Map ID	Site	Database(s)	EPA ID Number

SICPA SECURINK CORPORATION (Continued) **1011837193**

Most recent hazard review/update: Not reported
Most recent review of op. procedures: Not reported
Most recent training progs review/update: Not reported
Expected completion of review changes: Not reported
Training: Not reported
Competency testing: Not reported
Most recent maintenance review date: Not reported
Most recent equipment inspection date: Not reported
Equipment tested: Not reported
Most recent compliance audit date: Not reported
Expected date of audit completion: Not reported
Most recent incident investigation: Not reported
Expected date of investigation changes: Not reported
Record has CBI data: Not reported
Date of most recent changes: Not reported
Chemical name: Toluene diisocyanate (unspecified isomer) [Benzene, 1,3-diisocyanatomethyl-]
Process chemical qty in 100s lbs: 30000
Process flammable chemical name: Not reported

RMP:
Percent weight of chemical: Not reported
Physical state: Not reported
Analytical basic: Not reported
Scenario: Not reported
Quantity released in pounds: Not reported
Release duration in minutes: Not reported
Release rate in pounds per second: Not reported
Wind speed in meters/second: Not reported
Stability class: Not reported
Topography: Not reported
Distance to endpoint in miles: Not reported
Residential population: Not reported
Public receptors: Not reported
Environmental receptors: Not reported
Passive mitigation: Not reported
Active mitigation: Not reported

RMP:
Percent weight of chemical: Not reported
Physical state: Not reported
Analytical basic: Not reported
Scenario: Not reported
Quantity released in pounds: Not reported
Release duration in minutes: Not reported
Release rate in pounds per second: Not reported
Wind speed in meters/second: Not reported
Stability class: Not reported
Topography: Not reported
Distance to endpoint in miles: Not reported
Residential population: Not reported
Public receptors: Not reported
Environmental receptors: Not reported
Passive mitigation: Not reported

RMP:
Endpoint used: Not reported
LFL value: Not reported
Analytical basic: Not reported
Scenario: Not reported

Map ID	Site	Database(s)	EPA ID Number

SICPA SECURINK CORPORATION (Continued) **1011837193**

Quantity released in pounds: Not reported
Distance to endpoint in miles: Not reported
Residential population: Not reported
Public receptors: Not reported
Environmental receptors: Not reported
Passive mitigation: Not reported
Active mitigation: Not reported

RMP:
Analytical basic: Not reported
Quantity released in pounds: Not reported
Distance to endpoint in miles: Not reported
Residential population: Not reported
Public receptors: Not reported
Environmental receptors: Not reported
Passive mitigation: Not reported
Safety review date: Not reported
Most recent PHA date: Not reported
Process Hazard Analysis: Not reported
Expected PHA changes completion date: Not reported
Major Hazard: Not reported
Process Control: Not reported
Mitigation Systems: Not reported
Monitoring/Detection: Not reported
Changes since the last process hazard analysis: Not reported
Most recent review of op. procedures: Not reported
Most recent training progs review/update: Not reported
Training: Not reported
Competency testing: Not reported
Most recent maintenance review date: Not reported
Most recent equipment inspection date: Not reported
Equipment tested: Not reported
Most recent changes by mgmt: Not reported
Date of most recent review/update: Not reported
Date of pre-start review: Not reported
Most recent compliance audit date: Not reported
Expected date of audit completion: Not reported
Most recent incident investigation: Not reported
Expected date of investigation changes: Not reported
Date of participation plan review: Not reported
Date of hot work permit review: Not reported
Date of contractor safety review: Not reported
Date of contractor safety eval. review: Not reported
Record has CBI data: Not reported
Safety review date: Not reported
Federal Regulation: Not reported
Federal regulation comment: Not reported
Major Hazard: Not reported
Process Control: Not reported
Mitigation Systems: Not reported
Monitoring/Detection: Not reported
Changes since the last process hazard analysis: Not reported
Most recent hazard review/update: Not reported
Most recent review of op. procedures: Not reported
Most recent training progs review/update: Not reported
Expected completion of review changes: Not reported
Training: Not reported
Competency testing: Not reported

Map ID	Site	Database(s)	EPA ID Number

SICPA SECURINK CORPORATION (Continued) **1011837193**

Most recent maintenance review date:	Not reported
Most recent equipment inspection date:	Not reported
Equipment tested:	Not reported
Most recent compliance audit date:	Not reported
Expected date of audit completion:	Not reported
Most recent incident investigation:	Not reported
Expected date of investigation changes:	Not reported
Record has CBI data:	Not reported
Date of most recent changes:	Not reported

RMP:

ER plan:	Not reported
ER plan most recent review date:	1999-06-18 00:00:00
ER plan most recent employee training date:	1999-06-10 00:00:00
Local agency coordinating ER plan:	Fairfax Joint LEPC
Telephone of the coordinating local agency:	7032464386
Federal regulation:	True
OSHA 1910 120:	True
SPCC:	True
RCRA:	False
OPA 90:	True
EPCRA:	False
Other Regulations:	Not reported

RMP:

Facility ID:	1000046124
LEPC city:	Fairfax Joint LEPC
Facility decimal latitude:	38.739806
Facility decimal longitude:	-077.205083
Is facility in county box:	T
LatLong method:	I2
LatLong description:	PG
Home page web address:	Not reported
Facility telephone:	Not reported
Facility email:	Not reported
Facility DUNS #:	146625272
Parent's name:	Not reported
Partner's name:	Not reported
Parent's DUNS #:	0
Partner's DUNS #:	0
Operator's name:	SICPA Securink Corporation
Operator's telephone:	7034558050
Operator's address:	8000 Research Way
Operators City,St,Zip:	Springfield, VA 22153
RMP implementation contact:	Kevin Facklam
RMP contact title:	Director, Regulatory Affairs
Emergency contact:	Thomas Classick
Emergency contact title:	Technical Director
Emergency contact telephone:	7034558050
24 hour emergency telephone:	7036257190
Emergency contact ext/pin #:	Not reported
Number of full time employees:	60
EPA ID:	22153SCPVR8000
Facility ID provided by CEPPO:	100000066402
Is facility covered by OSHA PSM:	F
Is facility covered by EPCRA 302:	T
Is fac. covered by CAA Title V 112(2):	F

Map ID	Site	Database(s)	EPA ID Number

SICPA SECURINK CORPORATION (Continued) **1011837193**

Clean air op. permit/State ID: Not reported
Last safety insp. dat: 2014-04-23 00:00:00
Inspected by: HazMat Team of Fire Department connected to LEPC
Is it OSHA approved with star/merit ranking: True
Will RMP involve predictive filing: False
Submission type: Resubmission
RMP description: Not reported
Facility has no accident hist. recs: False
Foreign owner's address: Not reported
Foreign owner's zip: Not reported
Foreign owner's country: Not reported
Claim # of employees as CBI: False
Date RMP accepted by EPA: 2014-08-14 00:00:00
Date of error Report: Not reported
Date RMP received: 2014-08-14 00:00:00
Does RMP contain graphics files: False
Does RMP contain attachments: False
Was certification letter received: True
RMP submission method: RMP*eSubmit
Does RMP contain CBI substantiation: False
Does RMP contain electronic waiver: False
Date RMP postmarked: 2014-08-14 00:00:00
Is RMP complete: True
Date of de-registration: Not reported
Date de-registration is effective: Not reported
Aniversary date: 2019-08-14 00:00:00
Does RMP contain CBI data: False
Does RMP contain unsanitized CBI version: False
RMP version #: 1.0
FRS latitude: 38.739930000000001
FRS longitude: -77.205449999999999
FRS Description: PLANT ENTRANCE (GENERAL)
FRS Method: ADDRESS MATCHING-HOUSE NUMBER

RMP:
Process ID: 1000057351
NA & Industry Classification Sys.code(s): 32591
NAICS code description: Printing Ink Manufacturing
Optional facility description: Printing Ink Manufacturin
Program level: 1
Record contains CBI data: False

RMP:
Chemical name: Toluene diisocyanate (unspecified isomer) [Benzene, 1,3-diisocyanatomethyl-]
Process chemical qty in 100s lbs: 30000
Process flammable chemical name: Not reported

RMP:
Percent weight of chemical: Not reported
Physical state: Not reported
Analytical basic: Not reported
Scenario: Not reported
Quantity released in pounds: Not reported
Release duration in minutes: Not reported
Release rate in pounds per second: Not reported
Wind speed in meters/second: Not reported
Stability class: Not reported
Topography: Not reported

Map ID	Site	Database(s)	EPA ID Number

SICPA SECURINK CORPORATION (Continued) **1011837193**

Distance to endpoint in miles: Not reported
Residential population: Not reported
Public receptors: Not reported
Environmental receptors: Not reported
Passive mitigation: Not reported
Active mitigation: Not reported

RMP:
Percent weight of chemical: Not reported
Physical state: Not reported
Analytical basic: Not reported
Scenario: Not reported
Quantity released in pounds: Not reported
Release duration in minutes: Not reported
Release rate in pounds per second: Not reported
Wind speed in meters/second: Not reported
Stability class: Not reported
Topography: Not reported
Distance to endpoint in miles: Not reported
Residential population: Not reported
Public receptors: Not reported
Environmental receptors: Not reported
Passive mitigation: Not reported

RMP:
Endpoint used: Not reported
LFL value: Not reported
Analytical basic: Not reported
Scenario: Not reported
Quantity released in pounds: Not reported
Distance to endpoint in miles: Not reported
Residential population: Not reported
Public receptors: Not reported
Environmental receptors: Not reported
Passive mitigation: Not reported
Active mitigation: Not reported

RMP:
Analytical basic: Not reported
Quantity released in pounds: Not reported
Distance to endpoint in miles: Not reported
Residential population: Not reported
Public receptors: Not reported
Environmental receptors: Not reported
Passive mitigation: Not reported
Safety review date: Not reported
Most recent PHA date: Not reported
Process Hazard Analysis: Not reported
Expected PHA changes completion date: Not reported
Major Hazard: Not reported
Process Control: Not reported
Mitigation Systems: Not reported
Monitoring/Detection: Not reported
Changes since the last process hazard analysis: Not reported
Most recent review of op. procedures: Not reported
Most recent training progs review/update: Not reported
Training: Not reported
Competency testing: Not reported
Most recent maintenance review date: Not reported

Map ID	Site	Database(s)	EPA ID Number

SICPA SECURINK CORPORATION (Continued) **1011837193**

Most recent equipment inspection date:	Not reported
Equipment tested:	Not reported
Most recent changes by mgmt:	Not reported
Date of most recent review/update:	Not reported
Date of pre-start review:	Not reported
Most recent compliance audit date:	Not reported
Expected date of audit completion:	Not reported
Most recent incident investigation:	Not reported
Expected date of investigation changes:	Not reported
Date of participation plan review:	Not reported
Date of hot work permit review:	Not reported
Date of contractor safety review:	Not reported
Date of contractor safety eval. review:	Not reported
Record has CBI data:	Not reported
Safety review date:	Not reported
Federal Regulation:	Not reported
Federal regulation comment:	Not reported
Major Hazard:	Not reported
Process Control:	Not reported
Mitigation Systems:	Not reported
Monitoring/Detection:	Not reported
Changes since the last process hazard analysis:	Not reported
Most recent hazard review/update:	Not reported
Most recent review of op. procedures:	Not reported
Most recent training progs review/update:	Not reported
Expected completion of review changes:	Not reported
Training:	Not reported
Competency testing:	Not reported
Most recent maintenance review date:	Not reported
Most recent equipment inspection date:	Not reported
Equipment tested:	Not reported
Most recent compliance audit date:	Not reported
Expected date of audit completion:	Not reported
Most recent incident investigation:	Not reported
Expected date of investigation changes:	Not reported
Record has CBI data:	Not reported
Date of most recent changes:	Not reported
Chemical name:	Public OCA Chemical
Process chemical qty in 100s lbs:	0
Process flammable chemical name:	Not reported

RMP:

Percent weight of chemical:	Not reported
Physical state:	Not reported
Analytical basic:	Not reported
Scenario:	Not reported
Quantity released in pounds:	Not reported
Release duration in minutes:	Not reported
Release rate in pounds per second:	Not reported
Wind speed in meters/second:	Not reported
Stability class:	Not reported
Topography:	Not reported
Distance to endpoint in miles:	Not reported
Residential population:	Not reported
Public receptors:	Not reported
Environmental receptors:	Not reported
Passive mitigation:	Not reported
Active mitigation:	Not reported

Map ID	Site	Database(s)	EPA ID Number

SICPA SECURINK CORPORATION (Continued) **1011837193**

RMP:

Percent weight of chemical:	Not reported
Physical state:	b
Analytical basic:	Society of the Plastics Industry model (prepared by JBF Associates, Inc.)
Scenario:	Not reported
Quantity released in pounds:	Not reported
Release duration in minutes:	60
Release rate in pounds per second:	Not reported
Wind speed in meters/second:	1.5
Stability class:	F
Topography:	a
Distance to endpoint in miles:	Not reported
Residential population:	Not reported
Public receptors:	Not reported
Environmental receptors:	Not reported
Passive mitigation:	Dikes, Enclosures

RMP:

Endpoint used:	Not reported
LFL value:	Not reported
Analytical basic:	Not reported
Scenario:	Not reported
Quantity released in pounds:	Not reported
Distance to endpoint in miles:	Not reported
Residential population:	Not reported
Public receptors:	Not reported
Environmental receptors:	Not reported
Passive mitigation:	Not reported
Active mitigation:	Not reported

RMP:

Analytical basic:	Not reported
Quantity released in pounds:	Not reported
Distance to endpoint in miles:	Not reported
Residential population:	Not reported
Public receptors:	Not reported
Environmental receptors:	Not reported
Passive mitigation:	Not reported
Safety review date:	Not reported
Most recent PHA date:	Not reported
Process Hazard Analysis:	Not reported
Expected PHA changes completion date:	Not reported
Major Hazard:	Not reported
Process Control:	Not reported
Mitigation Systems:	Not reported
Monitoring/Detection:	Not reported
Changes since the last process hazard analysis:	Not reported
Most recent review of op. procedures:	Not reported
Most recent training progs review/update:	Not reported
Training:	Not reported
Competency testing:	Not reported
Most recent maintenance review date:	Not reported
Most recent equipment inspection date:	Not reported
Equipment tested:	Not reported
Most recent changes by mgmt:	Not reported
Date of most recent review/update:	Not reported
Date of pre-start review:	Not reported
Most recent compliance audit date:	Not reported

Map ID	Site	Database(s)	EPA ID Number

SICPA SECURINK CORPORATION (Continued) **1011837193**

Expected date of audit completion:	Not reported
Most recent incident investigation:	Not reported
Expected date of investigation changes:	Not reported
Date of participation plan review:	Not reported
Date of hot work permit review:	Not reported
Date of contractor safety review:	Not reported
Date of contractor safety eval. review:	Not reported
Record has CBI data:	Not reported
Safety review date:	Not reported
Federal Regulation:	Not reported
Federal regulation comment:	Not reported
Major Hazard:	Not reported
Process Control:	Not reported
Mitigation Systems:	Not reported
Monitoring/Detection:	Not reported
Changes since the last process hazard analysis:	Not reported
Most recent hazard review/update:	Not reported
Most recent review of op. procedures:	Not reported
Most recent training progs review/update:	Not reported
Expected completion of review changes:	Not reported
Training:	Not reported
Competency testing:	Not reported
Most recent maintenance review date:	Not reported
Most recent equipment inspection date:	Not reported
Equipment tested:	Not reported
Most recent compliance audit date:	Not reported
Expected date of audit completion:	Not reported
Most recent incident investigation:	Not reported
Expected date of investigation changes:	Not reported
Record has CBI data:	Not reported
Date of most recent changes:	Not reported

RMP:

ER plan:	Not reported
ER plan most recent review date:	2013-07-01 00:00:00
ER plan most recent employee training date:	2014-01-28 00:00:00
Local agency coordinating ER plan:	Fairfax Joint LEPC
Telephone of the coordinating local agency:	7032464386
Federal regulation:	True
OSHA 1910 120:	True
SPCC:	True
RCRA:	False
OPA 90:	True
EPCRA:	False
Other Regulations:	Not reported

RMP:

Facility ID:	35814
LEPC city:	Fairfax Joint LEPC
Facility decimal latitude:	38.739806
Facility decimal longitude:	-077.205083
Is facility in county box:	T
LatLong method:	I2
LatLong description:	PG
Home page web address:	Not reported
Facility telephone:	Not reported
Facility email:	Not reported

Map ID	Site	Database(s)	EPA ID Number

SICPA SECURINK CORPORATION (Continued) **1011837193**

Facility DUNS #:	146625272
Parent's name:	Not reported
Partner's name:	Not reported
Parent's DUNS #:	0
Partner's DUNS #:	0
Operator's name:	SICPA Securink Corporation
Operator's telephone:	7034558050
Operator's address:	8000 Research Way
Operators City,St,Zip:	Springfield, VA 22153
RMP implementation contact:	David Wassum
RMP contact title:	Director, Regulatory Affairs
Emergency contact:	Thomas Classick
Emergency contact title:	Technical Director
Emergency contact telephone:	7034558050
24 hour emergency telephone:	7036257910
Emergency contact ext/pin #:	Not reported
Number of full time employees:	93
EPA ID:	22153SCPVR8000
Facility ID provided by CEPPO:	100000066402
Is facility covered by OSHA PSM:	F
Is facility covered by EPCRA 302:	T
Is fac. covered by CAA Title V 112(2):	F
Clean air op. permit/State ID:	Not reported
Last safety insp. dat:	2003-05-14 00:00:00
Inspected by:	Fire Department
Is it OSHA approved with star/merit ranking:	False
Will RMP involve predictive filing:	False
Submission type:	Resubmission
RMP description:	Not reported
Facility has no accident hist. recs:	False
Foreign owner's address:	Not reported
Foreign owner's zip:	Not reported
Foreign owner's country:	Not reported
Claim # of employees as CBI:	False
Date RMP accepted by EPA:	2004-08-04 00:00:00
Date of error Report:	Not reported
Date RMP received:	2004-06-22 00:00:00
Does RMP contain graphics files:	False
Does RMP contain attachments:	False
Was certification letter received:	True
RMP submission method:	RMP*Submit
Does RMP contain CBI substantiation:	False
Does RMP contain electronic waiver:	False
Date RMP postmarked:	2004-06-21 00:00:00
Is RMP complete:	True
Date of de-registration:	Not reported
Date de-registration is effective:	Not reported
Aniversary date:	2009-06-21 00:00:00
Does RMP contain CBI data:	False
Does RMP contain unsanitized CBI version:	False
RMP version #:	3.2
FRS latitude:	38.739930000000001
FRS longitude:	-77.205449999999999
FRS Description:	PLANT ENTRANCE (GENERAL)
FRS Method:	ADDRESS MATCHING-HOUSE NUMBER

Map ID	Site	Database(s)	EPA ID Number

SICPA SECURINK CORPORATION (Continued) **1011837193**

RMP:
Process ID: 51637
NA & Industry Classification Sys.code(s): 32591
NAICS code description: Printing Ink Manufacturing
Optional facility description: Printing Ink Manufacturin
Program level: 1
Record contains CBI data: False

RMP:
Chemical name: Public OCA Chemical
Process chemical qty in 100s lbs: 0
Process flammable chemical name: Not reported

RMP:
Percent weight of chemical: Not reported
Physical state: Not reported
Analytical basic: Not reported
Scenario: Not reported
Quantity released in pounds: Not reported
Release duration in minutes: Not reported
Release rate in pounds per second: Not reported
Wind speed in meters/second: Not reported
Stability class: Not reported
Topography: Not reported
Distance to endpoint in miles: Not reported
Residential population: Not reported
Public receptors: Not reported
Environmental receptors: Not reported
Passive mitigation: Not reported
Active mitigation: Not reported

RMP:
Percent weight of chemical: Not reported
Physical state: b
Analytical basic: Society of the Plastics Industry model (prepared by JBF Associates, Inc.)
Scenario: Not reported
Quantity released in pounds: Not reported
Release duration in minutes: 60
Release rate in pounds per second: Not reported
Wind speed in meters/second: 1.5
Stability class: F
Topography: a
Distance to endpoint in miles: Not reported
Residential population: Not reported
Public receptors: Not reported
Environmental receptors: Not reported
Passive mitigation: Dikes, Enclosures

RMP:
Endpoint used: Not reported
LFL value: Not reported
Analytical basic: Not reported
Scenario: Not reported
Quantity released in pounds: Not reported
Distance to endpoint in miles: Not reported
Residential population: Not reported
Public receptors: Not reported
Environmental receptors: Not reported
Passive mitigation: Not reported

Map ID	Site	Database(s)	EPA ID Number

SICPA SECURINK CORPORATION (Continued) **1011837193**

Active mitigation: Not reported

RMP:

Analytical basic:	Not reported	
Quantity released in pounds:	Not reported	
Distance to endpoint in miles:	Not reported	
Residential population:	Not reported	
Public receptors:	Not reported	
Environmental receptors:	Not reported	
Passive mitigation:	Not reported	
Safety review date:		Not reported
Most recent PHA date:		Not reported
Process Hazard Analysis:		Not reported
Expected PHA changes completion date:		Not reported
Major Hazard:		Not reported
Process Control:		Not reported
Mitigation Systems:		Not reported
Monitoring/Detection:		Not reported
Changes since the last process hazard analysis:		Not reported
Most recent review of op. procedures:		Not reported
Most recent training progs review/update:		Not reported
Training:		Not reported
Competency testing:		Not reported
Most recent maintenance review date:		Not reported
Most recent equipment inspection date:		Not reported
Equipment tested:		Not reported
Most recent changes by mgmt:		Not reported
Date of most recent review/update:		Not reported
Date of pre-start review:		Not reported
Most recent compliance audit date:		Not reported
Expected date of audit completion:		Not reported
Most recent incident investigation:		Not reported
Expected date of investigation changes:		Not reported
Date of participation plan review:		Not reported
Date of hot work permit review:		Not reported
Date of contractor safety review:		Not reported
Date of contractor safety eval. review:		Not reported
Record has CBI data:		Not reported
Safety review date:		Not reported
Federal Regulation:		Not reported
Federal regulation comment:		Not reported
Major Hazard:		Not reported
Process Control:		Not reported
Mitigation Systems:		Not reported
Monitoring/Detection:		Not reported
Changes since the last process hazard analysis:		Not reported
Most recent hazard review/update:		Not reported
Most recent review of op. procedures:		Not reported
Most recent training progs review/update:		Not reported
Expected completion of review changes:		Not reported
Training:		Not reported
Competency testing:		Not reported
Most recent maintenance review date:		Not reported
Most recent equipment inspection date:		Not reported
Equipment tested:		Not reported
Most recent compliance audit date:		Not reported
Expected date of audit completion:		Not reported
Most recent incident investigation:		Not reported

Map ID	Site	Database(s)	EPA ID Number

SICPA SECURINK CORPORATION (Continued) **1011837193**

Expected date of investigation changes: Not reported
Record has CBI data: Not reported
Date of most recent changes: Not reported
Chemical name: Toluene diisocyanate (unspecified isomer) [Benzene, 1,3-diisocyanatomethyl-]
Process chemical qty in 100s lbs: 30000
Process flammable chemical name: Not reported

RMP:
Percent weight of chemical: Not reported
Physical state: Not reported
Analytical basic: Not reported
Scenario: Not reported
Quantity released in pounds: Not reported
Release duration in minutes: Not reported
Release rate in pounds per second: Not reported
Wind speed in meters/second: Not reported
Stability class: Not reported
Topography: Not reported
Distance to endpoint in miles: Not reported
Residential population: Not reported
Public receptors: Not reported
Environmental receptors: Not reported
Passive mitigation: Not reported
Active mitigation: Not reported

RMP:
Percent weight of chemical: Not reported
Physical state: Not reported
Analytical basic: Not reported
Scenario: Not reported
Quantity released in pounds: Not reported
Release duration in minutes: Not reported
Release rate in pounds per second: Not reported
Wind speed in meters/second: Not reported
Stability class: Not reported
Topography: Not reported
Distance to endpoint in miles: Not reported
Residential population: Not reported
Public receptors: Not reported
Environmental receptors: Not reported
Passive mitigation: Not reported

RMP:
Endpoint used: Not reported
LFL value: Not reported
Analytical basic: Not reported
Scenario: Not reported
Quantity released in pounds: Not reported
Distance to endpoint in miles: Not reported
Residential population: Not reported
Public receptors: Not reported
Environmental receptors: Not reported
Passive mitigation: Not reported
Active mitigation: Not reported

RMP:
Analytical basic: Not reported
Quantity released in pounds: Not reported
Distance to endpoint in miles: Not reported

Map ID	Site	Database(s)	EPA ID Number

SICPA SECURINK CORPORATION (Continued) **1011837193**

Residential population: Not reported
Public receptors: Not reported
Environmental receptors: Not reported
Passive mitigation: Not reported
Safety review date: Not reported
Most recent PHA date: Not reported
Process Hazard Analysis: Not reported
Expected PHA changes completion date: Not reported
Major Hazard: Not reported
Process Control: Not reported
Mitigation Systems: Not reported
Monitoring/Detection: Not reported
Changes since the last process hazard analysis: Not reported
Most recent review of op. procedures: Not reported
Most recent training progs review/update: Not reported
Training: Not reported
Competency testing: Not reported
Most recent maintenance review date: Not reported
Most recent equipment inspection date: Not reported
Equipment tested: Not reported
Most recent changes by mgmt: Not reported
Date of most recent review/update: Not reported
Date of pre-start review: Not reported
Most recent compliance audit date: Not reported
Expected date of audit completion: Not reported
Most recent incident investigation: Not reported
Expected date of investigation changes: Not reported
Date of participation plan review: Not reported
Date of hot work permit review: Not reported
Date of contractor safety review: Not reported
Date of contractor safety eval. review: Not reported
Record has CBI data: Not reported
Safety review date: Not reported
Federal Regulation: Not reported
Federal regulation comment: Not reported
Major Hazard: Not reported
Process Control: Not reported
Mitigation Systems: Not reported
Monitoring/Detection: Not reported
Changes since the last process hazard analysis: Not reported
Most recent hazard review/update: Not reported
Most recent review of op. procedures: Not reported
Most recent training progs review/update: Not reported
Expected completion of review changes: Not reported
Training: Not reported
Competency testing: Not reported
Most recent maintenance review date: Not reported
Most recent equipment inspection date: Not reported
Equipment tested: Not reported
Most recent compliance audit date: Not reported
Expected date of audit completion: Not reported
Most recent incident investigation: Not reported
Expected date of investigation changes: Not reported
Record has CBI data: Not reported
Date of most recent changes: Not reported

RMP:
ER plan: Not reported

Map ID	Site	Database(s)	EPA ID Number

SICPA SECURINK CORPORATION (Continued) **1011837193**

ER plan most recent review date:	2002-05-05 00:00:00
ER plan most recent employee training date:	2004-04-08 00:00:00
Local agency coordinating ER plan:	Fairfax Joint LEPC
Telephone of the coordinating local agency:	7032464386
Federal regulation:	True
OSHA 1910 120:	True
SPCC:	True
RCRA:	False
OPA 90:	True
EPCRA:	False
Other Regulations:	Not reported

RMP:

Facility ID:	1000008101
LEPC city:	Fairfax Joint LEPC
Facility decimal latitude:	38.739806
Facility decimal longitude:	-077.205083
Is facility in county box:	T
LatLong method:	I2
LatLong description:	PG
Home page web address:	Not reported
Facility telephone:	Not reported
Facility email:	Not reported
Facility DUNS #:	146625272
Parent's name:	Not reported
Partner's name:	Not reported
Parent's DUNS #:	0
Partner's DUNS #:	0
Operator's name:	SICPA Securink Corporation
Operator's telephone:	7034558050
Operator's address:	8000 Research Way
Operators City,St,Zip:	Springfield, VA 22153
RMP implementation contact:	David Wassum
RMP contact title:	Director, Regulatory Affairs
Emergency contact:	Thomas Classick
Emergency contact title:	Technical Director
Emergency contact telephone:	7034558050
24 hour emergency telephone:	7036257190
Emergency contact ext/pin #:	Not reported
Number of full time employees:	81
EPA ID:	22153SCPVR8000
Facility ID provided by CEPPO:	100000066402
Is facility covered by OSHA PSM:	F
Is facility covered by EPCRA 302:	T
Is fac. covered by CAA Title V 112(2):	F
Clean air op. permit/State ID:	Not reported
Last safety insp. dat:	2008-03-24 00:00:00
Inspected by:	Fire Department
Is it OSHA approved with star/merit ranking:	False
Will RMP involve predictive filing:	False
Submission type:	Resubmission
RMP description:	Not reported
Facility has no accident hist. recs:	False
Foreign owner's address:	Not reported
Foreign owner's zip:	Not reported
Foreign owner's country:	Not reported
Claim # of employees as CBI:	False

Map ID	Site	Database(s)	EPA ID Number

SICPA SECURINK CORPORATION (Continued) **1011837193**

Date RMP accepted by EPA: 2009-06-16 00:00:00
Date of error Report: Not reported
Date RMP received: 2009-06-16 00:00:00
Does RMP contain graphics files: False
Does RMP contain attachments: False
Was certification letter received: True
RMP submission method: RMP*eSubmit
Does RMP contain CBI substantiation: False
Does RMP contain electronic waiver: False
Date RMP postmarked: 2009-06-16 00:00:00
Is RMP complete: True
Date of de-registration: Not reported
Date de-registration is effective: Not reported
Aniversary date: 2014-06-16 00:00:00
Does RMP contain CBI data: False
Does RMP contain unsanitized CBI version: False
RMP version #: 1.0
FRS latitude: 38.739930000000001
FRS longitude: -77.205449999999999
FRS Description: PLANT ENTRANCE (GENERAL)
FRS Method: ADDRESS MATCHING-HOUSE NUMBER

RMP:
Process ID: 1000009346
NA & Industry Classification Sys.code(s): 32591
NAICS code description: Printing Ink Manufacturing
Optional facility description: Printing Ink Manufacturin
Program level: 1
Record contains CBI data: False

RMP:
Chemical name: Public OCA Chemical
Process chemical qty in 100s lbs: 0
Process flammable chemical name: Not reported

RMP:
Percent weight of chemical: Not reported
Physical state: Not reported
Analytical basic: Not reported
Scenario: Not reported
Quantity released in pounds: Not reported
Release duration in minutes: Not reported
Release rate in pounds per second: Not reported
Wind speed in meters/second: Not reported
Stability class: Not reported
Topography: Not reported
Distance to endpoint in miles: Not reported
Residential population: Not reported
Public receptors: Not reported
Environmental receptors: Not reported
Passive mitigation: Not reported
Active mitigation: Not reported

RMP:
Percent weight of chemical: Not reported
Physical state: b
Analytical basic: Society of the Plastics Industry model (prepared by JBF Associates, Inc.)
Scenario: Not reported

Map ID	Site	Database(s)	EPA ID Number

SICPA SECURINK CORPORATION (Continued) **1011837193**

Quantity released in pounds: Not reported
Release duration in minutes: 60
Release rate in pounds per second: Not reported
Wind speed in meters/second: 1.5
Stability class: F
Topography: a
Distance to endpoint in miles: Not reported
Residential population: Not reported
Public receptors: Not reported
Environmental receptors: Not reported
Passive mitigation: Dikes, Enclosures

RMP:
Endpoint used: Not reported
LFL value: Not reported
Analytical basic: Not reported
Scenario: Not reported
Quantity released in pounds: Not reported
Distance to endpoint in miles: Not reported
Residential population: Not reported
Public receptors: Not reported
Environmental receptors: Not reported
Passive mitigation: Not reported
Active mitigation: Not reported

RMP:
Analytical basic: Not reported
Quantity released in pounds: Not reported
Distance to endpoint in miles: Not reported
Residential population: Not reported
Public receptors: Not reported
Environmental receptors: Not reported
Passive mitigation: Not reported
Safety review date: Not reported
Most recent PHA date: Not reported
Process Hazard Analysis: Not reported
Expected PHA changes completion date: Not reported
Major Hazard: Not reported
Process Control: Not reported
Mitigation Systems: Not reported
Monitoring/Detection: Not reported
Changes since the last process hazard analysis: Not reported
Most recent review of op. procedures: Not reported
Most recent training progs review/update: Not reported
Training: Not reported
Competency testing: Not reported
Most recent maintenance review date: Not reported
Most recent equipment inspection date: Not reported
Equipment tested: Not reported
Most recent changes by mgmt: Not reported
Date of most recent review/update: Not reported
Date of pre-start review: Not reported
Most recent compliance audit date: Not reported
Expected date of audit completion: Not reported
Most recent incident investigation: Not reported
Expected date of investigation changes: Not reported
Date of participation plan review: Not reported
Date of hot work permit review: Not reported

Map ID	Site	Database(s)	EPA ID Number

SICPA SECURINK CORPORATION (Continued) **1011837193**

Date of contractor safety review: Not reported
Date of contractor safety eval. review: Not reported
Record has CBI data: Not reported
Safety review date: Not reported
Federal Regulation: Not reported
Federal regulation comment: Not reported
Major Hazard: Not reported
Process Control: Not reported
Mitigation Systems: Not reported
Monitoring/Detection: Not reported
Changes since the last process hazard analysis: Not reported
Most recent hazard review/update: Not reported
Most recent review of op. procedures: Not reported
Most recent training progs review/update: Not reported
Expected completion of review changes: Not reported
Training: Not reported
Competency testing: Not reported
Most recent maintenance review date: Not reported
Most recent equipment inspection date: Not reported
Equipment tested: Not reported
Most recent compliance audit date: Not reported
Expected date of audit completion: Not reported
Most recent incident investigation: Not reported
Expected date of investigation changes: Not reported
Record has CBI data: Not reported
Date of most recent changes: Not reported
Chemical name: Toluene diisocyanate (unspecified isomer) [Benzene, 1,3-diisocyanatomethyl-]
Process chemical qty in 100s lbs: 30000
Process flammable chemical name: Not reported

RMP:
Percent weight of chemical: Not reported
Physical state: Not reported
Analytical basic: Not reported
Scenario: Not reported
Quantity released in pounds: Not reported
Release duration in minutes: Not reported
Release rate in pounds per second: Not reported
Wind speed in meters/second: Not reported
Stability class: Not reported
Topography: Not reported
Distance to endpoint in miles: Not reported
Residential population: Not reported
Public receptors: Not reported
Environmental receptors: Not reported
Passive mitigation: Not reported
Active mitigation: Not reported

RMP:
Percent weight of chemical: Not reported
Physical state: Not reported
Analytical basic: Not reported
Scenario: Not reported
Quantity released in pounds: Not reported
Release duration in minutes: Not reported
Release rate in pounds per second: Not reported
Wind speed in meters/second: Not reported
Stability class: Not reported

Map ID	Site	Database(s)	EPA ID Number

SICPA SECURINK CORPORATION (Continued) **1011837193**

Topography: Not reported
Distance to endpoint in miles: Not reported
Residential population: Not reported
Public receptors: Not reported
Environmental receptors: Not reported
Passive mitigation: Not reported

RMP:
Endpoint used: Not reported
LFL value: Not reported
Analytical basic: Not reported
Scenario: Not reported
Quantity released in pounds: Not reported
Distance to endpoint in miles: Not reported
Residential population: Not reported
Public receptors: Not reported
Environmental receptors: Not reported
Passive mitigation: Not reported
Active mitigation: Not reported

RMP:
Analytical basic: Not reported
Quantity released in pounds: Not reported
Distance to endpoint in miles: Not reported
Residential population: Not reported
Public receptors: Not reported
Environmental receptors: Not reported
Passive mitigation: Not reported
Safety review date: Not reported
Most recent PHA date: Not reported
Process Hazard Analysis: Not reported
Expected PHA changes completion date: Not reported
Major Hazard: Not reported
Process Control: Not reported
Mitigation Systems: Not reported
Monitoring/Detection: Not reported
Changes since the last process hazard analysis: Not reported
Most recent review of op. procedures: Not reported
Most recent training progs review/update: Not reported
Training: Not reported
Competency testing: Not reported
Most recent maintenance review date: Not reported
Most recent equipment inspection date: Not reported
Equipment tested: Not reported
Most recent changes by mgmt: Not reported
Date of most recent review/update: Not reported
Date of pre-start review: Not reported
Most recent compliance audit date: Not reported
Expected date of audit completion: Not reported
Most recent incident investigation: Not reported
Expected date of investigation changes: Not reported
Date of participation plan review: Not reported
Date of hot work permit review: Not reported
Date of contractor safety review: Not reported
Date of contractor safety eval. review: Not reported
Record has CBI data: Not reported
Safety review date: Not reported
Federal Regulation: Not reported

Map ID	Site	Database(s)	EPA ID Number

SICPA SECURINK CORPORATION (Continued) **1011837193**

Federal regulation comment:	Not reported
Major Hazard:	Not reported
Process Control:	Not reported
Mitigation Systems:	Not reported
Monitoring/Detection:	Not reported
Changes since the last process hazard analysis:	Not reported
Most recent hazard review/update:	Not reported
Most recent review of op. procedures:	Not reported
Most recent training progs review/update:	Not reported
Expected completion of review changes:	Not reported
Training:	Not reported
Competency testing:	Not reported
Most recent maintenance review date:	Not reported
Most recent equipment inspection date:	Not reported
Equipment tested:	Not reported
Most recent compliance audit date:	Not reported
Expected date of audit completion:	Not reported
Most recent incident investigation:	Not reported
Expected date of investigation changes:	Not reported
Record has CBI data:	Not reported
Date of most recent changes:	Not reported

RMP:

ER plan:	Not reported
ER plan most recent review date:	2009-06-04 00:00:00
ER plan most recent employee training date:	2009-04-06 00:00:00
Local agency coordinating ER plan:	Fairfax Joint LEPC
Telephone of the coordinating local agency:	7032464386
Federal regulation:	True
OSHA 1910 120:	True
SPCC:	True
RCRA:	False
OPA 90:	True
EPCRA:	False
Other Regulations:	Not reported

ECHO:

Envid:	1011837193
Registry ID:	110000340881
DFR URL:	http://echo.epa.gov/detailed-facility-report?fid=110000340881

1324 **SICPA SECURINK CORP** **TSCA** **1005932261**
8000 RESEARCH WAY **N/A**
SPRINGFIELD, VA 22153

Click this hyperlink while viewing on your computer to access additional TSCA detail in the EDR Site Report.

Map ID	Site	Database(s)	EPA ID Number
1324	**SICPA** **8000 RESEARCH WAY** **SPRINGFIELD, VA 22153**	**TSCA**	**1005932260** **N/A**

Click this hyperlink while viewing on your computer to access additional TSCA detail in the EDR Site Report.

Map ID	Site	Database(s)	EPA ID Number
1324	**SICPA SECURINK CORPORATION** **8000 RESEARCH WAY** **SPRINGFIELD, VA 22153**	**TSCA**	**1007089698** **N/A**

Click this hyperlink while viewing on your computer to access additional TSCA detail in the EDR Site Report.

Map ID	Site	Database(s)	EPA ID Number
1324	**SICPA SECURINK CORP.** **8000 RESEARCH WAY** **SPRINGFIELD, VA 22153**	**TSCA** **ICIS** **US AIRS**	**1005932262** **N/A**

Click this hyperlink while viewing on your computer to access additional TSCA detail in the EDR Site Report.

ICIS:

Enforcement Action ID:	03-1990-0281
FRS ID:	110000340881
Action Name:	SICPA INDUSTRIES OF AMERICA
Facility Name:	SICPA SECURINK CORPORATION
Facility Address:	8000 RESEARCH WAY SPRINGFIELD, VA 22153
Enforcement Action Type:	TSCA 16 Action For Penalty
Facility County:	FAIRFAX
Program System Acronym:	ICIS
Enforcement Action Forum Desc:	Administrative - Formal
EA Type Code:	16
Facility SIC Code:	Not reported
Federal Facility ID:	Not reported
Latitude in Decimal Degrees:	38.739806
Longitude in Decimal Degrees:	-77.205083
Permit Type Desc:	Not reported
Program System Acronym:	28318
Facility NAICS Code:	Not reported
Tribal Land Code:	Not reported

Facility Name:	SICPA SECURINK CORP
Address:	8000 RESEARCH WAY
Tribal Indicator:	N
Fed Facility:	No
NAIC Code:	Not reported
SIC Code:	Not reported

Facility Name:	SICPA SECURINK CORP
Address:	8000 RESEARCH WAY
Tribal Indicator:	N

Map ID	Site	Database(s)	EPA ID Number

SICPA SECURINK CORP. (Continued) **1005932262**

Fed Facility: No
NAIC Code: Not reported
SIC Code: Not reported

Facility Name: SICPA SECURINK CORP
Address: 8000 RESEARCH WAY
Tribal Indicator: N
Fed Facility: No
NAIC Code: Not reported
SIC Code: Not reported

Facility Name: SICPA SECURINK CORP
Address: 8000 RESEARCH WAY
Tribal Indicator: N
Fed Facility: No
NAIC Code: Not reported
SIC Code: Not reported

Facility Name: SICPA SECURINK CORP
Address: 8000 RESEARCH WAY
Tribal Indicator: N
Fed Facility: No
NAIC Code: Not reported
SIC Code: Not reported

Facility Name: SICPA SECURINK CORP
Address: 8000 RESEARCH WAY
Tribal Indicator: N
Fed Facility: No
NAIC Code: Not reported
SIC Code: Not reported

Facility Name: SICPA SECURINK CORP
Address: 8000 RESEARCH WAY
Tribal Indicator: N
Fed Facility: No
NAIC Code: Not reported
SIC Code: Not reported

Facility Name: SICPA SECURINK CORP
Address: 8000 RESEARCH WAY
Tribal Indicator: N
Fed Facility: No
NAIC Code: Not reported
SIC Code: Not reported

Facility Name: SICPA SECURINK CORP
Address: 8000 RESEARCH WAY
Tribal Indicator: N
Fed Facility: No
NAIC Code: Not reported
SIC Code: Not reported

Facility Name: SICPA SECURINK CORP
Address: 8000 RESEARCH WAY
Tribal Indicator: N
Fed Facility: No

Map ID	Site	Database(s)	EPA ID Number
	SICPA SECURINK CORP. (Continued)		**1005932262**

NAIC Code: Not reported
SIC Code: Not reported

Facility Name: SICPA SECURINK CORP
Address: 8000 RESEARCH WAY
Tribal Indicator: N
Fed Facility: No
NAIC Code: Not reported
SIC Code: Not reported

Facility Name: SICPA SECURINK CORP
Address: 8000 RESEARCH WAY
Tribal Indicator: N
Fed Facility: No
NAIC Code: Not reported
SIC Code: Not reported

Facility Name: SICPA SECURINK CORP
Address: 8000 RESEARCH WAY
Tribal Indicator: N
Fed Facility: No
NAIC Code: Not reported
SIC Code: Not reported

Facility Name: SICPA SECURINK CORP
Address: 8000 RESEARCH WAY
Tribal Indicator: N
Fed Facility: No
NAIC Code: Not reported
SIC Code: Not reported

Facility Name: SICPA SECURINK CORP
Address: 8000 RESEARCH WAY
Tribal Indicator: N
Fed Facility: No
NAIC Code: Not reported
SIC Code: Not reported

Facility Name: SICPA SECURINK CORP
Address: 8000 RESEARCH WAY
Tribal Indicator: N
Fed Facility: No
NAIC Code: Not reported
SIC Code: Not reported

Facility Name: SICPA SECURINK CORP
Address: 8000 RESEARCH WAY
Tribal Indicator: N
Fed Facility: No
NAIC Code: Not reported
SIC Code: Not reported

Facility Name: SICPA SECURINK CORP
Address: 8000 RESEARCH WAY
Tribal Indicator: N
Fed Facility: No
NAIC Code: Not reported

Map ID	Site	Database(s)	EPA ID Number

SICPA SECURINK CORP. (Continued) **1005932262**

SIC Code: Not reported

Facility Name: SICPA SECURINK CORP
Address: 8000 RESEARCH WAY
Tribal Indicator: N
Fed Facility: No
NAIC Code: Not reported
SIC Code: Not reported

US AIRS MINOR:
Envid: 1005932262
Region Code: 03
Programmatic ID: AIR VA0000005105900443
Facility Registry ID: 110000340881
D and B Number: Not reported
Primary SIC Code: Not reported
NAICS Code: 325910
Default Air Classification Code: MIN
Facility Type of Ownership Code: NON
Air CMS Category Code: Not reported
HPV Status: Not reported

US AIRS MINOR:
Region Code: 03
Programmatic ID: AIR VA0000005105900443
Facility Registry ID: 110000340881
Air Operating Status Code: OPR
Default Air Classification Code: MIN
Air Program: State Implementation Plan for National Primary and Secondary Ambient Air Quality Standards
Activity Date: 1994-09-01 00:00:00
Activity Status Date: Not reported
Activity Group: Compliance Monitoring
Activity Type: Inspection/Evaluation
Activity Status: Not reported

Region Code: 03
Programmatic ID: AIR VA0000005105900443
Facility Registry ID: 110000340881
Air Operating Status Code: OPR
Default Air Classification Code: MIN
Air Program: State Implementation Plan for National Primary and Secondary Ambient Air Quality Standards
Activity Date: 1997-06-30 00:00:00
Activity Status Date: Not reported
Activity Group: Compliance Monitoring
Activity Type: Inspection/Evaluation
Activity Status: Not reported

Region Code: 03
Programmatic ID: AIR VA0000005105900443
Facility Registry ID: 110000340881
Air Operating Status Code: OPR
Default Air Classification Code: MIN
Air Program: State Implementation Plan for National Primary and Secondary Ambient Air Quality Standards
Activity Date: 1998-04-23 00:00:00
Activity Status Date: Not reported
Activity Group: Compliance Monitoring
Activity Type: Inspection/Evaluation

Map ID	Site	Database(s)	EPA ID Number

SICPA SECURINK CORP. (Continued) **1005932262**

Activity Status: Not reported

Region Code: 03
Programmatic ID: AIR VA0000005105900443
Facility Registry ID: 110000340881
Air Operating Status Code: OPR
Default Air Classification Code: MIN
Air Program: State Implementation Plan for National Primary and Secondary Ambient Air Quality Standards
Activity Date: 1999-08-09 00:00:00
Activity Status Date: Not reported
Activity Group: Compliance Monitoring
Activity Type: Inspection/Evaluation
Activity Status: Not reported

Region Code: 03
Programmatic ID: AIR VA0000005105900443
Facility Registry ID: 110000340881
Air Operating Status Code: OPR
Default Air Classification Code: MIN
Air Program: State Implementation Plan for National Primary and Secondary Ambient Air Quality Standards
Activity Date: 2000-08-25 00:00:00
Activity Status Date: Not reported
Activity Group: Compliance Monitoring
Activity Type: Inspection/Evaluation
Activity Status: Not reported

Region Code: 03
Programmatic ID: AIR VA0000005105900443
Facility Registry ID: 110000340881
Air Operating Status Code: OPR
Default Air Classification Code: MIN
Air Program: State Implementation Plan for National Primary and Secondary Ambient Air Quality Standards
Activity Date: 2002-05-30 00:00:00
Activity Status Date: Not reported
Activity Group: Compliance Monitoring
Activity Type: Inspection/Evaluation
Activity Status: Not reported

Region Code: 03
Programmatic ID: AIR VA0000005105900443
Facility Registry ID: 110000340881
Air Operating Status Code: OPR
Default Air Classification Code: MIN
Air Program: State Implementation Plan for National Primary and Secondary Ambient Air Quality Standards
Activity Date: 2006-06-09 00:00:00
Activity Status Date: Not reported
Activity Group: Compliance Monitoring
Activity Type: Inspection/Evaluation
Activity Status: Not reported

Region Code: 03
Programmatic ID: AIR VA0000005105900443
Facility Registry ID: 110000340881
Air Operating Status Code: OPR
Default Air Classification Code: MIN
Air Program: State Implementation Plan for National Primary and Secondary Ambient Air Quality Standards
Activity Date: 2009-10-16 00:00:00

Map ID	Site	Database(s)	EPA ID Number

SICPA SECURINK CORP. (Continued) **1005932262**

Activity Status Date: Not reported
Activity Group: Compliance Monitoring
Activity Type: Inspection/Evaluation
Activity Status: Not reported

Region Code: 03
Programmatic ID: AIR VA0000005105900443
Facility Registry ID: 110000340881
Air Operating Status Code: OPR
Default Air Classification Code: MIN
Air Program: State Implementation Plan for National Primary and Secondary Ambient Air Quality Standards
Activity Date: 2010-02-25 00:00:00
Activity Status Date: Not reported
Activity Group: Compliance Monitoring
Activity Type: Inspection/Evaluation
Activity Status: Not reported

Region Code: 03
Programmatic ID: AIR VA0000005105900443
Facility Registry ID: 110000340881
Air Operating Status Code: OPR
Default Air Classification Code: MIN
Air Program: State Implementation Plan for National Primary and Secondary Ambient Air Quality Standards
Activity Date: 2013-01-29 00:00:00
Activity Status Date: Not reported
Activity Group: Compliance Monitoring
Activity Type: Inspection/Evaluation
Activity Status: Not reported

US AIRS MINOR:
Envid: 1005932262
Region Code: 03
Programmatic ID: AIR VA0000005105900443
Facility Registry ID: 110000340881
D and B Number: Not reported
Primary SIC Code: Not reported
NAICS Code: 325910
Default Air Classification Code: MIN
Facility Type of Ownership Code: NON
Air CMS Category Code: Not reported
HPV Status: Not reported

US AIRS MINOR:
Region Code: 03
Programmatic ID: AIR VA0000005105900443
Facility Registry ID: 110000340881
Air Operating Status Code: OPR
Default Air Classification Code: MIN
Air Program: State Implementation Plan for National Primary and Secondary Ambient Air Quality Standards
Activity Date: 1994-09-01 00:00:00
Activity Status Date: Not reported
Activity Group: Compliance Monitoring
Activity Type: Inspection/Evaluation
Activity Status: Not reported

Region Code: 03

Map ID	Site	Database(s)	EPA ID Number

SICPA SECURINK CORP. (Continued) **1005932262**

Programmatic ID: AIR VA0000005105900443
Facility Registry ID: 110000340881
Air Operating Status Code: OPR
Default Air Classification Code: MIN
Air Program: State Implementation Plan for National Primary and Secondary Ambient Air Quality Standards
Activity Date: 1997-06-30 00:00:00
Activity Status Date: Not reported
Activity Group: Compliance Monitoring
Activity Type: Inspection/Evaluation
Activity Status: Not reported

Region Code: 03
Programmatic ID: AIR VA0000005105900443
Facility Registry ID: 110000340881
Air Operating Status Code: OPR
Default Air Classification Code: MIN
Air Program: State Implementation Plan for National Primary and Secondary Ambient Air Quality Standards
Activity Date: 1998-04-23 00:00:00
Activity Status Date: Not reported
Activity Group: Compliance Monitoring
Activity Type: Inspection/Evaluation
Activity Status: Not reported

Region Code: 03
Programmatic ID: AIR VA0000005105900443
Facility Registry ID: 110000340881
Air Operating Status Code: OPR
Default Air Classification Code: MIN
Air Program: State Implementation Plan for National Primary and Secondary Ambient Air Quality Standards
Activity Date: 1999-08-09 00:00:00
Activity Status Date: Not reported
Activity Group: Compliance Monitoring
Activity Type: Inspection/Evaluation
Activity Status: Not reported

Region Code: 03
Programmatic ID: AIR VA0000005105900443
Facility Registry ID: 110000340881
Air Operating Status Code: OPR
Default Air Classification Code: MIN
Air Program: State Implementation Plan for National Primary and Secondary Ambient Air Quality Standards
Activity Date: 2000-08-25 00:00:00
Activity Status Date: Not reported
Activity Group: Compliance Monitoring
Activity Type: Inspection/Evaluation
Activity Status: Not reported

Region Code: 03
Programmatic ID: AIR VA0000005105900443
Facility Registry ID: 110000340881
Air Operating Status Code: OPR
Default Air Classification Code: MIN
Air Program: State Implementation Plan for National Primary and Secondary Ambient Air Quality Standards
Activity Date: 2002-05-30 00:00:00
Activity Status Date: Not reported
Activity Group: Compliance Monitoring
Activity Type: Inspection/Evaluation

Map ID	Site	Database(s)	EPA ID Number

SICPA SECURINK CORP. (Continued) **1005932262**

Activity Status: Not reported

Region Code: 03
Programmatic ID: AIR VA0000005105900443
Facility Registry ID: 110000340881
Air Operating Status Code: OPR
Default Air Classification Code: MIN
Air Program: State Implementation Plan for National Primary and Secondary Ambient Air Quality Standards
Activity Date: 2006-06-09 00:00:00
Activity Status Date: Not reported
Activity Group: Compliance Monitoring
Activity Type: Inspection/Evaluation
Activity Status: Not reported

Region Code: 03
Programmatic ID: AIR VA0000005105900443
Facility Registry ID: 110000340881
Air Operating Status Code: OPR
Default Air Classification Code: MIN
Air Program: State Implementation Plan for National Primary and Secondary Ambient Air Quality Standards
Activity Date: 2009-10-16 00:00:00
Activity Status Date: Not reported
Activity Group: Compliance Monitoring
Activity Type: Inspection/Evaluation
Activity Status: Not reported

Region Code: 03
Programmatic ID: AIR VA0000005105900443
Facility Registry ID: 110000340881
Air Operating Status Code: OPR
Default Air Classification Code: MIN
Air Program: State Implementation Plan for National Primary and Secondary Ambient Air Quality Standards
Activity Date: 2010-02-25 00:00:00
Activity Status Date: Not reported
Activity Group: Compliance Monitoring
Activity Type: Inspection/Evaluation
Activity Status: Not reported

Region Code: 03
Programmatic ID: AIR VA0000005105900443
Facility Registry ID: 110000340881
Air Operating Status Code: OPR
Default Air Classification Code: MIN
Air Program: State Implementation Plan for National Primary and Secondary Ambient Air Quality Standards
Activity Date: 2013-01-29 00:00:00
Activity Status Date: Not reported
Activity Group: Compliance Monitoring
Activity Type: Inspection/Evaluation
Activity Status: Not reported

Map ID	Site	Database(s)	EPA ID Number
1325	**TRW, INC.** **7374 BOSTON BLVD.** **SPRINGFIELD, VA 22153**	**MLTS**	**1006333169** **N/A**

MLTS:

License Number:	45-21444-01
First License Date:	Not reported
License Date:	08/30/84
Lic. Expiration Date:	09/30/88
Contact Name:	Not reported
Contact Phone:	Not reported
Institution Code:	21444
Department/Bldg:	Not reported
States Allowing Use:	Not reported
Store Material Use:	No
Redistribution Use:	No
Incinerate Use:	No
Burial Use:	No
Last Inspection Date:	11/01/87
Next Inspection Date:	Not reported
Licensee Contact:	Not reported
Inspector Name:	Not reported

Map ID	Site	Database(s)	EPA ID Number
1325	**T R W** **7374 BOSTON BLVD** **SPRINGFIELD, VA 22153**	**RCRA NonGen / NLR** **FINDS** **ECHO**	**1000135666** **VAD981039647**

RCRA NonGen / NLR:

Date form received by agency:	08/14/1985
Facility name:	T R W
Facility address:	7374 BOSTON BLVD SPRINGFIELD, VA 22153
EPA ID:	VAD981039647
Contact:	GERARD QUINN
Contact address:	7374 BOSTON BLVD SPRINGFIELD, VA 22153
Contact country:	US
Contact telephone:	703-644-3910
Contact email:	Not reported
EPA Region:	03
Classification:	Non-Generator
Description:	Handler: Non-Generators do not presently generate hazardous waste

Owner/Operator Summary:

Owner/operator name:	OPERNAME
Owner/operator address:	OPERSTREET OPERCITY, AK 99999
Owner/operator country:	Not reported
Owner/operator telephone:	215-555-1212
Owner/operator email:	Not reported
Owner/operator fax:	Not reported
Owner/operator extension:	Not reported
Legal status:	Private
Owner/Operator Type:	Operator
Owner/Op start date:	Not reported
Owner/Op end date:	Not reported
Owner/operator name:	Not reported
Owner/operator address:	OWNERSTREET

Map ID	Site	Database(s)	EPA ID Number

T R W (Continued) **1000135666**

OWNERCITY, AK 99999
Owner/operator country: Not reported
Owner/operator telephone: 215-555-1212
Owner/operator email: Not reported
Owner/operator fax: Not reported
Owner/operator extension: Not reported
Legal status: Private
Owner/Operator Type: Owner
Owner/Op start date: Not reported
Owner/Op end date: Not reported

Handler Activities Summary:
U.S. importer of hazardous waste: No
Mixed waste (haz. and radioactive): No
Recycler of hazardous waste: No
Transporter of hazardous waste: No
Treater, storer or disposer of HW: No
Underground injection activity: No
On-site burner exemption: No
Furnace exemption: No
Used oil fuel burner: No
Used oil processor: No
User oil refiner: No
Used oil fuel marketer to burner: No
Used oil Specification marketer: No
Used oil transfer facility: No
Used oil transporter: No

. Waste code: D002
. Waste name: CORROSIVE WASTE

Violation Status: No violations found

FINDS:

Registry ID: 110005229680

Environmental Interest/Information System
RCRAInfo is a national information system that supports the Resource Conservation and Recovery Act (RCRA) program through the tracking of events and activities related to facilities that generate, transport, and treat, store, or dispose of hazardous waste. RCRAInfo allows RCRA program staff to track the notification, permit, compliance, and corrective action activities required under RCRA.

Click this hyperlink while viewing on your computer to access additional FINDS: detail in the EDR Site Report.

ECHO:
Envid: 1000135666
Registry ID: 110005229680
DFR URL: http://echo.epa.gov/detailed-facility-report?fid=110005229680

Map ID	Site	Database(s)	EPA ID Number
1325	**INSTY-PRINTS-SPRINGFIELD** **7375 BOSTON BLVD, STE 110** **SPRINGFIELD, VA 22153**	**RCRA NonGen / NLR** **FINDS** **ECHO**	**1004791016** **VAR000001743**

RCRA NonGen / NLR:

Date form received by agency:	03/31/2011
Facility name:	INSTY-PRINTS-SPRINGFIELD
Facility address:	7375 BOSTON BLVD, STE 110 SPRINGFIELD, VA 22153
EPA ID:	VAR000001743
Contact:	Not reported
Contact address:	Not reported Not reported
Contact country:	US
Contact telephone:	Not reported
Contact email:	Not reported
EPA Region:	03
Land type:	Private
Classification:	Non-Generator
Description:	Handler: Non-Generators do not presently generate hazardous waste

Owner/Operator Summary:

Owner/operator name:	KURT F MUSE
Owner/operator address:	7375 BOSTON BLVD, STE 110 SPRINGFIELD, VA 22153
Owner/operator country:	Not reported
Owner/operator telephone:	703-455-3000
Owner/operator email:	Not reported
Owner/operator fax:	Not reported
Owner/operator extension:	Not reported
Legal status:	Private
Owner/Operator Type:	Owner
Owner/Op start date:	Not reported
Owner/Op end date:	Not reported

Handler Activities Summary:

U.S. importer of hazardous waste:	No
Mixed waste (haz. and radioactive):	No
Recycler of hazardous waste:	No
Transporter of hazardous waste:	No
Treater, storer or disposer of HW:	No
Underground injection activity:	No
On-site burner exemption:	No
Furnace exemption:	No
Used oil fuel burner:	No
Used oil processor:	No
User oil refiner:	No
Used oil fuel marketer to burner:	No
Used oil Specification marketer:	No
Used oil transfer facility:	No
Used oil transporter:	No

Historical Generators:

Date form received by agency:	08/02/1995
Site name:	INSTY-PRINTS-SPRINGFIELD
Classification:	Conditionally Exempt Small Quantity Generator

. Waste code: D001

Map ID	Site	Database(s)	EPA ID Number

INSTY-PRINTS-SPRINGFIELD (Continued) **1004791016**

. Waste name: IGNITABLE WASTE

. Waste code: D011
. Waste name: SILVER

Violation Status: No violations found

Evaluation Action Summary:
Evaluation date: 03/28/2011
Evaluation: FOCUSED COMPLIANCE INSPECTION
Area of violation: Not reported
Date achieved compliance: Not reported
Evaluation lead agency: State

FINDS:

Registry ID: 110005257364

Environmental Interest/Information System
RCRAInfo is a national information system that supports the Resource Conservation and Recovery Act (RCRA) program through the tracking of events and activities related to facilities that generate, transport, and treat, store, or dispose of hazardous waste. RCRAInfo allows RCRA program staff to track the notification, permit, compliance, and corrective action activities required under RCRA.

Click this hyperlink while viewing on your computer to access additional FINDS: detail in the EDR Site Report.

ECHO:
Envid: 1004791016
Registry ID: 110005257364
DFR URL: http://echo.epa.gov/detailed-facility-report?fid=110005257364

1325 **AR DIVISION OF TELENEX** **RCRA-CESQG** **1004789528**
7401 BOSTON BLVD **FINDS** **VAD103932471**
SPRINGFIELD, VA 22153 **ECHO**

RCRA-CESQG:
Date form received by agency: 10/10/1985
Facility name: AR DIVISION OF TELENEX
Facility address: 7401 BOSTON BLVD
SPRINGFIELD, VA 22153
EPA ID: VAD103932471
Contact: MICHAEL E YOUNG
Contact address: 7401 BOSTON BLVD
SPRINGFIELD, VA 22153
Contact country: US
Contact telephone: 703-642-4006
Contact email: Not reported
EPA Region: 03
Classification: Conditionally Exempt Small Quantity Generator
Description: Handler: generates 100 kg or less of hazardous waste per calendar month, and accumulates 1000 kg or less of hazardous waste at any time; or generates 1 kg or less of acutely hazardous waste per calendar month, and accumulates at any time: 1 kg or less of acutely hazardous

Map ID	Site	Database(s)	EPA ID Number
	AR DIVISION OF TELENEX (Continued)		**1004789528**

waste; or 100 kg or less of any residue or contaminated soil, waste or other debris resulting from the cleanup of a spill, into or on any land or water, of acutely hazardous waste; or generates 100 kg or less of any residue or contaminated soil, waste or other debris resulting from the cleanup of a spill, into or on any land or water, of acutely hazardous waste during any calendar month, and accumulates at any time: 1 kg or less of acutely hazardous waste; or 100 kg or less of any residue or contaminated soil, waste or other debris resulting from the cleanup of a spill, into or on any land or water, of acutely hazardous waste

Owner/Operator Summary:

Owner/operator name:	OPERNAME
Owner/operator address:	OPERSTREET OPERCITY, AK 99999
Owner/operator country:	Not reported
Owner/operator telephone:	215-555-1212
Owner/operator email:	Not reported
Owner/operator fax:	Not reported
Owner/operator extension:	Not reported
Legal status:	Private
Owner/Operator Type:	Operator
Owner/Op start date:	Not reported
Owner/Op end date:	Not reported

Owner/operator name:	Not reported
Owner/operator address:	OWNERSTREET OWNERCITY, AK 99999
Owner/operator country:	Not reported
Owner/operator telephone:	215-555-1212
Owner/operator email:	Not reported
Owner/operator fax:	Not reported
Owner/operator extension:	Not reported
Legal status:	Private
Owner/Operator Type:	Owner
Owner/Op start date:	Not reported
Owner/Op end date:	Not reported

Handler Activities Summary:

U.S. importer of hazardous waste:	No
Mixed waste (haz. and radioactive):	No
Recycler of hazardous waste:	No
Transporter of hazardous waste:	No
Treater, storer or disposer of HW:	No
Underground injection activity:	No
On-site burner exemption:	No
Furnace exemption:	No
Used oil fuel burner:	No
Used oil processor:	No
User oil refiner:	No
Used oil fuel marketer to burner:	No
Used oil Specification marketer:	No
Used oil transfer facility:	No
Used oil transporter:	No

. Waste code: F002

Map ID	Site	Database(s)	EPA ID Number

AR DIVISION OF TELENEX (Continued) **1004789528**

. Waste name: THE FOLLOWING SPENT HALOGENATED SOLVENTS: TETRACHLOROETHYLENE, METHYLENE CHLORIDE, TRICHLOROETHYLENE, 1,1,1-TRICHLOROETHANE, CHLOROBENZENE, 1,1,2-TRICHLORO-1,2,2-TRIFLUOROETHANE, ORTHO-DICHLOROBENZENE, TRICHLOROFLUOROMETHANE, AND 1,1,2, TRICHLOROETHANE; ALL SPENT SOLVENT MIXTURES/BLENDS CONTAINING, BEFORE USE, A TOTAL OF TEN PERCENT OR MORE (BY VOLUME) OF ONE OR MORE OF THE ABOVE HALOGENATED SOLVENTS OR THOSE SOLVENTS LISTED IN F001, F004, AND F005; AND STILL BOTTOMS FROM THE RECOVERY OF THESE SPENT SOLVENTS AND SPENT SOLVENT MIXTURES.

Violation Status: No violations found

FINDS:

Registry ID: 110005226914

Environmental Interest/Information System
RCRAInfo is a national information system that supports the Resource Conservation and Recovery Act (RCRA) program through the tracking of events and activities related to facilities that generate, transport, and treat, store, or dispose of hazardous waste. RCRAInfo allows RCRA program staff to track the notification, permit, compliance, and corrective action activities required under RCRA.

Click this hyperlink while viewing on your computer to access additional FINDS: detail in the EDR Site Report.

ECHO:

Envid:	1004789528
Registry ID:	110005226914
DFR URL:	http://echo.epa.gov/detailed-facility-report?fid=110005226914

1326 **SARATOGA HARDWARE** **VA UST** **U003681507**
8070 ROLLING RD **N/A**
SPRINGFIELD, VA 22153

Facility:

Facility Id:	3021265
Facility Type:	COMMERCIAL
CEDS Facility ID:	200000074867

Owner:

Owner Id:	32587
Owner Name:	SARATOGA HARDWARE
Owner Address:	8070 ROLLING RD.
Owner Address2:	FAIRFAX
Owner City, State, Zip:	SPRINGFIELD, VA 22153
Owner Type:	COMMERCIAL
Number of Active AST:	0
Number of Active UST:	0
Number of Inactive AST:	0
Number of Inactive UST:	1

UST:

Facility ID:	3021265
Federally Regulated:	No

Map ID	Site	Database(s)	EPA ID Number

SARATOGA HARDWARE (Continued) **U003681507**

Tank Number:	1
Tank Capacity:	1000
Tank Contents:	KEROSENE
Tank Status:	**PERM OUT OF USE**
Tank Type:	UST

Tank Material:

Install Date:	5/21/1985
Tank Materials: Bare Steel	No
Tank Materials: Cath Protect Steel	Yes
Tank Materials: Epoxy Steel	No
Tank Materials: Fiberglass	No
Tank Materials: Concrete	No
Tank Materials: Composite	No
Tank Materials: Double Walled	No
Tank Materials: Lined Interior	No
Tank Materials: Excav Liner	No
Tank Materials: Insulated Tank Jacket	No
Tank Materials: Repaired	No
Tank Materials: Unknown	No
Tank Materials: Other	No
Tank Materials: Other Note	Not reported

Release Detection:

Tank Release Detection: Leak Deferred	No
Tank Release Detection: Manual Gauge	No
Tank Release Detection: Auto Gauge	No
Tank Release Detection:Tank Tightness	No
Tank Release Detection: Vapor Monitor	No
Tank Release Detection: Inventory	No
Tank Release Detection: Stat Invent Recon	No
Tank Release Detection: Spill Install	No
Tank Release Detection: Overfill Install	No
Tank Release Detection: Groundwater	No
Tank Release Detection: Int Sec Containment	No
Tank Release Detection: Int Double Walled	No
Tank Release Detection: Other Method	No
Tank Release Detection: Other Note	Not reported
Pipe Release Detection: Leak Deferred	Not reported
Pipe Release Detection: Autoleak	Not reported
Pipe Release Detection: Line Tightness	No
Pipe Release Detection: Stat Invent Recon	No
Pipe Release Detection: Groundwater	No
Pipe Release Detection: Int Sec Containment	No
Pipe Release Det: Interior Double Walled	No
Pipe Release Detection: Other Method	No
Pipe Release Detection: Other Note	Not reported

Pipe Type:	UNKNOWN
Pipe Materials: Bare Steel	No
Pipe Materials: Galvanized Steel	Yes
Pipe Materials: Copper	No
Pipe Materials: Fiberglass	No
Pipe Materials: Cath Protect	Yes
Pipe Materials: Double Walled	No
Pipe Materials: Sec Containment	No
Pipe Materials: Repaired	No

Map ID	Site	Database(s)	EPA ID Number

SARATOGA HARDWARE (Continued) **U003681507**

Pipe Materials: Unknown	No
Pipe Materials: Other	No
Pipe Materials: Other Note	Not reported

1326 **SARATOGA CLEANERS** **EDR Hist Cleaner** **1018537752**
8084 ROLLING RD **N/A**
SPRINGFIELD, VA 22153

EDR Hist Cleaner

Year:	Name:	Type:
2004	SARATOGA CLEANERS	Drycleaning Plants, Except Rugs
2005	SARATOGA CLEANERS	Drycleaning Plants, Except Rugs
2006	SARATOGA CLEANERS	Drycleaning Plants, Except Rugs
2007	SARATOGA CLEANERS	Drycleaning Plants, Except Rugs
2008	SARATOGA CLEANERS	Drycleaning Plants, Except Rugs
2009	SARATOGA CLEANERS	Drycleaning Plants, Except Rugs
2010	SARATOGA CLEANERS	Drycleaning Plants, Except Rugs
2011	SARATOGA CLEANERS	Drycleaning Plants, Except Rugs
2012	SARATOGA CLEANERS	Drycleaning Plants, Except Rugs
2013	SARATOGA CLEANERS	Drycleaning Plants, Except Rugs
2014	SARATOGA CLEANERS	Drycleaning Plants, Except Rugs

1326 **SARATOGA CLEANERS** **FINDS** **1007996712**
8084 ROLLING RD **VA DRYCLEANERS** **N/A**
SPRINGFIELD, VA 22153 **ECHO**
US AIRS

FINDS:

Registry ID: 110020670175

Environmental Interest/Information System

AFS (Aerometric Information Retrieval System (AIRS) Facility Subsystem) replaces the former Compliance Data System (CDS), the National Emission Data System (NEDS), and the Storage and Retrieval of Aerometric Data (SAROAD). AIRS is the national repository for information concerning airborne pollution in the United States. AFS is used to track emissions and compliance data from industrial plants. AFS data are utilized by states to prepare State Implementation Plans to comply with regulatory programs and by EPA as an input for the estimation of total national emissions. AFS is undergoing a major redesign to support facility operating permits required under Title V of the Clean Air Act.

CEDS (Virginia - Comprehensive Environmental Data System) is the Department of Environmental Quality's (DEQ) electronic data system for maintaining databases on sources of pollutants in all media.

RCRAInfo is a national information system that supports the Resource Conservation and Recovery Act (RCRA) program through the tracking of events and activities related to facilities that generate, transport, and treat, store, or dispose of hazardous waste. RCRAInfo allows RCRA program staff to track the notification, permit, compliance, and corrective action activities required under RCRA.

Map ID	Site	Database(s)	EPA ID Number

SARATOGA CLEANERS (Continued) **1007996712**

AIR MINOR

Click this hyperlink while viewing on your computer to access additional FINDS: detail in the EDR Site Report.

DRYCLEANERS:

DEQ Region:	NRO
Registration Number:	72069
SIC:	7216
FIPS:	059
Oper Status:	Operating
Contact Name:	Hyun Hong
Mobile Phone:	Not reported
Phone1:	7034558200
Phone2:	Not reported
Mailing Address:	8084 Rolling Rd
Mailing City,St,Zip:	Springfield, VA 22153
SI Number:	Not reported
SEQ Desctiption:	DRY-TO-DRY
Plant Classification:	True Minor
FAC Inserted Date:	12/06/1999
FAC Changed Date:	01/01/1900

DEQ Region:	NRO
Registration Number:	72069
SIC:	7216
FIPS:	059
Oper Status:	Operating
Contact Name:	Hyun Hong
Mobile Phone:	Not reported
Phone1:	7034558200
Phone2:	Not reported
Mailing Address:	8084 Rolling Rd
Mailing City,St,Zip:	Springfield, VA 22153
SI Number:	Not reported
SEQ Desctiption:	DRY-TO-DRY
Plant Classification:	True Minor
FAC Inserted Date:	07/30/2003
FAC Changed Date:	01/01/1900

ECHO:

Envid:	1007996712
Registry ID:	110020670175
DFR URL:	http://echo.epa.gov/detailed-facility-report?fid=110020670175

US AIRS MINOR:

Envid:	1007996712
Region Code:	03
Programmatic ID:	AIR VA0000005105900610
Facility Registry ID:	110020670175
D and B Number:	Not reported
Primary SIC Code:	Not reported
NAICS Code:	812320
Default Air Classification Code:	MIN
Facility Type of Ownership Code:	NON

Map ID	Site	Database(s)	EPA ID Number

SARATOGA CLEANERS (Continued) **1007996712**

Air CMS Category Code: Not reported
HPV Status: Not reported

US AIRS MINOR:
Region Code: 03
Programmatic ID: AIR VA0000005105900610
Facility Registry ID: 110020670175
Air Operating Status Code: OPR
Default Air Classification Code: MIN
Air Program: MACT Standards (40 CFR Part 63)
Activity Date: 1998-12-03 00:00:00
Activity Status Date: Not reported
Activity Group: Compliance Monitoring
Activity Type: Inspection/Evaluation
Activity Status: Not reported

Region Code: 03
Programmatic ID: AIR VA0000005105900610
Facility Registry ID: 110020670175
Air Operating Status Code: OPR
Default Air Classification Code: MIN
Air Program: MACT Standards (40 CFR Part 63)
Activity Date: 1999-04-27 00:00:00
Activity Status Date: Not reported
Activity Group: Compliance Monitoring
Activity Type: Inspection/Evaluation
Activity Status: Not reported

Region Code: 03
Programmatic ID: AIR VA0000005105900610
Facility Registry ID: 110020670175
Air Operating Status Code: OPR
Default Air Classification Code: MIN
Air Program: MACT Standards (40 CFR Part 63)
Activity Date: 2001-08-27 00:00:00
Activity Status Date: Not reported
Activity Group: Compliance Monitoring
Activity Type: Inspection/Evaluation
Activity Status: Not reported

Region Code: 03
Programmatic ID: AIR VA0000005105900610
Facility Registry ID: 110020670175
Air Operating Status Code: OPR
Default Air Classification Code: MIN
Air Program: MACT Standards (40 CFR Part 63)
Activity Date: 2001-09-21 00:00:00
Activity Status Date: Not reported
Activity Group: Compliance Monitoring
Activity Type: Inspection/Evaluation
Activity Status: Not reported

Region Code: 03
Programmatic ID: AIR VA0000005105900610
Facility Registry ID: 110020670175
Air Operating Status Code: OPR
Default Air Classification Code: MIN
Air Program: MACT Standards (40 CFR Part 63)

Map ID	Site	Database(s)	EPA ID Number

SARATOGA CLEANERS (Continued) **1007996712**

Activity Date: 2002-09-26 00:00:00
Activity Status Date: Not reported
Activity Group: Compliance Monitoring
Activity Type: Inspection/Evaluation
Activity Status: Not reported

Region Code: 03
Programmatic ID: AIR VA0000005105900610
Facility Registry ID: 110020670175
Air Operating Status Code: OPR
Default Air Classification Code: MIN
Air Program: MACT Standards (40 CFR Part 63)
Activity Date: 2003-08-08 00:00:00
Activity Status Date: Not reported
Activity Group: Compliance Monitoring
Activity Type: Inspection/Evaluation
Activity Status: Not reported

Region Code: 03
Programmatic ID: AIR VA0000005105900610
Facility Registry ID: 110020670175
Air Operating Status Code: OPR
Default Air Classification Code: MIN
Air Program: MACT Standards (40 CFR Part 63)
Activity Date: 2004-04-07 00:00:00
Activity Status Date: Not reported
Activity Group: Compliance Monitoring
Activity Type: Inspection/Evaluation
Activity Status: Not reported

Region Code: 03
Programmatic ID: AIR VA0000005105900610
Facility Registry ID: 110020670175
Air Operating Status Code: OPR
Default Air Classification Code: MIN
Air Program: State Implementation Plan for National Primary and Secondary Ambient Air Quality Standards
Activity Date: 1998-12-03 00:00:00
Activity Status Date: Not reported
Activity Group: Compliance Monitoring
Activity Type: Inspection/Evaluation
Activity Status: Not reported

Region Code: 03
Programmatic ID: AIR VA0000005105900610
Facility Registry ID: 110020670175
Air Operating Status Code: OPR
Default Air Classification Code: MIN
Air Program: State Implementation Plan for National Primary and Secondary Ambient Air Quality Standards
Activity Date: 1999-04-27 00:00:00
Activity Status Date: Not reported
Activity Group: Compliance Monitoring
Activity Type: Inspection/Evaluation
Activity Status: Not reported

Region Code: 03
Programmatic ID: AIR VA0000005105900610
Facility Registry ID: 110020670175

Map ID	Site	Database(s)	EPA ID Number

SARATOGA CLEANERS (Continued) **1007996712**

Air Operating Status Code: OPR
Default Air Classification Code: MIN
Air Program: State Implementation Plan for National Primary and Secondary Ambient Air Quality Standards
Activity Date: 2001-08-27 00:00:00
Activity Status Date: Not reported
Activity Group: Compliance Monitoring
Activity Type: Inspection/Evaluation
Activity Status: Not reported

Region Code: 03
Programmatic ID: AIR VA0000005105900610
Facility Registry ID: 110020670175
Air Operating Status Code: OPR
Default Air Classification Code: MIN
Air Program: State Implementation Plan for National Primary and Secondary Ambient Air Quality Standards
Activity Date: 2001-09-21 00:00:00
Activity Status Date: Not reported
Activity Group: Compliance Monitoring
Activity Type: Inspection/Evaluation
Activity Status: Not reported

Region Code: 03
Programmatic ID: AIR VA0000005105900610
Facility Registry ID: 110020670175
Air Operating Status Code: OPR
Default Air Classification Code: MIN
Air Program: State Implementation Plan for National Primary and Secondary Ambient Air Quality Standards
Activity Date: 2002-09-26 00:00:00
Activity Status Date: Not reported
Activity Group: Compliance Monitoring
Activity Type: Inspection/Evaluation
Activity Status: Not reported

Region Code: 03
Programmatic ID: AIR VA0000005105900610
Facility Registry ID: 110020670175
Air Operating Status Code: OPR
Default Air Classification Code: MIN
Air Program: State Implementation Plan for National Primary and Secondary Ambient Air Quality Standards
Activity Date: 2003-08-08 00:00:00
Activity Status Date: Not reported
Activity Group: Compliance Monitoring
Activity Type: Inspection/Evaluation
Activity Status: Not reported

Region Code: 03
Programmatic ID: AIR VA0000005105900610
Facility Registry ID: 110020670175
Air Operating Status Code: OPR
Default Air Classification Code: MIN
Air Program: State Implementation Plan for National Primary and Secondary Ambient Air Quality Standards
Activity Date: 2004-04-19 00:00:00
Activity Status Date: Not reported
Activity Group: Compliance Monitoring
Activity Type: Inspection/Evaluation
Activity Status: Not reported

Map ID	Site	Database(s)	EPA ID Number

SARATOGA CLEANERS (Continued) **1007996712**

US AIRS MINOR:
- Envid: 1007996712
- Region Code: 03
- Programmatic ID: AIR VA0000005105900610
- Facility Registry ID: 110020670175
- D and B Number: Not reported
- Primary SIC Code: Not reported
- NAICS Code: 812320
- Default Air Classification Code: MIN
- Facility Type of Ownership Code: NON
- Air CMS Category Code: Not reported
- HPV Status: Not reported

US AIRS MINOR:
- Region Code: 03
- Programmatic ID: AIR VA0000005105900610
- Facility Registry ID: 110020670175
- Air Operating Status Code: OPR
- Default Air Classification Code: MIN
- Air Program: MACT Standards (40 CFR Part 63)
- Activity Date: 1998-12-03 00:00:00
- Activity Status Date: Not reported
- Activity Group: Compliance Monitoring
- Activity Type: Inspection/Evaluation
- Activity Status: Not reported

- Region Code: 03
- Programmatic ID: AIR VA0000005105900610
- Facility Registry ID: 110020670175
- Air Operating Status Code: OPR
- Default Air Classification Code: MIN
- Air Program: MACT Standards (40 CFR Part 63)
- Activity Date: 1999-04-27 00:00:00
- Activity Status Date: Not reported
- Activity Group: Compliance Monitoring
- Activity Type: Inspection/Evaluation
- Activity Status: Not reported

- Region Code: 03
- Programmatic ID: AIR VA0000005105900610
- Facility Registry ID: 110020670175
- Air Operating Status Code: OPR
- Default Air Classification Code: MIN
- Air Program: MACT Standards (40 CFR Part 63)
- Activity Date: 2001-08-27 00:00:00
- Activity Status Date: Not reported
- Activity Group: Compliance Monitoring
- Activity Type: Inspection/Evaluation
- Activity Status: Not reported

- Region Code: 03
- Programmatic ID: AIR VA0000005105900610
- Facility Registry ID: 110020670175
- Air Operating Status Code: OPR
- Default Air Classification Code: MIN
- Air Program: MACT Standards (40 CFR Part 63)
- Activity Date: 2001-09-21 00:00:00

Map ID	Site	Database(s)	EPA ID Number

SARATOGA CLEANERS (Continued) **1007996712**

Activity Status Date: Not reported
Activity Group: Compliance Monitoring
Activity Type: Inspection/Evaluation
Activity Status: Not reported

Region Code: 03
Programmatic ID: AIR VA0000005105900610
Facility Registry ID: 110020670175
Air Operating Status Code: OPR
Default Air Classification Code: MIN
Air Program: MACT Standards (40 CFR Part 63)
Activity Date: 2002-09-26 00:00:00
Activity Status Date: Not reported
Activity Group: Compliance Monitoring
Activity Type: Inspection/Evaluation
Activity Status: Not reported

Region Code: 03
Programmatic ID: AIR VA0000005105900610
Facility Registry ID: 110020670175
Air Operating Status Code: OPR
Default Air Classification Code: MIN
Air Program: MACT Standards (40 CFR Part 63)
Activity Date: 2003-08-08 00:00:00
Activity Status Date: Not reported
Activity Group: Compliance Monitoring
Activity Type: Inspection/Evaluation
Activity Status: Not reported

Region Code: 03
Programmatic ID: AIR VA0000005105900610
Facility Registry ID: 110020670175
Air Operating Status Code: OPR
Default Air Classification Code: MIN
Air Program: MACT Standards (40 CFR Part 63)
Activity Date: 2004-04-07 00:00:00
Activity Status Date: Not reported
Activity Group: Compliance Monitoring
Activity Type: Inspection/Evaluation
Activity Status: Not reported

Region Code: 03
Programmatic ID: AIR VA0000005105900610
Facility Registry ID: 110020670175
Air Operating Status Code: OPR
Default Air Classification Code: MIN
Air Program: State Implementation Plan for National Primary and Secondary Ambient Air Quality Standards
Activity Date: 1998-12-03 00:00:00
Activity Status Date: Not reported
Activity Group: Compliance Monitoring
Activity Type: Inspection/Evaluation
Activity Status: Not reported

Region Code: 03
Programmatic ID: AIR VA0000005105900610
Facility Registry ID: 110020670175
Air Operating Status Code: OPR

Map ID	Site	Database(s)	EPA ID Number

SARATOGA CLEANERS (Continued) **1007996712**

Default Air Classification Code: MIN
Air Program: State Implementation Plan for National Primary and Secondary Ambient Air Quality Standards
Activity Date: 1999-04-27 00:00:00
Activity Status Date: Not reported
Activity Group: Compliance Monitoring
Activity Type: Inspection/Evaluation
Activity Status: Not reported

Region Code: 03
Programmatic ID: AIR VA0000005105900610
Facility Registry ID: 110020670175
Air Operating Status Code: OPR
Default Air Classification Code: MIN
Air Program: State Implementation Plan for National Primary and Secondary Ambient Air Quality Standards
Activity Date: 2001-08-27 00:00:00
Activity Status Date: Not reported
Activity Group: Compliance Monitoring
Activity Type: Inspection/Evaluation
Activity Status: Not reported

Region Code: 03
Programmatic ID: AIR VA0000005105900610
Facility Registry ID: 110020670175
Air Operating Status Code: OPR
Default Air Classification Code: MIN
Air Program: State Implementation Plan for National Primary and Secondary Ambient Air Quality Standards
Activity Date: 2001-09-21 00:00:00
Activity Status Date: Not reported
Activity Group: Compliance Monitoring
Activity Type: Inspection/Evaluation
Activity Status: Not reported

Region Code: 03
Programmatic ID: AIR VA0000005105900610
Facility Registry ID: 110020670175
Air Operating Status Code: OPR
Default Air Classification Code: MIN
Air Program: State Implementation Plan for National Primary and Secondary Ambient Air Quality Standards
Activity Date: 2002-09-26 00:00:00
Activity Status Date: Not reported
Activity Group: Compliance Monitoring
Activity Type: Inspection/Evaluation
Activity Status: Not reported

Region Code: 03
Programmatic ID: AIR VA0000005105900610
Facility Registry ID: 110020670175
Air Operating Status Code: OPR
Default Air Classification Code: MIN
Air Program: State Implementation Plan for National Primary and Secondary Ambient Air Quality Standards
Activity Date: 2003-08-08 00:00:00
Activity Status Date: Not reported
Activity Group: Compliance Monitoring
Activity Type: Inspection/Evaluation
Activity Status: Not reported

Region Code: 03

Map ID	Site	Database(s)	EPA ID Number

SARATOGA CLEANERS (Continued) **1007996712**

Programmatic ID:	AIR VA0000005105900610
Facility Registry ID:	110020670175
Air Operating Status Code:	OPR
Default Air Classification Code:	MIN
Air Program:	State Implementation Plan for National Primary and Secondary Ambient Air Quality Standards
Activity Date:	2004-04-19 00:00:00
Activity Status Date:	Not reported
Activity Group:	Compliance Monitoring
Activity Type:	Inspection/Evaluation
Activity Status:	Not reported

1326 **SARATOGA CLEANERS** **RCRA NonGen / NLR** **1000209112**
8084 ROLLING RD **VAD981038995**
SPRINGFIELD, VA 22153

RCRA NonGen / NLR:

Date form received by agency:	09/24/2012
Facility name:	SARATOGA CLEANERS
Facility address:	8084 ROLLING RD SPRINGFIELD, VA 22153
EPA ID:	VAD981038995
Contact:	SANG J HAN
Contact address:	8126 LAKE PLEASANT DR. SPRINGFIELD, VA 22153
Contact country:	US
Contact telephone:	703-473-1422
Contact email:	SANGJHAN5253@GMAIL.COM
EPA Region:	03
Land type:	Private
Classification:	Non-Generator
Description:	Handler: Non-Generators do not presently generate hazardous waste

Owner/Operator Summary:

Owner/operator name:	BEATTY MANAGEMENT CO INC
Owner/operator address:	4306 EVERGREEN LANE STE 101 ANNANDALE, VA 22003
Owner/operator country:	Not reported
Owner/operator telephone:	703-642-1650
Owner/operator email:	Not reported
Owner/operator fax:	Not reported
Owner/operator extension:	Not reported
Legal status:	Private
Owner/Operator Type:	Owner
Owner/Op start date:	Not reported
Owner/Op end date:	Not reported

Owner/operator name:	SANG J. HAN
Owner/operator address:	8126 LAKE PLEASANT DR. SPRINGFIELD, VA 22153
Owner/operator country:	US
Owner/operator telephone:	703-473-1422
Owner/operator email:	Not reported
Owner/operator fax:	Not reported
Owner/operator extension:	Not reported
Legal status:	Private
Owner/Operator Type:	Owner

Map ID	Site	Database(s)	EPA ID Number

SARATOGA CLEANERS (Continued) **1000209112**

Owner/Op start date: 06/22/2008
Owner/Op end date: Not reported

Owner/operator name: SANG J. HAN
Owner/operator address: Not reported
Not reported
Owner/operator country: US
Owner/operator telephone: Not reported
Owner/operator email: Not reported
Owner/operator fax: Not reported
Owner/operator extension: Not reported
Legal status: Private
Owner/Operator Type: Operator
Owner/Op start date: 06/22/2008
Owner/Op end date: Not reported

Owner/operator name: OPERNAME
Owner/operator address: OPERSTREET
OPERCITY, AK 99999
Owner/operator country: Not reported
Owner/operator telephone: 215-555-1212
Owner/operator email: Not reported
Owner/operator fax: Not reported
Owner/operator extension: Not reported
Legal status: Private
Owner/Operator Type: Operator
Owner/Op start date: Not reported
Owner/Op end date: Not reported

Handler Activities Summary:
U.S. importer of hazardous waste: No
Mixed waste (haz. and radioactive): No
Recycler of hazardous waste: No
Transporter of hazardous waste: No
Treater, storer or disposer of HW: No
Underground injection activity: No
On-site burner exemption: No
Furnace exemption: No
Used oil fuel burner: No
Used oil processor: No
User oil refiner: No
Used oil fuel marketer to burner: No
Used oil Specification marketer: No
Used oil transfer facility: No
Used oil transporter: No

Historical Generators:
Date form received by agency: 10/22/1985
Site name: CAMEO CLEANERS
Classification: Small Quantity Generator

. Waste code: F002
. Waste name: THE FOLLOWING SPENT HALOGENATED SOLVENTS: TETRACHLOROETHYLENE, METHYLENE CHLORIDE, TRICHLOROETHYLENE, 1,1,1-TRICHLOROETHANE, CHLOROBENZENE, 1,1,2-TRICHLORO-1,2,2-TRIFLUOROETHANE, ORTHO-DICHLOROBENZENE, TRICHLOROFLUOROMETHANE, AND 1,1,2,

Map ID	Site	Database(s)	EPA ID Number

SARATOGA CLEANERS (Continued) **1000209112**

TRICHLOROETHANE; ALL SPENT SOLVENT MIXTURES/BLENDS CONTAINING, BEFORE USE, A TOTAL OF TEN PERCENT OR MORE (BY VOLUME) OF ONE OR MORE OF THE ABOVE HALOGENATED SOLVENTS OR THOSE SOLVENTS LISTED IN F001, F004, AND F005; AND STILL BOTTOMS FROM THE RECOVERY OF THESE SPENT SOLVENTS AND SPENT SOLVENT MIXTURES.

Violation Status: No violations found

Evaluation Action Summary:
Evaluation date: 05/10/2004
Evaluation: NON-FINANCIAL RECORD REVIEW
Area of violation: Not reported
Date achieved compliance: Not reported
Evaluation lead agency: State

1326 **SARATOGA CLEANERS** **RCRA NonGen / NLR** **1000209113**
8084 ROLLING RD **VAD981039704**
SPRINGFIELD, VA 22153

RCRA NonGen / NLR:
Date form received by agency: 09/24/2012
Facility name: SARATOGA CLEANERS
Facility address: 8084 ROLLING RD
SPRINGFIELD, VA 22153
EPA ID: VAD981039704
Contact: SANG J HAN
Contact address: 8126 LAKE PLEASANT DR.
SPRINGFIELD, VA 22153
Contact country: US
Contact telephone: 703-473-1422
Contact email: SANGJHAN5253@GMAIL.COM
EPA Region: 03
Classification: Non-Generator
Description: Handler: Non-Generators do not presently generate hazardous waste

Owner/Operator Summary:
Owner/operator name: SANG J. HAN
Owner/operator address: 8126 LAKE PLEASANT DR.
SPRINGFIELD, VA 22153
Owner/operator country: US
Owner/operator telephone: 703-473-1422
Owner/operator email: Not reported
Owner/operator fax: Not reported
Owner/operator extension: Not reported
Legal status: Private
Owner/Operator Type: Owner
Owner/Op start date: 06/22/2008
Owner/Op end date: Not reported

Owner/operator name: SANG J. HAN
Owner/operator address: Not reported
Not reported
Owner/operator country: US
Owner/operator telephone: Not reported
Owner/operator email: Not reported
Owner/operator fax: Not reported
Owner/operator extension: Not reported
Legal status: Private

Map ID	Site	Database(s)	EPA ID Number

SARATOGA CLEANERS (Continued) **1000209113**

Owner/Operator Type: Operator
Owner/Op start date: 06/22/2008
Owner/Op end date: Not reported

Owner/operator name: OPERNAME
Owner/operator address: OPERSTREET
OPERCITY, AK 99999
Owner/operator country: Not reported
Owner/operator telephone: 215-555-1212
Owner/operator email: Not reported
Owner/operator fax: Not reported
Owner/operator extension: Not reported
Legal status: Private
Owner/Operator Type: Operator
Owner/Op start date: Not reported
Owner/Op end date: Not reported

Handler Activities Summary:
U.S. importer of hazardous waste: No
Mixed waste (haz. and radioactive): No
Recycler of hazardous waste: No
Transporter of hazardous waste: No
Treater, storer or disposer of HW: No
Underground injection activity: No
On-site burner exemption: No
Furnace exemption: No
Used oil fuel burner: No
Used oil processor: No
User oil refiner: No
Used oil fuel marketer to burner: No
Used oil Specification marketer: No
Used oil transfer facility: No
Used oil transporter: No

Historical Generators:
Date form received by agency: 03/09/1993
Site name: CAMEO CLEANERS
Classification: Conditionally Exempt Small Quantity Generator

Date form received by agency: 09/26/1985
Site name: CAMEO CLEANERS
Classification: Conditionally Exempt Small Quantity Generator

. Waste code: F002
. Waste name: THE FOLLOWING SPENT HALOGENATED SOLVENTS: TETRACHLOROETHYLENE, METHYLENE CHLORIDE, TRICHLOROETHYLENE, 1,1,1-TRICHLOROETHANE, CHLOROBENZENE, 1,1,2-TRICHLORO-1,2,2-TRIFLUOROETHANE, ORTHO-DICHLOROBENZENE, TRICHLOROFLUOROMETHANE, AND 1,1,2, TRICHLOROETHANE; ALL SPENT SOLVENT MIXTURES/BLENDS CONTAINING, BEFORE USE, A TOTAL OF TEN PERCENT OR MORE (BY VOLUME) OF ONE OR MORE OF THE ABOVE HALOGENATED SOLVENTS OR THOSE SOLVENTS LISTED IN F001, F004, AND F005; AND STILL BOTTOMS FROM THE RECOVERY OF THESE SPENT SOLVENTS AND SPENT SOLVENT MIXTURES.

Violation Status: No violations found

Map ID	Site	Database(s)	EPA ID Number
1327	**FUTURE RESEARCH CORPORATION** **8000 CORPORATE COURT** **SPRINGFIELD, VA 22153**	**RCRA NonGen / NLR** **FINDS** **ECHO**	**1000415228** **VAD982679714**

RCRA NonGen / NLR:

Date form received by agency:	03/31/2011
Facility name:	FUTURE RESEARCH CORPORATION
Facility address:	8000 CORPORATE COURT SPRINGFIELD, VA 22153
EPA ID:	VAD982679714
Mailing address:	CORPORATE COURT SPRINGFIELD, VA 22153
Contact:	LATRICIA SISTRAK
Contact address:	CORPORATE COURT SPRINGFIELD, VA 22153
Contact country:	US
Contact telephone:	703-752-0812
Contact email:	LATRICIA.SISTRAK@US.ARMY.MIL
EPA Region:	03
Land type:	Private
Classification:	Non-Generator
Description:	Handler: Non-Generators do not presently generate hazardous waste

Owner/Operator Summary:

Owner/operator name:	BOSTON PROPERTIES
Owner/operator address:	BOSTON BLVD, SUITE 130 SPRINGFIELD, VA 22153
Owner/operator country:	US
Owner/operator telephone:	Not reported
Owner/operator email:	Not reported
Owner/operator fax:	Not reported
Owner/operator extension:	Not reported
Legal status:	Private
Owner/Operator Type:	Owner
Owner/Op start date:	06/01/1997
Owner/Op end date:	Not reported
Owner/operator name:	CASCIO SAMUAL
Owner/operator address:	OWNERSTREET OWNERCITY, AK 99999
Owner/operator country:	Not reported
Owner/operator telephone:	215-555-1212
Owner/operator email:	Not reported
Owner/operator fax:	Not reported
Owner/operator extension:	Not reported
Legal status:	Private
Owner/Operator Type:	Owner
Owner/Op start date:	Not reported
Owner/Op end date:	Not reported
Owner/operator name:	FUTURE RESEARCH CORPORATION
Owner/operator address:	Not reported Not reported
Owner/operator country:	US
Owner/operator telephone:	Not reported
Owner/operator email:	Not reported
Owner/operator fax:	Not reported
Owner/operator extension:	Not reported
Legal status:	Private

Map ID	Site	Database(s)	EPA ID Number

FUTURE RESEARCH CORPORATION (Continued) **1000415228**

Owner/Operator Type: Operator
Owner/Op start date: 01/01/2007
Owner/Op end date: Not reported

Handler Activities Summary:
U.S. importer of hazardous waste: No
Mixed waste (haz. and radioactive): No
Recycler of hazardous waste: No
Transporter of hazardous waste: No
Treater, storer or disposer of HW: No
Underground injection activity: No
On-site burner exemption: No
Furnace exemption: No
Used oil fuel burner: No
Used oil processor: No
User oil refiner: No
Used oil fuel marketer to burner: No
Used oil Specification marketer: No
Used oil transfer facility: No
Used oil transporter: No

Historical Generators:
Date form received by agency: 03/30/2011
Site name: FUTURE RESEARCH CORPORATION
Classification: Not a generator, verified

Date form received by agency: 03/07/1990
Site name: CASTO COLOR CORP
Classification: Small Quantity Generator

. Waste code: D001
. Waste name: IGNITABLE WASTE

. Waste code: F003
. Waste name: THE FOLLOWING SPENT NONHALOGENATED SOLVENTS: XYLENE, ACETONE, ETHYL ACETATE, ETHYL BENZENE, ETHYL ETHER, METHYL ISOBUTYL KETONE, N-BUTYL ALCOHOL, CYCLOHEXANONE, AND METHANOL; ALL SPENT SOLVENT MIXTURES/BLENDS CONTAINING, BEFORE USE, ONLY THE ABOVE SPENT NONHALOGENATED SOLVENTS; AND ALL SPENT SOLVENT MIXTURES/BLENDS CONTAINING, BEFORE USE, ONE OR MORE OF THE ABOVE NONHALOGENATED SOLVENTS, AND A TOTAL OF TEN PERCENT OR MORE (BY VOLUME) OF ONE OR MORE OF THOSE SOLVENTS LISTED IN F001, F002, F004, AND F005; AND STILL BOTTOMS FROM THE RECOVERY OF THESE SPENT SOLVENTS AND SPENT SOLVENT MIXTURES.

Violation Status: No violations found

Evaluation Action Summary:
Evaluation date: 03/28/2011
Evaluation: FOCUSED COMPLIANCE INSPECTION
Area of violation: Not reported
Date achieved compliance: Not reported
Evaluation lead agency: State

FINDS:

Map ID	Site	Database(s)	EPA ID Number

FUTURE RESEARCH CORPORATION (Continued) **1000415228**

Registry ID: 110005235245

Environmental Interest/Information System
RCRAInfo is a national information system that supports the Resource Conservation and Recovery Act (RCRA) program through the tracking of events and activities related to facilities that generate, transport, and treat, store, or dispose of hazardous waste. RCRAInfo allows RCRA program staff to track the notification, permit, compliance, and corrective action activities required under RCRA.

Click this hyperlink while viewing on your computer to access additional FINDS: detail in the EDR Site Report.

ECHO:
Envid: 1000415228
Registry ID: 110005235245
DFR URL: http://echo.epa.gov/detailed-facility-report?fid=110005235245

1331 **GENERAL ELECTRIC CO.** **MLTS** **1001207800**
8080 GRAINGER COURT **N/A**
SPRINGFIELD, VA 22153

MLTS:
License Number: 45-24957-01
First License Date: 11/30/87
License Date: 11/30/87
Lic. Expiration Date: 12/31/92
Contact Name: THOMAS HOLBACH
Contact Phone: 703-971-3439
Institution Code: 34207
Department/Bldg: Not reported
States Allowing Use: Not reported
Store Material Use: No
Redistribution Use: No
Incinerate Use: No
Burial Use: No
Last Inspection Date: 07/01/92
Next Inspection Date: 07/01/93
Licensee Contact: Not reported
Inspector Name: T. MATULA

1333 **E-SYSTEMS CMD** **RCRA-CESQG** **1004789783**
7049 NEWINGTON RD **FINDS** **VAD988174793**
LORTON, VA 22079 **ECHO**

RCRA-CESQG:
Date form received by agency: 08/29/1990
Facility name: E-SYSTEMS CMD
Facility address: 7049 NEWINGTON RD
LORTON, VA 22079
EPA ID: VAD988174793
Contact: ERIC REINTJES
Contact address: 7049 NEWINGTON RD
LORTON, VA 22079
Contact country: US

Map ID	Site	Database(s)	EPA ID Number

E-SYSTEMS CMD (Continued) **1004789783**

Contact telephone: 703-339-1920
Contact email: Not reported
EPA Region: 03
Classification: Conditionally Exempt Small Quantity Generator
Description: Handler: generates 100 kg or less of hazardous waste per calendar month, and accumulates 1000 kg or less of hazardous waste at any time; or generates 1 kg or less of acutely hazardous waste per calendar month, and accumulates at any time: 1 kg or less of acutely hazardous waste; or 100 kg or less of any residue or contaminated soil, waste or other debris resulting from the cleanup of a spill, into or on any land or water, of acutely hazardous waste; or generates 100 kg or less of any residue or contaminated soil, waste or other debris resulting from the cleanup of a spill, into or on any land or water, of acutely hazardous waste during any calendar month, and accumulates at any time: 1 kg or less of acutely hazardous waste; or 100 kg or less of any residue or contaminated soil, waste or other debris resulting from the cleanup of a spill, into or on any land or water, of acutely hazardous waste

Owner/Operator Summary:
Owner/operator name: OPERNAME
Owner/operator address: OPERSTREET
OPERCITY, AK 99999
Owner/operator country: Not reported
Owner/operator telephone: 215-555-1212
Owner/operator email: Not reported
Owner/operator fax: Not reported
Owner/operator extension: Not reported
Legal status: Private
Owner/Operator Type: Operator
Owner/Op start date: Not reported
Owner/Op end date: Not reported

Owner/operator name: 2ND GUNSTON LTD PARTNERSHIP
Owner/operator address: PO BOX 1464
NEWINGTON, VA 22152
Owner/operator country: Not reported
Owner/operator telephone: 703-550-7599
Owner/operator email: Not reported
Owner/operator fax: Not reported
Owner/operator extension: Not reported
Legal status: Private
Owner/Operator Type: Owner
Owner/Op start date: Not reported
Owner/Op end date: Not reported

Handler Activities Summary:
U.S. importer of hazardous waste: No
Mixed waste (haz. and radioactive): No
Recycler of hazardous waste: No
Transporter of hazardous waste: No
Treater, storer or disposer of HW: No
Underground injection activity: No
On-site burner exemption: No
Furnace exemption: No
Used oil fuel burner: No

Map ID	Site	Database(s)	EPA ID Number

E-SYSTEMS CMD (Continued) **1004789783**

Used oil processor: No
User oil refiner: No
Used oil fuel marketer to burner: No
Used oil Specification marketer: No
Used oil transfer facility: No
Used oil transporter: No

. Waste code: D002
. Waste name: CORROSIVE WASTE

. Waste code: D003
. Waste name: REACTIVE WASTE

. Waste code: F001
. Waste name: THE FOLLOWING SPENT HALOGENATED SOLVENTS USED IN DEGREASING: TETRACHLOROETHYLENE, TRICHLORETHYLENE, METHYLENE CHLORIDE, 1,1,1-TRICHLOROETHANE, CARBON TETRACHLORIDE AND CHLORINATED FLUOROCARBONS; ALL SPENT SOLVENT MIXTURES/BLENDS USED IN DEGREASING CONTAINING, BEFORE USE, A TOTAL OF TEN PERCENT OR MORE (BY VOLUME) OF ONE OR MORE OF THE ABOVE HALOGENATED SOLVENTS OR THOSE SOLVENTS LISTED IN F002, F004, AND F005; AND STILL BOTTOMS FROM THE RECOVERY OF THESE SPENT SOLVENTS AND SPENT SOLVENT MIXTURES.

Violation Status: No violations found

FINDS:

Registry ID: 110005238199

Environmental Interest/Information System
RCRAInfo is a national information system that supports the Resource Conservation and Recovery Act (RCRA) program through the tracking of events and activities related to facilities that generate, transport, and treat, store, or dispose of hazardous waste. RCRAInfo allows RCRA program staff to track the notification, permit, compliance, and corrective action activities required under RCRA.

Click this hyperlink while viewing on your computer to access additional FINDS: detail in the EDR Site Report.

ECHO:
Envid: 1004789783
Registry ID: 110005238199
DFR URL: http://echo.epa.gov/detailed-facility-report?fid=110005238199

1333 **MARYLAND ENVIRONMENTAL SYSTEMS, INC.** **FINDS** **1004611316**
8188 NEWINGTON ROAD **N/A**
LORTON, VA 22079

FINDS:

Registry ID: 110011488568

Environmental Interest/Information System
NCDB (National Compliance Data Base) supports implementation of the Federal Insecticide, Fungicide, and Rodenticide Act (FIFRA) and the Toxic Substances Control Act (TSCA). The system tracks inspections in

Map ID	Site	Database(s)	EPA ID Number

MARYLAND ENVIRONMENTAL SYSTEMS, INC. (Continued) **1004611316**

regions and states with cooperative agreements, enforcement actions, and settlements.

Click this hyperlink while viewing on your computer to access additional FINDS: detail in the EDR Site Report.

1333 **GRANAHAN PROPERTY** **VA SPILLS** **S105805931**
7015 NEWINGTON ROAD **N/A**
NEWINGTON, VA

SPILLS:

Fips City/County:	Fairfax County
Status:	Not reported
Reference Id:	Not reported
IR Number:	2003-N-0732
Associated IR:	Not reported
Incident Date:	Not reported
Call Received Date:	04/03/2003
Closure Comments:	See Site Summary for details
Threat To:	Not reported
Terrorism (Y/N):	NO
Characterize Incident:	Not reported
Incident Type:	Waste
Incident Subtype:	Solid Waste
Materials:	Waste (Garbage)(-1 - -1 Unknown)
Effect To Receptor:	Not reported
Water Body:	Not reported
Low Quantity To Water:	Not reported
High Quantity To Water:	Not reported
Quantity Units:	Not reported
Other Receptors:	Not reported
RP Company:	Express Fuel
RP Name:	Not reported
Property Owner:	Not reported
Property Company:	Not reported
Duration Of Event (Hrs):	Not reported
Impacts:	Not reported
Other Impacts:	Not reported
Steps Taken:	Not reported
Steps Taken Description:	Not reported
System Components:	Not reported
Other System Components:	Not reported
Cause Of Event:	Not reported
Corrective Action Taken:	Not reported
Weather Status:	Not reported
Precipitation (Wet):	Not reported
Discharge Type:	Not reported
Discharge Volume:	Not reported
Unknown Discharge (Y/N):	NO
Site Name:	GRANAHAN PROPERTY
Closure Date:	06/19/2006
Orig. Call Incident Description:	Dumping from adjacent business on undeveloped parcel owned by Mr. Granahan see letter to Fairfax Co. Zoning rec'd on 4/10/03
Original Call Material Description:	"garbage, empty barrels (Qty=0)"
Original Call Location Description:	Granahan Property-7015 Newington Road-Newington-VA--Fairfax County
Incident Ongoing at time of Call:	Not reported
Agencies Notified (Y/N):	NO

Map ID	Site	Database(s)	EPA ID Number

GRANAHAN PROPERTY (Continued) **S105805931**

Other Agencies:	Not reported
Permitted (Y/N):	NO
Call Reported By Company Name:	Greg Granahan
Call Property Owner Company Name:	Not reported
Call Property Owner Name:	Not reported
Site Summary:	Not reported

SPILLS NO:

Region:	NO
Id:	Not reported
Incident Summary:	Not reported
Date In:	4/3/2003
Date Closed:	6/19/2006
Pollution Type:	Not reported
Responsible Party:	Express Fuel
Facility Status:	**Not reported**
Owner:	Not reported
Facility Contact:	Not reported
Facility Permitted:	0
Facility Telephone:	Not reported
Time In:	1:17:00 PM
Reported By Name:	Greg Granahan
Reported By Telephone:	Not reported
Reported By Affiliation/Addr:	4400 Elmwood Drive Alex., Va.
Incident Response IR #:	2003-N-0732
Responsible Party Address:	Not reported
Responsible Party City:	Not reported
Responsible Party State:	Not reported
Responsible Party Zip:	Not reported
Responsible Party Contact:	Not reported
Responsible Party Telephone:	Not reported
Owner Name:	Not reported
Owner Address:	Not reported
Owner City:	Not reported
Owner State:	Not reported
Owner Zip:	Not reported
Owner Contact:	Not reported
Owner Telephone:	Not reported
Incident Date:	Not reported
Incident Time:	Not reported
Petroleum:	0
Solid Waste:	-1
Hazardous Waste:	0
Water:	0
Air:	0
Sewage:	0
Fish Kill:	0
Threat Wetlands:	0
Wetlands:	0
Material Released:	garbage, empty barrels
Possible Receptors:	Not reported
Quantity Released:	0
Unit Released:	Not reported
Quantity In Water:	0
Receiving Waters:	Not reported
River Basin:	Not reported
Inspection Date:	Not reported

Map ID	Site	Database(s)	EPA ID Number

GRANAHAN PROPERTY (Continued) **S105805931**

Call Date:	Not reported
Inspector:	PZG
Response Due:	Not reported
Response Received Date:	Not reported
Visit Needed:	-1
Open:	0
Air Referral Date:	Not reported
Air Reg/ Permit Number:	Not reported
Waste Referral Date:	Not reported
Epa Id Or Permit Number:	Not reported
Water Referral Date:	Not reported
Water Permit Number:	Not reported
Remediation Referral Date:	Not reported
Remediation Pc Number:	Not reported
Enforcement Referral Date:	Not reported
Nov Number:	Not reported
Pc Number:	Not reported
Receive By:	Not reported
Case Officer:	Not reported
Case Type:	Not reported
Street Address:	Not reported
Polllutant:	Not reported
Impact:	Not reported
Spill Time:	Not reported
Spill Date:	Not reported
Spill Volume:	Not reported
Measure:	Not reported
Volume In Water:	Not reported
Stream Name:	Not reported
Investigation Date:	Not reported
Closure Date:	Not reported
Lab Results:	Not reported
Target Date:	Not reported
Prep Number:	Not reported
Report Date:	Not reported
Report Time:	Not reported
Pollutant Scr:	Not reported
Volume:	Not reported
Volume Esc:	Not reported
Future Recommendations:	Not reported
Stream Code:	Not reported
Visit Date:	Not reported
Lab Date:	Not reported
File Close Date:	Not reported
Prep Copy:	Not reported
City:	Not reported
Incident Summary:	Dumping from adjacent business on undeveloped parcel owned by Mr. Granahan see letter to Fairfax Co. Zoning rec'd on 4/10/03
Reported:	Not reported
Results:	Not reported
Inspection Comments:	Not reported
Remarks:	Not reported

Map ID	Site	Database(s)	EPA ID Number
1333	**GUNSTON BUSINESS PARK** **7000 NEWINGTON RD** **FAIRFAX, VA**	**VA SPILLS**	**S108925986** **N/A**

SPILLS:

Fips City/County:	Fairfax County
Status:	Not reported
Reference Id:	Not reported
IR Number:	2008-N-0149
Associated IR:	Not reported
Incident Date:	08/03/2007
Call Received Date:	08/03/2007
Closure Comments:	See Site Summary for details
Threat To:	Not reported
Terrorism (Y/N):	NO
Characterize Incident:	Not reported
Incident Type:	Water
Incident Subtype:	Water
Materials:	Waste (Solid)(-1 - -1 Unknown)
Effect To Receptor:	Not reported
Water Body:	Not reported
Low Quantity To Water:	Not reported
High Quantity To Water:	Not reported
Quantity Units:	Not reported
Other Receptors:	Not reported
RP Company:	Not reported
RP Name:	Not reported
Property Owner:	Not reported
Property Company:	Not reported
Duration Of Event (Hrs):	Not reported
Impacts:	Not reported
Other Impacts:	Not reported
Steps Taken:	Not reported
Steps Taken Description:	Not reported
System Components:	Not reported
Other System Components:	Not reported
Cause Of Event:	Not reported
Corrective Action Taken:	Not reported
Weather Status:	Not reported
Precipitation (Wet):	Not reported
Discharge Type:	Not reported
Discharge Volume:	Not reported
Unknown Discharge (Y/N):	NO
Site Name:	GUNSTON BUSINESS PARK
Closure Date:	12/09/2008
Orig. Call Incident Description:	Possible discharge to storm drain from car washing/detailing business. Photos provided by FFX Co.
Original Call Material Description:	auto wash water/ trash (Qty=unknown)
Original Call Location Description:	Gunston Business Park-7000 Newington Rd-Fairfax-VA--Fairfax County
Incident Ongoing at time of Call:	Not reported
Agencies Notified (Y/N):	NO
Other Agencies:	Not reported
Permitted (Y/N):	NO
Call Reported By Company Name:	Gayle England
Call Property Owner Company Name:	Not reported
Call Property Owner Name:	Not reported
Site Summary:	T Burgess w/ FFX HazMat Services conducted follow up. Possible paint cleaning water.

Map ID	Site	Database(s)	EPA ID Number

GUNSTON BUSINESS PARK (Continued) **S108925986**

SPILLS NO:

Region:	NO
Id:	Not reported
Incident Summary:	Not reported
Date In:	8/3/2007
Date Closed:	12/9/2008
Pollution Type:	Not reported
Responsible Party:	Not reported
Facility Status:	**Not reported**
Owner:	Not reported
Facility Contact:	Not reported
Facility Permitted:	0
Facility Telephone:	Not reported
Time In:	2:10:00 PM
Reported By Name:	Gayle England
Reported By Telephone:	7039342853
Reported By Affiliation/Addr:	Fairfax County
Incident Response IR #:	2008-N-0149
Responsible Party Address:	Not reported
Responsible Party City:	Not reported
Responsible Party State:	Not reported
Responsible Party Zip:	Not reported
Responsible Party Contact:	Not reported
Responsible Party Telephone:	Not reported
Owner Name:	Not reported
Owner Address:	Not reported
Owner City:	Not reported
Owner State:	Not reported
Owner Zip:	Not reported
Owner Contact:	Not reported
Owner Telephone:	Not reported
Incident Date:	8/3/2007
Incident Time:	Not reported
Petroleum:	0
Solid Waste:	0
Hazardous Waste:	0
Water:	-1
Air:	0
Sewage:	0
Fish Kill:	0
Threat Wetlands:	0
Wetlands:	0
Material Released:	auto wash water/ trash
Possible Receptors:	Not reported
Quantity Released:	unknown
Unit Released:	Not reported
Quantity In Water:	Not reported
Receiving Waters:	ground & storm drain
River Basin:	Not reported
Inspection Date:	Not reported
Call Date:	Not reported
Inspector:	Not reported
Response Due:	Not reported
Response Received Date:	Not reported
Visit Needed:	0
Open:	0
Air Referral Date:	Not reported

Map ID	Site	Database(s)	EPA ID Number

GUNSTON BUSINESS PARK (Continued) **S108925986**

Air Reg/ Permit Number:	Not reported
Waste Referral Date:	Not reported
Epa Id Or Permit Number:	Not reported
Water Referral Date:	Not reported
Water Permit Number:	Not reported
Remediation Referral Date:	Not reported
Remediation Pc Number:	Not reported
Enforcement Referral Date:	Not reported
Nov Number:	Not reported
Pc Number:	Not reported
Receive By:	Not reported
Case Officer:	Not reported
Case Type:	Not reported
Street Address:	Not reported
Polllutant:	Not reported
Impact:	Not reported
Spill Time:	Not reported
Spill Date:	Not reported
Spill Volume:	Not reported
Measure:	Not reported
Volume In Water:	Not reported
Stream Name:	Not reported
Investigation Date:	Not reported
Closure Date:	Not reported
Lab Results:	Not reported
Target Date:	Not reported
Prep Number:	Not reported
Report Date:	Not reported
Report Time:	Not reported
Pollutant Scr:	Not reported
Volume:	Not reported
Volume Esc:	Not reported
Future Recommendations:	Not reported
Stream Code:	Not reported
Visit Date:	Not reported
Lab Date:	Not reported
File Close Date:	Not reported
Prep Copy:	Not reported
City:	Not reported
Incident Summary:	Possible discharge to storm drain from car washing/detailing business. Photos provided by FFX Co.
Reported:	Not reported
Results:	Not reported
Inspection Comments:	T Burgess w/ FFX HazMat Services conducted follow up. Possible paint cleaning water.
Remarks:	Not reported

1334 **ATLANTIC RESEARCH CORP** **RCRA-CESQG** **1004790842**
7435 BOSTON BLVD **FINDS** **VAD988225538**
SPRINGFIELD, VA 22153 **ECHO**

RCRA-CESQG:

Date form received by agency:	03/15/1993
Facility name:	ATLANTIC RESEARCH CORP
Facility address:	7435 BOSTON BLVD SPRINGFIELD, VA 22153
EPA ID:	VAD988225538
Contact:	TERRENCE LEONARD

Map ID	Site	Database(s)	EPA ID Number

ATLANTIC RESEARCH CORP (Continued) **1004790842**

Contact address: 5945 WELLINGTON RD
GAINESVILLE, VA 22065
Contact country: US
Contact telephone: 703-754-5606
Contact email: Not reported
EPA Region: 03
Classification: Conditionally Exempt Small Quantity Generator
Description: Handler: generates 100 kg or less of hazardous waste per calendar month, and accumulates 1000 kg or less of hazardous waste at any time; or generates 1 kg or less of acutely hazardous waste per calendar month, and accumulates at any time: 1 kg or less of acutely hazardous waste; or 100 kg or less of any residue or contaminated soil, waste or other debris resulting from the cleanup of a spill, into or on any land or water, of acutely hazardous waste; or generates 100 kg or less of any residue or contaminated soil, waste or other debris resulting from the cleanup of a spill, into or on any land or water, of acutely hazardous waste during any calendar month, and accumulates at any time: 1 kg or less of acutely hazardous waste; or 100 kg or less of any residue or contaminated soil, waste or other debris resulting from the cleanup of a spill, into or on any land or water, of acutely hazardous waste

Owner/Operator Summary:
Owner/operator name: BOSTON PROPERTIES
Owner/operator address: 7375 BOSTON BLVD
SPRINGFIELD, VA 22153
Owner/operator country: Not reported
Owner/operator telephone: 703-569-8095
Owner/operator email: Not reported
Owner/operator fax: Not reported
Owner/operator extension: Not reported
Legal status: Private
Owner/Operator Type: Owner
Owner/Op start date: Not reported
Owner/Op end date: Not reported

Handler Activities Summary:
U.S. importer of hazardous waste: No
Mixed waste (haz. and radioactive): No
Recycler of hazardous waste: No
Transporter of hazardous waste: No
Treater, storer or disposer of HW: No
Underground injection activity: No
On-site burner exemption: No
Furnace exemption: No
Used oil fuel burner: No
Used oil processor: No
User oil refiner: No
Used oil fuel marketer to burner: No
Used oil Specification marketer: No
Used oil transfer facility: No
Used oil transporter: No

. Waste code: F002
. Waste name: THE FOLLOWING SPENT HALOGENATED SOLVENTS: TETRACHLOROETHYLENE, METHYLENE CHLORIDE, TRICHLOROETHYLENE, 1,1,1-TRICHLOROETHANE,

Map ID	Site	Database(s)	EPA ID Number

ATLANTIC RESEARCH CORP (Continued) **1004790842**

CHLOROBENZENE, 1,1,2-TRICHLORO-1,2,2-TRIFLUOROETHANE, ORTHO-DICHLOROBENZENE, TRICHLOROFLUOROMETHANE, AND 1,1,2, TRICHLOROETHANE; ALL SPENT SOLVENT MIXTURES/BLENDS CONTAINING, BEFORE USE, A TOTAL OF TEN PERCENT OR MORE (BY VOLUME) OF ONE OR MORE OF THE ABOVE HALOGENATED SOLVENTS OR THOSE SOLVENTS LISTED IN F001, F004, AND F005; AND STILL BOTTOMS FROM THE RECOVERY OF THESE SPENT SOLVENTS AND SPENT SOLVENT MIXTURES.

. Waste code: U226
. Waste name: ETHANE, 1,1,1-TRICHLORO- (OR) METHYL CHLOROFORM

Violation Status: No violations found

FINDS:

Registry ID: 110005254848

Environmental Interest/Information System
RCRAInfo is a national information system that supports the Resource Conservation and Recovery Act (RCRA) program through the tracking of events and activities related to facilities that generate, transport, and treat, store, or dispose of hazardous waste. RCRAInfo allows RCRA program staff to track the notification, permit, compliance, and corrective action activities required under RCRA.

Click this hyperlink while viewing on your computer to access additional FINDS: detail in the EDR Site Report.

ECHO:
Envid: 1004790842
Registry ID: 110005254848
DFR URL: http://echo.epa.gov/detailed-facility-report?fid=110005254848

1337 **US DEPARTMENT OF STATE OC/ML** **RCRA-SQG** **1000448160**
7500 BOSTON BLVD **FINDS** **VA0210000915**
SPRINGFIELD, VA 22153 **ECHO**

RCRA-SQG:
Date form received by agency: 08/21/1990
Facility name: US DEPARTMENT OF STATE OC/ML
Facility address: 7500 BOSTON BLVD
SPRINGFIELD, VA 22153
EPA ID: VA0210000915
Contact: RODNEY WELLINGTON
Contact address: 7500 BOSTON BLVD
SPRINGFIELD, VA 22153
Contact country: US
Contact telephone: 703-557-2800
Contact email: Not reported
EPA Region: 03
Classification: Small Small Quantity Generator
Description: Handler: generates more than 100 and less than 1000 kg of hazardous waste during any calendar month and accumulates less than 6000 kg of hazardous waste at any time; or generates 100 kg or less of hazardous waste during any calendar month, and accumulates more than 1000 kg of hazardous waste at any time

Map ID	Site	Database(s)	EPA ID Number

US DEPARTMENT OF STATE OC/ML (Continued) **1000448160**

Owner/Operator Summary:

Owner/operator name:	US DEPARTMENT OF STATE
Owner/operator address:	OWNERSTREET
	OWNERCITY, AK 99999
Owner/operator country:	Not reported
Owner/operator telephone:	215-555-1212
Owner/operator email:	Not reported
Owner/operator fax:	Not reported
Owner/operator extension:	Not reported
Legal status:	Federal
Owner/Operator Type:	Owner
Owner/Op start date:	Not reported
Owner/Op end date:	Not reported

Owner/operator name:	OPERNAME
Owner/operator address:	OPERSTREET
	OPERCITY, AK 99999
Owner/operator country:	Not reported
Owner/operator telephone:	215-555-1212
Owner/operator email:	Not reported
Owner/operator fax:	Not reported
Owner/operator extension:	Not reported
Legal status:	Federal
Owner/Operator Type:	Operator
Owner/Op start date:	Not reported
Owner/Op end date:	Not reported

Handler Activities Summary:

U.S. importer of hazardous waste:	No
Mixed waste (haz. and radioactive):	No
Recycler of hazardous waste:	No
Transporter of hazardous waste:	No
Treater, storer or disposer of HW:	No
Underground injection activity:	No
On-site burner exemption:	No
Furnace exemption:	No
Used oil fuel burner:	No
Used oil processor:	No
User oil refiner:	No
Used oil fuel marketer to burner:	No
Used oil Specification marketer:	No
Used oil transfer facility:	No
Used oil transporter:	No

. Waste code:	D002
. Waste name:	CORROSIVE WASTE

Violation Status: No violations found

FINDS:

Registry ID: 110005215935

Environmental Interest/Information System

RCRAInfo is a national information system that supports the Resource Conservation and Recovery Act (RCRA) program through the tracking of events and activities related to facilities that generate, transport,

Map ID	Site	Database(s)	EPA ID Number

US DEPARTMENT OF STATE OC/ML (Continued) **1000448160**

and treat, store, or dispose of hazardous waste. RCRAInfo allows RCRA program staff to track the notification, permit, compliance, and corrective action activities required under RCRA.

Click this hyperlink while viewing on your computer to access additional FINDS: detail in the EDR Site Report.

ECHO:
Envid: 1000448160
Registry ID: 110005215935
DFR URL: http://echo.epa.gov/detailed-facility-report?fid=110005215935

1338 **WORTHINGTON INDUSTRIES (PREP)** **VA LUST** **S103458131**
7000 NEWINGTON ROAD **N/A**
FAIRFAX, VA 22079

LUST REG NO:
Region: NO
Facility ID: 3014653
Status: **Open**
Tank Size: 0
Product: Not reported
Release Date: 04/23/1991
Closed Date: Not reported
Case Type: Article 9/File Missing
Case Officer: Randy Chapman
Pollution Complaint #: 91-1550
Permit Number: 0
Priority: -

Region: NO
Facility ID: 3014653
Status: **Closed**
Tank Size: 250
Product: mixture
Release Date: 12/12/1990
Closed Date: 8/27/1998
Case Type: Article 11
Case Officer: Randy Chapman
Pollution Complaint #: 91-0871
Permit Number: 0
Priority: -

1338 **7001 NEWINGTON ROAD** **VA LUST** **S104407301**
7001 NEWINGTON RD **VA LTANKS** **N/A**
NEWINGTON, VA 22079

LUST REG NO:
Region: NO
Facility ID: 3900975
Status: **Closed**
Tank Size: 500
Product: gasoline
Release Date: 01/14/1998
Closed Date: 2/9/1998

Map ID	Site	Database(s)	EPA ID Number

7001 NEWINGTON ROAD (Continued) **S104407301**

Case Type: Article 9
Case Officer: Randy Chapman
Pollution Complaint #: 98-3660
Permit Number: Not reported
Priority: Not reported

LTANKS:
Region: NRO
CEDS Facility Id: 200000186177
Case Status: **Closed**
Pollution Complaint #: 19983660
Reported: 01/14/1998
Case Closed Date: 02/09/1998
Program: RP Lead
Federally Regulated UST (Y/N): Y
Regulated Petroleum UST (1): Y
Excluded UST (1): N
Deferred UST (1): N
Partially Deferred UST (1): N
Exempt 1 UST (2): N
Exempt 2 Heating Oil UST (2): N
Small Heating Oil AST (2): N
Regulated AST (3): N
Unregulated AST (3): N
Other Y/N: N
Unknown Y/N: N
Other Description: Not reported
Heating Oil Category: Not reported

1340 **VIA TECH/SPRINGFIELD** **VA LUST** **S103771488**
7681 BOSTON BOULEVARD **N/A**
FAIRFAX, VA 0

LUST REG NO:
Region: NO
Facility ID: 3024575
Status: **Closed**
Tank Size: 0
Product: Not reported
Release Date: 04/06/1989
Closed Date: 7/27/1994
Case Type: Article 9
Case Officer: Randy Chapman
Pollution Complaint #: 89-1246
Permit Number: 0
Priority: 1

Map ID	Site	Database(s)	EPA ID Number
1340	**US CUSTOMS AND BORDER PROTECTION** **7681 BOSTON BLVD** **SPRINGFIELD, VA 22153**	**VA UST**	**U003682106** **N/A**

Facility:

Facility Id:	3024575
Facility Type:	FEDERAL: NON-MILITARY
CEDS Facility ID:	200000080204

Owner:

Owner Id:	31351
Owner Name:	Virginia Polytechnic Institute & State University
Owner Address:	1600 Ramble Rd
Owner Address2:	Not reported
Owner City, State, Zip:	Blacksburg, VA 24060
Owner Type:	STATE
Number of Active AST:	0
Number of Active UST:	1
Number of Inactive AST:	0
Number of Inactive UST:	0

Owner Id:	47667
Owner Name:	US Customs and Border Protection
Owner Address:	7681 Boston Blvd
Owner Address2:	Not reported
Owner City, State, Zip:	Springfield, VA 22153
Owner Type:	FEDERAL
Number of Active AST:	0
Number of Active UST:	1
Number of Inactive AST:	0
Number of Inactive UST:	0

UST:

Facility ID:	3024575
Federally Regulated:	Yes
Tank Number:	1
Tank Capacity:	10000
Tank Contents:	EMER GENERATOR
Tank Status:	**CURR IN USE**
Tank Type:	UST

Tank Material:

Install Date:	1/1/1987
Tank Materials: Bare Steel	No
Tank Materials: Cath Protect Steel	No
Tank Materials: Epoxy Steel	No
Tank Materials: Fiberglass	Yes
Tank Materials: Concrete	No
Tank Materials: Composite	No
Tank Materials: Double Walled	No
Tank Materials: Lined Interior	No
Tank Materials: Excav Liner	No
Tank Materials: Insulated Tank Jacket	No
Tank Materials: Repaired	No
Tank Materials: Unknown	Yes
Tank Materials: Other	No
Tank Materials: Other Note	Not reported

Map ID	Site	Database(s)	EPA ID Number

US CUSTOMS AND BORDER PROTECTION (Continued) **U003682106**

Release Detection:

Tank Release Detection: Leak Deferred	Yes
Tank Release Detection: Manual Gauge	No
Tank Release Detection: Auto Gauge	No
Tank Release Detection:Tank Tightness	No
Tank Release Detection: Vapor Monitor	No
Tank Release Detection: Inventory	No
Tank Release Detection: Stat Invent Recon	No
Tank Release Detection: Spill Install	Yes
Tank Release Detection: Overfill Install	Yes
Tank Release Detection: Groundwater	No
Tank Release Detection: Int Sec Containment	No
Tank Release Detection: Int Double Walled	No
Tank Release Detection: Other Method	No
Tank Release Detection: Other Note	Not reported
Pipe Release Detection: Leak Deferred	Yes
Pipe Release Detection: Autoleak	Not reported
Pipe Release Detection: Line Tightness	No
Pipe Release Detection: Stat Invent Recon	No
Pipe Release Detection: Groundwater	No
Pipe Release Detection: Int Sec Containment	No
Pipe Release Det: Interior Double Walled	No
Pipe Release Detection: Other Method	No
Pipe Release Detection: Other Note	Not reported

Pipe Type:	NO VALVE: SUCTION
Pipe Materials: Bare Steel	No
Pipe Materials: Galvanized Steel	No
Pipe Materials: Copper	No
Pipe Materials: Fiberglass	No
Pipe Materials: Cath Protect	No
Pipe Materials: Double Walled	No
Pipe Materials: Sec Containment	Yes
Pipe Materials: Repaired	No
Pipe Materials: Unknown	No
Pipe Materials: Other	No
Pipe Materials: Other Note	Not reported

1340 **VIA TECH/SPRINGFIELD** **VA RGA LUST** **S115993128**
7681 BOSTON BLVD. **N/A**
SPRINGFIELD, VA

RGA LUST:

1995 VIA TECH/SPRINGFIELD 7681 BOSTON BLVD.

Map ID	Site	Database(s)	EPA ID Number
1340	**VIA TECH/SPRINGFIELD** **7681 BOSTON BOULEVARD** **SPRINGFIELD, VA**	**VA RGA LUST**	**S115993129** **N/A**

RGA LUST:

2001	VIA TECH/SPRINGFIELD	7681 BOSTON BOULEVARD
1997	VIA TECH/SPRINGFIELD	7681 BOSTON BOULEVARD

Map ID	Site	Database(s)	EPA ID Number
1340	**U.S. CUSTOMS AND BORDER PROTECTION** **7681 BOSTON BLVD** **SPRINGFIELD, VA 22153**	**FINDS** **ECHO** **US AIRS**	**1016703356** **N/A**

FINDS:

Registry ID: 110056440338

Environmental Interest/Information System
AFS (Aerometric Information Retrieval System (AIRS) Facility Subsystem) replaces the former Compliance Data System (CDS), the National Emission Data System (NEDS), and the Storage and Retrieval of Aerometric Data (SAROAD). AIRS is the national repository for information concerning airborne pollution in the United States. AFS is used to track emissions and compliance data from industrial plants. AFS data are utilized by states to prepare State Implementation Plans to comply with regulatory programs and by EPA as an input for the estimation of total national emissions. AFS is undergoing a major redesign to support facility operating permits required under Title V of the Clean Air Act.

AIR MINOR

Click this hyperlink while viewing on your computer to access additional FINDS: detail in the EDR Site Report.

ECHO:

Envid:	1016703356
Registry ID:	110056440338
DFR URL:	http://echo.epa.gov/detailed-facility-report?fid=110056440338

US AIRS MINOR:

Envid:	1016703356
Region Code:	03
Programmatic ID:	AIR VA0000005105901131
Facility Registry ID:	110056440338
D and B Number:	Not reported
Primary SIC Code:	Not reported
NAICS Code:	518210
Default Air Classification Code:	MIN
Facility Type of Ownership Code:	NON
Air CMS Category Code:	Not reported
HPV Status:	Not reported

US AIRS MINOR:

Region Code:	03
Programmatic ID:	AIR VA0000005105901131
Facility Registry ID:	110056440338

Map ID	Site	Database(s)	EPA ID Number

U.S. CUSTOMS AND BORDER PROTECTION (Continued) **1016703356**

Air Operating Status Code: OPR
Default Air Classification Code: MIN
Air Program: MACT Standards (40 CFR Part 63)
Activity Date: 2015-02-11 00:00:00
Activity Status Date: 2015-03-31 00:00:00
Activity Group: Compliance Monitoring
Activity Type: Inspection/Evaluation
Activity Status: Active

Region Code: 03
Programmatic ID: AIR VA0000005105901131
Facility Registry ID: 110056440338
Air Operating Status Code: OPR
Default Air Classification Code: MIN
Air Program: State Implementation Plan for National Primary and Secondary Ambient Air Quality Standards
Activity Date: 2015-02-11 00:00:00
Activity Status Date: 2015-03-31 00:00:00
Activity Group: Compliance Monitoring
Activity Type: Inspection/Evaluation
Activity Status: Active

US AIRS MINOR:
Envid: 1016703356
Region Code: 03
Programmatic ID: AIR VA0000005105901131
Facility Registry ID: 110056440338
D and B Number: Not reported
Primary SIC Code: Not reported
NAICS Code: 518210
Default Air Classification Code: MIN
Facility Type of Ownership Code: NON
Air CMS Category Code: Not reported
HPV Status: Not reported

US AIRS MINOR:
Region Code: 03
Programmatic ID: AIR VA0000005105901131
Facility Registry ID: 110056440338
Air Operating Status Code: OPR
Default Air Classification Code: MIN
Air Program: MACT Standards (40 CFR Part 63)
Activity Date: 2015-02-11 00:00:00
Activity Status Date: 2015-03-31 00:00:00
Activity Group: Compliance Monitoring
Activity Type: Inspection/Evaluation
Activity Status: Active

Region Code: 03
Programmatic ID: AIR VA0000005105901131
Facility Registry ID: 110056440338
Air Operating Status Code: OPR
Default Air Classification Code: MIN
Air Program: State Implementation Plan for National Primary and Secondary Ambient Air Quality Standards
Activity Date: 2015-02-11 00:00:00
Activity Status Date: 2015-03-31 00:00:00
Activity Group: Compliance Monitoring

Map ID	Site	Database(s)	EPA ID Number

U.S. CUSTOMS AND BORDER PROTECTION (Continued) **1016703356**

Activity Type: Inspection/Evaluation
Activity Status: Active

1340 **U S CUSTOMS AND BORDER PROTECTION** **VA LTANKS** **S104896096**
7681 BOSTON BLVD **VA AIRS** **N/A**
SPRINGFIELD, VA 22153

LTANKS:

Region:	NRO
CEDS Facility Id:	200000080204
Case Status:	**Closed**
Pollution Complaint #:	19891246
Reported:	04/06/1989
Case Closed Date:	07/27/1994
Program:	RP Lead
Federally Regulated UST (Y/N):	Y
Regulated Petroleum UST (1):	Y
Excluded UST (1):	N
Deferred UST (1):	N
Partially Deferred UST (1):	N
Exempt 1 UST (2):	N
Exempt 2 Heating Oil UST (2):	N
Small Heating Oil AST (2):	N
Regulated AST (3):	N
Unregulated AST (3):	N
Other Y/N:	N
Unknown Y/N:	N
Other Description:	Not reported
Heating Oil Category:	Not reported

AIRS:

Region:	NRO
Region Number:	74060
Contact First Name:	Bruce
Contact Last Name:	Smith
Contact Title:	Facilities Manager
Contact Phone:	7039216747
Latitude:	Not reported
Longitude:	Not reported
Lat Deg/Min/Sec Lon Deg/Min/Sec:	Not reported
Mailing Address:	Not reported
Mailing City:	Not reported
Mailing State:	Not reported
Mailing Zip Code:	Not reported
Program Type:	Article 6 - mNSR
Permit Type:	MINOR
Issued Date:	07/31/2014
Operating Status:	Operating
Contact Email:	Bruce.S.Smith@cbp.dhs.gov
Owner ID:	Not reported
Owner Name:	Not reported
Owner Tele:	Not reported
Facility Full Name:	U.S. Customs and Border Protection
ICIS Federal ID:	VA0000005105901131
Currently Active (y/n):	Y
Primary Permit Type Desc:	For legacy mapping purposes only (inactive for picklist purposes)

Map ID	Site	Database(s)	EPA ID Number

U S CUSTOMS AND BORDER PROTECTION (Continued) **S104896096**

Permit Status: Issued

1341 **RESEARCH LAB USCS** **RCRA-CESQG** **1004791391**
7501 BOSTON BLVD STE 113 **FINDS** **VAR000010926**
SPRINGFIELD, VA 22153 **ECHO**

RCRA-CESQG:

Date form received by agency:	06/01/1998
Facility name:	RESEARCH LAB USCS
Facility address:	7501 BOSTON BLVD STE 113 SPRINGFIELD, VA 22153-3135
EPA ID:	VAR000010926
Contact:	CHARLES ERIKSON
Contact address:	7501 BOSTON BLVD STE 113 SPRINGFIELD, VA 22153-3135
Contact country:	US
Contact telephone:	703-921-7140
Contact email:	Not reported
EPA Region:	03
Classification:	Conditionally Exempt Small Quantity Generator
Description:	Handler: generates 100 kg or less of hazardous waste per calendar month, and accumulates 1000 kg or less of hazardous waste at any time; or generates 1 kg or less of acutely hazardous waste per calendar month, and accumulates at any time: 1 kg or less of acutely hazardous waste; or 100 kg or less of any residue or contaminated soil, waste or other debris resulting from the cleanup of a spill, into or on any land or water, of acutely hazardous waste; or generates 100 kg or less of any residue or contaminated soil, waste or other debris resulting from the cleanup of a spill, into or on any land or water, of acutely hazardous waste during any calendar month, and accumulates at any time: 1 kg or less of acutely hazardous waste; or 100 kg or less of any residue or contaminated soil, waste or other debris resulting from the cleanup of a spill, into or on any land or water, of acutely hazardous waste

Owner/Operator Summary:

Owner/operator name:	BOSTON PROPS INC
Owner/operator address:	8 ARLINGTON ST BOSTON, MA 02116
Owner/operator country:	Not reported
Owner/operator telephone:	617-859-2600
Owner/operator email:	Not reported
Owner/operator fax:	Not reported
Owner/operator extension:	Not reported
Legal status:	Private
Owner/Operator Type:	Owner
Owner/Op start date:	Not reported
Owner/Op end date:	Not reported

Handler Activities Summary:

U.S. importer of hazardous waste:	No
Mixed waste (haz. and radioactive):	No
Recycler of hazardous waste:	No
Transporter of hazardous waste:	No
Treater, storer or disposer of HW:	No
Underground injection activity:	No
On-site burner exemption:	No

Map ID	Site	Database(s)	EPA ID Number

RESEARCH LAB USCS (Continued) **1004791391**

Furnace exemption: No
Used oil fuel burner: No
Used oil processor: No
User oil refiner: No
Used oil fuel marketer to burner: No
Used oil Specification marketer: No
Used oil transfer facility: No
Used oil transporter: No

. Waste code: D001
. Waste name: IGNITABLE WASTE

. Waste code: F002
. Waste name: THE FOLLOWING SPENT HALOGENATED SOLVENTS: TETRACHLOROETHYLENE, METHYLENE CHLORIDE, TRICHLOROETHYLENE, 1,1,1-TRICHLOROETHANE, CHLOROBENZENE, 1,1,2-TRICHLORO-1,2,2-TRIFLUOROETHANE, ORTHO-DICHLOROBENZENE, TRICHLOROFLUOROMETHANE, AND 1,1,2, TRICHLOROETHANE; ALL SPENT SOLVENT MIXTURES/BLENDS CONTAINING, BEFORE USE, A TOTAL OF TEN PERCENT OR MORE (BY VOLUME) OF ONE OR MORE OF THE ABOVE HALOGENATED SOLVENTS OR THOSE SOLVENTS LISTED IN F001, F004, AND F005; AND STILL BOTTOMS FROM THE RECOVERY OF THESE SPENT SOLVENTS AND SPENT SOLVENT MIXTURES.

. Waste code: F003
. Waste name: THE FOLLOWING SPENT NONHALOGENATED SOLVENTS: XYLENE, ACETONE, ETHYL ACETATE, ETHYL BENZENE, ETHYL ETHER, METHYL ISOBUTYL KETONE, N-BUTYL ALCOHOL, CYCLOHEXANONE, AND METHANOL; ALL SPENT SOLVENT MIXTURES/BLENDS CONTAINING, BEFORE USE, ONLY THE ABOVE SPENT NONHALOGENATED SOLVENTS; AND ALL SPENT SOLVENT MIXTURES/BLENDS CONTAINING, BEFORE USE, ONE OR MORE OF THE ABOVE NONHALOGENATED SOLVENTS, AND A TOTAL OF TEN PERCENT OR MORE (BY VOLUME) OF ONE OR MORE OF THOSE SOLVENTS LISTED IN F001, F002, F004, AND F005; AND STILL BOTTOMS FROM THE RECOVERY OF THESE SPENT SOLVENTS AND SPENT SOLVENT MIXTURES.

. Waste code: F005
. Waste name: THE FOLLOWING SPENT NONHALOGENATED SOLVENTS: TOLUENE, METHYL ETHYL KETONE, CARBON DISULFIDE, ISOBUTANOL, PYRIDINE, BENZENE, 2-ETHOXYETHANOL, AND 2-NITROPROPANE; ALL SPENT SOLVENT MIXTURES/BLENDS CONTAINING, BEFORE USE, A TOTAL OF TEN PERCENT OR MORE (BY VOLUME) OF ONE OR MORE OF THE ABOVE NONHALOGENATED SOLVENTS OR THOSE SOLVENTS LISTED IN F001, F002, OR F004; AND STILL BOTTOMS FROM THE RECOVERY OF THESE SPENT SOLVENTS AND SPENT SOLVENT MIXTURES.

Violation Status: No violations found

FINDS:

Registry ID: 110005288535

Environmental Interest/Information System

RCRAInfo is a national information system that supports the Resource Conservation and Recovery Act (RCRA) program through the tracking of events and activities related to facilities that generate, transport, and treat, store, or dispose of hazardous waste. RCRAInfo allows RCRA program staff to track the notification, permit, compliance, and corrective action activities required under RCRA.

Map ID	Site	Database(s)	EPA ID Number

RESEARCH LAB USCS (Continued) **1004791391**

Click this hyperlink while viewing on your computer to access additional FINDS: detail in the EDR Site Report.

ECHO:

Envid:	1004791391
Registry ID:	110005288535
DFR URL:	http://echo.epa.gov/detailed-facility-report?fid=110005288535

1342 **SPRINGFIELD EXXON** **EDR Hist Auto** **1021940302**
8071 ALBAN RD **N/A**
SPRINGFIELD, VA 22150

EDR Hist Auto

Year:	Name:	Type:
2001	SPRINGFIELD EXXON	Gasoline Service Stations
2002	SPRINGFIELD EXXON	Gasoline Service Stations
2003	SPRINGFIELD EXXON	Gasoline Service Stations
2004	SPRINGFIELD EXXON	Gasoline Service Stations
2005	SPRINGFIELD EXXON	Gasoline Service Stations
2006	SPRINGFIELD EXXON	Gasoline Service Stations
2007	EXXON MOBIL CORPORATION	Gasoline Service Stations, NEC
2008	EXXON MOBIL CORPORATION	Gasoline Service Stations, NEC
2009	EXXON MOBIL CORPORATION	Gasoline Service Stations, NEC
2010	EXXON MOBIL CORPORATION	Gasoline Service Stations, NEC
2014	EXXON MOBIL CORPORATION	Gasoline Service Stations, NEC

1342 **ALBAN AUTOMOTIVE** **VA SPILLS** **S105376389**
8086 D ALBAN RD. **N/A**
SPRINGFIELD, VA 22150

SPILLS:

Fips City/County:	Fairfax County
Status:	Not reported
Reference Id:	Not reported
IR Number:	2000-N-0326
Associated IR:	Not reported
Incident Date:	Not reported
Call Received Date:	11/11/1999
Closure Comments:	See Site Summary for details
Threat To:	Not reported
Terrorism (Y/N):	NO
Characterize Incident:	Not reported
Incident Type:	"Air,Water,Waste"
Incident Subtype:	"Air,Water,Solid Waste"
Materials:	Paint(-1 - -1 Unknown)
Effect To Receptor:	Not reported
Water Body:	Not reported
Low Quantity To Water:	Not reported
High Quantity To Water:	Not reported
Quantity Units:	Not reported
Other Receptors:	Not reported
RP Company:	Alban Automotive
RP Name:	Charles
Property Owner:	Not reported

Map ID	Site	Database(s)	EPA ID Number

ALBAN AUTOMOTIVE (Continued) **S105376389**

Property Company:	Bob Gardner
Duration Of Event (Hrs):	Not reported
Impacts:	Not reported
Other Impacts:	Not reported
Steps Taken:	Not reported
Steps Taken Description:	Not reported
System Components:	Not reported
Other System Components:	Not reported
Cause Of Event:	Not reported
Corrective Action Taken:	Not reported
Weather Status:	Not reported
Precipitation (Wet):	Not reported
Discharge Type:	Not reported
Discharge Volume:	Not reported
Unknown Discharge (Y/N):	NO
Site Name:	ALBAN AUTOMOTIVE
Closure Date:	11/11/1999
Orig. Call Incident Description:	"painting cars outside of bldg., car parts in nearby creek"
Original Call Material Description:	paint/car parts (Qty=0)
Original Call Location Description:	Alban Automotive-8086 D Alban Rd-Springfield-VA-22150-Fairfax County
Incident Ongoing at time of Call:	Not reported
Agencies Notified (Y/N):	NO
Other Agencies:	Not reported
Permitted (Y/N):	NO
Call Reported By Company Name:	HRM Automotive
Call Property Owner Company Name:	Not reported
Call Property Owner Name:	Not reported
Site Summary:	Not reported

Fips City/County:	Fairfax County
Status:	Not reported
Reference Id:	Not reported
IR Number:	2007-N-0825
Associated IR:	Not reported
Incident Date:	05/22/2007
Call Received Date:	05/22/2007
Closure Comments:	See Site Summary for details
Threat To:	Not reported
Terrorism (Y/N):	NO
Characterize Incident:	Not reported
Incident Type:	Air
Incident Subtype:	Air
Materials:	Paint(-1 - -1 Unknown)
Effect To Receptor:	Not reported
Water Body:	Not reported
Low Quantity To Water:	Not reported
High Quantity To Water:	Not reported
Quantity Units:	Not reported
Other Receptors:	Air
RP Company:	Not reported
RP Name:	Not reported
Property Owner:	Not reported
Property Company:	Not reported
Duration Of Event (Hrs):	Not reported
Impacts:	Not reported
Other Impacts:	Not reported
Steps Taken:	Not reported

Map ID	Site	Database(s)	EPA ID Number

ALBAN AUTOMOTIVE (Continued) **S105376389**

Steps Taken Description:	Not reported
System Components:	Not reported
Other System Components:	Not reported
Cause Of Event:	Not reported
Corrective Action Taken:	Not reported
Weather Status:	Not reported
Precipitation (Wet):	Not reported
Discharge Type:	Not reported
Discharge Volume:	Not reported
Unknown Discharge (Y/N):	NO
Site Name:	FERREIRA AUTOMOTIVE
Closure Date:	12/09/2008
Orig. Call Incident Description:	Mr. Smith called to complain that Ferreira Automotive was painting cars in their shop & they do not have a paint booth. He believes that they are violating environmental regulations & he would like us to look into it.
Original Call Material Description:	paint fumes (Qty=unknown)
Original Call Location Description:	Ferreira Automotive-8086 D Alban Rd-Springfield-VA-22150-Fairfax County
Incident Ongoing at time of Call:	Not reported
Agencies Notified (Y/N):	NO
Other Agencies:	Not reported
Permitted (Y/N):	NO
Call Reported By Company Name:	Wm (Bill) Smith
Call Property Owner Company Name:	Not reported
Call Property Owner Name:	Not reported
Site Summary:	Michael Landstreet also reported this issue 5/22/07. Painting inside of building. NFA.

SPILLS NO:

Region:	NO
Id:	Not reported
Incident Summary:	Not reported
Date In:	11/11/1999
Date Closed:	11/11/1999
Pollution Type:	Not reported
Responsible Party:	Alban Automotive
Facility Status:	**Not reported**
Owner:	Not reported
Facility Contact:	703-866-4800
Facility Permitted:	0
Facility Telephone:	Not reported
Time In:	Not reported
Reported By Name:	HRM Automotive
Reported By Telephone:	703-866-0602
Reported By Affiliation/Addr:	8086 Alban Rd. Spfld. Va.
Incident Response IR #:	2000-N-0326
Responsible Party Address:	8086 D Alban Rd.
Responsible Party City:	Spfld
Responsible Party State:	Va
Responsible Party Zip:	22150
Responsible Party Contact:	Charles
Responsible Party Telephone:	703-866-4800
Owner Name:	Bob Gardner
Owner Address:	Not reported
Owner City:	Not reported
Owner State:	Not reported

Map ID	Site	Database(s)	EPA ID Number

ALBAN AUTOMOTIVE (Continued) **S105376389**

Owner Zip:	Not reported
Owner Contact:	Not reported
Owner Telephone:	Not reported
Incident Date:	Not reported
Incident Time:	Not reported
Petroleum:	0
Solid Waste:	-1
Hazardous Waste:	0
Water:	-1
Air:	-1
Sewage:	0
Fish Kill:	0
Threat Wetlands:	0
Wetlands:	0
Material Released:	paint/car parts
Possible Receptors:	Not reported
Quantity Released:	0
Unit Released:	Not reported
Quantity In Water:	0
Receiving Waters:	Not reported
River Basin:	Not reported
Inspection Date:	Not reported
Call Date:	Not reported
Inspector:	Not reported
Response Due:	Not reported
Response Received Date:	Not reported
Visit Needed:	0
Open:	0
Air Referral Date:	Not reported
Air Reg/ Permit Number:	Not reported
Waste Referral Date:	Not reported
Epa Id Or Permit Number:	VAD981731144 EPA ID
Water Referral Date:	Not reported
Water Permit Number:	Not reported
Remediation Referral Date:	Not reported
Remediation Pc Number:	Not reported
Enforcement Referral Date:	Not reported
Nov Number:	Not reported
Pc Number:	Not reported
Receive By:	Not reported
Case Officer:	Not reported
Case Type:	Not reported
Street Address:	Not reported
Polllutant:	Not reported
Impact:	Not reported
Spill Time:	Not reported
Spill Date:	Not reported
Spill Volume:	Not reported
Measure:	Not reported
Volume In Water:	Not reported
Stream Name:	Not reported
Investigation Date:	Not reported
Closure Date:	Not reported
Lab Results:	Not reported
Target Date:	Not reported
Prep Number:	Not reported
Report Date:	Not reported

Map ID	Site	Database(s)	EPA ID Number

ALBAN AUTOMOTIVE (Continued) **S105376389**

Report Time:	Not reported
Pollutant Scr:	Not reported
Volume:	Not reported
Volume Esc:	Not reported
Future Recommendations:	Not reported
Stream Code:	Not reported
Visit Date:	Not reported
Lab Date:	Not reported
File Close Date:	Not reported
Prep Copy:	Not reported
City:	Not reported
Incident Summary:	painting cars outside of bldg., car parts in nearby creek
Reported:	Not reported
Results:	Not reported
Inspection Comments:	Not reported
Remarks:	Not reported

1342 **HD SUPPLY CONSTRUCTION SUPPLY, LTD (HDWC206)** **RCRA-SQG** **1009312536**
8080 ALBAN RD **VAR000511709**
SPRINGFIELD, VA 22150

RCRA-SQG:

Date form received by agency:	07/23/2015
Facility name:	HD SUPPLY CONSTRUCTION SUPPLY, LTD (HDWC206)
Facility address:	8080 ALBAN RD SPRINGFIELD, VA 22150
EPA ID:	VAR000511709
Mailing address:	CUMBERLAND BLVD. (EHS) ATLANTA, GA 30339
Contact:	ADRIENNE FONTAINE
Contact address:	6250 BROOK HOLLOW PARKWAY SUITE 100 NORCROSS, GA 30071
Contact country:	US
Contact telephone:	770-852-9063
Contact email:	ADRIENNE.FONTAINE@HDSUPPLY.COM
EPA Region:	03
Land type:	Private
Classification:	Small Small Quantity Generator
Description:	Handler: generates more than 100 and less than 1000 kg of hazardous waste during any calendar month and accumulates less than 6000 kg of hazardous waste at any time; or generates 100 kg or less of hazardous waste during any calendar month, and accumulates more than 1000 kg of hazardous waste at any time

Owner/Operator Summary:

Owner/operator name:	HD SUPPLY CONSTRUCTION SUPPLY, LTD.
Owner/operator address:	Not reported Not reported
Owner/operator country:	Not reported
Owner/operator telephone:	Not reported
Owner/operator email:	Not reported
Owner/operator fax:	Not reported
Owner/operator extension:	Not reported
Legal status:	Private
Owner/Operator Type:	Operator
Owner/Op start date:	02/28/2005
Owner/Op end date:	Not reported

Map ID	Site	Database(s)	EPA ID Number

HD SUPPLY CONSTRUCTION SUPPLY, LTD (HDWC206) (Continued) **1009312536**

Owner/operator name: GREENWALD INVESTMENTS LC
Owner/operator address: WINTERBERRY LANE
BETHESDA, MD 20817
Owner/operator country: US
Owner/operator telephone: Not reported
Owner/operator email: Not reported
Owner/operator fax: Not reported
Owner/operator extension: Not reported
Legal status: Private
Owner/Operator Type: Owner
Owner/Op start date: 02/28/2005
Owner/Op end date: Not reported

Owner/operator name: HOME DEPOT USA, INC.
Owner/operator address: PACES FERRY RD. D-17
ATLANTA, GA 30339
Owner/operator country: US
Owner/operator telephone: Not reported
Owner/operator email: Not reported
Owner/operator fax: Not reported
Owner/operator extension: Not reported
Legal status: Private
Owner/Operator Type: Owner
Owner/Op start date: 05/29/2005
Owner/Op end date: Not reported

Owner/operator name: WHITE CAP CONSTRUCTION SUPPLY
Owner/operator address: Not reported
Not reported
Owner/operator country: US
Owner/operator telephone: Not reported
Owner/operator email: Not reported
Owner/operator fax: Not reported
Owner/operator extension: Not reported
Legal status: Private
Owner/Operator Type: Operator
Owner/Op start date: 07/01/2005
Owner/Op end date: Not reported

Handler Activities Summary:
U.S. importer of hazardous waste: No
Mixed waste (haz. and radioactive): No
Recycler of hazardous waste: No
Transporter of hazardous waste: No
Treater, storer or disposer of HW: No
Underground injection activity: No
On-site burner exemption: No
Furnace exemption: No
Used oil fuel burner: No
Used oil processor: No
User oil refiner: No
Used oil fuel marketer to burner: No
Used oil Specification marketer: No
Used oil transfer facility: No
Used oil transporter: No

. Waste code: D001

Map ID	Site	Database(s)	EPA ID Number

HD SUPPLY CONSTRUCTION SUPPLY, LTD (HDWC206) (Continued) **1009312536**

. Waste name: IGNITABLE WASTE

. Waste code: D002
. Waste name: CORROSIVE WASTE

. Waste code: D006
. Waste name: CADMIUM

. Waste code: D008
. Waste name: LEAD

. Waste code: D011
. Waste name: SILVER

. Waste code: D016
. Waste name: 2,4-D (2,4-DICHLOROPHENOXYACETIC ACID)

. Waste code: D035
. Waste name: METHYL ETHYL KETONE

Historical Generators:
Date form received by agency: 04/29/2013
Site name: HD SUPPLY CONSTRUCTION SUPPLY, LTD (HDWC206)
Classification: Small Quantity Generator

. Waste code: D001
. Waste name: IGNITABLE WASTE

. Waste code: D002
. Waste name: CORROSIVE WASTE

. Waste code: D006
. Waste name: CADMIUM

. Waste code: D008
. Waste name: LEAD

. Waste code: D011
. Waste name: SILVER

. Waste code: D016
. Waste name: 2,4-D (2,4-DICHLOROPHENOXYACETIC ACID)

. Waste code: D035
. Waste name: METHYL ETHYL KETONE

Date form received by agency: 01/17/2012
Site name: HD SUPPLY CONSTRUCTION SUPPLY, LTD (WC-206)
Classification: Small Quantity Generator

. Waste code: D001
. Waste name: IGNITABLE WASTE

. Waste code: D002
. Waste name: CORROSIVE WASTE

. Waste code: D006

Map ID	Site	Database(s)	EPA ID Number

HD SUPPLY CONSTRUCTION SUPPLY, LTD (HDWC206) (Continued) **1009312536**

. Waste name: CADMIUM

. Waste code: D008
. Waste name: LEAD

. Waste code: D011
. Waste name: SILVER

. Waste code: D016
. Waste name: 2,4-D (2,4-DICHLOROPHENOXYACETIC ACID)

. Waste code: D035
. Waste name: METHYL ETHYL KETONE

Date form received by agency: 12/02/2010
Site name: HD SUPPLY CONSTRUCTION SUPPLY, LTD (HDWC0206)
Classification: Large Quantity Generator

. Waste code: D001
. Waste name: IGNITABLE WASTE

. Waste code: D002
. Waste name: CORROSIVE WASTE

. Waste code: D006
. Waste name: CADMIUM

. Waste code: D008
. Waste name: LEAD

. Waste code: D011
. Waste name: SILVER

. Waste code: D016
. Waste name: 2,4-D (2,4-DICHLOROPHENOXYACETIC ACID)

. Waste code: D035
. Waste name: METHYL ETHYL KETONE

Date form received by agency: 01/30/2006
Site name: WHITE CAP CONSTRUCTION SUPPLY HDWCO162
Classification: Small Quantity Generator

. Waste code: D001
. Waste name: IGNITABLE WASTE

. Waste code: D002
. Waste name: CORROSIVE WASTE

. Waste code: D006
. Waste name: CADMIUM

. Waste code: D009
. Waste name: MERCURY

. Waste code: D016
. Waste name: 2,4-D (2,4-DICHLOROPHENOXYACETIC ACID)

Map ID	Site	Database(s)	EPA ID Number

HD SUPPLY CONSTRUCTION SUPPLY, LTD (HDWC206) (Continued) **1009312536**

. Waste code: D018
. Waste name: BENZENE

. Waste code: D035
. Waste name: METHYL ETHYL KETONE

. Waste code: F003
. Waste name: THE FOLLOWING SPENT NONHALOGENATED SOLVENTS: XYLENE, ACETONE, ETHYL ACETATE, ETHYL BENZENE, ETHYL ETHER, METHYL ISOBUTYL KETONE, N-BUTYL ALCOHOL, CYCLOHEXANONE, AND METHANOL; ALL SPENT SOLVENT MIXTURES/BLENDS CONTAINING, BEFORE USE, ONLY THE ABOVE SPENT NONHALOGENATED SOLVENTS; AND ALL SPENT SOLVENT MIXTURES/BLENDS CONTAINING, BEFORE USE, ONE OR MORE OF THE ABOVE NONHALOGENATED SOLVENTS, AND A TOTAL OF TEN PERCENT OR MORE (BY VOLUME) OF ONE OR MORE OF THOSE SOLVENTS LISTED IN F001, F002, F004, AND F005; AND STILL BOTTOMS FROM THE RECOVERY OF THESE SPENT SOLVENTS AND SPENT SOLVENT MIXTURES.

. Waste code: F005
. Waste name: THE FOLLOWING SPENT NONHALOGENATED SOLVENTS: TOLUENE, METHYL ETHYL KETONE, CARBON DISULFIDE, ISOBUTANOL, PYRIDINE, BENZENE, 2-ETHOXYETHANOL, AND 2-NITROPROPANE; ALL SPENT SOLVENT MIXTURES/BLENDS CONTAINING, BEFORE USE, A TOTAL OF TEN PERCENT OR MORE (BY VOLUME) OF ONE OR MORE OF THE ABOVE NONHALOGENATED SOLVENTS OR THOSE SOLVENTS LISTED IN F001, F002, OR F004; AND STILL BOTTOMS FROM THE RECOVERY OF THESE SPENT SOLVENTS AND SPENT SOLVENT MIXTURES.

Date form received by agency: 10/31/2005
Site name: WHITE CAP CONSTRUCTION SUPPLY HDWCO162
Classification: Small Quantity Generator

. Waste code: D001
. Waste name: IGNITABLE WASTE

. Waste code: D002
. Waste name: CORROSIVE WASTE

. Waste code: D009
. Waste name: MERCURY

. Waste code: D018
. Waste name: BENZENE

Facility Has Received Notices of Violations:
Regulation violated: Not reported
Area of violation: TSD IS-Contingency Plan and Emergency Procedures
Date violation determined: 04/23/2013
Date achieved compliance: 06/17/2013
Violation lead agency: State
Enforcement action: INSPECTOR FACT FINDING LETTER - Warning letter
Enforcement action date: 05/03/2013
Enf. disposition status: Not reported
Enf. disp. status date: Not reported
Enforcement lead agency: State
Proposed penalty amount: Not reported
Final penalty amount: Not reported
Paid penalty amount: Not reported

Map ID	Site	Database(s)	EPA ID Number

HD SUPPLY CONSTRUCTION SUPPLY, LTD (HDWC206) (Continued) **1009312536**

Evaluation Action Summary:
Evaluation date: 04/23/2013
Evaluation: COMPLIANCE EVALUATION INSPECTION ON-SITE
Area of violation: TSD IS-Contingency Plan and Emergency Procedures
Date achieved compliance: 06/17/2013
Evaluation lead agency: State

1342 **HD SUPPLY CONSTRUCTION SUPPLY, LTD (HDWC206)** **FINDS** **1016018342**
8080 ALBAN RD **ECHO** **N/A**
SPRINGFIELD, VA 22150

FINDS:

Registry ID: 110045993387

Environmental Interest/Information System
RCRAInfo is a national information system that supports the Resource Conservation and Recovery Act (RCRA) program through the tracking of events and activities related to facilities that generate, transport, and treat, store, or dispose of hazardous waste. RCRAInfo allows RCRA program staff to track the notification, permit, compliance, and corrective action activities required under RCRA.

HAZARDOUS WASTE BIENNIAL REPORTER

Click this hyperlink while viewing on your computer to access additional FINDS: detail in the EDR Site Report.

ECHO:
Envid: 1016018342
Registry ID: 110045993387
DFR URL: http://echo.epa.gov/detailed-facility-report?fid=110045993387

1342 **SUPERIOR CLEANERS** **EDR Hist Cleaner** **1020099724**
8081 ALBAN RD STE F **N/A**
SPRINGFIELD, VA 22150

EDR Hist Cleaner

Year:	Name:	Type:
2003	SUPERIOR CLEANERS	Drycleaning Plants, Except Rugs
2004	SUPERIOR CLEANERS	Drycleaning Plants, Except Rugs
2005	SUPERIOR CLEANERS	Drycleaning Plants, Except Rugs
2006	SUPERIOR CLEANERS	Drycleaning Plants, Except Rugs
2007	SUPERIOR CLEANERS	Drycleaning Plants, Except Rugs
2008	SUPERIOR CLEANERS	Drycleaning Plants, Except Rugs
2009	SUPERIOR CLEANERS	Drycleaning Plants, Except Rugs
2010	SUPERIOR CLEANERS	Drycleaning Plants, Except Rugs
2011	SUPERIOR CLEANERS	Drycleaning Plants, Except Rugs
2012	SUPERIOR CLEANERS	Drycleaning Plants, Except Rugs
2013	SUPERIOR CLEANERS	Drycleaning Plants, Except Rugs

Map ID	Site	Database(s)	EPA ID Number
1342	**GREENWALD SUPPLY COMPANY** **8090 ALBAN RD., SPRINGFIELD, 22150** **FAIRFAX, VA**	**VA SPILLS**	**S108928094** **N/A**

SPILLS NO:

Region:	NO
Id:	2834
Incident Summary:	Not reported
Date In:	Not reported
Date Closed:	Not reported
Pollution Type:	Diesel
Responsible Party:	Not reported
Facility Status:	**CLOSED**
Owner:	Not reported
Facility Contact:	James L. Dart, 703-912-5900
Facility Permitted:	Not reported
Facility Telephone:	Not reported
Time In:	Not reported
Reported By Name:	Not reported
Reported By Telephone:	Not reported
Reported By Affiliation/Addr:	Not reported
Incident Response IR #:	Not reported
Responsible Party Address:	Not reported
Responsible Party City:	Not reported
Responsible Party State:	Not reported
Responsible Party Zip:	Not reported
Responsible Party Contact:	Not reported
Responsible Party Telephone:	Not reported
Owner Name:	Not reported
Owner Address:	Not reported
Owner City:	Not reported
Owner State:	Not reported
Owner Zip:	Not reported
Owner Contact:	Not reported
Owner Telephone:	Not reported
Incident Date:	Not reported
Incident Time:	Not reported
Petroleum:	Not reported
Solid Waste:	Not reported
Hazardous Waste:	Not reported
Water:	Not reported
Air:	Not reported
Sewage:	Not reported
Fish Kill:	Not reported
Threat Wetlands:	Not reported
Wetlands:	Not reported
Material Released:	Not reported
Possible Receptors:	Not reported
Quantity Released:	Not reported
Unit Released:	Not reported
Quantity In Water:	Not reported
Receiving Waters:	Not reported
River Basin:	1a
Inspection Date:	Not reported
Call Date:	Not reported
Inspector:	Not reported
Response Due:	Not reported
Response Received Date:	Not reported
Visit Needed:	Not reported

Map ID	Site	Database(s)	EPA ID Number

GREENWALD SUPPLY COMPANY (Continued) **S108928094**

Open:	Not reported
Air Referral Date:	Not reported
Air Reg/ Permit Number:	Not reported
Waste Referral Date:	Not reported
Epa Id Or Permit Number:	Not reported
Water Referral Date:	Not reported
Water Permit Number:	Not reported
Remediation Referral Date:	Not reported
Remediation Pc Number:	Not reported
Enforcement Referral Date:	Not reported
Nov Number:	Not reported
Pc Number:	Not reported
Receive By:	Not reported
Case Officer:	Not reported
Case Type:	Not reported
Street Address:	Not reported
Polllutant:	Not reported
Impact:	Not reported
Spill Time:	Not reported
Spill Date:	8/5/1996
Spill Volume:	Not reported
Measure:	Not reported
Volume In Water:	Not reported
Stream Name:	Not reported
Investigation Date:	Not reported
Closure Date:	Not reported
Lab Results:	Not reported
Target Date:	Not reported
Prep Number:	97-3693
Report Date:	8/5/1996
Report Time:	1045
Pollutant Scr:	Storm sewer
Volume:	-1
Volume Esc:	-1
Future Recommendations:	Not reported
Stream Code:	Not reported
Visit Date:	Not reported
Lab Date:	Not reported
File Close Date:	Not reported
Prep Copy:	Not reported
City:	Springfield
Incident Summary:	Not reported
Reported:	Not reported
Results:	Not reported
Inspection Comments:	Not reported
Remarks:	Used to be Chemlawn Services owned by Alban Rd. Industrial Property, 7623 Fullerton Rd.Springfield. They have a 10K Heating UST registered. Tanks not properly registered. Letter sent Jan. 16, 1997.

Map ID	Site	Database(s)	EPA ID Number
1342	**GREENWALD SUPPLY INC** **8090 ALBAN RD** **SPRINGFIELD, VA 22153**	**VA LTANKS** **VA UST** **VA SPILLS** **VA ENF** **VA TIER 2**	**U003681658** **N/A**

LTANKS:

Region:	NRO
CEDS Facility Id:	200000079592
Case Status:	**Closed**
Pollution Complaint #:	20083030
Reported:	07/19/2007
Case Closed Date:	06/30/2011
Program:	RP Lead
Federally Regulated UST (Y/N):	N
Regulated Petroleum UST (1):	N
Excluded UST (1):	N
Deferred UST (1):	N
Partially Deferred UST (1):	N
Exempt 1 UST (2):	N
Exempt 2 Heating Oil UST (2):	N
Small Heating Oil AST (2):	N
Regulated AST (3):	N
Unregulated AST (3):	Y
Other Y/N:	N
Unknown Y/N:	N
Other Description:	Not reported
Heating Oil Category:	Not reported

Region:	NRO
CEDS Facility Id:	200000079592
Case Status:	**Closed**
Pollution Complaint #:	20063016
Reported:	07/15/2005
Case Closed Date:	07/28/2005
Program:	RP Lead
Federally Regulated UST (Y/N):	Y
Regulated Petroleum UST (1):	Y
Excluded UST (1):	N
Deferred UST (1):	N
Partially Deferred UST (1):	N
Exempt 1 UST (2):	N
Exempt 2 Heating Oil UST (2):	N
Small Heating Oil AST (2):	N
Regulated AST (3):	N
Unregulated AST (3):	N
Other Y/N:	N
Unknown Y/N:	N
Other Description:	Not reported
Heating Oil Category:	Not reported

Facility:

Facility Id:	3022136
Facility Type:	COMMERCIAL
CEDS Facility ID:	200000079592

Owner:

Owner Id:	39740
Owner Name:	Greenwald Investment

Map ID	Site	Database(s)	EPA ID Number

GREENWALD SUPPLY INC (Continued) **U003681658**

Owner Address:	8090 Alban Rd
Owner Address2:	Not reported
Owner City, State, Zip:	Springfield, VA 22150
Owner Type:	COMMERCIAL
Number of Active AST:	0
Number of Active UST:	0
Number of Inactive AST:	0
Number of Inactive UST:	1

UST:

Facility ID:	3022136
Federally Regulated:	Yes
Tank Number:	R1
Tank Capacity:	10000
Tank Contents:	DIESEL
Tank Status:	**REM FROM GRD**
Tank Type:	UST

Tank Material:

Install Date:	12/15/1980
Tank Materials: Bare Steel	Yes
Tank Materials: Cath Protect Steel	No
Tank Materials: Epoxy Steel	No
Tank Materials: Fiberglass	No
Tank Materials: Concrete	No
Tank Materials: Composite	No
Tank Materials: Double Walled	No
Tank Materials: Lined Interior	No
Tank Materials: Excav Liner	No
Tank Materials: Insulated Tank Jacket	No
Tank Materials: Repaired	No
Tank Materials: Unknown	No
Tank Materials: Other	No
Tank Materials: Other Note	Not reported

Release Detection:

Tank Release Detection: Leak Deferred	No
Tank Release Detection: Manual Gauge	No
Tank Release Detection: Auto Gauge	No
Tank Release Detection:Tank Tightness	No
Tank Release Detection: Vapor Monitor	No
Tank Release Detection: Inventory	No
Tank Release Detection: Stat Invent Recon	No
Tank Release Detection: Spill Install	No
Tank Release Detection: Overfill Install	No
Tank Release Detection: Groundwater	No
Tank Release Detection: Int Sec Containment	No
Tank Release Detection: Int Double Walled	No
Tank Release Detection: Other Method	No
Tank Release Detection: Other Note	Not reported
Pipe Release Detection: Leak Deferred	Not reported
Pipe Release Detection: Autoleak	Not reported
Pipe Release Detection: Line Tightness	No
Pipe Release Detection: Stat Invent Recon	No
Pipe Release Detection: Groundwater	No
Pipe Release Detection: Int Sec Containment	No

Map ID	Site	Database(s)	EPA ID Number

GREENWALD SUPPLY INC (Continued) **U003681658**

Pipe Release Det: Interior Double Walled	No
Pipe Release Detection: Other Method	No
Pipe Release Detection: Other Note	Not reported
Pipe Type:	UNKNOWN
Pipe Materials: Bare Steel	No
Pipe Materials: Galvanized Steel	No
Pipe Materials: Copper	No
Pipe Materials: Fiberglass	No
Pipe Materials: Cath Protect	No
Pipe Materials: Double Walled	No
Pipe Materials: Sec Containment	No
Pipe Materials: Repaired	No
Pipe Materials: Unknown	Yes
Pipe Materials: Other	No
Pipe Materials: Other Note	Not reported

SPILLS:

Fips City/County:	Fairfax County
Status:	Not reported
Reference Id:	Not reported
IR Number:	2008-N-0045
Associated IR:	Not reported
Incident Date:	07/19/2007
Call Received Date:	07/19/2007
Closure Comments:	See Site Summary for details
Threat To:	Not reported
Terrorism (Y/N):	NO
Characterize Incident:	Not reported
Incident Type:	Petroleum
Incident Subtype:	Petroleum
Materials:	Oil (Fuel-Diesel)(300 - 300 Gallons)
Effect To Receptor:	Not reported
Water Body:	Accotink Creek
Low Quantity To Water:	-1
High Quantity To Water:	-1
Quantity Units:	Gallons
Other Receptors:	Not reported
RP Company:	Home Depot White Cap
RP Name:	David Harris
Property Owner:	Not reported
Property Company:	Not reported
Duration Of Event (Hrs):	Not reported
Impacts:	Not reported
Other Impacts:	Not reported
Steps Taken:	Not reported
Steps Taken Description:	Not reported
System Components:	Not reported
Other System Components:	Not reported
Cause Of Event:	Not reported
Corrective Action Taken:	Not reported
Weather Status:	Not reported
Precipitation (Wet):	Not reported
Discharge Type:	Not reported
Discharge Volume:	Not reported
Unknown Discharge (Y/N):	NO

Map ID	Site	Database(s)	EPA ID Number

GREENWALD SUPPLY INC (Continued) **U003681658**

Site Name:	HOME DEPOT WHITE CAP - DIESEL FUEL LEAK
Closure Date:	07/20/2007
Orig. Call Incident Description:	Caller stated a diesel fuel tank leak had been discovered resulting in a release of material onto ground & into a stream.
Original Call Material Description:	diesel (Qty=300)
Original Call Location Description:	Home Depot White Cap - Diesel fuel leak-8090 Alban Rd-Springfield-VA-22150-Fairfax County
Incident Ongoing at time of Call:	Not reported
Agencies Notified (Y/N):	NO
Other Agencies:	Not reported
Permitted (Y/N):	NO
Call Reported By Company Name:	Mark Hudson to VEOC
Call Property Owner Company Name:	Not reported
Call Property Owner Name:	Not reported
Site Summary:	"FD put out booms. Steve Hughes-DEQ/Remediation also rec'd a call from Mike Reilly, Fire Marshall's office (571-221-1032. (324 gal off road Diesel on ground & in creek. Company who owns AST is White Cap Construction Building Supplies. (3-E has cleanup company from Baltimore enroute. Transferred to Remediation Div 7/20/07. Atlas doing site cleanup."

SPILLS NO:

Region:	NO
Id:	Not reported
Incident Summary:	Not reported
Date In:	7/19/2007
Date Closed:	7/20/2007
Pollution Type:	Not reported
Responsible Party:	Home Depot White Cap
Facility Status:	**Not reported**
Owner:	Not reported
Facility Contact:	David Harris
Facility Permitted:	0
Facility Telephone:	7037377979
Time In:	1:47:00 PM
Reported By Name:	Mark Hudson to VEOC
Reported By Telephone:	7606028703
Reported By Affiliation/Addr:	3-E Company 1901 Aston St, Carlsbad, CA
Incident Response IR #:	2008-N-0045
Responsible Party Address:	8090 Alban Rd
Responsible Party City:	Springfield
Responsible Party State:	VA
Responsible Party Zip:	22150
Responsible Party Contact:	David Harris
Responsible Party Telephone:	7037377979
Owner Name:	Not reported
Owner Address:	Not reported
Owner City:	Not reported
Owner State:	Not reported
Owner Zip:	Not reported
Owner Contact:	Not reported
Owner Telephone:	Not reported
Incident Date:	7/19/2007
Incident Time:	Not reported
Petroleum:	-1
Solid Waste:	0
Hazardous Waste:	0

Map ID	Site	Database(s)	EPA ID Number

GREENWALD SUPPLY INC (Continued) **U003681658**

Water:	0
Air:	0
Sewage:	0
Fish Kill:	0
Threat Wetlands:	0
Wetlands:	0
Material Released:	diesel
Possible Receptors:	Not reported
Quantity Released:	300
Unit Released:	gallons
Quantity In Water:	Accotink Creek
Receiving Waters:	Not reported
River Basin:	Not reported
Inspection Date:	7/20/2007
Call Date:	Not reported
Inspector:	Not reported
Response Due:	Not reported
Response Received Date:	Not reported
Visit Needed:	0
Open:	0
Air Referral Date:	Not reported
Air Reg/ Permit Number:	Not reported
Waste Referral Date:	Not reported
Epa Id Or Permit Number:	Not reported
Water Referral Date:	Not reported
Water Permit Number:	Not reported
Remediation Referral Date:	7/20/2007
Remediation Pc Number:	J. Glassman
Enforcement Referral Date:	Not reported
Nov Number:	Not reported
Pc Number:	Not reported
Receive By:	Not reported
Case Officer:	Not reported
Case Type:	Not reported
Street Address:	Not reported
Polllutant:	Not reported
Impact:	Not reported
Spill Time:	Not reported
Spill Date:	Not reported
Spill Volume:	Not reported
Measure:	Not reported
Volume In Water:	Not reported
Stream Name:	Not reported
Investigation Date:	Not reported
Closure Date:	Not reported
Lab Results:	Not reported
Target Date:	Not reported
Prep Number:	Not reported
Report Date:	Not reported
Report Time:	Not reported
Pollutant Scr:	Not reported
Volume:	Not reported
Volume Esc:	Not reported
Future Recommendations:	Not reported
Stream Code:	Not reported
Visit Date:	Not reported
Lab Date:	Not reported

Map ID	Site	Database(s)	EPA ID Number

GREENWALD SUPPLY INC (Continued) **U003681658**

File Close Date:	Not reported
Prep Copy:	Not reported
City:	Not reported
Incident Summary:	Caller stated a diesel fuel tank leak had been discovered resulting in a release of material onto ground & into a stream.
Reported:	Not reported
Results:	Not reported
Inspection Comments:	FD put out booms. Steve Hughes-DEQ/Remediation also rec'd a call from Mike Reilly, Fire Marshall's office (571-221-1032. (324 gal off road Diesel on ground & in creek. Company who owns AST is White Cap Construction Building Supplies. (3-E has cleanup company from Baltimore enroute. Transferred to Remediation Div 7/20/07. Atlas doing site cleanup.
Remarks:	Not reported

ENFORCEMENT:

Facility ID:	Not reported
Facility Name:	Not reported
Location Address:	Not reported
Location Address 2:	Not reported
Location City,St,Zip:	Not reported
Solid Waste Facility Region:	Not reported
CEDS Site Id:	Not reported
Site Location:	Not reported
Solid Permit Id (alpha Prefix):	Not reported
Solid Permit Id (numeric Suffix):	Not reported
Solid Waste Unit Type:	Not reported
Inspection Date:	Not reported
Inspection Event Code:	Not reported
Inspection Event Complete Date:	Not reported
Solid Waste Enf Effective Date:	Not reported
Solid Waste Enf Penalty Type:	Not reported
Solid Waste Enf Penalty Amount:	Not reported
Solid Waste Enf Type Desc:	Not reported
Solid Waste Unit Type:	Not reported
Solid Waste Unit Name:	Not reported
Haz. Waste Facility Region:	Not reported
Haz. Waste Facility Epaid:	Not reported
Haz. Waste Enforcement Date:	Not reported
Haz. Waste Enforcement Type:	Not reported
Haz. Waste Enforcement Agency:	Not reported
Haz. Waste Enf RCRIS Comments:	Not reported
Haz. Waste Penalty Type:	Not reported
Haz. Waste Enf Order Dt. Signed:	Not reported
Haz. Waste Enf Order Type:	Not reported
Haz. Waste Penalty Amount:	Not reported
Type Of Permit:	Not reported
Permit No:	VAR051795
Enforcement Action Number:	NR15-0914
Action:	NOTICE OF VIOLATION/NOV
Action Date:	9/22/2015
Civil Charges Assessed:	Not reported
Solid Waste Facility Description:	Not reported
Inspection Event Completed Dt:	Not reported
Inspection Event Description:	Not reported
Flag:	WATER

Map ID	Site	Database(s)	EPA ID Number

GREENWALD SUPPLY INC (Continued) **U003681658**

Facility ID:	Not reported
Facility Name:	Not reported
Location Address:	Not reported
Location Address 2:	Not reported
Location City,St,Zip:	Not reported
Solid Waste Facility Region:	Not reported
CEDS Site Id:	Not reported
Site Location:	Not reported
Solid Permit Id (alpha Prefix):	Not reported
Solid Permit Id (numeric Suffix):	Not reported
Solid Waste Unit Type:	Not reported
Inspection Date:	Not reported
Inspection Event Code:	Not reported
Inspection Event Complete Date:	Not reported
Solid Waste Enf Effective Date:	Not reported
Solid Waste Enf Penalty Type:	Not reported
Solid Waste Enf Penalty Amount:	Not reported
Solid Waste Enf Type Desc:	Not reported
Solid Waste Unit Type:	Not reported
Solid Waste Unit Name:	Not reported
Haz. Waste Facility Region:	Not reported
Haz. Waste Facility Epaid:	Not reported
Haz. Waste Enforcement Date:	Not reported
Haz. Waste Enforcement Type:	Not reported
Haz. Waste Enforcement Agency:	Not reported
Haz. Waste Enf RCRIS Comments:	Not reported
Haz. Waste Penalty Type:	Not reported
Haz. Waste Enf Order Dt. Signed:	Not reported
Haz. Waste Enf Order Type:	Not reported
Haz. Waste Penalty Amount:	Not reported
Type Of Permit:	Not reported
Permit No:	VAR051795
Enforcement Action Number:	NR15-0914
Action:	NOTICE OF VIOLATION/NOV
Action Date:	1/26/2016
Civil Charges Assessed:	Not reported
Solid Waste Facility Description:	Not reported
Inspection Event Completed Dt:	Not reported
Inspection Event Description:	Not reported
Flag:	WATER

TIER 2:

Facility ID:	Not reported
CAS Number:	79-14-1
SIC Code:	Not reported
NAICS:	Not reported
Entered Chemical Name:	GLYCOLIC ACID
Average Amt Code:	Not reported
Owner Name:	HD Supply Construction Supply, Ltd.
Owner Phone:	770-852-9000
Contact Type:	Not reported

Facility ID:	Not reported
CAS Number:	1305-62-0
SIC Code:	Not reported
NAICS:	Not reported
Entered Chemical Name:	LIME

Map ID	Site	Database(s)	EPA ID Number

GREENWALD SUPPLY INC (Continued) **U003681658**

Average Amt Code: Not reported
Owner Name: HD Supply Construction Supply, Ltd.
Owner Phone: 770-852-9000
Contact Type: Not reported

Facility ID: Not reported
CAS Number: 64742-90-1
SIC Code: Not reported
NAICS: Not reported
Entered Chemical Name: PETROLEUM RESIDUE
Average Amt Code: Not reported
Owner Name: HD Supply Construction Supply, Ltd.
Owner Phone: 770-852-9000
Contact Type: Not reported

Facility ID: Not reported
CAS Number: 64742-61-6
SIC Code: Not reported
NAICS: Not reported
Entered Chemical Name: SLACK WAX
Average Amt Code: Not reported
Owner Name: HD Supply Construction Supply, Ltd.
Owner Phone: 770-852-9000
Contact Type: Not reported

Facility ID: Not reported
CAS Number: 1317-65-3
SIC Code: Not reported
NAICS: Not reported
Entered Chemical Name: CALCIUM CARBONATE
Average Amt Code: Not reported
Owner Name: HD Supply Construction Supply, Ltd.
Owner Phone: 770-852-9000
Contact Type: Not reported

Facility ID: Not reported
CAS Number: 7631-86-9
SIC Code: Not reported
NAICS: Not reported
Entered Chemical Name: AMORPHOUS SILICA
Average Amt Code: Not reported
Owner Name: HD Supply Construction Supply, Ltd.
Owner Phone: 770-852-9000
Contact Type: Not reported

Facility ID: Not reported
CAS Number: 64742-52-5
SIC Code: Not reported
NAICS: Not reported
Entered Chemical Name: HEAVY NAPHTHENIC PETROLEUM OIL
Average Amt Code: Not reported
Owner Name: HD Supply Construction Supply, Ltd.
Owner Phone: 770-852-9000
Contact Type: Not reported

Facility ID: Not reported
CAS Number: 65997-15-1

Map ID	Site	Database(s)	EPA ID Number

GREENWALD SUPPLY INC (Continued) **U003681658**

SIC Code:	Not reported
NAICS:	Not reported
Entered Chemical Name:	PORTLAND CEMENT
Average Amt Code:	Not reported
Owner Name:	HD Supply Construction Supply, Ltd.
Owner Phone:	770-852-9000
Contact Type:	Not reported

Facility ID:	Not reported
CAS Number:	64742-47-8
SIC Code:	Not reported
NAICS:	Not reported
Entered Chemical Name:	LIGHT HYDROTREATED PETROLEUM DISTILLATES
Average Amt Code:	Not reported
Owner Name:	HD Supply Construction Supply, Ltd.
Owner Phone:	770-852-9000
Contact Type:	Not reported

Facility ID:	Not reported
CAS Number:	75-09-2
SIC Code:	Not reported
NAICS:	Not reported
Entered Chemical Name:	DICHLOROMETHANE
Average Amt Code:	Not reported
Owner Name:	HD Supply Construction Supply, Ltd.
Owner Phone:	770-852-9000
Contact Type:	Not reported

Facility ID:	Not reported
CAS Number:	7664-39-3
SIC Code:	Not reported
NAICS:	Not reported
Entered Chemical Name:	HYDROFLUORIC ACID
Average Amt Code:	Not reported
Owner Name:	HD Supply Construction Supply, Ltd.
Owner Phone:	770-852-9000
Contact Type:	Not reported

Facility ID:	Not reported
CAS Number:	1330-20-7
SIC Code:	Not reported
NAICS:	Not reported
Entered Chemical Name:	XYLENE
Average Amt Code:	Not reported
Owner Name:	HD Supply Construction Supply, Ltd.
Owner Phone:	770-852-9000
Contact Type:	Not reported

Facility ID:	Not reported
CAS Number:	1344-28-1
SIC Code:	Not reported
NAICS:	Not reported
Entered Chemical Name:	ALUMINA
Average Amt Code:	Not reported
Owner Name:	HD Supply Construction Supply, Ltd.
Owner Phone:	770-852-9000
Contact Type:	Not reported

Map ID	Site	Database(s)	EPA ID Number

GREENWALD SUPPLY INC (Continued) **U003681658**

Facility ID:	Not reported
CAS Number:	64742-54-7
SIC Code:	Not reported
NAICS:	Not reported
Entered Chemical Name:	LUBRICANT OIL BASE STOCK
Average Amt Code:	Not reported
Owner Name:	HD Supply Construction Supply, Ltd.
Owner Phone:	770-852-9000
Contact Type:	Not reported

Facility ID:	Not reported
CAS Number:	67-56-1
SIC Code:	Not reported
NAICS:	Not reported
Entered Chemical Name:	METHANOL
Average Amt Code:	Not reported
Owner Name:	HD Supply Construction Supply, Ltd.
Owner Phone:	770-852-9000
Contact Type:	Not reported

Facility ID:	Not reported
CAS Number:	108-88-3
SIC Code:	Not reported
NAICS:	Not reported
Entered Chemical Name:	TOLUENE
Average Amt Code:	Not reported
Owner Name:	HD Supply Construction Supply, Ltd.
Owner Phone:	770-852-9000
Contact Type:	Not reported

Facility ID:	Not reported
CAS Number:	16389-88-1
SIC Code:	Not reported
NAICS:	Not reported
Entered Chemical Name:	DOLOMITE
Average Amt Code:	Not reported
Owner Name:	HD Supply Construction Supply, Ltd.
Owner Phone:	770-852-9000
Contact Type:	Not reported

Facility ID:	Not reported
CAS Number:	14808-60-7
SIC Code:	Not reported
NAICS:	Not reported
Entered Chemical Name:	SILICA SAND
Average Amt Code:	Not reported
Owner Name:	HD Supply Construction Supply, Ltd.
Owner Phone:	770-852-9000
Contact Type:	Not reported

Facility ID:	Not reported
CAS Number:	7778-18-9
SIC Code:	Not reported
NAICS:	Not reported
Entered Chemical Name:	CALCIUM SULFATE, NATURAL
Average Amt Code:	Not reported
Owner Name:	HD Supply Construction Supply, Ltd.

Map ID	Site	Database(s)	EPA ID Number

GREENWALD SUPPLY INC (Continued) **U003681658**

Owner Phone: 770-852-9000
Contact Type: Not reported

Facility ID: Not reported
CAS Number: 8052-42-4
SIC Code: Not reported
NAICS: Not reported
Entered Chemical Name: ASPHALT
Average Amt Code: Not reported
Owner Name: HD Supply Construction Supply, Ltd.
Owner Phone: 770-852-9000
Contact Type: Not reported

Facility ID: Not reported
CAS Number: 13397-24-5
SIC Code: Not reported
NAICS: Not reported
Entered Chemical Name: CALCIUM SULFATE
Average Amt Code: Not reported
Owner Name: HD Supply Construction Supply, Ltd.
Owner Phone: 770-852-9000
Contact Type: Not reported

Facility ID: Not reported
CAS Number: 10043-52-4
SIC Code: Not reported
NAICS: Not reported
Entered Chemical Name: CALCIUM CHLORIDE
Average Amt Code: Not reported
Owner Name: HD Supply Construction Supply, Ltd.
Owner Phone: 770-852-9000
Contact Type: Not reported

Facility ID: Not reported
CAS Number: 111-76-2
SIC Code: Not reported
NAICS: Not reported
Entered Chemical Name: BUTOXYETHANOL
Average Amt Code: Not reported
Owner Name: HD Supply Construction Supply, Ltd.
Owner Phone: 770-852-9000
Contact Type: Not reported

Facility ID: Not reported
CAS Number: 8052-41-3
SIC Code: Not reported
NAICS: Not reported
Entered Chemical Name: STODDARD SOLVENT
Average Amt Code: Not reported
Owner Name: HD Supply Construction Supply, Ltd.
Owner Phone: 770-852-9000
Contact Type: Not reported

Facility ID: Not reported
CAS Number: 7631-86-9
SIC Code: 44419
NAICS: Not reported

Map ID	Site	Database(s)	EPA ID Number

GREENWALD SUPPLY INC (Continued) **U003681658**

Entered Chemical Name: SILICON DIOXIDE
Average Amt Code: 4
Owner Name: HD Supply Construction Supply, Ltd.
Owner Phone: 770-852-9000
Contact Type: Not reported

Facility ID: Not reported
CAS Number: 108-88-3
SIC Code: 44419
NAICS: Not reported
Entered Chemical Name: TOLUENE
Average Amt Code: 4
Owner Name: HD Supply Construction Supply, Ltd.
Owner Phone: 770-852-9000
Contact Type: Not reported

Facility ID: Not reported
CAS Number: 10043-52-4
SIC Code: 44419
NAICS: Not reported
Entered Chemical Name: CALCIUM CHLORIDE
Average Amt Code: 4
Owner Name: HD Supply Construction Supply, Ltd.
Owner Phone: 770-852-9000
Contact Type: Not reported

Facility ID: Not reported
CAS Number: 7664-93-9
SIC Code: Not reported
NAICS: Not reported
Entered Chemical Name: SULFURIC ACID
Average Amt Code: Not reported
Owner Name: HD Supply Construction Supply, Ltd.
Owner Phone: 770-852-9000
Contact Type: Not reported

Facility ID: Not reported
CAS Number: 1330-20-7
SIC Code: 44419
NAICS: Not reported
Entered Chemical Name: XYLENE
Average Amt Code: 4
Owner Name: HD Supply Construction Supply, Ltd.
Owner Phone: 770-852-9000
Contact Type: Not reported

Facility ID: Not reported
CAS Number: 64742-47-8
SIC Code: 44419
NAICS: Not reported
Entered Chemical Name: SEAL-COATING MATERIAL
Average Amt Code: 3
Owner Name: HD Supply Construction Supply, Ltd.
Owner Phone: 770-852-9000
Contact Type: Not reported

Facility ID: Not reported

Map ID	Site	Database(s)	EPA ID Number

GREENWALD SUPPLY INC (Continued) **U003681658**

CAS Number: 14808-60-7
SIC Code: 44419
NAICS: Not reported
Entered Chemical Name: Silica, crystalline
Average Amt Code: 5
Owner Name: HD Supply Construction Supply, Ltd.
Owner Phone: 770-852-9000
Contact Type: Not reported

Facility ID: Not reported
CAS Number: 13397-24-5
SIC Code: 44419
NAICS: Not reported
Entered Chemical Name: GYPSUM
Average Amt Code: 4
Owner Name: HD Supply Construction Supply, Ltd.
Owner Phone: 770-852-9000
Contact Type: Not reported

Facility ID: Not reported
CAS Number: 65997-15-1
SIC Code: 44419
NAICS: Not reported
Entered Chemical Name: PORTLAND CEMENT
Average Amt Code: 5
Owner Name: HD Supply Construction Supply, Ltd.
Owner Phone: 770-852-9000
Contact Type: Not reported

Facility ID: Not reported
CAS Number: 64742-54-7
SIC Code: 44419
NAICS: Not reported
Entered Chemical Name: PARAFFIN OIL
Average Amt Code: 4
Owner Name: HD Supply Construction Supply, Ltd.
Owner Phone: 770-852-9000
Contact Type: Not reported

Facility ID: Not reported
CAS Number: 111-76-2
SIC Code: 44419
NAICS: Not reported
Entered Chemical Name: BUTOXYETHANOL
Average Amt Code: 4
Owner Name: HD Supply Construction Supply, Ltd.
Owner Phone: 770-852-9000
Contact Type: Not reported

Facility ID: Not reported
CAS Number: 1305-62-0
SIC Code: 44419
NAICS: Not reported
Entered Chemical Name: LIME
Average Amt Code: 4
Owner Name: HD Supply Construction Supply, Ltd.
Owner Phone: 770-852-9000

Map ID	Site	Database(s)	EPA ID Number

GREENWALD SUPPLY INC (Continued) **U003681658**

Contact Type: Not reported

Facility ID: Not reported
CAS Number: 8052-42-4
SIC Code: 44419
NAICS: Not reported
Entered Chemical Name: ASPHALT
Average Amt Code: 3
Owner Name: HD Supply Construction Supply, Ltd.
Owner Phone: 770-852-9000
Contact Type: Not reported

Facility ID: Not reported
CAS Number: 7664-39-3
SIC Code: 44419
NAICS: Not reported
Entered Chemical Name: HYDROFLUORIC ACID
Average Amt Code: 2
Owner Name: HD Supply Construction Supply, Ltd.
Owner Phone: 770-852-9000
Contact Type: Not reported

Facility ID: Not reported
CAS Number: 67-56-1
SIC Code: 44419
NAICS: Not reported
Entered Chemical Name: METHANOL
Average Amt Code: 4
Owner Name: HD Supply Construction Supply, Ltd.
Owner Phone: 770-852-9000
Contact Type: Not reported

Facility ID: Not reported
CAS Number: 7664-93-9
SIC Code: 44419
NAICS: Not reported
Entered Chemical Name: SULFURIC ACID
Average Amt Code: 2
Owner Name: HD Supply Construction Supply, Ltd.
Owner Phone: 770-852-9000
Contact Type: Not reported

Facility ID: Not reported
CAS Number: 64742-90-1
SIC Code: 44419
NAICS: Not reported
Entered Chemical Name: PETROLEUM RESIDUE
Average Amt Code: 4
Owner Name: HD Supply Construction Supply, Ltd.
Owner Phone: 770-852-9000
Contact Type: Not reported

Facility ID: Not reported
CAS Number: 75-09-2
SIC Code: 44419
NAICS: Not reported
Entered Chemical Name: DICHLOROMETHANE

Map ID	Site	Database(s)	EPA ID Number

GREENWALD SUPPLY INC (Continued) **U003681658**

Average Amt Code: 4
Owner Name: HD Supply Construction Supply, Ltd.
Owner Phone: 770-852-9000
Contact Type: Not reported

Facility ID: Not reported
CAS Number: 9002-86-2
SIC Code: 44419
NAICS: Not reported
Entered Chemical Name: PVC
Average Amt Code: 3
Owner Name: HD Supply Construction Supply, Ltd.
Owner Phone: 770-852-9000
Contact Type: Not reported

Facility ID: Not reported
CAS Number: 100-41-4
SIC Code: 44419
NAICS: Not reported
Entered Chemical Name: ETHYL BENZENE
Average Amt Code: 4
Owner Name: HD Supply Construction Supply, Ltd.
Owner Phone: 770-852-9000
Contact Type: Not reported

Facility ID: Not reported
CAS Number: 471-34-1
SIC Code: 44419
NAICS: Not reported
Entered Chemical Name: CALCIUM CARBONATE
Average Amt Code: 4
Owner Name: HD Supply Construction Supply, Ltd.
Owner Phone: 770-852-9000
Contact Type: Not reported

Facility ID: Not reported
CAS Number: 1317-65-3
SIC Code: 44419
NAICS: Not reported
Entered Chemical Name: CALCIUM CARBONATE
Average Amt Code: 4
Owner Name: HD Supply Construction Supply, Ltd.
Owner Phone: 770-852-9000
Contact Type: Not reported

Facility ID: Not reported
CAS Number: 1344-28-1
SIC Code: 44419
NAICS: Not reported
Entered Chemical Name: ALUMINUM OXIDE
Average Amt Code: 4
Owner Name: HD Supply Construction Supply, Ltd.
Owner Phone: 770-852-9000
Contact Type: Not reported

Facility ID: Not reported
CAS Number: 7778-18-9

Map ID	Site	Database(s)	EPA ID Number

GREENWALD SUPPLY INC (Continued) **U003681658**

SIC Code: 44419
NAICS: Not reported
Entered Chemical Name: CALCIUM SULFATE
Average Amt Code: 4
Owner Name: HD Supply Construction Supply, Ltd.
Owner Phone: 770-852-9000
Contact Type: Not reported

Facility ID: Not reported
CAS Number: 8052-41-3
SIC Code: 44419
NAICS: Not reported
Entered Chemical Name: STODDARD SOLVENT
Average Amt Code: 4
Owner Name: HD Supply Construction Supply, Ltd.
Owner Phone: 770-852-9000
Contact Type: Not reported

1342 **HD SUPPLY CONSTRUCTION SUPPLY LTD (WC0206)** **FINDS 1009332559**
8090 ALBAN RD **ECHO N/A**
SPRINGFIELD, VA 22150

FINDS:

Registry ID: 110024552303

Environmental Interest/Information System
US EPA TRIS (Toxics Release Inventory System) contains information from facilities on the amounts of over 300 listed toxic chemicals that these facilities release directly to air, water, land, or that are transported off-site.

RCRAInfo is a national information system that supports the Resource Conservation and Recovery Act (RCRA) program through the tracking of events and activities related to facilities that generate, transport, and treat, store, or dispose of hazardous waste. RCRAInfo allows RCRA program staff to track the notification, permit, compliance, and corrective action activities required under RCRA.

Click this hyperlink while viewing on your computer to access additional FINDS: detail in the EDR Site Report.

ECHO:
Envid: 1009332559
Registry ID: 110024552303
DFR URL: http://echo.epa.gov/detailed-facility-report?fid=110024552303

Map ID	Site	Database(s)	EPA ID Number

1342 **HD SUPPLY CONSTRUCTION SUPPLY, LTD (HDWC0206)** **RCRA NonGen / NLR** **1008892527**
8090 ALBAN ROAD **VAR000510073**
SPRINGFIELD, VA 22150

RCRA NonGen / NLR:

Date form received by agency:	06/29/2009
Facility name:	HD SUPPLY CONSTRUCTION SUPPLY, LTD (HDWC0206)
Facility address:	8090 ALBAN ROAD SPRINGFIELD, VA 22150
EPA ID:	VAR000510073
Mailing address:	CUMBERLAND BLVD., SUITE 1700 (EHS) ATLANTA, GA 30339
Contact:	MARK LAUBACH
Contact address:	Not reported Not reported
Contact country:	US
Contact telephone:	407-822-2822
Contact email:	MARK.LAUBACH@HDSUPPLY.COM
EPA Region:	03
Classification:	Non-Generator
Description:	Handler: Non-Generators do not presently generate hazardous waste

Owner/Operator Summary:

Owner/operator name:	HD SUPPLY CONSTRUCTION SUPPLY, LTD.
Owner/operator address:	Not reported Not reported
Owner/operator country:	Not reported
Owner/operator telephone:	Not reported
Owner/operator email:	Not reported
Owner/operator fax:	Not reported
Owner/operator extension:	Not reported
Legal status:	Private
Owner/Operator Type:	Operator
Owner/Op start date:	02/28/2005
Owner/Op end date:	Not reported
Owner/operator name:	HOME DEPOT USA
Owner/operator address:	Not reported Not reported
Owner/operator country:	US
Owner/operator telephone:	Not reported
Owner/operator email:	Not reported
Owner/operator fax:	Not reported
Owner/operator extension:	Not reported
Legal status:	Private
Owner/Operator Type:	Operator
Owner/Op start date:	05/23/2005
Owner/Op end date:	Not reported
Owner/operator name:	GREENWALD INVESTMENTS LC
Owner/operator address:	7020 WINTERBERRY LANE BETHESEDA, MD 20817
Owner/operator country:	US
Owner/operator telephone:	Not reported
Owner/operator email:	Not reported
Owner/operator fax:	Not reported
Owner/operator extension:	Not reported
Legal status:	Private

Map ID	Site	Database(s)	EPA ID Number

HD SUPPLY CONSTRUCTION SUPPLY, LTD (HDWC0206) (Continued) **1008892527**

Owner/Operator Type: Owner
Owner/Op start date: 02/28/2005
Owner/Op end date: Not reported

Owner/operator name: HD SUPPLY CONSTRUCTION SUPPLY, LTD.
Owner/operator address: Not reported
Not reported
Owner/operator country: Not reported
Owner/operator telephone: Not reported
Owner/operator email: Not reported
Owner/operator fax: Not reported
Owner/operator extension: Not reported
Legal status: Private
Owner/Operator Type: Operator
Owner/Op start date: 08/31/2007
Owner/Op end date: Not reported

Owner/operator name: HOME DEPOT USA
Owner/operator address: PACES FERRY RD. D-17
ATLANTA, GA 30339
Owner/operator country: US
Owner/operator telephone: Not reported
Owner/operator email: Not reported
Owner/operator fax: Not reported
Owner/operator extension: Not reported
Legal status: Private
Owner/Operator Type: Owner
Owner/Op start date: 05/23/2005
Owner/Op end date: Not reported

Owner/operator name: A&J INVESTMENTS, LLC
Owner/operator address: WINTERBERRY LANE
BETHESDA, MD 20817
Owner/operator country: US
Owner/operator telephone: Not reported
Owner/operator email: Not reported
Owner/operator fax: Not reported
Owner/operator extension: Not reported
Legal status: Private
Owner/Operator Type: Owner
Owner/Op start date: 03/30/2006
Owner/Op end date: Not reported

Handler Activities Summary:
U.S. importer of hazardous waste: No
Mixed waste (haz. and radioactive): No
Recycler of hazardous waste: No
Transporter of hazardous waste: No
Treater, storer or disposer of HW: No
Underground injection activity: No
On-site burner exemption: No
Furnace exemption: No
Used oil fuel burner: No
Used oil processor: No
User oil refiner: No
Used oil fuel marketer to burner: No
Used oil Specification marketer: No

Map ID	Site	Database(s)	EPA ID Number

HD SUPPLY CONSTRUCTION SUPPLY, LTD (HDWC0206) (Continued) **1008892527**

Used oil transfer facility: No
Used oil transporter: No

Historical Generators:
Date form received by agency: 03/28/2008
Site name: HOME DEPOT USA , INC. HDWC0206
Classification: Small Quantity Generator

. Waste code: D001
. Waste name: IGNITABLE WASTE

. Waste code: D002
. Waste name: CORROSIVE WASTE

. Waste code: D009
. Waste name: MERCURY

. Waste code: D018
. Waste name: BENZENE

. Waste code: D035
. Waste name: METHYL ETHYL KETONE

Date form received by agency: 07/21/2005
Site name: HOME DEPOT USA , INC. HDWC0206
Classification: Small Quantity Generator

. Waste code: D001
. Waste name: IGNITABLE WASTE

. Waste code: D002
. Waste name: CORROSIVE WASTE

. Waste code: D009
. Waste name: MERCURY

. Waste code: D016
. Waste name: 2,4-D (2,4-DICHLOROPHENOXYACETIC ACID)

. Waste code: D018
. Waste name: BENZENE

Violation Status: No violations found

1342 **HD SUPPLY CONSTRUCTION SUPPLY, LTD (WC206)** **VA TIER 2** **S119088487**
8080 ALBAN ROAD **N/A**
SPRINGFIELD, VA 22150

TIER 2:
Facility ID: 5421117
CAS Number: 1317653
SIC Code: Not reported
NAICS: Not reported
Entered Chemical Name: Limestone
Average Amt Code: 25773
Owner Name: Not reported
Owner Phone: Not reported
Contact Type: Not reported

Map ID	Site	Database(s)	EPA ID Number

HD SUPPLY CONSTRUCTION SUPPLY, LTD (WC206) (Continued) **S119088487**

Facility ID:	5421117
CAS Number:	1344281
SIC Code:	Not reported
NAICS:	Not reported
Entered Chemical Name:	Aluminium oxide
Average Amt Code:	15473
Owner Name:	Not reported
Owner Phone:	Not reported
Contact Type:	Not reported

Facility ID:	5421117
CAS Number:	7631869
SIC Code:	Not reported
NAICS:	Not reported
Entered Chemical Name:	Silica, amorphous
Average Amt Code:	215079
Owner Name:	Not reported
Owner Phone:	Not reported
Contact Type:	Not reported

Facility ID:	5421117
CAS Number:	64742887
SIC Code:	Not reported
NAICS:	Not reported
Entered Chemical Name:	Medium aliphatic solvent naphtha (C9-12)
Average Amt Code:	33959
Owner Name:	Not reported
Owner Phone:	Not reported
Contact Type:	Not reported

Facility ID:	5421117
CAS Number:	8052424
SIC Code:	Not reported
NAICS:	Not reported
Entered Chemical Name:	Petroleum Asphalt
Average Amt Code:	35324
Owner Name:	Not reported
Owner Phone:	Not reported
Contact Type:	Not reported

Facility ID:	5421117
CAS Number:	13397245
SIC Code:	Not reported
NAICS:	Not reported
Entered Chemical Name:	Gypsum
Average Amt Code:	9537
Owner Name:	Not reported
Owner Phone:	Not reported
Contact Type:	Not reported

Facility ID:	5421117
CAS Number:	01317653
SIC Code:	Not reported
NAICS:	Not reported
Entered Chemical Name:	Pulverized Limestone
Average Amt Code:	12884
Owner Name:	Not reported

Map ID	Site	Database(s)	EPA ID Number

HD SUPPLY CONSTRUCTION SUPPLY, LTD (WC206) (Continued) **S119088487**

Owner Phone: Not reported
Contact Type: Not reported

Facility ID: 5421117
CAS Number: 7647145
SIC Code: Not reported
NAICS: Not reported
Entered Chemical Name: Sodium Chloride
Average Amt Code: 16668
Owner Name: Not reported
Owner Phone: Not reported
Contact Type: Not reported

Facility ID: 5421117
CAS Number: 1305620
SIC Code: Not reported
NAICS: Not reported
Entered Chemical Name: Calcium Hydroxide
Average Amt Code: 56830
Owner Name: Not reported
Owner Phone: Not reported
Contact Type: Not reported

Facility ID: 5421117
CAS Number: 14808607
SIC Code: Not reported
NAICS: Not reported
Entered Chemical Name: Crystalline Silica
Average Amt Code: 379167
Owner Name: Not reported
Owner Phone: Not reported
Contact Type: Not reported

Facility ID: 5421117
CAS Number: 10101414
SIC Code: Not reported
NAICS: Not reported
Entered Chemical Name: Calcium Sulfate Dihydrate
Average Amt Code: 60937
Owner Name: Not reported
Owner Phone: Not reported
Contact Type: Not reported

Facility ID: 5421117
CAS Number: 7778189
SIC Code: Not reported
NAICS: Not reported
Entered Chemical Name: Calcium Sulfate
Average Amt Code: 10767
Owner Name: Not reported
Owner Phone: Not reported
Contact Type: Not reported

Facility ID: 5421117
CAS Number: 65997151
SIC Code: Not reported
NAICS: Not reported

Map ID	Site	Database(s)	EPA ID Number

HD SUPPLY CONSTRUCTION SUPPLY, LTD (WC206) (Continued) **S119088487**

Entered Chemical Name: Hydraulic Cement
Average Amt Code: 146898
Owner Name: Not reported
Owner Phone: Not reported
Contact Type: Not reported

Facility ID: 5421117
CAS Number: 68131748
SIC Code: Not reported
NAICS: Not reported
Entered Chemical Name: Fly Ash
Average Amt Code: 37444
Owner Name: Not reported
Owner Phone: Not reported
Contact Type: Not reported

1342 **EXXON STATION 20390** **VA LTANKS S110067515**
8071 ALBAN RD **VA SPILLS N/A**
SPRINGFIELD, VA 22150

LTANKS:
Region: NRO
CEDS Facility Id: 200000197281
Case Status: **Closed**
Pollution Complaint #: 20103116
Reported: 11/03/2009
Case Closed Date: 04/20/2010
Program: RP Lead
Federally Regulated UST (Y/N): Y
Regulated Petroleum UST (1): Y
Excluded UST (1): N
Deferred UST (1): N
Partially Deferred UST (1): N
Exempt 1 UST (2): N
Exempt 2 Heating Oil UST (2): N
Small Heating Oil AST (2): N
Regulated AST (3): N
Unregulated AST (3): N
Other Y/N: N
Unknown Y/N: N
Other Description: Not reported
Heating Oil Category: Not reported

SPILLS:
Fips City/County: Fairfax County
Status: Not reported
Reference Id: Not reported
IR Number: 2008-N-0015
Associated IR: Not reported
Incident Date: 07/06/2007
Call Received Date: 07/06/2007
Closure Comments: See Site Summary for details
Threat To: Not reported
Terrorism (Y/N): NO
Characterize Incident: Not reported
Incident Type: Petroleum
Incident Subtype: Petroleum

Map ID	Site	Database(s)	EPA ID Number

EXXON STATION 20390 (Continued) **S110067515**

Materials:	Oil (Fuel-Gasoline)(3 - 3 Gallons)
Effect To Receptor:	Not reported
Water Body:	Not reported
Low Quantity To Water:	Not reported
High Quantity To Water:	Not reported
Quantity Units:	Not reported
Other Receptors:	Not reported
RP Company:	Not reported
RP Name:	Not reported
Property Owner:	Not reported
Property Company:	Not reported
Duration Of Event (Hrs):	Not reported
Impacts:	Not reported
Other Impacts:	Not reported
Steps Taken:	Not reported
Steps Taken Description:	Not reported
System Components:	Not reported
Other System Components:	Not reported
Cause Of Event:	Not reported
Corrective Action Taken:	Not reported
Weather Status:	Not reported
Precipitation (Wet):	Not reported
Discharge Type:	Not reported
Discharge Volume:	Not reported
Unknown Discharge (Y/N):	NO
Site Name:	EXXON STATION
Closure Date:	07/17/2007
Orig. Call Incident Description:	3 gallon spill.
Original Call Material Description:	gasoline (Qty=3)
Original Call Location Description:	Exxon Station-8071 Alban Rd-Springfield-VA--Fairfax County
Incident Ongoing at time of Call:	Not reported
Agencies Notified (Y/N):	NO
Other Agencies:	Not reported
Permitted (Y/N):	NO
Call Reported By Company Name:	EOC via A Wardle
Call Property Owner Company Name:	Not reported
Call Property Owner Name:	Not reported
Site Summary:	Not reported

1342 **EXXON 20390** **VA UST** **U003762167**
8071 ALBAN RD **VA SPILLS** **N/A**
SPRINGFIELD, VA 22150

Facility:

Facility Id:	3037586
Facility Type:	GAS STATION
CEDS Facility ID:	200000197281

Owner:

Owner Id:	46147
Owner Name:	Burke Petroleum Realty Limited Liability Corp
Owner Address:	6820 B Commercial Dr
Owner Address2:	c/o Capitol Petroleum Group LLC
Owner City, State, Zip:	Springfield, VA 22151
Owner Type:	COMMERCIAL
Number of Active AST:	0
Number of Active UST:	3
Number of Inactive AST:	0

Map ID	Site	Database(s)	EPA ID Number

EXXON 20390 (Continued) **U003762167**

Number of Inactive UST: 0

Owner Id: 40064
Owner Name: ExxonMobil Corporation c/o Gilbarco Veeder Root
Owner Address: 7300 W Friendly Ave MS F76
Owner Address2: PO Box 22087
Owner City, State, Zip: Greensboro, NC 27420
Owner Type: PRIVATE
Number of Active AST: 0
Number of Active UST: 3
Number of Inactive AST: 0
Number of Inactive UST: 0

Owner Id: 48104
Owner Name: Dogwood Petroleum Realty Limited Liability Company
Owner Address: 6820 B Commercial Dr
Owner Address2: Not reported
Owner City, State, Zip: Springfield, VA 22151
Owner Type: COMMERCIAL
Number of Active AST: 0
Number of Active UST: 3
Number of Inactive AST: 0
Number of Inactive UST: 0

UST:
Facility ID: 3037586
Federally Regulated: Yes

Tank Number: 1
Tank Capacity: 15000
Tank Contents: GASOLINE
Tank Status: **CURR IN USE**
Tank Type: UST

Tank Material:
Install Date: 11/1/1999
Tank Materials: Bare Steel No
Tank Materials: Cath Protect Steel No
Tank Materials: Epoxy Steel No
Tank Materials: Fiberglass Yes
Tank Materials: Concrete No
Tank Materials: Composite No
Tank Materials: Double Walled Yes
Tank Materials: Lined Interior No
Tank Materials: Excav Liner No
Tank Materials: Insulated Tank Jacket No
Tank Materials: Repaired Yes
Tank Materials: Unknown No
Tank Materials: Other No
Tank Materials: Other Note Not reported

Release Detection:
Tank Release Detection: Leak Deferred No
Tank Release Detection: Manual Gauge No
Tank Release Detection: Auto Gauge Yes
Tank Release Detection:Tank Tightness No
Tank Release Detection: Vapor Monitor No

Map ID	Site	Database(s)	EPA ID Number

EXXON 20390 (Continued) **U003762167**

Tank Release Detection: Inventory	No
Tank Release Detection: Stat Invent Recon	No
Tank Release Detection: Spill Install	Yes
Tank Release Detection: Overfill Install	Yes
Tank Release Detection: Groundwater	No
Tank Release Detection: Int Sec Containment	No
Tank Release Detection: Int Double Walled	Yes
Tank Release Detection: Other Method	No
Tank Release Detection: Other Note	Not reported
Pipe Release Detection: Leak Deferred	Not reported
Pipe Release Detection: Autoleak	Not reported
Pipe Release Detection: Line Tightness	No
Pipe Release Detection: Stat Invent Recon	No
Pipe Release Detection: Groundwater	No
Pipe Release Detection: Int Sec Containment	No
Pipe Release Det: Interior Double Walled	Yes
Pipe Release Detection: Other Method	No
Pipe Release Detection: Other Note	PLLD
Pipe Type:	PRESSURE
Pipe Materials: Bare Steel	No
Pipe Materials: Galvanized Steel	No
Pipe Materials: Copper	No
Pipe Materials: Fiberglass	Yes
Pipe Materials: Cath Protect	No
Pipe Materials: Double Walled	No
Pipe Materials: Sec Containment	Yes
Pipe Materials: Repaired	Yes
Pipe Materials: Unknown	No
Pipe Materials: Other	No
Pipe Materials: Other Note	Not reported
Facility ID:	3037586
Federally Regulated:	Yes
Tank Number:	2
Tank Capacity:	15000
Tank Contents:	GASOLINE
Tank Status:	**CURR IN USE**
Tank Type:	UST
Tank Material:	
Install Date:	11/1/1999
Tank Materials: Bare Steel	No
Tank Materials: Cath Protect Steel	No
Tank Materials: Epoxy Steel	No
Tank Materials: Fiberglass	Yes
Tank Materials: Concrete	No
Tank Materials: Composite	No
Tank Materials: Double Walled	Yes
Tank Materials: Lined Interior	No
Tank Materials: Excav Liner	No
Tank Materials: Insulated Tank Jacket	No
Tank Materials: Repaired	Yes
Tank Materials: Unknown	No
Tank Materials: Other	No
Tank Materials: Other Note	Not reported

Map ID	Site	Database(s)	EPA ID Number
	EXXON 20390 (Continued)		**U003762167**

Release Detection:

Tank Release Detection: Leak Deferred	No
Tank Release Detection: Manual Gauge	No
Tank Release Detection: Auto Gauge	Yes
Tank Release Detection:Tank Tightness	No
Tank Release Detection: Vapor Monitor	No
Tank Release Detection: Inventory	No
Tank Release Detection: Stat Invent Recon	No
Tank Release Detection: Spill Install	Yes
Tank Release Detection: Overfill Install	Yes
Tank Release Detection: Groundwater	No
Tank Release Detection: Int Sec Containment	No
Tank Release Detection: Int Double Walled	Yes
Tank Release Detection: Other Method	No
Tank Release Detection: Other Note	Not reported
Pipe Release Detection: Leak Deferred	Not reported
Pipe Release Detection: Autoleak	Not reported
Pipe Release Detection: Line Tightness	No
Pipe Release Detection: Stat Invent Recon	No
Pipe Release Detection: Groundwater	No
Pipe Release Detection: Int Sec Containment	No
Pipe Release Det: Interior Double Walled	Yes
Pipe Release Detection: Other Method	No
Pipe Release Detection: Other Note	PLLD

Pipe Type:	PRESSURE
Pipe Materials: Bare Steel	No
Pipe Materials: Galvanized Steel	No
Pipe Materials: Copper	No
Pipe Materials: Fiberglass	Yes
Pipe Materials: Cath Protect	No
Pipe Materials: Double Walled	No
Pipe Materials: Sec Containment	Yes
Pipe Materials: Repaired	Yes
Pipe Materials: Unknown	No
Pipe Materials: Other	No
Pipe Materials: Other Note	Not reported

Facility ID:	3037586
Federally Regulated:	Yes
Tank Number:	3
Tank Capacity:	10000
Tank Contents:	DIESEL
Tank Status:	**CURR IN USE**
Tank Type:	UST

Tank Material:

Install Date:	11/1/1999
Tank Materials: Bare Steel	No
Tank Materials: Cath Protect Steel	No
Tank Materials: Epoxy Steel	No
Tank Materials: Fiberglass	Yes
Tank Materials: Concrete	No
Tank Materials: Composite	No
Tank Materials: Double Walled	Yes

Map ID	Site	Database(s)	EPA ID Number

EXXON 20390 (Continued) **U003762167**

Tank Materials: Lined Interior	No
Tank Materials: Excav Liner	No
Tank Materials: Insulated Tank Jacket	No
Tank Materials: Repaired	Yes
Tank Materials: Unknown	No
Tank Materials: Other	No
Tank Materials: Other Note	Not reported

Release Detection:

Tank Release Detection: Leak Deferred	No
Tank Release Detection: Manual Gauge	No
Tank Release Detection: Auto Gauge	Yes
Tank Release Detection:Tank Tightness	No
Tank Release Detection: Vapor Monitor	No
Tank Release Detection: Inventory	No
Tank Release Detection: Stat Invent Recon	No
Tank Release Detection: Spill Install	Yes
Tank Release Detection: Overfill Install	Yes
Tank Release Detection: Groundwater	No
Tank Release Detection: Int Sec Containment	No
Tank Release Detection: Int Double Walled	Yes
Tank Release Detection: Other Method	No
Tank Release Detection: Other Note	Not reported
Pipe Release Detection: Leak Deferred	Not reported
Pipe Release Detection: Autoleak	Not reported
Pipe Release Detection: Line Tightness	No
Pipe Release Detection: Stat Invent Recon	No
Pipe Release Detection: Groundwater	No
Pipe Release Detection: Int Sec Containment	No
Pipe Release Det: Interior Double Walled	Yes
Pipe Release Detection: Other Method	No
Pipe Release Detection: Other Note	PLLD

Pipe Type:	PRESSURE
Pipe Materials: Bare Steel	No
Pipe Materials: Galvanized Steel	No
Pipe Materials: Copper	No
Pipe Materials: Fiberglass	Yes
Pipe Materials: Cath Protect	No
Pipe Materials: Double Walled	No
Pipe Materials: Sec Containment	Yes
Pipe Materials: Repaired	Yes
Pipe Materials: Unknown	No
Pipe Materials: Other	No
Pipe Materials: Other Note	Not reported

SPILLS NO:

Region:	NO
Id:	Not reported
Incident Summary:	Not reported
Date In:	7/6/2007
Date Closed:	7/17/2007
Pollution Type:	Not reported
Responsible Party:	Not reported
Facility Status:	**Not reported**

Map ID	Site	Database(s)	EPA ID Number

EXXON 20390 (Continued) **U003762167**

Owner:	Not reported
Facility Contact:	Not reported
Facility Permitted:	0
Facility Telephone:	Not reported
Time In:	6:40:00 PM
Reported By Name:	EOC via A. Wardle
Reported By Telephone:	Not reported
Reported By Affiliation/Addr:	Not reported
Incident Response IR #:	2008-N-0015
Responsible Party Address:	Not reported
Responsible Party City:	Not reported
Responsible Party State:	Not reported
Responsible Party Zip:	Not reported
Responsible Party Contact:	Not reported
Responsible Party Telephone:	Not reported
Owner Name:	Not reported
Owner Address:	Not reported
Owner City:	Not reported
Owner State:	Not reported
Owner Zip:	Not reported
Owner Contact:	Not reported
Owner Telephone:	Not reported
Incident Date:	7/6/2007
Incident Time:	Not reported
Petroleum:	-1
Solid Waste:	0
Hazardous Waste:	0
Water:	0
Air:	0
Sewage:	0
Fish Kill:	0
Threat Wetlands:	0
Wetlands:	0
Material Released:	gasoline
Possible Receptors:	Not reported
Quantity Released:	3
Unit Released:	gallons
Quantity In Water:	Not reported
Receiving Waters:	Not reported
River Basin:	Not reported
Inspection Date:	Not reported
Call Date:	Not reported
Inspector:	Not reported
Response Due:	Not reported
Response Received Date:	Not reported
Visit Needed:	0
Open:	0
Air Referral Date:	Not reported
Air Reg/ Permit Number:	Not reported
Waste Referral Date:	Not reported
Epa Id Or Permit Number:	Not reported
Water Referral Date:	Not reported
Water Permit Number:	Not reported
Remediation Referral Date:	Not reported
Remediation Pc Number:	Not reported
Enforcement Referral Date:	Not reported
Nov Number:	Not reported

Map ID	Site	Database(s)	EPA ID Number

EXXON 20390 (Continued) **U003762167**

Pc Number:	Not reported
Receive By:	Not reported
Case Officer:	Not reported
Case Type:	Not reported
Street Address:	Not reported
Polllutant:	Not reported
Impact:	Not reported
Spill Time:	Not reported
Spill Date:	Not reported
Spill Volume:	Not reported
Measure:	Not reported
Volume In Water:	Not reported
Stream Name:	Not reported
Investigation Date:	Not reported
Closure Date:	Not reported
Lab Results:	Not reported
Target Date:	Not reported
Prep Number:	Not reported
Report Date:	Not reported
Report Time:	Not reported
Pollutant Scr:	Not reported
Volume:	Not reported
Volume Esc:	Not reported
Future Recommendations:	Not reported
Stream Code:	Not reported
Visit Date:	Not reported
Lab Date:	Not reported
File Close Date:	Not reported
Prep Copy:	Not reported
City:	Not reported
Incident Summary:	3 gallon spill.
Reported:	Not reported
Results:	Not reported
Inspection Comments:	Not reported
Remarks:	Not reported

1342 **EXXON RAS 20390** **RCRA-SQG 1001962209**
8071 ALBAN RD **FINDS VAR000015461**
SPRINGFIELD, VA 22150 **ECHO**

RCRA-SQG:

Date form received by agency:	02/09/2000
Facility name:	EXXON RAS 20390
Facility address:	8071 ALBAN RD SPRINGFIELD, VA 22150
EPA ID:	VAR000015461
Mailing address:	1200 TIMBERLOCH PL THE WOODLANDS, TX 77380
Contact:	ALDA POOL
Contact address:	1200 TIMBERLOCH PL THE WOODLANDS, TX 77380
Contact country:	US
Contact telephone:	281-296-3579
Contact email:	Not reported
EPA Region:	03
Classification:	Small Small Quantity Generator
Description:	Handler: generates more than 100 and less than 1000 kg of hazardous waste during any calendar month and accumulates less than 6000 kg of

Map ID	Site	Database(s)	EPA ID Number

EXXON RAS 20390 (Continued) **1001962209**

hazardous waste at any time; or generates 100 kg or less of hazardous waste during any calendar month, and accumulates more than 1000 kg of hazardous waste at any time

Owner/Operator Summary:

Owner/operator name:	EXXON MOBIL
Owner/operator address:	800 BELL ST HOUSTON, TX 77002
Owner/operator country:	Not reported
Owner/operator telephone:	281-296-3655
Owner/operator email:	Not reported
Owner/operator fax:	Not reported
Owner/operator extension:	Not reported
Legal status:	Private
Owner/Operator Type:	Owner
Owner/Op start date:	Not reported
Owner/Op end date:	Not reported

Handler Activities Summary:

U.S. importer of hazardous waste:	No
Mixed waste (haz. and radioactive):	No
Recycler of hazardous waste:	No
Transporter of hazardous waste:	No
Treater, storer or disposer of HW:	No
Underground injection activity:	No
On-site burner exemption:	No
Furnace exemption:	No
Used oil fuel burner:	No
Used oil processor:	No
User oil refiner:	No
Used oil fuel marketer to burner:	No
Used oil Specification marketer:	No
Used oil transfer facility:	No
Used oil transporter:	No

. Waste code: D001
. Waste name: IGNITABLE WASTE

. Waste code: D018
. Waste name: BENZENE

Violation Status: No violations found

FINDS:

Registry ID: 110005291111

Environmental Interest/Information System

RCRAInfo is a national information system that supports the Resource Conservation and Recovery Act (RCRA) program through the tracking of events and activities related to facilities that generate, transport, and treat, store, or dispose of hazardous waste. RCRAInfo allows RCRA program staff to track the notification, permit, compliance, and corrective action activities required under RCRA.

Map ID	Site	Database(s)	EPA ID Number

EXXON RAS 20390 (Continued) **1001962209**

Click this hyperlink while viewing on your computer to access additional FINDS: detail in the EDR Site Report.

ECHO:

Envid:	1001962209
Registry ID:	110005291111
DFR URL:	http://echo.epa.gov/detailed-facility-report?fid=110005291111

1342 **HD SUPPLY CONSTRUCTION SUPPLY ,LTD (VA021-6245)** **VA TIER 2** **S110068710**
8090 ALBAN ROAD **N/A**
SPRINGFIELD, VA 22150

TIER 2:

Facility ID:	Not reported
CAS Number:	14808-60-7
SIC Code:	44419
NAICS:	Not reported
Entered Chemical Name:	SILICA, CRYSTALLINE
Average Amt Code:	5
Owner Name:	HD SUPPLY, INC
Owner Phone:	770-852-9000
Contact Type:	Not reported

Facility ID:	Not reported
CAS Number:	1305-62-0
SIC Code:	44419
NAICS:	Not reported
Entered Chemical Name:	CAUSTIC LIME
Average Amt Code:	4
Owner Name:	HD SUPPLY, INC
Owner Phone:	770-852-9000
Contact Type:	Not reported

Facility ID:	Not reported
CAS Number:	13397-24-5
SIC Code:	44419
NAICS:	Not reported
Entered Chemical Name:	GYPSUM
Average Amt Code:	5
Owner Name:	HD SUPPLY, INC
Owner Phone:	770-852-9000
Contact Type:	Not reported

Facility ID:	Not reported
CAS Number:	65997-15-1
SIC Code:	44419
NAICS:	Not reported
Entered Chemical Name:	PORTLAND CEMENT
Average Amt Code:	5
Owner Name:	HD SUPPLY, INC
Owner Phone:	770-852-9000
Contact Type:	Not reported

Facility ID:	Not reported
CAS Number:	7664-39-3
SIC Code:	44419

Map ID	Site	Database(s)	EPA ID Number

HD SUPPLY CONSTRUCTION SUPPLY ,LTD (VA021-6245) (Continued) **S110068710**

NAICS: Not reported
Entered Chemical Name: HYDROFLUORIC ACID
Average Amt Code: 2
Owner Name: HD SUPPLY, INC
Owner Phone: 770-852-9000
Contact Type: Not reported

Facility ID: Not reported
CAS Number: 7631-86-9
SIC Code: 44419
NAICS: Not reported
Entered Chemical Name: COLLOIDAL SILICON DIOXIDE
Average Amt Code: 4
Owner Name: HD SUPPLY, INC
Owner Phone: 770-852-9000
Contact Type: Not reported

Facility ID: Not reported
CAS Number: 10043-52-4
SIC Code: 44419
NAICS: Not reported
Entered Chemical Name: CALCIUM CHLORIDE
Average Amt Code: 4
Owner Name: HD SUPPLY, INC
Owner Phone: 770-852-9000
Contact Type: Not reported

Facility ID: Not reported
CAS Number: 1344-28-1
SIC Code: 444190
NAICS: Not reported
Entered Chemical Name: ALUMINUM OXIDE
Average Amt Code: 4
Owner Name: HD Supply Construction Supply, Ltd.
Owner Phone: (770)-852-9000
Contact Type: Not reported

Facility ID: Not reported
CAS Number: 64742-90-1
SIC Code: 44419
NAICS: Not reported
Entered Chemical Name: POLYCYCLIC AROMATIC HYDROCARBONS
Average Amt Code: 4
Owner Name: HD SUPPLY, INC
Owner Phone: 770-852-9000
Contact Type: Not reported

Facility ID: Not reported
CAS Number: 14808-60-7
SIC Code: 444190
NAICS: Not reported
Entered Chemical Name: Silica, crystalline
Average Amt Code: 5
Owner Name: HD Supply Construction Supply, Ltd.
Owner Phone: (770)-852-9000
Contact Type: Not reported

Map ID	Site	Database(s)	EPA ID Number

HD SUPPLY CONSTRUCTION SUPPLY ,LTD (VA021-6245) (Continued) **S110068710**

Facility ID: Not reported
CAS Number: 7664-39-3
SIC Code: 444190
NAICS: Not reported
Entered Chemical Name: HYDROFLUORIC ACID
Average Amt Code: 2
Owner Name: HD Supply Construction Supply, Ltd.
Owner Phone: (770)-852-9000
Contact Type: Not reported

Facility ID: Not reported
CAS Number: 7778-18-9
SIC Code: 444190
NAICS: Not reported
Entered Chemical Name: CALCIUM SULFATE
Average Amt Code: 4
Owner Name: HD Supply Construction Supply, Ltd.
Owner Phone: (770)-852-9000
Contact Type: Not reported

Facility ID: Not reported
CAS Number: 10043-52-4
SIC Code: 444190
NAICS: Not reported
Entered Chemical Name: CALCIUM CHLORIDE
Average Amt Code: 4
Owner Name: HD Supply Construction Supply, Ltd.
Owner Phone: (770)-852-9000
Contact Type: Not reported

Facility ID: Not reported
CAS Number: 65997-15-1
SIC Code: 444190
NAICS: Not reported
Entered Chemical Name: PORTLAND CEMENT
Average Amt Code: 5
Owner Name: HD Supply Construction Supply, Ltd.
Owner Phone: (770)-852-9000
Contact Type: Not reported

Facility ID: Not reported
CAS Number: 1305-62-0
SIC Code: 444190
NAICS: Not reported
Entered Chemical Name: CAUSTIC LIME
Average Amt Code: 4
Owner Name: HD Supply Construction Supply, Ltd.
Owner Phone: (770)-852-9000
Contact Type: Not reported

Facility ID: Not reported
CAS Number: 13397-24-5
SIC Code: 444190
NAICS: Not reported
Entered Chemical Name: GYPSUM
Average Amt Code: 5
Owner Name: HD Supply Construction Supply, Ltd.

Map ID	Site	Database(s)	EPA ID Number

HD SUPPLY CONSTRUCTION SUPPLY ,LTD (VA021-6245) (Continued) **S110068710**

Owner Phone: (770)-852-9000
Contact Type: Not reported

Facility ID: Not reported
CAS Number: 1317-65-3
SIC Code: 444190
NAICS: Not reported
Entered Chemical Name: CALCIUM CARBONATE
Average Amt Code: 4
Owner Name: HD Supply Construction Supply, Ltd.
Owner Phone: (770)-852-9000
Contact Type: Not reported

Facility ID: Not reported
CAS Number: 1344-28-1
SIC Code: 44419
NAICS: Not reported
Entered Chemical Name: ALUMINIUM OXIDE
Average Amt Code: 4
Owner Name: HD SUPPLY, INC
Owner Phone: 770-852-9000
Contact Type: Not reported

Facility ID: Not reported
CAS Number: 7778-18-9
SIC Code: 44419
NAICS: Not reported
Entered Chemical Name: CALCIUM SULFATE
Average Amt Code: 4
Owner Name: HD SUPPLY, INC
Owner Phone: 770-852-9000
Contact Type: Not reported

Facility ID: Not reported
CAS Number: 64742-90-1
SIC Code: 444190
NAICS: Not reported
Entered Chemical Name: POLYCYCLIC AROMATIC HYDROCARBONS
Average Amt Code: 4
Owner Name: HD Supply Construction Supply, Ltd.
Owner Phone: (770)-852-9000
Contact Type: Not reported

Facility ID: Not reported
CAS Number: 7631-86-9
SIC Code: 444190
NAICS: Not reported
Entered Chemical Name: COLLOIDAL SILICON DIOXIDE
Average Amt Code: 4
Owner Name: HD Supply Construction Supply, Ltd.
Owner Phone: (770)-852-9000
Contact Type: Not reported

Facility ID: Not reported
CAS Number: 1317-65-3
SIC Code: 44419
NAICS: Not reported

Map ID	Site	Database(s)	EPA ID Number

HD SUPPLY CONSTRUCTION SUPPLY ,LTD (VA021-6245) (Continued) **S110068710**

Entered Chemical Name: CALCIUM CARBONATE
Average Amt Code: 4
Owner Name: HD SUPPLY, INC
Owner Phone: 770-852-9000
Contact Type: Not reported

Facility ID: Not reported
CAS Number: Not reported
SIC Code: Not reported
NAICS: Not reported
Entered Chemical Name: Sodium Chloride (Salt)
Average Amt Code: 59941.0
Owner Name: Not reported
Owner Phone: Not reported
Contact Type: Not reported

Facility ID: Not reported
CAS Number: Not reported
SIC Code: Not reported
NAICS: Not reported
Entered Chemical Name: SpecCity White WB Concrete Curing Compound
Average Amt Code: 8610.0
Owner Name: Not reported
Owner Phone: Not reported
Contact Type: Not reported

Facility ID: Not reported
CAS Number: Not reported
SIC Code: Not reported
NAICS: Not reported
Entered Chemical Name: Sand
Average Amt Code: 8643.0
Owner Name: Not reported
Owner Phone: Not reported
Contact Type: Not reported

Facility ID: Not reported
CAS Number: Not reported
SIC Code: Not reported
NAICS: Not reported
Entered Chemical Name: Sakrete Blacktop Patch
Average Amt Code: 6530.0
Owner Name: Not reported
Owner Phone: Not reported
Contact Type: Not reported

Facility ID: Not reported
CAS Number: Not reported
SIC Code: Not reported
NAICS: Not reported
Entered Chemical Name: Multipurpose Grout
Average Amt Code: 110093.0
Owner Name: Not reported
Owner Phone: Not reported
Contact Type: Not reported

Facility ID: Not reported

Map ID	Site	Database(s)	EPA ID Number

HD SUPPLY CONSTRUCTION SUPPLY ,LTD (VA021-6245) (Continued) **S110068710**

CAS Number:	Not reported
SIC Code:	Not reported
NAICS:	Not reported
Entered Chemical Name:	Dry-Packaged Cement Based Products
Average Amt Code:	858016.0
Owner Name:	Not reported
Owner Phone:	Not reported
Contact Type:	Not reported

Facility ID:	Not reported
CAS Number:	Not reported
SIC Code:	Not reported
NAICS:	Not reported
Entered Chemical Name:	Dolomitic Hydrated Lime
Average Amt Code:	7758.0
Owner Name:	Not reported
Owner Phone:	Not reported
Contact Type:	Not reported

Facility ID:	Not reported
CAS Number:	Not reported
SIC Code:	Not reported
NAICS:	Not reported
Entered Chemical Name:	Asphalt-based Water proofing Sealer
Average Amt Code:	9743.0
Owner Name:	Not reported
Owner Phone:	Not reported
Contact Type:	Not reported

Facility ID:	Not reported
CAS Number:	Not reported
SIC Code:	Not reported
NAICS:	Not reported
Entered Chemical Name:	Sweeping Compound
Average Amt Code:	9297.0
Owner Name:	Not reported
Owner Phone:	Not reported
Contact Type:	Not reported

1342 **ERNS** **2007842676**
8090 ALBAN RD. **N/A**
SPRINGFIELD, VA 22150

Click this hyperlink while viewing on your computer to access additional ERNS detail in the EDR Site Report.

Map ID	Site	Database(s)	EPA ID Number
1342	**WILBAR TRUCK EQUIPMENT INC** **8100 ALBAN RD** **SPRINGFIELD, VA 22150**	**VA UST**	**U003679614** **N/A**

Facility:

Facility Id:	3008528
Facility Type:	COMMERCIAL
CEDS Facility ID:	200000080373

Owner:

Owner Id:	35032
Owner Name:	WILBAR TRUCK EQUIPMENT INC
Owner Address:	8100 ALBAN RD.
Owner Address2:	FAIRFAX
Owner City, State, Zip:	SPRINGFIELD, VA 22150
Owner Type:	COMMERCIAL
Number of Active AST:	0
Number of Active UST:	0
Number of Inactive AST:	0
Number of Inactive UST:	4

UST:

Facility ID:	3008528
Federally Regulated:	Yes
Tank Number:	R1
Tank Capacity:	2000
Tank Contents:	GASOLINE
Tank Status:	**REM FROM GRD**
Tank Type:	UST

Tank Material:

Install Date:	1/1/1976
Tank Materials: Bare Steel	Yes
Tank Materials: Cath Protect Steel	No
Tank Materials: Epoxy Steel	No
Tank Materials: Fiberglass	No
Tank Materials: Concrete	No
Tank Materials: Composite	No
Tank Materials: Double Walled	No
Tank Materials: Lined Interior	No
Tank Materials: Excav Liner	No
Tank Materials: Insulated Tank Jacket	No
Tank Materials: Repaired	No
Tank Materials: Unknown	No
Tank Materials: Other	No
Tank Materials: Other Note	Not reported

Release Detection:

Tank Release Detection: Leak Deferred	No
Tank Release Detection: Manual Gauge	No
Tank Release Detection: Auto Gauge	No
Tank Release Detection:Tank Tightness	No
Tank Release Detection: Vapor Monitor	No
Tank Release Detection: Inventory	No
Tank Release Detection: Stat Invent Recon	No
Tank Release Detection: Spill Install	No
Tank Release Detection: Overfill Install	No
Tank Release Detection: Groundwater	No

Map ID	Site	Database(s)	EPA ID Number

WILBAR TRUCK EQUIPMENT INC (Continued) **U003679614**

Tank Release Detection: Int Sec Containment	No
Tank Release Detection: Int Double Walled	No
Tank Release Detection: Other Method	No
Tank Release Detection: Other Note	Not reported
Pipe Release Detection: Leak Deferred	Not reported
Pipe Release Detection: Autoleak	Not reported
Pipe Release Detection: Line Tightness	No
Pipe Release Detection: Stat Invent Recon	No
Pipe Release Detection: Groundwater	No
Pipe Release Detection: Int Sec Containment	No
Pipe Release Det: Interior Double Walled	No
Pipe Release Detection: Other Method	No
Pipe Release Detection: Other Note	Not reported

Pipe Type:	UNKNOWN
Pipe Materials: Bare Steel	No
Pipe Materials: Galvanized Steel	Yes
Pipe Materials: Copper	No
Pipe Materials: Fiberglass	No
Pipe Materials: Cath Protect	No
Pipe Materials: Double Walled	No
Pipe Materials: Sec Containment	No
Pipe Materials: Repaired	No
Pipe Materials: Unknown	No
Pipe Materials: Other	No
Pipe Materials: Other Note	Not reported

Facility ID:	3008528
Federally Regulated:	Yes

Tank Number:	R2
Tank Capacity:	2000
Tank Contents:	DIESEL
Tank Status:	**REM FROM GRD**
Tank Type:	UST

Tank Material:

Install Date:	1/1/1976
Tank Materials: Bare Steel	Yes
Tank Materials: Cath Protect Steel	No
Tank Materials: Epoxy Steel	No
Tank Materials: Fiberglass	No
Tank Materials: Concrete	No
Tank Materials: Composite	No
Tank Materials: Double Walled	No
Tank Materials: Lined Interior	No
Tank Materials: Excav Liner	No
Tank Materials: Insulated Tank Jacket	No
Tank Materials: Repaired	No
Tank Materials: Unknown	No
Tank Materials: Other	No
Tank Materials: Other Note	Not reported

Release Detection:

Tank Release Detection: Leak Deferred	No
Tank Release Detection: Manual Gauge	No

Map ID	Site	Database(s)	EPA ID Number

WILBAR TRUCK EQUIPMENT INC (Continued) **U003679614**

Tank Release Detection: Auto Gauge	No
Tank Release Detection:Tank Tightness	No
Tank Release Detection: Vapor Monitor	No
Tank Release Detection: Inventory	No
Tank Release Detection: Stat Invent Recon	No
Tank Release Detection: Spill Install	No
Tank Release Detection: Overfill Install	No
Tank Release Detection: Groundwater	No
Tank Release Detection: Int Sec Containment	No
Tank Release Detection: Int Double Walled	No
Tank Release Detection: Other Method	No
Tank Release Detection: Other Note	Not reported
Pipe Release Detection: Leak Deferred	Not reported
Pipe Release Detection: Autoleak	Not reported
Pipe Release Detection: Line Tightness	No
Pipe Release Detection: Stat Invent Recon	No
Pipe Release Detection: Groundwater	No
Pipe Release Detection: Int Sec Containment	No
Pipe Release Det: Interior Double Walled	No
Pipe Release Detection: Other Method	No
Pipe Release Detection: Other Note	Not reported

Pipe Type:	UNKNOWN
Pipe Materials: Bare Steel	No
Pipe Materials: Galvanized Steel	Yes
Pipe Materials: Copper	No
Pipe Materials: Fiberglass	No
Pipe Materials: Cath Protect	No
Pipe Materials: Double Walled	No
Pipe Materials: Sec Containment	No
Pipe Materials: Repaired	No
Pipe Materials: Unknown	No
Pipe Materials: Other	No
Pipe Materials: Other Note	Not reported

Facility ID:	3008528
Federally Regulated:	Yes

Tank Number:	R3
Tank Capacity:	1000
Tank Contents:	USED OIL
Tank Status:	**REM FROM GRD**
Tank Type:	UST

Tank Material:

Install Date:	1/1/1976
Tank Materials: Bare Steel	Yes
Tank Materials: Cath Protect Steel	No
Tank Materials: Epoxy Steel	No
Tank Materials: Fiberglass	No
Tank Materials: Concrete	No
Tank Materials: Composite	No
Tank Materials: Double Walled	No
Tank Materials: Lined Interior	No
Tank Materials: Excav Liner	No
Tank Materials: Insulated Tank Jacket	No
Tank Materials: Repaired	No

Map ID	Site	Database(s)	EPA ID Number

WILBAR TRUCK EQUIPMENT INC (Continued) **U003679614**

Tank Materials: Unknown	No
Tank Materials: Other	No
Tank Materials: Other Note	Not reported

Release Detection:

Tank Release Detection: Leak Deferred	No
Tank Release Detection: Manual Gauge	No
Tank Release Detection: Auto Gauge	No
Tank Release Detection:Tank Tightness	No
Tank Release Detection: Vapor Monitor	No
Tank Release Detection: Inventory	No
Tank Release Detection: Stat Invent Recon	No
Tank Release Detection: Spill Install	No
Tank Release Detection: Overfill Install	No
Tank Release Detection: Groundwater	No
Tank Release Detection: Int Sec Containment	No
Tank Release Detection: Int Double Walled	No
Tank Release Detection: Other Method	No
Tank Release Detection: Other Note	Not reported
Pipe Release Detection: Leak Deferred	Not reported
Pipe Release Detection: Autoleak	Not reported
Pipe Release Detection: Line Tightness	No
Pipe Release Detection: Stat Invent Recon	No
Pipe Release Detection: Groundwater	No
Pipe Release Detection: Int Sec Containment	No
Pipe Release Det: Interior Double Walled	No
Pipe Release Detection: Other Method	No
Pipe Release Detection: Other Note	Not reported

Pipe Type:	UNKNOWN
Pipe Materials: Bare Steel	No
Pipe Materials: Galvanized Steel	Yes
Pipe Materials: Copper	No
Pipe Materials: Fiberglass	No
Pipe Materials: Cath Protect	No
Pipe Materials: Double Walled	No
Pipe Materials: Sec Containment	No
Pipe Materials: Repaired	No
Pipe Materials: Unknown	No
Pipe Materials: Other	No
Pipe Materials: Other Note	Not reported

Facility ID:	3008528
Federally Regulated:	Yes
Tank Number:	R4
Tank Capacity:	550
Tank Contents:	USED OIL
Tank Status:	**REM FROM GRD**
Tank Type:	UST

Tank Material:

Install Date:	1/1/1976
Tank Materials: Bare Steel	Yes
Tank Materials: Cath Protect Steel	No
Tank Materials: Epoxy Steel	No

Map ID	Site	Database(s)	EPA ID Number

WILBAR TRUCK EQUIPMENT INC (Continued) **U003679614**

Tank Materials: Fiberglass	No
Tank Materials: Concrete	No
Tank Materials: Composite	No
Tank Materials: Double Walled	No
Tank Materials: Lined Interior	No
Tank Materials: Excav Liner	No
Tank Materials: Insulated Tank Jacket	No
Tank Materials: Repaired	No
Tank Materials: Unknown	No
Tank Materials: Other	No
Tank Materials: Other Note	Not reported

Release Detection:

Tank Release Detection: Leak Deferred	No
Tank Release Detection: Manual Gauge	No
Tank Release Detection: Auto Gauge	No
Tank Release Detection:Tank Tightness	No
Tank Release Detection: Vapor Monitor	No
Tank Release Detection: Inventory	No
Tank Release Detection: Stat Invent Recon	No
Tank Release Detection: Spill Install	No
Tank Release Detection: Overfill Install	No
Tank Release Detection: Groundwater	No
Tank Release Detection: Int Sec Containment	No
Tank Release Detection: Int Double Walled	No
Tank Release Detection: Other Method	No
Tank Release Detection: Other Note	Not reported
Pipe Release Detection: Leak Deferred	Not reported
Pipe Release Detection: Autoleak	Not reported
Pipe Release Detection: Line Tightness	No
Pipe Release Detection: Stat Invent Recon	No
Pipe Release Detection: Groundwater	No
Pipe Release Detection: Int Sec Containment	No
Pipe Release Det: Interior Double Walled	No
Pipe Release Detection: Other Method	No
Pipe Release Detection: Other Note	Not reported

Pipe Type:	UNKNOWN
Pipe Materials: Bare Steel	No
Pipe Materials: Galvanized Steel	Yes
Pipe Materials: Copper	No
Pipe Materials: Fiberglass	No
Pipe Materials: Cath Protect	No
Pipe Materials: Double Walled	No
Pipe Materials: Sec Containment	No
Pipe Materials: Repaired	No
Pipe Materials: Unknown	No
Pipe Materials: Other	No
Pipe Materials: Other Note	Not reported

Map ID	Site	Database(s)	EPA ID Number
1344	**AKS CLEANERS** **8101 LOISDALE ROAD** **SPRINGFIELD, VA 22150**	**FINDS** **ECHO**	**1012307808** **N/A**

FINDS:

Registry ID: 110040444418

Environmental Interest/Information System
RCRAInfo is a national information system that supports the Resource Conservation and Recovery Act (RCRA) program through the tracking of events and activities related to facilities that generate, transport, and treat, store, or dispose of hazardous waste. RCRAInfo allows RCRA program staff to track the notification, permit, compliance, and corrective action activities required under RCRA.

Click this hyperlink while viewing on your computer to access additional FINDS: detail in the EDR Site Report.

ECHO:

Envid:	1012307808
Registry ID:	110040444418
DFR URL:	http://echo.epa.gov/detailed-facility-report?fid=110040444418

Map ID	Site	Database(s)	EPA ID Number
1344	**AKS CLEANERS** **8101 LOISDALE ROAD** **SPRINGFIELD, VA 22150**	**RCRA-CESQG**	**1012212169** **VAR000518449**

RCRA-CESQG:

Date form received by agency:	12/07/2009
Facility name:	AKS CLEANERS
Facility address:	8101 LOISDALE ROAD SPRINGFIELD, VA 22150
EPA ID:	VAR000518449
Mailing address:	PO BOX 1044 NEWINGTON, VA 22122
Contact:	ABDUL OYOFO
Contact address:	Not reported Not reported
Contact country:	US
Contact telephone:	703-339-1642
Contact email:	AKSCLEANERS@GMAIL.COM
EPA Region:	03
Classification:	Conditionally Exempt Small Quantity Generator
Description:	Handler: generates 100 kg or less of hazardous waste per calendar month, and accumulates 1000 kg or less of hazardous waste at any time; or generates 1 kg or less of acutely hazardous waste per calendar month, and accumulates at any time: 1 kg or less of acutely hazardous waste; or 100 kg or less of any residue or contaminated soil, waste or other debris resulting from the cleanup of a spill, into or on any land or water, of acutely hazardous waste; or generates 100 kg or less of any residue or contaminated soil, waste or other debris resulting from the cleanup of a spill, into or on any land or water, of acutely hazardous waste during any calendar month, and accumulates at any time: 1 kg or less of acutely hazardous waste; or 100 kg or less of any residue or contaminated soil, waste or other debris resulting from the cleanup of a spill, into or on any land or water, of acutely hazardous waste

Map ID	Site	Database(s)	EPA ID Number

AKS CLEANERS (Continued) **1012212169**

Owner/Operator Summary:

Owner/operator name:	ABDUL OYOFO
Owner/operator address:	Not reported
	Not reported
Owner/operator country:	Not reported
Owner/operator telephone:	Not reported
Owner/operator email:	Not reported
Owner/operator fax:	Not reported
Owner/operator extension:	Not reported
Legal status:	Private
Owner/Operator Type:	Operator
Owner/Op start date:	10/02/2009
Owner/Op end date:	Not reported

Owner/operator name:	ABDUL OYOFO
Owner/operator address:	15436 BINDER CT.
	WOODBRIDGE, VA 22193
Owner/operator country:	US
Owner/operator telephone:	Not reported
Owner/operator email:	Not reported
Owner/operator fax:	Not reported
Owner/operator extension:	Not reported
Legal status:	Private
Owner/Operator Type:	Owner
Owner/Op start date:	09/25/2009
Owner/Op end date:	Not reported

Handler Activities Summary:

U.S. importer of hazardous waste:	No
Mixed waste (haz. and radioactive):	No
Recycler of hazardous waste:	No
Transporter of hazardous waste:	No
Treater, storer or disposer of HW:	No
Underground injection activity:	No
On-site burner exemption:	No
Furnace exemption:	No
Used oil fuel burner:	No
Used oil processor:	No
User oil refiner:	No
Used oil fuel marketer to burner:	No
Used oil Specification marketer:	No
Used oil transfer facility:	No
Used oil transporter:	No

. Waste code:	D007
. Waste name:	CHROMIUM

. Waste code:	D008
. Waste name:	LEAD

. Waste code:	D029
. Waste name:	1,1-DICHLOROETHYLENE

. Waste code:	D039
. Waste name:	TETRACHLOROETHYLENE

Map ID	Site	Database(s)	EPA ID Number

AKS CLEANERS (Continued) **1012212169**

. Waste code: D040
. Waste name: TRICHLORETHYLENE

. Waste code: F002
. Waste name: THE FOLLOWING SPENT HALOGENATED SOLVENTS: TETRACHLOROETHYLENE, METHYLENE CHLORIDE, TRICHLOROETHYLENE, 1,1,1-TRICHLOROETHANE, CHLOROBENZENE, 1,1,2-TRICHLORO-1,2,2-TRIFLUOROETHANE, ORTHO-DICHLOROBENZENE, TRICHLOROFLUOROMETHANE, AND 1,1,2, TRICHLOROETHANE; ALL SPENT SOLVENT MIXTURES/BLENDS CONTAINING, BEFORE USE, A TOTAL OF TEN PERCENT OR MORE (BY VOLUME) OF ONE OR MORE OF THE ABOVE HALOGENATED SOLVENTS OR THOSE SOLVENTS LISTED IN F001, F004, AND F005; AND STILL BOTTOMS FROM THE RECOVERY OF THESE SPENT SOLVENTS AND SPENT SOLVENT MIXTURES.

Violation Status: No violations found

1344 **HANNA ENGINEERING & TESTING LABS** **MLTS** **1004807375**
8172 NEWINGTON RD. **N/A**
NEWINGTON, VA 22122

MLTS:

License Number:	45-23047-01
First License Date:	Not reported
License Date:	09/28/89
Lic. Expiration Date:	11/30/94
Contact Name:	JAHANGIR MOHANDESI
Contact Phone:	703-550-7730
Institution Code:	23047
Department/Bldg:	Not reported
States Allowing Use:	VA
Store Material Use:	No
Redistribution Use:	No
Incinerate Use:	No
Burial Use:	No
Last Inspection Date:	12/01/88
Next Inspection Date:	12/01/92
Licensee Contact:	P.E.
Inspector Name:	JAHANGIR MOHANDESI

1344 **NEWINGTON INDUSTRIAL PARK** **VA LUST** **S104407065**
8174 NEWINGTON ROAD **N/A**
FAIRFAX, VA 22122

LUST REG NO:

Region:	NO
Facility ID:	3901000
Status:	**Open**
Tank Size:	0
Product:	Not reported
Release Date:	05/08/1995
Closed Date:	Not reported
Case Type:	Article 9
Case Officer:	Riaz Syed
Pollution Complaint #:	95-4254
Permit Number:	0
Priority:	3

Map ID	Site	Database(s)	EPA ID Number

1344 **NEWINGTON INDUSTRIAL PARK** **VA LTANKS** **S106850388**
8190 NEWINGTON RD **N/A**
NEWINGTON, VA 22122

LTANKS:

Region:	NRO
CEDS Facility Id:	200000075793
Case Status:	**Closed**
Pollution Complaint #:	19954254
Reported:	05/08/1995
Case Closed Date:	03/20/2002
Program:	RP Lead
Federally Regulated UST (Y/N):	Y
Regulated Petroleum UST (1):	Y
Excluded UST (1):	N
Deferred UST (1):	N
Partially Deferred UST (1):	N
Exempt 1 UST (2):	N
Exempt 2 Heating Oil UST (2):	N
Small Heating Oil AST (2):	N
Regulated AST (3):	N
Unregulated AST (3):	N
Other Y/N:	N
Unknown Y/N:	N
Other Description:	Not reported
Heating Oil Category:	Not reported

1345 **AKS CLEANERS LLC** **EDR Hist Cleaner** **1019922334**
8101 LOISDALE RD **N/A**
LORTON, VA 22079

EDR Hist Cleaner

Year:	Name:	Type:
2011	AKS CLEANERS LLC	Drycleaning Plants, Except Rugs
2012	AKS CLEANERS LLC	Drycleaning Plants, Except Rugs
2013	AKS CLEANERS LLC	Drycleaning Plants, Except Rugs
2014	AKS CLEANERS LLC	Drycleaning Plants, Except Rugs

1346 **ROTHBLUM RESIDENCE** **VA SPILLS** **S108577830**
8114 EDINBURGH DR., SPRINGFIELD **N/A**
FAIRFAX, VA

SPILLS NO:

Region:	NO
Id:	1377
Incident Summary:	Not reported
Date In:	Not reported
Date Closed:	Not reported
Pollution Type:	HYDRAULIC FLUID
Responsible Party:	Not reported
Facility Status:	**CLOSED**
Owner:	Not reported
Facility Contact:	FAY ROTHBLUM
Facility Permitted:	Not reported
Facility Telephone:	703-445-1142
Time In:	Not reported
Reported By Name:	FAY ROTHBLUM

Map ID	Site	Database(s)	EPA ID Number

ROTHBLUM RESIDENCE (Continued) **S108577830**

Reported By Telephone:	Not reported
Reported By Affiliation/Addr:	Not reported
Incident Response IR #:	Not reported
Responsible Party Address:	Not reported
Responsible Party City:	Not reported
Responsible Party State:	Not reported
Responsible Party Zip:	Not reported
Responsible Party Contact:	Not reported
Responsible Party Telephone:	Not reported
Owner Name:	Not reported
Owner Address:	Not reported
Owner City:	Not reported
Owner State:	Not reported
Owner Zip:	Not reported
Owner Contact:	Not reported
Owner Telephone:	Not reported
Incident Date:	Not reported
Incident Time:	Not reported
Petroleum:	Not reported
Solid Waste:	Not reported
Hazardous Waste:	Not reported
Water:	Not reported
Air:	Not reported
Sewage:	Not reported
Fish Kill:	Not reported
Threat Wetlands:	Not reported
Wetlands:	Not reported
Material Released:	Not reported
Possible Receptors:	Not reported
Quantity Released:	Not reported
Unit Released:	Not reported
Quantity In Water:	Not reported
Receiving Waters:	Not reported
River Basin:	1A
Inspection Date:	Not reported
Call Date:	Not reported
Inspector:	Not reported
Response Due:	Not reported
Response Received Date:	Not reported
Visit Needed:	Not reported
Open:	Not reported
Air Referral Date:	Not reported
Air Reg/ Permit Number:	Not reported
Waste Referral Date:	Not reported
Epa Id Or Permit Number:	Not reported
Water Referral Date:	Not reported
Water Permit Number:	Not reported
Remediation Referral Date:	Not reported
Remediation Pc Number:	Not reported
Enforcement Referral Date:	Not reported
Nov Number:	Not reported
Pc Number:	Not reported
Receive By:	Not reported
Case Officer:	Not reported
Case Type:	Not reported
Street Address:	8114 EDINBURGH DR., SPRINGFIELD
Polllutant:	Not reported

Map ID	Site	Database(s)	EPA ID Number

ROTHBLUM RESIDENCE (Continued) **S108577830**

Impact:	Not reported
Spill Time:	Not reported
Spill Date:	4/28/1994
Spill Volume:	Not reported
Measure:	Not reported
Volume In Water:	Not reported
Stream Name:	NOT INDICATED
Investigation Date:	Not reported
Closure Date:	Not reported
Lab Results:	Not reported
Target Date:	Not reported
Prep Number:	94-3673
Report Date:	5/20/1994
Report Time:	0959
Pollutant Scr:	RELEASE TO GROUND
Volume:	5
Volume Esc:	0
Future Recommendations:	CLOSED AS PREP - 5/20/94
Stream Code:	Not reported
Visit Date:	Not reported
Lab Date:	Not reported
File Close Date:	5/20/1994
Prep Copy:	Not reported
City:	SPRINGFIELD
Incident Summary:	Not reported
Reported:	Not reported
Results:	Not reported
Inspection Comments:	Not reported
Remarks:	RP IS TRASH TRUCK AAA, 703-385-2888. SPILL REPORTED TO BE CLEANED UP PER A. GILES.

1348 **FERREIRA AUTOMOTIVE** **VA SPILLS** **S108576289**
8086D ALBAN RD **N/A**
SPRINGFIELD, VA 22150

SPILLS NO:

Region:	NO
Id:	Not reported
Incident Summary:	Not reported
Date In:	5/22/2007
Date Closed:	12/9/2008
Pollution Type:	Not reported
Responsible Party:	Not reported
Facility Status:	**Not reported**
Owner:	Not reported
Facility Contact:	Not reported
Facility Permitted:	0
Facility Telephone:	Not reported
Time In:	8:00:00 AM
Reported By Name:	Wm. (Bill) Smith
Reported By Telephone:	7032031600
Reported By Affiliation/Addr:	835 Golden Arrow Ct, Great Falls
Incident Response IR #:	2007-N-0825
Responsible Party Address:	Not reported
Responsible Party City:	Not reported
Responsible Party State:	Not reported
Responsible Party Zip:	Not reported
Responsible Party Contact:	Not reported

Map ID	Site	Database(s)	EPA ID Number

FERREIRA AUTOMOTIVE (Continued) **S108576289**

Responsible Party Telephone:	Not reported
Owner Name:	Not reported
Owner Address:	Not reported
Owner City:	Not reported
Owner State:	Not reported
Owner Zip:	Not reported
Owner Contact:	Not reported
Owner Telephone:	Not reported
Incident Date:	5/22/2007
Incident Time:	Not reported
Petroleum:	0
Solid Waste:	0
Hazardous Waste:	0
Water:	0
Air:	-1
Sewage:	0
Fish Kill:	0
Threat Wetlands:	0
Wetlands:	0
Material Released:	paint fumes
Possible Receptors:	air
Quantity Released:	unknown
Unit Released:	Not reported
Quantity In Water:	Not reported
Receiving Waters:	Not reported
River Basin:	Not reported
Inspection Date:	Not reported
Call Date:	Not reported
Inspector:	Not reported
Response Due:	Not reported
Response Received Date:	Not reported
Visit Needed:	0
Open:	0
Air Referral Date:	Not reported
Air Reg/ Permit Number:	Not reported
Waste Referral Date:	Not reported
Epa Id Or Permit Number:	Not reported
Water Referral Date:	Not reported
Water Permit Number:	Not reported
Remediation Referral Date:	Not reported
Remediation Pc Number:	Not reported
Enforcement Referral Date:	Not reported
Nov Number:	Not reported
Pc Number:	Not reported
Receive By:	Not reported
Case Officer:	Not reported
Case Type:	Not reported
Street Address:	Not reported
Polllutant:	Not reported
Impact:	Not reported
Spill Time:	Not reported
Spill Date:	Not reported
Spill Volume:	Not reported
Measure:	Not reported
Volume In Water:	Not reported
Stream Name:	Not reported
Investigation Date:	Not reported

Map ID	Site	Database(s)	EPA ID Number

FERREIRA AUTOMOTIVE (Continued) **S108576289**

Closure Date:	Not reported
Lab Results:	Not reported
Target Date:	Not reported
Prep Number:	Not reported
Report Date:	Not reported
Report Time:	Not reported
Pollutant Scr:	Not reported
Volume:	Not reported
Volume Esc:	Not reported
Future Recommendations:	Not reported
Stream Code:	Not reported
Visit Date:	Not reported
Lab Date:	Not reported
File Close Date:	Not reported
Prep Copy:	Not reported
City:	Not reported
Incident Summary:	Mr. Smith called to complain that Ferreira Automotive was painting cars in their shop & they do not have a paint booth. He believes that they are violating environmental regulations & he would like us to look into it.
Reported:	Not reported
Results:	Not reported
Inspection Comments:	Michael Landstreet also reported this issue 5/22/07. Painting inside of building. NFA.
Remarks:	Not reported

1348 **ALBAN AUTO AND BODY, INC /HRM AUTOMOTIVE** **VA UST** **U003698619**
8086 ALBAN RD **N/A**
SPRINGFIELD, VA 22150

Facility:

Facility Id:	3008550
Facility Type:	COMMERCIAL
CEDS Facility ID:	200000077478

Owner:

Owner Id:	32522
Owner Name:	ALBAN AUTO AND BODY, INC
Owner Address:	8086 ALBAN ROAD
Owner Address2:	Not reported
Owner City, State, Zip:	SPRINGFIELD, VA 22150
Owner Type:	COMMERCIAL
Number of Active AST:	0
Number of Active UST:	0
Number of Inactive AST:	0
Number of Inactive UST:	2

UST:

Facility ID:	3008550
Federally Regulated:	Yes
Tank Number:	1
Tank Capacity:	2000
Tank Contents:	DIESEL
Tank Status:	**REM FROM GRD**
Tank Type:	UST

Tank Material:

Map ID	Site	Database(s)	EPA ID Number

ALBAN AUTO AND BODY, INC /HRM AUTOMOTIVE (Continued) **U003698619**

Install Date:	4/28/1985
Tank Materials: Bare Steel	Yes
Tank Materials: Cath Protect Steel	No
Tank Materials: Epoxy Steel	No
Tank Materials: Fiberglass	No
Tank Materials: Concrete	No
Tank Materials: Composite	No
Tank Materials: Double Walled	No
Tank Materials: Lined Interior	No
Tank Materials: Excav Liner	No
Tank Materials: Insulated Tank Jacket	No
Tank Materials: Repaired	No
Tank Materials: Unknown	No
Tank Materials: Other	No
Tank Materials: Other Note	Not reported

Release Detection:

Tank Release Detection: Leak Deferred	No
Tank Release Detection: Manual Gauge	No
Tank Release Detection: Auto Gauge	No
Tank Release Detection:Tank Tightness	No
Tank Release Detection: Vapor Monitor	No
Tank Release Detection: Inventory	No
Tank Release Detection: Stat Invent Recon	No
Tank Release Detection: Spill Install	No
Tank Release Detection: Overfill Install	No
Tank Release Detection: Groundwater	No
Tank Release Detection: Int Sec Containment	No
Tank Release Detection: Int Double Walled	No
Tank Release Detection: Other Method	No
Tank Release Detection: Other Note	Not reported
Pipe Release Detection: Leak Deferred	Not reported
Pipe Release Detection: Autoleak	Not reported
Pipe Release Detection: Line Tightness	No
Pipe Release Detection: Stat Invent Recon	No
Pipe Release Detection: Groundwater	No
Pipe Release Detection: Int Sec Containment	No
Pipe Release Det: Interior Double Walled	No
Pipe Release Detection: Other Method	No
Pipe Release Detection: Other Note	Not reported

Pipe Type:	UNKNOWN
Pipe Materials: Bare Steel	No
Pipe Materials: Galvanized Steel	Yes
Pipe Materials: Copper	No
Pipe Materials: Fiberglass	No
Pipe Materials: Cath Protect	No
Pipe Materials: Double Walled	No
Pipe Materials: Sec Containment	No
Pipe Materials: Repaired	No
Pipe Materials: Unknown	No
Pipe Materials: Other	No
Pipe Materials: Other Note	Not reported

Facility ID:	3008550
Federally Regulated:	Yes

Map ID	Site	Database(s)	EPA ID Number

ALBAN AUTO AND BODY, INC /HRM AUTOMOTIVE (Continued) **U003698619**

Tank Number:	2
Tank Capacity:	2000
Tank Contents:	GASOLINE
Tank Status:	**REM FROM GRD**
Tank Type:	UST

Tank Material:

Install Date:	4/28/1985
Tank Materials: Bare Steel	Yes
Tank Materials: Cath Protect Steel	No
Tank Materials: Epoxy Steel	No
Tank Materials: Fiberglass	No
Tank Materials: Concrete	No
Tank Materials: Composite	No
Tank Materials: Double Walled	No
Tank Materials: Lined Interior	No
Tank Materials: Excav Liner	No
Tank Materials: Insulated Tank Jacket	No
Tank Materials: Repaired	No
Tank Materials: Unknown	No
Tank Materials: Other	No
Tank Materials: Other Note	Not reported

Release Detection:

Tank Release Detection: Leak Deferred	No
Tank Release Detection: Manual Gauge	No
Tank Release Detection: Auto Gauge	No
Tank Release Detection:Tank Tightness	No
Tank Release Detection: Vapor Monitor	No
Tank Release Detection: Inventory	No
Tank Release Detection: Stat Invent Recon	No
Tank Release Detection: Spill Install	No
Tank Release Detection: Overfill Install	No
Tank Release Detection: Groundwater	No
Tank Release Detection: Int Sec Containment	No
Tank Release Detection: Int Double Walled	No
Tank Release Detection: Other Method	No
Tank Release Detection: Other Note	Not reported
Pipe Release Detection: Leak Deferred	Not reported
Pipe Release Detection: Autoleak	Not reported
Pipe Release Detection: Line Tightness	No
Pipe Release Detection: Stat Invent Recon	No
Pipe Release Detection: Groundwater	No
Pipe Release Detection: Int Sec Containment	No
Pipe Release Det: Interior Double Walled	No
Pipe Release Detection: Other Method	No
Pipe Release Detection: Other Note	Not reported

Pipe Type:	UNKNOWN
Pipe Materials: Bare Steel	No
Pipe Materials: Galvanized Steel	Yes
Pipe Materials: Copper	No
Pipe Materials: Fiberglass	No
Pipe Materials: Cath Protect	No
Pipe Materials: Double Walled	No
Pipe Materials: Sec Containment	No
Pipe Materials: Repaired	No

Map ID	Site	Database(s)	EPA ID Number

ALBAN AUTO AND BODY, INC /HRM AUTOMOTIVE (Continued) **U003698619**

Pipe Materials: Unknown	No
Pipe Materials: Other	No
Pipe Materials: Other Note	Not reported

1348 **ALBAN AUTO & BODY INC** **RCRA NonGen / NLR** **1000150081**
8086 ALBAN RD **FINDS** **VAD981731144**
SPRINGFIELD, VA 22150 **US AIRS**
ECHO

RCRA NonGen / NLR:

Date form received by agency:	08/22/1986
Facility name:	ALBAN AUTO & BODY INC
Facility address:	8086 ALBAN RD SPRINGFIELD, VA 22150
EPA ID:	VAD981731144
Contact:	CRAIG_D TOBIAS
Contact address:	8086 ALBAN RD SPRINGFIELD, VA 22150
Contact country:	US
Contact telephone:	703-455-4800
Contact email:	Not reported
EPA Region:	03
Classification:	Non-Generator
Description:	Handler: Non-Generators do not presently generate hazardous waste

Owner/Operator Summary:

Owner/operator name:	OPERNAME
Owner/operator address:	OPERSTREET OPERCITY, AK 99999
Owner/operator country:	Not reported
Owner/operator telephone:	215-555-1212
Owner/operator email:	Not reported
Owner/operator fax:	Not reported
Owner/operator extension:	Not reported
Legal status:	Private
Owner/Operator Type:	Operator
Owner/Op start date:	Not reported
Owner/Op end date:	Not reported
Owner/operator name:	R L G JOINT VENTURE
Owner/operator address:	OWNERSTREET OWNERCITY, AK 99999
Owner/operator country:	Not reported
Owner/operator telephone:	215-555-1212
Owner/operator email:	Not reported
Owner/operator fax:	Not reported
Owner/operator extension:	Not reported
Legal status:	Private
Owner/Operator Type:	Owner
Owner/Op start date:	Not reported
Owner/Op end date:	Not reported

Handler Activities Summary:

U.S. importer of hazardous waste:	No
Mixed waste (haz. and radioactive):	No
Recycler of hazardous waste:	No

Map ID	Site	Database(s)	EPA ID Number

ALBAN AUTO & BODY INC (Continued) **1000150081**

Transporter of hazardous waste: No
Treater, storer or disposer of HW: No
Underground injection activity: No
On-site burner exemption: No
Furnace exemption: No
Used oil fuel burner: No
Used oil processor: No
User oil refiner: No
Used oil fuel marketer to burner: No
Used oil Specification marketer: No
Used oil transfer facility: No
Used oil transporter: No

. Waste code: D001
. Waste name: IGNITABLE WASTE

Violation Status: No violations found

FINDS:

Registry ID: 110005231132

Environmental Interest/Information System

AFS (Aerometric Information Retrieval System (AIRS) Facility Subsystem) replaces the former Compliance Data System (CDS), the National Emission Data System (NEDS), and the Storage and Retrieval of Aerometric Data (SAROAD). AIRS is the national repository for information concerning airborne pollution in the United States. AFS is used to track emissions and compliance data from industrial plants. AFS data are utilized by states to prepare State Implementation Plans to comply with regulatory programs and by EPA as an input for the estimation of total national emissions. AFS is undergoing a major redesign to support facility operating permits required under Title V of the Clean Air Act.

RCRAInfo is a national information system that supports the Resource Conservation and Recovery Act (RCRA) program through the tracking of events and activities related to facilities that generate, transport, and treat, store, or dispose of hazardous waste. RCRAInfo allows RCRA program staff to track the notification, permit, compliance, and corrective action activities required under RCRA.

AIR MINOR

Click this hyperlink while viewing on your computer to access additional FINDS: detail in the EDR Site Report.

US AIRS MINOR:
Envid: 1000150081
Region Code: 03
Programmatic ID: AIR VA0000005105900880
Facility Registry ID: 110005231132
D and B Number: Not reported
Primary SIC Code: Not reported
NAICS Code: 811121
Default Air Classification Code: MIN

Map ID	Site	Database(s)	EPA ID Number

ALBAN AUTO & BODY INC (Continued) **1000150081**

Facility Type of Ownership Code: NON
Air CMS Category Code: Not reported
HPV Status: Not reported

US AIRS MINOR:
Envid: 1000150081
Region Code: 03
Programmatic ID: AIR VA0000005105900880
Facility Registry ID: 110005231132
D and B Number: Not reported
Primary SIC Code: Not reported
NAICS Code: 811121
Default Air Classification Code: MIN
Facility Type of Ownership Code: NON
Air CMS Category Code: Not reported
HPV Status: Not reported

ECHO:
Envid: 1000150081
Registry ID: 110005231132
DFR URL: http://echo.epa.gov/detailed-facility-report?fid=110005231132

1352 **HUNTER EXXON** **FINDS** **1018320267**
8101 BACKLICK **ECHO** **N/A**
LORTON, VA 22079

FINDS:

Registry ID: 110005225602

Environmental Interest/Information System
RCRAInfo is a national information system that supports the Resource Conservation and Recovery Act (RCRA) program through the tracking of events and activities related to facilities that generate, transport, and treat, store, or dispose of hazardous waste. RCRAInfo allows RCRA program staff to track the notification, permit, compliance, and corrective action activities required under RCRA.

Click this hyperlink while viewing on your computer to access additional FINDS: detail in the EDR Site Report.

ECHO:
Envid: 1018320267
Registry ID: 110005225602
DFR URL: http://echo.epa.gov/detailed-facility-report?fid=110005225602

Map ID	Site	Database(s)	EPA ID Number
1352	**EXXON CO U S A RA526030** **8101 BACKLICK RD** **NEWINGTON, VA 22122**	**RCRA NonGen / NLR**	**1000335750** **VAD982365827**

RCRA NonGen / NLR:

Date form received by agency:	02/14/1994
Facility name:	EXXON CO U S A RA526030
Facility address:	8101 BACKLICK RD NEWINGTON, VA 22122
EPA ID:	VAD982365827
Mailing address:	P O BOX 4415 HOUSTON, TX 77210
Contact:	Not reported
Contact address:	Not reported Not reported
Contact country:	US
Contact telephone:	Not reported
Contact email:	Not reported
EPA Region:	03
Classification:	Non-Generator
Description:	Handler: Non-Generators do not presently generate hazardous waste

Owner/Operator Summary:

Owner/operator name:	OPERNAME
Owner/operator address:	OPERSTREET OPERCITY, AK 99999
Owner/operator country:	Not reported
Owner/operator telephone:	215-555-1212
Owner/operator email:	Not reported
Owner/operator fax:	Not reported
Owner/operator extension:	Not reported
Legal status:	Private
Owner/Operator Type:	Operator
Owner/Op start date:	Not reported
Owner/Op end date:	Not reported

Owner/operator name:	EXXON CO U S A
Owner/operator address:	OWNERSTREET OWNERCITY, AK 99999
Owner/operator country:	Not reported
Owner/operator telephone:	215-555-1212
Owner/operator email:	Not reported
Owner/operator fax:	Not reported
Owner/operator extension:	Not reported
Legal status:	Private
Owner/Operator Type:	Owner
Owner/Op start date:	Not reported
Owner/Op end date:	Not reported

Handler Activities Summary:

U.S. importer of hazardous waste:	No
Mixed waste (haz. and radioactive):	No
Recycler of hazardous waste:	No
Transporter of hazardous waste:	No
Treater, storer or disposer of HW:	No
Underground injection activity:	No
On-site burner exemption:	No
Furnace exemption:	No

Map ID	Site	Database(s)	EPA ID Number

EXXON CO U S A RA526030 (Continued) **1000335750**

Used oil fuel burner: No
Used oil processor: No
User oil refiner: No
Used oil fuel marketer to burner: No
Used oil Specification marketer: No
Used oil transfer facility: No
Used oil transporter: No

Historical Generators:
Date form received by agency: 02/11/1988
Site name: EXXON CO U S A RA526030
Classification: Small Quantity Generator

. Waste code: D001
. Waste name: IGNITABLE WASTE

Violation Status: No violations found

1352 **HUNTER EXXON** **RCRA-SQG** **1000400781**
8101 BACKLICK RD **VAD082350398**
NEWINGTON, VA 22122

RCRA-SQG:
Date form received by agency: 01/07/1987
Facility name: HUNTER EXXON
Facility address: 8101 BACKLICK RD
NEWINGTON, VA 22122
EPA ID: VAD082350398
Contact: ROY PAGE
Contact address: 8101 BACKLICK RD
NEWINGTON, VA 22122
Contact country: US
Contact telephone: 703-339-7568
Contact email: Not reported
EPA Region: 03
Classification: Small Small Quantity Generator
Description: Handler: generates more than 100 and less than 1000 kg of hazardous waste during any calendar month and accumulates less than 6000 kg of hazardous waste at any time; or generates 100 kg or less of hazardous waste during any calendar month, and accumulates more than 1000 kg of hazardous waste at any time

Owner/Operator Summary:
Owner/operator name: OPERNAME
Owner/operator address: OPERSTREET
OPERCITY, AK 99999
Owner/operator country: Not reported
Owner/operator telephone: 215-555-1212
Owner/operator email: Not reported
Owner/operator fax: Not reported
Owner/operator extension: Not reported
Legal status: Private
Owner/Operator Type: Operator
Owner/Op start date: Not reported
Owner/Op end date: Not reported

Owner/operator name: COOPER-PAGE EXXON INC
Owner/operator address: OWNERSTREET

Map ID	Site	Database(s)	EPA ID Number

HUNTER EXXON (Continued) **1000400781**

OWNERCITY, AK 99999
Owner/operator country: Not reported
Owner/operator telephone: 215-555-1212
Owner/operator email: Not reported
Owner/operator fax: Not reported
Owner/operator extension: Not reported
Legal status: Private
Owner/Operator Type: Owner
Owner/Op start date: Not reported
Owner/Op end date: Not reported

Handler Activities Summary:
U.S. importer of hazardous waste: No
Mixed waste (haz. and radioactive): No
Recycler of hazardous waste: No
Transporter of hazardous waste: No
Treater, storer or disposer of HW: No
Underground injection activity: No
On-site burner exemption: No
Furnace exemption: No
Used oil fuel burner: No
Used oil processor: No
User oil refiner: No
Used oil fuel marketer to burner: No
Used oil Specification marketer: No
Used oil transfer facility: No
Used oil transporter: No

. Waste code: D001
. Waste name: IGNITABLE WASTE

Violation Status: No violations found

1352 **HUNTER PLAZA** **VA UST** **U003679916**
8105 LOISDALE RD **N/A**
NEWINGTON, VA 22122

Facility:
Facility Id: 3009924
Facility Type: GAS STATION
CEDS Facility ID: 200000078533

Owner:
Owner Id: 40851
Owner Name: Cooper-Page Inc
Owner Address: 8105 Loisdale Rd
Owner Address2: Not reported
Owner City, State, Zip: Newington, VA 22122
Owner Type: PRIVATE
Number of Active AST: 0
Number of Active UST: 3
Number of Inactive AST: 0
Number of Inactive UST: 5

Owner Id: 36553
Owner Name: Exxon Company USA
Owner Address: PO Box 4415
Owner Address2: Not reported
Owner City, State, Zip: Houston, TX 77210

Map ID	Site	Database(s)	EPA ID Number

HUNTER PLAZA (Continued) **U003679916**

Owner Type:	COMMERCIAL
Number of Active AST:	0
Number of Active UST:	3
Number of Inactive AST:	0
Number of Inactive UST:	5

UST:

Facility ID:	3009924
Federally Regulated:	Yes
Tank Number:	1
Tank Capacity:	12000
Tank Contents:	GASOLINE
Tank Status:	**CURR IN USE**
Tank Type:	UST

Tank Material:

Install Date:	9/11/2001
Tank Materials: Bare Steel	No
Tank Materials: Cath Protect Steel	No
Tank Materials: Epoxy Steel	No
Tank Materials: Fiberglass	Yes
Tank Materials: Concrete	No
Tank Materials: Composite	No
Tank Materials: Double Walled	No
Tank Materials: Lined Interior	No
Tank Materials: Excav Liner	No
Tank Materials: Insulated Tank Jacket	No
Tank Materials: Repaired	No
Tank Materials: Unknown	No
Tank Materials: Other	No
Tank Materials: Other Note	Not reported

Release Detection:

Tank Release Detection: Leak Deferred	No
Tank Release Detection: Manual Gauge	No
Tank Release Detection: Auto Gauge	Yes
Tank Release Detection:Tank Tightness	No
Tank Release Detection: Vapor Monitor	No
Tank Release Detection: Inventory	No
Tank Release Detection: Stat Invent Recon	No
Tank Release Detection: Spill Install	Yes
Tank Release Detection: Overfill Install	Yes
Tank Release Detection: Groundwater	No
Tank Release Detection: Int Sec Containment	No
Tank Release Detection: Int Double Walled	No
Tank Release Detection: Other Method	No
Tank Release Detection: Other Note	Not reported
Pipe Release Detection: Leak Deferred	No
Pipe Release Detection: Autoleak	Not reported
Pipe Release Detection: Line Tightness	Yes
Pipe Release Detection: Stat Invent Recon	No
Pipe Release Detection: Groundwater	No
Pipe Release Detection: Int Sec Containment	No
Pipe Release Det: Interior Double Walled	No
Pipe Release Detection: Other Method	No
Pipe Release Detection: Other Note	Not reported

Map ID	Site	Database(s)	EPA ID Number

HUNTER PLAZA (Continued) **U003679916**

Pipe Type:	PRESSURE
Pipe Materials: Bare Steel	No
Pipe Materials: Galvanized Steel	No
Pipe Materials: Copper	No
Pipe Materials: Fiberglass	No
Pipe Materials: Cath Protect	No
Pipe Materials: Double Walled	No
Pipe Materials: Sec Containment	Yes
Pipe Materials: Repaired	No
Pipe Materials: Unknown	No
Pipe Materials: Other	Yes
Pipe Materials: Other Note	Flex
Facility ID:	3009924
Federally Regulated:	Yes
Tank Number:	2
Tank Capacity:	12000
Tank Contents:	GASOLINE
Tank Status:	**CURR IN USE**
Tank Type:	UST

Tank Material:

Install Date:	9/11/2001
Tank Materials: Bare Steel	No
Tank Materials: Cath Protect Steel	No
Tank Materials: Epoxy Steel	No
Tank Materials: Fiberglass	Yes
Tank Materials: Concrete	No
Tank Materials: Composite	No
Tank Materials: Double Walled	No
Tank Materials: Lined Interior	No
Tank Materials: Excav Liner	No
Tank Materials: Insulated Tank Jacket	No
Tank Materials: Repaired	No
Tank Materials: Unknown	No
Tank Materials: Other	No
Tank Materials: Other Note	Not reported

Release Detection:

Tank Release Detection: Leak Deferred	No
Tank Release Detection: Manual Gauge	No
Tank Release Detection: Auto Gauge	Yes
Tank Release Detection:Tank Tightness	No
Tank Release Detection: Vapor Monitor	No
Tank Release Detection: Inventory	No
Tank Release Detection: Stat Invent Recon	No
Tank Release Detection: Spill Install	Yes
Tank Release Detection: Overfill Install	Yes
Tank Release Detection: Groundwater	No
Tank Release Detection: Int Sec Containment	No
Tank Release Detection: Int Double Walled	No
Tank Release Detection: Other Method	No
Tank Release Detection: Other Note	Not reported
Pipe Release Detection: Leak Deferred	No
Pipe Release Detection: Autoleak	Not reported

Map ID	Site	Database(s)	EPA ID Number

HUNTER PLAZA (Continued) **U003679916**

Pipe Release Detection: Line Tightness	Yes
Pipe Release Detection: Stat Invent Recon	No
Pipe Release Detection: Groundwater	No
Pipe Release Detection: Int Sec Containment	No
Pipe Release Det: Interior Double Walled	No
Pipe Release Detection: Other Method	No
Pipe Release Detection: Other Note	Not reported
Pipe Type:	PRESSURE
Pipe Materials: Bare Steel	No
Pipe Materials: Galvanized Steel	No
Pipe Materials: Copper	No
Pipe Materials: Fiberglass	No
Pipe Materials: Cath Protect	No
Pipe Materials: Double Walled	No
Pipe Materials: Sec Containment	Yes
Pipe Materials: Repaired	No
Pipe Materials: Unknown	No
Pipe Materials: Other	Yes
Pipe Materials: Other Note	Flex
Facility ID:	3009924
Federally Regulated:	Yes
Tank Number:	3
Tank Capacity:	12000
Tank Contents:	DIESEL
Tank Status:	**CURR IN USE**
Tank Type:	UST

Tank Material:

Install Date:	9/11/2001
Tank Materials: Bare Steel	No
Tank Materials: Cath Protect Steel	No
Tank Materials: Epoxy Steel	No
Tank Materials: Fiberglass	Yes
Tank Materials: Concrete	No
Tank Materials: Composite	No
Tank Materials: Double Walled	No
Tank Materials: Lined Interior	No
Tank Materials: Excav Liner	No
Tank Materials: Insulated Tank Jacket	No
Tank Materials: Repaired	No
Tank Materials: Unknown	No
Tank Materials: Other	No
Tank Materials: Other Note	Not reported

Release Detection:

Tank Release Detection: Leak Deferred	No
Tank Release Detection: Manual Gauge	No
Tank Release Detection: Auto Gauge	Yes
Tank Release Detection:Tank Tightness	No
Tank Release Detection: Vapor Monitor	No
Tank Release Detection: Inventory	No
Tank Release Detection: Stat Invent Recon	No
Tank Release Detection: Spill Install	Yes

Map ID	Site	Database(s)	EPA ID Number

HUNTER PLAZA (Continued) **U003679916**

Tank Release Detection: Overfill Install	Yes
Tank Release Detection: Groundwater	No
Tank Release Detection: Int Sec Containment	No
Tank Release Detection: Int Double Walled	No
Tank Release Detection: Other Method	No
Tank Release Detection: Other Note	Not reported
Pipe Release Detection: Leak Deferred	No
Pipe Release Detection: Autoleak	Not reported
Pipe Release Detection: Line Tightness	Yes
Pipe Release Detection: Stat Invent Recon	No
Pipe Release Detection: Groundwater	No
Pipe Release Detection: Int Sec Containment	No
Pipe Release Det: Interior Double Walled	No
Pipe Release Detection: Other Method	No
Pipe Release Detection: Other Note	Not reported

Pipe Type:	PRESSURE
Pipe Materials: Bare Steel	No
Pipe Materials: Galvanized Steel	No
Pipe Materials: Copper	No
Pipe Materials: Fiberglass	No
Pipe Materials: Cath Protect	No
Pipe Materials: Double Walled	Yes
Pipe Materials: Sec Containment	No
Pipe Materials: Repaired	No
Pipe Materials: Unknown	No
Pipe Materials: Other	Yes
Pipe Materials: Other Note	Flex

Facility ID:	3009924
Federally Regulated:	Yes

Tank Number:	R1
Tank Capacity:	8000
Tank Contents:	GASOLINE
Tank Status:	**REM FROM GRD**
Tank Type:	UST

Tank Material:

Install Date:	5/2/1982
Tank Materials: Bare Steel	No
Tank Materials: Cath Protect Steel	No
Tank Materials: Epoxy Steel	No
Tank Materials: Fiberglass	Yes
Tank Materials: Concrete	No
Tank Materials: Composite	No
Tank Materials: Double Walled	No
Tank Materials: Lined Interior	No
Tank Materials: Excav Liner	No
Tank Materials: Insulated Tank Jacket	No
Tank Materials: Repaired	No
Tank Materials: Unknown	No
Tank Materials: Other	No
Tank Materials: Other Note	Not reported

Release Detection:

Map ID	Site	Database(s)	EPA ID Number

HUNTER PLAZA (Continued) **U003679916**

Tank Release Detection: Leak Deferred	No
Tank Release Detection: Manual Gauge	No
Tank Release Detection: Auto Gauge	No
Tank Release Detection:Tank Tightness	No
Tank Release Detection: Vapor Monitor	No
Tank Release Detection: Inventory	No
Tank Release Detection: Stat Invent Recon	No
Tank Release Detection: Spill Install	No
Tank Release Detection: Overfill Install	No
Tank Release Detection: Groundwater	No
Tank Release Detection: Int Sec Containment	No
Tank Release Detection: Int Double Walled	No
Tank Release Detection: Other Method	No
Tank Release Detection: Other Note	Not reported
Pipe Release Detection: Leak Deferred	Not reported
Pipe Release Detection: Autoleak	Not reported
Pipe Release Detection: Line Tightness	No
Pipe Release Detection: Stat Invent Recon	No
Pipe Release Detection: Groundwater	No
Pipe Release Detection: Int Sec Containment	No
Pipe Release Det: Interior Double Walled	No
Pipe Release Detection: Other Method	No
Pipe Release Detection: Other Note	Not reported
Pipe Type:	UNKNOWN
Pipe Materials: Bare Steel	No
Pipe Materials: Galvanized Steel	No
Pipe Materials: Copper	No
Pipe Materials: Fiberglass	Yes
Pipe Materials: Cath Protect	No
Pipe Materials: Double Walled	No
Pipe Materials: Sec Containment	No
Pipe Materials: Repaired	No
Pipe Materials: Unknown	No
Pipe Materials: Other	No
Pipe Materials: Other Note	Not reported
Facility ID:	3009924
Federally Regulated:	Yes
Tank Number:	R2
Tank Capacity:	12000
Tank Contents:	GASOLINE
Tank Status:	**REM FROM GRD**
Tank Type:	UST
Tank Material:	
Install Date:	5/2/1982
Tank Materials: Bare Steel	No
Tank Materials: Cath Protect Steel	No
Tank Materials: Epoxy Steel	No
Tank Materials: Fiberglass	Yes
Tank Materials: Concrete	No
Tank Materials: Composite	No
Tank Materials: Double Walled	No
Tank Materials: Lined Interior	No
Tank Materials: Excav Liner	No

Map ID	Site	Database(s)	EPA ID Number

HUNTER PLAZA (Continued) **U003679916**

Tank Materials: Insulated Tank Jacket	No
Tank Materials: Repaired	No
Tank Materials: Unknown	No
Tank Materials: Other	No
Tank Materials: Other Note	Not reported

Release Detection:

Tank Release Detection: Leak Deferred	No
Tank Release Detection: Manual Gauge	No
Tank Release Detection: Auto Gauge	No
Tank Release Detection:Tank Tightness	No
Tank Release Detection: Vapor Monitor	No
Tank Release Detection: Inventory	No
Tank Release Detection: Stat Invent Recon	No
Tank Release Detection: Spill Install	No
Tank Release Detection: Overfill Install	No
Tank Release Detection: Groundwater	No
Tank Release Detection: Int Sec Containment	No
Tank Release Detection: Int Double Walled	No
Tank Release Detection: Other Method	No
Tank Release Detection: Other Note	Not reported
Pipe Release Detection: Leak Deferred	Not reported
Pipe Release Detection: Autoleak	Not reported
Pipe Release Detection: Line Tightness	No
Pipe Release Detection: Stat Invent Recon	No
Pipe Release Detection: Groundwater	No
Pipe Release Detection: Int Sec Containment	No
Pipe Release Det: Interior Double Walled	No
Pipe Release Detection: Other Method	No
Pipe Release Detection: Other Note	Not reported

Pipe Type:	UNKNOWN
Pipe Materials: Bare Steel	No
Pipe Materials: Galvanized Steel	No
Pipe Materials: Copper	No
Pipe Materials: Fiberglass	Yes
Pipe Materials: Cath Protect	No
Pipe Materials: Double Walled	No
Pipe Materials: Sec Containment	No
Pipe Materials: Repaired	No
Pipe Materials: Unknown	No
Pipe Materials: Other	No
Pipe Materials: Other Note	Not reported

Facility ID:	3009924
Federally Regulated:	Yes
Tank Number:	R3
Tank Capacity:	8000
Tank Contents:	GASOLINE
Tank Status:	**REM FROM GRD**
Tank Type:	UST

Tank Material:

Install Date:	5/2/1982
Tank Materials: Bare Steel	No

Map ID	Site	Database(s)	EPA ID Number

HUNTER PLAZA (Continued) **U003679916**

Tank Materials: Cath Protect Steel	No
Tank Materials: Epoxy Steel	No
Tank Materials: Fiberglass	Yes
Tank Materials: Concrete	No
Tank Materials: Composite	No
Tank Materials: Double Walled	No
Tank Materials: Lined Interior	No
Tank Materials: Excav Liner	No
Tank Materials: Insulated Tank Jacket	No
Tank Materials: Repaired	No
Tank Materials: Unknown	No
Tank Materials: Other	No
Tank Materials: Other Note	Not reported

Release Detection:

Tank Release Detection: Leak Deferred	No
Tank Release Detection: Manual Gauge	No
Tank Release Detection: Auto Gauge	No
Tank Release Detection:Tank Tightness	No
Tank Release Detection: Vapor Monitor	No
Tank Release Detection: Inventory	No
Tank Release Detection: Stat Invent Recon	No
Tank Release Detection: Spill Install	No
Tank Release Detection: Overfill Install	No
Tank Release Detection: Groundwater	No
Tank Release Detection: Int Sec Containment	No
Tank Release Detection: Int Double Walled	No
Tank Release Detection: Other Method	No
Tank Release Detection: Other Note	Not reported
Pipe Release Detection: Leak Deferred	Not reported
Pipe Release Detection: Autoleak	Not reported
Pipe Release Detection: Line Tightness	No
Pipe Release Detection: Stat Invent Recon	No
Pipe Release Detection: Groundwater	No
Pipe Release Detection: Int Sec Containment	No
Pipe Release Det: Interior Double Walled	No
Pipe Release Detection: Other Method	No
Pipe Release Detection: Other Note	Not reported

Pipe Type:	UNKNOWN
Pipe Materials: Bare Steel	No
Pipe Materials: Galvanized Steel	No
Pipe Materials: Copper	No
Pipe Materials: Fiberglass	Yes
Pipe Materials: Cath Protect	No
Pipe Materials: Double Walled	No
Pipe Materials: Sec Containment	No
Pipe Materials: Repaired	No
Pipe Materials: Unknown	No
Pipe Materials: Other	No
Pipe Materials: Other Note	Not reported

Facility ID:	3009924
Federally Regulated:	Yes

Tank Number:	R4

Map ID	Site	Database(s)	EPA ID Number

HUNTER PLAZA (Continued) **U003679916**

Tank Capacity:	10000
Tank Contents:	DIESEL
Tank Status:	**REM FROM GRD**
Tank Type:	UST
Tank Material:	
Install Date:	5/2/1982
Tank Materials: Bare Steel	No
Tank Materials: Cath Protect Steel	No
Tank Materials: Epoxy Steel	No
Tank Materials: Fiberglass	Yes
Tank Materials: Concrete	No
Tank Materials: Composite	No
Tank Materials: Double Walled	No
Tank Materials: Lined Interior	No
Tank Materials: Excav Liner	No
Tank Materials: Insulated Tank Jacket	No
Tank Materials: Repaired	No
Tank Materials: Unknown	No
Tank Materials: Other	No
Tank Materials: Other Note	Not reported
Release Detection:	
Tank Release Detection: Leak Deferred	No
Tank Release Detection: Manual Gauge	No
Tank Release Detection: Auto Gauge	No
Tank Release Detection:Tank Tightness	No
Tank Release Detection: Vapor Monitor	No
Tank Release Detection: Inventory	No
Tank Release Detection: Stat Invent Recon	No
Tank Release Detection: Spill Install	No
Tank Release Detection: Overfill Install	No
Tank Release Detection: Groundwater	No
Tank Release Detection: Int Sec Containment	No
Tank Release Detection: Int Double Walled	No
Tank Release Detection: Other Method	No
Tank Release Detection: Other Note	Not reported
Pipe Release Detection: Leak Deferred	Not reported
Pipe Release Detection: Autoleak	Not reported
Pipe Release Detection: Line Tightness	No
Pipe Release Detection: Stat Invent Recon	No
Pipe Release Detection: Groundwater	No
Pipe Release Detection: Int Sec Containment	No
Pipe Release Det: Interior Double Walled	No
Pipe Release Detection: Other Method	No
Pipe Release Detection: Other Note	Not reported
Pipe Type:	UNKNOWN
Pipe Materials: Bare Steel	No
Pipe Materials: Galvanized Steel	No
Pipe Materials: Copper	No
Pipe Materials: Fiberglass	Yes
Pipe Materials: Cath Protect	No
Pipe Materials: Double Walled	No
Pipe Materials: Sec Containment	No
Pipe Materials: Repaired	No
Pipe Materials: Unknown	No

Map ID	Site	Database(s)	EPA ID Number

HUNTER PLAZA (Continued) **U003679916**

Pipe Materials: Other	No
Pipe Materials: Other Note	Not reported
Facility ID:	3009924
Federally Regulated:	Yes
Tank Number:	R5
Tank Capacity:	1000
Tank Contents:	USED OIL
Tank Status:	**REM FROM GRD**
Tank Type:	UST

Tank Material:

Install Date:	5/2/1982
Tank Materials: Bare Steel	No
Tank Materials: Cath Protect Steel	No
Tank Materials: Epoxy Steel	No
Tank Materials: Fiberglass	Yes
Tank Materials: Concrete	No
Tank Materials: Composite	No
Tank Materials: Double Walled	No
Tank Materials: Lined Interior	No
Tank Materials: Excav Liner	No
Tank Materials: Insulated Tank Jacket	No
Tank Materials: Repaired	No
Tank Materials: Unknown	No
Tank Materials: Other	No
Tank Materials: Other Note	Not reported

Release Detection:

Tank Release Detection: Leak Deferred	No
Tank Release Detection: Manual Gauge	No
Tank Release Detection: Auto Gauge	No
Tank Release Detection:Tank Tightness	No
Tank Release Detection: Vapor Monitor	No
Tank Release Detection: Inventory	No
Tank Release Detection: Stat Invent Recon	No
Tank Release Detection: Spill Install	No
Tank Release Detection: Overfill Install	No
Tank Release Detection: Groundwater	No
Tank Release Detection: Int Sec Containment	No
Tank Release Detection: Int Double Walled	No
Tank Release Detection: Other Method	No
Tank Release Detection: Other Note	Not reported
Pipe Release Detection: Leak Deferred	Not reported
Pipe Release Detection: Autoleak	Not reported
Pipe Release Detection: Line Tightness	No
Pipe Release Detection: Stat Invent Recon	No
Pipe Release Detection: Groundwater	No
Pipe Release Detection: Int Sec Containment	No
Pipe Release Det: Interior Double Walled	No
Pipe Release Detection: Other Method	No
Pipe Release Detection: Other Note	Not reported
Pipe Type:	UNKNOWN
Pipe Materials: Bare Steel	No

Map ID	Site	Database(s)	EPA ID Number

HUNTER PLAZA (Continued) **U003679916**

Pipe Materials: Galvanized Steel	No
Pipe Materials: Copper	No
Pipe Materials: Fiberglass	Yes
Pipe Materials: Cath Protect	No
Pipe Materials: Double Walled	No
Pipe Materials: Sec Containment	No
Pipe Materials: Repaired	No
Pipe Materials: Unknown	No
Pipe Materials: Other	No
Pipe Materials: Other Note	Not reported

1357 **NTB # 617** **RCRA-CESQG** **1008405737**
8194-A TERMINAL ROAD **VAR000509869**
LORTON, VA 22079

RCRA-CESQG:

Date form received by agency:	06/28/2005
Facility name:	NTB # 617
Facility address:	8194-A TERMINAL ROAD LORTON, VA 22079
EPA ID:	VAR000509869
Mailing address:	DONALD ROSS ROAD JUNO BEACH, FL 33408
Contact:	DAVID ZOLNOWSKI
Contact address:	Not reported Not reported
Contact country:	US
Contact telephone:	561-383-3000
Telephone ext.:	2424
Contact email:	Not reported
EPA Region:	03
Classification:	Conditionally Exempt Small Quantity Generator
Description:	Handler: generates 100 kg or less of hazardous waste per calendar month, and accumulates 1000 kg or less of hazardous waste at any time; or generates 1 kg or less of acutely hazardous waste per calendar month, and accumulates at any time: 1 kg or less of acutely hazardous waste; or 100 kg or less of any residue or contaminated soil, waste or other debris resulting from the cleanup of a spill, into or on any land or water, of acutely hazardous waste; or generates 100 kg or less of any residue or contaminated soil, waste or other debris resulting from the cleanup of a spill, into or on any land or water, of acutely hazardous waste during any calendar month, and accumulates at any time: 1 kg or less of acutely hazardous waste; or 100 kg or less of any residue or contaminated soil, waste or other debris resulting from the cleanup of a spill, into or on any land or water, of acutely hazardous waste

Owner/Operator Summary:

Owner/operator name:	TIRE KINGDOM
Owner/operator address:	Not reported Not reported
Owner/operator country:	US
Owner/operator telephone:	Not reported
Owner/operator email:	Not reported
Owner/operator fax:	Not reported
Owner/operator extension:	Not reported

Map ID	Site	Database(s)	EPA ID Number

NTB # 617 (Continued) **1008405737**

Legal status: Private
Owner/Operator Type: Operator
Owner/Op start date: 11/30/2003
Owner/Op end date: Not reported

Owner/operator name: TIRE KINGDOM
Owner/operator address: DONALD ROSS ROAD
JUNO BEACH, FL 33408
Owner/operator country: US
Owner/operator telephone: Not reported
Owner/operator email: Not reported
Owner/operator fax: Not reported
Owner/operator extension: Not reported
Legal status: Private
Owner/Operator Type: Owner
Owner/Op start date: 11/30/2003
Owner/Op end date: Not reported

Handler Activities Summary:
U.S. importer of hazardous waste: No
Mixed waste (haz. and radioactive): No
Recycler of hazardous waste: No
Transporter of hazardous waste: No
Treater, storer or disposer of HW: No
Underground injection activity: No
On-site burner exemption: No
Furnace exemption: No
Used oil fuel burner: No
Used oil processor: No
User oil refiner: No
Used oil fuel marketer to burner: No
Used oil Specification marketer: No
Used oil transfer facility: No
Used oil transporter: No

. Waste code: D001
. Waste name: IGNITABLE WASTE

. Waste code: D008
. Waste name: LEAD

. Waste code: D039
. Waste name: TETRACHLOROETHYLENE

Violation Status: No violations found

1361 **8111 NORTHUMBERLAND ROAD** **VA SPILLS** **S105623594**
8111 NORTHUMBERLAND ROAD **N/A**
FAIRFAX, VA

SPILLS:
Fips City/County: Fairfax County
Status: Not reported
Reference Id: Not reported
IR Number: 2003-N-0096
Associated IR: Not reported
Incident Date: 08/09/2002
Call Received Date: 08/09/2002

Map ID	Site	Database(s)	EPA ID Number

8111 NORTHUMBERLAND ROAD (Continued) **S105623594**

Closure Comments:	See Site Summary for details
Threat To:	Not reported
Terrorism (Y/N):	NO
Characterize Incident:	Not reported
Incident Type:	Petroleum
Incident Subtype:	Petroleum
Materials:	Oil (Motor)(4 - 4 Quart)
Effect To Receptor:	Not reported
Water Body:	Not reported
Low Quantity To Water:	Not reported
High Quantity To Water:	Not reported
Quantity Units:	Not reported
Other Receptors:	Not reported
RP Company:	Not reported
RP Name:	Not reported
Property Owner:	Not reported
Property Company:	Not reported
Duration Of Event (Hrs):	Not reported
Impacts:	Not reported
Other Impacts:	Not reported
Steps Taken:	Not reported
Steps Taken Description:	Not reported
System Components:	Not reported
Other System Components:	Not reported
Cause Of Event:	Not reported
Corrective Action Taken:	Not reported
Weather Status:	Not reported
Precipitation (Wet):	Not reported
Discharge Type:	Not reported
Discharge Volume:	Not reported
Unknown Discharge (Y/N):	NO
Site Name:	8111 NORTHUMBERLAND ROAD
Closure Date:	08/09/2002
Orig. Call Incident Description:	called to scene by someone who witnessed the dumping
Original Call Material Description:	motor oil (Qty=4)
Original Call Location Description:	8111 Northumberland Road-8111 Northumberland Road-Fairfax-VA--Fairfax County
Incident Ongoing at time of Call:	Not reported
Agencies Notified (Y/N):	NO
Other Agencies:	Not reported
Permitted (Y/N):	NO
Call Reported By Company Name:	Anthony Barrero
Call Property Owner Company Name:	Not reported
Call Property Owner Name:	Not reported
Site Summary:	county handling

SPILLS NO:

Region:	NO
Id:	Not reported
Incident Summary:	Not reported
Date In:	8/9/2002
Date Closed:	8/9/2002
Pollution Type:	Not reported
Responsible Party:	Not reported
Facility Status:	**Not reported**
Owner:	Not reported
Facility Contact:	Not reported

Map ID	Site	Database(s)	EPA ID Number

8111 NORTHUMBERLAND ROAD (Continued) **S105623594**

Facility Permitted:	0
Facility Telephone:	Not reported
Time In:	8:45:00 PM
Reported By Name:	Anthony Barrero
Reported By Telephone:	7036099514
Reported By Affiliation/Addr:	Fairfax FMO
Incident Response IR #:	2003-N-0096
Responsible Party Address:	Not reported
Responsible Party City:	Not reported
Responsible Party State:	Not reported
Responsible Party Zip:	Not reported
Responsible Party Contact:	Not reported
Responsible Party Telephone:	Not reported
Owner Name:	Not reported
Owner Address:	Not reported
Owner City:	Not reported
Owner State:	Not reported
Owner Zip:	Not reported
Owner Contact:	Not reported
Owner Telephone:	Not reported
Incident Date:	8/9/2002
Incident Time:	Not reported
Petroleum:	-1
Solid Waste:	0
Hazardous Waste:	0
Water:	0
Air:	0
Sewage:	0
Fish Kill:	0
Threat Wetlands:	0
Wetlands:	0
Material Released:	motor oil
Possible Receptors:	Not reported
Quantity Released:	4
Unit Released:	quarts
Quantity In Water:	0
Receiving Waters:	Not reported
River Basin:	Not reported
Inspection Date:	Not reported
Call Date:	Not reported
Inspector:	Not reported
Response Due:	Not reported
Response Received Date:	Not reported
Visit Needed:	0
Open:	0
Air Referral Date:	Not reported
Air Reg/ Permit Number:	Not reported
Waste Referral Date:	Not reported
Epa Id Or Permit Number:	Not reported
Water Referral Date:	Not reported
Water Permit Number:	Not reported
Remediation Referral Date:	Not reported
Remediation Pc Number:	Not reported
Enforcement Referral Date:	Not reported
Nov Number:	Not reported
Pc Number:	Not reported
Receive By:	Not reported

Map ID	Site	Database(s)	EPA ID Number

8111 NORTHUMBERLAND ROAD (Continued) **S105623594**

Case Officer:	Not reported
Case Type:	Not reported
Street Address:	Not reported
Polllutant:	Not reported
Impact:	Not reported
Spill Time:	Not reported
Spill Date:	Not reported
Spill Volume:	Not reported
Measure:	Not reported
Volume In Water:	Not reported
Stream Name:	Not reported
Investigation Date:	Not reported
Closure Date:	Not reported
Lab Results:	Not reported
Target Date:	Not reported
Prep Number:	Not reported
Report Date:	Not reported
Report Time:	Not reported
Pollutant Scr:	Not reported
Volume:	Not reported
Volume Esc:	Not reported
Future Recommendations:	Not reported
Stream Code:	Not reported
Visit Date:	Not reported
Lab Date:	Not reported
File Close Date:	Not reported
Prep Copy:	Not reported
City:	Not reported
Incident Summary:	called to scene by someone who witnessed the dumping
Reported:	Not reported
Results:	Not reported
Inspection Comments:	county handling
Remarks:	Not reported

1363 **PRODUCT IN CREEK** **VA SPILLS** **S108927015**
7501 TRALEE WOODS CT., SPRINGFIELD **N/A**
FAIRFAX, VA

SPILLS NO:

Region:	NO
Id:	1814
Incident Summary:	Not reported
Date In:	Not reported
Date Closed:	Not reported
Pollution Type:	PETROLEUM PRODUCT
Responsible Party:	Not reported
Facility Status:	**CLOSED**
Owner:	Not reported
Facility Contact:	Not reported
Facility Permitted:	Not reported
Facility Telephone:	703-440-0916
Time In:	Not reported
Reported By Name:	NAAMAN PRATT
Reported By Telephone:	Not reported
Reported By Affiliation/Addr:	Not reported
Incident Response IR #:	Not reported
Responsible Party Address:	Not reported
Responsible Party City:	Not reported

Map ID	Site	Database(s)	EPA ID Number

PRODUCT IN CREEK (Continued) **S108927015**

Responsible Party State:	Not reported
Responsible Party Zip:	Not reported
Responsible Party Contact:	Not reported
Responsible Party Telephone:	Not reported
Owner Name:	Not reported
Owner Address:	Not reported
Owner City:	Not reported
Owner State:	Not reported
Owner Zip:	Not reported
Owner Contact:	Not reported
Owner Telephone:	Not reported
Incident Date:	Not reported
Incident Time:	Not reported
Petroleum:	Not reported
Solid Waste:	Not reported
Hazardous Waste:	Not reported
Water:	Not reported
Air:	Not reported
Sewage:	Not reported
Fish Kill:	Not reported
Threat Wetlands:	Not reported
Wetlands:	Not reported
Material Released:	Not reported
Possible Receptors:	Not reported
Quantity Released:	Not reported
Unit Released:	Not reported
Quantity In Water:	Not reported
Receiving Waters:	Not reported
River Basin:	1A
Inspection Date:	Not reported
Call Date:	Not reported
Inspector:	Not reported
Response Due:	Not reported
Response Received Date:	Not reported
Visit Needed:	Not reported
Open:	Not reported
Air Referral Date:	Not reported
Air Reg/ Permit Number:	Not reported
Waste Referral Date:	Not reported
Epa Id Or Permit Number:	Not reported
Water Referral Date:	Not reported
Water Permit Number:	Not reported
Remediation Referral Date:	Not reported
Remediation Pc Number:	Not reported
Enforcement Referral Date:	Not reported
Nov Number:	Not reported
Pc Number:	Not reported
Receive By:	Not reported
Case Officer:	Not reported
Case Type:	Not reported
Street Address:	Not reported
Polllutant:	Not reported
Impact:	Not reported
Spill Time:	Not reported
Spill Date:	11/10/1994
Spill Volume:	Not reported
Measure:	Not reported

Map ID	Site	Database(s)	EPA ID Number

PRODUCT IN CREEK (Continued) **S108927015**

Volume In Water:	Not reported
Stream Name:	ACCOTINK CREEK, XTRIB
Investigation Date:	Not reported
Closure Date:	Not reported
Lab Results:	Not reported
Target Date:	Not reported
Prep Number:	95-3823
Report Date:	11/16/1994
Report Time:	Not reported
Pollutant Scr:	RELEASE TO SURFACE WATER
Volume:	-1
Volume Esc:	-1
Future Recommendations:	SITE VISIT - 11/18/95.
Stream Code:	ACO
Visit Date:	11/18/1995
Lab Date:	Not reported
File Close Date:	11/18/1995
Prep Copy:	Not reported
City:	SPRINGFIELD
Incident Summary:	Not reported
Reported:	Not reported
Results:	Not reported
Inspection Comments:	Not reported
Remarks:	UNKNOWN PETROLEUM PRODUCT IN CREEK. SITE VISIT FOUND NO PRODUCT IN CREEK, NO VISIBLE SIGN OF DUMPING.

1364 **WESTERN BRANCH DIESEL INC** **VA UST** **U003681296**
8102 ALBAN RD **N/A**
SPRINGFIELD, VA 22150

Facility:

Facility Id:	3019870
Facility Type:	COMMERCIAL
CEDS Facility ID:	200000080337

Owner:

Owner Id:	36113
Owner Name:	UNKNOWN
Owner Address:	Not reported
Owner Address2:	Not reported
Owner City, State, Zip:	Not reported
Owner Type:	UNKNOWN
Number of Active AST:	0
Number of Active UST:	0
Number of Inactive AST:	0
Number of Inactive UST:	1

Owner Id:	34139
Owner Name:	Western Branch Diesel Inc
Owner Address:	3504 Shipwright St
Owner Address2:	Not reported
Owner City, State, Zip:	Portsmouth, VA 23703
Owner Type:	COMMERCIAL
Number of Active AST:	0
Number of Active UST:	0
Number of Inactive AST:	0
Number of Inactive UST:	1

Map ID	Site	Database(s)	EPA ID Number

WESTERN BRANCH DIESEL INC (Continued) **U003681296**

UST:

Facility ID:	3019870
Federally Regulated:	Yes
Tank Number:	1
Tank Capacity:	500
Tank Contents:	USED OIL
Tank Status:	**PERM OUT OF USE**
Tank Type:	UST

Tank Material:

Install Date:	5/7/1978
Tank Materials: Bare Steel	No
Tank Materials: Cath Protect Steel	No
Tank Materials: Epoxy Steel	No
Tank Materials: Fiberglass	No
Tank Materials: Concrete	Yes
Tank Materials: Composite	No
Tank Materials: Double Walled	No
Tank Materials: Lined Interior	No
Tank Materials: Excav Liner	No
Tank Materials: Insulated Tank Jacket	No
Tank Materials: Repaired	No
Tank Materials: Unknown	No
Tank Materials: Other	No
Tank Materials: Other Note	Not reported

Release Detection:

Tank Release Detection: Leak Deferred	No
Tank Release Detection: Manual Gauge	No
Tank Release Detection: Auto Gauge	No
Tank Release Detection:Tank Tightness	No
Tank Release Detection: Vapor Monitor	No
Tank Release Detection: Inventory	No
Tank Release Detection: Stat Invent Recon	No
Tank Release Detection: Spill Install	No
Tank Release Detection: Overfill Install	No
Tank Release Detection: Groundwater	No
Tank Release Detection: Int Sec Containment	No
Tank Release Detection: Int Double Walled	No
Tank Release Detection: Other Method	No
Tank Release Detection: Other Note	Not reported
Pipe Release Detection: Leak Deferred	Not reported
Pipe Release Detection: Autoleak	Not reported
Pipe Release Detection: Line Tightness	No
Pipe Release Detection: Stat Invent Recon	No
Pipe Release Detection: Groundwater	No
Pipe Release Detection: Int Sec Containment	No
Pipe Release Det: Interior Double Walled	No
Pipe Release Detection: Other Method	No
Pipe Release Detection: Other Note	Not reported
Pipe Type:	UNKNOWN
Pipe Materials: Bare Steel	No
Pipe Materials: Galvanized Steel	No
Pipe Materials: Copper	No
Pipe Materials: Fiberglass	Yes

Map ID	Site	Database(s)	EPA ID Number

WESTERN BRANCH DIESEL INC (Continued) **U003681296**

Pipe Materials: Cath Protect	No
Pipe Materials: Double Walled	No
Pipe Materials: Sec Containment	No
Pipe Materials: Repaired	No
Pipe Materials: Unknown	No
Pipe Materials: Other	No
Pipe Materials: Other Note	Not reported

1364 **WESTERN BRANCH DIESEL INC. (NOW SPRINGFIELD AUTO B** **RCRA-CESQG** **1000402266**
8102 ALBAN RD **VAD091343764**
SPRINGFIELD, VA 22150

RCRA-CESQG:

Date form received by agency:	05/03/2013
Facility name:	WESTERN BRANCH DIESEL INC. (NOW SPRINGFIELD AUTO BODY, INC.)
Facility address:	8102 ALBAN RD SPRINGFIELD, VA 22150
EPA ID:	VAD091343764
Mailing address:	PO BOX 1177 PORTSMOUTH, VA 23705
Contact:	HERBERT HANEMAN
Contact address:	8102 ALBAN RD SPRINGFIELD, VA 22150
Contact country:	US
Contact telephone:	804-484-6230
Contact email:	Not reported
EPA Region:	03
Land type:	Facility is not located on Indian land. Additional information is not known.
Classification:	Conditionally Exempt Small Quantity Generator
Description:	Handler: generates 100 kg or less of hazardous waste per calendar month, and accumulates 1000 kg or less of hazardous waste at any time; or generates 1 kg or less of acutely hazardous waste per calendar month, and accumulates at any time: 1 kg or less of acutely hazardous waste; or 100 kg or less of any residue or contaminated soil, waste or other debris resulting from the cleanup of a spill, into or on any land or water, of acutely hazardous waste; or generates 100 kg or less of any residue or contaminated soil, waste or other debris resulting from the cleanup of a spill, into or on any land or water, of acutely hazardous waste during any calendar month, and accumulates at any time: 1 kg or less of acutely hazardous waste; or 100 kg or less of any residue or contaminated soil, waste or other debris resulting from the cleanup of a spill, into or on any land or water, of acutely hazardous waste

Owner/Operator Summary:

Owner/operator name:	WESTERN BRANCH DIESEL INC
Owner/operator address:	OWNERSTREET OWNERCITY, AK 99999
Owner/operator country:	Not reported
Owner/operator telephone:	215-555-1212
Owner/operator email:	Not reported
Owner/operator fax:	Not reported
Owner/operator extension:	Not reported
Legal status:	Private
Owner/Operator Type:	Owner
Owner/Op start date:	Not reported

Map ID	Site	Database(s)	EPA ID Number

WESTERN BRANCH DIESEL INC. (NOW SPRINGFIELD AUTO BODY, INC.) (Continued) **1000402266**

Owner/Op end date: Not reported

Owner/operator name: OPERNAME
Owner/operator address: OPERSTREET
OPERCITY, AK 99999
Owner/operator country: Not reported
Owner/operator telephone: 215-555-1212
Owner/operator email: Not reported
Owner/operator fax: Not reported
Owner/operator extension: Not reported
Legal status: Private
Owner/Operator Type: Operator
Owner/Op start date: Not reported
Owner/Op end date: Not reported

Handler Activities Summary:
U.S. importer of hazardous waste: No
Mixed waste (haz. and radioactive): No
Recycler of hazardous waste: No
Transporter of hazardous waste: No
Treater, storer or disposer of HW: No
Underground injection activity: No
On-site burner exemption: No
Furnace exemption: No
Used oil fuel burner: No
Used oil processor: No
User oil refiner: No
Used oil fuel marketer to burner: No
Used oil Specification marketer: No
Used oil transfer facility: No
Used oil transporter: No

. Waste code: D001
. Waste name: IGNITABLE WASTE

. Waste code: F001
. Waste name: THE FOLLOWING SPENT HALOGENATED SOLVENTS USED IN DEGREASING: TETRACHLOROETHYLENE, TRICHLORETHYLENE, METHYLENE CHLORIDE, 1,1,1-TRICHLOROETHANE, CARBON TETRACHLORIDE AND CHLORINATED FLUOROCARBONS; ALL SPENT SOLVENT MIXTURES/BLENDS USED IN DEGREASING CONTAINING, BEFORE USE, A TOTAL OF TEN PERCENT OR MORE (BY VOLUME) OF ONE OR MORE OF THE ABOVE HALOGENATED SOLVENTS OR THOSE SOLVENTS LISTED IN F002, F004, AND F005; AND STILL BOTTOMS FROM THE RECOVERY OF THESE SPENT SOLVENTS AND SPENT SOLVENT MIXTURES.

Historical Generators:
Date form received by agency: 11/04/1986
Site name: WESTERN BRANCH DIESEL INC
Classification: Small Quantity Generator

. Waste code: D001
. Waste name: IGNITABLE WASTE

. Waste code: F001
. Waste name: THE FOLLOWING SPENT HALOGENATED SOLVENTS USED IN DEGREASING: TETRACHLOROETHYLENE, TRICHLORETHYLENE, METHYLENE CHLORIDE,

Map ID	Site	Database(s)	EPA ID Number

WESTERN BRANCH DIESEL INC. (NOW SPRINGFIELD AUTO BODY, INC.) (Continued) **1000402266**

1,1,1-TRICHLOROETHANE, CARBON TETRACHLORIDE AND CHLORINATED FLUOROCARBONS; ALL SPENT SOLVENT MIXTURES/BLENDS USED IN DEGREASING CONTAINING, BEFORE USE, A TOTAL OF TEN PERCENT OR MORE (BY VOLUME) OF ONE OR MORE OF THE ABOVE HALOGENATED SOLVENTS OR THOSE SOLVENTS LISTED IN F002, F004, AND F005; AND STILL BOTTOMS FROM THE RECOVERY OF THESE SPENT SOLVENTS AND SPENT SOLVENT MIXTURES.

Violation Status: No violations found

Evaluation Action Summary:
Evaluation date: 04/23/2013
Evaluation: COMPLIANCE EVALUATION INSPECTION ON-SITE
Area of violation: Not reported
Date achieved compliance: Not reported
Evaluation lead agency: State

1364 **SPRINGFIELD AUTO BODY, INC** **FINDS** **1009796278**
8102 ALBAN RD **ECHO** **N/A**
SPRINGFIELD, VA 22150 **US AIRS**

FINDS:

Registry ID: 110001909025

Environmental Interest/Information System
AFS (Aerometric Information Retrieval System (AIRS) Facility Subsystem) replaces the former Compliance Data System (CDS), the National Emission Data System (NEDS), and the Storage and Retrieval of Aerometric Data (SAROAD). AIRS is the national repository for information concerning airborne pollution in the United States. AFS is used to track emissions and compliance data from industrial plants. AFS data are utilized by states to prepare State Implementation Plans to comply with regulatory programs and by EPA as an input for the estimation of total national emissions. AFS is undergoing a major redesign to support facility operating permits required under Title V of the Clean Air Act.

RCRAInfo is a national information system that supports the Resource Conservation and Recovery Act (RCRA) program through the tracking of events and activities related to facilities that generate, transport, and treat, store, or dispose of hazardous waste. RCRAInfo allows RCRA program staff to track the notification, permit, compliance, and corrective action activities required under RCRA.

AIR MINOR

Click this hyperlink while viewing on your computer to access additional FINDS: detail in the EDR Site Report.

ECHO:
Envid: 1009796278
Registry ID: 110001909025
DFR URL: http://echo.epa.gov/detailed-facility-report?fid=110001909025

US AIRS MINOR:
Envid: 1009796278

Map ID	Site	Database(s)	EPA ID Number

SPRINGFIELD AUTO BODY, INC (Continued) **1009796278**

Region Code: 03
Programmatic ID: AIR VA0000005105900924
Facility Registry ID: 110001909025
D and B Number: Not reported
Primary SIC Code: Not reported
NAICS Code: 811121
Default Air Classification Code: MIN
Facility Type of Ownership Code: NON
Air CMS Category Code: Not reported
HPV Status: Not reported

US AIRS MINOR:
Envid: 1009796278
Region Code: 03
Programmatic ID: AIR VA0000005105900924
Facility Registry ID: 110001909025
D and B Number: Not reported
Primary SIC Code: Not reported
NAICS Code: 811121
Default Air Classification Code: MIN
Facility Type of Ownership Code: NON
Air CMS Category Code: Not reported
HPV Status: Not reported

1368 **FAIRFAX COUNTY PUBLIC SCHOOLS - SARATOGA ELEMENTAR** **VA TIER 2** **S118192271**
8111 NORTHUMBERLAND ROAD **N/A**
SPRINGFIELD, VA 22153

TIER 2:
Facility ID: Not reported
CAS Number: 68476302
SIC Code: Not reported
NAICS: Not reported
Entered Chemical Name: #2 Fuel Oil
Average Amt Code: 39000.0
Owner Name: Not reported
Owner Phone: Not reported
Contact Type: Not reported

1368 **SARATOGA ELEMENTARY SCHOOL** **VA UST** **U003682388**
8111 NORTHUMBERLAND RD **N/A**
SPRINGFIELD, VA 22153

Facility:
Facility Id: 3026006
Facility Type: LOCAL
CEDS Facility ID: 200000074866

Owner:
Owner Id: 37293
Owner Name: Fairfax County Public Schools
Owner Address: 5025 Sideburn Rd
Owner Address2: Not reported
Owner City, State, Zip: Fairfax, VA 22032
Owner Type: LOCAL
Number of Active AST: 0

Map ID	Site	Database(s)	EPA ID Number

SARATOGA ELEMENTARY SCHOOL (Continued) **U003682388**

Number of Active UST:	0
Number of Inactive AST:	0
Number of Inactive UST:	1

UST:

Facility ID:	3026006
Federally Regulated:	No
Tank Number:	1
Tank Capacity:	6000
Tank Contents:	HEATING OIL
Tank Status:	**PERM OUT OF USE**
Tank Type:	UST

Tank Material:

Install Date:	1/1/1989
Tank Materials: Bare Steel	No
Tank Materials: Cath Protect Steel	No
Tank Materials: Epoxy Steel	No
Tank Materials: Fiberglass	Yes
Tank Materials: Concrete	No
Tank Materials: Composite	No
Tank Materials: Double Walled	No
Tank Materials: Lined Interior	Yes
Tank Materials: Excav Liner	No
Tank Materials: Insulated Tank Jacket	No
Tank Materials: Repaired	No
Tank Materials: Unknown	No
Tank Materials: Other	No
Tank Materials: Other Note	Not reported

Release Detection:

Tank Release Detection: Leak Deferred	No
Tank Release Detection: Manual Gauge	Yes
Tank Release Detection: Auto Gauge	Yes
Tank Release Detection:Tank Tightness	No
Tank Release Detection: Vapor Monitor	No
Tank Release Detection: Inventory	No
Tank Release Detection: Stat Invent Recon	No
Tank Release Detection: Spill Install	No
Tank Release Detection: Overfill Install	No
Tank Release Detection: Groundwater	No
Tank Release Detection: Int Sec Containment	No
Tank Release Detection: Int Double Walled	No
Tank Release Detection: Other Method	No
Tank Release Detection: Other Note	Not reported
Pipe Release Detection: Leak Deferred	Not reported
Pipe Release Detection: Autoleak	Not reported
Pipe Release Detection: Line Tightness	No
Pipe Release Detection: Stat Invent Recon	No
Pipe Release Detection: Groundwater	No
Pipe Release Detection: Int Sec Containment	No
Pipe Release Det: Interior Double Walled	No
Pipe Release Detection: Other Method	No
Pipe Release Detection: Other Note	Not reported
Pipe Type:	UNKNOWN

Map ID	Site	Database(s)	EPA ID Number

SARATOGA ELEMENTARY SCHOOL (Continued) **U003682388**

Pipe Materials: Bare Steel	No
Pipe Materials: Galvanized Steel	No
Pipe Materials: Copper	No
Pipe Materials: Fiberglass	No
Pipe Materials: Cath Protect	Yes
Pipe Materials: Double Walled	No
Pipe Materials: Sec Containment	No
Pipe Materials: Repaired	No
Pipe Materials: Unknown	No
Pipe Materials: Other	No
Pipe Materials: Other Note	Not reported

1368 **SARATOGA ELEMENTARY SCHOOL** **FINDS** **1008252440**
8111 NORTHUMBERLAND RD **ECHO** **N/A**
SPRINGFIELD, VA 22153 **US AIRS**

FINDS:

Registry ID: 110021438452

Environmental Interest/Information System
AFS (Aerometric Information Retrieval System (AIRS) Facility Subsystem) replaces the former Compliance Data System (CDS), the National Emission Data System (NEDS), and the Storage and Retrieval of Aerometric Data (SAROAD). AIRS is the national repository for information concerning airborne pollution in the United States. AFS is used to track emissions and compliance data from industrial plants. AFS data are utilized by states to prepare State Implementation Plans to comply with regulatory programs and by EPA as an input for the estimation of total national emissions. AFS is undergoing a major redesign to support facility operating permits required under Title V of the Clean Air Act.

AIR MINOR

Click this hyperlink while viewing on your computer to access additional FINDS: detail in the EDR Site Report.

ECHO:

Envid:	1008252440
Registry ID:	110021438452
DFR URL:	http://echo.epa.gov/detailed-facility-report?fid=110021438452

US AIRS MINOR:

Envid:	1008252440
Region Code:	03
Programmatic ID:	AIR VA0000005105900957
Facility Registry ID:	110021438452
D and B Number:	Not reported
Primary SIC Code:	8211
NAICS Code:	611110
Default Air Classification Code:	MIN
Facility Type of Ownership Code:	CNG
Air CMS Category Code:	Not reported
HPV Status:	Not reported

Map ID	Site	Database(s)	EPA ID Number

SARATOGA ELEMENTARY SCHOOL (Continued) **1008252440**

US AIRS MINOR:
Region Code: 03
Programmatic ID: AIR VA0000005105900957
Facility Registry ID: 110021438452
Air Operating Status Code: OPR
Default Air Classification Code: MIN
Air Program: State Implementation Plan for National Primary and Secondary Ambient Air Quality Standards
Activity Date: 2009-10-27 00:00:00
Activity Status Date: Not reported
Activity Group: Compliance Monitoring
Activity Type: Inspection/Evaluation
Activity Status: Not reported

Region Code: 03
Programmatic ID: AIR VA0000005105900957
Facility Registry ID: 110021438452
Air Operating Status Code: OPR
Default Air Classification Code: MIN
Air Program: State Implementation Plan for National Primary and Secondary Ambient Air Quality Standards
Activity Date: 2010-03-29 00:00:00
Activity Status Date: Not reported
Activity Group: Compliance Monitoring
Activity Type: Inspection/Evaluation
Activity Status: Not reported

US AIRS MINOR:
Envid: 1008252440
Region Code: 03
Programmatic ID: AIR VA0000005105900957
Facility Registry ID: 110021438452
D and B Number: Not reported
Primary SIC Code: 8211
NAICS Code: 611110
Default Air Classification Code: MIN
Facility Type of Ownership Code: CNG
Air CMS Category Code: Not reported
HPV Status: Not reported

US AIRS MINOR:
Region Code: 03
Programmatic ID: AIR VA0000005105900957
Facility Registry ID: 110021438452
Air Operating Status Code: OPR
Default Air Classification Code: MIN
Air Program: State Implementation Plan for National Primary and Secondary Ambient Air Quality Standards
Activity Date: 2009-10-27 00:00:00
Activity Status Date: Not reported
Activity Group: Compliance Monitoring
Activity Type: Inspection/Evaluation
Activity Status: Not reported

Region Code: 03
Programmatic ID: AIR VA0000005105900957
Facility Registry ID: 110021438452
Air Operating Status Code: OPR
Default Air Classification Code: MIN

Map ID	Site	Database(s)	EPA ID Number

SARATOGA ELEMENTARY SCHOOL (Continued) **1008252440**

Air Program: State Implementation Plan for National Primary and Secondary Ambient Air Quality Standards
Activity Date: 2010-03-29 00:00:00
Activity Status Date: Not reported
Activity Group: Compliance Monitoring
Activity Type: Inspection/Evaluation
Activity Status: Not reported

1375 **VIRGINIA CONCRETE - NEWINGTON PLANT 2** **VA TIER 2** **S109940957**
8201 TERMINAL ROAD **N/A**
LORTON, VA 22079

TIER 2:

Facility ID: Not reported
CAS Number: 65997-15-1
SIC Code: 32732
NAICS: Not reported
Entered Chemical Name: PORTLAND CEMENT
Average Amt Code: 5
Owner Name: STEPHEN RENDER
Owner Phone: 703-928-5663
Contact Type: Not reported

Facility ID: Not reported
CAS Number: Not reported
SIC Code: 3273
NAICS: Not reported
Entered Chemical Name: NEWCEM
Average Amt Code: 4
Owner Name: STEPHEN RENDER
Owner Phone: 703-928-5663
Contact Type: Not reported

Facility ID: Not reported
CAS Number: 7664-93-9
SIC Code: 32732
NAICS: Not reported
Entered Chemical Name: SULFURIC ACID
Average Amt Code: 3
Owner Name: STEPHEN RENDER
Owner Phone: 703-928-5663
Contact Type: Not reported

Facility ID: Not reported
CAS Number: Not reported
SIC Code: 32732
NAICS: Not reported
Entered Chemical Name: NEWCEM
Average Amt Code: 4
Owner Name: STEPHEN RENDER
Owner Phone: 703-928-5663
Contact Type: Not reported

Facility ID: Not reported
CAS Number: 68476-30-2
SIC Code: 32732
NAICS: Not reported
Entered Chemical Name: DIESEL FUEL, #2 FUEL OIL

Map ID	Site	Database(s)	EPA ID Number

VIRGINIA CONCRETE - NEWINGTON PLANT 2 (Continued) **S109940957**

Average Amt Code: 4
Owner Name: STEPHEN RENDER
Owner Phone: 703-928-5663
Contact Type: Not reported

Facility ID: Not reported
CAS Number: Not reported
SIC Code: 32732
NAICS: Not reported
Entered Chemical Name: SAND
Average Amt Code: 5
Owner Name: STEPHEN RENDER
Owner Phone: 703-928-5663
Contact Type: Not reported

Facility ID: Not reported
CAS Number: Not reported
SIC Code: 32732
NAICS: Not reported
Entered Chemical Name: GRAVEL, CRUSHED STONE
Average Amt Code: 5
Owner Name: STEPHEN RENDER
Owner Phone: 703-928-5663
Contact Type: Not reported

Facility ID: Not reported
CAS Number: Not reported
SIC Code: 3273
NAICS: Not reported
Entered Chemical Name: SAND
Average Amt Code: 5
Owner Name: STEPHEN RENDER
Owner Phone: 703-928-5663
Contact Type: Not reported

Facility ID: Not reported
CAS Number: Not reported
SIC Code: 3273
NAICS: Not reported
Entered Chemical Name: GRAVEL, CRUSHED STONE
Average Amt Code: 5
Owner Name: STEPHEN RENDER
Owner Phone: 703-928-5663
Contact Type: Not reported

Facility ID: Not reported
CAS Number: 65997-15-1
SIC Code: 3273
NAICS: Not reported
Entered Chemical Name: PORTLAND CEMENT
Average Amt Code: 5
Owner Name: STEPHEN RENDER
Owner Phone: 703-928-5663
Contact Type: Not reported

Map ID	Site	Database(s)	EPA ID Number
1375	**VIRGINIA CONCRETE NEWINGTON PLANT 2** **8201 TERMINAL ROAD** **LORTON, VA 22079**	**VA TIER 2**	**S118193682** **N/A**

TIER 2:

Facility ID:	Not reported
CAS Number:	Not reported
SIC Code:	Not reported
NAICS:	Not reported
Entered Chemical Name:	Gravel, Crushed Stone
Average Amt Code:	400000.0
Owner Name:	Not reported
Owner Phone:	Not reported
Contact Type:	Not reported

Facility ID:	Not reported
CAS Number:	Not reported
SIC Code:	Not reported
NAICS:	Not reported
Entered Chemical Name:	Newcem
Average Amt Code:	75000.0
Owner Name:	Not reported
Owner Phone:	Not reported
Contact Type:	Not reported

Facility ID:	Not reported
CAS Number:	65997151
SIC Code:	Not reported
NAICS:	Not reported
Entered Chemical Name:	Portland Cement
Average Amt Code:	75000.0
Owner Name:	Not reported
Owner Phone:	Not reported
Contact Type:	Not reported

Facility ID:	Not reported
CAS Number:	Not reported
SIC Code:	Not reported
NAICS:	Not reported
Entered Chemical Name:	Sand
Average Amt Code:	400000.0
Owner Name:	Not reported
Owner Phone:	Not reported
Contact Type:	Not reported

Facility ID:	5425160
CAS Number:	Not reported
SIC Code:	Not reported
NAICS:	Not reported
Entered Chemical Name:	Newcem
Average Amt Code:	75000
Owner Name:	Not reported
Owner Phone:	Not reported
Contact Type:	Not reported

Facility ID:	5425160
CAS Number:	Not reported
SIC Code:	Not reported
NAICS:	Not reported

Map ID	Site	Database(s)	EPA ID Number

VIRGINIA CONCRETE NEWINGTON PLANT 2 (Continued) **S118193682**

Entered Chemical Name: Gravel, Crushed Stone
Average Amt Code: 400000
Owner Name: Not reported
Owner Phone: Not reported
Contact Type: Not reported

Facility ID: 5425160
CAS Number: 65997151
SIC Code: Not reported
NAICS: Not reported
Entered Chemical Name: Portland Cement
Average Amt Code: 75000
Owner Name: Not reported
Owner Phone: Not reported
Contact Type: Not reported

Facility ID: 5425160
CAS Number: Not reported
SIC Code: Not reported
NAICS: Not reported
Entered Chemical Name: Sand
Average Amt Code: 400000
Owner Name: Not reported
Owner Phone: Not reported
Contact Type: Not reported

1376 **UNITED PARCEL SERVICE** **FINDS** **1011924541**
8200 ALBAN ROAD **ECHO** **N/A**
SPRINGFIELD, VA 22150

FINDS:

Registry ID: 110037447288

Environmental Interest/Information System
RCRAInfo is a national information system that supports the Resource Conservation and Recovery Act (RCRA) program through the tracking of events and activities related to facilities that generate, transport, and treat, store, or dispose of hazardous waste. RCRAInfo allows RCRA program staff to track the notification, permit, compliance, and corrective action activities required under RCRA.

Click this hyperlink while viewing on your computer to access additional FINDS: detail in the EDR Site Report.

ECHO:
Envid: 1011924541
Registry ID: 110037447288
DFR URL: http://echo.epa.gov/detailed-facility-report?fid=110037447288

Map ID	Site	Database(s)	EPA ID Number
1376	**8200 ALBAN RD.** **8200 ALBAN RD.** **SPRINGFIELD, VA 22150**	**HMIRS**	**2011010443** **N/A**

Click this hyperlink while viewing on your computer to access additional HMIRS detail in the EDR Site Report.

Map ID	Site	Database(s)	EPA ID Number
1376	**8200 ALBAN ROAD** **8200 ALBAN ROAD** **SPRINGFIELD, VA 22150**	**HMIRS**	**2016017469** **N/A**

Click this hyperlink while viewing on your computer to access additional HMIRS detail in the EDR Site Report.

Map ID	Site	Database(s)	EPA ID Number
1376	**8200 ALBAN ROAD** **8200 ALBAN ROAD** **SPRINGFIELD, VA 22150**	**HMIRS**	**2015004998** **N/A**

Click this hyperlink while viewing on your computer to access additional HMIRS detail in the EDR Site Report.

Map ID	Site	Database(s)	EPA ID Number
1376	**UNITED PARCEL SERVICE DISTIBUTION FACILITY** **8200 ALBAN RD** **SPRINGFIELD, VA 22150**	**VA UST**	**U004136805** **N/A**

Facility:

Facility Id:	3041242
Facility Type:	COMMERCIAL
CEDS Facility ID:	200000850224

Owner:

Owner Id:	29245
Owner Name:	United Parcel Service Incorporated
Owner Address:	9601 Coach Rd
Owner Address2:	Not reported
Owner City, State, Zip:	Richmond, VA 23237
Owner Type:	COMMERCIAL
Number of Active AST:	0
Number of Active UST:	2
Number of Inactive AST:	0
Number of Inactive UST:	0

UST:

Facility ID:	3041242
Federally Regulated:	Yes
Tank Number:	1
Tank Capacity:	12000
Tank Contents:	DIESEL

Map ID	Site	Database(s)	EPA ID Number

UNITED PARCEL SERVICE DISTIBUTION FACILITY (Continued) **U004136805**

Tank Status:	**CURR IN USE**
Tank Type:	UST
Tank Material:	
Install Date:	9/12/2008
Tank Materials: Bare Steel	No
Tank Materials: Cath Protect Steel	No
Tank Materials: Epoxy Steel	No
Tank Materials: Fiberglass	Yes
Tank Materials: Concrete	No
Tank Materials: Composite	No
Tank Materials: Double Walled	Yes
Tank Materials: Lined Interior	No
Tank Materials: Excav Liner	No
Tank Materials: Insulated Tank Jacket	No
Tank Materials: Repaired	No
Tank Materials: Unknown	No
Tank Materials: Other	No
Tank Materials: Other Note	Not reported
Release Detection:	
Tank Release Detection: Leak Deferred	No
Tank Release Detection: Manual Gauge	No
Tank Release Detection: Auto Gauge	Yes
Tank Release Detection:Tank Tightness	No
Tank Release Detection: Vapor Monitor	No
Tank Release Detection: Inventory	No
Tank Release Detection: Stat Invent Recon	No
Tank Release Detection: Spill Install	Yes
Tank Release Detection: Overfill Install	Yes
Tank Release Detection: Groundwater	No
Tank Release Detection: Int Sec Containment	Yes
Tank Release Detection: Int Double Walled	Yes
Tank Release Detection: Other Method	No
Tank Release Detection: Other Note	Not reported
Pipe Release Detection: Leak Deferred	No
Pipe Release Detection: Autoleak	Not reported
Pipe Release Detection: Line Tightness	No
Pipe Release Detection: Stat Invent Recon	No
Pipe Release Detection: Groundwater	No
Pipe Release Detection: Int Sec Containment	Yes
Pipe Release Det: Interior Double Walled	No
Pipe Release Detection: Other Method	No
Pipe Release Detection: Other Note	Not reported
Pipe Type:	PRESSURE
Pipe Materials: Bare Steel	No
Pipe Materials: Galvanized Steel	No
Pipe Materials: Copper	No
Pipe Materials: Fiberglass	Yes
Pipe Materials: Cath Protect	No
Pipe Materials: Double Walled	Yes
Pipe Materials: Sec Containment	Yes
Pipe Materials: Repaired	No
Pipe Materials: Unknown	No
Pipe Materials: Other	No
Pipe Materials: Other Note	Not reported

Map ID	Site	Database(s)	EPA ID Number

UNITED PARCEL SERVICE DISTIBUTION FACILITY (Continued) **U004136805**

Facility ID:	3041242
Federally Regulated:	Yes
Tank Number:	2
Tank Capacity:	12000
Tank Contents:	GASOLINE
Tank Status:	**CURR IN USE**
Tank Type:	UST

Tank Material:

Install Date:	9/12/2008
Tank Materials: Bare Steel	No
Tank Materials: Cath Protect Steel	No
Tank Materials: Epoxy Steel	No
Tank Materials: Fiberglass	Yes
Tank Materials: Concrete	No
Tank Materials: Composite	No
Tank Materials: Double Walled	Yes
Tank Materials: Lined Interior	No
Tank Materials: Excav Liner	No
Tank Materials: Insulated Tank Jacket	No
Tank Materials: Repaired	No
Tank Materials: Unknown	No
Tank Materials: Other	No
Tank Materials: Other Note	Not reported

Release Detection:

Tank Release Detection: Leak Deferred	No
Tank Release Detection: Manual Gauge	No
Tank Release Detection: Auto Gauge	Yes
Tank Release Detection:Tank Tightness	No
Tank Release Detection: Vapor Monitor	No
Tank Release Detection: Inventory	No
Tank Release Detection: Stat Invent Recon	No
Tank Release Detection: Spill Install	Yes
Tank Release Detection: Overfill Install	Yes
Tank Release Detection: Groundwater	No
Tank Release Detection: Int Sec Containment	Yes
Tank Release Detection: Int Double Walled	Yes
Tank Release Detection: Other Method	No
Tank Release Detection: Other Note	Not reported
Pipe Release Detection: Leak Deferred	No
Pipe Release Detection: Autoleak	Not reported
Pipe Release Detection: Line Tightness	No
Pipe Release Detection: Stat Invent Recon	No
Pipe Release Detection: Groundwater	No
Pipe Release Detection: Int Sec Containment	Yes
Pipe Release Det: Interior Double Walled	No
Pipe Release Detection: Other Method	No
Pipe Release Detection: Other Note	Not reported
Pipe Type:	PRESSURE
Pipe Materials: Bare Steel	No
Pipe Materials: Galvanized Steel	No
Pipe Materials: Copper	No
Pipe Materials: Fiberglass	Yes
Pipe Materials: Cath Protect	No

Map ID	Site	Database(s)	EPA ID Number

UNITED PARCEL SERVICE DISTIBUTION FACILITY (Continued) **U004136805**

Pipe Materials: Double Walled	Yes
Pipe Materials: Sec Containment	Yes
Pipe Materials: Repaired	No
Pipe Materials: Unknown	No
Pipe Materials: Other	No
Pipe Materials: Other Note	Not reported

1376 **NEWINGTON** **VA TIER 2** **S118192789**
8200 ALBAN ROAD **N/A**
SPRINGFIELD, VA 22150

TIER 2:

Facility ID:	Not reported
CAS Number:	Not reported
SIC Code:	Not reported
NAICS:	Not reported
Entered Chemical Name:	Diesel
Average Amt Code:	51120.0
Owner Name:	Not reported
Owner Phone:	Not reported
Contact Type:	Not reported

Facility ID:	Not reported
CAS Number:	Not reported
SIC Code:	Not reported
NAICS:	Not reported
Entered Chemical Name:	Gasoline
Average Amt Code:	44640.0
Owner Name:	Not reported
Owner Phone:	Not reported
Contact Type:	Not reported

Facility ID:	5424265
CAS Number:	Not reported
SIC Code:	Not reported
NAICS:	Not reported
Entered Chemical Name:	Gasoline
Average Amt Code:	44640
Owner Name:	Not reported
Owner Phone:	Not reported
Contact Type:	Not reported

Facility ID:	5424265
CAS Number:	Not reported
SIC Code:	Not reported
NAICS:	Not reported
Entered Chemical Name:	Diesel
Average Amt Code:	51120
Owner Name:	Not reported
Owner Phone:	Not reported
Contact Type:	Not reported

Map ID	Site	Database(s)	EPA ID Number
1376	**UNITED PARCEL SERVICE** **8200 ALBAN ROAD** **SPRINGFIELD, VA 22150**	**VA TIER 2**	**S110069402** **N/A**

TIER 2:

Facility ID:	Not reported
CAS Number:	Not reported
SIC Code:	492110
NAICS:	Not reported
Entered Chemical Name:	GASOLINE, REGULAR, UNLEADED
Average Amt Code:	4
Owner Name:	UNITED PARCEL SERVICE
Owner Phone:	301-604-4640
Contact Type:	Not reported

Facility ID:	Not reported
CAS Number:	Not reported
SIC Code:	492110
NAICS:	Not reported
Entered Chemical Name:	DIESEL, NUMBER 2
Average Amt Code:	4
Owner Name:	UNITED PARCEL SERVICE
Owner Phone:	301-604-4640
Contact Type:	Not reported

Facility ID:	Not reported
CAS Number:	Not reported
SIC Code:	49211
NAICS:	Not reported
Entered Chemical Name:	DIESEL, NUMBER 2
Average Amt Code:	4
Owner Name:	UNITED PARCEL SERVICE
Owner Phone:	301-604-4640
Contact Type:	Not reported

Facility ID:	Not reported
CAS Number:	Not reported
SIC Code:	49211
NAICS:	Not reported
Entered Chemical Name:	GASOLINE, REGULAR, UNLEADED
Average Amt Code:	4
Owner Name:	UNITED PARCEL SERVICE
Owner Phone:	301-604-4640
Contact Type:	Not reported

Facility ID:	Not reported
CAS Number:	Not reported
SIC Code:	Not reported
NAICS:	49211
Entered Chemical Name:	Unleaded Gasoline
Average Amt Code:	4
Owner Name:	United Parcel Service
Owner Phone:	Not reported
Contact Type:	NAICS

Facility ID:	Not reported
CAS Number:	Not reported
SIC Code:	Not reported
NAICS:	4215

Map ID	Site	Database(s)	EPA ID Number

UNITED PARCEL SERVICE (Continued) **S110069402**

Entered Chemical Name: Unleaded Gasoline
Average Amt Code: 4
Owner Name: United Parcel Service
Owner Phone: Not reported
Contact Type: SIC

Facility ID: Not reported
CAS Number: Not reported
SIC Code: Not reported
NAICS: 49211
Entered Chemical Name: Diesel #2
Average Amt Code: 4
Owner Name: United Parcel Service
Owner Phone: Not reported
Contact Type: NAICS

Facility ID: Not reported
CAS Number: Not reported
SIC Code: Not reported
NAICS: 4215
Entered Chemical Name: Diesel #2
Average Amt Code: 4
Owner Name: United Parcel Service
Owner Phone: Not reported
Contact Type: SIC

1376 **8200 ALBAN ROAD** **HMIRS** **2017008745**
8200 ALBAN ROAD **N/A**
SPRINGFIELD, VA 22150

Click this hyperlink while viewing on your computer to access additional HMIRS detail in the EDR Site Report.

1376 **8200 ALBAN ROAD** **HMIRS** **2013014284**
8200 ALBAN ROAD **N/A**
SPRINGFIELD, VA 22150

Click this hyperlink while viewing on your computer to access additional HMIRS detail in the EDR Site Report.

Map ID	Site	Database(s)	EPA ID Number
1376	**8200 ALBAN ROAD** **8200 ALBAN ROAD** **SPRINGFIELD, VA 22150**	**HMIRS**	**2015000374** **N/A**

Click this hyperlink while viewing on your computer to access additional HMIRS detail in the EDR Site Report.

Map ID	Site	Database(s)	EPA ID Number
1376	**8200 ALBAN ROAD** **8200 ALBAN ROAD** **SPRINGFIELD, VA 22150**	**HMIRS**	**2016011679** **N/A**

Click this hyperlink while viewing on your computer to access additional HMIRS detail in the EDR Site Report.

Map ID	Site	Database(s)	EPA ID Number
1376	**8200 ALBAN ROAD** **8200 ALBAN ROAD** **SPRINGFIELD, VA 22150**	**HMIRS**	**2015007832** **N/A**

Click this hyperlink while viewing on your computer to access additional HMIRS detail in the EDR Site Report.

Map ID	Site	Database(s)	EPA ID Number
1376	**8200 ALBAN ROAD** **8200 ALBAN ROAD** **SPRINGFIELD, VA 22150**	**HMIRS**	**2017011835** **N/A**

Click this hyperlink while viewing on your computer to access additional HMIRS detail in the EDR Site Report.

Map ID	Site	Database(s)	EPA ID Number
1376	**UNITED PARCEL SERVICE** **8200 ALBAN ROAD** **SPRINGFIELD, VA 22150**	**RCRA-SQG** **NJ MANIFEST**	**1011863883** **VAR000516773**

RCRA-SQG:

Date form received by agency:	10/21/2008
Facility name:	UNITED PARCEL SERVICE
Facility address:	8200 ALBAN ROAD SPRINGFIELD, VA 22150
EPA ID:	VAR000516773
Mailing address:	8440 ARDWICK - ARDMORE ROAD LANDOVER, MD 20875
Contact:	RAMON I TWEED
Contact address:	Not reported Not reported
Contact country:	US
Contact telephone:	301-873-9497

Map ID	Site	Database(s)	EPA ID Number

UNITED PARCEL SERVICE (Continued) **1011863883**

Contact email: RTWEED@UPS.COM
EPA Region: 03
Classification: Small Small Quantity Generator
Description: Handler: generates more than 100 and less than 1000 kg of hazardous waste during any calendar month and accumulates less than 6000 kg of hazardous waste at any time; or generates 100 kg or less of hazardous waste during any calendar month, and accumulates more than 1000 kg of hazardous waste at any time

Owner/Operator Summary:
Owner/operator name: UNITED PARCEL SERVICE
Owner/operator address: Not reported
Not reported
Owner/operator country: Not reported
Owner/operator telephone: Not reported
Owner/operator email: Not reported
Owner/operator fax: Not reported
Owner/operator extension: Not reported
Legal status: Private
Owner/Operator Type: Operator
Owner/Op start date: 10/01/2008
Owner/Op end date: Not reported

Owner/operator name: BT-OH, LLC
Owner/operator address: 55 GLENLAKE PARKWAY, NE
ATLANTA, GA 30328
Owner/operator country: US
Owner/operator telephone: Not reported
Owner/operator email: Not reported
Owner/operator fax: Not reported
Owner/operator extension: Not reported
Legal status: Private
Owner/Operator Type: Owner
Owner/Op start date: 10/08/1980
Owner/Op end date: Not reported

Handler Activities Summary:
U.S. importer of hazardous waste: No
Mixed waste (haz. and radioactive): No
Recycler of hazardous waste: No
Transporter of hazardous waste: No
Treater, storer or disposer of HW: No
Underground injection activity: No
On-site burner exemption: No
Furnace exemption: No
Used oil fuel burner: No
Used oil processor: No
User oil refiner: No
Used oil fuel marketer to burner: No
Used oil Specification marketer: No
Used oil transfer facility: No
Used oil transporter: No

. Waste code: D001
. Waste name: IGNITABLE WASTE

Map ID	Site	Database(s)	EPA ID Number

UNITED PARCEL SERVICE (Continued) **1011863883**

. Waste code: D002
. Waste name: CORROSIVE WASTE

. Waste code: D003
. Waste name: REACTIVE WASTE

. Waste code: D005
. Waste name: BARIUM

. Waste code: D008
. Waste name: LEAD

. Waste code: D009
. Waste name: MERCURY

Violation Status: No violations found

NJ MANIFEST:

EPA Id:	VAR000516773
Mail Address:	8440 ARDWICK - ARDMORE ROAD
Mail City/State/Zip:	LANDOVER, MD 20875
Facility Phone:	Not reported
Emergency Phone:	Not reported
Contact:	RAMON I TWEED
Comments:	Not reported
SIC Code:	Not reported
County:	VA059
Municipal:	Not reported
Previous EPA Id:	Not reported
Gen Flag:	Not reported
Trans Flag:	Not reported
TSDF Flag:	Not reported
Name Change:	Not reported
Date Change:	Not reported

Manifest:

Manifest Number:	000587517VES
EPA ID:	VAR000516773
Date Shipped:	11/29/2011
TSDF EPA ID:	NJD002454544
Transporter EPA ID:	NJD080631369
Transporter 2 EPA ID:	NJD071629976
Transporter 3 EPA ID:	NJD080631369
Transporter 4 EPA ID:	NJD054126164
Transporter 5 EPA ID:	Not reported
Transporter 6 EPA ID:	Not reported
Transporter 7 EPA ID:	Not reported
Transporter 8 EPA ID:	Not reported
Transporter 9 EPA ID:	Not reported
Transporter 10 EPA ID:	Not reported
Date Trans1 Transported Waste:	Not reported
Date Trans2 Transported Waste:	Not reported
Date Trans3 Transported Waste:	Not reported
Date Trans4 Transported Waste:	Not reported
Date Trans5 Transported Waste:	Not reported
Date Trans6 Transported Waste:	Not reported
Date Trans7 Transported Waste:	Not reported
Date Trans8 Transported Waste:	Not reported

Map ID	Site	Database(s)	EPA ID Number

UNITED PARCEL SERVICE (Continued) **1011863883**

Date Trans9 Transported Waste:	Not reported
Date Trans10 Transported Waste:	Not reported
Date TSDF Received Waste:	Not reported
TSDF EPA Facility Name:	Not reported
QTY Units:	Not reported
Transporter SEQ ID:	Not reported
Transporter-1 Date:	Not reported
Waste SEQ ID:	Not reported
Waste Type Code 2:	Not reported
Waste Type Code 3:	Not reported
Waste Type Code 4:	Not reported
Waste Type Code 5:	Not reported
Waste Type Code 6:	Not reported
Date Accepted:	Not reported
Manifest Discrepancy Type:	Not reported
Data Entry Number:	Not reported
Was Load Rejected:	LANDOVER, MD 20875
Reason Load Was Rejected:	Not reported

Waste:

Manifest Year:	Not reported
Waste Code:	D008
Hand Code:	H061
Quantity:	440.00 Pounds

1376 **8200 ALBAN ROAD** **HMIRS** **2016000863**
8200 ALBAN ROAD **N/A**
SPRINGFIELD, VA 22150

Click this hyperlink while viewing on your computer to access additional HMIRS detail in the EDR Site Report.

1377 **DRUG ENFORCEMENT ADMINISTRATION (DEA)** **VA SPILLS** **S106242689**
8198 TERMINAL ROAD **N/A**
LORTON, VA 22079

SPILLS NO:

Region:	NO
Id:	Not reported
Incident Summary:	Improper chemical storage/mgmt/EPCRA/RCRA proceedures
Date In:	4/30/1998
Date Closed:	Not reported
Pollution Type:	Not reported
Responsible Party:	Not reported
Facility Status:	**CLOSED**
Owner:	US DEA
Facility Contact:	Not reported
Facility Permitted:	Not reported
Facility Telephone:	Not reported
Time In:	Not reported
Reported By Name:	Carole Dougherty

Map ID	Site	Database(s)	EPA ID Number

DRUG ENFORCEMENT ADMINISTRATION (DEA) (Continued) **S106242689**

Reported By Telephone:	215-566-3295
Reported By Affiliation/Addr:	US EPA EPCRA Coordinator
Incident Response IR #:	Not reported
Responsible Party Address:	Not reported
Responsible Party City:	Not reported
Responsible Party State:	Not reported
Responsible Party Zip:	Not reported
Responsible Party Contact:	Not reported
Responsible Party Telephone:	Not reported
Owner Name:	Not reported
Owner Address:	Not reported
Owner City:	Not reported
Owner State:	Not reported
Owner Zip:	Not reported
Owner Contact:	Not reported
Owner Telephone:	Not reported
Incident Date:	Not reported
Incident Time:	Not reported
Petroleum:	Not reported
Solid Waste:	Not reported
Hazardous Waste:	Not reported
Water:	Not reported
Air:	Not reported
Sewage:	Not reported
Fish Kill:	Not reported
Threat Wetlands:	Not reported
Wetlands:	Not reported
Material Released:	Not reported
Possible Receptors:	Not reported
Quantity Released:	Not reported
Unit Released:	Not reported
Quantity In Water:	Not reported
Receiving Waters:	Not reported
River Basin:	1a
Inspection Date:	Not reported
Call Date:	Not reported
Inspector:	Not reported
Response Due:	Not reported
Response Received Date:	Not reported
Visit Needed:	Not reported
Open:	Not reported
Air Referral Date:	Not reported
Air Reg/ Permit Number:	Not reported
Waste Referral Date:	Not reported
Epa Id Or Permit Number:	Not reported
Water Referral Date:	Not reported
Water Permit Number:	Not reported
Remediation Referral Date:	Not reported
Remediation Pc Number:	Not reported
Enforcement Referral Date:	Not reported
Nov Number:	Not reported
Pc Number:	98-3391
Receive By:	SMR
Case Officer:	SMR
Case Type:	HM/HW
Street Address:	Not reported
Polllutant:	Solvents, industrial chemical

Map ID	Site	Database(s)	EPA ID Number

DRUG ENFORCEMENT ADMINISTRATION (DEA) (Continued) **S106242689**

Impact:	unknown
Spill Time:	Not reported
Spill Date:	Not reported
Spill Volume:	Not reported
Measure:	Not reported
Volume In Water:	Not reported
Stream Name:	Accotink Creek
Investigation Date:	7/7/1998
Closure Date:	7/7/1998
Lab Results:	Not reported
Target Date:	Not reported
Prep Number:	Not reported
Report Date:	Not reported
Report Time:	Not reported
Pollutant Scr:	Not reported
Volume:	Not reported
Volume Esc:	Not reported
Future Recommendations:	Not reported
Stream Code:	Not reported
Visit Date:	Not reported
Lab Date:	Not reported
File Close Date:	Not reported
Prep Copy:	Not reported
City:	Not reported
Incident Summary:	Not reported
Reported:	Received complaint of hazardous waste storage
Results:	6-18-98 1:00 PM left message with secretary. 7/10/98: Neil Dean and 4 DEA reps, Patty Greek and Stacey Rosenquist -provided guidance documents-HW determination light tubes -provided 8700-12-Notification of Regulated Waste Activity -no HW -Visited 2 rooms-packaging-packing foam and cleaner (aerosol and liquid) -shop=HM Cabinet-paint thinner, paint (small containers), aersol paint, "cleaner", miscellaneous
Inspection Comments:	Not reported
Remarks:	Not reported

1377 **SHARPSHOOTERS SMALL ARMS RANGE** **RCRA-SQG** **1015754683**
8194-M TERMINAL ROAD **VAR000525097**
LORTON, VA 22079

RCRA-SQG:

Date form received by agency:	02/06/2013
Facility name:	SHARPSHOOTERS SMALL ARMS RANGE
Facility address:	8194-M TERMINAL ROAD LORTON, VA 22079
EPA ID:	VAR000525097
Mailing address:	TERMINAL ROAD LORTON, VA 22079
Contact:	EMAN BAWAB
Contact address:	TERMINAL ROAD LORTON, VA 22079
Contact country:	US
Contact telephone:	703-550-8005
Contact email:	EBAWAB@SHARPSHOOTERSVA.COM
EPA Region:	03
Classification:	Small Small Quantity Generator
Description:	Handler: generates more than 100 and less than 1000 kg of hazardous waste during any calendar month and accumulates less than 6000 kg of hazardous waste at any time; or generates 100 kg or less of hazardous

Map ID	Site	Database(s)	EPA ID Number

SHARPSHOOTERS SMALL ARMS RANGE (Continued) **1015754683**

waste during any calendar month, and accumulates more than 1000 kg of hazardous waste at any time

Owner/Operator Summary:

Owner/operator name:	SPRINGFIELD NINE, LLC
Owner/operator address:	PO BOX 1574
	NEWINGTON, VA 22122
Owner/operator country:	US
Owner/operator telephone:	571-238-6180
Owner/operator email:	Not reported
Owner/operator fax:	Not reported
Owner/operator extension:	Not reported
Legal status:	Private
Owner/Operator Type:	Owner
Owner/Op start date:	01/01/2006
Owner/Op end date:	Not reported
Owner/operator name:	WILLIAM MOORE
Owner/operator address:	Not reported
	Not reported
Owner/operator country:	US
Owner/operator telephone:	Not reported
Owner/operator email:	Not reported
Owner/operator fax:	Not reported
Owner/operator extension:	Not reported
Legal status:	Private
Owner/Operator Type:	Operator
Owner/Op start date:	08/01/1986
Owner/Op end date:	Not reported

Handler Activities Summary:

U.S. importer of hazardous waste:	No
Mixed waste (haz. and radioactive):	No
Recycler of hazardous waste:	No
Transporter of hazardous waste:	No
Treater, storer or disposer of HW:	No
Underground injection activity:	No
On-site burner exemption:	No
Furnace exemption:	No
Used oil fuel burner:	No
Used oil processor:	No
User oil refiner:	No
Used oil fuel marketer to burner:	No
Used oil Specification marketer:	No
Used oil transfer facility:	No
Used oil transporter:	No

. Waste code:	D008
. Waste name:	LEAD

Violation Status: No violations found

Map ID	Site	Database(s)	EPA ID Number
1377	**SHARPSHOOTERS SMALL ARMS RANGE** **8194-M TERMINAL ROAD** **LORTON, VA 22079**	**FINDS** **ECHO**	**1016030171** **N/A**

FINDS:

Registry ID: 110055066495

Environmental Interest/Information System
RCRAInfo is a national information system that supports the Resource Conservation and Recovery Act (RCRA) program through the tracking of events and activities related to facilities that generate, transport, and treat, store, or dispose of hazardous waste. RCRAInfo allows RCRA program staff to track the notification, permit, compliance, and corrective action activities required under RCRA.

Click this hyperlink while viewing on your computer to access additional FINDS: detail in the EDR Site Report.

ECHO:

Envid:	1016030171
Registry ID:	110055066495
DFR URL:	http://echo.epa.gov/detailed-facility-report?fid=110055066495

Map ID	Site	Database(s)	EPA ID Number
1383	**PLANTATION PIPE LINE CO / KINDER MORGAN** **8204 TERMINAL RD** **NEWINGTON, VA 21222**	**RCRA-CESQG** **VA LTANKS** **VA SPILLS** **VA TIER 2**	**1000706735** **VAT000620625**

RCRA-CESQG:

Date form received by agency:	07/08/2011
Facility name:	PLANTATION PIPE LINE CO / KINDER MORGAN
Facility address:	8204 TERMINAL RD NEWINGTON, VA 21222
EPA ID:	VAT000620625
Mailing address:	PO BOX 1543 NEWINGTON, VA 22122
Contact:	RALPH COOPER
Contact address:	P. O. BOX 1543 NEWINGTON, VA 21222
Contact country:	US
Contact telephone:	703-541-8100
Contact email:	RALPH_COOPER@KINDERMORGAN.COM
EPA Region:	03
Classification:	Conditionally Exempt Small Quantity Generator
Description:	Handler: generates 100 kg or less of hazardous waste per calendar month, and accumulates 1000 kg or less of hazardous waste at any time; or generates 1 kg or less of acutely hazardous waste per calendar month, and accumulates at any time: 1 kg or less of acutely hazardous waste; or 100 kg or less of any residue or contaminated soil, waste or other debris resulting from the cleanup of a spill, into or on any land or water, of acutely hazardous waste; or generates 100 kg or less of any residue or contaminated soil, waste or other debris resulting from the cleanup of a spill, into or on any land or water, of acutely hazardous waste during any calendar month, and accumulates at any time: 1 kg or less of acutely hazardous waste; or 100 kg or less of any residue or contaminated soil, waste or other debris resulting from the cleanup of a spill, into or on any land or water, of acutely

Map ID	Site	Database(s)	EPA ID Number

PLANTATION PIPE LINE CO / KINDER MORGAN (Continued) **1000706735**

hazardous waste

Owner/Operator Summary:

Owner/operator name:	PLANTATION PIPE LINE COMPANY
Owner/operator address:	1100 ALDERMAN DRIVE
	ALPHARETTA, GA 30005
Owner/operator country:	US
Owner/operator telephone:	Not reported
Owner/operator email:	Not reported
Owner/operator fax:	Not reported
Owner/operator extension:	Not reported
Legal status:	Private
Owner/Operator Type:	Owner
Owner/Op start date:	12/31/1942
Owner/Op end date:	Not reported

Owner/operator name:	KINDER MORGAN ENERGY PARTNERS
Owner/operator address:	Not reported
	Not reported
Owner/operator country:	US
Owner/operator telephone:	Not reported
Owner/operator email:	Not reported
Owner/operator fax:	Not reported
Owner/operator extension:	Not reported
Legal status:	Private
Owner/Operator Type:	Operator
Owner/Op start date:	04/01/2001
Owner/Op end date:	Not reported

Handler Activities Summary:

U.S. importer of hazardous waste:	No
Mixed waste (haz. and radioactive):	No
Recycler of hazardous waste:	No
Transporter of hazardous waste:	No
Treater, storer or disposer of HW:	No
Underground injection activity:	No
On-site burner exemption:	No
Furnace exemption:	No
Used oil fuel burner:	No
Used oil processor:	No
User oil refiner:	No
Used oil fuel marketer to burner:	No
Used oil Specification marketer:	No
Used oil transfer facility:	No
Used oil transporter:	No

. Waste code:	D001
. Waste name:	IGNITABLE WASTE

. Waste code:	D018
. Waste name:	BENZENE

Historical Generators:

Date form received by agency:	03/03/1998
Site name:	PLANTATION PIPE LINE CO
Classification:	Small Quantity Generator

Map ID	Site	Database(s)	EPA ID Number

PLANTATION PIPE LINE CO / KINDER MORGAN (Continued) **1000706735**

. Waste code: D001
. Waste name: IGNITABLE WASTE

. Waste code: D008
. Waste name: LEAD

. Waste code: D018
. Waste name: BENZENE

Date form received by agency: 02/29/1996
Site name: PLANTATION PIPELINE COMPANY
Classification: Large Quantity Generator

Date form received by agency: 02/26/1994
Site name: PLANTATION PIPE LINE CO
Classification: Large Quantity Generator

Date form received by agency: 02/28/1992
Site name: PLANTATION PIPE LINE CO
Classification: Large Quantity Generator

Violation Status: No violations found

LTANKS:

Region:	NRO
CEDS Facility Id:	200000074657
Case Status:	**Closed**
Pollution Complaint #:	20003228
Reported:	01/10/2000
Case Closed Date:	08/18/2000
Program:	RP Lead
Federally Regulated UST (Y/N):	N
Regulated Petroleum UST (1):	N
Excluded UST (1):	N
Deferred UST (1):	N
Partially Deferred UST (1):	N
Exempt 1 UST (2):	N
Exempt 2 Heating Oil UST (2):	N
Small Heating Oil AST (2):	N
Regulated AST (3):	N
Unregulated AST (3):	N
Other Y/N:	Y
Unknown Y/N:	N
Other Description:	spill
Heating Oil Category:	Not reported

Region:	NRO
CEDS Facility Id:	200000074657
Case Status:	**Closed**
Pollution Complaint #:	19993010
Reported:	07/07/1998
Case Closed Date:	11/30/1998
Program:	RP Lead
Federally Regulated UST (Y/N):	N
Regulated Petroleum UST (1):	N
Excluded UST (1):	N
Deferred UST (1):	N
Partially Deferred UST (1):	N

Map ID	Site	Database(s)	EPA ID Number

PLANTATION PIPE LINE CO / KINDER MORGAN (Continued) **1000706735**

Exempt 1 UST (2):	N
Exempt 2 Heating Oil UST (2):	N
Small Heating Oil AST (2):	N
Regulated AST (3):	N
Unregulated AST (3):	N
Other Y/N:	Y
Unknown Y/N:	N
Other Description:	Pipeline Facility
Heating Oil Category:	Not reported

Region:	NRO
CEDS Facility Id:	200000074657
Case Status:	**Closed**
Pollution Complaint #:	19983337
Reported:	03/09/1998
Case Closed Date:	11/30/1998
Program:	RP Lead
Federally Regulated UST (Y/N):	N
Regulated Petroleum UST (1):	N
Excluded UST (1):	N
Deferred UST (1):	N
Partially Deferred UST (1):	N
Exempt 1 UST (2):	N
Exempt 2 Heating Oil UST (2):	N
Small Heating Oil AST (2):	N
Regulated AST (3):	N
Unregulated AST (3):	N
Other Y/N:	Y
Unknown Y/N:	N
Other Description:	Pipeline Facility
Heating Oil Category:	Not reported

Region:	NRO
CEDS Facility Id:	200000074657
Case Status:	**Closed**
Pollution Complaint #:	19973989
Reported:	06/26/1997
Case Closed Date:	02/19/2015
Program:	RP Lead
Federally Regulated UST (Y/N):	N
Regulated Petroleum UST (1):	N
Excluded UST (1):	N
Deferred UST (1):	N
Partially Deferred UST (1):	N
Exempt 1 UST (2):	N
Exempt 2 Heating Oil UST (2):	N
Small Heating Oil AST (2):	N
Regulated AST (3):	N
Unregulated AST (3):	N
Other Y/N:	Y
Unknown Y/N:	N
Other Description:	Pipeline Facility
Heating Oil Category:	Not reported

Region:	NRO
CEDS Facility Id:	200000074657
Case Status:	**Closed**

Map ID	Site	Database(s)	EPA ID Number

PLANTATION PIPE LINE CO / KINDER MORGAN (Continued) **1000706735**

Pollution Complaint #:	19940676
Reported:	10/20/1993
Case Closed Date:	03/14/1995
Program:	RP Lead
Federally Regulated UST (Y/N):	N
Regulated Petroleum UST (1):	N
Excluded UST (1):	N
Deferred UST (1):	N
Partially Deferred UST (1):	N
Exempt 1 UST (2):	N
Exempt 2 Heating Oil UST (2):	N
Small Heating Oil AST (2):	N
Regulated AST (3):	N
Unregulated AST (3):	N
Other Y/N:	N
Unknown Y/N:	N
Other Description:	Not reported
Heating Oil Category:	Not reported

SPILLS:

Fips City/County:	Fairfax County
Status:	Not reported
Reference Id:	Not reported
IR Number:	2009-N-0521
Associated IR:	Not reported
Incident Date:	03/04/2009
Call Received Date:	03/04/2009
Closure Comments:	See Site Summary for details
Threat To:	Not reported
Terrorism (Y/N):	NO
Characterize Incident:	Not reported
Incident Type:	Petroleum
Incident Subtype:	Petroleum
Materials:	Oil (Fuel-Aviation)(25 - 50 Gallons)
Effect To Receptor:	Not reported
Water Body:	Not reported
Low Quantity To Water:	Not reported
High Quantity To Water:	Not reported
Quantity Units:	Not reported
Other Receptors:	Not reported
RP Company:	Kinder Morgan
RP Name:	P Davis
Property Owner:	Not reported
Property Company:	Not reported
Duration Of Event (Hrs):	Not reported
Impacts:	Not reported
Other Impacts:	Not reported
Steps Taken:	Not reported
Steps Taken Description:	Not reported
System Components:	Not reported
Other System Components:	Not reported
Cause Of Event:	Not reported
Corrective Action Taken:	Not reported
Weather Status:	Not reported
Precipitation (Wet):	Not reported
Discharge Type:	Not reported
Discharge Volume:	Not reported

Map ID	Site	Database(s)	EPA ID Number

PLANTATION PIPE LINE CO / KINDER MORGAN (Continued) **1000706735**

Unknown Discharge (Y/N):	NO
Site Name:	PLANTATION PIPELINE-NEWINGTON
Closure Date:	09/03/2009
Orig. Call Incident Description:	"25-50 gallons of jet fuel released from a pinhole leak in an aboveground pipeline at the transfer station. Fairfax County Fire Department (Pryce Burgess) has been notified. The spill has been contained, They deployed booms from the spill kits. No surface water affected at this time. Clean Harbors is also on route to the scene. Mr. Davis requests that if anyone from DEQ is going to the site, he would like to be notified, so he can meet with them."
Original Call Material Description:	jet fuel (Qty=25-50)
Original Call Location Description:	Plantation Pipeline-Newington-8204 Terminal Rd-Newington-VA--Fairfax County
Incident Ongoing at time of Call:	Not reported
Agencies Notified (Y/N):	NO
Other Agencies:	Not reported
Permitted (Y/N):	NO
Call Reported By Company Name:	Patrick Davis
Call Property Owner Company Name:	Not reported
Call Property Owner Name:	Not reported
Site Summary:	Call to Davis: release from filter vessel system. Approx 25-50 gallons of jet fuel. Discovered when oil staining was observed on ground. Clean Harbours onsite. Site Visit: Gravel cover & some soil had been excavated from beneath filter vessel. Spill flowed omto asphalt paved/curb & gutter area Rd behind filtetr system. Flowed approx 30ft along curb to storm drain inlet. Entered inlet & flowed to onsiteO/W seperator. Discharged oil was contained at this point. Seperator was pumped off by Clean Harbours. The separtor discharges to surface waters. A shallow 2.5ft deep MW below the filter vessel contained 2-3 in of product. Product was fresh in appearance& is believed to related to this release. The product was discovered on the day of the release & was still present the following day. It was decided w/ Davisto monitor the well for a few days & possibly evecate the soil around the well area. No wells onsite contained product. Site visit 03/05: Observed area of release. Gravel cover and some soil had been excavted from beneath filter vessel. Spill flowed onto asphalt paved/curb and gutter Rd behind filter system. Flowed approx 30 feet along gutter to storm drain inlet. Entered inlet and floated to onsite O/W seperator. Discharged oil was contained at this point. The seperator was pumped off by Clean Harbors. The separator discharges to surface water. A shallow (2.5 ft deep) MW below the filter vessel contained 2-3 inches of product. Product was fresh in appearance and is belived to be related to this release. The product was discovered on the day of the release & was still present the following day. it was decided in discussions w/ Davis to monitor the well for product for a few days then to possibly excavate the well for soil removal. Other wells onsite did not contain free product.
Fips City/County:	Fairfax County
Status:	Closed
Reference Id:	18254
IR Number:	2013-N-2283
Associated IR:	Not reported
Incident Date:	01/31/2013
Call Received Date:	02/28/2013
Closure Comments:	NFA. Spill was remediated.
Threat To:	Not reported

Map ID	Site	Database(s)	EPA ID Number

PLANTATION PIPE LINE CO / KINDER MORGAN (Continued) **1000706735**

Terrorism (Y/N):	N
Characterize Incident:	Accidental
Incident Type:	Petroleum
Incident Subtype:	Petroleum * Surface Spill
Materials:	Aviation fuel (33-33 Gallons)
Effect To Receptor:	Not reported
Water Body:	Not reported
Low Quantity To Water:	Not reported
High Quantity To Water:	Not reported
Quantity Units:	Not reported
Other Receptors:	Not reported
RP Company:	Not reported
RP Name:	Not reported
Property Owner:	Not reported
Property Company:	Not reported
Duration Of Event (Hrs):	0
Impacts:	Not reported
Other Impacts:	Not reported
Steps Taken:	Not reported
Steps Taken Description:	Not reported
System Components:	Not reported
Other System Components:	Not reported
Cause Of Event:	Not reported
Corrective Action Taken:	Not reported
Weather Status:	N/A
Precipitation (Wet):	0
Discharge Type:	N/A
Discharge Volume:	0
Unknown Discharge (Y/N):	N
Site Name:	KINDER-MORGAN/PLANTATION PIPELINE
Closure Date:	03/07/2013
Orig. Call Incident Description:	Approx 33 gal of Jet A overflowed from a subsurface catchment sump. The discharged Jet A affected a soil/gravel area. The spill was contained upon discovery. The discharge did not afeect state surfae waters or storm drains. Reported to DEQ 1/31/13.
Original Call Material Description:	Jet A
Original Call Location Description:	Kinder-Morgan/Plantation Pipeline, 8204 Terminal Rd, Newington
Incident Ongoing at time of Call:	N
Agencies Notified (Y/N):	Y
Other Agencies:	Fairfax Co Fire Dept
Permitted (Y/N):	N
Call Reported By Company Name:	Kinder-Morgan
Call Property Owner Company Name:	Not reported
Call Property Owner Name:	Not reported
Site Summary:	Not reported

SPILLS NO:

Region:	NO
Id:	Not reported
Incident Summary:	Not reported
Date In:	3/4/2009
Date Closed:	9/3/2009
Pollution Type:	Not reported
Responsible Party:	Kinder Morgan
Facility Status:	**Not reported**
Owner:	Not reported
Facility Contact:	JR Cooper

Map ID	Site	Database(s)	EPA ID Number

PLANTATION PIPE LINE CO / KINDER MORGAN (Continued) **1000706735**

Facility Permitted:	0
Facility Telephone:	7035418100
Time In:	9:30:00 AM
Reported By Name:	Patrick Davis
Reported By Telephone:	8042054511
Reported By Affiliation/Addr:	Kinder Morgan-Plantation Pipeline
Incident Response IR #:	2009-N-0521
Responsible Party Address:	2000 Trenton Ave
Responsible Party City:	Richmond
Responsible Party State:	VA
Responsible Party Zip:	23234
Responsible Party Contact:	P Davis
Responsible Party Telephone:	8047435778
Owner Name:	Not reported
Owner Address:	Not reported
Owner City:	Not reported
Owner State:	Not reported
Owner Zip:	Not reported
Owner Contact:	Not reported
Owner Telephone:	Not reported
Incident Date:	3/4/2009
Incident Time:	8:30:00 AM
Petroleum:	-1
Solid Waste:	0
Hazardous Waste:	0
Water:	0
Air:	0
Sewage:	0
Fish Kill:	0
Threat Wetlands:	0
Wetlands:	0
Material Released:	jet fuel
Possible Receptors:	Not reported
Quantity Released:	25-50
Unit Released:	gallons
Quantity In Water:	Not reported
Receiving Waters:	Not reported
River Basin:	1A Potomac
Inspection Date:	3/5/2009
Call Date:	Not reported
Inspector:	MLM
Response Due:	4/22/2009
Response Received Date:	4/21/2009
Visit Needed:	0
Open:	0
Air Referral Date:	Not reported
Air Reg/ Permit Number:	Not reported
Waste Referral Date:	Not reported
Epa Id Or Permit Number:	Not reported
Water Referral Date:	Not reported
Water Permit Number:	Not reported
Remediation Referral Date:	Not reported
Remediation Pc Number:	Not reported
Enforcement Referral Date:	Not reported
Nov Number:	Not reported
Pc Number:	Not reported
Receive By:	Not reported

Map ID	Site	Database(s)	EPA ID Number

PLANTATION PIPE LINE CO / KINDER MORGAN (Continued) **1000706735**

Case Officer:	Not reported
Case Type:	Not reported
Street Address:	Not reported
Polllutant:	Not reported
Impact:	Not reported
Spill Time:	Not reported
Spill Date:	Not reported
Spill Volume:	Not reported
Measure:	Not reported
Volume In Water:	Not reported
Stream Name:	Not reported
Investigation Date:	Not reported
Closure Date:	Not reported
Lab Results:	Not reported
Target Date:	Not reported
Prep Number:	Not reported
Report Date:	Not reported
Report Time:	Not reported
Pollutant Scr:	Not reported
Volume:	Not reported
Volume Esc:	Not reported
Future Recommendations:	Not reported
Stream Code:	Not reported
Visit Date:	Not reported
Lab Date:	Not reported
File Close Date:	Not reported
Prep Copy:	Not reported
City:	Not reported
Incident Summary:	25-50 gallons of jet fuel released from a pinhole leak in an aboveground pipeline at the transfer station. Fairfax County Fire Department (Pryce Burgess) has been notified. The spill has been contained, They deployed booms from the spill kits. No surface water affected at this time. Clean Harbors is also on route to the scene. Mr. Davis requests that if anyone from DEQ is going to the site, he would like to be notified, so he can meet with them.
Reported:	Not reported
Results:	Not reported
Inspection Comments:	Call to Davis: release from filter vessel system. Approx 25-50 gallons of jet fuel. Discovered when oil staining was observed on ground. Clean Harbours onsite. Site Visit: Gravel cover & some soil had been excavated from beneath filter vessel. Spill flowed omto asphalt paved/curb & gutter area Rd behind filtetr system. Flowed approx 30ft along curb to storm drain inlet. Entered inlet & flowed to onsiteO/W seperator. Discharged oil was contained at this point. Seperator was pumped off by Clean Harbours. The separtor discharges to surface waters. A shallow 2.5ft deep MW below the filter vessel contained 2-3 in of product. Product was fresh in appearance& is believed to related to this release. The product was discovered on the day of the release & was still present the following day. It was decided w/ Davisto monitor the well for a few days & possibly evecate the soil around the well area. No wells onsite contained product. Site visit 03/05: Observed area of release. Gravel cover and some soil had been excavted from beneath filter vessel. Spill flowed onto asphalt paved/curb and gutter Rd behind filter system. Flowed approx 30 feet along gutter to storm drain inlet.

Map ID	Site	Database(s)	EPA ID Number

PLANTATION PIPE LINE CO / KINDER MORGAN (Continued) **1000706735**

Entered inlet and floated to onsite O/W seperator. Discharged oil was contained at this point. The seperator was pumped off by Clean Harbors. The separator discharges to surface water. A shallow (2.5 ft deep) MW below the filter vessel contained 2-3 inches of product. Product was fresh in appearance and is belived to be related to this release. The product was discovered on the day of the release & was still present the following day. it was decided in discussions w/ Davis to monitor the well for product for a few days then to possibly excavate the well for soil removal. Other wells onsite did not contain free product.

Remarks: Not reported

TIER 2:

Facility ID: Not reported
CAS Number: Not reported
SIC Code: Not reported
NAICS: Not reported
Entered Chemical Name: Transmix (petroleum mixture)
Average Amt Code: 499999.0
Owner Name: Not reported
Owner Phone: Not reported
Contact Type: Not reported

Facility ID: 5422606
CAS Number: Not reported
SIC Code: Not reported
NAICS: Not reported
Entered Chemical Name: Transmix (petroleum mixture)
Average Amt Code: 499999
Owner Name: Not reported
Owner Phone: Not reported
Contact Type: Not reported

Facility ID: Not reported
CAS Number: Not reported
SIC Code: Not reported
NAICS: 48691
Entered Chemical Name: Transmix (petroleum mixture)
Average Amt Code: 5
Owner Name: Ralph Cooper
Owner Phone: Not reported
Contact Type: NAICS

Facility ID: Not reported
CAS Number: Not reported
SIC Code: Not reported
NAICS: 48691
Entered Chemical Name: Transmix (petroleum mixture)
Average Amt Code: 5
Owner Name: Murray Clayton
Owner Phone: Not reported
Contact Type: NAICS

Map ID	Site	Database(s)	EPA ID Number
1385	**VIRGINIA CONCRETE COMPANY INC - NEWINGTO** **8201 TERMINAL RD** **NEWINGTON, VA 22122**	**FINDS** **ECHO** **US AIRS**	**1005513854** **N/A**

FINDS:

Registry ID: 110002033139

Environmental Interest/Information System

AFS (Aerometric Information Retrieval System (AIRS) Facility Subsystem) replaces the former Compliance Data System (CDS), the National Emission Data System (NEDS), and the Storage and Retrieval of Aerometric Data (SAROAD). AIRS is the national repository for information concerning airborne pollution in the United States. AFS is used to track emissions and compliance data from industrial plants. AFS data are utilized by states to prepare State Implementation Plans to comply with regulatory programs and by EPA as an input for the estimation of total national emissions. AFS is undergoing a major redesign to support facility operating permits required under Title V of the Clean Air Act.

CEDS (Virginia - Comprehensive Environmental Data System) is the Department of Environmental Quality's (DEQ) electronic data system for maintaining databases on sources of pollutants in all media.

AIR MINOR

Click this hyperlink while viewing on your computer to access additional FINDS: detail in the EDR Site Report.

ECHO:

Envid:	1005513854
Registry ID:	110002033139
DFR URL:	http://echo.epa.gov/detailed-facility-report?fid=110002033139

US AIRS MINOR:

Envid:	1005513854
Region Code:	03
Programmatic ID:	AIR VA0000005105900756
Facility Registry ID:	110002033139
D and B Number:	Not reported
Primary SIC Code:	3273
NAICS Code:	327320
Default Air Classification Code:	MIN
Facility Type of Ownership Code:	POF
Air CMS Category Code:	Not reported
HPV Status:	Not reported

US AIRS MINOR:

Region Code:	03
Programmatic ID:	AIR VA0000005105900756
Facility Registry ID:	110002033139
Air Operating Status Code:	OPR
Default Air Classification Code:	MIN
Air Program:	State Implementation Plan for National Primary and Secondary Ambient Air Quality Standards
Activity Date:	2000-07-14 00:00:00
Activity Status Date:	Not reported
Activity Group:	Compliance Monitoring

Map ID	Site	Database(s)	EPA ID Number

VIRGINIA CONCRETE COMPANY INC - NEWINGTO (Continued) **1005513854**

Activity Type: Inspection/Evaluation
Activity Status: Not reported

Region Code: 03
Programmatic ID: AIR VA0000005105900756
Facility Registry ID: 110002033139
Air Operating Status Code: OPR
Default Air Classification Code: MIN
Air Program: State Implementation Plan for National Primary and Secondary Ambient Air Quality Standards
Activity Date: 2003-07-24 00:00:00
Activity Status Date: Not reported
Activity Group: Compliance Monitoring
Activity Type: Inspection/Evaluation
Activity Status: Not reported

Region Code: 03
Programmatic ID: AIR VA0000005105900756
Facility Registry ID: 110002033139
Air Operating Status Code: OPR
Default Air Classification Code: MIN
Air Program: State Implementation Plan for National Primary and Secondary Ambient Air Quality Standards
Activity Date: 2006-10-31 00:00:00
Activity Status Date: Not reported
Activity Group: Compliance Monitoring
Activity Type: Inspection/Evaluation
Activity Status: Not reported

Region Code: 03
Programmatic ID: AIR VA0000005105900756
Facility Registry ID: 110002033139
Air Operating Status Code: OPR
Default Air Classification Code: MIN
Air Program: State Implementation Plan for National Primary and Secondary Ambient Air Quality Standards
Activity Date: 2007-06-22 00:00:00
Activity Status Date: Not reported
Activity Group: Compliance Monitoring
Activity Type: Inspection/Evaluation
Activity Status: Not reported

Region Code: 03
Programmatic ID: AIR VA0000005105900756
Facility Registry ID: 110002033139
Air Operating Status Code: OPR
Default Air Classification Code: MIN
Air Program: State Implementation Plan for National Primary and Secondary Ambient Air Quality Standards
Activity Date: 2007-08-15 00:00:00
Activity Status Date: Not reported
Activity Group: Compliance Monitoring
Activity Type: Inspection/Evaluation
Activity Status: Not reported

Region Code: 03
Programmatic ID: AIR VA0000005105900756
Facility Registry ID: 110002033139
Air Operating Status Code: OPR
Default Air Classification Code: MIN
Air Program: State Implementation Plan for National Primary and Secondary Ambient Air Quality Standards

Map ID	Site	Database(s)	EPA ID Number

VIRGINIA CONCRETE COMPANY INC - NEWINGTO (Continued) **1005513854**

Activity Date: 2009-04-30 00:00:00
Activity Status Date: Not reported
Activity Group: Compliance Monitoring
Activity Type: Inspection/Evaluation
Activity Status: Not reported

Region Code: 03
Programmatic ID: AIR VA0000005105900756
Facility Registry ID: 110002033139
Air Operating Status Code: OPR
Default Air Classification Code: MIN
Air Program: State Implementation Plan for National Primary and Secondary Ambient Air Quality Standards
Activity Date: 2010-03-29 00:00:00
Activity Status Date: Not reported
Activity Group: Compliance Monitoring
Activity Type: Inspection/Evaluation
Activity Status: Not reported

US AIRS MINOR:
Envid: 1005513854
Region Code: 03
Programmatic ID: AIR VA0000005105900756
Facility Registry ID: 110002033139
D and B Number: Not reported
Primary SIC Code: 3273
NAICS Code: 327320
Default Air Classification Code: MIN
Facility Type of Ownership Code: POF
Air CMS Category Code: Not reported
HPV Status: Not reported

US AIRS MINOR:
Region Code: 03
Programmatic ID: AIR VA0000005105900756
Facility Registry ID: 110002033139
Air Operating Status Code: OPR
Default Air Classification Code: MIN
Air Program: State Implementation Plan for National Primary and Secondary Ambient Air Quality Standards
Activity Date: 2000-07-14 00:00:00
Activity Status Date: Not reported
Activity Group: Compliance Monitoring
Activity Type: Inspection/Evaluation
Activity Status: Not reported

Region Code: 03
Programmatic ID: AIR VA0000005105900756
Facility Registry ID: 110002033139
Air Operating Status Code: OPR
Default Air Classification Code: MIN
Air Program: State Implementation Plan for National Primary and Secondary Ambient Air Quality Standards
Activity Date: 2003-07-24 00:00:00
Activity Status Date: Not reported
Activity Group: Compliance Monitoring
Activity Type: Inspection/Evaluation
Activity Status: Not reported

Map ID	Site	Database(s)	EPA ID Number

VIRGINIA CONCRETE COMPANY INC - NEWINGTO (Continued) **1005513854**

Region Code: 03
Programmatic ID: AIR VA0000005105900756
Facility Registry ID: 110002033139
Air Operating Status Code: OPR
Default Air Classification Code: MIN
Air Program: State Implementation Plan for National Primary and Secondary Ambient Air Quality Standards
Activity Date: 2006-10-31 00:00:00
Activity Status Date: Not reported
Activity Group: Compliance Monitoring
Activity Type: Inspection/Evaluation
Activity Status: Not reported

Region Code: 03
Programmatic ID: AIR VA0000005105900756
Facility Registry ID: 110002033139
Air Operating Status Code: OPR
Default Air Classification Code: MIN
Air Program: State Implementation Plan for National Primary and Secondary Ambient Air Quality Standards
Activity Date: 2007-06-22 00:00:00
Activity Status Date: Not reported
Activity Group: Compliance Monitoring
Activity Type: Inspection/Evaluation
Activity Status: Not reported

Region Code: 03
Programmatic ID: AIR VA0000005105900756
Facility Registry ID: 110002033139
Air Operating Status Code: OPR
Default Air Classification Code: MIN
Air Program: State Implementation Plan for National Primary and Secondary Ambient Air Quality Standards
Activity Date: 2007-08-15 00:00:00
Activity Status Date: Not reported
Activity Group: Compliance Monitoring
Activity Type: Inspection/Evaluation
Activity Status: Not reported

Region Code: 03
Programmatic ID: AIR VA0000005105900756
Facility Registry ID: 110002033139
Air Operating Status Code: OPR
Default Air Classification Code: MIN
Air Program: State Implementation Plan for National Primary and Secondary Ambient Air Quality Standards
Activity Date: 2009-04-30 00:00:00
Activity Status Date: Not reported
Activity Group: Compliance Monitoring
Activity Type: Inspection/Evaluation
Activity Status: Not reported

Region Code: 03
Programmatic ID: AIR VA0000005105900756
Facility Registry ID: 110002033139
Air Operating Status Code: OPR
Default Air Classification Code: MIN
Air Program: State Implementation Plan for National Primary and Secondary Ambient Air Quality Standards
Activity Date: 2010-03-29 00:00:00
Activity Status Date: Not reported
Activity Group: Compliance Monitoring

Map ID	Site	Database(s)	EPA ID Number

VIRGINIA CONCRETE COMPANY INC - NEWINGTO (Continued) **1005513854**

Activity Type: Inspection/Evaluation
Activity Status: Not reported

1386 **CREEK, CINDERBED RD** **VA SPILLS** **S108926561**
CINDERBED RD & NEWINGTON RD. **N/A**
FAIRFAX, VA

SPILLS NO:

Region:	NO
Id:	1375
Incident Summary:	Not reported
Date In:	Not reported
Date Closed:	Not reported
Pollution Type:	UNKNOWN
Responsible Party:	Not reported
Facility Status:	**CLOSED**
Owner:	Not reported
Facility Contact:	BILL FITZGERALD,703-550-7098
Facility Permitted:	Not reported
Facility Telephone:	215-597-9898
Time In:	Not reported
Reported By Name:	LINDA MARZULI
Reported By Telephone:	Not reported
Reported By Affiliation/Addr:	Not reported
Incident Response IR #:	Not reported
Responsible Party Address:	Not reported
Responsible Party City:	Not reported
Responsible Party State:	Not reported
Responsible Party Zip:	Not reported
Responsible Party Contact:	Not reported
Responsible Party Telephone:	Not reported
Owner Name:	Not reported
Owner Address:	Not reported
Owner City:	Not reported
Owner State:	Not reported
Owner Zip:	Not reported
Owner Contact:	Not reported
Owner Telephone:	Not reported
Incident Date:	Not reported
Incident Time:	Not reported
Petroleum:	Not reported
Solid Waste:	Not reported
Hazardous Waste:	Not reported
Water:	Not reported
Air:	Not reported
Sewage:	Not reported
Fish Kill:	Not reported
Threat Wetlands:	Not reported
Wetlands:	Not reported
Material Released:	Not reported
Possible Receptors:	Not reported
Quantity Released:	Not reported
Unit Released:	Not reported
Quantity In Water:	Not reported
Receiving Waters:	Not reported
River Basin:	1A
Inspection Date:	Not reported

Map ID	Site	Database(s)	EPA ID Number

CREEK, CINDERBED RD (Continued) **S108926561**

Call Date:	Not reported
Inspector:	Not reported
Response Due:	Not reported
Response Received Date:	Not reported
Visit Needed:	Not reported
Open:	Not reported
Air Referral Date:	Not reported
Air Reg/ Permit Number:	Not reported
Waste Referral Date:	Not reported
Epa Id Or Permit Number:	Not reported
Water Referral Date:	Not reported
Water Permit Number:	Not reported
Remediation Referral Date:	Not reported
Remediation Pc Number:	Not reported
Enforcement Referral Date:	Not reported
Nov Number:	Not reported
Pc Number:	Not reported
Receive By:	Not reported
Case Officer:	Not reported
Case Type:	Not reported
Street Address:	USEPA
Polllutant:	Not reported
Impact:	Not reported
Spill Time:	Not reported
Spill Date:	Not reported
Spill Volume:	Not reported
Measure:	Not reported
Volume In Water:	Not reported
Stream Name:	LONG BRANCH CREEK
Investigation Date:	Not reported
Closure Date:	Not reported
Lab Results:	Not reported
Target Date:	Not reported
Prep Number:	94-3665
Report Date:	4/28/1994
Report Time:	1552
Pollutant Scr:	NONE
Volume:	0
Volume Esc:	0
Future Recommendations:	CLOSED AS PREP 4/28/94
Stream Code:	LOB
Visit Date:	Not reported
Lab Date:	Not reported
File Close Date:	4/28/1994
Prep Copy:	Not reported
City:	NEWINGTON
Incident Summary:	Not reported
Reported:	Not reported
Results:	Not reported
Inspection Comments:	Not reported
Remarks:	G. FITZGERALD REPORTED A 6’ X ONE MILE BLACK SHEEN. INDICATED THAT A BUS STATION IS NEARBY. FAIRFAX CO HAZ MAT INVESTIGATED THE REPROT AND FOUND NO SHEEN ON WATER, ONLY POLLEN

Map ID	Site	Database(s)	EPA ID Number
1388	**EXXON 2036** **8200 TERMINAL RD** **NEWINGTON, VA 22122**	**VA LTANKS** **VA SPILLS** **VA NPDES** **VA AIRS**	**S105987567** **N/A**

LTANKS:

Region:	NRO
CEDS Facility Id:	200000078474
Case Status:	**Closed**
Pollution Complaint #:	20033050
Reported:	08/27/2002
Case Closed Date:	11/22/2002
Program:	RP Lead
Federally Regulated UST (Y/N):	N
Regulated Petroleum UST (1):	N
Excluded UST (1):	N
Deferred UST (1):	N
Partially Deferred UST (1):	N
Exempt 1 UST (2):	N
Exempt 2 Heating Oil UST (2):	N
Small Heating Oil AST (2):	N
Regulated AST (3):	Y
Unregulated AST (3):	N
Other Y/N:	N
Unknown Y/N:	N
Other Description:	Not reported
Heating Oil Category:	Not reported

Region:	NRO
CEDS Facility Id:	200000078474
Case Status:	**Closed**
Pollution Complaint #:	19941661
Reported:	01/14/1994
Case Closed Date:	06/20/1995
Program:	RP Lead
Federally Regulated UST (Y/N):	N
Regulated Petroleum UST (1):	N
Excluded UST (1):	N
Deferred UST (1):	N
Partially Deferred UST (1):	N
Exempt 1 UST (2):	N
Exempt 2 Heating Oil UST (2):	N
Small Heating Oil AST (2):	N
Regulated AST (3):	N
Unregulated AST (3):	N
Other Y/N:	N
Unknown Y/N:	N
Other Description:	Not reported
Heating Oil Category:	Not reported

Region:	NRO
CEDS Facility Id:	200000078474
Case Status:	**Closed**
Pollution Complaint #:	19941293
Reported:	12/20/1993
Case Closed Date:	06/20/1995
Program:	RP Lead
Federally Regulated UST (Y/N):	N
Regulated Petroleum UST (1):	N

Map ID	Site	Database(s)	EPA ID Number

EXXON 2036 (Continued) **S105987567**

Excluded UST (1):	N
Deferred UST (1):	N
Partially Deferred UST (1):	N
Exempt 1 UST (2):	N
Exempt 2 Heating Oil UST (2):	N
Small Heating Oil AST (2):	N
Regulated AST (3):	N
Unregulated AST (3):	N
Other Y/N:	N
Unknown Y/N:	N
Other Description:	Not reported
Heating Oil Category:	Not reported

Region:	NRO
CEDS Facility Id:	200000078474
Case Status:	**Closed**
Pollution Complaint #:	19941155
Reported:	05/20/1994
Case Closed Date:	10/11/1994
Program:	RP Lead
Federally Regulated UST (Y/N):	N
Regulated Petroleum UST (1):	N
Excluded UST (1):	N
Deferred UST (1):	N
Partially Deferred UST (1):	N
Exempt 1 UST (2):	N
Exempt 2 Heating Oil UST (2):	N
Small Heating Oil AST (2):	N
Regulated AST (3):	N
Unregulated AST (3):	N
Other Y/N:	N
Unknown Y/N:	N
Other Description:	Not reported
Heating Oil Category:	Not reported

Region:	NRO
CEDS Facility Id:	200000078474
Case Status:	**Closed**
Pollution Complaint #:	19921554
Reported:	03/05/1992
Case Closed Date:	06/23/1995
Program:	RP Lead
Federally Regulated UST (Y/N):	N
Regulated Petroleum UST (1):	N
Excluded UST (1):	N
Deferred UST (1):	N
Partially Deferred UST (1):	N
Exempt 1 UST (2):	N
Exempt 2 Heating Oil UST (2):	N
Small Heating Oil AST (2):	N
Regulated AST (3):	N
Unregulated AST (3):	N
Other Y/N:	N
Unknown Y/N:	N
Other Description:	Not reported
Heating Oil Category:	Not reported

Map ID	Site	Database(s)	EPA ID Number

EXXON 2036 (Continued) **S105987567**

Region:	NRO
CEDS Facility Id:	200000078474
Case Status:	**Closed**
Pollution Complaint #:	19920814
Reported:	10/30/1991
Case Closed Date:	12/03/1993
Program:	RP Lead
Federally Regulated UST (Y/N):	Y
Regulated Petroleum UST (1):	Y
Excluded UST (1):	N
Deferred UST (1):	N
Partially Deferred UST (1):	N
Exempt 1 UST (2):	N
Exempt 2 Heating Oil UST (2):	N
Small Heating Oil AST (2):	N
Regulated AST (3):	N
Unregulated AST (3):	N
Other Y/N:	N
Unknown Y/N:	N
Other Description:	Not reported
Heating Oil Category:	Not reported

SPILLS:

Fips City/County:	Fairfax County
Status:	Closed
Reference Id:	4618
IR Number:	2010-N-3483
Associated IR:	Not reported
Incident Date:	06/16/2010
Call Received Date:	06/17/2010
Closure Comments:	Spill was remediated. Spill was contained to site. Sheens were never observed in the onsite SWMP. NFA.
Threat To:	Not reported
Terrorism (Y/N):	N
Characterize Incident:	Accidental
Incident Type:	Petroleum
Incident Subtype:	AST * Petroleum * Surface Spill * UST
Materials:	Gasoline (1-2000 Gallons) * Slop Oil (1-1000 Gallons)
Effect To Receptor:	Threatened
Water Body:	Accotink Creek/Potomac River
Low Quantity To Water:	Not reported
High Quantity To Water:	Not reported
Quantity Units:	Not reported
Other Receptors:	Not reported
RP Company:	Not reported
RP Name:	Not reported
Property Owner:	Not reported
Property Company:	Not reported
Duration Of Event (Hrs):	0
Impacts:	Not reported
Other Impacts:	Not reported
Steps Taken:	Not reported
Steps Taken Description:	Not reported
System Components:	Not reported
Other System Components:	Not reported
Cause Of Event:	Not reported
Corrective Action Taken:	Not reported

Map ID	Site	Database(s)	EPA ID Number

EXXON 2036 (Continued) **S105987567**

Weather Status:	N/A
Precipitation (Wet):	0
Discharge Type:	N/A
Discharge Volume:	0
Unknown Discharge (Y/N):	N
Site Name:	KINDER MORGAN TERMINAL
Closure Date:	01/11/2011
Orig. Call Incident Description:	CALLER REPORTED SPILL OF GASOLINE/WATER MIXTURE DUE TO UNDERGROUND OVERFLOW. UNK AMT BUT UNER 2000 GAL. FAIRFAX CO FIRE DEPT ENROUTE. NO WATER AFFECTED. Reported to DEQ 6/16/10.
Original Call Material Description:	gasoline/water mix
Original Call Location Description:	Kinder Morgan Terminals, 8200 TERMINAL RD, NEWINGTON, VA
Incident Ongoing at time of Call:	Y
Agencies Notified (Y/N):	Y
Other Agencies:	FFX Co Fire Cept
Permitted (Y/N):	N
Call Reported By Company Name:	KInder Morgan
Call Property Owner Company Name:	Not reported
Call Property Owner Name:	Not reported
Site Summary:	Not reported
Fips City/County:	Fairfax County
Status:	Not reported
Reference Id:	Not reported
IR Number:	2004-N-0629
Associated IR:	Not reported
Incident Date:	01/18/2004
Call Received Date:	01/18/2004
Closure Comments:	See Site Summary for details
Threat To:	Not reported
Terrorism (Y/N):	NO
Characterize Incident:	Not reported
Incident Type:	Petroleum
Incident Subtype:	Petroleum
Materials:	Oil (Hydraulic)(5 - 5 Gallons)
Effect To Receptor:	Not reported
Water Body:	Accotink Creek
Low Quantity To Water:	5
High Quantity To Water:	5
Quantity Units:	Gallons
Other Receptors:	"Accotink Creek, UT"
RP Company:	Not reported
RP Name:	Not reported
Property Owner:	Not reported
Property Company:	Not reported
Duration Of Event (Hrs):	Not reported
Impacts:	Not reported
Other Impacts:	Not reported
Steps Taken:	Not reported
Steps Taken Description:	Not reported
System Components:	Not reported
Other System Components:	Not reported
Cause Of Event:	Not reported
Corrective Action Taken:	Not reported
Weather Status:	Not reported
Precipitation (Wet):	Not reported
Discharge Type:	Not reported

Map ID	Site	Database(s)	EPA ID Number

EXXON 2036 (Continued) **S105987567**

Discharge Volume: Not reported
Unknown Discharge (Y/N): NO
Site Name: EXXON CO USA
Closure Date: 01/18/2004
Orig. Call Incident Description: "hydraulic oil rlease, caught in oil water separator"
Original Call Material Description: hydraulic oil (Qty=5)
Original Call Location Description: Exxon Co USA-8200 Terminal Road-Newington-VA--Fairfax County
Incident Ongoing at time of Call: Not reported
Agencies Notified (Y/N): NO
Other Agencies: Not reported
Permitted (Y/N): YES
Call Reported By Company Name: DeLeon Sheppard
Call Property Owner Company Name: Not reported
Call Property Owner Name: Not reported
Site Summary: Not reported

SPILLS NO:
Region: NO
Id: Not reported
Incident Summary: Not reported
Date In: 1/18/2004
Date Closed: 1/18/2004
Pollution Type: Not reported
Responsible Party: Not reported
Facility Status: **Not reported**
Owner: Not reported
Facility Contact: Not reported
Facility Permitted: -1
Facility Telephone: Not reported
Time In: 10:11:00 AM
Reported By Name: DeLeon Sheppard
Reported By Telephone: 7035503513
Reported By Affiliation/Addr: Exxon
Incident Response IR #: 2004-N-0629
Responsible Party Address: Not reported
Responsible Party City: Not reported
Responsible Party State: Not reported
Responsible Party Zip: Not reported
Responsible Party Contact: Not reported
Responsible Party Telephone: Not reported
Owner Name: Not reported
Owner Address: Not reported
Owner City: Not reported
Owner State: Not reported
Owner Zip: Not reported
Owner Contact: Not reported
Owner Telephone: Not reported
Incident Date: 1/18/2004
Incident Time: 5:30:00 AM
Petroleum: -1
Solid Waste: 0
Hazardous Waste: 0
Water: 0
Air: 0
Sewage: 0
Fish Kill: 0
Threat Wetlands: 0

Map ID	Site	Database(s)	EPA ID Number

EXXON 2036 (Continued) **S105987567**

Wetlands:	0
Material Released:	hydraulic oil
Possible Receptors:	Not reported
Quantity Released:	5
Unit Released:	gallons
Quantity In Water:	5
Receiving Waters:	accotink creek, UT
River Basin:	1A Potomac
Inspection Date:	Not reported
Call Date:	Not reported
Inspector:	TWN
Response Due:	Not reported
Response Received Date:	Not reported
Visit Needed:	0
Open:	0
Air Referral Date:	Not reported
Air Reg/ Permit Number:	Not reported
Waste Referral Date:	Not reported
Epa Id Or Permit Number:	Not reported
Water Referral Date:	Not reported
Water Permit Number:	VA0001945
Remediation Referral Date:	Not reported
Remediation Pc Number:	Not reported
Enforcement Referral Date:	Not reported
Nov Number:	Not reported
Pc Number:	Not reported
Receive By:	Not reported
Case Officer:	Not reported
Case Type:	Not reported
Street Address:	Not reported
Polllutant:	Not reported
Impact:	Not reported
Spill Time:	Not reported
Spill Date:	Not reported
Spill Volume:	Not reported
Measure:	Not reported
Volume In Water:	Not reported
Stream Name:	Not reported
Investigation Date:	Not reported
Closure Date:	Not reported
Lab Results:	Not reported
Target Date:	Not reported
Prep Number:	Not reported
Report Date:	Not reported
Report Time:	Not reported
Pollutant Scr:	Not reported
Volume:	Not reported
Volume Esc:	Not reported
Future Recommendations:	Not reported
Stream Code:	Not reported
Visit Date:	Not reported
Lab Date:	Not reported
File Close Date:	Not reported
Prep Copy:	Not reported
City:	Not reported
Incident Summary:	hydraulic oil rlease, caught in oil water separator
Reported:	Not reported

Map ID	Site	Database(s)	EPA ID Number

EXXON 2036 (Continued) **S105987567**

Results: Not reported
Inspection Comments: Not reported
Remarks: Not reported

CEDS:
Facility ID: VA0001945
Class: Active
Minor/Major: Minor
Industrial: Industrial
Permit Date: 07/28/2018
Outfall Num: 901
Latitude: 38.73583333
Longitude: -77.19361111
Permit Type: Not reported
Date Effective: Not reported
Owner Address 1: Not reported
Owner Address 2: Not reported
Owner City: Not reported
Owner State: Not reported
Owner Zip: Not reported
APRD Rec. 1st Time: Not reported
APRD Rec. After 1st Time: Not reported
Event Desc: Not reported
Project Status: Not reported

Facility ID: VA0001945
Class: Application
Minor/Major: Minor
Industrial: Industrial
Permit Date: 07/28/2023
Outfall Num: 901
Latitude: 38.73583333
Longitude: -77.19361111
Permit Type: Not reported
Date Effective: Not reported
Owner Address 1: Not reported
Owner Address 2: Not reported
Owner City: Not reported
Owner State: Not reported
Owner Zip: Not reported
APRD Rec. 1st Time: Not reported
APRD Rec. After 1st Time: Not reported
Event Desc: Not reported
Project Status: Not reported

Facility ID: VA0001945
Class: Active
Minor/Major: Minor
Industrial: Industrial
Permit Date: 07/28/2018
Outfall Num: 001
Latitude: 38.74444444
Longitude: -77.19333333
Permit Type: Not reported
Date Effective: Not reported
Owner Address 1: Not reported
Owner Address 2: Not reported

Map ID	Site	Database(s)	EPA ID Number

EXXON 2036 (Continued) **S105987567**

Owner City: Not reported
Owner State: Not reported
Owner Zip: Not reported
APRD Rec. 1st Time: Not reported
APRD Rec. After 1st Time: Not reported
Event Desc: Not reported
Project Status: Not reported

Facility ID: VA0001945
Class: Application
Minor/Major: Minor
Industrial: Industrial
Permit Date: 07/28/2023
Outfall Num: 001
Latitude: 38.74444444
Longitude: -77.19333333
Permit Type: Not reported
Date Effective: Not reported
Owner Address 1: Not reported
Owner Address 2: Not reported
Owner City: Not reported
Owner State: Not reported
Owner Zip: Not reported
APRD Rec. 1st Time: Not reported
APRD Rec. After 1st Time: Not reported
Event Desc: Not reported
Project Status: Not reported

AIRS:

Region:	NRO
Region Number:	70087
Contact First Name:	Vance
Contact Last Name:	Dann
Contact Title:	Special Permitting Complaince Sr. II
Contact Phone:	8046296763
Latitude:	38.734214
Longitude:	-77.190303
Lat Deg/Min/Sec Lon Deg/Min/Sec:	38 44 3.1704 / -77 11 25.0908
Mailing Address:	Kinder Morgan Southeast Terminals LLC
Mailing City:	Newington
Mailing State:	VA
Mailing Zip Code:	22122
Program Type:	Article 6 - mNSR
Permit Type:	MINAMEN
Issued Date:	09/30/2011
Operating Status:	Operating
Contact Email:	Vance_Dann@kindermorgan.com
Owner ID:	100000017295
Owner Name:	Exxon Mobil Refining and Supply Company
Owner Tele:	7038463000
Facility Full Name:	Kinder Morgan Newington Terminal #1
ICIS Federal ID:	VA0000005105900034
Currently Active (y/n):	Y
Primary Permit Type Desc:	Minor Amendment to Minor NSR Permit
Permit Status:	Superseded

Region: NRO

Map ID	Site	Database(s)	EPA ID Number

EXXON 2036 (Continued) **S105987567**

Region Number:	70087
Contact First Name:	Vance
Contact Last Name:	Dann
Contact Title:	Special Permitting Complaince Sr. II
Contact Phone:	8046296763
Latitude:	38.734214
Longitude:	-77.190303
Lat Deg/Min/Sec Lon Deg/Min/Sec:	38 44 3.1704 / -77 11 25.0908
Mailing Address:	Kinder Morgan Southeast Terminals LLC
Mailing City:	Newington
Mailing State:	VA
Mailing Zip Code:	22122
Program Type:	Article 6 - mNSR
Permit Type:	MINAMEN
Issued Date:	09/30/2011
Operating Status:	Operating
Contact Email:	Vance_Dann@kindermorgan.com
Owner ID:	100000024603
Owner Name:	Kinder Morgan Southeast Terminals LLC
Owner Tele:	7707514000
Facility Full Name:	Kinder Morgan Newington Terminal #1
ICIS Federal ID:	VA0000005105900034
Currently Active (y/n):	Y
Primary Permit Type Desc:	Minor Amendment to Minor NSR Permit
Permit Status:	Superseded

Region:	NRO
Region Number:	70087
Contact First Name:	Vance
Contact Last Name:	Dann
Contact Title:	Special Permitting Complaince Sr. II
Contact Phone:	8046296763
Latitude:	38.734214
Longitude:	-77.190303
Lat Deg/Min/Sec Lon Deg/Min/Sec:	38 44 3.1704 / -77 11 25.0908
Mailing Address:	Kinder Morgan Southeast Terminals LLC
Mailing City:	Newington
Mailing State:	VA
Mailing Zip Code:	22122
Program Type:	Article 6 - mNSR
Permit Type:	MINAMEN
Issued Date:	09/30/2011
Operating Status:	Operating
Contact Email:	Vance_Dann@kindermorgan.com
Owner ID:	2411
Owner Name:	Exxon Mobil Corporation
Owner Tele:	Not reported
Facility Full Name:	Kinder Morgan Newington Terminal #1
ICIS Federal ID:	VA0000005105900034
Currently Active (y/n):	Y
Primary Permit Type Desc:	Minor Amendment to Minor NSR Permit
Permit Status:	Superseded

Region:	NRO
Region Number:	70087
Contact First Name:	Vance
Contact Last Name:	Dann

Map ID	Site	Database(s)	EPA ID Number

EXXON 2036 (Continued) **S105987567**

Contact Title:	Special Permitting Complaince Sr. II
Contact Phone:	8046296763
Latitude:	38.734214
Longitude:	-77.190303
Lat Deg/Min/Sec Lon Deg/Min/Sec:	38 44 3.1704 / -77 11 25.0908
Mailing Address:	Kinder Morgan Southeast Terminals LLC
Mailing City:	Newington
Mailing State:	VA
Mailing Zip Code:	22122
Program Type:	Article 6 - mNSR
Permit Type:	MINAMEN
Issued Date:	09/30/2011
Operating Status:	Operating
Contact Email:	Vance_Dann@kindermorgan.com
Owner ID:	2412
Owner Name:	Exxon Corporation
Owner Tele:	3015137500
Facility Full Name:	Kinder Morgan Newington Terminal #1
ICIS Federal ID:	VA0000005105900034
Currently Active (y/n):	Y
Primary Permit Type Desc:	Minor Amendment to Minor NSR Permit
Permit Status:	Superseded

Region:	NRO
Region Number:	70087
Contact First Name:	Vance
Contact Last Name:	Dann
Contact Title:	Special Permitting Complaince Sr. II
Contact Phone:	8046296763
Latitude:	38.734214
Longitude:	-77.190303
Lat Deg/Min/Sec Lon Deg/Min/Sec:	38 44 3.1704 / -77 11 25.0908
Mailing Address:	Kinder Morgan Southeast Terminals LLC
Mailing City:	Newington
Mailing State:	VA
Mailing Zip Code:	22122
Program Type:	Article 6 - mNSR
Permit Type:	MINOR
Issued Date:	04/20/2015
Operating Status:	Operating
Contact Email:	Vance_Dann@kindermorgan.com
Owner ID:	100000017295
Owner Name:	Exxon Mobil Refining and Supply Company
Owner Tele:	7038463000
Facility Full Name:	Kinder Morgan Newington Terminal #1
ICIS Federal ID:	VA0000005105900034
Currently Active (y/n):	Y
Primary Permit Type Desc:	For legacy mapping purposes only (inactive for picklist purposes)
Permit Status:	Issued

Region:	NRO
Region Number:	70087
Contact First Name:	Vance
Contact Last Name:	Dann
Contact Title:	Special Permitting Complaince Sr. II
Contact Phone:	8046296763
Latitude:	38.734214

Map ID	Site	Database(s)	EPA ID Number

EXXON 2036 (Continued) **S105987567**

Longitude:	-77.190303
Lat Deg/Min/Sec Lon Deg/Min/Sec:	38 44 3.1704 / -77 11 25.0908
Mailing Address:	Kinder Morgan Southeast Terminals LLC
Mailing City:	Newington
Mailing State:	VA
Mailing Zip Code:	22122
Program Type:	Article 6 - mNSR
Permit Type:	MINOR
Issued Date:	04/20/2015
Operating Status:	Operating
Contact Email:	Vance_Dann@kindermorgan.com
Owner ID:	100000024603
Owner Name:	Kinder Morgan Southeast Terminals LLC
Owner Tele:	7707514000
Facility Full Name:	Kinder Morgan Newington Terminal #1
ICIS Federal ID:	VA0000005105900034
Currently Active (y/n):	Y
Primary Permit Type Desc:	For legacy mapping purposes only (inactive for picklist purposes)
Permit Status:	Issued

Region:	NRO
Region Number:	70087
Contact First Name:	Vance
Contact Last Name:	Dann
Contact Title:	Special Permitting Complaince Sr. II
Contact Phone:	8046296763
Latitude:	38.734214
Longitude:	-77.190303
Lat Deg/Min/Sec Lon Deg/Min/Sec:	38 44 3.1704 / -77 11 25.0908
Mailing Address:	Kinder Morgan Southeast Terminals LLC
Mailing City:	Newington
Mailing State:	VA
Mailing Zip Code:	22122
Program Type:	Article 6 - mNSR
Permit Type:	MINOR
Issued Date:	04/20/2015
Operating Status:	Operating
Contact Email:	Vance_Dann@kindermorgan.com
Owner ID:	2411
Owner Name:	Exxon Mobil Corporation
Owner Tele:	Not reported
Facility Full Name:	Kinder Morgan Newington Terminal #1
ICIS Federal ID:	VA0000005105900034
Currently Active (y/n):	Y
Primary Permit Type Desc:	For legacy mapping purposes only (inactive for picklist purposes)
Permit Status:	Issued

Region:	NRO
Region Number:	70087
Contact First Name:	Vance
Contact Last Name:	Dann
Contact Title:	Special Permitting Complaince Sr. II
Contact Phone:	8046296763
Latitude:	38.734214
Longitude:	-77.190303
Lat Deg/Min/Sec Lon Deg/Min/Sec:	38 44 3.1704 / -77 11 25.0908
Mailing Address:	Kinder Morgan Southeast Terminals LLC

Map ID	Site	Database(s)	EPA ID Number

EXXON 2036 (Continued) **S105987567**

Mailing City:	Newington
Mailing State:	VA
Mailing Zip Code:	22122
Program Type:	Article 6 - mNSR
Permit Type:	MINOR
Issued Date:	04/20/2015
Operating Status:	Operating
Contact Email:	Vance_Dann@kindermorgan.com
Owner ID:	2412
Owner Name:	Exxon Corporation
Owner Tele:	3015137500
Facility Full Name:	Kinder Morgan Newington Terminal #1
ICIS Federal ID:	VA0000005105900034
Currently Active (y/n):	Y
Primary Permit Type Desc:	For legacy mapping purposes only (inactive for picklist purposes)
Permit Status:	Issued
Region:	NRO
Region Number:	70087
Contact First Name:	Vance
Contact Last Name:	Dann
Contact Title:	Special Permitting Complaince Sr. II
Contact Phone:	8046296763
Latitude:	38.734214
Longitude:	-77.190303
Lat Deg/Min/Sec Lon Deg/Min/Sec:	38 44 3.1704 / -77 11 25.0908
Mailing Address:	Kinder Morgan Southeast Terminals LLC
Mailing City:	Newington
Mailing State:	VA
Mailing Zip Code:	22122
Program Type:	Article 6 - mNSR
Permit Type:	SIGAMEN
Issued Date:	07/29/2011
Operating Status:	Operating
Contact Email:	Vance_Dann@kindermorgan.com
Owner ID:	100000017295
Owner Name:	Exxon Mobil Refining and Supply Company
Owner Tele:	7038463000
Facility Full Name:	Kinder Morgan Newington Terminal #1
ICIS Federal ID:	VA0000005105900034
Currently Active (y/n):	Y
Primary Permit Type Desc:	For legacy mapping purposes only (inactive for picklist purposes)
Permit Status:	Superseded
Region:	NRO
Region Number:	70087
Contact First Name:	Vance
Contact Last Name:	Dann
Contact Title:	Special Permitting Complaince Sr. II
Contact Phone:	8046296763
Latitude:	38.734214
Longitude:	-77.190303
Lat Deg/Min/Sec Lon Deg/Min/Sec:	38 44 3.1704 / -77 11 25.0908
Mailing Address:	Kinder Morgan Southeast Terminals LLC
Mailing City:	Newington
Mailing State:	VA
Mailing Zip Code:	22122

Map ID	Site	Database(s)	EPA ID Number

EXXON 2036 (Continued) **S105987567**

Program Type:	Article 6 - mNSR
Permit Type:	SIGAMEN
Issued Date:	07/29/2011
Operating Status:	Operating
Contact Email:	Vance_Dann@kindermorgan.com
Owner ID:	100000024603
Owner Name:	Kinder Morgan Southeast Terminals LLC
Owner Tele:	7707514000
Facility Full Name:	Kinder Morgan Newington Terminal #1
ICIS Federal ID:	VA0000005105900034
Currently Active (y/n):	Y
Primary Permit Type Desc:	For legacy mapping purposes only (inactive for picklist purposes)
Permit Status:	Superseded
Region:	NRO
Region Number:	70087
Contact First Name:	Vance
Contact Last Name:	Dann
Contact Title:	Special Permitting Complaince Sr. II
Contact Phone:	8046296763
Latitude:	38.734214
Longitude:	-77.190303
Lat Deg/Min/Sec Lon Deg/Min/Sec:	38 44 3.1704 / -77 11 25.0908
Mailing Address:	Kinder Morgan Southeast Terminals LLC
Mailing City:	Newington
Mailing State:	VA
Mailing Zip Code:	22122
Program Type:	Article 6 - mNSR
Permit Type:	SIGAMEN
Issued Date:	07/29/2011
Operating Status:	Operating
Contact Email:	Vance_Dann@kindermorgan.com
Owner ID:	2411
Owner Name:	Exxon Mobil Corporation
Owner Tele:	Not reported
Facility Full Name:	Kinder Morgan Newington Terminal #1
ICIS Federal ID:	VA0000005105900034
Currently Active (y/n):	Y
Primary Permit Type Desc:	For legacy mapping purposes only (inactive for picklist purposes)
Permit Status:	Superseded
Region:	NRO
Region Number:	70087
Contact First Name:	Vance
Contact Last Name:	Dann
Contact Title:	Special Permitting Complaince Sr. II
Contact Phone:	8046296763
Latitude:	38.734214
Longitude:	-77.190303
Lat Deg/Min/Sec Lon Deg/Min/Sec:	38 44 3.1704 / -77 11 25.0908
Mailing Address:	Kinder Morgan Southeast Terminals LLC
Mailing City:	Newington
Mailing State:	VA
Mailing Zip Code:	22122
Program Type:	Article 6 - mNSR
Permit Type:	SIGAMEN
Issued Date:	07/29/2011

Map ID	Site	Database(s)	EPA ID Number

EXXON 2036 (Continued) **S105987567**

Operating Status:	Operating
Contact Email:	Vance_Dann@kindermorgan.com
Owner ID:	2412
Owner Name:	Exxon Corporation
Owner Tele:	3015137500
Facility Full Name:	Kinder Morgan Newington Terminal #1
ICIS Federal ID:	VA0000005105900034
Currently Active (y/n):	Y
Primary Permit Type Desc:	For legacy mapping purposes only (inactive for picklist purposes)
Permit Status:	Superseded

1388 **EXXON TERMINAL, NEWINGTON** **VA SPILLS** **S108929311**
8200 TERMINAL RD., NEWINGTON, VA **N/A**
FAIRFAX, VA

SPILLS NO:

Region:	NO
Id:	863
Incident Summary:	Not reported
Date In:	Not reported
Date Closed:	Not reported
Pollution Type:	Gasoline
Responsible Party:	Not reported
Facility Status:	**Closed**
Owner:	Not reported
Facility Contact:	Bob Lively, 703-550-3513
Facility Permitted:	Not reported
Facility Telephone:	703-550-3513
Time In:	Not reported
Reported By Name:	Bob Lively
Reported By Telephone:	Not reported
Reported By Affiliation/Addr:	Not reported
Incident Response IR #:	Not reported
Responsible Party Address:	Not reported
Responsible Party City:	Not reported
Responsible Party State:	Not reported
Responsible Party Zip:	Not reported
Responsible Party Contact:	Not reported
Responsible Party Telephone:	Not reported
Owner Name:	Not reported
Owner Address:	Not reported
Owner City:	Not reported
Owner State:	Not reported
Owner Zip:	Not reported
Owner Contact:	Not reported
Owner Telephone:	Not reported
Incident Date:	Not reported
Incident Time:	Not reported
Petroleum:	Not reported
Solid Waste:	Not reported
Hazardous Waste:	Not reported
Water:	Not reported
Air:	Not reported
Sewage:	Not reported
Fish Kill:	Not reported
Threat Wetlands:	Not reported
Wetlands:	Not reported
Material Released:	Not reported

Map ID	Site	Database(s)	EPA ID Number

EXXON TERMINAL, NEWINGTON (Continued) **S108929311**

Possible Receptors:	Not reported
Quantity Released:	Not reported
Unit Released:	Not reported
Quantity In Water:	Not reported
Receiving Waters:	Not reported
River Basin:	1A
Inspection Date:	Not reported
Call Date:	Not reported
Inspector:	Not reported
Response Due:	Not reported
Response Received Date:	Not reported
Visit Needed:	Not reported
Open:	Not reported
Air Referral Date:	Not reported
Air Reg/ Permit Number:	Not reported
Waste Referral Date:	Not reported
Epa Id Or Permit Number:	Not reported
Water Referral Date:	Not reported
Water Permit Number:	Not reported
Remediation Referral Date:	Not reported
Remediation Pc Number:	Not reported
Enforcement Referral Date:	Not reported
Nov Number:	Not reported
Pc Number:	Not reported
Receive By:	Not reported
Case Officer:	Not reported
Case Type:	Not reported
Street Address:	Exxon
Polllutant:	Not reported
Impact:	Not reported
Spill Time:	Not reported
Spill Date:	9/21/1992
Spill Volume:	Not reported
Measure:	Not reported
Volume In Water:	Not reported
Stream Name:	Accotink Creek
Investigation Date:	Not reported
Closure Date:	Not reported
Lab Results:	Not reported
Target Date:	Not reported
Prep Number:	93-0697
Report Date:	9/21/1992
Report Time:	1511
Pollutant Scr:	Soil
Volume:	25
Volume Esc:	0__
Future Recommendations:	Letter sent 3/3/93. Responsible party never responded to the letter. Since this was a small spill, the case is closed without further action BY A. GILES ON 12/08/93.
Stream Code:	aco
Visit Date:	Not reported
Lab Date:	Not reported
File Close Date:	12/8/1993
Prep Copy:	Not reported
City:	NEWINGTON
Incident Summary:	Not reported
Reported:	Not reported

Map ID	Site	Database(s)	EPA ID Number

EXXON TERMINAL, NEWINGTON (Continued) **S108929311**

Results: Not reported
Inspection Comments: Not reported
Remarks: MECHANICAL FAILURE, A FAULTY GAUGE ON TRUCK, EXCESSIVE PRESSURE BLEW A LINE ON OIL/WATER SEPARATOR; 10-25 GAL. OF GASOLINE SPILLED ONTO GRAVEL AND CLAY. Responsible party never responded to SWCB letter. Since this was a small spill

---

1388 **EXXON TERMINAL #2036 (PREP)** **VA LUST** **S105983250**
8200 TERMINAL ROAD **N/A**
FAIRFAX, VA 0

LUST REG NO:
Region: NO
Facility ID: 3016380
Status: **Closed**
Tank Size: 0
Product: Not reported
Release Date: 03/05/1992
Closed Date: 6/23/1995
Case Type: Article 11
Case Officer: Lewis E. Hilder
Pollution Complaint #: 92-1554
Permit Number: 0
Priority: -

1388 **8200 TERMINAL ROAD** **HMIRS** **2005709586**
8200 TERMINAL ROAD **N/A**
NEWINGTON, VA

Click this hyperlink while viewing on your computer to access additional HMIRS detail in the EDR Site Report.

1388 **EXXON TERMINAL** **VA SPILLS** **S108926265**
8200 TERMINAL RD., NEWINGTON **N/A**
FAIRFAX, VA

SPILLS NO:
Region: NO
Id: 1095
Incident Summary: Not reported
Date In: Not reported
Date Closed: Not reported
Pollution Type: GASOLINE
Responsible Party: Not reported
Facility Status: **TRANFR**
Owner: Not reported
Facility Contact: BOB LIVELY
Facility Permitted: Not reported
Facility Telephone: 703-550-3513
Time In: Not reported
Reported By Name: BOB LIVELY
Reported By Telephone: Not reported

Map ID	Site	Database(s)	EPA ID Number

EXXON TERMINAL (Continued) **S108926265**

Reported By Affiliation/Addr:	Not reported
Incident Response IR #:	Not reported
Responsible Party Address:	Not reported
Responsible Party City:	Not reported
Responsible Party State:	Not reported
Responsible Party Zip:	Not reported
Responsible Party Contact:	Not reported
Responsible Party Telephone:	Not reported
Owner Name:	Not reported
Owner Address:	Not reported
Owner City:	Not reported
Owner State:	Not reported
Owner Zip:	Not reported
Owner Contact:	Not reported
Owner Telephone:	Not reported
Incident Date:	Not reported
Incident Time:	Not reported
Petroleum:	Not reported
Solid Waste:	Not reported
Hazardous Waste:	Not reported
Water:	Not reported
Air:	Not reported
Sewage:	Not reported
Fish Kill:	Not reported
Threat Wetlands:	Not reported
Wetlands:	Not reported
Material Released:	Not reported
Possible Receptors:	Not reported
Quantity Released:	Not reported
Unit Released:	Not reported
Quantity In Water:	Not reported
Receiving Waters:	Not reported
River Basin:	1A
Inspection Date:	Not reported
Call Date:	Not reported
Inspector:	Not reported
Response Due:	Not reported
Response Received Date:	Not reported
Visit Needed:	Not reported
Open:	Not reported
Air Referral Date:	Not reported
Air Reg/ Permit Number:	Not reported
Waste Referral Date:	Not reported
Epa Id Or Permit Number:	Not reported
Water Referral Date:	Not reported
Water Permit Number:	Not reported
Remediation Referral Date:	Not reported
Remediation Pc Number:	Not reported
Enforcement Referral Date:	Not reported
Nov Number:	Not reported
Pc Number:	Not reported
Receive By:	Not reported
Case Officer:	Not reported
Case Type:	Not reported
Street Address:	EXXON
Polllutant:	Not reported
Impact:	Not reported

Map ID	Site	Database(s)	EPA ID Number

EXXON TERMINAL (Continued) **S108926265**

Spill Time:	Not reported
Spill Date:	1/1/1994
Spill Volume:	Not reported
Measure:	Not reported
Volume In Water:	Not reported
Stream Name:	NOT INDICATED
Investigation Date:	Not reported
Closure Date:	Not reported
Lab Results:	Not reported
Target Date:	Not reported
Prep Number:	94-1155
Report Date:	1/2/1994
Report Time:	Not reported
Pollutant Scr:	SAT SOILS
Volume:	90
Volume Esc:	0
Future Recommendations:	NO FURTHER ACTION OR REVIEW FROM TECH SERVICES. TRANSFERRED BY A. GILES TO GROUND WATER SECTION ON 6/6/94.
Stream Code:	Not reported
Visit Date:	Not reported
Lab Date:	Not reported
File Close Date:	6/6/1994
Prep Copy:	Not reported
City:	NEWINGTON
Incident Summary:	Not reported
Reported:	Not reported
Results:	Not reported
Inspection Comments:	Not reported
Remarks:	RELEASE DUE TO ABANDONED PIPE FREEZING AND RUPTURING.

1388 **KINDER MORGAN SOUTHEAST TERMINALS NEWINGTON** **VA UST U003680935**
8200 TERMINAL RD **VA AST N/A**
NEWINGTON, VA 22122

Facility:

Facility Id:	3016380
Facility Type:	PETROLEUM DISTRIBUTOR
CEDS Facility ID:	200000078474

Owner:

Owner Id:	41766
Owner Name:	Kinder Morgan Southeast Terminals (KMST)
Owner Address:	1000 Windward Concourse Ste 450
Owner Address2:	Not reported
Owner City, State, Zip:	Alpharetta, GA 30005
Owner Type:	COMMERCIAL
Number of Active AST:	20
Number of Active UST:	3
Number of Inactive AST:	0
Number of Inactive UST:	15

Owner Id:	36553
Owner Name:	Exxon Company USA
Owner Address:	PO Box 4415
Owner Address2:	Not reported
Owner City, State, Zip:	Houston, TX 77210
Owner Type:	COMMERCIAL
Number of Active AST:	20

Map ID	Site	Database(s)	EPA ID Number

KINDER MORGAN SOUTHEAST TERMINALS NEWINGTON (Continued) **U003680935**

Number of Active UST:	3
Number of Inactive AST:	0
Number of Inactive UST:	15
Owner Id:	40064
Owner Name:	ExxonMobil Corporation c/o Gilbarco Veeder Root
Owner Address:	7300 W Friendly Ave MS F76
Owner Address2:	PO Box 22087
Owner City, State, Zip:	Greensboro, NC 27420
Owner Type:	PRIVATE
Number of Active AST:	20
Number of Active UST:	3
Number of Inactive AST:	0
Number of Inactive UST:	15

UST:

Facility ID:	3016380
Federally Regulated:	Yes
Tank Number:	4-WtrDrOf
Tank Capacity:	8000
Tank Contents:	MIXTURE
Tank Status:	**PERM OUT OF USE**
Tank Type:	UST

Tank Material:

Install Date:	3/15/1975
Tank Materials: Bare Steel	Yes
Tank Materials: Cath Protect Steel	No
Tank Materials: Epoxy Steel	No
Tank Materials: Fiberglass	No
Tank Materials: Concrete	No
Tank Materials: Composite	No
Tank Materials: Double Walled	No
Tank Materials: Lined Interior	No
Tank Materials: Excav Liner	No
Tank Materials: Insulated Tank Jacket	No
Tank Materials: Repaired	No
Tank Materials: Unknown	No
Tank Materials: Other	No
Tank Materials: Other Note	Not reported

Release Detection:

Tank Release Detection: Leak Deferred	No
Tank Release Detection: Manual Gauge	No
Tank Release Detection: Auto Gauge	No
Tank Release Detection:Tank Tightness	No
Tank Release Detection: Vapor Monitor	No
Tank Release Detection: Inventory	No
Tank Release Detection: Stat Invent Recon	No
Tank Release Detection: Spill Install	No
Tank Release Detection: Overfill Install	No
Tank Release Detection: Groundwater	No
Tank Release Detection: Int Sec Containment	No
Tank Release Detection: Int Double Walled	No
Tank Release Detection: Other Method	No
Tank Release Detection: Other Note	Not reported

Map ID	Site	Database(s)	EPA ID Number

KINDER MORGAN SOUTHEAST TERMINALS NEWINGTON (Continued) **U003680935**

Pipe Release Detection: Leak Deferred	No
Pipe Release Detection: Autoleak	Not reported
Pipe Release Detection: Line Tightness	No
Pipe Release Detection: Stat Invent Recon	No
Pipe Release Detection: Groundwater	No
Pipe Release Detection: Int Sec Containment	No
Pipe Release Det: Interior Double Walled	No
Pipe Release Detection: Other Method	No
Pipe Release Detection: Other Note	Not reported
Pipe Type:	Not reported
Pipe Materials: Bare Steel	No
Pipe Materials: Galvanized Steel	No
Pipe Materials: Copper	No
Pipe Materials: Fiberglass	Yes
Pipe Materials: Cath Protect	No
Pipe Materials: Double Walled	No
Pipe Materials: Sec Containment	No
Pipe Materials: Repaired	No
Pipe Materials: Unknown	No
Pipe Materials: Other	No
Pipe Materials: Other Note	Not reported
Facility ID:	3016380
Federally Regulated:	Yes
Tank Number:	5-WtrDrOf
Tank Capacity:	8000
Tank Contents:	MIXTURE
Tank Status:	**PERM OUT OF USE**
Tank Type:	UST

Tank Material:

Install Date:	3/15/1975
Tank Materials: Bare Steel	Yes
Tank Materials: Cath Protect Steel	No
Tank Materials: Epoxy Steel	No
Tank Materials: Fiberglass	No
Tank Materials: Concrete	No
Tank Materials: Composite	No
Tank Materials: Double Walled	No
Tank Materials: Lined Interior	No
Tank Materials: Excav Liner	No
Tank Materials: Insulated Tank Jacket	No
Tank Materials: Repaired	No
Tank Materials: Unknown	No
Tank Materials: Other	No
Tank Materials: Other Note	Not reported

Release Detection:

Tank Release Detection: Leak Deferred	No
Tank Release Detection: Manual Gauge	No
Tank Release Detection: Auto Gauge	No
Tank Release Detection:Tank Tightness	No
Tank Release Detection: Vapor Monitor	No
Tank Release Detection: Inventory	No

Map ID	Site	Database(s)	EPA ID Number

KINDER MORGAN SOUTHEAST TERMINALS NEWINGTON (Continued) **U003680935**

Tank Release Detection: Stat Invent Recon	No
Tank Release Detection: Spill Install	No
Tank Release Detection: Overfill Install	No
Tank Release Detection: Groundwater	No
Tank Release Detection: Int Sec Containment	No
Tank Release Detection: Int Double Walled	No
Tank Release Detection: Other Method	No
Tank Release Detection: Other Note	Not reported
Pipe Release Detection: Leak Deferred	Not reported
Pipe Release Detection: Autoleak	Not reported
Pipe Release Detection: Line Tightness	No
Pipe Release Detection: Stat Invent Recon	No
Pipe Release Detection: Groundwater	No
Pipe Release Detection: Int Sec Containment	No
Pipe Release Det: Interior Double Walled	No
Pipe Release Detection: Other Method	No
Pipe Release Detection: Other Note	Not reported
Pipe Type:	UNKNOWN
Pipe Materials: Bare Steel	No
Pipe Materials: Galvanized Steel	No
Pipe Materials: Copper	No
Pipe Materials: Fiberglass	Yes
Pipe Materials: Cath Protect	No
Pipe Materials: Double Walled	No
Pipe Materials: Sec Containment	No
Pipe Materials: Repaired	No
Pipe Materials: Unknown	No
Pipe Materials: Other	No
Pipe Materials: Other Note	Not reported
Facility ID:	3016380
Federally Regulated:	Yes
Tank Number:	B01
Tank Capacity:	4000
Tank Contents:	OTHER
Tank Status:	**CURR IN USE**
Tank Type:	UST
Tank Material:	
Install Date:	1/1/1993
Tank Materials: Bare Steel	No
Tank Materials: Cath Protect Steel	Yes
Tank Materials: Epoxy Steel	No
Tank Materials: Fiberglass	No
Tank Materials: Concrete	No
Tank Materials: Composite	No
Tank Materials: Double Walled	Yes
Tank Materials: Lined Interior	No
Tank Materials: Excav Liner	No
Tank Materials: Insulated Tank Jacket	No
Tank Materials: Repaired	No
Tank Materials: Unknown	No
Tank Materials: Other	No
Tank Materials: Other Note	Not reported

Map ID	Site	Database(s)	EPA ID Number

KINDER MORGAN SOUTHEAST TERMINALS NEWINGTON (Continued) **U003680935**

Release Detection:

Tank Release Detection: Leak Deferred	No
Tank Release Detection: Manual Gauge	No
Tank Release Detection: Auto Gauge	No
Tank Release Detection:Tank Tightness	No
Tank Release Detection: Vapor Monitor	No
Tank Release Detection: Inventory	No
Tank Release Detection: Stat Invent Recon	No
Tank Release Detection: Spill Install	Yes
Tank Release Detection: Overfill Install	Yes
Tank Release Detection: Groundwater	No
Tank Release Detection: Int Sec Containment	No
Tank Release Detection: Int Double Walled	Yes
Tank Release Detection: Other Method	No
Tank Release Detection: Other Note	Not reported
Pipe Release Detection: Leak Deferred	Not reported
Pipe Release Detection: Autoleak	Not reported
Pipe Release Detection: Line Tightness	No
Pipe Release Detection: Stat Invent Recon	No
Pipe Release Detection: Groundwater	No
Pipe Release Detection: Int Sec Containment	No
Pipe Release Det: Interior Double Walled	No
Pipe Release Detection: Other Method	No
Pipe Release Detection: Other Note	Not reported

Pipe Type:	GRAVITY
Pipe Materials: Bare Steel	Yes
Pipe Materials: Galvanized Steel	No
Pipe Materials: Copper	No
Pipe Materials: Fiberglass	No
Pipe Materials: Cath Protect	No
Pipe Materials: Double Walled	No
Pipe Materials: Sec Containment	No
Pipe Materials: Repaired	No
Pipe Materials: Unknown	No
Pipe Materials: Other	No
Pipe Materials: Other Note	Coated & Wrapped

Facility ID:	3016380
Federally Regulated:	Yes

Tank Number:	B02
Tank Capacity:	1000
Tank Contents:	OTHER
Tank Status:	**CURR IN USE**
Tank Type:	UST

Tank Material:

Install Date:	6/1/1988
Tank Materials: Bare Steel	No
Tank Materials: Cath Protect Steel	Yes
Tank Materials: Epoxy Steel	No
Tank Materials: Fiberglass	No
Tank Materials: Concrete	No
Tank Materials: Composite	No
Tank Materials: Double Walled	Yes

Map ID	Site	Database(s)	EPA ID Number

KINDER MORGAN SOUTHEAST TERMINALS NEWINGTON (Continued) **U003680935**

Tank Materials: Lined Interior	No
Tank Materials: Excav Liner	No
Tank Materials: Insulated Tank Jacket	No
Tank Materials: Repaired	No
Tank Materials: Unknown	No
Tank Materials: Other	No
Tank Materials: Other Note	Not reported

Release Detection:

Tank Release Detection: Leak Deferred	No
Tank Release Detection: Manual Gauge	No
Tank Release Detection: Auto Gauge	No
Tank Release Detection:Tank Tightness	No
Tank Release Detection: Vapor Monitor	No
Tank Release Detection: Inventory	No
Tank Release Detection: Stat Invent Recon	No
Tank Release Detection: Spill Install	Yes
Tank Release Detection: Overfill Install	Yes
Tank Release Detection: Groundwater	No
Tank Release Detection: Int Sec Containment	No
Tank Release Detection: Int Double Walled	Yes
Tank Release Detection: Other Method	No
Tank Release Detection: Other Note	Not reported
Pipe Release Detection: Leak Deferred	Not reported
Pipe Release Detection: Autoleak	Not reported
Pipe Release Detection: Line Tightness	No
Pipe Release Detection: Stat Invent Recon	No
Pipe Release Detection: Groundwater	No
Pipe Release Detection: Int Sec Containment	No
Pipe Release Det: Interior Double Walled	No
Pipe Release Detection: Other Method	No
Pipe Release Detection: Other Note	Not reported

Pipe Type:	GRAVITY
Pipe Materials: Bare Steel	Yes
Pipe Materials: Galvanized Steel	No
Pipe Materials: Copper	No
Pipe Materials: Fiberglass	No
Pipe Materials: Cath Protect	No
Pipe Materials: Double Walled	No
Pipe Materials: Sec Containment	No
Pipe Materials: Repaired	No
Pipe Materials: Unknown	No
Pipe Materials: Other	Yes
Pipe Materials: Other Note	Coated & Wrapped

Facility ID:	3016380
Federally Regulated:	Yes
Tank Number:	B03
Tank Capacity:	8000
Tank Contents:	OTHER
Tank Status:	**CURR IN USE**
Tank Type:	UST

Tank Material:

Map ID	Site	Database(s)	EPA ID Number

KINDER MORGAN SOUTHEAST TERMINALS NEWINGTON (Continued) **U003680935**

Install Date:	10/1/1994
Tank Materials: Bare Steel	No
Tank Materials: Cath Protect Steel	Yes
Tank Materials: Epoxy Steel	No
Tank Materials: Fiberglass	No
Tank Materials: Concrete	No
Tank Materials: Composite	No
Tank Materials: Double Walled	Yes
Tank Materials: Lined Interior	No
Tank Materials: Excav Liner	No
Tank Materials: Insulated Tank Jacket	No
Tank Materials: Repaired	No
Tank Materials: Unknown	No
Tank Materials: Other	No
Tank Materials: Other Note	Not reported

Release Detection:

Tank Release Detection: Leak Deferred	No
Tank Release Detection: Manual Gauge	No
Tank Release Detection: Auto Gauge	No
Tank Release Detection:Tank Tightness	No
Tank Release Detection: Vapor Monitor	No
Tank Release Detection: Inventory	No
Tank Release Detection: Stat Invent Recon	No
Tank Release Detection: Spill Install	Yes
Tank Release Detection: Overfill Install	Yes
Tank Release Detection: Groundwater	No
Tank Release Detection: Int Sec Containment	No
Tank Release Detection: Int Double Walled	Yes
Tank Release Detection: Other Method	No
Tank Release Detection: Other Note	Not reported
Pipe Release Detection: Leak Deferred	Not reported
Pipe Release Detection: Autoleak	Not reported
Pipe Release Detection: Line Tightness	No
Pipe Release Detection: Stat Invent Recon	No
Pipe Release Detection: Groundwater	No
Pipe Release Detection: Int Sec Containment	Yes
Pipe Release Det: Interior Double Walled	No
Pipe Release Detection: Other Method	No
Pipe Release Detection: Other Note	Not reported

Pipe Type:	GRAVITY
Pipe Materials: Bare Steel	No
Pipe Materials: Galvanized Steel	No
Pipe Materials: Copper	No
Pipe Materials: Fiberglass	No
Pipe Materials: Cath Protect	No
Pipe Materials: Double Walled	Yes
Pipe Materials: Sec Containment	No
Pipe Materials: Repaired	No
Pipe Materials: Unknown	No
Pipe Materials: Other	No
Pipe Materials: Other Note	ENVIROFLEX

Facility ID:	3016380
Federally Regulated:	Yes

Map ID	Site	Database(s)	EPA ID Number

KINDER MORGAN SOUTHEAST TERMINALS NEWINGTON (Continued) **U003680935**

Tank Number:	B4-B5-10
Tank Capacity:	1000
Tank Contents:	USED OIL
Tank Status:	**REM FROM GRD**
Tank Type:	UST
Tank Material:	
Install Date:	6/1/1988
Tank Materials: Bare Steel	No
Tank Materials: Cath Protect Steel	Yes
Tank Materials: Epoxy Steel	No
Tank Materials: Fiberglass	No
Tank Materials: Concrete	No
Tank Materials: Composite	No
Tank Materials: Double Walled	Yes
Tank Materials: Lined Interior	No
Tank Materials: Excav Liner	No
Tank Materials: Insulated Tank Jacket	No
Tank Materials: Repaired	No
Tank Materials: Unknown	No
Tank Materials: Other	No
Tank Materials: Other Note	Anodes
Release Detection:	
Tank Release Detection: Leak Deferred	No
Tank Release Detection: Manual Gauge	No
Tank Release Detection: Auto Gauge	No
Tank Release Detection:Tank Tightness	No
Tank Release Detection: Vapor Monitor	No
Tank Release Detection: Inventory	No
Tank Release Detection: Stat Invent Recon	No
Tank Release Detection: Spill Install	Yes
Tank Release Detection: Overfill Install	Yes
Tank Release Detection: Groundwater	No
Tank Release Detection: Int Sec Containment	No
Tank Release Detection: Int Double Walled	Yes
Tank Release Detection: Other Method	No
Tank Release Detection: Other Note	Not reported
Pipe Release Detection: Leak Deferred	Not reported
Pipe Release Detection: Autoleak	Not reported
Pipe Release Detection: Line Tightness	No
Pipe Release Detection: Stat Invent Recon	No
Pipe Release Detection: Groundwater	No
Pipe Release Detection: Int Sec Containment	No
Pipe Release Det: Interior Double Walled	No
Pipe Release Detection: Other Method	No
Pipe Release Detection: Other Note	Not reported
Pipe Type:	GRAVITY
Pipe Materials: Bare Steel	Yes
Pipe Materials: Galvanized Steel	No
Pipe Materials: Copper	No
Pipe Materials: Fiberglass	No
Pipe Materials: Cath Protect	No
Pipe Materials: Double Walled	No
Pipe Materials: Sec Containment	No
Pipe Materials: Repaired	No

Map ID	Site	Database(s)	EPA ID Number

KINDER MORGAN SOUTHEAST TERMINALS NEWINGTON (Continued) **U003680935**

Pipe Materials: Unknown	No
Pipe Materials: Other	Yes
Pipe Materials: Other Note	Coated & Wrapped
Facility ID:	3016380
Federally Regulated:	Yes
Tank Number:	R1
Tank Capacity:	4000
Tank Contents:	GASOLINE
Tank Status:	**REM FROM GRD**
Tank Type:	UST

Tank Material:

Install Date:	1/1/1966
Tank Materials: Bare Steel	Yes
Tank Materials: Cath Protect Steel	No
Tank Materials: Epoxy Steel	No
Tank Materials: Fiberglass	No
Tank Materials: Concrete	No
Tank Materials: Composite	No
Tank Materials: Double Walled	No
Tank Materials: Lined Interior	No
Tank Materials: Excav Liner	No
Tank Materials: Insulated Tank Jacket	No
Tank Materials: Repaired	No
Tank Materials: Unknown	No
Tank Materials: Other	No
Tank Materials: Other Note	Not reported

Release Detection:

Tank Release Detection: Leak Deferred	No
Tank Release Detection: Manual Gauge	No
Tank Release Detection: Auto Gauge	No
Tank Release Detection:Tank Tightness	No
Tank Release Detection: Vapor Monitor	No
Tank Release Detection: Inventory	No
Tank Release Detection: Stat Invent Recon	No
Tank Release Detection: Spill Install	No
Tank Release Detection: Overfill Install	No
Tank Release Detection: Groundwater	No
Tank Release Detection: Int Sec Containment	No
Tank Release Detection: Int Double Walled	No
Tank Release Detection: Other Method	No
Tank Release Detection: Other Note	Not reported
Pipe Release Detection: Leak Deferred	Not reported
Pipe Release Detection: Autoleak	Not reported
Pipe Release Detection: Line Tightness	No
Pipe Release Detection: Stat Invent Recon	No
Pipe Release Detection: Groundwater	No
Pipe Release Detection: Int Sec Containment	No
Pipe Release Det: Interior Double Walled	No
Pipe Release Detection: Other Method	No
Pipe Release Detection: Other Note	Not reported
Pipe Type:	PRESSURE

Map ID	Site	Database(s)	EPA ID Number

KINDER MORGAN SOUTHEAST TERMINALS NEWINGTON (Continued) **U003680935**

Pipe Materials: Bare Steel	No
Pipe Materials: Galvanized Steel	Yes
Pipe Materials: Copper	No
Pipe Materials: Fiberglass	No
Pipe Materials: Cath Protect	No
Pipe Materials: Double Walled	No
Pipe Materials: Sec Containment	No
Pipe Materials: Repaired	No
Pipe Materials: Unknown	No
Pipe Materials: Other	No
Pipe Materials: Other Note	Not reported
Facility ID:	3016380
Federally Regulated:	Yes
Tank Number:	R10
Tank Capacity:	550
Tank Contents:	USED OIL
Tank Status:	**REM FROM GRD**
Tank Type:	UST

Tank Material:

Install Date:	3/14/1966
Tank Materials: Bare Steel	Yes
Tank Materials: Cath Protect Steel	No
Tank Materials: Epoxy Steel	No
Tank Materials: Fiberglass	No
Tank Materials: Concrete	No
Tank Materials: Composite	No
Tank Materials: Double Walled	No
Tank Materials: Lined Interior	No
Tank Materials: Excav Liner	No
Tank Materials: Insulated Tank Jacket	No
Tank Materials: Repaired	No
Tank Materials: Unknown	No
Tank Materials: Other	No
Tank Materials: Other Note	Not reported

Release Detection:

Tank Release Detection: Leak Deferred	No
Tank Release Detection: Manual Gauge	No
Tank Release Detection: Auto Gauge	No
Tank Release Detection:Tank Tightness	No
Tank Release Detection: Vapor Monitor	No
Tank Release Detection: Inventory	No
Tank Release Detection: Stat Invent Recon	No
Tank Release Detection: Spill Install	No
Tank Release Detection: Overfill Install	No
Tank Release Detection: Groundwater	No
Tank Release Detection: Int Sec Containment	No
Tank Release Detection: Int Double Walled	No
Tank Release Detection: Other Method	No
Tank Release Detection: Other Note	Not reported
Pipe Release Detection: Leak Deferred	Not reported
Pipe Release Detection: Autoleak	Not reported
Pipe Release Detection: Line Tightness	No

Map ID	Site	Database(s)	EPA ID Number

KINDER MORGAN SOUTHEAST TERMINALS NEWINGTON (Continued) **U003680935**

Pipe Release Detection: Stat Invent Recon	No
Pipe Release Detection: Groundwater	No
Pipe Release Detection: Int Sec Containment	No
Pipe Release Det: Interior Double Walled	No
Pipe Release Detection: Other Method	No
Pipe Release Detection: Other Note	Not reported
Pipe Type:	GRAVITY
Pipe Materials: Bare Steel	No
Pipe Materials: Galvanized Steel	No
Pipe Materials: Copper	No
Pipe Materials: Fiberglass	No
Pipe Materials: Cath Protect	No
Pipe Materials: Double Walled	No
Pipe Materials: Sec Containment	No
Pipe Materials: Repaired	No
Pipe Materials: Unknown	Yes
Pipe Materials: Other	No
Pipe Materials: Other Note	Not reported
Facility ID:	3016380
Federally Regulated:	Yes
Tank Number:	R11-WtrDrO
Tank Capacity:	1000
Tank Contents:	MIXTURE
Tank Status:	**REM FROM GRD**
Tank Type:	UST

Tank Material:

Install Date:	3/15/1975
Tank Materials: Bare Steel	No
Tank Materials: Cath Protect Steel	No
Tank Materials: Epoxy Steel	No
Tank Materials: Fiberglass	No
Tank Materials: Concrete	No
Tank Materials: Composite	No
Tank Materials: Double Walled	No
Tank Materials: Lined Interior	No
Tank Materials: Excav Liner	No
Tank Materials: Insulated Tank Jacket	No
Tank Materials: Repaired	No
Tank Materials: Unknown	No
Tank Materials: Other	No
Tank Materials: Other Note	Not reported

Release Detection:

Tank Release Detection: Leak Deferred	No
Tank Release Detection: Manual Gauge	No
Tank Release Detection: Auto Gauge	No
Tank Release Detection:Tank Tightness	No
Tank Release Detection: Vapor Monitor	No
Tank Release Detection: Inventory	No
Tank Release Detection: Stat Invent Recon	No
Tank Release Detection: Spill Install	No
Tank Release Detection: Overfill Install	No

Map ID	Site	Database(s)	EPA ID Number

KINDER MORGAN SOUTHEAST TERMINALS NEWINGTON (Continued) **U003680935**

Tank Release Detection: Groundwater	No
Tank Release Detection: Int Sec Containment	No
Tank Release Detection: Int Double Walled	No
Tank Release Detection: Other Method	No
Tank Release Detection: Other Note	Not reported
Pipe Release Detection: Leak Deferred	Not reported
Pipe Release Detection: Autoleak	Not reported
Pipe Release Detection: Line Tightness	No
Pipe Release Detection: Stat Invent Recon	No
Pipe Release Detection: Groundwater	No
Pipe Release Detection: Int Sec Containment	No
Pipe Release Det: Interior Double Walled	No
Pipe Release Detection: Other Method	No
Pipe Release Detection: Other Note	Not reported
Pipe Type:	Not reported
Pipe Materials: Bare Steel	No
Pipe Materials: Galvanized Steel	No
Pipe Materials: Copper	No
Pipe Materials: Fiberglass	No
Pipe Materials: Cath Protect	No
Pipe Materials: Double Walled	No
Pipe Materials: Sec Containment	No
Pipe Materials: Repaired	No
Pipe Materials: Unknown	No
Pipe Materials: Other	No
Pipe Materials: Other Note	Not reported
Facility ID:	3016380
Federally Regulated:	Yes
Tank Number:	R12
Tank Capacity:	550
Tank Contents:	OTHER
Tank Status:	**CLS IN GRD**
Tank Type:	UST

Tank Material:

Install Date:	3/14/1966
Tank Materials: Bare Steel	Yes
Tank Materials: Cath Protect Steel	No
Tank Materials: Epoxy Steel	No
Tank Materials: Fiberglass	No
Tank Materials: Concrete	No
Tank Materials: Composite	No
Tank Materials: Double Walled	No
Tank Materials: Lined Interior	No
Tank Materials: Excav Liner	No
Tank Materials: Insulated Tank Jacket	No
Tank Materials: Repaired	No
Tank Materials: Unknown	No
Tank Materials: Other	No
Tank Materials: Other Note	Not reported

Release Detection:

Tank Release Detection: Leak Deferred	No

Map ID	Site	Database(s)	EPA ID Number

KINDER MORGAN SOUTHEAST TERMINALS NEWINGTON (Continued) **U003680935**

Tank Release Detection: Manual Gauge	No
Tank Release Detection: Auto Gauge	No
Tank Release Detection:Tank Tightness	No
Tank Release Detection: Vapor Monitor	No
Tank Release Detection: Inventory	No
Tank Release Detection: Stat Invent Recon	No
Tank Release Detection: Spill Install	No
Tank Release Detection: Overfill Install	No
Tank Release Detection: Groundwater	No
Tank Release Detection: Int Sec Containment	No
Tank Release Detection: Int Double Walled	No
Tank Release Detection: Other Method	No
Tank Release Detection: Other Note	Not reported
Pipe Release Detection: Leak Deferred	Not reported
Pipe Release Detection: Autoleak	Not reported
Pipe Release Detection: Line Tightness	No
Pipe Release Detection: Stat Invent Recon	No
Pipe Release Detection: Groundwater	No
Pipe Release Detection: Int Sec Containment	No
Pipe Release Det: Interior Double Walled	No
Pipe Release Detection: Other Method	No
Pipe Release Detection: Other Note	Not reported

Pipe Type:	GRAVITY
Pipe Materials: Bare Steel	No
Pipe Materials: Galvanized Steel	No
Pipe Materials: Copper	No
Pipe Materials: Fiberglass	No
Pipe Materials: Cath Protect	No
Pipe Materials: Double Walled	No
Pipe Materials: Sec Containment	No
Pipe Materials: Repaired	No
Pipe Materials: Unknown	Yes
Pipe Materials: Other	No
Pipe Materials: Other Note	Not reported

Facility ID:	3016380
Federally Regulated:	Yes
Tank Number:	R17
Tank Capacity:	6000
Tank Contents:	OTHER
Tank Status:	**REM FROM GRD**
Tank Type:	UST

Tank Material:

Install Date:	1/1/1974
Tank Materials: Bare Steel	Yes
Tank Materials: Cath Protect Steel	No
Tank Materials: Epoxy Steel	No
Tank Materials: Fiberglass	No
Tank Materials: Concrete	No
Tank Materials: Composite	No
Tank Materials: Double Walled	No
Tank Materials: Lined Interior	No
Tank Materials: Excav Liner	No
Tank Materials: Insulated Tank Jacket	No

Map ID	Site	Database(s)	EPA ID Number

KINDER MORGAN SOUTHEAST TERMINALS NEWINGTON (Continued) **U003680935**

Tank Materials: Repaired	No
Tank Materials: Unknown	No
Tank Materials: Other	No
Tank Materials: Other Note	Not reported

Release Detection:

Tank Release Detection: Leak Deferred	No
Tank Release Detection: Manual Gauge	No
Tank Release Detection: Auto Gauge	No
Tank Release Detection:Tank Tightness	No
Tank Release Detection: Vapor Monitor	No
Tank Release Detection: Inventory	No
Tank Release Detection: Stat Invent Recon	No
Tank Release Detection: Spill Install	No
Tank Release Detection: Overfill Install	Yes
Tank Release Detection: Groundwater	Yes
Tank Release Detection: Int Sec Containment	No
Tank Release Detection: Int Double Walled	No
Tank Release Detection: Other Method	No
Tank Release Detection: Other Note	Not reported
Pipe Release Detection: Leak Deferred	Not reported
Pipe Release Detection: Autoleak	Not reported
Pipe Release Detection: Line Tightness	No
Pipe Release Detection: Stat Invent Recon	No
Pipe Release Detection: Groundwater	No
Pipe Release Detection: Int Sec Containment	No
Pipe Release Det: Interior Double Walled	No
Pipe Release Detection: Other Method	No
Pipe Release Detection: Other Note	Not reported

Pipe Type:	GRAVITY
Pipe Materials: Bare Steel	No
Pipe Materials: Galvanized Steel	No
Pipe Materials: Copper	No
Pipe Materials: Fiberglass	No
Pipe Materials: Cath Protect	No
Pipe Materials: Double Walled	No
Pipe Materials: Sec Containment	No
Pipe Materials: Repaired	No
Pipe Materials: Unknown	Yes
Pipe Materials: Other	No
Pipe Materials: Other Note	Not reported

Facility ID:	3016380
Federally Regulated:	Yes
Tank Number:	R2
Tank Capacity:	4000
Tank Contents:	DIESEL
Tank Status:	**REM FROM GRD**
Tank Type:	UST

Tank Material:

Install Date:	1/1/1966
Tank Materials: Bare Steel	Yes
Tank Materials: Cath Protect Steel	No

Map ID	Site	Database(s)	EPA ID Number

KINDER MORGAN SOUTHEAST TERMINALS NEWINGTON (Continued) **U003680935**

Tank Materials: Epoxy Steel	No
Tank Materials: Fiberglass	No
Tank Materials: Concrete	No
Tank Materials: Composite	No
Tank Materials: Double Walled	No
Tank Materials: Lined Interior	Yes
Tank Materials: Excav Liner	No
Tank Materials: Insulated Tank Jacket	No
Tank Materials: Repaired	Yes
Tank Materials: Unknown	No
Tank Materials: Other	No
Tank Materials: Other Note	Not reported

Release Detection:

Tank Release Detection: Leak Deferred	No
Tank Release Detection: Manual Gauge	No
Tank Release Detection: Auto Gauge	No
Tank Release Detection:Tank Tightness	No
Tank Release Detection: Vapor Monitor	No
Tank Release Detection: Inventory	No
Tank Release Detection: Stat Invent Recon	No
Tank Release Detection: Spill Install	No
Tank Release Detection: Overfill Install	No
Tank Release Detection: Groundwater	No
Tank Release Detection: Int Sec Containment	No
Tank Release Detection: Int Double Walled	No
Tank Release Detection: Other Method	No
Tank Release Detection: Other Note	Not reported
Pipe Release Detection: Leak Deferred	Not reported
Pipe Release Detection: Autoleak	Not reported
Pipe Release Detection: Line Tightness	No
Pipe Release Detection: Stat Invent Recon	No
Pipe Release Detection: Groundwater	No
Pipe Release Detection: Int Sec Containment	No
Pipe Release Det: Interior Double Walled	No
Pipe Release Detection: Other Method	No
Pipe Release Detection: Other Note	Not reported

Pipe Type:	PRESSURE
Pipe Materials: Bare Steel	No
Pipe Materials: Galvanized Steel	Yes
Pipe Materials: Copper	No
Pipe Materials: Fiberglass	No
Pipe Materials: Cath Protect	No
Pipe Materials: Double Walled	No
Pipe Materials: Sec Containment	No
Pipe Materials: Repaired	No
Pipe Materials: Unknown	No
Pipe Materials: Other	No
Pipe Materials: Other Note	Not reported

Facility ID:	3016380
Federally Regulated:	Yes

Tank Number:	R3-FlushTk
Tank Capacity:	4000

Map ID	Site	Database(s)	EPA ID Number

KINDER MORGAN SOUTHEAST TERMINALS NEWINGTON (Continued) **U003680935**

Tank Contents:	GASOLINE
Tank Status:	**REM FROM GRD**
Tank Type:	UST
Tank Material:	
Install Date:	1/1/1966
Tank Materials: Bare Steel	Yes
Tank Materials: Cath Protect Steel	No
Tank Materials: Epoxy Steel	No
Tank Materials: Fiberglass	No
Tank Materials: Concrete	No
Tank Materials: Composite	No
Tank Materials: Double Walled	No
Tank Materials: Lined Interior	Yes
Tank Materials: Excav Liner	No
Tank Materials: Insulated Tank Jacket	No
Tank Materials: Repaired	No
Tank Materials: Unknown	No
Tank Materials: Other	No
Tank Materials: Other Note	Not reported
Release Detection:	
Tank Release Detection: Leak Deferred	No
Tank Release Detection: Manual Gauge	No
Tank Release Detection: Auto Gauge	No
Tank Release Detection:Tank Tightness	No
Tank Release Detection: Vapor Monitor	No
Tank Release Detection: Inventory	No
Tank Release Detection: Stat Invent Recon	No
Tank Release Detection: Spill Install	No
Tank Release Detection: Overfill Install	No
Tank Release Detection: Groundwater	No
Tank Release Detection: Int Sec Containment	No
Tank Release Detection: Int Double Walled	No
Tank Release Detection: Other Method	No
Tank Release Detection: Other Note	Not reported
Pipe Release Detection: Leak Deferred	Not reported
Pipe Release Detection: Autoleak	Not reported
Pipe Release Detection: Line Tightness	No
Pipe Release Detection: Stat Invent Recon	No
Pipe Release Detection: Groundwater	No
Pipe Release Detection: Int Sec Containment	No
Pipe Release Det: Interior Double Walled	No
Pipe Release Detection: Other Method	No
Pipe Release Detection: Other Note	Not reported
Pipe Type:	PRESSURE
Pipe Materials: Bare Steel	No
Pipe Materials: Galvanized Steel	Yes
Pipe Materials: Copper	No
Pipe Materials: Fiberglass	No
Pipe Materials: Cath Protect	No
Pipe Materials: Double Walled	No
Pipe Materials: Sec Containment	No
Pipe Materials: Repaired	No
Pipe Materials: Unknown	No
Pipe Materials: Other	No

Map ID	Site	Database(s)	EPA ID Number

KINDER MORGAN SOUTHEAST TERMINALS NEWINGTON (Continued) **U003680935**

Pipe Materials: Other Note	Not reported
Facility ID:	3016380
Federally Regulated:	Yes
Tank Number:	R5-WtrDrOf
Tank Capacity:	2000
Tank Contents:	MIXTURE
Tank Status:	**REM FROM GRD**
Tank Type:	UST

Tank Material:

Install Date:	6/1/1989
Tank Materials: Bare Steel	Yes
Tank Materials: Cath Protect Steel	No
Tank Materials: Epoxy Steel	No
Tank Materials: Fiberglass	No
Tank Materials: Concrete	No
Tank Materials: Composite	No
Tank Materials: Double Walled	Yes
Tank Materials: Lined Interior	No
Tank Materials: Excav Liner	No
Tank Materials: Insulated Tank Jacket	No
Tank Materials: Repaired	No
Tank Materials: Unknown	No
Tank Materials: Other	No
Tank Materials: Other Note	Not reported

Release Detection:

Tank Release Detection: Leak Deferred	No
Tank Release Detection: Manual Gauge	No
Tank Release Detection: Auto Gauge	No
Tank Release Detection:Tank Tightness	No
Tank Release Detection: Vapor Monitor	No
Tank Release Detection: Inventory	No
Tank Release Detection: Stat Invent Recon	No
Tank Release Detection: Spill Install	No
Tank Release Detection: Overfill Install	Yes
Tank Release Detection: Groundwater	No
Tank Release Detection: Int Sec Containment	No
Tank Release Detection: Int Double Walled	Yes
Tank Release Detection: Other Method	No
Tank Release Detection: Other Note	Not reported
Pipe Release Detection: Leak Deferred	Not reported
Pipe Release Detection: Autoleak	Not reported
Pipe Release Detection: Line Tightness	No
Pipe Release Detection: Stat Invent Recon	No
Pipe Release Detection: Groundwater	No
Pipe Release Detection: Int Sec Containment	No
Pipe Release Det: Interior Double Walled	No
Pipe Release Detection: Other Method	No
Pipe Release Detection: Other Note	Not reported
Pipe Type:	GRAVITY
Pipe Materials: Bare Steel	Yes
Pipe Materials: Galvanized Steel	No

Map ID	Site	Database(s)	EPA ID Number

KINDER MORGAN SOUTHEAST TERMINALS NEWINGTON (Continued) **U003680935**

Pipe Materials: Copper	No
Pipe Materials: Fiberglass	No
Pipe Materials: Cath Protect	No
Pipe Materials: Double Walled	No
Pipe Materials: Sec Containment	No
Pipe Materials: Repaired	No
Pipe Materials: Unknown	No
Pipe Materials: Other	Yes
Pipe Materials: Other Note	PVC
Facility ID:	3016380
Federally Regulated:	Yes
Tank Number:	R6-WtrDrOf
Tank Capacity:	8000
Tank Contents:	MIXTURE
Tank Status:	**REM FROM GRD**
Tank Type:	UST

Tank Material:

Install Date:	3/14/1976
Tank Materials: Bare Steel	Yes
Tank Materials: Cath Protect Steel	No
Tank Materials: Epoxy Steel	No
Tank Materials: Fiberglass	No
Tank Materials: Concrete	No
Tank Materials: Composite	No
Tank Materials: Double Walled	No
Tank Materials: Lined Interior	No
Tank Materials: Excav Liner	No
Tank Materials: Insulated Tank Jacket	No
Tank Materials: Repaired	No
Tank Materials: Unknown	No
Tank Materials: Other	No
Tank Materials: Other Note	Not reported

Release Detection:

Tank Release Detection: Leak Deferred	No
Tank Release Detection: Manual Gauge	No
Tank Release Detection: Auto Gauge	No
Tank Release Detection:Tank Tightness	No
Tank Release Detection: Vapor Monitor	No
Tank Release Detection: Inventory	No
Tank Release Detection: Stat Invent Recon	No
Tank Release Detection: Spill Install	No
Tank Release Detection: Overfill Install	No
Tank Release Detection: Groundwater	No
Tank Release Detection: Int Sec Containment	No
Tank Release Detection: Int Double Walled	No
Tank Release Detection: Other Method	No
Tank Release Detection: Other Note	Not reported
Pipe Release Detection: Leak Deferred	Not reported
Pipe Release Detection: Autoleak	Not reported
Pipe Release Detection: Line Tightness	No
Pipe Release Detection: Stat Invent Recon	No
Pipe Release Detection: Groundwater	No

Map ID	Site	Database(s)	EPA ID Number

KINDER MORGAN SOUTHEAST TERMINALS NEWINGTON (Continued) **U003680935**

Pipe Release Detection: Int Sec Containment	No
Pipe Release Det: Interior Double Walled	No
Pipe Release Detection: Other Method	No
Pipe Release Detection: Other Note	Not reported
Pipe Type:	GRAVITY
Pipe Materials: Bare Steel	No
Pipe Materials: Galvanized Steel	No
Pipe Materials: Copper	No
Pipe Materials: Fiberglass	Yes
Pipe Materials: Cath Protect	No
Pipe Materials: Double Walled	No
Pipe Materials: Sec Containment	No
Pipe Materials: Repaired	No
Pipe Materials: Unknown	No
Pipe Materials: Other	No
Pipe Materials: Other Note	Not reported
Facility ID:	3016380
Federally Regulated:	Yes
Tank Number:	R7-LabWast
Tank Capacity:	550
Tank Contents:	MIXTURE
Tank Status:	**REM FROM GRD**
Tank Type:	UST

Tank Material:

Install Date:	1/1/1975
Tank Materials: Bare Steel	Yes
Tank Materials: Cath Protect Steel	No
Tank Materials: Epoxy Steel	No
Tank Materials: Fiberglass	No
Tank Materials: Concrete	No
Tank Materials: Composite	No
Tank Materials: Double Walled	No
Tank Materials: Lined Interior	No
Tank Materials: Excav Liner	No
Tank Materials: Insulated Tank Jacket	No
Tank Materials: Repaired	No
Tank Materials: Unknown	No
Tank Materials: Other	No
Tank Materials: Other Note	Not reported

Release Detection:

Tank Release Detection: Leak Deferred	No
Tank Release Detection: Manual Gauge	No
Tank Release Detection: Auto Gauge	No
Tank Release Detection:Tank Tightness	No
Tank Release Detection: Vapor Monitor	No
Tank Release Detection: Inventory	No
Tank Release Detection: Stat Invent Recon	No
Tank Release Detection: Spill Install	No
Tank Release Detection: Overfill Install	No
Tank Release Detection: Groundwater	No
Tank Release Detection: Int Sec Containment	No

Map ID	Site	Database(s)	EPA ID Number

KINDER MORGAN SOUTHEAST TERMINALS NEWINGTON (Continued) **U003680935**

Tank Release Detection: Int Double Walled	No
Tank Release Detection: Other Method	No
Tank Release Detection: Other Note	Not reported
Pipe Release Detection: Leak Deferred	Not reported
Pipe Release Detection: Autoleak	Not reported
Pipe Release Detection: Line Tightness	No
Pipe Release Detection: Stat Invent Recon	No
Pipe Release Detection: Groundwater	No
Pipe Release Detection: Int Sec Containment	No
Pipe Release Det: Interior Double Walled	No
Pipe Release Detection: Other Method	No
Pipe Release Detection: Other Note	Not reported

Pipe Type:	GRAVITY
Pipe Materials: Bare Steel	Yes
Pipe Materials: Galvanized Steel	No
Pipe Materials: Copper	No
Pipe Materials: Fiberglass	No
Pipe Materials: Cath Protect	No
Pipe Materials: Double Walled	No
Pipe Materials: Sec Containment	No
Pipe Materials: Repaired	No
Pipe Materials: Unknown	No
Pipe Materials: Other	No
Pipe Materials: Other Note	Not reported

Facility ID:	3016380
Federally Regulated:	Yes

Tank Number:	R8
Tank Capacity:	1000
Tank Contents:	MOTOR OIL
Tank Status:	**REM FROM GRD**
Tank Type:	UST

Tank Material:

Install Date:	1/1/1976
Tank Materials: Bare Steel	No
Tank Materials: Cath Protect Steel	No
Tank Materials: Epoxy Steel	No
Tank Materials: Fiberglass	Yes
Tank Materials: Concrete	No
Tank Materials: Composite	No
Tank Materials: Double Walled	No
Tank Materials: Lined Interior	No
Tank Materials: Excav Liner	No
Tank Materials: Insulated Tank Jacket	No
Tank Materials: Repaired	No
Tank Materials: Unknown	No
Tank Materials: Other	No
Tank Materials: Other Note	Not reported

Release Detection:

Tank Release Detection: Leak Deferred	No
Tank Release Detection: Manual Gauge	No
Tank Release Detection: Auto Gauge	No

Map ID	Site	Database(s)	EPA ID Number

KINDER MORGAN SOUTHEAST TERMINALS NEWINGTON (Continued) **U003680935**

Tank Release Detection:Tank Tightness	No
Tank Release Detection: Vapor Monitor	No
Tank Release Detection: Inventory	No
Tank Release Detection: Stat Invent Recon	No
Tank Release Detection: Spill Install	No
Tank Release Detection: Overfill Install	No
Tank Release Detection: Groundwater	No
Tank Release Detection: Int Sec Containment	No
Tank Release Detection: Int Double Walled	No
Tank Release Detection: Other Method	No
Tank Release Detection: Other Note	Not reported
Pipe Release Detection: Leak Deferred	Not reported
Pipe Release Detection: Autoleak	Not reported
Pipe Release Detection: Line Tightness	No
Pipe Release Detection: Stat Invent Recon	No
Pipe Release Detection: Groundwater	No
Pipe Release Detection: Int Sec Containment	No
Pipe Release Det: Interior Double Walled	No
Pipe Release Detection: Other Method	No
Pipe Release Detection: Other Note	Not reported
Pipe Type:	PRESSURE
Pipe Materials: Bare Steel	No
Pipe Materials: Galvanized Steel	Yes
Pipe Materials: Copper	No
Pipe Materials: Fiberglass	No
Pipe Materials: Cath Protect	No
Pipe Materials: Double Walled	No
Pipe Materials: Sec Containment	No
Pipe Materials: Repaired	No
Pipe Materials: Unknown	No
Pipe Materials: Other	No
Pipe Materials: Other Note	Not reported
Facility ID:	3016380
Federally Regulated:	Yes
Tank Number:	R9
Tank Capacity:	550
Tank Contents:	HAZARDOUS
Tank Status:	**REM FROM GRD**
Tank Type:	UST
Tank Material:	
Install Date:	1/1/1976
Tank Materials: Bare Steel	No
Tank Materials: Cath Protect Steel	No
Tank Materials: Epoxy Steel	No
Tank Materials: Fiberglass	Yes
Tank Materials: Concrete	No
Tank Materials: Composite	No
Tank Materials: Double Walled	No
Tank Materials: Lined Interior	No
Tank Materials: Excav Liner	No
Tank Materials: Insulated Tank Jacket	No
Tank Materials: Repaired	No
Tank Materials: Unknown	No

Map ID	Site	Database(s)	EPA ID Number

KINDER MORGAN SOUTHEAST TERMINALS NEWINGTON (Continued) **U003680935**

Tank Materials: Other	No
Tank Materials: Other Note	Not reported

Release Detection:

Tank Release Detection: Leak Deferred	No
Tank Release Detection: Manual Gauge	No
Tank Release Detection: Auto Gauge	No
Tank Release Detection:Tank Tightness	No
Tank Release Detection: Vapor Monitor	No
Tank Release Detection: Inventory	No
Tank Release Detection: Stat Invent Recon	No
Tank Release Detection: Spill Install	No
Tank Release Detection: Overfill Install	No
Tank Release Detection: Groundwater	No
Tank Release Detection: Int Sec Containment	No
Tank Release Detection: Int Double Walled	No
Tank Release Detection: Other Method	No
Tank Release Detection: Other Note	Not reported
Pipe Release Detection: Leak Deferred	Not reported
Pipe Release Detection: Autoleak	Not reported
Pipe Release Detection: Line Tightness	No
Pipe Release Detection: Stat Invent Recon	No
Pipe Release Detection: Groundwater	No
Pipe Release Detection: Int Sec Containment	No
Pipe Release Det: Interior Double Walled	No
Pipe Release Detection: Other Method	No
Pipe Release Detection: Other Note	Not reported

Pipe Type:	PRESSURE
Pipe Materials: Bare Steel	No
Pipe Materials: Galvanized Steel	Yes
Pipe Materials: Copper	No
Pipe Materials: Fiberglass	No
Pipe Materials: Cath Protect	No
Pipe Materials: Double Walled	No
Pipe Materials: Sec Containment	No
Pipe Materials: Repaired	No
Pipe Materials: Unknown	No
Pipe Materials: Other	No
Pipe Materials: Other Note	Not reported

AST:

Facility ID:	3016380
Facility Type:	PETROLEUM DISTRIBUTOR
CEDS Facility ID:	200000078474

Tank Info:

Owner:

Owner Id:	40064
Owner Name:	ExxonMobil Corporation c/o Gilbarco Veeder Root
Owner Address:	7300 W Friendly Ave MS F76
Owner Address2:	PO Box 22087
Owner City/State/Zip:	Greensboro, NC 27420
Owner Type:	PRIVATE
Number of Active AST:	20

Map ID	Site	Database(s)	EPA ID Number

KINDER MORGAN SOUTHEAST TERMINALS NEWINGTON (Continued) **U003680935**

Number of Active UST:	3
Number of Inactive AST:	0
Number of Inactive UST:	15
Owner Id:	41766
Owner Name:	Kinder Morgan Southeast Terminals (KMST)
Owner Address:	1000 Windward Concourse Ste 450
Owner Address2:	Not reported
Owner City/State/Zip:	Alpharetta, GA 30005
Owner Type:	COMMERCIAL
Number of Active AST:	20
Number of Active UST:	3
Number of Inactive AST:	0
Number of Inactive UST:	15
Owner Id:	36553
Owner Name:	Exxon Company USA
Owner Address:	PO Box 4415
Owner Address2:	Not reported
Owner City/State/Zip:	Houston, TX 77210
Owner Type:	COMMERCIAL
Number of Active AST:	20
Number of Active UST:	3
Number of Inactive AST:	0
Number of Inactive UST:	15
Fed Regulated:	No
Tank Number:	1
Tank Type:	AST
Tank Capacity:	2833579
Tank Contents:	GASOLINE
Tank Status:	CURR IN USE

Tank Containment:

Install Date:	12/1/1964
Containment: Curbing	No
Containment: Weirs	No
Containment: Sorbent	No
Containment: Culvert	No
Containment: Diversion	No
Containment: Retention	Yes
Containment: Dike	Yes
Containment: Unknown	No
Containment: Other	No
Containment: Other Note	Not reported

Release Detection:

Release Detection: Ground Water	No
Release Detection: Visual	No
Release Detection: Vapor	Yes
Release Detection: Interstitial	No
Release Detection: None	No
Release Detection: Other	No
Release Detection: Other Note	Not reported
Release Prevention: Double Bottom	No
Release Prevention: Double Walled	No
Release Prevention: Lined Interior	Not reported

Map ID	Site	Database(s)	EPA ID Number

KINDER MORGAN SOUTHEAST TERMINALS NEWINGTON (Continued) **U003680935**

Release Prevention: Poly Jacket	No
Release Prevention: Exc Liner	No
Release Prevention: None	No
Release Prevention: Unknown	No
Release Prevention: Other	No
Release Prevention: Other Note	Not reported
Tank Foundation: Steel	No
Tank Foundation: Earthen	Yes
Tank Foundation: Concrete Imp	No
Tank Foundation: Unknown	No
Tank Foundation: Other	No
Tank Foundation: Other Note	Not reported
Tank Roof: Float	Yes
Tank Roof: Cone	No
Tank Roof: Breather	Not reported
Tank Roof: Dbldeck	Not reported
Tank Roof: Pontoon	Not reported
Tank Roof: Balloon	Not reported
Tank Roof: Lifter	Not reported
Tank Roof: Pan	Not reported
Tank Roof: Other	No
Tank Roof: Other Note	Not reported

Tank Material:

Tank Materials: Bare Steel	Yes
Tank Materials: Concrete	No
Tank Materials: Insulated Tank Jacket	No
Tank Materials: Unknown	No
Tank Materials: Other	Yes
Tank Materials: Other Note	Fiberglass Lined Bottom
Tank Type Cathodic/CP:	N
Tank Type Single Wall:	N
Tank Type Double Wall:	N
Tank Type Lined Interior:	N
Tank Type Double Bottom:	N
Tank Type Potable/Skid:	N
Tank Type Shop Fabricated/Built:	N
Tank Type Vaulted Below Grade:	N
Tank Type Vertical:	N
Tank Type Horizontal:	N
Tank Type Unknown:	N
Tank Type Other:	N
Tank Type Other Specify:	N

Owner:

Owner Id:	40064
Owner Name:	ExxonMobil Corporation c/o Gilbarco Veeder Root
Owner Address:	7300 W Friendly Ave MS F76
Owner Address2:	PO Box 22087
Owner City/State/Zip:	Greensboro, NC 27420
Owner Type:	PRIVATE
Number of Active AST:	20
Number of Active UST:	3
Number of Inactive AST:	0

Map ID	Site	Database(s)	EPA ID Number

KINDER MORGAN SOUTHEAST TERMINALS NEWINGTON (Continued) **U003680935**

Number of Inactive UST:	15
Owner Id:	41766
Owner Name:	Kinder Morgan Southeast Terminals (KMST)
Owner Address:	1000 Windward Concourse Ste 450
Owner Address2:	Not reported
Owner City/State/Zip:	Alpharetta, GA 30005
Owner Type:	COMMERCIAL
Number of Active AST:	20
Number of Active UST:	3
Number of Inactive AST:	0
Number of Inactive UST:	15
Owner Id:	36553
Owner Name:	Exxon Company USA
Owner Address:	PO Box 4415
Owner Address2:	Not reported
Owner City/State/Zip:	Houston, TX 77210
Owner Type:	COMMERCIAL
Number of Active AST:	20
Number of Active UST:	3
Number of Inactive AST:	0
Number of Inactive UST:	15
Fed Regulated:	No
Tank Number:	11
Tank Type:	AST
Tank Capacity:	572392
Tank Contents:	DIESEL
Tank Status:	CURR IN USE

Tank Containment:

Install Date:	12/1/1964
Containment: Curbing	No
Containment: Weirs	No
Containment: Sorbent	No
Containment: Culvert	No
Containment: Diversion	No
Containment: Retention	Yes
Containment: Dike	Yes
Containment: Unknown	No
Containment: Other	No
Containment: Other Note	Not reported

Release Detection:

Release Detection: Ground Water	No
Release Detection: Visual	No
Release Detection: Vapor	Yes
Release Detection: Interstitial	No
Release Detection: None	No
Release Detection: Other	No
Release Detection: Other Note	Not reported
Release Prevention: Double Bottom	No
Release Prevention: Double Walled	No
Release Prevention: Lined Interior	Not reported
Release Prevention: Poly Jacket	No
Release Prevention: Exc Liner	No

Map ID	Site	Database(s)	EPA ID Number

KINDER MORGAN SOUTHEAST TERMINALS NEWINGTON (Continued) **U003680935**

Release Prevention: None	No
Release Prevention: Unknown	No
Release Prevention: Other	No
Release Prevention: Other Note	Not reported
Tank Foundation: Steel	No
Tank Foundation: Earthen	Yes
Tank Foundation: Concrete Imp	No
Tank Foundation: Unknown	No
Tank Foundation: Other	No
Tank Foundation: Other Note	Not reported
Tank Roof: Float	No
Tank Roof: Cone	Yes
Tank Roof: Breather	Not reported
Tank Roof: Dbldeck	Not reported
Tank Roof: Pontoon	Not reported
Tank Roof: Balloon	Not reported
Tank Roof: Lifter	Not reported
Tank Roof: Pan	Not reported
Tank Roof: Other	No
Tank Roof: Other Note	Not reported

Tank Material:

Tank Materials: Bare Steel	Yes
Tank Materials: Concrete	No
Tank Materials: Insulated Tank Jacket	No
Tank Materials: Unknown	No
Tank Materials: Other	No
Tank Materials: Other Note	Fiberglass Lined Bottom
Tank Type Cathodic/CP:	N
Tank Type Single Wall:	N
Tank Type Double Wall:	N
Tank Type Lined Interior:	N
Tank Type Double Bottom:	N
Tank Type Potable/Skid:	N
Tank Type Shop Fabricated/Built:	N
Tank Type Vaulted Below Grade:	N
Tank Type Vertical:	N
Tank Type Horizontal:	N
Tank Type Unknown:	N
Tank Type Other:	N
Tank Type Other Specify:	N

Owner:

Owner Id:	40064
Owner Name:	ExxonMobil Corporation c/o Gilbarco Veeder Root
Owner Address:	7300 W Friendly Ave MS F76
Owner Address2:	PO Box 22087
Owner City/State/Zip:	Greensboro, NC 27420
Owner Type:	PRIVATE
Number of Active AST:	20
Number of Active UST:	3
Number of Inactive AST:	0
Number of Inactive UST:	15

Map ID	Site	Database(s)	EPA ID Number

KINDER MORGAN SOUTHEAST TERMINALS NEWINGTON (Continued) **U003680935**

Owner Id:	41766
Owner Name:	Kinder Morgan Southeast Terminals (KMST)
Owner Address:	1000 Windward Concourse Ste 450
Owner Address2:	Not reported
Owner City/State/Zip:	Alpharetta, GA 30005
Owner Type:	COMMERCIAL
Number of Active AST:	20
Number of Active UST:	3
Number of Inactive AST:	0
Number of Inactive UST:	15

Owner Id:	36553
Owner Name:	Exxon Company USA
Owner Address:	PO Box 4415
Owner Address2:	Not reported
Owner City/State/Zip:	Houston, TX 77210
Owner Type:	COMMERCIAL
Number of Active AST:	20
Number of Active UST:	3
Number of Inactive AST:	0
Number of Inactive UST:	15

Fed Regulated:	No
Tank Number:	12
Tank Type:	AST
Tank Capacity:	572989
Tank Contents:	Not reported
Tank Status:	CURR IN USE

Tank Containment:

Install Date:	12/1/1964
Containment: Curbing	No
Containment: Weirs	No
Containment: Sorbent	No
Containment: Culvert	No
Containment: Diversion	No
Containment: Retention	Yes
Containment: Dike	Yes
Containment: Unknown	No
Containment: Other	No
Containment: Other Note	Not reported

Release Detection:

Release Detection: Ground Water	No
Release Detection: Visual	No
Release Detection: Vapor	Yes
Release Detection: Interstitial	No
Release Detection: None	No
Release Detection: Other	No
Release Detection: Other Note	Not reported
Release Prevention: Double Bottom	No
Release Prevention: Double Walled	No
Release Prevention: Lined Interior	Not reported
Release Prevention: Poly Jacket	No
Release Prevention: Exc Liner	No
Release Prevention: None	No
Release Prevention: Unknown	No

Map ID	Site	Database(s)	EPA ID Number

KINDER MORGAN SOUTHEAST TERMINALS NEWINGTON (Continued) **U003680935**

Release Prevention: Other	No
Release Prevention: Other Note	Not reported
Tank Foundation: Steel	No
Tank Foundation: Earthen	Yes
Tank Foundation: Concrete Imp	No
Tank Foundation: Unknown	No
Tank Foundation: Other	No
Tank Foundation: Other Note	Not reported
Tank Roof: Float	No
Tank Roof: Cone	Yes
Tank Roof: Breather	Not reported
Tank Roof: Dbldeck	Not reported
Tank Roof: Pontoon	Not reported
Tank Roof: Balloon	Not reported
Tank Roof: Lifter	Not reported
Tank Roof: Pan	Not reported
Tank Roof: Other	No
Tank Roof: Other Note	Not reported

Tank Material:

Tank Materials: Bare Steel	Yes
Tank Materials: Concrete	No
Tank Materials: Insulated Tank Jacket	No
Tank Materials: Unknown	No
Tank Materials: Other	No
Tank Materials: Other Note	Fiberglass Lined Bottom
Tank Type Cathodic/CP:	N
Tank Type Single Wall:	N
Tank Type Double Wall:	N
Tank Type Lined Interior:	N
Tank Type Double Bottom:	N
Tank Type Potable/Skid:	N
Tank Type Shop Fabricated/Built:	N
Tank Type Vaulted Below Grade:	N
Tank Type Vertical:	N
Tank Type Horizontal:	N
Tank Type Unknown:	N
Tank Type Other:	N
Tank Type Other Specify:	N

Owner:

Owner Id:	40064
Owner Name:	ExxonMobil Corporation c/o Gilbarco Veeder Root
Owner Address:	7300 W Friendly Ave MS F76
Owner Address2:	PO Box 22087
Owner City/State/Zip:	Greensboro, NC 27420
Owner Type:	PRIVATE
Number of Active AST:	20
Number of Active UST:	3
Number of Inactive AST:	0
Number of Inactive UST:	15
Owner Id:	41766
Owner Name:	Kinder Morgan Southeast Terminals (KMST)

Map ID	Site	Database(s)	EPA ID Number

KINDER MORGAN SOUTHEAST TERMINALS NEWINGTON (Continued) **U003680935**

Owner Address:	1000 Windward Concourse Ste 450
Owner Address2:	Not reported
Owner City/State/Zip:	Alpharetta, GA 30005
Owner Type:	COMMERCIAL
Number of Active AST:	20
Number of Active UST:	3
Number of Inactive AST:	0
Number of Inactive UST:	15
Owner Id:	36553
Owner Name:	Exxon Company USA
Owner Address:	PO Box 4415
Owner Address2:	Not reported
Owner City/State/Zip:	Houston, TX 77210
Owner Type:	COMMERCIAL
Number of Active AST:	20
Number of Active UST:	3
Number of Inactive AST:	0
Number of Inactive UST:	15
Fed Regulated:	No
Tank Number:	14
Tank Type:	AST
Tank Capacity:	1391251
Tank Contents:	JET FUEL
Tank Status:	CURR IN USE

Tank Containment:

Install Date:	12/1/1964
Containment: Curbing	No
Containment: Weirs	No
Containment: Sorbent	No
Containment: Culvert	No
Containment: Diversion	No
Containment: Retention	Yes
Containment: Dike	Yes
Containment: Unknown	No
Containment: Other	No
Containment: Other Note	Not reported

Release Detection:

Release Detection: Ground Water	No
Release Detection: Visual	No
Release Detection: Vapor	Yes
Release Detection: Interstitial	No
Release Detection: None	No
Release Detection: Other	No
Release Detection: Other Note	Not reported
Release Prevention: Double Bottom	No
Release Prevention: Double Walled	No
Release Prevention: Lined Interior	Not reported
Release Prevention: Poly Jacket	No
Release Prevention: Exc Liner	No
Release Prevention: None	No
Release Prevention: Unknown	No
Release Prevention: Other	No
Release Prevention: Other Note	Not reported

Map ID	Site	Database(s)	EPA ID Number

KINDER MORGAN SOUTHEAST TERMINALS NEWINGTON (Continued) **U003680935**

Tank Foundation: Steel	No
Tank Foundation: Earthen	Yes
Tank Foundation: Concrete Imp	No
Tank Foundation: Unknown	No
Tank Foundation: Other	No
Tank Foundation: Other Note	Not reported
Tank Roof: Float	No
Tank Roof: Cone	Yes
Tank Roof: Breather	Not reported
Tank Roof: Dbldeck	Not reported
Tank Roof: Pontoon	Not reported
Tank Roof: Balloon	Not reported
Tank Roof: Lifter	Not reported
Tank Roof: Pan	Not reported
Tank Roof: Other	No
Tank Roof: Other Note	Not reported

Tank Material:

Tank Materials: Bare Steel	Yes
Tank Materials: Concrete	No
Tank Materials: Insulated Tank Jacket	No
Tank Materials: Unknown	No
Tank Materials: Other	No
Tank Materials: Other Note	Fiberglass Lined Bottom
Tank Type Cathodic/CP:	N
Tank Type Single Wall:	N
Tank Type Double Wall:	N
Tank Type Lined Interior:	N
Tank Type Double Bottom:	N
Tank Type Potable/Skid:	N
Tank Type Shop Fabricated/Built:	N
Tank Type Vaulted Below Grade:	N
Tank Type Vertical:	N
Tank Type Horizontal:	N
Tank Type Unknown:	N
Tank Type Other:	N
Tank Type Other Specify:	N

Owner:

Owner Id:	40064
Owner Name:	ExxonMobil Corporation c/o Gilbarco Veeder Root
Owner Address:	7300 W Friendly Ave MS F76
Owner Address2:	PO Box 22087
Owner City/State/Zip:	Greensboro, NC 27420
Owner Type:	PRIVATE
Number of Active AST:	20
Number of Active UST:	3
Number of Inactive AST:	0
Number of Inactive UST:	15

Owner Id:	41766
Owner Name:	Kinder Morgan Southeast Terminals (KMST)
Owner Address:	1000 Windward Concourse Ste 450
Owner Address2:	Not reported
Owner City/State/Zip:	Alpharetta, GA 30005

Map ID	Site	Database(s)	EPA ID Number

KINDER MORGAN SOUTHEAST TERMINALS NEWINGTON (Continued) **U003680935**

Owner Type:	COMMERCIAL
Number of Active AST:	20
Number of Active UST:	3
Number of Inactive AST:	0
Number of Inactive UST:	15
Owner Id:	36553
Owner Name:	Exxon Company USA
Owner Address:	PO Box 4415
Owner Address2:	Not reported
Owner City/State/Zip:	Houston, TX 77210
Owner Type:	COMMERCIAL
Number of Active AST:	20
Number of Active UST:	3
Number of Inactive AST:	0
Number of Inactive UST:	15
Fed Regulated:	No
Tank Number:	15
Tank Type:	AST
Tank Capacity:	1389683
Tank Contents:	DIESEL
Tank Status:	CURR IN USE

Tank Containment:

Install Date:	12/1/1964
Containment: Curbing	No
Containment: Weirs	No
Containment: Sorbent	No
Containment: Culvert	No
Containment: Diversion	No
Containment: Retention	Yes
Containment: Dike	Yes
Containment: Unknown	No
Containment: Other	No
Containment: Other Note	Not reported

Release Detection:

Release Detection: Ground Water	No
Release Detection: Visual	No
Release Detection: Vapor	Yes
Release Detection: Interstitial	No
Release Detection: None	No
Release Detection: Other	No
Release Detection: Other Note	Not reported
Release Prevention: Double Bottom	No
Release Prevention: Double Walled	No
Release Prevention: Lined Interior	Not reported
Release Prevention: Poly Jacket	No
Release Prevention: Exc Liner	No
Release Prevention: None	No
Release Prevention: Unknown	No
Release Prevention: Other	No
Release Prevention: Other Note	Not reported
Tank Foundation: Steel	No
Tank Foundation: Earthen	Yes

Map ID	Site	Database(s)	EPA ID Number

KINDER MORGAN SOUTHEAST TERMINALS NEWINGTON (Continued) **U003680935**

Tank Foundation: Concrete Imp	No
Tank Foundation: Unknown	No
Tank Foundation: Other	No
Tank Foundation: Other Note	Not reported
Tank Roof: Float	No
Tank Roof: Cone	Yes
Tank Roof: Breather	Not reported
Tank Roof: Dbldeck	Not reported
Tank Roof: Pontoon	Not reported
Tank Roof: Balloon	Not reported
Tank Roof: Lifter	Not reported
Tank Roof: Pan	Not reported
Tank Roof: Other	No
Tank Roof: Other Note	Not reported

Tank Material:

Tank Materials: Bare Steel	Yes
Tank Materials: Concrete	No
Tank Materials: Insulated Tank Jacket	No
Tank Materials: Unknown	No
Tank Materials: Other	No
Tank Materials: Other Note	Fiberglass Lined Bottom
Tank Type Cathodic/CP:	N
Tank Type Single Wall:	N
Tank Type Double Wall:	N
Tank Type Lined Interior:	N
Tank Type Double Bottom:	N
Tank Type Potable/Skid:	N
Tank Type Shop Fabricated/Built:	N
Tank Type Vaulted Below Grade:	N
Tank Type Vertical:	N
Tank Type Horizontal:	N
Tank Type Unknown:	N
Tank Type Other:	N
Tank Type Other Specify:	N

Owner:

Owner Id:	40064
Owner Name:	ExxonMobil Corporation c/o Gilbarco Veeder Root
Owner Address:	7300 W Friendly Ave MS F76
Owner Address2:	PO Box 22087
Owner City/State/Zip:	Greensboro, NC 27420
Owner Type:	PRIVATE
Number of Active AST:	20
Number of Active UST:	3
Number of Inactive AST:	0
Number of Inactive UST:	15

Owner Id:	41766
Owner Name:	Kinder Morgan Southeast Terminals (KMST)
Owner Address:	1000 Windward Concourse Ste 450
Owner Address2:	Not reported
Owner City/State/Zip:	Alpharetta, GA 30005
Owner Type:	COMMERCIAL
Number of Active AST:	20

Map ID	Site	Database(s)	EPA ID Number

KINDER MORGAN SOUTHEAST TERMINALS NEWINGTON (Continued) **U003680935**

Number of Active UST:	3
Number of Inactive AST:	0
Number of Inactive UST:	15
Owner Id:	36553
Owner Name:	Exxon Company USA
Owner Address:	PO Box 4415
Owner Address2:	Not reported
Owner City/State/Zip:	Houston, TX 77210
Owner Type:	COMMERCIAL
Number of Active AST:	20
Number of Active UST:	3
Number of Inactive AST:	0
Number of Inactive UST:	15
Fed Regulated:	No
Tank Number:	16
Tank Type:	AST
Tank Capacity:	2848755
Tank Contents:	JET FUEL
Tank Status:	CURR IN USE

Tank Containment:

Install Date:	12/1/1967
Containment: Curbing	No
Containment: Weirs	No
Containment: Sorbent	No
Containment: Culvert	No
Containment: Diversion	No
Containment: Retention	Yes
Containment: Dike	Yes
Containment: Unknown	No
Containment: Other	No
Containment: Other Note	Not reported

Release Detection:

Release Detection: Ground Water	No
Release Detection: Visual	No
Release Detection: Vapor	Yes
Release Detection: Interstitial	Yes
Release Detection: None	No
Release Detection: Other	No
Release Detection: Other Note	Not reported
Release Prevention: Double Bottom	No
Release Prevention: Double Walled	Yes
Release Prevention: Lined Interior	Not reported
Release Prevention: Poly Jacket	No
Release Prevention: Exc Liner	No
Release Prevention: None	No
Release Prevention: Unknown	No
Release Prevention: Other	No
Release Prevention: Other Note	Not reported
Tank Foundation: Steel	No
Tank Foundation: Earthen	Yes
Tank Foundation: Concrete Imp	No
Tank Foundation: Unknown	No

Map ID	Site	Database(s)	EPA ID Number

KINDER MORGAN SOUTHEAST TERMINALS NEWINGTON (Continued) **U003680935**

Tank Foundation: Other	No
Tank Foundation: Other Note	Not reported
Tank Roof: Float	No
Tank Roof: Cone	Yes
Tank Roof: Breather	Not reported
Tank Roof: Dbldeck	Not reported
Tank Roof: Pontoon	Not reported
Tank Roof: Balloon	Not reported
Tank Roof: Lifter	Not reported
Tank Roof: Pan	Not reported
Tank Roof: Other	No
Tank Roof: Other Note	Not reported

Tank Material:

Tank Materials: Bare Steel	Yes
Tank Materials: Concrete	No
Tank Materials: Insulated Tank Jacket	No
Tank Materials: Unknown	No
Tank Materials: Other	No
Tank Materials: Other Note	Fiberglass Lined Bottom
Tank Type Cathodic/CP:	N
Tank Type Single Wall:	N
Tank Type Double Wall:	N
Tank Type Lined Interior:	N
Tank Type Double Bottom:	N
Tank Type Potable/Skid:	N
Tank Type Shop Fabricated/Built:	N
Tank Type Vaulted Below Grade:	N
Tank Type Vertical:	N
Tank Type Horizontal:	N
Tank Type Unknown:	N
Tank Type Other:	N
Tank Type Other Specify:	N

Owner:

Owner Id:	40064
Owner Name:	ExxonMobil Corporation c/o Gilbarco Veeder Root
Owner Address:	7300 W Friendly Ave MS F76
Owner Address2:	PO Box 22087
Owner City/State/Zip:	Greensboro, NC 27420
Owner Type:	PRIVATE
Number of Active AST:	20
Number of Active UST:	3
Number of Inactive AST:	0
Number of Inactive UST:	15

Owner Id:	41766
Owner Name:	Kinder Morgan Southeast Terminals (KMST)
Owner Address:	1000 Windward Concourse Ste 450
Owner Address2:	Not reported
Owner City/State/Zip:	Alpharetta, GA 30005
Owner Type:	COMMERCIAL
Number of Active AST:	20
Number of Active UST:	3
Number of Inactive AST:	0

Map ID	Site	Database(s)	EPA ID Number

KINDER MORGAN SOUTHEAST TERMINALS NEWINGTON (Continued) **U003680935**

Number of Inactive UST:	15
Owner Id:	36553
Owner Name:	Exxon Company USA
Owner Address:	PO Box 4415
Owner Address2:	Not reported
Owner City/State/Zip:	Houston, TX 77210
Owner Type:	COMMERCIAL
Number of Active AST:	20
Number of Active UST:	3
Number of Inactive AST:	0
Number of Inactive UST:	15
Fed Regulated:	No
Tank Number:	17
Tank Type:	AST
Tank Capacity:	1744302
Tank Contents:	GASOLINE
Tank Status:	CURR IN USE

Tank Containment:

Install Date:	12/1/1964
Containment: Curbing	No
Containment: Weirs	No
Containment: Sorbent	No
Containment: Culvert	No
Containment: Diversion	No
Containment: Retention	Yes
Containment: Dike	Yes
Containment: Unknown	No
Containment: Other	No
Containment: Other Note	Not reported

Release Detection:

Release Detection: Ground Water	Yes
Release Detection: Visual	No
Release Detection: Vapor	Yes
Release Detection: Interstitial	No
Release Detection: None	No
Release Detection: Other	No
Release Detection: Other Note	Not reported
Release Prevention: Double Bottom	No
Release Prevention: Double Walled	No
Release Prevention: Lined Interior	Not reported
Release Prevention: Poly Jacket	No
Release Prevention: Exc Liner	No
Release Prevention: None	No
Release Prevention: Unknown	No
Release Prevention: Other	No
Release Prevention: Other Note	Not reported
Tank Foundation: Steel	No
Tank Foundation: Earthen	Yes
Tank Foundation: Concrete Imp	No
Tank Foundation: Unknown	No
Tank Foundation: Other	No
Tank Foundation: Other Note	Not reported

Map ID	Site	Database(s)	EPA ID Number

KINDER MORGAN SOUTHEAST TERMINALS NEWINGTON (Continued) **U003680935**

Tank Roof: Float	Yes
Tank Roof: Cone	No
Tank Roof: Breather	Not reported
Tank Roof: Dbldeck	Not reported
Tank Roof: Pontoon	Not reported
Tank Roof: Balloon	Not reported
Tank Roof: Lifter	Not reported
Tank Roof: Pan	Not reported
Tank Roof: Other	Yes
Tank Roof: Other Note	fixed cone

Tank Material:

Tank Materials: Bare Steel	Yes
Tank Materials: Concrete	No
Tank Materials: Insulated Tank Jacket	No
Tank Materials: Unknown	No
Tank Materials: Other	Yes
Tank Materials: Other Note	Fiberglass Lined Bottom, single walled AST, painted steel pipe
Tank Type Cathodic/CP:	Y
Tank Type Single Wall:	Y
Tank Type Double Wall:	Y
Tank Type Lined Interior:	Y
Tank Type Double Bottom:	Y
Tank Type Potable/Skid:	Y
Tank Type Shop Fabricated/Built:	Y
Tank Type Vaulted Below Grade:	Y
Tank Type Vertical:	Y
Tank Type Horizontal:	Y
Tank Type Unknown:	Y
Tank Type Other:	Y
Tank Type Other Specify:	Y

Owner:

Owner Id:	40064
Owner Name:	ExxonMobil Corporation c/o Gilbarco Veeder Root
Owner Address:	7300 W Friendly Ave MS F76
Owner Address2:	PO Box 22087
Owner City/State/Zip:	Greensboro, NC 27420
Owner Type:	PRIVATE
Number of Active AST:	20
Number of Active UST:	3
Number of Inactive AST:	0
Number of Inactive UST:	15

Owner Id:	41766
Owner Name:	Kinder Morgan Southeast Terminals (KMST)
Owner Address:	1000 Windward Concourse Ste 450
Owner Address2:	Not reported
Owner City/State/Zip:	Alpharetta, GA 30005
Owner Type:	COMMERCIAL
Number of Active AST:	20
Number of Active UST:	3
Number of Inactive AST:	0
Number of Inactive UST:	15

Map ID	Site	Database(s)	EPA ID Number

KINDER MORGAN SOUTHEAST TERMINALS NEWINGTON (Continued) **U003680935**

Owner Id:	36553
Owner Name:	Exxon Company USA
Owner Address:	PO Box 4415
Owner Address2:	Not reported
Owner City/State/Zip:	Houston, TX 77210
Owner Type:	COMMERCIAL
Number of Active AST:	20
Number of Active UST:	3
Number of Inactive AST:	0
Number of Inactive UST:	15
Fed Regulated:	No
Tank Number:	18
Tank Type:	AST
Tank Capacity:	1820114
Tank Contents:	DIESEL
Tank Status:	CURR IN USE

Tank Containment:

Install Date:	12/1/1964
Containment: Curbing	No
Containment: Weirs	No
Containment: Sorbent	No
Containment: Culvert	No
Containment: Diversion	No
Containment: Retention	Yes
Containment: Dike	Yes
Containment: Unknown	No
Containment: Other	No
Containment: Other Note	Not reported

Release Detection:

Release Detection: Ground Water	No
Release Detection: Visual	No
Release Detection: Vapor	Yes
Release Detection: Interstitial	No
Release Detection: None	No
Release Detection: Other	No
Release Detection: Other Note	Not reported
Release Prevention: Double Bottom	No
Release Prevention: Double Walled	No
Release Prevention: Lined Interior	Not reported
Release Prevention: Poly Jacket	No
Release Prevention: Exc Liner	No
Release Prevention: None	No
Release Prevention: Unknown	No
Release Prevention: Other	No
Release Prevention: Other Note	Not reported
Tank Foundation: Steel	No
Tank Foundation: Earthen	Yes
Tank Foundation: Concrete Imp	No
Tank Foundation: Unknown	No
Tank Foundation: Other	No
Tank Foundation: Other Note	Not reported
Tank Roof: Float	No
Tank Roof: Cone	Yes

Map ID	Site	Database(s)	EPA ID Number

KINDER MORGAN SOUTHEAST TERMINALS NEWINGTON (Continued) **U003680935**

Tank Roof: Breather	Not reported
Tank Roof: Dbldeck	Not reported
Tank Roof: Pontoon	Not reported
Tank Roof: Balloon	Not reported
Tank Roof: Lifter	Not reported
Tank Roof: Pan	Not reported
Tank Roof: Other	No
Tank Roof: Other Note	Not reported

Tank Material:

Tank Materials: Bare Steel	Yes
Tank Materials: Concrete	No
Tank Materials: Insulated Tank Jacket	No
Tank Materials: Unknown	No
Tank Materials: Other	No
Tank Materials: Other Note	Fiberglass Lined Bottom
Tank Type Cathodic/CP:	N
Tank Type Single Wall:	N
Tank Type Double Wall:	N
Tank Type Lined Interior:	N
Tank Type Double Bottom:	N
Tank Type Potable/Skid:	N
Tank Type Shop Fabricated/Built:	N
Tank Type Vaulted Below Grade:	N
Tank Type Vertical:	N
Tank Type Horizontal:	N
Tank Type Unknown:	N
Tank Type Other:	N
Tank Type Other Specify:	N

Owner:

Owner Id:	40064
Owner Name:	ExxonMobil Corporation c/o Gilbarco Veeder Root
Owner Address:	7300 W Friendly Ave MS F76
Owner Address2:	PO Box 22087
Owner City/State/Zip:	Greensboro, NC 27420
Owner Type:	PRIVATE
Number of Active AST:	20
Number of Active UST:	3
Number of Inactive AST:	0
Number of Inactive UST:	15

Owner Id:	41766
Owner Name:	Kinder Morgan Southeast Terminals (KMST)
Owner Address:	1000 Windward Concourse Ste 450
Owner Address2:	Not reported
Owner City/State/Zip:	Alpharetta, GA 30005
Owner Type:	COMMERCIAL
Number of Active AST:	20
Number of Active UST:	3
Number of Inactive AST:	0
Number of Inactive UST:	15

Owner Id:	36553
Owner Name:	Exxon Company USA

Map ID	Site	Database(s)	EPA ID Number

KINDER MORGAN SOUTHEAST TERMINALS NEWINGTON (Continued) **U003680935**

Owner Address:	PO Box 4415
Owner Address2:	Not reported
Owner City/State/Zip:	Houston, TX 77210
Owner Type:	COMMERCIAL
Number of Active AST:	20
Number of Active UST:	3
Number of Inactive AST:	0
Number of Inactive UST:	15
Fed Regulated:	No
Tank Number:	19
Tank Type:	AST
Tank Capacity:	2459627
Tank Contents:	JET FUEL
Tank Status:	CURR IN USE

Tank Containment:

Install Date:	12/1/1970
Containment: Curbing	No
Containment: Weirs	No
Containment: Sorbent	No
Containment: Culvert	No
Containment: Diversion	No
Containment: Retention	Yes
Containment: Dike	Yes
Containment: Unknown	No
Containment: Other	No
Containment: Other Note	Not reported

Release Detection:

Release Detection: Ground Water	No
Release Detection: Visual	No
Release Detection: Vapor	Yes
Release Detection: Interstitial	No
Release Detection: None	No
Release Detection: Other	No
Release Detection: Other Note	Not reported
Release Prevention: Double Bottom	No
Release Prevention: Double Walled	No
Release Prevention: Lined Interior	Not reported
Release Prevention: Poly Jacket	No
Release Prevention: Exc Liner	No
Release Prevention: None	No
Release Prevention: Unknown	No
Release Prevention: Other	No
Release Prevention: Other Note	Not reported
Tank Foundation: Steel	No
Tank Foundation: Earthen	Yes
Tank Foundation: Concrete Imp	No
Tank Foundation: Unknown	No
Tank Foundation: Other	No
Tank Foundation: Other Note	Not reported
Tank Roof: Float	No
Tank Roof: Cone	Yes
Tank Roof: Breather	Not reported
Tank Roof: Dbldeck	Not reported

Map ID	Site	Database(s)	EPA ID Number

KINDER MORGAN SOUTHEAST TERMINALS NEWINGTON (Continued) **U003680935**

Tank Roof: Pontoon	Not reported
Tank Roof: Balloon	Not reported
Tank Roof: Lifter	Not reported
Tank Roof: Pan	Not reported
Tank Roof: Other	No
Tank Roof: Other Note	Not reported

Tank Material:

Tank Materials: Bare Steel	Yes
Tank Materials: Concrete	No
Tank Materials: Insulated Tank Jacket	No
Tank Materials: Unknown	No
Tank Materials: Other	No
Tank Materials: Other Note	Fiberglass Lined Bottom
Tank Type Cathodic/CP:	N
Tank Type Single Wall:	N
Tank Type Double Wall:	N
Tank Type Lined Interior:	N
Tank Type Double Bottom:	N
Tank Type Potable/Skid:	N
Tank Type Shop Fabricated/Built:	N
Tank Type Vaulted Below Grade:	N
Tank Type Vertical:	N
Tank Type Horizontal:	N
Tank Type Unknown:	N
Tank Type Other:	N
Tank Type Other Specify:	N

Owner:

Owner Id:	40064
Owner Name:	ExxonMobil Corporation c/o Gilbarco Veeder Root
Owner Address:	7300 W Friendly Ave MS F76
Owner Address2:	PO Box 22087
Owner City/State/Zip:	Greensboro, NC 27420
Owner Type:	PRIVATE
Number of Active AST:	20
Number of Active UST:	3
Number of Inactive AST:	0
Number of Inactive UST:	15

Owner Id:	41766
Owner Name:	Kinder Morgan Southeast Terminals (KMST)
Owner Address:	1000 Windward Concourse Ste 450
Owner Address2:	Not reported
Owner City/State/Zip:	Alpharetta, GA 30005
Owner Type:	COMMERCIAL
Number of Active AST:	20
Number of Active UST:	3
Number of Inactive AST:	0
Number of Inactive UST:	15

Owner Id:	36553
Owner Name:	Exxon Company USA
Owner Address:	PO Box 4415
Owner Address2:	Not reported

Map ID	Site	Database(s)	EPA ID Number

KINDER MORGAN SOUTHEAST TERMINALS NEWINGTON (Continued) **U003680935**

Owner City/State/Zip:	Houston, TX 77210
Owner Type:	COMMERCIAL
Number of Active AST:	20
Number of Active UST:	3
Number of Inactive AST:	0
Number of Inactive UST:	15
Fed Regulated:	No
Tank Number:	2
Tank Type:	AST
Tank Capacity:	2540351
Tank Contents:	GASOLINE
Tank Status:	CURR IN USE

Tank Containment:

Install Date:	12/1/1964
Containment: Curbing	No
Containment: Weirs	No
Containment: Sorbent	No
Containment: Culvert	No
Containment: Diversion	No
Containment: Retention	Yes
Containment: Dike	Yes
Containment: Unknown	No
Containment: Other	No
Containment: Other Note	Not reported

Release Detection:

Release Detection: Ground Water	No
Release Detection: Visual	No
Release Detection: Vapor	Yes
Release Detection: Interstitial	No
Release Detection: None	No
Release Detection: Other	No
Release Detection: Other Note	Not reported
Release Prevention: Double Bottom	No
Release Prevention: Double Walled	No
Release Prevention: Lined Interior	Not reported
Release Prevention: Poly Jacket	No
Release Prevention: Exc Liner	No
Release Prevention: None	No
Release Prevention: Unknown	No
Release Prevention: Other	No
Release Prevention: Other Note	Not reported
Tank Foundation: Steel	No
Tank Foundation: Earthen	Yes
Tank Foundation: Concrete Imp	No
Tank Foundation: Unknown	No
Tank Foundation: Other	No
Tank Foundation: Other Note	Not reported
Tank Roof: Float	Yes
Tank Roof: Cone	No
Tank Roof: Breather	Not reported
Tank Roof: Dbldeck	Not reported
Tank Roof: Pontoon	Not reported
Tank Roof: Balloon	Not reported

Map ID	Site	Database(s)	EPA ID Number

KINDER MORGAN SOUTHEAST TERMINALS NEWINGTON (Continued) **U003680935**

Tank Roof: Lifter	Not reported
Tank Roof: Pan	Not reported
Tank Roof: Other	No
Tank Roof: Other Note	Not reported

Tank Material:

Tank Materials: Bare Steel	Yes
Tank Materials: Concrete	No
Tank Materials: Insulated Tank Jacket	No
Tank Materials: Unknown	No
Tank Materials: Other	No
Tank Materials: Other Note	Fiberglass Lined Bottom
Tank Type Cathodic/CP:	N
Tank Type Single Wall:	N
Tank Type Double Wall:	N
Tank Type Lined Interior:	N
Tank Type Double Bottom:	N
Tank Type Potable/Skid:	N
Tank Type Shop Fabricated/Built:	N
Tank Type Vaulted Below Grade:	N
Tank Type Vertical:	N
Tank Type Horizontal:	N
Tank Type Unknown:	N
Tank Type Other:	N
Tank Type Other Specify:	N

Owner:

Owner Id:	40064
Owner Name:	ExxonMobil Corporation c/o Gilbarco Veeder Root
Owner Address:	7300 W Friendly Ave MS F76
Owner Address2:	PO Box 22087
Owner City/State/Zip:	Greensboro, NC 27420
Owner Type:	PRIVATE
Number of Active AST:	20
Number of Active UST:	3
Number of Inactive AST:	0
Number of Inactive UST:	15

Owner Id:	41766
Owner Name:	Kinder Morgan Southeast Terminals (KMST)
Owner Address:	1000 Windward Concourse Ste 450
Owner Address2:	Not reported
Owner City/State/Zip:	Alpharetta, GA 30005
Owner Type:	COMMERCIAL
Number of Active AST:	20
Number of Active UST:	3
Number of Inactive AST:	0
Number of Inactive UST:	15

Owner Id:	36553
Owner Name:	Exxon Company USA
Owner Address:	PO Box 4415
Owner Address2:	Not reported
Owner City/State/Zip:	Houston, TX 77210
Owner Type:	COMMERCIAL

Map ID	Site	Database(s)	EPA ID Number

KINDER MORGAN SOUTHEAST TERMINALS NEWINGTON (Continued) **U003680935**

Number of Active AST:	20
Number of Active UST:	3
Number of Inactive AST:	0
Number of Inactive UST:	15
Fed Regulated:	No
Tank Number:	23
Tank Type:	AST
Tank Capacity:	19355
Tank Contents:	OTHER
Tank Status:	CURR IN USE

Tank Containment:

Install Date:	6/1/1988
Containment: Curbing	Yes
Containment: Weirs	No
Containment: Sorbent	No
Containment: Culvert	No
Containment: Diversion	No
Containment: Retention	Yes
Containment: Dike	Yes
Containment: Unknown	No
Containment: Other	No
Containment: Other Note	Not reported

Release Detection:

Release Detection: Ground Water	No
Release Detection: Visual	No
Release Detection: Vapor	Yes
Release Detection: Interstitial	No
Release Detection: None	No
Release Detection: Other	No
Release Detection: Other Note	Not reported
Release Prevention: Double Bottom	No
Release Prevention: Double Walled	No
Release Prevention: Lined Interior	Not reported
Release Prevention: Poly Jacket	No
Release Prevention: Exc Liner	No
Release Prevention: None	Yes
Release Prevention: Unknown	No
Release Prevention: Other	No
Release Prevention: Other Note	Not reported
Tank Foundation: Steel	No
Tank Foundation: Earthen	No
Tank Foundation: Concrete Imp	Yes
Tank Foundation: Unknown	No
Tank Foundation: Other	No
Tank Foundation: Other Note	Not reported
Tank Roof: Float	No
Tank Roof: Cone	Yes
Tank Roof: Breather	Not reported
Tank Roof: Dbldeck	Not reported
Tank Roof: Pontoon	Not reported
Tank Roof: Balloon	Not reported
Tank Roof: Lifter	Not reported
Tank Roof: Pan	Not reported

Map ID	Site	Database(s)	EPA ID Number

KINDER MORGAN SOUTHEAST TERMINALS NEWINGTON (Continued) **U003680935**

Tank Roof: Other	No
Tank Roof: Other Note	Not reported

Tank Material:

Tank Materials: Bare Steel	Yes
Tank Materials: Concrete	No
Tank Materials: Insulated Tank Jacket	No
Tank Materials: Unknown	No
Tank Materials: Other	No
Tank Materials: Other Note	Painted
Tank Type Cathodic/CP:	N
Tank Type Single Wall:	N
Tank Type Double Wall:	N
Tank Type Lined Interior:	N
Tank Type Double Bottom:	N
Tank Type Potable/Skid:	N
Tank Type Shop Fabricated/Built:	N
Tank Type Vaulted Below Grade:	N
Tank Type Vertical:	N
Tank Type Horizontal:	N
Tank Type Unknown:	N
Tank Type Other:	N
Tank Type Other Specify:	N

Owner:

Owner Id:	40064
Owner Name:	ExxonMobil Corporation c/o Gilbarco Veeder Root
Owner Address:	7300 W Friendly Ave MS F76
Owner Address2:	PO Box 22087
Owner City/State/Zip:	Greensboro, NC 27420
Owner Type:	PRIVATE
Number of Active AST:	20
Number of Active UST:	3
Number of Inactive AST:	0
Number of Inactive UST:	15

Owner Id:	41766
Owner Name:	Kinder Morgan Southeast Terminals (KMST)
Owner Address:	1000 Windward Concourse Ste 450
Owner Address2:	Not reported
Owner City/State/Zip:	Alpharetta, GA 30005
Owner Type:	COMMERCIAL
Number of Active AST:	20
Number of Active UST:	3
Number of Inactive AST:	0
Number of Inactive UST:	15

Owner Id:	36553
Owner Name:	Exxon Company USA
Owner Address:	PO Box 4415
Owner Address2:	Not reported
Owner City/State/Zip:	Houston, TX 77210
Owner Type:	COMMERCIAL
Number of Active AST:	20
Number of Active UST:	3

Map ID	Site	Database(s)	EPA ID Number

KINDER MORGAN SOUTHEAST TERMINALS NEWINGTON (Continued) **U003680935**

Number of Inactive AST:	0
Number of Inactive UST:	15
Fed Regulated:	No
Tank Number:	24
Tank Type:	AST
Tank Capacity:	9544
Tank Contents:	OTHER
Tank Status:	CURR IN USE

Tank Containment:

Install Date:	12/15/1994
Containment: Curbing	No
Containment: Weirs	No
Containment: Sorbent	No
Containment: Culvert	No
Containment: Diversion	No
Containment: Retention	Yes
Containment: Dike	Yes
Containment: Unknown	No
Containment: Other	No
Containment: Other Note	Not reported

Release Detection:

Release Detection: Ground Water	No
Release Detection: Visual	No
Release Detection: Vapor	Yes
Release Detection: Interstitial	No
Release Detection: None	No
Release Detection: Other	No
Release Detection: Other Note	Not reported
Release Prevention: Double Bottom	No
Release Prevention: Double Walled	No
Release Prevention: Lined Interior	Not reported
Release Prevention: Poly Jacket	No
Release Prevention: Exc Liner	No
Release Prevention: None	Yes
Release Prevention: Unknown	No
Release Prevention: Other	No
Release Prevention: Other Note	Not reported
Tank Foundation: Steel	No
Tank Foundation: Earthen	No
Tank Foundation: Concrete Imp	Yes
Tank Foundation: Unknown	No
Tank Foundation: Other	No
Tank Foundation: Other Note	Not reported
Tank Roof: Float	No
Tank Roof: Cone	Yes
Tank Roof: Breather	Not reported
Tank Roof: Dbldeck	Not reported
Tank Roof: Pontoon	Not reported
Tank Roof: Balloon	Not reported
Tank Roof: Lifter	Not reported
Tank Roof: Pan	Not reported
Tank Roof: Other	No
Tank Roof: Other Note	Not reported

Map ID	Site	Database(s)	EPA ID Number

KINDER MORGAN SOUTHEAST TERMINALS NEWINGTON (Continued) **U003680935**

Tank Material:

Tank Materials: Bare Steel	Yes
Tank Materials: Concrete	No
Tank Materials: Insulated Tank Jacket	No
Tank Materials: Unknown	No
Tank Materials: Other	No
Tank Materials: Other Note	Not reported
Tank Type Cathodic/CP:	N
Tank Type Single Wall:	N
Tank Type Double Wall:	N
Tank Type Lined Interior:	N
Tank Type Double Bottom:	N
Tank Type Potable/Skid:	N
Tank Type Shop Fabricated/Built:	N
Tank Type Vaulted Below Grade:	N
Tank Type Vertical:	N
Tank Type Horizontal:	N
Tank Type Unknown:	N
Tank Type Other:	N
Tank Type Other Specify:	N

Owner:

Owner Id:	40064
Owner Name:	ExxonMobil Corporation c/o Gilbarco Veeder Root
Owner Address:	7300 W Friendly Ave MS F76
Owner Address2:	PO Box 22087
Owner City/State/Zip:	Greensboro, NC 27420
Owner Type:	PRIVATE
Number of Active AST:	20
Number of Active UST:	3
Number of Inactive AST:	0
Number of Inactive UST:	15

Owner Id:	41766
Owner Name:	Kinder Morgan Southeast Terminals (KMST)
Owner Address:	1000 Windward Concourse Ste 450
Owner Address2:	Not reported
Owner City/State/Zip:	Alpharetta, GA 30005
Owner Type:	COMMERCIAL
Number of Active AST:	20
Number of Active UST:	3
Number of Inactive AST:	0
Number of Inactive UST:	15

Owner Id:	36553
Owner Name:	Exxon Company USA
Owner Address:	PO Box 4415
Owner Address2:	Not reported
Owner City/State/Zip:	Houston, TX 77210
Owner Type:	COMMERCIAL
Number of Active AST:	20
Number of Active UST:	3
Number of Inactive AST:	0
Number of Inactive UST:	15

Map ID	Site	Database(s)	EPA ID Number

KINDER MORGAN SOUTHEAST TERMINALS NEWINGTON (Continued) **U003680935**

Fed Regulated:	No
Tank Number:	25
Tank Type:	AST
Tank Capacity:	8000
Tank Contents:	OTHER
Tank Status:	CURR IN USE

Tank Containment:

Install Date:	6/1/1988
Containment: Curbing	No
Containment: Weirs	No
Containment: Sorbent	No
Containment: Culvert	No
Containment: Diversion	No
Containment: Retention	Yes
Containment: Dike	Yes
Containment: Unknown	No
Containment: Other	No
Containment: Other Note	Not reported

Release Detection:

Release Detection: Ground Water	No
Release Detection: Visual	No
Release Detection: Vapor	Yes
Release Detection: Interstitial	No
Release Detection: None	No
Release Detection: Other	No
Release Detection: Other Note	Not reported
Release Prevention: Double Bottom	No
Release Prevention: Double Walled	No
Release Prevention: Lined Interior	Not reported
Release Prevention: Poly Jacket	No
Release Prevention: Exc Liner	No
Release Prevention: None	Yes
Release Prevention: Unknown	No
Release Prevention: Other	No
Release Prevention: Other Note	Not reported

Tank Foundation: Steel	No
Tank Foundation: Earthen	No
Tank Foundation: Concrete Imp	Yes
Tank Foundation: Unknown	No
Tank Foundation: Other	No
Tank Foundation: Other Note	Not reported
Tank Roof: Float	No
Tank Roof: Cone	Yes
Tank Roof: Breather	Not reported
Tank Roof: Dbldeck	Not reported
Tank Roof: Pontoon	Not reported
Tank Roof: Balloon	Not reported
Tank Roof: Lifter	Not reported
Tank Roof: Pan	Not reported
Tank Roof: Other	No
Tank Roof: Other Note	Not reported

Tank Material:

Tank Materials: Bare Steel	Yes

Map ID	Site	Database(s)	EPA ID Number

KINDER MORGAN SOUTHEAST TERMINALS NEWINGTON (Continued) **U003680935**

Tank Materials: Concrete	No
Tank Materials: Insulated Tank Jacket	No
Tank Materials: Unknown	No
Tank Materials: Other	No
Tank Materials: Other Note	Painted
Tank Type Cathodic/CP:	N
Tank Type Single Wall:	N
Tank Type Double Wall:	N
Tank Type Lined Interior:	N
Tank Type Double Bottom:	N
Tank Type Potable/Skid:	N
Tank Type Shop Fabricated/Built:	N
Tank Type Vaulted Below Grade:	N
Tank Type Vertical:	N
Tank Type Horizontal:	N
Tank Type Unknown:	N
Tank Type Other:	N
Tank Type Other Specify:	N

Owner:

Owner Id:	40064
Owner Name:	ExxonMobil Corporation c/o Gilbarco Veeder Root
Owner Address:	7300 W Friendly Ave MS F76
Owner Address2:	PO Box 22087
Owner City/State/Zip:	Greensboro, NC 27420
Owner Type:	PRIVATE
Number of Active AST:	20
Number of Active UST:	3
Number of Inactive AST:	0
Number of Inactive UST:	15

Owner Id:	41766
Owner Name:	Kinder Morgan Southeast Terminals (KMST)
Owner Address:	1000 Windward Concourse Ste 450
Owner Address2:	Not reported
Owner City/State/Zip:	Alpharetta, GA 30005
Owner Type:	COMMERCIAL
Number of Active AST:	20
Number of Active UST:	3
Number of Inactive AST:	0
Number of Inactive UST:	15

Owner Id:	36553
Owner Name:	Exxon Company USA
Owner Address:	PO Box 4415
Owner Address2:	Not reported
Owner City/State/Zip:	Houston, TX 77210
Owner Type:	COMMERCIAL
Number of Active AST:	20
Number of Active UST:	3
Number of Inactive AST:	0
Number of Inactive UST:	15

Fed Regulated:	No
Tank Number:	3
Tank Type:	AST

Map ID	Site	Database(s)	EPA ID Number

KINDER MORGAN SOUTHEAST TERMINALS NEWINGTON (Continued) **U003680935**

Tank Capacity:	1805933
Tank Contents:	GASOLINE
Tank Status:	CURR IN USE

Tank Containment:

Install Date:	12/1/1964
Containment: Curbing	No
Containment: Weirs	No
Containment: Sorbent	No
Containment: Culvert	No
Containment: Diversion	No
Containment: Retention	Yes
Containment: Dike	Yes
Containment: Unknown	No
Containment: Other	No
Containment: Other Note	Not reported

Release Detection:

Release Detection: Ground Water	No
Release Detection: Visual	No
Release Detection: Vapor	Yes
Release Detection: Interstitial	No
Release Detection: None	No
Release Detection: Other	No
Release Detection: Other Note	Not reported
Release Prevention: Double Bottom	No
Release Prevention: Double Walled	No
Release Prevention: Lined Interior	Not reported
Release Prevention: Poly Jacket	No
Release Prevention: Exc Liner	No
Release Prevention: None	No
Release Prevention: Unknown	No
Release Prevention: Other	No
Release Prevention: Other Note	Not reported

Tank Foundation: Steel	No
Tank Foundation: Earthen	Yes
Tank Foundation: Concrete Imp	No
Tank Foundation: Unknown	No
Tank Foundation: Other	No
Tank Foundation: Other Note	Not reported
Tank Roof: Float	Yes
Tank Roof: Cone	No
Tank Roof: Breather	Not reported
Tank Roof: Dbldeck	Not reported
Tank Roof: Pontoon	Not reported
Tank Roof: Balloon	Not reported
Tank Roof: Lifter	Not reported
Tank Roof: Pan	Not reported
Tank Roof: Other	No
Tank Roof: Other Note	Not reported

Tank Material:

Tank Materials: Bare Steel	Yes
Tank Materials: Concrete	No
Tank Materials: Insulated Tank Jacket	No
Tank Materials: Unknown	No

Map ID	Site	Database(s)	EPA ID Number

KINDER MORGAN SOUTHEAST TERMINALS NEWINGTON (Continued) **U003680935**

Tank Materials: Other	No
Tank Materials: Other Note	Fiberglass Lined Bottom
Tank Type Cathodic/CP:	N
Tank Type Single Wall:	N
Tank Type Double Wall:	N
Tank Type Lined Interior:	N
Tank Type Double Bottom:	N
Tank Type Potable/Skid:	N
Tank Type Shop Fabricated/Built:	N
Tank Type Vaulted Below Grade:	N
Tank Type Vertical:	N
Tank Type Horizontal:	N
Tank Type Unknown:	N
Tank Type Other:	N
Tank Type Other Specify:	N

Owner:

Owner Id:	40064
Owner Name:	ExxonMobil Corporation c/o Gilbarco Veeder Root
Owner Address:	7300 W Friendly Ave MS F76
Owner Address2:	PO Box 22087
Owner City/State/Zip:	Greensboro, NC 27420
Owner Type:	PRIVATE
Number of Active AST:	20
Number of Active UST:	3
Number of Inactive AST:	0
Number of Inactive UST:	15

Owner Id:	41766
Owner Name:	Kinder Morgan Southeast Terminals (KMST)
Owner Address:	1000 Windward Concourse Ste 450
Owner Address2:	Not reported
Owner City/State/Zip:	Alpharetta, GA 30005
Owner Type:	COMMERCIAL
Number of Active AST:	20
Number of Active UST:	3
Number of Inactive AST:	0
Number of Inactive UST:	15

Owner Id:	36553
Owner Name:	Exxon Company USA
Owner Address:	PO Box 4415
Owner Address2:	Not reported
Owner City/State/Zip:	Houston, TX 77210
Owner Type:	COMMERCIAL
Number of Active AST:	20
Number of Active UST:	3
Number of Inactive AST:	0
Number of Inactive UST:	15

Fed Regulated:	No
Tank Number:	31-skid
Tank Type:	AST
Tank Capacity:	8000
Tank Contents:	OTHER
Tank Status:	CURR IN USE

Map ID	Site	Database(s)	EPA ID Number

KINDER MORGAN SOUTHEAST TERMINALS NEWINGTON (Continued) **U003680935**

Tank Containment:

Install Date:	3/31/2005
Containment: Curbing	No
Containment: Weirs	No
Containment: Sorbent	No
Containment: Culvert	No
Containment: Diversion	No
Containment: Retention	No
Containment: Dike	No
Containment: Unknown	No
Containment: Other	No
Containment: Other Note	Not reported

Release Detection:

Release Detection: Ground Water	No
Release Detection: Visual	Yes
Release Detection: Vapor	No
Release Detection: Interstitial	No
Release Detection: None	No
Release Detection: Other	No
Release Detection: Other Note	Not reported
Release Prevention: Double Bottom	No
Release Prevention: Double Walled	No
Release Prevention: Lined Interior	Not reported
Release Prevention: Poly Jacket	No
Release Prevention: Exc Liner	No
Release Prevention: None	No
Release Prevention: Unknown	No
Release Prevention: Other	Yes
Release Prevention: Other Note	Tank And Piping Are Not On The Ground

Tank Foundation: Steel	Yes
Tank Foundation: Earthen	No
Tank Foundation: Concrete Imp	No
Tank Foundation: Unknown	No
Tank Foundation: Other	No
Tank Foundation: Other Note	Not reported
Tank Roof: Float	No
Tank Roof: Cone	No
Tank Roof: Breather	Not reported
Tank Roof: Dbldeck	Not reported
Tank Roof: Pontoon	Not reported
Tank Roof: Balloon	Not reported
Tank Roof: Lifter	Not reported
Tank Roof: Pan	Not reported
Tank Roof: Other	Yes
Tank Roof: Other Note	Horizontal

Tank Material:

Tank Materials: Bare Steel	Yes
Tank Materials: Concrete	No
Tank Materials: Insulated Tank Jacket	No
Tank Materials: Unknown	No
Tank Materials: Other	Yes
Tank Materials: Other Note	Shop Fabricated
Tank Type Cathodic/CP:	N
Tank Type Single Wall:	N

Map ID	Site	Database(s)	EPA ID Number

KINDER MORGAN SOUTHEAST TERMINALS NEWINGTON (Continued) **U003680935**

Tank Type Double Wall:	N
Tank Type Lined Interior:	N
Tank Type Double Bottom:	N
Tank Type Potable/Skid:	N
Tank Type Shop Fabricated/Built:	N
Tank Type Vaulted Below Grade:	N
Tank Type Vertical:	N
Tank Type Horizontal:	N
Tank Type Unknown:	N
Tank Type Other:	N
Tank Type Other Specify:	N

Owner:

Owner Id:	40064
Owner Name:	ExxonMobil Corporation c/o Gilbarco Veeder Root
Owner Address:	7300 W Friendly Ave MS F76
Owner Address2:	PO Box 22087
Owner City/State/Zip:	Greensboro, NC 27420
Owner Type:	PRIVATE
Number of Active AST:	20
Number of Active UST:	3
Number of Inactive AST:	0
Number of Inactive UST:	15

Owner Id:	41766
Owner Name:	Kinder Morgan Southeast Terminals (KMST)
Owner Address:	1000 Windward Concourse Ste 450
Owner Address2:	Not reported
Owner City/State/Zip:	Alpharetta, GA 30005
Owner Type:	COMMERCIAL
Number of Active AST:	20
Number of Active UST:	3
Number of Inactive AST:	0
Number of Inactive UST:	15

Owner Id:	36553
Owner Name:	Exxon Company USA
Owner Address:	PO Box 4415
Owner Address2:	Not reported
Owner City/State/Zip:	Houston, TX 77210
Owner Type:	COMMERCIAL
Number of Active AST:	20
Number of Active UST:	3
Number of Inactive AST:	0
Number of Inactive UST:	15

Fed Regulated:	No
Tank Number:	32-skid
Tank Type:	AST
Tank Capacity:	2000
Tank Contents:	OTHER
Tank Status:	CURR IN USE

Tank Containment:

Install Date:	7/1/2005

Map ID	Site	Database(s)	EPA ID Number

KINDER MORGAN SOUTHEAST TERMINALS NEWINGTON (Continued) **U003680935**

Containment: Curbing	No
Containment: Weirs	No
Containment: Sorbent	No
Containment: Culvert	No
Containment: Diversion	No
Containment: Retention	No
Containment: Dike	No
Containment: Unknown	No
Containment: Other	No
Containment: Other Note	Not reported

Release Detection:

Release Detection: Ground Water	No
Release Detection: Visual	Yes
Release Detection: Vapor	No
Release Detection: Interstitial	No
Release Detection: None	No
Release Detection: Other	No
Release Detection: Other Note	Not reported
Release Prevention: Double Bottom	No
Release Prevention: Double Walled	No
Release Prevention: Lined Interior	Not reported
Release Prevention: Poly Jacket	No
Release Prevention: Exc Liner	No
Release Prevention: None	No
Release Prevention: Unknown	No
Release Prevention: Other	Yes
Release Prevention: Other Note	Tank And Piping Are Not On The Ground

Tank Foundation: Steel	Yes
Tank Foundation: Earthen	No
Tank Foundation: Concrete Imp	No
Tank Foundation: Unknown	No
Tank Foundation: Other	No
Tank Foundation: Other Note	Not reported
Tank Roof: Float	No
Tank Roof: Cone	No
Tank Roof: Breather	Not reported
Tank Roof: Dbldeck	Not reported
Tank Roof: Pontoon	Not reported
Tank Roof: Balloon	Not reported
Tank Roof: Lifter	Not reported
Tank Roof: Pan	Not reported
Tank Roof: Other	Yes
Tank Roof: Other Note	Horizontal

Tank Material:

Tank Materials: Bare Steel	Yes
Tank Materials: Concrete	No
Tank Materials: Insulated Tank Jacket	No
Tank Materials: Unknown	No
Tank Materials: Other	Yes
Tank Materials: Other Note	Shop Fabricated
Tank Type Cathodic/CP:	N
Tank Type Single Wall:	N
Tank Type Double Wall:	N
Tank Type Lined Interior:	N

Map ID	Site	Database(s)	EPA ID Number

KINDER MORGAN SOUTHEAST TERMINALS NEWINGTON (Continued) **U003680935**

Tank Type Double Bottom: N
Tank Type Potable/Skid: N
Tank Type Shop Fabricated/Built: N
Tank Type Vaulted Below Grade: N
Tank Type Vertical: N
Tank Type Horizontal: N
Tank Type Unknown: N
Tank Type Other: N
Tank Type Other Specify: N

Owner:
Owner Id: 40064
Owner Name: ExxonMobil Corporation c/o Gilbarco Veeder Root
Owner Address: 7300 W Friendly Ave MS F76
Owner Address2: PO Box 22087
Owner City/State/Zip: Greensboro, NC 27420
Owner Type: PRIVATE
Number of Active AST: 20
Number of Active UST: 3
Number of Inactive AST: 0
Number of Inactive UST: 15

Owner Id: 41766
Owner Name: Kinder Morgan Southeast Terminals (KMST)
Owner Address: 1000 Windward Concourse Ste 450
Owner Address2: Not reported
Owner City/State/Zip: Alpharetta, GA 30005
Owner Type: COMMERCIAL
Number of Active AST: 20
Number of Active UST: 3
Number of Inactive AST: 0
Number of Inactive UST: 15

Owner Id: 36553
Owner Name: Exxon Company USA
Owner Address: PO Box 4415
Owner Address2: Not reported
Owner City/State/Zip: Houston, TX 77210
Owner Type: COMMERCIAL
Number of Active AST: 20
Number of Active UST: 3
Number of Inactive AST: 0
Number of Inactive UST: 15

Fed Regulated: No
Tank Number: 4
Tank Type: AST
Tank Capacity: 4089182
Tank Contents: GASOLINE
Tank Status: CURR IN USE

Tank Containment:
Install Date: 12/1/1964
Containment: Curbing No
Containment: Weirs No

Map ID	Site	Database(s)	EPA ID Number

KINDER MORGAN SOUTHEAST TERMINALS NEWINGTON (Continued) **U003680935**

Containment: Sorbent	No
Containment: Culvert	No
Containment: Diversion	No
Containment: Retention	Yes
Containment: Dike	Yes
Containment: Unknown	No
Containment: Other	No
Containment: Other Note	Not reported

Release Detection:

Release Detection: Ground Water	No
Release Detection: Visual	No
Release Detection: Vapor	Yes
Release Detection: Interstitial	No
Release Detection: None	No
Release Detection: Other	No
Release Detection: Other Note	Not reported
Release Prevention: Double Bottom	No
Release Prevention: Double Walled	No
Release Prevention: Lined Interior	Not reported
Release Prevention: Poly Jacket	No
Release Prevention: Exc Liner	No
Release Prevention: None	No
Release Prevention: Unknown	No
Release Prevention: Other	No
Release Prevention: Other Note	Not reported

Tank Foundation: Steel	No
Tank Foundation: Earthen	Yes
Tank Foundation: Concrete Imp	No
Tank Foundation: Unknown	No
Tank Foundation: Other	No
Tank Foundation: Other Note	Not reported
Tank Roof: Float	Yes
Tank Roof: Cone	No
Tank Roof: Breather	Not reported
Tank Roof: Dbldeck	Not reported
Tank Roof: Pontoon	Not reported
Tank Roof: Balloon	Not reported
Tank Roof: Lifter	Not reported
Tank Roof: Pan	Not reported
Tank Roof: Other	No
Tank Roof: Other Note	Not reported

Tank Material:

Tank Materials: Bare Steel	Yes
Tank Materials: Concrete	No
Tank Materials: Insulated Tank Jacket	No
Tank Materials: Unknown	No
Tank Materials: Other	No
Tank Materials: Other Note	Fiberglass Lined Bottom
Tank Type Cathodic/CP:	N
Tank Type Single Wall:	N
Tank Type Double Wall:	N
Tank Type Lined Interior:	N
Tank Type Double Bottom:	N
Tank Type Potable/Skid:	N

Map ID	Site	Database(s)	EPA ID Number

KINDER MORGAN SOUTHEAST TERMINALS NEWINGTON (Continued) **U003680935**

Tank Type Shop Fabricated/Built: N
Tank Type Vaulted Below Grade: N
Tank Type Vertical: N
Tank Type Horizontal: N
Tank Type Unknown: N
Tank Type Other: N
Tank Type Other Specify: N

Owner:
Owner Id: 40064
Owner Name: ExxonMobil Corporation c/o Gilbarco Veeder Root
Owner Address: 7300 W Friendly Ave MS F76
Owner Address2: PO Box 22087
Owner City/State/Zip: Greensboro, NC 27420
Owner Type: PRIVATE
Number of Active AST: 20
Number of Active UST: 3
Number of Inactive AST: 0
Number of Inactive UST: 15

Owner Id: 41766
Owner Name: Kinder Morgan Southeast Terminals (KMST)
Owner Address: 1000 Windward Concourse Ste 450
Owner Address2: Not reported
Owner City/State/Zip: Alpharetta, GA 30005
Owner Type: COMMERCIAL
Number of Active AST: 20
Number of Active UST: 3
Number of Inactive AST: 0
Number of Inactive UST: 15

Owner Id: 36553
Owner Name: Exxon Company USA
Owner Address: PO Box 4415
Owner Address2: Not reported
Owner City/State/Zip: Houston, TX 77210
Owner Type: COMMERCIAL
Number of Active AST: 20
Number of Active UST: 3
Number of Inactive AST: 0
Number of Inactive UST: 15

Fed Regulated: No
Tank Number: 5
Tank Type: AST
Tank Capacity: 2822469
Tank Contents: GASOLINE
Tank Status: CURR IN USE

Tank Containment:
Install Date: 12/1/1964
Containment: Curbing No
Containment: Weirs No
Containment: Sorbent No
Containment: Culvert No

Map ID	Site	Database(s)	EPA ID Number

KINDER MORGAN SOUTHEAST TERMINALS NEWINGTON (Continued) **U003680935**

Containment: Diversion	No
Containment: Retention	Yes
Containment: Dike	Yes
Containment: Unknown	No
Containment: Other	No
Containment: Other Note	Not reported

Release Detection:

Release Detection: Ground Water	No
Release Detection: Visual	No
Release Detection: Vapor	Yes
Release Detection: Interstitial	No
Release Detection: None	No
Release Detection: Other	No
Release Detection: Other Note	Not reported
Release Prevention: Double Bottom	No
Release Prevention: Double Walled	No
Release Prevention: Lined Interior	Not reported
Release Prevention: Poly Jacket	No
Release Prevention: Exc Liner	No
Release Prevention: None	No
Release Prevention: Unknown	No
Release Prevention: Other	No
Release Prevention: Other Note	Not reported

Tank Foundation: Steel	No
Tank Foundation: Earthen	Yes
Tank Foundation: Concrete Imp	No
Tank Foundation: Unknown	No
Tank Foundation: Other	No
Tank Foundation: Other Note	Not reported
Tank Roof: Float	Yes
Tank Roof: Cone	No
Tank Roof: Breather	Not reported
Tank Roof: Dbldeck	Not reported
Tank Roof: Pontoon	Not reported
Tank Roof: Balloon	Not reported
Tank Roof: Lifter	Not reported
Tank Roof: Pan	Not reported
Tank Roof: Other	No
Tank Roof: Other Note	Not reported

Tank Material:

Tank Materials: Bare Steel	Yes
Tank Materials: Concrete	No
Tank Materials: Insulated Tank Jacket	No
Tank Materials: Unknown	No
Tank Materials: Other	No
Tank Materials: Other Note	Fiberglass Lined Bottom
Tank Type Cathodic/CP:	N
Tank Type Single Wall:	N
Tank Type Double Wall:	N
Tank Type Lined Interior:	N
Tank Type Double Bottom:	N
Tank Type Potable/Skid:	N
Tank Type Shop Fabricated/Built:	N
Tank Type Vaulted Below Grade:	N

Map ID	Site	Database(s)	EPA ID Number

KINDER MORGAN SOUTHEAST TERMINALS NEWINGTON (Continued) **U003680935**

Tank Type Vertical: N
Tank Type Horizontal: N
Tank Type Unknown: N
Tank Type Other: N
Tank Type Other Specify: N

Owner:
Owner Id: 40064
Owner Name: ExxonMobil Corporation c/o Gilbarco Veeder Root
Owner Address: 7300 W Friendly Ave MS F76
Owner Address2: PO Box 22087
Owner City/State/Zip: Greensboro, NC 27420
Owner Type: PRIVATE
Number of Active AST: 20
Number of Active UST: 3
Number of Inactive AST: 0
Number of Inactive UST: 15

Owner Id: 41766
Owner Name: Kinder Morgan Southeast Terminals (KMST)
Owner Address: 1000 Windward Concourse Ste 450
Owner Address2: Not reported
Owner City/State/Zip: Alpharetta, GA 30005
Owner Type: COMMERCIAL
Number of Active AST: 20
Number of Active UST: 3
Number of Inactive AST: 0
Number of Inactive UST: 15

Owner Id: 36553
Owner Name: Exxon Company USA
Owner Address: PO Box 4415
Owner Address2: Not reported
Owner City/State/Zip: Houston, TX 77210
Owner Type: COMMERCIAL
Number of Active AST: 20
Number of Active UST: 3
Number of Inactive AST: 0
Number of Inactive UST: 15

Fed Regulated: No
Tank Number: 6
Tank Type: AST
Tank Capacity: 2839882
Tank Contents: GASOLINE
Tank Status: CURR IN USE

Tank Containment:
Install Date: 12/1/1970
Containment: Curbing No
Containment: Weirs No
Containment: Sorbent No
Containment: Culvert No
Containment: Diversion No
Containment: Retention Yes

Map ID	Site	Database(s)	EPA ID Number

KINDER MORGAN SOUTHEAST TERMINALS NEWINGTON (Continued) **U003680935**

Containment: Dike	Yes
Containment: Unknown	No
Containment: Other	No
Containment: Other Note	Not reported
Release Detection:	
Release Detection: Ground Water	No
Release Detection: Visual	No
Release Detection: Vapor	Yes
Release Detection: Interstitial	No
Release Detection: None	No
Release Detection: Other	No
Release Detection: Other Note	Not reported
Release Prevention: Double Bottom	No
Release Prevention: Double Walled	No
Release Prevention: Lined Interior	Not reported
Release Prevention: Poly Jacket	No
Release Prevention: Exc Liner	No
Release Prevention: None	No
Release Prevention: Unknown	No
Release Prevention: Other	No
Release Prevention: Other Note	Not reported
Tank Foundation: Steel	No
Tank Foundation: Earthen	Yes
Tank Foundation: Concrete Imp	No
Tank Foundation: Unknown	No
Tank Foundation: Other	No
Tank Foundation: Other Note	Not reported
Tank Roof: Float	Yes
Tank Roof: Cone	No
Tank Roof: Breather	Not reported
Tank Roof: Dbldeck	Not reported
Tank Roof: Pontoon	Not reported
Tank Roof: Balloon	Not reported
Tank Roof: Lifter	Not reported
Tank Roof: Pan	Not reported
Tank Roof: Other	No
Tank Roof: Other Note	Not reported
Tank Material:	
Tank Materials: Bare Steel	Yes
Tank Materials: Concrete	No
Tank Materials: Insulated Tank Jacket	No
Tank Materials: Unknown	No
Tank Materials: Other	No
Tank Materials: Other Note	Not reported
Tank Type Cathodic/CP:	N
Tank Type Single Wall:	N
Tank Type Double Wall:	N
Tank Type Lined Interior:	N
Tank Type Double Bottom:	N
Tank Type Potable/Skid:	N
Tank Type Shop Fabricated/Built:	N
Tank Type Vaulted Below Grade:	N
Tank Type Vertical:	N
Tank Type Horizontal:	N

Map ID	Site	Database(s)	EPA ID Number

KINDER MORGAN SOUTHEAST TERMINALS NEWINGTON (Continued) **U003680935**

Tank Type Unknown: N
Tank Type Other: N
Tank Type Other Specify: N

Owner:
Owner Id: 40064
Owner Name: ExxonMobil Corporation c/o Gilbarco Veeder Root
Owner Address: 7300 W Friendly Ave MS F76
Owner Address2: PO Box 22087
Owner City/State/Zip: Greensboro, NC 27420
Owner Type: PRIVATE
Number of Active AST: 20
Number of Active UST: 3
Number of Inactive AST: 0
Number of Inactive UST: 15

Owner Id: 41766
Owner Name: Kinder Morgan Southeast Terminals (KMST)
Owner Address: 1000 Windward Concourse Ste 450
Owner Address2: Not reported
Owner City/State/Zip: Alpharetta, GA 30005
Owner Type: COMMERCIAL
Number of Active AST: 20
Number of Active UST: 3
Number of Inactive AST: 0
Number of Inactive UST: 15

Owner Id: 36553
Owner Name: Exxon Company USA
Owner Address: PO Box 4415
Owner Address2: Not reported
Owner City/State/Zip: Houston, TX 77210
Owner Type: COMMERCIAL
Number of Active AST: 20
Number of Active UST: 3
Number of Inactive AST: 0
Number of Inactive UST: 15

Fed Regulated: No
Tank Number: 7
Tank Type: AST
Tank Capacity: 5123058
Tank Contents: JET FUEL
Tank Status: CURR IN USE

Tank Containment:
Install Date: 12/1/1978
Containment: Curbing No
Containment: Weirs No
Containment: Sorbent No
Containment: Culvert No
Containment: Diversion No
Containment: Retention Yes
Containment: Dike Yes
Containment: Unknown No

Map ID	Site	Database(s)	EPA ID Number

KINDER MORGAN SOUTHEAST TERMINALS NEWINGTON (Continued) **U003680935**

Containment: Other	No
Containment: Other Note	Not reported
Release Detection:	
Release Detection: Ground Water	No
Release Detection: Visual	No
Release Detection: Vapor	Yes
Release Detection: Interstitial	No
Release Detection: None	No
Release Detection: Other	No
Release Detection: Other Note	Not reported
Release Prevention: Double Bottom	No
Release Prevention: Double Walled	No
Release Prevention: Lined Interior	Not reported
Release Prevention: Poly Jacket	No
Release Prevention: Exc Liner	No
Release Prevention: None	No
Release Prevention: Unknown	No
Release Prevention: Other	No
Release Prevention: Other Note	Not reported
Tank Foundation: Steel	No
Tank Foundation: Earthen	Yes
Tank Foundation: Concrete Imp	No
Tank Foundation: Unknown	No
Tank Foundation: Other	No
Tank Foundation: Other Note	Not reported
Tank Roof: Float	No
Tank Roof: Cone	Yes
Tank Roof: Breather	Not reported
Tank Roof: Dbldeck	Not reported
Tank Roof: Pontoon	Not reported
Tank Roof: Balloon	Not reported
Tank Roof: Lifter	Not reported
Tank Roof: Pan	Not reported
Tank Roof: Other	No
Tank Roof: Other Note	Not reported
Tank Material:	
Tank Materials: Bare Steel	Yes
Tank Materials: Concrete	No
Tank Materials: Insulated Tank Jacket	No
Tank Materials: Unknown	No
Tank Materials: Other	No
Tank Materials: Other Note	Fiberglass Lined Bottom
Tank Type Cathodic/CP:	N
Tank Type Single Wall:	N
Tank Type Double Wall:	N
Tank Type Lined Interior:	N
Tank Type Double Bottom:	N
Tank Type Potable/Skid:	N
Tank Type Shop Fabricated/Built:	N
Tank Type Vaulted Below Grade:	N
Tank Type Vertical:	N
Tank Type Horizontal:	N
Tank Type Unknown:	N
Tank Type Other:	N

Map ID	Site	Database(s)	EPA ID Number

KINDER MORGAN SOUTHEAST TERMINALS NEWINGTON (Continued) **U003680935**

Tank Type Other Specify: N

1388 **KINDER MORGAN SOUTHEAST TERMINALS LLC - NEWINGTON** **VA SPILLS** **S108325886**
8200 TERMINAL ROAD **VA TIER 2** **N/A**
NEWINGTON, VA 22122

SPILLS:

Fips City/County:	Fairfax County
Status:	Not reported
Reference Id:	Not reported
IR Number:	2005-N-0786
Associated IR:	Not reported
Incident Date:	04/02/2005
Call Received Date:	04/04/2005
Closure Comments:	See Site Summary for details
Threat To:	Not reported
Terrorism (Y/N):	NO
Characterize Incident:	Not reported
Incident Type:	Petroleum
Incident Subtype:	Petroleum
Materials:	Oil (Fuel-Gasoline)(30 - 30 Gallons)
Effect To Receptor:	Not reported
Water Body:	Not reported
Low Quantity To Water:	Not reported
High Quantity To Water:	Not reported
Quantity Units:	Not reported
Other Receptors:	Containment
RP Company:	Not reported
RP Name:	Not reported
Property Owner:	Not reported
Property Company:	Not reported
Duration Of Event (Hrs):	Not reported
Impacts:	Not reported
Other Impacts:	Not reported
Steps Taken:	Not reported
Steps Taken Description:	Not reported
System Components:	Not reported
Other System Components:	Not reported
Cause Of Event:	Not reported
Corrective Action Taken:	Not reported
Weather Status:	Not reported
Precipitation (Wet):	Not reported
Discharge Type:	Not reported
Discharge Volume:	Not reported
Unknown Discharge (Y/N):	NO
Site Name:	KINDERMORGAN TERMINAL
Closure Date:	04/07/2005
Orig. Call Incident Description:	"overfill of tanker in rack area, all contained in rack containment, nothing into the environment, fairfax fire notified same day. A&A did clean up"
Original Call Material Description:	gasoline (Qty=30)
Original Call Location Description:	Kindermorgan Terminal-8200 Terminal Road-Newington-VA--Fairfax County
Incident Ongoing at time of Call:	Not reported
Agencies Notified (Y/N):	NO
Other Agencies:	Not reported
Permitted (Y/N):	YES

Map ID	Site	Database(s)	EPA ID Number

KINDER MORGAN SOUTHEAST TERMINALS LLC - NEWINGTON (Continued) **S108325886**

Call Reported By Company Name:	Cliff McCowan
Call Property Owner Company Name:	Not reported
Call Property Owner Name:	Not reported
Site Summary:	Not reported

SPILLS NO:

Region:	NO
Id:	Not reported
Incident Summary:	Not reported
Date In:	4/4/2005
Date Closed:	4/7/2005
Pollution Type:	Not reported
Responsible Party:	Not reported
Facility Status:	**Not reported**
Owner:	Not reported
Facility Contact:	Not reported
Facility Permitted:	-1
Facility Telephone:	Not reported
Time In:	9:34:00 AM
Reported By Name:	Cliff McCowan
Reported By Telephone:	3365473672
Reported By Affiliation/Addr:	Kinder Morgan
Incident Response IR #:	2005-N-0786
Responsible Party Address:	Not reported
Responsible Party City:	Not reported
Responsible Party State:	Not reported
Responsible Party Zip:	Not reported
Responsible Party Contact:	Not reported
Responsible Party Telephone:	Not reported
Owner Name:	Not reported
Owner Address:	Not reported
Owner City:	Not reported
Owner State:	Not reported
Owner Zip:	Not reported
Owner Contact:	Not reported
Owner Telephone:	Not reported
Incident Date:	4/2/2005
Incident Time:	Not reported
Petroleum:	-1
Solid Waste:	0
Hazardous Waste:	0
Water:	0
Air:	0
Sewage:	0
Fish Kill:	0
Threat Wetlands:	0
Wetlands:	0
Material Released:	gasoline
Possible Receptors:	containment
Quantity Released:	30
Unit Released:	gallons
Quantity In Water:	Not reported
Receiving Waters:	Not reported
River Basin:	Not reported
Inspection Date:	Not reported
Call Date:	Not reported
Inspector:	PZG

Map ID	Site	Database(s)	EPA ID Number

KINDER MORGAN SOUTHEAST TERMINALS LLC - NEWINGTON (Continued) **S108325886**

Response Due:	Not reported
Response Received Date:	Not reported
Visit Needed:	0
Open:	0
Air Referral Date:	Not reported
Air Reg/ Permit Number:	Not reported
Waste Referral Date:	Not reported
Epa Id Or Permit Number:	Not reported
Water Referral Date:	Not reported
Water Permit Number:	3016380
Remediation Referral Date:	Not reported
Remediation Pc Number:	Not reported
Enforcement Referral Date:	Not reported
Nov Number:	Not reported
Pc Number:	Not reported
Receive By:	Not reported
Case Officer:	Not reported
Case Type:	Not reported
Street Address:	Not reported
Polllutant:	Not reported
Impact:	Not reported
Spill Time:	Not reported
Spill Date:	Not reported
Spill Volume:	Not reported
Measure:	Not reported
Volume In Water:	Not reported
Stream Name:	Not reported
Investigation Date:	Not reported
Closure Date:	Not reported
Lab Results:	Not reported
Target Date:	Not reported
Prep Number:	Not reported
Report Date:	Not reported
Report Time:	Not reported
Pollutant Scr:	Not reported
Volume:	Not reported
Volume Esc:	Not reported
Future Recommendations:	Not reported
Stream Code:	Not reported
Visit Date:	Not reported
Lab Date:	Not reported
File Close Date:	Not reported
Prep Copy:	Not reported
City:	Not reported
Incident Summary:	overfill of tanker in rack area, all contained in rack containment, nothing into the environment, fairfax fire notified same day. A&A did clean up
Reported:	Not reported
Results:	Not reported
Inspection Comments:	Not reported
Remarks:	Not reported

TIER 2:

Facility ID:	Not reported
CAS Number:	Not reported
SIC Code:	Not reported
NAICS:	Not reported

Map ID	Site	Database(s)	EPA ID Number

KINDER MORGAN SOUTHEAST TERMINALS LLC - NEWINGTON (Continued) **S108325886**

Entered Chemical Name: Lubricity
Average Amt Code: 9999.0
Owner Name: Not reported
Owner Phone: Not reported
Contact Type: Not reported

Facility ID: Not reported
CAS Number: 74986
SIC Code: Not reported
NAICS: Not reported
Entered Chemical Name: Propane
Average Amt Code: 49999.0
Owner Name: Not reported
Owner Phone: Not reported
Contact Type: Not reported

Facility ID: Not reported
CAS Number: Not reported
SIC Code: Not reported
NAICS: Not reported
Entered Chemical Name: Motor Gasoline
Average Amt Code: 1.0E7
Owner Name: Not reported
Owner Phone: Not reported
Contact Type: Not reported

Facility ID: Not reported
CAS Number: 64175
SIC Code: Not reported
NAICS: Not reported
Entered Chemical Name: Denatured Ethanol
Average Amt Code: 9999999.0
Owner Name: Not reported
Owner Phone: Not reported
Contact Type: Not reported

Facility ID: Not reported
CAS Number: Not reported
SIC Code: Not reported
NAICS: Not reported
Entered Chemical Name: Interface (petroleum mixture)
Average Amt Code: 9999999.0
Owner Name: Not reported
Owner Phone: Not reported
Contact Type: Not reported

Facility ID: Not reported
CAS Number: Not reported
SIC Code: Not reported
NAICS: Not reported
Entered Chemical Name: Gasoline Additive
Average Amt Code: 99999.0
Owner Name: Not reported
Owner Phone: Not reported
Contact Type: Not reported

Facility ID: Not reported

Map ID	Site	Database(s)	EPA ID Number

KINDER MORGAN SOUTHEAST TERMINALS LLC - NEWINGTON (Continued) **S108325886**

CAS Number: 68334305
SIC Code: Not reported
NAICS: Not reported
Entered Chemical Name: Distillate Fuels
Average Amt Code: 9999999.0
Owner Name: Not reported
Owner Phone: Not reported
Contact Type: Not reported

Facility ID: Not reported
CAS Number: Not reported
SIC Code: Not reported
NAICS: Not reported
Entered Chemical Name: Fire Foam
Average Amt Code: 9999.0
Owner Name: Not reported
Owner Phone: Not reported
Contact Type: Not reported

Facility ID: Not reported
CAS Number: Not reported
SIC Code: 4226
NAICS: Not reported
Entered Chemical Name: Fire Foam
Average Amt Code: 4
Owner Name: Kinder Morgan Southeast Terminals
Owner Phone: 800-510-5678
Contact Type: Not reported

Facility ID: Not reported
CAS Number: Not reported
SIC Code: 4226
NAICS: Not reported
Entered Chemical Name: Interface
Average Amt Code: 4
Owner Name: Kinder Morgan Southeast Terminals
Owner Phone: 800-510-5678
Contact Type: Not reported

Facility ID: Not reported
CAS Number: Not reported
SIC Code: 4226
NAICS: Not reported
Entered Chemical Name: Gasoline Additives
Average Amt Code: 4
Owner Name: Kinder Morgan Southeast Terminals
Owner Phone: 800-510-5678
Contact Type: Not reported

Facility ID: Not reported
CAS Number: Not reported
SIC Code: 4226
NAICS: Not reported
Entered Chemical Name: Lubricity Additive
Average Amt Code: 4
Owner Name: Kinder Morgan Southeast Terminals
Owner Phone: 800-510-5678

Map ID	Site	Database(s)	EPA ID Number

KINDER MORGAN SOUTHEAST TERMINALS LLC - NEWINGTON (Continued) **S108325886**

Contact Type: Not reported

Facility ID: Not reported
CAS Number: 68334-30-5
SIC Code: 49319
NAICS: Not reported
Entered Chemical Name: Distillate Fuels
Average Amt Code: 7
Owner Name: Kinder Morgan Southeast Terminals
Owner Phone: 800-510-5678
Contact Type: Not reported

Facility ID: Not reported
CAS Number: Not reported
SIC Code: 49319
NAICS: Not reported
Entered Chemical Name: Lubricity Additive
Average Amt Code: 4
Owner Name: Kinder Morgan Southeast Terminals
Owner Phone: 800-510-5678
Contact Type: Not reported

Facility ID: Not reported
CAS Number: Not reported
SIC Code: 49319
NAICS: Not reported
Entered Chemical Name: Gasoline Additives
Average Amt Code: 4
Owner Name: Kinder Morgan Southeast Terminals
Owner Phone: 800-510-5678
Contact Type: Not reported

Facility ID: Not reported
CAS Number: 64-17-5
SIC Code: 49319
NAICS: Not reported
Entered Chemical Name: Ethanol
Average Amt Code: 7
Owner Name: Kinder Morgan Southeast Terminals
Owner Phone: 800-510-5678
Contact Type: Not reported

Facility ID: Not reported
CAS Number: 8006-61-9
SIC Code: 49319
NAICS: Not reported
Entered Chemical Name: Motor Gasoline
Average Amt Code: 8
Owner Name: Kinder Morgan Southeast Terminals
Owner Phone: 800-510-5678
Contact Type: Not reported

Facility ID: Not reported
CAS Number: Not reported
SIC Code: 49319
NAICS: Not reported
Entered Chemical Name: Fire Foam

Map ID	Site	Database(s)	EPA ID Number

KINDER MORGAN SOUTHEAST TERMINALS LLC - NEWINGTON (Continued) **S108325886**

Average Amt Code: 4
Owner Name: Kinder Morgan Southeast Terminals
Owner Phone: 800-510-5678
Contact Type: Not reported

Facility ID: Not reported
CAS Number: Not reported
SIC Code: 49319
NAICS: Not reported
Entered Chemical Name: Interface
Average Amt Code: 4
Owner Name: Kinder Morgan Southeast Terminals
Owner Phone: 800-510-5678
Contact Type: Not reported

Facility ID: Not reported
CAS Number: 8006-61-9
SIC Code: 4226
NAICS: Not reported
Entered Chemical Name: Motor Gasoline
Average Amt Code: 8
Owner Name: Kinder Morgan Southeast Terminals
Owner Phone: 800-510-5678
Contact Type: Not reported

Facility ID: Not reported
CAS Number: Not reported
SIC Code: Not reported
NAICS: Not reported
Entered Chemical Name: Motor Gasoline
Average Amt Code: Not reported
Owner Name: Mark Stephens
Owner Phone: 770 751-4168
Contact Type: Not reported

Facility ID: Not reported
CAS Number: 74-98-6
SIC Code: Not reported
NAICS: Not reported
Entered Chemical Name: Propane
Average Amt Code: Not reported
Owner Name: Mark Stephens
Owner Phone: 770 751-4168
Contact Type: Not reported

Facility ID: Not reported
CAS Number: Not reported
SIC Code: Not reported
NAICS: Not reported
Entered Chemical Name: Fire Foam
Average Amt Code: Not reported
Owner Name: Mark Stephens
Owner Phone: 770 751-4168
Contact Type: Not reported

Facility ID: Not reported
CAS Number: Not reported

Map ID	Site	Database(s)	EPA ID Number

KINDER MORGAN SOUTHEAST TERMINALS LLC - NEWINGTON (Continued) **S108325886**

SIC Code: Not reported
NAICS: Not reported
Entered Chemical Name: Lubricity
Average Amt Code: Not reported
Owner Name: Mark Stephens
Owner Phone: 770 751-4168
Contact Type: Not reported

Facility ID: Not reported
CAS Number: 68334-30-5
SIC Code: Not reported
NAICS: Not reported
Entered Chemical Name: Distillate Fuels
Average Amt Code: Not reported
Owner Name: Mark Stephens
Owner Phone: 770 751-4168
Contact Type: Not reported

Facility ID: Not reported
CAS Number: Not reported
SIC Code: Not reported
NAICS: Not reported
Entered Chemical Name: Gasoline Additive
Average Amt Code: Not reported
Owner Name: Mark Stephens
Owner Phone: 770 751-4168
Contact Type: Not reported

Facility ID: Not reported
CAS Number: Not reported
SIC Code: Not reported
NAICS: Not reported
Entered Chemical Name: Interface (petroleum mixture)
Average Amt Code: Not reported
Owner Name: Mark Stephens
Owner Phone: 770 751-4168
Contact Type: Not reported

Facility ID: Not reported
CAS Number: 64-17-5
SIC Code: Not reported
NAICS: Not reported
Entered Chemical Name: Denatured Ethanol
Average Amt Code: Not reported
Owner Name: Mark Stephens
Owner Phone: 770 751-4168
Contact Type: Not reported

Facility ID: Not reported
CAS Number: 64-17-5
SIC Code: 4226
NAICS: Not reported
Entered Chemical Name: Ethanol
Average Amt Code: 7
Owner Name: Kinder Morgan Southeast Terminals
Owner Phone: 800-510-5678
Contact Type: Not reported

Map ID	Site	Database(s)	EPA ID Number

KINDER MORGAN SOUTHEAST TERMINALS LLC - NEWINGTON (Continued) **S108325886**

Facility ID:	Not reported
CAS Number:	68334-30-5
SIC Code:	4226
NAICS:	Not reported
Entered Chemical Name:	Distillate Fuels
Average Amt Code:	7
Owner Name:	Kinder Morgan Southeast Terminals
Owner Phone:	800-510-5678
Contact Type:	Not reported

Facility ID:	5423016
CAS Number:	106978
SIC Code:	Not reported
NAICS:	Not reported
Entered Chemical Name:	BUTANE
Average Amt Code:	74999
Owner Name:	Not reported
Owner Phone:	Not reported
Contact Type:	Not reported

Facility ID:	5423016
CAS Number:	Not reported
SIC Code:	Not reported
NAICS:	Not reported
Entered Chemical Name:	Lubricity
Average Amt Code:	9999
Owner Name:	Not reported
Owner Phone:	Not reported
Contact Type:	Not reported

Facility ID:	5423016
CAS Number:	Not reported
SIC Code:	Not reported
NAICS:	Not reported
Entered Chemical Name:	Gasoline Additive
Average Amt Code:	99999
Owner Name:	Not reported
Owner Phone:	Not reported
Contact Type:	Not reported

Facility ID:	5423016
CAS Number:	Not reported
SIC Code:	Not reported
NAICS:	Not reported
Entered Chemical Name:	Fire Foam
Average Amt Code:	9999
Owner Name:	Not reported
Owner Phone:	Not reported
Contact Type:	Not reported

Facility ID:	5423016
CAS Number:	Not reported
SIC Code:	Not reported
NAICS:	Not reported
Entered Chemical Name:	Motor Gasoline
Average Amt Code:	1.00E+07
Owner Name:	Not reported

Map ID	Site	Database(s)	EPA ID Number

KINDER MORGAN SOUTHEAST TERMINALS LLC - NEWINGTON (Continued) **S108325886**

Owner Phone: Not reported
Contact Type: Not reported

Facility ID: 5423016
CAS Number: 74986
SIC Code: Not reported
NAICS: Not reported
Entered Chemical Name: Propane
Average Amt Code: 49999
Owner Name: Not reported
Owner Phone: Not reported
Contact Type: Not reported

Facility ID: 5423016
CAS Number: Not reported
SIC Code: Not reported
NAICS: Not reported
Entered Chemical Name: Interface (petroleum mixture)
Average Amt Code: 9999999
Owner Name: Not reported
Owner Phone: Not reported
Contact Type: Not reported

Facility ID: 5423016
CAS Number: 68334305
SIC Code: Not reported
NAICS: Not reported
Entered Chemical Name: Distillate Fuels
Average Amt Code: 9999999
Owner Name: Not reported
Owner Phone: Not reported
Contact Type: Not reported

Facility ID: 5423016
CAS Number: 64175
SIC Code: Not reported
NAICS: Not reported
Entered Chemical Name: Denatured Ethanol
Average Amt Code: 9999999
Owner Name: Not reported
Owner Phone: Not reported
Contact Type: Not reported

Facility ID: Not reported
CAS Number: 68334-30-5
SIC Code: Not reported
NAICS: 49319
Entered Chemical Name: Distillate Fuels
Average Amt Code: 8
Owner Name: Mark Stephens
Owner Phone: Not reported
Contact Type: NAICS

Facility ID: Not reported
CAS Number: 64-17-5
SIC Code: Not reported
NAICS: 49319

Map ID	Site	Database(s)	EPA ID Number

KINDER MORGAN SOUTHEAST TERMINALS LLC - NEWINGTON (Continued) **S108325886**

Entered Chemical Name: Denatured Ethanol
Average Amt Code: 6
Owner Name: Mark Stephens
Owner Phone: Not reported
Contact Type: NAICS

Facility ID: Not reported
CAS Number: Not reported
SIC Code: Not reported
NAICS: 49319
Entered Chemical Name: Fire Foam
Average Amt Code: 4
Owner Name: Mark Stephens
Owner Phone: Not reported
Contact Type: NAICS

Facility ID: Not reported
CAS Number: Not reported
SIC Code: Not reported
NAICS: 49319
Entered Chemical Name: Gasoline Additive
Average Amt Code: 6
Owner Name: Mark Stephens
Owner Phone: Not reported
Contact Type: NAICS

Facility ID: Not reported
CAS Number: Not reported
SIC Code: Not reported
NAICS: 49319
Entered Chemical Name: Interface (petroleum mixture)
Average Amt Code: 5
Owner Name: Mark Stephens
Owner Phone: Not reported
Contact Type: NAICS

Facility ID: Not reported
CAS Number: Not reported
SIC Code: Not reported
NAICS: 49319
Entered Chemical Name: Lubricity
Average Amt Code: 4
Owner Name: Mark Stephens
Owner Phone: Not reported
Contact Type: NAICS

Facility ID: Not reported
CAS Number: Not reported
SIC Code: Not reported
NAICS: 49319
Entered Chemical Name: Motor Gasoline
Average Amt Code: 9
Owner Name: Mark Stephens
Owner Phone: Not reported
Contact Type: NAICS

Facility ID: Not reported

Map ID	Site	Database(s)	EPA ID Number

KINDER MORGAN SOUTHEAST TERMINALS LLC - NEWINGTON (Continued) **S108325886**

CAS Number: 74-98-6
SIC Code: Not reported
NAICS: 49319
Entered Chemical Name: Propane
Average Amt Code: 3
Owner Name: Mark Stephens
Owner Phone: Not reported
Contact Type: NAICS

1388 **ERNS** **2004710898**

8200 TERMINAL ROAD **N/A**
NEWINGTON, VA 22122

Click this hyperlink while viewing on your computer to access additional ERNS detail in the EDR Site Report.

1388 **EXXON TERMINAL #2036** **VA LUST** **S105983213**
8200 TERMINAL ROAD **N/A**
FAIRFAX, VA 0

LUST REG NO:
Region: NO
Facility ID: 3016380
Status: **Closed**
Tank Size: 0
Product: Not reported
Release Date: 10/30/1991
Closed Date: 12/3/1993
Case Type: Article 9
Case Officer: Lewis E. Hilder
Pollution Complaint #: 92-0814
Permit Number: 0
Priority: -

1388 **EXXON TERMINAL #2036** **VA LUST** **S105983527**
8200 TERMINAL ROAD **N/A**
FAIRFAX, VA 0

LUST REG NO:
Region: NO
Facility ID: 3016380
Status: **Closed**
Tank Size: 0
Product: Not reported
Release Date: 12/20/1993
Closed Date: 6/20/1995
Case Type: Article 11
Case Officer: Lewis E. Hilder
Pollution Complaint #: 94-1293
Permit Number: 0
Priority: -

Map ID	Site	Database(s)	EPA ID Number
1388	**KINDER MORGAN SE TERMINALS - NEWINGTON** **8200 TERMINAL ROAD** **NEWINGTON, VA 22122**	**RCRA-CESQG**	**1000335724** **VAD077797165**

RCRA-CESQG:

Date form received by agency:	03/22/2004
Facility name:	KINDER MORGAN SE TERMINALS - NEWINGTON
Facility address:	8200 TERMINAL ROAD NEWINGTON, VA 22122
EPA ID:	VAD077797165
Mailing address:	TERMINAL ROAD NEWINGTON, VA 22122
Contact:	CLIFF MCCOWAN
Contact address:	Not reported Not reported
Contact country:	US
Contact telephone:	336-601-2207
Contact email:	CLIFF-MCCOWAN@KINDERMORGAN.COM
EPA Region:	03
Land type:	Other land type
Classification:	Conditionally Exempt Small Quantity Generator
Description:	Handler: generates 100 kg or less of hazardous waste per calendar month, and accumulates 1000 kg or less of hazardous waste at any time; or generates 1 kg or less of acutely hazardous waste per calendar month, and accumulates at any time: 1 kg or less of acutely hazardous waste; or 100 kg or less of any residue or contaminated soil, waste or other debris resulting from the cleanup of a spill, into or on any land or water, of acutely hazardous waste; or generates 100 kg or less of any residue or contaminated soil, waste or other debris resulting from the cleanup of a spill, into or on any land or water, of acutely hazardous waste during any calendar month, and accumulates at any time: 1 kg or less of acutely hazardous waste; or 100 kg or less of any residue or contaminated soil, waste or other debris resulting from the cleanup of a spill, into or on any land or water, of acutely hazardous waste

Owner/Operator Summary:

Owner/operator name:	KINDER MORGAN SOUTHEAST TERMINALS LLC
Owner/operator address:	WINDWARD CONCOURSE ALPHARETTA, GA 30005
Owner/operator country:	US
Owner/operator telephone:	Not reported
Owner/operator email:	Not reported
Owner/operator fax:	Not reported
Owner/operator extension:	Not reported
Legal status:	Other
Owner/Operator Type:	Owner
Owner/Op start date:	03/09/2004
Owner/Op end date:	Not reported
Owner/operator name:	EXXON MOBIL CORP.
Owner/operator address:	Not reported Not reported
Owner/operator country:	US
Owner/operator telephone:	Not reported
Owner/operator email:	Not reported
Owner/operator fax:	Not reported
Owner/operator extension:	Not reported
Legal status:	Private

Map ID	Site	Database(s)	EPA ID Number

KINDER MORGAN SE TERMINALS - NEWINGTON (Continued) **1000335724**

Owner/Operator Type: Owner
Owner/Op start date: Not reported
Owner/Op end date: Not reported

Owner/operator name: EXXON MOBILE CORPORATION
Owner/operator address: Not reported
Not reported
Owner/operator country: US
Owner/operator telephone: Not reported
Owner/operator email: Not reported
Owner/operator fax: Not reported
Owner/operator extension: Not reported
Legal status: Private
Owner/Operator Type: Operator
Owner/Op start date: Not reported
Owner/Op end date: Not reported

Owner/operator name: KINDER MORGAN SOUTHEAST TERMINALS LLC
Owner/operator address: Not reported
Not reported
Owner/operator country: US
Owner/operator telephone: Not reported
Owner/operator email: Not reported
Owner/operator fax: Not reported
Owner/operator extension: Not reported
Legal status: Other
Owner/Operator Type: Operator
Owner/Op start date: 03/09/2004
Owner/Op end date: Not reported

Handler Activities Summary:
U.S. importer of hazardous waste: No
Mixed waste (haz. and radioactive): No
Recycler of hazardous waste: No
Transporter of hazardous waste: No
Treater, storer or disposer of HW: No
Underground injection activity: No
On-site burner exemption: No
Furnace exemption: No
Used oil fuel burner: No
Used oil processor: No
User oil refiner: No
Used oil fuel marketer to burner: No
Used oil Specification marketer: No
Used oil transfer facility: No
Used oil transporter: No

. Waste code: D001
. Waste name: IGNITABLE WASTE

. Waste code: D005
. Waste name: BARIUM

. Waste code: D008
. Waste name: LEAD

. Waste code: D018

Map ID	Site	Database(s)	EPA ID Number

KINDER MORGAN SE TERMINALS - NEWINGTON (Continued) **1000335724**

. Waste name: BENZENE

Historical Generators:
Date form received by agency: 02/20/2004
Site name: EXXONMOBIL
Classification: Large Quantity Generator

. Waste code: D001
. Waste name: IGNITABLE WASTE

. Waste code: D005
. Waste name: BARIUM

. Waste code: D008
. Waste name: LEAD

. Waste code: D018
. Waste name: BENZENE

Date form received by agency: 06/24/2002
Site name: EXXON MOBILE NEWINGTON TERMINAL
Classification: Large Quantity Generator

. Waste code: D001
. Waste name: IGNITABLE WASTE

. Waste code: D005
. Waste name: BARIUM

. Waste code: D008
. Waste name: LEAD

. Waste code: D018
. Waste name: BENZENE

Date form received by agency: 03/15/2001
Site name: EXXON NEWINGTON TERMINAL
Classification: Large Quantity Generator

Date form received by agency: 07/01/1998
Site name: EXXON NEWINGTON TERMINAL
Classification: Large Quantity Generator

Date form received by agency: 02/08/1996
Site name: EXXON CO USA NEWINGTON TERMINAL
Classification: Large Quantity Generator

Date form received by agency: 02/25/1994
Site name: EXXON CO U S A FAIRFAX TERMINAL
Classification: Large Quantity Generator

Date form received by agency: 02/24/1992
Site name: EXXON CO., U.S.A.
Classification: Large Quantity Generator

Date form received by agency: 08/18/1980
Site name: EXXON CO U S A FAIRFAX TERMINAL

Map ID	Site	Database(s)	EPA ID Number

KINDER MORGAN SE TERMINALS - NEWINGTON (Continued) **1000335724**

Classification: Large Quantity Generator

. Waste code: D000
. Waste name: Not Defined

. Waste code: D001
. Waste name: IGNITABLE WASTE

Violation Status: No violations found

Evaluation Action Summary:
Evaluation date: 04/11/2001
Evaluation: NON-FINANCIAL RECORD REVIEW
Area of violation: Not reported
Date achieved compliance: Not reported
Evaluation lead agency: State

Evaluation date: 03/01/2001
Evaluation: COMPLIANCE EVALUATION INSPECTION ON-SITE
Area of violation: Not reported
Date achieved compliance: Not reported
Evaluation lead agency: State

Evaluation date: 02/02/1995
Evaluation: COMPLIANCE EVALUATION INSPECTION ON-SITE
Area of violation: Not reported
Date achieved compliance: Not reported
Evaluation lead agency: State

1388 **EXXON TERMINAL #2036** **VA LUST** **S105983535**
8200 TERMINAL ROAD **N/A**
FAIRFAX, VA 0

LUST REG NO:
Region: NO
Facility ID: 3016380
Status: **Closed**
Tank Size: 0
Product: Not reported
Release Date: 01/14/1994
Closed Date: 6/20/1995
Case Type: Article 11
Case Officer: Lewis E. Hilder
Pollution Complaint #: 94-1661
Permit Number: 0
Priority: 3

Map ID	Site	Database(s)	EPA ID Number
1388	**EXXON TERMINAL #2036 (PREP)** **8200 TERMINAL ROAD** **FAIRFAX, VA 0**	**VA LUST**	**S105983522** **N/A**

LUST REG NO:

Region:	NO
Facility ID:	3016380
Status:	**Closed**
Tank Size:	0
Product:	Not reported
Release Date:	05/20/1994
Closed Date:	10/11/1994
Case Type:	Article 11
Case Officer:	Lewis E. Hilder
Pollution Complaint #:	94-1155
Permit Number:	0
Priority:	-

Map ID	Site	Database(s)	EPA ID Number
1388	**KINDER MORGAN NEWINGTON TERMINAL #1** **8200 TERMINAL RD** **NEWINGTON, VA 22122**	**ICIS** **FINDS** **ECHO** **US AIRS**	**1014847651** **N/A**

ICIS:

Enforcement Action ID:	VA000A0000510590003400216
FRS ID:	110040881999
Action Name:	KINDER MORGAN NEWINGTON TERMINAL #1 510590003400216
Facility Name:	KINDER MORGAN NEWINGTON TERMINAL #1
Facility Address:	8200 TERMINAL RD NEWINGTON, VA 22122
Enforcement Action Type:	Administrative Order
Facility County:	FAIRFAX
Program System Acronym:	AIR
Enforcement Action Forum Desc:	Administrative - Formal
EA Type Code:	SCAAAO
Facility SIC Code:	Not reported
Federal Facility ID:	Not reported
Latitude in Decimal Degrees:	38.734374
Longitude in Decimal Degrees:	-77.191284
Permit Type Desc:	Not reported
Program System Acronym:	VA0000005105900034
Facility NAICS Code:	493190
Tribal Land Code:	Not reported

Enforcement Action ID:	VA000A0000510590003400210
FRS ID:	110040881999
Action Name:	KINDER MORGAN NEWINGTON TERMINAL #1 510590003400210
Facility Name:	KINDER MORGAN NEWINGTON TERMINAL #1
Facility Address:	8200 TERMINAL RD NEWINGTON, VA 22122
Enforcement Action Type:	Notice of Violation
Facility County:	FAIRFAX
Program System Acronym:	AIR
Enforcement Action Forum Desc:	Administrative - Informal
EA Type Code:	NOV
Facility SIC Code:	Not reported
Federal Facility ID:	Not reported
Latitude in Decimal Degrees:	38.734374
Longitude in Decimal Degrees:	-77.191284
Permit Type Desc:	Not reported

Map ID	Site	Database(s)	EPA ID Number

KINDER MORGAN NEWINGTON TERMINAL #1 (Continued) **1014847651**

Program System Acronym: VA0000005105900034
Facility NAICS Code: 493190
Tribal Land Code: Not reported

Enforcement Action ID: VA000A0000510590003400206
FRS ID: 110040881999
Action Name: KINDER MORGAN NEWINGTON TERMINAL #1 510590003400206
Facility Name: KINDER MORGAN NEWINGTON TERMINAL #1
Facility Address: 8200 TERMINAL RD
NEWINGTON, VA 22122
Enforcement Action Type: Notice of Violation
Facility County: FAIRFAX
Program System Acronym: AIR
Enforcement Action Forum Desc: Administrative - Informal
EA Type Code: NOV
Facility SIC Code: Not reported
Federal Facility ID: Not reported
Latitude in Decimal Degrees: 38.734374
Longitude in Decimal Degrees: -77.191284
Permit Type Desc: Not reported
Program System Acronym: VA0000005105900034
Facility NAICS Code: 493190
Tribal Land Code: Not reported

Enforcement Action ID: VA000A0000510590003400165
FRS ID: 110040881999
Action Name: KINDER MORGAN NEWINGTON TERMINAL #1 510590003400165
Facility Name: KINDER MORGAN NEWINGTON TERMINAL #1
Facility Address: 8200 TERMINAL RD
NEWINGTON, VA 22122
Enforcement Action Type: Administrative Order
Facility County: FAIRFAX
Program System Acronym: AIR
Enforcement Action Forum Desc: Administrative - Formal
EA Type Code: SCAAAO
Facility SIC Code: Not reported
Federal Facility ID: Not reported
Latitude in Decimal Degrees: 38.734374
Longitude in Decimal Degrees: -77.191284
Permit Type Desc: Not reported
Program System Acronym: VA0000005105900034
Facility NAICS Code: 493190
Tribal Land Code: Not reported

Enforcement Action ID: VA000A0000510590003400152
FRS ID: 110040881999
Action Name: KINDER MORGAN NEWINGTON TERMINAL #1 510590003400152
Facility Name: KINDER MORGAN NEWINGTON TERMINAL #1
Facility Address: 8200 TERMINAL RD
NEWINGTON, VA 22122
Enforcement Action Type: Notice of Violation
Facility County: FAIRFAX
Program System Acronym: AIR
Enforcement Action Forum Desc: Administrative - Informal
EA Type Code: NOV
Facility SIC Code: Not reported
Federal Facility ID: Not reported

Map ID	Site	Database(s)	EPA ID Number

KINDER MORGAN NEWINGTON TERMINAL #1 (Continued) **1014847651**

Latitude in Decimal Degrees: 38.734374
Longitude in Decimal Degrees: -77.191284
Permit Type Desc: Not reported
Program System Acronym: VA0000005105900034
Facility NAICS Code: 493190
Tribal Land Code: Not reported

Enforcement Action ID: VA000A0000510590003400139
FRS ID: 110040881999
Action Name: KINDER MORGAN NEWINGTON TERMINAL #1 510590003400139
Facility Name: KINDER MORGAN NEWINGTON TERMINAL #1
Facility Address: 8200 TERMINAL RD
NEWINGTON, VA 22122
Enforcement Action Type: Notice of Violation
Facility County: FAIRFAX
Program System Acronym: AIR
Enforcement Action Forum Desc: Administrative - Informal
EA Type Code: NOV
Facility SIC Code: Not reported
Federal Facility ID: Not reported
Latitude in Decimal Degrees: 38.734374
Longitude in Decimal Degrees: -77.191284
Permit Type Desc: Not reported
Program System Acronym: VA0000005105900034
Facility NAICS Code: 493190
Tribal Land Code: Not reported

Enforcement Action ID: VA000A0000510590003400120
FRS ID: 110040881999
Action Name: KINDER MORGAN NEWINGTON TERMINAL #1 510590003400120
Facility Name: KINDER MORGAN NEWINGTON TERMINAL #1
Facility Address: 8200 TERMINAL RD
NEWINGTON, VA 22122
Enforcement Action Type: Administrative Order
Facility County: FAIRFAX
Program System Acronym: AIR
Enforcement Action Forum Desc: Administrative - Formal
EA Type Code: SCAAAO
Facility SIC Code: Not reported
Federal Facility ID: Not reported
Latitude in Decimal Degrees: 38.734374
Longitude in Decimal Degrees: -77.191284
Permit Type Desc: Not reported
Program System Acronym: VA0000005105900034
Facility NAICS Code: 493190
Tribal Land Code: Not reported

Enforcement Action ID: VA000A0000510590003400112
FRS ID: 110040881999
Action Name: KINDER MORGAN NEWINGTON TERMINAL #1 510590003400112
Facility Name: KINDER MORGAN NEWINGTON TERMINAL #1
Facility Address: 8200 TERMINAL RD
NEWINGTON, VA 22122
Enforcement Action Type: Notice of Violation
Facility County: FAIRFAX
Program System Acronym: AIR
Enforcement Action Forum Desc: Administrative - Informal

Map ID	Site	Database(s)	EPA ID Number

KINDER MORGAN NEWINGTON TERMINAL #1 (Continued) **1014847651**

EA Type Code:	NOV
Facility SIC Code:	Not reported
Federal Facility ID:	Not reported
Latitude in Decimal Degrees:	38.734374
Longitude in Decimal Degrees:	-77.191284
Permit Type Desc:	Not reported
Program System Acronym:	VA0000005105900034
Facility NAICS Code:	493190
Tribal Land Code:	Not reported
Enforcement Action ID:	VA000A0000510590003400042
FRS ID:	110040881999
Action Name:	KINDER MORGAN NEWINGTON TERMINAL #1 510590003400042
Facility Name:	KINDER MORGAN NEWINGTON TERMINAL #1
Facility Address:	8200 TERMINAL RD NEWINGTON, VA 22122
Enforcement Action Type:	Administrative Order
Facility County:	FAIRFAX
Program System Acronym:	AIR
Enforcement Action Forum Desc:	Administrative - Formal
EA Type Code:	SCAAAO
Facility SIC Code:	Not reported
Federal Facility ID:	Not reported
Latitude in Decimal Degrees:	38.734374
Longitude in Decimal Degrees:	-77.191284
Permit Type Desc:	Not reported
Program System Acronym:	VA0000005105900034
Facility NAICS Code:	493190
Tribal Land Code:	Not reported

FINDS:

Registry ID: 110040881999

Environmental Interest/Information System

AFS (Aerometric Information Retrieval System (AIRS) Facility Subsystem) replaces the former Compliance Data System (CDS), the National Emission Data System (NEDS), and the Storage and Retrieval of Aerometric Data (SAROAD). AIRS is the national repository for information concerning airborne pollution in the United States. AFS is used to track emissions and compliance data from industrial plants. AFS data are utilized by states to prepare State Implementation Plans to comply with regulatory programs and by EPA as an input for the estimation of total national emissions. AFS is undergoing a major redesign to support facility operating permits required under Title V of the Clean Air Act.

CEDS (Virginia - Comprehensive Environmental Data System) is the Department of Environmental Quality's (DEQ) electronic data system for maintaining databases on sources of pollutants in all media.

US EPA TRIS (Toxics Release Inventory System) contains information from facilities on the amounts of over 300 listed toxic chemicals that these facilities release directly to air, water, land, or that are transported off-site.

Map ID	Site	Database(s)	EPA ID Number

KINDER MORGAN NEWINGTON TERMINAL #1 (Continued) **1014847651**

RCRAInfo is a national information system that supports the Resource Conservation and Recovery Act (RCRA) program through the tracking of events and activities related to facilities that generate, transport, and treat, store, or dispose of hazardous waste. RCRAInfo allows RCRA program staff to track the notification, permit, compliance, and corrective action activities required under RCRA.

US National Pollutant Discharge Elimination System (NPDES) module of the Compliance Information System (ICIS) tracks surface water permits issued under the Clean Water Act. Under NPDES, all facilities that discharge pollutants from any point source into waters of the United States are required to obtain a permit. The permit will likely contain limits on what can be discharged, impose monitoring and reporting requirements, and include other provisions to ensure that the discharge does not adversely affect water quality.

HAZARDOUS AIR POLLUTANT MAJOR

AIR MAJOR

HAZARDOUS WASTE BIENNIAL REPORTER

ICIS (Integrated Compliance Information System) is the Integrated Compliance Information System and provides a database that, when complete, will contain integrated Enforcement and Compliance information across most of EPA's programs. The vision for ICIS is to replace EPA's independent databases that contain Enforcement data with a single repository for that information. Currently, ICIS contains all Federal Administrative and Judicial enforcement actions. This information is maintained in ICIS by EPA in the Regional offices and it Headquarters. A future release of ICIS will replace the Permit Compliance System (PCS) which supports the NPDES and will integrate that information with Federal actions already in the system. ICIS also has the capability to track other activities occurring in the Region that support Compliance and Enforcement programs. These include; Incident Tracking, Compliance Assistance, and Compliance Monitoring.

Click this hyperlink while viewing on your computer to access additional FINDS: detail in the EDR Site Report.

ECHO:

Envid:	1014847651
Registry ID:	110040881999
DFR URL:	http://echo.epa.gov/detailed-facility-report?fid=110040881999

US AIRS (AFS):

Envid:	1014847651
Region Code:	03
County Code:	VA059
Programmatic ID:	AIR VA0000005105900034
Facility Registry ID:	110040881999
D and B Number:	Not reported
Facility Site Name:	KINDER MORGAN NEWINGTON TERMINAL #1
Primary SIC Code:	Not reported
NAICS Code:	493190

Map ID	Site	Database(s)	EPA ID Number

KINDER MORGAN NEWINGTON TERMINAL #1 (Continued) **1014847651**

Default Air Classification Code: MAJ
Facility Type of Ownership Code: NON
Air CMS Category Code: TVM
HPV Status: Not reported

US AIRS (AFS):
Region Code: 03
Programmatic ID: AIR VA0000005105900034
Facility Registry ID: 110040881999
Air Operating Status Code: OPR
Default Air Classification Code: MAJ
Air Program: MACT Standards (40 CFR Part 63)
Activity Date: 2015-08-10 00:00:00
Activity Status Date: 2015-08-13 10:07:45
Activity Group: Compliance Monitoring
Activity Type: Inspection/Evaluation
Activity Status: Active

Region Code: 03
Programmatic ID: AIR VA0000005105900034
Facility Registry ID: 110040881999
Air Operating Status Code: OPR
Default Air Classification Code: MAJ
Air Program: MACT Standards (40 CFR Part 63)
Activity Date: 2015-08-26 00:00:00
Activity Status Date: 2015-09-03 10:08:11
Activity Group: Compliance Monitoring
Activity Type: Inspection/Evaluation
Activity Status: Active

Region Code: 03
Programmatic ID: AIR VA0000005105900034
Facility Registry ID: 110040881999
Air Operating Status Code: OPR
Default Air Classification Code: MAJ
Air Program: MACT Standards (40 CFR Part 63)
Activity Date: 2016-08-05 00:00:00
Activity Status Date: 2016-08-11 10:09:44
Activity Group: Compliance Monitoring
Activity Type: Inspection/Evaluation
Activity Status: Active

Region Code: 03
Programmatic ID: AIR VA0000005105900034
Facility Registry ID: 110040881999
Air Operating Status Code: OPR
Default Air Classification Code: MAJ
Air Program: MACT Standards (40 CFR Part 63)
Activity Date: 2000-09-07 00:00:00
Activity Status Date: Not reported
Activity Group: Compliance Monitoring
Activity Type: Inspection/Evaluation
Activity Status: Not reported

Region Code: 03
Programmatic ID: AIR VA0000005105900034
Facility Registry ID: 110040881999
Air Operating Status Code: OPR

Map ID	Site	Database(s)	EPA ID Number

KINDER MORGAN NEWINGTON TERMINAL #1 (Continued) **1014847651**

Default Air Classification Code: MAJ
Air Program: MACT Standards (40 CFR Part 63)
Activity Date: 2001-05-11 00:00:00
Activity Status Date: Not reported
Activity Group: Compliance Monitoring
Activity Type: Inspection/Evaluation
Activity Status: Not reported

Region Code: 03
Programmatic ID: AIR VA0000005105900034
Facility Registry ID: 110040881999
Air Operating Status Code: OPR
Default Air Classification Code: MAJ
Air Program: MACT Standards (40 CFR Part 63)
Activity Date: 2002-04-16 00:00:00
Activity Status Date: Not reported
Activity Group: Compliance Monitoring
Activity Type: Inspection/Evaluation
Activity Status: Not reported

Region Code: 03
Programmatic ID: AIR VA0000005105900034
Facility Registry ID: 110040881999
Air Operating Status Code: OPR
Default Air Classification Code: MAJ
Air Program: MACT Standards (40 CFR Part 63)
Activity Date: 2002-07-25 00:00:00
Activity Status Date: Not reported
Activity Group: Compliance Monitoring
Activity Type: Inspection/Evaluation
Activity Status: Not reported

Region Code: 03
Programmatic ID: AIR VA0000005105900034
Facility Registry ID: 110040881999
Air Operating Status Code: OPR
Default Air Classification Code: MAJ
Air Program: MACT Standards (40 CFR Part 63)
Activity Date: 2002-09-10 00:00:00
Activity Status Date: Not reported
Activity Group: Compliance Monitoring
Activity Type: Inspection/Evaluation
Activity Status: Not reported

Region Code: 03
Programmatic ID: AIR VA0000005105900034
Facility Registry ID: 110040881999
Air Operating Status Code: OPR
Default Air Classification Code: MAJ
Air Program: MACT Standards (40 CFR Part 63)
Activity Date: 2004-04-06 00:00:00
Activity Status Date: Not reported
Activity Group: Compliance Monitoring
Activity Type: Inspection/Evaluation
Activity Status: Not reported

Region Code: 03

Map ID	Site	Database(s)	EPA ID Number

KINDER MORGAN NEWINGTON TERMINAL #1 (Continued) **1014847651**

Programmatic ID: AIR VA0000005105900034
Facility Registry ID: 110040881999
Air Operating Status Code: OPR
Default Air Classification Code: MAJ
Air Program: MACT Standards (40 CFR Part 63)
Activity Date: 2005-03-10 00:00:00
Activity Status Date: Not reported
Activity Group: Compliance Monitoring
Activity Type: Inspection/Evaluation
Activity Status: Not reported

Region Code: 03
Programmatic ID: AIR VA0000005105900034
Facility Registry ID: 110040881999
Air Operating Status Code: OPR
Default Air Classification Code: MAJ
Air Program: MACT Standards (40 CFR Part 63)
Activity Date: 2005-08-29 00:00:00
Activity Status Date: Not reported
Activity Group: Compliance Monitoring
Activity Type: Inspection/Evaluation
Activity Status: Not reported

Region Code: 03
Programmatic ID: AIR VA0000005105900034
Facility Registry ID: 110040881999
Air Operating Status Code: OPR
Default Air Classification Code: MAJ
Air Program: MACT Standards (40 CFR Part 63)
Activity Date: 2005-09-13 00:00:00
Activity Status Date: Not reported
Activity Group: Compliance Monitoring
Activity Type: Inspection/Evaluation
Activity Status: Not reported

Region Code: 03
Programmatic ID: AIR VA0000005105900034
Facility Registry ID: 110040881999
Air Operating Status Code: OPR
Default Air Classification Code: MAJ
Air Program: MACT Standards (40 CFR Part 63)
Activity Date: 2005-11-28 00:00:00
Activity Status Date: Not reported
Activity Group: Compliance Monitoring
Activity Type: Inspection/Evaluation
Activity Status: Not reported

Region Code: 03
Programmatic ID: AIR VA0000005105900034
Facility Registry ID: 110040881999
Air Operating Status Code: OPR
Default Air Classification Code: MAJ
Air Program: MACT Standards (40 CFR Part 63)
Activity Date: 2005-12-20 00:00:00
Activity Status Date: Not reported
Activity Group: Compliance Monitoring
Activity Type: Inspection/Evaluation

Map ID	Site	Database(s)	EPA ID Number

KINDER MORGAN NEWINGTON TERMINAL #1 (Continued) **1014847651**

Activity Status: Not reported

Region Code: 03
Programmatic ID: AIR VA0000005105900034
Facility Registry ID: 110040881999
Air Operating Status Code: OPR
Default Air Classification Code: MAJ
Air Program: MACT Standards (40 CFR Part 63)
Activity Date: 2006-02-09 00:00:00
Activity Status Date: Not reported
Activity Group: Compliance Monitoring
Activity Type: Inspection/Evaluation
Activity Status: Not reported

Region Code: 03
Programmatic ID: AIR VA0000005105900034
Facility Registry ID: 110040881999
Air Operating Status Code: OPR
Default Air Classification Code: MAJ
Air Program: MACT Standards (40 CFR Part 63)
Activity Date: 2006-03-28 00:00:00
Activity Status Date: Not reported
Activity Group: Compliance Monitoring
Activity Type: Inspection/Evaluation
Activity Status: Not reported

Region Code: 03
Programmatic ID: AIR VA0000005105900034
Facility Registry ID: 110040881999
Air Operating Status Code: OPR
Default Air Classification Code: MAJ
Air Program: MACT Standards (40 CFR Part 63)
Activity Date: 2006-05-22 00:00:00
Activity Status Date: Not reported
Activity Group: Compliance Monitoring
Activity Type: Inspection/Evaluation
Activity Status: Not reported

Region Code: 03
Programmatic ID: AIR VA0000005105900034
Facility Registry ID: 110040881999
Air Operating Status Code: OPR
Default Air Classification Code: MAJ
Air Program: MACT Standards (40 CFR Part 63)
Activity Date: 2006-08-03 00:00:00
Activity Status Date: Not reported
Activity Group: Compliance Monitoring
Activity Type: Inspection/Evaluation
Activity Status: Not reported

Region Code: 03
Programmatic ID: AIR VA0000005105900034
Facility Registry ID: 110040881999
Air Operating Status Code: OPR
Default Air Classification Code: MAJ
Air Program: MACT Standards (40 CFR Part 63)
Activity Date: 2006-11-13 00:00:00

Map ID	Site	Database(s)	EPA ID Number

KINDER MORGAN NEWINGTON TERMINAL #1 (Continued) **1014847651**

Activity Status Date: Not reported
Activity Group: Compliance Monitoring
Activity Type: Inspection/Evaluation
Activity Status: Not reported

Region Code: 03
Programmatic ID: AIR VA0000005105900034
Facility Registry ID: 110040881999
Air Operating Status Code: OPR
Default Air Classification Code: MAJ
Air Program: MACT Standards (40 CFR Part 63)
Activity Date: 2007-08-09 00:00:00
Activity Status Date: Not reported
Activity Group: Compliance Monitoring
Activity Type: Inspection/Evaluation
Activity Status: Not reported

Region Code: 03
Programmatic ID: AIR VA0000005105900034
Facility Registry ID: 110040881999
Air Operating Status Code: OPR
Default Air Classification Code: MAJ
Air Program: MACT Standards (40 CFR Part 63)
Activity Date: 2007-08-27 00:00:00
Activity Status Date: Not reported
Activity Group: Compliance Monitoring
Activity Type: Inspection/Evaluation
Activity Status: Not reported

Region Code: 03
Programmatic ID: AIR VA0000005105900034
Facility Registry ID: 110040881999
Air Operating Status Code: OPR
Default Air Classification Code: MAJ
Air Program: MACT Standards (40 CFR Part 63)
Activity Date: 2007-09-19 00:00:00
Activity Status Date: Not reported
Activity Group: Compliance Monitoring
Activity Type: Inspection/Evaluation
Activity Status: Not reported

Region Code: 03
Programmatic ID: AIR VA0000005105900034
Facility Registry ID: 110040881999
Air Operating Status Code: OPR
Default Air Classification Code: MAJ
Air Program: MACT Standards (40 CFR Part 63)
Activity Date: 2007-11-01 00:00:00
Activity Status Date: Not reported
Activity Group: Compliance Monitoring
Activity Type: Inspection/Evaluation
Activity Status: Not reported

Region Code: 03
Programmatic ID: AIR VA0000005105900034
Facility Registry ID: 110040881999
Air Operating Status Code: OPR

Map ID	Site	Database(s)	EPA ID Number

KINDER MORGAN NEWINGTON TERMINAL #1 (Continued) **1014847651**

Default Air Classification Code: MAJ
Air Program: MACT Standards (40 CFR Part 63)
Activity Date: 2008-02-20 00:00:00
Activity Status Date: Not reported
Activity Group: Compliance Monitoring
Activity Type: Inspection/Evaluation
Activity Status: Not reported

Region Code: 03
Programmatic ID: AIR VA0000005105900034
Facility Registry ID: 110040881999
Air Operating Status Code: OPR
Default Air Classification Code: MAJ
Air Program: MACT Standards (40 CFR Part 63)
Activity Date: 2008-05-05 00:00:00
Activity Status Date: Not reported
Activity Group: Compliance Monitoring
Activity Type: Inspection/Evaluation
Activity Status: Not reported

Region Code: 03
Programmatic ID: AIR VA0000005105900034
Facility Registry ID: 110040881999
Air Operating Status Code: OPR
Default Air Classification Code: MAJ
Air Program: MACT Standards (40 CFR Part 63)
Activity Date: 2008-05-08 00:00:00
Activity Status Date: Not reported
Activity Group: Compliance Monitoring
Activity Type: Inspection/Evaluation
Activity Status: Not reported

Region Code: 03
Programmatic ID: AIR VA0000005105900034
Facility Registry ID: 110040881999
Air Operating Status Code: OPR
Default Air Classification Code: MAJ
Air Program: MACT Standards (40 CFR Part 63)
Activity Date: 2009-09-22 00:00:00
Activity Status Date: Not reported
Activity Group: Compliance Monitoring
Activity Type: Inspection/Evaluation
Activity Status: Not reported

Region Code: 03
Programmatic ID: AIR VA0000005105900034
Facility Registry ID: 110040881999
Air Operating Status Code: OPR
Default Air Classification Code: MAJ
Air Program: MACT Standards (40 CFR Part 63)
Activity Date: 2009-10-30 00:00:00
Activity Status Date: Not reported
Activity Group: Compliance Monitoring
Activity Type: Inspection/Evaluation
Activity Status: Not reported

Region Code: 03

Map ID	Site	Database(s)	EPA ID Number

KINDER MORGAN NEWINGTON TERMINAL #1 (Continued) **1014847651**

Programmatic ID: AIR VA0000005105900034
Facility Registry ID: 110040881999
Air Operating Status Code: OPR
Default Air Classification Code: MAJ
Air Program: MACT Standards (40 CFR Part 63)
Activity Date: 2010-02-08 00:00:00
Activity Status Date: Not reported
Activity Group: Compliance Monitoring
Activity Type: Inspection/Evaluation
Activity Status: Not reported

Region Code: 03
Programmatic ID: AIR VA0000005105900034
Facility Registry ID: 110040881999
Air Operating Status Code: OPR
Default Air Classification Code: MAJ
Air Program: MACT Standards (40 CFR Part 63)
Activity Date: 2010-04-29 00:00:00
Activity Status Date: Not reported
Activity Group: Compliance Monitoring
Activity Type: Inspection/Evaluation
Activity Status: Not reported

Region Code: 03
Programmatic ID: AIR VA0000005105900034
Facility Registry ID: 110040881999
Air Operating Status Code: OPR
Default Air Classification Code: MAJ
Air Program: MACT Standards (40 CFR Part 63)
Activity Date: 2010-05-06 00:00:00
Activity Status Date: Not reported
Activity Group: Compliance Monitoring
Activity Type: Inspection/Evaluation
Activity Status: Not reported

Region Code: 03
Programmatic ID: AIR VA0000005105900034
Facility Registry ID: 110040881999
Air Operating Status Code: OPR
Default Air Classification Code: MAJ
Air Program: MACT Standards (40 CFR Part 63)
Activity Date: 2010-08-31 00:00:00
Activity Status Date: Not reported
Activity Group: Compliance Monitoring
Activity Type: Inspection/Evaluation
Activity Status: Not reported

Region Code: 03
Programmatic ID: AIR VA0000005105900034
Facility Registry ID: 110040881999
Air Operating Status Code: OPR
Default Air Classification Code: MAJ
Air Program: MACT Standards (40 CFR Part 63)
Activity Date: 2010-10-22 00:00:00
Activity Status Date: Not reported
Activity Group: Compliance Monitoring
Activity Type: Inspection/Evaluation

Map ID	Site	Database(s)	EPA ID Number

KINDER MORGAN NEWINGTON TERMINAL #1 (Continued) **1014847651**

Activity Status: Not reported

Region Code: 03
Programmatic ID: AIR VA0000005105900034
Facility Registry ID: 110040881999
Air Operating Status Code: OPR
Default Air Classification Code: MAJ
Air Program: MACT Standards (40 CFR Part 63)
Activity Date: 2010-11-04 00:00:00
Activity Status Date: Not reported
Activity Group: Compliance Monitoring
Activity Type: Inspection/Evaluation
Activity Status: Not reported

Region Code: 03
Programmatic ID: AIR VA0000005105900034
Facility Registry ID: 110040881999
Air Operating Status Code: OPR
Default Air Classification Code: MAJ
Air Program: MACT Standards (40 CFR Part 63)
Activity Date: 2010-11-10 00:00:00
Activity Status Date: Not reported
Activity Group: Compliance Monitoring
Activity Type: Inspection/Evaluation
Activity Status: Not reported

Region Code: 03
Programmatic ID: AIR VA0000005105900034
Facility Registry ID: 110040881999
Air Operating Status Code: OPR
Default Air Classification Code: MAJ
Air Program: MACT Standards (40 CFR Part 63)
Activity Date: 2010-12-09 00:00:00
Activity Status Date: Not reported
Activity Group: Compliance Monitoring
Activity Type: Inspection/Evaluation
Activity Status: Not reported

Region Code: 03
Programmatic ID: AIR VA0000005105900034
Facility Registry ID: 110040881999
Air Operating Status Code: OPR
Default Air Classification Code: MAJ
Air Program: MACT Standards (40 CFR Part 63)
Activity Date: 2011-01-31 00:00:00
Activity Status Date: Not reported
Activity Group: Compliance Monitoring
Activity Type: Inspection/Evaluation
Activity Status: Not reported

Region Code: 03
Programmatic ID: AIR VA0000005105900034
Facility Registry ID: 110040881999
Air Operating Status Code: OPR
Default Air Classification Code: MAJ
Air Program: MACT Standards (40 CFR Part 63)
Activity Date: 2011-02-16 00:00:00

Map ID	Site	Database(s)	EPA ID Number

KINDER MORGAN NEWINGTON TERMINAL #1 (Continued) **1014847651**

Activity Status Date: Not reported
Activity Group: Compliance Monitoring
Activity Type: Inspection/Evaluation
Activity Status: Not reported

Region Code: 03
Programmatic ID: AIR VA0000005105900034
Facility Registry ID: 110040881999
Air Operating Status Code: OPR
Default Air Classification Code: MAJ
Air Program: MACT Standards (40 CFR Part 63)
Activity Date: 2011-05-09 00:00:00
Activity Status Date: Not reported
Activity Group: Compliance Monitoring
Activity Type: Inspection/Evaluation
Activity Status: Not reported

Region Code: 03
Programmatic ID: AIR VA0000005105900034
Facility Registry ID: 110040881999
Air Operating Status Code: OPR
Default Air Classification Code: MAJ
Air Program: MACT Standards (40 CFR Part 63)
Activity Date: 2011-05-17 00:00:00
Activity Status Date: Not reported
Activity Group: Compliance Monitoring
Activity Type: Inspection/Evaluation
Activity Status: Not reported

Region Code: 03
Programmatic ID: AIR VA0000005105900034
Facility Registry ID: 110040881999
Air Operating Status Code: OPR
Default Air Classification Code: MAJ
Air Program: MACT Standards (40 CFR Part 63)
Activity Date: 2011-06-06 00:00:00
Activity Status Date: Not reported
Activity Group: Compliance Monitoring
Activity Type: Inspection/Evaluation
Activity Status: Not reported

Region Code: 03
Programmatic ID: AIR VA0000005105900034
Facility Registry ID: 110040881999
Air Operating Status Code: OPR
Default Air Classification Code: MAJ
Air Program: MACT Standards (40 CFR Part 63)
Activity Date: 2011-08-09 00:00:00
Activity Status Date: Not reported
Activity Group: Compliance Monitoring
Activity Type: Inspection/Evaluation
Activity Status: Not reported

Region Code: 03
Programmatic ID: AIR VA0000005105900034
Facility Registry ID: 110040881999
Air Operating Status Code: OPR

Map ID	Site	Database(s)	EPA ID Number

KINDER MORGAN NEWINGTON TERMINAL #1 (Continued) **1014847651**

Default Air Classification Code: MAJ
Air Program: MACT Standards (40 CFR Part 63)
Activity Date: 2011-08-11 00:00:00
Activity Status Date: Not reported
Activity Group: Compliance Monitoring
Activity Type: Inspection/Evaluation
Activity Status: Not reported

Region Code: 03
Programmatic ID: AIR VA0000005105900034
Facility Registry ID: 110040881999
Air Operating Status Code: OPR
Default Air Classification Code: MAJ
Air Program: MACT Standards (40 CFR Part 63)
Activity Date: 2011-10-26 00:00:00
Activity Status Date: Not reported
Activity Group: Compliance Monitoring
Activity Type: Inspection/Evaluation
Activity Status: Not reported

Region Code: 03
Programmatic ID: AIR VA0000005105900034
Facility Registry ID: 110040881999
Air Operating Status Code: OPR
Default Air Classification Code: MAJ
Air Program: MACT Standards (40 CFR Part 63)
Activity Date: 2012-02-14 00:00:00
Activity Status Date: Not reported
Activity Group: Compliance Monitoring
Activity Type: Inspection/Evaluation
Activity Status: Not reported

Region Code: 03
Programmatic ID: AIR VA0000005105900034
Facility Registry ID: 110040881999
Air Operating Status Code: OPR
Default Air Classification Code: MAJ
Air Program: MACT Standards (40 CFR Part 63)
Activity Date: 2012-05-09 00:00:00
Activity Status Date: Not reported
Activity Group: Compliance Monitoring
Activity Type: Inspection/Evaluation
Activity Status: Not reported

Region Code: 03
Programmatic ID: AIR VA0000005105900034
Facility Registry ID: 110040881999
Air Operating Status Code: OPR
Default Air Classification Code: MAJ
Air Program: MACT Standards (40 CFR Part 63)
Activity Date: 2012-05-17 00:00:00
Activity Status Date: Not reported
Activity Group: Compliance Monitoring
Activity Type: Inspection/Evaluation
Activity Status: Not reported

Region Code: 03

Map ID	Site	Database(s)	EPA ID Number

KINDER MORGAN NEWINGTON TERMINAL #1 (Continued) **1014847651**

Programmatic ID: AIR VA0000005105900034
Facility Registry ID: 110040881999
Air Operating Status Code: OPR
Default Air Classification Code: MAJ
Air Program: MACT Standards (40 CFR Part 63)
Activity Date: 2012-08-30 00:00:00
Activity Status Date: Not reported
Activity Group: Compliance Monitoring
Activity Type: Inspection/Evaluation
Activity Status: Not reported

Region Code: 03
Programmatic ID: AIR VA0000005105900034
Facility Registry ID: 110040881999
Air Operating Status Code: OPR
Default Air Classification Code: MAJ
Air Program: MACT Standards (40 CFR Part 63)
Activity Date: 2012-11-20 00:00:00
Activity Status Date: Not reported
Activity Group: Compliance Monitoring
Activity Type: Inspection/Evaluation
Activity Status: Not reported

Region Code: 03
Programmatic ID: AIR VA0000005105900034
Facility Registry ID: 110040881999
Air Operating Status Code: OPR
Default Air Classification Code: MAJ
Air Program: MACT Standards (40 CFR Part 63)
Activity Date: 2012-12-12 00:00:00
Activity Status Date: Not reported
Activity Group: Compliance Monitoring
Activity Type: Inspection/Evaluation
Activity Status: Not reported

Region Code: 03
Programmatic ID: AIR VA0000005105900034
Facility Registry ID: 110040881999
Air Operating Status Code: OPR
Default Air Classification Code: MAJ
Air Program: MACT Standards (40 CFR Part 63)
Activity Date: 2013-02-12 00:00:00
Activity Status Date: Not reported
Activity Group: Compliance Monitoring
Activity Type: Inspection/Evaluation
Activity Status: Not reported

Region Code: 03
Programmatic ID: AIR VA0000005105900034
Facility Registry ID: 110040881999
Air Operating Status Code: OPR
Default Air Classification Code: MAJ
Air Program: MACT Standards (40 CFR Part 63)
Activity Date: 2013-07-24 00:00:00
Activity Status Date: Not reported
Activity Group: Compliance Monitoring
Activity Type: Inspection/Evaluation

Map ID	Site	Database(s)	EPA ID Number

KINDER MORGAN NEWINGTON TERMINAL #1 (Continued) **1014847651**

Activity Status: Not reported

Region Code: 03
Programmatic ID: AIR VA0000005105900034
Facility Registry ID: 110040881999
Air Operating Status Code: OPR
Default Air Classification Code: MAJ
Air Program: MACT Standards (40 CFR Part 63)
Activity Date: 2013-07-31 00:00:00
Activity Status Date: Not reported
Activity Group: Compliance Monitoring
Activity Type: Inspection/Evaluation
Activity Status: Not reported

Region Code: 03
Programmatic ID: AIR VA0000005105900034
Facility Registry ID: 110040881999
Air Operating Status Code: OPR
Default Air Classification Code: MAJ
Air Program: MACT Standards (40 CFR Part 63)
Activity Date: 2013-08-26 00:00:00
Activity Status Date: Not reported
Activity Group: Compliance Monitoring
Activity Type: Inspection/Evaluation
Activity Status: Not reported

Region Code: 03
Programmatic ID: AIR VA0000005105900034
Facility Registry ID: 110040881999
Air Operating Status Code: OPR
Default Air Classification Code: MAJ
Air Program: MACT Standards (40 CFR Part 63)
Activity Date: 2014-01-07 00:00:00
Activity Status Date: Not reported
Activity Group: Compliance Monitoring
Activity Type: Inspection/Evaluation
Activity Status: Not reported

Region Code: 03
Programmatic ID: AIR VA0000005105900034
Facility Registry ID: 110040881999
Air Operating Status Code: OPR
Default Air Classification Code: MAJ
Air Program: Mobile Sources
Activity Date: 2012-05-16 00:00:00
Activity Status Date: 2012-06-18 17:05:43
Activity Group: Compliance Monitoring
Activity Type: Inspection/Evaluation
Activity Status: Active

Region Code: 03
Programmatic ID: AIR VA0000005105900034
Facility Registry ID: 110040881999
Air Operating Status Code: OPR
Default Air Classification Code: MAJ
Air Program: New Source Performance Standards
Activity Date: Not reported

Map ID	Site	Database(s)	EPA ID Number

KINDER MORGAN NEWINGTON TERMINAL #1 (Continued) **1014847651**

Activity Status Date: 2014-03-04 00:00:00
Activity Group: Case File
Activity Type: Case File
Activity Status: Resolved

Region Code: 03
Programmatic ID: AIR VA0000005105900034
Facility Registry ID: 110040881999
Air Operating Status Code: OPR
Default Air Classification Code: MAJ
Air Program: New Source Performance Standards
Activity Date: 2015-08-26 00:00:00
Activity Status Date: 2015-09-03 10:08:11
Activity Group: Compliance Monitoring
Activity Type: Inspection/Evaluation
Activity Status: Active

Region Code: 03
Programmatic ID: AIR VA0000005105900034
Facility Registry ID: 110040881999
Air Operating Status Code: OPR
Default Air Classification Code: MAJ
Air Program: New Source Performance Standards
Activity Date: 1986-05-15 00:00:00
Activity Status Date: Not reported
Activity Group: Compliance Monitoring
Activity Type: Inspection/Evaluation
Activity Status: Not reported

Region Code: 03
Programmatic ID: AIR VA0000005105900034
Facility Registry ID: 110040881999
Air Operating Status Code: OPR
Default Air Classification Code: MAJ
Air Program: New Source Performance Standards
Activity Date: 1987-06-25 00:00:00
Activity Status Date: Not reported
Activity Group: Compliance Monitoring
Activity Type: Inspection/Evaluation
Activity Status: Not reported

Region Code: 03
Programmatic ID: AIR VA0000005105900034
Facility Registry ID: 110040881999
Air Operating Status Code: OPR
Default Air Classification Code: MAJ
Air Program: New Source Performance Standards
Activity Date: 1987-06-29 00:00:00
Activity Status Date: Not reported
Activity Group: Compliance Monitoring
Activity Type: Inspection/Evaluation
Activity Status: Not reported

Region Code: 03
Programmatic ID: AIR VA0000005105900034
Facility Registry ID: 110040881999
Air Operating Status Code: OPR

Map ID	Site	Database(s)	EPA ID Number

KINDER MORGAN NEWINGTON TERMINAL #1 (Continued) **1014847651**

Default Air Classification Code: MAJ
Air Program: New Source Performance Standards
Activity Date: 1988-03-10 00:00:00
Activity Status Date: Not reported
Activity Group: Compliance Monitoring
Activity Type: Inspection/Evaluation
Activity Status: Not reported

Region Code: 03
Programmatic ID: AIR VA0000005105900034
Facility Registry ID: 110040881999
Air Operating Status Code: OPR
Default Air Classification Code: MAJ
Air Program: New Source Performance Standards
Activity Date: 1989-05-09 00:00:00
Activity Status Date: Not reported
Activity Group: Compliance Monitoring
Activity Type: Inspection/Evaluation
Activity Status: Not reported

Region Code: 03
Programmatic ID: AIR VA0000005105900034
Facility Registry ID: 110040881999
Air Operating Status Code: OPR
Default Air Classification Code: MAJ
Air Program: New Source Performance Standards
Activity Date: 1990-06-28 00:00:00
Activity Status Date: Not reported
Activity Group: Compliance Monitoring
Activity Type: Inspection/Evaluation
Activity Status: Not reported

Region Code: 03
Programmatic ID: AIR VA0000005105900034
Facility Registry ID: 110040881999
Air Operating Status Code: OPR
Default Air Classification Code: MAJ
Air Program: New Source Performance Standards
Activity Date: 1991-09-03 00:00:00
Activity Status Date: Not reported
Activity Group: Compliance Monitoring
Activity Type: Inspection/Evaluation
Activity Status: Not reported

Region Code: 03
Programmatic ID: AIR VA0000005105900034
Facility Registry ID: 110040881999
Air Operating Status Code: OPR
Default Air Classification Code: MAJ
Air Program: New Source Performance Standards
Activity Date: 1992-05-11 00:00:00
Activity Status Date: Not reported
Activity Group: Compliance Monitoring
Activity Type: Inspection/Evaluation
Activity Status: Not reported

Region Code: 03

Map ID	Site	Database(s)	EPA ID Number

KINDER MORGAN NEWINGTON TERMINAL #1 (Continued) **1014847651**

Programmatic ID: AIR VA0000005105900034
Facility Registry ID: 110040881999
Air Operating Status Code: OPR
Default Air Classification Code: MAJ
Air Program: New Source Performance Standards
Activity Date: 1992-11-30 00:00:00
Activity Status Date: Not reported
Activity Group: Compliance Monitoring
Activity Type: Inspection/Evaluation
Activity Status: Not reported

Region Code: 03
Programmatic ID: AIR VA0000005105900034
Facility Registry ID: 110040881999
Air Operating Status Code: OPR
Default Air Classification Code: MAJ
Air Program: New Source Performance Standards
Activity Date: 1993-08-12 00:00:00
Activity Status Date: Not reported
Activity Group: Compliance Monitoring
Activity Type: Inspection/Evaluation
Activity Status: Not reported

Region Code: 03
Programmatic ID: AIR VA0000005105900034
Facility Registry ID: 110040881999
Air Operating Status Code: OPR
Default Air Classification Code: MAJ
Air Program: New Source Performance Standards
Activity Date: 1994-01-24 00:00:00
Activity Status Date: Not reported
Activity Group: Compliance Monitoring
Activity Type: Inspection/Evaluation
Activity Status: Not reported

Region Code: 03
Programmatic ID: AIR VA0000005105900034
Facility Registry ID: 110040881999
Air Operating Status Code: OPR
Default Air Classification Code: MAJ
Air Program: New Source Performance Standards
Activity Date: 1994-06-21 00:00:00
Activity Status Date: Not reported
Activity Group: Compliance Monitoring
Activity Type: Inspection/Evaluation
Activity Status: Not reported

Region Code: 03
Programmatic ID: AIR VA0000005105900034
Facility Registry ID: 110040881999
Air Operating Status Code: OPR
Default Air Classification Code: MAJ
Air Program: New Source Performance Standards
Activity Date: 1994-09-27 00:00:00
Activity Status Date: Not reported
Activity Group: Compliance Monitoring
Activity Type: Inspection/Evaluation

Map ID	Site	Database(s)	EPA ID Number

KINDER MORGAN NEWINGTON TERMINAL #1 (Continued) **1014847651**

Activity Status: Not reported

Region Code: 03
Programmatic ID: AIR VA0000005105900034
Facility Registry ID: 110040881999
Air Operating Status Code: OPR
Default Air Classification Code: MAJ
Air Program: New Source Performance Standards
Activity Date: 1995-07-19 00:00:00
Activity Status Date: Not reported
Activity Group: Compliance Monitoring
Activity Type: Inspection/Evaluation
Activity Status: Not reported

Region Code: 03
Programmatic ID: AIR VA0000005105900034
Facility Registry ID: 110040881999
Air Operating Status Code: OPR
Default Air Classification Code: MAJ
Air Program: New Source Performance Standards
Activity Date: 1995-09-13 00:00:00
Activity Status Date: Not reported
Activity Group: Compliance Monitoring
Activity Type: Inspection/Evaluation
Activity Status: Not reported

Region Code: 03
Programmatic ID: AIR VA0000005105900034
Facility Registry ID: 110040881999
Air Operating Status Code: OPR
Default Air Classification Code: MAJ
Air Program: New Source Performance Standards
Activity Date: 1996-09-25 00:00:00
Activity Status Date: Not reported
Activity Group: Compliance Monitoring
Activity Type: Inspection/Evaluation
Activity Status: Not reported

Region Code: 03
Programmatic ID: AIR VA0000005105900034
Facility Registry ID: 110040881999
Air Operating Status Code: OPR
Default Air Classification Code: MAJ
Air Program: New Source Performance Standards
Activity Date: 1997-06-04 00:00:00
Activity Status Date: Not reported
Activity Group: Compliance Monitoring
Activity Type: Inspection/Evaluation
Activity Status: Not reported

Region Code: 03
Programmatic ID: AIR VA0000005105900034
Facility Registry ID: 110040881999
Air Operating Status Code: OPR
Default Air Classification Code: MAJ
Air Program: New Source Performance Standards
Activity Date: 1997-11-12 00:00:00

Map ID	Site	Database(s)	EPA ID Number

KINDER MORGAN NEWINGTON TERMINAL #1 (Continued) **1014847651**

Activity Status Date: Not reported
Activity Group: Compliance Monitoring
Activity Type: Inspection/Evaluation
Activity Status: Not reported

Region Code: 03
Programmatic ID: AIR VA0000005105900034
Facility Registry ID: 110040881999
Air Operating Status Code: OPR
Default Air Classification Code: MAJ
Air Program: New Source Performance Standards
Activity Date: 1998-05-27 00:00:00
Activity Status Date: Not reported
Activity Group: Compliance Monitoring
Activity Type: Inspection/Evaluation
Activity Status: Not reported

Region Code: 03
Programmatic ID: AIR VA0000005105900034
Facility Registry ID: 110040881999
Air Operating Status Code: OPR
Default Air Classification Code: MAJ
Air Program: New Source Performance Standards
Activity Date: 1998-12-01 00:00:00
Activity Status Date: Not reported
Activity Group: Compliance Monitoring
Activity Type: Inspection/Evaluation
Activity Status: Not reported

Region Code: 03
Programmatic ID: AIR VA0000005105900034
Facility Registry ID: 110040881999
Air Operating Status Code: OPR
Default Air Classification Code: MAJ
Air Program: New Source Performance Standards
Activity Date: 1999-07-07 00:00:00
Activity Status Date: Not reported
Activity Group: Compliance Monitoring
Activity Type: Inspection/Evaluation
Activity Status: Not reported

Region Code: 03
Programmatic ID: AIR VA0000005105900034
Facility Registry ID: 110040881999
Air Operating Status Code: OPR
Default Air Classification Code: MAJ
Air Program: New Source Performance Standards
Activity Date: 2000-03-30 00:00:00
Activity Status Date: Not reported
Activity Group: Compliance Monitoring
Activity Type: Inspection/Evaluation
Activity Status: Not reported

Region Code: 03
Programmatic ID: AIR VA0000005105900034
Facility Registry ID: 110040881999
Air Operating Status Code: OPR

Map ID	Site	Database(s)	EPA ID Number

KINDER MORGAN NEWINGTON TERMINAL #1 (Continued) **1014847651**

Default Air Classification Code: MAJ
Air Program: New Source Performance Standards
Activity Date: 2000-05-26 00:00:00
Activity Status Date: Not reported
Activity Group: Compliance Monitoring
Activity Type: Inspection/Evaluation
Activity Status: Not reported

Region Code: 03
Programmatic ID: AIR VA0000005105900034
Facility Registry ID: 110040881999
Air Operating Status Code: OPR
Default Air Classification Code: MAJ
Air Program: New Source Performance Standards
Activity Date: 2000-09-07 00:00:00
Activity Status Date: Not reported
Activity Group: Compliance Monitoring
Activity Type: Inspection/Evaluation
Activity Status: Not reported

Region Code: 03
Programmatic ID: AIR VA0000005105900034
Facility Registry ID: 110040881999
Air Operating Status Code: OPR
Default Air Classification Code: MAJ
Air Program: New Source Performance Standards
Activity Date: 2002-04-16 00:00:00
Activity Status Date: Not reported
Activity Group: Compliance Monitoring
Activity Type: Inspection/Evaluation
Activity Status: Not reported

Region Code: 03
Programmatic ID: AIR VA0000005105900034
Facility Registry ID: 110040881999
Air Operating Status Code: OPR
Default Air Classification Code: MAJ
Air Program: New Source Performance Standards
Activity Date: 2003-05-07 00:00:00
Activity Status Date: Not reported
Activity Group: Compliance Monitoring
Activity Type: Inspection/Evaluation
Activity Status: Not reported

Region Code: 03
Programmatic ID: AIR VA0000005105900034
Facility Registry ID: 110040881999
Air Operating Status Code: OPR
Default Air Classification Code: MAJ
Air Program: New Source Performance Standards
Activity Date: 2005-03-10 00:00:00
Activity Status Date: Not reported
Activity Group: Compliance Monitoring
Activity Type: Inspection/Evaluation
Activity Status: Not reported

Region Code: 03

Map ID	Site	Database(s)	EPA ID Number

KINDER MORGAN NEWINGTON TERMINAL #1 (Continued) **1014847651**

Programmatic ID: AIR VA0000005105900034
Facility Registry ID: 110040881999
Air Operating Status Code: OPR
Default Air Classification Code: MAJ
Air Program: New Source Performance Standards
Activity Date: 2006-05-22 00:00:00
Activity Status Date: Not reported
Activity Group: Compliance Monitoring
Activity Type: Inspection/Evaluation
Activity Status: Not reported

Region Code: 03
Programmatic ID: AIR VA0000005105900034
Facility Registry ID: 110040881999
Air Operating Status Code: OPR
Default Air Classification Code: MAJ
Air Program: New Source Performance Standards
Activity Date: 2006-08-03 00:00:00
Activity Status Date: Not reported
Activity Group: Compliance Monitoring
Activity Type: Inspection/Evaluation
Activity Status: Not reported

Region Code: 03
Programmatic ID: AIR VA0000005105900034
Facility Registry ID: 110040881999
Air Operating Status Code: OPR
Default Air Classification Code: MAJ
Air Program: New Source Performance Standards
Activity Date: 2006-11-13 00:00:00
Activity Status Date: Not reported
Activity Group: Compliance Monitoring
Activity Type: Inspection/Evaluation
Activity Status: Not reported

Region Code: 03
Programmatic ID: AIR VA0000005105900034
Facility Registry ID: 110040881999
Air Operating Status Code: OPR
Default Air Classification Code: MAJ
Air Program: New Source Performance Standards
Activity Date: 2007-08-09 00:00:00
Activity Status Date: Not reported
Activity Group: Compliance Monitoring
Activity Type: Inspection/Evaluation
Activity Status: Not reported

Region Code: 03
Programmatic ID: AIR VA0000005105900034
Facility Registry ID: 110040881999
Air Operating Status Code: OPR
Default Air Classification Code: MAJ
Air Program: New Source Performance Standards
Activity Date: 2007-09-19 00:00:00
Activity Status Date: Not reported
Activity Group: Compliance Monitoring
Activity Type: Inspection/Evaluation

Map ID	Site	Database(s)	EPA ID Number

KINDER MORGAN NEWINGTON TERMINAL #1 (Continued) **1014847651**

Activity Status: Not reported

Region Code: 03
Programmatic ID: AIR VA0000005105900034
Facility Registry ID: 110040881999
Air Operating Status Code: OPR
Default Air Classification Code: MAJ
Air Program: New Source Performance Standards
Activity Date: 2008-11-04 00:00:00
Activity Status Date: Not reported
Activity Group: Compliance Monitoring
Activity Type: Inspection/Evaluation
Activity Status: Not reported

Region Code: 03
Programmatic ID: AIR VA0000005105900034
Facility Registry ID: 110040881999
Air Operating Status Code: OPR
Default Air Classification Code: MAJ
Air Program: New Source Performance Standards
Activity Date: 2009-02-23 00:00:00
Activity Status Date: Not reported
Activity Group: Compliance Monitoring
Activity Type: Inspection/Evaluation
Activity Status: Not reported

Region Code: 03
Programmatic ID: AIR VA0000005105900034
Facility Registry ID: 110040881999
Air Operating Status Code: OPR
Default Air Classification Code: MAJ
Air Program: New Source Performance Standards
Activity Date: 2009-03-02 00:00:00
Activity Status Date: Not reported
Activity Group: Compliance Monitoring
Activity Type: Inspection/Evaluation
Activity Status: Not reported

Region Code: 03
Programmatic ID: AIR VA0000005105900034
Facility Registry ID: 110040881999
Air Operating Status Code: OPR
Default Air Classification Code: MAJ
Air Program: New Source Performance Standards
Activity Date: 2009-03-03 00:00:00
Activity Status Date: Not reported
Activity Group: Compliance Monitoring
Activity Type: Inspection/Evaluation
Activity Status: Not reported

Region Code: 03
Programmatic ID: AIR VA0000005105900034
Facility Registry ID: 110040881999
Air Operating Status Code: OPR
Default Air Classification Code: MAJ
Air Program: New Source Performance Standards
Activity Date: 2009-05-14 00:00:00

Map ID	Site	Database(s)	EPA ID Number

KINDER MORGAN NEWINGTON TERMINAL #1 (Continued) **1014847651**

Activity Status Date: Not reported
Activity Group: Compliance Monitoring
Activity Type: Inspection/Evaluation
Activity Status: Not reported

Region Code: 03
Programmatic ID: AIR VA0000005105900034
Facility Registry ID: 110040881999
Air Operating Status Code: OPR
Default Air Classification Code: MAJ
Air Program: New Source Performance Standards
Activity Date: 2009-08-12 00:00:00
Activity Status Date: Not reported
Activity Group: Compliance Monitoring
Activity Type: Inspection/Evaluation
Activity Status: Not reported

Region Code: 03
Programmatic ID: AIR VA0000005105900034
Facility Registry ID: 110040881999
Air Operating Status Code: OPR
Default Air Classification Code: MAJ
Air Program: New Source Performance Standards
Activity Date: 2009-09-22 00:00:00
Activity Status Date: Not reported
Activity Group: Compliance Monitoring
Activity Type: Inspection/Evaluation
Activity Status: Not reported

Region Code: 03
Programmatic ID: AIR VA0000005105900034
Facility Registry ID: 110040881999
Air Operating Status Code: OPR
Default Air Classification Code: MAJ
Air Program: New Source Performance Standards
Activity Date: 2010-03-18 00:00:00
Activity Status Date: Not reported
Activity Group: Compliance Monitoring
Activity Type: Inspection/Evaluation
Activity Status: Not reported

Region Code: 03
Programmatic ID: AIR VA0000005105900034
Facility Registry ID: 110040881999
Air Operating Status Code: OPR
Default Air Classification Code: MAJ
Air Program: New Source Performance Standards
Activity Date: 2010-05-06 00:00:00
Activity Status Date: Not reported
Activity Group: Compliance Monitoring
Activity Type: Inspection/Evaluation
Activity Status: Not reported

Region Code: 03
Programmatic ID: AIR VA0000005105900034
Facility Registry ID: 110040881999
Air Operating Status Code: OPR

Map ID	Site	Database(s)	EPA ID Number

KINDER MORGAN NEWINGTON TERMINAL #1 (Continued) **1014847651**

Default Air Classification Code: MAJ
Air Program: New Source Performance Standards
Activity Date: 2010-06-02 00:00:00
Activity Status Date: Not reported
Activity Group: Compliance Monitoring
Activity Type: Inspection/Evaluation
Activity Status: Not reported

Region Code: 03
Programmatic ID: AIR VA0000005105900034
Facility Registry ID: 110040881999
Air Operating Status Code: OPR
Default Air Classification Code: MAJ
Air Program: New Source Performance Standards
Activity Date: 2010-10-22 00:00:00
Activity Status Date: Not reported
Activity Group: Compliance Monitoring
Activity Type: Inspection/Evaluation
Activity Status: Not reported

Region Code: 03
Programmatic ID: AIR VA0000005105900034
Facility Registry ID: 110040881999
Air Operating Status Code: OPR
Default Air Classification Code: MAJ
Air Program: New Source Performance Standards
Activity Date: 2010-11-10 00:00:00
Activity Status Date: Not reported
Activity Group: Compliance Monitoring
Activity Type: Inspection/Evaluation
Activity Status: Not reported

Region Code: 03
Programmatic ID: AIR VA0000005105900034
Facility Registry ID: 110040881999
Air Operating Status Code: OPR
Default Air Classification Code: MAJ
Air Program: New Source Performance Standards
Activity Date: 2010-12-14 00:00:00
Activity Status Date: Not reported
Activity Group: Compliance Monitoring
Activity Type: Inspection/Evaluation
Activity Status: Not reported

Region Code: 03
Programmatic ID: AIR VA0000005105900034
Facility Registry ID: 110040881999
Air Operating Status Code: OPR
Default Air Classification Code: MAJ
Air Program: New Source Performance Standards
Activity Date: 2011-01-12 00:00:00
Activity Status Date: Not reported
Activity Group: Compliance Monitoring
Activity Type: Inspection/Evaluation
Activity Status: Not reported

Region Code: 03

Map ID	Site	Database(s)	EPA ID Number

KINDER MORGAN NEWINGTON TERMINAL #1 (Continued) **1014847651**

Programmatic ID: AIR VA0000005105900034
Facility Registry ID: 110040881999
Air Operating Status Code: OPR
Default Air Classification Code: MAJ
Air Program: New Source Performance Standards
Activity Date: 2011-02-25 00:00:00
Activity Status Date: Not reported
Activity Group: Compliance Monitoring
Activity Type: Inspection/Evaluation
Activity Status: Not reported

Region Code: 03
Programmatic ID: AIR VA0000005105900034
Facility Registry ID: 110040881999
Air Operating Status Code: OPR
Default Air Classification Code: MAJ
Air Program: New Source Performance Standards
Activity Date: 2011-04-07 00:00:00
Activity Status Date: Not reported
Activity Group: Compliance Monitoring
Activity Type: Inspection/Evaluation
Activity Status: Not reported

Region Code: 03
Programmatic ID: AIR VA0000005105900034
Facility Registry ID: 110040881999
Air Operating Status Code: OPR
Default Air Classification Code: MAJ
Air Program: New Source Performance Standards
Activity Date: 2011-06-06 00:00:00
Activity Status Date: Not reported
Activity Group: Compliance Monitoring
Activity Type: Inspection/Evaluation
Activity Status: Not reported

Region Code: 03
Programmatic ID: AIR VA0000005105900034
Facility Registry ID: 110040881999
Air Operating Status Code: OPR
Default Air Classification Code: MAJ
Air Program: New Source Performance Standards
Activity Date: 2011-08-09 00:00:00
Activity Status Date: Not reported
Activity Group: Compliance Monitoring
Activity Type: Inspection/Evaluation
Activity Status: Not reported

Region Code: 03
Programmatic ID: AIR VA0000005105900034
Facility Registry ID: 110040881999
Air Operating Status Code: OPR
Default Air Classification Code: MAJ
Air Program: New Source Performance Standards
Activity Date: 2011-08-11 00:00:00
Activity Status Date: Not reported
Activity Group: Compliance Monitoring
Activity Type: Inspection/Evaluation

Map ID	Site	Database(s)	EPA ID Number

KINDER MORGAN NEWINGTON TERMINAL #1 (Continued) **1014847651**

Activity Status: Not reported

Region Code: 03
Programmatic ID: AIR VA0000005105900034
Facility Registry ID: 110040881999
Air Operating Status Code: OPR
Default Air Classification Code: MAJ
Air Program: New Source Performance Standards
Activity Date: 2011-08-16 00:00:00
Activity Status Date: Not reported
Activity Group: Compliance Monitoring
Activity Type: Inspection/Evaluation
Activity Status: Not reported

Region Code: 03
Programmatic ID: AIR VA0000005105900034
Facility Registry ID: 110040881999
Air Operating Status Code: OPR
Default Air Classification Code: MAJ
Air Program: New Source Performance Standards
Activity Date: 2011-09-12 00:00:00
Activity Status Date: Not reported
Activity Group: Compliance Monitoring
Activity Type: Inspection/Evaluation
Activity Status: Not reported

Region Code: 03
Programmatic ID: AIR VA0000005105900034
Facility Registry ID: 110040881999
Air Operating Status Code: OPR
Default Air Classification Code: MAJ
Air Program: New Source Performance Standards
Activity Date: 2012-01-18 00:00:00
Activity Status Date: Not reported
Activity Group: Compliance Monitoring
Activity Type: Inspection/Evaluation
Activity Status: Not reported

Region Code: 03
Programmatic ID: AIR VA0000005105900034
Facility Registry ID: 110040881999
Air Operating Status Code: OPR
Default Air Classification Code: MAJ
Air Program: New Source Performance Standards
Activity Date: 2012-02-15 00:00:00
Activity Status Date: Not reported
Activity Group: Compliance Monitoring
Activity Type: Inspection/Evaluation
Activity Status: Not reported

Region Code: 03
Programmatic ID: AIR VA0000005105900034
Facility Registry ID: 110040881999
Air Operating Status Code: OPR
Default Air Classification Code: MAJ
Air Program: New Source Performance Standards
Activity Date: 2012-03-28 00:00:00

Map ID	Site	Database(s)	EPA ID Number

KINDER MORGAN NEWINGTON TERMINAL #1 (Continued) **1014847651**

Activity Status Date: Not reported
Activity Group: Compliance Monitoring
Activity Type: Inspection/Evaluation
Activity Status: Not reported

Region Code: 03
Programmatic ID: AIR VA0000005105900034
Facility Registry ID: 110040881999
Air Operating Status Code: OPR
Default Air Classification Code: MAJ
Air Program: New Source Performance Standards
Activity Date: 2012-09-05 00:00:00
Activity Status Date: Not reported
Activity Group: Compliance Monitoring
Activity Type: Inspection/Evaluation
Activity Status: Not reported

Region Code: 03
Programmatic ID: AIR VA0000005105900034
Facility Registry ID: 110040881999
Air Operating Status Code: OPR
Default Air Classification Code: MAJ
Air Program: New Source Performance Standards
Activity Date: 2013-02-12 00:00:00
Activity Status Date: Not reported
Activity Group: Compliance Monitoring
Activity Type: Inspection/Evaluation
Activity Status: Not reported

Region Code: 03
Programmatic ID: AIR VA0000005105900034
Facility Registry ID: 110040881999
Air Operating Status Code: OPR
Default Air Classification Code: MAJ
Air Program: New Source Performance Standards
Activity Date: 2013-07-24 00:00:00
Activity Status Date: Not reported
Activity Group: Compliance Monitoring
Activity Type: Inspection/Evaluation
Activity Status: Not reported

Region Code: 03
Programmatic ID: AIR VA0000005105900034
Facility Registry ID: 110040881999
Air Operating Status Code: OPR
Default Air Classification Code: MAJ
Air Program: New Source Performance Standards
Activity Date: 2011-02-28 00:00:00
Activity Status Date: 2011-02-28 00:00:00
Activity Group: Enforcement Action
Activity Type: Administrative - Formal
Activity Status: Final Order Issued

Region Code: 03
Programmatic ID: AIR VA0000005105900034
Facility Registry ID: 110040881999
Air Operating Status Code: OPR

Map ID	Site	Database(s)	EPA ID Number

KINDER MORGAN NEWINGTON TERMINAL #1 (Continued) **1014847651**

Default Air Classification Code: MAJ
Air Program: State Implementation Plan for National Primary and Secondary Ambient Air Quality Standards
Activity Date: Not reported
Activity Status Date: 2011-07-24 00:00:00
Activity Group: Case File
Activity Type: Case File
Activity Status: Resolved

Region Code: 03
Programmatic ID: AIR VA0000005105900034
Facility Registry ID: 110040881999
Air Operating Status Code: OPR
Default Air Classification Code: MAJ
Air Program: State Implementation Plan for National Primary and Secondary Ambient Air Quality Standards
Activity Date: 2014-11-04 00:00:00
Activity Status Date: 2015-03-31 16:07:43
Activity Group: Compliance Monitoring
Activity Type: Inspection/Evaluation
Activity Status: Active

Region Code: 03
Programmatic ID: AIR VA0000005105900034
Facility Registry ID: 110040881999
Air Operating Status Code: OPR
Default Air Classification Code: MAJ
Air Program: State Implementation Plan for National Primary and Secondary Ambient Air Quality Standards
Activity Date: 2014-11-13 00:00:00
Activity Status Date: 2015-03-31 16:07:43
Activity Group: Compliance Monitoring
Activity Type: Inspection/Evaluation
Activity Status: Active

Region Code: 03
Programmatic ID: AIR VA0000005105900034
Facility Registry ID: 110040881999
Air Operating Status Code: OPR
Default Air Classification Code: MAJ
Air Program: State Implementation Plan for National Primary and Secondary Ambient Air Quality Standards
Activity Date: 2014-11-14 00:00:00
Activity Status Date: 2015-09-03 10:08:11
Activity Group: Compliance Monitoring
Activity Type: Inspection/Evaluation
Activity Status: Active

Region Code: 03
Programmatic ID: AIR VA0000005105900034
Facility Registry ID: 110040881999
Air Operating Status Code: OPR
Default Air Classification Code: MAJ
Air Program: State Implementation Plan for National Primary and Secondary Ambient Air Quality Standards
Activity Date: 2014-12-03 00:00:00
Activity Status Date: 2015-03-31 16:07:43
Activity Group: Compliance Monitoring
Activity Type: Inspection/Evaluation
Activity Status: Active

Region Code: 03

Map ID	Site	Database(s)	EPA ID Number

KINDER MORGAN NEWINGTON TERMINAL #1 (Continued) **1014847651**

Programmatic ID: AIR VA0000005105900034
Facility Registry ID: 110040881999
Air Operating Status Code: OPR
Default Air Classification Code: MAJ
Air Program: State Implementation Plan for National Primary and Secondary Ambient Air Quality Standards
Activity Date: 2015-02-10 00:00:00
Activity Status Date: 2015-03-31 16:08:51
Activity Group: Compliance Monitoring
Activity Type: Inspection/Evaluation
Activity Status: Active

Region Code: 03
Programmatic ID: AIR VA0000005105900034
Facility Registry ID: 110040881999
Air Operating Status Code: OPR
Default Air Classification Code: MAJ
Air Program: State Implementation Plan for National Primary and Secondary Ambient Air Quality Standards
Activity Date: 2015-02-26 00:00:00
Activity Status Date: 2015-03-31 16:07:43
Activity Group: Compliance Monitoring
Activity Type: Inspection/Evaluation
Activity Status: Active

Region Code: 03
Programmatic ID: AIR VA0000005105900034
Facility Registry ID: 110040881999
Air Operating Status Code: OPR
Default Air Classification Code: MAJ
Air Program: State Implementation Plan for National Primary and Secondary Ambient Air Quality Standards
Activity Date: 2015-02-26 00:00:00
Activity Status Date: 2015-04-16 10:07:02
Activity Group: Compliance Monitoring
Activity Type: Inspection/Evaluation
Activity Status: Active

Region Code: 03
Programmatic ID: AIR VA0000005105900034
Facility Registry ID: 110040881999
Air Operating Status Code: OPR
Default Air Classification Code: MAJ
Air Program: State Implementation Plan for National Primary and Secondary Ambient Air Quality Standards
Activity Date: 2015-04-29 00:00:00
Activity Status Date: 2015-04-30 10:07:43
Activity Group: Compliance Monitoring
Activity Type: Inspection/Evaluation
Activity Status: Active

Region Code: 03
Programmatic ID: AIR VA0000005105900034
Facility Registry ID: 110040881999
Air Operating Status Code: OPR
Default Air Classification Code: MAJ
Air Program: State Implementation Plan for National Primary and Secondary Ambient Air Quality Standards
Activity Date: 2015-05-13 00:00:00
Activity Status Date: 2015-05-21 10:06:47
Activity Group: Compliance Monitoring
Activity Type: Inspection/Evaluation

Map ID	Site	Database(s)	EPA ID Number

KINDER MORGAN NEWINGTON TERMINAL #1 (Continued) **1014847651**

Activity Status: Active

Region Code: 03
Programmatic ID: AIR VA0000005105900034
Facility Registry ID: 110040881999
Air Operating Status Code: OPR
Default Air Classification Code: MAJ
Air Program: State Implementation Plan for National Primary and Secondary Ambient Air Quality Standards
Activity Date: 2015-08-10 00:00:00
Activity Status Date: 2015-08-13 10:07:45
Activity Group: Compliance Monitoring
Activity Type: Inspection/Evaluation
Activity Status: Active

Region Code: 03
Programmatic ID: AIR VA0000005105900034
Facility Registry ID: 110040881999
Air Operating Status Code: OPR
Default Air Classification Code: MAJ
Air Program: State Implementation Plan for National Primary and Secondary Ambient Air Quality Standards
Activity Date: 2015-08-25 00:00:00
Activity Status Date: 2015-09-03 10:08:12
Activity Group: Compliance Monitoring
Activity Type: Inspection/Evaluation
Activity Status: Active

Region Code: 03
Programmatic ID: AIR VA0000005105900034
Facility Registry ID: 110040881999
Air Operating Status Code: OPR
Default Air Classification Code: MAJ
Air Program: State Implementation Plan for National Primary and Secondary Ambient Air Quality Standards
Activity Date: 2015-08-26 00:00:00
Activity Status Date: 2015-09-03 10:08:11
Activity Group: Compliance Monitoring
Activity Type: Inspection/Evaluation
Activity Status: Active

Region Code: 03
Programmatic ID: AIR VA0000005105900034
Facility Registry ID: 110040881999
Air Operating Status Code: OPR
Default Air Classification Code: MAJ
Air Program: State Implementation Plan for National Primary and Secondary Ambient Air Quality Standards
Activity Date: 2015-10-21 00:00:00
Activity Status Date: 2015-10-29 10:07:48
Activity Group: Compliance Monitoring
Activity Type: Inspection/Evaluation
Activity Status: Active

Region Code: 03
Programmatic ID: AIR VA0000005105900034
Facility Registry ID: 110040881999
Air Operating Status Code: OPR
Default Air Classification Code: MAJ
Air Program: State Implementation Plan for National Primary and Secondary Ambient Air Quality Standards
Activity Date: 2015-10-29 00:00:00

Map ID	Site	Database(s)	EPA ID Number

KINDER MORGAN NEWINGTON TERMINAL #1 (Continued) **1014847651**

Activity Status Date: 2015-10-29 10:07:48
Activity Group: Compliance Monitoring
Activity Type: Inspection/Evaluation
Activity Status: Active

Region Code: 03
Programmatic ID: AIR VA0000005105900034
Facility Registry ID: 110040881999
Air Operating Status Code: OPR
Default Air Classification Code: MAJ
Air Program: State Implementation Plan for National Primary and Secondary Ambient Air Quality Standards
Activity Date: 2016-01-29 00:00:00
Activity Status Date: 2016-02-04 10:25:49
Activity Group: Compliance Monitoring
Activity Type: Inspection/Evaluation
Activity Status: Active

Region Code: 03
Programmatic ID: AIR VA0000005105900034
Facility Registry ID: 110040881999
Air Operating Status Code: OPR
Default Air Classification Code: MAJ
Air Program: State Implementation Plan for National Primary and Secondary Ambient Air Quality Standards
Activity Date: 2016-02-04 00:00:00
Activity Status Date: 2016-02-11 10:10:07
Activity Group: Compliance Monitoring
Activity Type: Inspection/Evaluation
Activity Status: Active

Region Code: 03
Programmatic ID: AIR VA0000005105900034
Facility Registry ID: 110040881999
Air Operating Status Code: OPR
Default Air Classification Code: MAJ
Air Program: State Implementation Plan for National Primary and Secondary Ambient Air Quality Standards
Activity Date: 2016-05-18 00:00:00
Activity Status Date: 2016-05-26 10:09:27
Activity Group: Compliance Monitoring
Activity Type: Inspection/Evaluation
Activity Status: Active

Region Code: 03
Programmatic ID: AIR VA0000005105900034
Facility Registry ID: 110040881999
Air Operating Status Code: OPR
Default Air Classification Code: MAJ
Air Program: State Implementation Plan for National Primary and Secondary Ambient Air Quality Standards
Activity Date: 2016-08-05 00:00:00
Activity Status Date: 2016-08-11 10:09:44
Activity Group: Compliance Monitoring
Activity Type: Inspection/Evaluation
Activity Status: Active

Region Code: 03
Programmatic ID: AIR VA0000005105900034
Facility Registry ID: 110040881999
Air Operating Status Code: OPR

Map ID	Site	Database(s)	EPA ID Number

KINDER MORGAN NEWINGTON TERMINAL #1 (Continued) **1014847651**

Default Air Classification Code: MAJ
Air Program: State Implementation Plan for National Primary and Secondary Ambient Air Quality Standards
Activity Date: 2016-08-11 00:00:00
Activity Status Date: 2016-08-18 10:11:24
Activity Group: Compliance Monitoring
Activity Type: Inspection/Evaluation
Activity Status: Active

Region Code: 03
Programmatic ID: AIR VA0000005105900034
Facility Registry ID: 110040881999
Air Operating Status Code: OPR
Default Air Classification Code: MAJ
Air Program: State Implementation Plan for National Primary and Secondary Ambient Air Quality Standards
Activity Date: 1983-04-14 00:00:00
Activity Status Date: Not reported
Activity Group: Compliance Monitoring
Activity Type: Inspection/Evaluation
Activity Status: Not reported

Region Code: 03
Programmatic ID: AIR VA0000005105900034
Facility Registry ID: 110040881999
Air Operating Status Code: OPR
Default Air Classification Code: MAJ
Air Program: State Implementation Plan for National Primary and Secondary Ambient Air Quality Standards
Activity Date: 1983-07-13 00:00:00
Activity Status Date: Not reported
Activity Group: Compliance Monitoring
Activity Type: Inspection/Evaluation
Activity Status: Not reported

Region Code: 03
Programmatic ID: AIR VA0000005105900034
Facility Registry ID: 110040881999
Air Operating Status Code: OPR
Default Air Classification Code: MAJ
Air Program: State Implementation Plan for National Primary and Secondary Ambient Air Quality Standards
Activity Date: 1983-07-17 00:00:00
Activity Status Date: Not reported
Activity Group: Compliance Monitoring
Activity Type: Inspection/Evaluation
Activity Status: Not reported

Region Code: 03
Programmatic ID: AIR VA0000005105900034
Facility Registry ID: 110040881999
Air Operating Status Code: OPR
Default Air Classification Code: MAJ
Air Program: State Implementation Plan for National Primary and Secondary Ambient Air Quality Standards
Activity Date: 1984-05-03 00:00:00
Activity Status Date: Not reported
Activity Group: Compliance Monitoring
Activity Type: Inspection/Evaluation
Activity Status: Not reported

Region Code: 03

Map ID	Site	Database(s)	EPA ID Number

KINDER MORGAN NEWINGTON TERMINAL #1 (Continued) **1014847651**

Programmatic ID: AIR VA0000005105900034
Facility Registry ID: 110040881999
Air Operating Status Code: OPR
Default Air Classification Code: MAJ
Air Program: State Implementation Plan for National Primary and Secondary Ambient Air Quality Standards
Activity Date: 1985-05-29 00:00:00
Activity Status Date: Not reported
Activity Group: Compliance Monitoring
Activity Type: Inspection/Evaluation
Activity Status: Not reported

Region Code: 03
Programmatic ID: AIR VA0000005105900034
Facility Registry ID: 110040881999
Air Operating Status Code: OPR
Default Air Classification Code: MAJ
Air Program: State Implementation Plan for National Primary and Secondary Ambient Air Quality Standards
Activity Date: 1985-12-12 00:00:00
Activity Status Date: Not reported
Activity Group: Compliance Monitoring
Activity Type: Inspection/Evaluation
Activity Status: Not reported

Region Code: 03
Programmatic ID: AIR VA0000005105900034
Facility Registry ID: 110040881999
Air Operating Status Code: OPR
Default Air Classification Code: MAJ
Air Program: State Implementation Plan for National Primary and Secondary Ambient Air Quality Standards
Activity Date: 1986-05-15 00:00:00
Activity Status Date: Not reported
Activity Group: Compliance Monitoring
Activity Type: Inspection/Evaluation
Activity Status: Not reported

Region Code: 03
Programmatic ID: AIR VA0000005105900034
Facility Registry ID: 110040881999
Air Operating Status Code: OPR
Default Air Classification Code: MAJ
Air Program: State Implementation Plan for National Primary and Secondary Ambient Air Quality Standards
Activity Date: 1987-06-25 00:00:00
Activity Status Date: Not reported
Activity Group: Compliance Monitoring
Activity Type: Inspection/Evaluation
Activity Status: Not reported

Region Code: 03
Programmatic ID: AIR VA0000005105900034
Facility Registry ID: 110040881999
Air Operating Status Code: OPR
Default Air Classification Code: MAJ
Air Program: State Implementation Plan for National Primary and Secondary Ambient Air Quality Standards
Activity Date: 1987-07-01 00:00:00
Activity Status Date: Not reported
Activity Group: Compliance Monitoring
Activity Type: Inspection/Evaluation

Map ID	Site	Database(s)	EPA ID Number

KINDER MORGAN NEWINGTON TERMINAL #1 (Continued) **1014847651**

Activity Status: Not reported

Region Code: 03
Programmatic ID: AIR VA0000005105900034
Facility Registry ID: 110040881999
Air Operating Status Code: OPR
Default Air Classification Code: MAJ
Air Program: State Implementation Plan for National Primary and Secondary Ambient Air Quality Standards
Activity Date: 1988-03-10 00:00:00
Activity Status Date: Not reported
Activity Group: Compliance Monitoring
Activity Type: Inspection/Evaluation
Activity Status: Not reported

Region Code: 03
Programmatic ID: AIR VA0000005105900034
Facility Registry ID: 110040881999
Air Operating Status Code: OPR
Default Air Classification Code: MAJ
Air Program: State Implementation Plan for National Primary and Secondary Ambient Air Quality Standards
Activity Date: 1989-05-09 00:00:00
Activity Status Date: Not reported
Activity Group: Compliance Monitoring
Activity Type: Inspection/Evaluation
Activity Status: Not reported

Region Code: 03
Programmatic ID: AIR VA0000005105900034
Facility Registry ID: 110040881999
Air Operating Status Code: OPR
Default Air Classification Code: MAJ
Air Program: State Implementation Plan for National Primary and Secondary Ambient Air Quality Standards
Activity Date: 1990-06-28 00:00:00
Activity Status Date: Not reported
Activity Group: Compliance Monitoring
Activity Type: Inspection/Evaluation
Activity Status: Not reported

Region Code: 03
Programmatic ID: AIR VA0000005105900034
Facility Registry ID: 110040881999
Air Operating Status Code: OPR
Default Air Classification Code: MAJ
Air Program: State Implementation Plan for National Primary and Secondary Ambient Air Quality Standards
Activity Date: 1991-09-03 00:00:00
Activity Status Date: Not reported
Activity Group: Compliance Monitoring
Activity Type: Inspection/Evaluation
Activity Status: Not reported

Region Code: 03
Programmatic ID: AIR VA0000005105900034
Facility Registry ID: 110040881999
Air Operating Status Code: OPR
Default Air Classification Code: MAJ
Air Program: State Implementation Plan for National Primary and Secondary Ambient Air Quality Standards
Activity Date: 1992-05-11 00:00:00

Map ID	Site	Database(s)	EPA ID Number

KINDER MORGAN NEWINGTON TERMINAL #1 (Continued) **1014847651**

Activity Status Date: Not reported
Activity Group: Compliance Monitoring
Activity Type: Inspection/Evaluation
Activity Status: Not reported

Region Code: 03
Programmatic ID: AIR VA0000005105900034
Facility Registry ID: 110040881999
Air Operating Status Code: OPR
Default Air Classification Code: MAJ
Air Program: State Implementation Plan for National Primary and Secondary Ambient Air Quality Standards
Activity Date: 1992-11-30 00:00:00
Activity Status Date: Not reported
Activity Group: Compliance Monitoring
Activity Type: Inspection/Evaluation
Activity Status: Not reported

Region Code: 03
Programmatic ID: AIR VA0000005105900034
Facility Registry ID: 110040881999
Air Operating Status Code: OPR
Default Air Classification Code: MAJ
Air Program: State Implementation Plan for National Primary and Secondary Ambient Air Quality Standards
Activity Date: 1993-08-12 00:00:00
Activity Status Date: Not reported
Activity Group: Compliance Monitoring
Activity Type: Inspection/Evaluation
Activity Status: Not reported

Region Code: 03
Programmatic ID: AIR VA0000005105900034
Facility Registry ID: 110040881999
Air Operating Status Code: OPR
Default Air Classification Code: MAJ
Air Program: State Implementation Plan for National Primary and Secondary Ambient Air Quality Standards
Activity Date: 1994-01-24 00:00:00
Activity Status Date: Not reported
Activity Group: Compliance Monitoring
Activity Type: Inspection/Evaluation
Activity Status: Not reported

Region Code: 03
Programmatic ID: AIR VA0000005105900034
Facility Registry ID: 110040881999
Air Operating Status Code: OPR
Default Air Classification Code: MAJ
Air Program: State Implementation Plan for National Primary and Secondary Ambient Air Quality Standards
Activity Date: 1994-06-21 00:00:00
Activity Status Date: Not reported
Activity Group: Compliance Monitoring
Activity Type: Inspection/Evaluation
Activity Status: Not reported

Region Code: 03
Programmatic ID: AIR VA0000005105900034
Facility Registry ID: 110040881999
Air Operating Status Code: OPR

Map ID	Site	Database(s)	EPA ID Number

KINDER MORGAN NEWINGTON TERMINAL #1 (Continued) **1014847651**

Default Air Classification Code: MAJ
Air Program: State Implementation Plan for National Primary and Secondary Ambient Air Quality Standards
Activity Date: 1994-09-27 00:00:00
Activity Status Date: Not reported
Activity Group: Compliance Monitoring
Activity Type: Inspection/Evaluation
Activity Status: Not reported

Region Code: 03
Programmatic ID: AIR VA0000005105900034
Facility Registry ID: 110040881999
Air Operating Status Code: OPR
Default Air Classification Code: MAJ
Air Program: State Implementation Plan for National Primary and Secondary Ambient Air Quality Standards
Activity Date: 1995-07-19 00:00:00
Activity Status Date: Not reported
Activity Group: Compliance Monitoring
Activity Type: Inspection/Evaluation
Activity Status: Not reported

Region Code: 03
Programmatic ID: AIR VA0000005105900034
Facility Registry ID: 110040881999
Air Operating Status Code: OPR
Default Air Classification Code: MAJ
Air Program: State Implementation Plan for National Primary and Secondary Ambient Air Quality Standards
Activity Date: 1995-09-13 00:00:00
Activity Status Date: Not reported
Activity Group: Compliance Monitoring
Activity Type: Inspection/Evaluation
Activity Status: Not reported

Region Code: 03
Programmatic ID: AIR VA0000005105900034
Facility Registry ID: 110040881999
Air Operating Status Code: OPR
Default Air Classification Code: MAJ
Air Program: State Implementation Plan for National Primary and Secondary Ambient Air Quality Standards
Activity Date: 1996-09-25 00:00:00
Activity Status Date: Not reported
Activity Group: Compliance Monitoring
Activity Type: Inspection/Evaluation
Activity Status: Not reported

Region Code: 03
Programmatic ID: AIR VA0000005105900034
Facility Registry ID: 110040881999
Air Operating Status Code: OPR
Default Air Classification Code: MAJ
Air Program: State Implementation Plan for National Primary and Secondary Ambient Air Quality Standards
Activity Date: 1997-06-04 00:00:00
Activity Status Date: Not reported
Activity Group: Compliance Monitoring
Activity Type: Inspection/Evaluation
Activity Status: Not reported

Region Code: 03

Map ID	Site	Database(s)	EPA ID Number

KINDER MORGAN NEWINGTON TERMINAL #1 (Continued) **1014847651**

Programmatic ID: AIR VA0000005105900034
Facility Registry ID: 110040881999
Air Operating Status Code: OPR
Default Air Classification Code: MAJ
Air Program: State Implementation Plan for National Primary and Secondary Ambient Air Quality Standards
Activity Date: 1997-11-12 00:00:00
Activity Status Date: Not reported
Activity Group: Compliance Monitoring
Activity Type: Inspection/Evaluation
Activity Status: Not reported

Region Code: 03
Programmatic ID: AIR VA0000005105900034
Facility Registry ID: 110040881999
Air Operating Status Code: OPR
Default Air Classification Code: MAJ
Air Program: State Implementation Plan for National Primary and Secondary Ambient Air Quality Standards
Activity Date: 1998-05-27 00:00:00
Activity Status Date: Not reported
Activity Group: Compliance Monitoring
Activity Type: Inspection/Evaluation
Activity Status: Not reported

Region Code: 03
Programmatic ID: AIR VA0000005105900034
Facility Registry ID: 110040881999
Air Operating Status Code: OPR
Default Air Classification Code: MAJ
Air Program: State Implementation Plan for National Primary and Secondary Ambient Air Quality Standards
Activity Date: 1998-12-01 00:00:00
Activity Status Date: Not reported
Activity Group: Compliance Monitoring
Activity Type: Inspection/Evaluation
Activity Status: Not reported

Region Code: 03
Programmatic ID: AIR VA0000005105900034
Facility Registry ID: 110040881999
Air Operating Status Code: OPR
Default Air Classification Code: MAJ
Air Program: State Implementation Plan for National Primary and Secondary Ambient Air Quality Standards
Activity Date: 1999-07-07 00:00:00
Activity Status Date: Not reported
Activity Group: Compliance Monitoring
Activity Type: Inspection/Evaluation
Activity Status: Not reported

Region Code: 03
Programmatic ID: AIR VA0000005105900034
Facility Registry ID: 110040881999
Air Operating Status Code: OPR
Default Air Classification Code: MAJ
Air Program: State Implementation Plan for National Primary and Secondary Ambient Air Quality Standards
Activity Date: 2000-03-30 00:00:00
Activity Status Date: Not reported
Activity Group: Compliance Monitoring
Activity Type: Inspection/Evaluation

Map ID	Site	Database(s)	EPA ID Number

KINDER MORGAN NEWINGTON TERMINAL #1 (Continued) **1014847651**

Activity Status: Not reported

Region Code: 03
Programmatic ID: AIR VA0000005105900034
Facility Registry ID: 110040881999
Air Operating Status Code: OPR
Default Air Classification Code: MAJ
Air Program: State Implementation Plan for National Primary and Secondary Ambient Air Quality Standards
Activity Date: 2000-05-26 00:00:00
Activity Status Date: Not reported
Activity Group: Compliance Monitoring
Activity Type: Inspection/Evaluation
Activity Status: Not reported

Region Code: 03
Programmatic ID: AIR VA0000005105900034
Facility Registry ID: 110040881999
Air Operating Status Code: OPR
Default Air Classification Code: MAJ
Air Program: State Implementation Plan for National Primary and Secondary Ambient Air Quality Standards
Activity Date: 2000-09-07 00:00:00
Activity Status Date: Not reported
Activity Group: Compliance Monitoring
Activity Type: Inspection/Evaluation
Activity Status: Not reported

Region Code: 03
Programmatic ID: AIR VA0000005105900034
Facility Registry ID: 110040881999
Air Operating Status Code: OPR
Default Air Classification Code: MAJ
Air Program: State Implementation Plan for National Primary and Secondary Ambient Air Quality Standards
Activity Date: 2001-05-11 00:00:00
Activity Status Date: Not reported
Activity Group: Compliance Monitoring
Activity Type: Inspection/Evaluation
Activity Status: Not reported

Region Code: 03
Programmatic ID: AIR VA0000005105900034
Facility Registry ID: 110040881999
Air Operating Status Code: OPR
Default Air Classification Code: MAJ
Air Program: State Implementation Plan for National Primary and Secondary Ambient Air Quality Standards
Activity Date: 2002-04-16 00:00:00
Activity Status Date: Not reported
Activity Group: Compliance Monitoring
Activity Type: Inspection/Evaluation
Activity Status: Not reported

Region Code: 03
Programmatic ID: AIR VA0000005105900034
Facility Registry ID: 110040881999
Air Operating Status Code: OPR
Default Air Classification Code: MAJ
Air Program: State Implementation Plan for National Primary and Secondary Ambient Air Quality Standards
Activity Date: 2002-07-25 00:00:00

Map ID	Site	Database(s)	EPA ID Number

KINDER MORGAN NEWINGTON TERMINAL #1 (Continued) **1014847651**

Activity Status Date: Not reported
Activity Group: Compliance Monitoring
Activity Type: Inspection/Evaluation
Activity Status: Not reported

Region Code: 03
Programmatic ID: AIR VA0000005105900034
Facility Registry ID: 110040881999
Air Operating Status Code: OPR
Default Air Classification Code: MAJ
Air Program: State Implementation Plan for National Primary and Secondary Ambient Air Quality Standards
Activity Date: 2003-05-07 00:00:00
Activity Status Date: Not reported
Activity Group: Compliance Monitoring
Activity Type: Inspection/Evaluation
Activity Status: Not reported

Region Code: 03
Programmatic ID: AIR VA0000005105900034
Facility Registry ID: 110040881999
Air Operating Status Code: OPR
Default Air Classification Code: MAJ
Air Program: State Implementation Plan for National Primary and Secondary Ambient Air Quality Standards
Activity Date: 2004-04-06 00:00:00
Activity Status Date: Not reported
Activity Group: Compliance Monitoring
Activity Type: Inspection/Evaluation
Activity Status: Not reported

Region Code: 03
Programmatic ID: AIR VA0000005105900034
Facility Registry ID: 110040881999
Air Operating Status Code: OPR
Default Air Classification Code: MAJ
Air Program: State Implementation Plan for National Primary and Secondary Ambient Air Quality Standards
Activity Date: 2004-05-26 00:00:00
Activity Status Date: Not reported
Activity Group: Compliance Monitoring
Activity Type: Inspection/Evaluation
Activity Status: Not reported

Region Code: 03
Programmatic ID: AIR VA0000005105900034
Facility Registry ID: 110040881999
Air Operating Status Code: OPR
Default Air Classification Code: MAJ
Air Program: State Implementation Plan for National Primary and Secondary Ambient Air Quality Standards
Activity Date: 2004-09-02 00:00:00
Activity Status Date: Not reported
Activity Group: Compliance Monitoring
Activity Type: Inspection/Evaluation
Activity Status: Not reported

Region Code: 03
Programmatic ID: AIR VA0000005105900034
Facility Registry ID: 110040881999
Air Operating Status Code: OPR

Map ID	Site	Database(s)	EPA ID Number

KINDER MORGAN NEWINGTON TERMINAL #1 (Continued) **1014847651**

Default Air Classification Code: MAJ
Air Program: State Implementation Plan for National Primary and Secondary Ambient Air Quality Standards
Activity Date: 2005-03-07 00:00:00
Activity Status Date: Not reported
Activity Group: Compliance Monitoring
Activity Type: Inspection/Evaluation
Activity Status: Not reported

Region Code: 03
Programmatic ID: AIR VA0000005105900034
Facility Registry ID: 110040881999
Air Operating Status Code: OPR
Default Air Classification Code: MAJ
Air Program: State Implementation Plan for National Primary and Secondary Ambient Air Quality Standards
Activity Date: 2005-03-10 00:00:00
Activity Status Date: Not reported
Activity Group: Compliance Monitoring
Activity Type: Inspection/Evaluation
Activity Status: Not reported

Region Code: 03
Programmatic ID: AIR VA0000005105900034
Facility Registry ID: 110040881999
Air Operating Status Code: OPR
Default Air Classification Code: MAJ
Air Program: State Implementation Plan for National Primary and Secondary Ambient Air Quality Standards
Activity Date: 2005-05-05 00:00:00
Activity Status Date: Not reported
Activity Group: Compliance Monitoring
Activity Type: Inspection/Evaluation
Activity Status: Not reported

Region Code: 03
Programmatic ID: AIR VA0000005105900034
Facility Registry ID: 110040881999
Air Operating Status Code: OPR
Default Air Classification Code: MAJ
Air Program: State Implementation Plan for National Primary and Secondary Ambient Air Quality Standards
Activity Date: 2005-06-22 00:00:00
Activity Status Date: Not reported
Activity Group: Compliance Monitoring
Activity Type: Inspection/Evaluation
Activity Status: Not reported

Region Code: 03
Programmatic ID: AIR VA0000005105900034
Facility Registry ID: 110040881999
Air Operating Status Code: OPR
Default Air Classification Code: MAJ
Air Program: State Implementation Plan for National Primary and Secondary Ambient Air Quality Standards
Activity Date: 2005-08-22 00:00:00
Activity Status Date: Not reported
Activity Group: Compliance Monitoring
Activity Type: Inspection/Evaluation
Activity Status: Not reported

Region Code: 03

Map ID	Site	Database(s)	EPA ID Number

KINDER MORGAN NEWINGTON TERMINAL #1 (Continued) **1014847651**

Programmatic ID: AIR VA0000005105900034
Facility Registry ID: 110040881999
Air Operating Status Code: OPR
Default Air Classification Code: MAJ
Air Program: State Implementation Plan for National Primary and Secondary Ambient Air Quality Standards
Activity Date: 2005-08-29 00:00:00
Activity Status Date: Not reported
Activity Group: Compliance Monitoring
Activity Type: Inspection/Evaluation
Activity Status: Not reported

Region Code: 03
Programmatic ID: AIR VA0000005105900034
Facility Registry ID: 110040881999
Air Operating Status Code: OPR
Default Air Classification Code: MAJ
Air Program: State Implementation Plan for National Primary and Secondary Ambient Air Quality Standards
Activity Date: 2005-08-31 00:00:00
Activity Status Date: Not reported
Activity Group: Compliance Monitoring
Activity Type: Inspection/Evaluation
Activity Status: Not reported

Region Code: 03
Programmatic ID: AIR VA0000005105900034
Facility Registry ID: 110040881999
Air Operating Status Code: OPR
Default Air Classification Code: MAJ
Air Program: State Implementation Plan for National Primary and Secondary Ambient Air Quality Standards
Activity Date: 2005-09-02 00:00:00
Activity Status Date: Not reported
Activity Group: Compliance Monitoring
Activity Type: Inspection/Evaluation
Activity Status: Not reported

Region Code: 03
Programmatic ID: AIR VA0000005105900034
Facility Registry ID: 110040881999
Air Operating Status Code: OPR
Default Air Classification Code: MAJ
Air Program: State Implementation Plan for National Primary and Secondary Ambient Air Quality Standards
Activity Date: 2005-09-13 00:00:00
Activity Status Date: Not reported
Activity Group: Compliance Monitoring
Activity Type: Inspection/Evaluation
Activity Status: Not reported

Region Code: 03
Programmatic ID: AIR VA0000005105900034
Facility Registry ID: 110040881999
Air Operating Status Code: OPR
Default Air Classification Code: MAJ
Air Program: State Implementation Plan for National Primary and Secondary Ambient Air Quality Standards
Activity Date: 2005-11-28 00:00:00
Activity Status Date: Not reported
Activity Group: Compliance Monitoring
Activity Type: Inspection/Evaluation

Map ID	Site	Database(s)	EPA ID Number

KINDER MORGAN NEWINGTON TERMINAL #1 (Continued) **1014847651**

Activity Status: Not reported

Region Code: 03
Programmatic ID: AIR VA0000005105900034
Facility Registry ID: 110040881999
Air Operating Status Code: OPR
Default Air Classification Code: MAJ
Air Program: State Implementation Plan for National Primary and Secondary Ambient Air Quality Standards
Activity Date: 2005-12-20 00:00:00
Activity Status Date: Not reported
Activity Group: Compliance Monitoring
Activity Type: Inspection/Evaluation
Activity Status: Not reported

Region Code: 03
Programmatic ID: AIR VA0000005105900034
Facility Registry ID: 110040881999
Air Operating Status Code: OPR
Default Air Classification Code: MAJ
Air Program: State Implementation Plan for National Primary and Secondary Ambient Air Quality Standards
Activity Date: 2006-02-09 00:00:00
Activity Status Date: Not reported
Activity Group: Compliance Monitoring
Activity Type: Inspection/Evaluation
Activity Status: Not reported

Region Code: 03
Programmatic ID: AIR VA0000005105900034
Facility Registry ID: 110040881999
Air Operating Status Code: OPR
Default Air Classification Code: MAJ
Air Program: State Implementation Plan for National Primary and Secondary Ambient Air Quality Standards
Activity Date: 2006-03-28 00:00:00
Activity Status Date: Not reported
Activity Group: Compliance Monitoring
Activity Type: Inspection/Evaluation
Activity Status: Not reported

Region Code: 03
Programmatic ID: AIR VA0000005105900034
Facility Registry ID: 110040881999
Air Operating Status Code: OPR
Default Air Classification Code: MAJ
Air Program: State Implementation Plan for National Primary and Secondary Ambient Air Quality Standards
Activity Date: 2006-05-22 00:00:00
Activity Status Date: Not reported
Activity Group: Compliance Monitoring
Activity Type: Inspection/Evaluation
Activity Status: Not reported

Region Code: 03
Programmatic ID: AIR VA0000005105900034
Facility Registry ID: 110040881999
Air Operating Status Code: OPR
Default Air Classification Code: MAJ
Air Program: State Implementation Plan for National Primary and Secondary Ambient Air Quality Standards
Activity Date: 2006-08-03 00:00:00

Map ID	Site	Database(s)	EPA ID Number

KINDER MORGAN NEWINGTON TERMINAL #1 (Continued) **1014847651**

Activity Status Date: Not reported
Activity Group: Compliance Monitoring
Activity Type: Inspection/Evaluation
Activity Status: Not reported

Region Code: 03
Programmatic ID: AIR VA0000005105900034
Facility Registry ID: 110040881999
Air Operating Status Code: OPR
Default Air Classification Code: MAJ
Air Program: State Implementation Plan for National Primary and Secondary Ambient Air Quality Standards
Activity Date: 2006-08-29 00:00:00
Activity Status Date: Not reported
Activity Group: Compliance Monitoring
Activity Type: Inspection/Evaluation
Activity Status: Not reported

Region Code: 03
Programmatic ID: AIR VA0000005105900034
Facility Registry ID: 110040881999
Air Operating Status Code: OPR
Default Air Classification Code: MAJ
Air Program: State Implementation Plan for National Primary and Secondary Ambient Air Quality Standards
Activity Date: 2006-11-13 00:00:00
Activity Status Date: Not reported
Activity Group: Compliance Monitoring
Activity Type: Inspection/Evaluation
Activity Status: Not reported

Region Code: 03
Programmatic ID: AIR VA0000005105900034
Facility Registry ID: 110040881999
Air Operating Status Code: OPR
Default Air Classification Code: MAJ
Air Program: State Implementation Plan for National Primary and Secondary Ambient Air Quality Standards
Activity Date: 2006-11-20 00:00:00
Activity Status Date: Not reported
Activity Group: Compliance Monitoring
Activity Type: Inspection/Evaluation
Activity Status: Not reported

Region Code: 03
Programmatic ID: AIR VA0000005105900034
Facility Registry ID: 110040881999
Air Operating Status Code: OPR
Default Air Classification Code: MAJ
Air Program: State Implementation Plan for National Primary and Secondary Ambient Air Quality Standards
Activity Date: 2007-02-23 00:00:00
Activity Status Date: Not reported
Activity Group: Compliance Monitoring
Activity Type: Inspection/Evaluation
Activity Status: Not reported

Region Code: 03
Programmatic ID: AIR VA0000005105900034
Facility Registry ID: 110040881999
Air Operating Status Code: OPR

Map ID	Site	Database(s)	EPA ID Number

KINDER MORGAN NEWINGTON TERMINAL #1 (Continued) **1014847651**

Default Air Classification Code: MAJ
Air Program: State Implementation Plan for National Primary and Secondary Ambient Air Quality Standards
Activity Date: 2007-05-30 00:00:00
Activity Status Date: Not reported
Activity Group: Compliance Monitoring
Activity Type: Inspection/Evaluation
Activity Status: Not reported

Region Code: 03
Programmatic ID: AIR VA0000005105900034
Facility Registry ID: 110040881999
Air Operating Status Code: OPR
Default Air Classification Code: MAJ
Air Program: State Implementation Plan for National Primary and Secondary Ambient Air Quality Standards
Activity Date: 2007-06-25 00:00:00
Activity Status Date: Not reported
Activity Group: Compliance Monitoring
Activity Type: Inspection/Evaluation
Activity Status: Not reported

Region Code: 03
Programmatic ID: AIR VA0000005105900034
Facility Registry ID: 110040881999
Air Operating Status Code: OPR
Default Air Classification Code: MAJ
Air Program: State Implementation Plan for National Primary and Secondary Ambient Air Quality Standards
Activity Date: 2007-08-09 00:00:00
Activity Status Date: Not reported
Activity Group: Compliance Monitoring
Activity Type: Inspection/Evaluation
Activity Status: Not reported

Region Code: 03
Programmatic ID: AIR VA0000005105900034
Facility Registry ID: 110040881999
Air Operating Status Code: OPR
Default Air Classification Code: MAJ
Air Program: State Implementation Plan for National Primary and Secondary Ambient Air Quality Standards
Activity Date: 2007-08-24 00:00:00
Activity Status Date: Not reported
Activity Group: Compliance Monitoring
Activity Type: Inspection/Evaluation
Activity Status: Not reported

Region Code: 03
Programmatic ID: AIR VA0000005105900034
Facility Registry ID: 110040881999
Air Operating Status Code: OPR
Default Air Classification Code: MAJ
Air Program: State Implementation Plan for National Primary and Secondary Ambient Air Quality Standards
Activity Date: 2007-08-27 00:00:00
Activity Status Date: Not reported
Activity Group: Compliance Monitoring
Activity Type: Inspection/Evaluation
Activity Status: Not reported

Region Code: 03

Map ID	Site	Database(s)	EPA ID Number

KINDER MORGAN NEWINGTON TERMINAL #1 (Continued) **1014847651**

Programmatic ID: AIR VA0000005105900034
Facility Registry ID: 110040881999
Air Operating Status Code: OPR
Default Air Classification Code: MAJ
Air Program: State Implementation Plan for National Primary and Secondary Ambient Air Quality Standards
Activity Date: 2007-08-31 00:00:00
Activity Status Date: Not reported
Activity Group: Compliance Monitoring
Activity Type: Inspection/Evaluation
Activity Status: Not reported

Region Code: 03
Programmatic ID: AIR VA0000005105900034
Facility Registry ID: 110040881999
Air Operating Status Code: OPR
Default Air Classification Code: MAJ
Air Program: State Implementation Plan for National Primary and Secondary Ambient Air Quality Standards
Activity Date: 2007-09-19 00:00:00
Activity Status Date: Not reported
Activity Group: Compliance Monitoring
Activity Type: Inspection/Evaluation
Activity Status: Not reported

Region Code: 03
Programmatic ID: AIR VA0000005105900034
Facility Registry ID: 110040881999
Air Operating Status Code: OPR
Default Air Classification Code: MAJ
Air Program: State Implementation Plan for National Primary and Secondary Ambient Air Quality Standards
Activity Date: 2007-11-01 00:00:00
Activity Status Date: Not reported
Activity Group: Compliance Monitoring
Activity Type: Inspection/Evaluation
Activity Status: Not reported

Region Code: 03
Programmatic ID: AIR VA0000005105900034
Facility Registry ID: 110040881999
Air Operating Status Code: OPR
Default Air Classification Code: MAJ
Air Program: State Implementation Plan for National Primary and Secondary Ambient Air Quality Standards
Activity Date: 2008-02-20 00:00:00
Activity Status Date: Not reported
Activity Group: Compliance Monitoring
Activity Type: Inspection/Evaluation
Activity Status: Not reported

Region Code: 03
Programmatic ID: AIR VA0000005105900034
Facility Registry ID: 110040881999
Air Operating Status Code: OPR
Default Air Classification Code: MAJ
Air Program: State Implementation Plan for National Primary and Secondary Ambient Air Quality Standards
Activity Date: 2008-03-24 00:00:00
Activity Status Date: Not reported
Activity Group: Compliance Monitoring
Activity Type: Inspection/Evaluation

Map ID	Site	Database(s)	EPA ID Number

KINDER MORGAN NEWINGTON TERMINAL #1 (Continued) **1014847651**

Activity Status: Not reported

Region Code: 03
Programmatic ID: AIR VA0000005105900034
Facility Registry ID: 110040881999
Air Operating Status Code: OPR
Default Air Classification Code: MAJ
Air Program: State Implementation Plan for National Primary and Secondary Ambient Air Quality Standards
Activity Date: 2008-03-31 00:00:00
Activity Status Date: Not reported
Activity Group: Compliance Monitoring
Activity Type: Inspection/Evaluation
Activity Status: Not reported

Region Code: 03
Programmatic ID: AIR VA0000005105900034
Facility Registry ID: 110040881999
Air Operating Status Code: OPR
Default Air Classification Code: MAJ
Air Program: State Implementation Plan for National Primary and Secondary Ambient Air Quality Standards
Activity Date: 2008-05-05 00:00:00
Activity Status Date: Not reported
Activity Group: Compliance Monitoring
Activity Type: Inspection/Evaluation
Activity Status: Not reported

Region Code: 03
Programmatic ID: AIR VA0000005105900034
Facility Registry ID: 110040881999
Air Operating Status Code: OPR
Default Air Classification Code: MAJ
Air Program: State Implementation Plan for National Primary and Secondary Ambient Air Quality Standards
Activity Date: 2008-05-08 00:00:00
Activity Status Date: Not reported
Activity Group: Compliance Monitoring
Activity Type: Inspection/Evaluation
Activity Status: Not reported

Region Code: 03
Programmatic ID: AIR VA0000005105900034
Facility Registry ID: 110040881999
Air Operating Status Code: OPR
Default Air Classification Code: MAJ
Air Program: State Implementation Plan for National Primary and Secondary Ambient Air Quality Standards
Activity Date: 2008-09-02 00:00:00
Activity Status Date: Not reported
Activity Group: Compliance Monitoring
Activity Type: Inspection/Evaluation
Activity Status: Not reported

Region Code: 03
Programmatic ID: AIR VA0000005105900034
Facility Registry ID: 110040881999
Air Operating Status Code: OPR
Default Air Classification Code: MAJ
Air Program: State Implementation Plan for National Primary and Secondary Ambient Air Quality Standards
Activity Date: 2008-11-04 00:00:00

Map ID	Site	Database(s)	EPA ID Number

KINDER MORGAN NEWINGTON TERMINAL #1 (Continued) **1014847651**

Activity Status Date: Not reported
Activity Group: Compliance Monitoring
Activity Type: Inspection/Evaluation
Activity Status: Not reported

Region Code: 03
Programmatic ID: AIR VA0000005105900034
Facility Registry ID: 110040881999
Air Operating Status Code: OPR
Default Air Classification Code: MAJ
Air Program: State Implementation Plan for National Primary and Secondary Ambient Air Quality Standards
Activity Date: 2009-02-23 00:00:00
Activity Status Date: Not reported
Activity Group: Compliance Monitoring
Activity Type: Inspection/Evaluation
Activity Status: Not reported

Region Code: 03
Programmatic ID: AIR VA0000005105900034
Facility Registry ID: 110040881999
Air Operating Status Code: OPR
Default Air Classification Code: MAJ
Air Program: State Implementation Plan for National Primary and Secondary Ambient Air Quality Standards
Activity Date: 2009-03-03 00:00:00
Activity Status Date: Not reported
Activity Group: Compliance Monitoring
Activity Type: Inspection/Evaluation
Activity Status: Not reported

Region Code: 03
Programmatic ID: AIR VA0000005105900034
Facility Registry ID: 110040881999
Air Operating Status Code: OPR
Default Air Classification Code: MAJ
Air Program: State Implementation Plan for National Primary and Secondary Ambient Air Quality Standards
Activity Date: 2009-05-14 00:00:00
Activity Status Date: Not reported
Activity Group: Compliance Monitoring
Activity Type: Inspection/Evaluation
Activity Status: Not reported

Region Code: 03
Programmatic ID: AIR VA0000005105900034
Facility Registry ID: 110040881999
Air Operating Status Code: OPR
Default Air Classification Code: MAJ
Air Program: State Implementation Plan for National Primary and Secondary Ambient Air Quality Standards
Activity Date: 2009-05-29 00:00:00
Activity Status Date: Not reported
Activity Group: Compliance Monitoring
Activity Type: Inspection/Evaluation
Activity Status: Not reported

Region Code: 03
Programmatic ID: AIR VA0000005105900034
Facility Registry ID: 110040881999
Air Operating Status Code: OPR

Map ID	Site	Database(s)	EPA ID Number

KINDER MORGAN NEWINGTON TERMINAL #1 (Continued) **1014847651**

Default Air Classification Code: MAJ
Air Program: State Implementation Plan for National Primary and Secondary Ambient Air Quality Standards
Activity Date: 2009-08-12 00:00:00
Activity Status Date: Not reported
Activity Group: Compliance Monitoring
Activity Type: Inspection/Evaluation
Activity Status: Not reported

Region Code: 03
Programmatic ID: AIR VA0000005105900034
Facility Registry ID: 110040881999
Air Operating Status Code: OPR
Default Air Classification Code: MAJ
Air Program: State Implementation Plan for National Primary and Secondary Ambient Air Quality Standards
Activity Date: 2009-09-09 00:00:00
Activity Status Date: Not reported
Activity Group: Compliance Monitoring
Activity Type: Inspection/Evaluation
Activity Status: Not reported

Region Code: 03
Programmatic ID: AIR VA0000005105900034
Facility Registry ID: 110040881999
Air Operating Status Code: OPR
Default Air Classification Code: MAJ
Air Program: State Implementation Plan for National Primary and Secondary Ambient Air Quality Standards
Activity Date: 2009-09-18 00:00:00
Activity Status Date: Not reported
Activity Group: Compliance Monitoring
Activity Type: Inspection/Evaluation
Activity Status: Not reported

Region Code: 03
Programmatic ID: AIR VA0000005105900034
Facility Registry ID: 110040881999
Air Operating Status Code: OPR
Default Air Classification Code: MAJ
Air Program: State Implementation Plan for National Primary and Secondary Ambient Air Quality Standards
Activity Date: 2009-09-22 00:00:00
Activity Status Date: Not reported
Activity Group: Compliance Monitoring
Activity Type: Inspection/Evaluation
Activity Status: Not reported

Region Code: 03
Programmatic ID: AIR VA0000005105900034
Facility Registry ID: 110040881999
Air Operating Status Code: OPR
Default Air Classification Code: MAJ
Air Program: State Implementation Plan for National Primary and Secondary Ambient Air Quality Standards
Activity Date: 2009-10-30 00:00:00
Activity Status Date: Not reported
Activity Group: Compliance Monitoring
Activity Type: Inspection/Evaluation
Activity Status: Not reported

Region Code: 03

Map ID	Site	Database(s)	EPA ID Number

KINDER MORGAN NEWINGTON TERMINAL #1 (Continued) **1014847651**

Programmatic ID: AIR VA0000005105900034
Facility Registry ID: 110040881999
Air Operating Status Code: OPR
Default Air Classification Code: MAJ
Air Program: State Implementation Plan for National Primary and Secondary Ambient Air Quality Standards
Activity Date: 2010-02-08 00:00:00
Activity Status Date: Not reported
Activity Group: Compliance Monitoring
Activity Type: Inspection/Evaluation
Activity Status: Not reported

Region Code: 03
Programmatic ID: AIR VA0000005105900034
Facility Registry ID: 110040881999
Air Operating Status Code: OPR
Default Air Classification Code: MAJ
Air Program: State Implementation Plan for National Primary and Secondary Ambient Air Quality Standards
Activity Date: 2010-03-01 00:00:00
Activity Status Date: Not reported
Activity Group: Compliance Monitoring
Activity Type: Inspection/Evaluation
Activity Status: Not reported

Region Code: 03
Programmatic ID: AIR VA0000005105900034
Facility Registry ID: 110040881999
Air Operating Status Code: OPR
Default Air Classification Code: MAJ
Air Program: State Implementation Plan for National Primary and Secondary Ambient Air Quality Standards
Activity Date: 2010-03-18 00:00:00
Activity Status Date: Not reported
Activity Group: Compliance Monitoring
Activity Type: Inspection/Evaluation
Activity Status: Not reported

Region Code: 03
Programmatic ID: AIR VA0000005105900034
Facility Registry ID: 110040881999
Air Operating Status Code: OPR
Default Air Classification Code: MAJ
Air Program: State Implementation Plan for National Primary and Secondary Ambient Air Quality Standards
Activity Date: 2010-04-14 00:00:00
Activity Status Date: Not reported
Activity Group: Compliance Monitoring
Activity Type: Inspection/Evaluation
Activity Status: Not reported

Region Code: 03
Programmatic ID: AIR VA0000005105900034
Facility Registry ID: 110040881999
Air Operating Status Code: OPR
Default Air Classification Code: MAJ
Air Program: State Implementation Plan for National Primary and Secondary Ambient Air Quality Standards
Activity Date: 2010-04-29 00:00:00
Activity Status Date: Not reported
Activity Group: Compliance Monitoring
Activity Type: Inspection/Evaluation

Map ID	Site	Database(s)	EPA ID Number

KINDER MORGAN NEWINGTON TERMINAL #1 (Continued) **1014847651**

Activity Status: Not reported

Region Code: 03
Programmatic ID: AIR VA0000005105900034
Facility Registry ID: 110040881999
Air Operating Status Code: OPR
Default Air Classification Code: MAJ
Air Program: State Implementation Plan for National Primary and Secondary Ambient Air Quality Standards
Activity Date: 2010-05-06 00:00:00
Activity Status Date: Not reported
Activity Group: Compliance Monitoring
Activity Type: Inspection/Evaluation
Activity Status: Not reported

Region Code: 03
Programmatic ID: AIR VA0000005105900034
Facility Registry ID: 110040881999
Air Operating Status Code: OPR
Default Air Classification Code: MAJ
Air Program: State Implementation Plan for National Primary and Secondary Ambient Air Quality Standards
Activity Date: 2010-08-04 00:00:00
Activity Status Date: Not reported
Activity Group: Compliance Monitoring
Activity Type: Inspection/Evaluation
Activity Status: Not reported

Region Code: 03
Programmatic ID: AIR VA0000005105900034
Facility Registry ID: 110040881999
Air Operating Status Code: OPR
Default Air Classification Code: MAJ
Air Program: State Implementation Plan for National Primary and Secondary Ambient Air Quality Standards
Activity Date: 2010-08-31 00:00:00
Activity Status Date: Not reported
Activity Group: Compliance Monitoring
Activity Type: Inspection/Evaluation
Activity Status: Not reported

Region Code: 03
Programmatic ID: AIR VA0000005105900034
Facility Registry ID: 110040881999
Air Operating Status Code: OPR
Default Air Classification Code: MAJ
Air Program: State Implementation Plan for National Primary and Secondary Ambient Air Quality Standards
Activity Date: 2010-10-22 00:00:00
Activity Status Date: Not reported
Activity Group: Compliance Monitoring
Activity Type: Inspection/Evaluation
Activity Status: Not reported

Region Code: 03
Programmatic ID: AIR VA0000005105900034
Facility Registry ID: 110040881999
Air Operating Status Code: OPR
Default Air Classification Code: MAJ
Air Program: State Implementation Plan for National Primary and Secondary Ambient Air Quality Standards
Activity Date: 2010-11-04 00:00:00

Map ID	Site	Database(s)	EPA ID Number

KINDER MORGAN NEWINGTON TERMINAL #1 (Continued) **1014847651**

Activity Status Date: Not reported
Activity Group: Compliance Monitoring
Activity Type: Inspection/Evaluation
Activity Status: Not reported

Region Code: 03
Programmatic ID: AIR VA0000005105900034
Facility Registry ID: 110040881999
Air Operating Status Code: OPR
Default Air Classification Code: MAJ
Air Program: State Implementation Plan for National Primary and Secondary Ambient Air Quality Standards
Activity Date: 2010-11-10 00:00:00
Activity Status Date: Not reported
Activity Group: Compliance Monitoring
Activity Type: Inspection/Evaluation
Activity Status: Not reported

Region Code: 03
Programmatic ID: AIR VA0000005105900034
Facility Registry ID: 110040881999
Air Operating Status Code: OPR
Default Air Classification Code: MAJ
Air Program: State Implementation Plan for National Primary and Secondary Ambient Air Quality Standards
Activity Date: 2010-12-09 00:00:00
Activity Status Date: Not reported
Activity Group: Compliance Monitoring
Activity Type: Inspection/Evaluation
Activity Status: Not reported

Region Code: 03
Programmatic ID: AIR VA0000005105900034
Facility Registry ID: 110040881999
Air Operating Status Code: OPR
Default Air Classification Code: MAJ
Air Program: State Implementation Plan for National Primary and Secondary Ambient Air Quality Standards
Activity Date: 2010-12-14 00:00:00
Activity Status Date: Not reported
Activity Group: Compliance Monitoring
Activity Type: Inspection/Evaluation
Activity Status: Not reported

Region Code: 03
Programmatic ID: AIR VA0000005105900034
Facility Registry ID: 110040881999
Air Operating Status Code: OPR
Default Air Classification Code: MAJ
Air Program: State Implementation Plan for National Primary and Secondary Ambient Air Quality Standards
Activity Date: 2011-01-12 00:00:00
Activity Status Date: Not reported
Activity Group: Compliance Monitoring
Activity Type: Inspection/Evaluation
Activity Status: Not reported

Region Code: 03
Programmatic ID: AIR VA0000005105900034
Facility Registry ID: 110040881999
Air Operating Status Code: OPR

Map ID	Site	Database(s)	EPA ID Number

KINDER MORGAN NEWINGTON TERMINAL #1 (Continued) **1014847651**

Default Air Classification Code: MAJ
Air Program: State Implementation Plan for National Primary and Secondary Ambient Air Quality Standards
Activity Date: 2011-01-31 00:00:00
Activity Status Date: Not reported
Activity Group: Compliance Monitoring
Activity Type: Inspection/Evaluation
Activity Status: Not reported

Region Code: 03
Programmatic ID: AIR VA0000005105900034
Facility Registry ID: 110040881999
Air Operating Status Code: OPR
Default Air Classification Code: MAJ
Air Program: State Implementation Plan for National Primary and Secondary Ambient Air Quality Standards
Activity Date: 2011-02-16 00:00:00
Activity Status Date: Not reported
Activity Group: Compliance Monitoring
Activity Type: Inspection/Evaluation
Activity Status: Not reported

Region Code: 03
Programmatic ID: AIR VA0000005105900034
Facility Registry ID: 110040881999
Air Operating Status Code: OPR
Default Air Classification Code: MAJ
Air Program: State Implementation Plan for National Primary and Secondary Ambient Air Quality Standards
Activity Date: 2011-02-25 00:00:00
Activity Status Date: Not reported
Activity Group: Compliance Monitoring
Activity Type: Inspection/Evaluation
Activity Status: Not reported

Region Code: 03
Programmatic ID: AIR VA0000005105900034
Facility Registry ID: 110040881999
Air Operating Status Code: OPR
Default Air Classification Code: MAJ
Air Program: State Implementation Plan for National Primary and Secondary Ambient Air Quality Standards
Activity Date: 2011-03-02 00:00:00
Activity Status Date: Not reported
Activity Group: Compliance Monitoring
Activity Type: Inspection/Evaluation
Activity Status: Not reported

Region Code: 03
Programmatic ID: AIR VA0000005105900034
Facility Registry ID: 110040881999
Air Operating Status Code: OPR
Default Air Classification Code: MAJ
Air Program: State Implementation Plan for National Primary and Secondary Ambient Air Quality Standards
Activity Date: 2011-04-07 00:00:00
Activity Status Date: Not reported
Activity Group: Compliance Monitoring
Activity Type: Inspection/Evaluation
Activity Status: Not reported

Region Code: 03

Map ID	Site	Database(s)	EPA ID Number

KINDER MORGAN NEWINGTON TERMINAL #1 (Continued) **1014847651**

Programmatic ID: AIR VA0000005105900034
Facility Registry ID: 110040881999
Air Operating Status Code: OPR
Default Air Classification Code: MAJ
Air Program: State Implementation Plan for National Primary and Secondary Ambient Air Quality Standards
Activity Date: 2011-05-09 00:00:00
Activity Status Date: Not reported
Activity Group: Compliance Monitoring
Activity Type: Inspection/Evaluation
Activity Status: Not reported

Region Code: 03
Programmatic ID: AIR VA0000005105900034
Facility Registry ID: 110040881999
Air Operating Status Code: OPR
Default Air Classification Code: MAJ
Air Program: State Implementation Plan for National Primary and Secondary Ambient Air Quality Standards
Activity Date: 2011-05-17 00:00:00
Activity Status Date: Not reported
Activity Group: Compliance Monitoring
Activity Type: Inspection/Evaluation
Activity Status: Not reported

Region Code: 03
Programmatic ID: AIR VA0000005105900034
Facility Registry ID: 110040881999
Air Operating Status Code: OPR
Default Air Classification Code: MAJ
Air Program: State Implementation Plan for National Primary and Secondary Ambient Air Quality Standards
Activity Date: 2011-06-06 00:00:00
Activity Status Date: Not reported
Activity Group: Compliance Monitoring
Activity Type: Inspection/Evaluation
Activity Status: Not reported

Region Code: 03
Programmatic ID: AIR VA0000005105900034
Facility Registry ID: 110040881999
Air Operating Status Code: OPR
Default Air Classification Code: MAJ
Air Program: State Implementation Plan for National Primary and Secondary Ambient Air Quality Standards
Activity Date: 2011-08-09 00:00:00
Activity Status Date: Not reported
Activity Group: Compliance Monitoring
Activity Type: Inspection/Evaluation
Activity Status: Not reported

Region Code: 03
Programmatic ID: AIR VA0000005105900034
Facility Registry ID: 110040881999
Air Operating Status Code: OPR
Default Air Classification Code: MAJ
Air Program: State Implementation Plan for National Primary and Secondary Ambient Air Quality Standards
Activity Date: 2011-08-11 00:00:00
Activity Status Date: Not reported
Activity Group: Compliance Monitoring
Activity Type: Inspection/Evaluation

Map ID	Site	Database(s)	EPA ID Number

KINDER MORGAN NEWINGTON TERMINAL #1 (Continued) **1014847651**

Activity Status: Not reported

Region Code: 03
Programmatic ID: AIR VA0000005105900034
Facility Registry ID: 110040881999
Air Operating Status Code: OPR
Default Air Classification Code: MAJ
Air Program: State Implementation Plan for National Primary and Secondary Ambient Air Quality Standards
Activity Date: 2011-08-16 00:00:00
Activity Status Date: Not reported
Activity Group: Compliance Monitoring
Activity Type: Inspection/Evaluation
Activity Status: Not reported

Region Code: 03
Programmatic ID: AIR VA0000005105900034
Facility Registry ID: 110040881999
Air Operating Status Code: OPR
Default Air Classification Code: MAJ
Air Program: State Implementation Plan for National Primary and Secondary Ambient Air Quality Standards
Activity Date: 2011-09-12 00:00:00
Activity Status Date: Not reported
Activity Group: Compliance Monitoring
Activity Type: Inspection/Evaluation
Activity Status: Not reported

Region Code: 03
Programmatic ID: AIR VA0000005105900034
Facility Registry ID: 110040881999
Air Operating Status Code: OPR
Default Air Classification Code: MAJ
Air Program: State Implementation Plan for National Primary and Secondary Ambient Air Quality Standards
Activity Date: 2011-10-26 00:00:00
Activity Status Date: Not reported
Activity Group: Compliance Monitoring
Activity Type: Inspection/Evaluation
Activity Status: Not reported

Region Code: 03
Programmatic ID: AIR VA0000005105900034
Facility Registry ID: 110040881999
Air Operating Status Code: OPR
Default Air Classification Code: MAJ
Air Program: State Implementation Plan for National Primary and Secondary Ambient Air Quality Standards
Activity Date: 2012-01-18 00:00:00
Activity Status Date: Not reported
Activity Group: Compliance Monitoring
Activity Type: Inspection/Evaluation
Activity Status: Not reported

Region Code: 03
Programmatic ID: AIR VA0000005105900034
Facility Registry ID: 110040881999
Air Operating Status Code: OPR
Default Air Classification Code: MAJ
Air Program: State Implementation Plan for National Primary and Secondary Ambient Air Quality Standards
Activity Date: 2012-02-14 00:00:00

Map ID	Site	Database(s)	EPA ID Number

KINDER MORGAN NEWINGTON TERMINAL #1 (Continued) **1014847651**

Activity Status Date: Not reported
Activity Group: Compliance Monitoring
Activity Type: Inspection/Evaluation
Activity Status: Not reported

Region Code: 03
Programmatic ID: AIR VA0000005105900034
Facility Registry ID: 110040881999
Air Operating Status Code: OPR
Default Air Classification Code: MAJ
Air Program: State Implementation Plan for National Primary and Secondary Ambient Air Quality Standards
Activity Date: 2012-02-15 00:00:00
Activity Status Date: Not reported
Activity Group: Compliance Monitoring
Activity Type: Inspection/Evaluation
Activity Status: Not reported

Region Code: 03
Programmatic ID: AIR VA0000005105900034
Facility Registry ID: 110040881999
Air Operating Status Code: OPR
Default Air Classification Code: MAJ
Air Program: State Implementation Plan for National Primary and Secondary Ambient Air Quality Standards
Activity Date: 2012-02-20 00:00:00
Activity Status Date: Not reported
Activity Group: Compliance Monitoring
Activity Type: Inspection/Evaluation
Activity Status: Not reported

Region Code: 03
Programmatic ID: AIR VA0000005105900034
Facility Registry ID: 110040881999
Air Operating Status Code: OPR
Default Air Classification Code: MAJ
Air Program: State Implementation Plan for National Primary and Secondary Ambient Air Quality Standards
Activity Date: 2012-03-28 00:00:00
Activity Status Date: Not reported
Activity Group: Compliance Monitoring
Activity Type: Inspection/Evaluation
Activity Status: Not reported

Region Code: 03
Programmatic ID: AIR VA0000005105900034
Facility Registry ID: 110040881999
Air Operating Status Code: OPR
Default Air Classification Code: MAJ
Air Program: State Implementation Plan for National Primary and Secondary Ambient Air Quality Standards
Activity Date: 2012-04-17 00:00:00
Activity Status Date: Not reported
Activity Group: Compliance Monitoring
Activity Type: Inspection/Evaluation
Activity Status: Not reported

Region Code: 03
Programmatic ID: AIR VA0000005105900034
Facility Registry ID: 110040881999
Air Operating Status Code: OPR

Map ID	Site	Database(s)	EPA ID Number

KINDER MORGAN NEWINGTON TERMINAL #1 (Continued) **1014847651**

Default Air Classification Code: MAJ
Air Program: State Implementation Plan for National Primary and Secondary Ambient Air Quality Standards
Activity Date: 2012-05-09 00:00:00
Activity Status Date: Not reported
Activity Group: Compliance Monitoring
Activity Type: Inspection/Evaluation
Activity Status: Not reported

Region Code: 03
Programmatic ID: AIR VA0000005105900034
Facility Registry ID: 110040881999
Air Operating Status Code: OPR
Default Air Classification Code: MAJ
Air Program: State Implementation Plan for National Primary and Secondary Ambient Air Quality Standards
Activity Date: 2012-05-17 00:00:00
Activity Status Date: Not reported
Activity Group: Compliance Monitoring
Activity Type: Inspection/Evaluation
Activity Status: Not reported

Region Code: 03
Programmatic ID: AIR VA0000005105900034
Facility Registry ID: 110040881999
Air Operating Status Code: OPR
Default Air Classification Code: MAJ
Air Program: State Implementation Plan for National Primary and Secondary Ambient Air Quality Standards
Activity Date: 2012-08-30 00:00:00
Activity Status Date: Not reported
Activity Group: Compliance Monitoring
Activity Type: Inspection/Evaluation
Activity Status: Not reported

Region Code: 03
Programmatic ID: AIR VA0000005105900034
Facility Registry ID: 110040881999
Air Operating Status Code: OPR
Default Air Classification Code: MAJ
Air Program: State Implementation Plan for National Primary and Secondary Ambient Air Quality Standards
Activity Date: 2012-09-05 00:00:00
Activity Status Date: Not reported
Activity Group: Compliance Monitoring
Activity Type: Inspection/Evaluation
Activity Status: Not reported

Region Code: 03
Programmatic ID: AIR VA0000005105900034
Facility Registry ID: 110040881999
Air Operating Status Code: OPR
Default Air Classification Code: MAJ
Air Program: State Implementation Plan for National Primary and Secondary Ambient Air Quality Standards
Activity Date: 2012-09-20 00:00:00
Activity Status Date: Not reported
Activity Group: Compliance Monitoring
Activity Type: Inspection/Evaluation
Activity Status: Not reported

Region Code: 03

Map ID	Site	Database(s)	EPA ID Number

KINDER MORGAN NEWINGTON TERMINAL #1 (Continued) **1014847651**

Programmatic ID: AIR VA0000005105900034
Facility Registry ID: 110040881999
Air Operating Status Code: OPR
Default Air Classification Code: MAJ
Air Program: State Implementation Plan for National Primary and Secondary Ambient Air Quality Standards
Activity Date: 2012-11-20 00:00:00
Activity Status Date: Not reported
Activity Group: Compliance Monitoring
Activity Type: Inspection/Evaluation
Activity Status: Not reported

Region Code: 03
Programmatic ID: AIR VA0000005105900034
Facility Registry ID: 110040881999
Air Operating Status Code: OPR
Default Air Classification Code: MAJ
Air Program: State Implementation Plan for National Primary and Secondary Ambient Air Quality Standards
Activity Date: 2012-12-12 00:00:00
Activity Status Date: Not reported
Activity Group: Compliance Monitoring
Activity Type: Inspection/Evaluation
Activity Status: Not reported

Region Code: 03
Programmatic ID: AIR VA0000005105900034
Facility Registry ID: 110040881999
Air Operating Status Code: OPR
Default Air Classification Code: MAJ
Air Program: State Implementation Plan for National Primary and Secondary Ambient Air Quality Standards
Activity Date: 2013-02-12 00:00:00
Activity Status Date: Not reported
Activity Group: Compliance Monitoring
Activity Type: Inspection/Evaluation
Activity Status: Not reported

Region Code: 03
Programmatic ID: AIR VA0000005105900034
Facility Registry ID: 110040881999
Air Operating Status Code: OPR
Default Air Classification Code: MAJ
Air Program: State Implementation Plan for National Primary and Secondary Ambient Air Quality Standards
Activity Date: 2013-03-18 00:00:00
Activity Status Date: Not reported
Activity Group: Compliance Monitoring
Activity Type: Inspection/Evaluation
Activity Status: Not reported

Region Code: 03
Programmatic ID: AIR VA0000005105900034
Facility Registry ID: 110040881999
Air Operating Status Code: OPR
Default Air Classification Code: MAJ
Air Program: State Implementation Plan for National Primary and Secondary Ambient Air Quality Standards
Activity Date: 2013-04-17 00:00:00
Activity Status Date: Not reported
Activity Group: Compliance Monitoring
Activity Type: Inspection/Evaluation

Map ID	Site	Database(s)	EPA ID Number

KINDER MORGAN NEWINGTON TERMINAL #1 (Continued) **1014847651**

Activity Status: Not reported

Region Code: 03
Programmatic ID: AIR VA0000005105900034
Facility Registry ID: 110040881999
Air Operating Status Code: OPR
Default Air Classification Code: MAJ
Air Program: State Implementation Plan for National Primary and Secondary Ambient Air Quality Standards
Activity Date: 2013-07-24 00:00:00
Activity Status Date: Not reported
Activity Group: Compliance Monitoring
Activity Type: Inspection/Evaluation
Activity Status: Not reported

Region Code: 03
Programmatic ID: AIR VA0000005105900034
Facility Registry ID: 110040881999
Air Operating Status Code: OPR
Default Air Classification Code: MAJ
Air Program: State Implementation Plan for National Primary and Secondary Ambient Air Quality Standards
Activity Date: 2013-07-31 00:00:00
Activity Status Date: Not reported
Activity Group: Compliance Monitoring
Activity Type: Inspection/Evaluation
Activity Status: Not reported

Region Code: 03
Programmatic ID: AIR VA0000005105900034
Facility Registry ID: 110040881999
Air Operating Status Code: OPR
Default Air Classification Code: MAJ
Air Program: State Implementation Plan for National Primary and Secondary Ambient Air Quality Standards
Activity Date: 2013-08-26 00:00:00
Activity Status Date: Not reported
Activity Group: Compliance Monitoring
Activity Type: Inspection/Evaluation
Activity Status: Not reported

Region Code: 03
Programmatic ID: AIR VA0000005105900034
Facility Registry ID: 110040881999
Air Operating Status Code: OPR
Default Air Classification Code: MAJ
Air Program: State Implementation Plan for National Primary and Secondary Ambient Air Quality Standards
Activity Date: 2013-09-10 00:00:00
Activity Status Date: Not reported
Activity Group: Compliance Monitoring
Activity Type: Inspection/Evaluation
Activity Status: Not reported

Region Code: 03
Programmatic ID: AIR VA0000005105900034
Facility Registry ID: 110040881999
Air Operating Status Code: OPR
Default Air Classification Code: MAJ
Air Program: State Implementation Plan for National Primary and Secondary Ambient Air Quality Standards
Activity Date: 2014-01-07 00:00:00

Map ID	Site	Database(s)	EPA ID Number

KINDER MORGAN NEWINGTON TERMINAL #1 (Continued) **1014847651**

Activity Status Date: Not reported
Activity Group: Compliance Monitoring
Activity Type: Inspection/Evaluation
Activity Status: Not reported

Region Code: 03
Programmatic ID: AIR VA0000005105900034
Facility Registry ID: 110040881999
Air Operating Status Code: OPR
Default Air Classification Code: MAJ
Air Program: State Implementation Plan for National Primary and Secondary Ambient Air Quality Standards
Activity Date: 2014-02-10 00:00:00
Activity Status Date: Not reported
Activity Group: Compliance Monitoring
Activity Type: Inspection/Evaluation
Activity Status: Not reported

Region Code: 03
Programmatic ID: AIR VA0000005105900034
Facility Registry ID: 110040881999
Air Operating Status Code: OPR
Default Air Classification Code: MAJ
Air Program: State Implementation Plan for National Primary and Secondary Ambient Air Quality Standards
Activity Date: 2014-02-21 00:00:00
Activity Status Date: Not reported
Activity Group: Compliance Monitoring
Activity Type: Inspection/Evaluation
Activity Status: Not reported

Region Code: 03
Programmatic ID: AIR VA0000005105900034
Facility Registry ID: 110040881999
Air Operating Status Code: OPR
Default Air Classification Code: MAJ
Air Program: State Implementation Plan for National Primary and Secondary Ambient Air Quality Standards
Activity Date: 2014-03-18 00:00:00
Activity Status Date: Not reported
Activity Group: Compliance Monitoring
Activity Type: Inspection/Evaluation
Activity Status: Not reported

Region Code: 03
Programmatic ID: AIR VA0000005105900034
Facility Registry ID: 110040881999
Air Operating Status Code: OPR
Default Air Classification Code: MAJ
Air Program: State Implementation Plan for National Primary and Secondary Ambient Air Quality Standards
Activity Date: 2014-05-15 00:00:00
Activity Status Date: Not reported
Activity Group: Compliance Monitoring
Activity Type: Inspection/Evaluation
Activity Status: Not reported

Region Code: 03
Programmatic ID: AIR VA0000005105900034
Facility Registry ID: 110040881999
Air Operating Status Code: OPR

Map ID	Site	Database(s)	EPA ID Number

KINDER MORGAN NEWINGTON TERMINAL #1 (Continued) **1014847651**

Default Air Classification Code: MAJ
Air Program: State Implementation Plan for National Primary and Secondary Ambient Air Quality Standards
Activity Date: 2014-07-15 00:00:00
Activity Status Date: Not reported
Activity Group: Compliance Monitoring
Activity Type: Inspection/Evaluation
Activity Status: Not reported

Region Code: 03
Programmatic ID: AIR VA0000005105900034
Facility Registry ID: 110040881999
Air Operating Status Code: OPR
Default Air Classification Code: MAJ
Air Program: State Implementation Plan for National Primary and Secondary Ambient Air Quality Standards
Activity Date: 2014-08-27 00:00:00
Activity Status Date: Not reported
Activity Group: Compliance Monitoring
Activity Type: Inspection/Evaluation
Activity Status: Not reported

Region Code: 03
Programmatic ID: AIR VA0000005105900034
Facility Registry ID: 110040881999
Air Operating Status Code: OPR
Default Air Classification Code: MAJ
Air Program: State Implementation Plan for National Primary and Secondary Ambient Air Quality Standards
Activity Date: 2000-09-07 00:00:00
Activity Status Date: 2000-09-07 00:00:00
Activity Group: Enforcement Action
Activity Type: Administrative - Formal
Activity Status: Final Order Issued

Region Code: 03
Programmatic ID: AIR VA0000005105900034
Facility Registry ID: 110040881999
Air Operating Status Code: OPR
Default Air Classification Code: MAJ
Air Program: State Implementation Plan for National Primary and Secondary Ambient Air Quality Standards
Activity Date: 2010-05-10 00:00:00
Activity Status Date: 2010-05-10 00:00:00
Activity Group: Enforcement Action
Activity Type: Administrative - Informal
Activity Status: Achieved

Region Code: 03
Programmatic ID: AIR VA0000005105900034
Facility Registry ID: 110040881999
Air Operating Status Code: OPR
Default Air Classification Code: MAJ
Air Program: Title V Permits
Activity Date: Not reported
Activity Status Date: 2008-03-07 00:00:00
Activity Group: Case File
Activity Type: Case File
Activity Status: Resolved

Region Code: 03

Map ID	Site	Database(s)	EPA ID Number

KINDER MORGAN NEWINGTON TERMINAL #1 (Continued) **1014847651**

Programmatic ID: AIR VA0000005105900034
Facility Registry ID: 110040881999
Air Operating Status Code: OPR
Default Air Classification Code: MAJ
Air Program: Title V Permits
Activity Date: Not reported
Activity Status Date: 2014-03-04 00:00:00
Activity Group: Case File
Activity Type: Case File
Activity Status: Resolved

Region Code: 03
Programmatic ID: AIR VA0000005105900034
Facility Registry ID: 110040881999
Air Operating Status Code: OPR
Default Air Classification Code: MAJ
Air Program: Title V Permits
Activity Date: 2014-11-04 00:00:00
Activity Status Date: 2015-03-31 16:07:43
Activity Group: Compliance Monitoring
Activity Type: Inspection/Evaluation
Activity Status: Active

Region Code: 03
Programmatic ID: AIR VA0000005105900034
Facility Registry ID: 110040881999
Air Operating Status Code: OPR
Default Air Classification Code: MAJ
Air Program: Title V Permits
Activity Date: 2014-11-13 00:00:00
Activity Status Date: 2015-03-31 16:07:43
Activity Group: Compliance Monitoring
Activity Type: Inspection/Evaluation
Activity Status: Active

Region Code: 03
Programmatic ID: AIR VA0000005105900034
Facility Registry ID: 110040881999
Air Operating Status Code: OPR
Default Air Classification Code: MAJ
Air Program: Title V Permits
Activity Date: 2014-11-14 00:00:00
Activity Status Date: 2015-09-03 10:08:11
Activity Group: Compliance Monitoring
Activity Type: Inspection/Evaluation
Activity Status: Active

Region Code: 03
Programmatic ID: AIR VA0000005105900034
Facility Registry ID: 110040881999
Air Operating Status Code: OPR
Default Air Classification Code: MAJ
Air Program: Title V Permits
Activity Date: 2014-12-03 00:00:00
Activity Status Date: 2015-03-31 16:07:43
Activity Group: Compliance Monitoring
Activity Type: Inspection/Evaluation

Map ID	Site	Database(s)	EPA ID Number

KINDER MORGAN NEWINGTON TERMINAL #1 (Continued) **1014847651**

Activity Status: Active

Region Code: 03
Programmatic ID: AIR VA0000005105900034
Facility Registry ID: 110040881999
Air Operating Status Code: OPR
Default Air Classification Code: MAJ
Air Program: Title V Permits
Activity Date: 2015-02-10 00:00:00
Activity Status Date: 2015-03-31 16:08:51
Activity Group: Compliance Monitoring
Activity Type: Inspection/Evaluation
Activity Status: Active

Region Code: 03
Programmatic ID: AIR VA0000005105900034
Facility Registry ID: 110040881999
Air Operating Status Code: OPR
Default Air Classification Code: MAJ
Air Program: Title V Permits
Activity Date: 2015-02-26 00:00:00
Activity Status Date: 2015-03-31 16:07:43
Activity Group: Compliance Monitoring
Activity Type: Inspection/Evaluation
Activity Status: Active

Region Code: 03
Programmatic ID: AIR VA0000005105900034
Facility Registry ID: 110040881999
Air Operating Status Code: OPR
Default Air Classification Code: MAJ
Air Program: Title V Permits
Activity Date: 2015-02-26 00:00:00
Activity Status Date: 2015-04-16 10:07:02
Activity Group: Compliance Monitoring
Activity Type: Inspection/Evaluation
Activity Status: Active

Region Code: 03
Programmatic ID: AIR VA0000005105900034
Facility Registry ID: 110040881999
Air Operating Status Code: OPR
Default Air Classification Code: MAJ
Air Program: Title V Permits
Activity Date: 2015-04-29 00:00:00
Activity Status Date: 2015-04-30 10:07:43
Activity Group: Compliance Monitoring
Activity Type: Inspection/Evaluation
Activity Status: Active

Region Code: 03
Programmatic ID: AIR VA0000005105900034
Facility Registry ID: 110040881999
Air Operating Status Code: OPR
Default Air Classification Code: MAJ
Air Program: Title V Permits
Activity Date: 2015-05-13 00:00:00

Map ID	Site	Database(s)	EPA ID Number

KINDER MORGAN NEWINGTON TERMINAL #1 (Continued) **1014847651**

Activity Status Date: 2015-05-21 10:06:47
Activity Group: Compliance Monitoring
Activity Type: Inspection/Evaluation
Activity Status: Active

Region Code: 03
Programmatic ID: AIR VA0000005105900034
Facility Registry ID: 110040881999
Air Operating Status Code: OPR
Default Air Classification Code: MAJ
Air Program: Title V Permits
Activity Date: 2015-08-10 00:00:00
Activity Status Date: 2015-08-13 10:07:45
Activity Group: Compliance Monitoring
Activity Type: Inspection/Evaluation
Activity Status: Active

Region Code: 03
Programmatic ID: AIR VA0000005105900034
Facility Registry ID: 110040881999
Air Operating Status Code: OPR
Default Air Classification Code: MAJ
Air Program: Title V Permits
Activity Date: 2015-08-25 00:00:00
Activity Status Date: 2015-09-03 10:08:12
Activity Group: Compliance Monitoring
Activity Type: Inspection/Evaluation
Activity Status: Active

Region Code: 03
Programmatic ID: AIR VA0000005105900034
Facility Registry ID: 110040881999
Air Operating Status Code: OPR
Default Air Classification Code: MAJ
Air Program: Title V Permits
Activity Date: 2015-08-26 00:00:00
Activity Status Date: 2015-09-03 10:08:11
Activity Group: Compliance Monitoring
Activity Type: Inspection/Evaluation
Activity Status: Active

Region Code: 03
Programmatic ID: AIR VA0000005105900034
Facility Registry ID: 110040881999
Air Operating Status Code: OPR
Default Air Classification Code: MAJ
Air Program: Title V Permits
Activity Date: 2015-10-21 00:00:00
Activity Status Date: 2015-10-29 10:07:48
Activity Group: Compliance Monitoring
Activity Type: Inspection/Evaluation
Activity Status: Active

Region Code: 03
Programmatic ID: AIR VA0000005105900034
Facility Registry ID: 110040881999
Air Operating Status Code: OPR

Map ID	Site	Database(s)	EPA ID Number

KINDER MORGAN NEWINGTON TERMINAL #1 (Continued) **1014847651**

Default Air Classification Code: MAJ
Air Program: Title V Permits
Activity Date: 2015-10-29 00:00:00
Activity Status Date: 2015-10-29 10:07:48
Activity Group: Compliance Monitoring
Activity Type: Inspection/Evaluation
Activity Status: Active

Region Code: 03
Programmatic ID: AIR VA0000005105900034
Facility Registry ID: 110040881999
Air Operating Status Code: OPR
Default Air Classification Code: MAJ
Air Program: Title V Permits
Activity Date: 2016-01-29 00:00:00
Activity Status Date: 2016-02-04 10:25:49
Activity Group: Compliance Monitoring
Activity Type: Inspection/Evaluation
Activity Status: Active

Region Code: 03
Programmatic ID: AIR VA0000005105900034
Facility Registry ID: 110040881999
Air Operating Status Code: OPR
Default Air Classification Code: MAJ
Air Program: Title V Permits
Activity Date: 2016-02-04 00:00:00
Activity Status Date: 2016-02-11 10:10:07
Activity Group: Compliance Monitoring
Activity Type: Inspection/Evaluation
Activity Status: Active

Region Code: 03
Programmatic ID: AIR VA0000005105900034
Facility Registry ID: 110040881999
Air Operating Status Code: OPR
Default Air Classification Code: MAJ
Air Program: Title V Permits
Activity Date: 2016-02-17 00:00:00
Activity Status Date: 2016-03-24 10:09:42
Activity Group: Compliance Monitoring
Activity Type: Inspection/Evaluation
Activity Status: Active

Region Code: 03
Programmatic ID: AIR VA0000005105900034
Facility Registry ID: 110040881999
Air Operating Status Code: OPR
Default Air Classification Code: MAJ
Air Program: Title V Permits
Activity Date: 2016-05-18 00:00:00
Activity Status Date: 2016-05-26 10:09:27
Activity Group: Compliance Monitoring
Activity Type: Inspection/Evaluation
Activity Status: Active

Region Code: 03

Map ID	Site	Database(s)	EPA ID Number

KINDER MORGAN NEWINGTON TERMINAL #1 (Continued) **1014847651**

Programmatic ID: AIR VA0000005105900034
Facility Registry ID: 110040881999
Air Operating Status Code: OPR
Default Air Classification Code: MAJ
Air Program: Title V Permits
Activity Date: 2016-08-05 00:00:00
Activity Status Date: 2016-08-11 10:09:44
Activity Group: Compliance Monitoring
Activity Type: Inspection/Evaluation
Activity Status: Active

Region Code: 03
Programmatic ID: AIR VA0000005105900034
Facility Registry ID: 110040881999
Air Operating Status Code: OPR
Default Air Classification Code: MAJ
Air Program: Title V Permits
Activity Date: 2016-08-11 00:00:00
Activity Status Date: 2016-08-18 10:11:24
Activity Group: Compliance Monitoring
Activity Type: Inspection/Evaluation
Activity Status: Active

Region Code: 03
Programmatic ID: AIR VA0000005105900034
Facility Registry ID: 110040881999
Air Operating Status Code: OPR
Default Air Classification Code: MAJ
Air Program: Title V Permits
Activity Date: 2000-03-30 00:00:00
Activity Status Date: Not reported
Activity Group: Compliance Monitoring
Activity Type: Inspection/Evaluation
Activity Status: Not reported

Region Code: 03
Programmatic ID: AIR VA0000005105900034
Facility Registry ID: 110040881999
Air Operating Status Code: OPR
Default Air Classification Code: MAJ
Air Program: Title V Permits
Activity Date: 2000-05-26 00:00:00
Activity Status Date: Not reported
Activity Group: Compliance Monitoring
Activity Type: Inspection/Evaluation
Activity Status: Not reported

Region Code: 03
Programmatic ID: AIR VA0000005105900034
Facility Registry ID: 110040881999
Air Operating Status Code: OPR
Default Air Classification Code: MAJ
Air Program: Title V Permits
Activity Date: 2000-09-07 00:00:00
Activity Status Date: Not reported
Activity Group: Compliance Monitoring
Activity Type: Inspection/Evaluation

Map ID	Site	Database(s)	EPA ID Number

KINDER MORGAN NEWINGTON TERMINAL #1 (Continued) **1014847651**

Activity Status: Not reported

Region Code: 03
Programmatic ID: AIR VA0000005105900034
Facility Registry ID: 110040881999
Air Operating Status Code: OPR
Default Air Classification Code: MAJ
Air Program: Title V Permits
Activity Date: 2001-05-11 00:00:00
Activity Status Date: Not reported
Activity Group: Compliance Monitoring
Activity Type: Inspection/Evaluation
Activity Status: Not reported

Region Code: 03
Programmatic ID: AIR VA0000005105900034
Facility Registry ID: 110040881999
Air Operating Status Code: OPR
Default Air Classification Code: MAJ
Air Program: Title V Permits
Activity Date: 2002-02-28 00:00:00
Activity Status Date: Not reported
Activity Group: Compliance Monitoring
Activity Type: Inspection/Evaluation
Activity Status: Not reported

Region Code: 03
Programmatic ID: AIR VA0000005105900034
Facility Registry ID: 110040881999
Air Operating Status Code: OPR
Default Air Classification Code: MAJ
Air Program: Title V Permits
Activity Date: 2002-04-16 00:00:00
Activity Status Date: Not reported
Activity Group: Compliance Monitoring
Activity Type: Inspection/Evaluation
Activity Status: Not reported

Region Code: 03
Programmatic ID: AIR VA0000005105900034
Facility Registry ID: 110040881999
Air Operating Status Code: OPR
Default Air Classification Code: MAJ
Air Program: Title V Permits
Activity Date: 2002-05-30 00:00:00
Activity Status Date: Not reported
Activity Group: Compliance Monitoring
Activity Type: Inspection/Evaluation
Activity Status: Not reported

Region Code: 03
Programmatic ID: AIR VA0000005105900034
Facility Registry ID: 110040881999
Air Operating Status Code: OPR
Default Air Classification Code: MAJ
Air Program: Title V Permits
Activity Date: 2002-07-25 00:00:00

Map ID	Site	Database(s)	EPA ID Number

KINDER MORGAN NEWINGTON TERMINAL #1 (Continued) **1014847651**

Activity Status Date: Not reported
Activity Group: Compliance Monitoring
Activity Type: Inspection/Evaluation
Activity Status: Not reported

Region Code: 03
Programmatic ID: AIR VA0000005105900034
Facility Registry ID: 110040881999
Air Operating Status Code: OPR
Default Air Classification Code: MAJ
Air Program: Title V Permits
Activity Date: 2002-07-26 00:00:00
Activity Status Date: Not reported
Activity Group: Compliance Monitoring
Activity Type: Inspection/Evaluation
Activity Status: Not reported

Region Code: 03
Programmatic ID: AIR VA0000005105900034
Facility Registry ID: 110040881999
Air Operating Status Code: OPR
Default Air Classification Code: MAJ
Air Program: Title V Permits
Activity Date: 2002-09-10 00:00:00
Activity Status Date: Not reported
Activity Group: Compliance Monitoring
Activity Type: Inspection/Evaluation
Activity Status: Not reported

Region Code: 03
Programmatic ID: AIR VA0000005105900034
Facility Registry ID: 110040881999
Air Operating Status Code: OPR
Default Air Classification Code: MAJ
Air Program: Title V Permits
Activity Date: 2003-02-19 00:00:00
Activity Status Date: Not reported
Activity Group: Compliance Monitoring
Activity Type: Inspection/Evaluation
Activity Status: Not reported

Region Code: 03
Programmatic ID: AIR VA0000005105900034
Facility Registry ID: 110040881999
Air Operating Status Code: OPR
Default Air Classification Code: MAJ
Air Program: Title V Permits
Activity Date: 2003-03-18 00:00:00
Activity Status Date: Not reported
Activity Group: Compliance Monitoring
Activity Type: Inspection/Evaluation
Activity Status: Not reported

Region Code: 03
Programmatic ID: AIR VA0000005105900034
Facility Registry ID: 110040881999
Air Operating Status Code: OPR

Map ID	Site	Database(s)	EPA ID Number

KINDER MORGAN NEWINGTON TERMINAL #1 (Continued) **1014847651**

Default Air Classification Code: MAJ
Air Program: Title V Permits
Activity Date: 2003-03-19 00:00:00
Activity Status Date: Not reported
Activity Group: Compliance Monitoring
Activity Type: Inspection/Evaluation
Activity Status: Not reported

Region Code: 03
Programmatic ID: AIR VA0000005105900034
Facility Registry ID: 110040881999
Air Operating Status Code: OPR
Default Air Classification Code: MAJ
Air Program: Title V Permits
Activity Date: 2003-04-02 00:00:00
Activity Status Date: Not reported
Activity Group: Compliance Monitoring
Activity Type: Inspection/Evaluation
Activity Status: Not reported

Region Code: 03
Programmatic ID: AIR VA0000005105900034
Facility Registry ID: 110040881999
Air Operating Status Code: OPR
Default Air Classification Code: MAJ
Air Program: Title V Permits
Activity Date: 2003-04-03 00:00:00
Activity Status Date: Not reported
Activity Group: Compliance Monitoring
Activity Type: Inspection/Evaluation
Activity Status: Not reported

Region Code: 03
Programmatic ID: AIR VA0000005105900034
Facility Registry ID: 110040881999
Air Operating Status Code: OPR
Default Air Classification Code: MAJ
Air Program: Title V Permits
Activity Date: 2003-05-07 00:00:00
Activity Status Date: Not reported
Activity Group: Compliance Monitoring
Activity Type: Inspection/Evaluation
Activity Status: Not reported

Region Code: 03
Programmatic ID: AIR VA0000005105900034
Facility Registry ID: 110040881999
Air Operating Status Code: OPR
Default Air Classification Code: MAJ
Air Program: Title V Permits
Activity Date: 2003-05-30 00:00:00
Activity Status Date: Not reported
Activity Group: Compliance Monitoring
Activity Type: Inspection/Evaluation
Activity Status: Not reported

Region Code: 03

Map ID	Site	Database(s)	EPA ID Number

KINDER MORGAN NEWINGTON TERMINAL #1 (Continued) **1014847651**

Programmatic ID: AIR VA0000005105900034
Facility Registry ID: 110040881999
Air Operating Status Code: OPR
Default Air Classification Code: MAJ
Air Program: Title V Permits
Activity Date: 2003-10-08 00:00:00
Activity Status Date: Not reported
Activity Group: Compliance Monitoring
Activity Type: Inspection/Evaluation
Activity Status: Not reported

Region Code: 03
Programmatic ID: AIR VA0000005105900034
Facility Registry ID: 110040881999
Air Operating Status Code: OPR
Default Air Classification Code: MAJ
Air Program: Title V Permits
Activity Date: 2003-11-21 00:00:00
Activity Status Date: Not reported
Activity Group: Compliance Monitoring
Activity Type: Inspection/Evaluation
Activity Status: Not reported

Region Code: 03
Programmatic ID: AIR VA0000005105900034
Facility Registry ID: 110040881999
Air Operating Status Code: OPR
Default Air Classification Code: MAJ
Air Program: Title V Permits
Activity Date: 2003-11-24 00:00:00
Activity Status Date: Not reported
Activity Group: Compliance Monitoring
Activity Type: Inspection/Evaluation
Activity Status: Not reported

Region Code: 03
Programmatic ID: AIR VA0000005105900034
Facility Registry ID: 110040881999
Air Operating Status Code: OPR
Default Air Classification Code: MAJ
Air Program: Title V Permits
Activity Date: 2004-03-01 00:00:00
Activity Status Date: Not reported
Activity Group: Compliance Monitoring
Activity Type: Inspection/Evaluation
Activity Status: Not reported

Region Code: 03
Programmatic ID: AIR VA0000005105900034
Facility Registry ID: 110040881999
Air Operating Status Code: OPR
Default Air Classification Code: MAJ
Air Program: Title V Permits
Activity Date: 2004-04-06 00:00:00
Activity Status Date: Not reported
Activity Group: Compliance Monitoring
Activity Type: Inspection/Evaluation

Map ID	Site	Database(s)	EPA ID Number

KINDER MORGAN NEWINGTON TERMINAL #1 (Continued) **1014847651**

Activity Status: Not reported

Region Code: 03
Programmatic ID: AIR VA0000005105900034
Facility Registry ID: 110040881999
Air Operating Status Code: OPR
Default Air Classification Code: MAJ
Air Program: Title V Permits
Activity Date: 2004-05-26 00:00:00
Activity Status Date: Not reported
Activity Group: Compliance Monitoring
Activity Type: Inspection/Evaluation
Activity Status: Not reported

Region Code: 03
Programmatic ID: AIR VA0000005105900034
Facility Registry ID: 110040881999
Air Operating Status Code: OPR
Default Air Classification Code: MAJ
Air Program: Title V Permits
Activity Date: 2004-09-02 00:00:00
Activity Status Date: Not reported
Activity Group: Compliance Monitoring
Activity Type: Inspection/Evaluation
Activity Status: Not reported

Region Code: 03
Programmatic ID: AIR VA0000005105900034
Facility Registry ID: 110040881999
Air Operating Status Code: OPR
Default Air Classification Code: MAJ
Air Program: Title V Permits
Activity Date: 2005-02-16 00:00:00
Activity Status Date: Not reported
Activity Group: Compliance Monitoring
Activity Type: Inspection/Evaluation
Activity Status: Not reported

Region Code: 03
Programmatic ID: AIR VA0000005105900034
Facility Registry ID: 110040881999
Air Operating Status Code: OPR
Default Air Classification Code: MAJ
Air Program: Title V Permits
Activity Date: 2005-02-28 00:00:00
Activity Status Date: Not reported
Activity Group: Compliance Monitoring
Activity Type: Inspection/Evaluation
Activity Status: Not reported

Region Code: 03
Programmatic ID: AIR VA0000005105900034
Facility Registry ID: 110040881999
Air Operating Status Code: OPR
Default Air Classification Code: MAJ
Air Program: Title V Permits
Activity Date: 2005-03-06 00:00:00

Map ID	Site	Database(s)	EPA ID Number

KINDER MORGAN NEWINGTON TERMINAL #1 (Continued) **1014847651**

Activity Status Date: Not reported
Activity Group: Compliance Monitoring
Activity Type: Inspection/Evaluation
Activity Status: Not reported

Region Code: 03
Programmatic ID: AIR VA0000005105900034
Facility Registry ID: 110040881999
Air Operating Status Code: OPR
Default Air Classification Code: MAJ
Air Program: Title V Permits
Activity Date: 2005-03-07 00:00:00
Activity Status Date: Not reported
Activity Group: Compliance Monitoring
Activity Type: Inspection/Evaluation
Activity Status: Not reported

Region Code: 03
Programmatic ID: AIR VA0000005105900034
Facility Registry ID: 110040881999
Air Operating Status Code: OPR
Default Air Classification Code: MAJ
Air Program: Title V Permits
Activity Date: 2005-03-10 00:00:00
Activity Status Date: Not reported
Activity Group: Compliance Monitoring
Activity Type: Inspection/Evaluation
Activity Status: Not reported

Region Code: 03
Programmatic ID: AIR VA0000005105900034
Facility Registry ID: 110040881999
Air Operating Status Code: OPR
Default Air Classification Code: MAJ
Air Program: Title V Permits
Activity Date: 2005-05-05 00:00:00
Activity Status Date: Not reported
Activity Group: Compliance Monitoring
Activity Type: Inspection/Evaluation
Activity Status: Not reported

Region Code: 03
Programmatic ID: AIR VA0000005105900034
Facility Registry ID: 110040881999
Air Operating Status Code: OPR
Default Air Classification Code: MAJ
Air Program: Title V Permits
Activity Date: 2005-06-22 00:00:00
Activity Status Date: Not reported
Activity Group: Compliance Monitoring
Activity Type: Inspection/Evaluation
Activity Status: Not reported

Region Code: 03
Programmatic ID: AIR VA0000005105900034
Facility Registry ID: 110040881999
Air Operating Status Code: OPR

Map ID	Site	Database(s)	EPA ID Number

KINDER MORGAN NEWINGTON TERMINAL #1 (Continued) **1014847651**

Default Air Classification Code: MAJ
Air Program: Title V Permits
Activity Date: 2005-08-22 00:00:00
Activity Status Date: Not reported
Activity Group: Compliance Monitoring
Activity Type: Inspection/Evaluation
Activity Status: Not reported

Region Code: 03
Programmatic ID: AIR VA0000005105900034
Facility Registry ID: 110040881999
Air Operating Status Code: OPR
Default Air Classification Code: MAJ
Air Program: Title V Permits
Activity Date: 2005-08-29 00:00:00
Activity Status Date: Not reported
Activity Group: Compliance Monitoring
Activity Type: Inspection/Evaluation
Activity Status: Not reported

Region Code: 03
Programmatic ID: AIR VA0000005105900034
Facility Registry ID: 110040881999
Air Operating Status Code: OPR
Default Air Classification Code: MAJ
Air Program: Title V Permits
Activity Date: 2005-08-31 00:00:00
Activity Status Date: Not reported
Activity Group: Compliance Monitoring
Activity Type: Inspection/Evaluation
Activity Status: Not reported

Region Code: 03
Programmatic ID: AIR VA0000005105900034
Facility Registry ID: 110040881999
Air Operating Status Code: OPR
Default Air Classification Code: MAJ
Air Program: Title V Permits
Activity Date: 2005-09-02 00:00:00
Activity Status Date: Not reported
Activity Group: Compliance Monitoring
Activity Type: Inspection/Evaluation
Activity Status: Not reported

Region Code: 03
Programmatic ID: AIR VA0000005105900034
Facility Registry ID: 110040881999
Air Operating Status Code: OPR
Default Air Classification Code: MAJ
Air Program: Title V Permits
Activity Date: 2005-09-09 00:00:00
Activity Status Date: Not reported
Activity Group: Compliance Monitoring
Activity Type: Inspection/Evaluation
Activity Status: Not reported

Region Code: 03

Map ID	Site	Database(s)	EPA ID Number

KINDER MORGAN NEWINGTON TERMINAL #1 (Continued) **1014847651**

Programmatic ID: AIR VA0000005105900034
Facility Registry ID: 110040881999
Air Operating Status Code: OPR
Default Air Classification Code: MAJ
Air Program: Title V Permits
Activity Date: 2005-09-13 00:00:00
Activity Status Date: Not reported
Activity Group: Compliance Monitoring
Activity Type: Inspection/Evaluation
Activity Status: Not reported

Region Code: 03
Programmatic ID: AIR VA0000005105900034
Facility Registry ID: 110040881999
Air Operating Status Code: OPR
Default Air Classification Code: MAJ
Air Program: Title V Permits
Activity Date: 2005-11-28 00:00:00
Activity Status Date: Not reported
Activity Group: Compliance Monitoring
Activity Type: Inspection/Evaluation
Activity Status: Not reported

Region Code: 03
Programmatic ID: AIR VA0000005105900034
Facility Registry ID: 110040881999
Air Operating Status Code: OPR
Default Air Classification Code: MAJ
Air Program: Title V Permits
Activity Date: 2005-12-20 00:00:00
Activity Status Date: Not reported
Activity Group: Compliance Monitoring
Activity Type: Inspection/Evaluation
Activity Status: Not reported

Region Code: 03
Programmatic ID: AIR VA0000005105900034
Facility Registry ID: 110040881999
Air Operating Status Code: OPR
Default Air Classification Code: MAJ
Air Program: Title V Permits
Activity Date: 2006-02-09 00:00:00
Activity Status Date: Not reported
Activity Group: Compliance Monitoring
Activity Type: Inspection/Evaluation
Activity Status: Not reported

Region Code: 03
Programmatic ID: AIR VA0000005105900034
Facility Registry ID: 110040881999
Air Operating Status Code: OPR
Default Air Classification Code: MAJ
Air Program: Title V Permits
Activity Date: 2006-03-19 00:00:00
Activity Status Date: Not reported
Activity Group: Compliance Monitoring
Activity Type: Inspection/Evaluation

Map ID	Site	Database(s)	EPA ID Number

KINDER MORGAN NEWINGTON TERMINAL #1 (Continued) **1014847651**

Activity Status: Not reported

Region Code: 03
Programmatic ID: AIR VA0000005105900034
Facility Registry ID: 110040881999
Air Operating Status Code: OPR
Default Air Classification Code: MAJ
Air Program: Title V Permits
Activity Date: 2006-03-28 00:00:00
Activity Status Date: Not reported
Activity Group: Compliance Monitoring
Activity Type: Inspection/Evaluation
Activity Status: Not reported

Region Code: 03
Programmatic ID: AIR VA0000005105900034
Facility Registry ID: 110040881999
Air Operating Status Code: OPR
Default Air Classification Code: MAJ
Air Program: Title V Permits
Activity Date: 2006-05-04 00:00:00
Activity Status Date: Not reported
Activity Group: Compliance Monitoring
Activity Type: Inspection/Evaluation
Activity Status: Not reported

Region Code: 03
Programmatic ID: AIR VA0000005105900034
Facility Registry ID: 110040881999
Air Operating Status Code: OPR
Default Air Classification Code: MAJ
Air Program: Title V Permits
Activity Date: 2006-05-22 00:00:00
Activity Status Date: Not reported
Activity Group: Compliance Monitoring
Activity Type: Inspection/Evaluation
Activity Status: Not reported

Region Code: 03
Programmatic ID: AIR VA0000005105900034
Facility Registry ID: 110040881999
Air Operating Status Code: OPR
Default Air Classification Code: MAJ
Air Program: Title V Permits
Activity Date: 2006-08-03 00:00:00
Activity Status Date: Not reported
Activity Group: Compliance Monitoring
Activity Type: Inspection/Evaluation
Activity Status: Not reported

Region Code: 03
Programmatic ID: AIR VA0000005105900034
Facility Registry ID: 110040881999
Air Operating Status Code: OPR
Default Air Classification Code: MAJ
Air Program: Title V Permits
Activity Date: 2006-08-29 00:00:00

Map ID	Site	Database(s)	EPA ID Number

KINDER MORGAN NEWINGTON TERMINAL #1 (Continued) **1014847651**

Activity Status Date: Not reported
Activity Group: Compliance Monitoring
Activity Type: Inspection/Evaluation
Activity Status: Not reported

Region Code: 03
Programmatic ID: AIR VA0000005105900034
Facility Registry ID: 110040881999
Air Operating Status Code: OPR
Default Air Classification Code: MAJ
Air Program: Title V Permits
Activity Date: 2006-11-13 00:00:00
Activity Status Date: Not reported
Activity Group: Compliance Monitoring
Activity Type: Inspection/Evaluation
Activity Status: Not reported

Region Code: 03
Programmatic ID: AIR VA0000005105900034
Facility Registry ID: 110040881999
Air Operating Status Code: OPR
Default Air Classification Code: MAJ
Air Program: Title V Permits
Activity Date: 2006-11-20 00:00:00
Activity Status Date: Not reported
Activity Group: Compliance Monitoring
Activity Type: Inspection/Evaluation
Activity Status: Not reported

Region Code: 03
Programmatic ID: AIR VA0000005105900034
Facility Registry ID: 110040881999
Air Operating Status Code: OPR
Default Air Classification Code: MAJ
Air Program: Title V Permits
Activity Date: 2007-02-23 00:00:00
Activity Status Date: Not reported
Activity Group: Compliance Monitoring
Activity Type: Inspection/Evaluation
Activity Status: Not reported

Region Code: 03
Programmatic ID: AIR VA0000005105900034
Facility Registry ID: 110040881999
Air Operating Status Code: OPR
Default Air Classification Code: MAJ
Air Program: Title V Permits
Activity Date: 2007-05-30 00:00:00
Activity Status Date: Not reported
Activity Group: Compliance Monitoring
Activity Type: Inspection/Evaluation
Activity Status: Not reported

Region Code: 03
Programmatic ID: AIR VA0000005105900034
Facility Registry ID: 110040881999
Air Operating Status Code: OPR

Map ID	Site	Database(s)	EPA ID Number

KINDER MORGAN NEWINGTON TERMINAL #1 (Continued) **1014847651**

Default Air Classification Code: MAJ
Air Program: Title V Permits
Activity Date: 2007-06-25 00:00:00
Activity Status Date: Not reported
Activity Group: Compliance Monitoring
Activity Type: Inspection/Evaluation
Activity Status: Not reported

Region Code: 03
Programmatic ID: AIR VA0000005105900034
Facility Registry ID: 110040881999
Air Operating Status Code: OPR
Default Air Classification Code: MAJ
Air Program: Title V Permits
Activity Date: 2007-08-09 00:00:00
Activity Status Date: Not reported
Activity Group: Compliance Monitoring
Activity Type: Inspection/Evaluation
Activity Status: Not reported

Region Code: 03
Programmatic ID: AIR VA0000005105900034
Facility Registry ID: 110040881999
Air Operating Status Code: OPR
Default Air Classification Code: MAJ
Air Program: Title V Permits
Activity Date: 2007-08-24 00:00:00
Activity Status Date: Not reported
Activity Group: Compliance Monitoring
Activity Type: Inspection/Evaluation
Activity Status: Not reported

Region Code: 03
Programmatic ID: AIR VA0000005105900034
Facility Registry ID: 110040881999
Air Operating Status Code: OPR
Default Air Classification Code: MAJ
Air Program: Title V Permits
Activity Date: 2007-08-27 00:00:00
Activity Status Date: Not reported
Activity Group: Compliance Monitoring
Activity Type: Inspection/Evaluation
Activity Status: Not reported

Region Code: 03
Programmatic ID: AIR VA0000005105900034
Facility Registry ID: 110040881999
Air Operating Status Code: OPR
Default Air Classification Code: MAJ
Air Program: Title V Permits
Activity Date: 2007-08-31 00:00:00
Activity Status Date: Not reported
Activity Group: Compliance Monitoring
Activity Type: Inspection/Evaluation
Activity Status: Not reported

Region Code: 03

Map ID	Site	Database(s)	EPA ID Number

KINDER MORGAN NEWINGTON TERMINAL #1 (Continued) **1014847651**

Programmatic ID: AIR VA0000005105900034
Facility Registry ID: 110040881999
Air Operating Status Code: OPR
Default Air Classification Code: MAJ
Air Program: Title V Permits
Activity Date: 2007-09-19 00:00:00
Activity Status Date: Not reported
Activity Group: Compliance Monitoring
Activity Type: Inspection/Evaluation
Activity Status: Not reported

Region Code: 03
Programmatic ID: AIR VA0000005105900034
Facility Registry ID: 110040881999
Air Operating Status Code: OPR
Default Air Classification Code: MAJ
Air Program: Title V Permits
Activity Date: 2007-11-01 00:00:00
Activity Status Date: Not reported
Activity Group: Compliance Monitoring
Activity Type: Inspection/Evaluation
Activity Status: Not reported

Region Code: 03
Programmatic ID: AIR VA0000005105900034
Facility Registry ID: 110040881999
Air Operating Status Code: OPR
Default Air Classification Code: MAJ
Air Program: Title V Permits
Activity Date: 2008-02-20 00:00:00
Activity Status Date: Not reported
Activity Group: Compliance Monitoring
Activity Type: Inspection/Evaluation
Activity Status: Not reported

Region Code: 03
Programmatic ID: AIR VA0000005105900034
Facility Registry ID: 110040881999
Air Operating Status Code: OPR
Default Air Classification Code: MAJ
Air Program: Title V Permits
Activity Date: 2008-03-03 00:00:00
Activity Status Date: Not reported
Activity Group: Compliance Monitoring
Activity Type: Inspection/Evaluation
Activity Status: Not reported

Region Code: 03
Programmatic ID: AIR VA0000005105900034
Facility Registry ID: 110040881999
Air Operating Status Code: OPR
Default Air Classification Code: MAJ
Air Program: Title V Permits
Activity Date: 2008-03-24 00:00:00
Activity Status Date: Not reported
Activity Group: Compliance Monitoring
Activity Type: Inspection/Evaluation

Map ID	Site	Database(s)	EPA ID Number

KINDER MORGAN NEWINGTON TERMINAL #1 (Continued) **1014847651**

Activity Status: Not reported

Region Code: 03
Programmatic ID: AIR VA0000005105900034
Facility Registry ID: 110040881999
Air Operating Status Code: OPR
Default Air Classification Code: MAJ
Air Program: Title V Permits
Activity Date: 2008-03-31 00:00:00
Activity Status Date: Not reported
Activity Group: Compliance Monitoring
Activity Type: Inspection/Evaluation
Activity Status: Not reported

Region Code: 03
Programmatic ID: AIR VA0000005105900034
Facility Registry ID: 110040881999
Air Operating Status Code: OPR
Default Air Classification Code: MAJ
Air Program: Title V Permits
Activity Date: 2008-05-01 00:00:00
Activity Status Date: Not reported
Activity Group: Compliance Monitoring
Activity Type: Inspection/Evaluation
Activity Status: Not reported

Region Code: 03
Programmatic ID: AIR VA0000005105900034
Facility Registry ID: 110040881999
Air Operating Status Code: OPR
Default Air Classification Code: MAJ
Air Program: Title V Permits
Activity Date: 2008-05-05 00:00:00
Activity Status Date: Not reported
Activity Group: Compliance Monitoring
Activity Type: Inspection/Evaluation
Activity Status: Not reported

Region Code: 03
Programmatic ID: AIR VA0000005105900034
Facility Registry ID: 110040881999
Air Operating Status Code: OPR
Default Air Classification Code: MAJ
Air Program: Title V Permits
Activity Date: 2008-05-08 00:00:00
Activity Status Date: Not reported
Activity Group: Compliance Monitoring
Activity Type: Inspection/Evaluation
Activity Status: Not reported

Region Code: 03
Programmatic ID: AIR VA0000005105900034
Facility Registry ID: 110040881999
Air Operating Status Code: OPR
Default Air Classification Code: MAJ
Air Program: Title V Permits
Activity Date: 2008-09-02 00:00:00

Map ID	Site	Database(s)	EPA ID Number

KINDER MORGAN NEWINGTON TERMINAL #1 (Continued) **1014847651**

Activity Status Date: Not reported
Activity Group: Compliance Monitoring
Activity Type: Inspection/Evaluation
Activity Status: Not reported

Region Code: 03
Programmatic ID: AIR VA0000005105900034
Facility Registry ID: 110040881999
Air Operating Status Code: OPR
Default Air Classification Code: MAJ
Air Program: Title V Permits
Activity Date: 2008-11-04 00:00:00
Activity Status Date: Not reported
Activity Group: Compliance Monitoring
Activity Type: Inspection/Evaluation
Activity Status: Not reported

Region Code: 03
Programmatic ID: AIR VA0000005105900034
Facility Registry ID: 110040881999
Air Operating Status Code: OPR
Default Air Classification Code: MAJ
Air Program: Title V Permits
Activity Date: 2009-02-23 00:00:00
Activity Status Date: Not reported
Activity Group: Compliance Monitoring
Activity Type: Inspection/Evaluation
Activity Status: Not reported

Region Code: 03
Programmatic ID: AIR VA0000005105900034
Facility Registry ID: 110040881999
Air Operating Status Code: OPR
Default Air Classification Code: MAJ
Air Program: Title V Permits
Activity Date: 2009-03-02 00:00:00
Activity Status Date: Not reported
Activity Group: Compliance Monitoring
Activity Type: Inspection/Evaluation
Activity Status: Not reported

Region Code: 03
Programmatic ID: AIR VA0000005105900034
Facility Registry ID: 110040881999
Air Operating Status Code: OPR
Default Air Classification Code: MAJ
Air Program: Title V Permits
Activity Date: 2009-03-03 00:00:00
Activity Status Date: Not reported
Activity Group: Compliance Monitoring
Activity Type: Inspection/Evaluation
Activity Status: Not reported

Region Code: 03
Programmatic ID: AIR VA0000005105900034
Facility Registry ID: 110040881999
Air Operating Status Code: OPR

Map ID	Site	Database(s)	EPA ID Number

KINDER MORGAN NEWINGTON TERMINAL #1 (Continued) **1014847651**

Default Air Classification Code: MAJ
Air Program: Title V Permits
Activity Date: 2009-05-14 00:00:00
Activity Status Date: Not reported
Activity Group: Compliance Monitoring
Activity Type: Inspection/Evaluation
Activity Status: Not reported

Region Code: 03
Programmatic ID: AIR VA0000005105900034
Facility Registry ID: 110040881999
Air Operating Status Code: OPR
Default Air Classification Code: MAJ
Air Program: Title V Permits
Activity Date: 2009-05-29 00:00:00
Activity Status Date: Not reported
Activity Group: Compliance Monitoring
Activity Type: Inspection/Evaluation
Activity Status: Not reported

Region Code: 03
Programmatic ID: AIR VA0000005105900034
Facility Registry ID: 110040881999
Air Operating Status Code: OPR
Default Air Classification Code: MAJ
Air Program: Title V Permits
Activity Date: 2009-08-12 00:00:00
Activity Status Date: Not reported
Activity Group: Compliance Monitoring
Activity Type: Inspection/Evaluation
Activity Status: Not reported

Region Code: 03
Programmatic ID: AIR VA0000005105900034
Facility Registry ID: 110040881999
Air Operating Status Code: OPR
Default Air Classification Code: MAJ
Air Program: Title V Permits
Activity Date: 2009-09-09 00:00:00
Activity Status Date: Not reported
Activity Group: Compliance Monitoring
Activity Type: Inspection/Evaluation
Activity Status: Not reported

Region Code: 03
Programmatic ID: AIR VA0000005105900034
Facility Registry ID: 110040881999
Air Operating Status Code: OPR
Default Air Classification Code: MAJ
Air Program: Title V Permits
Activity Date: 2009-09-18 00:00:00
Activity Status Date: Not reported
Activity Group: Compliance Monitoring
Activity Type: Inspection/Evaluation
Activity Status: Not reported

Region Code: 03

Map ID	Site	Database(s)	EPA ID Number

KINDER MORGAN NEWINGTON TERMINAL #1 (Continued) **1014847651**

Programmatic ID: AIR VA0000005105900034
Facility Registry ID: 110040881999
Air Operating Status Code: OPR
Default Air Classification Code: MAJ
Air Program: Title V Permits
Activity Date: 2009-09-22 00:00:00
Activity Status Date: Not reported
Activity Group: Compliance Monitoring
Activity Type: Inspection/Evaluation
Activity Status: Not reported

Region Code: 03
Programmatic ID: AIR VA0000005105900034
Facility Registry ID: 110040881999
Air Operating Status Code: OPR
Default Air Classification Code: MAJ
Air Program: Title V Permits
Activity Date: 2009-10-30 00:00:00
Activity Status Date: Not reported
Activity Group: Compliance Monitoring
Activity Type: Inspection/Evaluation
Activity Status: Not reported

Region Code: 03
Programmatic ID: AIR VA0000005105900034
Facility Registry ID: 110040881999
Air Operating Status Code: OPR
Default Air Classification Code: MAJ
Air Program: Title V Permits
Activity Date: 2010-02-08 00:00:00
Activity Status Date: Not reported
Activity Group: Compliance Monitoring
Activity Type: Inspection/Evaluation
Activity Status: Not reported

Region Code: 03
Programmatic ID: AIR VA0000005105900034
Facility Registry ID: 110040881999
Air Operating Status Code: OPR
Default Air Classification Code: MAJ
Air Program: Title V Permits
Activity Date: 2010-02-22 00:00:00
Activity Status Date: Not reported
Activity Group: Compliance Monitoring
Activity Type: Inspection/Evaluation
Activity Status: Not reported

Region Code: 03
Programmatic ID: AIR VA0000005105900034
Facility Registry ID: 110040881999
Air Operating Status Code: OPR
Default Air Classification Code: MAJ
Air Program: Title V Permits
Activity Date: 2010-03-01 00:00:00
Activity Status Date: Not reported
Activity Group: Compliance Monitoring
Activity Type: Inspection/Evaluation

Map ID	Site	Database(s)	EPA ID Number

KINDER MORGAN NEWINGTON TERMINAL #1 (Continued) **1014847651**

Activity Status: Not reported

Region Code: 03
Programmatic ID: AIR VA0000005105900034
Facility Registry ID: 110040881999
Air Operating Status Code: OPR
Default Air Classification Code: MAJ
Air Program: Title V Permits
Activity Date: 2010-03-18 00:00:00
Activity Status Date: Not reported
Activity Group: Compliance Monitoring
Activity Type: Inspection/Evaluation
Activity Status: Not reported

Region Code: 03
Programmatic ID: AIR VA0000005105900034
Facility Registry ID: 110040881999
Air Operating Status Code: OPR
Default Air Classification Code: MAJ
Air Program: Title V Permits
Activity Date: 2010-04-14 00:00:00
Activity Status Date: Not reported
Activity Group: Compliance Monitoring
Activity Type: Inspection/Evaluation
Activity Status: Not reported

Region Code: 03
Programmatic ID: AIR VA0000005105900034
Facility Registry ID: 110040881999
Air Operating Status Code: OPR
Default Air Classification Code: MAJ
Air Program: Title V Permits
Activity Date: 2010-04-29 00:00:00
Activity Status Date: Not reported
Activity Group: Compliance Monitoring
Activity Type: Inspection/Evaluation
Activity Status: Not reported

Region Code: 03
Programmatic ID: AIR VA0000005105900034
Facility Registry ID: 110040881999
Air Operating Status Code: OPR
Default Air Classification Code: MAJ
Air Program: Title V Permits
Activity Date: 2010-05-06 00:00:00
Activity Status Date: Not reported
Activity Group: Compliance Monitoring
Activity Type: Inspection/Evaluation
Activity Status: Not reported

Region Code: 03
Programmatic ID: AIR VA0000005105900034
Facility Registry ID: 110040881999
Air Operating Status Code: OPR
Default Air Classification Code: MAJ
Air Program: Title V Permits
Activity Date: 2010-06-02 00:00:00

Map ID	Site	Database(s)	EPA ID Number

KINDER MORGAN NEWINGTON TERMINAL #1 (Continued) **1014847651**

Activity Status Date: Not reported
Activity Group: Compliance Monitoring
Activity Type: Inspection/Evaluation
Activity Status: Not reported

Region Code: 03
Programmatic ID: AIR VA0000005105900034
Facility Registry ID: 110040881999
Air Operating Status Code: OPR
Default Air Classification Code: MAJ
Air Program: Title V Permits
Activity Date: 2010-08-04 00:00:00
Activity Status Date: Not reported
Activity Group: Compliance Monitoring
Activity Type: Inspection/Evaluation
Activity Status: Not reported

Region Code: 03
Programmatic ID: AIR VA0000005105900034
Facility Registry ID: 110040881999
Air Operating Status Code: OPR
Default Air Classification Code: MAJ
Air Program: Title V Permits
Activity Date: 2010-08-31 00:00:00
Activity Status Date: Not reported
Activity Group: Compliance Monitoring
Activity Type: Inspection/Evaluation
Activity Status: Not reported

Region Code: 03
Programmatic ID: AIR VA0000005105900034
Facility Registry ID: 110040881999
Air Operating Status Code: OPR
Default Air Classification Code: MAJ
Air Program: Title V Permits
Activity Date: 2010-10-22 00:00:00
Activity Status Date: Not reported
Activity Group: Compliance Monitoring
Activity Type: Inspection/Evaluation
Activity Status: Not reported

Region Code: 03
Programmatic ID: AIR VA0000005105900034
Facility Registry ID: 110040881999
Air Operating Status Code: OPR
Default Air Classification Code: MAJ
Air Program: Title V Permits
Activity Date: 2010-11-04 00:00:00
Activity Status Date: Not reported
Activity Group: Compliance Monitoring
Activity Type: Inspection/Evaluation
Activity Status: Not reported

Region Code: 03
Programmatic ID: AIR VA0000005105900034
Facility Registry ID: 110040881999
Air Operating Status Code: OPR

Map ID	Site	Database(s)	EPA ID Number

KINDER MORGAN NEWINGTON TERMINAL #1 (Continued) **1014847651**

Default Air Classification Code: MAJ
Air Program: Title V Permits
Activity Date: 2010-11-10 00:00:00
Activity Status Date: Not reported
Activity Group: Compliance Monitoring
Activity Type: Inspection/Evaluation
Activity Status: Not reported

Region Code: 03
Programmatic ID: AIR VA0000005105900034
Facility Registry ID: 110040881999
Air Operating Status Code: OPR
Default Air Classification Code: MAJ
Air Program: Title V Permits
Activity Date: 2010-12-09 00:00:00
Activity Status Date: Not reported
Activity Group: Compliance Monitoring
Activity Type: Inspection/Evaluation
Activity Status: Not reported

Region Code: 03
Programmatic ID: AIR VA0000005105900034
Facility Registry ID: 110040881999
Air Operating Status Code: OPR
Default Air Classification Code: MAJ
Air Program: Title V Permits
Activity Date: 2010-12-14 00:00:00
Activity Status Date: Not reported
Activity Group: Compliance Monitoring
Activity Type: Inspection/Evaluation
Activity Status: Not reported

Region Code: 03
Programmatic ID: AIR VA0000005105900034
Facility Registry ID: 110040881999
Air Operating Status Code: OPR
Default Air Classification Code: MAJ
Air Program: Title V Permits
Activity Date: 2011-01-12 00:00:00
Activity Status Date: Not reported
Activity Group: Compliance Monitoring
Activity Type: Inspection/Evaluation
Activity Status: Not reported

Region Code: 03
Programmatic ID: AIR VA0000005105900034
Facility Registry ID: 110040881999
Air Operating Status Code: OPR
Default Air Classification Code: MAJ
Air Program: Title V Permits
Activity Date: 2011-01-31 00:00:00
Activity Status Date: Not reported
Activity Group: Compliance Monitoring
Activity Type: Inspection/Evaluation
Activity Status: Not reported

Region Code: 03

Map ID	Site	Database(s)	EPA ID Number

KINDER MORGAN NEWINGTON TERMINAL #1 (Continued) **1014847651**

Programmatic ID: AIR VA0000005105900034
Facility Registry ID: 110040881999
Air Operating Status Code: OPR
Default Air Classification Code: MAJ
Air Program: Title V Permits
Activity Date: 2011-02-16 00:00:00
Activity Status Date: Not reported
Activity Group: Compliance Monitoring
Activity Type: Inspection/Evaluation
Activity Status: Not reported

Region Code: 03
Programmatic ID: AIR VA0000005105900034
Facility Registry ID: 110040881999
Air Operating Status Code: OPR
Default Air Classification Code: MAJ
Air Program: Title V Permits
Activity Date: 2011-02-23 00:00:00
Activity Status Date: Not reported
Activity Group: Compliance Monitoring
Activity Type: Inspection/Evaluation
Activity Status: Not reported

Region Code: 03
Programmatic ID: AIR VA0000005105900034
Facility Registry ID: 110040881999
Air Operating Status Code: OPR
Default Air Classification Code: MAJ
Air Program: Title V Permits
Activity Date: 2011-02-25 00:00:00
Activity Status Date: Not reported
Activity Group: Compliance Monitoring
Activity Type: Inspection/Evaluation
Activity Status: Not reported

Region Code: 03
Programmatic ID: AIR VA0000005105900034
Facility Registry ID: 110040881999
Air Operating Status Code: OPR
Default Air Classification Code: MAJ
Air Program: Title V Permits
Activity Date: 2011-03-02 00:00:00
Activity Status Date: Not reported
Activity Group: Compliance Monitoring
Activity Type: Inspection/Evaluation
Activity Status: Not reported

Region Code: 03
Programmatic ID: AIR VA0000005105900034
Facility Registry ID: 110040881999
Air Operating Status Code: OPR
Default Air Classification Code: MAJ
Air Program: Title V Permits
Activity Date: 2011-04-07 00:00:00
Activity Status Date: Not reported
Activity Group: Compliance Monitoring
Activity Type: Inspection/Evaluation

Map ID	Site	Database(s)	EPA ID Number

KINDER MORGAN NEWINGTON TERMINAL #1 (Continued) **1014847651**

Activity Status: Not reported

Region Code: 03
Programmatic ID: AIR VA0000005105900034
Facility Registry ID: 110040881999
Air Operating Status Code: OPR
Default Air Classification Code: MAJ
Air Program: Title V Permits
Activity Date: 2011-05-09 00:00:00
Activity Status Date: Not reported
Activity Group: Compliance Monitoring
Activity Type: Inspection/Evaluation
Activity Status: Not reported

Region Code: 03
Programmatic ID: AIR VA0000005105900034
Facility Registry ID: 110040881999
Air Operating Status Code: OPR
Default Air Classification Code: MAJ
Air Program: Title V Permits
Activity Date: 2011-05-17 00:00:00
Activity Status Date: Not reported
Activity Group: Compliance Monitoring
Activity Type: Inspection/Evaluation
Activity Status: Not reported

Region Code: 03
Programmatic ID: AIR VA0000005105900034
Facility Registry ID: 110040881999
Air Operating Status Code: OPR
Default Air Classification Code: MAJ
Air Program: Title V Permits
Activity Date: 2011-06-06 00:00:00
Activity Status Date: Not reported
Activity Group: Compliance Monitoring
Activity Type: Inspection/Evaluation
Activity Status: Not reported

Region Code: 03
Programmatic ID: AIR VA0000005105900034
Facility Registry ID: 110040881999
Air Operating Status Code: OPR
Default Air Classification Code: MAJ
Air Program: Title V Permits
Activity Date: 2011-08-09 00:00:00
Activity Status Date: Not reported
Activity Group: Compliance Monitoring
Activity Type: Inspection/Evaluation
Activity Status: Not reported

Region Code: 03
Programmatic ID: AIR VA0000005105900034
Facility Registry ID: 110040881999
Air Operating Status Code: OPR
Default Air Classification Code: MAJ
Air Program: Title V Permits
Activity Date: 2011-08-11 00:00:00

Map ID	Site	Database(s)	EPA ID Number

KINDER MORGAN NEWINGTON TERMINAL #1 (Continued) **1014847651**

Activity Status Date: Not reported
Activity Group: Compliance Monitoring
Activity Type: Inspection/Evaluation
Activity Status: Not reported

Region Code: 03
Programmatic ID: AIR VA0000005105900034
Facility Registry ID: 110040881999
Air Operating Status Code: OPR
Default Air Classification Code: MAJ
Air Program: Title V Permits
Activity Date: 2011-08-16 00:00:00
Activity Status Date: Not reported
Activity Group: Compliance Monitoring
Activity Type: Inspection/Evaluation
Activity Status: Not reported

Region Code: 03
Programmatic ID: AIR VA0000005105900034
Facility Registry ID: 110040881999
Air Operating Status Code: OPR
Default Air Classification Code: MAJ
Air Program: Title V Permits
Activity Date: 2011-09-12 00:00:00
Activity Status Date: Not reported
Activity Group: Compliance Monitoring
Activity Type: Inspection/Evaluation
Activity Status: Not reported

Region Code: 03
Programmatic ID: AIR VA0000005105900034
Facility Registry ID: 110040881999
Air Operating Status Code: OPR
Default Air Classification Code: MAJ
Air Program: Title V Permits
Activity Date: 2011-10-26 00:00:00
Activity Status Date: Not reported
Activity Group: Compliance Monitoring
Activity Type: Inspection/Evaluation
Activity Status: Not reported

Region Code: 03
Programmatic ID: AIR VA0000005105900034
Facility Registry ID: 110040881999
Air Operating Status Code: OPR
Default Air Classification Code: MAJ
Air Program: Title V Permits
Activity Date: 2012-01-18 00:00:00
Activity Status Date: Not reported
Activity Group: Compliance Monitoring
Activity Type: Inspection/Evaluation
Activity Status: Not reported

Region Code: 03
Programmatic ID: AIR VA0000005105900034
Facility Registry ID: 110040881999
Air Operating Status Code: OPR

Map ID	Site	Database(s)	EPA ID Number

KINDER MORGAN NEWINGTON TERMINAL #1 (Continued) **1014847651**

Default Air Classification Code: MAJ
Air Program: Title V Permits
Activity Date: 2012-02-14 00:00:00
Activity Status Date: Not reported
Activity Group: Compliance Monitoring
Activity Type: Inspection/Evaluation
Activity Status: Not reported

Region Code: 03
Programmatic ID: AIR VA0000005105900034
Facility Registry ID: 110040881999
Air Operating Status Code: OPR
Default Air Classification Code: MAJ
Air Program: Title V Permits
Activity Date: 2012-02-15 00:00:00
Activity Status Date: Not reported
Activity Group: Compliance Monitoring
Activity Type: Inspection/Evaluation
Activity Status: Not reported

Region Code: 03
Programmatic ID: AIR VA0000005105900034
Facility Registry ID: 110040881999
Air Operating Status Code: OPR
Default Air Classification Code: MAJ
Air Program: Title V Permits
Activity Date: 2012-02-20 00:00:00
Activity Status Date: Not reported
Activity Group: Compliance Monitoring
Activity Type: Inspection/Evaluation
Activity Status: Not reported

Region Code: 03
Programmatic ID: AIR VA0000005105900034
Facility Registry ID: 110040881999
Air Operating Status Code: OPR
Default Air Classification Code: MAJ
Air Program: Title V Permits
Activity Date: 2012-03-28 00:00:00
Activity Status Date: Not reported
Activity Group: Compliance Monitoring
Activity Type: Inspection/Evaluation
Activity Status: Not reported

Region Code: 03
Programmatic ID: AIR VA0000005105900034
Facility Registry ID: 110040881999
Air Operating Status Code: OPR
Default Air Classification Code: MAJ
Air Program: Title V Permits
Activity Date: 2012-04-17 00:00:00
Activity Status Date: Not reported
Activity Group: Compliance Monitoring
Activity Type: Inspection/Evaluation
Activity Status: Not reported

Region Code: 03

Map ID	Site	Database(s)	EPA ID Number

KINDER MORGAN NEWINGTON TERMINAL #1 (Continued) **1014847651**

Programmatic ID: AIR VA0000005105900034
Facility Registry ID: 110040881999
Air Operating Status Code: OPR
Default Air Classification Code: MAJ
Air Program: Title V Permits
Activity Date: 2012-05-09 00:00:00
Activity Status Date: Not reported
Activity Group: Compliance Monitoring
Activity Type: Inspection/Evaluation
Activity Status: Not reported

Region Code: 03
Programmatic ID: AIR VA0000005105900034
Facility Registry ID: 110040881999
Air Operating Status Code: OPR
Default Air Classification Code: MAJ
Air Program: Title V Permits
Activity Date: 2012-05-17 00:00:00
Activity Status Date: Not reported
Activity Group: Compliance Monitoring
Activity Type: Inspection/Evaluation
Activity Status: Not reported

Region Code: 03
Programmatic ID: AIR VA0000005105900034
Facility Registry ID: 110040881999
Air Operating Status Code: OPR
Default Air Classification Code: MAJ
Air Program: Title V Permits
Activity Date: 2012-08-30 00:00:00
Activity Status Date: Not reported
Activity Group: Compliance Monitoring
Activity Type: Inspection/Evaluation
Activity Status: Not reported

Region Code: 03
Programmatic ID: AIR VA0000005105900034
Facility Registry ID: 110040881999
Air Operating Status Code: OPR
Default Air Classification Code: MAJ
Air Program: Title V Permits
Activity Date: 2012-09-05 00:00:00
Activity Status Date: Not reported
Activity Group: Compliance Monitoring
Activity Type: Inspection/Evaluation
Activity Status: Not reported

Region Code: 03
Programmatic ID: AIR VA0000005105900034
Facility Registry ID: 110040881999
Air Operating Status Code: OPR
Default Air Classification Code: MAJ
Air Program: Title V Permits
Activity Date: 2012-09-20 00:00:00
Activity Status Date: Not reported
Activity Group: Compliance Monitoring
Activity Type: Inspection/Evaluation

Map ID	Site	Database(s)	EPA ID Number

KINDER MORGAN NEWINGTON TERMINAL #1 (Continued) **1014847651**

Activity Status: Not reported

Region Code: 03
Programmatic ID: AIR VA0000005105900034
Facility Registry ID: 110040881999
Air Operating Status Code: OPR
Default Air Classification Code: MAJ
Air Program: Title V Permits
Activity Date: 2012-11-20 00:00:00
Activity Status Date: Not reported
Activity Group: Compliance Monitoring
Activity Type: Inspection/Evaluation
Activity Status: Not reported

Region Code: 03
Programmatic ID: AIR VA0000005105900034
Facility Registry ID: 110040881999
Air Operating Status Code: OPR
Default Air Classification Code: MAJ
Air Program: Title V Permits
Activity Date: 2012-12-12 00:00:00
Activity Status Date: Not reported
Activity Group: Compliance Monitoring
Activity Type: Inspection/Evaluation
Activity Status: Not reported

Region Code: 03
Programmatic ID: AIR VA0000005105900034
Facility Registry ID: 110040881999
Air Operating Status Code: OPR
Default Air Classification Code: MAJ
Air Program: Title V Permits
Activity Date: 2013-01-09 00:00:00
Activity Status Date: Not reported
Activity Group: Compliance Monitoring
Activity Type: Inspection/Evaluation
Activity Status: Not reported

Region Code: 03
Programmatic ID: AIR VA0000005105900034
Facility Registry ID: 110040881999
Air Operating Status Code: OPR
Default Air Classification Code: MAJ
Air Program: Title V Permits
Activity Date: 2013-02-12 00:00:00
Activity Status Date: Not reported
Activity Group: Compliance Monitoring
Activity Type: Inspection/Evaluation
Activity Status: Not reported

Region Code: 03
Programmatic ID: AIR VA0000005105900034
Facility Registry ID: 110040881999
Air Operating Status Code: OPR
Default Air Classification Code: MAJ
Air Program: Title V Permits
Activity Date: 2013-02-19 00:00:00

Map ID	Site	Database(s)	EPA ID Number

KINDER MORGAN NEWINGTON TERMINAL #1 (Continued) **1014847651**

Activity Status Date: Not reported
Activity Group: Compliance Monitoring
Activity Type: Inspection/Evaluation
Activity Status: Not reported

Region Code: 03
Programmatic ID: AIR VA0000005105900034
Facility Registry ID: 110040881999
Air Operating Status Code: OPR
Default Air Classification Code: MAJ
Air Program: Title V Permits
Activity Date: 2013-03-18 00:00:00
Activity Status Date: Not reported
Activity Group: Compliance Monitoring
Activity Type: Inspection/Evaluation
Activity Status: Not reported

Region Code: 03
Programmatic ID: AIR VA0000005105900034
Facility Registry ID: 110040881999
Air Operating Status Code: OPR
Default Air Classification Code: MAJ
Air Program: Title V Permits
Activity Date: 2013-07-24 00:00:00
Activity Status Date: Not reported
Activity Group: Compliance Monitoring
Activity Type: Inspection/Evaluation
Activity Status: Not reported

Region Code: 03
Programmatic ID: AIR VA0000005105900034
Facility Registry ID: 110040881999
Air Operating Status Code: OPR
Default Air Classification Code: MAJ
Air Program: Title V Permits
Activity Date: 2013-07-31 00:00:00
Activity Status Date: Not reported
Activity Group: Compliance Monitoring
Activity Type: Inspection/Evaluation
Activity Status: Not reported

Region Code: 03
Programmatic ID: AIR VA0000005105900034
Facility Registry ID: 110040881999
Air Operating Status Code: OPR
Default Air Classification Code: MAJ
Air Program: Title V Permits
Activity Date: 2013-08-26 00:00:00
Activity Status Date: Not reported
Activity Group: Compliance Monitoring
Activity Type: Inspection/Evaluation
Activity Status: Not reported

Region Code: 03
Programmatic ID: AIR VA0000005105900034
Facility Registry ID: 110040881999
Air Operating Status Code: OPR

Map ID	Site	Database(s)	EPA ID Number

KINDER MORGAN NEWINGTON TERMINAL #1 (Continued) **1014847651**

Default Air Classification Code: MAJ
Air Program: Title V Permits
Activity Date: 2013-09-10 00:00:00
Activity Status Date: Not reported
Activity Group: Compliance Monitoring
Activity Type: Inspection/Evaluation
Activity Status: Not reported

Region Code: 03
Programmatic ID: AIR VA0000005105900034
Facility Registry ID: 110040881999
Air Operating Status Code: OPR
Default Air Classification Code: MAJ
Air Program: Title V Permits
Activity Date: 2013-10-09 00:00:00
Activity Status Date: Not reported
Activity Group: Compliance Monitoring
Activity Type: Inspection/Evaluation
Activity Status: Not reported

Region Code: 03
Programmatic ID: AIR VA0000005105900034
Facility Registry ID: 110040881999
Air Operating Status Code: OPR
Default Air Classification Code: MAJ
Air Program: Title V Permits
Activity Date: 2014-01-07 00:00:00
Activity Status Date: Not reported
Activity Group: Compliance Monitoring
Activity Type: Inspection/Evaluation
Activity Status: Not reported

Region Code: 03
Programmatic ID: AIR VA0000005105900034
Facility Registry ID: 110040881999
Air Operating Status Code: OPR
Default Air Classification Code: MAJ
Air Program: Title V Permits
Activity Date: 2014-02-10 00:00:00
Activity Status Date: Not reported
Activity Group: Compliance Monitoring
Activity Type: Inspection/Evaluation
Activity Status: Not reported

Region Code: 03
Programmatic ID: AIR VA0000005105900034
Facility Registry ID: 110040881999
Air Operating Status Code: OPR
Default Air Classification Code: MAJ
Air Program: Title V Permits
Activity Date: 2014-02-20 00:00:00
Activity Status Date: Not reported
Activity Group: Compliance Monitoring
Activity Type: Inspection/Evaluation
Activity Status: Not reported

Region Code: 03

Map ID	Site	Database(s)	EPA ID Number

KINDER MORGAN NEWINGTON TERMINAL #1 (Continued) **1014847651**

Programmatic ID: AIR VA0000005105900034
Facility Registry ID: 110040881999
Air Operating Status Code: OPR
Default Air Classification Code: MAJ
Air Program: Title V Permits
Activity Date: 2014-02-21 00:00:00
Activity Status Date: Not reported
Activity Group: Compliance Monitoring
Activity Type: Inspection/Evaluation
Activity Status: Not reported

Region Code: 03
Programmatic ID: AIR VA0000005105900034
Facility Registry ID: 110040881999
Air Operating Status Code: OPR
Default Air Classification Code: MAJ
Air Program: Title V Permits
Activity Date: 2014-03-18 00:00:00
Activity Status Date: Not reported
Activity Group: Compliance Monitoring
Activity Type: Inspection/Evaluation
Activity Status: Not reported

Region Code: 03
Programmatic ID: AIR VA0000005105900034
Facility Registry ID: 110040881999
Air Operating Status Code: OPR
Default Air Classification Code: MAJ
Air Program: Title V Permits
Activity Date: 2014-05-15 00:00:00
Activity Status Date: Not reported
Activity Group: Compliance Monitoring
Activity Type: Inspection/Evaluation
Activity Status: Not reported

Region Code: 03
Programmatic ID: AIR VA0000005105900034
Facility Registry ID: 110040881999
Air Operating Status Code: OPR
Default Air Classification Code: MAJ
Air Program: Title V Permits
Activity Date: 2014-07-15 00:00:00
Activity Status Date: Not reported
Activity Group: Compliance Monitoring
Activity Type: Inspection/Evaluation
Activity Status: Not reported

Region Code: 03
Programmatic ID: AIR VA0000005105900034
Facility Registry ID: 110040881999
Air Operating Status Code: OPR
Default Air Classification Code: MAJ
Air Program: Title V Permits
Activity Date: 2014-08-27 00:00:00
Activity Status Date: Not reported
Activity Group: Compliance Monitoring
Activity Type: Inspection/Evaluation

Map ID	Site	Database(s)	EPA ID Number

KINDER MORGAN NEWINGTON TERMINAL #1 (Continued) **1014847651**

Activity Status: Not reported

Region Code: 03
Programmatic ID: AIR VA0000005105900034
Facility Registry ID: 110040881999
Air Operating Status Code: OPR
Default Air Classification Code: MAJ
Air Program: Title V Permits
Activity Date: 2007-12-21 00:00:00
Activity Status Date: 2007-12-21 00:00:00
Activity Group: Enforcement Action
Activity Type: Administrative - Formal
Activity Status: Final Order Issued

Region Code: 03
Programmatic ID: AIR VA0000005105900034
Facility Registry ID: 110040881999
Air Operating Status Code: OPR
Default Air Classification Code: MAJ
Air Program: Title V Permits
Activity Date: 2014-02-10 00:00:00
Activity Status Date: 2014-02-10 00:00:00
Activity Group: Enforcement Action
Activity Type: Administrative - Formal
Activity Status: Final Order Issued

Region Code: 03
Programmatic ID: AIR VA0000005105900034
Facility Registry ID: 110040881999
Air Operating Status Code: OPR
Default Air Classification Code: MAJ
Air Program: Title V Permits
Activity Date: 2007-08-24 00:00:00
Activity Status Date: 2007-08-24 00:00:00
Activity Group: Enforcement Action
Activity Type: Administrative - Informal
Activity Status: Achieved

Region Code: 03
Programmatic ID: AIR VA0000005105900034
Facility Registry ID: 110040881999
Air Operating Status Code: OPR
Default Air Classification Code: MAJ
Air Program: Title V Permits
Activity Date: 2009-09-11 00:00:00
Activity Status Date: 2009-09-11 00:00:00
Activity Group: Enforcement Action
Activity Type: Administrative - Informal
Activity Status: Achieved

Region Code: 03
Programmatic ID: AIR VA0000005105900034
Facility Registry ID: 110040881999
Air Operating Status Code: OPR
Default Air Classification Code: MAJ
Air Program: Title V Permits
Activity Date: 2013-08-15 00:00:00

Map ID	Site	Database(s)	EPA ID Number

KINDER MORGAN NEWINGTON TERMINAL #1 (Continued) **1014847651**

Activity Status Date:	2013-08-15 00:00:00
Activity Group:	Enforcement Action
Activity Type:	Administrative - Informal
Activity Status:	Achieved
Region Code:	03
Programmatic ID:	AIR VA0000005105900034
Facility Registry ID:	110040881999
Air Operating Status Code:	OPR
Default Air Classification Code:	MAJ
Air Program:	Title V Permits
Activity Date:	2013-10-25 00:00:00
Activity Status Date:	2013-10-25 00:00:00
Activity Group:	Enforcement Action
Activity Type:	Administrative - Informal
Activity Status:	Achieved

1388 **ERNS** **2000516620**
8204 TERMINAL ROAD **N/A**
NEWINGTON, VA 22122

Click this hyperlink while viewing on your computer to access additional ERNS detail in the EDR Site Report.

1388 **ERNS** **2002619184**
8204 TERMINAL RD **N/A**
NEWINGTON, VA 22122

Click this hyperlink while viewing on your computer to access additional ERNS detail in the EDR Site Report.

1388 **PLANTATION PIPE LINE COMPANY** **ICIS** **1016123893**
8204 TERMINAL ROAD **FINDS** **N/A**
NEWINGTON, VA 22122 **ECHO**
US AIRS

ICIS:

Enforcement Action ID:	03-2000-0064
FRS ID:	110000896843
Action Name:	BANNIGAN, THOMAS A.
Facility Name:	PLANTATION PIPELINE COMPANY
Facility Address:	8204 TERMINAL ROAD NEWINGTON, VA 221220000
Enforcement Action Type:	CWA 311C AO For Removal
Facility County:	FAIRFAX
Program System Acronym:	ICIS
Enforcement Action Forum Desc:	Administrative - Formal
EA Type Code:	311C
Facility SIC Code:	4613

Map ID	Site	Database(s)	EPA ID Number

PLANTATION PIPE LINE COMPANY (Continued) **1016123893**

Federal Facility ID: Not reported
Latitude in Decimal Degrees: 38.771389
Longitude in Decimal Degrees: -77.187222
Permit Type Desc: Not reported
Program System Acronym: 28742
Facility NAICS Code: Not reported
Tribal Land Code: Not reported

Facility Name: PLANTATION PIPE LINE COMPANY - NEWINGTON
Address: 8204 TERMINAL ROAD
Tribal Indicator: N
Fed Facility: No
NAIC Code: Not reported
SIC Code: 4613

Facility Name: PLANTATION PIPE LINE COMPANY - NEWINGTON
Address: 8204 TERMINAL ROAD
Tribal Indicator: N
Fed Facility: No
NAIC Code: Not reported
SIC Code: 4613

Facility Name: PLANTATION PIPE LINE COMPANY - NEWINGTON
Address: 8204 TERMINAL ROAD
Tribal Indicator: N
Fed Facility: No
NAIC Code: Not reported
SIC Code: 4613

FINDS:

Registry ID: 110000896843

Environmental Interest/Information System

AFS (Aerometric Information Retrieval System (AIRS) Facility Subsystem) replaces the former Compliance Data System (CDS), the National Emission Data System (NEDS), and the Storage and Retrieval of Aerometric Data (SAROAD). AIRS is the national repository for information concerning airborne pollution in the United States. AFS is used to track emissions and compliance data from industrial plants. AFS data are utilized by states to prepare State Implementation Plans to comply with regulatory programs and by EPA as an input for the estimation of total national emissions. AFS is undergoing a major redesign to support facility operating permits required under Title V of the Clean Air Act.

CEDS (Virginia - Comprehensive Environmental Data System) is the Department of Environmental Quality's (DEQ) electronic data system for maintaining databases on sources of pollutants in all media.

RCRAInfo is a national information system that supports the Resource Conservation and Recovery Act (RCRA) program through the tracking of events and activities related to facilities that generate, transport, and treat, store, or dispose of hazardous waste. RCRAInfo allows RCRA program staff to track the notification, permit, compliance, and corrective action activities required under RCRA.

Map ID	Site	Database(s)	EPA ID Number

PLANTATION PIPE LINE COMPANY (Continued) **1016123893**

AIR MINOR

ICIS (Integrated Compliance Information System) is the Integrated Compliance Information System and provides a database that, when complete, will contain integrated Enforcement and Compliance information across most of EPA's programs. The vision for ICIS is to replace EPA's independent databases that contain Enforcement data with a single repository for that information. Currently, ICIS contains all Federal Administrative and Judicial enforcement actions. This information is maintained in ICIS by EPA in the Regional offices and it Headquarters. A future release of ICIS will replace the Permit Compliance System (PCS) which supports the NPDES and will integrate that information with Federal actions already in the system. ICIS also has the capability to track other activities occurring in the Region that support Compliance and Enforcement programs. These include; Incident Tracking, Compliance Assistance, and Compliance Monitoring.

Click this hyperlink while viewing on your computer to access additional FINDS: detail in the EDR Site Report.

ECHO:

Envid:	1016123893
Registry ID:	110000896843
DFR URL:	http://echo.epa.gov/detailed-facility-report?fid=110000896843

US AIRS MINOR:

Envid:	1016123893
Region Code:	03
Programmatic ID:	AIR VA0000005105900026
Facility Registry ID:	110000896843
D and B Number:	Not reported
Primary SIC Code:	4613
NAICS Code:	486910
Default Air Classification Code:	MIN
Facility Type of Ownership Code:	POF
Air CMS Category Code:	Not reported
HPV Status:	Not reported

US AIRS MINOR:

Region Code:	03
Programmatic ID:	AIR VA0000005105900026
Facility Registry ID:	110000896843
Air Operating Status Code:	OPR
Default Air Classification Code:	MIN
Air Program:	State Implementation Plan for National Primary and Secondary Ambient Air Quality Standards
Activity Date:	1989-09-07 00:00:00
Activity Status Date:	Not reported
Activity Group:	Compliance Monitoring
Activity Type:	Inspection/Evaluation
Activity Status:	Not reported

Region Code:	03
Programmatic ID:	AIR VA0000005105900026
Facility Registry ID:	110000896843
Air Operating Status Code:	OPR
Default Air Classification Code:	MIN

Map ID	Site	Database(s)	EPA ID Number

PLANTATION PIPE LINE COMPANY (Continued) **1016123893**

Air Program: State Implementation Plan for National Primary and Secondary Ambient Air Quality Standards
Activity Date: 1990-09-28 00:00:00
Activity Status Date: Not reported
Activity Group: Compliance Monitoring
Activity Type: Inspection/Evaluation
Activity Status: Not reported

Region Code: 03
Programmatic ID: AIR VA0000005105900026
Facility Registry ID: 110000896843
Air Operating Status Code: OPR
Default Air Classification Code: MIN
Air Program: State Implementation Plan for National Primary and Secondary Ambient Air Quality Standards
Activity Date: 1991-09-03 00:00:00
Activity Status Date: Not reported
Activity Group: Compliance Monitoring
Activity Type: Inspection/Evaluation
Activity Status: Not reported

Region Code: 03
Programmatic ID: AIR VA0000005105900026
Facility Registry ID: 110000896843
Air Operating Status Code: OPR
Default Air Classification Code: MIN
Air Program: State Implementation Plan for National Primary and Secondary Ambient Air Quality Standards
Activity Date: 1992-05-11 00:00:00
Activity Status Date: Not reported
Activity Group: Compliance Monitoring
Activity Type: Inspection/Evaluation
Activity Status: Not reported

Region Code: 03
Programmatic ID: AIR VA0000005105900026
Facility Registry ID: 110000896843
Air Operating Status Code: OPR
Default Air Classification Code: MIN
Air Program: State Implementation Plan for National Primary and Secondary Ambient Air Quality Standards
Activity Date: 1992-11-23 00:00:00
Activity Status Date: Not reported
Activity Group: Compliance Monitoring
Activity Type: Inspection/Evaluation
Activity Status: Not reported

Region Code: 03
Programmatic ID: AIR VA0000005105900026
Facility Registry ID: 110000896843
Air Operating Status Code: OPR
Default Air Classification Code: MIN
Air Program: State Implementation Plan for National Primary and Secondary Ambient Air Quality Standards
Activity Date: 1993-08-12 00:00:00
Activity Status Date: Not reported
Activity Group: Compliance Monitoring
Activity Type: Inspection/Evaluation
Activity Status: Not reported

Region Code: 03
Programmatic ID: AIR VA0000005105900026

Map ID	Site	Database(s)	EPA ID Number

PLANTATION PIPE LINE COMPANY (Continued) **1016123893**

Facility Registry ID: 110000896843
Air Operating Status Code: OPR
Default Air Classification Code: MIN
Air Program: State Implementation Plan for National Primary and Secondary Ambient Air Quality Standards
Activity Date: 1994-03-07 00:00:00
Activity Status Date: Not reported
Activity Group: Compliance Monitoring
Activity Type: Inspection/Evaluation
Activity Status: Not reported

Region Code: 03
Programmatic ID: AIR VA0000005105900026
Facility Registry ID: 110000896843
Air Operating Status Code: OPR
Default Air Classification Code: MIN
Air Program: State Implementation Plan for National Primary and Secondary Ambient Air Quality Standards
Activity Date: 1994-09-27 00:00:00
Activity Status Date: Not reported
Activity Group: Compliance Monitoring
Activity Type: Inspection/Evaluation
Activity Status: Not reported

Region Code: 03
Programmatic ID: AIR VA0000005105900026
Facility Registry ID: 110000896843
Air Operating Status Code: OPR
Default Air Classification Code: MIN
Air Program: State Implementation Plan for National Primary and Secondary Ambient Air Quality Standards
Activity Date: 1995-08-18 00:00:00
Activity Status Date: Not reported
Activity Group: Compliance Monitoring
Activity Type: Inspection/Evaluation
Activity Status: Not reported

Region Code: 03
Programmatic ID: AIR VA0000005105900026
Facility Registry ID: 110000896843
Air Operating Status Code: OPR
Default Air Classification Code: MIN
Air Program: State Implementation Plan for National Primary and Secondary Ambient Air Quality Standards
Activity Date: 1997-05-05 00:00:00
Activity Status Date: Not reported
Activity Group: Compliance Monitoring
Activity Type: Inspection/Evaluation
Activity Status: Not reported

Region Code: 03
Programmatic ID: AIR VA0000005105900026
Facility Registry ID: 110000896843
Air Operating Status Code: OPR
Default Air Classification Code: MIN
Air Program: State Implementation Plan for National Primary and Secondary Ambient Air Quality Standards
Activity Date: 1998-05-28 00:00:00
Activity Status Date: Not reported
Activity Group: Compliance Monitoring
Activity Type: Inspection/Evaluation
Activity Status: Not reported

Map ID	Site	Database(s)	EPA ID Number

PLANTATION PIPE LINE COMPANY (Continued) **1016123893**

Region Code: 03
Programmatic ID: AIR VA0000005105900026
Facility Registry ID: 110000896843
Air Operating Status Code: OPR
Default Air Classification Code: MIN
Air Program: State Implementation Plan for National Primary and Secondary Ambient Air Quality Standards
Activity Date: 1998-08-25 00:00:00
Activity Status Date: Not reported
Activity Group: Compliance Monitoring
Activity Type: Inspection/Evaluation
Activity Status: Not reported

Region Code: 03
Programmatic ID: AIR VA0000005105900026
Facility Registry ID: 110000896843
Air Operating Status Code: OPR
Default Air Classification Code: MIN
Air Program: State Implementation Plan for National Primary and Secondary Ambient Air Quality Standards
Activity Date: 1998-12-04 00:00:00
Activity Status Date: Not reported
Activity Group: Compliance Monitoring
Activity Type: Inspection/Evaluation
Activity Status: Not reported

Region Code: 03
Programmatic ID: AIR VA0000005105900026
Facility Registry ID: 110000896843
Air Operating Status Code: OPR
Default Air Classification Code: MIN
Air Program: State Implementation Plan for National Primary and Secondary Ambient Air Quality Standards
Activity Date: 2003-05-19 00:00:00
Activity Status Date: Not reported
Activity Group: Compliance Monitoring
Activity Type: Inspection/Evaluation
Activity Status: Not reported

Region Code: 03
Programmatic ID: AIR VA0000005105900026
Facility Registry ID: 110000896843
Air Operating Status Code: OPR
Default Air Classification Code: MIN
Air Program: State Implementation Plan for National Primary and Secondary Ambient Air Quality Standards
Activity Date: 2007-06-28 00:00:00
Activity Status Date: Not reported
Activity Group: Compliance Monitoring
Activity Type: Inspection/Evaluation
Activity Status: Not reported

Region Code: 03
Programmatic ID: AIR VA0000005105900026
Facility Registry ID: 110000896843
Air Operating Status Code: OPR
Default Air Classification Code: MIN
Air Program: State Implementation Plan for National Primary and Secondary Ambient Air Quality Standards
Activity Date: 2007-08-01 00:00:00
Activity Status Date: Not reported
Activity Group: Compliance Monitoring

Map ID	Site	Database(s)	EPA ID Number

PLANTATION PIPE LINE COMPANY (Continued) **1016123893**

Activity Type: Inspection/Evaluation
Activity Status: Not reported

Region Code: 03
Programmatic ID: AIR VA0000005105900026
Facility Registry ID: 110000896843
Air Operating Status Code: OPR
Default Air Classification Code: MIN
Air Program: State Implementation Plan for National Primary and Secondary Ambient Air Quality Standards
Activity Date: 2009-08-05 00:00:00
Activity Status Date: Not reported
Activity Group: Compliance Monitoring
Activity Type: Inspection/Evaluation
Activity Status: Not reported

Region Code: 03
Programmatic ID: AIR VA0000005105900026
Facility Registry ID: 110000896843
Air Operating Status Code: OPR
Default Air Classification Code: MIN
Air Program: State Implementation Plan for National Primary and Secondary Ambient Air Quality Standards
Activity Date: 2010-03-26 00:00:00
Activity Status Date: Not reported
Activity Group: Compliance Monitoring
Activity Type: Inspection/Evaluation
Activity Status: Not reported

US AIRS MINOR:
Envid: 1016123893
Region Code: 03
Programmatic ID: AIR VA0000005105900026
Facility Registry ID: 110000896843
D and B Number: Not reported
Primary SIC Code: 4613
NAICS Code: 486910
Default Air Classification Code: MIN
Facility Type of Ownership Code: POF
Air CMS Category Code: Not reported
HPV Status: Not reported

US AIRS MINOR:
Region Code: 03
Programmatic ID: AIR VA0000005105900026
Facility Registry ID: 110000896843
Air Operating Status Code: OPR
Default Air Classification Code: MIN
Air Program: State Implementation Plan for National Primary and Secondary Ambient Air Quality Standards
Activity Date: 1989-09-07 00:00:00
Activity Status Date: Not reported
Activity Group: Compliance Monitoring
Activity Type: Inspection/Evaluation
Activity Status: Not reported

Region Code: 03
Programmatic ID: AIR VA0000005105900026
Facility Registry ID: 110000896843

Map ID	Site	Database(s)	EPA ID Number

PLANTATION PIPE LINE COMPANY (Continued) **1016123893**

Air Operating Status Code: OPR
Default Air Classification Code: MIN
Air Program: State Implementation Plan for National Primary and Secondary Ambient Air Quality Standards
Activity Date: 1990-09-28 00:00:00
Activity Status Date: Not reported
Activity Group: Compliance Monitoring
Activity Type: Inspection/Evaluation
Activity Status: Not reported

Region Code: 03
Programmatic ID: AIR VA0000005105900026
Facility Registry ID: 110000896843
Air Operating Status Code: OPR
Default Air Classification Code: MIN
Air Program: State Implementation Plan for National Primary and Secondary Ambient Air Quality Standards
Activity Date: 1991-09-03 00:00:00
Activity Status Date: Not reported
Activity Group: Compliance Monitoring
Activity Type: Inspection/Evaluation
Activity Status: Not reported

Region Code: 03
Programmatic ID: AIR VA0000005105900026
Facility Registry ID: 110000896843
Air Operating Status Code: OPR
Default Air Classification Code: MIN
Air Program: State Implementation Plan for National Primary and Secondary Ambient Air Quality Standards
Activity Date: 1992-05-11 00:00:00
Activity Status Date: Not reported
Activity Group: Compliance Monitoring
Activity Type: Inspection/Evaluation
Activity Status: Not reported

Region Code: 03
Programmatic ID: AIR VA0000005105900026
Facility Registry ID: 110000896843
Air Operating Status Code: OPR
Default Air Classification Code: MIN
Air Program: State Implementation Plan for National Primary and Secondary Ambient Air Quality Standards
Activity Date: 1992-11-23 00:00:00
Activity Status Date: Not reported
Activity Group: Compliance Monitoring
Activity Type: Inspection/Evaluation
Activity Status: Not reported

Region Code: 03
Programmatic ID: AIR VA0000005105900026
Facility Registry ID: 110000896843
Air Operating Status Code: OPR
Default Air Classification Code: MIN
Air Program: State Implementation Plan for National Primary and Secondary Ambient Air Quality Standards
Activity Date: 1993-08-12 00:00:00
Activity Status Date: Not reported
Activity Group: Compliance Monitoring
Activity Type: Inspection/Evaluation
Activity Status: Not reported

Map ID	Site	Database(s)	EPA ID Number

PLANTATION PIPE LINE COMPANY (Continued) **1016123893**

Region Code: 03
Programmatic ID: AIR VA0000005105900026
Facility Registry ID: 110000896843
Air Operating Status Code: OPR
Default Air Classification Code: MIN
Air Program: State Implementation Plan for National Primary and Secondary Ambient Air Quality Standards
Activity Date: 1994-03-07 00:00:00
Activity Status Date: Not reported
Activity Group: Compliance Monitoring
Activity Type: Inspection/Evaluation
Activity Status: Not reported

Region Code: 03
Programmatic ID: AIR VA0000005105900026
Facility Registry ID: 110000896843
Air Operating Status Code: OPR
Default Air Classification Code: MIN
Air Program: State Implementation Plan for National Primary and Secondary Ambient Air Quality Standards
Activity Date: 1994-09-27 00:00:00
Activity Status Date: Not reported
Activity Group: Compliance Monitoring
Activity Type: Inspection/Evaluation
Activity Status: Not reported

Region Code: 03
Programmatic ID: AIR VA0000005105900026
Facility Registry ID: 110000896843
Air Operating Status Code: OPR
Default Air Classification Code: MIN
Air Program: State Implementation Plan for National Primary and Secondary Ambient Air Quality Standards
Activity Date: 1995-08-18 00:00:00
Activity Status Date: Not reported
Activity Group: Compliance Monitoring
Activity Type: Inspection/Evaluation
Activity Status: Not reported

Region Code: 03
Programmatic ID: AIR VA0000005105900026
Facility Registry ID: 110000896843
Air Operating Status Code: OPR
Default Air Classification Code: MIN
Air Program: State Implementation Plan for National Primary and Secondary Ambient Air Quality Standards
Activity Date: 1997-05-05 00:00:00
Activity Status Date: Not reported
Activity Group: Compliance Monitoring
Activity Type: Inspection/Evaluation
Activity Status: Not reported

Region Code: 03
Programmatic ID: AIR VA0000005105900026
Facility Registry ID: 110000896843
Air Operating Status Code: OPR
Default Air Classification Code: MIN
Air Program: State Implementation Plan for National Primary and Secondary Ambient Air Quality Standards
Activity Date: 1998-05-28 00:00:00
Activity Status Date: Not reported
Activity Group: Compliance Monitoring

Map ID	Site	Database(s)	EPA ID Number

PLANTATION PIPE LINE COMPANY (Continued) **1016123893**

Activity Type: Inspection/Evaluation
Activity Status: Not reported

Region Code: 03
Programmatic ID: AIR VA0000005105900026
Facility Registry ID: 110000896843
Air Operating Status Code: OPR
Default Air Classification Code: MIN
Air Program: State Implementation Plan for National Primary and Secondary Ambient Air Quality Standards
Activity Date: 1998-08-25 00:00:00
Activity Status Date: Not reported
Activity Group: Compliance Monitoring
Activity Type: Inspection/Evaluation
Activity Status: Not reported

Region Code: 03
Programmatic ID: AIR VA0000005105900026
Facility Registry ID: 110000896843
Air Operating Status Code: OPR
Default Air Classification Code: MIN
Air Program: State Implementation Plan for National Primary and Secondary Ambient Air Quality Standards
Activity Date: 1998-12-04 00:00:00
Activity Status Date: Not reported
Activity Group: Compliance Monitoring
Activity Type: Inspection/Evaluation
Activity Status: Not reported

Region Code: 03
Programmatic ID: AIR VA0000005105900026
Facility Registry ID: 110000896843
Air Operating Status Code: OPR
Default Air Classification Code: MIN
Air Program: State Implementation Plan for National Primary and Secondary Ambient Air Quality Standards
Activity Date: 2003-05-19 00:00:00
Activity Status Date: Not reported
Activity Group: Compliance Monitoring
Activity Type: Inspection/Evaluation
Activity Status: Not reported

Region Code: 03
Programmatic ID: AIR VA0000005105900026
Facility Registry ID: 110000896843
Air Operating Status Code: OPR
Default Air Classification Code: MIN
Air Program: State Implementation Plan for National Primary and Secondary Ambient Air Quality Standards
Activity Date: 2007-06-28 00:00:00
Activity Status Date: Not reported
Activity Group: Compliance Monitoring
Activity Type: Inspection/Evaluation
Activity Status: Not reported

Region Code: 03
Programmatic ID: AIR VA0000005105900026
Facility Registry ID: 110000896843
Air Operating Status Code: OPR
Default Air Classification Code: MIN
Air Program: State Implementation Plan for National Primary and Secondary Ambient Air Quality Standards

Map ID	Site	Database(s)	EPA ID Number

PLANTATION PIPE LINE COMPANY (Continued) **1016123893**

Activity Date: 2007-08-01 00:00:00
Activity Status Date: Not reported
Activity Group: Compliance Monitoring
Activity Type: Inspection/Evaluation
Activity Status: Not reported

Region Code: 03
Programmatic ID: AIR VA0000005105900026
Facility Registry ID: 110000896843
Air Operating Status Code: OPR
Default Air Classification Code: MIN
Air Program: State Implementation Plan for National Primary and Secondary Ambient Air Quality Standards
Activity Date: 2009-08-05 00:00:00
Activity Status Date: Not reported
Activity Group: Compliance Monitoring
Activity Type: Inspection/Evaluation
Activity Status: Not reported

Region Code: 03
Programmatic ID: AIR VA0000005105900026
Facility Registry ID: 110000896843
Air Operating Status Code: OPR
Default Air Classification Code: MIN
Air Program: State Implementation Plan for National Primary and Secondary Ambient Air Quality Standards
Activity Date: 2010-03-26 00:00:00
Activity Status Date: Not reported
Activity Group: Compliance Monitoring
Activity Type: Inspection/Evaluation
Activity Status: Not reported

1388 **MOTIVA ENTERPRISES LLC - NEWINGTON** **FINDS** **1008162814**
8206 TERMINAL RD **N/A**
NEWINGTON, VA 22122

FINDS:

Registry ID: 110020675544

Environmental Interest/Information System
CEDS (Virginia - Comprehensive Environmental Data System) is the Department of Environmental Quality's (DEQ) electronic data system for maintaining databases on sources of pollutants in all media.

Click this hyperlink while viewing on your computer to access additional FINDS: detail in the EDR Site Report.

Map ID	Site	Database(s)	EPA ID Number
1388	**PLANTATION PIPELINE COMPANY NEWINGTON TERMINAL** **8219 TERMINAL ROAD** **NEWINGTON, VA 22122**	**ICIS**	**1018284209** **N/A**

ICIS:

Enforcement Action ID:	03-2004-0301
FRS ID:	110000340827
Action Name:	PLANTATION PIPELINE COMPANY (NATIONAL CASE)
Facility Name:	PLANTATION PIPELINE COMPANY NEWINGTON TERMINAL
Facility Address:	8219 TERMINAL ROAD NEWINGTON, VA 22122
Enforcement Action Type:	Civil Judicial Action
Facility County:	FAIRFAX
Program System Acronym:	ICIS
Enforcement Action Forum Desc:	Judicial
EA Type Code:	CIV
Facility SIC Code:	Not reported
Federal Facility ID:	Not reported
Latitude in Decimal Degrees:	38.733797
Longitude in Decimal Degrees:	-77.190794
Permit Type Desc:	Not reported
Program System Acronym:	6680196
Facility NAICS Code:	Not reported
Tribal Land Code:	Not reported

Facility Name:	Q CARD 400 - QUARLES PETROLEUM
Address:	8219 TERMINAL ROAD
Tribal Indicator:	N
Fed Facility:	No
NAIC Code:	Not reported
SIC Code:	4613

Facility Name:	Q CARD 400 - QUARLES PETROLEUM
Address:	8219 TERMINAL ROAD
Tribal Indicator:	N
Fed Facility:	No
NAIC Code:	Not reported
SIC Code:	4613

Facility Name:	Q CARD 400 - QUARLES PETROLEUM
Address:	8219 TERMINAL ROAD
Tribal Indicator:	N
Fed Facility:	No
NAIC Code:	Not reported
SIC Code:	4613

Facility Name:	Q CARD 400 - QUARLES PETROLEUM
Address:	8219 TERMINAL ROAD
Tribal Indicator:	N
Fed Facility:	No
NAIC Code:	Not reported
SIC Code:	4613

Facility Name:	Q CARD 400 - QUARLES PETROLEUM
Address:	8219 TERMINAL ROAD
Tribal Indicator:	N
Fed Facility:	No
NAIC Code:	Not reported

Map ID	Site	Database(s)	EPA ID Number

PLANTATION PIPELINE COMPANY NEWINGTON TERMINAL (Continued) **1018284209**

SIC Code: 4613

Facility Name: Q CARD 400 - QUARLES PETROLEUM
Address: 8219 TERMINAL ROAD
Tribal Indicator: N
Fed Facility: No
NAIC Code: Not reported
SIC Code: 4613

Facility Name: Q CARD 400 - QUARLES PETROLEUM
Address: 8219 TERMINAL ROAD
Tribal Indicator: N
Fed Facility: No
NAIC Code: Not reported
SIC Code: 4613

1388 **QUARLES NEWINGTON TERMINAL** **VA SPILLS** **S106241224**
8219 TERMINAL RD **N/A**
NEWINGTON, VA

SPILLS NO:
Region: NO
Id: Not reported
Incident Summary: Not reported
Date In: 2/6/2004
Date Closed: Not reported
Pollution Type: Not reported
Responsible Party: Quarles
Facility Status: **Not reported**
Owner: Not reported
Facility Contact: Not reported
Facility Permitted: -1
Facility Telephone: Not reported
Time In: 10:22:00 AM
Reported By Name: Eric Hiltner
Reported By Telephone: Not reported
Reported By Affiliation/Addr: Quarles
Incident Response IR #: 2004-N-0690
Responsible Party Address: Not reported
Responsible Party City: Not reported
Responsible Party State: Not reported
Responsible Party Zip: Not reported
Responsible Party Contact: Not reported
Responsible Party Telephone: Not reported
Owner Name: Not reported
Owner Address: Not reported
Owner City: Not reported
Owner State: Not reported
Owner Zip: Not reported
Owner Contact: Not reported
Owner Telephone: Not reported
Incident Date: 2/5/2004
Incident Time: 12:30:00 PM
Petroleum: -1
Solid Waste: 0
Hazardous Waste: 0
Water: 0
Air: 0

Map ID	Site	Database(s)	EPA ID Number

QUARLES NEWINGTON TERMINAL (Continued) **S106241224**

Sewage:	0
Fish Kill:	0
Threat Wetlands:	0
Wetlands:	0
Material Released:	diesel
Possible Receptors:	Not reported
Quantity Released:	150
Unit Released:	gallons
Quantity In Water:	0
Receiving Waters:	Not reported
River Basin:	Not reported
Inspection Date:	Not reported
Call Date:	Not reported
Inspector:	Not reported
Response Due:	Not reported
Response Received Date:	Not reported
Visit Needed:	0
Open:	0
Air Referral Date:	Not reported
Air Reg/ Permit Number:	Not reported
Waste Referral Date:	Not reported
Epa Id Or Permit Number:	Not reported
Water Referral Date:	Not reported
Water Permit Number:	Not reported
Remediation Referral Date:	2/6/2004
Remediation Pc Number:	3014140
Enforcement Referral Date:	Not reported
Nov Number:	Not reported
Pc Number:	Not reported
Receive By:	Not reported
Case Officer:	Not reported
Case Type:	Not reported
Street Address:	Not reported
Polllutant:	Not reported
Impact:	Not reported
Spill Time:	Not reported
Spill Date:	Not reported
Spill Volume:	Not reported
Measure:	Not reported
Volume In Water:	Not reported
Stream Name:	Not reported
Investigation Date:	Not reported
Closure Date:	Not reported
Lab Results:	Not reported
Target Date:	Not reported
Prep Number:	Not reported
Report Date:	Not reported
Report Time:	Not reported
Pollutant Scr:	Not reported
Volume:	Not reported
Volume Esc:	Not reported
Future Recommendations:	Not reported
Stream Code:	Not reported
Visit Date:	Not reported
Lab Date:	Not reported
File Close Date:	Not reported
Prep Copy:	Not reported

Map ID	Site	Database(s)	EPA ID Number

QUARLES NEWINGTON TERMINAL (Continued) **S106241224**

City:	Not reported
Incident Summary:	leaking valve on truck. Truck parked on caontainment berm. All spilled into berm area
Reported:	Not reported
Results:	Not reported
Inspection Comments:	tank inspections staff followed up.
Remarks:	Not reported

1388 **QUARLES PETROLEUM** **VA SPILLS** **S108926436**
8219 TERMINAL ROAD, NEWINGTON **N/A**
FAIRFAX, VA

SPILLS NO:

Region:	NO
Id:	1258
Incident Summary:	Not reported
Date In:	Not reported
Date Closed:	Not reported
Pollution Type:	#2 FUEL OIL
Responsible Party:	Not reported
Facility Status:	**TRANFR**
Owner:	Not reported
Facility Contact:	BILL WINWRIGHT
Facility Permitted:	Not reported
Facility Telephone:	703-550-8000
Time In:	Not reported
Reported By Name:	BILL WINWRIGHT
Reported By Telephone:	Not reported
Reported By Affiliation/Addr:	Not reported
Incident Response IR #:	Not reported
Responsible Party Address:	Not reported
Responsible Party City:	Not reported
Responsible Party State:	Not reported
Responsible Party Zip:	Not reported
Responsible Party Contact:	Not reported
Responsible Party Telephone:	Not reported
Owner Name:	Not reported
Owner Address:	Not reported
Owner City:	Not reported
Owner State:	Not reported
Owner Zip:	Not reported
Owner Contact:	Not reported
Owner Telephone:	Not reported
Incident Date:	Not reported
Incident Time:	Not reported
Petroleum:	Not reported
Solid Waste:	Not reported
Hazardous Waste:	Not reported
Water:	Not reported
Air:	Not reported
Sewage:	Not reported
Fish Kill:	Not reported
Threat Wetlands:	Not reported
Wetlands:	Not reported
Material Released:	Not reported
Possible Receptors:	Not reported
Quantity Released:	Not reported
Unit Released:	Not reported

Map ID	Site	Database(s)	EPA ID Number

QUARLES PETROLEUM (Continued) **S108926436**

Quantity In Water:	Not reported
Receiving Waters:	Not reported
River Basin:	1A
Inspection Date:	Not reported
Call Date:	Not reported
Inspector:	Not reported
Response Due:	Not reported
Response Received Date:	Not reported
Visit Needed:	Not reported
Open:	Not reported
Air Referral Date:	Not reported
Air Reg/ Permit Number:	Not reported
Waste Referral Date:	Not reported
Epa Id Or Permit Number:	Not reported
Water Referral Date:	Not reported
Water Permit Number:	Not reported
Remediation Referral Date:	Not reported
Remediation Pc Number:	Not reported
Enforcement Referral Date:	Not reported
Nov Number:	Not reported
Pc Number:	Not reported
Receive By:	Not reported
Case Officer:	Not reported
Case Type:	Not reported
Street Address:	QUARLES PETROLEUM, NEWINGTON
Polllutant:	Not reported
Impact:	Not reported
Spill Time:	Not reported
Spill Date:	3/12/1994
Spill Volume:	Not reported
Measure:	Not reported
Volume In Water:	Not reported
Stream Name:	ACCOTINK CREEK
Investigation Date:	Not reported
Closure Date:	Not reported
Lab Results:	Not reported
Target Date:	Not reported
Prep Number:	94-2800
Report Date:	3/12/1994
Report Time:	1000
Pollutant Scr:	POSSIBLE SAT. SOILS
Volume:	38000
Volume Esc:	-1
Future Recommendations:	INITIAL ABATEMENT REPORT. TRANSFERRED TO GROUND WATER SECTION ON 4/25/94. NO FURTHER ACTION FROM TECH SERVICES.
Stream Code:	ACO
Visit Date:	3/12/1994
Lab Date:	Not reported
File Close Date:	4/25/1994
Prep Copy:	Not reported
City:	NEWINGTON
Incident Summary:	Not reported
Reported:	Not reported
Results:	Not reported
Inspection Comments:	Not reported
Remarks:	SITE VISIT DONE BY AL GILES - ASK FOR CLEAN UP AND INITIAL ABATEMENT REPORT. RELEASE VOLUME, PER D. LANNING, FAIRFAX FM,

Map ID	Site	Database(s)	EPA ID Number
	QUARLES PETROLEUM (Continued)		**S108926436**
	IS 38000 GALLONS		

1388 **PLANTATION PIPELINE - NEWINGTON** **VA LUST** **S104406921**
8204 TERMINAL ROAD **VA SPILLS** **N/A**
FAIRFAX, VA 22122

LUST REG NO:

Region:	NO
Facility ID:	3900192
Status:	**Closed**
Tank Size:	0
Product:	Not reported
Release Date:	10/20/1993
Closed Date:	3/14/1995
Case Type:	Article 11
Case Officer:	Randy Chapman
Pollution Complaint #:	94-0676
Permit Number:	0
Priority:	-

Region:	NO
Facility ID:	3900192
Status:	**Closed**
Tank Size:	other
Product:	Other
Release Date:	06/26/1997
Closed Date:	11/30/1998
Case Type:	Article 11
Case Officer:	Randy Chapman
Pollution Complaint #:	97-3989
Permit Number:	Not reported
Priority:	3

Region:	NO
Facility ID:	3900192
Status:	**Closed**
Tank Size:	other
Product:	Other
Release Date:	07/07/1998
Closed Date:	11/30/1998
Case Type:	Article 11
Case Officer:	Randy Chapman
Pollution Complaint #:	99-3010
Permit Number:	Not reported
Priority:	Not reported

Region:	NO
Facility ID:	3900192
Status:	**Closed**
Tank Size:	Not reported
Product:	Other
Release Date:	03/09/1998
Closed Date:	11/30/1998
Case Type:	Article 11
Case Officer:	Randy Chapman
Pollution Complaint #:	98-3337
Permit Number:	Not reported
Priority:	3

Map ID	Site	Database(s)	EPA ID Number

PLANTATION PIPELINE - NEWINGTON (Continued) **S104406921**

Region:	NO
Facility ID:	3900192
Status:	**Closed**
Tank Size:	other
Product:	gasoline
Release Date:	01/10/2000
Closed Date:	8/18/2000
Case Type:	Article 11
Case Officer:	James D. Green
Pollution Complaint #:	00-3228
Permit Number:	Not reported
Priority:	Not reported

SPILLS:

Fips City/County:	Fairfax County
Status:	Not reported
Reference Id:	Not reported
IR Number:	2003-N-0092
Associated IR:	Not reported
Incident Date:	08/07/2002
Call Received Date:	08/07/2002
Closure Comments:	See Site Summary for details
Threat To:	Not reported
Terrorism (Y/N):	NO
Characterize Incident:	Not reported
Incident Type:	Petroleum
Incident Subtype:	Petroleum
Materials:	Oil (Kerosene)(1000 - 1000 Gallons)
Effect To Receptor:	Not reported
Water Body:	Not reported
Low Quantity To Water:	Not reported
High Quantity To Water:	Not reported
Quantity Units:	Not reported
Other Receptors:	Land
RP Company:	Not reported
RP Name:	Not reported
Property Owner:	Not reported
Property Company:	Plantation Pipeline
Duration Of Event (Hrs):	Not reported
Impacts:	Not reported
Other Impacts:	Not reported
Steps Taken:	Not reported
Steps Taken Description:	Not reported
System Components:	Not reported
Other System Components:	Not reported
Cause Of Event:	Not reported
Corrective Action Taken:	Not reported
Weather Status:	Not reported
Precipitation (Wet):	Not reported
Discharge Type:	Not reported
Discharge Volume:	Not reported
Unknown Discharge (Y/N):	NO
Site Name:	PLANTATION PIPELINE
Closure Date:	10/09/2002
Orig. Call Incident Description:	"overfill of underground sump tank, update at 1100 that 1,000 gallons lost"
Original Call Material Description:	kerosene (Qty=1000)

Map ID	Site	Database(s)	EPA ID Number

PLANTATION PIPELINE - NEWINGTON (Continued) **S104406921**

Original Call Location Description:	Plantation Pipeline-8204 Terminal Road-Newington-VA--Fairfax County
Incident Ongoing at time of Call:	Not reported
Agencies Notified (Y/N):	NO
Other Agencies:	Not reported
Permitted (Y/N):	NO
Call Reported By Company Name:	Cliff McCowan
Call Property Owner Company Name:	Not reported
Call Property Owner Name:	Not reported
Site Summary:	"9/5/02 ch2hill requested 15 day extension, granted. 10/9/02 review report. Turn over file to remediation, since quarterly monitoring will be rolled in with existing pc97-3989 monitoring"
Fips City/County:	Fairfax County
Status:	Not reported
Reference Id:	Not reported
IR Number:	2000-N-0878
Associated IR:	Not reported
Incident Date:	06/17/2000
Call Received Date:	06/17/2000
Closure Comments:	See Site Summary for details
Threat To:	Not reported
Terrorism (Y/N):	NO
Characterize Incident:	Not reported
Incident Type:	Petroleum
Incident Subtype:	Petroleum
Materials:	Oil (Fuel-Gasoline)(100 - 100 Gallons)
Effect To Receptor:	Not reported
Water Body:	Not reported
Low Quantity To Water:	Not reported
High Quantity To Water:	Not reported
Quantity Units:	Not reported
Other Receptors:	Land
RP Company:	Not reported
RP Name:	Not reported
Property Owner:	Not reported
Property Company:	Not reported
Duration Of Event (Hrs):	Not reported
Impacts:	Not reported
Other Impacts:	Not reported
Steps Taken:	Not reported
Steps Taken Description:	Not reported
System Components:	Not reported
Other System Components:	Not reported
Cause Of Event:	Not reported
Corrective Action Taken:	Not reported
Weather Status:	Not reported
Precipitation (Wet):	Not reported
Discharge Type:	Not reported
Discharge Volume:	Not reported
Unknown Discharge (Y/N):	NO
Site Name:	PLANATION PIPELINE CO
Closure Date:	06/17/2000
Orig. Call Incident Description:	Turbine fuel (Jet A) spill est. 100 gal.
Original Call Material Description:	turbine fuel (Qty=100)
Original Call Location Description:	Planation Pipeline Co-8204 Terminal Road-Newington-VA--Fairfax County
Incident Ongoing at time of Call:	Not reported
Agencies Notified (Y/N):	NO

Map ID	Site	Database(s)	EPA ID Number

PLANTATION PIPELINE - NEWINGTON (Continued) **S104406921**

Other Agencies:	Not reported
Permitted (Y/N):	NO
Call Reported By Company Name:	Jody Comeaux
Call Property Owner Company Name:	Not reported
Call Property Owner Name:	Not reported
Site Summary:	Not reported

SPILLS NO:

Region:	NO
Id:	3128
Incident Summary:	Not reported
Date In:	Not reported
Date Closed:	Not reported
Pollution Type:	Jet Fuel
Responsible Party:	Not reported
Facility Status:	**Transf**
Owner:	Not reported
Facility Contact:	Cliff McCowan 1-800-443-7243 /005503
Facility Permitted:	Not reported
Facility Telephone:	Not reported
Time In:	Not reported
Reported By Name:	Cliff McCowan
Reported By Telephone:	Not reported
Reported By Affiliation/Addr:	Not reported
Incident Response IR #:	Not reported
Responsible Party Address:	Not reported
Responsible Party City:	Not reported
Responsible Party State:	Not reported
Responsible Party Zip:	Not reported
Responsible Party Contact:	Not reported
Responsible Party Telephone:	Not reported
Owner Name:	Not reported
Owner Address:	Not reported
Owner City:	Not reported
Owner State:	Not reported
Owner Zip:	Not reported
Owner Contact:	Not reported
Owner Telephone:	Not reported
Incident Date:	Not reported
Incident Time:	Not reported
Petroleum:	Not reported
Solid Waste:	Not reported
Hazardous Waste:	Not reported
Water:	Not reported
Air:	Not reported
Sewage:	Not reported
Fish Kill:	Not reported
Threat Wetlands:	Not reported
Wetlands:	Not reported
Material Released:	Not reported
Possible Receptors:	Not reported
Quantity Released:	Not reported
Unit Released:	Not reported
Quantity In Water:	Not reported
Receiving Waters:	Not reported
River Basin:	1a
Inspection Date:	Not reported

Map ID	Site	Database(s)	EPA ID Number

PLANTATION PIPELINE - NEWINGTON (Continued) **S104406921**

Call Date:	Not reported
Inspector:	Not reported
Response Due:	Not reported
Response Received Date:	Not reported
Visit Needed:	Not reported
Open:	Not reported
Air Referral Date:	Not reported
Air Reg/ Permit Number:	Not reported
Waste Referral Date:	Not reported
Epa Id Or Permit Number:	Not reported
Water Referral Date:	Not reported
Water Permit Number:	Not reported
Remediation Referral Date:	Not reported
Remediation Pc Number:	Not reported
Enforcement Referral Date:	Not reported
Nov Number:	Not reported
Pc Number:	Not reported
Receive By:	Not reported
Case Officer:	Not reported
Case Type:	Not reported
Street Address:	Plantation Pipeline
Polllutant:	Not reported
Impact:	Not reported
Spill Time:	Not reported
Spill Date:	6/26/1997
Spill Volume:	Not reported
Measure:	Not reported
Volume In Water:	Not reported
Stream Name:	Accotink Creek
Investigation Date:	Not reported
Closure Date:	Not reported
Lab Results:	Not reported
Target Date:	Not reported
Prep Number:	97-3989
Report Date:	6/26/1997
Report Time:	1015
Pollutant Scr:	land
Volume:	1120
Volume Esc:	-1
Future Recommendations:	See report, soil clean up transferred to Remediation
Stream Code:	Not reported
Visit Date:	6/26/1997
Lab Date:	Not reported
File Close Date:	Not reported
Prep Copy:	Not reported
City:	Newington
Incident Summary:	Not reported
Reported:	Not reported
Results:	Not reported
Inspection Comments:	Not reported
Remarks:	See file report
Region:	NO
Id:	Not reported
Incident Summary:	Not reported
Date In:	8/7/2002
Date Closed:	Not reported

Map ID	Site	Database(s)	EPA ID Number

PLANTATION PIPELINE - NEWINGTON (Continued) **S104406921**

Pollution Type:	Not reported
Responsible Party:	Not reported
Facility Status:	**Not reported**
Owner:	Not reported
Facility Contact:	Not reported
Facility Permitted:	0
Facility Telephone:	Not reported
Time In:	8:06:00 AM
Reported By Name:	Cliff McCowan
Reported By Telephone:	Not reported
Reported By Affiliation/Addr:	Plantation Pipeline
Incident Response IR #:	2003-N-0092
Responsible Party Address:	Not reported
Responsible Party City:	Not reported
Responsible Party State:	Not reported
Responsible Party Zip:	Not reported
Responsible Party Contact:	Not reported
Responsible Party Telephone:	Not reported
Owner Name:	Plantation Pipeline
Owner Address:	Not reported
Owner City:	Not reported
Owner State:	Not reported
Owner Zip:	Not reported
Owner Contact:	Not reported
Owner Telephone:	Not reported
Incident Date:	8/7/2002
Incident Time:	2:10:00 AM
Petroleum:	-1
Solid Waste:	0
Hazardous Waste:	0
Water:	0
Air:	0
Sewage:	0
Fish Kill:	0
Threat Wetlands:	0
Wetlands:	0
Material Released:	kerosene
Possible Receptors:	land
Quantity Released:	1000
Unit Released:	gallons
Quantity In Water:	0
Receiving Waters:	Not reported
River Basin:	Not reported
Inspection Date:	8/7/2002
Call Date:	Not reported
Inspector:	PZG
Response Due:	9/9/2002
Response Received Date:	10/4/2002
Visit Needed:	0
Open:	0
Air Referral Date:	Not reported
Air Reg/ Permit Number:	Not reported
Waste Referral Date:	Not reported
Epa Id Or Permit Number:	Not reported
Water Referral Date:	Not reported
Water Permit Number:	Not reported
Remediation Referral Date:	10/9/2002

Map ID	Site	Database(s)	EPA ID Number

PLANTATION PIPELINE - NEWINGTON (Continued) **S104406921**

Remediation Pc Number:	PC97-3989
Enforcement Referral Date:	Not reported
Nov Number:	Not reported
Pc Number:	Not reported
Receive By:	Not reported
Case Officer:	Not reported
Case Type:	Not reported
Street Address:	Not reported
Polllutant:	Not reported
Impact:	Not reported
Spill Time:	Not reported
Spill Date:	Not reported
Spill Volume:	Not reported
Measure:	Not reported
Volume In Water:	Not reported
Stream Name:	Not reported
Investigation Date:	Not reported
Closure Date:	Not reported
Lab Results:	Not reported
Target Date:	Not reported
Prep Number:	Not reported
Report Date:	Not reported
Report Time:	Not reported
Pollutant Scr:	Not reported
Volume:	Not reported
Volume Esc:	Not reported
Future Recommendations:	Not reported
Stream Code:	Not reported
Visit Date:	Not reported
Lab Date:	Not reported
File Close Date:	Not reported
Prep Copy:	Not reported
City:	Not reported
Incident Summary:	overfill of underground sump tank, update at 1100 that 1,000 gallons lost
Reported:	Not reported
Results:	Not reported
Inspection Comments:	9/5/02 ch2hill requested 15 day extension, granted. 10/9/02 review report. Turn over file to remediation, since quarterly monitoring will be rolled in with existing pc97-3989 monitoring
Remarks:	Not reported
Region:	NO
Id:	Not reported
Incident Summary:	Not reported
Date In:	6/17/2000
Date Closed:	Not reported
Pollution Type:	Not reported
Responsible Party:	Not reported
Facility Status:	**Not reported**
Owner:	Not reported
Facility Contact:	Not reported
Facility Permitted:	0
Facility Telephone:	Not reported
Time In:	3:50:00 PM
Reported By Name:	Jody Comeaux

Map ID	Site	Database(s)	EPA ID Number

PLANTATION PIPELINE - NEWINGTON (Continued) **S104406921**

Reported By Telephone:	6782969322
Reported By Affiliation/Addr:	Plantation Pipeline
Incident Response IR #:	2000-N-0878
Responsible Party Address:	Not reported
Responsible Party City:	Not reported
Responsible Party State:	Not reported
Responsible Party Zip:	Not reported
Responsible Party Contact:	Not reported
Responsible Party Telephone:	Not reported
Owner Name:	Not reported
Owner Address:	Not reported
Owner City:	Not reported
Owner State:	Not reported
Owner Zip:	Not reported
Owner Contact:	Not reported
Owner Telephone:	Not reported
Incident Date:	6/17/2000
Incident Time:	2:15:00 PM
Petroleum:	-1
Solid Waste:	0
Hazardous Waste:	0
Water:	0
Air:	0
Sewage:	0
Fish Kill:	0
Threat Wetlands:	0
Wetlands:	0
Material Released:	turbine fuel
Possible Receptors:	land
Quantity Released:	100
Unit Released:	gallons
Quantity In Water:	0
Receiving Waters:	Not reported
River Basin:	Not reported
Inspection Date:	Not reported
Call Date:	Not reported
Inspector:	WRC/PZG
Response Due:	Not reported
Response Received Date:	Not reported
Visit Needed:	0
Open:	0
Air Referral Date:	Not reported
Air Reg/ Permit Number:	Not reported
Waste Referral Date:	Not reported
Epa Id Or Permit Number:	Not reported
Water Referral Date:	Not reported
Water Permit Number:	Not reported
Remediation Referral Date:	6/17/2000
Remediation Pc Number:	2000-3228
Enforcement Referral Date:	Not reported
Nov Number:	Not reported
Pc Number:	Not reported
Receive By:	Not reported
Case Officer:	Not reported
Case Type:	Not reported
Street Address:	Not reported
Polllutant:	Not reported

Map ID	Site	Database(s)	EPA ID Number

PLANTATION PIPELINE - NEWINGTON (Continued) **S104406921**

Impact:	Not reported
Spill Time:	Not reported
Spill Date:	Not reported
Spill Volume:	Not reported
Measure:	Not reported
Volume In Water:	Not reported
Stream Name:	Not reported
Investigation Date:	Not reported
Closure Date:	Not reported
Lab Results:	Not reported
Target Date:	Not reported
Prep Number:	Not reported
Report Date:	Not reported
Report Time:	Not reported
Pollutant Scr:	Not reported
Volume:	Not reported
Volume Esc:	Not reported
Future Recommendations:	Not reported
Stream Code:	Not reported
Visit Date:	Not reported
Lab Date:	Not reported
File Close Date:	Not reported
Prep Copy:	Not reported
City:	Not reported
Incident Summary:	Turbine fuel (Jet A) spill est. 100 gal.
Reported:	Not reported
Results:	Not reported
Inspection Comments:	Not reported
Remarks:	Not reported

1388 **ERNS** **2011992948**

8206 TERMINAL RD **N/A**
LORTON, VA

Click this hyperlink while viewing on your computer to access additional ERNS detail in the EDR Site Report.

1388 **NEWINGTON 2** **FUELS PROGRAM** **1016153665**
8206 TERMINAL ROAD **N/A**
LORTON, VA 22079

FUELS PROGRAM:

Program Type:	Gasoline, Renewable Fuel Standard
Company Seq. ID:	4450
Business Activity:	Oxygenate Blender, RIN Owner Only (Blenders, Marketers, Traders), Refiner
Company Name:	KINDER MORGAN SE TERMINALS LLC
Company Address:	1000 WINDWARD CONCOURSE SUITE 450 ALPHARETTA, GA 30005
Facility ID:	01032, 21319
Facility Type:	Gas/Ethanol
Facility Activity:	Oxygenate Blender, Refiner
Subject to 80.1403:	Not reported

Map ID	Site	Database(s)	EPA ID Number

NEWINGTON 2 (Continued) **1016153665**

Fuel Only For Off Road: Not reported
Fuel Created: Not reported
D Code: Not reported

1388 **KINDER MORGAN SOUTHEAST TERMINALS - NEWINGTON 2** **VA TIER 2** **S118192588**
8206 TERMINAL ROAD **N/A**
LORTON, VA 22709

TIER 2:

Facility ID: Not reported
CAS Number: 8008206
SIC Code: Not reported
NAICS: Not reported
Entered Chemical Name: Jet Fuel
Average Amt Code: 9999999.0
Owner Name: Not reported
Owner Phone: Not reported
Contact Type: Not reported

Facility ID: Not reported
CAS Number: Not reported
SIC Code: Not reported
NAICS: Not reported
Entered Chemical Name: Petroleum Interface (Transmix)
Average Amt Code: 9999.0
Owner Name: Not reported
Owner Phone: Not reported
Contact Type: Not reported

Facility ID: Not reported
CAS Number: Not reported
SIC Code: Not reported
NAICS: Not reported
Entered Chemical Name: Jet Fuel Additive 1
Average Amt Code: 999.0
Owner Name: Not reported
Owner Phone: Not reported
Contact Type: Not reported

Facility ID: Not reported
CAS Number: 8006619
SIC Code: Not reported
NAICS: Not reported
Entered Chemical Name: Gasoline
Average Amt Code: 9999999.0
Owner Name: Not reported
Owner Phone: Not reported
Contact Type: Not reported

Facility ID: Not reported
CAS Number: Not reported
SIC Code: Not reported
NAICS: Not reported
Entered Chemical Name: Fire Foam
Average Amt Code: 9999.0
Owner Name: Not reported
Owner Phone: Not reported

Map ID	Site	Database(s)	EPA ID Number

KINDER MORGAN SOUTHEAST TERMINALS - NEWINGTON 2 (Continued) **S118192588**

Contact Type: Not reported

Facility ID: Not reported
CAS Number: Not reported
SIC Code: Not reported
NAICS: Not reported
Entered Chemical Name: Ethanol
Average Amt Code: 999999.0
Owner Name: Not reported
Owner Phone: Not reported
Contact Type: Not reported

Facility ID: Not reported
CAS Number: Not reported
SIC Code: Not reported
NAICS: Not reported
Entered Chemical Name: Jet Fuel Additive 2
Average Amt Code: 999.0
Owner Name: Not reported
Owner Phone: Not reported
Contact Type: Not reported

Facility ID: Not reported
CAS Number: Not reported
SIC Code: Not reported
NAICS: Not reported
Entered Chemical Name: Gasoline Additive
Average Amt Code: 99999.0
Owner Name: Not reported
Owner Phone: Not reported
Contact Type: Not reported

Facility ID: 5423623
CAS Number: Not reported
SIC Code: Not reported
NAICS: Not reported
Entered Chemical Name: Gasoline Additive
Average Amt Code: 99999
Owner Name: Not reported
Owner Phone: Not reported
Contact Type: Not reported

Facility ID: 5423623
CAS Number: Not reported
SIC Code: Not reported
NAICS: Not reported
Entered Chemical Name: Petroleum Interface (Transmix)
Average Amt Code: 9999
Owner Name: Not reported
Owner Phone: Not reported
Contact Type: Not reported

Facility ID: 5423623
CAS Number: Not reported
SIC Code: Not reported
NAICS: Not reported
Entered Chemical Name: Jet Fuel Additive 2

Map ID	Site	Database(s)	EPA ID Number

KINDER MORGAN SOUTHEAST TERMINALS - NEWINGTON 2 (Continued) **S118192588**

Average Amt Code: 999
Owner Name: Not reported
Owner Phone: Not reported
Contact Type: Not reported

Facility ID: 5423623
CAS Number: Not reported
SIC Code: Not reported
NAICS: Not reported
Entered Chemical Name: Jet Fuel Additive 1
Average Amt Code: 999
Owner Name: Not reported
Owner Phone: Not reported
Contact Type: Not reported

Facility ID: 5423623
CAS Number: Not reported
SIC Code: Not reported
NAICS: Not reported
Entered Chemical Name: Fire Foam
Average Amt Code: 9999
Owner Name: Not reported
Owner Phone: Not reported
Contact Type: Not reported

Facility ID: 5423623
CAS Number: 8008206
SIC Code: Not reported
NAICS: Not reported
Entered Chemical Name: Jet Fuel
Average Amt Code: 9999999
Owner Name: Not reported
Owner Phone: Not reported
Contact Type: Not reported

Facility ID: 5423623
CAS Number: 8006619
SIC Code: Not reported
NAICS: Not reported
Entered Chemical Name: Gasoline
Average Amt Code: 9999999
Owner Name: Not reported
Owner Phone: Not reported
Contact Type: Not reported

Facility ID: 5423623
CAS Number: Not reported
SIC Code: Not reported
NAICS: Not reported
Entered Chemical Name: Ethanol
Average Amt Code: 999999
Owner Name: Not reported
Owner Phone: Not reported
Contact Type: Not reported

Map ID	Site	Database(s)	EPA ID Number

1388 **MOTIVA SPRINGFIELD REFINING** **FUELS PROGRAM** **1016153478**
8206 TERMINAL ROAD **N/A**
LORTON, VA 22079

FUELS PROGRAM:

Program Type:	Diesel, Gasoline, Renewable Fuel Standard
Company Seq. ID:	4295
Business Activity:	Non-Renewable Fuels Importer, Oxygenate Blender, PADD Importer, PADD Importer, PADD Importer (Renewable Fuel Importer), Pipeline/Pass-Through Terminal, Refiner, Refiner, Renewable Fuel Producer, Renewable Fuels Importer, Truck Loading Terminal/Locomotive Marker Facility
Company Name:	MOTIVA ENTERPRISES LLC
Company Address:	910 Louisiana Street HOUSTON, TX 77002
Facility ID:	00033
Facility Type:	Gas/Ethanol
Facility Activity:	Refiner
Subject to 80.1403:	Not reported
Fuel Only For Off Road:	Not reported
Fuel Created:	Not reported
D Code:	Not reported

1388 **MOTIVA SPRINGFIELD OXY BLENDING** **FUELS PROGRAM** **1016155634**
8206 TERMINAL ROAD **N/A**
LORTON, VA 22079

FUELS PROGRAM:

Program Type:	Diesel, Gasoline, Renewable Fuel Standard
Company Seq. ID:	4295
Business Activity:	Non-Renewable Fuels Importer, Oxygenate Blender, PADD Importer, PADD Importer, PADD Importer (Renewable Fuel Importer), Pipeline/Pass-Through Terminal, Refiner, Refiner, Renewable Fuel Producer, Renewable Fuels Importer, Truck Loading Terminal/Locomotive Marker Facility
Company Name:	MOTIVA ENTERPRISES LLC
Company Address:	910 Louisiana Street HOUSTON, TX 77002
Facility ID:	21147, 21319
Facility Type:	Gas/Ethanol
Facility Activity:	Non Renewable Fuels Importer, Oxygenate Blender
Subject to 80.1403:	Not reported
Fuel Only For Off Road:	Not reported
Fuel Created:	Not reported
D Code:	Not reported

1388 **SHELL OIL COMPANY** **EDR Hist Auto** **1021134130**
8206 TERMINAL RD **N/A**
LORTON, VA 22079

EDR Hist Auto

Year:	Name:	Type:
1992	SHELL OIL COMPANY	Gasoline Service Stations

Map ID	Site	Database(s)	EPA ID Number
1388	**SHELL OIL TERMINAL** **8206 TERMINAL ROAD** **FAIRFAX, VA 22079**	**VA LUST**	**S103457513** **N/A**

LUST REG NO:

Region:	NO
Facility ID:	3002600
Status:	**Closed**
Tank Size:	0
Product:	Not reported
Release Date:	01/13/1983
Closed Date:	8/5/1994
Case Type:	Article 9
Case Officer:	Randy Chapman
Pollution Complaint #:	83-0380
Permit Number:	0
Priority:	-

Region:	NO
Facility ID:	3002600
Status:	**Closed**
Tank Size:	0
Product:	Not reported
Release Date:	10/27/1989
Closed Date:	7/1/1991
Case Type:	Article 9
Case Officer:	Bill Von Till
Pollution Complaint #:	90-0537
Permit Number:	0
Priority:	1

Region:	NO
Facility ID:	3002600
Status:	**Closed**
Tank Size:	0
Product:	Not reported
Release Date:	02/27/1990
Closed Date:	6/10/1993
Case Type:	Article 9
Case Officer:	Bill Von Till
Pollution Complaint #:	90-1104
Permit Number:	0
Priority:	1

Map ID	Site	Database(s)	EPA ID Number
1394	**LONG J D MASONRY INC** **8249 A BACKLICK RD** **FAIRFAX, VA 22079**	**RCRA-CESQG**	**1004790986** **VAR000001131**

RCRA-CESQG:

Date form received by agency:	05/11/1995
Facility name:	LONG J D MASONRY INC
Facility address:	8249 A BACKLICK RD FAIRFAX, VA 22079
EPA ID:	VAR000001131
Mailing address:	PO BOX 1457 NEWINGTON, VA 22122-1457
Contact:	DAVID DINARDI
Contact address:	PO BOX 1457 NEWINGTON, VA 22122-1457
Contact country:	US

Map ID	Site	Database(s)	EPA ID Number

LONG J D MASONRY INC (Continued) **1004790986**

Contact telephone: 703-550-8880
Contact email: Not reported
EPA Region: 03
Classification: Conditionally Exempt Small Quantity Generator
Description: Handler: generates 100 kg or less of hazardous waste per calendar month, and accumulates 1000 kg or less of hazardous waste at any time; or generates 1 kg or less of acutely hazardous waste per calendar month, and accumulates at any time: 1 kg or less of acutely hazardous waste; or 100 kg or less of any residue or contaminated soil, waste or other debris resulting from the cleanup of a spill, into or on any land or water, of acutely hazardous waste; or generates 100 kg or less of any residue or contaminated soil, waste or other debris resulting from the cleanup of a spill, into or on any land or water, of acutely hazardous waste during any calendar month, and accumulates at any time: 1 kg or less of acutely hazardous waste; or 100 kg or less of any residue or contaminated soil, waste or other debris resulting from the cleanup of a spill, into or on any land or water, of acutely hazardous waste

Owner/Operator Summary:
Owner/operator name: SPRINGFIELD SOUTH LLC
Owner/operator address: PO BOX 1457
NEWINGTON, VA 22122
Owner/operator country: Not reported
Owner/operator telephone: 703-550-8880
Owner/operator email: Not reported
Owner/operator fax: Not reported
Owner/operator extension: Not reported
Legal status: Private
Owner/Operator Type: Owner
Owner/Op start date: Not reported
Owner/Op end date: Not reported

Handler Activities Summary:
U.S. importer of hazardous waste: No
Mixed waste (haz. and radioactive): No
Recycler of hazardous waste: No
Transporter of hazardous waste: No
Treater, storer or disposer of HW: No
Underground injection activity: No
On-site burner exemption: No
Furnace exemption: No
Used oil fuel burner: No
Used oil processor: No
User oil refiner: No
Used oil fuel marketer to burner: No
Used oil Specification marketer: No
Used oil transfer facility: No
Used oil transporter: No

. Waste code: D001
. Waste name: IGNITABLE WASTE

. Waste code: D006
. Waste name: CADMIUM

Map ID	Site	Database(s)	EPA ID Number

LONG J D MASONRY INC (Continued) **1004790986**

. Waste code: D008
. Waste name: LEAD

. Waste code: D018
. Waste name: BENZENE

. Waste code: D035
. Waste name: METHYL ETHYL KETONE

. Waste code: D039
. Waste name: TETRACHLOROETHYLENE

. Waste code: D040
. Waste name: TRICHLORETHYLENE

Violation Status: No violations found

1394 **SOLITE CORP - NEWINGTON DISPERSAL PLANT** **VA UST** **U003678868**
8203 BACKLICK RD **N/A**
LORTON, VA 22079

Facility:
Facility Id: 3004165
Facility Type: COMMERCIAL
CEDS Facility ID: 200000074462

Owner:
Owner Id: 27280
Owner Name: BELL ATLANTIC MOBILE
Owner Address: 9000 JUNCTION DRIVE
Owner Address2: Not reported
Owner City, State, Zip: ANNAPOLIS JUNCTION, MD 20701
Owner Type: COMMERCIAL
Number of Active AST: 0
Number of Active UST: 0
Number of Inactive AST: 0
Number of Inactive UST: 3

Owner Id: 30902
Owner Name: NEWINGTON DISPERSAL PLNT
Owner Address: 8203 BACKLICK RAOD
Owner Address2: FAIRFAX
Owner City, State, Zip: NEWINGTON, VA 22122
Owner Type: COMMERCIAL
Number of Active AST: 0
Number of Active UST: 0
Number of Inactive AST: 0
Number of Inactive UST: 3

Owner Id: 29815
Owner Name: Solite Corporation
Owner Address: 1504 Santa Rosa Rd
Owner Address2: Not reported
Owner City, State, Zip: Richmond, VA 23229
Owner Type: PRIVATE
Number of Active AST: 0
Number of Active UST: 0
Number of Inactive AST: 0
Number of Inactive UST: 3

Map ID	Site	Database(s)	EPA ID Number

SOLITE CORP - NEWINGTON DISPERSAL PLANT (Continued) **U003678868**

UST:

Facility ID:	3004165
Federally Regulated:	Yes
Tank Number:	1
Tank Capacity:	550
Tank Contents:	DIESEL
Tank Status:	**PERM OUT OF USE**
Tank Type:	UST

Tank Material:

Install Date:	4/17/1970
Tank Materials: Bare Steel	Yes
Tank Materials: Cath Protect Steel	No
Tank Materials: Epoxy Steel	No
Tank Materials: Fiberglass	No
Tank Materials: Concrete	No
Tank Materials: Composite	No
Tank Materials: Double Walled	No
Tank Materials: Lined Interior	No
Tank Materials: Excav Liner	No
Tank Materials: Insulated Tank Jacket	No
Tank Materials: Repaired	No
Tank Materials: Unknown	No
Tank Materials: Other	No
Tank Materials: Other Note	Not reported

Release Detection:

Tank Release Detection: Leak Deferred	No
Tank Release Detection: Manual Gauge	No
Tank Release Detection: Auto Gauge	No
Tank Release Detection:Tank Tightness	No
Tank Release Detection: Vapor Monitor	No
Tank Release Detection: Inventory	No
Tank Release Detection: Stat Invent Recon	No
Tank Release Detection: Spill Install	No
Tank Release Detection: Overfill Install	No
Tank Release Detection: Groundwater	No
Tank Release Detection: Int Sec Containment	No
Tank Release Detection: Int Double Walled	No
Tank Release Detection: Other Method	No
Tank Release Detection: Other Note	Not reported
Pipe Release Detection: Leak Deferred	Not reported
Pipe Release Detection: Autoleak	Not reported
Pipe Release Detection: Line Tightness	No
Pipe Release Detection: Stat Invent Recon	No
Pipe Release Detection: Groundwater	No
Pipe Release Detection: Int Sec Containment	No
Pipe Release Det: Interior Double Walled	No
Pipe Release Detection: Other Method	No
Pipe Release Detection: Other Note	Not reported
Pipe Type:	UNKNOWN
Pipe Materials: Bare Steel	No
Pipe Materials: Galvanized Steel	Yes
Pipe Materials: Copper	No
Pipe Materials: Fiberglass	No

Map ID	Site	Database(s)	EPA ID Number

SOLITE CORP - NEWINGTON DISPERSAL PLANT (Continued) **U003678868**

Pipe Materials: Cath Protect	No
Pipe Materials: Double Walled	No
Pipe Materials: Sec Containment	No
Pipe Materials: Repaired	No
Pipe Materials: Unknown	No
Pipe Materials: Other	No
Pipe Materials: Other Note	Not reported
Facility ID:	3004165
Federally Regulated:	Yes
Tank Number:	2
Tank Capacity:	1000
Tank Contents:	DIESEL
Tank Status:	**PERM OUT OF USE**
Tank Type:	UST

Tank Material:

Install Date:	4/18/1975
Tank Materials: Bare Steel	Yes
Tank Materials: Cath Protect Steel	No
Tank Materials: Epoxy Steel	No
Tank Materials: Fiberglass	No
Tank Materials: Concrete	No
Tank Materials: Composite	No
Tank Materials: Double Walled	No
Tank Materials: Lined Interior	No
Tank Materials: Excav Liner	No
Tank Materials: Insulated Tank Jacket	No
Tank Materials: Repaired	No
Tank Materials: Unknown	No
Tank Materials: Other	No
Tank Materials: Other Note	Not reported

Release Detection:

Tank Release Detection: Leak Deferred	No
Tank Release Detection: Manual Gauge	No
Tank Release Detection: Auto Gauge	No
Tank Release Detection:Tank Tightness	No
Tank Release Detection: Vapor Monitor	No
Tank Release Detection: Inventory	No
Tank Release Detection: Stat Invent Recon	No
Tank Release Detection: Spill Install	No
Tank Release Detection: Overfill Install	No
Tank Release Detection: Groundwater	No
Tank Release Detection: Int Sec Containment	No
Tank Release Detection: Int Double Walled	No
Tank Release Detection: Other Method	No
Tank Release Detection: Other Note	Not reported
Pipe Release Detection: Leak Deferred	Not reported
Pipe Release Detection: Autoleak	Not reported
Pipe Release Detection: Line Tightness	No
Pipe Release Detection: Stat Invent Recon	No
Pipe Release Detection: Groundwater	No
Pipe Release Detection: Int Sec Containment	No
Pipe Release Det: Interior Double Walled	No

Map ID	Site	Database(s)	EPA ID Number

SOLITE CORP - NEWINGTON DISPERSAL PLANT (Continued) **U003678868**

Pipe Release Detection: Other Method	No
Pipe Release Detection: Other Note	Not reported
Pipe Type:	UNKNOWN
Pipe Materials: Bare Steel	No
Pipe Materials: Galvanized Steel	Yes
Pipe Materials: Copper	No
Pipe Materials: Fiberglass	No
Pipe Materials: Cath Protect	No
Pipe Materials: Double Walled	No
Pipe Materials: Sec Containment	No
Pipe Materials: Repaired	No
Pipe Materials: Unknown	No
Pipe Materials: Other	No
Pipe Materials: Other Note	Not reported
Facility ID:	3004165
Federally Regulated:	Yes
Tank Number:	R1
Tank Capacity:	290
Tank Contents:	DIESEL
Tank Status:	**REM FROM GRD**
Tank Type:	UST

Tank Material:

Install Date:	5/15/1985
Tank Materials: Bare Steel	Yes
Tank Materials: Cath Protect Steel	No
Tank Materials: Epoxy Steel	No
Tank Materials: Fiberglass	No
Tank Materials: Concrete	No
Tank Materials: Composite	No
Tank Materials: Double Walled	No
Tank Materials: Lined Interior	No
Tank Materials: Excav Liner	No
Tank Materials: Insulated Tank Jacket	No
Tank Materials: Repaired	No
Tank Materials: Unknown	No
Tank Materials: Other	No
Tank Materials: Other Note	Not reported

Release Detection:

Tank Release Detection: Leak Deferred	No
Tank Release Detection: Manual Gauge	No
Tank Release Detection: Auto Gauge	No
Tank Release Detection:Tank Tightness	No
Tank Release Detection: Vapor Monitor	No
Tank Release Detection: Inventory	No
Tank Release Detection: Stat Invent Recon	No
Tank Release Detection: Spill Install	No
Tank Release Detection: Overfill Install	No
Tank Release Detection: Groundwater	No
Tank Release Detection: Int Sec Containment	No
Tank Release Detection: Int Double Walled	No
Tank Release Detection: Other Method	No

Map ID	Site	Database(s)	EPA ID Number

SOLITE CORP - NEWINGTON DISPERSAL PLANT (Continued) **U003678868**

Tank Release Detection: Other Note	Not reported
Pipe Release Detection: Leak Deferred	Not reported
Pipe Release Detection: Autoleak	Not reported
Pipe Release Detection: Line Tightness	No
Pipe Release Detection: Stat Invent Recon	No
Pipe Release Detection: Groundwater	No
Pipe Release Detection: Int Sec Containment	No
Pipe Release Det: Interior Double Walled	No
Pipe Release Detection: Other Method	No
Pipe Release Detection: Other Note	Not reported

Pipe Type:	NO VALVE: SUCTION
Pipe Materials: Bare Steel	No
Pipe Materials: Galvanized Steel	Yes
Pipe Materials: Copper	No
Pipe Materials: Fiberglass	No
Pipe Materials: Cath Protect	No
Pipe Materials: Double Walled	No
Pipe Materials: Sec Containment	No
Pipe Materials: Repaired	No
Pipe Materials: Unknown	No
Pipe Materials: Other	No
Pipe Materials: Other Note	Not reported

1394 **R E LEE ELECTRIC COMPANY INCORPORATED** **VA LUST** **S103772729**
8207 BACKLICK RD **VA LTANKS** **N/A**
NEWINGTON, VA 22122

LUST REG NO:

Region:	NO
Facility ID:	3006921
Status:	**Closed**
Tank Size:	2,000
Product:	gas/diesel
Release Date:	02/18/1998
Closed Date:	6/11/1998
Case Type:	Article 9
Case Officer:	Lewis E. Hilder
Pollution Complaint #:	98-3673
Permit Number:	Not reported
Priority:	Not reported

LTANKS:

Region:	NRO
CEDS Facility Id:	200000075291
Case Status:	**Closed**
Pollution Complaint #:	19983673
Reported:	02/18/1998
Case Closed Date:	06/11/1998
Program:	RP Lead
Federally Regulated UST (Y/N):	Y
Regulated Petroleum UST (1):	Y
Excluded UST (1):	N
Deferred UST (1):	N
Partially Deferred UST (1):	N
Exempt 1 UST (2):	N

Map ID	Site	Database(s)	EPA ID Number

R E LEE ELECTRIC COMPANY INCORPORATED (Continued) **S103772729**

Exempt 2 Heating Oil UST (2):	N
Small Heating Oil AST (2):	N
Regulated AST (3):	N
Unregulated AST (3):	N
Other Y/N:	N
Unknown Y/N:	N
Other Description:	Not reported
Heating Oil Category:	Not reported

1394 **SWEDISH SERVICES INC** **FINDS 1016205144**
8249-C BACKLICK RD **ECHO N/A**
LORTON, VA 22079

FINDS:

Registry ID: 110005231052

Environmental Interest/Information System
RCRAInfo is a national information system that supports the Resource Conservation and Recovery Act (RCRA) program through the tracking of events and activities related to facilities that generate, transport, and treat, store, or dispose of hazardous waste. RCRAInfo allows RCRA program staff to track the notification, permit, compliance, and corrective action activities required under RCRA.

Click this hyperlink while viewing on your computer to access additional FINDS: detail in the EDR Site Report.

ECHO:

Envid:	1016205144
Registry ID:	110005231052
DFR URL:	http://echo.epa.gov/detailed-facility-report?fid=110005231052

1394 **SWEDISH SERVICES INC** **RCRA-SQG 1000189624**
8249-C BACKLICK RD **NY MANIFEST VAD981113277**
LORTON, VA 22079

RCRA-SQG:

Date form received by agency:	07/09/1986
Facility name:	SWEDISH SERVICES INC
Facility address:	8249-C BACKLICK RD LORTON, VA 22079
EPA ID:	VAD981113277
Contact:	ROBERT DRYE
Contact address:	8249-C BACKLICK RD LORTON, VA 22079
Contact country:	US
Contact telephone:	703-550-7197
Contact email:	Not reported
EPA Region:	03
Land type:	Facility is not located on Indian land. Additional information is not known.
Classification:	Small Small Quantity Generator
Description:	Handler: generates more than 100 and less than 1000 kg of hazardous waste during any calendar month and accumulates less than 6000 kg of hazardous waste at any time; or generates 100 kg or less of hazardous

Map ID	Site	Database(s)	EPA ID Number

SWEDISH SERVICES INC (Continued) **1000189624**

waste during any calendar month, and accumulates more than 1000 kg of hazardous waste at any time

Owner/Operator Summary:

Owner/operator name:	OPERNAME
Owner/operator address:	OPERSTREET OPERCITY, AK 99999
Owner/operator country:	Not reported
Owner/operator telephone:	215-555-1212
Owner/operator email:	Not reported
Owner/operator fax:	Not reported
Owner/operator extension:	Not reported
Legal status:	Private
Owner/Operator Type:	Operator
Owner/Op start date:	Not reported
Owner/Op end date:	Not reported

Owner/operator name:	SWEDISH SERVICES INC
Owner/operator address:	OWNERSTREET OWNERCITY, AK 99999
Owner/operator country:	Not reported
Owner/operator telephone:	215-555-1212
Owner/operator email:	Not reported
Owner/operator fax:	Not reported
Owner/operator extension:	Not reported
Legal status:	Private
Owner/Operator Type:	Owner
Owner/Op start date:	Not reported
Owner/Op end date:	Not reported

Handler Activities Summary:

U.S. importer of hazardous waste:	No
Mixed waste (haz. and radioactive):	No
Recycler of hazardous waste:	No
Transporter of hazardous waste:	No
Treater, storer or disposer of HW:	No
Underground injection activity:	No
On-site burner exemption:	No
Furnace exemption:	No
Used oil fuel burner:	No
Used oil processor:	No
User oil refiner:	No
Used oil fuel marketer to burner:	No
Used oil Specification marketer:	No
Used oil transfer facility:	No
Used oil transporter:	No

Violation Status: No violations found

Evaluation Action Summary:

Evaluation date:	03/26/1987
Evaluation:	COMPLIANCE EVALUATION INSPECTION ON-SITE
Area of violation:	Not reported
Date achieved compliance:	Not reported
Evaluation lead agency:	State

Map ID	Site	Database(s)	EPA ID Number

SWEDISH SERVICES INC (Continued) **1000189624**

NY MANIFEST:

Country:	USA
EPA ID:	VAD981113277
Facility Status:	Not reported
Location Address 1:	8249 D BACKLICK ROAD
Code:	BP
Location Address 2:	Not reported
Total Tanks:	Not reported
Location City:	LORTON
Location State:	VA
Location Zip:	22079
Location Zip 4:	Not reported

NY MANIFEST:

EPAID:	VAD981113277
Mailing Name:	EURO SPORT AUTO BODY
Mailing Contact:	JOHN M KINTER
Mailing Address 1:	8249 D BACKLICK ROAD
Mailing Address 2:	Not reported
Mailing City:	LORTON
Mailing State:	VA
Mailing Zip:	22079
Mailing Zip 4:	Not reported
Mailing Country:	USA
Mailing Phone:	7035508818

NY MANIFEST:

Document ID:	NYC1107551
Manifest Status:	C
seq:	Not reported
Year:	1991
Trans1 State ID:	42791A101
Trans2 State ID:	NJ564TUH
Generator Ship Date:	07/29/1991
Trans1 Recv Date:	07/29/1991
Trans2 Recv Date:	08/01/1991
TSD Site Recv Date:	08/08/1991
Part A Recv Date:	08/07/1991
Part B Recv Date:	08/19/1991
Generator EPA ID:	VAD981113277
Trans1 EPA ID:	ILD051060408
Trans2 EPA ID:	ILD051060408
TSDF ID 1:	NYD980753784
TSDF ID 2:	Not reported
Manifest Tracking Number:	Not reported
Import Indicator:	Not reported
Export Indicator:	Not reported
Discr Quantity Indicator:	Not reported
Discr Type Indicator:	Not reported
Discr Residue Indicator:	Not reported
Discr Partial Reject Indicator:	Not reported
Discr Full Reject Indicator:	Not reported
Manifest Ref Number:	Not reported
Alt Facility RCRA ID:	Not reported
Alt Facility Sign Date:	Not reported
MGMT Method Type Code:	Not reported
Waste Code:	F005 - UNKNOWN

Map ID	Site	Database(s)	EPA ID Number

SWEDISH SERVICES INC (Continued) **1000189624**

Waste Code:	Not reported
Waste Code:	Not reported
Waste Code:	Not reported
Waste Code:	Not reported
Waste Code:	Not reported
Quantity:	00192
Units:	P - Pounds
Number of Containers:	002
Container Type:	DM - Metal drums, barrels
Handling Method:	B Incineration, heat recovery, burning.
Specific Gravity:	100

Click this hyperlink while viewing on your computer to access
2 additional NY_MANIFEST: record(s) in the EDR Site Report.

1394 **EURO SPORT AUTOBODY** **RCRA-CESQG** **1004791314**
8249D BACKLICK RD **FINDS** **VAR000008599**
LORTON, VA 22079 **US AIRS**
ECHO

RCRA-CESQG:

Date form received by agency:	09/29/1997
Facility name:	EURO SPORT AUTOBODY
Facility address:	8249D BACKLICK RD LORTON, VA 22079
EPA ID:	VAR000008599
Contact:	JOHN KINTER
Contact address:	8249D BACKLICK RD LORTON, VA 22079
Contact country:	US
Contact telephone:	703-550-8818
Contact email:	Not reported
EPA Region:	03
Classification:	Conditionally Exempt Small Quantity Generator
Description:	Handler: generates 100 kg or less of hazardous waste per calendar month, and accumulates 1000 kg or less of hazardous waste at any time; or generates 1 kg or less of acutely hazardous waste per calendar month, and accumulates at any time: 1 kg or less of acutely hazardous waste; or 100 kg or less of any residue or contaminated soil, waste or other debris resulting from the cleanup of a spill, into or on any land or water, of acutely hazardous waste; or generates 100 kg or less of any residue or contaminated soil, waste or other debris resulting from the cleanup of a spill, into or on any land or water, of acutely hazardous waste during any calendar month, and accumulates at any time: 1 kg or less of acutely hazardous waste; or 100 kg or less of any residue or contaminated soil, waste or other debris resulting from the cleanup of a spill, into or on any land or water, of acutely hazardous waste

Owner/Operator Summary:

Owner/operator name:	KINTER JOHN
Owner/operator address:	8249D BACKLICK RD LORTON, VA 22079
Owner/operator country:	Not reported
Owner/operator telephone:	703-550-8818
Owner/operator email:	Not reported

Map ID	Site	Database(s)	EPA ID Number

EURO SPORT AUTOBODY (Continued) **1004791314**

Owner/operator fax: Not reported
Owner/operator extension: Not reported
Legal status: Private
Owner/Operator Type: Owner
Owner/Op start date: Not reported
Owner/Op end date: Not reported

Owner/operator name: TRAVERS R L
Owner/operator address: PO BOX 686
SPRINGFIELD, VA 22150
Owner/operator country: Not reported
Owner/operator telephone: 703-550-8811
Owner/operator email: Not reported
Owner/operator fax: Not reported
Owner/operator extension: Not reported
Legal status: Private
Owner/Operator Type: Owner
Owner/Op start date: Not reported
Owner/Op end date: Not reported

Handler Activities Summary:
U.S. importer of hazardous waste: No
Mixed waste (haz. and radioactive): No
Recycler of hazardous waste: No
Transporter of hazardous waste: No
Treater, storer or disposer of HW: No
Underground injection activity: No
On-site burner exemption: No
Furnace exemption: No
Used oil fuel burner: No
Used oil processor: No
User oil refiner: No
Used oil fuel marketer to burner: No
Used oil Specification marketer: No
Used oil transfer facility: No
Used oil transporter: No

. Waste code: D001
. Waste name: IGNITABLE WASTE

. Waste code: D007
. Waste name: CHROMIUM

. Waste code: D008
. Waste name: LEAD

. Waste code: D018
. Waste name: BENZENE

. Waste code: D035
. Waste name: METHYL ETHYL KETONE

. Waste code: D039
. Waste name: TETRACHLOROETHYLENE

. Waste code: D040
. Waste name: TRICHLORETHYLENE

Map ID	Site	Database(s)	EPA ID Number

EURO SPORT AUTOBODY (Continued) **1004791314**

. Waste code: F003
. Waste name: THE FOLLOWING SPENT NONHALOGENATED SOLVENTS: XYLENE, ACETONE, ETHYL ACETATE, ETHYL BENZENE, ETHYL ETHER, METHYL ISOBUTYL KETONE, N-BUTYL ALCOHOL, CYCLOHEXANONE, AND METHANOL; ALL SPENT SOLVENT MIXTURES/BLENDS CONTAINING, BEFORE USE, ONLY THE ABOVE SPENT NONHALOGENATED SOLVENTS; AND ALL SPENT SOLVENT MIXTURES/BLENDS CONTAINING, BEFORE USE, ONE OR MORE OF THE ABOVE NONHALOGENATED SOLVENTS, AND A TOTAL OF TEN PERCENT OR MORE (BY VOLUME) OF ONE OR MORE OF THOSE SOLVENTS LISTED IN F001, F002, F004, AND F005; AND STILL BOTTOMS FROM THE RECOVERY OF THESE SPENT SOLVENTS AND SPENT SOLVENT MIXTURES.

. Waste code: F005
. Waste name: THE FOLLOWING SPENT NONHALOGENATED SOLVENTS: TOLUENE, METHYL ETHYL KETONE, CARBON DISULFIDE, ISOBUTANOL, PYRIDINE, BENZENE, 2-ETHOXYETHANOL, AND 2-NITROPROPANE; ALL SPENT SOLVENT MIXTURES/BLENDS CONTAINING, BEFORE USE, A TOTAL OF TEN PERCENT OR MORE (BY VOLUME) OF ONE OR MORE OF THE ABOVE NONHALOGENATED SOLVENTS OR THOSE SOLVENTS LISTED IN F001, F002, OR F004; AND STILL BOTTOMS FROM THE RECOVERY OF THESE SPENT SOLVENTS AND SPENT SOLVENT MIXTURES.

Violation Status: No violations found

FINDS:

Registry ID: 110005287153

Environmental Interest/Information System

AFS (Aerometric Information Retrieval System (AIRS) Facility Subsystem) replaces the former Compliance Data System (CDS), the National Emission Data System (NEDS), and the Storage and Retrieval of Aerometric Data (SAROAD). AIRS is the national repository for information concerning airborne pollution in the United States. AFS is used to track emissions and compliance data from industrial plants. AFS data are utilized by states to prepare State Implementation Plans to comply with regulatory programs and by EPA as an input for the estimation of total national emissions. AFS is undergoing a major redesign to support facility operating permits required under Title V of the Clean Air Act.

RCRAInfo is a national information system that supports the Resource Conservation and Recovery Act (RCRA) program through the tracking of events and activities related to facilities that generate, transport, and treat, store, or dispose of hazardous waste. RCRAInfo allows RCRA program staff to track the notification, permit, compliance, and corrective action activities required under RCRA.

AIR MINOR

Click this hyperlink while viewing on your computer to access additional FINDS: detail in the EDR Site Report.

US AIRS MINOR:
Envid: 1004791314
Region Code: 03
Programmatic ID: AIR VA0000005105900907

Map ID	Site	Database(s)	EPA ID Number

EURO SPORT AUTOBODY (Continued) **1004791314**

Facility Registry ID: 110005287153
D and B Number: Not reported
Primary SIC Code: Not reported
NAICS Code: 811121
Default Air Classification Code: MIN
Facility Type of Ownership Code: NON
Air CMS Category Code: Not reported
HPV Status: Not reported

US AIRS MINOR:
Envid: 1004791314
Region Code: 03
Programmatic ID: AIR VA0000005105900907
Facility Registry ID: 110005287153
D and B Number: Not reported
Primary SIC Code: Not reported
NAICS Code: 811121
Default Air Classification Code: MIN
Facility Type of Ownership Code: NON
Air CMS Category Code: Not reported
HPV Status: Not reported

ECHO:
Envid: 1004791314
Registry ID: 110005287153
DFR URL: http://echo.epa.gov/detailed-facility-report?fid=110005287153

1395 **TERMINAL ROAD** **VA SPILLS** **S108327040**
8206 TERMINAL RD **N/A**
NEWINGTON, VA

SPILLS:
Fips City/County: Fairfax County
Status: Not reported
Reference Id: Not reported
IR Number: 2006-N-0936
Associated IR: Not reported
Incident Date: 05/26/2006
Call Received Date: 05/26/2006
Closure Comments: See Site Summary for details
Threat To: Not reported
Terrorism (Y/N): NO
Characterize Incident: Not reported
Incident Type: Petroleum
Incident Subtype: Petroleum
Materials: Chemicals (Not Otherwise Specified)(-1 - -1 Unknown)
Effect To Receptor: Not reported
Water Body: Not reported
Low Quantity To Water: Not reported
High Quantity To Water: Not reported
Quantity Units: Not reported
Other Receptors: Not reported
RP Company: Not reported
RP Name: Not reported
Property Owner: Not reported
Property Company: Not reported
Duration Of Event (Hrs): Not reported

Map ID	Site	Database(s)	EPA ID Number

TERMINAL ROAD (Continued) **S108327040**

Impacts:	Not reported
Other Impacts:	Not reported
Steps Taken:	Not reported
Steps Taken Description:	Not reported
System Components:	Not reported
Other System Components:	Not reported
Cause Of Event:	Not reported
Corrective Action Taken:	Not reported
Weather Status:	Not reported
Precipitation (Wet):	Not reported
Discharge Type:	Not reported
Discharge Volume:	Not reported
Unknown Discharge (Y/N):	NO
Site Name:	TERMINAL ROAD
Closure Date:	06/19/2006
Orig. Call Incident Description:	Tanker truck in ditch on side; no leak but tanker must be off-loaded before moved. New tanker must come from Baltimore.
Original Call Material Description:	pure ethanol (Qty=0)
Original Call Location Description:	Terminal Road-8206 Terminal Rd-Newington-VA--Fairfax County
Incident Ongoing at time of Call:	Not reported
Agencies Notified (Y/N):	NO
Other Agencies:	Not reported
Permitted (Y/N):	NO
Call Reported By Company Name:	DEM
Call Property Owner Company Name:	Not reported
Call Property Owner Name:	Not reported
Site Summary:	Called Fairfax Fire Marshall for additonal info; no release took place. HM #434 went off duty so report wasn't filed. FD did not leave scent until 0330 05/27/06. Site was reported as outside Shell Terminal on VDOT - ROW.

SPILLS NO:

Region:	NO
Id:	Not reported
Incident Summary:	Not reported
Date In:	5/26/2006
Date Closed:	6/19/2006
Pollution Type:	Not reported
Responsible Party:	Not reported
Facility Status:	**Not reported**
Owner:	Not reported
Facility Contact:	Not reported
Facility Permitted:	0
Facility Telephone:	Not reported
Time In:	Not reported
Reported By Name:	DEM
Reported By Telephone:	Not reported
Reported By Affiliation/Addr:	Not reported
Incident Response IR #:	2006-N-0936
Responsible Party Address:	Not reported
Responsible Party City:	Not reported
Responsible Party State:	Not reported
Responsible Party Zip:	Not reported
Responsible Party Contact:	Not reported
Responsible Party Telephone:	Not reported
Owner Name:	Not reported
Owner Address:	Not reported

Map ID	Site	Database(s)	EPA ID Number

TERMINAL ROAD (Continued) **S108327040**

Owner City:	Not reported
Owner State:	Not reported
Owner Zip:	Not reported
Owner Contact:	Not reported
Owner Telephone:	Not reported
Incident Date:	5/26/2006
Incident Time:	9:45:00 PM
Petroleum:	-1
Solid Waste:	0
Hazardous Waste:	0
Water:	0
Air:	0
Sewage:	0
Fish Kill:	0
Threat Wetlands:	0
Wetlands:	0
Material Released:	pure ethanol
Possible Receptors:	NA
Quantity Released:	0
Unit Released:	Not reported
Quantity In Water:	0
Receiving Waters:	0
River Basin:	Not reported
Inspection Date:	Not reported
Call Date:	5/30/2006
Inspector:	Not reported
Response Due:	Not reported
Response Received Date:	Not reported
Visit Needed:	0
Open:	0
Air Referral Date:	Not reported
Air Reg/ Permit Number:	Not reported
Waste Referral Date:	Not reported
Epa Id Or Permit Number:	Not reported
Water Referral Date:	Not reported
Water Permit Number:	Not reported
Remediation Referral Date:	Not reported
Remediation Pc Number:	Not reported
Enforcement Referral Date:	Not reported
Nov Number:	Not reported
Pc Number:	Not reported
Receive By:	Not reported
Case Officer:	Not reported
Case Type:	Not reported
Street Address:	Not reported
Polllutant:	Not reported
Impact:	Not reported
Spill Time:	Not reported
Spill Date:	Not reported
Spill Volume:	Not reported
Measure:	Not reported
Volume In Water:	Not reported
Stream Name:	Not reported
Investigation Date:	Not reported
Closure Date:	Not reported
Lab Results:	Not reported
Target Date:	Not reported

Map ID	Site	Database(s)	EPA ID Number

TERMINAL ROAD (Continued) **S108327040**

Prep Number:	Not reported
Report Date:	Not reported
Report Time:	Not reported
Pollutant Scr:	Not reported
Volume:	Not reported
Volume Esc:	Not reported
Future Recommendations:	Not reported
Stream Code:	Not reported
Visit Date:	Not reported
Lab Date:	Not reported
File Close Date:	Not reported
Prep Copy:	Not reported
City:	Not reported
Incident Summary:	Tanker truck in ditch on side; no leak but tanker must be off-loaded before moved. New tanker must come from Baltimore.
Reported:	Not reported
Results:	Not reported
Inspection Comments:	Called Fairfax Fire Marshall for additonal info; no release took place. HM #434 went off duty so report wasn't filed. FD did not leave scent until 0330 05/27/06. Site was reported as outside Shell Terminal on VDOT - ROW.
Remarks:	Not reported

1396 **EDDY GROUP, INC., THE** **MLTS** **1001963296**
7432 ALBAN STATION BOULEVARD **N/A**
SPRINGFIELD, VA 22150

MLTS:

License Number:	45-25495-01
First License Date:	01/13/00
License Date:	02/26/09
Lic. Expiration Date:	12/31/09
Contact Name:	DANA EDDY
Contact Phone:	703-451-4686
Institution Code:	25495
Department/Bldg:	::(b)(7)(f)
States Allowing Use:	Not reported
Store Material Use:	No
Redistribution Use:	No
Incinerate Use:	No
Burial Use:	No
Last Inspection Date:	05/01/05
Next Inspection Date:	05/01/10
Licensee Contact:	Not reported
Inspector Name:	MICHAEL DOLAN

1396 **EQUILON ENTERPRISES LLC** **EDR Hist Auto** **1021653199**
7420 ALBAN STATION BLVD **N/A**
SPRINGFIELD, VA 22150

EDR Hist Auto

Year:	Name:	Type:
2005	EQUILON ENTERPRISES L L C	Gasoline Service Stations, NEC
2006	EQUILON ENTERPRISES L L C	Gasoline Service Stations, NEC
2007	EQUILON ENTERPRISES L L C	Gasoline Service Stations, NEC

Map ID	Site	Database(s)	EPA ID Number

EQUILON ENTERPRISES LLC (Continued) **1021653199**

2008	EQUILON ENTERPRISES LLC	Gasoline Service Stations, NEC
2009	EQUILON ENTERPRISES LLC	Gasoline Service Stations, NEC
2010	EQUILON ENTERPRISES LLC	Gasoline Service Stations, NEC
2011	EQUILON ENTERPRISES LLC	Gasoline Service Stations, NEC

1403 **NEWINGTON 1 TERMINAL** **FINDS** **1017718762**
8200 TERMINAL ROAD **N/A**
NEWINGTON, VA 22122

FINDS:

Registry ID: 110057205135

Environmental Interest/Information System
US EPA Risk Management Plan (RMP) database stores the risk management plans reported by companies that handle, manufacture, use, or store certain flammable or toxic substances, as required under section 112(r) of the Clean Air Act (CAA).

Click this hyperlink while viewing on your computer to access additional FINDS: detail in the EDR Site Report.

1410 **POTOMAC VALLEY BRICK** **VA LTANKS** **U003682280**
8306 CINDER BED RD **VA UST** **N/A**
LORTON, VA 22079

LTANKS:

Region:	NRO
CEDS Facility Id:	200000096838
Case Status:	**Closed**
Pollution Complaint #:	19963159
Reported:	04/16/1996
Case Closed Date:	07/28/1997
Program:	RP Lead
Federally Regulated UST (Y/N):	Y
Regulated Petroleum UST (1):	Y
Excluded UST (1):	N
Deferred UST (1):	N
Partially Deferred UST (1):	N
Exempt 1 UST (2):	N
Exempt 2 Heating Oil UST (2):	N
Small Heating Oil AST (2):	N
Regulated AST (3):	N
Unregulated AST (3):	N
Other Y/N:	N
Unknown Y/N:	N
Other Description:	Not reported
Heating Oil Category:	Not reported

Facility:

Facility Id:	3025402
Facility Type:	COMMERCIAL
CEDS Facility ID:	200000096838

Owner:

Map ID	Site	Database(s)	EPA ID Number

POTOMAC VALLEY BRICK (Continued) **U003682280**

Owner Id:	36753
Owner Name:	POTOMAC VALLEY BRICK
Owner Address:	P.O. BOX 1309
Owner Address2:	Not reported
Owner City, State, Zip:	ROCKVILLE, MD 20849
Owner Type:	COMMERCIAL
Number of Active AST:	0
Number of Active UST:	0
Number of Inactive AST:	0
Number of Inactive UST:	2

UST:

Facility ID:	3025402
Federally Regulated:	Yes
Tank Number:	R1
Tank Capacity:	1000
Tank Contents:	GASOLINE
Tank Status:	**REM FROM GRD**
Tank Type:	UST

Tank Material:

Install Date:	10/1/1985
Tank Materials: Bare Steel	No
Tank Materials: Cath Protect Steel	Yes
Tank Materials: Epoxy Steel	No
Tank Materials: Fiberglass	No
Tank Materials: Concrete	No
Tank Materials: Composite	No
Tank Materials: Double Walled	No
Tank Materials: Lined Interior	No
Tank Materials: Excav Liner	No
Tank Materials: Insulated Tank Jacket	No
Tank Materials: Repaired	No
Tank Materials: Unknown	No
Tank Materials: Other	No
Tank Materials: Other Note	Not reported

Release Detection:

Tank Release Detection: Leak Deferred	No
Tank Release Detection: Manual Gauge	No
Tank Release Detection: Auto Gauge	No
Tank Release Detection:Tank Tightness	No
Tank Release Detection: Vapor Monitor	No
Tank Release Detection: Inventory	No
Tank Release Detection: Stat Invent Recon	No
Tank Release Detection: Spill Install	No
Tank Release Detection: Overfill Install	No
Tank Release Detection: Groundwater	No
Tank Release Detection: Int Sec Containment	No
Tank Release Detection: Int Double Walled	No
Tank Release Detection: Other Method	No
Tank Release Detection: Other Note	Not reported
Pipe Release Detection: Leak Deferred	Not reported
Pipe Release Detection: Autoleak	Not reported
Pipe Release Detection: Line Tightness	No
Pipe Release Detection: Stat Invent Recon	No

Map ID	Site	Database(s)	EPA ID Number

POTOMAC VALLEY BRICK (Continued) **U003682280**

Pipe Release Detection: Groundwater	No
Pipe Release Detection: Int Sec Containment	No
Pipe Release Det: Interior Double Walled	No
Pipe Release Detection: Other Method	No
Pipe Release Detection: Other Note	Not reported
Pipe Type:	NO VALVE: SUCTION
Pipe Materials: Bare Steel	Yes
Pipe Materials: Galvanized Steel	No
Pipe Materials: Copper	No
Pipe Materials: Fiberglass	No
Pipe Materials: Cath Protect	No
Pipe Materials: Double Walled	No
Pipe Materials: Sec Containment	No
Pipe Materials: Repaired	No
Pipe Materials: Unknown	No
Pipe Materials: Other	No
Pipe Materials: Other Note	Not reported
Facility ID:	3025402
Federally Regulated:	Yes
Tank Number:	R2
Tank Capacity:	1000
Tank Contents:	GASOLINE
Tank Status:	**REM FROM GRD**
Tank Type:	UST

Tank Material:

Install Date:	10/1/1985
Tank Materials: Bare Steel	No
Tank Materials: Cath Protect Steel	Yes
Tank Materials: Epoxy Steel	No
Tank Materials: Fiberglass	No
Tank Materials: Concrete	No
Tank Materials: Composite	No
Tank Materials: Double Walled	No
Tank Materials: Lined Interior	No
Tank Materials: Excav Liner	No
Tank Materials: Insulated Tank Jacket	No
Tank Materials: Repaired	No
Tank Materials: Unknown	No
Tank Materials: Other	No
Tank Materials: Other Note	Not reported

Release Detection:

Tank Release Detection: Leak Deferred	No
Tank Release Detection: Manual Gauge	No
Tank Release Detection: Auto Gauge	No
Tank Release Detection:Tank Tightness	No
Tank Release Detection: Vapor Monitor	No
Tank Release Detection: Inventory	No
Tank Release Detection: Stat Invent Recon	No
Tank Release Detection: Spill Install	No
Tank Release Detection: Overfill Install	No
Tank Release Detection: Groundwater	No

Map ID	Site	Database(s)	EPA ID Number

POTOMAC VALLEY BRICK (Continued) **U003682280**

Tank Release Detection: Int Sec Containment	No
Tank Release Detection: Int Double Walled	No
Tank Release Detection: Other Method	No
Tank Release Detection: Other Note	Not reported
Pipe Release Detection: Leak Deferred	Not reported
Pipe Release Detection: Autoleak	Not reported
Pipe Release Detection: Line Tightness	No
Pipe Release Detection: Stat Invent Recon	No
Pipe Release Detection: Groundwater	No
Pipe Release Detection: Int Sec Containment	No
Pipe Release Det: Interior Double Walled	No
Pipe Release Detection: Other Method	No
Pipe Release Detection: Other Note	Not reported
Pipe Type:	NO VALVE: SUCTION
Pipe Materials: Bare Steel	Yes
Pipe Materials: Galvanized Steel	No
Pipe Materials: Copper	No
Pipe Materials: Fiberglass	No
Pipe Materials: Cath Protect	No
Pipe Materials: Double Walled	No
Pipe Materials: Sec Containment	No
Pipe Materials: Repaired	No
Pipe Materials: Unknown	No
Pipe Materials: Other	No
Pipe Materials: Other Note	Not reported

1419 **KONICA BUSINESS MACHINE USA** **RCRA-SQG 1000448153**
8510 CINDERBED RD STE 100 **FINDS VAD988174314**
NEWINGTON, VA 22122

RCRA-SQG:

Date form received by agency:	08/14/1990
Facility name:	KONICA BUSINESS MACHINE USA
Facility address:	8510 CINDERBED RD STE 100 NEWINGTON, VA 22122
EPA ID:	VAD988174314
Mailing address:	500 DAY HILL RD WINDSOR, CT 06095
Contact:	THOMAS HAYES
Contact address:	8510 CINDERBED RD STE 100 NEWINGTON, VA 22122
Contact country:	US
Contact telephone:	203-683-2222
Contact email:	Not reported
EPA Region:	03
Classification:	Small Small Quantity Generator
Description:	Handler: generates more than 100 and less than 1000 kg of hazardous waste during any calendar month and accumulates less than 6000 kg of hazardous waste at any time; or generates 100 kg or less of hazardous waste during any calendar month, and accumulates more than 1000 kg of hazardous waste at any time

Owner/Operator Summary:

Owner/operator name:	KONICA CORP
Owner/operator address:	OWNERSTREET

Map ID	Site	Database(s)	EPA ID Number

KONICA BUSINESS MACHINE USA (Continued) **1000448153**

OWNERCITY, AK 99999
Owner/operator country: Not reported
Owner/operator telephone: 215-555-1212
Owner/operator email: Not reported
Owner/operator fax: Not reported
Owner/operator extension: Not reported
Legal status: Private
Owner/Operator Type: Owner
Owner/Op start date: Not reported
Owner/Op end date: Not reported

Owner/operator name: OPERNAME
Owner/operator address: OPERSTREET
OPERCITY, AK 99999
Owner/operator country: Not reported
Owner/operator telephone: 215-555-1212
Owner/operator email: Not reported
Owner/operator fax: Not reported
Owner/operator extension: Not reported
Legal status: Private
Owner/Operator Type: Operator
Owner/Op start date: Not reported
Owner/Op end date: Not reported

Handler Activities Summary:
U.S. importer of hazardous waste: No
Mixed waste (haz. and radioactive): No
Recycler of hazardous waste: No
Transporter of hazardous waste: No
Treater, storer or disposer of HW: No
Underground injection activity: No
On-site burner exemption: No
Furnace exemption: No
Used oil fuel burner: No
Used oil processor: No
User oil refiner: No
Used oil fuel marketer to burner: No
Used oil Specification marketer: No
Used oil transfer facility: No
Used oil transporter: No

. Waste code: D011
. Waste name: SILVER

Violation Status: No violations found

FINDS:

Registry ID: 110006173675

Environmental Interest/Information System
RCRAInfo is a national information system that supports the Resource Conservation and Recovery Act (RCRA) program through the tracking of events and activities related to facilities that generate, transport, and treat, store, or dispose of hazardous waste. RCRAInfo allows RCRA program staff to track the notification, permit, compliance, and corrective action activities required under RCRA.

Map ID	Site	Database(s)	EPA ID Number

KONICA BUSINESS MACHINE USA (Continued) **1000448153**

Click this hyperlink while viewing on your computer to access additional FINDS: detail in the EDR Site Report.

1419 **POTOMAC VALLEY BRICK** **VA LUST** **S105983649**
8306 CINDERBED ROAD **N/A**
FAIRFAX, VA 0

LUST REG NO:

Region:	NO
Facility ID:	3025402
Status:	**Closed**
Tank Size:	0
Product:	Not reported
Release Date:	04/16/1996
Closed Date:	7/28/1997
Case Type:	Article 9
Case Officer:	Randy Chapman
Pollution Complaint #:	96-3159
Permit Number:	0
Priority:	3

1419 **RYDER/MLS** **VA SPILLS** **S106243060**
8101 CINDERBED RD. **N/A**
NEWINGTON, VA 22122

SPILLS NO:

Region:	NO
Id:	Not reported
Incident Summary:	Bus refueling-pump failure
Date In:	9/29/1998
Date Closed:	Not reported
Pollution Type:	Not reported
Responsible Party:	Not reported
Facility Status:	**CLOSED**
Owner:	Jim Hanson, Gen Mgr 703.339.7203
Facility Contact:	Not reported
Facility Permitted:	Not reported
Facility Telephone:	Not reported
Time In:	Not reported
Reported By Name:	EOC
Reported By Telephone:	Not reported
Reported By Affiliation/Addr:	Not reported
Incident Response IR #:	Not reported
Responsible Party Address:	Not reported
Responsible Party City:	Not reported
Responsible Party State:	Not reported
Responsible Party Zip:	Not reported
Responsible Party Contact:	Not reported
Responsible Party Telephone:	Not reported
Owner Name:	Not reported
Owner Address:	Not reported
Owner City:	Not reported
Owner State:	Not reported
Owner Zip:	Not reported
Owner Contact:	Not reported

Map ID	Site	Database(s)	EPA ID Number

RYDER/MLS (Continued) **S106243060**

Owner Telephone:	Not reported
Incident Date:	Not reported
Incident Time:	Not reported
Petroleum:	Not reported
Solid Waste:	Not reported
Hazardous Waste:	Not reported
Water:	Not reported
Air:	Not reported
Sewage:	Not reported
Fish Kill:	Not reported
Threat Wetlands:	Not reported
Wetlands:	Not reported
Material Released:	Not reported
Possible Receptors:	Not reported
Quantity Released:	Not reported
Unit Released:	Not reported
Quantity In Water:	Not reported
Receiving Waters:	Not reported
River Basin:	1a
Inspection Date:	Not reported
Call Date:	Not reported
Inspector:	Not reported
Response Due:	Not reported
Response Received Date:	Not reported
Visit Needed:	Not reported
Open:	Not reported
Air Referral Date:	Not reported
Air Reg/ Permit Number:	Not reported
Waste Referral Date:	Not reported
Epa Id Or Permit Number:	Not reported
Water Referral Date:	Not reported
Water Permit Number:	Not reported
Remediation Referral Date:	Not reported
Remediation Pc Number:	Not reported
Enforcement Referral Date:	Not reported
Nov Number:	Not reported
Pc Number:	99-3621
Receive By:	PZG
Case Officer:	PZG
Case Type:	A11, DF
Street Address:	Not reported
Polllutant:	Diesel
Impact:	land
Spill Time:	Not reported
Spill Date:	9/27/1998
Spill Volume:	38
Measure:	gallons
Volume In Water:	0
Stream Name:	Long Branch
Investigation Date:	Not reported
Closure Date:	10/7/1998
Lab Results:	Not reported
Target Date:	Not reported
Prep Number:	Not reported
Report Date:	Not reported
Report Time:	Not reported
Pollutant Scr:	Not reported

Map ID	Site	Database(s)	EPA ID Number

RYDER/MLS (Continued) **S106243060**

Volume:	Not reported
Volume Esc:	Not reported
Future Recommendations:	Not reported
Stream Code:	Not reported
Visit Date:	Not reported
Lab Date:	Not reported
File Close Date:	Not reported
Prep Copy:	Not reported
City:	Not reported
Incident Summary:	Not reported
Reported:	Report received from EOC regarding bus refueling operation; pump failure occurred. Booms and absorbent pads were used.
Results:	Letter report received 10/7/98, prep case closed. Pass on malfunctioning tank info to UST section
Inspection Comments:	Not reported
Remarks:	Not reported

1419 **I IT RESEARCH INST VA TECH CNTR** **RCRA NonGen / NLR** **1000393620**
8510 CINDERBED RD STE 300 **FINDS** **VAD982679599**
NEWINGTON, VA 22122

RCRA NonGen / NLR:

Date form received by agency:	03/27/2008
Facility name:	I IT RESEARCH INST VA TECH CNTR
Facility address:	8510 CINDERBED RD STE 300 NEWINGTON, VA 22122
EPA ID:	VAD982679599
Contact:	Not reported
Contact address:	Not reported Not reported
Contact country:	US
Contact telephone:	000-000-0000
Contact email:	Not reported
EPA Region:	03
Land type:	Facility is not located on Indian land. Additional information is not known.
Classification:	Non-Generator
Description:	Handler: Non-Generators do not presently generate hazardous waste

Owner/Operator Summary:

Owner/operator name:	OPERNAME
Owner/operator address:	OPERSTREET OPERCITY, AK 99999
Owner/operator country:	Not reported
Owner/operator telephone:	215-555-1212
Owner/operator email:	Not reported
Owner/operator fax:	Not reported
Owner/operator extension:	Not reported
Legal status:	Private
Owner/Operator Type:	Operator
Owner/Op start date:	Not reported
Owner/Op end date:	Not reported
Owner/operator name:	VIRGINIA MANAGEMENT INC
Owner/operator address:	OWNERSTREET OWNERCITY, AK 99999
Owner/operator country:	Not reported
Owner/operator telephone:	215-555-1212

Map ID	Site	Database(s)	EPA ID Number

I IT RESEARCH INST VA TECH CNTR (Continued) **1000393620**

Owner/operator email: Not reported
Owner/operator fax: Not reported
Owner/operator extension: Not reported
Legal status: Private
Owner/Operator Type: Owner
Owner/Op start date: Not reported
Owner/Op end date: Not reported

Handler Activities Summary:
U.S. importer of hazardous waste: No
Mixed waste (haz. and radioactive): No
Recycler of hazardous waste: No
Transporter of hazardous waste: No
Treater, storer or disposer of HW: No
Underground injection activity: No
On-site burner exemption: No
Furnace exemption: No
Used oil fuel burner: No
Used oil processor: No
User oil refiner: No
Used oil fuel marketer to burner: No
Used oil Specification marketer: No
Used oil transfer facility: No
Used oil transporter: No

Historical Generators:
Date form received by agency: 03/07/1990
Site name: I IT RESEARCH INST VA TECH CNTR
Classification: Small Quantity Generator

. Waste code: U002
. Waste name: 2-PROPANONE (I) (OR) ACETONE (I)

. Waste code: U003
. Waste name: ACETONITRILE (I,T)

. Waste code: U011
. Waste name: 1H-1,2,4-TRIAZOL-3-AMINE (OR) AMITROLE

. Waste code: U012
. Waste name: ANILINE (I,T) (OR) BENZENAMINE (I,T)

. Waste code: U019
. Waste name: BENZENE (I,T)

. Waste code: U031
. Waste name: 1-BUTANOL (I) (OR) N-BUTYL ALCOHOL (I)

. Waste code: U036
. Waste name: 4,7-METHANO-1H-INDENE, 1,2,4,5,6,7,8,8-OCTACHLORO-2,3,3A,4,7,7A-HEXAHYDRO- (OR) CHLORDANE, ALPHA & GAMMA ISOMERS

. Waste code: U037
. Waste name: BENZENE, CHLORO- (OR) CHLOROBENZENE

Map ID	Site	Database(s)	EPA ID Number

I IT RESEARCH INST VA TECH CNTR (Continued) **1000393620**

. Waste code: U044
. Waste name: CHLOROFORM (OR) METHANE, TRICHLORO-

. Waste code: U051
. Waste name: CREOSOTE

. Waste code: U052
. Waste name: CRESOL (CRESYLIC ACID) (OR) PHENOL, METHYL-

. Waste code: U056
. Waste name: BENZENE, HEXAHYDRO- (I) (OR) CYCLOHEXANE (I)

. Waste code: U057
. Waste name: CYCLOHEXANONE (I)

. Waste code: U076
. Waste name: ETHANE, 1,1-DICHLORO- (OR) ETHYLIDENE DICHLORIDE

. Waste code: U077
. Waste name: ETHANE, 1,2-DICHLORO- (OR) ETHYLENE DICHLORIDE

. Waste code: U078
. Waste name: 1,1-DICHLOROETHYLENE (OR) ETHENE, 1,1-DICHLORO-

. Waste code: U079
. Waste name: 1,2-DICHLOROETHYLENE (OR) ETHENE, 1,2-DICHLORO-,(E)-

. Waste code: U080
. Waste name: METHANE, DICHLORO- (OR) METHYLENE CHLORIDE

Violation Status: No violations found

Evaluation Action Summary:
Evaluation date: 03/18/2008
Evaluation: COMPLIANCE EVALUATION INSPECTION ON-SITE
Area of violation: Not reported
Date achieved compliance: Not reported
Evaluation lead agency: State

FINDS:

Registry ID: 110005235236

Environmental Interest/Information System
RCRAInfo is a national information system that supports the Resource Conservation and Recovery Act (RCRA) program through the tracking of events and activities related to facilities that generate, transport, and treat, store, or dispose of hazardous waste. RCRAInfo allows RCRA program staff to track the notification, permit, compliance, and corrective action activities required under RCRA.

Click this hyperlink while viewing on your computer to access additional FINDS: detail in the EDR Site Report.

Map ID	Site	Database(s)	EPA ID Number
1419	**HERITAGE-CRYSTAL CLEAN, LLC** **8308 CINDER BED ROAD** **LORTON, VA 22079**	**ECHO**	**1024035226** **N/A**

ECHO:
- Envid: 1024035226
- Registry ID: Not reported
- DFR URL: http://echo.epa.gov/detailed-facility-report?fid=VAR000532887

Map ID	Site	Database(s)	EPA ID Number
1419	**HERITAGE-CRYSTAL CLEAN, LLC** **8308 CINDER BED ROAD** **LORTON, VA 22079**	**RCRA-CESQG**	**1023969258** **VAR000532887**

RCRA-CESQG:
- Date form received by agency: 11/02/2017
- Facility name: HERITAGE-CRYSTAL CLEAN, LLC
- Facility address: 8308 CINDER BED ROAD
LORTON, VA 22079
- EPA ID: VAR000532887
- Mailing address: 6305 E. LOMBARD STREET
BALTIMORE, MD 21224
- Contact: ALEXANDER SCHOPP
- Contact address: 8308 CINDER BED ROAD
LORTON, VA 22079
- Contact country: US
- Contact telephone: 703-929-8951
- Contact email: ALEXANDER.SCHOPP@CRYSTAL-CLEAN.COM
- EPA Region: 03
- Classification: Conditionally Exempt Small Quantity Generator
- Description: Handler: generates 100 kg or less of hazardous waste per calendar month, and accumulates 1000 kg or less of hazardous waste at any time; or generates 1 kg or less of acutely hazardous waste per calendar month, and accumulates at any time: 1 kg or less of acutely hazardous waste; or 100 kg or less of any residue or contaminated soil, waste or other debris resulting from the cleanup of a spill, into or on any land or water, of acutely hazardous waste; or generates 100 kg or less of any residue or contaminated soil, waste or other debris resulting from the cleanup of a spill, into or on any land or water, of acutely hazardous waste during any calendar month, and accumulates at any time: 1 kg or less of acutely hazardous waste; or 100 kg or less of any residue or contaminated soil, waste or other debris resulting from the cleanup of a spill, into or on any land or water, of acutely hazardous waste

Owner/Operator Summary:
- Owner/operator name: HERITAGE-CRYSTAL CLEAN, LLC
- Owner/operator address: 8308 CINDER BED ROAD
LORTON, VA 22079
- Owner/operator country: US
- Owner/operator telephone: 703-929-8951
- Owner/operator email: ALEX.SCHOPP@CRYSTAL-CLEAN.COM
- Owner/operator fax: 703-339-2043
- Owner/operator extension: Not reported
- Legal status: Private
- Owner/Operator Type: Operator
- Owner/Op start date: 01/01/2016
- Owner/Op end date: Not reported

- Owner/operator name: CURTIS INVESTMENT GROUP

Map ID	Site	Database(s)	EPA ID Number

HERITAGE-CRYSTAL CLEAN, LLC (Continued) **1023969258**

Owner/operator address: 5620 LINDA LANE
CAMP SPRINGS, MD 20748
Owner/operator country: US
Owner/operator telephone: 301-702-3200
Owner/operator email: Not reported
Owner/operator fax: 301-702-3206
Owner/operator extension: Not reported
Legal status: Private
Owner/Operator Type: Owner
Owner/Op start date: 07/26/2006
Owner/Op end date: Not reported

Handler Activities Summary:
U.S. importer of hazardous waste: No
Mixed waste (haz. and radioactive): No
Recycler of hazardous waste: No
Transporter of hazardous waste: No
Treater, storer or disposer of HW: No
Underground injection activity: No
On-site burner exemption: No
Furnace exemption: No
Used oil fuel burner: No
Used oil processor: No
User oil refiner: No
Used oil fuel marketer to burner: No
Used oil Specification marketer: No
Used oil transfer facility: No
Used oil transporter: No

. Waste code: D001
. Waste name: IGNITABLE WASTE

. Waste code: D004
. Waste name: ARSENIC

. Waste code: D009
. Waste name: MERCURY

. Waste code: D018
. Waste name: BENZENE

. Waste code: D039
. Waste name: TETRACHLOROETHYLENE

. Waste code: F001
. Waste name: THE FOLLOWING SPENT HALOGENATED SOLVENTS USED IN DEGREASING: TETRACHLOROETHYLENE, TRICHLORETHYLENE, METHYLENE CHLORIDE, 1,1,1-TRICHLOROETHANE, CARBON TETRACHLORIDE AND CHLORINATED FLUOROCARBONS; ALL SPENT SOLVENT MIXTURES/BLENDS USED IN DEGREASING CONTAINING, BEFORE USE, A TOTAL OF TEN PERCENT OR MORE (BY VOLUME) OF ONE OR MORE OF THE ABOVE HALOGENATED SOLVENTS OR THOSE SOLVENTS LISTED IN F002, F004, AND F005; AND STILL BOTTOMS FROM THE RECOVERY OF THESE SPENT SOLVENTS AND SPENT SOLVENT MIXTURES.

. Waste code: F002
. Waste name: THE FOLLOWING SPENT HALOGENATED SOLVENTS: TETRACHLOROETHYLENE, METHYLENE CHLORIDE, TRICHLOROETHYLENE, 1,1,1-TRICHLOROETHANE,

Map ID	Site	Database(s)	EPA ID Number

HERITAGE-CRYSTAL CLEAN, LLC (Continued) **1023969258**

CHLOROBENZENE, 1,1,2-TRICHLORO-1,2,2-TRIFLUOROETHANE, ORTHO-DICHLOROBENZENE, TRICHLOROFLUOROMETHANE, AND 1,1,2, TRICHLOROETHANE; ALL SPENT SOLVENT MIXTURES/BLENDS CONTAINING, BEFORE USE, A TOTAL OF TEN PERCENT OR MORE (BY VOLUME) OF ONE OR MORE OF THE ABOVE HALOGENATED SOLVENTS OR THOSE SOLVENTS LISTED IN F001, F004, AND F005; AND STILL BOTTOMS FROM THE RECOVERY OF THESE SPENT SOLVENTS AND SPENT SOLVENT MIXTURES.

. Waste code: F003
. Waste name: THE FOLLOWING SPENT NONHALOGENATED SOLVENTS: XYLENE, ACETONE, ETHYL ACETATE, ETHYL BENZENE, ETHYL ETHER, METHYL ISOBUTYL KETONE, N-BUTYL ALCOHOL, CYCLOHEXANONE, AND METHANOL; ALL SPENT SOLVENT MIXTURES/BLENDS CONTAINING, BEFORE USE, ONLY THE ABOVE SPENT NONHALOGENATED SOLVENTS; AND ALL SPENT SOLVENT MIXTURES/BLENDS CONTAINING, BEFORE USE, ONE OR MORE OF THE ABOVE NONHALOGENATED SOLVENTS, AND A TOTAL OF TEN PERCENT OR MORE (BY VOLUME) OF ONE OR MORE OF THOSE SOLVENTS LISTED IN F001, F002, F004, AND F005; AND STILL BOTTOMS FROM THE RECOVERY OF THESE SPENT SOLVENTS AND SPENT SOLVENT MIXTURES.

. Waste code: F005
. Waste name: THE FOLLOWING SPENT NONHALOGENATED SOLVENTS: TOLUENE, METHYL ETHYL KETONE, CARBON DISULFIDE, ISOBUTANOL, PYRIDINE, BENZENE, 2-ETHOXYETHANOL, AND 2-NITROPROPANE; ALL SPENT SOLVENT MIXTURES/BLENDS CONTAINING, BEFORE USE, A TOTAL OF TEN PERCENT OR MORE (BY VOLUME) OF ONE OR MORE OF THE ABOVE NONHALOGENATED SOLVENTS OR THOSE SOLVENTS LISTED IN F001, F002, OR F004; AND STILL BOTTOMS FROM THE RECOVERY OF THESE SPENT SOLVENTS AND SPENT SOLVENT MIXTURES.

Violation Status: No violations found

1423 **QUARLES PETROLEUM - NEWINGTON** **ICIS 1018284210**
8219 TERMINAL RD **N/A**
NEWINGTON, VA 22122

ICIS:

Enforcement Action ID:	VA-N00001322
FRS ID:	110000340827
Action Name:	QUARLES PETROLEUM - NEWINGTON (Permit VA0057380) Letter Of Violation/Warning Letter
Facility Name:	QUARLES PETROLEUM - NEWINGTON
Facility Address:	8219 TERMINAL RD NEWINGTON, VA 22122
Enforcement Action Type:	Letter of Violation/ Warning Letter
Facility County:	FREDERICKSBURG (CITY)
Program System Acronym:	NPDES
Enforcement Action Forum Desc:	Administrative - Informal
EA Type Code:	LOVWL
Facility SIC Code:	5171
Federal Facility ID:	Not reported
Latitude in Decimal Degrees:	38.7325
Longitude in Decimal Degrees:	-77.193056
Permit Type Desc:	NPDES Individual Permit
Program System Acronym:	VA0057380
Facility NAICS Code:	Not reported
Tribal Land Code:	Not reported

Map ID	Site	Database(s)	EPA ID Number
1423	**MOTIVA ENTERPRISES LLC - SPRINGFIELD** **8206 TERMINAAL ROAD** **LORTON, VA 22079**	**VA TIER 2**	**S109940905** **N/A**

TIER 2:

Facility ID:	Not reported
CAS Number:	68476-34-6
SIC Code:	5171
NAICS:	Not reported
Entered Chemical Name:	DIESEL
Average Amt Code:	6
Owner Name:	MOTIVA ENTERPRISES LLC
Owner Phone:	713-241-7615
Contact Type:	Not reported

Facility ID:	Not reported
CAS Number:	8008-20-6
SIC Code:	5171
NAICS:	Not reported
Entered Chemical Name:	JET FUEL
Average Amt Code:	7
Owner Name:	MOTIVA ENTERPRISES LLC
Owner Phone:	713-241-7615
Contact Type:	Not reported

Facility ID:	Not reported
CAS Number:	Not reported
SIC Code:	5171
NAICS:	Not reported
Entered Chemical Name:	ETHYLENE GLYCOL
Average Amt Code:	3
Owner Name:	MOTIVA ENTERPRISES LLC
Owner Phone:	713-241-7615
Contact Type:	Not reported

Facility ID:	Not reported
CAS Number:	Not reported
SIC Code:	5171
NAICS:	Not reported
Entered Chemical Name:	JET ADDITIVE 1
Average Amt Code:	3
Owner Name:	MOTIVA ENTERPRISES LLC
Owner Phone:	713-241-7615
Contact Type:	Not reported

Facility ID:	Not reported
CAS Number:	Not reported
SIC Code:	5171
NAICS:	Not reported
Entered Chemical Name:	GASOLINE ADDITIVE
Average Amt Code:	5
Owner Name:	MOTIVA ENTERPRISES LLC
Owner Phone:	713-241-7615
Contact Type:	Not reported

Facility ID:	Not reported
CAS Number:	Not reported
SIC Code:	5171
NAICS:	Not reported

Map ID	Site	Database(s)	EPA ID Number

MOTIVA ENTERPRISES LLC - SPRINGFIELD (Continued) **S109940905**

Entered Chemical Name: GASOLINE
Average Amt Code: 7
Owner Name: MOTIVA ENTERPRISES LLC
Owner Phone: 713-241-7615
Contact Type: Not reported

Facility ID: Not reported
CAS Number: Not reported
SIC Code: 5171
NAICS: Not reported
Entered Chemical Name: FIRE FIGHTING FOAM
Average Amt Code: 3
Owner Name: MOTIVA ENTERPRISES LLC
Owner Phone: 713-241-7615
Contact Type: Not reported

Facility ID: Not reported
CAS Number: Not reported
SIC Code: 5171
NAICS: Not reported
Entered Chemical Name: DIESEL ADDITIVE
Average Amt Code: 4
Owner Name: MOTIVA ENTERPRISES LLC
Owner Phone: 713-241-7615
Contact Type: Not reported

Facility ID: Not reported
CAS Number: Not reported
SIC Code: 5171
NAICS: Not reported
Entered Chemical Name: JET ADDITIVE 2
Average Amt Code: 2
Owner Name: MOTIVA ENTERPRISES LLC
Owner Phone: 713-241-7615
Contact Type: Not reported

Facility ID: Not reported
CAS Number: Not reported
SIC Code: 5171
NAICS: Not reported
Entered Chemical Name: ETHANOL
Average Amt Code: 6
Owner Name: MOTIVA ENTERPRISES LLC
Owner Phone: 713-241-7615
Contact Type: Not reported

1423 **MOTIVA ENTERPRISES LLC - SPRINGFIELD** **VA TIER 2** **S109940906**
8206 TERMINAL ROAD **N/A**
LORTON, VA 22079

TIER 2:
Facility ID: Not reported
CAS Number: Not reported
SIC Code: 5171
NAICS: Not reported
Entered Chemical Name: Ethylene Glycol
Average Amt Code: 3
Owner Name: MOTIVA ENTERPRISES LLC

Map ID	Site	Database(s)	EPA ID Number

MOTIVA ENTERPRISES LLC - SPRINGFIELD (Continued) **S109940906**

Owner Phone: (713)241-7615
Contact Type: Not reported

Facility ID: Not reported
CAS Number: 8006-61-9
SIC Code: 5171
NAICS: Not reported
Entered Chemical Name: Gasoline
Average Amt Code: 7
Owner Name: MOTIVA ENTERPRISES LLC
Owner Phone: (713)241-7615
Contact Type: Not reported

Facility ID: Not reported
CAS Number: Not reported
SIC Code: 5171
NAICS: Not reported
Entered Chemical Name: Ethanol
Average Amt Code: 6
Owner Name: MOTIVA ENTERPRISES LLC
Owner Phone: (713)241-7615
Contact Type: Not reported

Facility ID: Not reported
CAS Number: Not reported
SIC Code: 5171
NAICS: Not reported
Entered Chemical Name: Gasoline Additive
Average Amt Code: 5
Owner Name: MOTIVA ENTERPRISES LLC
Owner Phone: (713)241-7615
Contact Type: Not reported

Facility ID: Not reported
CAS Number: Not reported
SIC Code: 5171
NAICS: Not reported
Entered Chemical Name: Jet Additive 1
Average Amt Code: 3
Owner Name: MOTIVA ENTERPRISES LLC
Owner Phone: (713)241-7615
Contact Type: Not reported

Facility ID: Not reported
CAS Number: Not reported
SIC Code: Not reported
NAICS: Not reported
Entered Chemical Name: Interface
Average Amt Code: Not reported
Owner Name: Gina Resendez
Owner Phone: (713)241-7615
Contact Type: Not reported

Facility ID: Not reported
CAS Number: Not reported
SIC Code: Not reported
NAICS: Not reported

Map ID	Site	Database(s)	EPA ID Number

MOTIVA ENTERPRISES LLC - SPRINGFIELD (Continued) **S109940906**

Entered Chemical Name: Jet Additive 2
Average Amt Code: Not reported
Owner Name: Gina Resendez
Owner Phone: (713)241-7615
Contact Type: Not reported

Facility ID: Not reported
CAS Number: 8008-20-6
SIC Code: Not reported
NAICS: Not reported
Entered Chemical Name: Jet
Average Amt Code: Not reported
Owner Name: Gina Resendez
Owner Phone: 713-241-7615
Contact Type: Not reported

Facility ID: Not reported
CAS Number: Not reported
SIC Code: Not reported
NAICS: Not reported
Entered Chemical Name: Fire Fighting Foam
Average Amt Code: Not reported
Owner Name: Gina Resendez
Owner Phone: 713-241-7615
Contact Type: Not reported

Facility ID: Not reported
CAS Number: Not reported
SIC Code: 5171
NAICS: Not reported
Entered Chemical Name: Fire Fighting Foam
Average Amt Code: 3
Owner Name: MOTIVA ENTERPRISES LLC
Owner Phone: (713)241-7615
Contact Type: Not reported

Facility ID: Not reported
CAS Number: Not reported
SIC Code: 424710
NAICS: Not reported
Entered Chemical Name: Jet Additive 1
Average Amt Code: 3
Owner Name: MOTIVA ENTERPRISES LLC
Owner Phone: (713)241-7615
Contact Type: Not reported

Facility ID: Not reported
CAS Number: Not reported
SIC Code: 424710
NAICS: Not reported
Entered Chemical Name: Jet Additive 2
Average Amt Code: 2
Owner Name: MOTIVA ENTERPRISES LLC
Owner Phone: (713)241-7615
Contact Type: Not reported

Facility ID: Not reported

Map ID	Site	Database(s)	EPA ID Number

MOTIVA ENTERPRISES LLC - SPRINGFIELD (Continued) **S109940906**

CAS Number: Not reported
SIC Code: Not reported
NAICS: Not reported
Entered Chemical Name: Fire Fighting Foam
Average Amt Code: Not reported
Owner Name: Gina Resendez
Owner Phone: (713)241-7615
Contact Type: Not reported

Facility ID: Not reported
CAS Number: 8006-61-9
SIC Code: Not reported
NAICS: Not reported
Entered Chemical Name: Gasoline
Average Amt Code: Not reported
Owner Name: Gina Resendez
Owner Phone: 713-241-7615
Contact Type: Not reported

Facility ID: Not reported
CAS Number: Not reported
SIC Code: Not reported
NAICS: Not reported
Entered Chemical Name: Gasoline Additive
Average Amt Code: Not reported
Owner Name: Gina Resendez
Owner Phone: 713-241-7615
Contact Type: Not reported

Facility ID: Not reported
CAS Number: Not reported
SIC Code: Not reported
NAICS: Not reported
Entered Chemical Name: Jet Additive 1
Average Amt Code: Not reported
Owner Name: Gina Resendez
Owner Phone: (713)241-7615
Contact Type: Not reported

Facility ID: Not reported
CAS Number: 8008-20-6
SIC Code: Not reported
NAICS: Not reported
Entered Chemical Name: Jet
Average Amt Code: Not reported
Owner Name: Gina Resendez
Owner Phone: (713)241-7615
Contact Type: Not reported

Facility ID: Not reported
CAS Number: Not reported
SIC Code: Not reported
NAICS: Not reported
Entered Chemical Name: Jet Additive 2
Average Amt Code: Not reported
Owner Name: Gina Resendez
Owner Phone: 713-241-7615

Map ID	Site	Database(s)	EPA ID Number

MOTIVA ENTERPRISES LLC - SPRINGFIELD (Continued) **S109940906**

Contact Type: Not reported

Facility ID: Not reported
CAS Number: Not reported
SIC Code: Not reported
NAICS: Not reported
Entered Chemical Name: Ethanol
Average Amt Code: Not reported
Owner Name: Gina Resendez
Owner Phone: 713-241-7615
Contact Type: Not reported

Facility ID: Not reported
CAS Number: Not reported
SIC Code: Not reported
NAICS: Not reported
Entered Chemical Name: Interface
Average Amt Code: Not reported
Owner Name: Gina Resendez
Owner Phone: 713-241-7615
Contact Type: Not reported

Facility ID: Not reported
CAS Number: Not reported
SIC Code: Not reported
NAICS: Not reported
Entered Chemical Name: Ethanol
Average Amt Code: Not reported
Owner Name: Gina Resendez
Owner Phone: (713)241-7615
Contact Type: Not reported

Facility ID: Not reported
CAS Number: 8008-20-6
SIC Code: 424710
NAICS: Not reported
Entered Chemical Name: Jet
Average Amt Code: 7
Owner Name: MOTIVA ENTERPRISES LLC
Owner Phone: (713)241-7615
Contact Type: Not reported

Facility ID: Not reported
CAS Number: 8006-61-9
SIC Code: 424710
NAICS: Not reported
Entered Chemical Name: Gasoline
Average Amt Code: 7
Owner Name: MOTIVA ENTERPRISES LLC
Owner Phone: (713)241-7615
Contact Type: Not reported

Facility ID: Not reported
CAS Number: 8008-20-6
SIC Code: 5171
NAICS: Not reported
Entered Chemical Name: Jet

Map ID	Site	Database(s)	EPA ID Number

MOTIVA ENTERPRISES LLC - SPRINGFIELD (Continued) **S109940906**

Average Amt Code: 7
Owner Name: MOTIVA ENTERPRISES LLC
Owner Phone: (713)241-7615
Contact Type: Not reported

Facility ID: Not reported
CAS Number: Not reported
SIC Code: Not reported
NAICS: Not reported
Entered Chemical Name: Ethylene Glycol
Average Amt Code: Not reported
Owner Name: Gina Resendez
Owner Phone: (713)241-7615
Contact Type: Not reported

Facility ID: Not reported
CAS Number: Not reported
SIC Code: Not reported
NAICS: Not reported
Entered Chemical Name: Jet Additive 1
Average Amt Code: Not reported
Owner Name: Gina Resendez
Owner Phone: 713-241-7615
Contact Type: Not reported

Facility ID: Not reported
CAS Number: 8006-61-9
SIC Code: Not reported
NAICS: Not reported
Entered Chemical Name: Gasoline
Average Amt Code: Not reported
Owner Name: Gina Resendez
Owner Phone: (713)241-7615
Contact Type: Not reported

Facility ID: Not reported
CAS Number: Not reported
SIC Code: Not reported
NAICS: Not reported
Entered Chemical Name: Ethylene Glycol
Average Amt Code: Not reported
Owner Name: Gina Resendez
Owner Phone: 713-241-7615
Contact Type: Not reported

Facility ID: Not reported
CAS Number: Not reported
SIC Code: 5171
NAICS: Not reported
Entered Chemical Name: Jet Additive 2
Average Amt Code: 2
Owner Name: MOTIVA ENTERPRISES LLC
Owner Phone: (713)241-7615
Contact Type: Not reported

Facility ID: Not reported
CAS Number: Not reported

Map ID	Site	Database(s)	EPA ID Number

MOTIVA ENTERPRISES LLC - SPRINGFIELD (Continued) **S109940906**

SIC Code: 424710
NAICS: Not reported
Entered Chemical Name: Gasoline Additive
Average Amt Code: 5
Owner Name: MOTIVA ENTERPRISES LLC
Owner Phone: (713)241-7615
Contact Type: Not reported

Facility ID: Not reported
CAS Number: Not reported
SIC Code: 424710
NAICS: Not reported
Entered Chemical Name: Fire Fighting Foam
Average Amt Code: 3
Owner Name: MOTIVA ENTERPRISES LLC
Owner Phone: (713)241-7615
Contact Type: Not reported

Facility ID: Not reported
CAS Number: Not reported
SIC Code: Not reported
NAICS: Not reported
Entered Chemical Name: Gasoline Additive
Average Amt Code: Not reported
Owner Name: Gina Resendez
Owner Phone: (713)241-7615
Contact Type: Not reported

Facility ID: Not reported
CAS Number: Not reported
SIC Code: 424710
NAICS: Not reported
Entered Chemical Name: Ethanol
Average Amt Code: 6
Owner Name: MOTIVA ENTERPRISES LLC
Owner Phone: (713)241-7615
Contact Type: Not reported

Facility ID: Not reported
CAS Number: Not reported
SIC Code: 424710
NAICS: Not reported
Entered Chemical Name: Ethylene Glycol
Average Amt Code: 3
Owner Name: MOTIVA ENTERPRISES LLC
Owner Phone: (713)241-7615
Contact Type: Not reported

Facility ID: Not reported
CAS Number: Not reported
SIC Code: 424710
NAICS: Not reported
Entered Chemical Name: Jet Additive 1
Average Amt Code: 3
Owner Name: MOTIVA ENTERPRISES LLC
Owner Phone: (713)241-7615
Contact Type: Not reported

Map ID	Site	Database(s)	EPA ID Number

MOTIVA ENTERPRISES LLC - SPRINGFIELD (Continued) **S109940906**

Facility ID: Not reported
CAS Number: 8006-61-9
SIC Code: 424710
NAICS: Not reported
Entered Chemical Name: Gasoline
Average Amt Code: 7
Owner Name: MOTIVA ENTERPRISES LLC
Owner Phone: (713)241-7615
Contact Type: Not reported

Facility ID: Not reported
CAS Number: Not reported
SIC Code: 424710
NAICS: Not reported
Entered Chemical Name: Ethanol
Average Amt Code: 6
Owner Name: MOTIVA ENTERPRISES LLC
Owner Phone: (713)241-7615
Contact Type: Not reported

Facility ID: Not reported
CAS Number: Not reported
SIC Code: 424710
NAICS: Not reported
Entered Chemical Name: Fire Fighting Foam
Average Amt Code: 3
Owner Name: MOTIVA ENTERPRISES LLC
Owner Phone: (713)241-7615
Contact Type: Not reported

Facility ID: Not reported
CAS Number: Not reported
SIC Code: 424710
NAICS: Not reported
Entered Chemical Name: Jet Additive 2
Average Amt Code: 2
Owner Name: MOTIVA ENTERPRISES LLC
Owner Phone: (713)241-7615
Contact Type: Not reported

Facility ID: Not reported
CAS Number: Not reported
SIC Code: 424710
NAICS: Not reported
Entered Chemical Name: Gasoline Additive
Average Amt Code: 5
Owner Name: MOTIVA ENTERPRISES LLC
Owner Phone: (713)241-7615
Contact Type: Not reported

Facility ID: Not reported
CAS Number: Not reported
SIC Code: 424710
NAICS: Not reported
Entered Chemical Name: Ethylene Glycol
Average Amt Code: 3
Owner Name: MOTIVA ENTERPRISES LLC

Map ID	Site	Database(s)	EPA ID Number

MOTIVA ENTERPRISES LLC - SPRINGFIELD (Continued) **S109940906**

Owner Phone: (713)241-7615
Contact Type: Not reported

Facility ID: Not reported
CAS Number: 8008-20-6
SIC Code: 424710
NAICS: Not reported
Entered Chemical Name: Jet
Average Amt Code: 7
Owner Name: MOTIVA ENTERPRISES LLC
Owner Phone: (713)241-7615
Contact Type: Not reported

Facility ID: Not reported
CAS Number: Not reported
SIC Code: 424710
NAICS: Not reported
Entered Chemical Name: Interface
Average Amt Code: 4
Owner Name: MOTIVA ENTERPRISES LLC
Owner Phone: (713)241-7615
Contact Type: Not reported

1423 **KINDER MORGAN SOUTHEAST TERMINALS LLC-NEWINGTON 2** **RCRA-CESQG** **1000287854**
8206 TERMINAL RD **ICIS** **VAD000607986**
LORTON, VA 22079 **FINDS**
NJ MANIFEST
ECHO
US AIRS

RCRA-CESQG:
Date form received by agency: 01/17/2012
Facility name: KINDER MORGAN SOUTHEAST TERMINALS, LLC
Facility address: 8206 TERMINAL RD
LORTON, VA 22079
EPA ID: VAD000607986
Mailing address: 2000 TRENTON AVE
RICHMOND, VA 23234
Contact: PATRICK DAVIS
Contact address: TERMINAL RD
LORTON, VA 22079
Contact country: US
Contact telephone: 804-743-5778
Contact email: JPATRICK_DAVIS@KINDERMORGAN.COM
EPA Region: 03
Land type: Private
Classification: Conditionally Exempt Small Quantity Generator
Description: Handler: generates 100 kg or less of hazardous waste per calendar month, and accumulates 1000 kg or less of hazardous waste at any time; or generates 1 kg or less of acutely hazardous waste per calendar month, and accumulates at any time: 1 kg or less of acutely hazardous waste; or 100 kg or less of any residue or contaminated soil, waste or other debris resulting from the cleanup of a spill, into or on any land or water, of acutely hazardous waste; or generates 100 kg or less of any residue or contaminated soil, waste or other debris resulting from the cleanup of a spill, into or on any land or water, of acutely hazardous waste during any calendar month, and accumulates at any time: 1 kg or less of acutely hazardous waste; or 100 kg or less of

Map ID	Site	Database(s)	EPA ID Number

KINDER MORGAN SOUTHEAST TERMINALS LLC-NEWINGTON 2 (Continued) **1000287854**

any residue or contaminated soil, waste or other debris resulting from the cleanup of a spill, into or on any land or water, of acutely hazardous waste

Owner/Operator Summary:

Owner/operator name:	MOTIVA ENTERPRISES LLC
Owner/operator address:	8206 TERMINAL RD LORTON, VA 22079
Owner/operator country:	Not reported
Owner/operator telephone:	703-550-9510
Owner/operator email:	Not reported
Owner/operator fax:	Not reported
Owner/operator extension:	Not reported
Legal status:	Private
Owner/Operator Type:	Owner
Owner/Op start date:	10/01/1998
Owner/Op end date:	Not reported

Owner/operator name:	MOTIVA ENTERPRISES, LLC
Owner/operator address:	Not reported Not reported
Owner/operator country:	US
Owner/operator telephone:	Not reported
Owner/operator email:	Not reported
Owner/operator fax:	Not reported
Owner/operator extension:	Not reported
Legal status:	Private
Owner/Operator Type:	Operator
Owner/Op start date:	08/31/1998
Owner/Op end date:	Not reported

Owner/operator name:	KINDERMORGAN SOUTHEAST TERMINALS
Owner/operator address:	1100 ALDERMAN DRIVE SUITE 200 ALPHARETTA, GA 23005
Owner/operator country:	US
Owner/operator telephone:	703-550-9510
Owner/operator email:	Not reported
Owner/operator fax:	Not reported
Owner/operator extension:	Not reported
Legal status:	Private
Owner/Operator Type:	Owner
Owner/Op start date:	12/15/2011
Owner/Op end date:	Not reported

Owner/operator name:	MOTIVA ENTERPRISES LLC
Owner/operator address:	PO BOX 3127 HOUSTON, TX 77252
Owner/operator country:	US
Owner/operator telephone:	713-241-6995
Owner/operator email:	Not reported
Owner/operator fax:	Not reported
Owner/operator extension:	Not reported
Legal status:	Private
Owner/Operator Type:	Owner
Owner/Op start date:	08/01/1998
Owner/Op end date:	Not reported

Map ID	Site	Database(s)	EPA ID Number

KINDER MORGAN SOUTHEAST TERMINALS LLC-NEWINGTON 2 (Continued) **1000287854**

Owner/operator name: KINDER MORGAN SOUTHEAST TERMINALS
Owner/operator address: Not reported
Not reported
Owner/operator country: US
Owner/operator telephone: Not reported
Owner/operator email: Not reported
Owner/operator fax: Not reported
Owner/operator extension: Not reported
Legal status: Private
Owner/Operator Type: Operator
Owner/Op start date: 12/15/2011
Owner/Op end date: Not reported

Owner/operator name: MOTIVA ENTERPRISES LLC
Owner/operator address: Not reported
Not reported
Owner/operator country: US
Owner/operator telephone: Not reported
Owner/operator email: Not reported
Owner/operator fax: Not reported
Owner/operator extension: Not reported
Legal status: Private
Owner/Operator Type: Operator
Owner/Op start date: 08/01/1998
Owner/Op end date: Not reported

Owner/operator name: MOTIVA ENTERPRISES LLC
Owner/operator address: PO BOX 2648
HOUSTON, TX 77252
Owner/operator country: US
Owner/operator telephone: 713-241-6995
Owner/operator email: Not reported
Owner/operator fax: Not reported
Owner/operator extension: Not reported
Legal status: Private
Owner/Operator Type: Owner
Owner/Op start date: 08/31/1998
Owner/Op end date: Not reported

Handler Activities Summary:
U.S. importer of hazardous waste: No
Mixed waste (haz. and radioactive): No
Recycler of hazardous waste: No
Transporter of hazardous waste: No
Treater, storer or disposer of HW: No
Underground injection activity: No
On-site burner exemption: No
Furnace exemption: No
Used oil fuel burner: No
Used oil processor: No
User oil refiner: No
Used oil fuel marketer to burner: No
Used oil Specification marketer: No
Used oil transfer facility: No
Used oil transporter: No

. Waste code: D001

Map ID	Site	Database(s)	EPA ID Number

KINDER MORGAN SOUTHEAST TERMINALS LLC-NEWINGTON 2 (Continued) **1000287854**

. Waste name: IGNITABLE WASTE

. Waste code: D018
. Waste name: BENZENE

Historical Generators:
Date form received by agency: 01/12/2012
Site name: MOTIVA ENTERPRISES, LLC - SPRINGFIELD TERMINAL
Classification: Conditionally Exempt Small Quantity Generator

. Waste code: D018
. Waste name: BENZENE

Date form received by agency: 12/08/2011
Site name: MOTIVA ENTERPRISES, LLC - SPRINGFIELD TERMINAL
Classification: Large Quantity Generator

. Waste code: D018
. Waste name: BENZENE

Date form received by agency: 08/07/2008
Site name: MOTIVA ENTERPRISES, LLC - SPRINGFIELD TERMINAL
Classification: Conditionally Exempt Small Quantity Generator

. Waste code: D001
. Waste name: IGNITABLE WASTE

. Waste code: D008
. Waste name: LEAD

. Waste code: D018
. Waste name: BENZENE

Date form received by agency: 02/27/2004
Site name: MOTIVA ENTERPRISES LLC-SPRINGFIELD TREM.
Classification: Small Quantity Generator

. Waste code: P075
. Waste name: NICOTINE, & SALTS (OR) PYRIDINE, 3-(1-METHYL-2-PYRROLIDINYL)-,(S)-, & SALTS

. Waste code: U080
. Waste name: METHANE, DICHLORO- (OR) METHYLENE CHLORIDE

. Waste code: U122
. Waste name: FORMALDEHYDE

. Waste code: U154
. Waste name: METHANOL (I) (OR) METHYL ALCOHOL (I)

. Waste code: U226
. Waste name: ETHANE, 1,1,1-TRICHLORO- (OR) METHYL CHLOROFORM

. Waste code: D001
. Waste name: IGNITABLE WASTE

. Waste code: D002

Map ID	Site	Database(s)	EPA ID Number

KINDER MORGAN SOUTHEAST TERMINALS LLC-NEWINGTON 2 (Continued) **1000287854**

. Waste name: CORROSIVE WASTE

. Waste code: D003
. Waste name: REACTIVE WASTE

. Waste code: D007
. Waste name: CHROMIUM

. Waste code: D008
. Waste name: LEAD

. Waste code: D009
. Waste name: MERCURY

. Waste code: D011
. Waste name: SILVER

. Waste code: D018
. Waste name: BENZENE

. Waste code: D035
. Waste name: METHYL ETHYL KETONE

. Waste code: D038
. Waste name: PYRIDINE

. Waste code: D039
. Waste name: TETRACHLOROETHYLENE

. Waste code: F001
. Waste name: THE FOLLOWING SPENT HALOGENATED SOLVENTS USED IN DEGREASING: TETRACHLOROETHYLENE, TRICHLORETHYLENE, METHYLENE CHLORIDE, 1,1,1-TRICHLOROETHANE, CARBON TETRACHLORIDE AND CHLORINATED FLUOROCARBONS; ALL SPENT SOLVENT MIXTURES/BLENDS USED IN DEGREASING CONTAINING, BEFORE USE, A TOTAL OF TEN PERCENT OR MORE (BY VOLUME) OF ONE OR MORE OF THE ABOVE HALOGENATED SOLVENTS OR THOSE SOLVENTS LISTED IN F002, F004, AND F005; AND STILL BOTTOMS FROM THE RECOVERY OF THESE SPENT SOLVENTS AND SPENT SOLVENT MIXTURES.

. Waste code: F002
. Waste name: THE FOLLOWING SPENT HALOGENATED SOLVENTS: TETRACHLOROETHYLENE, METHYLENE CHLORIDE, TRICHLOROETHYLENE, 1,1,1-TRICHLOROETHANE, CHLOROBENZENE, 1,1,2-TRICHLORO-1,2,2-TRIFLUOROETHANE, ORTHO-DICHLOROBENZENE, TRICHLOROFLUOROMETHANE, AND 1,1,2, TRICHLOROETHANE; ALL SPENT SOLVENT MIXTURES/BLENDS CONTAINING, BEFORE USE, A TOTAL OF TEN PERCENT OR MORE (BY VOLUME) OF ONE OR MORE OF THE ABOVE HALOGENATED SOLVENTS OR THOSE SOLVENTS LISTED IN F001, F004, AND F005; AND STILL BOTTOMS FROM THE RECOVERY OF THESE SPENT SOLVENTS AND SPENT SOLVENT MIXTURES.

. Waste code: F003
. Waste name: THE FOLLOWING SPENT NONHALOGENATED SOLVENTS: XYLENE, ACETONE, ETHYL ACETATE, ETHYL BENZENE, ETHYL ETHER, METHYL ISOBUTYL KETONE, N-BUTYL ALCOHOL, CYCLOHEXANONE, AND METHANOL; ALL SPENT SOLVENT MIXTURES/BLENDS CONTAINING, BEFORE USE, ONLY THE ABOVE SPENT NONHALOGENATED SOLVENTS; AND ALL SPENT SOLVENT MIXTURES/BLENDS CONTAINING, BEFORE USE, ONE OR MORE OF THE ABOVE NONHALOGENATED

Map ID	Site	Database(s)	EPA ID Number

KINDER MORGAN SOUTHEAST TERMINALS LLC-NEWINGTON 2 (Continued) **1000287854**

SOLVENTS, AND A TOTAL OF TEN PERCENT OR MORE (BY VOLUME) OF ONE OR MORE OF THOSE SOLVENTS LISTED IN F001, F002, F004, AND F005; AND STILL BOTTOMS FROM THE RECOVERY OF THESE SPENT SOLVENTS AND SPENT SOLVENT MIXTURES.

. Waste code: F004
. Waste name: THE FOLLOWING SPENT NONHALOGENATED SOLVENTS: CRESOLS, CRESYLIC ACID, AND NITROBENZENE; AND THE STILL BOTTOMS FROM THE RECOVERY OF THESE SOLVENTS; ALL SPENT SOLVENT MIXTURES/BLENDS CONTAINING, BEFORE USE, A TOTAL OF TEN PERCENT OR MORE (BY VOLUME) OF ONE OR MORE OF THE ABOVE NONHALOGENATED SOLVENTS OR THOSE SOLVENTS LISTED IN F001, F002, AND F005; AND STILL BOTTOMS FROM THE RECOVERY OF THESE SPENT SOLVENTS AND SPENT SOLVENT MIXTURES.

. Waste code: F005
. Waste name: THE FOLLOWING SPENT NONHALOGENATED SOLVENTS: TOLUENE, METHYL ETHYL KETONE, CARBON DISULFIDE, ISOBUTANOL, PYRIDINE, BENZENE, 2-ETHOXYETHANOL, AND 2-NITROPROPANE; ALL SPENT SOLVENT MIXTURES/BLENDS CONTAINING, BEFORE USE, A TOTAL OF TEN PERCENT OR MORE (BY VOLUME) OF ONE OR MORE OF THE ABOVE NONHALOGENATED SOLVENTS OR THOSE SOLVENTS LISTED IN F001, F002, OR F004; AND STILL BOTTOMS FROM THE RECOVERY OF THESE SPENT SOLVENTS AND SPENT SOLVENT MIXTURES.

. Waste code: K049
. Waste name: SLOP OIL EMULSION SOLIDS FROM THE PETROLEUM REFINING INDUSTRY.

. Waste code: K051
. Waste name: API SEPARATOR SLUDGE FROM THE PETROLEUM REFINING INDUSTRY.

. Waste code: K052
. Waste name: TANK BOTTOMS (LEADED) FROM THE PETROLEUM REFINING INDUSTRY.

Date form received by agency: 02/27/2004
Site name: MOTIVA ENTERPRISES LLC-SPRINGFIELD TREM.
Classification: Small Quantity Generator

. Waste code: D001
. Waste name: IGNITABLE WASTE

. Waste code: D002
. Waste name: CORROSIVE WASTE

. Waste code: D003
. Waste name: REACTIVE WASTE

. Waste code: D007
. Waste name: CHROMIUM

. Waste code: D008
. Waste name: LEAD

. Waste code: D009
. Waste name: MERCURY

. Waste code: D011
. Waste name: SILVER

Map ID	Site	Database(s)	EPA ID Number

KINDER MORGAN SOUTHEAST TERMINALS LLC-NEWINGTON 2 (Continued) **1000287854**

. Waste code: D018
. Waste name: BENZENE

. Waste code: D035
. Waste name: METHYL ETHYL KETONE

. Waste code: D038
. Waste name: PYRIDINE

. Waste code: D039
. Waste name: TETRACHLOROETHYLENE

. Waste code: F001
. Waste name: THE FOLLOWING SPENT HALOGENATED SOLVENTS USED IN DEGREASING: TETRACHLOROETHYLENE, TRICHLORETHYLENE, METHYLENE CHLORIDE, 1,1,1-TRICHLOROETHANE, CARBON TETRACHLORIDE AND CHLORINATED FLUOROCARBONS; ALL SPENT SOLVENT MIXTURES/BLENDS USED IN DEGREASING CONTAINING, BEFORE USE, A TOTAL OF TEN PERCENT OR MORE (BY VOLUME) OF ONE OR MORE OF THE ABOVE HALOGENATED SOLVENTS OR THOSE SOLVENTS LISTED IN F002, F004, AND F005; AND STILL BOTTOMS FROM THE RECOVERY OF THESE SPENT SOLVENTS AND SPENT SOLVENT MIXTURES.

. Waste code: F002
. Waste name: THE FOLLOWING SPENT HALOGENATED SOLVENTS: TETRACHLOROETHYLENE, METHYLENE CHLORIDE, TRICHLOROETHYLENE, 1,1,1-TRICHLOROETHANE, CHLOROBENZENE, 1,1,2-TRICHLORO-1,2,2-TRIFLUOROETHANE, ORTHO-DICHLOROBENZENE, TRICHLOROFLUOROMETHANE, AND 1,1,2, TRICHLOROETHANE; ALL SPENT SOLVENT MIXTURES/BLENDS CONTAINING, BEFORE USE, A TOTAL OF TEN PERCENT OR MORE (BY VOLUME) OF ONE OR MORE OF THE ABOVE HALOGENATED SOLVENTS OR THOSE SOLVENTS LISTED IN F001, F004, AND F005; AND STILL BOTTOMS FROM THE RECOVERY OF THESE SPENT SOLVENTS AND SPENT SOLVENT MIXTURES.

. Waste code: F003
. Waste name: THE FOLLOWING SPENT NONHALOGENATED SOLVENTS: XYLENE, ACETONE, ETHYL ACETATE, ETHYL BENZENE, ETHYL ETHER, METHYL ISOBUTYL KETONE, N-BUTYL ALCOHOL, CYCLOHEXANONE, AND METHANOL; ALL SPENT SOLVENT MIXTURES/BLENDS CONTAINING, BEFORE USE, ONLY THE ABOVE SPENT NONHALOGENATED SOLVENTS; AND ALL SPENT SOLVENT MIXTURES/BLENDS CONTAINING, BEFORE USE, ONE OR MORE OF THE ABOVE NONHALOGENATED SOLVENTS, AND A TOTAL OF TEN PERCENT OR MORE (BY VOLUME) OF ONE OR MORE OF THOSE SOLVENTS LISTED IN F001, F002, F004, AND F005; AND STILL BOTTOMS FROM THE RECOVERY OF THESE SPENT SOLVENTS AND SPENT SOLVENT MIXTURES.

. Waste code: F004
. Waste name: THE FOLLOWING SPENT NONHALOGENATED SOLVENTS: CRESOLS, CRESYLIC ACID, AND NITROBENZENE; AND THE STILL BOTTOMS FROM THE RECOVERY OF THESE SOLVENTS; ALL SPENT SOLVENT MIXTURES/BLENDS CONTAINING, BEFORE USE, A TOTAL OF TEN PERCENT OR MORE (BY VOLUME) OF ONE OR MORE OF THE ABOVE NONHALOGENATED SOLVENTS OR THOSE SOLVENTS LISTED IN F001, F002, AND F005; AND STILL BOTTOMS FROM THE RECOVERY OF THESE SPENT SOLVENTS AND SPENT SOLVENT MIXTURES.

. Waste code: F005
. Waste name: THE FOLLOWING SPENT NONHALOGENATED SOLVENTS: TOLUENE, METHYL ETHYL KETONE, CARBON DISULFIDE, ISOBUTANOL, PYRIDINE, BENZENE,

Map ID	Site	Database(s)	EPA ID Number

KINDER MORGAN SOUTHEAST TERMINALS LLC-NEWINGTON 2 (Continued) **1000287854**

2-ETHOXYETHANOL, AND 2-NITROPROPANE; ALL SPENT SOLVENT MIXTURES/BLENDS CONTAINING, BEFORE USE, A TOTAL OF TEN PERCENT OR MORE (BY VOLUME) OF ONE OR MORE OF THE ABOVE NONHALOGENATED SOLVENTS OR THOSE SOLVENTS LISTED IN F001, F002, OR F004; AND STILL BOTTOMS FROM THE RECOVERY OF THESE SPENT SOLVENTS AND SPENT SOLVENT MIXTURES.

. Waste code: K049
. Waste name: SLOP OIL EMULSION SOLIDS FROM THE PETROLEUM REFINING INDUSTRY.

. Waste code: K051
. Waste name: API SEPARATOR SLUDGE FROM THE PETROLEUM REFINING INDUSTRY.

. Waste code: K052
. Waste name: TANK BOTTOMS (LEADED) FROM THE PETROLEUM REFINING INDUSTRY.

. Waste code: P075
. Waste name: NICOTINE, & SALTS (OR) PYRIDINE, 3-(1-METHYL-2-PYRROLIDINYL)-,(S)-, & SALTS

. Waste code: U080
. Waste name: METHANE, DICHLORO- (OR) METHYLENE CHLORIDE

. Waste code: U122
. Waste name: FORMALDEHYDE

. Waste code: U154
. Waste name: METHANOL (I) (OR) METHYL ALCOHOL (I)

. Waste code: U226
. Waste name: ETHANE, 1,1,1-TRICHLORO- (OR) METHYL CHLOROFORM

Date form received by agency: 10/29/2001
Site name: MOTIVA ENTERPRISES LLC
Classification: Small Quantity Generator

. Waste code: D001
. Waste name: IGNITABLE WASTE

. Waste code: D018
. Waste name: BENZENE

. Waste code: K049
. Waste name: SLOP OIL EMULSION SOLIDS FROM THE PETROLEUM REFINING INDUSTRY.

. Waste code: K051
. Waste name: API SEPARATOR SLUDGE FROM THE PETROLEUM REFINING INDUSTRY.

. Waste code: K052
. Waste name: TANK BOTTOMS (LEADED) FROM THE PETROLEUM REFINING INDUSTRY.

Date form received by agency: 07/10/2001
Site name: MOTIVA ENTERPRISES LLC
Classification: Conditionally Exempt Small Quantity Generator

Date form received by agency: 06/01/1999
Site name: MOTIVA ENTERPRISES LLC
Classification: Small Quantity Generator

Map ID	Site	Database(s)	EPA ID Number

KINDER MORGAN SOUTHEAST TERMINALS LLC-NEWINGTON 2 (Continued) **1000287854**

Date form received by agency: 02/27/1996
Site name: SHELL OIL COMPANY
Classification: Large Quantity Generator

Date form received by agency: 02/24/1994
Site name: SHELL OIL COMPANY SPRINGFIELD PLANT
Classification: Large Quantity Generator

Date form received by agency: 02/21/1992
Site name: SHELL OIL CO
Classification: Large Quantity Generator

Date form received by agency: 03/01/1990
Site name: SHELL OIL CO
Classification: Large Quantity Generator

Date form received by agency: 07/31/1980
Site name: MOTIVA ENTERPRISES LLC
Classification: Small Quantity Generator

Violation Status: No violations found

Evaluation Action Summary:
Evaluation date: 07/10/2001
Evaluation: COMPLIANCE EVALUATION INSPECTION ON-SITE
Area of violation: Not reported
Date achieved compliance: Not reported
Evaluation lead agency: State

Evaluation date: 02/02/1995
Evaluation: COMPLIANCE EVALUATION INSPECTION ON-SITE
Area of violation: Not reported
Date achieved compliance: Not reported
Evaluation lead agency: State

ICIS:
Enforcement Action ID: VA000A0000510590006490008
FRS ID: 110005216541
Action Name: KINDER MORGAN SOUTHEAST TERMINALS LLC-NE 510590006490008
Facility Name: KINDER MORGAN SOUTHEAST TERMINALS LLC-NEWINGTON 2
Facility Address: 8206 TERMINAL RD
LORTON, VA 22079
Enforcement Action Type: Administrative Order
Facility County: FAIRFAX
Program System Acronym: AIR
Enforcement Action Forum Desc: Administrative - Formal
EA Type Code: SCAAAO
Facility SIC Code: Not reported
Federal Facility ID: Not reported
Latitude in Decimal Degrees: 38.73367
Longitude in Decimal Degrees: -77.1909
Permit Type Desc: Not reported
Program System Acronym: VA0000005105900064
Facility NAICS Code: 424710
Tribal Land Code: Not reported

Enforcement Action ID: VA000A0000510590006400040

Map ID	Site	Database(s)	EPA ID Number

KINDER MORGAN SOUTHEAST TERMINALS LLC-NEWINGTON 2 (Continued) **1000287854**

FRS ID:	110005216541
Action Name:	KINDER MORGAN SOUTHEAST TERMINALS LLC-NE 510590006400040
Facility Name:	KINDER MORGAN SOUTHEAST TERMINALS LLC-NEWINGTON 2
Facility Address:	8206 TERMINAL RD LORTON, VA 22079
Enforcement Action Type:	Notice of Violation
Facility County:	FAIRFAX
Program System Acronym:	AIR
Enforcement Action Forum Desc:	Administrative - Informal
EA Type Code:	NOV
Facility SIC Code:	Not reported
Federal Facility ID:	Not reported
Latitude in Decimal Degrees:	38.73367
Longitude in Decimal Degrees:	-77.1909
Permit Type Desc:	Not reported
Program System Acronym:	VA0000005105900064
Facility NAICS Code:	424710
Tribal Land Code:	Not reported

FINDS:

Registry ID: 110005216541

Environmental Interest/Information System

AFS (Aerometric Information Retrieval System (AIRS) Facility Subsystem) replaces the former Compliance Data System (CDS), the National Emission Data System (NEDS), and the Storage and Retrieval of Aerometric Data (SAROAD). AIRS is the national repository for information concerning airborne pollution in the United States. AFS is used to track emissions and compliance data from industrial plants. AFS data are utilized by states to prepare State Implementation Plans to comply with regulatory programs and by EPA as an input for the estimation of total national emissions. AFS is undergoing a major redesign to support facility operating permits required under Title V of the Clean Air Act.

US EPA TRIS (Toxics Release Inventory System) contains information from facilities on the amounts of over 300 listed toxic chemicals that these facilities release directly to air, water, land, or that are transported off-site.

HAZARDOUS AIR POLLUTANT MAJOR

RCRAInfo is a national information system that supports the Resource Conservation and Recovery Act (RCRA) program through the tracking of events and activities related to facilities that generate, transport, and treat, store, or dispose of hazardous waste. RCRAInfo allows RCRA program staff to track the notification, permit, compliance, and corrective action activities required under RCRA.

US National Pollutant Discharge Elimination System (NPDES) module of the Compliance Information System (ICIS) tracks surface water permits issued under the Clean Water Act. Under NPDES, all facilities that discharge pollutants from any point source into waters of the United States are required to obtain a permit. The permit will likely contain limits on what can be discharged, impose monitoring and reporting

Map ID	Site	Database(s)	EPA ID Number

KINDER MORGAN SOUTHEAST TERMINALS LLC-NEWINGTON 2 (Continued) **1000287854**

requirements, and include other provisions to ensure that the discharge does not adversely affect water quality.

AIR MAJOR

ICIS (Integrated Compliance Information System) is the Integrated Compliance Information System and provides a database that, when complete, will contain integrated Enforcement and Compliance information across most of EPA's programs. The vision for ICIS is to replace EPA's independent databases that contain Enforcement data with a single repository for that information. Currently, ICIS contains all Federal Administrative and Judicial enforcement actions. This information is maintained in ICIS by EPA in the Regional offices and it Headquarters. A future release of ICIS will replace the Permit Compliance System (PCS) which supports the NPDES and will integrate that information with Federal actions already in the system. ICIS also has the capability to track other activities occurring in the Region that support Compliance and Enforcement programs. These include; Incident Tracking, Compliance Assistance, and Compliance Monitoring.

Click this hyperlink while viewing on your computer to access additional FINDS: detail in the EDR Site Report.

NJ MANIFEST:

EPA Id:	VAD000607986
Mail Address:	Not reported
Mail City/State/Zip:	Not reported
Facility Phone:	7035509510
Emergency Phone:	Not reported
Contact:	Not reported
Comments:	Not reported
SIC Code:	Not reported
County:	00
Municipal:	00
Previous EPA Id:	Not reported
Gen Flag:	X
Trans Flag:	Not reported
TSDF Flag:	Not reported
Name Change:	Not reported
Date Change:	000000

Manifest:

Manifest Number:	NJA5295073
EPA ID:	VAD000607986
Date Shipped:	07/12/2006
TSDF EPA ID:	NJD045995693
Transporter EPA ID:	MAD084814136
Transporter 2 EPA ID:	Not reported
Transporter 3 EPA ID:	Not reported
Transporter 4 EPA ID:	Not reported
Transporter 5 EPA ID:	Not reported
Transporter 6 EPA ID:	Not reported
Transporter 7 EPA ID:	Not reported
Transporter 8 EPA ID:	Not reported
Transporter 9 EPA ID:	Not reported
Transporter 10 EPA ID:	Not reported

Map ID	Site	Database(s)	EPA ID Number

KINDER MORGAN SOUTHEAST TERMINALS LLC-NEWINGTON 2 (Continued) **1000287854**

Date Trans1 Transported Waste:	07/13/2006
Date Trans2 Transported Waste:	Not reported
Date Trans3 Transported Waste:	Not reported
Date Trans4 Transported Waste:	Not reported
Date Trans5 Transported Waste:	Not reported
Date Trans6 Transported Waste:	Not reported
Date Trans7 Transported Waste:	Not reported
Date Trans8 Transported Waste:	Not reported
Date Trans9 Transported Waste:	Not reported
Date Trans10 Transported Waste:	Not reported
Date TSDF Received Waste:	07/14/2006
TSDF EPA Facility Name:	Not reported
QTY Units:	Not reported
Transporter SEQ ID:	Not reported
Transporter-1 Date:	Not reported
Waste SEQ ID:	Not reported
Waste Type Code 2:	Not reported
Waste Type Code 3:	Not reported
Waste Type Code 4:	Not reported
Waste Type Code 5:	Not reported
Waste Type Code 6:	Not reported
Date Accepted:	Not reported
Manifest Discrepancy Type:	Not reported
Data Entry Number:	08310622
Was Load Rejected:	No
Reason Load Was Rejected:	Not reported

ECHO:

Envid:	1000287854
Registry ID:	110005216541
DFR URL:	http://echo.epa.gov/detailed-facility-report?fid=110005216541

US AIRS (AFS):

Envid:	1000287854
Region Code:	03
County Code:	VA059
Programmatic ID:	AIR VA0000005105900064
Facility Registry ID:	110005216541
D and B Number:	Not reported
Facility Site Name:	KINDER MORGAN SOUTHEAST TERMINALS LLC-NEWINGTON 2
Primary SIC Code:	Not reported
NAICS Code:	424710
Default Air Classification Code:	MAJ
Facility Type of Ownership Code:	NON
Air CMS Category Code:	TVM
HPV Status:	Not reported

US AIRS (AFS):

Region Code:	03
Programmatic ID:	AIR VA0000005105900064
Facility Registry ID:	110005216541
Air Operating Status Code:	OPR
Default Air Classification Code:	MAJ
Air Program:	MACT Standards (40 CFR Part 63)
Activity Date:	2015-02-25 00:00:00

Map ID	Site	Database(s)	EPA ID Number

KINDER MORGAN SOUTHEAST TERMINALS LLC-NEWINGTON 2 (Continued) **1000287854**

Activity Status Date: 2015-03-31 16:07:43
Activity Group: Compliance Monitoring
Activity Type: Inspection/Evaluation
Activity Status: Active

Region Code: 03
Programmatic ID: AIR VA0000005105900064
Facility Registry ID: 110005216541
Air Operating Status Code: OPR
Default Air Classification Code: MAJ
Air Program: MACT Standards (40 CFR Part 63)
Activity Date: 2015-08-05 00:00:00
Activity Status Date: 2015-08-13 10:07:45
Activity Group: Compliance Monitoring
Activity Type: Inspection/Evaluation
Activity Status: Active

Region Code: 03
Programmatic ID: AIR VA0000005105900064
Facility Registry ID: 110005216541
Air Operating Status Code: OPR
Default Air Classification Code: MAJ
Air Program: MACT Standards (40 CFR Part 63)
Activity Date: 2016-03-10 00:00:00
Activity Status Date: 2016-03-24 10:09:36
Activity Group: Compliance Monitoring
Activity Type: Inspection/Evaluation
Activity Status: Active

Region Code: 03
Programmatic ID: AIR VA0000005105900064
Facility Registry ID: 110005216541
Air Operating Status Code: OPR
Default Air Classification Code: MAJ
Air Program: MACT Standards (40 CFR Part 63)
Activity Date: 2016-07-20 00:00:00
Activity Status Date: 2016-07-28 10:41:46
Activity Group: Compliance Monitoring
Activity Type: Inspection/Evaluation
Activity Status: Active

Region Code: 03
Programmatic ID: AIR VA0000005105900064
Facility Registry ID: 110005216541
Air Operating Status Code: OPR
Default Air Classification Code: MAJ
Air Program: MACT Standards (40 CFR Part 63)
Activity Date: 2016-07-20 00:00:00
Activity Status Date: 2016-07-28 10:41:47
Activity Group: Compliance Monitoring
Activity Type: Inspection/Evaluation
Activity Status: Active

Region Code: 03
Programmatic ID: AIR VA0000005105900064
Facility Registry ID: 110005216541
Air Operating Status Code: OPR

Map ID	Site	Database(s)	EPA ID Number

KINDER MORGAN SOUTHEAST TERMINALS LLC-NEWINGTON 2 (Continued) **1000287854**

Default Air Classification Code: MAJ
Air Program: MACT Standards (40 CFR Part 63)
Activity Date: 2016-08-10 00:00:00
Activity Status Date: 2016-08-18 10:11:24
Activity Group: Compliance Monitoring
Activity Type: Inspection/Evaluation
Activity Status: Active

Region Code: 03
Programmatic ID: AIR VA0000005105900064
Facility Registry ID: 110005216541
Air Operating Status Code: OPR
Default Air Classification Code: MAJ
Air Program: MACT Standards (40 CFR Part 63)
Activity Date: 2011-08-17 00:00:00
Activity Status Date: Not reported
Activity Group: Compliance Monitoring
Activity Type: Inspection/Evaluation
Activity Status: Not reported

Region Code: 03
Programmatic ID: AIR VA0000005105900064
Facility Registry ID: 110005216541
Air Operating Status Code: OPR
Default Air Classification Code: MAJ
Air Program: MACT Standards (40 CFR Part 63)
Activity Date: 2012-03-14 00:00:00
Activity Status Date: Not reported
Activity Group: Compliance Monitoring
Activity Type: Inspection/Evaluation
Activity Status: Not reported

Region Code: 03
Programmatic ID: AIR VA0000005105900064
Facility Registry ID: 110005216541
Air Operating Status Code: OPR
Default Air Classification Code: MAJ
Air Program: MACT Standards (40 CFR Part 63)
Activity Date: 2012-05-17 00:00:00
Activity Status Date: Not reported
Activity Group: Compliance Monitoring
Activity Type: Inspection/Evaluation
Activity Status: Not reported

Region Code: 03
Programmatic ID: AIR VA0000005105900064
Facility Registry ID: 110005216541
Air Operating Status Code: OPR
Default Air Classification Code: MAJ
Air Program: MACT Standards (40 CFR Part 63)
Activity Date: 2012-07-26 00:00:00
Activity Status Date: Not reported
Activity Group: Compliance Monitoring
Activity Type: Inspection/Evaluation
Activity Status: Not reported

Region Code: 03

Map ID	Site	Database(s)	EPA ID Number

KINDER MORGAN SOUTHEAST TERMINALS LLC-NEWINGTON 2 (Continued) **1000287854**

Programmatic ID: AIR VA0000005105900064
Facility Registry ID: 110005216541
Air Operating Status Code: OPR
Default Air Classification Code: MAJ
Air Program: MACT Standards (40 CFR Part 63)
Activity Date: 2013-02-13 00:00:00
Activity Status Date: Not reported
Activity Group: Compliance Monitoring
Activity Type: Inspection/Evaluation
Activity Status: Not reported

Region Code: 03
Programmatic ID: AIR VA0000005105900064
Facility Registry ID: 110005216541
Air Operating Status Code: OPR
Default Air Classification Code: MAJ
Air Program: MACT Standards (40 CFR Part 63)
Activity Date: 2013-02-14 00:00:00
Activity Status Date: Not reported
Activity Group: Compliance Monitoring
Activity Type: Inspection/Evaluation
Activity Status: Not reported

Region Code: 03
Programmatic ID: AIR VA0000005105900064
Facility Registry ID: 110005216541
Air Operating Status Code: OPR
Default Air Classification Code: MAJ
Air Program: MACT Standards (40 CFR Part 63)
Activity Date: 2013-05-23 00:00:00
Activity Status Date: Not reported
Activity Group: Compliance Monitoring
Activity Type: Inspection/Evaluation
Activity Status: Not reported

Region Code: 03
Programmatic ID: AIR VA0000005105900064
Facility Registry ID: 110005216541
Air Operating Status Code: OPR
Default Air Classification Code: MAJ
Air Program: MACT Standards (40 CFR Part 63)
Activity Date: 2014-01-07 00:00:00
Activity Status Date: Not reported
Activity Group: Compliance Monitoring
Activity Type: Inspection/Evaluation
Activity Status: Not reported

Region Code: 03
Programmatic ID: AIR VA0000005105900064
Facility Registry ID: 110005216541
Air Operating Status Code: OPR
Default Air Classification Code: MAJ
Air Program: MACT Standards (40 CFR Part 63)
Activity Date: 2014-02-05 00:00:00
Activity Status Date: Not reported
Activity Group: Compliance Monitoring
Activity Type: Inspection/Evaluation

Map ID	Site	Database(s)	EPA ID Number

KINDER MORGAN SOUTHEAST TERMINALS LLC-NEWINGTON 2 (Continued) **1000287854**

Activity Status: Not reported

Region Code: 03
Programmatic ID: AIR VA0000005105900064
Facility Registry ID: 110005216541
Air Operating Status Code: OPR
Default Air Classification Code: MAJ
Air Program: MACT Standards (40 CFR Part 63)
Activity Date: 2014-08-27 00:00:00
Activity Status Date: Not reported
Activity Group: Compliance Monitoring
Activity Type: Inspection/Evaluation
Activity Status: Not reported

Region Code: 03
Programmatic ID: AIR VA0000005105900064
Facility Registry ID: 110005216541
Air Operating Status Code: OPR
Default Air Classification Code: MAJ
Air Program: MACT Standards (40 CFR Part 63)
Activity Date: 2014-09-09 00:00:00
Activity Status Date: Not reported
Activity Group: Compliance Monitoring
Activity Type: Inspection/Evaluation
Activity Status: Not reported

Region Code: 03
Programmatic ID: AIR VA0000005105900064
Facility Registry ID: 110005216541
Air Operating Status Code: OPR
Default Air Classification Code: MAJ
Air Program: New Source Performance Standards
Activity Date: 2015-02-25 00:00:00
Activity Status Date: 2015-03-31 16:07:43
Activity Group: Compliance Monitoring
Activity Type: Inspection/Evaluation
Activity Status: Active

Region Code: 03
Programmatic ID: AIR VA0000005105900064
Facility Registry ID: 110005216541
Air Operating Status Code: OPR
Default Air Classification Code: MAJ
Air Program: New Source Performance Standards
Activity Date: 2015-08-05 00:00:00
Activity Status Date: 2015-08-13 10:07:45
Activity Group: Compliance Monitoring
Activity Type: Inspection/Evaluation
Activity Status: Active

Region Code: 03
Programmatic ID: AIR VA0000005105900064
Facility Registry ID: 110005216541
Air Operating Status Code: OPR
Default Air Classification Code: MAJ
Air Program: New Source Performance Standards
Activity Date: 2016-02-04 00:00:00

Map ID	Site	Database(s)	EPA ID Number

KINDER MORGAN SOUTHEAST TERMINALS LLC-NEWINGTON 2 (Continued) **1000287854**

Activity Status Date: 2016-02-11 10:10:07
Activity Group: Compliance Monitoring
Activity Type: Inspection/Evaluation
Activity Status: Active

Region Code: 03
Programmatic ID: AIR VA0000005105900064
Facility Registry ID: 110005216541
Air Operating Status Code: OPR
Default Air Classification Code: MAJ
Air Program: New Source Performance Standards
Activity Date: 2016-07-20 00:00:00
Activity Status Date: 2016-07-28 10:41:46
Activity Group: Compliance Monitoring
Activity Type: Inspection/Evaluation
Activity Status: Active

Region Code: 03
Programmatic ID: AIR VA0000005105900064
Facility Registry ID: 110005216541
Air Operating Status Code: OPR
Default Air Classification Code: MAJ
Air Program: New Source Performance Standards
Activity Date: 2016-07-20 00:00:00
Activity Status Date: 2016-07-28 10:41:47
Activity Group: Compliance Monitoring
Activity Type: Inspection/Evaluation
Activity Status: Active

Region Code: 03
Programmatic ID: AIR VA0000005105900064
Facility Registry ID: 110005216541
Air Operating Status Code: OPR
Default Air Classification Code: MAJ
Air Program: New Source Performance Standards
Activity Date: 2016-08-11 00:00:00
Activity Status Date: 2016-08-18 10:11:24
Activity Group: Compliance Monitoring
Activity Type: Inspection/Evaluation
Activity Status: Active

Region Code: 03
Programmatic ID: AIR VA0000005105900064
Facility Registry ID: 110005216541
Air Operating Status Code: OPR
Default Air Classification Code: MAJ
Air Program: New Source Performance Standards
Activity Date: 1986-05-07 00:00:00
Activity Status Date: Not reported
Activity Group: Compliance Monitoring
Activity Type: Inspection/Evaluation
Activity Status: Not reported

Region Code: 03
Programmatic ID: AIR VA0000005105900064
Facility Registry ID: 110005216541
Air Operating Status Code: OPR

Map ID	Site	Database(s)	EPA ID Number

KINDER MORGAN SOUTHEAST TERMINALS LLC-NEWINGTON 2 (Continued) **1000287854**

Default Air Classification Code: MAJ
Air Program: New Source Performance Standards
Activity Date: 1987-06-26 00:00:00
Activity Status Date: Not reported
Activity Group: Compliance Monitoring
Activity Type: Inspection/Evaluation
Activity Status: Not reported

Region Code: 03
Programmatic ID: AIR VA0000005105900064
Facility Registry ID: 110005216541
Air Operating Status Code: OPR
Default Air Classification Code: MAJ
Air Program: New Source Performance Standards
Activity Date: 1988-05-18 00:00:00
Activity Status Date: Not reported
Activity Group: Compliance Monitoring
Activity Type: Inspection/Evaluation
Activity Status: Not reported

Region Code: 03
Programmatic ID: AIR VA0000005105900064
Facility Registry ID: 110005216541
Air Operating Status Code: OPR
Default Air Classification Code: MAJ
Air Program: New Source Performance Standards
Activity Date: 1989-05-09 00:00:00
Activity Status Date: Not reported
Activity Group: Compliance Monitoring
Activity Type: Inspection/Evaluation
Activity Status: Not reported

Region Code: 03
Programmatic ID: AIR VA0000005105900064
Facility Registry ID: 110005216541
Air Operating Status Code: OPR
Default Air Classification Code: MAJ
Air Program: New Source Performance Standards
Activity Date: 1990-05-10 00:00:00
Activity Status Date: Not reported
Activity Group: Compliance Monitoring
Activity Type: Inspection/Evaluation
Activity Status: Not reported

Region Code: 03
Programmatic ID: AIR VA0000005105900064
Facility Registry ID: 110005216541
Air Operating Status Code: OPR
Default Air Classification Code: MAJ
Air Program: New Source Performance Standards
Activity Date: 1991-09-03 00:00:00
Activity Status Date: Not reported
Activity Group: Compliance Monitoring
Activity Type: Inspection/Evaluation
Activity Status: Not reported

Region Code: 03

Map ID	Site	Database(s)	EPA ID Number

KINDER MORGAN SOUTHEAST TERMINALS LLC-NEWINGTON 2 (Continued) **1000287854**

Programmatic ID: AIR VA0000005105900064
Facility Registry ID: 110005216541
Air Operating Status Code: OPR
Default Air Classification Code: MAJ
Air Program: New Source Performance Standards
Activity Date: 1992-05-11 00:00:00
Activity Status Date: Not reported
Activity Group: Compliance Monitoring
Activity Type: Inspection/Evaluation
Activity Status: Not reported

Region Code: 03
Programmatic ID: AIR VA0000005105900064
Facility Registry ID: 110005216541
Air Operating Status Code: OPR
Default Air Classification Code: MAJ
Air Program: New Source Performance Standards
Activity Date: 1992-11-30 00:00:00
Activity Status Date: Not reported
Activity Group: Compliance Monitoring
Activity Type: Inspection/Evaluation
Activity Status: Not reported

Region Code: 03
Programmatic ID: AIR VA0000005105900064
Facility Registry ID: 110005216541
Air Operating Status Code: OPR
Default Air Classification Code: MAJ
Air Program: New Source Performance Standards
Activity Date: 1993-03-04 00:00:00
Activity Status Date: Not reported
Activity Group: Compliance Monitoring
Activity Type: Inspection/Evaluation
Activity Status: Not reported

Region Code: 03
Programmatic ID: AIR VA0000005105900064
Facility Registry ID: 110005216541
Air Operating Status Code: OPR
Default Air Classification Code: MAJ
Air Program: New Source Performance Standards
Activity Date: 1993-08-12 00:00:00
Activity Status Date: Not reported
Activity Group: Compliance Monitoring
Activity Type: Inspection/Evaluation
Activity Status: Not reported

Region Code: 03
Programmatic ID: AIR VA0000005105900064
Facility Registry ID: 110005216541
Air Operating Status Code: OPR
Default Air Classification Code: MAJ
Air Program: New Source Performance Standards
Activity Date: 1994-01-24 00:00:00
Activity Status Date: Not reported
Activity Group: Compliance Monitoring
Activity Type: Inspection/Evaluation

Map ID	Site	Database(s)	EPA ID Number

KINDER MORGAN SOUTHEAST TERMINALS LLC-NEWINGTON 2 (Continued) **1000287854**

Activity Status: Not reported

Region Code: 03
Programmatic ID: AIR VA0000005105900064
Facility Registry ID: 110005216541
Air Operating Status Code: OPR
Default Air Classification Code: MAJ
Air Program: New Source Performance Standards
Activity Date: 1994-06-22 00:00:00
Activity Status Date: Not reported
Activity Group: Compliance Monitoring
Activity Type: Inspection/Evaluation
Activity Status: Not reported

Region Code: 03
Programmatic ID: AIR VA0000005105900064
Facility Registry ID: 110005216541
Air Operating Status Code: OPR
Default Air Classification Code: MAJ
Air Program: New Source Performance Standards
Activity Date: 1994-09-27 00:00:00
Activity Status Date: Not reported
Activity Group: Compliance Monitoring
Activity Type: Inspection/Evaluation
Activity Status: Not reported

Region Code: 03
Programmatic ID: AIR VA0000005105900064
Facility Registry ID: 110005216541
Air Operating Status Code: OPR
Default Air Classification Code: MAJ
Air Program: New Source Performance Standards
Activity Date: 1995-06-27 00:00:00
Activity Status Date: Not reported
Activity Group: Compliance Monitoring
Activity Type: Inspection/Evaluation
Activity Status: Not reported

Region Code: 03
Programmatic ID: AIR VA0000005105900064
Facility Registry ID: 110005216541
Air Operating Status Code: OPR
Default Air Classification Code: MAJ
Air Program: New Source Performance Standards
Activity Date: 1995-09-13 00:00:00
Activity Status Date: Not reported
Activity Group: Compliance Monitoring
Activity Type: Inspection/Evaluation
Activity Status: Not reported

Region Code: 03
Programmatic ID: AIR VA0000005105900064
Facility Registry ID: 110005216541
Air Operating Status Code: OPR
Default Air Classification Code: MAJ
Air Program: New Source Performance Standards
Activity Date: 1996-09-25 00:00:00

Map ID	Site	Database(s)	EPA ID Number

KINDER MORGAN SOUTHEAST TERMINALS LLC-NEWINGTON 2 (Continued) **1000287854**

Activity Status Date: Not reported
Activity Group: Compliance Monitoring
Activity Type: Inspection/Evaluation
Activity Status: Not reported

Region Code: 03
Programmatic ID: AIR VA0000005105900064
Facility Registry ID: 110005216541
Air Operating Status Code: OPR
Default Air Classification Code: MAJ
Air Program: New Source Performance Standards
Activity Date: 1997-05-19 00:00:00
Activity Status Date: Not reported
Activity Group: Compliance Monitoring
Activity Type: Inspection/Evaluation
Activity Status: Not reported

Region Code: 03
Programmatic ID: AIR VA0000005105900064
Facility Registry ID: 110005216541
Air Operating Status Code: OPR
Default Air Classification Code: MAJ
Air Program: New Source Performance Standards
Activity Date: 1997-11-21 00:00:00
Activity Status Date: Not reported
Activity Group: Compliance Monitoring
Activity Type: Inspection/Evaluation
Activity Status: Not reported

Region Code: 03
Programmatic ID: AIR VA0000005105900064
Facility Registry ID: 110005216541
Air Operating Status Code: OPR
Default Air Classification Code: MAJ
Air Program: New Source Performance Standards
Activity Date: 1998-05-27 00:00:00
Activity Status Date: Not reported
Activity Group: Compliance Monitoring
Activity Type: Inspection/Evaluation
Activity Status: Not reported

Region Code: 03
Programmatic ID: AIR VA0000005105900064
Facility Registry ID: 110005216541
Air Operating Status Code: OPR
Default Air Classification Code: MAJ
Air Program: New Source Performance Standards
Activity Date: 1999-02-10 00:00:00
Activity Status Date: Not reported
Activity Group: Compliance Monitoring
Activity Type: Inspection/Evaluation
Activity Status: Not reported

Region Code: 03
Programmatic ID: AIR VA0000005105900064
Facility Registry ID: 110005216541
Air Operating Status Code: OPR

Map ID	Site	Database(s)	EPA ID Number

KINDER MORGAN SOUTHEAST TERMINALS LLC-NEWINGTON 2 (Continued) **1000287854**

Default Air Classification Code: MAJ
Air Program: New Source Performance Standards
Activity Date: 1999-07-02 00:00:00
Activity Status Date: Not reported
Activity Group: Compliance Monitoring
Activity Type: Inspection/Evaluation
Activity Status: Not reported

Region Code: 03
Programmatic ID: AIR VA0000005105900064
Facility Registry ID: 110005216541
Air Operating Status Code: OPR
Default Air Classification Code: MAJ
Air Program: New Source Performance Standards
Activity Date: 2000-05-18 00:00:00
Activity Status Date: Not reported
Activity Group: Compliance Monitoring
Activity Type: Inspection/Evaluation
Activity Status: Not reported

Region Code: 03
Programmatic ID: AIR VA0000005105900064
Facility Registry ID: 110005216541
Air Operating Status Code: OPR
Default Air Classification Code: MAJ
Air Program: New Source Performance Standards
Activity Date: 2002-04-16 00:00:00
Activity Status Date: Not reported
Activity Group: Compliance Monitoring
Activity Type: Inspection/Evaluation
Activity Status: Not reported

Region Code: 03
Programmatic ID: AIR VA0000005105900064
Facility Registry ID: 110005216541
Air Operating Status Code: OPR
Default Air Classification Code: MAJ
Air Program: New Source Performance Standards
Activity Date: 2003-08-26 00:00:00
Activity Status Date: Not reported
Activity Group: Compliance Monitoring
Activity Type: Inspection/Evaluation
Activity Status: Not reported

Region Code: 03
Programmatic ID: AIR VA0000005105900064
Facility Registry ID: 110005216541
Air Operating Status Code: OPR
Default Air Classification Code: MAJ
Air Program: New Source Performance Standards
Activity Date: 2004-05-12 00:00:00
Activity Status Date: Not reported
Activity Group: Compliance Monitoring
Activity Type: Inspection/Evaluation
Activity Status: Not reported

Region Code: 03

Map ID	Site	Database(s)	EPA ID Number

KINDER MORGAN SOUTHEAST TERMINALS LLC-NEWINGTON 2 (Continued) **1000287854**

Programmatic ID: AIR VA0000005105900064
Facility Registry ID: 110005216541
Air Operating Status Code: OPR
Default Air Classification Code: MAJ
Air Program: New Source Performance Standards
Activity Date: 2004-06-17 00:00:00
Activity Status Date: Not reported
Activity Group: Compliance Monitoring
Activity Type: Inspection/Evaluation
Activity Status: Not reported

Region Code: 03
Programmatic ID: AIR VA0000005105900064
Facility Registry ID: 110005216541
Air Operating Status Code: OPR
Default Air Classification Code: MAJ
Air Program: New Source Performance Standards
Activity Date: 2005-04-11 00:00:00
Activity Status Date: Not reported
Activity Group: Compliance Monitoring
Activity Type: Inspection/Evaluation
Activity Status: Not reported

Region Code: 03
Programmatic ID: AIR VA0000005105900064
Facility Registry ID: 110005216541
Air Operating Status Code: OPR
Default Air Classification Code: MAJ
Air Program: New Source Performance Standards
Activity Date: 2006-03-10 00:00:00
Activity Status Date: Not reported
Activity Group: Compliance Monitoring
Activity Type: Inspection/Evaluation
Activity Status: Not reported

Region Code: 03
Programmatic ID: AIR VA0000005105900064
Facility Registry ID: 110005216541
Air Operating Status Code: OPR
Default Air Classification Code: MAJ
Air Program: New Source Performance Standards
Activity Date: 2006-07-28 00:00:00
Activity Status Date: Not reported
Activity Group: Compliance Monitoring
Activity Type: Inspection/Evaluation
Activity Status: Not reported

Region Code: 03
Programmatic ID: AIR VA0000005105900064
Facility Registry ID: 110005216541
Air Operating Status Code: OPR
Default Air Classification Code: MAJ
Air Program: New Source Performance Standards
Activity Date: 2006-09-27 00:00:00
Activity Status Date: Not reported
Activity Group: Compliance Monitoring
Activity Type: Inspection/Evaluation

Map ID	Site	Database(s)	EPA ID Number

KINDER MORGAN SOUTHEAST TERMINALS LLC-NEWINGTON 2 (Continued) **1000287854**

Activity Status: Not reported

Region Code: 03
Programmatic ID: AIR VA0000005105900064
Facility Registry ID: 110005216541
Air Operating Status Code: OPR
Default Air Classification Code: MAJ
Air Program: New Source Performance Standards
Activity Date: 2007-10-23 00:00:00
Activity Status Date: Not reported
Activity Group: Compliance Monitoring
Activity Type: Inspection/Evaluation
Activity Status: Not reported

Region Code: 03
Programmatic ID: AIR VA0000005105900064
Facility Registry ID: 110005216541
Air Operating Status Code: OPR
Default Air Classification Code: MAJ
Air Program: New Source Performance Standards
Activity Date: 2009-02-22 00:00:00
Activity Status Date: Not reported
Activity Group: Compliance Monitoring
Activity Type: Inspection/Evaluation
Activity Status: Not reported

Region Code: 03
Programmatic ID: AIR VA0000005105900064
Facility Registry ID: 110005216541
Air Operating Status Code: OPR
Default Air Classification Code: MAJ
Air Program: New Source Performance Standards
Activity Date: 2009-02-23 00:00:00
Activity Status Date: Not reported
Activity Group: Compliance Monitoring
Activity Type: Inspection/Evaluation
Activity Status: Not reported

Region Code: 03
Programmatic ID: AIR VA0000005105900064
Facility Registry ID: 110005216541
Air Operating Status Code: OPR
Default Air Classification Code: MAJ
Air Program: New Source Performance Standards
Activity Date: 2009-02-25 00:00:00
Activity Status Date: Not reported
Activity Group: Compliance Monitoring
Activity Type: Inspection/Evaluation
Activity Status: Not reported

Region Code: 03
Programmatic ID: AIR VA0000005105900064
Facility Registry ID: 110005216541
Air Operating Status Code: OPR
Default Air Classification Code: MAJ
Air Program: New Source Performance Standards
Activity Date: 2009-08-12 00:00:00

Map ID	Site	Database(s)	EPA ID Number

KINDER MORGAN SOUTHEAST TERMINALS LLC-NEWINGTON 2 (Continued) **1000287854**

Activity Status Date: Not reported
Activity Group: Compliance Monitoring
Activity Type: Inspection/Evaluation
Activity Status: Not reported

Region Code: 03
Programmatic ID: AIR VA0000005105900064
Facility Registry ID: 110005216541
Air Operating Status Code: OPR
Default Air Classification Code: MAJ
Air Program: New Source Performance Standards
Activity Date: 2010-03-11 00:00:00
Activity Status Date: Not reported
Activity Group: Compliance Monitoring
Activity Type: Inspection/Evaluation
Activity Status: Not reported

Region Code: 03
Programmatic ID: AIR VA0000005105900064
Facility Registry ID: 110005216541
Air Operating Status Code: OPR
Default Air Classification Code: MAJ
Air Program: New Source Performance Standards
Activity Date: 2010-03-25 00:00:00
Activity Status Date: Not reported
Activity Group: Compliance Monitoring
Activity Type: Inspection/Evaluation
Activity Status: Not reported

Region Code: 03
Programmatic ID: AIR VA0000005105900064
Facility Registry ID: 110005216541
Air Operating Status Code: OPR
Default Air Classification Code: MAJ
Air Program: New Source Performance Standards
Activity Date: 2010-07-28 00:00:00
Activity Status Date: Not reported
Activity Group: Compliance Monitoring
Activity Type: Inspection/Evaluation
Activity Status: Not reported

Region Code: 03
Programmatic ID: AIR VA0000005105900064
Facility Registry ID: 110005216541
Air Operating Status Code: OPR
Default Air Classification Code: MAJ
Air Program: New Source Performance Standards
Activity Date: 2010-09-01 00:00:00
Activity Status Date: Not reported
Activity Group: Compliance Monitoring
Activity Type: Inspection/Evaluation
Activity Status: Not reported

Region Code: 03
Programmatic ID: AIR VA0000005105900064
Facility Registry ID: 110005216541
Air Operating Status Code: OPR

Map ID	Site	Database(s)	EPA ID Number

KINDER MORGAN SOUTHEAST TERMINALS LLC-NEWINGTON 2 (Continued) **1000287854**

Default Air Classification Code: MAJ
Air Program: New Source Performance Standards
Activity Date: 2011-03-15 00:00:00
Activity Status Date: Not reported
Activity Group: Compliance Monitoring
Activity Type: Inspection/Evaluation
Activity Status: Not reported

Region Code: 03
Programmatic ID: AIR VA0000005105900064
Facility Registry ID: 110005216541
Air Operating Status Code: OPR
Default Air Classification Code: MAJ
Air Program: New Source Performance Standards
Activity Date: 2011-03-16 00:00:00
Activity Status Date: Not reported
Activity Group: Compliance Monitoring
Activity Type: Inspection/Evaluation
Activity Status: Not reported

Region Code: 03
Programmatic ID: AIR VA0000005105900064
Facility Registry ID: 110005216541
Air Operating Status Code: OPR
Default Air Classification Code: MAJ
Air Program: New Source Performance Standards
Activity Date: 2011-08-04 00:00:00
Activity Status Date: Not reported
Activity Group: Compliance Monitoring
Activity Type: Inspection/Evaluation
Activity Status: Not reported

Region Code: 03
Programmatic ID: AIR VA0000005105900064
Facility Registry ID: 110005216541
Air Operating Status Code: OPR
Default Air Classification Code: MAJ
Air Program: New Source Performance Standards
Activity Date: 2012-02-15 00:00:00
Activity Status Date: Not reported
Activity Group: Compliance Monitoring
Activity Type: Inspection/Evaluation
Activity Status: Not reported

Region Code: 03
Programmatic ID: AIR VA0000005105900064
Facility Registry ID: 110005216541
Air Operating Status Code: OPR
Default Air Classification Code: MAJ
Air Program: New Source Performance Standards
Activity Date: 2012-02-20 00:00:00
Activity Status Date: Not reported
Activity Group: Compliance Monitoring
Activity Type: Inspection/Evaluation
Activity Status: Not reported

Region Code: 03

Map ID	Site	Database(s)	EPA ID Number

KINDER MORGAN SOUTHEAST TERMINALS LLC-NEWINGTON 2 (Continued) **1000287854**

Programmatic ID: AIR VA0000005105900064
Facility Registry ID: 110005216541
Air Operating Status Code: OPR
Default Air Classification Code: MAJ
Air Program: New Source Performance Standards
Activity Date: 2012-02-21 00:00:00
Activity Status Date: Not reported
Activity Group: Compliance Monitoring
Activity Type: Inspection/Evaluation
Activity Status: Not reported

Region Code: 03
Programmatic ID: AIR VA0000005105900064
Facility Registry ID: 110005216541
Air Operating Status Code: OPR
Default Air Classification Code: MAJ
Air Program: New Source Performance Standards
Activity Date: 2012-07-26 00:00:00
Activity Status Date: Not reported
Activity Group: Compliance Monitoring
Activity Type: Inspection/Evaluation
Activity Status: Not reported

Region Code: 03
Programmatic ID: AIR VA0000005105900064
Facility Registry ID: 110005216541
Air Operating Status Code: OPR
Default Air Classification Code: MAJ
Air Program: New Source Performance Standards
Activity Date: 2012-08-10 00:00:00
Activity Status Date: Not reported
Activity Group: Compliance Monitoring
Activity Type: Inspection/Evaluation
Activity Status: Not reported

Region Code: 03
Programmatic ID: AIR VA0000005105900064
Facility Registry ID: 110005216541
Air Operating Status Code: OPR
Default Air Classification Code: MAJ
Air Program: New Source Performance Standards
Activity Date: 2013-02-12 00:00:00
Activity Status Date: Not reported
Activity Group: Compliance Monitoring
Activity Type: Inspection/Evaluation
Activity Status: Not reported

Region Code: 03
Programmatic ID: AIR VA0000005105900064
Facility Registry ID: 110005216541
Air Operating Status Code: OPR
Default Air Classification Code: MAJ
Air Program: New Source Performance Standards
Activity Date: 2014-01-07 00:00:00
Activity Status Date: Not reported
Activity Group: Compliance Monitoring
Activity Type: Inspection/Evaluation

Map ID	Site	Database(s)	EPA ID Number

KINDER MORGAN SOUTHEAST TERMINALS LLC-NEWINGTON 2 (Continued) **1000287854**

Activity Status: Not reported

Region Code: 03
Programmatic ID: AIR VA0000005105900064
Facility Registry ID: 110005216541
Air Operating Status Code: OPR
Default Air Classification Code: MAJ
Air Program: New Source Performance Standards
Activity Date: 2014-02-06 00:00:00
Activity Status Date: Not reported
Activity Group: Compliance Monitoring
Activity Type: Inspection/Evaluation
Activity Status: Not reported

Region Code: 03
Programmatic ID: AIR VA0000005105900064
Facility Registry ID: 110005216541
Air Operating Status Code: OPR
Default Air Classification Code: MAJ
Air Program: New Source Performance Standards
Activity Date: 2014-08-27 00:00:00
Activity Status Date: Not reported
Activity Group: Compliance Monitoring
Activity Type: Inspection/Evaluation
Activity Status: Not reported

Region Code: 03
Programmatic ID: AIR VA0000005105900064
Facility Registry ID: 110005216541
Air Operating Status Code: OPR
Default Air Classification Code: MAJ
Air Program: New Source Performance Standards
Activity Date: 2014-09-09 00:00:00
Activity Status Date: Not reported
Activity Group: Compliance Monitoring
Activity Type: Inspection/Evaluation
Activity Status: Not reported

Region Code: 03
Programmatic ID: AIR VA0000005105900064
Facility Registry ID: 110005216541
Air Operating Status Code: OPR
Default Air Classification Code: MAJ
Air Program: State Implementation Plan for National Primary and Secondary Ambient Air Quality Standards
Activity Date: 2014-11-13 00:00:00
Activity Status Date: 2015-03-31 16:07:43
Activity Group: Compliance Monitoring
Activity Type: Inspection/Evaluation
Activity Status: Active

Region Code: 03
Programmatic ID: AIR VA0000005105900064
Facility Registry ID: 110005216541
Air Operating Status Code: OPR
Default Air Classification Code: MAJ
Air Program: State Implementation Plan for National Primary and Secondary Ambient Air Quality Standards
Activity Date: 2015-02-10 00:00:00

Map ID	Site	Database(s)	EPA ID Number

KINDER MORGAN SOUTHEAST TERMINALS LLC-NEWINGTON 2 (Continued) **1000287854**

Activity Status Date: 2015-03-31 16:08:51
Activity Group: Compliance Monitoring
Activity Type: Inspection/Evaluation
Activity Status: Active

Region Code: 03
Programmatic ID: AIR VA0000005105900064
Facility Registry ID: 110005216541
Air Operating Status Code: OPR
Default Air Classification Code: MAJ
Air Program: State Implementation Plan for National Primary and Secondary Ambient Air Quality Standards
Activity Date: 2015-02-25 00:00:00
Activity Status Date: 2015-03-31 16:07:43
Activity Group: Compliance Monitoring
Activity Type: Inspection/Evaluation
Activity Status: Active

Region Code: 03
Programmatic ID: AIR VA0000005105900064
Facility Registry ID: 110005216541
Air Operating Status Code: OPR
Default Air Classification Code: MAJ
Air Program: State Implementation Plan for National Primary and Secondary Ambient Air Quality Standards
Activity Date: 2015-02-26 00:00:00
Activity Status Date: 2015-03-31 16:07:43
Activity Group: Compliance Monitoring
Activity Type: Inspection/Evaluation
Activity Status: Active

Region Code: 03
Programmatic ID: AIR VA0000005105900064
Facility Registry ID: 110005216541
Air Operating Status Code: OPR
Default Air Classification Code: MAJ
Air Program: State Implementation Plan for National Primary and Secondary Ambient Air Quality Standards
Activity Date: 2015-04-15 00:00:00
Activity Status Date: 2015-04-23 10:07:23
Activity Group: Compliance Monitoring
Activity Type: Inspection/Evaluation
Activity Status: Active

Region Code: 03
Programmatic ID: AIR VA0000005105900064
Facility Registry ID: 110005216541
Air Operating Status Code: OPR
Default Air Classification Code: MAJ
Air Program: State Implementation Plan for National Primary and Secondary Ambient Air Quality Standards
Activity Date: 2015-04-29 00:00:00
Activity Status Date: 2015-04-30 10:07:42
Activity Group: Compliance Monitoring
Activity Type: Inspection/Evaluation
Activity Status: Active

Region Code: 03
Programmatic ID: AIR VA0000005105900064
Facility Registry ID: 110005216541
Air Operating Status Code: OPR

Map ID	Site	Database(s)	EPA ID Number

KINDER MORGAN SOUTHEAST TERMINALS LLC-NEWINGTON 2 (Continued) **1000287854**

Default Air Classification Code: MAJ
Air Program: State Implementation Plan for National Primary and Secondary Ambient Air Quality Standards
Activity Date: 2015-07-09 00:00:00
Activity Status Date: 2015-07-16 10:07:18
Activity Group: Compliance Monitoring
Activity Type: Inspection/Evaluation
Activity Status: Active

Region Code: 03
Programmatic ID: AIR VA0000005105900064
Facility Registry ID: 110005216541
Air Operating Status Code: OPR
Default Air Classification Code: MAJ
Air Program: State Implementation Plan for National Primary and Secondary Ambient Air Quality Standards
Activity Date: 2015-08-05 00:00:00
Activity Status Date: 2015-08-13 10:07:45
Activity Group: Compliance Monitoring
Activity Type: Inspection/Evaluation
Activity Status: Active

Region Code: 03
Programmatic ID: AIR VA0000005105900064
Facility Registry ID: 110005216541
Air Operating Status Code: OPR
Default Air Classification Code: MAJ
Air Program: State Implementation Plan for National Primary and Secondary Ambient Air Quality Standards
Activity Date: 2015-11-03 00:00:00
Activity Status Date: 2015-11-05 10:07:56
Activity Group: Compliance Monitoring
Activity Type: Inspection/Evaluation
Activity Status: Active

Region Code: 03
Programmatic ID: AIR VA0000005105900064
Facility Registry ID: 110005216541
Air Operating Status Code: OPR
Default Air Classification Code: MAJ
Air Program: State Implementation Plan for National Primary and Secondary Ambient Air Quality Standards
Activity Date: 2016-01-26 00:00:00
Activity Status Date: 2016-02-04 10:25:49
Activity Group: Compliance Monitoring
Activity Type: Inspection/Evaluation
Activity Status: Active

Region Code: 03
Programmatic ID: AIR VA0000005105900064
Facility Registry ID: 110005216541
Air Operating Status Code: OPR
Default Air Classification Code: MAJ
Air Program: State Implementation Plan for National Primary and Secondary Ambient Air Quality Standards
Activity Date: 2016-02-04 00:00:00
Activity Status Date: 2016-02-11 10:10:07
Activity Group: Compliance Monitoring
Activity Type: Inspection/Evaluation
Activity Status: Active

Region Code: 03

Map ID	Site	Database(s)	EPA ID Number

KINDER MORGAN SOUTHEAST TERMINALS LLC-NEWINGTON 2 (Continued) **1000287854**

Programmatic ID: AIR VA0000005105900064
Facility Registry ID: 110005216541
Air Operating Status Code: OPR
Default Air Classification Code: MAJ
Air Program: State Implementation Plan for National Primary and Secondary Ambient Air Quality Standards
Activity Date: 2016-02-17 00:00:00
Activity Status Date: 2016-03-24 10:09:42
Activity Group: Compliance Monitoring
Activity Type: Inspection/Evaluation
Activity Status: Active

Region Code: 03
Programmatic ID: AIR VA0000005105900064
Facility Registry ID: 110005216541
Air Operating Status Code: OPR
Default Air Classification Code: MAJ
Air Program: State Implementation Plan for National Primary and Secondary Ambient Air Quality Standards
Activity Date: 2016-05-18 00:00:00
Activity Status Date: 2016-05-26 10:09:27
Activity Group: Compliance Monitoring
Activity Type: Inspection/Evaluation
Activity Status: Active

Region Code: 03
Programmatic ID: AIR VA0000005105900064
Facility Registry ID: 110005216541
Air Operating Status Code: OPR
Default Air Classification Code: MAJ
Air Program: State Implementation Plan for National Primary and Secondary Ambient Air Quality Standards
Activity Date: 2016-07-19 00:00:00
Activity Status Date: 2016-07-28 10:41:46
Activity Group: Compliance Monitoring
Activity Type: Inspection/Evaluation
Activity Status: Active

Region Code: 03
Programmatic ID: AIR VA0000005105900064
Facility Registry ID: 110005216541
Air Operating Status Code: OPR
Default Air Classification Code: MAJ
Air Program: State Implementation Plan for National Primary and Secondary Ambient Air Quality Standards
Activity Date: 2016-07-20 00:00:00
Activity Status Date: 2016-07-28 10:41:46
Activity Group: Compliance Monitoring
Activity Type: Inspection/Evaluation
Activity Status: Active

Region Code: 03
Programmatic ID: AIR VA0000005105900064
Facility Registry ID: 110005216541
Air Operating Status Code: OPR
Default Air Classification Code: MAJ
Air Program: State Implementation Plan for National Primary and Secondary Ambient Air Quality Standards
Activity Date: 2016-07-20 00:00:00
Activity Status Date: 2016-07-28 10:41:47
Activity Group: Compliance Monitoring
Activity Type: Inspection/Evaluation

Map ID	Site	Database(s)	EPA ID Number

KINDER MORGAN SOUTHEAST TERMINALS LLC-NEWINGTON 2 (Continued) **1000287854**

Activity Status: Active

Region Code: 03
Programmatic ID: AIR VA0000005105900064
Facility Registry ID: 110005216541
Air Operating Status Code: OPR
Default Air Classification Code: MAJ
Air Program: State Implementation Plan for National Primary and Secondary Ambient Air Quality Standards
Activity Date: 2016-08-11 00:00:00
Activity Status Date: 2016-08-18 10:11:24
Activity Group: Compliance Monitoring
Activity Type: Inspection/Evaluation
Activity Status: Active

Region Code: 03
Programmatic ID: AIR VA0000005105900064
Facility Registry ID: 110005216541
Air Operating Status Code: OPR
Default Air Classification Code: MAJ
Air Program: State Implementation Plan for National Primary and Secondary Ambient Air Quality Standards
Activity Date: 2016-09-08 00:00:00
Activity Status Date: 2016-09-15 10:10:11
Activity Group: Compliance Monitoring
Activity Type: Inspection/Evaluation
Activity Status: Active

Region Code: 03
Programmatic ID: AIR VA0000005105900064
Facility Registry ID: 110005216541
Air Operating Status Code: OPR
Default Air Classification Code: MAJ
Air Program: State Implementation Plan for National Primary and Secondary Ambient Air Quality Standards
Activity Date: 1983-04-13 00:00:00
Activity Status Date: Not reported
Activity Group: Compliance Monitoring
Activity Type: Inspection/Evaluation
Activity Status: Not reported

Region Code: 03
Programmatic ID: AIR VA0000005105900064
Facility Registry ID: 110005216541
Air Operating Status Code: OPR
Default Air Classification Code: MAJ
Air Program: State Implementation Plan for National Primary and Secondary Ambient Air Quality Standards
Activity Date: 1983-07-13 00:00:00
Activity Status Date: Not reported
Activity Group: Compliance Monitoring
Activity Type: Inspection/Evaluation
Activity Status: Not reported

Region Code: 03
Programmatic ID: AIR VA0000005105900064
Facility Registry ID: 110005216541
Air Operating Status Code: OPR
Default Air Classification Code: MAJ
Air Program: State Implementation Plan for National Primary and Secondary Ambient Air Quality Standards
Activity Date: 1984-03-21 00:00:00

Map ID	Site	Database(s)	EPA ID Number

KINDER MORGAN SOUTHEAST TERMINALS LLC-NEWINGTON 2 (Continued) **1000287854**

Activity Status Date: Not reported
Activity Group: Compliance Monitoring
Activity Type: Inspection/Evaluation
Activity Status: Not reported

Region Code: 03
Programmatic ID: AIR VA0000005105900064
Facility Registry ID: 110005216541
Air Operating Status Code: OPR
Default Air Classification Code: MAJ
Air Program: State Implementation Plan for National Primary and Secondary Ambient Air Quality Standards
Activity Date: 1985-05-29 00:00:00
Activity Status Date: Not reported
Activity Group: Compliance Monitoring
Activity Type: Inspection/Evaluation
Activity Status: Not reported

Region Code: 03
Programmatic ID: AIR VA0000005105900064
Facility Registry ID: 110005216541
Air Operating Status Code: OPR
Default Air Classification Code: MAJ
Air Program: State Implementation Plan for National Primary and Secondary Ambient Air Quality Standards
Activity Date: 1986-05-07 00:00:00
Activity Status Date: Not reported
Activity Group: Compliance Monitoring
Activity Type: Inspection/Evaluation
Activity Status: Not reported

Region Code: 03
Programmatic ID: AIR VA0000005105900064
Facility Registry ID: 110005216541
Air Operating Status Code: OPR
Default Air Classification Code: MAJ
Air Program: State Implementation Plan for National Primary and Secondary Ambient Air Quality Standards
Activity Date: 1987-06-26 00:00:00
Activity Status Date: Not reported
Activity Group: Compliance Monitoring
Activity Type: Inspection/Evaluation
Activity Status: Not reported

Region Code: 03
Programmatic ID: AIR VA0000005105900064
Facility Registry ID: 110005216541
Air Operating Status Code: OPR
Default Air Classification Code: MAJ
Air Program: State Implementation Plan for National Primary and Secondary Ambient Air Quality Standards
Activity Date: 1988-05-18 00:00:00
Activity Status Date: Not reported
Activity Group: Compliance Monitoring
Activity Type: Inspection/Evaluation
Activity Status: Not reported

Region Code: 03
Programmatic ID: AIR VA0000005105900064
Facility Registry ID: 110005216541
Air Operating Status Code: OPR

Map ID	Site	Database(s)	EPA ID Number

KINDER MORGAN SOUTHEAST TERMINALS LLC-NEWINGTON 2 (Continued) **1000287854**

Default Air Classification Code: MAJ
Air Program: State Implementation Plan for National Primary and Secondary Ambient Air Quality Standards
Activity Date: 1989-05-09 00:00:00
Activity Status Date: Not reported
Activity Group: Compliance Monitoring
Activity Type: Inspection/Evaluation
Activity Status: Not reported

Region Code: 03
Programmatic ID: AIR VA0000005105900064
Facility Registry ID: 110005216541
Air Operating Status Code: OPR
Default Air Classification Code: MAJ
Air Program: State Implementation Plan for National Primary and Secondary Ambient Air Quality Standards
Activity Date: 1990-05-10 00:00:00
Activity Status Date: Not reported
Activity Group: Compliance Monitoring
Activity Type: Inspection/Evaluation
Activity Status: Not reported

Region Code: 03
Programmatic ID: AIR VA0000005105900064
Facility Registry ID: 110005216541
Air Operating Status Code: OPR
Default Air Classification Code: MAJ
Air Program: State Implementation Plan for National Primary and Secondary Ambient Air Quality Standards
Activity Date: 1991-09-03 00:00:00
Activity Status Date: Not reported
Activity Group: Compliance Monitoring
Activity Type: Inspection/Evaluation
Activity Status: Not reported

Region Code: 03
Programmatic ID: AIR VA0000005105900064
Facility Registry ID: 110005216541
Air Operating Status Code: OPR
Default Air Classification Code: MAJ
Air Program: State Implementation Plan for National Primary and Secondary Ambient Air Quality Standards
Activity Date: 1992-05-11 00:00:00
Activity Status Date: Not reported
Activity Group: Compliance Monitoring
Activity Type: Inspection/Evaluation
Activity Status: Not reported

Region Code: 03
Programmatic ID: AIR VA0000005105900064
Facility Registry ID: 110005216541
Air Operating Status Code: OPR
Default Air Classification Code: MAJ
Air Program: State Implementation Plan for National Primary and Secondary Ambient Air Quality Standards
Activity Date: 1992-11-30 00:00:00
Activity Status Date: Not reported
Activity Group: Compliance Monitoring
Activity Type: Inspection/Evaluation
Activity Status: Not reported

Region Code: 03

Map ID	Site	Database(s)	EPA ID Number

KINDER MORGAN SOUTHEAST TERMINALS LLC-NEWINGTON 2 (Continued) **1000287854**

Programmatic ID: AIR VA0000005105900064
Facility Registry ID: 110005216541
Air Operating Status Code: OPR
Default Air Classification Code: MAJ
Air Program: State Implementation Plan for National Primary and Secondary Ambient Air Quality Standards
Activity Date: 1993-03-04 00:00:00
Activity Status Date: Not reported
Activity Group: Compliance Monitoring
Activity Type: Inspection/Evaluation
Activity Status: Not reported

Region Code: 03
Programmatic ID: AIR VA0000005105900064
Facility Registry ID: 110005216541
Air Operating Status Code: OPR
Default Air Classification Code: MAJ
Air Program: State Implementation Plan for National Primary and Secondary Ambient Air Quality Standards
Activity Date: 1993-08-12 00:00:00
Activity Status Date: Not reported
Activity Group: Compliance Monitoring
Activity Type: Inspection/Evaluation
Activity Status: Not reported

Region Code: 03
Programmatic ID: AIR VA0000005105900064
Facility Registry ID: 110005216541
Air Operating Status Code: OPR
Default Air Classification Code: MAJ
Air Program: State Implementation Plan for National Primary and Secondary Ambient Air Quality Standards
Activity Date: 1994-01-24 00:00:00
Activity Status Date: Not reported
Activity Group: Compliance Monitoring
Activity Type: Inspection/Evaluation
Activity Status: Not reported

Region Code: 03
Programmatic ID: AIR VA0000005105900064
Facility Registry ID: 110005216541
Air Operating Status Code: OPR
Default Air Classification Code: MAJ
Air Program: State Implementation Plan for National Primary and Secondary Ambient Air Quality Standards
Activity Date: 1994-06-22 00:00:00
Activity Status Date: Not reported
Activity Group: Compliance Monitoring
Activity Type: Inspection/Evaluation
Activity Status: Not reported

Region Code: 03
Programmatic ID: AIR VA0000005105900064
Facility Registry ID: 110005216541
Air Operating Status Code: OPR
Default Air Classification Code: MAJ
Air Program: State Implementation Plan for National Primary and Secondary Ambient Air Quality Standards
Activity Date: 1994-09-27 00:00:00
Activity Status Date: Not reported
Activity Group: Compliance Monitoring
Activity Type: Inspection/Evaluation

Map ID	Site	Database(s)	EPA ID Number

KINDER MORGAN SOUTHEAST TERMINALS LLC-NEWINGTON 2 (Continued) **1000287854**

Activity Status: Not reported

Region Code: 03
Programmatic ID: AIR VA0000005105900064
Facility Registry ID: 110005216541
Air Operating Status Code: OPR
Default Air Classification Code: MAJ
Air Program: State Implementation Plan for National Primary and Secondary Ambient Air Quality Standards
Activity Date: 1995-06-27 00:00:00
Activity Status Date: Not reported
Activity Group: Compliance Monitoring
Activity Type: Inspection/Evaluation
Activity Status: Not reported

Region Code: 03
Programmatic ID: AIR VA0000005105900064
Facility Registry ID: 110005216541
Air Operating Status Code: OPR
Default Air Classification Code: MAJ
Air Program: State Implementation Plan for National Primary and Secondary Ambient Air Quality Standards
Activity Date: 1995-09-13 00:00:00
Activity Status Date: Not reported
Activity Group: Compliance Monitoring
Activity Type: Inspection/Evaluation
Activity Status: Not reported

Region Code: 03
Programmatic ID: AIR VA0000005105900064
Facility Registry ID: 110005216541
Air Operating Status Code: OPR
Default Air Classification Code: MAJ
Air Program: State Implementation Plan for National Primary and Secondary Ambient Air Quality Standards
Activity Date: 1996-09-25 00:00:00
Activity Status Date: Not reported
Activity Group: Compliance Monitoring
Activity Type: Inspection/Evaluation
Activity Status: Not reported

Region Code: 03
Programmatic ID: AIR VA0000005105900064
Facility Registry ID: 110005216541
Air Operating Status Code: OPR
Default Air Classification Code: MAJ
Air Program: State Implementation Plan for National Primary and Secondary Ambient Air Quality Standards
Activity Date: 1997-05-19 00:00:00
Activity Status Date: Not reported
Activity Group: Compliance Monitoring
Activity Type: Inspection/Evaluation
Activity Status: Not reported

Region Code: 03
Programmatic ID: AIR VA0000005105900064
Facility Registry ID: 110005216541
Air Operating Status Code: OPR
Default Air Classification Code: MAJ
Air Program: State Implementation Plan for National Primary and Secondary Ambient Air Quality Standards
Activity Date: 1997-11-21 00:00:00

Map ID	Site	Database(s)	EPA ID Number

KINDER MORGAN SOUTHEAST TERMINALS LLC-NEWINGTON 2 (Continued) **1000287854**

Activity Status Date: Not reported
Activity Group: Compliance Monitoring
Activity Type: Inspection/Evaluation
Activity Status: Not reported

Region Code: 03
Programmatic ID: AIR VA0000005105900064
Facility Registry ID: 110005216541
Air Operating Status Code: OPR
Default Air Classification Code: MAJ
Air Program: State Implementation Plan for National Primary and Secondary Ambient Air Quality Standards
Activity Date: 1998-05-27 00:00:00
Activity Status Date: Not reported
Activity Group: Compliance Monitoring
Activity Type: Inspection/Evaluation
Activity Status: Not reported

Region Code: 03
Programmatic ID: AIR VA0000005105900064
Facility Registry ID: 110005216541
Air Operating Status Code: OPR
Default Air Classification Code: MAJ
Air Program: State Implementation Plan for National Primary and Secondary Ambient Air Quality Standards
Activity Date: 1999-02-10 00:00:00
Activity Status Date: Not reported
Activity Group: Compliance Monitoring
Activity Type: Inspection/Evaluation
Activity Status: Not reported

Region Code: 03
Programmatic ID: AIR VA0000005105900064
Facility Registry ID: 110005216541
Air Operating Status Code: OPR
Default Air Classification Code: MAJ
Air Program: State Implementation Plan for National Primary and Secondary Ambient Air Quality Standards
Activity Date: 1999-07-02 00:00:00
Activity Status Date: Not reported
Activity Group: Compliance Monitoring
Activity Type: Inspection/Evaluation
Activity Status: Not reported

Region Code: 03
Programmatic ID: AIR VA0000005105900064
Facility Registry ID: 110005216541
Air Operating Status Code: OPR
Default Air Classification Code: MAJ
Air Program: State Implementation Plan for National Primary and Secondary Ambient Air Quality Standards
Activity Date: 2000-05-18 00:00:00
Activity Status Date: Not reported
Activity Group: Compliance Monitoring
Activity Type: Inspection/Evaluation
Activity Status: Not reported

Region Code: 03
Programmatic ID: AIR VA0000005105900064
Facility Registry ID: 110005216541
Air Operating Status Code: OPR

Map ID	Site	Database(s)	EPA ID Number

KINDER MORGAN SOUTHEAST TERMINALS LLC-NEWINGTON 2 (Continued) **1000287854**

Default Air Classification Code: MAJ
Air Program: State Implementation Plan for National Primary and Secondary Ambient Air Quality Standards
Activity Date: 2001-06-21 00:00:00
Activity Status Date: Not reported
Activity Group: Compliance Monitoring
Activity Type: Inspection/Evaluation
Activity Status: Not reported

Region Code: 03
Programmatic ID: AIR VA0000005105900064
Facility Registry ID: 110005216541
Air Operating Status Code: OPR
Default Air Classification Code: MAJ
Air Program: State Implementation Plan for National Primary and Secondary Ambient Air Quality Standards
Activity Date: 2002-04-16 00:00:00
Activity Status Date: Not reported
Activity Group: Compliance Monitoring
Activity Type: Inspection/Evaluation
Activity Status: Not reported

Region Code: 03
Programmatic ID: AIR VA0000005105900064
Facility Registry ID: 110005216541
Air Operating Status Code: OPR
Default Air Classification Code: MAJ
Air Program: State Implementation Plan for National Primary and Secondary Ambient Air Quality Standards
Activity Date: 2003-08-26 00:00:00
Activity Status Date: Not reported
Activity Group: Compliance Monitoring
Activity Type: Inspection/Evaluation
Activity Status: Not reported

Region Code: 03
Programmatic ID: AIR VA0000005105900064
Facility Registry ID: 110005216541
Air Operating Status Code: OPR
Default Air Classification Code: MAJ
Air Program: State Implementation Plan for National Primary and Secondary Ambient Air Quality Standards
Activity Date: 2004-05-12 00:00:00
Activity Status Date: Not reported
Activity Group: Compliance Monitoring
Activity Type: Inspection/Evaluation
Activity Status: Not reported

Region Code: 03
Programmatic ID: AIR VA0000005105900064
Facility Registry ID: 110005216541
Air Operating Status Code: OPR
Default Air Classification Code: MAJ
Air Program: State Implementation Plan for National Primary and Secondary Ambient Air Quality Standards
Activity Date: 2004-06-17 00:00:00
Activity Status Date: Not reported
Activity Group: Compliance Monitoring
Activity Type: Inspection/Evaluation
Activity Status: Not reported

Region Code: 03

Map ID	Site	Database(s)	EPA ID Number

KINDER MORGAN SOUTHEAST TERMINALS LLC-NEWINGTON 2 (Continued) **1000287854**

Programmatic ID: AIR VA0000005105900064
Facility Registry ID: 110005216541
Air Operating Status Code: OPR
Default Air Classification Code: MAJ
Air Program: State Implementation Plan for National Primary and Secondary Ambient Air Quality Standards
Activity Date: 2004-09-15 00:00:00
Activity Status Date: Not reported
Activity Group: Compliance Monitoring
Activity Type: Inspection/Evaluation
Activity Status: Not reported

Region Code: 03
Programmatic ID: AIR VA0000005105900064
Facility Registry ID: 110005216541
Air Operating Status Code: OPR
Default Air Classification Code: MAJ
Air Program: State Implementation Plan for National Primary and Secondary Ambient Air Quality Standards
Activity Date: 2005-04-11 00:00:00
Activity Status Date: Not reported
Activity Group: Compliance Monitoring
Activity Type: Inspection/Evaluation
Activity Status: Not reported

Region Code: 03
Programmatic ID: AIR VA0000005105900064
Facility Registry ID: 110005216541
Air Operating Status Code: OPR
Default Air Classification Code: MAJ
Air Program: State Implementation Plan for National Primary and Secondary Ambient Air Quality Standards
Activity Date: 2005-05-31 00:00:00
Activity Status Date: Not reported
Activity Group: Compliance Monitoring
Activity Type: Inspection/Evaluation
Activity Status: Not reported

Region Code: 03
Programmatic ID: AIR VA0000005105900064
Facility Registry ID: 110005216541
Air Operating Status Code: OPR
Default Air Classification Code: MAJ
Air Program: State Implementation Plan for National Primary and Secondary Ambient Air Quality Standards
Activity Date: 2005-07-08 00:00:00
Activity Status Date: Not reported
Activity Group: Compliance Monitoring
Activity Type: Inspection/Evaluation
Activity Status: Not reported

Region Code: 03
Programmatic ID: AIR VA0000005105900064
Facility Registry ID: 110005216541
Air Operating Status Code: OPR
Default Air Classification Code: MAJ
Air Program: State Implementation Plan for National Primary and Secondary Ambient Air Quality Standards
Activity Date: 2005-07-15 00:00:00
Activity Status Date: Not reported
Activity Group: Compliance Monitoring
Activity Type: Inspection/Evaluation

Map ID	Site	Database(s)	EPA ID Number

KINDER MORGAN SOUTHEAST TERMINALS LLC-NEWINGTON 2 (Continued) **1000287854**

Activity Status: Not reported

Region Code: 03
Programmatic ID: AIR VA0000005105900064
Facility Registry ID: 110005216541
Air Operating Status Code: OPR
Default Air Classification Code: MAJ
Air Program: State Implementation Plan for National Primary and Secondary Ambient Air Quality Standards
Activity Date: 2005-09-16 00:00:00
Activity Status Date: Not reported
Activity Group: Compliance Monitoring
Activity Type: Inspection/Evaluation
Activity Status: Not reported

Region Code: 03
Programmatic ID: AIR VA0000005105900064
Facility Registry ID: 110005216541
Air Operating Status Code: OPR
Default Air Classification Code: MAJ
Air Program: State Implementation Plan for National Primary and Secondary Ambient Air Quality Standards
Activity Date: 2005-10-25 00:00:00
Activity Status Date: Not reported
Activity Group: Compliance Monitoring
Activity Type: Inspection/Evaluation
Activity Status: Not reported

Region Code: 03
Programmatic ID: AIR VA0000005105900064
Facility Registry ID: 110005216541
Air Operating Status Code: OPR
Default Air Classification Code: MAJ
Air Program: State Implementation Plan for National Primary and Secondary Ambient Air Quality Standards
Activity Date: 2005-11-07 00:00:00
Activity Status Date: Not reported
Activity Group: Compliance Monitoring
Activity Type: Inspection/Evaluation
Activity Status: Not reported

Region Code: 03
Programmatic ID: AIR VA0000005105900064
Facility Registry ID: 110005216541
Air Operating Status Code: OPR
Default Air Classification Code: MAJ
Air Program: State Implementation Plan for National Primary and Secondary Ambient Air Quality Standards
Activity Date: 2006-02-06 00:00:00
Activity Status Date: Not reported
Activity Group: Compliance Monitoring
Activity Type: Inspection/Evaluation
Activity Status: Not reported

Region Code: 03
Programmatic ID: AIR VA0000005105900064
Facility Registry ID: 110005216541
Air Operating Status Code: OPR
Default Air Classification Code: MAJ
Air Program: State Implementation Plan for National Primary and Secondary Ambient Air Quality Standards
Activity Date: 2006-03-10 00:00:00

Map ID	Site	Database(s)	EPA ID Number

KINDER MORGAN SOUTHEAST TERMINALS LLC-NEWINGTON 2 (Continued) **1000287854**

Activity Status Date: Not reported
Activity Group: Compliance Monitoring
Activity Type: Inspection/Evaluation
Activity Status: Not reported

Region Code: 03
Programmatic ID: AIR VA0000005105900064
Facility Registry ID: 110005216541
Air Operating Status Code: OPR
Default Air Classification Code: MAJ
Air Program: State Implementation Plan for National Primary and Secondary Ambient Air Quality Standards
Activity Date: 2006-05-05 00:00:00
Activity Status Date: Not reported
Activity Group: Compliance Monitoring
Activity Type: Inspection/Evaluation
Activity Status: Not reported

Region Code: 03
Programmatic ID: AIR VA0000005105900064
Facility Registry ID: 110005216541
Air Operating Status Code: OPR
Default Air Classification Code: MAJ
Air Program: State Implementation Plan for National Primary and Secondary Ambient Air Quality Standards
Activity Date: 2006-07-28 00:00:00
Activity Status Date: Not reported
Activity Group: Compliance Monitoring
Activity Type: Inspection/Evaluation
Activity Status: Not reported

Region Code: 03
Programmatic ID: AIR VA0000005105900064
Facility Registry ID: 110005216541
Air Operating Status Code: OPR
Default Air Classification Code: MAJ
Air Program: State Implementation Plan for National Primary and Secondary Ambient Air Quality Standards
Activity Date: 2006-08-29 00:00:00
Activity Status Date: Not reported
Activity Group: Compliance Monitoring
Activity Type: Inspection/Evaluation
Activity Status: Not reported

Region Code: 03
Programmatic ID: AIR VA0000005105900064
Facility Registry ID: 110005216541
Air Operating Status Code: OPR
Default Air Classification Code: MAJ
Air Program: State Implementation Plan for National Primary and Secondary Ambient Air Quality Standards
Activity Date: 2006-09-27 00:00:00
Activity Status Date: Not reported
Activity Group: Compliance Monitoring
Activity Type: Inspection/Evaluation
Activity Status: Not reported

Region Code: 03
Programmatic ID: AIR VA0000005105900064
Facility Registry ID: 110005216541
Air Operating Status Code: OPR

Map ID	Site	Database(s)	EPA ID Number

KINDER MORGAN SOUTHEAST TERMINALS LLC-NEWINGTON 2 (Continued) **1000287854**

Default Air Classification Code: MAJ
Air Program: State Implementation Plan for National Primary and Secondary Ambient Air Quality Standards
Activity Date: 2006-11-13 00:00:00
Activity Status Date: Not reported
Activity Group: Compliance Monitoring
Activity Type: Inspection/Evaluation
Activity Status: Not reported

Region Code: 03
Programmatic ID: AIR VA0000005105900064
Facility Registry ID: 110005216541
Air Operating Status Code: OPR
Default Air Classification Code: MAJ
Air Program: State Implementation Plan for National Primary and Secondary Ambient Air Quality Standards
Activity Date: 2006-11-16 00:00:00
Activity Status Date: Not reported
Activity Group: Compliance Monitoring
Activity Type: Inspection/Evaluation
Activity Status: Not reported

Region Code: 03
Programmatic ID: AIR VA0000005105900064
Facility Registry ID: 110005216541
Air Operating Status Code: OPR
Default Air Classification Code: MAJ
Air Program: State Implementation Plan for National Primary and Secondary Ambient Air Quality Standards
Activity Date: 2007-01-24 00:00:00
Activity Status Date: Not reported
Activity Group: Compliance Monitoring
Activity Type: Inspection/Evaluation
Activity Status: Not reported

Region Code: 03
Programmatic ID: AIR VA0000005105900064
Facility Registry ID: 110005216541
Air Operating Status Code: OPR
Default Air Classification Code: MAJ
Air Program: State Implementation Plan for National Primary and Secondary Ambient Air Quality Standards
Activity Date: 2007-05-29 00:00:00
Activity Status Date: Not reported
Activity Group: Compliance Monitoring
Activity Type: Inspection/Evaluation
Activity Status: Not reported

Region Code: 03
Programmatic ID: AIR VA0000005105900064
Facility Registry ID: 110005216541
Air Operating Status Code: OPR
Default Air Classification Code: MAJ
Air Program: State Implementation Plan for National Primary and Secondary Ambient Air Quality Standards
Activity Date: 2007-07-27 00:00:00
Activity Status Date: Not reported
Activity Group: Compliance Monitoring
Activity Type: Inspection/Evaluation
Activity Status: Not reported

Region Code: 03

Map ID	Site	Database(s)	EPA ID Number

KINDER MORGAN SOUTHEAST TERMINALS LLC-NEWINGTON 2 (Continued) **1000287854**

Programmatic ID: AIR VA0000005105900064
Facility Registry ID: 110005216541
Air Operating Status Code: OPR
Default Air Classification Code: MAJ
Air Program: State Implementation Plan for National Primary and Secondary Ambient Air Quality Standards
Activity Date: 2007-08-02 00:00:00
Activity Status Date: Not reported
Activity Group: Compliance Monitoring
Activity Type: Inspection/Evaluation
Activity Status: Not reported

Region Code: 03
Programmatic ID: AIR VA0000005105900064
Facility Registry ID: 110005216541
Air Operating Status Code: OPR
Default Air Classification Code: MAJ
Air Program: State Implementation Plan for National Primary and Secondary Ambient Air Quality Standards
Activity Date: 2007-08-03 00:00:00
Activity Status Date: Not reported
Activity Group: Compliance Monitoring
Activity Type: Inspection/Evaluation
Activity Status: Not reported

Region Code: 03
Programmatic ID: AIR VA0000005105900064
Facility Registry ID: 110005216541
Air Operating Status Code: OPR
Default Air Classification Code: MAJ
Air Program: State Implementation Plan for National Primary and Secondary Ambient Air Quality Standards
Activity Date: 2007-09-18 00:00:00
Activity Status Date: Not reported
Activity Group: Compliance Monitoring
Activity Type: Inspection/Evaluation
Activity Status: Not reported

Region Code: 03
Programmatic ID: AIR VA0000005105900064
Facility Registry ID: 110005216541
Air Operating Status Code: OPR
Default Air Classification Code: MAJ
Air Program: State Implementation Plan for National Primary and Secondary Ambient Air Quality Standards
Activity Date: 2007-10-09 00:00:00
Activity Status Date: Not reported
Activity Group: Compliance Monitoring
Activity Type: Inspection/Evaluation
Activity Status: Not reported

Region Code: 03
Programmatic ID: AIR VA0000005105900064
Facility Registry ID: 110005216541
Air Operating Status Code: OPR
Default Air Classification Code: MAJ
Air Program: State Implementation Plan for National Primary and Secondary Ambient Air Quality Standards
Activity Date: 2007-10-23 00:00:00
Activity Status Date: Not reported
Activity Group: Compliance Monitoring
Activity Type: Inspection/Evaluation

Map ID	Site	Database(s)	EPA ID Number

KINDER MORGAN SOUTHEAST TERMINALS LLC-NEWINGTON 2 (Continued) **1000287854**

Activity Status: Not reported

Region Code: 03
Programmatic ID: AIR VA0000005105900064
Facility Registry ID: 110005216541
Air Operating Status Code: OPR
Default Air Classification Code: MAJ
Air Program: State Implementation Plan for National Primary and Secondary Ambient Air Quality Standards
Activity Date: 2007-11-08 00:00:00
Activity Status Date: Not reported
Activity Group: Compliance Monitoring
Activity Type: Inspection/Evaluation
Activity Status: Not reported

Region Code: 03
Programmatic ID: AIR VA0000005105900064
Facility Registry ID: 110005216541
Air Operating Status Code: OPR
Default Air Classification Code: MAJ
Air Program: State Implementation Plan for National Primary and Secondary Ambient Air Quality Standards
Activity Date: 2008-03-11 00:00:00
Activity Status Date: Not reported
Activity Group: Compliance Monitoring
Activity Type: Inspection/Evaluation
Activity Status: Not reported

Region Code: 03
Programmatic ID: AIR VA0000005105900064
Facility Registry ID: 110005216541
Air Operating Status Code: OPR
Default Air Classification Code: MAJ
Air Program: State Implementation Plan for National Primary and Secondary Ambient Air Quality Standards
Activity Date: 2008-04-22 00:00:00
Activity Status Date: Not reported
Activity Group: Compliance Monitoring
Activity Type: Inspection/Evaluation
Activity Status: Not reported

Region Code: 03
Programmatic ID: AIR VA0000005105900064
Facility Registry ID: 110005216541
Air Operating Status Code: OPR
Default Air Classification Code: MAJ
Air Program: State Implementation Plan for National Primary and Secondary Ambient Air Quality Standards
Activity Date: 2008-05-05 00:00:00
Activity Status Date: Not reported
Activity Group: Compliance Monitoring
Activity Type: Inspection/Evaluation
Activity Status: Not reported

Region Code: 03
Programmatic ID: AIR VA0000005105900064
Facility Registry ID: 110005216541
Air Operating Status Code: OPR
Default Air Classification Code: MAJ
Air Program: State Implementation Plan for National Primary and Secondary Ambient Air Quality Standards
Activity Date: 2008-07-22 00:00:00

Map ID	Site	Database(s)	EPA ID Number

KINDER MORGAN SOUTHEAST TERMINALS LLC-NEWINGTON 2 (Continued) **1000287854**

Activity Status Date: Not reported
Activity Group: Compliance Monitoring
Activity Type: Inspection/Evaluation
Activity Status: Not reported

Region Code: 03
Programmatic ID: AIR VA0000005105900064
Facility Registry ID: 110005216541
Air Operating Status Code: OPR
Default Air Classification Code: MAJ
Air Program: State Implementation Plan for National Primary and Secondary Ambient Air Quality Standards
Activity Date: 2008-08-26 00:00:00
Activity Status Date: Not reported
Activity Group: Compliance Monitoring
Activity Type: Inspection/Evaluation
Activity Status: Not reported

Region Code: 03
Programmatic ID: AIR VA0000005105900064
Facility Registry ID: 110005216541
Air Operating Status Code: OPR
Default Air Classification Code: MAJ
Air Program: State Implementation Plan for National Primary and Secondary Ambient Air Quality Standards
Activity Date: 2008-11-06 00:00:00
Activity Status Date: Not reported
Activity Group: Compliance Monitoring
Activity Type: Inspection/Evaluation
Activity Status: Not reported

Region Code: 03
Programmatic ID: AIR VA0000005105900064
Facility Registry ID: 110005216541
Air Operating Status Code: OPR
Default Air Classification Code: MAJ
Air Program: State Implementation Plan for National Primary and Secondary Ambient Air Quality Standards
Activity Date: 2009-02-22 00:00:00
Activity Status Date: Not reported
Activity Group: Compliance Monitoring
Activity Type: Inspection/Evaluation
Activity Status: Not reported

Region Code: 03
Programmatic ID: AIR VA0000005105900064
Facility Registry ID: 110005216541
Air Operating Status Code: OPR
Default Air Classification Code: MAJ
Air Program: State Implementation Plan for National Primary and Secondary Ambient Air Quality Standards
Activity Date: 2009-02-23 00:00:00
Activity Status Date: Not reported
Activity Group: Compliance Monitoring
Activity Type: Inspection/Evaluation
Activity Status: Not reported

Region Code: 03
Programmatic ID: AIR VA0000005105900064
Facility Registry ID: 110005216541
Air Operating Status Code: OPR

Map ID	Site	Database(s)	EPA ID Number

KINDER MORGAN SOUTHEAST TERMINALS LLC-NEWINGTON 2 (Continued) **1000287854**

Default Air Classification Code: MAJ
Air Program: State Implementation Plan for National Primary and Secondary Ambient Air Quality Standards
Activity Date: 2009-02-25 00:00:00
Activity Status Date: Not reported
Activity Group: Compliance Monitoring
Activity Type: Inspection/Evaluation
Activity Status: Not reported

Region Code: 03
Programmatic ID: AIR VA0000005105900064
Facility Registry ID: 110005216541
Air Operating Status Code: OPR
Default Air Classification Code: MAJ
Air Program: State Implementation Plan for National Primary and Secondary Ambient Air Quality Standards
Activity Date: 2009-05-19 00:00:00
Activity Status Date: Not reported
Activity Group: Compliance Monitoring
Activity Type: Inspection/Evaluation
Activity Status: Not reported

Region Code: 03
Programmatic ID: AIR VA0000005105900064
Facility Registry ID: 110005216541
Air Operating Status Code: OPR
Default Air Classification Code: MAJ
Air Program: State Implementation Plan for National Primary and Secondary Ambient Air Quality Standards
Activity Date: 2009-06-03 00:00:00
Activity Status Date: Not reported
Activity Group: Compliance Monitoring
Activity Type: Inspection/Evaluation
Activity Status: Not reported

Region Code: 03
Programmatic ID: AIR VA0000005105900064
Facility Registry ID: 110005216541
Air Operating Status Code: OPR
Default Air Classification Code: MAJ
Air Program: State Implementation Plan for National Primary and Secondary Ambient Air Quality Standards
Activity Date: 2009-08-12 00:00:00
Activity Status Date: Not reported
Activity Group: Compliance Monitoring
Activity Type: Inspection/Evaluation
Activity Status: Not reported

Region Code: 03
Programmatic ID: AIR VA0000005105900064
Facility Registry ID: 110005216541
Air Operating Status Code: OPR
Default Air Classification Code: MAJ
Air Program: State Implementation Plan for National Primary and Secondary Ambient Air Quality Standards
Activity Date: 2009-10-29 00:00:00
Activity Status Date: Not reported
Activity Group: Compliance Monitoring
Activity Type: Inspection/Evaluation
Activity Status: Not reported

Region Code: 03

Map ID	Site	Database(s)	EPA ID Number

KINDER MORGAN SOUTHEAST TERMINALS LLC-NEWINGTON 2 (Continued) **1000287854**

Programmatic ID: AIR VA0000005105900064
Facility Registry ID: 110005216541
Air Operating Status Code: OPR
Default Air Classification Code: MAJ
Air Program: State Implementation Plan for National Primary and Secondary Ambient Air Quality Standards
Activity Date: 2009-12-17 00:00:00
Activity Status Date: Not reported
Activity Group: Compliance Monitoring
Activity Type: Inspection/Evaluation
Activity Status: Not reported

Region Code: 03
Programmatic ID: AIR VA0000005105900064
Facility Registry ID: 110005216541
Air Operating Status Code: OPR
Default Air Classification Code: MAJ
Air Program: State Implementation Plan for National Primary and Secondary Ambient Air Quality Standards
Activity Date: 2010-03-11 00:00:00
Activity Status Date: Not reported
Activity Group: Compliance Monitoring
Activity Type: Inspection/Evaluation
Activity Status: Not reported

Region Code: 03
Programmatic ID: AIR VA0000005105900064
Facility Registry ID: 110005216541
Air Operating Status Code: OPR
Default Air Classification Code: MAJ
Air Program: State Implementation Plan for National Primary and Secondary Ambient Air Quality Standards
Activity Date: 2010-03-19 00:00:00
Activity Status Date: Not reported
Activity Group: Compliance Monitoring
Activity Type: Inspection/Evaluation
Activity Status: Not reported

Region Code: 03
Programmatic ID: AIR VA0000005105900064
Facility Registry ID: 110005216541
Air Operating Status Code: OPR
Default Air Classification Code: MAJ
Air Program: State Implementation Plan for National Primary and Secondary Ambient Air Quality Standards
Activity Date: 2010-03-25 00:00:00
Activity Status Date: Not reported
Activity Group: Compliance Monitoring
Activity Type: Inspection/Evaluation
Activity Status: Not reported

Region Code: 03
Programmatic ID: AIR VA0000005105900064
Facility Registry ID: 110005216541
Air Operating Status Code: OPR
Default Air Classification Code: MAJ
Air Program: State Implementation Plan for National Primary and Secondary Ambient Air Quality Standards
Activity Date: 2010-04-06 00:00:00
Activity Status Date: Not reported
Activity Group: Compliance Monitoring
Activity Type: Inspection/Evaluation

Map ID	Site	Database(s)	EPA ID Number

KINDER MORGAN SOUTHEAST TERMINALS LLC-NEWINGTON 2 (Continued) **1000287854**

Activity Status: Not reported

Region Code: 03
Programmatic ID: AIR VA0000005105900064
Facility Registry ID: 110005216541
Air Operating Status Code: OPR
Default Air Classification Code: MAJ
Air Program: State Implementation Plan for National Primary and Secondary Ambient Air Quality Standards
Activity Date: 2010-04-23 00:00:00
Activity Status Date: Not reported
Activity Group: Compliance Monitoring
Activity Type: Inspection/Evaluation
Activity Status: Not reported

Region Code: 03
Programmatic ID: AIR VA0000005105900064
Facility Registry ID: 110005216541
Air Operating Status Code: OPR
Default Air Classification Code: MAJ
Air Program: State Implementation Plan for National Primary and Secondary Ambient Air Quality Standards
Activity Date: 2010-07-28 00:00:00
Activity Status Date: Not reported
Activity Group: Compliance Monitoring
Activity Type: Inspection/Evaluation
Activity Status: Not reported

Region Code: 03
Programmatic ID: AIR VA0000005105900064
Facility Registry ID: 110005216541
Air Operating Status Code: OPR
Default Air Classification Code: MAJ
Air Program: State Implementation Plan for National Primary and Secondary Ambient Air Quality Standards
Activity Date: 2010-09-01 00:00:00
Activity Status Date: Not reported
Activity Group: Compliance Monitoring
Activity Type: Inspection/Evaluation
Activity Status: Not reported

Region Code: 03
Programmatic ID: AIR VA0000005105900064
Facility Registry ID: 110005216541
Air Operating Status Code: OPR
Default Air Classification Code: MAJ
Air Program: State Implementation Plan for National Primary and Secondary Ambient Air Quality Standards
Activity Date: 2010-11-04 00:00:00
Activity Status Date: Not reported
Activity Group: Compliance Monitoring
Activity Type: Inspection/Evaluation
Activity Status: Not reported

Region Code: 03
Programmatic ID: AIR VA0000005105900064
Facility Registry ID: 110005216541
Air Operating Status Code: OPR
Default Air Classification Code: MAJ
Air Program: State Implementation Plan for National Primary and Secondary Ambient Air Quality Standards
Activity Date: 2011-02-07 00:00:00

Map ID	Site	Database(s)	EPA ID Number

KINDER MORGAN SOUTHEAST TERMINALS LLC-NEWINGTON 2 (Continued) **1000287854**

Activity Status Date: Not reported
Activity Group: Compliance Monitoring
Activity Type: Inspection/Evaluation
Activity Status: Not reported

Region Code: 03
Programmatic ID: AIR VA0000005105900064
Facility Registry ID: 110005216541
Air Operating Status Code: OPR
Default Air Classification Code: MAJ
Air Program: State Implementation Plan for National Primary and Secondary Ambient Air Quality Standards
Activity Date: 2011-03-15 00:00:00
Activity Status Date: Not reported
Activity Group: Compliance Monitoring
Activity Type: Inspection/Evaluation
Activity Status: Not reported

Region Code: 03
Programmatic ID: AIR VA0000005105900064
Facility Registry ID: 110005216541
Air Operating Status Code: OPR
Default Air Classification Code: MAJ
Air Program: State Implementation Plan for National Primary and Secondary Ambient Air Quality Standards
Activity Date: 2011-03-16 00:00:00
Activity Status Date: Not reported
Activity Group: Compliance Monitoring
Activity Type: Inspection/Evaluation
Activity Status: Not reported

Region Code: 03
Programmatic ID: AIR VA0000005105900064
Facility Registry ID: 110005216541
Air Operating Status Code: OPR
Default Air Classification Code: MAJ
Air Program: State Implementation Plan for National Primary and Secondary Ambient Air Quality Standards
Activity Date: 2011-05-05 00:00:00
Activity Status Date: Not reported
Activity Group: Compliance Monitoring
Activity Type: Inspection/Evaluation
Activity Status: Not reported

Region Code: 03
Programmatic ID: AIR VA0000005105900064
Facility Registry ID: 110005216541
Air Operating Status Code: OPR
Default Air Classification Code: MAJ
Air Program: State Implementation Plan for National Primary and Secondary Ambient Air Quality Standards
Activity Date: 2011-05-17 00:00:00
Activity Status Date: Not reported
Activity Group: Compliance Monitoring
Activity Type: Inspection/Evaluation
Activity Status: Not reported

Region Code: 03
Programmatic ID: AIR VA0000005105900064
Facility Registry ID: 110005216541
Air Operating Status Code: OPR

Map ID	Site	Database(s)	EPA ID Number

KINDER MORGAN SOUTHEAST TERMINALS LLC-NEWINGTON 2 (Continued) **1000287854**

Default Air Classification Code: MAJ
Air Program: State Implementation Plan for National Primary and Secondary Ambient Air Quality Standards
Activity Date: 2011-08-04 00:00:00
Activity Status Date: Not reported
Activity Group: Compliance Monitoring
Activity Type: Inspection/Evaluation
Activity Status: Not reported

Region Code: 03
Programmatic ID: AIR VA0000005105900064
Facility Registry ID: 110005216541
Air Operating Status Code: OPR
Default Air Classification Code: MAJ
Air Program: State Implementation Plan for National Primary and Secondary Ambient Air Quality Standards
Activity Date: 2011-11-17 00:00:00
Activity Status Date: Not reported
Activity Group: Compliance Monitoring
Activity Type: Inspection/Evaluation
Activity Status: Not reported

Region Code: 03
Programmatic ID: AIR VA0000005105900064
Facility Registry ID: 110005216541
Air Operating Status Code: OPR
Default Air Classification Code: MAJ
Air Program: State Implementation Plan for National Primary and Secondary Ambient Air Quality Standards
Activity Date: 2012-01-31 00:00:00
Activity Status Date: Not reported
Activity Group: Compliance Monitoring
Activity Type: Inspection/Evaluation
Activity Status: Not reported

Region Code: 03
Programmatic ID: AIR VA0000005105900064
Facility Registry ID: 110005216541
Air Operating Status Code: OPR
Default Air Classification Code: MAJ
Air Program: State Implementation Plan for National Primary and Secondary Ambient Air Quality Standards
Activity Date: 2012-02-02 00:00:00
Activity Status Date: Not reported
Activity Group: Compliance Monitoring
Activity Type: Inspection/Evaluation
Activity Status: Not reported

Region Code: 03
Programmatic ID: AIR VA0000005105900064
Facility Registry ID: 110005216541
Air Operating Status Code: OPR
Default Air Classification Code: MAJ
Air Program: State Implementation Plan for National Primary and Secondary Ambient Air Quality Standards
Activity Date: 2012-02-15 00:00:00
Activity Status Date: Not reported
Activity Group: Compliance Monitoring
Activity Type: Inspection/Evaluation
Activity Status: Not reported

Region Code: 03

Map ID	Site	Database(s)	EPA ID Number

KINDER MORGAN SOUTHEAST TERMINALS LLC-NEWINGTON 2 (Continued) **1000287854**

Programmatic ID: AIR VA0000005105900064
Facility Registry ID: 110005216541
Air Operating Status Code: OPR
Default Air Classification Code: MAJ
Air Program: State Implementation Plan for National Primary and Secondary Ambient Air Quality Standards
Activity Date: 2012-02-20 00:00:00
Activity Status Date: Not reported
Activity Group: Compliance Monitoring
Activity Type: Inspection/Evaluation
Activity Status: Not reported

Region Code: 03
Programmatic ID: AIR VA0000005105900064
Facility Registry ID: 110005216541
Air Operating Status Code: OPR
Default Air Classification Code: MAJ
Air Program: State Implementation Plan for National Primary and Secondary Ambient Air Quality Standards
Activity Date: 2012-02-21 00:00:00
Activity Status Date: Not reported
Activity Group: Compliance Monitoring
Activity Type: Inspection/Evaluation
Activity Status: Not reported

Region Code: 03
Programmatic ID: AIR VA0000005105900064
Facility Registry ID: 110005216541
Air Operating Status Code: OPR
Default Air Classification Code: MAJ
Air Program: State Implementation Plan for National Primary and Secondary Ambient Air Quality Standards
Activity Date: 2012-05-10 00:00:00
Activity Status Date: Not reported
Activity Group: Compliance Monitoring
Activity Type: Inspection/Evaluation
Activity Status: Not reported

Region Code: 03
Programmatic ID: AIR VA0000005105900064
Facility Registry ID: 110005216541
Air Operating Status Code: OPR
Default Air Classification Code: MAJ
Air Program: State Implementation Plan for National Primary and Secondary Ambient Air Quality Standards
Activity Date: 2012-05-17 00:00:00
Activity Status Date: Not reported
Activity Group: Compliance Monitoring
Activity Type: Inspection/Evaluation
Activity Status: Not reported

Region Code: 03
Programmatic ID: AIR VA0000005105900064
Facility Registry ID: 110005216541
Air Operating Status Code: OPR
Default Air Classification Code: MAJ
Air Program: State Implementation Plan for National Primary and Secondary Ambient Air Quality Standards
Activity Date: 2012-06-14 00:00:00
Activity Status Date: Not reported
Activity Group: Compliance Monitoring
Activity Type: Inspection/Evaluation

Map ID	Site	Database(s)	EPA ID Number

KINDER MORGAN SOUTHEAST TERMINALS LLC-NEWINGTON 2 (Continued) **1000287854**

Activity Status: Not reported

Region Code: 03
Programmatic ID: AIR VA0000005105900064
Facility Registry ID: 110005216541
Air Operating Status Code: OPR
Default Air Classification Code: MAJ
Air Program: State Implementation Plan for National Primary and Secondary Ambient Air Quality Standards
Activity Date: 2012-07-26 00:00:00
Activity Status Date: Not reported
Activity Group: Compliance Monitoring
Activity Type: Inspection/Evaluation
Activity Status: Not reported

Region Code: 03
Programmatic ID: AIR VA0000005105900064
Facility Registry ID: 110005216541
Air Operating Status Code: OPR
Default Air Classification Code: MAJ
Air Program: State Implementation Plan for National Primary and Secondary Ambient Air Quality Standards
Activity Date: 2012-08-10 00:00:00
Activity Status Date: Not reported
Activity Group: Compliance Monitoring
Activity Type: Inspection/Evaluation
Activity Status: Not reported

Region Code: 03
Programmatic ID: AIR VA0000005105900064
Facility Registry ID: 110005216541
Air Operating Status Code: OPR
Default Air Classification Code: MAJ
Air Program: State Implementation Plan for National Primary and Secondary Ambient Air Quality Standards
Activity Date: 2012-08-13 00:00:00
Activity Status Date: Not reported
Activity Group: Compliance Monitoring
Activity Type: Inspection/Evaluation
Activity Status: Not reported

Region Code: 03
Programmatic ID: AIR VA0000005105900064
Facility Registry ID: 110005216541
Air Operating Status Code: OPR
Default Air Classification Code: MAJ
Air Program: State Implementation Plan for National Primary and Secondary Ambient Air Quality Standards
Activity Date: 2012-08-30 00:00:00
Activity Status Date: Not reported
Activity Group: Compliance Monitoring
Activity Type: Inspection/Evaluation
Activity Status: Not reported

Region Code: 03
Programmatic ID: AIR VA0000005105900064
Facility Registry ID: 110005216541
Air Operating Status Code: OPR
Default Air Classification Code: MAJ
Air Program: State Implementation Plan for National Primary and Secondary Ambient Air Quality Standards
Activity Date: 2012-11-01 00:00:00

Map ID	Site	Database(s)	EPA ID Number

KINDER MORGAN SOUTHEAST TERMINALS LLC-NEWINGTON 2 (Continued) **1000287854**

Activity Status Date: Not reported
Activity Group: Compliance Monitoring
Activity Type: Inspection/Evaluation
Activity Status: Not reported

Region Code: 03
Programmatic ID: AIR VA0000005105900064
Facility Registry ID: 110005216541
Air Operating Status Code: OPR
Default Air Classification Code: MAJ
Air Program: State Implementation Plan for National Primary and Secondary Ambient Air Quality Standards
Activity Date: 2013-02-12 00:00:00
Activity Status Date: Not reported
Activity Group: Compliance Monitoring
Activity Type: Inspection/Evaluation
Activity Status: Not reported

Region Code: 03
Programmatic ID: AIR VA0000005105900064
Facility Registry ID: 110005216541
Air Operating Status Code: OPR
Default Air Classification Code: MAJ
Air Program: State Implementation Plan for National Primary and Secondary Ambient Air Quality Standards
Activity Date: 2013-02-13 00:00:00
Activity Status Date: Not reported
Activity Group: Compliance Monitoring
Activity Type: Inspection/Evaluation
Activity Status: Not reported

Region Code: 03
Programmatic ID: AIR VA0000005105900064
Facility Registry ID: 110005216541
Air Operating Status Code: OPR
Default Air Classification Code: MAJ
Air Program: State Implementation Plan for National Primary and Secondary Ambient Air Quality Standards
Activity Date: 2013-03-18 00:00:00
Activity Status Date: Not reported
Activity Group: Compliance Monitoring
Activity Type: Inspection/Evaluation
Activity Status: Not reported

Region Code: 03
Programmatic ID: AIR VA0000005105900064
Facility Registry ID: 110005216541
Air Operating Status Code: OPR
Default Air Classification Code: MAJ
Air Program: State Implementation Plan for National Primary and Secondary Ambient Air Quality Standards
Activity Date: 2013-04-17 00:00:00
Activity Status Date: Not reported
Activity Group: Compliance Monitoring
Activity Type: Inspection/Evaluation
Activity Status: Not reported

Region Code: 03
Programmatic ID: AIR VA0000005105900064
Facility Registry ID: 110005216541
Air Operating Status Code: OPR

Map ID	Site	Database(s)	EPA ID Number

KINDER MORGAN SOUTHEAST TERMINALS LLC-NEWINGTON 2 (Continued) **1000287854**

Default Air Classification Code: MAJ
Air Program: State Implementation Plan for National Primary and Secondary Ambient Air Quality Standards
Activity Date: 2013-05-23 00:00:00
Activity Status Date: Not reported
Activity Group: Compliance Monitoring
Activity Type: Inspection/Evaluation
Activity Status: Not reported

Region Code: 03
Programmatic ID: AIR VA0000005105900064
Facility Registry ID: 110005216541
Air Operating Status Code: OPR
Default Air Classification Code: MAJ
Air Program: State Implementation Plan for National Primary and Secondary Ambient Air Quality Standards
Activity Date: 2013-05-30 00:00:00
Activity Status Date: Not reported
Activity Group: Compliance Monitoring
Activity Type: Inspection/Evaluation
Activity Status: Not reported

Region Code: 03
Programmatic ID: AIR VA0000005105900064
Facility Registry ID: 110005216541
Air Operating Status Code: OPR
Default Air Classification Code: MAJ
Air Program: State Implementation Plan for National Primary and Secondary Ambient Air Quality Standards
Activity Date: 2013-09-19 00:00:00
Activity Status Date: Not reported
Activity Group: Compliance Monitoring
Activity Type: Inspection/Evaluation
Activity Status: Not reported

Region Code: 03
Programmatic ID: AIR VA0000005105900064
Facility Registry ID: 110005216541
Air Operating Status Code: OPR
Default Air Classification Code: MAJ
Air Program: State Implementation Plan for National Primary and Secondary Ambient Air Quality Standards
Activity Date: 2014-01-07 00:00:00
Activity Status Date: Not reported
Activity Group: Compliance Monitoring
Activity Type: Inspection/Evaluation
Activity Status: Not reported

Region Code: 03
Programmatic ID: AIR VA0000005105900064
Facility Registry ID: 110005216541
Air Operating Status Code: OPR
Default Air Classification Code: MAJ
Air Program: State Implementation Plan for National Primary and Secondary Ambient Air Quality Standards
Activity Date: 2014-02-06 00:00:00
Activity Status Date: Not reported
Activity Group: Compliance Monitoring
Activity Type: Inspection/Evaluation
Activity Status: Not reported

Region Code: 03

Map ID	Site	Database(s)	EPA ID Number

KINDER MORGAN SOUTHEAST TERMINALS LLC-NEWINGTON 2 (Continued) **1000287854**

Programmatic ID: AIR VA0000005105900064
Facility Registry ID: 110005216541
Air Operating Status Code: OPR
Default Air Classification Code: MAJ
Air Program: State Implementation Plan for National Primary and Secondary Ambient Air Quality Standards
Activity Date: 2014-02-10 00:00:00
Activity Status Date: Not reported
Activity Group: Compliance Monitoring
Activity Type: Inspection/Evaluation
Activity Status: Not reported

Region Code: 03
Programmatic ID: AIR VA0000005105900064
Facility Registry ID: 110005216541
Air Operating Status Code: OPR
Default Air Classification Code: MAJ
Air Program: State Implementation Plan for National Primary and Secondary Ambient Air Quality Standards
Activity Date: 2014-03-18 00:00:00
Activity Status Date: Not reported
Activity Group: Compliance Monitoring
Activity Type: Inspection/Evaluation
Activity Status: Not reported

Region Code: 03
Programmatic ID: AIR VA0000005105900064
Facility Registry ID: 110005216541
Air Operating Status Code: OPR
Default Air Classification Code: MAJ
Air Program: State Implementation Plan for National Primary and Secondary Ambient Air Quality Standards
Activity Date: 2014-05-21 00:00:00
Activity Status Date: Not reported
Activity Group: Compliance Monitoring
Activity Type: Inspection/Evaluation
Activity Status: Not reported

Region Code: 03
Programmatic ID: AIR VA0000005105900064
Facility Registry ID: 110005216541
Air Operating Status Code: OPR
Default Air Classification Code: MAJ
Air Program: State Implementation Plan for National Primary and Secondary Ambient Air Quality Standards
Activity Date: 2014-07-15 00:00:00
Activity Status Date: Not reported
Activity Group: Compliance Monitoring
Activity Type: Inspection/Evaluation
Activity Status: Not reported

Region Code: 03
Programmatic ID: AIR VA0000005105900064
Facility Registry ID: 110005216541
Air Operating Status Code: OPR
Default Air Classification Code: MAJ
Air Program: State Implementation Plan for National Primary and Secondary Ambient Air Quality Standards
Activity Date: 2014-08-27 00:00:00
Activity Status Date: Not reported
Activity Group: Compliance Monitoring
Activity Type: Inspection/Evaluation

Map ID	Site	Database(s)	EPA ID Number

KINDER MORGAN SOUTHEAST TERMINALS LLC-NEWINGTON 2 (Continued) **1000287854**

Activity Status: Not reported

Region Code: 03
Programmatic ID: AIR VA0000005105900064
Facility Registry ID: 110005216541
Air Operating Status Code: OPR
Default Air Classification Code: MAJ
Air Program: State Implementation Plan for National Primary and Secondary Ambient Air Quality Standards
Activity Date: 2014-09-09 00:00:00
Activity Status Date: Not reported
Activity Group: Compliance Monitoring
Activity Type: Inspection/Evaluation
Activity Status: Not reported

Region Code: 03
Programmatic ID: AIR VA0000005105900064
Facility Registry ID: 110005216541
Air Operating Status Code: OPR
Default Air Classification Code: MAJ
Air Program: State Implementation Plan for National Primary and Secondary Ambient Air Quality Standards
Activity Date: 2014-09-11 00:00:00
Activity Status Date: Not reported
Activity Group: Compliance Monitoring
Activity Type: Inspection/Evaluation
Activity Status: Not reported

Region Code: 03
Programmatic ID: AIR VA0000005105900064
Facility Registry ID: 110005216541
Air Operating Status Code: OPR
Default Air Classification Code: MAJ
Air Program: State Implementation Plan for National Primary and Secondary Ambient Air Quality Standards
Activity Date: 2002-04-18 00:00:00
Activity Status Date: 2002-04-18 00:00:00
Activity Group: Enforcement Action
Activity Type: Administrative - Informal
Activity Status: Achieved

Region Code: 03
Programmatic ID: AIR VA0000005105900064
Facility Registry ID: 110005216541
Air Operating Status Code: OPR
Default Air Classification Code: MAJ
Air Program: Title V Permits
Activity Date: Not reported
Activity Status Date: 2003-02-25 00:00:00
Activity Group: Case File
Activity Type: Case File
Activity Status: Resolved

Region Code: 03
Programmatic ID: AIR VA0000005105900064
Facility Registry ID: 110005216541
Air Operating Status Code: OPR
Default Air Classification Code: MAJ
Air Program: Title V Permits
Activity Date: 2014-11-13 00:00:00

Map ID	Site	Database(s)	EPA ID Number

KINDER MORGAN SOUTHEAST TERMINALS LLC-NEWINGTON 2 (Continued) **1000287854**

Activity Status Date: 2015-03-31 16:07:43
Activity Group: Compliance Monitoring
Activity Type: Inspection/Evaluation
Activity Status: Active

Region Code: 03
Programmatic ID: AIR VA0000005105900064
Facility Registry ID: 110005216541
Air Operating Status Code: OPR
Default Air Classification Code: MAJ
Air Program: Title V Permits
Activity Date: 2015-02-10 00:00:00
Activity Status Date: 2015-03-31 16:08:51
Activity Group: Compliance Monitoring
Activity Type: Inspection/Evaluation
Activity Status: Active

Region Code: 03
Programmatic ID: AIR VA0000005105900064
Facility Registry ID: 110005216541
Air Operating Status Code: OPR
Default Air Classification Code: MAJ
Air Program: Title V Permits
Activity Date: 2015-02-25 00:00:00
Activity Status Date: 2015-03-31 16:07:43
Activity Group: Compliance Monitoring
Activity Type: Inspection/Evaluation
Activity Status: Active

Region Code: 03
Programmatic ID: AIR VA0000005105900064
Facility Registry ID: 110005216541
Air Operating Status Code: OPR
Default Air Classification Code: MAJ
Air Program: Title V Permits
Activity Date: 2015-02-26 00:00:00
Activity Status Date: 2015-03-31 16:07:43
Activity Group: Compliance Monitoring
Activity Type: Inspection/Evaluation
Activity Status: Active

Region Code: 03
Programmatic ID: AIR VA0000005105900064
Facility Registry ID: 110005216541
Air Operating Status Code: OPR
Default Air Classification Code: MAJ
Air Program: Title V Permits
Activity Date: 2015-04-15 00:00:00
Activity Status Date: 2015-04-23 10:07:23
Activity Group: Compliance Monitoring
Activity Type: Inspection/Evaluation
Activity Status: Active

Region Code: 03
Programmatic ID: AIR VA0000005105900064
Facility Registry ID: 110005216541
Air Operating Status Code: OPR

Map ID	Site	Database(s)	EPA ID Number

KINDER MORGAN SOUTHEAST TERMINALS LLC-NEWINGTON 2 (Continued) **1000287854**

Default Air Classification Code: MAJ
Air Program: Title V Permits
Activity Date: 2015-04-29 00:00:00
Activity Status Date: 2015-04-30 10:07:42
Activity Group: Compliance Monitoring
Activity Type: Inspection/Evaluation
Activity Status: Active

Region Code: 03
Programmatic ID: AIR VA0000005105900064
Facility Registry ID: 110005216541
Air Operating Status Code: OPR
Default Air Classification Code: MAJ
Air Program: Title V Permits
Activity Date: 2015-04-29 00:00:00
Activity Status Date: 2015-04-30 10:07:43
Activity Group: Compliance Monitoring
Activity Type: Inspection/Evaluation
Activity Status: Active

Region Code: 03
Programmatic ID: AIR VA0000005105900064
Facility Registry ID: 110005216541
Air Operating Status Code: OPR
Default Air Classification Code: MAJ
Air Program: Title V Permits
Activity Date: 2015-07-09 00:00:00
Activity Status Date: 2015-07-16 10:07:18
Activity Group: Compliance Monitoring
Activity Type: Inspection/Evaluation
Activity Status: Active

Region Code: 03
Programmatic ID: AIR VA0000005105900064
Facility Registry ID: 110005216541
Air Operating Status Code: OPR
Default Air Classification Code: MAJ
Air Program: Title V Permits
Activity Date: 2015-08-05 00:00:00
Activity Status Date: 2015-08-13 10:07:45
Activity Group: Compliance Monitoring
Activity Type: Inspection/Evaluation
Activity Status: Active

Region Code: 03
Programmatic ID: AIR VA0000005105900064
Facility Registry ID: 110005216541
Air Operating Status Code: OPR
Default Air Classification Code: MAJ
Air Program: Title V Permits
Activity Date: 2015-11-03 00:00:00
Activity Status Date: 2015-11-05 10:07:56
Activity Group: Compliance Monitoring
Activity Type: Inspection/Evaluation
Activity Status: Active

Region Code: 03

Map ID	Site	Database(s)	EPA ID Number

KINDER MORGAN SOUTHEAST TERMINALS LLC-NEWINGTON 2 (Continued) **1000287854**

Programmatic ID: AIR VA0000005105900064
Facility Registry ID: 110005216541
Air Operating Status Code: OPR
Default Air Classification Code: MAJ
Air Program: Title V Permits
Activity Date: 2016-01-26 00:00:00
Activity Status Date: 2016-02-04 10:25:49
Activity Group: Compliance Monitoring
Activity Type: Inspection/Evaluation
Activity Status: Active

Region Code: 03
Programmatic ID: AIR VA0000005105900064
Facility Registry ID: 110005216541
Air Operating Status Code: OPR
Default Air Classification Code: MAJ
Air Program: Title V Permits
Activity Date: 2016-02-04 00:00:00
Activity Status Date: 2016-02-11 10:10:07
Activity Group: Compliance Monitoring
Activity Type: Inspection/Evaluation
Activity Status: Active

Region Code: 03
Programmatic ID: AIR VA0000005105900064
Facility Registry ID: 110005216541
Air Operating Status Code: OPR
Default Air Classification Code: MAJ
Air Program: Title V Permits
Activity Date: 2016-02-17 00:00:00
Activity Status Date: 2016-03-24 10:09:42
Activity Group: Compliance Monitoring
Activity Type: Inspection/Evaluation
Activity Status: Active

Region Code: 03
Programmatic ID: AIR VA0000005105900064
Facility Registry ID: 110005216541
Air Operating Status Code: OPR
Default Air Classification Code: MAJ
Air Program: Title V Permits
Activity Date: 2016-05-11 00:00:00
Activity Status Date: 2016-05-13 14:48:30
Activity Group: Compliance Monitoring
Activity Type: Inspection/Evaluation
Activity Status: Active

Region Code: 03
Programmatic ID: AIR VA0000005105900064
Facility Registry ID: 110005216541
Air Operating Status Code: OPR
Default Air Classification Code: MAJ
Air Program: Title V Permits
Activity Date: 2016-05-18 00:00:00
Activity Status Date: 2016-05-26 10:09:27
Activity Group: Compliance Monitoring
Activity Type: Inspection/Evaluation

Map ID	Site	Database(s)	EPA ID Number

KINDER MORGAN SOUTHEAST TERMINALS LLC-NEWINGTON 2 (Continued) **1000287854**

Activity Status: Active

Region Code: 03
Programmatic ID: AIR VA0000005105900064
Facility Registry ID: 110005216541
Air Operating Status Code: OPR
Default Air Classification Code: MAJ
Air Program: Title V Permits
Activity Date: 2016-06-24 00:00:00
Activity Status Date: 2016-07-04 11:55:59
Activity Group: Compliance Monitoring
Activity Type: Inspection/Evaluation
Activity Status: Active

Region Code: 03
Programmatic ID: AIR VA0000005105900064
Facility Registry ID: 110005216541
Air Operating Status Code: OPR
Default Air Classification Code: MAJ
Air Program: Title V Permits
Activity Date: 2016-07-19 00:00:00
Activity Status Date: 2016-07-28 10:41:46
Activity Group: Compliance Monitoring
Activity Type: Inspection/Evaluation
Activity Status: Active

Region Code: 03
Programmatic ID: AIR VA0000005105900064
Facility Registry ID: 110005216541
Air Operating Status Code: OPR
Default Air Classification Code: MAJ
Air Program: Title V Permits
Activity Date: 2016-07-20 00:00:00
Activity Status Date: 2016-07-28 10:41:46
Activity Group: Compliance Monitoring
Activity Type: Inspection/Evaluation
Activity Status: Active

Region Code: 03
Programmatic ID: AIR VA0000005105900064
Facility Registry ID: 110005216541
Air Operating Status Code: OPR
Default Air Classification Code: MAJ
Air Program: Title V Permits
Activity Date: 2016-07-20 00:00:00
Activity Status Date: 2016-07-28 10:41:47
Activity Group: Compliance Monitoring
Activity Type: Inspection/Evaluation
Activity Status: Active

Region Code: 03
Programmatic ID: AIR VA0000005105900064
Facility Registry ID: 110005216541
Air Operating Status Code: OPR
Default Air Classification Code: MAJ
Air Program: Title V Permits
Activity Date: 2016-08-11 00:00:00

Map ID	Site	Database(s)	EPA ID Number

KINDER MORGAN SOUTHEAST TERMINALS LLC-NEWINGTON 2 (Continued) **1000287854**

Activity Status Date: 2016-08-18 10:11:24
Activity Group: Compliance Monitoring
Activity Type: Inspection/Evaluation
Activity Status: Active

Region Code: 03
Programmatic ID: AIR VA0000005105900064
Facility Registry ID: 110005216541
Air Operating Status Code: OPR
Default Air Classification Code: MAJ
Air Program: Title V Permits
Activity Date: 2016-09-08 00:00:00
Activity Status Date: 2016-09-15 10:10:11
Activity Group: Compliance Monitoring
Activity Type: Inspection/Evaluation
Activity Status: Active

Region Code: 03
Programmatic ID: AIR VA0000005105900064
Facility Registry ID: 110005216541
Air Operating Status Code: OPR
Default Air Classification Code: MAJ
Air Program: Title V Permits
Activity Date: 2000-05-18 00:00:00
Activity Status Date: Not reported
Activity Group: Compliance Monitoring
Activity Type: Inspection/Evaluation
Activity Status: Not reported

Region Code: 03
Programmatic ID: AIR VA0000005105900064
Facility Registry ID: 110005216541
Air Operating Status Code: OPR
Default Air Classification Code: MAJ
Air Program: Title V Permits
Activity Date: 2001-06-21 00:00:00
Activity Status Date: Not reported
Activity Group: Compliance Monitoring
Activity Type: Inspection/Evaluation
Activity Status: Not reported

Region Code: 03
Programmatic ID: AIR VA0000005105900064
Facility Registry ID: 110005216541
Air Operating Status Code: OPR
Default Air Classification Code: MAJ
Air Program: Title V Permits
Activity Date: 2002-02-28 00:00:00
Activity Status Date: Not reported
Activity Group: Compliance Monitoring
Activity Type: Inspection/Evaluation
Activity Status: Not reported

Region Code: 03
Programmatic ID: AIR VA0000005105900064
Facility Registry ID: 110005216541
Air Operating Status Code: OPR

Map ID	Site	Database(s)	EPA ID Number

KINDER MORGAN SOUTHEAST TERMINALS LLC-NEWINGTON 2 (Continued) **1000287854**

Default Air Classification Code: MAJ
Air Program: Title V Permits
Activity Date: 2002-04-16 00:00:00
Activity Status Date: Not reported
Activity Group: Compliance Monitoring
Activity Type: Inspection/Evaluation
Activity Status: Not reported

Region Code: 03
Programmatic ID: AIR VA0000005105900064
Facility Registry ID: 110005216541
Air Operating Status Code: OPR
Default Air Classification Code: MAJ
Air Program: Title V Permits
Activity Date: 2002-06-17 00:00:00
Activity Status Date: Not reported
Activity Group: Compliance Monitoring
Activity Type: Inspection/Evaluation
Activity Status: Not reported

Region Code: 03
Programmatic ID: AIR VA0000005105900064
Facility Registry ID: 110005216541
Air Operating Status Code: OPR
Default Air Classification Code: MAJ
Air Program: Title V Permits
Activity Date: 2002-06-18 00:00:00
Activity Status Date: Not reported
Activity Group: Compliance Monitoring
Activity Type: Inspection/Evaluation
Activity Status: Not reported

Region Code: 03
Programmatic ID: AIR VA0000005105900064
Facility Registry ID: 110005216541
Air Operating Status Code: OPR
Default Air Classification Code: MAJ
Air Program: Title V Permits
Activity Date: 2002-06-19 00:00:00
Activity Status Date: Not reported
Activity Group: Compliance Monitoring
Activity Type: Inspection/Evaluation
Activity Status: Not reported

Region Code: 03
Programmatic ID: AIR VA0000005105900064
Facility Registry ID: 110005216541
Air Operating Status Code: OPR
Default Air Classification Code: MAJ
Air Program: Title V Permits
Activity Date: 2002-08-19 00:00:00
Activity Status Date: Not reported
Activity Group: Compliance Monitoring
Activity Type: Inspection/Evaluation
Activity Status: Not reported

Region Code: 03

Map ID	Site	Database(s)	EPA ID Number

KINDER MORGAN SOUTHEAST TERMINALS LLC-NEWINGTON 2 (Continued) **1000287854**

Programmatic ID: AIR VA0000005105900064
Facility Registry ID: 110005216541
Air Operating Status Code: OPR
Default Air Classification Code: MAJ
Air Program: Title V Permits
Activity Date: 2003-01-21 00:00:00
Activity Status Date: Not reported
Activity Group: Compliance Monitoring
Activity Type: Inspection/Evaluation
Activity Status: Not reported

Region Code: 03
Programmatic ID: AIR VA0000005105900064
Facility Registry ID: 110005216541
Air Operating Status Code: OPR
Default Air Classification Code: MAJ
Air Program: Title V Permits
Activity Date: 2003-02-26 00:00:00
Activity Status Date: Not reported
Activity Group: Compliance Monitoring
Activity Type: Inspection/Evaluation
Activity Status: Not reported

Region Code: 03
Programmatic ID: AIR VA0000005105900064
Facility Registry ID: 110005216541
Air Operating Status Code: OPR
Default Air Classification Code: MAJ
Air Program: Title V Permits
Activity Date: 2003-03-16 00:00:00
Activity Status Date: Not reported
Activity Group: Compliance Monitoring
Activity Type: Inspection/Evaluation
Activity Status: Not reported

Region Code: 03
Programmatic ID: AIR VA0000005105900064
Facility Registry ID: 110005216541
Air Operating Status Code: OPR
Default Air Classification Code: MAJ
Air Program: Title V Permits
Activity Date: 2003-03-17 00:00:00
Activity Status Date: Not reported
Activity Group: Compliance Monitoring
Activity Type: Inspection/Evaluation
Activity Status: Not reported

Region Code: 03
Programmatic ID: AIR VA0000005105900064
Facility Registry ID: 110005216541
Air Operating Status Code: OPR
Default Air Classification Code: MAJ
Air Program: Title V Permits
Activity Date: 2003-05-28 00:00:00
Activity Status Date: Not reported
Activity Group: Compliance Monitoring
Activity Type: Inspection/Evaluation

Map ID	Site	Database(s)	EPA ID Number

KINDER MORGAN SOUTHEAST TERMINALS LLC-NEWINGTON 2 (Continued) **1000287854**

Activity Status: Not reported

Region Code: 03
Programmatic ID: AIR VA0000005105900064
Facility Registry ID: 110005216541
Air Operating Status Code: OPR
Default Air Classification Code: MAJ
Air Program: Title V Permits
Activity Date: 2003-07-25 00:00:00
Activity Status Date: Not reported
Activity Group: Compliance Monitoring
Activity Type: Inspection/Evaluation
Activity Status: Not reported

Region Code: 03
Programmatic ID: AIR VA0000005105900064
Facility Registry ID: 110005216541
Air Operating Status Code: OPR
Default Air Classification Code: MAJ
Air Program: Title V Permits
Activity Date: 2003-08-26 00:00:00
Activity Status Date: Not reported
Activity Group: Compliance Monitoring
Activity Type: Inspection/Evaluation
Activity Status: Not reported

Region Code: 03
Programmatic ID: AIR VA0000005105900064
Facility Registry ID: 110005216541
Air Operating Status Code: OPR
Default Air Classification Code: MAJ
Air Program: Title V Permits
Activity Date: 2003-10-08 00:00:00
Activity Status Date: Not reported
Activity Group: Compliance Monitoring
Activity Type: Inspection/Evaluation
Activity Status: Not reported

Region Code: 03
Programmatic ID: AIR VA0000005105900064
Facility Registry ID: 110005216541
Air Operating Status Code: OPR
Default Air Classification Code: MAJ
Air Program: Title V Permits
Activity Date: 2004-02-24 00:00:00
Activity Status Date: Not reported
Activity Group: Compliance Monitoring
Activity Type: Inspection/Evaluation
Activity Status: Not reported

Region Code: 03
Programmatic ID: AIR VA0000005105900064
Facility Registry ID: 110005216541
Air Operating Status Code: OPR
Default Air Classification Code: MAJ
Air Program: Title V Permits
Activity Date: 2004-03-30 00:00:00

Map ID	Site	Database(s)	EPA ID Number

KINDER MORGAN SOUTHEAST TERMINALS LLC-NEWINGTON 2 (Continued) **1000287854**

Activity Status Date: Not reported
Activity Group: Compliance Monitoring
Activity Type: Inspection/Evaluation
Activity Status: Not reported

Region Code: 03
Programmatic ID: AIR VA0000005105900064
Facility Registry ID: 110005216541
Air Operating Status Code: OPR
Default Air Classification Code: MAJ
Air Program: Title V Permits
Activity Date: 2004-03-31 00:00:00
Activity Status Date: Not reported
Activity Group: Compliance Monitoring
Activity Type: Inspection/Evaluation
Activity Status: Not reported

Region Code: 03
Programmatic ID: AIR VA0000005105900064
Facility Registry ID: 110005216541
Air Operating Status Code: OPR
Default Air Classification Code: MAJ
Air Program: Title V Permits
Activity Date: 2004-05-12 00:00:00
Activity Status Date: Not reported
Activity Group: Compliance Monitoring
Activity Type: Inspection/Evaluation
Activity Status: Not reported

Region Code: 03
Programmatic ID: AIR VA0000005105900064
Facility Registry ID: 110005216541
Air Operating Status Code: OPR
Default Air Classification Code: MAJ
Air Program: Title V Permits
Activity Date: 2004-06-17 00:00:00
Activity Status Date: Not reported
Activity Group: Compliance Monitoring
Activity Type: Inspection/Evaluation
Activity Status: Not reported

Region Code: 03
Programmatic ID: AIR VA0000005105900064
Facility Registry ID: 110005216541
Air Operating Status Code: OPR
Default Air Classification Code: MAJ
Air Program: Title V Permits
Activity Date: 2004-08-17 00:00:00
Activity Status Date: Not reported
Activity Group: Compliance Monitoring
Activity Type: Inspection/Evaluation
Activity Status: Not reported

Region Code: 03
Programmatic ID: AIR VA0000005105900064
Facility Registry ID: 110005216541
Air Operating Status Code: OPR

Map ID	Site	Database(s)	EPA ID Number

KINDER MORGAN SOUTHEAST TERMINALS LLC-NEWINGTON 2 (Continued) **1000287854**

Default Air Classification Code: MAJ
Air Program: Title V Permits
Activity Date: 2004-09-15 00:00:00
Activity Status Date: Not reported
Activity Group: Compliance Monitoring
Activity Type: Inspection/Evaluation
Activity Status: Not reported

Region Code: 03
Programmatic ID: AIR VA0000005105900064
Facility Registry ID: 110005216541
Air Operating Status Code: OPR
Default Air Classification Code: MAJ
Air Program: Title V Permits
Activity Date: 2005-03-01 00:00:00
Activity Status Date: Not reported
Activity Group: Compliance Monitoring
Activity Type: Inspection/Evaluation
Activity Status: Not reported

Region Code: 03
Programmatic ID: AIR VA0000005105900064
Facility Registry ID: 110005216541
Air Operating Status Code: OPR
Default Air Classification Code: MAJ
Air Program: Title V Permits
Activity Date: 2005-03-15 00:00:00
Activity Status Date: Not reported
Activity Group: Compliance Monitoring
Activity Type: Inspection/Evaluation
Activity Status: Not reported

Region Code: 03
Programmatic ID: AIR VA0000005105900064
Facility Registry ID: 110005216541
Air Operating Status Code: OPR
Default Air Classification Code: MAJ
Air Program: Title V Permits
Activity Date: 2005-03-16 00:00:00
Activity Status Date: Not reported
Activity Group: Compliance Monitoring
Activity Type: Inspection/Evaluation
Activity Status: Not reported

Region Code: 03
Programmatic ID: AIR VA0000005105900064
Facility Registry ID: 110005216541
Air Operating Status Code: OPR
Default Air Classification Code: MAJ
Air Program: Title V Permits
Activity Date: 2005-04-11 00:00:00
Activity Status Date: Not reported
Activity Group: Compliance Monitoring
Activity Type: Inspection/Evaluation
Activity Status: Not reported

Region Code: 03

Map ID	Site	Database(s)	EPA ID Number

KINDER MORGAN SOUTHEAST TERMINALS LLC-NEWINGTON 2 (Continued) **1000287854**

Programmatic ID: AIR VA0000005105900064
Facility Registry ID: 110005216541
Air Operating Status Code: OPR
Default Air Classification Code: MAJ
Air Program: Title V Permits
Activity Date: 2005-05-31 00:00:00
Activity Status Date: Not reported
Activity Group: Compliance Monitoring
Activity Type: Inspection/Evaluation
Activity Status: Not reported

Region Code: 03
Programmatic ID: AIR VA0000005105900064
Facility Registry ID: 110005216541
Air Operating Status Code: OPR
Default Air Classification Code: MAJ
Air Program: Title V Permits
Activity Date: 2005-07-08 00:00:00
Activity Status Date: Not reported
Activity Group: Compliance Monitoring
Activity Type: Inspection/Evaluation
Activity Status: Not reported

Region Code: 03
Programmatic ID: AIR VA0000005105900064
Facility Registry ID: 110005216541
Air Operating Status Code: OPR
Default Air Classification Code: MAJ
Air Program: Title V Permits
Activity Date: 2005-07-15 00:00:00
Activity Status Date: Not reported
Activity Group: Compliance Monitoring
Activity Type: Inspection/Evaluation
Activity Status: Not reported

Region Code: 03
Programmatic ID: AIR VA0000005105900064
Facility Registry ID: 110005216541
Air Operating Status Code: OPR
Default Air Classification Code: MAJ
Air Program: Title V Permits
Activity Date: 2005-09-16 00:00:00
Activity Status Date: Not reported
Activity Group: Compliance Monitoring
Activity Type: Inspection/Evaluation
Activity Status: Not reported

Region Code: 03
Programmatic ID: AIR VA0000005105900064
Facility Registry ID: 110005216541
Air Operating Status Code: OPR
Default Air Classification Code: MAJ
Air Program: Title V Permits
Activity Date: 2005-10-25 00:00:00
Activity Status Date: Not reported
Activity Group: Compliance Monitoring
Activity Type: Inspection/Evaluation

Map ID	Site	Database(s)	EPA ID Number

KINDER MORGAN SOUTHEAST TERMINALS LLC-NEWINGTON 2 (Continued) **1000287854**

Activity Status: Not reported

Region Code: 03
Programmatic ID: AIR VA0000005105900064
Facility Registry ID: 110005216541
Air Operating Status Code: OPR
Default Air Classification Code: MAJ
Air Program: Title V Permits
Activity Date: 2005-11-07 00:00:00
Activity Status Date: Not reported
Activity Group: Compliance Monitoring
Activity Type: Inspection/Evaluation
Activity Status: Not reported

Region Code: 03
Programmatic ID: AIR VA0000005105900064
Facility Registry ID: 110005216541
Air Operating Status Code: OPR
Default Air Classification Code: MAJ
Air Program: Title V Permits
Activity Date: 2006-02-06 00:00:00
Activity Status Date: Not reported
Activity Group: Compliance Monitoring
Activity Type: Inspection/Evaluation
Activity Status: Not reported

Region Code: 03
Programmatic ID: AIR VA0000005105900064
Facility Registry ID: 110005216541
Air Operating Status Code: OPR
Default Air Classification Code: MAJ
Air Program: Title V Permits
Activity Date: 2006-03-01 00:00:00
Activity Status Date: Not reported
Activity Group: Compliance Monitoring
Activity Type: Inspection/Evaluation
Activity Status: Not reported

Region Code: 03
Programmatic ID: AIR VA0000005105900064
Facility Registry ID: 110005216541
Air Operating Status Code: OPR
Default Air Classification Code: MAJ
Air Program: Title V Permits
Activity Date: 2006-03-10 00:00:00
Activity Status Date: Not reported
Activity Group: Compliance Monitoring
Activity Type: Inspection/Evaluation
Activity Status: Not reported

Region Code: 03
Programmatic ID: AIR VA0000005105900064
Facility Registry ID: 110005216541
Air Operating Status Code: OPR
Default Air Classification Code: MAJ
Air Program: Title V Permits
Activity Date: 2006-04-10 00:00:00

Map ID	Site	Database(s)	EPA ID Number

KINDER MORGAN SOUTHEAST TERMINALS LLC-NEWINGTON 2 (Continued) **1000287854**

Activity Status Date: Not reported
Activity Group: Compliance Monitoring
Activity Type: Inspection/Evaluation
Activity Status: Not reported

Region Code: 03
Programmatic ID: AIR VA0000005105900064
Facility Registry ID: 110005216541
Air Operating Status Code: OPR
Default Air Classification Code: MAJ
Air Program: Title V Permits
Activity Date: 2006-04-11 00:00:00
Activity Status Date: Not reported
Activity Group: Compliance Monitoring
Activity Type: Inspection/Evaluation
Activity Status: Not reported

Region Code: 03
Programmatic ID: AIR VA0000005105900064
Facility Registry ID: 110005216541
Air Operating Status Code: OPR
Default Air Classification Code: MAJ
Air Program: Title V Permits
Activity Date: 2006-05-05 00:00:00
Activity Status Date: Not reported
Activity Group: Compliance Monitoring
Activity Type: Inspection/Evaluation
Activity Status: Not reported

Region Code: 03
Programmatic ID: AIR VA0000005105900064
Facility Registry ID: 110005216541
Air Operating Status Code: OPR
Default Air Classification Code: MAJ
Air Program: Title V Permits
Activity Date: 2006-07-28 00:00:00
Activity Status Date: Not reported
Activity Group: Compliance Monitoring
Activity Type: Inspection/Evaluation
Activity Status: Not reported

Region Code: 03
Programmatic ID: AIR VA0000005105900064
Facility Registry ID: 110005216541
Air Operating Status Code: OPR
Default Air Classification Code: MAJ
Air Program: Title V Permits
Activity Date: 2006-08-29 00:00:00
Activity Status Date: Not reported
Activity Group: Compliance Monitoring
Activity Type: Inspection/Evaluation
Activity Status: Not reported

Region Code: 03
Programmatic ID: AIR VA0000005105900064
Facility Registry ID: 110005216541
Air Operating Status Code: OPR

Map ID	Site	Database(s)	EPA ID Number

KINDER MORGAN SOUTHEAST TERMINALS LLC-NEWINGTON 2 (Continued) **1000287854**

Default Air Classification Code: MAJ
Air Program: Title V Permits
Activity Date: 2006-09-27 00:00:00
Activity Status Date: Not reported
Activity Group: Compliance Monitoring
Activity Type: Inspection/Evaluation
Activity Status: Not reported

Region Code: 03
Programmatic ID: AIR VA0000005105900064
Facility Registry ID: 110005216541
Air Operating Status Code: OPR
Default Air Classification Code: MAJ
Air Program: Title V Permits
Activity Date: 2006-11-13 00:00:00
Activity Status Date: Not reported
Activity Group: Compliance Monitoring
Activity Type: Inspection/Evaluation
Activity Status: Not reported

Region Code: 03
Programmatic ID: AIR VA0000005105900064
Facility Registry ID: 110005216541
Air Operating Status Code: OPR
Default Air Classification Code: MAJ
Air Program: Title V Permits
Activity Date: 2006-11-16 00:00:00
Activity Status Date: Not reported
Activity Group: Compliance Monitoring
Activity Type: Inspection/Evaluation
Activity Status: Not reported

Region Code: 03
Programmatic ID: AIR VA0000005105900064
Facility Registry ID: 110005216541
Air Operating Status Code: OPR
Default Air Classification Code: MAJ
Air Program: Title V Permits
Activity Date: 2007-01-24 00:00:00
Activity Status Date: Not reported
Activity Group: Compliance Monitoring
Activity Type: Inspection/Evaluation
Activity Status: Not reported

Region Code: 03
Programmatic ID: AIR VA0000005105900064
Facility Registry ID: 110005216541
Air Operating Status Code: OPR
Default Air Classification Code: MAJ
Air Program: Title V Permits
Activity Date: 2007-03-01 00:00:00
Activity Status Date: Not reported
Activity Group: Compliance Monitoring
Activity Type: Inspection/Evaluation
Activity Status: Not reported

Region Code: 03

Map ID	Site	Database(s)	EPA ID Number

KINDER MORGAN SOUTHEAST TERMINALS LLC-NEWINGTON 2 (Continued) **1000287854**

Programmatic ID: AIR VA0000005105900064
Facility Registry ID: 110005216541
Air Operating Status Code: OPR
Default Air Classification Code: MAJ
Air Program: Title V Permits
Activity Date: 2007-03-05 00:00:00
Activity Status Date: Not reported
Activity Group: Compliance Monitoring
Activity Type: Inspection/Evaluation
Activity Status: Not reported

Region Code: 03
Programmatic ID: AIR VA0000005105900064
Facility Registry ID: 110005216541
Air Operating Status Code: OPR
Default Air Classification Code: MAJ
Air Program: Title V Permits
Activity Date: 2007-03-06 00:00:00
Activity Status Date: Not reported
Activity Group: Compliance Monitoring
Activity Type: Inspection/Evaluation
Activity Status: Not reported

Region Code: 03
Programmatic ID: AIR VA0000005105900064
Facility Registry ID: 110005216541
Air Operating Status Code: OPR
Default Air Classification Code: MAJ
Air Program: Title V Permits
Activity Date: 2007-05-29 00:00:00
Activity Status Date: Not reported
Activity Group: Compliance Monitoring
Activity Type: Inspection/Evaluation
Activity Status: Not reported

Region Code: 03
Programmatic ID: AIR VA0000005105900064
Facility Registry ID: 110005216541
Air Operating Status Code: OPR
Default Air Classification Code: MAJ
Air Program: Title V Permits
Activity Date: 2007-07-27 00:00:00
Activity Status Date: Not reported
Activity Group: Compliance Monitoring
Activity Type: Inspection/Evaluation
Activity Status: Not reported

Region Code: 03
Programmatic ID: AIR VA0000005105900064
Facility Registry ID: 110005216541
Air Operating Status Code: OPR
Default Air Classification Code: MAJ
Air Program: Title V Permits
Activity Date: 2007-09-18 00:00:00
Activity Status Date: Not reported
Activity Group: Compliance Monitoring
Activity Type: Inspection/Evaluation

Map ID	Site	Database(s)	EPA ID Number

KINDER MORGAN SOUTHEAST TERMINALS LLC-NEWINGTON 2 (Continued) **1000287854**

Activity Status: Not reported

Region Code: 03
Programmatic ID: AIR VA0000005105900064
Facility Registry ID: 110005216541
Air Operating Status Code: OPR
Default Air Classification Code: MAJ
Air Program: Title V Permits
Activity Date: 2007-10-23 00:00:00
Activity Status Date: Not reported
Activity Group: Compliance Monitoring
Activity Type: Inspection/Evaluation
Activity Status: Not reported

Region Code: 03
Programmatic ID: AIR VA0000005105900064
Facility Registry ID: 110005216541
Air Operating Status Code: OPR
Default Air Classification Code: MAJ
Air Program: Title V Permits
Activity Date: 2007-11-08 00:00:00
Activity Status Date: Not reported
Activity Group: Compliance Monitoring
Activity Type: Inspection/Evaluation
Activity Status: Not reported

Region Code: 03
Programmatic ID: AIR VA0000005105900064
Facility Registry ID: 110005216541
Air Operating Status Code: OPR
Default Air Classification Code: MAJ
Air Program: Title V Permits
Activity Date: 2008-01-24 00:00:00
Activity Status Date: Not reported
Activity Group: Compliance Monitoring
Activity Type: Inspection/Evaluation
Activity Status: Not reported

Region Code: 03
Programmatic ID: AIR VA0000005105900064
Facility Registry ID: 110005216541
Air Operating Status Code: OPR
Default Air Classification Code: MAJ
Air Program: Title V Permits
Activity Date: 2008-01-28 00:00:00
Activity Status Date: Not reported
Activity Group: Compliance Monitoring
Activity Type: Inspection/Evaluation
Activity Status: Not reported

Region Code: 03
Programmatic ID: AIR VA0000005105900064
Facility Registry ID: 110005216541
Air Operating Status Code: OPR
Default Air Classification Code: MAJ
Air Program: Title V Permits
Activity Date: 2008-02-18 00:00:00

Map ID	Site	Database(s)	EPA ID Number

KINDER MORGAN SOUTHEAST TERMINALS LLC-NEWINGTON 2 (Continued) **1000287854**

Activity Status Date: Not reported
Activity Group: Compliance Monitoring
Activity Type: Inspection/Evaluation
Activity Status: Not reported

Region Code: 03
Programmatic ID: AIR VA0000005105900064
Facility Registry ID: 110005216541
Air Operating Status Code: OPR
Default Air Classification Code: MAJ
Air Program: Title V Permits
Activity Date: 2008-03-11 00:00:00
Activity Status Date: Not reported
Activity Group: Compliance Monitoring
Activity Type: Inspection/Evaluation
Activity Status: Not reported

Region Code: 03
Programmatic ID: AIR VA0000005105900064
Facility Registry ID: 110005216541
Air Operating Status Code: OPR
Default Air Classification Code: MAJ
Air Program: Title V Permits
Activity Date: 2008-04-22 00:00:00
Activity Status Date: Not reported
Activity Group: Compliance Monitoring
Activity Type: Inspection/Evaluation
Activity Status: Not reported

Region Code: 03
Programmatic ID: AIR VA0000005105900064
Facility Registry ID: 110005216541
Air Operating Status Code: OPR
Default Air Classification Code: MAJ
Air Program: Title V Permits
Activity Date: 2008-05-05 00:00:00
Activity Status Date: Not reported
Activity Group: Compliance Monitoring
Activity Type: Inspection/Evaluation
Activity Status: Not reported

Region Code: 03
Programmatic ID: AIR VA0000005105900064
Facility Registry ID: 110005216541
Air Operating Status Code: OPR
Default Air Classification Code: MAJ
Air Program: Title V Permits
Activity Date: 2008-07-22 00:00:00
Activity Status Date: Not reported
Activity Group: Compliance Monitoring
Activity Type: Inspection/Evaluation
Activity Status: Not reported

Region Code: 03
Programmatic ID: AIR VA0000005105900064
Facility Registry ID: 110005216541
Air Operating Status Code: OPR

Map ID	Site	Database(s)	EPA ID Number

KINDER MORGAN SOUTHEAST TERMINALS LLC-NEWINGTON 2 (Continued) **1000287854**

Default Air Classification Code: MAJ
Air Program: Title V Permits
Activity Date: 2008-08-26 00:00:00
Activity Status Date: Not reported
Activity Group: Compliance Monitoring
Activity Type: Inspection/Evaluation
Activity Status: Not reported

Region Code: 03
Programmatic ID: AIR VA0000005105900064
Facility Registry ID: 110005216541
Air Operating Status Code: OPR
Default Air Classification Code: MAJ
Air Program: Title V Permits
Activity Date: 2008-11-06 00:00:00
Activity Status Date: Not reported
Activity Group: Compliance Monitoring
Activity Type: Inspection/Evaluation
Activity Status: Not reported

Region Code: 03
Programmatic ID: AIR VA0000005105900064
Facility Registry ID: 110005216541
Air Operating Status Code: OPR
Default Air Classification Code: MAJ
Air Program: Title V Permits
Activity Date: 2009-02-03 00:00:00
Activity Status Date: Not reported
Activity Group: Compliance Monitoring
Activity Type: Inspection/Evaluation
Activity Status: Not reported

Region Code: 03
Programmatic ID: AIR VA0000005105900064
Facility Registry ID: 110005216541
Air Operating Status Code: OPR
Default Air Classification Code: MAJ
Air Program: Title V Permits
Activity Date: 2009-02-22 00:00:00
Activity Status Date: Not reported
Activity Group: Compliance Monitoring
Activity Type: Inspection/Evaluation
Activity Status: Not reported

Region Code: 03
Programmatic ID: AIR VA0000005105900064
Facility Registry ID: 110005216541
Air Operating Status Code: OPR
Default Air Classification Code: MAJ
Air Program: Title V Permits
Activity Date: 2009-02-23 00:00:00
Activity Status Date: Not reported
Activity Group: Compliance Monitoring
Activity Type: Inspection/Evaluation
Activity Status: Not reported

Region Code: 03

Map ID	Site	Database(s)	EPA ID Number

KINDER MORGAN SOUTHEAST TERMINALS LLC-NEWINGTON 2 (Continued) **1000287854**

Programmatic ID: AIR VA0000005105900064
Facility Registry ID: 110005216541
Air Operating Status Code: OPR
Default Air Classification Code: MAJ
Air Program: Title V Permits
Activity Date: 2009-02-25 00:00:00
Activity Status Date: Not reported
Activity Group: Compliance Monitoring
Activity Type: Inspection/Evaluation
Activity Status: Not reported

Region Code: 03
Programmatic ID: AIR VA0000005105900064
Facility Registry ID: 110005216541
Air Operating Status Code: OPR
Default Air Classification Code: MAJ
Air Program: Title V Permits
Activity Date: 2009-05-19 00:00:00
Activity Status Date: Not reported
Activity Group: Compliance Monitoring
Activity Type: Inspection/Evaluation
Activity Status: Not reported

Region Code: 03
Programmatic ID: AIR VA0000005105900064
Facility Registry ID: 110005216541
Air Operating Status Code: OPR
Default Air Classification Code: MAJ
Air Program: Title V Permits
Activity Date: 2009-06-03 00:00:00
Activity Status Date: Not reported
Activity Group: Compliance Monitoring
Activity Type: Inspection/Evaluation
Activity Status: Not reported

Region Code: 03
Programmatic ID: AIR VA0000005105900064
Facility Registry ID: 110005216541
Air Operating Status Code: OPR
Default Air Classification Code: MAJ
Air Program: Title V Permits
Activity Date: 2009-08-12 00:00:00
Activity Status Date: Not reported
Activity Group: Compliance Monitoring
Activity Type: Inspection/Evaluation
Activity Status: Not reported

Region Code: 03
Programmatic ID: AIR VA0000005105900064
Facility Registry ID: 110005216541
Air Operating Status Code: OPR
Default Air Classification Code: MAJ
Air Program: Title V Permits
Activity Date: 2009-10-29 00:00:00
Activity Status Date: Not reported
Activity Group: Compliance Monitoring
Activity Type: Inspection/Evaluation

Map ID	Site	Database(s)	EPA ID Number

KINDER MORGAN SOUTHEAST TERMINALS LLC-NEWINGTON 2 (Continued) **1000287854**

Activity Status: Not reported

Region Code: 03
Programmatic ID: AIR VA0000005105900064
Facility Registry ID: 110005216541
Air Operating Status Code: OPR
Default Air Classification Code: MAJ
Air Program: Title V Permits
Activity Date: 2009-12-17 00:00:00
Activity Status Date: Not reported
Activity Group: Compliance Monitoring
Activity Type: Inspection/Evaluation
Activity Status: Not reported

Region Code: 03
Programmatic ID: AIR VA0000005105900064
Facility Registry ID: 110005216541
Air Operating Status Code: OPR
Default Air Classification Code: MAJ
Air Program: Title V Permits
Activity Date: 2010-02-26 00:00:00
Activity Status Date: Not reported
Activity Group: Compliance Monitoring
Activity Type: Inspection/Evaluation
Activity Status: Not reported

Region Code: 03
Programmatic ID: AIR VA0000005105900064
Facility Registry ID: 110005216541
Air Operating Status Code: OPR
Default Air Classification Code: MAJ
Air Program: Title V Permits
Activity Date: 2010-03-11 00:00:00
Activity Status Date: Not reported
Activity Group: Compliance Monitoring
Activity Type: Inspection/Evaluation
Activity Status: Not reported

Region Code: 03
Programmatic ID: AIR VA0000005105900064
Facility Registry ID: 110005216541
Air Operating Status Code: OPR
Default Air Classification Code: MAJ
Air Program: Title V Permits
Activity Date: 2010-03-19 00:00:00
Activity Status Date: Not reported
Activity Group: Compliance Monitoring
Activity Type: Inspection/Evaluation
Activity Status: Not reported

Region Code: 03
Programmatic ID: AIR VA0000005105900064
Facility Registry ID: 110005216541
Air Operating Status Code: OPR
Default Air Classification Code: MAJ
Air Program: Title V Permits
Activity Date: 2010-03-25 00:00:00

Map ID	Site	Database(s)	EPA ID Number

KINDER MORGAN SOUTHEAST TERMINALS LLC-NEWINGTON 2 (Continued) **1000287854**

Activity Status Date: Not reported
Activity Group: Compliance Monitoring
Activity Type: Inspection/Evaluation
Activity Status: Not reported

Region Code: 03
Programmatic ID: AIR VA0000005105900064
Facility Registry ID: 110005216541
Air Operating Status Code: OPR
Default Air Classification Code: MAJ
Air Program: Title V Permits
Activity Date: 2010-04-06 00:00:00
Activity Status Date: Not reported
Activity Group: Compliance Monitoring
Activity Type: Inspection/Evaluation
Activity Status: Not reported

Region Code: 03
Programmatic ID: AIR VA0000005105900064
Facility Registry ID: 110005216541
Air Operating Status Code: OPR
Default Air Classification Code: MAJ
Air Program: Title V Permits
Activity Date: 2010-04-23 00:00:00
Activity Status Date: Not reported
Activity Group: Compliance Monitoring
Activity Type: Inspection/Evaluation
Activity Status: Not reported

Region Code: 03
Programmatic ID: AIR VA0000005105900064
Facility Registry ID: 110005216541
Air Operating Status Code: OPR
Default Air Classification Code: MAJ
Air Program: Title V Permits
Activity Date: 2010-07-28 00:00:00
Activity Status Date: Not reported
Activity Group: Compliance Monitoring
Activity Type: Inspection/Evaluation
Activity Status: Not reported

Region Code: 03
Programmatic ID: AIR VA0000005105900064
Facility Registry ID: 110005216541
Air Operating Status Code: OPR
Default Air Classification Code: MAJ
Air Program: Title V Permits
Activity Date: 2010-09-01 00:00:00
Activity Status Date: Not reported
Activity Group: Compliance Monitoring
Activity Type: Inspection/Evaluation
Activity Status: Not reported

Region Code: 03
Programmatic ID: AIR VA0000005105900064
Facility Registry ID: 110005216541
Air Operating Status Code: OPR

Map ID	Site	Database(s)	EPA ID Number

KINDER MORGAN SOUTHEAST TERMINALS LLC-NEWINGTON 2 (Continued) **1000287854**

Default Air Classification Code: MAJ
Air Program: Title V Permits
Activity Date: 2010-11-04 00:00:00
Activity Status Date: Not reported
Activity Group: Compliance Monitoring
Activity Type: Inspection/Evaluation
Activity Status: Not reported

Region Code: 03
Programmatic ID: AIR VA0000005105900064
Facility Registry ID: 110005216541
Air Operating Status Code: OPR
Default Air Classification Code: MAJ
Air Program: Title V Permits
Activity Date: 2011-02-07 00:00:00
Activity Status Date: Not reported
Activity Group: Compliance Monitoring
Activity Type: Inspection/Evaluation
Activity Status: Not reported

Region Code: 03
Programmatic ID: AIR VA0000005105900064
Facility Registry ID: 110005216541
Air Operating Status Code: OPR
Default Air Classification Code: MAJ
Air Program: Title V Permits
Activity Date: 2011-02-28 00:00:00
Activity Status Date: Not reported
Activity Group: Compliance Monitoring
Activity Type: Inspection/Evaluation
Activity Status: Not reported

Region Code: 03
Programmatic ID: AIR VA0000005105900064
Facility Registry ID: 110005216541
Air Operating Status Code: OPR
Default Air Classification Code: MAJ
Air Program: Title V Permits
Activity Date: 2011-03-15 00:00:00
Activity Status Date: Not reported
Activity Group: Compliance Monitoring
Activity Type: Inspection/Evaluation
Activity Status: Not reported

Region Code: 03
Programmatic ID: AIR VA0000005105900064
Facility Registry ID: 110005216541
Air Operating Status Code: OPR
Default Air Classification Code: MAJ
Air Program: Title V Permits
Activity Date: 2011-03-16 00:00:00
Activity Status Date: Not reported
Activity Group: Compliance Monitoring
Activity Type: Inspection/Evaluation
Activity Status: Not reported

Region Code: 03

Map ID	Site	Database(s)	EPA ID Number

KINDER MORGAN SOUTHEAST TERMINALS LLC-NEWINGTON 2 (Continued) **1000287854**

Programmatic ID: AIR VA0000005105900064
Facility Registry ID: 110005216541
Air Operating Status Code: OPR
Default Air Classification Code: MAJ
Air Program: Title V Permits
Activity Date: 2011-05-05 00:00:00
Activity Status Date: Not reported
Activity Group: Compliance Monitoring
Activity Type: Inspection/Evaluation
Activity Status: Not reported

Region Code: 03
Programmatic ID: AIR VA0000005105900064
Facility Registry ID: 110005216541
Air Operating Status Code: OPR
Default Air Classification Code: MAJ
Air Program: Title V Permits
Activity Date: 2011-05-17 00:00:00
Activity Status Date: Not reported
Activity Group: Compliance Monitoring
Activity Type: Inspection/Evaluation
Activity Status: Not reported

Region Code: 03
Programmatic ID: AIR VA0000005105900064
Facility Registry ID: 110005216541
Air Operating Status Code: OPR
Default Air Classification Code: MAJ
Air Program: Title V Permits
Activity Date: 2011-08-04 00:00:00
Activity Status Date: Not reported
Activity Group: Compliance Monitoring
Activity Type: Inspection/Evaluation
Activity Status: Not reported

Region Code: 03
Programmatic ID: AIR VA0000005105900064
Facility Registry ID: 110005216541
Air Operating Status Code: OPR
Default Air Classification Code: MAJ
Air Program: Title V Permits
Activity Date: 2011-11-17 00:00:00
Activity Status Date: Not reported
Activity Group: Compliance Monitoring
Activity Type: Inspection/Evaluation
Activity Status: Not reported

Region Code: 03
Programmatic ID: AIR VA0000005105900064
Facility Registry ID: 110005216541
Air Operating Status Code: OPR
Default Air Classification Code: MAJ
Air Program: Title V Permits
Activity Date: 2012-01-31 00:00:00
Activity Status Date: Not reported
Activity Group: Compliance Monitoring
Activity Type: Inspection/Evaluation

Map ID	Site	Database(s)	EPA ID Number

KINDER MORGAN SOUTHEAST TERMINALS LLC-NEWINGTON 2 (Continued) **1000287854**

Activity Status: Not reported

Region Code: 03
Programmatic ID: AIR VA0000005105900064
Facility Registry ID: 110005216541
Air Operating Status Code: OPR
Default Air Classification Code: MAJ
Air Program: Title V Permits
Activity Date: 2012-02-02 00:00:00
Activity Status Date: Not reported
Activity Group: Compliance Monitoring
Activity Type: Inspection/Evaluation
Activity Status: Not reported

Region Code: 03
Programmatic ID: AIR VA0000005105900064
Facility Registry ID: 110005216541
Air Operating Status Code: OPR
Default Air Classification Code: MAJ
Air Program: Title V Permits
Activity Date: 2012-02-15 00:00:00
Activity Status Date: Not reported
Activity Group: Compliance Monitoring
Activity Type: Inspection/Evaluation
Activity Status: Not reported

Region Code: 03
Programmatic ID: AIR VA0000005105900064
Facility Registry ID: 110005216541
Air Operating Status Code: OPR
Default Air Classification Code: MAJ
Air Program: Title V Permits
Activity Date: 2012-02-16 00:00:00
Activity Status Date: Not reported
Activity Group: Compliance Monitoring
Activity Type: Inspection/Evaluation
Activity Status: Not reported

Region Code: 03
Programmatic ID: AIR VA0000005105900064
Facility Registry ID: 110005216541
Air Operating Status Code: OPR
Default Air Classification Code: MAJ
Air Program: Title V Permits
Activity Date: 2012-02-20 00:00:00
Activity Status Date: Not reported
Activity Group: Compliance Monitoring
Activity Type: Inspection/Evaluation
Activity Status: Not reported

Region Code: 03
Programmatic ID: AIR VA0000005105900064
Facility Registry ID: 110005216541
Air Operating Status Code: OPR
Default Air Classification Code: MAJ
Air Program: Title V Permits
Activity Date: 2012-02-21 00:00:00

Map ID	Site	Database(s)	EPA ID Number

KINDER MORGAN SOUTHEAST TERMINALS LLC-NEWINGTON 2 (Continued) **1000287854**

Activity Status Date: Not reported
Activity Group: Compliance Monitoring
Activity Type: Inspection/Evaluation
Activity Status: Not reported

Region Code: 03
Programmatic ID: AIR VA0000005105900064
Facility Registry ID: 110005216541
Air Operating Status Code: OPR
Default Air Classification Code: MAJ
Air Program: Title V Permits
Activity Date: 2012-05-10 00:00:00
Activity Status Date: Not reported
Activity Group: Compliance Monitoring
Activity Type: Inspection/Evaluation
Activity Status: Not reported

Region Code: 03
Programmatic ID: AIR VA0000005105900064
Facility Registry ID: 110005216541
Air Operating Status Code: OPR
Default Air Classification Code: MAJ
Air Program: Title V Permits
Activity Date: 2012-05-17 00:00:00
Activity Status Date: Not reported
Activity Group: Compliance Monitoring
Activity Type: Inspection/Evaluation
Activity Status: Not reported

Region Code: 03
Programmatic ID: AIR VA0000005105900064
Facility Registry ID: 110005216541
Air Operating Status Code: OPR
Default Air Classification Code: MAJ
Air Program: Title V Permits
Activity Date: 2012-06-14 00:00:00
Activity Status Date: Not reported
Activity Group: Compliance Monitoring
Activity Type: Inspection/Evaluation
Activity Status: Not reported

Region Code: 03
Programmatic ID: AIR VA0000005105900064
Facility Registry ID: 110005216541
Air Operating Status Code: OPR
Default Air Classification Code: MAJ
Air Program: Title V Permits
Activity Date: 2012-07-26 00:00:00
Activity Status Date: Not reported
Activity Group: Compliance Monitoring
Activity Type: Inspection/Evaluation
Activity Status: Not reported

Region Code: 03
Programmatic ID: AIR VA0000005105900064
Facility Registry ID: 110005216541
Air Operating Status Code: OPR

Map ID	Site	Database(s)	EPA ID Number

KINDER MORGAN SOUTHEAST TERMINALS LLC-NEWINGTON 2 (Continued) **1000287854**

Default Air Classification Code: MAJ
Air Program: Title V Permits
Activity Date: 2012-08-10 00:00:00
Activity Status Date: Not reported
Activity Group: Compliance Monitoring
Activity Type: Inspection/Evaluation
Activity Status: Not reported

Region Code: 03
Programmatic ID: AIR VA0000005105900064
Facility Registry ID: 110005216541
Air Operating Status Code: OPR
Default Air Classification Code: MAJ
Air Program: Title V Permits
Activity Date: 2012-08-13 00:00:00
Activity Status Date: Not reported
Activity Group: Compliance Monitoring
Activity Type: Inspection/Evaluation
Activity Status: Not reported

Region Code: 03
Programmatic ID: AIR VA0000005105900064
Facility Registry ID: 110005216541
Air Operating Status Code: OPR
Default Air Classification Code: MAJ
Air Program: Title V Permits
Activity Date: 2012-08-30 00:00:00
Activity Status Date: Not reported
Activity Group: Compliance Monitoring
Activity Type: Inspection/Evaluation
Activity Status: Not reported

Region Code: 03
Programmatic ID: AIR VA0000005105900064
Facility Registry ID: 110005216541
Air Operating Status Code: OPR
Default Air Classification Code: MAJ
Air Program: Title V Permits
Activity Date: 2012-11-01 00:00:00
Activity Status Date: Not reported
Activity Group: Compliance Monitoring
Activity Type: Inspection/Evaluation
Activity Status: Not reported

Region Code: 03
Programmatic ID: AIR VA0000005105900064
Facility Registry ID: 110005216541
Air Operating Status Code: OPR
Default Air Classification Code: MAJ
Air Program: Title V Permits
Activity Date: 2013-02-12 00:00:00
Activity Status Date: Not reported
Activity Group: Compliance Monitoring
Activity Type: Inspection/Evaluation
Activity Status: Not reported

Region Code: 03

Map ID	Site	Database(s)	EPA ID Number

KINDER MORGAN SOUTHEAST TERMINALS LLC-NEWINGTON 2 (Continued) **1000287854**

Programmatic ID: AIR VA0000005105900064
Facility Registry ID: 110005216541
Air Operating Status Code: OPR
Default Air Classification Code: MAJ
Air Program: Title V Permits
Activity Date: 2013-02-13 00:00:00
Activity Status Date: Not reported
Activity Group: Compliance Monitoring
Activity Type: Inspection/Evaluation
Activity Status: Not reported

Region Code: 03
Programmatic ID: AIR VA0000005105900064
Facility Registry ID: 110005216541
Air Operating Status Code: OPR
Default Air Classification Code: MAJ
Air Program: Title V Permits
Activity Date: 2013-02-19 00:00:00
Activity Status Date: Not reported
Activity Group: Compliance Monitoring
Activity Type: Inspection/Evaluation
Activity Status: Not reported

Region Code: 03
Programmatic ID: AIR VA0000005105900064
Facility Registry ID: 110005216541
Air Operating Status Code: OPR
Default Air Classification Code: MAJ
Air Program: Title V Permits
Activity Date: 2013-03-18 00:00:00
Activity Status Date: Not reported
Activity Group: Compliance Monitoring
Activity Type: Inspection/Evaluation
Activity Status: Not reported

Region Code: 03
Programmatic ID: AIR VA0000005105900064
Facility Registry ID: 110005216541
Air Operating Status Code: OPR
Default Air Classification Code: MAJ
Air Program: Title V Permits
Activity Date: 2013-05-23 00:00:00
Activity Status Date: Not reported
Activity Group: Compliance Monitoring
Activity Type: Inspection/Evaluation
Activity Status: Not reported

Region Code: 03
Programmatic ID: AIR VA0000005105900064
Facility Registry ID: 110005216541
Air Operating Status Code: OPR
Default Air Classification Code: MAJ
Air Program: Title V Permits
Activity Date: 2013-05-30 00:00:00
Activity Status Date: Not reported
Activity Group: Compliance Monitoring
Activity Type: Inspection/Evaluation

Map ID	Site	Database(s)	EPA ID Number

KINDER MORGAN SOUTHEAST TERMINALS LLC-NEWINGTON 2 (Continued) **1000287854**

Activity Status: Not reported

Region Code: 03
Programmatic ID: AIR VA0000005105900064
Facility Registry ID: 110005216541
Air Operating Status Code: OPR
Default Air Classification Code: MAJ
Air Program: Title V Permits
Activity Date: 2013-11-19 00:00:00
Activity Status Date: Not reported
Activity Group: Compliance Monitoring
Activity Type: Inspection/Evaluation
Activity Status: Not reported

Region Code: 03
Programmatic ID: AIR VA0000005105900064
Facility Registry ID: 110005216541
Air Operating Status Code: OPR
Default Air Classification Code: MAJ
Air Program: Title V Permits
Activity Date: 2013-12-04 00:00:00
Activity Status Date: Not reported
Activity Group: Compliance Monitoring
Activity Type: Inspection/Evaluation
Activity Status: Not reported

Region Code: 03
Programmatic ID: AIR VA0000005105900064
Facility Registry ID: 110005216541
Air Operating Status Code: OPR
Default Air Classification Code: MAJ
Air Program: Title V Permits
Activity Date: 2014-01-07 00:00:00
Activity Status Date: Not reported
Activity Group: Compliance Monitoring
Activity Type: Inspection/Evaluation
Activity Status: Not reported

Region Code: 03
Programmatic ID: AIR VA0000005105900064
Facility Registry ID: 110005216541
Air Operating Status Code: OPR
Default Air Classification Code: MAJ
Air Program: Title V Permits
Activity Date: 2014-02-06 00:00:00
Activity Status Date: Not reported
Activity Group: Compliance Monitoring
Activity Type: Inspection/Evaluation
Activity Status: Not reported

Region Code: 03
Programmatic ID: AIR VA0000005105900064
Facility Registry ID: 110005216541
Air Operating Status Code: OPR
Default Air Classification Code: MAJ
Air Program: Title V Permits
Activity Date: 2014-02-10 00:00:00

Map ID	Site	Database(s)	EPA ID Number

KINDER MORGAN SOUTHEAST TERMINALS LLC-NEWINGTON 2 (Continued) **1000287854**

Activity Status Date: Not reported
Activity Group: Compliance Monitoring
Activity Type: Inspection/Evaluation
Activity Status: Not reported

Region Code: 03
Programmatic ID: AIR VA0000005105900064
Facility Registry ID: 110005216541
Air Operating Status Code: OPR
Default Air Classification Code: MAJ
Air Program: Title V Permits
Activity Date: 2014-02-20 00:00:00
Activity Status Date: Not reported
Activity Group: Compliance Monitoring
Activity Type: Inspection/Evaluation
Activity Status: Not reported

Region Code: 03
Programmatic ID: AIR VA0000005105900064
Facility Registry ID: 110005216541
Air Operating Status Code: OPR
Default Air Classification Code: MAJ
Air Program: Title V Permits
Activity Date: 2014-03-18 00:00:00
Activity Status Date: Not reported
Activity Group: Compliance Monitoring
Activity Type: Inspection/Evaluation
Activity Status: Not reported

Region Code: 03
Programmatic ID: AIR VA0000005105900064
Facility Registry ID: 110005216541
Air Operating Status Code: OPR
Default Air Classification Code: MAJ
Air Program: Title V Permits
Activity Date: 2014-05-21 00:00:00
Activity Status Date: Not reported
Activity Group: Compliance Monitoring
Activity Type: Inspection/Evaluation
Activity Status: Not reported

Region Code: 03
Programmatic ID: AIR VA0000005105900064
Facility Registry ID: 110005216541
Air Operating Status Code: OPR
Default Air Classification Code: MAJ
Air Program: Title V Permits
Activity Date: 2014-06-16 00:00:00
Activity Status Date: Not reported
Activity Group: Compliance Monitoring
Activity Type: Inspection/Evaluation
Activity Status: Not reported

Region Code: 03
Programmatic ID: AIR VA0000005105900064
Facility Registry ID: 110005216541
Air Operating Status Code: OPR

Map ID	Site	Database(s)	EPA ID Number

KINDER MORGAN SOUTHEAST TERMINALS LLC-NEWINGTON 2 (Continued) **1000287854**

Default Air Classification Code: MAJ
Air Program: Title V Permits
Activity Date: 2014-07-15 00:00:00
Activity Status Date: Not reported
Activity Group: Compliance Monitoring
Activity Type: Inspection/Evaluation
Activity Status: Not reported

Region Code: 03
Programmatic ID: AIR VA0000005105900064
Facility Registry ID: 110005216541
Air Operating Status Code: OPR
Default Air Classification Code: MAJ
Air Program: Title V Permits
Activity Date: 2014-08-27 00:00:00
Activity Status Date: Not reported
Activity Group: Compliance Monitoring
Activity Type: Inspection/Evaluation
Activity Status: Not reported

Region Code: 03
Programmatic ID: AIR VA0000005105900064
Facility Registry ID: 110005216541
Air Operating Status Code: OPR
Default Air Classification Code: MAJ
Air Program: Title V Permits
Activity Date: 2014-09-09 00:00:00
Activity Status Date: Not reported
Activity Group: Compliance Monitoring
Activity Type: Inspection/Evaluation
Activity Status: Not reported

Region Code: 03
Programmatic ID: AIR VA0000005105900064
Facility Registry ID: 110005216541
Air Operating Status Code: OPR
Default Air Classification Code: MAJ
Air Program: Title V Permits
Activity Date: 2014-09-11 00:00:00
Activity Status Date: Not reported
Activity Group: Compliance Monitoring
Activity Type: Inspection/Evaluation
Activity Status: Not reported

Region Code: 03
Programmatic ID: AIR VA0000005105900064
Facility Registry ID: 110005216541
Air Operating Status Code: OPR
Default Air Classification Code: MAJ
Air Program: Title V Permits
Activity Date: 2002-12-20 00:00:00
Activity Status Date: 2002-12-20 00:00:00
Activity Group: Enforcement Action
Activity Type: Administrative - Formal
Activity Status: Final Order Issued

Map ID	Site	Database(s)	EPA ID Number
1423	**KMST NEWINGTON TERMINAL #2** **8206 TERMINAL RD** **LORTON, VA 22079**	**VA LTANKS** **VA UST** **VA AST** **VA NPDES** **VA AIRS**	**U003995629** **N/A**

LTANKS:

Region:	NRO
CEDS Facility Id:	200000076186
Case Status:	**Closed**
Pollution Complaint #:	19901104
Reported:	02/27/1990
Case Closed Date:	06/10/1993
Program:	RP Lead
Federally Regulated UST (Y/N):	Y
Regulated Petroleum UST (1):	Y
Excluded UST (1):	N
Deferred UST (1):	N
Partially Deferred UST (1):	N
Exempt 1 UST (2):	N
Exempt 2 Heating Oil UST (2):	N
Small Heating Oil AST (2):	N
Regulated AST (3):	N
Unregulated AST (3):	N
Other Y/N:	N
Unknown Y/N:	N
Other Description:	Not reported
Heating Oil Category:	Not reported

Region:	NRO
CEDS Facility Id:	200000076186
Case Status:	**Closed**
Pollution Complaint #:	19900537
Reported:	10/27/1989
Case Closed Date:	07/01/1991
Program:	RP Lead
Federally Regulated UST (Y/N):	Y
Regulated Petroleum UST (1):	Y
Excluded UST (1):	N
Deferred UST (1):	N
Partially Deferred UST (1):	N
Exempt 1 UST (2):	N
Exempt 2 Heating Oil UST (2):	N
Small Heating Oil AST (2):	N
Regulated AST (3):	N
Unregulated AST (3):	N
Other Y/N:	N
Unknown Y/N:	N
Other Description:	Not reported
Heating Oil Category:	Not reported

Region:	NRO
CEDS Facility Id:	200000076186
Case Status:	**Closed**
Pollution Complaint #:	19830380
Reported:	01/13/1983
Case Closed Date:	08/05/1994
Program:	RP Lead
Federally Regulated UST (Y/N):	Y

Map ID	Site	Database(s)	EPA ID Number

KMST NEWINGTON TERMINAL #2 (Continued) **U003995629**

Regulated Petroleum UST (1):	Y
Excluded UST (1):	N
Deferred UST (1):	N
Partially Deferred UST (1):	N
Exempt 1 UST (2):	N
Exempt 2 Heating Oil UST (2):	N
Small Heating Oil AST (2):	N
Regulated AST (3):	N
Unregulated AST (3):	N
Other Y/N:	N
Unknown Y/N:	N
Other Description:	Not reported
Heating Oil Category:	Not reported

Facility:

Facility Id:	3002600
Facility Type:	PETROLEUM DISTRIBUTOR
CEDS Facility ID:	200000076186

Owner:

Owner Id:	41766
Owner Name:	Kinder Morgan Southeast Terminals (KMST)
Owner Address:	1000 Windward Concourse Ste 450
Owner Address2:	Not reported
Owner City, State, Zip:	Alpharetta, GA 30005
Owner Type:	COMMERCIAL
Number of Active AST:	19
Number of Active UST:	0
Number of Inactive AST:	0
Number of Inactive UST:	3

Owner Id:	39588
Owner Name:	Motiva Enterprises Limited Liability Corporation
Owner Address:	3800 Pickett Rd
Owner Address2:	Not reported
Owner City, State, Zip:	Fairfax, VA 22031
Owner Type:	COMMERCIAL
Number of Active AST:	19
Number of Active UST:	0
Number of Inactive AST:	0
Number of Inactive UST:	3

Owner Id:	34168
Owner Name:	Shell Oil Company
Owner Address:	3800 Pickett Rd
Owner Address2:	Not reported
Owner City, State, Zip:	Fairfax, VA 22031
Owner Type:	COMMERCIAL
Number of Active AST:	19
Number of Active UST:	0
Number of Inactive AST:	0
Number of Inactive UST:	3

UST:

Facility ID:	3002600
Federally Regulated:	Yes

Map ID	Site	Database(s)	EPA ID Number

KMST NEWINGTON TERMINAL #2 (Continued) **U003995629**

Tank Number:	2
Tank Capacity:	5000
Tank Contents:	GASOLINE
Tank Status:	**PERM OUT OF USE**
Tank Type:	UST

Tank Material:

Install Date:	11/3/1965
Tank Materials: Bare Steel	Yes
Tank Materials: Cath Protect Steel	No
Tank Materials: Epoxy Steel	No
Tank Materials: Fiberglass	No
Tank Materials: Concrete	No
Tank Materials: Composite	No
Tank Materials: Double Walled	No
Tank Materials: Lined Interior	No
Tank Materials: Excav Liner	No
Tank Materials: Insulated Tank Jacket	No
Tank Materials: Repaired	No
Tank Materials: Unknown	No
Tank Materials: Other	No
Tank Materials: Other Note	Not reported

Release Detection:

Tank Release Detection: Leak Deferred	No
Tank Release Detection: Manual Gauge	No
Tank Release Detection: Auto Gauge	No
Tank Release Detection:Tank Tightness	No
Tank Release Detection: Vapor Monitor	No
Tank Release Detection: Inventory	No
Tank Release Detection: Stat Invent Recon	No
Tank Release Detection: Spill Install	No
Tank Release Detection: Overfill Install	No
Tank Release Detection: Groundwater	No
Tank Release Detection: Int Sec Containment	No
Tank Release Detection: Int Double Walled	No
Tank Release Detection: Other Method	No
Tank Release Detection: Other Note	Not reported
Pipe Release Detection: Leak Deferred	Not reported
Pipe Release Detection: Autoleak	Not reported
Pipe Release Detection: Line Tightness	No
Pipe Release Detection: Stat Invent Recon	No
Pipe Release Detection: Groundwater	No
Pipe Release Detection: Int Sec Containment	No
Pipe Release Det: Interior Double Walled	No
Pipe Release Detection: Other Method	No
Pipe Release Detection: Other Note	Not reported

Pipe Type:	UNKNOWN
Pipe Materials: Bare Steel	No
Pipe Materials: Galvanized Steel	No
Pipe Materials: Copper	No
Pipe Materials: Fiberglass	No
Pipe Materials: Cath Protect	No
Pipe Materials: Double Walled	No
Pipe Materials: Sec Containment	No
Pipe Materials: Repaired	No

Map ID	Site	Database(s)	EPA ID Number

KMST NEWINGTON TERMINAL #2 (Continued) **U003995629**

Pipe Materials: Unknown	Yes
Pipe Materials: Other	No
Pipe Materials: Other Note	Not reported
Facility ID:	3002600
Federally Regulated:	Yes
Tank Number:	3
Tank Capacity:	1320
Tank Contents:	UNKNOWN
Tank Status:	**PERM OUT OF USE**
Tank Type:	UST

Tank Material:

Install Date:	11/3/1975
Tank Materials: Bare Steel	No
Tank Materials: Cath Protect Steel	Yes
Tank Materials: Epoxy Steel	No
Tank Materials: Fiberglass	No
Tank Materials: Concrete	No
Tank Materials: Composite	No
Tank Materials: Double Walled	No
Tank Materials: Lined Interior	No
Tank Materials: Excav Liner	No
Tank Materials: Insulated Tank Jacket	No
Tank Materials: Repaired	No
Tank Materials: Unknown	No
Tank Materials: Other	No
Tank Materials: Other Note	Not reported

Release Detection:

Tank Release Detection: Leak Deferred	No
Tank Release Detection: Manual Gauge	No
Tank Release Detection: Auto Gauge	No
Tank Release Detection:Tank Tightness	No
Tank Release Detection: Vapor Monitor	No
Tank Release Detection: Inventory	No
Tank Release Detection: Stat Invent Recon	No
Tank Release Detection: Spill Install	No
Tank Release Detection: Overfill Install	No
Tank Release Detection: Groundwater	No
Tank Release Detection: Int Sec Containment	No
Tank Release Detection: Int Double Walled	No
Tank Release Detection: Other Method	No
Tank Release Detection: Other Note	Not reported
Pipe Release Detection: Leak Deferred	Not reported
Pipe Release Detection: Autoleak	Not reported
Pipe Release Detection: Line Tightness	No
Pipe Release Detection: Stat Invent Recon	No
Pipe Release Detection: Groundwater	No
Pipe Release Detection: Int Sec Containment	No
Pipe Release Det: Interior Double Walled	No
Pipe Release Detection: Other Method	No
Pipe Release Detection: Other Note	Not reported
Pipe Type:	UNKNOWN

Map ID	Site	Database(s)	EPA ID Number

KMST NEWINGTON TERMINAL #2 (Continued) **U003995629**

Pipe Materials: Bare Steel	No
Pipe Materials: Galvanized Steel	No
Pipe Materials: Copper	No
Pipe Materials: Fiberglass	No
Pipe Materials: Cath Protect	No
Pipe Materials: Double Walled	No
Pipe Materials: Sec Containment	No
Pipe Materials: Repaired	No
Pipe Materials: Unknown	Yes
Pipe Materials: Other	No
Pipe Materials: Other Note	Not reported
Facility ID:	3002600
Federally Regulated:	Yes
Tank Number:	R1
Tank Capacity:	5000
Tank Contents:	GASOLINE
Tank Status:	**REM FROM GRD**
Tank Type:	UST

Tank Material:

Install Date:	11/3/1965
Tank Materials: Bare Steel	Yes
Tank Materials: Cath Protect Steel	No
Tank Materials: Epoxy Steel	No
Tank Materials: Fiberglass	No
Tank Materials: Concrete	No
Tank Materials: Composite	No
Tank Materials: Double Walled	No
Tank Materials: Lined Interior	No
Tank Materials: Excav Liner	No
Tank Materials: Insulated Tank Jacket	No
Tank Materials: Repaired	No
Tank Materials: Unknown	No
Tank Materials: Other	No
Tank Materials: Other Note	Not reported

Release Detection:

Tank Release Detection: Leak Deferred	No
Tank Release Detection: Manual Gauge	No
Tank Release Detection: Auto Gauge	No
Tank Release Detection:Tank Tightness	No
Tank Release Detection: Vapor Monitor	No
Tank Release Detection: Inventory	No
Tank Release Detection: Stat Invent Recon	No
Tank Release Detection: Spill Install	No
Tank Release Detection: Overfill Install	No
Tank Release Detection: Groundwater	No
Tank Release Detection: Int Sec Containment	No
Tank Release Detection: Int Double Walled	No
Tank Release Detection: Other Method	No
Tank Release Detection: Other Note	Not reported
Pipe Release Detection: Leak Deferred	Not reported
Pipe Release Detection: Autoleak	Not reported
Pipe Release Detection: Line Tightness	No

Map ID	Site	Database(s)	EPA ID Number

KMST NEWINGTON TERMINAL #2 (Continued) **U003995629**

Pipe Release Detection: Stat Invent Recon	No
Pipe Release Detection: Groundwater	No
Pipe Release Detection: Int Sec Containment	No
Pipe Release Det: Interior Double Walled	No
Pipe Release Detection: Other Method	No
Pipe Release Detection: Other Note	Not reported
Pipe Type:	UNKNOWN
Pipe Materials: Bare Steel	No
Pipe Materials: Galvanized Steel	No
Pipe Materials: Copper	No
Pipe Materials: Fiberglass	No
Pipe Materials: Cath Protect	No
Pipe Materials: Double Walled	No
Pipe Materials: Sec Containment	No
Pipe Materials: Repaired	No
Pipe Materials: Unknown	Yes
Pipe Materials: Other	No
Pipe Materials: Other Note	Not reported

AST:

Facility ID:	3002600
Facility Type:	PETROLEUM DISTRIBUTOR
CEDS Facility ID:	200000076186

Tank Info:

Owner:

Owner Id:	34168
Owner Name:	Shell Oil Company
Owner Address:	3800 Pickett Rd
Owner Address2:	Not reported
Owner City/State/Zip:	Fairfax, VA 22031
Owner Type:	COMMERCIAL
Number of Active AST:	19
Number of Active UST:	0
Number of Inactive AST:	0
Number of Inactive UST:	3
Owner Id:	41766
Owner Name:	Kinder Morgan Southeast Terminals (KMST)
Owner Address:	1000 Windward Concourse Ste 450
Owner Address2:	Not reported
Owner City/State/Zip:	Alpharetta, GA 30005
Owner Type:	COMMERCIAL
Number of Active AST:	19
Number of Active UST:	0
Number of Inactive AST:	0
Number of Inactive UST:	3
Owner Id:	39588
Owner Name:	Motiva Enterprises Limited Liability Corporation
Owner Address:	3800 Pickett Rd
Owner Address2:	Not reported
Owner City/State/Zip:	Fairfax, VA 22031
Owner Type:	COMMERCIAL
Number of Active AST:	19

Map ID	Site	Database(s)	EPA ID Number

KMST NEWINGTON TERMINAL #2 (Continued) **U003995629**

Number of Active UST:	0
Number of Inactive AST:	0
Number of Inactive UST:	3
Fed Regulated:	No
Tank Number:	S-1
Tank Type:	AST
Tank Capacity:	1248660
Tank Contents:	OTHER
Tank Status:	CURR IN USE

Tank Containment:

Install Date:	1/10/1974
Containment: Curbing	No
Containment: Weirs	Yes
Containment: Sorbent	No
Containment: Culvert	No
Containment: Diversion	No
Containment: Retention	No
Containment: Dike	Yes
Containment: Unknown	No
Containment: Other	No
Containment: Other Note	Not reported

Release Detection:

Release Detection: Ground Water	Yes
Release Detection: Visual	Yes
Release Detection: Vapor	Yes
Release Detection: Interstitial	No
Release Detection: None	No
Release Detection: Other	No
Release Detection: Other Note	Not reported
Release Prevention: Double Bottom	No
Release Prevention: Double Walled	No
Release Prevention: Lined Interior	Not reported
Release Prevention: Poly Jacket	No
Release Prevention: Exc Liner	No
Release Prevention: None	No
Release Prevention: Unknown	No
Release Prevention: Other	No
Release Prevention: Other Note	Not reported
Tank Foundation: Steel	No
Tank Foundation: Earthen	No
Tank Foundation: Concrete Imp	Yes
Tank Foundation: Unknown	No
Tank Foundation: Other	No
Tank Foundation: Other Note	Not reported
Tank Roof: Float	No
Tank Roof: Cone	Yes
Tank Roof: Breather	Not reported
Tank Roof: Dbldeck	Not reported
Tank Roof: Pontoon	Not reported
Tank Roof: Balloon	Not reported
Tank Roof: Lifter	Not reported
Tank Roof: Pan	Not reported
Tank Roof: Other	No

Map ID	Site	Database(s)	EPA ID Number

KMST NEWINGTON TERMINAL #2 (Continued) **U003995629**

Tank Roof: Other Note	Not reported

Tank Material:

Tank Materials: Bare Steel	Yes
Tank Materials: Concrete	No
Tank Materials: Insulated Tank Jacket	No
Tank Materials: Unknown	No
Tank Materials: Other	No
Tank Materials: Other Note	Not reported
Tank Type Cathodic/CP:	N
Tank Type Single Wall:	N
Tank Type Double Wall:	N
Tank Type Lined Interior:	N
Tank Type Double Bottom:	N
Tank Type Potable/Skid:	N
Tank Type Shop Fabricated/Built:	N
Tank Type Vaulted Below Grade:	N
Tank Type Vertical:	N
Tank Type Horizontal:	N
Tank Type Unknown:	N
Tank Type Other:	N
Tank Type Other Specify:	N

Owner:

Owner Id:	34168
Owner Name:	Shell Oil Company
Owner Address:	3800 Pickett Rd
Owner Address2:	Not reported
Owner City/State/Zip:	Fairfax, VA 22031
Owner Type:	COMMERCIAL
Number of Active AST:	19
Number of Active UST:	0
Number of Inactive AST:	0
Number of Inactive UST:	3

Owner Id:	41766
Owner Name:	Kinder Morgan Southeast Terminals (KMST)
Owner Address:	1000 Windward Concourse Ste 450
Owner Address2:	Not reported
Owner City/State/Zip:	Alpharetta, GA 30005
Owner Type:	COMMERCIAL
Number of Active AST:	19
Number of Active UST:	0
Number of Inactive AST:	0
Number of Inactive UST:	3

Owner Id:	39588
Owner Name:	Motiva Enterprises Limited Liability Corporation
Owner Address:	3800 Pickett Rd
Owner Address2:	Not reported
Owner City/State/Zip:	Fairfax, VA 22031
Owner Type:	COMMERCIAL
Number of Active AST:	19
Number of Active UST:	0
Number of Inactive AST:	0

Map ID	Site	Database(s)	EPA ID Number

KMST NEWINGTON TERMINAL #2 (Continued) **U003995629**

Number of Inactive UST:	3
Fed Regulated:	No
Tank Number:	T-01
Tank Type:	AST
Tank Capacity:	789180
Tank Contents:	OTHER
Tank Status:	CURR IN USE

Tank Containment:

Install Date:	1/1/1964
Containment: Curbing	No
Containment: Weirs	Yes
Containment: Sorbent	No
Containment: Culvert	No
Containment: Diversion	No
Containment: Retention	Yes
Containment: Dike	Yes
Containment: Unknown	No
Containment: Other	No
Containment: Other Note	Not reported

Release Detection:

Release Detection: Ground Water	Yes
Release Detection: Visual	Yes
Release Detection: Vapor	Yes
Release Detection: Interstitial	No
Release Detection: None	No
Release Detection: Other	No
Release Detection: Other Note	Not reported
Release Prevention: Double Bottom	No
Release Prevention: Double Walled	No
Release Prevention: Lined Interior	Not reported
Release Prevention: Poly Jacket	No
Release Prevention: Exc Liner	No
Release Prevention: None	Yes
Release Prevention: Unknown	No
Release Prevention: Other	No
Release Prevention: Other Note	Not reported
Tank Foundation: Steel	No
Tank Foundation: Earthen	Yes
Tank Foundation: Concrete Imp	Yes
Tank Foundation: Unknown	No
Tank Foundation: Other	No
Tank Foundation: Other Note	Not reported
Tank Roof: Float	Yes
Tank Roof: Cone	No
Tank Roof: Breather	Not reported
Tank Roof: Dbldeck	Not reported
Tank Roof: Pontoon	Not reported
Tank Roof: Balloon	Not reported
Tank Roof: Lifter	Not reported
Tank Roof: Pan	Not reported
Tank Roof: Other	No
Tank Roof: Other Note	Not reported

Map ID	Site	Database(s)	EPA ID Number

KMST NEWINGTON TERMINAL #2 (Continued) **U003995629**

Tank Material:

Tank Materials: Bare Steel	Yes
Tank Materials: Concrete	No
Tank Materials: Insulated Tank Jacket	No
Tank Materials: Unknown	No
Tank Materials: Other	No
Tank Materials: Other Note	single walled
Tank Type Cathodic/CP:	Y
Tank Type Single Wall:	Y
Tank Type Double Wall:	Y
Tank Type Lined Interior:	Y
Tank Type Double Bottom:	Y
Tank Type Potable/Skid:	Y
Tank Type Shop Fabricated/Built:	Y
Tank Type Vaulted Below Grade:	Y
Tank Type Vertical:	Y
Tank Type Horizontal:	Y
Tank Type Unknown:	Y
Tank Type Other:	Y
Tank Type Other Specify:	Y

Owner:

Owner Id:	34168
Owner Name:	Shell Oil Company
Owner Address:	3800 Pickett Rd
Owner Address2:	Not reported
Owner City/State/Zip:	Fairfax, VA 22031
Owner Type:	COMMERCIAL
Number of Active AST:	19
Number of Active UST:	0
Number of Inactive AST:	0
Number of Inactive UST:	3

Owner Id:	41766
Owner Name:	Kinder Morgan Southeast Terminals (KMST)
Owner Address:	1000 Windward Concourse Ste 450
Owner Address2:	Not reported
Owner City/State/Zip:	Alpharetta, GA 30005
Owner Type:	COMMERCIAL
Number of Active AST:	19
Number of Active UST:	0
Number of Inactive AST:	0
Number of Inactive UST:	3

Owner Id:	39588
Owner Name:	Motiva Enterprises Limited Liability Corporation
Owner Address:	3800 Pickett Rd
Owner Address2:	Not reported
Owner City/State/Zip:	Fairfax, VA 22031
Owner Type:	COMMERCIAL
Number of Active AST:	19
Number of Active UST:	0
Number of Inactive AST:	0
Number of Inactive UST:	3

Map ID	Site	Database(s)	EPA ID Number

KMST NEWINGTON TERMINAL #2 (Continued) **U003995629**

Fed Regulated:	No
Tank Number:	T-02
Tank Type:	AST
Tank Capacity:	2693123
Tank Contents:	GASOLINE
Tank Status:	CURR IN USE

Tank Containment:

Install Date:	1/1/1964
Containment: Curbing	No
Containment: Weirs	Yes
Containment: Sorbent	No
Containment: Culvert	No
Containment: Diversion	No
Containment: Retention	Yes
Containment: Dike	Yes
Containment: Unknown	No
Containment: Other	No
Containment: Other Note	Not reported

Release Detection:

Release Detection: Ground Water	Yes
Release Detection: Visual	Yes
Release Detection: Vapor	Yes
Release Detection: Interstitial	No
Release Detection: None	No
Release Detection: Other	No
Release Detection: Other Note	Not reported
Release Prevention: Double Bottom	No
Release Prevention: Double Walled	No
Release Prevention: Lined Interior	Not reported
Release Prevention: Poly Jacket	No
Release Prevention: Exc Liner	No
Release Prevention: None	Yes
Release Prevention: Unknown	No
Release Prevention: Other	No
Release Prevention: Other Note	Not reported

Tank Foundation: Steel	No
Tank Foundation: Earthen	Yes
Tank Foundation: Concrete Imp	Yes
Tank Foundation: Unknown	No
Tank Foundation: Other	No
Tank Foundation: Other Note	Not reported
Tank Roof: Float	Yes
Tank Roof: Cone	No
Tank Roof: Breather	Not reported
Tank Roof: Dbldeck	Not reported
Tank Roof: Pontoon	Not reported
Tank Roof: Balloon	Not reported
Tank Roof: Lifter	Not reported
Tank Roof: Pan	Not reported
Tank Roof: Other	No
Tank Roof: Other Note	Not reported

Tank Material:

Tank Materials: Bare Steel	Yes

Map ID	Site	Database(s)	EPA ID Number

KMST NEWINGTON TERMINAL #2 (Continued) **U003995629**

Tank Materials: Concrete	No
Tank Materials: Insulated Tank Jacket	No
Tank Materials: Unknown	No
Tank Materials: Other	No
Tank Materials: Other Note	single walled
Tank Type Cathodic/CP:	Y
Tank Type Single Wall:	Y
Tank Type Double Wall:	Y
Tank Type Lined Interior:	Y
Tank Type Double Bottom:	Y
Tank Type Potable/Skid:	Y
Tank Type Shop Fabricated/Built:	Y
Tank Type Vaulted Below Grade:	Y
Tank Type Vertical:	Y
Tank Type Horizontal:	Y
Tank Type Unknown:	Y
Tank Type Other:	Y
Tank Type Other Specify:	Y

Owner:

Owner Id:	34168
Owner Name:	Shell Oil Company
Owner Address:	3800 Pickett Rd
Owner Address2:	Not reported
Owner City/State/Zip:	Fairfax, VA 22031
Owner Type:	COMMERCIAL
Number of Active AST:	19
Number of Active UST:	0
Number of Inactive AST:	0
Number of Inactive UST:	3

Owner Id:	41766
Owner Name:	Kinder Morgan Southeast Terminals (KMST)
Owner Address:	1000 Windward Concourse Ste 450
Owner Address2:	Not reported
Owner City/State/Zip:	Alpharetta, GA 30005
Owner Type:	COMMERCIAL
Number of Active AST:	19
Number of Active UST:	0
Number of Inactive AST:	0
Number of Inactive UST:	3

Owner Id:	39588
Owner Name:	Motiva Enterprises Limited Liability Corporation
Owner Address:	3800 Pickett Rd
Owner Address2:	Not reported
Owner City/State/Zip:	Fairfax, VA 22031
Owner Type:	COMMERCIAL
Number of Active AST:	19
Number of Active UST:	0
Number of Inactive AST:	0
Number of Inactive UST:	3

Fed Regulated:	No
Tank Number:	T-03
Tank Type:	AST

Map ID	Site	Database(s)	EPA ID Number

KMST NEWINGTON TERMINAL #2 (Continued) **U003995629**

Tank Capacity:	630815
Tank Contents:	DIESEL
Tank Status:	CURR IN USE

Tank Containment:

Install Date:	1/1/1964
Containment: Curbing	No
Containment: Weirs	Yes
Containment: Sorbent	No
Containment: Culvert	No
Containment: Diversion	No
Containment: Retention	Yes
Containment: Dike	Yes
Containment: Unknown	No
Containment: Other	No
Containment: Other Note	Not reported

Release Detection:

Release Detection: Ground Water	Yes
Release Detection: Visual	Yes
Release Detection: Vapor	Yes
Release Detection: Interstitial	No
Release Detection: None	No
Release Detection: Other	No
Release Detection: Other Note	Not reported
Release Prevention: Double Bottom	No
Release Prevention: Double Walled	No
Release Prevention: Lined Interior	Not reported
Release Prevention: Poly Jacket	No
Release Prevention: Exc Liner	No
Release Prevention: None	Yes
Release Prevention: Unknown	No
Release Prevention: Other	No
Release Prevention: Other Note	Not reported

Tank Foundation: Steel	No
Tank Foundation: Earthen	Yes
Tank Foundation: Concrete Imp	Yes
Tank Foundation: Unknown	No
Tank Foundation: Other	No
Tank Foundation: Other Note	Not reported
Tank Roof: Float	No
Tank Roof: Cone	No
Tank Roof: Breather	Not reported
Tank Roof: Dbldeck	Not reported
Tank Roof: Pontoon	Not reported
Tank Roof: Balloon	Not reported
Tank Roof: Lifter	Not reported
Tank Roof: Pan	Not reported
Tank Roof: Other	Yes
Tank Roof: Other Note	Fixed Cone Roof

Tank Material:

Tank Materials: Bare Steel	Yes
Tank Materials: Concrete	No
Tank Materials: Insulated Tank Jacket	No
Tank Materials: Unknown	No

Map ID	Site	Database(s)	EPA ID Number

KMST NEWINGTON TERMINAL #2 (Continued) **U003995629**

Tank Materials: Other	No
Tank Materials: Other Note	single walled
Tank Type Cathodic/CP:	Y
Tank Type Single Wall:	Y
Tank Type Double Wall:	Y
Tank Type Lined Interior:	Y
Tank Type Double Bottom:	Y
Tank Type Potable/Skid:	Y
Tank Type Shop Fabricated/Built:	Y
Tank Type Vaulted Below Grade:	Y
Tank Type Vertical:	Y
Tank Type Horizontal:	Y
Tank Type Unknown:	Y
Tank Type Other:	Y
Tank Type Other Specify:	Y

Owner:

Owner Id:	34168
Owner Name:	Shell Oil Company
Owner Address:	3800 Pickett Rd
Owner Address2:	Not reported
Owner City/State/Zip:	Fairfax, VA 22031
Owner Type:	COMMERCIAL
Number of Active AST:	19
Number of Active UST:	0
Number of Inactive AST:	0
Number of Inactive UST:	3

Owner Id:	41766
Owner Name:	Kinder Morgan Southeast Terminals (KMST)
Owner Address:	1000 Windward Concourse Ste 450
Owner Address2:	Not reported
Owner City/State/Zip:	Alpharetta, GA 30005
Owner Type:	COMMERCIAL
Number of Active AST:	19
Number of Active UST:	0
Number of Inactive AST:	0
Number of Inactive UST:	3

Owner Id:	39588
Owner Name:	Motiva Enterprises Limited Liability Corporation
Owner Address:	3800 Pickett Rd
Owner Address2:	Not reported
Owner City/State/Zip:	Fairfax, VA 22031
Owner Type:	COMMERCIAL
Number of Active AST:	19
Number of Active UST:	0
Number of Inactive AST:	0
Number of Inactive UST:	3

Fed Regulated:	No
Tank Number:	T-04
Tank Type:	AST
Tank Capacity:	1391303
Tank Contents:	JET FUEL
Tank Status:	CURR IN USE

Map ID	Site	Database(s)	EPA ID Number

KMST NEWINGTON TERMINAL #2 (Continued) **U003995629**

Tank Containment:

Install Date:	1/1/1964
Containment: Curbing	No
Containment: Weirs	Yes
Containment: Sorbent	No
Containment: Culvert	No
Containment: Diversion	No
Containment: Retention	Yes
Containment: Dike	Yes
Containment: Unknown	No
Containment: Other	No
Containment: Other Note	Not reported

Release Detection:

Release Detection: Ground Water	Yes
Release Detection: Visual	Yes
Release Detection: Vapor	Yes
Release Detection: Interstitial	No
Release Detection: None	No
Release Detection: Other	No
Release Detection: Other Note	Not reported
Release Prevention: Double Bottom	No
Release Prevention: Double Walled	No
Release Prevention: Lined Interior	Not reported
Release Prevention: Poly Jacket	No
Release Prevention: Exc Liner	No
Release Prevention: None	Yes
Release Prevention: Unknown	No
Release Prevention: Other	No
Release Prevention: Other Note	Not reported

Tank Foundation: Steel	No
Tank Foundation: Earthen	Yes
Tank Foundation: Concrete Imp	Yes
Tank Foundation: Unknown	No
Tank Foundation: Other	No
Tank Foundation: Other Note	Not reported
Tank Roof: Float	Yes
Tank Roof: Cone	No
Tank Roof: Breather	Not reported
Tank Roof: Dbldeck	Not reported
Tank Roof: Pontoon	Not reported
Tank Roof: Balloon	Not reported
Tank Roof: Lifter	Not reported
Tank Roof: Pan	Not reported
Tank Roof: Other	No
Tank Roof: Other Note	Internal floater

Tank Material:

Tank Materials: Bare Steel	Yes
Tank Materials: Concrete	No
Tank Materials: Insulated Tank Jacket	No
Tank Materials: Unknown	No
Tank Materials: Other	No
Tank Materials: Other Note	single walled
Tank Type Cathodic/CP:	Y
Tank Type Single Wall:	Y

Map ID	Site	Database(s)	EPA ID Number

KMST NEWINGTON TERMINAL #2 (Continued) **U003995629**

Tank Type Double Wall: Y
Tank Type Lined Interior: Y
Tank Type Double Bottom: Y
Tank Type Potable/Skid: Y
Tank Type Shop Fabricated/Built: Y
Tank Type Vaulted Below Grade: Y
Tank Type Vertical: Y
Tank Type Horizontal: Y
Tank Type Unknown: Y
Tank Type Other: Y
Tank Type Other Specify: Y

Owner:
Owner Id: 34168
Owner Name: Shell Oil Company
Owner Address: 3800 Pickett Rd
Owner Address2: Not reported
Owner City/State/Zip: Fairfax, VA 22031
Owner Type: COMMERCIAL
Number of Active AST: 19
Number of Active UST: 0
Number of Inactive AST: 0
Number of Inactive UST: 3

Owner Id: 41766
Owner Name: Kinder Morgan Southeast Terminals (KMST)
Owner Address: 1000 Windward Concourse Ste 450
Owner Address2: Not reported
Owner City/State/Zip: Alpharetta, GA 30005
Owner Type: COMMERCIAL
Number of Active AST: 19
Number of Active UST: 0
Number of Inactive AST: 0
Number of Inactive UST: 3

Owner Id: 39588
Owner Name: Motiva Enterprises Limited Liability Corporation
Owner Address: 3800 Pickett Rd
Owner Address2: Not reported
Owner City/State/Zip: Fairfax, VA 22031
Owner Type: COMMERCIAL
Number of Active AST: 19
Number of Active UST: 0
Number of Inactive AST: 0
Number of Inactive UST: 3

Fed Regulated: No
Tank Number: T-05
Tank Type: AST
Tank Capacity: 1695676
Tank Contents: JET FUEL
Tank Status: CURR IN USE

Tank Containment:
Install Date: 1/1/1964

Map ID	Site	Database(s)	EPA ID Number

KMST NEWINGTON TERMINAL #2 (Continued) **U003995629**

Containment: Curbing	No
Containment: Weirs	Yes
Containment: Sorbent	No
Containment: Culvert	No
Containment: Diversion	No
Containment: Retention	Yes
Containment: Dike	Yes
Containment: Unknown	No
Containment: Other	No
Containment: Other Note	Not reported

Release Detection:

Release Detection: Ground Water	Yes
Release Detection: Visual	Yes
Release Detection: Vapor	Yes
Release Detection: Interstitial	No
Release Detection: None	No
Release Detection: Other	No
Release Detection: Other Note	Not reported
Release Prevention: Double Bottom	No
Release Prevention: Double Walled	No
Release Prevention: Lined Interior	Not reported
Release Prevention: Poly Jacket	No
Release Prevention: Exc Liner	No
Release Prevention: None	Yes
Release Prevention: Unknown	No
Release Prevention: Other	No
Release Prevention: Other Note	Not reported

Tank Foundation: Steel	No
Tank Foundation: Earthen	Yes
Tank Foundation: Concrete Imp	Yes
Tank Foundation: Unknown	No
Tank Foundation: Other	No
Tank Foundation: Other Note	Not reported
Tank Roof: Float	Yes
Tank Roof: Cone	No
Tank Roof: Breather	Not reported
Tank Roof: Dbldeck	Not reported
Tank Roof: Pontoon	Not reported
Tank Roof: Balloon	Not reported
Tank Roof: Lifter	Not reported
Tank Roof: Pan	Not reported
Tank Roof: Other	No
Tank Roof: Other Note	Internal floater

Tank Material:

Tank Materials: Bare Steel	Yes
Tank Materials: Concrete	No
Tank Materials: Insulated Tank Jacket	No
Tank Materials: Unknown	No
Tank Materials: Other	No
Tank Materials: Other Note	single walled
Tank Type Cathodic/CP:	Y
Tank Type Single Wall:	Y
Tank Type Double Wall:	Y
Tank Type Lined Interior:	Y

Map ID	Site	Database(s)	EPA ID Number

KMST NEWINGTON TERMINAL #2 (Continued) **U003995629**

Tank Type Double Bottom: Y
Tank Type Potable/Skid: Y
Tank Type Shop Fabricated/Built: Y
Tank Type Vaulted Below Grade: Y
Tank Type Vertical: Y
Tank Type Horizontal: Y
Tank Type Unknown: Y
Tank Type Other: Y
Tank Type Other Specify: Y

Owner:
Owner Id: 34168
Owner Name: Shell Oil Company
Owner Address: 3800 Pickett Rd
Owner Address2: Not reported
Owner City/State/Zip: Fairfax, VA 22031
Owner Type: COMMERCIAL
Number of Active AST: 19
Number of Active UST: 0
Number of Inactive AST: 0
Number of Inactive UST: 3

Owner Id: 41766
Owner Name: Kinder Morgan Southeast Terminals (KMST)
Owner Address: 1000 Windward Concourse Ste 450
Owner Address2: Not reported
Owner City/State/Zip: Alpharetta, GA 30005
Owner Type: COMMERCIAL
Number of Active AST: 19
Number of Active UST: 0
Number of Inactive AST: 0
Number of Inactive UST: 3

Owner Id: 39588
Owner Name: Motiva Enterprises Limited Liability Corporation
Owner Address: 3800 Pickett Rd
Owner Address2: Not reported
Owner City/State/Zip: Fairfax, VA 22031
Owner Type: COMMERCIAL
Number of Active AST: 19
Number of Active UST: 0
Number of Inactive AST: 0
Number of Inactive UST: 3

Fed Regulated: No
Tank Number: T-06
Tank Type: AST
Tank Capacity: 34206577
Tank Contents: GASOLINE
Tank Status: CURR IN USE

Tank Containment:
Install Date: 1/1/1964
Containment: Curbing No
Containment: Weirs Yes

Map ID	Site	Database(s)	EPA ID Number

KMST NEWINGTON TERMINAL #2 (Continued) **U003995629**

Containment: Sorbent	No
Containment: Culvert	No
Containment: Diversion	No
Containment: Retention	Yes
Containment: Dike	Yes
Containment: Unknown	No
Containment: Other	No
Containment: Other Note	Not reported

Release Detection:

Release Detection: Ground Water	Yes
Release Detection: Visual	Yes
Release Detection: Vapor	Yes
Release Detection: Interstitial	No
Release Detection: None	No
Release Detection: Other	No
Release Detection: Other Note	Not reported
Release Prevention: Double Bottom	No
Release Prevention: Double Walled	No
Release Prevention: Lined Interior	Not reported
Release Prevention: Poly Jacket	No
Release Prevention: Exc Liner	No
Release Prevention: None	Yes
Release Prevention: Unknown	No
Release Prevention: Other	No
Release Prevention: Other Note	Not reported

Tank Foundation: Steel	No
Tank Foundation: Earthen	Yes
Tank Foundation: Concrete Imp	Yes
Tank Foundation: Unknown	No
Tank Foundation: Other	No
Tank Foundation: Other Note	Not reported
Tank Roof: Float	Yes
Tank Roof: Cone	No
Tank Roof: Breather	Not reported
Tank Roof: Dbldeck	Not reported
Tank Roof: Pontoon	Not reported
Tank Roof: Balloon	Not reported
Tank Roof: Lifter	Not reported
Tank Roof: Pan	Not reported
Tank Roof: Other	No
Tank Roof: Other Note	Internal floater

Tank Material:

Tank Materials: Bare Steel	Yes
Tank Materials: Concrete	No
Tank Materials: Insulated Tank Jacket	No
Tank Materials: Unknown	No
Tank Materials: Other	No
Tank Materials: Other Note	single walled
Tank Type Cathodic/CP:	Y
Tank Type Single Wall:	Y
Tank Type Double Wall:	Y
Tank Type Lined Interior:	Y
Tank Type Double Bottom:	Y
Tank Type Potable/Skid:	Y

Map ID	Site	Database(s)	EPA ID Number

KMST NEWINGTON TERMINAL #2 (Continued) **U003995629**

Tank Type Shop Fabricated/Built: Y
Tank Type Vaulted Below Grade: Y
Tank Type Vertical: Y
Tank Type Horizontal: Y
Tank Type Unknown: Y
Tank Type Other: Y
Tank Type Other Specify: Y

Owner:
Owner Id: 34168
Owner Name: Shell Oil Company
Owner Address: 3800 Pickett Rd
Owner Address2: Not reported
Owner City/State/Zip: Fairfax, VA 22031
Owner Type: COMMERCIAL
Number of Active AST: 19
Number of Active UST: 0
Number of Inactive AST: 0
Number of Inactive UST: 3

Owner Id: 41766
Owner Name: Kinder Morgan Southeast Terminals (KMST)
Owner Address: 1000 Windward Concourse Ste 450
Owner Address2: Not reported
Owner City/State/Zip: Alpharetta, GA 30005
Owner Type: COMMERCIAL
Number of Active AST: 19
Number of Active UST: 0
Number of Inactive AST: 0
Number of Inactive UST: 3

Owner Id: 39588
Owner Name: Motiva Enterprises Limited Liability Corporation
Owner Address: 3800 Pickett Rd
Owner Address2: Not reported
Owner City/State/Zip: Fairfax, VA 22031
Owner Type: COMMERCIAL
Number of Active AST: 19
Number of Active UST: 0
Number of Inactive AST: 0
Number of Inactive UST: 3

Fed Regulated: No
Tank Number: T-07
Tank Type: AST
Tank Capacity: 1752950
Tank Contents: GASOLINE
Tank Status: CURR IN USE

Tank Containment:
Install Date: 1/1/1964
Containment: Curbing No
Containment: Weirs Yes
Containment: Sorbent No
Containment: Culvert No

Map ID	Site	Database(s)	EPA ID Number

KMST NEWINGTON TERMINAL #2 (Continued) **U003995629**

Containment: Diversion	No
Containment: Retention	Yes
Containment: Dike	Yes
Containment: Unknown	No
Containment: Other	No
Containment: Other Note	Not reported

Release Detection:

Release Detection: Ground Water	Yes
Release Detection: Visual	Yes
Release Detection: Vapor	Yes
Release Detection: Interstitial	No
Release Detection: None	No
Release Detection: Other	No
Release Detection: Other Note	Not reported
Release Prevention: Double Bottom	No
Release Prevention: Double Walled	No
Release Prevention: Lined Interior	Not reported
Release Prevention: Poly Jacket	No
Release Prevention: Exc Liner	No
Release Prevention: None	Yes
Release Prevention: Unknown	No
Release Prevention: Other	No
Release Prevention: Other Note	Not reported

Tank Foundation: Steel	No
Tank Foundation: Earthen	Yes
Tank Foundation: Concrete Imp	Yes
Tank Foundation: Unknown	No
Tank Foundation: Other	No
Tank Foundation: Other Note	Not reported
Tank Roof: Float	Yes
Tank Roof: Cone	No
Tank Roof: Breather	Not reported
Tank Roof: Dbldeck	Not reported
Tank Roof: Pontoon	Not reported
Tank Roof: Balloon	Not reported
Tank Roof: Lifter	Not reported
Tank Roof: Pan	Not reported
Tank Roof: Other	No
Tank Roof: Other Note	Internal floater

Tank Material:

Tank Materials: Bare Steel	Yes
Tank Materials: Concrete	No
Tank Materials: Insulated Tank Jacket	No
Tank Materials: Unknown	No
Tank Materials: Other	No
Tank Materials: Other Note	single walled
Tank Type Cathodic/CP:	Y
Tank Type Single Wall:	Y
Tank Type Double Wall:	Y
Tank Type Lined Interior:	Y
Tank Type Double Bottom:	Y
Tank Type Potable/Skid:	Y
Tank Type Shop Fabricated/Built:	Y
Tank Type Vaulted Below Grade:	Y

Map ID	Site	Database(s)	EPA ID Number

KMST NEWINGTON TERMINAL #2 (Continued) **U003995629**

Tank Type Vertical: Y
Tank Type Horizontal: Y
Tank Type Unknown: Y
Tank Type Other: Y
Tank Type Other Specify: Y

Owner:
Owner Id: 34168
Owner Name: Shell Oil Company
Owner Address: 3800 Pickett Rd
Owner Address2: Not reported
Owner City/State/Zip: Fairfax, VA 22031
Owner Type: COMMERCIAL
Number of Active AST: 19
Number of Active UST: 0
Number of Inactive AST: 0
Number of Inactive UST: 3

Owner Id: 41766
Owner Name: Kinder Morgan Southeast Terminals (KMST)
Owner Address: 1000 Windward Concourse Ste 450
Owner Address2: Not reported
Owner City/State/Zip: Alpharetta, GA 30005
Owner Type: COMMERCIAL
Number of Active AST: 19
Number of Active UST: 0
Number of Inactive AST: 0
Number of Inactive UST: 3

Owner Id: 39588
Owner Name: Motiva Enterprises Limited Liability Corporation
Owner Address: 3800 Pickett Rd
Owner Address2: Not reported
Owner City/State/Zip: Fairfax, VA 22031
Owner Type: COMMERCIAL
Number of Active AST: 19
Number of Active UST: 0
Number of Inactive AST: 0
Number of Inactive UST: 3

Fed Regulated: No
Tank Number: T-08
Tank Type: AST
Tank Capacity: 2380638
Tank Contents: JET FUEL
Tank Status: CURR IN USE

Tank Containment:
Install Date: 1/1/1964
Containment: Curbing No
Containment: Weirs Yes
Containment: Sorbent No
Containment: Culvert No
Containment: Diversion No
Containment: Retention Yes

Map ID	Site	Database(s)	EPA ID Number

KMST NEWINGTON TERMINAL #2 (Continued) **U003995629**

Containment: Dike	Yes
Containment: Unknown	No
Containment: Other	No
Containment: Other Note	Not reported
Release Detection:	
Release Detection: Ground Water	Yes
Release Detection: Visual	Yes
Release Detection: Vapor	Yes
Release Detection: Interstitial	No
Release Detection: None	No
Release Detection: Other	No
Release Detection: Other Note	Not reported
Release Prevention: Double Bottom	No
Release Prevention: Double Walled	No
Release Prevention: Lined Interior	Not reported
Release Prevention: Poly Jacket	No
Release Prevention: Exc Liner	No
Release Prevention: None	Yes
Release Prevention: Unknown	No
Release Prevention: Other	No
Release Prevention: Other Note	Not reported
Tank Foundation: Steel	No
Tank Foundation: Earthen	Yes
Tank Foundation: Concrete Imp	Yes
Tank Foundation: Unknown	No
Tank Foundation: Other	No
Tank Foundation: Other Note	Not reported
Tank Roof: Float	No
Tank Roof: Cone	No
Tank Roof: Breather	Not reported
Tank Roof: Dbldeck	Not reported
Tank Roof: Pontoon	Not reported
Tank Roof: Balloon	Not reported
Tank Roof: Lifter	Not reported
Tank Roof: Pan	Not reported
Tank Roof: Other	Yes
Tank Roof: Other Note	Fixed Cone Roof
Tank Material:	
Tank Materials: Bare Steel	Yes
Tank Materials: Concrete	No
Tank Materials: Insulated Tank Jacket	No
Tank Materials: Unknown	No
Tank Materials: Other	No
Tank Materials: Other Note	single walled
Tank Type Cathodic/CP:	Y
Tank Type Single Wall:	Y
Tank Type Double Wall:	Y
Tank Type Lined Interior:	Y
Tank Type Double Bottom:	Y
Tank Type Potable/Skid:	Y
Tank Type Shop Fabricated/Built:	Y
Tank Type Vaulted Below Grade:	Y
Tank Type Vertical:	Y
Tank Type Horizontal:	Y

Map ID	Site	Database(s)	EPA ID Number

KMST NEWINGTON TERMINAL #2 (Continued) **U003995629**

Tank Type Unknown: Y
Tank Type Other: Y
Tank Type Other Specify: Y

Owner:
Owner Id: 34168
Owner Name: Shell Oil Company
Owner Address: 3800 Pickett Rd
Owner Address2: Not reported
Owner City/State/Zip: Fairfax, VA 22031
Owner Type: COMMERCIAL
Number of Active AST: 19
Number of Active UST: 0
Number of Inactive AST: 0
Number of Inactive UST: 3

Owner Id: 41766
Owner Name: Kinder Morgan Southeast Terminals (KMST)
Owner Address: 1000 Windward Concourse Ste 450
Owner Address2: Not reported
Owner City/State/Zip: Alpharetta, GA 30005
Owner Type: COMMERCIAL
Number of Active AST: 19
Number of Active UST: 0
Number of Inactive AST: 0
Number of Inactive UST: 3

Owner Id: 39588
Owner Name: Motiva Enterprises Limited Liability Corporation
Owner Address: 3800 Pickett Rd
Owner Address2: Not reported
Owner City/State/Zip: Fairfax, VA 22031
Owner Type: COMMERCIAL
Number of Active AST: 19
Number of Active UST: 0
Number of Inactive AST: 0
Number of Inactive UST: 3

Fed Regulated: No
Tank Number: T-09
Tank Type: AST
Tank Capacity: 2295451
Tank Contents: JET FUEL
Tank Status: CURR IN USE

Tank Containment:
Install Date: 1/1/1964
Containment: Curbing No
Containment: Weirs Yes
Containment: Sorbent No
Containment: Culvert No
Containment: Diversion No
Containment: Retention Yes
Containment: Dike Yes
Containment: Unknown No

Map ID	Site	Database(s)	EPA ID Number

KMST NEWINGTON TERMINAL #2 (Continued) **U003995629**

Containment: Other	No
Containment: Other Note	Not reported
Release Detection:	
Release Detection: Ground Water	Yes
Release Detection: Visual	Yes
Release Detection: Vapor	Yes
Release Detection: Interstitial	No
Release Detection: None	No
Release Detection: Other	No
Release Detection: Other Note	Not reported
Release Prevention: Double Bottom	No
Release Prevention: Double Walled	No
Release Prevention: Lined Interior	Not reported
Release Prevention: Poly Jacket	No
Release Prevention: Exc Liner	No
Release Prevention: None	Yes
Release Prevention: Unknown	No
Release Prevention: Other	No
Release Prevention: Other Note	Not reported
Tank Foundation: Steel	No
Tank Foundation: Earthen	Yes
Tank Foundation: Concrete Imp	Yes
Tank Foundation: Unknown	No
Tank Foundation: Other	No
Tank Foundation: Other Note	Not reported
Tank Roof: Float	No
Tank Roof: Cone	No
Tank Roof: Breather	Not reported
Tank Roof: Dbldeck	Not reported
Tank Roof: Pontoon	Not reported
Tank Roof: Balloon	Not reported
Tank Roof: Lifter	Not reported
Tank Roof: Pan	Not reported
Tank Roof: Other	Yes
Tank Roof: Other Note	Fixed Cone Roof
Tank Material:	
Tank Materials: Bare Steel	Yes
Tank Materials: Concrete	No
Tank Materials: Insulated Tank Jacket	No
Tank Materials: Unknown	No
Tank Materials: Other	No
Tank Materials: Other Note	single walled
Tank Type Cathodic/CP:	Y
Tank Type Single Wall:	Y
Tank Type Double Wall:	Y
Tank Type Lined Interior:	Y
Tank Type Double Bottom:	Y
Tank Type Potable/Skid:	Y
Tank Type Shop Fabricated/Built:	Y
Tank Type Vaulted Below Grade:	Y
Tank Type Vertical:	Y
Tank Type Horizontal:	Y
Tank Type Unknown:	Y
Tank Type Other:	Y

Map ID	Site	Database(s)	EPA ID Number

KMST NEWINGTON TERMINAL #2 (Continued) **U003995629**

Tank Type Other Specify: Y

Owner:

Owner Id:	34168
Owner Name:	Shell Oil Company
Owner Address:	3800 Pickett Rd
Owner Address2:	Not reported
Owner City/State/Zip:	Fairfax, VA 22031
Owner Type:	COMMERCIAL
Number of Active AST:	19
Number of Active UST:	0
Number of Inactive AST:	0
Number of Inactive UST:	3

Owner Id:	41766
Owner Name:	Kinder Morgan Southeast Terminals (KMST)
Owner Address:	1000 Windward Concourse Ste 450
Owner Address2:	Not reported
Owner City/State/Zip:	Alpharetta, GA 30005
Owner Type:	COMMERCIAL
Number of Active AST:	19
Number of Active UST:	0
Number of Inactive AST:	0
Number of Inactive UST:	3

Owner Id:	39588
Owner Name:	Motiva Enterprises Limited Liability Corporation
Owner Address:	3800 Pickett Rd
Owner Address2:	Not reported
Owner City/State/Zip:	Fairfax, VA 22031
Owner Type:	COMMERCIAL
Number of Active AST:	19
Number of Active UST:	0
Number of Inactive AST:	0
Number of Inactive UST:	3

Fed Regulated:	No
Tank Number:	T-10
Tank Type:	AST
Tank Capacity:	3682298
Tank Contents:	GASOLINE
Tank Status:	CURR IN USE

Tank Containment:

Install Date:	1/1/1970
Containment: Curbing	No
Containment: Weirs	Yes
Containment: Sorbent	No
Containment: Culvert	No
Containment: Diversion	No
Containment: Retention	Yes
Containment: Dike	Yes
Containment: Unknown	No
Containment: Other	No
Containment: Other Note	Not reported

Map ID	Site	Database(s)	EPA ID Number

KMST NEWINGTON TERMINAL #2 (Continued) **U003995629**

Release Detection:

Release Detection: Ground Water	Yes
Release Detection: Visual	Yes
Release Detection: Vapor	Yes
Release Detection: Interstitial	No
Release Detection: None	No
Release Detection: Other	No
Release Detection: Other Note	Not reported
Release Prevention: Double Bottom	No
Release Prevention: Double Walled	No
Release Prevention: Lined Interior	Not reported
Release Prevention: Poly Jacket	No
Release Prevention: Exc Liner	No
Release Prevention: None	Yes
Release Prevention: Unknown	No
Release Prevention: Other	No
Release Prevention: Other Note	Not reported

Tank Foundation: Steel	No
Tank Foundation: Earthen	Yes
Tank Foundation: Concrete Imp	No
Tank Foundation: Unknown	No
Tank Foundation: Other	No
Tank Foundation: Other Note	Not reported
Tank Roof: Float	Yes
Tank Roof: Cone	No
Tank Roof: Breather	Not reported
Tank Roof: Dbldeck	Not reported
Tank Roof: Pontoon	Not reported
Tank Roof: Balloon	Not reported
Tank Roof: Lifter	Not reported
Tank Roof: Pan	Not reported
Tank Roof: Other	No
Tank Roof: Other Note	Not reported

Tank Material:

Tank Materials: Bare Steel	Yes
Tank Materials: Concrete	No
Tank Materials: Insulated Tank Jacket	No
Tank Materials: Unknown	No
Tank Materials: Other	No
Tank Materials: Other Note	single walled
Tank Type Cathodic/CP:	Y
Tank Type Single Wall:	Y
Tank Type Double Wall:	Y
Tank Type Lined Interior:	Y
Tank Type Double Bottom:	Y
Tank Type Potable/Skid:	Y
Tank Type Shop Fabricated/Built:	Y
Tank Type Vaulted Below Grade:	Y
Tank Type Vertical:	Y
Tank Type Horizontal:	Y
Tank Type Unknown:	Y
Tank Type Other:	Y
Tank Type Other Specify:	Y

Map ID	Site	Database(s)	EPA ID Number

KMST NEWINGTON TERMINAL #2 (Continued) **U003995629**

Owner:

Owner Id:	34168
Owner Name:	Shell Oil Company
Owner Address:	3800 Pickett Rd
Owner Address2:	Not reported
Owner City/State/Zip:	Fairfax, VA 22031
Owner Type:	COMMERCIAL
Number of Active AST:	19
Number of Active UST:	0
Number of Inactive AST:	0
Number of Inactive UST:	3

Owner Id:	41766
Owner Name:	Kinder Morgan Southeast Terminals (KMST)
Owner Address:	1000 Windward Concourse Ste 450
Owner Address2:	Not reported
Owner City/State/Zip:	Alpharetta, GA 30005
Owner Type:	COMMERCIAL
Number of Active AST:	19
Number of Active UST:	0
Number of Inactive AST:	0
Number of Inactive UST:	3

Owner Id:	39588
Owner Name:	Motiva Enterprises Limited Liability Corporation
Owner Address:	3800 Pickett Rd
Owner Address2:	Not reported
Owner City/State/Zip:	Fairfax, VA 22031
Owner Type:	COMMERCIAL
Number of Active AST:	19
Number of Active UST:	0
Number of Inactive AST:	0
Number of Inactive UST:	3

Fed Regulated:	No
Tank Number:	T-11
Tank Type:	AST
Tank Capacity:	8021
Tank Contents:	OTHER
Tank Status:	CURR IN USE

Tank Containment:

Install Date:	4/1/1979
Containment: Curbing	No
Containment: Weirs	Yes
Containment: Sorbent	No
Containment: Culvert	No
Containment: Diversion	No
Containment: Retention	Yes
Containment: Dike	Yes
Containment: Unknown	No
Containment: Other	No
Containment: Other Note	Not reported

Release Detection:

Release Detection: Ground Water	Yes
Release Detection: Visual	Yes

Map ID	Site	Database(s)	EPA ID Number

KMST NEWINGTON TERMINAL #2 (Continued) **U003995629**

Release Detection: Vapor	Yes
Release Detection: Interstitial	No
Release Detection: None	No
Release Detection: Other	No
Release Detection: Other Note	Not reported
Release Prevention: Double Bottom	No
Release Prevention: Double Walled	No
Release Prevention: Lined Interior	Not reported
Release Prevention: Poly Jacket	No
Release Prevention: Exc Liner	No
Release Prevention: None	Yes
Release Prevention: Unknown	No
Release Prevention: Other	No
Release Prevention: Other Note	Not reported

Tank Foundation: Steel	No
Tank Foundation: Earthen	No
Tank Foundation: Concrete Imp	Yes
Tank Foundation: Unknown	No
Tank Foundation: Other	No
Tank Foundation: Other Note	Not reported
Tank Roof: Float	No
Tank Roof: Cone	No
Tank Roof: Breather	Not reported
Tank Roof: Dbldeck	Not reported
Tank Roof: Pontoon	Not reported
Tank Roof: Balloon	Not reported
Tank Roof: Lifter	Not reported
Tank Roof: Pan	Not reported
Tank Roof: Other	Yes
Tank Roof: Other Note	Horizontal Tank

Tank Material:

Tank Materials: Bare Steel	Yes
Tank Materials: Concrete	No
Tank Materials: Insulated Tank Jacket	No
Tank Materials: Unknown	No
Tank Materials: Other	No
Tank Materials: Other Note	single walled
Tank Type Cathodic/CP:	Y
Tank Type Single Wall:	Y
Tank Type Double Wall:	Y
Tank Type Lined Interior:	Y
Tank Type Double Bottom:	Y
Tank Type Potable/Skid:	Y
Tank Type Shop Fabricated/Built:	Y
Tank Type Vaulted Below Grade:	Y
Tank Type Vertical:	Y
Tank Type Horizontal:	Y
Tank Type Unknown:	Y
Tank Type Other:	Y
Tank Type Other Specify:	Y

Owner:

Owner Id:	34168

Map ID	Site	Database(s)	EPA ID Number

KMST NEWINGTON TERMINAL #2 (Continued) **U003995629**

Owner Name:	Shell Oil Company
Owner Address:	3800 Pickett Rd
Owner Address2:	Not reported
Owner City/State/Zip:	Fairfax, VA 22031
Owner Type:	COMMERCIAL
Number of Active AST:	19
Number of Active UST:	0
Number of Inactive AST:	0
Number of Inactive UST:	3

Owner Id:	41766
Owner Name:	Kinder Morgan Southeast Terminals (KMST)
Owner Address:	1000 Windward Concourse Ste 450
Owner Address2:	Not reported
Owner City/State/Zip:	Alpharetta, GA 30005
Owner Type:	COMMERCIAL
Number of Active AST:	19
Number of Active UST:	0
Number of Inactive AST:	0
Number of Inactive UST:	3

Owner Id:	39588
Owner Name:	Motiva Enterprises Limited Liability Corporation
Owner Address:	3800 Pickett Rd
Owner Address2:	Not reported
Owner City/State/Zip:	Fairfax, VA 22031
Owner Type:	COMMERCIAL
Number of Active AST:	19
Number of Active UST:	0
Number of Inactive AST:	0
Number of Inactive UST:	3

Fed Regulated:	No
Tank Number:	T-12
Tank Type:	AST
Tank Capacity:	20093
Tank Contents:	OTHER
Tank Status:	CURR IN USE

Tank Containment:

Install Date:	1/1/1964
Containment: Curbing	No
Containment: Weirs	Yes
Containment: Sorbent	No
Containment: Culvert	No
Containment: Diversion	No
Containment: Retention	Yes
Containment: Dike	Yes
Containment: Unknown	No
Containment: Other	No
Containment: Other Note	Not reported

Release Detection:

Release Detection: Ground Water	Yes
Release Detection: Visual	Yes
Release Detection: Vapor	Yes
Release Detection: Interstitial	No

Map ID	Site	Database(s)	EPA ID Number

KMST NEWINGTON TERMINAL #2 (Continued) **U003995629**

Release Detection: None	No
Release Detection: Other	No
Release Detection: Other Note	Not reported
Release Prevention: Double Bottom	No
Release Prevention: Double Walled	No
Release Prevention: Lined Interior	Not reported
Release Prevention: Poly Jacket	No
Release Prevention: Exc Liner	No
Release Prevention: None	Yes
Release Prevention: Unknown	No
Release Prevention: Other	No
Release Prevention: Other Note	Not reported
Tank Foundation: Steel	No
Tank Foundation: Earthen	No
Tank Foundation: Concrete Imp	Yes
Tank Foundation: Unknown	No
Tank Foundation: Other	No
Tank Foundation: Other Note	Not reported
Tank Roof: Float	No
Tank Roof: Cone	No
Tank Roof: Breather	Not reported
Tank Roof: Dbldeck	Not reported
Tank Roof: Pontoon	Not reported
Tank Roof: Balloon	Not reported
Tank Roof: Lifter	Not reported
Tank Roof: Pan	Not reported
Tank Roof: Other	Yes
Tank Roof: Other Note	Fixed Cone Roof

Tank Material:

Tank Materials: Bare Steel	Yes
Tank Materials: Concrete	No
Tank Materials: Insulated Tank Jacket	No
Tank Materials: Unknown	No
Tank Materials: Other	No
Tank Materials: Other Note	single walled
Tank Type Cathodic/CP:	Y
Tank Type Single Wall:	Y
Tank Type Double Wall:	Y
Tank Type Lined Interior:	Y
Tank Type Double Bottom:	Y
Tank Type Potable/Skid:	Y
Tank Type Shop Fabricated/Built:	Y
Tank Type Vaulted Below Grade:	Y
Tank Type Vertical:	Y
Tank Type Horizontal:	Y
Tank Type Unknown:	Y
Tank Type Other:	Y
Tank Type Other Specify:	Y

Owner:

Owner Id:	34168
Owner Name:	Shell Oil Company
Owner Address:	3800 Pickett Rd

Map ID	Site	Database(s)	EPA ID Number

KMST NEWINGTON TERMINAL #2 (Continued) **U003995629**

Owner Address2: Not reported
Owner City/State/Zip: Fairfax, VA 22031
Owner Type: COMMERCIAL
Number of Active AST: 19
Number of Active UST: 0
Number of Inactive AST: 0
Number of Inactive UST: 3

Owner Id: 41766
Owner Name: Kinder Morgan Southeast Terminals (KMST)
Owner Address: 1000 Windward Concourse Ste 450
Owner Address2: Not reported
Owner City/State/Zip: Alpharetta, GA 30005
Owner Type: COMMERCIAL
Number of Active AST: 19
Number of Active UST: 0
Number of Inactive AST: 0
Number of Inactive UST: 3

Owner Id: 39588
Owner Name: Motiva Enterprises Limited Liability Corporation
Owner Address: 3800 Pickett Rd
Owner Address2: Not reported
Owner City/State/Zip: Fairfax, VA 22031
Owner Type: COMMERCIAL
Number of Active AST: 19
Number of Active UST: 0
Number of Inactive AST: 0
Number of Inactive UST: 3

Fed Regulated: No
Tank Number: T-13
Tank Type: AST
Tank Capacity: 20840
Tank Contents: DIESEL
Tank Status: CURR IN USE

Tank Containment:
Install Date: 5/1/1974
Containment: Curbing No
Containment: Weirs Yes
Containment: Sorbent No
Containment: Culvert No
Containment: Diversion No
Containment: Retention Yes
Containment: Dike Yes
Containment: Unknown No
Containment: Other No
Containment: Other Note Not reported

Release Detection:
Release Detection: Ground Water Yes
Release Detection: Visual Yes
Release Detection: Vapor Yes
Release Detection: Interstitial No
Release Detection: None No
Release Detection: Other No

Map ID	Site	Database(s)	EPA ID Number

KMST NEWINGTON TERMINAL #2 (Continued) **U003995629**

Release Detection: Other Note	Not reported
Release Prevention: Double Bottom	No
Release Prevention: Double Walled	No
Release Prevention: Lined Interior	Not reported
Release Prevention: Poly Jacket	No
Release Prevention: Exc Liner	No
Release Prevention: None	Yes
Release Prevention: Unknown	No
Release Prevention: Other	No
Release Prevention: Other Note	Not reported

Tank Foundation: Steel	No
Tank Foundation: Earthen	No
Tank Foundation: Concrete Imp	Yes
Tank Foundation: Unknown	No
Tank Foundation: Other	No
Tank Foundation: Other Note	Not reported
Tank Roof: Float	No
Tank Roof: Cone	No
Tank Roof: Breather	Not reported
Tank Roof: Dbldeck	Not reported
Tank Roof: Pontoon	Not reported
Tank Roof: Balloon	Not reported
Tank Roof: Lifter	Not reported
Tank Roof: Pan	Not reported
Tank Roof: Other	Yes
Tank Roof: Other Note	Fixed Cone Roof

Tank Material:

Tank Materials: Bare Steel	Yes
Tank Materials: Concrete	No
Tank Materials: Insulated Tank Jacket	No
Tank Materials: Unknown	No
Tank Materials: Other	No
Tank Materials: Other Note	single walled
Tank Type Cathodic/CP:	Y
Tank Type Single Wall:	Y
Tank Type Double Wall:	Y
Tank Type Lined Interior:	Y
Tank Type Double Bottom:	Y
Tank Type Potable/Skid:	Y
Tank Type Shop Fabricated/Built:	Y
Tank Type Vaulted Below Grade:	Y
Tank Type Vertical:	Y
Tank Type Horizontal:	Y
Tank Type Unknown:	Y
Tank Type Other:	Y
Tank Type Other Specify:	Y

Owner:

Owner Id:	34168
Owner Name:	Shell Oil Company
Owner Address:	3800 Pickett Rd
Owner Address2:	Not reported
Owner City/State/Zip:	Fairfax, VA 22031

Map ID	Site	Database(s)	EPA ID Number

KMST NEWINGTON TERMINAL #2 (Continued) **U003995629**

Owner Type:	COMMERCIAL
Number of Active AST:	19
Number of Active UST:	0
Number of Inactive AST:	0
Number of Inactive UST:	3
Owner Id:	41766
Owner Name:	Kinder Morgan Southeast Terminals (KMST)
Owner Address:	1000 Windward Concourse Ste 450
Owner Address2:	Not reported
Owner City/State/Zip:	Alpharetta, GA 30005
Owner Type:	COMMERCIAL
Number of Active AST:	19
Number of Active UST:	0
Number of Inactive AST:	0
Number of Inactive UST:	3
Owner Id:	39588
Owner Name:	Motiva Enterprises Limited Liability Corporation
Owner Address:	3800 Pickett Rd
Owner Address2:	Not reported
Owner City/State/Zip:	Fairfax, VA 22031
Owner Type:	COMMERCIAL
Number of Active AST:	19
Number of Active UST:	0
Number of Inactive AST:	0
Number of Inactive UST:	3
Fed Regulated:	No
Tank Number:	T-14
Tank Type:	AST
Tank Capacity:	4010
Tank Contents:	OTHER
Tank Status:	CURR IN USE

Tank Containment:

Install Date:	9/14/1994
Containment: Curbing	No
Containment: Weirs	Yes
Containment: Sorbent	No
Containment: Culvert	No
Containment: Diversion	No
Containment: Retention	Yes
Containment: Dike	Yes
Containment: Unknown	No
Containment: Other	No
Containment: Other Note	Not reported

Release Detection:

Release Detection: Ground Water	Yes
Release Detection: Visual	Yes
Release Detection: Vapor	Yes
Release Detection: Interstitial	No
Release Detection: None	No
Release Detection: Other	No
Release Detection: Other Note	Not reported
Release Prevention: Double Bottom	No

Map ID	Site	Database(s)	EPA ID Number

KMST NEWINGTON TERMINAL #2 (Continued) **U003995629**

Release Prevention: Double Walled	No
Release Prevention: Lined Interior	Not reported
Release Prevention: Poly Jacket	No
Release Prevention: Exc Liner	No
Release Prevention: None	Yes
Release Prevention: Unknown	No
Release Prevention: Other	No
Release Prevention: Other Note	Not reported
Tank Foundation: Steel	No
Tank Foundation: Earthen	No
Tank Foundation: Concrete Imp	Yes
Tank Foundation: Unknown	No
Tank Foundation: Other	No
Tank Foundation: Other Note	Not reported
Tank Roof: Float	No
Tank Roof: Cone	No
Tank Roof: Breather	Not reported
Tank Roof: Dbldeck	Not reported
Tank Roof: Pontoon	Not reported
Tank Roof: Balloon	Not reported
Tank Roof: Lifter	Not reported
Tank Roof: Pan	Not reported
Tank Roof: Other	Yes
Tank Roof: Other Note	Horizontal

Tank Material:

Tank Materials: Bare Steel	Yes
Tank Materials: Concrete	No
Tank Materials: Insulated Tank Jacket	No
Tank Materials: Unknown	No
Tank Materials: Other	No
Tank Materials: Other Note	single walled
Tank Type Cathodic/CP:	Y
Tank Type Single Wall:	Y
Tank Type Double Wall:	Y
Tank Type Lined Interior:	Y
Tank Type Double Bottom:	Y
Tank Type Potable/Skid:	Y
Tank Type Shop Fabricated/Built:	Y
Tank Type Vaulted Below Grade:	Y
Tank Type Vertical:	Y
Tank Type Horizontal:	Y
Tank Type Unknown:	Y
Tank Type Other:	Y
Tank Type Other Specify:	Y

Owner:

Owner Id:	34168
Owner Name:	Shell Oil Company
Owner Address:	3800 Pickett Rd
Owner Address2:	Not reported
Owner City/State/Zip:	Fairfax, VA 22031
Owner Type:	COMMERCIAL
Number of Active AST:	19

Map ID	Site	Database(s)	EPA ID Number

KMST NEWINGTON TERMINAL #2 (Continued) **U003995629**

Number of Active UST:	0
Number of Inactive AST:	0
Number of Inactive UST:	3
Owner Id:	41766
Owner Name:	Kinder Morgan Southeast Terminals (KMST)
Owner Address:	1000 Windward Concourse Ste 450
Owner Address2:	Not reported
Owner City/State/Zip:	Alpharetta, GA 30005
Owner Type:	COMMERCIAL
Number of Active AST:	19
Number of Active UST:	0
Number of Inactive AST:	0
Number of Inactive UST:	3
Owner Id:	39588
Owner Name:	Motiva Enterprises Limited Liability Corporation
Owner Address:	3800 Pickett Rd
Owner Address2:	Not reported
Owner City/State/Zip:	Fairfax, VA 22031
Owner Type:	COMMERCIAL
Number of Active AST:	19
Number of Active UST:	0
Number of Inactive AST:	0
Number of Inactive UST:	3
Fed Regulated:	No
Tank Number:	T-15
Tank Type:	AST
Tank Capacity:	1460
Tank Contents:	OTHER
Tank Status:	CURR IN USE

Tank Containment:

Install Date:	4/22/1996
Containment: Curbing	No
Containment: Weirs	No
Containment: Sorbent	No
Containment: Culvert	No
Containment: Diversion	No
Containment: Retention	No
Containment: Dike	No
Containment: Unknown	No
Containment: Other	No
Containment: Other Note	Not reported

Release Detection:

Release Detection: Ground Water	No
Release Detection: Visual	No
Release Detection: Vapor	No
Release Detection: Interstitial	No
Release Detection: None	No
Release Detection: Other	No
Release Detection: Other Note	Not reported
Release Prevention: Double Bottom	No
Release Prevention: Double Walled	No
Release Prevention: Lined Interior	Not reported

Map ID	Site	Database(s)	EPA ID Number

KMST NEWINGTON TERMINAL #2 (Continued) **U003995629**

Release Prevention: Poly Jacket	No
Release Prevention: Exc Liner	No
Release Prevention: None	No
Release Prevention: Unknown	No
Release Prevention: Other	No
Release Prevention: Other Note	Not reported
Tank Foundation: Steel	No
Tank Foundation: Earthen	No
Tank Foundation: Concrete Imp	Yes
Tank Foundation: Unknown	No
Tank Foundation: Other	No
Tank Foundation: Other Note	Not reported
Tank Roof: Float	No
Tank Roof: Cone	No
Tank Roof: Breather	Not reported
Tank Roof: Dbldeck	Not reported
Tank Roof: Pontoon	Not reported
Tank Roof: Balloon	Not reported
Tank Roof: Lifter	Not reported
Tank Roof: Pan	Not reported
Tank Roof: Other	No
Tank Roof: Other Note	Not reported

Tank Material:

Tank Materials: Bare Steel	Yes
Tank Materials: Concrete	No
Tank Materials: Insulated Tank Jacket	No
Tank Materials: Unknown	No
Tank Materials: Other	No
Tank Materials: Other Note	Single wall
Tank Type Cathodic/CP:	N
Tank Type Single Wall:	N
Tank Type Double Wall:	N
Tank Type Lined Interior:	N
Tank Type Double Bottom:	N
Tank Type Potable/Skid:	N
Tank Type Shop Fabricated/Built:	N
Tank Type Vaulted Below Grade:	N
Tank Type Vertical:	N
Tank Type Horizontal:	N
Tank Type Unknown:	N
Tank Type Other:	N
Tank Type Other Specify:	N

Owner:

Owner Id:	34168
Owner Name:	Shell Oil Company
Owner Address:	3800 Pickett Rd
Owner Address2:	Not reported
Owner City/State/Zip:	Fairfax, VA 22031
Owner Type:	COMMERCIAL
Number of Active AST:	19
Number of Active UST:	0
Number of Inactive AST:	0

Map ID	Site	Database(s)	EPA ID Number

KMST NEWINGTON TERMINAL #2 (Continued) **U003995629**

Number of Inactive UST: 3

Owner Id: 41766
Owner Name: Kinder Morgan Southeast Terminals (KMST)
Owner Address: 1000 Windward Concourse Ste 450
Owner Address2: Not reported
Owner City/State/Zip: Alpharetta, GA 30005
Owner Type: COMMERCIAL
Number of Active AST: 19
Number of Active UST: 0
Number of Inactive AST: 0
Number of Inactive UST: 3

Owner Id: 39588
Owner Name: Motiva Enterprises Limited Liability Corporation
Owner Address: 3800 Pickett Rd
Owner Address2: Not reported
Owner City/State/Zip: Fairfax, VA 22031
Owner Type: COMMERCIAL
Number of Active AST: 19
Number of Active UST: 0
Number of Inactive AST: 0
Number of Inactive UST: 3

Fed Regulated: No
Tank Number: T-16
Tank Type: AST
Tank Capacity: 12032
Tank Contents: OTHER
Tank Status: CURR IN USE

Tank Containment:
Install Date: 1/1/1999
Containment: Curbing No
Containment: Weirs Yes
Containment: Sorbent No
Containment: Culvert No
Containment: Diversion No
Containment: Retention Yes
Containment: Dike Yes
Containment: Unknown No
Containment: Other No
Containment: Other Note Not reported

Release Detection:
Release Detection: Ground Water Yes
Release Detection: Visual Yes
Release Detection: Vapor Yes
Release Detection: Interstitial No
Release Detection: None No
Release Detection: Other No
Release Detection: Other Note Not reported
Release Prevention: Double Bottom No
Release Prevention: Double Walled No
Release Prevention: Lined Interior Not reported
Release Prevention: Poly Jacket No
Release Prevention: Exc Liner No

Map ID	Site	Database(s)	EPA ID Number

KMST NEWINGTON TERMINAL #2 (Continued) **U003995629**

Release Prevention: None	Yes
Release Prevention: Unknown	No
Release Prevention: Other	No
Release Prevention: Other Note	Not reported
Tank Foundation: Steel	No
Tank Foundation: Earthen	No
Tank Foundation: Concrete Imp	Yes
Tank Foundation: Unknown	No
Tank Foundation: Other	No
Tank Foundation: Other Note	Not reported
Tank Roof: Float	No
Tank Roof: Cone	No
Tank Roof: Breather	Not reported
Tank Roof: Dbldeck	Not reported
Tank Roof: Pontoon	Not reported
Tank Roof: Balloon	Not reported
Tank Roof: Lifter	Not reported
Tank Roof: Pan	Not reported
Tank Roof: Other	Yes
Tank Roof: Other Note	Horizpntal

Tank Material:

Tank Materials: Bare Steel	Yes
Tank Materials: Concrete	No
Tank Materials: Insulated Tank Jacket	No
Tank Materials: Unknown	No
Tank Materials: Other	No
Tank Materials: Other Note	single walled
Tank Type Cathodic/CP:	N
Tank Type Single Wall:	N
Tank Type Double Wall:	N
Tank Type Lined Interior:	N
Tank Type Double Bottom:	N
Tank Type Potable/Skid:	N
Tank Type Shop Fabricated/Built:	N
Tank Type Vaulted Below Grade:	N
Tank Type Vertical:	N
Tank Type Horizontal:	N
Tank Type Unknown:	N
Tank Type Other:	N
Tank Type Other Specify:	N

Owner:

Owner Id:	34168
Owner Name:	Shell Oil Company
Owner Address:	3800 Pickett Rd
Owner Address2:	Not reported
Owner City/State/Zip:	Fairfax, VA 22031
Owner Type:	COMMERCIAL
Number of Active AST:	19
Number of Active UST:	0
Number of Inactive AST:	0
Number of Inactive UST:	3

Map ID	Site	Database(s)	EPA ID Number

KMST NEWINGTON TERMINAL #2 (Continued) **U003995629**

Owner Id:	41766
Owner Name:	Kinder Morgan Southeast Terminals (KMST)
Owner Address:	1000 Windward Concourse Ste 450
Owner Address2:	Not reported
Owner City/State/Zip:	Alpharetta, GA 30005
Owner Type:	COMMERCIAL
Number of Active AST:	19
Number of Active UST:	0
Number of Inactive AST:	0
Number of Inactive UST:	3

Owner Id:	39588
Owner Name:	Motiva Enterprises Limited Liability Corporation
Owner Address:	3800 Pickett Rd
Owner Address2:	Not reported
Owner City/State/Zip:	Fairfax, VA 22031
Owner Type:	COMMERCIAL
Number of Active AST:	19
Number of Active UST:	0
Number of Inactive AST:	0
Number of Inactive UST:	3

Fed Regulated:	No
Tank Number:	T-18
Tank Type:	AST
Tank Capacity:	2506
Tank Contents:	OTHER
Tank Status:	CURR IN USE

Tank Containment:

Install Date:	12/8/2004
Containment: Curbing	No
Containment: Weirs	Yes
Containment: Sorbent	No
Containment: Culvert	No
Containment: Diversion	No
Containment: Retention	Yes
Containment: Dike	Yes
Containment: Unknown	No
Containment: Other	No
Containment: Other Note	Not reported

Release Detection:

Release Detection: Ground Water	Yes
Release Detection: Visual	Yes
Release Detection: Vapor	Yes
Release Detection: Interstitial	No
Release Detection: None	No
Release Detection: Other	No
Release Detection: Other Note	Not reported
Release Prevention: Double Bottom	No
Release Prevention: Double Walled	No
Release Prevention: Lined Interior	Not reported
Release Prevention: Poly Jacket	No
Release Prevention: Exc Liner	No
Release Prevention: None	Yes
Release Prevention: Unknown	No

Map ID	Site	Database(s)	EPA ID Number

KMST NEWINGTON TERMINAL #2 (Continued) **U003995629**

Release Prevention: Other	No
Release Prevention: Other Note	Not reported
Tank Foundation: Steel	No
Tank Foundation: Earthen	No
Tank Foundation: Concrete Imp	Yes
Tank Foundation: Unknown	No
Tank Foundation: Other	No
Tank Foundation: Other Note	Not reported
Tank Roof: Float	No
Tank Roof: Cone	No
Tank Roof: Breather	Not reported
Tank Roof: Dbldeck	Not reported
Tank Roof: Pontoon	Not reported
Tank Roof: Balloon	Not reported
Tank Roof: Lifter	Not reported
Tank Roof: Pan	Not reported
Tank Roof: Other	Yes
Tank Roof: Other Note	Horizontal

Tank Material:

Tank Materials: Bare Steel	Yes
Tank Materials: Concrete	No
Tank Materials: Insulated Tank Jacket	No
Tank Materials: Unknown	No
Tank Materials: Other	No
Tank Materials: Other Note	Single wall
Tank Type Cathodic/CP:	N
Tank Type Single Wall:	N
Tank Type Double Wall:	N
Tank Type Lined Interior:	N
Tank Type Double Bottom:	N
Tank Type Potable/Skid:	N
Tank Type Shop Fabricated/Built:	N
Tank Type Vaulted Below Grade:	N
Tank Type Vertical:	N
Tank Type Horizontal:	N
Tank Type Unknown:	N
Tank Type Other:	N
Tank Type Other Specify:	N

Owner:

Owner Id:	34168
Owner Name:	Shell Oil Company
Owner Address:	3800 Pickett Rd
Owner Address2:	Not reported
Owner City/State/Zip:	Fairfax, VA 22031
Owner Type:	COMMERCIAL
Number of Active AST:	19
Number of Active UST:	0
Number of Inactive AST:	0
Number of Inactive UST:	3
Owner Id:	41766
Owner Name:	Kinder Morgan Southeast Terminals (KMST)

Map ID	Site	Database(s)	EPA ID Number

KMST NEWINGTON TERMINAL #2 (Continued) **U003995629**

Owner Address:	1000 Windward Concourse Ste 450
Owner Address2:	Not reported
Owner City/State/Zip:	Alpharetta, GA 30005
Owner Type:	COMMERCIAL
Number of Active AST:	19
Number of Active UST:	0
Number of Inactive AST:	0
Number of Inactive UST:	3
Owner Id:	39588
Owner Name:	Motiva Enterprises Limited Liability Corporation
Owner Address:	3800 Pickett Rd
Owner Address2:	Not reported
Owner City/State/Zip:	Fairfax, VA 22031
Owner Type:	COMMERCIAL
Number of Active AST:	19
Number of Active UST:	0
Number of Inactive AST:	0
Number of Inactive UST:	3
Fed Regulated:	No
Tank Number:	W-1
Tank Type:	AST
Tank Capacity:	26948
Tank Contents:	OTHER
Tank Status:	CURR IN USE

Tank Containment:

Install Date:	1/10/1974
Containment: Curbing	No
Containment: Weirs	Yes
Containment: Sorbent	No
Containment: Culvert	No
Containment: Diversion	No
Containment: Retention	Yes
Containment: Dike	Yes
Containment: Unknown	No
Containment: Other	No
Containment: Other Note	Not reported

Release Detection:

Release Detection: Ground Water	Yes
Release Detection: Visual	Yes
Release Detection: Vapor	Yes
Release Detection: Interstitial	No
Release Detection: None	No
Release Detection: Other	No
Release Detection: Other Note	Not reported
Release Prevention: Double Bottom	No
Release Prevention: Double Walled	No
Release Prevention: Lined Interior	Not reported
Release Prevention: Poly Jacket	No
Release Prevention: Exc Liner	No
Release Prevention: None	Yes
Release Prevention: Unknown	No
Release Prevention: Other	No
Release Prevention: Other Note	Not reported

Map ID	Site	Database(s)	EPA ID Number

KMST NEWINGTON TERMINAL #2 (Continued) **U003995629**

Tank Foundation: Steel	No
Tank Foundation: Earthen	No
Tank Foundation: Concrete Imp	Yes
Tank Foundation: Unknown	No
Tank Foundation: Other	No
Tank Foundation: Other Note	Not reported
Tank Roof: Float	No
Tank Roof: Cone	No
Tank Roof: Breather	Not reported
Tank Roof: Dbldeck	Not reported
Tank Roof: Pontoon	Not reported
Tank Roof: Balloon	Not reported
Tank Roof: Lifter	Not reported
Tank Roof: Pan	Not reported
Tank Roof: Other	Yes
Tank Roof: Other Note	Fixed cone

Tank Material:

Tank Materials: Bare Steel	Yes
Tank Materials: Concrete	No
Tank Materials: Insulated Tank Jacket	No
Tank Materials: Unknown	No
Tank Materials: Other	No
Tank Materials: Other Note	Not reported
Tank Type Cathodic/CP:	Y
Tank Type Single Wall:	Y
Tank Type Double Wall:	Y
Tank Type Lined Interior:	Y
Tank Type Double Bottom:	Y
Tank Type Potable/Skid:	Y
Tank Type Shop Fabricated/Built:	Y
Tank Type Vaulted Below Grade:	Y
Tank Type Vertical:	Y
Tank Type Horizontal:	Y
Tank Type Unknown:	Y
Tank Type Other:	Y
Tank Type Other Specify:	Y

CEDS:

Facility ID:	VA0001988
Class:	Active
Minor/Major:	Minor
Industrial:	Industrial
Permit Date:	11/30/2020
Outfall Num:	001
Latitude:	38.73111111
Longitude:	-77.19388889
Permit Type:	Not reported
Date Effective:	Not reported
Owner Address 1:	Not reported
Owner Address 2:	Not reported
Owner City:	Not reported
Owner State:	Not reported
Owner Zip:	Not reported

Map ID	Site	Database(s)	EPA ID Number

KMST NEWINGTON TERMINAL #2 (Continued) **U003995629**

APRD Rec. 1st Time: Not reported
APRD Rec. After 1st Time: Not reported
Event Desc: Not reported
Project Status: Not reported

AIRS:

Region:	NRO
Region Number:	70234
Contact First Name:	Vance
Contact Last Name:	Dann
Contact Title:	Specialist Permitting Compliance Sr. II
Contact Phone:	8046296763
Latitude:	38.733333
Longitude:	-77.195833
Lat Deg/Min/Sec Lon Deg/Min/Sec:	38 43 59.9988 / -77 11 44.9988
Mailing Address:	1000 Windward Concourse Ste 450
Mailing City:	Alpharetta
Mailing State:	GA
Mailing Zip Code:	30005
Program Type:	Article 1 - Title V
Permit Type:	RENEWAL
Issued Date:	09/01/2010
Operating Status:	Operating
Contact Email:	Vance_Dann@kindermorgan.com
Owner ID:	100000024603
Owner Name:	Kinder Morgan Southeast Terminals LLC
Owner Tele:	7707514000
Facility Full Name:	Kinder Morgan Southeast Terminals LLC-Newington 2
ICIS Federal ID:	VA0000005105900064
Currently Active (y/n):	Y
Primary Permit Type Desc:	Renewal of Title V Permit
Permit Status:	Issued

Region:	NRO
Region Number:	70234
Contact First Name:	Vance
Contact Last Name:	Dann
Contact Title:	Specialist Permitting Compliance Sr. II
Contact Phone:	8046296763
Latitude:	38.733333
Longitude:	-77.195833
Lat Deg/Min/Sec Lon Deg/Min/Sec:	38 43 59.9988 / -77 11 44.9988
Mailing Address:	1000 Windward Concourse Ste 450
Mailing City:	Alpharetta
Mailing State:	GA
Mailing Zip Code:	30005
Program Type:	Article 1 - Title V
Permit Type:	RENEWAL
Issued Date:	09/01/2010
Operating Status:	Operating
Contact Email:	Vance_Dann@kindermorgan.com
Owner ID:	4698
Owner Name:	Motiva Enterprises Limited Liability Corporation
Owner Tele:	6153508088
Facility Full Name:	Kinder Morgan Southeast Terminals LLC-Newington 2
ICIS Federal ID:	VA0000005105900064
Currently Active (y/n):	Y

Map ID	Site	Database(s)	EPA ID Number

KMST NEWINGTON TERMINAL #2 (Continued) **U003995629**

Primary Permit Type Desc:	Renewal of Title V Permit
Permit Status:	Issued
Region:	NRO
Region Number:	70234
Contact First Name:	Vance
Contact Last Name:	Dann
Contact Title:	Specialist Permitting Compliance Sr. II
Contact Phone:	8046296763
Latitude:	38.733333
Longitude:	-77.195833
Lat Deg/Min/Sec Lon Deg/Min/Sec:	38 43 59.9988 / -77 11 44.9988
Mailing Address:	1000 Windward Concourse Ste 450
Mailing City:	Alpharetta
Mailing State:	GA
Mailing Zip Code:	30005
Program Type:	Article 6 - mNSR
Permit Type:	MINOR
Issued Date:	04/15/2008
Operating Status:	Operating
Contact Email:	Vance_Dann@kindermorgan.com
Owner ID:	100000024603
Owner Name:	Kinder Morgan Southeast Terminals LLC
Owner Tele:	7707514000
Facility Full Name:	Kinder Morgan Southeast Terminals LLC-Newington 2
ICIS Federal ID:	VA0000005105900064
Currently Active (y/n):	Y
Primary Permit Type Desc:	For legacy mapping purposes only (inactive for picklist purposes)
Permit Status:	Issued
Region:	NRO
Region Number:	70234
Contact First Name:	Vance
Contact Last Name:	Dann
Contact Title:	Specialist Permitting Compliance Sr. II
Contact Phone:	8046296763
Latitude:	38.733333
Longitude:	-77.195833
Lat Deg/Min/Sec Lon Deg/Min/Sec:	38 43 59.9988 / -77 11 44.9988
Mailing Address:	1000 Windward Concourse Ste 450
Mailing City:	Alpharetta
Mailing State:	GA
Mailing Zip Code:	30005
Program Type:	Article 6 - mNSR
Permit Type:	MINOR
Issued Date:	04/15/2008
Operating Status:	Operating
Contact Email:	Vance_Dann@kindermorgan.com
Owner ID:	4698
Owner Name:	Motiva Enterprises Limited Liability Corporation
Owner Tele:	6153508088
Facility Full Name:	Kinder Morgan Southeast Terminals LLC-Newington 2
ICIS Federal ID:	VA0000005105900064
Currently Active (y/n):	Y
Primary Permit Type Desc:	For legacy mapping purposes only (inactive for picklist purposes)
Permit Status:	Issued

Map ID	Site	Database(s)	EPA ID Number

KMST NEWINGTON TERMINAL #2 (Continued) **U003995629**

Region:	NRO
Region Number:	70234
Contact First Name:	Vance
Contact Last Name:	Dann
Contact Title:	Specialist Permitting Compliance Sr. II
Contact Phone:	8046296763
Latitude:	38.733333
Longitude:	-77.195833
Lat Deg/Min/Sec Lon Deg/Min/Sec:	38 43 59.9988 / -77 11 44.9988
Mailing Address:	1000 Windward Concourse Ste 450
Mailing City:	Alpharetta
Mailing State:	GA
Mailing Zip Code:	30005
Program Type:	Article 6 - mNSR
Permit Type:	MINAMEN
Issued Date:	09/30/2009
Operating Status:	Operating
Contact Email:	Vance_Dann@kindermorgan.com
Owner ID:	100000024603
Owner Name:	Kinder Morgan Southeast Terminals LLC
Owner Tele:	7707514000
Facility Full Name:	Kinder Morgan Southeast Terminals LLC-Newington 2
ICIS Federal ID:	VA0000005105900064
Currently Active (y/n):	Y
Primary Permit Type Desc:	Minor Amendment to Minor NSR Permit
Permit Status:	Issued

Region:	NRO
Region Number:	70234
Contact First Name:	Vance
Contact Last Name:	Dann
Contact Title:	Specialist Permitting Compliance Sr. II
Contact Phone:	8046296763
Latitude:	38.733333
Longitude:	-77.195833
Lat Deg/Min/Sec Lon Deg/Min/Sec:	38 43 59.9988 / -77 11 44.9988
Mailing Address:	1000 Windward Concourse Ste 450
Mailing City:	Alpharetta
Mailing State:	GA
Mailing Zip Code:	30005
Program Type:	Article 6 - mNSR
Permit Type:	MINAMEN
Issued Date:	09/30/2009
Operating Status:	Operating
Contact Email:	Vance_Dann@kindermorgan.com
Owner ID:	4698
Owner Name:	Motiva Enterprises Limited Liability Corporation
Owner Tele:	6153508088
Facility Full Name:	Kinder Morgan Southeast Terminals LLC-Newington 2
ICIS Federal ID:	VA0000005105900064
Currently Active (y/n):	Y
Primary Permit Type Desc:	Minor Amendment to Minor NSR Permit
Permit Status:	Issued

Region:	NRO
Region Number:	70234
Contact First Name:	Vance

Map ID	Site	Database(s)	EPA ID Number

KMST NEWINGTON TERMINAL #2 (Continued) **U003995629**

Contact Last Name:	Dann
Contact Title:	Specialist Permitting Compliance Sr. II
Contact Phone:	8046296763
Latitude:	38.733333
Longitude:	-77.195833
Lat Deg/Min/Sec Lon Deg/Min/Sec:	38 43 59.9988 / -77 11 44.9988
Mailing Address:	1000 Windward Concourse Ste 450
Mailing City:	Alpharetta
Mailing State:	GA
Mailing Zip Code:	30005
Program Type:	Article 1 - Title V
Permit Type:	ADAMEN
Issued Date:	04/12/2011
Operating Status:	Operating
Contact Email:	Vance_Dann@kindermorgan.com
Owner ID:	100000024603
Owner Name:	Kinder Morgan Southeast Terminals LLC
Owner Tele:	7707514000
Facility Full Name:	Kinder Morgan Southeast Terminals LLC-Newington 2
ICIS Federal ID:	VA0000005105900064
Currently Active (y/n):	Y
Primary Permit Type Desc:	Administrative Amendment to Title V Permit
Permit Status:	Issued

Region:	NRO
Region Number:	70234
Contact First Name:	Vance
Contact Last Name:	Dann
Contact Title:	Specialist Permitting Compliance Sr. II
Contact Phone:	8046296763
Latitude:	38.733333
Longitude:	-77.195833
Lat Deg/Min/Sec Lon Deg/Min/Sec:	38 43 59.9988 / -77 11 44.9988
Mailing Address:	1000 Windward Concourse Ste 450
Mailing City:	Alpharetta
Mailing State:	GA
Mailing Zip Code:	30005
Program Type:	Article 1 - Title V
Permit Type:	ADAMEN
Issued Date:	04/12/2011
Operating Status:	Operating
Contact Email:	Vance_Dann@kindermorgan.com
Owner ID:	4698
Owner Name:	Motiva Enterprises Limited Liability Corporation
Owner Tele:	6153508088
Facility Full Name:	Kinder Morgan Southeast Terminals LLC-Newington 2
ICIS Federal ID:	VA0000005105900064
Currently Active (y/n):	Y
Primary Permit Type Desc:	Administrative Amendment to Title V Permit
Permit Status:	Issued

Region:	NRO
Region Number:	70234
Contact First Name:	Vance
Contact Last Name:	Dann
Contact Title:	Specialist Permitting Compliance Sr. II
Contact Phone:	8046296763

Map ID	Site	Database(s)	EPA ID Number

KMST NEWINGTON TERMINAL #2 (Continued) **U003995629**

Latitude:	38.733333
Longitude:	-77.195833
Lat Deg/Min/Sec Lon Deg/Min/Sec:	38 43 59.9988 / -77 11 44.9988
Mailing Address:	1000 Windward Concourse Ste 450
Mailing City:	Alpharetta
Mailing State:	GA
Mailing Zip Code:	30005
Program Type:	Article 1 - Title V
Permit Type:	ADAMEN
Issued Date:	02/10/2012
Operating Status:	Operating
Contact Email:	Vance_Dann@kindermorgan.com
Owner ID:	100000024603
Owner Name:	Kinder Morgan Southeast Terminals LLC
Owner Tele:	7707514000
Facility Full Name:	Kinder Morgan Southeast Terminals LLC-Newington 2
ICIS Federal ID:	VA0000005105900064
Currently Active (y/n):	Y
Primary Permit Type Desc:	Administrative Amendment to Title V Permit
Permit Status:	Issued

Region:	NRO
Region Number:	70234
Contact First Name:	Vance
Contact Last Name:	Dann
Contact Title:	Specialist Permitting Compliance Sr. II
Contact Phone:	8046296763
Latitude:	38.733333
Longitude:	-77.195833
Lat Deg/Min/Sec Lon Deg/Min/Sec:	38 43 59.9988 / -77 11 44.9988
Mailing Address:	1000 Windward Concourse Ste 450
Mailing City:	Alpharetta
Mailing State:	GA
Mailing Zip Code:	30005
Program Type:	Article 1 - Title V
Permit Type:	ADAMEN
Issued Date:	02/10/2012
Operating Status:	Operating
Contact Email:	Vance_Dann@kindermorgan.com
Owner ID:	4698
Owner Name:	Motiva Enterprises Limited Liability Corporation
Owner Tele:	6153508088
Facility Full Name:	Kinder Morgan Southeast Terminals LLC-Newington 2
ICIS Federal ID:	VA0000005105900064
Currently Active (y/n):	Y
Primary Permit Type Desc:	Administrative Amendment to Title V Permit
Permit Status:	Issued

Map ID	Site	Database(s)	EPA ID Number
1426	**8320 ALBAN RD** **8320 ALBAN RD** **SPRINGFIELD, VA**	**VA SPILLS**	**S105377574** **N/A**

SPILLS:

Fips City/County:	Fairfax County
Status:	Not reported
Reference Id:	Not reported
IR Number:	2002-N-0108
Associated IR:	Not reported
Incident Date:	08/12/2001
Call Received Date:	08/12/2001
Closure Comments:	See Site Summary for details
Threat To:	Not reported
Terrorism (Y/N):	NO
Characterize Incident:	Not reported
Incident Type:	Petroleum
Incident Subtype:	Petroleum
Materials:	Oil (Mineral/non PCB)(20 - 20 Gallons)
Effect To Receptor:	Not reported
Water Body:	Not reported
Low Quantity To Water:	Not reported
High Quantity To Water:	Not reported
Quantity Units:	Not reported
Other Receptors:	Land
RP Company:	Not reported
RP Name:	Not reported
Property Owner:	Not reported
Property Company:	Not reported
Duration Of Event (Hrs):	Not reported
Impacts:	Not reported
Other Impacts:	Not reported
Steps Taken:	Not reported
Steps Taken Description:	Not reported
System Components:	Not reported
Other System Components:	Not reported
Cause Of Event:	Not reported
Corrective Action Taken:	Not reported
Weather Status:	Not reported
Precipitation (Wet):	Not reported
Discharge Type:	Not reported
Discharge Volume:	Not reported
Unknown Discharge (Y/N):	NO
Site Name:	8320 ALBAN RD
Closure Date:	06/19/2006
Orig. Call Incident Description:	Transformer spill- pad mounted switch had a bushing leak.
Original Call Material Description:	mineral oil (non PCB) (Qty=20)
Original Call Location Description:	8320 Alban Rd-8320 Alban Rd-Springfield-VA--Fairfax County
Incident Ongoing at time of Call:	Not reported
Agencies Notified (Y/N):	NO
Other Agencies:	Not reported
Permitted (Y/N):	NO
Call Reported By Company Name:	Debra Hastie
Call Property Owner Company Name:	Not reported
Call Property Owner Name:	Not reported
Site Summary:	Not reported

SPILLS NO:

Region:	NO

Map ID	Site	Database(s)	EPA ID Number

8320 ALBAN RD (Continued) **S105377574**

Id:	Not reported
Incident Summary:	Not reported
Date In:	8/12/2001
Date Closed:	6/19/2006
Pollution Type:	Not reported
Responsible Party:	Not reported
Facility Status:	**Not reported**
Owner:	Not reported
Facility Contact:	Not reported
Facility Permitted:	0
Facility Telephone:	Not reported
Time In:	5:13:00 AM
Reported By Name:	Debra Hastie
Reported By Telephone:	7033593431
Reported By Affiliation/Addr:	Va Power
Incident Response IR #:	2002-N-0108
Responsible Party Address:	Not reported
Responsible Party City:	Not reported
Responsible Party State:	Not reported
Responsible Party Zip:	Not reported
Responsible Party Contact:	Not reported
Responsible Party Telephone:	Not reported
Owner Name:	Not reported
Owner Address:	Not reported
Owner City:	Not reported
Owner State:	Not reported
Owner Zip:	Not reported
Owner Contact:	Not reported
Owner Telephone:	Not reported
Incident Date:	8/12/2001
Incident Time:	4:30:00 AM
Petroleum:	-1
Solid Waste:	0
Hazardous Waste:	0
Water:	0
Air:	0
Sewage:	0
Fish Kill:	0
Threat Wetlands:	0
Wetlands:	0
Material Released:	mineral oil (non PCB)
Possible Receptors:	land
Quantity Released:	20
Unit Released:	gallons
Quantity In Water:	0
Receiving Waters:	Not reported
River Basin:	Not reported
Inspection Date:	Not reported
Call Date:	Not reported
Inspector:	Not reported
Response Due:	Not reported
Response Received Date:	Not reported
Visit Needed:	0
Open:	0
Air Referral Date:	Not reported
Air Reg/ Permit Number:	Not reported
Waste Referral Date:	Not reported

Map ID	Site	Database(s)	EPA ID Number

8320 ALBAN RD (Continued) **S105377574**

Epa Id Or Permit Number:	Not reported
Water Referral Date:	Not reported
Water Permit Number:	Not reported
Remediation Referral Date:	Not reported
Remediation Pc Number:	Not reported
Enforcement Referral Date:	Not reported
Nov Number:	Not reported
Pc Number:	Not reported
Receive By:	Not reported
Case Officer:	Not reported
Case Type:	Not reported
Street Address:	Not reported
Polllutant:	Not reported
Impact:	Not reported
Spill Time:	Not reported
Spill Date:	Not reported
Spill Volume:	Not reported
Measure:	Not reported
Volume In Water:	Not reported
Stream Name:	Not reported
Investigation Date:	Not reported
Closure Date:	Not reported
Lab Results:	Not reported
Target Date:	Not reported
Prep Number:	Not reported
Report Date:	Not reported
Report Time:	Not reported
Pollutant Scr:	Not reported
Volume:	Not reported
Volume Esc:	Not reported
Future Recommendations:	Not reported
Stream Code:	Not reported
Visit Date:	Not reported
Lab Date:	Not reported
File Close Date:	Not reported
Prep Copy:	Not reported
City:	Not reported
Incident Summary:	Transformer spill- pad mounted switch had a bushing leak.
Reported:	Not reported
Results:	Not reported
Inspection Comments:	Not reported
Remarks:	Not reported

1426 **ERNS** **2001576215**

8320 ALBAN ROAD **N/A**
SPRINGFIELD, VA

Click this hyperlink while viewing on your computer to access additional ERNS detail in the EDR Site Report.

Map ID	Site	Database(s)	EPA ID Number
1426	**KBB INC** **8320 ALBAN RD STE 900** **SPRINGFIELD, VA 22150**	**ECHO**	**1017435984** **N/A**

ECHO:

Envid:	1017435984
Registry ID:	110005256775
DFR URL:	http://echo.epa.gov/detailed-facility-report?fid=110005256775

Map ID	Site	Database(s)	EPA ID Number
1426	**KBB INC** **8320 ALBAN RD STE 900** **SPRINGFIELD, VA 22150**	**RCRA-CESQG** **FINDS**	**1004790973** **VAR000000802**

RCRA-CESQG:

Date form received by agency:	04/10/1995
Facility name:	KBB INC
Facility address:	8320 ALBAN RD STE 900 SPRINGFIELD, VA 22150
EPA ID:	VAR000000802
Contact:	JUDITH KITCHENS
Contact address:	8320 ALBAN RD STE 900 SPRINGFIELD, VA 22150
Contact country:	US
Contact telephone:	703-913-3200
Contact email:	Not reported
EPA Region:	03
Classification:	Conditionally Exempt Small Quantity Generator
Description:	Handler: generates 100 kg or less of hazardous waste per calendar month, and accumulates 1000 kg or less of hazardous waste at any time; or generates 1 kg or less of acutely hazardous waste per calendar month, and accumulates at any time: 1 kg or less of acutely hazardous waste; or 100 kg or less of any residue or contaminated soil, waste or other debris resulting from the cleanup of a spill, into or on any land or water, of acutely hazardous waste; or generates 100 kg or less of any residue or contaminated soil, waste or other debris resulting from the cleanup of a spill, into or on any land or water, of acutely hazardous waste during any calendar month, and accumulates at any time: 1 kg or less of acutely hazardous waste; or 100 kg or less of any residue or contaminated soil, waste or other debris resulting from the cleanup of a spill, into or on any land or water, of acutely hazardous waste

Owner/Operator Summary:

Owner/operator name:	NEWINGTON II ASSOC C/O FAISON & ASSOC
Owner/operator address:	804 S LEESBURG PIKE STE 200 VIENNA, VA 22182
Owner/operator country:	Not reported
Owner/operator telephone:	703-448-1830
Owner/operator email:	Not reported
Owner/operator fax:	Not reported
Owner/operator extension:	Not reported
Legal status:	Private
Owner/Operator Type:	Owner
Owner/Op start date:	Not reported
Owner/Op end date:	Not reported

Handler Activities Summary:

U.S. importer of hazardous waste:	No
Mixed waste (haz. and radioactive):	No

Map ID	Site	Database(s)	EPA ID Number

KBB INC (Continued) **1004790973**

Recycler of hazardous waste: No
Transporter of hazardous waste: No
Treater, storer or disposer of HW: No
Underground injection activity: No
On-site burner exemption: No
Furnace exemption: No
Used oil fuel burner: No
Used oil processor: No
User oil refiner: No
Used oil fuel marketer to burner: No
Used oil Specification marketer: No
Used oil transfer facility: No
Used oil transporter: No

. Waste code: D000
. Waste name: Not Defined

. Waste code: D001
. Waste name: IGNITABLE WASTE

. Waste code: U003
. Waste name: ACETONITRILE (I,T)

. Waste code: U007
. Waste name: 2-PROPENAMIDE (OR) ACRYLAMIDE

. Waste code: U031
. Waste name: 1-BUTANOL (I) (OR) N-BUTYL ALCOHOL (I)

. Waste code: U044
. Waste name: CHLOROFORM (OR) METHANE, TRICHLORO-

. Waste code: U080
. Waste name: METHANE, DICHLORO- (OR) METHYLENE CHLORIDE

. Waste code: U122
. Waste name: FORMALDEHYDE

. Waste code: U154
. Waste name: METHANOL (I) (OR) METHYL ALCOHOL (I)

. Waste code: U188
. Waste name: PHENOL

. Waste code: U220
. Waste name: BENZENE, METHYL- (OR) TOLUENE

Violation Status: No violations found

FINDS:

Registry ID: 110005256775

Environmental Interest/Information System
RCRAInfo is a national information system that supports the Resource Conservation and Recovery Act (RCRA) program through the tracking of events and activities related to facilities that generate, transport, and treat, store, or dispose of hazardous waste. RCRAInfo allows RCRA

Map ID	Site	Database(s)	EPA ID Number

KBB INC (Continued) **1004790973**

program staff to track the notification, permit, compliance, and corrective action activities required under RCRA.

Click this hyperlink while viewing on your computer to access additional FINDS: detail in the EDR Site Report.

1426 **RAYTHEON UTD** **RCRA-CESQG** **1011491365**
8350 ALBAN ROAD, SUITE 700 **VAR000516567**
SPRINGFIELD, VA 22150

RCRA-CESQG:

Date form received by agency:	07/22/2008
Facility name:	RAYTHEON UTD
Facility address:	8350 ALBAN ROAD, SUITE 700 SPRINGFIELD, VA 22150
EPA ID:	VAR000516567
Contact:	DEBORAH M KIDWELL
Contact address:	Not reported Not reported
Contact country:	US
Contact telephone:	703-440-6195
Contact email:	DKIDWELL@RAYTHEON.COM
EPA Region:	03
Classification:	Conditionally Exempt Small Quantity Generator
Description:	Handler: generates 100 kg or less of hazardous waste per calendar month, and accumulates 1000 kg or less of hazardous waste at any time; or generates 1 kg or less of acutely hazardous waste per calendar month, and accumulates at any time: 1 kg or less of acutely hazardous waste; or 100 kg or less of any residue or contaminated soil, waste or other debris resulting from the cleanup of a spill, into or on any land or water, of acutely hazardous waste; or generates 100 kg or less of any residue or contaminated soil, waste or other debris resulting from the cleanup of a spill, into or on any land or water, of acutely hazardous waste during any calendar month, and accumulates at any time: 1 kg or less of acutely hazardous waste; or 100 kg or less of any residue or contaminated soil, waste or other debris resulting from the cleanup of a spill, into or on any land or water, of acutely hazardous waste

Owner/Operator Summary:

Owner/operator name:	RAYTHEON UTD
Owner/operator address:	Not reported Not reported
Owner/operator country:	Not reported
Owner/operator telephone:	Not reported
Owner/operator email:	Not reported
Owner/operator fax:	Not reported
Owner/operator extension:	Not reported
Legal status:	Private
Owner/Operator Type:	Operator
Owner/Op start date:	12/18/2003
Owner/Op end date:	Not reported
Owner/operator name:	PS BUSINESS PARKS
Owner/operator address:	7406 ALBAN STATION RD SUITE B200 SPRINGFIELD, VA 22150

Map ID	Site	Database(s)	EPA ID Number

RAYTHEON UTD (Continued) **1011491365**

Owner/operator country: US
Owner/operator telephone: Not reported
Owner/operator email: Not reported
Owner/operator fax: Not reported
Owner/operator extension: Not reported
Legal status: Private
Owner/Operator Type: Owner
Owner/Op start date: 12/20/2000
Owner/Op end date: Not reported

Handler Activities Summary:
U.S. importer of hazardous waste: No
Mixed waste (haz. and radioactive): No
Recycler of hazardous waste: No
Transporter of hazardous waste: No
Treater, storer or disposer of HW: No
Underground injection activity: No
On-site burner exemption: No
Furnace exemption: No
Used oil fuel burner: No
Used oil processor: No
User oil refiner: No
Used oil fuel marketer to burner: No
Used oil Specification marketer: No
Used oil transfer facility: No
Used oil transporter: No

. Waste code: D002
. Waste name: CORROSIVE WASTE

. Waste code: D008
. Waste name: LEAD

. Waste code: D009
. Waste name: MERCURY

Violation Status: No violations found

1426 **RAYTHEON UTD** **FINDS** **1011924369**
8350 ALBAN ROAD, SUITE 700 **ECHO** **N/A**
SPRINGFIELD, VA 22150

FINDS:

Registry ID: 110037447037

Environmental Interest/Information System
RCRAInfo is a national information system that supports the Resource Conservation and Recovery Act (RCRA) program through the tracking of events and activities related to facilities that generate, transport, and treat, store, or dispose of hazardous waste. RCRAInfo allows RCRA program staff to track the notification, permit, compliance, and corrective action activities required under RCRA.

Click this hyperlink while viewing on your computer to access additional FINDS: detail in the EDR Site Report.

Map ID	Site	Database(s)	EPA ID Number

RAYTHEON UTD (Continued) **1011924369**

ECHO:
- Envid: 1011924369
- Registry ID: 110037447037
- DFR URL: http://echo.epa.gov/detailed-facility-report?fid=110037447037

1434 **VDOT NEWINGTON SHOP** **VA SPILLS** **S108326768**
8305 CINDERBED RD **N/A**
NEWINGTON, VA

SPILLS:
- Fips City/County: Fairfax County
- Status: Not reported
- Reference Id: Not reported
- IR Number: 2006-N-0667
- Associated IR: Not reported
- Incident Date: 02/24/2006
- Call Received Date: 02/24/2006
- Closure Comments: See Site Summary for details
- Threat To: Not reported
- Terrorism (Y/N): NO
- Characterize Incident: Not reported
- Incident Type: Petroleum
- Incident Subtype: Petroleum
- Materials: Oil (Heating)(-1 - -1 Unknown)
- Effect To Receptor: Not reported
- Water Body: Long Branch
- Low Quantity To Water: -1
- High Quantity To Water: -1
- Quantity Units: Unknown
- Other Receptors: Not reported
- RP Company: VDOT
- RP Name: Not reported
- Property Owner: Not reported
- Property Company: Not reported
- Duration Of Event (Hrs): Not reported
- Impacts: Not reported
- Other Impacts: Not reported
- Steps Taken: Not reported
- Steps Taken Description: Not reported
- System Components: Not reported
- Other System Components: Not reported
- Cause Of Event: Not reported
- Corrective Action Taken: Not reported
- Weather Status: Not reported
- Precipitation (Wet): Not reported
- Discharge Type: Not reported
- Discharge Volume: Not reported
- Unknown Discharge (Y/N): NO
- Site Name: VDOT NEWINGTON SHOP
- Closure Date: 02/24/2006
- Orig. Call Incident Description: Petroleum seep observed out of hillside rip rap. No surface staining or contamination evident. Suspect source of seep is 1000-gal heating oil UST for adjacent bldg.
- Original Call Material Description: Heating Oil (Qty=Sheen)
- Original Call Location Description: VDOT Newington Shop-8305 Cinderbed Rd-Newington-VA--Fairfax County
- Incident Ongoing at time of Call: Not reported
- Agencies Notified (Y/N): NO

Map ID	Site	Database(s)	EPA ID Number

VDOT NEWINGTON SHOP (Continued) **S108326768**

Other Agencies:	Not reported
Permitted (Y/N):	NO
Call Reported By Company Name:	Brutus Cooper
Call Property Owner Company Name:	Not reported
Call Property Owner Name:	Not reported
Site Summary:	VDOT installed 2 booms to contain the sheen until Marshall Miller can respond. PZG responded to meet Brutus at Facility. Observed VDOT installing booms. (Photos taken) Case was transferred to REMEDIATION PC2006-3

SPILLS NO:

Region:	NO
Id:	Not reported
Incident Summary:	Not reported
Date In:	2/24/2006
Date Closed:	2/24/2006
Pollution Type:	Not reported
Responsible Party:	VDOT
Facility Status:	**Not reported**
Owner:	Not reported
Facility Contact:	Not reported
Facility Permitted:	0
Facility Telephone:	Not reported
Time In:	11:22:00 AM
Reported By Name:	Brutus Cooper
Reported By Telephone:	5402202403
Reported By Affiliation/Addr:	VDOT
Incident Response IR #:	2006-N-0667
Responsible Party Address:	Not reported
Responsible Party City:	Not reported
Responsible Party State:	Not reported
Responsible Party Zip:	Not reported
Responsible Party Contact:	Not reported
Responsible Party Telephone:	Not reported
Owner Name:	Not reported
Owner Address:	Not reported
Owner City:	Not reported
Owner State:	Not reported
Owner Zip:	Not reported
Owner Contact:	Not reported
Owner Telephone:	Not reported
Incident Date:	2/24/2006
Incident Time:	Not reported
Petroleum:	-1
Solid Waste:	0
Hazardous Waste:	0
Water:	0
Air:	0
Sewage:	0
Fish Kill:	0
Threat Wetlands:	0
Wetlands:	0
Material Released:	Heating Oil
Possible Receptors:	Long Branch
Quantity Released:	Sheen
Unit Released:	Not reported
Quantity In Water:	Not reported

Map ID	Site	Database(s)	EPA ID Number

VDOT NEWINGTON SHOP (Continued) **S108326768**

Receiving Waters:	Not reported
River Basin:	Not reported
Inspection Date:	Not reported
Call Date:	Not reported
Inspector:	Not reported
Response Due:	Not reported
Response Received Date:	Not reported
Visit Needed:	0
Open:	0
Air Referral Date:	Not reported
Air Reg/ Permit Number:	Not reported
Waste Referral Date:	Not reported
Epa Id Or Permit Number:	Not reported
Water Referral Date:	Not reported
Water Permit Number:	Not reported
Remediation Referral Date:	2/24/2006
Remediation Pc Number:	PC2006-3
Enforcement Referral Date:	Not reported
Nov Number:	Not reported
Pc Number:	Not reported
Receive By:	Not reported
Case Officer:	Not reported
Case Type:	Not reported
Street Address:	Not reported
Polllutant:	Not reported
Impact:	Not reported
Spill Time:	Not reported
Spill Date:	Not reported
Spill Volume:	Not reported
Measure:	Not reported
Volume In Water:	Not reported
Stream Name:	Not reported
Investigation Date:	Not reported
Closure Date:	Not reported
Lab Results:	Not reported
Target Date:	Not reported
Prep Number:	Not reported
Report Date:	Not reported
Report Time:	Not reported
Pollutant Scr:	Not reported
Volume:	Not reported
Volume Esc:	Not reported
Future Recommendations:	Not reported
Stream Code:	Not reported
Visit Date:	Not reported
Lab Date:	Not reported
File Close Date:	Not reported
Prep Copy:	Not reported
City:	Not reported
Incident Summary:	Petroleum seep observed out of hillside rip rap. No surface staining or contamination evident. Suspect source of seep is 1000-gal heating oil UST for adjacent bldg.
Reported:	Not reported
Results:	Not reported
Inspection Comments:	VDOT installed 2 booms to contain the sheen until Marshall Miller can respond. PZG responded to meet Brutus at Facility. Observed VDOT installing booms. (Photos taken) Case was

Map ID	Site	Database(s)	EPA ID Number

VDOT NEWINGTON SHOP (Continued) **S108326768**

transferred to REMEDIATION PC2006-3
Remarks: Not reported

1434 **NEWINGTON AREA HEADQUARTERS** **VA TIER 2** **S110068991**
8305 CINDERBED ROAD **N/A**
LORTON, VA 22079

TIER 2:

Facility ID:	Not reported
CAS Number:	Not reported
SIC Code:	Not reported
NAICS:	Not reported
Entered Chemical Name:	SODIUM CHLORITE SOLUTION, (Brine)
Average Amt Code:	33250.0
Owner Name:	Not reported
Owner Phone:	Not reported
Contact Type:	Not reported

Facility ID:	Not reported
CAS Number:	7647145
SIC Code:	Not reported
NAICS:	Not reported
Entered Chemical Name:	Sodium Chloride
Average Amt Code:	4848000.0
Owner Name:	Not reported
Owner Phone:	Not reported
Contact Type:	Not reported

Facility ID:	Not reported
CAS Number:	8006619
SIC Code:	Not reported
NAICS:	Not reported
Entered Chemical Name:	Gasoline
Average Amt Code:	25000.0
Owner Name:	Not reported
Owner Phone:	Not reported
Contact Type:	Not reported

Facility ID:	Not reported
CAS Number:	68512903
SIC Code:	Not reported
NAICS:	Not reported
Entered Chemical Name:	Diesel Fuel
Average Amt Code:	25000.0
Owner Name:	Not reported
Owner Phone:	Not reported
Contact Type:	Not reported

Facility ID:	Not reported
CAS Number:	Not reported
SIC Code:	Not reported
NAICS:	Not reported
Entered Chemical Name:	Magnesium Chloride Solution
Average Amt Code:	55000.0
Owner Name:	Not reported
Owner Phone:	Not reported
Contact Type:	Not reported

Map ID	Site	Database(s)	EPA ID Number

NEWINGTON AREA HEADQUARTERS (Continued) **S110068991**

Facility ID:	Not reported
CAS Number:	7647-14-5
SIC Code:	92612
NAICS:	Not reported
Entered Chemical Name:	Sodium Chloride
Average Amt Code:	6
Owner Name:	Robert F. Driscoll
Owner Phone:	800-367-7623
Contact Type:	Not reported

Facility ID:	Not reported
CAS Number:	Not reported
SIC Code:	92612
NAICS:	Not reported
Entered Chemical Name:	Magnesium Chloride Solution
Average Amt Code:	4
Owner Name:	Robert F. Driscoll
Owner Phone:	800-367-7623
Contact Type:	Not reported

Facility ID:	Not reported
CAS Number:	68512-90-3
SIC Code:	92612
NAICS:	Not reported
Entered Chemical Name:	Diesel Fuel
Average Amt Code:	4
Owner Name:	Robert F. Driscoll
Owner Phone:	800-367-7623
Contact Type:	Not reported

Facility ID:	Not reported
CAS Number:	8006-61-9
SIC Code:	92612
NAICS:	Not reported
Entered Chemical Name:	Gasoline
Average Amt Code:	4
Owner Name:	Robert F. Driscoll
Owner Phone:	800-367-7623
Contact Type:	Not reported

1434 **VDOT - NEWINGTON AREA HEADQUARTERS** **VA LTANKS** **U003681253**
8305 CINDERBED RD **VA UST** **N/A**
LORTON, VA 22079 **VA TIER 2**

LTANKS:

Region:	NRO
CEDS Facility Id:	200000096836
Case Status:	**Closed**
Pollution Complaint #:	20063171
Reported:	02/24/2006
Case Closed Date:	06/13/2007
Program:	RP Lead
Federally Regulated UST (Y/N):	N
Regulated Petroleum UST (1):	N
Excluded UST (1):	N
Deferred UST (1):	N
Partially Deferred UST (1):	N
Exempt 1 UST (2):	N

Map ID	Site	Database(s)	EPA ID Number

VDOT - NEWINGTON AREA HEADQUARTERS (Continued) **U003681253**

Exempt 2 Heating Oil UST (2):	Y
Small Heating Oil AST (2):	N
Regulated AST (3):	N
Unregulated AST (3):	N
Other Y/N:	N
Unknown Y/N:	N
Other Description:	Not reported
Heating Oil Category:	Category 3
Region:	NRO
CEDS Facility Id:	200000096836
Case Status:	**Closed**
Pollution Complaint #:	19963177
Reported:	05/01/1996
Case Closed Date:	10/25/1996
Program:	RP Lead
Federally Regulated UST (Y/N):	N
Regulated Petroleum UST (1):	N
Excluded UST (1):	N
Deferred UST (1):	N
Partially Deferred UST (1):	N
Exempt 1 UST (2):	N
Exempt 2 Heating Oil UST (2):	N
Small Heating Oil AST (2):	N
Regulated AST (3):	N
Unregulated AST (3):	N
Other Y/N:	N
Unknown Y/N:	N
Other Description:	Not reported
Heating Oil Category:	Not reported

Facility:

Facility Id:	3019523
Facility Type:	STATE
CEDS Facility ID:	200000096836

Owner:

Owner Id:	30159
Owner Name:	VDOT
Owner Address:	1201 E Broad St
Owner Address2:	Not reported
Owner City, State, Zip:	Richmond, VA 23219
Owner Type:	STATE
Number of Active AST:	0
Number of Active UST:	2
Number of Inactive AST:	0
Number of Inactive UST:	3

UST:

Facility ID:	3019523
Federally Regulated:	Yes
Tank Number:	1
Tank Capacity:	9728
Tank Contents:	DIESEL
Tank Status:	**CURR IN USE**
Tank Type:	UST

Map ID	Site	Database(s)	EPA ID Number
	VDOT - NEWINGTON AREA HEADQUARTERS (Continued)		**U003681253**

Tank Material:

Install Date:	5/1/1996
Tank Materials: Bare Steel	No
Tank Materials: Cath Protect Steel	No
Tank Materials: Epoxy Steel	No
Tank Materials: Fiberglass	Yes
Tank Materials: Concrete	No
Tank Materials: Composite	No
Tank Materials: Double Walled	Yes
Tank Materials: Lined Interior	No
Tank Materials: Excav Liner	No
Tank Materials: Insulated Tank Jacket	No
Tank Materials: Repaired	No
Tank Materials: Unknown	No
Tank Materials: Other	No
Tank Materials: Other Note	Not reported

Release Detection:

Tank Release Detection: Leak Deferred	No
Tank Release Detection: Manual Gauge	No
Tank Release Detection: Auto Gauge	Yes
Tank Release Detection:Tank Tightness	Yes
Tank Release Detection: Vapor Monitor	No
Tank Release Detection: Inventory	No
Tank Release Detection: Stat Invent Recon	No
Tank Release Detection: Spill Install	Yes
Tank Release Detection: Overfill Install	Yes
Tank Release Detection: Groundwater	No
Tank Release Detection: Int Sec Containment	No
Tank Release Detection: Int Double Walled	Yes
Tank Release Detection: Other Method	No
Tank Release Detection: Other Note	Not reported
Pipe Release Detection: Leak Deferred	No
Pipe Release Detection: Autoleak	Not reported
Pipe Release Detection: Line Tightness	No
Pipe Release Detection: Stat Invent Recon	No
Pipe Release Detection: Groundwater	No
Pipe Release Detection: Int Sec Containment	Yes
Pipe Release Det: Interior Double Walled	No
Pipe Release Detection: Other Method	No
Pipe Release Detection: Other Note	overfill alarm

Pipe Type:	PRESSURE
Pipe Materials: Bare Steel	No
Pipe Materials: Galvanized Steel	No
Pipe Materials: Copper	No
Pipe Materials: Fiberglass	No
Pipe Materials: Cath Protect	No
Pipe Materials: Double Walled	Yes
Pipe Materials: Sec Containment	Yes
Pipe Materials: Repaired	No
Pipe Materials: Unknown	No
Pipe Materials: Other	Yes
Pipe Materials: Other Note	polyflexible piping

Map ID	Site	Database(s)	EPA ID Number

VDOT - NEWINGTON AREA HEADQUARTERS (Continued) **U003681253**

Facility ID:	3019523
Federally Regulated:	Yes
Tank Number:	2
Tank Capacity:	9728
Tank Contents:	GASOLINE
Tank Status:	**CURR IN USE**
Tank Type:	UST
Tank Material:	
Install Date:	5/1/1996
Tank Materials: Bare Steel	No
Tank Materials: Cath Protect Steel	No
Tank Materials: Epoxy Steel	No
Tank Materials: Fiberglass	Yes
Tank Materials: Concrete	No
Tank Materials: Composite	No
Tank Materials: Double Walled	Yes
Tank Materials: Lined Interior	No
Tank Materials: Excav Liner	No
Tank Materials: Insulated Tank Jacket	No
Tank Materials: Repaired	No
Tank Materials: Unknown	No
Tank Materials: Other	No
Tank Materials: Other Note	Not reported
Release Detection:	
Tank Release Detection: Leak Deferred	No
Tank Release Detection: Manual Gauge	No
Tank Release Detection: Auto Gauge	Yes
Tank Release Detection:Tank Tightness	No
Tank Release Detection: Vapor Monitor	No
Tank Release Detection: Inventory	No
Tank Release Detection: Stat Invent Recon	No
Tank Release Detection: Spill Install	Yes
Tank Release Detection: Overfill Install	Yes
Tank Release Detection: Groundwater	No
Tank Release Detection: Int Sec Containment	No
Tank Release Detection: Int Double Walled	Yes
Tank Release Detection: Other Method	No
Tank Release Detection: Other Note	Not reported
Pipe Release Detection: Leak Deferred	No
Pipe Release Detection: Autoleak	Not reported
Pipe Release Detection: Line Tightness	No
Pipe Release Detection: Stat Invent Recon	No
Pipe Release Detection: Groundwater	No
Pipe Release Detection: Int Sec Containment	Yes
Pipe Release Det: Interior Double Walled	No
Pipe Release Detection: Other Method	No
Pipe Release Detection: Other Note	overfill alarm
Pipe Type:	PRESSURE
Pipe Materials: Bare Steel	No
Pipe Materials: Galvanized Steel	No
Pipe Materials: Copper	No
Pipe Materials: Fiberglass	No
Pipe Materials: Cath Protect	No

Map ID	Site	Database(s)	EPA ID Number

VDOT - NEWINGTON AREA HEADQUARTERS (Continued) **U003681253**

Pipe Materials: Double Walled	Yes
Pipe Materials: Sec Containment	Yes
Pipe Materials: Repaired	No
Pipe Materials: Unknown	No
Pipe Materials: Other	Yes
Pipe Materials: Other Note	polyflexible piping
Facility ID:	3019523
Federally Regulated:	Yes
Tank Number:	R1
Tank Capacity:	10000
Tank Contents:	DIESEL
Tank Status:	**REM FROM GRD**
Tank Type:	UST

Tank Material:

Install Date:	5/6/1974
Tank Materials: Bare Steel	Yes
Tank Materials: Cath Protect Steel	No
Tank Materials: Epoxy Steel	No
Tank Materials: Fiberglass	No
Tank Materials: Concrete	No
Tank Materials: Composite	No
Tank Materials: Double Walled	No
Tank Materials: Lined Interior	No
Tank Materials: Excav Liner	No
Tank Materials: Insulated Tank Jacket	No
Tank Materials: Repaired	No
Tank Materials: Unknown	No
Tank Materials: Other	No
Tank Materials: Other Note	Not reported

Release Detection:

Tank Release Detection: Leak Deferred	No
Tank Release Detection: Manual Gauge	No
Tank Release Detection: Auto Gauge	No
Tank Release Detection:Tank Tightness	No
Tank Release Detection: Vapor Monitor	No
Tank Release Detection: Inventory	No
Tank Release Detection: Stat Invent Recon	No
Tank Release Detection: Spill Install	No
Tank Release Detection: Overfill Install	No
Tank Release Detection: Groundwater	No
Tank Release Detection: Int Sec Containment	No
Tank Release Detection: Int Double Walled	No
Tank Release Detection: Other Method	No
Tank Release Detection: Other Note	Not reported
Pipe Release Detection: Leak Deferred	Not reported
Pipe Release Detection: Autoleak	Not reported
Pipe Release Detection: Line Tightness	No
Pipe Release Detection: Stat Invent Recon	No
Pipe Release Detection: Groundwater	No
Pipe Release Detection: Int Sec Containment	No
Pipe Release Det: Interior Double Walled	No
Pipe Release Detection: Other Method	No

Map ID	Site	Database(s)	EPA ID Number

VDOT - NEWINGTON AREA HEADQUARTERS (Continued) **U003681253**

Pipe Release Detection: Other Note	Not reported
Pipe Type:	VALVE: SUCTION
Pipe Materials: Bare Steel	No
Pipe Materials: Galvanized Steel	Yes
Pipe Materials: Copper	No
Pipe Materials: Fiberglass	No
Pipe Materials: Cath Protect	No
Pipe Materials: Double Walled	No
Pipe Materials: Sec Containment	No
Pipe Materials: Repaired	No
Pipe Materials: Unknown	No
Pipe Materials: Other	No
Pipe Materials: Other Note	Not reported
Facility ID:	3019523
Federally Regulated:	Yes
Tank Number:	R2
Tank Capacity:	2000
Tank Contents:	GASOLINE
Tank Status:	**REM FROM GRD**
Tank Type:	UST

Tank Material:

Install Date:	5/6/1981
Tank Materials: Bare Steel	Yes
Tank Materials: Cath Protect Steel	No
Tank Materials: Epoxy Steel	No
Tank Materials: Fiberglass	No
Tank Materials: Concrete	No
Tank Materials: Composite	No
Tank Materials: Double Walled	No
Tank Materials: Lined Interior	No
Tank Materials: Excav Liner	No
Tank Materials: Insulated Tank Jacket	No
Tank Materials: Repaired	No
Tank Materials: Unknown	No
Tank Materials: Other	No
Tank Materials: Other Note	Not reported

Release Detection:

Tank Release Detection: Leak Deferred	No
Tank Release Detection: Manual Gauge	No
Tank Release Detection: Auto Gauge	No
Tank Release Detection:Tank Tightness	No
Tank Release Detection: Vapor Monitor	No
Tank Release Detection: Inventory	No
Tank Release Detection: Stat Invent Recon	No
Tank Release Detection: Spill Install	No
Tank Release Detection: Overfill Install	No
Tank Release Detection: Groundwater	No
Tank Release Detection: Int Sec Containment	No
Tank Release Detection: Int Double Walled	No
Tank Release Detection: Other Method	No
Tank Release Detection: Other Note	Not reported

Map ID	Site	Database(s)	EPA ID Number

VDOT - NEWINGTON AREA HEADQUARTERS (Continued) **U003681253**

Pipe Release Detection: Leak Deferred	Not reported
Pipe Release Detection: Autoleak	Not reported
Pipe Release Detection: Line Tightness	No
Pipe Release Detection: Stat Invent Recon	No
Pipe Release Detection: Groundwater	No
Pipe Release Detection: Int Sec Containment	No
Pipe Release Det: Interior Double Walled	No
Pipe Release Detection: Other Method	No
Pipe Release Detection: Other Note	Not reported
Pipe Type:	VALVE: SUCTION
Pipe Materials: Bare Steel	No
Pipe Materials: Galvanized Steel	Yes
Pipe Materials: Copper	No
Pipe Materials: Fiberglass	No
Pipe Materials: Cath Protect	No
Pipe Materials: Double Walled	No
Pipe Materials: Sec Containment	No
Pipe Materials: Repaired	No
Pipe Materials: Unknown	No
Pipe Materials: Other	No
Pipe Materials: Other Note	Not reported
Facility ID:	3019523
Federally Regulated:	Yes
Tank Number:	R3
Tank Capacity:	4000
Tank Contents:	GASOLINE
Tank Status:	**REM FROM GRD**
Tank Type:	UST

Tank Material:

Install Date:	5/7/1979
Tank Materials: Bare Steel	Yes
Tank Materials: Cath Protect Steel	No
Tank Materials: Epoxy Steel	No
Tank Materials: Fiberglass	No
Tank Materials: Concrete	No
Tank Materials: Composite	No
Tank Materials: Double Walled	No
Tank Materials: Lined Interior	No
Tank Materials: Excav Liner	No
Tank Materials: Insulated Tank Jacket	No
Tank Materials: Repaired	No
Tank Materials: Unknown	No
Tank Materials: Other	No
Tank Materials: Other Note	Not reported

Release Detection:

Tank Release Detection: Leak Deferred	No
Tank Release Detection: Manual Gauge	No
Tank Release Detection: Auto Gauge	No
Tank Release Detection:Tank Tightness	No
Tank Release Detection: Vapor Monitor	No
Tank Release Detection: Inventory	No

Map ID	Site	Database(s)	EPA ID Number

VDOT - NEWINGTON AREA HEADQUARTERS (Continued) **U003681253**

Tank Release Detection: Stat Invent Recon	No
Tank Release Detection: Spill Install	No
Tank Release Detection: Overfill Install	No
Tank Release Detection: Groundwater	No
Tank Release Detection: Int Sec Containment	No
Tank Release Detection: Int Double Walled	No
Tank Release Detection: Other Method	No
Tank Release Detection: Other Note	Not reported
Pipe Release Detection: Leak Deferred	Not reported
Pipe Release Detection: Autoleak	Not reported
Pipe Release Detection: Line Tightness	No
Pipe Release Detection: Stat Invent Recon	No
Pipe Release Detection: Groundwater	No
Pipe Release Detection: Int Sec Containment	No
Pipe Release Det: Interior Double Walled	No
Pipe Release Detection: Other Method	No
Pipe Release Detection: Other Note	Not reported

Pipe Type:	VALVE: SUCTION
Pipe Materials: Bare Steel	No
Pipe Materials: Galvanized Steel	Yes
Pipe Materials: Copper	No
Pipe Materials: Fiberglass	No
Pipe Materials: Cath Protect	No
Pipe Materials: Double Walled	No
Pipe Materials: Sec Containment	No
Pipe Materials: Repaired	No
Pipe Materials: Unknown	No
Pipe Materials: Other	No
Pipe Materials: Other Note	Not reported

TIER 2:

Facility ID:	5424197
CAS Number:	Not reported
SIC Code:	Not reported
NAICS:	Not reported
Entered Chemical Name:	Sodium Chlorite Solution
Average Amt Code:	33250
Owner Name:	Not reported
Owner Phone:	Not reported
Contact Type:	Not reported

Facility ID:	5424197
CAS Number:	Not reported
SIC Code:	Not reported
NAICS:	Not reported
Entered Chemical Name:	Magnesium Chloride Solution
Average Amt Code:	55000
Owner Name:	Not reported
Owner Phone:	Not reported
Contact Type:	Not reported

Facility ID:	5424197
CAS Number:	7647145
SIC Code:	Not reported
NAICS:	Not reported

Map ID	Site	Database(s)	EPA ID Number

VDOT - NEWINGTON AREA HEADQUARTERS (Continued) **U003681253**

Entered Chemical Name: Sodium Chloride
Average Amt Code: 4848000
Owner Name: Not reported
Owner Phone: Not reported
Contact Type: Not reported

Facility ID: 5424197
CAS Number: 68512903
SIC Code: Not reported
NAICS: Not reported
Entered Chemical Name: Diesel Fuel
Average Amt Code: 25000
Owner Name: Not reported
Owner Phone: Not reported
Contact Type: Not reported

Facility ID: 5424197
CAS Number: 8006619
SIC Code: Not reported
NAICS: Not reported
Entered Chemical Name: Gasoline
Average Amt Code: 25000
Owner Name: Not reported
Owner Phone: Not reported
Contact Type: Not reported

1434 **VDOT - NEWINGTON AREA HEADQUARTERS** **FINDS 1014910268**
8305 CINDERBED RD **ECHO N/A**
LORTON, VA 22079

FINDS:

Registry ID: 110043863566

Environmental Interest/Information System
RCRAInfo is a national information system that supports the Resource Conservation and Recovery Act (RCRA) program through the tracking of events and activities related to facilities that generate, transport, and treat, store, or dispose of hazardous waste. RCRAInfo allows RCRA program staff to track the notification, permit, compliance, and corrective action activities required under RCRA.

Click this hyperlink while viewing on your computer to access additional FINDS: detail in the EDR Site Report.

ECHO:
Envid: 1014910268
Registry ID: 110043863566
DFR URL: http://echo.epa.gov/detailed-facility-report?fid=110043863566

Map ID	Site	Database(s)	EPA ID Number
1434	**VDOT - NEWINGTON AREA HEADQUARTERS** **8305 CINDERBED RD** **LORTON, VA 22079**	**RCRA-CESQG**	**1014922031** **VAR000520395**

RCRA-CESQG:

Date form received by agency:	08/15/2011
Facility name:	VDOT - NEWINGTON AREA HEADQUARTERS
Facility address:	8305 CINDERBED RD LORTON, VA 22079
EPA ID:	VAR000520395
Mailing address:	CINDERBED RD LORTON, VA 22079
Contact:	HOWARD AKERS
Contact address:	CINDERBED RD LORTON, VA 22079
Contact country:	US
Contact telephone:	703-339-1444
Contact email:	HOWARD.AKERS@VDOT.VIRGINIA.GOV
EPA Region:	03
Classification:	Conditionally Exempt Small Quantity Generator
Description:	Handler: generates 100 kg or less of hazardous waste per calendar month, and accumulates 1000 kg or less of hazardous waste at any time; or generates 1 kg or less of acutely hazardous waste per calendar month, and accumulates at any time: 1 kg or less of acutely hazardous waste; or 100 kg or less of any residue or contaminated soil, waste or other debris resulting from the cleanup of a spill, into or on any land or water, of acutely hazardous waste; or generates 100 kg or less of any residue or contaminated soil, waste or other debris resulting from the cleanup of a spill, into or on any land or water, of acutely hazardous waste during any calendar month, and accumulates at any time: 1 kg or less of acutely hazardous waste; or 100 kg or less of any residue or contaminated soil, waste or other debris resulting from the cleanup of a spill, into or on any land or water, of acutely hazardous waste

Owner/Operator Summary:

Owner/operator name:	DAVID M SALISBURY
Owner/operator address:	Not reported Not reported
Owner/operator country:	US
Owner/operator telephone:	Not reported
Owner/operator email:	Not reported
Owner/operator fax:	Not reported
Owner/operator extension:	Not reported
Legal status:	State
Owner/Operator Type:	Operator
Owner/Op start date:	01/01/2000
Owner/Op end date:	Not reported
Owner/operator name:	COMMONWEALTH OF VA - VDOT
Owner/operator address:	EAST BROAD STREET RICHMOND, VA 23219
Owner/operator country:	US
Owner/operator telephone:	703-259-1961
Owner/operator email:	Not reported
Owner/operator fax:	Not reported
Owner/operator extension:	Not reported
Legal status:	State
Owner/Operator Type:	Owner

Map ID	Site	Database(s)	EPA ID Number

VDOT - NEWINGTON AREA HEADQUARTERS (Continued) **1014922031**

Owner/Op start date: 09/29/1955
Owner/Op end date: Not reported

Handler Activities Summary:
U.S. importer of hazardous waste: No
Mixed waste (haz. and radioactive): No
Recycler of hazardous waste: No
Transporter of hazardous waste: No
Treater, storer or disposer of HW: No
Underground injection activity: No
On-site burner exemption: No
Furnace exemption: No
Used oil fuel burner: No
Used oil processor: No
User oil refiner: No
Used oil fuel marketer to burner: No
Used oil Specification marketer: No
Used oil transfer facility: No
Used oil transporter: No

. Waste code: D001
. Waste name: IGNITABLE WASTE

Violation Status: No violations found

1436 **8249 BACKLICK RD.** **VA SPILLS** **S108926327**
8249 BACKLICK RD., ANNANDALE **N/A**
FAIRFAX, VA

SPILLS NO:
Region: NO
Id: 1152
Incident Summary: Not reported
Date In: Not reported
Date Closed: Not reported
Pollution Type: GAS
Responsible Party: Not reported
Facility Status: **CLOSED**
Owner: Not reported
Facility Contact: Not reported
Facility Permitted: Not reported
Facility Telephone: 703-609-4064
Time In: Not reported
Reported By Name: TECHNICIAN TOBIN
Reported By Telephone: Not reported
Reported By Affiliation/Addr: Not reported
Incident Response IR #: Not reported
Responsible Party Address: Not reported
Responsible Party City: Not reported
Responsible Party State: Not reported
Responsible Party Zip: Not reported
Responsible Party Contact: Not reported
Responsible Party Telephone: Not reported
Owner Name: Not reported
Owner Address: Not reported
Owner City: Not reported
Owner State: Not reported
Owner Zip: Not reported

Map ID	Site	Database(s)	EPA ID Number

8249 BACKLICK RD. (Continued) **S108926327**

Owner Contact:	Not reported
Owner Telephone:	Not reported
Incident Date:	Not reported
Incident Time:	Not reported
Petroleum:	Not reported
Solid Waste:	Not reported
Hazardous Waste:	Not reported
Water:	Not reported
Air:	Not reported
Sewage:	Not reported
Fish Kill:	Not reported
Threat Wetlands:	Not reported
Wetlands:	Not reported
Material Released:	Not reported
Possible Receptors:	Not reported
Quantity Released:	Not reported
Unit Released:	Not reported
Quantity In Water:	Not reported
Receiving Waters:	Not reported
River Basin:	1A
Inspection Date:	Not reported
Call Date:	Not reported
Inspector:	Not reported
Response Due:	Not reported
Response Received Date:	Not reported
Visit Needed:	Not reported
Open:	Not reported
Air Referral Date:	Not reported
Air Reg/ Permit Number:	Not reported
Waste Referral Date:	Not reported
Epa Id Or Permit Number:	Not reported
Water Referral Date:	Not reported
Water Permit Number:	Not reported
Remediation Referral Date:	Not reported
Remediation Pc Number:	Not reported
Enforcement Referral Date:	Not reported
Nov Number:	Not reported
Pc Number:	Not reported
Receive By:	Not reported
Case Officer:	Not reported
Case Type:	Not reported
Street Address:	FAIRFAX CO. HM
Polllutant:	Not reported
Impact:	Not reported
Spill Time:	Not reported
Spill Date:	Not reported
Spill Volume:	Not reported
Measure:	Not reported
Volume In Water:	Not reported
Stream Name:	NOT INDICATED
Investigation Date:	Not reported
Closure Date:	Not reported
Lab Results:	Not reported
Target Date:	Not reported
Prep Number:	94-1810
Report Date:	1/26/1994
Report Time:	1744

Map ID	Site	Database(s)	EPA ID Number

8249 BACKLICK RD. (Continued) **S108926327**

Pollutant Scr:	RELEASE TO SANITARY SEWER
Volume:	5
Volume Esc:	0
Future Recommendations:	CLOSED AS PREP - 1/28/94.
Stream Code:	Not reported
Visit Date:	Not reported
Lab Date:	Not reported
File Close Date:	1/28/1994
Prep Copy:	Not reported
City:	ANNANDALE
Incident Summary:	Not reported
Reported:	Not reported
Results:	Not reported
Inspection Comments:	Not reported
Remarks:	RELEASE TO SANITARY SEWER FOUND WHEN CLEANING OF BLOCKAGE. SOURCE IS UNKNOWN.

1437 **QUARLES PETROLEUM - Q CARD 400** **VA LTANKS** **S103846331**
8219 TERMINAL RD **VA SPILLS** **N/A**
NEWINGTON, VA 22122

LTANKS:

Region:	NRO
CEDS Facility Id:	200000075415
Case Status:	**Closed**
Pollution Complaint #:	19983768
Reported:	05/15/1998
Case Closed Date:	06/01/1998
Program:	RP Lead
Federally Regulated UST (Y/N):	N
Regulated Petroleum UST (1):	N
Excluded UST (1):	N
Deferred UST (1):	N
Partially Deferred UST (1):	N
Exempt 1 UST (2):	N
Exempt 2 Heating Oil UST (2):	N
Small Heating Oil AST (2):	N
Regulated AST (3):	N
Unregulated AST (3):	N
Other Y/N:	N
Unknown Y/N:	N
Other Description:	Not reported
Heating Oil Category:	Not reported

Region:	NRO
CEDS Facility Id:	200000075415
Case Status:	**Closed**
Pollution Complaint #:	19954202
Reported:	02/24/1995
Case Closed Date:	03/23/1995
Program:	RP Lead
Federally Regulated UST (Y/N):	Y
Regulated Petroleum UST (1):	Y
Excluded UST (1):	N
Deferred UST (1):	N
Partially Deferred UST (1):	N
Exempt 1 UST (2):	N
Exempt 2 Heating Oil UST (2):	N

Map ID	Site	Database(s)	EPA ID Number

QUARLES PETROLEUM - Q CARD 400 (Continued) **S103846331**

Small Heating Oil AST (2): N
Regulated AST (3): N
Unregulated AST (3): N
Other Y/N: N
Unknown Y/N: N
Other Description: Not reported
Heating Oil Category: Not reported

Region: NRO
CEDS Facility Id: 200000075415
Case Status: **Closed**
Pollution Complaint #: 19942800
Reported: 03/12/1994
Case Closed Date: 01/27/1997
Program: RP Lead
Federally Regulated UST (Y/N): N
Regulated Petroleum UST (1): N
Excluded UST (1): N
Deferred UST (1): N
Partially Deferred UST (1): N
Exempt 1 UST (2): N
Exempt 2 Heating Oil UST (2): N
Small Heating Oil AST (2): N
Regulated AST (3): N
Unregulated AST (3): N
Other Y/N: N
Unknown Y/N: N
Other Description: Not reported
Heating Oil Category: Not reported

Region: NRO
CEDS Facility Id: 200000075415
Case Status: **Closed**
Pollution Complaint #: 19932467
Reported: 06/09/1993
Case Closed Date: 12/17/1993
Program: RP Lead
Federally Regulated UST (Y/N): Y
Regulated Petroleum UST (1): Y
Excluded UST (1): N
Deferred UST (1): N
Partially Deferred UST (1): N
Exempt 1 UST (2): N
Exempt 2 Heating Oil UST (2): N
Small Heating Oil AST (2): N
Regulated AST (3): N
Unregulated AST (3): N
Other Y/N: N
Unknown Y/N: N
Other Description: Not reported
Heating Oil Category: Not reported

SPILLS:
Fips City/County: Fairfax County
Status: Closed
Reference Id: 12097
IR Number: 2012-N-1274

Map ID	Site	Database(s)	EPA ID Number

QUARLES PETROLEUM - Q CARD 400 (Continued) **S103846331**

Associated IR:	Not reported
Incident Date:	11/01/2011
Call Received Date:	11/07/2011
Closure Comments:	NFA
Threat To:	Not reported
Terrorism (Y/N):	N
Characterize Incident:	Accidental
Incident Type:	Petroleum
Incident Subtype:	Petroleum * Surface Spill
Materials:	Gasoline (15-20 Gallons)
Effect To Receptor:	Impacted
Water Body:	Accotink Creek/Potomac River
Low Quantity To Water:	15
High Quantity To Water:	20
Quantity Units:	Gallons
Other Receptors:	Not reported
RP Company:	Not reported
RP Name:	Not reported
Property Owner:	Not reported
Property Company:	Not reported
Duration Of Event (Hrs):	0
Impacts:	Not reported
Other Impacts:	Not reported
Steps Taken:	Not reported
Steps Taken Description:	Not reported
System Components:	Not reported
Other System Components:	Not reported
Cause Of Event:	Not reported
Corrective Action Taken:	Not reported
Weather Status:	N/A
Precipitation (Wet):	0
Discharge Type:	N/A
Discharge Volume:	0
Unknown Discharge (Y/N):	N
Site Name:	Not reported
Closure Date:	11/10/2011
Orig. Call Incident Description:	Reference #FFX 112238Fuel leak at Coral gas station that has went into storm system at 8219 Terminal Road and Backlick Rd. 15 to 20 gallons est. to have gone in. Storm drain parking lot of a gas station effects public assets. They were able to shut off pumps from emergency shut off. Fairfax County Fire dispatched their department of public works to consult private owner of their responsibility and clean up requirements. Please follow up according to your policies and procedures.
Original Call Material Description:	gasoline
Original Call Location Description:	8219 Terminal Road and Backlick Rd
Incident Ongoing at time of Call:	N
Agencies Notified (Y/N):	N
Other Agencies:	Not reported
Permitted (Y/N):	N
Call Reported By Company Name:	VDOT
Call Property Owner Company Name:	Not reported
Call Property Owner Name:	Not reported
Site Summary:	Not reported
Fips City/County:	Fairfax County
Status:	Not reported

Map ID	Site	Database(s)	EPA ID Number

QUARLES PETROLEUM - Q CARD 400 (Continued) **S103846331**

Reference Id:	Not reported
IR Number:	2004-N-0690
Associated IR:	Not reported
Incident Date:	02/05/2004
Call Received Date:	02/06/2004
Closure Comments:	See Site Summary for details
Threat To:	Not reported
Terrorism (Y/N):	NO
Characterize Incident:	Not reported
Incident Type:	Petroleum
Incident Subtype:	Petroleum
Materials:	Oil (Fuel-Diesel)(150 - 150 Gallons)
Effect To Receptor:	Not reported
Water Body:	Not reported
Low Quantity To Water:	Not reported
High Quantity To Water:	Not reported
Quantity Units:	Not reported
Other Receptors:	Not reported
RP Company:	Quarles
RP Name:	Not reported
Property Owner:	Not reported
Property Company:	Not reported
Duration Of Event (Hrs):	Not reported
Impacts:	Not reported
Other Impacts:	Not reported
Steps Taken:	Not reported
Steps Taken Description:	Not reported
System Components:	Not reported
Other System Components:	Not reported
Cause Of Event:	Not reported
Corrective Action Taken:	Not reported
Weather Status:	Not reported
Precipitation (Wet):	Not reported
Discharge Type:	Not reported
Discharge Volume:	Not reported
Unknown Discharge (Y/N):	NO
Site Name:	QUARLES NEWINGTON TERMINAL
Closure Date:	02/06/2004
Orig. Call Incident Description:	leaking valve on truck. Truck parked on caontainment berm. All spilled into berm area
Original Call Material Description:	diesel (Qty=150)
Original Call Location Description:	Quarles Newington terminal-8219 Terminal Road-Newington-VA--Fairfax County
Incident Ongoing at time of Call:	Not reported
Agencies Notified (Y/N):	NO
Other Agencies:	Not reported
Permitted (Y/N):	YES
Call Reported By Company Name:	Eric Hiltner
Call Property Owner Company Name:	Not reported
Call Property Owner Name:	Not reported
Site Summary:	tank inspections staff followed up.

Map ID	Site	Database(s)	EPA ID Number

1438 **ENERSOL TECHNOLOGIES INCORPORATED** **FINDS** **1016183172**
8350F TERMINAL RD **N/A**
LORTON, VA 22122

FINDS:

Registry ID: 110001911049

Environmental Interest/Information System
CEDS (Virginia - Comprehensive Environmental Data System) is the Department of Environmental Quality's (DEQ) electronic data system for maintaining databases on sources of pollutants in all media.

Click this hyperlink while viewing on your computer to access additional FINDS: detail in the EDR Site Report.

1440 **CROWN PETROLEUM TERMINAL** **VA LTANKS** **S105987584**
8211 TERMINAL RD **VA SPILLS** **N/A**
NEWINGTON, VA 22122

LTANKS:

Region:	NRO
CEDS Facility Id:	200000079098
Case Status:	**Closed**
Pollution Complaint #:	20043291
Reported:	06/08/2004
Case Closed Date:	07/13/2004
Program:	RP Lead
Federally Regulated UST (Y/N):	N
Regulated Petroleum UST (1):	N
Excluded UST (1):	Y
Deferred UST (1):	N
Partially Deferred UST (1):	N
Exempt 1 UST (2):	N
Exempt 2 Heating Oil UST (2):	N
Small Heating Oil AST (2):	N
Regulated AST (3):	N
Unregulated AST (3):	N
Other Y/N:	Y
Unknown Y/N:	N
Other Description:	Oil Water Separator
Heating Oil Category:	Not reported

Region:	NRO
CEDS Facility Id:	200000079098
Case Status:	**Closed**
Pollution Complaint #:	19993712
Reported:	12/17/1998
Case Closed Date:	02/03/2000
Program:	RP Lead
Federally Regulated UST (Y/N):	Y
Regulated Petroleum UST (1):	Y
Excluded UST (1):	N
Deferred UST (1):	N
Partially Deferred UST (1):	N
Exempt 1 UST (2):	N
Exempt 2 Heating Oil UST (2):	N
Small Heating Oil AST (2):	N
Regulated AST (3):	N

Map ID	Site	Database(s)	EPA ID Number

CROWN PETROLEUM TERMINAL (Continued) **S105987584**

Unregulated AST (3):	N
Other Y/N:	N
Unknown Y/N:	N
Other Description:	Not reported
Heating Oil Category:	Not reported

Region:	NRO
CEDS Facility Id:	200000079098
Case Status:	**Closed**
Pollution Complaint #:	19993253
Reported:	01/11/1999
Case Closed Date:	07/13/2004
Program:	RP Lead
Federally Regulated UST (Y/N):	N
Regulated Petroleum UST (1):	N
Excluded UST (1):	N
Deferred UST (1):	N
Partially Deferred UST (1):	N
Exempt 1 UST (2):	N
Exempt 2 Heating Oil UST (2):	N
Small Heating Oil AST (2):	N
Regulated AST (3):	Y
Unregulated AST (3):	N
Other Y/N:	N
Unknown Y/N:	N
Other Description:	Not reported
Heating Oil Category:	Not reported

Region:	NRO
CEDS Facility Id:	200000079098
Case Status:	**Closed**
Pollution Complaint #:	19993003
Reported:	07/01/1998
Case Closed Date:	07/23/1998
Program:	RP Lead
Federally Regulated UST (Y/N):	Y
Regulated Petroleum UST (1):	Y
Excluded UST (1):	N
Deferred UST (1):	N
Partially Deferred UST (1):	N
Exempt 1 UST (2):	N
Exempt 2 Heating Oil UST (2):	N
Small Heating Oil AST (2):	N
Regulated AST (3):	N
Unregulated AST (3):	N
Other Y/N:	N
Unknown Y/N:	N
Other Description:	Not reported
Heating Oil Category:	Not reported

Region:	NRO
CEDS Facility Id:	200000079098
Case Status:	**Closed**
Pollution Complaint #:	19983666
Reported:	02/11/1998
Case Closed Date:	03/19/1998
Program:	RP Lead

Map ID	Site	Database(s)	EPA ID Number

CROWN PETROLEUM TERMINAL (Continued) **S105987584**

Federally Regulated UST (Y/N):	Y
Regulated Petroleum UST (1):	Y
Excluded UST (1):	N
Deferred UST (1):	N
Partially Deferred UST (1):	N
Exempt 1 UST (2):	N
Exempt 2 Heating Oil UST (2):	N
Small Heating Oil AST (2):	N
Regulated AST (3):	N
Unregulated AST (3):	N
Other Y/N:	N
Unknown Y/N:	N
Other Description:	Not reported
Heating Oil Category:	Not reported

Region:	NRO
CEDS Facility Id:	200000079098
Case Status:	**Closed**
Pollution Complaint #:	19983100
Reported:	08/31/1997
Case Closed Date:	03/05/1998
Program:	RP Lead
Federally Regulated UST (Y/N):	N
Regulated Petroleum UST (1):	N
Excluded UST (1):	N
Deferred UST (1):	N
Partially Deferred UST (1):	N
Exempt 1 UST (2):	N
Exempt 2 Heating Oil UST (2):	N
Small Heating Oil AST (2):	N
Regulated AST (3):	N
Unregulated AST (3):	N
Other Y/N:	N
Unknown Y/N:	N
Other Description:	Not reported
Heating Oil Category:	Not reported

Region:	NRO
CEDS Facility Id:	200000079098
Case Status:	**Closed**
Pollution Complaint #:	19940286
Reported:	08/16/1993
Case Closed Date:	09/14/1993
Program:	RP Lead
Federally Regulated UST (Y/N):	N
Regulated Petroleum UST (1):	N
Excluded UST (1):	N
Deferred UST (1):	N
Partially Deferred UST (1):	N
Exempt 1 UST (2):	N
Exempt 2 Heating Oil UST (2):	N
Small Heating Oil AST (2):	N
Regulated AST (3):	N
Unregulated AST (3):	N
Other Y/N:	N
Unknown Y/N:	N
Other Description:	Not reported

Map ID	Site	Database(s)	EPA ID Number

CROWN PETROLEUM TERMINAL (Continued) **S105987584**

Heating Oil Category:	Not reported
Region:	NRO
CEDS Facility Id:	200000079098
Case Status:	**Closed**
Pollution Complaint #:	19921778
Reported:	01/30/1992
Case Closed Date:	04/14/1993
Program:	RP Lead
Federally Regulated UST (Y/N):	Y
Regulated Petroleum UST (1):	Y
Excluded UST (1):	N
Deferred UST (1):	N
Partially Deferred UST (1):	N
Exempt 1 UST (2):	N
Exempt 2 Heating Oil UST (2):	N
Small Heating Oil AST (2):	N
Regulated AST (3):	N
Unregulated AST (3):	N
Other Y/N:	N
Unknown Y/N:	N
Other Description:	Not reported
Heating Oil Category:	Not reported

SPILLS NO:

Region:	NO
Id:	Not reported
Incident Summary:	Not reported
Date In:	6/8/2004
Date Closed:	6/8/2004
Pollution Type:	Not reported
Responsible Party:	Crown Central Petroleum
Facility Status:	**Not reported**
Owner:	Not reported
Facility Contact:	Not reported
Facility Permitted:	0
Facility Telephone:	Not reported
Time In:	11:01:00 AM
Reported By Name:	Hughey St Clair
Reported By Telephone:	Not reported
Reported By Affiliation/Addr:	Not reported
Incident Response IR #:	2004-N-1010
Responsible Party Address:	Not reported
Responsible Party City:	Not reported
Responsible Party State:	Not reported
Responsible Party Zip:	Not reported
Responsible Party Contact:	Not reported
Responsible Party Telephone:	Not reported
Owner Name:	Not reported
Owner Address:	Not reported
Owner City:	Not reported
Owner State:	Not reported
Owner Zip:	Not reported
Owner Contact:	Not reported
Owner Telephone:	Not reported
Incident Date:	6/8/2004
Incident Time:	10:05:00 AM

Map ID	Site	Database(s)	EPA ID Number

CROWN PETROLEUM TERMINAL (Continued) **S105987584**

Petroleum:	-1
Solid Waste:	0
Hazardous Waste:	0
Water:	0
Air:	0
Sewage:	0
Fish Kill:	0
Threat Wetlands:	0
Wetlands:	0
Material Released:	Petroleum (not specified)
Possible Receptors:	Land
Quantity Released:	20
Unit Released:	gallons
Quantity In Water:	Not reported
Receiving Waters:	Not reported
River Basin:	Not reported
Inspection Date:	Not reported
Call Date:	Not reported
Inspector:	JDG
Response Due:	Not reported
Response Received Date:	Not reported
Visit Needed:	0
Open:	0
Air Referral Date:	Not reported
Air Reg/ Permit Number:	Not reported
Waste Referral Date:	Not reported
Epa Id Or Permit Number:	Not reported
Water Referral Date:	Not reported
Water Permit Number:	Not reported
Remediation Referral Date:	6/8/2004
Remediation Pc Number:	2004-3291
Enforcement Referral Date:	Not reported
Nov Number:	Not reported
Pc Number:	Not reported
Receive By:	Not reported
Case Officer:	Not reported
Case Type:	Not reported
Street Address:	Not reported
Polllutant:	Not reported
Impact:	Not reported
Spill Time:	Not reported
Spill Date:	Not reported
Spill Volume:	Not reported
Measure:	Not reported
Volume In Water:	Not reported
Stream Name:	Not reported
Investigation Date:	Not reported
Closure Date:	Not reported
Lab Results:	Not reported
Target Date:	Not reported
Prep Number:	Not reported
Report Date:	Not reported
Report Time:	Not reported
Pollutant Scr:	Not reported
Volume:	Not reported
Volume Esc:	Not reported
Future Recommendations:	Not reported

Map ID	Site	Database(s)	EPA ID Number

CROWN PETROLEUM TERMINAL (Continued) **S105987584**

Stream Code:	Not reported
Visit Date:	Not reported
Lab Date:	Not reported
File Close Date:	Not reported
Prep Copy:	Not reported
City:	Not reported
Incident Summary:	UST-12,000 gal UST removed, discovered 20 gal free product in excavation
Reported:	Not reported
Results:	Not reported
Inspection Comments:	6/8 Transfer to Remediation-Jay Green case mgr. See PC2004-
Remarks:	Not reported

1440 **CROWN NEWINGTON TERMINAL** **VA UST** **U003678371**
8211 TERMINAL RD **VA AST** **N/A**
NEWINGTON, VA 22122 **VA SPILLS**

Facility:

Facility Id:	3001650
Facility Type:	PETROLEUM DISTRIBUTOR
CEDS Facility ID:	200000079098

Owner:

Owner Id:	29550
Owner Name:	Crown Central LLC
Owner Address:	1 N Charles St
Owner Address2:	Not reported
Owner City, State, Zip:	Baltimore, MD 21201
Owner Type:	COMMERCIAL
Number of Active AST:	0
Number of Active UST:	0
Number of Inactive AST:	9
Number of Inactive UST:	5

UST:

Facility ID:	3001650
Federally Regulated:	Yes
Tank Number:	ADDITIVE
Tank Capacity:	550
Tank Contents:	HAZARDOUS
Tank Status:	**CLS IN GRD**
Tank Type:	UST

Tank Material:

Install Date:	3/28/1971
Tank Materials: Bare Steel	Yes
Tank Materials: Cath Protect Steel	No
Tank Materials: Epoxy Steel	No
Tank Materials: Fiberglass	No
Tank Materials: Concrete	No
Tank Materials: Composite	No
Tank Materials: Double Walled	No
Tank Materials: Lined Interior	No
Tank Materials: Excav Liner	No
Tank Materials: Insulated Tank Jacket	No
Tank Materials: Repaired	No
Tank Materials: Unknown	No

Map ID	Site	Database(s)	EPA ID Number

CROWN NEWINGTON TERMINAL (Continued) **U003678371**

Tank Materials: Other	No
Tank Materials: Other Note	Not reported
Release Detection:	
Tank Release Detection: Leak Deferred	No
Tank Release Detection: Manual Gauge	No
Tank Release Detection: Auto Gauge	No
Tank Release Detection:Tank Tightness	No
Tank Release Detection: Vapor Monitor	No
Tank Release Detection: Inventory	No
Tank Release Detection: Stat Invent Recon	No
Tank Release Detection: Spill Install	No
Tank Release Detection: Overfill Install	No
Tank Release Detection: Groundwater	No
Tank Release Detection: Int Sec Containment	No
Tank Release Detection: Int Double Walled	No
Tank Release Detection: Other Method	No
Tank Release Detection: Other Note	Not reported
Pipe Release Detection: Leak Deferred	Not reported
Pipe Release Detection: Autoleak	Not reported
Pipe Release Detection: Line Tightness	No
Pipe Release Detection: Stat Invent Recon	No
Pipe Release Detection: Groundwater	No
Pipe Release Detection: Int Sec Containment	No
Pipe Release Det: Interior Double Walled	No
Pipe Release Detection: Other Method	No
Pipe Release Detection: Other Note	Not reported
Pipe Type:	UNKNOWN
Pipe Materials: Bare Steel	Yes
Pipe Materials: Galvanized Steel	No
Pipe Materials: Copper	No
Pipe Materials: Fiberglass	No
Pipe Materials: Cath Protect	No
Pipe Materials: Double Walled	No
Pipe Materials: Sec Containment	No
Pipe Materials: Repaired	No
Pipe Materials: Unknown	No
Pipe Materials: Other	No
Pipe Materials: Other Note	Not reported
Facility ID:	3001650
Federally Regulated:	Yes
Tank Number:	MTBE
Tank Capacity:	20000
Tank Contents:	HAZARDOUS
Tank Status:	**REM FROM GRD**
Tank Type:	UST
Tank Material:	
Install Date:	7/1/1988
Tank Materials: Bare Steel	No
Tank Materials: Cath Protect Steel	Yes
Tank Materials: Epoxy Steel	No
Tank Materials: Fiberglass	No

Map ID	Site	Database(s)	EPA ID Number

CROWN NEWINGTON TERMINAL (Continued) **U003678371**

Tank Materials: Concrete	No
Tank Materials: Composite	No
Tank Materials: Double Walled	No
Tank Materials: Lined Interior	No
Tank Materials: Excav Liner	No
Tank Materials: Insulated Tank Jacket	No
Tank Materials: Repaired	No
Tank Materials: Unknown	No
Tank Materials: Other	No
Tank Materials: Other Note	Not reported

Release Detection:

Tank Release Detection: Leak Deferred	No
Tank Release Detection: Manual Gauge	No
Tank Release Detection: Auto Gauge	No
Tank Release Detection:Tank Tightness	Yes
Tank Release Detection: Vapor Monitor	No
Tank Release Detection: Inventory	No
Tank Release Detection: Stat Invent Recon	No
Tank Release Detection: Spill Install	No
Tank Release Detection: Overfill Install	No
Tank Release Detection: Groundwater	No
Tank Release Detection: Int Sec Containment	No
Tank Release Detection: Int Double Walled	No
Tank Release Detection: Other Method	No
Tank Release Detection: Other Note	Not reported
Pipe Release Detection: Leak Deferred	Not reported
Pipe Release Detection: Autoleak	Not reported
Pipe Release Detection: Line Tightness	Yes
Pipe Release Detection: Stat Invent Recon	No
Pipe Release Detection: Groundwater	No
Pipe Release Detection: Int Sec Containment	No
Pipe Release Det: Interior Double Walled	No
Pipe Release Detection: Other Method	No
Pipe Release Detection: Other Note	Not reported

Pipe Type:	PRESSURE
Pipe Materials: Bare Steel	Yes
Pipe Materials: Galvanized Steel	No
Pipe Materials: Copper	No
Pipe Materials: Fiberglass	No
Pipe Materials: Cath Protect	No
Pipe Materials: Double Walled	No
Pipe Materials: Sec Containment	No
Pipe Materials: Repaired	No
Pipe Materials: Unknown	No
Pipe Materials: Other	No
Pipe Materials: Other Note	Not reported

Facility ID:	3001650
Federally Regulated:	Yes

Tank Number:	PUMPBACK
Tank Capacity:	3000
Tank Contents:	MIXTURE
Tank Status:	**CLS IN GRD**

Map ID	Site	Database(s)	EPA ID Number

CROWN NEWINGTON TERMINAL (Continued) **U003678371**

Tank Type:	UST
Tank Material:	
Install Date:	7/1/1971
Tank Materials: Bare Steel	No
Tank Materials: Cath Protect Steel	Yes
Tank Materials: Epoxy Steel	No
Tank Materials: Fiberglass	No
Tank Materials: Concrete	No
Tank Materials: Composite	No
Tank Materials: Double Walled	No
Tank Materials: Lined Interior	No
Tank Materials: Excav Liner	No
Tank Materials: Insulated Tank Jacket	No
Tank Materials: Repaired	No
Tank Materials: Unknown	No
Tank Materials: Other	No
Tank Materials: Other Note	Not reported
Release Detection:	
Tank Release Detection: Leak Deferred	No
Tank Release Detection: Manual Gauge	No
Tank Release Detection: Auto Gauge	No
Tank Release Detection:Tank Tightness	Yes
Tank Release Detection: Vapor Monitor	No
Tank Release Detection: Inventory	No
Tank Release Detection: Stat Invent Recon	No
Tank Release Detection: Spill Install	No
Tank Release Detection: Overfill Install	No
Tank Release Detection: Groundwater	No
Tank Release Detection: Int Sec Containment	No
Tank Release Detection: Int Double Walled	No
Tank Release Detection: Other Method	No
Tank Release Detection: Other Note	Not reported
Pipe Release Detection: Leak Deferred	Not reported
Pipe Release Detection: Autoleak	Not reported
Pipe Release Detection: Line Tightness	Yes
Pipe Release Detection: Stat Invent Recon	No
Pipe Release Detection: Groundwater	No
Pipe Release Detection: Int Sec Containment	No
Pipe Release Det: Interior Double Walled	No
Pipe Release Detection: Other Method	No
Pipe Release Detection: Other Note	Not reported
Pipe Type:	NO VALVE: SUCTION
Pipe Materials: Bare Steel	Yes
Pipe Materials: Galvanized Steel	No
Pipe Materials: Copper	No
Pipe Materials: Fiberglass	No
Pipe Materials: Cath Protect	No
Pipe Materials: Double Walled	No
Pipe Materials: Sec Containment	No
Pipe Materials: Repaired	No
Pipe Materials: Unknown	No
Pipe Materials: Other	Yes
Pipe Materials: Other Note	COATED & WRAPPED

Map ID	Site	Database(s)	EPA ID Number

CROWN NEWINGTON TERMINAL (Continued) **U003678371**

Facility ID:	3001650
Federally Regulated:	Yes
Tank Number:	SLOP
Tank Capacity:	3000
Tank Contents:	USED OIL
Tank Status:	**CLS IN GRD**
Tank Type:	UST
Tank Material:	
Install Date:	3/28/1971
Tank Materials: Bare Steel	Yes
Tank Materials: Cath Protect Steel	No
Tank Materials: Epoxy Steel	No
Tank Materials: Fiberglass	No
Tank Materials: Concrete	No
Tank Materials: Composite	No
Tank Materials: Double Walled	No
Tank Materials: Lined Interior	No
Tank Materials: Excav Liner	No
Tank Materials: Insulated Tank Jacket	No
Tank Materials: Repaired	No
Tank Materials: Unknown	No
Tank Materials: Other	No
Tank Materials: Other Note	Not reported
Release Detection:	
Tank Release Detection: Leak Deferred	No
Tank Release Detection: Manual Gauge	No
Tank Release Detection: Auto Gauge	No
Tank Release Detection:Tank Tightness	No
Tank Release Detection: Vapor Monitor	No
Tank Release Detection: Inventory	No
Tank Release Detection: Stat Invent Recon	No
Tank Release Detection: Spill Install	No
Tank Release Detection: Overfill Install	No
Tank Release Detection: Groundwater	No
Tank Release Detection: Int Sec Containment	No
Tank Release Detection: Int Double Walled	No
Tank Release Detection: Other Method	No
Tank Release Detection: Other Note	Not reported
Pipe Release Detection: Leak Deferred	Not reported
Pipe Release Detection: Autoleak	Not reported
Pipe Release Detection: Line Tightness	No
Pipe Release Detection: Stat Invent Recon	No
Pipe Release Detection: Groundwater	No
Pipe Release Detection: Int Sec Containment	No
Pipe Release Det: Interior Double Walled	No
Pipe Release Detection: Other Method	No
Pipe Release Detection: Other Note	Not reported
Pipe Type:	UNKNOWN
Pipe Materials: Bare Steel	No
Pipe Materials: Galvanized Steel	Yes
Pipe Materials: Copper	No
Pipe Materials: Fiberglass	No
Pipe Materials: Cath Protect	No

Map ID	Site	Database(s)	EPA ID Number

CROWN NEWINGTON TERMINAL (Continued) **U003678371**

Pipe Materials: Double Walled	No
Pipe Materials: Sec Containment	No
Pipe Materials: Repaired	No
Pipe Materials: Unknown	No
Pipe Materials: Other	No
Pipe Materials: Other Note	Not reported
Facility ID:	3001650
Federally Regulated:	Yes
Tank Number:	XYLENE
Tank Capacity:	3000
Tank Contents:	HAZARDOUS
Tank Status:	**REM FROM GRD**
Tank Type:	UST

Tank Material:

Install Date:	7/1/1985
Tank Materials: Bare Steel	No
Tank Materials: Cath Protect Steel	No
Tank Materials: Epoxy Steel	No
Tank Materials: Fiberglass	No
Tank Materials: Concrete	No
Tank Materials: Composite	Yes
Tank Materials: Double Walled	No
Tank Materials: Lined Interior	No
Tank Materials: Excav Liner	No
Tank Materials: Insulated Tank Jacket	No
Tank Materials: Repaired	No
Tank Materials: Unknown	No
Tank Materials: Other	No
Tank Materials: Other Note	Not reported

Release Detection:

Tank Release Detection: Leak Deferred	No
Tank Release Detection: Manual Gauge	No
Tank Release Detection: Auto Gauge	No
Tank Release Detection:Tank Tightness	No
Tank Release Detection: Vapor Monitor	No
Tank Release Detection: Inventory	No
Tank Release Detection: Stat Invent Recon	No
Tank Release Detection: Spill Install	No
Tank Release Detection: Overfill Install	No
Tank Release Detection: Groundwater	No
Tank Release Detection: Int Sec Containment	No
Tank Release Detection: Int Double Walled	No
Tank Release Detection: Other Method	No
Tank Release Detection: Other Note	Not reported
Pipe Release Detection: Leak Deferred	Not reported
Pipe Release Detection: Autoleak	Not reported
Pipe Release Detection: Line Tightness	No
Pipe Release Detection: Stat Invent Recon	No
Pipe Release Detection: Groundwater	No
Pipe Release Detection: Int Sec Containment	No
Pipe Release Det: Interior Double Walled	No
Pipe Release Detection: Other Method	No

Map ID	Site	Database(s)	EPA ID Number

CROWN NEWINGTON TERMINAL (Continued) **U003678371**

Pipe Release Detection: Other Note	Not reported
Pipe Type:	NO VALVE: SUCTION
Pipe Materials: Bare Steel	No
Pipe Materials: Galvanized Steel	Yes
Pipe Materials: Copper	No
Pipe Materials: Fiberglass	No
Pipe Materials: Cath Protect	No
Pipe Materials: Double Walled	No
Pipe Materials: Sec Containment	No
Pipe Materials: Repaired	No
Pipe Materials: Unknown	No
Pipe Materials: Other	No
Pipe Materials: Other Note	Not reported

AST:

Facility ID:	3001650
Facility Type:	PETROLEUM DISTRIBUTOR
CEDS Facility ID:	200000079098

Tank Info:

Owner:

Owner Id:	29550
Owner Name:	Crown Central LLC
Owner Address:	1 N Charles St
Owner Address2:	Not reported
Owner City/State/Zip:	Baltimore, MD 21201
Owner Type:	COMMERCIAL
Number of Active AST:	0
Number of Active UST:	0
Number of Inactive AST:	9
Number of Inactive UST:	5
Fed Regulated:	No
Tank Number:	1
Tank Type:	AST
Tank Capacity:	5674616
Tank Contents:	JET FUEL
Tank Status:	DISMANTLED

Tank Containment:

Install Date:	6/30/1966
Containment: Curbing	No
Containment: Weirs	No
Containment: Sorbent	No
Containment: Culvert	No
Containment: Diversion	No
Containment: Retention	No
Containment: Dike	Yes
Containment: Unknown	No
Containment: Other	No
Containment: Other Note	Not reported

Release Detection:

Release Detection: Ground Water	Yes
Release Detection: Visual	Yes

Map ID	Site	Database(s)	EPA ID Number

CROWN NEWINGTON TERMINAL (Continued) **U003678371**

Release Detection: Vapor	No
Release Detection: Interstitial	Yes
Release Detection: None	No
Release Detection: Other	No
Release Detection: Other Note	Not reported
Release Prevention: Double Bottom	Yes
Release Prevention: Double Walled	No
Release Prevention: Lined Interior	Not reported
Release Prevention: Poly Jacket	No
Release Prevention: Exc Liner	No
Release Prevention: None	No
Release Prevention: Unknown	No
Release Prevention: Other	No
Release Prevention: Other Note	Not reported
Tank Foundation: Steel	No
Tank Foundation: Earthen	Yes
Tank Foundation: Concrete Imp	No
Tank Foundation: Unknown	No
Tank Foundation: Other	No
Tank Foundation: Other Note	Not reported
Tank Roof: Float	No
Tank Roof: Cone	No
Tank Roof: Breather	Not reported
Tank Roof: Dbldeck	Not reported
Tank Roof: Pontoon	Not reported
Tank Roof: Balloon	Not reported
Tank Roof: Lifter	Not reported
Tank Roof: Pan	Not reported
Tank Roof: Other	Yes
Tank Roof: Other Note	WELDED STEEL CONE ROOF

Tank Material:

Tank Materials: Bare Steel	Yes
Tank Materials: Concrete	No
Tank Materials: Insulated Tank Jacket	No
Tank Materials: Unknown	No
Tank Materials: Other	No
Tank Materials: Other Note	Not reported
Tank Type Cathodic/CP:	Y
Tank Type Single Wall:	Y
Tank Type Double Wall:	Y
Tank Type Lined Interior:	Y
Tank Type Double Bottom:	Y
Tank Type Potable/Skid:	Y
Tank Type Shop Fabricated/Built:	Y
Tank Type Vaulted Below Grade:	Y
Tank Type Vertical:	Y
Tank Type Horizontal:	Y
Tank Type Unknown:	Y
Tank Type Other:	Y
Tank Type Other Specify:	Y

Owner:

Owner Id:	29550

Map ID	Site	Database(s)	EPA ID Number

CROWN NEWINGTON TERMINAL (Continued) **U003678371**

Owner Name:	Crown Central LLC
Owner Address:	1 N Charles St
Owner Address2:	Not reported
Owner City/State/Zip:	Baltimore, MD 21201
Owner Type:	COMMERCIAL
Number of Active AST:	0
Number of Active UST:	0
Number of Inactive AST:	9
Number of Inactive UST:	5
Fed Regulated:	No
Tank Number:	11
Tank Type:	AST
Tank Capacity:	11600
Tank Contents:	OTHER
Tank Status:	DISMANTLED

Tank Containment:

Install Date:	12/10/1998
Containment: Curbing	No
Containment: Weirs	No
Containment: Sorbent	No
Containment: Culvert	No
Containment: Diversion	No
Containment: Retention	No
Containment: Dike	Yes
Containment: Unknown	No
Containment: Other	No
Containment: Other Note	Not reported

Release Detection:

Release Detection: Ground Water	No
Release Detection: Visual	Yes
Release Detection: Vapor	No
Release Detection: Interstitial	No
Release Detection: None	No
Release Detection: Other	No
Release Detection: Other Note	Not reported
Release Prevention: Double Bottom	No
Release Prevention: Double Walled	No
Release Prevention: Lined Interior	Not reported
Release Prevention: Poly Jacket	No
Release Prevention: Exc Liner	No
Release Prevention: None	No
Release Prevention: Unknown	No
Release Prevention: Other	Yes
Release Prevention: Other Note	TANK CONSTRUCTED ABOVE GRADE WITHIN CONCRETE CONTAINMENT
Tank Foundation: Steel	No
Tank Foundation: Earthen	No
Tank Foundation: Concrete Imp	Yes
Tank Foundation: Unknown	No
Tank Foundation: Other	No
Tank Foundation: Other Note	Not reported
Tank Roof: Float	No
Tank Roof: Cone	No
Tank Roof: Breather	Not reported

Map ID	Site	Database(s)	EPA ID Number

CROWN NEWINGTON TERMINAL (Continued) **U003678371**

Tank Roof: Dbldeck	Not reported
Tank Roof: Pontoon	Not reported
Tank Roof: Balloon	Not reported
Tank Roof: Lifter	Not reported
Tank Roof: Pan	Not reported
Tank Roof: Other	Yes
Tank Roof: Other Note	HORIZONTAL TANK; Welded

Tank Material:

Tank Materials: Bare Steel	Yes
Tank Materials: Concrete	No
Tank Materials: Insulated Tank Jacket	No
Tank Materials: Unknown	No
Tank Materials: Other	Yes
Tank Materials: Other Note	UL-142 Spec Built
Tank Type Cathodic/CP:	N
Tank Type Single Wall:	N
Tank Type Double Wall:	N
Tank Type Lined Interior:	N
Tank Type Double Bottom:	N
Tank Type Potable/Skid:	N
Tank Type Shop Fabricated/Built:	N
Tank Type Vaulted Below Grade:	N
Tank Type Vertical:	N
Tank Type Horizontal:	N
Tank Type Unknown:	N
Tank Type Other:	N
Tank Type Other Specify:	N

Owner:

Owner Id:	29550
Owner Name:	Crown Central LLC
Owner Address:	1 N Charles St
Owner Address2:	Not reported
Owner City/State/Zip:	Baltimore, MD 21201
Owner Type:	COMMERCIAL
Number of Active AST:	0
Number of Active UST:	0
Number of Inactive AST:	9
Number of Inactive UST:	5

Fed Regulated:	No
Tank Number:	2
Tank Type:	AST
Tank Capacity:	3966694
Tank Contents:	GASOLINE
Tank Status:	DISMANTLED

Tank Containment:

Install Date:	6/30/1966
Containment: Curbing	No
Containment: Weirs	No
Containment: Sorbent	No
Containment: Culvert	No
Containment: Diversion	No

Map ID	Site	Database(s)	EPA ID Number

CROWN NEWINGTON TERMINAL (Continued) **U003678371**

Containment: Retention	No
Containment: Dike	Yes
Containment: Unknown	No
Containment: Other	No
Containment: Other Note	Not reported
Release Detection:	
Release Detection: Ground Water	Yes
Release Detection: Visual	Yes
Release Detection: Vapor	No
Release Detection: Interstitial	No
Release Detection: None	No
Release Detection: Other	Yes
Release Detection: Other Note	Annular Ring
Release Prevention: Double Bottom	No
Release Prevention: Double Walled	No
Release Prevention: Lined Interior	Not reported
Release Prevention: Poly Jacket	No
Release Prevention: Exc Liner	No
Release Prevention: None	Yes
Release Prevention: Unknown	No
Release Prevention: Other	No
Release Prevention: Other Note	Not reported
Tank Foundation: Steel	No
Tank Foundation: Earthen	Yes
Tank Foundation: Concrete Imp	No
Tank Foundation: Unknown	No
Tank Foundation: Other	No
Tank Foundation: Other Note	Not reported
Tank Roof: Float	Yes
Tank Roof: Cone	No
Tank Roof: Breather	Not reported
Tank Roof: Dbldeck	Not reported
Tank Roof: Pontoon	Not reported
Tank Roof: Balloon	Not reported
Tank Roof: Lifter	Not reported
Tank Roof: Pan	Not reported
Tank Roof: Other	Yes
Tank Roof: Other Note	WELDED STEEL CONE RO0F WITH FLOATING ROOF
Tank Material:	
Tank Materials: Bare Steel	Yes
Tank Materials: Concrete	No
Tank Materials: Insulated Tank Jacket	No
Tank Materials: Unknown	No
Tank Materials: Other	No
Tank Materials: Other Note	Not reported
Tank Type Cathodic/CP:	Y
Tank Type Single Wall:	Y
Tank Type Double Wall:	Y
Tank Type Lined Interior:	Y
Tank Type Double Bottom:	Y
Tank Type Potable/Skid:	Y
Tank Type Shop Fabricated/Built:	Y
Tank Type Vaulted Below Grade:	Y
Tank Type Vertical:	Y

Map ID	Site	Database(s)	EPA ID Number

CROWN NEWINGTON TERMINAL (Continued) **U003678371**

Tank Type Horizontal:	Y
Tank Type Unknown:	Y
Tank Type Other:	Y
Tank Type Other Specify:	Y

Owner:

Owner Id:	29550
Owner Name:	Crown Central LLC
Owner Address:	1 N Charles St
Owner Address2:	Not reported
Owner City/State/Zip:	Baltimore, MD 21201
Owner Type:	COMMERCIAL
Number of Active AST:	0
Number of Active UST:	0
Number of Inactive AST:	9
Number of Inactive UST:	5

Fed Regulated:	No
Tank Number:	3
Tank Type:	AST
Tank Capacity:	966857
Tank Contents:	GASOLINE
Tank Status:	DISMANTLED

Tank Containment:

Install Date:	6/30/1966
Containment: Curbing	No
Containment: Weirs	No
Containment: Sorbent	No
Containment: Culvert	No
Containment: Diversion	No
Containment: Retention	No
Containment: Dike	Yes
Containment: Unknown	No
Containment: Other	No
Containment: Other Note	Not reported

Release Detection:

Release Detection: Ground Water	Yes
Release Detection: Visual	Yes
Release Detection: Vapor	No
Release Detection: Interstitial	No
Release Detection: None	No
Release Detection: Other	No
Release Detection: Other Note	Not reported
Release Prevention: Double Bottom	No
Release Prevention: Double Walled	No
Release Prevention: Lined Interior	Not reported
Release Prevention: Poly Jacket	No
Release Prevention: Exc Liner	No
Release Prevention: None	Yes
Release Prevention: Unknown	No
Release Prevention: Other	No
Release Prevention: Other Note	Not reported

Tank Foundation: Steel	No

Map ID	Site	Database(s)	EPA ID Number

CROWN NEWINGTON TERMINAL (Continued) **U003678371**

Tank Foundation: Earthen	Yes
Tank Foundation: Concrete Imp	No
Tank Foundation: Unknown	No
Tank Foundation: Other	No
Tank Foundation: Other Note	Not reported
Tank Roof: Float	Yes
Tank Roof: Cone	No
Tank Roof: Breather	Not reported
Tank Roof: Dbldeck	Not reported
Tank Roof: Pontoon	Not reported
Tank Roof: Balloon	Not reported
Tank Roof: Lifter	Not reported
Tank Roof: Pan	Not reported
Tank Roof: Other	Yes
Tank Roof: Other Note	WELDED STEEL CONE ROOF WITH INTERNAL FLOATER

Tank Material:

Tank Materials: Bare Steel	Yes
Tank Materials: Concrete	No
Tank Materials: Insulated Tank Jacket	No
Tank Materials: Unknown	No
Tank Materials: Other	No
Tank Materials: Other Note	Not reported
Tank Type Cathodic/CP:	Y
Tank Type Single Wall:	Y
Tank Type Double Wall:	Y
Tank Type Lined Interior:	Y
Tank Type Double Bottom:	Y
Tank Type Potable/Skid:	Y
Tank Type Shop Fabricated/Built:	Y
Tank Type Vaulted Below Grade:	Y
Tank Type Vertical:	Y
Tank Type Horizontal:	Y
Tank Type Unknown:	Y
Tank Type Other:	Y
Tank Type Other Specify:	Y

Owner:

Owner Id:	29550
Owner Name:	Crown Central LLC
Owner Address:	1 N Charles St
Owner Address2:	Not reported
Owner City/State/Zip:	Baltimore, MD 21201
Owner Type:	COMMERCIAL
Number of Active AST:	0
Number of Active UST:	0
Number of Inactive AST:	9
Number of Inactive UST:	5

Fed Regulated:	No
Tank Number:	4
Tank Type:	AST
Tank Capacity:	1815289
Tank Contents:	GASOLINE
Tank Status:	DISMANTLED

Map ID	Site	Database(s)	EPA ID Number

CROWN NEWINGTON TERMINAL (Continued) **U003678371**

Tank Containment:

Install Date:	6/30/1966
Containment: Curbing	No
Containment: Weirs	No
Containment: Sorbent	No
Containment: Culvert	No
Containment: Diversion	No
Containment: Retention	No
Containment: Dike	Yes
Containment: Unknown	No
Containment: Other	No
Containment: Other Note	Not reported

Release Detection:

Release Detection: Ground Water	Yes
Release Detection: Visual	Yes
Release Detection: Vapor	Yes
Release Detection: Interstitial	No
Release Detection: None	No
Release Detection: Other	No
Release Detection: Other Note	Not reported
Release Prevention: Double Bottom	No
Release Prevention: Double Walled	No
Release Prevention: Lined Interior	Not reported
Release Prevention: Poly Jacket	No
Release Prevention: Exc Liner	No
Release Prevention: None	Yes
Release Prevention: Unknown	No
Release Prevention: Other	No
Release Prevention: Other Note	Not reported

Tank Foundation: Steel	No
Tank Foundation: Earthen	Yes
Tank Foundation: Concrete Imp	No
Tank Foundation: Unknown	No
Tank Foundation: Other	No
Tank Foundation: Other Note	Not reported
Tank Roof: Float	Yes
Tank Roof: Cone	No
Tank Roof: Breather	Not reported
Tank Roof: Dbldeck	Not reported
Tank Roof: Pontoon	Not reported
Tank Roof: Balloon	Not reported
Tank Roof: Lifter	Not reported
Tank Roof: Pan	Not reported
Tank Roof: Other	Yes
Tank Roof: Other Note	WELDED STEEL CONE ROOF WITH INTERNAL FLOATER

Tank Material:

Tank Materials: Bare Steel	Yes
Tank Materials: Concrete	No
Tank Materials: Insulated Tank Jacket	No
Tank Materials: Unknown	No
Tank Materials: Other	No
Tank Materials: Other Note	Not reported
Tank Type Cathodic/CP:	Y
Tank Type Single Wall:	Y

Map ID	Site	Database(s)	EPA ID Number

CROWN NEWINGTON TERMINAL (Continued) **U003678371**

Tank Type Double Wall:	Y
Tank Type Lined Interior:	Y
Tank Type Double Bottom:	Y
Tank Type Potable/Skid:	Y
Tank Type Shop Fabricated/Built:	Y
Tank Type Vaulted Below Grade:	Y
Tank Type Vertical:	Y
Tank Type Horizontal:	Y
Tank Type Unknown:	Y
Tank Type Other:	Y
Tank Type Other Specify:	Y

Owner:

Owner Id:	29550
Owner Name:	Crown Central LLC
Owner Address:	1 N Charles St
Owner Address2:	Not reported
Owner City/State/Zip:	Baltimore, MD 21201
Owner Type:	COMMERCIAL
Number of Active AST:	0
Number of Active UST:	0
Number of Inactive AST:	9
Number of Inactive UST:	5

Fed Regulated:	No
Tank Number:	5
Tank Type:	AST
Tank Capacity:	629677
Tank Contents:	GASOLINE
Tank Status:	DISMANTLED

Tank Containment:

Install Date:	6/30/1966
Containment: Curbing	No
Containment: Weirs	No
Containment: Sorbent	No
Containment: Culvert	No
Containment: Diversion	No
Containment: Retention	No
Containment: Dike	Yes
Containment: Unknown	No
Containment: Other	No
Containment: Other Note	Not reported

Release Detection:

Release Detection: Ground Water	Yes
Release Detection: Visual	Yes
Release Detection: Vapor	Yes
Release Detection: Interstitial	No
Release Detection: None	No
Release Detection: Other	No
Release Detection: Other Note	Not reported
Release Prevention: Double Bottom	No
Release Prevention: Double Walled	No
Release Prevention: Lined Interior	Not reported
Release Prevention: Poly Jacket	No

Map ID	Site	Database(s)	EPA ID Number

CROWN NEWINGTON TERMINAL (Continued) **U003678371**

Release Prevention: Exc Liner	No
Release Prevention: None	Yes
Release Prevention: Unknown	No
Release Prevention: Other	No
Release Prevention: Other Note	Not reported
Tank Foundation: Steel	No
Tank Foundation: Earthen	Yes
Tank Foundation: Concrete Imp	No
Tank Foundation: Unknown	No
Tank Foundation: Other	No
Tank Foundation: Other Note	Not reported
Tank Roof: Float	Yes
Tank Roof: Cone	No
Tank Roof: Breather	Not reported
Tank Roof: Dbldeck	Not reported
Tank Roof: Pontoon	Not reported
Tank Roof: Balloon	Not reported
Tank Roof: Lifter	Not reported
Tank Roof: Pan	Not reported
Tank Roof: Other	Yes
Tank Roof: Other Note	WELDED STEEL CONE ROOF WITH INTERNAL FLOATER

Tank Material:

Tank Materials: Bare Steel	Yes
Tank Materials: Concrete	No
Tank Materials: Insulated Tank Jacket	No
Tank Materials: Unknown	No
Tank Materials: Other	No
Tank Materials: Other Note	Not reported
Tank Type Cathodic/CP:	Y
Tank Type Single Wall:	Y
Tank Type Double Wall:	Y
Tank Type Lined Interior:	Y
Tank Type Double Bottom:	Y
Tank Type Potable/Skid:	Y
Tank Type Shop Fabricated/Built:	Y
Tank Type Vaulted Below Grade:	Y
Tank Type Vertical:	Y
Tank Type Horizontal:	Y
Tank Type Unknown:	Y
Tank Type Other:	Y
Tank Type Other Specify:	Y

Owner:

Owner Id:	29550
Owner Name:	Crown Central LLC
Owner Address:	1 N Charles St
Owner Address2:	Not reported
Owner City/State/Zip:	Baltimore, MD 21201
Owner Type:	COMMERCIAL
Number of Active AST:	0
Number of Active UST:	0
Number of Inactive AST:	9
Number of Inactive UST:	5

Map ID	Site	Database(s)	EPA ID Number

CROWN NEWINGTON TERMINAL (Continued) **U003678371**

Fed Regulated:	No
Tank Number:	6
Tank Type:	AST
Tank Capacity:	2092280
Tank Contents:	DIESEL
Tank Status:	DISMANTLED

Tank Containment:

Install Date:	6/30/1977
Containment: Curbing	No
Containment: Weirs	No
Containment: Sorbent	No
Containment: Culvert	No
Containment: Diversion	No
Containment: Retention	No
Containment: Dike	Yes
Containment: Unknown	No
Containment: Other	No
Containment: Other Note	Not reported

Release Detection:

Release Detection: Ground Water	Yes
Release Detection: Visual	Yes
Release Detection: Vapor	No
Release Detection: Interstitial	No
Release Detection: None	No
Release Detection: Other	No
Release Detection: Other Note	Not reported
Release Prevention: Double Bottom	No
Release Prevention: Double Walled	No
Release Prevention: Lined Interior	Not reported
Release Prevention: Poly Jacket	No
Release Prevention: Exc Liner	No
Release Prevention: None	Yes
Release Prevention: Unknown	No
Release Prevention: Other	No
Release Prevention: Other Note	Not reported

Tank Foundation: Steel	No
Tank Foundation: Earthen	Yes
Tank Foundation: Concrete Imp	No
Tank Foundation: Unknown	No
Tank Foundation: Other	No
Tank Foundation: Other Note	Not reported
Tank Roof: Float	No
Tank Roof: Cone	No
Tank Roof: Breather	Not reported
Tank Roof: Dbldeck	Not reported
Tank Roof: Pontoon	Not reported
Tank Roof: Balloon	Not reported
Tank Roof: Lifter	Not reported
Tank Roof: Pan	Not reported
Tank Roof: Other	Yes
Tank Roof: Other Note	WELDED STEEL CONE ROOF

Tank Material:

Tank Materials: Bare Steel	Yes

Map ID	Site	Database(s)	EPA ID Number

CROWN NEWINGTON TERMINAL (Continued) **U003678371**

Tank Materials: Concrete	No
Tank Materials: Insulated Tank Jacket	No
Tank Materials: Unknown	No
Tank Materials: Other	No
Tank Materials: Other Note	Not reported
Tank Type Cathodic/CP:	Y
Tank Type Single Wall:	Y
Tank Type Double Wall:	Y
Tank Type Lined Interior:	Y
Tank Type Double Bottom:	Y
Tank Type Potable/Skid:	Y
Tank Type Shop Fabricated/Built:	Y
Tank Type Vaulted Below Grade:	Y
Tank Type Vertical:	Y
Tank Type Horizontal:	Y
Tank Type Unknown:	Y
Tank Type Other:	Y
Tank Type Other Specify:	Y

Owner:

Owner Id:	29550
Owner Name:	Crown Central LLC
Owner Address:	1 N Charles St
Owner Address2:	Not reported
Owner City/State/Zip:	Baltimore, MD 21201
Owner Type:	COMMERCIAL
Number of Active AST:	0
Number of Active UST:	0
Number of Inactive AST:	9
Number of Inactive UST:	5

Fed Regulated:	No
Tank Number:	7
Tank Type:	AST
Tank Capacity:	2099616
Tank Contents:	JET FUEL
Tank Status:	DISMANTLED

Tank Containment:

Install Date:	6/30/1977
Containment: Curbing	No
Containment: Weirs	No
Containment: Sorbent	No
Containment: Culvert	No
Containment: Diversion	No
Containment: Retention	No
Containment: Dike	Yes
Containment: Unknown	No
Containment: Other	No
Containment: Other Note	Not reported

Release Detection:

Release Detection: Ground Water	Yes
Release Detection: Visual	Yes
Release Detection: Vapor	No
Release Detection: Interstitial	No

Map ID	Site	Database(s)	EPA ID Number

CROWN NEWINGTON TERMINAL (Continued) **U003678371**

Release Detection: None	No
Release Detection: Other	No
Release Detection: Other Note	Not reported
Release Prevention: Double Bottom	No
Release Prevention: Double Walled	No
Release Prevention: Lined Interior	Not reported
Release Prevention: Poly Jacket	No
Release Prevention: Exc Liner	No
Release Prevention: None	Yes
Release Prevention: Unknown	No
Release Prevention: Other	No
Release Prevention: Other Note	Not reported
Tank Foundation: Steel	No
Tank Foundation: Earthen	Yes
Tank Foundation: Concrete Imp	No
Tank Foundation: Unknown	No
Tank Foundation: Other	No
Tank Foundation: Other Note	Not reported
Tank Roof: Float	No
Tank Roof: Cone	No
Tank Roof: Breather	Not reported
Tank Roof: Dbldeck	Not reported
Tank Roof: Pontoon	Not reported
Tank Roof: Balloon	Not reported
Tank Roof: Lifter	Not reported
Tank Roof: Pan	Not reported
Tank Roof: Other	Yes
Tank Roof: Other Note	WELDED STEEL CONE ROOF

Tank Material:

Tank Materials: Bare Steel	Yes
Tank Materials: Concrete	No
Tank Materials: Insulated Tank Jacket	No
Tank Materials: Unknown	No
Tank Materials: Other	No
Tank Materials: Other Note	Not reported
Tank Type Cathodic/CP:	Y
Tank Type Single Wall:	Y
Tank Type Double Wall:	Y
Tank Type Lined Interior:	Y
Tank Type Double Bottom:	Y
Tank Type Potable/Skid:	Y
Tank Type Shop Fabricated/Built:	Y
Tank Type Vaulted Below Grade:	Y
Tank Type Vertical:	Y
Tank Type Horizontal:	Y
Tank Type Unknown:	Y
Tank Type Other:	Y
Tank Type Other Specify:	Y

Owner:

Owner Id:	29550
Owner Name:	Crown Central LLC
Owner Address:	1 N Charles St

Map ID	Site	Database(s)	EPA ID Number

CROWN NEWINGTON TERMINAL (Continued) **U003678371**

Owner Address2:	Not reported
Owner City/State/Zip:	Baltimore, MD 21201
Owner Type:	COMMERCIAL
Number of Active AST:	0
Number of Active UST:	0
Number of Inactive AST:	9
Number of Inactive UST:	5
Fed Regulated:	No
Tank Number:	8
Tank Type:	AST
Tank Capacity:	2000
Tank Contents:	OTHER
Tank Status:	DISMANTLED

Tank Containment:

Install Date:	10/1/1996
Containment: Curbing	Yes
Containment: Weirs	No
Containment: Sorbent	No
Containment: Culvert	No
Containment: Diversion	No
Containment: Retention	No
Containment: Dike	No
Containment: Unknown	No
Containment: Other	No
Containment: Other Note	Not reported

Release Detection:

Release Detection: Ground Water	No
Release Detection: Visual	Yes
Release Detection: Vapor	No
Release Detection: Interstitial	No
Release Detection: None	No
Release Detection: Other	No
Release Detection: Other Note	Not reported
Release Prevention: Double Bottom	No
Release Prevention: Double Walled	No
Release Prevention: Lined Interior	Not reported
Release Prevention: Poly Jacket	No
Release Prevention: Exc Liner	No
Release Prevention: None	No
Release Prevention: Unknown	No
Release Prevention: Other	Yes
Release Prevention: Other Note	TANK CONSTRUCTED ABOVE GRADE WITHIN CONCRETE CONTAINMENT
Tank Foundation: Steel	Yes
Tank Foundation: Earthen	No
Tank Foundation: Concrete Imp	No
Tank Foundation: Unknown	No
Tank Foundation: Other	No
Tank Foundation: Other Note	Not reported
Tank Roof: Float	No
Tank Roof: Cone	No
Tank Roof: Breather	Not reported
Tank Roof: Dbldeck	Not reported
Tank Roof: Pontoon	Not reported

Map ID	Site	Database(s)	EPA ID Number

CROWN NEWINGTON TERMINAL (Continued) **U003678371**

Tank Roof: Balloon	Not reported
Tank Roof: Lifter	Not reported
Tank Roof: Pan	Not reported
Tank Roof: Other	Yes
Tank Roof: Other Note	HORIZONTAL TANK

Tank Material:

Tank Materials: Bare Steel	Yes
Tank Materials: Concrete	No
Tank Materials: Insulated Tank Jacket	No
Tank Materials: Unknown	No
Tank Materials: Other	No
Tank Materials: Other Note	Not reported
Tank Type Cathodic/CP:	N
Tank Type Single Wall:	N
Tank Type Double Wall:	N
Tank Type Lined Interior:	N
Tank Type Double Bottom:	N
Tank Type Potable/Skid:	N
Tank Type Shop Fabricated/Built:	N
Tank Type Vaulted Below Grade:	N
Tank Type Vertical:	N
Tank Type Horizontal:	N
Tank Type Unknown:	N
Tank Type Other:	N
Tank Type Other Specify:	N

SPILLS:

Fips City/County:	Fairfax County
Status:	Not reported
Reference Id:	Not reported
IR Number:	2004-N-1010
Associated IR:	Not reported
Incident Date:	06/08/2004
Call Received Date:	06/08/2004
Closure Comments:	See Site Summary for details
Threat To:	Not reported
Terrorism (Y/N):	NO
Characterize Incident:	Not reported
Incident Type:	Petroleum
Incident Subtype:	Petroleum
Materials:	Petroleum(20 - 20 Gallons)
Effect To Receptor:	Not reported
Water Body:	Not reported
Low Quantity To Water:	Not reported
High Quantity To Water:	Not reported
Quantity Units:	Not reported
Other Receptors:	Land
RP Company:	Crown Central Petroleum
RP Name:	Not reported
Property Owner:	Not reported
Property Company:	Not reported
Duration Of Event (Hrs):	Not reported
Impacts:	Not reported

Map ID	Site	Database(s)	EPA ID Number

CROWN NEWINGTON TERMINAL (Continued) **U003678371**

Other Impacts:	Not reported
Steps Taken:	Not reported
Steps Taken Description:	Not reported
System Components:	Not reported
Other System Components:	Not reported
Cause Of Event:	Not reported
Corrective Action Taken:	Not reported
Weather Status:	Not reported
Precipitation (Wet):	Not reported
Discharge Type:	Not reported
Discharge Volume:	Not reported
Unknown Discharge (Y/N):	NO
Site Name:	CROWN CENTRAL PETROLEUM
Closure Date:	06/08/2004
Orig. Call Incident Description:	"UST-12,000 gal UST removed, discovered 20 gal free product in excavation"
Original Call Material Description:	Petroleum (not specified) (Qty=20)
Original Call Location Description:	Crown Central Petroleum-8211 Terminal Road-Newington-VA--Fairfax County
Incident Ongoing at time of Call:	Not reported
Agencies Notified (Y/N):	NO
Other Agencies:	Not reported
Permitted (Y/N):	NO
Call Reported By Company Name:	Hughey St Clair
Call Property Owner Company Name:	Not reported
Call Property Owner Name:	Not reported
Site Summary:	6/8 Transfer to Remediation-Jay Green case mgr. See PC2004-

---

1440 **NEWINGTON TERMINAL** **FUELS PROGRAM** **1016155172**
8211 TERMINAL RD **N/A**
NEWINGTON, VA 22122

FUELS PROGRAM:

Program Type:	Gasoline
Company Seq. ID:	5101
Business Activity:	Oxygenate Blender, Refiner
Company Name:	CROWN CENTRAL LLC
Company Address:	1 NORTH CHARLES ST BALTIMORE, MD 21201
Facility ID:	20338
Facility Type:	Gas/Ethanol
Facility Activity:	Oxygenate Blender
Subject to 80.1403:	Not reported
Fuel Only For Off Road:	Not reported
Fuel Created:	Not reported
D Code:	Not reported

Map ID	Site	Database(s)	EPA ID Number
1440		**ERNS**	**2001572742**
	8211 TERMINAL RD **NEWINGTON, VA 22122**		**N/A**

Click this hyperlink while viewing on your computer to access additional ERNS detail in the EDR Site Report.

1440	**CROWN PETROLEUM TERMINAL** **8211 TERMINAL ROAD** **NEWINGTON, VA**	**VA RGA LUST**	**S115960714** **N/A**

RGA LUST:

2001	CROWN PETROLEUM TERMINAL	8211 TERMINAL ROAD
2001	CROWN PETROLEUM TERMINAL	8211 TERMINAL ROAD
2001	CROWN PETROLEUM TERMINAL	8211 TERMINAL ROAD
2001	CROWN PETROLEUM TERMINAL	8211 TERMINAL ROAD

1440	**CROWN PETROLEUM TERMINAL** **8211 TERMINAL ROAD** **SPRINGFIELD, VA**	**VA RGA LUST**	**S115960715** **N/A**

RGA LUST:

2001	CROWN PETROLEUM TERMINAL	8211 TERMINAL ROAD

1440	**CROWN PETROLEUM TERMINAL (PREP)** **8211 TERMINAL ROAD** **NEWINGTON, VA**	**VA RGA LUST**	**S115960713** **N/A**

RGA LUST:

2001	CROWN PETROLEUM TERMINAL (PREP)	8211 TERMINAL ROAD
1997	CROWN PETROLEUM TERMINAL (PREP)	8211 TERMINAL ROAD
1995	CROWN PETROLEUM TERMINAL (PREP)	8211 TERMINAL ROAD

1440	**8211 TERMINAL RD.** **8211 TERMINAL RD.,(CROWN) NEWINGTON** **FAIRFAX, VA**	**VA SPILLS**	**S108926243** **N/A**

SPILLS NO:

Region:	NO
Id:	1075
Incident Summary:	Not reported
Date In:	Not reported
Date Closed:	Not reported
Pollution Type:	OIL
Responsible Party:	Not reported
Facility Status:	**CLOSED**
Owner:	Not reported
Facility Contact:	DANIEL TUSH
Facility Permitted:	Not reported
Facility Telephone:	703-550-9515

Map ID	Site	Database(s)	EPA ID Number

8211 TERMINAL RD. (Continued) **S108926243**

Time In:	Not reported
Reported By Name:	DANIEL TUSH
Reported By Telephone:	Not reported
Reported By Affiliation/Addr:	Not reported
Incident Response IR #:	Not reported
Responsible Party Address:	Not reported
Responsible Party City:	Not reported
Responsible Party State:	Not reported
Responsible Party Zip:	Not reported
Responsible Party Contact:	Not reported
Responsible Party Telephone:	Not reported
Owner Name:	Not reported
Owner Address:	Not reported
Owner City:	Not reported
Owner State:	Not reported
Owner Zip:	Not reported
Owner Contact:	Not reported
Owner Telephone:	Not reported
Incident Date:	Not reported
Incident Time:	Not reported
Petroleum:	Not reported
Solid Waste:	Not reported
Hazardous Waste:	Not reported
Water:	Not reported
Air:	Not reported
Sewage:	Not reported
Fish Kill:	Not reported
Threat Wetlands:	Not reported
Wetlands:	Not reported
Material Released:	Not reported
Possible Receptors:	Not reported
Quantity Released:	Not reported
Unit Released:	Not reported
Quantity In Water:	Not reported
Receiving Waters:	Not reported
River Basin:	1A
Inspection Date:	Not reported
Call Date:	Not reported
Inspector:	Not reported
Response Due:	Not reported
Response Received Date:	Not reported
Visit Needed:	Not reported
Open:	Not reported
Air Referral Date:	Not reported
Air Reg/ Permit Number:	Not reported
Waste Referral Date:	Not reported
Epa Id Or Permit Number:	Not reported
Water Referral Date:	Not reported
Water Permit Number:	Not reported
Remediation Referral Date:	Not reported
Remediation Pc Number:	Not reported
Enforcement Referral Date:	Not reported
Nov Number:	Not reported
Pc Number:	Not reported
Receive By:	Not reported
Case Officer:	Not reported
Case Type:	Not reported

Map ID	Site	Database(s)	EPA ID Number

8211 TERMINAL RD. (Continued) **S108926243**

Street Address:	CROWN PETROLEUM
Polllutant:	Not reported
Impact:	Not reported
Spill Time:	Not reported
Spill Date:	12/7/1993
Spill Volume:	Not reported
Measure:	Not reported
Volume In Water:	Not reported
Stream Name:	NONE IMPACTED
Investigation Date:	Not reported
Closure Date:	Not reported
Lab Results:	Not reported
Target Date:	Not reported
Prep Number:	94-0858
Report Date:	12/8/1993
Report Time:	1059
Pollutant Scr:	CONTAMINATED SOILS
Volume:	1
Volume Esc:	0
Future Recommendations:	CLOSED AS PREP - 12/8/93.
Stream Code:	Not reported
Visit Date:	Not reported
Lab Date:	Not reported
File Close Date:	12/8/1993
Prep Copy:	Not reported
City:	NEWINGTON
Incident Summary:	Not reported
Reported:	Not reported
Results:	Not reported
Inspection Comments:	Not reported
Remarks:	OIL WAS SPILLED WHILE TRANSFERRED IT FROM PAN TO BUCKET.

1440 **CROWN PETROLEUM TERMINAL** **VA SPILLS** **S108929388**
8211 TERMINAL RD., NEWINGTON **N/A**
FAIRFAX, VA

SPILLS NO:

Region:	NO
Id:	932
Incident Summary:	Not reported
Date In:	Not reported
Date Closed:	Not reported
Pollution Type:	GASOLINE
Responsible Party:	Not reported
Facility Status:	**CLOSED**
Owner:	Not reported
Facility Contact:	DAN TUSH, TERMINAL SUPERINTENDENT
Facility Permitted:	Not reported
Facility Telephone:	703-550-9515
Time In:	Not reported
Reported By Name:	DAN TUSH
Reported By Telephone:	Not reported
Reported By Affiliation/Addr:	Not reported
Incident Response IR #:	Not reported
Responsible Party Address:	Not reported
Responsible Party City:	Not reported
Responsible Party State:	Not reported
Responsible Party Zip:	Not reported

Map ID	Site	Database(s)	EPA ID Number

CROWN PETROLEUM TERMINAL (Continued) **S108929388**

Responsible Party Contact:	Not reported
Responsible Party Telephone:	Not reported
Owner Name:	Not reported
Owner Address:	Not reported
Owner City:	Not reported
Owner State:	Not reported
Owner Zip:	Not reported
Owner Contact:	Not reported
Owner Telephone:	Not reported
Incident Date:	Not reported
Incident Time:	Not reported
Petroleum:	Not reported
Solid Waste:	Not reported
Hazardous Waste:	Not reported
Water:	Not reported
Air:	Not reported
Sewage:	Not reported
Fish Kill:	Not reported
Threat Wetlands:	Not reported
Wetlands:	Not reported
Material Released:	Not reported
Possible Receptors:	Not reported
Quantity Released:	Not reported
Unit Released:	Not reported
Quantity In Water:	Not reported
Receiving Waters:	Not reported
River Basin:	1A
Inspection Date:	Not reported
Call Date:	Not reported
Inspector:	Not reported
Response Due:	Not reported
Response Received Date:	Not reported
Visit Needed:	Not reported
Open:	Not reported
Air Referral Date:	Not reported
Air Reg/ Permit Number:	Not reported
Waste Referral Date:	Not reported
Epa Id Or Permit Number:	Not reported
Water Referral Date:	Not reported
Water Permit Number:	Not reported
Remediation Referral Date:	Not reported
Remediation Pc Number:	Not reported
Enforcement Referral Date:	Not reported
Nov Number:	Not reported
Pc Number:	Not reported
Receive By:	Not reported
Case Officer:	Not reported
Case Type:	Not reported
Street Address:	CROWN PETROLEUM
Polllutant:	Not reported
Impact:	Not reported
Spill Time:	Not reported
Spill Date:	2/9/1993
Spill Volume:	Not reported
Measure:	Not reported
Volume In Water:	Not reported
Stream Name:	NONE IMPACTED

Map ID	Site	Database(s)	EPA ID Number

CROWN PETROLEUM TERMINAL (Continued) **S108929388**

Investigation Date:	Not reported
Closure Date:	Not reported
Lab Results:	Not reported
Target Date:	Not reported
Prep Number:	93-1533
Report Date:	2/9/1993
Report Time:	Not reported
Pollutant Scr:	CONTAMINATED SOIL
Volume:	100
Volume Esc:	0
Future Recommendations:	CLOSED AS PREP.
Stream Code:	Not reported
Visit Date:	Not reported
Lab Date:	Not reported
File Close Date:	7/1/1993
Prep Copy:	Not reported
City:	NEWINGTON
Incident Summary:	Not reported
Reported:	Not reported
Results:	Not reported
Inspection Comments:	Not reported
Remarks:	SEE FILE FOR INFO.

1440 **ERNS** **2001569288**
8211 TERMINAL RD **N/A**
NEWINGTON, VA

Click this hyperlink while viewing on your computer to access additional ERNS detail in the EDR Site Report.

1440 **ERNS** **2001569280**
8211 TERMINAL RD **N/A**
NEWINGTON, VA 22122

Click this hyperlink while viewing on your computer to access additional ERNS detail in the EDR Site Report.

1440 **ERNS** **98424037**
8211 TERMINAL RD **N/A**
NEWINGTON, VA 22122

Click this hyperlink while viewing on your computer to access additional ERNS detail in the EDR Site Report.

Map ID	Site	Database(s)	EPA ID Number
1440	**CROWN CENTRAL PETROLEUM-NEWINGTON TERMINAL** **8211 TERMINAL RD.** **NEWINGTON, VA 22122**	**RCRA NonGen / NLR** **ICIS** **FINDS** **RI MANIFEST** **ECHO**	**1000437382** **VAD098692841**

RCRA NonGen / NLR:

Date form received by agency:	11/01/2004
Facility name:	CROWN CENTRAL PETROLEUM CORP
Facility address:	8211 TERMINAL RD NEWINGTON, VA 22122
EPA ID:	VAD098692841
Mailing address:	PO BOX 340 NEWINGTON, VA 22122
Contact:	HUGHEY A STCLAIR
Contact address:	Not reported Not reported
Contact country:	US
Contact telephone:	703-550-9515
Contact email:	Not reported
EPA Region:	03
Land type:	Private
Classification:	Non-Generator
Description:	Handler: Non-Generators do not presently generate hazardous waste

Owner/Operator Summary:

Owner/operator name:	CROWN CENTRAL PETROLEUM CORP.
Owner/operator address:	PO BOX 1168 BALTIMORE, MD 21203
Owner/operator country:	US
Owner/operator telephone:	Not reported
Owner/operator email:	Not reported
Owner/operator fax:	Not reported
Owner/operator extension:	Not reported
Legal status:	Private
Owner/Operator Type:	Owner
Owner/Op start date:	02/09/1979
Owner/Op end date:	Not reported

Owner/operator name:	CROWN CENTRAL PETROLEUM CORP
Owner/operator address:	1 NORTH CHARLES ST BALTIMORE, MD 21201
Owner/operator country:	Not reported
Owner/operator telephone:	301-539-7400
Owner/operator email:	Not reported
Owner/operator fax:	Not reported
Owner/operator extension:	Not reported
Legal status:	Private
Owner/Operator Type:	Owner
Owner/Op start date:	Not reported
Owner/Op end date:	Not reported

Owner/operator name:	CROWN CENTRAL PETROLEUM CORP.
Owner/operator address:	Not reported Not reported
Owner/operator country:	US
Owner/operator telephone:	Not reported
Owner/operator email:	Not reported
Owner/operator fax:	Not reported

Map ID	Site	Database(s)	EPA ID Number

CROWN CENTRAL PETROLEUM-NEWINGTON TERMINAL (Continued) **1000437382**

Owner/operator extension: Not reported
Legal status: Private
Owner/Operator Type: Operator
Owner/Op start date: 02/09/1979
Owner/Op end date: Not reported

Handler Activities Summary:
U.S. importer of hazardous waste: No
Mixed waste (haz. and radioactive): No
Recycler of hazardous waste: No
Transporter of hazardous waste: No
Treater, storer or disposer of HW: No
Underground injection activity: No
On-site burner exemption: No
Furnace exemption: No
Used oil fuel burner: No
Used oil processor: No
User oil refiner: No
Used oil fuel marketer to burner: No
Used oil Specification marketer: No
Used oil transfer facility: No
Used oil transporter: No

. Waste code: D001
. Waste name: IGNITABLE WASTE

. Waste code: D018
. Waste name: BENZENE

Historical Generators:
Date form received by agency: 03/29/2004
Site name: CROWN CENTRAL PETROLEUM CORP
Classification: Large Quantity Generator

. Waste code: D001
. Waste name: IGNITABLE WASTE

. Waste code: D018
. Waste name: BENZENE

Date form received by agency: 10/02/2002
Site name: CROWN CENTRAL PETROLEUM CORP
Classification: Small Quantity Generator

. Waste code: D001
. Waste name: IGNITABLE WASTE

. Waste code: D018
. Waste name: BENZENE

Date form received by agency: 06/28/2001
Site name: CROWN CENTRAL PETROLEUM CORP
Classification: Conditionally Exempt Small Quantity Generator

Date form received by agency: 03/15/2001
Site name: CROWN CENTRAL PETROLEUM CORPORATION

Map ID	Site	Database(s)	EPA ID Number

CROWN CENTRAL PETROLEUM-NEWINGTON TERMINAL (Continued) **1000437382**

Classification: Large Quantity Generator

Date form received by agency: 07/01/1998
Site name: CROWN CENTRAL PETROLEUM CORP NEWINGTON
Classification: Large Quantity Generator

Date form received by agency: 02/26/1996
Site name: CROWN CENTRAL PETROLEUM CORP
Classification: Large Quantity Generator

Date form received by agency: 02/04/1994
Site name: CROWN CENTRAL PETROLEUM CORPORATION
Classification: Large Quantity Generator

Date form received by agency: 02/24/1992
Site name: CROWN CENTRAL PETROLEUM CORPORATION
Classification: Large Quantity Generator

Date form received by agency: 08/08/1980
Site name: CROWN CENTRAL PETROLEUM CORP
Classification: Large Quantity Generator

Facility Has Received Notices of Violations:
Regulation violated: SR - VHWMR 6.3
Area of violation: Generators - Manifest
Date violation determined: 02/02/1995
Date achieved compliance: 04/12/1995
Violation lead agency: State
Enforcement action: WRITTEN INFORMAL
Enforcement action date: 03/31/1995
Enf. disposition status: Not reported
Enf. disp. status date: Not reported
Enforcement lead agency: State
Proposed penalty amount: Not reported
Final penalty amount: Not reported
Paid penalty amount: Not reported

Evaluation Action Summary:
Evaluation date: 08/27/2004
Evaluation: COMPLIANCE EVALUATION INSPECTION ON-SITE
Area of violation: Not reported
Date achieved compliance: Not reported
Evaluation lead agency: State

Evaluation date: 06/15/2001
Evaluation: COMPLIANCE EVALUATION INSPECTION ON-SITE
Area of violation: Not reported
Date achieved compliance: Not reported
Evaluation lead agency: State

Evaluation date: 02/02/1995
Evaluation: COMPLIANCE EVALUATION INSPECTION ON-SITE
Area of violation: Generators - Manifest
Date achieved compliance: 04/12/1995
Evaluation lead agency: State

Map ID	Site	Database(s)	EPA ID Number

CROWN CENTRAL PETROLEUM-NEWINGTON TERMINAL (Continued) **1000437382**

ICIS:

Enforcement Action ID:	HQ-1999-1103
FRS ID:	110000340818
Action Name:	CROWN CENTRAL PETROLEUM
Facility Name:	CROWN CENTRAL PETROLEUM CORPORATION
Facility Address:	8211 TERMINAL RD. NEWINGTON, VA 22122
Enforcement Action Type:	CAA 205 Action For Mobile/Title II
Facility County:	FAIRFAX
Program System Acronym:	ICIS
Enforcement Action Forum Desc:	Administrative - Formal
EA Type Code:	205
Facility SIC Code:	5171
Federal Facility ID:	Not reported
Latitude in Decimal Degrees:	38.733333
Longitude in Decimal Degrees:	-77.191667
Permit Type Desc:	Not reported
Program System Acronym:	28759
Facility NAICS Code:	Not reported
Tribal Land Code:	Not reported

Enforcement Action ID:	03-000F000510590007400022
FRS ID:	110000340818
Action Name:	CROWN CENTRAL PETROLEUM-NEWINGTON TERMIN 510590007400022
Facility Name:	CROWN CENTRAL PETROLEUM-NEWINGTON TERMINAL
Facility Address:	8211 TERMINAL RD NEWINGTON, VA 22122
Enforcement Action Type:	Notice of Violation
Facility County:	FAIRFAX
Program System Acronym:	AIR
Enforcement Action Forum Desc:	Administrative - Informal
EA Type Code:	NOV
Facility SIC Code:	Not reported
Federal Facility ID:	Not reported
Latitude in Decimal Degrees:	38.732625
Longitude in Decimal Degrees:	-77.193534
Permit Type Desc:	Not reported
Program System Acronym:	VA0000005105900074
Facility NAICS Code:	424710
Tribal Land Code:	Not reported

FINDS:

Registry ID: 110000340818

Environmental Interest/Information System

NCDB (National Compliance Data Base) supports implementation of the Federal Insecticide, Fungicide, and Rodenticide Act (FIFRA) and the Toxic Substances Control Act (TSCA). The system tracks inspections in regions and states with cooperative agreements, enforcement actions, and settlements.

AFS (Aerometric Information Retrieval System (AIRS) Facility Subsystem) replaces the former Compliance Data System (CDS), the National Emission Data System (NEDS), and the Storage and Retrieval of

Map ID	Site	Database(s)	EPA ID Number

CROWN CENTRAL PETROLEUM-NEWINGTON TERMINAL (Continued) **1000437382**

Aerometric Data (SAROAD). AIRS is the national repository for information concerning airborne pollution in the United States. AFS is used to track emissions and compliance data from industrial plants. AFS data are utilized by states to prepare State Implementation Plans to comply with regulatory programs and by EPA as an input for the estimation of total national emissions. AFS is undergoing a major redesign to support facility operating permits required under Title V of the Clean Air Act.

AIR EMISSIONS CLASSIFICATION UNKNOWN

US EPA TRIS (Toxics Release Inventory System) contains information from facilities on the amounts of over 300 listed toxic chemicals that these facilities release directly to air, water, land, or that are transported off-site.

CEDS (Virginia - Comprehensive Environmental Data System) is the Department of Environmental Quality's (DEQ) electronic data system for maintaining databases on sources of pollutants in all media.

RCRAInfo is a national information system that supports the Resource Conservation and Recovery Act (RCRA) program through the tracking of events and activities related to facilities that generate, transport, and treat, store, or dispose of hazardous waste. RCRAInfo allows RCRA program staff to track the notification, permit, compliance, and corrective action activities required under RCRA.

AIR MINOR

ICIS (Integrated Compliance Information System) is the Integrated Compliance Information System and provides a database that, when complete, will contain integrated Enforcement and Compliance information across most of EPA's programs. The vision for ICIS is to replace EPA's independent databases that contain Enforcement data with a single repository for that information. Currently, ICIS contains all Federal Administrative and Judicial enforcement actions. This information is maintained in ICIS by EPA in the Regional offices and it Headquarters. A future release of ICIS will replace the Permit Compliance System (PCS) which supports the NPDES and will integrate that information with Federal actions already in the system. ICIS also has the capability to track other activities occurring in the Region that support Compliance and Enforcement programs. These include; Incident Tracking, Compliance Assistance, and Compliance Monitoring.

Click this hyperlink while viewing on your computer to access additional FINDS: detail in the EDR Site Report.

RI MANIFEST:

EPA Id:	VAD098692841
GEN Cert Date:	2/4/1999
Manifest Document Number:	RIS0024568
Waste Description:	LAB PACK WASTE
TSDF Id:	RID040098352
TSDF Name:	NORTHLAND ENVIRONMENTAL INC.
Qty:	2828
WT/Vol Units:	p

Map ID	Site	Database(s)	EPA ID Number

CROWN CENTRAL PETROLEUM-NEWINGTON TERMINAL (Continued) **1000437382**

TSDF Date:	Not reported
Transporter 2 Id:	Not reported
Item Number:	9131
Transporter 2 Name:	Not reported
Transporter Name 2:	REPUBLIC ENV SYS (TRANS GROUP)
Transporter EPAID:	PAD982661381
Transporter Receipt Date:	Not reported
Number Of Containers:	0
Container Type:	Not reported
Waste Code1:	D001
Waste Code2:	Not reported
Waste Code3:	Not reported
Waste Code4:	Not reported
Waste Code5:	Not reported
Waste Code6:	Not reported
Fee Exempt Code:	Not reported
Comment:	Not reported
Transporter Name 2:	Not reported
Company Permit Number:	Not reported
Year:	Not reported
Quarter:	Not reported
Transporter Contact Name:	Not reported
Transporter Contact Email:	Not reported
Filing Date:	Not reported
Total Fee:	Not reported
Billing Name:	Not reported
Paid Date:	Not reported
Paid Time:	Not reported
Facility Receipt Date:	Not reported
Fee:	Not reported
Manifest Created Date:	Not reported
Manifest Updated Date:	Not reported

RI MANIFEST:

Transporter Receipt Date:	Not reported
Number Of Containers:	0
Container Type:	Not reported
Waste Code1:	D001
Waste Code2:	Not reported
Waste Code3:	Not reported
Waste Code4:	Not reported
Waste Code5:	Not reported
Waste Code6:	Not reported
Comment:	Not reported
Fee Exempt Code:	Not reported
TSDF Name:	NORTHLAND ENVIRONMENTAL INC.
TSDF Id:	RID040098352
Transporter Name 2:	Not reported
Company Permit Number:	Not reported
Year:	Not reported
EPA ID:	VAD098692841
Manifest Docket Number:	RIS0024568
Quarter:	Not reported
Waste Description:	LAB PACK WASTE
Transporter Contact Name:	Not reported
Quantity:	2828
Transporter Contact Email:	Not reported
WT/Vol Units:	p

Map ID	Site	Database(s)	EPA ID Number

CROWN CENTRAL PETROLEUM-NEWINGTON TERMINAL (Continued) **1000437382**

Filing Date:	Not reported
Total Fee:	Not reported
Item Number:	9131
Transporter Name:	REPUBLIC ENV SYS (TRANS GROUP)
Billing Name:	Not reported
Transporter EPA ID:	PAD982661381
Date Paid:	Not reported
Time Paid:	Not reported
GEN Cert Date:	2/4/1999
Facility Receipt Date:	Not reported
Fee:	Not reported
Transporter 2 Receipt Date:	Not reported
Manifest Created Date:	Not reported
TSDF Receipt Date:	Not reported
Transporter 2 ID:	Not reported
Manifest Updated Date:	Not reported
Transporter Receipt Date:	Not reported
Number Of Containers:	0
Container Type:	Not reported
Waste Code1:	D001
Waste Code2:	Not reported
Waste Code3:	Not reported
Waste Code4:	Not reported
Waste Code5:	Not reported
Waste Code6:	Not reported
Comment:	Not reported
Fee Exempt Code:	Not reported
TSDF Name:	NORTHLAND ENVIRONMENTAL INC.
TSDF Id:	RID040098352
Transporter Name 2:	Not reported
Company Permit Number:	Not reported
Year:	Not reported
EPA ID:	VAD098692841
Manifest Docket Number:	RIS0024568
Quarter:	Not reported
Waste Description:	LAB PACK WASTE
Transporter Contact Name:	Not reported
Quantity:	750
Transporter Contact Email:	Not reported
WT/Vol Units:	p
Filing Date:	Not reported
Total Fee:	Not reported
Item Number:	9132
Transporter Name:	REPUBLIC ENV SYS (TRANS GROUP)
Billing Name:	Not reported
Transporter EPA ID:	PAD982661381
Date Paid:	Not reported
Time Paid:	Not reported
GEN Cert Date:	2/4/1999
Facility Receipt Date:	Not reported
Fee:	Not reported
Transporter 2 Receipt Date:	Not reported
Manifest Created Date:	Not reported
TSDF Receipt Date:	Not reported
Transporter 2 ID:	Not reported
Manifest Updated Date:	Not reported

Map ID	Site	Database(s)	EPA ID Number

CROWN CENTRAL PETROLEUM-NEWINGTON TERMINAL (Continued) **1000437382**

Transporter Receipt Date:	Not reported
Number Of Containers:	0
Container Type:	Not reported
Waste Code1:	U239
Waste Code2:	Not reported
Waste Code3:	Not reported
Waste Code4:	Not reported
Waste Code5:	Not reported
Waste Code6:	Not reported
Comment:	Not reported
Fee Exempt Code:	Not reported
TSDF Name:	NORTHLAND ENVIRONMENTAL INC.
TSDF Id:	RID040098352
Transporter Name 2:	Not reported
Company Permit Number:	Not reported
Year:	Not reported
EPA ID:	VAD098692841
Manifest Docket Number:	RIS0024568
Quarter:	Not reported
Waste Description:	LAB PACK WASTE
Transporter Contact Name:	Not reported
Quantity:	254
Transporter Contact Email:	Not reported
WT/Vol Units:	p
Filing Date:	Not reported
Total Fee:	Not reported
Item Number:	9133
Transporter Name:	REPUBLIC ENV SYS (TRANS GROUP)
Billing Name:	Not reported
Transporter EPA ID:	PAD982661381
Date Paid:	Not reported
Time Paid:	Not reported
GEN Cert Date:	2/4/1999
Facility Receipt Date:	Not reported
Fee:	Not reported
Transporter 2 Receipt Date:	Not reported
Manifest Created Date:	Not reported
TSDF Receipt Date:	Not reported
Transporter 2 ID:	Not reported
Manifest Updated Date:	Not reported

Transporter Receipt Date:	Not reported
Number Of Containers:	0
Container Type:	Not reported
Waste Code1:	D001
Waste Code2:	Not reported
Waste Code3:	Not reported
Waste Code4:	Not reported
Waste Code5:	Not reported
Waste Code6:	Not reported
Comment:	Not reported
Fee Exempt Code:	Not reported
TSDF Name:	NORTHLAND ENVIRONMENTAL INC.
TSDF Id:	RID040098352
Transporter Name 2:	Not reported
Company Permit Number:	Not reported
Year:	Not reported

Map ID	Site	Database(s)	EPA ID Number

CROWN CENTRAL PETROLEUM-NEWINGTON TERMINAL (Continued) **1000437382**

EPA ID:	VAD098692841
Manifest Docket Number:	RIS0024568
Quarter:	Not reported
Waste Description:	LAB PACK WASTE
Transporter Contact Name:	Not reported
Quantity:	2828
Transporter Contact Email:	Not reported
WT/Vol Units:	p
Filing Date:	Not reported
Total Fee:	Not reported
Item Number:	9131
Transporter Name:	REPUBLIC ENV SYS (TRANS GROUP)
Billing Name:	Not reported
Transporter EPA ID:	PAD982661381
Date Paid:	Not reported
Time Paid:	Not reported
GEN Cert Date:	2/4/1999
Facility Receipt Date:	Not reported
Fee:	Not reported
Transporter 2 Receipt Date:	Not reported
Manifest Created Date:	Not reported
TSDF Receipt Date:	Not reported
Transporter 2 ID:	Not reported
Manifest Updated Date:	Not reported
Transporter Receipt Date:	Not reported
Number Of Containers:	0
Container Type:	Not reported
Waste Code1:	D001
Waste Code2:	Not reported
Waste Code3:	Not reported
Waste Code4:	Not reported
Waste Code5:	Not reported
Waste Code6:	Not reported
Comment:	Not reported
Fee Exempt Code:	Not reported
TSDF Name:	NORTHLAND ENVIRONMENTAL INC.
TSDF Id:	RID040098352
Transporter Name 2:	Not reported
Company Permit Number:	Not reported
Year:	Not reported
EPA ID:	VAD098692841
Manifest Docket Number:	RIS0024568
Quarter:	Not reported
Waste Description:	LAB PACK WASTE
Transporter Contact Name:	Not reported
Quantity:	750
Transporter Contact Email:	Not reported
WT/Vol Units:	p
Filing Date:	Not reported
Total Fee:	Not reported
Item Number:	9132
Transporter Name:	REPUBLIC ENV SYS (TRANS GROUP)
Billing Name:	Not reported
Transporter EPA ID:	PAD982661381
Date Paid:	Not reported
Time Paid:	Not reported

Map ID	Site	Database(s)	EPA ID Number

CROWN CENTRAL PETROLEUM-NEWINGTON TERMINAL (Continued) **1000437382**

GEN Cert Date:	2/4/1999
Facility Receipt Date:	Not reported
Fee:	Not reported
Transporter 2 Receipt Date:	Not reported
Manifest Created Date:	Not reported
TSDF Receipt Date:	Not reported
Transporter 2 ID:	Not reported
Manifest Updated Date:	Not reported
Transporter Receipt Date:	Not reported
Number Of Containers:	0
Container Type:	Not reported
Waste Code1:	U239
Waste Code2:	Not reported
Waste Code3:	Not reported
Waste Code4:	Not reported
Waste Code5:	Not reported
Waste Code6:	Not reported
Comment:	Not reported
Fee Exempt Code:	Not reported
TSDF Name:	NORTHLAND ENVIRONMENTAL INC.
TSDF Id:	RID040098352
Transporter Name 2:	Not reported
Company Permit Number:	Not reported
Year:	Not reported
EPA ID:	VAD098692841
Manifest Docket Number:	RIS0024568
Quarter:	Not reported
Waste Description:	LAB PACK WASTE
Transporter Contact Name:	Not reported
Quantity:	254
Transporter Contact Email:	Not reported
WT/Vol Units:	p
Filing Date:	Not reported
Total Fee:	Not reported
Item Number:	9133
Transporter Name:	REPUBLIC ENV SYS (TRANS GROUP)
Billing Name:	Not reported
Transporter EPA ID:	PAD982661381
Date Paid:	Not reported
Time Paid:	Not reported
GEN Cert Date:	2/4/1999
Facility Receipt Date:	Not reported
Fee:	Not reported
Transporter 2 Receipt Date:	Not reported
Manifest Created Date:	Not reported
TSDF Receipt Date:	Not reported
Transporter 2 ID:	Not reported
Manifest Updated Date:	Not reported

ECHO:

Envid:	1000437382
Registry ID:	110000340818
DFR URL:	http://echo.epa.gov/detailed-facility-report?fid=110000340818

Map ID	Site	Database(s)	EPA ID Number
1440	**CROWN CENTRAL PETROLEUM** **8211 TERMINAL ROAD** **NEWINGTON, VA 22122**	**VA LUST** **VA SPILLS**	**S103460195** **N/A**

LUST REG NO:

Region:	NO
Facility ID:	3001650
Status:	**Closed**
Tank Size:	Not reported
Product:	diesel
Release Date:	08/31/1997
Closed Date:	3/5/1998
Case Type:	Article 11
Case Officer:	James D. Green
Pollution Complaint #:	98-3100
Permit Number:	Not reported
Priority:	Not reported

Region:	NO
Facility ID:	3001650
Status:	**Closed**
Tank Size:	other
Product:	gasoline
Release Date:	07/01/1998
Closed Date:	7/23/1998
Case Type:	Article 11
Case Officer:	James D. Green
Pollution Complaint #:	99-3003
Permit Number:	Not reported
Priority:	Not reported

Region:	NO
Facility ID:	3001650
Status:	**Closed**
Tank Size:	3,000
Product:	gasoline
Release Date:	02/11/1998
Closed Date:	3/19/1998
Case Type:	Article 9
Case Officer:	James D. Green
Pollution Complaint #:	98-3666
Permit Number:	Not reported
Priority:	Not reported

Region:	NO
Facility ID:	3001650
Status:	**Open**
Tank Size:	unknown
Product:	gasoline
Release Date:	01/11/1999
Closed Date:	Not reported
Case Type:	Article 11
Case Officer:	James D. Green
Pollution Complaint #:	99-3253
Permit Number:	Not reported
Priority:	Not reported

Region:	NO
Facility ID:	3001620

Map ID	Site	Database(s)	EPA ID Number

CROWN CENTRAL PETROLEUM (Continued) **S103460195**

Status:	**Closed**
Tank Size:	3,000
Product:	diesel fuel
Release Date:	12/17/1998
Closed Date:	2/3/2000
Case Type:	Article 9
Case Officer:	James D. Green
Pollution Complaint #:	99-3712
Permit Number:	Not reported
Priority:	Not reported

SPILLS:

Fips City/County:	Fairfax County
Status:	Not reported
Reference Id:	Not reported
IR Number:	2001-N-0906
Associated IR:	Not reported
Incident Date:	06/12/2001
Call Received Date:	06/12/2001
Closure Comments:	See Site Summary for details
Threat To:	Not reported
Terrorism (Y/N):	NO
Characterize Incident:	Not reported
Incident Type:	Water
Incident Subtype:	Water
Materials:	Bacteria (Iron)(-1 - -1 Unknown)
Effect To Receptor:	Not reported
Water Body:	Not reported
Low Quantity To Water:	Not reported
High Quantity To Water:	Not reported
Quantity Units:	Not reported
Other Receptors:	Not reported
RP Company:	Not reported
RP Name:	Not reported
Property Owner:	Not reported
Property Company:	Exxon
Duration Of Event (Hrs):	Not reported
Impacts:	Not reported
Other Impacts:	Not reported
Steps Taken:	Not reported
Steps Taken Description:	Not reported
System Components:	Not reported
Other System Components:	Not reported
Cause Of Event:	Not reported
Corrective Action Taken:	Not reported
Weather Status:	Not reported
Precipitation (Wet):	Not reported
Discharge Type:	Not reported
Discharge Volume:	Not reported
Unknown Discharge (Y/N):	NO
Site Name:	CROWN
Closure Date:	09/26/2001
Orig. Call Incident Description:	"End of property - looks like paint, A&A on property - Fx. Fire already notified"
Original Call Material Description:	iron fixing bacteria (Qty=0)
Original Call Location Description:	Crown-8211 Terminal Road-Newington-VA--Fairfax County
Incident Ongoing at time of Call:	Not reported

Map ID	Site	Database(s)	EPA ID Number

CROWN CENTRAL PETROLEUM (Continued) **S103460195**

Agencies Notified (Y/N):	NO
Other Agencies:	Not reported
Permitted (Y/N):	NO
Call Reported By Company Name:	Huey Sinclair
Call Property Owner Company Name:	Not reported
Call Property Owner Name:	Not reported
Site Summary:	see file - 9/24/01 received final response from crown per solid waste clean up of debis in woods in area of iron fixing bacteria

SPILLS NO:

Region:	NO
Id:	3060
Incident Summary:	Not reported
Date In:	Not reported
Date Closed:	Not reported
Pollution Type:	GASOLINE
Responsible Party:	Not reported
Facility Status:	**CLOSED**
Owner:	Not reported
Facility Contact:	HUGHEY ST CLAIR
Facility Permitted:	Not reported
Facility Telephone:	Not reported
Time In:	Not reported
Reported By Name:	HUGHEY ST CLAIR
Reported By Telephone:	Not reported
Reported By Affiliation/Addr:	Not reported
Incident Response IR #:	Not reported
Responsible Party Address:	Not reported
Responsible Party City:	Not reported
Responsible Party State:	Not reported
Responsible Party Zip:	Not reported
Responsible Party Contact:	Not reported
Responsible Party Telephone:	Not reported
Owner Name:	Not reported
Owner Address:	Not reported
Owner City:	Not reported
Owner State:	Not reported
Owner Zip:	Not reported
Owner Contact:	Not reported
Owner Telephone:	Not reported
Incident Date:	Not reported
Incident Time:	Not reported
Petroleum:	Not reported
Solid Waste:	Not reported
Hazardous Waste:	Not reported
Water:	Not reported
Air:	Not reported
Sewage:	Not reported
Fish Kill:	Not reported
Threat Wetlands:	Not reported
Wetlands:	Not reported
Material Released:	Not reported
Possible Receptors:	Not reported
Quantity Released:	Not reported
Unit Released:	Not reported
Quantity In Water:	Not reported
Receiving Waters:	Not reported

Map ID	Site	Database(s)	EPA ID Number

CROWN CENTRAL PETROLEUM (Continued) **S103460195**

River Basin:	1A
Inspection Date:	Not reported
Call Date:	Not reported
Inspector:	Not reported
Response Due:	Not reported
Response Received Date:	Not reported
Visit Needed:	Not reported
Open:	Not reported
Air Referral Date:	Not reported
Air Reg/ Permit Number:	Not reported
Waste Referral Date:	Not reported
Epa Id Or Permit Number:	Not reported
Water Referral Date:	Not reported
Water Permit Number:	Not reported
Remediation Referral Date:	Not reported
Remediation Pc Number:	Not reported
Enforcement Referral Date:	Not reported
Nov Number:	Not reported
Pc Number:	Not reported
Receive By:	Not reported
Case Officer:	Not reported
Case Type:	Not reported
Street Address:	CROWN CENTRAL 8211 TERMINAL ROAD
Polllutant:	Not reported
Impact:	Not reported
Spill Time:	Not reported
Spill Date:	5/13/1997
Spill Volume:	Not reported
Measure:	Not reported
Volume In Water:	Not reported
Stream Name:	ACCOTINK CREEK
Investigation Date:	Not reported
Closure Date:	Not reported
Lab Results:	Not reported
Target Date:	Not reported
Prep Number:	97-3924
Report Date:	5/13/1997
Report Time:	1425
Pollutant Scr:	LOADING RACK
Volume:	25
Volume Esc:	0
Future Recommendations:	LETTER RECIEVED, CASE CLOSED
Stream Code:	Not reported
Visit Date:	Not reported
Lab Date:	Not reported
File Close Date:	5/19/1997
Prep Copy:	Not reported
City:	NEWINGTON
Incident Summary:	Not reported
Reported:	Not reported
Results:	Not reported
Inspection Comments:	Not reported
Remarks:	OVERSPILL OF TANKER TRUCK AT LOADING RACK. THE OVERFILL PROTECTION ON THE TANKER WAS DEFECTIVE AND THE UNIT WAS LOCKED OUT AND THE OWNER OF THE TANKER HAS AN INSPECTION SYSTEM IN PLACE.

Map ID	Site	Database(s)	EPA ID Number

CROWN CENTRAL PETROLEUM (Continued) **S103460195**

Region:	NO
Id:	3080
Incident Summary:	Not reported
Date In:	Not reported
Date Closed:	Not reported
Pollution Type:	PETROLEUM HYDROCARBONS
Responsible Party:	Not reported
Facility Status:	**Closed**
Owner:	Not reported
Facility Contact:	HUGHEY ST CLAIR
Facility Permitted:	Not reported
Facility Telephone:	Not reported
Time In:	Not reported
Reported By Name:	H. ST CLAIR
Reported By Telephone:	Not reported
Reported By Affiliation/Addr:	Not reported
Incident Response IR #:	Not reported
Responsible Party Address:	Not reported
Responsible Party City:	Not reported
Responsible Party State:	Not reported
Responsible Party Zip:	Not reported
Responsible Party Contact:	Not reported
Responsible Party Telephone:	Not reported
Owner Name:	Not reported
Owner Address:	Not reported
Owner City:	Not reported
Owner State:	Not reported
Owner Zip:	Not reported
Owner Contact:	Not reported
Owner Telephone:	Not reported
Incident Date:	Not reported
Incident Time:	Not reported
Petroleum:	Not reported
Solid Waste:	Not reported
Hazardous Waste:	Not reported
Water:	Not reported
Air:	Not reported
Sewage:	Not reported
Fish Kill:	Not reported
Threat Wetlands:	Not reported
Wetlands:	Not reported
Material Released:	Not reported
Possible Receptors:	Not reported
Quantity Released:	Not reported
Unit Released:	Not reported
Quantity In Water:	Not reported
Receiving Waters:	Not reported
River Basin:	1A
Inspection Date:	Not reported
Call Date:	Not reported
Inspector:	Not reported
Response Due:	Not reported
Response Received Date:	Not reported
Visit Needed:	Not reported
Open:	Not reported
Air Referral Date:	Not reported
Air Reg/ Permit Number:	Not reported

Map ID	Site	Database(s)	EPA ID Number

CROWN CENTRAL PETROLEUM (Continued) **S103460195**

Waste Referral Date:	Not reported
Epa Id Or Permit Number:	Not reported
Water Referral Date:	Not reported
Water Permit Number:	Not reported
Remediation Referral Date:	Not reported
Remediation Pc Number:	Not reported
Enforcement Referral Date:	Not reported
Nov Number:	Not reported
Pc Number:	Not reported
Receive By:	Not reported
Case Officer:	Not reported
Case Type:	Not reported
Street Address:	CROWN CENTRAL PETROL
Polllutant:	Not reported
Impact:	Not reported
Spill Time:	Not reported
Spill Date:	5/22/1997
Spill Volume:	Not reported
Measure:	Not reported
Volume In Water:	Not reported
Stream Name:	Not reported
Investigation Date:	Not reported
Closure Date:	Not reported
Lab Results:	Not reported
Target Date:	Not reported
Prep Number:	97-3941
Report Date:	5/22/1997
Report Time:	Not reported
Pollutant Scr:	SOIL
Volume:	5
Volume Esc:	0
Future Recommendations:	See file
Stream Code:	Not reported
Visit Date:	Not reported
Lab Date:	Not reported
File Close Date:	6/2/1997
Prep Copy:	Not reported
City:	NEWINGTON
Incident Summary:	Not reported
Reported:	Not reported
Results:	Not reported
Inspection Comments:	Not reported
Remarks:	CONTAMINATED SOILS ENCOUNTERED DURING SITE EXCAVATION. WILL SEND LETTER REPORT.
Region:	NO
Id:	Not reported
Incident Summary:	10,000 gal AST overfill, all contained in dike
Date In:	8/31/1997
Date Closed:	Not reported
Pollution Type:	Not reported
Responsible Party:	Not reported
Facility Status:	**Transfer-R**
Owner:	Crown Petroluem
Facility Contact:	Not reported
Facility Permitted:	Not reported
Facility Telephone:	Not reported

Map ID	Site	Database(s)	EPA ID Number

CROWN CENTRAL PETROLEUM (Continued) **S103460195**

Time In:	0250
Reported By Name:	Dave Tobin
Reported By Telephone:	703-609-4064
Reported By Affiliation/Addr:	Fairfax Fire Dept
Incident Response IR #:	Not reported
Responsible Party Address:	Not reported
Responsible Party City:	Not reported
Responsible Party State:	Not reported
Responsible Party Zip:	Not reported
Responsible Party Contact:	Not reported
Responsible Party Telephone:	Not reported
Owner Name:	Not reported
Owner Address:	Not reported
Owner City:	Not reported
Owner State:	Not reported
Owner Zip:	Not reported
Owner Contact:	Not reported
Owner Telephone:	Not reported
Incident Date:	Not reported
Incident Time:	Not reported
Petroleum:	Not reported
Solid Waste:	Not reported
Hazardous Waste:	Not reported
Water:	Not reported
Air:	Not reported
Sewage:	Not reported
Fish Kill:	Not reported
Threat Wetlands:	Not reported
Wetlands:	Not reported
Material Released:	Not reported
Possible Receptors:	Not reported
Quantity Released:	Not reported
Unit Released:	Not reported
Quantity In Water:	Not reported
Receiving Waters:	Not reported
River Basin:	1a
Inspection Date:	Not reported
Call Date:	Not reported
Inspector:	Not reported
Response Due:	Not reported
Response Received Date:	Not reported
Visit Needed:	Not reported
Open:	Not reported
Air Referral Date:	Not reported
Air Reg/ Permit Number:	Not reported
Waste Referral Date:	Not reported
Epa Id Or Permit Number:	Not reported
Water Referral Date:	Not reported
Water Permit Number:	Not reported
Remediation Referral Date:	Not reported
Remediation Pc Number:	Not reported
Enforcement Referral Date:	Not reported
Nov Number:	Not reported
Pc Number:	98-3100
Receive By:	EOC
Case Officer:	MWH
Case Type:	AST, DF

Map ID	Site	Database(s)	EPA ID Number

CROWN CENTRAL PETROLEUM (Continued) **S103460195**

Street Address:	Not reported
Polllutant:	Diesel fuel
Impact:	containment dike
Spill Time:	Not reported
Spill Date:	8/31/1997
Spill Volume:	10000
Measure:	gallons
Volume In Water:	0
Stream Name:	accotink creek, xt
Investigation Date:	Not reported
Closure Date:	Not reported
Lab Results:	Not reported
Target Date:	Not reported
Prep Number:	Not reported
Report Date:	Not reported
Report Time:	Not reported
Pollutant Scr:	Not reported
Volume:	Not reported
Volume Esc:	Not reported
Future Recommendations:	Not reported
Stream Code:	Not reported
Visit Date:	Not reported
Lab Date:	Not reported
File Close Date:	Not reported
Prep Copy:	Not reported
City:	Not reported
Incident Summary:	Not reported
Reported:	Tanker truck overfilled above ground tank. All product contained in diked area around tank, no impact to environment. Local hazmat team on scene.
Results:	RECOMMENDED FOR ENFORCEMENT
Inspection Comments:	Not reported
Remarks:	Not reported
Region:	NO
Id:	Not reported
Incident Summary:	Slop tank overfill, operator error, contained on site
Date In:	2/11/1998
Date Closed:	Not reported
Pollution Type:	Not reported
Responsible Party:	Not reported
Facility Status:	**CLOSED**
Owner:	Crown Petroleum
Facility Contact:	Not reported
Facility Permitted:	Not reported
Facility Telephone:	Not reported
Time In:	1355
Reported By Name:	NRC fax, Richard Jenkins
Reported By Telephone:	703-550-9515
Reported By Affiliation/Addr:	Crown Central Petroluem
Incident Response IR #:	Not reported
Responsible Party Address:	Not reported
Responsible Party City:	Not reported
Responsible Party State:	Not reported
Responsible Party Zip:	Not reported
Responsible Party Contact:	Not reported
Responsible Party Telephone:	Not reported

Map ID	Site	Database(s)	EPA ID Number

CROWN CENTRAL PETROLEUM (Continued) **S103460195**

Owner Name:	Not reported
Owner Address:	Not reported
Owner City:	Not reported
Owner State:	Not reported
Owner Zip:	Not reported
Owner Contact:	Not reported
Owner Telephone:	Not reported
Incident Date:	Not reported
Incident Time:	Not reported
Petroleum:	Not reported
Solid Waste:	Not reported
Hazardous Waste:	Not reported
Water:	Not reported
Air:	Not reported
Sewage:	Not reported
Fish Kill:	Not reported
Threat Wetlands:	Not reported
Wetlands:	Not reported
Material Released:	Not reported
Possible Receptors:	Not reported
Quantity Released:	Not reported
Unit Released:	Not reported
Quantity In Water:	Not reported
Receiving Waters:	Not reported
River Basin:	1a
Inspection Date:	Not reported
Call Date:	Not reported
Inspector:	Not reported
Response Due:	Not reported
Response Received Date:	Not reported
Visit Needed:	Not reported
Open:	Not reported
Air Referral Date:	Not reported
Air Reg/ Permit Number:	Not reported
Waste Referral Date:	Not reported
Epa Id Or Permit Number:	Not reported
Water Referral Date:	Not reported
Water Permit Number:	Not reported
Remediation Referral Date:	Not reported
Remediation Pc Number:	Not reported
Enforcement Referral Date:	Not reported
Nov Number:	Not reported
Pc Number:	98-3305
Receive By:	EOC
Case Officer:	PZG
Case Type:	A11, G
Street Address:	Not reported
Polllutant:	Gasoline
Impact:	containment area
Spill Time:	1300
Spill Date:	2/11/1998
Spill Volume:	100
Measure:	gallons
Volume In Water:	-1
Stream Name:	Accotink Creek
Investigation Date:	Not reported
Closure Date:	Not reported

Map ID	Site	Database(s)	EPA ID Number

CROWN CENTRAL PETROLEUM (Continued) **S103460195**

Lab Results:	Not reported
Target Date:	Not reported
Prep Number:	Not reported
Report Date:	Not reported
Report Time:	Not reported
Pollutant Scr:	Not reported
Volume:	Not reported
Volume Esc:	Not reported
Future Recommendations:	Not reported
Stream Code:	Not reported
Visit Date:	Not reported
Lab Date:	Not reported
File Close Date:	Not reported
Prep Copy:	Not reported
City:	Not reported
Incident Summary:	Not reported
Reported:	Not reported
Results:	Not reported
Inspection Comments:	Not reported
Remarks:	Not reported
Region:	NO
Id:	Not reported
Incident Summary:	Abandoning UST fuel in line source of release
Date In:	12/17/1998
Date Closed:	Not reported
Pollution Type:	Not reported
Responsible Party:	Not reported
Facility Status:	**Transfer-R**
Owner:	Crown Petroleum
Facility Contact:	Not reported
Facility Permitted:	Not reported
Facility Telephone:	Not reported
Time In:	0935
Reported By Name:	Heuy St Clair
Reported By Telephone:	703.550.9515
Reported By Affiliation/Addr:	8211 Terminal Road
Incident Response IR #:	Not reported
Responsible Party Address:	Not reported
Responsible Party City:	Not reported
Responsible Party State:	Not reported
Responsible Party Zip:	Not reported
Responsible Party Contact:	Not reported
Responsible Party Telephone:	Not reported
Owner Name:	Not reported
Owner Address:	Not reported
Owner City:	Not reported
Owner State:	Not reported
Owner Zip:	Not reported
Owner Contact:	Not reported
Owner Telephone:	Not reported
Incident Date:	Not reported
Incident Time:	Not reported
Petroleum:	Not reported
Solid Waste:	Not reported
Hazardous Waste:	Not reported
Water:	Not reported

Map ID	Site	Database(s)	EPA ID Number

CROWN CENTRAL PETROLEUM (Continued) **S103460195**

Air:	Not reported
Sewage:	Not reported
Fish Kill:	Not reported
Threat Wetlands:	Not reported
Wetlands:	Not reported
Material Released:	Not reported
Possible Receptors:	Not reported
Quantity Released:	Not reported
Unit Released:	Not reported
Quantity In Water:	Not reported
Receiving Waters:	Not reported
River Basin:	1a
Inspection Date:	Not reported
Call Date:	Not reported
Inspector:	Not reported
Response Due:	Not reported
Response Received Date:	Not reported
Visit Needed:	Not reported
Open:	Not reported
Air Referral Date:	Not reported
Air Reg/ Permit Number:	Not reported
Waste Referral Date:	Not reported
Epa Id Or Permit Number:	Not reported
Water Referral Date:	Not reported
Water Permit Number:	Not reported
Remediation Referral Date:	Not reported
Remediation Pc Number:	Not reported
Enforcement Referral Date:	Not reported
Nov Number:	Not reported
Pc Number:	99-3712
Receive By:	DBT
Case Officer:	JDG
Case Type:	A9, #2D
Street Address:	Not reported
Polllutant:	Fuel oil #2
Impact:	land
Spill Time:	0845
Spill Date:	12/17/1998
Spill Volume:	20
Measure:	gallons
Volume In Water:	0
Stream Name:	Accotink Creek
Investigation Date:	Not reported
Closure Date:	Not reported
Lab Results:	Not reported
Target Date:	Not reported
Prep Number:	Not reported
Report Date:	Not reported
Report Time:	Not reported
Pollutant Scr:	Not reported
Volume:	Not reported
Volume Esc:	Not reported
Future Recommendations:	Not reported
Stream Code:	Not reported
Visit Date:	Not reported
Lab Date:	Not reported
File Close Date:	Not reported

Map ID	Site	Database(s)	EPA ID Number

CROWN CENTRAL PETROLEUM (Continued) **S103460195**

Prep Copy:	Not reported
City:	Not reported
Incident Summary:	Not reported
Reported:	Abandoning underground storage tank, 20 gallons of #2 fuel oil on top of tank, source described as from line. Clean up contacted York Services , A&A or Tri County. Fairfax County Fire also notified. Contained on site.
Results:	Transfer to Remediation, Jay Green
Inspection Comments:	Not reported
Remarks:	Not reported
Region:	NO
Id:	Not reported
Incident Summary:	Not reported
Date In:	6/12/2001
Date Closed:	9/26/2001
Pollution Type:	Not reported
Responsible Party:	Not reported
Facility Status:	**Not reported**
Owner:	Not reported
Facility Contact:	Hughey St. Clair
Facility Permitted:	0
Facility Telephone:	Not reported
Time In:	4:25:00 PM
Reported By Name:	Huey Sinclair
Reported By Telephone:	Not reported
Reported By Affiliation/Addr:	Crown Petrol
Incident Response IR #:	2001-N-0906
Responsible Party Address:	Not reported
Responsible Party City:	Not reported
Responsible Party State:	Not reported
Responsible Party Zip:	Not reported
Responsible Party Contact:	Not reported
Responsible Party Telephone:	Not reported
Owner Name:	Exxon
Owner Address:	Not reported
Owner City:	Not reported
Owner State:	Not reported
Owner Zip:	Not reported
Owner Contact:	Not reported
Owner Telephone:	Not reported
Incident Date:	6/12/2001
Incident Time:	Not reported
Petroleum:	0
Solid Waste:	0
Hazardous Waste:	0
Water:	-1
Air:	0
Sewage:	0
Fish Kill:	0
Threat Wetlands:	0
Wetlands:	0
Material Released:	iron fixing bacteria
Possible Receptors:	Not reported
Quantity Released:	0
Unit Released:	Not reported
Quantity In Water:	0

Map ID	Site	Database(s)	EPA ID Number

CROWN CENTRAL PETROLEUM (Continued) **S103460195**

Receiving Waters:	Not reported
River Basin:	Not reported
Inspection Date:	6/12/2001
Call Date:	Not reported
Inspector:	PZG
Response Due:	Not reported
Response Received Date:	Not reported
Visit Needed:	0
Open:	0
Air Referral Date:	Not reported
Air Reg/ Permit Number:	Not reported
Waste Referral Date:	Not reported
Epa Id Or Permit Number:	Not reported
Water Referral Date:	Not reported
Water Permit Number:	Not reported
Remediation Referral Date:	Not reported
Remediation Pc Number:	Not reported
Enforcement Referral Date:	Not reported
Nov Number:	Not reported
Pc Number:	Not reported
Receive By:	Not reported
Case Officer:	Not reported
Case Type:	Not reported
Street Address:	Not reported
Polllutant:	Not reported
Impact:	Not reported
Spill Time:	Not reported
Spill Date:	Not reported
Spill Volume:	Not reported
Measure:	Not reported
Volume In Water:	Not reported
Stream Name:	Not reported
Investigation Date:	Not reported
Closure Date:	Not reported
Lab Results:	Not reported
Target Date:	Not reported
Prep Number:	Not reported
Report Date:	Not reported
Report Time:	Not reported
Pollutant Scr:	Not reported
Volume:	Not reported
Volume Esc:	Not reported
Future Recommendations:	Not reported
Stream Code:	Not reported
Visit Date:	Not reported
Lab Date:	Not reported
File Close Date:	Not reported
Prep Copy:	Not reported
City:	Not reported
Incident Summary:	End of property - looks like paint, A&A on property - Fx. Fire already notified
Reported:	Not reported
Results:	Not reported
Inspection Comments:	see file - 9/24/01 received final response from crown per solid waste clean up of debis in woods in area of iron fixing bacteria
Remarks:	Not reported

Map ID	Site	Database(s)	EPA ID Number
1440	**CROWN PETROLEUM TERMINAL (PREP)** **8211 TERMINAL ROAD** **FAIRFAX, VA 22079**	**VA LUST**	**S105983484** **N/A**

LUST REG NO:

Region:	NO
Facility ID:	3001650
Status:	**Closed**
Tank Size:	0
Product:	Not reported
Release Date:	08/16/1993
Closed Date:	9/14/1993
Case Type:	Article 11
Case Officer:	James D. Green
Pollution Complaint #:	94-0286
Permit Number:	0
Priority:	-

Map ID	Site	Database(s)	EPA ID Number
1440	**CROWN PETROLEUM TERMINAL** **8211 TERMINAL ROAD** **FAIRFAX, VA 0**	**VA LUST**	**S105983274** **N/A**

LUST REG NO:

Region:	NO
Facility ID:	3001650
Status:	**Closed**
Tank Size:	0
Product:	Not reported
Release Date:	01/30/1992
Closed Date:	4/14/1993
Case Type:	Article 9
Case Officer:	James D. Green
Pollution Complaint #:	92-1778
Permit Number:	0
Priority:	-

Map ID	Site	Database(s)	EPA ID Number
1440	**8211 TERMINAL RD** **NEWINGTON, VA 22122**	**ERNS**	**98467899** **N/A**

Click this hyperlink while viewing on your computer to access additional ERNS detail in the EDR Site Report.

Map ID	Site	Database(s)	EPA ID Number
1440	**8211 TERMINAL RD** **NEWINGTON, VA**	**HMIRS**	**90010626** **N/A**

Click this hyperlink while viewing on your computer to access additional HMIRS detail in the EDR Site Report.

Map ID	Site	Database(s)	EPA ID Number
1440	**8211 TERMINAL RD** **NEWINGTON, VA**	**ERNS**	**2004724312** **N/A**

Click this hyperlink while viewing on your computer to access additional ERNS detail in the EDR Site Report.

1442	**GULF FREEDOM COUNCIL** **7600 RUXTON DR** **SPRINGFIELD, VA 22153**	**EDR Hist Auto**	**1020136262** **N/A**

EDR Hist Auto

Year:	Name:	Type:
2013	GULF FREEDOM COUNCIL	Gasoline Service Stations, NEC
2014	GULF FREEDOM COUNCIL	Gasoline Service Stations, NEC

1445	**ALLEN PARK ROAD** **8305 CINDERBED RD., NEWINGTON** **FAIRFAX, VA**	**VA SPILLS**	**S108928947** **N/A**

SPILLS NO:

Region:	NO
Id:	522
Incident Summary:	Not reported
Date In:	Not reported
Date Closed:	Not reported
Pollution Type:	#2 FUEL OIL
Responsible Party:	Not reported
Facility Status:	**TRANFR**
Owner:	Not reported
Facility Contact:	MICHAEL NEUHARD, 703-246-4386
Facility Permitted:	Not reported
Facility Telephone:	703-339-5556
Time In:	Not reported
Reported By Name:	CHRIS SIEBERT
Reported By Telephone:	Not reported
Reported By Affiliation/Addr:	Not reported
Incident Response IR #:	Not reported
Responsible Party Address:	Not reported
Responsible Party City:	Not reported
Responsible Party State:	Not reported
Responsible Party Zip:	Not reported
Responsible Party Contact:	Not reported
Responsible Party Telephone:	Not reported
Owner Name:	Not reported
Owner Address:	Not reported
Owner City:	Not reported
Owner State:	Not reported
Owner Zip:	Not reported
Owner Contact:	Not reported
Owner Telephone:	Not reported
Incident Date:	Not reported
Incident Time:	Not reported
Petroleum:	Not reported
Solid Waste:	Not reported

Map ID	Site	Database(s)	EPA ID Number

ALLEN PARK ROAD (Continued) **S108928947**

Hazardous Waste:	Not reported
Water:	Not reported
Air:	Not reported
Sewage:	Not reported
Fish Kill:	Not reported
Threat Wetlands:	Not reported
Wetlands:	Not reported
Material Released:	Not reported
Possible Receptors:	Not reported
Quantity Released:	Not reported
Unit Released:	Not reported
Quantity In Water:	Not reported
Receiving Waters:	Not reported
River Basin:	1A
Inspection Date:	Not reported
Call Date:	Not reported
Inspector:	Not reported
Response Due:	Not reported
Response Received Date:	Not reported
Visit Needed:	Not reported
Open:	Not reported
Air Referral Date:	Not reported
Air Reg/ Permit Number:	Not reported
Waste Referral Date:	Not reported
Epa Id Or Permit Number:	Not reported
Water Referral Date:	Not reported
Water Permit Number:	Not reported
Remediation Referral Date:	Not reported
Remediation Pc Number:	Not reported
Enforcement Referral Date:	Not reported
Nov Number:	Not reported
Pc Number:	Not reported
Receive By:	Not reported
Case Officer:	Not reported
Case Type:	Not reported
Street Address:	VDOT HQ FAIRFAX
Polllutant:	Not reported
Impact:	Not reported
Spill Time:	Not reported
Spill Date:	2/11/1991
Spill Volume:	Not reported
Measure:	Not reported
Volume In Water:	Not reported
Stream Name:	LONG BRANCH, XTRIB
Investigation Date:	Not reported
Closure Date:	Not reported
Lab Results:	Not reported
Target Date:	Not reported
Prep Number:	91-1162
Report Date:	2/11/1991
Report Time:	1630
Pollutant Scr:	OIL INTO STATE WATERS
Volume:	-1
Volume Esc:	-1
Future Recommendations:	SITE VISIT ON 2/12/91 TO ASSIST IN THE SITE REMEDIATION. TRANSFERRED TO GROUND WATER SECTION. SEE LUST FILE 91-1162.
Stream Code:	LOA

Map ID	Site	Database(s)	EPA ID Number

ALLEN PARK ROAD (Continued) **S108928947**

Visit Date:	2/12/1991
Lab Date:	Not reported
File Close Date:	Not reported
Prep Copy:	Not reported
City:	Not reported
Incident Summary:	Not reported
Reported:	Not reported
Results:	Not reported
Inspection Comments:	Not reported
Remarks:	OIL SPILL IN LONG BRANCH, FROM THE FAIRFAX SOLID WASTE FACILITY. ACCORDING TO THE REPORTS FROM THE LOCAL FIRE RESPONDERS, THE SPILL WAS TRACED BACK TO THE FAIRFAX SOLID WASTE FACILITY AND THE FAIRFAX CONNECTOR BUS FACILITY. BOTH AR
	Not reported

1445 **VDOT-NEWINGTON** **VA SPILLS** **S108327519**
8311 CINDERBED RD **N/A**
NEWINGTON, VA

SPILLS:

Fips City/County:	Fairfax County
Status:	Not reported
Reference Id:	Not reported
IR Number:	2007-N-0386
Associated IR:	Not reported
Incident Date:	11/29/2006
Call Received Date:	11/29/2006
Closure Comments:	See Site Summary for details
Threat To:	Not reported
Terrorism (Y/N):	NO
Characterize Incident:	Not reported
Incident Type:	"Petroleum,Waste"
Incident Subtype:	"Petroleum,Solid Waste"
Materials:	Oil (Waste)(10 - 10 Gallons)
Effect To Receptor:	Not reported
Water Body:	Not reported
Low Quantity To Water:	Not reported
High Quantity To Water:	Not reported
Quantity Units:	Not reported
Other Receptors:	Not reported
RP Company:	Not reported
RP Name:	Not reported
Property Owner:	Not reported
Property Company:	Not reported
Duration Of Event (Hrs):	Not reported
Impacts:	Not reported
Other Impacts:	Not reported
Steps Taken:	Not reported
Steps Taken Description:	Not reported
System Components:	Not reported
Other System Components:	Not reported
Cause Of Event:	Not reported
Corrective Action Taken:	Not reported
Weather Status:	Not reported
Precipitation (Wet):	Not reported
Discharge Type:	Not reported
Discharge Volume:	Not reported
Unknown Discharge (Y/N):	NO

Map ID	Site	Database(s)	EPA ID Number

VDOT-NEWINGTON (Continued) **S108327519**

Site Name: VDOT-NEWINGTON
Closure Date: 12/15/2006
Orig. Call Incident Description: "While on site investigating FFX F.D. foam incident, free product/oil was observed puddled on water next to a roadway trash pile. Two five gal buckets of a tar-like compound were also observed sitting in the water. M. Miller informed yard superintendant about problem & asked that it be cleaned up."
Original Call Material Description: "oil, buckets of tar-like compound (Qty=two 5 gal buckets)"
Original Call Location Description: VDOT-Newington-8311 CinderBed Rd-Newington-VA--Fairfax County
Incident Ongoing at time of Call: Not reported
Agencies Notified (Y/N): NO
Other Agencies: Not reported
Permitted (Y/N): NO
Call Reported By Company Name: Mark Miller
Call Property Owner Company Name: Not reported
Call Property Owner Name: Not reported
Site Summary: Follow up visit on 11/30/06 indicated site was clean.

SPILLS NO:
Region: NO
Id: Not reported
Incident Summary: Not reported
Date In: 11/29/2006
Date Closed: 12/15/2006
Pollution Type: Not reported
Responsible Party: Not reported
Facility Status: Not reported
Owner: Not reported
Facility Contact: Not reported
Facility Permitted: 0
Facility Telephone: Not reported
Time In: 12:00:00 PM
Reported By Name: Mark Miller
Reported By Telephone: Not reported
Reported By Affiliation/Addr: DEQ
Incident Response IR #: 2007-N-0386
Responsible Party Address: Not reported
Responsible Party City: Not reported
Responsible Party State: Not reported
Responsible Party Zip: Not reported
Responsible Party Contact: Not reported
Responsible Party Telephone: Not reported
Owner Name: Not reported
Owner Address: Not reported
Owner City: Not reported
Owner State: Not reported
Owner Zip: Not reported
Owner Contact: Not reported
Owner Telephone: Not reported
Incident Date: 11/29/2006
Incident Time: 12:00:00 PM
Petroleum: -1
Solid Waste: -1
Hazardous Waste: 0
Water: 0
Air: 0
Sewage: 0

Map ID	Site	Database(s)	EPA ID Number

VDOT-NEWINGTON (Continued) **S108327519**

Fish Kill:	0
Threat Wetlands:	0
Wetlands:	0
Material Released:	oil, buckets of tar-like compound
Possible Receptors:	Not reported
Quantity Released:	two 5 gal buckets
Unit Released:	Not reported
Quantity In Water:	???
Receiving Waters:	Not reported
River Basin:	Not reported
Inspection Date:	11/30/2006
Call Date:	Not reported
Inspector:	Not reported
Response Due:	Not reported
Response Received Date:	Not reported
Visit Needed:	0
Open:	0
Air Referral Date:	Not reported
Air Reg/ Permit Number:	Not reported
Waste Referral Date:	Not reported
Epa Id Or Permit Number:	Not reported
Water Referral Date:	Not reported
Water Permit Number:	Not reported
Remediation Referral Date:	Not reported
Remediation Pc Number:	Not reported
Enforcement Referral Date:	Not reported
Nov Number:	Not reported
Pc Number:	Not reported
Receive By:	Not reported
Case Officer:	Not reported
Case Type:	Not reported
Street Address:	Not reported
Polllutant:	Not reported
Impact:	Not reported
Spill Time:	Not reported
Spill Date:	Not reported
Spill Volume:	Not reported
Measure:	Not reported
Volume In Water:	Not reported
Stream Name:	Not reported
Investigation Date:	Not reported
Closure Date:	Not reported
Lab Results:	Not reported
Target Date:	Not reported
Prep Number:	Not reported
Report Date:	Not reported
Report Time:	Not reported
Pollutant Scr:	Not reported
Volume:	Not reported
Volume Esc:	Not reported
Future Recommendations:	Not reported
Stream Code:	Not reported
Visit Date:	Not reported
Lab Date:	Not reported
File Close Date:	Not reported
Prep Copy:	Not reported
City:	Not reported

Map ID	Site	Database(s)	EPA ID Number

VDOT-NEWINGTON (Continued) **S108327519**

Incident Summary:	While on site investigating FFX F.D. foam incident, free product/oil was observed puddled on water next to a roadway trash pile. Two five gal buckets of a tar-like compound were also observed sitting in the water. M. Miller informed yard superintendant about problem & asked that it be cleaned up.
Reported:	Not reported
Results:	Not reported
Inspection Comments:	Follow up visit on 11/30/06 indicated site was clean.
Remarks:	Not reported

1447 **STATE ANNEX 18 (SA-18)** **VA AST** **A100445914**
8380 ALBAN RD **N/A**
SPRINGFIELD, VA 22150

AST:

Facility ID:	3043456
Facility Type:	FEDERAL: NON-MILITARY
CEDS Facility ID:	200000885982

Tank Info:

Owner:

Owner Id:	49749
Owner Name:	US Department of State
Owner Address:	2201 C St NW (Rm B2A61)
Owner Address2:	Not reported
Owner City/State/Zip:	Washington, DC 20520
Owner Type:	FEDERAL
Number of Active AST:	1
Number of Active UST:	0
Number of Inactive AST:	0
Number of Inactive UST:	0

Fed Regulated:	No
Tank Number:	1
Tank Type:	AST
Tank Capacity:	2500
Tank Contents:	DIESEL
Tank Status:	CURR IN USE

Tank Containment:

Install Date:	1/1/2003
Containment: Curbing	No
Containment: Weirs	No
Containment: Sorbent	No
Containment: Culvert	No
Containment: Diversion	No
Containment: Retention	No
Containment: Dike	No
Containment: Unknown	No
Containment: Other	No
Containment: Other Note	Not reported

Release Detection:

Release Detection: Ground Water	No
Release Detection: Visual	No
Release Detection: Vapor	No
Release Detection: Interstitial	No
Release Detection: None	Yes

Map ID	Site	Database(s)	EPA ID Number

STATE ANNEX 18 (SA-18) (Continued) **A100445914**

Release Detection: Other	No
Release Detection: Other Note	Not reported
Release Prevention: Double Bottom	No
Release Prevention: Double Walled	Yes
Release Prevention: Lined Interior	Not reported
Release Prevention: Poly Jacket	No
Release Prevention: Exc Liner	No
Release Prevention: None	No
Release Prevention: Unknown	No
Release Prevention: Other	No
Release Prevention: Other Note	Piping pressure test done 7/31/2017
Tank Foundation: Steel	No
Tank Foundation: Earthen	No
Tank Foundation: Concrete Imp	Yes
Tank Foundation: Unknown	No
Tank Foundation: Other	No
Tank Foundation: Other Note	Not reported
Tank Roof: Float	No
Tank Roof: Cone	No
Tank Roof: Breather	Not reported
Tank Roof: Dbldeck	Not reported
Tank Roof: Pontoon	Not reported
Tank Roof: Balloon	Not reported
Tank Roof: Lifter	Not reported
Tank Roof: Pan	Not reported
Tank Roof: Other	No
Tank Roof: Other Note	Not reported

Tank Material:

Tank Materials: Bare Steel	Yes
Tank Materials: Concrete	No
Tank Materials: Insulated Tank Jacket	No
Tank Materials: Unknown	No
Tank Materials: Other	No
Tank Materials: Other Note	Not reported
Tank Type Cathodic/CP:	N
Tank Type Single Wall:	N
Tank Type Double Wall:	N
Tank Type Lined Interior:	N
Tank Type Double Bottom:	N
Tank Type Potable/Skid:	N
Tank Type Shop Fabricated/Built:	N
Tank Type Vaulted Below Grade:	N
Tank Type Vertical:	N
Tank Type Horizontal:	N
Tank Type Unknown:	N
Tank Type Other:	N
Tank Type Other Specify:	N

Map ID	Site	Database(s)	EPA ID Number
1448	**QUARLES PETROLEUM, INC. NEWINGTON TERMINAL** **8219 TERMINAL ROAD** **LORTON, VA 22079**	**VA LUST** **VA TIER 2**	**S103458835** **N/A**

LUST REG NO:

Region:	NO
Facility ID:	3014140
Status:	**Closed**
Tank Size:	0
Product:	Not reported
Release Date:	06/09/1993
Closed Date:	12/17/1993
Case Type:	Article 9
Case Officer:	Randy Chapman
Pollution Complaint #:	93-2467
Permit Number:	0
Priority:	-

Region:	NO
Facility ID:	3014140
Status:	**Closed**
Tank Size:	0
Product:	Not reported
Release Date:	02/24/1995
Closed Date:	3/23/1995
Case Type:	Article 9
Case Officer:	Randy Chapman
Pollution Complaint #:	95-4202
Permit Number:	0
Priority:	3

Region:	NO
Facility ID:	3014140
Status:	**Closed**
Tank Size:	0
Product:	Not reported
Release Date:	03/12/1994
Closed Date:	1/27/1997
Case Type:	Article 11
Case Officer:	Randy Chapman
Pollution Complaint #:	94-2800
Permit Number:	0
Priority:	-

Region:	NO
Facility ID:	3014140
Status:	**Closed**
Tank Size:	unknown
Product:	waste oil
Release Date:	05/15/1998
Closed Date:	6/1/1998
Case Type:	Article 11
Case Officer:	Randy Chapman
Pollution Complaint #:	98-3768
Permit Number:	Not reported
Priority:	Not reported

TIER 2:

Facility ID:	Not reported

Map ID	Site	Database(s)	EPA ID Number

QUARLES PETROLEUM, INC. NEWINGTON TERMINAL (Continued) **S103458835**

CAS Number: Not reported
SIC Code: 42271
NAICS: Not reported
Entered Chemical Name: Diesel Fuel
Average Amt Code: 6
Owner Name: Doug Quarles
Owner Phone: (540) 371-2400
Contact Type: Not reported

Facility ID: Not reported
CAS Number: Not reported
SIC Code: 42271
NAICS: Not reported
Entered Chemical Name: Gasoline
Average Amt Code: 4
Owner Name: Doug Quarles
Owner Phone: (540) 371-2400
Contact Type: Not reported

1448 **QUARLES PETROLEUM, INC. NEWINGTON TERMINAL** **VA TIER 2** **S109941122**
8219 TERMINAL ROAD **N/A**
LORTON, VA 22079

TIER 2:
Facility ID: Not reported
CAS Number: Not reported
SIC Code: 5171
NAICS: Not reported
Entered Chemical Name: Gasoline
Average Amt Code: 4
Owner Name: Doug Quarles
Owner Phone: (540) 371-2400
Contact Type: Not reported

Facility ID: Not reported
CAS Number: Not reported
SIC Code: Not reported
NAICS: Not reported
Entered Chemical Name: Diesel Fuel
Average Amt Code: Not reported
Owner Name: Doug Quarles
Owner Phone: (540) 371-2400
Contact Type: Not reported

Facility ID: Not reported
CAS Number: Not reported
SIC Code: Not reported
NAICS: Not reported
Entered Chemical Name: Gasoline
Average Amt Code: Not reported
Owner Name: Doug Quarles
Owner Phone: (540) 371-2400
Contact Type: Not reported

Facility ID: Not reported
CAS Number: Not reported
SIC Code: 5171
NAICS: Not reported

Map ID	Site	Database(s)	EPA ID Number

QUARLES PETROLEUM, INC. NEWINGTON TERMINAL (Continued) **S109941122**

Entered Chemical Name: Diesel Fuel
Average Amt Code: 6
Owner Name: Doug Quarles
Owner Phone: (540) 371-2400
Contact Type: Not reported

Facility ID: Not reported
CAS Number: Not reported
SIC Code: 42271
NAICS: Not reported
Entered Chemical Name: Diesel Fuel
Average Amt Code: 6
Owner Name: Doug Quarles
Owner Phone: (540) 371-2400
Contact Type: Not reported

Facility ID: Not reported
CAS Number: Not reported
SIC Code: 42271
NAICS: Not reported
Entered Chemical Name: Gasoline
Average Amt Code: 4
Owner Name: Doug Quarles
Owner Phone: (540) 371-2400
Contact Type: Not reported

Facility ID: Not reported
CAS Number: 68476-34-6
SIC Code: Not reported
NAICS: 42271
Entered Chemical Name: Diesel Fuel
Average Amt Code: 6
Owner Name: Doug Quarles
Owner Phone: Not reported
Contact Type: NAICS

Facility ID: Not reported
CAS Number: 86290-81-5
SIC Code: Not reported
NAICS: 42271
Entered Chemical Name: Gasoline
Average Amt Code: 4
Owner Name: Doug Quarles
Owner Phone: Not reported
Contact Type: NAICS

1448 **NEWINGTON TERMINAL** **FUELS PROGRAM** **1016158796**
8219 TERMINAL RD **N/A**
LORTON, VA 22079

FUELS PROGRAM:
Program Type: Diesel
Company Seq. ID: 4712
Business Activity: Pipeline/Pass-Through Terminal, Truck Loading Terminal/Locomotive Marker Facility
Company Name: QUARLES PETROLEUM INCORPORATED
Company Address: 1701 FALL HILL AVE
FREDERICKSBURG, VA 22401

Map ID	Site	Database(s)	EPA ID Number

NEWINGTON TERMINAL (Continued) **1016158796**

Facility ID:	82989, 82989
Facility Type:	Diesel/Biodiesel
Facility Activity:	Pipeline/Pass-Through Terminal Facility, Truck Loading Terminal/Locomotive Marker Facility
Subject to 80.1403:	Not reported
Fuel Only For Off Road:	Not reported
Fuel Created:	Not reported
D Code:	Not reported

1448 **Q CARD 400 - QUARLES PETROLEUM** **FINDS** **1010557943**
8219 TERMINAL ROAD **ECHO** **N/A**
LORTON, VA 22079

FINDS:

Registry ID: 110000340827

Environmental Interest/Information System

AFS (Aerometric Information Retrieval System (AIRS) Facility Subsystem) replaces the former Compliance Data System (CDS), the National Emission Data System (NEDS), and the Storage and Retrieval of Aerometric Data (SAROAD). AIRS is the national repository for information concerning airborne pollution in the United States. AFS is used to track emissions and compliance data from industrial plants. AFS data are utilized by states to prepare State Implementation Plans to comply with regulatory programs and by EPA as an input for the estimation of total national emissions. AFS is undergoing a major redesign to support facility operating permits required under Title V of the Clean Air Act.

US EPA TRIS (Toxics Release Inventory System) contains information from facilities on the amounts of over 300 listed toxic chemicals that these facilities release directly to air, water, land, or that are transported off-site.

CEDS (Virginia - Comprehensive Environmental Data System) is the Department of Environmental Quality's (DEQ) electronic data system for maintaining databases on sources of pollutants in all media.

RCRAInfo is a national information system that supports the Resource Conservation and Recovery Act (RCRA) program through the tracking of events and activities related to facilities that generate, transport, and treat, store, or dispose of hazardous waste. RCRAInfo allows RCRA program staff to track the notification, permit, compliance, and corrective action activities required under RCRA.

US National Pollutant Discharge Elimination System (NPDES) module of the Compliance Information System (ICIS) tracks surface water permits issued under the Clean Water Act. Under NPDES, all facilities that discharge pollutants from any point source into waters of the United States are required to obtain a permit. The permit will likely contain limits on what can be discharged, impose monitoring and reporting requirements, and include other provisions to ensure that the discharge does not adversely affect water quality.

AIR MINOR

Map ID	Site	Database(s)	EPA ID Number

Q CARD 400 - QUARLES PETROLEUM (Continued) **1010557943**

ICIS (Integrated Compliance Information System) is the Integrated Compliance Information System and provides a database that, when complete, will contain integrated Enforcement and Compliance information across most of EPA's programs. The vision for ICIS is to replace EPA's independent databases that contain Enforcement data with a single repository for that information. Currently, ICIS contains all Federal Administrative and Judicial enforcement actions. This information is maintained in ICIS by EPA in the Regional offices and it Headquarters. A future release of ICIS will replace the Permit Compliance System (PCS) which supports the NPDES and will integrate that information with Federal actions already in the system. ICIS also has the capability to track other activities occurring in the Region that support Compliance and Enforcement programs. These include; Incident Tracking, Compliance Assistance, and Compliance Monitoring.

Click this hyperlink while viewing on your computer to access additional FINDS: detail in the EDR Site Report.

ECHO:

Envid:	1010557943
Registry ID:	110000340827
DFR URL:	http://echo.epa.gov/detailed-facility-report?fid=110000340827

1448 **VA SPILLS** **S108927496**

8354 TERMINAL ROAD **N/A**
FAIRFAX, VA

SPILLS NO:

Region:	NO
Id:	2263
Incident Summary:	Not reported
Date In:	Not reported
Date Closed:	Not reported
Pollution Type:	gasoline?
Responsible Party:	Not reported
Facility Status:	**closed**
Owner:	Not reported
Facility Contact:	Not reported
Facility Permitted:	Not reported
Facility Telephone:	703-591-0273
Time In:	Not reported
Reported By Name:	Mark Nash
Reported By Telephone:	Not reported
Reported By Affiliation/Addr:	Not reported
Incident Response IR #:	Not reported
Responsible Party Address:	Not reported
Responsible Party City:	Not reported
Responsible Party State:	Not reported
Responsible Party Zip:	Not reported
Responsible Party Contact:	Not reported
Responsible Party Telephone:	Not reported
Owner Name:	Not reported
Owner Address:	Not reported
Owner City:	Not reported
Owner State:	Not reported
Owner Zip:	Not reported

Map ID	Site	Database(s)	EPA ID Number
	(Continued)		**S108927496**

Owner Contact:	Not reported
Owner Telephone:	Not reported
Incident Date:	Not reported
Incident Time:	Not reported
Petroleum:	Not reported
Solid Waste:	Not reported
Hazardous Waste:	Not reported
Water:	Not reported
Air:	Not reported
Sewage:	Not reported
Fish Kill:	Not reported
Threat Wetlands:	Not reported
Wetlands:	Not reported
Material Released:	Not reported
Possible Receptors:	Not reported
Quantity Released:	Not reported
Unit Released:	Not reported
Quantity In Water:	Not reported
Receiving Waters:	Not reported
River Basin:	Not reported
Inspection Date:	Not reported
Call Date:	Not reported
Inspector:	Not reported
Response Due:	Not reported
Response Received Date:	Not reported
Visit Needed:	Not reported
Open:	Not reported
Air Referral Date:	Not reported
Air Reg/ Permit Number:	Not reported
Waste Referral Date:	Not reported
Epa Id Or Permit Number:	Not reported
Water Referral Date:	Not reported
Water Permit Number:	Not reported
Remediation Referral Date:	Not reported
Remediation Pc Number:	Not reported
Enforcement Referral Date:	Not reported
Nov Number:	Not reported
Pc Number:	Not reported
Receive By:	Not reported
Case Officer:	Not reported
Case Type:	Not reported
Street Address:	Not reported
Polllutant:	Not reported
Impact:	Not reported
Spill Time:	Not reported
Spill Date:	Not reported
Spill Volume:	Not reported
Measure:	Not reported
Volume In Water:	Not reported
Stream Name:	Not reported
Investigation Date:	Not reported
Closure Date:	Not reported
Lab Results:	Not reported
Target Date:	Not reported
Prep Number:	96-3561
Report Date:	11/11/1995
Report Time:	1645

Map ID	Site	Database(s)	EPA ID Number

(Continued) **S108927496**

Pollutant Scr:	Not reported
Volume:	-1
Volume Esc:	-1
Future Recommendations:	Not reported
Stream Code:	Not reported
Visit Date:	Not reported
Lab Date:	Not reported
File Close Date:	Not reported
Prep Copy:	Not reported
City:	Not reported
Incident Summary:	Not reported
Reported:	Not reported
Results:	Not reported
Inspection Comments:	Not reported
Remarks:	Undetermined product in floor drain, local H/M enroute. No assistance Required.

1449 **RYDER TRANSPORTATION SERVICES #0663A** **VA TIER 2** **S109941227**
8380 TERMINAL ROAD **N/A**
LORTON, VA 22554

TIER 2:

Facility ID:	Not reported
CAS Number:	Not reported
SIC Code:	7513
NAICS:	Not reported
Entered Chemical Name:	Motor Oil
Average Amt Code:	4
Owner Name:	#0663A Ryder Trans Services
Owner Phone:	703 550 9188
Contact Type:	Not reported

Facility ID:	Not reported
CAS Number:	68476-34-6
SIC Code:	7513
NAICS:	Not reported
Entered Chemical Name:	Diesel
Average Amt Code:	5
Owner Name:	#0663A Ryder Trans Services
Owner Phone:	703 550 9188
Contact Type:	Not reported

Facility ID:	Not reported
CAS Number:	68476-34-6
SIC Code:	53212
NAICS:	Not reported
Entered Chemical Name:	Diesel
Average Amt Code:	5
Owner Name:	#0663A Ryder Transportation Services
Owner Phone:	703 550 9188
Contact Type:	Not reported

Facility ID:	Not reported
CAS Number:	Not reported
SIC Code:	7513
NAICS:	Not reported
Entered Chemical Name:	Waste Oil
Average Amt Code:	4

Map ID	Site	Database(s)	EPA ID Number

RYDER TRANSPORTATION SERVICES #0663A (Continued) **S109941227**

Owner Name:	#0663A Ryder Trans Services
Owner Phone:	703 550 9188
Contact Type:	Not reported
Facility ID:	5422115
CAS Number:	8002059
SIC Code:	Not reported
NAICS:	Not reported
Entered Chemical Name:	Motor Oil
Average Amt Code:	14878
Owner Name:	Not reported
Owner Phone:	Not reported
Contact Type:	Not reported
Facility ID:	5422115
CAS Number:	68476346
SIC Code:	Not reported
NAICS:	Not reported
Entered Chemical Name:	Diesel
Average Amt Code:	71770
Owner Name:	Not reported
Owner Phone:	Not reported
Contact Type:	Not reported
Facility ID:	Not reported
CAS Number:	Not reported
SIC Code:	53212
NAICS:	Not reported
Entered Chemical Name:	Motor Oil
Average Amt Code:	4
Owner Name:	#0663A Ryder Transportation Services
Owner Phone:	703 550 9188
Contact Type:	Not reported
Facility ID:	Not reported
CAS Number:	Not reported
SIC Code:	53212
NAICS:	Not reported
Entered Chemical Name:	Waste Oil
Average Amt Code:	4
Owner Name:	#0663A Ryder Transportation Services
Owner Phone:	703 550 9188
Contact Type:	Not reported
Facility ID:	Not reported
CAS Number:	68476346
SIC Code:	Not reported
NAICS:	Not reported
Entered Chemical Name:	Diesel
Average Amt Code:	71770.0
Owner Name:	Not reported
Owner Phone:	Not reported
Contact Type:	Not reported
Facility ID:	Not reported
CAS Number:	8002059
SIC Code:	Not reported

Map ID	Site	Database(s)	EPA ID Number

RYDER TRANSPORTATION SERVICES #0663A (Continued) **S109941227**

NAICS: Not reported
Entered Chemical Name: Motor Oil
Average Amt Code: 14878.0
Owner Name: Not reported
Owner Phone: Not reported
Contact Type: Not reported

1449 **RYDER TRANSPORTATION SERVICES** **VA LUST** **S105983728**
8380 TERMINAL ROAD **N/A**
FAIRFAX, VA 22079

LUST REG NO:
Region: NO
Facility ID: 3001470
Status: **Closed**
Tank Size: 12,000
Product: gas/diesel
Release Date: 01/08/1998
Closed Date: 8/12/1998
Case Type: Article 9
Case Officer: Bill Von Till
Pollution Complaint #: 98-3639
Permit Number: Not reported
Priority: Not reported

1455 **PLASMA PYROLYSIS DEMO PROJECT** **VA SPILLS** **S106243362**
8384C TERMINAL ROAD **N/A**
LORTON, VA

SPILLS NO:
Region: NO
Id: Not reported
Incident Summary: Medical waste handling practices; reopens in May
Date In: 3/18/1999
Date Closed: Not reported
Pollution Type: Not reported
Responsible Party: Not reported
Facility Status: **Transfer-W**
Owner: Vanguard Research Inc
Facility Contact: Not reported
Facility Permitted: Not reported
Facility Telephone: Not reported
Time In: Not reported
Reported By Name: Omar Castellon
Reported By Telephone: 256-859-3006
Reported By Affiliation/Addr: Not reported
Incident Response IR #: Not reported
Responsible Party Address: Not reported
Responsible Party City: Not reported
Responsible Party State: Not reported
Responsible Party Zip: Not reported
Responsible Party Contact: Not reported
Responsible Party Telephone: Not reported
Owner Name: Not reported
Owner Address: Not reported
Owner City: Not reported

Map ID	Site	Database(s)	EPA ID Number

PLASMA PYROLYSIS DEMO PROJECT (Continued) **S106243362**

Owner State:	Not reported
Owner Zip:	Not reported
Owner Contact:	Not reported
Owner Telephone:	Not reported
Incident Date:	Not reported
Incident Time:	Not reported
Petroleum:	Not reported
Solid Waste:	Not reported
Hazardous Waste:	Not reported
Water:	Not reported
Air:	Not reported
Sewage:	Not reported
Fish Kill:	Not reported
Threat Wetlands:	Not reported
Wetlands:	Not reported
Material Released:	Not reported
Possible Receptors:	Not reported
Quantity Released:	Not reported
Unit Released:	Not reported
Quantity In Water:	Not reported
Receiving Waters:	Not reported
River Basin:	1a
Inspection Date:	Not reported
Call Date:	Not reported
Inspector:	Not reported
Response Due:	Not reported
Response Received Date:	Not reported
Visit Needed:	Not reported
Open:	Not reported
Air Referral Date:	Not reported
Air Reg/ Permit Number:	Not reported
Waste Referral Date:	Not reported
Epa Id Or Permit Number:	Not reported
Water Referral Date:	Not reported
Water Permit Number:	Not reported
Remediation Referral Date:	Not reported
Remediation Pc Number:	Not reported
Enforcement Referral Date:	Not reported
Nov Number:	Not reported
Pc Number:	99-3811
Receive By:	JDT
Case Officer:	JDT
Case Type:	SW-M
Street Address:	Not reported
Polllutant:	medical waste regulated
Impact:	workers/envir?
Spill Time:	Not reported
Spill Date:	1/31/1999
Spill Volume:	Not reported
Measure:	Not reported
Volume In Water:	Not reported
Stream Name:	Not reported
Investigation Date:	Not reported
Closure Date:	3/18/1999
Lab Results:	Not reported
Target Date:	Not reported
Prep Number:	Not reported

Map ID	Site	Database(s)	EPA ID Number

PLASMA PYROLYSIS DEMO PROJECT (Continued) **S106243362**

Report Date:	Not reported
Report Time:	Not reported
Pollutant Scr:	Not reported
Volume:	Not reported
Volume Esc:	Not reported
Future Recommendations:	Not reported
Stream Code:	Not reported
Visit Date:	Not reported
Lab Date:	Not reported
File Close Date:	Not reported
Prep Copy:	Not reported
City:	Not reported
Incident Summary:	Not reported
Reported:	Personell manually feeding medical waste into equipment, unprotected personnel steam cleaning the equipment after med waste handling. Facility is shut down until May 1999, schedule inspection at that time.
Results:	Transfer to Waste compliance inspectors
Inspection Comments:	Not reported
Remarks:	Not reported

1455 **DIESEL SPILL - RYDER RENT** **VA SPILLS** **S108927477**
8380 TERMINAL ROAD, NEWINGTON **N/A**
FAIRFAX, VA

SPILLS NO:

Region:	NO
Id:	2246
Incident Summary:	Not reported
Date In:	Not reported
Date Closed:	Not reported
Pollution Type:	DIESEL
Responsible Party:	Not reported
Facility Status:	**CLOSED**
Owner:	Not reported
Facility Contact:	MARK BLACKWELL
Facility Permitted:	Not reported
Facility Telephone:	703-550-9188
Time In:	Not reported
Reported By Name:	MARK BLACKWALL
Reported By Telephone:	Not reported
Reported By Affiliation/Addr:	Not reported
Incident Response IR #:	Not reported
Responsible Party Address:	Not reported
Responsible Party City:	Not reported
Responsible Party State:	Not reported
Responsible Party Zip:	Not reported
Responsible Party Contact:	Not reported
Responsible Party Telephone:	Not reported
Owner Name:	Not reported
Owner Address:	Not reported
Owner City:	Not reported
Owner State:	Not reported
Owner Zip:	Not reported
Owner Contact:	Not reported
Owner Telephone:	Not reported
Incident Date:	Not reported
Incident Time:	Not reported

Map ID	Site	Database(s)	EPA ID Number

DIESEL SPILL - RYDER RENT (Continued) **S108927477**

Petroleum:	Not reported
Solid Waste:	Not reported
Hazardous Waste:	Not reported
Water:	Not reported
Air:	Not reported
Sewage:	Not reported
Fish Kill:	Not reported
Threat Wetlands:	Not reported
Wetlands:	Not reported
Material Released:	Not reported
Possible Receptors:	Not reported
Quantity Released:	Not reported
Unit Released:	Not reported
Quantity In Water:	Not reported
Receiving Waters:	Not reported
River Basin:	1A
Inspection Date:	Not reported
Call Date:	Not reported
Inspector:	Not reported
Response Due:	Not reported
Response Received Date:	Not reported
Visit Needed:	Not reported
Open:	Not reported
Air Referral Date:	Not reported
Air Reg/ Permit Number:	Not reported
Waste Referral Date:	Not reported
Epa Id Or Permit Number:	Not reported
Water Referral Date:	Not reported
Water Permit Number:	Not reported
Remediation Referral Date:	Not reported
Remediation Pc Number:	Not reported
Enforcement Referral Date:	Not reported
Nov Number:	Not reported
Pc Number:	Not reported
Receive By:	Not reported
Case Officer:	Not reported
Case Type:	Not reported
Street Address:	RYDER TRUCK RENTAL
Polllutant:	Not reported
Impact:	Not reported
Spill Time:	Not reported
Spill Date:	10/26/1995
Spill Volume:	Not reported
Measure:	Not reported
Volume In Water:	Not reported
Stream Name:	ACCOTINK CREEK
Investigation Date:	Not reported
Closure Date:	Not reported
Lab Results:	Not reported
Target Date:	Not reported
Prep Number:	96-3544
Report Date:	10/26/1995
Report Time:	1745
Pollutant Scr:	RELEASE TO CONCRETE
Volume:	5
Volume Esc:	0__
Future Recommendations:	CLOSED AS PREP.

Map ID	Site	Database(s)	EPA ID Number

DIESEL SPILL - RYDER RENT (Continued) **S108927477**

Stream Code:	ACO
Visit Date:	Not reported
Lab Date:	Not reported
File Close Date:	10/27/1995
Prep Copy:	Not reported
City:	NEWINGTON
Incident Summary:	Not reported
Reported:	Not reported
Results:	Not reported
Inspection Comments:	Not reported
Remarks:	HOSE END CAME OFF. PUMPED 5 GALLONS ONTO CONCRETE. CLEANUP WITH PADS. SPILL WAS CONTAINED TO CONCRETE.

1455 **RYDER TRUCK TERMINAL** **VA SPILLS** **S108926674**
8380 TERMINAL RD., NEWINGTON, VA **N/A**
FAIRFAX, VA

SPILLS NO:

Region:	NO
Id:	1490
Incident Summary:	Not reported
Date In:	Not reported
Date Closed:	Not reported
Pollution Type:	diesel
Responsible Party:	Not reported
Facility Status:	**CLOSED**
Owner:	Not reported
Facility Contact:	Not reported
Facility Permitted:	Not reported
Facility Telephone:	703-550-9188
Time In:	Not reported
Reported By Name:	Jeff Taylor
Reported By Telephone:	Not reported
Reported By Affiliation/Addr:	Not reported
Incident Response IR #:	Not reported
Responsible Party Address:	Not reported
Responsible Party City:	Not reported
Responsible Party State:	Not reported
Responsible Party Zip:	Not reported
Responsible Party Contact:	Not reported
Responsible Party Telephone:	Not reported
Owner Name:	Not reported
Owner Address:	Not reported
Owner City:	Not reported
Owner State:	Not reported
Owner Zip:	Not reported
Owner Contact:	Not reported
Owner Telephone:	Not reported
Incident Date:	Not reported
Incident Time:	Not reported
Petroleum:	Not reported
Solid Waste:	Not reported
Hazardous Waste:	Not reported
Water:	Not reported
Air:	Not reported
Sewage:	Not reported
Fish Kill:	Not reported
Threat Wetlands:	Not reported

Map ID	Site	Database(s)	EPA ID Number

RYDER TRUCK TERMINAL (Continued) **S108926674**

Wetlands:	Not reported
Material Released:	Not reported
Possible Receptors:	Not reported
Quantity Released:	Not reported
Unit Released:	Not reported
Quantity In Water:	Not reported
Receiving Waters:	Not reported
River Basin:	Not reported
Inspection Date:	Not reported
Call Date:	Not reported
Inspector:	Not reported
Response Due:	Not reported
Response Received Date:	Not reported
Visit Needed:	Not reported
Open:	Not reported
Air Referral Date:	Not reported
Air Reg/ Permit Number:	Not reported
Waste Referral Date:	Not reported
Epa Id Or Permit Number:	Not reported
Water Referral Date:	Not reported
Water Permit Number:	Not reported
Remediation Referral Date:	Not reported
Remediation Pc Number:	Not reported
Enforcement Referral Date:	Not reported
Nov Number:	Not reported
Pc Number:	Not reported
Receive By:	Not reported
Case Officer:	Not reported
Case Type:	Not reported
Street Address:	Ryder Truck
Polllutant:	Not reported
Impact:	Not reported
Spill Time:	Not reported
Spill Date:	8/25/1995
Spill Volume:	Not reported
Measure:	Not reported
Volume In Water:	Not reported
Stream Name:	Not reported
Investigation Date:	Not reported
Closure Date:	Not reported
Lab Results:	Not reported
Target Date:	Not reported
Prep Number:	95-3459
Report Date:	8/25/1995
Report Time:	0938
Pollutant Scr:	Not reported
Volume:	3
Volume Esc:	-1
Future Recommendations:	Not reported
Stream Code:	Not reported
Visit Date:	Not reported
Lab Date:	Not reported
File Close Date:	Not reported
Prep Copy:	Not reported
City:	Not reported
Incident Summary:	Not reported
Reported:	Not reported

Map ID	Site	Database(s)	EPA ID Number

RYDER TRUCK TERMINAL (Continued) **S108926674**

Results:	Not reported
Inspection Comments:	Not reported
Remarks:	Ryder truck being refueled at feul island. Truck had defective fuel cross-over valve. Ryder people cleaned up. Now aterways or drains affected.

1455 **GASOLINE SPILL** **VA SPILLS** **S108927400**
8380 TERMINAL RD., NEWINGTON **N/A**
FAIRFAX, VA

SPILLS NO:

Region:	NO
Id:	2174
Incident Summary:	Not reported
Date In:	Not reported
Date Closed:	Not reported
Pollution Type:	GASOLINE
Responsible Party:	Not reported
Facility Status:	**CLOSED**
Owner:	Not reported
Facility Contact:	STEVE BLACKWELL
Facility Permitted:	Not reported
Facility Telephone:	703-550-9188
Time In:	Not reported
Reported By Name:	STEVE BLACKWELL
Reported By Telephone:	Not reported
Reported By Affiliation/Addr:	Not reported
Incident Response IR #:	Not reported
Responsible Party Address:	Not reported
Responsible Party City:	Not reported
Responsible Party State:	Not reported
Responsible Party Zip:	Not reported
Responsible Party Contact:	Not reported
Responsible Party Telephone:	Not reported
Owner Name:	Not reported
Owner Address:	Not reported
Owner City:	Not reported
Owner State:	Not reported
Owner Zip:	Not reported
Owner Contact:	Not reported
Owner Telephone:	Not reported
Incident Date:	Not reported
Incident Time:	Not reported
Petroleum:	Not reported
Solid Waste:	Not reported
Hazardous Waste:	Not reported
Water:	Not reported
Air:	Not reported
Sewage:	Not reported
Fish Kill:	Not reported
Threat Wetlands:	Not reported
Wetlands:	Not reported
Material Released:	Not reported
Possible Receptors:	Not reported
Quantity Released:	Not reported
Unit Released:	Not reported
Quantity In Water:	Not reported
Receiving Waters:	Not reported

Map ID	Site	Database(s)	EPA ID Number

GASOLINE SPILL (Continued) **S108927400**

River Basin:	1A
Inspection Date:	Not reported
Call Date:	Not reported
Inspector:	Not reported
Response Due:	Not reported
Response Received Date:	Not reported
Visit Needed:	Not reported
Open:	Not reported
Air Referral Date:	Not reported
Air Reg/ Permit Number:	Not reported
Waste Referral Date:	Not reported
Epa Id Or Permit Number:	Not reported
Water Referral Date:	Not reported
Water Permit Number:	Not reported
Remediation Referral Date:	Not reported
Remediation Pc Number:	Not reported
Enforcement Referral Date:	Not reported
Nov Number:	Not reported
Pc Number:	Not reported
Receive By:	Not reported
Case Officer:	Not reported
Case Type:	Not reported
Street Address:	RYDER TRUCK RENTAL
Polllutant:	Not reported
Impact:	Not reported
Spill Time:	Not reported
Spill Date:	9/12/1995
Spill Volume:	Not reported
Measure:	Not reported
Volume In Water:	Not reported
Stream Name:	ACCOTINK CREEK
Investigation Date:	Not reported
Closure Date:	Not reported
Lab Results:	Not reported
Target Date:	Not reported
Prep Number:	96-3479
Report Date:	9/13/1995
Report Time:	1916
Pollutant Scr:	CONTAINED ON CONCRETE
Volume:	5
Volume Esc:	0
Future Recommendations:	CLOSED AS PREP.
Stream Code:	ACO
Visit Date:	Not reported
Lab Date:	Not reported
File Close Date:	9/13/1995
Prep Copy:	Not reported
City:	NEWINGTON
Incident Summary:	Not reported
Reported:	Not reported
Results:	Not reported
Inspection Comments:	Not reported
Remarks:	GAS SPILL WHEN TRUCK PULLED AWAY FROM PUMP WITHOUT DISCONNECTING HOSE. APPROX. 5 GAL. SPILLED. CONTAINED ON CONCRETE WITH NO RELEASE TO STATE WATERS.
Region:	NO

Map ID	Site	Database(s)	EPA ID Number

GASOLINE SPILL (Continued) **S108927400**

Id:	2175
Incident Summary:	Not reported
Date In:	Not reported
Date Closed:	Not reported
Pollution Type:	GASOLINE
Responsible Party:	Not reported
Facility Status:	**CLOSED**
Owner:	Not reported
Facility Contact:	STEVE BLACKWELL
Facility Permitted:	Not reported
Facility Telephone:	703-550-9188
Time In:	Not reported
Reported By Name:	STEVE BLACKWELL
Reported By Telephone:	Not reported
Reported By Affiliation/Addr:	Not reported
Incident Response IR #:	Not reported
Responsible Party Address:	Not reported
Responsible Party City:	Not reported
Responsible Party State:	Not reported
Responsible Party Zip:	Not reported
Responsible Party Contact:	Not reported
Responsible Party Telephone:	Not reported
Owner Name:	Not reported
Owner Address:	Not reported
Owner City:	Not reported
Owner State:	Not reported
Owner Zip:	Not reported
Owner Contact:	Not reported
Owner Telephone:	Not reported
Incident Date:	Not reported
Incident Time:	Not reported
Petroleum:	Not reported
Solid Waste:	Not reported
Hazardous Waste:	Not reported
Water:	Not reported
Air:	Not reported
Sewage:	Not reported
Fish Kill:	Not reported
Threat Wetlands:	Not reported
Wetlands:	Not reported
Material Released:	Not reported
Possible Receptors:	Not reported
Quantity Released:	Not reported
Unit Released:	Not reported
Quantity In Water:	Not reported
Receiving Waters:	Not reported
River Basin:	1A
Inspection Date:	Not reported
Call Date:	Not reported
Inspector:	Not reported
Response Due:	Not reported
Response Received Date:	Not reported
Visit Needed:	Not reported
Open:	Not reported
Air Referral Date:	Not reported
Air Reg/ Permit Number:	Not reported
Waste Referral Date:	Not reported

Map ID	Site	Database(s)	EPA ID Number

GASOLINE SPILL (Continued) **S108927400**

Epa Id Or Permit Number:	Not reported
Water Referral Date:	Not reported
Water Permit Number:	Not reported
Remediation Referral Date:	Not reported
Remediation Pc Number:	Not reported
Enforcement Referral Date:	Not reported
Nov Number:	Not reported
Pc Number:	Not reported
Receive By:	Not reported
Case Officer:	Not reported
Case Type:	Not reported
Street Address:	RYDER TRUCK RENTAL
Polllutant:	Not reported
Impact:	Not reported
Spill Time:	Not reported
Spill Date:	9/12/1995
Spill Volume:	Not reported
Measure:	Not reported
Volume In Water:	Not reported
Stream Name:	ACCOTINK CREEK
Investigation Date:	Not reported
Closure Date:	Not reported
Lab Results:	Not reported
Target Date:	Not reported
Prep Number:	96-3479
Report Date:	9/13/1995
Report Time:	1916
Pollutant Scr:	CONTAINED ON CONCRETE
Volume:	5
Volume Esc:	0
Future Recommendations:	CLOSED AS PREP.
Stream Code:	Not reported
Visit Date:	Not reported
Lab Date:	Not reported
File Close Date:	9/13/1995
Prep Copy:	Not reported
City:	Not reported
Incident Summary:	Not reported
Reported:	Not reported
Results:	Not reported
Inspection Comments:	Not reported
Remarks:	GAS SPILL WHEN TRUCK PULLED AWAY FROM PUMP WITHOUT DISCONNECTING HOSE. APPROX. 5 GAL. SPILLED. CONTAINED ON CONCRETE WITH NO RELEASE TO STATE WATERS.

1455 **RYDER TRUCK RENTAL** **RCRA-CESQG** **1004789492**
8380 TERMINAL RD **FINDS** **VAD081194474**
NEWINGTON, VA 22186 **VA LTANKS**
ECHO

RCRA-CESQG:

Date form received by agency:	10/28/1986
Facility name:	RYDER TRUCK RENTAL
Facility address:	8380 TERMINAL RD NEWINGTON, VA 22186
EPA ID:	VAD081194474
Contact:	PHIL KRUMWIEDE
Contact address:	8380 TERMINAL RD

Map ID	Site	Database(s)	EPA ID Number

RYDER TRUCK RENTAL (Continued) **1004789492**

NEWINGTON, VA 22186
Contact country: US
Contact telephone: 703-550-9188
Contact email: Not reported
EPA Region: 03
Classification: Conditionally Exempt Small Quantity Generator
Description: Handler: generates 100 kg or less of hazardous waste per calendar month, and accumulates 1000 kg or less of hazardous waste at any time; or generates 1 kg or less of acutely hazardous waste per calendar month, and accumulates at any time: 1 kg or less of acutely hazardous waste; or 100 kg or less of any residue or contaminated soil, waste or other debris resulting from the cleanup of a spill, into or on any land or water, of acutely hazardous waste; or generates 100 kg or less of any residue or contaminated soil, waste or other debris resulting from the cleanup of a spill, into or on any land or water, of acutely hazardous waste during any calendar month, and accumulates at any time: 1 kg or less of acutely hazardous waste; or 100 kg or less of any residue or contaminated soil, waste or other debris resulting from the cleanup of a spill, into or on any land or water, of acutely hazardous waste

Owner/Operator Summary:
Owner/operator name: OPERNAME
Owner/operator address: OPERSTREET
OPERCITY, AK 99999
Owner/operator country: Not reported
Owner/operator telephone: 215-555-1212
Owner/operator email: Not reported
Owner/operator fax: Not reported
Owner/operator extension: Not reported
Legal status: Private
Owner/Operator Type: Operator
Owner/Op start date: Not reported
Owner/Op end date: Not reported

Owner/operator name: RYDER TRUCK RENTAL
Owner/operator address: 3600 NW 82ND AVE
MIAMI, FL 33166
Owner/operator country: Not reported
Owner/operator telephone: 305-593-3611
Owner/operator email: Not reported
Owner/operator fax: Not reported
Owner/operator extension: Not reported
Legal status: Private
Owner/Operator Type: Owner
Owner/Op start date: Not reported
Owner/Op end date: Not reported

Handler Activities Summary:
U.S. importer of hazardous waste: No
Mixed waste (haz. and radioactive): No
Recycler of hazardous waste: No
Transporter of hazardous waste: No
Treater, storer or disposer of HW: No
Underground injection activity: No
On-site burner exemption: No

Map ID	Site	Database(s)	EPA ID Number

RYDER TRUCK RENTAL (Continued) **1004789492**

Furnace exemption: No
Used oil fuel burner: No
Used oil processor: No
User oil refiner: No
Used oil fuel marketer to burner: No
Used oil Specification marketer: No
Used oil transfer facility: No
Used oil transporter: No

. Waste code: D001
. Waste name: IGNITABLE WASTE

. Waste code: F001
. Waste name: THE FOLLOWING SPENT HALOGENATED SOLVENTS USED IN DEGREASING: TETRACHLOROETHYLENE, TRICHLORETHYLENE, METHYLENE CHLORIDE, 1,1,1-TRICHLOROETHANE, CARBON TETRACHLORIDE AND CHLORINATED FLUOROCARBONS; ALL SPENT SOLVENT MIXTURES/BLENDS USED IN DEGREASING CONTAINING, BEFORE USE, A TOTAL OF TEN PERCENT OR MORE (BY VOLUME) OF ONE OR MORE OF THE ABOVE HALOGENATED SOLVENTS OR THOSE SOLVENTS LISTED IN F002, F004, AND F005; AND STILL BOTTOMS FROM THE RECOVERY OF THESE SPENT SOLVENTS AND SPENT SOLVENT MIXTURES.

Violation Status: No violations found

FINDS:

Registry ID: 110006454791

Environmental Interest/Information System
RCRAInfo is a national information system that supports the Resource Conservation and Recovery Act (RCRA) program through the tracking of events and activities related to facilities that generate, transport, and treat, store, or dispose of hazardous waste. RCRAInfo allows RCRA program staff to track the notification, permit, compliance, and corrective action activities required under RCRA.

Click this hyperlink while viewing on your computer to access additional FINDS: detail in the EDR Site Report.

LTANKS:

Region: NRO
CEDS Facility Id: 200000074921
Case Status: **Closed**
Pollution Complaint #: 19983639
Reported: 01/08/1998
Case Closed Date: 08/12/1998
Program: RP Lead
Federally Regulated UST (Y/N): Y
Regulated Petroleum UST (1): Y
Excluded UST (1): N
Deferred UST (1): N
Partially Deferred UST (1): N
Exempt 1 UST (2): N
Exempt 2 Heating Oil UST (2): N
Small Heating Oil AST (2): N
Regulated AST (3): N

Map ID	Site	Database(s)	EPA ID Number

RYDER TRUCK RENTAL (Continued) **1004789492**

Unregulated AST (3): N
Other Y/N: N
Unknown Y/N: N
Other Description: Not reported
Heating Oil Category: Not reported

Region: NRO
CEDS Facility Id: 200000074921
Case Status: **Closed**
Pollution Complaint #: 19940125
Reported: 07/22/1993
Case Closed Date: 09/09/1994
Program: RP Lead
Federally Regulated UST (Y/N): Y
Regulated Petroleum UST (1): Y
Excluded UST (1): N
Deferred UST (1): N
Partially Deferred UST (1): N
Exempt 1 UST (2): N
Exempt 2 Heating Oil UST (2): N
Small Heating Oil AST (2): N
Regulated AST (3): N
Unregulated AST (3): N
Other Y/N: N
Unknown Y/N: N
Other Description: Not reported
Heating Oil Category: Not reported

Region: NRO
CEDS Facility Id: 200000074921
Case Status: **Closed**
Pollution Complaint #: 19911458
Reported: 12/07/1990
Case Closed Date: 08/16/1994
Program: RP Lead
Federally Regulated UST (Y/N): N
Regulated Petroleum UST (1): N
Excluded UST (1): N
Deferred UST (1): N
Partially Deferred UST (1): N
Exempt 1 UST (2): N
Exempt 2 Heating Oil UST (2): N
Small Heating Oil AST (2): N
Regulated AST (3): N
Unregulated AST (3): N
Other Y/N: N
Unknown Y/N: N
Other Description: Not reported
Heating Oil Category: Not reported

ECHO:
Envid: 1004789492
Registry ID: 110006454791
DFR URL: http://echo.epa.gov/detailed-facility-report?fid=110006454791

Map ID	Site	Database(s)	EPA ID Number

1455 **RYDER TRUCK RENTAL #0663** **VA LUST** **S105983476**
8380 TERMINAL ROAD **N/A**
FAIRFAX, VA 22122

LUST REG NO:

Region:	NO
Facility ID:	3001470
Status:	**Closed**
Tank Size:	0
Product:	Not reported
Release Date:	07/22/1993
Closed Date:	9/9/1994
Case Type:	Article 9
Case Officer:	Thomas R. Lancaster, P.G.
Pollution Complaint #:	94-0125
Permit Number:	0
Priority:	-

1455 **RYDER TRUCK RENTAL (PREP)** **VA LUST** **S105983115**
8380 TERMINAL ROAD **N/A**
FAIRFAX, VA 22122

LUST REG NO:

Region:	NO
Facility ID:	3001470
Status:	**Closed**
Tank Size:	0
Product:	Not reported
Release Date:	12/07/1990
Closed Date:	8/16/1994
Case Type:	Article 11
Case Officer:	Thomas R. Lancaster, P.G.
Pollution Complaint #:	91-1458
Permit Number:	0
Priority:	-

1455 **SADDLE TANK RUPTURE** **VA SPILLS** **S108927115**
CORNER OF TERMINAL RD. & DAY ST., NEWINGTON **N/A**
FAIRFAX, VA

SPILLS NO:

Region:	NO
Id:	1906
Incident Summary:	Not reported
Date In:	Not reported
Date Closed:	Not reported
Pollution Type:	DIESEL FUEL
Responsible Party:	Not reported
Facility Status:	**CLOSED**
Owner:	Not reported
Facility Contact:	JOHN SENECA
Facility Permitted:	Not reported
Facility Telephone:	800-654-9967
Time In:	Not reported
Reported By Name:	JOHN SENECA
Reported By Telephone:	Not reported
Reported By Affiliation/Addr:	Not reported
Incident Response IR #:	Not reported

Map ID	Site	Database(s)	EPA ID Number

SADDLE TANK RUPTURE (Continued) **S108927115**

Responsible Party Address:	Not reported
Responsible Party City:	Not reported
Responsible Party State:	Not reported
Responsible Party Zip:	Not reported
Responsible Party Contact:	Not reported
Responsible Party Telephone:	Not reported
Owner Name:	Not reported
Owner Address:	Not reported
Owner City:	Not reported
Owner State:	Not reported
Owner Zip:	Not reported
Owner Contact:	Not reported
Owner Telephone:	Not reported
Incident Date:	Not reported
Incident Time:	Not reported
Petroleum:	Not reported
Solid Waste:	Not reported
Hazardous Waste:	Not reported
Water:	Not reported
Air:	Not reported
Sewage:	Not reported
Fish Kill:	Not reported
Threat Wetlands:	Not reported
Wetlands:	Not reported
Material Released:	Not reported
Possible Receptors:	Not reported
Quantity Released:	Not reported
Unit Released:	Not reported
Quantity In Water:	Not reported
Receiving Waters:	Not reported
River Basin:	1A
Inspection Date:	Not reported
Call Date:	Not reported
Inspector:	Not reported
Response Due:	Not reported
Response Received Date:	Not reported
Visit Needed:	Not reported
Open:	Not reported
Air Referral Date:	Not reported
Air Reg/ Permit Number:	Not reported
Waste Referral Date:	Not reported
Epa Id Or Permit Number:	Not reported
Water Referral Date:	Not reported
Water Permit Number:	Not reported
Remediation Referral Date:	Not reported
Remediation Pc Number:	Not reported
Enforcement Referral Date:	Not reported
Nov Number:	Not reported
Pc Number:	Not reported
Receive By:	Not reported
Case Officer:	Not reported
Case Type:	Not reported
Street Address:	REMAC USA
Polllutant:	Not reported
Impact:	Not reported
Spill Time:	Not reported
Spill Date:	3/2/1995

Map ID	Site	Database(s)	EPA ID Number

SADDLE TANK RUPTURE (Continued) **S108927115**

Spill Volume:	Not reported
Measure:	Not reported
Volume In Water:	Not reported
Stream Name:	XTRIB TO ACCOTINK CREEK
Investigation Date:	Not reported
Closure Date:	Not reported
Lab Results:	Not reported
Target Date:	Not reported
Prep Number:	95-3912
Report Date:	3/2/1995
Report Time:	0955
Pollutant Scr:	RELEASE TO STORM DRAIN
Volume:	40
Volume Esc:	-1
Future Recommendations:	LETTER SENT - 3/24/95. CLOSED AS PREP.
Stream Code:	ACO
Visit Date:	Not reported
Lab Date:	Not reported
File Close Date:	5/5/1995
Prep Copy:	Not reported
City:	NEWINGTON
Incident Summary:	Not reported
Reported:	Not reported
Results:	Not reported
Inspection Comments:	Not reported
Remarks:	SADDLE TANK RUPTURE. REMAC PERFORMING CLEAN UP. RP IS DON LINN, EAST-WEST INC., OLD PATTON COVE RD., SWANANOWA NC, 28730. SEE REPORT FOR DETAILS

1455 **VOMELA SPECIALTY COMPANY - MASTER PRINT DIVISION** **RCRA-CESQG** **1000400778**
8401 TERMINAL ROAD **ICIS** **VAD054424767**
NEWINGTON, VA 22122 **FINDS**
NJ MANIFEST
ECHO
US AIRS

RCRA-CESQG:

Date form received by agency:	04/20/2015
Facility name:	VOMELA SPECIALTY COMPANY - MASTER PRINT DIVISION
Facility address:	8401 TERMINAL ROAD NEWINGTON, VA 22122-1467
EPA ID:	VAD054424767
Contact:	JAY FRITTER
Contact address:	8401 TERMINAL ROAD NEWINGTON, VA 22122-1467
Contact country:	US
Contact telephone:	703-550-9555
Contact email:	JFRITTER@MASTER-PRINT.COM
EPA Region:	03
Land type:	Private
Classification:	Conditionally Exempt Small Quantity Generator
Description:	Handler: generates 100 kg or less of hazardous waste per calendar month, and accumulates 1000 kg or less of hazardous waste at any time; or generates 1 kg or less of acutely hazardous waste per calendar month, and accumulates at any time: 1 kg or less of acutely hazardous waste; or 100 kg or less of any residue or contaminated soil, waste or other debris resulting from the cleanup of a spill, into or on any land or water, of acutely hazardous waste; or generates 100 kg or less

Map ID	Site	Database(s)	EPA ID Number

VOMELA SPECIALTY COMPANY - MASTER PRINT DIVISION (Continued) **1000400778**

of any residue or contaminated soil, waste or other debris resulting from the cleanup of a spill, into or on any land or water, of acutely hazardous waste during any calendar month, and accumulates at any time: 1 kg or less of acutely hazardous waste; or 100 kg or less of any residue or contaminated soil, waste or other debris resulting from the cleanup of a spill, into or on any land or water, of acutely hazardous waste

Owner/Operator Summary:

Owner/operator name:	VOMELA SPECIALTY CO. - MASTER PRINT DIV.
Owner/operator address:	Not reported Not reported
Owner/operator country:	US
Owner/operator telephone:	Not reported
Owner/operator email:	Not reported
Owner/operator fax:	Not reported
Owner/operator extension:	Not reported
Legal status:	Private
Owner/Operator Type:	Operator
Owner/Op start date:	08/01/2014
Owner/Op end date:	Not reported

Owner/operator name:	OPERNAME
Owner/operator address:	OPERSTREET OPERCITY, AK 99999
Owner/operator country:	Not reported
Owner/operator telephone:	215-555-1212
Owner/operator email:	Not reported
Owner/operator fax:	Not reported
Owner/operator extension:	Not reported
Legal status:	Private
Owner/Operator Type:	Operator
Owner/Op start date:	Not reported
Owner/Op end date:	Not reported

Owner/operator name:	VOMELA SPECIALTY COMPANY
Owner/operator address:	274 FILMORE AVENUE E SAINT PAUL, MN 55107
Owner/operator country:	US
Owner/operator telephone:	651-228-2200
Owner/operator email:	Not reported
Owner/operator fax:	Not reported
Owner/operator extension:	Not reported
Legal status:	Private
Owner/Operator Type:	Owner
Owner/Op start date:	08/01/2014
Owner/Op end date:	Not reported

Owner/operator name:	DICKENS, DAVID
Owner/operator address:	OWNERSTREET OWNERCITY, AK 99999
Owner/operator country:	Not reported
Owner/operator telephone:	215-555-1212
Owner/operator email:	Not reported
Owner/operator fax:	Not reported
Owner/operator extension:	Not reported
Legal status:	Private

Map ID	Site	Database(s)	EPA ID Number

VOMELA SPECIALTY COMPANY - MASTER PRINT DIVISION (Continued) **1000400778**

Owner/Operator Type: Owner
Owner/Op start date: Not reported
Owner/Op end date: Not reported

Handler Activities Summary:
U.S. importer of hazardous waste: No
Mixed waste (haz. and radioactive): No
Recycler of hazardous waste: No
Transporter of hazardous waste: No
Treater, storer or disposer of HW: No
Underground injection activity: No
On-site burner exemption: No
Furnace exemption: No
Used oil fuel burner: No
Used oil processor: No
User oil refiner: No
Used oil fuel marketer to burner: No
Used oil Specification marketer: No
Used oil transfer facility: No
Used oil transporter: No

. Waste code: D001
. Waste name: IGNITABLE WASTE

Historical Generators:
Date form received by agency: 08/18/2014
Site name: VOMELA SPECIALTY COMPANY - MASTER PRINT DIVISION
Classification: Small Quantity Generator

. Waste code: D001
. Waste name: IGNITABLE WASTE

Date form received by agency: 11/04/1986
Site name: MASTER PRINT INC
Classification: Small Quantity Generator

. Waste code: D000
. Waste name: Not Defined

. Waste code: D001
. Waste name: IGNITABLE WASTE

Violation Status: No violations found

Evaluation Action Summary:
Evaluation date: 03/27/2015
Evaluation: COMPLIANCE EVALUATION INSPECTION ON-SITE
Area of violation: Not reported
Date achieved compliance: Not reported
Evaluation lead agency: State

ICIS:
Enforcement Action ID: VA000A0000510590057190002
FRS ID: 110001891356
Action Name: VOMELA SPECIALTY COMPANY - MASTER PRINT 510590057190002
Facility Name: VOMELA SPECIALTY COMPANY - MASTER PRINT DIVISION

Map ID	Site	Database(s)	EPA ID Number

VOMELA SPECIALTY COMPANY - MASTER PRINT DIVISION (Continued) **1000400778**

Facility Address:	8401 TERMINAL RD NEWINGTON, VA 22122
Enforcement Action Type:	Notice of Violation
Facility County:	FAIRFAX
Program System Acronym:	AIR
Enforcement Action Forum Desc:	Administrative - Informal
EA Type Code:	NOV
Facility SIC Code:	Not reported
Federal Facility ID:	Not reported
Latitude in Decimal Degrees:	Not reported
Longitude in Decimal Degrees:	Not reported
Permit Type Desc:	Not reported
Program System Acronym:	VA0000005105900571
Facility NAICS Code:	323111
Tribal Land Code:	Not reported

Enforcement Action ID:	VA000A0000510590057100025
FRS ID:	110001891356
Action Name:	VOMELA SPECIALTY COMPANY - MASTER PRINT 510590057100025
Facility Name:	VOMELA SPECIALTY COMPANY - MASTER PRINT DIVISION
Facility Address:	8401 TERMINAL RD NEWINGTON, VA 22122
Enforcement Action Type:	Administrative Order
Facility County:	FAIRFAX
Program System Acronym:	AIR
Enforcement Action Forum Desc:	Administrative - Formal
EA Type Code:	SCAAAO
Facility SIC Code:	Not reported
Federal Facility ID:	Not reported
Latitude in Decimal Degrees:	Not reported
Longitude in Decimal Degrees:	Not reported
Permit Type Desc:	Not reported
Program System Acronym:	VA0000005105900571
Facility NAICS Code:	323111
Tribal Land Code:	Not reported

Enforcement Action ID:	VA000A0000510590057100022
FRS ID:	110001891356
Action Name:	VOMELA SPECIALTY COMPANY - MASTER PRINT 510590057100022
Facility Name:	VOMELA SPECIALTY COMPANY - MASTER PRINT DIVISION
Facility Address:	8401 TERMINAL RD NEWINGTON, VA 22122
Enforcement Action Type:	Notice of Violation
Facility County:	FAIRFAX
Program System Acronym:	AIR
Enforcement Action Forum Desc:	Administrative - Informal
EA Type Code:	NOV
Facility SIC Code:	Not reported
Federal Facility ID:	Not reported
Latitude in Decimal Degrees:	Not reported
Longitude in Decimal Degrees:	Not reported
Permit Type Desc:	Not reported
Program System Acronym:	VA0000005105900571
Facility NAICS Code:	323111
Tribal Land Code:	Not reported

Map ID	Site	Database(s)	EPA ID Number

VOMELA SPECIALTY COMPANY - MASTER PRINT DIVISION (Continued) **1000400778**

FINDS:

Registry ID: 110001891356

Environmental Interest/Information System

AFS (Aerometric Information Retrieval System (AIRS) Facility Subsystem) replaces the former Compliance Data System (CDS), the National Emission Data System (NEDS), and the Storage and Retrieval of Aerometric Data (SAROAD). AIRS is the national repository for information concerning airborne pollution in the United States. AFS is used to track emissions and compliance data from industrial plants. AFS data are utilized by states to prepare State Implementation Plans to comply with regulatory programs and by EPA as an input for the estimation of total national emissions. AFS is undergoing a major redesign to support facility operating permits required under Title V of the Clean Air Act.

AIR EMISSIONS CLASSIFICATION UNKNOWN

AIR SYNTHETIC MINOR

CEDS (Virginia - Comprehensive Environmental Data System) is the Department of Environmental Quality's (DEQ) electronic data system for maintaining databases on sources of pollutants in all media.

RCRAInfo is a national information system that supports the Resource Conservation and Recovery Act (RCRA) program through the tracking of events and activities related to facilities that generate, transport, and treat, store, or dispose of hazardous waste. RCRAInfo allows RCRA program staff to track the notification, permit, compliance, and corrective action activities required under RCRA.

Click this hyperlink while viewing on your computer to access additional FINDS: detail in the EDR Site Report.

NJ MANIFEST:

EPA Id:	VAD054424767
Mail Address:	Not reported
Mail City/State/Zip:	Not reported
Facility Phone:	7035509555
Emergency Phone:	Not reported
Contact:	Not reported
Comments:	Not reported
SIC Code:	Not reported
County:	00
Municipal:	00
Previous EPA Id:	Not reported
Gen Flag:	X
Trans Flag:	Not reported
TSDF Flag:	Not reported
Name Change:	Not reported
Date Change:	000000

Manifest:

Manifest Number:	NJA5255387
EPA ID:	VAD054424767

Map ID	Site	Database(s)	EPA ID Number

VOMELA SPECIALTY COMPANY - MASTER PRINT DIVISION (Continued) **1000400778**

Date Shipped:	11/09/2005
TSDF EPA ID:	NJD002182897
Transporter EPA ID:	TXR000050930
Transporter 2 EPA ID:	Not reported
Transporter 3 EPA ID:	Not reported
Transporter 4 EPA ID:	Not reported
Transporter 5 EPA ID:	Not reported
Transporter 6 EPA ID:	Not reported
Transporter 7 EPA ID:	Not reported
Transporter 8 EPA ID:	Not reported
Transporter 9 EPA ID:	Not reported
Transporter 10 EPA ID:	Not reported
Date Trans1 Transported Waste:	11/09/2005
Date Trans2 Transported Waste:	Not reported
Date Trans3 Transported Waste:	Not reported
Date Trans4 Transported Waste:	Not reported
Date Trans5 Transported Waste:	Not reported
Date Trans6 Transported Waste:	Not reported
Date Trans7 Transported Waste:	Not reported
Date Trans8 Transported Waste:	Not reported
Date Trans9 Transported Waste:	Not reported
Date Trans10 Transported Waste:	Not reported
Date TSDF Received Waste:	11/17/2005
TSDF EPA Facility Name:	Not reported
QTY Units:	Not reported
Transporter SEQ ID:	Not reported
Transporter-1 Date:	Not reported
Waste SEQ ID:	Not reported
Waste Type Code 2:	Not reported
Waste Type Code 3:	Not reported
Waste Type Code 4:	Not reported
Waste Type Code 5:	Not reported
Waste Type Code 6:	Not reported
Date Accepted:	Not reported
Manifest Discrepancy Type:	Not reported
Data Entry Number:	01180622
Was Load Rejected:	No
Reason Load Was Rejected:	Not reported

Manifest Number:	NJA5036680
EPA ID:	VAD054424767
Date Shipped:	03/02/2004
TSDF EPA ID:	NJD002182897
Transporter EPA ID:	TXR000050930
Transporter 2 EPA ID:	Not reported
Transporter 3 EPA ID:	Not reported
Transporter 4 EPA ID:	Not reported
Transporter 5 EPA ID:	Not reported
Transporter 6 EPA ID:	Not reported
Transporter 7 EPA ID:	Not reported
Transporter 8 EPA ID:	Not reported
Transporter 9 EPA ID:	Not reported
Transporter 10 EPA ID:	Not reported
Date Trans1 Transported Waste:	03/02/2004
Date Trans2 Transported Waste:	Not reported
Date Trans3 Transported Waste:	Not reported
Date Trans4 Transported Waste:	Not reported

Map ID	Site	Database(s)	EPA ID Number

VOMELA SPECIALTY COMPANY - MASTER PRINT DIVISION (Continued) **1000400778**

Date Trans5 Transported Waste:	Not reported
Date Trans6 Transported Waste:	Not reported
Date Trans7 Transported Waste:	Not reported
Date Trans8 Transported Waste:	Not reported
Date Trans9 Transported Waste:	Not reported
Date Trans10 Transported Waste:	Not reported
Date TSDF Received Waste:	03/05/2004
TSDF EPA Facility Name:	Not reported
QTY Units:	Not reported
Transporter SEQ ID:	Not reported
Transporter-1 Date:	Not reported
Waste SEQ ID:	Not reported
Waste Type Code 2:	Not reported
Waste Type Code 3:	Not reported
Waste Type Code 4:	Not reported
Waste Type Code 5:	Not reported
Waste Type Code 6:	Not reported
Date Accepted:	Not reported
Manifest Discrepancy Type:	Not reported
Data Entry Number:	04020422
Was Load Rejected:	No
Reason Load Was Rejected:	Not reported

Manifest Number:	NJA5068877
EPA ID:	VAD054424767
Date Shipped:	10/11/2004
TSDF EPA ID:	NJD002182897
Transporter EPA ID:	TXR000050930
Transporter 2 EPA ID:	Not reported
Transporter 3 EPA ID:	Not reported
Transporter 4 EPA ID:	Not reported
Transporter 5 EPA ID:	Not reported
Transporter 6 EPA ID:	Not reported
Transporter 7 EPA ID:	Not reported
Transporter 8 EPA ID:	Not reported
Transporter 9 EPA ID:	Not reported
Transporter 10 EPA ID:	Not reported
Date Trans1 Transported Waste:	10/11/2004
Date Trans2 Transported Waste:	Not reported
Date Trans3 Transported Waste:	Not reported
Date Trans4 Transported Waste:	Not reported
Date Trans5 Transported Waste:	Not reported
Date Trans6 Transported Waste:	Not reported
Date Trans7 Transported Waste:	Not reported
Date Trans8 Transported Waste:	Not reported
Date Trans9 Transported Waste:	Not reported
Date Trans10 Transported Waste:	Not reported
Date TSDF Received Waste:	10/15/2004
TSDF EPA Facility Name:	Not reported
QTY Units:	Not reported
Transporter SEQ ID:	Not reported
Transporter-1 Date:	Not reported
Waste SEQ ID:	Not reported
Waste Type Code 2:	Not reported
Waste Type Code 3:	Not reported
Waste Type Code 4:	Not reported
Waste Type Code 5:	Not reported

Map ID	Site	Database(s)	EPA ID Number

VOMELA SPECIALTY COMPANY - MASTER PRINT DIVISION (Continued) **1000400778**

Waste Type Code 6:	Not reported
Date Accepted:	Not reported
Manifest Discrepancy Type:	Not reported
Data Entry Number:	12010425
Was Load Rejected:	No
Reason Load Was Rejected:	Not reported
Manifest Number:	NJA5073059
EPA ID:	VAD054424767
Date Shipped:	05/04/2004
TSDF EPA ID:	NJD002182897
Transporter EPA ID:	TXR000050930
Transporter 2 EPA ID:	Not reported
Transporter 3 EPA ID:	Not reported
Transporter 4 EPA ID:	Not reported
Transporter 5 EPA ID:	Not reported
Transporter 6 EPA ID:	Not reported
Transporter 7 EPA ID:	Not reported
Transporter 8 EPA ID:	Not reported
Transporter 9 EPA ID:	Not reported
Transporter 10 EPA ID:	Not reported
Date Trans1 Transported Waste:	05/04/2004
Date Trans2 Transported Waste:	Not reported
Date Trans3 Transported Waste:	Not reported
Date Trans4 Transported Waste:	Not reported
Date Trans5 Transported Waste:	Not reported
Date Trans6 Transported Waste:	Not reported
Date Trans7 Transported Waste:	Not reported
Date Trans8 Transported Waste:	Not reported
Date Trans9 Transported Waste:	Not reported
Date Trans10 Transported Waste:	Not reported
Date TSDF Received Waste:	05/04/2004
TSDF EPA Facility Name:	Not reported
QTY Units:	Not reported
Transporter SEQ ID:	Not reported
Transporter-1 Date:	Not reported
Waste SEQ ID:	Not reported
Waste Type Code 2:	Not reported
Waste Type Code 3:	Not reported
Waste Type Code 4:	Not reported
Waste Type Code 5:	Not reported
Waste Type Code 6:	Not reported
Date Accepted:	Not reported
Manifest Discrepancy Type:	Not reported
Data Entry Number:	05270421
Was Load Rejected:	No
Reason Load Was Rejected:	Not reported
Manifest Number:	NJA5071679
EPA ID:	VAD054424767
Date Shipped:	08/19/2004
TSDF EPA ID:	NJD002182897
Transporter EPA ID:	TXR000050930
Transporter 2 EPA ID:	Not reported
Transporter 3 EPA ID:	Not reported
Transporter 4 EPA ID:	Not reported
Transporter 5 EPA ID:	Not reported

Map ID	Site	Database(s)	EPA ID Number

VOMELA SPECIALTY COMPANY - MASTER PRINT DIVISION (Continued) **1000400778**

Transporter 6 EPA ID:	Not reported
Transporter 7 EPA ID:	Not reported
Transporter 8 EPA ID:	Not reported
Transporter 9 EPA ID:	Not reported
Transporter 10 EPA ID:	Not reported
Date Trans1 Transported Waste:	08/19/2004
Date Trans2 Transported Waste:	Not reported
Date Trans3 Transported Waste:	Not reported
Date Trans4 Transported Waste:	Not reported
Date Trans5 Transported Waste:	Not reported
Date Trans6 Transported Waste:	Not reported
Date Trans7 Transported Waste:	Not reported
Date Trans8 Transported Waste:	Not reported
Date Trans9 Transported Waste:	Not reported
Date Trans10 Transported Waste:	Not reported
Date TSDF Received Waste:	08/24/2004
TSDF EPA Facility Name:	Not reported
QTY Units:	Not reported
Transporter SEQ ID:	Not reported
Transporter-1 Date:	Not reported
Waste SEQ ID:	Not reported
Waste Type Code 2:	Not reported
Waste Type Code 3:	Not reported
Waste Type Code 4:	Not reported
Waste Type Code 5:	Not reported
Waste Type Code 6:	Not reported
Date Accepted:	Not reported
Manifest Discrepancy Type:	Not reported
Data Entry Number:	09170422
Was Load Rejected:	No
Reason Load Was Rejected:	Not reported

Manifest Number:	NJA5310832
EPA ID:	VAD054424767
Date Shipped:	03/24/2006
TSDF EPA ID:	NJD002182897
Transporter EPA ID:	TXR000050930
Transporter 2 EPA ID:	Not reported
Transporter 3 EPA ID:	Not reported
Transporter 4 EPA ID:	Not reported
Transporter 5 EPA ID:	Not reported
Transporter 6 EPA ID:	Not reported
Transporter 7 EPA ID:	Not reported
Transporter 8 EPA ID:	Not reported
Transporter 9 EPA ID:	Not reported
Transporter 10 EPA ID:	Not reported
Date Trans1 Transported Waste:	03/24/2006
Date Trans2 Transported Waste:	Not reported
Date Trans3 Transported Waste:	Not reported
Date Trans4 Transported Waste:	Not reported
Date Trans5 Transported Waste:	Not reported
Date Trans6 Transported Waste:	Not reported
Date Trans7 Transported Waste:	Not reported
Date Trans8 Transported Waste:	Not reported
Date Trans9 Transported Waste:	Not reported
Date Trans10 Transported Waste:	Not reported
Date TSDF Received Waste:	03/28/2006

Map ID	Site	Database(s)	EPA ID Number

VOMELA SPECIALTY COMPANY - MASTER PRINT DIVISION (Continued) **1000400778**

TSDF EPA Facility Name:	Not reported
QTY Units:	Not reported
Transporter SEQ ID:	Not reported
Transporter-1 Date:	Not reported
Waste SEQ ID:	Not reported
Waste Type Code 2:	Not reported
Waste Type Code 3:	Not reported
Waste Type Code 4:	Not reported
Waste Type Code 5:	Not reported
Waste Type Code 6:	Not reported
Date Accepted:	Not reported
Manifest Discrepancy Type:	Not reported
Data Entry Number:	04210621
Was Load Rejected:	No
Reason Load Was Rejected:	Not reported

Manifest Number:	NJA5068624
EPA ID:	VAD054424767
Date Shipped:	07/18/2005
TSDF EPA ID:	NJD002182897
Transporter EPA ID:	TXR000050930
Transporter 2 EPA ID:	Not reported
Transporter 3 EPA ID:	Not reported
Transporter 4 EPA ID:	Not reported
Transporter 5 EPA ID:	Not reported
Transporter 6 EPA ID:	Not reported
Transporter 7 EPA ID:	Not reported
Transporter 8 EPA ID:	Not reported
Transporter 9 EPA ID:	Not reported
Transporter 10 EPA ID:	Not reported
Date Trans1 Transported Waste:	07/18/2005
Date Trans2 Transported Waste:	Not reported
Date Trans3 Transported Waste:	Not reported
Date Trans4 Transported Waste:	Not reported
Date Trans5 Transported Waste:	Not reported
Date Trans6 Transported Waste:	Not reported
Date Trans7 Transported Waste:	Not reported
Date Trans8 Transported Waste:	Not reported
Date Trans9 Transported Waste:	Not reported
Date Trans10 Transported Waste:	Not reported
Date TSDF Received Waste:	07/20/2005
TSDF EPA Facility Name:	Not reported
QTY Units:	Not reported
Transporter SEQ ID:	Not reported
Transporter-1 Date:	Not reported
Waste SEQ ID:	Not reported
Waste Type Code 2:	Not reported
Waste Type Code 3:	Not reported
Waste Type Code 4:	Not reported
Waste Type Code 5:	Not reported
Waste Type Code 6:	Not reported
Date Accepted:	Not reported
Manifest Discrepancy Type:	Not reported
Data Entry Number:	08240521
Was Load Rejected:	No
Reason Load Was Rejected:	Not reported

Map ID	Site	Database(s)	EPA ID Number

VOMELA SPECIALTY COMPANY - MASTER PRINT DIVISION (Continued) **1000400778**

Manifest Number:	NJA5251826
EPA ID:	VAD054424767
Date Shipped:	09/15/2005
TSDF EPA ID:	NJD002182897
Transporter EPA ID:	TXR000050930
Transporter 2 EPA ID:	Not reported
Transporter 3 EPA ID:	Not reported
Transporter 4 EPA ID:	Not reported
Transporter 5 EPA ID:	Not reported
Transporter 6 EPA ID:	Not reported
Transporter 7 EPA ID:	Not reported
Transporter 8 EPA ID:	Not reported
Transporter 9 EPA ID:	Not reported
Transporter 10 EPA ID:	Not reported
Date Trans1 Transported Waste:	09/15/2005
Date Trans2 Transported Waste:	Not reported
Date Trans3 Transported Waste:	Not reported
Date Trans4 Transported Waste:	Not reported
Date Trans5 Transported Waste:	Not reported
Date Trans6 Transported Waste:	Not reported
Date Trans7 Transported Waste:	Not reported
Date Trans8 Transported Waste:	Not reported
Date Trans9 Transported Waste:	Not reported
Date Trans10 Transported Waste:	Not reported
Date TSDF Received Waste:	09/20/2005
TSDF EPA Facility Name:	Not reported
QTY Units:	Not reported
Transporter SEQ ID:	Not reported
Transporter-1 Date:	Not reported
Waste SEQ ID:	Not reported
Waste Type Code 2:	Not reported
Waste Type Code 3:	Not reported
Waste Type Code 4:	Not reported
Waste Type Code 5:	Not reported
Waste Type Code 6:	Not reported
Date Accepted:	Not reported
Manifest Discrepancy Type:	Not reported
Data Entry Number:	10310521
Was Load Rejected:	No
Reason Load Was Rejected:	Not reported

Manifest Number:	NJA5071069
EPA ID:	VAD054424767
Date Shipped:	04/01/2005
TSDF EPA ID:	NJD002182897
Transporter EPA ID:	TXR000050930
Transporter 2 EPA ID:	Not reported
Transporter 3 EPA ID:	Not reported
Transporter 4 EPA ID:	Not reported
Transporter 5 EPA ID:	Not reported
Transporter 6 EPA ID:	Not reported
Transporter 7 EPA ID:	Not reported
Transporter 8 EPA ID:	Not reported
Transporter 9 EPA ID:	Not reported
Transporter 10 EPA ID:	Not reported
Date Trans1 Transported Waste:	04/01/2005
Date Trans2 Transported Waste:	Not reported

Map ID	Site	Database(s)	EPA ID Number

VOMELA SPECIALTY COMPANY - MASTER PRINT DIVISION (Continued) **1000400778**

Date Trans3 Transported Waste:	Not reported
Date Trans4 Transported Waste:	Not reported
Date Trans5 Transported Waste:	Not reported
Date Trans6 Transported Waste:	Not reported
Date Trans7 Transported Waste:	Not reported
Date Trans8 Transported Waste:	Not reported
Date Trans9 Transported Waste:	Not reported
Date Trans10 Transported Waste:	Not reported
Date TSDF Received Waste:	04/04/2005
TSDF EPA Facility Name:	Not reported
QTY Units:	Not reported
Transporter SEQ ID:	Not reported
Transporter-1 Date:	Not reported
Waste SEQ ID:	Not reported
Waste Type Code 2:	Not reported
Waste Type Code 3:	Not reported
Waste Type Code 4:	Not reported
Waste Type Code 5:	Not reported
Waste Type Code 6:	Not reported
Date Accepted:	Not reported
Manifest Discrepancy Type:	Not reported
Data Entry Number:	05250522
Was Load Rejected:	No
Reason Load Was Rejected:	Not reported

Manifest Number:	NJA5256057
EPA ID:	VAD054424767
Date Shipped:	04/27/2006
TSDF EPA ID:	NJD002182897
Transporter EPA ID:	TXR000050930
Transporter 2 EPA ID:	Not reported
Transporter 3 EPA ID:	Not reported
Transporter 4 EPA ID:	Not reported
Transporter 5 EPA ID:	Not reported
Transporter 6 EPA ID:	Not reported
Transporter 7 EPA ID:	Not reported
Transporter 8 EPA ID:	Not reported
Transporter 9 EPA ID:	Not reported
Transporter 10 EPA ID:	Not reported
Date Trans1 Transported Waste:	04/27/2006
Date Trans2 Transported Waste:	Not reported
Date Trans3 Transported Waste:	Not reported
Date Trans4 Transported Waste:	Not reported
Date Trans5 Transported Waste:	Not reported
Date Trans6 Transported Waste:	Not reported
Date Trans7 Transported Waste:	Not reported
Date Trans8 Transported Waste:	Not reported
Date Trans9 Transported Waste:	Not reported
Date Trans10 Transported Waste:	Not reported
Date TSDF Received Waste:	05/01/2006
TSDF EPA Facility Name:	Not reported
QTY Units:	Not reported
Transporter SEQ ID:	Not reported
Transporter-1 Date:	Not reported
Waste SEQ ID:	Not reported
Waste Type Code 2:	Not reported
Waste Type Code 3:	Not reported

Map ID	Site	Database(s)	EPA ID Number

VOMELA SPECIALTY COMPANY - MASTER PRINT DIVISION (Continued) **1000400778**

Waste Type Code 4:	Not reported
Waste Type Code 5:	Not reported
Waste Type Code 6:	Not reported
Date Accepted:	Not reported
Manifest Discrepancy Type:	Not reported
Data Entry Number:	06260622
Was Load Rejected:	No
Reason Load Was Rejected:	Not reported
Manifest Number:	NJA5225090
EPA ID:	VAD054424767
Date Shipped:	05/27/2005
TSDF EPA ID:	NJD002182897
Transporter EPA ID:	TXR000050930
Transporter 2 EPA ID:	Not reported
Transporter 3 EPA ID:	Not reported
Transporter 4 EPA ID:	Not reported
Transporter 5 EPA ID:	Not reported
Transporter 6 EPA ID:	Not reported
Transporter 7 EPA ID:	Not reported
Transporter 8 EPA ID:	Not reported
Transporter 9 EPA ID:	Not reported
Transporter 10 EPA ID:	Not reported
Date Trans1 Transported Waste:	05/27/2005
Date Trans2 Transported Waste:	Not reported
Date Trans3 Transported Waste:	Not reported
Date Trans4 Transported Waste:	Not reported
Date Trans5 Transported Waste:	Not reported
Date Trans6 Transported Waste:	Not reported
Date Trans7 Transported Waste:	Not reported
Date Trans8 Transported Waste:	Not reported
Date Trans9 Transported Waste:	Not reported
Date Trans10 Transported Waste:	Not reported
Date TSDF Received Waste:	05/31/2005
TSDF EPA Facility Name:	Not reported
QTY Units:	Not reported
Transporter SEQ ID:	Not reported
Transporter-1 Date:	Not reported
Waste SEQ ID:	Not reported
Waste Type Code 2:	Not reported
Waste Type Code 3:	Not reported
Waste Type Code 4:	Not reported
Waste Type Code 5:	Not reported
Waste Type Code 6:	Not reported
Date Accepted:	Not reported
Manifest Discrepancy Type:	Not reported
Data Entry Number:	07120521
Was Load Rejected:	No
Reason Load Was Rejected:	Not reported
Manifest Number:	NJA5067841
EPA ID:	VAD054424767
Date Shipped:	06/23/2004
TSDF EPA ID:	NJD002182897
Transporter EPA ID:	TXR000050930
Transporter 2 EPA ID:	Not reported
Transporter 3 EPA ID:	Not reported

Map ID	Site	Database(s)	EPA ID Number

VOMELA SPECIALTY COMPANY - MASTER PRINT DIVISION (Continued) **1000400778**

Transporter 4 EPA ID:	Not reported
Transporter 5 EPA ID:	Not reported
Transporter 6 EPA ID:	Not reported
Transporter 7 EPA ID:	Not reported
Transporter 8 EPA ID:	Not reported
Transporter 9 EPA ID:	Not reported
Transporter 10 EPA ID:	Not reported
Date Trans1 Transported Waste:	06/23/2004
Date Trans2 Transported Waste:	Not reported
Date Trans3 Transported Waste:	Not reported
Date Trans4 Transported Waste:	Not reported
Date Trans5 Transported Waste:	Not reported
Date Trans6 Transported Waste:	Not reported
Date Trans7 Transported Waste:	Not reported
Date Trans8 Transported Waste:	Not reported
Date Trans9 Transported Waste:	Not reported
Date Trans10 Transported Waste:	Not reported
Date TSDF Received Waste:	06/26/2004
TSDF EPA Facility Name:	Not reported
QTY Units:	Not reported
Transporter SEQ ID:	Not reported
Transporter-1 Date:	Not reported
Waste SEQ ID:	Not reported
Waste Type Code 2:	Not reported
Waste Type Code 3:	Not reported
Waste Type Code 4:	Not reported
Waste Type Code 5:	Not reported
Waste Type Code 6:	Not reported
Date Accepted:	Not reported
Manifest Discrepancy Type:	Not reported
Data Entry Number:	08030422
Was Load Rejected:	No
Reason Load Was Rejected:	Not reported

Manifest Number:	NJA5224715
EPA ID:	VAD054424767
Date Shipped:	12/06/2004
TSDF EPA ID:	NJD002182897
Transporter EPA ID:	TXR000050930
Transporter 2 EPA ID:	Not reported
Transporter 3 EPA ID:	Not reported
Transporter 4 EPA ID:	Not reported
Transporter 5 EPA ID:	Not reported
Transporter 6 EPA ID:	Not reported
Transporter 7 EPA ID:	Not reported
Transporter 8 EPA ID:	Not reported
Transporter 9 EPA ID:	Not reported
Transporter 10 EPA ID:	Not reported
Date Trans1 Transported Waste:	12/06/2004
Date Trans2 Transported Waste:	Not reported
Date Trans3 Transported Waste:	Not reported
Date Trans4 Transported Waste:	Not reported
Date Trans5 Transported Waste:	Not reported
Date Trans6 Transported Waste:	Not reported
Date Trans7 Transported Waste:	Not reported
Date Trans8 Transported Waste:	Not reported
Date Trans9 Transported Waste:	Not reported

Map ID	Site	Database(s)	EPA ID Number

VOMELA SPECIALTY COMPANY - MASTER PRINT DIVISION (Continued) **1000400778**

Date Trans10 Transported Waste:	Not reported
Date TSDF Received Waste:	12/12/2004
TSDF EPA Facility Name:	Not reported
QTY Units:	Not reported
Transporter SEQ ID:	Not reported
Transporter-1 Date:	Not reported
Waste SEQ ID:	Not reported
Waste Type Code 2:	Not reported
Waste Type Code 3:	Not reported
Waste Type Code 4:	Not reported
Waste Type Code 5:	Not reported
Waste Type Code 6:	Not reported
Date Accepted:	Not reported
Manifest Discrepancy Type:	Not reported
Data Entry Number:	01270521
Was Load Rejected:	No
Reason Load Was Rejected:	Not reported

ECHO:

Envid:	1000400778
Registry ID:	110001891356
DFR URL:	http://echo.epa.gov/detailed-facility-report?fid=110001891356

US AIRS (AFS):

Envid:	1000400778
Region Code:	03
County Code:	VA059
Programmatic ID:	AIR VA0000005105900571
Facility Registry ID:	110001891356
D and B Number:	Not reported
Facility Site Name:	VOMELA SPECIALTY COMPANY - MASTER PRINT DIVISION
Primary SIC Code:	Not reported
NAICS Code:	323110
Default Air Classification Code:	SMI
Facility Type of Ownership Code:	NON
Air CMS Category Code:	Not reported
HPV Status:	Not reported

US AIRS (AFS):

Region Code:	03
Programmatic ID:	AIR VA0000005105900571
Facility Registry ID:	110001891356
Air Operating Status Code:	OPR
Default Air Classification Code:	SMI
Air Program:	State Implementation Plan for National Primary and Secondary Ambient Air Quality Standards
Activity Date:	Not reported
Activity Status Date:	2005-02-22 00:00:00
Activity Group:	Case File
Activity Type:	Case File
Activity Status:	Resolved

Region Code:	03
Programmatic ID:	AIR VA0000005105900571
Facility Registry ID:	110001891356
Air Operating Status Code:	OPR

Map ID	Site	Database(s)	EPA ID Number

VOMELA SPECIALTY COMPANY - MASTER PRINT DIVISION (Continued) **1000400778**

Default Air Classification Code: SMI
Air Program: State Implementation Plan for National Primary and Secondary Ambient Air Quality Standards
Activity Date: 2015-03-03 00:00:00
Activity Status Date: 2015-03-31 16:07:44
Activity Group: Compliance Monitoring
Activity Type: Inspection/Evaluation
Activity Status: Active

Region Code: 03
Programmatic ID: AIR VA0000005105900571
Facility Registry ID: 110001891356
Air Operating Status Code: OPR
Default Air Classification Code: SMI
Air Program: State Implementation Plan for National Primary and Secondary Ambient Air Quality Standards
Activity Date: 1992-05-12 00:00:00
Activity Status Date: Not reported
Activity Group: Compliance Monitoring
Activity Type: Inspection/Evaluation
Activity Status: Not reported

Region Code: 03
Programmatic ID: AIR VA0000005105900571
Facility Registry ID: 110001891356
Air Operating Status Code: OPR
Default Air Classification Code: SMI
Air Program: State Implementation Plan for National Primary and Secondary Ambient Air Quality Standards
Activity Date: 1993-03-19 00:00:00
Activity Status Date: Not reported
Activity Group: Compliance Monitoring
Activity Type: Inspection/Evaluation
Activity Status: Not reported

Region Code: 03
Programmatic ID: AIR VA0000005105900571
Facility Registry ID: 110001891356
Air Operating Status Code: OPR
Default Air Classification Code: SMI
Air Program: State Implementation Plan for National Primary and Secondary Ambient Air Quality Standards
Activity Date: 1993-08-12 00:00:00
Activity Status Date: Not reported
Activity Group: Compliance Monitoring
Activity Type: Inspection/Evaluation
Activity Status: Not reported

Region Code: 03
Programmatic ID: AIR VA0000005105900571
Facility Registry ID: 110001891356
Air Operating Status Code: OPR
Default Air Classification Code: SMI
Air Program: State Implementation Plan for National Primary and Secondary Ambient Air Quality Standards
Activity Date: 1994-05-16 00:00:00
Activity Status Date: Not reported
Activity Group: Compliance Monitoring
Activity Type: Inspection/Evaluation
Activity Status: Not reported

Region Code: 03

Map ID	Site	Database(s)	EPA ID Number

VOMELA SPECIALTY COMPANY - MASTER PRINT DIVISION (Continued) **1000400778**

Programmatic ID: AIR VA0000005105900571
Facility Registry ID: 110001891356
Air Operating Status Code: OPR
Default Air Classification Code: SMI
Air Program: State Implementation Plan for National Primary and Secondary Ambient Air Quality Standards
Activity Date: 1994-09-01 00:00:00
Activity Status Date: Not reported
Activity Group: Compliance Monitoring
Activity Type: Inspection/Evaluation
Activity Status: Not reported

Region Code: 03
Programmatic ID: AIR VA0000005105900571
Facility Registry ID: 110001891356
Air Operating Status Code: OPR
Default Air Classification Code: SMI
Air Program: State Implementation Plan for National Primary and Secondary Ambient Air Quality Standards
Activity Date: 1995-07-19 00:00:00
Activity Status Date: Not reported
Activity Group: Compliance Monitoring
Activity Type: Inspection/Evaluation
Activity Status: Not reported

Region Code: 03
Programmatic ID: AIR VA0000005105900571
Facility Registry ID: 110001891356
Air Operating Status Code: OPR
Default Air Classification Code: SMI
Air Program: State Implementation Plan for National Primary and Secondary Ambient Air Quality Standards
Activity Date: 1998-01-07 00:00:00
Activity Status Date: Not reported
Activity Group: Compliance Monitoring
Activity Type: Inspection/Evaluation
Activity Status: Not reported

Region Code: 03
Programmatic ID: AIR VA0000005105900571
Facility Registry ID: 110001891356
Air Operating Status Code: OPR
Default Air Classification Code: SMI
Air Program: State Implementation Plan for National Primary and Secondary Ambient Air Quality Standards
Activity Date: 1998-11-10 00:00:00
Activity Status Date: Not reported
Activity Group: Compliance Monitoring
Activity Type: Inspection/Evaluation
Activity Status: Not reported

Region Code: 03
Programmatic ID: AIR VA0000005105900571
Facility Registry ID: 110001891356
Air Operating Status Code: OPR
Default Air Classification Code: SMI
Air Program: State Implementation Plan for National Primary and Secondary Ambient Air Quality Standards
Activity Date: 2001-06-26 00:00:00
Activity Status Date: Not reported
Activity Group: Compliance Monitoring
Activity Type: Inspection/Evaluation

Map ID	Site	Database(s)	EPA ID Number

VOMELA SPECIALTY COMPANY - MASTER PRINT DIVISION (Continued) **1000400778**

Activity Status: Not reported

Region Code: 03
Programmatic ID: AIR VA0000005105900571
Facility Registry ID: 110001891356
Air Operating Status Code: OPR
Default Air Classification Code: SMI
Air Program: State Implementation Plan for National Primary and Secondary Ambient Air Quality Standards
Activity Date: 2002-03-06 00:00:00
Activity Status Date: Not reported
Activity Group: Compliance Monitoring
Activity Type: Inspection/Evaluation
Activity Status: Not reported

Region Code: 03
Programmatic ID: AIR VA0000005105900571
Facility Registry ID: 110001891356
Air Operating Status Code: OPR
Default Air Classification Code: SMI
Air Program: State Implementation Plan for National Primary and Secondary Ambient Air Quality Standards
Activity Date: 2002-10-10 00:00:00
Activity Status Date: Not reported
Activity Group: Compliance Monitoring
Activity Type: Inspection/Evaluation
Activity Status: Not reported

Region Code: 03
Programmatic ID: AIR VA0000005105900571
Facility Registry ID: 110001891356
Air Operating Status Code: OPR
Default Air Classification Code: SMI
Air Program: State Implementation Plan for National Primary and Secondary Ambient Air Quality Standards
Activity Date: 2003-02-10 00:00:00
Activity Status Date: Not reported
Activity Group: Compliance Monitoring
Activity Type: Inspection/Evaluation
Activity Status: Not reported

Region Code: 03
Programmatic ID: AIR VA0000005105900571
Facility Registry ID: 110001891356
Air Operating Status Code: OPR
Default Air Classification Code: SMI
Air Program: State Implementation Plan for National Primary and Secondary Ambient Air Quality Standards
Activity Date: 2004-06-11 00:00:00
Activity Status Date: Not reported
Activity Group: Compliance Monitoring
Activity Type: Inspection/Evaluation
Activity Status: Not reported

Region Code: 03
Programmatic ID: AIR VA0000005105900571
Facility Registry ID: 110001891356
Air Operating Status Code: OPR
Default Air Classification Code: SMI
Air Program: State Implementation Plan for National Primary and Secondary Ambient Air Quality Standards
Activity Date: 2004-10-19 00:00:00

Map ID	Site	Database(s)	EPA ID Number

VOMELA SPECIALTY COMPANY - MASTER PRINT DIVISION (Continued) **1000400778**

Activity Status Date: Not reported
Activity Group: Compliance Monitoring
Activity Type: Inspection/Evaluation
Activity Status: Not reported

Region Code: 03
Programmatic ID: AIR VA0000005105900571
Facility Registry ID: 110001891356
Air Operating Status Code: OPR
Default Air Classification Code: SMI
Air Program: State Implementation Plan for National Primary and Secondary Ambient Air Quality Standards
Activity Date: 2005-07-20 00:00:00
Activity Status Date: Not reported
Activity Group: Compliance Monitoring
Activity Type: Inspection/Evaluation
Activity Status: Not reported

Region Code: 03
Programmatic ID: AIR VA0000005105900571
Facility Registry ID: 110001891356
Air Operating Status Code: OPR
Default Air Classification Code: SMI
Air Program: State Implementation Plan for National Primary and Secondary Ambient Air Quality Standards
Activity Date: 2006-05-10 00:00:00
Activity Status Date: Not reported
Activity Group: Compliance Monitoring
Activity Type: Inspection/Evaluation
Activity Status: Not reported

Region Code: 03
Programmatic ID: AIR VA0000005105900571
Facility Registry ID: 110001891356
Air Operating Status Code: OPR
Default Air Classification Code: SMI
Air Program: State Implementation Plan for National Primary and Secondary Ambient Air Quality Standards
Activity Date: 2007-02-06 00:00:00
Activity Status Date: Not reported
Activity Group: Compliance Monitoring
Activity Type: Inspection/Evaluation
Activity Status: Not reported

Region Code: 03
Programmatic ID: AIR VA0000005105900571
Facility Registry ID: 110001891356
Air Operating Status Code: OPR
Default Air Classification Code: SMI
Air Program: State Implementation Plan for National Primary and Secondary Ambient Air Quality Standards
Activity Date: 2007-08-30 00:00:00
Activity Status Date: Not reported
Activity Group: Compliance Monitoring
Activity Type: Inspection/Evaluation
Activity Status: Not reported

Region Code: 03
Programmatic ID: AIR VA0000005105900571
Facility Registry ID: 110001891356
Air Operating Status Code: OPR

Map ID	Site	Database(s)	EPA ID Number

VOMELA SPECIALTY COMPANY - MASTER PRINT DIVISION (Continued) **1000400778**

Default Air Classification Code: SMI
Air Program: State Implementation Plan for National Primary and Secondary Ambient Air Quality Standards
Activity Date: 2007-09-19 00:00:00
Activity Status Date: Not reported
Activity Group: Compliance Monitoring
Activity Type: Inspection/Evaluation
Activity Status: Not reported

Region Code: 03
Programmatic ID: AIR VA0000005105900571
Facility Registry ID: 110001891356
Air Operating Status Code: OPR
Default Air Classification Code: SMI
Air Program: State Implementation Plan for National Primary and Secondary Ambient Air Quality Standards
Activity Date: 2008-01-08 00:00:00
Activity Status Date: Not reported
Activity Group: Compliance Monitoring
Activity Type: Inspection/Evaluation
Activity Status: Not reported

Region Code: 03
Programmatic ID: AIR VA0000005105900571
Facility Registry ID: 110001891356
Air Operating Status Code: OPR
Default Air Classification Code: SMI
Air Program: State Implementation Plan for National Primary and Secondary Ambient Air Quality Standards
Activity Date: 2008-01-24 00:00:00
Activity Status Date: Not reported
Activity Group: Compliance Monitoring
Activity Type: Inspection/Evaluation
Activity Status: Not reported

Region Code: 03
Programmatic ID: AIR VA0000005105900571
Facility Registry ID: 110001891356
Air Operating Status Code: OPR
Default Air Classification Code: SMI
Air Program: State Implementation Plan for National Primary and Secondary Ambient Air Quality Standards
Activity Date: 2008-02-13 00:00:00
Activity Status Date: Not reported
Activity Group: Compliance Monitoring
Activity Type: Inspection/Evaluation
Activity Status: Not reported

Region Code: 03
Programmatic ID: AIR VA0000005105900571
Facility Registry ID: 110001891356
Air Operating Status Code: OPR
Default Air Classification Code: SMI
Air Program: State Implementation Plan for National Primary and Secondary Ambient Air Quality Standards
Activity Date: 2008-02-15 00:00:00
Activity Status Date: Not reported
Activity Group: Compliance Monitoring
Activity Type: Inspection/Evaluation
Activity Status: Not reported

Region Code: 03

Map ID	Site	Database(s)	EPA ID Number

VOMELA SPECIALTY COMPANY - MASTER PRINT DIVISION (Continued) **1000400778**

Programmatic ID: AIR VA0000005105900571
Facility Registry ID: 110001891356
Air Operating Status Code: OPR
Default Air Classification Code: SMI
Air Program: State Implementation Plan for National Primary and Secondary Ambient Air Quality Standards
Activity Date: 2009-05-01 00:00:00
Activity Status Date: Not reported
Activity Group: Compliance Monitoring
Activity Type: Inspection/Evaluation
Activity Status: Not reported

Region Code: 03
Programmatic ID: AIR VA0000005105900571
Facility Registry ID: 110001891356
Air Operating Status Code: OPR
Default Air Classification Code: SMI
Air Program: State Implementation Plan for National Primary and Secondary Ambient Air Quality Standards
Activity Date: 2010-05-17 00:00:00
Activity Status Date: Not reported
Activity Group: Compliance Monitoring
Activity Type: Inspection/Evaluation
Activity Status: Not reported

Region Code: 03
Programmatic ID: AIR VA0000005105900571
Facility Registry ID: 110001891356
Air Operating Status Code: OPR
Default Air Classification Code: SMI
Air Program: State Implementation Plan for National Primary and Secondary Ambient Air Quality Standards
Activity Date: 2011-02-01 00:00:00
Activity Status Date: Not reported
Activity Group: Compliance Monitoring
Activity Type: Inspection/Evaluation
Activity Status: Not reported

Region Code: 03
Programmatic ID: AIR VA0000005105900571
Facility Registry ID: 110001891356
Air Operating Status Code: OPR
Default Air Classification Code: SMI
Air Program: State Implementation Plan for National Primary and Secondary Ambient Air Quality Standards
Activity Date: 2012-04-03 00:00:00
Activity Status Date: Not reported
Activity Group: Compliance Monitoring
Activity Type: Inspection/Evaluation
Activity Status: Not reported

Region Code: 03
Programmatic ID: AIR VA0000005105900571
Facility Registry ID: 110001891356
Air Operating Status Code: OPR
Default Air Classification Code: SMI
Air Program: State Implementation Plan for National Primary and Secondary Ambient Air Quality Standards
Activity Date: 2013-03-22 00:00:00
Activity Status Date: Not reported
Activity Group: Compliance Monitoring
Activity Type: Inspection/Evaluation

Map ID	Site	Database(s)	EPA ID Number

VOMELA SPECIALTY COMPANY - MASTER PRINT DIVISION (Continued) **1000400778**

Activity Status: Not reported

Region Code: 03
Programmatic ID: AIR VA0000005105900571
Facility Registry ID: 110001891356
Air Operating Status Code: OPR
Default Air Classification Code: SMI
Air Program: State Implementation Plan for National Primary and Secondary Ambient Air Quality Standards
Activity Date: 2013-03-27 00:00:00
Activity Status Date: Not reported
Activity Group: Compliance Monitoring
Activity Type: Inspection/Evaluation
Activity Status: Not reported

Region Code: 03
Programmatic ID: AIR VA0000005105900571
Facility Registry ID: 110001891356
Air Operating Status Code: OPR
Default Air Classification Code: SMI
Air Program: State Implementation Plan for National Primary and Secondary Ambient Air Quality Standards
Activity Date: 2014-02-27 00:00:00
Activity Status Date: Not reported
Activity Group: Compliance Monitoring
Activity Type: Inspection/Evaluation
Activity Status: Not reported

Region Code: 03
Programmatic ID: AIR VA0000005105900571
Facility Registry ID: 110001891356
Air Operating Status Code: OPR
Default Air Classification Code: SMI
Air Program: State Implementation Plan for National Primary and Secondary Ambient Air Quality Standards
Activity Date: 2005-02-18 00:00:00
Activity Status Date: 2005-02-18 00:00:00
Activity Group: Enforcement Action
Activity Type: Administrative - Formal
Activity Status: Final Order Issued

Region Code: 03
Programmatic ID: AIR VA0000005105900571
Facility Registry ID: 110001891356
Air Operating Status Code: OPR
Default Air Classification Code: SMI
Air Program: State Implementation Plan for National Primary and Secondary Ambient Air Quality Standards
Activity Date: 2004-06-25 00:00:00
Activity Status Date: 2004-06-25 00:00:00
Activity Group: Enforcement Action
Activity Type: Administrative - Informal
Activity Status: Achieved

Region Code: 03
Programmatic ID: AIR VA0000005105900571
Facility Registry ID: 110001891356
Air Operating Status Code: OPR
Default Air Classification Code: SMI
Air Program: State Implementation Plan for National Primary and Secondary Ambient Air Quality Standards
Activity Date: 2004-12-13 00:00:00

Map ID	Site	Database(s)	EPA ID Number

VOMELA SPECIALTY COMPANY - MASTER PRINT DIVISION (Continued) **1000400778**

Activity Status Date: 2004-12-13 00:00:00
Activity Group: Enforcement Action
Activity Type: Administrative - Informal
Activity Status: Achieved

1455 **STAR EQUIPMENT CORPORATION** **VA UST** **U003679388**
8415F AND G TERMINAL RD **N/A**
NEWINGTON, VA 22122

Facility:
Facility Id: 3007051
Facility Type: INDUSTRIAL
CEDS Facility ID: 200000074278

Owner:
Owner Id: 33186
Owner Name: PRIME SERVICE, INC
Owner Address: 16225 PARK TEN PLACE, SUITE 20
Owner Address2: Not reported
Owner City, State, Zip: HOUSTON, TX 77084
Owner Type: COMMERCIAL
Number of Active AST: 0
Number of Active UST: 0
Number of Inactive AST: 0
Number of Inactive UST: 2

UST:
Facility ID: 3007051
Federally Regulated: Yes

Tank Number: 1
Tank Capacity: 1000
Tank Contents: GASOLINE
Tank Status: **REM FROM GRD**
Tank Type: UST

Tank Material:
Install Date: 10/1/1972
Tank Materials: Bare Steel No
Tank Materials: Cath Protect Steel Yes
Tank Materials: Epoxy Steel No
Tank Materials: Fiberglass No
Tank Materials: Concrete No
Tank Materials: Composite No
Tank Materials: Double Walled No
Tank Materials: Lined Interior No
Tank Materials: Excav Liner No
Tank Materials: Insulated Tank Jacket No
Tank Materials: Repaired No
Tank Materials: Unknown No
Tank Materials: Other No
Tank Materials: Other Note Not reported

Release Detection:
Tank Release Detection: Leak Deferred No
Tank Release Detection: Manual Gauge No
Tank Release Detection: Auto Gauge No

Map ID	Site	Database(s)	EPA ID Number

STAR EQUIPMENT CORPORATION (Continued) **U003679388**

Tank Release Detection:Tank Tightness	No
Tank Release Detection: Vapor Monitor	No
Tank Release Detection: Inventory	No
Tank Release Detection: Stat Invent Recon	No
Tank Release Detection: Spill Install	No
Tank Release Detection: Overfill Install	No
Tank Release Detection: Groundwater	No
Tank Release Detection: Int Sec Containment	No
Tank Release Detection: Int Double Walled	No
Tank Release Detection: Other Method	No
Tank Release Detection: Other Note	Not reported
Pipe Release Detection: Leak Deferred	Not reported
Pipe Release Detection: Autoleak	Not reported
Pipe Release Detection: Line Tightness	No
Pipe Release Detection: Stat Invent Recon	No
Pipe Release Detection: Groundwater	No
Pipe Release Detection: Int Sec Containment	No
Pipe Release Det: Interior Double Walled	No
Pipe Release Detection: Other Method	No
Pipe Release Detection: Other Note	Not reported

Pipe Type:	NO VALVE: SUCTION
Pipe Materials: Bare Steel	No
Pipe Materials: Galvanized Steel	Yes
Pipe Materials: Copper	No
Pipe Materials: Fiberglass	No
Pipe Materials: Cath Protect	No
Pipe Materials: Double Walled	No
Pipe Materials: Sec Containment	No
Pipe Materials: Repaired	No
Pipe Materials: Unknown	No
Pipe Materials: Other	No
Pipe Materials: Other Note	Not reported

Facility ID:	3007051
Federally Regulated:	Yes

Tank Number:	2
Tank Capacity:	500
Tank Contents:	DIESEL
Tank Status:	**REM FROM GRD**
Tank Type:	UST

Tank Material:

Install Date:	10/1/1972
Tank Materials: Bare Steel	No
Tank Materials: Cath Protect Steel	Yes
Tank Materials: Epoxy Steel	No
Tank Materials: Fiberglass	No
Tank Materials: Concrete	No
Tank Materials: Composite	No
Tank Materials: Double Walled	No
Tank Materials: Lined Interior	No
Tank Materials: Excav Liner	No
Tank Materials: Insulated Tank Jacket	No
Tank Materials: Repaired	No
Tank Materials: Unknown	No

Map ID	Site	Database(s)	EPA ID Number

STAR EQUIPMENT CORPORATION (Continued) **U003679388**

Tank Materials: Other	No
Tank Materials: Other Note	Not reported

Release Detection:

Tank Release Detection: Leak Deferred	No
Tank Release Detection: Manual Gauge	No
Tank Release Detection: Auto Gauge	No
Tank Release Detection:Tank Tightness	No
Tank Release Detection: Vapor Monitor	No
Tank Release Detection: Inventory	No
Tank Release Detection: Stat Invent Recon	No
Tank Release Detection: Spill Install	No
Tank Release Detection: Overfill Install	No
Tank Release Detection: Groundwater	No
Tank Release Detection: Int Sec Containment	No
Tank Release Detection: Int Double Walled	No
Tank Release Detection: Other Method	No
Tank Release Detection: Other Note	Not reported
Pipe Release Detection: Leak Deferred	Not reported
Pipe Release Detection: Autoleak	Not reported
Pipe Release Detection: Line Tightness	No
Pipe Release Detection: Stat Invent Recon	No
Pipe Release Detection: Groundwater	No
Pipe Release Detection: Int Sec Containment	No
Pipe Release Det: Interior Double Walled	No
Pipe Release Detection: Other Method	No
Pipe Release Detection: Other Note	Not reported

Pipe Type:	NO VALVE: SUCTION
Pipe Materials: Bare Steel	No
Pipe Materials: Galvanized Steel	Yes
Pipe Materials: Copper	No
Pipe Materials: Fiberglass	No
Pipe Materials: Cath Protect	No
Pipe Materials: Double Walled	No
Pipe Materials: Sec Containment	No
Pipe Materials: Repaired	No
Pipe Materials: Unknown	No
Pipe Materials: Other	No
Pipe Materials: Other Note	Not reported

1455 **ANNING-JOHNSON CO** **VA UST** **U003680337**
8417A TERMINAL RD **N/A**
NEWINGTON, VA 22122

Facility:

Facility Id:	3012778
Facility Type:	COMMERCIAL
CEDS Facility ID:	200000093367

Owner:

Owner Id:	34468
Owner Name:	ANNING-JOHNSON CO
Owner Address:	8417 A TERMINAL RD.
Owner Address2:	FAIRFAX
Owner City, State, Zip:	NEWINGTON, VA 22122
Owner Type:	COMMERCIAL

Map ID	Site	Database(s)	EPA ID Number

ANNING-JOHNSON CO (Continued) **U003680337**

Number of Active AST:	0
Number of Active UST:	0
Number of Inactive AST:	0
Number of Inactive UST:	1

UST:

Facility ID:	3012778
Federally Regulated:	Yes
Tank Number:	R1
Tank Capacity:	3000
Tank Contents:	GASOLINE
Tank Status:	**CLS IN GRD**
Tank Type:	UST

Tank Material:

Install Date:	5/5/1972
Tank Materials: Bare Steel	No
Tank Materials: Cath Protect Steel	No
Tank Materials: Epoxy Steel	No
Tank Materials: Fiberglass	No
Tank Materials: Concrete	No
Tank Materials: Composite	No
Tank Materials: Double Walled	No
Tank Materials: Lined Interior	No
Tank Materials: Excav Liner	No
Tank Materials: Insulated Tank Jacket	No
Tank Materials: Repaired	No
Tank Materials: Unknown	Yes
Tank Materials: Other	No
Tank Materials: Other Note	Not reported

Release Detection:

Tank Release Detection: Leak Deferred	No
Tank Release Detection: Manual Gauge	No
Tank Release Detection: Auto Gauge	No
Tank Release Detection:Tank Tightness	No
Tank Release Detection: Vapor Monitor	No
Tank Release Detection: Inventory	No
Tank Release Detection: Stat Invent Recon	No
Tank Release Detection: Spill Install	No
Tank Release Detection: Overfill Install	No
Tank Release Detection: Groundwater	No
Tank Release Detection: Int Sec Containment	No
Tank Release Detection: Int Double Walled	No
Tank Release Detection: Other Method	No
Tank Release Detection: Other Note	Not reported
Pipe Release Detection: Leak Deferred	Not reported
Pipe Release Detection: Autoleak	Not reported
Pipe Release Detection: Line Tightness	No
Pipe Release Detection: Stat Invent Recon	No
Pipe Release Detection: Groundwater	No
Pipe Release Detection: Int Sec Containment	No
Pipe Release Det: Interior Double Walled	No
Pipe Release Detection: Other Method	No
Pipe Release Detection: Other Note	Not reported

Map ID	Site	Database(s)	EPA ID Number

ANNING-JOHNSON CO (Continued) **U003680337**

Pipe Type:	UNKNOWN
Pipe Materials: Bare Steel	No
Pipe Materials: Galvanized Steel	No
Pipe Materials: Copper	No
Pipe Materials: Fiberglass	No
Pipe Materials: Cath Protect	No
Pipe Materials: Double Walled	No
Pipe Materials: Sec Containment	No
Pipe Materials: Repaired	No
Pipe Materials: Unknown	Yes
Pipe Materials: Other	No
Pipe Materials: Other Note	Not reported

1455 **MASTER PRINT, INC.** **VA LUST** **S105983778**
8401 TERMINAL ROAD **N/A**
FAIRFAX, VA 22079

LUST REG NO:

Region:	NO
Facility ID:	3010984
Status:	**Closed**
Tank Size:	2,000
Product:	gas/diesel
Release Date:	09/09/1998
Closed Date:	1/15/1999
Case Type:	Article 9
Case Officer:	Bill Von Till
Pollution Complaint #:	99-3083
Permit Number:	Not reported
Priority:	Not reported

1455 **RUBLOFF INC.** **VA LUST** **S105982998**
8444 TERMINAL ROAD **N/A**
FAIRFAX, VA 0

LUST REG NO:

Region:	NO
Facility ID:	3024645
Status:	**Closed**
Tank Size:	0
Product:	Not reported
Release Date:	03/27/1990
Closed Date:	4/12/1993
Case Type:	Article 9
Case Officer:	Randy Chapman
Pollution Complaint #:	90-1272
Permit Number:	0
Priority:	4

Map ID	Site	Database(s)	EPA ID Number
1455	**QUALITY AUTO BODY** **8393 TERMINAL ROAD** **FAIRFAX, VA 0**	**VA LUST**	**S103808615** **N/A**

LUST REG NO:

Region:	NO
Facility ID:	3026152
Status:	**Closed**
Tank Size:	0
Product:	Not reported
Release Date:	03/25/1992
Closed Date:	6/17/1996
Case Type:	Article 9
Case Officer:	Thomas R. Lancaster, P.G.
Pollution Complaint #:	92-1724
Permit Number:	0
Priority:	-

Map ID	Site	Database(s)	EPA ID Number
1455	**QUALITY AUTO TECHNICIANS** **8397 TERMINAL RD** **NEWINGTON, VA 22122**	**VA UST**	**U003682381** **N/A**

Facility:

Facility Id:	3025952
Facility Type:	GAS STATION
CEDS Facility ID:	200000075387

Owner:

Owner Id:	28035
Owner Name:	DONNELLY-MCKNIGHT L P
Owner Address:	7200 WISCONSIN AVE.; SUITE 310
Owner Address2:	Not reported
Owner City, State, Zip:	BETHESDA, MD 20814
Owner Type:	COMMERCIAL
Number of Active AST:	0
Number of Active UST:	0
Number of Inactive AST:	0
Number of Inactive UST:	1

UST:

Facility ID:	3025952
Federally Regulated:	Yes
Tank Number:	R1
Tank Capacity:	Not reported
Tank Contents:	GASOLINE
Tank Status:	**REM FROM GRD**
Tank Type:	UST

Tank Material:

Install Date:	Not reported
Tank Materials: Bare Steel	Yes
Tank Materials: Cath Protect Steel	No
Tank Materials: Epoxy Steel	No
Tank Materials: Fiberglass	No
Tank Materials: Concrete	No
Tank Materials: Composite	No
Tank Materials: Double Walled	No
Tank Materials: Lined Interior	No
Tank Materials: Excav Liner	No

Map ID	Site	Database(s)	EPA ID Number

QUALITY AUTO TECHNICIANS (Continued) **U003682381**

Tank Materials: Insulated Tank Jacket	No
Tank Materials: Repaired	No
Tank Materials: Unknown	No
Tank Materials: Other	No
Tank Materials: Other Note	Not reported

Release Detection:

Tank Release Detection: Leak Deferred	No
Tank Release Detection: Manual Gauge	No
Tank Release Detection: Auto Gauge	No
Tank Release Detection:Tank Tightness	No
Tank Release Detection: Vapor Monitor	No
Tank Release Detection: Inventory	No
Tank Release Detection: Stat Invent Recon	No
Tank Release Detection: Spill Install	No
Tank Release Detection: Overfill Install	No
Tank Release Detection: Groundwater	No
Tank Release Detection: Int Sec Containment	No
Tank Release Detection: Int Double Walled	No
Tank Release Detection: Other Method	No
Tank Release Detection: Other Note	Not reported
Pipe Release Detection: Leak Deferred	Not reported
Pipe Release Detection: Autoleak	Not reported
Pipe Release Detection: Line Tightness	No
Pipe Release Detection: Stat Invent Recon	No
Pipe Release Detection: Groundwater	No
Pipe Release Detection: Int Sec Containment	No
Pipe Release Det: Interior Double Walled	No
Pipe Release Detection: Other Method	No
Pipe Release Detection: Other Note	Not reported

Pipe Type:	UNKNOWN
Pipe Materials: Bare Steel	Yes
Pipe Materials: Galvanized Steel	No
Pipe Materials: Copper	No
Pipe Materials: Fiberglass	No
Pipe Materials: Cath Protect	No
Pipe Materials: Double Walled	No
Pipe Materials: Sec Containment	No
Pipe Materials: Repaired	No
Pipe Materials: Unknown	No
Pipe Materials: Other	No
Pipe Materials: Other Note	Not reported

1455 **QUALITY AUTO BODY** **VA LTANKS** **S105684210**
8397 TERMINAL RD **N/A**
NEWINGTON, VA 22122

LTANKS:

Region:	NRO
CEDS Facility Id:	200000075387
Case Status:	**Closed**
Pollution Complaint #:	19921724
Reported:	03/25/1992
Case Closed Date:	06/17/1996
Program:	RP Lead

Map ID	Site	Database(s)	EPA ID Number

QUALITY AUTO BODY (Continued) **S105684210**

Federally Regulated UST (Y/N):	Y
Regulated Petroleum UST (1):	Y
Excluded UST (1):	N
Deferred UST (1):	N
Partially Deferred UST (1):	N
Exempt 1 UST (2):	N
Exempt 2 Heating Oil UST (2):	N
Small Heating Oil AST (2):	N
Regulated AST (3):	N
Unregulated AST (3):	N
Other Y/N:	N
Unknown Y/N:	N
Other Description:	Not reported
Heating Oil Category:	Not reported

1455 **MASTER PRINT, INC** **VA UST** **U003680083**
8401 TERMINAL RD **N/A**
NEWINGTON, VA 22122

Facility:

Facility Id:	3010984
Facility Type:	COMMERCIAL
CEDS Facility ID:	200000076619

Owner:

Owner Id:	37206
Owner Name:	MASTER PRINT, INC
Owner Address:	8401 TERMINAL ROAD
Owner Address2:	Not reported
Owner City, State, Zip:	NEWINGTON, VA 22122
Owner Type:	COMMERCIAL
Number of Active AST:	0
Number of Active UST:	0
Number of Inactive AST:	0
Number of Inactive UST:	2

UST:

Facility ID:	3010984
Federally Regulated:	Yes
Tank Number:	r1
Tank Capacity:	2000
Tank Contents:	GASOLINE
Tank Status:	**REM FROM GRD**
Tank Type:	UST

Tank Material:

Install Date:	5/1/1981
Tank Materials: Bare Steel	Yes
Tank Materials: Cath Protect Steel	No
Tank Materials: Epoxy Steel	No
Tank Materials: Fiberglass	No
Tank Materials: Concrete	No
Tank Materials: Composite	No
Tank Materials: Double Walled	No
Tank Materials: Lined Interior	No
Tank Materials: Excav Liner	No
Tank Materials: Insulated Tank Jacket	No

Map ID	Site	Database(s)	EPA ID Number

MASTER PRINT, INC (Continued) **U003680083**

Tank Materials: Repaired	No
Tank Materials: Unknown	No
Tank Materials: Other	No
Tank Materials: Other Note	Not reported

Release Detection:

Tank Release Detection: Leak Deferred	No
Tank Release Detection: Manual Gauge	No
Tank Release Detection: Auto Gauge	No
Tank Release Detection:Tank Tightness	No
Tank Release Detection: Vapor Monitor	No
Tank Release Detection: Inventory	No
Tank Release Detection: Stat Invent Recon	No
Tank Release Detection: Spill Install	No
Tank Release Detection: Overfill Install	No
Tank Release Detection: Groundwater	No
Tank Release Detection: Int Sec Containment	No
Tank Release Detection: Int Double Walled	No
Tank Release Detection: Other Method	No
Tank Release Detection: Other Note	Not reported
Pipe Release Detection: Leak Deferred	Not reported
Pipe Release Detection: Autoleak	Not reported
Pipe Release Detection: Line Tightness	No
Pipe Release Detection: Stat Invent Recon	No
Pipe Release Detection: Groundwater	No
Pipe Release Detection: Int Sec Containment	No
Pipe Release Det: Interior Double Walled	No
Pipe Release Detection: Other Method	No
Pipe Release Detection: Other Note	Not reported

Pipe Type:	UNKNOWN
Pipe Materials: Bare Steel	Yes
Pipe Materials: Galvanized Steel	No
Pipe Materials: Copper	No
Pipe Materials: Fiberglass	No
Pipe Materials: Cath Protect	No
Pipe Materials: Double Walled	No
Pipe Materials: Sec Containment	No
Pipe Materials: Repaired	No
Pipe Materials: Unknown	No
Pipe Materials: Other	No
Pipe Materials: Other Note	Not reported

Facility ID:	3010984
Federally Regulated:	Yes
Tank Number:	r2
Tank Capacity:	1000
Tank Contents:	DIESEL
Tank Status:	**REM FROM GRD**
Tank Type:	UST

Tank Material:

Install Date:	5/1/1976
Tank Materials: Bare Steel	Yes
Tank Materials: Cath Protect Steel	No

Map ID	Site	Database(s)	EPA ID Number

MASTER PRINT, INC (Continued) **U003680083**

Tank Materials: Epoxy Steel	No
Tank Materials: Fiberglass	No
Tank Materials: Concrete	No
Tank Materials: Composite	No
Tank Materials: Double Walled	No
Tank Materials: Lined Interior	No
Tank Materials: Excav Liner	No
Tank Materials: Insulated Tank Jacket	No
Tank Materials: Repaired	No
Tank Materials: Unknown	No
Tank Materials: Other	No
Tank Materials: Other Note	Not reported

Release Detection:

Tank Release Detection: Leak Deferred	No
Tank Release Detection: Manual Gauge	No
Tank Release Detection: Auto Gauge	No
Tank Release Detection:Tank Tightness	No
Tank Release Detection: Vapor Monitor	No
Tank Release Detection: Inventory	No
Tank Release Detection: Stat Invent Recon	No
Tank Release Detection: Spill Install	No
Tank Release Detection: Overfill Install	No
Tank Release Detection: Groundwater	No
Tank Release Detection: Int Sec Containment	No
Tank Release Detection: Int Double Walled	No
Tank Release Detection: Other Method	No
Tank Release Detection: Other Note	Not reported
Pipe Release Detection: Leak Deferred	Not reported
Pipe Release Detection: Autoleak	Not reported
Pipe Release Detection: Line Tightness	No
Pipe Release Detection: Stat Invent Recon	No
Pipe Release Detection: Groundwater	No
Pipe Release Detection: Int Sec Containment	No
Pipe Release Det: Interior Double Walled	No
Pipe Release Detection: Other Method	No
Pipe Release Detection: Other Note	Not reported

Pipe Type:	UNKNOWN
Pipe Materials: Bare Steel	Yes
Pipe Materials: Galvanized Steel	No
Pipe Materials: Copper	No
Pipe Materials: Fiberglass	No
Pipe Materials: Cath Protect	No
Pipe Materials: Double Walled	No
Pipe Materials: Sec Containment	No
Pipe Materials: Repaired	No
Pipe Materials: Unknown	No
Pipe Materials: Other	No
Pipe Materials: Other Note	Not reported

Map ID	Site	Database(s)	EPA ID Number
1455	**MASTER PRINT INCORPORATED** **8401 TERMINAL RD** **NEWINGTON, VA 22122**	**VA LTANKS** **VA AIRS**	**S105988987** **N/A**

LTANKS:

Region:	NRO
CEDS Facility Id:	200000076619
Case Status:	**Closed**
Pollution Complaint #:	19993083
Reported:	09/09/1998
Case Closed Date:	01/15/1999
Program:	RP Lead
Federally Regulated UST (Y/N):	Y
Regulated Petroleum UST (1):	Y
Excluded UST (1):	N
Deferred UST (1):	N
Partially Deferred UST (1):	N
Exempt 1 UST (2):	N
Exempt 2 Heating Oil UST (2):	N
Small Heating Oil AST (2):	N
Regulated AST (3):	N
Unregulated AST (3):	N
Other Y/N:	N
Unknown Y/N:	N
Other Description:	Not reported
Heating Oil Category:	Not reported

AIRS:

Region:	NRO
Region Number:	71953
Contact First Name:	Jay
Contact Last Name:	Fritter
Contact Title:	Facilities Manager
Contact Phone:	7035509555
Latitude:	38.730314
Longitude:	-77.194303
Lat Deg/Min/Sec Lon Deg/Min/Sec:	38 43 49.1304 / -77 11 39.4908
Mailing Address:	PO Box 1467
Mailing City:	Newington
Mailing State:	VA
Mailing Zip Code:	22122
Program Type:	Article 6 - mNSR
Permit Type:	MINOR
Issued Date:	01/19/2007
Operating Status:	Operating
Contact Email:	jfritter@master-print.com
Owner ID:	100000049963
Owner Name:	Vomela Specialty Company
Owner Tele:	7305509555
Facility Full Name:	Vomela Specialty Company - Master Print Division
ICIS Federal ID:	VA0000005105900571
Currently Active (y/n):	Y
Primary Permit Type Desc:	For legacy mapping purposes only (inactive for picklist purposes)
Permit Status:	Superseded

Region:	NRO
Region Number:	71953
Contact First Name:	Jay
Contact Last Name:	Fritter

Map ID	Site	Database(s)	EPA ID Number

MASTER PRINT INCORPORATED (Continued) **S105988987**

Contact Title:	Facilities Manager
Contact Phone:	7035509555
Latitude:	38.730314
Longitude:	-77.194303
Lat Deg/Min/Sec Lon Deg/Min/Sec:	38 43 49.1304 / -77 11 39.4908
Mailing Address:	PO Box 1467
Mailing City:	Newington
Mailing State:	VA
Mailing Zip Code:	22122
Program Type:	Article 6 - mNSR
Permit Type:	MINOR
Issued Date:	01/19/2007
Operating Status:	Operating
Contact Email:	jfritter@master-print.com
Owner ID:	4410
Owner Name:	Master Print Incorporated
Owner Tele:	7035509555
Facility Full Name:	Vomela Specialty Company - Master Print Division
ICIS Federal ID:	VA0000005105900571
Currently Active (y/n):	Y
Primary Permit Type Desc:	For legacy mapping purposes only (inactive for picklist purposes)
Permit Status:	Superseded

Region:	NRO
Region Number:	71953
Contact First Name:	Jay
Contact Last Name:	Fritter
Contact Title:	Facilities Manager
Contact Phone:	7035509555
Latitude:	38.730314
Longitude:	-77.194303
Lat Deg/Min/Sec Lon Deg/Min/Sec:	38 43 49.1304 / -77 11 39.4908
Mailing Address:	PO Box 1467
Mailing City:	Newington
Mailing State:	VA
Mailing Zip Code:	22122
Program Type:	Article 6 - mNSR
Permit Type:	MINOR-NOPUBINT
Issued Date:	12/28/2016
Operating Status:	Operating
Contact Email:	jfritter@master-print.com
Owner ID:	Not reported
Owner Name:	Not reported
Owner Tele:	Not reported
Facility Full Name:	Vomela Specialty Company - Master Print Division
ICIS Federal ID:	VA0000005105900571
Currently Active (y/n):	Y
Primary Permit Type Desc:	Minor NSR Permit for Project or New Stationary Source without public interest (9 VAC 5-80-1170 D4)
Permit Status:	Issued

Map ID	Site	Database(s)	EPA ID Number
1455	**VRIGINIA STRIPPER** **8466 TERMINAL ROAD, SPRINGFIELD** **FAIRFAX, VA**	**VA SPILLS**	**S108927655** **N/A**

SPILLS NO:

Region:	NO
Id:	2410
Incident Summary:	Not reported
Date In:	Not reported
Date Closed:	Not reported
Pollution Type:	haxardous waste
Responsible Party:	Not reported
Facility Status:	**CLOSED**
Owner:	Not reported
Facility Contact:	Lt. Anne Tennant, Hazardous Materials
Facility Permitted:	Not reported
Facility Telephone:	703-246-2126
Time In:	Not reported
Reported By Name:	Michael Nuehard
Reported By Telephone:	Not reported
Reported By Affiliation/Addr:	Not reported
Incident Response IR #:	Not reported
Responsible Party Address:	Not reported
Responsible Party City:	Not reported
Responsible Party State:	Not reported
Responsible Party Zip:	Not reported
Responsible Party Contact:	Not reported
Responsible Party Telephone:	Not reported
Owner Name:	Not reported
Owner Address:	Not reported
Owner City:	Not reported
Owner State:	Not reported
Owner Zip:	Not reported
Owner Contact:	Not reported
Owner Telephone:	Not reported
Incident Date:	Not reported
Incident Time:	Not reported
Petroleum:	Not reported
Solid Waste:	Not reported
Hazardous Waste:	Not reported
Water:	Not reported
Air:	Not reported
Sewage:	Not reported
Fish Kill:	Not reported
Threat Wetlands:	Not reported
Wetlands:	Not reported
Material Released:	Not reported
Possible Receptors:	Not reported
Quantity Released:	Not reported
Unit Released:	Not reported
Quantity In Water:	Not reported
Receiving Waters:	Not reported
River Basin:	Not reported
Inspection Date:	Not reported
Call Date:	Not reported
Inspector:	Not reported
Response Due:	Not reported
Response Received Date:	Not reported
Visit Needed:	Not reported

Map ID	Site	Database(s)	EPA ID Number

VRIGINIA STRIPPER (Continued) **S108927655**

Open:	Not reported
Air Referral Date:	Not reported
Air Reg/ Permit Number:	Not reported
Waste Referral Date:	Not reported
Epa Id Or Permit Number:	Not reported
Water Referral Date:	Not reported
Water Permit Number:	Not reported
Remediation Referral Date:	Not reported
Remediation Pc Number:	Not reported
Enforcement Referral Date:	Not reported
Nov Number:	Not reported
Pc Number:	Not reported
Receive By:	Not reported
Case Officer:	Not reported
Case Type:	Not reported
Street Address:	Battalion Chief, Hazardous Materials Section
Polllutant:	Not reported
Impact:	Not reported
Spill Time:	Not reported
Spill Date:	11/28/1995
Spill Volume:	Not reported
Measure:	Not reported
Volume In Water:	Not reported
Stream Name:	Not reported
Investigation Date:	Not reported
Closure Date:	Not reported
Lab Results:	Not reported
Target Date:	Not reported
Prep Number:	96-3711
Report Date:	3/8/1996
Report Time:	1600
Pollutant Scr:	Not reported
Volume:	-1
Volume Esc:	-1
Future Recommendations:	Not reported
Stream Code:	Not reported
Visit Date:	Not reported
Lab Date:	Not reported
File Close Date:	Not reported
Prep Copy:	Not reported
City:	Not reported
Incident Summary:	Not reported
Reported:	Not reported
Results:	Not reported
Inspection Comments:	Not reported
Remarks:	Fire officials inspected facility. The letter from thos officials stated...."Hazardous Waste storage exceeds small quantity generator limits"

Map ID	Site	Database(s)	EPA ID Number
1455	**NEWINGTON CONCRETE CORP** **8413 TERMINAL RD** **NEWINGTON, VA 22122**	**VA LTANKS** **VA UST**	**U003679493** **N/A**

LTANKS:

Region:	NRO
CEDS Facility Id:	200000075999
Case Status:	**Closed**
Pollution Complaint #:	19954009
Reported:	07/13/1994
Case Closed Date:	12/07/1994
Program:	RP Lead
Federally Regulated UST (Y/N):	Y
Regulated Petroleum UST (1):	Y
Excluded UST (1):	N
Deferred UST (1):	N
Partially Deferred UST (1):	N
Exempt 1 UST (2):	N
Exempt 2 Heating Oil UST (2):	N
Small Heating Oil AST (2):	N
Regulated AST (3):	N
Unregulated AST (3):	N
Other Y/N:	N
Unknown Y/N:	N
Other Description:	Not reported
Heating Oil Category:	Not reported

Facility:

Facility Id:	3007739
Facility Type:	COMMERCIAL
CEDS Facility ID:	200000075999

Owner:

Owner Id:	30895
Owner Name:	Newington Concrete Corporation
Owner Address:	8421 Terminal Rd
Owner Address2:	Not reported
Owner City, State, Zip:	Newington, VA 22122
Owner Type:	COMMERCIAL
Number of Active AST:	0
Number of Active UST:	0
Number of Inactive AST:	0
Number of Inactive UST:	1

UST:

Facility ID:	3007739
Federally Regulated:	Yes
Tank Number:	1
Tank Capacity:	2000
Tank Contents:	DIESEL
Tank Status:	**REM FROM GRD**
Tank Type:	UST

Tank Material:

Install Date:	4/25/1979
Tank Materials: Bare Steel	No
Tank Materials: Cath Protect Steel	No
Tank Materials: Epoxy Steel	No

Map ID	Site	Database(s)	EPA ID Number

NEWINGTON CONCRETE CORP (Continued) **U003679493**

Tank Materials: Fiberglass	No
Tank Materials: Concrete	No
Tank Materials: Composite	No
Tank Materials: Double Walled	No
Tank Materials: Lined Interior	No
Tank Materials: Excav Liner	No
Tank Materials: Insulated Tank Jacket	No
Tank Materials: Repaired	No
Tank Materials: Unknown	Yes
Tank Materials: Other	No
Tank Materials: Other Note	Not reported

Release Detection:

Tank Release Detection: Leak Deferred	No
Tank Release Detection: Manual Gauge	No
Tank Release Detection: Auto Gauge	No
Tank Release Detection:Tank Tightness	No
Tank Release Detection: Vapor Monitor	No
Tank Release Detection: Inventory	No
Tank Release Detection: Stat Invent Recon	No
Tank Release Detection: Spill Install	No
Tank Release Detection: Overfill Install	No
Tank Release Detection: Groundwater	No
Tank Release Detection: Int Sec Containment	No
Tank Release Detection: Int Double Walled	No
Tank Release Detection: Other Method	No
Tank Release Detection: Other Note	Not reported
Pipe Release Detection: Leak Deferred	Not reported
Pipe Release Detection: Autoleak	Not reported
Pipe Release Detection: Line Tightness	No
Pipe Release Detection: Stat Invent Recon	No
Pipe Release Detection: Groundwater	No
Pipe Release Detection: Int Sec Containment	No
Pipe Release Det: Interior Double Walled	No
Pipe Release Detection: Other Method	No
Pipe Release Detection: Other Note	Not reported

Pipe Type:	UNKNOWN
Pipe Materials: Bare Steel	No
Pipe Materials: Galvanized Steel	No
Pipe Materials: Copper	No
Pipe Materials: Fiberglass	No
Pipe Materials: Cath Protect	No
Pipe Materials: Double Walled	No
Pipe Materials: Sec Containment	No
Pipe Materials: Repaired	No
Pipe Materials: Unknown	Yes
Pipe Materials: Other	No
Pipe Materials: Other Note	Not reported

Map ID	Site	Database(s)	EPA ID Number
1455	**NEWINGTON CONCRETE** **8413 TERMINAL ROAD** **FAIRFAX, VA 0**	**VA LUST**	**S105983572** **N/A**

LUST REG NO:

Region:	NO
Facility ID:	3007739
Status:	**Closed**
Tank Size:	0
Product:	Not reported
Release Date:	07/13/1994
Closed Date:	12/7/1994
Case Type:	Article 9
Case Officer:	Lewis E. Hilder
Pollution Complaint #:	95-4009
Permit Number:	0
Priority:	-

Map ID	Site	Database(s)	EPA ID Number
1455	**RESEARCH DEVELOPMENT PROPERTY** **8417A TERMINAL RD** **NEWINGTON, VA 22122**	**VA LUST** **VA LTANKS**	**S104159417** **N/A**

LUST REG NO:

Region:	NO
Facility ID:	3012778
Status:	**Closed**
Tank Size:	3,000
Product:	gasoline
Release Date:	08/17/1998
Closed Date:	10/26/1998
Case Type:	Article 9
Case Officer:	Lewis E. Hilder
Pollution Complaint #:	99-3059
Permit Number:	Not reported
Priority:	Not reported

LTANKS:

Region:	NRO
CEDS Facility Id:	200000093367
Case Status:	**Closed**
Pollution Complaint #:	19993059
Reported:	08/17/1998
Case Closed Date:	10/26/1998
Program:	RP Lead
Federally Regulated UST (Y/N):	Y
Regulated Petroleum UST (1):	Y
Excluded UST (1):	N
Deferred UST (1):	N
Partially Deferred UST (1):	N
Exempt 1 UST (2):	N
Exempt 2 Heating Oil UST (2):	N
Small Heating Oil AST (2):	N
Regulated AST (3):	N
Unregulated AST (3):	N
Other Y/N:	N
Unknown Y/N:	N
Other Description:	Not reported
Heating Oil Category:	Not reported

Map ID	Site	Database(s)	EPA ID Number
1455	**ACCESS PRINTING** **8390 F TERMINAL RD** **LORTON, VA 22079**	**RCRA-CESQG** **FINDS** **NJ MANIFEST** **ECHO**	**1005418852** **VAR000503300**

RCRA-CESQG:

Date form received by agency:	04/02/2002
Facility name:	ACCESS PRINTING
Facility address:	8390 F TERMINAL RD LORTON, VA 22079
EPA ID:	VAR000503300
Contact:	TONY RODRIGUEZ
Contact address:	8390 F TERMINAL RD LORTON, VA 22079
Contact country:	US
Contact telephone:	703-550-7700
Contact email:	Not reported
EPA Region:	03
Classification:	Conditionally Exempt Small Quantity Generator
Description:	Handler: generates 100 kg or less of hazardous waste per calendar month, and accumulates 1000 kg or less of hazardous waste at any time; or generates 1 kg or less of acutely hazardous waste per calendar month, and accumulates at any time: 1 kg or less of acutely hazardous waste; or 100 kg or less of any residue or contaminated soil, waste or other debris resulting from the cleanup of a spill, into or on any land or water, of acutely hazardous waste; or generates 100 kg or less of any residue or contaminated soil, waste or other debris resulting from the cleanup of a spill, into or on any land or water, of acutely hazardous waste during any calendar month, and accumulates at any time: 1 kg or less of acutely hazardous waste; or 100 kg or less of any residue or contaminated soil, waste or other debris resulting from the cleanup of a spill, into or on any land or water, of acutely hazardous waste

Owner/Operator Summary:

Owner/operator name:	TONY RODRIGUEZ
Owner/operator address:	8390 F TERMINAL RD LORTON, VA 22079
Owner/operator country:	Not reported
Owner/operator telephone:	703-550-7700
Owner/operator email:	Not reported
Owner/operator fax:	Not reported
Owner/operator extension:	Not reported
Legal status:	Private
Owner/Operator Type:	Owner
Owner/Op start date:	Not reported
Owner/Op end date:	Not reported

Handler Activities Summary:

U.S. importer of hazardous waste:	No
Mixed waste (haz. and radioactive):	No
Recycler of hazardous waste:	No
Transporter of hazardous waste:	No
Treater, storer or disposer of HW:	No
Underground injection activity:	No
On-site burner exemption:	No
Furnace exemption:	No
Used oil fuel burner:	No

Map ID	Site	Database(s)	EPA ID Number

ACCESS PRINTING (Continued) **1005418852**

Used oil processor: No
User oil refiner: No
Used oil fuel marketer to burner: No
Used oil Specification marketer: No
Used oil transfer facility: No
Used oil transporter: No

. Waste code: D001
. Waste name: IGNITABLE WASTE

. Waste code: F003
. Waste name: THE FOLLOWING SPENT NONHALOGENATED SOLVENTS: XYLENE, ACETONE, ETHYL ACETATE, ETHYL BENZENE, ETHYL ETHER, METHYL ISOBUTYL KETONE, N-BUTYL ALCOHOL, CYCLOHEXANONE, AND METHANOL; ALL SPENT SOLVENT MIXTURES/BLENDS CONTAINING, BEFORE USE, ONLY THE ABOVE SPENT NONHALOGENATED SOLVENTS; AND ALL SPENT SOLVENT MIXTURES/BLENDS CONTAINING, BEFORE USE, ONE OR MORE OF THE ABOVE NONHALOGENATED SOLVENTS, AND A TOTAL OF TEN PERCENT OR MORE (BY VOLUME) OF ONE OR MORE OF THOSE SOLVENTS LISTED IN F001, F002, F004, AND F005; AND STILL BOTTOMS FROM THE RECOVERY OF THESE SPENT SOLVENTS AND SPENT SOLVENT MIXTURES.

. Waste code: F005
. Waste name: THE FOLLOWING SPENT NONHALOGENATED SOLVENTS: TOLUENE, METHYL ETHYL KETONE, CARBON DISULFIDE, ISOBUTANOL, PYRIDINE, BENZENE, 2-ETHOXYETHANOL, AND 2-NITROPROPANE; ALL SPENT SOLVENT MIXTURES/BLENDS CONTAINING, BEFORE USE, A TOTAL OF TEN PERCENT OR MORE (BY VOLUME) OF ONE OR MORE OF THE ABOVE NONHALOGENATED SOLVENTS OR THOSE SOLVENTS LISTED IN F001, F002, OR F004; AND STILL BOTTOMS FROM THE RECOVERY OF THESE SPENT SOLVENTS AND SPENT SOLVENT MIXTURES.

Violation Status: No violations found

FINDS:

Registry ID: 110012195105

Environmental Interest/Information System
RCRAInfo is a national information system that supports the Resource Conservation and Recovery Act (RCRA) program through the tracking of events and activities related to facilities that generate, transport, and treat, store, or dispose of hazardous waste. RCRAInfo allows RCRA program staff to track the notification, permit, compliance, and corrective action activities required under RCRA.

Click this hyperlink while viewing on your computer to access additional FINDS: detail in the EDR Site Report.

NJ MANIFEST:
EPA Id: VAR000503300
Mail Address: 8390 F TERMINAL RD
Mail City/State/Zip: LORTON 22079
Facility Phone: 7035507700
Emergency Phone: Not reported
Contact: SCOTT WHEELER
Comments: Not reported

Map ID	Site	Database(s)	EPA ID Number

ACCESS PRINTING (Continued) **1005418852**

SIC Code:	Not reported
County:	00
Municipal:	00
Previous EPA Id:	Not reported
Gen Flag:	X
Trans Flag:	Not reported
TSDF Flag:	Not reported
Name Change:	Not reported
Date Change:	Not reported

Manifest:

Manifest Number:	002672924SKS
EPA ID:	VAR000503300
Date Shipped:	5/9/2011
TSDF EPA ID:	NJD002182897
Transporter EPA ID:	TXR000050930
Transporter 2 EPA ID:	Not reported
Transporter 3 EPA ID:	Not reported
Transporter 4 EPA ID:	Not reported
Transporter 5 EPA ID:	Not reported
Transporter 6 EPA ID:	Not reported
Transporter 7 EPA ID:	Not reported
Transporter 8 EPA ID:	Not reported
Transporter 9 EPA ID:	Not reported
Transporter 10 EPA ID:	Not reported
Date Trans1 Transported Waste:	Not reported
Date Trans2 Transported Waste:	Not reported
Date Trans3 Transported Waste:	Not reported
Date Trans4 Transported Waste:	Not reported
Date Trans5 Transported Waste:	Not reported
Date Trans6 Transported Waste:	Not reported
Date Trans7 Transported Waste:	Not reported
Date Trans8 Transported Waste:	Not reported
Date Trans9 Transported Waste:	Not reported
Date Trans10 Transported Waste:	Not reported
Date TSDF Received Waste:	Not reported
TSDF EPA Facility Name:	Not reported
QTY Units:	Not reported
Transporter SEQ ID:	Not reported
Transporter-1 Date:	Not reported
Waste SEQ ID:	Not reported
Waste Type Code 2:	Not reported
Waste Type Code 3:	Not reported
Waste Type Code 4:	Not reported
Waste Type Code 5:	Not reported
Waste Type Code 6:	Not reported
Date Accepted:	Not reported
Manifest Discrepancy Type:	Not reported
Data Entry Number:	Not reported
Was Load Rejected:	LORTON 22079
Reason Load Was Rejected:	Not reported

Waste:

Manifest Year:	Not reported
Waste Code:	D039
Hand Code:	H020
Quantity:	29.00 gallons

Map ID	Site	Database(s)	EPA ID Number

ACCESS PRINTING (Continued) **1005418852**

Manifest Number:	005185119SKS
EPA ID:	VAR000503300
Date Shipped:	1/14/2016
TSDF EPA ID:	NJD002182897
Transporter EPA ID:	TXR000081205
Transporter 2 EPA ID:	Not reported
Transporter 3 EPA ID:	Not reported
Transporter 4 EPA ID:	Not reported
Transporter 5 EPA ID:	Not reported
Transporter 6 EPA ID:	Not reported
Transporter 7 EPA ID:	Not reported
Transporter 8 EPA ID:	Not reported
Transporter 9 EPA ID:	Not reported
Transporter 10 EPA ID:	Not reported
Date Trans1 Transported Waste:	Not reported
Date Trans2 Transported Waste:	Not reported
Date Trans3 Transported Waste:	Not reported
Date Trans4 Transported Waste:	Not reported
Date Trans5 Transported Waste:	Not reported
Date Trans6 Transported Waste:	Not reported
Date Trans7 Transported Waste:	Not reported
Date Trans8 Transported Waste:	Not reported
Date Trans9 Transported Waste:	Not reported
Date Trans10 Transported Waste:	Not reported
Date TSDF Received Waste:	Not reported
Generator EPA Facility Name:	ACCESS PRINTING
Transporter-1 EPA Facility Name:	SAFETY KLEEN SYSTEMS INC
TSDF EPA Facility Name:	SAFETY KLEEN SYSTEMS INC
QTY Units:	gallons
Transporter SEQ ID:	Not reported
Transporter-1 Date:	1/14/2016
Waste SEQ ID:	1
Waste Type Code 2:	Not reported
Waste Type Code 3:	Not reported
Waste Type Code 4:	Not reported
Waste Type Code 5:	Not reported
Waste Type Code 6:	Not reported
Date Accepted:	1/22/2016
Manifest Discrepancy Type:	Not reported
Data Entry Number:	Not reported
Was Load Rejected:	LORTON 22079
Reason Load Was Rejected:	Not reported

Manifest Number:	004911158SKS
EPA ID:	VAR000503300
Date Shipped:	4/30/2015
TSDF EPA ID:	NJD002182897
Transporter EPA ID:	TXR000081205
Transporter 2 EPA ID:	Not reported
Transporter 3 EPA ID:	Not reported
Transporter 4 EPA ID:	Not reported
Transporter 5 EPA ID:	Not reported
Transporter 6 EPA ID:	Not reported
Transporter 7 EPA ID:	Not reported
Transporter 8 EPA ID:	Not reported
Transporter 9 EPA ID:	Not reported
Transporter 10 EPA ID:	Not reported

Map ID	Site	Database(s)	EPA ID Number

ACCESS PRINTING (Continued) **1005418852**

Date Trans1 Transported Waste:	Not reported
Date Trans2 Transported Waste:	Not reported
Date Trans3 Transported Waste:	Not reported
Date Trans4 Transported Waste:	Not reported
Date Trans5 Transported Waste:	Not reported
Date Trans6 Transported Waste:	Not reported
Date Trans7 Transported Waste:	Not reported
Date Trans8 Transported Waste:	Not reported
Date Trans9 Transported Waste:	Not reported
Date Trans10 Transported Waste:	Not reported
Date TSDF Received Waste:	Not reported
TSDF EPA Facility Name:	Not reported
QTY Units:	Not reported
Transporter SEQ ID:	Not reported
Transporter-1 Date:	Not reported
Waste SEQ ID:	Not reported
Waste Type Code 2:	Not reported
Waste Type Code 3:	Not reported
Waste Type Code 4:	Not reported
Waste Type Code 5:	Not reported
Waste Type Code 6:	Not reported
Date Accepted:	Not reported
Manifest Discrepancy Type:	Not reported
Data Entry Number:	Not reported
Was Load Rejected:	LORTON 22079
Reason Load Was Rejected:	Not reported
Manifest Number:	000342077CEX
EPA ID:	VAR000503300
Date Shipped:	09/27/2010
TSDF EPA ID:	NJD002182897
Transporter EPA ID:	TXR000050930
Transporter 2 EPA ID:	Not reported
Transporter 3 EPA ID:	Not reported
Transporter 4 EPA ID:	Not reported
Transporter 5 EPA ID:	Not reported
Transporter 6 EPA ID:	Not reported
Transporter 7 EPA ID:	Not reported
Transporter 8 EPA ID:	Not reported
Transporter 9 EPA ID:	Not reported
Transporter 10 EPA ID:	Not reported
Date Trans1 Transported Waste:	09/27/2010
Date Trans2 Transported Waste:	Not reported
Date Trans3 Transported Waste:	Not reported
Date Trans4 Transported Waste:	Not reported
Date Trans5 Transported Waste:	Not reported
Date Trans6 Transported Waste:	Not reported
Date Trans7 Transported Waste:	Not reported
Date Trans8 Transported Waste:	Not reported
Date Trans9 Transported Waste:	Not reported
Date Trans10 Transported Waste:	Not reported
Date TSDF Received Waste:	10/07/2010
TSDF EPA Facility Name:	Not reported
QTY Units:	Not reported
Transporter SEQ ID:	Not reported
Transporter-1 Date:	Not reported
Waste SEQ ID:	Not reported

Map ID	Site	Database(s)	EPA ID Number

ACCESS PRINTING (Continued) **1005418852**

Waste Type Code 2:	Not reported
Waste Type Code 3:	Not reported
Waste Type Code 4:	Not reported
Waste Type Code 5:	Not reported
Waste Type Code 6:	Not reported
Date Accepted:	Not reported
Manifest Discrepancy Type:	Not reported
Data Entry Number:	Not reported
Was Load Rejected:	LORTON 22079
Reason Load Was Rejected:	Not reported

Waste:

Manifest Year:	Not reported
Waste Code:	D039
Hand Code:	H020
Quantity:	30 G

Manifest Number:	003373857FLE
EPA ID:	VAR000503300
Date Shipped:	07/13/2010
TSDF EPA ID:	NJD002182897
Transporter EPA ID:	TXR000050930
Transporter 2 EPA ID:	Not reported
Transporter 3 EPA ID:	Not reported
Transporter 4 EPA ID:	Not reported
Transporter 5 EPA ID:	Not reported
Transporter 6 EPA ID:	Not reported
Transporter 7 EPA ID:	Not reported
Transporter 8 EPA ID:	Not reported
Transporter 9 EPA ID:	Not reported
Transporter 10 EPA ID:	Not reported
Date Trans1 Transported Waste:	07/13/2010
Date Trans2 Transported Waste:	Not reported
Date Trans3 Transported Waste:	Not reported
Date Trans4 Transported Waste:	Not reported
Date Trans5 Transported Waste:	Not reported
Date Trans6 Transported Waste:	Not reported
Date Trans7 Transported Waste:	Not reported
Date Trans8 Transported Waste:	Not reported
Date Trans9 Transported Waste:	Not reported
Date Trans10 Transported Waste:	Not reported
Date TSDF Received Waste:	07/15/2010
TSDF EPA Facility Name:	Not reported
QTY Units:	Not reported
Transporter SEQ ID:	Not reported
Transporter-1 Date:	Not reported
Waste SEQ ID:	Not reported
Waste Type Code 2:	Not reported
Waste Type Code 3:	Not reported
Waste Type Code 4:	Not reported
Waste Type Code 5:	Not reported
Waste Type Code 6:	Not reported
Date Accepted:	Not reported
Manifest Discrepancy Type:	Not reported
Data Entry Number:	Not reported
Was Load Rejected:	LORTON 22079
Reason Load Was Rejected:	Not reported

Map ID	Site	Database(s)	EPA ID Number

ACCESS PRINTING (Continued) **1005418852**

Waste:

Manifest Year:	Not reported
Waste Code:	D039
Hand Code:	H020
Quantity:	26 G

Manifest Number:	003378899SKS
EPA ID:	VAR000503300
Date Shipped:	2/28/2013
TSDF EPA ID:	NJD002182897
Transporter EPA ID:	TXR000081205
Transporter 2 EPA ID:	Not reported
Transporter 3 EPA ID:	Not reported
Transporter 4 EPA ID:	Not reported
Transporter 5 EPA ID:	Not reported
Transporter 6 EPA ID:	Not reported
Transporter 7 EPA ID:	Not reported
Transporter 8 EPA ID:	Not reported
Transporter 9 EPA ID:	Not reported
Transporter 10 EPA ID:	Not reported
Date Trans1 Transported Waste:	Not reported
Date Trans2 Transported Waste:	Not reported
Date Trans3 Transported Waste:	Not reported
Date Trans4 Transported Waste:	Not reported
Date Trans5 Transported Waste:	Not reported
Date Trans6 Transported Waste:	Not reported
Date Trans7 Transported Waste:	Not reported
Date Trans8 Transported Waste:	Not reported
Date Trans9 Transported Waste:	Not reported
Date Trans10 Transported Waste:	Not reported
Date TSDF Received Waste:	Not reported
TSDF EPA Facility Name:	Not reported
QTY Units:	Not reported
Transporter SEQ ID:	Not reported
Transporter-1 Date:	Not reported
Waste SEQ ID:	Not reported
Waste Type Code 2:	Not reported
Waste Type Code 3:	Not reported
Waste Type Code 4:	Not reported
Waste Type Code 5:	Not reported
Waste Type Code 6:	Not reported
Date Accepted:	Not reported
Manifest Discrepancy Type:	Not reported
Data Entry Number:	Not reported
Was Load Rejected:	LORTON 22079
Reason Load Was Rejected:	Not reported

Waste:

Manifest Year:	Not reported
Waste Code:	D039
Hand Code:	Not reported
Quantity:	30.00 gallons

Manifest Number:	002756122SKS
EPA ID:	VAR000503300

Map ID	Site	Database(s)	EPA ID Number

ACCESS PRINTING (Continued) **1005418852**

Date Shipped:	4/9/2012
TSDF EPA ID:	NJD002182897
Transporter EPA ID:	TXR000050930
Transporter 2 EPA ID:	Not reported
Transporter 3 EPA ID:	Not reported
Transporter 4 EPA ID:	Not reported
Transporter 5 EPA ID:	Not reported
Transporter 6 EPA ID:	Not reported
Transporter 7 EPA ID:	Not reported
Transporter 8 EPA ID:	Not reported
Transporter 9 EPA ID:	Not reported
Transporter 10 EPA ID:	Not reported
Date Trans1 Transported Waste:	Not reported
Date Trans2 Transported Waste:	Not reported
Date Trans3 Transported Waste:	Not reported
Date Trans4 Transported Waste:	Not reported
Date Trans5 Transported Waste:	Not reported
Date Trans6 Transported Waste:	Not reported
Date Trans7 Transported Waste:	Not reported
Date Trans8 Transported Waste:	Not reported
Date Trans9 Transported Waste:	Not reported
Date Trans10 Transported Waste:	Not reported
Date TSDF Received Waste:	Not reported
TSDF EPA Facility Name:	Not reported
QTY Units:	Not reported
Transporter SEQ ID:	Not reported
Transporter-1 Date:	Not reported
Waste SEQ ID:	Not reported
Waste Type Code 2:	Not reported
Waste Type Code 3:	Not reported
Waste Type Code 4:	Not reported
Waste Type Code 5:	Not reported
Waste Type Code 6:	Not reported
Date Accepted:	Not reported
Manifest Discrepancy Type:	Not reported
Data Entry Number:	Not reported
Was Load Rejected:	LORTON 22079
Reason Load Was Rejected:	Not reported

Waste:

Manifest Year:	Not reported
Waste Code:	D039
Hand Code:	Not reported
Quantity:	30.00 gallons

Manifest Number:	003089824SKS
EPA ID:	VAR000503300
Date Shipped:	11/1/2013
TSDF EPA ID:	NJD002182897
Transporter EPA ID:	TXR000081205
Transporter 2 EPA ID:	Not reported
Transporter 3 EPA ID:	Not reported
Transporter 4 EPA ID:	Not reported
Transporter 5 EPA ID:	Not reported
Transporter 6 EPA ID:	Not reported
Transporter 7 EPA ID:	Not reported
Transporter 8 EPA ID:	Not reported

Map ID	Site	Database(s)	EPA ID Number

ACCESS PRINTING (Continued) **1005418852**

Transporter 9 EPA ID:	Not reported
Transporter 10 EPA ID:	Not reported
Date Trans1 Transported Waste:	Not reported
Date Trans2 Transported Waste:	Not reported
Date Trans3 Transported Waste:	Not reported
Date Trans4 Transported Waste:	Not reported
Date Trans5 Transported Waste:	Not reported
Date Trans6 Transported Waste:	Not reported
Date Trans7 Transported Waste:	Not reported
Date Trans8 Transported Waste:	Not reported
Date Trans9 Transported Waste:	Not reported
Date Trans10 Transported Waste:	Not reported
Date TSDF Received Waste:	Not reported
TSDF EPA Facility Name:	Not reported
QTY Units:	Not reported
Transporter SEQ ID:	Not reported
Transporter-1 Date:	Not reported
Waste SEQ ID:	Not reported
Waste Type Code 2:	Not reported
Waste Type Code 3:	Not reported
Waste Type Code 4:	Not reported
Waste Type Code 5:	Not reported
Waste Type Code 6:	Not reported
Date Accepted:	Not reported
Manifest Discrepancy Type:	Not reported
Data Entry Number:	Not reported
Was Load Rejected:	LORTON 22079
Reason Load Was Rejected:	Not reported

Waste:

Manifest Year:	Not reported
Waste Code:	D039
Hand Code:	Not reported
Quantity:	30.00 gallons

Manifest Number:	004947112SKS
EPA ID:	VAR000503300
Date Shipped:	7/28/2015
TSDF EPA ID:	NJD002182897
Transporter EPA ID:	TXR000081205
Transporter 2 EPA ID:	Not reported
Transporter 3 EPA ID:	Not reported
Transporter 4 EPA ID:	Not reported
Transporter 5 EPA ID:	Not reported
Transporter 6 EPA ID:	Not reported
Transporter 7 EPA ID:	Not reported
Transporter 8 EPA ID:	Not reported
Transporter 9 EPA ID:	Not reported
Transporter 10 EPA ID:	Not reported
Date Trans1 Transported Waste:	Not reported
Date Trans2 Transported Waste:	Not reported
Date Trans3 Transported Waste:	Not reported
Date Trans4 Transported Waste:	Not reported
Date Trans5 Transported Waste:	Not reported
Date Trans6 Transported Waste:	Not reported
Date Trans7 Transported Waste:	Not reported
Date Trans8 Transported Waste:	Not reported

Map ID	Site	Database(s)	EPA ID Number

ACCESS PRINTING (Continued) **1005418852**

Date Trans9 Transported Waste:	Not reported
Date Trans10 Transported Waste:	Not reported
Date TSDF Received Waste:	Not reported
TSDF EPA Facility Name:	Not reported
QTY Units:	Not reported
Transporter SEQ ID:	Not reported
Transporter-1 Date:	Not reported
Waste SEQ ID:	Not reported
Waste Type Code 2:	Not reported
Waste Type Code 3:	Not reported
Waste Type Code 4:	Not reported
Waste Type Code 5:	Not reported
Waste Type Code 6:	Not reported
Date Accepted:	Not reported
Manifest Discrepancy Type:	Not reported
Data Entry Number:	Not reported
Was Load Rejected:	LORTON 22079
Reason Load Was Rejected:	Not reported
Manifest Number:	003369097SKS
EPA ID:	VAR000503300
Date Shipped:	6/28/2012
TSDF EPA ID:	NJD002182897
Transporter EPA ID:	TXR000050930
Transporter 2 EPA ID:	Not reported
Transporter 3 EPA ID:	Not reported
Transporter 4 EPA ID:	Not reported
Transporter 5 EPA ID:	Not reported
Transporter 6 EPA ID:	Not reported
Transporter 7 EPA ID:	Not reported
Transporter 8 EPA ID:	Not reported
Transporter 9 EPA ID:	Not reported
Transporter 10 EPA ID:	Not reported
Date Trans1 Transported Waste:	Not reported
Date Trans2 Transported Waste:	Not reported
Date Trans3 Transported Waste:	Not reported
Date Trans4 Transported Waste:	Not reported
Date Trans5 Transported Waste:	Not reported
Date Trans6 Transported Waste:	Not reported
Date Trans7 Transported Waste:	Not reported
Date Trans8 Transported Waste:	Not reported
Date Trans9 Transported Waste:	Not reported
Date Trans10 Transported Waste:	Not reported
Date TSDF Received Waste:	Not reported
TSDF EPA Facility Name:	Not reported
QTY Units:	Not reported
Transporter SEQ ID:	Not reported
Transporter-1 Date:	Not reported
Waste SEQ ID:	Not reported
Waste Type Code 2:	Not reported
Waste Type Code 3:	Not reported
Waste Type Code 4:	Not reported
Waste Type Code 5:	Not reported
Waste Type Code 6:	Not reported
Date Accepted:	Not reported
Manifest Discrepancy Type:	Not reported
Data Entry Number:	Not reported

Map ID	Site	Database(s)	EPA ID Number

ACCESS PRINTING (Continued) **1005418852**

Was Load Rejected: LORTON 22079
Reason Load Was Rejected: Not reported

Waste:
Manifest Year: Not reported
Waste Code: D039
Hand Code: Not reported
Quantity: 30.00 gallons

Manifest Number: 000927821SKS
EPA ID: VAR000503300
Date Shipped: 03/07/2008
TSDF EPA ID: NJD002182897
Transporter EPA ID: TXR000050930
Transporter 2 EPA ID: Not reported
Transporter 3 EPA ID: Not reported
Transporter 4 EPA ID: Not reported
Transporter 5 EPA ID: Not reported
Transporter 6 EPA ID: Not reported
Transporter 7 EPA ID: Not reported
Transporter 8 EPA ID: Not reported
Transporter 9 EPA ID: Not reported
Transporter 10 EPA ID: Not reported
Date Trans1 Transported Waste: 03/07/2008
Date Trans2 Transported Waste: Not reported
Date Trans3 Transported Waste: Not reported
Date Trans4 Transported Waste: Not reported
Date Trans5 Transported Waste: Not reported
Date Trans6 Transported Waste: Not reported
Date Trans7 Transported Waste: Not reported
Date Trans8 Transported Waste: Not reported
Date Trans9 Transported Waste: Not reported
Date Trans10 Transported Waste: Not reported
Date TSDF Received Waste: 03/10/2008
TSDF EPA Facility Name: Not reported
QTY Units: Not reported
Transporter SEQ ID: Not reported
Transporter-1 Date: Not reported
Waste SEQ ID: Not reported
Waste Type Code 2: Not reported
Waste Type Code 3: Not reported
Waste Type Code 4: Not reported
Waste Type Code 5: Not reported
Waste Type Code 6: Not reported
Date Accepted: Not reported
Manifest Discrepancy Type: Not reported
Data Entry Number: Not reported
Was Load Rejected: LORTON 22079
Reason Load Was Rejected: Not reported

Waste:
Manifest Year: Not reported
Waste Code: D039
Hand Code: H020
Quantity: 26 G

Map ID	Site	Database(s)	EPA ID Number

ACCESS PRINTING (Continued) **1005418852**

Manifest Number:	000932440SKS
EPA ID:	VAR000503300
Date Shipped:	05/01/2008
TSDF EPA ID:	NJD002182897
Transporter EPA ID:	TXR000050930
Transporter 2 EPA ID:	Not reported
Transporter 3 EPA ID:	Not reported
Transporter 4 EPA ID:	Not reported
Transporter 5 EPA ID:	Not reported
Transporter 6 EPA ID:	Not reported
Transporter 7 EPA ID:	Not reported
Transporter 8 EPA ID:	Not reported
Transporter 9 EPA ID:	Not reported
Transporter 10 EPA ID:	Not reported
Date Trans1 Transported Waste:	05/01/2008
Date Trans2 Transported Waste:	Not reported
Date Trans3 Transported Waste:	Not reported
Date Trans4 Transported Waste:	Not reported
Date Trans5 Transported Waste:	Not reported
Date Trans6 Transported Waste:	Not reported
Date Trans7 Transported Waste:	Not reported
Date Trans8 Transported Waste:	Not reported
Date Trans9 Transported Waste:	Not reported
Date Trans10 Transported Waste:	Not reported
Date TSDF Received Waste:	05/06/2008
TSDF EPA Facility Name:	Not reported
QTY Units:	Not reported
Transporter SEQ ID:	Not reported
Transporter-1 Date:	Not reported
Waste SEQ ID:	Not reported
Waste Type Code 2:	Not reported
Waste Type Code 3:	Not reported
Waste Type Code 4:	Not reported
Waste Type Code 5:	Not reported
Waste Type Code 6:	Not reported
Date Accepted:	Not reported
Manifest Discrepancy Type:	Not reported
Data Entry Number:	Not reported
Was Load Rejected:	LORTON 22079
Reason Load Was Rejected:	Not reported

Waste:

Manifest Year:	Not reported
Waste Code:	D039
Hand Code:	H020
Quantity:	32 G

Manifest Number:	NJA5223677
EPA ID:	VAR000503300
Date Shipped:	05/19/2005
TSDF EPA ID:	NJD002182897
Transporter EPA ID:	TXR000050930
Transporter 2 EPA ID:	Not reported
Transporter 3 EPA ID:	Not reported
Transporter 4 EPA ID:	Not reported
Transporter 5 EPA ID:	Not reported
Transporter 6 EPA ID:	Not reported

Map ID	Site	Database(s)	EPA ID Number

ACCESS PRINTING (Continued) **1005418852**

Transporter 7 EPA ID:	Not reported
Transporter 8 EPA ID:	Not reported
Transporter 9 EPA ID:	Not reported
Transporter 10 EPA ID:	Not reported
Date Trans1 Transported Waste:	05/19/2005
Date Trans2 Transported Waste:	Not reported
Date Trans3 Transported Waste:	Not reported
Date Trans4 Transported Waste:	Not reported
Date Trans5 Transported Waste:	Not reported
Date Trans6 Transported Waste:	Not reported
Date Trans7 Transported Waste:	Not reported
Date Trans8 Transported Waste:	Not reported
Date Trans9 Transported Waste:	Not reported
Date Trans10 Transported Waste:	Not reported
Date TSDF Received Waste:	05/23/2005
TSDF EPA Facility Name:	Not reported
QTY Units:	Not reported
Transporter SEQ ID:	Not reported
Transporter-1 Date:	Not reported
Waste SEQ ID:	Not reported
Waste Type Code 2:	Not reported
Waste Type Code 3:	Not reported
Waste Type Code 4:	Not reported
Waste Type Code 5:	Not reported
Waste Type Code 6:	Not reported
Date Accepted:	Not reported
Manifest Discrepancy Type:	Not reported
Data Entry Number:	06240521
Was Load Rejected:	LORTON 22079
Reason Load Was Rejected:	Not reported
Manifest Number:	001621872SKS
EPA ID:	VAR000503300
Date Shipped:	02/03/2009
TSDF EPA ID:	NJD002182897
Transporter EPA ID:	TXR000050930
Transporter 2 EPA ID:	Not reported
Transporter 3 EPA ID:	Not reported
Transporter 4 EPA ID:	Not reported
Transporter 5 EPA ID:	Not reported
Transporter 6 EPA ID:	Not reported
Transporter 7 EPA ID:	Not reported
Transporter 8 EPA ID:	Not reported
Transporter 9 EPA ID:	Not reported
Transporter 10 EPA ID:	Not reported
Date Trans1 Transported Waste:	02/03/2009
Date Trans2 Transported Waste:	Not reported
Date Trans3 Transported Waste:	Not reported
Date Trans4 Transported Waste:	Not reported
Date Trans5 Transported Waste:	Not reported
Date Trans6 Transported Waste:	Not reported
Date Trans7 Transported Waste:	Not reported
Date Trans8 Transported Waste:	Not reported
Date Trans9 Transported Waste:	Not reported
Date Trans10 Transported Waste:	Not reported
Date TSDF Received Waste:	02/11/2009
TSDF EPA Facility Name:	Not reported

Map ID	Site	Database(s)	EPA ID Number

ACCESS PRINTING (Continued) **1005418852**

QTY Units:	Not reported
Transporter SEQ ID:	Not reported
Transporter-1 Date:	Not reported
Waste SEQ ID:	Not reported
Waste Type Code 2:	Not reported
Waste Type Code 3:	Not reported
Waste Type Code 4:	Not reported
Waste Type Code 5:	Not reported
Waste Type Code 6:	Not reported
Date Accepted:	Not reported
Manifest Discrepancy Type:	Not reported
Data Entry Number:	Not reported
Was Load Rejected:	LORTON 22079
Reason Load Was Rejected:	Not reported

Waste:

Manifest Year:	Not reported
Waste Code:	D039
Hand Code:	H020
Quantity:	36 G

Manifest Number:	NJA5255827
EPA ID:	VAR000503300
Date Shipped:	12/28/2005
TSDF EPA ID:	NJD002182897
Transporter EPA ID:	TXR000050930
Transporter 2 EPA ID:	Not reported
Transporter 3 EPA ID:	Not reported
Transporter 4 EPA ID:	Not reported
Transporter 5 EPA ID:	Not reported
Transporter 6 EPA ID:	Not reported
Transporter 7 EPA ID:	Not reported
Transporter 8 EPA ID:	Not reported
Transporter 9 EPA ID:	Not reported
Transporter 10 EPA ID:	Not reported
Date Trans1 Transported Waste:	12/28/2005
Date Trans2 Transported Waste:	Not reported
Date Trans3 Transported Waste:	Not reported
Date Trans4 Transported Waste:	Not reported
Date Trans5 Transported Waste:	Not reported
Date Trans6 Transported Waste:	Not reported
Date Trans7 Transported Waste:	Not reported
Date Trans8 Transported Waste:	Not reported
Date Trans9 Transported Waste:	Not reported
Date Trans10 Transported Waste:	Not reported
Date TSDF Received Waste:	01/05/2006
TSDF EPA Facility Name:	Not reported
QTY Units:	Not reported
Transporter SEQ ID:	Not reported
Transporter-1 Date:	Not reported
Waste SEQ ID:	Not reported
Waste Type Code 2:	Not reported
Waste Type Code 3:	Not reported
Waste Type Code 4:	Not reported
Waste Type Code 5:	Not reported
Waste Type Code 6:	Not reported
Date Accepted:	Not reported

Map ID	Site	Database(s)	EPA ID Number

ACCESS PRINTING (Continued) **1005418852**

Manifest Discrepancy Type: Not reported
Data Entry Number: 02140644
Was Load Rejected: LORTON 22079
Reason Load Was Rejected: Not reported

Manifest Number: 000470408SKS
EPA ID: VAR000503300
Date Shipped: 04/12/2007
TSDF EPA ID: NJD002182897
Transporter EPA ID: TXR000050930
Transporter 2 EPA ID: Not reported
Transporter 3 EPA ID: Not reported
Transporter 4 EPA ID: Not reported
Transporter 5 EPA ID: Not reported
Transporter 6 EPA ID: Not reported
Transporter 7 EPA ID: Not reported
Transporter 8 EPA ID: Not reported
Transporter 9 EPA ID: Not reported
Transporter 10 EPA ID: Not reported
Date Trans1 Transported Waste: 04/12/2007
Date Trans2 Transported Waste: Not reported
Date Trans3 Transported Waste: Not reported
Date Trans4 Transported Waste: Not reported
Date Trans5 Transported Waste: Not reported
Date Trans6 Transported Waste: Not reported
Date Trans7 Transported Waste: Not reported
Date Trans8 Transported Waste: Not reported
Date Trans9 Transported Waste: Not reported
Date Trans10 Transported Waste: Not reported
Date TSDF Received Waste: 04/17/2007
TSDF EPA Facility Name: Not reported
QTY Units: Not reported
Transporter SEQ ID: Not reported
Transporter-1 Date: Not reported
Waste SEQ ID: Not reported
Waste Type Code 2: Not reported
Waste Type Code 3: Not reported
Waste Type Code 4: Not reported
Waste Type Code 5: Not reported
Waste Type Code 6: Not reported
Date Accepted: Not reported
Manifest Discrepancy Type: Not reported
Data Entry Number: Not reported
Was Load Rejected: LORTON 22079
Reason Load Was Rejected: Not reported

Waste:
Manifest Year: Not reported
Waste Code: D039
Hand Code: H02
Quantity: 36 G

Manifest Number: NJA5070743
EPA ID: VAR000503300
Date Shipped: 03/01/2005
TSDF EPA ID: NJD002182897
Transporter EPA ID: TXR000050930

Map ID	Site	Database(s)	EPA ID Number

ACCESS PRINTING (Continued) **1005418852**

Transporter 2 EPA ID:	Not reported
Transporter 3 EPA ID:	Not reported
Transporter 4 EPA ID:	Not reported
Transporter 5 EPA ID:	Not reported
Transporter 6 EPA ID:	Not reported
Transporter 7 EPA ID:	Not reported
Transporter 8 EPA ID:	Not reported
Transporter 9 EPA ID:	Not reported
Transporter 10 EPA ID:	Not reported
Date Trans1 Transported Waste:	03/01/2005
Date Trans2 Transported Waste:	Not reported
Date Trans3 Transported Waste:	Not reported
Date Trans4 Transported Waste:	Not reported
Date Trans5 Transported Waste:	Not reported
Date Trans6 Transported Waste:	Not reported
Date Trans7 Transported Waste:	Not reported
Date Trans8 Transported Waste:	Not reported
Date Trans9 Transported Waste:	Not reported
Date Trans10 Transported Waste:	Not reported
Date TSDF Received Waste:	03/07/2005
TSDF EPA Facility Name:	Not reported
QTY Units:	Not reported
Transporter SEQ ID:	Not reported
Transporter-1 Date:	Not reported
Waste SEQ ID:	Not reported
Waste Type Code 2:	Not reported
Waste Type Code 3:	Not reported
Waste Type Code 4:	Not reported
Waste Type Code 5:	Not reported
Waste Type Code 6:	Not reported
Date Accepted:	Not reported
Manifest Discrepancy Type:	Not reported
Data Entry Number:	06150525
Was Load Rejected:	LORTON 22079
Reason Load Was Rejected:	Not reported
Manifest Number:	002076087SKS
EPA ID:	VAR000503300
Date Shipped:	07/27/2009
TSDF EPA ID:	NJD002182897
Transporter EPA ID:	TXR000050930
Transporter 2 EPA ID:	Not reported
Transporter 3 EPA ID:	Not reported
Transporter 4 EPA ID:	Not reported
Transporter 5 EPA ID:	Not reported
Transporter 6 EPA ID:	Not reported
Transporter 7 EPA ID:	Not reported
Transporter 8 EPA ID:	Not reported
Transporter 9 EPA ID:	Not reported
Transporter 10 EPA ID:	Not reported
Date Trans1 Transported Waste:	07/27/2009
Date Trans2 Transported Waste:	Not reported
Date Trans3 Transported Waste:	Not reported
Date Trans4 Transported Waste:	Not reported
Date Trans5 Transported Waste:	Not reported
Date Trans6 Transported Waste:	Not reported
Date Trans7 Transported Waste:	Not reported

Map ID	Site	Database(s)	EPA ID Number

ACCESS PRINTING (Continued) **1005418852**

Date Trans8 Transported Waste:	Not reported
Date Trans9 Transported Waste:	Not reported
Date Trans10 Transported Waste:	Not reported
Date TSDF Received Waste:	07/29/2009
TSDF EPA Facility Name:	Not reported
QTY Units:	Not reported
Transporter SEQ ID:	Not reported
Transporter-1 Date:	Not reported
Waste SEQ ID:	Not reported
Waste Type Code 2:	Not reported
Waste Type Code 3:	Not reported
Waste Type Code 4:	Not reported
Waste Type Code 5:	Not reported
Waste Type Code 6:	Not reported
Date Accepted:	Not reported
Manifest Discrepancy Type:	Not reported
Data Entry Number:	Not reported
Was Load Rejected:	LORTON 22079
Reason Load Was Rejected:	Not reported

Waste:

Manifest Year:	Not reported
Waste Code:	D039
Hand Code:	H020
Quantity:	30 G

Manifest Number:	001672986SKS
EPA ID:	VAR000503300
Date Shipped:	04/07/2009
TSDF EPA ID:	NJD002182897
Transporter EPA ID:	TXR000050930
Transporter 2 EPA ID:	Not reported
Transporter 3 EPA ID:	Not reported
Transporter 4 EPA ID:	Not reported
Transporter 5 EPA ID:	Not reported
Transporter 6 EPA ID:	Not reported
Transporter 7 EPA ID:	Not reported
Transporter 8 EPA ID:	Not reported
Transporter 9 EPA ID:	Not reported
Transporter 10 EPA ID:	Not reported
Date Trans1 Transported Waste:	04/07/2009
Date Trans2 Transported Waste:	Not reported
Date Trans3 Transported Waste:	Not reported
Date Trans4 Transported Waste:	Not reported
Date Trans5 Transported Waste:	Not reported
Date Trans6 Transported Waste:	Not reported
Date Trans7 Transported Waste:	Not reported
Date Trans8 Transported Waste:	Not reported
Date Trans9 Transported Waste:	Not reported
Date Trans10 Transported Waste:	Not reported
Date TSDF Received Waste:	04/14/2009
TSDF EPA Facility Name:	Not reported
QTY Units:	Not reported
Transporter SEQ ID:	Not reported
Transporter-1 Date:	Not reported
Waste SEQ ID:	Not reported
Waste Type Code 2:	Not reported

Map ID	Site	Database(s)	EPA ID Number

ACCESS PRINTING (Continued) **1005418852**

Waste Type Code 3: Not reported
Waste Type Code 4: Not reported
Waste Type Code 5: Not reported
Waste Type Code 6: Not reported
Date Accepted: Not reported
Manifest Discrepancy Type: Not reported
Data Entry Number: Not reported
Was Load Rejected: LORTON 22079
Reason Load Was Rejected: Not reported

Waste:
Manifest Year: Not reported
Waste Code: D039
Hand Code: H020
Quantity: 33 G

Manifest Number: 002303942SKS
EPA ID: VAR000503300
Date Shipped: 05/17/2010
TSDF EPA ID: NJD002182897
Transporter EPA ID: TXR000050930
Transporter 2 EPA ID: Not reported
Transporter 3 EPA ID: Not reported
Transporter 4 EPA ID: Not reported
Transporter 5 EPA ID: Not reported
Transporter 6 EPA ID: Not reported
Transporter 7 EPA ID: Not reported
Transporter 8 EPA ID: Not reported
Transporter 9 EPA ID: Not reported
Transporter 10 EPA ID: Not reported
Date Trans1 Transported Waste: 05/17/2010
Date Trans2 Transported Waste: Not reported
Date Trans3 Transported Waste: Not reported
Date Trans4 Transported Waste: Not reported
Date Trans5 Transported Waste: Not reported
Date Trans6 Transported Waste: Not reported
Date Trans7 Transported Waste: Not reported
Date Trans8 Transported Waste: Not reported
Date Trans9 Transported Waste: Not reported
Date Trans10 Transported Waste: Not reported
Date TSDF Received Waste: 05/18/2010
TSDF EPA Facility Name: Not reported
QTY Units: Not reported
Transporter SEQ ID: Not reported
Transporter-1 Date: Not reported
Waste SEQ ID: Not reported
Waste Type Code 2: Not reported
Waste Type Code 3: Not reported
Waste Type Code 4: Not reported
Waste Type Code 5: Not reported
Waste Type Code 6: Not reported
Date Accepted: Not reported
Manifest Discrepancy Type: Not reported
Data Entry Number: Not reported
Was Load Rejected: LORTON 22079
Reason Load Was Rejected: Not reported

Map ID	Site	Database(s)	EPA ID Number

ACCESS PRINTING (Continued) **1005418852**

Waste:
- Manifest Year: Not reported
- Waste Code: D039
- Hand Code: H020
- Quantity: 30 G

ECHO:
- Envid: 1005418852
- Registry ID: 110012195105
- DFR URL: http://echo.epa.gov/detailed-facility-report?fid=110012195105

1455 **STAR EQUIPMENT CORP** **RCRA NonGen / NLR** **1000351210**
8417 TERMINAL RD **FINDS** **VAD121551444**
NEWINGTON, VA 22122 **ECHO**

RCRA NonGen / NLR:
- Date form received by agency: 11/14/1986
- Facility name: STAR EQUIPMENT CORP
- Facility address: 8417 TERMINAL RD
  NEWINGTON, VA 22122
- EPA ID: VAD121551444
- Mailing address: PO BOX 749
  SPRINGFIELD, VA 22150
- Contact: JOHN ROWE
- Contact address: 8417 TERMINAL RD
  NEWINGTON, VA 22122
- Contact country: US
- Contact telephone: 703-550-9540
- Contact email: Not reported
- EPA Region: 03
- Classification: Non-Generator
- Description: Handler: Non-Generators do not presently generate hazardous waste

Owner/Operator Summary:
- Owner/operator name: OPERNAME
- Owner/operator address: OPERSTREET
  OPERCITY, AK 99999
- Owner/operator country: Not reported
- Owner/operator telephone: 215-555-1212
- Owner/operator email: Not reported
- Owner/operator fax: Not reported
- Owner/operator extension: Not reported
- Legal status: Private
- Owner/Operator Type: Operator
- Owner/Op start date: Not reported
- Owner/Op end date: Not reported

- Owner/operator name: RESEARCH DEVELOPMENT
- Owner/operator address: OWNERSTREET
  OWNERCITY, AK 99999
- Owner/operator country: Not reported
- Owner/operator telephone: 215-555-1212
- Owner/operator email: Not reported
- Owner/operator fax: Not reported

Map ID	Site	Database(s)	EPA ID Number

STAR EQUIPMENT CORP (Continued) **1000351210**

Owner/operator extension: Not reported
Legal status: Private
Owner/Operator Type: Owner
Owner/Op start date: Not reported
Owner/Op end date: Not reported

Handler Activities Summary:
U.S. importer of hazardous waste: No
Mixed waste (haz. and radioactive): No
Recycler of hazardous waste: No
Transporter of hazardous waste: No
Treater, storer or disposer of HW: No
Underground injection activity: No
On-site burner exemption: No
Furnace exemption: No
Used oil fuel burner: No
Used oil processor: No
User oil refiner: No
Used oil fuel marketer to burner: No
Used oil Specification marketer: No
Used oil transfer facility: No
Used oil transporter: No

. Waste code: NONE
. Waste name: None

Violation Status: No violations found

FINDS:

Registry ID: 110005227389

Environmental Interest/Information System
RCRAInfo is a national information system that supports the Resource Conservation and Recovery Act (RCRA) program through the tracking of events and activities related to facilities that generate, transport, and treat, store, or dispose of hazardous waste. RCRAInfo allows RCRA program staff to track the notification, permit, compliance, and corrective action activities required under RCRA.

Click this hyperlink while viewing on your computer to access additional FINDS: detail in the EDR Site Report.

ECHO:
Envid: 1000351210
Registry ID: 110005227389
DFR URL: http://echo.epa.gov/detailed-facility-report?fid=110005227389

Map ID	Site	Database(s)	EPA ID Number
1455	**ANNING-JOHNSON CO** **8417-A TERMINAL RD** **NEWINGTON, VA 22122**	**RCRA-SQG**	**1000257144** **VAD023623671**

RCRA-SQG:

Date form received by agency:	06/22/1987
Facility name:	ANNING-JOHNSON CO
Facility address:	8417-A TERMINAL RD NEWINGTON, VA 22122
EPA ID:	VAD023623671
Mailing address:	P O BOX 159 SPRINGFIELD, VA 22150
Contact:	WALTER MUTTER
Contact address:	8417-A TERMINAL RD NEWINGTON, VA 22122
Contact country:	US
Contact telephone:	703-550-9200
Contact email:	Not reported
EPA Region:	03
Classification:	Small Small Quantity Generator
Description:	Handler: generates more than 100 and less than 1000 kg of hazardous waste during any calendar month and accumulates less than 6000 kg of hazardous waste at any time; or generates 100 kg or less of hazardous waste during any calendar month, and accumulates more than 1000 kg of hazardous waste at any time

Owner/Operator Summary:

Owner/operator name:	OPERNAME
Owner/operator address:	OPERSTREET OPERCITY, AK 99999
Owner/operator country:	Not reported
Owner/operator telephone:	215-555-1212
Owner/operator email:	Not reported
Owner/operator fax:	Not reported
Owner/operator extension:	Not reported
Legal status:	Private
Owner/Operator Type:	Operator
Owner/Op start date:	Not reported
Owner/Op end date:	Not reported

Owner/operator name:	RESEARCH-DEVELOPMENT PROP
Owner/operator address:	OWNERSTREET OWNERCITY, AK 99999
Owner/operator country:	Not reported
Owner/operator telephone:	215-555-1212
Owner/operator email:	Not reported
Owner/operator fax:	Not reported
Owner/operator extension:	Not reported
Legal status:	Private
Owner/Operator Type:	Owner
Owner/Op start date:	Not reported
Owner/Op end date:	Not reported

Handler Activities Summary:

U.S. importer of hazardous waste:	No
Mixed waste (haz. and radioactive):	No
Recycler of hazardous waste:	No
Transporter of hazardous waste:	No

Map ID	Site	Database(s)	EPA ID Number

ANNING-JOHNSON CO (Continued) **1000257144**

Treater, storer or disposer of HW: No
Underground injection activity: No
On-site burner exemption: No
Furnace exemption: No
Used oil fuel burner: No
Used oil processor: No
User oil refiner: No
Used oil fuel marketer to burner: No
Used oil Specification marketer: No
Used oil transfer facility: No
Used oil transporter: No

. Waste code: D001
. Waste name: IGNITABLE WASTE

. Waste code: F003
. Waste name: THE FOLLOWING SPENT NONHALOGENATED SOLVENTS: XYLENE, ACETONE, ETHYL ACETATE, ETHYL BENZENE, ETHYL ETHER, METHYL ISOBUTYL KETONE, N-BUTYL ALCOHOL, CYCLOHEXANONE, AND METHANOL; ALL SPENT SOLVENT MIXTURES/BLENDS CONTAINING, BEFORE USE, ONLY THE ABOVE SPENT NONHALOGENATED SOLVENTS; AND ALL SPENT SOLVENT MIXTURES/BLENDS CONTAINING, BEFORE USE, ONE OR MORE OF THE ABOVE NONHALOGENATED SOLVENTS, AND A TOTAL OF TEN PERCENT OR MORE (BY VOLUME) OF ONE OR MORE OF THOSE SOLVENTS LISTED IN F001, F002, F004, AND F005; AND STILL BOTTOMS FROM THE RECOVERY OF THESE SPENT SOLVENTS AND SPENT SOLVENT MIXTURES.

. Waste code: F005
. Waste name: THE FOLLOWING SPENT NONHALOGENATED SOLVENTS: TOLUENE, METHYL ETHYL KETONE, CARBON DISULFIDE, ISOBUTANOL, PYRIDINE, BENZENE, 2-ETHOXYETHANOL, AND 2-NITROPROPANE; ALL SPENT SOLVENT MIXTURES/BLENDS CONTAINING, BEFORE USE, A TOTAL OF TEN PERCENT OR MORE (BY VOLUME) OF ONE OR MORE OF THE ABOVE NONHALOGENATED SOLVENTS OR THOSE SOLVENTS LISTED IN F001, F002, OR F004; AND STILL BOTTOMS FROM THE RECOVERY OF THESE SPENT SOLVENTS AND SPENT SOLVENT MIXTURES.

Violation Status: No violations found

1455 **S.T. RESEARCH CORPORATION** **US AIRS** **1004608771**
8419 TERMINAL ROAD **N/A**
NEWINGTON, VA 22122

US AIRS MINOR:
Envid: 1004608771
Region Code: 03
Programmatic ID: AIR VA00000051059H0002
Facility Registry ID: 110001906091
D and B Number: Not reported
Primary SIC Code: 3663
NAICS Code: 334220
Default Air Classification Code: MIN
Facility Type of Ownership Code: POF
Air CMS Category Code: Not reported
HPV Status: Not reported

US AIRS MINOR:
Envid: 1004608771
Region Code: 03

Map ID	Site	Database(s)	EPA ID Number

S.T. RESEARCH CORPORATION (Continued) **1004608771**

Programmatic ID:	AIR VA00000051059H0002
Facility Registry ID:	110001906091
D and B Number:	Not reported
Primary SIC Code:	3663
NAICS Code:	334220
Default Air Classification Code:	MIN
Facility Type of Ownership Code:	POF
Air CMS Category Code:	Not reported
HPV Status:	Not reported

1455 **S.T. RESEARCH CORPORATION** **FINDS** **1016123337**
8419 TERMINAL ROAD **ECHO** **N/A**
NEWINGTON, VA 22122

FINDS:

Registry ID: 110001906091

Environmental Interest/Information System

AFS (Aerometric Information Retrieval System (AIRS) Facility Subsystem) replaces the former Compliance Data System (CDS), the National Emission Data System (NEDS), and the Storage and Retrieval of Aerometric Data (SAROAD). AIRS is the national repository for information concerning airborne pollution in the United States. AFS is used to track emissions and compliance data from industrial plants. AFS data are utilized by states to prepare State Implementation Plans to comply with regulatory programs and by EPA as an input for the estimation of total national emissions. AFS is undergoing a major redesign to support facility operating permits required under Title V of the Clean Air Act.

AIR MINOR

Click this hyperlink while viewing on your computer to access additional FINDS: detail in the EDR Site Report.

ECHO:

Envid:	1016123337
Registry ID:	110001906091
DFR URL:	http://echo.epa.gov/detailed-facility-report?fid=110001906091

1455 **WASTE MANAGEMENT OF NOVA** **VA SPILLS** **S108926194**
8421 TERMINAL ROAD, P.O. BOX 459 **N/A**
FAIRFAX, VA

SPILLS NO:

Region:	NO
Id:	1029
Incident Summary:	Not reported
Date In:	Not reported
Date Closed:	Not reported
Pollution Type:	Waste Oil
Responsible Party:	Not reported
Facility Status:	**CLOSED**
Owner:	Not reported

Map ID	Site	Database(s)	EPA ID Number

WASTE MANAGEMENT OF NOVA (Continued) **S108926194**

Facility Contact:	Ryan F. McKendrick, General Manager
Facility Permitted:	Not reported
Facility Telephone:	703-490-8922
Time In:	Not reported
Reported By Name:	Doug Stockman
Reported By Telephone:	Not reported
Reported By Affiliation/Addr:	Not reported
Incident Response IR #:	Not reported
Responsible Party Address:	Not reported
Responsible Party City:	Not reported
Responsible Party State:	Not reported
Responsible Party Zip:	Not reported
Responsible Party Contact:	Not reported
Responsible Party Telephone:	Not reported
Owner Name:	Not reported
Owner Address:	Not reported
Owner City:	Not reported
Owner State:	Not reported
Owner Zip:	Not reported
Owner Contact:	Not reported
Owner Telephone:	Not reported
Incident Date:	Not reported
Incident Time:	Not reported
Petroleum:	Not reported
Solid Waste:	Not reported
Hazardous Waste:	Not reported
Water:	Not reported
Air:	Not reported
Sewage:	Not reported
Fish Kill:	Not reported
Threat Wetlands:	Not reported
Wetlands:	Not reported
Material Released:	Not reported
Possible Receptors:	Not reported
Quantity Released:	Not reported
Unit Released:	Not reported
Quantity In Water:	Not reported
Receiving Waters:	Not reported
River Basin:	1a
Inspection Date:	Not reported
Call Date:	Not reported
Inspector:	Not reported
Response Due:	Not reported
Response Received Date:	Not reported
Visit Needed:	Not reported
Open:	Not reported
Air Referral Date:	Not reported
Air Reg/ Permit Number:	Not reported
Waste Referral Date:	Not reported
Epa Id Or Permit Number:	Not reported
Water Referral Date:	Not reported
Water Permit Number:	Not reported
Remediation Referral Date:	Not reported
Remediation Pc Number:	Not reported
Enforcement Referral Date:	Not reported
Nov Number:	Not reported
Pc Number:	Not reported

Map ID	Site	Database(s)	EPA ID Number

WASTE MANAGEMENT OF NOVA (Continued) **S108926194**

Receive By:	Not reported
Case Officer:	Not reported
Case Type:	Not reported
Street Address:	DEQ Water, Northern Regional Office
Polllutant:	Not reported
Impact:	Not reported
Spill Time:	Not reported
Spill Date:	Not reported
Spill Volume:	Not reported
Measure:	Not reported
Volume In Water:	Not reported
Stream Name:	Accotink Creek, UT
Investigation Date:	Not reported
Closure Date:	Not reported
Lab Results:	Not reported
Target Date:	Not reported
Prep Number:	94-0479
Report Date:	9/16/1993
Report Time:	0935
Pollutant Scr:	On Ground,Entering Storm Drain
Volume:	-1
Volume Esc:	-1
Future Recommendations:	Form letter.
Stream Code:	ACO
Visit Date:	6/17/1993
Lab Date:	Not reported
File Close Date:	10/20/1993
Prep Copy:	Not reported
City:	Newington
Incident Summary:	Not reported
Reported:	Not reported
Results:	Not reported
Inspection Comments:	Not reported
Remarks:	Several pools of waste oil were noted on the ground during a routine NDC inspection. At least one had flowed into a nearby storm drain. Storm drain conduits showed evidence of past oil contamination. Overall housekeeping problems.

1455 **WASTE MANAGEMENT** **VA LUST** **S103458158**
8421 TERMINAL ROAD **N/A**
FAIRFAX, VA 22122

LUST REG NO:

Region:	NO
Facility ID:	3011645
Status:	**Closed**
Tank Size:	0
Product:	Not reported
Release Date:	01/11/1991
Closed Date:	6/28/1995
Case Type:	Article 9
Case Officer:	Lewis E. Hilder
Pollution Complaint #:	91-0997
Permit Number:	0
Priority:	-

Region:	NO
Facility ID:	3011645

Map ID	Site	Database(s)	EPA ID Number

WASTE MANAGEMENT (Continued) **S103458158**

Status:	**Closed**
Tank Size:	multiple
Product:	see comments
Release Date:	01/22/1999
Closed Date:	5/18/1999
Case Type:	Article 9
Case Officer:	Lewis E. Hilder
Pollution Complaint #:	99-3246
Permit Number:	Not reported
Priority:	Not reported

1455 **WASTE MANAGEMENT** **VA LTANKS** **S105987770**
8421 TERMINAL RD **N/A**
NEWINGTON, VA 22122

LTANKS:

Region:	NRO
CEDS Facility Id:	200000088170
Case Status:	**Closed**
Pollution Complaint #:	19993246
Reported:	01/22/1999
Case Closed Date:	05/18/1999
Program:	RP Lead
Federally Regulated UST (Y/N):	Y
Regulated Petroleum UST (1):	Y
Excluded UST (1):	N
Deferred UST (1):	N
Partially Deferred UST (1):	N
Exempt 1 UST (2):	N
Exempt 2 Heating Oil UST (2):	N
Small Heating Oil AST (2):	N
Regulated AST (3):	N
Unregulated AST (3):	N
Other Y/N:	N
Unknown Y/N:	N
Other Description:	Not reported
Heating Oil Category:	Not reported

Region:	NRO
CEDS Facility Id:	200000088170
Case Status:	**Closed**
Pollution Complaint #:	19910997
Reported:	01/11/1991
Case Closed Date:	11/19/2007
Program:	RP Lead
Federally Regulated UST (Y/N):	Y
Regulated Petroleum UST (1):	Y
Excluded UST (1):	N
Deferred UST (1):	N
Partially Deferred UST (1):	N
Exempt 1 UST (2):	N
Exempt 2 Heating Oil UST (2):	N
Small Heating Oil AST (2):	N
Regulated AST (3):	N
Unregulated AST (3):	N
Other Y/N:	N
Unknown Y/N:	N
Other Description:	Not reported

Map ID	Site	Database(s)	EPA ID Number

WASTE MANAGEMENT (Continued) **S105987770**

Heating Oil Category: Not reported

1455 **H & H MOTORCYCLES INC** **EDR Hist Auto** **1009088254**
8480 TERMINAL RD **N/A**
ALEXANDRIA, VA

EDR Hist Auto

Year:	Name:	Type:
1974	H & H MOTORCYCLES INC	MOTORCYCLE SALES AND SERVICE

1455 **SPRINGFIELD-NEWINGTON WHSE** **VA LUST** **S105983057**
8464-8484 TERMINAL ROAD **N/A**
FAIRFAX, VA 0

LUST REG NO:

Region:	NO
Facility ID:	3025185
Status:	**Closed**
Tank Size:	0
Product:	Not reported
Release Date:	10/17/1990
Closed Date:	1/18/1991
Case Type:	Article 9
Case Officer:	Randy Chapman
Pollution Complaint #:	91-0566
Permit Number:	0
Priority:	-

1460 **HALLMARK IRONWORKS, INCORPORATED** **VA LUST** **S104957332**
8399 PARIS STREET **VA SPILLS** **N/A**
FAIRFAX, VA 22079

LUST REG NO:

Region:	NO
Facility ID:	0
Status:	**Closed**
Tank Size:	2,000
Product:	gasoline
Release Date:	04/24/2001
Closed Date:	5/14/2001
Case Type:	Article 9
Case Officer:	Soe Aung
Pollution Complaint #:	01-3264
Permit Number:	Not reported
Priority:	Not reported

SPILLS:

Fips City/County:	Fairfax County
Status:	Not reported
Reference Id:	Not reported
IR Number:	2001-N-0908
Associated IR:	Not reported
Incident Date:	06/12/2001

Map ID	Site	Database(s)	EPA ID Number

HALLMARK IRONWORKS, INCORPORATED (Continued) **S104957332**

Call Received Date:	06/13/2001
Closure Comments:	See Site Summary for details
Threat To:	Not reported
Terrorism (Y/N):	NO
Characterize Incident:	Not reported
Incident Type:	Air
Incident Subtype:	Air
Materials:	Chemicals (Not Otherwise Specified)(-1 - -1 Pound)
Effect To Receptor:	Not reported
Water Body:	Not reported
Low Quantity To Water:	Not reported
High Quantity To Water:	Not reported
Quantity Units:	Not reported
Other Receptors:	Air
RP Company:	Not reported
RP Name:	Not reported
Property Owner:	Not reported
Property Company:	Hallmark Iron Works
Duration Of Event (Hrs):	Not reported
Impacts:	Not reported
Other Impacts:	Not reported
Steps Taken:	Not reported
Steps Taken Description:	Not reported
System Components:	Not reported
Other System Components:	Not reported
Cause Of Event:	Not reported
Corrective Action Taken:	Not reported
Weather Status:	Not reported
Precipitation (Wet):	Not reported
Discharge Type:	Not reported
Discharge Volume:	Not reported
Unknown Discharge (Y/N):	NO
Site Name:	HALLMARK IRON WORKS
Closure Date:	06/13/2001
Orig. Call Incident Description:	Outdoor spray painting red primer on iron pieces evaluate if required to be registered source for VOC emissions
Original Call Material Description:	voc's (Qty=-1)
Original Call Location Description:	Hallmark Iron Works-8399 Paris Street-Newington-VA-22122-Fairfax County
Incident Ongoing at time of Call:	Not reported
Agencies Notified (Y/N):	NO
Other Agencies:	Not reported
Permitted (Y/N):	NO
Call Reported By Company Name:	Patty Greek
Call Property Owner Company Name:	Not reported
Call Property Owner Name:	Not reported
Site Summary:	Not reported

SPILLS NO:

Region:	NO
Id:	Not reported
Incident Summary:	Not reported
Date In:	6/13/2001
Date Closed:	Not reported
Pollution Type:	Not reported
Responsible Party:	Not reported
Facility Status:	**Not reported**

Map ID	Site	Database(s)	EPA ID Number

HALLMARK IRONWORKS, INCORPORATED (Continued) **S104957332**

Owner:	Not reported
Facility Contact:	Al Sickle
Facility Permitted:	0
Facility Telephone:	7035509560
Time In:	10:30:00 AM
Reported By Name:	Patty Greek
Reported By Telephone:	Not reported
Reported By Affiliation/Addr:	DEQ Prep
Incident Response IR #:	2001-N-0908
Responsible Party Address:	Not reported
Responsible Party City:	Not reported
Responsible Party State:	Not reported
Responsible Party Zip:	Not reported
Responsible Party Contact:	Not reported
Responsible Party Telephone:	Not reported
Owner Name:	same
Owner Address:	Not reported
Owner City:	Not reported
Owner State:	Not reported
Owner Zip:	Not reported
Owner Contact:	Not reported
Owner Telephone:	Not reported
Incident Date:	6/12/2001
Incident Time:	Not reported
Petroleum:	0
Solid Waste:	0
Hazardous Waste:	0
Water:	0
Air:	-1
Sewage:	0
Fish Kill:	0
Threat Wetlands:	0
Wetlands:	0
Material Released:	voc's
Possible Receptors:	air
Quantity Released:	-1
Unit Released:	pounds
Quantity In Water:	0
Receiving Waters:	Not reported
River Basin:	Not reported
Inspection Date:	Not reported
Call Date:	Not reported
Inspector:	VTD
Response Due:	Not reported
Response Received Date:	Not reported
Visit Needed:	0
Open:	0
Air Referral Date:	6/13/2001
Air Reg/ Permit Number:	na
Waste Referral Date:	Not reported
Epa Id Or Permit Number:	Not reported
Water Referral Date:	Not reported
Water Permit Number:	Not reported
Remediation Referral Date:	Not reported
Remediation Pc Number:	Not reported
Enforcement Referral Date:	Not reported
Nov Number:	Not reported

Map ID	Site	Database(s)	EPA ID Number

HALLMARK IRONWORKS, INCORPORATED (Continued) **S104957332**

Pc Number:	Not reported
Receive By:	Not reported
Case Officer:	Not reported
Case Type:	Not reported
Street Address:	Not reported
Polllutant:	Not reported
Impact:	Not reported
Spill Time:	Not reported
Spill Date:	Not reported
Spill Volume:	Not reported
Measure:	Not reported
Volume In Water:	Not reported
Stream Name:	Not reported
Investigation Date:	Not reported
Closure Date:	Not reported
Lab Results:	Not reported
Target Date:	Not reported
Prep Number:	Not reported
Report Date:	Not reported
Report Time:	Not reported
Pollutant Scr:	Not reported
Volume:	Not reported
Volume Esc:	Not reported
Future Recommendations:	Not reported
Stream Code:	Not reported
Visit Date:	Not reported
Lab Date:	Not reported
File Close Date:	Not reported
Prep Copy:	Not reported
City:	Not reported
Incident Summary:	Outdoor spray painting red primer on iron pieces evaluate if required to be registered source for VOC emissions
Reported:	Not reported
Results:	Not reported
Inspection Comments:	Not reported
Remarks:	Not reported

1461 **HALLMARK IRON WORK INC** **VA UST** **U003678828**
8399 PARIS ST **N/A**
NEWINGTON, VA 22122

Facility:

Facility Id:	3003978
Facility Type:	INDUSTRIAL
CEDS Facility ID:	200000077744

Owner:

Owner Id:	33394
Owner Name:	Hallmark Iron Work Inc
Owner Address:	8399 Paris St
Owner Address2:	Not reported
Owner City, State, Zip:	NEWINGTON, VA 22122
Owner Type:	COMMERCIAL
Number of Active AST:	0
Number of Active UST:	0
Number of Inactive AST:	0
Number of Inactive UST:	1

Map ID	Site	Database(s)	EPA ID Number

HALLMARK IRON WORK INC (Continued) **U003678828**

UST:

Facility ID:	3003978
Federally Regulated:	Yes
Tank Number:	R1
Tank Capacity:	2000
Tank Contents:	GASOLINE
Tank Status:	**REM FROM GRD**
Tank Type:	UST

Tank Material:

Install Date:	1/1/1966
Tank Materials: Bare Steel	Yes
Tank Materials: Cath Protect Steel	No
Tank Materials: Epoxy Steel	No
Tank Materials: Fiberglass	No
Tank Materials: Concrete	No
Tank Materials: Composite	No
Tank Materials: Double Walled	No
Tank Materials: Lined Interior	No
Tank Materials: Excav Liner	No
Tank Materials: Insulated Tank Jacket	No
Tank Materials: Repaired	No
Tank Materials: Unknown	No
Tank Materials: Other	No
Tank Materials: Other Note	Not reported

Release Detection:

Tank Release Detection: Leak Deferred	No
Tank Release Detection: Manual Gauge	No
Tank Release Detection: Auto Gauge	Yes
Tank Release Detection:Tank Tightness	No
Tank Release Detection: Vapor Monitor	No
Tank Release Detection: Inventory	No
Tank Release Detection: Stat Invent Recon	No
Tank Release Detection: Spill Install	Yes
Tank Release Detection: Overfill Install	Yes
Tank Release Detection: Groundwater	No
Tank Release Detection: Int Sec Containment	No
Tank Release Detection: Int Double Walled	No
Tank Release Detection: Other Method	No
Tank Release Detection: Other Note	Not reported
Pipe Release Detection: Leak Deferred	Not reported
Pipe Release Detection: Autoleak	Not reported
Pipe Release Detection: Line Tightness	No
Pipe Release Detection: Stat Invent Recon	No
Pipe Release Detection: Groundwater	No
Pipe Release Detection: Int Sec Containment	No
Pipe Release Det: Interior Double Walled	No
Pipe Release Detection: Other Method	No
Pipe Release Detection: Other Note	Not reported
Pipe Type:	NO VALVE: SUCTION
Pipe Materials: Bare Steel	Yes
Pipe Materials: Galvanized Steel	No
Pipe Materials: Copper	No
Pipe Materials: Fiberglass	No

Map ID	Site	Database(s)	EPA ID Number

HALLMARK IRON WORK INC (Continued) **U003678828**

Pipe Materials: Cath Protect	No
Pipe Materials: Double Walled	No
Pipe Materials: Sec Containment	No
Pipe Materials: Repaired	No
Pipe Materials: Unknown	No
Pipe Materials: Other	No
Pipe Materials: Other Note	Not reported

1461 **HALLMARK IRONWORKS INCORPORATED** **VA LTANKS** **S105989481**
8399 PARIS ST **N/A**
NEWINGTON, VA 22122

LTANKS:

Region:	NRO
CEDS Facility Id:	200000077744
Case Status:	**Closed**
Pollution Complaint #:	20013264
Reported:	04/24/2001
Case Closed Date:	05/14/2001
Program:	RP Lead
Federally Regulated UST (Y/N):	Y
Regulated Petroleum UST (1):	Y
Excluded UST (1):	N
Deferred UST (1):	N
Partially Deferred UST (1):	N
Exempt 1 UST (2):	N
Exempt 2 Heating Oil UST (2):	N
Small Heating Oil AST (2):	N
Regulated AST (3):	N
Unregulated AST (3):	N
Other Y/N:	N
Unknown Y/N:	N
Other Description:	Not reported
Heating Oil Category:	Not reported

1461 **SERVICE DISTRIBUTING INC** **VA UST** **U003679267**
8397 PARIS ST **N/A**
LORTON, VA 22079

Facility:

Facility Id:	3006309
Facility Type:	GAS STATION
CEDS Facility ID:	200000074779

Owner:

Owner Id:	33803
Owner Name:	SERVICE DISTRIBUTING INC
Owner Address:	8397 PARIS ST.
Owner Address2:	FAIRFAX
Owner City, State, Zip:	LORTON, VA 22079
Owner Type:	COMMERCIAL
Number of Active AST:	0
Number of Active UST:	0
Number of Inactive AST:	0
Number of Inactive UST:	1

Map ID	Site	Database(s)	EPA ID Number

SERVICE DISTRIBUTING INC (Continued) **U003679267**

UST:

Facility ID:	3006309
Federally Regulated:	Yes
Tank Number:	1
Tank Capacity:	5000
Tank Contents:	GASOLINE
Tank Status:	**PERM OUT OF USE**
Tank Type:	UST

Tank Material:

Install Date:	4/22/1981
Tank Materials: Bare Steel	Yes
Tank Materials: Cath Protect Steel	No
Tank Materials: Epoxy Steel	No
Tank Materials: Fiberglass	No
Tank Materials: Concrete	No
Tank Materials: Composite	No
Tank Materials: Double Walled	No
Tank Materials: Lined Interior	No
Tank Materials: Excav Liner	No
Tank Materials: Insulated Tank Jacket	No
Tank Materials: Repaired	No
Tank Materials: Unknown	No
Tank Materials: Other	No
Tank Materials: Other Note	Not reported

Release Detection:

Tank Release Detection: Leak Deferred	No
Tank Release Detection: Manual Gauge	No
Tank Release Detection: Auto Gauge	No
Tank Release Detection:Tank Tightness	No
Tank Release Detection: Vapor Monitor	No
Tank Release Detection: Inventory	No
Tank Release Detection: Stat Invent Recon	No
Tank Release Detection: Spill Install	No
Tank Release Detection: Overfill Install	No
Tank Release Detection: Groundwater	No
Tank Release Detection: Int Sec Containment	No
Tank Release Detection: Int Double Walled	No
Tank Release Detection: Other Method	No
Tank Release Detection: Other Note	Not reported
Pipe Release Detection: Leak Deferred	Not reported
Pipe Release Detection: Autoleak	Not reported
Pipe Release Detection: Line Tightness	No
Pipe Release Detection: Stat Invent Recon	No
Pipe Release Detection: Groundwater	No
Pipe Release Detection: Int Sec Containment	No
Pipe Release Det: Interior Double Walled	No
Pipe Release Detection: Other Method	No
Pipe Release Detection: Other Note	Not reported
Pipe Type:	UNKNOWN
Pipe Materials: Bare Steel	No
Pipe Materials: Galvanized Steel	Yes
Pipe Materials: Copper	No
Pipe Materials: Fiberglass	No

Map ID	Site	Database(s)	EPA ID Number

SERVICE DISTRIBUTING INC (Continued) **U003679267**

Pipe Materials: Cath Protect	No
Pipe Materials: Double Walled	No
Pipe Materials: Sec Containment	No
Pipe Materials: Repaired	No
Pipe Materials: Unknown	No
Pipe Materials: Other	No
Pipe Materials: Other Note	Not reported

1462 **HENA SERVICE CORP** **VA UST** **U003678403**
8400 ALBAN RD **N/A**
SPRINGFIELD, VA 22150

Facility:

Facility Id:	3001836
Facility Type:	GAS STATION
CEDS Facility ID:	200000077654

Owner:

Owner Id:	35305
Owner Name:	HENA SERVICE CORP
Owner Address:	8400 ALBAN RD.
Owner Address2:	FAIRFAX
Owner City, State, Zip:	SPRINGFIELD, VA 22150
Owner Type:	COMMERCIAL
Number of Active AST:	0
Number of Active UST:	0
Number of Inactive AST:	0
Number of Inactive UST:	1

UST:

Facility ID:	3001836
Federally Regulated:	Yes
Tank Number:	1
Tank Capacity:	10000
Tank Contents:	HAZARDOUS
Tank Status:	**REM FROM GRD**
Tank Type:	UST

Tank Material:

Install Date:	4/4/1983
Tank Materials: Bare Steel	No
Tank Materials: Cath Protect Steel	Yes
Tank Materials: Epoxy Steel	No
Tank Materials: Fiberglass	No
Tank Materials: Concrete	No
Tank Materials: Composite	No
Tank Materials: Double Walled	No
Tank Materials: Lined Interior	No
Tank Materials: Excav Liner	No
Tank Materials: Insulated Tank Jacket	No
Tank Materials: Repaired	No
Tank Materials: Unknown	No
Tank Materials: Other	No
Tank Materials: Other Note	Not reported

Map ID	Site	Database(s)	EPA ID Number

HENA SERVICE CORP (Continued) **U003678403**

Release Detection:

Tank Release Detection: Leak Deferred	No
Tank Release Detection: Manual Gauge	Yes
Tank Release Detection: Auto Gauge	Yes
Tank Release Detection:Tank Tightness	Yes
Tank Release Detection: Vapor Monitor	No
Tank Release Detection: Inventory	Yes
Tank Release Detection: Stat Invent Recon	No
Tank Release Detection: Spill Install	Yes
Tank Release Detection: Overfill Install	Yes
Tank Release Detection: Groundwater	Yes
Tank Release Detection: Int Sec Containment	No
Tank Release Detection: Int Double Walled	No
Tank Release Detection: Other Method	No
Tank Release Detection: Other Note	Not reported
Pipe Release Detection: Leak Deferred	Not reported
Pipe Release Detection: Autoleak	Not reported
Pipe Release Detection: Line Tightness	Yes
Pipe Release Detection: Stat Invent Recon	No
Pipe Release Detection: Groundwater	No
Pipe Release Detection: Int Sec Containment	No
Pipe Release Det: Interior Double Walled	No
Pipe Release Detection: Other Method	No
Pipe Release Detection: Other Note	Not reported

Pipe Type:	PRESSURE
Pipe Materials: Bare Steel	No
Pipe Materials: Galvanized Steel	Yes
Pipe Materials: Copper	No
Pipe Materials: Fiberglass	No
Pipe Materials: Cath Protect	No
Pipe Materials: Double Walled	Yes
Pipe Materials: Sec Containment	Yes
Pipe Materials: Repaired	No
Pipe Materials: Unknown	No
Pipe Materials: Other	No
Pipe Materials: Other Note	Not reported

1462 **HENA SERVICE CORPORATION** **VA LTANKS** **S105989675**
8400 ALBAN RD **N/A**
SPRINGFIELD, VA 22150

LTANKS:

Region:	NRO
CEDS Facility Id:	200000077654
Case Status:	**Closed**
Pollution Complaint #:	20033038
Reported:	09/06/2002
Case Closed Date:	09/12/2002
Program:	RP Lead
Federally Regulated UST (Y/N):	Y
Regulated Petroleum UST (1):	Y
Excluded UST (1):	N
Deferred UST (1):	N
Partially Deferred UST (1):	N
Exempt 1 UST (2):	N

Map ID	Site	Database(s)	EPA ID Number

HENA SERVICE CORPORATION (Continued) **S105989675**

Exempt 2 Heating Oil UST (2):	N
Small Heating Oil AST (2):	N
Regulated AST (3):	N
Unregulated AST (3):	N
Other Y/N:	N
Unknown Y/N:	N
Other Description:	Not reported
Heating Oil Category:	Not reported

1464 **SOUTH POTOMAC DC** **VA ENF** **S109941329**
8405 BACKLICK ROAD **VA TIER 2** **N/A**
LORTON, VA 22079

ENFORCEMENT:

Facility ID:	Not reported
Facility Name:	Not reported
Location Address:	Not reported
Location Address 2:	Not reported
Location City,St,Zip:	Not reported
Solid Waste Facility Region:	Not reported
CEDS Site Id:	Not reported
Site Location:	Not reported
Solid Permit Id (alpha Prefix):	Not reported
Solid Permit Id (numeric Suffix):	Not reported
Solid Waste Unit Type:	Not reported
Inspection Date:	Not reported
Inspection Event Code:	Not reported
Inspection Event Complete Date:	Not reported
Solid Waste Enf Effective Date:	Not reported
Solid Waste Enf Penalty Type:	Not reported
Solid Waste Enf Penalty Amount:	Not reported
Solid Waste Enf Type Desc:	Not reported
Solid Waste Unit Type:	Not reported
Solid Waste Unit Name:	Not reported
Haz. Waste Facility Region:	Not reported
Haz. Waste Facility Epaid:	Not reported
Haz. Waste Enforcement Date:	Not reported
Haz. Waste Enforcement Type:	Not reported
Haz. Waste Enforcement Agency:	Not reported
Haz. Waste Enf RCRIS Comments:	Not reported
Haz. Waste Penalty Type:	Not reported
Haz. Waste Enf Order Dt. Signed:	Not reported
Haz. Waste Enf Order Type:	Not reported
Haz. Waste Penalty Amount:	Not reported
Type Of Permit:	Not reported
Permit No:	VAR051565
Enforcement Action Number:	NR15-0337
Action:	NOTICE OF VIOLATION/NOV
Action Date:	3/30/2015
Civil Charges Assessed:	Not reported
Solid Waste Facility Description:	Not reported
Inspection Event Completed Dt:	Not reported
Inspection Event Description:	Not reported
Flag:	WATER

TIER 2:

Facility ID:	Not reported

Map ID	Site	Database(s)	EPA ID Number

SOUTH POTOMAC DC (Continued) **S109941329**

CAS Number: 7664939
SIC Code: Not reported
NAICS: Not reported
Entered Chemical Name: Sulfuric Acid in Lead-Acid Battery
Average Amt Code: 612.0
Owner Name: Not reported
Owner Phone: Not reported
Contact Type: Not reported

Facility ID: Not reported
CAS Number: Not reported
SIC Code: Not reported
NAICS: Not reported
Entered Chemical Name: Lead-Acid Battery
Average Amt Code: 11775.0
Owner Name: Not reported
Owner Phone: Not reported
Contact Type: Not reported

Facility ID: Not reported
CAS Number: 7664-93-9
SIC Code: Not reported
NAICS: Not reported
Entered Chemical Name: Sulfuric Acid
Average Amt Code: Not reported
Owner Name: Rolling Frito-Lay Sales, LP
Owner Phone: 334-322-3067
Contact Type: Not reported

Facility ID: Not reported
CAS Number: 7664-93-9
SIC Code: 484121
NAICS: Not reported
Entered Chemical Name: Sulfuric Acid
Average Amt Code: 2
Owner Name: Rolling Frito-Lay Sales, LP
Owner Phone: 334-322-3067
Contact Type: Not reported

Facility ID: Not reported
CAS Number: 7664-93-9
SIC Code: 484121
NAICS: Not reported
Entered Chemical Name: Sulfuric Acid
Average Amt Code: 2
Owner Name: Rolling Frito-Lay Sales, LP
Owner Phone: 334-322-3067
Contact Type: Not reported

Facility ID: Not reported
CAS Number: 7664-93-9
SIC Code: 4213
NAICS: Not reported
Entered Chemical Name: Sulfuric Acid
Average Amt Code: 2
Owner Name: Rolling Frito-Lay Sales, LP
Owner Phone: 334-322-3067

Map ID	Site	Database(s)	EPA ID Number

SOUTH POTOMAC DC (Continued) **S109941329**

Contact Type: Not reported

Facility ID: 5424759
CAS Number: 7664939
SIC Code: Not reported
NAICS: Not reported
Entered Chemical Name: Sulfuric Acid in Lead-Acid Battery
Average Amt Code: 612
Owner Name: Not reported
Owner Phone: Not reported
Contact Type: Not reported

1465 **HALLMARK IRON WORKS** **FINDS** **1008162832**
8399 PARIS ST **ECHO** **N/A**
NEWINGTON, VA 22122 **US AIRS**

FINDS:

Registry ID: 110020682144

Environmental Interest/Information System
AFS (Aerometric Information Retrieval System (AIRS) Facility Subsystem) replaces the former Compliance Data System (CDS), the National Emission Data System (NEDS), and the Storage and Retrieval of Aerometric Data (SAROAD). AIRS is the national repository for information concerning airborne pollution in the United States. AFS is used to track emissions and compliance data from industrial plants. AFS data are utilized by states to prepare State Implementation Plans to comply with regulatory programs and by EPA as an input for the estimation of total national emissions. AFS is undergoing a major redesign to support facility operating permits required under Title V of the Clean Air Act.

AIR EMISSIONS CLASSIFICATION UNKNOWN

CEDS (Virginia - Comprehensive Environmental Data System) is the Department of Environmental Quality's (DEQ) electronic data system for maintaining databases on sources of pollutants in all media.

AIR MINOR

Click this hyperlink while viewing on your computer to access additional FINDS: detail in the EDR Site Report.

ECHO:
Envid: 1008162832
Registry ID: 110020682144
DFR URL: http://echo.epa.gov/detailed-facility-report?fid=110020682144

US AIRS MINOR:
Envid: 1008162832
Region Code: 03
Programmatic ID: AIR VA0000005105900830
Facility Registry ID: 110020682144
D and B Number: Not reported
Primary SIC Code: Not reported

Map ID	Site	Database(s)	EPA ID Number

HALLMARK IRON WORKS (Continued) **1008162832**

NAICS Code: 331210
Default Air Classification Code: MIN
Facility Type of Ownership Code: NON
Air CMS Category Code: Not reported
HPV Status: Not reported

US AIRS MINOR:
Region Code: 03
Programmatic ID: AIR VA0000005105900830
Facility Registry ID: 110020682144
Air Operating Status Code: OPR
Default Air Classification Code: MIN
Air Program: State Implementation Plan for National Primary and Secondary Ambient Air Quality Standards
Activity Date: 2015-02-24 00:00:00
Activity Status Date: 2015-03-31 00:00:00
Activity Group: Compliance Monitoring
Activity Type: Inspection/Evaluation
Activity Status: Active

Region Code: 03
Programmatic ID: AIR VA0000005105900830
Facility Registry ID: 110020682144
Air Operating Status Code: OPR
Default Air Classification Code: MIN
Air Program: State Implementation Plan for National Primary and Secondary Ambient Air Quality Standards
Activity Date: 2016-07-05 00:00:00
Activity Status Date: 2016-07-14 00:00:00
Activity Group: Compliance Monitoring
Activity Type: Inspection/Evaluation
Activity Status: Active

Region Code: 03
Programmatic ID: AIR VA0000005105900830
Facility Registry ID: 110020682144
Air Operating Status Code: OPR
Default Air Classification Code: MIN
Air Program: State Implementation Plan for National Primary and Secondary Ambient Air Quality Standards
Activity Date: 2002-03-06 00:00:00
Activity Status Date: Not reported
Activity Group: Compliance Monitoring
Activity Type: Inspection/Evaluation
Activity Status: Not reported

Region Code: 03
Programmatic ID: AIR VA0000005105900830
Facility Registry ID: 110020682144
Air Operating Status Code: OPR
Default Air Classification Code: MIN
Air Program: State Implementation Plan for National Primary and Secondary Ambient Air Quality Standards
Activity Date: 2002-04-16 00:00:00
Activity Status Date: Not reported
Activity Group: Compliance Monitoring
Activity Type: Inspection/Evaluation
Activity Status: Not reported

Region Code: 03
Programmatic ID: AIR VA0000005105900830
Facility Registry ID: 110020682144

Map ID	Site	Database(s)	EPA ID Number

HALLMARK IRON WORKS (Continued) **1008162832**

Air Operating Status Code: OPR
Default Air Classification Code: MIN
Air Program: State Implementation Plan for National Primary and Secondary Ambient Air Quality Standards
Activity Date: 2002-07-30 00:00:00
Activity Status Date: Not reported
Activity Group: Compliance Monitoring
Activity Type: Inspection/Evaluation
Activity Status: Not reported

Region Code: 03
Programmatic ID: AIR VA0000005105900830
Facility Registry ID: 110020682144
Air Operating Status Code: OPR
Default Air Classification Code: MIN
Air Program: State Implementation Plan for National Primary and Secondary Ambient Air Quality Standards
Activity Date: 2002-09-05 00:00:00
Activity Status Date: Not reported
Activity Group: Compliance Monitoring
Activity Type: Inspection/Evaluation
Activity Status: Not reported

Region Code: 03
Programmatic ID: AIR VA0000005105900830
Facility Registry ID: 110020682144
Air Operating Status Code: OPR
Default Air Classification Code: MIN
Air Program: State Implementation Plan for National Primary and Secondary Ambient Air Quality Standards
Activity Date: 2002-10-10 00:00:00
Activity Status Date: Not reported
Activity Group: Compliance Monitoring
Activity Type: Inspection/Evaluation
Activity Status: Not reported

Region Code: 03
Programmatic ID: AIR VA0000005105900830
Facility Registry ID: 110020682144
Air Operating Status Code: OPR
Default Air Classification Code: MIN
Air Program: State Implementation Plan for National Primary and Secondary Ambient Air Quality Standards
Activity Date: 2003-01-14 00:00:00
Activity Status Date: Not reported
Activity Group: Compliance Monitoring
Activity Type: Inspection/Evaluation
Activity Status: Not reported

Region Code: 03
Programmatic ID: AIR VA0000005105900830
Facility Registry ID: 110020682144
Air Operating Status Code: OPR
Default Air Classification Code: MIN
Air Program: State Implementation Plan for National Primary and Secondary Ambient Air Quality Standards
Activity Date: 2003-04-09 00:00:00
Activity Status Date: Not reported
Activity Group: Compliance Monitoring
Activity Type: Inspection/Evaluation
Activity Status: Not reported

Map ID	Site	Database(s)	EPA ID Number

HALLMARK IRON WORKS (Continued) **1008162832**

Region Code: 03
Programmatic ID: AIR VA0000005105900830
Facility Registry ID: 110020682144
Air Operating Status Code: OPR
Default Air Classification Code: MIN
Air Program: State Implementation Plan for National Primary and Secondary Ambient Air Quality Standards
Activity Date: 2003-08-06 00:00:00
Activity Status Date: Not reported
Activity Group: Compliance Monitoring
Activity Type: Inspection/Evaluation
Activity Status: Not reported

Region Code: 03
Programmatic ID: AIR VA0000005105900830
Facility Registry ID: 110020682144
Air Operating Status Code: OPR
Default Air Classification Code: MIN
Air Program: State Implementation Plan for National Primary and Secondary Ambient Air Quality Standards
Activity Date: 2004-07-16 00:00:00
Activity Status Date: Not reported
Activity Group: Compliance Monitoring
Activity Type: Inspection/Evaluation
Activity Status: Not reported

Region Code: 03
Programmatic ID: AIR VA0000005105900830
Facility Registry ID: 110020682144
Air Operating Status Code: OPR
Default Air Classification Code: MIN
Air Program: State Implementation Plan for National Primary and Secondary Ambient Air Quality Standards
Activity Date: 2006-02-07 00:00:00
Activity Status Date: Not reported
Activity Group: Compliance Monitoring
Activity Type: Inspection/Evaluation
Activity Status: Not reported

Region Code: 03
Programmatic ID: AIR VA0000005105900830
Facility Registry ID: 110020682144
Air Operating Status Code: OPR
Default Air Classification Code: MIN
Air Program: State Implementation Plan for National Primary and Secondary Ambient Air Quality Standards
Activity Date: 2010-05-17 00:00:00
Activity Status Date: Not reported
Activity Group: Compliance Monitoring
Activity Type: Inspection/Evaluation
Activity Status: Not reported

Region Code: 03
Programmatic ID: AIR VA0000005105900830
Facility Registry ID: 110020682144
Air Operating Status Code: OPR
Default Air Classification Code: MIN
Air Program: State Implementation Plan for National Primary and Secondary Ambient Air Quality Standards
Activity Date: 2013-05-02 00:00:00
Activity Status Date: Not reported
Activity Group: Compliance Monitoring

Map ID	Site	Database(s)	EPA ID Number

HALLMARK IRON WORKS (Continued) **1008162832**

Activity Type: Inspection/Evaluation
Activity Status: Not reported

US AIRS MINOR:
Envid: 1008162832
Region Code: 03
Programmatic ID: AIR VA0000005105900830
Facility Registry ID: 110020682144
D and B Number: Not reported
Primary SIC Code: Not reported
NAICS Code: 331210
Default Air Classification Code: MIN
Facility Type of Ownership Code: NON
Air CMS Category Code: Not reported
HPV Status: Not reported

US AIRS MINOR:
Region Code: 03
Programmatic ID: AIR VA0000005105900830
Facility Registry ID: 110020682144
Air Operating Status Code: OPR
Default Air Classification Code: MIN
Air Program: State Implementation Plan for National Primary and Secondary Ambient Air Quality Standards
Activity Date: 2015-02-24 00:00:00
Activity Status Date: 2015-03-31 00:00:00
Activity Group: Compliance Monitoring
Activity Type: Inspection/Evaluation
Activity Status: Active

Region Code: 03
Programmatic ID: AIR VA0000005105900830
Facility Registry ID: 110020682144
Air Operating Status Code: OPR
Default Air Classification Code: MIN
Air Program: State Implementation Plan for National Primary and Secondary Ambient Air Quality Standards
Activity Date: 2016-07-05 00:00:00
Activity Status Date: 2016-07-14 00:00:00
Activity Group: Compliance Monitoring
Activity Type: Inspection/Evaluation
Activity Status: Active

Region Code: 03
Programmatic ID: AIR VA0000005105900830
Facility Registry ID: 110020682144
Air Operating Status Code: OPR
Default Air Classification Code: MIN
Air Program: State Implementation Plan for National Primary and Secondary Ambient Air Quality Standards
Activity Date: 2002-03-06 00:00:00
Activity Status Date: Not reported
Activity Group: Compliance Monitoring
Activity Type: Inspection/Evaluation
Activity Status: Not reported

Region Code: 03
Programmatic ID: AIR VA0000005105900830
Facility Registry ID: 110020682144

Map ID	Site	Database(s)	EPA ID Number

HALLMARK IRON WORKS (Continued) **1008162832**

Air Operating Status Code: OPR
Default Air Classification Code: MIN
Air Program: State Implementation Plan for National Primary and Secondary Ambient Air Quality Standards
Activity Date: 2002-04-16 00:00:00
Activity Status Date: Not reported
Activity Group: Compliance Monitoring
Activity Type: Inspection/Evaluation
Activity Status: Not reported

Region Code: 03
Programmatic ID: AIR VA0000005105900830
Facility Registry ID: 110020682144
Air Operating Status Code: OPR
Default Air Classification Code: MIN
Air Program: State Implementation Plan for National Primary and Secondary Ambient Air Quality Standards
Activity Date: 2002-07-30 00:00:00
Activity Status Date: Not reported
Activity Group: Compliance Monitoring
Activity Type: Inspection/Evaluation
Activity Status: Not reported

Region Code: 03
Programmatic ID: AIR VA0000005105900830
Facility Registry ID: 110020682144
Air Operating Status Code: OPR
Default Air Classification Code: MIN
Air Program: State Implementation Plan for National Primary and Secondary Ambient Air Quality Standards
Activity Date: 2002-09-05 00:00:00
Activity Status Date: Not reported
Activity Group: Compliance Monitoring
Activity Type: Inspection/Evaluation
Activity Status: Not reported

Region Code: 03
Programmatic ID: AIR VA0000005105900830
Facility Registry ID: 110020682144
Air Operating Status Code: OPR
Default Air Classification Code: MIN
Air Program: State Implementation Plan for National Primary and Secondary Ambient Air Quality Standards
Activity Date: 2002-10-10 00:00:00
Activity Status Date: Not reported
Activity Group: Compliance Monitoring
Activity Type: Inspection/Evaluation
Activity Status: Not reported

Region Code: 03
Programmatic ID: AIR VA0000005105900830
Facility Registry ID: 110020682144
Air Operating Status Code: OPR
Default Air Classification Code: MIN
Air Program: State Implementation Plan for National Primary and Secondary Ambient Air Quality Standards
Activity Date: 2003-01-14 00:00:00
Activity Status Date: Not reported
Activity Group: Compliance Monitoring
Activity Type: Inspection/Evaluation
Activity Status: Not reported

Map ID	Site	Database(s)	EPA ID Number

HALLMARK IRON WORKS (Continued) **1008162832**

Region Code: 03
Programmatic ID: AIR VA0000005105900830
Facility Registry ID: 110020682144
Air Operating Status Code: OPR
Default Air Classification Code: MIN
Air Program: State Implementation Plan for National Primary and Secondary Ambient Air Quality Standards
Activity Date: 2003-04-09 00:00:00
Activity Status Date: Not reported
Activity Group: Compliance Monitoring
Activity Type: Inspection/Evaluation
Activity Status: Not reported

Region Code: 03
Programmatic ID: AIR VA0000005105900830
Facility Registry ID: 110020682144
Air Operating Status Code: OPR
Default Air Classification Code: MIN
Air Program: State Implementation Plan for National Primary and Secondary Ambient Air Quality Standards
Activity Date: 2003-08-06 00:00:00
Activity Status Date: Not reported
Activity Group: Compliance Monitoring
Activity Type: Inspection/Evaluation
Activity Status: Not reported

Region Code: 03
Programmatic ID: AIR VA0000005105900830
Facility Registry ID: 110020682144
Air Operating Status Code: OPR
Default Air Classification Code: MIN
Air Program: State Implementation Plan for National Primary and Secondary Ambient Air Quality Standards
Activity Date: 2004-07-16 00:00:00
Activity Status Date: Not reported
Activity Group: Compliance Monitoring
Activity Type: Inspection/Evaluation
Activity Status: Not reported

Region Code: 03
Programmatic ID: AIR VA0000005105900830
Facility Registry ID: 110020682144
Air Operating Status Code: OPR
Default Air Classification Code: MIN
Air Program: State Implementation Plan for National Primary and Secondary Ambient Air Quality Standards
Activity Date: 2006-02-07 00:00:00
Activity Status Date: Not reported
Activity Group: Compliance Monitoring
Activity Type: Inspection/Evaluation
Activity Status: Not reported

Region Code: 03
Programmatic ID: AIR VA0000005105900830
Facility Registry ID: 110020682144
Air Operating Status Code: OPR
Default Air Classification Code: MIN
Air Program: State Implementation Plan for National Primary and Secondary Ambient Air Quality Standards
Activity Date: 2010-05-17 00:00:00
Activity Status Date: Not reported
Activity Group: Compliance Monitoring

Map ID	Site	Database(s)	EPA ID Number

HALLMARK IRON WORKS (Continued) **1008162832**

Activity Type:	Inspection/Evaluation
Activity Status:	Not reported
Region Code:	03
Programmatic ID:	AIR VA0000005105900830
Facility Registry ID:	110020682144
Air Operating Status Code:	OPR
Default Air Classification Code:	MIN
Air Program:	State Implementation Plan for National Primary and Secondary Ambient Air Quality Standards
Activity Date:	2013-05-02 00:00:00
Activity Status Date:	Not reported
Activity Group:	Compliance Monitoring
Activity Type:	Inspection/Evaluation
Activity Status:	Not reported

1471 **RUBLOFF INC** **VA UST** **U003680631**
8444 TERMINAL RD **N/A**
LORTON, VA 22079

Facility:

Facility Id:	3014147
Facility Type:	COMMERCIAL
CEDS Facility ID:	200000074950

Owner:

Owner Id:	38058
Owner Name:	Quarles Petroleum Incorporated
Owner Address:	1701 Fall Hill Ave Ste 200
Owner Address2:	Not reported
Owner City, State, Zip:	Fredericksburg, VA 22401
Owner Type:	COMMERCIAL
Number of Active AST:	0
Number of Active UST:	0
Number of Inactive AST:	0
Number of Inactive UST:	2

UST:

Facility ID:	3014147
Federally Regulated:	Yes
Tank Number:	R1
Tank Capacity:	2000
Tank Contents:	GASOLINE
Tank Status:	**REM FROM GRD**
Tank Type:	UST

Tank Material:

Install Date:	4/23/1976
Tank Materials: Bare Steel	Yes
Tank Materials: Cath Protect Steel	No
Tank Materials: Epoxy Steel	No
Tank Materials: Fiberglass	No
Tank Materials: Concrete	No
Tank Materials: Composite	No
Tank Materials: Double Walled	No
Tank Materials: Lined Interior	No
Tank Materials: Excav Liner	No

Map ID	Site	Database(s)	EPA ID Number

RUBLOFF INC (Continued) **U003680631**

Tank Materials: Insulated Tank Jacket	No
Tank Materials: Repaired	No
Tank Materials: Unknown	No
Tank Materials: Other	No
Tank Materials: Other Note	Not reported

Release Detection:

Tank Release Detection: Leak Deferred	No
Tank Release Detection: Manual Gauge	No
Tank Release Detection: Auto Gauge	No
Tank Release Detection:Tank Tightness	No
Tank Release Detection: Vapor Monitor	No
Tank Release Detection: Inventory	No
Tank Release Detection: Stat Invent Recon	No
Tank Release Detection: Spill Install	No
Tank Release Detection: Overfill Install	No
Tank Release Detection: Groundwater	No
Tank Release Detection: Int Sec Containment	No
Tank Release Detection: Int Double Walled	No
Tank Release Detection: Other Method	No
Tank Release Detection: Other Note	Not reported
Pipe Release Detection: Leak Deferred	Not reported
Pipe Release Detection: Autoleak	Not reported
Pipe Release Detection: Line Tightness	No
Pipe Release Detection: Stat Invent Recon	No
Pipe Release Detection: Groundwater	No
Pipe Release Detection: Int Sec Containment	No
Pipe Release Det: Interior Double Walled	No
Pipe Release Detection: Other Method	No
Pipe Release Detection: Other Note	Not reported

Pipe Type:	UNKNOWN
Pipe Materials: Bare Steel	No
Pipe Materials: Galvanized Steel	Yes
Pipe Materials: Copper	No
Pipe Materials: Fiberglass	No
Pipe Materials: Cath Protect	No
Pipe Materials: Double Walled	No
Pipe Materials: Sec Containment	No
Pipe Materials: Repaired	No
Pipe Materials: Unknown	No
Pipe Materials: Other	No
Pipe Materials: Other Note	Not reported

Facility ID:	3014147
Federally Regulated:	Yes
Tank Number:	R2
Tank Capacity:	1000
Tank Contents:	GASOLINE
Tank Status:	**REM FROM GRD**
Tank Type:	UST

Tank Material:

Install Date:	4/23/1976
Tank Materials: Bare Steel	Yes

Map ID	Site	Database(s)	EPA ID Number

RUBLOFF INC (Continued) **U003680631**

Tank Materials: Cath Protect Steel	No
Tank Materials: Epoxy Steel	No
Tank Materials: Fiberglass	No
Tank Materials: Concrete	No
Tank Materials: Composite	No
Tank Materials: Double Walled	No
Tank Materials: Lined Interior	No
Tank Materials: Excav Liner	No
Tank Materials: Insulated Tank Jacket	No
Tank Materials: Repaired	No
Tank Materials: Unknown	No
Tank Materials: Other	No
Tank Materials: Other Note	Not reported

Release Detection:

Tank Release Detection: Leak Deferred	No
Tank Release Detection: Manual Gauge	No
Tank Release Detection: Auto Gauge	No
Tank Release Detection:Tank Tightness	No
Tank Release Detection: Vapor Monitor	No
Tank Release Detection: Inventory	No
Tank Release Detection: Stat Invent Recon	No
Tank Release Detection: Spill Install	No
Tank Release Detection: Overfill Install	No
Tank Release Detection: Groundwater	No
Tank Release Detection: Int Sec Containment	No
Tank Release Detection: Int Double Walled	No
Tank Release Detection: Other Method	No
Tank Release Detection: Other Note	Not reported
Pipe Release Detection: Leak Deferred	Not reported
Pipe Release Detection: Autoleak	Not reported
Pipe Release Detection: Line Tightness	No
Pipe Release Detection: Stat Invent Recon	No
Pipe Release Detection: Groundwater	No
Pipe Release Detection: Int Sec Containment	No
Pipe Release Det: Interior Double Walled	No
Pipe Release Detection: Other Method	No
Pipe Release Detection: Other Note	Not reported

Pipe Type:	UNKNOWN
Pipe Materials: Bare Steel	No
Pipe Materials: Galvanized Steel	Yes
Pipe Materials: Copper	No
Pipe Materials: Fiberglass	No
Pipe Materials: Cath Protect	No
Pipe Materials: Double Walled	No
Pipe Materials: Sec Containment	No
Pipe Materials: Repaired	No
Pipe Materials: Unknown	No
Pipe Materials: Other	No
Pipe Materials: Other Note	Not reported

Map ID	Site	Database(s)	EPA ID Number
1471	**RUBLOFF INCORPORATED** **8444 TERMINAL RD** **LORTON, VA 22079**	**VA LTANKS**	**S105987492** **N/A**

LTANKS:

Region:	NRO
CEDS Facility Id:	200000074950
Case Status:	**Closed**
Pollution Complaint #:	19901272
Reported:	03/27/1990
Case Closed Date:	04/12/1993
Program:	RP Lead
Federally Regulated UST (Y/N):	Y
Regulated Petroleum UST (1):	Y
Excluded UST (1):	N
Deferred UST (1):	N
Partially Deferred UST (1):	N
Exempt 1 UST (2):	N
Exempt 2 Heating Oil UST (2):	N
Small Heating Oil AST (2):	N
Regulated AST (3):	N
Unregulated AST (3):	N
Other Y/N:	N
Unknown Y/N:	N
Other Description:	Not reported
Heating Oil Category:	Not reported

Map ID	Site	Database(s)	EPA ID Number
1471	**BARTLETT ANDREWS EXPO SERVICES** **8434 TERMINAL RD** **NEWINGTON, VA 22122**	**RCRA-CESQG** **FINDS** **ECHO**	**1004790579** **VAD988212734**

RCRA-CESQG:

Date form received by agency:	03/02/1992
Facility name:	BARTLETT ANDREWS EXPO SERVICES
Facility address:	8434 TERMINAL RD NEWINGTON, VA 22122
EPA ID:	VAD988212734
Mailing address:	8430 TERMINAL RD LORTON, VA 22079
Contact:	BRIAN FLUES
Contact address:	8430 TERMINAL RD LORTON, VA 22079
Contact country:	US
Contact telephone:	703-550-8503
Contact email:	Not reported
EPA Region:	03
Classification:	Conditionally Exempt Small Quantity Generator
Description:	Handler: generates 100 kg or less of hazardous waste per calendar month, and accumulates 1000 kg or less of hazardous waste at any time; or generates 1 kg or less of acutely hazardous waste per calendar month, and accumulates at any time: 1 kg or less of acutely hazardous waste; or 100 kg or less of any residue or contaminated soil, waste or other debris resulting from the cleanup of a spill, into or on any land or water, of acutely hazardous waste; or generates 100 kg or less of any residue or contaminated soil, waste or other debris resulting from the cleanup of a spill, into or on any land or water, of acutely hazardous waste during any calendar month, and accumulates at any time: 1 kg or less of acutely hazardous waste; or 100 kg or less of any residue or contaminated soil, waste or other debris resulting from the cleanup of a spill, into or on any land or water, of acutely

Map ID	Site	Database(s)	EPA ID Number

BARTLETT ANDREWS EXPO SERVICES (Continued) **1004790579**

hazardous waste

Owner/Operator Summary:

Owner/operator name:	ANDREWS BARTLETT EXPO SERVICES
Owner/operator address:	8434 TERMINAL RD NEWINGTON, VA 22122
Owner/operator country:	Not reported
Owner/operator telephone:	703-550-8503
Owner/operator email:	Not reported
Owner/operator fax:	Not reported
Owner/operator extension:	Not reported
Legal status:	Private
Owner/Operator Type:	Owner
Owner/Op start date:	Not reported
Owner/Op end date:	Not reported

Handler Activities Summary:

U.S. importer of hazardous waste:	No
Mixed waste (haz. and radioactive):	No
Recycler of hazardous waste:	No
Transporter of hazardous waste:	No
Treater, storer or disposer of HW:	No
Underground injection activity:	No
On-site burner exemption:	No
Furnace exemption:	No
Used oil fuel burner:	No
Used oil processor:	No
User oil refiner:	No
Used oil fuel marketer to burner:	No
Used oil Specification marketer:	No
Used oil transfer facility:	No
Used oil transporter:	No

. Waste code: D001
. Waste name: IGNITABLE WASTE

. Waste code: F003
. Waste name: THE FOLLOWING SPENT NONHALOGENATED SOLVENTS: XYLENE, ACETONE, ETHYL ACETATE, ETHYL BENZENE, ETHYL ETHER, METHYL ISOBUTYL KETONE, N-BUTYL ALCOHOL, CYCLOHEXANONE, AND METHANOL; ALL SPENT SOLVENT MIXTURES/BLENDS CONTAINING, BEFORE USE, ONLY THE ABOVE SPENT NONHALOGENATED SOLVENTS; AND ALL SPENT SOLVENT MIXTURES/BLENDS CONTAINING, BEFORE USE, ONE OR MORE OF THE ABOVE NONHALOGENATED SOLVENTS, AND A TOTAL OF TEN PERCENT OR MORE (BY VOLUME) OF ONE OR MORE OF THOSE SOLVENTS LISTED IN F001, F002, F004, AND F005; AND STILL BOTTOMS FROM THE RECOVERY OF THESE SPENT SOLVENTS AND SPENT SOLVENT MIXTURES.

. Waste code: F005
. Waste name: THE FOLLOWING SPENT NONHALOGENATED SOLVENTS: TOLUENE, METHYL ETHYL KETONE, CARBON DISULFIDE, ISOBUTANOL, PYRIDINE, BENZENE, 2-ETHOXYETHANOL, AND 2-NITROPROPANE; ALL SPENT SOLVENT MIXTURES/BLENDS CONTAINING, BEFORE USE, A TOTAL OF TEN PERCENT OR MORE (BY VOLUME) OF ONE OR MORE OF THE ABOVE NONHALOGENATED SOLVENTS OR THOSE SOLVENTS LISTED IN F001, F002, OR F004; AND STILL BOTTOMS FROM THE RECOVERY OF THESE SPENT SOLVENTS AND SPENT SOLVENT MIXTURES.

Map ID	Site	Database(s)	EPA ID Number

BARTLETT ANDREWS EXPO SERVICES (Continued) **1004790579**

Violation Status: No violations found

FINDS:

Registry ID: 110005250708

Environmental Interest/Information System
RCRAInfo is a national information system that supports the Resource Conservation and Recovery Act (RCRA) program through the tracking of events and activities related to facilities that generate, transport, and treat, store, or dispose of hazardous waste. RCRAInfo allows RCRA program staff to track the notification, permit, compliance, and corrective action activities required under RCRA.

Click this hyperlink while viewing on your computer to access additional FINDS: detail in the EDR Site Report.

ECHO:

Envid:	1004790579
Registry ID:	110005250708
DFR URL:	http://echo.epa.gov/detailed-facility-report?fid=110005250708

1473 **REDMANS FLEET SERVICES** **VA SPILLS** **S108326553**
8474 TERMINAL RD **N/A**
NEWINGTON, VA

SPILLS:

Fips City/County:	Fairfax County
Status:	Not reported
Reference Id:	Not reported
IR Number:	2006-N-0445
Associated IR:	Not reported
Incident Date:	11/30/2005
Call Received Date:	11/30/2005
Closure Comments:	See Site Summary for details
Threat To:	Not reported
Terrorism (Y/N):	NO
Characterize Incident:	Not reported
Incident Type:	Petroleum
Incident Subtype:	Petroleum
Materials:	Oil (Fuel-Diesel)(300 - 300 Gallons)
Effect To Receptor:	Not reported
Water Body:	Accotink Creek
Low Quantity To Water:	-1
High Quantity To Water:	-1
Quantity Units:	Gallons
Other Receptors:	Storm Drain
RP Company:	Not reported
RP Name:	Not reported
Property Owner:	Not reported
Property Company:	Not reported
Duration Of Event (Hrs):	Not reported
Impacts:	Not reported
Other Impacts:	Not reported
Steps Taken:	Not reported
Steps Taken Description:	Not reported
System Components:	Not reported

Map ID	Site	Database(s)	EPA ID Number

REDMANS FLEET SERVICES (Continued) **S108326553**

Other System Components:	Not reported
Cause Of Event:	Not reported
Corrective Action Taken:	Not reported
Weather Status:	Not reported
Precipitation (Wet):	Not reported
Discharge Type:	Not reported
Discharge Volume:	Not reported
Unknown Discharge (Y/N):	NO
Site Name:	REDMAN FLEET SERVICES
Closure Date:	12/02/2005
Orig. Call Incident Description:	"DRIVER FUELING TRUCK UNATTENDED, OVERFILLED SADDLETANK. ATLAS DOING CLEAN UP"
Original Call Material Description:	DIESEL (Qty=300)
Original Call Location Description:	Redman Fleet Services-8474 Terminal Road-Newington-VA--Fairfax County
Incident Ongoing at time of Call:	Not reported
Agencies Notified (Y/N):	NO
Other Agencies:	Not reported
Permitted (Y/N):	YES
Call Reported By Company Name:	Terry Jenkins
Call Property Owner Company Name:	Not reported
Call Property Owner Name:	Not reported
Site Summary:	"12/2/05 UPDATE FROM TERRY - 1000 GAL AST ALL CLEANED UP, WILL MAINTAIN BOOMS IN STORM DRAIN TO BE GOOD NEIGHBOR"

SPILLS NO:

Region:	NO
Id:	Not reported
Incident Summary:	Not reported
Date In:	11/30/2005
Date Closed:	12/2/2005
Pollution Type:	Not reported
Responsible Party:	Not reported
Facility Status:	**Not reported**
Owner:	Not reported
Facility Contact:	Not reported
Facility Permitted:	-1
Facility Telephone:	Not reported
Time In:	11:04:00 AM
Reported By Name:	TERRY JENKINS
Reported By Telephone:	7032464746
Reported By Affiliation/Addr:	FAIRFAX FMO
Incident Response IR #:	2006-N-0445
Responsible Party Address:	Not reported
Responsible Party City:	Not reported
Responsible Party State:	Not reported
Responsible Party Zip:	Not reported
Responsible Party Contact:	Not reported
Responsible Party Telephone:	Not reported
Owner Name:	Not reported
Owner Address:	Not reported
Owner City:	Not reported
Owner State:	Not reported
Owner Zip:	Not reported
Owner Contact:	Not reported
Owner Telephone:	Not reported
Incident Date:	11/30/2005
Incident Time:	Not reported

Map ID	Site	Database(s)	EPA ID Number

REDMANS FLEET SERVICES (Continued) **S108326553**

Petroleum:	-1
Solid Waste:	0
Hazardous Waste:	0
Water:	0
Air:	0
Sewage:	0
Fish Kill:	0
Threat Wetlands:	0
Wetlands:	0
Material Released:	DIESEL
Possible Receptors:	ACCOTINK CREEK
Quantity Released:	300
Unit Released:	gallons
Quantity In Water:	UNK
Receiving Waters:	STORM DRAIN
River Basin:	Not reported
Inspection Date:	Not reported
Call Date:	Not reported
Inspector:	Not reported
Response Due:	Not reported
Response Received Date:	Not reported
Visit Needed:	0
Open:	0
Air Referral Date:	Not reported
Air Reg/ Permit Number:	Not reported
Waste Referral Date:	Not reported
Epa Id Or Permit Number:	Not reported
Water Referral Date:	Not reported
Water Permit Number:	Not reported
Remediation Referral Date:	Not reported
Remediation Pc Number:	Not reported
Enforcement Referral Date:	Not reported
Nov Number:	Not reported
Pc Number:	Not reported
Receive By:	Not reported
Case Officer:	Not reported
Case Type:	Not reported
Street Address:	Not reported
Polllutant:	Not reported
Impact:	Not reported
Spill Time:	Not reported
Spill Date:	Not reported
Spill Volume:	Not reported
Measure:	Not reported
Volume In Water:	Not reported
Stream Name:	Not reported
Investigation Date:	Not reported
Closure Date:	Not reported
Lab Results:	Not reported
Target Date:	Not reported
Prep Number:	Not reported
Report Date:	Not reported
Report Time:	Not reported
Pollutant Scr:	Not reported
Volume:	Not reported
Volume Esc:	Not reported
Future Recommendations:	Not reported

Map ID	Site	Database(s)	EPA ID Number

REDMANS FLEET SERVICES (Continued) **S108326553**

Stream Code:	Not reported
Visit Date:	Not reported
Lab Date:	Not reported
File Close Date:	Not reported
Prep Copy:	Not reported
City:	Not reported
Incident Summary:	DRIVER FUELING TRUCK UNATTENDED, OVERFILLED SADDLETANK. ATLAS DOING CLEAN UP
Reported:	Not reported
Results:	Not reported
Inspection Comments:	12/2/05 UPDATE FROM TERRY - 1000 GAL AST ALL CLEANED UP, WILL MAINTAIN BOOMS IN STORM DRAIN TO BE GOOD NEIGHBOR
Remarks:	Not reported

1473 **SPRINGFIELD - NEWINGTON WAREHOUSE** **VA LTANKS** **S108758752**
8474 TERMINAL RD **N/A**
LORTON, VA 22079

LTANKS:

Region:	NRO
CEDS Facility Id:	200000074353
Case Status:	**Closed**
Pollution Complaint #:	19910566
Reported:	10/17/1990
Case Closed Date:	01/18/1991
Program:	RP Lead
Federally Regulated UST (Y/N):	N
Regulated Petroleum UST (1):	N
Excluded UST (1):	N
Deferred UST (1):	N
Partially Deferred UST (1):	N
Exempt 1 UST (2):	N
Exempt 2 Heating Oil UST (2):	Y
Small Heating Oil AST (2):	N
Regulated AST (3):	N
Unregulated AST (3):	N
Other Y/N:	N
Unknown Y/N:	N
Other Description:	Not reported
Heating Oil Category:	Not reported

1473 **LASER MARBLE** **VA SPILLS** **S108325720**
8464 TERMINAL ROAD **N/A**
LORTON, VA

SPILLS:

Fips City/County:	Fairfax County
Status:	Not reported
Reference Id:	Not reported
IR Number:	2005-N-0625
Associated IR:	Not reported
Incident Date:	Not reported
Call Received Date:	02/02/2005
Closure Comments:	See Site Summary for details
Threat To:	Not reported
Terrorism (Y/N):	NO

Map ID	Site	Database(s)	EPA ID Number

LASER MARBLE (Continued) **S108325720**

Characterize Incident:	Not reported
Incident Type:	Water
Incident Subtype:	Water
Materials:	Not reported
Effect To Receptor:	Not reported
Water Body:	Not reported
Low Quantity To Water:	Not reported
High Quantity To Water:	Not reported
Quantity Units:	Not reported
Other Receptors:	Not reported
RP Company:	Not reported
RP Name:	Not reported
Property Owner:	Not reported
Property Company:	Not reported
Duration Of Event (Hrs):	Not reported
Impacts:	Not reported
Other Impacts:	Not reported
Steps Taken:	Not reported
Steps Taken Description:	Not reported
System Components:	Not reported
Other System Components:	Not reported
Cause Of Event:	Not reported
Corrective Action Taken:	Not reported
Weather Status:	Not reported
Precipitation (Wet):	Not reported
Discharge Type:	Not reported
Discharge Volume:	Not reported
Unknown Discharge (Y/N):	NO
Site Name:	LASER MARBLE
Closure Date:	02/07/2005
Orig. Call Incident Description:	"marble fabricator wastewater mgmt. - not members of trade assoc., not minding environmental or OSHA Laws"
Original Call Material Description:	Not reported
Original Call Location Description:	Laser Marble-8464 Terminal Road-Lorton-VA--Fairfax County
Incident Ongoing at time of Call:	Not reported
Agencies Notified (Y/N):	NO
Other Agencies:	Not reported
Permitted (Y/N):	NO
Call Reported By Company Name:	Anonymous
Call Property Owner Company Name:	Not reported
Call Property Owner Name:	Not reported
Site Summary:	Not reported

SPILLS NO:

Region:	NO
Id:	Not reported
Incident Summary:	Not reported
Date In:	2/2/2005
Date Closed:	2/7/2005
Pollution Type:	Not reported
Responsible Party:	Not reported
Facility Status:	**Not reported**
Owner:	Not reported
Facility Contact:	Not reported
Facility Permitted:	0
Facility Telephone:	7033397288
Time In:	1:00:00 PM

Map ID	Site	Database(s)	EPA ID Number

LASER MARBLE (Continued) **S108325720**

Reported By Name:	Anonymous
Reported By Telephone:	Not reported
Reported By Affiliation/Addr:	Not reported
Incident Response IR #:	2005-N-0625
Responsible Party Address:	Not reported
Responsible Party City:	Not reported
Responsible Party State:	Not reported
Responsible Party Zip:	Not reported
Responsible Party Contact:	Not reported
Responsible Party Telephone:	Not reported
Owner Name:	Not reported
Owner Address:	Not reported
Owner City:	Not reported
Owner State:	Not reported
Owner Zip:	Not reported
Owner Contact:	Not reported
Owner Telephone:	Not reported
Incident Date:	Not reported
Incident Time:	Not reported
Petroleum:	0
Solid Waste:	0
Hazardous Waste:	0
Water:	-1
Air:	0
Sewage:	0
Fish Kill:	0
Threat Wetlands:	0
Wetlands:	0
Material Released:	Not reported
Possible Receptors:	Not reported
Quantity Released:	Not reported
Unit Released:	Not reported
Quantity In Water:	Not reported
Receiving Waters:	Not reported
River Basin:	Not reported
Inspection Date:	2/4/2005
Call Date:	Not reported
Inspector:	Not reported
Response Due:	Not reported
Response Received Date:	Not reported
Visit Needed:	0
Open:	0
Air Referral Date:	Not reported
Air Reg/ Permit Number:	Not reported
Waste Referral Date:	Not reported
Epa Id Or Permit Number:	Not reported
Water Referral Date:	Not reported
Water Permit Number:	Not reported
Remediation Referral Date:	Not reported
Remediation Pc Number:	Not reported
Enforcement Referral Date:	Not reported
Nov Number:	Not reported
Pc Number:	Not reported
Receive By:	Not reported
Case Officer:	Not reported
Case Type:	Not reported
Street Address:	Not reported

Map ID	Site	Database(s)	EPA ID Number

LASER MARBLE (Continued) **S108325720**

Polllutant:	Not reported
Impact:	Not reported
Spill Time:	Not reported
Spill Date:	Not reported
Spill Volume:	Not reported
Measure:	Not reported
Volume In Water:	Not reported
Stream Name:	Not reported
Investigation Date:	Not reported
Closure Date:	Not reported
Lab Results:	Not reported
Target Date:	Not reported
Prep Number:	Not reported
Report Date:	Not reported
Report Time:	Not reported
Pollutant Scr:	Not reported
Volume:	Not reported
Volume Esc:	Not reported
Future Recommendations:	Not reported
Stream Code:	Not reported
Visit Date:	Not reported
Lab Date:	Not reported
File Close Date:	Not reported
Prep Copy:	Not reported
City:	Not reported
Incident Summary:	marble fabricator wastewater mgmt. - not members of trade assoc., not minding environmental or OSHA Laws
Reported:	Not reported
Results:	Not reported
Inspection Comments:	Not reported
Remarks:	Not reported

1473 **REDMAN FLEET SERVICES** **VA SPILLS** **S105376586**
8474 TERMINAL ROAD **N/A**
LORTON, VA 22079

SPILLS:

Fips City/County:	Fairfax County
Status:	Not reported
Reference Id:	Not reported
IR Number:	2000-N-0497
Associated IR:	Not reported
Incident Date:	Not reported
Call Received Date:	02/07/2000
Closure Comments:	See Site Summary for details
Threat To:	Not reported
Terrorism (Y/N):	NO
Characterize Incident:	Not reported
Incident Type:	Waste
Incident Subtype:	Solid Waste
Materials:	Oil Contaminated Soil(-1 - -1 Unknown)
Effect To Receptor:	Not reported
Water Body:	Not reported
Low Quantity To Water:	Not reported
High Quantity To Water:	Not reported
Quantity Units:	Not reported
Other Receptors:	Not reported
RP Company:	Not reported

Map ID	Site	Database(s)	EPA ID Number

REDMAN FLEET SERVICES (Continued) **S105376586**

RP Name:	Not reported
Property Owner:	Not reported
Property Company:	Not reported
Duration Of Event (Hrs):	Not reported
Impacts:	Not reported
Other Impacts:	Not reported
Steps Taken:	Not reported
Steps Taken Description:	Not reported
System Components:	Not reported
Other System Components:	Not reported
Cause Of Event:	Not reported
Corrective Action Taken:	Not reported
Weather Status:	Not reported
Precipitation (Wet):	Not reported
Discharge Type:	Not reported
Discharge Volume:	Not reported
Unknown Discharge (Y/N):	NO
Site Name:	REDMAN FLEET SERVICES
Closure Date:	07/31/2003
Orig. Call Incident Description:	"Concerned that recent spill reports have Redman doing spill clean up in addition to towing, SW material brought back to facility?"
Original Call Material Description:	petro contam materials (Qty=0)
Original Call Location Description:	Redman Fleet Services-8474 Terminal Road-Lorton-VA-22079-Fairfax County
Incident Ongoing at time of Call:	Not reported
Agencies Notified (Y/N):	NO
Other Agencies:	Not reported
Permitted (Y/N):	NO
Call Reported By Company Name:	Patty Greek
Call Property Owner Company Name:	Not reported
Call Property Owner Name:	Not reported
Site Summary:	NFA 7/31/03- REDMAN SERVICES CLEAN UP WITH A&A ENVIRONEMTNAL - NOTHING BEING BROUGHT BACK TO SHOP EXCEPT WRECKED CARS

SPILLS NO:

Region:	NO
Id:	Not reported
Incident Summary:	Not reported
Date In:	2/7/2000
Date Closed:	7/31/2003
Pollution Type:	Not reported
Responsible Party:	Not reported
Facility Status:	**Not reported**
Owner:	Not reported
Facility Contact:	John Redman
Facility Permitted:	0
Facility Telephone:	Not reported
Time In:	Not reported
Reported By Name:	Patty Greek
Reported By Telephone:	Not reported
Reported By Affiliation/Addr:	DEQ PREP
Incident Response IR #:	2000-N-0497
Responsible Party Address:	Not reported
Responsible Party City:	Not reported
Responsible Party State:	Not reported
Responsible Party Zip:	Not reported
Responsible Party Contact:	Not reported

Map ID	Site	Database(s)	EPA ID Number

REDMAN FLEET SERVICES (Continued) **S105376586**

Responsible Party Telephone:	Not reported
Owner Name:	Not reported
Owner Address:	Not reported
Owner City:	Not reported
Owner State:	Not reported
Owner Zip:	Not reported
Owner Contact:	Not reported
Owner Telephone:	Not reported
Incident Date:	Not reported
Incident Time:	Not reported
Petroleum:	0
Solid Waste:	-1
Hazardous Waste:	0
Water:	0
Air:	0
Sewage:	0
Fish Kill:	0
Threat Wetlands:	0
Wetlands:	0
Material Released:	petro contam materials
Possible Receptors:	Not reported
Quantity Released:	0
Unit Released:	Not reported
Quantity In Water:	0
Receiving Waters:	Not reported
River Basin:	Not reported
Inspection Date:	Not reported
Call Date:	Not reported
Inspector:	Not reported
Response Due:	Not reported
Response Received Date:	Not reported
Visit Needed:	0
Open:	0
Air Referral Date:	Not reported
Air Reg/ Permit Number:	Not reported
Waste Referral Date:	2/10/2000
Epa Id Or Permit Number:	n/a
Water Referral Date:	Not reported
Water Permit Number:	Not reported
Remediation Referral Date:	Not reported
Remediation Pc Number:	Not reported
Enforcement Referral Date:	Not reported
Nov Number:	Not reported
Pc Number:	Not reported
Receive By:	Not reported
Case Officer:	Not reported
Case Type:	Not reported
Street Address:	Not reported
Polllutant:	Not reported
Impact:	Not reported
Spill Time:	Not reported
Spill Date:	Not reported
Spill Volume:	Not reported
Measure:	Not reported
Volume In Water:	Not reported
Stream Name:	Not reported
Investigation Date:	Not reported

Map ID	Site	Database(s)	EPA ID Number

REDMAN FLEET SERVICES (Continued) **S105376586**

Closure Date:	Not reported
Lab Results:	Not reported
Target Date:	Not reported
Prep Number:	Not reported
Report Date:	Not reported
Report Time:	Not reported
Pollutant Scr:	Not reported
Volume:	Not reported
Volume Esc:	Not reported
Future Recommendations:	Not reported
Stream Code:	Not reported
Visit Date:	Not reported
Lab Date:	Not reported
File Close Date:	Not reported
Prep Copy:	Not reported
City:	Not reported
Incident Summary:	Concerned that recent spill reports have Redman doing spill clean up in addition to towing, SW material brought back to facility?
Reported:	Not reported
Results:	Not reported
Inspection Comments:	NFA 7/31/03- REDMAN SERVICES CLEAN UP WITH A&A ENVIRONEMTNAL - NOTHING BEING BROUGHT BACK TO SHOP EXCEPT WRECKED CARS
Remarks:	Not reported

1473 **REDMAN FLEET SERVICES INC** **VA UST U003682204**
8474 TERMINAL RD **VA AST N/A**
LORTON, VA 22079

Facility:

Facility Id:	3025185
Facility Type:	TRUCKING/TRANSPORT
CEDS Facility ID:	200000074353

Owner:

Owner Id:	38058
Owner Name:	Quarles Petroleum Incorporated
Owner Address:	1701 Fall Hill Ave Ste 200
Owner Address2:	Not reported
Owner City, State, Zip:	Fredericksburg, VA 22401
Owner Type:	COMMERCIAL
Number of Active AST:	2
Number of Active UST:	0
Number of Inactive AST:	0
Number of Inactive UST:	8

Owner Id:	35698
Owner Name:	SPRINGFIELD-NEWINGTON II; LP
Owner Address:	14014B SULLYFIELD CIRCLE
Owner Address2:	Not reported
Owner City, State, Zip:	CHANTILLY, VA 22021
Owner Type:	PRIVATE
Number of Active AST:	2
Number of Active UST:	0
Number of Inactive AST:	0
Number of Inactive UST:	8

UST:

Facility ID:	3025185

Map ID	Site	Database(s)	EPA ID Number

REDMAN FLEET SERVICES INC (Continued) **U003682204**

Federally Regulated:	Yes
Tank Number:	K
Tank Capacity:	Not reported
Tank Contents:	HEATING OIL
Tank Status:	**REM FROM GRD**
Tank Type:	UST
Tank Material:	
Install Date:	Not reported
Tank Materials: Bare Steel	Yes
Tank Materials: Cath Protect Steel	No
Tank Materials: Epoxy Steel	No
Tank Materials: Fiberglass	No
Tank Materials: Concrete	No
Tank Materials: Composite	No
Tank Materials: Double Walled	No
Tank Materials: Lined Interior	No
Tank Materials: Excav Liner	No
Tank Materials: Insulated Tank Jacket	No
Tank Materials: Repaired	No
Tank Materials: Unknown	No
Tank Materials: Other	No
Tank Materials: Other Note	Not reported
Release Detection:	
Tank Release Detection: Leak Deferred	No
Tank Release Detection: Manual Gauge	No
Tank Release Detection: Auto Gauge	No
Tank Release Detection:Tank Tightness	No
Tank Release Detection: Vapor Monitor	No
Tank Release Detection: Inventory	No
Tank Release Detection: Stat Invent Recon	No
Tank Release Detection: Spill Install	No
Tank Release Detection: Overfill Install	No
Tank Release Detection: Groundwater	No
Tank Release Detection: Int Sec Containment	No
Tank Release Detection: Int Double Walled	No
Tank Release Detection: Other Method	No
Tank Release Detection: Other Note	Not reported
Pipe Release Detection: Leak Deferred	Not reported
Pipe Release Detection: Autoleak	Not reported
Pipe Release Detection: Line Tightness	No
Pipe Release Detection: Stat Invent Recon	No
Pipe Release Detection: Groundwater	No
Pipe Release Detection: Int Sec Containment	No
Pipe Release Det: Interior Double Walled	No
Pipe Release Detection: Other Method	No
Pipe Release Detection: Other Note	Not reported
Pipe Type:	UNKNOWN
Pipe Materials: Bare Steel	No
Pipe Materials: Galvanized Steel	Yes
Pipe Materials: Copper	No
Pipe Materials: Fiberglass	No
Pipe Materials: Cath Protect	No
Pipe Materials: Double Walled	No

Map ID	Site	Database(s)	EPA ID Number

REDMAN FLEET SERVICES INC (Continued) **U003682204**

Pipe Materials: Sec Containment	No
Pipe Materials: Repaired	No
Pipe Materials: Unknown	No
Pipe Materials: Other	No
Pipe Materials: Other Note	Not reported
Facility ID:	3025185
Federally Regulated:	Yes
Tank Number:	L
Tank Capacity:	Not reported
Tank Contents:	HEATING OIL
Tank Status:	**REM FROM GRD**
Tank Type:	UST

Tank Material:

Install Date:	Not reported
Tank Materials: Bare Steel	Yes
Tank Materials: Cath Protect Steel	No
Tank Materials: Epoxy Steel	No
Tank Materials: Fiberglass	No
Tank Materials: Concrete	No
Tank Materials: Composite	No
Tank Materials: Double Walled	No
Tank Materials: Lined Interior	No
Tank Materials: Excav Liner	No
Tank Materials: Insulated Tank Jacket	No
Tank Materials: Repaired	No
Tank Materials: Unknown	No
Tank Materials: Other	No
Tank Materials: Other Note	Not reported

Release Detection:

Tank Release Detection: Leak Deferred	No
Tank Release Detection: Manual Gauge	No
Tank Release Detection: Auto Gauge	No
Tank Release Detection:Tank Tightness	No
Tank Release Detection: Vapor Monitor	No
Tank Release Detection: Inventory	No
Tank Release Detection: Stat Invent Recon	No
Tank Release Detection: Spill Install	No
Tank Release Detection: Overfill Install	No
Tank Release Detection: Groundwater	No
Tank Release Detection: Int Sec Containment	No
Tank Release Detection: Int Double Walled	No
Tank Release Detection: Other Method	No
Tank Release Detection: Other Note	Not reported
Pipe Release Detection: Leak Deferred	Not reported
Pipe Release Detection: Autoleak	Not reported
Pipe Release Detection: Line Tightness	No
Pipe Release Detection: Stat Invent Recon	No
Pipe Release Detection: Groundwater	No
Pipe Release Detection: Int Sec Containment	No
Pipe Release Det: Interior Double Walled	No
Pipe Release Detection: Other Method	No
Pipe Release Detection: Other Note	Not reported

Map ID	Site	Database(s)	EPA ID Number

REDMAN FLEET SERVICES INC (Continued) **U003682204**

Pipe Type:	UNKNOWN
Pipe Materials: Bare Steel	No
Pipe Materials: Galvanized Steel	Yes
Pipe Materials: Copper	No
Pipe Materials: Fiberglass	No
Pipe Materials: Cath Protect	No
Pipe Materials: Double Walled	No
Pipe Materials: Sec Containment	No
Pipe Materials: Repaired	No
Pipe Materials: Unknown	No
Pipe Materials: Other	No
Pipe Materials: Other Note	Not reported
Facility ID:	3025185
Federally Regulated:	Yes
Tank Number:	M
Tank Capacity:	Not reported
Tank Contents:	HEATING OIL
Tank Status:	**REM FROM GRD**
Tank Type:	UST

Tank Material:

Install Date:	Not reported
Tank Materials: Bare Steel	Yes
Tank Materials: Cath Protect Steel	No
Tank Materials: Epoxy Steel	No
Tank Materials: Fiberglass	No
Tank Materials: Concrete	No
Tank Materials: Composite	No
Tank Materials: Double Walled	No
Tank Materials: Lined Interior	No
Tank Materials: Excav Liner	No
Tank Materials: Insulated Tank Jacket	No
Tank Materials: Repaired	No
Tank Materials: Unknown	No
Tank Materials: Other	No
Tank Materials: Other Note	Not reported

Release Detection:

Tank Release Detection: Leak Deferred	No
Tank Release Detection: Manual Gauge	No
Tank Release Detection: Auto Gauge	No
Tank Release Detection:Tank Tightness	No
Tank Release Detection: Vapor Monitor	No
Tank Release Detection: Inventory	No
Tank Release Detection: Stat Invent Recon	No
Tank Release Detection: Spill Install	No
Tank Release Detection: Overfill Install	No
Tank Release Detection: Groundwater	No
Tank Release Detection: Int Sec Containment	No
Tank Release Detection: Int Double Walled	No
Tank Release Detection: Other Method	No
Tank Release Detection: Other Note	Not reported
Pipe Release Detection: Leak Deferred	Not reported
Pipe Release Detection: Autoleak	Not reported

Map ID	Site	Database(s)	EPA ID Number

REDMAN FLEET SERVICES INC (Continued) **U003682204**

Pipe Release Detection: Line Tightness	No
Pipe Release Detection: Stat Invent Recon	No
Pipe Release Detection: Groundwater	No
Pipe Release Detection: Int Sec Containment	No
Pipe Release Det: Interior Double Walled	No
Pipe Release Detection: Other Method	No
Pipe Release Detection: Other Note	Not reported
Pipe Type:	UNKNOWN
Pipe Materials: Bare Steel	No
Pipe Materials: Galvanized Steel	Yes
Pipe Materials: Copper	No
Pipe Materials: Fiberglass	No
Pipe Materials: Cath Protect	No
Pipe Materials: Double Walled	No
Pipe Materials: Sec Containment	No
Pipe Materials: Repaired	No
Pipe Materials: Unknown	No
Pipe Materials: Other	No
Pipe Materials: Other Note	Not reported
Facility ID:	3025185
Federally Regulated:	Yes
Tank Number:	N
Tank Capacity:	Not reported
Tank Contents:	HEATING OIL
Tank Status:	**REM FROM GRD**
Tank Type:	UST

Tank Material:

Install Date:	Not reported
Tank Materials: Bare Steel	Yes
Tank Materials: Cath Protect Steel	No
Tank Materials: Epoxy Steel	No
Tank Materials: Fiberglass	No
Tank Materials: Concrete	No
Tank Materials: Composite	No
Tank Materials: Double Walled	No
Tank Materials: Lined Interior	No
Tank Materials: Excav Liner	No
Tank Materials: Insulated Tank Jacket	No
Tank Materials: Repaired	No
Tank Materials: Unknown	No
Tank Materials: Other	No
Tank Materials: Other Note	Not reported

Release Detection:

Tank Release Detection: Leak Deferred	No
Tank Release Detection: Manual Gauge	No
Tank Release Detection: Auto Gauge	No
Tank Release Detection:Tank Tightness	No
Tank Release Detection: Vapor Monitor	No
Tank Release Detection: Inventory	No
Tank Release Detection: Stat Invent Recon	No
Tank Release Detection: Spill Install	No

Map ID	Site	Database(s)	EPA ID Number

REDMAN FLEET SERVICES INC (Continued) **U003682204**

Tank Release Detection: Overfill Install	No
Tank Release Detection: Groundwater	No
Tank Release Detection: Int Sec Containment	No
Tank Release Detection: Int Double Walled	No
Tank Release Detection: Other Method	No
Tank Release Detection: Other Note	Not reported
Pipe Release Detection: Leak Deferred	Not reported
Pipe Release Detection: Autoleak	Not reported
Pipe Release Detection: Line Tightness	No
Pipe Release Detection: Stat Invent Recon	No
Pipe Release Detection: Groundwater	No
Pipe Release Detection: Int Sec Containment	No
Pipe Release Det: Interior Double Walled	No
Pipe Release Detection: Other Method	No
Pipe Release Detection: Other Note	Not reported

Pipe Type:	UNKNOWN
Pipe Materials: Bare Steel	No
Pipe Materials: Galvanized Steel	Yes
Pipe Materials: Copper	No
Pipe Materials: Fiberglass	No
Pipe Materials: Cath Protect	No
Pipe Materials: Double Walled	No
Pipe Materials: Sec Containment	No
Pipe Materials: Repaired	No
Pipe Materials: Unknown	No
Pipe Materials: Other	No
Pipe Materials: Other Note	Not reported

Facility ID:	3025185
Federally Regulated:	Yes

Tank Number:	O
Tank Capacity:	Not reported
Tank Contents:	HEATING OIL
Tank Status:	**REM FROM GRD**
Tank Type:	UST

Tank Material:

Install Date:	Not reported
Tank Materials: Bare Steel	Yes
Tank Materials: Cath Protect Steel	No
Tank Materials: Epoxy Steel	No
Tank Materials: Fiberglass	No
Tank Materials: Concrete	No
Tank Materials: Composite	No
Tank Materials: Double Walled	No
Tank Materials: Lined Interior	No
Tank Materials: Excav Liner	No
Tank Materials: Insulated Tank Jacket	No
Tank Materials: Repaired	No
Tank Materials: Unknown	No
Tank Materials: Other	No
Tank Materials: Other Note	Not reported

Release Detection:

Map ID	Site	Database(s)	EPA ID Number

REDMAN FLEET SERVICES INC (Continued) **U003682204**

Tank Release Detection: Leak Deferred	No
Tank Release Detection: Manual Gauge	No
Tank Release Detection: Auto Gauge	No
Tank Release Detection:Tank Tightness	No
Tank Release Detection: Vapor Monitor	No
Tank Release Detection: Inventory	No
Tank Release Detection: Stat Invent Recon	No
Tank Release Detection: Spill Install	No
Tank Release Detection: Overfill Install	No
Tank Release Detection: Groundwater	No
Tank Release Detection: Int Sec Containment	No
Tank Release Detection: Int Double Walled	No
Tank Release Detection: Other Method	No
Tank Release Detection: Other Note	Not reported
Pipe Release Detection: Leak Deferred	Not reported
Pipe Release Detection: Autoleak	Not reported
Pipe Release Detection: Line Tightness	No
Pipe Release Detection: Stat Invent Recon	No
Pipe Release Detection: Groundwater	No
Pipe Release Detection: Int Sec Containment	No
Pipe Release Det: Interior Double Walled	No
Pipe Release Detection: Other Method	No
Pipe Release Detection: Other Note	Not reported

Pipe Type:	UNKNOWN
Pipe Materials: Bare Steel	No
Pipe Materials: Galvanized Steel	Yes
Pipe Materials: Copper	No
Pipe Materials: Fiberglass	No
Pipe Materials: Cath Protect	No
Pipe Materials: Double Walled	No
Pipe Materials: Sec Containment	No
Pipe Materials: Repaired	No
Pipe Materials: Unknown	No
Pipe Materials: Other	No
Pipe Materials: Other Note	Not reported

Facility ID:	3025185
Federally Regulated:	Yes
Tank Number:	P
Tank Capacity:	Not reported
Tank Contents:	HEATING OIL
Tank Status:	**REM FROM GRD**
Tank Type:	UST

Tank Material:

Install Date:	Not reported
Tank Materials: Bare Steel	Yes
Tank Materials: Cath Protect Steel	No
Tank Materials: Epoxy Steel	No
Tank Materials: Fiberglass	No
Tank Materials: Concrete	No
Tank Materials: Composite	No
Tank Materials: Double Walled	No
Tank Materials: Lined Interior	No
Tank Materials: Excav Liner	No

Map ID	Site	Database(s)	EPA ID Number

REDMAN FLEET SERVICES INC (Continued) **U003682204**

Tank Materials: Insulated Tank Jacket	No
Tank Materials: Repaired	No
Tank Materials: Unknown	No
Tank Materials: Other	No
Tank Materials: Other Note	Not reported

Release Detection:

Tank Release Detection: Leak Deferred	No
Tank Release Detection: Manual Gauge	No
Tank Release Detection: Auto Gauge	No
Tank Release Detection:Tank Tightness	No
Tank Release Detection: Vapor Monitor	No
Tank Release Detection: Inventory	No
Tank Release Detection: Stat Invent Recon	No
Tank Release Detection: Spill Install	No
Tank Release Detection: Overfill Install	No
Tank Release Detection: Groundwater	No
Tank Release Detection: Int Sec Containment	No
Tank Release Detection: Int Double Walled	No
Tank Release Detection: Other Method	No
Tank Release Detection: Other Note	Not reported
Pipe Release Detection: Leak Deferred	Not reported
Pipe Release Detection: Autoleak	Not reported
Pipe Release Detection: Line Tightness	No
Pipe Release Detection: Stat Invent Recon	No
Pipe Release Detection: Groundwater	No
Pipe Release Detection: Int Sec Containment	No
Pipe Release Det: Interior Double Walled	No
Pipe Release Detection: Other Method	No
Pipe Release Detection: Other Note	Not reported

Pipe Type:	UNKNOWN
Pipe Materials: Bare Steel	No
Pipe Materials: Galvanized Steel	Yes
Pipe Materials: Copper	No
Pipe Materials: Fiberglass	No
Pipe Materials: Cath Protect	No
Pipe Materials: Double Walled	No
Pipe Materials: Sec Containment	No
Pipe Materials: Repaired	No
Pipe Materials: Unknown	No
Pipe Materials: Other	No
Pipe Materials: Other Note	Not reported

Facility ID:	3025185
Federally Regulated:	Yes
Tank Number:	Q
Tank Capacity:	Not reported
Tank Contents:	HEATING OIL
Tank Status:	**REM FROM GRD**
Tank Type:	UST

Tank Material:

Install Date:	Not reported
Tank Materials: Bare Steel	Yes

Map ID	Site	Database(s)	EPA ID Number

REDMAN FLEET SERVICES INC (Continued) **U003682204**

Tank Materials: Cath Protect Steel	No
Tank Materials: Epoxy Steel	No
Tank Materials: Fiberglass	No
Tank Materials: Concrete	No
Tank Materials: Composite	No
Tank Materials: Double Walled	No
Tank Materials: Lined Interior	No
Tank Materials: Excav Liner	No
Tank Materials: Insulated Tank Jacket	No
Tank Materials: Repaired	No
Tank Materials: Unknown	No
Tank Materials: Other	No
Tank Materials: Other Note	Not reported

Release Detection:

Tank Release Detection: Leak Deferred	No
Tank Release Detection: Manual Gauge	No
Tank Release Detection: Auto Gauge	No
Tank Release Detection:Tank Tightness	No
Tank Release Detection: Vapor Monitor	No
Tank Release Detection: Inventory	No
Tank Release Detection: Stat Invent Recon	No
Tank Release Detection: Spill Install	No
Tank Release Detection: Overfill Install	No
Tank Release Detection: Groundwater	No
Tank Release Detection: Int Sec Containment	No
Tank Release Detection: Int Double Walled	No
Tank Release Detection: Other Method	No
Tank Release Detection: Other Note	Not reported
Pipe Release Detection: Leak Deferred	Not reported
Pipe Release Detection: Autoleak	Not reported
Pipe Release Detection: Line Tightness	No
Pipe Release Detection: Stat Invent Recon	No
Pipe Release Detection: Groundwater	No
Pipe Release Detection: Int Sec Containment	No
Pipe Release Det: Interior Double Walled	No
Pipe Release Detection: Other Method	No
Pipe Release Detection: Other Note	Not reported

Pipe Type:	UNKNOWN
Pipe Materials: Bare Steel	No
Pipe Materials: Galvanized Steel	No
Pipe Materials: Copper	No
Pipe Materials: Fiberglass	No
Pipe Materials: Cath Protect	No
Pipe Materials: Double Walled	No
Pipe Materials: Sec Containment	No
Pipe Materials: Repaired	No
Pipe Materials: Unknown	No
Pipe Materials: Other	No
Pipe Materials: Other Note	Not reported

Facility ID:	3025185
Federally Regulated:	Yes

Tank Number:	R

Map ID	Site	Database(s)	EPA ID Number

REDMAN FLEET SERVICES INC (Continued) **U003682204**

Tank Capacity:	Not reported
Tank Contents:	HEATING OIL
Tank Status:	**REM FROM GRD**
Tank Type:	UST
Tank Material:	
Install Date:	Not reported
Tank Materials: Bare Steel	Yes
Tank Materials: Cath Protect Steel	No
Tank Materials: Epoxy Steel	No
Tank Materials: Fiberglass	No
Tank Materials: Concrete	No
Tank Materials: Composite	No
Tank Materials: Double Walled	No
Tank Materials: Lined Interior	No
Tank Materials: Excav Liner	No
Tank Materials: Insulated Tank Jacket	No
Tank Materials: Repaired	No
Tank Materials: Unknown	No
Tank Materials: Other	No
Tank Materials: Other Note	Not reported
Release Detection:	
Tank Release Detection: Leak Deferred	No
Tank Release Detection: Manual Gauge	No
Tank Release Detection: Auto Gauge	No
Tank Release Detection:Tank Tightness	No
Tank Release Detection: Vapor Monitor	No
Tank Release Detection: Inventory	No
Tank Release Detection: Stat Invent Recon	No
Tank Release Detection: Spill Install	No
Tank Release Detection: Overfill Install	No
Tank Release Detection: Groundwater	No
Tank Release Detection: Int Sec Containment	No
Tank Release Detection: Int Double Walled	No
Tank Release Detection: Other Method	No
Tank Release Detection: Other Note	Not reported
Pipe Release Detection: Leak Deferred	Not reported
Pipe Release Detection: Autoleak	Not reported
Pipe Release Detection: Line Tightness	No
Pipe Release Detection: Stat Invent Recon	No
Pipe Release Detection: Groundwater	No
Pipe Release Detection: Int Sec Containment	No
Pipe Release Det: Interior Double Walled	No
Pipe Release Detection: Other Method	No
Pipe Release Detection: Other Note	Not reported
Pipe Type:	UNKNOWN
Pipe Materials: Bare Steel	No
Pipe Materials: Galvanized Steel	Yes
Pipe Materials: Copper	No
Pipe Materials: Fiberglass	No
Pipe Materials: Cath Protect	No
Pipe Materials: Double Walled	No
Pipe Materials: Sec Containment	No
Pipe Materials: Repaired	No
Pipe Materials: Unknown	No

Map ID	Site	Database(s)	EPA ID Number

REDMAN FLEET SERVICES INC (Continued) **U003682204**

Pipe Materials: Other	No
Pipe Materials: Other Note	Not reported

AST:

Facility ID:	3025185
Facility Type:	TRUCKING/TRANSPORT
CEDS Facility ID:	200000074353

Tank Info:

Owner:

Owner Id:	38058
Owner Name:	Quarles Petroleum Incorporated
Owner Address:	1701 Fall Hill Ave Ste 200
Owner Address2:	Not reported
Owner City/State/Zip:	Fredericksburg, VA 22401
Owner Type:	COMMERCIAL
Number of Active AST:	2
Number of Active UST:	0
Number of Inactive AST:	0
Number of Inactive UST:	8

Owner Id:	35698
Owner Name:	SPRINGFIELD-NEWINGTON II; LP
Owner Address:	14014B SULLYFIELD CIRCLE
Owner Address2:	Not reported
Owner City/State/Zip:	CHANTILLY, VA 22021
Owner Type:	PRIVATE
Number of Active AST:	2
Number of Active UST:	0
Number of Inactive AST:	0
Number of Inactive UST:	8

Fed Regulated:	No
Tank Number:	1
Tank Type:	AST
Tank Capacity:	1000
Tank Contents:	DIESEL
Tank Status:	CURR IN USE

Tank Containment:

Install Date:	4/20/2002
Containment: Curbing	No
Containment: Weirs	No
Containment: Sorbent	No
Containment: Culvert	No
Containment: Diversion	No
Containment: Retention	No
Containment: Dike	Yes
Containment: Unknown	No
Containment: Other	No
Containment: Other Note	Not reported

Release Detection:

Release Detection: Ground Water	No
Release Detection: Visual	No
Release Detection: Vapor	No

Map ID	Site	Database(s)	EPA ID Number

REDMAN FLEET SERVICES INC (Continued) **U003682204**

Release Detection: Interstitial	Yes
Release Detection: None	No
Release Detection: Other	No
Release Detection: Other Note	Not reported
Release Prevention: Double Bottom	No
Release Prevention: Double Walled	Yes
Release Prevention: Lined Interior	Not reported
Release Prevention: Poly Jacket	No
Release Prevention: Exc Liner	No
Release Prevention: None	No
Release Prevention: Unknown	No
Release Prevention: Other	No
Release Prevention: Other Note	Not reported
Tank Foundation: Steel	Yes
Tank Foundation: Earthen	No
Tank Foundation: Concrete Imp	No
Tank Foundation: Unknown	No
Tank Foundation: Other	No
Tank Foundation: Other Note	Not reported
Tank Roof: Float	No
Tank Roof: Cone	No
Tank Roof: Breather	Not reported
Tank Roof: Dbldeck	Not reported
Tank Roof: Pontoon	Not reported
Tank Roof: Balloon	Not reported
Tank Roof: Lifter	Not reported
Tank Roof: Pan	Not reported
Tank Roof: Other	No
Tank Roof: Other Note	Not reported

Tank Material:

Tank Materials: Bare Steel	No
Tank Materials: Concrete	No
Tank Materials: Insulated Tank Jacket	No
Tank Materials: Unknown	No
Tank Materials: Other	No
Tank Materials: Other Note	Not reported
Tank Type Cathodic/CP:	N
Tank Type Single Wall:	N
Tank Type Double Wall:	N
Tank Type Lined Interior:	N
Tank Type Double Bottom:	N
Tank Type Potable/Skid:	N
Tank Type Shop Fabricated/Built:	N
Tank Type Vaulted Below Grade:	N
Tank Type Vertical:	N
Tank Type Horizontal:	N
Tank Type Unknown:	N
Tank Type Other:	N
Tank Type Other Specify:	N

Owner:

Owner Id:	38058
Owner Name:	Quarles Petroleum Incorporated

Map ID	Site	Database(s)	EPA ID Number

REDMAN FLEET SERVICES INC (Continued) **U003682204**

Owner Address:	1701 Fall Hill Ave Ste 200
Owner Address2:	Not reported
Owner City/State/Zip:	Fredericksburg, VA 22401
Owner Type:	COMMERCIAL
Number of Active AST:	2
Number of Active UST:	0
Number of Inactive AST:	0
Number of Inactive UST:	8
Owner Id:	35698
Owner Name:	SPRINGFIELD-NEWINGTON II; LP
Owner Address:	14014B SULLYFIELD CIRCLE
Owner Address2:	Not reported
Owner City/State/Zip:	CHANTILLY, VA 22021
Owner Type:	PRIVATE
Number of Active AST:	2
Number of Active UST:	0
Number of Inactive AST:	0
Number of Inactive UST:	8
Fed Regulated:	No
Tank Number:	2
Tank Type:	AST
Tank Capacity:	1000
Tank Contents:	DIESEL
Tank Status:	CURR IN USE

Tank Containment:

Install Date:	4/20/2002
Containment: Curbing	No
Containment: Weirs	No
Containment: Sorbent	No
Containment: Culvert	No
Containment: Diversion	No
Containment: Retention	No
Containment: Dike	Yes
Containment: Unknown	No
Containment: Other	No
Containment: Other Note	Not reported

Release Detection:

Release Detection: Ground Water	No
Release Detection: Visual	Yes
Release Detection: Vapor	No
Release Detection: Interstitial	No
Release Detection: None	No
Release Detection: Other	No
Release Detection: Other Note	Not reported
Release Prevention: Double Bottom	No
Release Prevention: Double Walled	Yes
Release Prevention: Lined Interior	Not reported
Release Prevention: Poly Jacket	No
Release Prevention: Exc Liner	No
Release Prevention: None	No
Release Prevention: Unknown	No
Release Prevention: Other	No
Release Prevention: Other Note	Not reported

Map ID	Site	Database(s)	EPA ID Number

REDMAN FLEET SERVICES INC (Continued) **U003682204**

Tank Foundation: Steel	Yes
Tank Foundation: Earthen	No
Tank Foundation: Concrete Imp	No
Tank Foundation: Unknown	No
Tank Foundation: Other	No
Tank Foundation: Other Note	Not reported
Tank Roof: Float	No
Tank Roof: Cone	No
Tank Roof: Breather	Not reported
Tank Roof: Dbldeck	Not reported
Tank Roof: Pontoon	Not reported
Tank Roof: Balloon	Not reported
Tank Roof: Lifter	Not reported
Tank Roof: Pan	Not reported
Tank Roof: Other	No
Tank Roof: Other Note	Not reported

Tank Material:

Tank Materials: Bare Steel	No
Tank Materials: Concrete	No
Tank Materials: Insulated Tank Jacket	No
Tank Materials: Unknown	No
Tank Materials: Other	No
Tank Materials: Other Note	Not reported
Tank Type Cathodic/CP:	N
Tank Type Single Wall:	N
Tank Type Double Wall:	N
Tank Type Lined Interior:	N
Tank Type Double Bottom:	N
Tank Type Potable/Skid:	N
Tank Type Shop Fabricated/Built:	N
Tank Type Vaulted Below Grade:	N
Tank Type Vertical:	N
Tank Type Horizontal:	N
Tank Type Unknown:	N
Tank Type Other:	N
Tank Type Other Specify:	N

1473 **INTERNATIONAL AUTO BODY SHOP** **RCRA NonGen / NLR** **1000171982**
8538 TERMINAL ROAD **FINDS** **VAD982580714**
LORTON, VA 22079 **NY MANIFEST**
ECHO

RCRA NonGen / NLR:

Date form received by agency:	01/06/2015
Facility name:	INTERNATIONAL AUTO BODY SHOP
Facility address:	8538 TERMINAL ROAD LORTON, VA 22079
EPA ID:	VAD982580714
Contact:	FRANCIS NGUYEN
Contact address:	8538 TERMINAL ROAD LORTON, VA 22079
Contact country:	US
Contact telephone:	703-550-1888
Contact email:	Not reported

Map ID	Site	Database(s)	EPA ID Number

INTERNATIONAL AUTO BODY SHOP (Continued) **1000171982**

EPA Region: 03
Classification: Non-Generator
Description: Handler: Non-Generators do not presently generate hazardous waste

Owner/Operator Summary:
Owner/operator name: OPERNAME
Owner/operator address: OPERSTREET
OPERCITY, AK 99999
Owner/operator country: US
Owner/operator telephone: 215-555-1212
Owner/operator email: Not reported
Owner/operator fax: Not reported
Owner/operator extension: Not reported
Legal status: Private
Owner/Operator Type: Operator
Owner/Op start date: Not reported
Owner/Op end date: Not reported

Owner/operator name: FRANCIS HOAN NGUYEN
Owner/operator address: OWNERSTREET
OWNERCITY, AK 99999
Owner/operator country: US
Owner/operator telephone: 215-555-1212
Owner/operator email: Not reported
Owner/operator fax: Not reported
Owner/operator extension: Not reported
Legal status: Private
Owner/Operator Type: Owner
Owner/Op start date: Not reported
Owner/Op end date: Not reported

Handler Activities Summary:
U.S. importer of hazardous waste: No
Mixed waste (haz. and radioactive): No
Recycler of hazardous waste: No
Transporter of hazardous waste: No
Treater, storer or disposer of HW: No
Underground injection activity: No
On-site burner exemption: No
Furnace exemption: No
Used oil fuel burner: No
Used oil processor: No
User oil refiner: No
Used oil fuel marketer to burner: No
Used oil Specification marketer: No
Used oil transfer facility: No
Used oil transporter: No

Historical Generators:
Date form received by agency: 03/15/1988
Site name: INTERNATIONAL AUTO BODY SHOP
Classification: Small Quantity Generator

. Waste code: D000
. Waste name: Not Defined

Map ID	Site	Database(s)	EPA ID Number

INTERNATIONAL AUTO BODY SHOP (Continued) **1000171982**

. Waste code: D001
. Waste name: IGNITABLE WASTE

. Waste code: D006
. Waste name: CADMIUM

. Waste code: D007
. Waste name: CHROMIUM

. Waste code: D008
. Waste name: LEAD

. Waste code: F003
. Waste name: THE FOLLOWING SPENT NONHALOGENATED SOLVENTS: XYLENE, ACETONE, ETHYL ACETATE, ETHYL BENZENE, ETHYL ETHER, METHYL ISOBUTYL KETONE, N-BUTYL ALCOHOL, CYCLOHEXANONE, AND METHANOL; ALL SPENT SOLVENT MIXTURES/BLENDS CONTAINING, BEFORE USE, ONLY THE ABOVE SPENT NONHALOGENATED SOLVENTS; AND ALL SPENT SOLVENT MIXTURES/BLENDS CONTAINING, BEFORE USE, ONE OR MORE OF THE ABOVE NONHALOGENATED SOLVENTS, AND A TOTAL OF TEN PERCENT OR MORE (BY VOLUME) OF ONE OR MORE OF THOSE SOLVENTS LISTED IN F001, F002, F004, AND F005; AND STILL BOTTOMS FROM THE RECOVERY OF THESE SPENT SOLVENTS AND SPENT SOLVENT MIXTURES.

. Waste code: F005
. Waste name: THE FOLLOWING SPENT NONHALOGENATED SOLVENTS: TOLUENE, METHYL ETHYL KETONE, CARBON DISULFIDE, ISOBUTANOL, PYRIDINE, BENZENE, 2-ETHOXYETHANOL, AND 2-NITROPROPANE; ALL SPENT SOLVENT MIXTURES/BLENDS CONTAINING, BEFORE USE, A TOTAL OF TEN PERCENT OR MORE (BY VOLUME) OF ONE OR MORE OF THE ABOVE NONHALOGENATED SOLVENTS OR THOSE SOLVENTS LISTED IN F001, F002, OR F004; AND STILL BOTTOMS FROM THE RECOVERY OF THESE SPENT SOLVENTS AND SPENT SOLVENT MIXTURES.

Violation Status: No violations found

FINDS:

Registry ID: 110005234175

Environmental Interest/Information System

RCRAInfo is a national information system that supports the Resource Conservation and Recovery Act (RCRA) program through the tracking of events and activities related to facilities that generate, transport, and treat, store, or dispose of hazardous waste. RCRAInfo allows RCRA program staff to track the notification, permit, compliance, and corrective action activities required under RCRA.

Click this hyperlink while viewing on your computer to access additional FINDS: detail in the EDR Site Report.

NY MANIFEST:

Country: USA
EPA ID: VAD982580714
Facility Status: Not reported
Location Address 1: 8579 INTERNATIONAL RD
Code: BP

Map ID	Site	Database(s)	EPA ID Number

INTERNATIONAL AUTO BODY SHOP (Continued) **1000171982**

Location Address 2:	Not reported
Total Tanks:	Not reported
Location City:	LOREN
Location State:	VA
Location Zip:	22079
Location Zip 4:	Not reported

NY MANIFEST:

EPAID:	VAD982580714
Mailing Name:	INTERNATIONAL AUTO BODY
Mailing Contact:	FRANCIS HOAN NGUYEN
Mailing Address 1:	8579 INTERNATIONAL RD
Mailing Address 2:	Not reported
Mailing City:	LOREN
Mailing State:	VA
Mailing Zip:	22079
Mailing Zip 4:	Not reported
Mailing Country:	USA
Mailing Phone:	7035501888

NY MANIFEST:

Document ID:	NYC1208913
Manifest Status:	C
seq:	Not reported
Year:	1991
Trans1 State ID:	056408536
Trans2 State ID:	Not reported
Generator Ship Date:	09/10/1991
Trans1 Recv Date:	09/10/1991
Trans2 Recv Date:	/ /
TSD Site Recv Date:	09/16/1991
Part A Recv Date:	/ /
Part B Recv Date:	09/25/1991
Generator EPA ID:	VAD982580714
Trans1 EPA ID:	ILD051060408
Trans2 EPA ID:	Not reported
TSDF ID 1:	NYD980753784
TSDF ID 2:	Not reported
Manifest Tracking Number:	Not reported
Import Indicator:	Not reported
Export Indicator:	Not reported
Discr Quantity Indicator:	Not reported
Discr Type Indicator:	Not reported
Discr Residue Indicator:	Not reported
Discr Partial Reject Indicator:	Not reported
Discr Full Reject Indicator:	Not reported
Manifest Ref Number:	Not reported
Alt Facility RCRA ID:	Not reported
Alt Facility Sign Date:	Not reported
MGMT Method Type Code:	Not reported
Waste Code:	F005 - UNKNOWN
Waste Code:	Not reported
Waste Code:	Not reported
Waste Code:	Not reported
Waste Code:	Not reported
Waste Code:	Not reported
Quantity:	00027

Map ID	Site	Database(s)	EPA ID Number

INTERNATIONAL AUTO BODY SHOP (Continued) **1000171982**

Units: P - Pounds
Number of Containers: 001
Container Type: DM - Metal drums, barrels
Handling Method: B Incineration, heat recovery, burning.
Specific Gravity: 100

Click this hyperlink while viewing on your computer to access
6 additional NY_MANIFEST: record(s) in the EDR Site Report.

ECHO:
Envid: 1000171982
Registry ID: 110005234175
DFR URL: http://echo.epa.gov/detailed-facility-report?fid=110005234175

1473 **K & E AUTOMOTIVE SERVICES INC** **RCRA NonGen / NLR** **1001031428**
8538-T TERMINAL RD **VAR000001990**
LORTON, VA 22079

RCRA NonGen / NLR:
Date form received by agency: 01/06/2015
Facility name: K & E AUTOMOTIVE SERVICES INC
Facility address: 8538-T TERMINAL RD
LORTON, VA 22079
EPA ID: VAR000001990
Contact: LONNIE WALSWORTH
Contact address: 8538-T TERMINAL RD
LORTON, VA 22079
Contact country: US
Contact telephone: 703-839-5776
Contact email: Not reported
EPA Region: 03
Classification: Non-Generator
Description: Handler: Non-Generators do not presently generate hazardous waste

Owner/Operator Summary:
Owner/operator name: PRINCIPAL MUTUAL LIFE INSURANCE
Owner/operator address: PO BOX 8245 ID#398601-5
DES MOINES, IA 50306
Owner/operator country: US
Owner/operator telephone: 515-248-8388
Owner/operator email: Not reported
Owner/operator fax: Not reported
Owner/operator extension: Not reported
Legal status: Private
Owner/Operator Type: Owner
Owner/Op start date: Not reported
Owner/Op end date: Not reported

Handler Activities Summary:
U.S. importer of hazardous waste: No
Mixed waste (haz. and radioactive): No
Recycler of hazardous waste: No
Transporter of hazardous waste: No
Treater, storer or disposer of HW: No
Underground injection activity: No

Map ID	Site	Database(s)	EPA ID Number

K & E AUTOMOTIVE SERVICES INC (Continued) **1001031428**

On-site burner exemption: No
Furnace exemption: No
Used oil fuel burner: No
Used oil processor: No
User oil refiner: No
Used oil fuel marketer to burner: No
Used oil Specification marketer: No
Used oil transfer facility: No
Used oil transporter: No

Historical Generators:
Date form received by agency: 08/24/1995
Site name: K & E AUTOMOTIVE SERVICES INC
Classification: Small Quantity Generator

. Waste code: D001
. Waste name: IGNITABLE WASTE

. Waste code: D006
. Waste name: CADMIUM

. Waste code: D008
. Waste name: LEAD

. Waste code: D018
. Waste name: BENZENE

. Waste code: D035
. Waste name: METHYL ETHYL KETONE

. Waste code: D039
. Waste name: TETRACHLOROETHYLENE

. Waste code: D040
. Waste name: TRICHLORETHYLENE

Violation Status: No violations found

1473 **K & E AUTOMOTIVE SERVICES INC** **FINDS** **1016205303**
8538-T TERMINAL RD **ECHO** **N/A**
LORTON, VA 22079

FINDS:

Registry ID: 110005257505

Environmental Interest/Information System
RCRAInfo is a national information system that supports the Resource Conservation and Recovery Act (RCRA) program through the tracking of events and activities related to facilities that generate, transport, and treat, store, or dispose of hazardous waste. RCRAInfo allows RCRA program staff to track the notification, permit, compliance, and corrective action activities required under RCRA.

Click this hyperlink while viewing on your computer to access additional FINDS: detail in the EDR Site Report.

Map ID	Site	Database(s)	EPA ID Number

K & E AUTOMOTIVE SERVICES INC (Continued) **1016205303**

ECHO:
Envid: 1016205303
Registry ID: 110005257505
DFR URL: http://echo.epa.gov/detailed-facility-report?fid=110005257505

1473 **KANEMITSU & VUONG** **RCRA NonGen / NLR** **1023680487**
8536 TERMINAL ROAD **VAP404201722**
LORTON, VA 22079

RCRA NonGen / NLR:
Date form received by agency: 07/19/2017
Facility name: KANEMITSU & VUONG
Facility address: 8536 TERMINAL ROAD
SUITE C, D, T, U
LORTON, VA 22079
EPA ID: VAP404201722
Mailing address: 1430 SPRING HILL ROAD
MC LEAN, VA 22102
Contact: KATHY ALASIN
Contact address: 1430 SPRING HILL ROAD
MC LEAN, VA 22102
Contact country: US
Contact telephone: 703-263-1850
Contact email: KALASIN@VELSORPROPERTIES.COM
EPA Region: 03
Classification: Non-Generator
Description: Handler: Non-Generators do not presently generate hazardous waste

Owner/Operator Summary:
Owner/operator name: V-NBC, LLC
Owner/operator address: 1430 SPRING HILL ROAD SUITE 100
MC LEAN, VA 22102
Owner/operator country: US
Owner/operator telephone: 703-893-4400
Owner/operator email: Not reported
Owner/operator fax: Not reported
Owner/operator extension: Not reported
Legal status: Private
Owner/Operator Type: Owner
Owner/Op start date: 12/01/2015
Owner/Op end date: Not reported

Owner/operator name: KATHY ALASIN
Owner/operator address: Not reported
Not reported
Owner/operator country: Not reported
Owner/operator telephone: Not reported
Owner/operator email: Not reported
Owner/operator fax: Not reported
Owner/operator extension: Not reported
Legal status: Private
Owner/Operator Type: Operator
Owner/Op start date: 12/01/2015
Owner/Op end date: Not reported

Handler Activities Summary:

Map ID	Site	Database(s)	EPA ID Number

KANEMITSU & VUONG (Continued) **1023680487**

U.S. importer of hazardous waste: No
Mixed waste (haz. and radioactive): No
Recycler of hazardous waste: No
Transporter of hazardous waste: No
Treater, storer or disposer of HW: No
Underground injection activity: No
On-site burner exemption: No
Furnace exemption: No
Used oil fuel burner: No
Used oil processor: No
User oil refiner: No
Used oil fuel marketer to burner: No
Used oil Specification marketer: No
Used oil transfer facility: No
Used oil transporter: No

Historical Generators:
Date form received by agency: 04/19/2017
Site name: KANEMITSU & VUONG
Classification: Small Quantity Generator

. Waste code: D001
. Waste name: IGNITABLE WASTE

. Waste code: D002
. Waste name: CORROSIVE WASTE

Violation Status: No violations found

1473 **GORYO CLEANERS** **EDR Hist Cleaner** **1019997459**
8536 TERMINAL RD STE V **N/A**
LORTON, VA 22079

EDR Hist Cleaner

Year:	Name:	Type:
1991	GORYO CLEANERS	Drycleaning Plants, Except Rugs, NEC

1473 **VA SPILLS** **S114544722**
8532 TERMINAL RD **N/A**
LORTON, VA

SPILLS:
Fips City/County: Fairfax County
Status: Closed
Reference Id: 21062
IR Number: 2014-N-0745
Associated IR: Not reported
Incident Date: Not reported
Call Received Date: 08/22/2013
Closure Comments: Inspection of the facility appeared to indicate that no automotive painting activities are conducted at this location. - PDT
Threat To: Not reported
Terrorism (Y/N): N
Characterize Incident: Unknown
Incident Type: Air
Incident Subtype: Air * Fugitive Emissions * Odor

Map ID	Site	Database(s)	EPA ID Number

(Continued) **S114544722**

Materials:	Not reported
Effect To Receptor:	Not reported
Water Body:	Not reported
Low Quantity To Water:	Not reported
High Quantity To Water:	Not reported
Quantity Units:	Not reported
Other Receptors:	Not reported
RP Company:	Not reported
RP Name:	Not reported
Property Owner:	Not reported
Property Company:	Not reported
Duration Of Event (Hrs):	0
Impacts:	Not reported
Other Impacts:	Not reported
Steps Taken:	Not reported
Steps Taken Description:	Not reported
System Components:	Not reported
Other System Components:	Not reported
Cause Of Event:	Not reported
Corrective Action Taken:	Not reported
Weather Status:	N/A
Precipitation (Wet):	0
Discharge Type:	N/A
Discharge Volume:	0
Unknown Discharge (Y/N):	N
Site Name:	ONE ON ONE AUTOMOTIVE
Closure Date:	08/26/2013
Orig. Call Incident Description:	Location is painting vehicles and vehicles parts inside of service bay area, no paint booth or other containment for painting activity in place.
Original Call Material Description:	automotive painting
Original Call Location Description:	One on One Automotive, 8532 Terminal Rd, Lorton
Incident Ongoing at time of Call:	Y
Agencies Notified (Y/N):	N
Other Agencies:	Not reported
Permitted (Y/N):	N
Call Reported By Company Name:	Not reported
Call Property Owner Company Name:	Not reported
Call Property Owner Name:	Not reported
Site Summary:	Not reported

1473 **ALL MAKES & MODELS INC** **RCRA-CESQG** **1004789197**
8532-0 TERMINAL RD **FINDS** **VA0000065656**
LORTON, VA 22079 **ECHO**

RCRA-CESQG:

Date form received by agency:	11/22/1993
Facility name:	ALL MAKES & MODELS INC
Facility address:	8532-0 TERMINAL RD LORTON, VA 22079
EPA ID:	VA0000065656
Contact:	TIM SELLNER
Contact address:	8532-0 TERMINAL RD LORTON, VA 22079
Contact country:	US
Contact telephone:	703-550-6151
Contact email:	Not reported
EPA Region:	03

Map ID	Site	Database(s)	EPA ID Number

ALL MAKES & MODELS INC (Continued) **1004789197**

Classification: Conditionally Exempt Small Quantity Generator
Description: Handler: generates 100 kg or less of hazardous waste per calendar month, and accumulates 1000 kg or less of hazardous waste at any time; or generates 1 kg or less of acutely hazardous waste per calendar month, and accumulates at any time: 1 kg or less of acutely hazardous waste; or 100 kg or less of any residue or contaminated soil, waste or other debris resulting from the cleanup of a spill, into or on any land or water, of acutely hazardous waste; or generates 100 kg or less of any residue or contaminated soil, waste or other debris resulting from the cleanup of a spill, into or on any land or water, of acutely hazardous waste during any calendar month, and accumulates at any time: 1 kg or less of acutely hazardous waste; or 100 kg or less of any residue or contaminated soil, waste or other debris resulting from the cleanup of a spill, into or on any land or water, of acutely hazardous waste

Owner/Operator Summary:
Owner/operator name: KEVIN THOMAS
Owner/operator address: 85320 TERMINAL RD
LORTON, VA 22079
Owner/operator country: Not reported
Owner/operator telephone: 703-550-6150
Owner/operator email: Not reported
Owner/operator fax: Not reported
Owner/operator extension: Not reported
Legal status: Private
Owner/Operator Type: Owner
Owner/Op start date: Not reported
Owner/Op end date: Not reported

Handler Activities Summary:
U.S. importer of hazardous waste: No
Mixed waste (haz. and radioactive): No
Recycler of hazardous waste: No
Transporter of hazardous waste: No
Treater, storer or disposer of HW: No
Underground injection activity: No
On-site burner exemption: No
Furnace exemption: No
Used oil fuel burner: No
Used oil processor: No
User oil refiner: No
Used oil fuel marketer to burner: No
Used oil Specification marketer: No
Used oil transfer facility: No
Used oil transporter: No

. Waste code: D001
. Waste name: IGNITABLE WASTE

Violation Status: No violations found

FINDS:

Registry ID: 110005213161

Environmental Interest/Information System

Map ID	Site	Database(s)	EPA ID Number

ALL MAKES & MODELS INC (Continued) **1004789197**

RCRAInfo is a national information system that supports the Resource Conservation and Recovery Act (RCRA) program through the tracking of events and activities related to facilities that generate, transport, and treat, store, or dispose of hazardous waste. RCRAInfo allows RCRA program staff to track the notification, permit, compliance, and corrective action activities required under RCRA.

Click this hyperlink while viewing on your computer to access additional FINDS: detail in the EDR Site Report.

ECHO:
Envid: 1004789197
Registry ID: 110005213161
DFR URL: http://echo.epa.gov/detailed-facility-report?fid=110005213161

1473 **KANEMITSU & VUONG** **FINDS** **1023709655**
8536 TERMINAL ROAD **ECHO** **N/A**
LORTON, VA 22079

FINDS:

Registry ID: 110070123089

Environmental Interest/Information System
RCRAInfo is a national information system that supports the Resource Conservation and Recovery Act (RCRA) program through the tracking of events and activities related to facilities that generate, transport, and treat, store, or dispose of hazardous waste. RCRAInfo allows RCRA program staff to track the notification, permit, compliance, and corrective action activities required under RCRA.

Click this hyperlink while viewing on your computer to access additional FINDS: detail in the EDR Site Report.

ECHO:
Envid: 1023709655
Registry ID: 110070123089
DFR URL: http://echo.epa.gov/detailed-facility-report?fid=110070123089

1473 **AA TRUCK & AUTO BODY** **FINDS** **1016205306**
8536-K TERMINAL RD **ECHO** **N/A**
LORTON, VA 22079

FINDS:

Registry ID: 110005257756

Environmental Interest/Information System
RCRAInfo is a national information system that supports the Resource Conservation and Recovery Act (RCRA) program through the tracking of events and activities related to facilities that generate, transport, and treat, store, or dispose of hazardous waste. RCRAInfo allows RCRA program staff to track the notification, permit, compliance, and

Map ID	Site	Database(s)	EPA ID Number

AA TRUCK & AUTO BODY (Continued) **1016205306**

corrective action activities required under RCRA.

Click this hyperlink while viewing on your computer to access additional FINDS: detail in the EDR Site Report.

ECHO:

Envid:	1016205306
Registry ID:	110005257756
DFR URL:	http://echo.epa.gov/detailed-facility-report?fid=110005257756

1473 **AA TRUCK & AUTO BODY** **RCRA-CESQG** **1004791038**
8536-K TERMINAL RD **VAR000002378**
LORTON, VA 22079

RCRA-CESQG:

Date form received by agency:	10/06/1995
Facility name:	AA TRUCK & AUTO BODY
Facility address:	8536-K TERMINAL RD LORTON, VA 22079
EPA ID:	VAR000002378
Contact:	DAVE CARTER
Contact address:	8536-K TERMINAL RD LORTON, VA 22079
Contact country:	US
Contact telephone:	703-550-5533
Contact email:	Not reported
EPA Region:	03
Classification:	Conditionally Exempt Small Quantity Generator
Description:	Handler: generates 100 kg or less of hazardous waste per calendar month, and accumulates 1000 kg or less of hazardous waste at any time; or generates 1 kg or less of acutely hazardous waste per calendar month, and accumulates at any time: 1 kg or less of acutely hazardous waste; or 100 kg or less of any residue or contaminated soil, waste or other debris resulting from the cleanup of a spill, into or on any land or water, of acutely hazardous waste; or generates 100 kg or less of any residue or contaminated soil, waste or other debris resulting from the cleanup of a spill, into or on any land or water, of acutely hazardous waste during any calendar month, and accumulates at any time: 1 kg or less of acutely hazardous waste; or 100 kg or less of any residue or contaminated soil, waste or other debris resulting from the cleanup of a spill, into or on any land or water, of acutely hazardous waste

Owner/Operator Summary:

Owner/operator name:	AA TRUCK & AUTO BODY
Owner/operator address:	8536-K TERMINAL RD LORTON, VA 22079
Owner/operator country:	Not reported
Owner/operator telephone:	703-550-5533
Owner/operator email:	Not reported
Owner/operator fax:	Not reported
Owner/operator extension:	Not reported
Legal status:	Private
Owner/Operator Type:	Owner
Owner/Op start date:	Not reported
Owner/Op end date:	Not reported

Map ID	Site	Database(s)	EPA ID Number

AA TRUCK & AUTO BODY (Continued) **1004791038**

Handler Activities Summary:

U.S. importer of hazardous waste:	No
Mixed waste (haz. and radioactive):	No
Recycler of hazardous waste:	No
Transporter of hazardous waste:	No
Treater, storer or disposer of HW:	No
Underground injection activity:	No
On-site burner exemption:	No
Furnace exemption:	No
Used oil fuel burner:	No
Used oil processor:	No
User oil refiner:	No
Used oil fuel marketer to burner:	No
Used oil Specification marketer:	No
Used oil transfer facility:	No
Used oil transporter:	No

. Waste code: D001
. Waste name: IGNITABLE WASTE

. Waste code: F003
. Waste name: THE FOLLOWING SPENT NONHALOGENATED SOLVENTS: XYLENE, ACETONE, ETHYL ACETATE, ETHYL BENZENE, ETHYL ETHER, METHYL ISOBUTYL KETONE, N-BUTYL ALCOHOL, CYCLOHEXANONE, AND METHANOL; ALL SPENT SOLVENT MIXTURES/BLENDS CONTAINING, BEFORE USE, ONLY THE ABOVE SPENT NONHALOGENATED SOLVENTS; AND ALL SPENT SOLVENT MIXTURES/BLENDS CONTAINING, BEFORE USE, ONE OR MORE OF THE ABOVE NONHALOGENATED SOLVENTS, AND A TOTAL OF TEN PERCENT OR MORE (BY VOLUME) OF ONE OR MORE OF THOSE SOLVENTS LISTED IN F001, F002, F004, AND F005; AND STILL BOTTOMS FROM THE RECOVERY OF THESE SPENT SOLVENTS AND SPENT SOLVENT MIXTURES.

. Waste code: F005
. Waste name: THE FOLLOWING SPENT NONHALOGENATED SOLVENTS: TOLUENE, METHYL ETHYL KETONE, CARBON DISULFIDE, ISOBUTANOL, PYRIDINE, BENZENE, 2-ETHOXYETHANOL, AND 2-NITROPROPANE; ALL SPENT SOLVENT MIXTURES/BLENDS CONTAINING, BEFORE USE, A TOTAL OF TEN PERCENT OR MORE (BY VOLUME) OF ONE OR MORE OF THE ABOVE NONHALOGENATED SOLVENTS OR THOSE SOLVENTS LISTED IN F001, F002, OR F004; AND STILL BOTTOMS FROM THE RECOVERY OF THESE SPENT SOLVENTS AND SPENT SOLVENT MIXTURES.

Violation Status: No violations found

1473 **ARLINGTON ARMATURE INC** **VA UST** **U003678791**
8482 TERMINAL RD **N/A**
LORTON, VA 22079

Facility:

Facility Id:	3003762
Facility Type:	COMMERCIAL
CEDS Facility ID:	200000073679

Owner:

Owner Id:	35180
Owner Name:	ARLINGTON ARMATURE INC
Owner Address:	8482 TERMINAL ROAD
Owner Address2:	FAIRFAX
Owner City, State, Zip:	NEWINGTON, VA 22122
Owner Type:	COMMERCIAL

Map ID	Site	Database(s)	EPA ID Number

ARLINGTON ARMATURE INC (Continued) **U003678791**

Number of Active AST:	0
Number of Active UST:	0
Number of Inactive AST:	0
Number of Inactive UST:	1

UST:

Facility ID:	3003762
Federally Regulated:	Yes
Tank Number:	1
Tank Capacity:	2000
Tank Contents:	GASOLINE
Tank Status:	**PERM OUT OF USE**
Tank Type:	UST

Tank Material:

Install Date:	4/18/1978
Tank Materials: Bare Steel	Yes
Tank Materials: Cath Protect Steel	No
Tank Materials: Epoxy Steel	No
Tank Materials: Fiberglass	No
Tank Materials: Concrete	No
Tank Materials: Composite	No
Tank Materials: Double Walled	No
Tank Materials: Lined Interior	No
Tank Materials: Excav Liner	No
Tank Materials: Insulated Tank Jacket	No
Tank Materials: Repaired	No
Tank Materials: Unknown	No
Tank Materials: Other	No
Tank Materials: Other Note	Not reported

Release Detection:

Tank Release Detection: Leak Deferred	No
Tank Release Detection: Manual Gauge	No
Tank Release Detection: Auto Gauge	No
Tank Release Detection:Tank Tightness	No
Tank Release Detection: Vapor Monitor	No
Tank Release Detection: Inventory	No
Tank Release Detection: Stat Invent Recon	No
Tank Release Detection: Spill Install	No
Tank Release Detection: Overfill Install	No
Tank Release Detection: Groundwater	No
Tank Release Detection: Int Sec Containment	No
Tank Release Detection: Int Double Walled	No
Tank Release Detection: Other Method	No
Tank Release Detection: Other Note	Not reported
Pipe Release Detection: Leak Deferred	Not reported
Pipe Release Detection: Autoleak	Not reported
Pipe Release Detection: Line Tightness	No
Pipe Release Detection: Stat Invent Recon	No
Pipe Release Detection: Groundwater	No
Pipe Release Detection: Int Sec Containment	No
Pipe Release Det: Interior Double Walled	No
Pipe Release Detection: Other Method	No
Pipe Release Detection: Other Note	Not reported

Map ID	Site	Database(s)	EPA ID Number

ARLINGTON ARMATURE INC (Continued) **U003678791**

Pipe Type:	UNKNOWN
Pipe Materials: Bare Steel	No
Pipe Materials: Galvanized Steel	No
Pipe Materials: Copper	No
Pipe Materials: Fiberglass	No
Pipe Materials: Cath Protect	No
Pipe Materials: Double Walled	No
Pipe Materials: Sec Containment	No
Pipe Materials: Repaired	No
Pipe Materials: Unknown	Yes
Pipe Materials: Other	No
Pipe Materials: Other Note	Not reported

1473 **VA SPILLS** **S118173035**
8436 TERMINAL RD **N/A**
LORTON, VA

SPILLS:

Fips City/County:	Fairfax County
Status:	Closed
Reference Id:	35394
IR Number:	2015-N-2701
Associated IR:	Not reported
Incident Date:	05/08/2015
Call Received Date:	05/13/2015
Closure Comments:	Notification only
Threat To:	Not reported
Terrorism (Y/N):	N
Characterize Incident:	Unknown
Incident Type:	Petroleum
Incident Subtype:	Petroleum * Surface Spill
Materials:	Diesel (10-15 Gallons)
Effect To Receptor:	Not reported
Water Body:	Not reported
Low Quantity To Water:	Not reported
High Quantity To Water:	Not reported
Quantity Units:	Not reported
Other Receptors:	Not reported
RP Company:	Not reported
RP Name:	Not reported
Property Owner:	Not reported
Property Company:	Not reported
Duration Of Event (Hrs):	0
Impacts:	Not reported
Other Impacts:	Not reported
Steps Taken:	Not reported
Steps Taken Description:	Not reported
System Components:	Not reported
Other System Components:	Not reported
Cause Of Event:	Not reported
Corrective Action Taken:	Not reported
Weather Status:	N/A
Precipitation (Wet):	0
Discharge Type:	N/A
Discharge Volume:	0
Unknown Discharge (Y/N):	N
Site Name:	DIESEL RELEASE

Map ID	Site	Database(s)	EPA ID Number

(Continued) **S118173035**

Closure Date:	05/13/2015
Orig. Call Incident Description:	Caller reported a discharge of diesel fuel from a damaged saddle tank on a tractor trailer truck due to an axle that broke loose & struck the tank. 10-15 gallons of diesel went into a storm drain; contractor is on-site for cleanup; no request for assistance.
Original Call Material Description:	Diesel Fuel
Original Call Location Description:	84436 Terminal Rd., Lorton
Incident Ongoing at time of Call:	N
Agencies Notified (Y/N):	Y
Other Agencies:	VEOC/VDEM; RHMO Iverson (HMVA-11949)
Permitted (Y/N):	N
Call Reported By Company Name:	ERTS
Call Property Owner Company Name:	Not reported
Call Property Owner Name:	Not reported
Site Summary:	Not reported

1473 **ERNS** **2015115927**

8436 TERMINAL ROAD **N/A**
LORTON, VA

Click this hyperlink while viewing on your computer to access additional ERNS detail in the EDR Site Report.

1473 **SEVEN LAUNDRY** **EDR Hist Cleaner** **1020084332**
8436 TERMINAL RD UNIT V **N/A**
LORTON, VA 22079

EDR Hist Cleaner

Year:	Name:	Type:
1992	GORYO CLEANERS	Drycleaning Plants, Except Rugs, NEC
1993	GORYO CLEANERS	Drycleaning Plants, Except Rugs, NEC
1994	GORYO CLEANERS	Drycleaning Plants, Except Rugs, NEC
1995	GORYO CLEANERS	Drycleaning Plants, Except Rugs, NEC
2002	SEVEN LANDRY	Drycleaning Plants, Except Rugs, NEC
2003	SEVEN LANDRY	Drycleaning Plants, Except Rugs, NEC
2004	SEVEN LANDRY	Drycleaning Plants, Except Rugs, NEC
2005	SEVEN LANDRY	Drycleaning Plants, Except Rugs, NEC
2006	SEVEN LANDRY	Drycleaning Plants, Except Rugs, NEC
2007	SEVEN LANDRY	Drycleaning Plants, Except Rugs, NEC
2008	SEVEN LANDRY	Drycleaning Plants, Except Rugs, NEC
2009	SEVEN LAUNDRY	Drycleaning Plants, Except Rugs, NEC
2010	SEVEN LAUNDRY	Drycleaning Plants, Except Rugs, NEC
2011	SEVEN LAUNDRY	Drycleaning Plants, Except Rugs, NEC
2012	SEVEN LAUNDRY	Drycleaning Plants, Except Rugs, NEC
2013	SEVEN LAUNDRY	Drycleaning Plants, Except Rugs, NEC
2014	SEVEN LAUNDRY	Drycleaning Plants, Except Rugs, NEC

Map ID	Site	Database(s)	EPA ID Number
1475	**8532 TERMINAL ROAD** **NEWINGTON, VA**	**ERNS**	**2008867844** **N/A**

Click this hyperlink while viewing on your computer to access additional ERNS detail in the EDR Site Report.

Map ID	Site	Database(s)	EPA ID Number
1475	**8536-38 TERMINAL RD** **8536-38 TERMINAL ROAD, NEWINGTON VA** **FAIRFAX, VA**	**VA SPILLS**	**S108928797** **N/A**

SPILLS NO:

Region:	NO
Id:	379
Incident Summary:	Not reported
Date In:	Not reported
Date Closed:	Not reported
Pollution Type:	WASH WATER
Responsible Party:	Not reported
Facility Status:	**CLOSED**
Owner:	Not reported
Facility Contact:	PAUL TO BAKER
Facility Permitted:	Not reported
Facility Telephone:	703-550-9740
Time In:	Not reported
Reported By Name:	NANCY SMITH
Reported By Telephone:	Not reported
Reported By Affiliation/Addr:	Not reported
Incident Response IR #:	Not reported
Responsible Party Address:	Not reported
Responsible Party City:	Not reported
Responsible Party State:	Not reported
Responsible Party Zip:	Not reported
Responsible Party Contact:	Not reported
Responsible Party Telephone:	Not reported
Owner Name:	Not reported
Owner Address:	Not reported
Owner City:	Not reported
Owner State:	Not reported
Owner Zip:	Not reported
Owner Contact:	Not reported
Owner Telephone:	Not reported
Incident Date:	Not reported
Incident Time:	Not reported
Petroleum:	Not reported
Solid Waste:	Not reported
Hazardous Waste:	Not reported
Water:	Not reported
Air:	Not reported
Sewage:	Not reported
Fish Kill:	Not reported
Threat Wetlands:	Not reported
Wetlands:	Not reported
Material Released:	Not reported
Possible Receptors:	Not reported
Quantity Released:	Not reported
Unit Released:	Not reported

Map ID	Site	Database(s)	EPA ID Number

8536-38 TERMINAL RD (Continued) **S108928797**

Quantity In Water:	Not reported
Receiving Waters:	Not reported
River Basin:	1A
Inspection Date:	Not reported
Call Date:	Not reported
Inspector:	Not reported
Response Due:	Not reported
Response Received Date:	Not reported
Visit Needed:	Not reported
Open:	Not reported
Air Referral Date:	Not reported
Air Reg/ Permit Number:	Not reported
Waste Referral Date:	Not reported
Epa Id Or Permit Number:	Not reported
Water Referral Date:	Not reported
Water Permit Number:	Not reported
Remediation Referral Date:	Not reported
Remediation Pc Number:	Not reported
Enforcement Referral Date:	Not reported
Nov Number:	Not reported
Pc Number:	Not reported
Receive By:	Not reported
Case Officer:	Not reported
Case Type:	Not reported
Street Address:	LOWER POTOMAC SEWAGE TREATMENT PLANT
Polllutant:	Not reported
Impact:	Not reported
Spill Time:	Not reported
Spill Date:	Not reported
Spill Volume:	Not reported
Measure:	Not reported
Volume In Water:	Not reported
Stream Name:	ACCOTINK CREEK, TRIB TO
Investigation Date:	Not reported
Closure Date:	Not reported
Lab Results:	Not reported
Target Date:	Not reported
Prep Number:	90-0875
Report Date:	1/16/1990
Report Time:	1620
Pollutant Scr:	ENTERING ACCOTINK CREEK TRIB
Volume:	-1
Volume Esc:	- 1
Future Recommendations:	SITE VISIT AND RECOMMENDATION TO PLACE HAY BAILS TO STOP SPOIL DEPOSITION.
Stream Code:	ACO
Visit Date:	2/9/1990
Lab Date:	Not reported
File Close Date:	2/9/1990
Prep Copy:	Not reported
City:	NEWINGTON
Incident Summary:	Not reported
Reported:	Not reported
Results:	Not reported
Inspection Comments:	Not reported
Remarks:	NRO RECEIVED COMPLAINT THAT SEDIMENT WAS BEING DISCHARGED INTO AN ACCOTINK CREEK TRIBUTARY BY FLOWMOLE CO. A SITE VISIT

Map ID	Site	Database(s)	EPA ID Number

8536-38 TERMINAL RD (Continued) **S108928797**

WAS MADE ON 2-9-90 BY MWH. THE SEDIMENT DISCHARGE SEEMED TO BE COMING FROM TRUCK WASHING ACITIVITY AND NOT INTE

1475 **WASTE MANAGEMENT OF NORTHERN VA** **VA UST** **U003680242**
8420 TERMINAL RD **N/A**
LORTON, VA 22079

Facility:

Facility Id:	3011933
Facility Type:	TRUCKING/TRANSPORT
CEDS Facility ID:	200000080289

Owner:

Owner Id:	33277
Owner Name:	Waste Management of Virginia Inc
Owner Address:	8077 Brock Bridge Rd
Owner Address2:	Not reported
Owner City, State, Zip:	Jessup, MD 20794
Owner Type:	COMMERCIAL
Number of Active AST:	0
Number of Active UST:	0
Number of Inactive AST:	0
Number of Inactive UST:	3

UST:

Facility ID:	3011933
Federally Regulated:	Yes
Tank Number:	R1
Tank Capacity:	6000
Tank Contents:	DIESEL
Tank Status:	**REM FROM GRD**
Tank Type:	UST

Tank Material:

Install Date:	4/18/1976
Tank Materials: Bare Steel	Yes
Tank Materials: Cath Protect Steel	No
Tank Materials: Epoxy Steel	No
Tank Materials: Fiberglass	No
Tank Materials: Concrete	No
Tank Materials: Composite	No
Tank Materials: Double Walled	No
Tank Materials: Lined Interior	No
Tank Materials: Excav Liner	No
Tank Materials: Insulated Tank Jacket	No
Tank Materials: Repaired	No
Tank Materials: Unknown	No
Tank Materials: Other	No
Tank Materials: Other Note	Not reported

Release Detection:

Tank Release Detection: Leak Deferred	No
Tank Release Detection: Manual Gauge	No
Tank Release Detection: Auto Gauge	No
Tank Release Detection:Tank Tightness	No
Tank Release Detection: Vapor Monitor	No
Tank Release Detection: Inventory	No

Map ID	Site	Database(s)	EPA ID Number

WASTE MANAGEMENT OF NORTHERN VA (Continued) **U003680242**

Tank Release Detection: Stat Invent Recon	No
Tank Release Detection: Spill Install	No
Tank Release Detection: Overfill Install	No
Tank Release Detection: Groundwater	No
Tank Release Detection: Int Sec Containment	No
Tank Release Detection: Int Double Walled	No
Tank Release Detection: Other Method	No
Tank Release Detection: Other Note	Not reported
Pipe Release Detection: Leak Deferred	Not reported
Pipe Release Detection: Autoleak	Not reported
Pipe Release Detection: Line Tightness	No
Pipe Release Detection: Stat Invent Recon	No
Pipe Release Detection: Groundwater	No
Pipe Release Detection: Int Sec Containment	No
Pipe Release Det: Interior Double Walled	No
Pipe Release Detection: Other Method	No
Pipe Release Detection: Other Note	Not reported
Pipe Type:	NO VALVE: SUCTION
Pipe Materials: Bare Steel	No
Pipe Materials: Galvanized Steel	Yes
Pipe Materials: Copper	No
Pipe Materials: Fiberglass	No
Pipe Materials: Cath Protect	No
Pipe Materials: Double Walled	No
Pipe Materials: Sec Containment	No
Pipe Materials: Repaired	No
Pipe Materials: Unknown	No
Pipe Materials: Other	No
Pipe Materials: Other Note	Not reported
Facility ID:	3011933
Federally Regulated:	Yes
Tank Number:	R2
Tank Capacity:	3000
Tank Contents:	GASOLINE
Tank Status:	**REM FROM GRD**
Tank Type:	UST
Tank Material:	
Install Date:	4/18/1985
Tank Materials: Bare Steel	Yes
Tank Materials: Cath Protect Steel	No
Tank Materials: Epoxy Steel	No
Tank Materials: Fiberglass	No
Tank Materials: Concrete	No
Tank Materials: Composite	No
Tank Materials: Double Walled	No
Tank Materials: Lined Interior	No
Tank Materials: Excav Liner	No
Tank Materials: Insulated Tank Jacket	No
Tank Materials: Repaired	No
Tank Materials: Unknown	No
Tank Materials: Other	No
Tank Materials: Other Note	Not reported

Map ID	Site	Database(s)	EPA ID Number

WASTE MANAGEMENT OF NORTHERN VA (Continued) **U003680242**

Release Detection:

Tank Release Detection: Leak Deferred	No
Tank Release Detection: Manual Gauge	No
Tank Release Detection: Auto Gauge	No
Tank Release Detection:Tank Tightness	No
Tank Release Detection: Vapor Monitor	No
Tank Release Detection: Inventory	No
Tank Release Detection: Stat Invent Recon	No
Tank Release Detection: Spill Install	No
Tank Release Detection: Overfill Install	No
Tank Release Detection: Groundwater	No
Tank Release Detection: Int Sec Containment	No
Tank Release Detection: Int Double Walled	No
Tank Release Detection: Other Method	No
Tank Release Detection: Other Note	Not reported
Pipe Release Detection: Leak Deferred	Not reported
Pipe Release Detection: Autoleak	Not reported
Pipe Release Detection: Line Tightness	No
Pipe Release Detection: Stat Invent Recon	No
Pipe Release Detection: Groundwater	No
Pipe Release Detection: Int Sec Containment	No
Pipe Release Det: Interior Double Walled	No
Pipe Release Detection: Other Method	No
Pipe Release Detection: Other Note	Not reported

Pipe Type:	NO VALVE: SUCTION
Pipe Materials: Bare Steel	No
Pipe Materials: Galvanized Steel	Yes
Pipe Materials: Copper	No
Pipe Materials: Fiberglass	No
Pipe Materials: Cath Protect	No
Pipe Materials: Double Walled	No
Pipe Materials: Sec Containment	No
Pipe Materials: Repaired	No
Pipe Materials: Unknown	No
Pipe Materials: Other	No
Pipe Materials: Other Note	Not reported

Facility ID:	3011933
Federally Regulated:	Yes
Tank Number:	R3
Tank Capacity:	4000
Tank Contents:	GASOLINE
Tank Status:	**REM FROM GRD**
Tank Type:	UST

Tank Material:

Install Date:	4/18/1981
Tank Materials: Bare Steel	Yes
Tank Materials: Cath Protect Steel	No
Tank Materials: Epoxy Steel	No
Tank Materials: Fiberglass	No
Tank Materials: Concrete	No
Tank Materials: Composite	No
Tank Materials: Double Walled	No

Map ID	Site	Database(s)	EPA ID Number

WASTE MANAGEMENT OF NORTHERN VA (Continued) **U003680242**

Tank Materials: Lined Interior	No
Tank Materials: Excav Liner	No
Tank Materials: Insulated Tank Jacket	No
Tank Materials: Repaired	No
Tank Materials: Unknown	No
Tank Materials: Other	No
Tank Materials: Other Note	Not reported

Release Detection:

Tank Release Detection: Leak Deferred	No
Tank Release Detection: Manual Gauge	No
Tank Release Detection: Auto Gauge	No
Tank Release Detection:Tank Tightness	No
Tank Release Detection: Vapor Monitor	No
Tank Release Detection: Inventory	No
Tank Release Detection: Stat Invent Recon	No
Tank Release Detection: Spill Install	No
Tank Release Detection: Overfill Install	No
Tank Release Detection: Groundwater	No
Tank Release Detection: Int Sec Containment	No
Tank Release Detection: Int Double Walled	No
Tank Release Detection: Other Method	No
Tank Release Detection: Other Note	Not reported
Pipe Release Detection: Leak Deferred	Not reported
Pipe Release Detection: Autoleak	Not reported
Pipe Release Detection: Line Tightness	No
Pipe Release Detection: Stat Invent Recon	No
Pipe Release Detection: Groundwater	No
Pipe Release Detection: Int Sec Containment	No
Pipe Release Det: Interior Double Walled	No
Pipe Release Detection: Other Method	No
Pipe Release Detection: Other Note	Not reported

Pipe Type:	NO VALVE: SUCTION
Pipe Materials: Bare Steel	No
Pipe Materials: Galvanized Steel	Yes
Pipe Materials: Copper	No
Pipe Materials: Fiberglass	No
Pipe Materials: Cath Protect	No
Pipe Materials: Double Walled	No
Pipe Materials: Sec Containment	No
Pipe Materials: Repaired	No
Pipe Materials: Unknown	No
Pipe Materials: Other	No
Pipe Materials: Other Note	Not reported

1475 **LUXMAN AUTOMOTIVE INC** **RCRA-SQG 1000295177**
8422 TERMINAL RD **FINDS VAD981936644**
LORTON, VA 22079 **ECHO**

RCRA-SQG:

Date form received by agency:	03/16/1987
Facility name:	LUXMAN AUTOMOTIVE INC
Facility address:	8422 TERMINAL RD LORTON, VA 22079
EPA ID:	VAD981936644

Map ID	Site	Database(s)	EPA ID Number

LUXMAN AUTOMOTIVE INC (Continued) **1000295177**

Contact:	DON APPLEGARTH
Contact address:	8422 TERMINAL RD LORTON, VA 22079
Contact country:	US
Contact telephone:	703-339-7300
Contact email:	Not reported
EPA Region:	03
Classification:	Small Small Quantity Generator
Description:	Handler: generates more than 100 and less than 1000 kg of hazardous waste during any calendar month and accumulates less than 6000 kg of hazardous waste at any time; or generates 100 kg or less of hazardous waste during any calendar month, and accumulates more than 1000 kg of hazardous waste at any time

Owner/Operator Summary:

Owner/operator name:	OPERNAME
Owner/operator address:	OPERSTREET OPERCITY, AK 99999
Owner/operator country:	Not reported
Owner/operator telephone:	215-555-1212
Owner/operator email:	Not reported
Owner/operator fax:	Not reported
Owner/operator extension:	Not reported
Legal status:	Private
Owner/Operator Type:	Operator
Owner/Op start date:	Not reported
Owner/Op end date:	Not reported

Owner/operator name:	LUXMAN AUTOMOTIVE INC
Owner/operator address:	OWNERSTREET OWNERCITY, AK 99999
Owner/operator country:	Not reported
Owner/operator telephone:	215-555-1212
Owner/operator email:	Not reported
Owner/operator fax:	Not reported
Owner/operator extension:	Not reported
Legal status:	Private
Owner/Operator Type:	Owner
Owner/Op start date:	Not reported
Owner/Op end date:	Not reported

Handler Activities Summary:

U.S. importer of hazardous waste:	No
Mixed waste (haz. and radioactive):	No
Recycler of hazardous waste:	No
Transporter of hazardous waste:	No
Treater, storer or disposer of HW:	No
Underground injection activity:	No
On-site burner exemption:	No
Furnace exemption:	No
Used oil fuel burner:	No
Used oil processor:	No
User oil refiner:	No
Used oil fuel marketer to burner:	No
Used oil Specification marketer:	No
Used oil transfer facility:	No

Map ID	Site	Database(s)	EPA ID Number

LUXMAN AUTOMOTIVE INC (Continued) **1000295177**

Used oil transporter: No

. Waste code: D001
. Waste name: IGNITABLE WASTE

. Waste code: F001
. Waste name: THE FOLLOWING SPENT HALOGENATED SOLVENTS USED IN DEGREASING: TETRACHLOROETHYLENE, TRICHLORETHYLENE, METHYLENE CHLORIDE, 1,1,1-TRICHLOROETHANE, CARBON TETRACHLORIDE AND CHLORINATED FLUOROCARBONS; ALL SPENT SOLVENT MIXTURES/BLENDS USED IN DEGREASING CONTAINING, BEFORE USE, A TOTAL OF TEN PERCENT OR MORE (BY VOLUME) OF ONE OR MORE OF THE ABOVE HALOGENATED SOLVENTS OR THOSE SOLVENTS LISTED IN F002, F004, AND F005; AND STILL BOTTOMS FROM THE RECOVERY OF THESE SPENT SOLVENTS AND SPENT SOLVENT MIXTURES.

Violation Status: No violations found

FINDS:

Registry ID: 110005232275

Environmental Interest/Information System
RCRAInfo is a national information system that supports the Resource Conservation and Recovery Act (RCRA) program through the tracking of events and activities related to facilities that generate, transport, and treat, store, or dispose of hazardous waste. RCRAInfo allows RCRA program staff to track the notification, permit, compliance, and corrective action activities required under RCRA.

Click this hyperlink while viewing on your computer to access additional FINDS: detail in the EDR Site Report.

ECHO:
Envid: 1000295177
Registry ID: 110005232275
DFR URL: http://echo.epa.gov/detailed-facility-report?fid=110005232275

1475 **SUPERIOR CONCRETE MATERIALS INC** **VA LUST** **S103457543**
8420 TERMINAL ROAD **VA LTANKS** **N/A**
LORTON, VA 22079 **VA AIRS**

LUST REG NO:
Region: NO
Facility ID: 3021804
Status: **Closed**
Tank Size: 0
Product: Not reported
Release Date: 07/12/1984
Closed Date: 8/5/1994
Case Type: Article 9
Case Officer: Randy Chapman
Pollution Complaint #: 85-0027
Permit Number: 0
Priority: -

LTANKS:

Map ID	Site	Database(s)	EPA ID Number

SUPERIOR CONCRETE MATERIALS INC (Continued) **S103457543**

Region:	NRO
CEDS Facility Id:	200000184567
Case Status:	**Closed**
Pollution Complaint #:	19850027
Reported:	07/12/1984
Case Closed Date:	08/05/1994
Program:	RP Lead
Federally Regulated UST (Y/N):	Y
Regulated Petroleum UST (1):	Y
Excluded UST (1):	N
Deferred UST (1):	N
Partially Deferred UST (1):	N
Exempt 1 UST (2):	N
Exempt 2 Heating Oil UST (2):	N
Small Heating Oil AST (2):	N
Regulated AST (3):	N
Unregulated AST (3):	N
Other Y/N:	N
Unknown Y/N:	N
Other Description:	Not reported
Heating Oil Category:	Not reported

AIRS:

Region:	NRO
Region Number:	74108
Contact First Name:	Not reported
Contact Last Name:	Not reported
Contact Title:	Not reported
Contact Phone:	Not reported
Latitude:	38.728465
Longitude:	-77.195705
Lat Deg/Min/Sec Lon Deg/Min/Sec:	38 43 42.474 / -77 11 44.538
Mailing Address:	1601 South Capitol St SW
Mailing City:	Washington
Mailing State:	DC
Mailing Zip Code:	20003
Program Type:	Article 6 - mNSR
Permit Type:	MINOR-NOPUBINT
Issued Date:	09/19/2016
Operating Status:	Planned
Contact Email:	Not reported
Owner ID:	Not reported
Owner Name:	Not reported
Owner Tele:	Not reported
Facility Full Name:	Superior Concrete Materials Inc - Fairfax
ICIS Federal ID:	VA0000005105974108
Currently Active (y/n):	N
Primary Permit Type Desc:	Minor NSR Permit for Project or New Stationary Source without public interest (9 VAC 5-80-1170 D4)
Permit Status:	Issued

Map ID	Site	Database(s)	EPA ID Number

1475 **WILSON TRUCKING CORPORATION** **VA TIER 2** **S109942048**
8550 TERMINAL ROAD **N/A**
NEWINGTON, VA 22122

TIER 2:

Facility ID:	Not reported
CAS Number:	8006-61-9
SIC Code:	4213
NAICS:	Not reported
Entered Chemical Name:	GASOLINE
Average Amt Code:	4
Owner Name:	Wilson Trucking Corporation
Owner Phone:	540-949-3200
Contact Type:	Not reported

Facility ID:	Not reported
CAS Number:	8006-61-9
SIC Code:	484122
NAICS:	Not reported
Entered Chemical Name:	GASOLINE
Average Amt Code:	4
Owner Name:	Wilson Trucking Corporation
Owner Phone:	540-949-3200
Contact Type:	Not reported

Facility ID:	Not reported
CAS Number:	68476-34-6
SIC Code:	4213
NAICS:	Not reported
Entered Chemical Name:	Petroleum Distillate Fuel or Diesel Fuel No 2
Average Amt Code:	4
Owner Name:	Wilson Trucking Corporation
Owner Phone:	540-949-3200
Contact Type:	Not reported

Facility ID:	Not reported
CAS Number:	68476-34-6
SIC Code:	484122
NAICS:	Not reported
Entered Chemical Name:	Petroleum Distillate Fuel or Diesel Fuel No 2
Average Amt Code:	4
Owner Name:	Wilson Trucking Corporation
Owner Phone:	540-949-3200
Contact Type:	Not reported

1475 **VIRGINIA CONCRETE NEWINGTON PLANT 1** **VA TIER 2** **S118193681**
8413 TERMINAL ROAD **N/A**
LORTON, VA 22079

TIER 2:

Facility ID:	Not reported
CAS Number:	7664939
SIC Code:	Not reported
NAICS:	Not reported
Entered Chemical Name:	Sulfuric Acid
Average Amt Code:	1650.0
Owner Name:	Not reported
Owner Phone:	Not reported
Contact Type:	Not reported

Map ID	Site	Database(s)	EPA ID Number

VIRGINIA CONCRETE NEWINGTON PLANT 1 (Continued) **S118193681**

Facility ID: Not reported
CAS Number: 86290815
SIC Code: Not reported
NAICS: Not reported
Entered Chemical Name: Automotive Gasoline
Average Amt Code: 36000.0
Owner Name: Not reported
Owner Phone: Not reported
Contact Type: Not reported

Facility ID: Not reported
CAS Number: Not reported
SIC Code: Not reported
NAICS: Not reported
Entered Chemical Name: Gravel, Crushed Stone
Average Amt Code: 100000.0
Owner Name: Not reported
Owner Phone: Not reported
Contact Type: Not reported

Facility ID: Not reported
CAS Number: Not reported
SIC Code: Not reported
NAICS: Not reported
Entered Chemical Name: Newcem
Average Amt Code: 75000.0
Owner Name: Not reported
Owner Phone: Not reported
Contact Type: Not reported

Facility ID: Not reported
CAS Number: 65997151
SIC Code: Not reported
NAICS: Not reported
Entered Chemical Name: Portland Cement
Average Amt Code: 131000.0
Owner Name: Not reported
Owner Phone: Not reported
Contact Type: Not reported

Facility ID: Not reported
CAS Number: Not reported
SIC Code: Not reported
NAICS: Not reported
Entered Chemical Name: Sand
Average Amt Code: 100000.0
Owner Name: Not reported
Owner Phone: Not reported
Contact Type: Not reported

Facility ID: 5421257
CAS Number: Not reported
SIC Code: Not reported
NAICS: Not reported
Entered Chemical Name: Newcem
Average Amt Code: 75000
Owner Name: Not reported

Map ID	Site	Database(s)	EPA ID Number

VIRGINIA CONCRETE NEWINGTON PLANT 1 (Continued) **S118193681**

Owner Phone: Not reported
Contact Type: Not reported

Facility ID: 5421257
CAS Number: Not reported
SIC Code: Not reported
NAICS: Not reported
Entered Chemical Name: Sand
Average Amt Code: 100000
Owner Name: Not reported
Owner Phone: Not reported
Contact Type: Not reported

Facility ID: 5421257
CAS Number: Not reported
SIC Code: Not reported
NAICS: Not reported
Entered Chemical Name: Gravel, Crushed Stone
Average Amt Code: 100000
Owner Name: Not reported
Owner Phone: Not reported
Contact Type: Not reported

Facility ID: 5421257
CAS Number: 7664939
SIC Code: Not reported
NAICS: Not reported
Entered Chemical Name: Sulfuric Acid
Average Amt Code: 1650
Owner Name: Not reported
Owner Phone: Not reported
Contact Type: Not reported

Facility ID: 5421257
CAS Number: 65997151
SIC Code: Not reported
NAICS: Not reported
Entered Chemical Name: Portland Cement
Average Amt Code: 175000
Owner Name: Not reported
Owner Phone: Not reported
Contact Type: Not reported

1475 **VIRGINIA CONCRETE - NEWINGTON PLANT 1** **VA TIER 2** **S109940956**
8413 TERMINAL ROAD **N/A**
LORTON, VA 22079

TIER 2:
Facility ID: Not reported
CAS Number: 65997-15-1
SIC Code: 3273
NAICS: Not reported
Entered Chemical Name: PORTLAND CEMENT
Average Amt Code: 5
Owner Name: STEPHEN RENDER
Owner Phone: 703-928-5663
Contact Type: Not reported

Map ID	Site	Database(s)	EPA ID Number

VIRGINIA CONCRETE - NEWINGTON PLANT 1 (Continued) **S109940956**

Facility ID: Not reported
CAS Number: Not reported
SIC Code: 32732
NAICS: Not reported
Entered Chemical Name: NEWCEM
Average Amt Code: 4
Owner Name: STEPHEN RENDER
Owner Phone: 703-928-5663
Contact Type: Not reported

Facility ID: Not reported
CAS Number: 7664-93-9
SIC Code: 32732
NAICS: Not reported
Entered Chemical Name: SULFURIC ACID
Average Amt Code: 3
Owner Name: STEPHEN RENDER
Owner Phone: 703-928-5663
Contact Type: Not reported

Facility ID: Not reported
CAS Number: Not reported
SIC Code: 32732
NAICS: Not reported
Entered Chemical Name: SAND
Average Amt Code: 5
Owner Name: STEPHEN RENDER
Owner Phone: 703-928-5663
Contact Type: Not reported

Facility ID: Not reported
CAS Number: Not reported
SIC Code: 32732
NAICS: Not reported
Entered Chemical Name: GRAVEL, CRUSHED STONE
Average Amt Code: 5
Owner Name: STEPHEN RENDER
Owner Phone: 703-928-5663
Contact Type: Not reported

Facility ID: Not reported
CAS Number: 68476-30-2
SIC Code: 32732
NAICS: Not reported
Entered Chemical Name: DIESEL FUEL, #2 FUEL OIL
Average Amt Code: 4
Owner Name: STEPHEN RENDER
Owner Phone: 703-928-5663
Contact Type: Not reported

Facility ID: Not reported
CAS Number: 65997-15-1
SIC Code: 32732
NAICS: Not reported
Entered Chemical Name: PORTLAND CEMENT
Average Amt Code: 5
Owner Name: STEPHEN RENDER

Map ID	Site	Database(s)	EPA ID Number

VIRGINIA CONCRETE - NEWINGTON PLANT 1 (Continued) **S109940956**

Owner Phone: 703-928-5663
Contact Type: Not reported

Facility ID: Not reported
CAS Number: Not reported
SIC Code: 3273
NAICS: Not reported
Entered Chemical Name: NEWCEM
Average Amt Code: 4
Owner Name: STEPHEN RENDER
Owner Phone: 703-928-5663
Contact Type: Not reported

Facility ID: Not reported
CAS Number: Not reported
SIC Code: 3273
NAICS: Not reported
Entered Chemical Name: SAND
Average Amt Code: 5
Owner Name: STEPHEN RENDER
Owner Phone: 703-928-5663
Contact Type: Not reported

Facility ID: Not reported
CAS Number: Not reported
SIC Code: 3273
NAICS: Not reported
Entered Chemical Name: GRAVEL, CRUSHED STONE
Average Amt Code: 5
Owner Name: STEPHEN RENDER
Owner Phone: 703-928-5663
Contact Type: Not reported

1475 **NEWINGTON CONCRETE PLANT** **FINDS** **1004607828**
8413 TERMINAL RD **ECHO** **N/A**
LORTON, VA 22079 **US AIRS**

FINDS:

Registry ID: 110001891828

Environmental Interest/Information System

AFS (Aerometric Information Retrieval System (AIRS) Facility Subsystem) replaces the former Compliance Data System (CDS), the National Emission Data System (NEDS), and the Storage and Retrieval of Aerometric Data (SAROAD). AIRS is the national repository for information concerning airborne pollution in the United States. AFS is used to track emissions and compliance data from industrial plants. AFS data are utilized by states to prepare State Implementation Plans to comply with regulatory programs and by EPA as an input for the estimation of total national emissions. AFS is undergoing a major redesign to support facility operating permits required under Title V of the Clean Air Act.

US EPA TRIS (Toxics Release Inventory System) contains information from facilities on the amounts of over 300 listed toxic chemicals that these facilities release directly to air, water, land, or that are transported off-site.

Map ID	Site	Database(s)	EPA ID Number

NEWINGTON CONCRETE PLANT (Continued) **1004607828**

CEDS (Virginia - Comprehensive Environmental Data System) is the Department of Environmental Quality's (DEQ) electronic data system for maintaining databases on sources of pollutants in all media.

AIR MINOR

Click this hyperlink while viewing on your computer to access additional FINDS: detail in the EDR Site Report.

ECHO:

Envid:	1004607828
Registry ID:	110001891828
DFR URL:	http://echo.epa.gov/detailed-facility-report?fid=110001891828

US AIRS MINOR:

Envid:	1004607828
Region Code:	03
Programmatic ID:	AIR VA0000005105900052
Facility Registry ID:	110001891828
D and B Number:	Not reported
Primary SIC Code:	3273
NAICS Code:	327320
Default Air Classification Code:	MIN
Facility Type of Ownership Code:	POF
Air CMS Category Code:	Not reported
HPV Status:	Not reported

US AIRS MINOR:

Region Code:	03
Programmatic ID:	AIR VA0000005105900052
Facility Registry ID:	110001891828
Air Operating Status Code:	OPR
Default Air Classification Code:	MIN
Air Program:	State Implementation Plan for National Primary and Secondary Ambient Air Quality Standards
Activity Date:	1992-06-24 00:00:00
Activity Status Date:	Not reported
Activity Group:	Compliance Monitoring
Activity Type:	Inspection/Evaluation
Activity Status:	Not reported

Region Code:	03
Programmatic ID:	AIR VA0000005105900052
Facility Registry ID:	110001891828
Air Operating Status Code:	OPR
Default Air Classification Code:	MIN
Air Program:	State Implementation Plan for National Primary and Secondary Ambient Air Quality Standards
Activity Date:	1993-09-10 00:00:00
Activity Status Date:	Not reported
Activity Group:	Compliance Monitoring
Activity Type:	Inspection/Evaluation
Activity Status:	Not reported

Region Code:	03
Programmatic ID:	AIR VA0000005105900052
Facility Registry ID:	110001891828
Air Operating Status Code:	OPR

Map ID	Site	Database(s)	EPA ID Number

NEWINGTON CONCRETE PLANT (Continued) **1004607828**

Default Air Classification Code: MIN
Air Program: State Implementation Plan for National Primary and Secondary Ambient Air Quality Standards
Activity Date: 1994-02-25 00:00:00
Activity Status Date: Not reported
Activity Group: Compliance Monitoring
Activity Type: Inspection/Evaluation
Activity Status: Not reported

Region Code: 03
Programmatic ID: AIR VA0000005105900052
Facility Registry ID: 110001891828
Air Operating Status Code: OPR
Default Air Classification Code: MIN
Air Program: State Implementation Plan for National Primary and Secondary Ambient Air Quality Standards
Activity Date: 1994-09-07 00:00:00
Activity Status Date: Not reported
Activity Group: Compliance Monitoring
Activity Type: Inspection/Evaluation
Activity Status: Not reported

Region Code: 03
Programmatic ID: AIR VA0000005105900052
Facility Registry ID: 110001891828
Air Operating Status Code: OPR
Default Air Classification Code: MIN
Air Program: State Implementation Plan for National Primary and Secondary Ambient Air Quality Standards
Activity Date: 1995-05-23 00:00:00
Activity Status Date: Not reported
Activity Group: Compliance Monitoring
Activity Type: Inspection/Evaluation
Activity Status: Not reported

Region Code: 03
Programmatic ID: AIR VA0000005105900052
Facility Registry ID: 110001891828
Air Operating Status Code: OPR
Default Air Classification Code: MIN
Air Program: State Implementation Plan for National Primary and Secondary Ambient Air Quality Standards
Activity Date: 1996-04-23 00:00:00
Activity Status Date: Not reported
Activity Group: Compliance Monitoring
Activity Type: Inspection/Evaluation
Activity Status: Not reported

Region Code: 03
Programmatic ID: AIR VA0000005105900052
Facility Registry ID: 110001891828
Air Operating Status Code: OPR
Default Air Classification Code: MIN
Air Program: State Implementation Plan for National Primary and Secondary Ambient Air Quality Standards
Activity Date: 1998-05-29 00:00:00
Activity Status Date: Not reported
Activity Group: Compliance Monitoring
Activity Type: Inspection/Evaluation
Activity Status: Not reported

Region Code: 03

Map ID	Site	Database(s)	EPA ID Number

NEWINGTON CONCRETE PLANT (Continued) **1004607828**

Programmatic ID: AIR VA0000005105900052
Facility Registry ID: 110001891828
Air Operating Status Code: OPR
Default Air Classification Code: MIN
Air Program: State Implementation Plan for National Primary and Secondary Ambient Air Quality Standards
Activity Date: 1999-02-16 00:00:00
Activity Status Date: Not reported
Activity Group: Compliance Monitoring
Activity Type: Inspection/Evaluation
Activity Status: Not reported

Region Code: 03
Programmatic ID: AIR VA0000005105900052
Facility Registry ID: 110001891828
Air Operating Status Code: OPR
Default Air Classification Code: MIN
Air Program: State Implementation Plan for National Primary and Secondary Ambient Air Quality Standards
Activity Date: 2000-07-14 00:00:00
Activity Status Date: Not reported
Activity Group: Compliance Monitoring
Activity Type: Inspection/Evaluation
Activity Status: Not reported

Region Code: 03
Programmatic ID: AIR VA0000005105900052
Facility Registry ID: 110001891828
Air Operating Status Code: OPR
Default Air Classification Code: MIN
Air Program: State Implementation Plan for National Primary and Secondary Ambient Air Quality Standards
Activity Date: 2003-07-24 00:00:00
Activity Status Date: Not reported
Activity Group: Compliance Monitoring
Activity Type: Inspection/Evaluation
Activity Status: Not reported

Region Code: 03
Programmatic ID: AIR VA0000005105900052
Facility Registry ID: 110001891828
Air Operating Status Code: OPR
Default Air Classification Code: MIN
Air Program: State Implementation Plan for National Primary and Secondary Ambient Air Quality Standards
Activity Date: 2004-07-16 00:00:00
Activity Status Date: Not reported
Activity Group: Compliance Monitoring
Activity Type: Inspection/Evaluation
Activity Status: Not reported

Region Code: 03
Programmatic ID: AIR VA0000005105900052
Facility Registry ID: 110001891828
Air Operating Status Code: OPR
Default Air Classification Code: MIN
Air Program: State Implementation Plan for National Primary and Secondary Ambient Air Quality Standards
Activity Date: 2004-10-28 00:00:00
Activity Status Date: Not reported
Activity Group: Compliance Monitoring
Activity Type: Inspection/Evaluation

Map ID	Site	Database(s)	EPA ID Number

NEWINGTON CONCRETE PLANT (Continued) **1004607828**

Activity Status: Not reported

Region Code: 03
Programmatic ID: AIR VA0000005105900052
Facility Registry ID: 110001891828
Air Operating Status Code: OPR
Default Air Classification Code: MIN
Air Program: State Implementation Plan for National Primary and Secondary Ambient Air Quality Standards
Activity Date: 2006-02-06 00:00:00
Activity Status Date: Not reported
Activity Group: Compliance Monitoring
Activity Type: Inspection/Evaluation
Activity Status: Not reported

Region Code: 03
Programmatic ID: AIR VA0000005105900052
Facility Registry ID: 110001891828
Air Operating Status Code: OPR
Default Air Classification Code: MIN
Air Program: State Implementation Plan for National Primary and Secondary Ambient Air Quality Standards
Activity Date: 2009-04-30 00:00:00
Activity Status Date: Not reported
Activity Group: Compliance Monitoring
Activity Type: Inspection/Evaluation
Activity Status: Not reported

Region Code: 03
Programmatic ID: AIR VA0000005105900052
Facility Registry ID: 110001891828
Air Operating Status Code: OPR
Default Air Classification Code: MIN
Air Program: State Implementation Plan for National Primary and Secondary Ambient Air Quality Standards
Activity Date: 2010-03-09 00:00:00
Activity Status Date: Not reported
Activity Group: Compliance Monitoring
Activity Type: Inspection/Evaluation
Activity Status: Not reported

US AIRS MINOR:
Envid: 1004607828
Region Code: 03
Programmatic ID: AIR VA0000005105900052
Facility Registry ID: 110001891828
D and B Number: Not reported
Primary SIC Code: 3273
NAICS Code: 327320
Default Air Classification Code: MIN
Facility Type of Ownership Code: POF
Air CMS Category Code: Not reported
HPV Status: Not reported

US AIRS MINOR:
Region Code: 03
Programmatic ID: AIR VA0000005105900052
Facility Registry ID: 110001891828
Air Operating Status Code: OPR

Map ID	Site	Database(s)	EPA ID Number

NEWINGTON CONCRETE PLANT (Continued) **1004607828**

Default Air Classification Code: MIN
Air Program: State Implementation Plan for National Primary and Secondary Ambient Air Quality Standards
Activity Date: 1992-06-24 00:00:00
Activity Status Date: Not reported
Activity Group: Compliance Monitoring
Activity Type: Inspection/Evaluation
Activity Status: Not reported

Region Code: 03
Programmatic ID: AIR VA0000005105900052
Facility Registry ID: 110001891828
Air Operating Status Code: OPR
Default Air Classification Code: MIN
Air Program: State Implementation Plan for National Primary and Secondary Ambient Air Quality Standards
Activity Date: 1993-09-10 00:00:00
Activity Status Date: Not reported
Activity Group: Compliance Monitoring
Activity Type: Inspection/Evaluation
Activity Status: Not reported

Region Code: 03
Programmatic ID: AIR VA0000005105900052
Facility Registry ID: 110001891828
Air Operating Status Code: OPR
Default Air Classification Code: MIN
Air Program: State Implementation Plan for National Primary and Secondary Ambient Air Quality Standards
Activity Date: 1994-02-25 00:00:00
Activity Status Date: Not reported
Activity Group: Compliance Monitoring
Activity Type: Inspection/Evaluation
Activity Status: Not reported

Region Code: 03
Programmatic ID: AIR VA0000005105900052
Facility Registry ID: 110001891828
Air Operating Status Code: OPR
Default Air Classification Code: MIN
Air Program: State Implementation Plan for National Primary and Secondary Ambient Air Quality Standards
Activity Date: 1994-09-07 00:00:00
Activity Status Date: Not reported
Activity Group: Compliance Monitoring
Activity Type: Inspection/Evaluation
Activity Status: Not reported

Region Code: 03
Programmatic ID: AIR VA0000005105900052
Facility Registry ID: 110001891828
Air Operating Status Code: OPR
Default Air Classification Code: MIN
Air Program: State Implementation Plan for National Primary and Secondary Ambient Air Quality Standards
Activity Date: 1995-05-23 00:00:00
Activity Status Date: Not reported
Activity Group: Compliance Monitoring
Activity Type: Inspection/Evaluation
Activity Status: Not reported

Region Code: 03

Map ID	Site	Database(s)	EPA ID Number

NEWINGTON CONCRETE PLANT (Continued) **1004607828**

Programmatic ID: AIR VA0000005105900052
Facility Registry ID: 110001891828
Air Operating Status Code: OPR
Default Air Classification Code: MIN
Air Program: State Implementation Plan for National Primary and Secondary Ambient Air Quality Standards
Activity Date: 1996-04-23 00:00:00
Activity Status Date: Not reported
Activity Group: Compliance Monitoring
Activity Type: Inspection/Evaluation
Activity Status: Not reported

Region Code: 03
Programmatic ID: AIR VA0000005105900052
Facility Registry ID: 110001891828
Air Operating Status Code: OPR
Default Air Classification Code: MIN
Air Program: State Implementation Plan for National Primary and Secondary Ambient Air Quality Standards
Activity Date: 1998-05-29 00:00:00
Activity Status Date: Not reported
Activity Group: Compliance Monitoring
Activity Type: Inspection/Evaluation
Activity Status: Not reported

Region Code: 03
Programmatic ID: AIR VA0000005105900052
Facility Registry ID: 110001891828
Air Operating Status Code: OPR
Default Air Classification Code: MIN
Air Program: State Implementation Plan for National Primary and Secondary Ambient Air Quality Standards
Activity Date: 1999-02-16 00:00:00
Activity Status Date: Not reported
Activity Group: Compliance Monitoring
Activity Type: Inspection/Evaluation
Activity Status: Not reported

Region Code: 03
Programmatic ID: AIR VA0000005105900052
Facility Registry ID: 110001891828
Air Operating Status Code: OPR
Default Air Classification Code: MIN
Air Program: State Implementation Plan for National Primary and Secondary Ambient Air Quality Standards
Activity Date: 2000-07-14 00:00:00
Activity Status Date: Not reported
Activity Group: Compliance Monitoring
Activity Type: Inspection/Evaluation
Activity Status: Not reported

Region Code: 03
Programmatic ID: AIR VA0000005105900052
Facility Registry ID: 110001891828
Air Operating Status Code: OPR
Default Air Classification Code: MIN
Air Program: State Implementation Plan for National Primary and Secondary Ambient Air Quality Standards
Activity Date: 2003-07-24 00:00:00
Activity Status Date: Not reported
Activity Group: Compliance Monitoring
Activity Type: Inspection/Evaluation

Map ID	Site	Database(s)	EPA ID Number

NEWINGTON CONCRETE PLANT (Continued) **1004607828**

Activity Status: Not reported

Region Code: 03
Programmatic ID: AIR VA0000005105900052
Facility Registry ID: 110001891828
Air Operating Status Code: OPR
Default Air Classification Code: MIN
Air Program: State Implementation Plan for National Primary and Secondary Ambient Air Quality Standards
Activity Date: 2004-07-16 00:00:00
Activity Status Date: Not reported
Activity Group: Compliance Monitoring
Activity Type: Inspection/Evaluation
Activity Status: Not reported

Region Code: 03
Programmatic ID: AIR VA0000005105900052
Facility Registry ID: 110001891828
Air Operating Status Code: OPR
Default Air Classification Code: MIN
Air Program: State Implementation Plan for National Primary and Secondary Ambient Air Quality Standards
Activity Date: 2004-10-28 00:00:00
Activity Status Date: Not reported
Activity Group: Compliance Monitoring
Activity Type: Inspection/Evaluation
Activity Status: Not reported

Region Code: 03
Programmatic ID: AIR VA0000005105900052
Facility Registry ID: 110001891828
Air Operating Status Code: OPR
Default Air Classification Code: MIN
Air Program: State Implementation Plan for National Primary and Secondary Ambient Air Quality Standards
Activity Date: 2006-02-06 00:00:00
Activity Status Date: Not reported
Activity Group: Compliance Monitoring
Activity Type: Inspection/Evaluation
Activity Status: Not reported

Region Code: 03
Programmatic ID: AIR VA0000005105900052
Facility Registry ID: 110001891828
Air Operating Status Code: OPR
Default Air Classification Code: MIN
Air Program: State Implementation Plan for National Primary and Secondary Ambient Air Quality Standards
Activity Date: 2009-04-30 00:00:00
Activity Status Date: Not reported
Activity Group: Compliance Monitoring
Activity Type: Inspection/Evaluation
Activity Status: Not reported

Region Code: 03
Programmatic ID: AIR VA0000005105900052
Facility Registry ID: 110001891828
Air Operating Status Code: OPR
Default Air Classification Code: MIN
Air Program: State Implementation Plan for National Primary and Secondary Ambient Air Quality Standards
Activity Date: 2010-03-09 00:00:00

Map ID	Site	Database(s)	EPA ID Number

NEWINGTON CONCRETE PLANT (Continued) **1004607828**

Activity Status Date: Not reported
Activity Group: Compliance Monitoring
Activity Type: Inspection/Evaluation
Activity Status: Not reported

1475 **NEWINGTON CONCRETE PLANT** **TRIS** **1012207300**
8413 TERMINAL RD **22122NWNGT8413T**
LORTON, VA 22079

TRIS:

Click this hyperlink while viewing on your computer to access
2 additional US_TRIS: record(s) in the EDR Site Report.

1477 **VDOT ARLINGTON/INTERSTATE RESIDENCY - NEWINGTON ST** **VA TIER 2** **S119088691**
INTERSECTION OF CINDER BED ROAD AND BACKLICK ROAD **N/A**
LORTON, VA 22079

TIER 2:
Facility ID: 5423796
CAS Number: 7786303
SIC Code: Not reported
NAICS: Not reported
Entered Chemical Name: MAGNESIUM CHLORIDE AND CHLORATE MIXTURE
Average Amt Code: 99999
Owner Name: Not reported
Owner Phone: Not reported
Contact Type: Not reported

Count: 33 records

FOCUS MAP 32 ORPHAN SUMMARY

City	EDR ID	Site Name	Site Address	Zip	Database(s)
FAIRFAX	S103457821	EXXON #2-6030	8101 BACKLICK ROAD	22079	VA LUST
FAIRFAX	1016899454	I-95 EXPRESS LANES AND I-95 NBL OVER RTE 611 (FURNACE ROAD)	I-95 EXPRESS LANES AND I-95	22079	FINDS, ECHO
FAIRFAX	1016977159	I-95 EXPRESS LANES AND I-95 NBL OVER RTE 611 (FURNACE ROAD)	I-95 EXPRESS LANES AND I-95	22079	RCRA NonGen / NLR
FAIRFAX	S105983370	CENTRAL MOTORS	7238 FULLERTON ROAD	22153	VA LUST
FAIRFAX	S104407228	VDOT - RTES 1 & 95	INTERSECTION ROUTE 1 & I-95 N	22079	VA LUST
FAIRFAX	U003678404	ARROW TRANSFER	7954D TWIST LN	22150	VA UST
FAIRFAX COUNTY	S108929693	FT BELVOIR/LOWER POT WTP VA0025364	FT BELVOIR PUMP STATION		VA SPILLS
FAIRFAX COUNTY	S109122692	FT BELVOIR	BUILDING 1416		VA SPILLS
FAIRFAX COUNTY	S106239830	I95 NORTHBOUND (FORT BELVOIR EXIT)	I95 NORTHBOUND (FORT BELVOIR EXIT		VA SPILLS
FRANCONIA	S115964041	EXXON #2-5356	6948 SOUTH KING HIGHWAY		VA RGA LUST
LORTON	1007151910	WALNUT GROVE TRAILER PARK	RTE 3 & WALNUT GROVE RD	22079	ICIS, FINDS, ECHO
LORTON	1016260599	LONG J D MASONRY INC	8249 A BACKLICK RD	22079	FINDS, ECHO
LORTON	2017006764	9888 BELVOIR VIEW PL	9888 BELVOIR VIEW PL	22079	HMIRS
LORTON	S109940958	NEWINGTON STORAGE LOT	AT INTERSECTION OF BACKLICK RD 300 FEET FROM CINDERBED RD	22079	VA TIER 2
NEWINGTON	S105684173	EXXON TANKER SPILL	INTERSTATE 95 N RAMP	22150	VA LTANKS
PEMBERTON TWP	1007055092	326 EVERGREEN BOULEVARD	326 EVERGREEN BLVD	22153	NJ SHWS, NJ VCP
SPRINGFIELD	1009636112		7719 A & B FULLERTON RD.	22153	DOT OPS
SPRINGFIELD	1000351207	STAR EQUIPMENT CORP	8415 F & G TERMINAL RD	22150	RCRA NonGen / NLR
SPRINGFIELD	1014962251	MINOR REHAB OF RTE. 644 (OLD KEENE MILL RD) OVER POHICK CREE	RTE. 644 (OLD KEENE MILL RD)	22150	RCRA NonGen / NLR
SPRINGFIELD	1016406681	ROUTE 66 OVER ACCOTINK CREEK (VDOT)	ROUTE 66 OVER ACCOTINK CREEK	22150	FINDS, ECHO
SPRINGFIELD	1016145243	ROUTE 66 OVER ACCOTINK CREEK (VDOT)	ROUTE 66 OVER ACCOTINK CREEK	22150	RCRA NonGen / NLR
SPRINGFIELD	1009796266	C S AUTO SERVICE INCORPORATED	7640 A AND B FULLERTON RD	22153	FINDS, ECHO, US AIRS
SPRINGFIELD	U003682361	GSA FACILITY	8199 BACKLICK RD	22150	VA UST
SPRINGFIELD	A100340937	US ARMY - FORT BELVOIR - NORTH AREA	7200 BARTA RD	22150	VA AST
SPRINGFIELD	S118456870	NATIONAL GEOSPATIAL INTELLIGENCE AGENCY (NGA)	7200 BARTA RD	22150	VA LTANKS
SPRINGFIELD	1004790611	PERFECTION COLLISION CENTER	7313 A&B BOUDINOT DR	22150	RCRA-CESQG, FINDS, ECHO
SPRINGFIELD	U003679640	VACANT LOT	FULLERTON RD	22153	VA UST
SPRINGFIELD	1004791757	GEORGES COLLISION CENTER	7715 A&B FULLERTON RD.	22153	RCRA-CESQG, FINDS, US AIRS, ECH
SPRINGFIELD	1009803090	M AND M AUTO BODY SPECIALISTS INCORPORATED	7649F FULLERTON RD	22153	US AIRS
SPRINGFIELD	S106480342	SPRING CLEANERS	6701G LOISDALE RD	22150	VA DRYCLEANERS
SPRINGFIELD	S108653487	VA DEPARTMENT OF TRANSPORTATION ARCHER WESTERN	SPRINGFIELD CONSTRUCTION	22150	PA MANIFEST
SPRINGFIELD	S112804823	THE DRY CLEANER	6975B SPRINGFIELD BLVD	22150	VA DRYCLEANERS
SPRINGFIELD	S118192849	NUCO2 SUPPLY LLC SPRINGFIELD VA DEPOT	7901 B YARNWOOD CT	22153	VA TIER 2

Focus Map 33

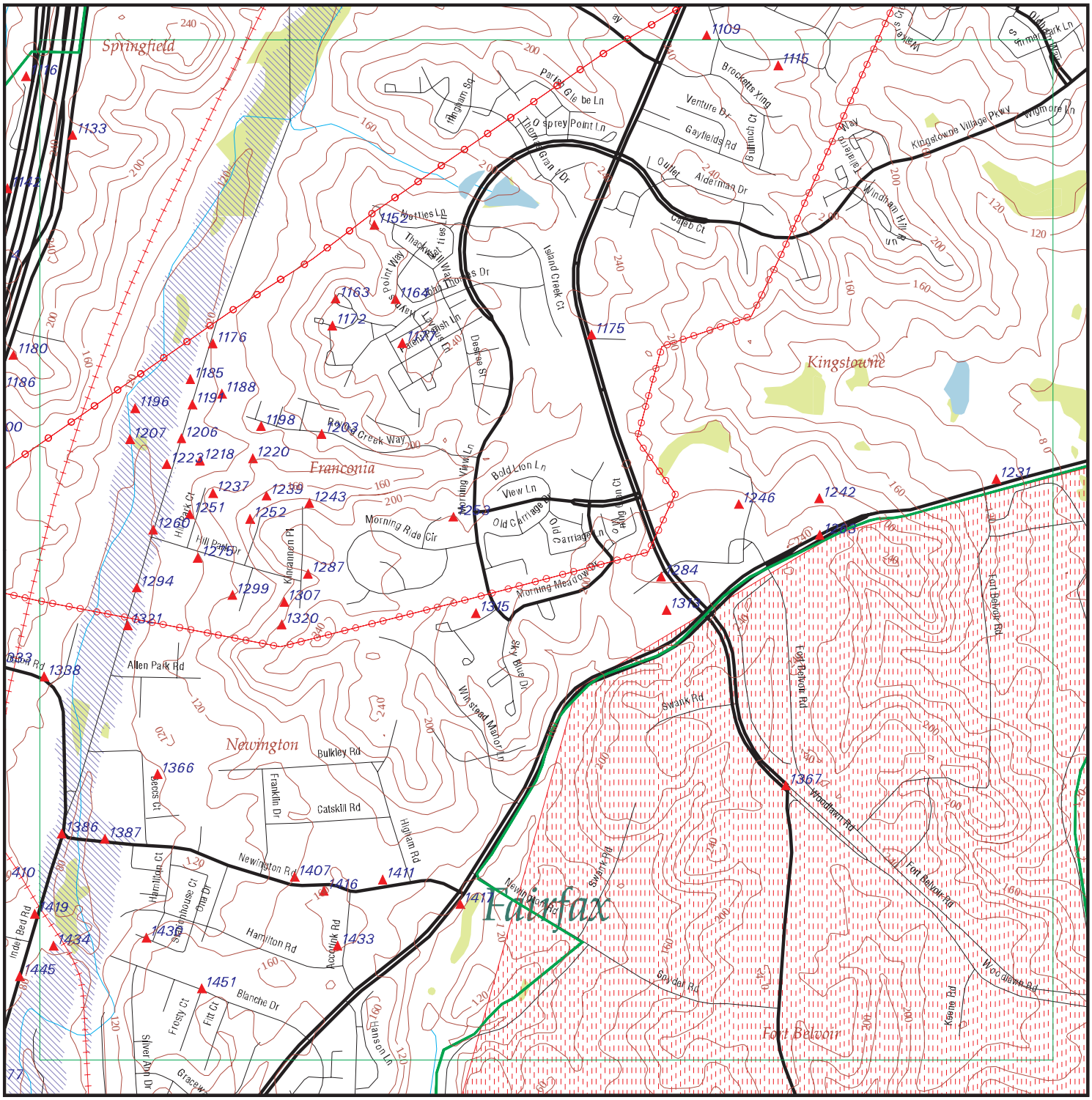

EDR DataMap® - Environmental Atlas

Fort Belvoir

Legend

- Roads
- Major Roads
- Contour Lines
- National Wetlands Inventory
- Waterways
- Railroads
- Study Boundary
- 100-Yr Flood Zones
- Powerlines
- Pipelines
- Fault Lines
- Indian Reservations BIA
- Water
- Superfund Sites
- Federal DOD Sites
- Listed Sites
- Sensitive Receptors

0 1/8 1/4

Scale in Miles

Copyright © 2018 EDR, Inc. © 2015 TomTom Rel. 2015.

FOCUS MAP 33 SUMMARY

Database	Total Plotted
FEDERAL RECORDS	
NPL	0
Proposed NPL	0
Delisted NPL	0
NPL LIENS	0
SEMS	1
SEMS-ARCHIVE	1
LIENS 2	0
CORRACTS	1
RCRA-TSDF	1
RCRA-LQG	1
RCRA-SQG	4
RCRA-CESQG	12
RCRA NonGen / NLR	7
US ENG CONTROLS	0
US INST CONTROL	0
ERNS	3
HMIRS	1
DOT OPS	0
US CDL	0
US BROWNFIELDS	0
DOD	1
FUDS	0
LUCIS	0
CONSENT	0
ROD	0
UMTRA	0
ODI	0
DEBRIS REGION 9	0
US MINES	0
TRIS	0
TSCA	0
FTTS	0
HIST FTTS	0
SSTS	0
ICIS	2
PADS	0
MLTS	0
RADINFO	0
FINDS	27
RAATS	0
RMP	0
PRP	0
2020 COR ACTION	1
COAL ASH DOE	0
FUSRAP	0
UXO	0
DOCKET HWC	1
FUELS PROGRAM	0

FOCUS MAP 33 SUMMARY

Database	Total Plotted
ECHO	23
FEMA UST	0
FEDERAL FACILITY	0
EPA WATCH LIST	0
LEAD SMELTERS	0
US AIRS	6
US FIN ASSUR	0
PCB TRANSFORMER	0
US HIST CDL	0
SCRD DRYCLEANERS	0
COAL ASH EPA	0
IHS OPEN DUMPS	0
ABANDONED MINES	0

STATE AND LOCAL RECORDS

VA SHWS	N/A
VA SWF/LF	1
VA UIC	0
VA LUST	9
VA LTANKS	18
VA UST	15
VA AST	2
NJ MANIFEST	4
PA MANIFEST	2
NY MANIFEST	2
VA SPILLS	48
VA ENG CONTROLS	0
VA INST CONTROL	1
VA VCP	2
VA DRYCLEANERS	0
VA BROWNFIELDS	0
VA ENF	4
VA NPDES	0
WV NPDES	1
VA AIRS	2
VA TIER 2	7
VA COAL ASH	0

TRIBAL RECORDS

INDIAN RESERV	0
INDIAN ODI	0
INDIAN LUST	0
INDIAN UST	0
INDIAN VCP	0

EDR PROPRIETARY RECORDS

EDR MGP	0
EDR Hist Auto	2

FOCUS MAP 33 SUMMARY

Database	Total Plotted
EDR Hist Cleaner	4
VA RGA LUST	8
VA RGA LF	3

NOTES:

Sites may be listed in more than one database

N/A = This State does not maintain a SHWS list. See the Federal CERCLIS list.

Map ID	Site	Database(s)	EPA ID Number
DOD Region	**FORT BELVOIR MILITARY RESERVATION** **FORT BELVOIR MILITARY RES (County), VA**	**DOD**	**CUSA134225** **N/A**

DOD:

Feature 1:	Army DOD
Feature 2:	Not reported
Feature 3:	Not reported
URL:	Not reported
Name 1:	Fort Belvoir Military Reservation
Name 2:	Not reported
Name 3:	Not reported
State:	VA
DOD Site:	Yes
Tile name:	VAFAIRFAX

1109 **CHANG JUSTINE RESIDENCE** — **VA LTANKS** — **S108105990**
6337 MILLER DR — **N/A**
ALEXANDRIA, VA 22315

LTANKS:

Region:	NRO
CEDS Facility Id:	200000224379
Case Status:	**Closed**
Pollution Complaint #:	20073006
Reported:	07/14/2006
Case Closed Date:	04/27/2007
Program:	RP Lead
Federally Regulated UST (Y/N):	N
Regulated Petroleum UST (1):	N
Excluded UST (1):	N
Deferred UST (1):	N
Partially Deferred UST (1):	N
Exempt 1 UST (2):	N
Exempt 2 Heating Oil UST (2):	N
Small Heating Oil AST (2):	Y
Regulated AST (3):	N
Unregulated AST (3):	N
Other Y/N:	N
Unknown Y/N:	N
Other Description:	Not reported
Heating Oil Category:	Category 3

1115 **COLE FRANCIS AND VIRGINIA K RESIDENCE** — **VA LTANKS** — **S111225160**
6317 MILLER DR — **N/A**
ALEXANDRIA, VA

LTANKS:

Region:	NRO
CEDS Facility Id:	200000855753
Case Status:	**Closed**
Pollution Complaint #:	20123014
Reported:	07/29/2011
Case Closed Date:	11/28/2011
Program:	RP Lead
Federally Regulated UST (Y/N):	N
Regulated Petroleum UST (1):	N
Excluded UST (1):	N

Map ID	Site	Database(s)	EPA ID Number

COLE FRANCIS AND VIRGINIA K RESIDENCE (Continued) **S111225160**

Deferred UST (1):	N
Partially Deferred UST (1):	N
Exempt 1 UST (2):	N
Exempt 2 Heating Oil UST (2):	Y
Small Heating Oil AST (2):	N
Regulated AST (3):	N
Unregulated AST (3):	N
Other Y/N:	N
Unknown Y/N:	N
Other Description:	Not reported
Heating Oil Category:	Category 1

1116 **VA SPILLS** **S118867425**

7520 BACKLICK RD **N/A**
SPRINGFIELD, VA

SPILLS:

Fips City/County:	Fairfax County
Status:	Closed
Reference Id:	68234
IR Number:	2017-N-0266
Associated IR:	Not reported
Incident Date:	Not reported
Call Received Date:	07/22/2016
Closure Comments:	NFA. See site visit notes.
Threat To:	Not reported
Terrorism (Y/N):	N
Characterize Incident:	Unknown
Incident Type:	Petroleum * Water
Incident Subtype:	Petroleum * Point Source * Surface Spill * Water
Materials:	Not reported
Effect To Receptor:	Not reported
Water Body:	Not reported
Low Quantity To Water:	Not reported
High Quantity To Water:	Not reported
Quantity Units:	Not reported
Other Receptors:	Not reported
RP Company:	Not reported
RP Name:	Not reported
Property Owner:	Not reported
Property Company:	Not reported
Duration Of Event (Hrs):	0
Impacts:	Not reported
Other Impacts:	Not reported
Steps Taken:	Not reported
Steps Taken Description:	Not reported
System Components:	Not reported
Other System Components:	Not reported
Cause Of Event:	Not reported
Corrective Action Taken:	Not reported
Weather Status:	N/A
Precipitation (Wet):	0
Discharge Type:	N/A
Discharge Volume:	0
Unknown Discharge (Y/N):	N
Site Name:	GERMAN AUTO GROUP
Closure Date:	08/31/2016
Orig. Call Incident Description:	Tip or Complaint: The car wash is unregulated and waste flows directly

Map ID	Site	Database(s)	EPA ID Number

(Continued) **S118867425**

into a stream behind the shop. There is over 250 gallions of used waste oil out back in unsealed containers overglowing directly into the stream out back (sic)

Original Call Material Description:	car wash water and motor oil
Original Call Location Description:	German Auto Group, 7520 Backlick Rd, Springfield
Incident Ongoing at time of Call:	Y
Agencies Notified (Y/N):	Y
Other Agencies:	EPA TIPS FY16-145087-3709-CV
Permitted (Y/N):	N
Call Reported By Company Name:	Not reported
Call Property Owner Company Name:	Not reported
Call Property Owner Name:	Not reported
Site Summary:	See ECM for TIPS complaint.

1116 **ACTION AUTO WORKS** **RCRA-CESQG** **1004789584**
7520 BACKLICK RD **FINDS** **VAD981043235**
SPRINGFIELD, VA 22150 **NY MANIFEST**
ECHO

RCRA-CESQG:

Date form received by agency:	08/13/1985
Facility name:	ACTION AUTO WORKS
Facility address:	7520 BACKLICK RD SPRINGFIELD, VA 22150
EPA ID:	VAD981043235
Contact:	STEVE PALMER
Contact address:	7520 BACKLICK RD SPRINGFIELD, VA 22150
Contact country:	US
Contact telephone:	703-569-4506
Contact email:	Not reported
EPA Region:	03
Classification:	Conditionally Exempt Small Quantity Generator
Description:	Handler: generates 100 kg or less of hazardous waste per calendar month, and accumulates 1000 kg or less of hazardous waste at any time; or generates 1 kg or less of acutely hazardous waste per calendar month, and accumulates at any time: 1 kg or less of acutely hazardous waste; or 100 kg or less of any residue or contaminated soil, waste or other debris resulting from the cleanup of a spill, into or on any land or water, of acutely hazardous waste; or generates 100 kg or less of any residue or contaminated soil, waste or other debris resulting from the cleanup of a spill, into or on any land or water, of acutely hazardous waste during any calendar month, and accumulates at any time: 1 kg or less of acutely hazardous waste; or 100 kg or less of any residue or contaminated soil, waste or other debris resulting from the cleanup of a spill, into or on any land or water, of acutely hazardous waste

Owner/Operator Summary:

Owner/operator name:	OPERNAME
Owner/operator address:	OPERSTREET OPERCITY, AK 99999
Owner/operator country:	Not reported
Owner/operator telephone:	215-555-1212
Owner/operator email:	Not reported
Owner/operator fax:	Not reported
Owner/operator extension:	Not reported

Map ID	Site	Database(s)	EPA ID Number

ACTION AUTO WORKS (Continued) **1004789584**

Legal status: Private
Owner/Operator Type: Operator
Owner/Op start date: Not reported
Owner/Op end date: Not reported

Owner/operator name: ACTION AUTO WORKS
Owner/operator address: 7520 BACKLICK RD
SPRINGFIELD, VA 22150
Owner/operator country: Not reported
Owner/operator telephone: 703-569-4506
Owner/operator email: Not reported
Owner/operator fax: Not reported
Owner/operator extension: Not reported
Legal status: Private
Owner/Operator Type: Owner
Owner/Op start date: Not reported
Owner/Op end date: Not reported

Handler Activities Summary:
U.S. importer of hazardous waste: No
Mixed waste (haz. and radioactive): No
Recycler of hazardous waste: No
Transporter of hazardous waste: No
Treater, storer or disposer of HW: No
Underground injection activity: No
On-site burner exemption: No
Furnace exemption: No
Used oil fuel burner: No
Used oil processor: No
User oil refiner: No
Used oil fuel marketer to burner: No
Used oil Specification marketer: No
Used oil transfer facility: No
Used oil transporter: No

. Waste code: D001
. Waste name: IGNITABLE WASTE

. Waste code: F003
. Waste name: THE FOLLOWING SPENT NONHALOGENATED SOLVENTS: XYLENE, ACETONE, ETHYL ACETATE, ETHYL BENZENE, ETHYL ETHER, METHYL ISOBUTYL KETONE, N-BUTYL ALCOHOL, CYCLOHEXANONE, AND METHANOL; ALL SPENT SOLVENT MIXTURES/BLENDS CONTAINING, BEFORE USE, ONLY THE ABOVE SPENT NONHALOGENATED SOLVENTS; AND ALL SPENT SOLVENT MIXTURES/BLENDS CONTAINING, BEFORE USE, ONE OR MORE OF THE ABOVE NONHALOGENATED SOLVENTS, AND A TOTAL OF TEN PERCENT OR MORE (BY VOLUME) OF ONE OR MORE OF THOSE SOLVENTS LISTED IN F001, F002, F004, AND F005; AND STILL BOTTOMS FROM THE RECOVERY OF THESE SPENT SOLVENTS AND SPENT SOLVENT MIXTURES.

. Waste code: F005
. Waste name: THE FOLLOWING SPENT NONHALOGENATED SOLVENTS: TOLUENE, METHYL ETHYL KETONE, CARBON DISULFIDE, ISOBUTANOL, PYRIDINE, BENZENE, 2-ETHOXYETHANOL, AND 2-NITROPROPANE; ALL SPENT SOLVENT MIXTURES/BLENDS CONTAINING, BEFORE USE, A TOTAL OF TEN PERCENT OR MORE (BY VOLUME) OF ONE OR MORE OF THE ABOVE NONHALOGENATED SOLVENTS OR THOSE SOLVENTS LISTED IN F001, F002, OR F004; AND STILL BOTTOMS FROM THE RECOVERY OF

Map ID	Site	Database(s)	EPA ID Number

ACTION AUTO WORKS (Continued) **1004789584**

THESE SPENT SOLVENTS AND SPENT SOLVENT MIXTURES.

Violation Status: No violations found

FINDS:

Registry ID: 110005230062

Environmental Interest/Information System
RCRAInfo is a national information system that supports the Resource Conservation and Recovery Act (RCRA) program through the tracking of events and activities related to facilities that generate, transport, and treat, store, or dispose of hazardous waste. RCRAInfo allows RCRA program staff to track the notification, permit, compliance, and corrective action activities required under RCRA.

Click this hyperlink while viewing on your computer to access additional FINDS: detail in the EDR Site Report.

NY MANIFEST:

Country:	USA
EPA ID:	VAD981043235
Facility Status:	Not reported
Location Address 1:	7520 BACLICK ROAD
Code:	BP
Location Address 2:	Not reported
Total Tanks:	Not reported
Location City:	SPRINGFIELD
Location State:	VA
Location Zip:	22150
Location Zip 4:	Not reported

NY MANIFEST:

EPAID:	VAD981043235
Mailing Name:	C & S AUTO SERVICE
Mailing Contact:	C & S AUTO SERVICE
Mailing Address 1:	7520 BACLICK ROAD
Mailing Address 2:	Not reported
Mailing City:	SPRINGFIELD
Mailing State:	VA
Mailing Zip:	22150
Mailing Zip 4:	Not reported
Mailing Country:	USA
Mailing Phone:	7034553693

NY MANIFEST:

Document ID:	NYC1221208
Manifest Status:	C
seq:	Not reported
Year:	1991
Trans1 State ID:	05640
Trans2 State ID:	Not reported
Generator Ship Date:	09/17/1991
Trans1 Recv Date:	09/17/1991
Trans2 Recv Date:	/ /
TSD Site Recv Date:	09/27/1991

Map ID	Site	Database(s)	EPA ID Number

ACTION AUTO WORKS (Continued) **1004789584**

Part A Recv Date:	09/25/1991
Part B Recv Date:	10/08/1991
Generator EPA ID:	VAD981043235
Trans1 EPA ID:	ILD051060408
Trans2 EPA ID:	Not reported
TSDF ID 1:	NYD980753784
TSDF ID 2:	Not reported
Manifest Tracking Number:	Not reported
Import Indicator:	Not reported
Export Indicator:	Not reported
Discr Quantity Indicator:	Not reported
Discr Type Indicator:	Not reported
Discr Residue Indicator:	Not reported
Discr Partial Reject Indicator:	Not reported
Discr Full Reject Indicator:	Not reported
Manifest Ref Number:	Not reported
Alt Facility RCRA ID:	Not reported
Alt Facility Sign Date:	Not reported
MGMT Method Type Code:	Not reported
Waste Code:	F005 - UNKNOWN
Waste Code:	Not reported
Waste Code:	Not reported
Waste Code:	Not reported
Waste Code:	Not reported
Waste Code:	Not reported
Quantity:	00123
Units:	P - Pounds
Number of Containers:	002
Container Type:	DM - Metal drums, barrels
Handling Method:	B Incineration, heat recovery, burning.
Specific Gravity:	100

Click this hyperlink while viewing on your computer to access
3 additional NY_MANIFEST: record(s) in the EDR Site Report.

ECHO:

Envid:	1004789584
Registry ID:	110005230062
DFR URL:	http://echo.epa.gov/detailed-facility-report?fid=110005230062

1116 **US ARMY ENGINEERING PROVING GROUND** **CORRACTS** **1000102346**
7500 BACKLICK RD **RCRA-TSDF** **VA1210000906**
SPRINGFIELD, VA 22150 **RCRA-CESQG**
ICIS
FINDS
PA MANIFEST
2020 COR ACTION
ECHO
DOCKET HWC

CORRACTS:

EPA ID:	VA1210000906
EPA Region:	03
Area Name:	ENTIRE FACILITY
Actual Date:	19980501

Map ID	Site	Database(s)	EPA ID Number

US ARMY ENGINEERING PROVING GROUND (Continued) **1000102346**

Action: CA075ME - CA Prioritization, Facility or area was assigned a medium corrective action priority
NAICS Code(s): 92811
National Security
Original schedule date: Not reported
Schedule end date: Not reported

EPA ID: VA1210000906
EPA Region: 03
Area Name: ENTIRE FACILITY
Actual Date: 20050901
Action: CA100 - RFI Imposition
NAICS Code(s): 92811
National Security
Original schedule date: Not reported
Schedule end date: Not reported

EPA ID: VA1210000906
EPA Region: 03
Area Name: ENTIRE FACILITY
Actual Date: 20150614
Action: CA725YE - Current Human Exposures Under Control, Yes, Current Human Exposures Under Control has been verified
NAICS Code(s): 92811
National Security
Original schedule date: Not reported
Schedule end date: Not reported

EPA ID: VA1210000906
EPA Region: 03
Area Name: ENTIRE FACILITY
Actual Date: 20170724
Action: CA210T - CA Responsibility Referred To A Non-RCRA Federal Authority, Corrective Action referred to another non-RCRA Federal Authority
NAICS Code(s): 92811
National Security
Original schedule date: Not reported
Schedule end date: Not reported

EPA ID: VA1210000906
EPA Region: 03
Area Name: RANGE 2 AND 3
Actual Date: 20070928
Action: CA550NR
NAICS Code(s): 92811
National Security
Original schedule date: Not reported
Schedule end date: Not reported

EPA ID: VA1210000906
EPA Region: 03
Area Name: AOPC 8 - DEMOLITION POINT
Actual Date: 20070928
Action: CA550NR
NAICS Code(s): 92811
National Security
Original schedule date: Not reported

Map ID	Site	Database(s)	EPA ID Number

US ARMY ENGINEERING PROVING GROUND (Continued) **1000102346**

Schedule end date: Not reported

EPA ID: VA1210000906
EPA Region: 03
Area Name: AOPC 6 - SUSPECT DETONATION CRATER
Actual Date: 20070928
Action: CA550NR
NAICS Code(s): 92811
National Security
Original schedule date: Not reported
Schedule end date: Not reported

EPA ID: VA1210000906
EPA Region: 03
Area Name: AOPC 11 - SUSPECT FOUNDRY
Actual Date: 20070928
Action: CA550RC
NAICS Code(s): 92811
National Security
Original schedule date: Not reported
Schedule end date: Not reported

EPA ID: VA1210000906
EPA Region: 03
Area Name: M-42 - SEPTIC TANK AND LEACH FIELD
Actual Date: 20070928
Action: CA550NR
NAICS Code(s): 92811
National Security
Original schedule date: Not reported
Schedule end date: Not reported

EPA ID: VA1210000906
EPA Region: 03
Area Name: M-9 AND M-10 - UNNAMED DUMP #1 AND 2
Actual Date: 20070928
Action: CA550NR
NAICS Code(s): 92811
National Security
Original schedule date: Not reported
Schedule end date: Not reported

EPA ID: VA1210000906
EPA Region: 03
Area Name: FATTS
Actual Date: 20070928
Action: CA550RC
NAICS Code(s): 92811
National Security
Original schedule date: Not reported
Schedule end date: Not reported

EPA ID: VA1210000906
EPA Region: 03
Area Name: M-29 - BULLET IMPACT AREA
Actual Date: 20070928
Action: CA550RC

Map ID	Site	Database(s)	EPA ID Number

US ARMY ENGINEERING PROVING GROUND (Continued) **1000102346**

NAICS Code(s): 92811
National Security
Original schedule date: Not reported
Schedule end date: Not reported

EPA ID: VA1210000906
EPA Region: 03
Area Name: M-27 - WASTE ORDNANCE PIT
Actual Date: 20070928
Action: CA550RC
NAICS Code(s): 92811
National Security
Original schedule date: Not reported
Schedule end date: Not reported

EPA ID: VA1210000906
EPA Region: 03
Area Name: M-26 - HYDROCARBON SPILL AREA
Actual Date: 20070928
Action: CA550RC
NAICS Code(s): 92811
National Security
Original schedule date: Not reported
Schedule end date: Not reported

EPA ID: VA1210000906
EPA Region: 03
Area Name: BUILDING 5074
Actual Date: 20070928
Action: CA550NR
NAICS Code(s): 92811
National Security
Original schedule date: Not reported
Schedule end date: Not reported

EPA ID: VA1210000906
EPA Region: 03
Area Name: BUILDING 5097
Actual Date: 20070928
Action: CA550NR
NAICS Code(s): 92811
National Security
Original schedule date: Not reported
Schedule end date: Not reported

EPA ID: VA1210000906
EPA Region: 03
Area Name: BUILDING 5089
Actual Date: 20070928
Action: CA550NR
NAICS Code(s): 92811
National Security
Original schedule date: Not reported
Schedule end date: Not reported

EPA ID: VA1210000906
EPA Region: 03

Map ID	Site	Database(s)	EPA ID Number

US ARMY ENGINEERING PROVING GROUND (Continued) **1000102346**

Area Name: BUILDING 5099
Actual Date: 20070928
Action: CA550NR
NAICS Code(s): 92811
National Security
Original schedule date: Not reported
Schedule end date: Not reported

EPA ID: VA1210000906
EPA Region: 03
Area Name: M-43 - SEPTIC TANK AND DRAIN FIELD
Actual Date: 20070928
Action: CA550NR
NAICS Code(s): 92811
National Security
Original schedule date: Not reported
Schedule end date: Not reported

EPA ID: VA1210000906
EPA Region: 03
Area Name: ENTIRE FACILITY
Actual Date: 20090630
Action: CA750IN - Migration of Contaminated Groundwater under Control, More information is needed to make a determination
NAICS Code(s): 92811
National Security
Original schedule date: Not reported
Schedule end date: Not reported

EPA ID: VA1210000906
EPA Region: 03
Area Name: ENTIRE FACILITY
Actual Date: 20090630
Action: CA725IN - Current Human Exposures Under Control, More information is needed to make a determination
NAICS Code(s): 92811
National Security
Original schedule date: Not reported
Schedule end date: Not reported

RCRA-TSDF:
Date form received by agency: 09/07/2006
Facility name: US ARMY ENGINEER PROVING GROUND
Facility address: 7500 BACKLICK RD
SPRINGFIELD, VA 22015
EPA ID: VA1210000906
Mailing address: JACKSON LOOP SUITE 107
FORT BELVOIR, VA 22060-5116
Contact: PATRICK M MCLAUGHLIN
Contact address: Not reported
Not reported
Contact country: US
Contact telephone: 703-806-3193
Contact email: Not reported
EPA Region: 03
Land type: Federal
Classification: TSDF

Map ID	Site	Database(s)	EPA ID Number

US ARMY ENGINEERING PROVING GROUND (Continued) **1000102346**

Description: Handler is engaged in the treatment, storage or disposal of hazardous waste
Classification: Conditionally Exempt Small Quantity Generator
Description: Handler: generates 100 kg or less of hazardous waste per calendar month, and accumulates 1000 kg or less of hazardous waste at any time; or generates 1 kg or less of acutely hazardous waste per calendar month, and accumulates at any time: 1 kg or less of acutely hazardous waste; or 100 kg or less of any residue or contaminated soil, waste or other debris resulting from the cleanup of a spill, into or on any land or water, of acutely hazardous waste; or generates 100 kg or less of any residue or contaminated soil, waste or other debris resulting from the cleanup of a spill, into or on any land or water, of acutely hazardous waste during any calendar month, and accumulates at any time: 1 kg or less of acutely hazardous waste; or 100 kg or less of any residue or contaminated soil, waste or other debris resulting from the cleanup of a spill, into or on any land or water, of acutely hazardous waste

Owner/Operator Summary:

Owner/operator name: UNITES STATES OF AMERICA
Owner/operator address: JACKSON LOOP SUITE 100
FORT BELVOIR, VA 22060
Owner/operator country: US
Owner/operator telephone: Not reported
Owner/operator email: Not reported
Owner/operator fax: Not reported
Owner/operator extension: Not reported
Legal status: Federal
Owner/Operator Type: Owner
Owner/Op start date: 08/24/1912
Owner/Op end date: Not reported

Owner/operator name: US DEPARTMENT OF THE ARMY
Owner/operator address: Not reported
Not reported
Owner/operator country: US
Owner/operator telephone: Not reported
Owner/operator email: Not reported
Owner/operator fax: Not reported
Owner/operator extension: Not reported
Legal status: Federal
Owner/Operator Type: Operator
Owner/Op start date: 01/23/1917
Owner/Op end date: Not reported

Handler Activities Summary:

U.S. importer of hazardous waste: No
Mixed waste (haz. and radioactive): No
Recycler of hazardous waste: No
Transporter of hazardous waste: No
Treater, storer or disposer of HW: No
Underground injection activity: No
On-site burner exemption: No
Furnace exemption: No
Used oil fuel burner: No
Used oil processor: No

Map ID	Site	Database(s)	EPA ID Number

US ARMY ENGINEERING PROVING GROUND (Continued) **1000102346**

User oil refiner: No
Used oil fuel marketer to burner: No
Used oil Specification marketer: No
Used oil transfer facility: No
Used oil transporter: No

. Waste code: D001
. Waste name: IGNITABLE WASTE

. Waste code: D002
. Waste name: CORROSIVE WASTE

. Waste code: D008
. Waste name: LEAD

. Waste code: D018
. Waste name: BENZENE

Historical Generators:
Date form received by agency: 05/15/2006
Site name: US ARMY ENGINEER PROVING GROUND
Classification: Large Quantity Generator

. Waste code: D008
. Waste name: LEAD

Date form received by agency: 02/08/2006
Site name: US ARMY ENGINEER PROVING GROUND
Classification: Conditionally Exempt Small Quantity Generator

. Waste code: D008
. Waste name: LEAD

Date form received by agency: 02/22/2005
Site name: US ARMY ENGINEERING PROVING GROUND
Classification: Large Quantity Generator

. Waste code: D008
. Waste name: LEAD

Date form received by agency: 02/14/2005
Site name: US ARMY ENGINEERING PROVING GROUND
Classification: Large Quantity Generator

. Waste code: D008
. Waste name: LEAD

Date form received by agency: 11/16/1999
Site name: US ARMY ENGINEER PROVING GRND
Classification: Not a generator, verified

Date form received by agency: 05/08/1990
Site name: US ARMY ENGINEER PROVING GRND
Classification: Conditionally Exempt Small Quantity Generator

. Waste code: D003
. Waste name: REACTIVE WASTE

Map ID	Site	Database(s)	EPA ID Number

US ARMY ENGINEERING PROVING GROUND (Continued) **1000102346**

. Waste code: D030
. Waste name: 2,4-DINITROTOLUENE

Corrective Action Summary:
Event date: 05/01/1998
Event: CA PRIORITIZATION-MEDIUM CA PRIORITY

Event date: 09/01/2005
Event: INVESTIGATION IMPOSITION

Event date: 09/28/2007
Event: REMEDY CONSTRUCTION-NO REMEDY CONSTRUCTED

Event date: 09/28/2007
Event: REMEDY CONSTRUCTION-REMEDY CONSTRUCTED

Event date: 06/30/2009
Event: HUMAN EXPOSURES CONTROLLED DETERMINATION-MORE INFORMATION NEEDED

Event date: 06/30/2009
Event: RELEASE TO GW CONTROLLED DETERMINATION-MORE INFORMATION NEEDED

Event date: 06/14/2015
Event: HUMAN EXPOSURES CONTROLLED DETERMINATION-YES, APPLICABLE AS OF THIS DATE

Event date: 07/24/2017
Event: REFERRED TO A NON-RCRA AUTHORITY-OTHER

Facility Has Received Notices of Violations:
Regulation violated: SR - PERMIT REQUIREMENTS
Area of violation: TSD IS-Chemical, Physical, AND Treatment
Date violation determined: 04/13/1995
Date achieved compliance: 05/29/1996
Violation lead agency: State
Enforcement action: WRITTEN INFORMAL
Enforcement action date: 04/13/1995
Enf. disposition status: Not reported
Enf. disp. status date: Not reported
Enforcement lead agency: State
Proposed penalty amount: Not reported
Final penalty amount: Not reported
Paid penalty amount: Not reported

Regulation violated: SR - PERMIT REQUIREMENTS
Area of violation: TSD - General Facility Standards
Date violation determined: 04/13/1995
Date achieved compliance: 05/29/1996
Violation lead agency: State
Enforcement action: WRITTEN INFORMAL
Enforcement action date: 04/13/1995
Enf. disposition status: Not reported
Enf. disp. status date: Not reported
Enforcement lead agency: State
Proposed penalty amount: Not reported
Final penalty amount: Not reported

Map ID	Site	Database(s)	EPA ID Number

US ARMY ENGINEERING PROVING GROUND (Continued) **1000102346**

Paid penalty amount: Not reported

Regulation violated: SR - VHWMR 5.3 PART III
Area of violation: TSD - Manifest/Records/Reporting
Date violation determined: 09/02/1992
Date achieved compliance: 08/25/1993
Violation lead agency: State
Enforcement action: WRITTEN INFORMAL
Enforcement action date: 10/01/1992
Enf. disposition status: Not reported
Enf. disp. status date: Not reported
Enforcement lead agency: State
Proposed penalty amount: Not reported
Final penalty amount: Not reported
Paid penalty amount: Not reported

Regulation violated: SR - VHWMR 9.3.B
Area of violation: TSD - Contingency Plan and Emergency Procedures
Date violation determined: 10/30/1991
Date achieved compliance: 09/02/1992
Violation lead agency: State
Enforcement action: WRITTEN INFORMAL
Enforcement action date: 10/30/1991
Enf. disposition status: Not reported
Enf. disp. status date: Not reported
Enforcement lead agency: State
Proposed penalty amount: Not reported
Final penalty amount: Not reported
Paid penalty amount: Not reported

Regulation violated: SR - VHWMR 9.1.6.4
Area of violation: TSD - Preparedness and Prevention
Date violation determined: 10/30/1991
Date achieved compliance: 09/02/1992
Violation lead agency: State
Enforcement action: Not reported
Enforcement action date: Not reported
Enf. disposition status: Not reported
Enf. disp. status date: Not reported
Enforcement lead agency: Not reported
Proposed penalty amount: Not reported
Final penalty amount: Not reported
Paid penalty amount: Not reported

Regulation violated: SR - NON IS UNITS W/O CLOSURE PLAN
Area of violation: TSD - Closure/Post-Closure
Date violation determined: 09/12/1991
Date achieved compliance: 01/01/2000
Violation lead agency: State
Enforcement action: Not reported
Enforcement action date: Not reported
Enf. disposition status: Not reported
Enf. disp. status date: Not reported
Enforcement lead agency: Not reported
Proposed penalty amount: Not reported
Final penalty amount: Not reported
Paid penalty amount: Not reported

Map ID	Site	Database(s)	EPA ID Number

US ARMY ENGINEERING PROVING GROUND (Continued) **1000102346**

Regulation violated: Not reported
Area of violation: Generators - General
Date violation determined: 02/15/1990
Date achieved compliance: 06/08/1990
Violation lead agency: State
Enforcement action: INITIAL 3008(A) COMPLIANCE
Enforcement action date: 02/15/1990
Enf. disposition status: Not reported
Enf. disp. status date: Not reported
Enforcement lead agency: State
Proposed penalty amount: Not reported
Final penalty amount: Not reported
Paid penalty amount: Not reported

Evaluation Action Summary:
Evaluation date: 12/14/2006
Evaluation: FOCUSED COMPLIANCE INSPECTION
Area of violation: Not reported
Date achieved compliance: Not reported
Evaluation lead agency: State

Evaluation date: 03/21/2005
Evaluation: COMPLIANCE EVALUATION INSPECTION ON-SITE
Area of violation: Not reported
Date achieved compliance: Not reported
Evaluation lead agency: State

Evaluation date: 03/27/2001
Evaluation: FOCUSED COMPLIANCE INSPECTION
Area of violation: Not reported
Date achieved compliance: Not reported
Evaluation lead agency: State

Evaluation date: 11/17/2000
Evaluation: NON-FINANCIAL RECORD REVIEW
Area of violation: Not reported
Date achieved compliance: Not reported
Evaluation lead agency: State

Evaluation date: 11/16/1999
Evaluation: COMPLIANCE EVALUATION INSPECTION ON-SITE
Area of violation: Not reported
Date achieved compliance: Not reported
Evaluation lead agency: State

Evaluation date: 10/21/1998
Evaluation: COMPLIANCE EVALUATION INSPECTION ON-SITE
Area of violation: Not reported
Date achieved compliance: Not reported
Evaluation lead agency: State

Evaluation date: 03/04/1998
Evaluation: COMPLIANCE EVALUATION INSPECTION ON-SITE
Area of violation: Not reported
Date achieved compliance: Not reported
Evaluation lead agency: State

Map ID	Site	Database(s)	EPA ID Number

US ARMY ENGINEERING PROVING GROUND (Continued) **1000102346**

Evaluation date: 02/27/1997
Evaluation: COMPLIANCE EVALUATION INSPECTION ON-SITE
Area of violation: Not reported
Date achieved compliance: Not reported
Evaluation lead agency: State

Evaluation date: 04/17/1996
Evaluation: COMPLIANCE EVALUATION INSPECTION ON-SITE
Area of violation: TSD IS-Chemical, Physical, AND Treatment
Date achieved compliance: 05/29/1996
Evaluation lead agency: State

Evaluation date: 04/17/1996
Evaluation: COMPLIANCE EVALUATION INSPECTION ON-SITE
Area of violation: TSD - General Facility Standards
Date achieved compliance: 05/29/1996
Evaluation lead agency: State

Evaluation date: 03/13/1996
Evaluation: GROUNDWATER MONITORING EVALUATION
Area of violation: Not reported
Date achieved compliance: Not reported
Evaluation lead agency: State

Evaluation date: 03/24/1995
Evaluation: COMPLIANCE EVALUATION INSPECTION ON-SITE
Area of violation: TSD IS-Chemical, Physical, AND Treatment
Date achieved compliance: 05/29/1996
Evaluation lead agency: State

Evaluation date: 03/24/1995
Evaluation: COMPLIANCE EVALUATION INSPECTION ON-SITE
Area of violation: TSD - General Facility Standards
Date achieved compliance: 05/29/1996
Evaluation lead agency: State

Evaluation date: 06/16/1994
Evaluation: COMPLIANCE EVALUATION INSPECTION ON-SITE
Area of violation: Not reported
Date achieved compliance: Not reported
Evaluation lead agency: State

Evaluation date: 08/25/1993
Evaluation: COMPLIANCE EVALUATION INSPECTION ON-SITE
Area of violation: Not reported
Date achieved compliance: Not reported
Evaluation lead agency: State

Evaluation date: 09/02/1992
Evaluation: COMPLIANCE EVALUATION INSPECTION ON-SITE
Area of violation: TSD - Manifest/Records/Reporting
Date achieved compliance: 08/25/1993
Evaluation lead agency: State

Evaluation date: 08/21/1992
Evaluation: NON-FINANCIAL RECORD REVIEW
Area of violation: Not reported

Map ID	Site	Database(s)	EPA ID Number

US ARMY ENGINEERING PROVING GROUND (Continued) **1000102346**

Date achieved compliance: Not reported
Evaluation lead agency: State

Evaluation date: 09/12/1991
Evaluation: NON-FINANCIAL RECORD REVIEW
Area of violation: TSD - Closure/Post-Closure
Date achieved compliance: 01/01/2000
Evaluation lead agency: State

Evaluation date: 09/10/1991
Evaluation: COMPLIANCE EVALUATION INSPECTION ON-SITE
Area of violation: TSD - Preparedness and Prevention
Date achieved compliance: 09/02/1992
Evaluation lead agency: State

Evaluation date: 09/10/1991
Evaluation: COMPLIANCE EVALUATION INSPECTION ON-SITE
Area of violation: TSD - Contingency Plan and Emergency Procedures
Date achieved compliance: 09/02/1992
Evaluation lead agency: State

Evaluation date: 08/10/1990
Evaluation: NON-FINANCIAL RECORD REVIEW
Area of violation: Not reported
Date achieved compliance: Not reported
Evaluation lead agency: State

Evaluation date: 02/15/1990
Evaluation: COMPLIANCE EVALUATION INSPECTION ON-SITE
Area of violation: Generators - General
Date achieved compliance: 06/08/1990
Evaluation lead agency: State

ICIS:
Enforcement Action ID: 03-2005-0116
FRS ID: 110000620347
Action Name: US DEPARTMENT OF THE ARMY
Facility Name: US ARMY ENGINEERING PROVING GROUND
Facility Address: 7500 BACKLICK RD
SPRINGFIELD, VA 22015
Enforcement Action Type: RCRA 3013(e) AO For Compliance
Facility County: FAIRFAX
Program System Acronym: ICIS
Enforcement Action Forum Desc: Administrative - Formal
EA Type Code: 3013
Facility SIC Code: Not reported
Federal Facility ID: Not reported
Latitude in Decimal Degrees: 38.751604
Longitude in Decimal Degrees: -77.186181
Permit Type Desc: Not reported
Program System Acronym: 600014724
Facility NAICS Code: Not reported
Tribal Land Code: Not reported

Facility Name: US ARMY ENGINEER PROVING GROUND
Address: 7500 BACKLICK RD
Tribal Indicator: N

Map ID	Site	Database(s)	EPA ID Number

US ARMY ENGINEERING PROVING GROUND (Continued) **1000102346**

Fed Facility: Yes
NAIC Code: Not reported
SIC Code: Not reported

Facility Name: US ARMY ENGINEER PROVING GROUND
Address: 7500 BACKLICK RD
Tribal Indicator: N
Fed Facility: Yes
NAIC Code: Not reported
SIC Code: Not reported

Facility Name: US ARMY ENGINEER PROVING GROUND
Address: 7500 BACKLICK RD
Tribal Indicator: N
Fed Facility: Yes
NAIC Code: Not reported
SIC Code: Not reported

Facility Name: US ARMY ENGINEER PROVING GROUND
Address: 7500 BACKLICK RD
Tribal Indicator: N
Fed Facility: Yes
NAIC Code: Not reported
SIC Code: Not reported

FINDS:

Registry ID: 110000620347

Environmental Interest/Information System
FEDERAL FACILITY HAZARDOUS WASTE DOCKET

RCRAInfo is a national information system that supports the Resource Conservation and Recovery Act (RCRA) program through the tracking of events and activities related to facilities that generate, transport, and treat, store, or dispose of hazardous waste. RCRAInfo allows RCRA program staff to track the notification, permit, compliance, and corrective action activities required under RCRA.

HAZARDOUS WASTE BIENNIAL REPORTER

ICIS (Integrated Compliance Information System) is the Integrated Compliance Information System and provides a database that, when complete, will contain integrated Enforcement and Compliance information across most of EPA's programs. The vision for ICIS is to replace EPA's independent databases that contain Enforcement data with a single repository for that information. Currently, ICIS contains all Federal Administrative and Judicial enforcement actions. This information is maintained in ICIS by EPA in the Regional offices and it Headquarters. A future release of ICIS will replace the Permit Compliance System (PCS) which supports the NPDES and will integrate that information with Federal actions already in the system. ICIS also has the capability to track other activities occurring in the Region that support Compliance and Enforcement programs. These include; Incident Tracking, Compliance Assistance, and Compliance Monitoring.

Map ID	Site	Database(s)	EPA ID Number

US ARMY ENGINEERING PROVING GROUND (Continued) **1000102346**

Click this hyperlink while viewing on your computer to access additional FINDS: detail in the EDR Site Report.

Manifest Details:

Year:	2011
Manifest Number:	006955878JJK
Manifest Type:	TSD Copy
Generator EPA Id:	VA1210000906
Generator Date:	10/26/2011
Mailing Address:	Not reported
Mailing City,St,Zip:	Not reported
Contact Name:	Not reported
Contact Phone:	Not reported
TSD EPA Id:	PAD067098822
TSD Date:	Not reported
TSD Facility Name:	CYCLE CHEM INC
TSD Facility Address:	550 INDUSTRIAL DRIVE
TSD Facility City:	LEWISBERRY
TSD Facility State:	PA
Facility Telephone:	Not reported
Page Number:	1
Line Number:	1
Waste Number:	D001
Container Number:	1
Container Type:	Fiberboard or plastic drums, barrels, kegs
Waste Quantity:	25
Unit:	Pounds
Handling Code:	Not reported
TSP EPA Id:	Not reported
Date TSP Sig:	Not reported

Year:	2011
Manifest Number:	006955878JJK
Manifest Type:	TSD Copy
Generator EPA Id:	VA1210000906
Generator Date:	10/26/2011
Mailing Address:	Not reported
Mailing City,St,Zip:	Not reported
Contact Name:	Not reported
Contact Phone:	Not reported
TSD EPA Id:	PAD067098822
TSD Date:	Not reported
TSD Facility Name:	CYCLE CHEM INC
TSD Facility Address:	550 INDUSTRIAL DRIVE
TSD Facility City:	LEWISBERRY
TSD Facility State:	PA
Facility Telephone:	Not reported
Page Number:	1
Line Number:	2
Waste Number:	F002
Container Number:	2
Container Type:	Metal drums, barrels, kegs
Waste Quantity:	200
Unit:	Pounds
Handling Code:	Not reported
TSP EPA Id:	Not reported

Map ID	Site	Database(s)	EPA ID Number

US ARMY ENGINEERING PROVING GROUND (Continued) **1000102346**

Date TSP Sig:	Not reported
Year:	2011
Manifest Number:	006955878JJK
Manifest Type:	TSD Copy
Generator EPA Id:	VA1210000906
Generator Date:	10/26/2011
Mailing Address:	Not reported
Mailing City,St,Zip:	Not reported
Contact Name:	Not reported
Contact Phone:	Not reported
TSD EPA Id:	PAD067098822
TSD Date:	Not reported
TSD Facility Name:	CYCLE CHEM INC
TSD Facility Address:	550 INDUSTRIAL DRIVE
TSD Facility City:	LEWISBERRY
TSD Facility State:	PA
Facility Telephone:	Not reported
Page Number:	1
Line Number:	3
Waste Number:	D001
Container Number:	1
Container Type:	Metal drums, barrels, kegs
Waste Quantity:	5
Unit:	Pounds
Handling Code:	Not reported
TSP EPA Id:	Not reported
Date TSP Sig:	Not reported
Year:	2011
Manifest Number:	006955878JJK
Manifest Type:	TSD Copy
Generator EPA Id:	VA1210000906
Generator Date:	10/26/2011
Mailing Address:	Not reported
Mailing City,St,Zip:	Not reported
Contact Name:	Not reported
Contact Phone:	Not reported
TSD EPA Id:	PAD067098822
TSD Date:	Not reported
TSD Facility Name:	CYCLE CHEM INC
TSD Facility Address:	550 INDUSTRIAL DRIVE
TSD Facility City:	LEWISBERRY
TSD Facility State:	PA
Facility Telephone:	Not reported
Page Number:	1
Line Number:	1
Waste Number:	F003
Container Number:	1
Container Type:	Fiberboard or plastic drums, barrels, kegs
Waste Quantity:	25
Unit:	Pounds
Handling Code:	Not reported
TSP EPA Id:	Not reported
Date TSP Sig:	Not reported
Year:	2011

Map ID	Site	Database(s)	EPA ID Number

US ARMY ENGINEERING PROVING GROUND (Continued) **1000102346**

Manifest Number:	006955878JJK
Manifest Type:	TSD Copy
Generator EPA Id:	VA1210000906
Generator Date:	10/26/2011
Mailing Address:	Not reported
Mailing City,St,Zip:	Not reported
Contact Name:	Not reported
Contact Phone:	Not reported
TSD EPA Id:	PAD067098822
TSD Date:	Not reported
TSD Facility Name:	CYCLE CHEM INC
TSD Facility Address:	550 INDUSTRIAL DRIVE
TSD Facility City:	LEWISBERRY
TSD Facility State:	PA
Facility Telephone:	Not reported
Page Number:	1
Line Number:	1
Waste Number:	F005
Container Number:	1
Container Type:	Fiberboard or plastic drums, barrels, kegs
Waste Quantity:	25
Unit:	Pounds
Handling Code:	Not reported
TSP EPA Id:	Not reported
Date TSP Sig:	Not reported

Year:	2006
Manifest Number:	PAH099159
Manifest Type:	TSD Copy
Generator EPA Id:	VA1210000906
Generator Date:	05/10/2006
Mailing Address:	Not reported
Mailing City,St,Zip:	Not reported
Contact Name:	Not reported
Contact Phone:	Not reported
TSD EPA Id:	PAD067098822
TSD Date:	Not reported
TSD Facility Name:	CYCLE CHEM INC
TSD Facility Address:	550 INDUSTRIAL DRIVE
TSD Facility City:	LEWISBERRY
TSD Facility State:	PA
Facility Telephone:	Not reported
Page Number:	1
Line Number:	1
Waste Number:	D018
Container Number:	1
Container Type:	Cargo tanks (tank trucks)
Waste Quantity:	391
Unit:	Gallons (liquids only)
Handling Code:	Not reported
TSP EPA Id:	Not reported
Date TSP Sig:	Not reported

Year:	2006
Manifest Number:	PAH099159
Manifest Type:	TSD Copy
Generator EPA Id:	VA1210000906

Map ID	Site	Database(s)	EPA ID Number

US ARMY ENGINEERING PROVING GROUND (Continued) **1000102346**

Generator Date:	05/10/2006
Mailing Address:	Not reported
Mailing City,St,Zip:	Not reported
Contact Name:	Not reported
Contact Phone:	Not reported
TSD EPA Id:	PAD067098822
TSD Date:	Not reported
TSD Facility Name:	CYCLE CHEM INC
TSD Facility Address:	550 INDUSTRIAL DRIVE
TSD Facility City:	LEWISBERRY
TSD Facility State:	PA
Facility Telephone:	Not reported
Page Number:	1
Line Number:	1
Waste Number:	D001
Container Number:	1
Container Type:	Cargo tanks (tank trucks)
Waste Quantity:	391
Unit:	Gallons (liquids only)
Handling Code:	Not reported
TSP EPA Id:	Not reported
Date TSP Sig:	Not reported

Year:	2006
Manifest Number:	PAH099159
Manifest Type:	TSD Copy
Generator EPA Id:	VA1210000906
Generator Date:	05/10/2006
Mailing Address:	Not reported
Mailing City,St,Zip:	Not reported
Contact Name:	Not reported
Contact Phone:	Not reported
TSD EPA Id:	PAD067098822
TSD Date:	Not reported
TSD Facility Name:	CYCLE CHEM INC
TSD Facility Address:	550 INDUSTRIAL DRIVE
TSD Facility City:	LEWISBERRY
TSD Facility State:	PA
Facility Telephone:	Not reported
Page Number:	1
Line Number:	1
Waste Number:	D008
Container Number:	1
Container Type:	Cargo tanks (tank trucks)
Waste Quantity:	391
Unit:	Gallons (liquids only)
Handling Code:	Not reported
TSP EPA Id:	Not reported
Date TSP Sig:	Not reported

2020 COR ACTION:

EPA ID:	VA1210000906
Region:	3
Action:	Not reported

ECHO:

Map ID	Site	Database(s)	EPA ID Number

US ARMY ENGINEERING PROVING GROUND (Continued) **1000102346**

Envid: 1000102346
Registry ID: 110000620347
DFR URL: http://echo.epa.gov/detailed-facility-report?fid=110000620347

DOCKET HWC:
Agency: ARMY
Facility ID: VAN000303953
Reporting Mechanism: RCRA 3005
Status: On MDL

1116 **FORT BELVOIR - ENGINEER PROVING GROUND (SWMU M-26)** **VA LTANKS** **S105174606**
7500 BACKLICK RD **N/A**
SPRINGFIELD, VA 22015

LTANKS:
Region: NRO
CEDS Facility Id: 200000226278
Case Status: **Closed**
Pollution Complaint #: 20023109
Reported: 11/15/2001
Case Closed Date: 11/29/2001
Program: RP Lead
Federally Regulated UST (Y/N): N
Regulated Petroleum UST (1): N
Excluded UST (1): N
Deferred UST (1): N
Partially Deferred UST (1): N
Exempt 1 UST (2): N
Exempt 2 Heating Oil UST (2): Y
Small Heating Oil AST (2): N
Regulated AST (3): N
Unregulated AST (3): N
Other Y/N: N
Unknown Y/N: N
Other Description: Not reported
Heating Oil Category: NFA

1116 **SPRINGFIELD PROVING** **SEMS** **1022996066**
7500 BACKLICK ROAD **VAN000303953**
OWLINGS MILLS, VA 22150

SEMS:
Site ID: 303953
EPA ID: VAN000303953
Cong District: Not reported
FIPS Code: 51059
Latitude: Not reported
Longitude: Not reported
FF: Y
NPL: Not on the NPL
Non NPL Status: Fed Fac Preliminary Assessment Review Start Needed

SEMS Detail:
Region: 3
Site ID: 303953
EPA ID: VAN000303953

Map ID	Site	Database(s)	EPA ID Number

SPRINGFIELD PROVING (Continued) **1022996066**

Site Name:	SPRINGFIELD PROVING
NPL:	N
FF:	Y
OU:	0
Action Code:	DS
Action Name:	DISCVRY
SEQ:	1
Start Date:	1993-11-10 00:00:00
Finish Date:	11/10/1993
Qual:	Not reported
Current Action Lead:	EPA Perf In-Hse

1116 **SPRINGFIELD PROVING** **FINDS** **1023648321**
7500 BACKLICK ROAD **N/A**
OWLINGS MILLS, VA 22150

FINDS:

Registry ID: 110070058310

Environmental Interest/Information System
SUPERFUND (NON-NPL)

Click this hyperlink while viewing on your computer to access additional FINDS: detail in the EDR Site Report.

1133 **HUNTER PROPERTY-PARCEL 6A** **VA VCP** **S118865076**
7601-7611 LOISDALE ROAD **N/A**
SPRINGFIELD, VA 22150

VRP:

Facility ID:	VRP00555
Site Status:	Enrolled in Program
Site Status 2:	Await RP Action
DEQ Region:	Northern
Sizs in Acres:	100.7000
Site Type:	Land Disposal
Corrective Action Desc:	Not reported
Owner Name:	E.V. Hunter Trust
Owner Contact:	Edith H. Rameika
Owner Address:	PO Box 232, Clifton, VA 20214
Owner Phone:	Not reported
Operator Name:	Not reported
Operator Owner:	Not reported
Operator Phone:	Not reported
Participant Name:	Jennings Business Park LLC, dba Springfield Toyota
Relationship to Site:	Not reported
Participant Contact:	Michael Jennings
Participant Phone:	703.269.1400
Participant Title:	Managing Member
Participant Affiliation:	Jennings Business Park LLC, dba Springfield Toyota
Participant Address:	11107 Gunston Road
Participant City,St,Zip:	Lorton, VA 22079
Additional Parts:	Not reported

Map ID	Site	Database(s)	EPA ID Number

HUNTER PROPERTY-PARCEL 6A (Continued) **S118865076**

Participation Notes: Not reported
Participant Rep/Contractor: Mike Bruzzesi
Participant Rep/Contractor Phone: 703.608.5969
Participant Rep/Contractor Title: Project Manager
Participant Rep/Contractor Affiliation: Land Strategies, Inc.
Participant Rep/Contractor Address: 20367 Springdale Drive
Participant Rep/Contractor City,St,Zip: Chantilly, VA 20152
Metal Contaminants Present in Soil: Not reported
Organic Contaminants Present in Soil: Not reported
Metal Contaminants Present in GW: Not reported
Organic Contaminants Present GW: Not reported
DEQ Staff Case Manager's Initials: RHT
Cleanup Standards: Not reported
No Further VRP Action Date: Not reported
Date Participant Notified of NFA: Not reported
Certification Date: Not reported
Deed Received Date: Not reported
Terms of NFA Determination: Not reported
Date VRP Eligibility Declared by Participant: 10/28/2009
Date VRP Eligibility Determined by DEQ Region: 12/22/2009
Dt Office Of Waste Permitting Verified Site Eligblty: 11/24/2009
Date VRP Eligibility Determined by VRP: 12/29/2009
Date Signed Agreement Submitted By Participant: Not reported
Date Agreement Executed by DEQ: Not reported
Registration Fee Amount Submitted by Participant: 5,000.00
Date Registration Fee Submitted by Participant: 01/28/2010
Site Characterization Document Number: Not reported
DEQ Concurrence with Site Characterization Date: Not reported
Remedial Action Work Plan Document Number: Not reported
DEQ Concurs with Remedial Action Work Plan Date: Not reported
Completion Report Document Number: Not reported
DEQ Concurrs with Completion Report Date: Not reported
Submittal Date for Document Number 1: 10/20/2009
Title of Submitted Document Number 1: Phase I ESA (dated 9-18-09)
Submittal Date for Document Number 2: 01/21/2010
Title of Submitted Document Number 2: Phase II ESA (dated 12-9-09)
Submittal Date for Document Number 3: Not reported
Title of Submitted Document Number 3: Not reported
Submittal Date for Document Number 4: Not reported
Title of Submitted Document Number 4: Not reported
Submittal Date for Document Number 5: Not reported
Title of Submitted Document Number 5: Not reported
Submittal Date for Document Number 6: Not reported
Title of Submitted Document Number 6: Not reported
Submittal Date for Document Number 7: Not reported
Title of Submitted Document Number 7: Not reported
Submittal Date for Document Number 8: Not reported
Title of Submitted Document Number 8: Not reported
DEQ Response Incident ID Number: Not reported
EPA CERCLIS ID: Not reported
EPA RCRA ID NUMBER: Not reported
DEQ Pollution Complaint Number: Not reported
Latest Action Relative To Site: Meetuing with consultant.
Latest Action Relative To Site Date: 03/02/2017
Next VRP Step Needed Relating To Site: Response to commnets
Pending Since: Not reported
Date Next Step Should Be Completed: Not reported

Map ID	Site	Database(s)	EPA ID Number

HUNTER PROPERTY-PARCEL 6A (Continued) **S118865076**

Lat/Long:	0 / 0
Brownfield Tax Incentive:	Not reported
Ground Water Use Restriction:	False
Res. User Restriction:	False
Excavattion Restruction:	False
Unrestricted:	False
Other Condition of Issuance:	False
GPS Lat:	0
GPS Long:	0
GPS Desc:	Not reported
Notes:	3/2/17 - Meetuing with consultant. Car dealerships completed. Response to 9?11/15 comment letter requested. 9/11/15 - SCR and RAP reviews completed. Comment letter sent. 7/8/15 - Consultant submitted RAP 5/7/15 - Consultant submitted SCR 4/24/15 -

---

1133 **SAFFORD HYUNDAI** **RCRA-SQG** **1018282466**
7615 LOISDALE ROAD **VAR000531004**
SPRINGFIELD, VA 22150

RCRA-SQG:

Date form received by agency:	03/30/2016
Facility name:	SAFFORD HYUNDAI
Facility address:	7615 LOISDALE ROAD SPRINGFIELD, VA 22150
EPA ID:	VAR000531004
Contact:	JAMES GRAMM
Contact address:	7615 LOISDALE ROAD SPRINGFIELD, VA 22150
Contact country:	US
Contact telephone:	703-776-9040
Contact email:	JGRAMM@SAFFORDAUTO.COM
EPA Region:	03
Classification:	Small Small Quantity Generator
Description:	Handler: generates more than 100 and less than 1000 kg of hazardous waste during any calendar month and accumulates less than 6000 kg of hazardous waste at any time; or generates 100 kg or less of hazardous waste during any calendar month, and accumulates more than 1000 kg of hazardous waste at any time

Owner/Operator Summary:

Owner/operator name:	JAMES GRAMM
Owner/operator address:	Not reported Not reported
Owner/operator country:	US
Owner/operator telephone:	Not reported
Owner/operator email:	Not reported
Owner/operator fax:	Not reported
Owner/operator extension:	Not reported
Legal status:	Private
Owner/Operator Type:	Operator
Owner/Op start date:	03/01/2016
Owner/Op end date:	Not reported

Owner/operator name:	JAMES GRAMM
Owner/operator address:	7615 LOISDALE RD SPRINGFIELD, VA 22150
Owner/operator country:	US

Map ID	Site	Database(s)	EPA ID Number

SAFFORD HYUNDAI (Continued) **1018282466**

Owner/operator telephone: 703-776-9040
Owner/operator email: Not reported
Owner/operator fax: Not reported
Owner/operator extension: Not reported
Legal status: Private
Owner/Operator Type: Owner
Owner/Op start date: 03/01/2016
Owner/Op end date: Not reported

Handler Activities Summary:
U.S. importer of hazardous waste: No
Mixed waste (haz. and radioactive): No
Recycler of hazardous waste: No
Transporter of hazardous waste: No
Treater, storer or disposer of HW: No
Underground injection activity: No
On-site burner exemption: No
Furnace exemption: No
Used oil fuel burner: No
Used oil processor: No
User oil refiner: No
Used oil fuel marketer to burner: No
Used oil Specification marketer: No
Used oil transfer facility: No
Used oil transporter: No

. Waste code: D001
. Waste name: IGNITABLE WASTE

. Waste code: D018
. Waste name: BENZENE

. Waste code: D035
. Waste name: METHYL ETHYL KETONE

. Waste code: D036
. Waste name: NITROBENZENE

. Waste code: D039
. Waste name: TETRACHLOROETHYLENE

. Waste code: F003
. Waste name: THE FOLLOWING SPENT NONHALOGENATED SOLVENTS: XYLENE, ACETONE, ETHYL ACETATE, ETHYL BENZENE, ETHYL ETHER, METHYL ISOBUTYL KETONE, N-BUTYL ALCOHOL, CYCLOHEXANONE, AND METHANOL; ALL SPENT SOLVENT MIXTURES/BLENDS CONTAINING, BEFORE USE, ONLY THE ABOVE SPENT NONHALOGENATED SOLVENTS; AND ALL SPENT SOLVENT MIXTURES/BLENDS CONTAINING, BEFORE USE, ONE OR MORE OF THE ABOVE NONHALOGENATED SOLVENTS, AND A TOTAL OF TEN PERCENT OR MORE (BY VOLUME) OF ONE OR MORE OF THOSE SOLVENTS LISTED IN F001, F002, F004, AND F005; AND STILL BOTTOMS FROM THE RECOVERY OF THESE SPENT SOLVENTS AND SPENT SOLVENT MIXTURES.

. Waste code: F005
. Waste name: THE FOLLOWING SPENT NONHALOGENATED SOLVENTS: TOLUENE, METHYL ETHYL KETONE, CARBON DISULFIDE, ISOBUTANOL, PYRIDINE, BENZENE, 2-ETHOXYETHANOL, AND 2-NITROPROPANE; ALL SPENT SOLVENT MIXTURES/BLENDS

Map ID	Site	Database(s)	EPA ID Number

SAFFORD HYUNDAI (Continued) **1018282466**

CONTAINING, BEFORE USE, A TOTAL OF TEN PERCENT OR MORE (BY VOLUME) OF ONE OR MORE OF THE ABOVE NONHALOGENATED SOLVENTS OR THOSE SOLVENTS LISTED IN F001, F002, OR F004; AND STILL BOTTOMS FROM THE RECOVERY OF THESE SPENT SOLVENTS AND SPENT SOLVENT MIXTURES.

Violation Status: No violations found

1133 **SAFFORD HYUNDAI** **FINDS 1018373966**
7615 LOISDALE ROAD **ECHO N/A**
SPRINGFIELD, VA 22150

FINDS:

Registry ID: 110067674378

Environmental Interest/Information System
RCRAInfo is a national information system that supports the Resource Conservation and Recovery Act (RCRA) program through the tracking of events and activities related to facilities that generate, transport, and treat, store, or dispose of hazardous waste. RCRAInfo allows RCRA program staff to track the notification, permit, compliance, and corrective action activities required under RCRA.

Click this hyperlink while viewing on your computer to access additional FINDS: detail in the EDR Site Report.

ECHO:

Envid:	1018373966
Registry ID:	110067674378
DFR URL:	http://echo.epa.gov/detailed-facility-report?fid=110067674378

1142 **LEE VOLKSWAGEN BODY SHOP INC** **VA UST U003680269**
7616 BACKLICK RD **N/A**
SPRINGFIELD, VA 22150

Facility:

Facility Id:	3012067
Facility Type:	COMMERCIAL
CEDS Facility ID:	200000076991

Owner:

Owner Id:	33422
Owner Name:	LEE VOLKSWAGEN INC
Owner Address:	6571 BACKLICK RD.
Owner Address2:	FAIRFAX
Owner City, State, Zip:	SPRINGFIELD, VA 22150
Owner Type:	PRIVATE
Number of Active AST:	0
Number of Active UST:	0
Number of Inactive AST:	0
Number of Inactive UST:	2

Owner Id:	36113
Owner Name:	UNKNOWN
Owner Address:	Not reported
Owner Address2:	Not reported

Map ID	Site	Database(s)	EPA ID Number

LEE VOLKSWAGEN BODY SHOP INC (Continued) **U003680269**

Owner City, State, Zip:	Not reported
Owner Type:	UNKNOWN
Number of Active AST:	0
Number of Active UST:	0
Number of Inactive AST:	0
Number of Inactive UST:	2

UST:

Facility ID:	3012067
Federally Regulated:	Yes
Tank Number:	1
Tank Capacity:	2000
Tank Contents:	GASOLINE
Tank Status:	**REM FROM GRD**
Tank Type:	UST

Tank Material:

Install Date:	Not reported
Tank Materials: Bare Steel	No
Tank Materials: Cath Protect Steel	No
Tank Materials: Epoxy Steel	No
Tank Materials: Fiberglass	No
Tank Materials: Concrete	No
Tank Materials: Composite	No
Tank Materials: Double Walled	No
Tank Materials: Lined Interior	No
Tank Materials: Excav Liner	No
Tank Materials: Insulated Tank Jacket	No
Tank Materials: Repaired	No
Tank Materials: Unknown	Yes
Tank Materials: Other	No
Tank Materials: Other Note	Not reported

Release Detection:

Tank Release Detection: Leak Deferred	No
Tank Release Detection: Manual Gauge	No
Tank Release Detection: Auto Gauge	No
Tank Release Detection:Tank Tightness	No
Tank Release Detection: Vapor Monitor	No
Tank Release Detection: Inventory	No
Tank Release Detection: Stat Invent Recon	No
Tank Release Detection: Spill Install	No
Tank Release Detection: Overfill Install	No
Tank Release Detection: Groundwater	No
Tank Release Detection: Int Sec Containment	No
Tank Release Detection: Int Double Walled	No
Tank Release Detection: Other Method	No
Tank Release Detection: Other Note	Not reported
Pipe Release Detection: Leak Deferred	Not reported
Pipe Release Detection: Autoleak	Not reported
Pipe Release Detection: Line Tightness	No
Pipe Release Detection: Stat Invent Recon	No
Pipe Release Detection: Groundwater	No
Pipe Release Detection: Int Sec Containment	No
Pipe Release Det: Interior Double Walled	No
Pipe Release Detection: Other Method	No

Map ID	Site	Database(s)	EPA ID Number

LEE VOLKSWAGEN BODY SHOP INC (Continued) **U003680269**

Pipe Release Detection: Other Note	Not reported
Pipe Type:	UNKNOWN
Pipe Materials: Bare Steel	No
Pipe Materials: Galvanized Steel	No
Pipe Materials: Copper	No
Pipe Materials: Fiberglass	No
Pipe Materials: Cath Protect	No
Pipe Materials: Double Walled	No
Pipe Materials: Sec Containment	No
Pipe Materials: Repaired	No
Pipe Materials: Unknown	Yes
Pipe Materials: Other	No
Pipe Materials: Other Note	Not reported
Facility ID:	3012067
Federally Regulated:	Yes
Tank Number:	2
Tank Capacity:	2000
Tank Contents:	DIESEL
Tank Status:	**REM FROM GRD**
Tank Type:	UST

Tank Material:

Install Date:	Not reported
Tank Materials: Bare Steel	No
Tank Materials: Cath Protect Steel	No
Tank Materials: Epoxy Steel	No
Tank Materials: Fiberglass	No
Tank Materials: Concrete	No
Tank Materials: Composite	No
Tank Materials: Double Walled	No
Tank Materials: Lined Interior	No
Tank Materials: Excav Liner	No
Tank Materials: Insulated Tank Jacket	No
Tank Materials: Repaired	No
Tank Materials: Unknown	Yes
Tank Materials: Other	No
Tank Materials: Other Note	Not reported

Release Detection:

Tank Release Detection: Leak Deferred	No
Tank Release Detection: Manual Gauge	No
Tank Release Detection: Auto Gauge	No
Tank Release Detection:Tank Tightness	No
Tank Release Detection: Vapor Monitor	No
Tank Release Detection: Inventory	No
Tank Release Detection: Stat Invent Recon	No
Tank Release Detection: Spill Install	No
Tank Release Detection: Overfill Install	No
Tank Release Detection: Groundwater	No
Tank Release Detection: Int Sec Containment	No
Tank Release Detection: Int Double Walled	No
Tank Release Detection: Other Method	No
Tank Release Detection: Other Note	Not reported

Map ID	Site	Database(s)	EPA ID Number

LEE VOLKSWAGEN BODY SHOP INC (Continued) **U003680269**

Pipe Release Detection: Leak Deferred	Not reported
Pipe Release Detection: Autoleak	Not reported
Pipe Release Detection: Line Tightness	No
Pipe Release Detection: Stat Invent Recon	No
Pipe Release Detection: Groundwater	No
Pipe Release Detection: Int Sec Containment	No
Pipe Release Det: Interior Double Walled	No
Pipe Release Detection: Other Method	No
Pipe Release Detection: Other Note	Not reported
Pipe Type:	UNKNOWN
Pipe Materials: Bare Steel	No
Pipe Materials: Galvanized Steel	No
Pipe Materials: Copper	No
Pipe Materials: Fiberglass	No
Pipe Materials: Cath Protect	No
Pipe Materials: Double Walled	No
Pipe Materials: Sec Containment	No
Pipe Materials: Repaired	No
Pipe Materials: Unknown	Yes
Pipe Materials: Other	No
Pipe Materials: Other Note	Not reported

1142 **CAR CRAFT COLLISION CENTER** **RCRA-CESQG** **1000109599**
7616 BACKLICK RD **FINDS** **VAD982685117**
SPRINGFIELD, VA 22150 **NY MANIFEST**
NJ MANIFEST
ECHO
US AIRS

RCRA-CESQG:

Date form received by agency:	06/06/2016
Facility name:	CAR CRAFT COLLISION CENTER
Facility address:	7616 BACKLICK RD SPRINGFIELD, VA 22150
EPA ID:	VAD982685117
Contact:	DENNIS LEE
Contact address:	7616 BACKLICK SPRINGFIELD, VA 22150
Contact country:	US
Contact telephone:	703-644-6500
Contact email:	Not reported
EPA Region:	03
Land type:	Facility is not located on Indian land. Additional information is not known.
Classification:	Conditionally Exempt Small Quantity Generator
Description:	Handler: generates 100 kg or less of hazardous waste per calendar month, and accumulates 1000 kg or less of hazardous waste at any time; or generates 1 kg or less of acutely hazardous waste per calendar month, and accumulates at any time: 1 kg or less of acutely hazardous waste; or 100 kg or less of any residue or contaminated soil, waste or other debris resulting from the cleanup of a spill, into or on any land or water, of acutely hazardous waste; or generates 100 kg or less of any residue or contaminated soil, waste or other debris resulting from the cleanup of a spill, into or on any land or water, of acutely hazardous waste during any calendar month, and accumulates at any time: 1 kg or less of acutely hazardous waste; or 100 kg or less of any residue or contaminated soil, waste or other debris resulting from

Map ID	Site	Database(s)	EPA ID Number

CAR CRAFT COLLISION CENTER (Continued) **1000109599**

the cleanup of a spill, into or on any land or water, of acutely hazardous waste

Owner/Operator Summary:

Owner/operator name:	LEE DENNIS
Owner/operator address:	OWNERSTREET OWNERCITY, AK 99999
Owner/operator country:	US
Owner/operator telephone:	215-555-1212
Owner/operator email:	Not reported
Owner/operator fax:	Not reported
Owner/operator extension:	Not reported
Legal status:	Private
Owner/Operator Type:	Owner
Owner/Op start date:	Not reported
Owner/Op end date:	Not reported

Owner/operator name:	OPERNAME
Owner/operator address:	OPERSTREET OPERCITY, AK 99999
Owner/operator country:	US
Owner/operator telephone:	215-555-1212
Owner/operator email:	Not reported
Owner/operator fax:	Not reported
Owner/operator extension:	Not reported
Legal status:	Private
Owner/Operator Type:	Operator
Owner/Op start date:	Not reported
Owner/Op end date:	Not reported

Handler Activities Summary:

U.S. importer of hazardous waste:	No
Mixed waste (haz. and radioactive):	No
Recycler of hazardous waste:	No
Transporter of hazardous waste:	No
Treater, storer or disposer of HW:	No
Underground injection activity:	No
On-site burner exemption:	No
Furnace exemption:	No
Used oil fuel burner:	No
Used oil processor:	No
User oil refiner:	No
Used oil fuel marketer to burner:	No
Used oil Specification marketer:	No
Used oil transfer facility:	No
Used oil transporter:	No

. Waste code:	D001
. Waste name:	IGNITABLE WASTE

. Waste code:	F003
. Waste name:	THE FOLLOWING SPENT NONHALOGENATED SOLVENTS: XYLENE, ACETONE, ETHYL ACETATE, ETHYL BENZENE, ETHYL ETHER, METHYL ISOBUTYL KETONE, N-BUTYL ALCOHOL, CYCLOHEXANONE, AND METHANOL; ALL SPENT SOLVENT MIXTURES/BLENDS CONTAINING, BEFORE USE, ONLY THE ABOVE SPENT NONHALOGENATED SOLVENTS; AND ALL SPENT SOLVENT MIXTURES/BLENDS

Map ID	Site	Database(s)	EPA ID Number

CAR CRAFT COLLISION CENTER (Continued) **1000109599**

CONTAINING, BEFORE USE, ONE OR MORE OF THE ABOVE NONHALOGENATED SOLVENTS, AND A TOTAL OF TEN PERCENT OR MORE (BY VOLUME) OF ONE OR MORE OF THOSE SOLVENTS LISTED IN F001, F002, F004, AND F005; AND STILL BOTTOMS FROM THE RECOVERY OF THESE SPENT SOLVENTS AND SPENT SOLVENT MIXTURES.

. Waste code: F005
. Waste name: THE FOLLOWING SPENT NONHALOGENATED SOLVENTS: TOLUENE, METHYL ETHYL KETONE, CARBON DISULFIDE, ISOBUTANOL, PYRIDINE, BENZENE, 2-ETHOXYETHANOL, AND 2-NITROPROPANE; ALL SPENT SOLVENT MIXTURES/BLENDS CONTAINING, BEFORE USE, A TOTAL OF TEN PERCENT OR MORE (BY VOLUME) OF ONE OR MORE OF THE ABOVE NONHALOGENATED SOLVENTS OR THOSE SOLVENTS LISTED IN F001, F002, OR F004; AND STILL BOTTOMS FROM THE RECOVERY OF THESE SPENT SOLVENTS AND SPENT SOLVENT MIXTURES.

Historical Generators:
Date form received by agency: 01/06/2015
Site name: CAR CRAFT COLLISION CENTER
Classification: Small Quantity Generator

. Waste code: D001
. Waste name: IGNITABLE WASTE

. Waste code: F003
. Waste name: THE FOLLOWING SPENT NONHALOGENATED SOLVENTS: XYLENE, ACETONE, ETHYL ACETATE, ETHYL BENZENE, ETHYL ETHER, METHYL ISOBUTYL KETONE, N-BUTYL ALCOHOL, CYCLOHEXANONE, AND METHANOL; ALL SPENT SOLVENT MIXTURES/BLENDS CONTAINING, BEFORE USE, ONLY THE ABOVE SPENT NONHALOGENATED SOLVENTS; AND ALL SPENT SOLVENT MIXTURES/BLENDS CONTAINING, BEFORE USE, ONE OR MORE OF THE ABOVE NONHALOGENATED SOLVENTS, AND A TOTAL OF TEN PERCENT OR MORE (BY VOLUME) OF ONE OR MORE OF THOSE SOLVENTS LISTED IN F001, F002, F004, AND F005; AND STILL BOTTOMS FROM THE RECOVERY OF THESE SPENT SOLVENTS AND SPENT SOLVENT MIXTURES.

. Waste code: F005
. Waste name: THE FOLLOWING SPENT NONHALOGENATED SOLVENTS: TOLUENE, METHYL ETHYL KETONE, CARBON DISULFIDE, ISOBUTANOL, PYRIDINE, BENZENE, 2-ETHOXYETHANOL, AND 2-NITROPROPANE; ALL SPENT SOLVENT MIXTURES/BLENDS CONTAINING, BEFORE USE, A TOTAL OF TEN PERCENT OR MORE (BY VOLUME) OF ONE OR MORE OF THE ABOVE NONHALOGENATED SOLVENTS OR THOSE SOLVENTS LISTED IN F001, F002, OR F004; AND STILL BOTTOMS FROM THE RECOVERY OF THESE SPENT SOLVENTS AND SPENT SOLVENT MIXTURES.

Date form received by agency: 02/27/1990
Site name: CAR CRAFT COLLISION CENTER
Classification: Small Quantity Generator

. Waste code: D001
. Waste name: IGNITABLE WASTE

. Waste code: F003
. Waste name: THE FOLLOWING SPENT NONHALOGENATED SOLVENTS: XYLENE, ACETONE, ETHYL ACETATE, ETHYL BENZENE, ETHYL ETHER, METHYL ISOBUTYL KETONE, N-BUTYL ALCOHOL, CYCLOHEXANONE, AND METHANOL; ALL SPENT SOLVENT MIXTURES/BLENDS CONTAINING, BEFORE USE, ONLY THE ABOVE SPENT NONHALOGENATED SOLVENTS; AND ALL SPENT SOLVENT MIXTURES/BLENDS

Map ID	Site	Database(s)	EPA ID Number

CAR CRAFT COLLISION CENTER (Continued) **1000109599**

CONTAINING, BEFORE USE, ONE OR MORE OF THE ABOVE NONHALOGENATED SOLVENTS, AND A TOTAL OF TEN PERCENT OR MORE (BY VOLUME) OF ONE OR MORE OF THOSE SOLVENTS LISTED IN F001, F002, F004, AND F005; AND STILL BOTTOMS FROM THE RECOVERY OF THESE SPENT SOLVENTS AND SPENT SOLVENT MIXTURES.

. Waste code: F005
. Waste name: THE FOLLOWING SPENT NONHALOGENATED SOLVENTS: TOLUENE, METHYL ETHYL KETONE, CARBON DISULFIDE, ISOBUTANOL, PYRIDINE, BENZENE, 2-ETHOXYETHANOL, AND 2-NITROPROPANE; ALL SPENT SOLVENT MIXTURES/BLENDS CONTAINING, BEFORE USE, A TOTAL OF TEN PERCENT OR MORE (BY VOLUME) OF ONE OR MORE OF THE ABOVE NONHALOGENATED SOLVENTS OR THOSE SOLVENTS LISTED IN F001, F002, OR F004; AND STILL BOTTOMS FROM THE RECOVERY OF THESE SPENT SOLVENTS AND SPENT SOLVENT MIXTURES.

Violation Status: No violations found

Evaluation Action Summary:
Evaluation date: 04/18/2016
Evaluation: COMPLIANCE EVALUATION INSPECTION ON-SITE
Area of violation: Not reported
Date achieved compliance: Not reported
Evaluation lead agency: State

FINDS:

Registry ID: 110005235281

Environmental Interest/Information System

AFS (Aerometric Information Retrieval System (AIRS) Facility Subsystem) replaces the former Compliance Data System (CDS), the National Emission Data System (NEDS), and the Storage and Retrieval of Aerometric Data (SAROAD). AIRS is the national repository for information concerning airborne pollution in the United States. AFS is used to track emissions and compliance data from industrial plants. AFS data are utilized by states to prepare State Implementation Plans to comply with regulatory programs and by EPA as an input for the estimation of total national emissions. AFS is undergoing a major redesign to support facility operating permits required under Title V of the Clean Air Act.

RCRAInfo is a national information system that supports the Resource Conservation and Recovery Act (RCRA) program through the tracking of events and activities related to facilities that generate, transport, and treat, store, or dispose of hazardous waste. RCRAInfo allows RCRA program staff to track the notification, permit, compliance, and corrective action activities required under RCRA.

AIR MINOR

Click this hyperlink while viewing on your computer to access additional FINDS: detail in the EDR Site Report.

NY MANIFEST:
Country: USA
EPA ID: VAD982685117

Map ID	Site	Database(s)	EPA ID Number

CAR CRAFT COLLISION CENTER (Continued) **1000109599**

Facility Status:	Not reported
Location Address 1:	7616 BACKLICK ROAD
Code:	BP
Location Address 2:	Not reported
Total Tanks:	Not reported
Location City:	SPRINGFIELD
Location State:	VA
Location Zip:	22150
Location Zip 4:	Not reported

NY MANIFEST:

EPAID:	VAD982685117
Mailing Name:	CARCRAFT COLLISION CENTER
Mailing Contact:	DENNIS W LEE
Mailing Address 1:	7616 BACKLICK ROAD
Mailing Address 2:	Not reported
Mailing City:	SPRINGFIELD
Mailing State:	VA
Mailing Zip:	22150
Mailing Zip 4:	Not reported
Mailing Country:	USA
Mailing Phone:	7036446500

NY MANIFEST:

Document ID:	NYC0401578
Manifest Status:	K
seq:	Not reported
Year:	1990
Trans1 State ID:	000000000
Trans2 State ID:	000000000
Generator Ship Date:	08/21/1990
Trans1 Recv Date:	08/21/1990
Trans2 Recv Date:	/ /
TSD Site Recv Date:	09/04/1990
Part A Recv Date:	09/07/1990
Part B Recv Date:	09/25/1990
Generator EPA ID:	VAD982685117
Trans1 EPA ID:	ILD051060408
Trans2 EPA ID:	Not reported
TSDF ID 1:	NYD980753784
TSDF ID 2:	Not reported
Manifest Tracking Number:	Not reported
Import Indicator:	Not reported
Export Indicator:	Not reported
Discr Quantity Indicator:	Not reported
Discr Type Indicator:	Not reported
Discr Residue Indicator:	Not reported
Discr Partial Reject Indicator:	Not reported
Discr Full Reject Indicator:	Not reported
Manifest Ref Number:	Not reported
Alt Facility RCRA ID:	Not reported
Alt Facility Sign Date:	Not reported
MGMT Method Type Code:	Not reported
Waste Code:	F005 - UNKNOWN
Waste Code:	Not reported
Waste Code:	Not reported
Waste Code:	Not reported

Map ID	Site	Database(s)	EPA ID Number

CAR CRAFT COLLISION CENTER (Continued) **1000109599**

Waste Code:	Not reported
Waste Code:	Not reported
Quantity:	00054
Units:	P - Pounds
Number of Containers:	022
Container Type:	DM - Metal drums, barrels
Handling Method:	B Incineration, heat recovery, burning.
Specific Gravity:	100

Click this hyperlink while viewing on your computer to access additional NY_MANIFEST: detail in the EDR Site Report.

NJ MANIFEST:

EPA Id:	VAD982685117
Mail Address:	7616 BACKLICK RD
Mail City/State/Zip:	SPRINGFIELD 22150
Facility Phone:	7036446500
Emergency Phone:	Not reported
Contact:	Not reported
Comments:	Not reported
SIC Code:	Not reported
County:	00
Municipal:	00
Previous EPA Id:	Not reported
Gen Flag:	X
Trans Flag:	Not reported
TSDF Flag:	Not reported
Name Change:	Not reported
Date Change:	Not reported

Manifest:

Manifest Number:	001005369VES
EPA ID:	VAD982685117
Date Shipped:	8/28/2015
TSDF EPA ID:	NJD002454544
Transporter EPA ID:	NJD080631369
Transporter 2 EPA ID:	Not reported
Transporter 3 EPA ID:	Not reported
Transporter 4 EPA ID:	Not reported
Transporter 5 EPA ID:	Not reported
Transporter 6 EPA ID:	Not reported
Transporter 7 EPA ID:	Not reported
Transporter 8 EPA ID:	Not reported
Transporter 9 EPA ID:	Not reported
Transporter 10 EPA ID:	Not reported
Date Trans1 Transported Waste:	Not reported
Date Trans2 Transported Waste:	Not reported
Date Trans3 Transported Waste:	Not reported
Date Trans4 Transported Waste:	Not reported
Date Trans5 Transported Waste:	Not reported
Date Trans6 Transported Waste:	Not reported
Date Trans7 Transported Waste:	Not reported
Date Trans8 Transported Waste:	Not reported
Date Trans9 Transported Waste:	Not reported
Date Trans10 Transported Waste:	Not reported
Date TSDF Received Waste:	Not reported

Map ID	Site	Database(s)	EPA ID Number

CAR CRAFT COLLISION CENTER (Continued) **1000109599**

TSDF EPA Facility Name:	Not reported
QTY Units:	Not reported
Transporter SEQ ID:	Not reported
Transporter-1 Date:	Not reported
Waste SEQ ID:	Not reported
Waste Type Code 2:	Not reported
Waste Type Code 3:	Not reported
Waste Type Code 4:	Not reported
Waste Type Code 5:	Not reported
Waste Type Code 6:	Not reported
Date Accepted:	Not reported
Manifest Discrepancy Type:	Not reported
Data Entry Number:	Not reported
Was Load Rejected:	SPRINGFIELD 22150
Reason Load Was Rejected:	Not reported

Manifest Number:	000166728VES
EPA ID:	VAD982685117
Date Shipped:	10/26/2009
TSDF EPA ID:	NJD002454544
Transporter EPA ID:	NJD080631369
Transporter 2 EPA ID:	NJD071629976
Transporter 3 EPA ID:	Not reported
Transporter 4 EPA ID:	Not reported
Transporter 5 EPA ID:	Not reported
Transporter 6 EPA ID:	Not reported
Transporter 7 EPA ID:	Not reported
Transporter 8 EPA ID:	Not reported
Transporter 9 EPA ID:	Not reported
Transporter 10 EPA ID:	Not reported
Date Trans1 Transported Waste:	10/26/2009
Date Trans2 Transported Waste:	10/29/2009
Date Trans3 Transported Waste:	Not reported
Date Trans4 Transported Waste:	Not reported
Date Trans5 Transported Waste:	Not reported
Date Trans6 Transported Waste:	Not reported
Date Trans7 Transported Waste:	Not reported
Date Trans8 Transported Waste:	Not reported
Date Trans9 Transported Waste:	Not reported
Date Trans10 Transported Waste:	Not reported
Date TSDF Received Waste:	10/29/2009
TSDF EPA Facility Name:	Not reported
QTY Units:	Not reported
Transporter SEQ ID:	Not reported
Transporter-1 Date:	Not reported
Waste SEQ ID:	Not reported
Waste Type Code 2:	Not reported
Waste Type Code 3:	Not reported
Waste Type Code 4:	Not reported
Waste Type Code 5:	Not reported
Waste Type Code 6:	Not reported
Date Accepted:	Not reported
Manifest Discrepancy Type:	Not reported
Data Entry Number:	Not reported
Was Load Rejected:	SPRINGFIELD 22150
Reason Load Was Rejected:	Not reported

Map ID	Site	Database(s)	EPA ID Number

CAR CRAFT COLLISION CENTER (Continued) **1000109599**

Waste:

Manifest Year:	Not reported
Waste Code:	F003
Hand Code:	H061
Quantity:	1200 P

Manifest Number:	000174959VES
EPA ID:	VAD982685117
Date Shipped:	07/16/2009
TSDF EPA ID:	NJD002454544
Transporter EPA ID:	NJD080631369
Transporter 2 EPA ID:	NJD071629976
Transporter 3 EPA ID:	Not reported
Transporter 4 EPA ID:	Not reported
Transporter 5 EPA ID:	Not reported
Transporter 6 EPA ID:	Not reported
Transporter 7 EPA ID:	Not reported
Transporter 8 EPA ID:	Not reported
Transporter 9 EPA ID:	Not reported
Transporter 10 EPA ID:	Not reported
Date Trans1 Transported Waste:	07/16/2009
Date Trans2 Transported Waste:	07/21/2009
Date Trans3 Transported Waste:	Not reported
Date Trans4 Transported Waste:	Not reported
Date Trans5 Transported Waste:	Not reported
Date Trans6 Transported Waste:	Not reported
Date Trans7 Transported Waste:	Not reported
Date Trans8 Transported Waste:	Not reported
Date Trans9 Transported Waste:	Not reported
Date Trans10 Transported Waste:	Not reported
Date TSDF Received Waste:	07/21/2009
TSDF EPA Facility Name:	Not reported
QTY Units:	Not reported
Transporter SEQ ID:	Not reported
Transporter-1 Date:	Not reported
Waste SEQ ID:	Not reported
Waste Type Code 2:	Not reported
Waste Type Code 3:	Not reported
Waste Type Code 4:	Not reported
Waste Type Code 5:	Not reported
Waste Type Code 6:	Not reported
Date Accepted:	Not reported
Manifest Discrepancy Type:	Not reported
Data Entry Number:	Not reported
Was Load Rejected:	SPRINGFIELD 22150
Reason Load Was Rejected:	Not reported

Waste:

Manifest Year:	Not reported
Waste Code:	F003
Hand Code:	H061
Quantity:	1200 P

Map ID	Site	Database(s)	EPA ID Number

CAR CRAFT COLLISION CENTER (Continued) **1000109599**

ECHO:
- Envid: 1000109599
- Registry ID: 110005235281
- DFR URL: http://echo.epa.gov/detailed-facility-report?fid=110005235281

US AIRS MINOR:
- Envid: 1000109599
- Region Code: 03
- Programmatic ID: AIR VA0000005105900918
- Facility Registry ID: 110005235281
- D and B Number: Not reported
- Primary SIC Code: Not reported
- NAICS Code: 811121
- Default Air Classification Code: MIN
- Facility Type of Ownership Code: NON
- Air CMS Category Code: Not reported
- HPV Status: Not reported

US AIRS MINOR:
- Envid: 1000109599
- Region Code: 03
- Programmatic ID: AIR VA0000005105900918
- Facility Registry ID: 110005235281
- D and B Number: Not reported
- Primary SIC Code: Not reported
- NAICS Code: 811121
- Default Air Classification Code: MIN
- Facility Type of Ownership Code: NON
- Air CMS Category Code: Not reported
- HPV Status: Not reported

1142 **WHARTON SUPPLY** **VA SPILLS** **S108927704**
7620 BACKLICK ROAD, SPRINGFIELD **N/A**
FAIRFAX, VA

SPILLS NO:
- Region: NO
- Id: 2460
- Incident Summary: Not reported
- Date In: Not reported
- Date Closed: Not reported
- Pollution Type: gasoline, oil, trash, etc
- Responsible Party: Not reported
- **Facility Status:** **CLOSED**
- Owner: Not reported
- Facility Contact: Paul Brown, manager
- Facility Permitted: Not reported
- Facility Telephone: Not reported
- Time In: Not reported
- Reported By Name: Anonymous
- Reported By Telephone: Not reported
- Reported By Affiliation/Addr: Not reported
- Incident Response IR #: Not reported
- Responsible Party Address: Not reported
- Responsible Party City: Not reported
- Responsible Party State: Not reported

Map ID	Site	Database(s)	EPA ID Number

WHARTON SUPPLY (Continued) **S108927704**

Responsible Party Zip:	Not reported
Responsible Party Contact:	Not reported
Responsible Party Telephone:	Not reported
Owner Name:	Not reported
Owner Address:	Not reported
Owner City:	Not reported
Owner State:	Not reported
Owner Zip:	Not reported
Owner Contact:	Not reported
Owner Telephone:	Not reported
Incident Date:	Not reported
Incident Time:	Not reported
Petroleum:	Not reported
Solid Waste:	Not reported
Hazardous Waste:	Not reported
Water:	Not reported
Air:	Not reported
Sewage:	Not reported
Fish Kill:	Not reported
Threat Wetlands:	Not reported
Wetlands:	Not reported
Material Released:	Not reported
Possible Receptors:	Not reported
Quantity Released:	Not reported
Unit Released:	Not reported
Quantity In Water:	Not reported
Receiving Waters:	Not reported
River Basin:	Not reported
Inspection Date:	Not reported
Call Date:	Not reported
Inspector:	Not reported
Response Due:	Not reported
Response Received Date:	Not reported
Visit Needed:	Not reported
Open:	Not reported
Air Referral Date:	Not reported
Air Reg/ Permit Number:	Not reported
Waste Referral Date:	Not reported
Epa Id Or Permit Number:	Not reported
Water Referral Date:	Not reported
Water Permit Number:	Not reported
Remediation Referral Date:	Not reported
Remediation Pc Number:	Not reported
Enforcement Referral Date:	Not reported
Nov Number:	Not reported
Pc Number:	Not reported
Receive By:	Not reported
Case Officer:	Not reported
Case Type:	Not reported
Street Address:	Not reported
Polllutant:	Not reported
Impact:	Not reported
Spill Time:	Not reported
Spill Date:	Not reported
Spill Volume:	Not reported
Measure:	Not reported
Volume In Water:	Not reported

Map ID	Site	Database(s)	EPA ID Number

WHARTON SUPPLY (Continued) **S108927704**

Stream Name:	Not reported
Investigation Date:	Not reported
Closure Date:	Not reported
Lab Results:	Not reported
Target Date:	Not reported
Prep Number:	96-3766
Report Date:	4/1/1996
Report Time:	0935
Pollutant Scr:	Not reported
Volume:	-1
Volume Esc:	-1
Future Recommendations:	Site vist
Stream Code:	Not reported
Visit Date:	3/14/1997
Lab Date:	Not reported
File Close Date:	3/14/1997
Prep Copy:	Not reported
City:	Not reported
Incident Summary:	Not reported
Reported:	Not reported
Results:	Not reported
Inspection Comments:	Not reported
Remarks:	On going dumping over a hill next to the porperty. 55 gallon drum leaking. gasoline, oil, trash, chemical & fluids from cleaning construction equipment.Site visit 3/14/97, back of property fenced, material can not fall down hill.No

---

1152 **WV NPDES** **S118807117**
N/A

6613 NETTIES LN # G
ALEXANDRIA, WV 22315

NPDES:

Permit ID:	045437
Contact Name:	Not reported
Contact Telephone:	Not reported
Contact Street:	Not reported
Contact Street2:	Not reported
Contact City:	Not reported
Contact State:	Not reported
Contact Zip Code:	Not reported
Responsible Party Name:	AENEAS INVESTMENTS LLC
Permit Type Table Code:	Septic Tank
Permit Sub Type Code:	SSP
Expire Date:	Not reported
Sic Code:	4952
Priority Flag:	Y
Design Flow Quantity:	Not reported
Average Flow Quantity:	Not reported
Disturbed Acres:	Not reported
Extension Date:	Not reported
Number of Customers:	Not reported
Number Injection Point:	Not reported
Individual General SW:	STANK
Site Phone NUmber:	Not reported
Permit Status Description:	Not reported
Issue Date:	Not reported
Effective Date:	Not reported
Lat/Long(DMS):	39 3 30.47 / 78 41 1.06

Map ID	Site	Database(s)	EPA ID Number
1163	**7745 SULLIVAN CIRCLE** **7745 SULLIVAN CIRCLE** **SPRINGFIELD, VA**	**VA SPILLS**	**S106242810** **N/A**

SPILLS NO:

Region:	NO
Id:	Not reported
Incident Summary:	Natural gas line struck by a backhoe
Date In:	6/12/1998
Date Closed:	Not reported
Pollution Type:	Not reported
Responsible Party:	Not reported
Facility Status:	**CLOSED**
Owner:	Not reported
Facility Contact:	Not reported
Facility Permitted:	Not reported
Facility Telephone:	Not reported
Time In:	1000
Reported By Name:	Dave Sellers
Reported By Telephone:	703-609-4064
Reported By Affiliation/Addr:	HAZ MAT 34
Incident Response IR #:	Not reported
Responsible Party Address:	Not reported
Responsible Party City:	Not reported
Responsible Party State:	Not reported
Responsible Party Zip:	Not reported
Responsible Party Contact:	Not reported
Responsible Party Telephone:	Not reported
Owner Name:	Not reported
Owner Address:	Not reported
Owner City:	Not reported
Owner State:	Not reported
Owner Zip:	Not reported
Owner Contact:	Not reported
Owner Telephone:	Not reported
Incident Date:	Not reported
Incident Time:	Not reported
Petroleum:	Not reported
Solid Waste:	Not reported
Hazardous Waste:	Not reported
Water:	Not reported
Air:	Not reported
Sewage:	Not reported
Fish Kill:	Not reported
Threat Wetlands:	Not reported
Wetlands:	Not reported
Material Released:	Not reported
Possible Receptors:	Not reported
Quantity Released:	Not reported
Unit Released:	Not reported
Quantity In Water:	Not reported
Receiving Waters:	Not reported
River Basin:	Not reported
Inspection Date:	Not reported
Call Date:	Not reported
Inspector:	Not reported
Response Due:	Not reported
Response Received Date:	Not reported
Visit Needed:	Not reported

Map ID	Site	Database(s)	EPA ID Number

7745 SULLIVAN CIRCLE (Continued) **S106242810**

Open:	Not reported
Air Referral Date:	Not reported
Air Reg/ Permit Number:	Not reported
Waste Referral Date:	Not reported
Epa Id Or Permit Number:	Not reported
Water Referral Date:	Not reported
Water Permit Number:	Not reported
Remediation Referral Date:	Not reported
Remediation Pc Number:	Not reported
Enforcement Referral Date:	Not reported
Nov Number:	Not reported
Pc Number:	98-3464
Receive By:	MJC
Case Officer:	PZG
Case Type:	AR
Street Address:	Not reported
Polllutant:	Natural Gas
Impact:	Air
Spill Time:	0950
Spill Date:	6/12/1998
Spill Volume:	Not reported
Measure:	Not reported
Volume In Water:	Not reported
Stream Name:	Not reported
Investigation Date:	Not reported
Closure Date:	Not reported
Lab Results:	Not reported
Target Date:	Not reported
Prep Number:	Not reported
Report Date:	Not reported
Report Time:	Not reported
Pollutant Scr:	Not reported
Volume:	Not reported
Volume Esc:	Not reported
Future Recommendations:	Not reported
Stream Code:	Not reported
Visit Date:	Not reported
Lab Date:	Not reported
File Close Date:	Not reported
Prep Copy:	Not reported
City:	Not reported
Incident Summary:	Not reported
Reported:	From Incident Report: Four Inch High Pressure Gas Line Struck By a backhoe. Construction site was evacuated. Fairfax Haz Mat has notified G. Rudner.
Results:	Not reported
Inspection Comments:	Not reported
Remarks:	Not reported

Map ID	Site	Database(s)	EPA ID Number
1164	**7710 HAINES POINT WAY** **7710 HAINES POINT WAY** **ALEXANDRIA, VA**	**VA SPILLS**	**S106240616** **N/A**

SPILLS:

Fips City/County:	Fairfax County
Status:	Not reported
Reference Id:	Not reported
IR Number:	2003-N-0131
Associated IR:	Not reported
Incident Date:	08/23/2002
Call Received Date:	08/23/2002
Closure Comments:	See Site Summary for details
Threat To:	Not reported
Terrorism (Y/N):	NO
Characterize Incident:	Not reported
Incident Type:	Air
Incident Subtype:	Air
Materials:	Gas (Natural)(-1 - -1 Unknown)
Effect To Receptor:	Not reported
Water Body:	Not reported
Low Quantity To Water:	Not reported
High Quantity To Water:	Not reported
Quantity Units:	Not reported
Other Receptors:	Not reported
RP Company:	Not reported
RP Name:	Not reported
Property Owner:	Not reported
Property Company:	Not reported
Duration Of Event (Hrs):	Not reported
Impacts:	Not reported
Other Impacts:	Not reported
Steps Taken:	Not reported
Steps Taken Description:	Not reported
System Components:	Not reported
Other System Components:	Not reported
Cause Of Event:	Not reported
Corrective Action Taken:	Not reported
Weather Status:	Not reported
Precipitation (Wet):	Not reported
Discharge Type:	Not reported
Discharge Volume:	Not reported
Unknown Discharge (Y/N):	NO
Site Name:	7710 HAINES POINT WAY
Closure Date:	08/23/2002
Orig. Call Incident Description:	Natural Gas service of bldg. Caught fire and exploded rel secured/scc has been notified gas has been shut off . Caller had not additional info.
Original Call Material Description:	natural gas (Qty=0)
Original Call Location Description:	7710 Haines Point Way-7710 Haines Point Way-Alexandria-VA--Fairfax County
Incident Ongoing at time of Call:	Not reported
Agencies Notified (Y/N):	NO
Other Agencies:	Not reported
Permitted (Y/N):	NO
Call Reported By Company Name:	VA Dept of Emer Mgmt
Call Property Owner Company Name:	Not reported
Call Property Owner Name:	Not reported
Site Summary:	Not reported

Map ID	Site	Database(s)	EPA ID Number

7710 HAINES POINT WAY (Continued) **S106240616**

SPILLS NO:

Region:	NO
Id:	Not reported
Incident Summary:	Not reported
Date In:	8/23/2002
Date Closed:	8/23/2002
Pollution Type:	Not reported
Responsible Party:	Not reported
Facility Status:	**Not reported**
Owner:	Not reported
Facility Contact:	Not reported
Facility Permitted:	0
Facility Telephone:	Not reported
Time In:	5:30:00 AM
Reported By Name:	Va. Dept. of Emer. Mgmt
Reported By Telephone:	Not reported
Reported By Affiliation/Addr:	Not reported
Incident Response IR #:	2003-N-0131
Responsible Party Address:	Not reported
Responsible Party City:	Not reported
Responsible Party State:	Not reported
Responsible Party Zip:	Not reported
Responsible Party Contact:	Not reported
Responsible Party Telephone:	Not reported
Owner Name:	Not reported
Owner Address:	Not reported
Owner City:	Not reported
Owner State:	Not reported
Owner Zip:	Not reported
Owner Contact:	Not reported
Owner Telephone:	Not reported
Incident Date:	8/23/2002
Incident Time:	5:30:00 AM
Petroleum:	0
Solid Waste:	0
Hazardous Waste:	0
Water:	0
Air:	-1
Sewage:	0
Fish Kill:	0
Threat Wetlands:	0
Wetlands:	0
Material Released:	natural gas
Possible Receptors:	Not reported
Quantity Released:	0
Unit Released:	Not reported
Quantity In Water:	0
Receiving Waters:	Not reported
River Basin:	Not reported
Inspection Date:	Not reported
Call Date:	Not reported
Inspector:	Not reported
Response Due:	Not reported
Response Received Date:	Not reported
Visit Needed:	0
Open:	0
Air Referral Date:	Not reported

Map ID	Site	Database(s)	EPA ID Number

7710 HAINES POINT WAY (Continued) **S106240616**

Air Reg/ Permit Number:	Not reported
Waste Referral Date:	Not reported
Epa Id Or Permit Number:	Not reported
Water Referral Date:	Not reported
Water Permit Number:	Not reported
Remediation Referral Date:	Not reported
Remediation Pc Number:	Not reported
Enforcement Referral Date:	Not reported
Nov Number:	Not reported
Pc Number:	Not reported
Receive By:	Not reported
Case Officer:	Not reported
Case Type:	Not reported
Street Address:	Not reported
Polllutant:	Not reported
Impact:	Not reported
Spill Time:	Not reported
Spill Date:	Not reported
Spill Volume:	Not reported
Measure:	Not reported
Volume In Water:	Not reported
Stream Name:	Not reported
Investigation Date:	Not reported
Closure Date:	Not reported
Lab Results:	Not reported
Target Date:	Not reported
Prep Number:	Not reported
Report Date:	Not reported
Report Time:	Not reported
Pollutant Scr:	Not reported
Volume:	Not reported
Volume Esc:	Not reported
Future Recommendations:	Not reported
Stream Code:	Not reported
Visit Date:	Not reported
Lab Date:	Not reported
File Close Date:	Not reported
Prep Copy:	Not reported
City:	Not reported
Incident Summary:	Natural Gas service of bldg. Caught fire and exploded rel secured/scc has been notified gas has been shut off . Caller had not additional info.
Reported:	Not reported
Results:	Not reported
Inspection Comments:	Not reported
Remarks:	Not reported

1172 **6718 SULLIVAN WAY** **VA SPILLS** **S106129736**
6718 SULLIVAN WAY **N/A**
LORTON, VA

SPILLS:

Fips City/County:	Fairfax County
Status:	Not reported
Reference Id:	Not reported
IR Number:	2001-N-0150
Associated IR:	Not reported
Incident Date:	08/21/2000

Map ID	Site	Database(s)	EPA ID Number

6718 SULLIVAN WAY (Continued) **S106129736**

Call Received Date:	08/21/2000
Closure Comments:	See Site Summary for details
Threat To:	Not reported
Terrorism (Y/N):	NO
Characterize Incident:	Not reported
Incident Type:	Air
Incident Subtype:	Air
Materials:	Gas (Natural)(-1 - -1 Pound)
Effect To Receptor:	Not reported
Water Body:	Not reported
Low Quantity To Water:	Not reported
High Quantity To Water:	Not reported
Quantity Units:	Not reported
Other Receptors:	Not reported
RP Company:	Not reported
RP Name:	Not reported
Property Owner:	Not reported
Property Company:	Not reported
Duration Of Event (Hrs):	Not reported
Impacts:	Not reported
Other Impacts:	Not reported
Steps Taken:	Not reported
Steps Taken Description:	Not reported
System Components:	Not reported
Other System Components:	Not reported
Cause Of Event:	Not reported
Corrective Action Taken:	Not reported
Weather Status:	Not reported
Precipitation (Wet):	Not reported
Discharge Type:	Not reported
Discharge Volume:	Not reported
Unknown Discharge (Y/N):	NO
Site Name:	6718 SULLIVAN WAY
Closure Date:	08/21/2000
Orig. Call Incident Description:	"No assistance needed at this time, Gas Go. Coming within minutes 12:08 called rec'd - 1351 leak contained - all homes and bldgs find."
Original Call Material Description:	natural gas (Qty=0)
Original Call Location Description:	6718 Sullivan Way-6718 Sullivan Way-Lorton-VA--Fairfax County
Incident Ongoing at time of Call:	Not reported
Agencies Notified (Y/N):	NO
Other Agencies:	Not reported
Permitted (Y/N):	NO
Call Reported By Company Name:	David Sellers
Call Property Owner Company Name:	Not reported
Call Property Owner Name:	Not reported
Site Summary:	Not reported

SPILLS NO:

Region:	NO
Id:	Not reported
Incident Summary:	Not reported
Date In:	8/21/2000
Date Closed:	8/21/2000
Pollution Type:	Not reported
Responsible Party:	Not reported
Facility Status:	**Not reported**
Owner:	Not reported

Map ID	Site	Database(s)	EPA ID Number

6718 SULLIVAN WAY (Continued) **S106129736**

Facility Contact:	Not reported
Facility Permitted:	0
Facility Telephone:	Not reported
Time In:	11:45:00 AM
Reported By Name:	David Sellers
Reported By Telephone:	7036094064
Reported By Affiliation/Addr:	FXCo Hazmat 34
Incident Response IR #:	2001-N-0150
Responsible Party Address:	Not reported
Responsible Party City:	Not reported
Responsible Party State:	Not reported
Responsible Party Zip:	Not reported
Responsible Party Contact:	Not reported
Responsible Party Telephone:	Not reported
Owner Name:	Not reported
Owner Address:	Not reported
Owner City:	Not reported
Owner State:	Not reported
Owner Zip:	Not reported
Owner Contact:	Not reported
Owner Telephone:	Not reported
Incident Date:	8/21/2000
Incident Time:	11:27:00 AM
Petroleum:	0
Solid Waste:	0
Hazardous Waste:	0
Water:	0
Air:	-1
Sewage:	0
Fish Kill:	0
Threat Wetlands:	0
Wetlands:	0
Material Released:	natural gas
Possible Receptors:	Not reported
Quantity Released:	0
Unit Released:	pounds
Quantity In Water:	0
Receiving Waters:	Not reported
River Basin:	Not reported
Inspection Date:	Not reported
Call Date:	Not reported
Inspector:	Not reported
Response Due:	Not reported
Response Received Date:	Not reported
Visit Needed:	0
Open:	0
Air Referral Date:	Not reported
Air Reg/ Permit Number:	Not reported
Waste Referral Date:	Not reported
Epa Id Or Permit Number:	Not reported
Water Referral Date:	Not reported
Water Permit Number:	Not reported
Remediation Referral Date:	Not reported
Remediation Pc Number:	Not reported
Enforcement Referral Date:	Not reported
Nov Number:	Not reported
Pc Number:	Not reported

Map ID	Site	Database(s)	EPA ID Number

6718 SULLIVAN WAY (Continued) **S106129736**

Receive By:	Not reported
Case Officer:	Not reported
Case Type:	Not reported
Street Address:	Not reported
Polllutant:	Not reported
Impact:	Not reported
Spill Time:	Not reported
Spill Date:	Not reported
Spill Volume:	Not reported
Measure:	Not reported
Volume In Water:	Not reported
Stream Name:	Not reported
Investigation Date:	Not reported
Closure Date:	Not reported
Lab Results:	Not reported
Target Date:	Not reported
Prep Number:	Not reported
Report Date:	Not reported
Report Time:	Not reported
Pollutant Scr:	Not reported
Volume:	Not reported
Volume Esc:	Not reported
Future Recommendations:	Not reported
Stream Code:	Not reported
Visit Date:	Not reported
Lab Date:	Not reported
File Close Date:	Not reported
Prep Copy:	Not reported
City:	Not reported
Incident Summary:	No assistance needed at this time, Gas Go. Coming within minutes 12:08 called rec'd - 1351 leak contained - all homes and bldgs find.
Reported:	Not reported
Results:	Not reported
Inspection Comments:	Not reported
Remarks:	Not reported

1175 **VDOT - RESIDENCE** **VA RGA LUST** **S115992486**
7723 BEULAH STREET **N/A**
ALEXANDRIA, VA

RGA LUST:

2001 VDOT - RESIDENCE 7723 BEULAH STREET

1175 **RESIDENCE** **VA RGA LUST** **S115983835**
7723 BEULAH STREET **N/A**
ALEXANDRIA, VA

RGA LUST:

1997 RESIDENCE 7723 BEULAH STREET

Map ID	Site	Database(s)	EPA ID Number

1175 **VDOT - RESIDENCE** **VA LUST** **S103916103**
7723 BEULAH STREET **N/A**
ALEXANDRIA, VA 22315

LUST REG NO:

Region:	NO
Facility ID:	3900543
Status:	**Open**
Tank Size:	250
Product:	heating oil
Release Date:	05/21/1996
Closed Date:	Not reported
Case Type:	Article 11
Case Officer:	James D. Green
Pollution Complaint #:	96-3186
Permit Number:	Not reported
Priority:	3

1176 **C&L TOWING** **VA SPILLS** **S108928226**
7716 CINDER BED ROAD **N/A**
FAIRFAX, VA

SPILLS NO:

Region:	NO
Id:	2961
Incident Summary:	Not reported
Date In:	Not reported
Date Closed:	Not reported
Pollution Type:	OIL & GASOLINE
Responsible Party:	Not reported
Facility Status:	**CLOSED**
Owner:	Not reported
Facility Contact:	WILL CIFUENTES
Facility Permitted:	Not reported
Facility Telephone:	Not reported
Time In:	Not reported
Reported By Name:	Anonymous
Reported By Telephone:	Not reported
Reported By Affiliation/Addr:	Not reported
Incident Response IR #:	Not reported
Responsible Party Address:	Not reported
Responsible Party City:	Not reported
Responsible Party State:	Not reported
Responsible Party Zip:	Not reported
Responsible Party Contact:	Not reported
Responsible Party Telephone:	Not reported
Owner Name:	Not reported
Owner Address:	Not reported
Owner City:	Not reported
Owner State:	Not reported
Owner Zip:	Not reported
Owner Contact:	Not reported
Owner Telephone:	Not reported
Incident Date:	Not reported
Incident Time:	Not reported
Petroleum:	Not reported
Solid Waste:	Not reported
Hazardous Waste:	Not reported
Water:	Not reported
Air:	Not reported

Map ID	Site	Database(s)	EPA ID Number

C&L TOWING (Continued) **S108928226**

Sewage:	Not reported
Fish Kill:	Not reported
Threat Wetlands:	Not reported
Wetlands:	Not reported
Material Released:	Not reported
Possible Receptors:	Not reported
Quantity Released:	Not reported
Unit Released:	Not reported
Quantity In Water:	Not reported
Receiving Waters:	Not reported
River Basin:	1a
Inspection Date:	Not reported
Call Date:	Not reported
Inspector:	Not reported
Response Due:	Not reported
Response Received Date:	Not reported
Visit Needed:	Not reported
Open:	Not reported
Air Referral Date:	Not reported
Air Reg/ Permit Number:	Not reported
Waste Referral Date:	Not reported
Epa Id Or Permit Number:	Not reported
Water Referral Date:	Not reported
Water Permit Number:	Not reported
Remediation Referral Date:	Not reported
Remediation Pc Number:	Not reported
Enforcement Referral Date:	Not reported
Nov Number:	Not reported
Pc Number:	Not reported
Receive By:	Not reported
Case Officer:	Not reported
Case Type:	Not reported
Street Address:	Not reported
Polllutant:	Not reported
Impact:	Not reported
Spill Time:	Not reported
Spill Date:	Not reported
Spill Volume:	Not reported
Measure:	Not reported
Volume In Water:	Not reported
Stream Name:	LONG BRANCH
Investigation Date:	Not reported
Closure Date:	Not reported
Lab Results:	Not reported
Target Date:	Not reported
Prep Number:	97-3827
Report Date:	3/7/1997
Report Time:	Not reported
Pollutant Scr:	SOIL
Volume:	Not reported
Volume Esc:	Not reported
Future Recommendations:	SITE VISIT WITH FxCo FIRE DEPT. NO APPARENT SOIL STAINING INDICATING DUMPING
Stream Code:	LOA
Visit Date:	3/13/1997
Lab Date:	Not reported
File Close Date:	3/13/1997

Map ID	Site	Database(s)	EPA ID Number

C&L TOWING (Continued) **S108928226**

Prep Copy:	Not reported
City:	Newington
Incident Summary:	Not reported
Reported:	Not reported
Results:	Not reported
Inspection Comments:	Not reported
Remarks:	SUSPECT AUTO PARTS BUSINESS DUMPING AUTO FLUIDS ON GROUND. LOCATED ON NORTH END OF CINDERBED RD. RE: PC96-3888

1176 **LEAKING TRUCKS** **VA SPILLS** **S108926692**
7716 CINDERBED RD., NEWINGTON **N/A**
FAIRFAX, VA

SPILLS NO:

Region:	NO
Id:	1506
Incident Summary:	Not reported
Date In:	Not reported
Date Closed:	Not reported
Pollution Type:	OIL
Responsible Party:	Not reported
Facility Status:	**CLOSED**
Owner:	Not reported
Facility Contact:	JOHN UNTIEDT
Facility Permitted:	Not reported
Facility Telephone:	703-55-9257
Time In:	Not reported
Reported By Name:	JOHN UNTIEDT
Reported By Telephone:	Not reported
Reported By Affiliation/Addr:	Not reported
Incident Response IR #:	Not reported
Responsible Party Address:	Not reported
Responsible Party City:	Not reported
Responsible Party State:	Not reported
Responsible Party Zip:	Not reported
Responsible Party Contact:	Not reported
Responsible Party Telephone:	Not reported
Owner Name:	Not reported
Owner Address:	Not reported
Owner City:	Not reported
Owner State:	Not reported
Owner Zip:	Not reported
Owner Contact:	Not reported
Owner Telephone:	Not reported
Incident Date:	Not reported
Incident Time:	Not reported
Petroleum:	Not reported
Solid Waste:	Not reported
Hazardous Waste:	Not reported
Water:	Not reported
Air:	Not reported
Sewage:	Not reported
Fish Kill:	Not reported
Threat Wetlands:	Not reported
Wetlands:	Not reported
Material Released:	Not reported
Possible Receptors:	Not reported
Quantity Released:	Not reported

Map ID	Site	Database(s)	EPA ID Number

LEAKING TRUCKS (Continued) **S108926692**

Unit Released:	Not reported
Quantity In Water:	Not reported
Receiving Waters:	Not reported
River Basin:	1A
Inspection Date:	Not reported
Call Date:	Not reported
Inspector:	Not reported
Response Due:	Not reported
Response Received Date:	Not reported
Visit Needed:	Not reported
Open:	Not reported
Air Referral Date:	Not reported
Air Reg/ Permit Number:	Not reported
Waste Referral Date:	Not reported
Epa Id Or Permit Number:	Not reported
Water Referral Date:	Not reported
Water Permit Number:	Not reported
Remediation Referral Date:	Not reported
Remediation Pc Number:	Not reported
Enforcement Referral Date:	Not reported
Nov Number:	Not reported
Pc Number:	Not reported
Receive By:	Not reported
Case Officer:	Not reported
Case Type:	Not reported
Street Address:	Not reported
Polllutant:	Not reported
Impact:	Not reported
Spill Time:	Not reported
Spill Date:	Not reported
Spill Volume:	Not reported
Measure:	Not reported
Volume In Water:	Not reported
Stream Name:	LONG BRANCH
Investigation Date:	Not reported
Closure Date:	Not reported
Lab Results:	Not reported
Target Date:	Not reported
Prep Number:	95-3515
Report Date:	7/11/1994
Report Time:	0900
Pollutant Scr:	RELEASE TO ASPHALT
Volume:	-1
Volume Esc:	0
Future Recommendations:	CLOSED AS PREP AFTER SITE VISIT REVEALED LEAKAGE WAS RESTRICTED TO THE ASPHALT - 7/29/94.
Stream Code:	LOA
Visit Date:	7/27/1994
Lab Date:	Not reported
File Close Date:	7/29/1994
Prep Copy:	Not reported
City:	NEWINGTON
Incident Summary:	Not reported
Reported:	Not reported
Results:	Not reported
Inspection Comments:	Not reported
Remarks:	RP IS JAMES HARRIS/BIG H TRUCKING & PRO SERVICE, CINDERBED

Map ID	Site	Database(s)	EPA ID Number

LEAKING TRUCKS (Continued) **S108926692**

RD. MR. HARRIS PARKED HIS TRUCKS AND DUMPSTERS AT THE END OF CINDERBED ROAD WHERE THE TRUCKS WOULD LEAK. THE LEAKAGE WAS RESTRICTED TO THE ASPHALT. PER FAIRFAX CO., THE TR

1176 **ERNS** **89131183**

7820 CINDER BED RD **N/A**
SPRINGFIELD, VA

Click this hyperlink while viewing on your computer to access additional ERNS detail in the EDR Site Report.

1177 **PRESSED 4 TIME OF MCLEAN VA** **EDR Hist Cleaner** **1020066121**

6635 CREEK POINT WAY **N/A**
ALEXANDRIA, VA 22315

EDR Hist Cleaner

Year:	Name:	Type:
2000	PRESSED 4 TIME OF MCLEAN VA	Drycleaning Plants, Except Rugs
2001	PRESSED 4 TIME OF MCLEAN VA	Drycleaning Plants, Except Rugs
2002	PRESSED 4 TIME OF MCLEAN VA	Drycleaning Plants, Except Rugs
2003	PRESSED 4 TIME OF MCLEAN VA	Drycleaning Plants, Except Rugs

---

1180 **POTOMAC STEEL & SUPPLY, INC** **VA UST** **U003678451**

7801 LOISDALE RD **N/A**
SPRINGFIELD, VA 22150

Facility:

Facility Id:	3002046
Facility Type:	INDUSTRIAL
CEDS Facility ID:	200000075546

Owner:

Owner Id:	36866
Owner Name:	POTOMAC STEEL & SUPPLY, INC
Owner Address:	7801 LOISDALE ROAD
Owner Address2:	Not reported
Owner City, State, Zip:	SPRINGFIELD, VA 22150
Owner Type:	COMMERCIAL
Number of Active AST:	0
Number of Active UST:	0
Number of Inactive AST:	0
Number of Inactive UST:	2

UST:

Facility ID:	3002046
Federally Regulated:	Yes
Tank Number:	R1
Tank Capacity:	2000
Tank Contents:	GASOLINE
Tank Status:	**REM FROM GRD**

Map ID	Site	Database(s)	EPA ID Number

POTOMAC STEEL & SUPPLY, INC (Continued) **U003678451**

Tank Type:	UST
Tank Material:	
Install Date:	4/5/1971
Tank Materials: Bare Steel	Yes
Tank Materials: Cath Protect Steel	No
Tank Materials: Epoxy Steel	No
Tank Materials: Fiberglass	No
Tank Materials: Concrete	No
Tank Materials: Composite	No
Tank Materials: Double Walled	No
Tank Materials: Lined Interior	No
Tank Materials: Excav Liner	No
Tank Materials: Insulated Tank Jacket	No
Tank Materials: Repaired	No
Tank Materials: Unknown	No
Tank Materials: Other	No
Tank Materials: Other Note	Not reported
Release Detection:	
Tank Release Detection: Leak Deferred	No
Tank Release Detection: Manual Gauge	No
Tank Release Detection: Auto Gauge	No
Tank Release Detection:Tank Tightness	No
Tank Release Detection: Vapor Monitor	No
Tank Release Detection: Inventory	No
Tank Release Detection: Stat Invent Recon	No
Tank Release Detection: Spill Install	No
Tank Release Detection: Overfill Install	No
Tank Release Detection: Groundwater	No
Tank Release Detection: Int Sec Containment	No
Tank Release Detection: Int Double Walled	No
Tank Release Detection: Other Method	No
Tank Release Detection: Other Note	Not reported
Pipe Release Detection: Leak Deferred	Not reported
Pipe Release Detection: Autoleak	Not reported
Pipe Release Detection: Line Tightness	No
Pipe Release Detection: Stat Invent Recon	No
Pipe Release Detection: Groundwater	No
Pipe Release Detection: Int Sec Containment	No
Pipe Release Det: Interior Double Walled	No
Pipe Release Detection: Other Method	No
Pipe Release Detection: Other Note	Not reported
Pipe Type:	VALVE: SUCTION
Pipe Materials: Bare Steel	Yes
Pipe Materials: Galvanized Steel	No
Pipe Materials: Copper	No
Pipe Materials: Fiberglass	No
Pipe Materials: Cath Protect	No
Pipe Materials: Double Walled	No
Pipe Materials: Sec Containment	No
Pipe Materials: Repaired	No
Pipe Materials: Unknown	No
Pipe Materials: Other	No
Pipe Materials: Other Note	Not reported

Map ID	Site	Database(s)	EPA ID Number

POTOMAC STEEL & SUPPLY, INC (Continued) **U003678451**

Facility ID:	3002046
Federally Regulated:	Yes
Tank Number:	R2
Tank Capacity:	3000
Tank Contents:	GASOLINE
Tank Status:	**REM FROM GRD**
Tank Type:	UST

Tank Material:

Install Date:	4/5/1979
Tank Materials: Bare Steel	Yes
Tank Materials: Cath Protect Steel	No
Tank Materials: Epoxy Steel	No
Tank Materials: Fiberglass	No
Tank Materials: Concrete	No
Tank Materials: Composite	No
Tank Materials: Double Walled	No
Tank Materials: Lined Interior	No
Tank Materials: Excav Liner	No
Tank Materials: Insulated Tank Jacket	No
Tank Materials: Repaired	No
Tank Materials: Unknown	No
Tank Materials: Other	No
Tank Materials: Other Note	Not reported

Release Detection:

Tank Release Detection: Leak Deferred	No
Tank Release Detection: Manual Gauge	No
Tank Release Detection: Auto Gauge	No
Tank Release Detection:Tank Tightness	No
Tank Release Detection: Vapor Monitor	No
Tank Release Detection: Inventory	No
Tank Release Detection: Stat Invent Recon	No
Tank Release Detection: Spill Install	No
Tank Release Detection: Overfill Install	No
Tank Release Detection: Groundwater	No
Tank Release Detection: Int Sec Containment	No
Tank Release Detection: Int Double Walled	No
Tank Release Detection: Other Method	No
Tank Release Detection: Other Note	Not reported
Pipe Release Detection: Leak Deferred	Not reported
Pipe Release Detection: Autoleak	Not reported
Pipe Release Detection: Line Tightness	No
Pipe Release Detection: Stat Invent Recon	No
Pipe Release Detection: Groundwater	No
Pipe Release Detection: Int Sec Containment	No
Pipe Release Det: Interior Double Walled	No
Pipe Release Detection: Other Method	No
Pipe Release Detection: Other Note	Not reported
Pipe Type:	VALVE: SUCTION
Pipe Materials: Bare Steel	Yes
Pipe Materials: Galvanized Steel	No
Pipe Materials: Copper	No
Pipe Materials: Fiberglass	No
Pipe Materials: Cath Protect	No

Map ID	Site	Database(s)	EPA ID Number

POTOMAC STEEL & SUPPLY, INC (Continued) **U003678451**

Pipe Materials: Double Walled	No
Pipe Materials: Sec Containment	No
Pipe Materials: Repaired	No
Pipe Materials: Unknown	No
Pipe Materials: Other	No
Pipe Materials: Other Note	Not reported

1185 **A-1 TOWING** **VA SPILLS** **S108926576**
7804 CINDERBED RD., LORTON **N/A**
FAIRFAX, VA

SPILLS NO:

Region:	NO
Id:	1390
Incident Summary:	Not reported
Date In:	Not reported
Date Closed:	Not reported
Pollution Type:	OIL
Responsible Party:	Not reported
Facility Status:	**CLOSED**
Owner:	Not reported
Facility Contact:	Not reported
Facility Permitted:	Not reported
Facility Telephone:	Not reported
Time In:	Not reported
Reported By Name:	ANONYMOUS
Reported By Telephone:	Not reported
Reported By Affiliation/Addr:	Not reported
Incident Response IR #:	Not reported
Responsible Party Address:	Not reported
Responsible Party City:	Not reported
Responsible Party State:	Not reported
Responsible Party Zip:	Not reported
Responsible Party Contact:	Not reported
Responsible Party Telephone:	Not reported
Owner Name:	Not reported
Owner Address:	Not reported
Owner City:	Not reported
Owner State:	Not reported
Owner Zip:	Not reported
Owner Contact:	Not reported
Owner Telephone:	Not reported
Incident Date:	Not reported
Incident Time:	Not reported
Petroleum:	Not reported
Solid Waste:	Not reported
Hazardous Waste:	Not reported
Water:	Not reported
Air:	Not reported
Sewage:	Not reported
Fish Kill:	Not reported
Threat Wetlands:	Not reported
Wetlands:	Not reported
Material Released:	Not reported
Possible Receptors:	Not reported
Quantity Released:	Not reported
Unit Released:	Not reported

Map ID	Site	Database(s)	EPA ID Number

A-1 TOWING (Continued) **S108926576**

Quantity In Water:	Not reported
Receiving Waters:	Not reported
River Basin:	1A
Inspection Date:	Not reported
Call Date:	Not reported
Inspector:	Not reported
Response Due:	Not reported
Response Received Date:	Not reported
Visit Needed:	Not reported
Open:	Not reported
Air Referral Date:	Not reported
Air Reg/ Permit Number:	Not reported
Waste Referral Date:	Not reported
Epa Id Or Permit Number:	Not reported
Water Referral Date:	Not reported
Water Permit Number:	Not reported
Remediation Referral Date:	Not reported
Remediation Pc Number:	Not reported
Enforcement Referral Date:	Not reported
Nov Number:	Not reported
Pc Number:	Not reported
Receive By:	Not reported
Case Officer:	Not reported
Case Type:	Not reported
Street Address:	Not reported
Polllutant:	Not reported
Impact:	Not reported
Spill Time:	Not reported
Spill Date:	Not reported
Spill Volume:	Not reported
Measure:	Not reported
Volume In Water:	Not reported
Stream Name:	NOT INDICATED
Investigation Date:	Not reported
Closure Date:	Not reported
Lab Results:	Not reported
Target Date:	Not reported
Prep Number:	94-3740
Report Date:	5/4/1994
Report Time:	0932
Pollutant Scr:	UNKNOWN
Volume:	-1
Volume Esc:	-1
Future Recommendations:	CASE CLOSED AS PREP AS COMPANY IS NO LONGER THERE, AND NO IMMEDIATE DANGER SEEN BY SGT. LANNING. 5/5/94
Stream Code:	Not reported
Visit Date:	Not reported
Lab Date:	Not reported
File Close Date:	5/5/1994
Prep Copy:	Not reported
City:	LORTON
Incident Summary:	Not reported
Reported:	Not reported
Results:	Not reported
Inspection Comments:	Not reported
Remarks:	SPOKE WITH SGT. D. LANNING, FAIRFAX COUNTY FM, WHO INVESTIGATED THE COMPLAINT. HE SAID THAT THE SITE IS NOW

Map ID	Site	Database(s)	EPA ID Number

A-1 TOWING (Continued) **S108926576**

VACANT AND APPEARS THAT A-1 TOWING MOVED WITHIN THE PAST MONTH OR TWO. THERE IS NO AST CURRENTLY ON SITE. HE DID SAY THAT

1188 **TAVARES CONCRETE COMPANY INC** **FINDS** **1016308422**
7805 CINDER BED RD **N/A**
LORTON, VA 22079

FINDS:

Registry ID: 110017624294

Environmental Interest/Information System
CEDS (Virginia - Comprehensive Environmental Data System) is the Department of Environmental Quality's (DEQ) electronic data system for maintaining databases on sources of pollutants in all media.

Click this hyperlink while viewing on your computer to access additional FINDS: detail in the EDR Site Report.

1191 **ILLEGAL LANDFILL** **VA SPILLS** **S108927485**
7818 CINDERBED ROAD **N/A**
FAIRFAX, VA

SPILLS NO:

Region:	NO
Id:	2253
Incident Summary:	Not reported
Date In:	Not reported
Date Closed:	Not reported
Pollution Type:	SOLID WASTE
Responsible Party:	Not reported
Facility Status:	**CLOSED**
Owner:	Not reported
Facility Contact:	PENNY RUDE/GARY FISHER FX CO CODE ENFORC
Facility Permitted:	Not reported
Facility Telephone:	703-497-2717
Time In:	Not reported
Reported By Name:	RON COOPER
Reported By Telephone:	Not reported
Reported By Affiliation/Addr:	Not reported
Incident Response IR #:	Not reported
Responsible Party Address:	Not reported
Responsible Party City:	Not reported
Responsible Party State:	Not reported
Responsible Party Zip:	Not reported
Responsible Party Contact:	Not reported
Responsible Party Telephone:	Not reported
Owner Name:	Not reported
Owner Address:	Not reported
Owner City:	Not reported
Owner State:	Not reported
Owner Zip:	Not reported
Owner Contact:	Not reported
Owner Telephone:	Not reported

Map ID	Site	Database(s)	EPA ID Number
	ILLEGAL LANDFILL (Continued)		**S108927485**

Incident Date:	Not reported
Incident Time:	Not reported
Petroleum:	Not reported
Solid Waste:	Not reported
Hazardous Waste:	Not reported
Water:	Not reported
Air:	Not reported
Sewage:	Not reported
Fish Kill:	Not reported
Threat Wetlands:	Not reported
Wetlands:	Not reported
Material Released:	Not reported
Possible Receptors:	Not reported
Quantity Released:	Not reported
Unit Released:	Not reported
Quantity In Water:	Not reported
Receiving Waters:	Not reported
River Basin:	1A
Inspection Date:	Not reported
Call Date:	Not reported
Inspector:	Not reported
Response Due:	Not reported
Response Received Date:	Not reported
Visit Needed:	Not reported
Open:	Not reported
Air Referral Date:	Not reported
Air Reg/ Permit Number:	Not reported
Waste Referral Date:	Not reported
Epa Id Or Permit Number:	Not reported
Water Referral Date:	Not reported
Water Permit Number:	Not reported
Remediation Referral Date:	Not reported
Remediation Pc Number:	Not reported
Enforcement Referral Date:	Not reported
Nov Number:	Not reported
Pc Number:	Not reported
Receive By:	Not reported
Case Officer:	Not reported
Case Type:	Not reported
Street Address:	Not reported
Polllutant:	Not reported
Impact:	Not reported
Spill Time:	Not reported
Spill Date:	Not reported
Spill Volume:	Not reported
Measure:	Not reported
Volume In Water:	Not reported
Stream Name:	LONG BRANCH
Investigation Date:	Not reported
Closure Date:	Not reported
Lab Results:	Not reported
Target Date:	Not reported
Prep Number:	96-3551
Report Date:	10/30/1995
Report Time:	1155
Pollutant Scr:	SOIL
Volume:	Not reported

Map ID	Site	Database(s)	EPA ID Number

ILLEGAL LANDFILL (Continued) **S108927485**

Volume Esc:	Not reported
Future Recommendations:	Not reported
Stream Code:	LOA
Visit Date:	Not reported
Lab Date:	Not reported
File Close Date:	Not reported
Prep Copy:	Not reported
City:	NEWINGTON
Incident Summary:	Not reported
Reported:	Not reported
Results:	Not reported
Inspection Comments:	Not reported
Remarks:	RESPONSIBLE PARTY: JOHN HARRIS

1191 **WORTHINGTON INDUSTRIES** **VA SPILLS** **S108928927**
7820 CINDERBED ROAD, NEWINGTON VA., 22122 **N/A**
FAIRFAX, VA

SPILLS NO:

Region:	NO
Id:	504
Incident Summary:	Not reported
Date In:	Not reported
Date Closed:	Not reported
Pollution Type:	PETROLEUM PRODUCTS & TANK
Responsible Party:	Not reported
Facility Status:	**CLOSED**
Owner:	Not reported
Facility Contact:	MARK & VERNALD WORTHINGTON 703-550-9093
Facility Permitted:	Not reported
Facility Telephone:	703-550-7599
Time In:	Not reported
Reported By Name:	BILL LYNCH
Reported By Telephone:	Not reported
Reported By Affiliation/Addr:	Not reported
Incident Response IR #:	Not reported
Responsible Party Address:	Not reported
Responsible Party City:	Not reported
Responsible Party State:	Not reported
Responsible Party Zip:	Not reported
Responsible Party Contact:	Not reported
Responsible Party Telephone:	Not reported
Owner Name:	Not reported
Owner Address:	Not reported
Owner City:	Not reported
Owner State:	Not reported
Owner Zip:	Not reported
Owner Contact:	Not reported
Owner Telephone:	Not reported
Incident Date:	Not reported
Incident Time:	Not reported
Petroleum:	Not reported
Solid Waste:	Not reported
Hazardous Waste:	Not reported
Water:	Not reported
Air:	Not reported
Sewage:	Not reported
Fish Kill:	Not reported

Map ID	Site	Database(s)	EPA ID Number

WORTHINGTON INDUSTRIES (Continued) **S108928927**

Threat Wetlands:	Not reported
Wetlands:	Not reported
Material Released:	Not reported
Possible Receptors:	Not reported
Quantity Released:	Not reported
Unit Released:	Not reported
Quantity In Water:	Not reported
Receiving Waters:	Not reported
River Basin:	1A
Inspection Date:	Not reported
Call Date:	Not reported
Inspector:	Not reported
Response Due:	Not reported
Response Received Date:	Not reported
Visit Needed:	Not reported
Open:	Not reported
Air Referral Date:	Not reported
Air Reg/ Permit Number:	Not reported
Waste Referral Date:	Not reported
Epa Id Or Permit Number:	Not reported
Water Referral Date:	Not reported
Water Permit Number:	Not reported
Remediation Referral Date:	Not reported
Remediation Pc Number:	Not reported
Enforcement Referral Date:	Not reported
Nov Number:	Not reported
Pc Number:	Not reported
Receive By:	Not reported
Case Officer:	Not reported
Case Type:	Not reported
Street Address:	7000 NEWINGTON ROAD, NEWINGTON, VA.
Polllutant:	Not reported
Impact:	Not reported
Spill Time:	Not reported
Spill Date:	Not reported
Spill Volume:	Not reported
Measure:	Not reported
Volume In Water:	Not reported
Stream Name:	LONG BRANCH
Investigation Date:	Not reported
Closure Date:	Not reported
Lab Results:	Not reported
Target Date:	Not reported
Prep Number:	91-0871
Report Date:	12/17/1990
Report Time:	1808
Pollutant Scr:	DISCHARGE OF OIL AND OTHER POL
Volume:	-1
Volume Esc:	-1
Future Recommendations:	SITE VISIT, NOV, POSSIBLE ENFORCEMENT ACTION.
Stream Code:	LOA
Visit Date:	12/18/1990
Lab Date:	Not reported
File Close Date:	8/29/1991
Prep Copy:	Not reported
City:	NEWINGTON
Incident Summary:	Not reported

Map ID	Site	Database(s)	EPA ID Number

WORTHINGTON INDUSTRIES (Continued) **S108928927**

Reported:	Not reported
Results:	Not reported
Inspection Comments:	Not reported
Remarks:	APPARENT DISCHARGE OF PETROLEUM PRODUCTS AND TANKER SLUDGE FROM THE WORTHINGTON ENTERPRISES SITE, INTO LONG BRANCH. SHELL OWNER RESPONDED IN 12-19-90 LETTER STATING THAT THEY ARE GENERALLY IN COMPLIANCE WITH ALL LAWS AND ORDINANCES,

---

1191 **A.C OIL COMPANY** **VA SPILLS** **S108928791**
7820 CINDER BED ROAD, NEWINGTON, VA 22122 **N/A**
FAIRFAX, VA

SPILLS NO:

Region:	NO
Id:	373
Incident Summary:	Not reported
Date In:	Not reported
Date Closed:	Not reported
Pollution Type:	OIL
Responsible Party:	Not reported
Facility Status:	**CLOSED**
Owner:	Not reported
Facility Contact:	MARK WORTHINGTON, PRESIDENT OF AC OIL
Facility Permitted:	Not reported
Facility Telephone:	703-218-3360
Time In:	Not reported
Reported By Name:	LT. DAVID P. JONES
Reported By Telephone:	Not reported
Reported By Affiliation/Addr:	Not reported
Incident Response IR #:	Not reported
Responsible Party Address:	Not reported
Responsible Party City:	Not reported
Responsible Party State:	Not reported
Responsible Party Zip:	Not reported
Responsible Party Contact:	Not reported
Responsible Party Telephone:	Not reported
Owner Name:	Not reported
Owner Address:	Not reported
Owner City:	Not reported
Owner State:	Not reported
Owner Zip:	Not reported
Owner Contact:	Not reported
Owner Telephone:	Not reported
Incident Date:	Not reported
Incident Time:	Not reported
Petroleum:	Not reported
Solid Waste:	Not reported
Hazardous Waste:	Not reported
Water:	Not reported
Air:	Not reported
Sewage:	Not reported
Fish Kill:	Not reported
Threat Wetlands:	Not reported
Wetlands:	Not reported
Material Released:	Not reported
Possible Receptors:	Not reported
Quantity Released:	Not reported
Unit Released:	Not reported

Map ID	Site	Database(s)	EPA ID Number

A.C OIL COMPANY (Continued) **S108928791**

Quantity In Water:	Not reported
Receiving Waters:	Not reported
River Basin:	1A
Inspection Date:	Not reported
Call Date:	Not reported
Inspector:	Not reported
Response Due:	Not reported
Response Received Date:	Not reported
Visit Needed:	Not reported
Open:	Not reported
Air Referral Date:	Not reported
Air Reg/ Permit Number:	Not reported
Waste Referral Date:	Not reported
Epa Id Or Permit Number:	Not reported
Water Referral Date:	Not reported
Water Permit Number:	Not reported
Remediation Referral Date:	Not reported
Remediation Pc Number:	Not reported
Enforcement Referral Date:	Not reported
Nov Number:	Not reported
Pc Number:	Not reported
Receive By:	Not reported
Case Officer:	Not reported
Case Type:	Not reported
Street Address:	FAIRFAX COUNTY FIRE AND RESCUE DEPT
Polllutant:	Not reported
Impact:	Not reported
Spill Time:	Not reported
Spill Date:	12/27/1989
Spill Volume:	Not reported
Measure:	Not reported
Volume In Water:	Not reported
Stream Name:	LONG BRANCH
Investigation Date:	Not reported
Closure Date:	Not reported
Lab Results:	Not reported
Target Date:	Not reported
Prep Number:	90-0784
Report Date:	12/27/1989
Report Time:	Not reported
Pollutant Scr:	RUN OFF TO STATE WATERS
Volume:	200
Volume Esc:	200
Future Recommendations:	SITE VISIT, MONITOR CLEAN UP, ENFORCEMENT ACTION
Stream Code:	LOA
Visit Date:	12/28/1989
Lab Date:	Not reported
File Close Date:	6/12/1991
Prep Copy:	Not reported
City:	NEWINGTON
Incident Summary:	Not reported
Reported:	Not reported
Results:	Not reported
Inspection Comments:	Not reported
Remarks:	OIL WATER SEPARATOR MALFUNCTIONED. SITE DID NOT HAVE VPDES PERMIT. SPCC VIOLATION ALSO NOTED. SITE CLEAN UP UNDERTOOK AND NOV SENT.

Map ID	Site	Database(s)	EPA ID Number

1191 **A C OIL CO** **FINDS** **1000125551**
7820 CINDER BED RD **ECHO** **N/A**
NEWINGTON, VA 22122

FINDS:

Registry ID: 110005222847

Environmental Interest/Information System
RCRAInfo is a national information system that supports the Resource Conservation and Recovery Act (RCRA) program through the tracking of events and activities related to facilities that generate, transport, and treat, store, or dispose of hazardous waste. RCRAInfo allows RCRA program staff to track the notification, permit, compliance, and corrective action activities required under RCRA.

Click this hyperlink while viewing on your computer to access additional FINDS: detail in the EDR Site Report.

ECHO:
Envid: 1000125551
Registry ID: 110005222847
DFR URL: http://echo.epa.gov/detailed-facility-report?fid=110005222847

1191 **WORTHINGTON ENTERPRISES** **SEMS-ARCHIVE** **1015737099**
7820 CINDERBED ROAD **RCRA NonGen / NLR** **VAD049515836**
NEWINGTON, VA 22122

SEMS Archive:
Site ID: 304997
EPA ID: VAD049515836
Cong District: 8
FIPS Code: 51059
FF: N
NPL: Not on the NPL
Non NPL Status: NFRAP-Site does not qualify for the NPL based on existing information

SEMS Archive Detail:
Region: 3
Site ID: 304997
EPA ID: VAD049515836
Site Name: WORTHINGTON ENTERPRISES
NPL: N
FF: N
OU: 0
Action Code: VS
Action Name: ARCH SITE
SEQ: 1
Start Date: Not reported
Finish Date: 2008-03-04 00:00:00
Qual: Not reported
Current Action Lead: EPA Perf In-Hse

Region: 3
Site ID: 304997
EPA ID: VAD049515836
Site Name: WORTHINGTON ENTERPRISES
NPL: N
FF: N

Map ID	Site	Database(s)	EPA ID Number

WORTHINGTON ENTERPRISES (Continued) **1015737099**

OU: 0
Action Code: RS
Action Name: RV ASSESS
SEQ: 1
Start Date: 1994-07-08 00:00:00
Finish Date: 1994-08-12 00:00:00
Qual: Not reported
Current Action Lead: EPA Perf

Region: 3
Site ID: 304997
EPA ID: VAD049515836
Site Name: WORTHINGTON ENTERPRISES
NPL: N
FF: N
OU: 0
Action Code: DS
Action Name: DISCVRY
SEQ: 1
Start Date: 1994-07-08 00:00:00
Finish Date: 1994-07-08 00:00:00
Qual: Not reported
Current Action Lead: EPA Perf

Region: 3
Site ID: 304997
EPA ID: VAD049515836
Site Name: WORTHINGTON ENTERPRISES
NPL: N
FF: N
OU: 0
Action Code: PA
Action Name: PA
SEQ: 1
Start Date: 2006-04-27 00:00:00
Finish Date: 2006-09-06 00:00:00
Qual: N
Current Action Lead: St Perf

RCRA NonGen / NLR:
Date form received by agency: 09/29/1995
Facility name: A C OIL CO
Facility address: 7820 CINDER BED RD
NEWINGTON, VA 22122
EPA ID: VAD049515836
Mailing address: PO BOX 427
SPRINGFIELD, VA 22150
Contact: Not reported
Contact address: Not reported
Not reported
Contact country: US
Contact telephone: Not reported
Contact email: Not reported
EPA Region: 03
Land type: Facility is not located on Indian land. Additional information is not known.
Classification: Non-Generator

Map ID	Site	Database(s)	EPA ID Number

WORTHINGTON ENTERPRISES (Continued) **1015737099**

Description: Handler: Non-Generators do not presently generate hazardous waste

Owner/Operator Summary:
Owner/operator name: OPERNAME
Owner/operator address: OPERSTREET
OPERCITY, AK 99999
Owner/operator country: Not reported
Owner/operator telephone: 215-555-1212
Owner/operator email: Not reported
Owner/operator fax: Not reported
Owner/operator extension: Not reported
Legal status: Private
Owner/Operator Type: Operator
Owner/Op start date: Not reported
Owner/Op end date: Not reported

Owner/operator name: Not reported
Owner/operator address: OWNERSTREET
OWNERCITY, AK 99999
Owner/operator country: Not reported
Owner/operator telephone: 215-555-1212
Owner/operator email: Not reported
Owner/operator fax: Not reported
Owner/operator extension: Not reported
Legal status: Private
Owner/Operator Type: Owner
Owner/Op start date: Not reported
Owner/Op end date: Not reported

Handler Activities Summary:
U.S. importer of hazardous waste: No
Mixed waste (haz. and radioactive): No
Recycler of hazardous waste: No
Transporter of hazardous waste: No
Treater, storer or disposer of HW: No
Underground injection activity: No
On-site burner exemption: No
Furnace exemption: No
Used oil fuel burner: No
Used oil processor: No
User oil refiner: No
Used oil fuel marketer to burner: No
Used oil Specification marketer: No
Used oil transfer facility: No
Used oil transporter: No

. Waste code: NONE
. Waste name: None

Historical Generators:
Date form received by agency: 03/11/1982
Site name: A C OIL CO
Classification: Not a generator, verified

. Waste code: K086
. Waste name: SOLVENT WASHES AND SLUDGES, CAUSTIC WASHES AND SLUDGES, OR WATER

Map ID	Site	Database(s)	EPA ID Number

WORTHINGTON ENTERPRISES (Continued) **1015737099**

WASHES AND SLUDGES FROM CLEANING TUBS AND EQUIPMENT USED IN THE FORMULATION OF INK FROM PIGMENTS, DRIERS, SOAPS, AND STABILIZERS CONTAINING CHROMIUM AND LEAD.

Violation Status: No violations found

Evaluation Action Summary:
Evaluation date: 09/29/1995
Evaluation: COMPLIANCE EVALUATION INSPECTION ON-SITE
Area of violation: Not reported
Date achieved compliance: Not reported
Evaluation lead agency: State

1191 **7824 CINDERBED ROAD** **VA SPILLS** **S106243460**
7824 CINDERBED ROAD **N/A**
NEWINGTON, VA

SPILLS NO:
Region: NO
Id: Not reported
Incident Summary: Junkyard fire - some foam entered creek
Date In: 4/24/1999
Date Closed: Not reported
Pollution Type: Not reported
Responsible Party: Not reported
Facility Status: **CLOSED**
Owner: fairfax County Fire Dept
Facility Contact: Not reported
Facility Permitted: Not reported
Facility Telephone: Not reported
Time In: 0320
Reported By Name: Lt Jaskulski
Reported By Telephone: 703-280-0825
Reported By Affiliation/Addr: Fairfax Fire Dept
Incident Response IR #: Not reported
Responsible Party Address: Not reported
Responsible Party City: Not reported
Responsible Party State: Not reported
Responsible Party Zip: Not reported
Responsible Party Contact: Not reported
Responsible Party Telephone: Not reported
Owner Name: Not reported
Owner Address: Not reported
Owner City: Not reported
Owner State: Not reported
Owner Zip: Not reported
Owner Contact: Not reported
Owner Telephone: Not reported
Incident Date: Not reported
Incident Time: Not reported
Petroleum: Not reported
Solid Waste: Not reported
Hazardous Waste: Not reported
Water: Not reported
Air: Not reported
Sewage: Not reported
Fish Kill: Not reported
Threat Wetlands: Not reported

Map ID	Site	Database(s)	EPA ID Number

7824 CINDERBED ROAD (Continued) **S106243460**

Wetlands:	Not reported
Material Released:	Not reported
Possible Receptors:	Not reported
Quantity Released:	Not reported
Unit Released:	Not reported
Quantity In Water:	Not reported
Receiving Waters:	Not reported
River Basin:	1a
Inspection Date:	Not reported
Call Date:	Not reported
Inspector:	Not reported
Response Due:	Not reported
Response Received Date:	Not reported
Visit Needed:	Not reported
Open:	Not reported
Air Referral Date:	Not reported
Air Reg/ Permit Number:	Not reported
Waste Referral Date:	Not reported
Epa Id Or Permit Number:	Not reported
Water Referral Date:	Not reported
Water Permit Number:	Not reported
Remediation Referral Date:	Not reported
Remediation Pc Number:	Not reported
Enforcement Referral Date:	Not reported
Nov Number:	Not reported
Pc Number:	99-3885
Receive By:	EOC
Case Officer:	PZG
Case Type:	UD
Street Address:	Not reported
Polllutant:	Class A foam
Impact:	creek
Spill Time:	0145
Spill Date:	4/24/1999
Spill Volume:	40
Measure:	gal
Volume In Water:	40
Stream Name:	Long Branch Creek
Investigation Date:	Not reported
Closure Date:	4/26/1999
Lab Results:	Not reported
Target Date:	Not reported
Prep Number:	Not reported
Report Date:	Not reported
Report Time:	Not reported
Pollutant Scr:	Not reported
Volume:	Not reported
Volume Esc:	Not reported
Future Recommendations:	Not reported
Stream Code:	Not reported
Visit Date:	Not reported
Lab Date:	Not reported
File Close Date:	Not reported
Prep Copy:	Not reported
City:	Not reported
Incident Summary:	Not reported
Reported:	Fire in junkyard cars and trailer according to newpaper article. Foam

Map ID	Site	Database(s)	EPA ID Number

7824 CINDERBED ROAD (Continued) **S106243460**

used to extinquish fire, some foam entered creek, booms in place.

Results: Not reported
Inspection Comments: Not reported
Remarks: Not reported

1196 **JUNKYARDS, HWANG PROPERTY** **VA SPILLS** **S105377012**
7812 CINDER BED ROAD **N/A**
LORTON, VA 22079

SPILLS:

Fips City/County: Fairfax County
Status: Not reported
Reference Id: Not reported
IR Number: 2001-N-0509
Associated IR: Not reported
Incident Date: 02/02/2001
Call Received Date: 02/02/2001
Closure Comments: See Site Summary for details
Threat To: Not reported
Terrorism (Y/N): NO
Characterize Incident: Not reported
Incident Type: "Petroleum,Waste,Water,Waste"
Incident Subtype: "Petroleum,Solid Waste,Water,Hazardous Waste"
Materials: Waste (Solid)(-1 - -1 Unknown)
Effect To Receptor: Not reported
Water Body: Long Branch
Low Quantity To Water: -1
High Quantity To Water: -1
Quantity Units: Unknown
Other Receptors: Not reported
RP Company: Hwang Chi W and Hwang Chi K
RP Name: Not reported
Property Owner: Not reported
Property Company: Hwang Chi W and Hwang Chi K
Duration Of Event (Hrs): Not reported
Impacts: Not reported
Other Impacts: Not reported
Steps Taken: Not reported
Steps Taken Description: Not reported
System Components: Not reported
Other System Components: Not reported
Cause Of Event: Not reported
Corrective Action Taken: Not reported
Weather Status: Not reported
Precipitation (Wet): Not reported
Discharge Type: Not reported
Discharge Volume: Not reported
Unknown Discharge (Y/N): NO
Site Name: "JUNKYARDS, HWANG PROPERTY"
Closure Date: 03/01/2001
Orig. Call Incident Description: "7812-TX MP 099-2-01-0012. Land use & bldg. Code issues. Junk yards, suspect not licensed w/DMV. No VPDES permit on file for storm water on junkyard site at either address. Excess of 500 tires on 7812 parcel, adding each individual tenants tire storage (est>30 tenant spaces)"
Original Call Material Description: "storm water runoff, tires, solid waste, car batter (Qty=0)"
Original Call Location Description: "Junkyards, Hwang Property-7812 Cinder Bed Road-Lorton-VA-22079-Fairfax County"
Incident Ongoing at time of Call: Not reported

Map ID	Site	Database(s)	EPA ID Number

JUNKYARDS, HWANG PROPERTY (Continued) **S105377012**

Agencies Notified (Y/N):	NO
Other Agencies:	Not reported
Permitted (Y/N):	NO
Call Reported By Company Name:	Capt A Barreros Fairfax County FMO
Call Property Owner Company Name:	Not reported
Call Property Owner Name:	Not reported
Site Summary:	"May 15, 2001 site visit. 1/16/03 recvd phase II ESA report from ECC on the property. 3/7/05 rcv construction monitoring report from ECC"

SPILLS NO:

Region:	NO
Id:	Not reported
Incident Summary:	Not reported
Date In:	2/2/2001
Date Closed:	Not reported
Pollution Type:	Not reported
Responsible Party:	Hwang Chi W and Hwang Chi K
Facility Status:	**Not reported**
Owner:	Not reported
Facility Contact:	Not reported
Facility Permitted:	0
Facility Telephone:	Not reported
Time In:	Not reported
Reported By Name:	Capt. A. Barreros Fairfax Co. FMO
Reported By Telephone:	Not reported
Reported By Affiliation/Addr:	drive by cinderbed w/DEQ in response to 2 complain
Incident Response IR #:	2001-N-0509
Responsible Party Address:	7813 Cinder Bed Road
Responsible Party City:	Lorton
Responsible Party State:	Va
Responsible Party Zip:	Not reported
Responsible Party Contact:	Not reported
Responsible Party Telephone:	Not reported
Owner Name:	Hwang Chi W and Hwang Chi K
Owner Address:	Not reported
Owner City:	Not reported
Owner State:	Not reported
Owner Zip:	Not reported
Owner Contact:	Not reported
Owner Telephone:	Not reported
Incident Date:	2/2/2001
Incident Time:	Not reported
Petroleum:	-1
Solid Waste:	-1
Hazardous Waste:	-1
Water:	-1
Air:	0
Sewage:	0
Fish Kill:	0
Threat Wetlands:	0
Wetlands:	0
Material Released:	storm water runoff, tires, solid waste, car batter
Possible Receptors:	Long Branch
Quantity Released:	0
Unit Released:	Not reported
Quantity In Water:	0
Receiving Waters:	Not reported

Map ID	Site	Database(s)	EPA ID Number

JUNKYARDS, HWANG PROPERTY (Continued) **S105377012**

River Basin:	Not reported
Inspection Date:	Not reported
Call Date:	Not reported
Inspector:	Not reported
Response Due:	Not reported
Response Received Date:	Not reported
Visit Needed:	0
Open:	0
Air Referral Date:	Not reported
Air Reg/ Permit Number:	Not reported
Waste Referral Date:	3/1/2001
Epa Id Or Permit Number:	NA
Water Referral Date:	Not reported
Water Permit Number:	Not reported
Remediation Referral Date:	Not reported
Remediation Pc Number:	Not reported
Enforcement Referral Date:	Not reported
Nov Number:	Not reported
Pc Number:	Not reported
Receive By:	Not reported
Case Officer:	Not reported
Case Type:	Not reported
Street Address:	Not reported
Polllutant:	Not reported
Impact:	Not reported
Spill Time:	Not reported
Spill Date:	Not reported
Spill Volume:	Not reported
Measure:	Not reported
Volume In Water:	Not reported
Stream Name:	Not reported
Investigation Date:	Not reported
Closure Date:	Not reported
Lab Results:	Not reported
Target Date:	Not reported
Prep Number:	Not reported
Report Date:	Not reported
Report Time:	Not reported
Pollutant Scr:	Not reported
Volume:	Not reported
Volume Esc:	Not reported
Future Recommendations:	Not reported
Stream Code:	Not reported
Visit Date:	Not reported
Lab Date:	Not reported
File Close Date:	Not reported
Prep Copy:	Not reported
City:	Not reported
Incident Summary:	7812-TX MP 099-2-01-0012. Land use & bldg. Code issues. Junk yards, suspect not licensed w/DMV. No VPDES permit on file for storm water on junkyard site at either address. Excess of 500 tires on 7812 parcel, adding each individual tenants tire storage (est>30 tenant spaces)
Reported:	Not reported
Results:	Not reported
Inspection Comments:	May 15, 2001 site visit. 1/16/03 recvd phase II ESA report from ECC on the property. 3/7/05 rcv construction monitoring report from ECC

Map ID	Site	Database(s)	EPA ID Number

JUNKYARDS, HWANG PROPERTY (Continued) **S105377012**

Remarks: Not reported

1198 **ERNS** **2003653426**
6935 ROLLING CREEK WAY **N/A**
ALEXANDRIA, VA

Click this hyperlink while viewing on your computer to access additional ERNS detail in the EDR Site Report.

1203 **ROLLING CREEK WAY** **VA SPILLS** **S106240984**
BEHIND 6935 ROLLING CREEK WAY **N/A**
ALEXANDRIA, VA

SPILLS:

Fips City/County:	Fairfax County
Status:	Not reported
Reference Id:	Not reported
IR Number:	2004-N-0136
Associated IR:	Not reported
Incident Date:	08/09/2003
Call Received Date:	08/09/2003
Closure Comments:	See Site Summary for details
Threat To:	Not reported
Terrorism (Y/N):	NO
Characterize Incident:	Not reported
Incident Type:	Petroleum
Incident Subtype:	Petroleum
Materials:	Oil (Mineral/non PCB)(72 - 72 Gallons)
Effect To Receptor:	Not reported
Water Body:	Not reported
Low Quantity To Water:	Not reported
High Quantity To Water:	Not reported
Quantity Units:	Not reported
Other Receptors:	Land
RP Company:	Not reported
RP Name:	Not reported
Property Owner:	Not reported
Property Company:	Centex hawthorn Development
Duration Of Event (Hrs):	Not reported
Impacts:	Not reported
Other Impacts:	Not reported
Steps Taken:	Not reported
Steps Taken Description:	Not reported
System Components:	Not reported
Other System Components:	Not reported
Cause Of Event:	Not reported
Corrective Action Taken:	Not reported
Weather Status:	Not reported
Precipitation (Wet):	Not reported
Discharge Type:	Not reported
Discharge Volume:	Not reported
Unknown Discharge (Y/N):	NO
Site Name:	ROLLING CREEK WAY
Closure Date:	08/11/2003

Map ID	Site	Database(s)	EPA ID Number

ROLLING CREEK WAY (Continued) **S106240984**

Orig. Call Incident Description: Fork lift damaged transformer causing release
Original Call Material Description: mineral oil (Non PCB) (Qty=72)
Original Call Location Description: Rolling Creek Way-Behind 6935 Rolling Creek Way-Alexandria-VA--Fairfax County
Incident Ongoing at time of Call: Not reported
Agencies Notified (Y/N): NO
Other Agencies: Not reported
Permitted (Y/N): YES
Call Reported By Company Name: Phil Gooch
Call Property Owner Company Name: Not reported
Call Property Owner Name: Not reported
Site Summary: "0959 Matt C from A&A, Recovered 34 gallons - not on ground. Rest suspected to be in the elec. Conduit. 1100 site visit - see photos. Confirm, even after rain event Saturday and Sunday night's no evidence of oil leaving the property"

SPILLS NO:
Region: NO
Id: Not reported
Incident Summary: Not reported
Date In: 8/9/2003
Date Closed: 8/11/2003
Pollution Type: Not reported
Responsible Party: Not reported
Facility Status: **Not reported**
Owner: Not reported
Facility Contact: Not reported
Facility Permitted: -1
Facility Telephone: Not reported
Time In: Not reported
Reported By Name: Phil Gooch
Reported By Telephone: Not reported
Reported By Affiliation/Addr: 7033593432
Incident Response IR #: 2004-N-0136
Responsible Party Address: Not reported
Responsible Party City: Not reported
Responsible Party State: Not reported
Responsible Party Zip: Not reported
Responsible Party Contact: Not reported
Responsible Party Telephone: Not reported
Owner Name: Centex hawthorn Development
Owner Address: Not reported
Owner City: Not reported
Owner State: Not reported
Owner Zip: Not reported
Owner Contact: Not reported
Owner Telephone: Not reported
Incident Date: 8/9/2003
Incident Time: 4:00:00 PM
Petroleum: -1
Solid Waste: 0
Hazardous Waste: 0
Water: 0
Air: 0
Sewage: 0
Fish Kill: 0
Threat Wetlands: 0

Map ID	Site	Database(s)	EPA ID Number

ROLLING CREEK WAY (Continued) **S106240984**

Wetlands:	0
Material Released:	mineral oil (Non PCB)
Possible Receptors:	land
Quantity Released:	72
Unit Released:	gallons
Quantity In Water:	0
Receiving Waters:	Not reported
River Basin:	Not reported
Inspection Date:	8/11/2003
Call Date:	Not reported
Inspector:	PZG
Response Due:	Not reported
Response Received Date:	8/28/2003
Visit Needed:	0
Open:	0
Air Referral Date:	Not reported
Air Reg/ Permit Number:	Not reported
Waste Referral Date:	Not reported
Epa Id Or Permit Number:	Not reported
Water Referral Date:	Not reported
Water Permit Number:	VAR430977
Remediation Referral Date:	Not reported
Remediation Pc Number:	Not reported
Enforcement Referral Date:	Not reported
Nov Number:	Not reported
Pc Number:	Not reported
Receive By:	Not reported
Case Officer:	Not reported
Case Type:	Not reported
Street Address:	Not reported
Polllutant:	Not reported
Impact:	Not reported
Spill Time:	Not reported
Spill Date:	Not reported
Spill Volume:	Not reported
Measure:	Not reported
Volume In Water:	Not reported
Stream Name:	Not reported
Investigation Date:	Not reported
Closure Date:	Not reported
Lab Results:	Not reported
Target Date:	Not reported
Prep Number:	Not reported
Report Date:	Not reported
Report Time:	Not reported
Pollutant Scr:	Not reported
Volume:	Not reported
Volume Esc:	Not reported
Future Recommendations:	Not reported
Stream Code:	Not reported
Visit Date:	Not reported
Lab Date:	Not reported
File Close Date:	Not reported
Prep Copy:	Not reported
City:	Not reported
Incident Summary:	Fork lift damaged transformer causing release
Reported:	Not reported

Map ID	Site	Database(s)	EPA ID Number

ROLLING CREEK WAY (Continued) **S106240984**

Results: Not reported
Inspection Comments: 0959 Matt C from A&A, Recovered 34 gallons - not on ground. Rest suspected to be in the elec. Conduit. 1100 site visit - see photos. Confirm, even after rain event Saturday and Sunday night's no evidence of oil leaving the property
Remarks: Not reported

1206 **HALL PROPERTY** **VA SPILLS** **S106130355**
7816 CINDER BED RD **N/A**
LORTON, VA 22079

SPILLS:
Fips City/County: Fairfax County
Status: Not reported
Reference Id: Not reported
IR Number: 2003-N-1064
Associated IR: Not reported
Incident Date: Not reported
Call Received Date: 03/24/2003
Closure Comments: See Site Summary for details
Threat To: Not reported
Terrorism (Y/N): NO
Characterize Incident: Not reported
Incident Type: Petroleum
Incident Subtype: Petroleum
Materials: Chemicals (Not Otherwise Specified)(360 - 360 ppm)
Effect To Receptor: Not reported
Water Body: Not reported
Low Quantity To Water: Not reported
High Quantity To Water: Not reported
Quantity Units: Not reported
Other Receptors: Not reported
RP Company: Not reported
RP Name: Not reported
Property Owner: Not reported
Property Company: Mr CJ Hall
Duration Of Event (Hrs): Not reported
Impacts: Not reported
Other Impacts: Not reported
Steps Taken: Not reported
Steps Taken Description: Not reported
System Components: Not reported
Other System Components: Not reported
Cause Of Event: Not reported
Corrective Action Taken: Not reported
Weather Status: Not reported
Precipitation (Wet): Not reported
Discharge Type: Not reported
Discharge Volume: Not reported
Unknown Discharge (Y/N): NO
Site Name: HALL PROPERTY
Closure Date: 01/22/2004
Orig. Call Incident Description: "Phase II investigation, test pit TPH soil results over 100 ppm"
Original Call Material Description: TPH (Qty=360)
Original Call Location Description: Hall Property-7816 Cinder Bed Road-Lorton-VA-22079-Fairfax County
Incident Ongoing at time of Call: Not reported
Agencies Notified (Y/N): NO
Other Agencies: Not reported

Map ID	Site	Database(s)	EPA ID Number

HALL PROPERTY (Continued) **S106130355**

Permitted (Y/N):	NO
Call Reported By Company Name:	daniel Wilhelm
Call Property Owner Company Name:	Not reported
Call Property Owner Name:	Not reported
Site Summary:	1/22/04 pzg note - this was submitted in response to a county zoning/fire marshal initiative to clean up Cinder Bed Road. NFA by DEQ

SPILLS NO:

Region:	NO
Id:	Not reported
Incident Summary:	Not reported
Date In:	3/24/2003
Date Closed:	1/22/2004
Pollution Type:	Not reported
Responsible Party:	Not reported
Facility Status:	**Not reported**
Owner:	Not reported
Facility Contact:	Not reported
Facility Permitted:	0
Facility Telephone:	Not reported
Time In:	Not reported
Reported By Name:	daniel Wilhelm
Reported By Telephone:	7033272900
Reported By Affiliation/Addr:	ECC
Incident Response IR #:	2003-N-1064
Responsible Party Address:	Not reported
Responsible Party City:	Not reported
Responsible Party State:	Not reported
Responsible Party Zip:	Not reported
Responsible Party Contact:	Not reported
Responsible Party Telephone:	Not reported
Owner Name:	Mr. CJ Hall
Owner Address:	5400 Oakwood Rd
Owner City:	Alexandria
Owner State:	VA
Owner Zip:	22310
Owner Contact:	Not reported
Owner Telephone:	Not reported
Incident Date:	Not reported
Incident Time:	Not reported
Petroleum:	-1
Solid Waste:	0
Hazardous Waste:	0
Water:	0
Air:	0
Sewage:	0
Fish Kill:	0
Threat Wetlands:	0
Wetlands:	0
Material Released:	TPH
Possible Receptors:	Not reported
Quantity Released:	360
Unit Released:	ppm
Quantity In Water:	0
Receiving Waters:	Not reported
River Basin:	Not reported
Inspection Date:	Not reported

Map ID	Site	Database(s)	EPA ID Number

HALL PROPERTY (Continued) **S106130355**

Call Date:	Not reported
Inspector:	Not reported
Response Due:	Not reported
Response Received Date:	Not reported
Visit Needed:	0
Open:	0
Air Referral Date:	Not reported
Air Reg/ Permit Number:	Not reported
Waste Referral Date:	Not reported
Epa Id Or Permit Number:	Not reported
Water Referral Date:	Not reported
Water Permit Number:	Not reported
Remediation Referral Date:	Not reported
Remediation Pc Number:	Not reported
Enforcement Referral Date:	Not reported
Nov Number:	Not reported
Pc Number:	Not reported
Receive By:	Not reported
Case Officer:	Not reported
Case Type:	Not reported
Street Address:	Not reported
Polllutant:	Not reported
Impact:	Not reported
Spill Time:	Not reported
Spill Date:	Not reported
Spill Volume:	Not reported
Measure:	Not reported
Volume In Water:	Not reported
Stream Name:	Not reported
Investigation Date:	Not reported
Closure Date:	Not reported
Lab Results:	Not reported
Target Date:	Not reported
Prep Number:	Not reported
Report Date:	Not reported
Report Time:	Not reported
Pollutant Scr:	Not reported
Volume:	Not reported
Volume Esc:	Not reported
Future Recommendations:	Not reported
Stream Code:	Not reported
Visit Date:	Not reported
Lab Date:	Not reported
File Close Date:	Not reported
Prep Copy:	Not reported
City:	Not reported
Incident Summary:	Phase II investigation, test pit TPH soil results over 100 ppm
Reported:	Not reported
Results:	Not reported
Inspection Comments:	1/22/04 pzg note - this was submitted in response to a county zoning/fire marshal initiative to clean up Cinder Bed Road. NFA by DEQ
Remarks:	Not reported

Map ID	Site	Database(s)	EPA ID Number
1206	**JUNKYARDS, HWANG PROPERTY** **7815 CINDER BED ROAD** **LORTON, VA 22079**	**VA SPILLS**	**S105377013** **N/A**

SPILLS:

Fips City/County:	Fairfax County
Status:	Not reported
Reference Id:	Not reported
IR Number:	2001-N-0510
Associated IR:	Not reported
Incident Date:	02/02/2001
Call Received Date:	02/02/2001
Closure Comments:	See Site Summary for details
Threat To:	Not reported
Terrorism (Y/N):	NO
Characterize Incident:	Not reported
Incident Type:	"Petroleum,Water,Waste,Waste"
Incident Subtype:	"Petroleum,Water,Solid Waste,Hazardous Waste"
Materials:	Waste (Solid)(-1 - -1 Unknown)
Effect To Receptor:	Not reported
Water Body:	Not reported
Low Quantity To Water:	Not reported
High Quantity To Water:	Not reported
Quantity Units:	Not reported
Other Receptors:	Not reported
RP Company:	"Hwang Charlie C, John CHwang, Samuel C Hwang"
RP Name:	Not reported
Property Owner:	Not reported
Property Company:	"Hwang Charlie C, John CHwang, Samuel C Hwang"
Duration Of Event (Hrs):	Not reported
Impacts:	Not reported
Other Impacts:	Not reported
Steps Taken:	Not reported
Steps Taken Description:	Not reported
System Components:	Not reported
Other System Components:	Not reported
Cause Of Event:	Not reported
Corrective Action Taken:	Not reported
Weather Status:	Not reported
Precipitation (Wet):	Not reported
Discharge Type:	Not reported
Discharge Volume:	Not reported
Unknown Discharge (Y/N):	NO
Site Name:	"JUNKYARDS, HWANG PROPERTY"
Closure Date:	03/01/2001
Orig. Call Incident Description:	"7815-TX MP 099-2-01-0027. Land use & bldg. Code issues. Junk yards, suspect not licensed w/DMV. No VPDES permit on file for storm water on junkyard site at either address. Excess of 100 tires on 7815 parcel, also batteries (some cracked) scattered throughout."
Original Call Material Description:	"storm water runoff, tires, solid waste, car batter (Qty=0)"
Original Call Location Description:	"Junkyards, Hwang Property-7815 Cinder Bed Road-Lorton-VA-22079-Fairfax County"
Incident Ongoing at time of Call:	Not reported
Agencies Notified (Y/N):	NO
Other Agencies:	Not reported
Permitted (Y/N):	NO
Call Reported By Company Name:	Capt A Barreros Fairfax County FMO
Call Property Owner Company Name:	Not reported
Call Property Owner Name:	Not reported

Map ID	Site	Database(s)	EPA ID Number

JUNKYARDS, HWANG PROPERTY (Continued) **S105377013**

Site Summary: Not reported

SPILLS NO:

Region:	NO
Id:	Not reported
Incident Summary:	Not reported
Date In:	2/2/2001
Date Closed:	Not reported
Pollution Type:	Not reported
Responsible Party:	Hwang Charlie C., John C.Hwang, Samuel C Hwang
Facility Status:	**Not reported**
Owner:	Not reported
Facility Contact:	Not reported
Facility Permitted:	0
Facility Telephone:	Not reported
Time In:	Not reported
Reported By Name:	Capt. A. Barreros Fairfax Co. FMO
Reported By Telephone:	Not reported
Reported By Affiliation/Addr:	Drive by cinderbed w/DEQ in response to 2 complain
Incident Response IR #:	2001-N-0510
Responsible Party Address:	7901 Kincannon Place
Responsible Party City:	Lorton
Responsible Party State:	Virginia
Responsible Party Zip:	22079
Responsible Party Contact:	Not reported
Responsible Party Telephone:	Not reported
Owner Name:	Hwang Charlie C., John C.Hwang, Samuel C Hwang
Owner Address:	Not reported
Owner City:	Not reported
Owner State:	Not reported
Owner Zip:	Not reported
Owner Contact:	Not reported
Owner Telephone:	Not reported
Incident Date:	2/2/2001
Incident Time:	Not reported
Petroleum:	-1
Solid Waste:	-1
Hazardous Waste:	-1
Water:	-1
Air:	0
Sewage:	0
Fish Kill:	0
Threat Wetlands:	0
Wetlands:	0
Material Released:	storm water runoff, tires, solid waste, car batter
Possible Receptors:	Not reported
Quantity Released:	0
Unit Released:	Not reported
Quantity In Water:	0
Receiving Waters:	Not reported
River Basin:	Not reported
Inspection Date:	Not reported
Call Date:	Not reported
Inspector:	Not reported
Response Due:	Not reported
Response Received Date:	Not reported
Visit Needed:	0

Map ID	Site	Database(s)	EPA ID Number

JUNKYARDS, HWANG PROPERTY (Continued) **S105377013**

Open:	0
Air Referral Date:	Not reported
Air Reg/ Permit Number:	Not reported
Waste Referral Date:	3/1/2001
Epa Id Or Permit Number:	Not reported
Water Referral Date:	Not reported
Water Permit Number:	Not reported
Remediation Referral Date:	Not reported
Remediation Pc Number:	Not reported
Enforcement Referral Date:	Not reported
Nov Number:	Not reported
Pc Number:	Not reported
Receive By:	Not reported
Case Officer:	Not reported
Case Type:	Not reported
Street Address:	Not reported
Polllutant:	Not reported
Impact:	Not reported
Spill Time:	Not reported
Spill Date:	Not reported
Spill Volume:	Not reported
Measure:	Not reported
Volume In Water:	Not reported
Stream Name:	Not reported
Investigation Date:	Not reported
Closure Date:	Not reported
Lab Results:	Not reported
Target Date:	Not reported
Prep Number:	Not reported
Report Date:	Not reported
Report Time:	Not reported
Pollutant Scr:	Not reported
Volume:	Not reported
Volume Esc:	Not reported
Future Recommendations:	Not reported
Stream Code:	Not reported
Visit Date:	Not reported
Lab Date:	Not reported
File Close Date:	Not reported
Prep Copy:	Not reported
City:	Not reported
Incident Summary:	7815-TX MP 099-2-01-0027. Land use & bldg. Code issues. Junk yards, suspect not licensed w/DMV. No VPDES permit on file for storm water on junkyard site at either address. Excess of 100 tires on 7815 parcel, also batteries (some cracked) scattered throughout.
Reported:	Not reported
Results:	Not reported
Inspection Comments:	Not reported
Remarks:	Not reported

Map ID	Site	Database(s)	EPA ID Number
1207	**A C OIL CO DIV OF WORTHINGTON ENTERPRISES** **7820 CINDERBED RD** **LORTON, VA 22079**	**VA UST**	**U003995695** **N/A**

Facility:

Facility Id:	3014653
Facility Type:	COMMERCIAL
CEDS Facility ID:	200000080476

Owner:

Owner Id:	30750
Owner Name:	A C Oil Company Div of Worthington Enterprises
Owner Address:	7820 Cinderbed Rd
Owner Address2:	Not reported
Owner City, State, Zip:	Lorton, VA 22079
Owner Type:	COMMERCIAL
Number of Active AST:	0
Number of Active UST:	0
Number of Inactive AST:	0
Number of Inactive UST:	15

UST:

Facility ID:	3014653
Federally Regulated:	No
Tank Number:	1
Tank Capacity:	20000
Tank Contents:	UNKNOWN
Tank Status:	**REM FROM GRD**
Tank Type:	UST

Tank Material:

Install Date:	5/7/1976
Tank Materials: Bare Steel	Yes
Tank Materials: Cath Protect Steel	No
Tank Materials: Epoxy Steel	No
Tank Materials: Fiberglass	No
Tank Materials: Concrete	No
Tank Materials: Composite	No
Tank Materials: Double Walled	No
Tank Materials: Lined Interior	No
Tank Materials: Excav Liner	No
Tank Materials: Insulated Tank Jacket	No
Tank Materials: Repaired	No
Tank Materials: Unknown	No
Tank Materials: Other	No
Tank Materials: Other Note	Not reported

Release Detection:

Tank Release Detection: Leak Deferred	No
Tank Release Detection: Manual Gauge	No
Tank Release Detection: Auto Gauge	No
Tank Release Detection:Tank Tightness	No
Tank Release Detection: Vapor Monitor	No
Tank Release Detection: Inventory	No
Tank Release Detection: Stat Invent Recon	No
Tank Release Detection: Spill Install	No
Tank Release Detection: Overfill Install	No
Tank Release Detection: Groundwater	No

Map ID	Site	Database(s)	EPA ID Number

A C OIL CO DIV OF WORTHINGTON ENTERPRISES (Continued) **U003995695**

Tank Release Detection: Int Sec Containment	No
Tank Release Detection: Int Double Walled	No
Tank Release Detection: Other Method	No
Tank Release Detection: Other Note	Not reported
Pipe Release Detection: Leak Deferred	Not reported
Pipe Release Detection: Autoleak	Not reported
Pipe Release Detection: Line Tightness	No
Pipe Release Detection: Stat Invent Recon	No
Pipe Release Detection: Groundwater	No
Pipe Release Detection: Int Sec Containment	No
Pipe Release Det: Interior Double Walled	No
Pipe Release Detection: Other Method	No
Pipe Release Detection: Other Note	Not reported

Pipe Type:	UNKNOWN
Pipe Materials: Bare Steel	Yes
Pipe Materials: Galvanized Steel	No
Pipe Materials: Copper	No
Pipe Materials: Fiberglass	No
Pipe Materials: Cath Protect	No
Pipe Materials: Double Walled	No
Pipe Materials: Sec Containment	No
Pipe Materials: Repaired	No
Pipe Materials: Unknown	No
Pipe Materials: Other	No
Pipe Materials: Other Note	Not reported

Facility ID:	3014653
Federally Regulated:	Yes

Tank Number:	10
Tank Capacity:	4000
Tank Contents:	UNKNOWN
Tank Status:	**REM FROM GRD**
Tank Type:	UST

Tank Material:

Install Date:	5/8/1971
Tank Materials: Bare Steel	Yes
Tank Materials: Cath Protect Steel	No
Tank Materials: Epoxy Steel	No
Tank Materials: Fiberglass	No
Tank Materials: Concrete	No
Tank Materials: Composite	No
Tank Materials: Double Walled	No
Tank Materials: Lined Interior	No
Tank Materials: Excav Liner	No
Tank Materials: Insulated Tank Jacket	No
Tank Materials: Repaired	No
Tank Materials: Unknown	No
Tank Materials: Other	No
Tank Materials: Other Note	Not reported

Release Detection:

Tank Release Detection: Leak Deferred	No
Tank Release Detection: Manual Gauge	No

Map ID	Site	Database(s)	EPA ID Number

A C OIL CO DIV OF WORTHINGTON ENTERPRISES (Continued) **U003995695**

Tank Release Detection: Auto Gauge	No
Tank Release Detection:Tank Tightness	No
Tank Release Detection: Vapor Monitor	No
Tank Release Detection: Inventory	No
Tank Release Detection: Stat Invent Recon	No
Tank Release Detection: Spill Install	No
Tank Release Detection: Overfill Install	No
Tank Release Detection: Groundwater	No
Tank Release Detection: Int Sec Containment	No
Tank Release Detection: Int Double Walled	No
Tank Release Detection: Other Method	No
Tank Release Detection: Other Note	Not reported
Pipe Release Detection: Leak Deferred	Not reported
Pipe Release Detection: Autoleak	Not reported
Pipe Release Detection: Line Tightness	No
Pipe Release Detection: Stat Invent Recon	No
Pipe Release Detection: Groundwater	No
Pipe Release Detection: Int Sec Containment	No
Pipe Release Det: Interior Double Walled	No
Pipe Release Detection: Other Method	No
Pipe Release Detection: Other Note	Not reported

Pipe Type:	UNKNOWN
Pipe Materials: Bare Steel	Yes
Pipe Materials: Galvanized Steel	No
Pipe Materials: Copper	No
Pipe Materials: Fiberglass	No
Pipe Materials: Cath Protect	No
Pipe Materials: Double Walled	No
Pipe Materials: Sec Containment	No
Pipe Materials: Repaired	No
Pipe Materials: Unknown	No
Pipe Materials: Other	No
Pipe Materials: Other Note	Not reported

Facility ID:	3014653
Federally Regulated:	No

Tank Number:	2
Tank Capacity:	20000
Tank Contents:	UNKNOWN
Tank Status:	**REM FROM GRD**
Tank Type:	UST

Tank Material:

Install Date:	5/7/1976
Tank Materials: Bare Steel	Yes
Tank Materials: Cath Protect Steel	No
Tank Materials: Epoxy Steel	No
Tank Materials: Fiberglass	No
Tank Materials: Concrete	No
Tank Materials: Composite	No
Tank Materials: Double Walled	No
Tank Materials: Lined Interior	No
Tank Materials: Excav Liner	No
Tank Materials: Insulated Tank Jacket	No
Tank Materials: Repaired	No

Map ID	Site	Database(s)	EPA ID Number

A C OIL CO DIV OF WORTHINGTON ENTERPRISES (Continued) **U003995695**

Tank Materials: Unknown	No
Tank Materials: Other	No
Tank Materials: Other Note	Not reported

Release Detection:

Tank Release Detection: Leak Deferred	No
Tank Release Detection: Manual Gauge	No
Tank Release Detection: Auto Gauge	No
Tank Release Detection:Tank Tightness	No
Tank Release Detection: Vapor Monitor	No
Tank Release Detection: Inventory	No
Tank Release Detection: Stat Invent Recon	No
Tank Release Detection: Spill Install	No
Tank Release Detection: Overfill Install	No
Tank Release Detection: Groundwater	No
Tank Release Detection: Int Sec Containment	No
Tank Release Detection: Int Double Walled	No
Tank Release Detection: Other Method	No
Tank Release Detection: Other Note	Not reported
Pipe Release Detection: Leak Deferred	Not reported
Pipe Release Detection: Autoleak	Not reported
Pipe Release Detection: Line Tightness	No
Pipe Release Detection: Stat Invent Recon	No
Pipe Release Detection: Groundwater	No
Pipe Release Detection: Int Sec Containment	No
Pipe Release Det: Interior Double Walled	No
Pipe Release Detection: Other Method	No
Pipe Release Detection: Other Note	Not reported

Pipe Type:	UNKNOWN
Pipe Materials: Bare Steel	Yes
Pipe Materials: Galvanized Steel	No
Pipe Materials: Copper	No
Pipe Materials: Fiberglass	No
Pipe Materials: Cath Protect	No
Pipe Materials: Double Walled	No
Pipe Materials: Sec Containment	No
Pipe Materials: Repaired	No
Pipe Materials: Unknown	No
Pipe Materials: Other	No
Pipe Materials: Other Note	Not reported

Facility ID:	3014653
Federally Regulated:	Yes
Tank Number:	3
Tank Capacity:	20000
Tank Contents:	USED OIL
Tank Status:	**REM FROM GRD**
Tank Type:	UST

Tank Material:

Install Date:	5/7/1976
Tank Materials: Bare Steel	Yes
Tank Materials: Cath Protect Steel	No
Tank Materials: Epoxy Steel	No

Map ID	Site	Database(s)	EPA ID Number

A C OIL CO DIV OF WORTHINGTON ENTERPRISES (Continued) **U003995695**

Tank Materials: Fiberglass	No
Tank Materials: Concrete	No
Tank Materials: Composite	No
Tank Materials: Double Walled	No
Tank Materials: Lined Interior	No
Tank Materials: Excav Liner	No
Tank Materials: Insulated Tank Jacket	No
Tank Materials: Repaired	No
Tank Materials: Unknown	No
Tank Materials: Other	No
Tank Materials: Other Note	Not reported

Release Detection:

Tank Release Detection: Leak Deferred	No
Tank Release Detection: Manual Gauge	No
Tank Release Detection: Auto Gauge	No
Tank Release Detection:Tank Tightness	No
Tank Release Detection: Vapor Monitor	No
Tank Release Detection: Inventory	No
Tank Release Detection: Stat Invent Recon	No
Tank Release Detection: Spill Install	No
Tank Release Detection: Overfill Install	No
Tank Release Detection: Groundwater	No
Tank Release Detection: Int Sec Containment	No
Tank Release Detection: Int Double Walled	No
Tank Release Detection: Other Method	No
Tank Release Detection: Other Note	Not reported
Pipe Release Detection: Leak Deferred	Not reported
Pipe Release Detection: Autoleak	Not reported
Pipe Release Detection: Line Tightness	No
Pipe Release Detection: Stat Invent Recon	No
Pipe Release Detection: Groundwater	No
Pipe Release Detection: Int Sec Containment	No
Pipe Release Det: Interior Double Walled	No
Pipe Release Detection: Other Method	No
Pipe Release Detection: Other Note	Not reported

Pipe Type:	UNKNOWN
Pipe Materials: Bare Steel	Yes
Pipe Materials: Galvanized Steel	No
Pipe Materials: Copper	No
Pipe Materials: Fiberglass	No
Pipe Materials: Cath Protect	No
Pipe Materials: Double Walled	No
Pipe Materials: Sec Containment	No
Pipe Materials: Repaired	No
Pipe Materials: Unknown	No
Pipe Materials: Other	No
Pipe Materials: Other Note	Not reported

Facility ID:	3014653
Federally Regulated:	Yes

Tank Number:	4
Tank Capacity:	20000
Tank Contents:	USED OIL

Map ID	Site	Database(s)	EPA ID Number

A C OIL CO DIV OF WORTHINGTON ENTERPRISES (Continued) **U003995695**

Tank Status:	**REM FROM GRD**
Tank Type:	UST
Tank Material:	
Install Date:	5/7/1976
Tank Materials: Bare Steel	Yes
Tank Materials: Cath Protect Steel	No
Tank Materials: Epoxy Steel	No
Tank Materials: Fiberglass	No
Tank Materials: Concrete	No
Tank Materials: Composite	No
Tank Materials: Double Walled	No
Tank Materials: Lined Interior	No
Tank Materials: Excav Liner	No
Tank Materials: Insulated Tank Jacket	No
Tank Materials: Repaired	No
Tank Materials: Unknown	No
Tank Materials: Other	No
Tank Materials: Other Note	Not reported
Release Detection:	
Tank Release Detection: Leak Deferred	No
Tank Release Detection: Manual Gauge	No
Tank Release Detection: Auto Gauge	No
Tank Release Detection:Tank Tightness	No
Tank Release Detection: Vapor Monitor	No
Tank Release Detection: Inventory	No
Tank Release Detection: Stat Invent Recon	No
Tank Release Detection: Spill Install	No
Tank Release Detection: Overfill Install	No
Tank Release Detection: Groundwater	No
Tank Release Detection: Int Sec Containment	No
Tank Release Detection: Int Double Walled	No
Tank Release Detection: Other Method	No
Tank Release Detection: Other Note	Not reported
Pipe Release Detection: Leak Deferred	Not reported
Pipe Release Detection: Autoleak	Not reported
Pipe Release Detection: Line Tightness	No
Pipe Release Detection: Stat Invent Recon	No
Pipe Release Detection: Groundwater	No
Pipe Release Detection: Int Sec Containment	No
Pipe Release Det: Interior Double Walled	No
Pipe Release Detection: Other Method	No
Pipe Release Detection: Other Note	Not reported
Pipe Type:	UNKNOWN
Pipe Materials: Bare Steel	Yes
Pipe Materials: Galvanized Steel	No
Pipe Materials: Copper	No
Pipe Materials: Fiberglass	No
Pipe Materials: Cath Protect	No
Pipe Materials: Double Walled	No
Pipe Materials: Sec Containment	No
Pipe Materials: Repaired	No
Pipe Materials: Unknown	No
Pipe Materials: Other	No
Pipe Materials: Other Note	Not reported

Map ID	Site	Database(s)	EPA ID Number

A C OIL CO DIV OF WORTHINGTON ENTERPRISES (Continued) **U003995695**

Facility ID:	3014653
Federally Regulated:	Yes
Tank Number:	5
Tank Capacity:	20000
Tank Contents:	USED OIL
Tank Status:	**REM FROM GRD**
Tank Type:	UST

Tank Material:

Install Date:	5/7/1976
Tank Materials: Bare Steel	Yes
Tank Materials: Cath Protect Steel	No
Tank Materials: Epoxy Steel	No
Tank Materials: Fiberglass	No
Tank Materials: Concrete	No
Tank Materials: Composite	No
Tank Materials: Double Walled	No
Tank Materials: Lined Interior	No
Tank Materials: Excav Liner	No
Tank Materials: Insulated Tank Jacket	No
Tank Materials: Repaired	No
Tank Materials: Unknown	No
Tank Materials: Other	No
Tank Materials: Other Note	Not reported

Release Detection:

Tank Release Detection: Leak Deferred	No
Tank Release Detection: Manual Gauge	No
Tank Release Detection: Auto Gauge	No
Tank Release Detection:Tank Tightness	No
Tank Release Detection: Vapor Monitor	No
Tank Release Detection: Inventory	No
Tank Release Detection: Stat Invent Recon	No
Tank Release Detection: Spill Install	No
Tank Release Detection: Overfill Install	No
Tank Release Detection: Groundwater	No
Tank Release Detection: Int Sec Containment	No
Tank Release Detection: Int Double Walled	No
Tank Release Detection: Other Method	No
Tank Release Detection: Other Note	Not reported
Pipe Release Detection: Leak Deferred	Not reported
Pipe Release Detection: Autoleak	Not reported
Pipe Release Detection: Line Tightness	No
Pipe Release Detection: Stat Invent Recon	No
Pipe Release Detection: Groundwater	No
Pipe Release Detection: Int Sec Containment	No
Pipe Release Det: Interior Double Walled	No
Pipe Release Detection: Other Method	No
Pipe Release Detection: Other Note	Not reported
Pipe Type:	UNKNOWN
Pipe Materials: Bare Steel	Yes
Pipe Materials: Galvanized Steel	No
Pipe Materials: Copper	No
Pipe Materials: Fiberglass	No
Pipe Materials: Cath Protect	No

Map ID	Site	Database(s)	EPA ID Number

A C OIL CO DIV OF WORTHINGTON ENTERPRISES (Continued) **U003995695**

Pipe Materials: Double Walled	No
Pipe Materials: Sec Containment	No
Pipe Materials: Repaired	No
Pipe Materials: Unknown	No
Pipe Materials: Other	No
Pipe Materials: Other Note	Not reported
Facility ID:	3014653
Federally Regulated:	Yes
Tank Number:	6
Tank Capacity:	20000
Tank Contents:	USED OIL
Tank Status:	**REM FROM GRD**
Tank Type:	UST

Tank Material:

Install Date:	5/7/1976
Tank Materials: Bare Steel	Yes
Tank Materials: Cath Protect Steel	No
Tank Materials: Epoxy Steel	No
Tank Materials: Fiberglass	No
Tank Materials: Concrete	No
Tank Materials: Composite	No
Tank Materials: Double Walled	No
Tank Materials: Lined Interior	No
Tank Materials: Excav Liner	No
Tank Materials: Insulated Tank Jacket	No
Tank Materials: Repaired	No
Tank Materials: Unknown	No
Tank Materials: Other	No
Tank Materials: Other Note	Not reported

Release Detection:

Tank Release Detection: Leak Deferred	No
Tank Release Detection: Manual Gauge	No
Tank Release Detection: Auto Gauge	No
Tank Release Detection:Tank Tightness	No
Tank Release Detection: Vapor Monitor	No
Tank Release Detection: Inventory	No
Tank Release Detection: Stat Invent Recon	No
Tank Release Detection: Spill Install	No
Tank Release Detection: Overfill Install	No
Tank Release Detection: Groundwater	No
Tank Release Detection: Int Sec Containment	No
Tank Release Detection: Int Double Walled	No
Tank Release Detection: Other Method	No
Tank Release Detection: Other Note	Not reported
Pipe Release Detection: Leak Deferred	Not reported
Pipe Release Detection: Autoleak	Not reported
Pipe Release Detection: Line Tightness	No
Pipe Release Detection: Stat Invent Recon	No
Pipe Release Detection: Groundwater	No
Pipe Release Detection: Int Sec Containment	No
Pipe Release Det: Interior Double Walled	No
Pipe Release Detection: Other Method	No

Map ID	Site	Database(s)	EPA ID Number

A C OIL CO DIV OF WORTHINGTON ENTERPRISES (Continued) **U003995695**

Pipe Release Detection: Other Note	Not reported
Pipe Type:	UNKNOWN
Pipe Materials: Bare Steel	Yes
Pipe Materials: Galvanized Steel	No
Pipe Materials: Copper	No
Pipe Materials: Fiberglass	No
Pipe Materials: Cath Protect	No
Pipe Materials: Double Walled	No
Pipe Materials: Sec Containment	No
Pipe Materials: Repaired	No
Pipe Materials: Unknown	No
Pipe Materials: Other	No
Pipe Materials: Other Note	Not reported
Facility ID:	3014653
Federally Regulated:	Yes
Tank Number:	7
Tank Capacity:	8000
Tank Contents:	USED OIL
Tank Status:	**REM FROM GRD**
Tank Type:	UST

Tank Material:

Install Date:	5/8/1971
Tank Materials: Bare Steel	Yes
Tank Materials: Cath Protect Steel	No
Tank Materials: Epoxy Steel	No
Tank Materials: Fiberglass	No
Tank Materials: Concrete	No
Tank Materials: Composite	No
Tank Materials: Double Walled	No
Tank Materials: Lined Interior	No
Tank Materials: Excav Liner	No
Tank Materials: Insulated Tank Jacket	No
Tank Materials: Repaired	No
Tank Materials: Unknown	No
Tank Materials: Other	No
Tank Materials: Other Note	Not reported

Release Detection:

Tank Release Detection: Leak Deferred	No
Tank Release Detection: Manual Gauge	No
Tank Release Detection: Auto Gauge	No
Tank Release Detection:Tank Tightness	No
Tank Release Detection: Vapor Monitor	No
Tank Release Detection: Inventory	No
Tank Release Detection: Stat Invent Recon	No
Tank Release Detection: Spill Install	No
Tank Release Detection: Overfill Install	No
Tank Release Detection: Groundwater	No
Tank Release Detection: Int Sec Containment	No
Tank Release Detection: Int Double Walled	No
Tank Release Detection: Other Method	No
Tank Release Detection: Other Note	Not reported

Map ID	Site	Database(s)	EPA ID Number

A C OIL CO DIV OF WORTHINGTON ENTERPRISES (Continued) **U003995695**

Pipe Release Detection: Leak Deferred	Not reported
Pipe Release Detection: Autoleak	Not reported
Pipe Release Detection: Line Tightness	No
Pipe Release Detection: Stat Invent Recon	No
Pipe Release Detection: Groundwater	No
Pipe Release Detection: Int Sec Containment	No
Pipe Release Det: Interior Double Walled	No
Pipe Release Detection: Other Method	No
Pipe Release Detection: Other Note	Not reported
Pipe Type:	UNKNOWN
Pipe Materials: Bare Steel	No
Pipe Materials: Galvanized Steel	No
Pipe Materials: Copper	No
Pipe Materials: Fiberglass	No
Pipe Materials: Cath Protect	No
Pipe Materials: Double Walled	No
Pipe Materials: Sec Containment	No
Pipe Materials: Repaired	No
Pipe Materials: Unknown	No
Pipe Materials: Other	Yes
Pipe Materials: Other Note	NONE
Facility ID:	3014653
Federally Regulated:	Yes
Tank Number:	8
Tank Capacity:	10000
Tank Contents:	USED OIL
Tank Status:	**REM FROM GRD**
Tank Type:	UST

Tank Material:

Install Date:	5/8/1971
Tank Materials: Bare Steel	Yes
Tank Materials: Cath Protect Steel	No
Tank Materials: Epoxy Steel	No
Tank Materials: Fiberglass	No
Tank Materials: Concrete	No
Tank Materials: Composite	No
Tank Materials: Double Walled	No
Tank Materials: Lined Interior	No
Tank Materials: Excav Liner	No
Tank Materials: Insulated Tank Jacket	No
Tank Materials: Repaired	No
Tank Materials: Unknown	No
Tank Materials: Other	No
Tank Materials: Other Note	Not reported

Release Detection:

Tank Release Detection: Leak Deferred	No
Tank Release Detection: Manual Gauge	No
Tank Release Detection: Auto Gauge	No
Tank Release Detection:Tank Tightness	No
Tank Release Detection: Vapor Monitor	No
Tank Release Detection: Inventory	No

Map ID	Site	Database(s)	EPA ID Number

A C OIL CO DIV OF WORTHINGTON ENTERPRISES (Continued) **U003995695**

Tank Release Detection: Stat Invent Recon	No
Tank Release Detection: Spill Install	No
Tank Release Detection: Overfill Install	No
Tank Release Detection: Groundwater	No
Tank Release Detection: Int Sec Containment	No
Tank Release Detection: Int Double Walled	No
Tank Release Detection: Other Method	No
Tank Release Detection: Other Note	Not reported
Pipe Release Detection: Leak Deferred	Not reported
Pipe Release Detection: Autoleak	Not reported
Pipe Release Detection: Line Tightness	No
Pipe Release Detection: Stat Invent Recon	No
Pipe Release Detection: Groundwater	No
Pipe Release Detection: Int Sec Containment	No
Pipe Release Det: Interior Double Walled	No
Pipe Release Detection: Other Method	No
Pipe Release Detection: Other Note	Not reported
Pipe Type:	UNKNOWN
Pipe Materials: Bare Steel	No
Pipe Materials: Galvanized Steel	No
Pipe Materials: Copper	No
Pipe Materials: Fiberglass	No
Pipe Materials: Cath Protect	No
Pipe Materials: Double Walled	No
Pipe Materials: Sec Containment	No
Pipe Materials: Repaired	No
Pipe Materials: Unknown	No
Pipe Materials: Other	Yes
Pipe Materials: Other Note	NONE
Facility ID:	3014653
Federally Regulated:	Yes
Tank Number:	9
Tank Capacity:	4000
Tank Contents:	GASOLINE
Tank Status:	**REM FROM GRD**
Tank Type:	UST
Tank Material:	
Install Date:	5/8/1971
Tank Materials: Bare Steel	Yes
Tank Materials: Cath Protect Steel	No
Tank Materials: Epoxy Steel	No
Tank Materials: Fiberglass	No
Tank Materials: Concrete	No
Tank Materials: Composite	No
Tank Materials: Double Walled	No
Tank Materials: Lined Interior	No
Tank Materials: Excav Liner	No
Tank Materials: Insulated Tank Jacket	No
Tank Materials: Repaired	No
Tank Materials: Unknown	No
Tank Materials: Other	No
Tank Materials: Other Note	Not reported

Map ID	Site	Database(s)	EPA ID Number

A C OIL CO DIV OF WORTHINGTON ENTERPRISES (Continued) **U003995695**

Release Detection:

Tank Release Detection: Leak Deferred	No
Tank Release Detection: Manual Gauge	No
Tank Release Detection: Auto Gauge	No
Tank Release Detection:Tank Tightness	No
Tank Release Detection: Vapor Monitor	No
Tank Release Detection: Inventory	No
Tank Release Detection: Stat Invent Recon	No
Tank Release Detection: Spill Install	No
Tank Release Detection: Overfill Install	No
Tank Release Detection: Groundwater	No
Tank Release Detection: Int Sec Containment	No
Tank Release Detection: Int Double Walled	No
Tank Release Detection: Other Method	No
Tank Release Detection: Other Note	Not reported
Pipe Release Detection: Leak Deferred	Not reported
Pipe Release Detection: Autoleak	Not reported
Pipe Release Detection: Line Tightness	No
Pipe Release Detection: Stat Invent Recon	No
Pipe Release Detection: Groundwater	No
Pipe Release Detection: Int Sec Containment	No
Pipe Release Det: Interior Double Walled	No
Pipe Release Detection: Other Method	No
Pipe Release Detection: Other Note	Not reported

Pipe Type:	UNKNOWN
Pipe Materials: Bare Steel	Yes
Pipe Materials: Galvanized Steel	No
Pipe Materials: Copper	No
Pipe Materials: Fiberglass	No
Pipe Materials: Cath Protect	No
Pipe Materials: Double Walled	No
Pipe Materials: Sec Containment	No
Pipe Materials: Repaired	No
Pipe Materials: Unknown	No
Pipe Materials: Other	No
Pipe Materials: Other Note	Not reported

Facility ID:	3014653
Federally Regulated:	Yes

Tank Number:	A
Tank Capacity:	1100
Tank Contents:	USED OIL
Tank Status:	**REM FROM GRD**
Tank Type:	UST

Tank Material:

Install Date:	5/7/1966
Tank Materials: Bare Steel	Yes
Tank Materials: Cath Protect Steel	No
Tank Materials: Epoxy Steel	No
Tank Materials: Fiberglass	No
Tank Materials: Concrete	No
Tank Materials: Composite	No
Tank Materials: Double Walled	No

Map ID	Site	Database(s)	EPA ID Number

A C OIL CO DIV OF WORTHINGTON ENTERPRISES (Continued) **U003995695**

Tank Materials: Lined Interior	No
Tank Materials: Excav Liner	No
Tank Materials: Insulated Tank Jacket	No
Tank Materials: Repaired	No
Tank Materials: Unknown	No
Tank Materials: Other	No
Tank Materials: Other Note	Not reported

Release Detection:

Tank Release Detection: Leak Deferred	No
Tank Release Detection: Manual Gauge	No
Tank Release Detection: Auto Gauge	No
Tank Release Detection:Tank Tightness	No
Tank Release Detection: Vapor Monitor	No
Tank Release Detection: Inventory	No
Tank Release Detection: Stat Invent Recon	No
Tank Release Detection: Spill Install	No
Tank Release Detection: Overfill Install	No
Tank Release Detection: Groundwater	No
Tank Release Detection: Int Sec Containment	No
Tank Release Detection: Int Double Walled	No
Tank Release Detection: Other Method	No
Tank Release Detection: Other Note	Not reported
Pipe Release Detection: Leak Deferred	Not reported
Pipe Release Detection: Autoleak	Not reported
Pipe Release Detection: Line Tightness	No
Pipe Release Detection: Stat Invent Recon	No
Pipe Release Detection: Groundwater	No
Pipe Release Detection: Int Sec Containment	No
Pipe Release Det: Interior Double Walled	No
Pipe Release Detection: Other Method	No
Pipe Release Detection: Other Note	Not reported

Pipe Type:	UNKNOWN
Pipe Materials: Bare Steel	No
Pipe Materials: Galvanized Steel	No
Pipe Materials: Copper	No
Pipe Materials: Fiberglass	No
Pipe Materials: Cath Protect	No
Pipe Materials: Double Walled	No
Pipe Materials: Sec Containment	No
Pipe Materials: Repaired	No
Pipe Materials: Unknown	No
Pipe Materials: Other	Yes
Pipe Materials: Other Note	NONE

Facility ID:	3014653
Federally Regulated:	Yes
Tank Number:	B
Tank Capacity:	1100
Tank Contents:	USED OIL
Tank Status:	**REM FROM GRD**
Tank Type:	UST

Tank Material:

Map ID	Site	Database(s)	EPA ID Number

A C OIL CO DIV OF WORTHINGTON ENTERPRISES (Continued) **U003995695**

Install Date:	5/7/1966
Tank Materials: Bare Steel	Yes
Tank Materials: Cath Protect Steel	No
Tank Materials: Epoxy Steel	No
Tank Materials: Fiberglass	No
Tank Materials: Concrete	No
Tank Materials: Composite	No
Tank Materials: Double Walled	No
Tank Materials: Lined Interior	No
Tank Materials: Excav Liner	No
Tank Materials: Insulated Tank Jacket	No
Tank Materials: Repaired	No
Tank Materials: Unknown	No
Tank Materials: Other	No
Tank Materials: Other Note	Not reported

Release Detection:

Tank Release Detection: Leak Deferred	No
Tank Release Detection: Manual Gauge	No
Tank Release Detection: Auto Gauge	No
Tank Release Detection:Tank Tightness	No
Tank Release Detection: Vapor Monitor	No
Tank Release Detection: Inventory	No
Tank Release Detection: Stat Invent Recon	No
Tank Release Detection: Spill Install	No
Tank Release Detection: Overfill Install	No
Tank Release Detection: Groundwater	No
Tank Release Detection: Int Sec Containment	No
Tank Release Detection: Int Double Walled	No
Tank Release Detection: Other Method	No
Tank Release Detection: Other Note	Not reported
Pipe Release Detection: Leak Deferred	Not reported
Pipe Release Detection: Autoleak	Not reported
Pipe Release Detection: Line Tightness	No
Pipe Release Detection: Stat Invent Recon	No
Pipe Release Detection: Groundwater	No
Pipe Release Detection: Int Sec Containment	No
Pipe Release Det: Interior Double Walled	No
Pipe Release Detection: Other Method	No
Pipe Release Detection: Other Note	Not reported

Pipe Type:	UNKNOWN
Pipe Materials: Bare Steel	No
Pipe Materials: Galvanized Steel	No
Pipe Materials: Copper	No
Pipe Materials: Fiberglass	No
Pipe Materials: Cath Protect	No
Pipe Materials: Double Walled	No
Pipe Materials: Sec Containment	No
Pipe Materials: Repaired	No
Pipe Materials: Unknown	No
Pipe Materials: Other	Yes
Pipe Materials: Other Note	NONE

Facility ID:	3014653
Federally Regulated:	Yes

Map ID	Site	Database(s)	EPA ID Number

A C OIL CO DIV OF WORTHINGTON ENTERPRISES (Continued) **U003995695**

Tank Number:	C
Tank Capacity:	1100
Tank Contents:	USED OIL
Tank Status:	**REM FROM GRD**
Tank Type:	UST

Tank Material:

Install Date:	5/7/1966
Tank Materials: Bare Steel	Yes
Tank Materials: Cath Protect Steel	No
Tank Materials: Epoxy Steel	No
Tank Materials: Fiberglass	No
Tank Materials: Concrete	No
Tank Materials: Composite	No
Tank Materials: Double Walled	No
Tank Materials: Lined Interior	No
Tank Materials: Excav Liner	No
Tank Materials: Insulated Tank Jacket	No
Tank Materials: Repaired	No
Tank Materials: Unknown	No
Tank Materials: Other	No
Tank Materials: Other Note	Not reported

Release Detection:

Tank Release Detection: Leak Deferred	No
Tank Release Detection: Manual Gauge	No
Tank Release Detection: Auto Gauge	No
Tank Release Detection:Tank Tightness	No
Tank Release Detection: Vapor Monitor	No
Tank Release Detection: Inventory	No
Tank Release Detection: Stat Invent Recon	No
Tank Release Detection: Spill Install	No
Tank Release Detection: Overfill Install	No
Tank Release Detection: Groundwater	No
Tank Release Detection: Int Sec Containment	No
Tank Release Detection: Int Double Walled	No
Tank Release Detection: Other Method	No
Tank Release Detection: Other Note	Not reported
Pipe Release Detection: Leak Deferred	Not reported
Pipe Release Detection: Autoleak	Not reported
Pipe Release Detection: Line Tightness	No
Pipe Release Detection: Stat Invent Recon	No
Pipe Release Detection: Groundwater	No
Pipe Release Detection: Int Sec Containment	No
Pipe Release Det: Interior Double Walled	No
Pipe Release Detection: Other Method	No
Pipe Release Detection: Other Note	Not reported

Pipe Type:	UNKNOWN
Pipe Materials: Bare Steel	No
Pipe Materials: Galvanized Steel	No
Pipe Materials: Copper	No
Pipe Materials: Fiberglass	No
Pipe Materials: Cath Protect	No
Pipe Materials: Double Walled	No
Pipe Materials: Sec Containment	No
Pipe Materials: Repaired	No

Map ID	Site	Database(s)	EPA ID Number

A C OIL CO DIV OF WORTHINGTON ENTERPRISES (Continued) **U003995695**

Pipe Materials: Unknown	No
Pipe Materials: Other	Yes
Pipe Materials: Other Note	NONE
Facility ID:	3014653
Federally Regulated:	Yes
Tank Number:	D
Tank Capacity:	1100
Tank Contents:	USED OIL
Tank Status:	**REM FROM GRD**
Tank Type:	UST

Tank Material:

Install Date:	5/7/1966
Tank Materials: Bare Steel	Yes
Tank Materials: Cath Protect Steel	No
Tank Materials: Epoxy Steel	No
Tank Materials: Fiberglass	No
Tank Materials: Concrete	No
Tank Materials: Composite	No
Tank Materials: Double Walled	No
Tank Materials: Lined Interior	No
Tank Materials: Excav Liner	No
Tank Materials: Insulated Tank Jacket	No
Tank Materials: Repaired	No
Tank Materials: Unknown	No
Tank Materials: Other	No
Tank Materials: Other Note	Not reported

Release Detection:

Tank Release Detection: Leak Deferred	No
Tank Release Detection: Manual Gauge	No
Tank Release Detection: Auto Gauge	No
Tank Release Detection:Tank Tightness	No
Tank Release Detection: Vapor Monitor	No
Tank Release Detection: Inventory	No
Tank Release Detection: Stat Invent Recon	No
Tank Release Detection: Spill Install	No
Tank Release Detection: Overfill Install	No
Tank Release Detection: Groundwater	No
Tank Release Detection: Int Sec Containment	No
Tank Release Detection: Int Double Walled	No
Tank Release Detection: Other Method	No
Tank Release Detection: Other Note	Not reported
Pipe Release Detection: Leak Deferred	Not reported
Pipe Release Detection: Autoleak	Not reported
Pipe Release Detection: Line Tightness	No
Pipe Release Detection: Stat Invent Recon	No
Pipe Release Detection: Groundwater	No
Pipe Release Detection: Int Sec Containment	No
Pipe Release Det: Interior Double Walled	No
Pipe Release Detection: Other Method	No
Pipe Release Detection: Other Note	Not reported
Pipe Type:	UNKNOWN

Map ID	Site	Database(s)	EPA ID Number

A C OIL CO DIV OF WORTHINGTON ENTERPRISES (Continued) **U003995695**

Pipe Materials: Bare Steel	No
Pipe Materials: Galvanized Steel	No
Pipe Materials: Copper	No
Pipe Materials: Fiberglass	No
Pipe Materials: Cath Protect	No
Pipe Materials: Double Walled	No
Pipe Materials: Sec Containment	No
Pipe Materials: Repaired	No
Pipe Materials: Unknown	No
Pipe Materials: Other	Yes
Pipe Materials: Other Note	NONE
Facility ID:	3014653
Federally Regulated:	Yes
Tank Number:	E
Tank Capacity:	1100
Tank Contents:	UNKNOWN
Tank Status:	**REM FROM GRD**
Tank Type:	UST

Tank Material:

Install Date:	5/7/1966
Tank Materials: Bare Steel	Yes
Tank Materials: Cath Protect Steel	No
Tank Materials: Epoxy Steel	No
Tank Materials: Fiberglass	No
Tank Materials: Concrete	No
Tank Materials: Composite	No
Tank Materials: Double Walled	No
Tank Materials: Lined Interior	No
Tank Materials: Excav Liner	No
Tank Materials: Insulated Tank Jacket	No
Tank Materials: Repaired	No
Tank Materials: Unknown	No
Tank Materials: Other	No
Tank Materials: Other Note	Not reported

Release Detection:

Tank Release Detection: Leak Deferred	No
Tank Release Detection: Manual Gauge	No
Tank Release Detection: Auto Gauge	No
Tank Release Detection:Tank Tightness	No
Tank Release Detection: Vapor Monitor	No
Tank Release Detection: Inventory	No
Tank Release Detection: Stat Invent Recon	No
Tank Release Detection: Spill Install	No
Tank Release Detection: Overfill Install	No
Tank Release Detection: Groundwater	No
Tank Release Detection: Int Sec Containment	No
Tank Release Detection: Int Double Walled	No
Tank Release Detection: Other Method	No
Tank Release Detection: Other Note	Not reported
Pipe Release Detection: Leak Deferred	Not reported
Pipe Release Detection: Autoleak	Not reported
Pipe Release Detection: Line Tightness	No

Map ID	Site	Database(s)	EPA ID Number

A C OIL CO DIV OF WORTHINGTON ENTERPRISES (Continued) **U003995695**

Pipe Release Detection: Stat Invent Recon	No
Pipe Release Detection: Groundwater	No
Pipe Release Detection: Int Sec Containment	No
Pipe Release Det: Interior Double Walled	No
Pipe Release Detection: Other Method	No
Pipe Release Detection: Other Note	Not reported
Pipe Type:	UNKNOWN
Pipe Materials: Bare Steel	No
Pipe Materials: Galvanized Steel	No
Pipe Materials: Copper	No
Pipe Materials: Fiberglass	No
Pipe Materials: Cath Protect	No
Pipe Materials: Double Walled	No
Pipe Materials: Sec Containment	No
Pipe Materials: Repaired	No
Pipe Materials: Unknown	No
Pipe Materials: Other	Yes
Pipe Materials: Other Note	NONE

1207 **WORTHINGTON INDUSTRIES** **VA LTANKS** **S106905870**
7820 CINDERBED RD **N/A**
LORTON, VA 22079

LTANKS:

Region:	NRO
CEDS Facility Id:	200000080476
Case Status:	**Closed**
Pollution Complaint #:	20053236
Reported:	03/31/2005
Case Closed Date:	01/08/2008
Program:	RP Lead
Federally Regulated UST (Y/N):	Y
Regulated Petroleum UST (1):	Y
Excluded UST (1):	N
Deferred UST (1):	N
Partially Deferred UST (1):	N
Exempt 1 UST (2):	N
Exempt 2 Heating Oil UST (2):	N
Small Heating Oil AST (2):	N
Regulated AST (3):	N
Unregulated AST (3):	N
Other Y/N:	Y
Unknown Y/N:	N
Other Description:	Not reported
Heating Oil Category:	Not reported
Region:	NRO
CEDS Facility Id:	200000080476
Case Status:	**Closed**
Pollution Complaint #:	19911550
Reported:	04/23/1991
Case Closed Date:	01/08/2008
Program:	State Lead
Federally Regulated UST (Y/N):	N
Regulated Petroleum UST (1):	N
Excluded UST (1):	N

Map ID	Site	Database(s)	EPA ID Number

WORTHINGTON INDUSTRIES (Continued) **S106905870**

Deferred UST (1):	N
Partially Deferred UST (1):	N
Exempt 1 UST (2):	N
Exempt 2 Heating Oil UST (2):	N
Small Heating Oil AST (2):	N
Regulated AST (3):	N
Unregulated AST (3):	N
Other Y/N:	Y
Unknown Y/N:	N
Other Description:	dumping of petroleum
Heating Oil Category:	Not reported
Region:	NRO
CEDS Facility Id:	200000080476
Case Status:	**Closed**
Pollution Complaint #:	19910871
Reported:	12/12/1990
Case Closed Date:	08/27/1998
Program:	RP Lead
Federally Regulated UST (Y/N):	N
Regulated Petroleum UST (1):	N
Excluded UST (1):	N
Deferred UST (1):	N
Partially Deferred UST (1):	N
Exempt 1 UST (2):	N
Exempt 2 Heating Oil UST (2):	N
Small Heating Oil AST (2):	N
Regulated AST (3):	N
Unregulated AST (3):	N
Other Y/N:	Y
Unknown Y/N:	N
Other Description:	oil storage in variety of containers
Heating Oil Category:	Not reported

1218 **TOWING YARD/RESIDENCE PEARSON PROPERTY** **VA SPILLS** **S106240136**
7819 CINDER BED ROAD **N/A**
LORTON, VA 22079

SPILLS:

Fips City/County:	Fairfax County
Status:	Not reported
Reference Id:	Not reported
IR Number:	2001-N-0512
Associated IR:	Not reported
Incident Date:	02/02/2001
Call Received Date:	02/02/2001
Closure Comments:	See Site Summary for details
Threat To:	Not reported
Terrorism (Y/N):	NO
Characterize Incident:	Not reported
Incident Type:	"Waste,Water,Petroleum"
Incident Subtype:	"Hazardous Waste,Solid Waste,Water,Petroleum"
Materials:	Waste (Solid)(-1 - -1 Unknown)
Effect To Receptor:	Not reported
Water Body:	Long Branch
Low Quantity To Water:	-1
High Quantity To Water:	-1
Quantity Units:	Unknown

Map ID	Site	Database(s)	EPA ID Number

TOWING YARD/RESIDENCE PEARSON PROPERTY (Continued) **S106240136**

Other Receptors:	Not reported
RP Company:	William Pearson
RP Name:	Not reported
Property Owner:	Not reported
Property Company:	William L and Clarence A Pearson
Duration Of Event (Hrs):	Not reported
Impacts:	Not reported
Other Impacts:	Not reported
Steps Taken:	Not reported
Steps Taken Description:	Not reported
System Components:	Not reported
Other System Components:	Not reported
Cause Of Event:	Not reported
Corrective Action Taken:	Not reported
Weather Status:	Not reported
Precipitation (Wet):	Not reported
Discharge Type:	Not reported
Discharge Volume:	Not reported
Unknown Discharge (Y/N):	NO
Site Name:	TOWING YARD/RESIDENCE PEARSON PROPERTY
Closure Date:	03/01/2001
Orig. Call Incident Description:	"7819-TX MP 099-2-01-0029. Land use & bldg. Code issues. Junk yards, suspect not licensed w/DMV. No VPDES permit on file for storm water on junkyard site at address. Property was just cleaned up, new fence and new direc. Tow yard has less than 10 cars on property at time of visit. Mr. Pearson not at home during visit."
Original Call Material Description:	"storm water runoof, solid waste, auto fluides (Qty=0)"
Original Call Location Description:	Towing Yard/Residence Pearson Property-7819 Cinder Bed Road-Lorton-VA-22079-Fairfax County
Incident Ongoing at time of Call:	Not reported
Agencies Notified (Y/N):	NO
Other Agencies:	Not reported
Permitted (Y/N):	NO
Call Reported By Company Name:	Capt A Barreros Fairfax County FMO
Call Property Owner Company Name:	Not reported
Call Property Owner Name:	Not reported
Site Summary:	Not reported

SPILLS NO:

Region:	NO
Id:	Not reported
Incident Summary:	Not reported
Date In:	2/2/2001
Date Closed:	Not reported
Pollution Type:	Not reported
Responsible Party:	William Pearson
Facility Status:	**Not reported**
Owner:	Not reported
Facility Contact:	Not reported
Facility Permitted:	0
Facility Telephone:	Not reported
Time In:	Not reported
Reported By Name:	Capt. A. Barreros Fairfax Co. FMO
Reported By Telephone:	Not reported
Reported By Affiliation/Addr:	Drive by cinderbed w/DEQ in response to 2 complain
Incident Response IR #:	2001-N-0512
Responsible Party Address:	7819 Cinder Bed Road

Map ID	Site	Database(s)	EPA ID Number

TOWING YARD/RESIDENCE PEARSON PROPERTY (Continued) **S106240136**

Responsible Party City:	Lorton
Responsible Party State:	Virginia 220
Responsible Party Zip:	22079
Responsible Party Contact:	Not reported
Responsible Party Telephone:	Not reported
Owner Name:	William L. and Clarence A. Pearson
Owner Address:	Not reported
Owner City:	Not reported
Owner State:	Not reported
Owner Zip:	Not reported
Owner Contact:	Not reported
Owner Telephone:	Not reported
Incident Date:	2/2/2001
Incident Time:	Not reported
Petroleum:	-1
Solid Waste:	-1
Hazardous Waste:	-1
Water:	-1
Air:	0
Sewage:	0
Fish Kill:	0
Threat Wetlands:	0
Wetlands:	0
Material Released:	storm water runoof, solid waste, auto fluides
Possible Receptors:	Long Branch
Quantity Released:	0
Unit Released:	Not reported
Quantity In Water:	0
Receiving Waters:	Not reported
River Basin:	Not reported
Inspection Date:	Not reported
Call Date:	Not reported
Inspector:	Not reported
Response Due:	Not reported
Response Received Date:	Not reported
Visit Needed:	0
Open:	0
Air Referral Date:	Not reported
Air Reg/ Permit Number:	Not reported
Waste Referral Date:	3/1/2001
Epa Id Or Permit Number:	Not reported
Water Referral Date:	Not reported
Water Permit Number:	Not reported
Remediation Referral Date:	Not reported
Remediation Pc Number:	Not reported
Enforcement Referral Date:	Not reported
Nov Number:	Not reported
Pc Number:	Not reported
Receive By:	Not reported
Case Officer:	Not reported
Case Type:	Not reported
Street Address:	Not reported
Polllutant:	Not reported
Impact:	Not reported
Spill Time:	Not reported
Spill Date:	Not reported
Spill Volume:	Not reported

Map ID	Site	Database(s)	EPA ID Number

TOWING YARD/RESIDENCE PEARSON PROPERTY (Continued) **S106240136**

Measure:	Not reported
Volume In Water:	Not reported
Stream Name:	Not reported
Investigation Date:	Not reported
Closure Date:	Not reported
Lab Results:	Not reported
Target Date:	Not reported
Prep Number:	Not reported
Report Date:	Not reported
Report Time:	Not reported
Pollutant Scr:	Not reported
Volume:	Not reported
Volume Esc:	Not reported
Future Recommendations:	Not reported
Stream Code:	Not reported
Visit Date:	Not reported
Lab Date:	Not reported
File Close Date:	Not reported
Prep Copy:	Not reported
City:	Not reported
Incident Summary:	7819-TX MP 099-2-01-0029. Land use & bldg. Code issues. Junk yards, suspect not licensed w/DMV. No VPDES permit on file for storm water on junkyard site at address. Property was just cleaned up, new fence and new direc. Tow yard has less than 10 cars on property at time of visit. Mr. Pearson not at home during visit.
Reported:	Not reported
Results:	Not reported
Inspection Comments:	Not reported
Remarks:	Not reported

1218 **ERNS** **2002610110**

7902 HILL PARK COURT **N/A**
LORTON, VA 22079

Click this hyperlink while viewing on your computer to access additional ERNS detail in the EDR Site Report.

1218 **7902 HILL PARK COURT** **VA SPILLS** **S106240548**
7902 HILL PARK COURT **N/A**
LORTON, VA

SPILLS:

Fips City/County:	Fairfax City
Status:	Not reported
Reference Id:	Not reported
IR Number:	2002-N-0862
Associated IR:	Not reported
Incident Date:	06/11/2002
Call Received Date:	06/11/2002
Closure Comments:	See Site Summary for details
Threat To:	Not reported
Terrorism (Y/N):	NO
Characterize Incident:	Not reported
Incident Type:	Waste

Map ID	Site	Database(s)	EPA ID Number

7902 HILL PARK COURT (Continued) **S106240548**

Incident Subtype:	Hazardous Waste
Materials:	Cement(5 - 5 Gallons)
Effect To Receptor:	Not reported
Water Body:	Not reported
Low Quantity To Water:	Not reported
High Quantity To Water:	Not reported
Quantity Units:	Not reported
Other Receptors:	Not reported
RP Company:	Not reported
RP Name:	Not reported
Property Owner:	Not reported
Property Company:	Not reported
Duration Of Event (Hrs):	Not reported
Impacts:	Not reported
Other Impacts:	Not reported
Steps Taken:	Not reported
Steps Taken Description:	Not reported
System Components:	Not reported
Other System Components:	Not reported
Cause Of Event:	Not reported
Corrective Action Taken:	Not reported
Weather Status:	Not reported
Precipitation (Wet):	Not reported
Discharge Type:	Not reported
Discharge Volume:	Not reported
Unknown Discharge (Y/N):	NO
Site Name:	7902 HILL PARK COURT
Closure Date:	06/12/2002
Orig. Call Incident Description:	Caller to NRC reported several 5 gal. Buckets of exterior coating being dumped into a hole in the ground at an unused dirt lot in industrial park. There is a creek 75 yds. From hole but no material was reported in water at time of report
Original Call Material Description:	cement coating (Qty=5)
Original Call Location Description:	7902 Hill Park Court-7902 Hill Park Court-Lorton-VA--Fairfax City
Incident Ongoing at time of Call:	Not reported
Agencies Notified (Y/N):	NO
Other Agencies:	Not reported
Permitted (Y/N):	NO
Call Reported By Company Name:	VA Dept of Emer Mgmt
Call Property Owner Company Name:	Not reported
Call Property Owner Name:	Not reported
Site Summary:	local fire/code compliance handling
Fips City/County:	Fairfax County
Status:	Not reported
Reference Id:	Not reported
IR Number:	2002-N-0870
Associated IR:	Not reported
Incident Date:	06/11/2002
Call Received Date:	06/12/2002
Closure Comments:	See Site Summary for details
Threat To:	Not reported
Terrorism (Y/N):	NO
Characterize Incident:	Not reported
Incident Type:	Waste
Incident Subtype:	Hazardous Waste
Materials:	Cement(-1 - -1 Unknown)

Map ID	Site	Database(s)	EPA ID Number

7902 HILL PARK COURT (Continued) **S106240548**

Effect To Receptor:	Not reported
Water Body:	Not reported
Low Quantity To Water:	Not reported
High Quantity To Water:	Not reported
Quantity Units:	Not reported
Other Receptors:	Land
RP Company:	Not reported
RP Name:	Not reported
Property Owner:	Not reported
Property Company:	Not reported
Duration Of Event (Hrs):	Not reported
Impacts:	Not reported
Other Impacts:	Not reported
Steps Taken:	Not reported
Steps Taken Description:	Not reported
System Components:	Not reported
Other System Components:	Not reported
Cause Of Event:	Not reported
Corrective Action Taken:	Not reported
Weather Status:	Not reported
Precipitation (Wet):	Not reported
Discharge Type:	Not reported
Discharge Volume:	Not reported
Unknown Discharge (Y/N):	NO
Site Name:	7902 HILL PARK COURT
Closure Date:	06/12/2002
Orig. Call Incident Description:	dumping - cement coating dumped into hole dug for pupose. 12-24 buckets in hole. Fx FMO has MSDS and sample - cement coating = stucco
Original Call Material Description:	cement (Qty=0)
Original Call Location Description:	7902 Hill Park Court-7902 Hill Park Court-Lorton-VA--Fairfax County
Incident Ongoing at time of Call:	Not reported
Agencies Notified (Y/N):	NO
Other Agencies:	Not reported
Permitted (Y/N):	NO
Call Reported By Company Name:	Jim Sobota
Call Property Owner Company Name:	Not reported
Call Property Owner Name:	Not reported
Site Summary:	duplicate entry

SPILLS NO:

Region:	NO
Id:	Not reported
Incident Summary:	Not reported
Date In:	6/11/2002
Date Closed:	6/12/2002
Pollution Type:	Not reported
Responsible Party:	Not reported
Facility Status:	**Not reported**
Owner:	Not reported
Facility Contact:	Not reported
Facility Permitted:	0
Facility Telephone:	Not reported
Time In:	11:59:00 AM
Reported By Name:	Va. Dept. of Emer. Mgmt.
Reported By Telephone:	Not reported
Reported By Affiliation/Addr:	Not reported
Incident Response IR #:	2002-N-0862

Map ID	Site	Database(s)	EPA ID Number

7902 HILL PARK COURT (Continued) **S106240548**

Responsible Party Address:	Not reported
Responsible Party City:	Not reported
Responsible Party State:	Not reported
Responsible Party Zip:	Not reported
Responsible Party Contact:	Not reported
Responsible Party Telephone:	Not reported
Owner Name:	Not reported
Owner Address:	Not reported
Owner City:	Not reported
Owner State:	Not reported
Owner Zip:	Not reported
Owner Contact:	Not reported
Owner Telephone:	Not reported
Incident Date:	6/11/2002
Incident Time:	Not reported
Petroleum:	0
Solid Waste:	0
Hazardous Waste:	-1
Water:	0
Air:	0
Sewage:	0
Fish Kill:	0
Threat Wetlands:	0
Wetlands:	0
Material Released:	cement coating
Possible Receptors:	Not reported
Quantity Released:	5
Unit Released:	gallons
Quantity In Water:	0
Receiving Waters:	Not reported
River Basin:	Not reported
Inspection Date:	Not reported
Call Date:	Not reported
Inspector:	Not reported
Response Due:	Not reported
Response Received Date:	Not reported
Visit Needed:	0
Open:	0
Air Referral Date:	Not reported
Air Reg/ Permit Number:	Not reported
Waste Referral Date:	Not reported
Epa Id Or Permit Number:	Not reported
Water Referral Date:	Not reported
Water Permit Number:	Not reported
Remediation Referral Date:	Not reported
Remediation Pc Number:	Not reported
Enforcement Referral Date:	Not reported
Nov Number:	Not reported
Pc Number:	Not reported
Receive By:	Not reported
Case Officer:	Not reported
Case Type:	Not reported
Street Address:	Not reported
Polllutant:	Not reported
Impact:	Not reported
Spill Time:	Not reported
Spill Date:	Not reported

Map ID	Site	Database(s)	EPA ID Number

7902 HILL PARK COURT (Continued) **S106240548**

Spill Volume:	Not reported
Measure:	Not reported
Volume In Water:	Not reported
Stream Name:	Not reported
Investigation Date:	Not reported
Closure Date:	Not reported
Lab Results:	Not reported
Target Date:	Not reported
Prep Number:	Not reported
Report Date:	Not reported
Report Time:	Not reported
Pollutant Scr:	Not reported
Volume:	Not reported
Volume Esc:	Not reported
Future Recommendations:	Not reported
Stream Code:	Not reported
Visit Date:	Not reported
Lab Date:	Not reported
File Close Date:	Not reported
Prep Copy:	Not reported
City:	Not reported
Incident Summary:	Caller to NRC reported several 5 gal. Buckets of exterior coating being dumped into a hole in the ground at an unused dirt lot in industrial park. There is a creek 75 yds. From hole but no material was reported in water at time of report
Reported:	Not reported
Results:	Not reported
Inspection Comments:	local fire/code compliance handling
Remarks:	Not reported
Region:	NO
Id:	Not reported
Incident Summary:	Not reported
Date In:	6/12/2002
Date Closed:	6/12/2002
Pollution Type:	Not reported
Responsible Party:	Not reported
Facility Status:	**Not reported**
Owner:	Not reported
Facility Contact:	Not reported
Facility Permitted:	0
Facility Telephone:	Not reported
Time In:	8:55:00 AM
Reported By Name:	Jim Sobota
Reported By Telephone:	Not reported
Reported By Affiliation/Addr:	Fairfax Co Fire Marshall
Incident Response IR #:	2002-N-0870
Responsible Party Address:	Not reported
Responsible Party City:	Not reported
Responsible Party State:	Not reported
Responsible Party Zip:	Not reported
Responsible Party Contact:	Not reported
Responsible Party Telephone:	Not reported
Owner Name:	Not reported
Owner Address:	Not reported
Owner City:	Not reported
Owner State:	Not reported

Map ID	Site	Database(s)	EPA ID Number

7902 HILL PARK COURT (Continued) **S106240548**

Owner Zip:	Not reported
Owner Contact:	Not reported
Owner Telephone:	Not reported
Incident Date:	6/11/2002
Incident Time:	Not reported
Petroleum:	0
Solid Waste:	0
Hazardous Waste:	-1
Water:	0
Air:	0
Sewage:	0
Fish Kill:	0
Threat Wetlands:	0
Wetlands:	0
Material Released:	cement
Possible Receptors:	land
Quantity Released:	0
Unit Released:	Not reported
Quantity In Water:	0
Receiving Waters:	Not reported
River Basin:	Not reported
Inspection Date:	Not reported
Call Date:	Not reported
Inspector:	Not reported
Response Due:	Not reported
Response Received Date:	Not reported
Visit Needed:	0
Open:	0
Air Referral Date:	Not reported
Air Reg/ Permit Number:	Not reported
Waste Referral Date:	Not reported
Epa Id Or Permit Number:	Not reported
Water Referral Date:	Not reported
Water Permit Number:	Not reported
Remediation Referral Date:	Not reported
Remediation Pc Number:	Not reported
Enforcement Referral Date:	Not reported
Nov Number:	Not reported
Pc Number:	Not reported
Receive By:	Not reported
Case Officer:	Not reported
Case Type:	Not reported
Street Address:	Not reported
Polllutant:	Not reported
Impact:	Not reported
Spill Time:	Not reported
Spill Date:	Not reported
Spill Volume:	Not reported
Measure:	Not reported
Volume In Water:	Not reported
Stream Name:	Not reported
Investigation Date:	Not reported
Closure Date:	Not reported
Lab Results:	Not reported
Target Date:	Not reported
Prep Number:	Not reported
Report Date:	Not reported

Map ID	Site	Database(s)	EPA ID Number

7902 HILL PARK COURT (Continued) **S106240548**

Report Time:	Not reported
Pollutant Scr:	Not reported
Volume:	Not reported
Volume Esc:	Not reported
Future Recommendations:	Not reported
Stream Code:	Not reported
Visit Date:	Not reported
Lab Date:	Not reported
File Close Date:	Not reported
Prep Copy:	Not reported
City:	Not reported
Incident Summary:	dumping - cement coating dumped into hole dug for pupose. 12-24 buckets in hole. Fx FMO has MSDS and sample - cement coating = stucco
Reported:	Not reported
Results:	Not reported
Inspection Comments:	duplicate entry
Remarks:	Not reported

1220 **VA SPILLS** **S118457202**

7901 KINCANNON PL **N/A**
LORTON, VA

SPILLS:

Fips City/County:	Fairfax County
Status:	Closed
Reference Id:	48155
IR Number:	2016-N-1769
Associated IR:	Not reported
Incident Date:	Not reported
Call Received Date:	12/08/2015
Closure Comments:	Case ClosedNo issues observed
Threat To:	Not reported
Terrorism (Y/N):	N
Characterize Incident:	Unknown
Incident Type:	Waste * Water
Incident Subtype:	Point Source * Solid Waste * Waste * Water
Materials:	Not reported
Effect To Receptor:	Not reported
Water Body:	Not reported
Low Quantity To Water:	Not reported
High Quantity To Water:	Not reported
Quantity Units:	Not reported
Other Receptors:	Not reported
RP Company:	Not reported
RP Name:	Not reported
Property Owner:	Not reported
Property Company:	Not reported
Duration Of Event (Hrs):	0
Impacts:	Not reported
Other Impacts:	Not reported
Steps Taken:	Not reported
Steps Taken Description:	Not reported
System Components:	Not reported
Other System Components:	Not reported
Cause Of Event:	Not reported
Corrective Action Taken:	Not reported
Weather Status:	N/A
Precipitation (Wet):	0

Map ID	Site	Database(s)	EPA ID Number

(Continued) **S118457202**

Discharge Type:	N/A
Discharge Volume:	0
Unknown Discharge (Y/N):	N
Site Name:	PRECISION COLLISION
Closure Date:	03/03/2017
Orig. Call Incident Description:	Tip or Complaint: Continues washing cars with Chemicals degreasing engines All of it flows into grate in ground. Also throws paint in trash dumpster I've been wanting to report this But as my. Employer. .... Since have. Moved on so plz Take the time to investigate this
Original Call Material Description:	Not reported
Original Call Location Description:	Precision Collision, 7901 Kincannon Pl., Lorton
Incident Ongoing at time of Call:	Y
Agencies Notified (Y/N):	N
Other Agencies:	EPA TIPS FY16-137371-3709-CV
Permitted (Y/N):	N
Call Reported By Company Name:	Not reported
Call Property Owner Company Name:	Not reported
Call Property Owner Name:	Not reported
Site Summary:	Not reported

1220 **SERVICE KING COLLISION REPAIR CENTER** **RCRA-CESQG** **1000171983**
7901 KINCANNON PLACE **VAD982676694**
LORTON, VA 22079

RCRA-CESQG:

Date form received by agency:	02/03/2016
Facility name:	SERVICE KING COLLISION REPAIR CENTER
Facility address:	7901 KINCANNON PLACE LORTON, VA 22079
EPA ID:	VAD982676694
Mailing address:	7901 KINGCANNON PLACE LORTON, VA 22079
Contact:	JUAN GUERRERO
Contact address:	2600 N CENTRAL EXPRESSWAY, #40 RICHARDSON, TX 75080
Contact country:	US
Contact telephone:	972-960-7595
Telephone ext.:	2160
Contact email:	JUAN.GUERRERO@SERVICEKING.COM
EPA Region:	03
Classification:	Conditionally Exempt Small Quantity Generator
Description:	Handler: generates 100 kg or less of hazardous waste per calendar month, and accumulates 1000 kg or less of hazardous waste at any time; or generates 1 kg or less of acutely hazardous waste per calendar month, and accumulates at any time: 1 kg or less of acutely hazardous waste; or 100 kg or less of any residue or contaminated soil, waste or other debris resulting from the cleanup of a spill, into or on any land or water, of acutely hazardous waste; or generates 100 kg or less of any residue or contaminated soil, waste or other debris resulting from the cleanup of a spill, into or on any land or water, of acutely hazardous waste during any calendar month, and accumulates at any time: 1 kg or less of acutely hazardous waste; or 100 kg or less of any residue or contaminated soil, waste or other debris resulting from the cleanup of a spill, into or on any land or water, of acutely hazardous waste

Owner/Operator Summary:

Map ID	Site	Database(s)	EPA ID Number

SERVICE KING COLLISION REPAIR CENTER (Continued) **1000171983**

Owner/operator name: OPERNAME
Owner/operator address: OPERSTREET
OPERCITY, AK 99999
Owner/operator country: Not reported
Owner/operator telephone: 215-555-1212
Owner/operator email: Not reported
Owner/operator fax: Not reported
Owner/operator extension: Not reported
Legal status: Private
Owner/Operator Type: Operator
Owner/Op start date: Not reported
Owner/Op end date: Not reported

Owner/operator name: SERVICE KING PAINT & BODY, LLC
Owner/operator address: Not reported
Not reported
Owner/operator country: US
Owner/operator telephone: Not reported
Owner/operator email: Not reported
Owner/operator fax: Not reported
Owner/operator extension: Not reported
Legal status: Private
Owner/Operator Type: Operator
Owner/Op start date: 02/06/2016
Owner/Op end date: Not reported

Owner/operator name: KINCANNON PLACE, LLC
Owner/operator address: 8538 SAINT CATHERINE LANE
LORTON, VA 22079
Owner/operator country: US
Owner/operator telephone: 703-929-8050
Owner/operator email: Not reported
Owner/operator fax: Not reported
Owner/operator extension: Not reported
Legal status: Private
Owner/Operator Type: Owner
Owner/Op start date: 05/18/1989
Owner/Op end date: Not reported

Handler Activities Summary:
U.S. importer of hazardous waste: No
Mixed waste (haz. and radioactive): No
Recycler of hazardous waste: No
Transporter of hazardous waste: No
Treater, storer or disposer of HW: No
Underground injection activity: No
On-site burner exemption: No
Furnace exemption: No
Used oil fuel burner: No
Used oil processor: No
User oil refiner: No
Used oil fuel marketer to burner: No
Used oil Specification marketer: No
Used oil transfer facility: No
Used oil transporter: No

. Waste code: D001

Map ID	Site	Database(s)	EPA ID Number

SERVICE KING COLLISION REPAIR CENTER (Continued) **1000171983**

. Waste name: IGNITABLE WASTE

. Waste code: D002
. Waste name: CORROSIVE WASTE

. Waste code: F005
. Waste name: THE FOLLOWING SPENT NONHALOGENATED SOLVENTS: TOLUENE, METHYL ETHYL KETONE, CARBON DISULFIDE, ISOBUTANOL, PYRIDINE, BENZENE, 2-ETHOXYETHANOL, AND 2-NITROPROPANE; ALL SPENT SOLVENT MIXTURES/BLENDS CONTAINING, BEFORE USE, A TOTAL OF TEN PERCENT OR MORE (BY VOLUME) OF ONE OR MORE OF THE ABOVE NONHALOGENATED SOLVENTS OR THOSE SOLVENTS LISTED IN F001, F002, OR F004; AND STILL BOTTOMS FROM THE RECOVERY OF THESE SPENT SOLVENTS AND SPENT SOLVENT MIXTURES.

Historical Generators:
Date form received by agency: 02/28/1994
Site name: PRECISION COLLISION INC
Classification: Conditionally Exempt Small Quantity Generator

Date form received by agency: 05/14/1990
Site name: PRECISION COLLISION INC
Classification: Conditionally Exempt Small Quantity Generator

. Waste code: F003
. Waste name: THE FOLLOWING SPENT NONHALOGENATED SOLVENTS: XYLENE, ACETONE, ETHYL ACETATE, ETHYL BENZENE, ETHYL ETHER, METHYL ISOBUTYL KETONE, N-BUTYL ALCOHOL, CYCLOHEXANONE, AND METHANOL; ALL SPENT SOLVENT MIXTURES/BLENDS CONTAINING, BEFORE USE, ONLY THE ABOVE SPENT NONHALOGENATED SOLVENTS; AND ALL SPENT SOLVENT MIXTURES/BLENDS CONTAINING, BEFORE USE, ONE OR MORE OF THE ABOVE NONHALOGENATED SOLVENTS, AND A TOTAL OF TEN PERCENT OR MORE (BY VOLUME) OF ONE OR MORE OF THOSE SOLVENTS LISTED IN F001, F002, F004, AND F005; AND STILL BOTTOMS FROM THE RECOVERY OF THESE SPENT SOLVENTS AND SPENT SOLVENT MIXTURES.

. Waste code: F005
. Waste name: THE FOLLOWING SPENT NONHALOGENATED SOLVENTS: TOLUENE, METHYL ETHYL KETONE, CARBON DISULFIDE, ISOBUTANOL, PYRIDINE, BENZENE, 2-ETHOXYETHANOL, AND 2-NITROPROPANE; ALL SPENT SOLVENT MIXTURES/BLENDS CONTAINING, BEFORE USE, A TOTAL OF TEN PERCENT OR MORE (BY VOLUME) OF ONE OR MORE OF THE ABOVE NONHALOGENATED SOLVENTS OR THOSE SOLVENTS LISTED IN F001, F002, OR F004; AND STILL BOTTOMS FROM THE RECOVERY OF THESE SPENT SOLVENTS AND SPENT SOLVENT MIXTURES.

Violation Status: No violations found

1223 **JUNKYARDS, GUPTA & TOOR PROPERTY** **VA SPILLS** **S106240137**
7824 CINDER BED ROAD **N/A**
LORTON, VA 22079

SPILLS:
Fips City/County: Fairfax County
Status: Not reported
Reference Id: Not reported
IR Number: 2001-N-0513
Associated IR: Not reported
Incident Date: 02/02/2001
Call Received Date: 02/02/2001

Map ID	Site	Database(s)	EPA ID Number

JUNKYARDS, GUPTA & TOOR PROPERTY (Continued) **S106240137**

Closure Comments:	See Site Summary for details
Threat To:	Not reported
Terrorism (Y/N):	NO
Characterize Incident:	Not reported
Incident Type:	"Petroleum,Waste,Water,Waste"
Incident Subtype:	"Petroleum,Solid Waste,Water,Hazardous Waste"
Materials:	Waste (Solid)(-1 - -1 Unknown)
Effect To Receptor:	Not reported
Water Body:	Long Branch
Low Quantity To Water:	-1
High Quantity To Water:	-1
Quantity Units:	Unknown
Other Receptors:	Not reported
RP Company:	"Gupta, Ved P & Toor, Ajaib S"
RP Name:	Not reported
Property Owner:	Not reported
Property Company:	"Gupta, Ved P & Toor, Ajaib S"
Duration Of Event (Hrs):	Not reported
Impacts:	Not reported
Other Impacts:	Not reported
Steps Taken:	Not reported
Steps Taken Description:	Not reported
System Components:	Not reported
Other System Components:	Not reported
Cause Of Event:	Not reported
Corrective Action Taken:	Not reported
Weather Status:	Not reported
Precipitation (Wet):	Not reported
Discharge Type:	Not reported
Discharge Volume:	Not reported
Unknown Discharge (Y/N):	NO
Site Name:	"JUNKYARDS, GUPTA & TOOR PROPERTY"
Closure Date:	03/01/2001
Orig. Call Incident Description:	"7824-TX MP 099-2-03-0004. Land use & bldg. Code issues. Junk yards, suspect not licensed w/DMV. No VPDES permit on file for storm water on junkyard site at address. Suspect excess of 500 tires on 7824 parcel, unable to drive Property, Fire lines not maintained, access problems."
Original Call Material Description:	"storm water runoof, solid waste, auto fluides (Qty=0)"
Original Call Location Description:	"Junkyards, Gupta & Toor Property-7824 Cinder Bed Road-Lorton-VA-22079-Fairfax County"
Incident Ongoing at time of Call:	Not reported
Agencies Notified (Y/N):	NO
Other Agencies:	Not reported
Permitted (Y/N):	NO
Call Reported By Company Name:	Capt A Barreros Fairfax County FMO
Call Property Owner Company Name:	Not reported
Call Property Owner Name:	Not reported
Site Summary:	"Site visit on April 27th, Jon Terry."

SPILLS NO:

Region:	NO
Id:	Not reported
Incident Summary:	Not reported
Date In:	2/2/2001
Date Closed:	Not reported
Pollution Type:	Not reported
Responsible Party:	Gupta, Ved P & Toor, Ajaib S

Map ID	Site	Database(s)	EPA ID Number

JUNKYARDS, GUPTA & TOOR PROPERTY (Continued) **S106240137**

Facility Status:	**Not reported**
Owner:	Not reported
Facility Contact:	Not reported
Facility Permitted:	0
Facility Telephone:	Not reported
Time In:	Not reported
Reported By Name:	Capt. A. Barreros Fairfax Co. FMO
Reported By Telephone:	Not reported
Reported By Affiliation/Addr:	Drive by cinderbed w/DEQ in response to 2 complain
Incident Response IR #:	2001-N-0513
Responsible Party Address:	6736 Huntsman Blvd
Responsible Party City:	Springfield
Responsible Party State:	Virginia
Responsible Party Zip:	22152
Responsible Party Contact:	Not reported
Responsible Party Telephone:	Not reported
Owner Name:	Gupta, Ved P & Toor, Ajaib S
Owner Address:	Not reported
Owner City:	Not reported
Owner State:	Not reported
Owner Zip:	Not reported
Owner Contact:	Not reported
Owner Telephone:	Not reported
Incident Date:	2/2/2001
Incident Time:	Not reported
Petroleum:	-1
Solid Waste:	-1
Hazardous Waste:	-1
Water:	-1
Air:	0
Sewage:	0
Fish Kill:	0
Threat Wetlands:	0
Wetlands:	0
Material Released:	storm water runoof, solid waste, auto fluides
Possible Receptors:	Long Branch
Quantity Released:	0
Unit Released:	Not reported
Quantity In Water:	0
Receiving Waters:	Not reported
River Basin:	Not reported
Inspection Date:	Not reported
Call Date:	Not reported
Inspector:	Not reported
Response Due:	Not reported
Response Received Date:	Not reported
Visit Needed:	0
Open:	0
Air Referral Date:	Not reported
Air Reg/ Permit Number:	Not reported
Waste Referral Date:	3/1/2001
Epa Id Or Permit Number:	Not reported
Water Referral Date:	Not reported
Water Permit Number:	Not reported
Remediation Referral Date:	Not reported
Remediation Pc Number:	Not reported
Enforcement Referral Date:	Not reported

Map ID	Site	Database(s)	EPA ID Number

JUNKYARDS, GUPTA & TOOR PROPERTY (Continued) **S106240137**

Nov Number:	Not reported
Pc Number:	Not reported
Receive By:	Not reported
Case Officer:	Not reported
Case Type:	Not reported
Street Address:	Not reported
Polllutant:	Not reported
Impact:	Not reported
Spill Time:	Not reported
Spill Date:	Not reported
Spill Volume:	Not reported
Measure:	Not reported
Volume In Water:	Not reported
Stream Name:	Not reported
Investigation Date:	Not reported
Closure Date:	Not reported
Lab Results:	Not reported
Target Date:	Not reported
Prep Number:	Not reported
Report Date:	Not reported
Report Time:	Not reported
Pollutant Scr:	Not reported
Volume:	Not reported
Volume Esc:	Not reported
Future Recommendations:	Not reported
Stream Code:	Not reported
Visit Date:	Not reported
Lab Date:	Not reported
File Close Date:	Not reported
Prep Copy:	Not reported
City:	Not reported
Incident Summary:	7824-TX MP 099-2-03-0004. Land use & bldg. Code issues. Junk yards, suspect not licensed w/DMV. No VPDES permit on file for storm water on junkyard site at address. Suspect excess of 500 tires on 7824 parcel, unable to drive Property, Fire lines not maintained, access problems.
Reported:	Not reported
Results:	Not reported
Inspection Comments:	Site visit on April 27th, Jon Terry.
Remarks:	Not reported

1223 **VA SPILLS** **S110609086**

7828 CINDERBED ROAD **N/A**
LORTON, VA 22709

SPILLS:

Fips City/County:	Fairfax County
Status:	Closed
Reference Id:	4825
IR Number:	2010-N-3639
Associated IR:	Not reported
Incident Date:	Not reported
Call Received Date:	06/30/2010
Closure Comments:	2nd visit. Walked over to stream area. No sheen observed. Drive over the to industrial park area, No issues observed. Industrial park appeared to consist mainly of auto repair & tow truck driving businesses. NFA. RWEhrhart - opened to add waterbody and complete address. Closed subsequent to adding these items
Threat To:	Not reported

Map ID	Site	Database(s)	EPA ID Number

(Continued) **S110609086**

Terrorism (Y/N):	N
Characterize Incident:	Unknown
Incident Type:	Petroleum
Incident Subtype:	Petroleum * Surface Spill
Materials:	Oil (1--1 Gallons)
Effect To Receptor:	Not reported
Water Body:	UT Long Branch/Potomac River Basin
Low Quantity To Water:	Not reported
High Quantity To Water:	Not reported
Quantity Units:	Not reported
Other Receptors:	Not reported
RP Company:	Not reported
RP Name:	Not reported
Property Owner:	Not reported
Property Company:	Not reported
Duration Of Event (Hrs):	0
Impacts:	Not reported
Other Impacts:	Not reported
Steps Taken:	Not reported
Steps Taken Description:	Not reported
System Components:	Not reported
Other System Components:	Not reported
Cause Of Event:	Not reported
Corrective Action Taken:	Not reported
Weather Status:	N/A
Precipitation (Wet):	0
Discharge Type:	N/A
Discharge Volume:	0
Unknown Discharge (Y/N):	N
Site Name:	STREAM AT REAR OF PROPERTY
Closure Date:	07/26/2010
Orig. Call Incident Description:	Received letter from ECC. Letter described the observation of a sheen on a stream coming from the property at 7815-7835 Loisdale Rd. This address is a light industrial park w/ alot of auto repair businesses, etc. The sheen was observed by a consulant doing work for the property owner. The sheen was observed on 5/28/10. During subsequent vists a sheen was not observed. Reported to DEQ 6/28/10.
Original Call Material Description:	oil sheen
Original Call Location Description:	near 7828 Cinderbed Road at CSX crossing of a stream abd behind 7815-7835 Loisdale Rd
Incident Ongoing at time of Call:	N
Agencies Notified (Y/N):	N
Other Agencies:	Not reported
Permitted (Y/N):	N
Call Reported By Company Name:	ECC
Call Property Owner Company Name:	Not reported
Call Property Owner Name:	Not reported
Site Summary:	stream sheen was observed on is unnamed. Stream discharges to Long Branch.

Map ID	Site	Database(s)	EPA ID Number

1231 **HILLTOP SAND AND GRAVEL PROPERTIES** **VA LTANKS** **S116625001**
7836 AND 7908 TELEGRAPH RD **N/A**
ALEXANDRIA, VA 22315

LTANKS:

Region:	NRO
CEDS Facility Id:	200000876277
Case Status:	**Closed**
Pollution Complaint #:	20143199
Reported:	05/01/2014
Case Closed Date:	05/30/2014
Program:	RP Lead
Federally Regulated UST (Y/N):	N
Regulated Petroleum UST (1):	N
Excluded UST (1):	N
Deferred UST (1):	N
Partially Deferred UST (1):	N
Exempt 1 UST (2):	N
Exempt 2 Heating Oil UST (2):	N
Small Heating Oil AST (2):	Y
Regulated AST (3):	N
Unregulated AST (3):	N
Other Y/N:	N
Unknown Y/N:	N
Other Description:	Not reported
Heating Oil Category:	NFA

1237 **WHOLESALE TRANSMISSIONS INC** **EDR Hist Auto** **1021181806**
7903 HILL PARK CT STE 11 **N/A**
LORTON, VA 22079

EDR Hist Auto

Year:	Name:	Type:
1997	WHOLESALE TRANSMISSIONS INC	Automotive Transmission Repair Shops
1998	WHOLESALE TRANSMISSIONS INC	Automotive Transmission Repair Shops
1999	WHOLESALE TRANSMISSIONS INC	Automotive Transmission Repair Shops
2000	WHOLESALE TRANSMISSIONS INC	Automotive Transmission Repair Shops
2001	WHOLESALE TRANSMISSIONS INC	Automotive Transmission Repair Shops
2002	WHOLESALE TRANSMISSIONS INC	Automotive Transmission Repair Shops
2003	WHOLESALE TRANSMISSIONS INC	Automotive Transmission Repair Shops
2014	MONKS VI VOLKS	General Automotive Repair Shops

1237 **G&M SERVICE CENTER INC** **RCRA-CESQG** **1004790785**
7901-5 HILL PARK COURT **FINDS** **VAD988223608**
LORTON, VA 22079 **ECHO**

RCRA-CESQG:

Date form received by agency:	12/29/1992
Facility name:	G&M SERVICE CENTER INC
Facility address:	7901-5 HILL PARK COURT LORTON, VA 22079
EPA ID:	VAD988223608
Contact:	GEORGE KALCHEFF
Contact address:	7901-5 HILL PARK COURT LORTON, VA 22079
Contact country:	US
Contact telephone:	703-550-1467

Map ID	Site	Database(s)	EPA ID Number

G&M SERVICE CENTER INC (Continued) **1004790785**

Contact email: Not reported
EPA Region: 03
Classification: Conditionally Exempt Small Quantity Generator
Description: Handler: generates 100 kg or less of hazardous waste per calendar month, and accumulates 1000 kg or less of hazardous waste at any time; or generates 1 kg or less of acutely hazardous waste per calendar month, and accumulates at any time: 1 kg or less of acutely hazardous waste; or 100 kg or less of any residue or contaminated soil, waste or other debris resulting from the cleanup of a spill, into or on any land or water, of acutely hazardous waste; or generates 100 kg or less of any residue or contaminated soil, waste or other debris resulting from the cleanup of a spill, into or on any land or water, of acutely hazardous waste during any calendar month, and accumulates at any time: 1 kg or less of acutely hazardous waste; or 100 kg or less of any residue or contaminated soil, waste or other debris resulting from the cleanup of a spill, into or on any land or water, of acutely hazardous waste

Owner/Operator Summary:
Owner/operator name: GEORGE KALCHEFF
Owner/operator address: 6454 5TH ST
ALEXANDRIA, VA 22312
Owner/operator country: Not reported
Owner/operator telephone: 703-256-4107
Owner/operator email: Not reported
Owner/operator fax: Not reported
Owner/operator extension: Not reported
Legal status: Private
Owner/Operator Type: Owner
Owner/Op start date: Not reported
Owner/Op end date: Not reported

Handler Activities Summary:
U.S. importer of hazardous waste: No
Mixed waste (haz. and radioactive): No
Recycler of hazardous waste: No
Transporter of hazardous waste: No
Treater, storer or disposer of HW: No
Underground injection activity: No
On-site burner exemption: No
Furnace exemption: No
Used oil fuel burner: No
Used oil processor: No
User oil refiner: No
Used oil fuel marketer to burner: No
Used oil Specification marketer: No
Used oil transfer facility: No
Used oil transporter: No

. Waste code: D001
. Waste name: IGNITABLE WASTE

Violation Status: No violations found

FINDS:

Registry ID: 110005253929

Map ID	Site	Database(s)	EPA ID Number

G&M SERVICE CENTER INC (Continued) **1004790785**

Environmental Interest/Information System
RCRAInfo is a national information system that supports the Resource Conservation and Recovery Act (RCRA) program through the tracking of events and activities related to facilities that generate, transport, and treat, store, or dispose of hazardous waste. RCRAInfo allows RCRA program staff to track the notification, permit, compliance, and corrective action activities required under RCRA.

Click this hyperlink while viewing on your computer to access additional FINDS: detail in the EDR Site Report.

ECHO:
Envid: 1004790785
Registry ID: 110005253929
DFR URL: http://echo.epa.gov/detailed-facility-report?fid=110005253929

1237 **RENT A CRANE INCORPORATED** **VA LTANKS** **S118866386**
7905 HILL PARK CT **N/A**
LORTON, VA 22079

LTANKS:
Region: NRO
CEDS Facility Id: 200000075171
Case Status: **Closed**
Pollution Complaint #: 20163214
Reported: 05/18/2016
Case Closed Date: 08/02/2016
Program: RP Lead
Federally Regulated UST (Y/N): Y
Regulated Petroleum UST (1): Y
Excluded UST (1): N
Deferred UST (1): N
Partially Deferred UST (1): N
Exempt 1 UST (2): N
Exempt 2 Heating Oil UST (2): N
Small Heating Oil AST (2): N
Regulated AST (3): N
Unregulated AST (3): N
Other Y/N: N
Unknown Y/N: N
Other Description: Not reported
Heating Oil Category: Not reported

1237 **RENT-A-CRANE, INC** **VA UST** **U003678229**
7905 HILL PARK CT **N/A**
LORTON, VA 22079

Facility:
Facility Id: 3000610
Facility Type: INDUSTRIAL
CEDS Facility ID: 200000075171

Owner:
Owner Id: 28541
Owner Name: RENT-A-CRANE, INC

Map ID	Site	Database(s)	EPA ID Number

RENT-A-CRANE, INC (Continued) **U003678229**

Owner Address:	7905 HILL PARK COURT
Owner Address2:	Not reported
Owner City, State, Zip:	LORTON, VA 22079
Owner Type:	PRIVATE
Number of Active AST:	0
Number of Active UST:	0
Number of Inactive AST:	0
Number of Inactive UST:	2

UST:

Facility ID:	3000610
Federally Regulated:	Yes
Tank Number:	R1
Tank Capacity:	10000
Tank Contents:	DIESEL
Tank Status:	**REM FROM GRD**
Tank Type:	UST

Tank Material:

Install Date:	1/22/1983
Tank Materials: Bare Steel	No
Tank Materials: Cath Protect Steel	Yes
Tank Materials: Epoxy Steel	No
Tank Materials: Fiberglass	No
Tank Materials: Concrete	No
Tank Materials: Composite	No
Tank Materials: Double Walled	No
Tank Materials: Lined Interior	No
Tank Materials: Excav Liner	No
Tank Materials: Insulated Tank Jacket	No
Tank Materials: Repaired	No
Tank Materials: Unknown	No
Tank Materials: Other	No
Tank Materials: Other Note	STI-P3 upgraded to ICCPin 1997

Release Detection:

Tank Release Detection: Leak Deferred	No
Tank Release Detection: Manual Gauge	No
Tank Release Detection: Auto Gauge	Yes
Tank Release Detection:Tank Tightness	No
Tank Release Detection: Vapor Monitor	No
Tank Release Detection: Inventory	No
Tank Release Detection: Stat Invent Recon	No
Tank Release Detection: Spill Install	Yes
Tank Release Detection: Overfill Install	Yes
Tank Release Detection: Groundwater	No
Tank Release Detection: Int Sec Containment	No
Tank Release Detection: Int Double Walled	No
Tank Release Detection: Other Method	No
Tank Release Detection: Other Note	Not reported
Pipe Release Detection: Leak Deferred	Yes
Pipe Release Detection: Autoleak	Not reported
Pipe Release Detection: Line Tightness	No
Pipe Release Detection: Stat Invent Recon	No
Pipe Release Detection: Groundwater	No
Pipe Release Detection: Int Sec Containment	No

Map ID	Site	Database(s)	EPA ID Number

RENT-A-CRANE, INC (Continued) **U003678229**

Pipe Release Det: Interior Double Walled	No
Pipe Release Detection: Other Method	No
Pipe Release Detection: Other Note	Not reported
Pipe Type:	NO VALVE: SUCTION
Pipe Materials: Bare Steel	No
Pipe Materials: Galvanized Steel	No
Pipe Materials: Copper	No
Pipe Materials: Fiberglass	Yes
Pipe Materials: Cath Protect	No
Pipe Materials: Double Walled	No
Pipe Materials: Sec Containment	No
Pipe Materials: Repaired	No
Pipe Materials: Unknown	No
Pipe Materials: Other	No
Pipe Materials: Other Note	Not reported
Facility ID:	3000610
Federally Regulated:	Yes
Tank Number:	R2
Tank Capacity:	10000
Tank Contents:	DIESEL
Tank Status:	**REM FROM GRD**
Tank Type:	UST

Tank Material:

Install Date:	1/22/1983
Tank Materials: Bare Steel	No
Tank Materials: Cath Protect Steel	Yes
Tank Materials: Epoxy Steel	No
Tank Materials: Fiberglass	No
Tank Materials: Concrete	No
Tank Materials: Composite	No
Tank Materials: Double Walled	No
Tank Materials: Lined Interior	No
Tank Materials: Excav Liner	No
Tank Materials: Insulated Tank Jacket	No
Tank Materials: Repaired	No
Tank Materials: Unknown	No
Tank Materials: Other	No
Tank Materials: Other Note	STI-P3 upgraded with ICCP in 1997

Release Detection:

Tank Release Detection: Leak Deferred	No
Tank Release Detection: Manual Gauge	No
Tank Release Detection: Auto Gauge	Yes
Tank Release Detection:Tank Tightness	No
Tank Release Detection: Vapor Monitor	No
Tank Release Detection: Inventory	No
Tank Release Detection: Stat Invent Recon	No
Tank Release Detection: Spill Install	Yes
Tank Release Detection: Overfill Install	Yes
Tank Release Detection: Groundwater	No
Tank Release Detection: Int Sec Containment	No
Tank Release Detection: Int Double Walled	No

Map ID	Site	Database(s)	EPA ID Number

RENT-A-CRANE, INC (Continued) **U003678229**

Tank Release Detection: Other Method	No
Tank Release Detection: Other Note	Not reported
Pipe Release Detection: Leak Deferred	Yes
Pipe Release Detection: Autoleak	Not reported
Pipe Release Detection: Line Tightness	No
Pipe Release Detection: Stat Invent Recon	No
Pipe Release Detection: Groundwater	No
Pipe Release Detection: Int Sec Containment	No
Pipe Release Det: Interior Double Walled	No
Pipe Release Detection: Other Method	No
Pipe Release Detection: Other Note	Not reported
Pipe Type:	NO VALVE: SUCTION
Pipe Materials: Bare Steel	No
Pipe Materials: Galvanized Steel	No
Pipe Materials: Copper	No
Pipe Materials: Fiberglass	Yes
Pipe Materials: Cath Protect	No
Pipe Materials: Double Walled	No
Pipe Materials: Sec Containment	No
Pipe Materials: Repaired	No
Pipe Materials: Unknown	No
Pipe Materials: Other	No
Pipe Materials: Other Note	Not reported

1239 **IDX IMPRESSIONS LIMITED LIABILITY COMPANY** **VA AIRS** **S109525955**
7951 ANGLETON CT **N/A**
LORTON, VA 22079

AIRS:

Region:	NRO
Region Number:	73714
Contact First Name:	Boe
Contact Last Name:	Young
Contact Title:	Vice President
Contact Phone:	7035502211
Latitude:	38.74192272
Longitude:	-77.17782435
Lat Deg/Min/Sec Lon Deg/Min/Sec:	38 44 30.921792 / -77 10 40.16766
Mailing Address:	7951 Angleton Ct
Mailing City:	Lorton
Mailing State:	VA
Mailing Zip Code:	22079
Program Type:	Article 5 - SOP
Permit Type:	SOP-FED
Issued Date:	01/26/2009
Operating Status:	Permanently Shutdown
Contact Email:	prodmgr@impressionsmkt.com
Owner ID:	Not reported
Owner Name:	Not reported
Owner Tele:	Not reported
Facility Full Name:	idX Impressions Limited Liability Company
ICIS Federal ID:	VA0000005105901001
Currently Active (y/n):	N
Primary Permit Type Desc:	State Operating Permit Issued where at least one condition is intended to be federally enforceable
Permit Status:	Revoked

Map ID	Site	Database(s)	EPA ID Number
1239	**7951 ANGLETON ROAD** **7951 ANGLETON ROAD** **NEWINGTON, VA 22079**	**VA SPILLS**	**S106242302** **N/A**

SPILLS NO:

Region:	NO
Id:	Not reported
Incident Summary:	unfounded report of bldg fire containing a paint shop
Date In:	10/24/1997
Date Closed:	Not reported
Pollution Type:	Not reported
Responsible Party:	Not reported
Facility Status:	**Closed**
Owner:	Unknown
Facility Contact:	Not reported
Facility Permitted:	Not reported
Facility Telephone:	Not reported
Time In:	1749
Reported By Name:	Dave Sellers
Reported By Telephone:	703-609-4064
Reported By Affiliation/Addr:	Fairfax Hazmat Co 34
Incident Response IR #:	Not reported
Responsible Party Address:	Not reported
Responsible Party City:	Not reported
Responsible Party State:	Not reported
Responsible Party Zip:	Not reported
Responsible Party Contact:	Not reported
Responsible Party Telephone:	Not reported
Owner Name:	Not reported
Owner Address:	Not reported
Owner City:	Not reported
Owner State:	Not reported
Owner Zip:	Not reported
Owner Contact:	Not reported
Owner Telephone:	Not reported
Incident Date:	Not reported
Incident Time:	Not reported
Petroleum:	Not reported
Solid Waste:	Not reported
Hazardous Waste:	Not reported
Water:	Not reported
Air:	Not reported
Sewage:	Not reported
Fish Kill:	Not reported
Threat Wetlands:	Not reported
Wetlands:	Not reported
Material Released:	Not reported
Possible Receptors:	Not reported
Quantity Released:	Not reported
Unit Released:	Not reported
Quantity In Water:	Not reported
Receiving Waters:	Not reported
River Basin:	1a
Inspection Date:	Not reported
Call Date:	Not reported
Inspector:	Not reported
Response Due:	Not reported
Response Received Date:	Not reported
Visit Needed:	Not reported

Map ID	Site	Database(s)	EPA ID Number

7951 ANGLETON ROAD (Continued) **S106242302**

Open:	Not reported
Air Referral Date:	Not reported
Air Reg/ Permit Number:	Not reported
Waste Referral Date:	Not reported
Epa Id Or Permit Number:	Not reported
Water Referral Date:	Not reported
Water Permit Number:	Not reported
Remediation Referral Date:	Not reported
Remediation Pc Number:	Not reported
Enforcement Referral Date:	Not reported
Nov Number:	Not reported
Pc Number:	98-NONE
Receive By:	EOC
Case Officer:	Not reported
Case Type:	P
Street Address:	Not reported
Polllutant:	None
Impact:	Not reported
Spill Time:	1745
Spill Date:	10/24/1997
Spill Volume:	Not reported
Measure:	Not reported
Volume In Water:	Not reported
Stream Name:	Not reported
Investigation Date:	Not reported
Closure Date:	10/27/1997
Lab Results:	Not reported
Target Date:	Not reported
Prep Number:	Not reported
Report Date:	Not reported
Report Time:	Not reported
Pollutant Scr:	Not reported
Volume:	Not reported
Volume Esc:	Not reported
Future Recommendations:	Not reported
Stream Code:	Not reported
Visit Date:	Not reported
Lab Date:	Not reported
File Close Date:	Not reported
Prep Copy:	Not reported
City:	Not reported
Incident Summary:	Not reported
Reported:	Initial report was notification for building fire in industrial park where paint shop located. Call cancelled, fire report unfounded. Industrial park off Cinderbed Road
Results:	Not reported
Inspection Comments:	Not reported
Remarks:	Not reported

Map ID	Site	Database(s)	EPA ID Number
1239	**IMPRESSIONS MARKETING, INC.** **7951 ANGELTON CT** **LORTON, VA 22079**	**VA SPILLS**	**S109122464** **N/A**

SPILLS:

Fips City/County:	Fairfax County
Status:	Not reported
Reference Id:	Not reported
IR Number:	2008-N-0671
Associated IR:	Not reported
Incident Date:	04/11/2008
Call Received Date:	04/11/2008
Closure Comments:	See Site Summary for details
Threat To:	Not reported
Terrorism (Y/N):	NO
Characterize Incident:	Not reported
Incident Type:	"Air,Waste"
Incident Subtype:	"Air,Solid Waste"
Materials:	Airborne Particulates(-1 - -1 Unknown)
Effect To Receptor:	Not reported
Water Body:	Not reported
Low Quantity To Water:	Not reported
High Quantity To Water:	Not reported
Quantity Units:	Not reported
Other Receptors:	Not reported
RP Company:	Not reported
RP Name:	Not reported
Property Owner:	Not reported
Property Company:	Not reported
Duration Of Event (Hrs):	Not reported
Impacts:	Not reported
Other Impacts:	Not reported
Steps Taken:	Not reported
Steps Taken Description:	Not reported
System Components:	Not reported
Other System Components:	Not reported
Cause Of Event:	Not reported
Corrective Action Taken:	Not reported
Weather Status:	Not reported
Precipitation (Wet):	Not reported
Discharge Type:	Not reported
Discharge Volume:	Not reported
Unknown Discharge (Y/N):	NO
Site Name:	"IMPRESSIONS MARKETING, INC"
Closure Date:	05/14/2008
Orig. Call Incident Description:	Facility is located in front of Mihalek house. They manufactue wood products & have a blower exhaust system which emits fumes & other materials. He noticed graying of his outdoor furniture & some plants.
Original Call Material Description:	fumes & grey particles
Original Call Location Description:	"Impressions Marketing, Inc-7951 Angelton Ct-Lorton-VA-22079-Fairfax County"
Incident Ongoing at time of Call:	Not reported
Agencies Notified (Y/N):	NO
Other Agencies:	Not reported
Permitted (Y/N):	NO
Call Reported By Company Name:	Don Mihalek thru Fairfax HD
Call Property Owner Company Name:	Not reported
Call Property Owner Name:	Not reported
Site Summary:	Mr. Mihalek requested an investigation of the facility to determine if

Map ID	Site	Database(s)	EPA ID Number

IMPRESSIONS MARKETING, INC. (Continued) **S109122464**

it is in compliance with pollution control standards. (This facility is not a registered air source but it does appear to be in CEDS as a waste facility.) Site Visit: It was determined facility may be subject to 9VAC5-40 Art 17. Facility contact Mr. Holland was sent a Form 7 Permit application.

SPILLS NO:

Region:	NO
Id:	Not reported
Incident Summary:	Not reported
Date In:	4/11/2008
Date Closed:	5/14/2008
Pollution Type:	Not reported
Responsible Party:	Not reported
Facility Status:	**Not reported**
Owner:	Not reported
Facility Contact:	Not reported
Facility Permitted:	0
Facility Telephone:	Not reported
Time In:	3:44:00 PM
Reported By Name:	Don Mihalek thru Fairfax HD
Reported By Telephone:	2022571434
Reported By Affiliation/Addr:	6937 Rolling Creek Way, Alex 22315
Incident Response IR #:	2008-N-0671
Responsible Party Address:	Not reported
Responsible Party City:	Not reported
Responsible Party State:	Not reported
Responsible Party Zip:	Not reported
Responsible Party Contact:	Not reported
Responsible Party Telephone:	Not reported
Owner Name:	Not reported
Owner Address:	Not reported
Owner City:	Not reported
Owner State:	Not reported
Owner Zip:	Not reported
Owner Contact:	Not reported
Owner Telephone:	Not reported
Incident Date:	4/11/2008
Incident Time:	Not reported
Petroleum:	0
Solid Waste:	-1
Hazardous Waste:	0
Water:	0
Air:	-1
Sewage:	0
Fish Kill:	0
Threat Wetlands:	0
Wetlands:	0
Material Released:	fumes & grey particles
Possible Receptors:	Not reported
Quantity Released:	Not reported
Unit Released:	Not reported
Quantity In Water:	Not reported
Receiving Waters:	Not reported
River Basin:	Not reported
Inspection Date:	4/29/2008
Call Date:	Not reported

Map ID	Site	Database(s)	EPA ID Number

IMPRESSIONS MARKETING, INC. (Continued) **S109122464**

Inspector:	McClelland
Response Due:	Not reported
Response Received Date:	Not reported
Visit Needed:	0
Open:	0
Air Referral Date:	Not reported
Air Reg/ Permit Number:	Not reported
Waste Referral Date:	Not reported
Epa Id Or Permit Number:	Not reported
Water Referral Date:	Not reported
Water Permit Number:	Not reported
Remediation Referral Date:	Not reported
Remediation Pc Number:	Not reported
Enforcement Referral Date:	Not reported
Nov Number:	Not reported
Pc Number:	Not reported
Receive By:	Not reported
Case Officer:	Not reported
Case Type:	Not reported
Street Address:	Not reported
Polllutant:	Not reported
Impact:	Not reported
Spill Time:	Not reported
Spill Date:	Not reported
Spill Volume:	Not reported
Measure:	Not reported
Volume In Water:	Not reported
Stream Name:	Not reported
Investigation Date:	Not reported
Closure Date:	Not reported
Lab Results:	Not reported
Target Date:	Not reported
Prep Number:	Not reported
Report Date:	Not reported
Report Time:	Not reported
Pollutant Scr:	Not reported
Volume:	Not reported
Volume Esc:	Not reported
Future Recommendations:	Not reported
Stream Code:	Not reported
Visit Date:	Not reported
Lab Date:	Not reported
File Close Date:	Not reported
Prep Copy:	Not reported
City:	Not reported
Incident Summary:	Facility is located in front of Mihalek house. They manufactue wood products & have a blower exhaust system which emits fumes & other materials. He noticed graying of his outdoor furniture & some plants.
Reported:	Not reported
Results:	Not reported
Inspection Comments:	Mr. Mihalek requested an investigation of the facility to determine if it is in compliance with pollution control standards. (This facility is not a registered air source but it does appear to be in CEDS as a waste facility.) Site Visit: It was determined facility may be subject to 9VAC5-40 Art 17. Facility contact Mr. Holland was sent a Form 7 Permit application.

Map ID	Site	Database(s)	EPA ID Number

IMPRESSIONS MARKETING, INC. (Continued) **S109122464**

Remarks: Not reported

1239 **IMPRESSIONS MARKETING INC** **RCRA NonGen / NLR** **1000878136**
7951 ANGLETON COURT **FINDS** **VAD988228540**
LORTON, VA 22079 **ECHO**

RCRA NonGen / NLR:
Date form received by agency: 03/13/2015
Facility name: IMPRESSIONS MARKETING INC
Facility address: 7951 ANGLETON COURT
LORTON, VA 22079
EPA ID: VAD988228540
Contact: MARGARET POWELL
Contact address: 7951 ANGLETON COURT
LORTON, VA 22079
Contact country: US
Contact telephone: 703-550-2211
Contact email: Not reported
EPA Region: 03
Land type: Private
Classification: Non-Generator
Description: Handler: Non-Generators do not presently generate hazardous waste

Owner/Operator Summary:
Owner/operator name: ERIC T GERBER
Owner/operator address: 11619 LEEHIGH DRIVE
FAIRFAX, VA 22030
Owner/operator country: Not reported
Owner/operator telephone: 703-385-9656
Owner/operator email: Not reported
Owner/operator fax: Not reported
Owner/operator extension: Not reported
Legal status: Private
Owner/Operator Type: Owner
Owner/Op start date: Not reported
Owner/Op end date: Not reported

Handler Activities Summary:
U.S. importer of hazardous waste: No
Mixed waste (haz. and radioactive): No
Recycler of hazardous waste: No
Transporter of hazardous waste: No
Treater, storer or disposer of HW: No
Underground injection activity: No
On-site burner exemption: No
Furnace exemption: No
Used oil fuel burner: No
Used oil processor: No
User oil refiner: No
Used oil fuel marketer to burner: No
Used oil Specification marketer: No
Used oil transfer facility: No
Used oil transporter: No

Historical Generators:
Date form received by agency: 08/09/1993

Map ID	Site	Database(s)	EPA ID Number

IMPRESSIONS MARKETING INC (Continued) **1000878136**

Site name: IMPRESSIONS MARKETING INC
Classification: Small Quantity Generator

. Waste code: D001
. Waste name: IGNITABLE WASTE

. Waste code: F003
. Waste name: THE FOLLOWING SPENT NONHALOGENATED SOLVENTS: XYLENE, ACETONE, ETHYL ACETATE, ETHYL BENZENE, ETHYL ETHER, METHYL ISOBUTYL KETONE, N-BUTYL ALCOHOL, CYCLOHEXANONE, AND METHANOL; ALL SPENT SOLVENT MIXTURES/BLENDS CONTAINING, BEFORE USE, ONLY THE ABOVE SPENT NONHALOGENATED SOLVENTS; AND ALL SPENT SOLVENT MIXTURES/BLENDS CONTAINING, BEFORE USE, ONE OR MORE OF THE ABOVE NONHALOGENATED SOLVENTS, AND A TOTAL OF TEN PERCENT OR MORE (BY VOLUME) OF ONE OR MORE OF THOSE SOLVENTS LISTED IN F001, F002, F004, AND F005; AND STILL BOTTOMS FROM THE RECOVERY OF THESE SPENT SOLVENTS AND SPENT SOLVENT MIXTURES.

. Waste code: F005
. Waste name: THE FOLLOWING SPENT NONHALOGENATED SOLVENTS: TOLUENE, METHYL ETHYL KETONE, CARBON DISULFIDE, ISOBUTANOL, PYRIDINE, BENZENE, 2-ETHOXYETHANOL, AND 2-NITROPROPANE; ALL SPENT SOLVENT MIXTURES/BLENDS CONTAINING, BEFORE USE, A TOTAL OF TEN PERCENT OR MORE (BY VOLUME) OF ONE OR MORE OF THE ABOVE NONHALOGENATED SOLVENTS OR THOSE SOLVENTS LISTED IN F001, F002, OR F004; AND STILL BOTTOMS FROM THE RECOVERY OF THESE SPENT SOLVENTS AND SPENT SOLVENT MIXTURES.

Violation Status: No violations found

Evaluation Action Summary:
Evaluation date: 03/11/2015
Evaluation: FOCUSED COMPLIANCE INSPECTION
Area of violation: Not reported
Date achieved compliance: Not reported
Evaluation lead agency: State

FINDS:

Registry ID: 110005227110

Environmental Interest/Information System
RCRAInfo is a national information system that supports the Resource Conservation and Recovery Act (RCRA) program through the tracking of events and activities related to facilities that generate, transport, and treat, store, or dispose of hazardous waste. RCRAInfo allows RCRA program staff to track the notification, permit, compliance, and corrective action activities required under RCRA.

Registry ID: 110006172943

Environmental Interest/Information System
AFS (Aerometric Information Retrieval System (AIRS) Facility Subsystem) replaces the former Compliance Data System (CDS), the National Emission Data System (NEDS), and the Storage and Retrieval of Aerometric Data (SAROAD). AIRS is the national repository for information concerning airborne pollution in the United States. AFS is used to track emissions and compliance data from industrial plants.

Map ID	Site	Database(s)	EPA ID Number

IMPRESSIONS MARKETING INC (Continued) **1000878136**

AFS data are utilized by states to prepare State Implementation Plans to comply with regulatory programs and by EPA as an input for the estimation of total national emissions. AFS is undergoing a major redesign to support facility operating permits required under Title V of the Clean Air Act.

RCRAInfo is a national information system that supports the Resource Conservation and Recovery Act (RCRA) program through the tracking of events and activities related to facilities that generate, transport, and treat, store, or dispose of hazardous waste. RCRAInfo allows RCRA program staff to track the notification, permit, compliance, and corrective action activities required under RCRA.

AIR MINOR

Click this hyperlink while viewing on your computer to access additional FINDS: detail in the EDR Site Report.

ECHO:

Envid:	1000878136
Registry ID:	110005227110
DFR URL:	http://echo.epa.gov/detailed-facility-report?fid=110005227110
Envid:	1000878136
Registry ID:	110006172943
DFR URL:	http://echo.epa.gov/detailed-facility-report?fid=110006172943

1239 **METROPLITAN MILLWORK CO INC** **RCRA NonGen / NLR** **1000367789**
7951 ANGLETON CT **VAD112634217**
LORTON, VA 22079

RCRA NonGen / NLR:

Date form received by agency:	12/08/2016
Facility name:	METROPLITAN MILLWORK CO INC
Facility address:	7951 ANGLETON CT LORTON, VA 22079
EPA ID:	VAD112634217
Mailing address:	PO BOX 5524 SPRINGFIELD, VA 22150
Contact:	DAVID_J PIERCE
Contact address:	7951 ANGLETON CT LORTON, VA 22079
Contact country:	US
Contact telephone:	703-550-8840
Contact email:	Not reported
EPA Region:	03
Land type:	Facility is not located on Indian land. Additional information is not known.
Classification:	Non-Generator
Description:	Handler: Non-Generators do not presently generate hazardous waste

Owner/Operator Summary:

Owner/operator name:	OPERNAME
Owner/operator address:	OPERSTREET OPERCITY, AK 99999
Owner/operator country:	US
Owner/operator telephone:	215-555-1212

Map ID	Site	Database(s)	EPA ID Number

METROPLITAN MILLWORK CO INC (Continued) **1000367789**

Owner/operator email: Not reported
Owner/operator fax: Not reported
Owner/operator extension: Not reported
Legal status: Private
Owner/Operator Type: Operator
Owner/Op start date: Not reported
Owner/Op end date: Not reported

Owner/operator name: OPERNAME
Owner/operator address: OPERSTREET
OPERCITY, AK 99999
Owner/operator country: Not reported
Owner/operator telephone: 215-555-1212
Owner/operator email: Not reported
Owner/operator fax: Not reported
Owner/operator extension: Not reported
Legal status: Private
Owner/Operator Type: Operator
Owner/Op start date: Not reported
Owner/Op end date: Not reported

Owner/operator name: BEEK CLIFFORD
Owner/operator address: OWNERSTREET
OWNERCITY, AK 99999
Owner/operator country: US
Owner/operator telephone: 215-555-1212
Owner/operator email: Not reported
Owner/operator fax: Not reported
Owner/operator extension: Not reported
Legal status: Private
Owner/Operator Type: Owner
Owner/Op start date: Not reported
Owner/Op end date: Not reported

Owner/operator name: BEEK CLIFFORD
Owner/operator address: OWNERSTREET
OWNERCITY, AK 99999
Owner/operator country: Not reported
Owner/operator telephone: 215-555-1212
Owner/operator email: Not reported
Owner/operator fax: Not reported
Owner/operator extension: Not reported
Legal status: Private
Owner/Operator Type: Owner
Owner/Op start date: Not reported
Owner/Op end date: Not reported

Handler Activities Summary:
U.S. importer of hazardous waste: No
Mixed waste (haz. and radioactive): No
Recycler of hazardous waste: No
Transporter of hazardous waste: No
Treater, storer or disposer of HW: No
Underground injection activity: No
On-site burner exemption: No
Furnace exemption: No
Used oil fuel burner: No

Map ID	Site	Database(s)	EPA ID Number

METROPLITAN MILLWORK CO INC (Continued) **1000367789**

Used oil processor: No
User oil refiner: No
Used oil fuel marketer to burner: No
Used oil Specification marketer: No
Used oil transfer facility: No
Used oil transporter: No

Historical Generators:
Date form received by agency: 10/16/1989
Site name: METROPLITAN MILLWORK CO INC
Classification: Small Quantity Generator

. Waste code: F003
. Waste name: THE FOLLOWING SPENT NONHALOGENATED SOLVENTS: XYLENE, ACETONE, ETHYL ACETATE, ETHYL BENZENE, ETHYL ETHER, METHYL ISOBUTYL KETONE, N-BUTYL ALCOHOL, CYCLOHEXANONE, AND METHANOL; ALL SPENT SOLVENT MIXTURES/BLENDS CONTAINING, BEFORE USE, ONLY THE ABOVE SPENT NONHALOGENATED SOLVENTS; AND ALL SPENT SOLVENT MIXTURES/BLENDS CONTAINING, BEFORE USE, ONE OR MORE OF THE ABOVE NONHALOGENATED SOLVENTS, AND A TOTAL OF TEN PERCENT OR MORE (BY VOLUME) OF ONE OR MORE OF THOSE SOLVENTS LISTED IN F001, F002, F004, AND F005; AND STILL BOTTOMS FROM THE RECOVERY OF THESE SPENT SOLVENTS AND SPENT SOLVENT MIXTURES.

. Waste code: F005
. Waste name: THE FOLLOWING SPENT NONHALOGENATED SOLVENTS: TOLUENE, METHYL ETHYL KETONE, CARBON DISULFIDE, ISOBUTANOL, PYRIDINE, BENZENE, 2-ETHOXYETHANOL, AND 2-NITROPROPANE; ALL SPENT SOLVENT MIXTURES/BLENDS CONTAINING, BEFORE USE, A TOTAL OF TEN PERCENT OR MORE (BY VOLUME) OF ONE OR MORE OF THE ABOVE NONHALOGENATED SOLVENTS OR THOSE SOLVENTS LISTED IN F001, F002, OR F004; AND STILL BOTTOMS FROM THE RECOVERY OF THESE SPENT SOLVENTS AND SPENT SOLVENT MIXTURES.

Violation Status: No violations found

Evaluation Action Summary:
Evaluation date: 12/05/2016
Evaluation: FOCUSED COMPLIANCE INSPECTION
Area of violation: Not reported
Date achieved compliance: Not reported
Evaluation lead agency: State

1242 **FIRE HOUSE #37** **VA SPILLS** **S106242644**
7936 TELEGRAPH ROAD **N/A**
ALEXANDRIA, VA 22315

SPILLS NO:
Region: NO
Id: Not reported
Incident Summary: Foam discharge on ramp during storm event
Date In: 3/24/1998
Date Closed: Not reported
Pollution Type: Not reported
Responsible Party: Not reported
Facility Status: **Closed**
Owner: Fairfax Co Fire Services
Facility Contact: Not reported
Facility Permitted: Not reported

Map ID	Site	Database(s)	EPA ID Number

FIRE HOUSE #37 (Continued) **S106242644**

Facility Telephone:	Not reported
Time In:	0830
Reported By Name:	Dave McKernan
Reported By Telephone:	703-246-4746
Reported By Affiliation/Addr:	Fairfax Co FM
Incident Response IR #:	Not reported
Responsible Party Address:	Not reported
Responsible Party City:	Not reported
Responsible Party State:	Not reported
Responsible Party Zip:	Not reported
Responsible Party Contact:	Not reported
Responsible Party Telephone:	Not reported
Owner Name:	Not reported
Owner Address:	Not reported
Owner City:	Not reported
Owner State:	Not reported
Owner Zip:	Not reported
Owner Contact:	Not reported
Owner Telephone:	Not reported
Incident Date:	Not reported
Incident Time:	Not reported
Petroleum:	Not reported
Solid Waste:	Not reported
Hazardous Waste:	Not reported
Water:	Not reported
Air:	Not reported
Sewage:	Not reported
Fish Kill:	Not reported
Threat Wetlands:	Not reported
Wetlands:	Not reported
Material Released:	Not reported
Possible Receptors:	Not reported
Quantity Released:	Not reported
Unit Released:	Not reported
Quantity In Water:	Not reported
Receiving Waters:	Not reported
River Basin:	1a
Inspection Date:	Not reported
Call Date:	Not reported
Inspector:	Not reported
Response Due:	Not reported
Response Received Date:	Not reported
Visit Needed:	Not reported
Open:	Not reported
Air Referral Date:	Not reported
Air Reg/ Permit Number:	Not reported
Waste Referral Date:	Not reported
Epa Id Or Permit Number:	Not reported
Water Referral Date:	Not reported
Water Permit Number:	Not reported
Remediation Referral Date:	Not reported
Remediation Pc Number:	Not reported
Enforcement Referral Date:	Not reported
Nov Number:	Not reported
Pc Number:	98-NONE
Receive By:	PZG
Case Officer:	PZG

Map ID	Site	Database(s)	EPA ID Number

FIRE HOUSE #37 (Continued) **S106242644**

Case Type:	UD
Street Address:	Not reported
Polllutant:	Fire foam
Impact:	storm sewer
Spill Time:	Not reported
Spill Date:	3/21/1998
Spill Volume:	-1
Measure:	gallons
Volume In Water:	-1
Stream Name:	Douge Creek, XT
Investigation Date:	Not reported
Closure Date:	4/1/1998
Lab Results:	Not reported
Target Date:	Not reported
Prep Number:	Not reported
Report Date:	Not reported
Report Time:	Not reported
Pollutant Scr:	Not reported
Volume:	Not reported
Volume Esc:	Not reported
Future Recommendations:	Not reported
Stream Code:	Not reported
Visit Date:	Not reported
Lab Date:	Not reported
File Close Date:	Not reported
Prep Copy:	Not reported
City:	Not reported
Incident Summary:	Not reported
Reported:	Foam discharge on front ramp during storm event. Fire house located across from Ft Belvoir and next to Hilltop landfill.
Results:	Not reported
Inspection Comments:	Not reported
Remarks:	Not reported

1242 **FAIRFAX COUNTY KINGSTOWNE FIRE STATION CO 37** **VA UST** **U003770004**
7936 TELEGRAPH RD **N/A**
ALEXANDRIA, VA 22315

Facility:

Facility Id:	3037842
Facility Type:	LOCAL
CEDS Facility ID:	200000201404

Owner:

Owner Id:	28457
Owner Name:	Fairfax County Department of Vehicle Services
Owner Address:	12000 Government Center Pkwy Ste 417
Owner Address2:	Not reported
Owner City, State, Zip:	Fairfax, VA 22035
Owner Type:	LOCAL
Number of Active AST:	0
Number of Active UST:	2
Number of Inactive AST:	0
Number of Inactive UST:	0

UST:

Facility ID:	3037842
Federally Regulated:	Yes

Map ID	Site	Database(s)	EPA ID Number

FAIRFAX COUNTY KINGSTOWNE FIRE STATION CO 37 (Continued) **U003770004**

Tank Number:	1
Tank Capacity:	2000
Tank Contents:	DIESEL
Tank Status:	**CURR IN USE**
Tank Type:	UST
Tank Material:	
Install Date:	1/1/1995
Tank Materials: Bare Steel	No
Tank Materials: Cath Protect Steel	No
Tank Materials: Epoxy Steel	No
Tank Materials: Fiberglass	No
Tank Materials: Concrete	No
Tank Materials: Composite	Yes
Tank Materials: Double Walled	Yes
Tank Materials: Lined Interior	No
Tank Materials: Excav Liner	No
Tank Materials: Insulated Tank Jacket	No
Tank Materials: Repaired	No
Tank Materials: Unknown	No
Tank Materials: Other	No
Tank Materials: Other Note	Not reported
Release Detection:	
Tank Release Detection: Leak Deferred	No
Tank Release Detection: Manual Gauge	No
Tank Release Detection: Auto Gauge	Yes
Tank Release Detection:Tank Tightness	No
Tank Release Detection: Vapor Monitor	No
Tank Release Detection: Inventory	No
Tank Release Detection: Stat Invent Recon	No
Tank Release Detection: Spill Install	Yes
Tank Release Detection: Overfill Install	Yes
Tank Release Detection: Groundwater	No
Tank Release Detection: Int Sec Containment	No
Tank Release Detection: Int Double Walled	Yes
Tank Release Detection: Other Method	No
Tank Release Detection: Other Note	Not reported
Pipe Release Detection: Leak Deferred	Not reported
Pipe Release Detection: Autoleak	Not reported
Pipe Release Detection: Line Tightness	Yes
Pipe Release Detection: Stat Invent Recon	No
Pipe Release Detection: Groundwater	No
Pipe Release Detection: Int Sec Containment	No
Pipe Release Det: Interior Double Walled	Yes
Pipe Release Detection: Other Method	No
Pipe Release Detection: Other Note	Not reported
Pipe Type:	PRESSURE
Pipe Materials: Bare Steel	No
Pipe Materials: Galvanized Steel	No
Pipe Materials: Copper	No
Pipe Materials: Fiberglass	Yes
Pipe Materials: Cath Protect	No
Pipe Materials: Double Walled	Yes
Pipe Materials: Sec Containment	No
Pipe Materials: Repaired	No

Map ID	Site	Database(s)	EPA ID Number

FAIRFAX COUNTY KINGSTOWNE FIRE STATION CO 37 (Continued) **U003770004**

Pipe Materials: Unknown	No
Pipe Materials: Other	No
Pipe Materials: Other Note	Not reported
Facility ID:	3037842
Federally Regulated:	Yes
Tank Number:	Gen 1
Tank Capacity:	1000
Tank Contents:	EMER GENERATOR
Tank Status:	**CURR IN USE**
Tank Type:	UST

Tank Material:

Install Date:	2/1/1996
Tank Materials: Bare Steel	No
Tank Materials: Cath Protect Steel	No
Tank Materials: Epoxy Steel	No
Tank Materials: Fiberglass	Yes
Tank Materials: Concrete	No
Tank Materials: Composite	No
Tank Materials: Double Walled	Yes
Tank Materials: Lined Interior	No
Tank Materials: Excav Liner	No
Tank Materials: Insulated Tank Jacket	No
Tank Materials: Repaired	No
Tank Materials: Unknown	No
Tank Materials: Other	No
Tank Materials: Other Note	Not reported

Release Detection:

Tank Release Detection: Leak Deferred	No
Tank Release Detection: Manual Gauge	No
Tank Release Detection: Auto Gauge	Yes
Tank Release Detection:Tank Tightness	No
Tank Release Detection: Vapor Monitor	No
Tank Release Detection: Inventory	No
Tank Release Detection: Stat Invent Recon	No
Tank Release Detection: Spill Install	Yes
Tank Release Detection: Overfill Install	Yes
Tank Release Detection: Groundwater	No
Tank Release Detection: Int Sec Containment	No
Tank Release Detection: Int Double Walled	No
Tank Release Detection: Other Method	No
Tank Release Detection: Other Note	Not reported
Pipe Release Detection: Leak Deferred	No
Pipe Release Detection: Autoleak	Not reported
Pipe Release Detection: Line Tightness	No
Pipe Release Detection: Stat Invent Recon	No
Pipe Release Detection: Groundwater	No
Pipe Release Detection: Int Sec Containment	No
Pipe Release Det: Interior Double Walled	No
Pipe Release Detection: Other Method	No
Pipe Release Detection: Other Note	Not reported
Pipe Type:	NO VALVE: SUCTION

Map ID	Site	Database(s)	EPA ID Number

FAIRFAX COUNTY KINGSTOWNE FIRE STATION CO 37 (Continued) **U003770004**

Pipe Materials: Bare Steel	No
Pipe Materials: Galvanized Steel	No
Pipe Materials: Copper	No
Pipe Materials: Fiberglass	No
Pipe Materials: Cath Protect	No
Pipe Materials: Double Walled	Yes
Pipe Materials: Sec Containment	No
Pipe Materials: Repaired	No
Pipe Materials: Unknown	No
Pipe Materials: Other	Yes
Pipe Materials: Other Note	Polyflex piping

1243 **7900 KINCANON PLACE** **HMIRS** **2017004205**
7900 KINCANON PLACE **N/A**
LORTON, VA 22079

Click this hyperlink while viewing on your computer to access additional HMIRS detail in the EDR Site Report.

1243 **AUTO-CHLOR SYSTEM OF SPRINGFIELD** **FINDS** **1023391515**
7900 KINCANNON PLACE **N/A**
LORTON, VA 22079

FINDS:

Registry ID: 110067106321

Environmental Interest/Information System
SSTS (Section Seven Tracking System) evolved from the FIFRA and TSCA Enforcement System (FATES). SSTS tracks the registration of all pesticide-producing establishments and tracks annually the types and amounts of pesticides, active ingredients, and related devices that are produced, sold, or distributed each year.

Click this hyperlink while viewing on your computer to access additional FINDS: detail in the EDR Site Report.

1243 **PRECISION COLLISION** **VA SPILLS** **S109939440**
7901 KINCANNON PL **N/A**
LORTON, VA

SPILLS:

Fips City/County:	Fairfax County
Status:	Not reported
Reference Id:	Not reported
IR Number:	2010-N-0078
Associated IR:	Not reported
Incident Date:	07/23/2009
Call Received Date:	07/23/2009
Closure Comments:	See Site Summary for details

Map ID	Site	Database(s)	EPA ID Number

PRECISION COLLISION (Continued) **S109939440**

Threat To:	Not reported
Terrorism (Y/N):	NO
Characterize Incident:	Not reported
Incident Type:	Air
Incident Subtype:	Air
Materials:	Not reported
Effect To Receptor:	Not reported
Water Body:	Not reported
Low Quantity To Water:	Not reported
High Quantity To Water:	Not reported
Quantity Units:	Not reported
Other Receptors:	Not reported
RP Company:	Not reported
RP Name:	Not reported
Property Owner:	Not reported
Property Company:	Not reported
Duration Of Event (Hrs):	Not reported
Impacts:	Not reported
Other Impacts:	Not reported
Steps Taken:	Not reported
Steps Taken Description:	Not reported
System Components:	Not reported
Other System Components:	Not reported
Cause Of Event:	Not reported
Corrective Action Taken:	Not reported
Weather Status:	Not reported
Precipitation (Wet):	Not reported
Discharge Type:	Not reported
Discharge Volume:	Not reported
Unknown Discharge (Y/N):	NO
Site Name:	PRECISION COLLISION
Closure Date:	07/29/2009
Orig. Call Incident Description:	Anonymous caller stated that there appeared to be odors migrating from Precision Collision into their business. Caller stated that they were concerned with potential chemicals they were inhaling.
Original Call Material Description:	Not reported
Original Call Location Description:	Precision Collision-7901 Kincannon Pl-Lorton-VA--Fairfax County
Incident Ongoing at time of Call:	Not reported
Agencies Notified (Y/N):	NO
Other Agencies:	Not reported
Permitted (Y/N):	NO
Call Reported By Company Name:	Anonymous
Call Property Owner Company Name:	Not reported
Call Property Owner Name:	Not reported
Site Summary:	"DEQ received an anonymous complaint on July 23, 2009, regarding odor and chemical air emissions from Precision Collision. The complaint investigation was assigned to NRO air compliance inspector for Fairfax County (P. K. Foxwell) on July 24, 2009, and a site visit was conducted on July 28, 2009.DEQ discussed the complaint with Don Payton (Shop Foreman) and we took a tour of the entire facility. All painting activities occur in one of three installed and operational paint booths as follows:1 - USI Italia Paint Booth installed approx. 10 yrs. ago2,3 - Quadraft Paint Booths installed approx. 3 yrs. agoThe facility uses high volume low pressure (HVLP) spray guns and all paint is mixed and prepared in a separate room. DEQ observed several small containers of thinners and fixers which were open but an employee was actively mixing a paint during the visit. Mr. Payton stated that he

Map ID	Site	Database(s)	EPA ID Number

PRECISION COLLISION (Continued) **S109939440**

would reinforce that all VOC containing containers will be capped/closed when not in immediate use. DEQ observed that the entire facility was relatively clean and odor free other than the small room were paint was being mixed which is to be expected. The paint booths were not in use during the site visit.DEQ discussed VOC odor issues with several surrounding businesses and one business expressed a concern regarding odors or chemical emissions from Precision Collision. One individual I spoke with identified themselves as the complainant. The complainant stated that the odors present during my site visit were typical of what they experience. The odors were mild but detectable. The complainant stated that they were concerned with the chemicals they may be breating in and not as much concerned with the odor and they stated that they had not experienced any exposure symptoms such as headaches, dizziness, skin rashes, blurred vision, or breathing difficulties. I told the complainant that based on the mild (and typical) odors, it was my opinion that due to a lack of physical symptoms of exposure, he was probably not exposed to high VOC concentrations from the painting activities at Precision Collision.I provided business cards to all surrounding business I spoke with and informed them that they should contact me directly if objectionable odors or health effects are experienced in the future. I informed Precision Collision neighboring businesses have my business card and are to contact me if they have concerns in the future. DEQ did not observe any apparent violation of State air regulations during the site visit/complaint investigation."

SPILLS NO:

Region:	NO
Id:	Not reported
Incident Summary:	Not reported
Date In:	7/23/2009
Date Closed:	7/29/2009
Pollution Type:	Not reported
Responsible Party:	Not reported
Facility Status:	**Not reported**
Owner:	Not reported
Facility Contact:	Not reported
Facility Permitted:	0
Facility Telephone:	Not reported
Time In:	Not reported
Reported By Name:	Anonymous
Reported By Telephone:	Not reported
Reported By Affiliation/Addr:	Not reported
Incident Response IR #:	2010-N-0078
Responsible Party Address:	Not reported
Responsible Party City:	Not reported
Responsible Party State:	Not reported
Responsible Party Zip:	Not reported
Responsible Party Contact:	Not reported
Responsible Party Telephone:	Not reported
Owner Name:	Not reported
Owner Address:	Not reported
Owner City:	Not reported
Owner State:	Not reported
Owner Zip:	Not reported
Owner Contact:	Not reported
Owner Telephone:	Not reported

Map ID	Site	Database(s)	EPA ID Number

PRECISION COLLISION (Continued) **S109939440**

Incident Date:	7/23/2009
Incident Time:	Not reported
Petroleum:	0
Solid Waste:	0
Hazardous Waste:	0
Water:	0
Air:	-1
Sewage:	0
Fish Kill:	0
Threat Wetlands:	0
Wetlands:	0
Material Released:	Not reported
Possible Receptors:	Not reported
Quantity Released:	Not reported
Unit Released:	Not reported
Quantity In Water:	Not reported
Receiving Waters:	Not reported
River Basin:	Not reported
Inspection Date:	7/28/2009
Call Date:	Not reported
Inspector:	Foxwell
Response Due:	Not reported
Response Received Date:	Not reported
Visit Needed:	0
Open:	-1
Air Referral Date:	Not reported
Air Reg/ Permit Number:	Not reported
Waste Referral Date:	Not reported
Epa Id Or Permit Number:	Not reported
Water Referral Date:	Not reported
Water Permit Number:	Not reported
Remediation Referral Date:	Not reported
Remediation Pc Number:	Not reported
Enforcement Referral Date:	Not reported
Nov Number:	Not reported
Pc Number:	Not reported
Receive By:	Not reported
Case Officer:	Not reported
Case Type:	Not reported
Street Address:	Not reported
Polllutant:	Not reported
Impact:	Not reported
Spill Time:	Not reported
Spill Date:	Not reported
Spill Volume:	Not reported
Measure:	Not reported
Volume In Water:	Not reported
Stream Name:	Not reported
Investigation Date:	Not reported
Closure Date:	Not reported
Lab Results:	Not reported
Target Date:	Not reported
Prep Number:	Not reported
Report Date:	Not reported
Report Time:	Not reported
Pollutant Scr:	Not reported
Volume:	Not reported

Map ID	Site	Database(s)	EPA ID Number

PRECISION COLLISION (Continued) **S109939440**

Volume Esc:	Not reported
Future Recommendations:	Not reported
Stream Code:	Not reported
Visit Date:	Not reported
Lab Date:	Not reported
File Close Date:	Not reported
Prep Copy:	Not reported
City:	Not reported
Incident Summary:	Anonymous caller stated that there appeared to be odors migrating from Precision Collision into their business. Caller stated that they were concerned with potential chemicals they were inhaling.
Reported:	Not reported
Results:	Not reported
Inspection Comments:	DEQ received an anonymous complaint on July 23, 2009, regarding odor and chemical air emissions from Precision Collision. The complaint investigation was assigned to NRO air compliance inspector for Fairfax County (P. K. Foxwell) on July 24, 2009, and a site visit was conducted on July 28, 2009. DEQ discussed the complaint with Don Payton (Shop Foreman) and we took a tour of the entire facility. All painting activities occur in one of three installed and operational paint booths as follows: 1 - USI Italia Paint Booth installed approx. 10 yrs. ago 2,3 - Quadraft Paint Booths installed approx. 3 yrs. ago The facility uses high volume low pressure (HVLP) spray guns and all paint is mixed and prepared in a separate room. DEQ observed several small containers of thinners and fixers which were open but an employee was actively mixing a paint during the visit. Mr. Payton stated that he would reinforce that all VOC containing containers will be capped/closed when not in immediate use. DEQ observed that the entire facility was relatively clean and odor free other than the small room were paint was being mixed which is to be expected. The paint booths were not in use during the site visit. DEQ discussed VOC odor issues with several surrounding businesses and one business expressed a concern regarding odors or chemical emissions from Precision Collision. One individual I spoke with identified themselves as the complainant. The complainant stated that the odors present during my site visit were typical of what they experience. The odors were mild but detectable. The complainant stated that they were concerned with the chemicals they may be breating in and not as much concerned with the odor and they stated that they had not experienced any exposure symptoms such as headaches, dizziness, skin rashes, blurred vision, or breathing difficulties. I told the complainant that based on the mild (and typical) odors, it was my opinion that due to a lack of physical symptoms of exposure, he was probably not exposed to high VOC concentrations from the painting activities at Precision Collision. I provided business cards to all surrounding business I spoke with and informed them that they should contact me directly if objectionable odors or health effects are experienced in the future. I informed Precision Collision neighboring businesses have my business card and are to contact me if they have concerns in the future. DEQ did not observe any apparent violation of State air regulations during the site visit/complaint investigation.

Map ID	Site	Database(s)	EPA ID Number
	PRECISION COLLISION (Continued)		**S109939440**
	Remarks: Not reported		
1243	**PRECISION COLLISION INCORPORATED** **7901 KINCANNON PL** **LORTON, VA 22079**	**FINDS** **ECHO** **US AIRS**	**1009796264** **N/A**

FINDS:

Registry ID: 110005234745

Environmental Interest/Information System

AFS (Aerometric Information Retrieval System (AIRS) Facility Subsystem) replaces the former Compliance Data System (CDS), the National Emission Data System (NEDS), and the Storage and Retrieval of Aerometric Data (SAROAD). AIRS is the national repository for information concerning airborne pollution in the United States. AFS is used to track emissions and compliance data from industrial plants. AFS data are utilized by states to prepare State Implementation Plans to comply with regulatory programs and by EPA as an input for the estimation of total national emissions. AFS is undergoing a major redesign to support facility operating permits required under Title V of the Clean Air Act.

RCRAInfo is a national information system that supports the Resource Conservation and Recovery Act (RCRA) program through the tracking of events and activities related to facilities that generate, transport, and treat, store, or dispose of hazardous waste. RCRAInfo allows RCRA program staff to track the notification, permit, compliance, and corrective action activities required under RCRA.

AIR MINOR

Click this hyperlink while viewing on your computer to access additional FINDS: detail in the EDR Site Report.

ECHO:

Envid:	1009796264
Registry ID:	110005234745
DFR URL:	http://echo.epa.gov/detailed-facility-report?fid=110005234745

US AIRS MINOR:

Envid:	1009796264
Region Code:	03
Programmatic ID:	AIR VA0000005105900894
Facility Registry ID:	110005234745
D and B Number:	Not reported
Primary SIC Code:	Not reported
NAICS Code:	811121
Default Air Classification Code:	MIN
Facility Type of Ownership Code:	NON
Air CMS Category Code:	Not reported
HPV Status:	Not reported

US AIRS MINOR:

Region Code:	03
Programmatic ID:	AIR VA0000005105900894

Map ID	Site	Database(s)	EPA ID Number

PRECISION COLLISION INCORPORATED (Continued) **1009796264**

Facility Registry ID: 110005234745
Air Operating Status Code: OPR
Default Air Classification Code: MIN
Air Program: State Implementation Plan for National Primary and Secondary Ambient Air Quality Standards
Activity Date: 2009-07-28 00:00:00
Activity Status Date: Not reported
Activity Group: Compliance Monitoring
Activity Type: Inspection/Evaluation
Activity Status: Not reported

US AIRS MINOR:
Envid: 1009796264
Region Code: 03
Programmatic ID: AIR VA0000005105900894
Facility Registry ID: 110005234745
D and B Number: Not reported
Primary SIC Code: Not reported
NAICS Code: 811121
Default Air Classification Code: MIN
Facility Type of Ownership Code: NON
Air CMS Category Code: Not reported
HPV Status: Not reported

US AIRS MINOR:
Region Code: 03
Programmatic ID: AIR VA0000005105900894
Facility Registry ID: 110005234745
Air Operating Status Code: OPR
Default Air Classification Code: MIN
Air Program: State Implementation Plan for National Primary and Secondary Ambient Air Quality Standards
Activity Date: 2009-07-28 00:00:00
Activity Status Date: Not reported
Activity Group: Compliance Monitoring
Activity Type: Inspection/Evaluation
Activity Status: Not reported

1246 **HILLTOP SAND AND GRAVEL COMPANY INCORPORATED** **VA ENF** **S107678817**
7950 TELEGRAPH RD **N/A**
ALEXANDRIA, VA 22315

ENFORCEMENT:
Facility ID: Not reported
Facility Name: Hilltop Sand & Gravel Landfill
Location Address: 7950 Telegraph Road
Location Address 2: Not reported
Location City,St,Zip: Alexandria, VA 2231
Solid Waste Facility Region: Northern Va. Regional Office
CEDS Site Id: 173
Site Location: Route 1 to Route 611 Just past Route 613 Beulah St
Solid Permit Id (alpha Prefix): SWP
Solid Permit Id (numeric Suffix): 326
Solid Waste Unit Type: CDD Landfill [SW]
Inspection Date: 03/02/06
Inspection Event Code: SNOVWCIR
Inspection Event Complete Date: Not reported
Solid Waste Enf Effective Date: Not reported

Map ID	Site	Database(s)	EPA ID Number

HILLTOP SAND AND GRAVEL COMPANY INCORPORATED (Continued) **S107678817**

Solid Waste Enf Penalty Type:	Not reported
Solid Waste Enf Penalty Amount:	Not reported
Solid Waste Enf Type Desc:	Not reported
Solid Waste Unit Type:	Solid Waste Full Permit
Solid Waste Unit Name:	Hilltop Sand & Gravel Landfill
Haz. Waste Facility Region:	Not reported
Haz. Waste Facility Epaid:	Not reported
Haz. Waste Enforcement Date:	Not reported
Haz. Waste Enforcement Type:	Not reported
Haz. Waste Enforcement Agency:	Not reported
Haz. Waste Enf RCRIS Comments:	Not reported
Haz. Waste Penalty Type:	Not reported
Haz. Waste Enf Order Dt. Signed:	Not reported
Haz. Waste Enf Order Type:	Not reported
Haz. Waste Penalty Amount:	Not reported
Type Of Permit:	Not reported
Permit No:	Not reported
Enforcement Action Number:	Not reported
Action:	Not reported
Action Date:	Not reported
Civil Charges Assessed:	Not reported
Solid Waste Facility Description:	Not reported
Inspection Event Completed Dt:	Not reported
Inspection Event Description:	Send NOV w/ CIR to facility
Flag:	WASTE

Facility ID:	Not reported
Facility Name:	Hilltop Sand & Gravel Landfill
Location Address:	7950 Telegraph Road
Location Address 2:	Not reported
Location City,St,Zip:	Alexandria, VA 22315
Solid Waste Facility Region:	NVRO
CEDS Site Id:	173
Site Location:	Route 1 to Route 611 Just past Route 613 (Beulah Street)
Solid Permit Id (alpha Prefix):	SWP
Solid Permit Id (numeric Suffix):	326
Solid Waste Unit Type:	Hilltop Sand & Gravel Landfill - Construction / D
Inspection Date:	8/24/2016
Inspection Event Code:	INSPFAC
Inspection Event Complete Date:	8/24/2016
Solid Waste Enf Effective Date:	Not reported
Solid Waste Enf Penalty Type:	Not reported
Solid Waste Enf Penalty Amount:	Not reported
Solid Waste Enf Type Desc:	Not reported
Solid Waste Unit Type:	Not reported
Solid Waste Unit Name:	Not reported
Haz. Waste Facility Region:	Not reported
Haz. Waste Facility Epaid:	Not reported
Haz. Waste Enforcement Date:	Not reported
Haz. Waste Enforcement Type:	Not reported
Haz. Waste Enforcement Agency:	Not reported
Haz. Waste Enf RCRIS Comments:	Not reported
Haz. Waste Penalty Type:	Not reported
Haz. Waste Enf Order Dt. Signed:	Not reported
Haz. Waste Enf Order Type:	Not reported
Haz. Waste Penalty Amount:	Not reported
Type Of Permit:	Not reported

Map ID	Site	Database(s)	EPA ID Number

HILLTOP SAND AND GRAVEL COMPANY INCORPORATED (Continued) **S107678817**

Permit No:	Not reported
Enforcement Action Number:	Not reported
Action:	Not reported
Action Date:	Not reported
Civil Charges Assessed:	Not reported
Solid Waste Facility Description:	Not reported
Inspection Event Completed Dt:	Not reported
Inspection Event Description:	Not reported
Flag:	SOLIDWASTE

Facility ID:	Not reported
Facility Name:	Hilltop Sand & Gravel Landfill
Location Address:	7950 Telegraph Road
Location Address 2:	Not reported
Location City,St,Zip:	Alexandria, VA 22315
Solid Waste Facility Region:	NVRO
CEDS Site Id:	173
Site Location:	Route 1 to Route 611 Just past Route 613 (Beulah Street)
Solid Permit Id (alpha Prefix):	SWP
Solid Permit Id (numeric Suffix):	326
Solid Waste Unit Type:	Hilltop Sand & Gravel Landfill - Construction / Demolition / Debris (CDD) Landfill - Active
Inspection Date:	12/16/2016
Inspection Event Code:	INSPFAC
Inspection Event Complete Date:	12/16/2016
Solid Waste Enf Effective Date:	Not reported
Solid Waste Enf Penalty Type:	Not reported
Solid Waste Enf Penalty Amount:	Not reported
Solid Waste Enf Type Desc:	Not reported
Solid Waste Unit Type:	Not reported
Solid Waste Unit Name:	Not reported
Haz. Waste Facility Region:	Not reported
Haz. Waste Facility Epaid:	Not reported
Haz. Waste Enforcement Date:	Not reported
Haz. Waste Enforcement Type:	Not reported
Haz. Waste Enforcement Agency:	Not reported
Haz. Waste Enf RCRIS Comments:	Not reported
Haz. Waste Penalty Type:	Not reported
Haz. Waste Enf Order Dt. Signed:	Not reported
Haz. Waste Enf Order Type:	Not reported
Haz. Waste Penalty Amount:	Not reported
Type Of Permit:	Not reported
Permit No:	Not reported
Enforcement Action Number:	Not reported
Action:	Not reported
Action Date:	Not reported
Civil Charges Assessed:	Not reported
Solid Waste Facility Description:	Not reported
Inspection Event Completed Dt:	Not reported
Inspection Event Description:	Not reported
Flag:	SOLIDWASTE

Facility ID:	Not reported
Facility Name:	Hilltop Sand & Gravel Landfill
Location Address:	7950 Telegraph Road
Location Address 2:	Not reported
Location City,St,Zip:	Alexandria, VA 22315
Solid Waste Facility Region:	NVRO

Map ID	Site	Database(s)	EPA ID Number

HILLTOP SAND AND GRAVEL COMPANY INCORPORATED (Continued) **S107678817**

CEDS Site Id:	173
Site Location:	Route 1 to Route 611 Just past Route 613 (Beulah Street)
Solid Permit Id (alpha Prefix):	SWP
Solid Permit Id (numeric Suffix):	326
Solid Waste Unit Type:	Hilltop Sand & Gravel Landfill - Construction / Demolition / Debris (CDD) Landfill - Inactive
Inspection Date:	3/24/2017
Inspection Event Code:	INSPFAC
Inspection Event Complete Date:	3/24/2017
Solid Waste Enf Effective Date:	Not reported
Solid Waste Enf Penalty Type:	Not reported
Solid Waste Enf Penalty Amount:	Not reported
Solid Waste Enf Type Desc:	Not reported
Solid Waste Unit Type:	Not reported
Solid Waste Unit Name:	Not reported
Haz. Waste Facility Region:	Not reported
Haz. Waste Facility Epaid:	Not reported
Haz. Waste Enforcement Date:	Not reported
Haz. Waste Enforcement Type:	Not reported
Haz. Waste Enforcement Agency:	Not reported
Haz. Waste Enf RCRIS Comments:	Not reported
Haz. Waste Penalty Type:	Not reported
Haz. Waste Enf Order Dt. Signed:	Not reported
Haz. Waste Enf Order Type:	Not reported
Haz. Waste Penalty Amount:	Not reported
Type Of Permit:	Not reported
Permit No:	Not reported
Enforcement Action Number:	Not reported
Action:	Not reported
Action Date:	Not reported
Civil Charges Assessed:	Not reported
Solid Waste Facility Description:	Not reported
Inspection Event Completed Dt:	Not reported
Inspection Event Description:	Not reported
Flag:	SOLIDWASTE

Facility ID:	Not reported
Facility Name:	Hilltop Sand & Gravel Landfill
Location Address:	7950 Telegraph Road
Location Address 2:	Not reported
Location City,St,Zip:	Alexandria, VA 22315
Solid Waste Facility Region:	NVRO
CEDS Site Id:	173
Site Location:	Route 1 to Route 611 Just past Route 613 (Beulah Street)
Solid Permit Id (alpha Prefix):	SWP
Solid Permit Id (numeric Suffix):	326
Solid Waste Unit Type:	Hilltop Sand & Gravel Landfill - Construction / Demolition / Debris (CDD) Landfill - Inactive
Inspection Date:	8/24/2016
Inspection Event Code:	SWL
Inspection Event Complete Date:	3/31/2017
Solid Waste Enf Effective Date:	Not reported
Solid Waste Enf Penalty Type:	Not reported
Solid Waste Enf Penalty Amount:	Not reported
Solid Waste Enf Type Desc:	Not reported
Solid Waste Unit Type:	Not reported
Solid Waste Unit Name:	Not reported
Haz. Waste Facility Region:	Not reported
Haz. Waste Facility Epaid:	Not reported

Map ID	Site	Database(s)	EPA ID Number

HILLTOP SAND AND GRAVEL COMPANY INCORPORATED (Continued) **S107678817**

Haz. Waste Enforcement Date:	Not reported
Haz. Waste Enforcement Type:	Not reported
Haz. Waste Enforcement Agency:	Not reported
Haz. Waste Enf RCRIS Comments:	Not reported
Haz. Waste Penalty Type:	Not reported
Haz. Waste Enf Order Dt. Signed:	Not reported
Haz. Waste Enf Order Type:	Not reported
Haz. Waste Penalty Amount:	Not reported
Type Of Permit:	Not reported
Permit No:	Not reported
Enforcement Action Number:	Not reported
Action:	Not reported
Action Date:	Not reported
Civil Charges Assessed:	Not reported
Solid Waste Facility Description:	Not reported
Inspection Event Completed Dt:	Not reported
Inspection Event Description:	Not reported
Flag:	SOLIDWASTE

Facility ID:	Not reported
Facility Name:	Hilltop Sand & Gravel Landfill
Location Address:	7950 Telegraph Road
Location Address 2:	Not reported
Location City,St,Zip:	Alexandria, VA 22315
Solid Waste Facility Region:	NVRO
CEDS Site Id:	173
Site Location:	Route 1 to Route 611 Just past Route 613 (Beulah Street)
Solid Permit Id (alpha Prefix):	SWP
Solid Permit Id (numeric Suffix):	326
Solid Waste Unit Type:	Hilltop Sand & Gravel Landfill - Construction / Demolition / Debris (CDD) Landfill - Inactive
Inspection Date:	6/22/2017
Inspection Event Code:	INSPFAC
Inspection Event Complete Date:	6/22/2017
Solid Waste Enf Effective Date:	Not reported
Solid Waste Enf Penalty Type:	Not reported
Solid Waste Enf Penalty Amount:	Not reported
Solid Waste Enf Type Desc:	Not reported
Solid Waste Unit Type:	Not reported
Solid Waste Unit Name:	Not reported
Haz. Waste Facility Region:	Not reported
Haz. Waste Facility Epaid:	Not reported
Haz. Waste Enforcement Date:	Not reported
Haz. Waste Enforcement Type:	Not reported
Haz. Waste Enforcement Agency:	Not reported
Haz. Waste Enf RCRIS Comments:	Not reported
Haz. Waste Penalty Type:	Not reported
Haz. Waste Enf Order Dt. Signed:	Not reported
Haz. Waste Enf Order Type:	Not reported
Haz. Waste Penalty Amount:	Not reported
Type Of Permit:	Not reported
Permit No:	Not reported
Enforcement Action Number:	Not reported
Action:	Not reported
Action Date:	Not reported
Civil Charges Assessed:	Not reported
Solid Waste Facility Description:	Not reported
Inspection Event Completed Dt:	Not reported

Map ID	Site	Database(s)	EPA ID Number

HILLTOP SAND AND GRAVEL COMPANY INCORPORATED (Continued) **S107678817**

Inspection Event Description: Not reported
Flag: SOLIDWASTE

1246 **HILLTOP SAND & GRAVEL LF** **VA RGA LF** **S115997520**
7950 TELEGRAPH RD **N/A**
ALEXANDRIA, VA

RGA LF:

1998	HILLTOP SAND & GRAVEL LF	7950 TELEGRAPH RD
1997	HILLTOP SAND & GRAVEL LF	7950 TELEGRAPH RD
1995	HILLTOP SAND & GRAVEL LF	7950 TELEGRAPH RD

1246 **HILLTOP SAND & GRAVEL** **VA RGA LUST** **S115971091**
7950 TELEGRAPH ROAD **N/A**
FRANCONIA, VA

RGA LUST:

2001	HILLTOP SAND & GRAVEL	7950 TELEGRAPH ROAD
1997	HILLTOP SAND & GRAVEL	7950 TELEGRAPH ROAD
1995	HILLTOP SAND & GRAVEL	7950 TELEGRAPH ROAD

1246 **HILLTOP SAND AND GRAVEL COMPANY INCORPORATED** **VA UST** **U003681689**
7950 TELEGRAPH RD **VA AST** **N/A**
ALEXANDRIA, VA 22315

Facility:

Facility Id:	3022341
Facility Type:	INDUSTRIAL
CEDS Facility ID:	200000099792

Owner:

Owner Id:	47342
Owner Name:	WRI Hilltop Limited Liability Corporation
Owner Address:	9420 Forum Dr Ste 101
Owner Address2:	Not reported
Owner City, State, Zip:	Raleigh, NC 27615
Owner Type:	PRIVATE
Number of Active AST:	1
Number of Active UST:	0
Number of Inactive AST:	0
Number of Inactive UST:	10

Owner Id:	36134
Owner Name:	HILLTOP SAND & GRAVEL COMPANY, INC
Owner Address:	7950 TELEGRAPH ROAD
Owner Address2:	Not reported
Owner City, State, Zip:	ALEXANDRIA, VA 22310
Owner Type:	COMMERCIAL
Number of Active AST:	1
Number of Active UST:	0
Number of Inactive AST:	0

Map ID	Site	Database(s)	EPA ID Number

HILLTOP SAND AND GRAVEL COMPANY INCORPORATED (Continued) **U003681689**

Number of Inactive UST:	10
UST:	
Facility ID:	3022341
Federally Regulated:	Yes
Tank Number:	1
Tank Capacity:	10000
Tank Contents:	DIESEL
Tank Status:	**REM FROM GRD**
Tank Type:	UST
Tank Material:	
Install Date:	2/22/1989
Tank Materials: Bare Steel	No
Tank Materials: Cath Protect Steel	No
Tank Materials: Epoxy Steel	No
Tank Materials: Fiberglass	Yes
Tank Materials: Concrete	No
Tank Materials: Composite	No
Tank Materials: Double Walled	No
Tank Materials: Lined Interior	No
Tank Materials: Excav Liner	No
Tank Materials: Insulated Tank Jacket	No
Tank Materials: Repaired	No
Tank Materials: Unknown	No
Tank Materials: Other	No
Tank Materials: Other Note	Not reported
Release Detection:	
Tank Release Detection: Leak Deferred	No
Tank Release Detection: Manual Gauge	No
Tank Release Detection: Auto Gauge	Yes
Tank Release Detection:Tank Tightness	No
Tank Release Detection: Vapor Monitor	No
Tank Release Detection: Inventory	No
Tank Release Detection: Stat Invent Recon	No
Tank Release Detection: Spill Install	Yes
Tank Release Detection: Overfill Install	Yes
Tank Release Detection: Groundwater	No
Tank Release Detection: Int Sec Containment	No
Tank Release Detection: Int Double Walled	No
Tank Release Detection: Other Method	No
Tank Release Detection: Other Note	Not reported
Pipe Release Detection: Leak Deferred	Not reported
Pipe Release Detection: Autoleak	Not reported
Pipe Release Detection: Line Tightness	No
Pipe Release Detection: Stat Invent Recon	No
Pipe Release Detection: Groundwater	No
Pipe Release Detection: Int Sec Containment	No
Pipe Release Det: Interior Double Walled	No
Pipe Release Detection: Other Method	No
Pipe Release Detection: Other Note	Ball Float Valve
Pipe Type:	NO VALVE: SUCTION
Pipe Materials: Bare Steel	No
Pipe Materials: Galvanized Steel	No

Map ID	Site	Database(s)	EPA ID Number

HILLTOP SAND AND GRAVEL COMPANY INCORPORATED (Continued) **U003681689**

Pipe Materials: Copper	No
Pipe Materials: Fiberglass	Yes
Pipe Materials: Cath Protect	No
Pipe Materials: Double Walled	No
Pipe Materials: Sec Containment	No
Pipe Materials: Repaired	No
Pipe Materials: Unknown	No
Pipe Materials: Other	No
Pipe Materials: Other Note	Not reported
Facility ID:	3022341
Federally Regulated:	Yes
Tank Number:	2
Tank Capacity:	10000
Tank Contents:	GASOLINE
Tank Status:	**REM FROM GRD**
Tank Type:	UST

Tank Material:

Install Date:	2/22/1989
Tank Materials: Bare Steel	No
Tank Materials: Cath Protect Steel	No
Tank Materials: Epoxy Steel	No
Tank Materials: Fiberglass	Yes
Tank Materials: Concrete	No
Tank Materials: Composite	No
Tank Materials: Double Walled	No
Tank Materials: Lined Interior	No
Tank Materials: Excav Liner	No
Tank Materials: Insulated Tank Jacket	No
Tank Materials: Repaired	No
Tank Materials: Unknown	No
Tank Materials: Other	No
Tank Materials: Other Note	Not reported

Release Detection:

Tank Release Detection: Leak Deferred	No
Tank Release Detection: Manual Gauge	No
Tank Release Detection: Auto Gauge	Yes
Tank Release Detection:Tank Tightness	No
Tank Release Detection: Vapor Monitor	No
Tank Release Detection: Inventory	No
Tank Release Detection: Stat Invent Recon	No
Tank Release Detection: Spill Install	Yes
Tank Release Detection: Overfill Install	Yes
Tank Release Detection: Groundwater	No
Tank Release Detection: Int Sec Containment	No
Tank Release Detection: Int Double Walled	No
Tank Release Detection: Other Method	No
Tank Release Detection: Other Note	Not reported
Pipe Release Detection: Leak Deferred	Not reported
Pipe Release Detection: Autoleak	Not reported
Pipe Release Detection: Line Tightness	No
Pipe Release Detection: Stat Invent Recon	No
Pipe Release Detection: Groundwater	No

Map ID	Site	Database(s)	EPA ID Number

HILLTOP SAND AND GRAVEL COMPANY INCORPORATED (Continued) **U003681689**

Pipe Release Detection: Int Sec Containment	No
Pipe Release Det: Interior Double Walled	No
Pipe Release Detection: Other Method	No
Pipe Release Detection: Other Note	Ball Float Valve
Pipe Type:	NO VALVE: SUCTION
Pipe Materials: Bare Steel	No
Pipe Materials: Galvanized Steel	No
Pipe Materials: Copper	No
Pipe Materials: Fiberglass	Yes
Pipe Materials: Cath Protect	No
Pipe Materials: Double Walled	No
Pipe Materials: Sec Containment	No
Pipe Materials: Repaired	No
Pipe Materials: Unknown	No
Pipe Materials: Other	No
Pipe Materials: Other Note	Not reported
Facility ID:	3022341
Federally Regulated:	Yes
Tank Number:	R1
Tank Capacity:	4000
Tank Contents:	DIESEL
Tank Status:	**REM FROM GRD**
Tank Type:	UST

Tank Material:

Install Date:	2/22/1985
Tank Materials: Bare Steel	Yes
Tank Materials: Cath Protect Steel	No
Tank Materials: Epoxy Steel	No
Tank Materials: Fiberglass	No
Tank Materials: Concrete	No
Tank Materials: Composite	No
Tank Materials: Double Walled	No
Tank Materials: Lined Interior	No
Tank Materials: Excav Liner	No
Tank Materials: Insulated Tank Jacket	No
Tank Materials: Repaired	No
Tank Materials: Unknown	No
Tank Materials: Other	No
Tank Materials: Other Note	Not reported

Release Detection:

Tank Release Detection: Leak Deferred	No
Tank Release Detection: Manual Gauge	No
Tank Release Detection: Auto Gauge	No
Tank Release Detection:Tank Tightness	No
Tank Release Detection: Vapor Monitor	No
Tank Release Detection: Inventory	No
Tank Release Detection: Stat Invent Recon	No
Tank Release Detection: Spill Install	No
Tank Release Detection: Overfill Install	No
Tank Release Detection: Groundwater	No
Tank Release Detection: Int Sec Containment	No

Map ID	Site	Database(s)	EPA ID Number

HILLTOP SAND AND GRAVEL COMPANY INCORPORATED (Continued) **U003681689**

Tank Release Detection: Int Double Walled	No
Tank Release Detection: Other Method	No
Tank Release Detection: Other Note	Not reported
Pipe Release Detection: Leak Deferred	Not reported
Pipe Release Detection: Autoleak	Not reported
Pipe Release Detection: Line Tightness	No
Pipe Release Detection: Stat Invent Recon	No
Pipe Release Detection: Groundwater	No
Pipe Release Detection: Int Sec Containment	No
Pipe Release Det: Interior Double Walled	No
Pipe Release Detection: Other Method	No
Pipe Release Detection: Other Note	Not reported

Pipe Type:	UNKNOWN
Pipe Materials: Bare Steel	No
Pipe Materials: Galvanized Steel	Yes
Pipe Materials: Copper	No
Pipe Materials: Fiberglass	No
Pipe Materials: Cath Protect	No
Pipe Materials: Double Walled	No
Pipe Materials: Sec Containment	No
Pipe Materials: Repaired	No
Pipe Materials: Unknown	No
Pipe Materials: Other	No
Pipe Materials: Other Note	Not reported

Facility ID:	3022341
Federally Regulated:	Yes

Tank Number:	R2
Tank Capacity:	4000
Tank Contents:	DIESEL
Tank Status:	**REM FROM GRD**
Tank Type:	UST

Tank Material:

Install Date:	2/22/1985
Tank Materials: Bare Steel	Yes
Tank Materials: Cath Protect Steel	No
Tank Materials: Epoxy Steel	No
Tank Materials: Fiberglass	No
Tank Materials: Concrete	No
Tank Materials: Composite	No
Tank Materials: Double Walled	No
Tank Materials: Lined Interior	No
Tank Materials: Excav Liner	No
Tank Materials: Insulated Tank Jacket	No
Tank Materials: Repaired	No
Tank Materials: Unknown	No
Tank Materials: Other	No
Tank Materials: Other Note	Not reported

Release Detection:

Tank Release Detection: Leak Deferred	No
Tank Release Detection: Manual Gauge	No
Tank Release Detection: Auto Gauge	No

Map ID	Site	Database(s)	EPA ID Number

HILLTOP SAND AND GRAVEL COMPANY INCORPORATED (Continued) **U003681689**

Tank Release Detection:Tank Tightness	No
Tank Release Detection: Vapor Monitor	No
Tank Release Detection: Inventory	No
Tank Release Detection: Stat Invent Recon	No
Tank Release Detection: Spill Install	No
Tank Release Detection: Overfill Install	No
Tank Release Detection: Groundwater	No
Tank Release Detection: Int Sec Containment	No
Tank Release Detection: Int Double Walled	No
Tank Release Detection: Other Method	No
Tank Release Detection: Other Note	Not reported
Pipe Release Detection: Leak Deferred	Not reported
Pipe Release Detection: Autoleak	Not reported
Pipe Release Detection: Line Tightness	No
Pipe Release Detection: Stat Invent Recon	No
Pipe Release Detection: Groundwater	No
Pipe Release Detection: Int Sec Containment	No
Pipe Release Det: Interior Double Walled	No
Pipe Release Detection: Other Method	No
Pipe Release Detection: Other Note	Not reported

Pipe Type:	UNKNOWN
Pipe Materials: Bare Steel	No
Pipe Materials: Galvanized Steel	Yes
Pipe Materials: Copper	No
Pipe Materials: Fiberglass	No
Pipe Materials: Cath Protect	No
Pipe Materials: Double Walled	No
Pipe Materials: Sec Containment	No
Pipe Materials: Repaired	No
Pipe Materials: Unknown	No
Pipe Materials: Other	No
Pipe Materials: Other Note	Not reported

Facility ID:	3022341
Federally Regulated:	Yes
Tank Number:	R3
Tank Capacity:	5000
Tank Contents:	DIESEL
Tank Status:	**REM FROM GRD**
Tank Type:	UST

Tank Material:

Install Date:	2/22/1977
Tank Materials: Bare Steel	Yes
Tank Materials: Cath Protect Steel	No
Tank Materials: Epoxy Steel	No
Tank Materials: Fiberglass	No
Tank Materials: Concrete	No
Tank Materials: Composite	No
Tank Materials: Double Walled	No
Tank Materials: Lined Interior	No
Tank Materials: Excav Liner	No
Tank Materials: Insulated Tank Jacket	No
Tank Materials: Repaired	No
Tank Materials: Unknown	No

Map ID	Site	Database(s)	EPA ID Number

HILLTOP SAND AND GRAVEL COMPANY INCORPORATED (Continued) **U003681689**

Tank Materials: Other	No
Tank Materials: Other Note	Not reported

Release Detection:

Tank Release Detection: Leak Deferred	No
Tank Release Detection: Manual Gauge	No
Tank Release Detection: Auto Gauge	No
Tank Release Detection:Tank Tightness	No
Tank Release Detection: Vapor Monitor	No
Tank Release Detection: Inventory	No
Tank Release Detection: Stat Invent Recon	No
Tank Release Detection: Spill Install	No
Tank Release Detection: Overfill Install	No
Tank Release Detection: Groundwater	No
Tank Release Detection: Int Sec Containment	No
Tank Release Detection: Int Double Walled	No
Tank Release Detection: Other Method	No
Tank Release Detection: Other Note	Not reported
Pipe Release Detection: Leak Deferred	Not reported
Pipe Release Detection: Autoleak	Not reported
Pipe Release Detection: Line Tightness	No
Pipe Release Detection: Stat Invent Recon	No
Pipe Release Detection: Groundwater	No
Pipe Release Detection: Int Sec Containment	No
Pipe Release Det: Interior Double Walled	No
Pipe Release Detection: Other Method	No
Pipe Release Detection: Other Note	Not reported

Pipe Type:	UNKNOWN
Pipe Materials: Bare Steel	No
Pipe Materials: Galvanized Steel	Yes
Pipe Materials: Copper	No
Pipe Materials: Fiberglass	No
Pipe Materials: Cath Protect	No
Pipe Materials: Double Walled	No
Pipe Materials: Sec Containment	No
Pipe Materials: Repaired	No
Pipe Materials: Unknown	No
Pipe Materials: Other	No
Pipe Materials: Other Note	Not reported

Facility ID:	3022341
Federally Regulated:	Yes
Tank Number:	R4
Tank Capacity:	2000
Tank Contents:	GASOLINE
Tank Status:	**REM FROM GRD**
Tank Type:	UST

Tank Material:

Install Date:	2/23/1979
Tank Materials: Bare Steel	Yes
Tank Materials: Cath Protect Steel	No
Tank Materials: Epoxy Steel	No
Tank Materials: Fiberglass	No

Map ID	Site	Database(s)	EPA ID Number

HILLTOP SAND AND GRAVEL COMPANY INCORPORATED (Continued) **U003681689**

Tank Materials: Concrete	No
Tank Materials: Composite	No
Tank Materials: Double Walled	No
Tank Materials: Lined Interior	No
Tank Materials: Excav Liner	No
Tank Materials: Insulated Tank Jacket	No
Tank Materials: Repaired	No
Tank Materials: Unknown	No
Tank Materials: Other	No
Tank Materials: Other Note	Not reported

Release Detection:

Tank Release Detection: Leak Deferred	No
Tank Release Detection: Manual Gauge	No
Tank Release Detection: Auto Gauge	No
Tank Release Detection:Tank Tightness	No
Tank Release Detection: Vapor Monitor	No
Tank Release Detection: Inventory	No
Tank Release Detection: Stat Invent Recon	No
Tank Release Detection: Spill Install	No
Tank Release Detection: Overfill Install	No
Tank Release Detection: Groundwater	No
Tank Release Detection: Int Sec Containment	No
Tank Release Detection: Int Double Walled	No
Tank Release Detection: Other Method	No
Tank Release Detection: Other Note	Not reported
Pipe Release Detection: Leak Deferred	Not reported
Pipe Release Detection: Autoleak	Not reported
Pipe Release Detection: Line Tightness	No
Pipe Release Detection: Stat Invent Recon	No
Pipe Release Detection: Groundwater	No
Pipe Release Detection: Int Sec Containment	No
Pipe Release Det: Interior Double Walled	No
Pipe Release Detection: Other Method	No
Pipe Release Detection: Other Note	Not reported

Pipe Type:	UNKNOWN
Pipe Materials: Bare Steel	No
Pipe Materials: Galvanized Steel	Yes
Pipe Materials: Copper	No
Pipe Materials: Fiberglass	No
Pipe Materials: Cath Protect	No
Pipe Materials: Double Walled	No
Pipe Materials: Sec Containment	No
Pipe Materials: Repaired	No
Pipe Materials: Unknown	No
Pipe Materials: Other	No
Pipe Materials: Other Note	Not reported

Facility ID:	3022341
Federally Regulated:	Yes

Tank Number:	R5
Tank Capacity:	2000
Tank Contents:	GASOLINE
Tank Status:	**REM FROM GRD**

Map ID	Site	Database(s)	EPA ID Number

HILLTOP SAND AND GRAVEL COMPANY INCORPORATED (Continued) **U003681689**

Tank Type:	UST
Tank Material:	
Install Date:	2/23/1979
Tank Materials: Bare Steel	Yes
Tank Materials: Cath Protect Steel	No
Tank Materials: Epoxy Steel	No
Tank Materials: Fiberglass	No
Tank Materials: Concrete	No
Tank Materials: Composite	No
Tank Materials: Double Walled	No
Tank Materials: Lined Interior	No
Tank Materials: Excav Liner	No
Tank Materials: Insulated Tank Jacket	No
Tank Materials: Repaired	No
Tank Materials: Unknown	No
Tank Materials: Other	No
Tank Materials: Other Note	Not reported
Release Detection:	
Tank Release Detection: Leak Deferred	No
Tank Release Detection: Manual Gauge	No
Tank Release Detection: Auto Gauge	No
Tank Release Detection:Tank Tightness	No
Tank Release Detection: Vapor Monitor	No
Tank Release Detection: Inventory	No
Tank Release Detection: Stat Invent Recon	No
Tank Release Detection: Spill Install	No
Tank Release Detection: Overfill Install	No
Tank Release Detection: Groundwater	No
Tank Release Detection: Int Sec Containment	No
Tank Release Detection: Int Double Walled	No
Tank Release Detection: Other Method	No
Tank Release Detection: Other Note	Not reported
Pipe Release Detection: Leak Deferred	Not reported
Pipe Release Detection: Autoleak	Not reported
Pipe Release Detection: Line Tightness	No
Pipe Release Detection: Stat Invent Recon	No
Pipe Release Detection: Groundwater	No
Pipe Release Detection: Int Sec Containment	No
Pipe Release Det: Interior Double Walled	No
Pipe Release Detection: Other Method	No
Pipe Release Detection: Other Note	Not reported
Pipe Type:	UNKNOWN
Pipe Materials: Bare Steel	No
Pipe Materials: Galvanized Steel	Yes
Pipe Materials: Copper	No
Pipe Materials: Fiberglass	No
Pipe Materials: Cath Protect	No
Pipe Materials: Double Walled	No
Pipe Materials: Sec Containment	No
Pipe Materials: Repaired	No
Pipe Materials: Unknown	No
Pipe Materials: Other	No
Pipe Materials: Other Note	Not reported

Map ID	Site	Database(s)	EPA ID Number

HILLTOP SAND AND GRAVEL COMPANY INCORPORATED (Continued) **U003681689**

Facility ID:	3022341
Federally Regulated:	Yes
Tank Number:	R6
Tank Capacity:	3000
Tank Contents:	GASOLINE
Tank Status:	**REM FROM GRD**
Tank Type:	UST

Tank Material:

Install Date:	2/23/1979
Tank Materials: Bare Steel	Yes
Tank Materials: Cath Protect Steel	No
Tank Materials: Epoxy Steel	No
Tank Materials: Fiberglass	No
Tank Materials: Concrete	No
Tank Materials: Composite	No
Tank Materials: Double Walled	No
Tank Materials: Lined Interior	No
Tank Materials: Excav Liner	No
Tank Materials: Insulated Tank Jacket	No
Tank Materials: Repaired	No
Tank Materials: Unknown	No
Tank Materials: Other	No
Tank Materials: Other Note	Not reported

Release Detection:

Tank Release Detection: Leak Deferred	No
Tank Release Detection: Manual Gauge	No
Tank Release Detection: Auto Gauge	No
Tank Release Detection:Tank Tightness	No
Tank Release Detection: Vapor Monitor	No
Tank Release Detection: Inventory	No
Tank Release Detection: Stat Invent Recon	No
Tank Release Detection: Spill Install	No
Tank Release Detection: Overfill Install	No
Tank Release Detection: Groundwater	No
Tank Release Detection: Int Sec Containment	No
Tank Release Detection: Int Double Walled	No
Tank Release Detection: Other Method	No
Tank Release Detection: Other Note	Not reported
Pipe Release Detection: Leak Deferred	Not reported
Pipe Release Detection: Autoleak	Not reported
Pipe Release Detection: Line Tightness	No
Pipe Release Detection: Stat Invent Recon	No
Pipe Release Detection: Groundwater	No
Pipe Release Detection: Int Sec Containment	No
Pipe Release Det: Interior Double Walled	No
Pipe Release Detection: Other Method	No
Pipe Release Detection: Other Note	Not reported
Pipe Type:	UNKNOWN
Pipe Materials: Bare Steel	No
Pipe Materials: Galvanized Steel	Yes
Pipe Materials: Copper	No
Pipe Materials: Fiberglass	No
Pipe Materials: Cath Protect	No

Map ID	Site	Database(s)	EPA ID Number

HILLTOP SAND AND GRAVEL COMPANY INCORPORATED (Continued) **U003681689**

Pipe Materials: Double Walled	No
Pipe Materials: Sec Containment	No
Pipe Materials: Repaired	No
Pipe Materials: Unknown	No
Pipe Materials: Other	No
Pipe Materials: Other Note	Not reported
Facility ID:	3022341
Federally Regulated:	Yes
Tank Number:	R7
Tank Capacity:	4000
Tank Contents:	GASOLINE
Tank Status:	**REM FROM GRD**
Tank Type:	UST

Tank Material:

Install Date:	2/23/1983
Tank Materials: Bare Steel	Yes
Tank Materials: Cath Protect Steel	No
Tank Materials: Epoxy Steel	No
Tank Materials: Fiberglass	No
Tank Materials: Concrete	No
Tank Materials: Composite	No
Tank Materials: Double Walled	No
Tank Materials: Lined Interior	No
Tank Materials: Excav Liner	No
Tank Materials: Insulated Tank Jacket	No
Tank Materials: Repaired	No
Tank Materials: Unknown	No
Tank Materials: Other	No
Tank Materials: Other Note	Not reported

Release Detection:

Tank Release Detection: Leak Deferred	No
Tank Release Detection: Manual Gauge	No
Tank Release Detection: Auto Gauge	No
Tank Release Detection:Tank Tightness	No
Tank Release Detection: Vapor Monitor	No
Tank Release Detection: Inventory	No
Tank Release Detection: Stat Invent Recon	No
Tank Release Detection: Spill Install	No
Tank Release Detection: Overfill Install	No
Tank Release Detection: Groundwater	No
Tank Release Detection: Int Sec Containment	No
Tank Release Detection: Int Double Walled	No
Tank Release Detection: Other Method	No
Tank Release Detection: Other Note	Not reported
Pipe Release Detection: Leak Deferred	Not reported
Pipe Release Detection: Autoleak	Not reported
Pipe Release Detection: Line Tightness	No
Pipe Release Detection: Stat Invent Recon	No
Pipe Release Detection: Groundwater	No
Pipe Release Detection: Int Sec Containment	No
Pipe Release Det: Interior Double Walled	No
Pipe Release Detection: Other Method	No

Map ID	Site	Database(s)	EPA ID Number

HILLTOP SAND AND GRAVEL COMPANY INCORPORATED (Continued) **U003681689**

Pipe Release Detection: Other Note	Not reported
Pipe Type:	UNKNOWN
Pipe Materials: Bare Steel	No
Pipe Materials: Galvanized Steel	Yes
Pipe Materials: Copper	No
Pipe Materials: Fiberglass	No
Pipe Materials: Cath Protect	No
Pipe Materials: Double Walled	No
Pipe Materials: Sec Containment	No
Pipe Materials: Repaired	No
Pipe Materials: Unknown	No
Pipe Materials: Other	No
Pipe Materials: Other Note	Not reported
Facility ID:	3022341
Federally Regulated:	Yes
Tank Number:	R8
Tank Capacity:	4000
Tank Contents:	GASOLINE
Tank Status:	**REM FROM GRD**
Tank Type:	UST

Tank Material:

Install Date:	2/23/1983
Tank Materials: Bare Steel	Yes
Tank Materials: Cath Protect Steel	No
Tank Materials: Epoxy Steel	No
Tank Materials: Fiberglass	No
Tank Materials: Concrete	No
Tank Materials: Composite	No
Tank Materials: Double Walled	No
Tank Materials: Lined Interior	No
Tank Materials: Excav Liner	No
Tank Materials: Insulated Tank Jacket	No
Tank Materials: Repaired	No
Tank Materials: Unknown	No
Tank Materials: Other	No
Tank Materials: Other Note	Not reported

Release Detection:

Tank Release Detection: Leak Deferred	No
Tank Release Detection: Manual Gauge	No
Tank Release Detection: Auto Gauge	No
Tank Release Detection:Tank Tightness	No
Tank Release Detection: Vapor Monitor	No
Tank Release Detection: Inventory	No
Tank Release Detection: Stat Invent Recon	No
Tank Release Detection: Spill Install	No
Tank Release Detection: Overfill Install	No
Tank Release Detection: Groundwater	No
Tank Release Detection: Int Sec Containment	No
Tank Release Detection: Int Double Walled	No
Tank Release Detection: Other Method	No
Tank Release Detection: Other Note	Not reported

Map ID	Site	Database(s)	EPA ID Number

HILLTOP SAND AND GRAVEL COMPANY INCORPORATED (Continued) **U003681689**

Pipe Release Detection: Leak Deferred	Not reported
Pipe Release Detection: Autoleak	Not reported
Pipe Release Detection: Line Tightness	No
Pipe Release Detection: Stat Invent Recon	No
Pipe Release Detection: Groundwater	No
Pipe Release Detection: Int Sec Containment	No
Pipe Release Det: Interior Double Walled	No
Pipe Release Detection: Other Method	No
Pipe Release Detection: Other Note	Not reported
Pipe Type:	UNKNOWN
Pipe Materials: Bare Steel	No
Pipe Materials: Galvanized Steel	Yes
Pipe Materials: Copper	No
Pipe Materials: Fiberglass	No
Pipe Materials: Cath Protect	No
Pipe Materials: Double Walled	No
Pipe Materials: Sec Containment	No
Pipe Materials: Repaired	No
Pipe Materials: Unknown	No
Pipe Materials: Other	No
Pipe Materials: Other Note	Not reported

AST:

Facility ID:	3022341
Facility Type:	INDUSTRIAL
CEDS Facility ID:	200000099792

Tank Info:

Owner:

Owner Id:	36134
Owner Name:	"HILLTOP SAND & GRAVEL COMPANY, INC"
Owner Address:	7950 TELEGRAPH ROAD
Owner Address2:	Not reported
Owner City/State/Zip:	ALEXANDRIA, VA 22310
Owner Type:	COMMERCIAL
Number of Active AST:	1
Number of Active UST:	0
Number of Inactive AST:	0
Number of Inactive UST:	10
Owner Id:	47342
Owner Name:	WRI Hilltop Limited Liability Corporation
Owner Address:	9420 Forum Dr Ste 101
Owner Address2:	Not reported
Owner City/State/Zip:	Raleigh, NC 27615
Owner Type:	PRIVATE
Number of Active AST:	1
Number of Active UST:	0
Number of Inactive AST:	0
Number of Inactive UST:	10
Fed Regulated:	No
Tank Number:	3
Tank Type:	AST
Tank Capacity:	1000

Map ID	Site	Database(s)	EPA ID Number

HILLTOP SAND AND GRAVEL COMPANY INCORPORATED (Continued) **U003681689**

Tank Contents:	USED OIL
Tank Status:	CURR IN USE

Tank Containment:

Install Date:	1/1/1989
Containment: Curbing	No
Containment: Weirs	No
Containment: Sorbent	No
Containment: Culvert	No
Containment: Diversion	No
Containment: Retention	No
Containment: Dike	No
Containment: Unknown	No
Containment: Other	No
Containment: Other Note	Not reported

Release Detection:

Release Detection: Ground Water	No
Release Detection: Visual	Yes
Release Detection: Vapor	No
Release Detection: Interstitial	No
Release Detection: None	No
Release Detection: Other	No
Release Detection: Other Note	Not reported
Release Prevention: Double Bottom	No
Release Prevention: Double Walled	No
Release Prevention: Lined Interior	Not reported
Release Prevention: Poly Jacket	No
Release Prevention: Exc Liner	No
Release Prevention: None	Yes
Release Prevention: Unknown	No
Release Prevention: Other	No
Release Prevention: Other Note	Not reported

Tank Foundation: Steel	No
Tank Foundation: Earthen	Yes
Tank Foundation: Concrete Imp	No
Tank Foundation: Unknown	No
Tank Foundation: Other	No
Tank Foundation: Other Note	Not reported
Tank Roof: Float	No
Tank Roof: Cone	No
Tank Roof: Breather	Not reported
Tank Roof: Dbldeck	Not reported
Tank Roof: Pontoon	Not reported
Tank Roof: Balloon	Not reported
Tank Roof: Lifter	Not reported
Tank Roof: Pan	Not reported
Tank Roof: Other	No
Tank Roof: Other Note	Not reported

Tank Material:

Tank Materials: Bare Steel	Yes
Tank Materials: Concrete	No
Tank Materials: Insulated Tank Jacket	No
Tank Materials: Unknown	No
Tank Materials: Other	No

Map ID	Site	Database(s)	EPA ID Number

HILLTOP SAND AND GRAVEL COMPANY INCORPORATED (Continued) **U003681689**

Tank Materials: Other Note	Not reported
Tank Type Cathodic/CP:	N
Tank Type Single Wall:	N
Tank Type Double Wall:	N
Tank Type Lined Interior:	N
Tank Type Double Bottom:	N
Tank Type Potable/Skid:	N
Tank Type Shop Fabricated/Built:	N
Tank Type Vaulted Below Grade:	N
Tank Type Vertical:	N
Tank Type Horizontal:	N
Tank Type Unknown:	N
Tank Type Other:	N
Tank Type Other Specify:	N

1246 **HILLTOP SAND & GRAVEL LANDFILL** **VA ENF** **S106952646**
7950 TELEGRAPH ROAD **N/A**
ALEXANDRIA, VA 22315

ENFORCEMENT:

Facility ID:	Not reported
Facility Name:	Hilltop Sand and Gravel Company Incorporated
Location Address:	7950 Telegraph Rd
Location Address 2:	Not reported
Location City,St,Zip:	Alexandria, VA 22315
Solid Waste Facility Region:	Northern Regional Office
CEDS Site Id:	173
Site Location:	Route 1 to Route 611 Just past Route 613 (Beulah Street)
Solid Permit Id (alpha Prefix):	SWP
Solid Permit Id (numeric Suffix):	326
Solid Waste Unit Type:	CDD Landfill [SW]
Inspection Date:	1/12/2015
Inspection Event Code:	SWLWCIR
Inspection Event Complete Date:	2/23/2015
Solid Waste Enf Effective Date:	Not reported
Solid Waste Enf Penalty Type:	Not reported
Solid Waste Enf Penalty Amount:	Not reported
Solid Waste Enf Type Desc:	Not reported
Solid Waste Unit Type:	Not reported
Solid Waste Unit Name:	Not reported
Haz. Waste Facility Region:	Not reported
Haz. Waste Facility Epaid:	Not reported
Haz. Waste Enforcement Date:	Not reported
Haz. Waste Enforcement Type:	Not reported
Haz. Waste Enforcement Agency:	Not reported
Haz. Waste Enf RCRIS Comments:	Not reported
Haz. Waste Penalty Type:	Not reported
Haz. Waste Enf Order Dt. Signed:	Not reported
Haz. Waste Enf Order Type:	Not reported
Haz. Waste Penalty Amount:	Not reported
Type Of Permit:	Not reported
Permit No:	Not reported
Enforcement Action Number:	Not reported
Action:	Not reported
Action Date:	Not reported
Civil Charges Assessed:	Not reported

Map ID	Site	Database(s)	EPA ID Number

HILLTOP SAND & GRAVEL LANDFILL (Continued) **S106952646**

Solid Waste Facility Description:	Not reported
Inspection Event Completed Dt:	Not reported
Inspection Event Description:	Not reported
Flag:	SOLIDWASTE
Facility ID:	200000099792
Facility Name:	Hilltop Sand and Gravel Company Incorporated
Location Address:	7950 Telegraph Rd
Location Address 2:	Not reported
Location City,St,Zip:	Alexandria, VA 22315
Solid Waste Facility Region:	Northern Va. Regional Office
CEDS Site Id:	173
Site Location:	Route 1 to Route 611 Just past Route 613 (Beulah Street)
Solid Permit Id (alpha Prefix):	SWP
Solid Permit Id (numeric Suffix):	326
Solid Waste Unit Type:	CDD Landfill [SW]
Inspection Date:	02/23/05
Inspection Event Code:	SNOVWCIR
Inspection Event Complete Date:	Not reported
Solid Waste Enf Effective Date:	Not reported
Solid Waste Enf Penalty Type:	Not reported
Solid Waste Enf Penalty Amount:	Not reported
Solid Waste Enf Type Desc:	Not reported
Solid Waste Unit Type:	Solid Waste Full Permit
Solid Waste Unit Name:	Hilltop Sand & Gravel Landfill
Haz. Waste Facility Region:	Not reported
Haz. Waste Facility Epaid:	Not reported
Haz. Waste Enforcement Date:	Not reported
Haz. Waste Enforcement Type:	Not reported
Haz. Waste Enforcement Agency:	Not reported
Haz. Waste Enf RCRIS Comments:	Not reported
Haz. Waste Penalty Type:	Not reported
Haz. Waste Enf Order Dt. Signed:	Not reported
Haz. Waste Enf Order Type:	Not reported
Haz. Waste Penalty Amount:	Not reported
Type Of Permit:	Not reported
Permit No:	Not reported
Enforcement Action Number:	Not reported
Action:	Not reported
Action Date:	Not reported
Civil Charges Assessed:	Not reported
Solid Waste Facility Description:	Not reported
Inspection Event Completed Dt:	Not reported
Inspection Event Description:	Send NOV w/ CIR to facility
Flag:	WASTE
Facility ID:	200000099792
Facility Name:	Hilltop Sand and Gravel Company Incorporated
Location Address:	7950 Telegraph Rd
Location Address 2:	Not reported
Location City,St,Zip:	Alexandria, VA 22315
Solid Waste Facility Region:	Northern Va. Regional Office
CEDS Site Id:	173
Site Location:	Route 1 to Route 611 Just past Route 613 (Beulah Street)
Solid Permit Id (alpha Prefix):	SWP
Solid Permit Id (numeric Suffix):	326
Solid Waste Unit Type:	CDD Landfill [SW]

Map ID	Site	Database(s)	EPA ID Number

HILLTOP SAND & GRAVEL LANDFILL (Continued) **S106952646**

Inspection Date:	12/15/04
Inspection Event Code:	SNOVWCIR
Inspection Event Complete Date:	Not reported
Solid Waste Enf Effective Date:	Not reported
Solid Waste Enf Penalty Type:	Not reported
Solid Waste Enf Penalty Amount:	Not reported
Solid Waste Enf Type Desc:	Not reported
Solid Waste Unit Type:	Solid Waste Full Permit
Solid Waste Unit Name:	Hilltop Sand & Gravel Landfill
Haz. Waste Facility Region:	Not reported
Haz. Waste Facility Epaid:	Not reported
Haz. Waste Enforcement Date:	Not reported
Haz. Waste Enforcement Type:	Not reported
Haz. Waste Enforcement Agency:	Not reported
Haz. Waste Enf RCRIS Comments:	Not reported
Haz. Waste Penalty Type:	Not reported
Haz. Waste Enf Order Dt. Signed:	Not reported
Haz. Waste Enf Order Type:	Not reported
Haz. Waste Penalty Amount:	Not reported
Type Of Permit:	Not reported
Permit No:	Not reported
Enforcement Action Number:	Not reported
Action:	Not reported
Action Date:	Not reported
Civil Charges Assessed:	Not reported
Solid Waste Facility Description:	Not reported
Inspection Event Completed Dt:	Not reported
Inspection Event Description:	Send NOV w/ CIR to facility
Flag:	WASTE

Facility ID:	200000099792
Facility Name:	Hilltop Sand and Gravel Company Incorporated
Location Address:	7950 Telegraph Rd
Location Address 2:	Not reported
Location City,St,Zip:	Alexandria, VA 22315
Solid Waste Facility Region:	Northern Va. Regional Office
CEDS Site Id:	173
Site Location:	Route 1 to Route 611 Just past Route 613 (Beulah Street)
Solid Permit Id (alpha Prefix):	SWP
Solid Permit Id (numeric Suffix):	326
Solid Waste Unit Type:	CDD Landfill [SW]
Inspection Date:	06/09/05
Inspection Event Code:	SNOVWCIR
Inspection Event Complete Date:	Not reported
Solid Waste Enf Effective Date:	Not reported
Solid Waste Enf Penalty Type:	Not reported
Solid Waste Enf Penalty Amount:	Not reported
Solid Waste Enf Type Desc:	Not reported
Solid Waste Unit Type:	Solid Waste Full Permit
Solid Waste Unit Name:	Hilltop Sand & Gravel Landfill
Haz. Waste Facility Region:	Not reported
Haz. Waste Facility Epaid:	Not reported
Haz. Waste Enforcement Date:	Not reported
Haz. Waste Enforcement Type:	Not reported
Haz. Waste Enforcement Agency:	Not reported
Haz. Waste Enf RCRIS Comments:	Not reported
Haz. Waste Penalty Type:	Not reported

Map ID	Site	Database(s)	EPA ID Number

HILLTOP SAND & GRAVEL LANDFILL (Continued) **S106952646**

Haz. Waste Enf Order Dt. Signed:	Not reported
Haz. Waste Enf Order Type:	Not reported
Haz. Waste Penalty Amount:	Not reported
Type Of Permit:	Not reported
Permit No:	Not reported
Enforcement Action Number:	Not reported
Action:	Not reported
Action Date:	Not reported
Civil Charges Assessed:	Not reported
Solid Waste Facility Description:	Not reported
Inspection Event Completed Dt:	Not reported
Inspection Event Description:	Send NOV w/ CIR to facility
Flag:	WASTE

1246 **HILLTOP SAND AND GRAVEL COMPANY INCORPORATED** **VA SWF/LF** **S105987457**
7950 TELEGRAPH ROAD **VA LTANKS** **N/A**
ALEXANDRIA, VA 22315 **VA ENF**

SWF/LF:

Permit Number:	SWP326
Unit Name:	Construction / Demolition / Debris (CDD) Landfill
Unit Status Code:	Not reported
Deq Region:	NVRO
Mailing Address:	P O Box 1503
Mailing Address 2:	Not reported
Mailing Address 3:	Not reported
Mailing City,St,Zip:	Newington, VA 22122
Facility Telephone:	Not reported
Decimal Longitude:	Not reported
Lat/Long (dms):	38 44 45.58 / -77 9 40.28
Owner Name:	Not reported
Operator Name:	Not reported
Unit Status Description:	Construction / Demolition / Debris (CDD) Landfill - Inactive
Payment ID:	Not reported

Permit:

Permit Number:	SWP326
Unit Description:	Hilltop Sand & Gravel Landfill
FIC Description:	Fairfax County
Permit Event Desc:	Annual GW monitoring report received
Permit Event Complete Date:	3/3/2008

Permit Number:	SWP326
Unit Description:	Hilltop Sand & Gravel Landfill
FIC Description:	Fairfax County
Permit Event Desc:	Financial Assurance Compliance Letter Issued
Permit Event Complete Date:	8/16/2007

Permit Number:	SWP326
Unit Description:	Hilltop Sand & Gravel Landfill
FIC Description:	Fairfax County
Permit Event Desc:	Financial Assurance Miscellaneous Correspondence
Permit Event Complete Date:	10/15/2009

Permit Number:	SWP326
Unit Description:	Hilltop Sand & Gravel Landfill
FIC Description:	Fairfax County
Permit Event Desc:	Annual GW Report Approved

Map ID	Site	Database(s)	EPA ID Number

HILLTOP SAND AND GRAVEL COMPANY INCORPORATED (Continued) **S105987457**

Permit Event Complete Date: 8/30/2007

Permit Number: SWP326
Unit Description: Hilltop Sand & Gravel Landfill
FIC Description: Fairfax County
Permit Event Desc: Financial Assurance Annual Update Submitted
Permit Event Complete Date: 8/16/2007

Permit Number: SWP326
Unit Description: Hilltop Sand & Gravel Landfill
FIC Description: Fairfax County
Permit Event Desc: Annual GW Report Review Letter Sent
Permit Event Complete Date: 8/30/2007

Permit Number: SWP326
Unit Description: Hilltop Sand & Gravel Landfill
FIC Description: Fairfax County
Permit Event Desc: Annual GW Report Approved
Permit Event Complete Date: 7/9/2008

Permit Number: SWP326
Unit Description: Hilltop Sand & Gravel Landfill
FIC Description: Fairfax County
Permit Event Desc: Annual GW Report Review Letter Sent
Permit Event Complete Date: 7/9/2008

Permit Number: SWP326
Unit Description: Hilltop Sand & Gravel Landfill
FIC Description: Fairfax County
Permit Event Desc: Financial Assurance Compliance Letter Issued
Permit Event Complete Date: 8/15/2008

Permit Number: SWP326
Unit Description: Hilltop Sand & Gravel Landfill
FIC Description: Fairfax County
Permit Event Desc: Annual GW monitoring report received
Permit Event Complete Date: 2/28/2007

Permit Number: SWP326
Unit Description: Hilltop Sand & Gravel Landfill
FIC Description: Fairfax County
Permit Event Desc: Financial Assurance Review NOD Issued
Permit Event Complete Date: 9/22/2009

Permit Number: SWP326
Unit Description: Hilltop Sand & Gravel Landfill
FIC Description: Fairfax County
Permit Event Desc: Financial Assurance Compliance Letter Issued
Permit Event Complete Date: 8/26/2004

Permit Number: SWP326
Unit Description: Hilltop Sand & Gravel Landfill
FIC Description: Fairfax County
Permit Event Desc: Financial Assurance Response Received
Permit Event Complete Date: 10/26/2009

Permit Number: SWP326

Map ID	Site	Database(s)	EPA ID Number

HILLTOP SAND AND GRAVEL COMPANY INCORPORATED (Continued) **S105987457**

Unit Description: Hilltop Sand & Gravel Landfill
FIC Description: Fairfax County
Permit Event Desc: Financial Assurance Annual Update Submitted
Permit Event Complete Date: 9/18/2009

Permit Number: SWP326
Unit Description: Hilltop Sand & Gravel Landfill
FIC Description: Fairfax County
Permit Event Desc: Annual GW monitoring report received
Permit Event Complete Date: 2/28/2007

Permit Number: SWP326
Unit Description: Hilltop Sand & Gravel Landfill
FIC Description: Fairfax County
Permit Event Desc: Financial Assurance Compliance Letter Issued
Permit Event Complete Date: 8/21/2006

Permit Number: SWP326
Unit Description: Hilltop Sand & Gravel Landfill
FIC Description: Fairfax County
Permit Event Desc: Financial Assurance Annual Update Submitted
Permit Event Complete Date: 8/18/2006

Permit Number: SWP326
Unit Description: Hilltop Sand & Gravel Landfill
FIC Description: Fairfax County
Permit Event Desc: Financial Assurance Compliance Letter Issued
Permit Event Complete Date: 8/10/2005

Permit Number: SWP326
Unit Description: Hilltop Sand & Gravel Landfill
FIC Description: Fairfax County
Permit Event Desc: Financial Assurance Mechanism Submitted
Permit Event Complete Date: 8/26/2004

Permit Number: SWP326
Unit Description: Hilltop Sand & Gravel Landfill
FIC Description: Fairfax County
Permit Event Desc: Financial Assurance Annual Update Submitted
Permit Event Complete Date: 8/17/2004

Permit Number: SWP326
Unit Description: Hilltop Sand & Gravel Landfill
FIC Description: Fairfax County
Permit Event Desc: Annual GW Report Approved
Permit Event Complete Date: 4/16/2004

Permit Number: SWP326
Unit Description: Hilltop Sand & Gravel Landfill
FIC Description: Fairfax County
Permit Event Desc: Annual GW monitoring report received
Permit Event Complete Date: 2/27/2004

Permit Number: SWP326
Unit Description: Hilltop Sand & Gravel Landfill
FIC Description: Fairfax County
Permit Event Desc: Annual GW Report Review Letter Sent

Map ID	Site	Database(s)	EPA ID Number

HILLTOP SAND AND GRAVEL COMPANY INCORPORATED (Continued) **S105987457**

Permit Event Complete Date: 7/31/2003

Permit Number: SWP326
Unit Description: Hilltop Sand & Gravel Landfill
FIC Description: Fairfax County
Permit Event Desc: Annual GW Report Approved
Permit Event Complete Date: 7/31/2003

Permit Number: SWP326
Unit Description: Hilltop Sand & Gravel Landfill
FIC Description: Fairfax County
Permit Event Desc: Ten year permit review completed
Permit Event Complete Date: 3/7/2001

Permit Number: SWP326
Unit Description: Hilltop Sand & Gravel Landfill
FIC Description: Fairfax County
Permit Event Desc: Annual GW monitoring report received
Permit Event Complete Date: 3/1/2000

Permit Number: SWP326
Unit Description: Hilltop Sand & Gravel Landfill
FIC Description: Fairfax County
Permit Event Desc: Permit issued
Permit Event Complete Date: 6/22/1981

Permit Number: SWP326
Unit Description: Hilltop Sand & Gravel Landfill
FIC Description: Fairfax County
Permit Event Desc: Financial Assurance Mechanism Submitted
Permit Event Complete Date: 6/25/2010

Permit Number: SWP326
Unit Description: Hilltop Sand & Gravel Landfill
FIC Description: Fairfax County
Permit Event Desc: Financial Assurance Annual Update Submitted
Permit Event Complete Date: 8/4/2005

Permit Number: SWP326
Unit Description: Hilltop Sand & Gravel Landfill
FIC Description: Fairfax County
Permit Event Desc: Financial Assurance Facility Communications
Permit Event Complete Date: 4/25/2017

Permit Number: SWP326
Unit Description: Hilltop Sand & Gravel Landfill
FIC Description: Fairfax County
Permit Event Desc: Financial Assurance Annual Update Submitted
Permit Event Complete Date: 5/17/2010

Permit Number: SWP326
Unit Description: Hilltop Sand & Gravel Landfill
FIC Description: Fairfax County
Permit Event Desc: Financial Assurance Annual Update Submitted
Permit Event Complete Date: 4/25/2017

Permit Number: SWP326

Map ID	Site	Database(s)	EPA ID Number

HILLTOP SAND AND GRAVEL COMPANY INCORPORATED (Continued) **S105987457**

Unit Description: Hilltop Sand & Gravel Landfill
FIC Description: Fairfax County
Permit Event Desc: Financial Assurance Annual Update Submitted
Permit Event Complete Date: 5/17/2016

Permit Number: SWP326
Unit Description: Hilltop Sand & Gravel Landfill
FIC Description: Fairfax County
Permit Event Desc: Financial Assurance Compliance Letter Issued
Permit Event Complete Date: 6/16/2015

Permit Number: SWP326
Unit Description: Hilltop Sand & Gravel Landfill
FIC Description: Fairfax County
Permit Event Desc: Financial Assurance Annual Update Submitted
Permit Event Complete Date: 5/19/2015

Permit Number: SWP326
Unit Description: Hilltop Sand & Gravel Landfill
FIC Description: Fairfax County
Permit Event Desc: Financial Assurance Compliance Letter Issued
Permit Event Complete Date: 5/20/2014

Permit Number: SWP326
Unit Description: Hilltop Sand & Gravel Landfill
FIC Description: Fairfax County
Permit Event Desc: Financial Assurance Annual Update Submitted
Permit Event Complete Date: 5/16/2014

Permit Number: SWP326
Unit Description: Hilltop Sand & Gravel Landfill
FIC Description: Fairfax County
Permit Event Desc: Date facility stopped receiving waste
Permit Event Complete Date: 6/30/2013

Permit Number: SWP326
Unit Description: Hilltop Sand & Gravel Landfill
FIC Description: Fairfax County
Permit Event Desc: Financial Assurance Compliance Letter Issued
Permit Event Complete Date: 5/3/2013

Permit Number: SWP326
Unit Description: Hilltop Sand & Gravel Landfill
FIC Description: Fairfax County
Permit Event Desc: Financial Assurance Compliance Letter Issued
Permit Event Complete Date: 11/13/2009

Permit Number: SWP326
Unit Description: Hilltop Sand & Gravel Landfill
FIC Description: Fairfax County
Permit Event Desc: Financial Assurance Compliance Letter Issued
Permit Event Complete Date: 6/15/2012

Permit Number: SWP326
Unit Description: Hilltop Sand & Gravel Landfill
FIC Description: Fairfax County
Permit Event Desc: Financial Assurance Annual Update Submitted

Map ID	Site	Database(s)	EPA ID Number

HILLTOP SAND AND GRAVEL COMPANY INCORPORATED (Continued) **S105987457**

Permit Event Complete Date: 6/14/2012

Permit Number: SWP326
Unit Description: Hilltop Sand & Gravel Landfill
FIC Description: Fairfax County
Permit Event Desc: Financial Assurance Compliance Letter Issued
Permit Event Complete Date: 9/9/2011

Permit Number: SWP326
Unit Description: Hilltop Sand & Gravel Landfill
FIC Description: Fairfax County
Permit Event Desc: Financial Assurance Annual Update Submitted
Permit Event Complete Date: 9/9/2011

Permit Number: SWP326
Unit Description: Hilltop Sand & Gravel Landfill
FIC Description: Fairfax County
Permit Event Desc: Financial Assurance Cost Estimate Sent to Region
Permit Event Complete Date: 5/20/2011

Permit Number: SWP326
Unit Description: Hilltop Sand & Gravel Landfill
FIC Description: Fairfax County
Permit Event Desc: CQA report received
Permit Event Complete Date: 11/12/2010

Permit Number: SWP326
Unit Description: Hilltop Sand & Gravel Landfill
FIC Description: Fairfax County
Permit Event Desc: Financial Assurance Compliance Letter Issued
Permit Event Complete Date: 8/3/2010

Permit Number: SWP326
Unit Description: Hilltop Sand & Gravel Landfill
FIC Description: Fairfax County
Permit Event Desc: Financial Assurance Response Received
Permit Event Complete Date: 7/26/2010

Permit Number: SWP326
Unit Description: Hilltop Sand & Gravel Landfill
FIC Description: Fairfax County
Permit Event Desc: Financial Assurance Annual Update Submitted
Permit Event Complete Date: 5/2/2013

LTANKS:
Region: NRO
CEDS Facility Id: 200000099792
Case Status: **Closed**
Pollution Complaint #: 20123220
Reported: 05/22/2012
Case Closed Date: 07/02/2012
Program: RP Lead
Federally Regulated UST (Y/N): N
Regulated Petroleum UST (1): N
Excluded UST (1): N
Deferred UST (1): N

Map ID	Site	Database(s)	EPA ID Number

HILLTOP SAND AND GRAVEL COMPANY INCORPORATED (Continued) **S105987457**

Partially Deferred UST (1):	N
Exempt 1 UST (2):	N
Exempt 2 Heating Oil UST (2):	Y
Small Heating Oil AST (2):	N
Regulated AST (3):	N
Unregulated AST (3):	N
Other Y/N:	N
Unknown Y/N:	N
Other Description:	Not reported
Heating Oil Category:	NFA

Region:	NRO
CEDS Facility Id:	200000099792
Case Status:	**Closed**
Pollution Complaint #:	19890934
Reported:	02/15/1989
Case Closed Date:	01/27/1993
Program:	RP Lead
Federally Regulated UST (Y/N):	Y
Regulated Petroleum UST (1):	Y
Excluded UST (1):	N
Deferred UST (1):	N
Partially Deferred UST (1):	N
Exempt 1 UST (2):	N
Exempt 2 Heating Oil UST (2):	N
Small Heating Oil AST (2):	N
Regulated AST (3):	N
Unregulated AST (3):	N
Other Y/N:	N
Unknown Y/N:	N
Other Description:	Not reported
Heating Oil Category:	Not reported

ENFORCEMENT:

Facility ID:	Not reported
Facility Name:	Hilltop Sand & Gravel Landfill
Location Address:	7950 Telegraph Road
Location Address 2:	Not reported
Location City,St,Zip:	Alexandria, VA 22315
Solid Waste Facility Region:	Northern Regional Office
CEDS Site Id:	173
Site Location:	Route 1 to Route 611 Just past Route 613 (Beulah Street)
Solid Permit Id (alpha Prefix):	SWP
Solid Permit Id (numeric Suffix):	326
Solid Waste Unit Type:	CDD Landfill [SW]
Inspection Date:	10/21/2010
Inspection Event Code:	SWLWCIR
Inspection Event Complete Date:	11/16/2010
Solid Waste Enf Effective Date:	Not reported
Solid Waste Enf Penalty Type:	Not reported
Solid Waste Enf Penalty Amount:	Not reported
Solid Waste Enf Type Desc:	Not reported
Solid Waste Unit Type:	Not reported
Solid Waste Unit Name:	Not reported
Haz. Waste Facility Region:	Not reported
Haz. Waste Facility Epaid:	Not reported
Haz. Waste Enforcement Date:	Not reported

Map ID	Site	Database(s)	EPA ID Number

HILLTOP SAND AND GRAVEL COMPANY INCORPORATED (Continued) **S105987457**

Haz. Waste Enforcement Type:	Not reported
Haz. Waste Enforcement Agency:	Not reported
Haz. Waste Enf RCRIS Comments:	Not reported
Haz. Waste Penalty Type:	Not reported
Haz. Waste Enf Order Dt. Signed:	Not reported
Haz. Waste Enf Order Type:	Not reported
Haz. Waste Penalty Amount:	Not reported
Type Of Permit:	Not reported
Permit No:	Not reported
Enforcement Action Number:	Not reported
Action:	Not reported
Action Date:	Not reported
Civil Charges Assessed:	Not reported
Solid Waste Facility Description:	Not reported
Inspection Event Completed Dt:	Not reported
Inspection Event Description:	Not reported
Flag:	SOLIDWASTE

1246 **HILLTOP SAND AND GRAVEL COMPANY INCORPORATED** **VA RGA LF** **S115997521**
7950 TELEGRAPH RD **N/A**
ALEXANDRIA, VA

RGA LF:

2012	HILLTOP SAND AND GRAVEL COMPANY INCORPORATED	7950 TELEGRAPH RD
2011	HILLTOP SAND AND GRAVEL COMPANY INCORPORATED	7950 TELEGRAPH RD
2010	HILLTOP SAND AND GRAVEL COMPANY INCORPORATED	7950 TELEGRAPH RD
2009	HILLTOP SAND AND GRAVEL COMPANY INCORPORATED	7950 TELEGRAPH RD
2008	HILLTOP SAND AND GRAVEL COMPANY INCORPORATED	7950 TELEGRAPH RD
2007	HILLTOP SAND AND GRAVEL COMPANY INCORPORATED	7950 TELEGRAPH RD
2006	HILLTOP SAND AND GRAVEL COMPANY INCORPORATED	7950 TELEGRAPH RD

1246 **VA RGA LF** **S115996627**
7950 TELEGRAPH RD **N/A**
ALEXANDRIA, VA

RGA LF:

1996	7950 TELEGRAPH RD

Map ID	Site	Database(s)	EPA ID Number
1251	**CHAMPION BODY WORKS** **7908 HILL PARK CT** **LORTON, VA 22079**	**FINDS** **ECHO** **US AIRS**	**1010020926** **N/A**

FINDS:

Registry ID: 110033181884

Environmental Interest/Information System
AFS (Aerometric Information Retrieval System (AIRS) Facility Subsystem) replaces the former Compliance Data System (CDS), the National Emission Data System (NEDS), and the Storage and Retrieval of Aerometric Data (SAROAD). AIRS is the national repository for information concerning airborne pollution in the United States. AFS is used to track emissions and compliance data from industrial plants. AFS data are utilized by states to prepare State Implementation Plans to comply with regulatory programs and by EPA as an input for the estimation of total national emissions. AFS is undergoing a major redesign to support facility operating permits required under Title V of the Clean Air Act.

AIR MINOR

Click this hyperlink while viewing on your computer to access additional FINDS: detail in the EDR Site Report.

ECHO:

Envid:	1010020926
Registry ID:	110033181884
DFR URL:	http://echo.epa.gov/detailed-facility-report?fid=110033181884

US AIRS MINOR:

Envid:	1010020926
Region Code:	03
Programmatic ID:	AIR VA0000005105900928
Facility Registry ID:	110033181884
D and B Number:	Not reported
Primary SIC Code:	Not reported
NAICS Code:	811121
Default Air Classification Code:	MIN
Facility Type of Ownership Code:	NON
Air CMS Category Code:	Not reported
HPV Status:	Not reported

US AIRS MINOR:

Envid:	1010020926
Region Code:	03
Programmatic ID:	AIR VA0000005105900928
Facility Registry ID:	110033181884
D and B Number:	Not reported
Primary SIC Code:	Not reported
NAICS Code:	811121
Default Air Classification Code:	MIN
Facility Type of Ownership Code:	NON
Air CMS Category Code:	Not reported
HPV Status:	Not reported

Map ID	Site	Database(s)	EPA ID Number
1252		**VA SPILLS**	**S120835894**
	7952 ANGLETON COURT **LORTON, VA 22079**		**N/A**

SPILLS:

Fips City/County:	Fairfax County
Status:	Closed
Reference Id:	93106
IR Number:	2017-N-2671
Associated IR:	Not reported
Incident Date:	03/23/2017
Call Received Date:	03/23/2017
Closure Comments:	Case ClosedFairfax Co Storm Water inspected siteNo issues observed.
Threat To:	Not reported
Terrorism (Y/N):	N
Characterize Incident:	Intentional
Incident Type:	Water
Incident Subtype:	Point Source * Water
Materials:	Acid (battery - auto) (0-0 Unknown)
Effect To Receptor:	Unknown
Water Body:	Not reported
Low Quantity To Water:	Not reported
High Quantity To Water:	Not reported
Quantity Units:	Not reported
Other Receptors:	reportedly storm sewer
RP Company:	Not reported
RP Name:	Not reported
Property Owner:	Not reported
Property Company:	Not reported
Duration Of Event (Hrs):	0
Impacts:	Not reported
Other Impacts:	Not reported
Steps Taken:	Not reported
Steps Taken Description:	Not reported
System Components:	Not reported
Other System Components:	Not reported
Cause Of Event:	Not reported
Corrective Action Taken:	Not reported
Weather Status:	N/A
Precipitation (Wet):	0
Discharge Type:	N/A
Discharge Volume:	0
Unknown Discharge (Y/N):	N
Site Name:	INTERSTATE BATTERIES ACID DUMPING
Closure Date:	03/23/2017
Orig. Call Incident Description:	dumping of battery acid down a storm drain
Original Call Material Description:	Not reported
Original Call Location Description:	Interstate Batteries at 7952 Angleton Court in Lorton, VA 22079
Incident Ongoing at time of Call:	Y
Agencies Notified (Y/N):	N
Other Agencies:	Not reported
Permitted (Y/N):	N
Call Reported By Company Name:	Not reported
Call Property Owner Company Name:	Not reported
Call Property Owner Name:	Not reported
Site Summary:	alleged dumping of battery acid down a drain. Complaint forwarded to Fairfax Co Fire Marshall and Storm Water

Map ID	Site	Database(s)	EPA ID Number
1252	**BENFIELD ELECTRIC CO INC** **7953 ANGLETON CT** **LORTON, VA 22079**	**VA UST**	**U003679412** **N/A**

Facility:

Facility Id:	3007220
Facility Type:	COMMERCIAL
CEDS Facility ID:	200000080124

Owner:

Owner Id:	27445
Owner Name:	BENFIELD ELECTRIC CO INC
Owner Address:	P O Box 256
Owner Address2:	Not reported
Owner City, State, Zip:	FOREST HILL, MD 21050
Owner Type:	COMMERCIAL
Number of Active AST:	0
Number of Active UST:	0
Number of Inactive AST:	0
Number of Inactive UST:	1

UST:

Facility ID:	3007220
Federally Regulated:	Yes
Tank Number:	R1
Tank Capacity:	10000
Tank Contents:	GASOLINE
Tank Status:	**REM FROM GRD**
Tank Type:	UST

Tank Material:

Install Date:	4/23/1984
Tank Materials: Bare Steel	No
Tank Materials: Cath Protect Steel	Yes
Tank Materials: Epoxy Steel	No
Tank Materials: Fiberglass	No
Tank Materials: Concrete	No
Tank Materials: Composite	No
Tank Materials: Double Walled	No
Tank Materials: Lined Interior	No
Tank Materials: Excav Liner	No
Tank Materials: Insulated Tank Jacket	No
Tank Materials: Repaired	No
Tank Materials: Unknown	No
Tank Materials: Other	No
Tank Materials: Other Note	Not reported

Release Detection:

Tank Release Detection: Leak Deferred	No
Tank Release Detection: Manual Gauge	No
Tank Release Detection: Auto Gauge	No
Tank Release Detection:Tank Tightness	No
Tank Release Detection: Vapor Monitor	No
Tank Release Detection: Inventory	No
Tank Release Detection: Stat Invent Recon	No
Tank Release Detection: Spill Install	No
Tank Release Detection: Overfill Install	No
Tank Release Detection: Groundwater	No

Map ID	Site	Database(s)	EPA ID Number

BENFIELD ELECTRIC CO INC (Continued) **U003679412**

Tank Release Detection: Int Sec Containment	No
Tank Release Detection: Int Double Walled	No
Tank Release Detection: Other Method	No
Tank Release Detection: Other Note	Not reported
Pipe Release Detection: Leak Deferred	Not reported
Pipe Release Detection: Autoleak	Not reported
Pipe Release Detection: Line Tightness	No
Pipe Release Detection: Stat Invent Recon	No
Pipe Release Detection: Groundwater	No
Pipe Release Detection: Int Sec Containment	No
Pipe Release Det: Interior Double Walled	No
Pipe Release Detection: Other Method	No
Pipe Release Detection: Other Note	Not reported
Pipe Type:	UNKNOWN
Pipe Materials: Bare Steel	No
Pipe Materials: Galvanized Steel	Yes
Pipe Materials: Copper	No
Pipe Materials: Fiberglass	No
Pipe Materials: Cath Protect	No
Pipe Materials: Double Walled	No
Pipe Materials: Sec Containment	No
Pipe Materials: Repaired	No
Pipe Materials: Unknown	No
Pipe Materials: Other	No
Pipe Materials: Other Note	Not reported

1252 **RUGO STONE, LLC** **RCRA NonGen / NLR** **1001230117**
7953 ANGLETON COURT **FINDS** **VAR000011627**
LORTON, VA 22079 **NJ MANIFEST**
ECHO

RCRA NonGen / NLR:

Date form received by agency:	01/07/2010
Facility name:	RUGO STONE, LLC
Facility address:	7953 ANGLETON COURT LORTON, VA 22079
EPA ID:	VAR000011627
Contact:	LYNDER D HRABE
Contact address:	7953 ANGLETON COURT LORTON, VA 22079
Contact country:	US
Contact telephone:	571-642-2672
Contact email:	DAWN@@RUGOSTONE.COM
EPA Region:	03
Classification:	Non-Generator
Description:	Handler: Non-Generators do not presently generate hazardous waste

Owner/Operator Summary:

Owner/operator name:	RUGO STONE, LLC
Owner/operator address:	Not reported Not reported
Owner/operator country:	Not reported
Owner/operator telephone:	Not reported
Owner/operator email:	Not reported
Owner/operator fax:	Not reported

Map ID	Site	Database(s)	EPA ID Number

RUGO STONE, LLC (Continued) **1001230117**

Owner/operator extension: Not reported
Legal status: Private
Owner/Operator Type: Operator
Owner/Op start date: 08/01/2004
Owner/Op end date: Not reported

Owner/operator name: BENFIELD CHARLES
Owner/operator address: PO BOX 256
FOREST HILL, MD 21050
Owner/operator country: Not reported
Owner/operator telephone: 410-879-1485
Owner/operator email: Not reported
Owner/operator fax: Not reported
Owner/operator extension: Not reported
Legal status: Private
Owner/Operator Type: Owner
Owner/Op start date: Not reported
Owner/Op end date: Not reported

Owner/operator name: RUGO LAND DEVELOPMENT
Owner/operator address: 7953 ANGLETON COURT
LORTON, VA 22079
Owner/operator country: US
Owner/operator telephone: Not reported
Owner/operator email: Not reported
Owner/operator fax: Not reported
Owner/operator extension: Not reported
Legal status: Private
Owner/Operator Type: Owner
Owner/Op start date: 03/27/2006
Owner/Op end date: Not reported

Handler Activities Summary:
U.S. importer of hazardous waste: No
Mixed waste (haz. and radioactive): No
Recycler of hazardous waste: No
Transporter of hazardous waste: No
Treater, storer or disposer of HW: No
Underground injection activity: No
On-site burner exemption: No
Furnace exemption: No
Used oil fuel burner: No
Used oil processor: No
User oil refiner: No
Used oil fuel marketer to burner: No
Used oil Specification marketer: No
Used oil transfer facility: No
Used oil transporter: No

Historical Generators:
Date form received by agency: 08/12/1998
Site name: IDEAL TRUCK CTR LLC
Classification: Small Quantity Generator

. Waste code: D001
. Waste name: IGNITABLE WASTE

Map ID	Site	Database(s)	EPA ID Number

RUGO STONE, LLC (Continued) **1001230117**

. Waste code: D006
. Waste name: CADMIUM

. Waste code: D008
. Waste name: LEAD

. Waste code: D018
. Waste name: BENZENE

. Waste code: D027
. Waste name: 1,4-DICHLOROBENZENE

. Waste code: D039
. Waste name: TETRACHLOROETHYLENE

. Waste code: D040
. Waste name: TRICHLORETHYLENE

Violation Status: No violations found

FINDS:

Registry ID: 110005288928

Environmental Interest/Information System

RCRAInfo is a national information system that supports the Resource Conservation and Recovery Act (RCRA) program through the tracking of events and activities related to facilities that generate, transport, and treat, store, or dispose of hazardous waste. RCRAInfo allows RCRA program staff to track the notification, permit, compliance, and corrective action activities required under RCRA.

Click this hyperlink while viewing on your computer to access additional FINDS: detail in the EDR Site Report.

NJ MANIFEST:

EPA Id:	VAR000011627
Mail Address:	7953 ANGLETON COURT
Mail City/State/Zip:	LORTON 22079
Facility Phone:	7035503613
Emergency Phone:	Not reported
Contact:	ANDY RUDDER
Comments:	Not reported
SIC Code:	Not reported
County:	00
Municipal:	00
Previous EPA Id:	Not reported
Gen Flag:	X
Trans Flag:	Not reported
TSDF Flag:	Not reported
Name Change:	Not reported
Date Change:	Not reported

Manifest:

Manifest Number:	NJA5100103
EPA ID:	VAR000011627
Date Shipped:	05/04/2004

Map ID	Site	Database(s)	EPA ID Number

RUGO STONE, LLC (Continued) **1001230117**

TSDF EPA ID:	NJD002182897
Transporter EPA ID:	TXR000050930
Transporter 2 EPA ID:	Not reported
Transporter 3 EPA ID:	Not reported
Transporter 4 EPA ID:	Not reported
Transporter 5 EPA ID:	Not reported
Transporter 6 EPA ID:	Not reported
Transporter 7 EPA ID:	Not reported
Transporter 8 EPA ID:	Not reported
Transporter 9 EPA ID:	Not reported
Transporter 10 EPA ID:	Not reported
Date Trans1 Transported Waste:	05/04/2004
Date Trans2 Transported Waste:	Not reported
Date Trans3 Transported Waste:	Not reported
Date Trans4 Transported Waste:	Not reported
Date Trans5 Transported Waste:	Not reported
Date Trans6 Transported Waste:	Not reported
Date Trans7 Transported Waste:	Not reported
Date Trans8 Transported Waste:	Not reported
Date Trans9 Transported Waste:	Not reported
Date Trans10 Transported Waste:	Not reported
Date TSDF Received Waste:	05/12/2004
TSDF EPA Facility Name:	Not reported
QTY Units:	Not reported
Transporter SEQ ID:	Not reported
Transporter-1 Date:	Not reported
Waste SEQ ID:	Not reported
Waste Type Code 2:	Not reported
Waste Type Code 3:	Not reported
Waste Type Code 4:	Not reported
Waste Type Code 5:	Not reported
Waste Type Code 6:	Not reported
Date Accepted:	Not reported
Manifest Discrepancy Type:	Not reported
Data Entry Number:	05270422
Was Load Rejected:	LORTON 22079
Reason Load Was Rejected:	Not reported
Manifest Number:	NJA5112229
EPA ID:	VAR000011627
Date Shipped:	06/15/2006
TSDF EPA ID:	NJD002182897
Transporter EPA ID:	TXR000050930
Transporter 2 EPA ID:	Not reported
Transporter 3 EPA ID:	Not reported
Transporter 4 EPA ID:	Not reported
Transporter 5 EPA ID:	Not reported
Transporter 6 EPA ID:	Not reported
Transporter 7 EPA ID:	Not reported
Transporter 8 EPA ID:	Not reported
Transporter 9 EPA ID:	Not reported
Transporter 10 EPA ID:	Not reported
Date Trans1 Transported Waste:	06/15/2006
Date Trans2 Transported Waste:	Not reported
Date Trans3 Transported Waste:	Not reported
Date Trans4 Transported Waste:	Not reported
Date Trans5 Transported Waste:	Not reported

Map ID	Site	Database(s)	EPA ID Number

RUGO STONE, LLC (Continued) **1001230117**

Date Trans6 Transported Waste:	Not reported
Date Trans7 Transported Waste:	Not reported
Date Trans8 Transported Waste:	Not reported
Date Trans9 Transported Waste:	Not reported
Date Trans10 Transported Waste:	Not reported
Date TSDF Received Waste:	06/21/2006
TSDF EPA Facility Name:	Not reported
QTY Units:	Not reported
Transporter SEQ ID:	Not reported
Transporter-1 Date:	Not reported
Waste SEQ ID:	Not reported
Waste Type Code 2:	Not reported
Waste Type Code 3:	Not reported
Waste Type Code 4:	Not reported
Waste Type Code 5:	Not reported
Waste Type Code 6:	Not reported
Date Accepted:	Not reported
Manifest Discrepancy Type:	Not reported
Data Entry Number:	08030622
Was Load Rejected:	LORTON 22079
Reason Load Was Rejected:	Not reported

Manifest Number:	003712754SKS
EPA ID:	VAR000011627
Date Shipped:	8/12/2013
TSDF EPA ID:	NJD002182897
Transporter EPA ID:	TXR000081205
Transporter 2 EPA ID:	Not reported
Transporter 3 EPA ID:	Not reported
Transporter 4 EPA ID:	Not reported
Transporter 5 EPA ID:	Not reported
Transporter 6 EPA ID:	Not reported
Transporter 7 EPA ID:	Not reported
Transporter 8 EPA ID:	Not reported
Transporter 9 EPA ID:	Not reported
Transporter 10 EPA ID:	Not reported
Date Trans1 Transported Waste:	Not reported
Date Trans2 Transported Waste:	Not reported
Date Trans3 Transported Waste:	Not reported
Date Trans4 Transported Waste:	Not reported
Date Trans5 Transported Waste:	Not reported
Date Trans6 Transported Waste:	Not reported
Date Trans7 Transported Waste:	Not reported
Date Trans8 Transported Waste:	Not reported
Date Trans9 Transported Waste:	Not reported
Date Trans10 Transported Waste:	Not reported
Date TSDF Received Waste:	Not reported
TSDF EPA Facility Name:	Not reported
QTY Units:	Not reported
Transporter SEQ ID:	Not reported
Transporter-1 Date:	Not reported
Waste SEQ ID:	Not reported
Waste Type Code 2:	Not reported
Waste Type Code 3:	Not reported
Waste Type Code 4:	Not reported
Waste Type Code 5:	Not reported
Waste Type Code 6:	Not reported

Map ID	Site	Database(s)	EPA ID Number

RUGO STONE, LLC (Continued) **1001230117**

Date Accepted:	Not reported
Manifest Discrepancy Type:	Not reported
Data Entry Number:	Not reported
Was Load Rejected:	LORTON 22079
Reason Load Was Rejected:	Not reported

Waste:

Manifest Year:	Not reported
Waste Code:	D039
Hand Code:	Not reported
Quantity:	18.00 gallons

Manifest Year:	Not reported
Waste Code:	D039
Hand Code:	Not reported
Quantity:	4.00 gallons

Manifest Number:	003024894SKS
EPA ID:	VAR000011627
Date Shipped:	5/1/2012
TSDF EPA ID:	NJD002182897
Transporter EPA ID:	TXR000050930
Transporter 2 EPA ID:	Not reported
Transporter 3 EPA ID:	Not reported
Transporter 4 EPA ID:	Not reported
Transporter 5 EPA ID:	Not reported
Transporter 6 EPA ID:	Not reported
Transporter 7 EPA ID:	Not reported
Transporter 8 EPA ID:	Not reported
Transporter 9 EPA ID:	Not reported
Transporter 10 EPA ID:	Not reported
Date Trans1 Transported Waste:	Not reported
Date Trans2 Transported Waste:	Not reported
Date Trans3 Transported Waste:	Not reported
Date Trans4 Transported Waste:	Not reported
Date Trans5 Transported Waste:	Not reported
Date Trans6 Transported Waste:	Not reported
Date Trans7 Transported Waste:	Not reported
Date Trans8 Transported Waste:	Not reported
Date Trans9 Transported Waste:	Not reported
Date Trans10 Transported Waste:	Not reported
Date TSDF Received Waste:	Not reported
TSDF EPA Facility Name:	Not reported
QTY Units:	Not reported
Transporter SEQ ID:	Not reported
Transporter-1 Date:	Not reported
Waste SEQ ID:	Not reported
Waste Type Code 2:	Not reported
Waste Type Code 3:	Not reported
Waste Type Code 4:	Not reported
Waste Type Code 5:	Not reported
Waste Type Code 6:	Not reported
Date Accepted:	Not reported
Manifest Discrepancy Type:	Not reported
Data Entry Number:	Not reported
Was Load Rejected:	LORTON 22079
Reason Load Was Rejected:	Not reported

Map ID	Site	Database(s)	EPA ID Number
	RUGO STONE, LLC (Continued)		**1001230117**

Waste:

Manifest Year:	Not reported
Waste Code:	D039
Hand Code:	Not reported
Quantity:	29.00 gallons

Manifest Year:	Not reported
Waste Code:	D039
Hand Code:	Not reported
Quantity:	4.00 gallons

Manifest Number:	004837160SKS
EPA ID:	VAR000011627
Date Shipped:	8/3/2015
TSDF EPA ID:	NJD002182897
Transporter EPA ID:	TXR000081205
Transporter 2 EPA ID:	Not reported
Transporter 3 EPA ID:	Not reported
Transporter 4 EPA ID:	Not reported
Transporter 5 EPA ID:	Not reported
Transporter 6 EPA ID:	Not reported
Transporter 7 EPA ID:	Not reported
Transporter 8 EPA ID:	Not reported
Transporter 9 EPA ID:	Not reported
Transporter 10 EPA ID:	Not reported
Date Trans1 Transported Waste:	Not reported
Date Trans2 Transported Waste:	Not reported
Date Trans3 Transported Waste:	Not reported
Date Trans4 Transported Waste:	Not reported
Date Trans5 Transported Waste:	Not reported
Date Trans6 Transported Waste:	Not reported
Date Trans7 Transported Waste:	Not reported
Date Trans8 Transported Waste:	Not reported
Date Trans9 Transported Waste:	Not reported
Date Trans10 Transported Waste:	Not reported
Date TSDF Received Waste:	Not reported
TSDF EPA Facility Name:	Not reported
QTY Units:	Not reported
Transporter SEQ ID:	Not reported
Transporter-1 Date:	Not reported
Waste SEQ ID:	Not reported
Waste Type Code 2:	Not reported
Waste Type Code 3:	Not reported
Waste Type Code 4:	Not reported
Waste Type Code 5:	Not reported
Waste Type Code 6:	Not reported
Date Accepted:	Not reported
Manifest Discrepancy Type:	Not reported
Data Entry Number:	Not reported
Was Load Rejected:	LORTON 22079
Reason Load Was Rejected:	Not reported

Manifest Number:	003439772SKS
EPA ID:	VAR000011627
Date Shipped:	8/3/2012
TSDF EPA ID:	NJD002182897

Map ID	Site	Database(s)	EPA ID Number

RUGO STONE, LLC (Continued) **1001230117**

Transporter EPA ID:	TXR000050930
Transporter 2 EPA ID:	Not reported
Transporter 3 EPA ID:	Not reported
Transporter 4 EPA ID:	Not reported
Transporter 5 EPA ID:	Not reported
Transporter 6 EPA ID:	Not reported
Transporter 7 EPA ID:	Not reported
Transporter 8 EPA ID:	Not reported
Transporter 9 EPA ID:	Not reported
Transporter 10 EPA ID:	Not reported
Date Trans1 Transported Waste:	Not reported
Date Trans2 Transported Waste:	Not reported
Date Trans3 Transported Waste:	Not reported
Date Trans4 Transported Waste:	Not reported
Date Trans5 Transported Waste:	Not reported
Date Trans6 Transported Waste:	Not reported
Date Trans7 Transported Waste:	Not reported
Date Trans8 Transported Waste:	Not reported
Date Trans9 Transported Waste:	Not reported
Date Trans10 Transported Waste:	Not reported
Date TSDF Received Waste:	Not reported
TSDF EPA Facility Name:	Not reported
QTY Units:	Not reported
Transporter SEQ ID:	Not reported
Transporter-1 Date:	Not reported
Waste SEQ ID:	Not reported
Waste Type Code 2:	Not reported
Waste Type Code 3:	Not reported
Waste Type Code 4:	Not reported
Waste Type Code 5:	Not reported
Waste Type Code 6:	Not reported
Date Accepted:	Not reported
Manifest Discrepancy Type:	Not reported
Data Entry Number:	Not reported
Was Load Rejected:	LORTON 22079
Reason Load Was Rejected:	Not reported

Waste:

Manifest Year:	Not reported
Waste Code:	D039
Hand Code:	Not reported
Quantity:	26.00 gallons

Manifest Year:	Not reported
Waste Code:	D039
Hand Code:	Not reported
Quantity:	4.00 gallons

Manifest Number:	004270866FLE
EPA ID:	VAR000011627
Date Shipped:	7/19/2011
TSDF EPA ID:	NJD002182897
Transporter EPA ID:	TXR000050930
Transporter 2 EPA ID:	Not reported
Transporter 3 EPA ID:	Not reported
Transporter 4 EPA ID:	Not reported
Transporter 5 EPA ID:	Not reported

Map ID	Site	Database(s)	EPA ID Number

RUGO STONE, LLC (Continued) **1001230117**

Transporter 6 EPA ID:	Not reported
Transporter 7 EPA ID:	Not reported
Transporter 8 EPA ID:	Not reported
Transporter 9 EPA ID:	Not reported
Transporter 10 EPA ID:	Not reported
Date Trans1 Transported Waste:	Not reported
Date Trans2 Transported Waste:	Not reported
Date Trans3 Transported Waste:	Not reported
Date Trans4 Transported Waste:	Not reported
Date Trans5 Transported Waste:	Not reported
Date Trans6 Transported Waste:	Not reported
Date Trans7 Transported Waste:	Not reported
Date Trans8 Transported Waste:	Not reported
Date Trans9 Transported Waste:	Not reported
Date Trans10 Transported Waste:	Not reported
Date TSDF Received Waste:	Not reported
TSDF EPA Facility Name:	Not reported
QTY Units:	Not reported
Transporter SEQ ID:	Not reported
Transporter-1 Date:	Not reported
Waste SEQ ID:	Not reported
Waste Type Code 2:	Not reported
Waste Type Code 3:	Not reported
Waste Type Code 4:	Not reported
Waste Type Code 5:	Not reported
Waste Type Code 6:	Not reported
Date Accepted:	Not reported
Manifest Discrepancy Type:	Not reported
Data Entry Number:	Not reported
Was Load Rejected:	LORTON 22079
Reason Load Was Rejected:	Not reported

Waste:

Manifest Year:	Not reported
Waste Code:	D039
Hand Code:	H020
Quantity:	27.00 gallons

Manifest Year:	Not reported
Waste Code:	D039
Hand Code:	H020
Quantity:	4.00 gallons

Manifest Number:	003601300FLE
EPA ID:	VAR000011627
Date Shipped:	3/31/2011
TSDF EPA ID:	NJD002182897
Transporter EPA ID:	TXR000050930
Transporter 2 EPA ID:	Not reported
Transporter 3 EPA ID:	Not reported
Transporter 4 EPA ID:	Not reported
Transporter 5 EPA ID:	Not reported
Transporter 6 EPA ID:	Not reported
Transporter 7 EPA ID:	Not reported
Transporter 8 EPA ID:	Not reported
Transporter 9 EPA ID:	Not reported
Transporter 10 EPA ID:	Not reported

Map ID	Site	Database(s)	EPA ID Number

RUGO STONE, LLC (Continued) **1001230117**

Date Trans1 Transported Waste:	Not reported
Date Trans2 Transported Waste:	Not reported
Date Trans3 Transported Waste:	Not reported
Date Trans4 Transported Waste:	Not reported
Date Trans5 Transported Waste:	Not reported
Date Trans6 Transported Waste:	Not reported
Date Trans7 Transported Waste:	Not reported
Date Trans8 Transported Waste:	Not reported
Date Trans9 Transported Waste:	Not reported
Date Trans10 Transported Waste:	Not reported
Date TSDF Received Waste:	Not reported
TSDF EPA Facility Name:	Not reported
QTY Units:	Not reported
Transporter SEQ ID:	Not reported
Transporter-1 Date:	Not reported
Waste SEQ ID:	Not reported
Waste Type Code 2:	Not reported
Waste Type Code 3:	Not reported
Waste Type Code 4:	Not reported
Waste Type Code 5:	Not reported
Waste Type Code 6:	Not reported
Date Accepted:	Not reported
Manifest Discrepancy Type:	Not reported
Data Entry Number:	Not reported
Was Load Rejected:	LORTON 22079
Reason Load Was Rejected:	Not reported

Waste:

Manifest Year:	Not reported
Waste Code:	D039
Hand Code:	H020
Quantity:	28.00 gallons

Manifest Year:	Not reported
Waste Code:	D039
Hand Code:	H020
Quantity:	4.00 gallons

Manifest Number:	003575244SKS
EPA ID:	VAR000011627
Date Shipped:	10/2/2012
TSDF EPA ID:	NJD002182897
Transporter EPA ID:	TXR000081205
Transporter 2 EPA ID:	Not reported
Transporter 3 EPA ID:	Not reported
Transporter 4 EPA ID:	Not reported
Transporter 5 EPA ID:	Not reported
Transporter 6 EPA ID:	Not reported
Transporter 7 EPA ID:	Not reported
Transporter 8 EPA ID:	Not reported
Transporter 9 EPA ID:	Not reported
Transporter 10 EPA ID:	Not reported
Date Trans1 Transported Waste:	Not reported
Date Trans2 Transported Waste:	Not reported
Date Trans3 Transported Waste:	Not reported
Date Trans4 Transported Waste:	Not reported
Date Trans5 Transported Waste:	Not reported

Map ID	Site	Database(s)	EPA ID Number

RUGO STONE, LLC (Continued) **1001230117**

Date Trans6 Transported Waste:	Not reported
Date Trans7 Transported Waste:	Not reported
Date Trans8 Transported Waste:	Not reported
Date Trans9 Transported Waste:	Not reported
Date Trans10 Transported Waste:	Not reported
Date TSDF Received Waste:	Not reported
TSDF EPA Facility Name:	Not reported
QTY Units:	Not reported
Transporter SEQ ID:	Not reported
Transporter-1 Date:	Not reported
Waste SEQ ID:	Not reported
Waste Type Code 2:	Not reported
Waste Type Code 3:	Not reported
Waste Type Code 4:	Not reported
Waste Type Code 5:	Not reported
Waste Type Code 6:	Not reported
Date Accepted:	Not reported
Manifest Discrepancy Type:	Not reported
Data Entry Number:	Not reported
Was Load Rejected:	LORTON 22079
Reason Load Was Rejected:	Not reported

Waste:

Manifest Year:	Not reported
Waste Code:	D039
Hand Code:	Not reported
Quantity:	28.00 gallons

Manifest Year:	Not reported
Waste Code:	D039
Hand Code:	Not reported
Quantity:	4.00 gallons

Manifest Number:	002040241SKS
EPA ID:	VAR000011627
Date Shipped:	10/04/2009
TSDF EPA ID:	NJD002182897
Transporter EPA ID:	TXR000050930
Transporter 2 EPA ID:	Not reported
Transporter 3 EPA ID:	Not reported
Transporter 4 EPA ID:	Not reported
Transporter 5 EPA ID:	Not reported
Transporter 6 EPA ID:	Not reported
Transporter 7 EPA ID:	Not reported
Transporter 8 EPA ID:	Not reported
Transporter 9 EPA ID:	Not reported
Transporter 10 EPA ID:	Not reported
Date Trans1 Transported Waste:	10/04/2009
Date Trans2 Transported Waste:	Not reported
Date Trans3 Transported Waste:	Not reported
Date Trans4 Transported Waste:	Not reported
Date Trans5 Transported Waste:	Not reported
Date Trans6 Transported Waste:	Not reported
Date Trans7 Transported Waste:	Not reported
Date Trans8 Transported Waste:	Not reported
Date Trans9 Transported Waste:	Not reported
Date Trans10 Transported Waste:	Not reported

Map ID	Site	Database(s)	EPA ID Number

RUGO STONE, LLC (Continued) **1001230117**

Date TSDF Received Waste:	10/21/2009
TSDF EPA Facility Name:	Not reported
QTY Units:	Not reported
Transporter SEQ ID:	Not reported
Transporter-1 Date:	Not reported
Waste SEQ ID:	Not reported
Waste Type Code 2:	Not reported
Waste Type Code 3:	Not reported
Waste Type Code 4:	Not reported
Waste Type Code 5:	Not reported
Waste Type Code 6:	Not reported
Date Accepted:	Not reported
Manifest Discrepancy Type:	Not reported
Data Entry Number:	Not reported
Was Load Rejected:	LORTON 22079
Reason Load Was Rejected:	Not reported

Waste:

Manifest Year:	Not reported
Waste Code:	D039
Hand Code:	H020
Quantity:	25 G

Manifest Year:	Not reported
Waste Code:	D001
Hand Code:	H020
Quantity:	4 G

Manifest Number:	000584719SKS
EPA ID:	VAR000011627
Date Shipped:	08/28/2007
TSDF EPA ID:	NJD002182897
Transporter EPA ID:	TXR000050930
Transporter 2 EPA ID:	Not reported
Transporter 3 EPA ID:	Not reported
Transporter 4 EPA ID:	Not reported
Transporter 5 EPA ID:	Not reported
Transporter 6 EPA ID:	Not reported
Transporter 7 EPA ID:	Not reported
Transporter 8 EPA ID:	Not reported
Transporter 9 EPA ID:	Not reported
Transporter 10 EPA ID:	Not reported
Date Trans1 Transported Waste:	08/28/2007
Date Trans2 Transported Waste:	Not reported
Date Trans3 Transported Waste:	Not reported
Date Trans4 Transported Waste:	Not reported
Date Trans5 Transported Waste:	Not reported
Date Trans6 Transported Waste:	Not reported
Date Trans7 Transported Waste:	Not reported
Date Trans8 Transported Waste:	Not reported
Date Trans9 Transported Waste:	Not reported
Date Trans10 Transported Waste:	Not reported
Date TSDF Received Waste:	08/29/2007
TSDF EPA Facility Name:	Not reported
QTY Units:	Not reported
Transporter SEQ ID:	Not reported
Transporter-1 Date:	Not reported

Map ID	Site	Database(s)	EPA ID Number

RUGO STONE, LLC (Continued) **1001230117**

Waste SEQ ID:	Not reported
Waste Type Code 2:	Not reported
Waste Type Code 3:	Not reported
Waste Type Code 4:	Not reported
Waste Type Code 5:	Not reported
Waste Type Code 6:	Not reported
Date Accepted:	Not reported
Manifest Discrepancy Type:	Not reported
Data Entry Number:	Not reported
Was Load Rejected:	LORTON 22079
Reason Load Was Rejected:	Not reported

Waste:

Manifest Year:	Not reported
Waste Code:	D001
Hand Code:	H02
Quantity:	5 G

Manifest Number:	NJA5072376
EPA ID:	VAR000011627
Date Shipped:	07/25/2005
TSDF EPA ID:	NJD002182897
Transporter EPA ID:	TXR000050930
Transporter 2 EPA ID:	Not reported
Transporter 3 EPA ID:	Not reported
Transporter 4 EPA ID:	Not reported
Transporter 5 EPA ID:	Not reported
Transporter 6 EPA ID:	Not reported
Transporter 7 EPA ID:	Not reported
Transporter 8 EPA ID:	Not reported
Transporter 9 EPA ID:	Not reported
Transporter 10 EPA ID:	Not reported
Date Trans1 Transported Waste:	07/25/2005
Date Trans2 Transported Waste:	Not reported
Date Trans3 Transported Waste:	Not reported
Date Trans4 Transported Waste:	Not reported
Date Trans5 Transported Waste:	Not reported
Date Trans6 Transported Waste:	Not reported
Date Trans7 Transported Waste:	Not reported
Date Trans8 Transported Waste:	Not reported
Date Trans9 Transported Waste:	Not reported
Date Trans10 Transported Waste:	Not reported
Date TSDF Received Waste:	07/27/2005
TSDF EPA Facility Name:	Not reported
QTY Units:	Not reported
Transporter SEQ ID:	Not reported
Transporter-1 Date:	Not reported
Waste SEQ ID:	Not reported
Waste Type Code 2:	Not reported
Waste Type Code 3:	Not reported
Waste Type Code 4:	Not reported
Waste Type Code 5:	Not reported
Waste Type Code 6:	Not reported
Date Accepted:	Not reported
Manifest Discrepancy Type:	Not reported
Data Entry Number:	09020521
Was Load Rejected:	LORTON 22079

Map ID	Site	Database(s)	EPA ID Number

RUGO STONE, LLC (Continued) **1001230117**

Reason Load Was Rejected:	Not reported
Manifest Number:	NJA5068355
EPA ID:	VAR000011627
Date Shipped:	09/22/2005
TSDF EPA ID:	NJD002182897
Transporter EPA ID:	TXR000050930
Transporter 2 EPA ID:	Not reported
Transporter 3 EPA ID:	Not reported
Transporter 4 EPA ID:	Not reported
Transporter 5 EPA ID:	Not reported
Transporter 6 EPA ID:	Not reported
Transporter 7 EPA ID:	Not reported
Transporter 8 EPA ID:	Not reported
Transporter 9 EPA ID:	Not reported
Transporter 10 EPA ID:	Not reported
Date Trans1 Transported Waste:	09/22/2005
Date Trans2 Transported Waste:	Not reported
Date Trans3 Transported Waste:	Not reported
Date Trans4 Transported Waste:	Not reported
Date Trans5 Transported Waste:	Not reported
Date Trans6 Transported Waste:	Not reported
Date Trans7 Transported Waste:	Not reported
Date Trans8 Transported Waste:	Not reported
Date Trans9 Transported Waste:	Not reported
Date Trans10 Transported Waste:	Not reported
Date TSDF Received Waste:	09/28/2005
TSDF EPA Facility Name:	Not reported
QTY Units:	Not reported
Transporter SEQ ID:	Not reported
Transporter-1 Date:	Not reported
Waste SEQ ID:	Not reported
Waste Type Code 2:	Not reported
Waste Type Code 3:	Not reported
Waste Type Code 4:	Not reported
Waste Type Code 5:	Not reported
Waste Type Code 6:	Not reported
Date Accepted:	Not reported
Manifest Discrepancy Type:	Not reported
Data Entry Number:	12070521
Was Load Rejected:	LORTON 22079
Reason Load Was Rejected:	Not reported
Manifest Number:	NJA5040495
EPA ID:	VAR000011627
Date Shipped:	06/30/2004
TSDF EPA ID:	NJD002182897
Transporter EPA ID:	TXR000050930
Transporter 2 EPA ID:	Not reported
Transporter 3 EPA ID:	Not reported
Transporter 4 EPA ID:	Not reported
Transporter 5 EPA ID:	Not reported
Transporter 6 EPA ID:	Not reported
Transporter 7 EPA ID:	Not reported
Transporter 8 EPA ID:	Not reported
Transporter 9 EPA ID:	Not reported
Transporter 10 EPA ID:	Not reported

Map ID	Site	Database(s)	EPA ID Number

RUGO STONE, LLC (Continued) **1001230117**

Date Trans1 Transported Waste:	06/30/2004
Date Trans2 Transported Waste:	Not reported
Date Trans3 Transported Waste:	Not reported
Date Trans4 Transported Waste:	Not reported
Date Trans5 Transported Waste:	Not reported
Date Trans6 Transported Waste:	Not reported
Date Trans7 Transported Waste:	Not reported
Date Trans8 Transported Waste:	Not reported
Date Trans9 Transported Waste:	Not reported
Date Trans10 Transported Waste:	Not reported
Date TSDF Received Waste:	07/03/2004
TSDF EPA Facility Name:	Not reported
QTY Units:	Not reported
Transporter SEQ ID:	Not reported
Transporter-1 Date:	Not reported
Waste SEQ ID:	Not reported
Waste Type Code 2:	Not reported
Waste Type Code 3:	Not reported
Waste Type Code 4:	Not reported
Waste Type Code 5:	Not reported
Waste Type Code 6:	Not reported
Date Accepted:	Not reported
Manifest Discrepancy Type:	Not reported
Data Entry Number:	08040422
Was Load Rejected:	LORTON 22079
Reason Load Was Rejected:	Not reported
Manifest Number:	NJA5094083
EPA ID:	VAR000011627
Date Shipped:	01/27/2004
TSDF EPA ID:	NJD002182897
Transporter EPA ID:	TXR000050930
Transporter 2 EPA ID:	Not reported
Transporter 3 EPA ID:	Not reported
Transporter 4 EPA ID:	Not reported
Transporter 5 EPA ID:	Not reported
Transporter 6 EPA ID:	Not reported
Transporter 7 EPA ID:	Not reported
Transporter 8 EPA ID:	Not reported
Transporter 9 EPA ID:	Not reported
Transporter 10 EPA ID:	Not reported
Date Trans1 Transported Waste:	01/27/2004
Date Trans2 Transported Waste:	Not reported
Date Trans3 Transported Waste:	Not reported
Date Trans4 Transported Waste:	Not reported
Date Trans5 Transported Waste:	Not reported
Date Trans6 Transported Waste:	Not reported
Date Trans7 Transported Waste:	Not reported
Date Trans8 Transported Waste:	Not reported
Date Trans9 Transported Waste:	Not reported
Date Trans10 Transported Waste:	Not reported
Date TSDF Received Waste:	01/30/2004
TSDF EPA Facility Name:	Not reported
QTY Units:	Not reported
Transporter SEQ ID:	Not reported
Transporter-1 Date:	Not reported
Waste SEQ ID:	Not reported

Map ID	Site	Database(s)	EPA ID Number

RUGO STONE, LLC (Continued) **1001230117**

Waste Type Code 2:	Not reported
Waste Type Code 3:	Not reported
Waste Type Code 4:	Not reported
Waste Type Code 5:	Not reported
Waste Type Code 6:	Not reported
Date Accepted:	Not reported
Manifest Discrepancy Type:	Not reported
Data Entry Number:	03170425
Was Load Rejected:	LORTON 22079
Reason Load Was Rejected:	Not reported

Manifest Number:	004328291FLE
EPA ID:	VAR000011627
Date Shipped:	9/16/2011
TSDF EPA ID:	NJD002182897
Transporter EPA ID:	TXR000050930
Transporter 2 EPA ID:	Not reported
Transporter 3 EPA ID:	Not reported
Transporter 4 EPA ID:	Not reported
Transporter 5 EPA ID:	Not reported
Transporter 6 EPA ID:	Not reported
Transporter 7 EPA ID:	Not reported
Transporter 8 EPA ID:	Not reported
Transporter 9 EPA ID:	Not reported
Transporter 10 EPA ID:	Not reported
Date Trans1 Transported Waste:	Not reported
Date Trans2 Transported Waste:	Not reported
Date Trans3 Transported Waste:	Not reported
Date Trans4 Transported Waste:	Not reported
Date Trans5 Transported Waste:	Not reported
Date Trans6 Transported Waste:	Not reported
Date Trans7 Transported Waste:	Not reported
Date Trans8 Transported Waste:	Not reported
Date Trans9 Transported Waste:	Not reported
Date Trans10 Transported Waste:	Not reported
Date TSDF Received Waste:	Not reported
TSDF EPA Facility Name:	Not reported
QTY Units:	Not reported
Transporter SEQ ID:	Not reported
Transporter-1 Date:	Not reported
Waste SEQ ID:	Not reported
Waste Type Code 2:	Not reported
Waste Type Code 3:	Not reported
Waste Type Code 4:	Not reported
Waste Type Code 5:	Not reported
Waste Type Code 6:	Not reported
Date Accepted:	Not reported
Manifest Discrepancy Type:	Not reported
Data Entry Number:	Not reported
Was Load Rejected:	LORTON 22079
Reason Load Was Rejected:	Not reported

Waste:

Manifest Year:	Not reported
Waste Code:	D039
Hand Code:	H020
Quantity:	25.00 gallons

Map ID	Site	Database(s)	EPA ID Number

RUGO STONE, LLC (Continued) **1001230117**

Manifest Year:	Not reported
Waste Code:	D039
Hand Code:	H020
Quantity:	4.00 gallons

Manifest Number:	000485359SKS
EPA ID:	VAR000011627
Date Shipped:	05/09/2007
TSDF EPA ID:	NJD002182897
Transporter EPA ID:	TXR000050930
Transporter 2 EPA ID:	Not reported
Transporter 3 EPA ID:	Not reported
Transporter 4 EPA ID:	Not reported
Transporter 5 EPA ID:	Not reported
Transporter 6 EPA ID:	Not reported
Transporter 7 EPA ID:	Not reported
Transporter 8 EPA ID:	Not reported
Transporter 9 EPA ID:	Not reported
Transporter 10 EPA ID:	Not reported
Date Trans1 Transported Waste:	05/09/2007
Date Trans2 Transported Waste:	Not reported
Date Trans3 Transported Waste:	Not reported
Date Trans4 Transported Waste:	Not reported
Date Trans5 Transported Waste:	Not reported
Date Trans6 Transported Waste:	Not reported
Date Trans7 Transported Waste:	Not reported
Date Trans8 Transported Waste:	Not reported
Date Trans9 Transported Waste:	Not reported
Date Trans10 Transported Waste:	Not reported
Date TSDF Received Waste:	05/14/2007
TSDF EPA Facility Name:	Not reported
QTY Units:	Not reported
Transporter SEQ ID:	Not reported
Transporter-1 Date:	Not reported
Waste SEQ ID:	Not reported
Waste Type Code 2:	Not reported
Waste Type Code 3:	Not reported
Waste Type Code 4:	Not reported
Waste Type Code 5:	Not reported
Waste Type Code 6:	Not reported
Date Accepted:	Not reported
Manifest Discrepancy Type:	Not reported
Data Entry Number:	Not reported
Was Load Rejected:	LORTON 22079
Reason Load Was Rejected:	Not reported

Waste:

Manifest Year:	Not reported
Waste Code:	D001
Hand Code:	H02
Quantity:	4 G

Manifest Year:	Not reported
Waste Code:	D039
Hand Code:	H02
Quantity:	27 G

Map ID	Site	Database(s)	EPA ID Number

RUGO STONE, LLC (Continued) **1001230117**

Manifest Number:	003430373SKS
EPA ID:	VAR000011627
Date Shipped:	11/16/2012
TSDF EPA ID:	NJD002182897
Transporter EPA ID:	TXR000081205
Transporter 2 EPA ID:	Not reported
Transporter 3 EPA ID:	Not reported
Transporter 4 EPA ID:	Not reported
Transporter 5 EPA ID:	Not reported
Transporter 6 EPA ID:	Not reported
Transporter 7 EPA ID:	Not reported
Transporter 8 EPA ID:	Not reported
Transporter 9 EPA ID:	Not reported
Transporter 10 EPA ID:	Not reported
Date Trans1 Transported Waste:	Not reported
Date Trans2 Transported Waste:	Not reported
Date Trans3 Transported Waste:	Not reported
Date Trans4 Transported Waste:	Not reported
Date Trans5 Transported Waste:	Not reported
Date Trans6 Transported Waste:	Not reported
Date Trans7 Transported Waste:	Not reported
Date Trans8 Transported Waste:	Not reported
Date Trans9 Transported Waste:	Not reported
Date Trans10 Transported Waste:	Not reported
Date TSDF Received Waste:	Not reported
TSDF EPA Facility Name:	Not reported
QTY Units:	Not reported
Transporter SEQ ID:	Not reported
Transporter-1 Date:	Not reported
Waste SEQ ID:	Not reported
Waste Type Code 2:	Not reported
Waste Type Code 3:	Not reported
Waste Type Code 4:	Not reported
Waste Type Code 5:	Not reported
Waste Type Code 6:	Not reported
Date Accepted:	Not reported
Manifest Discrepancy Type:	Not reported
Data Entry Number:	Not reported
Was Load Rejected:	LORTON 22079
Reason Load Was Rejected:	Not reported

Waste:

Manifest Year:	Not reported
Waste Code:	D039
Hand Code:	Not reported
Quantity:	28.00 gallons

Manifest Year:	Not reported
Waste Code:	D039
Hand Code:	Not reported
Quantity:	4.00 gallons

Manifest Number:	001154063SKS
EPA ID:	VAR000011627
Date Shipped:	06/05/2008
TSDF EPA ID:	NJD002182897
Transporter EPA ID:	TXR000050930

Map ID	Site	Database(s)	EPA ID Number

RUGO STONE, LLC (Continued) **1001230117**

Transporter 2 EPA ID:	Not reported
Transporter 3 EPA ID:	Not reported
Transporter 4 EPA ID:	Not reported
Transporter 5 EPA ID:	Not reported
Transporter 6 EPA ID:	Not reported
Transporter 7 EPA ID:	Not reported
Transporter 8 EPA ID:	Not reported
Transporter 9 EPA ID:	Not reported
Transporter 10 EPA ID:	Not reported
Date Trans1 Transported Waste:	06/05/2008
Date Trans2 Transported Waste:	Not reported
Date Trans3 Transported Waste:	Not reported
Date Trans4 Transported Waste:	Not reported
Date Trans5 Transported Waste:	Not reported
Date Trans6 Transported Waste:	Not reported
Date Trans7 Transported Waste:	Not reported
Date Trans8 Transported Waste:	Not reported
Date Trans9 Transported Waste:	Not reported
Date Trans10 Transported Waste:	Not reported
Date TSDF Received Waste:	06/10/2008
TSDF EPA Facility Name:	Not reported
QTY Units:	Not reported
Transporter SEQ ID:	Not reported
Transporter-1 Date:	Not reported
Waste SEQ ID:	Not reported
Waste Type Code 2:	Not reported
Waste Type Code 3:	Not reported
Waste Type Code 4:	Not reported
Waste Type Code 5:	Not reported
Waste Type Code 6:	Not reported
Date Accepted:	Not reported
Manifest Discrepancy Type:	Not reported
Data Entry Number:	Not reported
Was Load Rejected:	LORTON 22079
Reason Load Was Rejected:	Not reported

Waste:

Manifest Year:	Not reported
Waste Code:	D001
Hand Code:	H020
Quantity:	5 G

Manifest Year:	Not reported
Waste Code:	D039
Hand Code:	H020
Quantity:	24 G

Manifest Number:	NJA5310907
EPA ID:	VAR000011627
Date Shipped:	03/10/2006
TSDF EPA ID:	NJD002182897
Transporter EPA ID:	TXR000050930
Transporter 2 EPA ID:	Not reported
Transporter 3 EPA ID:	Not reported
Transporter 4 EPA ID:	Not reported
Transporter 5 EPA ID:	Not reported
Transporter 6 EPA ID:	Not reported

Map ID	Site	Database(s)	EPA ID Number

RUGO STONE, LLC (Continued) **1001230117**

Transporter 7 EPA ID:	Not reported
Transporter 8 EPA ID:	Not reported
Transporter 9 EPA ID:	Not reported
Transporter 10 EPA ID:	Not reported
Date Trans1 Transported Waste:	03/10/2006
Date Trans2 Transported Waste:	Not reported
Date Trans3 Transported Waste:	Not reported
Date Trans4 Transported Waste:	Not reported
Date Trans5 Transported Waste:	Not reported
Date Trans6 Transported Waste:	Not reported
Date Trans7 Transported Waste:	Not reported
Date Trans8 Transported Waste:	Not reported
Date Trans9 Transported Waste:	Not reported
Date Trans10 Transported Waste:	Not reported
Date TSDF Received Waste:	03/13/2006
TSDF EPA Facility Name:	Not reported
QTY Units:	Not reported
Transporter SEQ ID:	Not reported
Transporter-1 Date:	Not reported
Waste SEQ ID:	Not reported
Waste Type Code 2:	Not reported
Waste Type Code 3:	Not reported
Waste Type Code 4:	Not reported
Waste Type Code 5:	Not reported
Waste Type Code 6:	Not reported
Date Accepted:	Not reported
Manifest Discrepancy Type:	Not reported
Data Entry Number:	05050621
Was Load Rejected:	LORTON 22079
Reason Load Was Rejected:	Not reported

ECHO:

Envid:	1001230117
Registry ID:	110005288928
DFR URL:	http://echo.epa.gov/detailed-facility-report?fid=110005288928

1253 **DRYCLEAN USA** **EDR Hist Cleaner** **1019977232**
7901 OLD MARSH LN **N/A**
ALEXANDRIA, VA 22310

EDR Hist Cleaner

Year:	Name:	Type:
1991	DRYCLEAN USA	Drycleaning Plants, Except Rugs
1992	DRYCLEAN USA	Drycleaning Plants, Except Rugs

Map ID	Site	Database(s)	EPA ID Number
1260	**WMATA - CINDER BED ROAD BUS DIVISION** **7900 CINDER BED ROAD** **LORTON, VA 22079**	**ECHO**	**1024037981** **N/A**

ECHO:

Envid:	1024037981
Registry ID:	Not reported
DFR URL:	http://echo.epa.gov/detailed-facility-report?fid=VAR000532895

Map ID	Site	Database(s)	EPA ID Number
1260	**CINDER BED ROAD BUS GARAGE** **7900 CINDER BED RD** **LORTON, VA 22079**	**VA UST**	**U004271774** **N/A**

Facility:

Facility Id:	3043400
Facility Type:	OTHER
CEDS Facility ID:	200000885353

Owner:

Owner Id:	33042
Owner Name:	Washington Metro Area Transit Authority
Owner Address:	600 Fifth St NW
Owner Address2:	Not reported
Owner City, State, Zip:	Washington, DC 20001
Owner Type:	LOCAL
Number of Active AST:	1
Number of Active UST:	5
Number of Inactive AST:	0
Number of Inactive UST:	0

UST:

Facility ID:	3043400
Federally Regulated:	Yes
Tank Number:	1
Tank Capacity:	20000
Tank Contents:	DIESEL: ULTRA LOW SULFUR
Tank Status:	**CURR IN USE**
Tank Type:	UST

Tank Material:

Install Date:	5/1/2016
Tank Materials: Bare Steel	No
Tank Materials: Cath Protect Steel	No
Tank Materials: Epoxy Steel	Not reported
Tank Materials: Fiberglass	Yes
Tank Materials: Concrete	No
Tank Materials: Composite	No
Tank Materials: Double Walled	Yes
Tank Materials: Lined Interior	No
Tank Materials: Excav Liner	No
Tank Materials: Insulated Tank Jacket	No
Tank Materials: Repaired	No
Tank Materials: Unknown	No
Tank Materials: Other	No
Tank Materials: Other Note	Not reported

Release Detection:

Tank Release Detection: Leak Deferred	No
Tank Release Detection: Manual Gauge	No

Map ID	Site	Database(s)	EPA ID Number

CINDER BED ROAD BUS GARAGE (Continued) **U004271774**

Tank Release Detection: Auto Gauge	Yes
Tank Release Detection:Tank Tightness	Yes
Tank Release Detection: Vapor Monitor	No
Tank Release Detection: Inventory	No
Tank Release Detection: Stat Invent Recon	No
Tank Release Detection: Spill Install	Yes
Tank Release Detection: Overfill Install	Yes
Tank Release Detection: Groundwater	No
Tank Release Detection: Int Sec Containment	Yes
Tank Release Detection: Int Double Walled	No
Tank Release Detection: Other Method	No
Tank Release Detection: Other Note	Not reported
Pipe Release Detection: Leak Deferred	No
Pipe Release Detection: Autoleak	Not reported
Pipe Release Detection: Line Tightness	Yes
Pipe Release Detection: Stat Invent Recon	No
Pipe Release Detection: Groundwater	No
Pipe Release Detection: Int Sec Containment	Yes
Pipe Release Det: Interior Double Walled	No
Pipe Release Detection: Other Method	No
Pipe Release Detection: Other Note	Not reported

Pipe Type:	PRESSURE
Pipe Materials: Bare Steel	No
Pipe Materials: Galvanized Steel	No
Pipe Materials: Copper	No
Pipe Materials: Fiberglass	Yes
Pipe Materials: Cath Protect	No
Pipe Materials: Double Walled	Yes
Pipe Materials: Sec Containment	No
Pipe Materials: Repaired	No
Pipe Materials: Unknown	No
Pipe Materials: Other	No
Pipe Materials: Other Note	Not reported

Facility ID:	3043400
Federally Regulated:	Yes

Tank Number:	2
Tank Capacity:	20000
Tank Contents:	DIESEL: ULTRA LOW SULFUR
Tank Status:	**CURR IN USE**
Tank Type:	UST

Tank Material:

Install Date:	5/1/2016
Tank Materials: Bare Steel	No
Tank Materials: Cath Protect Steel	No
Tank Materials: Epoxy Steel	Not reported
Tank Materials: Fiberglass	Yes
Tank Materials: Concrete	No
Tank Materials: Composite	No
Tank Materials: Double Walled	Yes
Tank Materials: Lined Interior	No
Tank Materials: Excav Liner	No
Tank Materials: Insulated Tank Jacket	No
Tank Materials: Repaired	No

Map ID	Site	Database(s)	EPA ID Number

CINDER BED ROAD BUS GARAGE (Continued) **U004271774**

Tank Materials: Unknown	No
Tank Materials: Other	No
Tank Materials: Other Note	Not reported

Release Detection:

Tank Release Detection: Leak Deferred	No
Tank Release Detection: Manual Gauge	No
Tank Release Detection: Auto Gauge	Yes
Tank Release Detection:Tank Tightness	Yes
Tank Release Detection: Vapor Monitor	No
Tank Release Detection: Inventory	No
Tank Release Detection: Stat Invent Recon	No
Tank Release Detection: Spill Install	Yes
Tank Release Detection: Overfill Install	Yes
Tank Release Detection: Groundwater	No
Tank Release Detection: Int Sec Containment	Yes
Tank Release Detection: Int Double Walled	No
Tank Release Detection: Other Method	No
Tank Release Detection: Other Note	Not reported
Pipe Release Detection: Leak Deferred	No
Pipe Release Detection: Autoleak	Not reported
Pipe Release Detection: Line Tightness	Yes
Pipe Release Detection: Stat Invent Recon	No
Pipe Release Detection: Groundwater	No
Pipe Release Detection: Int Sec Containment	Yes
Pipe Release Det: Interior Double Walled	No
Pipe Release Detection: Other Method	No
Pipe Release Detection: Other Note	Not reported

Pipe Type:	PRESSURE
Pipe Materials: Bare Steel	No
Pipe Materials: Galvanized Steel	No
Pipe Materials: Copper	No
Pipe Materials: Fiberglass	Yes
Pipe Materials: Cath Protect	No
Pipe Materials: Double Walled	Yes
Pipe Materials: Sec Containment	No
Pipe Materials: Repaired	No
Pipe Materials: Unknown	No
Pipe Materials: Other	No
Pipe Materials: Other Note	Not reported

Facility ID:	3043400
Federally Regulated:	Yes
Tank Number:	3
Tank Capacity:	10000
Tank Contents:	GASOLINE: REGULAR
Tank Status:	**CURR IN USE**
Tank Type:	UST

Tank Material:

Install Date:	5/1/2016
Tank Materials: Bare Steel	No
Tank Materials: Cath Protect Steel	No
Tank Materials: Epoxy Steel	Not reported

Map ID	Site	Database(s)	EPA ID Number

CINDER BED ROAD BUS GARAGE (Continued) **U004271774**

Tank Materials: Fiberglass	Yes
Tank Materials: Concrete	No
Tank Materials: Composite	No
Tank Materials: Double Walled	Yes
Tank Materials: Lined Interior	No
Tank Materials: Excav Liner	No
Tank Materials: Insulated Tank Jacket	No
Tank Materials: Repaired	No
Tank Materials: Unknown	No
Tank Materials: Other	No
Tank Materials: Other Note	Not reported

Release Detection:

Tank Release Detection: Leak Deferred	No
Tank Release Detection: Manual Gauge	No
Tank Release Detection: Auto Gauge	Yes
Tank Release Detection:Tank Tightness	Yes
Tank Release Detection: Vapor Monitor	No
Tank Release Detection: Inventory	No
Tank Release Detection: Stat Invent Recon	No
Tank Release Detection: Spill Install	Yes
Tank Release Detection: Overfill Install	Yes
Tank Release Detection: Groundwater	No
Tank Release Detection: Int Sec Containment	Yes
Tank Release Detection: Int Double Walled	No
Tank Release Detection: Other Method	No
Tank Release Detection: Other Note	Not reported
Pipe Release Detection: Leak Deferred	No
Pipe Release Detection: Autoleak	Not reported
Pipe Release Detection: Line Tightness	Yes
Pipe Release Detection: Stat Invent Recon	No
Pipe Release Detection: Groundwater	No
Pipe Release Detection: Int Sec Containment	Yes
Pipe Release Det: Interior Double Walled	No
Pipe Release Detection: Other Method	No
Pipe Release Detection: Other Note	Not reported

Pipe Type:	NO VALVE: SUCTION
Pipe Materials: Bare Steel	No
Pipe Materials: Galvanized Steel	No
Pipe Materials: Copper	No
Pipe Materials: Fiberglass	Yes
Pipe Materials: Cath Protect	No
Pipe Materials: Double Walled	Yes
Pipe Materials: Sec Containment	No
Pipe Materials: Repaired	No
Pipe Materials: Unknown	No
Pipe Materials: Other	No
Pipe Materials: Other Note	Not reported

Facility ID:	3043400
Federally Regulated:	Yes

Tank Number:	4
Tank Capacity:	5000
Tank Contents:	EMER GENERATOR

Map ID	Site	Database(s)	EPA ID Number

CINDER BED ROAD BUS GARAGE (Continued) **U004271774**

Tank Status:	**CURR IN USE**
Tank Type:	UST
Tank Material:	
Install Date:	5/1/2016
Tank Materials: Bare Steel	No
Tank Materials: Cath Protect Steel	No
Tank Materials: Epoxy Steel	Not reported
Tank Materials: Fiberglass	Yes
Tank Materials: Concrete	No
Tank Materials: Composite	No
Tank Materials: Double Walled	Yes
Tank Materials: Lined Interior	No
Tank Materials: Excav Liner	No
Tank Materials: Insulated Tank Jacket	No
Tank Materials: Repaired	No
Tank Materials: Unknown	No
Tank Materials: Other	No
Tank Materials: Other Note	Not reported
Release Detection:	
Tank Release Detection: Leak Deferred	No
Tank Release Detection: Manual Gauge	No
Tank Release Detection: Auto Gauge	Yes
Tank Release Detection:Tank Tightness	Yes
Tank Release Detection: Vapor Monitor	No
Tank Release Detection: Inventory	No
Tank Release Detection: Stat Invent Recon	No
Tank Release Detection: Spill Install	Yes
Tank Release Detection: Overfill Install	Yes
Tank Release Detection: Groundwater	No
Tank Release Detection: Int Sec Containment	No
Tank Release Detection: Int Double Walled	Yes
Tank Release Detection: Other Method	No
Tank Release Detection: Other Note	Not reported
Pipe Release Detection: Leak Deferred	No
Pipe Release Detection: Autoleak	No
Pipe Release Detection: Line Tightness	Yes
Pipe Release Detection: Stat Invent Recon	No
Pipe Release Detection: Groundwater	No
Pipe Release Detection: Int Sec Containment	Yes
Pipe Release Det: Interior Double Walled	No
Pipe Release Detection: Other Method	No
Pipe Release Detection: Other Note	Not reported
Pipe Type:	VALVE: SUCTION
Pipe Materials: Bare Steel	No
Pipe Materials: Galvanized Steel	No
Pipe Materials: Copper	No
Pipe Materials: Fiberglass	Yes
Pipe Materials: Cath Protect	No
Pipe Materials: Double Walled	Yes
Pipe Materials: Sec Containment	No
Pipe Materials: Repaired	No
Pipe Materials: Unknown	No
Pipe Materials: Other	No
Pipe Materials: Other Note	Not reported

Map ID	Site	Database(s)	EPA ID Number

CINDER BED ROAD BUS GARAGE (Continued) **U004271774**

Facility ID:	3043400
Federally Regulated:	No
Tank Number:	5
Tank Capacity:	10000
Tank Contents:	Not reported
Tank Status:	**CURR IN USE**
Tank Type:	UST

Tank Material:

Install Date:	5/1/2016
Tank Materials: Bare Steel	No
Tank Materials: Cath Protect Steel	Yes
Tank Materials: Epoxy Steel	Not reported
Tank Materials: Fiberglass	No
Tank Materials: Concrete	No
Tank Materials: Composite	No
Tank Materials: Double Walled	Yes
Tank Materials: Lined Interior	No
Tank Materials: Excav Liner	No
Tank Materials: Insulated Tank Jacket	No
Tank Materials: Repaired	No
Tank Materials: Unknown	No
Tank Materials: Other	No
Tank Materials: Other Note	Not reported

Release Detection:

Tank Release Detection: Leak Deferred	No
Tank Release Detection: Manual Gauge	No
Tank Release Detection: Auto Gauge	Yes
Tank Release Detection:Tank Tightness	No
Tank Release Detection: Vapor Monitor	No
Tank Release Detection: Inventory	No
Tank Release Detection: Stat Invent Recon	No
Tank Release Detection: Spill Install	Yes
Tank Release Detection: Overfill Install	Yes
Tank Release Detection: Groundwater	No
Tank Release Detection: Int Sec Containment	No
Tank Release Detection: Int Double Walled	Yes
Tank Release Detection: Other Method	No
Tank Release Detection: Other Note	Not reported
Pipe Release Detection: Leak Deferred	No
Pipe Release Detection: Autoleak	Not reported
Pipe Release Detection: Line Tightness	No
Pipe Release Detection: Stat Invent Recon	No
Pipe Release Detection: Groundwater	No
Pipe Release Detection: Int Sec Containment	Yes
Pipe Release Det: Interior Double Walled	No
Pipe Release Detection: Other Method	No
Pipe Release Detection: Other Note	Not reported
Pipe Type:	PRESSURE
Pipe Materials: Bare Steel	No
Pipe Materials: Galvanized Steel	No
Pipe Materials: Copper	No
Pipe Materials: Fiberglass	No
Pipe Materials: Cath Protect	No

Map ID	Site	Database(s)	EPA ID Number

CINDER BED ROAD BUS GARAGE (Continued) **U004271774**

Pipe Materials: Double Walled	Yes
Pipe Materials: Sec Containment	No
Pipe Materials: Repaired	No
Pipe Materials: Unknown	No
Pipe Materials: Other	No
Pipe Materials: Other Note	SS with FRP

1260 **WMATA - CINDER BED ROAD BUS DIVISION** **RCRA-SQG** **1023969259**
7900 CINDER BED ROAD **VAR000532895**
LORTON, VA 22079

RCRA-SQG:

Date form received by agency:	11/03/2017
Facility name:	WMATA - CINDER BED ROAD BUS DIVISION
Facility address:	7900 CINDER BED ROAD LORTON, VA 22079
EPA ID:	VAR000532895
Mailing address:	3500 PENNSY DRIVE, ROOM C-172 HYATTSVILLE, MD 20785
Contact:	CARLA A GRANO
Contact address:	3500 PENNSY DRIVE, ROOM C-172 HYATTSVILLE, MD 20785
Contact country:	US
Contact telephone:	202-962-5077
Contact email:	CGRANO@WMATA.COM
EPA Region:	03
Classification:	Small Small Quantity Generator
Description:	Handler: generates more than 100 and less than 1000 kg of hazardous waste during any calendar month and accumulates less than 6000 kg of hazardous waste at any time; or generates 100 kg or less of hazardous waste during any calendar month, and accumulates more than 1000 kg of hazardous waste at any time

Owner/Operator Summary:

Owner/operator name:	WASHINGTON METRO AREA TRANSIT AUTHORITY (WMATA)
Owner/operator address:	600 5TH STREET, NW WASHINGTON, DC 20001
Owner/operator country:	US
Owner/operator telephone:	202-962-5077
Owner/operator email:	CGRANO@WMATA.COM
Owner/operator fax:	301-618-7549
Owner/operator extension:	Not reported
Legal status:	State
Owner/Operator Type:	Operator
Owner/Op start date:	01/01/2018
Owner/Op end date:	Not reported

Owner/operator name:	WASHINGTON METRO AREA TRANSIT AUTHORITY (WMATA)
Owner/operator address:	600 5TH STREET, NW WASHINGTON, DC 20001
Owner/operator country:	US
Owner/operator telephone:	202-962-5077
Owner/operator email:	CGRANO@WMATA.COM
Owner/operator fax:	301-618-7549
Owner/operator extension:	Not reported
Legal status:	State

Map ID	Site	Database(s)	EPA ID Number

WMATA - CINDER BED ROAD BUS DIVISION (Continued) **1023969259**

Owner/Operator Type: Owner
Owner/Op start date: 03/30/2011
Owner/Op end date: Not reported

Handler Activities Summary:
U.S. importer of hazardous waste: No
Mixed waste (haz. and radioactive): No
Recycler of hazardous waste: No
Transporter of hazardous waste: No
Treater, storer or disposer of HW: No
Underground injection activity: No
On-site burner exemption: No
Furnace exemption: No
Used oil fuel burner: No
Used oil processor: No
User oil refiner: No
Used oil fuel marketer to burner: No
Used oil Specification marketer: No
Used oil transfer facility: No
Used oil transporter: No

. Waste code: D001
. Waste name: IGNITABLE WASTE

. Waste code: D004
. Waste name: ARSENIC

. Waste code: D005
. Waste name: BARIUM

. Waste code: D006
. Waste name: CADMIUM

. Waste code: D007
. Waste name: CHROMIUM

. Waste code: D008
. Waste name: LEAD

. Waste code: D018
. Waste name: BENZENE

Violation Status: No violations found

1260 **CINDER BED ROAD BUS GARAGE** **VA AST** **A100433376**
7900 CINDER BED RD **N/A**
LORTON, VA 22079

AST:
Facility ID: 3043400
Facility Type: OTHER
CEDS Facility ID: 200000885353

Tank Info:

Owner:
Owner Id: 33042
Owner Name: Washington Metro Area Transit Authority
Owner Address: 600 Fifth St NW

Map ID	Site	Database(s)	EPA ID Number

CINDER BED ROAD BUS GARAGE (Continued) **A100433376**

Owner Address2:	Not reported
Owner City/State/Zip:	Washington, DC 20001
Owner Type:	LOCAL
Number of Active AST:	1
Number of Active UST:	5
Number of Inactive AST:	0
Number of Inactive UST:	0
Fed Regulated:	No
Tank Number:	T1
Tank Type:	AST
Tank Capacity:	2000
Tank Contents:	LUBE OIL
Tank Status:	CURR IN USE

Tank Containment:

Install Date:	11/1/2016
Containment: Curbing	No
Containment: Weirs	No
Containment: Sorbent	No
Containment: Culvert	No
Containment: Diversion	No
Containment: Retention	No
Containment: Dike	No
Containment: Unknown	No
Containment: Other	No
Containment: Other Note	Not reported

Release Detection:

Release Detection: Ground Water	No
Release Detection: Visual	No
Release Detection: Vapor	No
Release Detection: Interstitial	No
Release Detection: None	No
Release Detection: Other	No
Release Detection: Other Note	Not reported
Release Prevention: Double Bottom	No
Release Prevention: Double Walled	No
Release Prevention: Lined Interior	Not reported
Release Prevention: Poly Jacket	No
Release Prevention: Exc Liner	No
Release Prevention: None	No
Release Prevention: Unknown	No
Release Prevention: Other	No
Release Prevention: Other Note	Not reported
Tank Foundation: Steel	Yes
Tank Foundation: Earthen	No
Tank Foundation: Concrete Imp	No
Tank Foundation: Unknown	No
Tank Foundation: Other	No
Tank Foundation: Other Note	Not reported
Tank Roof: Float	No
Tank Roof: Cone	No
Tank Roof: Breather	Not reported
Tank Roof: Dbldeck	Not reported
Tank Roof: Pontoon	Not reported

Map ID	Site	Database(s)	EPA ID Number

CINDER BED ROAD BUS GARAGE (Continued) **A100433376**

Tank Roof: Balloon	Not reported
Tank Roof: Lifter	Not reported
Tank Roof: Pan	Not reported
Tank Roof: Other	No
Tank Roof: Other Note	Not reported

Tank Material:

Tank Materials: Bare Steel	Yes
Tank Materials: Concrete	No
Tank Materials: Insulated Tank Jacket	No
Tank Materials: Unknown	No
Tank Materials: Other	No
Tank Materials: Other Note	Not reported
Tank Type Cathodic/CP:	N
Tank Type Single Wall:	N
Tank Type Double Wall:	N
Tank Type Lined Interior:	N
Tank Type Double Bottom:	N
Tank Type Potable/Skid:	N
Tank Type Shop Fabricated/Built:	N
Tank Type Vaulted Below Grade:	N
Tank Type Vertical:	N
Tank Type Horizontal:	N
Tank Type Unknown:	N
Tank Type Other:	N
Tank Type Other Specify:	N

1260 **AMERICAN STONE FACILITY (FORMER)** **VA LTANKS** **S109149995**
7901 CINDER BED ROAD **VA INST CONTROL** **N/A**
LORTON, VA 22079 **VA VCP**

LTANKS:

Region:	NRO
CEDS Facility Id:	200000873624
Case Status:	**Closed**
Pollution Complaint #:	20163049
Reported:	09/09/2015
Case Closed Date:	03/01/2017
Program:	RP Lead
Federally Regulated UST (Y/N):	N
Regulated Petroleum UST (1):	N
Excluded UST (1):	N
Deferred UST (1):	N
Partially Deferred UST (1):	N
Exempt 1 UST (2):	N
Exempt 2 Heating Oil UST (2):	N
Small Heating Oil AST (2):	N
Regulated AST (3):	N
Unregulated AST (3):	N
Other Y/N:	N
Unknown Y/N:	Y
Other Description:	Not reported
Heating Oil Category:	Not reported

Map ID	Site	Database(s)	EPA ID Number

AMERICAN STONE FACILITY (FORMER) (Continued) **S109149995**

INST CONTROL:

Facility ID:	VRP00521
Corrective Action Desc:	Deed Restrictions
Ground Water Use Restriction:	True
Res. Use Restriction:	True
Excavattion Restruction:	False
Other Condition of Issuance:	False
Notes:	11/28/11 - Copy of signed and recorded Certification of Satisfactory Completion received. 9/19/11 - Certification of Satisfactory Completion signed and sent to participant for recording. 9/16/11 - Fee Reconciled additional $157 paid. 9/13/11 - DEQ conc

VRP:

Facility ID:	VRP00521
Site Status:	Certificate Issued
Site Status 2:	Certificate Recorded
DEQ Region:	Northern
Sizs in Acres:	17.4000
Site Type:	Industry
Corrective Action Desc:	Deed Restrictions
Owner Name:	Not reported
Owner Contact:	Not reported
Owner Address:	Not reported
Owner Phone:	Not reported
Operator Name:	Not reported
Operator Owner:	Not reported
Operator Phone:	Not reported
Participant Name:	SDNewing, LLC
Relationship to Site:	Not reported
Participant Contact:	S. Dino Diana
Participant Phone:	Not reported
Participant Title:	Not reported
Participant Affiliation:	SDNewing, LLC
Participant Address:	P.O. Box 25
Participant City,St,Zip:	Ladysmith, VA 22051
Additional Parts:	Not reported
Participation Notes:	Application sent 8/7/08 due to need for updated site condition status report
Participant Rep/Contractor:	Dan Wilhelm
Participant Rep/Contractor Phone:	703 327-2900
Participant Rep/Contractor Title:	Not reported
Participant Rep/Contractor Affiliation:	Environmental Consultants and Contractors, Inc. (ECC)
Participant Rep/Contractor Address:	43045 John Mosby Highway
Participant Rep/Contractor City,St,Zip:	Chantilly, VA 20152
Metal Contaminants Present in Soil:	Not reported
Organic Contaminants Present in Soil:	Not reported
Metal Contaminants Present in GW:	Not reported
Organic Contaminants Present GW:	Not reported
DEQ Staff Case Manager's Initials:	RHT
Cleanup Standards:	Industrial
No Further VRP Action Date:	Not reported
Date Participant Notified of NFA:	Not reported
Certification Date:	09/19/2011
Deed Received Date:	11/04/2011
Terms of NFA Determination:	Not reported
Date VRP Eligibility Declared by Participant:	07/17/2008

Map ID	Site	Database(s)	EPA ID Number

AMERICAN STONE FACILITY (FORMER) (Continued) **S109149995**

Date VRP Eligibility Determined by DEQ Region:	10/20/2008
Dt Office Of Waste Permitting Verified Site Eligblty:	09/15/2008
Date VRP Eligibility Determined by VRP:	10/29/2008
Date Signed Agreement Submitted By Participant:	Not reported
Date Agreement Executed by DEQ:	Not reported
Registration Fee Amount Submitted by Participant:	1,030.00
Date Registration Fee Submitted by Participant:	02/02/2009
Site Characterization Document Number:	Not reported
DEQ Concurrence with Site Characterization Date:	Not reported
Remedial Action Work Plan Document Number:	Not reported
DEQ Concurs with Remedial Action Work Plan Date:	Not reported
Completion Report Document Number:	Not reported
DEQ Concurrs with Completion Report Date:	Not reported
Submittal Date for Document Number 1:	Not reported
Title of Submitted Document Number 1:	Not reported
Submittal Date for Document Number 2:	Not reported
Title of Submitted Document Number 2:	Not reported
Submittal Date for Document Number 3:	Not reported
Title of Submitted Document Number 3:	Not reported
Submittal Date for Document Number 4:	Not reported
Title of Submitted Document Number 4:	Not reported
Submittal Date for Document Number 5:	Not reported
Title of Submitted Document Number 5:	Not reported
Submittal Date for Document Number 6:	Not reported
Title of Submitted Document Number 6:	Not reported
Submittal Date for Document Number 7:	Not reported
Title of Submitted Document Number 7:	Not reported
Submittal Date for Document Number 8:	Not reported
Title of Submitted Document Number 8:	Not reported
DEQ Response Incident ID Number:	Not reported
EPA CERCLIS ID:	Not reported
EPA RCRA ID NUMBER:	Not reported
DEQ Pollution Complaint Number:	Not reported
Latest Action Relative To Site:	Certificate Issued
Latest Action Relative To Site Date:	09/19/2011
Next VRP Step Needed Relating To Site:	Record certificate
Pending Since:	Not reported
Date Next Step Should Be Completed:	Not reported
Lat/Long:	0 / 0
Brownfield Tax Incentive:	Not reported
Ground Water Use Restriction:	True
Res. User Restriction:	True
Excavattion Restruction:	False
Unrestricted:	False
Other Condition of Issuance:	False
GPS Lat:	0
GPS Long:	0
GPS Desc:	Not reported

Notes: 11/28/11 - Copy of signed and recorded Certification of Satisfactory Completion received. 9/19/11 - Certification of Satisfactory Completion signed and sent to participant for recording. 9/16/11 - Fee Reconciled additional $157 paid. 9/13/11 - DEQ conc

Map ID	Site	Database(s)	EPA ID Number
1260	**AMERICAN STONE INC.** **7828 AND 7901 CINDER BED ROAD** **LORTON, VA 22079**	**VA SPILLS**	**S106129867** **N/A**

SPILLS:

Fips City/County:	Fairfax County
Status:	Not reported
Reference Id:	Not reported
IR Number:	2001-N-0514
Associated IR:	Not reported
Incident Date:	02/02/2001
Call Received Date:	02/02/2001
Closure Comments:	See Site Summary for details
Threat To:	Not reported
Terrorism (Y/N):	NO
Characterize Incident:	Not reported
Incident Type:	"Waste,Water"
Incident Subtype:	"Hazardous Waste,Solid Waste,Water"
Materials:	Waste (Solid)(-1 - -1 Unknown)
Effect To Receptor:	Not reported
Water Body:	Long Branch
Low Quantity To Water:	-1
High Quantity To Water:	-1
Quantity Units:	Unknown
Other Receptors:	Not reported
RP Company:	"Dino Diana C/O American Stone, Inc"
RP Name:	Not reported
Property Owner:	Not reported
Property Company:	"Dino Diana C/O American Stone, Inc"
Duration Of Event (Hrs):	Not reported
Impacts:	Not reported
Other Impacts:	Not reported
Steps Taken:	Not reported
Steps Taken Description:	Not reported
System Components:	Not reported
Other System Components:	Not reported
Cause Of Event:	Not reported
Corrective Action Taken:	Not reported
Weather Status:	Not reported
Precipitation (Wet):	Not reported
Discharge Type:	Not reported
Discharge Volume:	Not reported
Unknown Discharge (Y/N):	NO
Site Name:	"AMERICAN STONE, INC"
Closure Date:	02/05/2001
Orig. Call Incident Description:	"7828-TX MP 099-2-03-0003B, 7901-TX MP 099-2-03-0003 A. No VPDES permit on file for storm water or concrete batch plant. Acid washing precast concrete. Acid drainage discharge also an issue."
Original Call Material Description:	"storm water runoff/concre plants, solid waste (Qty=0)"
Original Call Location Description:	"American Stone, Inc-7828 and 7901 Cinder Bed Road-Lorton-VA-22079-Fairfax County"
Incident Ongoing at time of Call:	Not reported
Agencies Notified (Y/N):	NO
Other Agencies:	Not reported
Permitted (Y/N):	NO
Call Reported By Company Name:	Capt A Barreros Fairfax County FMO
Call Property Owner Company Name:	Not reported
Call Property Owner Name:	Not reported
Site Summary:	"VTD for air, ? Water"

Map ID	Site	Database(s)	EPA ID Number

AMERICAN STONE INC. (Continued) **S106129867**

SPILLS NO:

Region:	NO
Id:	Not reported
Incident Summary:	Not reported
Date In:	2/2/2001
Date Closed:	Not reported
Pollution Type:	Not reported
Responsible Party:	Dino Diana C/O American Stone Inc.
Facility Status:	**Not reported**
Owner:	Not reported
Facility Contact:	Not reported
Facility Permitted:	0
Facility Telephone:	Not reported
Time In:	Not reported
Reported By Name:	Capt. A. Barreros Fairfax Co. FMO
Reported By Telephone:	Not reported
Reported By Affiliation/Addr:	Drive by cinderbed w/DEQ in response to 2 complain
Incident Response IR #:	2001-N-0514
Responsible Party Address:	7901 Cinder Bed Road
Responsible Party City:	Lorton
Responsible Party State:	Not reported
Responsible Party Zip:	Not reported
Responsible Party Contact:	Not reported
Responsible Party Telephone:	Not reported
Owner Name:	Dino Diana C/O American Stone Inc
Owner Address:	Not reported
Owner City:	Not reported
Owner State:	Not reported
Owner Zip:	Not reported
Owner Contact:	Not reported
Owner Telephone:	Not reported
Incident Date:	2/2/2001
Incident Time:	Not reported
Petroleum:	0
Solid Waste:	-1
Hazardous Waste:	-1
Water:	-1
Air:	0
Sewage:	0
Fish Kill:	0
Threat Wetlands:	0
Wetlands:	0
Material Released:	storm water runoff/concre plants, solid waste
Possible Receptors:	Long Branch
Quantity Released:	0
Unit Released:	Not reported
Quantity In Water:	0
Receiving Waters:	Not reported
River Basin:	Not reported
Inspection Date:	Not reported
Call Date:	Not reported
Inspector:	Not reported
Response Due:	Not reported
Response Received Date:	Not reported
Visit Needed:	0
Open:	0
Air Referral Date:	2/5/2001

Map ID	Site	Database(s)	EPA ID Number

AMERICAN STONE INC. (Continued) **S106129867**

Air Reg/ Permit Number:	NA
Waste Referral Date:	3/1/2001
Epa Id Or Permit Number:	Not reported
Water Referral Date:	2/5/2001
Water Permit Number:	NA
Remediation Referral Date:	Not reported
Remediation Pc Number:	Not reported
Enforcement Referral Date:	Not reported
Nov Number:	Not reported
Pc Number:	Not reported
Receive By:	Not reported
Case Officer:	Not reported
Case Type:	Not reported
Street Address:	Not reported
Polllutant:	Not reported
Impact:	Not reported
Spill Time:	Not reported
Spill Date:	Not reported
Spill Volume:	Not reported
Measure:	Not reported
Volume In Water:	Not reported
Stream Name:	Not reported
Investigation Date:	Not reported
Closure Date:	Not reported
Lab Results:	Not reported
Target Date:	Not reported
Prep Number:	Not reported
Report Date:	Not reported
Report Time:	Not reported
Pollutant Scr:	Not reported
Volume:	Not reported
Volume Esc:	Not reported
Future Recommendations:	Not reported
Stream Code:	Not reported
Visit Date:	Not reported
Lab Date:	Not reported
File Close Date:	Not reported
Prep Copy:	Not reported
City:	Not reported
Incident Summary:	7828-TX MP 099-2-03-0003B, 7901-TX MP 099-2-03-0003 A. No VPDES permit on file for storm water or concrete batch plant. Acid washing precast concrete. Acid drainage discharge also an issue.
Reported:	Not reported
Results:	Not reported
Inspection Comments:	VTD for air, ? Water
Remarks:	Not reported

1260 **AMERICAN STONE FACILITY FORMER** **VA LTANKS** **S109378962**
7901 CINDER BED RD **N/A**
NEWINGTON, VA 22122

LTANKS:

Region:	NRO
CEDS Facility Id:	200000207422
Case Status:	**Closed**
Pollution Complaint #:	20093055
Reported:	09/25/2008
Case Closed Date:	10/07/2008

Map ID	Site	Database(s)	EPA ID Number

AMERICAN STONE FACILITY FORMER (Continued) **S109378962**

Program:	RP Lead
Federally Regulated UST (Y/N):	N
Regulated Petroleum UST (1):	N
Excluded UST (1):	N
Deferred UST (1):	N
Partially Deferred UST (1):	N
Exempt 1 UST (2):	N
Exempt 2 Heating Oil UST (2):	N
Small Heating Oil AST (2):	N
Regulated AST (3):	N
Unregulated AST (3):	Y
Other Y/N:	N
Unknown Y/N:	N
Other Description:	Not reported
Heating Oil Category:	Not reported

1260 **AMERICAN STONE INCORPORATED** **FINDS 1006323016**
7901 CINDER BED RD **ECHO N/A**
NEWINGTON, VA 22122

FINDS:

Registry ID: 110012626907

Environmental Interest/Information System

AFS (Aerometric Information Retrieval System (AIRS) Facility Subsystem) replaces the former Compliance Data System (CDS), the National Emission Data System (NEDS), and the Storage and Retrieval of Aerometric Data (SAROAD). AIRS is the national repository for information concerning airborne pollution in the United States. AFS is used to track emissions and compliance data from industrial plants. AFS data are utilized by states to prepare State Implementation Plans to comply with regulatory programs and by EPA as an input for the estimation of total national emissions. AFS is undergoing a major redesign to support facility operating permits required under Title V of the Clean Air Act.

CEDS (Virginia - Comprehensive Environmental Data System) is the Department of Environmental Quality's (DEQ) electronic data system for maintaining databases on sources of pollutants in all media.

AIR MINOR

Click this hyperlink while viewing on your computer to access additional FINDS: detail in the EDR Site Report.

ECHO:

Envid:	1006323016
Registry ID:	110012626907
DFR URL:	http://echo.epa.gov/detailed-facility-report?fid=110012626907

Map ID	Site	Database(s)	EPA ID Number

1263 **HILLTOP SAND & GRAVEL** **VA LUST** **S105982917**
7950 TELEGRAPH ROAD **N/A**
FAIRFAX, VA 0

LUST REG NO:

Region:	NO
Facility ID:	3022341
Status:	**Closed**
Tank Size:	0
Product:	Not reported
Release Date:	02/15/1989
Closed Date:	1/27/1993
Case Type:	Article 9
Case Officer:	Thomas R. Lancaster, P.G.
Pollution Complaint #:	89-0934
Permit Number:	0
Priority:	1

1275 **FRITO-LAY INC** **VA UST** **U003678204**
6833 HILL PARK DR **N/A**
LORTON, VA 20079

Facility:

Facility Id:	3000406
Facility Type:	COMMERCIAL
CEDS Facility ID:	200000208130

Owner:

Owner Id:	28775
Owner Name:	Frito-Lay Inc
Owner Address:	7701 Legacy Dr
Owner Address2:	Not reported
Owner City, State, Zip:	Plano, TX 75024
Owner Type:	PRIVATE
Number of Active AST:	0
Number of Active UST:	0
Number of Inactive AST:	0
Number of Inactive UST:	1

UST:

Facility ID:	3000406
Federally Regulated:	Yes
Tank Number:	1
Tank Capacity:	10000
Tank Contents:	GASOLINE
Tank Status:	**REM FROM GRD**
Tank Type:	UST

Tank Material:

Install Date:	2/1/1983
Tank Materials: Bare Steel	Yes
Tank Materials: Cath Protect Steel	No
Tank Materials: Epoxy Steel	No
Tank Materials: Fiberglass	No
Tank Materials: Concrete	No
Tank Materials: Composite	No
Tank Materials: Double Walled	No
Tank Materials: Lined Interior	No
Tank Materials: Excav Liner	No

Map ID	Site	Database(s)	EPA ID Number

FRITO-LAY INC (Continued) **U003678204**

Tank Materials: Insulated Tank Jacket	No
Tank Materials: Repaired	No
Tank Materials: Unknown	No
Tank Materials: Other	No
Tank Materials: Other Note	Not reported

Release Detection:

Tank Release Detection: Leak Deferred	No
Tank Release Detection: Manual Gauge	No
Tank Release Detection: Auto Gauge	No
Tank Release Detection:Tank Tightness	No
Tank Release Detection: Vapor Monitor	No
Tank Release Detection: Inventory	No
Tank Release Detection: Stat Invent Recon	No
Tank Release Detection: Spill Install	No
Tank Release Detection: Overfill Install	No
Tank Release Detection: Groundwater	No
Tank Release Detection: Int Sec Containment	No
Tank Release Detection: Int Double Walled	No
Tank Release Detection: Other Method	No
Tank Release Detection: Other Note	Not reported
Pipe Release Detection: Leak Deferred	Not reported
Pipe Release Detection: Autoleak	Not reported
Pipe Release Detection: Line Tightness	No
Pipe Release Detection: Stat Invent Recon	No
Pipe Release Detection: Groundwater	No
Pipe Release Detection: Int Sec Containment	No
Pipe Release Det: Interior Double Walled	No
Pipe Release Detection: Other Method	No
Pipe Release Detection: Other Note	Not reported

Pipe Type:	UNKNOWN
Pipe Materials: Bare Steel	No
Pipe Materials: Galvanized Steel	Yes
Pipe Materials: Copper	No
Pipe Materials: Fiberglass	No
Pipe Materials: Cath Protect	No
Pipe Materials: Double Walled	No
Pipe Materials: Sec Containment	No
Pipe Materials: Repaired	No
Pipe Materials: Unknown	No
Pipe Materials: Other	No
Pipe Materials: Other Note	Not reported

1284 **CVS PHARMACY #2278** **FINDS 1018327994**
6400 LANDSDOWNE CENTER **ECHO N/A**
ALEXANDRIA, VA 22315

FINDS:

Registry ID: 110046407410

Environmental Interest/Information System

RCRAInfo is a national information system that supports the Resource Conservation and Recovery Act (RCRA) program through the tracking of events and activities related to facilities that generate, transport,

Map ID	Site	Database(s)	EPA ID Number

CVS PHARMACY #2278 (Continued) **1018327994**

and treat, store, or dispose of hazardous waste. RCRAInfo allows RCRA program staff to track the notification, permit, compliance, and corrective action activities required under RCRA.

Click this hyperlink while viewing on your computer to access additional FINDS: detail in the EDR Site Report.

ECHO:

Envid:	1018327994
Registry ID:	110046407410
DFR URL:	http://echo.epa.gov/detailed-facility-report?fid=110046407410

1284 **CIRCLE K STORES INC** **EDR Hist Auto** **1022161426**
6401 LANDSDOWNE CTR **N/A**
ALEXANDRIA, VA 22315

EDR Hist Auto

Year:	Name:	Type:
2009	CIRCLE K STORES INC	Gasoline Service Stations, NEC
2010	CIRCLE K STORES INC	Gasoline Service Stations, NEC
2011	CIRCLE K STORES INC	Gasoline Service Stations, NEC
2012	CIRCLE K STORES INC	Gasoline Service Stations, NEC
2013	CIRCLE K STORES INC	Gasoline Service Stations, NEC
2014	CIRCLE K STORES INC	Gasoline Service Stations, NEC

1284 **LENOX CLEANERS** **EDR Hist Cleaner** **1020027004**
6438 LANDSDOWNE CTR **N/A**
ALEXANDRIA, VA 22315

EDR Hist Cleaner

Year:	Name:	Type:
2002	LENOX CLEANERS	Drycleaning Plants, Except Rugs, NEC
2003	LENOX CLEANERS	Drycleaning Plants, Except Rugs, NEC
2004	LENOX CLEANERS	Drycleaning Plants, Except Rugs, NEC
2005	LENOX CLEANERS	Drycleaning Plants, Except Rugs, NEC
2006	LENOX CLEANERS	Drycleaning Plants, Except Rugs, NEC
2007	LENOX CLEANERS	Drycleaning Plants, Except Rugs, NEC
2008	LENOX CLEANERS	Drycleaning Plants, Except Rugs, NEC
2009	LENOX CLEANERS	Drycleaning Plants, Except Rugs, NEC
2010	LENOX CLEANERS	Drycleaning Plants, Except Rugs, NEC
2011	LENOX CLEANERS	Drycleaning Plants, Except Rugs, NEC
2013	LENOX CLEANERS	Drycleaning Plants, Except Rugs, NEC
2014	LENOX CLEANERS	Drycleaning Plants, Except Rugs, NEC

Map ID	Site	Database(s)	EPA ID Number
1284	**SUNOCO 0542 1292** **6401 LANDSDOWNE CENTER DR** **ALEXANDRIA, VA 22315**	**VA LTANKS** **VA UST** **VA SPILLS**	**U003869021** **N/A**

LTANKS:

Region:	NRO
CEDS Facility Id:	200000198082
Case Status:	**Closed**
Pollution Complaint #:	20043295
Reported:	03/17/2004
Case Closed Date:	10/19/2007
Program:	RP Lead
Federally Regulated UST (Y/N):	Y
Regulated Petroleum UST (1):	Y
Excluded UST (1):	N
Deferred UST (1):	N
Partially Deferred UST (1):	N
Exempt 1 UST (2):	N
Exempt 2 Heating Oil UST (2):	N
Small Heating Oil AST (2):	N
Regulated AST (3):	N
Unregulated AST (3):	N
Other Y/N:	N
Unknown Y/N:	N
Other Description:	Not reported
Heating Oil Category:	Not reported

Facility:

Facility Id:	3038594
Facility Type:	GAS STATION
CEDS Facility ID:	200000198082

Owner:

Owner Id:	34558
Owner Name:	Sunoco Inc (R&M)
Owner Address:	Airport Business Complex - Bldg G
Owner Address2:	10 Industrial Hwy North Loop Rd
Owner City, State, Zip:	Lester, PA 19029
Owner Type:	COMMERCIAL
Number of Active AST:	0
Number of Active UST:	3
Number of Inactive AST:	0
Number of Inactive UST:	0

Owner Id:	49192
Owner Name:	Sunoco Retail LLC
Owner Address:	3801 West Chester Pike
Owner Address2:	Not reported
Owner City, State, Zip:	Newtown Square, PA 19073
Owner Type:	COMMERCIAL
Number of Active AST:	0
Number of Active UST:	3
Number of Inactive AST:	0
Number of Inactive UST:	0

UST:

Facility ID:	3038594
Federally Regulated:	Yes

Map ID	Site	Database(s)	EPA ID Number

SUNOCO 0542 1292 (Continued) **U003869021**

Tank Number:	1
Tank Capacity:	12000
Tank Contents:	GASOLINE
Tank Status:	**CURR IN USE**
Tank Type:	UST

Tank Material:

Install Date:	12/1/2000
Tank Materials: Bare Steel	No
Tank Materials: Cath Protect Steel	No
Tank Materials: Epoxy Steel	No
Tank Materials: Fiberglass	Yes
Tank Materials: Concrete	No
Tank Materials: Composite	No
Tank Materials: Double Walled	Yes
Tank Materials: Lined Interior	No
Tank Materials: Excav Liner	No
Tank Materials: Insulated Tank Jacket	No
Tank Materials: Repaired	No
Tank Materials: Unknown	No
Tank Materials: Other	No
Tank Materials: Other Note	Not reported

Release Detection:

Tank Release Detection: Leak Deferred	No
Tank Release Detection: Manual Gauge	No
Tank Release Detection: Auto Gauge	No
Tank Release Detection:Tank Tightness	No
Tank Release Detection: Vapor Monitor	No
Tank Release Detection: Inventory	No
Tank Release Detection: Stat Invent Recon	No
Tank Release Detection: Spill Install	Yes
Tank Release Detection: Overfill Install	Yes
Tank Release Detection: Groundwater	No
Tank Release Detection: Int Sec Containment	No
Tank Release Detection: Int Double Walled	Yes
Tank Release Detection: Other Method	No
Tank Release Detection: Other Note	Not reported
Pipe Release Detection: Leak Deferred	No
Pipe Release Detection: Autoleak	Not reported
Pipe Release Detection: Line Tightness	Yes
Pipe Release Detection: Stat Invent Recon	No
Pipe Release Detection: Groundwater	No
Pipe Release Detection: Int Sec Containment	No
Pipe Release Det: Interior Double Walled	No
Pipe Release Detection: Other Method	No
Pipe Release Detection: Other Note	Not reported

Pipe Type:	PRESSURE
Pipe Materials: Bare Steel	No
Pipe Materials: Galvanized Steel	No
Pipe Materials: Copper	No
Pipe Materials: Fiberglass	Yes
Pipe Materials: Cath Protect	No
Pipe Materials: Double Walled	Yes
Pipe Materials: Sec Containment	No
Pipe Materials: Repaired	No

Map ID	Site	Database(s)	EPA ID Number

SUNOCO 0542 1292 (Continued) **U003869021**

Pipe Materials: Unknown	No
Pipe Materials: Other	No
Pipe Materials: Other Note	Not reported
Facility ID:	3038594
Federally Regulated:	Yes
Tank Number:	2
Tank Capacity:	12000
Tank Contents:	GASOLINE
Tank Status:	**CURR IN USE**
Tank Type:	UST

Tank Material:

Install Date:	12/1/2000
Tank Materials: Bare Steel	No
Tank Materials: Cath Protect Steel	No
Tank Materials: Epoxy Steel	No
Tank Materials: Fiberglass	Yes
Tank Materials: Concrete	No
Tank Materials: Composite	No
Tank Materials: Double Walled	Yes
Tank Materials: Lined Interior	No
Tank Materials: Excav Liner	No
Tank Materials: Insulated Tank Jacket	No
Tank Materials: Repaired	No
Tank Materials: Unknown	No
Tank Materials: Other	No
Tank Materials: Other Note	Not reported

Release Detection:

Tank Release Detection: Leak Deferred	No
Tank Release Detection: Manual Gauge	No
Tank Release Detection: Auto Gauge	No
Tank Release Detection:Tank Tightness	No
Tank Release Detection: Vapor Monitor	No
Tank Release Detection: Inventory	No
Tank Release Detection: Stat Invent Recon	No
Tank Release Detection: Spill Install	Yes
Tank Release Detection: Overfill Install	Yes
Tank Release Detection: Groundwater	No
Tank Release Detection: Int Sec Containment	No
Tank Release Detection: Int Double Walled	Yes
Tank Release Detection: Other Method	No
Tank Release Detection: Other Note	Not reported
Pipe Release Detection: Leak Deferred	No
Pipe Release Detection: Autoleak	Not reported
Pipe Release Detection: Line Tightness	Yes
Pipe Release Detection: Stat Invent Recon	No
Pipe Release Detection: Groundwater	No
Pipe Release Detection: Int Sec Containment	No
Pipe Release Det: Interior Double Walled	No
Pipe Release Detection: Other Method	No
Pipe Release Detection: Other Note	Not reported
Pipe Type:	PRESSURE

Map ID	Site	Database(s)	EPA ID Number
	SUNOCO 0542 1292 (Continued)		**U003869021**

Pipe Materials: Bare Steel	No
Pipe Materials: Galvanized Steel	No
Pipe Materials: Copper	No
Pipe Materials: Fiberglass	Yes
Pipe Materials: Cath Protect	No
Pipe Materials: Double Walled	Yes
Pipe Materials: Sec Containment	No
Pipe Materials: Repaired	No
Pipe Materials: Unknown	No
Pipe Materials: Other	No
Pipe Materials: Other Note	Not reported
Facility ID:	3038594
Federally Regulated:	Yes
Tank Number:	3
Tank Capacity:	10000
Tank Contents:	DIESEL
Tank Status:	**CURR IN USE**
Tank Type:	UST

Tank Material:

Install Date:	12/1/2000
Tank Materials: Bare Steel	No
Tank Materials: Cath Protect Steel	No
Tank Materials: Epoxy Steel	No
Tank Materials: Fiberglass	Yes
Tank Materials: Concrete	No
Tank Materials: Composite	No
Tank Materials: Double Walled	Yes
Tank Materials: Lined Interior	No
Tank Materials: Excav Liner	No
Tank Materials: Insulated Tank Jacket	No
Tank Materials: Repaired	No
Tank Materials: Unknown	No
Tank Materials: Other	No
Tank Materials: Other Note	Not reported

Release Detection:

Tank Release Detection: Leak Deferred	No
Tank Release Detection: Manual Gauge	No
Tank Release Detection: Auto Gauge	No
Tank Release Detection:Tank Tightness	No
Tank Release Detection: Vapor Monitor	No
Tank Release Detection: Inventory	No
Tank Release Detection: Stat Invent Recon	No
Tank Release Detection: Spill Install	Yes
Tank Release Detection: Overfill Install	Yes
Tank Release Detection: Groundwater	No
Tank Release Detection: Int Sec Containment	No
Tank Release Detection: Int Double Walled	Yes
Tank Release Detection: Other Method	No
Tank Release Detection: Other Note	Not reported
Pipe Release Detection: Leak Deferred	No
Pipe Release Detection: Autoleak	Not reported
Pipe Release Detection: Line Tightness	Yes

Map ID	Site	Database(s)	EPA ID Number

SUNOCO 0542 1292 (Continued) **U003869021**

Pipe Release Detection: Stat Invent Recon	No
Pipe Release Detection: Groundwater	No
Pipe Release Detection: Int Sec Containment	No
Pipe Release Det: Interior Double Walled	No
Pipe Release Detection: Other Method	No
Pipe Release Detection: Other Note	Not reported
Pipe Type:	PRESSURE
Pipe Materials: Bare Steel	No
Pipe Materials: Galvanized Steel	No
Pipe Materials: Copper	No
Pipe Materials: Fiberglass	Yes
Pipe Materials: Cath Protect	No
Pipe Materials: Double Walled	Yes
Pipe Materials: Sec Containment	No
Pipe Materials: Repaired	No
Pipe Materials: Unknown	No
Pipe Materials: Other	No
Pipe Materials: Other Note	Not reported

SPILLS:

Fips City/County:	Alexandria City
Status:	Closed
Reference Id:	6786
IR Number:	2011-N-1463
Associated IR:	Not reported
Incident Date:	Not reported
Call Received Date:	11/30/2010
Closure Comments:	Spill was remediated. NFA. Reopen to add docs.
Threat To:	Not reported
Terrorism (Y/N):	N
Characterize Incident:	Accidental
Incident Type:	Petroleum
Incident Subtype:	Petroleum * Surface Spill
Materials:	Diesel (5-5 Gallons)
Effect To Receptor:	Not reported
Water Body:	Not reported
Low Quantity To Water:	Not reported
High Quantity To Water:	Not reported
Quantity Units:	Not reported
Other Receptors:	Not reported
RP Company:	Not reported
RP Name:	Not reported
Property Owner:	Not reported
Property Company:	Not reported
Duration Of Event (Hrs):	0
Impacts:	Not reported
Other Impacts:	Not reported
Steps Taken:	Not reported
Steps Taken Description:	Not reported
System Components:	Not reported
Other System Components:	Not reported
Cause Of Event:	Not reported
Corrective Action Taken:	Not reported
Weather Status:	N/A
Precipitation (Wet):	0

Map ID	Site	Database(s)	EPA ID Number

SUNOCO 0542 1292 (Continued) **U003869021**

Discharge Type:	N/A
Discharge Volume:	0
Unknown Discharge (Y/N):	N
Site Name:	SUNOCO STATION
Closure Date:	12/09/2010
Orig. Call Incident Description:	Copy of the email summarizing the incident. This email is to inform you of the diesel spill that occurred at the Sunoco station located at 6401 Landsdowne Center Drive, Alexandria, VA. The spill occurred when one of the patrons who had prepaid for their fuel left their vehicle while the dispenser was on. Approximately 5 gallons of product are assumed to have been spilled. The diesel fuel spilled out onto the concrete and began traveling eastward from dispenser #11 towards the storm water sewer. Sorbent material was used to adsorb the fuel. Upon inspection of the storm water sewer, it was observed that the fuel had reached the sewer but was contained within the storm water sewer, and all product that could be removed was removed. The sorbent material was cleaned up and stored in a 55-gallon steel Department of Transportation drum.
Original Call Material Description:	diesel
Original Call Location Description:	Sunoco station located at 6401 Landsdowne Center Drive, Alexandria, VA
Incident Ongoing at time of Call:	N
Agencies Notified (Y/N):	N
Other Agencies:	Not reported
Permitted (Y/N):	N
Call Reported By Company Name:	Kleinfelder.
Call Property Owner Company Name:	Not reported
Call Property Owner Name:	Not reported
Site Summary:	Incident occurred 11/17/10. Reported to DEQ 11/18/10.

1287 **THEROS EQUIPMENT** **VA SPILLS** **S106130268**
7909 KINCANNON PL **N/A**
LORTON, VA

SPILLS:

Fips City/County:	Fairfax County
Status:	Not reported
Reference Id:	Not reported
IR Number:	2004-N-0458
Associated IR:	Not reported
Incident Date:	Not reported
Call Received Date:	11/19/2003
Closure Comments:	See Site Summary for details
Threat To:	Not reported
Terrorism (Y/N):	NO
Characterize Incident:	Not reported
Incident Type:	Petroleum
Incident Subtype:	Petroleum
Materials:	Waste (Tires)(125 - 125 Gallons)
Effect To Receptor:	Not reported
Water Body:	Not reported
Low Quantity To Water:	Not reported
High Quantity To Water:	Not reported
Quantity Units:	Not reported
Other Receptors:	Not reported
RP Company:	Gerald Winfred (driver)
RP Name:	Not reported
Property Owner:	Not reported
Property Company:	Not reported

Map ID	Site	Database(s)	EPA ID Number

THEROS EQUIPMENT (Continued) **S106130268**

Duration Of Event (Hrs):	Not reported
Impacts:	Not reported
Other Impacts:	Not reported
Steps Taken:	Not reported
Steps Taken Description:	Not reported
System Components:	Not reported
Other System Components:	Not reported
Cause Of Event:	Not reported
Corrective Action Taken:	Not reported
Weather Status:	Not reported
Precipitation (Wet):	Not reported
Discharge Type:	Not reported
Discharge Volume:	Not reported
Unknown Discharge (Y/N):	NO
Site Name:	THEROS EQUIPMENT
Closure Date:	06/19/2006
Orig. Call Incident Description:	200 gal tote punctured by forklift
Original Call Material Description:	tire expansion materials (Qty=125)
Original Call Location Description:	Theros Equipment-7909 Kincannon Pl-Lorton-VA--Fairfax County
Incident Ongoing at time of Call:	Not reported
Agencies Notified (Y/N):	NO
Other Agencies:	Not reported
Permitted (Y/N):	NO
Call Reported By Company Name:	Jill Harvey
Call Property Owner Company Name:	Not reported
Call Property Owner Name:	Not reported
Site Summary:	Not reported

SPILLS NO:

Region:	NO
Id:	Not reported
Incident Summary:	Not reported
Date In:	11/19/2003
Date Closed:	6/19/2006
Pollution Type:	Not reported
Responsible Party:	Gerald Winfred (driver)
Facility Status:	**Not reported**
Owner:	Not reported
Facility Contact:	Not reported
Facility Permitted:	0
Facility Telephone:	Not reported
Time In:	Not reported
Reported By Name:	Jill harvey
Reported By Telephone:	7033272900
Reported By Affiliation/Addr:	ECC
Incident Response IR #:	2004-N-0458
Responsible Party Address:	Not reported
Responsible Party City:	Not reported
Responsible Party State:	Not reported
Responsible Party Zip:	Not reported
Responsible Party Contact:	Not reported
Responsible Party Telephone:	Not reported
Owner Name:	Not reported
Owner Address:	Not reported
Owner City:	Not reported
Owner State:	Not reported
Owner Zip:	Not reported

Map ID	Site	Database(s)	EPA ID Number

THEROS EQUIPMENT (Continued) **S106130268**

Owner Contact:	Not reported
Owner Telephone:	Not reported
Incident Date:	Not reported
Incident Time:	Not reported
Petroleum:	-1
Solid Waste:	0
Hazardous Waste:	0
Water:	0
Air:	0
Sewage:	0
Fish Kill:	0
Threat Wetlands:	0
Wetlands:	0
Material Released:	tire expansion materials
Possible Receptors:	Not reported
Quantity Released:	125
Unit Released:	gallons
Quantity In Water:	0
Receiving Waters:	Not reported
River Basin:	Not reported
Inspection Date:	Not reported
Call Date:	Not reported
Inspector:	PZG
Response Due:	Not reported
Response Received Date:	3/3/2004
Visit Needed:	0
Open:	0
Air Referral Date:	Not reported
Air Reg/ Permit Number:	Not reported
Waste Referral Date:	Not reported
Epa Id Or Permit Number:	Not reported
Water Referral Date:	Not reported
Water Permit Number:	Not reported
Remediation Referral Date:	Not reported
Remediation Pc Number:	Not reported
Enforcement Referral Date:	Not reported
Nov Number:	Not reported
Pc Number:	Not reported
Receive By:	Not reported
Case Officer:	Not reported
Case Type:	Not reported
Street Address:	Not reported
Polllutant:	Not reported
Impact:	Not reported
Spill Time:	Not reported
Spill Date:	Not reported
Spill Volume:	Not reported
Measure:	Not reported
Volume In Water:	Not reported
Stream Name:	Not reported
Investigation Date:	Not reported
Closure Date:	Not reported
Lab Results:	Not reported
Target Date:	Not reported
Prep Number:	Not reported
Report Date:	Not reported
Report Time:	Not reported

Map ID	Site	Database(s)	EPA ID Number

THEROS EQUIPMENT (Continued) **S106130268**

Pollutant Scr:	Not reported
Volume:	Not reported
Volume Esc:	Not reported
Future Recommendations:	Not reported
Stream Code:	Not reported
Visit Date:	Not reported
Lab Date:	Not reported
File Close Date:	Not reported
Prep Copy:	Not reported
City:	Not reported
Incident Summary:	200 gal tote punctured by forklift
Reported:	Not reported
Results:	Not reported
Inspection Comments:	Not reported
Remarks:	Not reported

1294 **FAIRFAX WATER - NEWINGTON MAINTENANCE SHOP & YARD** **VA TIER 2** **S118192302**
8001 CINDER BED ROAD **N/A**
LORTON, VA 22079

TIER 2:

Facility ID:	Not reported
CAS Number:	8006619
SIC Code:	Not reported
NAICS:	Not reported
Entered Chemical Name:	FUELS, GASOLINE
Average Amt Code:	46287.0
Owner Name:	Not reported
Owner Phone:	Not reported
Contact Type:	Not reported

Facility ID:	Not reported
CAS Number:	Not reported
SIC Code:	Not reported
NAICS:	Not reported
Entered Chemical Name:	Asphalt Cold Mix
Average Amt Code:	50000.0
Owner Name:	Not reported
Owner Phone:	Not reported
Contact Type:	Not reported

Facility ID:	Not reported
CAS Number:	Not reported
SIC Code:	Not reported
NAICS:	Not reported
Entered Chemical Name:	DIESEL FUEL
Average Amt Code:	21017.0
Owner Name:	Not reported
Owner Phone:	Not reported
Contact Type:	Not reported

Facility ID:	5425065
CAS Number:	Not reported
SIC Code:	Not reported
NAICS:	Not reported
Entered Chemical Name:	DIESEL FUEL
Average Amt Code:	21017
Owner Name:	Not reported

Map ID	Site	Database(s)	EPA ID Number

FAIRFAX WATER - NEWINGTON MAINTENANCE SHOP & YARD (Continued) **S118192302**

Owner Phone: Not reported
Contact Type: Not reported

Facility ID: 5425065
CAS Number: 8006619
SIC Code: Not reported
NAICS: Not reported
Entered Chemical Name: FUELS, GASOLINE
Average Amt Code: 46287
Owner Name: Not reported
Owner Phone: Not reported
Contact Type: Not reported

Facility ID: 5425065
CAS Number: Not reported
SIC Code: Not reported
NAICS: Not reported
Entered Chemical Name: Asphalt Cold Mix
Average Amt Code: 70000
Owner Name: Not reported
Owner Phone: Not reported
Contact Type: Not reported

1294 **FAIRFAX WATER NEWINGTON FACILITY** **VA TIER 2** **S109940368**
8001 CINDERBED ROAD **N/A**
LORTON, VA 22079

TIER 2:
Facility ID: Not reported
CAS Number: 8006-61-9
SIC Code: 22131
NAICS: Not reported
Entered Chemical Name: FUELS, GASOLINE
Average Amt Code: 4
Owner Name: Fairfax County Water Authority
Owner Phone: 703-698-5600
Contact Type: Not reported

Facility ID: Not reported
CAS Number: Not reported
SIC Code: Not reported
NAICS: Not reported
Entered Chemical Name: Asphalt Cold Mix
Average Amt Code: Not reported
Owner Name: Fairfax County Water Authority
Owner Phone: 703-698-5600
Contact Type: Not reported

Facility ID: Not reported
CAS Number: Not reported
SIC Code: Not reported
NAICS: Not reported
Entered Chemical Name: DIESEL FUEL
Average Amt Code: Not reported
Owner Name: Fairfax County Water Authority
Owner Phone: 703-698-5600
Contact Type: Not reported

Map ID	Site	Database(s)	EPA ID Number

FAIRFAX WATER NEWINGTON FACILITY (Continued) **S109940368**

Facility ID: Not reported
CAS Number: 8006-61-9
SIC Code: Not reported
NAICS: Not reported
Entered Chemical Name: FUELS, GASOLINE
Average Amt Code: Not reported
Owner Name: Fairfax County Water Authority
Owner Phone: 703-698-5600
Contact Type: Not reported

Facility ID: Not reported
CAS Number: Not reported
SIC Code: 4941
NAICS: Not reported
Entered Chemical Name: ASPHALT
Average Amt Code: 4
Owner Name: James J. Shabelski, SR
Owner Phone: 7032896371
Contact Type: Not reported

Facility ID: Not reported
CAS Number: Not reported
SIC Code: 4941
NAICS: Not reported
Entered Chemical Name: GASOLINES: AUTOMOTIVE (Unleaded)
Average Amt Code: 4
Owner Name: James J. Shabelski, SR
Owner Phone: 7032896371
Contact Type: Not reported

Facility ID: Not reported
CAS Number: Not reported
SIC Code: 4941
NAICS: Not reported
Entered Chemical Name: DIESEL FUEL
Average Amt Code: 4
Owner Name: James J. Shabelski, SR
Owner Phone: 7032896371
Contact Type: Not reported

Facility ID: Not reported
CAS Number: Not reported
SIC Code: 22131
NAICS: Not reported
Entered Chemical Name: DIESEL FUEL
Average Amt Code: 4
Owner Name: Fairfax County Water Authority
Owner Phone: 703-698-5600
Contact Type: Not reported

Facility ID: Not reported
CAS Number: 8006-61-9
SIC Code: 22131
NAICS: Not reported
Entered Chemical Name: FUELS, GASOLINE
Average Amt Code: 4
Owner Name: Fairfax County Water Authority

Map ID	Site	Database(s)	EPA ID Number

FAIRFAX WATER NEWINGTON FACILITY (Continued) **S109940368**

Owner Phone: 703-698-5600
Contact Type: Not reported

Facility ID: Not reported
CAS Number: Not reported
SIC Code: 22131
NAICS: Not reported
Entered Chemical Name: Asphalt Cold Mix
Average Amt Code: 4
Owner Name: Fairfax County Water Authority
Owner Phone: 703-698-5600
Contact Type: Not reported

Facility ID: Not reported
CAS Number: Not reported
SIC Code: 22131
NAICS: Not reported
Entered Chemical Name: DIESEL FUEL
Average Amt Code: 4
Owner Name: Fairfax County Water Authority
Owner Phone: 703-698-5600
Contact Type: Not reported

Facility ID: Not reported
CAS Number: Not reported
SIC Code: Not reported
NAICS: 4941
Entered Chemical Name: Asphalt Cold Mix
Average Amt Code: 4
Owner Name: Fairfax County Water Authority
Owner Phone: Not reported
Contact Type: SIC

Facility ID: Not reported
CAS Number: Not reported
SIC Code: Not reported
NAICS: 22131
Entered Chemical Name: Asphalt Cold Mix
Average Amt Code: 4
Owner Name: Fairfax County Water Authority
Owner Phone: Not reported
Contact Type: NAICS

Facility ID: Not reported
CAS Number: Not reported
SIC Code: Not reported
NAICS: 4941
Entered Chemical Name: DIESEL FUEL
Average Amt Code: 4
Owner Name: Fairfax County Water Authority
Owner Phone: Not reported
Contact Type: SIC

Facility ID: Not reported
CAS Number: Not reported
SIC Code: Not reported
NAICS: 22131

Map ID	Site	Database(s)	EPA ID Number

FAIRFAX WATER NEWINGTON FACILITY (Continued) **S109940368**

Entered Chemical Name: DIESEL FUEL
Average Amt Code: 4
Owner Name: Fairfax County Water Authority
Owner Phone: Not reported
Contact Type: NAICS

Facility ID: Not reported
CAS Number: 8006-61-9
SIC Code: Not reported
NAICS: 4941
Entered Chemical Name: FUELS, GASOLINE
Average Amt Code: 4
Owner Name: Fairfax County Water Authority
Owner Phone: Not reported
Contact Type: SIC

Facility ID: Not reported
CAS Number: 8006-61-9
SIC Code: Not reported
NAICS: 22131
Entered Chemical Name: FUELS, GASOLINE
Average Amt Code: 4
Owner Name: Fairfax County Water Authority
Owner Phone: Not reported
Contact Type: NAICS

Facility ID: Not reported
CAS Number: Not reported
SIC Code: 22131
NAICS: Not reported
Entered Chemical Name: Asphalt Cold Mix
Average Amt Code: 4
Owner Name: Fairfax County Water Authority
Owner Phone: 703-698-5600
Contact Type: Not reported

1294 **NEWINGTON PROPERTY YARD** **RCRA-CESQG** **1001091818**
8001 CINDERBED ROAD **FINDS** **VAR000004010**
LORTON, VA 22079 **PA MANIFEST**
ECHO

RCRA-CESQG:
Date form received by agency: 04/09/2015
Facility name: NEWINGTON PROPERTY YARD
Facility address: 8001 CINDERBED ROAD
LORTON, VA 22079
EPA ID: VAR000004010
Mailing address: EXECUTIVE PARK AVE
FAIRFAX, VA 22031
Contact: BRIAN M MILLER
Contact address: Not reported
Not reported
Contact country: US
Contact telephone: 703-289-6284
Contact email: BMILLER@FAIRFAXWATER.ORG
EPA Region: 03
Land type: Municipal
Classification: Conditionally Exempt Small Quantity Generator

Map ID	Site	Database(s)	EPA ID Number

NEWINGTON PROPERTY YARD (Continued) **1001091818**

Description: Handler: generates 100 kg or less of hazardous waste per calendar month, and accumulates 1000 kg or less of hazardous waste at any time; or generates 1 kg or less of acutely hazardous waste per calendar month, and accumulates at any time: 1 kg or less of acutely hazardous waste; or 100 kg or less of any residue or contaminated soil, waste or other debris resulting from the cleanup of a spill, into or on any land or water, of acutely hazardous waste; or generates 100 kg or less of any residue or contaminated soil, waste or other debris resulting from the cleanup of a spill, into or on any land or water, of acutely hazardous waste during any calendar month, and accumulates at any time: 1 kg or less of acutely hazardous waste; or 100 kg or less of any residue or contaminated soil, waste or other debris resulting from the cleanup of a spill, into or on any land or water, of acutely hazardous waste

Owner/Operator Summary:

Owner/operator name: FAIRFAX WATER
Owner/operator address: Not reported
Not reported
Owner/operator country: Not reported
Owner/operator telephone: Not reported
Owner/operator email: Not reported
Owner/operator fax: Not reported
Owner/operator extension: Not reported
Legal status: Municipal
Owner/Operator Type: Operator
Owner/Op start date: 01/01/1995
Owner/Op end date: Not reported

Owner/operator name: FAIRFAX CO WATER AUTHORITY
Owner/operator address: PO BOX 1500
MERRIFIELD, VA 22116
Owner/operator country: Not reported
Owner/operator telephone: 703-698-5600
Owner/operator email: Not reported
Owner/operator fax: Not reported
Owner/operator extension: Not reported
Legal status: County
Owner/Operator Type: Owner
Owner/Op start date: Not reported
Owner/Op end date: Not reported

Owner/operator name: FAIRFAX WATER
Owner/operator address: EXECUTIVE PARK AVE
FAIRFAX, VA 22013
Owner/operator country: US
Owner/operator telephone: Not reported
Owner/operator email: Not reported
Owner/operator fax: Not reported
Owner/operator extension: Not reported
Legal status: Municipal
Owner/Operator Type: Owner
Owner/Op start date: 01/01/1995
Owner/Op end date: Not reported

Handler Activities Summary:

Map ID	Site	Database(s)	EPA ID Number

NEWINGTON PROPERTY YARD (Continued) **1001091818**

U.S. importer of hazardous waste: No
Mixed waste (haz. and radioactive): No
Recycler of hazardous waste: No
Transporter of hazardous waste: No
Treater, storer or disposer of HW: No
Underground injection activity: No
On-site burner exemption: No
Furnace exemption: No
Used oil fuel burner: No
Used oil processor: No
User oil refiner: No
Used oil fuel marketer to burner: No
Used oil Specification marketer: No
Used oil transfer facility: No
Used oil transporter: No

. Waste code: D001
. Waste name: IGNITABLE WASTE

. Waste code: D002
. Waste name: CORROSIVE WASTE

. Waste code: F002
. Waste name: THE FOLLOWING SPENT HALOGENATED SOLVENTS: TETRACHLOROETHYLENE, METHYLENE CHLORIDE, TRICHLOROETHYLENE, 1,1,1-TRICHLOROETHANE, CHLOROBENZENE, 1,1,2-TRICHLORO-1,2,2-TRIFLUOROETHANE, ORTHO-DICHLOROBENZENE, TRICHLOROFLUOROMETHANE, AND 1,1,2, TRICHLOROETHANE; ALL SPENT SOLVENT MIXTURES/BLENDS CONTAINING, BEFORE USE, A TOTAL OF TEN PERCENT OR MORE (BY VOLUME) OF ONE OR MORE OF THE ABOVE HALOGENATED SOLVENTS OR THOSE SOLVENTS LISTED IN F001, F004, AND F005; AND STILL BOTTOMS FROM THE RECOVERY OF THESE SPENT SOLVENTS AND SPENT SOLVENT MIXTURES.

. Waste code: F003
. Waste name: THE FOLLOWING SPENT NONHALOGENATED SOLVENTS: XYLENE, ACETONE, ETHYL ACETATE, ETHYL BENZENE, ETHYL ETHER, METHYL ISOBUTYL KETONE, N-BUTYL ALCOHOL, CYCLOHEXANONE, AND METHANOL; ALL SPENT SOLVENT MIXTURES/BLENDS CONTAINING, BEFORE USE, ONLY THE ABOVE SPENT NONHALOGENATED SOLVENTS; AND ALL SPENT SOLVENT MIXTURES/BLENDS CONTAINING, BEFORE USE, ONE OR MORE OF THE ABOVE NONHALOGENATED SOLVENTS, AND A TOTAL OF TEN PERCENT OR MORE (BY VOLUME) OF ONE OR MORE OF THOSE SOLVENTS LISTED IN F001, F002, F004, AND F005; AND STILL BOTTOMS FROM THE RECOVERY OF THESE SPENT SOLVENTS AND SPENT SOLVENT MIXTURES.

. Waste code: F005
. Waste name: THE FOLLOWING SPENT NONHALOGENATED SOLVENTS: TOLUENE, METHYL ETHYL KETONE, CARBON DISULFIDE, ISOBUTANOL, PYRIDINE, BENZENE, 2-ETHOXYETHANOL, AND 2-NITROPROPANE; ALL SPENT SOLVENT MIXTURES/BLENDS CONTAINING, BEFORE USE, A TOTAL OF TEN PERCENT OR MORE (BY VOLUME) OF ONE OR MORE OF THE ABOVE NONHALOGENATED SOLVENTS OR THOSE SOLVENTS LISTED IN F001, F002, OR F004; AND STILL BOTTOMS FROM THE RECOVERY OF THESE SPENT SOLVENTS AND SPENT SOLVENT MIXTURES.

Historical Generators:
Date form received by agency: 10/26/2007
Site name: NEWINGTON PROPERTY YARD

Map ID	Site	Database(s)	EPA ID Number

NEWINGTON PROPERTY YARD (Continued) **1001091818**

Classification: Small Quantity Generator

. Waste code: D001
. Waste name: IGNITABLE WASTE

. Waste code: D002
. Waste name: CORROSIVE WASTE

. Waste code: F002
. Waste name: THE FOLLOWING SPENT HALOGENATED SOLVENTS: TETRACHLOROETHYLENE, METHYLENE CHLORIDE, TRICHLOROETHYLENE, 1,1,1-TRICHLOROETHANE, CHLOROBENZENE, 1,1,2-TRICHLORO-1,2,2-TRIFLUOROETHANE, ORTHO-DICHLOROBENZENE, TRICHLOROFLUOROMETHANE, AND 1,1,2, TRICHLOROETHANE; ALL SPENT SOLVENT MIXTURES/BLENDS CONTAINING, BEFORE USE, A TOTAL OF TEN PERCENT OR MORE (BY VOLUME) OF ONE OR MORE OF THE ABOVE HALOGENATED SOLVENTS OR THOSE SOLVENTS LISTED IN F001, F004, AND F005; AND STILL BOTTOMS FROM THE RECOVERY OF THESE SPENT SOLVENTS AND SPENT SOLVENT MIXTURES.

. Waste code: F003
. Waste name: THE FOLLOWING SPENT NONHALOGENATED SOLVENTS: XYLENE, ACETONE, ETHYL ACETATE, ETHYL BENZENE, ETHYL ETHER, METHYL ISOBUTYL KETONE, N-BUTYL ALCOHOL, CYCLOHEXANONE, AND METHANOL; ALL SPENT SOLVENT MIXTURES/BLENDS CONTAINING, BEFORE USE, ONLY THE ABOVE SPENT NONHALOGENATED SOLVENTS; AND ALL SPENT SOLVENT MIXTURES/BLENDS CONTAINING, BEFORE USE, ONE OR MORE OF THE ABOVE NONHALOGENATED SOLVENTS, AND A TOTAL OF TEN PERCENT OR MORE (BY VOLUME) OF ONE OR MORE OF THOSE SOLVENTS LISTED IN F001, F002, F004, AND F005; AND STILL BOTTOMS FROM THE RECOVERY OF THESE SPENT SOLVENTS AND SPENT SOLVENT MIXTURES.

. Waste code: F005
. Waste name: THE FOLLOWING SPENT NONHALOGENATED SOLVENTS: TOLUENE, METHYL ETHYL KETONE, CARBON DISULFIDE, ISOBUTANOL, PYRIDINE, BENZENE, 2-ETHOXYETHANOL, AND 2-NITROPROPANE; ALL SPENT SOLVENT MIXTURES/BLENDS CONTAINING, BEFORE USE, A TOTAL OF TEN PERCENT OR MORE (BY VOLUME) OF ONE OR MORE OF THE ABOVE NONHALOGENATED SOLVENTS OR THOSE SOLVENTS LISTED IN F001, F002, OR F004; AND STILL BOTTOMS FROM THE RECOVERY OF THESE SPENT SOLVENTS AND SPENT SOLVENT MIXTURES.

Date form received by agency: 03/21/1996
Site name: FAIRFAX CO WATER AUTHORITY
Classification: Small Quantity Generator

. Waste code: D001
. Waste name: IGNITABLE WASTE

. Waste code: D035
. Waste name: METHYL ETHYL KETONE

Facility Has Received Notices of Violations:
Regulation violated: Not reported
Area of violation: Used Oil - Generators
Date violation determined: 03/19/2015
Date achieved compliance: 03/25/2015
Violation lead agency: State
Enforcement action: VERBAL INFORMAL

Map ID	Site	Database(s)	EPA ID Number

NEWINGTON PROPERTY YARD (Continued) **1001091818**

Enforcement action date: 04/09/2015
Enf. disposition status: Not reported
Enf. disp. status date: Not reported
Enforcement lead agency: State
Proposed penalty amount: Not reported
Final penalty amount: Not reported
Paid penalty amount: Not reported

Evaluation Action Summary:
Evaluation date: 03/19/2015
Evaluation: COMPLIANCE EVALUATION INSPECTION ON-SITE
Area of violation: Used Oil - Generators
Date achieved compliance: 03/25/2015
Evaluation lead agency: State

FINDS:

Registry ID: 110006458458

Environmental Interest/Information System
RCRAInfo is a national information system that supports the Resource Conservation and Recovery Act (RCRA) program through the tracking of events and activities related to facilities that generate, transport, and treat, store, or dispose of hazardous waste. RCRAInfo allows RCRA program staff to track the notification, permit, compliance, and corrective action activities required under RCRA.

Click this hyperlink while viewing on your computer to access additional FINDS: detail in the EDR Site Report.

Manifest Details:
Year: 2015
Manifest Number: 013769512JJK
Manifest Type: TSD Copy
Generator EPA Id: VAR000004010
Generator Date: 03/17/2015
Mailing Address: Not reported
Mailing City,St,Zip: Not reported
Contact Name: Not reported
Contact Phone: 703-289-6511
TSD EPA Id: Not reported
TSD Date: Not reported
TSD Facility Name: Cycle Chem Inc
TSD Facility Address: 550 Industrial Rd
TSD Facility City: Lewisberry
TSD Facility State: PA
Facility Telephone: Not reported
Page Number: 1
Line Number: 1
Waste Number: D001
Container Number: 1
Container Type: Fiberboard or plastic drums, barrels, kegs
Waste Quantity: 40
Unit: Pounds
Handling Code: Not reported
TSP EPA Id: PAD067098822

Map ID	Site	Database(s)	EPA ID Number

NEWINGTON PROPERTY YARD (Continued) **1001091818**

Date TSP Sig:	Not reported
Year:	2015
Manifest Number:	013769808JJK
Manifest Type:	TSD Copy
Generator EPA Id:	VAR000004010
Generator Date:	11/17/2015
Mailing Address:	Not reported
Mailing City,St,Zip:	Not reported
Contact Name:	Not reported
Contact Phone:	703-289-6511
TSD EPA Id:	Not reported
TSD Date:	Not reported
TSD Facility Name:	Cycle Chem Inc
TSD Facility Address:	550 Industrial Rd
TSD Facility City:	Lewisberry
TSD Facility State:	PA
Facility Telephone:	Not reported
Page Number:	1
Line Number:	1
Waste Number:	D001
Container Number:	1
Container Type:	Fiberboard or plastic drums, barrels, kegs
Waste Quantity:	20
Unit:	Pounds
Handling Code:	Not reported
TSP EPA Id:	PAD067098822
Date TSP Sig:	Not reported
Year:	2012
Manifest Number:	006953707JJK
Manifest Type:	TSD Copy
Generator EPA Id:	VAR000004010
Generator Date:	12/13/2012
Mailing Address:	Not reported
Mailing City,St,Zip:	Not reported
Contact Name:	Not reported
Contact Phone:	703-289-6511
TSD EPA Id:	Not reported
TSD Date:	Not reported
TSD Facility Name:	CYCLE CHEM INC
TSD Facility Address:	550 INDUSTRIAL DR
TSD Facility City:	LEWISBERRY
TSD Facility State:	PA
Facility Telephone:	Not reported
Page Number:	1
Line Number:	2
Waste Number:	D018
Container Number:	4
Container Type:	Metal drums, barrels, kegs
Waste Quantity:	200
Unit:	Gallons (liquids only)
Handling Code:	Not reported
TSP EPA Id:	PAD067098822
Date TSP Sig:	Not reported
Year:	2012

Map ID	Site	Database(s)	EPA ID Number

NEWINGTON PROPERTY YARD (Continued) **1001091818**

Manifest Number:	006953707JJK
Manifest Type:	TSD Copy
Generator EPA Id:	VAR000004010
Generator Date:	12/13/2012
Mailing Address:	Not reported
Mailing City,St,Zip:	Not reported
Contact Name:	Not reported
Contact Phone:	703-289-6511
TSD EPA Id:	Not reported
TSD Date:	Not reported
TSD Facility Name:	CYCLE CHEM INC
TSD Facility Address:	550 INDUSTRIAL DR
TSD Facility City:	LEWISBERRY
TSD Facility State:	PA
Facility Telephone:	Not reported
Page Number:	1
Line Number:	2
Waste Number:	D001
Container Number:	4
Container Type:	Metal drums, barrels, kegs
Waste Quantity:	200
Unit:	Gallons (liquids only)
Handling Code:	Not reported
TSP EPA Id:	PAD067098822
Date TSP Sig:	Not reported

Year:	2012
Manifest Number:	006953707JJK
Manifest Type:	TSD Copy
Generator EPA Id:	VAR000004010
Generator Date:	12/13/2012
Mailing Address:	Not reported
Mailing City,St,Zip:	Not reported
Contact Name:	Not reported
Contact Phone:	703-289-6511
TSD EPA Id:	Not reported
TSD Date:	Not reported
TSD Facility Name:	CYCLE CHEM INC
TSD Facility Address:	550 INDUSTRIAL DR
TSD Facility City:	LEWISBERRY
TSD Facility State:	PA
Facility Telephone:	Not reported
Page Number:	1
Line Number:	1
Waste Number:	D001
Container Number:	1
Container Type:	Metal drums, barrels, kegs
Waste Quantity:	50
Unit:	Gallons (liquids only)
Handling Code:	Not reported
TSP EPA Id:	PAD067098822
Date TSP Sig:	Not reported

Year:	2012
Manifest Number:	006953707JJK
Manifest Type:	TSD Copy
Generator EPA Id:	VAR000004010

Map ID	Site	Database(s)	EPA ID Number

NEWINGTON PROPERTY YARD (Continued) **1001091818**

Generator Date:	12/13/2012
Mailing Address:	Not reported
Mailing City,St,Zip:	Not reported
Contact Name:	Not reported
Contact Phone:	703-289-6511
TSD EPA Id:	Not reported
TSD Date:	Not reported
TSD Facility Name:	CYCLE CHEM INC
TSD Facility Address:	550 INDUSTRIAL DR
TSD Facility City:	LEWISBERRY
TSD Facility State:	PA
Facility Telephone:	Not reported
Page Number:	1
Line Number:	1
Waste Number:	D018
Container Number:	1
Container Type:	Metal drums, barrels, kegs
Waste Quantity:	50
Unit:	Gallons (liquids only)
Handling Code:	Not reported
TSP EPA Id:	PAD067098822
Date TSP Sig:	Not reported

Year:	2008
Manifest Number:	003044547JJK
Manifest Type:	TSD Copy
Generator EPA Id:	VAR000004010
Generator Date:	04/30/2008
Mailing Address:	Not reported
Mailing City,St,Zip:	Not reported
Contact Name:	Not reported
Contact Phone:	703-289-6511
TSD EPA Id:	PAD067098822
TSD Date:	Not reported
TSD Facility Name:	CYCLE CHEM INC
TSD Facility Address:	550 INDUSTRIAL DRIVE
TSD Facility City:	LEWISBERRY
TSD Facility State:	PA
Facility Telephone:	Not reported
Page Number:	1
Line Number:	1
Waste Number:	D001
Container Number:	1
Container Type:	Metal drums, barrels, kegs
Waste Quantity:	55
Unit:	Gallons (liquids only)
Handling Code:	Not reported
TSP EPA Id:	Not reported
Date TSP Sig:	Not reported

Year:	2008
Manifest Number:	000253040FLE
Manifest Type:	TSD Copy
Generator EPA Id:	VAR000004010
Generator Date:	03/19/2008
Mailing Address:	Not reported
Mailing City,St,Zip:	Not reported

Map ID	Site	Database(s)	EPA ID Number

NEWINGTON PROPERTY YARD (Continued) **1001091818**

Contact Name:	Not reported
Contact Phone:	703-289-6511
TSD EPA Id:	PAD067098822
TSD Date:	Not reported
TSD Facility Name:	CYCLE CHEM INC
TSD Facility Address:	550 INDUSTRIAL DRIVE
TSD Facility City:	LEWISBERRY
TSD Facility State:	PA
Facility Telephone:	Not reported
Page Number:	1
Line Number:	2
Waste Number:	D001
Container Number:	1
Container Type:	Metal drums, barrels, kegs
Waste Quantity:	55
Unit:	Gallons (liquids only)
Handling Code:	Not reported
TSP EPA Id:	Not reported
Date TSP Sig:	Not reported

Year:	2008
Manifest Number:	003044547JJK
Manifest Type:	TSD Copy
Generator EPA Id:	VAR000004010
Generator Date:	04/30/2008
Mailing Address:	Not reported
Mailing City,St,Zip:	Not reported
Contact Name:	Not reported
Contact Phone:	703-289-6511
TSD EPA Id:	PAD067098822
TSD Date:	Not reported
TSD Facility Name:	CYCLE CHEM INC
TSD Facility Address:	550 INDUSTRIAL DRIVE
TSD Facility City:	LEWISBERRY
TSD Facility State:	PA
Facility Telephone:	Not reported
Page Number:	1
Line Number:	3
Waste Number:	x99x
Container Number:	1
Container Type:	Metal drums, barrels, kegs
Waste Quantity:	50
Unit:	Gallons (liquids only)
Handling Code:	Not reported
TSP EPA Id:	Not reported
Date TSP Sig:	Not reported

Year:	2008
Manifest Number:	003044547JJK
Manifest Type:	TSD Copy
Generator EPA Id:	VAR000004010
Generator Date:	04/30/2008
Mailing Address:	Not reported
Mailing City,St,Zip:	Not reported
Contact Name:	Not reported
Contact Phone:	703-289-6511
TSD EPA Id:	PAD067098822

Map ID	Site	Database(s)	EPA ID Number

NEWINGTON PROPERTY YARD (Continued) **1001091818**

TSD Date:	Not reported
TSD Facility Name:	CYCLE CHEM INC
TSD Facility Address:	550 INDUSTRIAL DRIVE
TSD Facility City:	LEWISBERRY
TSD Facility State:	PA
Facility Telephone:	Not reported
Page Number:	1
Line Number:	2
Waste Number:	D002
Container Number:	1
Container Type:	Fiberboard or plastic drums, barrels, kegs
Waste Quantity:	50
Unit:	Gallons (liquids only)
Handling Code:	Not reported
TSP EPA Id:	Not reported
Date TSP Sig:	Not reported

Click this hyperlink while viewing on your computer to access
7 additional PA_MANIFEST: record(s) in the EDR Site Report.

ECHO:

Envid:	1001091818
Registry ID:	110006458458
DFR URL:	http://echo.epa.gov/detailed-facility-report?fid=110006458458

1294 **TAVARES CONCRETE COMPANY INCORPORATED** **VA AIRS** **S112154575**
8000 CINDER BED RD **N/A**
LORTON, VA 22079

AIRS:

Region:	NRO
Region Number:	73788
Contact First Name:	Armando
Contact Last Name:	Tavares
Contact Title:	Owner
Contact Phone:	7035507377
Latitude:	38.73888331
Longitude:	-77.18240637
Lat Deg/Min/Sec Lon Deg/Min/Sec:	38 44 19.979916 / -77 10 56.662932
Mailing Address:	8000 Cinder Bed Rd
Mailing City:	Lorton
Mailing State:	VA
Mailing Zip Code:	22079
Program Type:	Chapter 510 - NMM
Permit Type:	GP
Issued Date:	02/02/2010
Operating Status:	Operating
Contact Email:	elourenco@tavaresconcrete.com
Owner ID:	Not reported
Owner Name:	Not reported
Owner Tele:	Not reported
Facility Full Name:	Tavares Concrete Company Incorporated
ICIS Federal ID:	VA0000005105901027
Currently Active (y/n):	Y
Primary Permit Type Desc:	General Permit-Nonmetallic Mineral Processing
Permit Status:	Superseded

Map ID	Site	Database(s)	EPA ID Number

TAVARES CONCRETE COMPANY INCORPORATED (Continued) **S112154575**

Region:	NRO
Region Number:	73788
Contact First Name:	Armando
Contact Last Name:	Tavares
Contact Title:	Owner
Contact Phone:	7035507377
Latitude:	38.73888331
Longitude:	-77.18240637
Lat Deg/Min/Sec Lon Deg/Min/Sec:	38 44 19.979916 / -77 10 56.662932
Mailing Address:	8000 Cinder Bed Rd
Mailing City:	Lorton
Mailing State:	VA
Mailing Zip Code:	22079
Program Type:	Chapter 510 - NMM
Permit Type:	GP
Issued Date:	06/27/2012
Operating Status:	Operating
Contact Email:	elourenco@tavaresconcrete.com
Owner ID:	Not reported
Owner Name:	Not reported
Owner Tele:	Not reported
Facility Full Name:	Tavares Concrete Company Incorporated
ICIS Federal ID:	VA0000005105901027
Currently Active (y/n):	Y
Primary Permit Type Desc:	General Permit-Nonmetallic Mineral Processing
Permit Status:	Issued

1294 **SAVVIS & CENTURYLINK QCC - NEWINGTON CEV** **VA TIER 2** **S118193055**
8000 CINDERBED ROAD **N/A**
LORTON, VA 22079

TIER 2:

Facility ID:	Not reported
CAS Number:	7439921
SIC Code:	Not reported
NAICS:	Not reported
Entered Chemical Name:	Lead
Average Amt Code:	24999.0
Owner Name:	Not reported
Owner Phone:	Not reported
Contact Type:	Not reported

Facility ID:	Not reported
CAS Number:	7664939
SIC Code:	Not reported
NAICS:	Not reported
Entered Chemical Name:	Sulfuric Acid
Average Amt Code:	4999.0
Owner Name:	Not reported
Owner Phone:	Not reported
Contact Type:	Not reported

Facility ID:	5424871
CAS Number:	7439921
SIC Code:	Not reported
NAICS:	Not reported
Entered Chemical Name:	Lead
Average Amt Code:	24999

Map ID	Site	Database(s)	EPA ID Number

SAVVIS & CENTURYLINK QCC - NEWINGTON CEV (Continued) **S118193055**

Owner Name: Not reported
Owner Phone: Not reported
Contact Type: Not reported

Facility ID: 5424871
CAS Number: 7664939
SIC Code: Not reported
NAICS: Not reported
Entered Chemical Name: Sulfuric Acid
Average Amt Code: 4999
Owner Name: Not reported
Owner Phone: Not reported
Contact Type: Not reported

1294 **TAVARES CONCRETE COMPANY INC** **ICIS 1015761065**
8000 CINDER BED RD **FINDS N/A**
LORTON, VA 22079 **ECHO**
US AIRS

ICIS:

Enforcement Action ID: VA000A0000510597327800020
FRS ID: 110037447313
Action Name: TAVARES CONCRETE COMPANY INC 510597327800020
Facility Name: TAVARES CONCRETE COMPANY INC
Facility Address: 8000 CINDER BED RD
LORTON, VA 22079
Enforcement Action Type: Administrative Order
Facility County: FAIRFAX
Program System Acronym: AIR
Enforcement Action Forum Desc: Administrative - Formal
EA Type Code: SCAAAO
Facility SIC Code: Not reported
Federal Facility ID: Not reported
Latitude in Decimal Degrees: 38.739908
Longitude in Decimal Degrees: -77.181969
Permit Type Desc: Not reported
Program System Acronym: VA0000005105973278
Facility NAICS Code: 212319
Tribal Land Code: Not reported

Enforcement Action ID: VA000A0000510597327800018
FRS ID: 110037447313
Action Name: TAVARES CONCRETE COMPANY INC 510597327800018
Facility Name: TAVARES CONCRETE COMPANY INC
Facility Address: 8000 CINDER BED RD
LORTON, VA 22079
Enforcement Action Type: Notice of Violation
Facility County: FAIRFAX
Program System Acronym: AIR
Enforcement Action Forum Desc: Administrative - Informal
EA Type Code: NOV
Facility SIC Code: Not reported
Federal Facility ID: Not reported
Latitude in Decimal Degrees: 38.739908
Longitude in Decimal Degrees: -77.181969
Permit Type Desc: Not reported
Program System Acronym: VA0000005105973278
Facility NAICS Code: 212319

Map ID	Site	Database(s)	EPA ID Number

TAVARES CONCRETE COMPANY INC (Continued) **1015761065**

Tribal Land Code: Not reported

Enforcement Action ID: VA000A0000510597327800012
FRS ID: 110037447313
Action Name: TAVARES CONCRETE COMPANY INC 510597327800012
Facility Name: TAVARES CONCRETE COMPANY INC
Facility Address: 8000 CINDER BED RD
LORTON, VA 22079
Enforcement Action Type: Notice of Violation
Facility County: FAIRFAX
Program System Acronym: AIR
Enforcement Action Forum Desc: Administrative - Informal
EA Type Code: NOV
Facility SIC Code: Not reported
Federal Facility ID: Not reported
Latitude in Decimal Degrees: 38.739908
Longitude in Decimal Degrees: -77.181969
Permit Type Desc: Not reported
Program System Acronym: VA0000005105973278
Facility NAICS Code: 212319
Tribal Land Code: Not reported

FINDS:

Registry ID: 110037447313

Environmental Interest/Information System

AFS (Aerometric Information Retrieval System (AIRS) Facility Subsystem) replaces the former Compliance Data System (CDS), the National Emission Data System (NEDS), and the Storage and Retrieval of Aerometric Data (SAROAD). AIRS is the national repository for information concerning airborne pollution in the United States. AFS is used to track emissions and compliance data from industrial plants. AFS data are utilized by states to prepare State Implementation Plans to comply with regulatory programs and by EPA as an input for the estimation of total national emissions. AFS is undergoing a major redesign to support facility operating permits required under Title V of the Clean Air Act.

RCRAInfo is a national information system that supports the Resource Conservation and Recovery Act (RCRA) program through the tracking of events and activities related to facilities that generate, transport, and treat, store, or dispose of hazardous waste. RCRAInfo allows RCRA program staff to track the notification, permit, compliance, and corrective action activities required under RCRA.

AIR MINOR

Click this hyperlink while viewing on your computer to access additional FINDS: detail in the EDR Site Report.

ECHO:
Envid: 1015761065
Registry ID: 110037447313

Map ID	Site	Database(s)	EPA ID Number

TAVARES CONCRETE COMPANY INC (Continued) **1015761065**

DFR URL: http://echo.epa.gov/detailed-facility-report?fid=110037447313

US AIRS MINOR:
Envid: 1015761065
Region Code: 03
Programmatic ID: AIR VA0000005105901027
Facility Registry ID: 110037447313
D and B Number: Not reported
Primary SIC Code: Not reported
NAICS Code: 212319
Default Air Classification Code: MIN
Facility Type of Ownership Code: NON
Air CMS Category Code: Not reported
HPV Status: Not reported

US AIRS MINOR:
Region Code: 03
Programmatic ID: AIR VA0000005105901027
Facility Registry ID: 110037447313
Air Operating Status Code: OPR
Default Air Classification Code: MIN
Air Program: New Source Performance Standards
Activity Date: 2015-02-10 00:00:00
Activity Status Date: 2015-03-31 00:00:00
Activity Group: Compliance Monitoring
Activity Type: Inspection/Evaluation
Activity Status: Active

Region Code: 03
Programmatic ID: AIR VA0000005105901027
Facility Registry ID: 110037447313
Air Operating Status Code: OPR
Default Air Classification Code: MIN
Air Program: New Source Performance Standards
Activity Date: 2011-02-14 00:00:00
Activity Status Date: Not reported
Activity Group: Compliance Monitoring
Activity Type: Inspection/Evaluation
Activity Status: Not reported

Region Code: 03
Programmatic ID: AIR VA0000005105901027
Facility Registry ID: 110037447313
Air Operating Status Code: OPR
Default Air Classification Code: MIN
Air Program: New Source Performance Standards
Activity Date: 2012-03-09 00:00:00
Activity Status Date: Not reported
Activity Group: Compliance Monitoring
Activity Type: Inspection/Evaluation
Activity Status: Not reported

Region Code: 03
Programmatic ID: AIR VA0000005105901027
Facility Registry ID: 110037447313
Air Operating Status Code: OPR
Default Air Classification Code: MIN

Map ID	Site	Database(s)	EPA ID Number

TAVARES CONCRETE COMPANY INC (Continued) **1015761065**

Air Program: State Implementation Plan for National Primary and Secondary Ambient Air Quality Standards
Activity Date: 2015-02-10 00:00:00
Activity Status Date: 2015-03-31 00:00:00
Activity Group: Compliance Monitoring
Activity Type: Inspection/Evaluation
Activity Status: Active

Region Code: 03
Programmatic ID: AIR VA0000005105901027
Facility Registry ID: 110037447313
Air Operating Status Code: OPR
Default Air Classification Code: MIN
Air Program: State Implementation Plan for National Primary and Secondary Ambient Air Quality Standards
Activity Date: 2011-02-14 00:00:00
Activity Status Date: Not reported
Activity Group: Compliance Monitoring
Activity Type: Inspection/Evaluation
Activity Status: Not reported

Region Code: 03
Programmatic ID: AIR VA0000005105901027
Facility Registry ID: 110037447313
Air Operating Status Code: OPR
Default Air Classification Code: MIN
Air Program: State Implementation Plan for National Primary and Secondary Ambient Air Quality Standards
Activity Date: 2012-03-09 00:00:00
Activity Status Date: Not reported
Activity Group: Compliance Monitoring
Activity Type: Inspection/Evaluation
Activity Status: Not reported

Region Code: 03
Programmatic ID: AIR VA0000005105901027
Facility Registry ID: 110037447313
Air Operating Status Code: OPR
Default Air Classification Code: MIN
Air Program: State Implementation Plan for National Primary and Secondary Ambient Air Quality Standards
Activity Date: 2013-01-28 00:00:00
Activity Status Date: Not reported
Activity Group: Compliance Monitoring
Activity Type: Inspection/Evaluation
Activity Status: Not reported

US AIRS MINOR:
Envid: 1015761065
Region Code: 03
Programmatic ID: AIR VA0000005105901027
Facility Registry ID: 110037447313
D and B Number: Not reported
Primary SIC Code: Not reported
NAICS Code: 212319
Default Air Classification Code: MIN
Facility Type of Ownership Code: NON
Air CMS Category Code: Not reported
HPV Status: Not reported

Map ID	Site	Database(s)	EPA ID Number

TAVARES CONCRETE COMPANY INC (Continued) **1015761065**

US AIRS MINOR:

Region Code:	03
Programmatic ID:	AIR VA0000005105901027
Facility Registry ID:	110037447313
Air Operating Status Code:	OPR
Default Air Classification Code:	MIN
Air Program:	New Source Performance Standards
Activity Date:	2015-02-10 00:00:00
Activity Status Date:	2015-03-31 00:00:00
Activity Group:	Compliance Monitoring
Activity Type:	Inspection/Evaluation
Activity Status:	Active

Region Code:	03
Programmatic ID:	AIR VA0000005105901027
Facility Registry ID:	110037447313
Air Operating Status Code:	OPR
Default Air Classification Code:	MIN
Air Program:	New Source Performance Standards
Activity Date:	2011-02-14 00:00:00
Activity Status Date:	Not reported
Activity Group:	Compliance Monitoring
Activity Type:	Inspection/Evaluation
Activity Status:	Not reported

Region Code:	03
Programmatic ID:	AIR VA0000005105901027
Facility Registry ID:	110037447313
Air Operating Status Code:	OPR
Default Air Classification Code:	MIN
Air Program:	New Source Performance Standards
Activity Date:	2012-03-09 00:00:00
Activity Status Date:	Not reported
Activity Group:	Compliance Monitoring
Activity Type:	Inspection/Evaluation
Activity Status:	Not reported

Region Code:	03
Programmatic ID:	AIR VA0000005105901027
Facility Registry ID:	110037447313
Air Operating Status Code:	OPR
Default Air Classification Code:	MIN
Air Program:	State Implementation Plan for National Primary and Secondary Ambient Air Quality Standards
Activity Date:	2015-02-10 00:00:00
Activity Status Date:	2015-03-31 00:00:00
Activity Group:	Compliance Monitoring
Activity Type:	Inspection/Evaluation
Activity Status:	Active

Region Code:	03
Programmatic ID:	AIR VA0000005105901027
Facility Registry ID:	110037447313
Air Operating Status Code:	OPR
Default Air Classification Code:	MIN
Air Program:	State Implementation Plan for National Primary and Secondary Ambient Air Quality Standards
Activity Date:	2011-02-14 00:00:00
Activity Status Date:	Not reported

Map ID	Site	Database(s)	EPA ID Number

TAVARES CONCRETE COMPANY INC (Continued) **1015761065**

Activity Group: Compliance Monitoring
Activity Type: Inspection/Evaluation
Activity Status: Not reported

Region Code: 03
Programmatic ID: AIR VA0000005105901027
Facility Registry ID: 110037447313
Air Operating Status Code: OPR
Default Air Classification Code: MIN
Air Program: State Implementation Plan for National Primary and Secondary Ambient Air Quality Standards
Activity Date: 2012-03-09 00:00:00
Activity Status Date: Not reported
Activity Group: Compliance Monitoring
Activity Type: Inspection/Evaluation
Activity Status: Not reported

Region Code: 03
Programmatic ID: AIR VA0000005105901027
Facility Registry ID: 110037447313
Air Operating Status Code: OPR
Default Air Classification Code: MIN
Air Program: State Implementation Plan for National Primary and Secondary Ambient Air Quality Standards
Activity Date: 2013-01-28 00:00:00
Activity Status Date: Not reported
Activity Group: Compliance Monitoring
Activity Type: Inspection/Evaluation
Activity Status: Not reported

1294 **TAVARES CONCRETE COMPANY INC** **US AIRS** **1007484476**
8000 CINDER BED RD **N/A**
LORTON, VA 22079

US AIRS MINOR:
Envid: 1007484476
Region Code: 03
Programmatic ID: AIR VA0000005105973278
Facility Registry ID: 110037447313
D and B Number: Not reported
Primary SIC Code: Not reported
NAICS Code: 212319
Default Air Classification Code: MIN
Facility Type of Ownership Code: NON
Air CMS Category Code: Not reported
HPV Status: Not reported

US AIRS MINOR:
Region Code: 03
Programmatic ID: AIR VA0000005105973278
Facility Registry ID: 110037447313
Air Operating Status Code: OPR
Default Air Classification Code: MIN
Air Program: New Source Performance Standards
Activity Date: 2015-02-10 00:00:00
Activity Status Date: 2015-03-31 00:00:00
Activity Group: Compliance Monitoring
Activity Type: Inspection/Evaluation
Activity Status: Active

Map ID	Site	Database(s)	EPA ID Number

TAVARES CONCRETE COMPANY INC (Continued) **1007484476**

Region Code: 03
Programmatic ID: AIR VA0000005105973278
Facility Registry ID: 110037447313
Air Operating Status Code: OPR
Default Air Classification Code: MIN
Air Program: New Source Performance Standards
Activity Date: 2006-07-24 00:00:00
Activity Status Date: Not reported
Activity Group: Compliance Monitoring
Activity Type: Inspection/Evaluation
Activity Status: Not reported

Region Code: 03
Programmatic ID: AIR VA0000005105973278
Facility Registry ID: 110037447313
Air Operating Status Code: OPR
Default Air Classification Code: MIN
Air Program: New Source Performance Standards
Activity Date: 2006-08-16 00:00:00
Activity Status Date: Not reported
Activity Group: Compliance Monitoring
Activity Type: Inspection/Evaluation
Activity Status: Not reported

Region Code: 03
Programmatic ID: AIR VA0000005105973278
Facility Registry ID: 110037447313
Air Operating Status Code: OPR
Default Air Classification Code: MIN
Air Program: New Source Performance Standards
Activity Date: 2008-02-12 00:00:00
Activity Status Date: Not reported
Activity Group: Compliance Monitoring
Activity Type: Inspection/Evaluation
Activity Status: Not reported

Region Code: 03
Programmatic ID: AIR VA0000005105973278
Facility Registry ID: 110037447313
Air Operating Status Code: OPR
Default Air Classification Code: MIN
Air Program: New Source Performance Standards
Activity Date: 2009-02-12 00:00:00
Activity Status Date: Not reported
Activity Group: Compliance Monitoring
Activity Type: Inspection/Evaluation
Activity Status: Not reported

Region Code: 03
Programmatic ID: AIR VA0000005105973278
Facility Registry ID: 110037447313
Air Operating Status Code: OPR
Default Air Classification Code: MIN
Air Program: New Source Performance Standards
Activity Date: 2009-06-04 00:00:00
Activity Status Date: Not reported
Activity Group: Compliance Monitoring

Map ID	Site	Database(s)	EPA ID Number

TAVARES CONCRETE COMPANY INC (Continued) **1007484476**

Activity Type: Inspection/Evaluation
Activity Status: Not reported

Region Code: 03
Programmatic ID: AIR VA0000005105973278
Facility Registry ID: 110037447313
Air Operating Status Code: OPR
Default Air Classification Code: MIN
Air Program: New Source Performance Standards
Activity Date: 2009-08-13 00:00:00
Activity Status Date: Not reported
Activity Group: Compliance Monitoring
Activity Type: Inspection/Evaluation
Activity Status: Not reported

Region Code: 03
Programmatic ID: AIR VA0000005105973278
Facility Registry ID: 110037447313
Air Operating Status Code: OPR
Default Air Classification Code: MIN
Air Program: New Source Performance Standards
Activity Date: 2009-08-21 00:00:00
Activity Status Date: Not reported
Activity Group: Compliance Monitoring
Activity Type: Inspection/Evaluation
Activity Status: Not reported

Region Code: 03
Programmatic ID: AIR VA0000005105973278
Facility Registry ID: 110037447313
Air Operating Status Code: OPR
Default Air Classification Code: MIN
Air Program: New Source Performance Standards
Activity Date: 2009-09-10 00:00:00
Activity Status Date: Not reported
Activity Group: Compliance Monitoring
Activity Type: Inspection/Evaluation
Activity Status: Not reported

Region Code: 03
Programmatic ID: AIR VA0000005105973278
Facility Registry ID: 110037447313
Air Operating Status Code: OPR
Default Air Classification Code: MIN
Air Program: New Source Performance Standards
Activity Date: 2011-02-14 00:00:00
Activity Status Date: Not reported
Activity Group: Compliance Monitoring
Activity Type: Inspection/Evaluation
Activity Status: Not reported

Region Code: 03
Programmatic ID: AIR VA0000005105973278
Facility Registry ID: 110037447313
Air Operating Status Code: OPR
Default Air Classification Code: MIN
Air Program: New Source Performance Standards

Map ID	Site	Database(s)	EPA ID Number

TAVARES CONCRETE COMPANY INC (Continued) **1007484476**

Activity Date: 2012-03-09 00:00:00
Activity Status Date: Not reported
Activity Group: Compliance Monitoring
Activity Type: Inspection/Evaluation
Activity Status: Not reported

Region Code: 03
Programmatic ID: AIR VA0000005105973278
Facility Registry ID: 110037447313
Air Operating Status Code: OPR
Default Air Classification Code: MIN
Air Program: New Source Performance Standards
Activity Date: 2014-02-14 00:00:00
Activity Status Date: Not reported
Activity Group: Compliance Monitoring
Activity Type: Inspection/Evaluation
Activity Status: Not reported

Region Code: 03
Programmatic ID: AIR VA0000005105973278
Facility Registry ID: 110037447313
Air Operating Status Code: OPR
Default Air Classification Code: MIN
Air Program: New Source Performance Standards
Activity Date: 2010-06-24 00:00:00
Activity Status Date: 2010-06-24 00:00:00
Activity Group: Enforcement Action
Activity Type: Administrative - Formal
Activity Status: Final Order Issued

Region Code: 03
Programmatic ID: AIR VA0000005105973278
Facility Registry ID: 110037447313
Air Operating Status Code: OPR
Default Air Classification Code: MIN
Air Program: New Source Performance Standards
Activity Date: 2009-06-23 00:00:00
Activity Status Date: 2009-06-23 00:00:00
Activity Group: Enforcement Action
Activity Type: Administrative - Informal
Activity Status: Achieved

Region Code: 03
Programmatic ID: AIR VA0000005105973278
Facility Registry ID: 110037447313
Air Operating Status Code: OPR
Default Air Classification Code: MIN
Air Program: New Source Performance Standards
Activity Date: 2009-09-09 00:00:00
Activity Status Date: 2009-09-09 00:00:00
Activity Group: Enforcement Action
Activity Type: Administrative - Informal
Activity Status: Achieved

Region Code: 03
Programmatic ID: AIR VA0000005105973278
Facility Registry ID: 110037447313

Map ID	Site	Database(s)	EPA ID Number

TAVARES CONCRETE COMPANY INC (Continued) **1007484476**

Air Operating Status Code: OPR
Default Air Classification Code: MIN
Air Program: State Implementation Plan for National Primary and Secondary Ambient Air Quality Standards
Activity Date: 2015-02-10 00:00:00
Activity Status Date: 2015-03-31 00:00:00
Activity Group: Compliance Monitoring
Activity Type: Inspection/Evaluation
Activity Status: Active

Region Code: 03
Programmatic ID: AIR VA0000005105973278
Facility Registry ID: 110037447313
Air Operating Status Code: OPR
Default Air Classification Code: MIN
Air Program: State Implementation Plan for National Primary and Secondary Ambient Air Quality Standards
Activity Date: 2005-06-13 00:00:00
Activity Status Date: Not reported
Activity Group: Compliance Monitoring
Activity Type: Inspection/Evaluation
Activity Status: Not reported

Region Code: 03
Programmatic ID: AIR VA0000005105973278
Facility Registry ID: 110037447313
Air Operating Status Code: OPR
Default Air Classification Code: MIN
Air Program: State Implementation Plan for National Primary and Secondary Ambient Air Quality Standards
Activity Date: 2006-07-24 00:00:00
Activity Status Date: Not reported
Activity Group: Compliance Monitoring
Activity Type: Inspection/Evaluation
Activity Status: Not reported

Region Code: 03
Programmatic ID: AIR VA0000005105973278
Facility Registry ID: 110037447313
Air Operating Status Code: OPR
Default Air Classification Code: MIN
Air Program: State Implementation Plan for National Primary and Secondary Ambient Air Quality Standards
Activity Date: 2006-08-16 00:00:00
Activity Status Date: Not reported
Activity Group: Compliance Monitoring
Activity Type: Inspection/Evaluation
Activity Status: Not reported

Region Code: 03
Programmatic ID: AIR VA0000005105973278
Facility Registry ID: 110037447313
Air Operating Status Code: OPR
Default Air Classification Code: MIN
Air Program: State Implementation Plan for National Primary and Secondary Ambient Air Quality Standards
Activity Date: 2007-03-08 00:00:00
Activity Status Date: Not reported
Activity Group: Compliance Monitoring
Activity Type: Inspection/Evaluation
Activity Status: Not reported

Map ID	Site	Database(s)	EPA ID Number

TAVARES CONCRETE COMPANY INC (Continued) **1007484476**

Region Code:	03
Programmatic ID:	AIR VA0000005105973278
Facility Registry ID:	110037447313
Air Operating Status Code:	OPR
Default Air Classification Code:	MIN
Air Program:	State Implementation Plan for National Primary and Secondary Ambient Air Quality Standards
Activity Date:	2008-02-12 00:00:00
Activity Status Date:	Not reported
Activity Group:	Compliance Monitoring
Activity Type:	Inspection/Evaluation
Activity Status:	Not reported

Region Code:	03
Programmatic ID:	AIR VA0000005105973278
Facility Registry ID:	110037447313
Air Operating Status Code:	OPR
Default Air Classification Code:	MIN
Air Program:	State Implementation Plan for National Primary and Secondary Ambient Air Quality Standards
Activity Date:	2009-02-12 00:00:00
Activity Status Date:	Not reported
Activity Group:	Compliance Monitoring
Activity Type:	Inspection/Evaluation
Activity Status:	Not reported

Region Code:	03
Programmatic ID:	AIR VA0000005105973278
Facility Registry ID:	110037447313
Air Operating Status Code:	OPR
Default Air Classification Code:	MIN
Air Program:	State Implementation Plan for National Primary and Secondary Ambient Air Quality Standards
Activity Date:	2009-06-04 00:00:00
Activity Status Date:	Not reported
Activity Group:	Compliance Monitoring
Activity Type:	Inspection/Evaluation
Activity Status:	Not reported

Region Code:	03
Programmatic ID:	AIR VA0000005105973278
Facility Registry ID:	110037447313
Air Operating Status Code:	OPR
Default Air Classification Code:	MIN
Air Program:	State Implementation Plan for National Primary and Secondary Ambient Air Quality Standards
Activity Date:	2009-08-13 00:00:00
Activity Status Date:	Not reported
Activity Group:	Compliance Monitoring
Activity Type:	Inspection/Evaluation
Activity Status:	Not reported

Region Code:	03
Programmatic ID:	AIR VA0000005105973278
Facility Registry ID:	110037447313
Air Operating Status Code:	OPR
Default Air Classification Code:	MIN
Air Program:	State Implementation Plan for National Primary and Secondary Ambient Air Quality Standards
Activity Date:	2009-08-21 00:00:00
Activity Status Date:	Not reported
Activity Group:	Compliance Monitoring

Map ID	Site	Database(s)	EPA ID Number

TAVARES CONCRETE COMPANY INC (Continued) **1007484476**

Activity Type: Inspection/Evaluation
Activity Status: Not reported

Region Code: 03
Programmatic ID: AIR VA0000005105973278
Facility Registry ID: 110037447313
Air Operating Status Code: OPR
Default Air Classification Code: MIN
Air Program: State Implementation Plan for National Primary and Secondary Ambient Air Quality Standards
Activity Date: 2010-09-03 00:00:00
Activity Status Date: Not reported
Activity Group: Compliance Monitoring
Activity Type: Inspection/Evaluation
Activity Status: Not reported

Region Code: 03
Programmatic ID: AIR VA0000005105973278
Facility Registry ID: 110037447313
Air Operating Status Code: OPR
Default Air Classification Code: MIN
Air Program: State Implementation Plan for National Primary and Secondary Ambient Air Quality Standards
Activity Date: 2011-02-14 00:00:00
Activity Status Date: Not reported
Activity Group: Compliance Monitoring
Activity Type: Inspection/Evaluation
Activity Status: Not reported

Region Code: 03
Programmatic ID: AIR VA0000005105973278
Facility Registry ID: 110037447313
Air Operating Status Code: OPR
Default Air Classification Code: MIN
Air Program: State Implementation Plan for National Primary and Secondary Ambient Air Quality Standards
Activity Date: 2012-03-09 00:00:00
Activity Status Date: Not reported
Activity Group: Compliance Monitoring
Activity Type: Inspection/Evaluation
Activity Status: Not reported

Region Code: 03
Programmatic ID: AIR VA0000005105973278
Facility Registry ID: 110037447313
Air Operating Status Code: OPR
Default Air Classification Code: MIN
Air Program: State Implementation Plan for National Primary and Secondary Ambient Air Quality Standards
Activity Date: 2013-01-28 00:00:00
Activity Status Date: Not reported
Activity Group: Compliance Monitoring
Activity Type: Inspection/Evaluation
Activity Status: Not reported

Region Code: 03
Programmatic ID: AIR VA0000005105973278
Facility Registry ID: 110037447313
Air Operating Status Code: OPR
Default Air Classification Code: MIN
Air Program: State Implementation Plan for National Primary and Secondary Ambient Air Quality Standards

Map ID	Site	Database(s)	EPA ID Number

TAVARES CONCRETE COMPANY INC (Continued) **1007484476**

Activity Date: 2014-02-14 00:00:00
Activity Status Date: Not reported
Activity Group: Compliance Monitoring
Activity Type: Inspection/Evaluation
Activity Status: Not reported

Region Code: 03
Programmatic ID: AIR VA0000005105973278
Facility Registry ID: 110037447313
Air Operating Status Code: OPR
Default Air Classification Code: MIN
Air Program: State Implementation Plan for National Primary and Secondary Ambient Air Quality Standards
Activity Date: 2010-06-24 00:00:00
Activity Status Date: 2010-06-24 00:00:00
Activity Group: Enforcement Action
Activity Type: Administrative - Formal
Activity Status: Final Order Issued

Region Code: 03
Programmatic ID: AIR VA0000005105973278
Facility Registry ID: 110037447313
Air Operating Status Code: OPR
Default Air Classification Code: MIN
Air Program: State Implementation Plan for National Primary and Secondary Ambient Air Quality Standards
Activity Date: 2009-06-23 00:00:00
Activity Status Date: 2009-06-23 00:00:00
Activity Group: Enforcement Action
Activity Type: Administrative - Informal
Activity Status: Achieved

US AIRS MINOR:
Envid: 1007484476
Region Code: 03
Programmatic ID: AIR VA0000005105973278
Facility Registry ID: 110037447313
D and B Number: Not reported
Primary SIC Code: Not reported
NAICS Code: 212319
Default Air Classification Code: MIN
Facility Type of Ownership Code: NON
Air CMS Category Code: Not reported
HPV Status: Not reported

US AIRS MINOR:
Region Code: 03
Programmatic ID: AIR VA0000005105973278
Facility Registry ID: 110037447313
Air Operating Status Code: OPR
Default Air Classification Code: MIN
Air Program: New Source Performance Standards
Activity Date: 2015-02-10 00:00:00
Activity Status Date: 2015-03-31 00:00:00
Activity Group: Compliance Monitoring
Activity Type: Inspection/Evaluation
Activity Status: Active

Map ID	Site	Database(s)	EPA ID Number

TAVARES CONCRETE COMPANY INC (Continued) **1007484476**

Region Code: 03
Programmatic ID: AIR VA0000005105973278
Facility Registry ID: 110037447313
Air Operating Status Code: OPR
Default Air Classification Code: MIN
Air Program: New Source Performance Standards
Activity Date: 2006-07-24 00:00:00
Activity Status Date: Not reported
Activity Group: Compliance Monitoring
Activity Type: Inspection/Evaluation
Activity Status: Not reported

Region Code: 03
Programmatic ID: AIR VA0000005105973278
Facility Registry ID: 110037447313
Air Operating Status Code: OPR
Default Air Classification Code: MIN
Air Program: New Source Performance Standards
Activity Date: 2006-08-16 00:00:00
Activity Status Date: Not reported
Activity Group: Compliance Monitoring
Activity Type: Inspection/Evaluation
Activity Status: Not reported

Region Code: 03
Programmatic ID: AIR VA0000005105973278
Facility Registry ID: 110037447313
Air Operating Status Code: OPR
Default Air Classification Code: MIN
Air Program: New Source Performance Standards
Activity Date: 2008-02-12 00:00:00
Activity Status Date: Not reported
Activity Group: Compliance Monitoring
Activity Type: Inspection/Evaluation
Activity Status: Not reported

Region Code: 03
Programmatic ID: AIR VA0000005105973278
Facility Registry ID: 110037447313
Air Operating Status Code: OPR
Default Air Classification Code: MIN
Air Program: New Source Performance Standards
Activity Date: 2009-02-12 00:00:00
Activity Status Date: Not reported
Activity Group: Compliance Monitoring
Activity Type: Inspection/Evaluation
Activity Status: Not reported

Region Code: 03
Programmatic ID: AIR VA0000005105973278
Facility Registry ID: 110037447313
Air Operating Status Code: OPR
Default Air Classification Code: MIN
Air Program: New Source Performance Standards
Activity Date: 2009-06-04 00:00:00
Activity Status Date: Not reported
Activity Group: Compliance Monitoring

Map ID	Site	Database(s)	EPA ID Number

TAVARES CONCRETE COMPANY INC (Continued) **1007484476**

Activity Type: Inspection/Evaluation
Activity Status: Not reported

Region Code: 03
Programmatic ID: AIR VA0000005105973278
Facility Registry ID: 110037447313
Air Operating Status Code: OPR
Default Air Classification Code: MIN
Air Program: New Source Performance Standards
Activity Date: 2009-08-13 00:00:00
Activity Status Date: Not reported
Activity Group: Compliance Monitoring
Activity Type: Inspection/Evaluation
Activity Status: Not reported

Region Code: 03
Programmatic ID: AIR VA0000005105973278
Facility Registry ID: 110037447313
Air Operating Status Code: OPR
Default Air Classification Code: MIN
Air Program: New Source Performance Standards
Activity Date: 2009-08-21 00:00:00
Activity Status Date: Not reported
Activity Group: Compliance Monitoring
Activity Type: Inspection/Evaluation
Activity Status: Not reported

Region Code: 03
Programmatic ID: AIR VA0000005105973278
Facility Registry ID: 110037447313
Air Operating Status Code: OPR
Default Air Classification Code: MIN
Air Program: New Source Performance Standards
Activity Date: 2009-09-10 00:00:00
Activity Status Date: Not reported
Activity Group: Compliance Monitoring
Activity Type: Inspection/Evaluation
Activity Status: Not reported

Region Code: 03
Programmatic ID: AIR VA0000005105973278
Facility Registry ID: 110037447313
Air Operating Status Code: OPR
Default Air Classification Code: MIN
Air Program: New Source Performance Standards
Activity Date: 2011-02-14 00:00:00
Activity Status Date: Not reported
Activity Group: Compliance Monitoring
Activity Type: Inspection/Evaluation
Activity Status: Not reported

Region Code: 03
Programmatic ID: AIR VA0000005105973278
Facility Registry ID: 110037447313
Air Operating Status Code: OPR
Default Air Classification Code: MIN
Air Program: New Source Performance Standards

Map ID	Site	Database(s)	EPA ID Number

TAVARES CONCRETE COMPANY INC (Continued) **1007484476**

Activity Date: 2012-03-09 00:00:00
Activity Status Date: Not reported
Activity Group: Compliance Monitoring
Activity Type: Inspection/Evaluation
Activity Status: Not reported

Region Code: 03
Programmatic ID: AIR VA0000005105973278
Facility Registry ID: 110037447313
Air Operating Status Code: OPR
Default Air Classification Code: MIN
Air Program: New Source Performance Standards
Activity Date: 2014-02-14 00:00:00
Activity Status Date: Not reported
Activity Group: Compliance Monitoring
Activity Type: Inspection/Evaluation
Activity Status: Not reported

Region Code: 03
Programmatic ID: AIR VA0000005105973278
Facility Registry ID: 110037447313
Air Operating Status Code: OPR
Default Air Classification Code: MIN
Air Program: New Source Performance Standards
Activity Date: 2010-06-24 00:00:00
Activity Status Date: 2010-06-24 00:00:00
Activity Group: Enforcement Action
Activity Type: Administrative - Formal
Activity Status: Final Order Issued

Region Code: 03
Programmatic ID: AIR VA0000005105973278
Facility Registry ID: 110037447313
Air Operating Status Code: OPR
Default Air Classification Code: MIN
Air Program: New Source Performance Standards
Activity Date: 2009-06-23 00:00:00
Activity Status Date: 2009-06-23 00:00:00
Activity Group: Enforcement Action
Activity Type: Administrative - Informal
Activity Status: Achieved

Region Code: 03
Programmatic ID: AIR VA0000005105973278
Facility Registry ID: 110037447313
Air Operating Status Code: OPR
Default Air Classification Code: MIN
Air Program: New Source Performance Standards
Activity Date: 2009-09-09 00:00:00
Activity Status Date: 2009-09-09 00:00:00
Activity Group: Enforcement Action
Activity Type: Administrative - Informal
Activity Status: Achieved

Region Code: 03
Programmatic ID: AIR VA0000005105973278
Facility Registry ID: 110037447313

Map ID	Site	Database(s)	EPA ID Number

TAVARES CONCRETE COMPANY INC (Continued) **1007484476**

Air Operating Status Code: OPR
Default Air Classification Code: MIN
Air Program: State Implementation Plan for National Primary and Secondary Ambient Air Quality Standards
Activity Date: 2015-02-10 00:00:00
Activity Status Date: 2015-03-31 00:00:00
Activity Group: Compliance Monitoring
Activity Type: Inspection/Evaluation
Activity Status: Active

Region Code: 03
Programmatic ID: AIR VA0000005105973278
Facility Registry ID: 110037447313
Air Operating Status Code: OPR
Default Air Classification Code: MIN
Air Program: State Implementation Plan for National Primary and Secondary Ambient Air Quality Standards
Activity Date: 2005-06-13 00:00:00
Activity Status Date: Not reported
Activity Group: Compliance Monitoring
Activity Type: Inspection/Evaluation
Activity Status: Not reported

Region Code: 03
Programmatic ID: AIR VA0000005105973278
Facility Registry ID: 110037447313
Air Operating Status Code: OPR
Default Air Classification Code: MIN
Air Program: State Implementation Plan for National Primary and Secondary Ambient Air Quality Standards
Activity Date: 2006-07-24 00:00:00
Activity Status Date: Not reported
Activity Group: Compliance Monitoring
Activity Type: Inspection/Evaluation
Activity Status: Not reported

Region Code: 03
Programmatic ID: AIR VA0000005105973278
Facility Registry ID: 110037447313
Air Operating Status Code: OPR
Default Air Classification Code: MIN
Air Program: State Implementation Plan for National Primary and Secondary Ambient Air Quality Standards
Activity Date: 2006-08-16 00:00:00
Activity Status Date: Not reported
Activity Group: Compliance Monitoring
Activity Type: Inspection/Evaluation
Activity Status: Not reported

Region Code: 03
Programmatic ID: AIR VA0000005105973278
Facility Registry ID: 110037447313
Air Operating Status Code: OPR
Default Air Classification Code: MIN
Air Program: State Implementation Plan for National Primary and Secondary Ambient Air Quality Standards
Activity Date: 2007-03-08 00:00:00
Activity Status Date: Not reported
Activity Group: Compliance Monitoring
Activity Type: Inspection/Evaluation
Activity Status: Not reported

Map ID	Site	Database(s)	EPA ID Number

TAVARES CONCRETE COMPANY INC (Continued) **1007484476**

Region Code: 03
Programmatic ID: AIR VA0000005105973278
Facility Registry ID: 110037447313
Air Operating Status Code: OPR
Default Air Classification Code: MIN
Air Program: State Implementation Plan for National Primary and Secondary Ambient Air Quality Standards
Activity Date: 2008-02-12 00:00:00
Activity Status Date: Not reported
Activity Group: Compliance Monitoring
Activity Type: Inspection/Evaluation
Activity Status: Not reported

Region Code: 03
Programmatic ID: AIR VA0000005105973278
Facility Registry ID: 110037447313
Air Operating Status Code: OPR
Default Air Classification Code: MIN
Air Program: State Implementation Plan for National Primary and Secondary Ambient Air Quality Standards
Activity Date: 2009-02-12 00:00:00
Activity Status Date: Not reported
Activity Group: Compliance Monitoring
Activity Type: Inspection/Evaluation
Activity Status: Not reported

Region Code: 03
Programmatic ID: AIR VA0000005105973278
Facility Registry ID: 110037447313
Air Operating Status Code: OPR
Default Air Classification Code: MIN
Air Program: State Implementation Plan for National Primary and Secondary Ambient Air Quality Standards
Activity Date: 2009-06-04 00:00:00
Activity Status Date: Not reported
Activity Group: Compliance Monitoring
Activity Type: Inspection/Evaluation
Activity Status: Not reported

Region Code: 03
Programmatic ID: AIR VA0000005105973278
Facility Registry ID: 110037447313
Air Operating Status Code: OPR
Default Air Classification Code: MIN
Air Program: State Implementation Plan for National Primary and Secondary Ambient Air Quality Standards
Activity Date: 2009-08-13 00:00:00
Activity Status Date: Not reported
Activity Group: Compliance Monitoring
Activity Type: Inspection/Evaluation
Activity Status: Not reported

Region Code: 03
Programmatic ID: AIR VA0000005105973278
Facility Registry ID: 110037447313
Air Operating Status Code: OPR
Default Air Classification Code: MIN
Air Program: State Implementation Plan for National Primary and Secondary Ambient Air Quality Standards
Activity Date: 2009-08-21 00:00:00
Activity Status Date: Not reported
Activity Group: Compliance Monitoring

Map ID	Site	Database(s)	EPA ID Number

TAVARES CONCRETE COMPANY INC (Continued) **1007484476**

Activity Type: Inspection/Evaluation
Activity Status: Not reported

Region Code: 03
Programmatic ID: AIR VA0000005105973278
Facility Registry ID: 110037447313
Air Operating Status Code: OPR
Default Air Classification Code: MIN
Air Program: State Implementation Plan for National Primary and Secondary Ambient Air Quality Standards
Activity Date: 2010-09-03 00:00:00
Activity Status Date: Not reported
Activity Group: Compliance Monitoring
Activity Type: Inspection/Evaluation
Activity Status: Not reported

Region Code: 03
Programmatic ID: AIR VA0000005105973278
Facility Registry ID: 110037447313
Air Operating Status Code: OPR
Default Air Classification Code: MIN
Air Program: State Implementation Plan for National Primary and Secondary Ambient Air Quality Standards
Activity Date: 2011-02-14 00:00:00
Activity Status Date: Not reported
Activity Group: Compliance Monitoring
Activity Type: Inspection/Evaluation
Activity Status: Not reported

Region Code: 03
Programmatic ID: AIR VA0000005105973278
Facility Registry ID: 110037447313
Air Operating Status Code: OPR
Default Air Classification Code: MIN
Air Program: State Implementation Plan for National Primary and Secondary Ambient Air Quality Standards
Activity Date: 2012-03-09 00:00:00
Activity Status Date: Not reported
Activity Group: Compliance Monitoring
Activity Type: Inspection/Evaluation
Activity Status: Not reported

Region Code: 03
Programmatic ID: AIR VA0000005105973278
Facility Registry ID: 110037447313
Air Operating Status Code: OPR
Default Air Classification Code: MIN
Air Program: State Implementation Plan for National Primary and Secondary Ambient Air Quality Standards
Activity Date: 2013-01-28 00:00:00
Activity Status Date: Not reported
Activity Group: Compliance Monitoring
Activity Type: Inspection/Evaluation
Activity Status: Not reported

Region Code: 03
Programmatic ID: AIR VA0000005105973278
Facility Registry ID: 110037447313
Air Operating Status Code: OPR
Default Air Classification Code: MIN
Air Program: State Implementation Plan for National Primary and Secondary Ambient Air Quality Standards

Map ID	Site	Database(s)	EPA ID Number

TAVARES CONCRETE COMPANY INC (Continued) **1007484476**

Activity Date: 2014-02-14 00:00:00
Activity Status Date: Not reported
Activity Group: Compliance Monitoring
Activity Type: Inspection/Evaluation
Activity Status: Not reported

Region Code: 03
Programmatic ID: AIR VA0000005105973278
Facility Registry ID: 110037447313
Air Operating Status Code: OPR
Default Air Classification Code: MIN
Air Program: State Implementation Plan for National Primary and Secondary Ambient Air Quality Standards
Activity Date: 2010-06-24 00:00:00
Activity Status Date: 2010-06-24 00:00:00
Activity Group: Enforcement Action
Activity Type: Administrative - Formal
Activity Status: Final Order Issued

Region Code: 03
Programmatic ID: AIR VA0000005105973278
Facility Registry ID: 110037447313
Air Operating Status Code: OPR
Default Air Classification Code: MIN
Air Program: State Implementation Plan for National Primary and Secondary Ambient Air Quality Standards
Activity Date: 2009-06-23 00:00:00
Activity Status Date: 2009-06-23 00:00:00
Activity Group: Enforcement Action
Activity Type: Administrative - Informal
Activity Status: Achieved

1294 **TAVARES CONCRETE CO. INC.** **RCRA-CESQG** **1011863886**
8000 CINDERBED ROAD **VAR000516807**
LORTON, VA 22079

RCRA-CESQG:
Date form received by agency: 10/20/2008
Facility name: TAVARES CONCRETE CO. INC.
Facility address: 8000 CINDERBED ROAD
LORTON, VA 22079
EPA ID: VAR000516807
Contact: ELOI P LOURENCO
Contact address: Not reported
Not reported
Contact country: US
Contact telephone: 703-550-7377
Contact email: Not reported
EPA Region: 03
Classification: Conditionally Exempt Small Quantity Generator
Description: Handler: generates 100 kg or less of hazardous waste per calendar month, and accumulates 1000 kg or less of hazardous waste at any time; or generates 1 kg or less of acutely hazardous waste per calendar month, and accumulates at any time: 1 kg or less of acutely hazardous waste; or 100 kg or less of any residue or contaminated soil, waste or other debris resulting from the cleanup of a spill, into or on any land or water, of acutely hazardous waste; or generates 100 kg or less of any residue or contaminated soil, waste or other debris resulting from the cleanup of a spill, into or on any land or water, of acutely

Map ID	Site	Database(s)	EPA ID Number

TAVARES CONCRETE CO. INC. (Continued) **1011863886**

hazardous waste during any calendar month, and accumulates at any time: 1 kg or less of acutely hazardous waste; or 100 kg or less of any residue or contaminated soil, waste or other debris resulting from the cleanup of a spill, into or on any land or water, of acutely hazardous waste

Owner/Operator Summary:

Owner/operator name:	TAVARES CONCRETE CO. INC.
Owner/operator address:	Not reported
	Not reported
Owner/operator country:	Not reported
Owner/operator telephone:	Not reported
Owner/operator email:	Not reported
Owner/operator fax:	Not reported
Owner/operator extension:	Not reported
Legal status:	Private
Owner/Operator Type:	Owner
Owner/Op start date:	01/01/2003
Owner/Op end date:	Not reported
Owner/operator name:	ELOI LOURENCO
Owner/operator address:	Not reported
	Not reported
Owner/operator country:	Not reported
Owner/operator telephone:	Not reported
Owner/operator email:	Not reported
Owner/operator fax:	Not reported
Owner/operator extension:	Not reported
Legal status:	Private
Owner/Operator Type:	Operator
Owner/Op start date:	01/01/2003
Owner/Op end date:	Not reported

Handler Activities Summary:

U.S. importer of hazardous waste:	No
Mixed waste (haz. and radioactive):	No
Recycler of hazardous waste:	No
Transporter of hazardous waste:	No
Treater, storer or disposer of HW:	No
Underground injection activity:	No
On-site burner exemption:	No
Furnace exemption:	No
Used oil fuel burner:	No
Used oil processor:	No
User oil refiner:	No
Used oil fuel marketer to burner:	No
Used oil Specification marketer:	No
Used oil transfer facility:	No
Used oil transporter:	No

Violation Status: No violations found

Map ID	Site	Database(s)	EPA ID Number
1299	**JSK MACHINE AND MANUFACTURING CORP** **7960 CONELL COURT** **LORTON, VA 22079**	**RCRA NonGen / NLR**	**1019326764** **VAP408201628**

RCRA NonGen / NLR:

Date form received by agency:	11/16/2016
Facility name:	JSK MACHINE AND MANUFACTURING CORP
Facility address:	7960 CONELL COURT LORTON, VA 22079
EPA ID:	VAP408201628
Contact:	ANNA K YOU
Contact address:	7960 CONELL COURT LORTON, VA 22079
Contact country:	US
Contact telephone:	703-339-7344
Contact email:	SALES@JSKMACHINE.COM
EPA Region:	03
Classification:	Non-Generator
Description:	Handler: Non-Generators do not presently generate hazardous waste

Owner/Operator Summary:

Owner/operator name:	JSK MACHINE AND MANUFACTURING
Owner/operator address:	Not reported Not reported
Owner/operator country:	US
Owner/operator telephone:	Not reported
Owner/operator email:	Not reported
Owner/operator fax:	Not reported
Owner/operator extension:	Not reported
Legal status:	Private
Owner/Operator Type:	Operator
Owner/Op start date:	08/01/1988
Owner/Op end date:	Not reported

Owner/operator name:	SUK KUN KANG
Owner/operator address:	7960 CONELL COURT LORTON, VA 22079
Owner/operator country:	US
Owner/operator telephone:	703-339-7344
Owner/operator email:	Not reported
Owner/operator fax:	Not reported
Owner/operator extension:	Not reported
Legal status:	Private
Owner/Operator Type:	Owner
Owner/Op start date:	08/01/1988
Owner/Op end date:	Not reported

Owner/operator name:	JSK MACHINE AND MANUFACTURING
Owner/operator address:	Not reported Not reported
Owner/operator country:	Not reported
Owner/operator telephone:	Not reported
Owner/operator email:	Not reported
Owner/operator fax:	Not reported
Owner/operator extension:	Not reported
Legal status:	Private
Owner/Operator Type:	Operator
Owner/Op start date:	08/01/1988
Owner/Op end date:	Not reported

Map ID	Site	Database(s)	EPA ID Number

JSK MACHINE AND MANUFACTURING CORP (Continued) **1019326764**

Handler Activities Summary:
- U.S. importer of hazardous waste: No
- Mixed waste (haz. and radioactive): No
- Recycler of hazardous waste: No
- Transporter of hazardous waste: No
- Treater, storer or disposer of HW: No
- Underground injection activity: No
- On-site burner exemption: No
- Furnace exemption: No
- Used oil fuel burner: No
- Used oil processor: No
- User oil refiner: No
- Used oil fuel marketer to burner: No
- Used oil Specification marketer: No
- Used oil transfer facility: No
- Used oil transporter: No

Historical Generators:
- Date form received by agency: 08/16/2016
- Site name: JSK MACHINE AND MANUFACTURING CORP
- Classification: Large Quantity Generator

. Waste code: D007
. Waste name: CHROMIUM

Violation Status: No violations found

1299 **JSK MACHINE AND MANUFACTURING CORP** **FINDS** **1018394764**
7960 CONELL COURT **ECHO** **N/A**
LORTON, VA 22079

FINDS:

Registry ID: 110069519239

Environmental Interest/Information System
RCRAInfo is a national information system that supports the Resource Conservation and Recovery Act (RCRA) program through the tracking of events and activities related to facilities that generate, transport, and treat, store, or dispose of hazardous waste. RCRAInfo allows RCRA program staff to track the notification, permit, compliance, and corrective action activities required under RCRA.

Click this hyperlink while viewing on your computer to access additional FINDS: detail in the EDR Site Report.

ECHO:
- Envid: 1018394764
- Registry ID: 110069519239
- DFR URL: http://echo.epa.gov/detailed-facility-report?fid=110069519239

Map ID	Site	Database(s)	EPA ID Number
1299	**SPARKLE PAINTING INC** **7962 CONELL COURT** **LORTON, VA 22079**	**RCRA-CESQG** **FINDS** **NJ MANIFEST** **ECHO**	**1000448143** **VAD988174363**

RCRA-CESQG:

Date form received by agency:	04/09/2015
Facility name:	SPARKLE PAINTING INC
Facility address:	7962 CONELL COURT LORTON, VA 22079
EPA ID:	VAD988174363
Contact:	SHEILA G ECK
Contact address:	7962 CONELL COURT LORTON, VA 22079
Contact country:	US
Contact telephone:	703-541-3100
Telephone ext.:	100
Contact email:	SHEILA@SPARKLEPAINTING.COM
EPA Region:	03
Land type:	Private
Classification:	Conditionally Exempt Small Quantity Generator
Description:	Handler: generates 100 kg or less of hazardous waste per calendar month, and accumulates 1000 kg or less of hazardous waste at any time; or generates 1 kg or less of acutely hazardous waste per calendar month, and accumulates at any time: 1 kg or less of acutely hazardous waste; or 100 kg or less of any residue or contaminated soil, waste or other debris resulting from the cleanup of a spill, into or on any land or water, of acutely hazardous waste; or generates 100 kg or less of any residue or contaminated soil, waste or other debris resulting from the cleanup of a spill, into or on any land or water, of acutely hazardous waste during any calendar month, and accumulates at any time: 1 kg or less of acutely hazardous waste; or 100 kg or less of any residue or contaminated soil, waste or other debris resulting from the cleanup of a spill, into or on any land or water, of acutely hazardous waste

Owner/Operator Summary:

Owner/operator name:	RAY ARMSTRONG
Owner/operator address:	7962 CONELL COURT LORTON, VA 22079
Owner/operator country:	Not reported
Owner/operator telephone:	703-541-3100
Owner/operator email:	Not reported
Owner/operator fax:	Not reported
Owner/operator extension:	Not reported
Legal status:	Private
Owner/Operator Type:	Owner
Owner/Op start date:	Not reported
Owner/Op end date:	Not reported
Owner/operator name:	OPERNAME
Owner/operator address:	OPERSTREET OPERCITY, AK 99999
Owner/operator country:	Not reported
Owner/operator telephone:	215-555-1212
Owner/operator email:	Not reported
Owner/operator fax:	Not reported
Owner/operator extension:	Not reported
Legal status:	Private

Map ID	Site	Database(s)	EPA ID Number

SPARKLE PAINTING INC (Continued) **1000448143**

Owner/Operator Type: Operator
Owner/Op start date: Not reported
Owner/Op end date: Not reported

Owner/operator name: RAY & CYNTHIA ARMSTRONG
Owner/operator address: 7962 CONELL COURT
LORTON, VA 22079
Owner/operator country: US
Owner/operator telephone: 703-541-3108
Owner/operator email: Not reported
Owner/operator fax: Not reported
Owner/operator extension: Not reported
Legal status: Private
Owner/Operator Type: Owner
Owner/Op start date: 01/01/1995
Owner/Op end date: Not reported

Owner/operator name: SHEILA ECK
Owner/operator address: Not reported
Not reported
Owner/operator country: US
Owner/operator telephone: Not reported
Owner/operator email: Not reported
Owner/operator fax: Not reported
Owner/operator extension: Not reported
Legal status: Private
Owner/Operator Type: Operator
Owner/Op start date: 08/01/1995
Owner/Op end date: Not reported

Handler Activities Summary:
U.S. importer of hazardous waste: No
Mixed waste (haz. and radioactive): No
Recycler of hazardous waste: No
Transporter of hazardous waste: No
Treater, storer or disposer of HW: No
Underground injection activity: No
On-site burner exemption: No
Furnace exemption: No
Used oil fuel burner: No
Used oil processor: No
User oil refiner: No
Used oil fuel marketer to burner: No
Used oil Specification marketer: No
Used oil transfer facility: No
Used oil transporter: No

. Waste code: D001
. Waste name: IGNITABLE WASTE

Historical Generators:
Date form received by agency: 04/07/2015
Site name: SPARKLE PAINTING INC
Classification: Conditionally Exempt Small Quantity Generator

. Waste code: D001

Map ID	Site	Database(s)	EPA ID Number

SPARKLE PAINTING INC (Continued) **1000448143**

. Waste name: IGNITABLE WASTE

. Waste code: D006
. Waste name: CADMIUM

. Waste code: D008
. Waste name: LEAD

. Waste code: D018
. Waste name: BENZENE

. Waste code: D035
. Waste name: METHYL ETHYL KETONE

. Waste code: D039
. Waste name: TETRACHLOROETHYLENE

. Waste code: D040
. Waste name: TRICHLORETHYLENE

. Waste code: F004
. Waste name: THE FOLLOWING SPENT NONHALOGENATED SOLVENTS: CRESOLS, CRESYLIC ACID, AND NITROBENZENE; AND THE STILL BOTTOMS FROM THE RECOVERY OF THESE SOLVENTS; ALL SPENT SOLVENT MIXTURES/BLENDS CONTAINING, BEFORE USE, A TOTAL OF TEN PERCENT OR MORE (BY VOLUME) OF ONE OR MORE OF THE ABOVE NONHALOGENATED SOLVENTS OR THOSE SOLVENTS LISTED IN F001, F002, AND F005; AND STILL BOTTOMS FROM THE RECOVERY OF THESE SPENT SOLVENTS AND SPENT SOLVENT MIXTURES.

. Waste code: F005
. Waste name: THE FOLLOWING SPENT NONHALOGENATED SOLVENTS: TOLUENE, METHYL ETHYL KETONE, CARBON DISULFIDE, ISOBUTANOL, PYRIDINE, BENZENE, 2-ETHOXYETHANOL, AND 2-NITROPROPANE; ALL SPENT SOLVENT MIXTURES/BLENDS CONTAINING, BEFORE USE, A TOTAL OF TEN PERCENT OR MORE (BY VOLUME) OF ONE OR MORE OF THE ABOVE NONHALOGENATED SOLVENTS OR THOSE SOLVENTS LISTED IN F001, F002, OR F004; AND STILL BOTTOMS FROM THE RECOVERY OF THESE SPENT SOLVENTS AND SPENT SOLVENT MIXTURES.

Date form received by agency: 08/17/1990
Site name: SPARKLE PAINTING INC
Classification: Small Quantity Generator

. Waste code: D001
. Waste name: IGNITABLE WASTE

. Waste code: D006
. Waste name: CADMIUM

. Waste code: D008
. Waste name: LEAD

. Waste code: D018
. Waste name: BENZENE

. Waste code: D035
. Waste name: METHYL ETHYL KETONE

Map ID	Site	Database(s)	EPA ID Number

SPARKLE PAINTING INC (Continued) **1000448143**

. Waste code: D039
. Waste name: TETRACHLOROETHYLENE

. Waste code: D040
. Waste name: TRICHLORETHYLENE

. Waste code: F004
. Waste name: THE FOLLOWING SPENT NONHALOGENATED SOLVENTS: CRESOLS, CRESYLIC ACID, AND NITROBENZENE; AND THE STILL BOTTOMS FROM THE RECOVERY OF THESE SOLVENTS; ALL SPENT SOLVENT MIXTURES/BLENDS CONTAINING, BEFORE USE, A TOTAL OF TEN PERCENT OR MORE (BY VOLUME) OF ONE OR MORE OF THE ABOVE NONHALOGENATED SOLVENTS OR THOSE SOLVENTS LISTED IN F001, F002, AND F005; AND STILL BOTTOMS FROM THE RECOVERY OF THESE SPENT SOLVENTS AND SPENT SOLVENT MIXTURES.

. Waste code: F005
. Waste name: THE FOLLOWING SPENT NONHALOGENATED SOLVENTS: TOLUENE, METHYL ETHYL KETONE, CARBON DISULFIDE, ISOBUTANOL, PYRIDINE, BENZENE, 2-ETHOXYETHANOL, AND 2-NITROPROPANE; ALL SPENT SOLVENT MIXTURES/BLENDS CONTAINING, BEFORE USE, A TOTAL OF TEN PERCENT OR MORE (BY VOLUME) OF ONE OR MORE OF THE ABOVE NONHALOGENATED SOLVENTS OR THOSE SOLVENTS LISTED IN F001, F002, OR F004; AND STILL BOTTOMS FROM THE RECOVERY OF THESE SPENT SOLVENTS AND SPENT SOLVENT MIXTURES.

Violation Status: No violations found

Evaluation Action Summary:
Evaluation date: 03/11/2015
Evaluation: COMPLIANCE EVALUATION INSPECTION ON-SITE
Area of violation: Not reported
Date achieved compliance: Not reported
Evaluation lead agency: State

FINDS:

Registry ID: 110005238046

Environmental Interest/Information System

RCRAInfo is a national information system that supports the Resource Conservation and Recovery Act (RCRA) program through the tracking of events and activities related to facilities that generate, transport, and treat, store, or dispose of hazardous waste. RCRAInfo allows RCRA program staff to track the notification, permit, compliance, and corrective action activities required under RCRA.

Click this hyperlink while viewing on your computer to access additional FINDS: detail in the EDR Site Report.

NJ MANIFEST:
EPA Id: VAD988174363
Mail Address: 7962 CONELL CT
Mail City/State/Zip: LORTON 22079
Facility Phone: 7035413100
Emergency Phone: Not reported
Contact: Not reported
Comments: Not reported

Map ID	Site	Database(s)	EPA ID Number

SPARKLE PAINTING INC (Continued) **1000448143**

SIC Code:	Not reported
County:	00
Municipal:	00
Previous EPA Id:	Not reported
Gen Flag:	X
Trans Flag:	Not reported
TSDF Flag:	Not reported
Name Change:	Not reported
Date Change:	Not reported

Manifest:

Manifest Number:	NJA5253578
EPA ID:	VAD988174363
Date Shipped:	11/30/2005
TSDF EPA ID:	NJD002182897
Transporter EPA ID:	TXR000050930
Transporter 2 EPA ID:	Not reported
Transporter 3 EPA ID:	Not reported
Transporter 4 EPA ID:	Not reported
Transporter 5 EPA ID:	Not reported
Transporter 6 EPA ID:	Not reported
Transporter 7 EPA ID:	Not reported
Transporter 8 EPA ID:	Not reported
Transporter 9 EPA ID:	Not reported
Transporter 10 EPA ID:	Not reported
Date Trans1 Transported Waste:	11/30/2005
Date Trans2 Transported Waste:	Not reported
Date Trans3 Transported Waste:	Not reported
Date Trans4 Transported Waste:	Not reported
Date Trans5 Transported Waste:	Not reported
Date Trans6 Transported Waste:	Not reported
Date Trans7 Transported Waste:	Not reported
Date Trans8 Transported Waste:	Not reported
Date Trans9 Transported Waste:	Not reported
Date Trans10 Transported Waste:	Not reported
Date TSDF Received Waste:	12/08/2005
TSDF EPA Facility Name:	Not reported
QTY Units:	Not reported
Transporter SEQ ID:	Not reported
Transporter-1 Date:	Not reported
Waste SEQ ID:	Not reported
Waste Type Code 2:	Not reported
Waste Type Code 3:	Not reported
Waste Type Code 4:	Not reported
Waste Type Code 5:	Not reported
Waste Type Code 6:	Not reported
Date Accepted:	Not reported
Manifest Discrepancy Type:	Not reported
Data Entry Number:	02170622
Was Load Rejected:	LORTON 22079
Reason Load Was Rejected:	Not reported

Manifest Number:	NJA5036804
EPA ID:	VAD988174363
Date Shipped:	03/16/2004
TSDF EPA ID:	NJD002182897
Transporter EPA ID:	TXR000050930
Transporter 2 EPA ID:	Not reported

Map ID	Site	Database(s)	EPA ID Number

SPARKLE PAINTING INC (Continued) **1000448143**

Transporter 3 EPA ID:	Not reported
Transporter 4 EPA ID:	Not reported
Transporter 5 EPA ID:	Not reported
Transporter 6 EPA ID:	Not reported
Transporter 7 EPA ID:	Not reported
Transporter 8 EPA ID:	Not reported
Transporter 9 EPA ID:	Not reported
Transporter 10 EPA ID:	Not reported
Date Trans1 Transported Waste:	03/16/2004
Date Trans2 Transported Waste:	Not reported
Date Trans3 Transported Waste:	Not reported
Date Trans4 Transported Waste:	Not reported
Date Trans5 Transported Waste:	Not reported
Date Trans6 Transported Waste:	Not reported
Date Trans7 Transported Waste:	Not reported
Date Trans8 Transported Waste:	Not reported
Date Trans9 Transported Waste:	Not reported
Date Trans10 Transported Waste:	Not reported
Date TSDF Received Waste:	03/23/2004
TSDF EPA Facility Name:	Not reported
QTY Units:	Not reported
Transporter SEQ ID:	Not reported
Transporter-1 Date:	Not reported
Waste SEQ ID:	Not reported
Waste Type Code 2:	Not reported
Waste Type Code 3:	Not reported
Waste Type Code 4:	Not reported
Waste Type Code 5:	Not reported
Waste Type Code 6:	Not reported
Date Accepted:	Not reported
Manifest Discrepancy Type:	Not reported
Data Entry Number:	04060425
Was Load Rejected:	LORTON 22079
Reason Load Was Rejected:	Not reported
Manifest Number:	NJA5038062
EPA ID:	VAD988174363
Date Shipped:	11/17/2004
TSDF EPA ID:	NJD002182897
Transporter EPA ID:	TXR000050930
Transporter 2 EPA ID:	Not reported
Transporter 3 EPA ID:	Not reported
Transporter 4 EPA ID:	Not reported
Transporter 5 EPA ID:	Not reported
Transporter 6 EPA ID:	Not reported
Transporter 7 EPA ID:	Not reported
Transporter 8 EPA ID:	Not reported
Transporter 9 EPA ID:	Not reported
Transporter 10 EPA ID:	Not reported
Date Trans1 Transported Waste:	11/17/2004
Date Trans2 Transported Waste:	Not reported
Date Trans3 Transported Waste:	Not reported
Date Trans4 Transported Waste:	Not reported
Date Trans5 Transported Waste:	Not reported
Date Trans6 Transported Waste:	Not reported
Date Trans7 Transported Waste:	Not reported
Date Trans8 Transported Waste:	Not reported

Map ID	Site	Database(s)	EPA ID Number

SPARKLE PAINTING INC (Continued) **1000448143**

Date Trans9 Transported Waste:	Not reported
Date Trans10 Transported Waste:	Not reported
Date TSDF Received Waste:	11/24/2004
TSDF EPA Facility Name:	Not reported
QTY Units:	Not reported
Transporter SEQ ID:	Not reported
Transporter-1 Date:	Not reported
Waste SEQ ID:	Not reported
Waste Type Code 2:	Not reported
Waste Type Code 3:	Not reported
Waste Type Code 4:	Not reported
Waste Type Code 5:	Not reported
Waste Type Code 6:	Not reported
Date Accepted:	Not reported
Manifest Discrepancy Type:	Not reported
Data Entry Number:	01050521
Was Load Rejected:	LORTON 22079
Reason Load Was Rejected:	Not reported

Manifest Number:	NJA5309473
EPA ID:	VAD988174363
Date Shipped:	05/17/2006
TSDF EPA ID:	NJD002182897
Transporter EPA ID:	TXR000050930
Transporter 2 EPA ID:	Not reported
Transporter 3 EPA ID:	Not reported
Transporter 4 EPA ID:	Not reported
Transporter 5 EPA ID:	Not reported
Transporter 6 EPA ID:	Not reported
Transporter 7 EPA ID:	Not reported
Transporter 8 EPA ID:	Not reported
Transporter 9 EPA ID:	Not reported
Transporter 10 EPA ID:	Not reported
Date Trans1 Transported Waste:	05/17/2006
Date Trans2 Transported Waste:	Not reported
Date Trans3 Transported Waste:	Not reported
Date Trans4 Transported Waste:	Not reported
Date Trans5 Transported Waste:	Not reported
Date Trans6 Transported Waste:	Not reported
Date Trans7 Transported Waste:	Not reported
Date Trans8 Transported Waste:	Not reported
Date Trans9 Transported Waste:	Not reported
Date Trans10 Transported Waste:	Not reported
Date TSDF Received Waste:	05/24/2006
TSDF EPA Facility Name:	Not reported
QTY Units:	Not reported
Transporter SEQ ID:	Not reported
Transporter-1 Date:	Not reported
Waste SEQ ID:	Not reported
Waste Type Code 2:	Not reported
Waste Type Code 3:	Not reported
Waste Type Code 4:	Not reported
Waste Type Code 5:	Not reported
Waste Type Code 6:	Not reported
Date Accepted:	Not reported
Manifest Discrepancy Type:	Not reported
Data Entry Number:	07120625

Map ID	Site	Database(s)	EPA ID Number

SPARKLE PAINTING INC (Continued) **1000448143**

Was Load Rejected:	LORTON 22079
Reason Load Was Rejected:	Not reported
Manifest Number:	NJA5070267
EPA ID:	VAD988174363
Date Shipped:	08/09/2004
TSDF EPA ID:	NJD002182897
Transporter EPA ID:	TXR000050930
Transporter 2 EPA ID:	Not reported
Transporter 3 EPA ID:	Not reported
Transporter 4 EPA ID:	Not reported
Transporter 5 EPA ID:	Not reported
Transporter 6 EPA ID:	Not reported
Transporter 7 EPA ID:	Not reported
Transporter 8 EPA ID:	Not reported
Transporter 9 EPA ID:	Not reported
Transporter 10 EPA ID:	Not reported
Date Trans1 Transported Waste:	08/09/2004
Date Trans2 Transported Waste:	Not reported
Date Trans3 Transported Waste:	Not reported
Date Trans4 Transported Waste:	Not reported
Date Trans5 Transported Waste:	Not reported
Date Trans6 Transported Waste:	Not reported
Date Trans7 Transported Waste:	Not reported
Date Trans8 Transported Waste:	Not reported
Date Trans9 Transported Waste:	Not reported
Date Trans10 Transported Waste:	Not reported
Date TSDF Received Waste:	08/15/2004
TSDF EPA Facility Name:	Not reported
QTY Units:	Not reported
Transporter SEQ ID:	Not reported
Transporter-1 Date:	Not reported
Waste SEQ ID:	Not reported
Waste Type Code 2:	Not reported
Waste Type Code 3:	Not reported
Waste Type Code 4:	Not reported
Waste Type Code 5:	Not reported
Waste Type Code 6:	Not reported
Date Accepted:	Not reported
Manifest Discrepancy Type:	Not reported
Data Entry Number:	09150421
Was Load Rejected:	LORTON 22079
Reason Load Was Rejected:	Not reported
Manifest Number:	NJA5063952
EPA ID:	VAD988174363
Date Shipped:	09/17/2004
TSDF EPA ID:	NJD002182897
Transporter EPA ID:	TXR000050930
Transporter 2 EPA ID:	Not reported
Transporter 3 EPA ID:	Not reported
Transporter 4 EPA ID:	Not reported
Transporter 5 EPA ID:	Not reported
Transporter 6 EPA ID:	Not reported
Transporter 7 EPA ID:	Not reported
Transporter 8 EPA ID:	Not reported
Transporter 9 EPA ID:	Not reported

Map ID	Site	Database(s)	EPA ID Number

SPARKLE PAINTING INC (Continued) **1000448143**

Transporter 10 EPA ID:	Not reported
Date Trans1 Transported Waste:	09/17/2004
Date Trans2 Transported Waste:	Not reported
Date Trans3 Transported Waste:	Not reported
Date Trans4 Transported Waste:	Not reported
Date Trans5 Transported Waste:	Not reported
Date Trans6 Transported Waste:	Not reported
Date Trans7 Transported Waste:	Not reported
Date Trans8 Transported Waste:	Not reported
Date Trans9 Transported Waste:	Not reported
Date Trans10 Transported Waste:	Not reported
Date TSDF Received Waste:	09/24/2004
TSDF EPA Facility Name:	Not reported
QTY Units:	Not reported
Transporter SEQ ID:	Not reported
Transporter-1 Date:	Not reported
Waste SEQ ID:	Not reported
Waste Type Code 2:	Not reported
Waste Type Code 3:	Not reported
Waste Type Code 4:	Not reported
Waste Type Code 5:	Not reported
Waste Type Code 6:	Not reported
Date Accepted:	Not reported
Manifest Discrepancy Type:	Not reported
Data Entry Number:	10270422
Was Load Rejected:	LORTON 22079
Reason Load Was Rejected:	Not reported

Manifest Number:	NJA5069752
EPA ID:	VAD988174363
Date Shipped:	01/24/2005
TSDF EPA ID:	NJD002182897
Transporter EPA ID:	TXR000050930
Transporter 2 EPA ID:	Not reported
Transporter 3 EPA ID:	Not reported
Transporter 4 EPA ID:	Not reported
Transporter 5 EPA ID:	Not reported
Transporter 6 EPA ID:	Not reported
Transporter 7 EPA ID:	Not reported
Transporter 8 EPA ID:	Not reported
Transporter 9 EPA ID:	Not reported
Transporter 10 EPA ID:	Not reported
Date Trans1 Transported Waste:	01/24/2005
Date Trans2 Transported Waste:	Not reported
Date Trans3 Transported Waste:	Not reported
Date Trans4 Transported Waste:	Not reported
Date Trans5 Transported Waste:	Not reported
Date Trans6 Transported Waste:	Not reported
Date Trans7 Transported Waste:	Not reported
Date Trans8 Transported Waste:	Not reported
Date Trans9 Transported Waste:	Not reported
Date Trans10 Transported Waste:	Not reported
Date TSDF Received Waste:	01/26/2005
TSDF EPA Facility Name:	Not reported
QTY Units:	Not reported
Transporter SEQ ID:	Not reported
Transporter-1 Date:	Not reported

Map ID	Site	Database(s)	EPA ID Number

SPARKLE PAINTING INC (Continued) **1000448143**

Waste SEQ ID:	Not reported
Waste Type Code 2:	Not reported
Waste Type Code 3:	Not reported
Waste Type Code 4:	Not reported
Waste Type Code 5:	Not reported
Waste Type Code 6:	Not reported
Date Accepted:	Not reported
Manifest Discrepancy Type:	Not reported
Data Entry Number:	03010521
Was Load Rejected:	LORTON 22079
Reason Load Was Rejected:	Not reported
Manifest Number:	000384845SKS
EPA ID:	VAD988174363
Date Shipped:	01/25/2007
TSDF EPA ID:	NJD002182897
Transporter EPA ID:	TXR000050930
Transporter 2 EPA ID:	Not reported
Transporter 3 EPA ID:	Not reported
Transporter 4 EPA ID:	Not reported
Transporter 5 EPA ID:	Not reported
Transporter 6 EPA ID:	Not reported
Transporter 7 EPA ID:	Not reported
Transporter 8 EPA ID:	Not reported
Transporter 9 EPA ID:	Not reported
Transporter 10 EPA ID:	Not reported
Date Trans1 Transported Waste:	01/25/2007
Date Trans2 Transported Waste:	Not reported
Date Trans3 Transported Waste:	Not reported
Date Trans4 Transported Waste:	Not reported
Date Trans5 Transported Waste:	Not reported
Date Trans6 Transported Waste:	Not reported
Date Trans7 Transported Waste:	Not reported
Date Trans8 Transported Waste:	Not reported
Date Trans9 Transported Waste:	Not reported
Date Trans10 Transported Waste:	Not reported
Date TSDF Received Waste:	01/30/2007
TSDF EPA Facility Name:	Not reported
QTY Units:	Not reported
Transporter SEQ ID:	Not reported
Transporter-1 Date:	Not reported
Waste SEQ ID:	Not reported
Waste Type Code 2:	Not reported
Waste Type Code 3:	Not reported
Waste Type Code 4:	Not reported
Waste Type Code 5:	Not reported
Waste Type Code 6:	Not reported
Date Accepted:	Not reported
Manifest Discrepancy Type:	Not reported
Data Entry Number:	Not reported
Was Load Rejected:	LORTON 22079
Reason Load Was Rejected:	Not reported

Waste:

Manifest Year:	Not reported
Waste Code:	D039
Hand Code:	H02
Quantity:	45 G

Map ID	Site	Database(s)	EPA ID Number

SPARKLE PAINTING INC (Continued) **1000448143**

Manifest Number:	NJA5085637
EPA ID:	VAD988174363
Date Shipped:	07/06/2004
TSDF EPA ID:	NJD002182897
Transporter EPA ID:	TXR000050930
Transporter 2 EPA ID:	Not reported
Transporter 3 EPA ID:	Not reported
Transporter 4 EPA ID:	Not reported
Transporter 5 EPA ID:	Not reported
Transporter 6 EPA ID:	Not reported
Transporter 7 EPA ID:	Not reported
Transporter 8 EPA ID:	Not reported
Transporter 9 EPA ID:	Not reported
Transporter 10 EPA ID:	Not reported
Date Trans1 Transported Waste:	07/06/2004
Date Trans2 Transported Waste:	Not reported
Date Trans3 Transported Waste:	Not reported
Date Trans4 Transported Waste:	Not reported
Date Trans5 Transported Waste:	Not reported
Date Trans6 Transported Waste:	Not reported
Date Trans7 Transported Waste:	Not reported
Date Trans8 Transported Waste:	Not reported
Date Trans9 Transported Waste:	Not reported
Date Trans10 Transported Waste:	Not reported
Date TSDF Received Waste:	07/12/2004
TSDF EPA Facility Name:	Not reported
QTY Units:	Not reported
Transporter SEQ ID:	Not reported
Transporter-1 Date:	Not reported
Waste SEQ ID:	Not reported
Waste Type Code 2:	Not reported
Waste Type Code 3:	Not reported
Waste Type Code 4:	Not reported
Waste Type Code 5:	Not reported
Waste Type Code 6:	Not reported
Date Accepted:	Not reported
Manifest Discrepancy Type:	Not reported
Data Entry Number:	08110422
Was Load Rejected:	LORTON 22079
Reason Load Was Rejected:	Not reported

Manifest Number:	NJA5225804
EPA ID:	VAD988174363
Date Shipped:	04/21/2005
TSDF EPA ID:	NJD002182897
Transporter EPA ID:	TXR000050930
Transporter 2 EPA ID:	Not reported
Transporter 3 EPA ID:	Not reported
Transporter 4 EPA ID:	Not reported
Transporter 5 EPA ID:	Not reported
Transporter 6 EPA ID:	Not reported
Transporter 7 EPA ID:	Not reported
Transporter 8 EPA ID:	Not reported
Transporter 9 EPA ID:	Not reported
Transporter 10 EPA ID:	Not reported
Date Trans1 Transported Waste:	04/21/2005
Date Trans2 Transported Waste:	Not reported

Map ID	Site	Database(s)	EPA ID Number

SPARKLE PAINTING INC (Continued) **1000448143**

Date Trans3 Transported Waste:	Not reported
Date Trans4 Transported Waste:	Not reported
Date Trans5 Transported Waste:	Not reported
Date Trans6 Transported Waste:	Not reported
Date Trans7 Transported Waste:	Not reported
Date Trans8 Transported Waste:	Not reported
Date Trans9 Transported Waste:	Not reported
Date Trans10 Transported Waste:	Not reported
Date TSDF Received Waste:	04/28/2005
TSDF EPA Facility Name:	Not reported
QTY Units:	Not reported
Transporter SEQ ID:	Not reported
Transporter-1 Date:	Not reported
Waste SEQ ID:	Not reported
Waste Type Code 2:	Not reported
Waste Type Code 3:	Not reported
Waste Type Code 4:	Not reported
Waste Type Code 5:	Not reported
Waste Type Code 6:	Not reported
Date Accepted:	Not reported
Manifest Discrepancy Type:	Not reported
Data Entry Number:	06160522
Was Load Rejected:	LORTON 22079
Reason Load Was Rejected:	Not reported

Manifest Number:	NJA5085579
EPA ID:	VAD988174363
Date Shipped:	05/21/2004
TSDF EPA ID:	NJD002182897
Transporter EPA ID:	TXR000050930
Transporter 2 EPA ID:	Not reported
Transporter 3 EPA ID:	Not reported
Transporter 4 EPA ID:	Not reported
Transporter 5 EPA ID:	Not reported
Transporter 6 EPA ID:	Not reported
Transporter 7 EPA ID:	Not reported
Transporter 8 EPA ID:	Not reported
Transporter 9 EPA ID:	Not reported
Transporter 10 EPA ID:	Not reported
Date Trans1 Transported Waste:	05/21/2004
Date Trans2 Transported Waste:	Not reported
Date Trans3 Transported Waste:	Not reported
Date Trans4 Transported Waste:	Not reported
Date Trans5 Transported Waste:	Not reported
Date Trans6 Transported Waste:	Not reported
Date Trans7 Transported Waste:	Not reported
Date Trans8 Transported Waste:	Not reported
Date Trans9 Transported Waste:	Not reported
Date Trans10 Transported Waste:	Not reported
Date TSDF Received Waste:	05/30/2004
TSDF EPA Facility Name:	Not reported
QTY Units:	Not reported
Transporter SEQ ID:	Not reported
Transporter-1 Date:	Not reported
Waste SEQ ID:	Not reported
Waste Type Code 2:	Not reported
Waste Type Code 3:	Not reported

Map ID	Site	Database(s)	EPA ID Number

SPARKLE PAINTING INC (Continued) **1000448143**

Waste Type Code 4:	Not reported
Waste Type Code 5:	Not reported
Waste Type Code 6:	Not reported
Date Accepted:	Not reported
Manifest Discrepancy Type:	Not reported
Data Entry Number:	06150421
Was Load Rejected:	LORTON 22079
Reason Load Was Rejected:	Not reported
Manifest Number:	NJA5223371
EPA ID:	VAD988174363
Date Shipped:	09/08/2005
TSDF EPA ID:	NJD002182897
Transporter EPA ID:	TXR000050930
Transporter 2 EPA ID:	Not reported
Transporter 3 EPA ID:	Not reported
Transporter 4 EPA ID:	Not reported
Transporter 5 EPA ID:	Not reported
Transporter 6 EPA ID:	Not reported
Transporter 7 EPA ID:	Not reported
Transporter 8 EPA ID:	Not reported
Transporter 9 EPA ID:	Not reported
Transporter 10 EPA ID:	Not reported
Date Trans1 Transported Waste:	09/08/2005
Date Trans2 Transported Waste:	Not reported
Date Trans3 Transported Waste:	Not reported
Date Trans4 Transported Waste:	Not reported
Date Trans5 Transported Waste:	Not reported
Date Trans6 Transported Waste:	Not reported
Date Trans7 Transported Waste:	Not reported
Date Trans8 Transported Waste:	Not reported
Date Trans9 Transported Waste:	Not reported
Date Trans10 Transported Waste:	Not reported
Date TSDF Received Waste:	09/13/2005
TSDF EPA Facility Name:	Not reported
QTY Units:	Not reported
Transporter SEQ ID:	Not reported
Transporter-1 Date:	Not reported
Waste SEQ ID:	Not reported
Waste Type Code 2:	Not reported
Waste Type Code 3:	Not reported
Waste Type Code 4:	Not reported
Waste Type Code 5:	Not reported
Waste Type Code 6:	Not reported
Date Accepted:	Not reported
Manifest Discrepancy Type:	Not reported
Data Entry Number:	11160521
Was Load Rejected:	LORTON 22079
Reason Load Was Rejected:	Not reported
Manifest Number:	NJA5310686
EPA ID:	VAD988174363
Date Shipped:	02/23/2006
TSDF EPA ID:	NJD002182897
Transporter EPA ID:	TXR000050930
Transporter 2 EPA ID:	Not reported
Transporter 3 EPA ID:	Not reported

Map ID	Site	Database(s)	EPA ID Number

SPARKLE PAINTING INC (Continued) **1000448143**

Transporter 4 EPA ID:	Not reported
Transporter 5 EPA ID:	Not reported
Transporter 6 EPA ID:	Not reported
Transporter 7 EPA ID:	Not reported
Transporter 8 EPA ID:	Not reported
Transporter 9 EPA ID:	Not reported
Transporter 10 EPA ID:	Not reported
Date Trans1 Transported Waste:	02/23/2006
Date Trans2 Transported Waste:	Not reported
Date Trans3 Transported Waste:	Not reported
Date Trans4 Transported Waste:	Not reported
Date Trans5 Transported Waste:	Not reported
Date Trans6 Transported Waste:	Not reported
Date Trans7 Transported Waste:	Not reported
Date Trans8 Transported Waste:	Not reported
Date Trans9 Transported Waste:	Not reported
Date Trans10 Transported Waste:	Not reported
Date TSDF Received Waste:	02/28/2006
TSDF EPA Facility Name:	Not reported
QTY Units:	Not reported
Transporter SEQ ID:	Not reported
Transporter-1 Date:	Not reported
Waste SEQ ID:	Not reported
Waste Type Code 2:	Not reported
Waste Type Code 3:	Not reported
Waste Type Code 4:	Not reported
Waste Type Code 5:	Not reported
Waste Type Code 6:	Not reported
Date Accepted:	Not reported
Manifest Discrepancy Type:	Not reported
Data Entry Number:	04170621
Was Load Rejected:	LORTON 22079
Reason Load Was Rejected:	Not reported

Manifest Number:	NJA5215112
EPA ID:	VAD988174363
Date Shipped:	06/13/2005
TSDF EPA ID:	NJD002182897
Transporter EPA ID:	TXR000050930
Transporter 2 EPA ID:	Not reported
Transporter 3 EPA ID:	Not reported
Transporter 4 EPA ID:	Not reported
Transporter 5 EPA ID:	Not reported
Transporter 6 EPA ID:	Not reported
Transporter 7 EPA ID:	Not reported
Transporter 8 EPA ID:	Not reported
Transporter 9 EPA ID:	Not reported
Transporter 10 EPA ID:	Not reported
Date Trans1 Transported Waste:	06/13/2005
Date Trans2 Transported Waste:	Not reported
Date Trans3 Transported Waste:	Not reported
Date Trans4 Transported Waste:	Not reported
Date Trans5 Transported Waste:	Not reported
Date Trans6 Transported Waste:	Not reported
Date Trans7 Transported Waste:	Not reported
Date Trans8 Transported Waste:	Not reported
Date Trans9 Transported Waste:	Not reported

Map ID	Site	Database(s)	EPA ID Number

SPARKLE PAINTING INC (Continued) **1000448143**

Date Trans10 Transported Waste:	Not reported
Date TSDF Received Waste:	06/20/2005
TSDF EPA Facility Name:	Not reported
QTY Units:	Not reported
Transporter SEQ ID:	Not reported
Transporter-1 Date:	Not reported
Waste SEQ ID:	Not reported
Waste Type Code 2:	Not reported
Waste Type Code 3:	Not reported
Waste Type Code 4:	Not reported
Waste Type Code 5:	Not reported
Waste Type Code 6:	Not reported
Date Accepted:	Not reported
Manifest Discrepancy Type:	Not reported
Data Entry Number:	07210521
Was Load Rejected:	LORTON 22079
Reason Load Was Rejected:	Not reported

ECHO:

Envid:	1000448143
Registry ID:	110005238046
DFR URL:	http://echo.epa.gov/detailed-facility-report?fid=110005238046

1307 **SUNBELT RENTALS PC 152** **RCRA-CESQG** **1000582457**
7912 KINCANNON PLACE **FINDS** **VAD988213013**
LORTON, VA 22079 **NJ MANIFEST**
ECHO

RCRA-CESQG:

Date form received by agency:	04/09/2015
Facility name:	SUNBELT RENTALS PC 152
Facility address:	7912 KINCANNON PLACE LORTON, VA 22079
EPA ID:	VAD988213013
Mailing address:	2341 DEERFIELD DRIVE FORT MILL, SC 29715
Contact:	JOE MCINTYRE
Contact address:	7912 KINCANNON PLACE LORTON, VA 22079
Contact country:	US
Contact telephone:	703-550-8320
Contact email:	PCM152@SUNBELTRENTALS.COM
EPA Region:	03
Land type:	Private
Classification:	Conditionally Exempt Small Quantity Generator
Description:	Handler: generates 100 kg or less of hazardous waste per calendar month, and accumulates 1000 kg or less of hazardous waste at any time; or generates 1 kg or less of acutely hazardous waste per calendar month, and accumulates at any time: 1 kg or less of acutely hazardous waste; or 100 kg or less of any residue or contaminated soil, waste or other debris resulting from the cleanup of a spill, into or on any land or water, of acutely hazardous waste; or generates 100 kg or less of any residue or contaminated soil, waste or other debris resulting from the cleanup of a spill, into or on any land or water, of acutely hazardous waste during any calendar month, and accumulates at any

Map ID	Site	Database(s)	EPA ID Number

SUNBELT RENTALS PC 152 (Continued) **1000582457**

time: 1 kg or less of acutely hazardous waste; or 100 kg or less of any residue or contaminated soil, waste or other debris resulting from the cleanup of a spill, into or on any land or water, of acutely hazardous waste

Owner/Operator Summary:

Owner/operator name:	TOD THEROS
Owner/operator address:	7912 KINCANNON PLACE LORTON, VA 22079
Owner/operator country:	Not reported
Owner/operator telephone:	703-550-8965
Owner/operator email:	Not reported
Owner/operator fax:	Not reported
Owner/operator extension:	Not reported
Legal status:	Private
Owner/Operator Type:	Owner
Owner/Op start date:	Not reported
Owner/Op end date:	Not reported

Owner/operator name:	SUNBELT RENTALS, INC.
Owner/operator address:	2341 DEERFIELD DRIVE FORT MILL, SC 29715
Owner/operator country:	US
Owner/operator telephone:	803-578-5912
Owner/operator email:	Not reported
Owner/operator fax:	Not reported
Owner/operator extension:	Not reported
Legal status:	Private
Owner/Operator Type:	Owner
Owner/Op start date:	01/01/1996
Owner/Op end date:	Not reported

Owner/operator name:	SUNBELT RENTALS, INC.
Owner/operator address:	Not reported Not reported
Owner/operator country:	US
Owner/operator telephone:	Not reported
Owner/operator email:	Not reported
Owner/operator fax:	Not reported
Owner/operator extension:	Not reported
Legal status:	Private
Owner/Operator Type:	Operator
Owner/Op start date:	01/01/1996
Owner/Op end date:	Not reported

Handler Activities Summary:

U.S. importer of hazardous waste:	No
Mixed waste (haz. and radioactive):	No
Recycler of hazardous waste:	No
Transporter of hazardous waste:	No
Treater, storer or disposer of HW:	No
Underground injection activity:	No
On-site burner exemption:	No
Furnace exemption:	No
Used oil fuel burner:	No
Used oil processor:	No

Map ID	Site	Database(s)	EPA ID Number

SUNBELT RENTALS PC 152 (Continued) **1000582457**

User oil refiner: No
Used oil fuel marketer to burner: No
Used oil Specification marketer: No
Used oil transfer facility: No
Used oil transporter: No

. Waste code: D001
. Waste name: IGNITABLE WASTE

Historical Generators:
Date form received by agency: 03/02/1992
Site name: MCLEAN RENTAL INC
Classification: Small Quantity Generator

. Waste code: D001
. Waste name: IGNITABLE WASTE

Facility Has Received Notices of Violations:
Regulation violated: Not reported
Area of violation: Used Oil - Generators
Date violation determined: 03/11/2015
Date achieved compliance: 03/13/2015
Violation lead agency: State
Enforcement action: VERBAL INFORMAL
Enforcement action date: 04/07/2015
Enf. disposition status: Not reported
Enf. disp. status date: Not reported
Enforcement lead agency: State
Proposed penalty amount: Not reported
Final penalty amount: Not reported
Paid penalty amount: Not reported

Evaluation Action Summary:
Evaluation date: 03/11/2015
Evaluation: COMPLIANCE EVALUATION INSPECTION ON-SITE
Area of violation: Used Oil - Generators
Date achieved compliance: 03/13/2015
Evaluation lead agency: State

FINDS:

Registry ID: 110005250851

Environmental Interest/Information System
RCRAInfo is a national information system that supports the Resource Conservation and Recovery Act (RCRA) program through the tracking of events and activities related to facilities that generate, transport, and treat, store, or dispose of hazardous waste. RCRAInfo allows RCRA program staff to track the notification, permit, compliance, and corrective action activities required under RCRA.

Click this hyperlink while viewing on your computer to access additional FINDS: detail in the EDR Site Report.

Map ID	Site	Database(s)	EPA ID Number

SUNBELT RENTALS PC 152 (Continued) **1000582457**

NJ MANIFEST:

EPA Id:	VAD988213013
Mail Address:	7912 KINCANNON PLACE
Mail City/State/Zip:	LORTON 22079
Facility Phone:	7035508320
Emergency Phone:	Not reported
Contact:	CHRIS HAIGHT
Comments:	Not reported
SIC Code:	Not reported
County:	00
Municipal:	00
Previous EPA Id:	Not reported
Gen Flag:	X
Trans Flag:	Not reported
TSDF Flag:	Not reported
Name Change:	Not reported
Date Change:	Not reported

Manifest:

Manifest Number:	NJA5222434
EPA ID:	VAD988213013
Date Shipped:	03/14/2005
TSDF EPA ID:	NJD002182897
Transporter EPA ID:	TXR000050930
Transporter 2 EPA ID:	Not reported
Transporter 3 EPA ID:	Not reported
Transporter 4 EPA ID:	Not reported
Transporter 5 EPA ID:	Not reported
Transporter 6 EPA ID:	Not reported
Transporter 7 EPA ID:	Not reported
Transporter 8 EPA ID:	Not reported
Transporter 9 EPA ID:	Not reported
Transporter 10 EPA ID:	Not reported
Date Trans1 Transported Waste:	03/14/2005
Date Trans2 Transported Waste:	Not reported
Date Trans3 Transported Waste:	Not reported
Date Trans4 Transported Waste:	Not reported
Date Trans5 Transported Waste:	Not reported
Date Trans6 Transported Waste:	Not reported
Date Trans7 Transported Waste:	Not reported
Date Trans8 Transported Waste:	Not reported
Date Trans9 Transported Waste:	Not reported
Date Trans10 Transported Waste:	Not reported
Date TSDF Received Waste:	03/21/2005
TSDF EPA Facility Name:	Not reported
QTY Units:	Not reported
Transporter SEQ ID:	Not reported
Transporter-1 Date:	Not reported
Waste SEQ ID:	Not reported
Waste Type Code 2:	Not reported
Waste Type Code 3:	Not reported
Waste Type Code 4:	Not reported
Waste Type Code 5:	Not reported
Waste Type Code 6:	Not reported
Date Accepted:	Not reported
Manifest Discrepancy Type:	Not reported
Data Entry Number:	04130535

Map ID	Site	Database(s)	EPA ID Number

SUNBELT RENTALS PC 152 (Continued) **1000582457**

Was Load Rejected:	LORTON 22079
Reason Load Was Rejected:	Not reported
Manifest Number:	NJA5071179
EPA ID:	VAD988213013
Date Shipped:	09/21/2004
TSDF EPA ID:	NJD002182897
Transporter EPA ID:	TXR000050930
Transporter 2 EPA ID:	Not reported
Transporter 3 EPA ID:	Not reported
Transporter 4 EPA ID:	Not reported
Transporter 5 EPA ID:	Not reported
Transporter 6 EPA ID:	Not reported
Transporter 7 EPA ID:	Not reported
Transporter 8 EPA ID:	Not reported
Transporter 9 EPA ID:	Not reported
Transporter 10 EPA ID:	Not reported
Date Trans1 Transported Waste:	09/21/2004
Date Trans2 Transported Waste:	Not reported
Date Trans3 Transported Waste:	Not reported
Date Trans4 Transported Waste:	Not reported
Date Trans5 Transported Waste:	Not reported
Date Trans6 Transported Waste:	Not reported
Date Trans7 Transported Waste:	Not reported
Date Trans8 Transported Waste:	Not reported
Date Trans9 Transported Waste:	Not reported
Date Trans10 Transported Waste:	Not reported
Date TSDF Received Waste:	09/24/2004
TSDF EPA Facility Name:	Not reported
QTY Units:	Not reported
Transporter SEQ ID:	Not reported
Transporter-1 Date:	Not reported
Waste SEQ ID:	Not reported
Waste Type Code 2:	Not reported
Waste Type Code 3:	Not reported
Waste Type Code 4:	Not reported
Waste Type Code 5:	Not reported
Waste Type Code 6:	Not reported
Date Accepted:	Not reported
Manifest Discrepancy Type:	Not reported
Data Entry Number:	10270422
Was Load Rejected:	LORTON 22079
Reason Load Was Rejected:	Not reported
Manifest Number:	NJA5070268
EPA ID:	VAD988213013
Date Shipped:	08/09/2004
TSDF EPA ID:	NJD002182897
Transporter EPA ID:	TXR000050930
Transporter 2 EPA ID:	Not reported
Transporter 3 EPA ID:	Not reported
Transporter 4 EPA ID:	Not reported
Transporter 5 EPA ID:	Not reported
Transporter 6 EPA ID:	Not reported
Transporter 7 EPA ID:	Not reported
Transporter 8 EPA ID:	Not reported
Transporter 9 EPA ID:	Not reported

Map ID	Site	Database(s)	EPA ID Number

SUNBELT RENTALS PC 152 (Continued) **1000582457**

Transporter 10 EPA ID:	Not reported
Date Trans1 Transported Waste:	08/09/2004
Date Trans2 Transported Waste:	Not reported
Date Trans3 Transported Waste:	Not reported
Date Trans4 Transported Waste:	Not reported
Date Trans5 Transported Waste:	Not reported
Date Trans6 Transported Waste:	Not reported
Date Trans7 Transported Waste:	Not reported
Date Trans8 Transported Waste:	Not reported
Date Trans9 Transported Waste:	Not reported
Date Trans10 Transported Waste:	Not reported
Date TSDF Received Waste:	08/15/2004
TSDF EPA Facility Name:	Not reported
QTY Units:	Not reported
Transporter SEQ ID:	Not reported
Transporter-1 Date:	Not reported
Waste SEQ ID:	Not reported
Waste Type Code 2:	Not reported
Waste Type Code 3:	Not reported
Waste Type Code 4:	Not reported
Waste Type Code 5:	Not reported
Waste Type Code 6:	Not reported
Date Accepted:	Not reported
Manifest Discrepancy Type:	Not reported
Data Entry Number:	09150421
Was Load Rejected:	LORTON 22079
Reason Load Was Rejected:	Not reported

Manifest Number:	NJA5037900
EPA ID:	VAD988213013
Date Shipped:	07/27/2004
TSDF EPA ID:	NJD002182897
Transporter EPA ID:	TXR000050930
Transporter 2 EPA ID:	Not reported
Transporter 3 EPA ID:	Not reported
Transporter 4 EPA ID:	Not reported
Transporter 5 EPA ID:	Not reported
Transporter 6 EPA ID:	Not reported
Transporter 7 EPA ID:	Not reported
Transporter 8 EPA ID:	Not reported
Transporter 9 EPA ID:	Not reported
Transporter 10 EPA ID:	Not reported
Date Trans1 Transported Waste:	07/27/2004
Date Trans2 Transported Waste:	Not reported
Date Trans3 Transported Waste:	Not reported
Date Trans4 Transported Waste:	Not reported
Date Trans5 Transported Waste:	Not reported
Date Trans6 Transported Waste:	Not reported
Date Trans7 Transported Waste:	Not reported
Date Trans8 Transported Waste:	Not reported
Date Trans9 Transported Waste:	Not reported
Date Trans10 Transported Waste:	Not reported
Date TSDF Received Waste:	07/29/2004
TSDF EPA Facility Name:	Not reported
QTY Units:	Not reported
Transporter SEQ ID:	Not reported
Transporter-1 Date:	Not reported

Map ID	Site	Database(s)	EPA ID Number

SUNBELT RENTALS PC 152 (Continued) **1000582457**

Waste SEQ ID:	Not reported
Waste Type Code 2:	Not reported
Waste Type Code 3:	Not reported
Waste Type Code 4:	Not reported
Waste Type Code 5:	Not reported
Waste Type Code 6:	Not reported
Date Accepted:	Not reported
Manifest Discrepancy Type:	Not reported
Data Entry Number:	08180421
Was Load Rejected:	LORTON 22079
Reason Load Was Rejected:	Not reported
Manifest Number:	NJA5072233
EPA ID:	VAD988213013
Date Shipped:	12/01/2004
TSDF EPA ID:	NJD002182897
Transporter EPA ID:	TXR000050930
Transporter 2 EPA ID:	Not reported
Transporter 3 EPA ID:	Not reported
Transporter 4 EPA ID:	Not reported
Transporter 5 EPA ID:	Not reported
Transporter 6 EPA ID:	Not reported
Transporter 7 EPA ID:	Not reported
Transporter 8 EPA ID:	Not reported
Transporter 9 EPA ID:	Not reported
Transporter 10 EPA ID:	Not reported
Date Trans1 Transported Waste:	12/01/2004
Date Trans2 Transported Waste:	Not reported
Date Trans3 Transported Waste:	Not reported
Date Trans4 Transported Waste:	Not reported
Date Trans5 Transported Waste:	Not reported
Date Trans6 Transported Waste:	Not reported
Date Trans7 Transported Waste:	Not reported
Date Trans8 Transported Waste:	Not reported
Date Trans9 Transported Waste:	Not reported
Date Trans10 Transported Waste:	Not reported
Date TSDF Received Waste:	12/12/2004
TSDF EPA Facility Name:	Not reported
QTY Units:	Not reported
Transporter SEQ ID:	Not reported
Transporter-1 Date:	Not reported
Waste SEQ ID:	Not reported
Waste Type Code 2:	Not reported
Waste Type Code 3:	Not reported
Waste Type Code 4:	Not reported
Waste Type Code 5:	Not reported
Waste Type Code 6:	Not reported
Date Accepted:	Not reported
Manifest Discrepancy Type:	Not reported
Data Entry Number:	01210521
Was Load Rejected:	LORTON 22079
Reason Load Was Rejected:	Not reported
Manifest Number:	NJA5069556
EPA ID:	VAD988213013
Date Shipped:	12/06/2004
TSDF EPA ID:	NJD002182897

Map ID	Site	Database(s)	EPA ID Number

SUNBELT RENTALS PC 152 (Continued) **1000582457**

Transporter EPA ID:	TXR000050930
Transporter 2 EPA ID:	Not reported
Transporter 3 EPA ID:	Not reported
Transporter 4 EPA ID:	Not reported
Transporter 5 EPA ID:	Not reported
Transporter 6 EPA ID:	Not reported
Transporter 7 EPA ID:	Not reported
Transporter 8 EPA ID:	Not reported
Transporter 9 EPA ID:	Not reported
Transporter 10 EPA ID:	Not reported
Date Trans1 Transported Waste:	12/06/2004
Date Trans2 Transported Waste:	Not reported
Date Trans3 Transported Waste:	Not reported
Date Trans4 Transported Waste:	Not reported
Date Trans5 Transported Waste:	Not reported
Date Trans6 Transported Waste:	Not reported
Date Trans7 Transported Waste:	Not reported
Date Trans8 Transported Waste:	Not reported
Date Trans9 Transported Waste:	Not reported
Date Trans10 Transported Waste:	Not reported
Date TSDF Received Waste:	12/12/2004
TSDF EPA Facility Name:	Not reported
QTY Units:	Not reported
Transporter SEQ ID:	Not reported
Transporter-1 Date:	Not reported
Waste SEQ ID:	Not reported
Waste Type Code 2:	Not reported
Waste Type Code 3:	Not reported
Waste Type Code 4:	Not reported
Waste Type Code 5:	Not reported
Waste Type Code 6:	Not reported
Date Accepted:	Not reported
Manifest Discrepancy Type:	Not reported
Data Entry Number:	01210521
Was Load Rejected:	LORTON 22079
Reason Load Was Rejected:	Not reported

Manifest Number:	NJA5100492
EPA ID:	VAD988213013
Date Shipped:	06/03/2004
TSDF EPA ID:	NJD002182897
Transporter EPA ID:	TXR000050930
Transporter 2 EPA ID:	Not reported
Transporter 3 EPA ID:	Not reported
Transporter 4 EPA ID:	Not reported
Transporter 5 EPA ID:	Not reported
Transporter 6 EPA ID:	Not reported
Transporter 7 EPA ID:	Not reported
Transporter 8 EPA ID:	Not reported
Transporter 9 EPA ID:	Not reported
Transporter 10 EPA ID:	Not reported
Date Trans1 Transported Waste:	06/03/2004
Date Trans2 Transported Waste:	Not reported
Date Trans3 Transported Waste:	Not reported
Date Trans4 Transported Waste:	Not reported
Date Trans5 Transported Waste:	Not reported
Date Trans6 Transported Waste:	Not reported

Map ID	Site	Database(s)	EPA ID Number

SUNBELT RENTALS PC 152 (Continued) **1000582457**

Date Trans7 Transported Waste:	Not reported
Date Trans8 Transported Waste:	Not reported
Date Trans9 Transported Waste:	Not reported
Date Trans10 Transported Waste:	Not reported
Date TSDF Received Waste:	06/08/2004
TSDF EPA Facility Name:	Not reported
QTY Units:	Not reported
Transporter SEQ ID:	Not reported
Transporter-1 Date:	Not reported
Waste SEQ ID:	Not reported
Waste Type Code 2:	Not reported
Waste Type Code 3:	Not reported
Waste Type Code 4:	Not reported
Waste Type Code 5:	Not reported
Waste Type Code 6:	Not reported
Date Accepted:	Not reported
Manifest Discrepancy Type:	Not reported
Data Entry Number:	06240421
Was Load Rejected:	LORTON 22079
Reason Load Was Rejected:	Not reported

Manifest Number:	NJA5071472
EPA ID:	VAD988213013
Date Shipped:	10/11/2004
TSDF EPA ID:	NJD002182897
Transporter EPA ID:	TXR000050930
Transporter 2 EPA ID:	Not reported
Transporter 3 EPA ID:	Not reported
Transporter 4 EPA ID:	Not reported
Transporter 5 EPA ID:	Not reported
Transporter 6 EPA ID:	Not reported
Transporter 7 EPA ID:	Not reported
Transporter 8 EPA ID:	Not reported
Transporter 9 EPA ID:	Not reported
Transporter 10 EPA ID:	Not reported
Date Trans1 Transported Waste:	10/11/2004
Date Trans2 Transported Waste:	Not reported
Date Trans3 Transported Waste:	Not reported
Date Trans4 Transported Waste:	Not reported
Date Trans5 Transported Waste:	Not reported
Date Trans6 Transported Waste:	Not reported
Date Trans7 Transported Waste:	Not reported
Date Trans8 Transported Waste:	Not reported
Date Trans9 Transported Waste:	Not reported
Date Trans10 Transported Waste:	Not reported
Date TSDF Received Waste:	10/15/2004
TSDF EPA Facility Name:	Not reported
QTY Units:	Not reported
Transporter SEQ ID:	Not reported
Transporter-1 Date:	Not reported
Waste SEQ ID:	Not reported
Waste Type Code 2:	Not reported
Waste Type Code 3:	Not reported
Waste Type Code 4:	Not reported
Waste Type Code 5:	Not reported
Waste Type Code 6:	Not reported
Date Accepted:	Not reported

Map ID	Site	Database(s)	EPA ID Number

SUNBELT RENTALS PC 152 (Continued) **1000582457**

Manifest Discrepancy Type:	Not reported
Data Entry Number:	12010425
Was Load Rejected:	LORTON 22079
Reason Load Was Rejected:	Not reported
Manifest Number:	NJA5117288
EPA ID:	VAD988213013
Date Shipped:	02/10/2004
TSDF EPA ID:	NJD002182897
Transporter EPA ID:	TXR000050930
Transporter 2 EPA ID:	Not reported
Transporter 3 EPA ID:	Not reported
Transporter 4 EPA ID:	Not reported
Transporter 5 EPA ID:	Not reported
Transporter 6 EPA ID:	Not reported
Transporter 7 EPA ID:	Not reported
Transporter 8 EPA ID:	Not reported
Transporter 9 EPA ID:	Not reported
Transporter 10 EPA ID:	Not reported
Date Trans1 Transported Waste:	02/10/2004
Date Trans2 Transported Waste:	Not reported
Date Trans3 Transported Waste:	Not reported
Date Trans4 Transported Waste:	Not reported
Date Trans5 Transported Waste:	Not reported
Date Trans6 Transported Waste:	Not reported
Date Trans7 Transported Waste:	Not reported
Date Trans8 Transported Waste:	Not reported
Date Trans9 Transported Waste:	Not reported
Date Trans10 Transported Waste:	Not reported
Date TSDF Received Waste:	02/17/2004
TSDF EPA Facility Name:	Not reported
QTY Units:	Not reported
Transporter SEQ ID:	Not reported
Transporter-1 Date:	Not reported
Waste SEQ ID:	Not reported
Waste Type Code 2:	Not reported
Waste Type Code 3:	Not reported
Waste Type Code 4:	Not reported
Waste Type Code 5:	Not reported
Waste Type Code 6:	Not reported
Date Accepted:	Not reported
Manifest Discrepancy Type:	Not reported
Data Entry Number:	03220421
Was Load Rejected:	LORTON 22079
Reason Load Was Rejected:	Not reported
Manifest Number:	NJA5223644
EPA ID:	VAD988213013
Date Shipped:	06/06/2005
TSDF EPA ID:	NJD002182897
Transporter EPA ID:	TXR000050930
Transporter 2 EPA ID:	Not reported
Transporter 3 EPA ID:	Not reported
Transporter 4 EPA ID:	Not reported
Transporter 5 EPA ID:	Not reported
Transporter 6 EPA ID:	Not reported
Transporter 7 EPA ID:	Not reported

Map ID	Site	Database(s)	EPA ID Number

SUNBELT RENTALS PC 152 (Continued) **1000582457**

Transporter 8 EPA ID:	Not reported
Transporter 9 EPA ID:	Not reported
Transporter 10 EPA ID:	Not reported
Date Trans1 Transported Waste:	06/06/2005
Date Trans2 Transported Waste:	Not reported
Date Trans3 Transported Waste:	Not reported
Date Trans4 Transported Waste:	Not reported
Date Trans5 Transported Waste:	Not reported
Date Trans6 Transported Waste:	Not reported
Date Trans7 Transported Waste:	Not reported
Date Trans8 Transported Waste:	Not reported
Date Trans9 Transported Waste:	Not reported
Date Trans10 Transported Waste:	Not reported
Date TSDF Received Waste:	06/14/2005
TSDF EPA Facility Name:	Not reported
QTY Units:	Not reported
Transporter SEQ ID:	Not reported
Transporter-1 Date:	Not reported
Waste SEQ ID:	Not reported
Waste Type Code 2:	Not reported
Waste Type Code 3:	Not reported
Waste Type Code 4:	Not reported
Waste Type Code 5:	Not reported
Waste Type Code 6:	Not reported
Date Accepted:	Not reported
Manifest Discrepancy Type:	Not reported
Data Entry Number:	07210521
Was Load Rejected:	LORTON 22079
Reason Load Was Rejected:	Not reported

Manifest Number:	NJA5069753
EPA ID:	VAD988213013
Date Shipped:	01/26/2005
TSDF EPA ID:	NJD002182897
Transporter EPA ID:	TXR000050930
Transporter 2 EPA ID:	Not reported
Transporter 3 EPA ID:	Not reported
Transporter 4 EPA ID:	Not reported
Transporter 5 EPA ID:	Not reported
Transporter 6 EPA ID:	Not reported
Transporter 7 EPA ID:	Not reported
Transporter 8 EPA ID:	Not reported
Transporter 9 EPA ID:	Not reported
Transporter 10 EPA ID:	Not reported
Date Trans1 Transported Waste:	01/26/2005
Date Trans2 Transported Waste:	Not reported
Date Trans3 Transported Waste:	Not reported
Date Trans4 Transported Waste:	Not reported
Date Trans5 Transported Waste:	Not reported
Date Trans6 Transported Waste:	Not reported
Date Trans7 Transported Waste:	Not reported
Date Trans8 Transported Waste:	Not reported
Date Trans9 Transported Waste:	Not reported
Date Trans10 Transported Waste:	Not reported
Date TSDF Received Waste:	02/03/2005
TSDF EPA Facility Name:	Not reported
QTY Units:	Not reported

Map ID	Site	Database(s)	EPA ID Number

SUNBELT RENTALS PC 152 (Continued) **1000582457**

Transporter SEQ ID:	Not reported
Transporter-1 Date:	Not reported
Waste SEQ ID:	Not reported
Waste Type Code 2:	Not reported
Waste Type Code 3:	Not reported
Waste Type Code 4:	Not reported
Waste Type Code 5:	Not reported
Waste Type Code 6:	Not reported
Date Accepted:	Not reported
Manifest Discrepancy Type:	Not reported
Data Entry Number:	03150521
Was Load Rejected:	LORTON 22079
Reason Load Was Rejected:	Not reported
Manifest Number:	NJA5072867
EPA ID:	VAD988213013
Date Shipped:	04/20/2004
TSDF EPA ID:	NJD002182897
Transporter EPA ID:	TXR000050930
Transporter 2 EPA ID:	Not reported
Transporter 3 EPA ID:	Not reported
Transporter 4 EPA ID:	Not reported
Transporter 5 EPA ID:	Not reported
Transporter 6 EPA ID:	Not reported
Transporter 7 EPA ID:	Not reported
Transporter 8 EPA ID:	Not reported
Transporter 9 EPA ID:	Not reported
Transporter 10 EPA ID:	Not reported
Date Trans1 Transported Waste:	04/20/2004
Date Trans2 Transported Waste:	Not reported
Date Trans3 Transported Waste:	Not reported
Date Trans4 Transported Waste:	Not reported
Date Trans5 Transported Waste:	Not reported
Date Trans6 Transported Waste:	Not reported
Date Trans7 Transported Waste:	Not reported
Date Trans8 Transported Waste:	Not reported
Date Trans9 Transported Waste:	Not reported
Date Trans10 Transported Waste:	Not reported
Date TSDF Received Waste:	04/26/2004
TSDF EPA Facility Name:	Not reported
QTY Units:	Not reported
Transporter SEQ ID:	Not reported
Transporter-1 Date:	Not reported
Waste SEQ ID:	Not reported
Waste Type Code 2:	Not reported
Waste Type Code 3:	Not reported
Waste Type Code 4:	Not reported
Waste Type Code 5:	Not reported
Waste Type Code 6:	Not reported
Date Accepted:	Not reported
Manifest Discrepancy Type:	Not reported
Data Entry Number:	05100422
Was Load Rejected:	LORTON 22079
Reason Load Was Rejected:	Not reported
Manifest Number:	NJA5069586
EPA ID:	VAD988213013

Map ID	Site	Database(s)	EPA ID Number

SUNBELT RENTALS PC 152 (Continued) **1000582457**

Date Shipped:	01/13/2005
TSDF EPA ID:	NJD002182897
Transporter EPA ID:	TXR000050930
Transporter 2 EPA ID:	Not reported
Transporter 3 EPA ID:	Not reported
Transporter 4 EPA ID:	Not reported
Transporter 5 EPA ID:	Not reported
Transporter 6 EPA ID:	Not reported
Transporter 7 EPA ID:	Not reported
Transporter 8 EPA ID:	Not reported
Transporter 9 EPA ID:	Not reported
Transporter 10 EPA ID:	Not reported
Date Trans1 Transported Waste:	01/13/2005
Date Trans2 Transported Waste:	Not reported
Date Trans3 Transported Waste:	Not reported
Date Trans4 Transported Waste:	Not reported
Date Trans5 Transported Waste:	Not reported
Date Trans6 Transported Waste:	Not reported
Date Trans7 Transported Waste:	Not reported
Date Trans8 Transported Waste:	Not reported
Date Trans9 Transported Waste:	Not reported
Date Trans10 Transported Waste:	Not reported
Date TSDF Received Waste:	01/18/2005
TSDF EPA Facility Name:	Not reported
QTY Units:	Not reported
Transporter SEQ ID:	Not reported
Transporter-1 Date:	Not reported
Waste SEQ ID:	Not reported
Waste Type Code 2:	Not reported
Waste Type Code 3:	Not reported
Waste Type Code 4:	Not reported
Waste Type Code 5:	Not reported
Waste Type Code 6:	Not reported
Date Accepted:	Not reported
Manifest Discrepancy Type:	Not reported
Data Entry Number:	02250521
Was Load Rejected:	LORTON 22079
Reason Load Was Rejected:	Not reported

Manifest Number:	NJA5070926
EPA ID:	VAD988213013
Date Shipped:	04/14/2005
TSDF EPA ID:	NJD002182897
Transporter EPA ID:	TXR000050930
Transporter 2 EPA ID:	Not reported
Transporter 3 EPA ID:	Not reported
Transporter 4 EPA ID:	Not reported
Transporter 5 EPA ID:	Not reported
Transporter 6 EPA ID:	Not reported
Transporter 7 EPA ID:	Not reported
Transporter 8 EPA ID:	Not reported
Transporter 9 EPA ID:	Not reported
Transporter 10 EPA ID:	Not reported
Date Trans1 Transported Waste:	04/14/2005
Date Trans2 Transported Waste:	Not reported
Date Trans3 Transported Waste:	Not reported
Date Trans4 Transported Waste:	Not reported

Map ID	Site	Database(s)	EPA ID Number

SUNBELT RENTALS PC 152 (Continued) **1000582457**

Date Trans5 Transported Waste:	Not reported
Date Trans6 Transported Waste:	Not reported
Date Trans7 Transported Waste:	Not reported
Date Trans8 Transported Waste:	Not reported
Date Trans9 Transported Waste:	Not reported
Date Trans10 Transported Waste:	Not reported
Date TSDF Received Waste:	04/15/2005
TSDF EPA Facility Name:	Not reported
QTY Units:	Not reported
Transporter SEQ ID:	Not reported
Transporter-1 Date:	Not reported
Waste SEQ ID:	Not reported
Waste Type Code 2:	Not reported
Waste Type Code 3:	Not reported
Waste Type Code 4:	Not reported
Waste Type Code 5:	Not reported
Waste Type Code 6:	Not reported
Date Accepted:	Not reported
Manifest Discrepancy Type:	Not reported
Data Entry Number:	05270521
Was Load Rejected:	LORTON 22079
Reason Load Was Rejected:	Not reported

Manifest Number:	NJA5067640
EPA ID:	VAD988213013
Date Shipped:	06/21/2004
TSDF EPA ID:	NJD002182897
Transporter EPA ID:	TXR000050930
Transporter 2 EPA ID:	Not reported
Transporter 3 EPA ID:	Not reported
Transporter 4 EPA ID:	Not reported
Transporter 5 EPA ID:	Not reported
Transporter 6 EPA ID:	Not reported
Transporter 7 EPA ID:	Not reported
Transporter 8 EPA ID:	Not reported
Transporter 9 EPA ID:	Not reported
Transporter 10 EPA ID:	Not reported
Date Trans1 Transported Waste:	06/21/2004
Date Trans2 Transported Waste:	Not reported
Date Trans3 Transported Waste:	Not reported
Date Trans4 Transported Waste:	Not reported
Date Trans5 Transported Waste:	Not reported
Date Trans6 Transported Waste:	Not reported
Date Trans7 Transported Waste:	Not reported
Date Trans8 Transported Waste:	Not reported
Date Trans9 Transported Waste:	Not reported
Date Trans10 Transported Waste:	Not reported
Date TSDF Received Waste:	06/26/2004
TSDF EPA Facility Name:	Not reported
QTY Units:	Not reported
Transporter SEQ ID:	Not reported
Transporter-1 Date:	Not reported
Waste SEQ ID:	Not reported
Waste Type Code 2:	Not reported
Waste Type Code 3:	Not reported
Waste Type Code 4:	Not reported
Waste Type Code 5:	Not reported

Map ID	Site	Database(s)	EPA ID Number

SUNBELT RENTALS PC 152 (Continued) **1000582457**

Waste Type Code 6:	Not reported
Date Accepted:	Not reported
Manifest Discrepancy Type:	Not reported
Data Entry Number:	07220421
Was Load Rejected:	LORTON 22079
Reason Load Was Rejected:	Not reported

Manifest Number:	NJA5094679
EPA ID:	VAD988213013
Date Shipped:	04/07/2004
TSDF EPA ID:	NJD002182897
Transporter EPA ID:	TXR000050930
Transporter 2 EPA ID:	Not reported
Transporter 3 EPA ID:	Not reported
Transporter 4 EPA ID:	Not reported
Transporter 5 EPA ID:	Not reported
Transporter 6 EPA ID:	Not reported
Transporter 7 EPA ID:	Not reported
Transporter 8 EPA ID:	Not reported
Transporter 9 EPA ID:	Not reported
Transporter 10 EPA ID:	Not reported
Date Trans1 Transported Waste:	04/07/2004
Date Trans2 Transported Waste:	Not reported
Date Trans3 Transported Waste:	Not reported
Date Trans4 Transported Waste:	Not reported
Date Trans5 Transported Waste:	Not reported
Date Trans6 Transported Waste:	Not reported
Date Trans7 Transported Waste:	Not reported
Date Trans8 Transported Waste:	Not reported
Date Trans9 Transported Waste:	Not reported
Date Trans10 Transported Waste:	Not reported
Date TSDF Received Waste:	04/16/2004
TSDF EPA Facility Name:	Not reported
QTY Units:	Not reported
Transporter SEQ ID:	Not reported
Transporter-1 Date:	Not reported
Waste SEQ ID:	Not reported
Waste Type Code 2:	Not reported
Waste Type Code 3:	Not reported
Waste Type Code 4:	Not reported
Waste Type Code 5:	Not reported
Waste Type Code 6:	Not reported
Date Accepted:	Not reported
Manifest Discrepancy Type:	Not reported
Data Entry Number:	05100425
Was Load Rejected:	LORTON 22079
Reason Load Was Rejected:	Not reported

ECHO:

Envid:	1000582457
Registry ID:	110005250851
DFR URL:	http://echo.epa.gov/detailed-facility-report?fid=110005250851

Map ID	Site	Database(s)	EPA ID Number
1307	**SUNBELT RENTALS** **7912 KINCANNON PL** **LORTON, VA 22079**	**VA LTANKS** **VA UST**	**1006375420** **N/A**

LTANKS:

Region:	NRO
CEDS Facility Id:	200000195115
Case Status:	**Closed**
Pollution Complaint #:	20023165
Reported:	02/05/2002
Case Closed Date:	02/07/2002
Program:	RP Lead
Federally Regulated UST (Y/N):	Y
Regulated Petroleum UST (1):	Y
Excluded UST (1):	N
Deferred UST (1):	N
Partially Deferred UST (1):	N
Exempt 1 UST (2):	N
Exempt 2 Heating Oil UST (2):	N
Small Heating Oil AST (2):	N
Regulated AST (3):	N
Unregulated AST (3):	N
Other Y/N:	N
Unknown Y/N:	N
Other Description:	Not reported
Heating Oil Category:	Not reported

Region:	NRO
CEDS Facility Id:	200000195115
Case Status:	**Closed**
Pollution Complaint #:	20003351
Reported:	05/10/2000
Case Closed Date:	10/18/2000
Program:	RP Lead
Federally Regulated UST (Y/N):	Y
Regulated Petroleum UST (1):	Y
Excluded UST (1):	N
Deferred UST (1):	N
Partially Deferred UST (1):	N
Exempt 1 UST (2):	N
Exempt 2 Heating Oil UST (2):	N
Small Heating Oil AST (2):	N
Regulated AST (3):	N
Unregulated AST (3):	N
Other Y/N:	N
Unknown Y/N:	N
Other Description:	Not reported
Heating Oil Category:	Not reported

Facility:

Facility Id:	3006809
Facility Type:	CONTRACTOR
CEDS Facility ID:	200000195115

Owner:

Owner Id:	35475
Owner Name:	Sunbelt Rentals Inc
Owner Address:	5384 Peters Creek d
Owner Address2:	Not reported

Map ID	Site	Database(s)	EPA ID Number

SUNBELT RENTALS (Continued) **1006375420**

Owner City, State, Zip:	Roanoke, VA 24019
Owner Type:	COMMERCIAL
Number of Active AST:	0
Number of Active UST:	0
Number of Inactive AST:	0
Number of Inactive UST:	5

UST:

Facility ID:	3006809
Federally Regulated:	Yes
Tank Number:	G4
Tank Capacity:	530
Tank Contents:	USED OIL
Tank Status:	**CLS IN GRD**
Tank Type:	UST

Tank Material:

Install Date:	7/1/1988
Tank Materials: Bare Steel	Yes
Tank Materials: Cath Protect Steel	No
Tank Materials: Epoxy Steel	No
Tank Materials: Fiberglass	No
Tank Materials: Concrete	No
Tank Materials: Composite	No
Tank Materials: Double Walled	No
Tank Materials: Lined Interior	No
Tank Materials: Excav Liner	No
Tank Materials: Insulated Tank Jacket	No
Tank Materials: Repaired	No
Tank Materials: Unknown	No
Tank Materials: Other	No
Tank Materials: Other Note	Not reported

Release Detection:

Tank Release Detection: Leak Deferred	No
Tank Release Detection: Manual Gauge	No
Tank Release Detection: Auto Gauge	No
Tank Release Detection:Tank Tightness	No
Tank Release Detection: Vapor Monitor	No
Tank Release Detection: Inventory	No
Tank Release Detection: Stat Invent Recon	No
Tank Release Detection: Spill Install	No
Tank Release Detection: Overfill Install	No
Tank Release Detection: Groundwater	No
Tank Release Detection: Int Sec Containment	No
Tank Release Detection: Int Double Walled	No
Tank Release Detection: Other Method	No
Tank Release Detection: Other Note	Not reported
Pipe Release Detection: Leak Deferred	Not reported
Pipe Release Detection: Autoleak	Not reported
Pipe Release Detection: Line Tightness	No
Pipe Release Detection: Stat Invent Recon	No
Pipe Release Detection: Groundwater	No
Pipe Release Detection: Int Sec Containment	No
Pipe Release Det: Interior Double Walled	No
Pipe Release Detection: Other Method	No

Map ID	Site	Database(s)	EPA ID Number

SUNBELT RENTALS (Continued) **1006375420**

Pipe Release Detection: Other Note	Not reported
Pipe Type:	GRAVITY
Pipe Materials: Bare Steel	Yes
Pipe Materials: Galvanized Steel	No
Pipe Materials: Copper	No
Pipe Materials: Fiberglass	No
Pipe Materials: Cath Protect	No
Pipe Materials: Double Walled	No
Pipe Materials: Sec Containment	No
Pipe Materials: Repaired	No
Pipe Materials: Unknown	No
Pipe Materials: Other	No
Pipe Materials: Other Note	Not reported
Facility ID:	3006809
Federally Regulated:	Yes
Tank Number:	G5
Tank Capacity:	530
Tank Contents:	USED OIL
Tank Status:	**CLS IN GRD**
Tank Type:	UST

Tank Material:

Install Date:	7/1/1988
Tank Materials: Bare Steel	Yes
Tank Materials: Cath Protect Steel	No
Tank Materials: Epoxy Steel	No
Tank Materials: Fiberglass	No
Tank Materials: Concrete	No
Tank Materials: Composite	No
Tank Materials: Double Walled	No
Tank Materials: Lined Interior	No
Tank Materials: Excav Liner	No
Tank Materials: Insulated Tank Jacket	No
Tank Materials: Repaired	No
Tank Materials: Unknown	No
Tank Materials: Other	No
Tank Materials: Other Note	Not reported

Release Detection:

Tank Release Detection: Leak Deferred	No
Tank Release Detection: Manual Gauge	No
Tank Release Detection: Auto Gauge	No
Tank Release Detection:Tank Tightness	No
Tank Release Detection: Vapor Monitor	No
Tank Release Detection: Inventory	No
Tank Release Detection: Stat Invent Recon	No
Tank Release Detection: Spill Install	No
Tank Release Detection: Overfill Install	No
Tank Release Detection: Groundwater	No
Tank Release Detection: Int Sec Containment	No
Tank Release Detection: Int Double Walled	No
Tank Release Detection: Other Method	No
Tank Release Detection: Other Note	Not reported

Map ID	Site	Database(s)	EPA ID Number

SUNBELT RENTALS (Continued) **1006375420**

Pipe Release Detection: Leak Deferred	Not reported
Pipe Release Detection: Autoleak	Not reported
Pipe Release Detection: Line Tightness	No
Pipe Release Detection: Stat Invent Recon	No
Pipe Release Detection: Groundwater	No
Pipe Release Detection: Int Sec Containment	No
Pipe Release Det: Interior Double Walled	No
Pipe Release Detection: Other Method	No
Pipe Release Detection: Other Note	Not reported
Pipe Type:	GRAVITY
Pipe Materials: Bare Steel	Yes
Pipe Materials: Galvanized Steel	Yes
Pipe Materials: Copper	No
Pipe Materials: Fiberglass	No
Pipe Materials: Cath Protect	No
Pipe Materials: Double Walled	No
Pipe Materials: Sec Containment	No
Pipe Materials: Repaired	No
Pipe Materials: Unknown	No
Pipe Materials: Other	No
Pipe Materials: Other Note	Not reported
Facility ID:	3006809
Federally Regulated:	Yes
Tank Number:	R1
Tank Capacity:	6000
Tank Contents:	DIESEL
Tank Status:	**REM FROM GRD**
Tank Type:	UST

Tank Material:

Install Date:	7/1/1988
Tank Materials: Bare Steel	No
Tank Materials: Cath Protect Steel	Yes
Tank Materials: Epoxy Steel	No
Tank Materials: Fiberglass	No
Tank Materials: Concrete	No
Tank Materials: Composite	No
Tank Materials: Double Walled	No
Tank Materials: Lined Interior	No
Tank Materials: Excav Liner	No
Tank Materials: Insulated Tank Jacket	No
Tank Materials: Repaired	No
Tank Materials: Unknown	No
Tank Materials: Other	No
Tank Materials: Other Note	Not reported

Release Detection:

Tank Release Detection: Leak Deferred	No
Tank Release Detection: Manual Gauge	No
Tank Release Detection: Auto Gauge	No
Tank Release Detection:Tank Tightness	No
Tank Release Detection: Vapor Monitor	No
Tank Release Detection: Inventory	No

Map ID	Site	Database(s)	EPA ID Number

SUNBELT RENTALS (Continued) **1006375420**

Tank Release Detection: Stat Invent Recon	No
Tank Release Detection: Spill Install	No
Tank Release Detection: Overfill Install	No
Tank Release Detection: Groundwater	No
Tank Release Detection: Int Sec Containment	No
Tank Release Detection: Int Double Walled	No
Tank Release Detection: Other Method	No
Tank Release Detection: Other Note	Not reported
Pipe Release Detection: Leak Deferred	Not reported
Pipe Release Detection: Autoleak	Not reported
Pipe Release Detection: Line Tightness	No
Pipe Release Detection: Stat Invent Recon	No
Pipe Release Detection: Groundwater	No
Pipe Release Detection: Int Sec Containment	No
Pipe Release Det: Interior Double Walled	No
Pipe Release Detection: Other Method	No
Pipe Release Detection: Other Note	Not reported
Pipe Type:	NO VALVE: SUCTION
Pipe Materials: Bare Steel	No
Pipe Materials: Galvanized Steel	Yes
Pipe Materials: Copper	No
Pipe Materials: Fiberglass	No
Pipe Materials: Cath Protect	No
Pipe Materials: Double Walled	No
Pipe Materials: Sec Containment	No
Pipe Materials: Repaired	No
Pipe Materials: Unknown	No
Pipe Materials: Other	No
Pipe Materials: Other Note	Not reported
Facility ID:	3006809
Federally Regulated:	Yes
Tank Number:	R2
Tank Capacity:	4000
Tank Contents:	GASOLINE
Tank Status:	**REM FROM GRD**
Tank Type:	UST

Tank Material:

Install Date:	7/1/1988
Tank Materials: Bare Steel	No
Tank Materials: Cath Protect Steel	Yes
Tank Materials: Epoxy Steel	No
Tank Materials: Fiberglass	No
Tank Materials: Concrete	No
Tank Materials: Composite	No
Tank Materials: Double Walled	No
Tank Materials: Lined Interior	No
Tank Materials: Excav Liner	No
Tank Materials: Insulated Tank Jacket	No
Tank Materials: Repaired	No
Tank Materials: Unknown	No
Tank Materials: Other	No
Tank Materials: Other Note	Not reported

Map ID	Site	Database(s)	EPA ID Number

SUNBELT RENTALS (Continued) **1006375420**

Release Detection:

Tank Release Detection: Leak Deferred	No
Tank Release Detection: Manual Gauge	No
Tank Release Detection: Auto Gauge	No
Tank Release Detection:Tank Tightness	No
Tank Release Detection: Vapor Monitor	No
Tank Release Detection: Inventory	No
Tank Release Detection: Stat Invent Recon	No
Tank Release Detection: Spill Install	No
Tank Release Detection: Overfill Install	No
Tank Release Detection: Groundwater	No
Tank Release Detection: Int Sec Containment	No
Tank Release Detection: Int Double Walled	No
Tank Release Detection: Other Method	No
Tank Release Detection: Other Note	Not reported
Pipe Release Detection: Leak Deferred	Not reported
Pipe Release Detection: Autoleak	Not reported
Pipe Release Detection: Line Tightness	No
Pipe Release Detection: Stat Invent Recon	No
Pipe Release Detection: Groundwater	No
Pipe Release Detection: Int Sec Containment	No
Pipe Release Det: Interior Double Walled	No
Pipe Release Detection: Other Method	No
Pipe Release Detection: Other Note	Not reported

Pipe Type:	NO VALVE: SUCTION
Pipe Materials: Bare Steel	No
Pipe Materials: Galvanized Steel	Yes
Pipe Materials: Copper	No
Pipe Materials: Fiberglass	No
Pipe Materials: Cath Protect	No
Pipe Materials: Double Walled	No
Pipe Materials: Sec Containment	No
Pipe Materials: Repaired	No
Pipe Materials: Unknown	No
Pipe Materials: Other	No
Pipe Materials: Other Note	Not reported

Facility ID:	3006809
Federally Regulated:	Yes
Tank Number:	R3
Tank Capacity:	1000
Tank Contents:	KEROSENE
Tank Status:	**REM FROM GRD**
Tank Type:	UST

Tank Material:

Install Date:	7/1/1988
Tank Materials: Bare Steel	No
Tank Materials: Cath Protect Steel	Yes
Tank Materials: Epoxy Steel	No
Tank Materials: Fiberglass	No
Tank Materials: Concrete	No
Tank Materials: Composite	No
Tank Materials: Double Walled	No

Map ID	Site	Database(s)	EPA ID Number

SUNBELT RENTALS (Continued) **1006375420**

Tank Materials: Lined Interior	No
Tank Materials: Excav Liner	No
Tank Materials: Insulated Tank Jacket	No
Tank Materials: Repaired	No
Tank Materials: Unknown	No
Tank Materials: Other	No
Tank Materials: Other Note	Not reported

Release Detection:

Tank Release Detection: Leak Deferred	No
Tank Release Detection: Manual Gauge	No
Tank Release Detection: Auto Gauge	No
Tank Release Detection:Tank Tightness	No
Tank Release Detection: Vapor Monitor	No
Tank Release Detection: Inventory	No
Tank Release Detection: Stat Invent Recon	No
Tank Release Detection: Spill Install	No
Tank Release Detection: Overfill Install	No
Tank Release Detection: Groundwater	No
Tank Release Detection: Int Sec Containment	No
Tank Release Detection: Int Double Walled	No
Tank Release Detection: Other Method	No
Tank Release Detection: Other Note	Not reported
Pipe Release Detection: Leak Deferred	Not reported
Pipe Release Detection: Autoleak	Not reported
Pipe Release Detection: Line Tightness	No
Pipe Release Detection: Stat Invent Recon	No
Pipe Release Detection: Groundwater	No
Pipe Release Detection: Int Sec Containment	No
Pipe Release Det: Interior Double Walled	No
Pipe Release Detection: Other Method	No
Pipe Release Detection: Other Note	Not reported

Pipe Type:	NO VALVE: SUCTION
Pipe Materials: Bare Steel	No
Pipe Materials: Galvanized Steel	Yes
Pipe Materials: Copper	No
Pipe Materials: Fiberglass	No
Pipe Materials: Cath Protect	No
Pipe Materials: Double Walled	No
Pipe Materials: Sec Containment	No
Pipe Materials: Repaired	No
Pipe Materials: Unknown	No
Pipe Materials: Other	No
Pipe Materials: Other Note	Not reported

1313 **CVS PHARMACY #2278** **RCRA-LQG** **1014962012**
6400 LANDSDOWNE CENTER **VAR000521708**
ALEXANDRIA, VA 22315

RCRA-LQG:

Date form received by agency:	03/11/2016
Facility name:	CVS PHARMACY #2278
Facility address:	6400 LANDSDOWNE CENTER ALEXANDRIA, VA 22315
EPA ID:	VAR000521708

Map ID	Site	Database(s)	EPA ID Number

CVS PHARMACY #2278 (Continued) **1014962012**

Mailing address:	CVS DR MAIL DROP 23062A WOONSOCKET, RI 02895
Contact:	NICOLE WILKINSON
Contact address:	CVS DR MAIL CODE 2340 WOONSOCKET, RI 02895
Contact country:	US
Contact telephone:	401-770-7132
Contact email:	NICOLE.WILKINSON@CVSHEALTH.COM
EPA Region:	03
Land type:	Private
Classification:	Large Quantity Generator
Description:	Handler: generates 1,000 kg or more of hazardous waste during any calendar month; or generates more than 1 kg of acutely hazardous waste during any calendar month; or generates more than 100 kg of any residue or contaminated soil, waste or other debris resulting from the cleanup of a spill, into or on any land or water, of acutely hazardous waste during any calendar month; or generates 1 kg or less of acutely hazardous waste during any calendar month, and accumulates more than 1 kg of acutely hazardous waste at any time; or generates 100 kg or less of any residue or contaminated soil, waste or other debris resulting from the cleanup of a spill, into or on any land or water, of acutely hazardous waste during any calendar month, and accumulates more than 100 kg of that material at any time

Owner/Operator Summary:

Owner/operator name:	VIRGINIA CVS PHARMACY, L.L.C.
Owner/operator address:	Not reported Not reported
Owner/operator country:	Not reported
Owner/operator telephone:	Not reported
Owner/operator email:	Not reported
Owner/operator fax:	Not reported
Owner/operator extension:	Not reported
Legal status:	Private
Owner/Operator Type:	Operator
Owner/Op start date:	10/11/1999
Owner/Op end date:	Not reported

Owner/operator name:	ALBERT J. DWOSKIN
Owner/operator address:	9302 LEE HWY, STE 300 FAIRFAX, VA 22031
Owner/operator country:	US
Owner/operator telephone:	703-273-9320
Owner/operator email:	Not reported
Owner/operator fax:	Not reported
Owner/operator extension:	Not reported
Legal status:	Private
Owner/Operator Type:	Owner
Owner/Op start date:	09/20/1999
Owner/Op end date:	Not reported

Owner/operator name:	VIRGINIA CVS PHARMACY, L.L.C.
Owner/operator address:	Not reported Not reported
Owner/operator country:	US
Owner/operator telephone:	Not reported

Map ID	Site	Database(s)	EPA ID Number

CVS PHARMACY #2278 (Continued) **1014962012**

Owner/operator email: Not reported
Owner/operator fax: Not reported
Owner/operator extension: Not reported
Legal status: Private
Owner/Operator Type: Operator
Owner/Op start date: 10/11/1999
Owner/Op end date: Not reported

Owner/operator name: ALBERT J. DWOSKIN, TRUSTEE FOR LANDSDOWN
Owner/operator address: LEE HWY STE 300
FAIRFAX, VA 22031
Owner/operator country: US
Owner/operator telephone: 703-273-9320
Owner/operator email: Not reported
Owner/operator fax: Not reported
Owner/operator extension: Not reported
Legal status: Private
Owner/Operator Type: Owner
Owner/Op start date: 09/20/1999
Owner/Op end date: Not reported

Handler Activities Summary:
U.S. importer of hazardous waste: No
Mixed waste (haz. and radioactive): No
Recycler of hazardous waste: No
Transporter of hazardous waste: No
Treater, storer or disposer of HW: No
Underground injection activity: No
On-site burner exemption: No
Furnace exemption: No
Used oil fuel burner: No
Used oil processor: No
User oil refiner: No
Used oil fuel marketer to burner: No
Used oil Specification marketer: No
Used oil transfer facility: No
Used oil transporter: No

. Waste code: D001
. Waste name: IGNITABLE WASTE

. Waste code: D002
. Waste name: CORROSIVE WASTE

. Waste code: D007
. Waste name: CHROMIUM

. Waste code: D010
. Waste name: SELENIUM

. Waste code: P001
. Waste name: 2H-1-BENZOPYRAN-2-ONE, 4-HYDROXY-3-(3-OXO-1-PHENYLBUTYL)-, & SALTS, WHEN PRESENT AT CONCENTRATIONS GREATER THAN 0.3% (OR) WARFARIN, & SALTS, WHEN PRESENT AT CONCENTRATIONS GREATER THAN 0.3%

. Waste code: P075
. Waste name: NICOTINE, & SALTS (OR) PYRIDINE, 3-(1-METHYL-2-PYRROLIDINYL)-,(S)-, &

Map ID	Site	Database(s)	EPA ID Number

CVS PHARMACY #2278 (Continued) **1014962012**

SALTS

. Waste code: U002
. Waste name: 2-PROPANONE (I) (OR) ACETONE (I)

Historical Generators:
Date form received by agency: 06/08/2015
Site name: CVS PHARMACY #2278
Classification: Large Quantity Generator

. Waste code: D001
. Waste name: IGNITABLE WASTE

. Waste code: D002
. Waste name: CORROSIVE WASTE

. Waste code: D009
. Waste name: MERCURY

. Waste code: D011
. Waste name: SILVER

. Waste code: P001
. Waste name: 2H-1-BENZOPYRAN-2-ONE, 4-HYDROXY-3-(3-OXO-1-PHENYLBUTYL)-, & SALTS, WHEN PRESENT AT CONCENTRATIONS GREATER THAN 0.3% (OR) WARFARIN, & SALTS, WHEN PRESENT AT CONCENTRATIONS GREATER THAN 0.3%

. Waste code: P012
. Waste name: ARSENIC OXIDE AS2O3 (OR) ARSENIC TRIOXIDE

. Waste code: P075
. Waste name: NICOTINE, & SALTS (OR) PYRIDINE, 3-(1-METHYL-2-PYRROLIDINYL)-,(S)-, & SALTS

. Waste code: P081
. Waste name: 1,2,3-PROPANETRIOL, TRINITRATE (R) (OR) NITROGLYCERINE (R)

. Waste code: P188
. Waste name: BENZOIC ACID, 2-HYDROXY-, COMPD. WITH (3AS-CIS)-1,2,3,3A,8,8A-HEXAHYDRO-1,3A,8-TRIMETHYLPYRROLO[2,3-B]INDOL-5-YL METHYLCARBAMATE ESTER (1:1) (OR) PHYSOSTIGMINE SALICYLATE

. Waste code: U002
. Waste name: 2-PROPANONE (I) (OR) ACETONE (I)

. Waste code: U010
. Waste name: AZIRINO [2',3':3,4]PYRROLO[1,2-A]INDOLE-4,7-DIONE, 6-AMINO-8-[[(AMINOCARBONYL)OXY]METHYL]-1,1A,2,8,8A,8B-HEXAHYDRO-8A-METHOXY-5-METHYL-, [1AS-(1AALPHA, 8BETA, 8AALPHA, 8BALPHA)]- (OR) MITOMYCIN C

. Waste code: U129
. Waste name: CYCLOHEXANE, 1,2,3,4,5,6-HEXACHLORO-, (1ALPHA, 2ALPHA, 3BETA, 4ALPHA, 5ALPHA, 6BETA)- (OR) LINDANE

. Waste code: U132
. Waste name: HEXACHLOROPHENE (OR) PHENOL, 2,2'-METHYLENEBIS[3,4,6-TRICHLORO-

Map ID	Site	Database(s)	EPA ID Number

CVS PHARMACY #2278 (Continued) **1014962012**

. Waste code: U204
. Waste name: SELENIOUS ACID (OR) SELENIUM DIOXIDE

. Waste code: U211
. Waste name: CARBON TETRACHLORIDE (OR) METHANE, TETRACHLORO-

Date form received by agency: 03/25/2015
Site name: CVS PHARMACY #2278
Classification: Large Quantity Generator

. Waste code: D001
. Waste name: IGNITABLE WASTE

. Waste code: D002
. Waste name: CORROSIVE WASTE

. Waste code: D009
. Waste name: MERCURY

. Waste code: D011
. Waste name: SILVER

. Waste code: P001
. Waste name: 2H-1-BENZOPYRAN-2-ONE, 4-HYDROXY-3-(3-OXO-1-PHENYLBUTYL)-, & SALTS, WHEN PRESENT AT CONCENTRATIONS GREATER THAN 0.3% (OR) WARFARIN, & SALTS, WHEN PRESENT AT CONCENTRATIONS GREATER THAN 0.3%

. Waste code: P012
. Waste name: ARSENIC OXIDE AS2O3 (OR) ARSENIC TRIOXIDE

. Waste code: P075
. Waste name: NICOTINE, & SALTS (OR) PYRIDINE, 3-(1-METHYL-2-PYRROLIDINYL)-,(S)-, & SALTS

. Waste code: P081
. Waste name: 1,2,3-PROPANETRIOL, TRINITRATE (R) (OR) NITROGLYCERINE (R)

. Waste code: P188
. Waste name: BENZOIC ACID, 2-HYDROXY-, COMPD. WITH (3AS-CIS)-1,2,3,3A,8,8A-HEXAHYDRO-1,3A,8-TRIMETHYLPYRROLO[2,3-B]INDOL-5-YL METHYLCARBAMATE ESTER (1:1) (OR) PHYSOSTIGMINE SALICYLATE

. Waste code: U002
. Waste name: 2-PROPANONE (I) (OR) ACETONE (I)

. Waste code: U010
. Waste name: AZIRINO [2',3':3,4]PYRROLO[1,2-A]INDOLE-4,7-DIONE, 6-AMINO-8-[[(AMINOCARBONYL)OXY]METHYL]-1,1A,2,8,8A,8B-HEXAHYDRO-8A-METHOXY-5-METHYL-, [1AS-(1AALPHA, 8BETA, 8AALPHA, 8BALPHA)]- (OR) MITOMYCIN C

. Waste code: U129
. Waste name: CYCLOHEXANE, 1,2,3,4,5,6-HEXACHLORO-, (1ALPHA, 2ALPHA, 3BETA, 4ALPHA, 5ALPHA, 6BETA)- (OR) LINDANE

. Waste code: U132
. Waste name: HEXACHLOROPHENE (OR) PHENOL, 2,2'-METHYLENEBIS[3,4,6-TRICHLORO-

Map ID	Site	Database(s)	EPA ID Number

CVS PHARMACY #2278 (Continued) **1014962012**

. Waste code: U204
. Waste name: SELENIOUS ACID (OR) SELENIUM DIOXIDE

. Waste code: U211
. Waste name: CARBON TETRACHLORIDE (OR) METHANE, TETRACHLORO-

Date form received by agency: 08/05/2014
Site name: CVS PHARMACY #2278
Classification: Conditionally Exempt Small Quantity Generator

. Waste code: D001
. Waste name: IGNITABLE WASTE

. Waste code: D002
. Waste name: CORROSIVE WASTE

. Waste code: D009
. Waste name: MERCURY

. Waste code: D011
. Waste name: SILVER

. Waste code: P001
. Waste name: 2H-1-BENZOPYRAN-2-ONE, 4-HYDROXY-3-(3-OXO-1-PHENYLBUTYL)-, & SALTS, WHEN PRESENT AT CONCENTRATIONS GREATER THAN 0.3% (OR) WARFARIN, & SALTS, WHEN PRESENT AT CONCENTRATIONS GREATER THAN 0.3%

. Waste code: P042
. Waste name: 1,2-BENZENEDIOL, 4-[1-HYDROXY-2-(METHYLAMINO)ETHYL]-, (R)- (OR) EPINEPHRINE

. Waste code: P075
. Waste name: NICOTINE, & SALTS (OR) PYRIDINE, 3-(1-METHYL-2-PYRROLIDINYL)-,(S)-, & SALTS

. Waste code: P081
. Waste name: 1,2,3-PROPANETRIOL, TRINITRATE (R) (OR) NITROGLYCERINE (R)

Date form received by agency: 03/20/2013
Site name: CVS PHARMACY #2278
Classification: Large Quantity Generator

. Waste code: D001
. Waste name: IGNITABLE WASTE

. Waste code: D002
. Waste name: CORROSIVE WASTE

. Waste code: D009
. Waste name: MERCURY

. Waste code: D011
. Waste name: SILVER

. Waste code: P001
. Waste name: 2H-1-BENZOPYRAN-2-ONE, 4-HYDROXY-3-(3-OXO-1-PHENYLBUTYL)-, & SALTS, WHEN PRESENT AT CONCENTRATIONS GREATER THAN 0.3% (OR) WARFARIN, &

Map ID	Site	Database(s)	EPA ID Number

CVS PHARMACY #2278 (Continued) **1014962012**

SALTS, WHEN PRESENT AT CONCENTRATIONS GREATER THAN 0.3%

. Waste code: P042
. Waste name: 1,2-BENZENEDIOL, 4-[1-HYDROXY-2-(METHYLAMINO)ETHYL]-, (R)- (OR) EPINEPHRINE

. Waste code: P075
. Waste name: NICOTINE, & SALTS (OR) PYRIDINE, 3-(1-METHYL-2-PYRROLIDINYL)-,(S)-, & SALTS

. Waste code: P081
. Waste name: 1,2,3-PROPANETRIOL, TRINITRATE (R) (OR) NITROGLYCERINE (R)

Date form received by agency: 04/19/2012
Site name: CVS PHARMACY #2278
Classification: Small Quantity Generator

. Waste code: D001
. Waste name: IGNITABLE WASTE

. Waste code: D002
. Waste name: CORROSIVE WASTE

. Waste code: D011
. Waste name: SILVER

. Waste code: P001
. Waste name: 2H-1-BENZOPYRAN-2-ONE, 4-HYDROXY-3-(3-OXO-1-PHENYLBUTYL)-, & SALTS, WHEN PRESENT AT CONCENTRATIONS GREATER THAN 0.3% (OR) WARFARIN, & SALTS, WHEN PRESENT AT CONCENTRATIONS GREATER THAN 0.3%

. Waste code: P042
. Waste name: 1,2-BENZENEDIOL, 4-[1-HYDROXY-2-(METHYLAMINO)ETHYL]-, (R)- (OR) EPINEPHRINE

. Waste code: P075
. Waste name: NICOTINE, & SALTS (OR) PYRIDINE, 3-(1-METHYL-2-PYRROLIDINYL)-,(S)-, & SALTS

. Waste code: P081
. Waste name: 1,2,3-PROPANETRIOL, TRINITRATE (R) (OR) NITROGLYCERINE (R)

Biennial Reports:

Last Biennial Reporting Year: 2017

Annual Waste Handled:
Waste code: D001
Waste name: IGNITABLE HAZARDOUS WASTES ARE THOSE WASTES WHICH HAVE A FLASHPOINT OF LESS THAN 140 DEGREES FAHRENHEIT AS DETERMINED BY A PENSKY-MARTENS CLOSED CUP FLASH POINT TESTER. ANOTHER METHOD OF DETERMINING THE FLASH POINT OF A WASTE IS TO REVIEW THE MATERIAL SAFETY DATA SHEET, WHICH CAN BE OBTAINED FROM THE MANUFACTURER OR DISTRIBUTOR OF THE MATERIAL. LACQUER THINNER IS AN EXAMPLE OF A COMMONLY USED SOLVENT WHICH WOULD BE CONSIDERED AS IGNITABLE HAZARDOUS WASTE.
Amount (Lbs): 64

Waste code: D002

Map ID	Site	Database(s)	EPA ID Number

CVS PHARMACY #2278 (Continued) **1014962012**

Waste name: A WASTE WHICH HAS A PH OF LESS THAN 2 OR GREATER THAN 12.5 IS CONSIDERED TO BE A CORROSIVE HAZARDOUS WASTE. SODIUM HYDROXIDE, A CAUSTIC SOLUTION WITH A HIGH PH, IS OFTEN USED BY INDUSTRIES TO CLEAN OR DEGREASE PARTS. HYDROCHLORIC ACID, A SOLUTION WITH A LOW PH, IS USED BY MANY INDUSTRIES TO CLEAN METAL PARTS PRIOR TO PAINTING. WHEN THESE CAUSTIC OR ACID SOLUTIONS BECOME CONTAMINATED AND MUST BE DISPOSED, THE WASTE WOULD BE A CORROSIVE HAZARDOUS WASTE.
Amount (Lbs): 22

Waste code: D007
Waste name: CHROMIUM
Amount (Lbs): 20

Waste code: D010
Waste name: SELENIUM
Amount (Lbs): 20

Waste code: P001
Waste name: 2H-1-BENZOPYRAN-2-ONE, 4-HYDROXY-3-(3-OXO-1-PHENYLBUTYL)-, & SALTS, WHEN PRESENT AT CONCENTRATIONS GREATER THAN 0.3%
Amount (Lbs): 14

Waste code: P075
Waste name: NICOTINE, & SALTS
Amount (Lbs): 9

Waste code: U002
Waste name: ACETONE (I)
Amount (Lbs): 35

Facility Has Received Notices of Violations:
Regulation violated: Not reported
Area of violation: State Statute or Regulation
Date violation determined: 07/16/2014
Date achieved compliance: Not reported
Violation lead agency: State
Enforcement action: WRITTEN INFORMAL
Enforcement action date: 09/22/2014
Enf. disposition status: Not reported
Enf. disp. status date: Not reported
Enforcement lead agency: State
Proposed penalty amount: Not reported
Final penalty amount: Not reported
Paid penalty amount: Not reported

Regulation violated: Not reported
Area of violation: State Statute or Regulation
Date violation determined: 07/16/2014
Date achieved compliance: Not reported
Violation lead agency: State
Enforcement action: Referral to Enforcement
Enforcement action date: 09/22/2014
Enf. disposition status: Not reported
Enf. disp. status date: Not reported
Enforcement lead agency: State
Proposed penalty amount: Not reported

Map ID	Site	Database(s)	EPA ID Number

CVS PHARMACY #2278 (Continued) **1014962012**

Final penalty amount: Not reported
Paid penalty amount: Not reported

Evaluation Action Summary:
Evaluation date: 07/16/2014
Evaluation: NON-FINANCIAL RECORD REVIEW
Area of violation: State Statute or Regulation
Date achieved compliance: Not reported
Evaluation lead agency: State

1315 **VA SPILLS** **S117275815**
6610 HIGH VALLEY LANE **N/A**
ALEXANDRIA, VA 22315

SPILLS:
Fips City/County: Fairfax County
Status: Closed
Reference Id: 28369
IR Number: 2015-N-0302
Associated IR: Not reported
Incident Date: 07/30/2014
Call Received Date: 07/31/2014
Closure Comments: NFA
Threat To: Not reported
Terrorism (Y/N): N
Characterize Incident: Unknown
Incident Type: Petroleum
Incident Subtype: Petroleum * Surface Spill
Materials: Gasoline (5-40 Gallons)
Effect To Receptor: Not reported
Water Body: Not reported
Low Quantity To Water: Not reported
High Quantity To Water: Not reported
Quantity Units: Not reported
Other Receptors: Not reported
RP Company: Not reported
RP Name: Not reported
Property Owner: Not reported
Property Company: Not reported
Duration Of Event (Hrs): 0
Impacts: Not reported
Other Impacts: Not reported
Steps Taken: Not reported
Steps Taken Description: Not reported
System Components: Not reported
Other System Components: Not reported
Cause Of Event: Not reported
Corrective Action Taken: Not reported
Weather Status: N/A
Precipitation (Wet): 0
Discharge Type: N/A
Discharge Volume: 0
Unknown Discharge (Y/N): N
Site Name: GASOLINE RELEASE
Closure Date: 08/04/2014
Orig. Call Incident Description: Motor vehicle released 5 gallons of gasoline in storm drain; less than 40 gallons to soil; 30 gallons in containment pit due to leaking fuel tank. Clean up contractor was called; no request for assistance.

Map ID	Site	Database(s)	EPA ID Number

(Continued) **S117275815**

Original Call Material Description:	Gasoline
Original Call Location Description:	6610 High Valley Lane, Alexandria, VA 22315
Incident Ongoing at time of Call:	Not reported
Agencies Notified (Y/N):	Y
Other Agencies:	VEOC; RHMO Buckley (HMVA-7745)
Permitted (Y/N):	N
Call Reported By Company Name:	Not reported
Call Property Owner Company Name:	Not reported
Call Property Owner Name:	Not reported
Site Summary:	5 Gal went into storm drain; less than 40 gal. to soil; 30 gal. in containment pit due to leaking fuel tank.

1320 **SUNBELT RENTALS** **VA RGA LUST** **S115988869**
7914 KINCANNON PLACE **N/A**
LORTON, VA

RGA LUST:

2001 SUNBELT RENTALS 7914 KINCANNON PLACE

1320 **SUNBELT RENTALS PC #152** **VA TIER 2** **S110069274**
7914 KINCANNON PLACE **N/A**
LORTON, VA 22079

TIER 2:

Facility ID:	Not reported
CAS Number:	68476346
SIC Code:	Not reported
NAICS:	Not reported
Entered Chemical Name:	DIESEL FUEL
Average Amt Code:	5558.0
Owner Name:	Not reported
Owner Phone:	Not reported
Contact Type:	Not reported

Facility ID:	Not reported
CAS Number:	74986
SIC Code:	Not reported
NAICS:	Not reported
Entered Chemical Name:	PROPANE
Average Amt Code:	12500.0
Owner Name:	Not reported
Owner Phone:	Not reported
Contact Type:	Not reported

Facility ID:	Not reported
CAS Number:	Not reported
SIC Code:	Not reported
NAICS:	Not reported
Entered Chemical Name:	BATTERIES, [WET, FILLED WITH ACID]
Average Amt Code:	25500.0
Owner Name:	Not reported
Owner Phone:	Not reported
Contact Type:	Not reported

Map ID	Site	Database(s)	EPA ID Number

SUNBELT RENTALS PC #152 (Continued) **S110069274**

Facility ID:	Not reported
CAS Number:	68476-34-6
SIC Code:	532412
NAICS:	Not reported
Entered Chemical Name:	DIESEL FUEL
Average Amt Code:	3
Owner Name:	Mike Crouch
Owner Phone:	704-222-2484
Contact Type:	Not reported

Facility ID:	5424451
CAS Number:	74986
SIC Code:	Not reported
NAICS:	Not reported
Entered Chemical Name:	PROPANE
Average Amt Code:	12500
Owner Name:	Not reported
Owner Phone:	Not reported
Contact Type:	Not reported

Facility ID:	5424451
CAS Number:	7664939
SIC Code:	Not reported
NAICS:	Not reported
Entered Chemical Name:	BATTERIES, [WET, FILLED WITH ACID]
Average Amt Code:	28297
Owner Name:	Not reported
Owner Phone:	Not reported
Contact Type:	Not reported

Facility ID:	5424451
CAS Number:	68476346
SIC Code:	Not reported
NAICS:	Not reported
Entered Chemical Name:	DIESEL FUEL
Average Amt Code:	5558
Owner Name:	Not reported
Owner Phone:	Not reported
Contact Type:	Not reported

1320 **SUNBELT RENTALS** **VA LUST** **S104541520**
7914 KINCANNON PLACE **N/A**
FAIRFAX, VA 22079

LUST REG NO:

Region:	NO
Facility ID:	3006809
Status:	**Closed**
Tank Size:	1,000
Product:	kerosene
Release Date:	05/10/2000
Closed Date:	10/18/2000
Case Type:	Article 9
Case Officer:	James D. Green
Pollution Complaint #:	00-3351
Permit Number:	Not reported
Priority:	Not reported

Map ID	Site	Database(s)	EPA ID Number
1321	**EMTA-FAIRFAX COUNTY BUS FACILITY** **8101 CINDERBED ROAD** **LORTON, VA**	**VA RGA LUST**	**S115963521** **N/A**

RGA LUST:

2001	EMTA-FAIRFAX COUNTY BUS FACILITY	8101 CINDERBED ROAD

Map ID	Site	Database(s)	EPA ID Number
1321	**FAIRFAX COUNTY - EMTA BUS FACILITY** **8101 CINDER BED RD** **LORTON, VA 22079**	**VA LTANKS**	**S113913169** **N/A**

LTANKS:

Region:	NRO
CEDS Facility Id:	200000079255
Case Status:	**Closed**
Pollution Complaint #:	19911162
Reported:	06/11/1991
Case Closed Date:	12/18/1992
Program:	RP Lead
Federally Regulated UST (Y/N):	N
Regulated Petroleum UST (1):	N
Excluded UST (1):	N
Deferred UST (1):	N
Partially Deferred UST (1):	N
Exempt 1 UST (2):	N
Exempt 2 Heating Oil UST (2):	N
Small Heating Oil AST (2):	N
Regulated AST (3):	N
Unregulated AST (3):	N
Other Y/N:	N
Unknown Y/N:	N
Other Description:	Not reported
Heating Oil Category:	Not reported

Map ID	Site	Database(s)	EPA ID Number
1321	**FAIRFAX CONNECTOR** **8101 CINDERBED ROAD** **LORTON, VA 22079**	**VA TIER 2**	**S109940365** **N/A**

TIER 2:

Facility ID:	Not reported
CAS Number:	68476-34-6
SIC Code:	99999
NAICS:	Not reported
Entered Chemical Name:	LOW SULFUR DIESEL FUEL
Average Amt Code:	4
Owner Name:	VEOLIA TRANSPORTATION
Owner Phone:	571-339-1011
Contact Type:	Not reported

Facility ID:	Not reported
CAS Number:	68476-34-6
SIC Code:	4111
NAICS:	Not reported
Entered Chemical Name:	LOW SULFUR DIESEL FUEL
Average Amt Code:	4
Owner Name:	VEOLIA TRANSPORTATION

Map ID	Site	Database(s)	EPA ID Number

FAIRFAX CONNECTOR (Continued) **S109940365**

Owner Phone: 571-339-1011
Contact Type: Not reported

1321 **CONNECTOR BUS YARD** **VA UST** **U003682349**
8101 CINDER BED RD **N/A**
LORTON, VA 22079

Facility:
- Facility Id: 3025751
- Facility Type: LOCAL
- CEDS Facility ID: 200000079255

Owner:
- Owner Id: 28457
- Owner Name: Fairfax County Department of Vehicle Services
- Owner Address: 12000 Government Center Pkwy Ste 417
- Owner Address2: Not reported
- Owner City, State, Zip: Fairfax, VA 22035
- Owner Type: LOCAL
- Number of Active AST: 0
- Number of Active UST: 2
- Number of Inactive AST: 0
- Number of Inactive UST: 5

UST:
- Facility ID: 3025751
- Federally Regulated: Yes

- Tank Number: 1
- Tank Capacity: 10000
- Tank Contents: DIESEL
- **Tank Status:** **REM FROM GRD**
- Tank Type: UST

Tank Material:
- Install Date: 10/1/1988
- Tank Materials: Bare Steel: No
- Tank Materials: Cath Protect Steel: Yes
- Tank Materials: Epoxy Steel: No
- Tank Materials: Fiberglass: No
- Tank Materials: Concrete: No
- Tank Materials: Composite: Yes
- Tank Materials: Double Walled: No
- Tank Materials: Lined Interior: No
- Tank Materials: Excav Liner: No
- Tank Materials: Insulated Tank Jacket: No
- Tank Materials: Repaired: No
- Tank Materials: Unknown: No
- Tank Materials: Other: No
- Tank Materials: Other Note: Not reported

Release Detection:
- Tank Release Detection: Leak Deferred: No
- Tank Release Detection: Manual Gauge: Yes
- Tank Release Detection: Auto Gauge: Yes
- Tank Release Detection:Tank Tightness: Yes
- Tank Release Detection: Vapor Monitor: No
- Tank Release Detection: Inventory: Yes

Map ID	Site	Database(s)	EPA ID Number

CONNECTOR BUS YARD (Continued) **U003682349**

Tank Release Detection: Stat Invent Recon	No
Tank Release Detection: Spill Install	Yes
Tank Release Detection: Overfill Install	Yes
Tank Release Detection: Groundwater	No
Tank Release Detection: Int Sec Containment	No
Tank Release Detection: Int Double Walled	No
Tank Release Detection: Other Method	No
Tank Release Detection: Other Note	Not reported
Pipe Release Detection: Leak Deferred	Not reported
Pipe Release Detection: Autoleak	Not reported
Pipe Release Detection: Line Tightness	No
Pipe Release Detection: Stat Invent Recon	No
Pipe Release Detection: Groundwater	No
Pipe Release Detection: Int Sec Containment	No
Pipe Release Det: Interior Double Walled	No
Pipe Release Detection: Other Method	No
Pipe Release Detection: Other Note	Not reported
Pipe Type:	PRESSURE
Pipe Materials: Bare Steel	No
Pipe Materials: Galvanized Steel	No
Pipe Materials: Copper	No
Pipe Materials: Fiberglass	No
Pipe Materials: Cath Protect	Yes
Pipe Materials: Double Walled	No
Pipe Materials: Sec Containment	No
Pipe Materials: Repaired	No
Pipe Materials: Unknown	No
Pipe Materials: Other	Yes
Pipe Materials: Other Note	Not reported
Facility ID:	3025751
Federally Regulated:	Yes
Tank Number:	1M
Tank Capacity:	20000
Tank Contents:	DIESEL
Tank Status:	**CURR IN USE**
Tank Type:	UST

Tank Material:

Install Date:	9/1/2002
Tank Materials: Bare Steel	No
Tank Materials: Cath Protect Steel	No
Tank Materials: Epoxy Steel	No
Tank Materials: Fiberglass	No
Tank Materials: Concrete	No
Tank Materials: Composite	Yes
Tank Materials: Double Walled	Yes
Tank Materials: Lined Interior	No
Tank Materials: Excav Liner	No
Tank Materials: Insulated Tank Jacket	No
Tank Materials: Repaired	No
Tank Materials: Unknown	No
Tank Materials: Other	No
Tank Materials: Other Note	Not reported

Map ID	Site	Database(s)	EPA ID Number

CONNECTOR BUS YARD (Continued) **U003682349**

Release Detection:

Tank Release Detection: Leak Deferred	No
Tank Release Detection: Manual Gauge	No
Tank Release Detection: Auto Gauge	Yes
Tank Release Detection:Tank Tightness	No
Tank Release Detection: Vapor Monitor	No
Tank Release Detection: Inventory	No
Tank Release Detection: Stat Invent Recon	No
Tank Release Detection: Spill Install	Yes
Tank Release Detection: Overfill Install	Yes
Tank Release Detection: Groundwater	No
Tank Release Detection: Int Sec Containment	Yes
Tank Release Detection: Int Double Walled	Yes
Tank Release Detection: Other Method	No
Tank Release Detection: Other Note	Not reported
Pipe Release Detection: Leak Deferred	No
Pipe Release Detection: Autoleak	Not reported
Pipe Release Detection: Line Tightness	No
Pipe Release Detection: Stat Invent Recon	No
Pipe Release Detection: Groundwater	No
Pipe Release Detection: Int Sec Containment	No
Pipe Release Det: Interior Double Walled	Yes
Pipe Release Detection: Other Method	No
Pipe Release Detection: Other Note	Not reported

Pipe Type:	PRESSURE
Pipe Materials: Bare Steel	No
Pipe Materials: Galvanized Steel	No
Pipe Materials: Copper	No
Pipe Materials: Fiberglass	No
Pipe Materials: Cath Protect	No
Pipe Materials: Double Walled	Yes
Pipe Materials: Sec Containment	No
Pipe Materials: Repaired	No
Pipe Materials: Unknown	No
Pipe Materials: Other	Yes
Pipe Materials: Other Note	Polyflex. Piping was upgraded from FRP during upgrades mid July 2014 jlwest

Facility ID:	3025751
Federally Regulated:	Yes

Tank Number:	2
Tank Capacity:	10000
Tank Contents:	DIESEL
Tank Status:	**REM FROM GRD**
Tank Type:	UST

Tank Material:

Install Date:	10/1/1988
Tank Materials: Bare Steel	No
Tank Materials: Cath Protect Steel	Yes
Tank Materials: Epoxy Steel	No
Tank Materials: Fiberglass	No
Tank Materials: Concrete	No
Tank Materials: Composite	Yes
Tank Materials: Double Walled	No

Map ID	Site	Database(s)	EPA ID Number

CONNECTOR BUS YARD (Continued) **U003682349**

Tank Materials: Lined Interior	No
Tank Materials: Excav Liner	No
Tank Materials: Insulated Tank Jacket	No
Tank Materials: Repaired	No
Tank Materials: Unknown	No
Tank Materials: Other	No
Tank Materials: Other Note	Not reported

Release Detection:

Tank Release Detection: Leak Deferred	No
Tank Release Detection: Manual Gauge	Yes
Tank Release Detection: Auto Gauge	Yes
Tank Release Detection:Tank Tightness	Yes
Tank Release Detection: Vapor Monitor	No
Tank Release Detection: Inventory	Yes
Tank Release Detection: Stat Invent Recon	No
Tank Release Detection: Spill Install	Yes
Tank Release Detection: Overfill Install	Yes
Tank Release Detection: Groundwater	No
Tank Release Detection: Int Sec Containment	No
Tank Release Detection: Int Double Walled	No
Tank Release Detection: Other Method	No
Tank Release Detection: Other Note	Not reported
Pipe Release Detection: Leak Deferred	Not reported
Pipe Release Detection: Autoleak	Not reported
Pipe Release Detection: Line Tightness	No
Pipe Release Detection: Stat Invent Recon	No
Pipe Release Detection: Groundwater	No
Pipe Release Detection: Int Sec Containment	No
Pipe Release Det: Interior Double Walled	No
Pipe Release Detection: Other Method	No
Pipe Release Detection: Other Note	Not reported

Pipe Type:	VALVE: SUCTION
Pipe Materials: Bare Steel	No
Pipe Materials: Galvanized Steel	No
Pipe Materials: Copper	No
Pipe Materials: Fiberglass	Yes
Pipe Materials: Cath Protect	Yes
Pipe Materials: Double Walled	No
Pipe Materials: Sec Containment	No
Pipe Materials: Repaired	No
Pipe Materials: Unknown	No
Pipe Materials: Other	No
Pipe Materials: Other Note	Not reported

Facility ID:	3025751
Federally Regulated:	Yes
Tank Number:	2M
Tank Capacity:	20000
Tank Contents:	DIESEL
Tank Status:	**CURR IN USE**
Tank Type:	UST

Tank Material:

Map ID	Site	Database(s)	EPA ID Number

CONNECTOR BUS YARD (Continued) **U003682349**

Install Date:	9/1/2002
Tank Materials: Bare Steel	No
Tank Materials: Cath Protect Steel	No
Tank Materials: Epoxy Steel	No
Tank Materials: Fiberglass	No
Tank Materials: Concrete	No
Tank Materials: Composite	Yes
Tank Materials: Double Walled	Yes
Tank Materials: Lined Interior	No
Tank Materials: Excav Liner	No
Tank Materials: Insulated Tank Jacket	No
Tank Materials: Repaired	No
Tank Materials: Unknown	No
Tank Materials: Other	No
Tank Materials: Other Note	Not reported

Release Detection:

Tank Release Detection: Leak Deferred	No
Tank Release Detection: Manual Gauge	No
Tank Release Detection: Auto Gauge	Yes
Tank Release Detection:Tank Tightness	No
Tank Release Detection: Vapor Monitor	No
Tank Release Detection: Inventory	No
Tank Release Detection: Stat Invent Recon	No
Tank Release Detection: Spill Install	Yes
Tank Release Detection: Overfill Install	Yes
Tank Release Detection: Groundwater	No
Tank Release Detection: Int Sec Containment	No
Tank Release Detection: Int Double Walled	Yes
Tank Release Detection: Other Method	No
Tank Release Detection: Other Note	Not reported
Pipe Release Detection: Leak Deferred	No
Pipe Release Detection: Autoleak	Not reported
Pipe Release Detection: Line Tightness	No
Pipe Release Detection: Stat Invent Recon	No
Pipe Release Detection: Groundwater	No
Pipe Release Detection: Int Sec Containment	No
Pipe Release Det: Interior Double Walled	Yes
Pipe Release Detection: Other Method	No
Pipe Release Detection: Other Note	Not reported

Pipe Type:	PRESSURE
Pipe Materials: Bare Steel	No
Pipe Materials: Galvanized Steel	No
Pipe Materials: Copper	No
Pipe Materials: Fiberglass	No
Pipe Materials: Cath Protect	No
Pipe Materials: Double Walled	Yes
Pipe Materials: Sec Containment	No
Pipe Materials: Repaired	No
Pipe Materials: Unknown	No
Pipe Materials: Other	No
Pipe Materials: Other Note	FRP Piping rerplaced with Polyflex during upgrades mid JUly 2014. jlwest

Facility ID:	3025751
Federally Regulated:	Yes

Map ID	Site	Database(s)	EPA ID Number

CONNECTOR BUS YARD (Continued) **U003682349**

Tank Number:	3
Tank Capacity:	10000
Tank Contents:	DIESEL
Tank Status:	**CLS IN GRD**
Tank Type:	UST
Tank Material:	
Install Date:	10/1/1988
Tank Materials: Bare Steel	No
Tank Materials: Cath Protect Steel	Yes
Tank Materials: Epoxy Steel	No
Tank Materials: Fiberglass	No
Tank Materials: Concrete	No
Tank Materials: Composite	Yes
Tank Materials: Double Walled	No
Tank Materials: Lined Interior	No
Tank Materials: Excav Liner	No
Tank Materials: Insulated Tank Jacket	No
Tank Materials: Repaired	No
Tank Materials: Unknown	No
Tank Materials: Other	No
Tank Materials: Other Note	Not reported
Release Detection:	
Tank Release Detection: Leak Deferred	No
Tank Release Detection: Manual Gauge	Yes
Tank Release Detection: Auto Gauge	Yes
Tank Release Detection:Tank Tightness	Yes
Tank Release Detection: Vapor Monitor	No
Tank Release Detection: Inventory	Yes
Tank Release Detection: Stat Invent Recon	No
Tank Release Detection: Spill Install	Yes
Tank Release Detection: Overfill Install	Yes
Tank Release Detection: Groundwater	No
Tank Release Detection: Int Sec Containment	No
Tank Release Detection: Int Double Walled	No
Tank Release Detection: Other Method	No
Tank Release Detection: Other Note	Not reported
Pipe Release Detection: Leak Deferred	Not reported
Pipe Release Detection: Autoleak	Not reported
Pipe Release Detection: Line Tightness	No
Pipe Release Detection: Stat Invent Recon	No
Pipe Release Detection: Groundwater	No
Pipe Release Detection: Int Sec Containment	No
Pipe Release Det: Interior Double Walled	No
Pipe Release Detection: Other Method	No
Pipe Release Detection: Other Note	Not reported
Pipe Type:	VALVE: SUCTION
Pipe Materials: Bare Steel	No
Pipe Materials: Galvanized Steel	No
Pipe Materials: Copper	No
Pipe Materials: Fiberglass	Yes
Pipe Materials: Cath Protect	Yes
Pipe Materials: Double Walled	No
Pipe Materials: Sec Containment	No
Pipe Materials: Repaired	No

Map ID	Site	Database(s)	EPA ID Number

CONNECTOR BUS YARD (Continued) **U003682349**

Pipe Materials: Unknown	No
Pipe Materials: Other	No
Pipe Materials: Other Note	Not reported
Facility ID:	3025751
Federally Regulated:	Yes
Tank Number:	4
Tank Capacity:	10000
Tank Contents:	DIESEL
Tank Status:	**CLS IN GRD**
Tank Type:	UST

Tank Material:

Install Date:	10/1/1988
Tank Materials: Bare Steel	No
Tank Materials: Cath Protect Steel	Yes
Tank Materials: Epoxy Steel	No
Tank Materials: Fiberglass	No
Tank Materials: Concrete	No
Tank Materials: Composite	Yes
Tank Materials: Double Walled	No
Tank Materials: Lined Interior	No
Tank Materials: Excav Liner	No
Tank Materials: Insulated Tank Jacket	No
Tank Materials: Repaired	No
Tank Materials: Unknown	No
Tank Materials: Other	No
Tank Materials: Other Note	Not reported

Release Detection:

Tank Release Detection: Leak Deferred	No
Tank Release Detection: Manual Gauge	Yes
Tank Release Detection: Auto Gauge	Yes
Tank Release Detection:Tank Tightness	Yes
Tank Release Detection: Vapor Monitor	No
Tank Release Detection: Inventory	Yes
Tank Release Detection: Stat Invent Recon	No
Tank Release Detection: Spill Install	Yes
Tank Release Detection: Overfill Install	Yes
Tank Release Detection: Groundwater	No
Tank Release Detection: Int Sec Containment	No
Tank Release Detection: Int Double Walled	No
Tank Release Detection: Other Method	No
Tank Release Detection: Other Note	Not reported
Pipe Release Detection: Leak Deferred	Not reported
Pipe Release Detection: Autoleak	Not reported
Pipe Release Detection: Line Tightness	No
Pipe Release Detection: Stat Invent Recon	No
Pipe Release Detection: Groundwater	No
Pipe Release Detection: Int Sec Containment	No
Pipe Release Det: Interior Double Walled	No
Pipe Release Detection: Other Method	No
Pipe Release Detection: Other Note	Not reported
Pipe Type:	VALVE: SUCTION

Map ID	Site	Database(s)	EPA ID Number

CONNECTOR BUS YARD (Continued) **U003682349**

Pipe Materials: Bare Steel	No
Pipe Materials: Galvanized Steel	No
Pipe Materials: Copper	No
Pipe Materials: Fiberglass	Yes
Pipe Materials: Cath Protect	Yes
Pipe Materials: Double Walled	No
Pipe Materials: Sec Containment	No
Pipe Materials: Repaired	No
Pipe Materials: Unknown	No
Pipe Materials: Other	No
Pipe Materials: Other Note	Not reported
Facility ID:	3025751
Federally Regulated:	Yes
Tank Number:	5
Tank Capacity:	8000
Tank Contents:	MOTOR OIL
Tank Status:	**REM FROM GRD**
Tank Type:	UST

Tank Material:

Install Date:	1/1/1988
Tank Materials: Bare Steel	No
Tank Materials: Cath Protect Steel	Yes
Tank Materials: Epoxy Steel	No
Tank Materials: Fiberglass	No
Tank Materials: Concrete	No
Tank Materials: Composite	No
Tank Materials: Double Walled	No
Tank Materials: Lined Interior	No
Tank Materials: Excav Liner	No
Tank Materials: Insulated Tank Jacket	No
Tank Materials: Repaired	No
Tank Materials: Unknown	No
Tank Materials: Other	No
Tank Materials: Other Note	Not reported

Release Detection:

Tank Release Detection: Leak Deferred	No
Tank Release Detection: Manual Gauge	No
Tank Release Detection: Auto Gauge	No
Tank Release Detection:Tank Tightness	No
Tank Release Detection: Vapor Monitor	No
Tank Release Detection: Inventory	No
Tank Release Detection: Stat Invent Recon	No
Tank Release Detection: Spill Install	No
Tank Release Detection: Overfill Install	No
Tank Release Detection: Groundwater	No
Tank Release Detection: Int Sec Containment	No
Tank Release Detection: Int Double Walled	No
Tank Release Detection: Other Method	No
Tank Release Detection: Other Note	Not reported
Pipe Release Detection: Leak Deferred	No
Pipe Release Detection: Autoleak	Not reported
Pipe Release Detection: Line Tightness	No

Map ID	Site	Database(s)	EPA ID Number

CONNECTOR BUS YARD (Continued) **U003682349**

Pipe Release Detection: Stat Invent Recon	No
Pipe Release Detection: Groundwater	No
Pipe Release Detection: Int Sec Containment	No
Pipe Release Det: Interior Double Walled	No
Pipe Release Detection: Other Method	No
Pipe Release Detection: Other Note	Not reported
Pipe Type:	NO VALVE: SUCTION
Pipe Materials: Bare Steel	No
Pipe Materials: Galvanized Steel	No
Pipe Materials: Copper	No
Pipe Materials: Fiberglass	No
Pipe Materials: Cath Protect	Yes
Pipe Materials: Double Walled	No
Pipe Materials: Sec Containment	No
Pipe Materials: Repaired	No
Pipe Materials: Unknown	No
Pipe Materials: Other	No
Pipe Materials: Other Note	Not reported

1321 **RYDER/ATE FAIRFAX BUS CONNECTOR** **VA SPILLS** **S106239671**
8101 CINDERBED ROAD **N/A**
NEWINGTON, VA 22079

SPILLS:

Fips City/County:	Fairfax County
Status:	Not reported
Reference Id:	Not reported
IR Number:	2000-N-0002
Associated IR:	Not reported
Incident Date:	06/30/1999
Call Received Date:	07/01/1999
Closure Comments:	See Site Summary for details
Threat To:	Not reported
Terrorism (Y/N):	NO
Characterize Incident:	Not reported
Incident Type:	"Petroleum,Water"
Incident Subtype:	"Petroleum,Water"
Materials:	Oil (Fuel-Diesel)(40 - 40 Gallons)
Effect To Receptor:	Not reported
Water Body:	Accotink Creek
Low Quantity To Water:	-1
High Quantity To Water:	-1
Quantity Units:	Gallons
Other Receptors:	"Land, Creek"
RP Company:	Bus Driver
RP Name:	Not reported
Property Owner:	Not reported
Property Company:	Ryder/ATE Management Services Co
Duration Of Event (Hrs):	Not reported
Impacts:	Not reported
Other Impacts:	Not reported
Steps Taken:	Not reported
Steps Taken Description:	Not reported
System Components:	Not reported
Other System Components:	Not reported
Cause Of Event:	Not reported

Map ID	Site	Database(s)	EPA ID Number

RYDER/ATE FAIRFAX BUS CONNECTOR (Continued) **S106239671**

Corrective Action Taken:	Not reported
Weather Status:	Not reported
Precipitation (Wet):	Not reported
Discharge Type:	Not reported
Discharge Volume:	Not reported
Unknown Discharge (Y/N):	NO
Site Name:	RYDER/ATE FAIRFAX BUS CONNECTOR
Closure Date:	07/06/1999
Orig. Call Incident Description:	"Diesel spill from dispenser, drove away with nozzle in"
Original Call Material Description:	diesel (Qty=40)
Original Call Location Description:	Ryder/ATE Fairfax Bus Connector-8101 Cinderbed Road-Newington-VA-22079-Fairfax County
Incident Ongoing at time of Call:	Not reported
Agencies Notified (Y/N):	NO
Other Agencies:	Not reported
Permitted (Y/N):	NO
Call Reported By Company Name:	Dean Sherick
Call Property Owner Company Name:	Not reported
Call Property Owner Name:	Not reported
Site Summary:	Dean oversaw boom replacement & removal

SPILLS NO:

Region:	NO
Id:	Not reported
Incident Summary:	Not reported
Date In:	7/1/1999
Date Closed:	7/6/1999
Pollution Type:	Not reported
Responsible Party:	Bus Driver
Facility Status:	**Not reported**
Owner:	Not reported
Facility Contact:	Not reported
Facility Permitted:	0
Facility Telephone:	Not reported
Time In:	1:15:00 PM
Reported By Name:	Dean Sherick
Reported By Telephone:	703-246-3903
Reported By Affiliation/Addr:	FXCo FM
Incident Response IR #:	2000-N-0002
Responsible Party Address:	Not reported
Responsible Party City:	Not reported
Responsible Party State:	Not reported
Responsible Party Zip:	Not reported
Responsible Party Contact:	Not reported
Responsible Party Telephone:	Not reported
Owner Name:	Ryder/ATE Management Services Co
Owner Address:	Not reported
Owner City:	Not reported
Owner State:	Not reported
Owner Zip:	Not reported
Owner Contact:	Not reported
Owner Telephone:	Not reported
Incident Date:	6/30/1999
Incident Time:	Not reported
Petroleum:	-1
Solid Waste:	0
Hazardous Waste:	0

Map ID	Site	Database(s)	EPA ID Number

RYDER/ATE FAIRFAX BUS CONNECTOR (Continued) **S106239671**

Water:	-1
Air:	0
Sewage:	0
Fish Kill:	0
Threat Wetlands:	0
Wetlands:	0
Material Released:	diesel
Possible Receptors:	land, creek
Quantity Released:	40
Unit Released:	gal
Quantity In Water:	-1
Receiving Waters:	Accotink Creek
River Basin:	1a
Inspection Date:	Not reported
Call Date:	7/6/1999
Inspector:	PZG
Response Due:	Not reported
Response Received Date:	Not reported
Visit Needed:	0
Open:	0
Air Referral Date:	Not reported
Air Reg/ Permit Number:	Not reported
Waste Referral Date:	Not reported
Epa Id Or Permit Number:	Not reported
Water Referral Date:	Not reported
Water Permit Number:	Not reported
Remediation Referral Date:	Not reported
Remediation Pc Number:	Not reported
Enforcement Referral Date:	Not reported
Nov Number:	Not reported
Pc Number:	Not reported
Receive By:	Not reported
Case Officer:	Not reported
Case Type:	Not reported
Street Address:	Not reported
Polllutant:	Not reported
Impact:	Not reported
Spill Time:	Not reported
Spill Date:	Not reported
Spill Volume:	Not reported
Measure:	Not reported
Volume In Water:	Not reported
Stream Name:	Not reported
Investigation Date:	Not reported
Closure Date:	Not reported
Lab Results:	Not reported
Target Date:	Not reported
Prep Number:	Not reported
Report Date:	Not reported
Report Time:	Not reported
Pollutant Scr:	Not reported
Volume:	Not reported
Volume Esc:	Not reported
Future Recommendations:	Not reported
Stream Code:	Not reported
Visit Date:	Not reported
Lab Date:	Not reported

Map ID	Site	Database(s)	EPA ID Number

RYDER/ATE FAIRFAX BUS CONNECTOR (Continued) **S106239671**

File Close Date:	Not reported
Prep Copy:	Not reported
City:	Not reported
Incident Summary:	Diesel spill from dispenser, drove away with nozzle in
Reported:	Not reported
Results:	Not reported
Inspection Comments:	Dean oversaw boom replacement & removal
Remarks:	Not reported

1321 **FAIRFAX CONNECTOR BUS FACILITTY** **RCRA-CESQG** **1000581429**
8101 CINDERBED RD **FINDS** **VAD988201547**
LORTON, VA 22079 **ECHO**

RCRA-CESQG:

Date form received by agency:	06/19/1991
Facility name:	FAIRFAX CONNECTOR BUS FACILITTY
Facility address:	8101 CINDERBED RD LORTON, VA 22079
EPA ID:	VAD988201547
Mailing address:	4050 LEGATO RD NINTH FLOOR FAIRFAX, VA 22033
Contact:	ANTHONY BIZJAK
Contact address:	8101 CINDERBED RD LORTON, VA 22079
Contact country:	US
Contact telephone:	703-339-7203
Contact email:	Not reported
EPA Region:	03
Land type:	Facility is not located on Indian land. Additional information is not known.
Classification:	Conditionally Exempt Small Quantity Generator
Description:	Handler: generates 100 kg or less of hazardous waste per calendar month, and accumulates 1000 kg or less of hazardous waste at any time; or generates 1 kg or less of acutely hazardous waste per calendar month, and accumulates at any time: 1 kg or less of acutely hazardous waste; or 100 kg or less of any residue or contaminated soil, waste or other debris resulting from the cleanup of a spill, into or on any land or water, of acutely hazardous waste; or generates 100 kg or less of any residue or contaminated soil, waste or other debris resulting from the cleanup of a spill, into or on any land or water, of acutely hazardous waste during any calendar month, and accumulates at any time: 1 kg or less of acutely hazardous waste; or 100 kg or less of any residue or contaminated soil, waste or other debris resulting from the cleanup of a spill, into or on any land or water, of acutely hazardous waste

Owner/Operator Summary:

Owner/operator name:	OPERNAME
Owner/operator address:	OPERSTREET OPERCITY, AK 99999
Owner/operator country:	Not reported
Owner/operator telephone:	215-555-1212
Owner/operator email:	Not reported
Owner/operator fax:	Not reported
Owner/operator extension:	Not reported
Legal status:	County
Owner/Operator Type:	Operator
Owner/Op start date:	Not reported

Map ID	Site	Database(s)	EPA ID Number

FAIRFAX CONNECTOR BUS FACILITTY (Continued) **1000581429**

Owner/Op end date: Not reported

Owner/operator name: COUNTY OF FAIRFAX
Owner/operator address: 4100 CHAINBRIDGE RD
FAIRFAX, VA 22030
Owner/operator country: Not reported
Owner/operator telephone: 703-246-1100
Owner/operator email: Not reported
Owner/operator fax: Not reported
Owner/operator extension: Not reported
Legal status: County
Owner/Operator Type: Owner
Owner/Op start date: Not reported
Owner/Op end date: Not reported

Handler Activities Summary:
U.S. importer of hazardous waste: No
Mixed waste (haz. and radioactive): No
Recycler of hazardous waste: No
Transporter of hazardous waste: No
Treater, storer or disposer of HW: No
Underground injection activity: No
On-site burner exemption: No
Furnace exemption: No
Used oil fuel burner: No
Used oil processor: No
User oil refiner: No
Used oil fuel marketer to burner: No
Used oil Specification marketer: No
Used oil transfer facility: No
Used oil transporter: No

. Waste code: D000
. Waste name: Not Defined

. Waste code: D001
. Waste name: IGNITABLE WASTE

. Waste code: D018
. Waste name: BENZENE

. Waste code: D039
. Waste name: TETRACHLOROETHYLENE

Violation Status: No violations found

Evaluation Action Summary:
Evaluation date: 08/21/1997
Evaluation: COMPLIANCE EVALUATION INSPECTION ON-SITE
Area of violation: Not reported
Date achieved compliance: Not reported
Evaluation lead agency: State

FINDS:

Registry ID: 110005246322

Map ID	Site	Database(s)	EPA ID Number

FAIRFAX CONNECTOR BUS FACILITTY (Continued) **1000581429**

Environmental Interest/Information System
RCRAInfo is a national information system that supports the Resource Conservation and Recovery Act (RCRA) program through the tracking of events and activities related to facilities that generate, transport, and treat, store, or dispose of hazardous waste. RCRAInfo allows RCRA program staff to track the notification, permit, compliance, and corrective action activities required under RCRA.

Click this hyperlink while viewing on your computer to access additional FINDS: detail in the EDR Site Report.

ECHO:

Envid:	1000581429
Registry ID:	110005246322
DFR URL:	http://echo.epa.gov/detailed-facility-report?fid=110005246322

1321 **FAIRFAX COUNTY - EMTA BUS FACILITY** **VA LTANKS S113913172**
8101 CINDER BED RD **VA ENF N/A**
LORTON, VA 22079

LTANKS:

Region:	NRO
CEDS Facility Id:	200000079255
Case Status:	**Closed**
Pollution Complaint #:	19920359
Reported:	08/20/1991
Case Closed Date:	06/06/1995
Program:	RP Lead
Federally Regulated UST (Y/N):	Y
Regulated Petroleum UST (1):	Y
Excluded UST (1):	N
Deferred UST (1):	N
Partially Deferred UST (1):	N
Exempt 1 UST (2):	N
Exempt 2 Heating Oil UST (2):	N
Small Heating Oil AST (2):	N
Regulated AST (3):	N
Unregulated AST (3):	N
Other Y/N:	N
Unknown Y/N:	N
Other Description:	Not reported
Heating Oil Category:	Not reported

ENFORCEMENT:

Facility ID:	Not reported
Facility Name:	Not reported
Location Address:	Not reported
Location Address 2:	Not reported
Location City,St,Zip:	Not reported
Solid Waste Facility Region:	Not reported
CEDS Site Id:	Not reported
Site Location:	Not reported
Solid Permit Id (alpha Prefix):	Not reported
Solid Permit Id (numeric Suffix):	Not reported
Solid Waste Unit Type:	Not reported
Inspection Date:	Not reported

Map ID	Site	Database(s)	EPA ID Number

FAIRFAX COUNTY - EMTA BUS FACILITY (Continued) **S113913172**

Inspection Event Code:	Not reported
Inspection Event Complete Date:	Not reported
Solid Waste Enf Effective Date:	Not reported
Solid Waste Enf Penalty Type:	Not reported
Solid Waste Enf Penalty Amount:	Not reported
Solid Waste Enf Type Desc:	Not reported
Solid Waste Unit Type:	Not reported
Solid Waste Unit Name:	Not reported
Haz. Waste Facility Region:	Not reported
Haz. Waste Facility Epaid:	Not reported
Haz. Waste Enforcement Date:	Not reported
Haz. Waste Enforcement Type:	Not reported
Haz. Waste Enforcement Agency:	Not reported
Haz. Waste Enf RCRIS Comments:	Not reported
Haz. Waste Penalty Type:	Not reported
Haz. Waste Enf Order Dt. Signed:	Not reported
Haz. Waste Enf Order Type:	Not reported
Haz. Waste Penalty Amount:	Not reported
Type Of Permit:	Not reported
Permit No:	VAR051047
Enforcement Action Number:	NR15-0334
Action:	NOTICE OF VIOLATION/NOV
Action Date:	3/30/2015
Civil Charges Assessed:	Not reported
Solid Waste Facility Description:	Not reported
Inspection Event Completed Dt:	Not reported
Inspection Event Description:	Not reported
Flag:	WATER

Facility ID:	Not reported
Facility Name:	Not reported
Location Address:	Not reported
Location Address 2:	Not reported
Location City,St,Zip:	Not reported
Solid Waste Facility Region:	Not reported
CEDS Site Id:	Not reported
Site Location:	Not reported
Solid Permit Id (alpha Prefix):	Not reported
Solid Permit Id (numeric Suffix):	Not reported
Solid Waste Unit Type:	Not reported
Inspection Date:	Not reported
Inspection Event Code:	Not reported
Inspection Event Complete Date:	Not reported
Solid Waste Enf Effective Date:	Not reported
Solid Waste Enf Penalty Type:	Not reported
Solid Waste Enf Penalty Amount:	Not reported
Solid Waste Enf Type Desc:	Not reported
Solid Waste Unit Type:	Not reported
Solid Waste Unit Name:	Not reported
Haz. Waste Facility Region:	Not reported
Haz. Waste Facility Epaid:	Not reported
Haz. Waste Enforcement Date:	Not reported
Haz. Waste Enforcement Type:	Not reported
Haz. Waste Enforcement Agency:	Not reported
Haz. Waste Enf RCRIS Comments:	Not reported
Haz. Waste Penalty Type:	Not reported
Haz. Waste Enf Order Dt. Signed:	Not reported

Map ID	Site	Database(s)	EPA ID Number

FAIRFAX COUNTY - EMTA BUS FACILITY (Continued) **S113913172**

Haz. Waste Enf Order Type:	Not reported
Haz. Waste Penalty Amount:	Not reported
Type Of Permit:	Not reported
Permit No:	VAR051047
Enforcement Action Number:	NR15-0334
Action:	NO FORMAL ACTION WARRANTED
Action Date:	10/30/2015
Civil Charges Assessed:	Not reported
Solid Waste Facility Description:	Not reported
Inspection Event Completed Dt:	Not reported
Inspection Event Description:	Not reported
Flag:	WATER

1321 **EMTA-FAIRFAX COUNTY BUS FACILITY** **VA LUST** **S103458296**
8101 CINDERBED ROAD **N/A**
FAIRFAX, VA 22079

LUST REG NO:

Region:	NO
Facility ID:	3025751
Status:	**Closed**
Tank Size:	0
Product:	Not reported
Release Date:	08/20/1991
Closed Date:	6/6/1995
Case Type:	Article 11
Case Officer:	Randy Chapman
Pollution Complaint #:	92-0359
Permit Number:	0
Priority:	-

Region:	NO
Facility ID:	3025751
Status:	**Closed**
Tank Size:	0
Product:	Not reported
Release Date:	06/11/1991
Closed Date:	12/18/1992
Case Type:	Article 11
Case Officer:	Randy Chapman
Pollution Complaint #:	91-1162
Permit Number:	0
Priority:	-

1333 **GUNSTON BUSINESS PARK** **VA SPILLS** **S108925986**
7000 NEWINGTON RD **N/A**
FAIRFAX, VA

SPILLS:

Fips City/County:	Fairfax County
Status:	Not reported
Reference Id:	Not reported
IR Number:	2008-N-0149
Associated IR:	Not reported
Incident Date:	08/03/2007
Call Received Date:	08/03/2007

Map ID	Site	Database(s)	EPA ID Number

GUNSTON BUSINESS PARK (Continued) **S108925986**

Closure Comments:	See Site Summary for details
Threat To:	Not reported
Terrorism (Y/N):	NO
Characterize Incident:	Not reported
Incident Type:	Water
Incident Subtype:	Water
Materials:	Waste (Solid)(-1 - -1 Unknown)
Effect To Receptor:	Not reported
Water Body:	Not reported
Low Quantity To Water:	Not reported
High Quantity To Water:	Not reported
Quantity Units:	Not reported
Other Receptors:	Not reported
RP Company:	Not reported
RP Name:	Not reported
Property Owner:	Not reported
Property Company:	Not reported
Duration Of Event (Hrs):	Not reported
Impacts:	Not reported
Other Impacts:	Not reported
Steps Taken:	Not reported
Steps Taken Description:	Not reported
System Components:	Not reported
Other System Components:	Not reported
Cause Of Event:	Not reported
Corrective Action Taken:	Not reported
Weather Status:	Not reported
Precipitation (Wet):	Not reported
Discharge Type:	Not reported
Discharge Volume:	Not reported
Unknown Discharge (Y/N):	NO
Site Name:	GUNSTON BUSINESS PARK
Closure Date:	12/09/2008
Orig. Call Incident Description:	Possible discharge to storm drain from car washing/detailing business. Photos provided by FFX Co.
Original Call Material Description:	auto wash water/ trash (Qty=unknown)
Original Call Location Description:	Gunston Business Park-7000 Newington Rd-Fairfax-VA--Fairfax County
Incident Ongoing at time of Call:	Not reported
Agencies Notified (Y/N):	NO
Other Agencies:	Not reported
Permitted (Y/N):	NO
Call Reported By Company Name:	Gayle England
Call Property Owner Company Name:	Not reported
Call Property Owner Name:	Not reported
Site Summary:	T Burgess w/ FFX HazMat Services conducted follow up. Possible paint cleaning water.

SPILLS NO:

Region:	NO
Id:	Not reported
Incident Summary:	Not reported
Date In:	8/3/2007
Date Closed:	12/9/2008
Pollution Type:	Not reported
Responsible Party:	Not reported
Facility Status:	**Not reported**
Owner:	Not reported

Map ID	Site	Database(s)	EPA ID Number

GUNSTON BUSINESS PARK (Continued) **S108925986**

Facility Contact:	Not reported
Facility Permitted:	0
Facility Telephone:	Not reported
Time In:	2:10:00 PM
Reported By Name:	Gayle England
Reported By Telephone:	7039342853
Reported By Affiliation/Addr:	Fairfax County
Incident Response IR #:	2008-N-0149
Responsible Party Address:	Not reported
Responsible Party City:	Not reported
Responsible Party State:	Not reported
Responsible Party Zip:	Not reported
Responsible Party Contact:	Not reported
Responsible Party Telephone:	Not reported
Owner Name:	Not reported
Owner Address:	Not reported
Owner City:	Not reported
Owner State:	Not reported
Owner Zip:	Not reported
Owner Contact:	Not reported
Owner Telephone:	Not reported
Incident Date:	8/3/2007
Incident Time:	Not reported
Petroleum:	0
Solid Waste:	0
Hazardous Waste:	0
Water:	-1
Air:	0
Sewage:	0
Fish Kill:	0
Threat Wetlands:	0
Wetlands:	0
Material Released:	auto wash water/ trash
Possible Receptors:	Not reported
Quantity Released:	unknown
Unit Released:	Not reported
Quantity In Water:	Not reported
Receiving Waters:	ground & storm drain
River Basin:	Not reported
Inspection Date:	Not reported
Call Date:	Not reported
Inspector:	Not reported
Response Due:	Not reported
Response Received Date:	Not reported
Visit Needed:	0
Open:	0
Air Referral Date:	Not reported
Air Reg/ Permit Number:	Not reported
Waste Referral Date:	Not reported
Epa Id Or Permit Number:	Not reported
Water Referral Date:	Not reported
Water Permit Number:	Not reported
Remediation Referral Date:	Not reported
Remediation Pc Number:	Not reported
Enforcement Referral Date:	Not reported
Nov Number:	Not reported
Pc Number:	Not reported

Map ID	Site	Database(s)	EPA ID Number

GUNSTON BUSINESS PARK (Continued) **S108925986**

Receive By:	Not reported
Case Officer:	Not reported
Case Type:	Not reported
Street Address:	Not reported
Polllutant:	Not reported
Impact:	Not reported
Spill Time:	Not reported
Spill Date:	Not reported
Spill Volume:	Not reported
Measure:	Not reported
Volume In Water:	Not reported
Stream Name:	Not reported
Investigation Date:	Not reported
Closure Date:	Not reported
Lab Results:	Not reported
Target Date:	Not reported
Prep Number:	Not reported
Report Date:	Not reported
Report Time:	Not reported
Pollutant Scr:	Not reported
Volume:	Not reported
Volume Esc:	Not reported
Future Recommendations:	Not reported
Stream Code:	Not reported
Visit Date:	Not reported
Lab Date:	Not reported
File Close Date:	Not reported
Prep Copy:	Not reported
City:	Not reported
Incident Summary:	Possible discharge to storm drain from car washing/detailing business. Photos provided by FFX Co.
Reported:	Not reported
Results:	Not reported
Inspection Comments:	T Burgess w/ FFX HazMat Services conducted follow up. Possible paint cleaning water.
Remarks:	Not reported

1338 **WORTHINGTON INDUSTRIES (PREP)** **VA LUST** **S103458131**
7000 NEWINGTON ROAD **N/A**
FAIRFAX, VA 22079

LUST REG NO:

Region:	NO
Facility ID:	3014653
Status:	**Open**
Tank Size:	0
Product:	Not reported
Release Date:	04/23/1991
Closed Date:	Not reported
Case Type:	Article 9/File Missing
Case Officer:	Randy Chapman
Pollution Complaint #:	91-1550
Permit Number:	0
Priority:	-

Region:	NO
Facility ID:	3014653
Status:	**Closed**

Map ID	Site	Database(s)	EPA ID Number

WORTHINGTON INDUSTRIES (PREP) (Continued) **S103458131**

Tank Size: 250
Product: mixture
Release Date: 12/12/1990
Closed Date: 8/27/1998
Case Type: Article 11
Case Officer: Randy Chapman
Pollution Complaint #: 91-0871
Permit Number: 0
Priority: -

1338 **7001 NEWINGTON ROAD** **VA LUST** **S104407301**
7001 NEWINGTON RD **VA LTANKS** **N/A**
NEWINGTON, VA 22079

LUST REG NO:
Region: NO
Facility ID: 3900975
Status: **Closed**
Tank Size: 500
Product: gasoline
Release Date: 01/14/1998
Closed Date: 2/9/1998
Case Type: Article 9
Case Officer: Randy Chapman
Pollution Complaint #: 98-3660
Permit Number: Not reported
Priority: Not reported

LTANKS:
Region: NRO
CEDS Facility Id: 200000186177
Case Status: **Closed**
Pollution Complaint #: 19983660
Reported: 01/14/1998
Case Closed Date: 02/09/1998
Program: RP Lead
Federally Regulated UST (Y/N): Y
Regulated Petroleum UST (1): Y
Excluded UST (1): N
Deferred UST (1): N
Partially Deferred UST (1): N
Exempt 1 UST (2): N
Exempt 2 Heating Oil UST (2): N
Small Heating Oil AST (2): N
Regulated AST (3): N
Unregulated AST (3): N
Other Y/N: N
Unknown Y/N: N
Other Description: Not reported
Heating Oil Category: Not reported

Map ID	Site	Database(s)	EPA ID Number
1366	**6900 BLOCK NEWINGTON ROAD LORTON, VA**	**VA SPILLS**	**S110609521 N/A**

SPILLS:

Fips City/County:	Fairfax County
Status:	Closed
Reference Id:	5855
IR Number:	2011-N-0761
Associated IR:	Not reported
Incident Date:	Not reported
Call Received Date:	09/22/2010
Closure Comments:	referred to J Trocchio
Threat To:	Not reported
Terrorism (Y/N):	N
Characterize Incident:	Intentional
Incident Type:	Waste
Incident Subtype:	Solid Waste * Waste
Materials:	Tires (1--1 Unknown)
Effect To Receptor:	Not reported
Water Body:	Not reported
Low Quantity To Water:	Not reported
High Quantity To Water:	Not reported
Quantity Units:	Not reported
Other Receptors:	Not reported
RP Company:	Not reported
RP Name:	Not reported
Property Owner:	Not reported
Property Company:	Not reported
Duration Of Event (Hrs):	0
Impacts:	Not reported
Other Impacts:	Not reported
Steps Taken:	Not reported
Steps Taken Description:	Not reported
System Components:	Not reported
Other System Components:	Not reported
Cause Of Event:	Not reported
Corrective Action Taken:	Not reported
Weather Status:	Not reported
Precipitation (Wet):	0
Discharge Type:	Not reported
Discharge Volume:	0
Unknown Discharge (Y/N):	N
Site Name:	TIRE DUMPING ON CSX PROPERTY
Closure Date:	12/13/2010
Orig. Call Incident Description:	Tire dumping on CSX property. CSX is inquiring about disposal ot the tires.
Original Call Material Description:	Tires
Original Call Location Description:	6900 block Newington Rd-CSX Tracks
Incident Ongoing at time of Call:	Y
Agencies Notified (Y/N):	N
Other Agencies:	Not reported
Permitted (Y/N):	N
Call Reported By Company Name:	CSX
Call Property Owner Company Name:	Not reported
Call Property Owner Name:	Not reported
Site Summary:	email for complaint fwded to J Trocchio.

Map ID	Site	Database(s)	EPA ID Number
1367	**US ARMY FORT BELVOIR ADF EAST FACILITY** **8219 BEULAH ST** **FORT BELVOIR, VA 22060**	**VA UST**	**U004175535** **N/A**

Facility:

Facility Id:	3041803
Facility Type:	FEDERAL: MILITARY
CEDS Facility ID:	200000854705

Owner:

Owner Id:	27827
Owner Name:	US Army Fort Belvoir
Owner Address:	9430 Jackson Loop Ste 200
Owner Address2:	Not reported
Owner City, State, Zip:	Fort Belvoir, VA 22060
Owner Type:	FEDERAL
Number of Active AST:	0
Number of Active UST:	11
Number of Inactive AST:	0
Number of Inactive UST:	1

UST:

Facility ID:	3041803
Federally Regulated:	Yes
Tank Number:	2803A
Tank Capacity:	25000
Tank Contents:	DIESEL
Tank Status:	**PERM OUT OF USE**
Tank Type:	UST

Tank Material:

Install Date:	6/1/1986
Tank Materials: Bare Steel	No
Tank Materials: Cath Protect Steel	No
Tank Materials: Epoxy Steel	No
Tank Materials: Fiberglass	Yes
Tank Materials: Concrete	No
Tank Materials: Composite	No
Tank Materials: Double Walled	No
Tank Materials: Lined Interior	No
Tank Materials: Excav Liner	No
Tank Materials: Insulated Tank Jacket	No
Tank Materials: Repaired	No
Tank Materials: Unknown	No
Tank Materials: Other	No
Tank Materials: Other Note	Not reported

Release Detection:

Tank Release Detection: Leak Deferred	No
Tank Release Detection: Manual Gauge	No
Tank Release Detection: Auto Gauge	Yes
Tank Release Detection:Tank Tightness	No
Tank Release Detection: Vapor Monitor	No
Tank Release Detection: Inventory	No
Tank Release Detection: Stat Invent Recon	No
Tank Release Detection: Spill Install	Yes
Tank Release Detection: Overfill Install	Yes
Tank Release Detection: Groundwater	No

Map ID	Site	Database(s)	EPA ID Number

US ARMY FORT BELVOIR ADF EAST FACILITY (Continued) **U004175535**

Tank Release Detection: Int Sec Containment	No
Tank Release Detection: Int Double Walled	No
Tank Release Detection: Other Method	No
Tank Release Detection: Other Note	Not reported
Pipe Release Detection: Leak Deferred	No
Pipe Release Detection: Autoleak	Not reported
Pipe Release Detection: Line Tightness	No
Pipe Release Detection: Stat Invent Recon	No
Pipe Release Detection: Groundwater	No
Pipe Release Detection: Int Sec Containment	No
Pipe Release Det: Interior Double Walled	Yes
Pipe Release Detection: Other Method	No
Pipe Release Detection: Other Note	Not reported
Pipe Type:	NO VALVE: SUCTION
Pipe Materials: Bare Steel	No
Pipe Materials: Galvanized Steel	No
Pipe Materials: Copper	No
Pipe Materials: Fiberglass	Yes
Pipe Materials: Cath Protect	No
Pipe Materials: Double Walled	Yes
Pipe Materials: Sec Containment	No
Pipe Materials: Repaired	No
Pipe Materials: Unknown	No
Pipe Materials: Other	No
Pipe Materials: Other Note	Not reported
Facility ID:	3041803
Federally Regulated:	Yes
Tank Number:	2838A
Tank Capacity:	5000
Tank Contents:	GASOLINE
Tank Status:	**CURR IN USE**
Tank Type:	UST

Tank Material:

Install Date:	9/1/1998
Tank Materials: Bare Steel	No
Tank Materials: Cath Protect Steel	No
Tank Materials: Epoxy Steel	No
Tank Materials: Fiberglass	Yes
Tank Materials: Concrete	No
Tank Materials: Composite	No
Tank Materials: Double Walled	Yes
Tank Materials: Lined Interior	No
Tank Materials: Excav Liner	No
Tank Materials: Insulated Tank Jacket	No
Tank Materials: Repaired	No
Tank Materials: Unknown	No
Tank Materials: Other	No
Tank Materials: Other Note	Not reported

Release Detection:

Tank Release Detection: Leak Deferred	No
Tank Release Detection: Manual Gauge	No

Map ID	Site	Database(s)	EPA ID Number

US ARMY FORT BELVOIR ADF EAST FACILITY (Continued) **U004175535**

Tank Release Detection: Auto Gauge	Yes
Tank Release Detection:Tank Tightness	No
Tank Release Detection: Vapor Monitor	No
Tank Release Detection: Inventory	No
Tank Release Detection: Stat Invent Recon	No
Tank Release Detection: Spill Install	Yes
Tank Release Detection: Overfill Install	Yes
Tank Release Detection: Groundwater	No
Tank Release Detection: Int Sec Containment	No
Tank Release Detection: Int Double Walled	Yes
Tank Release Detection: Other Method	No
Tank Release Detection: Other Note	Not reported
Pipe Release Detection: Leak Deferred	No
Pipe Release Detection: Autoleak	Not reported
Pipe Release Detection: Line Tightness	No
Pipe Release Detection: Stat Invent Recon	No
Pipe Release Detection: Groundwater	No
Pipe Release Detection: Int Sec Containment	No
Pipe Release Det: Interior Double Walled	No
Pipe Release Detection: Other Method	No
Pipe Release Detection: Other Note	n/a - safe suction
Pipe Type:	NO VALVE: SUCTION
Pipe Materials: Bare Steel	No
Pipe Materials: Galvanized Steel	No
Pipe Materials: Copper	No
Pipe Materials: Fiberglass	Yes
Pipe Materials: Cath Protect	No
Pipe Materials: Double Walled	Yes
Pipe Materials: Sec Containment	Yes
Pipe Materials: Repaired	No
Pipe Materials: Unknown	No
Pipe Materials: Other	No
Pipe Materials: Other Note	Not reported
Facility ID:	3041803
Federally Regulated:	Yes
Tank Number:	2851A
Tank Capacity:	50000
Tank Contents:	DIESEL
Tank Status:	**CURR IN USE**
Tank Type:	UST
Tank Material:	
Install Date:	9/22/2003
Tank Materials: Bare Steel	No
Tank Materials: Cath Protect Steel	No
Tank Materials: Epoxy Steel	No
Tank Materials: Fiberglass	No
Tank Materials: Concrete	No
Tank Materials: Composite	Yes
Tank Materials: Double Walled	Yes
Tank Materials: Lined Interior	No
Tank Materials: Excav Liner	No
Tank Materials: Insulated Tank Jacket	No
Tank Materials: Repaired	No

Map ID	Site	Database(s)	EPA ID Number

US ARMY FORT BELVOIR ADF EAST FACILITY (Continued) **U004175535**

Tank Materials: Unknown	No
Tank Materials: Other	No
Tank Materials: Other Note	Not reported

Release Detection:

Tank Release Detection: Leak Deferred	No
Tank Release Detection: Manual Gauge	No
Tank Release Detection: Auto Gauge	Yes
Tank Release Detection:Tank Tightness	No
Tank Release Detection: Vapor Monitor	No
Tank Release Detection: Inventory	No
Tank Release Detection: Stat Invent Recon	No
Tank Release Detection: Spill Install	Yes
Tank Release Detection: Overfill Install	Yes
Tank Release Detection: Groundwater	No
Tank Release Detection: Int Sec Containment	No
Tank Release Detection: Int Double Walled	Yes
Tank Release Detection: Other Method	No
Tank Release Detection: Other Note	Not reported
Pipe Release Detection: Leak Deferred	No
Pipe Release Detection: Autoleak	Not reported
Pipe Release Detection: Line Tightness	No
Pipe Release Detection: Stat Invent Recon	No
Pipe Release Detection: Groundwater	No
Pipe Release Detection: Int Sec Containment	No
Pipe Release Det: Interior Double Walled	Yes
Pipe Release Detection: Other Method	No
Pipe Release Detection: Other Note	Not reported

Pipe Type:	PRESSURE
Pipe Materials: Bare Steel	No
Pipe Materials: Galvanized Steel	No
Pipe Materials: Copper	No
Pipe Materials: Fiberglass	Yes
Pipe Materials: Cath Protect	No
Pipe Materials: Double Walled	Yes
Pipe Materials: Sec Containment	No
Pipe Materials: Repaired	No
Pipe Materials: Unknown	No
Pipe Materials: Other	No
Pipe Materials: Other Note	Not reported

Facility ID:	3041803
Federally Regulated:	Yes
Tank Number:	2851B
Tank Capacity:	50000
Tank Contents:	DIESEL
Tank Status:	**CURR IN USE**
Tank Type:	UST

Tank Material:

Install Date:	9/22/2003
Tank Materials: Bare Steel	No
Tank Materials: Cath Protect Steel	No
Tank Materials: Epoxy Steel	No

Map ID	Site	Database(s)	EPA ID Number

US ARMY FORT BELVOIR ADF EAST FACILITY (Continued) **U004175535**

Tank Materials: Fiberglass	No
Tank Materials: Concrete	No
Tank Materials: Composite	Yes
Tank Materials: Double Walled	Yes
Tank Materials: Lined Interior	No
Tank Materials: Excav Liner	No
Tank Materials: Insulated Tank Jacket	No
Tank Materials: Repaired	No
Tank Materials: Unknown	No
Tank Materials: Other	No
Tank Materials: Other Note	Not reported

Release Detection:

Tank Release Detection: Leak Deferred	No
Tank Release Detection: Manual Gauge	No
Tank Release Detection: Auto Gauge	Yes
Tank Release Detection:Tank Tightness	No
Tank Release Detection: Vapor Monitor	No
Tank Release Detection: Inventory	No
Tank Release Detection: Stat Invent Recon	No
Tank Release Detection: Spill Install	Yes
Tank Release Detection: Overfill Install	Yes
Tank Release Detection: Groundwater	No
Tank Release Detection: Int Sec Containment	No
Tank Release Detection: Int Double Walled	Yes
Tank Release Detection: Other Method	No
Tank Release Detection: Other Note	Not reported
Pipe Release Detection: Leak Deferred	No
Pipe Release Detection: Autoleak	Not reported
Pipe Release Detection: Line Tightness	No
Pipe Release Detection: Stat Invent Recon	No
Pipe Release Detection: Groundwater	No
Pipe Release Detection: Int Sec Containment	No
Pipe Release Det: Interior Double Walled	Yes
Pipe Release Detection: Other Method	No
Pipe Release Detection: Other Note	Not reported

Pipe Type:	Not reported
Pipe Materials: Bare Steel	No
Pipe Materials: Galvanized Steel	No
Pipe Materials: Copper	No
Pipe Materials: Fiberglass	Yes
Pipe Materials: Cath Protect	No
Pipe Materials: Double Walled	Yes
Pipe Materials: Sec Containment	No
Pipe Materials: Repaired	No
Pipe Materials: Unknown	No
Pipe Materials: Other	No
Pipe Materials: Other Note	Not reported

Facility ID:	3041803
Federally Regulated:	Yes

Tank Number:	2851C
Tank Capacity:	50000
Tank Contents:	DIESEL

Map ID	Site	Database(s)	EPA ID Number

US ARMY FORT BELVOIR ADF EAST FACILITY (Continued) **U004175535**

Tank Status:	**CURR IN USE**
Tank Type:	UST
Tank Material:	
Install Date:	9/22/2003
Tank Materials: Bare Steel	No
Tank Materials: Cath Protect Steel	No
Tank Materials: Epoxy Steel	No
Tank Materials: Fiberglass	No
Tank Materials: Concrete	No
Tank Materials: Composite	Yes
Tank Materials: Double Walled	Yes
Tank Materials: Lined Interior	No
Tank Materials: Excav Liner	No
Tank Materials: Insulated Tank Jacket	No
Tank Materials: Repaired	No
Tank Materials: Unknown	No
Tank Materials: Other	No
Tank Materials: Other Note	Not reported
Release Detection:	
Tank Release Detection: Leak Deferred	No
Tank Release Detection: Manual Gauge	No
Tank Release Detection: Auto Gauge	Yes
Tank Release Detection:Tank Tightness	No
Tank Release Detection: Vapor Monitor	No
Tank Release Detection: Inventory	No
Tank Release Detection: Stat Invent Recon	No
Tank Release Detection: Spill Install	Yes
Tank Release Detection: Overfill Install	Yes
Tank Release Detection: Groundwater	No
Tank Release Detection: Int Sec Containment	No
Tank Release Detection: Int Double Walled	Yes
Tank Release Detection: Other Method	No
Tank Release Detection: Other Note	Not reported
Pipe Release Detection: Leak Deferred	No
Pipe Release Detection: Autoleak	Not reported
Pipe Release Detection: Line Tightness	No
Pipe Release Detection: Stat Invent Recon	No
Pipe Release Detection: Groundwater	No
Pipe Release Detection: Int Sec Containment	No
Pipe Release Det: Interior Double Walled	Yes
Pipe Release Detection: Other Method	No
Pipe Release Detection: Other Note	Not reported
Pipe Type:	PRESSURE
Pipe Materials: Bare Steel	Yes
Pipe Materials: Galvanized Steel	No
Pipe Materials: Copper	No
Pipe Materials: Fiberglass	No
Pipe Materials: Cath Protect	No
Pipe Materials: Double Walled	No
Pipe Materials: Sec Containment	No
Pipe Materials: Repaired	No
Pipe Materials: Unknown	No
Pipe Materials: Other	No
Pipe Materials: Other Note	Not reported

Map ID	Site	Database(s)	EPA ID Number

US ARMY FORT BELVOIR ADF EAST FACILITY (Continued) **U004175535**

Facility ID:	3041803
Federally Regulated:	Yes
Tank Number:	2851D
Tank Capacity:	50000
Tank Contents:	DIESEL
Tank Status:	**CURR IN USE**
Tank Type:	UST

Tank Material:

Install Date:	9/22/2003
Tank Materials: Bare Steel	No
Tank Materials: Cath Protect Steel	No
Tank Materials: Epoxy Steel	No
Tank Materials: Fiberglass	No
Tank Materials: Concrete	No
Tank Materials: Composite	Yes
Tank Materials: Double Walled	Yes
Tank Materials: Lined Interior	No
Tank Materials: Excav Liner	No
Tank Materials: Insulated Tank Jacket	No
Tank Materials: Repaired	No
Tank Materials: Unknown	No
Tank Materials: Other	No
Tank Materials: Other Note	Not reported

Release Detection:

Tank Release Detection: Leak Deferred	No
Tank Release Detection: Manual Gauge	No
Tank Release Detection: Auto Gauge	Yes
Tank Release Detection:Tank Tightness	No
Tank Release Detection: Vapor Monitor	No
Tank Release Detection: Inventory	No
Tank Release Detection: Stat Invent Recon	No
Tank Release Detection: Spill Install	Yes
Tank Release Detection: Overfill Install	Yes
Tank Release Detection: Groundwater	No
Tank Release Detection: Int Sec Containment	No
Tank Release Detection: Int Double Walled	Yes
Tank Release Detection: Other Method	No
Tank Release Detection: Other Note	Not reported
Pipe Release Detection: Leak Deferred	No
Pipe Release Detection: Autoleak	Not reported
Pipe Release Detection: Line Tightness	No
Pipe Release Detection: Stat Invent Recon	No
Pipe Release Detection: Groundwater	No
Pipe Release Detection: Int Sec Containment	No
Pipe Release Det: Interior Double Walled	Yes
Pipe Release Detection: Other Method	No
Pipe Release Detection: Other Note	Not reported
Pipe Type:	PRESSURE
Pipe Materials: Bare Steel	No
Pipe Materials: Galvanized Steel	No
Pipe Materials: Copper	No
Pipe Materials: Fiberglass	Yes
Pipe Materials: Cath Protect	No

Map ID	Site	Database(s)	EPA ID Number

US ARMY FORT BELVOIR ADF EAST FACILITY (Continued) **U004175535**

Pipe Materials: Double Walled	Yes
Pipe Materials: Sec Containment	No
Pipe Materials: Repaired	No
Pipe Materials: Unknown	No
Pipe Materials: Other	No
Pipe Materials: Other Note	Not reported
Facility ID:	3041803
Federally Regulated:	Yes
Tank Number:	2851E
Tank Capacity:	50000
Tank Contents:	DIESEL
Tank Status:	**CURR IN USE**
Tank Type:	UST

Tank Material:

Install Date:	9/22/2003
Tank Materials: Bare Steel	No
Tank Materials: Cath Protect Steel	No
Tank Materials: Epoxy Steel	No
Tank Materials: Fiberglass	No
Tank Materials: Concrete	No
Tank Materials: Composite	Yes
Tank Materials: Double Walled	Yes
Tank Materials: Lined Interior	No
Tank Materials: Excav Liner	No
Tank Materials: Insulated Tank Jacket	No
Tank Materials: Repaired	No
Tank Materials: Unknown	No
Tank Materials: Other	No
Tank Materials: Other Note	Not reported

Release Detection:

Tank Release Detection: Leak Deferred	No
Tank Release Detection: Manual Gauge	No
Tank Release Detection: Auto Gauge	Yes
Tank Release Detection:Tank Tightness	No
Tank Release Detection: Vapor Monitor	No
Tank Release Detection: Inventory	No
Tank Release Detection: Stat Invent Recon	No
Tank Release Detection: Spill Install	Yes
Tank Release Detection: Overfill Install	Yes
Tank Release Detection: Groundwater	No
Tank Release Detection: Int Sec Containment	No
Tank Release Detection: Int Double Walled	Yes
Tank Release Detection: Other Method	No
Tank Release Detection: Other Note	Not reported
Pipe Release Detection: Leak Deferred	No
Pipe Release Detection: Autoleak	Not reported
Pipe Release Detection: Line Tightness	No
Pipe Release Detection: Stat Invent Recon	No
Pipe Release Detection: Groundwater	No
Pipe Release Detection: Int Sec Containment	No
Pipe Release Det: Interior Double Walled	Yes
Pipe Release Detection: Other Method	No

Map ID	Site	Database(s)	EPA ID Number

US ARMY FORT BELVOIR ADF EAST FACILITY (Continued) **U004175535**

Pipe Release Detection: Other Note	Not reported
Pipe Type:	PRESSURE
Pipe Materials: Bare Steel	No
Pipe Materials: Galvanized Steel	No
Pipe Materials: Copper	No
Pipe Materials: Fiberglass	Yes
Pipe Materials: Cath Protect	No
Pipe Materials: Double Walled	Yes
Pipe Materials: Sec Containment	No
Pipe Materials: Repaired	No
Pipe Materials: Unknown	No
Pipe Materials: Other	No
Pipe Materials: Other Note	Not reported
Facility ID:	3041803
Federally Regulated:	Yes
Tank Number:	2851F
Tank Capacity:	50000
Tank Contents:	DIESEL
Tank Status:	**CURR IN USE**
Tank Type:	UST

Tank Material:

Install Date:	9/22/2003
Tank Materials: Bare Steel	No
Tank Materials: Cath Protect Steel	No
Tank Materials: Epoxy Steel	No
Tank Materials: Fiberglass	No
Tank Materials: Concrete	No
Tank Materials: Composite	Yes
Tank Materials: Double Walled	Yes
Tank Materials: Lined Interior	No
Tank Materials: Excav Liner	No
Tank Materials: Insulated Tank Jacket	No
Tank Materials: Repaired	No
Tank Materials: Unknown	No
Tank Materials: Other	No
Tank Materials: Other Note	Not reported

Release Detection:

Tank Release Detection: Leak Deferred	No
Tank Release Detection: Manual Gauge	No
Tank Release Detection: Auto Gauge	Yes
Tank Release Detection:Tank Tightness	No
Tank Release Detection: Vapor Monitor	No
Tank Release Detection: Inventory	No
Tank Release Detection: Stat Invent Recon	No
Tank Release Detection: Spill Install	Yes
Tank Release Detection: Overfill Install	Yes
Tank Release Detection: Groundwater	No
Tank Release Detection: Int Sec Containment	No
Tank Release Detection: Int Double Walled	Yes
Tank Release Detection: Other Method	No
Tank Release Detection: Other Note	Not reported

Map ID	Site	Database(s)	EPA ID Number

US ARMY FORT BELVOIR ADF EAST FACILITY (Continued) **U004175535**

Pipe Release Detection: Leak Deferred	No
Pipe Release Detection: Autoleak	Not reported
Pipe Release Detection: Line Tightness	No
Pipe Release Detection: Stat Invent Recon	No
Pipe Release Detection: Groundwater	No
Pipe Release Detection: Int Sec Containment	No
Pipe Release Det: Interior Double Walled	Yes
Pipe Release Detection: Other Method	No
Pipe Release Detection: Other Note	Not reported
Pipe Type:	PRESSURE
Pipe Materials: Bare Steel	No
Pipe Materials: Galvanized Steel	No
Pipe Materials: Copper	No
Pipe Materials: Fiberglass	Yes
Pipe Materials: Cath Protect	No
Pipe Materials: Double Walled	Yes
Pipe Materials: Sec Containment	No
Pipe Materials: Repaired	No
Pipe Materials: Unknown	No
Pipe Materials: Other	No
Pipe Materials: Other Note	Not reported
Facility ID:	3041803
Federally Regulated:	Yes
Tank Number:	2856B
Tank Capacity:	15000
Tank Contents:	EMER GENERATOR
Tank Status:	**CURR IN USE**
Tank Type:	UST

Tank Material:

Install Date:	6/1/1990
Tank Materials: Bare Steel	No
Tank Materials: Cath Protect Steel	No
Tank Materials: Epoxy Steel	No
Tank Materials: Fiberglass	Yes
Tank Materials: Concrete	No
Tank Materials: Composite	No
Tank Materials: Double Walled	Yes
Tank Materials: Lined Interior	No
Tank Materials: Excav Liner	No
Tank Materials: Insulated Tank Jacket	No
Tank Materials: Repaired	No
Tank Materials: Unknown	No
Tank Materials: Other	No
Tank Materials: Other Note	Not reported

Release Detection:

Tank Release Detection: Leak Deferred	No
Tank Release Detection: Manual Gauge	No
Tank Release Detection: Auto Gauge	Yes
Tank Release Detection:Tank Tightness	No
Tank Release Detection: Vapor Monitor	No
Tank Release Detection: Inventory	No

Map ID	Site	Database(s)	EPA ID Number

US ARMY FORT BELVOIR ADF EAST FACILITY (Continued) **U004175535**

Tank Release Detection: Stat Invent Recon	No
Tank Release Detection: Spill Install	Yes
Tank Release Detection: Overfill Install	Yes
Tank Release Detection: Groundwater	No
Tank Release Detection: Int Sec Containment	No
Tank Release Detection: Int Double Walled	Yes
Tank Release Detection: Other Method	No
Tank Release Detection: Other Note	Not reported
Pipe Release Detection: Leak Deferred	No
Pipe Release Detection: Autoleak	Not reported
Pipe Release Detection: Line Tightness	No
Pipe Release Detection: Stat Invent Recon	No
Pipe Release Detection: Groundwater	No
Pipe Release Detection: Int Sec Containment	No
Pipe Release Det: Interior Double Walled	Yes
Pipe Release Detection: Other Method	No
Pipe Release Detection: Other Note	Not reported

Pipe Type:	NO VALVE: SUCTION
Pipe Materials: Bare Steel	No
Pipe Materials: Galvanized Steel	No
Pipe Materials: Copper	No
Pipe Materials: Fiberglass	Yes
Pipe Materials: Cath Protect	No
Pipe Materials: Double Walled	Yes
Pipe Materials: Sec Containment	Yes
Pipe Materials: Repaired	No
Pipe Materials: Unknown	No
Pipe Materials: Other	No
Pipe Materials: Other Note	Not reported

Facility ID:	3041803
Federally Regulated:	Yes

Tank Number:	2872A
Tank Capacity:	25000
Tank Contents:	DIESEL
Tank Status:	**CURR IN USE**
Tank Type:	UST

Tank Material:

Install Date:	4/13/2015
Tank Materials: Bare Steel	No
Tank Materials: Cath Protect Steel	No
Tank Materials: Epoxy Steel	No
Tank Materials: Fiberglass	No
Tank Materials: Concrete	No
Tank Materials: Composite	Yes
Tank Materials: Double Walled	Yes
Tank Materials: Lined Interior	No
Tank Materials: Excav Liner	No
Tank Materials: Insulated Tank Jacket	No
Tank Materials: Repaired	No
Tank Materials: Unknown	No
Tank Materials: Other	No
Tank Materials: Other Note	Not reported

Map ID	Site	Database(s)	EPA ID Number

US ARMY FORT BELVOIR ADF EAST FACILITY (Continued) **U004175535**

Release Detection:

Tank Release Detection: Leak Deferred	No
Tank Release Detection: Manual Gauge	No
Tank Release Detection: Auto Gauge	No
Tank Release Detection:Tank Tightness	No
Tank Release Detection: Vapor Monitor	No
Tank Release Detection: Inventory	No
Tank Release Detection: Stat Invent Recon	No
Tank Release Detection: Spill Install	Yes
Tank Release Detection: Overfill Install	Yes
Tank Release Detection: Groundwater	No
Tank Release Detection: Int Sec Containment	No
Tank Release Detection: Int Double Walled	Yes
Tank Release Detection: Other Method	No
Tank Release Detection: Other Note	Not reported
Pipe Release Detection: Leak Deferred	No
Pipe Release Detection: Autoleak	Not reported
Pipe Release Detection: Line Tightness	No
Pipe Release Detection: Stat Invent Recon	No
Pipe Release Detection: Groundwater	No
Pipe Release Detection: Int Sec Containment	Yes
Pipe Release Det: Interior Double Walled	No
Pipe Release Detection: Other Method	No
Pipe Release Detection: Other Note	Not reported

Pipe Type:	PRESSURE
Pipe Materials: Bare Steel	No
Pipe Materials: Galvanized Steel	No
Pipe Materials: Copper	No
Pipe Materials: Fiberglass	Yes
Pipe Materials: Cath Protect	No
Pipe Materials: Double Walled	Yes
Pipe Materials: Sec Containment	Yes
Pipe Materials: Repaired	No
Pipe Materials: Unknown	No
Pipe Materials: Other	No
Pipe Materials: Other Note	Not reported

Facility ID:	3041803
Federally Regulated:	Yes
Tank Number:	2872B
Tank Capacity:	25000
Tank Contents:	DIESEL
Tank Status:	**CURR IN USE**
Tank Type:	UST

Tank Material:

Install Date:	4/13/2015
Tank Materials: Bare Steel	No
Tank Materials: Cath Protect Steel	No
Tank Materials: Epoxy Steel	No
Tank Materials: Fiberglass	No
Tank Materials: Concrete	No
Tank Materials: Composite	Yes
Tank Materials: Double Walled	Yes

Map ID	Site	Database(s)	EPA ID Number

US ARMY FORT BELVOIR ADF EAST FACILITY (Continued) **U004175535**

Tank Materials: Lined Interior	No
Tank Materials: Excav Liner	No
Tank Materials: Insulated Tank Jacket	No
Tank Materials: Repaired	No
Tank Materials: Unknown	No
Tank Materials: Other	No
Tank Materials: Other Note	Not reported

Release Detection:

Tank Release Detection: Leak Deferred	No
Tank Release Detection: Manual Gauge	No
Tank Release Detection: Auto Gauge	No
Tank Release Detection:Tank Tightness	No
Tank Release Detection: Vapor Monitor	No
Tank Release Detection: Inventory	No
Tank Release Detection: Stat Invent Recon	No
Tank Release Detection: Spill Install	Yes
Tank Release Detection: Overfill Install	Yes
Tank Release Detection: Groundwater	No
Tank Release Detection: Int Sec Containment	No
Tank Release Detection: Int Double Walled	Yes
Tank Release Detection: Other Method	No
Tank Release Detection: Other Note	Not reported
Pipe Release Detection: Leak Deferred	No
Pipe Release Detection: Autoleak	Not reported
Pipe Release Detection: Line Tightness	No
Pipe Release Detection: Stat Invent Recon	No
Pipe Release Detection: Groundwater	No
Pipe Release Detection: Int Sec Containment	Yes
Pipe Release Det: Interior Double Walled	No
Pipe Release Detection: Other Method	No
Pipe Release Detection: Other Note	Not reported

Pipe Type:	PRESSURE
Pipe Materials: Bare Steel	No
Pipe Materials: Galvanized Steel	No
Pipe Materials: Copper	No
Pipe Materials: Fiberglass	Yes
Pipe Materials: Cath Protect	No
Pipe Materials: Double Walled	Yes
Pipe Materials: Sec Containment	Yes
Pipe Materials: Repaired	No
Pipe Materials: Unknown	No
Pipe Materials: Other	No
Pipe Materials: Other Note	Not reported

Facility ID:	3041803
Federally Regulated:	Yes
Tank Number:	2872C
Tank Capacity:	25000
Tank Contents:	DIESEL
Tank Status:	**CURR IN USE**
Tank Type:	UST

Tank Material:

Map ID	Site	Database(s)	EPA ID Number

US ARMY FORT BELVOIR ADF EAST FACILITY (Continued) **U004175535**

Install Date:	4/13/2015
Tank Materials: Bare Steel	No
Tank Materials: Cath Protect Steel	No
Tank Materials: Epoxy Steel	No
Tank Materials: Fiberglass	No
Tank Materials: Concrete	No
Tank Materials: Composite	Yes
Tank Materials: Double Walled	Yes
Tank Materials: Lined Interior	No
Tank Materials: Excav Liner	No
Tank Materials: Insulated Tank Jacket	No
Tank Materials: Repaired	No
Tank Materials: Unknown	No
Tank Materials: Other	No
Tank Materials: Other Note	Not reported

Release Detection:

Tank Release Detection: Leak Deferred	No
Tank Release Detection: Manual Gauge	No
Tank Release Detection: Auto Gauge	No
Tank Release Detection:Tank Tightness	No
Tank Release Detection: Vapor Monitor	No
Tank Release Detection: Inventory	No
Tank Release Detection: Stat Invent Recon	No
Tank Release Detection: Spill Install	Yes
Tank Release Detection: Overfill Install	Yes
Tank Release Detection: Groundwater	No
Tank Release Detection: Int Sec Containment	No
Tank Release Detection: Int Double Walled	Yes
Tank Release Detection: Other Method	No
Tank Release Detection: Other Note	Not reported
Pipe Release Detection: Leak Deferred	No
Pipe Release Detection: Autoleak	Not reported
Pipe Release Detection: Line Tightness	No
Pipe Release Detection: Stat Invent Recon	No
Pipe Release Detection: Groundwater	No
Pipe Release Detection: Int Sec Containment	Yes
Pipe Release Det: Interior Double Walled	No
Pipe Release Detection: Other Method	No
Pipe Release Detection: Other Note	Not reported

Pipe Type:	PRESSURE
Pipe Materials: Bare Steel	No
Pipe Materials: Galvanized Steel	No
Pipe Materials: Copper	No
Pipe Materials: Fiberglass	Yes
Pipe Materials: Cath Protect	No
Pipe Materials: Double Walled	Yes
Pipe Materials: Sec Containment	Yes
Pipe Materials: Repaired	No
Pipe Materials: Unknown	No
Pipe Materials: Other	No
Pipe Materials: Other Note	Not reported

Map ID	Site	Database(s)	EPA ID Number
1367	**US ARMY FORT BELVOIR ADF EAST FACILITY** **8219 BEULAH ST** **FORT BELVOIR, VA 22060**	**FINDS**	**1017379089** **N/A**

FINDS:

Registry ID: 110062626911

Environmental Interest/Information System

ICIS (Integrated Compliance Information System) is the Integrated Compliance Information System and provides a database that, when complete, will contain integrated Enforcement and Compliance information across most of EPA's programs. The vision for ICIS is to replace EPA's independent databases that contain Enforcement data with a single repository for that information. Currently, ICIS contains all Federal Administrative and Judicial enforcement actions. This information is maintained in ICIS by EPA in the Regional offices and it Headquarters. A future release of ICIS will replace the Permit Compliance System (PCS) which supports the NPDES and will integrate that information with Federal actions already in the system. ICIS also has the capability to track other activities occurring in the Region that support Compliance and Enforcement programs. These include; Incident Tracking, Compliance Assistance, and Compliance Monitoring.

Click this hyperlink while viewing on your computer to access additional FINDS: detail in the EDR Site Report.

Map ID	Site	Database(s)	EPA ID Number
1367	**BLDG 2302 - COMMISSARY - FT. BELVOIR** **8700 WOODLAWN RD** **FT BELVOIR, VA**	**VA SPILLS**	**S108926047** **N/A**

SPILLS:

Fips City/County:	Fairfax County
Status:	Not reported
Reference Id:	Not reported
IR Number:	2008-N-0222
Associated IR:	Not reported
Incident Date:	06/26/2007
Call Received Date:	09/26/2007
Closure Comments:	See Site Summary for details
Threat To:	Not reported
Terrorism (Y/N):	NO
Characterize Incident:	Not reported
Incident Type:	Water
Incident Subtype:	SSO
Materials:	Sewage(0 - 1000 Gallons)
Effect To Receptor:	Not reported
Water Body:	Potomac River
Low Quantity To Water:	-1
High Quantity To Water:	-1
Quantity Units:	Gallons
Other Receptors:	UT to Potmac
RP Company:	Not reported
RP Name:	Not reported
Property Owner:	Not reported
Property Company:	Not reported
Duration Of Event (Hrs):	Not reported
Impacts:	Not reported
Other Impacts:	Not reported

Map ID	Site	Database(s)	EPA ID Number

BLDG 2302 - COMMISSARY - FT. BELVOIR (Continued) **S108926047**

Steps Taken:	Not reported
Steps Taken Description:	Not reported
System Components:	Not reported
Other System Components:	Not reported
Cause Of Event:	Not reported
Corrective Action Taken:	Not reported
Weather Status:	Not reported
Precipitation (Wet):	Not reported
Discharge Type:	Not reported
Discharge Volume:	Not reported
Unknown Discharge (Y/N):	NO
Site Name:	BLDG 2302 - COMMISSARY - FORT BELVOIR
Closure Date:	10/02/2007
Orig. Call Incident Description:	Manhole at commisary overflowing. Line plugged.
Original Call Material Description:	sewage (Qty=> 1000)
Original Call Location Description:	Bldg 2302 - Commissary - Ft Belvoir-8700 Woodlawn Rd-Fort Belvoir-VA--Fairfax County
Incident Ongoing at time of Call:	Not reported
Agencies Notified (Y/N):	NO
Other Agencies:	Not reported
Permitted (Y/N):	NO
Call Reported By Company Name:	Timothy Betts
Call Property Owner Company Name:	Not reported
Call Property Owner Name:	Not reported
Site Summary:	"Wednesday September 26, 2007 a customer in the parking lot of the Fort Belvoir Commissary noted that a manhole in the SW corner of the lot was overflowing and flowing into a storm drain. The customer notified Commissary staff who notified the Kira sanitation crew. Kira responded and discovered the line was plugged and they jetted it clear. Kira estimates that the SSO was approximately 2 hours in duration and the total discharge was at least 1000 gallons of raw sewage. The sewage flowed into a nearby storm drain into a ditch through another drain under Gorgas Rd and approximately 100 feet into a wooded area on the south side of the road. The sanitation crew cleaned up all solids, flushed the storm drains, and applied lime to the affected areas. Clean up was completed the morning of 9/27/07. Marvin Bowman, Kira plumbing lead, notified Tim Betts approximately 1700 hours 9/26/07. Tim Betts notified Mr. Mark Miller, VDEQ, approximately 1800 hours 9/26/07."

SPILLS NO:

Region:	NO
Id:	Not reported
Incident Summary:	Not reported
Date In:	9/26/2007
Date Closed:	10/2/2007
Pollution Type:	Not reported
Responsible Party:	Not reported
Facility Status:	**Not reported**
Owner:	Not reported
Facility Contact:	Not reported
Facility Permitted:	0
Facility Telephone:	Not reported
Time In:	6:00:00 PM
Reported By Name:	Tim Betts
Reported By Telephone:	7038060047
Reported By Affiliation/Addr:	Ft Belvoir

Map ID	Site	Database(s)	EPA ID Number

BLDG 2302 - COMMISSARY - FT. BELVOIR (Continued) **S108926047**

Incident Response IR #:	2008-N-0222
Responsible Party Address:	Not reported
Responsible Party City:	Not reported
Responsible Party State:	Not reported
Responsible Party Zip:	Not reported
Responsible Party Contact:	Not reported
Responsible Party Telephone:	Not reported
Owner Name:	Not reported
Owner Address:	Not reported
Owner City:	Not reported
Owner State:	Not reported
Owner Zip:	Not reported
Owner Contact:	Not reported
Owner Telephone:	Not reported
Incident Date:	6/26/2007
Incident Time:	10:00:00 AM
Petroleum:	0
Solid Waste:	0
Hazardous Waste:	0
Water:	0
Air:	0
Sewage:	-1
Fish Kill:	0
Threat Wetlands:	0
Wetlands:	0
Material Released:	sewage
Possible Receptors:	Not reported
Quantity Released:	> 1000
Unit Released:	gallons
Quantity In Water:	unknown
Receiving Waters:	UT to Potmac
River Basin:	1A Potomac
Inspection Date:	Not reported
Call Date:	Not reported
Inspector:	Not reported
Response Due:	Not reported
Response Received Date:	10/2/2007
Visit Needed:	0
Open:	0
Air Referral Date:	Not reported
Air Reg/ Permit Number:	Not reported
Waste Referral Date:	Not reported
Epa Id Or Permit Number:	Not reported
Water Referral Date:	Not reported
Water Permit Number:	VA0025364
Remediation Referral Date:	Not reported
Remediation Pc Number:	Not reported
Enforcement Referral Date:	Not reported
Nov Number:	Not reported
Pc Number:	Not reported
Receive By:	Not reported
Case Officer:	Not reported
Case Type:	Not reported
Street Address:	Not reported
Polllutant:	Not reported
Impact:	Not reported
Spill Time:	Not reported

Map ID	Site	Database(s)	EPA ID Number

BLDG 2302 - COMMISSARY - FT. BELVOIR (Continued) **S108926047**

Spill Date:	Not reported
Spill Volume:	Not reported
Measure:	Not reported
Volume In Water:	Not reported
Stream Name:	Not reported
Investigation Date:	Not reported
Closure Date:	Not reported
Lab Results:	Not reported
Target Date:	Not reported
Prep Number:	Not reported
Report Date:	Not reported
Report Time:	Not reported
Pollutant Scr:	Not reported
Volume:	Not reported
Volume Esc:	Not reported
Future Recommendations:	Not reported
Stream Code:	Not reported
Visit Date:	Not reported
Lab Date:	Not reported
File Close Date:	Not reported
Prep Copy:	Not reported
City:	Not reported
Incident Summary:	Manhole at commisary overflowing. Line plugged.
Reported:	Not reported
Results:	Not reported
Inspection Comments:	Wednesday September 26, 2007 a customer in the parking lot of the Fort Belvoir Commissary noted that a manhole in the SW corner of the lot was overflowing and flowing into a storm drain. The customer notified Commissary staff who notified the Kira sanitation crew. Kira responded and discovered the line was plugged and they jetted it clear. Kira estimates that the SSO was approximately 2 hours in duration and the total discharge was at least 1000 gallons of raw sewage. The sewage flowed into a nearby storm drain into a ditch through another drain under Gorgas Rd and approximately 100 feet into a wooded area on the south side of the road. The sanitation crew cleaned up all solids, flushed the storm drains, and applied lime to the affected areas. Clean up was completed the morning of 9/27/07. Marvin Bowman, Kira plumbing lead, notified Tim Betts approximately 1700 hours 9/26/07. Tim Betts notified Mr. Mark Miller, VDEQ, approximately 1800 hours 9/26/07.
Remarks:	Not reported

1386 **CREEK, CINDERBED RD** **VA SPILLS** **S108926561**
CINDERBED RD & NEWINGTON RD. **N/A**
FAIRFAX, VA

SPILLS NO:

Region:	NO
Id:	1375
Incident Summary:	Not reported
Date In:	Not reported
Date Closed:	Not reported
Pollution Type:	UNKNOWN
Responsible Party:	Not reported
Facility Status:	**CLOSED**
Owner:	Not reported

Map ID	Site	Database(s)	EPA ID Number

CREEK, CINDERBED RD (Continued) **S108926561**

Facility Contact:	BILL FITZGERALD,703-550-7098
Facility Permitted:	Not reported
Facility Telephone:	215-597-9898
Time In:	Not reported
Reported By Name:	LINDA MARZULI
Reported By Telephone:	Not reported
Reported By Affiliation/Addr:	Not reported
Incident Response IR #:	Not reported
Responsible Party Address:	Not reported
Responsible Party City:	Not reported
Responsible Party State:	Not reported
Responsible Party Zip:	Not reported
Responsible Party Contact:	Not reported
Responsible Party Telephone:	Not reported
Owner Name:	Not reported
Owner Address:	Not reported
Owner City:	Not reported
Owner State:	Not reported
Owner Zip:	Not reported
Owner Contact:	Not reported
Owner Telephone:	Not reported
Incident Date:	Not reported
Incident Time:	Not reported
Petroleum:	Not reported
Solid Waste:	Not reported
Hazardous Waste:	Not reported
Water:	Not reported
Air:	Not reported
Sewage:	Not reported
Fish Kill:	Not reported
Threat Wetlands:	Not reported
Wetlands:	Not reported
Material Released:	Not reported
Possible Receptors:	Not reported
Quantity Released:	Not reported
Unit Released:	Not reported
Quantity In Water:	Not reported
Receiving Waters:	Not reported
River Basin:	1A
Inspection Date:	Not reported
Call Date:	Not reported
Inspector:	Not reported
Response Due:	Not reported
Response Received Date:	Not reported
Visit Needed:	Not reported
Open:	Not reported
Air Referral Date:	Not reported
Air Reg/ Permit Number:	Not reported
Waste Referral Date:	Not reported
Epa Id Or Permit Number:	Not reported
Water Referral Date:	Not reported
Water Permit Number:	Not reported
Remediation Referral Date:	Not reported
Remediation Pc Number:	Not reported
Enforcement Referral Date:	Not reported
Nov Number:	Not reported
Pc Number:	Not reported

Map ID	Site	Database(s)	EPA ID Number

CREEK, CINDERBED RD (Continued) **S108926561**

Receive By:	Not reported
Case Officer:	Not reported
Case Type:	Not reported
Street Address:	USEPA
Polllutant:	Not reported
Impact:	Not reported
Spill Time:	Not reported
Spill Date:	Not reported
Spill Volume:	Not reported
Measure:	Not reported
Volume In Water:	Not reported
Stream Name:	LONG BRANCH CREEK
Investigation Date:	Not reported
Closure Date:	Not reported
Lab Results:	Not reported
Target Date:	Not reported
Prep Number:	94-3665
Report Date:	4/28/1994
Report Time:	1552
Pollutant Scr:	NONE
Volume:	0
Volume Esc:	0
Future Recommendations:	CLOSED AS PREP 4/28/94
Stream Code:	LOB
Visit Date:	Not reported
Lab Date:	Not reported
File Close Date:	4/28/1994
Prep Copy:	Not reported
City:	NEWINGTON
Incident Summary:	Not reported
Reported:	Not reported
Results:	Not reported
Inspection Comments:	Not reported
Remarks:	G. FITZGERALD REPORTED A 6' X ONE MILE BLACK SHEEN. INDICATED THAT A BUS STATION IS NEARBY. FAIRFAX CO HAZ MAT INVESTIGATED THE REPROT AND FOUND NO SHEEN ON WATER, ONLY POLLEN

1387 **FAIRFAX CO. FIRE DEPT.** **VA SPILLS** **S108327516**
6900 NEWINGTON ROAD **N/A**
LORTON, VA

SPILLS:

Fips City/County:	Fairfax County
Status:	Not reported
Reference Id:	Not reported
IR Number:	2007-N-0383
Associated IR:	Not reported
Incident Date:	11/28/2006
Call Received Date:	11/28/2006
Closure Comments:	See Site Summary for details
Threat To:	Not reported
Terrorism (Y/N):	NO
Characterize Incident:	Not reported
Incident Type:	Water
Incident Subtype:	Water
Materials:	AFFF Foam(4000 - 5000 Gallons)
Effect To Receptor:	Not reported
Water Body:	Long Branch

Map ID	Site	Database(s)	EPA ID Number

FAIRFAX CO. FIRE DEPT. (Continued) **S108327516**

Low Quantity To Water:	-1
High Quantity To Water:	-1
Quantity Units:	Gallons
Other Receptors:	Long Br To Accotink Cr/Surface Water
RP Company:	Not reported
RP Name:	Not reported
Property Owner:	Not reported
Property Company:	Not reported
Duration Of Event (Hrs):	Not reported
Impacts:	Not reported
Other Impacts:	Not reported
Steps Taken:	Not reported
Steps Taken Description:	Not reported
System Components:	Not reported
Other System Components:	Not reported
Cause Of Event:	Not reported
Corrective Action Taken:	Not reported
Weather Status:	Not reported
Precipitation (Wet):	Not reported
Discharge Type:	Not reported
Discharge Volume:	Not reported
Unknown Discharge (Y/N):	NO
Site Name:	FAIRFAX COUNTY FIRE DEPT
Closure Date:	02/12/2007
Orig. Call Incident Description:	Complainant observed foam in Long Branch. Foam appeared to be coming from VDOT facility. Foam also observed from Cinder Bed Road. Cause of foam is from FFX Co Maintanance facility on Cinder Bed Rd. FD testing foaming equip and valve on equip becomes stuck open.
Original Call Material Description:	Fire fighting foam & H20 (Qty=4000-5000)
Original Call Location Description:	Fairfax County Fire Dept-6900 Newington Road-Lorton-VA--Fairfax County
Incident Ongoing at time of Call:	Not reported
Agencies Notified (Y/N):	NO
Other Agencies:	Not reported
Permitted (Y/N):	NO
Call Reported By Company Name:	Mary Ann
Call Property Owner Company Name:	Not reported
Call Property Owner Name:	Not reported
Site Summary:	Source of foam is not VDOT but Fairfax County Maintenance Facility. FFX FD responded to foam on 11/29 and conducted clean up by disipating foam with water spray where and conducting water collection where feasible. No deah fish or stressed aquatic life observed in Long Br or Accotink Cr.

SPILLS NO:

Region:	NO
Id:	Not reported
Incident Summary:	Not reported
Date In:	11/28/2006
Date Closed:	2/12/2007
Pollution Type:	Not reported
Responsible Party:	Not reported
Facility Status:	**Not reported**
Owner:	Not reported
Facility Contact:	Not reported
Facility Permitted:	0
Facility Telephone:	Not reported
Time In:	4:15:00 PM

Map ID	Site	Database(s)	EPA ID Number

FAIRFAX CO. FIRE DEPT. (Continued) **S108327516**

Reported By Name:	Mary Ann
Reported By Telephone:	7033138031
Reported By Affiliation/Addr:	FX FD
Incident Response IR #:	2007-N-0383
Responsible Party Address:	Not reported
Responsible Party City:	Not reported
Responsible Party State:	Not reported
Responsible Party Zip:	Not reported
Responsible Party Contact:	Not reported
Responsible Party Telephone:	Not reported
Owner Name:	Not reported
Owner Address:	Not reported
Owner City:	Not reported
Owner State:	Not reported
Owner Zip:	Not reported
Owner Contact:	Not reported
Owner Telephone:	Not reported
Incident Date:	11/28/2006
Incident Time:	4:15:00 PM
Petroleum:	0
Solid Waste:	0
Hazardous Waste:	0
Water:	-1
Air:	0
Sewage:	0
Fish Kill:	0
Threat Wetlands:	0
Wetlands:	0
Material Released:	Fire fighting foam & H20
Possible Receptors:	surface water
Quantity Released:	4000-5000
Unit Released:	gallons
Quantity In Water:	Not reported
Receiving Waters:	Long Br to Accotink Cr
River Basin:	Not reported
Inspection Date:	11/29/2006
Call Date:	Not reported
Inspector:	mlm
Response Due:	Not reported
Response Received Date:	Not reported
Visit Needed:	0
Open:	0
Air Referral Date:	Not reported
Air Reg/ Permit Number:	Not reported
Waste Referral Date:	Not reported
Epa Id Or Permit Number:	Not reported
Water Referral Date:	Not reported
Water Permit Number:	Not reported
Remediation Referral Date:	Not reported
Remediation Pc Number:	Not reported
Enforcement Referral Date:	Not reported
Nov Number:	Not reported
Pc Number:	Not reported
Receive By:	Not reported
Case Officer:	Not reported
Case Type:	Not reported
Street Address:	Not reported

Map ID	Site	Database(s)	EPA ID Number

FAIRFAX CO. FIRE DEPT. (Continued) **S108327516**

Polllutant:	Not reported
Impact:	Not reported
Spill Time:	Not reported
Spill Date:	Not reported
Spill Volume:	Not reported
Measure:	Not reported
Volume In Water:	Not reported
Stream Name:	Not reported
Investigation Date:	Not reported
Closure Date:	Not reported
Lab Results:	Not reported
Target Date:	Not reported
Prep Number:	Not reported
Report Date:	Not reported
Report Time:	Not reported
Pollutant Scr:	Not reported
Volume:	Not reported
Volume Esc:	Not reported
Future Recommendations:	Not reported
Stream Code:	Not reported
Visit Date:	Not reported
Lab Date:	Not reported
File Close Date:	Not reported
Prep Copy:	Not reported
City:	Not reported
Incident Summary:	Complainant observed foam in Long Branch. Foam appeared to be coming from VDOT facility. Foam also observed from Cinder Bed Road. Cause of foam is from FFX Co Maintanance facility on Cinder Bed Rd. FD testing foaming equip and valve on equip becomes stuck open.
Reported:	Not reported
Results:	Not reported
Inspection Comments:	Source of foam is not VDOT but Fairfax County Maintenance Facility. FFX FD responded to foam on 11/29 and conducted clean up by disipating foam with water spray where and conducting water collection where feasible. No deah fish or stressed aquatic life observed in Long Br or Accotink Cr.
Remarks:	Not reported

1387 **EMTA NEWINGTON FACILITY (EMTA)** **VA RGA LUST** **S115963518**
6900 NEWINGTON ROAD **N/A**
LORTON, VA

RGA LUST:

2001	EMTA NEWINGTON FACILITY (EMTA)	6900 NEWINGTON ROAD
1997	EMTA NEWINGTON FACILITY (EMTA)	6900 NEWINGTON ROAD
1995	EMTA NEWINGTON FACILITY (EMTA)	6900 NEWINGTON ROAD

Map ID	Site	Database(s)	EPA ID Number
1387	**EMTA GARAGE (FFXC)** **6900 NEWINGTON ROAD** **LORTON, VA**	**VA RGA LUST**	**S115963517** **N/A**

RGA LUST:

2001	EMTA GARAGE (FFXC)	6900 NEWINGTON ROAD
1997	EMTA GARAGE (FFXC)	6900 NEWINGTON ROAD
1995	EMTA GARAGE (FFXC)	6900 NEWINGTON ROAD

Map ID	Site	Database(s)	EPA ID Number
1387	**FAIRFAX COUNTY DVS NEWINGTON MAINT FACILITY** **6900 NEWINGTON RD** **LORTON, VA 22079**	**VA UST**	**U003679042** **N/A**

Facility:

Facility Id:	3005289
Facility Type:	LOCAL
CEDS Facility ID:	200000078376

Owner:

Owner Id:	28457
Owner Name:	Fairfax County Department of Vehicle Services
Owner Address:	12000 Government Center Pkwy Ste 417
Owner Address2:	Not reported
Owner City, State, Zip:	Fairfax, VA 22035
Owner Type:	LOCAL
Number of Active AST:	0
Number of Active UST:	7
Number of Inactive AST:	0
Number of Inactive UST:	10

UST:

Facility ID:	3005289
Federally Regulated:	Yes
Tank Number:	1
Tank Capacity:	8000
Tank Contents:	MOTOR OIL
Tank Status:	**CURR IN USE**
Tank Type:	UST

Tank Material:

Install Date:	12/19/2012
Tank Materials: Bare Steel	No
Tank Materials: Cath Protect Steel	No
Tank Materials: Epoxy Steel	Not reported
Tank Materials: Fiberglass	No
Tank Materials: Concrete	No
Tank Materials: Composite	No
Tank Materials: Double Walled	Yes
Tank Materials: Lined Interior	No
Tank Materials: Excav Liner	No
Tank Materials: Insulated Tank Jacket	Yes
Tank Materials: Repaired	No
Tank Materials: Unknown	No
Tank Materials: Other	No
Tank Materials: Other Note	Not reported

Map ID	Site	Database(s)	EPA ID Number

FAIRFAX COUNTY DVS NEWINGTON MAINT FACILITY (Continued) **U003679042**

Release Detection:

Tank Release Detection: Leak Deferred	No
Tank Release Detection: Manual Gauge	No
Tank Release Detection: Auto Gauge	Yes
Tank Release Detection:Tank Tightness	Yes
Tank Release Detection: Vapor Monitor	No
Tank Release Detection: Inventory	Yes
Tank Release Detection: Stat Invent Recon	No
Tank Release Detection: Spill Install	Yes
Tank Release Detection: Overfill Install	No
Tank Release Detection: Groundwater	No
Tank Release Detection: Int Sec Containment	Yes
Tank Release Detection: Int Double Walled	Yes
Tank Release Detection: Other Method	No
Tank Release Detection: Other Note	Not reported
Pipe Release Detection: Leak Deferred	No
Pipe Release Detection: Autoleak	Not reported
Pipe Release Detection: Line Tightness	Yes
Pipe Release Detection: Stat Invent Recon	No
Pipe Release Detection: Groundwater	No
Pipe Release Detection: Int Sec Containment	No
Pipe Release Det: Interior Double Walled	No
Pipe Release Detection: Other Method	No
Pipe Release Detection: Other Note	Not reported

Pipe Type:	NO VALVE: SUCTION
Pipe Materials: Bare Steel	No
Pipe Materials: Galvanized Steel	No
Pipe Materials: Copper	No
Pipe Materials: Fiberglass	No
Pipe Materials: Cath Protect	No
Pipe Materials: Double Walled	Yes
Pipe Materials: Sec Containment	No
Pipe Materials: Repaired	No
Pipe Materials: Unknown	No
Pipe Materials: Other	No
Pipe Materials: Other Note	Not reported

Facility ID:	3005289
Federally Regulated:	Yes

Tank Number:	2
Tank Capacity:	4000
Tank Contents:	MOTOR OIL
Tank Status:	**CURR IN USE**
Tank Type:	UST

Tank Material:

Install Date:	12/14/2012
Tank Materials: Bare Steel	No
Tank Materials: Cath Protect Steel	No
Tank Materials: Epoxy Steel	Not reported
Tank Materials: Fiberglass	No
Tank Materials: Concrete	No
Tank Materials: Composite	No
Tank Materials: Double Walled	Yes

Map ID	Site	Database(s)	EPA ID Number

FAIRFAX COUNTY DVS NEWINGTON MAINT FACILITY (Continued) **U003679042**

Tank Materials: Lined Interior	No
Tank Materials: Excav Liner	No
Tank Materials: Insulated Tank Jacket	Yes
Tank Materials: Repaired	No
Tank Materials: Unknown	No
Tank Materials: Other	No
Tank Materials: Other Note	Not reported

Release Detection:

Tank Release Detection: Leak Deferred	No
Tank Release Detection: Manual Gauge	No
Tank Release Detection: Auto Gauge	Yes
Tank Release Detection:Tank Tightness	Yes
Tank Release Detection: Vapor Monitor	No
Tank Release Detection: Inventory	Yes
Tank Release Detection: Stat Invent Recon	No
Tank Release Detection: Spill Install	Yes
Tank Release Detection: Overfill Install	Yes
Tank Release Detection: Groundwater	No
Tank Release Detection: Int Sec Containment	Yes
Tank Release Detection: Int Double Walled	Yes
Tank Release Detection: Other Method	No
Tank Release Detection: Other Note	Not reported
Pipe Release Detection: Leak Deferred	No
Pipe Release Detection: Autoleak	Not reported
Pipe Release Detection: Line Tightness	Yes
Pipe Release Detection: Stat Invent Recon	No
Pipe Release Detection: Groundwater	No
Pipe Release Detection: Int Sec Containment	No
Pipe Release Det: Interior Double Walled	No
Pipe Release Detection: Other Method	No
Pipe Release Detection: Other Note	Not reported

Pipe Type:	NO VALVE: SUCTION
Pipe Materials: Bare Steel	No
Pipe Materials: Galvanized Steel	No
Pipe Materials: Copper	No
Pipe Materials: Fiberglass	No
Pipe Materials: Cath Protect	No
Pipe Materials: Double Walled	Yes
Pipe Materials: Sec Containment	No
Pipe Materials: Repaired	No
Pipe Materials: Unknown	No
Pipe Materials: Other	No
Pipe Materials: Other Note	Not reported

Facility ID:	3005289
Federally Regulated:	Yes
Tank Number:	3
Tank Capacity:	8000
Tank Contents:	DIESEL
Tank Status:	**PERM OUT OF USE**
Tank Type:	UST

Tank Material:

Map ID	Site	Database(s)	EPA ID Number

FAIRFAX COUNTY DVS NEWINGTON MAINT FACILITY (Continued) **U003679042**

Install Date:	4/14/1973
Tank Materials: Bare Steel	Yes
Tank Materials: Cath Protect Steel	No
Tank Materials: Epoxy Steel	No
Tank Materials: Fiberglass	No
Tank Materials: Concrete	No
Tank Materials: Composite	No
Tank Materials: Double Walled	No
Tank Materials: Lined Interior	No
Tank Materials: Excav Liner	No
Tank Materials: Insulated Tank Jacket	No
Tank Materials: Repaired	No
Tank Materials: Unknown	No
Tank Materials: Other	No
Tank Materials: Other Note	Not reported

Install Date:	12/14/2012
Tank Materials: Bare Steel	No
Tank Materials: Cath Protect Steel	No
Tank Materials: Epoxy Steel	Not reported
Tank Materials: Fiberglass	No
Tank Materials: Concrete	No
Tank Materials: Composite	No
Tank Materials: Double Walled	Yes
Tank Materials: Lined Interior	No
Tank Materials: Excav Liner	No
Tank Materials: Insulated Tank Jacket	Yes
Tank Materials: Repaired	No
Tank Materials: Unknown	No
Tank Materials: Other	No
Tank Materials: Other Note	Not reported

Release Detection:

Tank Release Detection: Leak Deferred	No
Tank Release Detection: Manual Gauge	No
Tank Release Detection: Auto Gauge	No
Tank Release Detection:Tank Tightness	No
Tank Release Detection: Vapor Monitor	No
Tank Release Detection: Inventory	No
Tank Release Detection: Stat Invent Recon	No
Tank Release Detection: Spill Install	No
Tank Release Detection: Overfill Install	No
Tank Release Detection: Groundwater	No
Tank Release Detection: Int Sec Containment	No
Tank Release Detection: Int Double Walled	No
Tank Release Detection: Other Method	No
Tank Release Detection: Other Note	Not reported
Pipe Release Detection: Leak Deferred	Not reported
Pipe Release Detection: Autoleak	Not reported
Pipe Release Detection: Line Tightness	No
Pipe Release Detection: Stat Invent Recon	No
Pipe Release Detection: Groundwater	No
Pipe Release Detection: Int Sec Containment	No
Pipe Release Det: Interior Double Walled	No
Pipe Release Detection: Other Method	No
Pipe Release Detection: Other Note	Not reported

Map ID	Site	Database(s)	EPA ID Number

FAIRFAX COUNTY DVS NEWINGTON MAINT FACILITY (Continued) **U003679042**

Tank Release Detection: Leak Deferred	No
Tank Release Detection: Manual Gauge	No
Tank Release Detection: Auto Gauge	Yes
Tank Release Detection:Tank Tightness	Yes
Tank Release Detection: Vapor Monitor	No
Tank Release Detection: Inventory	Yes
Tank Release Detection: Stat Invent Recon	No
Tank Release Detection: Spill Install	Yes
Tank Release Detection: Overfill Install	Yes
Tank Release Detection: Groundwater	No
Tank Release Detection: Int Sec Containment	Yes
Tank Release Detection: Int Double Walled	Yes
Tank Release Detection: Other Method	No
Tank Release Detection: Other Note	Not reported
Pipe Release Detection: Leak Deferred	No
Pipe Release Detection: Autoleak	Not reported
Pipe Release Detection: Line Tightness	Yes
Pipe Release Detection: Stat Invent Recon	No
Pipe Release Detection: Groundwater	No
Pipe Release Detection: Int Sec Containment	No
Pipe Release Det: Interior Double Walled	No
Pipe Release Detection: Other Method	No
Pipe Release Detection: Other Note	Not reported
Pipe Type:	UNKNOWN
Pipe Materials: Bare Steel	No
Pipe Materials: Galvanized Steel	Yes
Pipe Materials: Copper	No
Pipe Materials: Fiberglass	No
Pipe Materials: Cath Protect	No
Pipe Materials: Double Walled	No
Pipe Materials: Sec Containment	No
Pipe Materials: Repaired	No
Pipe Materials: Unknown	No
Pipe Materials: Other	No
Pipe Materials: Other Note	Not reported
Pipe Type:	NO VALVE: SUCTION
Pipe Materials: Bare Steel	No
Pipe Materials: Galvanized Steel	No
Pipe Materials: Copper	No
Pipe Materials: Fiberglass	No
Pipe Materials: Cath Protect	No
Pipe Materials: Double Walled	Yes
Pipe Materials: Sec Containment	No
Pipe Materials: Repaired	No
Pipe Materials: Unknown	No
Pipe Materials: Other	No
Pipe Materials: Other Note	Not reported
Facility ID:	3005289
Federally Regulated:	Yes
Tank Number:	3
Tank Capacity:	1000
Tank Contents:	HYDRAULIC OIL

Map ID	Site	Database(s)	EPA ID Number

FAIRFAX COUNTY DVS NEWINGTON MAINT FACILITY (Continued) **U003679042**

Tank Status:	**CURR IN USE**
Tank Type:	UST
Tank Material:	
Install Date:	4/14/1973
Tank Materials: Bare Steel	Yes
Tank Materials: Cath Protect Steel	No
Tank Materials: Epoxy Steel	No
Tank Materials: Fiberglass	No
Tank Materials: Concrete	No
Tank Materials: Composite	No
Tank Materials: Double Walled	No
Tank Materials: Lined Interior	No
Tank Materials: Excav Liner	No
Tank Materials: Insulated Tank Jacket	No
Tank Materials: Repaired	No
Tank Materials: Unknown	No
Tank Materials: Other	No
Tank Materials: Other Note	Not reported
Install Date:	12/14/2012
Tank Materials: Bare Steel	No
Tank Materials: Cath Protect Steel	No
Tank Materials: Epoxy Steel	Not reported
Tank Materials: Fiberglass	No
Tank Materials: Concrete	No
Tank Materials: Composite	No
Tank Materials: Double Walled	Yes
Tank Materials: Lined Interior	No
Tank Materials: Excav Liner	No
Tank Materials: Insulated Tank Jacket	Yes
Tank Materials: Repaired	No
Tank Materials: Unknown	No
Tank Materials: Other	No
Tank Materials: Other Note	Not reported
Release Detection:	
Tank Release Detection: Leak Deferred	No
Tank Release Detection: Manual Gauge	No
Tank Release Detection: Auto Gauge	No
Tank Release Detection:Tank Tightness	No
Tank Release Detection: Vapor Monitor	No
Tank Release Detection: Inventory	No
Tank Release Detection: Stat Invent Recon	No
Tank Release Detection: Spill Install	No
Tank Release Detection: Overfill Install	No
Tank Release Detection: Groundwater	No
Tank Release Detection: Int Sec Containment	No
Tank Release Detection: Int Double Walled	No
Tank Release Detection: Other Method	No
Tank Release Detection: Other Note	Not reported
Pipe Release Detection: Leak Deferred	Not reported
Pipe Release Detection: Autoleak	Not reported
Pipe Release Detection: Line Tightness	No
Pipe Release Detection: Stat Invent Recon	No
Pipe Release Detection: Groundwater	No
Pipe Release Detection: Int Sec Containment	No

Map ID	Site	Database(s)	EPA ID Number

FAIRFAX COUNTY DVS NEWINGTON MAINT FACILITY (Continued) **U003679042**

Pipe Release Det: Interior Double Walled	No
Pipe Release Detection: Other Method	No
Pipe Release Detection: Other Note	Not reported
Tank Release Detection: Leak Deferred	No
Tank Release Detection: Manual Gauge	No
Tank Release Detection: Auto Gauge	Yes
Tank Release Detection:Tank Tightness	Yes
Tank Release Detection: Vapor Monitor	No
Tank Release Detection: Inventory	Yes
Tank Release Detection: Stat Invent Recon	No
Tank Release Detection: Spill Install	Yes
Tank Release Detection: Overfill Install	Yes
Tank Release Detection: Groundwater	No
Tank Release Detection: Int Sec Containment	Yes
Tank Release Detection: Int Double Walled	Yes
Tank Release Detection: Other Method	No
Tank Release Detection: Other Note	Not reported
Pipe Release Detection: Leak Deferred	No
Pipe Release Detection: Autoleak	Not reported
Pipe Release Detection: Line Tightness	Yes
Pipe Release Detection: Stat Invent Recon	No
Pipe Release Detection: Groundwater	No
Pipe Release Detection: Int Sec Containment	No
Pipe Release Det: Interior Double Walled	No
Pipe Release Detection: Other Method	No
Pipe Release Detection: Other Note	Not reported
Pipe Type:	UNKNOWN
Pipe Materials: Bare Steel	No
Pipe Materials: Galvanized Steel	Yes
Pipe Materials: Copper	No
Pipe Materials: Fiberglass	No
Pipe Materials: Cath Protect	No
Pipe Materials: Double Walled	No
Pipe Materials: Sec Containment	No
Pipe Materials: Repaired	No
Pipe Materials: Unknown	No
Pipe Materials: Other	No
Pipe Materials: Other Note	Not reported
Pipe Type:	NO VALVE: SUCTION
Pipe Materials: Bare Steel	No
Pipe Materials: Galvanized Steel	No
Pipe Materials: Copper	No
Pipe Materials: Fiberglass	No
Pipe Materials: Cath Protect	No
Pipe Materials: Double Walled	Yes
Pipe Materials: Sec Containment	No
Pipe Materials: Repaired	No
Pipe Materials: Unknown	No
Pipe Materials: Other	No
Pipe Materials: Other Note	Not reported
Facility ID:	3005289
Federally Regulated:	Yes

Map ID	Site	Database(s)	EPA ID Number

FAIRFAX COUNTY DVS NEWINGTON MAINT FACILITY (Continued) **U003679042**

Tank Number:	4
Tank Capacity:	8000
Tank Contents:	EMER GENERATOR
Tank Status:	**CURR IN USE**
Tank Type:	UST

Tank Material:

Install Date:	12/14/2012
Tank Materials: Bare Steel	No
Tank Materials: Cath Protect Steel	No
Tank Materials: Epoxy Steel	Not reported
Tank Materials: Fiberglass	No
Tank Materials: Concrete	No
Tank Materials: Composite	No
Tank Materials: Double Walled	Yes
Tank Materials: Lined Interior	No
Tank Materials: Excav Liner	No
Tank Materials: Insulated Tank Jacket	Yes
Tank Materials: Repaired	No
Tank Materials: Unknown	No
Tank Materials: Other	No
Tank Materials: Other Note	Not reported

Release Detection:

Tank Release Detection: Leak Deferred	No
Tank Release Detection: Manual Gauge	No
Tank Release Detection: Auto Gauge	Yes
Tank Release Detection:Tank Tightness	Yes
Tank Release Detection: Vapor Monitor	No
Tank Release Detection: Inventory	Yes
Tank Release Detection: Stat Invent Recon	No
Tank Release Detection: Spill Install	Yes
Tank Release Detection: Overfill Install	Yes
Tank Release Detection: Groundwater	No
Tank Release Detection: Int Sec Containment	Yes
Tank Release Detection: Int Double Walled	Yes
Tank Release Detection: Other Method	No
Tank Release Detection: Other Note	Not reported
Pipe Release Detection: Leak Deferred	No
Pipe Release Detection: Autoleak	Not reported
Pipe Release Detection: Line Tightness	Yes
Pipe Release Detection: Stat Invent Recon	No
Pipe Release Detection: Groundwater	No
Pipe Release Detection: Int Sec Containment	No
Pipe Release Det: Interior Double Walled	No
Pipe Release Detection: Other Method	No
Pipe Release Detection: Other Note	Not reported

Pipe Type:	NO VALVE: SUCTION
Pipe Materials: Bare Steel	No
Pipe Materials: Galvanized Steel	No
Pipe Materials: Copper	No
Pipe Materials: Fiberglass	No
Pipe Materials: Cath Protect	No
Pipe Materials: Double Walled	Yes
Pipe Materials: Sec Containment	No
Pipe Materials: Repaired	No

Map ID	Site	Database(s)	EPA ID Number

FAIRFAX COUNTY DVS NEWINGTON MAINT FACILITY (Continued) **U003679042**

Pipe Materials: Unknown	No
Pipe Materials: Other	No
Pipe Materials: Other Note	Not reported
Facility ID:	3005289
Federally Regulated:	Yes
Tank Number:	5
Tank Capacity:	8000
Tank Contents:	USED OIL
Tank Status:	**PERM OUT OF USE**
Tank Type:	UST

Tank Material:

Install Date:	4/14/1973
Tank Materials: Bare Steel	Yes
Tank Materials: Cath Protect Steel	No
Tank Materials: Epoxy Steel	No
Tank Materials: Fiberglass	No
Tank Materials: Concrete	No
Tank Materials: Composite	No
Tank Materials: Double Walled	No
Tank Materials: Lined Interior	No
Tank Materials: Excav Liner	No
Tank Materials: Insulated Tank Jacket	No
Tank Materials: Repaired	No
Tank Materials: Unknown	No
Tank Materials: Other	No
Tank Materials: Other Note	Not reported
Install Date:	12/14/2012
Tank Materials: Bare Steel	No
Tank Materials: Cath Protect Steel	No
Tank Materials: Epoxy Steel	Not reported
Tank Materials: Fiberglass	No
Tank Materials: Concrete	No
Tank Materials: Composite	No
Tank Materials: Double Walled	Yes
Tank Materials: Lined Interior	No
Tank Materials: Excav Liner	No
Tank Materials: Insulated Tank Jacket	Yes
Tank Materials: Repaired	No
Tank Materials: Unknown	No
Tank Materials: Other	No
Tank Materials: Other Note	Not reported

Release Detection:

Tank Release Detection: Leak Deferred	No
Tank Release Detection: Manual Gauge	No
Tank Release Detection: Auto Gauge	No
Tank Release Detection:Tank Tightness	No
Tank Release Detection: Vapor Monitor	No
Tank Release Detection: Inventory	No
Tank Release Detection: Stat Invent Recon	No
Tank Release Detection: Spill Install	No
Tank Release Detection: Overfill Install	No

Map ID	Site	Database(s)	EPA ID Number

FAIRFAX COUNTY DVS NEWINGTON MAINT FACILITY (Continued) **U003679042**

Tank Release Detection: Groundwater	No
Tank Release Detection: Int Sec Containment	No
Tank Release Detection: Int Double Walled	No
Tank Release Detection: Other Method	No
Tank Release Detection: Other Note	Not reported
Pipe Release Detection: Leak Deferred	Not reported
Pipe Release Detection: Autoleak	Not reported
Pipe Release Detection: Line Tightness	No
Pipe Release Detection: Stat Invent Recon	No
Pipe Release Detection: Groundwater	No
Pipe Release Detection: Int Sec Containment	No
Pipe Release Det: Interior Double Walled	No
Pipe Release Detection: Other Method	No
Pipe Release Detection: Other Note	Not reported

Tank Release Detection: Leak Deferred	No
Tank Release Detection: Manual Gauge	No
Tank Release Detection: Auto Gauge	Yes
Tank Release Detection:Tank Tightness	Yes
Tank Release Detection: Vapor Monitor	No
Tank Release Detection: Inventory	Yes
Tank Release Detection: Stat Invent Recon	No
Tank Release Detection: Spill Install	Yes
Tank Release Detection: Overfill Install	Yes
Tank Release Detection: Groundwater	No
Tank Release Detection: Int Sec Containment	Yes
Tank Release Detection: Int Double Walled	Yes
Tank Release Detection: Other Method	No
Tank Release Detection: Other Note	Not reported
Pipe Release Detection: Leak Deferred	No
Pipe Release Detection: Autoleak	Not reported
Pipe Release Detection: Line Tightness	Yes
Pipe Release Detection: Stat Invent Recon	No
Pipe Release Detection: Groundwater	No
Pipe Release Detection: Int Sec Containment	No
Pipe Release Det: Interior Double Walled	No
Pipe Release Detection: Other Method	No
Pipe Release Detection: Other Note	Not reported

Pipe Type:	UNKNOWN
Pipe Materials: Bare Steel	No
Pipe Materials: Galvanized Steel	Yes
Pipe Materials: Copper	No
Pipe Materials: Fiberglass	No
Pipe Materials: Cath Protect	No
Pipe Materials: Double Walled	No
Pipe Materials: Sec Containment	No
Pipe Materials: Repaired	No
Pipe Materials: Unknown	No
Pipe Materials: Other	No
Pipe Materials: Other Note	Not reported

Pipe Type:	Not reported
Pipe Materials: Bare Steel	No
Pipe Materials: Galvanized Steel	No
Pipe Materials: Copper	No
Pipe Materials: Fiberglass	No

Map ID	Site	Database(s)	EPA ID Number

FAIRFAX COUNTY DVS NEWINGTON MAINT FACILITY (Continued) **U003679042**

Pipe Materials: Cath Protect	No
Pipe Materials: Double Walled	No
Pipe Materials: Sec Containment	No
Pipe Materials: Repaired	No
Pipe Materials: Unknown	No
Pipe Materials: Other	No
Pipe Materials: Other Note	Not reported
Facility ID:	3005289
Federally Regulated:	Yes
Tank Number:	5
Tank Capacity:	8000
Tank Contents:	USED OIL
Tank Status:	**CURR IN USE**
Tank Type:	UST

Tank Material:

Install Date:	4/14/1973
Tank Materials: Bare Steel	Yes
Tank Materials: Cath Protect Steel	No
Tank Materials: Epoxy Steel	No
Tank Materials: Fiberglass	No
Tank Materials: Concrete	No
Tank Materials: Composite	No
Tank Materials: Double Walled	No
Tank Materials: Lined Interior	No
Tank Materials: Excav Liner	No
Tank Materials: Insulated Tank Jacket	No
Tank Materials: Repaired	No
Tank Materials: Unknown	No
Tank Materials: Other	No
Tank Materials: Other Note	Not reported
Install Date:	12/14/2012
Tank Materials: Bare Steel	No
Tank Materials: Cath Protect Steel	No
Tank Materials: Epoxy Steel	Not reported
Tank Materials: Fiberglass	No
Tank Materials: Concrete	No
Tank Materials: Composite	No
Tank Materials: Double Walled	Yes
Tank Materials: Lined Interior	No
Tank Materials: Excav Liner	No
Tank Materials: Insulated Tank Jacket	Yes
Tank Materials: Repaired	No
Tank Materials: Unknown	No
Tank Materials: Other	No
Tank Materials: Other Note	Not reported

Release Detection:

Tank Release Detection: Leak Deferred	No
Tank Release Detection: Manual Gauge	No
Tank Release Detection: Auto Gauge	No
Tank Release Detection:Tank Tightness	No
Tank Release Detection: Vapor Monitor	No

Map ID	Site	Database(s)	EPA ID Number

FAIRFAX COUNTY DVS NEWINGTON MAINT FACILITY (Continued) **U003679042**

Tank Release Detection: Inventory	No
Tank Release Detection: Stat Invent Recon	No
Tank Release Detection: Spill Install	No
Tank Release Detection: Overfill Install	No
Tank Release Detection: Groundwater	No
Tank Release Detection: Int Sec Containment	No
Tank Release Detection: Int Double Walled	No
Tank Release Detection: Other Method	No
Tank Release Detection: Other Note	Not reported
Pipe Release Detection: Leak Deferred	Not reported
Pipe Release Detection: Autoleak	Not reported
Pipe Release Detection: Line Tightness	No
Pipe Release Detection: Stat Invent Recon	No
Pipe Release Detection: Groundwater	No
Pipe Release Detection: Int Sec Containment	No
Pipe Release Det: Interior Double Walled	No
Pipe Release Detection: Other Method	No
Pipe Release Detection: Other Note	Not reported

Tank Release Detection: Leak Deferred	No
Tank Release Detection: Manual Gauge	No
Tank Release Detection: Auto Gauge	Yes
Tank Release Detection:Tank Tightness	Yes
Tank Release Detection: Vapor Monitor	No
Tank Release Detection: Inventory	Yes
Tank Release Detection: Stat Invent Recon	No
Tank Release Detection: Spill Install	Yes
Tank Release Detection: Overfill Install	Yes
Tank Release Detection: Groundwater	No
Tank Release Detection: Int Sec Containment	Yes
Tank Release Detection: Int Double Walled	Yes
Tank Release Detection: Other Method	No
Tank Release Detection: Other Note	Not reported
Pipe Release Detection: Leak Deferred	No
Pipe Release Detection: Autoleak	Not reported
Pipe Release Detection: Line Tightness	Yes
Pipe Release Detection: Stat Invent Recon	No
Pipe Release Detection: Groundwater	No
Pipe Release Detection: Int Sec Containment	No
Pipe Release Det: Interior Double Walled	No
Pipe Release Detection: Other Method	No
Pipe Release Detection: Other Note	Not reported

Pipe Type:	UNKNOWN
Pipe Materials: Bare Steel	No
Pipe Materials: Galvanized Steel	Yes
Pipe Materials: Copper	No
Pipe Materials: Fiberglass	No
Pipe Materials: Cath Protect	No
Pipe Materials: Double Walled	No
Pipe Materials: Sec Containment	No
Pipe Materials: Repaired	No
Pipe Materials: Unknown	No
Pipe Materials: Other	No
Pipe Materials: Other Note	Not reported

Pipe Type:	Not reported

Map ID	Site	Database(s)	EPA ID Number

FAIRFAX COUNTY DVS NEWINGTON MAINT FACILITY (Continued) **U003679042**

Pipe Materials: Bare Steel	No
Pipe Materials: Galvanized Steel	No
Pipe Materials: Copper	No
Pipe Materials: Fiberglass	No
Pipe Materials: Cath Protect	No
Pipe Materials: Double Walled	No
Pipe Materials: Sec Containment	No
Pipe Materials: Repaired	No
Pipe Materials: Unknown	No
Pipe Materials: Other	No
Pipe Materials: Other Note	Not reported
Facility ID:	3005289
Federally Regulated:	Yes
Tank Number:	6
Tank Capacity:	8000
Tank Contents:	USED OIL
Tank Status:	**PERM OUT OF USE**
Tank Type:	UST

Tank Material:

Install Date:	4/14/1976
Tank Materials: Bare Steel	Yes
Tank Materials: Cath Protect Steel	No
Tank Materials: Epoxy Steel	No
Tank Materials: Fiberglass	No
Tank Materials: Concrete	No
Tank Materials: Composite	No
Tank Materials: Double Walled	No
Tank Materials: Lined Interior	No
Tank Materials: Excav Liner	No
Tank Materials: Insulated Tank Jacket	No
Tank Materials: Repaired	No
Tank Materials: Unknown	No
Tank Materials: Other	No
Tank Materials: Other Note	Not reported
Install Date:	8/1/1999
Tank Materials: Bare Steel	No
Tank Materials: Cath Protect Steel	No
Tank Materials: Epoxy Steel	No
Tank Materials: Fiberglass	No
Tank Materials: Concrete	No
Tank Materials: Composite	Yes
Tank Materials: Double Walled	Yes
Tank Materials: Lined Interior	No
Tank Materials: Excav Liner	No
Tank Materials: Insulated Tank Jacket	No
Tank Materials: Repaired	No
Tank Materials: Unknown	No
Tank Materials: Other	No
Tank Materials: Other Note	Not reported

Release Detection:

Tank Release Detection: Leak Deferred	No

Map ID	Site	Database(s)	EPA ID Number

FAIRFAX COUNTY DVS NEWINGTON MAINT FACILITY (Continued) **U003679042**

Tank Release Detection: Manual Gauge	No
Tank Release Detection: Auto Gauge	No
Tank Release Detection:Tank Tightness	No
Tank Release Detection: Vapor Monitor	No
Tank Release Detection: Inventory	No
Tank Release Detection: Stat Invent Recon	No
Tank Release Detection: Spill Install	No
Tank Release Detection: Overfill Install	No
Tank Release Detection: Groundwater	No
Tank Release Detection: Int Sec Containment	No
Tank Release Detection: Int Double Walled	No
Tank Release Detection: Other Method	No
Tank Release Detection: Other Note	Not reported
Pipe Release Detection: Leak Deferred	Not reported
Pipe Release Detection: Autoleak	Not reported
Pipe Release Detection: Line Tightness	No
Pipe Release Detection: Stat Invent Recon	No
Pipe Release Detection: Groundwater	No
Pipe Release Detection: Int Sec Containment	No
Pipe Release Det: Interior Double Walled	No
Pipe Release Detection: Other Method	No
Pipe Release Detection: Other Note	Not reported

Tank Release Detection: Leak Deferred	No
Tank Release Detection: Manual Gauge	Yes
Tank Release Detection: Auto Gauge	Yes
Tank Release Detection:Tank Tightness	Yes
Tank Release Detection: Vapor Monitor	No
Tank Release Detection: Inventory	Yes
Tank Release Detection: Stat Invent Recon	No
Tank Release Detection: Spill Install	Yes
Tank Release Detection: Overfill Install	Yes
Tank Release Detection: Groundwater	No
Tank Release Detection: Int Sec Containment	No
Tank Release Detection: Int Double Walled	No
Tank Release Detection: Other Method	No
Tank Release Detection: Other Note	Not reported
Pipe Release Detection: Leak Deferred	No
Pipe Release Detection: Autoleak	Not reported
Pipe Release Detection: Line Tightness	No
Pipe Release Detection: Stat Invent Recon	No
Pipe Release Detection: Groundwater	No
Pipe Release Detection: Int Sec Containment	Yes
Pipe Release Det: Interior Double Walled	Yes
Pipe Release Detection: Other Method	No
Pipe Release Detection: Other Note	Not reported

Pipe Type:	UNKNOWN
Pipe Materials: Bare Steel	No
Pipe Materials: Galvanized Steel	Yes
Pipe Materials: Copper	No
Pipe Materials: Fiberglass	No
Pipe Materials: Cath Protect	No
Pipe Materials: Double Walled	No
Pipe Materials: Sec Containment	No
Pipe Materials: Repaired	No
Pipe Materials: Unknown	No

Map ID	Site	Database(s)	EPA ID Number

FAIRFAX COUNTY DVS NEWINGTON MAINT FACILITY (Continued) **U003679042**

Pipe Materials: Other	No
Pipe Materials: Other Note	Not reported
Pipe Type:	PRESSURE
Pipe Materials: Bare Steel	No
Pipe Materials: Galvanized Steel	No
Pipe Materials: Copper	No
Pipe Materials: Fiberglass	No
Pipe Materials: Cath Protect	No
Pipe Materials: Double Walled	No
Pipe Materials: Sec Containment	Yes
Pipe Materials: Repaired	No
Pipe Materials: Unknown	No
Pipe Materials: Other	No
Pipe Materials: Other Note	Not reported
Facility ID:	3005289
Federally Regulated:	Yes
Tank Number:	6
Tank Capacity:	10000
Tank Contents:	GASOLINE
Tank Status:	**CURR IN USE**
Tank Type:	UST

Tank Material:

Install Date:	4/14/1976
Tank Materials: Bare Steel	Yes
Tank Materials: Cath Protect Steel	No
Tank Materials: Epoxy Steel	No
Tank Materials: Fiberglass	No
Tank Materials: Concrete	No
Tank Materials: Composite	No
Tank Materials: Double Walled	No
Tank Materials: Lined Interior	No
Tank Materials: Excav Liner	No
Tank Materials: Insulated Tank Jacket	No
Tank Materials: Repaired	No
Tank Materials: Unknown	No
Tank Materials: Other	No
Tank Materials: Other Note	Not reported
Install Date:	8/1/1999
Tank Materials: Bare Steel	No
Tank Materials: Cath Protect Steel	No
Tank Materials: Epoxy Steel	No
Tank Materials: Fiberglass	No
Tank Materials: Concrete	No
Tank Materials: Composite	Yes
Tank Materials: Double Walled	Yes
Tank Materials: Lined Interior	No
Tank Materials: Excav Liner	No
Tank Materials: Insulated Tank Jacket	No
Tank Materials: Repaired	No
Tank Materials: Unknown	No
Tank Materials: Other	No
Tank Materials: Other Note	Not reported

Map ID	Site	Database(s)	EPA ID Number

FAIRFAX COUNTY DVS NEWINGTON MAINT FACILITY (Continued) **U003679042**

Release Detection:

Tank Release Detection: Leak Deferred	No
Tank Release Detection: Manual Gauge	No
Tank Release Detection: Auto Gauge	No
Tank Release Detection:Tank Tightness	No
Tank Release Detection: Vapor Monitor	No
Tank Release Detection: Inventory	No
Tank Release Detection: Stat Invent Recon	No
Tank Release Detection: Spill Install	No
Tank Release Detection: Overfill Install	No
Tank Release Detection: Groundwater	No
Tank Release Detection: Int Sec Containment	No
Tank Release Detection: Int Double Walled	No
Tank Release Detection: Other Method	No
Tank Release Detection: Other Note	Not reported
Pipe Release Detection: Leak Deferred	Not reported
Pipe Release Detection: Autoleak	Not reported
Pipe Release Detection: Line Tightness	No
Pipe Release Detection: Stat Invent Recon	No
Pipe Release Detection: Groundwater	No
Pipe Release Detection: Int Sec Containment	No
Pipe Release Det: Interior Double Walled	No
Pipe Release Detection: Other Method	No
Pipe Release Detection: Other Note	Not reported

Tank Release Detection: Leak Deferred	No
Tank Release Detection: Manual Gauge	Yes
Tank Release Detection: Auto Gauge	Yes
Tank Release Detection:Tank Tightness	Yes
Tank Release Detection: Vapor Monitor	No
Tank Release Detection: Inventory	Yes
Tank Release Detection: Stat Invent Recon	No
Tank Release Detection: Spill Install	Yes
Tank Release Detection: Overfill Install	Yes
Tank Release Detection: Groundwater	No
Tank Release Detection: Int Sec Containment	No
Tank Release Detection: Int Double Walled	No
Tank Release Detection: Other Method	No
Tank Release Detection: Other Note	Not reported
Pipe Release Detection: Leak Deferred	No
Pipe Release Detection: Autoleak	Not reported
Pipe Release Detection: Line Tightness	No
Pipe Release Detection: Stat Invent Recon	No
Pipe Release Detection: Groundwater	No
Pipe Release Detection: Int Sec Containment	Yes
Pipe Release Det: Interior Double Walled	Yes
Pipe Release Detection: Other Method	No
Pipe Release Detection: Other Note	Not reported

Pipe Type:	UNKNOWN
Pipe Materials: Bare Steel	No
Pipe Materials: Galvanized Steel	Yes
Pipe Materials: Copper	No
Pipe Materials: Fiberglass	No
Pipe Materials: Cath Protect	No
Pipe Materials: Double Walled	No
Pipe Materials: Sec Containment	No

Map ID	Site	Database(s)	EPA ID Number

FAIRFAX COUNTY DVS NEWINGTON MAINT FACILITY (Continued) **U003679042**

Pipe Materials: Repaired	No
Pipe Materials: Unknown	No
Pipe Materials: Other	No
Pipe Materials: Other Note	Not reported
Pipe Type:	PRESSURE
Pipe Materials: Bare Steel	No
Pipe Materials: Galvanized Steel	No
Pipe Materials: Copper	No
Pipe Materials: Fiberglass	No
Pipe Materials: Cath Protect	No
Pipe Materials: Double Walled	No
Pipe Materials: Sec Containment	Yes
Pipe Materials: Repaired	No
Pipe Materials: Unknown	No
Pipe Materials: Other	No
Pipe Materials: Other Note	Not reported
Facility ID:	3005289
Federally Regulated:	Yes
Tank Number:	7
Tank Capacity:	25000
Tank Contents:	DIESEL
Tank Status:	**CURR IN USE**
Tank Type:	UST

Tank Material:

Install Date:	8/6/1999
Tank Materials: Bare Steel	No
Tank Materials: Cath Protect Steel	No
Tank Materials: Epoxy Steel	Not reported
Tank Materials: Fiberglass	No
Tank Materials: Concrete	No
Tank Materials: Composite	No
Tank Materials: Double Walled	Yes
Tank Materials: Lined Interior	No
Tank Materials: Excav Liner	No
Tank Materials: Insulated Tank Jacket	No
Tank Materials: Repaired	No
Tank Materials: Unknown	No
Tank Materials: Other	No
Tank Materials: Other Note	Not reported

Release Detection:

Tank Release Detection: Leak Deferred	No
Tank Release Detection: Manual Gauge	Yes
Tank Release Detection: Auto Gauge	Yes
Tank Release Detection:Tank Tightness	Yes
Tank Release Detection: Vapor Monitor	No
Tank Release Detection: Inventory	Yes
Tank Release Detection: Stat Invent Recon	No
Tank Release Detection: Spill Install	Yes
Tank Release Detection: Overfill Install	Yes
Tank Release Detection: Groundwater	No
Tank Release Detection: Int Sec Containment	No

Map ID	Site	Database(s)	EPA ID Number

FAIRFAX COUNTY DVS NEWINGTON MAINT FACILITY (Continued) **U003679042**

Tank Release Detection: Int Double Walled	No
Tank Release Detection: Other Method	No
Tank Release Detection: Other Note	Not reported
Pipe Release Detection: Leak Deferred	No
Pipe Release Detection: Autoleak	Not reported
Pipe Release Detection: Line Tightness	Yes
Pipe Release Detection: Stat Invent Recon	No
Pipe Release Detection: Groundwater	No
Pipe Release Detection: Int Sec Containment	Yes
Pipe Release Det: Interior Double Walled	Yes
Pipe Release Detection: Other Method	No
Pipe Release Detection: Other Note	Not reported
Pipe Type:	PRESSURE
Pipe Materials: Bare Steel	No
Pipe Materials: Galvanized Steel	No
Pipe Materials: Copper	No
Pipe Materials: Fiberglass	No
Pipe Materials: Cath Protect	No
Pipe Materials: Double Walled	No
Pipe Materials: Sec Containment	Yes
Pipe Materials: Repaired	No
Pipe Materials: Unknown	No
Pipe Materials: Other	No
Pipe Materials: Other Note	Not reported
Facility ID:	3005289
Federally Regulated:	Yes
Tank Number:	9
Tank Capacity:	10000
Tank Contents:	HYDRAULIC OIL
Tank Status:	**PERM OUT OF USE**
Tank Type:	UST

Tank Material:

Install Date:	4/14/1984
Tank Materials: Bare Steel	Yes
Tank Materials: Cath Protect Steel	No
Tank Materials: Epoxy Steel	No
Tank Materials: Fiberglass	No
Tank Materials: Concrete	No
Tank Materials: Composite	No
Tank Materials: Double Walled	No
Tank Materials: Lined Interior	No
Tank Materials: Excav Liner	No
Tank Materials: Insulated Tank Jacket	No
Tank Materials: Repaired	No
Tank Materials: Unknown	No
Tank Materials: Other	No
Tank Materials: Other Note	Not reported

Release Detection:

Tank Release Detection: Leak Deferred	No
Tank Release Detection: Manual Gauge	No
Tank Release Detection: Auto Gauge	No

Map ID	Site	Database(s)	EPA ID Number

FAIRFAX COUNTY DVS NEWINGTON MAINT FACILITY (Continued) **U003679042**

Tank Release Detection:Tank Tightness	No
Tank Release Detection: Vapor Monitor	No
Tank Release Detection: Inventory	No
Tank Release Detection: Stat Invent Recon	No
Tank Release Detection: Spill Install	No
Tank Release Detection: Overfill Install	No
Tank Release Detection: Groundwater	No
Tank Release Detection: Int Sec Containment	No
Tank Release Detection: Int Double Walled	No
Tank Release Detection: Other Method	No
Tank Release Detection: Other Note	Not reported
Pipe Release Detection: Leak Deferred	Not reported
Pipe Release Detection: Autoleak	Not reported
Pipe Release Detection: Line Tightness	No
Pipe Release Detection: Stat Invent Recon	No
Pipe Release Detection: Groundwater	No
Pipe Release Detection: Int Sec Containment	No
Pipe Release Det: Interior Double Walled	No
Pipe Release Detection: Other Method	No
Pipe Release Detection: Other Note	Not reported

Pipe Type:	UNKNOWN
Pipe Materials: Bare Steel	No
Pipe Materials: Galvanized Steel	Yes
Pipe Materials: Copper	No
Pipe Materials: Fiberglass	No
Pipe Materials: Cath Protect	No
Pipe Materials: Double Walled	No
Pipe Materials: Sec Containment	No
Pipe Materials: Repaired	No
Pipe Materials: Unknown	No
Pipe Materials: Other	No
Pipe Materials: Other Note	Not reported

Facility ID:	3005289
Federally Regulated:	Yes

Tank Number:	R1
Tank Capacity:	10000
Tank Contents:	GASOLINE
Tank Status:	**REM FROM GRD**
Tank Type:	UST

Tank Material:

Install Date:	4/14/1985
Tank Materials: Bare Steel	No
Tank Materials: Cath Protect Steel	Yes
Tank Materials: Epoxy Steel	No
Tank Materials: Fiberglass	No
Tank Materials: Concrete	No
Tank Materials: Composite	No
Tank Materials: Double Walled	No
Tank Materials: Lined Interior	No
Tank Materials: Excav Liner	No
Tank Materials: Insulated Tank Jacket	No
Tank Materials: Repaired	No
Tank Materials: Unknown	No

Map ID	Site	Database(s)	EPA ID Number

FAIRFAX COUNTY DVS NEWINGTON MAINT FACILITY (Continued) **U003679042**

Tank Materials: Other	No
Tank Materials: Other Note	Not reported

Release Detection:

Tank Release Detection: Leak Deferred	No
Tank Release Detection: Manual Gauge	No
Tank Release Detection: Auto Gauge	No
Tank Release Detection:Tank Tightness	No
Tank Release Detection: Vapor Monitor	No
Tank Release Detection: Inventory	No
Tank Release Detection: Stat Invent Recon	No
Tank Release Detection: Spill Install	No
Tank Release Detection: Overfill Install	No
Tank Release Detection: Groundwater	No
Tank Release Detection: Int Sec Containment	No
Tank Release Detection: Int Double Walled	No
Tank Release Detection: Other Method	No
Tank Release Detection: Other Note	Not reported
Pipe Release Detection: Leak Deferred	Not reported
Pipe Release Detection: Autoleak	Not reported
Pipe Release Detection: Line Tightness	No
Pipe Release Detection: Stat Invent Recon	No
Pipe Release Detection: Groundwater	No
Pipe Release Detection: Int Sec Containment	No
Pipe Release Det: Interior Double Walled	No
Pipe Release Detection: Other Method	No
Pipe Release Detection: Other Note	Not reported

Pipe Type:	UNKNOWN
Pipe Materials: Bare Steel	No
Pipe Materials: Galvanized Steel	Yes
Pipe Materials: Copper	No
Pipe Materials: Fiberglass	No
Pipe Materials: Cath Protect	No
Pipe Materials: Double Walled	No
Pipe Materials: Sec Containment	No
Pipe Materials: Repaired	No
Pipe Materials: Unknown	No
Pipe Materials: Other	No
Pipe Materials: Other Note	Not reported

Facility ID:	3005289
Federally Regulated:	Yes
Tank Number:	R11
Tank Capacity:	750
Tank Contents:	USED OIL
Tank Status:	**REM FROM GRD**
Tank Type:	UST

Tank Material:

Install Date:	4/14/1976
Tank Materials: Bare Steel	Yes
Tank Materials: Cath Protect Steel	No
Tank Materials: Epoxy Steel	No
Tank Materials: Fiberglass	No

Map ID	Site	Database(s)	EPA ID Number

FAIRFAX COUNTY DVS NEWINGTON MAINT FACILITY (Continued) **U003679042**

Tank Materials: Concrete	No
Tank Materials: Composite	No
Tank Materials: Double Walled	No
Tank Materials: Lined Interior	No
Tank Materials: Excav Liner	No
Tank Materials: Insulated Tank Jacket	No
Tank Materials: Repaired	No
Tank Materials: Unknown	No
Tank Materials: Other	No
Tank Materials: Other Note	Not reported

Release Detection:

Tank Release Detection: Leak Deferred	No
Tank Release Detection: Manual Gauge	No
Tank Release Detection: Auto Gauge	No
Tank Release Detection:Tank Tightness	No
Tank Release Detection: Vapor Monitor	No
Tank Release Detection: Inventory	No
Tank Release Detection: Stat Invent Recon	No
Tank Release Detection: Spill Install	No
Tank Release Detection: Overfill Install	No
Tank Release Detection: Groundwater	No
Tank Release Detection: Int Sec Containment	No
Tank Release Detection: Int Double Walled	No
Tank Release Detection: Other Method	No
Tank Release Detection: Other Note	Not reported
Pipe Release Detection: Leak Deferred	Not reported
Pipe Release Detection: Autoleak	Not reported
Pipe Release Detection: Line Tightness	No
Pipe Release Detection: Stat Invent Recon	No
Pipe Release Detection: Groundwater	No
Pipe Release Detection: Int Sec Containment	No
Pipe Release Det: Interior Double Walled	No
Pipe Release Detection: Other Method	No
Pipe Release Detection: Other Note	Not reported

Pipe Type:	UNKNOWN
Pipe Materials: Bare Steel	No
Pipe Materials: Galvanized Steel	Yes
Pipe Materials: Copper	No
Pipe Materials: Fiberglass	No
Pipe Materials: Cath Protect	No
Pipe Materials: Double Walled	No
Pipe Materials: Sec Containment	No
Pipe Materials: Repaired	No
Pipe Materials: Unknown	No
Pipe Materials: Other	No
Pipe Materials: Other Note	Not reported

Facility ID:	3005289
Federally Regulated:	Yes
Tank Number:	R2
Tank Capacity:	10000
Tank Contents:	GASOLINE
Tank Status:	**REM FROM GRD**

Map ID	Site	Database(s)	EPA ID Number

FAIRFAX COUNTY DVS NEWINGTON MAINT FACILITY (Continued) **U003679042**

Tank Type:	UST
Tank Material:	
Install Date:	4/14/1973
Tank Materials: Bare Steel	Yes
Tank Materials: Cath Protect Steel	No
Tank Materials: Epoxy Steel	No
Tank Materials: Fiberglass	No
Tank Materials: Concrete	No
Tank Materials: Composite	No
Tank Materials: Double Walled	No
Tank Materials: Lined Interior	No
Tank Materials: Excav Liner	No
Tank Materials: Insulated Tank Jacket	No
Tank Materials: Repaired	No
Tank Materials: Unknown	No
Tank Materials: Other	No
Tank Materials: Other Note	Not reported
Release Detection:	
Tank Release Detection: Leak Deferred	No
Tank Release Detection: Manual Gauge	No
Tank Release Detection: Auto Gauge	No
Tank Release Detection:Tank Tightness	No
Tank Release Detection: Vapor Monitor	No
Tank Release Detection: Inventory	No
Tank Release Detection: Stat Invent Recon	No
Tank Release Detection: Spill Install	No
Tank Release Detection: Overfill Install	No
Tank Release Detection: Groundwater	No
Tank Release Detection: Int Sec Containment	No
Tank Release Detection: Int Double Walled	No
Tank Release Detection: Other Method	No
Tank Release Detection: Other Note	Not reported
Pipe Release Detection: Leak Deferred	Not reported
Pipe Release Detection: Autoleak	Not reported
Pipe Release Detection: Line Tightness	No
Pipe Release Detection: Stat Invent Recon	No
Pipe Release Detection: Groundwater	No
Pipe Release Detection: Int Sec Containment	No
Pipe Release Det: Interior Double Walled	No
Pipe Release Detection: Other Method	No
Pipe Release Detection: Other Note	Not reported
Pipe Type:	UNKNOWN
Pipe Materials: Bare Steel	No
Pipe Materials: Galvanized Steel	Yes
Pipe Materials: Copper	No
Pipe Materials: Fiberglass	No
Pipe Materials: Cath Protect	No
Pipe Materials: Double Walled	No
Pipe Materials: Sec Containment	No
Pipe Materials: Repaired	No
Pipe Materials: Unknown	No
Pipe Materials: Other	No
Pipe Materials: Other Note	Not reported

Map ID	Site	Database(s)	EPA ID Number

FAIRFAX COUNTY DVS NEWINGTON MAINT FACILITY (Continued) **U003679042**

Facility ID:	3005289
Federally Regulated:	Yes
Tank Number:	R4
Tank Capacity:	10000
Tank Contents:	DIESEL
Tank Status:	**REM FROM GRD**
Tank Type:	UST
Tank Material:	
Install Date:	4/14/1973
Tank Materials: Bare Steel	Yes
Tank Materials: Cath Protect Steel	No
Tank Materials: Epoxy Steel	No
Tank Materials: Fiberglass	No
Tank Materials: Concrete	No
Tank Materials: Composite	No
Tank Materials: Double Walled	No
Tank Materials: Lined Interior	No
Tank Materials: Excav Liner	No
Tank Materials: Insulated Tank Jacket	No
Tank Materials: Repaired	No
Tank Materials: Unknown	No
Tank Materials: Other	No
Tank Materials: Other Note	Not reported
Release Detection:	
Tank Release Detection: Leak Deferred	No
Tank Release Detection: Manual Gauge	No
Tank Release Detection: Auto Gauge	No
Tank Release Detection:Tank Tightness	No
Tank Release Detection: Vapor Monitor	No
Tank Release Detection: Inventory	No
Tank Release Detection: Stat Invent Recon	No
Tank Release Detection: Spill Install	No
Tank Release Detection: Overfill Install	No
Tank Release Detection: Groundwater	No
Tank Release Detection: Int Sec Containment	No
Tank Release Detection: Int Double Walled	No
Tank Release Detection: Other Method	No
Tank Release Detection: Other Note	Not reported
Pipe Release Detection: Leak Deferred	Not reported
Pipe Release Detection: Autoleak	Not reported
Pipe Release Detection: Line Tightness	No
Pipe Release Detection: Stat Invent Recon	No
Pipe Release Detection: Groundwater	No
Pipe Release Detection: Int Sec Containment	No
Pipe Release Det: Interior Double Walled	No
Pipe Release Detection: Other Method	No
Pipe Release Detection: Other Note	Not reported
Pipe Type:	UNKNOWN
Pipe Materials: Bare Steel	No
Pipe Materials: Galvanized Steel	Yes
Pipe Materials: Copper	No
Pipe Materials: Fiberglass	No
Pipe Materials: Cath Protect	No

Map ID	Site	Database(s)	EPA ID Number

FAIRFAX COUNTY DVS NEWINGTON MAINT FACILITY (Continued) **U003679042**

Pipe Materials: Double Walled	No
Pipe Materials: Sec Containment	No
Pipe Materials: Repaired	No
Pipe Materials: Unknown	No
Pipe Materials: Other	No
Pipe Materials: Other Note	Not reported
Facility ID:	3005289
Federally Regulated:	Yes
Tank Number:	R7
Tank Capacity:	10000
Tank Contents:	USED OIL
Tank Status:	**REM FROM GRD**
Tank Type:	UST

Tank Material:

Install Date:	4/14/1976
Tank Materials: Bare Steel	Yes
Tank Materials: Cath Protect Steel	No
Tank Materials: Epoxy Steel	No
Tank Materials: Fiberglass	No
Tank Materials: Concrete	No
Tank Materials: Composite	No
Tank Materials: Double Walled	No
Tank Materials: Lined Interior	No
Tank Materials: Excav Liner	No
Tank Materials: Insulated Tank Jacket	No
Tank Materials: Repaired	No
Tank Materials: Unknown	No
Tank Materials: Other	No
Tank Materials: Other Note	Not reported

Release Detection:

Tank Release Detection: Leak Deferred	No
Tank Release Detection: Manual Gauge	No
Tank Release Detection: Auto Gauge	No
Tank Release Detection:Tank Tightness	No
Tank Release Detection: Vapor Monitor	No
Tank Release Detection: Inventory	No
Tank Release Detection: Stat Invent Recon	No
Tank Release Detection: Spill Install	No
Tank Release Detection: Overfill Install	No
Tank Release Detection: Groundwater	No
Tank Release Detection: Int Sec Containment	No
Tank Release Detection: Int Double Walled	No
Tank Release Detection: Other Method	No
Tank Release Detection: Other Note	Not reported
Pipe Release Detection: Leak Deferred	Not reported
Pipe Release Detection: Autoleak	Not reported
Pipe Release Detection: Line Tightness	No
Pipe Release Detection: Stat Invent Recon	No
Pipe Release Detection: Groundwater	No
Pipe Release Detection: Int Sec Containment	No
Pipe Release Det: Interior Double Walled	No
Pipe Release Detection: Other Method	No

Map ID	Site	Database(s)	EPA ID Number

FAIRFAX COUNTY DVS NEWINGTON MAINT FACILITY (Continued) **U003679042**

Pipe Release Detection: Other Note	Not reported
Pipe Type:	GRAVITY
Pipe Materials: Bare Steel	No
Pipe Materials: Galvanized Steel	Yes
Pipe Materials: Copper	No
Pipe Materials: Fiberglass	No
Pipe Materials: Cath Protect	Yes
Pipe Materials: Double Walled	Yes
Pipe Materials: Sec Containment	No
Pipe Materials: Repaired	No
Pipe Materials: Unknown	No
Pipe Materials: Other	No
Pipe Materials: Other Note	Not reported
Facility ID:	3005289
Federally Regulated:	Yes
Tank Number:	R8
Tank Capacity:	8000
Tank Contents:	MOTOR OIL
Tank Status:	**REM FROM GRD**
Tank Type:	UST

Tank Material:

Install Date:	4/14/1976
Tank Materials: Bare Steel	Yes
Tank Materials: Cath Protect Steel	No
Tank Materials: Epoxy Steel	No
Tank Materials: Fiberglass	No
Tank Materials: Concrete	No
Tank Materials: Composite	No
Tank Materials: Double Walled	No
Tank Materials: Lined Interior	No
Tank Materials: Excav Liner	No
Tank Materials: Insulated Tank Jacket	No
Tank Materials: Repaired	No
Tank Materials: Unknown	No
Tank Materials: Other	No
Tank Materials: Other Note	Not reported

Release Detection:

Tank Release Detection: Leak Deferred	No
Tank Release Detection: Manual Gauge	No
Tank Release Detection: Auto Gauge	No
Tank Release Detection:Tank Tightness	No
Tank Release Detection: Vapor Monitor	No
Tank Release Detection: Inventory	No
Tank Release Detection: Stat Invent Recon	No
Tank Release Detection: Spill Install	No
Tank Release Detection: Overfill Install	No
Tank Release Detection: Groundwater	No
Tank Release Detection: Int Sec Containment	No
Tank Release Detection: Int Double Walled	No
Tank Release Detection: Other Method	No
Tank Release Detection: Other Note	Not reported

Map ID	Site	Database(s)	EPA ID Number

FAIRFAX COUNTY DVS NEWINGTON MAINT FACILITY (Continued) **U003679042**

Pipe Release Detection: Leak Deferred	Not reported
Pipe Release Detection: Autoleak	Not reported
Pipe Release Detection: Line Tightness	No
Pipe Release Detection: Stat Invent Recon	No
Pipe Release Detection: Groundwater	No
Pipe Release Detection: Int Sec Containment	No
Pipe Release Det: Interior Double Walled	No
Pipe Release Detection: Other Method	No
Pipe Release Detection: Other Note	Not reported
Pipe Type:	UNKNOWN
Pipe Materials: Bare Steel	No
Pipe Materials: Galvanized Steel	Yes
Pipe Materials: Copper	No
Pipe Materials: Fiberglass	No
Pipe Materials: Cath Protect	No
Pipe Materials: Double Walled	No
Pipe Materials: Sec Containment	No
Pipe Materials: Repaired	No
Pipe Materials: Unknown	No
Pipe Materials: Other	No
Pipe Materials: Other Note	Not reported

1387 **EMTA NEWINGTON FACILITY** **VA RGA LUST** **S115963519**
6900 NEWINGTON ROAD **N/A**
LORTON, VA

RGA LUST:

2001 EMTA NEWINGTON FACILITY 6900 NEWINGTON ROAD

1387 **FAIRFAX COUNTY - NEWINGTON MAINTENANCE F** **FINDS** **1009796267**
6900 NEWINGTON RD **ECHO** **N/A**
LORTON, VA 22079 **US AIRS**

FINDS:

Registry ID: 110027235739

Environmental Interest/Information System

AFS (Aerometric Information Retrieval System (AIRS) Facility Subsystem) replaces the former Compliance Data System (CDS), the National Emission Data System (NEDS), and the Storage and Retrieval of Aerometric Data (SAROAD). AIRS is the national repository for information concerning airborne pollution in the United States. AFS is used to track emissions and compliance data from industrial plants. AFS data are utilized by states to prepare State Implementation Plans to comply with regulatory programs and by EPA as an input for the estimation of total national emissions. AFS is undergoing a major redesign to support facility operating permits required under Title V of the Clean Air Act.

AIR MINOR

Map ID	Site	Database(s)	EPA ID Number

FAIRFAX COUNTY - NEWINGTON MAINTENANCE F (Continued) **1009796267**

Click this hyperlink while viewing on your computer to access additional FINDS: detail in the EDR Site Report.

ECHO:
- Envid: 1009796267
- Registry ID: 110027235739
- DFR URL: http://echo.epa.gov/detailed-facility-report?fid=110027235739

US AIRS MINOR:
- Envid: 1009796267
- Region Code: 03
- Programmatic ID: AIR VA0000005105900909
- Facility Registry ID: 110027235739
- D and B Number: Not reported
- Primary SIC Code: 9621
- NAICS Code: 926120
- Default Air Classification Code: MIN
- Facility Type of Ownership Code: POF
- Air CMS Category Code: Not reported
- HPV Status: Not reported

US AIRS MINOR:
- Envid: 1009796267
- Region Code: 03
- Programmatic ID: AIR VA0000005105900909
- Facility Registry ID: 110027235739
- D and B Number: Not reported
- Primary SIC Code: 9621
- NAICS Code: 926120
- Default Air Classification Code: MIN
- Facility Type of Ownership Code: POF
- Air CMS Category Code: Not reported
- HPV Status: Not reported

1387 **NEWINGTON MAINTENANCE FACILITY** **RCRA NonGen / NLR** **1000257544**
6900 NEWINGTON RD **FINDS** **VAD981034556**
NEWINGTON, VA 22122 **ECHO**

RCRA NonGen / NLR:
- Date form received by agency: 05/22/2007
- Facility name: NEWINGTON MAINTENANCE FACILITY
- Facility address: 6900 NEWINGTON RD
  NEWINGTON, VA 22079
- EPA ID: VAD981034556
- Contact: Not reported
- Contact address: Not reported
  Not reported
- Contact country: Not reported
- Contact telephone: Not reported
- Contact email: Not reported
- EPA Region: 03
- Land type: County
- Classification: Non-Generator
- Description: Handler: Non-Generators do not presently generate hazardous waste

Map ID	Site	Database(s)	EPA ID Number

NEWINGTON MAINTENANCE FACILITY (Continued) **1000257544**

Owner/Operator Summary:

Owner/operator name:	OPERNAME
Owner/operator address:	OPERSTREET
	OPERCITY, AK 99999
Owner/operator country:	US
Owner/operator telephone:	215-555-1212
Owner/operator email:	Not reported
Owner/operator fax:	Not reported
Owner/operator extension:	Not reported
Legal status:	County
Owner/Operator Type:	Operator
Owner/Op start date:	Not reported
Owner/Op end date:	Not reported

Handler Activities Summary:

U.S. importer of hazardous waste:	No
Mixed waste (haz. and radioactive):	No
Recycler of hazardous waste:	No
Transporter of hazardous waste:	No
Treater, storer or disposer of HW:	No
Underground injection activity:	No
On-site burner exemption:	No
Furnace exemption:	No
Used oil fuel burner:	No
Used oil processor:	No
User oil refiner:	No
Used oil fuel marketer to burner:	No
Used oil Specification marketer:	No
Used oil transfer facility:	No
Used oil transporter:	No

Historical Generators:

Date form received by agency:	10/28/1998
Site name:	NEWINGTON MAINTENANCE FACILITY
Classification:	Small Quantity Generator

Date form received by agency:	02/28/1985
Site name:	NEWINGTON MAINTENANCE FACILITY
Classification:	Large Quantity Generator

. Waste code:	D001
. Waste name:	IGNITABLE WASTE
. Waste code:	D006
. Waste name:	CADMIUM
. Waste code:	D008
. Waste name:	LEAD
. Waste code:	D027
. Waste name:	1,4-DICHLOROBENZENE
. Waste code:	D039
. Waste name:	TETRACHLOROETHYLENE
. Waste code:	D040

Map ID	Site	Database(s)	EPA ID Number

NEWINGTON MAINTENANCE FACILITY (Continued) **1000257544**

. Waste name: TRICHLORETHYLENE

. Waste code: F003
. Waste name: THE FOLLOWING SPENT NONHALOGENATED SOLVENTS: XYLENE, ACETONE, ETHYL ACETATE, ETHYL BENZENE, ETHYL ETHER, METHYL ISOBUTYL KETONE, N-BUTYL ALCOHOL, CYCLOHEXANONE, AND METHANOL; ALL SPENT SOLVENT MIXTURES/BLENDS CONTAINING, BEFORE USE, ONLY THE ABOVE SPENT NONHALOGENATED SOLVENTS; AND ALL SPENT SOLVENT MIXTURES/BLENDS CONTAINING, BEFORE USE, ONE OR MORE OF THE ABOVE NONHALOGENATED SOLVENTS, AND A TOTAL OF TEN PERCENT OR MORE (BY VOLUME) OF ONE OR MORE OF THOSE SOLVENTS LISTED IN F001, F002, F004, AND F005; AND STILL BOTTOMS FROM THE RECOVERY OF THESE SPENT SOLVENTS AND SPENT SOLVENT MIXTURES.

. Waste code: F005
. Waste name: THE FOLLOWING SPENT NONHALOGENATED SOLVENTS: TOLUENE, METHYL ETHYL KETONE, CARBON DISULFIDE, ISOBUTANOL, PYRIDINE, BENZENE, 2-ETHOXYETHANOL, AND 2-NITROPROPANE; ALL SPENT SOLVENT MIXTURES/BLENDS CONTAINING, BEFORE USE, A TOTAL OF TEN PERCENT OR MORE (BY VOLUME) OF ONE OR MORE OF THE ABOVE NONHALOGENATED SOLVENTS OR THOSE SOLVENTS LISTED IN F001, F002, OR F004; AND STILL BOTTOMS FROM THE RECOVERY OF THESE SPENT SOLVENTS AND SPENT SOLVENT MIXTURES.

Facility Has Received Notices of Violations:
Regulation violated: SR - 9 VAC 20-60-540.F.1.a,b&d
Area of violation: Generators - Pre-transport
Date violation determined: 07/28/1998
Date achieved compliance: 11/18/1998
Violation lead agency: State
Enforcement action: WRITTEN INFORMAL
Enforcement action date: 09/16/1998
Enf. disposition status: Not reported
Enf. disp. status date: Not reported
Enforcement lead agency: State
Proposed penalty amount: Not reported
Final penalty amount: Not reported
Paid penalty amount: Not reported

Regulation violated: SR - 9 VAC 20-60-370.E.2
Area of violation: Generators - Pre-transport
Date violation determined: 07/28/1998
Date achieved compliance: 11/18/1998
Violation lead agency: State
Enforcement action: WRITTEN INFORMAL
Enforcement action date: 09/16/1998
Enf. disposition status: Not reported
Enf. disp. status date: Not reported
Enforcement lead agency: State
Proposed penalty amount: Not reported
Final penalty amount: Not reported
Paid penalty amount: Not reported

Regulation violated: SR - 9 VAC 20-60-380.A.1-3
Area of violation: Generators - Records/Reporting
Date violation determined: 07/28/1998
Date achieved compliance: 11/18/1998
Violation lead agency: State

Map ID	Site	Database(s)	EPA ID Number

NEWINGTON MAINTENANCE FACILITY (Continued) **1000257544**

Enforcement action: WRITTEN INFORMAL
Enforcement action date: 09/16/1998
Enf. disposition status: Not reported
Enf. disp. status date: Not reported
Enforcement lead agency: State
Proposed penalty amount: Not reported
Final penalty amount: Not reported
Paid penalty amount: Not reported

Regulation violated: FR - 40 CFR 265.1090(b)&1085
Area of violation: TSD IS-Air Emission Standards - Tank/SI/Container
Date violation determined: 07/28/1998
Date achieved compliance: 11/18/1998
Violation lead agency: State
Enforcement action: WRITTEN INFORMAL
Enforcement action date: 09/16/1998
Enf. disposition status: Not reported
Enf. disp. status date: Not reported
Enforcement lead agency: State
Proposed penalty amount: Not reported
Final penalty amount: Not reported
Paid penalty amount: Not reported

Regulation violated: SR - 9 VAC 20-60-530.G.1.2&3
Area of violation: Generators - Pre-transport
Date violation determined: 07/28/1998
Date achieved compliance: 11/18/1998
Violation lead agency: State
Enforcement action: WRITTEN INFORMAL
Enforcement action date: 09/16/1998
Enf. disposition status: Not reported
Enf. disp. status date: Not reported
Enforcement lead agency: State
Proposed penalty amount: Not reported
Final penalty amount: Not reported
Paid penalty amount: Not reported

Regulation violated: SR - 9 VAC 20-60-550.A.1; B; C.2
Area of violation: Generators - Pre-transport
Date violation determined: 07/28/1998
Date achieved compliance: 11/18/1998
Violation lead agency: State
Enforcement action: WRITTEN INFORMAL
Enforcement action date: 09/16/1998
Enf. disposition status: Not reported
Enf. disp. status date: Not reported
Enforcement lead agency: State
Proposed penalty amount: Not reported
Final penalty amount: Not reported
Paid penalty amount: Not reported

Regulation violated: SR - 9 VAC 20-60-340
Area of violation: Generators - General
Date violation determined: 07/28/1998
Date achieved compliance: 11/18/1998
Violation lead agency: State
Enforcement action: WRITTEN INFORMAL

Map ID	Site	Database(s)	EPA ID Number

NEWINGTON MAINTENANCE FACILITY (Continued) **1000257544**

Enforcement action date: 09/16/1998
Enf. disposition status: Not reported
Enf. disp. status date: Not reported
Enforcement lead agency: State
Proposed penalty amount: Not reported
Final penalty amount: Not reported
Paid penalty amount: Not reported

Regulation violated: SR - 9 VAC 20-60-380.B.1
Area of violation: Generators - Records/Reporting
Date violation determined: 07/28/1998
Date achieved compliance: 11/18/1998
Violation lead agency: State
Enforcement action: WRITTEN INFORMAL
Enforcement action date: 09/16/1998
Enf. disposition status: Not reported
Enf. disp. status date: Not reported
Enforcement lead agency: State
Proposed penalty amount: Not reported
Final penalty amount: Not reported
Paid penalty amount: Not reported

Regulation violated: SR - 9 VAC 20-60-530.G.4
Area of violation: Generators - Pre-transport
Date violation determined: 07/28/1998
Date achieved compliance: 11/18/1998
Violation lead agency: State
Enforcement action: WRITTEN INFORMAL
Enforcement action date: 09/16/1998
Enf. disposition status: Not reported
Enf. disp. status date: Not reported
Enforcement lead agency: State
Proposed penalty amount: Not reported
Final penalty amount: Not reported
Paid penalty amount: Not reported

Regulation violated: SR - 9 VAC 20-60-1440.1.G.1.g
Area of violation: LDR - General
Date violation determined: 07/28/1998
Date achieved compliance: 11/18/1998
Violation lead agency: State
Enforcement action: WRITTEN INFORMAL
Enforcement action date: 09/16/1998
Enf. disposition status: Not reported
Enf. disp. status date: Not reported
Enforcement lead agency: State
Proposed penalty amount: Not reported
Final penalty amount: Not reported
Paid penalty amount: Not reported

Evaluation Action Summary:
Evaluation date: 01/19/2007
Evaluation: COMPLIANCE EVALUATION INSPECTION ON-SITE
Area of violation: Not reported
Date achieved compliance: Not reported
Evaluation lead agency: State

Map ID	Site	Database(s)	EPA ID Number

NEWINGTON MAINTENANCE FACILITY (Continued) **1000257544**

Evaluation date: 10/28/1998
Evaluation: COMPLIANCE EVALUATION INSPECTION ON-SITE
Area of violation: LDR - General
Date achieved compliance: 11/18/1998
Evaluation lead agency: State

Evaluation date: 10/28/1998
Evaluation: COMPLIANCE EVALUATION INSPECTION ON-SITE
Area of violation: TSD IS-Air Emission Standards - Tank/SI/Container
Date achieved compliance: 11/18/1998
Evaluation lead agency: State

Evaluation date: 10/28/1998
Evaluation: COMPLIANCE EVALUATION INSPECTION ON-SITE
Area of violation: Generators - Pre-transport
Date achieved compliance: 11/18/1998
Evaluation lead agency: State

Evaluation date: 10/28/1998
Evaluation: COMPLIANCE EVALUATION INSPECTION ON-SITE
Area of violation: Generators - Records/Reporting
Date achieved compliance: 11/18/1998
Evaluation lead agency: State

Evaluation date: 10/28/1998
Evaluation: COMPLIANCE EVALUATION INSPECTION ON-SITE
Area of violation: Generators - General
Date achieved compliance: 11/18/1998
Evaluation lead agency: State

Evaluation date: 07/28/1998
Evaluation: COMPLIANCE EVALUATION INSPECTION ON-SITE
Area of violation: Generators - General
Date achieved compliance: 11/18/1998
Evaluation lead agency: State

Evaluation date: 07/28/1998
Evaluation: COMPLIANCE EVALUATION INSPECTION ON-SITE
Area of violation: TSD IS-Air Emission Standards - Tank/SI/Container
Date achieved compliance: 11/18/1998
Evaluation lead agency: State

Evaluation date: 07/28/1998
Evaluation: COMPLIANCE EVALUATION INSPECTION ON-SITE
Area of violation: Generators - Pre-transport
Date achieved compliance: 11/18/1998
Evaluation lead agency: State

Evaluation date: 07/28/1998
Evaluation: COMPLIANCE EVALUATION INSPECTION ON-SITE
Area of violation: LDR - General
Date achieved compliance: 11/18/1998
Evaluation lead agency: State

Evaluation date: 07/28/1998
Evaluation: COMPLIANCE EVALUATION INSPECTION ON-SITE
Area of violation: Generators - Records/Reporting

Map ID	Site	Database(s)	EPA ID Number

NEWINGTON MAINTENANCE FACILITY (Continued) **1000257544**

Date achieved compliance: 11/18/1998
Evaluation lead agency: State

FINDS:

Registry ID: 110005230008

Environmental Interest/Information System
RCRAInfo is a national information system that supports the Resource Conservation and Recovery Act (RCRA) program through the tracking of events and activities related to facilities that generate, transport, and treat, store, or dispose of hazardous waste. RCRAInfo allows RCRA program staff to track the notification, permit, compliance, and corrective action activities required under RCRA.

Click this hyperlink while viewing on your computer to access additional FINDS: detail in the EDR Site Report.

ECHO:

Envid:	1000257544
Registry ID:	110005230008
DFR URL:	http://echo.epa.gov/detailed-facility-report?fid=110005230008

1387 **FAIRFAX COUNTY EMTA NEWINGTON FACILITY** **VA LTANKS** **S104895894**
6900 NEWINGTON RD **VA SPILLS** **N/A**
LORTON, VA 22079

LTANKS:

Region:	NRO
CEDS Facility Id:	200000078376
Case Status:	**Closed**
Pollution Complaint #:	20143041
Reported:	08/21/2013
Case Closed Date:	10/21/2015
Program:	RP Lead
Federally Regulated UST (Y/N):	Y
Regulated Petroleum UST (1):	Y
Excluded UST (1):	N
Deferred UST (1):	N
Partially Deferred UST (1):	N
Exempt 1 UST (2):	N
Exempt 2 Heating Oil UST (2):	N
Small Heating Oil AST (2):	N
Regulated AST (3):	N
Unregulated AST (3):	N
Other Y/N:	N
Unknown Y/N:	N
Other Description:	Not reported
Heating Oil Category:	Not reported

Region:	NRO
CEDS Facility Id:	200000078376
Case Status:	**Closed**
Pollution Complaint #:	20023130
Reported:	12/04/2001
Case Closed Date:	05/24/2002
Program:	RP Lead

Map ID	Site	Database(s)	EPA ID Number

FAIRFAX COUNTY EMTA NEWINGTON FACILITY (Continued) **S104895894**

Federally Regulated UST (Y/N):	Y
Regulated Petroleum UST (1):	Y
Excluded UST (1):	N
Deferred UST (1):	N
Partially Deferred UST (1):	N
Exempt 1 UST (2):	N
Exempt 2 Heating Oil UST (2):	N
Small Heating Oil AST (2):	N
Regulated AST (3):	N
Unregulated AST (3):	N
Other Y/N:	N
Unknown Y/N:	N
Other Description:	Not reported
Heating Oil Category:	Not reported

Region:	NRO
CEDS Facility Id:	200000078376
Case Status:	**Closed**
Pollution Complaint #:	20003253
Reported:	02/23/2000
Case Closed Date:	05/24/2002
Program:	RP Lead
Federally Regulated UST (Y/N):	N
Regulated Petroleum UST (1):	N
Excluded UST (1):	Y
Deferred UST (1):	N
Partially Deferred UST (1):	N
Exempt 1 UST (2):	N
Exempt 2 Heating Oil UST (2):	N
Small Heating Oil AST (2):	N
Regulated AST (3):	N
Unregulated AST (3):	N
Other Y/N:	N
Unknown Y/N:	N
Other Description:	Not reported
Heating Oil Category:	Not reported

Region:	NRO
CEDS Facility Id:	200000078376
Case Status:	**Closed**
Pollution Complaint #:	19943994
Reported:	06/17/1994
Case Closed Date:	06/17/1994
Program:	RP Lead
Federally Regulated UST (Y/N):	N
Regulated Petroleum UST (1):	N
Excluded UST (1):	N
Deferred UST (1):	N
Partially Deferred UST (1):	N
Exempt 1 UST (2):	N
Exempt 2 Heating Oil UST (2):	N
Small Heating Oil AST (2):	N
Regulated AST (3):	N
Unregulated AST (3):	N
Other Y/N:	Y
Unknown Y/N:	N
Other Description:	Not reported

Map ID	Site	Database(s)	EPA ID Number

FAIRFAX COUNTY EMTA NEWINGTON FACILITY (Continued) **S104895894**

Heating Oil Category: Not reported

Region: NRO
CEDS Facility Id: 200000078376
Case Status: **Closed**
Pollution Complaint #: 19920924
Reported: 11/14/1991
Case Closed Date: 03/13/1996
Program: RP Lead
Federally Regulated UST (Y/N): Y
Regulated Petroleum UST (1): Y
Excluded UST (1): N
Deferred UST (1): N
Partially Deferred UST (1): N
Exempt 1 UST (2): N
Exempt 2 Heating Oil UST (2): N
Small Heating Oil AST (2): N
Regulated AST (3): N
Unregulated AST (3): N
Other Y/N: N
Unknown Y/N: N
Other Description: Not reported
Heating Oil Category: Not reported

Region: NRO
CEDS Facility Id: 200000078376
Case Status: **Closed**
Pollution Complaint #: 19920280
Reported: 08/08/1991
Case Closed Date: 03/13/1996
Program: RP Lead
Federally Regulated UST (Y/N): Y
Regulated Petroleum UST (1): Y
Excluded UST (1): N
Deferred UST (1): N
Partially Deferred UST (1): N
Exempt 1 UST (2): N
Exempt 2 Heating Oil UST (2): N
Small Heating Oil AST (2): N
Regulated AST (3): N
Unregulated AST (3): N
Other Y/N: N
Unknown Y/N: N
Other Description: Not reported
Heating Oil Category: Not reported

SPILLS:
Fips City/County: Fairfax County
Status: Not reported
Reference Id: Not reported
IR Number: 2002-N-0416
Associated IR: Not reported
Incident Date: 12/04/2001
Call Received Date: 12/04/2001
Closure Comments: See Site Summary for details
Threat To: Not reported
Terrorism (Y/N): NO

Map ID	Site	Database(s)	EPA ID Number

FAIRFAX COUNTY EMTA NEWINGTON FACILITY (Continued) **S104895894**

Characterize Incident:	Not reported
Incident Type:	Petroleum
Incident Subtype:	Petroleum
Materials:	Oil (Unknown)(-1 - -1 Unknown)
Effect To Receptor:	Not reported
Water Body:	Not reported
Low Quantity To Water:	Not reported
High Quantity To Water:	Not reported
Quantity Units:	Not reported
Other Receptors:	Not reported
RP Company:	Not reported
RP Name:	Not reported
Property Owner:	Not reported
Property Company:	Not reported
Duration Of Event (Hrs):	Not reported
Impacts:	Not reported
Other Impacts:	Not reported
Steps Taken:	Not reported
Steps Taken Description:	Not reported
System Components:	Not reported
Other System Components:	Not reported
Cause Of Event:	Not reported
Corrective Action Taken:	Not reported
Weather Status:	Not reported
Precipitation (Wet):	Not reported
Discharge Type:	Not reported
Discharge Volume:	Not reported
Unknown Discharge (Y/N):	NO
Site Name:	FAIRFAX COUNTY GARAGE
Closure Date:	12/04/2001
Orig. Call Incident Description:	notification by fire inspections group - 10K waste oil UST being removed from ground. Soil very dirty. They are down 22' and still digging. John Mowatt from Tri-County is the contractor
Original Call Material Description:	used oil (Qty=0)
Original Call Location Description:	Fairfax County Garage-6900 Newington Road-Lorton-VA--Fairfax County
Incident Ongoing at time of Call:	Not reported
Agencies Notified (Y/N):	NO
Other Agencies:	Not reported
Permitted (Y/N):	NO
Call Reported By Company Name:	Dean Sherick
Call Property Owner Company Name:	Not reported
Call Property Owner Name:	Not reported
Site Summary:	Not reported

1387 **EMTA NEWINGTON FACILITY** **VA LUST** **S103458285**
6900 NEWINGTON ROAD **VA SPILLS** **N/A**
FAIRFAX, VA 22079

LUST REG NO:

Region:	NO
Facility ID:	3005289
Status:	**Closed**
Tank Size:	0
Product:	Not reported
Release Date:	08/08/1991
Closed Date:	3/13/1996
Case Type:	Article 9
Case Officer:	Randy Chapman

Map ID	Site	Database(s)	EPA ID Number

EMTA NEWINGTON FACILITY (Continued) **S103458285**

Pollution Complaint #: 92-0280
Permit Number: 0
Priority: -

Region: NO
Facility ID: 3005289
Status: Closed
Tank Size: 0
Product: Not reported
Release Date: 11/14/1991
Closed Date: 3/13/1996
Case Type: Article 9
Case Officer: Randy Chapman
Pollution Complaint #: 92-0924
Permit Number: 0
Priority: -

Region: NO
Facility ID: 3005289
Status: Open
Tank Size: 1,000
Product: hydraulic
Release Date: 02/23/2000
Closed Date: Not reported
Case Type: Article 9
Case Officer: Randy Chapman
Pollution Complaint #: 00-3253
Permit Number: Not reported
Priority: Not reported

SPILLS NO:
Region: NO
Id: Not reported
Incident Summary: Not reported
Date In: 12/4/2001
Date Closed: Not reported
Pollution Type: Not reported
Responsible Party: Not reported
Facility Status: Not reported
Owner: Not reported
Facility Contact: Not reported
Facility Permitted: 0
Facility Telephone: Not reported
Time In: 1:33:00 PM
Reported By Name: Dean Sherrick
Reported By Telephone: 7032463903
Reported By Affiliation/Addr: Fairfax FMO
Incident Response IR #: 2002-N-0416
Responsible Party Address: Not reported
Responsible Party City: Not reported
Responsible Party State: Not reported
Responsible Party Zip: Not reported
Responsible Party Contact: Not reported
Responsible Party Telephone: Not reported
Owner Name: Not reported
Owner Address: Not reported
Owner City: Not reported

Map ID	Site	Database(s)	EPA ID Number

EMTA NEWINGTON FACILITY (Continued) **S103458285**

Owner State:	Not reported
Owner Zip:	Not reported
Owner Contact:	Not reported
Owner Telephone:	Not reported
Incident Date:	12/4/2001
Incident Time:	Not reported
Petroleum:	-1
Solid Waste:	0
Hazardous Waste:	0
Water:	0
Air:	0
Sewage:	0
Fish Kill:	0
Threat Wetlands:	0
Wetlands:	0
Material Released:	used oil
Possible Receptors:	Not reported
Quantity Released:	0
Unit Released:	Not reported
Quantity In Water:	0
Receiving Waters:	Not reported
River Basin:	Not reported
Inspection Date:	Not reported
Call Date:	Not reported
Inspector:	SOE
Response Due:	Not reported
Response Received Date:	Not reported
Visit Needed:	0
Open:	0
Air Referral Date:	Not reported
Air Reg/ Permit Number:	Not reported
Waste Referral Date:	Not reported
Epa Id Or Permit Number:	Not reported
Water Referral Date:	Not reported
Water Permit Number:	Not reported
Remediation Referral Date:	12/4/2001
Remediation Pc Number:	Not reported
Enforcement Referral Date:	Not reported
Nov Number:	Not reported
Pc Number:	Not reported
Receive By:	Not reported
Case Officer:	Not reported
Case Type:	Not reported
Street Address:	Not reported
Polllutant:	Not reported
Impact:	Not reported
Spill Time:	Not reported
Spill Date:	Not reported
Spill Volume:	Not reported
Measure:	Not reported
Volume In Water:	Not reported
Stream Name:	Not reported
Investigation Date:	Not reported
Closure Date:	Not reported
Lab Results:	Not reported
Target Date:	Not reported
Prep Number:	Not reported

Map ID	Site	Database(s)	EPA ID Number

EMTA NEWINGTON FACILITY (Continued) **S103458285**

Report Date:	Not reported
Report Time:	Not reported
Pollutant Scr:	Not reported
Volume:	Not reported
Volume Esc:	Not reported
Future Recommendations:	Not reported
Stream Code:	Not reported
Visit Date:	Not reported
Lab Date:	Not reported
File Close Date:	Not reported
Prep Copy:	Not reported
City:	Not reported
Incident Summary:	notification by fire inspections group - 10K waste oil UST being removed from ground. Soil very dirty. They are down 22' and still digging. John Mowatt from Tri-County is the contractor
Reported:	Not reported
Results:	Not reported
Inspection Comments:	Not reported
Remarks:	Not reported

1387 **NEWINGTON MAINTENANCE FACILITY** **RCRA-SQG** **1000357029**
6900 NEWINGTON RD **VAD981043029**
LORTON, VA 22079

RCRA-SQG:

Date form received by agency:	11/19/1998
Facility name:	NEWINGTON MAINTENANCE FACILITY
Facility address:	6900 NEWINGTON RD LORTON, VA 22079
EPA ID:	VAD981043029
Contact:	Not reported
Contact address:	Not reported Not reported
Contact country:	US
Contact telephone:	Not reported
Contact email:	Not reported
EPA Region:	03
Classification:	Small Small Quantity Generator
Description:	Handler: generates more than 100 and less than 1000 kg of hazardous waste during any calendar month and accumulates less than 6000 kg of hazardous waste at any time; or generates 100 kg or less of hazardous waste during any calendar month, and accumulates more than 1000 kg of hazardous waste at any time

Owner/Operator Summary:

Owner/operator name:	OPERNAME
Owner/operator address:	OPERSTREET OPERCITY, AK 99999
Owner/operator country:	Not reported
Owner/operator telephone:	215-555-1212
Owner/operator email:	Not reported
Owner/operator fax:	Not reported
Owner/operator extension:	Not reported
Legal status:	County
Owner/Operator Type:	Operator
Owner/Op start date:	Not reported
Owner/Op end date:	Not reported

Map ID	Site	Database(s)	EPA ID Number

NEWINGTON MAINTENANCE FACILITY (Continued) **1000357029**

Owner/operator name: FAIRFAX CNTY DEPT OF VEHICLE SVC
Owner/operator address: 12000 GOVT CTR PKWY
FAIRFAX, VA 22035
Owner/operator country: Not reported
Owner/operator telephone: 703-324-3525
Owner/operator email: Not reported
Owner/operator fax: Not reported
Owner/operator extension: Not reported
Legal status: County
Owner/Operator Type: Owner
Owner/Op start date: Not reported
Owner/Op end date: Not reported

Handler Activities Summary:
U.S. importer of hazardous waste: No
Mixed waste (haz. and radioactive): No
Recycler of hazardous waste: No
Transporter of hazardous waste: No
Treater, storer or disposer of HW: No
Underground injection activity: No
On-site burner exemption: No
Furnace exemption: No
Used oil fuel burner: No
Used oil processor: No
User oil refiner: No
Used oil fuel marketer to burner: No
Used oil Specification marketer: No
Used oil transfer facility: No
Used oil transporter: No

Historical Generators:
Date form received by agency: 07/29/1985
Site name: NEWINGTON MAINTENANCE FACILITY
Classification: Large Quantity Generator

. Waste code: D001
. Waste name: IGNITABLE WASTE

. Waste code: D006
. Waste name: CADMIUM

. Waste code: D008
. Waste name: LEAD

. Waste code: D018
. Waste name: BENZENE

. Waste code: D027
. Waste name: 1,4-DICHLOROBENZENE

. Waste code: D039
. Waste name: TETRACHLOROETHYLENE

. Waste code: D040
. Waste name: TRICHLORETHYLENE

Map ID	Site	Database(s)	EPA ID Number

NEWINGTON MAINTENANCE FACILITY (Continued) **1000357029**

. Waste code: F003
. Waste name: THE FOLLOWING SPENT NONHALOGENATED SOLVENTS: XYLENE, ACETONE, ETHYL ACETATE, ETHYL BENZENE, ETHYL ETHER, METHYL ISOBUTYL KETONE, N-BUTYL ALCOHOL, CYCLOHEXANONE, AND METHANOL; ALL SPENT SOLVENT MIXTURES/BLENDS CONTAINING, BEFORE USE, ONLY THE ABOVE SPENT NONHALOGENATED SOLVENTS; AND ALL SPENT SOLVENT MIXTURES/BLENDS CONTAINING, BEFORE USE, ONE OR MORE OF THE ABOVE NONHALOGENATED SOLVENTS, AND A TOTAL OF TEN PERCENT OR MORE (BY VOLUME) OF ONE OR MORE OF THOSE SOLVENTS LISTED IN F001, F002, F004, AND F005; AND STILL BOTTOMS FROM THE RECOVERY OF THESE SPENT SOLVENTS AND SPENT SOLVENT MIXTURES.

. Waste code: F005
. Waste name: THE FOLLOWING SPENT NONHALOGENATED SOLVENTS: TOLUENE, METHYL ETHYL KETONE, CARBON DISULFIDE, ISOBUTANOL, PYRIDINE, BENZENE, 2-ETHOXYETHANOL, AND 2-NITROPROPANE; ALL SPENT SOLVENT MIXTURES/BLENDS CONTAINING, BEFORE USE, A TOTAL OF TEN PERCENT OR MORE (BY VOLUME) OF ONE OR MORE OF THE ABOVE NONHALOGENATED SOLVENTS OR THOSE SOLVENTS LISTED IN F001, F002, OR F004; AND STILL BOTTOMS FROM THE RECOVERY OF THESE SPENT SOLVENTS AND SPENT SOLVENT MIXTURES.

Violation Status: No violations found

1387 **FAIRFAX COUNTY SCHOOL BUS GARAGE** **VA LUST** **S104406976**
6400 NEWINGTON ROAD **N/A**
FAIRFAX, VA 0

LUST REG NO:
Region: NO
Facility ID: 3900205
Status: **Closed**
Tank Size: 0
Product: Not reported
Release Date: 06/17/1994
Closed Date: 6/17/1994
Case Type: Article 9
Case Officer: Randy Chapman
Pollution Complaint #: 94-3994
Permit Number: 0
Priority: -

1407 **GERARDO MUNEVAR LLC** **EDR Hist Cleaner** **1019995092**
6732 NEWINGTON RD **N/A**
LORTON, VA 22079

EDR Hist Cleaner

Year:	Name:	Type:
2007	GERARDO MUNEVAR LLC	Drycleaning Plants, Except Rugs

Map ID	Site	Database(s)	EPA ID Number
1411	**DAVIDSON III EDWARD F RESIDENCE** **6704 NEWINGTON RD** **LORTON, VA 22079**	**VA LTANKS**	**S109379010** **N/A**

LTANKS:

Region:	NRO
CEDS Facility Id:	200000850277
Case Status:	**Closed**
Pollution Complaint #:	20093080
Reported:	11/07/2008
Case Closed Date:	01/27/2009
Program:	RP Lead
Federally Regulated UST (Y/N):	N
Regulated Petroleum UST (1):	N
Excluded UST (1):	N
Deferred UST (1):	N
Partially Deferred UST (1):	N
Exempt 1 UST (2):	N
Exempt 2 Heating Oil UST (2):	Y
Small Heating Oil AST (2):	N
Regulated AST (3):	N
Unregulated AST (3):	N
Other Y/N:	N
Unknown Y/N:	N
Other Description:	Not reported
Heating Oil Category:	Category 2

Map ID	Site	Database(s)	EPA ID Number
1416	**HOOD RESIDENCE** **6723 NEWINGTON ROAD** **LORTON, VA**	**VA SPILLS**	**S105506095** **N/A**

SPILLS:

Fips City/County:	Fairfax County
Status:	Not reported
Reference Id:	Not reported
IR Number:	2002-N-0751
Associated IR:	Not reported
Incident Date:	Not reported
Call Received Date:	04/30/2002
Closure Comments:	See Site Summary for details
Threat To:	Not reported
Terrorism (Y/N):	NO
Characterize Incident:	Not reported
Incident Type:	Water
Incident Subtype:	SSO
Materials:	Not reported
Effect To Receptor:	Not reported
Water Body:	Not reported
Low Quantity To Water:	Not reported
High Quantity To Water:	Not reported
Quantity Units:	Not reported
Other Receptors:	Not reported
RP Company:	Not reported
RP Name:	Not reported
Property Owner:	Not reported
Property Company:	Not reported
Duration Of Event (Hrs):	Not reported
Impacts:	Not reported
Other Impacts:	Not reported
Steps Taken:	Not reported

Map ID	Site	Database(s)	EPA ID Number

HOOD RESIDENCE (Continued) **S105506095**

Steps Taken Description:	Not reported
System Components:	Not reported
Other System Components:	Not reported
Cause Of Event:	Not reported
Corrective Action Taken:	Not reported
Weather Status:	Not reported
Precipitation (Wet):	Not reported
Discharge Type:	Not reported
Discharge Volume:	Not reported
Unknown Discharge (Y/N):	NO
Site Name:	HOOD RESIDENCE
Closure Date:	05/06/2002
Orig. Call Incident Description:	report of neighbor failing septic - county not responsive
Original Call Material Description:	(Qty=0)
Original Call Location Description:	Hood Residence-6723 Newington Road-Lorton-VA--Fairfax County
Incident Ongoing at time of Call:	Not reported
Agencies Notified (Y/N):	NO
Other Agencies:	Not reported
Permitted (Y/N):	NO
Call Reported By Company Name:	Pat Miller
Call Property Owner Company Name:	Not reported
Call Property Owner Name:	Not reported
Site Summary:	"is county issue, they are inspecting weekly, is neighbor dispute also"

SPILLS NO:

Region:	NO
Id:	Not reported
Incident Summary:	Not reported
Date In:	4/30/2002
Date Closed:	5/6/2002
Pollution Type:	Not reported
Responsible Party:	Not reported
Facility Status:	**Not reported**
Owner:	Not reported
Facility Contact:	Not reported
Facility Permitted:	0
Facility Telephone:	Not reported
Time In:	Not reported
Reported By Name:	Pat Miller
Reported By Telephone:	7035414131
Reported By Affiliation/Addr:	Not reported
Incident Response IR #:	2002-N-0751
Responsible Party Address:	Not reported
Responsible Party City:	Not reported
Responsible Party State:	Not reported
Responsible Party Zip:	Not reported
Responsible Party Contact:	Not reported
Responsible Party Telephone:	Not reported
Owner Name:	Not reported
Owner Address:	Not reported
Owner City:	Not reported
Owner State:	Not reported
Owner Zip:	Not reported
Owner Contact:	Not reported
Owner Telephone:	Not reported
Incident Date:	Not reported

Map ID	Site	Database(s)	EPA ID Number

HOOD RESIDENCE (Continued) **S105506095**

Incident Time:	Not reported
Petroleum:	0
Solid Waste:	0
Hazardous Waste:	0
Water:	0
Air:	0
Sewage:	-1
Fish Kill:	0
Threat Wetlands:	0
Wetlands:	0
Material Released:	Not reported
Possible Receptors:	Not reported
Quantity Released:	0
Unit Released:	Not reported
Quantity In Water:	0
Receiving Waters:	Not reported
River Basin:	Not reported
Inspection Date:	Not reported
Call Date:	Not reported
Inspector:	PZG
Response Due:	Not reported
Response Received Date:	Not reported
Visit Needed:	0
Open:	0
Air Referral Date:	Not reported
Air Reg/ Permit Number:	Not reported
Waste Referral Date:	Not reported
Epa Id Or Permit Number:	Not reported
Water Referral Date:	Not reported
Water Permit Number:	SEPTIC
Remediation Referral Date:	Not reported
Remediation Pc Number:	Not reported
Enforcement Referral Date:	Not reported
Nov Number:	Not reported
Pc Number:	Not reported
Receive By:	Not reported
Case Officer:	Not reported
Case Type:	Not reported
Street Address:	Not reported
Polllutant:	Not reported
Impact:	Not reported
Spill Time:	Not reported
Spill Date:	Not reported
Spill Volume:	Not reported
Measure:	Not reported
Volume In Water:	Not reported
Stream Name:	Not reported
Investigation Date:	Not reported
Closure Date:	Not reported
Lab Results:	Not reported
Target Date:	Not reported
Prep Number:	Not reported
Report Date:	Not reported
Report Time:	Not reported
Pollutant Scr:	Not reported
Volume:	Not reported
Volume Esc:	Not reported

Map ID	Site	Database(s)	EPA ID Number

HOOD RESIDENCE (Continued) **S105506095**

Future Recommendations:	Not reported
Stream Code:	Not reported
Visit Date:	Not reported
Lab Date:	Not reported
File Close Date:	Not reported
Prep Copy:	Not reported
City:	Not reported
Incident Summary:	report of neighbor failing septic - county not responsive
Reported:	Not reported
Results:	Not reported
Inspection Comments:	is county issue, they are inspecting weekly, is neighbor dispute also
Remarks:	Not reported

1417 **8305 TELEGRAPH RD** **VA SPILLS** **S108926507**
8305 TELEGRAPH RD, ALEXANDRIA **N/A**
ALEXANDRIA, VA

SPILLS NO:

Region:	NO
Id:	1325
Incident Summary:	Not reported
Date In:	Not reported
Date Closed:	Not reported
Pollution Type:	#2 HEATING OIL
Responsible Party:	Not reported
Facility Status:	**CLOSED**
Owner:	Not reported
Facility Contact:	JANET BAHR 703-971-4696
Facility Permitted:	Not reported
Facility Telephone:	703-355-2808
Time In:	Not reported
Reported By Name:	JANET BAHR
Reported By Telephone:	Not reported
Reported By Affiliation/Addr:	Not reported
Incident Response IR #:	Not reported
Responsible Party Address:	Not reported
Responsible Party City:	Not reported
Responsible Party State:	Not reported
Responsible Party Zip:	Not reported
Responsible Party Contact:	Not reported
Responsible Party Telephone:	Not reported
Owner Name:	Not reported
Owner Address:	Not reported
Owner City:	Not reported
Owner State:	Not reported
Owner Zip:	Not reported
Owner Contact:	Not reported
Owner Telephone:	Not reported
Incident Date:	Not reported
Incident Time:	Not reported
Petroleum:	Not reported
Solid Waste:	Not reported
Hazardous Waste:	Not reported
Water:	Not reported
Air:	Not reported
Sewage:	Not reported
Fish Kill:	Not reported

Map ID	Site	Database(s)	EPA ID Number

8305 TELEGRAPH RD (Continued) **S108926507**

Threat Wetlands:	Not reported
Wetlands:	Not reported
Material Released:	Not reported
Possible Receptors:	Not reported
Quantity Released:	Not reported
Unit Released:	Not reported
Quantity In Water:	Not reported
Receiving Waters:	Not reported
River Basin:	1A
Inspection Date:	Not reported
Call Date:	Not reported
Inspector:	Not reported
Response Due:	Not reported
Response Received Date:	Not reported
Visit Needed:	Not reported
Open:	Not reported
Air Referral Date:	Not reported
Air Reg/ Permit Number:	Not reported
Waste Referral Date:	Not reported
Epa Id Or Permit Number:	Not reported
Water Referral Date:	Not reported
Water Permit Number:	Not reported
Remediation Referral Date:	Not reported
Remediation Pc Number:	Not reported
Enforcement Referral Date:	Not reported
Nov Number:	Not reported
Pc Number:	Not reported
Receive By:	Not reported
Case Officer:	Not reported
Case Type:	Not reported
Street Address:	7758 TELEGRAPH RD, ALEXANDRIA, 22310-3823
Polllutant:	Not reported
Impact:	Not reported
Spill Time:	Not reported
Spill Date:	Not reported
Spill Volume:	Not reported
Measure:	Not reported
Volume In Water:	Not reported
Stream Name:	DOGUE CREEK
Investigation Date:	Not reported
Closure Date:	Not reported
Lab Results:	Not reported
Target Date:	Not reported
Prep Number:	94-3377
Report Date:	4/12/1994
Report Time:	0850
Pollutant Scr:	SAT SOILS
Volume:	100
Volume Esc:	-1
Future Recommendations:	CLOSED AS PREP AND TRANSFERRED TO GROUND WATER ON 4/21/94
Stream Code:	DOU
Visit Date:	Not reported
Lab Date:	Not reported
File Close Date:	4/21/1994
Prep Copy:	Not reported
City:	ALEXANDRIA
Incident Summary:	Not reported

Map ID	Site	Database(s)	EPA ID Number

8305 TELEGRAPH RD (Continued) **S108926507**

Reported: Not reported
Results: Not reported
Inspection Comments: Not reported
Remarks: SPILL FROM AST OF APPROX. 50 - 100 GALLONS SOMETIME DURING WINTER. PROPERTY IS RENTAL PROPERTY THAT WAS VACANT. MS. BAHR HAD FANNON OIL PUT 150 GALLONS OF OIL INTO TANK DURING WINTER. NEIGHBOR NOTICED OIL ON GROUND. TANK MAY HAVE

1417 **HUNTER ESTATES PUMP STATION** **VA SPILLS** **S105922402**
8305 T TELEGRAPH RD **N/A**
LORTON, VA

SPILLS:
Fips City/County: Fairfax County
Status: Not reported
Reference Id: Not reported
IR Number: 2003-N-1050
Associated IR: Not reported
Incident Date: 06/27/2003
Call Received Date: 06/30/2003
Closure Comments: See Site Summary for details
Threat To: Not reported
Terrorism (Y/N): NO
Characterize Incident: Not reported
Incident Type: Water
Incident Subtype: SSO
Materials: Sewage(5000 - 5000 Gallons)
Effect To Receptor: Not reported
Water Body: Not reported
Low Quantity To Water: Not reported
High Quantity To Water: Not reported
Quantity Units: Not reported
Other Receptors: Storm Pond
RP Company: Not reported
RP Name: Not reported
Property Owner: Not reported
Property Company: Not reported
Duration Of Event (Hrs): Not reported
Impacts: Not reported
Other Impacts: Not reported
Steps Taken: Not reported
Steps Taken Description: Not reported
System Components: Not reported
Other System Components: Not reported
Cause Of Event: Not reported
Corrective Action Taken: Not reported
Weather Status: Not reported
Precipitation (Wet): Not reported
Discharge Type: Not reported
Discharge Volume: Not reported
Unknown Discharge (Y/N): NO
Site Name: HUNTER ESTATES PUMP STATION
Closure Date: 07/02/2003
Orig. Call Incident Description: "SSO - constractor installing new sewer pipe, not sealed off properly, allowed lg amt of muddy storm water to inundate the pump station"
Original Call Material Description: sewage & storm water (Qty=5000)
Original Call Location Description: Hunter Estates Pump Station-8305 T Telegraph Rd-Lorton-VA--Fairfax County

Map ID	Site	Database(s)	EPA ID Number

HUNTER ESTATES PUMP STATION (Continued) **S105922402**

Incident Ongoing at time of Call:	Not reported
Agencies Notified (Y/N):	NO
Other Agencies:	Not reported
Permitted (Y/N):	YES
Call Reported By Company Name:	Tom McFadden
Call Property Owner Company Name:	Not reported
Call Property Owner Name:	Not reported
Site Summary:	Not reported

SPILLS NO:

Region:	NO
Id:	Not reported
Incident Summary:	Not reported
Date In:	6/30/2003
Date Closed:	7/2/2003
Pollution Type:	Not reported
Responsible Party:	Not reported
Facility Status:	**Not reported**
Owner:	Not reported
Facility Contact:	Not reported
Facility Permitted:	-1
Facility Telephone:	Not reported
Time In:	2:18:00 PM
Reported By Name:	Tom McFadden
Reported By Telephone:	7032398490
Reported By Affiliation/Addr:	Fairfax County
Incident Response IR #:	2003-N-1050
Responsible Party Address:	Not reported
Responsible Party City:	Not reported
Responsible Party State:	Not reported
Responsible Party Zip:	Not reported
Responsible Party Contact:	Not reported
Responsible Party Telephone:	Not reported
Owner Name:	Not reported
Owner Address:	Not reported
Owner City:	Not reported
Owner State:	Not reported
Owner Zip:	Not reported
Owner Contact:	Not reported
Owner Telephone:	Not reported
Incident Date:	6/27/2003
Incident Time:	2:58:00 PM
Petroleum:	0
Solid Waste:	0
Hazardous Waste:	0
Water:	0
Air:	0
Sewage:	-1
Fish Kill:	0
Threat Wetlands:	0
Wetlands:	0
Material Released:	sewage & storm water
Possible Receptors:	Not reported
Quantity Released:	5000
Unit Released:	gallons
Quantity In Water:	Not reported
Receiving Waters:	Storm pond

Map ID	Site	Database(s)	EPA ID Number

HUNTER ESTATES PUMP STATION (Continued) **S105922402**

River Basin:	1A Potomac
Inspection Date:	Not reported
Call Date:	Not reported
Inspector:	ELS
Response Due:	Not reported
Response Received Date:	7/2/2003
Visit Needed:	0
Open:	0
Air Referral Date:	Not reported
Air Reg/ Permit Number:	Not reported
Waste Referral Date:	Not reported
Epa Id Or Permit Number:	Not reported
Water Referral Date:	6/30/2003
Water Permit Number:	VA0025364
Remediation Referral Date:	Not reported
Remediation Pc Number:	Not reported
Enforcement Referral Date:	Not reported
Nov Number:	Not reported
Pc Number:	Not reported
Receive By:	Not reported
Case Officer:	Not reported
Case Type:	Not reported
Street Address:	Not reported
Polllutant:	Not reported
Impact:	Not reported
Spill Time:	Not reported
Spill Date:	Not reported
Spill Volume:	Not reported
Measure:	Not reported
Volume In Water:	Not reported
Stream Name:	Not reported
Investigation Date:	Not reported
Closure Date:	Not reported
Lab Results:	Not reported
Target Date:	Not reported
Prep Number:	Not reported
Report Date:	Not reported
Report Time:	Not reported
Pollutant Scr:	Not reported
Volume:	Not reported
Volume Esc:	Not reported
Future Recommendations:	Not reported
Stream Code:	Not reported
Visit Date:	Not reported
Lab Date:	Not reported
File Close Date:	Not reported
Prep Copy:	Not reported
City:	Not reported
Incident Summary:	SSO - constractor installing new sewer pipe, not sealed off properly, allowed lg amt of muddy storm water to inundate the pump station
Reported:	Not reported
Results:	Not reported
Inspection Comments:	Not reported
Remarks:	Not reported

Map ID	Site	Database(s)	EPA ID Number
1417	**HUNTER ESTATES PUMPING STATION** **8305 T TELEGRAPH RD** **LORTON, VA**	**VA SPILLS**	**S108325712** **N/A**

SPILLS:

Fips City/County:	Fairfax County
Status:	Not reported
Reference Id:	Not reported
IR Number:	2005-N-0617
Associated IR:	Not reported
Incident Date:	01/06/2005
Call Received Date:	01/12/2005
Closure Comments:	See Site Summary for details
Threat To:	Not reported
Terrorism (Y/N):	NO
Characterize Incident:	Not reported
Incident Type:	Not reported
Incident Subtype:	Not reported
Materials:	Sewage(500 - 500 Gallons)
Effect To Receptor:	Not reported
Water Body:	Not reported
Low Quantity To Water:	Not reported
High Quantity To Water:	Not reported
Quantity Units:	Not reported
Other Receptors:	Not reported
RP Company:	Not reported
RP Name:	Not reported
Property Owner:	Not reported
Property Company:	Not reported
Duration Of Event (Hrs):	Not reported
Impacts:	Not reported
Other Impacts:	Not reported
Steps Taken:	Not reported
Steps Taken Description:	Not reported
System Components:	Not reported
Other System Components:	Not reported
Cause Of Event:	Not reported
Corrective Action Taken:	Not reported
Weather Status:	Not reported
Precipitation (Wet):	Not reported
Discharge Type:	Not reported
Discharge Volume:	Not reported
Unknown Discharge (Y/N):	NO
Site Name:	HUNTER ESTATES PUMP STATION
Closure Date:	01/18/2005
Orig. Call Incident Description:	SS0 - NEW SEWER LINE ON VDOT PROJ FAILED. LINE NOT ACCEPTED BY COUNTY YET. 2B REPAIRED BY CONTRACTOR
Original Call Material Description:	SEWAGE (Qty=500)
Original Call Location Description:	Hunter Estates Pump Station-8305 T Telegraph Rd-Lorton-VA--Fairfax County
Incident Ongoing at time of Call:	Not reported
Agencies Notified (Y/N):	NO
Other Agencies:	Not reported
Permitted (Y/N):	NO
Call Reported By Company Name:	Tom McFadden
Call Property Owner Company Name:	Not reported
Call Property Owner Name:	Not reported
Site Summary:	Not reported

Map ID	Site	Database(s)	EPA ID Number

HUNTER ESTATES PUMPING STATION (Continued) **S108325712**

SPILLS NO:

Region:	NO
Id:	Not reported
Incident Summary:	Not reported
Date In:	1/12/2005
Date Closed:	1/18/2005
Pollution Type:	Not reported
Responsible Party:	Not reported
Facility Status:	**Not reported**
Owner:	Not reported
Facility Contact:	Not reported
Facility Permitted:	0
Facility Telephone:	Not reported
Time In:	11:56:00 AM
Reported By Name:	TOM MCFADDEN
Reported By Telephone:	7032398490
Reported By Affiliation/Addr:	FAIRFAX
Incident Response IR #:	2005-N-0617
Responsible Party Address:	Not reported
Responsible Party City:	Not reported
Responsible Party State:	Not reported
Responsible Party Zip:	Not reported
Responsible Party Contact:	Not reported
Responsible Party Telephone:	Not reported
Owner Name:	Not reported
Owner Address:	Not reported
Owner City:	Not reported
Owner State:	Not reported
Owner Zip:	Not reported
Owner Contact:	Not reported
Owner Telephone:	Not reported
Incident Date:	1/6/2005
Incident Time:	1:00:00 PM
Petroleum:	0
Solid Waste:	0
Hazardous Waste:	0
Water:	0
Air:	0
Sewage:	0
Fish Kill:	0
Threat Wetlands:	0
Wetlands:	0
Material Released:	SEWAGE
Possible Receptors:	Not reported
Quantity Released:	500
Unit Released:	gallons
Quantity In Water:	Not reported
Receiving Waters:	Not reported
River Basin:	Not reported
Inspection Date:	Not reported
Call Date:	Not reported
Inspector:	Not reported
Response Due:	Not reported
Response Received Date:	1/18/2005
Visit Needed:	0
Open:	0
Air Referral Date:	Not reported

Map ID	Site	Database(s)	EPA ID Number

HUNTER ESTATES PUMPING STATION (Continued) **S108325712**

Air Reg/ Permit Number:	Not reported
Waste Referral Date:	Not reported
Epa Id Or Permit Number:	Not reported
Water Referral Date:	1/12/2005
Water Permit Number:	VA0025364
Remediation Referral Date:	Not reported
Remediation Pc Number:	Not reported
Enforcement Referral Date:	Not reported
Nov Number:	Not reported
Pc Number:	Not reported
Receive By:	Not reported
Case Officer:	Not reported
Case Type:	Not reported
Street Address:	Not reported
Polllutant:	Not reported
Impact:	Not reported
Spill Time:	Not reported
Spill Date:	Not reported
Spill Volume:	Not reported
Measure:	Not reported
Volume In Water:	Not reported
Stream Name:	Not reported
Investigation Date:	Not reported
Closure Date:	Not reported
Lab Results:	Not reported
Target Date:	Not reported
Prep Number:	Not reported
Report Date:	Not reported
Report Time:	Not reported
Pollutant Scr:	Not reported
Volume:	Not reported
Volume Esc:	Not reported
Future Recommendations:	Not reported
Stream Code:	Not reported
Visit Date:	Not reported
Lab Date:	Not reported
File Close Date:	Not reported
Prep Copy:	Not reported
City:	Not reported
Incident Summary:	SS0 - NEW SEWER LINE ON VDOT PROJ FAILED. LINE NOT ACCEPTED BY COUNTY YET. 2B REPAIRED BY CONTRACTOR
Reported:	Not reported
Results:	Not reported
Inspection Comments:	Not reported
Remarks:	Not reported

1419 **KONICA BUSINESS MACHINE USA** **RCRA-SQG 1000448153**
8510 CINDERBED RD STE 100 **FINDS VAD988174314**
NEWINGTON, VA 22122

RCRA-SQG:

Date form received by agency:	08/14/1990
Facility name:	KONICA BUSINESS MACHINE USA
Facility address:	8510 CINDERBED RD STE 100 NEWINGTON, VA 22122
EPA ID:	VAD988174314
Mailing address:	500 DAY HILL RD WINDSOR, CT 06095

Map ID	Site	Database(s)	EPA ID Number

KONICA BUSINESS MACHINE USA (Continued) **1000448153**

Contact:	THOMAS HAYES
Contact address:	8510 CINDERBED RD STE 100 NEWINGTON, VA 22122
Contact country:	US
Contact telephone:	203-683-2222
Contact email:	Not reported
EPA Region:	03
Classification:	Small Small Quantity Generator
Description:	Handler: generates more than 100 and less than 1000 kg of hazardous waste during any calendar month and accumulates less than 6000 kg of hazardous waste at any time; or generates 100 kg or less of hazardous waste during any calendar month, and accumulates more than 1000 kg of hazardous waste at any time

Owner/Operator Summary:

Owner/operator name:	KONICA CORP
Owner/operator address:	OWNERSTREET OWNERCITY, AK 99999
Owner/operator country:	Not reported
Owner/operator telephone:	215-555-1212
Owner/operator email:	Not reported
Owner/operator fax:	Not reported
Owner/operator extension:	Not reported
Legal status:	Private
Owner/Operator Type:	Owner
Owner/Op start date:	Not reported
Owner/Op end date:	Not reported

Owner/operator name:	OPERNAME
Owner/operator address:	OPERSTREET OPERCITY, AK 99999
Owner/operator country:	Not reported
Owner/operator telephone:	215-555-1212
Owner/operator email:	Not reported
Owner/operator fax:	Not reported
Owner/operator extension:	Not reported
Legal status:	Private
Owner/Operator Type:	Operator
Owner/Op start date:	Not reported
Owner/Op end date:	Not reported

Handler Activities Summary:

U.S. importer of hazardous waste:	No
Mixed waste (haz. and radioactive):	No
Recycler of hazardous waste:	No
Transporter of hazardous waste:	No
Treater, storer or disposer of HW:	No
Underground injection activity:	No
On-site burner exemption:	No
Furnace exemption:	No
Used oil fuel burner:	No
Used oil processor:	No
User oil refiner:	No
Used oil fuel marketer to burner:	No
Used oil Specification marketer:	No
Used oil transfer facility:	No

Map ID	Site	Database(s)	EPA ID Number

KONICA BUSINESS MACHINE USA (Continued) **1000448153**

Used oil transporter: No

. Waste code: D011
. Waste name: SILVER

Violation Status: No violations found

FINDS:

Registry ID: 110006173675

Environmental Interest/Information System
RCRAInfo is a national information system that supports the Resource Conservation and Recovery Act (RCRA) program through the tracking of events and activities related to facilities that generate, transport, and treat, store, or dispose of hazardous waste. RCRAInfo allows RCRA program staff to track the notification, permit, compliance, and corrective action activities required under RCRA.

Click this hyperlink while viewing on your computer to access additional FINDS: detail in the EDR Site Report.

1419 **POTOMAC VALLEY BRICK** **VA LUST** **S105983649**
8306 CINDERBED ROAD **N/A**
FAIRFAX, VA 0

LUST REG NO:

Region:	NO
Facility ID:	3025402
Status:	**Closed**
Tank Size:	0
Product:	Not reported
Release Date:	04/16/1996
Closed Date:	7/28/1997
Case Type:	Article 9
Case Officer:	Randy Chapman
Pollution Complaint #:	96-3159
Permit Number:	0
Priority:	3

1419 **RYDER/MLS** **VA SPILLS** **S106243060**
8101 CINDERBED RD. **N/A**
NEWINGTON, VA 22122

SPILLS NO:

Region:	NO
Id:	Not reported
Incident Summary:	Bus refueling-pump failure
Date In:	9/29/1998
Date Closed:	Not reported
Pollution Type:	Not reported
Responsible Party:	Not reported
Facility Status:	**CLOSED**
Owner:	Jim Hanson, Gen Mgr 703.339.7203
Facility Contact:	Not reported
Facility Permitted:	Not reported

Map ID	Site	Database(s)	EPA ID Number

RYDER/MLS (Continued) **S106243060**

Facility Telephone:	Not reported
Time In:	Not reported
Reported By Name:	EOC
Reported By Telephone:	Not reported
Reported By Affiliation/Addr:	Not reported
Incident Response IR #:	Not reported
Responsible Party Address:	Not reported
Responsible Party City:	Not reported
Responsible Party State:	Not reported
Responsible Party Zip:	Not reported
Responsible Party Contact:	Not reported
Responsible Party Telephone:	Not reported
Owner Name:	Not reported
Owner Address:	Not reported
Owner City:	Not reported
Owner State:	Not reported
Owner Zip:	Not reported
Owner Contact:	Not reported
Owner Telephone:	Not reported
Incident Date:	Not reported
Incident Time:	Not reported
Petroleum:	Not reported
Solid Waste:	Not reported
Hazardous Waste:	Not reported
Water:	Not reported
Air:	Not reported
Sewage:	Not reported
Fish Kill:	Not reported
Threat Wetlands:	Not reported
Wetlands:	Not reported
Material Released:	Not reported
Possible Receptors:	Not reported
Quantity Released:	Not reported
Unit Released:	Not reported
Quantity In Water:	Not reported
Receiving Waters:	Not reported
River Basin:	1a
Inspection Date:	Not reported
Call Date:	Not reported
Inspector:	Not reported
Response Due:	Not reported
Response Received Date:	Not reported
Visit Needed:	Not reported
Open:	Not reported
Air Referral Date:	Not reported
Air Reg/ Permit Number:	Not reported
Waste Referral Date:	Not reported
Epa Id Or Permit Number:	Not reported
Water Referral Date:	Not reported
Water Permit Number:	Not reported
Remediation Referral Date:	Not reported
Remediation Pc Number:	Not reported
Enforcement Referral Date:	Not reported
Nov Number:	Not reported
Pc Number:	99-3621
Receive By:	PZG
Case Officer:	PZG

Map ID	Site	Database(s)	EPA ID Number

RYDER/MLS (Continued) **S106243060**

Case Type:	A11, DF
Street Address:	Not reported
Polllutant:	Diesel
Impact:	land
Spill Time:	Not reported
Spill Date:	9/27/1998
Spill Volume:	38
Measure:	gallons
Volume In Water:	0
Stream Name:	Long Branch
Investigation Date:	Not reported
Closure Date:	10/7/1998
Lab Results:	Not reported
Target Date:	Not reported
Prep Number:	Not reported
Report Date:	Not reported
Report Time:	Not reported
Pollutant Scr:	Not reported
Volume:	Not reported
Volume Esc:	Not reported
Future Recommendations:	Not reported
Stream Code:	Not reported
Visit Date:	Not reported
Lab Date:	Not reported
File Close Date:	Not reported
Prep Copy:	Not reported
City:	Not reported
Incident Summary:	Not reported
Reported:	Report received from EOC regarding bus refueling operation; pump failure occurred. Booms and absorbent pads were used.
Results:	Letter report received 10/7/98, prep case closed. Pass on malfunctioning tank info to UST section
Inspection Comments:	Not reported
Remarks:	Not reported

1419 **I IT RESEARCH INST VA TECH CNTR** **RCRA NonGen / NLR** **1000393620**
8510 CINDERBED RD STE 300 **FINDS** **VAD982679599**
NEWINGTON, VA 22122

RCRA NonGen / NLR:

Date form received by agency:	03/27/2008
Facility name:	I IT RESEARCH INST VA TECH CNTR
Facility address:	8510 CINDERBED RD STE 300 NEWINGTON, VA 22122
EPA ID:	VAD982679599
Contact:	Not reported
Contact address:	Not reported Not reported
Contact country:	US
Contact telephone:	000-000-0000
Contact email:	Not reported
EPA Region:	03
Land type:	Facility is not located on Indian land. Additional information is not known.
Classification:	Non-Generator
Description:	Handler: Non-Generators do not presently generate hazardous waste

Owner/Operator Summary:

Map ID	Site	Database(s)	EPA ID Number

I IT RESEARCH INST VA TECH CNTR (Continued) **1000393620**

Owner/operator name: OPERNAME
Owner/operator address: OPERSTREET
OPERCITY, AK 99999
Owner/operator country: Not reported
Owner/operator telephone: 215-555-1212
Owner/operator email: Not reported
Owner/operator fax: Not reported
Owner/operator extension: Not reported
Legal status: Private
Owner/Operator Type: Operator
Owner/Op start date: Not reported
Owner/Op end date: Not reported

Owner/operator name: VIRGINIA MANAGEMENT INC
Owner/operator address: OWNERSTREET
OWNERCITY, AK 99999
Owner/operator country: Not reported
Owner/operator telephone: 215-555-1212
Owner/operator email: Not reported
Owner/operator fax: Not reported
Owner/operator extension: Not reported
Legal status: Private
Owner/Operator Type: Owner
Owner/Op start date: Not reported
Owner/Op end date: Not reported

Handler Activities Summary:
U.S. importer of hazardous waste: No
Mixed waste (haz. and radioactive): No
Recycler of hazardous waste: No
Transporter of hazardous waste: No
Treater, storer or disposer of HW: No
Underground injection activity: No
On-site burner exemption: No
Furnace exemption: No
Used oil fuel burner: No
Used oil processor: No
User oil refiner: No
Used oil fuel marketer to burner: No
Used oil Specification marketer: No
Used oil transfer facility: No
Used oil transporter: No

Historical Generators:
Date form received by agency: 03/07/1990
Site name: I IT RESEARCH INST VA TECH CNTR
Classification: Small Quantity Generator

. Waste code: U002
. Waste name: 2-PROPANONE (I) (OR) ACETONE (I)

. Waste code: U003
. Waste name: ACETONITRILE (I,T)

. Waste code: U011
. Waste name: 1H-1,2,4-TRIAZOL-3-AMINE (OR) AMITROLE

Map ID	Site	Database(s)	EPA ID Number

I IT RESEARCH INST VA TECH CNTR (Continued) **1000393620**

. Waste code: U012
. Waste name: ANILINE (I,T) (OR) BENZENAMINE (I,T)

. Waste code: U019
. Waste name: BENZENE (I,T)

. Waste code: U031
. Waste name: 1-BUTANOL (I) (OR) N-BUTYL ALCOHOL (I)

. Waste code: U036
. Waste name: 4,7-METHANO-1H-INDENE, 1,2,4,5,6,7,8,8-OCTACHLORO-2,3,3A,4,7,7A-HEXAHYDRO- (OR) CHLORDANE, ALPHA & GAMMA ISOMERS

. Waste code: U037
. Waste name: BENZENE, CHLORO- (OR) CHLOROBENZENE

. Waste code: U044
. Waste name: CHLOROFORM (OR) METHANE, TRICHLORO-

. Waste code: U051
. Waste name: CREOSOTE

. Waste code: U052
. Waste name: CRESOL (CRESYLIC ACID) (OR) PHENOL, METHYL-

. Waste code: U056
. Waste name: BENZENE, HEXAHYDRO- (I) (OR) CYCLOHEXANE (I)

. Waste code: U057
. Waste name: CYCLOHEXANONE (I)

. Waste code: U076
. Waste name: ETHANE, 1,1-DICHLORO- (OR) ETHYLIDENE DICHLORIDE

. Waste code: U077
. Waste name: ETHANE, 1,2-DICHLORO- (OR) ETHYLENE DICHLORIDE

. Waste code: U078
. Waste name: 1,1-DICHLOROETHYLENE (OR) ETHENE, 1,1-DICHLORO-

. Waste code: U079
. Waste name: 1,2-DICHLOROETHYLENE (OR) ETHENE, 1,2-DICHLORO-,(E)-

. Waste code: U080
. Waste name: METHANE, DICHLORO- (OR) METHYLENE CHLORIDE

Violation Status: No violations found

Evaluation Action Summary:
Evaluation date: 03/18/2008
Evaluation: COMPLIANCE EVALUATION INSPECTION ON-SITE
Area of violation: Not reported
Date achieved compliance: Not reported
Evaluation lead agency: State

FINDS:

Map ID	Site	Database(s)	EPA ID Number

I IT RESEARCH INST VA TECH CNTR (Continued) **1000393620**

Registry ID: 110005235236

Environmental Interest/Information System
RCRAInfo is a national information system that supports the Resource Conservation and Recovery Act (RCRA) program through the tracking of events and activities related to facilities that generate, transport, and treat, store, or dispose of hazardous waste. RCRAInfo allows RCRA program staff to track the notification, permit, compliance, and corrective action activities required under RCRA.

Click this hyperlink while viewing on your computer to access additional FINDS: detail in the EDR Site Report.

1419 **HERITAGE-CRYSTAL CLEAN, LLC** **ECHO** **1024035226**
8308 CINDER BED ROAD **N/A**
LORTON, VA 22079

ECHO:
Envid: 1024035226
Registry ID: Not reported
DFR URL: http://echo.epa.gov/detailed-facility-report?fid=VAR000532887

1419 **HERITAGE-CRYSTAL CLEAN, LLC** **RCRA-CESQG** **1023969258**
8308 CINDER BED ROAD **VAR000532887**
LORTON, VA 22079

RCRA-CESQG:
Date form received by agency: 11/02/2017
Facility name: HERITAGE-CRYSTAL CLEAN, LLC
Facility address: 8308 CINDER BED ROAD
LORTON, VA 22079
EPA ID: VAR000532887
Mailing address: 6305 E. LOMBARD STREET
BALTIMORE, MD 21224
Contact: ALEXANDER SCHOPP
Contact address: 8308 CINDER BED ROAD
LORTON, VA 22079
Contact country: US
Contact telephone: 703-929-8951
Contact email: ALEXANDER.SCHOPP@CRYSTAL-CLEAN.COM
EPA Region: 03
Classification: Conditionally Exempt Small Quantity Generator
Description: Handler: generates 100 kg or less of hazardous waste per calendar month, and accumulates 1000 kg or less of hazardous waste at any time; or generates 1 kg or less of acutely hazardous waste per calendar month, and accumulates at any time: 1 kg or less of acutely hazardous waste; or 100 kg or less of any residue or contaminated soil, waste or other debris resulting from the cleanup of a spill, into or on any land or water, of acutely hazardous waste; or generates 100 kg or less of any residue or contaminated soil, waste or other debris resulting from the cleanup of a spill, into or on any land or water, of acutely hazardous waste during any calendar month, and accumulates at any time: 1 kg or less of acutely hazardous waste; or 100 kg or less of any residue or contaminated soil, waste or other debris resulting from the cleanup of a spill, into or on any land or water, of acutely

Map ID	Site	Database(s)	EPA ID Number

HERITAGE-CRYSTAL CLEAN, LLC (Continued) **1023969258**

hazardous waste

Owner/Operator Summary:

Owner/operator name:	HERITAGE-CRYSTAL CLEAN, LLC
Owner/operator address:	8308 CINDER BED ROAD LORTON, VA 22079
Owner/operator country:	US
Owner/operator telephone:	703-929-8951
Owner/operator email:	ALEX.SCHOPP@CRYSTAL-CLEAN.COM
Owner/operator fax:	703-339-2043
Owner/operator extension:	Not reported
Legal status:	Private
Owner/Operator Type:	Operator
Owner/Op start date:	01/01/2016
Owner/Op end date:	Not reported

Owner/operator name:	CURTIS INVESTMENT GROUP
Owner/operator address:	5620 LINDA LANE CAMP SPRINGS, MD 20748
Owner/operator country:	US
Owner/operator telephone:	301-702-3200
Owner/operator email:	Not reported
Owner/operator fax:	301-702-3206
Owner/operator extension:	Not reported
Legal status:	Private
Owner/Operator Type:	Owner
Owner/Op start date:	07/26/2006
Owner/Op end date:	Not reported

Handler Activities Summary:

U.S. importer of hazardous waste:	No
Mixed waste (haz. and radioactive):	No
Recycler of hazardous waste:	No
Transporter of hazardous waste:	No
Treater, storer or disposer of HW:	No
Underground injection activity:	No
On-site burner exemption:	No
Furnace exemption:	No
Used oil fuel burner:	No
Used oil processor:	No
User oil refiner:	No
Used oil fuel marketer to burner:	No
Used oil Specification marketer:	No
Used oil transfer facility:	No
Used oil transporter:	No

. Waste code:	D001
. Waste name:	IGNITABLE WASTE

. Waste code:	D004
. Waste name:	ARSENIC

. Waste code:	D009
. Waste name:	MERCURY

. Waste code:	D018

Map ID	Site	Database(s)	EPA ID Number

HERITAGE-CRYSTAL CLEAN, LLC (Continued) **1023969258**

. Waste name: BENZENE

. Waste code: D039
. Waste name: TETRACHLOROETHYLENE

. Waste code: F001
. Waste name: THE FOLLOWING SPENT HALOGENATED SOLVENTS USED IN DEGREASING: TETRACHLOROETHYLENE, TRICHLORETHYLENE, METHYLENE CHLORIDE, 1,1,1-TRICHLOROETHANE, CARBON TETRACHLORIDE AND CHLORINATED FLUOROCARBONS; ALL SPENT SOLVENT MIXTURES/BLENDS USED IN DEGREASING CONTAINING, BEFORE USE, A TOTAL OF TEN PERCENT OR MORE (BY VOLUME) OF ONE OR MORE OF THE ABOVE HALOGENATED SOLVENTS OR THOSE SOLVENTS LISTED IN F002, F004, AND F005; AND STILL BOTTOMS FROM THE RECOVERY OF THESE SPENT SOLVENTS AND SPENT SOLVENT MIXTURES.

. Waste code: F002
. Waste name: THE FOLLOWING SPENT HALOGENATED SOLVENTS: TETRACHLOROETHYLENE, METHYLENE CHLORIDE, TRICHLOROETHYLENE, 1,1,1-TRICHLOROETHANE, CHLOROBENZENE, 1,1,2-TRICHLORO-1,2,2-TRIFLUOROETHANE, ORTHO-DICHLOROBENZENE, TRICHLOROFLUOROMETHANE, AND 1,1,2, TRICHLOROETHANE; ALL SPENT SOLVENT MIXTURES/BLENDS CONTAINING, BEFORE USE, A TOTAL OF TEN PERCENT OR MORE (BY VOLUME) OF ONE OR MORE OF THE ABOVE HALOGENATED SOLVENTS OR THOSE SOLVENTS LISTED IN F001, F004, AND F005; AND STILL BOTTOMS FROM THE RECOVERY OF THESE SPENT SOLVENTS AND SPENT SOLVENT MIXTURES.

. Waste code: F003
. Waste name: THE FOLLOWING SPENT NONHALOGENATED SOLVENTS: XYLENE, ACETONE, ETHYL ACETATE, ETHYL BENZENE, ETHYL ETHER, METHYL ISOBUTYL KETONE, N-BUTYL ALCOHOL, CYCLOHEXANONE, AND METHANOL; ALL SPENT SOLVENT MIXTURES/BLENDS CONTAINING, BEFORE USE, ONLY THE ABOVE SPENT NONHALOGENATED SOLVENTS; AND ALL SPENT SOLVENT MIXTURES/BLENDS CONTAINING, BEFORE USE, ONE OR MORE OF THE ABOVE NONHALOGENATED SOLVENTS, AND A TOTAL OF TEN PERCENT OR MORE (BY VOLUME) OF ONE OR MORE OF THOSE SOLVENTS LISTED IN F001, F002, F004, AND F005; AND STILL BOTTOMS FROM THE RECOVERY OF THESE SPENT SOLVENTS AND SPENT SOLVENT MIXTURES.

. Waste code: F005
. Waste name: THE FOLLOWING SPENT NONHALOGENATED SOLVENTS: TOLUENE, METHYL ETHYL KETONE, CARBON DISULFIDE, ISOBUTANOL, PYRIDINE, BENZENE, 2-ETHOXYETHANOL, AND 2-NITROPROPANE; ALL SPENT SOLVENT MIXTURES/BLENDS CONTAINING, BEFORE USE, A TOTAL OF TEN PERCENT OR MORE (BY VOLUME) OF ONE OR MORE OF THE ABOVE NONHALOGENATED SOLVENTS OR THOSE SOLVENTS LISTED IN F001, F002, OR F004; AND STILL BOTTOMS FROM THE RECOVERY OF THESE SPENT SOLVENTS AND SPENT SOLVENT MIXTURES.

Violation Status: No violations found

Map ID	Site	Database(s)	EPA ID Number
1430	**8374 STATIONHOUSE CT** **8374 STATIOHOUSE CT,LORTON,22079 703-339-6047** **FAIRFAX, VA**	**VA SPILLS**	**S108926510** **N/A**

SPILLS NO:

Region:	NO
Id:	1328
Incident Summary:	Not reported
Date In:	Not reported
Date Closed:	Not reported
Pollution Type:	OIL
Responsible Party:	Not reported
Facility Status:	**CLOSED**
Owner:	Not reported
Facility Contact:	UNKNOWN
Facility Permitted:	Not reported
Facility Telephone:	703-324-5230
Time In:	Not reported
Reported By Name:	EMALIN HOYT
Reported By Telephone:	Not reported
Reported By Affiliation/Addr:	Not reported
Incident Response IR #:	Not reported
Responsible Party Address:	Not reported
Responsible Party City:	Not reported
Responsible Party State:	Not reported
Responsible Party Zip:	Not reported
Responsible Party Contact:	Not reported
Responsible Party Telephone:	Not reported
Owner Name:	Not reported
Owner Address:	Not reported
Owner City:	Not reported
Owner State:	Not reported
Owner Zip:	Not reported
Owner Contact:	Not reported
Owner Telephone:	Not reported
Incident Date:	Not reported
Incident Time:	Not reported
Petroleum:	Not reported
Solid Waste:	Not reported
Hazardous Waste:	Not reported
Water:	Not reported
Air:	Not reported
Sewage:	Not reported
Fish Kill:	Not reported
Threat Wetlands:	Not reported
Wetlands:	Not reported
Material Released:	Not reported
Possible Receptors:	Not reported
Quantity Released:	Not reported
Unit Released:	Not reported
Quantity In Water:	Not reported
Receiving Waters:	Not reported
River Basin:	1A
Inspection Date:	Not reported
Call Date:	Not reported
Inspector:	Not reported
Response Due:	Not reported
Response Received Date:	Not reported
Visit Needed:	Not reported

Map ID	Site	Database(s)	EPA ID Number

8374 STATIONHOUSE CT (Continued) **S108926510**

Open:	Not reported
Air Referral Date:	Not reported
Air Reg/ Permit Number:	Not reported
Waste Referral Date:	Not reported
Epa Id Or Permit Number:	Not reported
Water Referral Date:	Not reported
Water Permit Number:	Not reported
Remediation Referral Date:	Not reported
Remediation Pc Number:	Not reported
Enforcement Referral Date:	Not reported
Nov Number:	Not reported
Pc Number:	Not reported
Receive By:	Not reported
Case Officer:	Not reported
Case Type:	Not reported
Street Address:	FAIRFAX CO SOLID WASTE DISPOSAL,12000 GOV'T CTR PKWY,FAIRFAX
Polllutant:	Not reported
Impact:	Not reported
Spill Time:	Not reported
Spill Date:	Not reported
Spill Volume:	Not reported
Measure:	Not reported
Volume In Water:	Not reported
Stream Name:	NOT INDICATED
Investigation Date:	Not reported
Closure Date:	Not reported
Lab Results:	Not reported
Target Date:	Not reported
Prep Number:	94-3410
Report Date:	4/13/1994
Report Time:	1030
Pollutant Scr:	RELEASE INTO STORM SEWER
Volume:	-1
Volume Esc:	-1
Future Recommendations:	LETTER SENT ON 4/27/94. CLOSED BY A. GILES 6/7/94 B/C OF NO RESPONSE.
Stream Code:	Not reported
Visit Date:	Not reported
Lab Date:	Not reported
File Close Date:	6/7/1994
Prep Copy:	Not reported
City:	LORTON
Incident Summary:	Not reported
Reported:	Not reported
Results:	Not reported
Inspection Comments:	Not reported
Remarks:	PERSON CHANGING OIL IN CARS AND DUMPING WASTE OIL IN STORM SEWERS. NO RESPONSE TO LETTER. RP HAS BEEN INFORMED BY LETTER OF STATE REGS.

Map ID	Site	Database(s)	EPA ID Number
1433	**PATRIOT HOMES - HUNTER ESTATES** **8316 ACCOTINK RD** **NEWINGTON, VA 22079**	**VA LTANKS**	**S106097112** **N/A**

LTANKS:

Region:	NRO
CEDS Facility Id:	200000212254
Case Status:	**Closed**
Pollution Complaint #:	20043019
Reported:	08/12/2003
Case Closed Date:	04/13/2004
Program:	RP Lead
Federally Regulated UST (Y/N):	N
Regulated Petroleum UST (1):	N
Excluded UST (1):	N
Deferred UST (1):	N
Partially Deferred UST (1):	N
Exempt 1 UST (2):	N
Exempt 2 Heating Oil UST (2):	Y
Small Heating Oil AST (2):	N
Regulated AST (3):	N
Unregulated AST (3):	N
Other Y/N:	N
Unknown Y/N:	N
Other Description:	Not reported
Heating Oil Category:	Category 2

Map ID	Site	Database(s)	EPA ID Number
1434	**VDOT NEWINGTON SHOP** **8305 CINDERBED RD** **NEWINGTON, VA**	**VA SPILLS**	**S108326768** **N/A**

SPILLS:

Fips City/County:	Fairfax County
Status:	Not reported
Reference Id:	Not reported
IR Number:	2006-N-0667
Associated IR:	Not reported
Incident Date:	02/24/2006
Call Received Date:	02/24/2006
Closure Comments:	See Site Summary for details
Threat To:	Not reported
Terrorism (Y/N):	NO
Characterize Incident:	Not reported
Incident Type:	Petroleum
Incident Subtype:	Petroleum
Materials:	Oil (Heating)(-1 - -1 Unknown)
Effect To Receptor:	Not reported
Water Body:	Long Branch
Low Quantity To Water:	-1
High Quantity To Water:	-1
Quantity Units:	Unknown
Other Receptors:	Not reported
RP Company:	VDOT
RP Name:	Not reported
Property Owner:	Not reported
Property Company:	Not reported
Duration Of Event (Hrs):	Not reported
Impacts:	Not reported
Other Impacts:	Not reported
Steps Taken:	Not reported

Map ID	Site	Database(s)	EPA ID Number

VDOT NEWINGTON SHOP (Continued) **S108326768**

Steps Taken Description:	Not reported
System Components:	Not reported
Other System Components:	Not reported
Cause Of Event:	Not reported
Corrective Action Taken:	Not reported
Weather Status:	Not reported
Precipitation (Wet):	Not reported
Discharge Type:	Not reported
Discharge Volume:	Not reported
Unknown Discharge (Y/N):	NO
Site Name:	VDOT NEWINGTON SHOP
Closure Date:	02/24/2006
Orig. Call Incident Description:	Petroleum seep observed out of hillside rip rap. No surface staining or contamination evident. Suspect source of seep is 1000-gal heating oil UST for adjacent bldg.
Original Call Material Description:	Heating Oil (Qty=Sheen)
Original Call Location Description:	VDOT Newington Shop-8305 Cinderbed Rd-Newington-VA--Fairfax County
Incident Ongoing at time of Call:	Not reported
Agencies Notified (Y/N):	NO
Other Agencies:	Not reported
Permitted (Y/N):	NO
Call Reported By Company Name:	Brutus Cooper
Call Property Owner Company Name:	Not reported
Call Property Owner Name:	Not reported
Site Summary:	VDOT installed 2 booms to contain the sheen until Marshall Miller can respond. PZG responded to meet Brutus at Facility. Observed VDOT installing booms. (Photos taken) Case was transferred to REMEDIATION PC2006-3

SPILLS NO:

Region:	NO
Id:	Not reported
Incident Summary:	Not reported
Date In:	2/24/2006
Date Closed:	2/24/2006
Pollution Type:	Not reported
Responsible Party:	VDOT
Facility Status:	**Not reported**
Owner:	Not reported
Facility Contact:	Not reported
Facility Permitted:	0
Facility Telephone:	Not reported
Time In:	11:22:00 AM
Reported By Name:	Brutus Cooper
Reported By Telephone:	5402202403
Reported By Affiliation/Addr:	VDOT
Incident Response IR #:	2006-N-0667
Responsible Party Address:	Not reported
Responsible Party City:	Not reported
Responsible Party State:	Not reported
Responsible Party Zip:	Not reported
Responsible Party Contact:	Not reported
Responsible Party Telephone:	Not reported
Owner Name:	Not reported
Owner Address:	Not reported
Owner City:	Not reported
Owner State:	Not reported

Map ID	Site	Database(s)	EPA ID Number

VDOT NEWINGTON SHOP (Continued) **S108326768**

Owner Zip:	Not reported
Owner Contact:	Not reported
Owner Telephone:	Not reported
Incident Date:	2/24/2006
Incident Time:	Not reported
Petroleum:	-1
Solid Waste:	0
Hazardous Waste:	0
Water:	0
Air:	0
Sewage:	0
Fish Kill:	0
Threat Wetlands:	0
Wetlands:	0
Material Released:	Heating Oil
Possible Receptors:	Long Branch
Quantity Released:	Sheen
Unit Released:	Not reported
Quantity In Water:	Not reported
Receiving Waters:	Not reported
River Basin:	Not reported
Inspection Date:	Not reported
Call Date:	Not reported
Inspector:	Not reported
Response Due:	Not reported
Response Received Date:	Not reported
Visit Needed:	0
Open:	0
Air Referral Date:	Not reported
Air Reg/ Permit Number:	Not reported
Waste Referral Date:	Not reported
Epa Id Or Permit Number:	Not reported
Water Referral Date:	Not reported
Water Permit Number:	Not reported
Remediation Referral Date:	2/24/2006
Remediation Pc Number:	PC2006-3
Enforcement Referral Date:	Not reported
Nov Number:	Not reported
Pc Number:	Not reported
Receive By:	Not reported
Case Officer:	Not reported
Case Type:	Not reported
Street Address:	Not reported
Polllutant:	Not reported
Impact:	Not reported
Spill Time:	Not reported
Spill Date:	Not reported
Spill Volume:	Not reported
Measure:	Not reported
Volume In Water:	Not reported
Stream Name:	Not reported
Investigation Date:	Not reported
Closure Date:	Not reported
Lab Results:	Not reported
Target Date:	Not reported
Prep Number:	Not reported
Report Date:	Not reported

Map ID	Site	Database(s)	EPA ID Number

VDOT NEWINGTON SHOP (Continued) **S108326768**

Report Time:	Not reported
Pollutant Scr:	Not reported
Volume:	Not reported
Volume Esc:	Not reported
Future Recommendations:	Not reported
Stream Code:	Not reported
Visit Date:	Not reported
Lab Date:	Not reported
File Close Date:	Not reported
Prep Copy:	Not reported
City:	Not reported
Incident Summary:	Petroleum seep observed out of hillside rip rap. No surface staining or contamination evident. Suspect source of seep is 1000-gal heating oil UST for adjacent bldg.
Reported:	Not reported
Results:	Not reported
Inspection Comments:	VDOT installed 2 booms to contain the sheen until Marshall Miller can respond. PZG responded to meet Brutus at Facility. Observed VDOT installing booms. (Photos taken) Case was transferred to REMEDIATION PC2006-3
Remarks:	Not reported

1434 **NEWINGTON AREA HEADQUARTERS** **VA TIER 2** **S110068991**
8305 CINDERBED ROAD **N/A**
LORTON, VA 22079

TIER 2:

Facility ID:	Not reported
CAS Number:	Not reported
SIC Code:	Not reported
NAICS:	Not reported
Entered Chemical Name:	SODIUM CHLORITE SOLUTION, (Brine)
Average Amt Code:	33250.0
Owner Name:	Not reported
Owner Phone:	Not reported
Contact Type:	Not reported
Facility ID:	Not reported
CAS Number:	7647145
SIC Code:	Not reported
NAICS:	Not reported
Entered Chemical Name:	Sodium Chloride
Average Amt Code:	4848000.0
Owner Name:	Not reported
Owner Phone:	Not reported
Contact Type:	Not reported
Facility ID:	Not reported
CAS Number:	8006619
SIC Code:	Not reported
NAICS:	Not reported
Entered Chemical Name:	Gasoline
Average Amt Code:	25000.0
Owner Name:	Not reported
Owner Phone:	Not reported
Contact Type:	Not reported
Facility ID:	Not reported

Map ID	Site	Database(s)	EPA ID Number

NEWINGTON AREA HEADQUARTERS (Continued) **S110068991**

CAS Number:	68512903
SIC Code:	Not reported
NAICS:	Not reported
Entered Chemical Name:	Diesel Fuel
Average Amt Code:	25000.0
Owner Name:	Not reported
Owner Phone:	Not reported
Contact Type:	Not reported

Facility ID:	Not reported
CAS Number:	Not reported
SIC Code:	Not reported
NAICS:	Not reported
Entered Chemical Name:	Magnesium Chloride Solution
Average Amt Code:	55000.0
Owner Name:	Not reported
Owner Phone:	Not reported
Contact Type:	Not reported

Facility ID:	Not reported
CAS Number:	7647-14-5
SIC Code:	92612
NAICS:	Not reported
Entered Chemical Name:	Sodium Chloride
Average Amt Code:	6
Owner Name:	Robert F. Driscoll
Owner Phone:	800-367-7623
Contact Type:	Not reported

Facility ID:	Not reported
CAS Number:	Not reported
SIC Code:	92612
NAICS:	Not reported
Entered Chemical Name:	Magnesium Chloride Solution
Average Amt Code:	4
Owner Name:	Robert F. Driscoll
Owner Phone:	800-367-7623
Contact Type:	Not reported

Facility ID:	Not reported
CAS Number:	68512-90-3
SIC Code:	92612
NAICS:	Not reported
Entered Chemical Name:	Diesel Fuel
Average Amt Code:	4
Owner Name:	Robert F. Driscoll
Owner Phone:	800-367-7623
Contact Type:	Not reported

Facility ID:	Not reported
CAS Number:	8006-61-9
SIC Code:	92612
NAICS:	Not reported
Entered Chemical Name:	Gasoline
Average Amt Code:	4
Owner Name:	Robert F. Driscoll
Owner Phone:	800-367-7623

Map ID	Site	Database(s)	EPA ID Number

NEWINGTON AREA HEADQUARTERS (Continued) **S110068991**

Contact Type: Not reported

1434 **VDOT - NEWINGTON AREA HEADQUARTERS** **VA LTANKS** **U003681253**
8305 CINDERBED RD **VA UST** **N/A**
LORTON, VA 22079 **VA TIER 2**

LTANKS:

Region:	NRO
CEDS Facility Id:	200000096836
Case Status:	**Closed**
Pollution Complaint #:	20063171
Reported:	02/24/2006
Case Closed Date:	06/13/2007
Program:	RP Lead
Federally Regulated UST (Y/N):	N
Regulated Petroleum UST (1):	N
Excluded UST (1):	N
Deferred UST (1):	N
Partially Deferred UST (1):	N
Exempt 1 UST (2):	N
Exempt 2 Heating Oil UST (2):	Y
Small Heating Oil AST (2):	N
Regulated AST (3):	N
Unregulated AST (3):	N
Other Y/N:	N
Unknown Y/N:	N
Other Description:	Not reported
Heating Oil Category:	Category 3

Region:	NRO
CEDS Facility Id:	200000096836
Case Status:	**Closed**
Pollution Complaint #:	19963177
Reported:	05/01/1996
Case Closed Date:	10/25/1996
Program:	RP Lead
Federally Regulated UST (Y/N):	N
Regulated Petroleum UST (1):	N
Excluded UST (1):	N
Deferred UST (1):	N
Partially Deferred UST (1):	N
Exempt 1 UST (2):	N
Exempt 2 Heating Oil UST (2):	N
Small Heating Oil AST (2):	N
Regulated AST (3):	N
Unregulated AST (3):	N
Other Y/N:	N
Unknown Y/N:	N
Other Description:	Not reported
Heating Oil Category:	Not reported

Facility:

Facility Id:	3019523
Facility Type:	STATE
CEDS Facility ID:	200000096836

Owner:

Owner Id:	30159

Map ID	Site	Database(s)	EPA ID Number

VDOT - NEWINGTON AREA HEADQUARTERS (Continued) **U003681253**

Owner Name:	VDOT
Owner Address:	1201 E Broad St
Owner Address2:	Not reported
Owner City, State, Zip:	Richmond, VA 23219
Owner Type:	STATE
Number of Active AST:	0
Number of Active UST:	2
Number of Inactive AST:	0
Number of Inactive UST:	3

UST:

Facility ID:	3019523
Federally Regulated:	Yes
Tank Number:	1
Tank Capacity:	9728
Tank Contents:	DIESEL
Tank Status:	**CURR IN USE**
Tank Type:	UST

Tank Material:

Install Date:	5/1/1996
Tank Materials: Bare Steel	No
Tank Materials: Cath Protect Steel	No
Tank Materials: Epoxy Steel	No
Tank Materials: Fiberglass	Yes
Tank Materials: Concrete	No
Tank Materials: Composite	No
Tank Materials: Double Walled	Yes
Tank Materials: Lined Interior	No
Tank Materials: Excav Liner	No
Tank Materials: Insulated Tank Jacket	No
Tank Materials: Repaired	No
Tank Materials: Unknown	No
Tank Materials: Other	No
Tank Materials: Other Note	Not reported

Release Detection:

Tank Release Detection: Leak Deferred	No
Tank Release Detection: Manual Gauge	No
Tank Release Detection: Auto Gauge	Yes
Tank Release Detection:Tank Tightness	Yes
Tank Release Detection: Vapor Monitor	No
Tank Release Detection: Inventory	No
Tank Release Detection: Stat Invent Recon	No
Tank Release Detection: Spill Install	Yes
Tank Release Detection: Overfill Install	Yes
Tank Release Detection: Groundwater	No
Tank Release Detection: Int Sec Containment	No
Tank Release Detection: Int Double Walled	Yes
Tank Release Detection: Other Method	No
Tank Release Detection: Other Note	Not reported
Pipe Release Detection: Leak Deferred	No
Pipe Release Detection: Autoleak	Not reported
Pipe Release Detection: Line Tightness	No
Pipe Release Detection: Stat Invent Recon	No
Pipe Release Detection: Groundwater	No

Map ID	Site	Database(s)	EPA ID Number

VDOT - NEWINGTON AREA HEADQUARTERS (Continued) **U003681253**

Pipe Release Detection: Int Sec Containment	Yes
Pipe Release Det: Interior Double Walled	No
Pipe Release Detection: Other Method	No
Pipe Release Detection: Other Note	overfill alarm
Pipe Type:	PRESSURE
Pipe Materials: Bare Steel	No
Pipe Materials: Galvanized Steel	No
Pipe Materials: Copper	No
Pipe Materials: Fiberglass	No
Pipe Materials: Cath Protect	No
Pipe Materials: Double Walled	Yes
Pipe Materials: Sec Containment	Yes
Pipe Materials: Repaired	No
Pipe Materials: Unknown	No
Pipe Materials: Other	Yes
Pipe Materials: Other Note	polyflexible piping
Facility ID:	3019523
Federally Regulated:	Yes
Tank Number:	2
Tank Capacity:	9728
Tank Contents:	GASOLINE
Tank Status:	**CURR IN USE**
Tank Type:	UST

Tank Material:

Install Date:	5/1/1996
Tank Materials: Bare Steel	No
Tank Materials: Cath Protect Steel	No
Tank Materials: Epoxy Steel	No
Tank Materials: Fiberglass	Yes
Tank Materials: Concrete	No
Tank Materials: Composite	No
Tank Materials: Double Walled	Yes
Tank Materials: Lined Interior	No
Tank Materials: Excav Liner	No
Tank Materials: Insulated Tank Jacket	No
Tank Materials: Repaired	No
Tank Materials: Unknown	No
Tank Materials: Other	No
Tank Materials: Other Note	Not reported

Release Detection:

Tank Release Detection: Leak Deferred	No
Tank Release Detection: Manual Gauge	No
Tank Release Detection: Auto Gauge	Yes
Tank Release Detection:Tank Tightness	No
Tank Release Detection: Vapor Monitor	No
Tank Release Detection: Inventory	No
Tank Release Detection: Stat Invent Recon	No
Tank Release Detection: Spill Install	Yes
Tank Release Detection: Overfill Install	Yes
Tank Release Detection: Groundwater	No
Tank Release Detection: Int Sec Containment	No

Map ID	Site	Database(s)	EPA ID Number

VDOT - NEWINGTON AREA HEADQUARTERS (Continued) **U003681253**

Tank Release Detection: Int Double Walled	Yes
Tank Release Detection: Other Method	No
Tank Release Detection: Other Note	Not reported
Pipe Release Detection: Leak Deferred	No
Pipe Release Detection: Autoleak	Not reported
Pipe Release Detection: Line Tightness	No
Pipe Release Detection: Stat Invent Recon	No
Pipe Release Detection: Groundwater	No
Pipe Release Detection: Int Sec Containment	Yes
Pipe Release Det: Interior Double Walled	No
Pipe Release Detection: Other Method	No
Pipe Release Detection: Other Note	overfill alarm
Pipe Type:	PRESSURE
Pipe Materials: Bare Steel	No
Pipe Materials: Galvanized Steel	No
Pipe Materials: Copper	No
Pipe Materials: Fiberglass	No
Pipe Materials: Cath Protect	No
Pipe Materials: Double Walled	Yes
Pipe Materials: Sec Containment	Yes
Pipe Materials: Repaired	No
Pipe Materials: Unknown	No
Pipe Materials: Other	Yes
Pipe Materials: Other Note	polyflexible piping
Facility ID:	3019523
Federally Regulated:	Yes
Tank Number:	R1
Tank Capacity:	10000
Tank Contents:	DIESEL
Tank Status:	**REM FROM GRD**
Tank Type:	UST

Tank Material:

Install Date:	5/6/1974
Tank Materials: Bare Steel	Yes
Tank Materials: Cath Protect Steel	No
Tank Materials: Epoxy Steel	No
Tank Materials: Fiberglass	No
Tank Materials: Concrete	No
Tank Materials: Composite	No
Tank Materials: Double Walled	No
Tank Materials: Lined Interior	No
Tank Materials: Excav Liner	No
Tank Materials: Insulated Tank Jacket	No
Tank Materials: Repaired	No
Tank Materials: Unknown	No
Tank Materials: Other	No
Tank Materials: Other Note	Not reported

Release Detection:

Tank Release Detection: Leak Deferred	No
Tank Release Detection: Manual Gauge	No
Tank Release Detection: Auto Gauge	No

Map ID	Site	Database(s)	EPA ID Number

VDOT - NEWINGTON AREA HEADQUARTERS (Continued) **U003681253**

Tank Release Detection:Tank Tightness	No
Tank Release Detection: Vapor Monitor	No
Tank Release Detection: Inventory	No
Tank Release Detection: Stat Invent Recon	No
Tank Release Detection: Spill Install	No
Tank Release Detection: Overfill Install	No
Tank Release Detection: Groundwater	No
Tank Release Detection: Int Sec Containment	No
Tank Release Detection: Int Double Walled	No
Tank Release Detection: Other Method	No
Tank Release Detection: Other Note	Not reported
Pipe Release Detection: Leak Deferred	Not reported
Pipe Release Detection: Autoleak	Not reported
Pipe Release Detection: Line Tightness	No
Pipe Release Detection: Stat Invent Recon	No
Pipe Release Detection: Groundwater	No
Pipe Release Detection: Int Sec Containment	No
Pipe Release Det: Interior Double Walled	No
Pipe Release Detection: Other Method	No
Pipe Release Detection: Other Note	Not reported

Pipe Type:	VALVE: SUCTION
Pipe Materials: Bare Steel	No
Pipe Materials: Galvanized Steel	Yes
Pipe Materials: Copper	No
Pipe Materials: Fiberglass	No
Pipe Materials: Cath Protect	No
Pipe Materials: Double Walled	No
Pipe Materials: Sec Containment	No
Pipe Materials: Repaired	No
Pipe Materials: Unknown	No
Pipe Materials: Other	No
Pipe Materials: Other Note	Not reported

Facility ID:	3019523
Federally Regulated:	Yes
Tank Number:	R2
Tank Capacity:	2000
Tank Contents:	GASOLINE
Tank Status:	**REM FROM GRD**
Tank Type:	UST

Tank Material:

Install Date:	5/6/1981
Tank Materials: Bare Steel	Yes
Tank Materials: Cath Protect Steel	No
Tank Materials: Epoxy Steel	No
Tank Materials: Fiberglass	No
Tank Materials: Concrete	No
Tank Materials: Composite	No
Tank Materials: Double Walled	No
Tank Materials: Lined Interior	No
Tank Materials: Excav Liner	No
Tank Materials: Insulated Tank Jacket	No
Tank Materials: Repaired	No
Tank Materials: Unknown	No

Map ID	Site	Database(s)	EPA ID Number

VDOT - NEWINGTON AREA HEADQUARTERS (Continued) **U003681253**

Tank Materials: Other	No
Tank Materials: Other Note	Not reported

Release Detection:

Tank Release Detection: Leak Deferred	No
Tank Release Detection: Manual Gauge	No
Tank Release Detection: Auto Gauge	No
Tank Release Detection:Tank Tightness	No
Tank Release Detection: Vapor Monitor	No
Tank Release Detection: Inventory	No
Tank Release Detection: Stat Invent Recon	No
Tank Release Detection: Spill Install	No
Tank Release Detection: Overfill Install	No
Tank Release Detection: Groundwater	No
Tank Release Detection: Int Sec Containment	No
Tank Release Detection: Int Double Walled	No
Tank Release Detection: Other Method	No
Tank Release Detection: Other Note	Not reported
Pipe Release Detection: Leak Deferred	Not reported
Pipe Release Detection: Autoleak	Not reported
Pipe Release Detection: Line Tightness	No
Pipe Release Detection: Stat Invent Recon	No
Pipe Release Detection: Groundwater	No
Pipe Release Detection: Int Sec Containment	No
Pipe Release Det: Interior Double Walled	No
Pipe Release Detection: Other Method	No
Pipe Release Detection: Other Note	Not reported

Pipe Type:	VALVE: SUCTION
Pipe Materials: Bare Steel	No
Pipe Materials: Galvanized Steel	Yes
Pipe Materials: Copper	No
Pipe Materials: Fiberglass	No
Pipe Materials: Cath Protect	No
Pipe Materials: Double Walled	No
Pipe Materials: Sec Containment	No
Pipe Materials: Repaired	No
Pipe Materials: Unknown	No
Pipe Materials: Other	No
Pipe Materials: Other Note	Not reported

Facility ID:	3019523
Federally Regulated:	Yes
Tank Number:	R3
Tank Capacity:	4000
Tank Contents:	GASOLINE
Tank Status:	**REM FROM GRD**
Tank Type:	UST

Tank Material:

Install Date:	5/7/1979
Tank Materials: Bare Steel	Yes
Tank Materials: Cath Protect Steel	No
Tank Materials: Epoxy Steel	No
Tank Materials: Fiberglass	No

Map ID	Site	Database(s)	EPA ID Number

VDOT - NEWINGTON AREA HEADQUARTERS (Continued) **U003681253**

Tank Materials: Concrete	No
Tank Materials: Composite	No
Tank Materials: Double Walled	No
Tank Materials: Lined Interior	No
Tank Materials: Excav Liner	No
Tank Materials: Insulated Tank Jacket	No
Tank Materials: Repaired	No
Tank Materials: Unknown	No
Tank Materials: Other	No
Tank Materials: Other Note	Not reported

Release Detection:

Tank Release Detection: Leak Deferred	No
Tank Release Detection: Manual Gauge	No
Tank Release Detection: Auto Gauge	No
Tank Release Detection:Tank Tightness	No
Tank Release Detection: Vapor Monitor	No
Tank Release Detection: Inventory	No
Tank Release Detection: Stat Invent Recon	No
Tank Release Detection: Spill Install	No
Tank Release Detection: Overfill Install	No
Tank Release Detection: Groundwater	No
Tank Release Detection: Int Sec Containment	No
Tank Release Detection: Int Double Walled	No
Tank Release Detection: Other Method	No
Tank Release Detection: Other Note	Not reported
Pipe Release Detection: Leak Deferred	Not reported
Pipe Release Detection: Autoleak	Not reported
Pipe Release Detection: Line Tightness	No
Pipe Release Detection: Stat Invent Recon	No
Pipe Release Detection: Groundwater	No
Pipe Release Detection: Int Sec Containment	No
Pipe Release Det: Interior Double Walled	No
Pipe Release Detection: Other Method	No
Pipe Release Detection: Other Note	Not reported

Pipe Type:	VALVE: SUCTION
Pipe Materials: Bare Steel	No
Pipe Materials: Galvanized Steel	Yes
Pipe Materials: Copper	No
Pipe Materials: Fiberglass	No
Pipe Materials: Cath Protect	No
Pipe Materials: Double Walled	No
Pipe Materials: Sec Containment	No
Pipe Materials: Repaired	No
Pipe Materials: Unknown	No
Pipe Materials: Other	No
Pipe Materials: Other Note	Not reported

TIER 2:

Facility ID:	5424197
CAS Number:	Not reported
SIC Code:	Not reported
NAICS:	Not reported
Entered Chemical Name:	Sodium Chlorite Solution

Map ID	Site	Database(s)	EPA ID Number

VDOT - NEWINGTON AREA HEADQUARTERS (Continued) **U003681253**

Average Amt Code: 33250
Owner Name: Not reported
Owner Phone: Not reported
Contact Type: Not reported

Facility ID: 5424197
CAS Number: Not reported
SIC Code: Not reported
NAICS: Not reported
Entered Chemical Name: Magnesium Chloride Solution
Average Amt Code: 55000
Owner Name: Not reported
Owner Phone: Not reported
Contact Type: Not reported

Facility ID: 5424197
CAS Number: 7647145
SIC Code: Not reported
NAICS: Not reported
Entered Chemical Name: Sodium Chloride
Average Amt Code: 4848000
Owner Name: Not reported
Owner Phone: Not reported
Contact Type: Not reported

Facility ID: 5424197
CAS Number: 68512903
SIC Code: Not reported
NAICS: Not reported
Entered Chemical Name: Diesel Fuel
Average Amt Code: 25000
Owner Name: Not reported
Owner Phone: Not reported
Contact Type: Not reported

Facility ID: 5424197
CAS Number: 8006619
SIC Code: Not reported
NAICS: Not reported
Entered Chemical Name: Gasoline
Average Amt Code: 25000
Owner Name: Not reported
Owner Phone: Not reported
Contact Type: Not reported

1434 **VDOT - NEWINGTON AREA HEADQUARTERS** **FINDS 1014910268**
8305 CINDERBED RD **ECHO N/A**
LORTON, VA 22079

FINDS:

Registry ID: 110043863566

Environmental Interest/Information System
RCRAInfo is a national information system that supports the Resource Conservation and Recovery Act (RCRA) program through the tracking of events and activities related to facilities that generate, transport, and treat, store, or dispose of hazardous waste. RCRAInfo allows RCRA

Map ID	Site	Database(s)	EPA ID Number

VDOT - NEWINGTON AREA HEADQUARTERS (Continued) **1014910268**

program staff to track the notification, permit, compliance, and corrective action activities required under RCRA.

Click this hyperlink while viewing on your computer to access additional FINDS: detail in the EDR Site Report.

ECHO:

Envid:	1014910268
Registry ID:	110043863566
DFR URL:	http://echo.epa.gov/detailed-facility-report?fid=110043863566

1434 **VDOT - NEWINGTON AREA HEADQUARTERS** **RCRA-CESQG** **1014922031**
8305 CINDERBED RD **VAR000520395**
LORTON, VA 22079

RCRA-CESQG:

Date form received by agency:	08/15/2011
Facility name:	VDOT - NEWINGTON AREA HEADQUARTERS
Facility address:	8305 CINDERBED RD LORTON, VA 22079
EPA ID:	VAR000520395
Mailing address:	CINDERBED RD LORTON, VA 22079
Contact:	HOWARD AKERS
Contact address:	CINDERBED RD LORTON, VA 22079
Contact country:	US
Contact telephone:	703-339-1444
Contact email:	HOWARD.AKERS@VDOT.VIRGINIA.GOV
EPA Region:	03
Classification:	Conditionally Exempt Small Quantity Generator
Description:	Handler: generates 100 kg or less of hazardous waste per calendar month, and accumulates 1000 kg or less of hazardous waste at any time; or generates 1 kg or less of acutely hazardous waste per calendar month, and accumulates at any time: 1 kg or less of acutely hazardous waste; or 100 kg or less of any residue or contaminated soil, waste or other debris resulting from the cleanup of a spill, into or on any land or water, of acutely hazardous waste; or generates 100 kg or less of any residue or contaminated soil, waste or other debris resulting from the cleanup of a spill, into or on any land or water, of acutely hazardous waste during any calendar month, and accumulates at any time: 1 kg or less of acutely hazardous waste; or 100 kg or less of any residue or contaminated soil, waste or other debris resulting from the cleanup of a spill, into or on any land or water, of acutely hazardous waste

Owner/Operator Summary:

Owner/operator name:	DAVID M SALISBURY
Owner/operator address:	Not reported Not reported
Owner/operator country:	US
Owner/operator telephone:	Not reported
Owner/operator email:	Not reported
Owner/operator fax:	Not reported
Owner/operator extension:	Not reported
Legal status:	State

Map ID	Site	Database(s)	EPA ID Number

VDOT - NEWINGTON AREA HEADQUARTERS (Continued) **1014922031**

Owner/Operator Type: Operator
Owner/Op start date: 01/01/2000
Owner/Op end date: Not reported

Owner/operator name: COMMONWEALTH OF VA - VDOT
Owner/operator address: EAST BROAD STREET
RICHMOND, VA 23219
Owner/operator country: US
Owner/operator telephone: 703-259-1961
Owner/operator email: Not reported
Owner/operator fax: Not reported
Owner/operator extension: Not reported
Legal status: State
Owner/Operator Type: Owner
Owner/Op start date: 09/29/1955
Owner/Op end date: Not reported

Handler Activities Summary:
U.S. importer of hazardous waste: No
Mixed waste (haz. and radioactive): No
Recycler of hazardous waste: No
Transporter of hazardous waste: No
Treater, storer or disposer of HW: No
Underground injection activity: No
On-site burner exemption: No
Furnace exemption: No
Used oil fuel burner: No
Used oil processor: No
User oil refiner: No
Used oil fuel marketer to burner: No
Used oil Specification marketer: No
Used oil transfer facility: No
Used oil transporter: No

. Waste code: D001
. Waste name: IGNITABLE WASTE

Violation Status: No violations found

1445 **ALLEN PARK ROAD** **VA SPILLS** **S108928947**
8305 CINDERBED RD., NEWINGTON **N/A**
FAIRFAX, VA

SPILLS NO:
Region: NO
Id: 522
Incident Summary: Not reported
Date In: Not reported
Date Closed: Not reported
Pollution Type: #2 FUEL OIL
Responsible Party: Not reported
Facility Status: **TRANFR**
Owner: Not reported
Facility Contact: MICHAEL NEUHARD, 703-246-4386
Facility Permitted: Not reported
Facility Telephone: 703-339-5556
Time In: Not reported
Reported By Name: CHRIS SIEBERT

Map ID	Site	Database(s)	EPA ID Number

ALLEN PARK ROAD (Continued) **S108928947**

Reported By Telephone:	Not reported
Reported By Affiliation/Addr:	Not reported
Incident Response IR #:	Not reported
Responsible Party Address:	Not reported
Responsible Party City:	Not reported
Responsible Party State:	Not reported
Responsible Party Zip:	Not reported
Responsible Party Contact:	Not reported
Responsible Party Telephone:	Not reported
Owner Name:	Not reported
Owner Address:	Not reported
Owner City:	Not reported
Owner State:	Not reported
Owner Zip:	Not reported
Owner Contact:	Not reported
Owner Telephone:	Not reported
Incident Date:	Not reported
Incident Time:	Not reported
Petroleum:	Not reported
Solid Waste:	Not reported
Hazardous Waste:	Not reported
Water:	Not reported
Air:	Not reported
Sewage:	Not reported
Fish Kill:	Not reported
Threat Wetlands:	Not reported
Wetlands:	Not reported
Material Released:	Not reported
Possible Receptors:	Not reported
Quantity Released:	Not reported
Unit Released:	Not reported
Quantity In Water:	Not reported
Receiving Waters:	Not reported
River Basin:	1A
Inspection Date:	Not reported
Call Date:	Not reported
Inspector:	Not reported
Response Due:	Not reported
Response Received Date:	Not reported
Visit Needed:	Not reported
Open:	Not reported
Air Referral Date:	Not reported
Air Reg/ Permit Number:	Not reported
Waste Referral Date:	Not reported
Epa Id Or Permit Number:	Not reported
Water Referral Date:	Not reported
Water Permit Number:	Not reported
Remediation Referral Date:	Not reported
Remediation Pc Number:	Not reported
Enforcement Referral Date:	Not reported
Nov Number:	Not reported
Pc Number:	Not reported
Receive By:	Not reported
Case Officer:	Not reported
Case Type:	Not reported
Street Address:	VDOT HQ FAIRFAX
Polllutant:	Not reported

Map ID	Site	Database(s)	EPA ID Number

ALLEN PARK ROAD (Continued) **S108928947**

Impact:	Not reported
Spill Time:	Not reported
Spill Date:	2/11/1991
Spill Volume:	Not reported
Measure:	Not reported
Volume In Water:	Not reported
Stream Name:	LONG BRANCH, XTRIB
Investigation Date:	Not reported
Closure Date:	Not reported
Lab Results:	Not reported
Target Date:	Not reported
Prep Number:	91-1162
Report Date:	2/11/1991
Report Time:	1630
Pollutant Scr:	OIL INTO STATE WATERS
Volume:	-1
Volume Esc:	-1
Future Recommendations:	SITE VISIT ON 2/12/91 TO ASSIST IN THE SITE REMEDIATION. TRANSFERRED TO GROUND WATER SECTION. SEE LUST FILE 91-1162.
Stream Code:	LOA
Visit Date:	2/12/1991
Lab Date:	Not reported
File Close Date:	Not reported
Prep Copy:	Not reported
City:	Not reported
Incident Summary:	Not reported
Reported:	Not reported
Results:	Not reported
Inspection Comments:	Not reported
Remarks:	OIL SPILL IN LONG BRANCH, FROM THE FAIRFAX SOLID WASTE FACILITY. ACCORDING TO THE REPORTS FROM THE LOCAL FIRE RESPONDERS, THE SPILL WAS TRACED BACK TO THE FAIRFAX SOLID WASTE FACILITY AND THE FAIRFAX CONNECTOR BUS FACILITY. BOTH AR Not reported

---

1445 **VDOT-NEWINGTON** **VA SPILLS** **S108327519**
8311 CINDERBED RD **N/A**
NEWINGTON, VA

SPILLS:

Fips City/County:	Fairfax County
Status:	Not reported
Reference Id:	Not reported
IR Number:	2007-N-0386
Associated IR:	Not reported
Incident Date:	11/29/2006
Call Received Date:	11/29/2006
Closure Comments:	See Site Summary for details
Threat To:	Not reported
Terrorism (Y/N):	NO
Characterize Incident:	Not reported
Incident Type:	"Petroleum,Waste"
Incident Subtype:	"Petroleum,Solid Waste"
Materials:	Oil (Waste)(10 - 10 Gallons)
Effect To Receptor:	Not reported
Water Body:	Not reported
Low Quantity To Water:	Not reported
High Quantity To Water:	Not reported

Map ID	Site	Database(s)	EPA ID Number

VDOT-NEWINGTON (Continued) **S108327519**

Quantity Units:	Not reported
Other Receptors:	Not reported
RP Company:	Not reported
RP Name:	Not reported
Property Owner:	Not reported
Property Company:	Not reported
Duration Of Event (Hrs):	Not reported
Impacts:	Not reported
Other Impacts:	Not reported
Steps Taken:	Not reported
Steps Taken Description:	Not reported
System Components:	Not reported
Other System Components:	Not reported
Cause Of Event:	Not reported
Corrective Action Taken:	Not reported
Weather Status:	Not reported
Precipitation (Wet):	Not reported
Discharge Type:	Not reported
Discharge Volume:	Not reported
Unknown Discharge (Y/N):	NO
Site Name:	VDOT-NEWINGTON
Closure Date:	12/15/2006
Orig. Call Incident Description:	"While on site investigating FFX F.D. foam incident, free product/oil was observed puddled on water next to a roadway trash pile. Two five gal buckets of a tar-like compound were also observed sitting in the water. M. Miller informed yard superintendant about problem & asked that it be cleaned up."
Original Call Material Description:	"oil, buckets of tar-like compound (Qty=two 5 gal buckets)"
Original Call Location Description:	VDOT-Newington-8311 CinderBed Rd-Newington-VA--Fairfax County
Incident Ongoing at time of Call:	Not reported
Agencies Notified (Y/N):	NO
Other Agencies:	Not reported
Permitted (Y/N):	NO
Call Reported By Company Name:	Mark Miller
Call Property Owner Company Name:	Not reported
Call Property Owner Name:	Not reported
Site Summary:	Follow up visit on 11/30/06 indicated site was clean.

SPILLS NO:

Region:	NO
Id:	Not reported
Incident Summary:	Not reported
Date In:	11/29/2006
Date Closed:	12/15/2006
Pollution Type:	Not reported
Responsible Party:	Not reported
Facility Status:	**Not reported**
Owner:	Not reported
Facility Contact:	Not reported
Facility Permitted:	0
Facility Telephone:	Not reported
Time In:	12:00:00 PM
Reported By Name:	Mark Miller
Reported By Telephone:	Not reported
Reported By Affiliation/Addr:	DEQ
Incident Response IR #:	2007-N-0386
Responsible Party Address:	Not reported

Map ID	Site	Database(s)	EPA ID Number

VDOT-NEWINGTON (Continued) **S108327519**

Responsible Party City:	Not reported
Responsible Party State:	Not reported
Responsible Party Zip:	Not reported
Responsible Party Contact:	Not reported
Responsible Party Telephone:	Not reported
Owner Name:	Not reported
Owner Address:	Not reported
Owner City:	Not reported
Owner State:	Not reported
Owner Zip:	Not reported
Owner Contact:	Not reported
Owner Telephone:	Not reported
Incident Date:	11/29/2006
Incident Time:	12:00:00 PM
Petroleum:	-1
Solid Waste:	-1
Hazardous Waste:	0
Water:	0
Air:	0
Sewage:	0
Fish Kill:	0
Threat Wetlands:	0
Wetlands:	0
Material Released:	oil, buckets of tar-like compound
Possible Receptors:	Not reported
Quantity Released:	two 5 gal buckets
Unit Released:	Not reported
Quantity In Water:	???
Receiving Waters:	Not reported
River Basin:	Not reported
Inspection Date:	11/30/2006
Call Date:	Not reported
Inspector:	Not reported
Response Due:	Not reported
Response Received Date:	Not reported
Visit Needed:	0
Open:	0
Air Referral Date:	Not reported
Air Reg/ Permit Number:	Not reported
Waste Referral Date:	Not reported
Epa Id Or Permit Number:	Not reported
Water Referral Date:	Not reported
Water Permit Number:	Not reported
Remediation Referral Date:	Not reported
Remediation Pc Number:	Not reported
Enforcement Referral Date:	Not reported
Nov Number:	Not reported
Pc Number:	Not reported
Receive By:	Not reported
Case Officer:	Not reported
Case Type:	Not reported
Street Address:	Not reported
Polllutant:	Not reported
Impact:	Not reported
Spill Time:	Not reported
Spill Date:	Not reported
Spill Volume:	Not reported

Map ID	Site	Database(s)	EPA ID Number

VDOT-NEWINGTON (Continued) **S108327519**

Measure:	Not reported
Volume In Water:	Not reported
Stream Name:	Not reported
Investigation Date:	Not reported
Closure Date:	Not reported
Lab Results:	Not reported
Target Date:	Not reported
Prep Number:	Not reported
Report Date:	Not reported
Report Time:	Not reported
Pollutant Scr:	Not reported
Volume:	Not reported
Volume Esc:	Not reported
Future Recommendations:	Not reported
Stream Code:	Not reported
Visit Date:	Not reported
Lab Date:	Not reported
File Close Date:	Not reported
Prep Copy:	Not reported
City:	Not reported
Incident Summary:	While on site investigating FFX F.D. foam incident, free product/oil was observed puddled on water next to a roadway trash pile. Two five gal buckets of a tar-like compound were also observed sitting in the water. M. Miller informed yard superintendant about problem & asked that it be cleaned up.
Reported:	Not reported
Results:	Not reported
Inspection Comments:	Follow up visit on 11/30/06 indicated site was clean.
Remarks:	Not reported

1451 **8300 FROSTY CT. DISCHARGE** **VA SPILLS** **S108926980**
8300 FROSTY CT., LORTON **N/A**
FAIRFAX, VA

SPILLS NO:

Region:	NO
Id:	1782
Incident Summary:	Not reported
Date In:	Not reported
Date Closed:	Not reported
Pollution Type:	CARPET CLEANING WATER
Responsible Party:	Not reported
Facility Status:	**CLOSED**
Owner:	Not reported
Facility Contact:	PAUL DIDIER
Facility Permitted:	Not reported
Facility Telephone:	703-246-2098
Time In:	Not reported
Reported By Name:	PAUL DIDER
Reported By Telephone:	Not reported
Reported By Affiliation/Addr:	Not reported
Incident Response IR #:	Not reported
Responsible Party Address:	Not reported
Responsible Party City:	Not reported
Responsible Party State:	Not reported
Responsible Party Zip:	Not reported
Responsible Party Contact:	Not reported
Responsible Party Telephone:	Not reported

Map ID	Site	Database(s)	EPA ID Number

8300 FROSTY CT. DISCHARGE (Continued) **S108926980**

Owner Name:	Not reported
Owner Address:	Not reported
Owner City:	Not reported
Owner State:	Not reported
Owner Zip:	Not reported
Owner Contact:	Not reported
Owner Telephone:	Not reported
Incident Date:	Not reported
Incident Time:	Not reported
Petroleum:	Not reported
Solid Waste:	Not reported
Hazardous Waste:	Not reported
Water:	Not reported
Air:	Not reported
Sewage:	Not reported
Fish Kill:	Not reported
Threat Wetlands:	Not reported
Wetlands:	Not reported
Material Released:	Not reported
Possible Receptors:	Not reported
Quantity Released:	Not reported
Unit Released:	Not reported
Quantity In Water:	Not reported
Receiving Waters:	Not reported
River Basin:	1A
Inspection Date:	Not reported
Call Date:	Not reported
Inspector:	Not reported
Response Due:	Not reported
Response Received Date:	Not reported
Visit Needed:	Not reported
Open:	Not reported
Air Referral Date:	Not reported
Air Reg/ Permit Number:	Not reported
Waste Referral Date:	Not reported
Epa Id Or Permit Number:	Not reported
Water Referral Date:	Not reported
Water Permit Number:	Not reported
Remediation Referral Date:	Not reported
Remediation Pc Number:	Not reported
Enforcement Referral Date:	Not reported
Nov Number:	Not reported
Pc Number:	Not reported
Receive By:	Not reported
Case Officer:	Not reported
Case Type:	Not reported
Street Address:	FAIRFAX CO. HD
Polllutant:	Not reported
Impact:	Not reported
Spill Time:	Not reported
Spill Date:	10/29/1994
Spill Volume:	Not reported
Measure:	Not reported
Volume In Water:	Not reported
Stream Name:	ACCOTINK CREEK
Investigation Date:	Not reported
Closure Date:	Not reported

Map ID	Site	Database(s)	EPA ID Number

8300 FROSTY CT. DISCHARGE (Continued) **S108926980**

Lab Results:	Not reported
Target Date:	Not reported
Prep Number:	95-3789
Report Date:	11/1/1994
Report Time:	1345
Pollutant Scr:	RELEASE TO GROUND
Volume:	-1
Volume Esc:	-1
Future Recommendations:	LETTER SENT - 11/4/94. CLOSED AS PREP.
Stream Code:	ACO
Visit Date:	Not reported
Lab Date:	Not reported
File Close Date:	2/16/1995
Prep Copy:	Not reported
City:	LORTON
Incident Summary:	Not reported
Reported:	Not reported
Results:	Not reported
Inspection Comments:	Not reported
Remarks:	CREDIBLE CARPET CLEANING, 550-6009, IS RP. DUMPED WASTE WATER FROM WORK AT SITE ONTO GROUND DURING WEEKEND OF 10/29/94.

Count: 466 records FOCUS MAP 33 ORPHAN SUMMARY

City	EDR ID	Site Name	Site Address	Zip	Database(s)
ALEXANDRIA	S105983283	FORT BELVOIR	BUILDING 01822	22060	VA LUST
FAIRFAX	S103457821	EXXON #2-6030	8101 BACKLICK ROAD	22079	VA LUST
FAIRFAX	S105983302	FORT BELVOIR (PREP)	BUILDING 03140, DAVIDSON AIRFIELD	22060	VA LUST
FAIRFAX	S105983862	FORT BELVOIR	BUILDING 02212	22060	VA LUST
FAIRFAX	S105983861	FORT BELVOIR	BUILDING 01824	22060	VA LUST
FAIRFAX	S105983983	FORT BELVOIR	BUILDING 01803	22060	VA LUST
FAIRFAX	S105983966	FORT BELVOIR	BUILDING 01193	22060	VA LUST
FAIRFAX	S105983960	FORT BELVOIR	BUILDING 02238	22060	VA LUST
FAIRFAX	S105983950	FORT BELVOIR	BUILDING 03233	22060	VA LUST
FAIRFAX	S105983928	FORT BELVOIR	BUILDING 01816	22060	VA LUST
FAIRFAX	S104957192	FORT BELVOIR	BUILDING 01153	22060	VA LUST
FAIRFAX	S105983599	FORT BELVOIR	BUILDING 01122	22060	VA LUST
FAIRFAX	S105983914	FORT BELVOIR	BUILDING 00788	22060	VA LUST
FAIRFAX	S105983906	FORT BELVOIR	BUILDING 00506	22060	VA LUST
FAIRFAX	S105983897	FORT BELVOIR	BUILDING 00214	22060	VA LUST
FAIRFAX	S105983894	FORT BELVOIR	BUILDING 02473	22060	VA LUST
FAIRFAX	S105983406	FORT BELVOIR	BUILDING 01803	22060	VA LUST
FAIRFAX	S105983831	FORT BELVOIR	BUILDING 00778	22060	VA LUST
FAIRFAX	S105983539	FORT BELVOIR	BUILDING 00328	22060	VA LUST
FAIRFAX	S105983827	FORT BELVOIR	BUILDING 00220	22060	VA LUST
FAIRFAX	S105983803	FORT BELVOIR	BUILDING 02580	22060	VA LUST
FAIRFAX	S105983795	FORT BELVOIR	BUILDING 00247	22060	VA LUST
FAIRFAX	S105983909	FORT BELVOIR	BUILDING 00687	22060	VA LUST
FAIRFAX	S105983908	FORT BELVOIR	BUILDING 00681	22060	VA LUST
FAIRFAX	S105983902	FORT BELVOIR	BUILDING 00332, TANK A	22060	VA LUST
FAIRFAX	S105983900	FORT BELVOIR	BUILDING 00246	22060	VA LUST
FAIRFAX	S105983890	FORT BELVOIR	BUILDING 01960	22060	VA LUST
FAIRFAX	S105983888	FORT BELVOIR	BUILDING 01491	22060	VA LUST
FAIRFAX	S105983883	FORT BELVOIR	BUILDING 01403	22060	VA LUST
FAIRFAX	S105983882	FORT BELVOIR	BUILDING 01101	22060	VA LUST
FAIRFAX	S105983871	FORT BELVOIR	BUILDING 00226	22060	VA LUST
FAIRFAX	S105983860	FORT BELVOIR	BUILDING 01027	22060	VA LUST
FAIRFAX	S105983850	FORT BELVOIR	BUILDING 01966	22060	VA LUST
FAIRFAX	S105983847	FORT BELVOIR	BUILDING 01481, 85 & 86	22060	VA LUST
FAIRFAX	S105983982	FORT BELVOIR	BUILDING 01575	22060	VA LUST
FAIRFAX	S105983976	FORT BELVOIR	BUILDING 02421	22060	VA LUST
FAIRFAX	S105983967	FORT BELVOIR	BUILDING 01427	22060	VA LUST
FAIRFAX	S105983953	FORT BELVOIR	BUILDING 05034	22060	VA LUST
FAIRFAX	S105983943	FORT BELVOIR	BUILDING 02454	22060	VA LUST
FAIRFAX	S105983422	FORT BELVOIR	BUILDING 01974	22060	VA LUST
FAIRFAX	S105983797	FORT BELVOIR	BUILDING 00435	22060	VA LUST
FAIRFAX	S105983794	FORT BELVOIR	BUILDING 00182	22060	VA LUST
FAIRFAX	S105983922	FORT BELVOIR	BUILDING 01421	22060	VA LUST

Count: 466 records FOCUS MAP 33 ORPHAN SUMMARY

City	EDR ID	Site Name	Site Address	Zip	Database(s)
FAIRFAX	S105983832	FORT BELVOIR	BUILDING 00950	22060	VA LUST
FAIRFAX	S105984007	FORT BELVOIR	BUILDING 01810	22060	VA LUST
FAIRFAX	S105983455	FORT BELVOIR, POL FACILITY	BUILDING 00390	22060	VA LUST
FAIRFAX	S105983696	FORT BELVOIR	BUILDING 01132, 9580 THEOTE ROAD	22060	VA LUST
FAIRFAX	S105983637	FORT BELVOIR	BUILDING 02217	22060	VA LUST
FAIRFAX	S105983921	FORT BELVOIR	BUILDING 01199	22060	VA LUST
FAIRFAX	S105983919	FORT BELVOIR	BUILDING 01138	22060	VA LUST
FAIRFAX	S105983913	FORT BELVOIR	BUILDING 00773	22060	VA LUST
FAIRFAX	S105983911	FORT BELVOIR	BUILDING 00712	22060	VA LUST
FAIRFAX	S105983893	FORT BELVOIR	BUILDING 02234	22060	VA LUST
FAIRFAX	S105983875	FORT BELVOIR	BUILDING 00337	22060	VA LUST
FAIRFAX	S105983857	FORT BELVOIR	BUILDING 00202	22060	VA LUST
FAIRFAX	S105983849	FORT BELVOIR	BUILDING 01916,19,24,27,29 & 30	22060	VA LUST
FAIRFAX	S105983895	FORT BELVOIR	BUILDING 02595	22060	VA LUST
FAIRFAX	S105983981	FORT BELVOIR	BUILDING 01434	22060	VA LUST
FAIRFAX	S105983975	FORT BELVOIR	BUILDING 02417	22060	VA LUST
FAIRFAX	S105983948	FORT BELVOIR	BUILDING 03162	22060	VA LUST
FAIRFAX	S105983931	FORT BELVOIR	BUILDING 01833	22060	VA LUST
FAIRFAX	S105983824	FORT BELVOIR	BUILDING 00204, 05,06,07,08,09	22060	VA LUST
FAIRFAX	S105983802	FORT BELVOIR	BUILDING 02444	22060	VA LUST
FAIRFAX	S105983220	FORT BELVOIR	BUILDING 01332	22060	VA LUST
FAIRFAX	S105983712	FORT BELVOIR-NORTH POST GAS STATION	BUILDING 02304	22060	VA LUST
FAIRFAX	S105983918	FORT BELVOIR	BUILDING 01128	22060	VA LUST
FAIRFAX	S105983917	FORT BELVOIR	BUILDING 01025	22060	VA LUST
FAIRFAX	S105983903	FORT BELVOIR	BUILDING 00338	22060	VA LUST
FAIRFAX	S105983887	FORT BELVOIR	BUILDING 01487	22060	VA LUST
FAIRFAX	S105983885	FORT BELVOIR	BUILDING 01462	22060	VA LUST
FAIRFAX	S105983878	FORT BELVOIR	BUILDING 00193	22060	VA LUST
FAIRFAX	S105983873	FORT BELVOIR	BUILDING 00258	22060	VA LUST
FAIRFAX	S105983872	FORT BELVOIR	BUILDING 00240	22060	VA LUST
FAIRFAX	S105983965	FORT BELVOIR	BUILDING 00715 (TANKS A & B)	22060	VA LUST
FAIRFAX	S105983973	FORT BELVOIR	BUILDING 02284	22060	VA LUST
FAIRFAX	S105983925	FORT BELVOIR	BUILDING 01804	22060	VA LUST
FAIRFAX	S105983924	FORT BELVOIR	BUILDING 01802	22060	VA LUST
FAIRFAX	S105983833	FORT BELVOIR	BUILDING 01127	22060	VA LUST
FAIRFAX	S105983959	FORT BELVOIR	BUILDING 02225	22060	VA LUST
FAIRFAX	S105983956	FORT BELVOIR	BUILDING 02201	22060	VA LUST
FAIRFAX	S105983945	FORT BELVOIR	BUILDING 02586	22060	VA LUST
FAIRFAX	S105983944	FORT BELVOIR	BUILDING 02582	22060	VA LUST
FAIRFAX	S105983941	FORT BELVOIR	BUILDING 02268	22060	VA LUST
FAIRFAX	S105983937	FORT BELVOIR	BUILDING 01928	22060	VA LUST
FAIRFAX	S105983935	FORT BELVOIR	BUILDING 01911	22060	VA LUST
FAIRFAX	S105983930	FORT BELVOIR	BUILDING 01819	22060	VA LUST
FAIRFAX	S105983929	FORT BELVOIR	BUILDING 01817	22060	VA LUST
FAIRFAX	S105983798	FORT BELVOIR	BUILDING 00707	22060	VA LUST
FAIRFAX	S105983579	FORT BELVOIR - DOGUE CREEK APARTMENTS	BUILDING 00917, 5326 FENNER ROAD	22060	VA LUST
FAIRFAX	S105983549	FORT BELVOIR - DOGUE CREEK VILLAGE	BUILDING 00900	22060	VA LUST

Count: 466 records FOCUS MAP 33 ORPHAN SUMMARY

City	EDR ID	Site Name	Site Address	Zip	Database(s)
FAIRFAX	S105983905	FORT BELVOIR	BUILDING 00392	22060	VA LUST
FAIRFAX	S105983880	FORT BELVOIR	BUILDING 00508	22060	VA LUST
FAIRFAX	S105983876	FORT BELVOIR	BUILDING 00361	22060	VA LUST
FAIRFAX	S105983874	FORT BELVOIR	BUILDING 00332, TANK D	22060	VA LUST
FAIRFAX	S105983851	FORT BELVOIR	BUILDING 03065	22060	VA LUST
FAIRFAX	S105983980	FORT BELVOIR	BUILDING 00601	22060	VA LUST
FAIRFAX	S105983978	FORT BELVOIR	BUILDING 02586	22060	VA LUST
FAIRFAX	S105983977	FORT BELVOIR	BUILDING 02422	22060	VA LUST
FAIRFAX	S105983974	FORT BELVOIR	BUILDING 02411	22060	VA LUST
FAIRFAX	S105983969	FORT BELVOIR	BUILDING 01837	22060	VA LUST
FAIRFAX	S105983957	FORT BELVOIR	BUILDING 02211	22060	VA LUST
FAIRFAX	S105983955	FORT BELVOIR	BUILDING 07336	22060	VA LUST
FAIRFAX	S105982842	FORT BELVOIR	BUILDING 01124	22060	VA LUST
FAIRFAX	S105982821	FORT BELVOIR	BUILDING 02202	22060	VA LUST
FAIRFAX	S105983654	FORT BELVOIR - DOGUE CREEK HOUSING	BUILDING 00919 ADJACENT TO	22060	VA LUST
FAIRFAX	S105983954	FORT BELVOIR	BUILDING 05064	22060	VA LUST
FAIRFAX	S105983946	FORT BELVOIR	BUILDING 02591	22060	VA LUST
FAIRFAX	S105983940	FORT BELVOIR	BUILDING 02244	22060	VA LUST
FAIRFAX	S105983932	FORT BELVOIR	BUILDING 01901	22060	VA LUST
FAIRFAX	S105983829	FORT BELVOIR	BUILDING 00359	22060	VA LUST
FAIRFAX	S105983828	FORT BELVOIR	BUILDING 00247	22060	VA LUST
FAIRFAX	S105983825	FORT BELVOIR	BUILDING 00201,03,13,11,12	22060	VA LUST
FAIRFAX	S105983800	FORT BELVOIR	BUILDING 01726	22060	VA LUST
FAIRFAX	S105983717	FORT BELVOIR, STORAGE DEPOT	BUILDING 00717	22060	VA LUST
FAIRFAX	S105983716	FORT BELVOIR, TESTING AREA	BUILDING 00324	22060	VA LUST
FAIRFAX	S105983920	FORT BELVOIR	BUILDING 01158	22060	VA LUST
FAIRFAX	S105983915	FORT BELVOIR	BUILDING 00805	22060	VA LUST
FAIRFAX	S105983912	FORT BELVOIR	BUILDING 00740	22060	VA LUST
FAIRFAX	S105983904	FORT BELVOIR	BUILDING 00354	22060	VA LUST
FAIRFAX	S105983899	FORT BELVOIR	BUILDING 00219	22060	VA LUST
FAIRFAX	S105983952	FORT BELVOIR	BUILDING 05033	22060	VA LUST
FAIRFAX	S105983891	FORT BELVOIR	BUILDING 02232	22060	VA LUST
FAIRFAX	S105983884	FORT BELVOIR	BUILDING 01439	22060	VA LUST
FAIRFAX	S105983877	FORT BELVOIR	BUILDING 00184	22060	VA LUST
FAIRFAX	S105983870	FORT BELVOIR	BUILDING 00200	22060	VA LUST
FAIRFAX	S105983863	FORT BELVOIR	BUILDING 05099	22060	VA LUST
FAIRFAX	S105983852	FORT BELVOIR	BUILDING 03138	22060	VA LUST
FAIRFAX	S105983848	FORT BELVOIR	BUILDING 01908	22060	VA LUST
FAIRFAX	S105983846	FORT BELVOIR	BUILDING 01460	22060	VA LUST
FAIRFAX	S105983845	FORT BELVOIR	BUILDING 00773	22060	VA LUST
FAIRFAX	S105983970	FORT BELVOIR	BUILDING 01926	22060	VA LUST
FAIRFAX	S105983947	FORT BELVOIR	BUILDING 02593	22060	VA LUST
FAIRFAX	S105983942	FORT BELVOIR	BUILDING 02271	22060	VA LUST
FAIRFAX	S105983939	FORT BELVOIR	BUILDING 02241	22060	VA LUST
FAIRFAX	S105983799	FORT BELVOIR	BUILDING 01200	22060	VA LUST
FAIRFAX	S105983951	FORT BELVOIR	BUILDING 05009	22060	VA LUST
FAIRFAX	S105983826	FORT BELVOIR	BUILDING 00210	22060	VA LUST

City	EDR ID	Site Name	Site Address	Zip	Database(s)
FAIRFAX	S105983823	FORT BELVOIR	BUILDING 00080 & 81	22060	VA LUST
FAIRFAX	S105983804	FORT BELVOIR	BUILDING 02592	22060	VA LUST
FAIRFAX	S105983801	FORT BELVOIR	BUILDING 01736	22060	VA LUST
FAIRFAX	S105983830	FORT BELVOIR	BUILDING 00367	22060	VA LUST
FAIRFAX	S105983678	FORT BELVOIR	BUILDING 02009 & 02034	22060	VA LUST
FAIRFAX	S105983916	FORT BELVOIR	BUILDING 00907	22060	VA LUST
FAIRFAX	S105983910	FORT BELVOIR	BUILDING 00701	22060	VA LUST
FAIRFAX	S105983907	FORT BELVOIR	BUILDING 00630	22060	VA LUST
FAIRFAX	S105983898	FORT BELVOIR	BUILDING 00216	22060	VA LUST
FAIRFAX	S105983896	FORT BELVOIR	BUILDING 00181	22060	VA LUST
FAIRFAX	S105983889	FORT BELVOIR	BUILDING 01822	22060	VA LUST
FAIRFAX	S105983886	FORT BELVOIR	BUILDING 01468	22060	VA LUST
FAIRFAX	S105983869	FORT BELVOIR	BUILDING 00904	22060	VA LUST
FAIRFAX	S105983865	FORT BELVOIR	BUILDING 01146	22060	VA LUST
FAIRFAX	S105983864	FORT BELVOIR	BUILDING 00331	22060	VA LUST
FAIRFAX	S105983858	FORT BELVOIR	BUILDING 00256	22060	VA LUST
FAIRFAX	S105983854	FORT BELVOIR	BUILDING 01124	22060	VA LUST
FAIRFAX	S105983986	FORT BELVOIR	BUILDING 02444	22060	VA LUST
FAIRFAX	S105983972	FORT BELVOIR	BUILDING 02249	22060	VA LUST
FAIRFAX	S105983968	FORT BELVOIR	BUILDING 01475	22060	VA LUST
FAIRFAX	S105983958	FORT BELVOIR	BUILDING 02223	22060	VA LUST
FAIRFAX	S105983936	FORT BELVOIR	BUILDING 01923	22060	VA LUST
FAIRFAX	S105983934	FORT BELVOIR	BUILDING 01907	22060	VA LUST
FAIRFAX	S105983933	FORT BELVOIR	BUILDING 01902	22060	VA LUST
FAIRFAX	S105983927	FORT BELVOIR	BUILDING 01813	22060	VA LUST
FAIRFAX	S105983923	FORT BELVOIR	BUILDING 01442	22060	VA LUST
FAIRFAX	S105983680	FORT BELVOIR - DOGUE CREEK APARTMENTS	BUILDING 00900	22060	VA LUST
FAIRFAX	S105983901	FORT BELVOIR	BUILDING 00257	22060	VA LUST
FAIRFAX	S105983892	FORT BELVOIR	BUILDING 02233	22060	VA LUST
FAIRFAX	S105983550	FORT BELVOIR	BUILDING 02403	22060	VA LUST
FAIRFAX	S105983881	FORT BELVOIR	BUILDING 00753	22060	VA LUST
FAIRFAX	S105983879	FORT BELVOIR	BUILDING 00341	22060	VA LUST
FAIRFAX	S105983859	FORT BELVOIR	BUILDING 01000	22060	VA LUST
FAIRFAX	S105983979	FORT BELVOIR	BUILDING 01201	22060	VA LUST
FAIRFAX	S105983971	FORT BELVOIR	BUILDING 02235	22060	VA LUST
FAIRFAX	S105983949	FORT BELVOIR	BUILDING 03230	22060	VA LUST
FAIRFAX	S105983926	FORT BELVOIR	BUILDING 01805	22060	VA LUST
FAIRFAX	S105983867	FORT BELVOIR	BUILDING 02991	22060	VA LUST
FAIRFAX	S105983796	FORT BELVOIR	BUILDING 00305	22060	VA LUST
FAIRFAX	S105983793	FORT BELVOIR	BUILDING 00099	22060	VA LUST
FAIRFAX	1016899454	I-95 EXPRESS LANES AND I-95 NBL OVER RTE 611 (FURNACE ROAD)	I-95 EXPRESS LANES AND I-95	22079	FINDS, ECHO
FAIRFAX	1016977159	I-95 EXPRESS LANES AND I-95 NBL OVER RTE 611 (FURNACE ROAD)	I-95 EXPRESS LANES AND I-95	22079	RCRA NonGen / NLR
FAIRFAX	S104407228	VDOT - RTES 1 & 95	INTERSECTION ROUTE 1 & I-95 N	22079	VA LUST
FAIRFAX COUNTY	S108929693	FT BELVOIR/LOWER POT WTP VA0025364	FT BELVOIR PUMP STATION		VA SPILLS
FAIRFAX COUNTY	S109122692	FT BELVOIR	BUILDING 1416		VA SPILLS

Count: 466 records FOCUS MAP 33 ORPHAN SUMMARY

City	EDR ID	Site Name	Site Address	Zip	Database(s)
FAIRFAX COUNTY	S106239830	I95 NORTHBOUND (FORT BELVOIR EXIT)	I95 NORTHBOUND (FORT BELVOIR EXIT		VA SPILLS
FORT BELVIOR	1010004188	FORT BELVOIR	U.S. ARMY ATZA-CG	22060	FTTS
FORT BELVIOR	1008180304	FORT BELVOIR	U.S. ARMY ATZA-CG	22060	HIST FTTS
FORT BELVOIR	1023680488	FORT BELVOIR BUILDING #808 DEMOLITION PROJECT	808 FERREL ROAD	22060	RCRA NonGen / NLR
FORT BELVOIR	1023709114	FORT BELVOIR BUILDING #808 DEMOLITION PROJECT	808 FERREL ROAD	22060	FINDS, ECHO
FORT BELVOIR	1008011816	FORT BELVOIR	FORT BELVOIR	22060	FINDS, ECHO
FORT BELVOIR	1008178654	DEPARTMENT OF THE ARMY (FT. BELVOIR)	FORT BELVOIR ATZA-CG	22060	HIST FTTS
FORT BELVOIR	1010003198	DEPARTMENT OF THE ARMY (FT. BELVOIR)	FORT BELVOIR ATZA-CG	22060	FTTS
FORT BELVOIR	1008168236	FORT BELVOIR RESIDENTIAL COMMUNITIES, LLC	GUNSTON RD	22060	FINDS, ECHO
FORT BELVOIR	S105623639	FORT BELVOIR	INTERSECTION OF SURVEYOR AND MT. VERNON ROAD	22060	VA SPILLS
FORT BELVOIR	S114544477	DOMINION VIRGINIA POWER SUBSTATION - FORT BELVOIR	JOHN J KINGMAN RD	22060	VA LTANKS
FORT BELVOIR	U004183375	US ARMY FORT BELVOIR AAFES SHOPPETTE AND GAS	9600 POHICK RD	22060	VA UST
FORT BELVOIR	1017380530	US ARMY FORT BELVOIR AAFES SHOPPETTE AND GAS STATION (SOUTH	9600 POHICK ROAD	22060	FINDS
FORT BELVOIR	S114544474	US ARMY - FORT BELVOIR - MP-1 SITE	POL STORAGE AREA ALONG POE RD	22060	VA LTANKS
FORT BELVOIR	S108992419	FORT BELVOIR - BUILDING 00911 DOGUE CREEK VILLAGE	TELEGRAPH RD AND POTOMAC RIVER	22060	VA LTANKS
FORT BELVOIR	S108992430	FORT BELVOIR - BUILDING 00925	TELEGRAPH RD AND POTOMAC RIVER	22060	VA LTANKS
FORT BELVOIR	S108992622	FORT BELVOIR - BUILDING 00367	TELEGRAPH RD AND POTOMAC RIVER	22060	VA LTANKS
FORT BELVOIR	S108992513	FORT BELVOIR - BUILDING 02202	TELEGRAPH RD AND POTOMAC RIVER	22060	VA LTANKS
FORT BELVOIR	S108992841	FORT BELVOIR - BUILDING 01124	TELEGRAPH RD AND POTOMAC RIVER	22060	VA LTANKS
FORT BELVOIR	S108992446	FORT BELVOIR - BUILDING 01116	TELEGRAPH RD AND POTOMAC RIVER	22060	VA LTANKS
FORT BELVOIR	S108992441	FORT BELVOIR - BUILDING 02120	TELEGRAPH RD AND POTOMAC RIVER	22060	VA LTANKS
FORT BELVOIR	S108992447	FORT BELVOIR - BUILDING 07350	TELEGRAPH RD AND POTOMAC RIVER	22060	VA LTANKS
FORT BELVOIR	S108992462	FORT BELVOIR - BUILDING 01153	TELEGRAPH RD AND POTOMAC RIVER	22060	VA LTANKS
FORT BELVOIR	S108992499	FORT BELVOIR - BUILDING 01926	TELEGRAPH RD AND POTOMAC RIVER	22060	VA LTANKS
FORT BELVOIR	S108992487	FORT BELVOIR - BUILDING 02586	TELEGRAPH RD AND POTOMAC RIVER	22060	VA LTANKS
FORT BELVOIR	S108992507	FORT BELVOIR - BUILDING 00715 TANKS A AND B	TELEGRAPH RD AND POTOMAC RIVER	22060	VA LTANKS
FORT BELVOIR	S108992582	FORT BELVOIR - BUILDING 00226	TELEGRAPH RD AND POTOMAC RIVER	22060	VA LTANKS
FORT BELVOIR	S108992534	FORT BELVOIR - BUILDING 02232	TELEGRAPH RD AND POTOMAC RIVER	22060	VA LTANKS
FORT BELVOIR	S110145568	US ARMY - FORT BELVOIR - BUILDING 1943	TELEGRAPH RD AND POTOMAC RIVER	22060	VA LTANKS
FORT BELVOIR	S108992567	FORT BELVOIR - BUILDING 00338	TELEGRAPH RD AND POTOMAC RIVER	22060	VA LTANKS
FORT BELVOIR	S108992510	FORT BELVOIR - BUILDING 00354	TELEGRAPH RD AND POTOMAC RIVER	22060	VA LTANKS
FORT BELVOIR	S108992552	FORT BELVOIR - BUILDING 00788	TELEGRAPH RD AND POTOMAC RIVER	22060	VA LTANKS
FORT BELVOIR	S108992543	FORT BELVOIR - BUILDING 01025	TELEGRAPH RD AND POTOMAC RIVER	22060	VA LTANKS
FORT BELVOIR	S108992580	FORT BELVOIR - BUILDING 01158	TELEGRAPH RD AND POTOMAC RIVER	22060	VA LTANKS
FORT BELVOIR	S108992506	FORT BELVOIR - BUILDING 00181	TELEGRAPH RD AND POTOMAC RIVER	22060	VA LTANKS
FORT BELVOIR	S108992623	FORT BELVOIR - BUILDING 01928	TELEGRAPH RD AND POTOMAC RIVER	22060	VA LTANKS
FORT BELVOIR	S108992602	FORT BELVOIR - BUILDING 02113	TELEGRAPH RD AND POTOMAC RIVER	22060	VA LTANKS
FORT BELVOIR	S108992521	FORT BELVOIR - BUILDING 02241	TELEGRAPH RD AND POTOMAC RIVER	22060	VA LTANKS
FORT BELVOIR	S108992417	FORT BELVOIR - BUILDING 2462 DTRA EXPANSION	TELEGRAPH RD AND POTOMAC RIVER	22060	VA LTANKS

Count: 466 records FOCUS MAP 33 ORPHAN SUMMARY

City	EDR ID	Site Name	Site Address	Zip	Database(s)
FORT BELVOIR	S108992745	FORT BELVOIR - BUILDING 02403	TELEGRAPH RD AND POTOMAC RIVER	22060	VA LTANKS
FORT BELVOIR	S108992637	FORT BELVOIR - BUILDINGS 00080 AND 81	TELEGRAPH RD AND POTOMAC RIVER	22060	VA LTANKS
FORT BELVOIR	S108992621	FORT BELVOIR - BUILDING 00204,05,06,07,08,09	TELEGRAPH RD AND POTOMAC RIVER	22060	VA LTANKS
FORT BELVOIR	S108992632	FORT BELVOIR - BUILDING 00435	TELEGRAPH RD AND POTOMAC RIVER	22060	VA LTANKS
FORT BELVOIR	S108992641	FORT BELVOIR - BUILDING 02592	TELEGRAPH RD AND POTOMAC RIVER	22060	VA LTANKS
FORT BELVOIR	S108992388	FORT BELVOIR - BUILDING 1001	TELEGRAPH RD AND POTOMAC RIVER	22060	VA LTANKS
FORT BELVOIR	S108992774	FORT BELVOIR - BUILDING 01974	TELEGRAPH RD AND POTOMAC RIVER	22060	VA LTANKS
FORT BELVOIR	S108992777	FORT BELVOIR - BUILDING 01948	TELEGRAPH RD AND POTOMAC RIVER	22060	VA LTANKS
FORT BELVOIR	S108992761	FORT BELVOIR - BUILDING 01741	TELEGRAPH RD AND POTOMAC RIVER	22060	VA LTANKS
FORT BELVOIR	S106707214	FORT BELVOIR - HERRYFORD VILLAGE SEWAGE LIFT STATI	TELEGRAPH RD AND POTOMAC RIVER	22060	VA LTANKS
FORT BELVOIR	S108992418	FORT BELVOIR - BUILDING 00912 DOGUE CREEK VILLAGE	TELEGRAPH RD AND POTOMAC RIVER	22060	VA LTANKS
FORT BELVOIR	S108992736	FORT BELVOIR - BUILDING 01122	TELEGRAPH RD AND POTOMAC RIVER	22060	VA LTANKS
FORT BELVOIR	S108992773	FORT BELVOIR - BUILDING 01495	TELEGRAPH RD AND POTOMAC RIVER	22060	VA LTANKS
FORT BELVOIR	S108992526	FORT BELVOIR - BUILDING 02225	TELEGRAPH RD AND POTOMAC RIVER	22060	VA LTANKS
FORT BELVOIR	S108992666	FORT BELVOIR, BUILDING 2304, N.POST GAS STATION	TELEGRAPH RD AND POTOMAC RIVER	22060	VA LTANKS
FORT BELVOIR	S108992821	FORT BELVOIR - BUILDING 00201	TELEGRAPH RD AND POTOMAC RIVER	22060	VA LTANKS
FORT BELVOIR	S108992466	FORT BELVOIR - BUILDING 02444	TELEGRAPH RD AND POTOMAC RIVER	22060	VA LTANKS
FORT BELVOIR	S108992615	FORT BELVOIR - BUILDINGS 01481,85, 86	TELEGRAPH RD AND POTOMAC RIVER	22060	VA LTANKS
FORT BELVOIR	S108992592	FORT BELVOIR - BUILDINGS 1916,19,24,27,29,30	TELEGRAPH RD AND POTOMAC RIVER	22060	VA LTANKS
FORT BELVOIR	S108992494	FORT BELVOIR - BUILDING 00773	TELEGRAPH RD AND POTOMAC RIVER	22060	VA LTANKS
FORT BELVOIR	S108992448	FORT BELVOIR - BUILDING 01939	TELEGRAPH RD AND POTOMAC RIVER	22060	VA LTANKS
FORT BELVOIR	S108992443	FORT BELVOIR - BUILDING 00808	TELEGRAPH RD AND POTOMAC RIVER	22060	VA LTANKS
FORT BELVOIR	S108992581	FORT BELVOIR - BUILDING 00193	TELEGRAPH RD AND POTOMAC RIVER	22060	VA LTANKS
FORT BELVOIR	S108992545	FORT BELVOIR - BUILDING 00392	TELEGRAPH RD AND POTOMAC RIVER	22060	VA LTANKS
FORT BELVOIR	S108992511	FORT BELVOIR - BUILDING 00773	TELEGRAPH RD AND POTOMAC RIVER	22060	VA LTANKS
FORT BELVOIR	S108992555	FORT BELVOIR - BUILDING 01128	TELEGRAPH RD AND POTOMAC RIVER	22060	VA LTANKS
FORT BELVOIR	S108992500	FORT BELVOIR - BUILDING 01802	TELEGRAPH RD AND POTOMAC RIVER	22060	VA LTANKS
FORT BELVOIR	S108992645	FORT BELVOIR - BUILDING 02444	TELEGRAPH RD AND POTOMAC RIVER	22060	VA LTANKS
FORT BELVOIR	S108992569	FORT BELVOIR - BUILDING 05009	TELEGRAPH RD AND POTOMAC RIVER	22060	VA LTANKS
FORT BELVOIR	S108992562	FORT BELVOIR - BUILDING 05064	TELEGRAPH RD AND POTOMAC RIVER	22060	VA LTANKS
FORT BELVOIR	S108992577	FORT BELVOIR - BUILDING 02223	TELEGRAPH RD AND POTOMAC RIVER	22060	VA LTANKS
FORT BELVOIR	S108992538	FORT BELVOIR - BUILDING 00904	TELEGRAPH RD AND POTOMAC RIVER	22060	VA LTANKS
FORT BELVOIR	S108992528	FORT BELVOIR - BUILDING 0332 TANK D	TELEGRAPH RD AND POTOMAC RIVER	22060	VA LTANKS
FORT BELVOIR	S108992587	FORT BELVOIR - BUILDING 01439	TELEGRAPH RD AND POTOMAC RIVER	22060	VA LTANKS
FORT BELVOIR	S108992579	FORT BELVOIR - BUILDING 01468	TELEGRAPH RD AND POTOMAC RIVER	22060	VA LTANKS
FORT BELVOIR	S108992439	FORT BELVOIR - BUILDING 01695	TELEGRAPH RD AND POTOMAC RIVER	22060	VA LTANKS
FORT BELVOIR	S108992520	FORT BELVOIR - BUILDING 02249	TELEGRAPH RD AND POTOMAC RIVER	22060	VA LTANKS
FORT BELVOIR	S108992481	FORT BELVOIR - BUILDING 02991	TELEGRAPH RD AND POTOMAC RIVER	22060	VA LTANKS
FORT BELVOIR	S108992549	FORT BELVOIR - BUILDING 01911	TELEGRAPH RD AND POTOMAC RIVER	22060	VA LTANKS
FORT BELVOIR	S108992482	FORT BELVOIR - BUILDING 02271	TELEGRAPH RD AND POTOMAC RIVER	22060	VA LTANKS
FORT BELVOIR	1016696758	DOMINION AT FORT BELVOIR	TELEGRAPH RD AND POTOMAC RIVER	22060	FINDS, ECHO, US AIRS
FORT BELVOIR	S108992604	FORT BELVOIR - BUILDING 00681	TELEGRAPH RD AND POTOMAC RIVER	22060	VA LTANKS

Count: 466 records FOCUS MAP 33 ORPHAN SUMMARY

City	EDR ID	Site Name	Site Address	Zip	Database(s)
FORT BELVOIR	S108992612	FORT BELVOIR - BUILDING 00712	TELEGRAPH RD AND POTOMAC RIVER	22060	VA LTANKS
FORT BELVOIR	S108992518	FORT BELVOIR - BUILDING 00805	TELEGRAPH RD AND POTOMAC RIVER	22060	VA LTANKS
FORT BELVOIR	S108992558	FORT BELVOIR - BUILDING 00907	TELEGRAPH RD AND POTOMAC RIVER	22060	VA LTANKS
FORT BELVOIR	S108992609	FORT BELVOIR - BUILDING 01813	TELEGRAPH RD AND POTOMAC RIVER	22060	VA LTANKS
FORT BELVOIR	S108992583	FORT BELVOIR - BUILDING 01817	TELEGRAPH RD AND POTOMAC RIVER	22060	VA LTANKS
FORT BELVOIR	S108992646	FORT BELVOIR - BUILDING 01127	TELEGRAPH RD AND POTOMAC RIVER	22060	VA LTANKS
FORT BELVOIR	S108992610	FORT BELVOIR, BUILDING 01027	TELEGRAPH RD AND POTOMAC RIVER	22060	VA LTANKS
FORT BELVOIR	S108992524	FORT BELVOIR, BUILDING 05099	TELEGRAPH RD AND POTOMAC RIVER	22060	VA LTANKS
FORT BELVOIR	S108992344	US ARMY - FORT BELVOIR - DC ANG BUILDING	TELEGRAPH RD AND POTOMAC RIVER	22060	VA LTANKS
FORT BELVOIR	S108992411	FORT BELVOIR - BUILDING 1422	TELEGRAPH RD AND POTOMAC RIVER	22060	VA LTANKS
FORT BELVOIR	S108992763	FORT BELVOIR - BUILDING 00325	TELEGRAPH RD AND POTOMAC RIVER	22060	VA LTANKS
FORT BELVOIR	S108992522	FORT BELVOIR - BUILDING 00258	TELEGRAPH RD AND POTOMAC RIVER	22060	VA LTANKS
FORT BELVOIR	S108992416	FORT BELVOIR - BUILDING 709	TELEGRAPH RD AND POTOMAC RIVER	22060	VA LTANKS
FORT BELVOIR	S108992796	FORT BELVOIR - BUILDING 1422 - BOILER PLANT	TELEGRAPH RD AND POTOMAC RIVER	22060	VA LTANKS
FORT BELVOIR	S108992778	FORT BELVOIR - BUILDING 01822	TELEGRAPH RD AND POTOMAC RIVER	22060	VA LTANKS
FORT BELVOIR	S108992490	FORT BELVOIR - BUILDING 01131	TELEGRAPH RD AND POTOMAC RIVER	22060	VA LTANKS
FORT BELVOIR	S108992673	FORT BELVOIR - BUILDING 324 - TESTING AREA	TELEGRAPH RD AND POTOMAC RIVER	22060	VA LTANKS
FORT BELVOIR	S108992400	FORT BELVOIR - BUILDING 190	TELEGRAPH RD AND POTOMAC RIVER	22060	VA LTANKS
FORT BELVOIR	S108992503	FORT BELVOIR - BUILDING 02417	TELEGRAPH RD AND POTOMAC RIVER	22060	VA LTANKS
FORT BELVOIR	S108992517	FORT BELVOIR - BUILDING 02422	TELEGRAPH RD AND POTOMAC RIVER	22060	VA LTANKS
FORT BELVOIR	S108992620	FORT BELVOIR - BUILDING 00210	TELEGRAPH RD AND POTOMAC RIVER	22060	VA LTANKS
FORT BELVOIR	S108992459	FORT BELVOIR - BUILDING 00926	TELEGRAPH RD AND POTOMAC RIVER	22060	VA LTANKS
FORT BELVOIR	S108992495	FORT BELVOIR - BUILDING 01819	TELEGRAPH RD AND POTOMAC RIVER	22060	VA LTANKS
FORT BELVOIR	S108992548	FORT BELVOIR - BUILDING 01902	TELEGRAPH RD AND POTOMAC RIVER	22060	VA LTANKS
FORT BELVOIR	S108992606	FORT BELVOIR - BUILDING 03161	TELEGRAPH RD AND POTOMAC RIVER	22060	VA LTANKS
FORT BELVOIR	S108992560	FORT BELVOIR - BUILDING 05033	TELEGRAPH RD AND POTOMAC RIVER	22060	VA LTANKS
FORT BELVOIR	S108992472	FORT BELVOIR - BUILDING 05034	TELEGRAPH RD AND POTOMAC RIVER	22060	VA LTANKS
FORT BELVOIR	S108992590	FORT BELVOIR - BUILDING 02238	TELEGRAPH RD AND POTOMAC RIVER	22060	VA LTANKS
FORT BELVOIR	U003681381	US ARMY FORT BELVOIR	TELEGRAPH RD AND POTOMAC RIVER	22060	VA UST, VA AST
FORT BELVOIR	S108992848	FORT BELVOIR - BUILDING 1856	TELEGRAPH RD AND POTOMAC RIVER	22060	VA LTANKS
FORT BELVOIR	S108992445	FORT BELVOIR - BUILDING 00952	TELEGRAPH RD AND POTOMAC RIVER	22060	VA LTANKS
FORT BELVOIR	S108992460	FORT BELVOIR - BUILDING 02581	TELEGRAPH RD AND POTOMAC RIVER	22060	VA LTANKS
FORT BELVOIR	S108992463	FORT BELVOIR - BUILDING 02584	TELEGRAPH RD AND POTOMAC RIVER	22060	VA LTANKS
FORT BELVOIR	S108992434	FORT BELVOIR - BUILDING 03165	TELEGRAPH RD AND POTOMAC RIVER	22060	VA LTANKS
FORT BELVOIR	S108992802	FORT BELVOIR - BUILDING 03140	TELEGRAPH RD AND POTOMAC RIVER	22060	VA LTANKS
FORT BELVOIR	S108992600	FORT BELVOIR - BUILDING 00182	TELEGRAPH RD AND POTOMAC RIVER	22060	VA LTANKS
FORT BELVOIR	S108992625	FORT BELVOIR - BUILDING 01200	TELEGRAPH RD AND POTOMAC RIVER	22060	VA LTANKS
FORT BELVOIR	S108992647	FORT BELVOIR - BUILDING 01736	TELEGRAPH RD AND POTOMAC RIVER	22060	VA LTANKS
FORT BELVOIR	S108992553	FORT BELVOIR - BUILDING 01403	TELEGRAPH RD AND POTOMAC RIVER	22060	VA LTANKS
FORT BELVOIR	S108992529	FORT BELVOIR - BUILDING 01491	TELEGRAPH RD AND POTOMAC RIVER	22060	VA LTANKS
FORT BELVOIR	S111013924	US ARMY - FORT BELVOIR - TULLEY GATE O2 FACILITY	TELEGRAPH RD AND POTOMAC RIVER	22060	VA LTANKS
FORT BELVOIR	S108992687	FORT BELVOIR - BUILDINGS 01132 AND 01133	TELEGRAPH RD AND POTOMAC RIVER	22060	VA LTANKS
FORT BELVOIR	S108992457	FORT BELVOIR - BUILDING 00930	TELEGRAPH RD AND POTOMAC RIVER	22060	VA LTANKS
FORT BELVOIR	S108992536	FORT BELVOIR - BUILDING 01837	TELEGRAPH RD AND POTOMAC RIVER	22060	VA LTANKS
FORT BELVOIR	S108992571	FORT BELVOIR - BUILDING 00247	TELEGRAPH RD AND POTOMAC RIVER	22060	VA LTANKS

Count: 466 records FOCUS MAP 33 ORPHAN SUMMARY

City	EDR ID	Site Name	Site Address	Zip	Database(s)
FORT BELVOIR	S108992627	FORT BELVOIR - BUILDING 01908	TELEGRAPH RD AND POTOMAC RIVER	22060	VA LTANKS
FORT BELVOIR	S108992556	FORT BELVOIR - BUILDING 00201,03,13,11,12	TELEGRAPH RD AND POTOMAC RIVER	22060	VA LTANKS
FORT BELVOIR	S108992473	FORT BELVOIR - BUILDING 01488	TELEGRAPH RD AND POTOMAC RIVER	22060	VA LTANKS
FORT BELVOIR	S108992576	FORT BELVOIR - BUILDING 02234	TELEGRAPH RD AND POTOMAC RIVER	22060	VA LTANKS
FORT BELVOIR	S108992519	FORT BELVOIR - BUILDING 00216	TELEGRAPH RD AND POTOMAC RIVER	22060	VA LTANKS
FORT BELVOIR	S108992479	FORT BELVOIR - BUILDING 01138	TELEGRAPH RD AND POTOMAC RIVER	22060	VA LTANKS
FORT BELVOIR	S108992608	FORT BELVOIR - BUILDING 01199	TELEGRAPH RD AND POTOMAC RIVER	22060	VA LTANKS
FORT BELVOIR	S108992619	FORT BELVOIR - BUILDING 01421	TELEGRAPH RD AND POTOMAC RIVER	22060	VA LTANKS
FORT BELVOIR	S108992578	FORT BELVOIR - BUILDING 01833	TELEGRAPH RD AND POTOMAC RIVER	22060	VA LTANKS
FORT BELVOIR	S108992551	FORT BELVOIR - BUILDING 02233	TELEGRAPH RD AND POTOMAC RIVER	22060	VA LTANKS
FORT BELVOIR	S108992795	FORT BELVOIR - BUILDING 01197	TELEGRAPH RD AND POTOMAC RIVER	22060	VA LTANKS
FORT BELVOIR	S108992449	FORT BELVOIR - BUILDING 00935	TELEGRAPH RD AND POTOMAC RIVER	22060	VA LTANKS
FORT BELVOIR	S108992750	FORT BELVOIR - BUILDING 01422	TELEGRAPH RD AND POTOMAC RIVER	22060	VA LTANKS
FORT BELVOIR	S108992771	FORT BELVOIR - BUILDING 00231	TELEGRAPH RD AND POTOMAC RIVER	22060	VA LTANKS
FORT BELVOIR	S108992435	FORT BELVOIR - BUILDING 00918	TELEGRAPH RD AND POTOMAC RIVER	22060	VA LTANKS
FORT BELVOIR	S108992532	FORT BELVOIR - BUILDING 01475	TELEGRAPH RD AND POTOMAC RIVER	22060	VA LTANKS
FORT BELVOIR	S108992599	FORT BELVOIR - BUILDING 02411	TELEGRAPH RD AND POTOMAC RIVER	22060	VA LTANKS
FORT BELVOIR	S108992603	FORT BELVOIR - BUILDING 01966	TELEGRAPH RD AND POTOMAC RIVER	22060	VA LTANKS
FORT BELVOIR	S108992616	FORT BELVOIR - BUILDING 03065	TELEGRAPH RD AND POTOMAC RIVER	22060	VA LTANKS
FORT BELVOIR	S108992635	FORT BELVOIR - BUILDING 00247	TELEGRAPH RD AND POTOMAC RIVER	22060	VA LTANKS
FORT BELVOIR	S108992559	FORT BELVOIR - BUILDING 00707	TELEGRAPH RD AND POTOMAC RIVER	22060	VA LTANKS
FORT BELVOIR	S108992657	FORT BELVOIR, BUILDING 00717, STORAGE DEPOT	TELEGRAPH RD AND POTOMAC RIVER	22060	VA LTANKS
FORT BELVOIR	S110145567	US ARMY - FORT BELVOIR - BUILDING 1196	TELEGRAPH RD AND POTOMAC RIVER	22060	VA LTANKS
FORT BELVOIR	S108992431	FORT BELVOIR - BUILDING 1197	TELEGRAPH RD AND POTOMAC RIVER	22060	VA LTANKS
FORT BELVOIR	S108514851	US ARMY - FORT BELVOIR - PARK VILLAGE	TELEGRAPH RD AND POTOMAC RIVER	22060	VA LTANKS
FORT BELVOIR	S108992822	FORT BELVOIR - BUILDING 00214	TELEGRAPH RD AND POTOMAC RIVER	22060	VA LTANKS
FORT BELVOIR	S108992504	FORT BELVOIR - BUILDING 01803	TELEGRAPH RD AND POTOMAC RIVER	22060	VA LTANKS
FORT BELVOIR	S108992546	FORT BELVOIR - BUILDING 01822	TELEGRAPH RD AND POTOMAC RIVER	22060	VA LTANKS
FORT BELVOIR	S108992515	FORT BELVOIR - BUILDING 00246	TELEGRAPH RD AND POTOMAC RIVER	22060	VA LTANKS
FORT BELVOIR	S109236806	US ARMY - FORT BELVOIR - BUILDING 1132	TELEGRAPH RD AND POTOMAC RIVER	22060	VA LTANKS
FORT BELVOIR	S108992595	FORT BELVOIR, BUILDING 00202	TELEGRAPH RD AND POTOMAC RIVER	22060	VA LTANKS
FORT BELVOIR	S108992629	FORT BELVOIR, BUILDING 01146	TELEGRAPH RD AND POTOMAC RIVER	22060	VA LTANKS
FORT BELVOIR	S108992601	FORT BELVOIR - BUILDING 02473	TELEGRAPH RD AND POTOMAC RIVER	22060	VA LTANKS
FORT BELVOIR	S108992561	FORT BELVOIR - BUILDING 00214	TELEGRAPH RD AND POTOMAC RIVER	22060	VA LTANKS
FORT BELVOIR	S108992531	FORT BELVOIR - BUILDING 07336	TELEGRAPH RD AND POTOMAC RIVER	22060	VA LTANKS
FORT BELVOIR	S108992564	FORT BELVOIR - BUILDING 00630	TELEGRAPH RD AND POTOMAC RIVER	22060	VA LTANKS
FORT BELVOIR	S108992544	FORT BELVOIR - BUILDING 00687	TELEGRAPH RD AND POTOMAC RIVER	22060	VA LTANKS
FORT BELVOIR	S108992501	FORT BELVOIR - BUILDING 00740	TELEGRAPH RD AND POTOMAC RIVER	22060	VA LTANKS
FORT BELVOIR	S108992442	FORT BELVOIR - BUILDING 00931	TELEGRAPH RD AND POTOMAC RIVER	22060	VA LTANKS
FORT BELVOIR	S108992455	FORT BELVOIR - BUILDING 01818	TELEGRAPH RD AND POTOMAC RIVER	22060	VA LTANKS
FORT BELVOIR	S108992461	FORT BELVOIR - BUILDING 03146	TELEGRAPH RD AND POTOMAC RIVER	22060	VA LTANKS
FORT BELVOIR	S110145566	US ARMY - FORT BELVOIR - BUILDING 1143	TELEGRAPH RD AND POTOMAC RIVER	22060	VA LTANKS
FORT BELVOIR	S108992631	FORT BELVOIR - BUILDING 00778	TELEGRAPH RD AND POTOMAC RIVER	22060	VA LTANKS
FORT BELVOIR	S108992437	FORT BELVOIR - BUILDING 00916	TELEGRAPH RD AND POTOMAC RIVER	22060	VA LTANKS
FORT BELVOIR	S108992634	FORT BELVOIR, BUILDING 01000	TELEGRAPH RD AND POTOMAC RIVER	22060	VA LTANKS
FORT BELVOIR	S108992565	FORT BELVOIR, BUILDING 00331	TELEGRAPH RD AND POTOMAC RIVER	22060	VA LTANKS

Count: 466 records FOCUS MAP 33 ORPHAN SUMMARY

City	EDR ID	Site Name	Site Address	Zip	Database(s)
FORT BELVOIR	S108992597	FORT BELVOIR - BUILDING 01901	TELEGRAPH RD AND POTOMAC RIVER	22060	VA LTANKS
FORT BELVOIR	S108992630	FORT BELVOIR - BUILDING 01923	TELEGRAPH RD AND POTOMAC RIVER	22060	VA LTANKS
FORT BELVOIR	S108992475	FORT BELVOIR - BUILDING 02222	TELEGRAPH RD AND POTOMAC RIVER	22060	VA LTANKS
FORT BELVOIR	S108992739	FORT BELVOIR - BUILDING 1810	TELEGRAPH RD AND POTOMAC RIVER	22060	VA LTANKS
FORT BELVOIR	S108992527	FORT BELVOIR - BUILDING 00257	TELEGRAPH RD AND POTOMAC RIVER	22060	VA LTANKS
FORT BELVOIR	S108992508	FORT BELVOIR - BUILDING 00506	TELEGRAPH RD AND POTOMAC RIVER	22060	VA LTANKS
FORT BELVOIR	S108992598	FORT BELVOIR - BUILDING 01442	TELEGRAPH RD AND POTOMAC RIVER	22060	VA LTANKS
FORT BELVOIR	S108992588	FORT BELVOIR - BUILDING 01805	TELEGRAPH RD AND POTOMAC RIVER	22060	VA LTANKS
FORT BELVOIR	S108992433	FORT BELVOIR - BUILDING 919	TELEGRAPH RD AND POTOMAC RIVER	22060	VA LTANKS
FORT BELVOIR	S108992425	FORT BELVOIR - BUILDING 923	TELEGRAPH RD AND POTOMAC RIVER	22060	VA LTANKS
FORT BELVOIR	S108992440	FORT BELVOIR - BUILDING 00943	TELEGRAPH RD AND POTOMAC RIVER	22060	VA LTANKS
FORT BELVOIR	S108992454	FORT BELVOIR - BUILDING 00942	TELEGRAPH RD AND POTOMAC RIVER	22060	VA LTANKS
FORT BELVOIR	S108992568	FORT BELVOIR - BUILDING 00240	TELEGRAPH RD AND POTOMAC RIVER	22060	VA LTANKS
FORT BELVOIR	S108992624	FORT BELVOIR - BUILDING 00220	TELEGRAPH RD AND POTOMAC RIVER	22060	VA LTANKS
FORT BELVOIR	S108992496	FORT BELVOIR - BUILDING 01434	TELEGRAPH RD AND POTOMAC RIVER	22060	VA LTANKS
FORT BELVOIR	S108992628	FORT BELVOIR - BUILDING 01101	TELEGRAPH RD AND POTOMAC RIVER	22060	VA LTANKS
FORT BELVOIR	S108992523	FORT BELVOIR - BUILDING 01462	TELEGRAPH RD AND POTOMAC RIVER	22060	VA LTANKS
FORT BELVOIR	S108992614	FORT BELVOIR - BUILDING 02595	TELEGRAPH RD AND POTOMAC RIVER	22060	VA LTANKS
FORT BELVOIR	S108992574	FORT BELVOIR - BUILDING 00219	TELEGRAPH RD AND POTOMAC RIVER	22060	VA LTANKS
FORT BELVOIR	S108992535	FORT BELVOIR - BUILDING 01201	TELEGRAPH RD AND POTOMAC RIVER	22060	VA LTANKS
FORT BELVOIR	S109236807	US ARMY - FORT BELVOIR - BUILDING 1400	TELEGRAPH RD AND POTOMAC RIVER	22060	VA LTANKS
FORT BELVOIR	S108992573	FORT BELVOIR - BUILDING 00200	TELEGRAPH RD AND POTOMAC RIVER	22060	VA LTANKS
FORT BELVOIR	S108992542	FORT BELVOIR - BUILDING 00337	TELEGRAPH RD AND POTOMAC RIVER	22060	VA LTANKS
FORT BELVOIR	S108992498	FORT BELVOIR - BUILDING 00508	TELEGRAPH RD AND POTOMAC RIVER	22060	VA LTANKS
FORT BELVOIR	S108992480	FORT BELVOIR - BUILDING 00601	TELEGRAPH RD AND POTOMAC RIVER	22060	VA LTANKS
FORT BELVOIR	S108992497	FORT BELVOIR - BUILDING 01575	TELEGRAPH RD AND POTOMAC RIVER	22060	VA LTANKS
FORT BELVOIR	S108992533	FORT BELVOIR - BUILDING 00753	TELEGRAPH RD AND POTOMAC RIVER	22060	VA LTANKS
FORT BELVOIR	S108992618	FORT BELVOIR - BUILDING 00305	TELEGRAPH RD AND POTOMAC RIVER	22060	VA LTANKS
FORT BELVOIR	S108992638	FORT BELVOIR - BUILDING 01726	TELEGRAPH RD AND POTOMAC RIVER	22060	VA LTANKS
FORT BELVOIR	S108992477	FORT BELVOIR - BUILDING 03230	TELEGRAPH RD AND POTOMAC RIVER	22060	VA LTANKS
FORT BELVOIR	S108992478	FORT BELVOIR - BUILDING 03233	TELEGRAPH RD AND POTOMAC RIVER	22060	VA LTANKS
FORT BELVOIR	S108992554	FORT BELVOIR - BUILDING 02201	TELEGRAPH RD AND POTOMAC RIVER	22060	VA LTANKS
FORT BELVOIR	S108992512	FORT BELVOIR - BUILDING 01907	TELEGRAPH RD AND POTOMAC RIVER	22060	VA LTANKS
FORT BELVOIR	S108992469	FORT BELVOIR - BUILDING 02268	TELEGRAPH RD AND POTOMAC RIVER	22060	VA LTANKS
FORT BELVOIR	S108992607	FORT BELVOIR - BUILDING 02586	TELEGRAPH RD AND POTOMAC RIVER	22060	VA LTANKS
FORT BELVOIR	S108992584	FORT BELVOIR - BUILDING 02593	TELEGRAPH RD AND POTOMAC RIVER	22060	VA LTANKS
FORT BELVOIR	S108992653	FORT BELVOIR - BUILDING 00359	TELEGRAPH RD AND POTOMAC RIVER	22060	VA LTANKS
FORT BELVOIR	S108992492	FORT BELVOIR - BUILDING 01460	TELEGRAPH RD AND POTOMAC RIVER	22060	VA LTANKS
FORT BELVOIR	S108992765	FORT BELVOIR - BUILDING 01462	TELEGRAPH RD AND POTOMAC RIVER	22060	VA LTANKS
FORT BELVOIR	S108992643	FORT BELVOIR - BUILDING 00950	TELEGRAPH RD AND POTOMAC RIVER	22060	VA LTANKS
FORT BELVOIR	S108992547	FORT BELVOIR, BUILDING 00256	TELEGRAPH RD AND POTOMAC RIVER	22060	VA LTANKS
FORT BELVOIR	S108992585	FORT BELVOIR, BUILDING 01824	TELEGRAPH RD AND POTOMAC RIVER	22060	VA LTANKS
FORT BELVOIR	S108992485	FORT BELVOIR - BUILDING 02235	TELEGRAPH RD AND POTOMAC RIVER	22060	VA LTANKS
FORT BELVOIR	S108992537	FORT BELVOIR - BUILDING 2284	TELEGRAPH RD AND POTOMAC RIVER	22060	VA LTANKS
FORT BELVOIR	S108992589	FORT BELVOIR - BUILDING 02421	TELEGRAPH RD AND POTOMAC RIVER	22060	VA LTANKS
FORT BELVOIR	S108992572	FORT BELVOIR - BUILDING 00332 TANK A	TELEGRAPH RD AND POTOMAC RIVER	22060	VA LTANKS
FORT BELVOIR	S108992594	FORT BELVOIR - BUILDING 00341	TELEGRAPH RD AND POTOMAC RIVER	22060	VA LTANKS

Count: 466 records FOCUS MAP 33 ORPHAN SUMMARY

City	EDR ID	Site Name	Site Address	Zip	Database(s)
FORT BELVOIR	S108992586	FORT BELVOIR - BUILDING 01816	TELEGRAPH RD AND POTOMAC RIVER	22060	VA LTANKS
FORT BELVOIR	S108992842	FORT BELVOIR - BUILDING 01124	TELEGRAPH RD AND POTOMAC RIVER	22060	VA LTANKS
FORT BELVOIR	S108992815	FORT BELVOIR - BUILDING 3118	TELEGRAPH RD AND POTOMAC RIVER	22060	VA LTANKS
FORT BELVOIR	S108992436	FORT BELVOIR - BUILDING 919	TELEGRAPH RD AND POTOMAC RIVER	22060	VA LTANKS
FORT BELVOIR	S110323245	US ARMY - FORT BELVOIR - BUILDING 2217	TELEGRAPH RD AND POTOMAC RIVER	22060	VA LTANKS
FORT BELVOIR	S108992429	FORT BELVOIR - BUILDING 921	TELEGRAPH RD AND POTOMAC RIVER	22060	VA LTANKS
FORT BELVOIR	S105462909	FORT BELVOIR - 28 TANKS VARIOUS BUILDINGS	TELEGRAPH RD AND POTOMAC RIVER	22060	VA LTANKS, VA ENF
FORT BELVOIR	S108992493	FORT BELVOIR - BUILDING 01960	TELEGRAPH RD AND POTOMAC RIVER	22060	VA LTANKS
FORT BELVOIR	S108992613	FORT BELVOIR - BUILDING 00184	TELEGRAPH RD AND POTOMAC RIVER	22060	VA LTANKS
FORT BELVOIR	S108992550	FORT BELVOIR - BUILDING 00701	TELEGRAPH RD AND POTOMAC RIVER	22060	VA LTANKS
FORT BELVOIR	S108992611	FORT BELVOIR - BUILDING 01804	TELEGRAPH RD AND POTOMAC RIVER	22060	VA LTANKS
FORT BELVOIR	S108992516	FORT BELVOIR - BUILDING 00361	TELEGRAPH RD AND POTOMAC RIVER	22060	VA LTANKS
FORT BELVOIR	S108992566	FORT BELVOIR - BUILDING 01487	TELEGRAPH RD AND POTOMAC RIVER	22060	VA LTANKS
FORT BELVOIR	S108992563	FORT BELVOIR, BUILDING 02212	TELEGRAPH RD AND POTOMAC RIVER	22060	VA LTANKS
FORT BELVOIR	S108992639	FORT BELVOIR - BUILDING 00099	TELEGRAPH RD AND POTOMAC RIVER	22060	VA LTANKS
FORT BELVOIR	S108992605	FORT BELVOIR - BUILDING 02580	TELEGRAPH RD AND POTOMAC RIVER	22060	VA LTANKS
FORT BELVOIR	S108992426	FORT BELVOIR - BUILDING 00927	TELEGRAPH RD AND POTOMAC RIVER	22060	VA LTANKS
FORT BELVOIR	S108992636	FORT BELVOIR - BUILDING 03138	TELEGRAPH RD AND POTOMAC RIVER	22060	VA LTANKS
FORT BELVOIR	S108992760	FORT BELVOIR - BUILDING 00362	TELEGRAPH RD AND POTOMAC RIVER	22060	VA LTANKS
FORT BELVOIR	S108992456	FORT BELVOIR - BUILDING 00932 DOGUE CREEK APTS.	TELEGRAPH RD AND POTOMAC RIVER	22060	VA LTANKS
FORT BELVOIR	S108992742	FORT BELVOIR - BUILDING 00328	TELEGRAPH RD AND POTOMAC RIVER	22060	VA LTANKS
FORT BELVOIR	S105462954	FORT BELVOIR - POL FACILITY	TELEGRAPH RD AND POTOMAC RIVER	22060	VA LTANKS
FORT BELVOIR	S108992530	FORT BELVOIR - BUILDING 01193	TELEGRAPH RD AND POTOMAC RIVER	22060	VA LTANKS
FORT BELVOIR	S108992514	FORT BELVOIR - BUILDING 01427	TELEGRAPH RD AND POTOMAC RIVER	22060	VA LTANKS
FORT BELVOIR	S108992591	FORT BELVOIR - BUILDING 02244	TELEGRAPH RD AND POTOMAC RIVER	22060	VA LTANKS
FORT BELVOIR	S108992509	FORT BELVOIR - BUILDING 02454	TELEGRAPH RD AND POTOMAC RIVER	22060	VA LTANKS
FORT BELVOIR	S108992596	FORT BELVOIR - BUILDING 02582	TELEGRAPH RD AND POTOMAC RIVER	22060	VA LTANKS
FORT BELVOIR	S108992525	FORT BELVOIR - BUILDING 02591	TELEGRAPH RD AND POTOMAC RIVER	22060	VA LTANKS
FORT BELVOIR	S108992626	FORT BELVOIR - BUILDING 02211	TELEGRAPH RD AND POTOMAC RIVER	22060	VA LTANKS
FORT BELVOIR	S108992428	FORT BELVOIR - BUILDING 1902	TELEGRAPH RD AND POTOMAC RIVER	22060	VA LTANKS
FORT BELVOIR	S108992451	FORT BELVOIR - BUILDING 02590	TELEGRAPH RD AND POTOMAC RIVER	22060	VA LTANKS
FORT BELVOIR	S116162586	US ARMY-FT BELVOIR-FORMER PRIME POWER TNG SCHOOL	TELEGRAPH RD AND POTOMAC RIVER	22060	VA LTANKS
FORT BELVOIR	1023649245	FORT BELVOIR COMMUNITY HOSPITAL	UNKNOWN	22060	FINDS
FORT BELVOIR	1000878154	VA ARNG ARMORY FT BELVOIR	WILLIAMS HALLS	22060	RCRA NonGen / NLR
FRANCONIA	S115965344	FESTIVAL AT MANCHESTER LAKES	BEULAH STREET & MANCHESTER LAKES BOULEVARD.		VA RGA LUST
FRANCONIA	S115965343	FESTIVAL AT MANCHESTER LAKES	BEULAH STREET & MANCHESTER LAKES BLVD.		VA RGA LUST
FRANCONIA	S115990958	TROLL ASSOCIATES	FLEET INDUSTRIAL PARK		VA RGA LUST
FRANCONIA	S115964041	EXXON #2-5356	6948 SOUTH KING HIGHWAY		VA RGA LUST
FT BELVOIR	S106129909	FT BELVOIR	BLDG 780	22060	VA SPILLS
FT BELVOIR	S111773707	US ARMY FT BELVOIR DIRECTORATE PUBLIC WORKS	BLDG 1495	22060	PA MANIFEST
FT BELVOIR	1000448138	US VAARNG-ARMORY-FT BELVOIR 170TH	BLDG 1911	22060	RCRA NonGen / NLR
FT BELVOIR	1000878153	VA ARNG ARMORY FT BELVOIR 170TH	BLDG 1911	22060	RCRA NonGen / NLR
FT BELVOIR	1016218021	VA ARNG ARMORY FT BELVOIR 170TH	BLDG 1911	22060	FINDS, ECHO
FT BELVOIR	S109273272	FT. BELVOIR BUILDING 20	5500 SHULTZ CIRCLE	22060	VA SPILLS

Count: 466 records FOCUS MAP 33 ORPHAN SUMMARY

City	EDR ID	Site Name	Site Address	Zip	Database(s)
KINGSTOWNE	S118192226	FAIRFAX COUNTY PUBLIC SCHOOLS - ISLAND CREEK ELEMENTARY	7855 MORNING VIEW LANE	22315	VA TIER 2
LORTON	1007151910	WALNUT GROVE TRAILER PARK	RTE 3 & WALNUT GROVE RD	22079	ICIS, FINDS, ECHO
LORTON	1016260599	LONG J D MASONRY INC	8249 A BACKLICK RD	22079	FINDS, ECHO
LORTON	2017006764	9888 BELVOIR VIEW PL	9888 BELVOIR VIEW PL	22079	HMIRS
LORTON	S118972599	FORT BELVOIR MS4	FORT BELVOIR NORTH AREA	22060	VA SPILLS
LORTON	S118972597	FORT BELVOIR MS4	FORT BELVOIR NORTH AREA	22060	VA SPILLS
LORTON	S118972600	FORT BELVOIR MS4	FORT BELVOIR NORTH AREA	22060	VA SPILLS
LORTON	S118972598	FORT BELVOIR MS4	FORT BELVOIR NORTH AREA	22060	VA SPILLS
LORTON	S119131473	DEPARTMENT OF CORRECTIONS DC	INDUSTRIAL DIVISION CENTRAL SI	22079	MN MANIFEST
LORTON	S109940958	NEWINGTON STORAGE LOT	AT INTERSECTION OF BACKLICK RD 300 FEET FROM CINDERBED RD	22079	VA TIER 2
NEWINGTON	S105684173	EXXON TANKER SPILL	INTERSTATE 95 N RAMP	22150	VA LTANKS
SPRINGFIELD	1014962251	MINOR REHAB OF RTE. 644 (OLD KEENE MILL RD) OVER POHICK CREE	RTE. 644 (OLD KEENE MILL RD)	22150	RCRA NonGen / NLR
SPRINGFIELD	1016406681	ROUTE 66 OVER ACCOTINK CREEK (VDOT)	ROUTE 66 OVER ACCOTINK CREEK	22150	FINDS, ECHO
SPRINGFIELD	1016145243	ROUTE 66 OVER ACCOTINK CREEK (VDOT)	ROUTE 66 OVER ACCOTINK CREEK	22150	RCRA NonGen / NLR
SPRINGFIELD	U003682361	GSA FACILITY	8199 BACKLICK RD	22150	VA UST
SPRINGFIELD	A100340937	US ARMY - FORT BELVOIR - NORTH AREA	7200 BARTA RD	22150	VA AST
SPRINGFIELD	1014921956	AT & T	601 INDUSTRIAL ROAD	22150	RCRA NonGen / NLR, NJ MANIFEST
SPRINGFIELD	1016005228	AT & T	601 INDUSTRIAL ROAD	22150	FINDS, ECHO
SPRINGFIELD	1012043380	SPRINGFIELD BATTERY SITE	KING CENTRE DR. & KINGSTOWNE VILLAGE PKY	22150	SEMS-ARCHIVE
SPRINGFIELD	S106480342	SPRING CLEANERS	6701G LOISDALE RD	22150	VA DRYCLEANERS
SPRINGFIELD	S118811480		7452 SPRING VILLAGE PARK	22150	WV NPDES

Focus Map 34

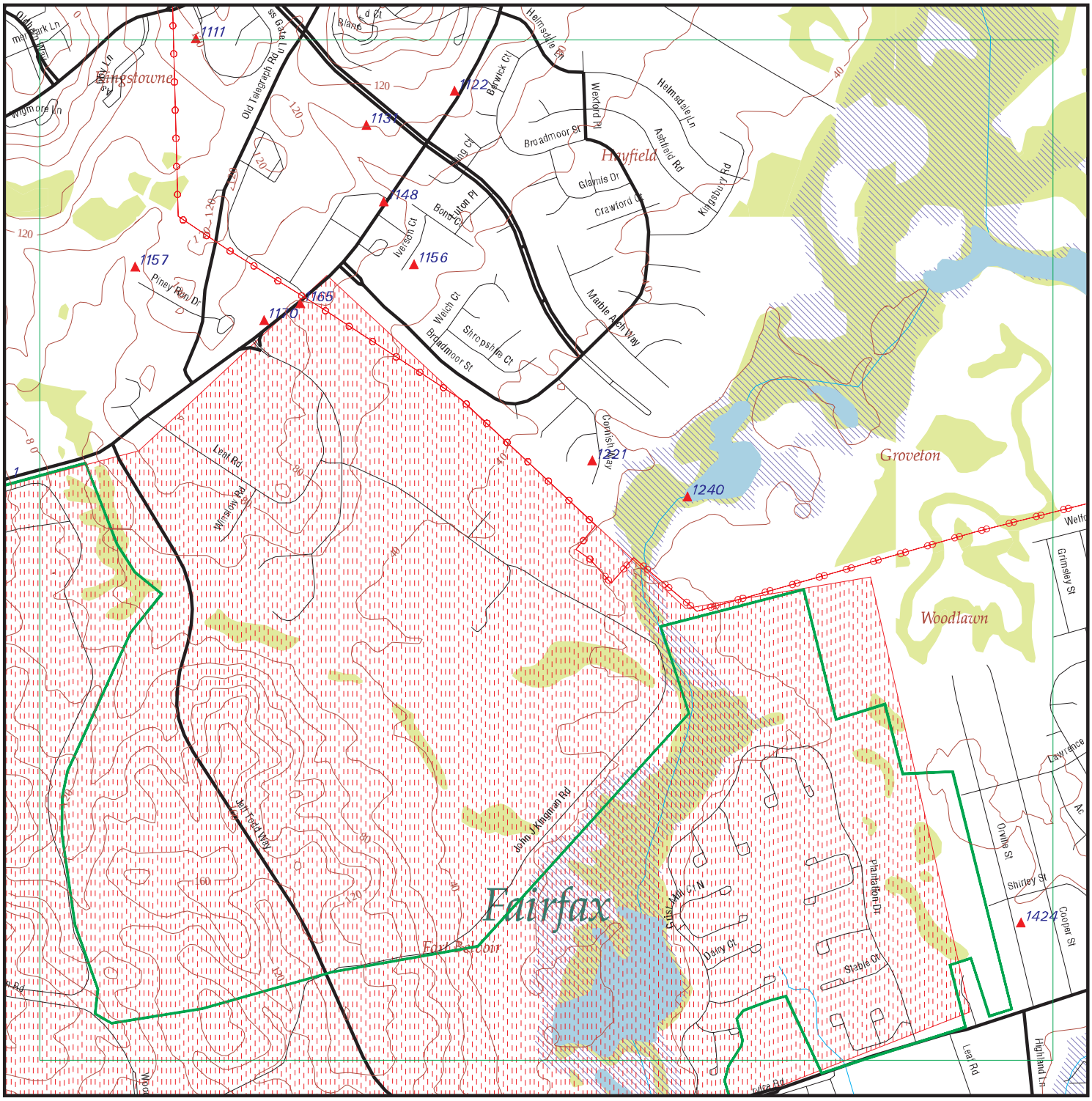

EDR DataMap® - Environmental Atlas

Fort Belvoir

Legend

- Roads
- Major Roads
- Contour Lines
- National Wetlands Inventory
- Waterways
- Railroads
- Study Boundary
- 100-Yr Flood Zones
- Powerlines
- Pipelines
- Fault Lines
- Indian Reservations BIA
- Water
- Superfund Sites
- Federal DOD Sites
- Listed Sites
- Sensitive Receptors

N

0 1/8 1/4

Scale in Miles

Copyright © 2018 EDR, Inc. © 2015 TomTom Rel. 2015.

FOCUS MAP 34 SUMMARY

Database	Total Plotted
FEDERAL RECORDS	
NPL	0
Proposed NPL	0
Delisted NPL	0
NPL LIENS	0
SEMS	0
SEMS-ARCHIVE	0
LIENS 2	0
CORRACTS	0
RCRA-TSDF	0
RCRA-LQG	0
RCRA-SQG	1
RCRA-CESQG	1
RCRA NonGen / NLR	2
US ENG CONTROLS	0
US INST CONTROL	0
ERNS	2
HMIRS	0
DOT OPS	0
US CDL	0
US BROWNFIELDS	0
DOD	1
FUDS	1
LUCIS	0
CONSENT	0
ROD	0
UMTRA	0
ODI	0
DEBRIS REGION 9	0
US MINES	0
TRIS	0
TSCA	0
FTTS	0
HIST FTTS	0
SSTS	0
ICIS	0
PADS	0
MLTS	0
RADINFO	0
FINDS	4
RAATS	0
RMP	0
PRP	0
2020 COR ACTION	0
COAL ASH DOE	0
FUSRAP	0
UXO	0
DOCKET HWC	0
FUELS PROGRAM	0

FOCUS MAP 34 SUMMARY

Database	Total Plotted
ECHO	4
FEMA UST	0
FEDERAL FACILITY	0
EPA WATCH LIST	0
LEAD SMELTERS	0
US AIRS	3
US FIN ASSUR	0
PCB TRANSFORMER	0
US HIST CDL	0
SCRD DRYCLEANERS	0
COAL ASH EPA	0
IHS OPEN DUMPS	0
ABANDONED MINES	0

STATE AND LOCAL RECORDS

VA SHWS	N/A
VA SWF/LF	0
VA UIC	0
VA LUST	5
VA LTANKS	5
VA UST	3
VA AST	0
NJ MANIFEST	1
VA SPILLS	2
VA ENG CONTROLS	0
VA INST CONTROL	0
VA VCP	0
VA DRYCLEANERS	1
VA BROWNFIELDS	0
VA ENF	0
VA NPDES	0
VA AIRS	0
VA TIER 2	2
VA COAL ASH	0

TRIBAL RECORDS

INDIAN RESERV	0
INDIAN ODI	0
INDIAN LUST	0
INDIAN UST	0
INDIAN VCP	0

EDR PROPRIETARY RECORDS

EDR MGP	0
EDR Hist Auto	0
EDR Hist Cleaner	2
VA RGA LUST	2
VA RGA LF	0

FOCUS MAP 34 SUMMARY

Database	Total Plotted

NOTES:

Sites may be listed in more than one database

N/A = This State does not maintain a SHWS list. See the Federal CERCLIS list.

Map ID	Site	Database(s)	EPA ID Number
DOD	**FORT BELVOIR MILITARY RESERVATION**	**DOD**	**CUSA134225**
Region			**N/A**

FORT BELVOIR MILITARY RES (County), VA

DOD:

Feature 1:	Army DOD
Feature 2:	Not reported
Feature 3:	Not reported
URL:	Not reported
Name 1:	Fort Belvoir Military Reservation
Name 2:	Not reported
Name 3:	Not reported
State:	VA
DOD Site:	Yes
Tile name:	VAFAIRFAX

1111		**ERNS**	**89104393**
	7458 CROSS GATE LANE		**N/A**
	ALEXANDRIA, VA		

Click this hyperlink while viewing on your computer to access additional ERNS detail in the EDR Site Report.

1122	**GIANT FOOD STORE #177**	**VA UST**	**U003680979**
	7558 TELEGRAPH RD		**N/A**
	ALEXANDRIA, VA 22310		

Facility:

Facility Id:	3016536
Facility Type:	GAS STATION
CEDS Facility ID:	200000077947

Owner:

Owner Id:	27808
Owner Name:	Giant Food Incorporated
Owner Address:	6300 Sherriff Rd Dept 875
Owner Address2:	Not reported
Owner City, State, Zip:	Landover, MD 20785
Owner Type:	COMMERCIAL
Number of Active AST:	0
Number of Active UST:	0
Number of Inactive AST:	0
Number of Inactive UST:	1

UST:

Facility ID:	3016536
Federally Regulated:	Yes
Tank Number:	R1
Tank Capacity:	550
Tank Contents:	DIESEL
Tank Status:	**REM FROM GRD**
Tank Type:	UST

Tank Material:

Install Date:	5/5/1985

Map ID	Site	Database(s)	EPA ID Number

GIANT FOOD STORE #177 (Continued) **U003680979**

Tank Materials: Bare Steel	Yes
Tank Materials: Cath Protect Steel	No
Tank Materials: Epoxy Steel	No
Tank Materials: Fiberglass	No
Tank Materials: Concrete	No
Tank Materials: Composite	No
Tank Materials: Double Walled	No
Tank Materials: Lined Interior	No
Tank Materials: Excav Liner	No
Tank Materials: Insulated Tank Jacket	No
Tank Materials: Repaired	No
Tank Materials: Unknown	No
Tank Materials: Other	No
Tank Materials: Other Note	Not reported

Release Detection:

Tank Release Detection: Leak Deferred	No
Tank Release Detection: Manual Gauge	No
Tank Release Detection: Auto Gauge	No
Tank Release Detection:Tank Tightness	No
Tank Release Detection: Vapor Monitor	No
Tank Release Detection: Inventory	No
Tank Release Detection: Stat Invent Recon	No
Tank Release Detection: Spill Install	No
Tank Release Detection: Overfill Install	No
Tank Release Detection: Groundwater	No
Tank Release Detection: Int Sec Containment	No
Tank Release Detection: Int Double Walled	No
Tank Release Detection: Other Method	No
Tank Release Detection: Other Note	Not reported
Pipe Release Detection: Leak Deferred	Not reported
Pipe Release Detection: Autoleak	Not reported
Pipe Release Detection: Line Tightness	No
Pipe Release Detection: Stat Invent Recon	No
Pipe Release Detection: Groundwater	No
Pipe Release Detection: Int Sec Containment	No
Pipe Release Det: Interior Double Walled	No
Pipe Release Detection: Other Method	No
Pipe Release Detection: Other Note	Not reported

Pipe Type:	VALVE: SUCTION
Pipe Materials: Bare Steel	No
Pipe Materials: Galvanized Steel	No
Pipe Materials: Copper	Yes
Pipe Materials: Fiberglass	No
Pipe Materials: Cath Protect	No
Pipe Materials: Double Walled	No
Pipe Materials: Sec Containment	No
Pipe Materials: Repaired	No
Pipe Materials: Unknown	No
Pipe Materials: Other	No
Pipe Materials: Other Note	Not reported

Map ID	Site	Database(s)	EPA ID Number
1122	**CREST CLEANERS** **7560 TELEGRAPH ROAD** **ALEXANDRIA, VA 22315**	**RCRA-CESQG** **FINDS** **VA DRYCLEANERS** **ECHO** **US AIRS**	**1004791104** **VAR000003764**

RCRA-CESQG:

Date form received by agency:	02/08/1996
Facility name:	CREST CLEANERS
Facility address:	7560 TELEGRAPH RD ALEXANDRIA, VA 22310
EPA ID:	VAR000003764
Mailing address:	7959 TWIST LANE SPRINGFIELD, VA 22153
Contact:	GREG CUNNINGHAM
Contact address:	7959 TWIST LANE SPRINGFIELD, VA 22153
Contact country:	US
Contact telephone:	703-922-5655
Contact email:	Not reported
EPA Region:	03
Classification:	Conditionally Exempt Small Quantity Generator
Description:	Handler: generates 100 kg or less of hazardous waste per calendar month, and accumulates 1000 kg or less of hazardous waste at any time; or generates 1 kg or less of acutely hazardous waste per calendar month, and accumulates at any time: 1 kg or less of acutely hazardous waste; or 100 kg or less of any residue or contaminated soil, waste or other debris resulting from the cleanup of a spill, into or on any land or water, of acutely hazardous waste; or generates 100 kg or less of any residue or contaminated soil, waste or other debris resulting from the cleanup of a spill, into or on any land or water, of acutely hazardous waste during any calendar month, and accumulates at any time: 1 kg or less of acutely hazardous waste; or 100 kg or less of any residue or contaminated soil, waste or other debris resulting from the cleanup of a spill, into or on any land or water, of acutely hazardous waste

Owner/Operator Summary:

Owner/operator name:	THE SIAN COMPANIES INC
Owner/operator address:	7959 TWIST LANE SPRINGFIELD, VA 22153
Owner/operator country:	Not reported
Owner/operator telephone:	703-569-5550
Owner/operator email:	Not reported
Owner/operator fax:	Not reported
Owner/operator extension:	Not reported
Legal status:	Private
Owner/Operator Type:	Owner
Owner/Op start date:	Not reported
Owner/Op end date:	Not reported

Handler Activities Summary:

U.S. importer of hazardous waste:	No
Mixed waste (haz. and radioactive):	No
Recycler of hazardous waste:	No
Transporter of hazardous waste:	No
Treater, storer or disposer of HW:	No
Underground injection activity:	No

Map ID	Site	Database(s)	EPA ID Number

CREST CLEANERS (Continued) **1004791104**

On-site burner exemption: No
Furnace exemption: No
Used oil fuel burner: No
Used oil processor: No
User oil refiner: No
Used oil fuel marketer to burner: No
Used oil Specification marketer: No
Used oil transfer facility: No
Used oil transporter: No

. Waste code: F002
. Waste name: THE FOLLOWING SPENT HALOGENATED SOLVENTS: TETRACHLOROETHYLENE, METHYLENE CHLORIDE, TRICHLOROETHYLENE, 1,1,1-TRICHLOROETHANE, CHLOROBENZENE, 1,1,2-TRICHLORO-1,2,2-TRIFLUOROETHANE, ORTHO-DICHLOROBENZENE, TRICHLOROFLUOROMETHANE, AND 1,1,2, TRICHLOROETHANE; ALL SPENT SOLVENT MIXTURES/BLENDS CONTAINING, BEFORE USE, A TOTAL OF TEN PERCENT OR MORE (BY VOLUME) OF ONE OR MORE OF THE ABOVE HALOGENATED SOLVENTS OR THOSE SOLVENTS LISTED IN F001, F004, AND F005; AND STILL BOTTOMS FROM THE RECOVERY OF THESE SPENT SOLVENTS AND SPENT SOLVENT MIXTURES.

Violation Status: No violations found

FINDS:

Registry ID: 110001900435

Environmental Interest/Information System

AFS (Aerometric Information Retrieval System (AIRS) Facility Subsystem) replaces the former Compliance Data System (CDS), the National Emission Data System (NEDS), and the Storage and Retrieval of Aerometric Data (SAROAD). AIRS is the national repository for information concerning airborne pollution in the United States. AFS is used to track emissions and compliance data from industrial plants. AFS data are utilized by states to prepare State Implementation Plans to comply with regulatory programs and by EPA as an input for the estimation of total national emissions. AFS is undergoing a major redesign to support facility operating permits required under Title V of the Clean Air Act.

CEDS (Virginia - Comprehensive Environmental Data System) is the Department of Environmental Quality's (DEQ) electronic data system for maintaining databases on sources of pollutants in all media.

RCRAInfo is a national information system that supports the Resource Conservation and Recovery Act (RCRA) program through the tracking of events and activities related to facilities that generate, transport, and treat, store, or dispose of hazardous waste. RCRAInfo allows RCRA program staff to track the notification, permit, compliance, and corrective action activities required under RCRA.

AIR MINOR

Click this hyperlink while viewing on your computer to access additional FINDS: detail in the EDR Site Report.

Map ID	Site	Database(s)	EPA ID Number

CREST CLEANERS (Continued) **1004791104**

DRYCLEANERS:

DEQ Region:	NRO
Registration Number:	72055
SIC:	7216
FIPS:	059
Oper Status:	Operating
Contact Name:	David B Slan
Mobile Phone:	Not reported
Phone1:	7037140070
Phone2:	Not reported
Mailing Address:	The Slan Companies - Crest Cleaners
Mailing City,St,Zip:	McLean, VA 22101
SI Number:	Not reported
SEQ Desctiption:	DRY-TO-DRY
Plant Classification:	True Minor
FAC Inserted Date:	12/06/1999
FAC Changed Date:	01/01/1900

ECHO:

Envid:	1004791104
Registry ID:	110001900435
DFR URL:	http://echo.epa.gov/detailed-facility-report?fid=110001900435

US AIRS MINOR:

Envid:	1004791104
Region Code:	03
Programmatic ID:	AIR VA0000005105900400
Facility Registry ID:	110001900435
D and B Number:	Not reported
Primary SIC Code:	7216
NAICS Code:	812320
Default Air Classification Code:	MIN
Facility Type of Ownership Code:	POF
Air CMS Category Code:	Not reported
HPV Status:	Not reported

US AIRS MINOR:

Region Code:	03
Programmatic ID:	AIR VA0000005105900400
Facility Registry ID:	110001900435
Air Operating Status Code:	OPR
Default Air Classification Code:	MIN
Air Program:	MACT Standards (40 CFR Part 63)
Activity Date:	1999-08-11 00:00:00
Activity Status Date:	Not reported
Activity Group:	Compliance Monitoring
Activity Type:	Inspection/Evaluation
Activity Status:	Not reported

Region Code:	03
Programmatic ID:	AIR VA0000005105900400
Facility Registry ID:	110001900435
Air Operating Status Code:	OPR
Default Air Classification Code:	MIN
Air Program:	MACT Standards (40 CFR Part 63)
Activity Date:	2001-08-28 00:00:00

Map ID	Site	Database(s)	EPA ID Number

CREST CLEANERS (Continued) **1004791104**

Activity Status Date: Not reported
Activity Group: Compliance Monitoring
Activity Type: Inspection/Evaluation
Activity Status: Not reported

Region Code: 03
Programmatic ID: AIR VA0000005105900400
Facility Registry ID: 110001900435
Air Operating Status Code: OPR
Default Air Classification Code: MIN
Air Program: MACT Standards (40 CFR Part 63)
Activity Date: 2001-09-26 00:00:00
Activity Status Date: Not reported
Activity Group: Compliance Monitoring
Activity Type: Inspection/Evaluation
Activity Status: Not reported

Region Code: 03
Programmatic ID: AIR VA0000005105900400
Facility Registry ID: 110001900435
Air Operating Status Code: OPR
Default Air Classification Code: MIN
Air Program: MACT Standards (40 CFR Part 63)
Activity Date: 2004-08-06 00:00:00
Activity Status Date: Not reported
Activity Group: Compliance Monitoring
Activity Type: Inspection/Evaluation
Activity Status: Not reported

Region Code: 03
Programmatic ID: AIR VA0000005105900400
Facility Registry ID: 110001900435
Air Operating Status Code: OPR
Default Air Classification Code: MIN
Air Program: State Implementation Plan for National Primary and Secondary Ambient Air Quality Standards
Activity Date: 1999-08-11 00:00:00
Activity Status Date: Not reported
Activity Group: Compliance Monitoring
Activity Type: Inspection/Evaluation
Activity Status: Not reported

Region Code: 03
Programmatic ID: AIR VA0000005105900400
Facility Registry ID: 110001900435
Air Operating Status Code: OPR
Default Air Classification Code: MIN
Air Program: State Implementation Plan for National Primary and Secondary Ambient Air Quality Standards
Activity Date: 2001-08-28 00:00:00
Activity Status Date: Not reported
Activity Group: Compliance Monitoring
Activity Type: Inspection/Evaluation
Activity Status: Not reported

Region Code: 03
Programmatic ID: AIR VA0000005105900400
Facility Registry ID: 110001900435
Air Operating Status Code: OPR

Map ID	Site	Database(s)	EPA ID Number

CREST CLEANERS (Continued) **1004791104**

Default Air Classification Code: MIN
Air Program: State Implementation Plan for National Primary and Secondary Ambient Air Quality Standards
Activity Date: 2001-09-26 00:00:00
Activity Status Date: Not reported
Activity Group: Compliance Monitoring
Activity Type: Inspection/Evaluation
Activity Status: Not reported

Region Code: 03
Programmatic ID: AIR VA0000005105900400
Facility Registry ID: 110001900435
Air Operating Status Code: OPR
Default Air Classification Code: MIN
Air Program: State Implementation Plan for National Primary and Secondary Ambient Air Quality Standards
Activity Date: 2004-08-06 00:00:00
Activity Status Date: Not reported
Activity Group: Compliance Monitoring
Activity Type: Inspection/Evaluation
Activity Status: Not reported

US AIRS MINOR:
Envid: 1004791104
Region Code: 03
Programmatic ID: AIR VA0000005105900400
Facility Registry ID: 110001900435
D and B Number: Not reported
Primary SIC Code: 7216
NAICS Code: 812320
Default Air Classification Code: MIN
Facility Type of Ownership Code: POF
Air CMS Category Code: Not reported
HPV Status: Not reported

US AIRS MINOR:
Region Code: 03
Programmatic ID: AIR VA0000005105900400
Facility Registry ID: 110001900435
Air Operating Status Code: OPR
Default Air Classification Code: MIN
Air Program: MACT Standards (40 CFR Part 63)
Activity Date: 1999-08-11 00:00:00
Activity Status Date: Not reported
Activity Group: Compliance Monitoring
Activity Type: Inspection/Evaluation
Activity Status: Not reported

Region Code: 03
Programmatic ID: AIR VA0000005105900400
Facility Registry ID: 110001900435
Air Operating Status Code: OPR
Default Air Classification Code: MIN
Air Program: MACT Standards (40 CFR Part 63)
Activity Date: 2001-08-28 00:00:00
Activity Status Date: Not reported
Activity Group: Compliance Monitoring
Activity Type: Inspection/Evaluation

Map ID	Site	Database(s)	EPA ID Number

CREST CLEANERS (Continued) **1004791104**

Activity Status: Not reported

Region Code: 03
Programmatic ID: AIR VA0000005105900400
Facility Registry ID: 110001900435
Air Operating Status Code: OPR
Default Air Classification Code: MIN
Air Program: MACT Standards (40 CFR Part 63)
Activity Date: 2001-09-26 00:00:00
Activity Status Date: Not reported
Activity Group: Compliance Monitoring
Activity Type: Inspection/Evaluation
Activity Status: Not reported

Region Code: 03
Programmatic ID: AIR VA0000005105900400
Facility Registry ID: 110001900435
Air Operating Status Code: OPR
Default Air Classification Code: MIN
Air Program: MACT Standards (40 CFR Part 63)
Activity Date: 2004-08-06 00:00:00
Activity Status Date: Not reported
Activity Group: Compliance Monitoring
Activity Type: Inspection/Evaluation
Activity Status: Not reported

Region Code: 03
Programmatic ID: AIR VA0000005105900400
Facility Registry ID: 110001900435
Air Operating Status Code: OPR
Default Air Classification Code: MIN
Air Program: State Implementation Plan for National Primary and Secondary Ambient Air Quality Standards
Activity Date: 1999-08-11 00:00:00
Activity Status Date: Not reported
Activity Group: Compliance Monitoring
Activity Type: Inspection/Evaluation
Activity Status: Not reported

Region Code: 03
Programmatic ID: AIR VA0000005105900400
Facility Registry ID: 110001900435
Air Operating Status Code: OPR
Default Air Classification Code: MIN
Air Program: State Implementation Plan for National Primary and Secondary Ambient Air Quality Standards
Activity Date: 2001-08-28 00:00:00
Activity Status Date: Not reported
Activity Group: Compliance Monitoring
Activity Type: Inspection/Evaluation
Activity Status: Not reported

Region Code: 03
Programmatic ID: AIR VA0000005105900400
Facility Registry ID: 110001900435
Air Operating Status Code: OPR
Default Air Classification Code: MIN
Air Program: State Implementation Plan for National Primary and Secondary Ambient Air Quality Standards
Activity Date: 2001-09-26 00:00:00

Map ID	Site	Database(s)	EPA ID Number

CREST CLEANERS (Continued) **1004791104**

Activity Status Date: Not reported
Activity Group: Compliance Monitoring
Activity Type: Inspection/Evaluation
Activity Status: Not reported

Region Code: 03
Programmatic ID: AIR VA0000005105900400
Facility Registry ID: 110001900435
Air Operating Status Code: OPR
Default Air Classification Code: MIN
Air Program: State Implementation Plan for National Primary and Secondary Ambient Air Quality Standards
Activity Date: 2004-08-06 00:00:00
Activity Status Date: Not reported
Activity Group: Compliance Monitoring
Activity Type: Inspection/Evaluation
Activity Status: Not reported

1122 **SLAN COMPANIES INC** **EDR Hist Cleaner** **1020088808**
7560 TELEGRAPH RD **N/A**
ALEXANDRIA, VA 22315

EDR Hist Cleaner

Year:	Name:	Type:
1996	SLAN COMPANIES INC	Drycleaning Plants, Except Rugs
1997	SLAN COMPANIES INC	Drycleaning Plants, Except Rugs
1998	SLAN COMPANIES INC	Drycleaning Plants, Except Rugs
1999	SLAN COMPANIES INC	Drycleaning Plants, Except Rugs
2000	SLAN COMPANIES INC	Drycleaning Plants, Except Rugs
2001	SLAN COMPANIES INC	Drycleaning Plants, Except Rugs
2002	SLAN COMPANIES INC	Drycleaning Plants, Except Rugs

1122 **BELVOIR CLEANERS INC T/A CREST** **RCRA NonGen / NLR** **1000433497**
7564 TELEGRAPH RD **VAD981040751**
ALEXANDRIA, VA 22310

RCRA NonGen / NLR:
Date form received by agency: 08/16/1985
Facility name: BELVOIR CLEANERS INC T/A CREST
Facility address: 7564 TELEGRAPH RD
ALEXANDRIA, VA 22310
EPA ID: VAD981040751
Mailing address: 7959 TWIST LN
SPRINGFIELD, VA 22153
Contact: DALE GOULD
Contact address: 7564 TELEGRAPH RD
ALEXANDRIA, VA 22310
Contact country: US
Contact telephone: 703-922-5655
Contact email: Not reported
EPA Region: 03
Classification: Non-Generator
Description: Handler: Non-Generators do not presently generate hazardous waste

Map ID	Site	Database(s)	EPA ID Number

BELVOIR CLEANERS INC T/A CREST (Continued) **1000433497**

Owner/Operator Summary:

Owner/operator name:	OPERNAME
Owner/operator address:	OPERSTREET OPERCITY, AK 99999
Owner/operator country:	Not reported
Owner/operator telephone:	215-555-1212
Owner/operator email:	Not reported
Owner/operator fax:	Not reported
Owner/operator extension:	Not reported
Legal status:	Private
Owner/Operator Type:	Operator
Owner/Op start date:	Not reported
Owner/Op end date:	Not reported

Owner/operator name:	Not reported
Owner/operator address:	OWNERSTREET OWNERCITY, AK 99999
Owner/operator country:	Not reported
Owner/operator telephone:	215-555-1212
Owner/operator email:	Not reported
Owner/operator fax:	Not reported
Owner/operator extension:	Not reported
Legal status:	Private
Owner/Operator Type:	Owner
Owner/Op start date:	Not reported
Owner/Op end date:	Not reported

Handler Activities Summary:

U.S. importer of hazardous waste:	No
Mixed waste (haz. and radioactive):	No
Recycler of hazardous waste:	No
Transporter of hazardous waste:	No
Treater, storer or disposer of HW:	No
Underground injection activity:	No
On-site burner exemption:	No
Furnace exemption:	No
Used oil fuel burner:	No
Used oil processor:	No
User oil refiner:	No
Used oil fuel marketer to burner:	No
Used oil Specification marketer:	No
Used oil transfer facility:	No
Used oil transporter:	No

. Waste code:	F002
. Waste name:	THE FOLLOWING SPENT HALOGENATED SOLVENTS: TETRACHLOROETHYLENE, METHYLENE CHLORIDE, TRICHLOROETHYLENE, 1,1,1-TRICHLOROETHANE, CHLOROBENZENE, 1,1,2-TRICHLORO-1,2,2-TRIFLUOROETHANE, ORTHO-DICHLOROBENZENE, TRICHLOROFLUOROMETHANE, AND 1,1,2, TRICHLOROETHANE; ALL SPENT SOLVENT MIXTURES/BLENDS CONTAINING, BEFORE USE, A TOTAL OF TEN PERCENT OR MORE (BY VOLUME) OF ONE OR MORE OF THE ABOVE HALOGENATED SOLVENTS OR THOSE SOLVENTS LISTED IN F001, F004, AND F005; AND STILL BOTTOMS FROM THE RECOVERY OF THESE SPENT SOLVENTS AND SPENT SOLVENT MIXTURES.

Violation Status: No violations found

Map ID	Site	Database(s)	EPA ID Number

1122 **CREST CLEANERS** **EDR Hist Cleaner** **1019965128**
7564 TELEGRAPH RD **N/A**
ALEXANDRIA, VA 22310

EDR Hist Cleaner

Year:	Name:	Type:
1993	CREST CLEANERS	Drycleaning Plants, Except Rugs
1994	CREST CLEANERS	Drycleaning Plants, Except Rugs
1995	SLAN COMPANIES INC	Drycleaning Plants, Except Rugs

1131 **HAYFIELD SECONDARY SCHOOL (FFXC)** **VA LUST** **S105983390**
7630 TELEGRAPH ROAD **N/A**
FAIRFAX, VA 22315

LUST REG NO:

Region:	NO
Facility ID:	3005311
Status:	**Closed**
Tank Size:	0
Product:	Not reported
Release Date:	01/07/1993
Closed Date:	5/10/1993
Case Type:	Article 9
Case Officer:	Randy Chapman
Pollution Complaint #:	93-1307
Permit Number:	0
Priority:	-

1131 **HAYFIELD SECONDARY SCHOOL** **VA LTANKS** **U003679063**
7630 TELEGRAPH RD **VA UST** **N/A**
ALEXANDRIA, VA 22315

LTANKS:

Region:	NRO
CEDS Facility Id:	200000077682
Case Status:	**Closed**
Pollution Complaint #:	19942938
Reported:	03/18/1994
Case Closed Date:	08/18/1994
Program:	RP Lead
Federally Regulated UST (Y/N):	N
Regulated Petroleum UST (1):	N
Excluded UST (1):	N
Deferred UST (1):	N
Partially Deferred UST (1):	N
Exempt 1 UST (2):	N
Exempt 2 Heating Oil UST (2):	N
Small Heating Oil AST (2):	N
Regulated AST (3):	N
Unregulated AST (3):	N
Other Y/N:	N
Unknown Y/N:	N
Other Description:	Not reported
Heating Oil Category:	Not reported

Region:	NRO
CEDS Facility Id:	200000077682

Map ID	Site	Database(s)	EPA ID Number

HAYFIELD SECONDARY SCHOOL (Continued) **U003679063**

Case Status:	**Closed**
Pollution Complaint #:	19931307
Reported:	01/07/1993
Case Closed Date:	05/10/1993
Program:	RP Lead
Federally Regulated UST (Y/N):	Y
Regulated Petroleum UST (1):	Y
Excluded UST (1):	N
Deferred UST (1):	N
Partially Deferred UST (1):	N
Exempt 1 UST (2):	N
Exempt 2 Heating Oil UST (2):	N
Small Heating Oil AST (2):	N
Regulated AST (3):	N
Unregulated AST (3):	N
Other Y/N:	N
Unknown Y/N:	N
Other Description:	Not reported
Heating Oil Category:	Not reported

Region:	NRO
CEDS Facility Id:	200000077682
Case Status:	**Closed**
Pollution Complaint #:	19930896
Reported:	10/30/1992
Case Closed Date:	04/01/1994
Program:	RP Lead
Federally Regulated UST (Y/N):	Y
Regulated Petroleum UST (1):	Y
Excluded UST (1):	N
Deferred UST (1):	N
Partially Deferred UST (1):	N
Exempt 1 UST (2):	N
Exempt 2 Heating Oil UST (2):	N
Small Heating Oil AST (2):	N
Regulated AST (3):	N
Unregulated AST (3):	N
Other Y/N:	N
Unknown Y/N:	N
Other Description:	Not reported
Heating Oil Category:	Not reported

Facility:

Facility Id:	3005311
Facility Type:	LOCAL
CEDS Facility ID:	200000077682

Owner:

Owner Id:	37293
Owner Name:	Fairfax County Public Schools
Owner Address:	5025 Sideburn Rd
Owner Address2:	Not reported
Owner City, State, Zip:	Fairfax, VA 22032
Owner Type:	LOCAL
Number of Active AST:	0
Number of Active UST:	0
Number of Inactive AST:	0

Map ID	Site	Database(s)	EPA ID Number

HAYFIELD SECONDARY SCHOOL (Continued) **U003679063**

Number of Inactive UST:	5
Owner Id:	28457
Owner Name:	Fairfax County Department of Vehicle Services
Owner Address:	12000 Government Center Pkwy Ste 417
Owner Address2:	Not reported
Owner City, State, Zip:	Fairfax, VA 22035
Owner Type:	LOCAL
Number of Active AST:	0
Number of Active UST:	0
Number of Inactive AST:	0
Number of Inactive UST:	5

UST:

Facility ID:	3005311
Federally Regulated:	No
Tank Number:	1
Tank Capacity:	10000
Tank Contents:	HEATING OIL
Tank Status:	**PERM OUT OF USE**
Tank Type:	UST

Tank Material:

Install Date:	4/1/1994
Tank Materials: Bare Steel	No
Tank Materials: Cath Protect Steel	No
Tank Materials: Epoxy Steel	No
Tank Materials: Fiberglass	Yes
Tank Materials: Concrete	No
Tank Materials: Composite	No
Tank Materials: Double Walled	Yes
Tank Materials: Lined Interior	No
Tank Materials: Excav Liner	No
Tank Materials: Insulated Tank Jacket	No
Tank Materials: Repaired	No
Tank Materials: Unknown	No
Tank Materials: Other	No
Tank Materials: Other Note	Not reported

Release Detection:

Tank Release Detection: Leak Deferred	No
Tank Release Detection: Manual Gauge	Yes
Tank Release Detection: Auto Gauge	Yes
Tank Release Detection:Tank Tightness	Yes
Tank Release Detection: Vapor Monitor	Yes
Tank Release Detection: Inventory	Yes
Tank Release Detection: Stat Invent Recon	No
Tank Release Detection: Spill Install	Yes
Tank Release Detection: Overfill Install	Yes
Tank Release Detection: Groundwater	No
Tank Release Detection: Int Sec Containment	Yes
Tank Release Detection: Int Double Walled	Yes
Tank Release Detection: Other Method	No
Tank Release Detection: Other Note	Not reported
Pipe Release Detection: Leak Deferred	Not reported
Pipe Release Detection: Autoleak	Not reported

Map ID	Site	Database(s)	EPA ID Number

HAYFIELD SECONDARY SCHOOL (Continued) **U003679063**

Pipe Release Detection: Line Tightness	Yes
Pipe Release Detection: Stat Invent Recon	No
Pipe Release Detection: Groundwater	No
Pipe Release Detection: Int Sec Containment	No
Pipe Release Det: Interior Double Walled	No
Pipe Release Detection: Other Method	No
Pipe Release Detection: Other Note	Not reported
Pipe Type:	NO VALVE: SUCTION
Pipe Materials: Bare Steel	No
Pipe Materials: Galvanized Steel	No
Pipe Materials: Copper	No
Pipe Materials: Fiberglass	Yes
Pipe Materials: Cath Protect	No
Pipe Materials: Double Walled	No
Pipe Materials: Sec Containment	No
Pipe Materials: Repaired	No
Pipe Materials: Unknown	No
Pipe Materials: Other	No
Pipe Materials: Other Note	Not reported
Facility ID:	3005311
Federally Regulated:	Yes
Tank Number:	EMTA
Tank Capacity:	5000
Tank Contents:	DIESEL
Tank Status:	**REM FROM GRD**
Tank Type:	UST

Tank Material:

Install Date:	4/14/1970
Tank Materials: Bare Steel	No
Tank Materials: Cath Protect Steel	No
Tank Materials: Epoxy Steel	No
Tank Materials: Fiberglass	No
Tank Materials: Concrete	No
Tank Materials: Composite	Yes
Tank Materials: Double Walled	No
Tank Materials: Lined Interior	No
Tank Materials: Excav Liner	No
Tank Materials: Insulated Tank Jacket	No
Tank Materials: Repaired	No
Tank Materials: Unknown	No
Tank Materials: Other	No
Tank Materials: Other Note	Not reported

Release Detection:

Tank Release Detection: Leak Deferred	No
Tank Release Detection: Manual Gauge	No
Tank Release Detection: Auto Gauge	No
Tank Release Detection:Tank Tightness	No
Tank Release Detection: Vapor Monitor	No
Tank Release Detection: Inventory	No
Tank Release Detection: Stat Invent Recon	No
Tank Release Detection: Spill Install	No

Map ID	Site	Database(s)	EPA ID Number

HAYFIELD SECONDARY SCHOOL (Continued) **U003679063**

Tank Release Detection: Overfill Install	No
Tank Release Detection: Groundwater	No
Tank Release Detection: Int Sec Containment	No
Tank Release Detection: Int Double Walled	No
Tank Release Detection: Other Method	No
Tank Release Detection: Other Note	Not reported
Pipe Release Detection: Leak Deferred	Not reported
Pipe Release Detection: Autoleak	Not reported
Pipe Release Detection: Line Tightness	No
Pipe Release Detection: Stat Invent Recon	No
Pipe Release Detection: Groundwater	No
Pipe Release Detection: Int Sec Containment	No
Pipe Release Det: Interior Double Walled	No
Pipe Release Detection: Other Method	No
Pipe Release Detection: Other Note	Not reported

Pipe Type:	VALVE: SUCTION
Pipe Materials: Bare Steel	No
Pipe Materials: Galvanized Steel	Yes
Pipe Materials: Copper	No
Pipe Materials: Fiberglass	No
Pipe Materials: Cath Protect	No
Pipe Materials: Double Walled	No
Pipe Materials: Sec Containment	No
Pipe Materials: Repaired	No
Pipe Materials: Unknown	No
Pipe Materials: Other	No
Pipe Materials: Other Note	Not reported

Facility ID:	3005311
Federally Regulated:	No

Tank Number:	R1
Tank Capacity:	20000
Tank Contents:	HEATING OIL
Tank Status:	**REM FROM GRD**
Tank Type:	UST

Tank Material:

Install Date:	1/1/1968
Tank Materials: Bare Steel	Yes
Tank Materials: Cath Protect Steel	No
Tank Materials: Epoxy Steel	No
Tank Materials: Fiberglass	No
Tank Materials: Concrete	No
Tank Materials: Composite	No
Tank Materials: Double Walled	No
Tank Materials: Lined Interior	No
Tank Materials: Excav Liner	No
Tank Materials: Insulated Tank Jacket	No
Tank Materials: Repaired	No
Tank Materials: Unknown	No
Tank Materials: Other	No
Tank Materials: Other Note	Not reported

Release Detection:

Map ID	Site	Database(s)	EPA ID Number

HAYFIELD SECONDARY SCHOOL (Continued) **U003679063**

Tank Release Detection: Leak Deferred	No
Tank Release Detection: Manual Gauge	No
Tank Release Detection: Auto Gauge	No
Tank Release Detection:Tank Tightness	No
Tank Release Detection: Vapor Monitor	No
Tank Release Detection: Inventory	No
Tank Release Detection: Stat Invent Recon	No
Tank Release Detection: Spill Install	No
Tank Release Detection: Overfill Install	No
Tank Release Detection: Groundwater	No
Tank Release Detection: Int Sec Containment	No
Tank Release Detection: Int Double Walled	No
Tank Release Detection: Other Method	No
Tank Release Detection: Other Note	Not reported
Pipe Release Detection: Leak Deferred	Not reported
Pipe Release Detection: Autoleak	Not reported
Pipe Release Detection: Line Tightness	No
Pipe Release Detection: Stat Invent Recon	No
Pipe Release Detection: Groundwater	No
Pipe Release Detection: Int Sec Containment	No
Pipe Release Det: Interior Double Walled	No
Pipe Release Detection: Other Method	No
Pipe Release Detection: Other Note	Not reported
Pipe Type:	UNKNOWN
Pipe Materials: Bare Steel	Yes
Pipe Materials: Galvanized Steel	No
Pipe Materials: Copper	No
Pipe Materials: Fiberglass	No
Pipe Materials: Cath Protect	No
Pipe Materials: Double Walled	No
Pipe Materials: Sec Containment	No
Pipe Materials: Repaired	No
Pipe Materials: Unknown	No
Pipe Materials: Other	No
Pipe Materials: Other Note	Not reported
Facility ID:	3005311
Federally Regulated:	No
Tank Number:	R2
Tank Capacity:	20000
Tank Contents:	HEATING OIL
Tank Status:	**REM FROM GRD**
Tank Type:	UST
Tank Material:	
Install Date:	1/1/1968
Tank Materials: Bare Steel	Yes
Tank Materials: Cath Protect Steel	No
Tank Materials: Epoxy Steel	No
Tank Materials: Fiberglass	No
Tank Materials: Concrete	No
Tank Materials: Composite	No
Tank Materials: Double Walled	No
Tank Materials: Lined Interior	No
Tank Materials: Excav Liner	No

Map ID	Site	Database(s)	EPA ID Number

HAYFIELD SECONDARY SCHOOL (Continued) **U003679063**

Tank Materials: Insulated Tank Jacket	No
Tank Materials: Repaired	No
Tank Materials: Unknown	No
Tank Materials: Other	No
Tank Materials: Other Note	Not reported

Release Detection:

Tank Release Detection: Leak Deferred	No
Tank Release Detection: Manual Gauge	No
Tank Release Detection: Auto Gauge	No
Tank Release Detection:Tank Tightness	No
Tank Release Detection: Vapor Monitor	No
Tank Release Detection: Inventory	No
Tank Release Detection: Stat Invent Recon	No
Tank Release Detection: Spill Install	No
Tank Release Detection: Overfill Install	No
Tank Release Detection: Groundwater	No
Tank Release Detection: Int Sec Containment	No
Tank Release Detection: Int Double Walled	No
Tank Release Detection: Other Method	No
Tank Release Detection: Other Note	Not reported
Pipe Release Detection: Leak Deferred	Not reported
Pipe Release Detection: Autoleak	Not reported
Pipe Release Detection: Line Tightness	No
Pipe Release Detection: Stat Invent Recon	No
Pipe Release Detection: Groundwater	No
Pipe Release Detection: Int Sec Containment	No
Pipe Release Det: Interior Double Walled	No
Pipe Release Detection: Other Method	No
Pipe Release Detection: Other Note	Not reported

Pipe Type:	UNKNOWN
Pipe Materials: Bare Steel	Yes
Pipe Materials: Galvanized Steel	No
Pipe Materials: Copper	No
Pipe Materials: Fiberglass	No
Pipe Materials: Cath Protect	No
Pipe Materials: Double Walled	No
Pipe Materials: Sec Containment	No
Pipe Materials: Repaired	No
Pipe Materials: Unknown	No
Pipe Materials: Other	No
Pipe Materials: Other Note	Not reported

Facility ID:	3005311
Federally Regulated:	Yes
Tank Number:	R3
Tank Capacity:	550
Tank Contents:	USED OIL
Tank Status:	**REM FROM GRD**
Tank Type:	UST

Tank Material:

Install Date:	Not reported
Tank Materials: Bare Steel	Yes

Map ID	Site	Database(s)	EPA ID Number

HAYFIELD SECONDARY SCHOOL (Continued) **U003679063**

Tank Materials: Cath Protect Steel	No
Tank Materials: Epoxy Steel	No
Tank Materials: Fiberglass	No
Tank Materials: Concrete	No
Tank Materials: Composite	No
Tank Materials: Double Walled	No
Tank Materials: Lined Interior	No
Tank Materials: Excav Liner	No
Tank Materials: Insulated Tank Jacket	No
Tank Materials: Repaired	No
Tank Materials: Unknown	No
Tank Materials: Other	No
Tank Materials: Other Note	Not reported

Release Detection:

Tank Release Detection: Leak Deferred	No
Tank Release Detection: Manual Gauge	No
Tank Release Detection: Auto Gauge	No
Tank Release Detection:Tank Tightness	No
Tank Release Detection: Vapor Monitor	No
Tank Release Detection: Inventory	No
Tank Release Detection: Stat Invent Recon	No
Tank Release Detection: Spill Install	No
Tank Release Detection: Overfill Install	No
Tank Release Detection: Groundwater	No
Tank Release Detection: Int Sec Containment	No
Tank Release Detection: Int Double Walled	No
Tank Release Detection: Other Method	No
Tank Release Detection: Other Note	Not reported
Pipe Release Detection: Leak Deferred	Not reported
Pipe Release Detection: Autoleak	Not reported
Pipe Release Detection: Line Tightness	No
Pipe Release Detection: Stat Invent Recon	No
Pipe Release Detection: Groundwater	No
Pipe Release Detection: Int Sec Containment	No
Pipe Release Det: Interior Double Walled	No
Pipe Release Detection: Other Method	No
Pipe Release Detection: Other Note	Not reported

Pipe Type:	GRAVITY
Pipe Materials: Bare Steel	No
Pipe Materials: Galvanized Steel	Yes
Pipe Materials: Copper	No
Pipe Materials: Fiberglass	No
Pipe Materials: Cath Protect	No
Pipe Materials: Double Walled	No
Pipe Materials: Sec Containment	No
Pipe Materials: Repaired	No
Pipe Materials: Unknown	No
Pipe Materials: Other	No
Pipe Materials: Other Note	Not reported

Map ID	Site	Database(s)	EPA ID Number
1131	**HAYFIELD SECONDARY SCHOOL** **7630 TELEGRAPH ROAD** **ALEXANDRIA, VA 22315**	**RCRA-SQG** **FINDS** **NJ MANIFEST** **ECHO** **US AIRS**	**1000838022** **VAD988225744**

RCRA-SQG:

Date form received by agency:	04/15/1993
Facility name:	FAIRFAX COUNTY SCHOOLS HAYFIELD SEC
Facility address:	7630 TELEGRAPH RD ALEXANDRIA, VA 22310
EPA ID:	VAD988225744
Mailing address:	6800 B INDUSTRIAL RD SPRINGFIELD, VA 22151
Contact:	THOMAS FERGUSON
Contact address:	6800 B INDUSTRIAL RD SPRINGFIELD, VA 22151
Contact country:	US
Contact telephone:	703-658-3767
Contact email:	Not reported
EPA Region:	03
Classification:	Small Small Quantity Generator
Description:	Handler: generates more than 100 and less than 1000 kg of hazardous waste during any calendar month and accumulates less than 6000 kg of hazardous waste at any time; or generates 100 kg or less of hazardous waste during any calendar month, and accumulates more than 1000 kg of hazardous waste at any time

Owner/Operator Summary:

Owner/operator name:	FAIRFAX COUNTY SCHOOL BOARD
Owner/operator address:	10700 PAGE AVE FAIRFAX, VA 22030
Owner/operator country:	Not reported
Owner/operator telephone:	703-246-2502
Owner/operator email:	Not reported
Owner/operator fax:	Not reported
Owner/operator extension:	Not reported
Legal status:	County
Owner/Operator Type:	Owner
Owner/Op start date:	Not reported
Owner/Op end date:	Not reported

Handler Activities Summary:

U.S. importer of hazardous waste:	No
Mixed waste (haz. and radioactive):	No
Recycler of hazardous waste:	No
Transporter of hazardous waste:	No
Treater, storer or disposer of HW:	No
Underground injection activity:	No
On-site burner exemption:	No
Furnace exemption:	No
Used oil fuel burner:	No
Used oil processor:	No
User oil refiner:	No
Used oil fuel marketer to burner:	No
Used oil Specification marketer:	No
Used oil transfer facility:	No
Used oil transporter:	No

Map ID	Site	Database(s)	EPA ID Number

HAYFIELD SECONDARY SCHOOL (Continued) **1000838022**

. Waste code: D001
. Waste name: IGNITABLE WASTE

Violation Status: No violations found

FINDS:

Registry ID: 110001891891

Environmental Interest/Information System

AFS (Aerometric Information Retrieval System (AIRS) Facility Subsystem) replaces the former Compliance Data System (CDS), the National Emission Data System (NEDS), and the Storage and Retrieval of Aerometric Data (SAROAD). AIRS is the national repository for information concerning airborne pollution in the United States. AFS is used to track emissions and compliance data from industrial plants. AFS data are utilized by states to prepare State Implementation Plans to comply with regulatory programs and by EPA as an input for the estimation of total national emissions. AFS is undergoing a major redesign to support facility operating permits required under Title V of the Clean Air Act.

CEDS (Virginia - Comprehensive Environmental Data System) is the Department of Environmental Quality's (DEQ) electronic data system for maintaining databases on sources of pollutants in all media.

RCRAInfo is a national information system that supports the Resource Conservation and Recovery Act (RCRA) program through the tracking of events and activities related to facilities that generate, transport, and treat, store, or dispose of hazardous waste. RCRAInfo allows RCRA program staff to track the notification, permit, compliance, and corrective action activities required under RCRA.

AIR MINOR

Click this hyperlink while viewing on your computer to access additional FINDS: detail in the EDR Site Report.

NJ MANIFEST:

EPA Id:	VAD988225744
Mail Address:	7360 TELEGRAPH RD
Mail City/State/Zip:	ALEXANDRIA 22310
Facility Phone:	7039225020
Emergency Phone:	Not reported
Contact:	Not reported
Comments:	Not reported
SIC Code:	Not reported
County:	00
Municipal:	00
Previous EPA Id:	Not reported
Gen Flag:	X
Trans Flag:	Not reported
TSDF Flag:	Not reported
Name Change:	Not reported
Date Change:	Not reported

Map ID	Site	Database(s)	EPA ID Number

HAYFIELD SECONDARY SCHOOL (Continued) **1000838022**

Manifest:

Manifest Number:	NJA5073014
EPA ID:	VAD988225744
Date Shipped:	04/26/2004
TSDF EPA ID:	NJD002182897
Transporter EPA ID:	TXR000050930
Transporter 2 EPA ID:	Not reported
Transporter 3 EPA ID:	Not reported
Transporter 4 EPA ID:	Not reported
Transporter 5 EPA ID:	Not reported
Transporter 6 EPA ID:	Not reported
Transporter 7 EPA ID:	Not reported
Transporter 8 EPA ID:	Not reported
Transporter 9 EPA ID:	Not reported
Transporter 10 EPA ID:	Not reported
Date Trans1 Transported Waste:	04/26/2004
Date Trans2 Transported Waste:	Not reported
Date Trans3 Transported Waste:	Not reported
Date Trans4 Transported Waste:	Not reported
Date Trans5 Transported Waste:	Not reported
Date Trans6 Transported Waste:	Not reported
Date Trans7 Transported Waste:	Not reported
Date Trans8 Transported Waste:	Not reported
Date Trans9 Transported Waste:	Not reported
Date Trans10 Transported Waste:	Not reported
Date TSDF Received Waste:	05/04/2004
TSDF EPA Facility Name:	Not reported
QTY Units:	Not reported
Transporter SEQ ID:	Not reported
Transporter-1 Date:	Not reported
Waste SEQ ID:	Not reported
Waste Type Code 2:	Not reported
Waste Type Code 3:	Not reported
Waste Type Code 4:	Not reported
Waste Type Code 5:	Not reported
Waste Type Code 6:	Not reported
Date Accepted:	Not reported
Manifest Discrepancy Type:	Not reported
Data Entry Number:	05170422
Was Load Rejected:	ALEXANDRIA 22310
Reason Load Was Rejected:	Not reported

Manifest Number:	000968847SKS
EPA ID:	VAD988225744
Date Shipped:	01/18/2008
TSDF EPA ID:	NJD002182897
Transporter EPA ID:	TXR000050930
Transporter 2 EPA ID:	Not reported
Transporter 3 EPA ID:	Not reported
Transporter 4 EPA ID:	Not reported
Transporter 5 EPA ID:	Not reported
Transporter 6 EPA ID:	Not reported
Transporter 7 EPA ID:	Not reported
Transporter 8 EPA ID:	Not reported
Transporter 9 EPA ID:	Not reported
Transporter 10 EPA ID:	Not reported
Date Trans1 Transported Waste:	01/18/2008

Map ID	Site	Database(s)	EPA ID Number

HAYFIELD SECONDARY SCHOOL (Continued) **1000838022**

Date Trans2 Transported Waste:	Not reported
Date Trans3 Transported Waste:	Not reported
Date Trans4 Transported Waste:	Not reported
Date Trans5 Transported Waste:	Not reported
Date Trans6 Transported Waste:	Not reported
Date Trans7 Transported Waste:	Not reported
Date Trans8 Transported Waste:	Not reported
Date Trans9 Transported Waste:	Not reported
Date Trans10 Transported Waste:	Not reported
Date TSDF Received Waste:	01/22/2008
TSDF EPA Facility Name:	Not reported
QTY Units:	Not reported
Transporter SEQ ID:	Not reported
Transporter-1 Date:	Not reported
Waste SEQ ID:	Not reported
Waste Type Code 2:	Not reported
Waste Type Code 3:	Not reported
Waste Type Code 4:	Not reported
Waste Type Code 5:	Not reported
Waste Type Code 6:	Not reported
Date Accepted:	Not reported
Manifest Discrepancy Type:	Not reported
Data Entry Number:	Not reported
Was Load Rejected:	ALEXANDRIA 22310
Reason Load Was Rejected:	Not reported

Waste:

Manifest Year:	Not reported
Waste Code:	D039
Hand Code:	H020
Quantity:	8 G

Manifest Number:	002040162SKS
EPA ID:	VAD988225744
Date Shipped:	10/02/2009
TSDF EPA ID:	NJD002182897
Transporter EPA ID:	TXR000050930
Transporter 2 EPA ID:	Not reported
Transporter 3 EPA ID:	Not reported
Transporter 4 EPA ID:	Not reported
Transporter 5 EPA ID:	Not reported
Transporter 6 EPA ID:	Not reported
Transporter 7 EPA ID:	Not reported
Transporter 8 EPA ID:	Not reported
Transporter 9 EPA ID:	Not reported
Transporter 10 EPA ID:	Not reported
Date Trans1 Transported Waste:	10/02/2009
Date Trans2 Transported Waste:	Not reported
Date Trans3 Transported Waste:	Not reported
Date Trans4 Transported Waste:	Not reported
Date Trans5 Transported Waste:	Not reported
Date Trans6 Transported Waste:	Not reported
Date Trans7 Transported Waste:	Not reported
Date Trans8 Transported Waste:	Not reported
Date Trans9 Transported Waste:	Not reported
Date Trans10 Transported Waste:	Not reported
Date TSDF Received Waste:	10/06/2009

Map ID	Site	Database(s)	EPA ID Number

HAYFIELD SECONDARY SCHOOL (Continued) **1000838022**

TSDF EPA Facility Name:	Not reported
QTY Units:	Not reported
Transporter SEQ ID:	Not reported
Transporter-1 Date:	Not reported
Waste SEQ ID:	Not reported
Waste Type Code 2:	Not reported
Waste Type Code 3:	Not reported
Waste Type Code 4:	Not reported
Waste Type Code 5:	Not reported
Waste Type Code 6:	Not reported
Date Accepted:	Not reported
Manifest Discrepancy Type:	Not reported
Data Entry Number:	Not reported
Was Load Rejected:	ALEXANDRIA 22310
Reason Load Was Rejected:	Not reported

Waste:

Manifest Year:	Not reported
Waste Code:	D039
Hand Code:	H020
Quantity:	8 G

Manifest Number:	NJA5310094
EPA ID:	VAD988225744
Date Shipped:	09/01/2006
TSDF EPA ID:	NJD002182897
Transporter EPA ID:	TXR000050930
Transporter 2 EPA ID:	Not reported
Transporter 3 EPA ID:	Not reported
Transporter 4 EPA ID:	Not reported
Transporter 5 EPA ID:	Not reported
Transporter 6 EPA ID:	Not reported
Transporter 7 EPA ID:	Not reported
Transporter 8 EPA ID:	Not reported
Transporter 9 EPA ID:	Not reported
Transporter 10 EPA ID:	Not reported
Date Trans1 Transported Waste:	09/01/2006
Date Trans2 Transported Waste:	Not reported
Date Trans3 Transported Waste:	Not reported
Date Trans4 Transported Waste:	Not reported
Date Trans5 Transported Waste:	Not reported
Date Trans6 Transported Waste:	Not reported
Date Trans7 Transported Waste:	Not reported
Date Trans8 Transported Waste:	Not reported
Date Trans9 Transported Waste:	Not reported
Date Trans10 Transported Waste:	Not reported
Date TSDF Received Waste:	09/05/2006
TSDF EPA Facility Name:	Not reported
QTY Units:	Not reported
Transporter SEQ ID:	Not reported
Transporter-1 Date:	Not reported
Waste SEQ ID:	Not reported
Waste Type Code 2:	Not reported
Waste Type Code 3:	Not reported
Waste Type Code 4:	Not reported
Waste Type Code 5:	Not reported
Waste Type Code 6:	Not reported

Map ID	Site	Database(s)	EPA ID Number

HAYFIELD SECONDARY SCHOOL (Continued) **1000838022**

Date Accepted:	Not reported
Manifest Discrepancy Type:	Not reported
Data Entry Number:	09270621
Was Load Rejected:	ALEXANDRIA 22310
Reason Load Was Rejected:	Not reported
Manifest Number:	NJA5068842
EPA ID:	VAD988225744
Date Shipped:	10/19/2004
TSDF EPA ID:	NJD002182897
Transporter EPA ID:	TXR000050930
Transporter 2 EPA ID:	Not reported
Transporter 3 EPA ID:	Not reported
Transporter 4 EPA ID:	Not reported
Transporter 5 EPA ID:	Not reported
Transporter 6 EPA ID:	Not reported
Transporter 7 EPA ID:	Not reported
Transporter 8 EPA ID:	Not reported
Transporter 9 EPA ID:	Not reported
Transporter 10 EPA ID:	Not reported
Date Trans1 Transported Waste:	10/19/2004
Date Trans2 Transported Waste:	Not reported
Date Trans3 Transported Waste:	Not reported
Date Trans4 Transported Waste:	Not reported
Date Trans5 Transported Waste:	Not reported
Date Trans6 Transported Waste:	Not reported
Date Trans7 Transported Waste:	Not reported
Date Trans8 Transported Waste:	Not reported
Date Trans9 Transported Waste:	Not reported
Date Trans10 Transported Waste:	Not reported
Date TSDF Received Waste:	10/22/2004
TSDF EPA Facility Name:	Not reported
QTY Units:	Not reported
Transporter SEQ ID:	Not reported
Transporter-1 Date:	Not reported
Waste SEQ ID:	Not reported
Waste Type Code 2:	Not reported
Waste Type Code 3:	Not reported
Waste Type Code 4:	Not reported
Waste Type Code 5:	Not reported
Waste Type Code 6:	Not reported
Date Accepted:	Not reported
Manifest Discrepancy Type:	Not reported
Data Entry Number:	12060421
Was Load Rejected:	ALEXANDRIA 22310
Reason Load Was Rejected:	Not reported
Manifest Number:	002423438SKS
EPA ID:	VAD988225744
Date Shipped:	06/16/2010
TSDF EPA ID:	NJD002182897
Transporter EPA ID:	TXR000050930
Transporter 2 EPA ID:	Not reported
Transporter 3 EPA ID:	Not reported
Transporter 4 EPA ID:	Not reported
Transporter 5 EPA ID:	Not reported
Transporter 6 EPA ID:	Not reported

Map ID	Site	Database(s)	EPA ID Number

HAYFIELD SECONDARY SCHOOL (Continued) **1000838022**

Transporter 7 EPA ID:	Not reported
Transporter 8 EPA ID:	Not reported
Transporter 9 EPA ID:	Not reported
Transporter 10 EPA ID:	Not reported
Date Trans1 Transported Waste:	06/16/2010
Date Trans2 Transported Waste:	Not reported
Date Trans3 Transported Waste:	Not reported
Date Trans4 Transported Waste:	Not reported
Date Trans5 Transported Waste:	Not reported
Date Trans6 Transported Waste:	Not reported
Date Trans7 Transported Waste:	Not reported
Date Trans8 Transported Waste:	Not reported
Date Trans9 Transported Waste:	Not reported
Date Trans10 Transported Waste:	Not reported
Date TSDF Received Waste:	06/22/2010
TSDF EPA Facility Name:	Not reported
QTY Units:	Not reported
Transporter SEQ ID:	Not reported
Transporter-1 Date:	Not reported
Waste SEQ ID:	Not reported
Waste Type Code 2:	Not reported
Waste Type Code 3:	Not reported
Waste Type Code 4:	Not reported
Waste Type Code 5:	Not reported
Waste Type Code 6:	Not reported
Date Accepted:	Not reported
Manifest Discrepancy Type:	Not reported
Data Entry Number:	Not reported
Was Load Rejected:	ALEXANDRIA 22310
Reason Load Was Rejected:	Not reported

Waste:

Manifest Year:	Not reported
Waste Code:	D039
Hand Code:	H020
Quantity:	8 G

Manifest Number:	001118124SKS
EPA ID:	VAD988225744
Date Shipped:	07/01/2008
TSDF EPA ID:	NJD002182897
Transporter EPA ID:	TXR000050930
Transporter 2 EPA ID:	Not reported
Transporter 3 EPA ID:	Not reported
Transporter 4 EPA ID:	Not reported
Transporter 5 EPA ID:	Not reported
Transporter 6 EPA ID:	Not reported
Transporter 7 EPA ID:	Not reported
Transporter 8 EPA ID:	Not reported
Transporter 9 EPA ID:	Not reported
Transporter 10 EPA ID:	Not reported
Date Trans1 Transported Waste:	07/01/2008
Date Trans2 Transported Waste:	Not reported
Date Trans3 Transported Waste:	Not reported
Date Trans4 Transported Waste:	Not reported
Date Trans5 Transported Waste:	Not reported
Date Trans6 Transported Waste:	Not reported

Map ID	Site	Database(s)	EPA ID Number

HAYFIELD SECONDARY SCHOOL (Continued) **1000838022**

Date Trans7 Transported Waste:	Not reported
Date Trans8 Transported Waste:	Not reported
Date Trans9 Transported Waste:	Not reported
Date Trans10 Transported Waste:	Not reported
Date TSDF Received Waste:	07/07/2008
TSDF EPA Facility Name:	Not reported
QTY Units:	Not reported
Transporter SEQ ID:	Not reported
Transporter-1 Date:	Not reported
Waste SEQ ID:	Not reported
Waste Type Code 2:	Not reported
Waste Type Code 3:	Not reported
Waste Type Code 4:	Not reported
Waste Type Code 5:	Not reported
Waste Type Code 6:	Not reported
Date Accepted:	Not reported
Manifest Discrepancy Type:	Not reported
Data Entry Number:	Not reported
Was Load Rejected:	ALEXANDRIA 22310
Reason Load Was Rejected:	Not reported

Waste:

Manifest Year:	Not reported
Waste Code:	D039
Hand Code:	H141
Quantity:	8 G

Manifest Number:	NJA5224026
EPA ID:	VAD988225744
Date Shipped:	01/19/2005
TSDF EPA ID:	NJD002182897
Transporter EPA ID:	TXR000050930
Transporter 2 EPA ID:	Not reported
Transporter 3 EPA ID:	Not reported
Transporter 4 EPA ID:	Not reported
Transporter 5 EPA ID:	Not reported
Transporter 6 EPA ID:	Not reported
Transporter 7 EPA ID:	Not reported
Transporter 8 EPA ID:	Not reported
Transporter 9 EPA ID:	Not reported
Transporter 10 EPA ID:	Not reported
Date Trans1 Transported Waste:	01/19/2005
Date Trans2 Transported Waste:	Not reported
Date Trans3 Transported Waste:	Not reported
Date Trans4 Transported Waste:	Not reported
Date Trans5 Transported Waste:	Not reported
Date Trans6 Transported Waste:	Not reported
Date Trans7 Transported Waste:	Not reported
Date Trans8 Transported Waste:	Not reported
Date Trans9 Transported Waste:	Not reported
Date Trans10 Transported Waste:	Not reported
Date TSDF Received Waste:	01/26/2005
TSDF EPA Facility Name:	Not reported
QTY Units:	Not reported
Transporter SEQ ID:	Not reported
Transporter-1 Date:	Not reported
Waste SEQ ID:	Not reported

Map ID	Site	Database(s)	EPA ID Number

HAYFIELD SECONDARY SCHOOL (Continued) **1000838022**

Waste Type Code 2:	Not reported
Waste Type Code 3:	Not reported
Waste Type Code 4:	Not reported
Waste Type Code 5:	Not reported
Waste Type Code 6:	Not reported
Date Accepted:	Not reported
Manifest Discrepancy Type:	Not reported
Data Entry Number:	03020521
Was Load Rejected:	ALEXANDRIA 22310
Reason Load Was Rejected:	Not reported
Manifest Number:	001365424SKS
EPA ID:	VAD988225744
Date Shipped:	09/23/2008
TSDF EPA ID:	NJD002182897
Transporter EPA ID:	TXR000050930
Transporter 2 EPA ID:	Not reported
Transporter 3 EPA ID:	Not reported
Transporter 4 EPA ID:	Not reported
Transporter 5 EPA ID:	Not reported
Transporter 6 EPA ID:	Not reported
Transporter 7 EPA ID:	Not reported
Transporter 8 EPA ID:	Not reported
Transporter 9 EPA ID:	Not reported
Transporter 10 EPA ID:	Not reported
Date Trans1 Transported Waste:	09/23/2008
Date Trans2 Transported Waste:	Not reported
Date Trans3 Transported Waste:	Not reported
Date Trans4 Transported Waste:	Not reported
Date Trans5 Transported Waste:	Not reported
Date Trans6 Transported Waste:	Not reported
Date Trans7 Transported Waste:	Not reported
Date Trans8 Transported Waste:	Not reported
Date Trans9 Transported Waste:	Not reported
Date Trans10 Transported Waste:	Not reported
Date TSDF Received Waste:	09/29/2008
TSDF EPA Facility Name:	Not reported
QTY Units:	Not reported
Transporter SEQ ID:	Not reported
Transporter-1 Date:	Not reported
Waste SEQ ID:	Not reported
Waste Type Code 2:	Not reported
Waste Type Code 3:	Not reported
Waste Type Code 4:	Not reported
Waste Type Code 5:	Not reported
Waste Type Code 6:	Not reported
Date Accepted:	Not reported
Manifest Discrepancy Type:	Not reported
Data Entry Number:	Not reported
Was Load Rejected:	ALEXANDRIA 22310
Reason Load Was Rejected:	Not reported

Waste:

Manifest Year:	Not reported
Waste Code:	D039
Hand Code:	H020
Quantity:	8 G

Map ID	Site	Database(s)	EPA ID Number

HAYFIELD SECONDARY SCHOOL (Continued) **1000838022**

Manifest Number:	001798940SKS
EPA ID:	VAD988225744
Date Shipped:	05/27/2009
TSDF EPA ID:	NJD002182897
Transporter EPA ID:	TXR000050930
Transporter 2 EPA ID:	Not reported
Transporter 3 EPA ID:	Not reported
Transporter 4 EPA ID:	Not reported
Transporter 5 EPA ID:	Not reported
Transporter 6 EPA ID:	Not reported
Transporter 7 EPA ID:	Not reported
Transporter 8 EPA ID:	Not reported
Transporter 9 EPA ID:	Not reported
Transporter 10 EPA ID:	Not reported
Date Trans1 Transported Waste:	05/27/2009
Date Trans2 Transported Waste:	Not reported
Date Trans3 Transported Waste:	Not reported
Date Trans4 Transported Waste:	Not reported
Date Trans5 Transported Waste:	Not reported
Date Trans6 Transported Waste:	Not reported
Date Trans7 Transported Waste:	Not reported
Date Trans8 Transported Waste:	Not reported
Date Trans9 Transported Waste:	Not reported
Date Trans10 Transported Waste:	Not reported
Date TSDF Received Waste:	06/02/2009
TSDF EPA Facility Name:	Not reported
QTY Units:	Not reported
Transporter SEQ ID:	Not reported
Transporter-1 Date:	Not reported
Waste SEQ ID:	Not reported
Waste Type Code 2:	Not reported
Waste Type Code 3:	Not reported
Waste Type Code 4:	Not reported
Waste Type Code 5:	Not reported
Waste Type Code 6:	Not reported
Date Accepted:	Not reported
Manifest Discrepancy Type:	Not reported
Data Entry Number:	Not reported
Was Load Rejected:	ALEXANDRIA 22310
Reason Load Was Rejected:	Not reported

Waste:

Manifest Year:	Not reported
Waste Code:	D039
Hand Code:	H020
Quantity:	8 G

Manifest Number:	NJA5037728
EPA ID:	VAD988225744
Date Shipped:	07/23/2004
TSDF EPA ID:	NJD002182897
Transporter EPA ID:	TXR000050930
Transporter 2 EPA ID:	Not reported
Transporter 3 EPA ID:	Not reported
Transporter 4 EPA ID:	Not reported
Transporter 5 EPA ID:	Not reported
Transporter 6 EPA ID:	Not reported

Map ID	Site	Database(s)	EPA ID Number

HAYFIELD SECONDARY SCHOOL (Continued) **1000838022**

Transporter 7 EPA ID:	Not reported
Transporter 8 EPA ID:	Not reported
Transporter 9 EPA ID:	Not reported
Transporter 10 EPA ID:	Not reported
Date Trans1 Transported Waste:	07/23/2004
Date Trans2 Transported Waste:	Not reported
Date Trans3 Transported Waste:	Not reported
Date Trans4 Transported Waste:	Not reported
Date Trans5 Transported Waste:	Not reported
Date Trans6 Transported Waste:	Not reported
Date Trans7 Transported Waste:	Not reported
Date Trans8 Transported Waste:	Not reported
Date Trans9 Transported Waste:	Not reported
Date Trans10 Transported Waste:	Not reported
Date TSDF Received Waste:	07/29/2004
TSDF EPA Facility Name:	Not reported
QTY Units:	Not reported
Transporter SEQ ID:	Not reported
Transporter-1 Date:	Not reported
Waste SEQ ID:	Not reported
Waste Type Code 2:	Not reported
Waste Type Code 3:	Not reported
Waste Type Code 4:	Not reported
Waste Type Code 5:	Not reported
Waste Type Code 6:	Not reported
Date Accepted:	Not reported
Manifest Discrepancy Type:	Not reported
Data Entry Number:	08180421
Was Load Rejected:	ALEXANDRIA 22310
Reason Load Was Rejected:	Not reported
Manifest Number:	000875199SKS
EPA ID:	VAD988225744
Date Shipped:	08/01/2007
TSDF EPA ID:	NJD002182897
Transporter EPA ID:	TXR000050930
Transporter 2 EPA ID:	Not reported
Transporter 3 EPA ID:	Not reported
Transporter 4 EPA ID:	Not reported
Transporter 5 EPA ID:	Not reported
Transporter 6 EPA ID:	Not reported
Transporter 7 EPA ID:	Not reported
Transporter 8 EPA ID:	Not reported
Transporter 9 EPA ID:	Not reported
Transporter 10 EPA ID:	Not reported
Date Trans1 Transported Waste:	08/01/2007
Date Trans2 Transported Waste:	Not reported
Date Trans3 Transported Waste:	Not reported
Date Trans4 Transported Waste:	Not reported
Date Trans5 Transported Waste:	Not reported
Date Trans6 Transported Waste:	Not reported
Date Trans7 Transported Waste:	Not reported
Date Trans8 Transported Waste:	Not reported
Date Trans9 Transported Waste:	Not reported
Date Trans10 Transported Waste:	Not reported
Date TSDF Received Waste:	08/08/2007
TSDF EPA Facility Name:	Not reported

Map ID	Site	Database(s)	EPA ID Number

HAYFIELD SECONDARY SCHOOL (Continued) **1000838022**

QTY Units:	Not reported
Transporter SEQ ID:	Not reported
Transporter-1 Date:	Not reported
Waste SEQ ID:	Not reported
Waste Type Code 2:	Not reported
Waste Type Code 3:	Not reported
Waste Type Code 4:	Not reported
Waste Type Code 5:	Not reported
Waste Type Code 6:	Not reported
Date Accepted:	Not reported
Manifest Discrepancy Type:	Not reported
Data Entry Number:	Not reported
Was Load Rejected:	ALEXANDRIA 22310
Reason Load Was Rejected:	Not reported

Waste:

Manifest Year:	Not reported
Waste Code:	D039
Hand Code:	H14
Quantity:	8 G

Manifest Number:	001172947SKS
EPA ID:	VAD988225744
Date Shipped:	04/08/2008
TSDF EPA ID:	NJD002182897
Transporter EPA ID:	TXR000050930
Transporter 2 EPA ID:	Not reported
Transporter 3 EPA ID:	Not reported
Transporter 4 EPA ID:	Not reported
Transporter 5 EPA ID:	Not reported
Transporter 6 EPA ID:	Not reported
Transporter 7 EPA ID:	Not reported
Transporter 8 EPA ID:	Not reported
Transporter 9 EPA ID:	Not reported
Transporter 10 EPA ID:	Not reported
Date Trans1 Transported Waste:	04/08/2008
Date Trans2 Transported Waste:	Not reported
Date Trans3 Transported Waste:	Not reported
Date Trans4 Transported Waste:	Not reported
Date Trans5 Transported Waste:	Not reported
Date Trans6 Transported Waste:	Not reported
Date Trans7 Transported Waste:	Not reported
Date Trans8 Transported Waste:	Not reported
Date Trans9 Transported Waste:	Not reported
Date Trans10 Transported Waste:	Not reported
Date TSDF Received Waste:	04/14/2008
TSDF EPA Facility Name:	Not reported
QTY Units:	Not reported
Transporter SEQ ID:	Not reported
Transporter-1 Date:	Not reported
Waste SEQ ID:	Not reported
Waste Type Code 2:	Not reported
Waste Type Code 3:	Not reported
Waste Type Code 4:	Not reported
Waste Type Code 5:	Not reported
Waste Type Code 6:	Not reported
Date Accepted:	Not reported

Map ID	Site	Database(s)	EPA ID Number

HAYFIELD SECONDARY SCHOOL (Continued) **1000838022**

Manifest Discrepancy Type:	Not reported
Data Entry Number:	Not reported
Was Load Rejected:	ALEXANDRIA 22310
Reason Load Was Rejected:	Not reported

Waste:

Manifest Year:	Not reported
Waste Code:	D039
Hand Code:	H020
Quantity:	8 G

Manifest Number:	002562990SKS
EPA ID:	VAD988225744
Date Shipped:	03/25/2010
TSDF EPA ID:	NJD002182897
Transporter EPA ID:	TXR000050930
Transporter 2 EPA ID:	Not reported
Transporter 3 EPA ID:	Not reported
Transporter 4 EPA ID:	Not reported
Transporter 5 EPA ID:	Not reported
Transporter 6 EPA ID:	Not reported
Transporter 7 EPA ID:	Not reported
Transporter 8 EPA ID:	Not reported
Transporter 9 EPA ID:	Not reported
Transporter 10 EPA ID:	Not reported
Date Trans1 Transported Waste:	03/25/2010
Date Trans2 Transported Waste:	Not reported
Date Trans3 Transported Waste:	Not reported
Date Trans4 Transported Waste:	Not reported
Date Trans5 Transported Waste:	Not reported
Date Trans6 Transported Waste:	Not reported
Date Trans7 Transported Waste:	Not reported
Date Trans8 Transported Waste:	Not reported
Date Trans9 Transported Waste:	Not reported
Date Trans10 Transported Waste:	Not reported
Date TSDF Received Waste:	03/31/2010
TSDF EPA Facility Name:	Not reported
QTY Units:	Not reported
Transporter SEQ ID:	Not reported
Transporter-1 Date:	Not reported
Waste SEQ ID:	Not reported
Waste Type Code 2:	Not reported
Waste Type Code 3:	Not reported
Waste Type Code 4:	Not reported
Waste Type Code 5:	Not reported
Waste Type Code 6:	Not reported
Date Accepted:	Not reported
Manifest Discrepancy Type:	Not reported
Data Entry Number:	Not reported
Was Load Rejected:	ALEXANDRIA 22310
Reason Load Was Rejected:	Not reported

Waste:

Manifest Year:	Not reported
Waste Code:	D039
Hand Code:	H020
Quantity:	8 G

Map ID	Site	Database(s)	EPA ID Number

HAYFIELD SECONDARY SCHOOL (Continued) **1000838022**

Manifest Number:	000877726SKS
EPA ID:	VAD988225744
Date Shipped:	12/11/2008
TSDF EPA ID:	NJD002182897
Transporter EPA ID:	TXR000050930
Transporter 2 EPA ID:	Not reported
Transporter 3 EPA ID:	Not reported
Transporter 4 EPA ID:	Not reported
Transporter 5 EPA ID:	Not reported
Transporter 6 EPA ID:	Not reported
Transporter 7 EPA ID:	Not reported
Transporter 8 EPA ID:	Not reported
Transporter 9 EPA ID:	Not reported
Transporter 10 EPA ID:	Not reported
Date Trans1 Transported Waste:	12/11/2008
Date Trans2 Transported Waste:	Not reported
Date Trans3 Transported Waste:	Not reported
Date Trans4 Transported Waste:	Not reported
Date Trans5 Transported Waste:	Not reported
Date Trans6 Transported Waste:	Not reported
Date Trans7 Transported Waste:	Not reported
Date Trans8 Transported Waste:	Not reported
Date Trans9 Transported Waste:	Not reported
Date Trans10 Transported Waste:	Not reported
Date TSDF Received Waste:	12/15/2008
TSDF EPA Facility Name:	Not reported
QTY Units:	Not reported
Transporter SEQ ID:	Not reported
Transporter-1 Date:	Not reported
Waste SEQ ID:	Not reported
Waste Type Code 2:	Not reported
Waste Type Code 3:	Not reported
Waste Type Code 4:	Not reported
Waste Type Code 5:	Not reported
Waste Type Code 6:	Not reported
Date Accepted:	Not reported
Manifest Discrepancy Type:	Not reported
Data Entry Number:	Not reported
Was Load Rejected:	ALEXANDRIA 22310
Reason Load Was Rejected:	Not reported

Waste:

Manifest Year:	Not reported
Waste Code:	D039
Hand Code:	H020
Quantity:	8 G

Manifest Number:	NJA5251805
EPA ID:	VAD988225744
Date Shipped:	09/08/2005
TSDF EPA ID:	NJD002182897
Transporter EPA ID:	TXR000050930
Transporter 2 EPA ID:	Not reported
Transporter 3 EPA ID:	Not reported
Transporter 4 EPA ID:	Not reported
Transporter 5 EPA ID:	Not reported
Transporter 6 EPA ID:	Not reported

Map ID	Site	Database(s)	EPA ID Number

HAYFIELD SECONDARY SCHOOL (Continued) **1000838022**

Transporter 7 EPA ID:	Not reported
Transporter 8 EPA ID:	Not reported
Transporter 9 EPA ID:	Not reported
Transporter 10 EPA ID:	Not reported
Date Trans1 Transported Waste:	09/08/2005
Date Trans2 Transported Waste:	Not reported
Date Trans3 Transported Waste:	Not reported
Date Trans4 Transported Waste:	Not reported
Date Trans5 Transported Waste:	Not reported
Date Trans6 Transported Waste:	Not reported
Date Trans7 Transported Waste:	Not reported
Date Trans8 Transported Waste:	Not reported
Date Trans9 Transported Waste:	Not reported
Date Trans10 Transported Waste:	Not reported
Date TSDF Received Waste:	09/13/2005
TSDF EPA Facility Name:	Not reported
QTY Units:	Not reported
Transporter SEQ ID:	Not reported
Transporter-1 Date:	Not reported
Waste SEQ ID:	Not reported
Waste Type Code 2:	Not reported
Waste Type Code 3:	Not reported
Waste Type Code 4:	Not reported
Waste Type Code 5:	Not reported
Waste Type Code 6:	Not reported
Date Accepted:	Not reported
Manifest Discrepancy Type:	Not reported
Data Entry Number:	11160521
Was Load Rejected:	ALEXANDRIA 22310
Reason Load Was Rejected:	Not reported
Manifest Number:	000359810SKS
EPA ID:	VAD988225744
Date Shipped:	02/13/2007
TSDF EPA ID:	NJD002182897
Transporter EPA ID:	TXR000050930
Transporter 2 EPA ID:	Not reported
Transporter 3 EPA ID:	Not reported
Transporter 4 EPA ID:	Not reported
Transporter 5 EPA ID:	Not reported
Transporter 6 EPA ID:	Not reported
Transporter 7 EPA ID:	Not reported
Transporter 8 EPA ID:	Not reported
Transporter 9 EPA ID:	Not reported
Transporter 10 EPA ID:	Not reported
Date Trans1 Transported Waste:	02/13/2007
Date Trans2 Transported Waste:	Not reported
Date Trans3 Transported Waste:	Not reported
Date Trans4 Transported Waste:	Not reported
Date Trans5 Transported Waste:	Not reported
Date Trans6 Transported Waste:	Not reported
Date Trans7 Transported Waste:	Not reported
Date Trans8 Transported Waste:	Not reported
Date Trans9 Transported Waste:	Not reported
Date Trans10 Transported Waste:	Not reported
Date TSDF Received Waste:	02/20/2007
TSDF EPA Facility Name:	Not reported

Map ID	Site	Database(s)	EPA ID Number

HAYFIELD SECONDARY SCHOOL (Continued) **1000838022**

QTY Units:	Not reported
Transporter SEQ ID:	Not reported
Transporter-1 Date:	Not reported
Waste SEQ ID:	Not reported
Waste Type Code 2:	Not reported
Waste Type Code 3:	Not reported
Waste Type Code 4:	Not reported
Waste Type Code 5:	Not reported
Waste Type Code 6:	Not reported
Date Accepted:	Not reported
Manifest Discrepancy Type:	Not reported
Data Entry Number:	Not reported
Was Load Rejected:	ALEXANDRIA 22310
Reason Load Was Rejected:	Not reported

Waste:

Manifest Year:	Not reported
Waste Code:	D039
Hand Code:	H02
Quantity:	8 G

Manifest Number:	000485369SKS
EPA ID:	VAD988225744
Date Shipped:	05/10/2007
TSDF EPA ID:	NJD002182897
Transporter EPA ID:	TXR000050930
Transporter 2 EPA ID:	Not reported
Transporter 3 EPA ID:	Not reported
Transporter 4 EPA ID:	Not reported
Transporter 5 EPA ID:	Not reported
Transporter 6 EPA ID:	Not reported
Transporter 7 EPA ID:	Not reported
Transporter 8 EPA ID:	Not reported
Transporter 9 EPA ID:	Not reported
Transporter 10 EPA ID:	Not reported
Date Trans1 Transported Waste:	05/10/2007
Date Trans2 Transported Waste:	Not reported
Date Trans3 Transported Waste:	Not reported
Date Trans4 Transported Waste:	Not reported
Date Trans5 Transported Waste:	Not reported
Date Trans6 Transported Waste:	Not reported
Date Trans7 Transported Waste:	Not reported
Date Trans8 Transported Waste:	Not reported
Date Trans9 Transported Waste:	Not reported
Date Trans10 Transported Waste:	Not reported
Date TSDF Received Waste:	05/14/2007
TSDF EPA Facility Name:	Not reported
QTY Units:	Not reported
Transporter SEQ ID:	Not reported
Transporter-1 Date:	Not reported
Waste SEQ ID:	Not reported
Waste Type Code 2:	Not reported
Waste Type Code 3:	Not reported
Waste Type Code 4:	Not reported
Waste Type Code 5:	Not reported
Waste Type Code 6:	Not reported
Date Accepted:	Not reported

Map ID	Site	Database(s)	EPA ID Number

HAYFIELD SECONDARY SCHOOL (Continued) **1000838022**

Manifest Discrepancy Type:	Not reported
Data Entry Number:	Not reported
Was Load Rejected:	ALEXANDRIA 22310
Reason Load Was Rejected:	Not reported

Waste:

Manifest Year:	Not reported
Waste Code:	D039
Hand Code:	H02
Quantity:	8 G

Manifest Number:	001346595SKS
EPA ID:	VAD988225744
Date Shipped:	03/06/2009
TSDF EPA ID:	NJD002182897
Transporter EPA ID:	TXR000050930
Transporter 2 EPA ID:	Not reported
Transporter 3 EPA ID:	Not reported
Transporter 4 EPA ID:	Not reported
Transporter 5 EPA ID:	Not reported
Transporter 6 EPA ID:	Not reported
Transporter 7 EPA ID:	Not reported
Transporter 8 EPA ID:	Not reported
Transporter 9 EPA ID:	Not reported
Transporter 10 EPA ID:	Not reported
Date Trans1 Transported Waste:	03/06/2009
Date Trans2 Transported Waste:	Not reported
Date Trans3 Transported Waste:	Not reported
Date Trans4 Transported Waste:	Not reported
Date Trans5 Transported Waste:	Not reported
Date Trans6 Transported Waste:	Not reported
Date Trans7 Transported Waste:	Not reported
Date Trans8 Transported Waste:	Not reported
Date Trans9 Transported Waste:	Not reported
Date Trans10 Transported Waste:	Not reported
Date TSDF Received Waste:	03/09/2009
TSDF EPA Facility Name:	Not reported
QTY Units:	Not reported
Transporter SEQ ID:	Not reported
Transporter-1 Date:	Not reported
Waste SEQ ID:	Not reported
Waste Type Code 2:	Not reported
Waste Type Code 3:	Not reported
Waste Type Code 4:	Not reported
Waste Type Code 5:	Not reported
Waste Type Code 6:	Not reported
Date Accepted:	Not reported
Manifest Discrepancy Type:	Not reported
Data Entry Number:	Not reported
Was Load Rejected:	ALEXANDRIA 22310
Reason Load Was Rejected:	Not reported

Waste:

Manifest Year:	Not reported
Waste Code:	D039
Hand Code:	H141
Quantity:	8 G

Map ID	Site	Database(s)	EPA ID Number

HAYFIELD SECONDARY SCHOOL (Continued) **1000838022**

Manifest Number:	NJA5296143
EPA ID:	VAD988225744
Date Shipped:	02/23/2006
TSDF EPA ID:	NJD002182897
Transporter EPA ID:	TXR000050930
Transporter 2 EPA ID:	Not reported
Transporter 3 EPA ID:	Not reported
Transporter 4 EPA ID:	Not reported
Transporter 5 EPA ID:	Not reported
Transporter 6 EPA ID:	Not reported
Transporter 7 EPA ID:	Not reported
Transporter 8 EPA ID:	Not reported
Transporter 9 EPA ID:	Not reported
Transporter 10 EPA ID:	Not reported
Date Trans1 Transported Waste:	02/23/2006
Date Trans2 Transported Waste:	Not reported
Date Trans3 Transported Waste:	Not reported
Date Trans4 Transported Waste:	Not reported
Date Trans5 Transported Waste:	Not reported
Date Trans6 Transported Waste:	Not reported
Date Trans7 Transported Waste:	Not reported
Date Trans8 Transported Waste:	Not reported
Date Trans9 Transported Waste:	Not reported
Date Trans10 Transported Waste:	Not reported
Date TSDF Received Waste:	02/28/2006
TSDF EPA Facility Name:	Not reported
QTY Units:	Not reported
Transporter SEQ ID:	Not reported
Transporter-1 Date:	Not reported
Waste SEQ ID:	Not reported
Waste Type Code 2:	Not reported
Waste Type Code 3:	Not reported
Waste Type Code 4:	Not reported
Waste Type Code 5:	Not reported
Waste Type Code 6:	Not reported
Date Accepted:	Not reported
Manifest Discrepancy Type:	Not reported
Data Entry Number:	04170621
Was Load Rejected:	ALEXANDRIA 22310
Reason Load Was Rejected:	Not reported

ECHO:

Envid:	1000838022
Registry ID:	110001891891
DFR URL:	http://echo.epa.gov/detailed-facility-report?fid=110001891891

US AIRS MINOR:

Envid:	1000838022
Region Code:	03
Programmatic ID:	AIR VA0000005105900123
Facility Registry ID:	110001891891
D and B Number:	Not reported
Primary SIC Code:	8211
NAICS Code:	611110
Default Air Classification Code:	MIN

Map ID	Site	Database(s)	EPA ID Number

HAYFIELD SECONDARY SCHOOL (Continued) **1000838022**

Facility Type of Ownership Code: POF
Air CMS Category Code: Not reported
HPV Status: Not reported

US AIRS MINOR:
Region Code: 03
Programmatic ID: AIR VA0000005105900123
Facility Registry ID: 110001891891
Air Operating Status Code: OPR
Default Air Classification Code: MIN
Air Program: State Implementation Plan for National Primary and Secondary Ambient Air Quality Standards
Activity Date: 1992-04-28 00:00:00
Activity Status Date: Not reported
Activity Group: Compliance Monitoring
Activity Type: Inspection/Evaluation
Activity Status: Not reported

Region Code: 03
Programmatic ID: AIR VA0000005105900123
Facility Registry ID: 110001891891
Air Operating Status Code: OPR
Default Air Classification Code: MIN
Air Program: State Implementation Plan for National Primary and Secondary Ambient Air Quality Standards
Activity Date: 1999-06-09 00:00:00
Activity Status Date: Not reported
Activity Group: Compliance Monitoring
Activity Type: Inspection/Evaluation
Activity Status: Not reported

Region Code: 03
Programmatic ID: AIR VA0000005105900123
Facility Registry ID: 110001891891
Air Operating Status Code: OPR
Default Air Classification Code: MIN
Air Program: State Implementation Plan for National Primary and Secondary Ambient Air Quality Standards
Activity Date: 2004-06-14 00:00:00
Activity Status Date: Not reported
Activity Group: Compliance Monitoring
Activity Type: Inspection/Evaluation
Activity Status: Not reported

Region Code: 03
Programmatic ID: AIR VA0000005105900123
Facility Registry ID: 110001891891
Air Operating Status Code: OPR
Default Air Classification Code: MIN
Air Program: State Implementation Plan for National Primary and Secondary Ambient Air Quality Standards
Activity Date: 2006-07-20 00:00:00
Activity Status Date: Not reported
Activity Group: Compliance Monitoring
Activity Type: Inspection/Evaluation
Activity Status: Not reported

Region Code: 03
Programmatic ID: AIR VA0000005105900123
Facility Registry ID: 110001891891
Air Operating Status Code: OPR
Default Air Classification Code: MIN

Map ID	Site	Database(s)	EPA ID Number

HAYFIELD SECONDARY SCHOOL (Continued) **1000838022**

Air Program: State Implementation Plan for National Primary and Secondary Ambient Air Quality Standards
Activity Date: 2009-10-20 00:00:00
Activity Status Date: Not reported
Activity Group: Compliance Monitoring
Activity Type: Inspection/Evaluation
Activity Status: Not reported

Region Code: 03
Programmatic ID: AIR VA0000005105900123
Facility Registry ID: 110001891891
Air Operating Status Code: OPR
Default Air Classification Code: MIN
Air Program: State Implementation Plan for National Primary and Secondary Ambient Air Quality Standards
Activity Date: 2010-04-02 00:00:00
Activity Status Date: Not reported
Activity Group: Compliance Monitoring
Activity Type: Inspection/Evaluation
Activity Status: Not reported

US AIRS MINOR:
Envid: 1000838022
Region Code: 03
Programmatic ID: AIR VA0000005105900123
Facility Registry ID: 110001891891
D and B Number: Not reported
Primary SIC Code: 8211
NAICS Code: 611110
Default Air Classification Code: MIN
Facility Type of Ownership Code: POF
Air CMS Category Code: Not reported
HPV Status: Not reported

US AIRS MINOR:
Region Code: 03
Programmatic ID: AIR VA0000005105900123
Facility Registry ID: 110001891891
Air Operating Status Code: OPR
Default Air Classification Code: MIN
Air Program: State Implementation Plan for National Primary and Secondary Ambient Air Quality Standards
Activity Date: 1992-04-28 00:00:00
Activity Status Date: Not reported
Activity Group: Compliance Monitoring
Activity Type: Inspection/Evaluation
Activity Status: Not reported

Region Code: 03
Programmatic ID: AIR VA0000005105900123
Facility Registry ID: 110001891891
Air Operating Status Code: OPR
Default Air Classification Code: MIN
Air Program: State Implementation Plan for National Primary and Secondary Ambient Air Quality Standards
Activity Date: 1999-06-09 00:00:00
Activity Status Date: Not reported
Activity Group: Compliance Monitoring
Activity Type: Inspection/Evaluation
Activity Status: Not reported

Map ID	Site	Database(s)	EPA ID Number

HAYFIELD SECONDARY SCHOOL (Continued) **1000838022**

Region Code:	03
Programmatic ID:	AIR VA0000005105900123
Facility Registry ID:	110001891891
Air Operating Status Code:	OPR
Default Air Classification Code:	MIN
Air Program:	State Implementation Plan for National Primary and Secondary Ambient Air Quality Standards
Activity Date:	2004-06-14 00:00:00
Activity Status Date:	Not reported
Activity Group:	Compliance Monitoring
Activity Type:	Inspection/Evaluation
Activity Status:	Not reported

Region Code:	03
Programmatic ID:	AIR VA0000005105900123
Facility Registry ID:	110001891891
Air Operating Status Code:	OPR
Default Air Classification Code:	MIN
Air Program:	State Implementation Plan for National Primary and Secondary Ambient Air Quality Standards
Activity Date:	2006-07-20 00:00:00
Activity Status Date:	Not reported
Activity Group:	Compliance Monitoring
Activity Type:	Inspection/Evaluation
Activity Status:	Not reported

Region Code:	03
Programmatic ID:	AIR VA0000005105900123
Facility Registry ID:	110001891891
Air Operating Status Code:	OPR
Default Air Classification Code:	MIN
Air Program:	State Implementation Plan for National Primary and Secondary Ambient Air Quality Standards
Activity Date:	2009-10-20 00:00:00
Activity Status Date:	Not reported
Activity Group:	Compliance Monitoring
Activity Type:	Inspection/Evaluation
Activity Status:	Not reported

Region Code:	03
Programmatic ID:	AIR VA0000005105900123
Facility Registry ID:	110001891891
Air Operating Status Code:	OPR
Default Air Classification Code:	MIN
Air Program:	State Implementation Plan for National Primary and Secondary Ambient Air Quality Standards
Activity Date:	2010-04-02 00:00:00
Activity Status Date:	Not reported
Activity Group:	Compliance Monitoring
Activity Type:	Inspection/Evaluation
Activity Status:	Not reported

Map ID	Site	Database(s)	EPA ID Number
1131	**HAYFIELD SECONDARY SCHOOL (FFXC)** **7630 TELEGRAPH ROAD** **FAIRFAX, VA 22315**	**VA LUST**	**S105983546** **N/A**

LUST REG NO:

Region:	NO
Facility ID:	3005311
Status:	**Closed**
Tank Size:	0
Product:	Not reported
Release Date:	03/18/1994
Closed Date:	8/18/1994
Case Type:	Article 11
Case Officer:	Randy Chapman
Pollution Complaint #:	94-2938
Permit Number:	0
Priority:	3

Map ID	Site	Database(s)	EPA ID Number
1131	**HAYFIELD SECONDARY SCHOOL (FFXC)** **7630 TELEGRAPH ROAD** **FAIRFAX, VA 22315**	**VA LUST**	**S105983380** **N/A**

LUST REG NO:

Region:	NO
Facility ID:	3005311
Status:	**Closed**
Tank Size:	0
Product:	Not reported
Release Date:	10/30/1992
Closed Date:	4/1/1994
Case Type:	Article 9
Case Officer:	Randy Chapman
Pollution Complaint #:	93-0896
Permit Number:	0
Priority:	-

Map ID	Site	Database(s)	EPA ID Number
1148	**FAIRFAX COUNTY PUBLIC SCHOOLS - HAYFIELD SECONDARY** **7630 TELEGRAPH ROAD** **ALEXANDRIA, VA 22315**	**VA TIER 2**	**S118192217** **N/A**

TIER 2:

Facility ID:	Not reported
CAS Number:	68476302
SIC Code:	Not reported
NAICS:	Not reported
Entered Chemical Name:	#2 Fuel Oil
Average Amt Code:	65000.0
Owner Name:	Not reported
Owner Phone:	Not reported
Contact Type:	Not reported

Facility ID:	5423769
CAS Number:	68476302
SIC Code:	Not reported
NAICS:	Not reported
Entered Chemical Name:	#2 Fuel Oil
Average Amt Code:	65000
Owner Name:	Not reported

Map ID	Site	Database(s)	EPA ID Number

FAIRFAX COUNTY PUBLIC SCHOOLS - HAYFIELD SECONDARY (Continued) **S118192217**

Owner Phone: Not reported
Contact Type: Not reported

1156 **FAIRFAX COUNTY PUBLIC SCHOOLS - HAYFIELD ELEMENTAR** **VA TIER 2** **S118192216**
7633 TELEGRAPH ROAD **N/A**
ALEXANDRIA, VA 22315

TIER 2:

Facility ID:	Not reported
CAS Number:	68476302
SIC Code:	Not reported
NAICS:	Not reported
Entered Chemical Name:	#2 Fuel Oil
Average Amt Code:	26000.0
Owner Name:	Not reported
Owner Phone:	Not reported
Contact Type:	Not reported

Facility ID:	5423049
CAS Number:	68476302
SIC Code:	Not reported
NAICS:	Not reported
Entered Chemical Name:	#2 Fuel Oil
Average Amt Code:	26000
Owner Name:	Not reported
Owner Phone:	Not reported
Contact Type:	Not reported

1156 **HAYFIELD ELEMENTARY** **VA UST** **U003948119**
7633 TELEGRAPH RD **N/A**
ALEXANDRIA, VA 22315

Facility:

Facility Id:	3023873
Facility Type:	UNKNOWN
CEDS Facility ID:	200000077689

Owner:

Owner Id:	37293
Owner Name:	Fairfax County Public Schools
Owner Address:	5025 Sideburn Rd
Owner Address2:	Not reported
Owner City, State, Zip:	Fairfax, VA 22032
Owner Type:	LOCAL
Number of Active AST:	0
Number of Active UST:	0
Number of Inactive AST:	0
Number of Inactive UST:	1

UST:

Facility ID:	3023873
Federally Regulated:	Yes

Tank Number:	1
Tank Capacity:	15000
Tank Contents:	HEATING OIL

Map ID	Site	Database(s)	EPA ID Number

HAYFIELD ELEMENTARY (Continued) **U003948119**

Tank Status:	**REM FROM GRD**
Tank Type:	UST
Tank Material:	
Install Date:	1/1/1966
Tank Materials: Bare Steel	Yes
Tank Materials: Cath Protect Steel	No
Tank Materials: Epoxy Steel	No
Tank Materials: Fiberglass	No
Tank Materials: Concrete	No
Tank Materials: Composite	No
Tank Materials: Double Walled	No
Tank Materials: Lined Interior	No
Tank Materials: Excav Liner	No
Tank Materials: Insulated Tank Jacket	No
Tank Materials: Repaired	No
Tank Materials: Unknown	No
Tank Materials: Other	No
Tank Materials: Other Note	Not reported
Release Detection:	
Tank Release Detection: Leak Deferred	No
Tank Release Detection: Manual Gauge	No
Tank Release Detection: Auto Gauge	No
Tank Release Detection:Tank Tightness	No
Tank Release Detection: Vapor Monitor	No
Tank Release Detection: Inventory	No
Tank Release Detection: Stat Invent Recon	No
Tank Release Detection: Spill Install	No
Tank Release Detection: Overfill Install	No
Tank Release Detection: Groundwater	No
Tank Release Detection: Int Sec Containment	No
Tank Release Detection: Int Double Walled	No
Tank Release Detection: Other Method	No
Tank Release Detection: Other Note	Not reported
Pipe Release Detection: Leak Deferred	Not reported
Pipe Release Detection: Autoleak	Not reported
Pipe Release Detection: Line Tightness	No
Pipe Release Detection: Stat Invent Recon	No
Pipe Release Detection: Groundwater	No
Pipe Release Detection: Int Sec Containment	No
Pipe Release Det: Interior Double Walled	No
Pipe Release Detection: Other Method	No
Pipe Release Detection: Other Note	Not reported
Pipe Type:	UNKNOWN
Pipe Materials: Bare Steel	Yes
Pipe Materials: Galvanized Steel	No
Pipe Materials: Copper	No
Pipe Materials: Fiberglass	No
Pipe Materials: Cath Protect	No
Pipe Materials: Double Walled	No
Pipe Materials: Sec Containment	No
Pipe Materials: Repaired	No
Pipe Materials: Unknown	No
Pipe Materials: Other	No
Pipe Materials: Other Note	Not reported

Map ID	Site	Database(s)	EPA ID Number
1156	**HAYFIELD ELEMENTARY SCHOOL (FFXC)** **7633 TELEGRAPH ROAD** **ALEXANDRIA, VA**	**VA RGA LUST**	**S115970500** **N/A**

RGA LUST:

2001	HAYFIELD ELEMENTARY SCHOOL (FFXC)	7633 TELEGRAPH ROAD
1997	HAYFIELD ELEMENTARY SCHOOL (FFXC)	7633 TELEGRAPH ROAD
1995	HAYFIELD ELEMENTARY SCHOOL (FFXC)	7633 TELEGRAPH ROAD

Map ID	Site	Database(s)	EPA ID Number
1156	**HAYFIELD ELEMENTARY SCHOOL** **7633 TELEGRAPH RD** **ALEXANDRIA, VA 22315**	**FINDS** **ECHO** **US AIRS**	**1009783905** **N/A**

FINDS:

Registry ID: 110027020499

Environmental Interest/Information System

AFS (Aerometric Information Retrieval System (AIRS) Facility Subsystem) replaces the former Compliance Data System (CDS), the National Emission Data System (NEDS), and the Storage and Retrieval of Aerometric Data (SAROAD). AIRS is the national repository for information concerning airborne pollution in the United States. AFS is used to track emissions and compliance data from industrial plants. AFS data are utilized by states to prepare State Implementation Plans to comply with regulatory programs and by EPA as an input for the estimation of total national emissions. AFS is undergoing a major redesign to support facility operating permits required under Title V of the Clean Air Act.

CEDS (Virginia - Comprehensive Environmental Data System) is the Department of Environmental Quality's (DEQ) electronic data system for maintaining databases on sources of pollutants in all media.

AIR MINOR

Click this hyperlink while viewing on your computer to access additional FINDS: detail in the EDR Site Report.

ECHO:

Envid:	1009783905
Registry ID:	110027020499
DFR URL:	http://echo.epa.gov/detailed-facility-report?fid=110027020499

US AIRS MINOR:

Envid:	1009783905
Region Code:	03
Programmatic ID:	AIR VA0000005105900233
Facility Registry ID:	110027020499
D and B Number:	Not reported
Primary SIC Code:	8211
NAICS Code:	611110
Default Air Classification Code:	MIN
Facility Type of Ownership Code:	CNG
Air CMS Category Code:	Not reported
HPV Status:	Not reported

Map ID	Site	Database(s)	EPA ID Number

HAYFIELD ELEMENTARY SCHOOL (Continued) **1009783905**

US AIRS MINOR:

Region Code:	03
Programmatic ID:	AIR VA0000005105900233
Facility Registry ID:	110027020499
Air Operating Status Code:	OPR
Default Air Classification Code:	MIN
Air Program:	State Implementation Plan for National Primary and Secondary Ambient Air Quality Standards
Activity Date:	1993-01-27 00:00:00
Activity Status Date:	Not reported
Activity Group:	Compliance Monitoring
Activity Type:	Inspection/Evaluation
Activity Status:	Not reported

Region Code:	03
Programmatic ID:	AIR VA0000005105900233
Facility Registry ID:	110027020499
Air Operating Status Code:	OPR
Default Air Classification Code:	MIN
Air Program:	State Implementation Plan for National Primary and Secondary Ambient Air Quality Standards
Activity Date:	1998-06-05 00:00:00
Activity Status Date:	Not reported
Activity Group:	Compliance Monitoring
Activity Type:	Inspection/Evaluation
Activity Status:	Not reported

Region Code:	03
Programmatic ID:	AIR VA0000005105900233
Facility Registry ID:	110027020499
Air Operating Status Code:	OPR
Default Air Classification Code:	MIN
Air Program:	State Implementation Plan for National Primary and Secondary Ambient Air Quality Standards
Activity Date:	2004-07-19 00:00:00
Activity Status Date:	Not reported
Activity Group:	Compliance Monitoring
Activity Type:	Inspection/Evaluation
Activity Status:	Not reported

Region Code:	03
Programmatic ID:	AIR VA0000005105900233
Facility Registry ID:	110027020499
Air Operating Status Code:	OPR
Default Air Classification Code:	MIN
Air Program:	State Implementation Plan for National Primary and Secondary Ambient Air Quality Standards
Activity Date:	2006-07-20 00:00:00
Activity Status Date:	Not reported
Activity Group:	Compliance Monitoring
Activity Type:	Inspection/Evaluation
Activity Status:	Not reported

Region Code:	03
Programmatic ID:	AIR VA0000005105900233
Facility Registry ID:	110027020499
Air Operating Status Code:	OPR
Default Air Classification Code:	MIN
Air Program:	State Implementation Plan for National Primary and Secondary Ambient Air Quality Standards
Activity Date:	2009-10-20 00:00:00
Activity Status Date:	Not reported

Map ID	Site	Database(s)	EPA ID Number

HAYFIELD ELEMENTARY SCHOOL (Continued) **1009783905**

Activity Group: Compliance Monitoring
Activity Type: Inspection/Evaluation
Activity Status: Not reported

Region Code: 03
Programmatic ID: AIR VA0000005105900233
Facility Registry ID: 110027020499
Air Operating Status Code: OPR
Default Air Classification Code: MIN
Air Program: State Implementation Plan for National Primary and Secondary Ambient Air Quality Standards
Activity Date: 2010-04-02 00:00:00
Activity Status Date: Not reported
Activity Group: Compliance Monitoring
Activity Type: Inspection/Evaluation
Activity Status: Not reported

US AIRS MINOR:
Envid: 1009783905
Region Code: 03
Programmatic ID: AIR VA0000005105900233
Facility Registry ID: 110027020499
D and B Number: Not reported
Primary SIC Code: 8211
NAICS Code: 611110
Default Air Classification Code: MIN
Facility Type of Ownership Code: CNG
Air CMS Category Code: Not reported
HPV Status: Not reported

US AIRS MINOR:
Region Code: 03
Programmatic ID: AIR VA0000005105900233
Facility Registry ID: 110027020499
Air Operating Status Code: OPR
Default Air Classification Code: MIN
Air Program: State Implementation Plan for National Primary and Secondary Ambient Air Quality Standards
Activity Date: 1993-01-27 00:00:00
Activity Status Date: Not reported
Activity Group: Compliance Monitoring
Activity Type: Inspection/Evaluation
Activity Status: Not reported

Region Code: 03
Programmatic ID: AIR VA0000005105900233
Facility Registry ID: 110027020499
Air Operating Status Code: OPR
Default Air Classification Code: MIN
Air Program: State Implementation Plan for National Primary and Secondary Ambient Air Quality Standards
Activity Date: 1998-06-05 00:00:00
Activity Status Date: Not reported
Activity Group: Compliance Monitoring
Activity Type: Inspection/Evaluation
Activity Status: Not reported

Region Code: 03
Programmatic ID: AIR VA0000005105900233

Map ID	Site	Database(s)	EPA ID Number

HAYFIELD ELEMENTARY SCHOOL (Continued) **1009783905**

Facility Registry ID: 110027020499
Air Operating Status Code: OPR
Default Air Classification Code: MIN
Air Program: State Implementation Plan for National Primary and Secondary Ambient Air Quality Standards
Activity Date: 2004-07-19 00:00:00
Activity Status Date: Not reported
Activity Group: Compliance Monitoring
Activity Type: Inspection/Evaluation
Activity Status: Not reported

Region Code: 03
Programmatic ID: AIR VA0000005105900233
Facility Registry ID: 110027020499
Air Operating Status Code: OPR
Default Air Classification Code: MIN
Air Program: State Implementation Plan for National Primary and Secondary Ambient Air Quality Standards
Activity Date: 2006-07-20 00:00:00
Activity Status Date: Not reported
Activity Group: Compliance Monitoring
Activity Type: Inspection/Evaluation
Activity Status: Not reported

Region Code: 03
Programmatic ID: AIR VA0000005105900233
Facility Registry ID: 110027020499
Air Operating Status Code: OPR
Default Air Classification Code: MIN
Air Program: State Implementation Plan for National Primary and Secondary Ambient Air Quality Standards
Activity Date: 2009-10-20 00:00:00
Activity Status Date: Not reported
Activity Group: Compliance Monitoring
Activity Type: Inspection/Evaluation
Activity Status: Not reported

Region Code: 03
Programmatic ID: AIR VA0000005105900233
Facility Registry ID: 110027020499
Air Operating Status Code: OPR
Default Air Classification Code: MIN
Air Program: State Implementation Plan for National Primary and Secondary Ambient Air Quality Standards
Activity Date: 2010-04-02 00:00:00
Activity Status Date: Not reported
Activity Group: Compliance Monitoring
Activity Type: Inspection/Evaluation
Activity Status: Not reported

1156 **HAYFIELD ELEMENTARY SCHOOL** **VA LTANKS** **1004607426**
7633 TELEGRAPH RD **N/A**
ALEXANDRIA, VA 22315

LTANKS:
Region: NRO
CEDS Facility Id: 200000077689
Case Status: **Closed**
Pollution Complaint #: 19911231
Reported: 02/26/1991
Case Closed Date: 09/09/1994

Map ID	Site	Database(s)	EPA ID Number

HAYFIELD ELEMENTARY SCHOOL (Continued) **1004607426**

Program:	RP Lead
Federally Regulated UST (Y/N):	Y
Regulated Petroleum UST (1):	Y
Excluded UST (1):	N
Deferred UST (1):	N
Partially Deferred UST (1):	N
Exempt 1 UST (2):	N
Exempt 2 Heating Oil UST (2):	N
Small Heating Oil AST (2):	N
Regulated AST (3):	N
Unregulated AST (3):	N
Other Y/N:	N
Unknown Y/N:	N
Other Description:	Not reported
Heating Oil Category:	Not reported

1156 **HAYFIELD ELEMENTARY SCHOOL (FFXC)** **VA LUST** **S103771672**
7633 TELEGRAPH ROAD **N/A**
FAIRFAX, VA 22315

LUST REG NO:

Region:	NO
Facility ID:	3023873
Status:	**Closed**
Tank Size:	0
Product:	Not reported
Release Date:	02/26/1991
Closed Date:	9/9/1994
Case Type:	Article 9
Case Officer:	Randy Chapman
Pollution Complaint #:	91-1231
Permit Number:	0
Priority:	-

1157 **DORMAN MICHAEL F RESIDENCE** **VA LTANKS** **S111286105**
6072 PINEY RUN DR **N/A**
ALEXANDRIA, VA

LTANKS:

Region:	NRO
CEDS Facility Id:	200000855930
Case Status:	**Closed**
Pollution Complaint #:	20123035
Reported:	09/07/2011
Case Closed Date:	10/19/2011
Program:	RP Lead
Federally Regulated UST (Y/N):	N
Regulated Petroleum UST (1):	N
Excluded UST (1):	N
Deferred UST (1):	N
Partially Deferred UST (1):	N
Exempt 1 UST (2):	N
Exempt 2 Heating Oil UST (2):	Y
Small Heating Oil AST (2):	N
Regulated AST (3):	N
Unregulated AST (3):	N

Map ID	Site	Database(s)	EPA ID Number

DORMAN MICHAEL F RESIDENCE (Continued) **S111286105**

Other Y/N:	N
Unknown Y/N:	N
Other Description:	Not reported
Heating Oil Category:	Category 1

1165 **HUMPHREYS ENGINEER CENTER** **VA LTANKS** **S120835379**
7701 TELEGRAPH RD BLDG 2582 **N/A**
ALEXANDRIA, VA 22315

LTANKS:

Region:	NRO
CEDS Facility Id:	200000885278
Case Status:	**Closed**
Pollution Complaint #:	20173458
Reported:	06/30/2017
Case Closed Date:	09/21/2017
Program:	RP Lead
Federally Regulated UST (Y/N):	N
Regulated Petroleum UST (1):	N
Excluded UST (1):	N
Deferred UST (1):	N
Partially Deferred UST (1):	N
Exempt 1 UST (2):	N
Exempt 2 Heating Oil UST (2):	Y
Small Heating Oil AST (2):	N
Regulated AST (3):	N
Unregulated AST (3):	N
Other Y/N:	N
Unknown Y/N:	N
Other Description:	Not reported
Heating Oil Category:	Category 1

1165 **7701 TELEGRAPH RD** **VA SPILLS** **S106539721**
7701 TELEGRAPH RD **N/A**
ALEXANDRIA, VA

SPILLS:

Fips City/County:	Fairfax County
Status:	Not reported
Reference Id:	Not reported
IR Number:	2004-N-1087
Associated IR:	Not reported
Incident Date:	06/29/2004
Call Received Date:	06/29/2004
Closure Comments:	See Site Summary for details
Threat To:	Not reported
Terrorism (Y/N):	NO
Characterize Incident:	Not reported
Incident Type:	Petroleum
Incident Subtype:	Petroleum
Materials:	Oil (Fuel-Diesel)(50 - 50 Gallons)
Effect To Receptor:	Not reported
Water Body:	Not reported
Low Quantity To Water:	Not reported
High Quantity To Water:	Not reported
Quantity Units:	Not reported

Map ID	Site	Database(s)	EPA ID Number

7701 TELEGRAPH RD (Continued) **S106539721**

Other Receptors:	Not reported
RP Company:	Not reported
RP Name:	Not reported
Property Owner:	Not reported
Property Company:	Not reported
Duration Of Event (Hrs):	Not reported
Impacts:	Not reported
Other Impacts:	Not reported
Steps Taken:	Not reported
Steps Taken Description:	Not reported
System Components:	Not reported
Other System Components:	Not reported
Cause Of Event:	Not reported
Corrective Action Taken:	Not reported
Weather Status:	Not reported
Precipitation (Wet):	Not reported
Discharge Type:	Not reported
Discharge Volume:	Not reported
Unknown Discharge (Y/N):	NO
Site Name:	7701 TELEGRAPH RD
Closure Date:	07/06/2004
Orig. Call Incident Description:	saddletank - vehicle failure caused release. A&A doing clean up
Original Call Material Description:	diesel (Qty=50)
Original Call Location Description:	7701 Telegraph Rd-7701 Telegraph Rd-Alexandria-VA--Fairfax County
Incident Ongoing at time of Call:	Not reported
Agencies Notified (Y/N):	NO
Other Agencies:	Not reported
Permitted (Y/N):	NO
Call Reported By Company Name:	Matt Marpelli
Call Property Owner Company Name:	Not reported
Call Property Owner Name:	Not reported
Site Summary:	Not reported

SPILLS NO:

Region:	NO
Id:	Not reported
Incident Summary:	Not reported
Date In:	6/29/2004
Date Closed:	7/6/2004
Pollution Type:	Not reported
Responsible Party:	Not reported
Facility Status:	**Not reported**
Owner:	Not reported
Facility Contact:	Not reported
Facility Permitted:	0
Facility Telephone:	Not reported
Time In:	10:49:00 AM
Reported By Name:	Matt Marpelli
Reported By Telephone:	8004322481
Reported By Affiliation/Addr:	Not reported
Incident Response IR #:	2004-N-1087
Responsible Party Address:	Not reported
Responsible Party City:	Not reported
Responsible Party State:	Not reported
Responsible Party Zip:	Not reported
Responsible Party Contact:	Not reported
Responsible Party Telephone:	Not reported

Map ID	Site	Database(s)	EPA ID Number

7701 TELEGRAPH RD (Continued) **S106539721**

Owner Name:	Not reported
Owner Address:	Not reported
Owner City:	Not reported
Owner State:	Not reported
Owner Zip:	Not reported
Owner Contact:	Not reported
Owner Telephone:	Not reported
Incident Date:	6/29/2004
Incident Time:	7:30:00 AM
Petroleum:	-1
Solid Waste:	0
Hazardous Waste:	0
Water:	0
Air:	0
Sewage:	0
Fish Kill:	0
Threat Wetlands:	0
Wetlands:	0
Material Released:	diesel
Possible Receptors:	Not reported
Quantity Released:	50
Unit Released:	gallons
Quantity In Water:	Not reported
Receiving Waters:	Not reported
River Basin:	Not reported
Inspection Date:	Not reported
Call Date:	Not reported
Inspector:	PZG
Response Due:	Not reported
Response Received Date:	Not reported
Visit Needed:	0
Open:	0
Air Referral Date:	Not reported
Air Reg/ Permit Number:	Not reported
Waste Referral Date:	Not reported
Epa Id Or Permit Number:	Not reported
Water Referral Date:	Not reported
Water Permit Number:	Not reported
Remediation Referral Date:	Not reported
Remediation Pc Number:	Not reported
Enforcement Referral Date:	Not reported
Nov Number:	Not reported
Pc Number:	Not reported
Receive By:	Not reported
Case Officer:	Not reported
Case Type:	Not reported
Street Address:	Not reported
Polllutant:	Not reported
Impact:	Not reported
Spill Time:	Not reported
Spill Date:	Not reported
Spill Volume:	Not reported
Measure:	Not reported
Volume In Water:	Not reported
Stream Name:	Not reported
Investigation Date:	Not reported
Closure Date:	Not reported

Map ID	Site	Database(s)	EPA ID Number

7701 TELEGRAPH RD (Continued) **S106539721**

Lab Results:	Not reported
Target Date:	Not reported
Prep Number:	Not reported
Report Date:	Not reported
Report Time:	Not reported
Pollutant Scr:	Not reported
Volume:	Not reported
Volume Esc:	Not reported
Future Recommendations:	Not reported
Stream Code:	Not reported
Visit Date:	Not reported
Lab Date:	Not reported
File Close Date:	Not reported
Prep Copy:	Not reported
City:	Not reported
Incident Summary:	saddletank - vehicle failure caused release. A&A doing clean up
Reported:	Not reported
Results:	Not reported
Inspection Comments:	Not reported
Remarks:	Not reported

1165 **ERNS** **2013065151**
7701 TELEGRAPH ROAD, FORT BELVOIR, VA 22 **N/A**
FAIRFAX (County), VA

Click this hyperlink while viewing on your computer to access additional ERNS detail in the EDR Site Report.

1170 **HAYFIELD ANIMAL CLINIC LTD#** **RCRA NonGen / NLR** **1000229214**
7724 TELEGRAPH RD **FINDS** **VAD082345851**
ALEXANDRIA, VA 22315 **ECHO**

RCRA NonGen / NLR:

Date form received by agency:	07/28/1980
Facility name:	HAYFIELD ANIMAL CLINIC LTD#
Facility address:	7724 TELEGRAPH RD ALEXANDRIA, VA 22310
EPA ID:	VAD082345851
Contact:	ENVIRONMENTAL COORDINATOR
Contact address:	7724 TELEGRAPH RD ALEXANDRIA, VA 22310
Contact country:	US
Contact telephone:	215-555-1212
Contact email:	Not reported
EPA Region:	03
Classification:	Non-Generator
Description:	Handler: Non-Generators do not presently generate hazardous waste

Owner/Operator Summary:

Owner/operator name:	OPERNAME
Owner/operator address:	OPERSTREET OPERCITY, AK 99999
Owner/operator country:	Not reported

Map ID	Site	Database(s)	EPA ID Number

HAYFIELD ANIMAL CLINIC LTD# (Continued) **1000229214**

Owner/operator telephone: 215-555-1212
Owner/operator email: Not reported
Owner/operator fax: Not reported
Owner/operator extension: Not reported
Legal status: Private
Owner/Operator Type: Operator
Owner/Op start date: Not reported
Owner/Op end date: Not reported

Owner/operator name: Not reported
Owner/operator address: OWNERSTREET
OWNERCITY, AK 99999
Owner/operator country: Not reported
Owner/operator telephone: 215-555-1212
Owner/operator email: Not reported
Owner/operator fax: Not reported
Owner/operator extension: Not reported
Legal status: Private
Owner/Operator Type: Owner
Owner/Op start date: Not reported
Owner/Op end date: Not reported

Handler Activities Summary:
U.S. importer of hazardous waste: No
Mixed waste (haz. and radioactive): No
Recycler of hazardous waste: No
Transporter of hazardous waste: No
Treater, storer or disposer of HW: No
Underground injection activity: No
On-site burner exemption: No
Furnace exemption: No
Used oil fuel burner: No
Used oil processor: No
User oil refiner: No
Used oil fuel marketer to burner: No
Used oil Specification marketer: No
Used oil transfer facility: No
Used oil transporter: No

Violation Status: No violations found

FINDS:

Registry ID: 110006825472

Environmental Interest/Information System
RCRAInfo is a national information system that supports the Resource Conservation and Recovery Act (RCRA) program through the tracking of events and activities related to facilities that generate, transport, and treat, store, or dispose of hazardous waste. RCRAInfo allows RCRA program staff to track the notification, permit, compliance, and corrective action activities required under RCRA.

Click this hyperlink while viewing on your computer to access additional FINDS: detail in the EDR Site Report.

Map ID	Site	Database(s)	EPA ID Number
	HAYFIELD ANIMAL CLINIC LTD# (Continued)		**1000229214**

ECHO:

Envid:	1000229214
Registry ID:	110006825472
DFR URL:	http://echo.epa.gov/detailed-facility-report?fid=110006825472

Map ID	Site	Database(s)	EPA ID Number
1221	**HAYFIELD FARMS SUBDIVISION** **5614 CORNISH WAY** **ALEXANDRIA, VA**	**VA SPILLS**	**S106240963** **N/A**

SPILLS:

Fips City/County:	Fairfax County
Status:	Not reported
Reference Id:	Not reported
IR Number:	2004-N-0081
Associated IR:	Not reported
Incident Date:	07/14/2003
Call Received Date:	07/18/2003
Closure Comments:	See Site Summary for details
Threat To:	Not reported
Terrorism (Y/N):	NO
Characterize Incident:	Not reported
Incident Type:	Air
Incident Subtype:	Air
Materials:	Gas (Natural)(-1 - -1 Unknown)
Effect To Receptor:	Not reported
Water Body:	Not reported
Low Quantity To Water:	Not reported
High Quantity To Water:	Not reported
Quantity Units:	Not reported
Other Receptors:	Not reported
RP Company:	Not reported
RP Name:	Not reported
Property Owner:	Not reported
Property Company:	Not reported
Duration Of Event (Hrs):	Not reported
Impacts:	Not reported
Other Impacts:	Not reported
Steps Taken:	Not reported
Steps Taken Description:	Not reported
System Components:	Not reported
Other System Components:	Not reported
Cause Of Event:	Not reported
Corrective Action Taken:	Not reported
Weather Status:	Not reported
Precipitation (Wet):	Not reported
Discharge Type:	Not reported
Discharge Volume:	Not reported
Unknown Discharge (Y/N):	NO
Site Name:	HAYFIELD FARMS SUBDIVISION
Closure Date:	07/22/2003
Orig. Call Incident Description:	"house sitting on Marine clay, affecting foundation. Crew began drilling 80 ft dwn when naturla gas strata hit. Gas leaking for days until ignited by equipmetn"
Original Call Material Description:	methane (naturla formation) (Qty=0)
Original Call Location Description:	Hayfield Farms Subdivision-5614 Cornish Way-Alexandria-VA--Fairfax County
Incident Ongoing at time of Call:	Not reported

Map ID	Site	Database(s)	EPA ID Number

HAYFIELD FARMS SUBDIVISION (Continued) **S106240963**

Agencies Notified (Y/N):	NO
Other Agencies:	Not reported
Permitted (Y/N):	NO
Call Reported By Company Name:	Dean Sherick
Call Property Owner Company Name:	Not reported
Call Property Owner Name:	Not reported
Site Summary:	see full report in file

SPILLS NO:

Region:	NO
Id:	Not reported
Incident Summary:	Not reported
Date In:	7/18/2003
Date Closed:	7/22/2003
Pollution Type:	Not reported
Responsible Party:	Not reported
Facility Status:	**Not reported**
Owner:	Not reported
Facility Contact:	Not reported
Facility Permitted:	0
Facility Telephone:	Not reported
Time In:	10:31:00 AM
Reported By Name:	Dean Sherick
Reported By Telephone:	Not reported
Reported By Affiliation/Addr:	Fairfax FMO
Incident Response IR #:	2004-N-0081
Responsible Party Address:	Not reported
Responsible Party City:	Not reported
Responsible Party State:	Not reported
Responsible Party Zip:	Not reported
Responsible Party Contact:	Not reported
Responsible Party Telephone:	Not reported
Owner Name:	Not reported
Owner Address:	Not reported
Owner City:	Not reported
Owner State:	Not reported
Owner Zip:	Not reported
Owner Contact:	Not reported
Owner Telephone:	Not reported
Incident Date:	7/14/2003
Incident Time:	Not reported
Petroleum:	0
Solid Waste:	0
Hazardous Waste:	0
Water:	0
Air:	-1
Sewage:	0
Fish Kill:	0
Threat Wetlands:	0
Wetlands:	0
Material Released:	methane (naturla formation)
Possible Receptors:	Not reported
Quantity Released:	0
Unit Released:	Not reported
Quantity In Water:	0
Receiving Waters:	Not reported
River Basin:	Not reported

Map ID	Site	Database(s)	EPA ID Number

HAYFIELD FARMS SUBDIVISION (Continued) **S106240963**

Inspection Date:	Not reported
Call Date:	Not reported
Inspector:	Not reported
Response Due:	Not reported
Response Received Date:	Not reported
Visit Needed:	0
Open:	0
Air Referral Date:	Not reported
Air Reg/ Permit Number:	Not reported
Waste Referral Date:	Not reported
Epa Id Or Permit Number:	Not reported
Water Referral Date:	Not reported
Water Permit Number:	Not reported
Remediation Referral Date:	Not reported
Remediation Pc Number:	Not reported
Enforcement Referral Date:	Not reported
Nov Number:	Not reported
Pc Number:	Not reported
Receive By:	Not reported
Case Officer:	Not reported
Case Type:	Not reported
Street Address:	Not reported
Polllutant:	Not reported
Impact:	Not reported
Spill Time:	Not reported
Spill Date:	Not reported
Spill Volume:	Not reported
Measure:	Not reported
Volume In Water:	Not reported
Stream Name:	Not reported
Investigation Date:	Not reported
Closure Date:	Not reported
Lab Results:	Not reported
Target Date:	Not reported
Prep Number:	Not reported
Report Date:	Not reported
Report Time:	Not reported
Pollutant Scr:	Not reported
Volume:	Not reported
Volume Esc:	Not reported
Future Recommendations:	Not reported
Stream Code:	Not reported
Visit Date:	Not reported
Lab Date:	Not reported
File Close Date:	Not reported
Prep Copy:	Not reported
City:	Not reported
Incident Summary:	house sitting on Marine clay, affecting foundation. Crew began drilling 80 ft dwn when naturla gas strata hit. Gas leaking for days until ignited by equipmetn
Reported:	Not reported
Results:	Not reported
Inspection Comments:	see full report in file
Remarks:	Not reported

Map ID	Site	Database(s)	EPA ID Number
1240	**AAA, HUNTLEY MEADOWS**	**FUDS**	**1007211813**
			N/A

HYBLA VALLEY, VA

FUDS:

EPA Region:	03
Congressional District:	08
FUDS Number:	C03VA0170
State:	VA
Facility Name:	AAA, HUNTLEY MEADOWS
Fiscal Year:	2013
City:	HYBLA VALLEY
Federal Facility ID:	VA9799F1645
Telephone:	410-962-2809
INST ID:	59361
County:	FAIRFAX
RAB:	Not reported
CORPS_DIST:	Baltimore District (NAB)
NPL Status:	Not Listed
CTC:	185
Current Owner:	Local Government
Future Prog:	Not reported
Description:	Huntley Meadows is a 5.40-acre property located in Hybla Valley, Fairfax County, Virginia. The site was developed with several buildings, concrete walkways, concrete gun emplacements, a road and drainage structures. The County has demolished the buildings. The site retains the Army security fence and is not open to the general public. This property is known or suspected to contain military munitions and explosives of concern (e.g., unexploded ordnance) and therefore may present an explosive hazard. It is now owned by Fairfax County and used to stockpile fill dirt and firewood with no public access allowed.
Current Program:	Not reported
History:	The United States Army acquired the use of 5.40 acres througha use permit from the Department of Commerce dated 23 December1953, in Hybla Valley, Fairfax County. The site was developed with several buildings, concrete walkways, concrete gun emplacements, a road and drainage structures. On 15 July 1958, the permit was terminated and the site transferred to GSA. GSA accepted custody and control of the siteon 6 April 1967 and subsequently conveyed the site to FairfaxCounty for park and recreational purposes (a portion of HuntleyMeadows Park). The County has demolished the buildings. The siteretains the Army security fence and is not open to the general public.
Latitude Degree:	38
Latitude Minute:	46
Latitude Second:	49
Latitude Direction:	N
Longitude Degree:	-77
Longitude Minute:	7
Longitude Second:	9
Longitude Direction:	E

Map ID	Site	Database(s)	EPA ID Number
1424	**BAHR, JANET M PROPERTY** **8305 ORVILLE STREET** **ALEXANDRIA, VA**	**VA RGA LUST**	**S115954311** **N/A**

RGA LUST:

2001	BAHR, JANET M PROPERTY	8305 ORVILLE STREET

Map ID	Site	Database(s)	EPA ID Number
1424	**BAHR JANET M PROPERTY** **8305 ORVILLE ST** **ALEXANDRIA, VA 22309**	**VA LUST** **VA LTANKS**	**S104159301** **N/A**

LUST REG NO:

Region:	NO
Facility ID:	3900580
Status:	**Closed**
Tank Size:	0
Product:	Not reported
Release Date:	04/12/1994
Closed Date:	9/16/1994
Case Type:	Article 11
Case Officer:	Bill Von Till
Pollution Complaint #:	94-3377
Permit Number:	0
Priority:	-

LTANKS:

Region:	NRO
CEDS Facility Id:	200000185782
Case Status:	**Closed**
Pollution Complaint #:	19943377
Reported:	04/12/1994
Case Closed Date:	09/16/1994
Program:	RP Lead
Federally Regulated UST (Y/N):	N
Regulated Petroleum UST (1):	N
Excluded UST (1):	N
Deferred UST (1):	N
Partially Deferred UST (1):	N
Exempt 1 UST (2):	N
Exempt 2 Heating Oil UST (2):	N
Small Heating Oil AST (2):	N
Regulated AST (3):	N
Unregulated AST (3):	N
Other Y/N:	N
Unknown Y/N:	N
Other Description:	Not reported
Heating Oil Category:	Not reported

Count: 441 records FOCUS MAP 34 ORPHAN SUMMARY

City	EDR ID	Site Name	Site Address	Zip	Database(s)
ALEXANDRIA	S105983283	FORT BELVOIR	BUILDING 01822	22060	VA LUST
FAIRFAX	S105983302	FORT BELVOIR (PREP)	BUILDING 03140, DAVIDSON AIRFIELD	22060	VA LUST
FAIRFAX	S105983862	FORT BELVOIR	BUILDING 02212	22060	VA LUST
FAIRFAX	S105983861	FORT BELVOIR	BUILDING 01824	22060	VA LUST
FAIRFAX	S105983983	FORT BELVOIR	BUILDING 01803	22060	VA LUST
FAIRFAX	S105983966	FORT BELVOIR	BUILDING 01193	22060	VA LUST
FAIRFAX	S105983960	FORT BELVOIR	BUILDING 02238	22060	VA LUST
FAIRFAX	S105983950	FORT BELVOIR	BUILDING 03233	22060	VA LUST
FAIRFAX	S105983928	FORT BELVOIR	BUILDING 01816	22060	VA LUST
FAIRFAX	S104957192	FORT BELVOIR	BUILDING 01153	22060	VA LUST
FAIRFAX	S105983599	FORT BELVOIR	BUILDING 01122	22060	VA LUST
FAIRFAX	S105983914	FORT BELVOIR	BUILDING 00788	22060	VA LUST
FAIRFAX	S105983906	FORT BELVOIR	BUILDING 00506	22060	VA LUST
FAIRFAX	S105983897	FORT BELVOIR	BUILDING 00214	22060	VA LUST
FAIRFAX	S105983894	FORT BELVOIR	BUILDING 02473	22060	VA LUST
FAIRFAX	S105983406	FORT BELVOIR	BUILDING 01803	22060	VA LUST
FAIRFAX	S105983831	FORT BELVOIR	BUILDING 00778	22060	VA LUST
FAIRFAX	S105983539	FORT BELVOIR	BUILDING 00328	22060	VA LUST
FAIRFAX	S105983827	FORT BELVOIR	BUILDING 00220	22060	VA LUST
FAIRFAX	S105983803	FORT BELVOIR	BUILDING 02580	22060	VA LUST
FAIRFAX	S105983795	FORT BELVOIR	BUILDING 00247	22060	VA LUST
FAIRFAX	S105983909	FORT BELVOIR	BUILDING 00687	22060	VA LUST
FAIRFAX	S105983908	FORT BELVOIR	BUILDING 00681	22060	VA LUST
FAIRFAX	S105983902	FORT BELVOIR	BUILDING 00332, TANK A	22060	VA LUST
FAIRFAX	S105983900	FORT BELVOIR	BUILDING 00246	22060	VA LUST
FAIRFAX	S105983890	FORT BELVOIR	BUILDING 01960	22060	VA LUST
FAIRFAX	S105983888	FORT BELVOIR	BUILDING 01491	22060	VA LUST
FAIRFAX	S105983883	FORT BELVOIR	BUILDING 01403	22060	VA LUST
FAIRFAX	S105983882	FORT BELVOIR	BUILDING 01101	22060	VA LUST
FAIRFAX	S105983871	FORT BELVOIR	BUILDING 00226	22060	VA LUST
FAIRFAX	S105983860	FORT BELVOIR	BUILDING 01027	22060	VA LUST
FAIRFAX	S105983850	FORT BELVOIR	BUILDING 01966	22060	VA LUST
FAIRFAX	S105983847	FORT BELVOIR	BUILDING 01481, 85 & 86	22060	VA LUST
FAIRFAX	S105983982	FORT BELVOIR	BUILDING 01575	22060	VA LUST
FAIRFAX	S105983976	FORT BELVOIR	BUILDING 02421	22060	VA LUST
FAIRFAX	S105983967	FORT BELVOIR	BUILDING 01427	22060	VA LUST
FAIRFAX	S105983953	FORT BELVOIR	BUILDING 05034	22060	VA LUST
FAIRFAX	S105983943	FORT BELVOIR	BUILDING 02454	22060	VA LUST
FAIRFAX	S105983422	FORT BELVOIR	BUILDING 01974	22060	VA LUST
FAIRFAX	S105983797	FORT BELVOIR	BUILDING 00435	22060	VA LUST
FAIRFAX	S105983794	FORT BELVOIR	BUILDING 00182	22060	VA LUST
FAIRFAX	S105983922	FORT BELVOIR	BUILDING 01421	22060	VA LUST
FAIRFAX	S105983832	FORT BELVOIR	BUILDING 00950	22060	VA LUST

Count: 441 records FOCUS MAP 34 ORPHAN SUMMARY

City	EDR ID	Site Name	Site Address	Zip	Database(s)
FAIRFAX	S105984007	FORT BELVOIR	BUILDING 01810	22060	VA LUST
FAIRFAX	S105983455	FORT BELVOIR, POL FACILITY	BUILDING 00390	22060	VA LUST
FAIRFAX	S105983696	FORT BELVOIR	BUILDING 01132, 9580 THEOTE ROAD	22060	VA LUST
FAIRFAX	S105983637	FORT BELVOIR	BUILDING 02217	22060	VA LUST
FAIRFAX	S105983921	FORT BELVOIR	BUILDING 01199	22060	VA LUST
FAIRFAX	S105983919	FORT BELVOIR	BUILDING 01138	22060	VA LUST
FAIRFAX	S105983913	FORT BELVOIR	BUILDING 00773	22060	VA LUST
FAIRFAX	S105983911	FORT BELVOIR	BUILDING 00712	22060	VA LUST
FAIRFAX	S105983893	FORT BELVOIR	BUILDING 02234	22060	VA LUST
FAIRFAX	S105983875	FORT BELVOIR	BUILDING 00337	22060	VA LUST
FAIRFAX	S105983857	FORT BELVOIR	BUILDING 00202	22060	VA LUST
FAIRFAX	S105983849	FORT BELVOIR	BUILDING 01916,19,24,27,29 & 30	22060	VA LUST
FAIRFAX	S105983895	FORT BELVOIR	BUILDING 02595	22060	VA LUST
FAIRFAX	S105983981	FORT BELVOIR	BUILDING 01434	22060	VA LUST
FAIRFAX	S105983975	FORT BELVOIR	BUILDING 02417	22060	VA LUST
FAIRFAX	S105983948	FORT BELVOIR	BUILDING 03162	22060	VA LUST
FAIRFAX	S105983931	FORT BELVOIR	BUILDING 01833	22060	VA LUST
FAIRFAX	S105983824	FORT BELVOIR	BUILDING 00204, 05,06,07,08,09	22060	VA LUST
FAIRFAX	S105983802	FORT BELVOIR	BUILDING 02444	22060	VA LUST
FAIRFAX	S105983220	FORT BELVOIR	BUILDING 01332	22060	VA LUST
FAIRFAX	S105983712	FORT BELVOIR-NORTH POST GAS STATION	BUILDING 02304	22060	VA LUST
FAIRFAX	S105983918	FORT BELVOIR	BUILDING 01128	22060	VA LUST
FAIRFAX	S105983917	FORT BELVOIR	BUILDING 01025	22060	VA LUST
FAIRFAX	S105983903	FORT BELVOIR	BUILDING 00338	22060	VA LUST
FAIRFAX	S105983887	FORT BELVOIR	BUILDING 01487	22060	VA LUST
FAIRFAX	S105983885	FORT BELVOIR	BUILDING 01462	22060	VA LUST
FAIRFAX	S105983878	FORT BELVOIR	BUILDING 00193	22060	VA LUST
FAIRFAX	S105983873	FORT BELVOIR	BUILDING 00258	22060	VA LUST
FAIRFAX	S105983872	FORT BELVOIR	BUILDING 00240	22060	VA LUST
FAIRFAX	S105983965	FORT BELVOIR	BUILDING 00715 (TANKS A & B)	22060	VA LUST
FAIRFAX	S105983973	FORT BELVOIR	BUILDING 02284	22060	VA LUST
FAIRFAX	S105983925	FORT BELVOIR	BUILDING 01804	22060	VA LUST
FAIRFAX	S105983924	FORT BELVOIR	BUILDING 01802	22060	VA LUST
FAIRFAX	S105983833	FORT BELVOIR	BUILDING 01127	22060	VA LUST
FAIRFAX	S105983959	FORT BELVOIR	BUILDING 02225	22060	VA LUST
FAIRFAX	S105983956	FORT BELVOIR	BUILDING 02201	22060	VA LUST
FAIRFAX	S105983945	FORT BELVOIR	BUILDING 02586	22060	VA LUST
FAIRFAX	S105983944	FORT BELVOIR	BUILDING 02582	22060	VA LUST
FAIRFAX	S105983941	FORT BELVOIR	BUILDING 02268	22060	VA LUST
FAIRFAX	S105983937	FORT BELVOIR	BUILDING 01928	22060	VA LUST
FAIRFAX	S105983935	FORT BELVOIR	BUILDING 01911	22060	VA LUST
FAIRFAX	S105983930	FORT BELVOIR	BUILDING 01819	22060	VA LUST
FAIRFAX	S105983929	FORT BELVOIR	BUILDING 01817	22060	VA LUST
FAIRFAX	S105983798	FORT BELVOIR	BUILDING 00707	22060	VA LUST
FAIRFAX	S105983579	FORT BELVOIR - DOGUE CREEK APARTMENTS	BUILDING 00917, 5326 FENNER ROAD	22060	VA LUST
FAIRFAX	S105983549	FORT BELVOIR - DOGUE CREEK VILLAGE	BUILDING 00900	22060	VA LUST
FAIRFAX	S105983905	FORT BELVOIR	BUILDING 00392	22060	VA LUST

Count: 441 records FOCUS MAP 34 ORPHAN SUMMARY

City	EDR ID	Site Name	Site Address	Zip	Database(s)
FAIRFAX	S105983880	FORT BELVOIR	BUILDING 00508	22060	VA LUST
FAIRFAX	S105983876	FORT BELVOIR	BUILDING 00361	22060	VA LUST
FAIRFAX	S105983874	FORT BELVOIR	BUILDING 00332, TANK D	22060	VA LUST
FAIRFAX	S105983851	FORT BELVOIR	BUILDING 03065	22060	VA LUST
FAIRFAX	S105983980	FORT BELVOIR	BUILDING 00601	22060	VA LUST
FAIRFAX	S105983978	FORT BELVOIR	BUILDING 02586	22060	VA LUST
FAIRFAX	S105983977	FORT BELVOIR	BUILDING 02422	22060	VA LUST
FAIRFAX	S105983974	FORT BELVOIR	BUILDING 02411	22060	VA LUST
FAIRFAX	S105983969	FORT BELVOIR	BUILDING 01837	22060	VA LUST
FAIRFAX	S105983957	FORT BELVOIR	BUILDING 02211	22060	VA LUST
FAIRFAX	S105983955	FORT BELVOIR	BUILDING 07336	22060	VA LUST
FAIRFAX	S105982842	FORT BELVOIR	BUILDING 01124	22060	VA LUST
FAIRFAX	S105982821	FORT BELVOIR	BUILDING 02202	22060	VA LUST
FAIRFAX	S105983654	FORT BELVOIR - DOGUE CREEK HOUSING	BUILDING 00919 ADJACENT TO	22060	VA LUST
FAIRFAX	S105983954	FORT BELVOIR	BUILDING 05064	22060	VA LUST
FAIRFAX	S105983946	FORT BELVOIR	BUILDING 02591	22060	VA LUST
FAIRFAX	S105983940	FORT BELVOIR	BUILDING 02244	22060	VA LUST
FAIRFAX	S105983932	FORT BELVOIR	BUILDING 01901	22060	VA LUST
FAIRFAX	S105983829	FORT BELVOIR	BUILDING 00359	22060	VA LUST
FAIRFAX	S105983828	FORT BELVOIR	BUILDING 00247	22060	VA LUST
FAIRFAX	S105983825	FORT BELVOIR	BUILDING 00201,03,13,11,12	22060	VA LUST
FAIRFAX	S105983800	FORT BELVOIR	BUILDING 01726	22060	VA LUST
FAIRFAX	S105983717	FORT BELVOIR, STORAGE DEPOT	BUILDING 00717	22060	VA LUST
FAIRFAX	S105983716	FORT BELVOIR, TESTING AREA	BUILDING 00324	22060	VA LUST
FAIRFAX	S105983920	FORT BELVOIR	BUILDING 01158	22060	VA LUST
FAIRFAX	S105983915	FORT BELVOIR	BUILDING 00805	22060	VA LUST
FAIRFAX	S105983912	FORT BELVOIR	BUILDING 00740	22060	VA LUST
FAIRFAX	S105983904	FORT BELVOIR	BUILDING 00354	22060	VA LUST
FAIRFAX	S105983899	FORT BELVOIR	BUILDING 00219	22060	VA LUST
FAIRFAX	S105983952	FORT BELVOIR	BUILDING 05033	22060	VA LUST
FAIRFAX	S105983891	FORT BELVOIR	BUILDING 02232	22060	VA LUST
FAIRFAX	S105983884	FORT BELVOIR	BUILDING 01439	22060	VA LUST
FAIRFAX	S105983877	FORT BELVOIR	BUILDING 00184	22060	VA LUST
FAIRFAX	S105983870	FORT BELVOIR	BUILDING 00200	22060	VA LUST
FAIRFAX	S105983863	FORT BELVOIR	BUILDING 05099	22060	VA LUST
FAIRFAX	S105983852	FORT BELVOIR	BUILDING 03138	22060	VA LUST
FAIRFAX	S105983848	FORT BELVOIR	BUILDING 01908	22060	VA LUST
FAIRFAX	S105983846	FORT BELVOIR	BUILDING 01460	22060	VA LUST
FAIRFAX	S105983845	FORT BELVOIR	BUILDING 00773	22060	VA LUST
FAIRFAX	S105983970	FORT BELVOIR	BUILDING 01926	22060	VA LUST
FAIRFAX	S105983947	FORT BELVOIR	BUILDING 02593	22060	VA LUST
FAIRFAX	S105983942	FORT BELVOIR	BUILDING 02271	22060	VA LUST
FAIRFAX	S105983939	FORT BELVOIR	BUILDING 02241	22060	VA LUST
FAIRFAX	S105983799	FORT BELVOIR	BUILDING 01200	22060	VA LUST
FAIRFAX	S105983951	FORT BELVOIR	BUILDING 05009	22060	VA LUST
FAIRFAX	S105983826	FORT BELVOIR	BUILDING 00210	22060	VA LUST
FAIRFAX	S105983823	FORT BELVOIR	BUILDING 00080 & 81	22060	VA LUST

City	EDR ID	Site Name	Site Address	Zip	Database(s)
FAIRFAX	S105983804	FORT BELVOIR	BUILDING 02592	22060	VA LUST
FAIRFAX	S105983801	FORT BELVOIR	BUILDING 01736	22060	VA LUST
FAIRFAX	S105983830	FORT BELVOIR	BUILDING 00367	22060	VA LUST
FAIRFAX	S105983678	FORT BELVOIR	BUILDING 02009 & 02034	22060	VA LUST
FAIRFAX	S105983916	FORT BELVOIR	BUILDING 00907	22060	VA LUST
FAIRFAX	S105983910	FORT BELVOIR	BUILDING 00701	22060	VA LUST
FAIRFAX	S105983907	FORT BELVOIR	BUILDING 00630	22060	VA LUST
FAIRFAX	S105983898	FORT BELVOIR	BUILDING 00216	22060	VA LUST
FAIRFAX	S105983896	FORT BELVOIR	BUILDING 00181	22060	VA LUST
FAIRFAX	S105983889	FORT BELVOIR	BUILDING 01822	22060	VA LUST
FAIRFAX	S105983886	FORT BELVOIR	BUILDING 01468	22060	VA LUST
FAIRFAX	S105983869	FORT BELVOIR	BUILDING 00904	22060	VA LUST
FAIRFAX	S105983865	FORT BELVOIR	BUILDING 01146	22060	VA LUST
FAIRFAX	S105983864	FORT BELVOIR	BUILDING 00331	22060	VA LUST
FAIRFAX	S105983858	FORT BELVOIR	BUILDING 00256	22060	VA LUST
FAIRFAX	S105983854	FORT BELVOIR	BUILDING 01124	22060	VA LUST
FAIRFAX	S105983986	FORT BELVOIR	BUILDING 02444	22060	VA LUST
FAIRFAX	S105983972	FORT BELVOIR	BUILDING 02249	22060	VA LUST
FAIRFAX	S105983968	FORT BELVOIR	BUILDING 01475	22060	VA LUST
FAIRFAX	S105983958	FORT BELVOIR	BUILDING 02223	22060	VA LUST
FAIRFAX	S105983936	FORT BELVOIR	BUILDING 01923	22060	VA LUST
FAIRFAX	S105983934	FORT BELVOIR	BUILDING 01907	22060	VA LUST
FAIRFAX	S105983933	FORT BELVOIR	BUILDING 01902	22060	VA LUST
FAIRFAX	S105983927	FORT BELVOIR	BUILDING 01813	22060	VA LUST
FAIRFAX	S105983923	FORT BELVOIR	BUILDING 01442	22060	VA LUST
FAIRFAX	S105983680	FORT BELVOIR - DOGUE CREEK APARTMENTS	BUILDING 00900	22060	VA LUST
FAIRFAX	S105983901	FORT BELVOIR	BUILDING 00257	22060	VA LUST
FAIRFAX	S105983892	FORT BELVOIR	BUILDING 02233	22060	VA LUST
FAIRFAX	S105983550	FORT BELVOIR	BUILDING 02403	22060	VA LUST
FAIRFAX	S105983881	FORT BELVOIR	BUILDING 00753	22060	VA LUST
FAIRFAX	S105983879	FORT BELVOIR	BUILDING 00341	22060	VA LUST
FAIRFAX	S105983859	FORT BELVOIR	BUILDING 01000	22060	VA LUST
FAIRFAX	S105983979	FORT BELVOIR	BUILDING 01201	22060	VA LUST
FAIRFAX	S105983971	FORT BELVOIR	BUILDING 02235	22060	VA LUST
FAIRFAX	S105983949	FORT BELVOIR	BUILDING 03230	22060	VA LUST
FAIRFAX	S105983926	FORT BELVOIR	BUILDING 01805	22060	VA LUST
FAIRFAX	S105983867	FORT BELVOIR	BUILDING 02991	22060	VA LUST
FAIRFAX	S105983796	FORT BELVOIR	BUILDING 00305	22060	VA LUST
FAIRFAX	S105983793	FORT BELVOIR	BUILDING 00099	22060	VA LUST
FAIRFAX COUNTY	S108929693	FT BELVOIR/LOWER POT WTP VA0025364	FT BELVOIR PUMP STATION		VA SPILLS
FAIRFAX COUNTY	S109122692	FT BELVOIR	BUILDING 1416		VA SPILLS
FAIRFAX COUNTY	S106239830	I95 NORTHBOUND (FORT BELVOIR EXIT)	I95 NORTHBOUND (FORT BELVOIR EXIT		VA SPILLS
FORT BELVIOR	1010004188	FORT BELVOIR	U.S. ARMY ATZA-CG	22060	FTTS
FORT BELVIOR	1008180304	FORT BELVOIR	U.S. ARMY ATZA-CG	22060	HIST FTTS
FORT BELVOIR	1023680488	FORT BELVOIR BUILDING #808 DEMOLITION PROJECT	808 FERREL ROAD	22060	RCRA NonGen / NLR
FORT BELVOIR	1023709114	FORT BELVOIR BUILDING #808 DEMOLITION PROJECT	808 FERREL ROAD	22060	FINDS, ECHO

Count: 441 records FOCUS MAP 34 ORPHAN SUMMARY

City	EDR ID	Site Name	Site Address	Zip	Database(s)
FORT BELVOIR	1008011816	FORT BELVOIR	FORT BELVOIR	22060	FINDS, ECHO
FORT BELVOIR	1008178654	DEPARTMENT OF THE ARMY (FT. BELVOIR)	FORT BELVOIR ATZA-CG	22060	HIST FTTS
FORT BELVOIR	1010003198	DEPARTMENT OF THE ARMY (FT. BELVOIR)	FORT BELVOIR ATZA-CG	22060	FTTS
FORT BELVOIR	1008168236	FORT BELVOIR RESIDENTIAL COMMUNITIES, LLC	GUNSTON RD	22060	FINDS, ECHO
FORT BELVOIR	S105623639	FORT BELVOIR	INTERSECTION OF SURVEYOR AND MT. VERNON ROAD	22060	VA SPILLS
FORT BELVOIR	S114544477	DOMINION VIRGINIA POWER SUBSTATION - FORT BELVOIR	JOHN J KINGMAN RD	22060	VA LTANKS
FORT BELVOIR	U004183375	US ARMY FORT BELVOIR AAFES SHOPPETTE AND GAS	9600 POHICK RD	22060	VA UST
FORT BELVOIR	1017380530	US ARMY FORT BELVOIR AAFES SHOPPETTE AND GAS STATION (SOUTH	9600 POHICK ROAD	22060	FINDS
FORT BELVOIR	S114544474	US ARMY - FORT BELVOIR - MP-1 SITE	POL STORAGE AREA ALONG POE RD	22060	VA LTANKS
FORT BELVOIR	S108992419	FORT BELVOIR - BUILDING 00911 DOGUE CREEK VILLAGE	TELEGRAPH RD AND POTOMAC RIVER	22060	VA LTANKS
FORT BELVOIR	S108992430	FORT BELVOIR - BUILDING 00925	TELEGRAPH RD AND POTOMAC RIVER	22060	VA LTANKS
FORT BELVOIR	S108992622	FORT BELVOIR - BUILDING 00367	TELEGRAPH RD AND POTOMAC RIVER	22060	VA LTANKS
FORT BELVOIR	S108992513	FORT BELVOIR - BUILDING 02202	TELEGRAPH RD AND POTOMAC RIVER	22060	VA LTANKS
FORT BELVOIR	S108992841	FORT BELVOIR - BUILDING 01124	TELEGRAPH RD AND POTOMAC RIVER	22060	VA LTANKS
FORT BELVOIR	S108992446	FORT BELVOIR - BUILDING 01116	TELEGRAPH RD AND POTOMAC RIVER	22060	VA LTANKS
FORT BELVOIR	S108992441	FORT BELVOIR - BUILDING 02120	TELEGRAPH RD AND POTOMAC RIVER	22060	VA LTANKS
FORT BELVOIR	S108992447	FORT BELVOIR - BUILDING 07350	TELEGRAPH RD AND POTOMAC RIVER	22060	VA LTANKS
FORT BELVOIR	S108992462	FORT BELVOIR - BUILDING 01153	TELEGRAPH RD AND POTOMAC RIVER	22060	VA LTANKS
FORT BELVOIR	S108992499	FORT BELVOIR - BUILDING 01926	TELEGRAPH RD AND POTOMAC RIVER	22060	VA LTANKS
FORT BELVOIR	S108992487	FORT BELVOIR - BUILDING 02586	TELEGRAPH RD AND POTOMAC RIVER	22060	VA LTANKS
FORT BELVOIR	S108992507	FORT BELVOIR - BUILDING 00715 TANKS A AND B	TELEGRAPH RD AND POTOMAC RIVER	22060	VA LTANKS
FORT BELVOIR	S108992582	FORT BELVOIR - BUILDING 00226	TELEGRAPH RD AND POTOMAC RIVER	22060	VA LTANKS
FORT BELVOIR	S108992534	FORT BELVOIR - BUILDING 02232	TELEGRAPH RD AND POTOMAC RIVER	22060	VA LTANKS
FORT BELVOIR	S110145568	US ARMY - FORT BELVOIR - BUILDING 1943	TELEGRAPH RD AND POTOMAC RIVER	22060	VA LTANKS
FORT BELVOIR	S108992567	FORT BELVOIR - BUILDING 00338	TELEGRAPH RD AND POTOMAC RIVER	22060	VA LTANKS
FORT BELVOIR	S108992510	FORT BELVOIR - BUILDING 00354	TELEGRAPH RD AND POTOMAC RIVER	22060	VA LTANKS
FORT BELVOIR	S108992552	FORT BELVOIR - BUILDING 00788	TELEGRAPH RD AND POTOMAC RIVER	22060	VA LTANKS
FORT BELVOIR	S108992543	FORT BELVOIR - BUILDING 01025	TELEGRAPH RD AND POTOMAC RIVER	22060	VA LTANKS
FORT BELVOIR	S108992580	FORT BELVOIR - BUILDING 01158	TELEGRAPH RD AND POTOMAC RIVER	22060	VA LTANKS
FORT BELVOIR	S108992506	FORT BELVOIR - BUILDING 00181	TELEGRAPH RD AND POTOMAC RIVER	22060	VA LTANKS
FORT BELVOIR	S108992623	FORT BELVOIR - BUILDING 01928	TELEGRAPH RD AND POTOMAC RIVER	22060	VA LTANKS
FORT BELVOIR	S108992602	FORT BELVOIR - BUILDING 02113	TELEGRAPH RD AND POTOMAC RIVER	22060	VA LTANKS
FORT BELVOIR	S108992521	FORT BELVOIR - BUILDING 02241	TELEGRAPH RD AND POTOMAC RIVER	22060	VA LTANKS
FORT BELVOIR	S108992417	FORT BELVOIR - BUILDING 2462 DTRA EXPANSION	TELEGRAPH RD AND POTOMAC RIVER	22060	VA LTANKS
FORT BELVOIR	S108992745	FORT BELVOIR - BUILDING 02403	TELEGRAPH RD AND POTOMAC RIVER	22060	VA LTANKS
FORT BELVOIR	S108992637	FORT BELVOIR - BUILDINGS 00080 AND 81	TELEGRAPH RD AND POTOMAC RIVER	22060	VA LTANKS
FORT BELVOIR	S108992621	FORT BELVOIR - BUILDING 00204,05,06,07,08,09	TELEGRAPH RD AND POTOMAC RIVER	22060	VA LTANKS
FORT BELVOIR	S108992632	FORT BELVOIR - BUILDING 00435	TELEGRAPH RD AND POTOMAC RIVER	22060	VA LTANKS
FORT BELVOIR	S108992641	FORT BELVOIR - BUILDING 02592	TELEGRAPH RD AND POTOMAC RIVER	22060	VA LTANKS
FORT BELVOIR	S108992388	FORT BELVOIR - BUILDING 1001	TELEGRAPH RD AND POTOMAC RIVER	22060	VA LTANKS

Count: 441 records FOCUS MAP 34 ORPHAN SUMMARY

City	EDR ID	Site Name	Site Address	Zip	Database(s)
FORT BELVOIR	S108992774	FORT BELVOIR - BUILDING 01974	TELEGRAPH RD AND POTOMAC RIVER	22060	VA LTANKS
FORT BELVOIR	S108992777	FORT BELVOIR - BUILDING 01948	TELEGRAPH RD AND POTOMAC RIVER	22060	VA LTANKS
FORT BELVOIR	S108992761	FORT BELVOIR - BUILDING 01741	TELEGRAPH RD AND POTOMAC RIVER	22060	VA LTANKS
FORT BELVOIR	S106707214	FORT BELVOIR - HERRYFORD VILLAGE SEWAGE LIFT STATI	TELEGRAPH RD AND POTOMAC RIVER	22060	VA LTANKS
FORT BELVOIR	S108992418	FORT BELVOIR - BUILDING 00912 DOGUE CREEK VILLAGE	TELEGRAPH RD AND POTOMAC RIVER	22060	VA LTANKS
FORT BELVOIR	S108992736	FORT BELVOIR - BUILDING 01122	TELEGRAPH RD AND POTOMAC RIVER	22060	VA LTANKS
FORT BELVOIR	S108992773	FORT BELVOIR - BUILDING 01495	TELEGRAPH RD AND POTOMAC RIVER	22060	VA LTANKS
FORT BELVOIR	S108992526	FORT BELVOIR - BUILDING 02225	TELEGRAPH RD AND POTOMAC RIVER	22060	VA LTANKS
FORT BELVOIR	S108992666	FORT BELVOIR, BUILDING 2304, N.POST GAS STATION	TELEGRAPH RD AND POTOMAC RIVER	22060	VA LTANKS
FORT BELVOIR	S108992821	FORT BELVOIR - BUILDING 00201	TELEGRAPH RD AND POTOMAC RIVER	22060	VA LTANKS
FORT BELVOIR	S108992466	FORT BELVOIR - BUILDING 02444	TELEGRAPH RD AND POTOMAC RIVER	22060	VA LTANKS
FORT BELVOIR	S108992615	FORT BELVOIR - BUILDINGS 01481,85, 86	TELEGRAPH RD AND POTOMAC RIVER	22060	VA LTANKS
FORT BELVOIR	S108992592	FORT BELVOIR - BUILDINGS 1916,19,24,27,29,30	TELEGRAPH RD AND POTOMAC RIVER	22060	VA LTANKS
FORT BELVOIR	S108992494	FORT BELVOIR - BUILDING 00773	TELEGRAPH RD AND POTOMAC RIVER	22060	VA LTANKS
FORT BELVOIR	S108992448	FORT BELVOIR - BUILDING 01939	TELEGRAPH RD AND POTOMAC RIVER	22060	VA LTANKS
FORT BELVOIR	S108992443	FORT BELVOIR - BUILDING 00808	TELEGRAPH RD AND POTOMAC RIVER	22060	VA LTANKS
FORT BELVOIR	S108992581	FORT BELVOIR - BUILDING 00193	TELEGRAPH RD AND POTOMAC RIVER	22060	VA LTANKS
FORT BELVOIR	S108992545	FORT BELVOIR - BUILDING 00392	TELEGRAPH RD AND POTOMAC RIVER	22060	VA LTANKS
FORT BELVOIR	S108992511	FORT BELVOIR - BUILDING 00773	TELEGRAPH RD AND POTOMAC RIVER	22060	VA LTANKS
FORT BELVOIR	S108992555	FORT BELVOIR - BUILDING 01128	TELEGRAPH RD AND POTOMAC RIVER	22060	VA LTANKS
FORT BELVOIR	S108992500	FORT BELVOIR - BUILDING 01802	TELEGRAPH RD AND POTOMAC RIVER	22060	VA LTANKS
FORT BELVOIR	S108992645	FORT BELVOIR - BUILDING 02444	TELEGRAPH RD AND POTOMAC RIVER	22060	VA LTANKS
FORT BELVOIR	S108992569	FORT BELVOIR - BUILDING 05009	TELEGRAPH RD AND POTOMAC RIVER	22060	VA LTANKS
FORT BELVOIR	S108992562	FORT BELVOIR - BUILDING 05064	TELEGRAPH RD AND POTOMAC RIVER	22060	VA LTANKS
FORT BELVOIR	S108992577	FORT BELVOIR - BUILDING 02223	TELEGRAPH RD AND POTOMAC RIVER	22060	VA LTANKS
FORT BELVOIR	S108992538	FORT BELVOIR - BUILDING 00904	TELEGRAPH RD AND POTOMAC RIVER	22060	VA LTANKS
FORT BELVOIR	S108992528	FORT BELVOIR - BUILDING 0332 TANK D	TELEGRAPH RD AND POTOMAC RIVER	22060	VA LTANKS
FORT BELVOIR	S108992587	FORT BELVOIR - BUILDING 01439	TELEGRAPH RD AND POTOMAC RIVER	22060	VA LTANKS
FORT BELVOIR	S108992579	FORT BELVOIR - BUILDING 01468	TELEGRAPH RD AND POTOMAC RIVER	22060	VA LTANKS
FORT BELVOIR	S108992439	FORT BELVOIR - BUILDING 01695	TELEGRAPH RD AND POTOMAC RIVER	22060	VA LTANKS
FORT BELVOIR	S108992520	FORT BELVOIR - BUILDING 02249	TELEGRAPH RD AND POTOMAC RIVER	22060	VA LTANKS
FORT BELVOIR	S108992481	FORT BELVOIR - BUILDING 02991	TELEGRAPH RD AND POTOMAC RIVER	22060	VA LTANKS
FORT BELVOIR	S108992549	FORT BELVOIR - BUILDING 01911	TELEGRAPH RD AND POTOMAC RIVER	22060	VA LTANKS
FORT BELVOIR	S108992482	FORT BELVOIR - BUILDING 02271	TELEGRAPH RD AND POTOMAC RIVER	22060	VA LTANKS
FORT BELVOIR	1016696758	DOMINION AT FORT BELVOIR	TELEGRAPH RD AND POTOMAC RIVER	22060	FINDS, ECHO, US AIRS
FORT BELVOIR	S108992604	FORT BELVOIR - BUILDING 00681	TELEGRAPH RD AND POTOMAC RIVER	22060	VA LTANKS
FORT BELVOIR	S108992612	FORT BELVOIR - BUILDING 00712	TELEGRAPH RD AND POTOMAC RIVER	22060	VA LTANKS
FORT BELVOIR	S108992518	FORT BELVOIR - BUILDING 00805	TELEGRAPH RD AND POTOMAC RIVER	22060	VA LTANKS
FORT BELVOIR	S108992558	FORT BELVOIR - BUILDING 00907	TELEGRAPH RD AND POTOMAC RIVER	22060	VA LTANKS
FORT BELVOIR	S108992609	FORT BELVOIR - BUILDING 01813	TELEGRAPH RD AND POTOMAC RIVER	22060	VA LTANKS
FORT BELVOIR	S108992583	FORT BELVOIR - BUILDING 01817	TELEGRAPH RD AND POTOMAC RIVER	22060	VA LTANKS
FORT BELVOIR	S108992646	FORT BELVOIR - BUILDING 01127	TELEGRAPH RD AND POTOMAC RIVER	22060	VA LTANKS
FORT BELVOIR	S108992610	FORT BELVOIR, BUILDING 01027	TELEGRAPH RD AND POTOMAC RIVER	22060	VA LTANKS

Count: 441 records FOCUS MAP 34 ORPHAN SUMMARY

City	EDR ID	Site Name	Site Address	Zip	Database(s)
FORT BELVOIR	S108992524	FORT BELVOIR, BUILDING 05099	TELEGRAPH RD AND POTOMAC RIVER	22060	VA LTANKS
FORT BELVOIR	S108992344	US ARMY - FORT BELVOIR - DC ANG BUILDING	TELEGRAPH RD AND POTOMAC RIVER	22060	VA LTANKS
FORT BELVOIR	S108992411	FORT BELVOIR - BUILDING 1422	TELEGRAPH RD AND POTOMAC RIVER	22060	VA LTANKS
FORT BELVOIR	S108992763	FORT BELVOIR - BUILDING 00325	TELEGRAPH RD AND POTOMAC RIVER	22060	VA LTANKS
FORT BELVOIR	S108992522	FORT BELVOIR - BUILDING 00258	TELEGRAPH RD AND POTOMAC RIVER	22060	VA LTANKS
FORT BELVOIR	S108992416	FORT BELVOIR - BUILDING 709	TELEGRAPH RD AND POTOMAC RIVER	22060	VA LTANKS
FORT BELVOIR	S108992796	FORT BELVOIR - BUILDING 1422 - BOILER PLANT	TELEGRAPH RD AND POTOMAC RIVER	22060	VA LTANKS
FORT BELVOIR	S108992778	FORT BELVOIR - BUILDING 01822	TELEGRAPH RD AND POTOMAC RIVER	22060	VA LTANKS
FORT BELVOIR	S108992490	FORT BELVOIR - BUILDING 01131	TELEGRAPH RD AND POTOMAC RIVER	22060	VA LTANKS
FORT BELVOIR	S108992673	FORT BELVOIR - BUILDING 324 - TESTING AREA	TELEGRAPH RD AND POTOMAC RIVER	22060	VA LTANKS
FORT BELVOIR	S108992400	FORT BELVOIR - BUILDING 190	TELEGRAPH RD AND POTOMAC RIVER	22060	VA LTANKS
FORT BELVOIR	S108992503	FORT BELVOIR - BUILDING 02417	TELEGRAPH RD AND POTOMAC RIVER	22060	VA LTANKS
FORT BELVOIR	S108992517	FORT BELVOIR - BUILDING 02422	TELEGRAPH RD AND POTOMAC RIVER	22060	VA LTANKS
FORT BELVOIR	S108992620	FORT BELVOIR - BUILDING 00210	TELEGRAPH RD AND POTOMAC RIVER	22060	VA LTANKS
FORT BELVOIR	S108992459	FORT BELVOIR - BUILDING 00926	TELEGRAPH RD AND POTOMAC RIVER	22060	VA LTANKS
FORT BELVOIR	S108992495	FORT BELVOIR - BUILDING 01819	TELEGRAPH RD AND POTOMAC RIVER	22060	VA LTANKS
FORT BELVOIR	S108992548	FORT BELVOIR - BUILDING 01902	TELEGRAPH RD AND POTOMAC RIVER	22060	VA LTANKS
FORT BELVOIR	S108992606	FORT BELVOIR - BUILDING 03161	TELEGRAPH RD AND POTOMAC RIVER	22060	VA LTANKS
FORT BELVOIR	S108992560	FORT BELVOIR - BUILDING 05033	TELEGRAPH RD AND POTOMAC RIVER	22060	VA LTANKS
FORT BELVOIR	S108992472	FORT BELVOIR - BUILDING 05034	TELEGRAPH RD AND POTOMAC RIVER	22060	VA LTANKS
FORT BELVOIR	S108992590	FORT BELVOIR - BUILDING 02238	TELEGRAPH RD AND POTOMAC RIVER	22060	VA LTANKS
FORT BELVOIR	U003681381	US ARMY FORT BELVOIR	TELEGRAPH RD AND POTOMAC RIVER	22060	VA UST, VA AST
FORT BELVOIR	S108992848	FORT BELVOIR - BUILDING 1856	TELEGRAPH RD AND POTOMAC RIVER	22060	VA LTANKS
FORT BELVOIR	S108992445	FORT BELVOIR - BUILDING 00952	TELEGRAPH RD AND POTOMAC RIVER	22060	VA LTANKS
FORT BELVOIR	S108992460	FORT BELVOIR - BUILDING 02581	TELEGRAPH RD AND POTOMAC RIVER	22060	VA LTANKS
FORT BELVOIR	S108992463	FORT BELVOIR - BUILDING 02584	TELEGRAPH RD AND POTOMAC RIVER	22060	VA LTANKS
FORT BELVOIR	S108992434	FORT BELVOIR - BUILDING 03165	TELEGRAPH RD AND POTOMAC RIVER	22060	VA LTANKS
FORT BELVOIR	S108992802	FORT BELVOIR - BUILDING 03140	TELEGRAPH RD AND POTOMAC RIVER	22060	VA LTANKS
FORT BELVOIR	S108992600	FORT BELVOIR - BUILDING 00182	TELEGRAPH RD AND POTOMAC RIVER	22060	VA LTANKS
FORT BELVOIR	S108992625	FORT BELVOIR - BUILDING 01200	TELEGRAPH RD AND POTOMAC RIVER	22060	VA LTANKS
FORT BELVOIR	S108992647	FORT BELVOIR - BUILDING 01736	TELEGRAPH RD AND POTOMAC RIVER	22060	VA LTANKS
FORT BELVOIR	S108992553	FORT BELVOIR - BUILDING 01403	TELEGRAPH RD AND POTOMAC RIVER	22060	VA LTANKS
FORT BELVOIR	S108992529	FORT BELVOIR - BUILDING 01491	TELEGRAPH RD AND POTOMAC RIVER	22060	VA LTANKS
FORT BELVOIR	S111013924	US ARMY - FORT BELVOIR - TULLEY GATE O2 FACILITY	TELEGRAPH RD AND POTOMAC RIVER	22060	VA LTANKS
FORT BELVOIR	S108992687	FORT BELVOIR - BUILDINGS 01132 AND 01133	TELEGRAPH RD AND POTOMAC RIVER	22060	VA LTANKS
FORT BELVOIR	S108992457	FORT BELVOIR - BUILDING 00930	TELEGRAPH RD AND POTOMAC RIVER	22060	VA LTANKS
FORT BELVOIR	S108992536	FORT BELVOIR - BUILDING 01837	TELEGRAPH RD AND POTOMAC RIVER	22060	VA LTANKS
FORT BELVOIR	S108992571	FORT BELVOIR - BUILDING 00247	TELEGRAPH RD AND POTOMAC RIVER	22060	VA LTANKS
FORT BELVOIR	S108992627	FORT BELVOIR - BUILDING 01908	TELEGRAPH RD AND POTOMAC RIVER	22060	VA LTANKS
FORT BELVOIR	S108992556	FORT BELVOIR - BUILDING 00201,03,13,11,12	TELEGRAPH RD AND POTOMAC RIVER	22060	VA LTANKS
FORT BELVOIR	S108992473	FORT BELVOIR - BUILDING 01488	TELEGRAPH RD AND POTOMAC RIVER	22060	VA LTANKS
FORT BELVOIR	S108992576	FORT BELVOIR - BUILDING 02234	TELEGRAPH RD AND POTOMAC RIVER	22060	VA LTANKS
FORT BELVOIR	S108992519	FORT BELVOIR - BUILDING 00216	TELEGRAPH RD AND POTOMAC RIVER	22060	VA LTANKS
FORT BELVOIR	S108992479	FORT BELVOIR - BUILDING 01138	TELEGRAPH RD AND POTOMAC RIVER	22060	VA LTANKS
FORT BELVOIR	S108992608	FORT BELVOIR - BUILDING 01199	TELEGRAPH RD AND POTOMAC RIVER	22060	VA LTANKS

Count: 441 records FOCUS MAP 34 ORPHAN SUMMARY

City	EDR ID	Site Name	Site Address	Zip	Database(s)
FORT BELVOIR	S108992619	FORT BELVOIR - BUILDING 01421	TELEGRAPH RD AND POTOMAC RIVER	22060	VA LTANKS
FORT BELVOIR	S108992578	FORT BELVOIR - BUILDING 01833	TELEGRAPH RD AND POTOMAC RIVER	22060	VA LTANKS
FORT BELVOIR	S108992551	FORT BELVOIR - BUILDING 02233	TELEGRAPH RD AND POTOMAC RIVER	22060	VA LTANKS
FORT BELVOIR	S108992795	FORT BELVOIR - BUILDING 01197	TELEGRAPH RD AND POTOMAC RIVER	22060	VA LTANKS
FORT BELVOIR	S108992449	FORT BELVOIR - BUILDING 00935	TELEGRAPH RD AND POTOMAC RIVER	22060	VA LTANKS
FORT BELVOIR	S108992750	FORT BELVOIR - BUILDING 01422	TELEGRAPH RD AND POTOMAC RIVER	22060	VA LTANKS
FORT BELVOIR	S108992771	FORT BELVOIR - BUILDING 00231	TELEGRAPH RD AND POTOMAC RIVER	22060	VA LTANKS
FORT BELVOIR	S108992435	FORT BELVOIR - BUILDING 00918	TELEGRAPH RD AND POTOMAC RIVER	22060	VA LTANKS
FORT BELVOIR	S108992532	FORT BELVOIR - BUILDING 01475	TELEGRAPH RD AND POTOMAC RIVER	22060	VA LTANKS
FORT BELVOIR	S108992599	FORT BELVOIR - BUILDING 02411	TELEGRAPH RD AND POTOMAC RIVER	22060	VA LTANKS
FORT BELVOIR	S108992603	FORT BELVOIR - BUILDING 01966	TELEGRAPH RD AND POTOMAC RIVER	22060	VA LTANKS
FORT BELVOIR	S108992616	FORT BELVOIR - BUILDING 03065	TELEGRAPH RD AND POTOMAC RIVER	22060	VA LTANKS
FORT BELVOIR	S108992635	FORT BELVOIR - BUILDING 00247	TELEGRAPH RD AND POTOMAC RIVER	22060	VA LTANKS
FORT BELVOIR	S108992559	FORT BELVOIR - BUILDING 00707	TELEGRAPH RD AND POTOMAC RIVER	22060	VA LTANKS
FORT BELVOIR	S108992657	FORT BELVOIR, BUILDING 00717, STORAGE DEPOT	TELEGRAPH RD AND POTOMAC RIVER	22060	VA LTANKS
FORT BELVOIR	S110145567	US ARMY - FORT BELVOIR - BUILDING 1196	TELEGRAPH RD AND POTOMAC RIVER	22060	VA LTANKS
FORT BELVOIR	S108992431	FORT BELVOIR - BUILDING 1197	TELEGRAPH RD AND POTOMAC RIVER	22060	VA LTANKS
FORT BELVOIR	S108514851	US ARMY - FORT BELVOIR - PARK VILLAGE	TELEGRAPH RD AND POTOMAC RIVER	22060	VA LTANKS
FORT BELVOIR	S108992822	FORT BELVOIR - BUILDING 00214	TELEGRAPH RD AND POTOMAC RIVER	22060	VA LTANKS
FORT BELVOIR	S108992504	FORT BELVOIR - BUILDING 01803	TELEGRAPH RD AND POTOMAC RIVER	22060	VA LTANKS
FORT BELVOIR	S108992546	FORT BELVOIR - BUILDING 01822	TELEGRAPH RD AND POTOMAC RIVER	22060	VA LTANKS
FORT BELVOIR	S108992515	FORT BELVOIR - BUILDING 00246	TELEGRAPH RD AND POTOMAC RIVER	22060	VA LTANKS
FORT BELVOIR	S109236806	US ARMY - FORT BELVOIR - BUILDING 1132	TELEGRAPH RD AND POTOMAC RIVER	22060	VA LTANKS
FORT BELVOIR	S108992595	FORT BELVOIR, BUILDING 00202	TELEGRAPH RD AND POTOMAC RIVER	22060	VA LTANKS
FORT BELVOIR	S108992629	FORT BELVOIR, BUILDING 01146	TELEGRAPH RD AND POTOMAC RIVER	22060	VA LTANKS
FORT BELVOIR	S108992601	FORT BELVOIR - BUILDING 02473	TELEGRAPH RD AND POTOMAC RIVER	22060	VA LTANKS
FORT BELVOIR	S108992561	FORT BELVOIR - BUILDING 00214	TELEGRAPH RD AND POTOMAC RIVER	22060	VA LTANKS
FORT BELVOIR	S108992531	FORT BELVOIR - BUILDING 07336	TELEGRAPH RD AND POTOMAC RIVER	22060	VA LTANKS
FORT BELVOIR	S108992564	FORT BELVOIR - BUILDING 00630	TELEGRAPH RD AND POTOMAC RIVER	22060	VA LTANKS
FORT BELVOIR	S108992544	FORT BELVOIR - BUILDING 00687	TELEGRAPH RD AND POTOMAC RIVER	22060	VA LTANKS
FORT BELVOIR	S108992501	FORT BELVOIR - BUILDING 00740	TELEGRAPH RD AND POTOMAC RIVER	22060	VA LTANKS
FORT BELVOIR	S108992442	FORT BELVOIR - BUILDING 00931	TELEGRAPH RD AND POTOMAC RIVER	22060	VA LTANKS
FORT BELVOIR	S108992455	FORT BELVOIR - BUILDING 01818	TELEGRAPH RD AND POTOMAC RIVER	22060	VA LTANKS
FORT BELVOIR	S108992461	FORT BELVOIR - BUILDING 03146	TELEGRAPH RD AND POTOMAC RIVER	22060	VA LTANKS
FORT BELVOIR	S110145566	US ARMY - FORT BELVOIR - BUILDING 1143	TELEGRAPH RD AND POTOMAC RIVER	22060	VA LTANKS
FORT BELVOIR	S108992631	FORT BELVOIR - BUILDING 00778	TELEGRAPH RD AND POTOMAC RIVER	22060	VA LTANKS
FORT BELVOIR	S108992437	FORT BELVOIR - BUILDING 00916	TELEGRAPH RD AND POTOMAC RIVER	22060	VA LTANKS
FORT BELVOIR	S108992634	FORT BELVOIR, BUILDING 01000	TELEGRAPH RD AND POTOMAC RIVER	22060	VA LTANKS
FORT BELVOIR	S108992565	FORT BELVOIR, BUILDING 00331	TELEGRAPH RD AND POTOMAC RIVER	22060	VA LTANKS
FORT BELVOIR	S108992597	FORT BELVOIR - BUILDING 01901	TELEGRAPH RD AND POTOMAC RIVER	22060	VA LTANKS
FORT BELVOIR	S108992630	FORT BELVOIR - BUILDING 01923	TELEGRAPH RD AND POTOMAC RIVER	22060	VA LTANKS
FORT BELVOIR	S108992475	FORT BELVOIR - BUILDING 02222	TELEGRAPH RD AND POTOMAC RIVER	22060	VA LTANKS
FORT BELVOIR	S108992739	FORT BELVOIR - BUILDING 1810	TELEGRAPH RD AND POTOMAC RIVER	22060	VA LTANKS
FORT BELVOIR	S108992527	FORT BELVOIR - BUILDING 00257	TELEGRAPH RD AND POTOMAC RIVER	22060	VA LTANKS
FORT BELVOIR	S108992508	FORT BELVOIR - BUILDING 00506	TELEGRAPH RD AND POTOMAC RIVER	22060	VA LTANKS
FORT BELVOIR	S108992598	FORT BELVOIR - BUILDING 01442	TELEGRAPH RD AND POTOMAC RIVER	22060	VA LTANKS

Count: 441 records FOCUS MAP 34 ORPHAN SUMMARY

City	EDR ID	Site Name	Site Address	Zip	Database(s)
FORT BELVOIR	S108992588	FORT BELVOIR - BUILDING 01805	TELEGRAPH RD AND POTOMAC RIVER	22060	VA LTANKS
FORT BELVOIR	S108992433	FORT BELVOIR - BUILDING 919	TELEGRAPH RD AND POTOMAC RIVER	22060	VA LTANKS
FORT BELVOIR	S108992425	FORT BELVOIR - BUILDING 923	TELEGRAPH RD AND POTOMAC RIVER	22060	VA LTANKS
FORT BELVOIR	S108992440	FORT BELVOIR - BUILDING 00943	TELEGRAPH RD AND POTOMAC RIVER	22060	VA LTANKS
FORT BELVOIR	S108992454	FORT BELVOIR - BUILDING 00942	TELEGRAPH RD AND POTOMAC RIVER	22060	VA LTANKS
FORT BELVOIR	S108992568	FORT BELVOIR - BUILDING 00240	TELEGRAPH RD AND POTOMAC RIVER	22060	VA LTANKS
FORT BELVOIR	S108992624	FORT BELVOIR - BUILDING 00220	TELEGRAPH RD AND POTOMAC RIVER	22060	VA LTANKS
FORT BELVOIR	S108992496	FORT BELVOIR - BUILDING 01434	TELEGRAPH RD AND POTOMAC RIVER	22060	VA LTANKS
FORT BELVOIR	S108992628	FORT BELVOIR - BUILDING 01101	TELEGRAPH RD AND POTOMAC RIVER	22060	VA LTANKS
FORT BELVOIR	S108992523	FORT BELVOIR - BUILDING 01462	TELEGRAPH RD AND POTOMAC RIVER	22060	VA LTANKS
FORT BELVOIR	S108992614	FORT BELVOIR - BUILDING 02595	TELEGRAPH RD AND POTOMAC RIVER	22060	VA LTANKS
FORT BELVOIR	S108992574	FORT BELVOIR - BUILDING 00219	TELEGRAPH RD AND POTOMAC RIVER	22060	VA LTANKS
FORT BELVOIR	S108992535	FORT BELVOIR - BUILDING 01201	TELEGRAPH RD AND POTOMAC RIVER	22060	VA LTANKS
FORT BELVOIR	S109236807	US ARMY - FORT BELVOIR - BUILDING 1400	TELEGRAPH RD AND POTOMAC RIVER	22060	VA LTANKS
FORT BELVOIR	S108992573	FORT BELVOIR - BUILDING 00200	TELEGRAPH RD AND POTOMAC RIVER	22060	VA LTANKS
FORT BELVOIR	S108992542	FORT BELVOIR - BUILDING 00337	TELEGRAPH RD AND POTOMAC RIVER	22060	VA LTANKS
FORT BELVOIR	S108992498	FORT BELVOIR - BUILDING 00508	TELEGRAPH RD AND POTOMAC RIVER	22060	VA LTANKS
FORT BELVOIR	S108992480	FORT BELVOIR - BUILDING 00601	TELEGRAPH RD AND POTOMAC RIVER	22060	VA LTANKS
FORT BELVOIR	S108992497	FORT BELVOIR - BUILDING 01575	TELEGRAPH RD AND POTOMAC RIVER	22060	VA LTANKS
FORT BELVOIR	S108992533	FORT BELVOIR - BUILDING 00753	TELEGRAPH RD AND POTOMAC RIVER	22060	VA LTANKS
FORT BELVOIR	S108992618	FORT BELVOIR - BUILDING 00305	TELEGRAPH RD AND POTOMAC RIVER	22060	VA LTANKS
FORT BELVOIR	S108992638	FORT BELVOIR - BUILDING 01726	TELEGRAPH RD AND POTOMAC RIVER	22060	VA LTANKS
FORT BELVOIR	S108992477	FORT BELVOIR - BUILDING 03230	TELEGRAPH RD AND POTOMAC RIVER	22060	VA LTANKS
FORT BELVOIR	S108992478	FORT BELVOIR - BUILDING 03233	TELEGRAPH RD AND POTOMAC RIVER	22060	VA LTANKS
FORT BELVOIR	S108992554	FORT BELVOIR - BUILDING 02201	TELEGRAPH RD AND POTOMAC RIVER	22060	VA LTANKS
FORT BELVOIR	S108992512	FORT BELVOIR - BUILDING 01907	TELEGRAPH RD AND POTOMAC RIVER	22060	VA LTANKS
FORT BELVOIR	S108992469	FORT BELVOIR - BUILDING 02268	TELEGRAPH RD AND POTOMAC RIVER	22060	VA LTANKS
FORT BELVOIR	S108992607	FORT BELVOIR - BUILDING 02586	TELEGRAPH RD AND POTOMAC RIVER	22060	VA LTANKS
FORT BELVOIR	S108992584	FORT BELVOIR - BUILDING 02593	TELEGRAPH RD AND POTOMAC RIVER	22060	VA LTANKS
FORT BELVOIR	S108992653	FORT BELVOIR - BUILDING 00359	TELEGRAPH RD AND POTOMAC RIVER	22060	VA LTANKS
FORT BELVOIR	S108992492	FORT BELVOIR - BUILDING 01460	TELEGRAPH RD AND POTOMAC RIVER	22060	VA LTANKS
FORT BELVOIR	S108992765	FORT BELVOIR - BUILDING 01462	TELEGRAPH RD AND POTOMAC RIVER	22060	VA LTANKS
FORT BELVOIR	S108992643	FORT BELVOIR - BUILDING 00950	TELEGRAPH RD AND POTOMAC RIVER	22060	VA LTANKS
FORT BELVOIR	S108992547	FORT BELVOIR, BUILDING 00256	TELEGRAPH RD AND POTOMAC RIVER	22060	VA LTANKS
FORT BELVOIR	S108992585	FORT BELVOIR, BUILDING 01824	TELEGRAPH RD AND POTOMAC RIVER	22060	VA LTANKS
FORT BELVOIR	S108992485	FORT BELVOIR - BUILDING 02235	TELEGRAPH RD AND POTOMAC RIVER	22060	VA LTANKS
FORT BELVOIR	S108992537	FORT BELVOIR - BUILDING 2284	TELEGRAPH RD AND POTOMAC RIVER	22060	VA LTANKS
FORT BELVOIR	S108992589	FORT BELVOIR - BUILDING 02421	TELEGRAPH RD AND POTOMAC RIVER	22060	VA LTANKS
FORT BELVOIR	S108992572	FORT BELVOIR - BUILDING 00332 TANK A	TELEGRAPH RD AND POTOMAC RIVER	22060	VA LTANKS
FORT BELVOIR	S108992594	FORT BELVOIR - BUILDING 00341	TELEGRAPH RD AND POTOMAC RIVER	22060	VA LTANKS
FORT BELVOIR	S108992586	FORT BELVOIR - BUILDING 01816	TELEGRAPH RD AND POTOMAC RIVER	22060	VA LTANKS
FORT BELVOIR	S108992842	FORT BELVOIR - BUILDING 01124	TELEGRAPH RD AND POTOMAC RIVER	22060	VA LTANKS
FORT BELVOIR	S108992815	FORT BELVOIR - BUILDING 3118	TELEGRAPH RD AND POTOMAC RIVER	22060	VA LTANKS
FORT BELVOIR	S108992436	FORT BELVOIR - BUILDING 919	TELEGRAPH RD AND POTOMAC RIVER	22060	VA LTANKS
FORT BELVOIR	S110323245	US ARMY - FORT BELVOIR - BUILDING 2217	TELEGRAPH RD AND POTOMAC RIVER	22060	VA LTANKS
FORT BELVOIR	S108992429	FORT BELVOIR - BUILDING 921	TELEGRAPH RD AND POTOMAC RIVER	22060	VA LTANKS
FORT BELVOIR	S105462909	FORT BELVOIR - 28 TANKS VARIOUS BUILDINGS	TELEGRAPH RD AND POTOMAC RIVER	22060	VA LTANKS, VA ENF

Count: 441 records FOCUS MAP 34 ORPHAN SUMMARY

City	EDR ID	Site Name	Site Address	Zip	Database(s)
FORT BELVOIR	S108992493	FORT BELVOIR - BUILDING 01960	TELEGRAPH RD AND POTOMAC RIVER	22060	VA LTANKS
FORT BELVOIR	S108992613	FORT BELVOIR - BUILDING 00184	TELEGRAPH RD AND POTOMAC RIVER	22060	VA LTANKS
FORT BELVOIR	S108992550	FORT BELVOIR - BUILDING 00701	TELEGRAPH RD AND POTOMAC RIVER	22060	VA LTANKS
FORT BELVOIR	S108992611	FORT BELVOIR - BUILDING 01804	TELEGRAPH RD AND POTOMAC RIVER	22060	VA LTANKS
FORT BELVOIR	S108992516	FORT BELVOIR - BUILDING 00361	TELEGRAPH RD AND POTOMAC RIVER	22060	VA LTANKS
FORT BELVOIR	S108992566	FORT BELVOIR - BUILDING 01487	TELEGRAPH RD AND POTOMAC RIVER	22060	VA LTANKS
FORT BELVOIR	S108992563	FORT BELVOIR, BUILDING 02212	TELEGRAPH RD AND POTOMAC RIVER	22060	VA LTANKS
FORT BELVOIR	S108992639	FORT BELVOIR - BUILDING 00099	TELEGRAPH RD AND POTOMAC RIVER	22060	VA LTANKS
FORT BELVOIR	S108992605	FORT BELVOIR - BUILDING 02580	TELEGRAPH RD AND POTOMAC RIVER	22060	VA LTANKS
FORT BELVOIR	S108992426	FORT BELVOIR - BUILDING 00927	TELEGRAPH RD AND POTOMAC RIVER	22060	VA LTANKS
FORT BELVOIR	S108992636	FORT BELVOIR - BUILDING 03138	TELEGRAPH RD AND POTOMAC RIVER	22060	VA LTANKS
FORT BELVOIR	S108992760	FORT BELVOIR - BUILDING 00362	TELEGRAPH RD AND POTOMAC RIVER	22060	VA LTANKS
FORT BELVOIR	S108992456	FORT BELVOIR - BUILDING 00932 DOGUE CREEK APTS.	TELEGRAPH RD AND POTOMAC RIVER	22060	VA LTANKS
FORT BELVOIR	S108992742	FORT BELVOIR - BUILDING 00328	TELEGRAPH RD AND POTOMAC RIVER	22060	VA LTANKS
FORT BELVOIR	S105462954	FORT BELVOIR - POL FACILITY	TELEGRAPH RD AND POTOMAC RIVER	22060	VA LTANKS
FORT BELVOIR	S108992530	FORT BELVOIR - BUILDING 01193	TELEGRAPH RD AND POTOMAC RIVER	22060	VA LTANKS
FORT BELVOIR	S108992514	FORT BELVOIR - BUILDING 01427	TELEGRAPH RD AND POTOMAC RIVER	22060	VA LTANKS
FORT BELVOIR	S108992591	FORT BELVOIR - BUILDING 02244	TELEGRAPH RD AND POTOMAC RIVER	22060	VA LTANKS
FORT BELVOIR	S108992509	FORT BELVOIR - BUILDING 02454	TELEGRAPH RD AND POTOMAC RIVER	22060	VA LTANKS
FORT BELVOIR	S108992596	FORT BELVOIR - BUILDING 02582	TELEGRAPH RD AND POTOMAC RIVER	22060	VA LTANKS
FORT BELVOIR	S108992525	FORT BELVOIR - BUILDING 02591	TELEGRAPH RD AND POTOMAC RIVER	22060	VA LTANKS
FORT BELVOIR	S108992626	FORT BELVOIR - BUILDING 02211	TELEGRAPH RD AND POTOMAC RIVER	22060	VA LTANKS
FORT BELVOIR	S108992428	FORT BELVOIR - BUILDING 1902	TELEGRAPH RD AND POTOMAC RIVER	22060	VA LTANKS
FORT BELVOIR	S108992451	FORT BELVOIR - BUILDING 02590	TELEGRAPH RD AND POTOMAC RIVER	22060	VA LTANKS
FORT BELVOIR	S116162586	US ARMY-FT BELVOIR-FORMER PRIME POWER TNG SCHOOL	TELEGRAPH RD AND POTOMAC RIVER	22060	VA LTANKS
FORT BELVOIR	1023649245	FORT BELVOIR COMMUNITY HOSPITAL	UNKNOWN	22060	FINDS
FORT BELVOIR	1000878154	VA ARNG ARMORY FT BELVOIR	WILLIAMS HALLS	22060	RCRA NonGen / NLR
FT BELVOIR	S106129909	FT BELVOIR	BLDG 780	22060	VA SPILLS
FT BELVOIR	S111773707	US ARMY FT BELVOIR DIRECTORATE PUBLIC WORKS	BLDG 1495	22060	PA MANIFEST
FT BELVOIR	1000448138	US VAARNG-ARMORY-FT BELVOIR 170TH	BLDG 1911	22060	RCRA NonGen / NLR
FT BELVOIR	1000878153	VA ARNG ARMORY FT BELVOIR 170TH	BLDG 1911	22060	RCRA NonGen / NLR
FT BELVOIR	1016218021	VA ARNG ARMORY FT BELVOIR 170TH	BLDG 1911	22060	FINDS, ECHO
FT BELVOIR	S109273272	FT. BELVOIR BUILDING 20	5500 SHULTZ CIRCLE	22060	VA SPILLS
LORTON	S118972599	FORT BELVOIR MS4	FORT BELVOIR NORTH AREA	22060	VA SPILLS
LORTON	S118972597	FORT BELVOIR MS4	FORT BELVOIR NORTH AREA	22060	VA SPILLS
LORTON	S118972600	FORT BELVOIR MS4	FORT BELVOIR NORTH AREA	22060	VA SPILLS
LORTON	S118972598	FORT BELVOIR MS4	FORT BELVOIR NORTH AREA	22060	VA SPILLS

Focus Map 35

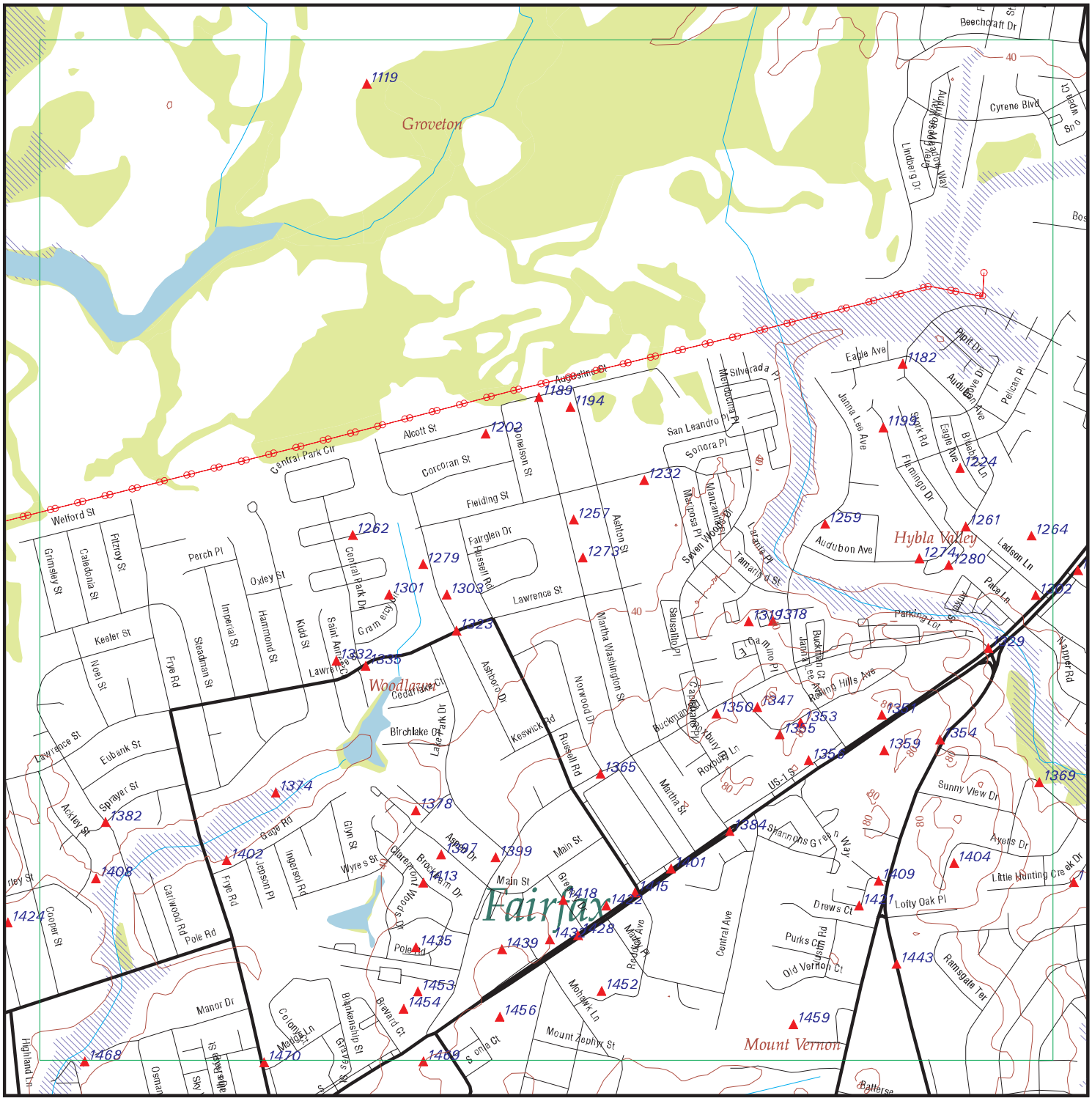

EDR DataMap® - Environmental Atlas

Fort Belvoir

Legend

- Roads
- Major Roads
- Contour Lines
- National Wetlands Inventory
- Waterways
- Railroads
- Study Boundary
- 100-Yr Flood Zones
- Powerlines
- Pipelines
- Fault Lines
- Indian Reservations BIA
- Water
- Superfund Sites
- Federal DOD Sites
- Listed Sites
- Sensitive Receptors

N

0 1/8 1/4

Scale in Miles

Copyright © 2018 EDR, Inc. © 2015 TomTom Rel. 2015.

FOCUS MAP 35 SUMMARY

Database	Total Plotted
FEDERAL RECORDS	
NPL	0
Proposed NPL	0
Delisted NPL	0
NPL LIENS	0
SEMS	0
SEMS-ARCHIVE	0
LIENS 2	0
CORRACTS	0
RCRA-TSDF	0
RCRA-LQG	0
RCRA-SQG	6
RCRA-CESQG	6
RCRA NonGen / NLR	3
US ENG CONTROLS	0
US INST CONTROL	0
ERNS	7
HMIRS	1
DOT OPS	0
US CDL	0
US BROWNFIELDS	0
DOD	0
FUDS	0
LUCIS	0
CONSENT	0
ROD	0
UMTRA	0
ODI	0
DEBRIS REGION 9	0
US MINES	0
TRIS	0
TSCA	0
FTTS	0
HIST FTTS	0
SSTS	0
ICIS	6
PADS	0
MLTS	0
RADINFO	0
FINDS	25
RAATS	0
RMP	0
PRP	0
2020 COR ACTION	0
COAL ASH DOE	0
FUSRAP	0
UXO	0
DOCKET HWC	0
FUELS PROGRAM	0

FOCUS MAP 35 SUMMARY

Database	Total Plotted
ECHO	24
FEMA UST	0
FEDERAL FACILITY	0
EPA WATCH LIST	0
LEAD SMELTERS	0
US AIRS	5
US FIN ASSUR	0
PCB TRANSFORMER	0
US HIST CDL	0
SCRD DRYCLEANERS	0
COAL ASH EPA	0
IHS OPEN DUMPS	0
ABANDONED MINES	0

STATE AND LOCAL RECORDS

VA SHWS	N/A
VA SWF/LF	0
VA UIC	0
VA LUST	13
VA LTANKS	20
VA UST	12
VA AST	0
NJ MANIFEST	1
VA SPILLS	45
VA ENG CONTROLS	0
VA INST CONTROL	0
VA VCP	0
VA DRYCLEANERS	1
VA BROWNFIELDS	0
VA ENF	0
VA NPDES	0
VA AIRS	0
VA TIER 2	3
VA COAL ASH	0

TRIBAL RECORDS

INDIAN RESERV	0
INDIAN ODI	0
INDIAN LUST	0
INDIAN UST	0
INDIAN VCP	0

EDR PROPRIETARY RECORDS

EDR MGP	0
EDR Hist Auto	17
EDR Hist Cleaner	3
VA RGA LUST	13
VA RGA LF	0

FOCUS MAP 35 SUMMARY

Database	Total Plotted

NOTES:

Sites may be listed in more than one database

N/A = This State does not maintain a SHWS list. See the Federal CERCLIS list.

Map ID	Site	Database(s)	EPA ID Number
1119	**HUNTLEY MEADOWS** **3701 LOCKHEED BLVD** **ALEXANDRIA, VA 22306**	**VA UST**	**U003680946** **N/A**

Facility:

Facility Id:	3016397
Facility Type:	LOCAL
CEDS Facility ID:	200000077463

Owner:

Owner Id:	37262
Owner Name:	Fairfax County Park Authority
Owner Address:	12055 Government Center Pkwy Suite 927
Owner Address2:	Not reported
Owner City, State, Zip:	FAIRFAX, VA 22035
Owner Type:	LOCAL
Number of Active AST:	0
Number of Active UST:	0
Number of Inactive AST:	0
Number of Inactive UST:	1

UST:

Facility ID:	3016397
Federally Regulated:	Yes
Tank Number:	A-201
Tank Capacity:	500
Tank Contents:	USED OIL
Tank Status:	**REM FROM GRD**
Tank Type:	UST

Tank Material:

Install Date:	5/8/1983
Tank Materials: Bare Steel	No
Tank Materials: Cath Protect Steel	No
Tank Materials: Epoxy Steel	No
Tank Materials: Fiberglass	No
Tank Materials: Concrete	No
Tank Materials: Composite	No
Tank Materials: Double Walled	No
Tank Materials: Lined Interior	No
Tank Materials: Excav Liner	No
Tank Materials: Insulated Tank Jacket	No
Tank Materials: Repaired	No
Tank Materials: Unknown	Yes
Tank Materials: Other	No
Tank Materials: Other Note	Not reported

Release Detection:

Tank Release Detection: Leak Deferred	No
Tank Release Detection: Manual Gauge	No
Tank Release Detection: Auto Gauge	No
Tank Release Detection:Tank Tightness	No
Tank Release Detection: Vapor Monitor	No
Tank Release Detection: Inventory	No
Tank Release Detection: Stat Invent Recon	No
Tank Release Detection: Spill Install	No
Tank Release Detection: Overfill Install	No
Tank Release Detection: Groundwater	No

Map ID	Site	Database(s)	EPA ID Number

HUNTLEY MEADOWS (Continued) **U003680946**

Tank Release Detection: Int Sec Containment	No
Tank Release Detection: Int Double Walled	No
Tank Release Detection: Other Method	No
Tank Release Detection: Other Note	Not reported
Pipe Release Detection: Leak Deferred	Not reported
Pipe Release Detection: Autoleak	Not reported
Pipe Release Detection: Line Tightness	No
Pipe Release Detection: Stat Invent Recon	No
Pipe Release Detection: Groundwater	No
Pipe Release Detection: Int Sec Containment	No
Pipe Release Det: Interior Double Walled	No
Pipe Release Detection: Other Method	No
Pipe Release Detection: Other Note	Not reported
Pipe Type:	UNKNOWN
Pipe Materials: Bare Steel	No
Pipe Materials: Galvanized Steel	No
Pipe Materials: Copper	No
Pipe Materials: Fiberglass	No
Pipe Materials: Cath Protect	No
Pipe Materials: Double Walled	No
Pipe Materials: Sec Containment	No
Pipe Materials: Repaired	No
Pipe Materials: Unknown	Yes
Pipe Materials: Other	No
Pipe Materials: Other Note	Not reported

1119 **HUNTLEY MEADOWS PARK** **VA LTANKS** **S105988980**
3701 LOCKHEED BLVD **N/A**
ALEXANDRIA, VA 22306

LTANKS:

Region:	NRO
CEDS Facility Id:	200000077463
Case Status:	**Closed**
Pollution Complaint #:	19963142
Reported:	03/22/1996
Case Closed Date:	03/19/2003
Program:	RP Lead
Federally Regulated UST (Y/N):	Y
Regulated Petroleum UST (1):	Y
Excluded UST (1):	N
Deferred UST (1):	N
Partially Deferred UST (1):	N
Exempt 1 UST (2):	N
Exempt 2 Heating Oil UST (2):	N
Small Heating Oil AST (2):	N
Regulated AST (3):	N
Unregulated AST (3):	N
Other Y/N:	N
Unknown Y/N:	N
Other Description:	Not reported
Heating Oil Category:	Not reported

Map ID	Site	Database(s)	EPA ID Number
1182	**7806 EAGLE AVE** **ALEXANDRIA, VA**	**ERNS**	**2014079998** **N/A**

Click this hyperlink while viewing on your computer to access additional ERNS detail in the EDR Site Report.

Map ID	Site	Database(s)	EPA ID Number
1189	**LANZA HUGO AND SHIRLEY RESIDENCE** **7805 MARTHA WASHINGTON ST** **MOUNT VERNON, VA 22309**	**VA LTANKS**	**S105174500** **N/A**

LTANKS:

Region:	NRO
CEDS Facility Id:	200000204335
Case Status:	**Closed**
Pollution Complaint #:	20023073
Reported:	09/26/2001
Case Closed Date:	12/20/2001
Program:	RP Lead
Federally Regulated UST (Y/N):	N
Regulated Petroleum UST (1):	N
Excluded UST (1):	N
Deferred UST (1):	N
Partially Deferred UST (1):	N
Exempt 1 UST (2):	N
Exempt 2 Heating Oil UST (2):	N
Small Heating Oil AST (2):	Y
Regulated AST (3):	N
Unregulated AST (3):	N
Other Y/N:	N
Unknown Y/N:	N
Other Description:	Not reported
Heating Oil Category:	Not reported

Map ID	Site	Database(s)	EPA ID Number
1194	**7818 ASHTON STREET** **7818 ASHTON STREET** **ALEXANDRIA, VA**	**HMIRS**	**2008430981** **N/A**

Click this hyperlink while viewing on your computer to access additional HMIRS detail in the EDR Site Report.

Map ID	Site	Database(s)	EPA ID Number
1199	**7842 FLAMINGO DRIVE** **7842 FLAMINGO DRIVE (MANHOLE 141)** **ALEXANDRIA, VA**	**VA SPILLS**	**S106239899** **N/A**

SPILLS:

Fips City/County:	Fairfax County
Status:	Not reported
Reference Id:	Not reported
IR Number:	2000-N-0310
Associated IR:	Not reported
Incident Date:	11/21/1999

Map ID	Site	Database(s)	EPA ID Number

7842 FLAMINGO DRIVE (Continued) **S106239899**

Call Received Date:	11/22/1999
Closure Comments:	See Site Summary for details
Threat To:	Not reported
Terrorism (Y/N):	NO
Characterize Incident:	Not reported
Incident Type:	Water
Incident Subtype:	SSO
Materials:	Not reported
Effect To Receptor:	Not reported
Water Body:	Not reported
Low Quantity To Water:	Not reported
High Quantity To Water:	Not reported
Quantity Units:	Not reported
Other Receptors:	Not reported
RP Company:	Not reported
RP Name:	Not reported
Property Owner:	Not reported
Property Company:	Noman M Cole Jr PCP
Duration Of Event (Hrs):	Not reported
Impacts:	Not reported
Other Impacts:	Not reported
Steps Taken:	Not reported
Steps Taken Description:	Not reported
System Components:	Not reported
Other System Components:	Not reported
Cause Of Event:	Not reported
Corrective Action Taken:	Not reported
Weather Status:	Not reported
Precipitation (Wet):	Not reported
Discharge Type:	Not reported
Discharge Volume:	Not reported
Unknown Discharge (Y/N):	NO
Site Name:	7842 FLAMINGO DRIVE
Closure Date:	11/22/1999
Orig. Call Incident Description:	"Manhole overflow, cause roots/grease in line. No streams impacted"
Original Call Material Description:	(Qty=0)
Original Call Location Description:	7842 Flamingo Drive-7842 Flamingo Drive (Manhole 141)-Alexandria-VA--Fairfax County
Incident Ongoing at time of Call:	Not reported
Agencies Notified (Y/N):	NO
Other Agencies:	Not reported
Permitted (Y/N):	YES
Call Reported By Company Name:	Bob Rassen
Call Property Owner Company Name:	Not reported
Call Property Owner Name:	Not reported
Site Summary:	Not reported

SPILLS NO:

Region:	NO
Id:	Not reported
Incident Summary:	Not reported
Date In:	11/22/1999
Date Closed:	11/22/1999
Pollution Type:	Not reported
Responsible Party:	Not reported
Facility Status:	**Not reported**
Owner:	Not reported

Map ID	Site	Database(s)	EPA ID Number

7842 FLAMINGO DRIVE (Continued) **S106239899**

Facility Contact:	Not reported
Facility Permitted:	-1
Facility Telephone:	Not reported
Time In:	9:47:00 AM
Reported By Name:	Bob Rassen
Reported By Telephone:	Not reported
Reported By Affiliation/Addr:	Fairfax Co. Line Maint
Incident Response IR #:	2000-N-0310
Responsible Party Address:	Not reported
Responsible Party City:	Not reported
Responsible Party State:	Not reported
Responsible Party Zip:	Not reported
Responsible Party Contact:	Not reported
Responsible Party Telephone:	Not reported
Owner Name:	Norman M. Cole Jr. PCP
Owner Address:	Not reported
Owner City:	Not reported
Owner State:	Not reported
Owner Zip:	Not reported
Owner Contact:	Not reported
Owner Telephone:	Not reported
Incident Date:	11/21/1999
Incident Time:	12:20:00 PM
Petroleum:	0
Solid Waste:	0
Hazardous Waste:	0
Water:	0
Air:	0
Sewage:	-1
Fish Kill:	0
Threat Wetlands:	0
Wetlands:	0
Material Released:	Not reported
Possible Receptors:	Not reported
Quantity Released:	0
Unit Released:	Not reported
Quantity In Water:	0
Receiving Waters:	Not reported
River Basin:	Not reported
Inspection Date:	Not reported
Call Date:	Not reported
Inspector:	PZG
Response Due:	Not reported
Response Received Date:	Not reported
Visit Needed:	0
Open:	0
Air Referral Date:	Not reported
Air Reg/ Permit Number:	Not reported
Waste Referral Date:	Not reported
Epa Id Or Permit Number:	Not reported
Water Referral Date:	11/22/1999
Water Permit Number:	VA0025364
Remediation Referral Date:	Not reported
Remediation Pc Number:	Not reported
Enforcement Referral Date:	Not reported
Nov Number:	Not reported
Pc Number:	Not reported

Map ID	Site	Database(s)	EPA ID Number

7842 FLAMINGO DRIVE (Continued) **S106239899**

Receive By:	Not reported
Case Officer:	Not reported
Case Type:	Not reported
Street Address:	Not reported
Polllutant:	Not reported
Impact:	Not reported
Spill Time:	Not reported
Spill Date:	Not reported
Spill Volume:	Not reported
Measure:	Not reported
Volume In Water:	Not reported
Stream Name:	Not reported
Investigation Date:	Not reported
Closure Date:	Not reported
Lab Results:	Not reported
Target Date:	Not reported
Prep Number:	Not reported
Report Date:	Not reported
Report Time:	Not reported
Pollutant Scr:	Not reported
Volume:	Not reported
Volume Esc:	Not reported
Future Recommendations:	Not reported
Stream Code:	Not reported
Visit Date:	Not reported
Lab Date:	Not reported
File Close Date:	Not reported
Prep Copy:	Not reported
City:	Not reported
Incident Summary:	Manhole overflow, cause roots/grease in line. No streams impacted
Reported:	Not reported
Results:	Not reported
Inspection Comments:	Not reported
Remarks:	Not reported

1202 **VA SPILLS** **S117368870**

4203 ALCOTT STREET **N/A**
ALEXANDRIA, VA

SPILLS:

Fips City/County:	Alexandria City
Status:	Closed
Reference Id:	29182
IR Number:	2015-N-0732
Associated IR:	Not reported
Incident Date:	09/19/2014
Call Received Date:	09/19/2014
Closure Comments:	NFA
Threat To:	Not reported
Terrorism (Y/N):	N
Characterize Incident:	Unknown
Incident Type:	Petroleum
Incident Subtype:	Petroleum * Surface Spill
Materials:	Hydraulic oil (1--1 Gallons)
Effect To Receptor:	Not reported
Water Body:	Not reported
Low Quantity To Water:	Not reported
High Quantity To Water:	Not reported

Map ID	Site	Database(s)	EPA ID Number

(Continued) **S117368870**

Quantity Units:	Not reported
Other Receptors:	Not reported
RP Company:	Not reported
RP Name:	Not reported
Property Owner:	Not reported
Property Company:	Not reported
Duration Of Event (Hrs):	0
Impacts:	Not reported
Other Impacts:	Not reported
Steps Taken:	Not reported
Steps Taken Description:	Not reported
System Components:	Not reported
Other System Components:	Not reported
Cause Of Event:	Not reported
Corrective Action Taken:	Not reported
Weather Status:	N/A
Precipitation (Wet):	0
Discharge Type:	N/A
Discharge Volume:	0
Unknown Discharge (Y/N):	N
Site Name:	VERIZON
Closure Date:	10/20/2014
Orig. Call Incident Description:	THE CALLER IS REPORTING A TELEPHONE COMPANY'S CONTRACTOR THAT IS REMOVING TELEPHONE POLES AND WHILE HE IS WORKING ON REMOVING THE POLES HIS VEHICLE IS LEAKING HYDRAULIC OIL ONTO THE GROUND AT EVERYLOCATION THIS PERSON IS WORKING ON. THE CALLER STATED THAT THIS PERSON IS NOT DONE WORKING AND IS ACTIVELY SPILLING HYDRAULIC OIL.
Original Call Material Description:	hydraulic oil
Original Call Location Description:	4203 ALCOTT STREET
Incident Ongoing at time of Call:	Y
Agencies Notified (Y/N):	Y
Other Agencies:	EOC reported to menijvar and furr w/ Alexandria FD
Permitted (Y/N):	N
Call Reported By Company Name:	Not reported
Call Property Owner Company Name:	Not reported
Call Property Owner Name:	Not reported
Site Summary:	Alexandria FD notified.

1202 **ERNS** **2014095836**

4203 ALCOTT STREET **N/A**
ALEXANDRIA, VA 22309

Click this hyperlink while viewing on your computer to access additional ERNS detail in the EDR Site Report.

Map ID	Site	Database(s)	EPA ID Number
1224	**BLUEBIRD LA MH 125** **7909 BLUEBIRD LA** **ALEXANDRIA, VA**	**VA SPILLS**	**S106240892** **N/A**

SPILLS:

Fips City/County:	Fairfax County
Status:	Not reported
Reference Id:	Not reported
IR Number:	2003-N-0914
Associated IR:	Not reported
Incident Date:	05/21/2003
Call Received Date:	05/22/2003
Closure Comments:	See Site Summary for details
Threat To:	Not reported
Terrorism (Y/N):	NO
Characterize Incident:	Not reported
Incident Type:	Water
Incident Subtype:	SSO
Materials:	Sewage(50 - 50 Gallons)
Effect To Receptor:	Not reported
Water Body:	Not reported
Low Quantity To Water:	Not reported
High Quantity To Water:	Not reported
Quantity Units:	Not reported
Other Receptors:	Not reported
RP Company:	Not reported
RP Name:	Not reported
Property Owner:	Not reported
Property Company:	Not reported
Duration Of Event (Hrs):	Not reported
Impacts:	Not reported
Other Impacts:	Not reported
Steps Taken:	Not reported
Steps Taken Description:	Not reported
System Components:	Not reported
Other System Components:	Not reported
Cause Of Event:	Not reported
Corrective Action Taken:	Not reported
Weather Status:	Not reported
Precipitation (Wet):	Not reported
Discharge Type:	Not reported
Discharge Volume:	Not reported
Unknown Discharge (Y/N):	NO
Site Name:	BLUEBIRD LANE MH 125
Closure Date:	05/27/2003
Orig. Call Incident Description:	"SSO - to land, root in line. Line flow restored 18:00 same day"
Original Call Material Description:	sewage (Qty=50)
Original Call Location Description:	Bluebird Lane MH 125-7909 Bluebird Lane-Alexandria-VA--Fairfax County
Incident Ongoing at time of Call:	Not reported
Agencies Notified (Y/N):	NO
Other Agencies:	Not reported
Permitted (Y/N):	YES
Call Reported By Company Name:	Bill White
Call Property Owner Company Name:	Not reported
Call Property Owner Name:	Not reported
Site Summary:	Not reported

SPILLS NO:

Region:	NO

Map ID	Site	Database(s)	EPA ID Number

BLUEBIRD LA MH 125 (Continued) **S106240892**

Id:	Not reported
Incident Summary:	Not reported
Date In:	5/22/2003
Date Closed:	5/27/2003
Pollution Type:	Not reported
Responsible Party:	Not reported
Facility Status:	**Not reported**
Owner:	Not reported
Facility Contact:	Not reported
Facility Permitted:	-1
Facility Telephone:	Not reported
Time In:	9:55:00 AM
Reported By Name:	Bill White
Reported By Telephone:	Not reported
Reported By Affiliation/Addr:	Fairfax Co Line maint
Incident Response IR #:	2003-N-0914
Responsible Party Address:	Not reported
Responsible Party City:	Not reported
Responsible Party State:	Not reported
Responsible Party Zip:	Not reported
Responsible Party Contact:	Not reported
Responsible Party Telephone:	Not reported
Owner Name:	Not reported
Owner Address:	Not reported
Owner City:	Not reported
Owner State:	Not reported
Owner Zip:	Not reported
Owner Contact:	Not reported
Owner Telephone:	Not reported
Incident Date:	5/21/2003
Incident Time:	3:00:00 PM
Petroleum:	0
Solid Waste:	0
Hazardous Waste:	0
Water:	0
Air:	0
Sewage:	-1
Fish Kill:	0
Threat Wetlands:	0
Wetlands:	0
Material Released:	sewage
Possible Receptors:	Not reported
Quantity Released:	50
Unit Released:	gallons
Quantity In Water:	0
Receiving Waters:	Not reported
River Basin:	Not reported
Inspection Date:	Not reported
Call Date:	Not reported
Inspector:	Not reported
Response Due:	Not reported
Response Received Date:	5/27/2003
Visit Needed:	0
Open:	0
Air Referral Date:	Not reported
Air Reg/ Permit Number:	Not reported
Waste Referral Date:	Not reported

Map ID	Site	Database(s)	EPA ID Number

BLUEBIRD LA MH 125 (Continued) **S106240892**

Epa Id Or Permit Number:	Not reported
Water Referral Date:	5/22/2003
Water Permit Number:	VA0025364
Remediation Referral Date:	Not reported
Remediation Pc Number:	Not reported
Enforcement Referral Date:	Not reported
Nov Number:	Not reported
Pc Number:	Not reported
Receive By:	Not reported
Case Officer:	Not reported
Case Type:	Not reported
Street Address:	Not reported
Polllutant:	Not reported
Impact:	Not reported
Spill Time:	Not reported
Spill Date:	Not reported
Spill Volume:	Not reported
Measure:	Not reported
Volume In Water:	Not reported
Stream Name:	Not reported
Investigation Date:	Not reported
Closure Date:	Not reported
Lab Results:	Not reported
Target Date:	Not reported
Prep Number:	Not reported
Report Date:	Not reported
Report Time:	Not reported
Pollutant Scr:	Not reported
Volume:	Not reported
Volume Esc:	Not reported
Future Recommendations:	Not reported
Stream Code:	Not reported
Visit Date:	Not reported
Lab Date:	Not reported
File Close Date:	Not reported
Prep Copy:	Not reported
City:	Not reported
Incident Summary:	SSO - to land, root in line. Line flow restored 18:00 same day
Reported:	Not reported
Results:	Not reported
Inspection Comments:	Not reported
Remarks:	Not reported

1224 **EAGLE AVENUE** **VA SPILLS** **S108325549**
7903 EAGLE AVENUE **N/A**
ALEXANDRIA, VA

SPILLS:

Fips City/County:	Fairfax County
Status:	Not reported
Reference Id:	Not reported
IR Number:	2005-N-0437
Associated IR:	Not reported
Incident Date:	11/07/2004
Call Received Date:	11/08/2004
Closure Comments:	See Site Summary for details
Threat To:	Not reported
Terrorism (Y/N):	NO

Map ID	Site	Database(s)	EPA ID Number

EAGLE AVENUE (Continued) **S108325549**

Characterize Incident:	Not reported
Incident Type:	Water
Incident Subtype:	SSO
Materials:	Sewage(100 - 100 Gallons)
Effect To Receptor:	Not reported
Water Body:	Not reported
Low Quantity To Water:	Not reported
High Quantity To Water:	Not reported
Quantity Units:	Not reported
Other Receptors:	Land
RP Company:	Fairfax County Wastewater Collection Division
RP Name:	Not reported
Property Owner:	Not reported
Property Company:	Not reported
Duration Of Event (Hrs):	Not reported
Impacts:	Not reported
Other Impacts:	Not reported
Steps Taken:	Not reported
Steps Taken Description:	Not reported
System Components:	Not reported
Other System Components:	Not reported
Cause Of Event:	Not reported
Corrective Action Taken:	Not reported
Weather Status:	Not reported
Precipitation (Wet):	Not reported
Discharge Type:	Not reported
Discharge Volume:	Not reported
Unknown Discharge (Y/N):	NO
Site Name:	EAGLE AVENUE
Closure Date:	11/15/2004
Orig. Call Incident Description:	"SSO - Roots and fog in line. Line placed on 180 day cleaning schedule, 1 bag lime applied."
Original Call Material Description:	sewage (Qty=100)
Original Call Location Description:	Eagle Avenue-7903 Eagle Avenue-Alexandria-VA--Fairfax County
Incident Ongoing at time of Call:	Not reported
Agencies Notified (Y/N):	NO
Other Agencies:	Not reported
Permitted (Y/N):	YES
Call Reported By Company Name:	Bill White
Call Property Owner Company Name:	Not reported
Call Property Owner Name:	Not reported
Site Summary:	Not reported

SPILLS NO:

Region:	NO
Id:	Not reported
Incident Summary:	Not reported
Date In:	11/8/2004
Date Closed:	11/15/2004
Pollution Type:	Not reported
Responsible Party:	Fairfax County Wastewater Collection
Facility Status:	**Not reported**
Owner:	Not reported
Facility Contact:	Not reported
Facility Permitted:	-1
Facility Telephone:	Not reported
Time In:	9:35:00 AM

Map ID	Site	Database(s)	EPA ID Number

EAGLE AVENUE (Continued) **S108325549**

Reported By Name:	Bill White
Reported By Telephone:	Not reported
Reported By Affiliation/Addr:	Fairfax Co. Wastewater collection
Incident Response IR #:	2005-N-0437
Responsible Party Address:	Not reported
Responsible Party City:	Not reported
Responsible Party State:	Not reported
Responsible Party Zip:	Not reported
Responsible Party Contact:	Not reported
Responsible Party Telephone:	Not reported
Owner Name:	Not reported
Owner Address:	Not reported
Owner City:	Not reported
Owner State:	Not reported
Owner Zip:	Not reported
Owner Contact:	Not reported
Owner Telephone:	Not reported
Incident Date:	11/7/2004
Incident Time:	12:47:00 PM
Petroleum:	0
Solid Waste:	0
Hazardous Waste:	0
Water:	0
Air:	0
Sewage:	-1
Fish Kill:	0
Threat Wetlands:	0
Wetlands:	0
Material Released:	sewage
Possible Receptors:	land
Quantity Released:	100
Unit Released:	gallons
Quantity In Water:	Not reported
Receiving Waters:	Not reported
River Basin:	Not reported
Inspection Date:	Not reported
Call Date:	Not reported
Inspector:	TWN
Response Due:	Not reported
Response Received Date:	11/15/2004
Visit Needed:	0
Open:	0
Air Referral Date:	Not reported
Air Reg/ Permit Number:	Not reported
Waste Referral Date:	Not reported
Epa Id Or Permit Number:	Not reported
Water Referral Date:	11/8/2004
Water Permit Number:	VA0025364
Remediation Referral Date:	Not reported
Remediation Pc Number:	Not reported
Enforcement Referral Date:	Not reported
Nov Number:	Not reported
Pc Number:	Not reported
Receive By:	Not reported
Case Officer:	Not reported
Case Type:	Not reported
Street Address:	Not reported

Map ID	Site	Database(s)	EPA ID Number

EAGLE AVENUE (Continued) **S108325549**

Polllutant:	Not reported
Impact:	Not reported
Spill Time:	Not reported
Spill Date:	Not reported
Spill Volume:	Not reported
Measure:	Not reported
Volume In Water:	Not reported
Stream Name:	Not reported
Investigation Date:	Not reported
Closure Date:	Not reported
Lab Results:	Not reported
Target Date:	Not reported
Prep Number:	Not reported
Report Date:	Not reported
Report Time:	Not reported
Pollutant Scr:	Not reported
Volume:	Not reported
Volume Esc:	Not reported
Future Recommendations:	Not reported
Stream Code:	Not reported
Visit Date:	Not reported
Lab Date:	Not reported
File Close Date:	Not reported
Prep Copy:	Not reported
City:	Not reported
Incident Summary:	SSO - Roots and fog in line. Line placed on 180 day cleaning schedule, 1 bag lime applied.
Reported:	Not reported
Results:	Not reported
Inspection Comments:	Not reported
Remarks:	Not reported

1232 **MOUNT VERNON WOODS ELEMENTARY (FFXC)** **VA LUST** **S105983127**
4015 FIELDING STREET **N/A**
FAIRFAX, VA 22309

LUST REG NO:

Region:	NO
Facility ID:	3023874
Status:	**Closed**
Tank Size:	0
Product:	Not reported
Release Date:	05/06/1991
Closed Date:	9/30/1994
Case Type:	Article 9
Case Officer:	Randy Chapman
Pollution Complaint #:	91-1630
Permit Number:	0
Priority:	-

Map ID	Site	Database(s)	EPA ID Number

1232 **MOUNT VERNON WOODS ELEMENTARY (FFXC)** **VA RGA LUST** **S115978536**
4015 FIELDING STREET **N/A**
ALEXANDRIA, VA

RGA LUST:

2001	MOUNT VERNON WOODS ELEMENTARY (FFXC)	4015 FIELDING STREET
1997	MOUNT VERNON WOODS ELEMENTARY (FFXC)	4015 FIELDING STREET
1995	MOUNT VERNON WOODS ELEMENTARY (FFXC)	4015 FIELDING STREET

1232 **FAIRFAX COUNTY PUBLIC SCHOOLS - MOUNT VERNON WOODS** **VA TIER 2** **S118192250**
4015 FIELDING STREET **N/A**
ALEXANDRIA, VA 22309

TIER 2:

Facility ID:	Not reported
CAS Number:	68476302
SIC Code:	Not reported
NAICS:	Not reported
Entered Chemical Name:	#2 Fuel Oil
Average Amt Code:	26000.0
Owner Name:	Not reported
Owner Phone:	Not reported
Contact Type:	Not reported

Facility ID:	5422877
CAS Number:	68476302
SIC Code:	Not reported
NAICS:	Not reported
Entered Chemical Name:	#2 Fuel Oil
Average Amt Code:	26000
Owner Name:	Not reported
Owner Phone:	Not reported
Contact Type:	Not reported

1232 **MOUNT VERNON WOODS ELEMENTARY SCHOOL** **VA LTANKS** **1008021248**
4015 FIELDING ST **N/A**
ALEXANDRIA, VA 22309

LTANKS:

Region:	NRO
CEDS Facility Id:	200000076161
Case Status:	**Closed**
Pollution Complaint #:	19911630
Reported:	05/06/1991
Case Closed Date:	09/30/1994
Program:	RP Lead
Federally Regulated UST (Y/N):	Y
Regulated Petroleum UST (1):	Y
Excluded UST (1):	N
Deferred UST (1):	N
Partially Deferred UST (1):	N
Exempt 1 UST (2):	N
Exempt 2 Heating Oil UST (2):	N
Small Heating Oil AST (2):	N
Regulated AST (3):	N
Unregulated AST (3):	N

Map ID	Site	Database(s)	EPA ID Number

MOUNT VERNON WOODS ELEMENTARY SCHOOL (Continued) **1008021248**

Other Y/N: N
Unknown Y/N: N
Other Description: Not reported
Heating Oil Category: Not reported

1232 **MOUNT VERNON WOODS ELEM SCHOOL** **FINDS** **1009752512**
4015 FIELDING ST **ECHO** **N/A**
ALEXANDRIA, VA 22309 **US AIRS**

FINDS:

Registry ID: 110026556572

Environmental Interest/Information System
AFS (Aerometric Information Retrieval System (AIRS) Facility Subsystem) replaces the former Compliance Data System (CDS), the National Emission Data System (NEDS), and the Storage and Retrieval of Aerometric Data (SAROAD). AIRS is the national repository for information concerning airborne pollution in the United States. AFS is used to track emissions and compliance data from industrial plants. AFS data are utilized by states to prepare State Implementation Plans to comply with regulatory programs and by EPA as an input for the estimation of total national emissions. AFS is undergoing a major redesign to support facility operating permits required under Title V of the Clean Air Act.

CEDS (Virginia - Comprehensive Environmental Data System) is the Department of Environmental Quality's (DEQ) electronic data system for maintaining databases on sources of pollutants in all media.

AIR MINOR

Click this hyperlink while viewing on your computer to access additional FINDS: detail in the EDR Site Report.

ECHO:
Envid: 1009752512
Registry ID: 110026556572
DFR URL: http://echo.epa.gov/detailed-facility-report?fid=110026556572

US AIRS MINOR:
Envid: 1009752512
Region Code: 03
Programmatic ID: AIR VA0000005105900263
Facility Registry ID: 110026556572
D and B Number: Not reported
Primary SIC Code: 8211
NAICS Code: 611110
Default Air Classification Code: MIN
Facility Type of Ownership Code: CNG
Air CMS Category Code: Not reported
HPV Status: Not reported

US AIRS MINOR:
Region Code: 03
Programmatic ID: AIR VA0000005105900263

Map ID	Site	Database(s)	EPA ID Number

MOUNT VERNON WOODS ELEM SCHOOL (Continued) **1009752512**

Facility Registry ID: 110026556572
Air Operating Status Code: OPR
Default Air Classification Code: MIN
Air Program: State Implementation Plan for National Primary and Secondary Ambient Air Quality Standards
Activity Date: 1998-01-12 00:00:00
Activity Status Date: Not reported
Activity Group: Compliance Monitoring
Activity Type: Inspection/Evaluation
Activity Status: Not reported

Region Code: 03
Programmatic ID: AIR VA0000005105900263
Facility Registry ID: 110026556572
Air Operating Status Code: OPR
Default Air Classification Code: MIN
Air Program: State Implementation Plan for National Primary and Secondary Ambient Air Quality Standards
Activity Date: 2004-07-19 00:00:00
Activity Status Date: Not reported
Activity Group: Compliance Monitoring
Activity Type: Inspection/Evaluation
Activity Status: Not reported

Region Code: 03
Programmatic ID: AIR VA0000005105900263
Facility Registry ID: 110026556572
Air Operating Status Code: OPR
Default Air Classification Code: MIN
Air Program: State Implementation Plan for National Primary and Secondary Ambient Air Quality Standards
Activity Date: 2006-02-27 00:00:00
Activity Status Date: Not reported
Activity Group: Compliance Monitoring
Activity Type: Inspection/Evaluation
Activity Status: Not reported

Region Code: 03
Programmatic ID: AIR VA0000005105900263
Facility Registry ID: 110026556572
Air Operating Status Code: OPR
Default Air Classification Code: MIN
Air Program: State Implementation Plan for National Primary and Secondary Ambient Air Quality Standards
Activity Date: 2009-10-20 00:00:00
Activity Status Date: Not reported
Activity Group: Compliance Monitoring
Activity Type: Inspection/Evaluation
Activity Status: Not reported

Region Code: 03
Programmatic ID: AIR VA0000005105900263
Facility Registry ID: 110026556572
Air Operating Status Code: OPR
Default Air Classification Code: MIN
Air Program: State Implementation Plan for National Primary and Secondary Ambient Air Quality Standards
Activity Date: 2010-03-17 00:00:00
Activity Status Date: Not reported
Activity Group: Compliance Monitoring
Activity Type: Inspection/Evaluation
Activity Status: Not reported

Map ID	Site	Database(s)	EPA ID Number

MOUNT VERNON WOODS ELEM SCHOOL (Continued) **1009752512**

US AIRS MINOR:

Envid:	1009752512
Region Code:	03
Programmatic ID:	AIR VA0000005105900263
Facility Registry ID:	110026556572
D and B Number:	Not reported
Primary SIC Code:	8211
NAICS Code:	611110
Default Air Classification Code:	MIN
Facility Type of Ownership Code:	CNG
Air CMS Category Code:	Not reported
HPV Status:	Not reported

US AIRS MINOR:

Region Code:	03
Programmatic ID:	AIR VA0000005105900263
Facility Registry ID:	110026556572
Air Operating Status Code:	OPR
Default Air Classification Code:	MIN
Air Program:	State Implementation Plan for National Primary and Secondary Ambient Air Quality Standards
Activity Date:	1998-01-12 00:00:00
Activity Status Date:	Not reported
Activity Group:	Compliance Monitoring
Activity Type:	Inspection/Evaluation
Activity Status:	Not reported

Region Code:	03
Programmatic ID:	AIR VA0000005105900263
Facility Registry ID:	110026556572
Air Operating Status Code:	OPR
Default Air Classification Code:	MIN
Air Program:	State Implementation Plan for National Primary and Secondary Ambient Air Quality Standards
Activity Date:	2004-07-19 00:00:00
Activity Status Date:	Not reported
Activity Group:	Compliance Monitoring
Activity Type:	Inspection/Evaluation
Activity Status:	Not reported

Region Code:	03
Programmatic ID:	AIR VA0000005105900263
Facility Registry ID:	110026556572
Air Operating Status Code:	OPR
Default Air Classification Code:	MIN
Air Program:	State Implementation Plan for National Primary and Secondary Ambient Air Quality Standards
Activity Date:	2006-02-27 00:00:00
Activity Status Date:	Not reported
Activity Group:	Compliance Monitoring
Activity Type:	Inspection/Evaluation
Activity Status:	Not reported

Region Code:	03
Programmatic ID:	AIR VA0000005105900263
Facility Registry ID:	110026556572
Air Operating Status Code:	OPR
Default Air Classification Code:	MIN
Air Program:	State Implementation Plan for National Primary and Secondary Ambient Air Quality Standards
Activity Date:	2009-10-20 00:00:00

Map ID	Site	Database(s)	EPA ID Number

MOUNT VERNON WOODS ELEM SCHOOL (Continued) **1009752512**

Activity Status Date:	Not reported
Activity Group:	Compliance Monitoring
Activity Type:	Inspection/Evaluation
Activity Status:	Not reported
Region Code:	03
Programmatic ID:	AIR VA0000005105900263
Facility Registry ID:	110026556572
Air Operating Status Code:	OPR
Default Air Classification Code:	MIN
Air Program:	State Implementation Plan for National Primary and Secondary Ambient Air Quality Standards
Activity Date:	2010-03-17 00:00:00
Activity Status Date:	Not reported
Activity Group:	Compliance Monitoring
Activity Type:	Inspection/Evaluation
Activity Status:	Not reported

1232 **MOUNT VERNON WOODS** **VA UST** **1004607679**
4015 FIELDING ST **N/A**
ALEXANDRIA, VA 22309

Facility:

Facility Id:	3023874
Facility Type:	LOCAL
CEDS Facility ID:	200000076161

Owner:

Owner Id:	37293
Owner Name:	Fairfax County Public Schools
Owner Address:	5025 Sideburn Rd
Owner Address2:	Not reported
Owner City, State, Zip:	Fairfax, VA 22032
Owner Type:	LOCAL
Number of Active AST:	0
Number of Active UST:	0
Number of Inactive AST:	0
Number of Inactive UST:	2

UST:

Facility ID:	3023874
Federally Regulated:	No
Tank Number:	2
Tank Capacity:	4000
Tank Contents:	HEATING OIL
Tank Status:	**PERM OUT OF USE**
Tank Type:	UST

Tank Material:

Install Date:	8/6/1993
Tank Materials: Bare Steel	No
Tank Materials: Cath Protect Steel	No
Tank Materials: Epoxy Steel	No
Tank Materials: Fiberglass	Yes
Tank Materials: Concrete	No
Tank Materials: Composite	No
Tank Materials: Double Walled	Yes

Map ID	Site	Database(s)	EPA ID Number

MOUNT VERNON WOODS (Continued) **1004607679**

Tank Materials: Lined Interior	No
Tank Materials: Excav Liner	No
Tank Materials: Insulated Tank Jacket	No
Tank Materials: Repaired	No
Tank Materials: Unknown	No
Tank Materials: Other	No
Tank Materials: Other Note	Not reported

Release Detection:

Tank Release Detection: Leak Deferred	No
Tank Release Detection: Manual Gauge	No
Tank Release Detection: Auto Gauge	Yes
Tank Release Detection:Tank Tightness	Yes
Tank Release Detection: Vapor Monitor	Yes
Tank Release Detection: Inventory	No
Tank Release Detection: Stat Invent Recon	No
Tank Release Detection: Spill Install	Yes
Tank Release Detection: Overfill Install	Yes
Tank Release Detection: Groundwater	Yes
Tank Release Detection: Int Sec Containment	No
Tank Release Detection: Int Double Walled	Yes
Tank Release Detection: Other Method	No
Tank Release Detection: Other Note	Not reported
Pipe Release Detection: Leak Deferred	Not reported
Pipe Release Detection: Autoleak	Not reported
Pipe Release Detection: Line Tightness	Yes
Pipe Release Detection: Stat Invent Recon	No
Pipe Release Detection: Groundwater	No
Pipe Release Detection: Int Sec Containment	No
Pipe Release Det: Interior Double Walled	No
Pipe Release Detection: Other Method	No
Pipe Release Detection: Other Note	Not reported

Pipe Type:	NO VALVE: SUCTION
Pipe Materials: Bare Steel	No
Pipe Materials: Galvanized Steel	No
Pipe Materials: Copper	No
Pipe Materials: Fiberglass	Yes
Pipe Materials: Cath Protect	No
Pipe Materials: Double Walled	No
Pipe Materials: Sec Containment	No
Pipe Materials: Repaired	No
Pipe Materials: Unknown	No
Pipe Materials: Other	No
Pipe Materials: Other Note	Not reported

Facility ID:	3023874
Federally Regulated:	No
Tank Number:	R1
Tank Capacity:	15000
Tank Contents:	HEATING OIL
Tank Status:	**REM FROM GRD**
Tank Type:	UST

Tank Material:

Map ID	Site	Database(s)	EPA ID Number

MOUNT VERNON WOODS (Continued) **1004607679**

Install Date:	1/1/1965
Tank Materials: Bare Steel	Yes
Tank Materials: Cath Protect Steel	No
Tank Materials: Epoxy Steel	No
Tank Materials: Fiberglass	No
Tank Materials: Concrete	No
Tank Materials: Composite	No
Tank Materials: Double Walled	No
Tank Materials: Lined Interior	No
Tank Materials: Excav Liner	No
Tank Materials: Insulated Tank Jacket	No
Tank Materials: Repaired	No
Tank Materials: Unknown	No
Tank Materials: Other	No
Tank Materials: Other Note	Not reported

Release Detection:

Tank Release Detection: Leak Deferred	No
Tank Release Detection: Manual Gauge	No
Tank Release Detection: Auto Gauge	No
Tank Release Detection:Tank Tightness	No
Tank Release Detection: Vapor Monitor	No
Tank Release Detection: Inventory	No
Tank Release Detection: Stat Invent Recon	No
Tank Release Detection: Spill Install	No
Tank Release Detection: Overfill Install	No
Tank Release Detection: Groundwater	No
Tank Release Detection: Int Sec Containment	No
Tank Release Detection: Int Double Walled	No
Tank Release Detection: Other Method	No
Tank Release Detection: Other Note	Not reported
Pipe Release Detection: Leak Deferred	Not reported
Pipe Release Detection: Autoleak	Not reported
Pipe Release Detection: Line Tightness	No
Pipe Release Detection: Stat Invent Recon	No
Pipe Release Detection: Groundwater	No
Pipe Release Detection: Int Sec Containment	No
Pipe Release Det: Interior Double Walled	No
Pipe Release Detection: Other Method	No
Pipe Release Detection: Other Note	Not reported

Pipe Type:	NO VALVE: SUCTION
Pipe Materials: Bare Steel	Yes
Pipe Materials: Galvanized Steel	No
Pipe Materials: Copper	No
Pipe Materials: Fiberglass	No
Pipe Materials: Cath Protect	No
Pipe Materials: Double Walled	No
Pipe Materials: Sec Containment	No
Pipe Materials: Repaired	No
Pipe Materials: Unknown	No
Pipe Materials: Other	No
Pipe Materials: Other Note	Not reported

Map ID	Site	Database(s)	EPA ID Number
1257		**ERNS**	**2001580981**
	7905 MARTHA WASH STREET **ALEXANDRIA, VA**		**N/A**

Click this hyperlink while viewing on your computer to access additional ERNS detail in the EDR Site Report.

Map ID	Site	Database(s)	EPA ID Number
1259		**VA SPILLS**	**S118368936**
	7979 JANNA LEE AVE **ALEXANDRIA, VA 22306**		**N/A**

SPILLS:

Fips City/County:	Fairfax County
Status:	Closed
Reference Id:	44912
IR Number:	2016-N-0844
Associated IR:	Not reported
Incident Date:	09/23/2015
Call Received Date:	09/23/2015
Closure Comments:	NFA.
Threat To:	Not reported
Terrorism (Y/N):	N
Characterize Incident:	Unknown
Incident Type:	Air
Incident Subtype:	Air * Fugitive Emissions
Materials:	Refrigerant (0-0 Unknown)
Effect To Receptor:	Not reported
Water Body:	Not reported
Low Quantity To Water:	Not reported
High Quantity To Water:	Not reported
Quantity Units:	Not reported
Other Receptors:	Not reported
RP Company:	Not reported
RP Name:	Not reported
Property Owner:	Not reported
Property Company:	Not reported
Duration Of Event (Hrs):	0
Impacts:	Not reported
Other Impacts:	Not reported
Steps Taken:	Not reported
Steps Taken Description:	Not reported
System Components:	Not reported
Other System Components:	Not reported
Cause Of Event:	Not reported
Corrective Action Taken:	Not reported
Weather Status:	Not reported
Precipitation (Wet):	0
Discharge Type:	Not reported
Discharge Volume:	0
Unknown Discharge (Y/N):	N
Site Name:	R-22 REFRIGERANT RELEASE @CREEKSIDE VILLAGE APTS.
Closure Date:	10/06/2015
Orig. Call Incident Description:	Complaint from resident and former employee of R-22 Refrigerant being ordered & used by numerous maintenance staff and no records to document; coils & evaporators were empty & were fully charged. Complainant would like to receive compensation for being a whistler blower.

Map ID	Site	Database(s)	EPA ID Number

(Continued) **S118368936**

Original Call Material Description:	R-22 Refrigerant
Original Call Location Description:	Creekside Village Apts, 7979 Janna Lee Ave., Alexandria, VA 22306
Incident Ongoing at time of Call:	Y
Agencies Notified (Y/N):	Y
Other Agencies:	Fairfax Fire Marshall's Office (Lt. Jeff Carney 703-246-4874)
Permitted (Y/N):	N
Call Reported By Company Name:	Not reported
Call Property Owner Company Name:	Not reported
Call Property Owner Name:	Not reported
Site Summary:	Complainant would like to receive compensation for being a whistler blower.

1261 **AUDUBON ESTATES MOBILE HOME PARK** **VA LTANKS** **U003917469**
7930 AUDUBON AVE **VA UST** **N/A**
ALEXANDRIA, VA 22306 **VA SPILLS**

LTANKS:

Region:	NRO
CEDS Facility Id:	200000210568
Case Status:	**Closed**
Pollution Complaint #:	20033248
Reported:	04/28/2003
Case Closed Date:	07/09/2003
Program:	RP Lead
Federally Regulated UST (Y/N):	N
Regulated Petroleum UST (1):	N
Excluded UST (1):	N
Deferred UST (1):	N
Partially Deferred UST (1):	N
Exempt 1 UST (2):	N
Exempt 2 Heating Oil UST (2):	Y
Small Heating Oil AST (2):	N
Regulated AST (3):	N
Unregulated AST (3):	N
Other Y/N:	N
Unknown Y/N:	N
Other Description:	Not reported
Heating Oil Category:	NFA

Facility:

Facility Id:	3038945
Facility Type:	COMMERCIAL
CEDS Facility ID:	200000210568

Owner:

Owner Id:	41413
Owner Name:	Audubon Estates Limited Partnership
Owner Address:	415 N Alfred St
Owner Address2:	Ste 1
Owner City, State, Zip:	Alexandria, VA 22314
Owner Type:	COMMERCIAL
Number of Active AST:	0
Number of Active UST:	0
Number of Inactive AST:	0
Number of Inactive UST:	1

UST:

Map ID	Site	Database(s)	EPA ID Number

AUDUBON ESTATES MOBILE HOME PARK (Continued) **U003917469**

Facility ID:	3038945
Federally Regulated:	Yes
Tank Number:	1
Tank Capacity:	500
Tank Contents:	DIESEL
Tank Status:	**REM FROM GRD**
Tank Type:	UST

Tank Material:

Install Date:	1/1/1989
Tank Materials: Bare Steel	No
Tank Materials: Cath Protect Steel	No
Tank Materials: Epoxy Steel	No
Tank Materials: Fiberglass	No
Tank Materials: Concrete	No
Tank Materials: Composite	No
Tank Materials: Double Walled	No
Tank Materials: Lined Interior	No
Tank Materials: Excav Liner	No
Tank Materials: Insulated Tank Jacket	No
Tank Materials: Repaired	No
Tank Materials: Unknown	No
Tank Materials: Other	No
Tank Materials: Other Note	Not reported

Release Detection:

Tank Release Detection: Leak Deferred	No
Tank Release Detection: Manual Gauge	No
Tank Release Detection: Auto Gauge	No
Tank Release Detection:Tank Tightness	No
Tank Release Detection: Vapor Monitor	No
Tank Release Detection: Inventory	No
Tank Release Detection: Stat Invent Recon	No
Tank Release Detection: Spill Install	No
Tank Release Detection: Overfill Install	No
Tank Release Detection: Groundwater	No
Tank Release Detection: Int Sec Containment	No
Tank Release Detection: Int Double Walled	No
Tank Release Detection: Other Method	No
Tank Release Detection: Other Note	Not reported
Pipe Release Detection: Leak Deferred	Not reported
Pipe Release Detection: Autoleak	Not reported
Pipe Release Detection: Line Tightness	No
Pipe Release Detection: Stat Invent Recon	No
Pipe Release Detection: Groundwater	No
Pipe Release Detection: Int Sec Containment	No
Pipe Release Det: Interior Double Walled	No
Pipe Release Detection: Other Method	No
Pipe Release Detection: Other Note	Not reported
Pipe Type:	Not reported
Pipe Materials: Bare Steel	No
Pipe Materials: Galvanized Steel	No
Pipe Materials: Copper	No
Pipe Materials: Fiberglass	No
Pipe Materials: Cath Protect	No

Map ID	Site	Database(s)	EPA ID Number

AUDUBON ESTATES MOBILE HOME PARK (Continued) **U003917469**

Pipe Materials: Double Walled	No
Pipe Materials: Sec Containment	No
Pipe Materials: Repaired	No
Pipe Materials: Unknown	No
Pipe Materials: Other	No
Pipe Materials: Other Note	Not reported

SPILLS:

Fips City/County:	Fairfax County
Status:	Not reported
Reference Id:	Not reported
IR Number:	2010-N-0194
Associated IR:	Not reported
Incident Date:	09/25/2009
Call Received Date:	09/25/2009
Closure Comments:	Not reported
Threat To:	Not reported
Terrorism (Y/N):	NO
Characterize Incident:	Not reported
Incident Type:	Waste
Incident Subtype:	Hazardous Waste
Materials:	Oil (Unknown)(-1 - -1 Unknown)
Effect To Receptor:	Not reported
Water Body:	Not reported
Low Quantity To Water:	Not reported
High Quantity To Water:	Not reported
Quantity Units:	Not reported
Other Receptors:	Not reported
RP Company:	Not reported
RP Name:	Not reported
Property Owner:	Not reported
Property Company:	Not reported
Duration Of Event (Hrs):	Not reported
Impacts:	Not reported
Other Impacts:	Not reported
Steps Taken:	Not reported
Steps Taken Description:	Not reported
System Components:	Not reported
Other System Components:	Not reported
Cause Of Event:	Not reported
Corrective Action Taken:	Not reported
Weather Status:	Not reported
Precipitation (Wet):	Not reported
Discharge Type:	Not reported
Discharge Volume:	Not reported
Unknown Discharge (Y/N):	NO
Site Name:	STORAGE YARD AT AUDUBON MOBIL HOME PARK
Closure Date:	Not reported
Orig. Call Incident Description:	"Resident at MHP contacted EPA about possible dumping issue at maintnance yard located at subject location. Tip or Complaint: Spills have been made and trash and I do not know what else are buried on the land in this area. I have pictures that show the extent of some of the violations. The water that runs through the area is polluted and dangerous if adults or children come in contact with it. Specific Directions: The storage yard where these infractions are evident is approximately 100 yards from homes in the park, but people are in

Map ID	Site	Database(s)	EPA ID Number

AUDUBON ESTATES MOBILE HOME PARK (Continued) **U003917469**

there all day and parts of the night, every day and night of the year. The land is used to park cars and trucks and people walk back there to pick up their cars or trucks at all times of the day and night."

Original Call Material Description: oil dumping issue
Original Call Location Description: Storage yard at Audubon Mobil Home Park-7930 Audubon Ave-Alexandria-VA--Fairfax County
Incident Ongoing at time of Call: Not reported
Agencies Notified (Y/N): NO
Other Agencies: Not reported
Permitted (Y/N): NO
Call Reported By Company Name: Shirley Hook (resident) via EPA Tips
Call Property Owner Company Name: Not reported
Call Property Owner Name: Not reported
Site Summary: "The EPA site 7930 Audubon Avenue, Hometown Audubon Mobile Home Park turned out to be a storage lot at the back of the trailer park for residents. Mr. Dave Carty one of the maintenance men gave me a tour and explained the area with some used oil drums was in the process of being cleaned. The gentleman who had that space no longer lives in the community. He was on site and cleaning out his space. I was told that the area will be cleaned and any contaminated soil removed. The only other items on site were some tires they are in the process of removing and a few piles of concrete that he has already contacted Rainwater Landfill about taking (seems he knows Matt). I told Mr. Carty I would stop back sometime next week to confirm the removal of the material in question. There was no evidence of any waste having been buried on the site from what I observed. There was no answer at the complainant s home and I will attempt to contact Ms. Shirley Hook (703-385-8900) again before the next site visit."

1262 **PINEWOOD LAKE** **VA SPILLS** **S108927640**
4418-4416 SCARBOROUGH SQUARE **N/A**
FAIRFAX, VA

SPILLS NO:
Region: NO
Id: 2396
Incident Summary: Not reported
Date In: Not reported
Date Closed: Not reported
Pollution Type: oil
Responsible Party: Not reported
Facility Status: **CLOSED**
Owner: Not reported
Facility Contact: Not reported
Facility Permitted: Not reported
Facility Telephone: 703-799-2730
Time In: Not reported
Reported By Name: Sandra Getlein
Reported By Telephone: Not reported
Reported By Affiliation/Addr: Not reported
Incident Response IR #: Not reported
Responsible Party Address: Not reported
Responsible Party City: Not reported
Responsible Party State: Not reported
Responsible Party Zip: Not reported
Responsible Party Contact: Not reported
Responsible Party Telephone: Not reported
Owner Name: Not reported

Map ID	Site	Database(s)	EPA ID Number

PINEWOOD LAKE (Continued) **S108927640**

Owner Address:	Not reported
Owner City:	Not reported
Owner State:	Not reported
Owner Zip:	Not reported
Owner Contact:	Not reported
Owner Telephone:	Not reported
Incident Date:	Not reported
Incident Time:	Not reported
Petroleum:	Not reported
Solid Waste:	Not reported
Hazardous Waste:	Not reported
Water:	Not reported
Air:	Not reported
Sewage:	Not reported
Fish Kill:	Not reported
Threat Wetlands:	Not reported
Wetlands:	Not reported
Material Released:	Not reported
Possible Receptors:	Not reported
Quantity Released:	Not reported
Unit Released:	Not reported
Quantity In Water:	Not reported
Receiving Waters:	Not reported
River Basin:	1A
Inspection Date:	Not reported
Call Date:	Not reported
Inspector:	Not reported
Response Due:	Not reported
Response Received Date:	Not reported
Visit Needed:	Not reported
Open:	Not reported
Air Referral Date:	Not reported
Air Reg/ Permit Number:	Not reported
Waste Referral Date:	Not reported
Epa Id Or Permit Number:	Not reported
Water Referral Date:	Not reported
Water Permit Number:	Not reported
Remediation Referral Date:	Not reported
Remediation Pc Number:	Not reported
Enforcement Referral Date:	Not reported
Nov Number:	Not reported
Pc Number:	Not reported
Receive By:	Not reported
Case Officer:	Not reported
Case Type:	Not reported
Street Address:	4424 Scarborough Square
Polllutant:	Not reported
Impact:	Not reported
Spill Time:	Not reported
Spill Date:	3/4/1996
Spill Volume:	Not reported
Measure:	Not reported
Volume In Water:	Not reported
Stream Name:	Not reported
Investigation Date:	Not reported
Closure Date:	Not reported
Lab Results:	Not reported

Map ID	Site	Database(s)	EPA ID Number

PINEWOOD LAKE (Continued) **S108927640**

Target Date:	Not reported
Prep Number:	96-3697
Report Date:	3/4/1996
Report Time:	Not reported
Pollutant Scr:	ground
Volume:	2
Volume Esc:	-1
Future Recommendations:	Not reported
Stream Code:	Not reported
Visit Date:	Not reported
Lab Date:	Not reported
File Close Date:	Not reported
Prep Copy:	Not reported
City:	Alexandria
Incident Summary:	Not reported
Reported:	Not reported
Results:	Not reported
Inspection Comments:	Not reported
Remarks:	Neighbor changing oil. Collected in containers with tops on. Someon had knocked or dumped one container over (Believed to be kid) Sands and leaves were put down to absorb.

1264 **COSTCO DEVELOPMENT** **VA LTANKS** **S113412065**
7940 RICHMOND HWY **N/A**
FAIRFAX, VA 22306

LTANKS:

Region:	NRO
CEDS Facility Id:	200000859223
Case Status:	**Closed**
Pollution Complaint #:	20133134
Reported:	03/07/2013
Case Closed Date:	03/26/2013
Program:	RP Lead
Federally Regulated UST (Y/N):	N
Regulated Petroleum UST (1):	N
Excluded UST (1):	N
Deferred UST (1):	N
Partially Deferred UST (1):	N
Exempt 1 UST (2):	N
Exempt 2 Heating Oil UST (2):	Y
Small Heating Oil AST (2):	N
Regulated AST (3):	N
Unregulated AST (3):	N
Other Y/N:	N
Unknown Y/N:	N
Other Description:	Not reported
Heating Oil Category:	NFA

Map ID	Site	Database(s)	EPA ID Number
1264	**COSTCO WHOLESALE (1115)** **7940 RICHMOND HWY** **ALEXANDRIA, VA 22306**	**VA TIER 2**	**S118191923** **N/A**

TIER 2:

Facility ID:	Not reported
CAS Number:	7439921
SIC Code:	Not reported
NAICS:	Not reported
Entered Chemical Name:	Lead
Average Amt Code:	14160.0
Owner Name:	Not reported
Owner Phone:	Not reported
Contact Type:	Not reported

Facility ID:	Not reported
CAS Number:	7664939
SIC Code:	Not reported
NAICS:	Not reported
Entered Chemical Name:	Sulfuric Acid
Average Amt Code:	2122.0
Owner Name:	Not reported
Owner Phone:	Not reported
Contact Type:	Not reported

Facility ID:	5421625
CAS Number:	7664939
SIC Code:	Not reported
NAICS:	Not reported
Entered Chemical Name:	Sulfuric Acid
Average Amt Code:	1449
Owner Name:	Not reported
Owner Phone:	Not reported
Contact Type:	Not reported

Facility ID:	5421625
CAS Number:	7439921
SIC Code:	Not reported
NAICS:	Not reported
Entered Chemical Name:	Lead
Average Amt Code:	10053
Owner Name:	Not reported
Owner Phone:	Not reported
Contact Type:	Not reported

Map ID	Site	Database(s)	EPA ID Number
1264	**COSTCO WHOLESALE # 1115** **7940 RICHMOND HWY** **ALEXANDRIA, VA 22306**	**RCRA-SQG** **ICIS** **FINDS** **ECHO**	**1016145223** **VAR000525337**

RCRA-SQG:

Date form received by agency:	10/26/2017
Facility name:	COSTCO WHOLESALE # 1115
Facility address:	7940 RICHMOND HWY ALEXANDRIA, VA 22306
EPA ID:	VAR000525337
Mailing address:	GREY HAWK CT STE 200 CARLSBAD, CA 92010
Contact:	ROSE THOMPSON

Map ID	Site	Database(s)	EPA ID Number

COSTCO WHOLESALE # 1115 (Continued) **1016145223**

Contact address: LAKE DR
ISSAQUAH, WA 98027
Contact country: US
Contact telephone: 425-313-6674
Contact email: RTHOMPSON@COSTCO.COM
EPA Region: 03
Classification: Small Small Quantity Generator
Description: Handler: generates more than 100 and less than 1000 kg of hazardous waste during any calendar month and accumulates less than 6000 kg of hazardous waste at any time; or generates 100 kg or less of hazardous waste during any calendar month, and accumulates more than 1000 kg of hazardous waste at any time

Owner/Operator Summary:
Owner/operator name: COSTCO WHOLESALE CORPORATION
Owner/operator address: LAKE DR
ISSAQUAH, WA 98027
Owner/operator country: US
Owner/operator telephone: 425-313-8100
Owner/operator email: RTHOMPSON@COSTCO.COM
Owner/operator fax: Not reported
Owner/operator extension: Not reported
Legal status: Private
Owner/Operator Type: Owner
Owner/Op start date: 08/08/2013
Owner/Op end date: Not reported

Owner/operator name: COSTCO WHOLESALE CORPORATION
Owner/operator address: LAKE DR
ISSAQUAH, WA 98027
Owner/operator country: US
Owner/operator telephone: 425-313-6674
Owner/operator email: RTHOMPSON@COSTCO.COM
Owner/operator fax: Not reported
Owner/operator extension: Not reported
Legal status: Private
Owner/Operator Type: Operator
Owner/Op start date: 01/09/2012
Owner/Op end date: Not reported

Handler Activities Summary:
U.S. importer of hazardous waste: No
Mixed waste (haz. and radioactive): No
Recycler of hazardous waste: No
Transporter of hazardous waste: No
Treater, storer or disposer of HW: No
Underground injection activity: No
On-site burner exemption: No
Furnace exemption: No
Used oil fuel burner: No
Used oil processor: No
User oil refiner: No
Used oil fuel marketer to burner: No
Used oil Specification marketer: No
Used oil transfer facility: No
Used oil transporter: No

Map ID	Site	Database(s)	EPA ID Number

COSTCO WHOLESALE # 1115 (Continued) **1016145223**

. Waste code: D001
. Waste name: IGNITABLE WASTE

. Waste code: D002
. Waste name: CORROSIVE WASTE

. Waste code: D009
. Waste name: MERCURY

. Waste code: D016
. Waste name: 2,4-D (2,4-DICHLOROPHENOXYACETIC ACID)

. Waste code: P001
. Waste name: 2H-1-BENZOPYRAN-2-ONE, 4-HYDROXY-3-(3-OXO-1-PHENYLBUTYL)-, & SALTS, WHEN PRESENT AT CONCENTRATIONS GREATER THAN 0.3% (OR) WARFARIN, & SALTS, WHEN PRESENT AT CONCENTRATIONS GREATER THAN 0.3%

. Waste code: P075
. Waste name: NICOTINE, & SALTS (OR) PYRIDINE, 3-(1-METHYL-2-PYRROLIDINYL)-,(S)-, & SALTS

Historical Generators:
Date form received by agency: 03/03/2016
Site name: COSTCO WHOLESALE # 1115
Classification: Large Quantity Generator

. Waste code: D001
. Waste name: IGNITABLE WASTE

. Waste code: D002
. Waste name: CORROSIVE WASTE

. Waste code: D009
. Waste name: MERCURY

. Waste code: D016
. Waste name: 2,4-D (2,4-DICHLOROPHENOXYACETIC ACID)

. Waste code: P001
. Waste name: 2H-1-BENZOPYRAN-2-ONE, 4-HYDROXY-3-(3-OXO-1-PHENYLBUTYL)-, & SALTS, WHEN PRESENT AT CONCENTRATIONS GREATER THAN 0.3% (OR) WARFARIN, & SALTS, WHEN PRESENT AT CONCENTRATIONS GREATER THAN 0.3%

. Waste code: P075
. Waste name: NICOTINE, & SALTS (OR) PYRIDINE, 3-(1-METHYL-2-PYRROLIDINYL)-,(S)-, & SALTS

Date form received by agency: 04/29/2014
Site name: COSTCO WHOLESALE #1115
Classification: Large Quantity Generator

. Waste code: D001
. Waste name: IGNITABLE WASTE

. Waste code: D002
. Waste name: CORROSIVE WASTE

Map ID	Site	Database(s)	EPA ID Number

COSTCO WHOLESALE # 1115 (Continued) **1016145223**

. Waste code: D003
. Waste name: REACTIVE WASTE

. Waste code: D006
. Waste name: CADMIUM

. Waste code: D007
. Waste name: CHROMIUM

. Waste code: D008
. Waste name: LEAD

. Waste code: D009
. Waste name: MERCURY

. Waste code: D010
. Waste name: SELENIUM

. Waste code: D011
. Waste name: SILVER

. Waste code: D018
. Waste name: BENZENE

. Waste code: D024
. Waste name: M-CRESOL

. Waste code: D026
. Waste name: CRESOL

. Waste code: D035
. Waste name: METHYL ETHYL KETONE

. Waste code: F003
. Waste name: THE FOLLOWING SPENT NONHALOGENATED SOLVENTS: XYLENE, ACETONE, ETHYL ACETATE, ETHYL BENZENE, ETHYL ETHER, METHYL ISOBUTYL KETONE, N-BUTYL ALCOHOL, CYCLOHEXANONE, AND METHANOL; ALL SPENT SOLVENT MIXTURES/BLENDS CONTAINING, BEFORE USE, ONLY THE ABOVE SPENT NONHALOGENATED SOLVENTS; AND ALL SPENT SOLVENT MIXTURES/BLENDS CONTAINING, BEFORE USE, ONE OR MORE OF THE ABOVE NONHALOGENATED SOLVENTS, AND A TOTAL OF TEN PERCENT OR MORE (BY VOLUME) OF ONE OR MORE OF THOSE SOLVENTS LISTED IN F001, F002, F004, AND F005; AND STILL BOTTOMS FROM THE RECOVERY OF THESE SPENT SOLVENTS AND SPENT SOLVENT MIXTURES.

. Waste code: P001
. Waste name: 2H-1-BENZOPYRAN-2-ONE, 4-HYDROXY-3-(3-OXO-1-PHENYLBUTYL)-, & SALTS, WHEN PRESENT AT CONCENTRATIONS GREATER THAN 0.3% (OR) WARFARIN, & SALTS, WHEN PRESENT AT CONCENTRATIONS GREATER THAN 0.3%

. Waste code: P075
. Waste name: NICOTINE, & SALTS (OR) PYRIDINE, 3-(1-METHYL-2-PYRROLIDINYL)-,(S)-, & SALTS

. Waste code: U034
. Waste name: ACETALDEHYDE, TRICHLORO- (OR) CHLORAL

Map ID	Site	Database(s)	EPA ID Number

COSTCO WHOLESALE # 1115 (Continued) **1016145223**

Date form received by agency: 04/23/2013
Site name: COSTCO WHOLESALE #1115
Classification: Small Quantity Generator

. Waste code: D001
. Waste name: IGNITABLE WASTE

. Waste code: D011
. Waste name: SILVER

Biennial Reports:

Last Biennial Reporting Year: 2017

Annual Waste Handled:

Waste code: D001
Waste name: IGNITABLE HAZARDOUS WASTES ARE THOSE WASTES WHICH HAVE A FLASHPOINT OF LESS THAN 140 DEGREES FAHRENHEIT AS DETERMINED BY A PENSKY-MARTENS CLOSED CUP FLASH POINT TESTER. ANOTHER METHOD OF DETERMINING THE FLASH POINT OF A WASTE IS TO REVIEW THE MATERIAL SAFETY DATA SHEET, WHICH CAN BE OBTAINED FROM THE MANUFACTURER OR DISTRIBUTOR OF THE MATERIAL. LACQUER THINNER IS AN EXAMPLE OF A COMMONLY USED SOLVENT WHICH WOULD BE CONSIDERED AS IGNITABLE HAZARDOUS WASTE.
Amount (Lbs): 359

Waste code: D002
Waste name: A WASTE WHICH HAS A PH OF LESS THAN 2 OR GREATER THAN 12.5 IS CONSIDERED TO BE A CORROSIVE HAZARDOUS WASTE. SODIUM HYDROXIDE, A CAUSTIC SOLUTION WITH A HIGH PH, IS OFTEN USED BY INDUSTRIES TO CLEAN OR DEGREASE PARTS. HYDROCHLORIC ACID, A SOLUTION WITH A LOW PH, IS USED BY MANY INDUSTRIES TO CLEAN METAL PARTS PRIOR TO PAINTING. WHEN THESE CAUSTIC OR ACID SOLUTIONS BECOME CONTAMINATED AND MUST BE DISPOSED, THE WASTE WOULD BE A CORROSIVE HAZARDOUS WASTE.
Amount (Lbs): 91

Waste code: D009
Waste name: MERCURY
Amount (Lbs): 19

Waste code: D016
Waste name: 2,4-D
Amount (Lbs): 348

Waste code: P001
Waste name: 2H-1-BENZOPYRAN-2-ONE, 4-HYDROXY-3-(3-OXO-1-PHENYLBUTYL)-, & SALTS, WHEN PRESENT AT CONCENTRATIONS GREATER THAN 0.3%
Amount (Lbs): 11

Waste code: P075
Waste name: NICOTINE, & SALTS
Amount (Lbs): 7

Violation Status: No violations found

ICIS:
Enforcement Action ID: 03-2014-7004
FRS ID: 110055415732

Map ID	Site	Database(s)	EPA ID Number

COSTCO WHOLESALE # 1115 (Continued) **1016145223**

Action Name:	COSTCO WHOLESALE CORPORATION (NATIONAL CASE) (38 FACILITIES)
Facility Name:	COSTCO WHOLESALE #1115 (ALEXANDRIA)
Facility Address:	7940 RICHMOND HWY ALEXANDRIA, VA 22306
Enforcement Action Type:	Civil Judicial Action
Facility County:	FAIRFAX
Program System Acronym:	ICIS
Enforcement Action Forum Desc:	Judicial
EA Type Code:	CIV
Facility SIC Code:	Not reported
Federal Facility ID:	Not reported
Latitude in Decimal Degrees:	38.7424819
Longitude in Decimal Degrees:	-77.0900662
Permit Type Desc:	Not reported
Program System Acronym:	3400088689
Facility NAICS Code:	452910
Tribal Land Code:	Not reported

FINDS:

Registry ID: 110055415732

Environmental Interest/Information System

RCRAInfo is a national information system that supports the Resource Conservation and Recovery Act (RCRA) program through the tracking of events and activities related to facilities that generate, transport, and treat, store, or dispose of hazardous waste. RCRAInfo allows RCRA program staff to track the notification, permit, compliance, and corrective action activities required under RCRA.

ICIS (Integrated Compliance Information System) is the Integrated Compliance Information System and provides a database that, when complete, will contain integrated Enforcement and Compliance information across most of EPA's programs. The vision for ICIS is to replace EPA's independent databases that contain Enforcement data with a single repository for that information. Currently, ICIS contains all Federal Administrative and Judicial enforcement actions. This information is maintained in ICIS by EPA in the Regional offices and it Headquarters. A future release of ICIS will replace the Permit Compliance System (PCS) which supports the NPDES and will integrate that information with Federal actions already in the system. ICIS also has the capability to track other activities occurring in the Region that support Compliance and Enforcement programs. These include; Incident Tracking, Compliance Assistance, and Compliance Monitoring.

Click this hyperlink while viewing on your computer to access additional FINDS: detail in the EDR Site Report.

ECHO:

Envid:	1016145223
Registry ID:	110055415732
DFR URL:	http://echo.epa.gov/detailed-facility-report?fid=110055415732

Map ID	Site	Database(s)	EPA ID Number
1273	**SCHWITZER RESIDENCE (PREP)** **7913 MARTHA WASHINGTON STREET** **ALEXANDRIA, VA**	**VA RGA LUST**	**S115985782** **N/A**

RGA LUST:

2001	SCHWITZER RESIDENCE (PREP)	7913 MARTHA WASHINGTON STREET
1997	SCHWITZER RESIDENCE (PREP)	7913 MARTHA WASHINGTON STREET
1995	SCHWITZER RESIDENCE (PREP)	7913 MARTHA WASHINGTON STREET

Map ID	Site	Database(s)	EPA ID Number
1273	**7913 MARTHA WASHINGTON ST** **7913 MARTHA WASHINGTON ST. ALEXANDRIA** **ALEXANDRIA, VA**	**VA SPILLS**	**S108929371** **N/A**

SPILLS NO:

Region:	NO
Id:	917
Incident Summary:	Not reported
Date In:	Not reported
Date Closed:	Not reported
Pollution Type:	Not reported
Responsible Party:	Not reported
Facility Status:	**TRANFR**
Owner:	Not reported
Facility Contact:	Not reported
Facility Permitted:	Not reported
Facility Telephone:	Not reported
Time In:	Not reported
Reported By Name:	Not reported
Reported By Telephone:	Not reported
Reported By Affiliation/Addr:	Not reported
Incident Response IR #:	Not reported
Responsible Party Address:	Not reported
Responsible Party City:	Not reported
Responsible Party State:	Not reported
Responsible Party Zip:	Not reported
Responsible Party Contact:	Not reported
Responsible Party Telephone:	Not reported
Owner Name:	Not reported
Owner Address:	Not reported
Owner City:	Not reported
Owner State:	Not reported
Owner Zip:	Not reported
Owner Contact:	Not reported
Owner Telephone:	Not reported
Incident Date:	Not reported
Incident Time:	Not reported
Petroleum:	Not reported
Solid Waste:	Not reported
Hazardous Waste:	Not reported
Water:	Not reported
Air:	Not reported
Sewage:	Not reported
Fish Kill:	Not reported
Threat Wetlands:	Not reported
Wetlands:	Not reported
Material Released:	Not reported
Possible Receptors:	Not reported
Quantity Released:	Not reported

Map ID	Site	Database(s)	EPA ID Number

7913 MARTHA WASHINGTON ST (Continued) **S108929371**

Unit Released:	Not reported
Quantity In Water:	Not reported
Receiving Waters:	Not reported
River Basin:	1A
Inspection Date:	Not reported
Call Date:	Not reported
Inspector:	Not reported
Response Due:	Not reported
Response Received Date:	Not reported
Visit Needed:	Not reported
Open:	Not reported
Air Referral Date:	Not reported
Air Reg/ Permit Number:	Not reported
Waste Referral Date:	Not reported
Epa Id Or Permit Number:	Not reported
Water Referral Date:	Not reported
Water Permit Number:	Not reported
Remediation Referral Date:	Not reported
Remediation Pc Number:	Not reported
Enforcement Referral Date:	Not reported
Nov Number:	Not reported
Pc Number:	Not reported
Receive By:	Not reported
Case Officer:	Not reported
Case Type:	Not reported
Street Address:	Not reported
Polllutant:	Not reported
Impact:	Not reported
Spill Time:	Not reported
Spill Date:	Not reported
Spill Volume:	Not reported
Measure:	Not reported
Volume In Water:	Not reported
Stream Name:	BARNYARD RUN
Investigation Date:	Not reported
Closure Date:	Not reported
Lab Results:	Not reported
Target Date:	Not reported
Prep Number:	93-1264
Report Date:	12/30/1992
Report Time:	Not reported
Pollutant Scr:	Not reported
Volume:	Not reported
Volume Esc:	Not reported
Future Recommendations:	TRANSFERRED TO REMEDIATION SECTION. SEE LUST FILE 93-1264.
Stream Code:	Not reported
Visit Date:	Not reported
Lab Date:	Not reported
File Close Date:	Not reported
Prep Copy:	Not reported
City:	ALEXANDRIA
Incident Summary:	Not reported
Reported:	Not reported
Results:	Not reported
Inspection Comments:	Not reported
Remarks:	02/30/92 MS. ROSE SCHWITZER HAD A HEATING OIL TANK LEAK FUEL OIL ON THE GROUND AROUND THE CRAWL SPACE AND AROUND THE TANK.

Map ID	Site	Database(s)	EPA ID Number

7913 MARTHA WASHINGTON ST (Continued) **S108929371**

REPORTED BY MR. DON BEST OF GRIFFITH OIL. THIS WAS AN AST.

1273 **SCHWITZER RESIDENCE** **VA LTANKS** **S104744139**
7913 MARTHA WASHINGTON ST **N/A**
FAIRFAX, VA 22309

LTANKS:

Region:	NRO
CEDS Facility Id:	200000074092
Case Status:	**Closed**
Pollution Complaint #:	19931298
Reported:	01/06/1993
Case Closed Date:	10/26/1994
Program:	RP Lead
Federally Regulated UST (Y/N):	N
Regulated Petroleum UST (1):	N
Excluded UST (1):	N
Deferred UST (1):	N
Partially Deferred UST (1):	N
Exempt 1 UST (2):	N
Exempt 2 Heating Oil UST (2):	N
Small Heating Oil AST (2):	N
Regulated AST (3):	N
Unregulated AST (3):	N
Other Y/N:	N
Unknown Y/N:	N
Other Description:	Not reported
Heating Oil Category:	Not reported

Region:	NRO
CEDS Facility Id:	200000074092
Case Status:	**Closed**
Pollution Complaint #:	19931264
Reported:	12/30/1992
Case Closed Date:	08/18/1994
Program:	RP Lead
Federally Regulated UST (Y/N):	N
Regulated Petroleum UST (1):	N
Excluded UST (1):	N
Deferred UST (1):	N
Partially Deferred UST (1):	N
Exempt 1 UST (2):	N
Exempt 2 Heating Oil UST (2):	N
Small Heating Oil AST (2):	N
Regulated AST (3):	N
Unregulated AST (3):	N
Other Y/N:	N
Unknown Y/N:	N
Other Description:	Not reported
Heating Oil Category:	Not reported

Map ID	Site	Database(s)	EPA ID Number
1274	**NOMAN P COLE STP** **7946 AUDOBON AVE.** **ALEXANDRIA, VA**	**VA SPILLS**	**S120065470** **N/A**

SPILLS:

Fips City/County:	Fairfax County
Status:	Closed
Reference Id:	85910
IR Number:	2017-N-1871
Associated IR:	Not reported
Incident Date:	01/03/2017
Call Received Date:	01/09/2017
Closure Comments:	Case ClosedRelease was remediated, cause was corrected, and line placed back into service. Report placed into ECM.
Threat To:	Not reported
Terrorism (Y/N):	N
Characterize Incident:	Unknown
Incident Type:	Water
Incident Subtype:	SSO * Water
Materials:	sewer water (0-20 Gallons)
Effect To Receptor:	Not reported
Water Body:	Not reported
Low Quantity To Water:	Not reported
High Quantity To Water:	20
Quantity Units:	Gallons
Other Receptors:	storm water inlet
RP Company:	Not reported
RP Name:	Not reported
Property Owner:	Not reported
Property Company:	Not reported
Duration Of Event (Hrs):	0
Impacts:	Not reported
Other Impacts:	Not reported
Steps Taken:	Not reported
Steps Taken Description:	Not reported
System Components:	Not reported
Other System Components:	Not reported
Cause Of Event:	Not reported
Corrective Action Taken:	Not reported
Weather Status:	N/A
Precipitation (Wet):	0
Discharge Type:	N/A
Discharge Volume:	0
Unknown Discharge (Y/N):	N
Site Name:	SSO @ MH# 101-2-145
Closure Date:	01/09/2017
Orig. Call Incident Description:	On 1/3/2017 at 11:05 a.m. Trouble Response Center (TRC) received call from Jose Aguiniga about overflowing manhole located under trailer deck at Audubon Ave. WCD Trouble Response Inspector (TRI) reported that there were signs of the overflow around manhole #101-2-145, but it was not overflowing at that time. Inspector stated that manhole was overflowing only at the time when residents of address 7946 Audubon Ave were using facilities. Manhole #101-2-145 is a terminal manhole. The blockage was located in the line segment between manholes #101-2-144 and #101-2-143. Roots in the sanitary sewer line restricted the flow in line causing the manhole to overflow. The crew pressure cleaned the County line and removed the roots from the line. The flow was restored at 1:36 p.m. and affected area was treated with lime. The County main was televised on 1/3/2017 and inspection revealed roots at

Map ID	Site	Database(s)	EPA ID Number

NOMAN P COLE STP (Continued) **S120065470**

joints in line. Blockage was located at 294? upstream of manhole #101-2-143. It is estimated that less than 20 gallons of wastewater reached the storm drain inlet located at the curb of Audubon Ave. No cleanup was necessary. The line was placed on 90 day cleaning schedule and referred to the Rehabilitation Group for rehabilitation.

Original Call Material Description:	sewage
Original Call Location Description:	7946 Audobon Ave in Alexandria (Fairfax County)
Incident Ongoing at time of Call:	N
Agencies Notified (Y/N):	Y
Other Agencies:	Fairfax Co Waste Water
Permitted (Y/N):	Y
Call Reported By Company Name:	Not reported
Call Property Owner Company Name:	Not reported
Call Property Owner Name:	Not reported
Site Summary:	On 1/3/2017 at 11:05 a.m. Trouble Response Center (TRC) received call from Jose Aguiniga about overflowing manhole located under trailer deck at Audubon Ave. WCD Trouble Response Inspector (TRI) reported that there were signs of the overflow around manhole #101-2-145, but it was not overflowing at that time. Inspector stated that manhole was overflowing only at the time when residents of address 7946 Audubon Ave were using facilities. Manhole #101-2-145 is a terminal manhole. The blockage was located in the line segment between manholes #101-2-144 and #101-2-143. Roots in the sanitary sewer line restricted the flow in line causing the manhole to overflow. The crew pressure cleaned the County line and removed the roots from the line. The flow was restored at 1:36 p.m. and affected area was treated with lime. The County main was televised on 1/3/2017 and inspection revealed roots at joints in line. Blockage was located at 294? upstream of manhole #101-2-143. It is estimated that less than 20 gallons of wastewater reached the storm drain inlet located at the curb of Audubon Ave. No cleanup was necessary. The line was placed on 90 day cleaning schedule and referred to the Rehabilitation Group for rehabilitation.

1274 **7946 AUDUBON AVE.** **VA SPILLS** **S106243486**
7946 AUDUBON AVE. **N/A**
FAIRFAX, VA

SPILLS NO:

Region:	NO
Id:	Not reported
Incident Summary:	Sewage overflow
Date In:	1/20/1999
Date Closed:	Not reported
Pollution Type:	Not reported
Responsible Party:	Not reported
Facility Status:	**Transfer-P**
Owner:	Noman Cole Plant-VA0025364
Facility Contact:	Not reported
Facility Permitted:	Not reported
Facility Telephone:	Not reported
Time In:	Not reported
Reported By Name:	Fairfax Co Line Maintenance
Reported By Telephone:	703-324-5030
Reported By Affiliation/Addr:	Not reported
Incident Response IR #:	Not reported
Responsible Party Address:	Not reported
Responsible Party City:	Not reported
Responsible Party State:	Not reported

Map ID	Site	Database(s)	EPA ID Number

7946 AUDUBON AVE. (Continued) **S106243486**

Responsible Party Zip:	Not reported
Responsible Party Contact:	Not reported
Responsible Party Telephone:	Not reported
Owner Name:	Not reported
Owner Address:	Not reported
Owner City:	Not reported
Owner State:	Not reported
Owner Zip:	Not reported
Owner Contact:	Not reported
Owner Telephone:	Not reported
Incident Date:	Not reported
Incident Time:	Not reported
Petroleum:	Not reported
Solid Waste:	Not reported
Hazardous Waste:	Not reported
Water:	Not reported
Air:	Not reported
Sewage:	Not reported
Fish Kill:	Not reported
Threat Wetlands:	Not reported
Wetlands:	Not reported
Material Released:	Not reported
Possible Receptors:	Not reported
Quantity Released:	Not reported
Unit Released:	Not reported
Quantity In Water:	Not reported
Receiving Waters:	Not reported
River Basin:	1A
Inspection Date:	Not reported
Call Date:	Not reported
Inspector:	Not reported
Response Due:	Not reported
Response Received Date:	Not reported
Visit Needed:	Not reported
Open:	Not reported
Air Referral Date:	Not reported
Air Reg/ Permit Number:	Not reported
Waste Referral Date:	Not reported
Epa Id Or Permit Number:	Not reported
Water Referral Date:	Not reported
Water Permit Number:	Not reported
Remediation Referral Date:	Not reported
Remediation Pc Number:	Not reported
Enforcement Referral Date:	Not reported
Nov Number:	Not reported
Pc Number:	99-NONE
Receive By:	PZG
Case Officer:	ALB
Case Type:	S
Street Address:	Not reported
Polllutant:	Sewage/Soap & Grease
Impact:	Ground
Spill Time:	209
Spill Date:	1/17/1999
Spill Volume:	150
Measure:	gallons
Volume In Water:	0

Map ID	Site	Database(s)	EPA ID Number

7946 AUDUBON AVE. (Continued) **S106243486**

Stream Name:	Not reported
Investigation Date:	Not reported
Closure Date:	5/5/1999
Lab Results:	Not reported
Target Date:	Not reported
Prep Number:	Not reported
Report Date:	Not reported
Report Time:	Not reported
Pollutant Scr:	Not reported
Volume:	Not reported
Volume Esc:	Not reported
Future Recommendations:	Not reported
Stream Code:	Not reported
Visit Date:	Not reported
Lab Date:	Not reported
File Close Date:	Not reported
Prep Copy:	Not reported
City:	Not reported
Incident Summary:	Not reported
Reported:	Not reported
Results:	Not reported
Inspection Comments:	Not reported
Remarks:	Not reported

1279 **COLLIER, JAMES F. RESIDENCE** **VA RGA LUST** **S115959711**
7930 ASHBORO DRIVE **N/A**
ALEXANDRIA, VA

RGA LUST:

2001	COLLIER, JAMES F. RESIDENCE	7930 ASHBORO DRIVE

1279 **COLLIER RESIDENCE** **VA RGA LUST** **S115959709**
7930 ASHBORO DRIVE **N/A**
ALEXANDRIA, VA

RGA LUST:

1997	COLLIER RESIDENCE	7930 ASHBORO DRIVE
1995	COLLIER RESIDENCE	7930 ASHBORO DRIVE

1279 **COLLIER JAMES F RESIDENCE** **VA LUST** **S103915979**
7930 ASHBORO DR **VA LTANKS** **N/A**
ALEXANDRIA, VA 22309

LUST REG NO:

Region:	NO
Facility ID:	3900549
Status:	**Closed**
Tank Size:	0
Product:	Not reported
Release Date:	01/24/1995
Closed Date:	3/14/2000

Map ID	Site	Database(s)	EPA ID Number

COLLIER JAMES F RESIDENCE (Continued) **S103915979**

Case Type: Article 11
Case Officer: Lewis E. Hilder
Pollution Complaint #: 95-4176
Permit Number: 0
Priority: 3

LTANKS:

Region:	NRO
CEDS Facility Id:	200000185751
Case Status:	**Closed**
Pollution Complaint #:	19954176
Reported:	01/24/1995
Case Closed Date:	03/14/2000
Program:	RP Lead
Federally Regulated UST (Y/N):	N
Regulated Petroleum UST (1):	N
Excluded UST (1):	N
Deferred UST (1):	N
Partially Deferred UST (1):	N
Exempt 1 UST (2):	N
Exempt 2 Heating Oil UST (2):	N
Small Heating Oil AST (2):	N
Regulated AST (3):	N
Unregulated AST (3):	N
Other Y/N:	N
Unknown Y/N:	N
Other Description:	Not reported
Heating Oil Category:	Not reported

1280 **WOODPECKER WAY - MH150** **VA SPILLS** **S108326369**
7947 WOODPECKER WAY **N/A**
FAIRFAX (County), VA

SPILLS:

Fips City/County:	Fairfax County
Status:	Not reported
Reference Id:	Not reported
IR Number:	2006-N-0253
Associated IR:	Not reported
Incident Date:	09/21/2005
Call Received Date:	09/22/2005
Closure Comments:	See Site Summary for details
Threat To:	Not reported
Terrorism (Y/N):	NO
Characterize Incident:	Not reported
Incident Type:	Water
Incident Subtype:	SSO
Materials:	Sewage(70 - 70 Gallons)
Effect To Receptor:	Not reported
Water Body:	Not reported
Low Quantity To Water:	Not reported
High Quantity To Water:	Not reported
Quantity Units:	Not reported
Other Receptors:	Not reported
RP Company:	Fairfax County Wastewater Collection Division
RP Name:	Not reported
Property Owner:	Not reported

Map ID	Site	Database(s)	EPA ID Number

WOODPECKER WAY - MH150 (Continued) **S108326369**

Property Company:	Not reported
Duration Of Event (Hrs):	Not reported
Impacts:	Not reported
Other Impacts:	Not reported
Steps Taken:	Not reported
Steps Taken Description:	Not reported
System Components:	Not reported
Other System Components:	Not reported
Cause Of Event:	Not reported
Corrective Action Taken:	Not reported
Weather Status:	Not reported
Precipitation (Wet):	Not reported
Discharge Type:	Not reported
Discharge Volume:	Not reported
Unknown Discharge (Y/N):	NO
Site Name:	WOODPECKER WAY - MH150
Closure Date:	09/28/2005
Orig. Call Incident Description:	SSO - ROOTS IN LINE
Original Call Material Description:	SEWAGE (Qty=70)
Original Call Location Description:	Woodpecker Way - MH150-7947 Woodpecker Way--VA--Fairfax County
Incident Ongoing at time of Call:	Not reported
Agencies Notified (Y/N):	NO
Other Agencies:	Not reported
Permitted (Y/N):	YES
Call Reported By Company Name:	Calvin Hedgepeth
Call Property Owner Company Name:	Not reported
Call Property Owner Name:	Not reported
Site Summary:	Not reported

SPILLS NO:

Region:	NO
Id:	Not reported
Incident Summary:	Not reported
Date In:	9/22/2005
Date Closed:	9/28/2005
Pollution Type:	Not reported
Responsible Party:	FAIRFAX COUNTY WASTEWATER COLL
Facility Status:	**Not reported**
Owner:	Not reported
Facility Contact:	Not reported
Facility Permitted:	-1
Facility Telephone:	Not reported
Time In:	10:33:00 AM
Reported By Name:	CALVIN HEDGEPETH
Reported By Telephone:	7032398479
Reported By Affiliation/Addr:	FAIRFAX COUNTY WASTEWATER
Incident Response IR #:	2006-N-0253
Responsible Party Address:	Not reported
Responsible Party City:	Not reported
Responsible Party State:	Not reported
Responsible Party Zip:	Not reported
Responsible Party Contact:	Not reported
Responsible Party Telephone:	Not reported
Owner Name:	Not reported
Owner Address:	Not reported
Owner City:	Not reported
Owner State:	Not reported

Map ID	Site	Database(s)	EPA ID Number

WOODPECKER WAY - MH150 (Continued) **S108326369**

Owner Zip:	Not reported
Owner Contact:	Not reported
Owner Telephone:	Not reported
Incident Date:	9/21/2005
Incident Time:	2:57:00 PM
Petroleum:	0
Solid Waste:	0
Hazardous Waste:	0
Water:	0
Air:	0
Sewage:	-1
Fish Kill:	0
Threat Wetlands:	0
Wetlands:	0
Material Released:	SEWAGE
Possible Receptors:	Not reported
Quantity Released:	70
Unit Released:	gallons
Quantity In Water:	0
Receiving Waters:	Not reported
River Basin:	Not reported
Inspection Date:	Not reported
Call Date:	Not reported
Inspector:	Not reported
Response Due:	Not reported
Response Received Date:	9/28/2005
Visit Needed:	0
Open:	0
Air Referral Date:	Not reported
Air Reg/ Permit Number:	Not reported
Waste Referral Date:	Not reported
Epa Id Or Permit Number:	Not reported
Water Referral Date:	9/22/2005
Water Permit Number:	VA0025364
Remediation Referral Date:	Not reported
Remediation Pc Number:	Not reported
Enforcement Referral Date:	Not reported
Nov Number:	Not reported
Pc Number:	Not reported
Receive By:	Not reported
Case Officer:	Not reported
Case Type:	Not reported
Street Address:	Not reported
Polllutant:	Not reported
Impact:	Not reported
Spill Time:	Not reported
Spill Date:	Not reported
Spill Volume:	Not reported
Measure:	Not reported
Volume In Water:	Not reported
Stream Name:	Not reported
Investigation Date:	Not reported
Closure Date:	Not reported
Lab Results:	Not reported
Target Date:	Not reported
Prep Number:	Not reported
Report Date:	Not reported

Map ID	Site	Database(s)	EPA ID Number

WOODPECKER WAY - MH150 (Continued) **S108326369**

Report Time:	Not reported
Pollutant Scr:	Not reported
Volume:	Not reported
Volume Esc:	Not reported
Future Recommendations:	Not reported
Stream Code:	Not reported
Visit Date:	Not reported
Lab Date:	Not reported
File Close Date:	Not reported
Prep Copy:	Not reported
City:	Not reported
Incident Summary:	SSO - ROOTS IN LINE
Reported:	Not reported
Results:	Not reported
Inspection Comments:	Not reported
Remarks:	Not reported

1285 **7945 RICHMOND HIGHWAY** **VA SPILLS** **S106239872**
7945 RICHMOND HIGHWAY **N/A**
ALEXANDRIA, VA

SPILLS:

Fips City/County:	Fairfax County
Status:	Not reported
Reference Id:	Not reported
IR Number:	2001-N-0210
Associated IR:	Not reported
Incident Date:	09/15/2000
Call Received Date:	09/15/2000
Closure Comments:	See Site Summary for details
Threat To:	Not reported
Terrorism (Y/N):	NO
Characterize Incident:	Not reported
Incident Type:	Air
Incident Subtype:	Air
Materials:	Gas (Natural)(-1 - -1 Unknown)
Effect To Receptor:	Not reported
Water Body:	Not reported
Low Quantity To Water:	Not reported
High Quantity To Water:	Not reported
Quantity Units:	Not reported
Other Receptors:	Air
RP Company:	Not reported
RP Name:	Not reported
Property Owner:	Not reported
Property Company:	Not reported
Duration Of Event (Hrs):	Not reported
Impacts:	Not reported
Other Impacts:	Not reported
Steps Taken:	Not reported
Steps Taken Description:	Not reported
System Components:	Not reported
Other System Components:	Not reported
Cause Of Event:	Not reported
Corrective Action Taken:	Not reported
Weather Status:	Not reported
Precipitation (Wet):	Not reported
Discharge Type:	Not reported

Map ID	Site	Database(s)	EPA ID Number

7945 RICHMOND HIGHWAY (Continued) **S106239872**

Discharge Volume:	Not reported
Unknown Discharge (Y/N):	NO
Site Name:	7945 RICHMOND HIGHWAY
Closure Date:	09/15/2000
Orig. Call Incident Description:	Natural gas pipeline break - vehicle struct bldg. And ruptured line. Washington gas turned off gas
Original Call Material Description:	natural gas (Qty=0)
Original Call Location Description:	7945 Richmond Highway-7945 Richmond Highway-Alexandria-VA--Fairfax County
Incident Ongoing at time of Call:	Not reported
Agencies Notified (Y/N):	NO
Other Agencies:	Not reported
Permitted (Y/N):	NO
Call Reported By Company Name:	Tech Moreland
Call Property Owner Company Name:	Not reported
Call Property Owner Name:	Not reported
Site Summary:	Not reported

SPILLS NO:

Region:	NO
Id:	Not reported
Incident Summary:	Not reported
Date In:	9/15/2000
Date Closed:	9/15/2000
Pollution Type:	Not reported
Responsible Party:	Not reported
Facility Status:	**Not reported**
Owner:	Not reported
Facility Contact:	Not reported
Facility Permitted:	0
Facility Telephone:	Not reported
Time In:	11:43:00 AM
Reported By Name:	Tech. Moreland
Reported By Telephone:	7036094064
Reported By Affiliation/Addr:	Fairfax Fire Dept.
Incident Response IR #:	2001-N-0210
Responsible Party Address:	Not reported
Responsible Party City:	Not reported
Responsible Party State:	Not reported
Responsible Party Zip:	Not reported
Responsible Party Contact:	Not reported
Responsible Party Telephone:	Not reported
Owner Name:	Not reported
Owner Address:	Not reported
Owner City:	Not reported
Owner State:	Not reported
Owner Zip:	Not reported
Owner Contact:	Not reported
Owner Telephone:	Not reported
Incident Date:	9/15/2000
Incident Time:	11:15:00 AM
Petroleum:	0
Solid Waste:	0
Hazardous Waste:	0
Water:	0
Air:	-1
Sewage:	0

Map ID	Site	Database(s)	EPA ID Number

7945 RICHMOND HIGHWAY (Continued) **S106239872**

Fish Kill:	0
Threat Wetlands:	0
Wetlands:	0
Material Released:	natural gas
Possible Receptors:	air
Quantity Released:	0
Unit Released:	Not reported
Quantity In Water:	0
Receiving Waters:	Not reported
River Basin:	Not reported
Inspection Date:	Not reported
Call Date:	Not reported
Inspector:	PZG
Response Due:	Not reported
Response Received Date:	Not reported
Visit Needed:	0
Open:	0
Air Referral Date:	Not reported
Air Reg/ Permit Number:	Not reported
Waste Referral Date:	Not reported
Epa Id Or Permit Number:	Not reported
Water Referral Date:	Not reported
Water Permit Number:	Not reported
Remediation Referral Date:	Not reported
Remediation Pc Number:	Not reported
Enforcement Referral Date:	Not reported
Nov Number:	Not reported
Pc Number:	Not reported
Receive By:	Not reported
Case Officer:	Not reported
Case Type:	Not reported
Street Address:	Not reported
Polllutant:	Not reported
Impact:	Not reported
Spill Time:	Not reported
Spill Date:	Not reported
Spill Volume:	Not reported
Measure:	Not reported
Volume In Water:	Not reported
Stream Name:	Not reported
Investigation Date:	Not reported
Closure Date:	Not reported
Lab Results:	Not reported
Target Date:	Not reported
Prep Number:	Not reported
Report Date:	Not reported
Report Time:	Not reported
Pollutant Scr:	Not reported
Volume:	Not reported
Volume Esc:	Not reported
Future Recommendations:	Not reported
Stream Code:	Not reported
Visit Date:	Not reported
Lab Date:	Not reported
File Close Date:	Not reported
Prep Copy:	Not reported
City:	Not reported

Map ID	Site	Database(s)	EPA ID Number

7945 RICHMOND HIGHWAY (Continued) **S106239872**

Incident Summary:	Natural gas pipeline break - vehicle struct bldg. And ruptured line. Washington gas turned off gas
Reported:	Not reported
Results:	Not reported
Inspection Comments:	Not reported
Remarks:	Not reported

1301 **4304 GRAMERCY CIRCLE** **VA SPILLS** **S108926614**
4304 GRAMERCY CIRCLE, ALEXANDRIA **N/A**
ALEXANDRIA, VA

SPILLS NO:

Region:	NO
Id:	1427
Incident Summary:	Not reported
Date In:	Not reported
Date Closed:	Not reported
Pollution Type:	OIL
Responsible Party:	Not reported
Facility Status:	**CLOSED**
Owner:	Not reported
Facility Contact:	LAST NAME UNKNOWN 703-799-0392
Facility Permitted:	Not reported
Facility Telephone:	703-780-0495
Time In:	Not reported
Reported By Name:	CARLA MEADRES
Reported By Telephone:	Not reported
Reported By Affiliation/Addr:	Not reported
Incident Response IR #:	Not reported
Responsible Party Address:	Not reported
Responsible Party City:	Not reported
Responsible Party State:	Not reported
Responsible Party Zip:	Not reported
Responsible Party Contact:	Not reported
Responsible Party Telephone:	Not reported
Owner Name:	Not reported
Owner Address:	Not reported
Owner City:	Not reported
Owner State:	Not reported
Owner Zip:	Not reported
Owner Contact:	Not reported
Owner Telephone:	Not reported
Incident Date:	Not reported
Incident Time:	Not reported
Petroleum:	Not reported
Solid Waste:	Not reported
Hazardous Waste:	Not reported
Water:	Not reported
Air:	Not reported
Sewage:	Not reported
Fish Kill:	Not reported
Threat Wetlands:	Not reported
Wetlands:	Not reported
Material Released:	Not reported
Possible Receptors:	Not reported
Quantity Released:	Not reported
Unit Released:	Not reported
Quantity In Water:	Not reported

Map ID	Site	Database(s)	EPA ID Number

4304 GRAMERCY CIRCLE (Continued) **S108926614**

Receiving Waters:	Not reported
River Basin:	1A
Inspection Date:	Not reported
Call Date:	Not reported
Inspector:	Not reported
Response Due:	Not reported
Response Received Date:	Not reported
Visit Needed:	Not reported
Open:	Not reported
Air Referral Date:	Not reported
Air Reg/ Permit Number:	Not reported
Waste Referral Date:	Not reported
Epa Id Or Permit Number:	Not reported
Water Referral Date:	Not reported
Water Permit Number:	Not reported
Remediation Referral Date:	Not reported
Remediation Pc Number:	Not reported
Enforcement Referral Date:	Not reported
Nov Number:	Not reported
Pc Number:	Not reported
Receive By:	Not reported
Case Officer:	Not reported
Case Type:	Not reported
Street Address:	4319 GRAMERCY CIRCLE, ALEXANDRIA
Polllutant:	Not reported
Impact:	Not reported
Spill Time:	Not reported
Spill Date:	Not reported
Spill Volume:	Not reported
Measure:	Not reported
Volume In Water:	Not reported
Stream Name:	POTOMAC RIVER
Investigation Date:	Not reported
Closure Date:	Not reported
Lab Results:	Not reported
Target Date:	Not reported
Prep Number:	94-4069
Report Date:	5/25/1994
Report Time:	1063
Pollutant Scr:	RELEASE TO STORM SEWER
Volume:	-1
Volume Esc:	-1
Future Recommendations:	LETTER SENT 6/1/94. CLOSED AS PREP ON 6/8/94.
Stream Code:	POT
Visit Date:	Not reported
Lab Date:	Not reported
File Close Date:	6/8/1994
Prep Copy:	Not reported
City:	ALEXANDRIA
Incident Summary:	Not reported
Reported:	Not reported
Results:	Not reported
Inspection Comments:	Not reported
Remarks:	FAMILY IS HISPANIC. REPORTED THAT FAMILY REGULARLY DUMPS OIL FROM OIL CHANGES INTO THE DRAIN AND STORM SEWER. SPOKE WITH SAGIDA MONTEZ ON 6/8/94. HE SAID THAT HE DOESN'T DUMP OIL IN NEARBY STORM SEWERS BECAUSE HE HAS OIL CHANGED A

Map ID	Site	Database(s)	EPA ID Number

1302 **BP STATION** **VA LTANKS** **S110323364**
8000 RICHMOND HWY **N/A**
ALEXANDRIA, VA

LTANKS:

Region:	NRO
CEDS Facility Id:	200000080013
Case Status:	**Closed**
Pollution Complaint #:	19881099
Reported:	06/17/1988
Case Closed Date:	11/03/1994
Program:	RP Lead
Federally Regulated UST (Y/N):	N
Regulated Petroleum UST (1):	N
Excluded UST (1):	N
Deferred UST (1):	N
Partially Deferred UST (1):	N
Exempt 1 UST (2):	N
Exempt 2 Heating Oil UST (2):	N
Small Heating Oil AST (2):	N
Regulated AST (3):	N
Unregulated AST (3):	N
Other Y/N:	N
Unknown Y/N:	N
Other Description:	Not reported
Heating Oil Category:	Not reported

Region:	NRO
CEDS Facility Id:	200000080013
Case Status:	**Closed**
Pollution Complaint #:	19780432
Reported:	01/28/1978
Case Closed Date:	08/05/1994
Program:	RP Lead
Federally Regulated UST (Y/N):	Y
Regulated Petroleum UST (1):	Y
Excluded UST (1):	N
Deferred UST (1):	N
Partially Deferred UST (1):	N
Exempt 1 UST (2):	N
Exempt 2 Heating Oil UST (2):	N
Small Heating Oil AST (2):	N
Regulated AST (3):	N
Unregulated AST (3):	N
Other Y/N:	N
Unknown Y/N:	N
Other Description:	Not reported
Heating Oil Category:	Not reported

1302 **B P SERV STATION NO 7464** **VA UST** **U003680828**
8000 RICHMOND HWY **N/A**
ALEXANDRIA, VA 22306

Facility:

Facility Id:	3015167
Facility Type:	GAS STATION
CEDS Facility ID:	200000080013

Owner:

Owner Id:	36877

Map ID	Site	Database(s)	EPA ID Number

B P SERV STATION NO 7464 (Continued) **U003680828**

Owner Name:	BP Oil Company
Owner Address:	1 W Pennsylvania Ave Ste 95
Owner Address2:	Not reported
Owner City, State, Zip:	Towson, MD 21204
Owner Type:	COMMERCIAL
Number of Active AST:	0
Number of Active UST:	0
Number of Inactive AST:	0
Number of Inactive UST:	5

UST:

Facility ID:	3015167
Federally Regulated:	Yes
Tank Number:	1
Tank Capacity:	6000
Tank Contents:	GASOLINE
Tank Status:	**REM FROM GRD**
Tank Type:	UST

Tank Material:

Install Date:	5/5/1972
Tank Materials: Bare Steel	No
Tank Materials: Cath Protect Steel	No
Tank Materials: Epoxy Steel	No
Tank Materials: Fiberglass	Yes
Tank Materials: Concrete	No
Tank Materials: Composite	No
Tank Materials: Double Walled	No
Tank Materials: Lined Interior	No
Tank Materials: Excav Liner	No
Tank Materials: Insulated Tank Jacket	No
Tank Materials: Repaired	No
Tank Materials: Unknown	No
Tank Materials: Other	No
Tank Materials: Other Note	Not reported

Release Detection:

Tank Release Detection: Leak Deferred	No
Tank Release Detection: Manual Gauge	No
Tank Release Detection: Auto Gauge	No
Tank Release Detection:Tank Tightness	No
Tank Release Detection: Vapor Monitor	No
Tank Release Detection: Inventory	No
Tank Release Detection: Stat Invent Recon	No
Tank Release Detection: Spill Install	No
Tank Release Detection: Overfill Install	No
Tank Release Detection: Groundwater	No
Tank Release Detection: Int Sec Containment	No
Tank Release Detection: Int Double Walled	No
Tank Release Detection: Other Method	No
Tank Release Detection: Other Note	Not reported
Pipe Release Detection: Leak Deferred	Not reported
Pipe Release Detection: Autoleak	Not reported
Pipe Release Detection: Line Tightness	No
Pipe Release Detection: Stat Invent Recon	No
Pipe Release Detection: Groundwater	No

Map ID	Site	Database(s)	EPA ID Number
	B P SERV STATION NO 7464 (Continued)		**U003680828**

Pipe Release Detection: Int Sec Containment	No
Pipe Release Det: Interior Double Walled	No
Pipe Release Detection: Other Method	No
Pipe Release Detection: Other Note	Not reported
Pipe Type:	UNKNOWN
Pipe Materials: Bare Steel	No
Pipe Materials: Galvanized Steel	No
Pipe Materials: Copper	No
Pipe Materials: Fiberglass	Yes
Pipe Materials: Cath Protect	No
Pipe Materials: Double Walled	No
Pipe Materials: Sec Containment	No
Pipe Materials: Repaired	No
Pipe Materials: Unknown	No
Pipe Materials: Other	No
Pipe Materials: Other Note	Not reported
Facility ID:	3015167
Federally Regulated:	Yes
Tank Number:	2
Tank Capacity:	6000
Tank Contents:	GASOLINE
Tank Status:	**REM FROM GRD**
Tank Type:	UST

Tank Material:

Install Date:	5/5/1972
Tank Materials: Bare Steel	No
Tank Materials: Cath Protect Steel	No
Tank Materials: Epoxy Steel	No
Tank Materials: Fiberglass	Yes
Tank Materials: Concrete	No
Tank Materials: Composite	No
Tank Materials: Double Walled	No
Tank Materials: Lined Interior	No
Tank Materials: Excav Liner	No
Tank Materials: Insulated Tank Jacket	No
Tank Materials: Repaired	No
Tank Materials: Unknown	No
Tank Materials: Other	No
Tank Materials: Other Note	Not reported

Release Detection:

Tank Release Detection: Leak Deferred	No
Tank Release Detection: Manual Gauge	No
Tank Release Detection: Auto Gauge	No
Tank Release Detection:Tank Tightness	No
Tank Release Detection: Vapor Monitor	No
Tank Release Detection: Inventory	No
Tank Release Detection: Stat Invent Recon	No
Tank Release Detection: Spill Install	No
Tank Release Detection: Overfill Install	No
Tank Release Detection: Groundwater	No
Tank Release Detection: Int Sec Containment	No

Map ID	Site	Database(s)	EPA ID Number

B P SERV STATION NO 7464 (Continued) **U003680828**

Tank Release Detection: Int Double Walled	No
Tank Release Detection: Other Method	No
Tank Release Detection: Other Note	Not reported
Pipe Release Detection: Leak Deferred	Not reported
Pipe Release Detection: Autoleak	Not reported
Pipe Release Detection: Line Tightness	No
Pipe Release Detection: Stat Invent Recon	No
Pipe Release Detection: Groundwater	No
Pipe Release Detection: Int Sec Containment	No
Pipe Release Det: Interior Double Walled	No
Pipe Release Detection: Other Method	No
Pipe Release Detection: Other Note	Not reported
Pipe Type:	UNKNOWN
Pipe Materials: Bare Steel	No
Pipe Materials: Galvanized Steel	No
Pipe Materials: Copper	No
Pipe Materials: Fiberglass	Yes
Pipe Materials: Cath Protect	No
Pipe Materials: Double Walled	No
Pipe Materials: Sec Containment	No
Pipe Materials: Repaired	No
Pipe Materials: Unknown	No
Pipe Materials: Other	No
Pipe Materials: Other Note	Not reported
Facility ID:	3015167
Federally Regulated:	Yes
Tank Number:	3
Tank Capacity:	6000
Tank Contents:	GASOLINE
Tank Status:	**REM FROM GRD**
Tank Type:	UST

Tank Material:

Install Date:	5/5/1972
Tank Materials: Bare Steel	No
Tank Materials: Cath Protect Steel	No
Tank Materials: Epoxy Steel	No
Tank Materials: Fiberglass	Yes
Tank Materials: Concrete	No
Tank Materials: Composite	No
Tank Materials: Double Walled	No
Tank Materials: Lined Interior	No
Tank Materials: Excav Liner	No
Tank Materials: Insulated Tank Jacket	No
Tank Materials: Repaired	No
Tank Materials: Unknown	No
Tank Materials: Other	No
Tank Materials: Other Note	Not reported

Release Detection:

Tank Release Detection: Leak Deferred	No
Tank Release Detection: Manual Gauge	No
Tank Release Detection: Auto Gauge	No

Map ID	Site	Database(s)	EPA ID Number

B P SERV STATION NO 7464 (Continued) **U003680828**

Tank Release Detection:Tank Tightness	No
Tank Release Detection: Vapor Monitor	No
Tank Release Detection: Inventory	No
Tank Release Detection: Stat Invent Recon	No
Tank Release Detection: Spill Install	No
Tank Release Detection: Overfill Install	No
Tank Release Detection: Groundwater	No
Tank Release Detection: Int Sec Containment	No
Tank Release Detection: Int Double Walled	No
Tank Release Detection: Other Method	No
Tank Release Detection: Other Note	Not reported
Pipe Release Detection: Leak Deferred	Not reported
Pipe Release Detection: Autoleak	Not reported
Pipe Release Detection: Line Tightness	No
Pipe Release Detection: Stat Invent Recon	No
Pipe Release Detection: Groundwater	No
Pipe Release Detection: Int Sec Containment	No
Pipe Release Det: Interior Double Walled	No
Pipe Release Detection: Other Method	No
Pipe Release Detection: Other Note	Not reported

Pipe Type:	UNKNOWN
Pipe Materials: Bare Steel	No
Pipe Materials: Galvanized Steel	No
Pipe Materials: Copper	No
Pipe Materials: Fiberglass	Yes
Pipe Materials: Cath Protect	No
Pipe Materials: Double Walled	No
Pipe Materials: Sec Containment	No
Pipe Materials: Repaired	No
Pipe Materials: Unknown	No
Pipe Materials: Other	No
Pipe Materials: Other Note	Not reported

Facility ID:	3015167
Federally Regulated:	Yes

Tank Number:	4
Tank Capacity:	6000
Tank Contents:	GASOLINE
Tank Status:	**REM FROM GRD**
Tank Type:	UST

Tank Material:

Install Date:	5/5/1972
Tank Materials: Bare Steel	No
Tank Materials: Cath Protect Steel	No
Tank Materials: Epoxy Steel	No
Tank Materials: Fiberglass	Yes
Tank Materials: Concrete	No
Tank Materials: Composite	No
Tank Materials: Double Walled	No
Tank Materials: Lined Interior	No
Tank Materials: Excav Liner	No
Tank Materials: Insulated Tank Jacket	No
Tank Materials: Repaired	No
Tank Materials: Unknown	No

Map ID	Site	Database(s)	EPA ID Number

B P SERV STATION NO 7464 (Continued) **U003680828**

Tank Materials: Other	No
Tank Materials: Other Note	Not reported

Release Detection:

Tank Release Detection: Leak Deferred	No
Tank Release Detection: Manual Gauge	No
Tank Release Detection: Auto Gauge	No
Tank Release Detection:Tank Tightness	No
Tank Release Detection: Vapor Monitor	No
Tank Release Detection: Inventory	No
Tank Release Detection: Stat Invent Recon	No
Tank Release Detection: Spill Install	No
Tank Release Detection: Overfill Install	No
Tank Release Detection: Groundwater	No
Tank Release Detection: Int Sec Containment	No
Tank Release Detection: Int Double Walled	No
Tank Release Detection: Other Method	No
Tank Release Detection: Other Note	Not reported
Pipe Release Detection: Leak Deferred	Not reported
Pipe Release Detection: Autoleak	Not reported
Pipe Release Detection: Line Tightness	No
Pipe Release Detection: Stat Invent Recon	No
Pipe Release Detection: Groundwater	No
Pipe Release Detection: Int Sec Containment	No
Pipe Release Det: Interior Double Walled	No
Pipe Release Detection: Other Method	No
Pipe Release Detection: Other Note	Not reported

Pipe Type:	UNKNOWN
Pipe Materials: Bare Steel	No
Pipe Materials: Galvanized Steel	No
Pipe Materials: Copper	No
Pipe Materials: Fiberglass	Yes
Pipe Materials: Cath Protect	No
Pipe Materials: Double Walled	No
Pipe Materials: Sec Containment	No
Pipe Materials: Repaired	No
Pipe Materials: Unknown	No
Pipe Materials: Other	No
Pipe Materials: Other Note	Not reported

Facility ID:	3015167
Federally Regulated:	Yes

Tank Number:	5
Tank Capacity:	1000
Tank Contents:	USED OIL
Tank Status:	**REM FROM GRD**
Tank Type:	UST

Tank Material:

Install Date:	5/5/1972
Tank Materials: Bare Steel	Yes
Tank Materials: Cath Protect Steel	No
Tank Materials: Epoxy Steel	No
Tank Materials: Fiberglass	No

Map ID	Site	Database(s)	EPA ID Number

B P SERV STATION NO 7464 (Continued) **U003680828**

Tank Materials: Concrete	No
Tank Materials: Composite	No
Tank Materials: Double Walled	No
Tank Materials: Lined Interior	No
Tank Materials: Excav Liner	No
Tank Materials: Insulated Tank Jacket	No
Tank Materials: Repaired	No
Tank Materials: Unknown	No
Tank Materials: Other	No
Tank Materials: Other Note	Not reported

Release Detection:

Tank Release Detection: Leak Deferred	No
Tank Release Detection: Manual Gauge	No
Tank Release Detection: Auto Gauge	No
Tank Release Detection:Tank Tightness	No
Tank Release Detection: Vapor Monitor	No
Tank Release Detection: Inventory	No
Tank Release Detection: Stat Invent Recon	No
Tank Release Detection: Spill Install	No
Tank Release Detection: Overfill Install	No
Tank Release Detection: Groundwater	No
Tank Release Detection: Int Sec Containment	No
Tank Release Detection: Int Double Walled	No
Tank Release Detection: Other Method	No
Tank Release Detection: Other Note	Not reported
Pipe Release Detection: Leak Deferred	Not reported
Pipe Release Detection: Autoleak	Not reported
Pipe Release Detection: Line Tightness	No
Pipe Release Detection: Stat Invent Recon	No
Pipe Release Detection: Groundwater	No
Pipe Release Detection: Int Sec Containment	No
Pipe Release Det: Interior Double Walled	No
Pipe Release Detection: Other Method	No
Pipe Release Detection: Other Note	Not reported

Pipe Type:	UNKNOWN
Pipe Materials: Bare Steel	No
Pipe Materials: Galvanized Steel	Yes
Pipe Materials: Copper	No
Pipe Materials: Fiberglass	No
Pipe Materials: Cath Protect	No
Pipe Materials: Double Walled	No
Pipe Materials: Sec Containment	No
Pipe Materials: Repaired	No
Pipe Materials: Unknown	No
Pipe Materials: Other	No
Pipe Materials: Other Note	Not reported

Map ID	Site	Database(s)	EPA ID Number
1302	**MR. KLEAN CARWASH** **8000 RICHMOND HWY** **FAIRFAX, VA**	**VA SPILLS**	**S108926443** **N/A**

SPILLS NO:

Region:	NO
Id:	1264
Incident Summary:	Not reported
Date In:	Not reported
Date Closed:	Not reported
Pollution Type:	UNKNOWN
Responsible Party:	Not reported
Facility Status:	**closed**
Owner:	Not reported
Facility Contact:	Not reported
Facility Permitted:	Not reported
Facility Telephone:	703-799-3782
Time In:	Not reported
Reported By Name:	TOM MOOREHOUSE
Reported By Telephone:	Not reported
Reported By Affiliation/Addr:	Not reported
Incident Response IR #:	Not reported
Responsible Party Address:	Not reported
Responsible Party City:	Not reported
Responsible Party State:	Not reported
Responsible Party Zip:	Not reported
Responsible Party Contact:	Not reported
Responsible Party Telephone:	Not reported
Owner Name:	Not reported
Owner Address:	Not reported
Owner City:	Not reported
Owner State:	Not reported
Owner Zip:	Not reported
Owner Contact:	Not reported
Owner Telephone:	Not reported
Incident Date:	Not reported
Incident Time:	Not reported
Petroleum:	Not reported
Solid Waste:	Not reported
Hazardous Waste:	Not reported
Water:	Not reported
Air:	Not reported
Sewage:	Not reported
Fish Kill:	Not reported
Threat Wetlands:	Not reported
Wetlands:	Not reported
Material Released:	Not reported
Possible Receptors:	Not reported
Quantity Released:	Not reported
Unit Released:	Not reported
Quantity In Water:	Not reported
Receiving Waters:	Not reported
River Basin:	1A
Inspection Date:	Not reported
Call Date:	Not reported
Inspector:	Not reported
Response Due:	Not reported
Response Received Date:	Not reported
Visit Needed:	Not reported

Map ID	Site	Database(s)	EPA ID Number

MR. KLEAN CARWASH (Continued) **S108926443**

Open:	Not reported
Air Referral Date:	Not reported
Air Reg/ Permit Number:	Not reported
Waste Referral Date:	Not reported
Epa Id Or Permit Number:	Not reported
Water Referral Date:	Not reported
Water Permit Number:	Not reported
Remediation Referral Date:	Not reported
Remediation Pc Number:	Not reported
Enforcement Referral Date:	Not reported
Nov Number:	Not reported
Pc Number:	Not reported
Receive By:	Not reported
Case Officer:	Not reported
Case Type:	Not reported
Street Address:	Not reported
Polllutant:	Not reported
Impact:	Not reported
Spill Time:	Not reported
Spill Date:	3/15/1994
Spill Volume:	Not reported
Measure:	Not reported
Volume In Water:	Not reported
Stream Name:	LITTLE HUNTING CREEK
Investigation Date:	Not reported
Closure Date:	Not reported
Lab Results:	Not reported
Target Date:	Not reported
Prep Number:	94-2881
Report Date:	3/16/1994
Report Time:	0809
Pollutant Scr:	UNKNOWN
Volume:	-1
Volume Esc:	-1
Future Recommendations:	SITE CHECK
Stream Code:	LIF
Visit Date:	Not reported
Lab Date:	Not reported
File Close Date:	Not reported
Prep Copy:	Not reported
City:	ALEXANDRIA
Incident Summary:	Not reported
Reported:	Not reported
Results:	Not reported
Inspection Comments:	Not reported
Remarks:	MR. MOOREHOUSE REPORTED SEEING COMPANY DISCHARGE CONTENTS OF HOLDING TANK INTO STORM SEWER ON 3/15/94. HE ALSO NOTICED A PIPE WITH GREEN STUFF COMING OUT OF IT AND RUNNING INTO SAME STORM DRAIN.

Map ID	Site	Database(s)	EPA ID Number
1302	**8010 RICHMOND HWY** **ALEXANDRIA, VA 22306**	**VA SPILLS**	**S118457224** **N/A**

SPILLS:

Fips City/County:	Fairfax County
Status:	Closed
Reference Id:	48880
IR Number:	2016-N-1923
Associated IR:	Not reported
Incident Date:	12/11/2015
Call Received Date:	12/21/2015
Closure Comments:	5-Day rec'd & in ECM.
Threat To:	Not reported
Terrorism (Y/N):	N
Characterize Incident:	Accidental
Incident Type:	Water
Incident Subtype:	SSO * Water
Materials:	Sewage (0-0 Unknown)
Effect To Receptor:	Impacted
Water Body:	Little Hunting Creek
Low Quantity To Water:	Not reported
High Quantity To Water:	Not reported
Quantity Units:	Unknown
Other Receptors:	Storm sewer
RP Company:	Not reported
RP Name:	Not reported
Property Owner:	Not reported
Property Company:	Not reported
Duration Of Event (Hrs):	0
Impacts:	SSO Reached Receiving Waters
Other Impacts:	Not reported
Steps Taken:	Repaired Pipe
Steps Taken Description:	Not reported
System Components:	Pipe Failure
Other System Components:	Not reported
Cause Of Event:	Investigation revealed that lateral from 8010 Richmond Hwy (7-ELEVEN) bored through the stormwater sewer structure, was broken and discharging into stormwater system
Corrective Action Taken:	WCD personnel notified property manager about the problem, who contacted facility management company Interstate to repair broken lateral.
Weather Status:	Dry
Precipitation (Wet):	0
Discharge Type:	Untreated
Discharge Volume:	0
Unknown Discharge (Y/N):	Y
Site Name:	BROKEN PRIVATE LATERAL IN FRONT OF 7-ELEVEN 8010 RICHMOND HWY
Closure Date:	12/30/2015
Orig. Call Incident Description:	On Wednesday December 9, 2015 WCD personnel conducted visual inspection of the area adjacent to private stormwater sewer outfall located near Trailer Park at 8018 Richmond Hwy in effort to locate the source of elevated Total Coliform in Little Hunting Creek. Investigation revealed suspicious discharge from stormwater sewer outfall accompanied with bacteria growth during dry weather conditions which could indicate presence of sanitary wastewater in stormwater system. CCTV inspection of private and VDOT owned stormwater system upstream of the outfall was conducted on 12/11/2015. Investigation revealed that lateral from 8010 Richmond Hwy (7-ELEVEN) bored through

Map ID	Site	Database(s)	EPA ID Number

(Continued) **S118457224**

the stormwater sewer structure, was broken and discharging into stormwater system. WCD personnel notified property manager about the problem, who contacted facility management company Interstate to repair broken lateral. Fairfax County Health Department and Virginia Department of Agriculture were notified about the incident. In Fairfax County, maintenance of a private lateral line is the property owner?s responsibility (Chapter 65-6-1 of the County Code).

Original Call Material Description: Wastewater
Original Call Location Description: 8010 Richmond Hwy, Alexandria, VA
Incident Ongoing at time of Call: N
Agencies Notified (Y/N): N
Other Agencies: Not reported
Permitted (Y/N): N
Call Reported By Company Name: Fairfax County Wastewater Collection Division
Call Property Owner Company Name: 7-Eleven Store#16010
Call Property Owner Name: Not reported
Site Summary: On Wednesday December 9, 2015 WCD personnel conducted visual inspection of the area adjacent to private stormwater sewer outfall located near Trailer Park at 8018 Richmond Hwy in effort to locate the source of elevated Total Coliform in Little Hunting Creek. Investigation revealed suspicious discharge from stormwater sewer outfall accompanied with bacteria growth during dry weather conditions which could indicate presence of sanitary wastewater in stormwater system. CCTV inspection of private and VDOT owned stormwater system upstream of the outfall was conducted on 12/11/2015. Investigation revealed that lateral from 8010 Richmond Hwy (7-ELEVEN) bored through the stormwater sewer structure, was broken and discharging into stormwater system. WCD personnel notified property manager about the problem, who contacted facility management company Interstate to repair broken lateral. Fairfax County Health Department and Virginia Department of Agriculture were notified about the incident. In Fairfax County, maintenance of a private lateral line is the property owner?s responsibility (Chapter 65-6-1 of the County

---

1302 **BP STATION** **VA LUST** **S103771241**
8018 RICHMOND HIGHWAY **N/A**
FAIRFAX, VA 0

LUST REG NO:
Region: NO
Facility ID: 3015167
Status: **Closed**
Tank Size: 0
Product: Not reported
Release Date: 01/28/1978
Closed Date: 8/5/1994
Case Type: Article 9
Case Officer: Randy Chapman
Pollution Complaint #: 78-0432
Permit Number: 0
Priority: -

Map ID	Site	Database(s)	EPA ID Number
1303	**FREDY'S SORTO** **8003 ASHBORO ROAD** **ALEXANDRIA, VA**	**VA RGA LUST**	**S115967703** **N/A**

RGA LUST:

2001	FREDY'S SORTO	8003 ASHBORO ROAD
1997	FREDY'S SORTO	8003 ASHBORO ROAD
1995	FREDY'S SORTO	8003 ASHBORO ROAD

Map ID	Site	Database(s)	EPA ID Number
1303	**SORTO FREDYS RESIDENCE** **8003 ASHBORO RD** **ALEXANDRIA, VA 22309**	**VA LUST** **VA LTANKS**	**S104407032** **N/A**

LUST REG NO:

Region:	NO
Facility ID:	3900557
Status:	**Open**
Tank Size:	0
Product:	Not reported
Release Date:	12/22/1994
Closed Date:	Not reported
Case Type:	Article 11
Case Officer:	Mark L. Miller
Pollution Complaint #:	95-4150
Permit Number:	0
Priority:	3

LTANKS:

Region:	NRO
CEDS Facility Id:	200000185759
Case Status:	**Closed**
Pollution Complaint #:	19954150
Reported:	12/22/1994
Case Closed Date:	04/26/2002
Program:	RP Lead
Federally Regulated UST (Y/N):	N
Regulated Petroleum UST (1):	N
Excluded UST (1):	N
Deferred UST (1):	N
Partially Deferred UST (1):	N
Exempt 1 UST (2):	N
Exempt 2 Heating Oil UST (2):	N
Small Heating Oil AST (2):	N
Regulated AST (3):	N
Unregulated AST (3):	N
Other Y/N:	N
Unknown Y/N:	N
Other Description:	Not reported
Heating Oil Category:	Not reported

Map ID	Site	Database(s)	EPA ID Number
1318	**SEQUOYAH CONDO** **3900 BLK OF WOODHUE PLACE** **ALEXANDRIA, VA 22309**	**VA SPILLS**	**S108325686** **N/A**

SPILLS:

Fips City/County:	Fairfax County
Status:	Not reported
Reference Id:	Not reported
IR Number:	2005-N-0594
Associated IR:	Not reported
Incident Date:	01/24/2005
Call Received Date:	01/24/2005
Closure Comments:	See Site Summary for details
Threat To:	Not reported
Terrorism (Y/N):	NO
Characterize Incident:	Not reported
Incident Type:	Water
Incident Subtype:	Water
Materials:	Oil (Unknown)(-1 - -1 Unknown)
Effect To Receptor:	Not reported
Water Body:	Not reported
Low Quantity To Water:	Not reported
High Quantity To Water:	Not reported
Quantity Units:	Not reported
Other Receptors:	Storm Sewer
RP Company:	Not reported
RP Name:	Not reported
Property Owner:	Not reported
Property Company:	Not reported
Duration Of Event (Hrs):	Not reported
Impacts:	Not reported
Other Impacts:	Not reported
Steps Taken:	Not reported
Steps Taken Description:	Not reported
System Components:	Not reported
Other System Components:	Not reported
Cause Of Event:	Not reported
Corrective Action Taken:	Not reported
Weather Status:	Not reported
Precipitation (Wet):	Not reported
Discharge Type:	Not reported
Discharge Volume:	Not reported
Unknown Discharge (Y/N):	NO
Site Name:	SEQUOYAH CONDO
Closure Date:	06/19/2006
Orig. Call Incident Description:	"Discovered dumping into the storm sewer looks like putty., grease, food bits. Have been complaining for a whil to HOA and they have done nothing. Will seen me a email and photos from this mornings incident, did not observe dumping activity"
Original Call Material Description:	grease
Original Call Location Description:	Sequoyah Condo-3900 Block of Woodhue Place-Alexandria-VA-22309-Fairfax County
Incident Ongoing at time of Call:	Not reported
Agencies Notified (Y/N):	NO
Other Agencies:	Not reported
Permitted (Y/N):	NO
Call Reported By Company Name:	Cary
Call Property Owner Company Name:	Not reported
Call Property Owner Name:	Not reported

Map ID	Site	Database(s)	EPA ID Number

SEQUOYAH CONDO (Continued) **S108325686**

Site Summary: Not reported

SPILLS NO:

Region:	NO
Id:	Not reported
Incident Summary:	Not reported
Date In:	1/24/2005
Date Closed:	6/19/2006
Pollution Type:	Not reported
Responsible Party:	Not reported
Facility Status:	**Not reported**
Owner:	Not reported
Facility Contact:	Not reported
Facility Permitted:	0
Facility Telephone:	Not reported
Time In:	10:48:00 AM
Reported By Name:	Cary
Reported By Telephone:	Not reported
Reported By Affiliation/Addr:	3946 Woodhue Place Alex. VA.
Incident Response IR #:	2005-N-0594
Responsible Party Address:	Not reported
Responsible Party City:	Not reported
Responsible Party State:	Not reported
Responsible Party Zip:	Not reported
Responsible Party Contact:	Not reported
Responsible Party Telephone:	Not reported
Owner Name:	Not reported
Owner Address:	Not reported
Owner City:	Not reported
Owner State:	Not reported
Owner Zip:	Not reported
Owner Contact:	Not reported
Owner Telephone:	Not reported
Incident Date:	1/24/2005
Incident Time:	Not reported
Petroleum:	0
Solid Waste:	0
Hazardous Waste:	0
Water:	-1
Air:	0
Sewage:	0
Fish Kill:	0
Threat Wetlands:	0
Wetlands:	0
Material Released:	grease
Possible Receptors:	storm sewer
Quantity Released:	Not reported
Unit Released:	Not reported
Quantity In Water:	Not reported
Receiving Waters:	Not reported
River Basin:	Not reported
Inspection Date:	Not reported
Call Date:	Not reported
Inspector:	Not reported
Response Due:	Not reported
Response Received Date:	Not reported
Visit Needed:	0

Map ID	Site	Database(s)	EPA ID Number

SEQUOYAH CONDO (Continued) **S108325686**

Open:	0
Air Referral Date:	Not reported
Air Reg/ Permit Number:	Not reported
Waste Referral Date:	Not reported
Epa Id Or Permit Number:	Not reported
Water Referral Date:	Not reported
Water Permit Number:	Not reported
Remediation Referral Date:	Not reported
Remediation Pc Number:	Not reported
Enforcement Referral Date:	Not reported
Nov Number:	Not reported
Pc Number:	Not reported
Receive By:	Not reported
Case Officer:	Not reported
Case Type:	Not reported
Street Address:	Not reported
Polllutant:	Not reported
Impact:	Not reported
Spill Time:	Not reported
Spill Date:	Not reported
Spill Volume:	Not reported
Measure:	Not reported
Volume In Water:	Not reported
Stream Name:	Not reported
Investigation Date:	Not reported
Closure Date:	Not reported
Lab Results:	Not reported
Target Date:	Not reported
Prep Number:	Not reported
Report Date:	Not reported
Report Time:	Not reported
Pollutant Scr:	Not reported
Volume:	Not reported
Volume Esc:	Not reported
Future Recommendations:	Not reported
Stream Code:	Not reported
Visit Date:	Not reported
Lab Date:	Not reported
File Close Date:	Not reported
Prep Copy:	Not reported
City:	Not reported
Incident Summary:	Discovered dumping into the storm sewer looks like putty., grease, food bits. Have been complaining for a whil to HOA and they have done nothing. Will seen me a email and photos from this mornings incident, did not observe dumping activity
Reported:	Not reported
Results:	Not reported
Inspection Comments:	Not reported
Remarks:	Not reported

Map ID	Site	Database(s)	EPA ID Number
1319	**3913 WOODHUE PL** **3913 WOODHUE PLACE** **ALEXNADRIA, VA 22309**	**VA SPILLS**	**S105922196** **N/A**

SPILLS:

Fips City/County:	Fairfax County
Status:	Not reported
Reference Id:	Not reported
IR Number:	2003-N-0819
Associated IR:	Not reported
Incident Date:	Not reported
Call Received Date:	05/02/2003
Closure Comments:	See Site Summary for details
Threat To:	Not reported
Terrorism (Y/N):	NO
Characterize Incident:	Not reported
Incident Type:	Air
Incident Subtype:	Air
Materials:	Smoke(-1 - -1 Unknown)
Effect To Receptor:	Not reported
Water Body:	Not reported
Low Quantity To Water:	Not reported
High Quantity To Water:	Not reported
Quantity Units:	Not reported
Other Receptors:	Not reported
RP Company:	Not reported
RP Name:	Not reported
Property Owner:	Not reported
Property Company:	Not reported
Duration Of Event (Hrs):	Not reported
Impacts:	Not reported
Other Impacts:	Not reported
Steps Taken:	Not reported
Steps Taken Description:	Not reported
System Components:	Not reported
Other System Components:	Not reported
Cause Of Event:	Not reported
Corrective Action Taken:	Not reported
Weather Status:	Not reported
Precipitation (Wet):	Not reported
Discharge Type:	Not reported
Discharge Volume:	Not reported
Unknown Discharge (Y/N):	NO
Site Name:	3913 WOODHUE PL
Closure Date:	05/09/2003
Orig. Call Incident Description:	burning CDD in fireplace
Original Call Material Description:	smoke (Qty=0)
Original Call Location Description:	3913 Woodhue Pl-3913 Woodhue Place-Alexandria-VA-22309-Fairfax County
Incident Ongoing at time of Call:	Not reported
Agencies Notified (Y/N):	NO
Other Agencies:	Not reported
Permitted (Y/N):	NO
Call Reported By Company Name:	Mark Northup
Call Property Owner Company Name:	Not reported
Call Property Owner Name:	Not reported
Site Summary:	Not reported

SPILLS NO:

Region:	NO

Map ID	Site	Database(s)	EPA ID Number

3913 WOODHUE PL (Continued) **S105922196**

Id:	Not reported
Incident Summary:	Not reported
Date In:	5/2/2003
Date Closed:	5/9/2003
Pollution Type:	Not reported
Responsible Party:	Not reported
Facility Status:	**Not reported**
Owner:	Not reported
Facility Contact:	Not reported
Facility Permitted:	0
Facility Telephone:	Not reported
Time In:	Not reported
Reported By Name:	Mark Northup
Reported By Telephone:	7038708936
Reported By Affiliation/Addr:	3917 Woodhue Pl
Incident Response IR #:	2003-N-0819
Responsible Party Address:	Not reported
Responsible Party City:	Not reported
Responsible Party State:	Not reported
Responsible Party Zip:	Not reported
Responsible Party Contact:	Not reported
Responsible Party Telephone:	Not reported
Owner Name:	Not reported
Owner Address:	Not reported
Owner City:	Not reported
Owner State:	Not reported
Owner Zip:	Not reported
Owner Contact:	Not reported
Owner Telephone:	Not reported
Incident Date:	Not reported
Incident Time:	Not reported
Petroleum:	0
Solid Waste:	0
Hazardous Waste:	0
Water:	0
Air:	-1
Sewage:	0
Fish Kill:	0
Threat Wetlands:	0
Wetlands:	0
Material Released:	smoke
Possible Receptors:	Not reported
Quantity Released:	0
Unit Released:	Not reported
Quantity In Water:	0
Receiving Waters:	Not reported
River Basin:	Not reported
Inspection Date:	5/8/2003
Call Date:	Not reported
Inspector:	KLL
Response Due:	Not reported
Response Received Date:	Not reported
Visit Needed:	0
Open:	0
Air Referral Date:	5/2/2003
Air Reg/ Permit Number:	NA
Waste Referral Date:	Not reported

Map ID	Site	Database(s)	EPA ID Number

3913 WOODHUE PL (Continued) **S105922196**

Epa Id Or Permit Number:	Not reported
Water Referral Date:	Not reported
Water Permit Number:	Not reported
Remediation Referral Date:	Not reported
Remediation Pc Number:	Not reported
Enforcement Referral Date:	Not reported
Nov Number:	Not reported
Pc Number:	Not reported
Receive By:	Not reported
Case Officer:	Not reported
Case Type:	Not reported
Street Address:	Not reported
Polllutant:	Not reported
Impact:	Not reported
Spill Time:	Not reported
Spill Date:	Not reported
Spill Volume:	Not reported
Measure:	Not reported
Volume In Water:	Not reported
Stream Name:	Not reported
Investigation Date:	Not reported
Closure Date:	Not reported
Lab Results:	Not reported
Target Date:	Not reported
Prep Number:	Not reported
Report Date:	Not reported
Report Time:	Not reported
Pollutant Scr:	Not reported
Volume:	Not reported
Volume Esc:	Not reported
Future Recommendations:	Not reported
Stream Code:	Not reported
Visit Date:	Not reported
Lab Date:	Not reported
File Close Date:	Not reported
Prep Copy:	Not reported
City:	Not reported
Incident Summary:	burning CDD in fireplace
Reported:	Not reported
Results:	Not reported
Inspection Comments:	Not reported
Remarks:	Not reported

1323 **VA SPILLS** **S108928724**
N/A

LAWRENCE ST AND ASHBORO DR
ALEXANDRIA, VA

SPILLS NO:

Region:	NO
Id:	3436
Incident Summary:	Not reported
Date In:	Not reported
Date Closed:	Not reported
Pollution Type:	fuel oil
Responsible Party:	Not reported
Facility Status:	**Not reported**
Owner:	Not reported
Facility Contact:	Not reported

Map ID	Site	Database(s)	EPA ID Number
	(Continued)		**S108928724**

Facility Permitted:	Not reported
Facility Telephone:	Not reported
Time In:	Not reported
Reported By Name:	Mrs. Thornhill
Reported By Telephone:	Not reported
Reported By Affiliation/Addr:	Not reported
Incident Response IR #:	Not reported
Responsible Party Address:	Not reported
Responsible Party City:	Not reported
Responsible Party State:	Not reported
Responsible Party Zip:	Not reported
Responsible Party Contact:	Not reported
Responsible Party Telephone:	Not reported
Owner Name:	Not reported
Owner Address:	Not reported
Owner City:	Not reported
Owner State:	Not reported
Owner Zip:	Not reported
Owner Contact:	Not reported
Owner Telephone:	Not reported
Incident Date:	Not reported
Incident Time:	Not reported
Petroleum:	Not reported
Solid Waste:	Not reported
Hazardous Waste:	Not reported
Water:	Not reported
Air:	Not reported
Sewage:	Not reported
Fish Kill:	Not reported
Threat Wetlands:	Not reported
Wetlands:	Not reported
Material Released:	Not reported
Possible Receptors:	Not reported
Quantity Released:	Not reported
Unit Released:	Not reported
Quantity In Water:	Not reported
Receiving Waters:	Not reported
River Basin:	Not reported
Inspection Date:	Not reported
Call Date:	Not reported
Inspector:	Not reported
Response Due:	Not reported
Response Received Date:	Not reported
Visit Needed:	Not reported
Open:	Not reported
Air Referral Date:	Not reported
Air Reg/ Permit Number:	Not reported
Waste Referral Date:	Not reported
Epa Id Or Permit Number:	Not reported
Water Referral Date:	Not reported
Water Permit Number:	Not reported
Remediation Referral Date:	Not reported
Remediation Pc Number:	Not reported
Enforcement Referral Date:	Not reported
Nov Number:	Not reported
Pc Number:	Not reported
Receive By:	Not reported

Map ID	Site	Database(s)	EPA ID Number

(Continued) **S108928724**

Case Officer:	Not reported
Case Type:	Not reported
Street Address:	Not reported
Polllutant:	Not reported
Impact:	Not reported
Spill Time:	Not reported
Spill Date:	Not reported
Spill Volume:	Not reported
Measure:	Not reported
Volume In Water:	Not reported
Stream Name:	Not reported
Investigation Date:	Not reported
Closure Date:	Not reported
Lab Results:	Not reported
Target Date:	Not reported
Prep Number:	88-790
Report Date:	3/25/1988
Report Time:	Not reported
Pollutant Scr:	Not reported
Volume:	Not reported
Volume Esc:	Not reported
Future Recommendations:	Not reported
Stream Code:	Not reported
Visit Date:	Not reported
Lab Date:	Not reported
File Close Date:	Not reported
Prep Copy:	Not reported
City:	Not reported
Incident Summary:	Not reported
Reported:	Not reported
Results:	Not reported
Inspection Comments:	Not reported
Remarks:	Not reported

1329 **KAPLAN PROPERTY** **VA RGA LUST** **S115973563**
8100 RICHMOND HIGHWAY **N/A**
ALEXANDRIA, VA

RGA LUST:

2001 KAPLAN PROPERTY 8100 RICHMOND HIGHWAY

1329 **KAPLAN PROPERTY** **VA LUST** **S104407390**
8100 RICHMOND HIGHWAY **VA LTANKS** **N/A**
FAIRFAX, VA 22309

LUST REG NO:

Region:	NO
Facility ID:	3900565
Status:	**Closed**
Tank Size:	Not reported
Product:	Not reported
Release Date:	08/25/1998
Closed Date:	9/1/1998
Case Type:	Article 11

Map ID	Site	Database(s)	EPA ID Number

KAPLAN PROPERTY (Continued) **S104407390**

Case Officer: Lewis E. Hilder
Pollution Complaint #: 99-3074
Permit Number: Not reported
Priority: Not reported

LTANKS:
Region: NRO
CEDS Facility Id: 200000185767
Case Status: **Closed**
Pollution Complaint #: 19993074
Reported: 08/25/1998
Case Closed Date: 09/01/1998
Program: RP Lead
Federally Regulated UST (Y/N): N
Regulated Petroleum UST (1): N
Excluded UST (1): N
Deferred UST (1): N
Partially Deferred UST (1): N
Exempt 1 UST (2): N
Exempt 2 Heating Oil UST (2): N
Small Heating Oil AST (2): N
Regulated AST (3): N
Unregulated AST (3): N
Other Y/N: N
Unknown Y/N: N
Other Description: Not reported
Heating Oil Category: Not reported

1329 **COMMUNITY MANAGEMENT CORP** **VA UST** **U003681549**
BUCKMAN RD AND RICHMOND HWY **N/A**
ALEXANDRIA, VA 22309

Facility:
Facility Id: 3021511
Facility Type: COMMERCIAL
CEDS Facility ID: 200000079279

Owner:
Owner Id: 35961
Owner Name: PINEWOOD SOUTH CONDO OWNERS
Owner Address: BUCKMAN RD. & RICHMOND HWY.
Owner Address2: Not reported
Owner City, State, Zip: ALEXANDRIA, VA 22309
Owner Type: COMMERCIAL
Number of Active AST: 0
Number of Active UST: 0
Number of Inactive AST: 0
Number of Inactive UST: 1

UST:
Facility ID: 3021511
Federally Regulated: No

Tank Number: 1
Tank Capacity: Not reported
Tank Contents: HEATING OIL
Tank Status: **PERM OUT OF USE**

Map ID	Site	Database(s)	EPA ID Number

COMMUNITY MANAGEMENT CORP (Continued) **U003681549**

Tank Type:	UST
Tank Material:	
Install Date:	Not reported
Tank Materials: Bare Steel	No
Tank Materials: Cath Protect Steel	No
Tank Materials: Epoxy Steel	No
Tank Materials: Fiberglass	No
Tank Materials: Concrete	No
Tank Materials: Composite	No
Tank Materials: Double Walled	No
Tank Materials: Lined Interior	No
Tank Materials: Excav Liner	No
Tank Materials: Insulated Tank Jacket	No
Tank Materials: Repaired	No
Tank Materials: Unknown	Yes
Tank Materials: Other	No
Tank Materials: Other Note	Not reported
Release Detection:	
Tank Release Detection: Leak Deferred	No
Tank Release Detection: Manual Gauge	No
Tank Release Detection: Auto Gauge	No
Tank Release Detection:Tank Tightness	No
Tank Release Detection: Vapor Monitor	No
Tank Release Detection: Inventory	No
Tank Release Detection: Stat Invent Recon	No
Tank Release Detection: Spill Install	No
Tank Release Detection: Overfill Install	No
Tank Release Detection: Groundwater	No
Tank Release Detection: Int Sec Containment	No
Tank Release Detection: Int Double Walled	No
Tank Release Detection: Other Method	No
Tank Release Detection: Other Note	Not reported
Pipe Release Detection: Leak Deferred	Not reported
Pipe Release Detection: Autoleak	Not reported
Pipe Release Detection: Line Tightness	No
Pipe Release Detection: Stat Invent Recon	No
Pipe Release Detection: Groundwater	No
Pipe Release Detection: Int Sec Containment	No
Pipe Release Det: Interior Double Walled	No
Pipe Release Detection: Other Method	No
Pipe Release Detection: Other Note	Not reported
Pipe Type:	UNKNOWN
Pipe Materials: Bare Steel	No
Pipe Materials: Galvanized Steel	No
Pipe Materials: Copper	No
Pipe Materials: Fiberglass	No
Pipe Materials: Cath Protect	No
Pipe Materials: Double Walled	No
Pipe Materials: Sec Containment	No
Pipe Materials: Repaired	No
Pipe Materials: Unknown	Yes
Pipe Materials: Other	No
Pipe Materials: Other Note	Not reported

Map ID	Site	Database(s)	EPA ID Number

1332 **SUCCESS MAGIC** **EDR Hist Auto** **1020763253**
8067 SAINT ANNES CT **N/A**
ALEXANDRIA, VA 22309

EDR Hist Auto

Year:	Name:	Type:
2007	SUCCESS MAGIC	Gasoline Service Stations
2008	SUCCESS MAGIC	Gasoline Service Stations

1335 **PINEWOOD LAKE TH** **VA SPILLS** **S106240717**
BEHIND 4347 LAWRENCE STREET **N/A**
ALEXANDRIA, VA 22309

SPILLS:

Fips City/County:	Fairfax County
Status:	Not reported
Reference Id:	Not reported
IR Number:	2003-N-0431
Associated IR:	Not reported
Incident Date:	01/06/2003
Call Received Date:	01/09/2003
Closure Comments:	See Site Summary for details
Threat To:	Not reported
Terrorism (Y/N):	NO
Characterize Incident:	Not reported
Incident Type:	Petroleum
Incident Subtype:	Petroleum
Materials:	Oil (Fuel-Diesel)(-1 - -1 Unknown)
Effect To Receptor:	Not reported
Water Body:	Not reported
Low Quantity To Water:	Not reported
High Quantity To Water:	Not reported
Quantity Units:	Not reported
Other Receptors:	Storm Water Pond
RP Company:	Not reported
RP Name:	Not reported
Property Owner:	Not reported
Property Company:	Not reported
Duration Of Event (Hrs):	Not reported
Impacts:	Not reported
Other Impacts:	Not reported
Steps Taken:	Not reported
Steps Taken Description:	Not reported
System Components:	Not reported
Other System Components:	Not reported
Cause Of Event:	Not reported
Corrective Action Taken:	Not reported
Weather Status:	Not reported
Precipitation (Wet):	Not reported
Discharge Type:	Not reported
Discharge Volume:	Not reported
Unknown Discharge (Y/N):	NO
Site Name:	PINEWOOD LAKE TH
Closure Date:	01/09/2003
Orig. Call Incident Description:	Fuel oil on lake mon night; cleared up mon night. No active release in area. No source ID
Original Call Material Description:	red dye diesel (Qty=0)
Original Call Location Description:	Pinewood Lake TH-Behind 4347 Lawrence Street-Alexandria-VA--Fairfax County

Map ID	Site	Database(s)	EPA ID Number

PINEWOOD LAKE TH (Continued) **S106240717**

Incident Ongoing at time of Call:	Not reported
Agencies Notified (Y/N):	NO
Other Agencies:	Not reported
Permitted (Y/N):	NO
Call Reported By Company Name:	Dean Sherick
Call Property Owner Company Name:	Not reported
Call Property Owner Name:	Not reported
Site Summary:	Not reported
Fips City/County:	Fairfax County
Status:	Not reported
Reference Id:	Not reported
IR Number:	2003-N-0453
Associated IR:	Not reported
Incident Date:	01/06/2003
Call Received Date:	01/09/2003
Closure Comments:	See Site Summary for details
Threat To:	Not reported
Terrorism (Y/N):	NO
Characterize Incident:	Not reported
Incident Type:	Petroleum
Incident Subtype:	Petroleum
Materials:	Oil (Fuel-Diesel)(1 - 1 Gallons)
Effect To Receptor:	Not reported
Water Body:	Pinewood Lake
Low Quantity To Water:	-1
High Quantity To Water:	-1
Quantity Units:	Gallons
Other Receptors:	Pinewood Lake (Stm Pond)
RP Company:	Not reported
RP Name:	Not reported
Property Owner:	Not reported
Property Company:	Not reported
Duration Of Event (Hrs):	Not reported
Impacts:	Not reported
Other Impacts:	Not reported
Steps Taken:	Not reported
Steps Taken Description:	Not reported
System Components:	Not reported
Other System Components:	Not reported
Cause Of Event:	Not reported
Corrective Action Taken:	Not reported
Weather Status:	Not reported
Precipitation (Wet):	Not reported
Discharge Type:	Not reported
Discharge Volume:	Not reported
Unknown Discharge (Y/N):	NO
Site Name:	PINEWOOD LAKE TH
Closure Date:	01/09/2003
Orig. Call Incident Description:	"small amount of red bye fuel oil found on lake Monday (1/6) night - cleaned up Mon night - no sources found, no active release on site. Notification only - no further action required"
Original Call Material Description:	red dye fule oil (Qty=1)
Original Call Location Description:	Pinewood Lake TH-Behind 4347 Lawrence Street-Alexandria-VA-22309-Fairfax County
Incident Ongoing at time of Call:	Not reported
Agencies Notified (Y/N):	NO

Map ID	Site	Database(s)	EPA ID Number

PINEWOOD LAKE TH (Continued) **S106240717**

Other Agencies:	Not reported
Permitted (Y/N):	NO
Call Reported By Company Name:	Dean Sherick
Call Property Owner Company Name:	Not reported
Call Property Owner Name:	Not reported
Site Summary:	Not reported

SPILLS NO:

Region:	NO
Id:	Not reported
Incident Summary:	Not reported
Date In:	1/9/2003
Date Closed:	1/9/2003
Pollution Type:	Not reported
Responsible Party:	Not reported
Facility Status:	**Not reported**
Owner:	Not reported
Facility Contact:	Not reported
Facility Permitted:	0
Facility Telephone:	Not reported
Time In:	8:35:00 AM
Reported By Name:	Dean Sherrick
Reported By Telephone:	Not reported
Reported By Affiliation/Addr:	Fairfax FMO
Incident Response IR #:	2003-N-0431
Responsible Party Address:	Not reported
Responsible Party City:	Not reported
Responsible Party State:	Not reported
Responsible Party Zip:	Not reported
Responsible Party Contact:	Not reported
Responsible Party Telephone:	Not reported
Owner Name:	Not reported
Owner Address:	Not reported
Owner City:	Not reported
Owner State:	Not reported
Owner Zip:	Not reported
Owner Contact:	Not reported
Owner Telephone:	Not reported
Incident Date:	1/6/2003
Incident Time:	Not reported
Petroleum:	-1
Solid Waste:	0
Hazardous Waste:	0
Water:	0
Air:	0
Sewage:	0
Fish Kill:	0
Threat Wetlands:	0
Wetlands:	0
Material Released:	red dye diesel
Possible Receptors:	storm water pond
Quantity Released:	0
Unit Released:	Not reported
Quantity In Water:	0
Receiving Waters:	Not reported
River Basin:	Not reported
Inspection Date:	Not reported

Map ID	Site	Database(s)	EPA ID Number

PINEWOOD LAKE TH (Continued) **S106240717**

Call Date:	Not reported
Inspector:	PZG
Response Due:	Not reported
Response Received Date:	Not reported
Visit Needed:	0
Open:	0
Air Referral Date:	Not reported
Air Reg/ Permit Number:	Not reported
Waste Referral Date:	Not reported
Epa Id Or Permit Number:	Not reported
Water Referral Date:	Not reported
Water Permit Number:	Not reported
Remediation Referral Date:	Not reported
Remediation Pc Number:	Not reported
Enforcement Referral Date:	Not reported
Nov Number:	Not reported
Pc Number:	Not reported
Receive By:	Not reported
Case Officer:	Not reported
Case Type:	Not reported
Street Address:	Not reported
Polllutant:	Not reported
Impact:	Not reported
Spill Time:	Not reported
Spill Date:	Not reported
Spill Volume:	Not reported
Measure:	Not reported
Volume In Water:	Not reported
Stream Name:	Not reported
Investigation Date:	Not reported
Closure Date:	Not reported
Lab Results:	Not reported
Target Date:	Not reported
Prep Number:	Not reported
Report Date:	Not reported
Report Time:	Not reported
Pollutant Scr:	Not reported
Volume:	Not reported
Volume Esc:	Not reported
Future Recommendations:	Not reported
Stream Code:	Not reported
Visit Date:	Not reported
Lab Date:	Not reported
File Close Date:	Not reported
Prep Copy:	Not reported
City:	Not reported
Incident Summary:	Fuel oil on lake mon night; cleared up mon night. No active release in area. No source ID
Reported:	Not reported
Results:	Not reported
Inspection Comments:	Not reported
Remarks:	Not reported
Region:	NO
Id:	Not reported
Incident Summary:	Not reported
Date In:	1/9/2003

Map ID	Site	Database(s)	EPA ID Number

PINEWOOD LAKE TH (Continued) **S106240717**

Date Closed:	1/9/2003
Pollution Type:	Not reported
Responsible Party:	Not reported
Facility Status:	**Not reported**
Owner:	Not reported
Facility Contact:	Not reported
Facility Permitted:	0
Facility Telephone:	Not reported
Time In:	8:35:00 AM
Reported By Name:	Dean Sherick
Reported By Telephone:	Not reported
Reported By Affiliation/Addr:	Fairfax FMO
Incident Response IR #:	2003-N-0453
Responsible Party Address:	Not reported
Responsible Party City:	Not reported
Responsible Party State:	Not reported
Responsible Party Zip:	Not reported
Responsible Party Contact:	Not reported
Responsible Party Telephone:	Not reported
Owner Name:	Not reported
Owner Address:	Not reported
Owner City:	Not reported
Owner State:	Not reported
Owner Zip:	Not reported
Owner Contact:	Not reported
Owner Telephone:	Not reported
Incident Date:	1/6/2003
Incident Time:	Not reported
Petroleum:	-1
Solid Waste:	0
Hazardous Waste:	0
Water:	0
Air:	0
Sewage:	0
Fish Kill:	0
Threat Wetlands:	0
Wetlands:	0
Material Released:	red dye fule oil
Possible Receptors:	Pinewood Lake (Stm pond)
Quantity Released:	1
Unit Released:	gallons
Quantity In Water:	0
Receiving Waters:	Not reported
River Basin:	Not reported
Inspection Date:	Not reported
Call Date:	Not reported
Inspector:	PZG
Response Due:	Not reported
Response Received Date:	Not reported
Visit Needed:	0
Open:	0
Air Referral Date:	Not reported
Air Reg/ Permit Number:	Not reported
Waste Referral Date:	Not reported
Epa Id Or Permit Number:	Not reported
Water Referral Date:	Not reported
Water Permit Number:	Not reported

Map ID	Site	Database(s)	EPA ID Number

PINEWOOD LAKE TH (Continued) **S106240717**

Remediation Referral Date:	Not reported
Remediation Pc Number:	Not reported
Enforcement Referral Date:	Not reported
Nov Number:	Not reported
Pc Number:	Not reported
Receive By:	Not reported
Case Officer:	Not reported
Case Type:	Not reported
Street Address:	Not reported
Polllutant:	Not reported
Impact:	Not reported
Spill Time:	Not reported
Spill Date:	Not reported
Spill Volume:	Not reported
Measure:	Not reported
Volume In Water:	Not reported
Stream Name:	Not reported
Investigation Date:	Not reported
Closure Date:	Not reported
Lab Results:	Not reported
Target Date:	Not reported
Prep Number:	Not reported
Report Date:	Not reported
Report Time:	Not reported
Pollutant Scr:	Not reported
Volume:	Not reported
Volume Esc:	Not reported
Future Recommendations:	Not reported
Stream Code:	Not reported
Visit Date:	Not reported
Lab Date:	Not reported
File Close Date:	Not reported
Prep Copy:	Not reported
City:	Not reported
Incident Summary:	small amount of red bye fuel oil found on lake Monday (1/6) night - cleaned up Mon night - no sources found, no active release on site. Notification only - no further action required
Reported:	Not reported
Results:	Not reported
Inspection Comments:	Not reported
Remarks:	Not reported

1347 **CARYDALE APARTMENT MANAGEMENT** **ICIS** **1010036735**
3708 ROLLING HILLS AVENUE **FINDS** **N/A**
ALEXANDRIA, VA 22309 **ECHO**

ICIS:

Enforcement Action ID:	03-2006-0004
FRS ID:	110028244709
Action Name:	CARYDALE APT MANAGEMENT LLC DBA CARYDALE ENTERPRISES (SB)
Facility Name:	CARYDALE APARTMENT MANAGEMENT
Facility Address:	3708 ROLLING HILLS AVENUE ALEXANDRIA, VA 22309
Enforcement Action Type:	TSCA 16 Action For Penalty
Facility County:	FAIRFAX
Program System Acronym:	ICIS
Enforcement Action Forum Desc:	Administrative - Formal
EA Type Code:	16

Map ID	Site	Database(s)	EPA ID Number

CARYDALE APARTMENT MANAGEMENT (Continued) **1010036735**

Facility SIC Code: Not reported
Federal Facility ID: Not reported
Latitude in Decimal Degrees: 38.737696
Longitude in Decimal Degrees: -77.09496
Permit Type Desc: Not reported
Program System Acronym: 600007891
Facility NAICS Code: Not reported
Tribal Land Code: Not reported

Facility Name: CARYDALE APARTMENT MANAGEMENT
Address: 3708 ROLLING HILLS AVENUE
Tribal Indicator: N
Fed Facility: Not reported
NAIC Code: Not reported
SIC Code: Not reported

FINDS:

Registry ID: 110028244709

Environmental Interest/Information System
ICIS (Integrated Compliance Information System) is the Integrated Compliance Information System and provides a database that, when complete, will contain integrated Enforcement and Compliance information across most of EPA's programs. The vision for ICIS is to replace EPA's independent databases that contain Enforcement data with a single repository for that information. Currently, ICIS contains all Federal Administrative and Judicial enforcement actions. This information is maintained in ICIS by EPA in the Regional offices and it Headquarters. A future release of ICIS will replace the Permit Compliance System (PCS) which supports the NPDES and will integrate that information with Federal actions already in the system. ICIS also has the capability to track other activities occurring in the Region that support Compliance and Enforcement programs. These include; Incident Tracking, Compliance Assistance, and Compliance Monitoring.

Click this hyperlink while viewing on your computer to access additional FINDS: detail in the EDR Site Report.

ECHO:
Envid: 1010036735
Registry ID: 110028244709
DFR URL: http://echo.epa.gov/detailed-facility-report?fid=110028244709

1347 **CARYDALE APARTMENT MANAGEMENT** **ICIS** **1010036736**
3709 ROLLING HILLS AVENUE **FINDS** **N/A**
ALEXANDRIA, VA 22309 **ECHO**

ICIS:
Enforcement Action ID: 03-2006-0004
FRS ID: 110028244718
Action Name: CARYDALE APT MANAGEMENT LLC DBA CARYDALE ENTERPRISES (SB)
Facility Name: CARYDALE APARTMENT MANAGEMENT
Facility Address: 3709 ROLLING HILLS AVENUE
ALEXANDRIA, VA 22309

Map ID	Site	Database(s)	EPA ID Number

CARYDALE APARTMENT MANAGEMENT (Continued) **1010036736**

Enforcement Action Type:	TSCA 16 Action For Penalty
Facility County:	FAIRFAX
Program System Acronym:	ICIS
Enforcement Action Forum Desc:	Administrative - Formal
EA Type Code:	16
Facility SIC Code:	Not reported
Federal Facility ID:	Not reported
Latitude in Decimal Degrees:	38.737696
Longitude in Decimal Degrees:	-77.09496
Permit Type Desc:	Not reported
Program System Acronym:	600007892
Facility NAICS Code:	Not reported
Tribal Land Code:	Not reported

Facility Name:	CARYDALE APARTMENT MANAGEMENT
Address:	3709 ROLLING HILLS AVENUE
Tribal Indicator:	N
Fed Facility:	Not reported
NAIC Code:	Not reported
SIC Code:	Not reported

FINDS:

Registry ID: 110028244718

Environmental Interest/Information System

ICIS (Integrated Compliance Information System) is the Integrated Compliance Information System and provides a database that, when complete, will contain integrated Enforcement and Compliance information across most of EPA's programs. The vision for ICIS is to replace EPA's independent databases that contain Enforcement data with a single repository for that information. Currently, ICIS contains all Federal Administrative and Judicial enforcement actions. This information is maintained in ICIS by EPA in the Regional offices and it Headquarters. A future release of ICIS will replace the Permit Compliance System (PCS) which supports the NPDES and will integrate that information with Federal actions already in the system. ICIS also has the capability to track other activities occurring in the Region that support Compliance and Enforcement programs. These include; Incident Tracking, Compliance Assistance, and Compliance Monitoring.

Click this hyperlink while viewing on your computer to access additional FINDS: detail in the EDR Site Report.

ECHO:

Envid:	1010036736
Registry ID:	110028244718
DFR URL:	http://echo.epa.gov/detailed-facility-report?fid=110028244718

Map ID	Site	Database(s)	EPA ID Number
1350	**EMMANUEL BAPTIST CHURCH** **3801 BUCKMAN RD** **ALEXANDRIA, VA 22309**	**VA LTANKS**	**S114544451** **N/A**

LTANKS:

Region:	NRO
CEDS Facility Id:	200000872617
Case Status:	**Closed**
Pollution Complaint #:	20143056
Reported:	09/30/2013
Case Closed Date:	01/15/2014
Program:	RP Lead
Federally Regulated UST (Y/N):	N
Regulated Petroleum UST (1):	N
Excluded UST (1):	N
Deferred UST (1):	N
Partially Deferred UST (1):	N
Exempt 1 UST (2):	N
Exempt 2 Heating Oil UST (2):	Y
Small Heating Oil AST (2):	N
Regulated AST (3):	N
Unregulated AST (3):	N
Other Y/N:	N
Unknown Y/N:	N
Other Description:	Not reported
Heating Oil Category:	Category 1

Map ID	Site	Database(s)	EPA ID Number
1351	**CUSTOM TRANSMISSION SERVICE, INC.** **8130 RICHMOND HWY.** **ALEXANDRIA, VA 22309**	**FINDS** **ECHO**	**1016135295** **N/A**

FINDS:

Registry ID: 110005260519

Environmental Interest/Information System

RCRAInfo is a national information system that supports the Resource Conservation and Recovery Act (RCRA) program through the tracking of events and activities related to facilities that generate, transport, and treat, store, or dispose of hazardous waste. RCRAInfo allows RCRA program staff to track the notification, permit, compliance, and corrective action activities required under RCRA.

Click this hyperlink while viewing on your computer to access additional FINDS: detail in the EDR Site Report.

ECHO:

Envid:	1016135295
Registry ID:	110005260519
DFR URL:	http://echo.epa.gov/detailed-facility-report?fid=110005260519

Map ID	Site	Database(s)	EPA ID Number
1351	**CUSTOM TRANSMISSION SERVICE, INC.** **8130 RICHMOND HWY.** **ALEXANDRIA, VA 22309**	**RCRA-CESQG** **VA UST**	**1004791649** **VAR000015933**

RCRA-CESQG:

Date form received by agency:	04/19/2000
Facility name:	CUSTOM TRANSMISSION SERVICE, INC.
Facility address:	8130 RICHMOND HWY. ALEXANDRIA, VA 22309
EPA ID:	VAR000015933
Contact:	GREGORY RAMSEY
Contact address:	8130 RICHMOND HWY. ALEXANDRIA, VA 22309
Contact country:	US
Contact telephone:	703-780-5503
Contact email:	Not reported
EPA Region:	03
Classification:	Conditionally Exempt Small Quantity Generator
Description:	Handler: generates 100 kg or less of hazardous waste per calendar month, and accumulates 1000 kg or less of hazardous waste at any time; or generates 1 kg or less of acutely hazardous waste per calendar month, and accumulates at any time: 1 kg or less of acutely hazardous waste; or 100 kg or less of any residue or contaminated soil, waste or other debris resulting from the cleanup of a spill, into or on any land or water, of acutely hazardous waste; or generates 100 kg or less of any residue or contaminated soil, waste or other debris resulting from the cleanup of a spill, into or on any land or water, of acutely hazardous waste during any calendar month, and accumulates at any time: 1 kg or less of acutely hazardous waste; or 100 kg or less of any residue or contaminated soil, waste or other debris resulting from the cleanup of a spill, into or on any land or water, of acutely hazardous waste

Owner/Operator Summary:

Owner/operator name:	CLAUDE A. RAMSEY
Owner/operator address:	8130 RICHMOND HWY. ALEXANDRIA, VA 22309
Owner/operator country:	Not reported
Owner/operator telephone:	703-780-5503
Owner/operator email:	Not reported
Owner/operator fax:	Not reported
Owner/operator extension:	Not reported
Legal status:	Private
Owner/Operator Type:	Owner
Owner/Op start date:	Not reported
Owner/Op end date:	Not reported

Handler Activities Summary:

U.S. importer of hazardous waste:	No
Mixed waste (haz. and radioactive):	No
Recycler of hazardous waste:	No
Transporter of hazardous waste:	No
Treater, storer or disposer of HW:	No
Underground injection activity:	No
On-site burner exemption:	No
Furnace exemption:	No
Used oil fuel burner:	No
Used oil processor:	No

Map ID	Site	Database(s)	EPA ID Number

CUSTOM TRANSMISSION SERVICE, INC. (Continued) **1004791649**

User oil refiner: No
Used oil fuel marketer to burner: No
Used oil Specification marketer: No
Used oil transfer facility: No
Used oil transporter: No

. Waste code: D001
. Waste name: IGNITABLE WASTE

. Waste code: D002
. Waste name: CORROSIVE WASTE

. Waste code: D018
. Waste name: BENZENE

. Waste code: D039
. Waste name: TETRACHLOROETHYLENE

. Waste code: D040
. Waste name: TRICHLORETHYLENE

Violation Status: No violations found

Facility:
Facility Id: 3024369
Facility Type: COMMERCIAL
CEDS Facility ID: 200000079021

Owner:
Owner Id: 31626
Owner Name: ELOISE R STONE
Owner Address: 10300 BUSHMAN DR.; APT. 203
Owner Address2: FAIRFAX
Owner City, State, Zip: OAKTON, VA 22124
Owner Type: COMMERCIAL
Number of Active AST: 0
Number of Active UST: 0
Number of Inactive AST: 0
Number of Inactive UST: 4

UST:
Facility ID: 3024369
Federally Regulated: Yes

Tank Number: R1
Tank Capacity: 4000
Tank Contents: GASOLINE
Tank Status: **REM FROM GRD**
Tank Type: UST

Tank Material:
Install Date: Not reported
Tank Materials: Bare Steel Yes
Tank Materials: Cath Protect Steel No
Tank Materials: Epoxy Steel No
Tank Materials: Fiberglass No
Tank Materials: Concrete No
Tank Materials: Composite No

Map ID	Site	Database(s)	EPA ID Number

CUSTOM TRANSMISSION SERVICE, INC. (Continued) **1004791649**

Tank Materials: Double Walled	No
Tank Materials: Lined Interior	No
Tank Materials: Excav Liner	No
Tank Materials: Insulated Tank Jacket	No
Tank Materials: Repaired	No
Tank Materials: Unknown	No
Tank Materials: Other	No
Tank Materials: Other Note	Not reported

Release Detection:

Tank Release Detection: Leak Deferred	No
Tank Release Detection: Manual Gauge	No
Tank Release Detection: Auto Gauge	No
Tank Release Detection:Tank Tightness	No
Tank Release Detection: Vapor Monitor	No
Tank Release Detection: Inventory	No
Tank Release Detection: Stat Invent Recon	No
Tank Release Detection: Spill Install	No
Tank Release Detection: Overfill Install	No
Tank Release Detection: Groundwater	No
Tank Release Detection: Int Sec Containment	No
Tank Release Detection: Int Double Walled	No
Tank Release Detection: Other Method	No
Tank Release Detection: Other Note	Not reported
Pipe Release Detection: Leak Deferred	Not reported
Pipe Release Detection: Autoleak	Not reported
Pipe Release Detection: Line Tightness	No
Pipe Release Detection: Stat Invent Recon	No
Pipe Release Detection: Groundwater	No
Pipe Release Detection: Int Sec Containment	No
Pipe Release Det: Interior Double Walled	No
Pipe Release Detection: Other Method	No
Pipe Release Detection: Other Note	Not reported

Pipe Type:	VALVE: SUCTION
Pipe Materials: Bare Steel	No
Pipe Materials: Galvanized Steel	Yes
Pipe Materials: Copper	No
Pipe Materials: Fiberglass	No
Pipe Materials: Cath Protect	No
Pipe Materials: Double Walled	No
Pipe Materials: Sec Containment	No
Pipe Materials: Repaired	No
Pipe Materials: Unknown	No
Pipe Materials: Other	No
Pipe Materials: Other Note	Not reported

Facility ID:	3024369
Federally Regulated:	Yes
Tank Number:	R2
Tank Capacity:	4000
Tank Contents:	GASOLINE
Tank Status:	**REM FROM GRD**
Tank Type:	UST

Map ID	Site	Database(s)	EPA ID Number

CUSTOM TRANSMISSION SERVICE, INC. (Continued) **1004791649**

Tank Material:

Install Date:	Not reported
Tank Materials: Bare Steel	Yes
Tank Materials: Cath Protect Steel	No
Tank Materials: Epoxy Steel	No
Tank Materials: Fiberglass	No
Tank Materials: Concrete	No
Tank Materials: Composite	No
Tank Materials: Double Walled	No
Tank Materials: Lined Interior	No
Tank Materials: Excav Liner	No
Tank Materials: Insulated Tank Jacket	No
Tank Materials: Repaired	No
Tank Materials: Unknown	No
Tank Materials: Other	No
Tank Materials: Other Note	Not reported

Release Detection:

Tank Release Detection: Leak Deferred	No
Tank Release Detection: Manual Gauge	No
Tank Release Detection: Auto Gauge	No
Tank Release Detection:Tank Tightness	No
Tank Release Detection: Vapor Monitor	No
Tank Release Detection: Inventory	No
Tank Release Detection: Stat Invent Recon	No
Tank Release Detection: Spill Install	No
Tank Release Detection: Overfill Install	No
Tank Release Detection: Groundwater	No
Tank Release Detection: Int Sec Containment	No
Tank Release Detection: Int Double Walled	No
Tank Release Detection: Other Method	No
Tank Release Detection: Other Note	Not reported
Pipe Release Detection: Leak Deferred	Not reported
Pipe Release Detection: Autoleak	Not reported
Pipe Release Detection: Line Tightness	No
Pipe Release Detection: Stat Invent Recon	No
Pipe Release Detection: Groundwater	No
Pipe Release Detection: Int Sec Containment	No
Pipe Release Det: Interior Double Walled	No
Pipe Release Detection: Other Method	No
Pipe Release Detection: Other Note	Not reported

Pipe Type:	VALVE: SUCTION
Pipe Materials: Bare Steel	No
Pipe Materials: Galvanized Steel	Yes
Pipe Materials: Copper	No
Pipe Materials: Fiberglass	No
Pipe Materials: Cath Protect	No
Pipe Materials: Double Walled	No
Pipe Materials: Sec Containment	No
Pipe Materials: Repaired	No
Pipe Materials: Unknown	No
Pipe Materials: Other	No
Pipe Materials: Other Note	Not reported

Map ID	Site	Database(s)	EPA ID Number

CUSTOM TRANSMISSION SERVICE, INC. (Continued) **1004791649**

Facility ID:	3024369
Federally Regulated:	Yes
Tank Number:	R3
Tank Capacity:	4000
Tank Contents:	GASOLINE
Tank Status:	**REM FROM GRD**
Tank Type:	UST

Tank Material:

Install Date:	Not reported
Tank Materials: Bare Steel	Yes
Tank Materials: Cath Protect Steel	No
Tank Materials: Epoxy Steel	No
Tank Materials: Fiberglass	No
Tank Materials: Concrete	No
Tank Materials: Composite	No
Tank Materials: Double Walled	No
Tank Materials: Lined Interior	No
Tank Materials: Excav Liner	No
Tank Materials: Insulated Tank Jacket	No
Tank Materials: Repaired	No
Tank Materials: Unknown	No
Tank Materials: Other	No
Tank Materials: Other Note	Not reported

Release Detection:

Tank Release Detection: Leak Deferred	No
Tank Release Detection: Manual Gauge	No
Tank Release Detection: Auto Gauge	No
Tank Release Detection:Tank Tightness	No
Tank Release Detection: Vapor Monitor	No
Tank Release Detection: Inventory	No
Tank Release Detection: Stat Invent Recon	No
Tank Release Detection: Spill Install	No
Tank Release Detection: Overfill Install	No
Tank Release Detection: Groundwater	No
Tank Release Detection: Int Sec Containment	No
Tank Release Detection: Int Double Walled	No
Tank Release Detection: Other Method	No
Tank Release Detection: Other Note	Not reported
Pipe Release Detection: Leak Deferred	Not reported
Pipe Release Detection: Autoleak	Not reported
Pipe Release Detection: Line Tightness	No
Pipe Release Detection: Stat Invent Recon	No
Pipe Release Detection: Groundwater	No
Pipe Release Detection: Int Sec Containment	No
Pipe Release Det: Interior Double Walled	No
Pipe Release Detection: Other Method	No
Pipe Release Detection: Other Note	Not reported
Pipe Type:	VALVE: SUCTION
Pipe Materials: Bare Steel	No
Pipe Materials: Galvanized Steel	Yes
Pipe Materials: Copper	No
Pipe Materials: Fiberglass	No
Pipe Materials: Cath Protect	No

Map ID	Site	Database(s)	EPA ID Number

CUSTOM TRANSMISSION SERVICE, INC. (Continued) **1004791649**

Pipe Materials: Double Walled	No
Pipe Materials: Sec Containment	No
Pipe Materials: Repaired	No
Pipe Materials: Unknown	No
Pipe Materials: Other	No
Pipe Materials: Other Note	Not reported
Facility ID:	3024369
Federally Regulated:	Yes
Tank Number:	R4
Tank Capacity:	550
Tank Contents:	USED OIL
Tank Status:	**REM FROM GRD**
Tank Type:	UST

Tank Material:

Install Date:	Not reported
Tank Materials: Bare Steel	Yes
Tank Materials: Cath Protect Steel	No
Tank Materials: Epoxy Steel	No
Tank Materials: Fiberglass	No
Tank Materials: Concrete	No
Tank Materials: Composite	No
Tank Materials: Double Walled	No
Tank Materials: Lined Interior	No
Tank Materials: Excav Liner	No
Tank Materials: Insulated Tank Jacket	No
Tank Materials: Repaired	No
Tank Materials: Unknown	No
Tank Materials: Other	No
Tank Materials: Other Note	Not reported

Release Detection:

Tank Release Detection: Leak Deferred	No
Tank Release Detection: Manual Gauge	No
Tank Release Detection: Auto Gauge	No
Tank Release Detection:Tank Tightness	No
Tank Release Detection: Vapor Monitor	No
Tank Release Detection: Inventory	No
Tank Release Detection: Stat Invent Recon	No
Tank Release Detection: Spill Install	No
Tank Release Detection: Overfill Install	No
Tank Release Detection: Groundwater	No
Tank Release Detection: Int Sec Containment	No
Tank Release Detection: Int Double Walled	No
Tank Release Detection: Other Method	No
Tank Release Detection: Other Note	Not reported
Pipe Release Detection: Leak Deferred	Not reported
Pipe Release Detection: Autoleak	Not reported
Pipe Release Detection: Line Tightness	No
Pipe Release Detection: Stat Invent Recon	No
Pipe Release Detection: Groundwater	No
Pipe Release Detection: Int Sec Containment	No
Pipe Release Det: Interior Double Walled	No
Pipe Release Detection: Other Method	No

Map ID	Site	Database(s)	EPA ID Number

CUSTOM TRANSMISSION SERVICE, INC. (Continued) **1004791649**

Pipe Release Detection: Other Note	Not reported
Pipe Type:	NO VALVE: SUCTION
Pipe Materials: Bare Steel	No
Pipe Materials: Galvanized Steel	Yes
Pipe Materials: Copper	No
Pipe Materials: Fiberglass	No
Pipe Materials: Cath Protect	No
Pipe Materials: Double Walled	No
Pipe Materials: Sec Containment	No
Pipe Materials: Repaired	No
Pipe Materials: Unknown	No
Pipe Materials: Other	No
Pipe Materials: Other Note	Not reported

1351 **CUSTOM TRANSMISSION INC** **EDR Hist Auto** **1021312089**
8130 RICHMOND HIGHWAY **N/A**
ALEXANDRIA, VA 22309

EDR Hist Auto

Year:	Name:	Type:
1970	SKYVIEW GARAGE	General Automotive Repair Shops
1971	SKYVIEW GARAGE	General Automotive Repair Shops
1971	CUSTOM AUTOMATIC TRANSMSN SV	Automotive Repair Shops, NEC
1972	SKYVIEW GARAGE	General Automotive Repair Shops
1972	CUSTOM AUTOMATIC TRANSMSN SV	Automotive Repair Shops, NEC
1973	CUSTOM AUTOMATIC TRANSMSN SV	Automotive Repair Shops, NEC
1974	CUSTOM AUTOMATIC TRANSMSN SV	Automotive Repair Shops, NEC
1976	CUSTOM AUTOMATIC TRANSMSN SV	Automotive Repair Shops, NEC
1979	CUSTOM AUTOMATIC TRANSMSN SV	Automotive Repair Shops, NEC
1979	CUSTOM TRANSMISSION INC	Automotive Repair Shops, NEC
1980	CUSTOM TRANSMISSION INC	Automotive Repair Shops, NEC
1980	CUSTOM AUTOMATIC TRANSMSN SV	Automotive Repair Shops, NEC
1982	CUSTOM AUTOMATIC TRANSMSN SV	Automotive Repair Shops, NEC
1982	CUSTOM TRANSMISSION INC	Automotive Repair Shops, NEC
1983	CUSTOM TRANSMISSION INC	Automotive Repair Shops, NEC
1983	CUSTOM AUTOMATIC TRANSMSN SV	Automotive Repair Shops, NEC
1985	CUSTOM TRANSMISSION INC	Automotive Repair Shops, NEC
1986	CUSTOM TRANSMISSION INC	Automotive Repair Shops, NEC
1987	CUSTOM TRANSMISSION INC	Automotive Repair Shops, NEC
1988	CUSTOM TRANSMISSION INC	Automotive Repair Shops, NEC
1989	CUSTOM TRANSMISSION INC	Automotive Transmission Repair Shops
1990	CUSTOM TRANSMISSION INC	Automotive Transmission Repair Shops
1991	CUSTOM TRANSMISSION INC	Automotive Transmission Repair Shops
1992	CUSTOM TRANSMISSION INC	Automotive Transmission Repair Shops
1993	CUSTOM TRANSMISSION INC	Automotive Transmission Repair Shops
1994	CUSTOM TRANSMISSION INC	Automotive Transmission Repair Shops
1995	CUSTOM TRANSMISSION INC	Automotive Transmission Repair Shops
1996	CUSTOM TRANSMISSION INC	Automotive Transmission Repair Shops
1997	CUSTOM TRANSMISSION INC	Automotive Transmission Repair Shops
1998	CUSTOM TRANSMISSION INC	Automotive Transmission Repair Shops
1999	CUSTOM TRANSMISSION INC	Automotive Transmission Repair Shops
2000	CUSTOM TRANSMISSION INC	Automotive Transmission Repair Shops
2001	CUSTOM TRANSMISSION INC	Automotive Transmission Repair Shops
2002	CUSTOM TRANSMISSION INC	Automotive Transmission Repair Shops
2003	CUSTOM TRANSMISSION INC	Automotive Transmission Repair Shops

Map ID	Site	Database(s)	EPA ID Number

CUSTOM TRANSMISSION INC (Continued) **1021312089**

2004	CUSTOM TRANSMISSION INC	Automotive Transmission Repair Shops
2005	CUSTOM TRANSMISSION INC	Automotive Transmission Repair Shops
2007	ASE AUTO	Automotive Repair Shops, NEC
2008	ASE AUTO	Automotive Repair Shops, NEC
2009	ASE AUTO	Automotive Repair Shops, NEC
2010	ASE AUTO	Automotive Repair Shops, NEC
2011	ASE AUTO	Automotive Repair Shops, NEC
2012	ASE AUTO	Automotive Repair Shops, NEC
2013	M & B AUTOMATIVE SERVICES LLC	General Automotive Repair Shops
2014	M & B AUTOMATIVE SERVICES LLC	General Automotive Repair Shops

---

1353 **CARYDALE APARTMENT MANAGEMENT** **ICIS** **1010036733**
3701 ROLLING HILLS DRIVE **FINDS** **N/A**
ALEXANDRIA, VA 22309 **ECHO**

ICIS:

Enforcement Action ID:	03-2006-0004
FRS ID:	110028244683
Action Name:	CARYDALE APT MANAGEMENT LLC DBA CARYDALE ENTERPRISES (SB)
Facility Name:	CARYDALE APARTMENT MANAGEMENT
Facility Address:	3701 ROLLING HILLS DRIVE ALEXANDRIA, VA 22309
Enforcement Action Type:	TSCA 16 Action For Penalty
Facility County:	FAIRFAX
Program System Acronym:	ICIS
Enforcement Action Forum Desc:	Administrative - Formal
EA Type Code:	16
Facility SIC Code:	Not reported
Federal Facility ID:	Not reported
Latitude in Decimal Degrees:	38.737806
Longitude in Decimal Degrees:	-77.094756
Permit Type Desc:	Not reported
Program System Acronym:	600007887
Facility NAICS Code:	Not reported
Tribal Land Code:	Not reported

Facility Name:	CARYDALE APARTMENT MANAGEMENT
Address:	3701 ROLLING HILLS DRIVE
Tribal Indicator:	N
Fed Facility:	Not reported
NAIC Code:	Not reported
SIC Code:	Not reported

FINDS:

Registry ID: 110028244683

Environmental Interest/Information System

ICIS (Integrated Compliance Information System) is the Integrated Compliance Information System and provides a database that, when complete, will contain integrated Enforcement and Compliance information across most of EPA's programs. The vision for ICIS is to replace EPA's independent databases that contain Enforcement data with a single repository for that information. Currently, ICIS contains all Federal Administrative and Judicial enforcement actions. This information is maintained in ICIS by EPA in the Regional offices and

Map ID	Site	Database(s)	EPA ID Number

CARYDALE APARTMENT MANAGEMENT (Continued) **1010036733**

it Headquarters. A future release of ICIS will replace the Permit Compliance System (PCS) which supports the NPDES and will integrate that information with Federal actions already in the system. ICIS also has the capability to track other activities occurring in the Region that support Compliance and Enforcement programs. These include; Incident Tracking, Compliance Assistance, and Compliance Monitoring.

Click this hyperlink while viewing on your computer to access additional FINDS: detail in the EDR Site Report.

ECHO:

Envid:	1010036733
Registry ID:	110028244683
DFR URL:	http://echo.epa.gov/detailed-facility-report?fid=110028244683

1354 **COLONIAL ATLANTIC SERVICE** **EDR Hist Auto** **1020484912**
8158 MT VERNON HWY **N/A**
ALEXANDRIA, VA 22309

EDR Hist Auto

Year:	Name:	Type:
1969	COLONIAL ATLANTIC SERVICE	Gasoline Service Stations
1970	COLONIAL ATLANTIC SERVICE	Gasoline Service Stations
1971	COLONIAL ATLANTIC SERVICE	Gasoline Service Stations
1972	COLONIAL ATLANTIC SERVICE	Gasoline Service Stations
1973	COLONIAL ATLANTIC SERVICE	Gasoline Service Stations
1974	COLONIAL ATLANTIC SERVICE	Gasoline Service Stations
1975	COLONIAL ATLANTIC SERVICE	Gasoline Service Stations
1976	COLONIAL ATLANTIC SERVICE	Gasoline Service Stations
1979	COLONIAL ATLANTIC SERVICE	Gasoline Service Stations
1980	COLONIAL ATLANTIC SERVICE	Gasoline Service Stations
1982	K S ARCO	Gasoline Service Stations
1982	COLONIAL ATLANTIC SERVICE	Gasoline Service Stations
1983	K S ARCO	Gasoline Service Stations
1983	COLONIAL ATLANTIC SERVICE	Gasoline Service Stations
1985	G & P CORPORATION	Gasoline Service Stations
1986	G & P CORPORATION	Gasoline Service Stations
1987	G & P CORPORATION	Gasoline Service Stations
1989	MT VERNON SHELL	Gasoline Service Stations
1990	OLD MT VERNON SHELL	Gasoline Service Stations
1990	MT VERNON SHELL	Gasoline Service Stations
1991	OLD MOUNT VERNON SHELL INC	Gasoline Service Stations
1992	OLD MOUNT VERNON SHELL INC	Gasoline Service Stations
1993	OLD MOUNT VERNON SHELL INC	Gasoline Service Stations
1994	OLD MOUNT VERNON SHELL INC	Gasoline Service Stations
1995	OLD MOUNT VERNON SHELL INC	Gasoline Service Stations
1996	FIRST AUTO REPAIR & GAS	General Automotive Repair Shops
1996	OLD MOUNT VERNON SHELL INC	Gasoline Service Stations
1997	FIRST AUTO REPAIR & GAS	General Automotive Repair Shops
1998	FIRST AUTO REPAIR & GAS	General Automotive Repair Shops
1999	FIRST AUTO REPAIR & GAS	General Automotive Repair Shops
2000	FIRST AUTO REPAIR & GAS	General Automotive Repair Shops
2001	FIRST AUTO REPAIR & GAS	General Automotive Repair Shops
2002	G T AUTOMOTIVE	General Automotive Repair Shops
2011	DECAN BROTHERS LLC	Gasoline Service Stations, NEC

Map ID	Site	Database(s)	EPA ID Number

COLONIAL ATLANTIC SERVICE (Continued) **1020484912**

2012	DECAN BROTHERS LLC	Gasoline Service Stations, NEC
2013	DECAN BROTHERS LLC	Gasoline Service Stations, NEC
2014	DECAN BROTHERS LLC	Gasoline Service Stations, NEC

1354 **CORNWELL PROPERTY** **VA SPILLS** **S106240692**
OUTLOT PARCEL C BEHIND 8161 MT. VERNON HIGHWAY **N/A**
ALEXANDRIA, VA 22309

SPILLS:

Fips City/County:	Fairfax County
Status:	Not reported
Reference Id:	Not reported
IR Number:	2003-N-0307
Associated IR:	Not reported
Incident Date:	11/15/2002
Call Received Date:	11/15/2002
Closure Comments:	See Site Summary for details
Threat To:	Not reported
Terrorism (Y/N):	NO
Characterize Incident:	Not reported
Incident Type:	Waste
Incident Subtype:	Solid Waste
Materials:	Waste (Solid)(-1 - -1 Unknown)
Effect To Receptor:	Not reported
Water Body:	Little Hunting Creek
Low Quantity To Water:	-1
High Quantity To Water:	-1
Quantity Units:	Unknown
Other Receptors:	"Little Hunting Creek, UT"
RP Company:	Not reported
RP Name:	Not reported
Property Owner:	Not reported
Property Company:	Iden F Jr and Gail A Cornwell
Duration Of Event (Hrs):	Not reported
Impacts:	Not reported
Other Impacts:	Not reported
Steps Taken:	Not reported
Steps Taken Description:	Not reported
System Components:	Not reported
Other System Components:	Not reported
Cause Of Event:	Not reported
Corrective Action Taken:	Not reported
Weather Status:	Not reported
Precipitation (Wet):	Not reported
Discharge Type:	Not reported
Discharge Volume:	Not reported
Unknown Discharge (Y/N):	NO
Site Name:	CORNWELL PROPERTY
Closure Date:	11/15/2002
Orig. Call Incident Description:	"neighbor filling up creek bed w/concrete and tires - mark from the zoning office was called by another neighbor and told the gentleman to stop. The land is being sold and developed into townhomes, caller suspects he is filling land so develop will have to clean. Neighbors on litt hunting creek have phots and video of fridays activities, which are not reportedly the first time for the property owner."
Original Call Material Description:	concrete and tires (Qty=0)
Original Call Location Description:	Cornwell Property-Outlot Parcel C Behind 8161 Mt Vernon Highway-Alexandria-VA-22309-Fairfax County

Map ID	Site	Database(s)	EPA ID Number

CORNWELL PROPERTY (Continued) **S106240692**

Incident Ongoing at time of Call:	Not reported
Agencies Notified (Y/N):	NO
Other Agencies:	Not reported
Permitted (Y/N):	NO
Call Reported By Company Name:	Rob Richi
Call Property Owner Company Name:	Not reported
Call Property Owner Name:	Not reported
Site Summary:	"1348 call Art Culberson to refer the case, lv. Msg. 14:29 get return call from David Nervy 7033245696, who was forwarded case from Art and will inspect Monday 11/18/02"

SPILLS NO:

Region:	NO
Id:	Not reported
Incident Summary:	Not reported
Date In:	11/15/2002
Date Closed:	11/15/2002
Pollution Type:	Not reported
Responsible Party:	Not reported
Facility Status:	**Not reported**
Owner:	Not reported
Facility Contact:	Not reported
Facility Permitted:	0
Facility Telephone:	Not reported
Time In:	1:25:00 PM
Reported By Name:	Rob Richi
Reported By Telephone:	7033607808
Reported By Affiliation/Addr:	3413 Little Hunting Creek Dr. Alex., Va
Incident Response IR #:	2003-N-0307
Responsible Party Address:	Not reported
Responsible Party City:	Not reported
Responsible Party State:	Not reported
Responsible Party Zip:	Not reported
Responsible Party Contact:	Not reported
Responsible Party Telephone:	Not reported
Owner Name:	Iden F Jr. and Gail A. Cornwell
Owner Address:	Not reported
Owner City:	Not reported
Owner State:	Not reported
Owner Zip:	Not reported
Owner Contact:	Not reported
Owner Telephone:	Not reported
Incident Date:	11/15/2002
Incident Time:	Not reported
Petroleum:	0
Solid Waste:	-1
Hazardous Waste:	0
Water:	0
Air:	0
Sewage:	0
Fish Kill:	0
Threat Wetlands:	0
Wetlands:	0
Material Released:	concrete and tires
Possible Receptors:	little hunting creek, ut
Quantity Released:	0
Unit Released:	Not reported

Map ID	Site	Database(s)	EPA ID Number

CORNWELL PROPERTY (Continued) **S106240692**

Quantity In Water:	0
Receiving Waters:	Not reported
River Basin:	Not reported
Inspection Date:	Not reported
Call Date:	11/15/2002
Inspector:	Not reported
Response Due:	Not reported
Response Received Date:	Not reported
Visit Needed:	0
Open:	0
Air Referral Date:	Not reported
Air Reg/ Permit Number:	Not reported
Waste Referral Date:	Not reported
Epa Id Or Permit Number:	Not reported
Water Referral Date:	Not reported
Water Permit Number:	Not reported
Remediation Referral Date:	Not reported
Remediation Pc Number:	Not reported
Enforcement Referral Date:	Not reported
Nov Number:	Not reported
Pc Number:	Not reported
Receive By:	Not reported
Case Officer:	Not reported
Case Type:	Not reported
Street Address:	Not reported
Polllutant:	Not reported
Impact:	Not reported
Spill Time:	Not reported
Spill Date:	Not reported
Spill Volume:	Not reported
Measure:	Not reported
Volume In Water:	Not reported
Stream Name:	Not reported
Investigation Date:	Not reported
Closure Date:	Not reported
Lab Results:	Not reported
Target Date:	Not reported
Prep Number:	Not reported
Report Date:	Not reported
Report Time:	Not reported
Pollutant Scr:	Not reported
Volume:	Not reported
Volume Esc:	Not reported
Future Recommendations:	Not reported
Stream Code:	Not reported
Visit Date:	Not reported
Lab Date:	Not reported
File Close Date:	Not reported
Prep Copy:	Not reported
City:	Not reported
Incident Summary:	neighbor filling up creek bed w/concrete and tires - mark from the zoning office was called by another neighbor and told the gentleman to stop. The land is being sold and developed into townhomes, caller suspects he is filling land so develop will have to clean. Neighbors on litt hunting creek have phots and video of fridays activities, which are not reportedly the first time for the property owner.
Reported:	Not reported

Map ID	Site	Database(s)	EPA ID Number

CORNWELL PROPERTY (Continued) **S106240692**

Results: Not reported
Inspection Comments: 1348 call Art Culberson to refer the case, lv. Msg. 14:29 get return call from David Nervy 7033245696, who was forwarded case from Art and will inspect Monday 11/18/02
Remarks: Not reported

1355 CARYDALE APARTMENT MANAGEMENT **ICIS 1010036734**
3707 ROLLING HILLS DRIVE **FINDS N/A**
ALEXANDRIA, VA 22309 **ECHO**

ICIS:

Enforcement Action ID: 03-2006-0004
FRS ID: 110028244692
Action Name: CARYDALE APT MANAGEMENT LLC DBA CARYDALE ENTERPRISES (SB)
Facility Name: CARYDALE APARTMENT MANAGEMENT
Facility Address: 3707 ROLLING HILLS DRIVE
ALEXANDRIA, VA 22309
Enforcement Action Type: TSCA 16 Action For Penalty
Facility County: FAIRFAX
Program System Acronym: ICIS
Enforcement Action Forum Desc: Administrative - Formal
EA Type Code: 16
Facility SIC Code: Not reported
Federal Facility ID: Not reported
Latitude in Decimal Degrees: 38.737724
Longitude in Decimal Degrees: -77.094909
Permit Type Desc: Not reported
Program System Acronym: 600007890
Facility NAICS Code: Not reported
Tribal Land Code: Not reported

Facility Name: CARYDALE APARTMENT MANAGEMENT
Address: 3707 ROLLING HILLS DRIVE
Tribal Indicator: N
Fed Facility: Not reported
NAIC Code: Not reported
SIC Code: Not reported

FINDS:

Registry ID: 110028244692

Environmental Interest/Information System
ICIS (Integrated Compliance Information System) is the Integrated Compliance Information System and provides a database that, when complete, will contain integrated Enforcement and Compliance information across most of EPA's programs. The vision for ICIS is to replace EPA's independent databases that contain Enforcement data with a single repository for that information. Currently, ICIS contains all Federal Administrative and Judicial enforcement actions. This information is maintained in ICIS by EPA in the Regional offices and it Headquarters. A future release of ICIS will replace the Permit Compliance System (PCS) which supports the NPDES and will integrate that information with Federal actions already in the system. ICIS also has the capability to track other activities occurring in the Region that support Compliance and Enforcement programs. These include;

Map ID	Site	Database(s)	EPA ID Number

CARYDALE APARTMENT MANAGEMENT (Continued) **1010036734**

Incident Tracking, Compliance Assistance, and Compliance Monitoring.

Click this hyperlink while viewing on your computer to access additional FINDS: detail in the EDR Site Report.

ECHO:

Envid:	1010036734
Registry ID:	110028244692
DFR URL:	http://echo.epa.gov/detailed-facility-report?fid=110028244692

1356 **ACTION RENT-A-CAR & TRUCK INC** **EDR Hist Auto** **1022065205**
8150 RICHMOND HWY **N/A**
ALEXANDRIA, VA 22309

EDR Hist Auto

Year:	Name:	Type:
1976	REME ENTERPRISES INC	Gasoline Service Stations
1977	REME ENTERPRISES INC	Gasoline Service Stations
1978	REME ENTERPRISES INC	Gasoline Service Stations
1979	REME ENTERPRISES INC	Gasoline Service Stations
1987	ACTION RENT-A-CAR & TRUCK INC	Not reported
1988	ACTION RENT-A-CAR & TRUCK INC	Not reported
1989	ACTION RENT-A-CAR & TRUCK INC	Passenger Car Rental, NEC
1990	ACTION RENT-A-CAR & TRUCK INC	Passenger Car Rental, NEC
1991	ACTION RENT-A-CAR & TRUCK INC	Passenger Car Rental, NEC
1992	ACTION RENT-A-CAR & TRUCK INC	Passenger Car Rental, NEC
1993	ACTION RENT-A-CAR & TRUCK INC	Passenger Car Rental, NEC
1994	ACTION RENT-A-CAR & TRUCK INC	General Automotive Repair Shops
1995	ACTION RENT-A-CAR & TRUCK INC	General Automotive Repair Shops
1996	ACTION RENT-A-CAR & TRUCK INC	General Automotive Repair Shops
1997	ACTION RENT-A-CAR & TRUCK INC	General Automotive Repair Shops
1998	ACTION RENT-A-CAR & TRUCK INC	General Automotive Repair Shops
1999	ACTION RENT-A-CAR & TRUCK INC	General Automotive Repair Shops
2000	ACTION RENT-A-CAR & TRUCK INC	General Automotive Repair Shops
2001	ACTION RENT-A-CAR & TRUCK INC	General Automotive Repair Shops
2002	ACTION RENT-A-CAR & TRUCK INC	General Automotive Repair Shops
2003	ACTION RENT-A-CAR & TRUCK INC	General Automotive Repair Shops
2008	ACTION RENT-A-CAR & TRUCK INC	General Automotive Repair Shops
2009	ACTION RENT-A-CAR & TRUCK INC	General Automotive Repair Shops
2010	ACTION RENT-A-CAR & TRUCK INC	General Automotive Repair Shops
2011	ACTION RENT-A-CAR & TRUCK INC	General Automotive Repair Shops
2013	ACTION RENT-A-CAR & TRUCK INC	General Automotive Repair Shops
2013	TONYS PREMIER AUTO SERVICE	General Automotive Repair Shops
2014	TONYS PREMIER AUTO SERVICE	General Automotive Repair Shops
2014	ACTION RENT-A-CAR & TRUCK INC	General Automotive Repair Shops

Map ID	Site	Database(s)	EPA ID Number
1356	**ACTION AUTOMOTIVE** **8150 RICHMOND HIGHWAY** **FAIRFAX, VA 22309**	**VA LUST** **VA LTANKS**	**S105983814** **N/A**

LUST REG NO:

Region:	NO
Facility ID:	3017984
Status:	**Closed**
Tank Size:	500
Product:	waste oil
Release Date:	01/21/1999
Closed Date:	1/26/1999
Case Type:	Article 9
Case Officer:	Bill Von Till
Pollution Complaint #:	99-3240
Permit Number:	Not reported
Priority:	Not reported

LTANKS:

Region:	NRO
CEDS Facility Id:	200000073462
Case Status:	**Closed**
Pollution Complaint #:	19993240
Reported:	01/21/1999
Case Closed Date:	01/26/1999
Program:	RP Lead
Federally Regulated UST (Y/N):	Y
Regulated Petroleum UST (1):	Y
Excluded UST (1):	N
Deferred UST (1):	N
Partially Deferred UST (1):	N
Exempt 1 UST (2):	N
Exempt 2 Heating Oil UST (2):	N
Small Heating Oil AST (2):	N
Regulated AST (3):	N
Unregulated AST (3):	N
Other Y/N:	N
Unknown Y/N:	N
Other Description:	Not reported
Heating Oil Category:	Not reported

Map ID	Site	Database(s)	EPA ID Number
1356	**ACTION AUTOMOTIVE** **8150 RICHMOND HWY** **ALEXANDRIA, VA 22309**	**RCRA-CESQG** **FINDS** **VA UST** **ECHO**	**1004791135** **VAR000004473**

RCRA-CESQG:

Date form received by agency:	05/09/1996
Facility name:	ACTION AUTOMOTIVE
Facility address:	8150 RICHMOND HWY ALEXANDRIA, VA 22309
EPA ID:	VAR000004473
Contact:	MATTHEW NIXON
Contact address:	8150 RICHMOND HWY ALEXANDRIA, VA 22309
Contact country:	US
Contact telephone:	703-780-3388
Contact email:	Not reported
EPA Region:	03

Map ID	Site	Database(s)	EPA ID Number

ACTION AUTOMOTIVE (Continued) **1004791135**

Classification: Conditionally Exempt Small Quantity Generator
Description: Handler: generates 100 kg or less of hazardous waste per calendar month, and accumulates 1000 kg or less of hazardous waste at any time; or generates 1 kg or less of acutely hazardous waste per calendar month, and accumulates at any time: 1 kg or less of acutely hazardous waste; or 100 kg or less of any residue or contaminated soil, waste or other debris resulting from the cleanup of a spill, into or on any land or water, of acutely hazardous waste; or generates 100 kg or less of any residue or contaminated soil, waste or other debris resulting from the cleanup of a spill, into or on any land or water, of acutely hazardous waste during any calendar month, and accumulates at any time: 1 kg or less of acutely hazardous waste; or 100 kg or less of any residue or contaminated soil, waste or other debris resulting from the cleanup of a spill, into or on any land or water, of acutely hazardous waste

Owner/Operator Summary:
Owner/operator name: GARY C NIXON
Owner/operator address: 8150 RICHMOND HWY
ALEXANDRIA, VA 22309
Owner/operator country: Not reported
Owner/operator telephone: 703-780-3388
Owner/operator email: Not reported
Owner/operator fax: Not reported
Owner/operator extension: Not reported
Legal status: Private
Owner/Operator Type: Owner
Owner/Op start date: Not reported
Owner/Op end date: Not reported

Handler Activities Summary:
U.S. importer of hazardous waste: No
Mixed waste (haz. and radioactive): No
Recycler of hazardous waste: No
Transporter of hazardous waste: No
Treater, storer or disposer of HW: No
Underground injection activity: No
On-site burner exemption: No
Furnace exemption: No
Used oil fuel burner: No
Used oil processor: No
User oil refiner: No
Used oil fuel marketer to burner: No
Used oil Specification marketer: No
Used oil transfer facility: No
Used oil transporter: No

. Waste code: D001
. Waste name: IGNITABLE WASTE

. Waste code: D002
. Waste name: CORROSIVE WASTE

Violation Status: No violations found

FINDS:

Map ID	Site	Database(s)	EPA ID Number

ACTION AUTOMOTIVE (Continued) **1004791135**

Registry ID: 110005258862

Environmental Interest/Information System

RCRAInfo is a national information system that supports the Resource Conservation and Recovery Act (RCRA) program through the tracking of events and activities related to facilities that generate, transport, and treat, store, or dispose of hazardous waste. RCRAInfo allows RCRA program staff to track the notification, permit, compliance, and corrective action activities required under RCRA.

Click this hyperlink while viewing on your computer to access additional FINDS: detail in the EDR Site Report.

Facility:

Facility Id:	3017984
Facility Type:	COMMERCIAL
CEDS Facility ID:	200000073462

Owner:

Owner Id:	37324
Owner Name:	ACTION AUTOMOTIVE
Owner Address:	8150 RICHMOND HIGHWAY
Owner Address2:	Not reported
Owner City, State, Zip:	ALEXANDRIA, VA 22309
Owner Type:	COMMERCIAL
Number of Active AST:	0
Number of Active UST:	0
Number of Inactive AST:	0
Number of Inactive UST:	4

UST:

Facility ID:	3017984
Federally Regulated:	Yes
Tank Number:	1
Tank Capacity:	6000
Tank Contents:	GASOLINE
Tank Status:	**REM FROM GRD**
Tank Type:	UST

Tank Material:

Install Date:	Not reported
Tank Materials: Bare Steel	Yes
Tank Materials: Cath Protect Steel	No
Tank Materials: Epoxy Steel	No
Tank Materials: Fiberglass	No
Tank Materials: Concrete	No
Tank Materials: Composite	No
Tank Materials: Double Walled	No
Tank Materials: Lined Interior	No
Tank Materials: Excav Liner	No
Tank Materials: Insulated Tank Jacket	No
Tank Materials: Repaired	No
Tank Materials: Unknown	No
Tank Materials: Other	No
Tank Materials: Other Note	Not reported

Map ID	Site	Database(s)	EPA ID Number

ACTION AUTOMOTIVE (Continued) **1004791135**

Release Detection:

Tank Release Detection: Leak Deferred	No
Tank Release Detection: Manual Gauge	No
Tank Release Detection: Auto Gauge	No
Tank Release Detection:Tank Tightness	No
Tank Release Detection: Vapor Monitor	No
Tank Release Detection: Inventory	No
Tank Release Detection: Stat Invent Recon	No
Tank Release Detection: Spill Install	No
Tank Release Detection: Overfill Install	No
Tank Release Detection: Groundwater	No
Tank Release Detection: Int Sec Containment	No
Tank Release Detection: Int Double Walled	No
Tank Release Detection: Other Method	No
Tank Release Detection: Other Note	Not reported
Pipe Release Detection: Leak Deferred	Not reported
Pipe Release Detection: Autoleak	Not reported
Pipe Release Detection: Line Tightness	No
Pipe Release Detection: Stat Invent Recon	No
Pipe Release Detection: Groundwater	No
Pipe Release Detection: Int Sec Containment	No
Pipe Release Det: Interior Double Walled	No
Pipe Release Detection: Other Method	No
Pipe Release Detection: Other Note	Not reported

Pipe Type:	VALVE: SUCTION
Pipe Materials: Bare Steel	No
Pipe Materials: Galvanized Steel	Yes
Pipe Materials: Copper	No
Pipe Materials: Fiberglass	No
Pipe Materials: Cath Protect	No
Pipe Materials: Double Walled	No
Pipe Materials: Sec Containment	No
Pipe Materials: Repaired	No
Pipe Materials: Unknown	No
Pipe Materials: Other	No
Pipe Materials: Other Note	Not reported

Facility ID:	3017984
Federally Regulated:	Yes
Tank Number:	2
Tank Capacity:	6000
Tank Contents:	GASOLINE
Tank Status:	**REM FROM GRD**
Tank Type:	UST

Tank Material:

Install Date:	Not reported
Tank Materials: Bare Steel	Yes
Tank Materials: Cath Protect Steel	No
Tank Materials: Epoxy Steel	No
Tank Materials: Fiberglass	No
Tank Materials: Concrete	No
Tank Materials: Composite	No
Tank Materials: Double Walled	No

Map ID	Site	Database(s)	EPA ID Number

ACTION AUTOMOTIVE (Continued) **1004791135**

Tank Materials: Lined Interior	No
Tank Materials: Excav Liner	No
Tank Materials: Insulated Tank Jacket	No
Tank Materials: Repaired	No
Tank Materials: Unknown	No
Tank Materials: Other	No
Tank Materials: Other Note	Not reported

Release Detection:

Tank Release Detection: Leak Deferred	No
Tank Release Detection: Manual Gauge	No
Tank Release Detection: Auto Gauge	No
Tank Release Detection:Tank Tightness	No
Tank Release Detection: Vapor Monitor	No
Tank Release Detection: Inventory	No
Tank Release Detection: Stat Invent Recon	No
Tank Release Detection: Spill Install	No
Tank Release Detection: Overfill Install	No
Tank Release Detection: Groundwater	No
Tank Release Detection: Int Sec Containment	No
Tank Release Detection: Int Double Walled	No
Tank Release Detection: Other Method	No
Tank Release Detection: Other Note	Not reported
Pipe Release Detection: Leak Deferred	Not reported
Pipe Release Detection: Autoleak	Not reported
Pipe Release Detection: Line Tightness	No
Pipe Release Detection: Stat Invent Recon	No
Pipe Release Detection: Groundwater	No
Pipe Release Detection: Int Sec Containment	No
Pipe Release Det: Interior Double Walled	No
Pipe Release Detection: Other Method	No
Pipe Release Detection: Other Note	Not reported

Pipe Type:	VALVE: SUCTION
Pipe Materials: Bare Steel	No
Pipe Materials: Galvanized Steel	Yes
Pipe Materials: Copper	No
Pipe Materials: Fiberglass	No
Pipe Materials: Cath Protect	No
Pipe Materials: Double Walled	No
Pipe Materials: Sec Containment	No
Pipe Materials: Repaired	No
Pipe Materials: Unknown	No
Pipe Materials: Other	No
Pipe Materials: Other Note	Not reported

Facility ID:	3017984
Federally Regulated:	Yes
Tank Number:	3
Tank Capacity:	6000
Tank Contents:	GASOLINE
Tank Status:	**REM FROM GRD**
Tank Type:	UST

Tank Material:

Map ID	Site	Database(s)	EPA ID Number

ACTION AUTOMOTIVE (Continued) **1004791135**

Install Date:	Not reported
Tank Materials: Bare Steel	Yes
Tank Materials: Cath Protect Steel	No
Tank Materials: Epoxy Steel	No
Tank Materials: Fiberglass	No
Tank Materials: Concrete	No
Tank Materials: Composite	No
Tank Materials: Double Walled	No
Tank Materials: Lined Interior	No
Tank Materials: Excav Liner	No
Tank Materials: Insulated Tank Jacket	No
Tank Materials: Repaired	No
Tank Materials: Unknown	No
Tank Materials: Other	No
Tank Materials: Other Note	Not reported

Release Detection:

Tank Release Detection: Leak Deferred	No
Tank Release Detection: Manual Gauge	No
Tank Release Detection: Auto Gauge	No
Tank Release Detection:Tank Tightness	No
Tank Release Detection: Vapor Monitor	No
Tank Release Detection: Inventory	No
Tank Release Detection: Stat Invent Recon	No
Tank Release Detection: Spill Install	No
Tank Release Detection: Overfill Install	No
Tank Release Detection: Groundwater	No
Tank Release Detection: Int Sec Containment	No
Tank Release Detection: Int Double Walled	No
Tank Release Detection: Other Method	No
Tank Release Detection: Other Note	Not reported
Pipe Release Detection: Leak Deferred	Not reported
Pipe Release Detection: Autoleak	Not reported
Pipe Release Detection: Line Tightness	No
Pipe Release Detection: Stat Invent Recon	No
Pipe Release Detection: Groundwater	No
Pipe Release Detection: Int Sec Containment	No
Pipe Release Det: Interior Double Walled	No
Pipe Release Detection: Other Method	No
Pipe Release Detection: Other Note	Not reported

Pipe Type:	VALVE: SUCTION
Pipe Materials: Bare Steel	No
Pipe Materials: Galvanized Steel	Yes
Pipe Materials: Copper	No
Pipe Materials: Fiberglass	No
Pipe Materials: Cath Protect	No
Pipe Materials: Double Walled	No
Pipe Materials: Sec Containment	No
Pipe Materials: Repaired	No
Pipe Materials: Unknown	No
Pipe Materials: Other	No
Pipe Materials: Other Note	Not reported

Facility ID:	3017984
Federally Regulated:	Yes

Map ID	Site	Database(s)	EPA ID Number

ACTION AUTOMOTIVE (Continued) **1004791135**

Tank Number:	5
Tank Capacity:	1000
Tank Contents:	USED OIL
Tank Status:	**REM FROM GRD**
Tank Type:	UST

Tank Material:

Install Date:	Not reported
Tank Materials: Bare Steel	Yes
Tank Materials: Cath Protect Steel	No
Tank Materials: Epoxy Steel	No
Tank Materials: Fiberglass	No
Tank Materials: Concrete	No
Tank Materials: Composite	No
Tank Materials: Double Walled	No
Tank Materials: Lined Interior	No
Tank Materials: Excav Liner	No
Tank Materials: Insulated Tank Jacket	No
Tank Materials: Repaired	No
Tank Materials: Unknown	No
Tank Materials: Other	No
Tank Materials: Other Note	Not reported

Release Detection:

Tank Release Detection: Leak Deferred	No
Tank Release Detection: Manual Gauge	No
Tank Release Detection: Auto Gauge	No
Tank Release Detection:Tank Tightness	No
Tank Release Detection: Vapor Monitor	No
Tank Release Detection: Inventory	No
Tank Release Detection: Stat Invent Recon	No
Tank Release Detection: Spill Install	No
Tank Release Detection: Overfill Install	No
Tank Release Detection: Groundwater	No
Tank Release Detection: Int Sec Containment	No
Tank Release Detection: Int Double Walled	No
Tank Release Detection: Other Method	No
Tank Release Detection: Other Note	Not reported
Pipe Release Detection: Leak Deferred	Not reported
Pipe Release Detection: Autoleak	Not reported
Pipe Release Detection: Line Tightness	No
Pipe Release Detection: Stat Invent Recon	No
Pipe Release Detection: Groundwater	No
Pipe Release Detection: Int Sec Containment	No
Pipe Release Det: Interior Double Walled	No
Pipe Release Detection: Other Method	No
Pipe Release Detection: Other Note	Not reported

Pipe Type:	NO VALVE: SUCTION
Pipe Materials: Bare Steel	No
Pipe Materials: Galvanized Steel	Yes
Pipe Materials: Copper	No
Pipe Materials: Fiberglass	No
Pipe Materials: Cath Protect	No
Pipe Materials: Double Walled	No
Pipe Materials: Sec Containment	No
Pipe Materials: Repaired	No

Map ID	Site	Database(s)	EPA ID Number

ACTION AUTOMOTIVE (Continued) **1004791135**

Pipe Materials: Unknown	No
Pipe Materials: Other	No
Pipe Materials: Other Note	Not reported

ECHO:

Envid:	1004791135
Registry ID:	110005258862
DFR URL:	http://echo.epa.gov/detailed-facility-report?fid=110005258862

1356 **MOBIL VA 500** **VA UST** **U003988688**
8156 RICHMOND HWY **N/A**
ALEXANDRIA, VA 22309

Facility:

Facility Id:	3012803
Facility Type:	GAS STATION
CEDS Facility ID:	200000079105

Owner:

Owner Id:	42134
Owner Name:	PMIG 1009 LLC
Owner Address:	2359 Research Ct
Owner Address2:	Not reported
Owner City, State, Zip:	Woodbridge, VA 22192
Owner Type:	COMMERCIAL
Number of Active AST:	0
Number of Active UST:	5
Number of Inactive AST:	0
Number of Inactive UST:	5

Owner Id:	29550
Owner Name:	Crown Central LLC
Owner Address:	1 N Charles St
Owner Address2:	Not reported
Owner City, State, Zip:	Baltimore, MD 21201
Owner Type:	COMMERCIAL
Number of Active AST:	0
Number of Active UST:	5
Number of Inactive AST:	0
Number of Inactive UST:	5

UST:

Facility ID:	3012803
Federally Regulated:	Yes

Tank Number:	1
Tank Capacity:	12000
Tank Contents:	GASOLINE: REGULAR
Tank Status:	**CURR IN USE**
Tank Type:	UST

Tank Material:

Install Date:	6/25/1991
Tank Materials: Bare Steel	No
Tank Materials: Cath Protect Steel	No
Tank Materials: Epoxy Steel	No
Tank Materials: Fiberglass	Yes

Map ID	Site	Database(s)	EPA ID Number

MOBIL VA 500 (Continued) **U003988688**

Tank Materials: Concrete	No
Tank Materials: Composite	No
Tank Materials: Double Walled	No
Tank Materials: Lined Interior	No
Tank Materials: Excav Liner	No
Tank Materials: Insulated Tank Jacket	No
Tank Materials: Repaired	No
Tank Materials: Unknown	No
Tank Materials: Other	No
Tank Materials: Other Note	Not reported

Release Detection:

Tank Release Detection: Leak Deferred	No
Tank Release Detection: Manual Gauge	No
Tank Release Detection: Auto Gauge	Yes
Tank Release Detection:Tank Tightness	No
Tank Release Detection: Vapor Monitor	No
Tank Release Detection: Inventory	No
Tank Release Detection: Stat Invent Recon	No
Tank Release Detection: Spill Install	Yes
Tank Release Detection: Overfill Install	Yes
Tank Release Detection: Groundwater	No
Tank Release Detection: Int Sec Containment	No
Tank Release Detection: Int Double Walled	No
Tank Release Detection: Other Method	No
Tank Release Detection: Other Note	Not reported
Pipe Release Detection: Leak Deferred	Not reported
Pipe Release Detection: Autoleak	Not reported
Pipe Release Detection: Line Tightness	Yes
Pipe Release Detection: Stat Invent Recon	No
Pipe Release Detection: Groundwater	No
Pipe Release Detection: Int Sec Containment	No
Pipe Release Det: Interior Double Walled	No
Pipe Release Detection: Other Method	No
Pipe Release Detection: Other Note	Automatic Shutoff & Ball Float Valve

Pipe Type:	PRESSURE
Pipe Materials: Bare Steel	No
Pipe Materials: Galvanized Steel	No
Pipe Materials: Copper	No
Pipe Materials: Fiberglass	Yes
Pipe Materials: Cath Protect	No
Pipe Materials: Double Walled	No
Pipe Materials: Sec Containment	No
Pipe Materials: Repaired	No
Pipe Materials: Unknown	No
Pipe Materials: Other	No
Pipe Materials: Other Note	Not reported

Facility ID:	3012803
Federally Regulated:	Yes

Tank Number:	2
Tank Capacity:	8000
Tank Contents:	GASOLINE: MID
Tank Status:	**CURR IN USE**

Map ID	Site	Database(s)	EPA ID Number

MOBIL VA 500 (Continued) **U003988688**

Tank Type:	UST
Tank Material:	
Install Date:	6/25/1991
Tank Materials: Bare Steel	No
Tank Materials: Cath Protect Steel	No
Tank Materials: Epoxy Steel	No
Tank Materials: Fiberglass	Yes
Tank Materials: Concrete	No
Tank Materials: Composite	No
Tank Materials: Double Walled	No
Tank Materials: Lined Interior	No
Tank Materials: Excav Liner	No
Tank Materials: Insulated Tank Jacket	No
Tank Materials: Repaired	No
Tank Materials: Unknown	No
Tank Materials: Other	No
Tank Materials: Other Note	Not reported
Release Detection:	
Tank Release Detection: Leak Deferred	No
Tank Release Detection: Manual Gauge	No
Tank Release Detection: Auto Gauge	Yes
Tank Release Detection:Tank Tightness	No
Tank Release Detection: Vapor Monitor	No
Tank Release Detection: Inventory	No
Tank Release Detection: Stat Invent Recon	No
Tank Release Detection: Spill Install	Yes
Tank Release Detection: Overfill Install	Yes
Tank Release Detection: Groundwater	No
Tank Release Detection: Int Sec Containment	No
Tank Release Detection: Int Double Walled	No
Tank Release Detection: Other Method	No
Tank Release Detection: Other Note	Not reported
Pipe Release Detection: Leak Deferred	Not reported
Pipe Release Detection: Autoleak	Not reported
Pipe Release Detection: Line Tightness	Yes
Pipe Release Detection: Stat Invent Recon	No
Pipe Release Detection: Groundwater	No
Pipe Release Detection: Int Sec Containment	No
Pipe Release Det: Interior Double Walled	No
Pipe Release Detection: Other Method	No
Pipe Release Detection: Other Note	Automatic Shutoff & Ball Float Valve
Pipe Type:	PRESSURE
Pipe Materials: Bare Steel	No
Pipe Materials: Galvanized Steel	No
Pipe Materials: Copper	No
Pipe Materials: Fiberglass	Yes
Pipe Materials: Cath Protect	No
Pipe Materials: Double Walled	No
Pipe Materials: Sec Containment	No
Pipe Materials: Repaired	No
Pipe Materials: Unknown	No
Pipe Materials: Other	No
Pipe Materials: Other Note	Not reported

Map ID	Site	Database(s)	EPA ID Number

MOBIL VA 500 (Continued) **U003988688**

Facility ID:	3012803
Federally Regulated:	Yes
Tank Number:	3
Tank Capacity:	8000
Tank Contents:	GASOLINE: PREMIUM
Tank Status:	**CURR IN USE**
Tank Type:	UST

Tank Material:

Install Date:	6/25/1991
Tank Materials: Bare Steel	No
Tank Materials: Cath Protect Steel	No
Tank Materials: Epoxy Steel	No
Tank Materials: Fiberglass	Yes
Tank Materials: Concrete	No
Tank Materials: Composite	No
Tank Materials: Double Walled	No
Tank Materials: Lined Interior	No
Tank Materials: Excav Liner	No
Tank Materials: Insulated Tank Jacket	No
Tank Materials: Repaired	No
Tank Materials: Unknown	No
Tank Materials: Other	No
Tank Materials: Other Note	Not reported

Release Detection:

Tank Release Detection: Leak Deferred	No
Tank Release Detection: Manual Gauge	No
Tank Release Detection: Auto Gauge	Yes
Tank Release Detection:Tank Tightness	No
Tank Release Detection: Vapor Monitor	No
Tank Release Detection: Inventory	No
Tank Release Detection: Stat Invent Recon	No
Tank Release Detection: Spill Install	Yes
Tank Release Detection: Overfill Install	Yes
Tank Release Detection: Groundwater	No
Tank Release Detection: Int Sec Containment	No
Tank Release Detection: Int Double Walled	No
Tank Release Detection: Other Method	No
Tank Release Detection: Other Note	Not reported
Pipe Release Detection: Leak Deferred	Not reported
Pipe Release Detection: Autoleak	Not reported
Pipe Release Detection: Line Tightness	Yes
Pipe Release Detection: Stat Invent Recon	No
Pipe Release Detection: Groundwater	No
Pipe Release Detection: Int Sec Containment	No
Pipe Release Det: Interior Double Walled	No
Pipe Release Detection: Other Method	No
Pipe Release Detection: Other Note	Automatic Shutoff & Ball Float Valve
Pipe Type:	PRESSURE
Pipe Materials: Bare Steel	No
Pipe Materials: Galvanized Steel	No
Pipe Materials: Copper	No
Pipe Materials: Fiberglass	Yes
Pipe Materials: Cath Protect	No

Map ID	Site	Database(s)	EPA ID Number

MOBIL VA 500 (Continued) **U003988688**

Pipe Materials: Double Walled	No
Pipe Materials: Sec Containment	No
Pipe Materials: Repaired	No
Pipe Materials: Unknown	No
Pipe Materials: Other	No
Pipe Materials: Other Note	Not reported
Facility ID:	3012803
Federally Regulated:	Yes
Tank Number:	4
Tank Capacity:	10000
Tank Contents:	DIESEL: ULTRA LOW SULFUR
Tank Status:	**CURR IN USE**
Tank Type:	UST

Tank Material:

Install Date:	6/25/1991
Tank Materials: Bare Steel	No
Tank Materials: Cath Protect Steel	No
Tank Materials: Epoxy Steel	No
Tank Materials: Fiberglass	Yes
Tank Materials: Concrete	No
Tank Materials: Composite	No
Tank Materials: Double Walled	No
Tank Materials: Lined Interior	No
Tank Materials: Excav Liner	No
Tank Materials: Insulated Tank Jacket	No
Tank Materials: Repaired	No
Tank Materials: Unknown	No
Tank Materials: Other	No
Tank Materials: Other Note	Not reported

Release Detection:

Tank Release Detection: Leak Deferred	No
Tank Release Detection: Manual Gauge	No
Tank Release Detection: Auto Gauge	Yes
Tank Release Detection:Tank Tightness	No
Tank Release Detection: Vapor Monitor	No
Tank Release Detection: Inventory	No
Tank Release Detection: Stat Invent Recon	No
Tank Release Detection: Spill Install	Yes
Tank Release Detection: Overfill Install	Yes
Tank Release Detection: Groundwater	No
Tank Release Detection: Int Sec Containment	No
Tank Release Detection: Int Double Walled	No
Tank Release Detection: Other Method	No
Tank Release Detection: Other Note	Not reported
Pipe Release Detection: Leak Deferred	Not reported
Pipe Release Detection: Autoleak	Not reported
Pipe Release Detection: Line Tightness	Yes
Pipe Release Detection: Stat Invent Recon	No
Pipe Release Detection: Groundwater	No
Pipe Release Detection: Int Sec Containment	No
Pipe Release Det: Interior Double Walled	No
Pipe Release Detection: Other Method	No

Map ID	Site	Database(s)	EPA ID Number

MOBIL VA 500 (Continued) **U003988688**

Pipe Release Detection: Other Note	Automatic Shutoff & Ball Float Valve
Pipe Type:	PRESSURE
Pipe Materials: Bare Steel	No
Pipe Materials: Galvanized Steel	No
Pipe Materials: Copper	No
Pipe Materials: Fiberglass	Yes
Pipe Materials: Cath Protect	No
Pipe Materials: Double Walled	No
Pipe Materials: Sec Containment	No
Pipe Materials: Repaired	No
Pipe Materials: Unknown	No
Pipe Materials: Other	No
Pipe Materials: Other Note	Not reported
Facility ID:	3012803
Federally Regulated:	Yes
Tank Number:	5
Tank Capacity:	4000
Tank Contents:	KEROSENE: CLEAR
Tank Status:	**CURR IN USE**
Tank Type:	UST

Tank Material:

Install Date:	6/25/1991
Tank Materials: Bare Steel	No
Tank Materials: Cath Protect Steel	No
Tank Materials: Epoxy Steel	No
Tank Materials: Fiberglass	Yes
Tank Materials: Concrete	No
Tank Materials: Composite	No
Tank Materials: Double Walled	No
Tank Materials: Lined Interior	No
Tank Materials: Excav Liner	No
Tank Materials: Insulated Tank Jacket	No
Tank Materials: Repaired	No
Tank Materials: Unknown	No
Tank Materials: Other	No
Tank Materials: Other Note	Not reported

Release Detection:

Tank Release Detection: Leak Deferred	No
Tank Release Detection: Manual Gauge	No
Tank Release Detection: Auto Gauge	Yes
Tank Release Detection:Tank Tightness	No
Tank Release Detection: Vapor Monitor	No
Tank Release Detection: Inventory	No
Tank Release Detection: Stat Invent Recon	No
Tank Release Detection: Spill Install	Yes
Tank Release Detection: Overfill Install	Yes
Tank Release Detection: Groundwater	No
Tank Release Detection: Int Sec Containment	No
Tank Release Detection: Int Double Walled	No
Tank Release Detection: Other Method	No
Tank Release Detection: Other Note	Not reported

Map ID	Site	Database(s)	EPA ID Number

MOBIL VA 500 (Continued) **U003988688**

Pipe Release Detection: Leak Deferred	Not reported
Pipe Release Detection: Autoleak	Not reported
Pipe Release Detection: Line Tightness	Yes
Pipe Release Detection: Stat Invent Recon	No
Pipe Release Detection: Groundwater	No
Pipe Release Detection: Int Sec Containment	No
Pipe Release Det: Interior Double Walled	No
Pipe Release Detection: Other Method	No
Pipe Release Detection: Other Note	Automatic Shutoff & Ball Float Valve
Pipe Type:	PRESSURE
Pipe Materials: Bare Steel	No
Pipe Materials: Galvanized Steel	No
Pipe Materials: Copper	No
Pipe Materials: Fiberglass	Yes
Pipe Materials: Cath Protect	No
Pipe Materials: Double Walled	No
Pipe Materials: Sec Containment	No
Pipe Materials: Repaired	No
Pipe Materials: Unknown	No
Pipe Materials: Other	No
Pipe Materials: Other Note	Not reported
Facility ID:	3012803
Federally Regulated:	Yes
Tank Number:	R1
Tank Capacity:	6000
Tank Contents:	GASOLINE
Tank Status:	**REM FROM GRD**
Tank Type:	UST

Tank Material:

Install Date:	5/1/1969
Tank Materials: Bare Steel	No
Tank Materials: Cath Protect Steel	Yes
Tank Materials: Epoxy Steel	No
Tank Materials: Fiberglass	No
Tank Materials: Concrete	No
Tank Materials: Composite	No
Tank Materials: Double Walled	No
Tank Materials: Lined Interior	Yes
Tank Materials: Excav Liner	No
Tank Materials: Insulated Tank Jacket	No
Tank Materials: Repaired	No
Tank Materials: Unknown	No
Tank Materials: Other	No
Tank Materials: Other Note	Not reported

Release Detection:

Tank Release Detection: Leak Deferred	No
Tank Release Detection: Manual Gauge	No
Tank Release Detection: Auto Gauge	No
Tank Release Detection:Tank Tightness	No
Tank Release Detection: Vapor Monitor	No
Tank Release Detection: Inventory	No

Map ID	Site	Database(s)	EPA ID Number

MOBIL VA 500 (Continued) **U003988688**

Tank Release Detection: Stat Invent Recon	No
Tank Release Detection: Spill Install	No
Tank Release Detection: Overfill Install	No
Tank Release Detection: Groundwater	No
Tank Release Detection: Int Sec Containment	No
Tank Release Detection: Int Double Walled	No
Tank Release Detection: Other Method	No
Tank Release Detection: Other Note	Not reported
Pipe Release Detection: Leak Deferred	Not reported
Pipe Release Detection: Autoleak	Not reported
Pipe Release Detection: Line Tightness	No
Pipe Release Detection: Stat Invent Recon	No
Pipe Release Detection: Groundwater	No
Pipe Release Detection: Int Sec Containment	No
Pipe Release Det: Interior Double Walled	No
Pipe Release Detection: Other Method	No
Pipe Release Detection: Other Note	Not reported
Pipe Type:	UNKNOWN
Pipe Materials: Bare Steel	No
Pipe Materials: Galvanized Steel	Yes
Pipe Materials: Copper	No
Pipe Materials: Fiberglass	No
Pipe Materials: Cath Protect	No
Pipe Materials: Double Walled	No
Pipe Materials: Sec Containment	No
Pipe Materials: Repaired	No
Pipe Materials: Unknown	No
Pipe Materials: Other	No
Pipe Materials: Other Note	Not reported
Facility ID:	3012803
Federally Regulated:	Yes
Tank Number:	R2
Tank Capacity:	6000
Tank Contents:	GASOLINE
Tank Status:	**REM FROM GRD**
Tank Type:	UST
Tank Material:	
Install Date:	5/1/1969
Tank Materials: Bare Steel	No
Tank Materials: Cath Protect Steel	Yes
Tank Materials: Epoxy Steel	No
Tank Materials: Fiberglass	No
Tank Materials: Concrete	No
Tank Materials: Composite	No
Tank Materials: Double Walled	No
Tank Materials: Lined Interior	Yes
Tank Materials: Excav Liner	No
Tank Materials: Insulated Tank Jacket	No
Tank Materials: Repaired	No
Tank Materials: Unknown	No
Tank Materials: Other	No
Tank Materials: Other Note	Not reported

Map ID	Site	Database(s)	EPA ID Number

MOBIL VA 500 (Continued) **U003988688**

Release Detection:

Tank Release Detection: Leak Deferred	No
Tank Release Detection: Manual Gauge	No
Tank Release Detection: Auto Gauge	No
Tank Release Detection:Tank Tightness	No
Tank Release Detection: Vapor Monitor	No
Tank Release Detection: Inventory	No
Tank Release Detection: Stat Invent Recon	No
Tank Release Detection: Spill Install	No
Tank Release Detection: Overfill Install	No
Tank Release Detection: Groundwater	No
Tank Release Detection: Int Sec Containment	No
Tank Release Detection: Int Double Walled	No
Tank Release Detection: Other Method	No
Tank Release Detection: Other Note	Not reported
Pipe Release Detection: Leak Deferred	Not reported
Pipe Release Detection: Autoleak	Not reported
Pipe Release Detection: Line Tightness	No
Pipe Release Detection: Stat Invent Recon	No
Pipe Release Detection: Groundwater	No
Pipe Release Detection: Int Sec Containment	No
Pipe Release Det: Interior Double Walled	No
Pipe Release Detection: Other Method	No
Pipe Release Detection: Other Note	Not reported

Pipe Type:	UNKNOWN
Pipe Materials: Bare Steel	No
Pipe Materials: Galvanized Steel	Yes
Pipe Materials: Copper	No
Pipe Materials: Fiberglass	No
Pipe Materials: Cath Protect	No
Pipe Materials: Double Walled	No
Pipe Materials: Sec Containment	No
Pipe Materials: Repaired	No
Pipe Materials: Unknown	No
Pipe Materials: Other	No
Pipe Materials: Other Note	Not reported

Facility ID:	3012803
Federally Regulated:	Yes
Tank Number:	R3
Tank Capacity:	12000
Tank Contents:	GASOLINE
Tank Status:	**REM FROM GRD**
Tank Type:	UST

Tank Material:

Install Date:	5/1/1969
Tank Materials: Bare Steel	No
Tank Materials: Cath Protect Steel	Yes
Tank Materials: Epoxy Steel	No
Tank Materials: Fiberglass	No
Tank Materials: Concrete	No
Tank Materials: Composite	No
Tank Materials: Double Walled	No

Map ID	Site	Database(s)	EPA ID Number

MOBIL VA 500 (Continued) **U003988688**

Tank Materials: Lined Interior	Yes
Tank Materials: Excav Liner	No
Tank Materials: Insulated Tank Jacket	No
Tank Materials: Repaired	No
Tank Materials: Unknown	No
Tank Materials: Other	No
Tank Materials: Other Note	Not reported

Release Detection:

Tank Release Detection: Leak Deferred	No
Tank Release Detection: Manual Gauge	No
Tank Release Detection: Auto Gauge	No
Tank Release Detection:Tank Tightness	No
Tank Release Detection: Vapor Monitor	No
Tank Release Detection: Inventory	No
Tank Release Detection: Stat Invent Recon	No
Tank Release Detection: Spill Install	No
Tank Release Detection: Overfill Install	No
Tank Release Detection: Groundwater	No
Tank Release Detection: Int Sec Containment	No
Tank Release Detection: Int Double Walled	No
Tank Release Detection: Other Method	No
Tank Release Detection: Other Note	Not reported
Pipe Release Detection: Leak Deferred	Not reported
Pipe Release Detection: Autoleak	Not reported
Pipe Release Detection: Line Tightness	No
Pipe Release Detection: Stat Invent Recon	No
Pipe Release Detection: Groundwater	No
Pipe Release Detection: Int Sec Containment	No
Pipe Release Det: Interior Double Walled	No
Pipe Release Detection: Other Method	No
Pipe Release Detection: Other Note	Not reported

Pipe Type:	UNKNOWN
Pipe Materials: Bare Steel	No
Pipe Materials: Galvanized Steel	Yes
Pipe Materials: Copper	No
Pipe Materials: Fiberglass	No
Pipe Materials: Cath Protect	No
Pipe Materials: Double Walled	No
Pipe Materials: Sec Containment	No
Pipe Materials: Repaired	No
Pipe Materials: Unknown	No
Pipe Materials: Other	No
Pipe Materials: Other Note	Not reported

Facility ID:	3012803
Federally Regulated:	Yes

Tank Number:	R4
Tank Capacity:	12000
Tank Contents:	GASOLINE
Tank Status:	**REM FROM GRD**
Tank Type:	UST

Tank Material:

Map ID	Site	Database(s)	EPA ID Number

MOBIL VA 500 (Continued) **U003988688**

Install Date:	5/1/1969
Tank Materials: Bare Steel	No
Tank Materials: Cath Protect Steel	Yes
Tank Materials: Epoxy Steel	No
Tank Materials: Fiberglass	No
Tank Materials: Concrete	No
Tank Materials: Composite	No
Tank Materials: Double Walled	No
Tank Materials: Lined Interior	Yes
Tank Materials: Excav Liner	No
Tank Materials: Insulated Tank Jacket	No
Tank Materials: Repaired	No
Tank Materials: Unknown	No
Tank Materials: Other	No
Tank Materials: Other Note	Not reported

Release Detection:

Tank Release Detection: Leak Deferred	No
Tank Release Detection: Manual Gauge	No
Tank Release Detection: Auto Gauge	No
Tank Release Detection:Tank Tightness	No
Tank Release Detection: Vapor Monitor	No
Tank Release Detection: Inventory	No
Tank Release Detection: Stat Invent Recon	No
Tank Release Detection: Spill Install	No
Tank Release Detection: Overfill Install	No
Tank Release Detection: Groundwater	No
Tank Release Detection: Int Sec Containment	No
Tank Release Detection: Int Double Walled	No
Tank Release Detection: Other Method	No
Tank Release Detection: Other Note	Not reported
Pipe Release Detection: Leak Deferred	Not reported
Pipe Release Detection: Autoleak	Not reported
Pipe Release Detection: Line Tightness	No
Pipe Release Detection: Stat Invent Recon	No
Pipe Release Detection: Groundwater	No
Pipe Release Detection: Int Sec Containment	No
Pipe Release Det: Interior Double Walled	No
Pipe Release Detection: Other Method	No
Pipe Release Detection: Other Note	Not reported

Pipe Type:	UNKNOWN
Pipe Materials: Bare Steel	No
Pipe Materials: Galvanized Steel	Yes
Pipe Materials: Copper	No
Pipe Materials: Fiberglass	No
Pipe Materials: Cath Protect	No
Pipe Materials: Double Walled	No
Pipe Materials: Sec Containment	No
Pipe Materials: Repaired	No
Pipe Materials: Unknown	No
Pipe Materials: Other	No
Pipe Materials: Other Note	Not reported

Facility ID:	3012803
Federally Regulated:	Yes

Map ID	Site	Database(s)	EPA ID Number
	MOBIL VA 500 (Continued)		**U003988688**

Tank Number:	R5
Tank Capacity:	12000
Tank Contents:	GASOLINE
Tank Status:	**REM FROM GRD**
Tank Type:	UST
Tank Material:	
Install Date:	5/1/1969
Tank Materials: Bare Steel	No
Tank Materials: Cath Protect Steel	Yes
Tank Materials: Epoxy Steel	No
Tank Materials: Fiberglass	No
Tank Materials: Concrete	No
Tank Materials: Composite	No
Tank Materials: Double Walled	No
Tank Materials: Lined Interior	Yes
Tank Materials: Excav Liner	No
Tank Materials: Insulated Tank Jacket	No
Tank Materials: Repaired	No
Tank Materials: Unknown	No
Tank Materials: Other	No
Tank Materials: Other Note	Not reported
Release Detection:	
Tank Release Detection: Leak Deferred	No
Tank Release Detection: Manual Gauge	No
Tank Release Detection: Auto Gauge	No
Tank Release Detection:Tank Tightness	No
Tank Release Detection: Vapor Monitor	No
Tank Release Detection: Inventory	No
Tank Release Detection: Stat Invent Recon	No
Tank Release Detection: Spill Install	No
Tank Release Detection: Overfill Install	No
Tank Release Detection: Groundwater	No
Tank Release Detection: Int Sec Containment	No
Tank Release Detection: Int Double Walled	No
Tank Release Detection: Other Method	No
Tank Release Detection: Other Note	Not reported
Pipe Release Detection: Leak Deferred	Not reported
Pipe Release Detection: Autoleak	Not reported
Pipe Release Detection: Line Tightness	No
Pipe Release Detection: Stat Invent Recon	No
Pipe Release Detection: Groundwater	No
Pipe Release Detection: Int Sec Containment	No
Pipe Release Det: Interior Double Walled	No
Pipe Release Detection: Other Method	No
Pipe Release Detection: Other Note	Not reported
Pipe Type:	UNKNOWN
Pipe Materials: Bare Steel	No
Pipe Materials: Galvanized Steel	Yes
Pipe Materials: Copper	No
Pipe Materials: Fiberglass	No
Pipe Materials: Cath Protect	No
Pipe Materials: Double Walled	No
Pipe Materials: Sec Containment	No
Pipe Materials: Repaired	No

Map ID	Site	Database(s)	EPA ID Number

MOBIL VA 500 (Continued) **U003988688**

Pipe Materials: Unknown	No
Pipe Materials: Other	No
Pipe Materials: Other Note	Not reported

1356 **CROWN #500** **VA SPILLS** **S106240650**
8156 RICHMOND HWY. **N/A**
ALEXANDRIA, VA

SPILLS NO:

Region:	NO
Id:	Not reported
Incident Summary:	Not reported
Date In:	10/14/2002
Date Closed:	10/28/2002
Pollution Type:	Not reported
Responsible Party:	Not reported
Facility Status:	**Not reported**
Owner:	Not reported
Facility Contact:	RS Sundhu
Facility Permitted:	0
Facility Telephone:	7033600928
Time In:	Not reported
Reported By Name:	Anonymous
Reported By Telephone:	Not reported
Reported By Affiliation/Addr:	Not reported
Incident Response IR #:	2003-N-0265
Responsible Party Address:	Not reported
Responsible Party City:	Not reported
Responsible Party State:	Not reported
Responsible Party Zip:	Not reported
Responsible Party Contact:	Not reported
Responsible Party Telephone:	Not reported
Owner Name:	Not reported
Owner Address:	Not reported
Owner City:	Not reported
Owner State:	Not reported
Owner Zip:	Not reported
Owner Contact:	Not reported
Owner Telephone:	Not reported
Incident Date:	Not reported
Incident Time:	Not reported
Petroleum:	0
Solid Waste:	0
Hazardous Waste:	0
Water:	0
Air:	-1
Sewage:	0
Fish Kill:	0
Threat Wetlands:	0
Wetlands:	0
Material Released:	Not reported
Possible Receptors:	Not reported
Quantity Released:	0
Unit Released:	Not reported
Quantity In Water:	0
Receiving Waters:	Not reported
River Basin:	Not reported

Map ID	Site	Database(s)	EPA ID Number

CROWN #500 (Continued) **S106240650**

Inspection Date:	10/28/2002
Call Date:	Not reported
Inspector:	VTD
Response Due:	Not reported
Response Received Date:	Not reported
Visit Needed:	0
Open:	0
Air Referral Date:	10/14/2002
Air Reg/ Permit Number:	059-413
Waste Referral Date:	Not reported
Epa Id Or Permit Number:	Not reported
Water Referral Date:	Not reported
Water Permit Number:	Not reported
Remediation Referral Date:	Not reported
Remediation Pc Number:	Not reported
Enforcement Referral Date:	Not reported
Nov Number:	Not reported
Pc Number:	Not reported
Receive By:	Not reported
Case Officer:	Not reported
Case Type:	Not reported
Street Address:	Not reported
Polllutant:	Not reported
Impact:	Not reported
Spill Time:	Not reported
Spill Date:	Not reported
Spill Volume:	Not reported
Measure:	Not reported
Volume In Water:	Not reported
Stream Name:	Not reported
Investigation Date:	Not reported
Closure Date:	Not reported
Lab Results:	Not reported
Target Date:	Not reported
Prep Number:	Not reported
Report Date:	Not reported
Report Time:	Not reported
Pollutant Scr:	Not reported
Volume:	Not reported
Volume Esc:	Not reported
Future Recommendations:	Not reported
Stream Code:	Not reported
Visit Date:	Not reported
Lab Date:	Not reported
File Close Date:	Not reported
Prep Copy:	Not reported
City:	Not reported
Incident Summary:	gas station on on 8160 block of Richmond Hwy. Problem w/ pump closest to cashier window
Reported:	Not reported
Results:	Not reported
Inspection Comments:	I waited until 10/28/02 to visit this site for safety reasons. Nozzle #5 (one of the 2 nozzles closest to the cashier window) was out of service. R.S. Sandhu said that the complainant also complained directly to him and that the nozzle was put out of service because the vacuum motor was not operating properly. I issued an RCA.

Map ID	Site	Database(s)	EPA ID Number

CROWN #500 (Continued) **S106240650**

Remarks: Not reported

1356 **CROWN VA500** **VA LUST** **S103458232**
8156 RICHMOND HWY **VA LTANKS** **N/A**
ALEXANDRIA, VA 22309 **VA SPILLS**

LUST REG NO:

Region:	NO
Facility ID:	3012803
Status:	**Closed**
Tank Size:	0
Product:	Not reported
Release Date:	05/10/1991
Closed Date:	8/13/1998
Case Type:	Article 9
Case Officer:	James D. Green
Pollution Complaint #:	91-1742
Permit Number:	0
Priority:	-

Region:	NO
Facility ID:	3012803
Status:	**Closed**
Tank Size:	unknown
Product:	gasoline
Release Date:	01/25/1999
Closed Date:	5/28/1999
Case Type:	Article 9
Case Officer:	James D. Green
Pollution Complaint #:	99-3244
Permit Number:	Not reported
Priority:	Not reported

LTANKS:

Region:	NRO
CEDS Facility Id:	200000079105
Case Status:	**Closed**
Pollution Complaint #:	19911742
Reported:	05/10/1991
Case Closed Date:	08/13/1998
Program:	RP Lead
Federally Regulated UST (Y/N):	Y
Regulated Petroleum UST (1):	Y
Excluded UST (1):	N
Deferred UST (1):	N
Partially Deferred UST (1):	N
Exempt 1 UST (2):	N
Exempt 2 Heating Oil UST (2):	N
Small Heating Oil AST (2):	N
Regulated AST (3):	N
Unregulated AST (3):	N
Other Y/N:	N
Unknown Y/N:	N
Other Description:	Not reported
Heating Oil Category:	Not reported

Map ID	Site	Database(s)	EPA ID Number

CROWN VA500 (Continued) **S103458232**

SPILLS:

Fips City/County:	Fairfax County
Status:	Not reported
Reference Id:	Not reported
IR Number:	2003-N-0265
Associated IR:	Not reported
Incident Date:	Not reported
Call Received Date:	10/14/2002
Closure Comments:	See Site Summary for details
Threat To:	Not reported
Terrorism (Y/N):	NO
Characterize Incident:	Not reported
Incident Type:	Air
Incident Subtype:	Air
Materials:	Not reported
Effect To Receptor:	Not reported
Water Body:	Not reported
Low Quantity To Water:	Not reported
High Quantity To Water:	Not reported
Quantity Units:	Not reported
Other Receptors:	Not reported
RP Company:	Not reported
RP Name:	Not reported
Property Owner:	Not reported
Property Company:	Not reported
Duration Of Event (Hrs):	Not reported
Impacts:	Not reported
Other Impacts:	Not reported
Steps Taken:	Not reported
Steps Taken Description:	Not reported
System Components:	Not reported
Other System Components:	Not reported
Cause Of Event:	Not reported
Corrective Action Taken:	Not reported
Weather Status:	Not reported
Precipitation (Wet):	Not reported
Discharge Type:	Not reported
Discharge Volume:	Not reported
Unknown Discharge (Y/N):	NO
Site Name:	CROWN #500
Closure Date:	10/28/2002
Orig. Call Incident Description:	gas station on on 8160 block of Richmond Hwy. Problem w/ pump closest to cashier window
Original Call Material Description:	(Qty=0)
Original Call Location Description:	Crown #500-8156 Richmond Highway-Alexandria-VA--Fairfax County
Incident Ongoing at time of Call:	Not reported
Agencies Notified (Y/N):	NO
Other Agencies:	Not reported
Permitted (Y/N):	NO
Call Reported By Company Name:	Anonymous
Call Property Owner Company Name:	Not reported
Call Property Owner Name:	Not reported
Site Summary:	I waited until 10/28/02 to visit this site for safety reasons. Nozzle #5 (one of the 2 nozzles closest to the cashier window) was out of service. R.S. Sandhu said that the complainant also complained directly to him and that the nozzle was put out of service because the vacuum motor was not operating properly. I issued an RCA.

Map ID	Site	Database(s)	EPA ID Number

1356 **CROWN GAS STATIONS** **EDR Hist Auto** **1020172320**
8156 RICHMOND HWY **N/A**
ALEXANDRIA, VA 22309

EDR Hist Auto

Year:	Name:	Type:
2000	CROWN CENTRAL PETROLEUM CORP	Petroleum Refining
2001	CROWN CENTRAL PETROLEUM CORP	Petroleum Bulk Stations And Terminals, NEC
2001	CROWN GAS STATIONS	Gasoline Service Stations
2002	CROWN CENTRAL PETROLEUM CORP	Petroleum Bulk Stations And Terminals, NEC
2002	CROWN GAS STATIONS	Gasoline Service Stations
2003	CROWN CENTRAL PETROLEUM CORP	Gasoline Service Stations, NEC
2004	CROWN CENTRAL PETROLEUM CORP	Gasoline Service Stations, NEC
2005	CROWN CENTRAL PETROLEUM CORP	Gasoline Service Stations, NEC
2006	CROWN CENTRAL PETROLEUM CORP	Gasoline Service Stations, NEC
2007	E & C ENTERPRISES INCORPORATED	Gasoline Service Stations, NEC
2008	E & C ENTERPRISES INCORPORATED	Gasoline Service Stations, NEC
2009	E & C ENTERPRISES INCORPORATED	Gasoline Service Stations, NEC
2010	E & C ENTERPRISES INCORPORATED	Gasoline Service Stations, NEC
2011	E & C ENTERPRISES INCORPORATED	Gasoline Service Stations, NEC
2012	E & C ENTERPRISES INCORPORATED	Gasoline Service Stations, NEC
2013	E & C ENTERPRISES INCORPORATED	Gasoline Service Stations, NEC
2014	E & C ENTERPRISES INCORPORATED	Gasoline Service Stations, NEC

1356 **FAST FARE INC T/A CROWN VA-500** **RCRA-SQG** **1000581821**
8156-58 RICHMOND HWY **FINDS** **VAD988205977**
ALEXANDRIA, VA 22309 **ECHO**

RCRA-SQG:

Date form received by agency:	10/08/1991
Facility name:	FAST FARE INC T/A CROWN VA-500
Facility address:	8156-58 RICHMOND HWY ALEXANDRIA, VA 22309
EPA ID:	VAD988205977
Contact:	BETTY CRAWFORD
Contact address:	8156-58 RICHMOND HWY ALEXANDRIA, VA 22309
Contact country:	US
Contact telephone:	804-226-0600
Contact email:	Not reported
EPA Region:	03
Classification:	Small Small Quantity Generator
Description:	Handler: generates more than 100 and less than 1000 kg of hazardous waste during any calendar month and accumulates less than 6000 kg of hazardous waste at any time; or generates 100 kg or less of hazardous waste during any calendar month, and accumulates more than 1000 kg of hazardous waste at any time

Owner/Operator Summary:

Owner/operator name:	FAST FARE INC
Owner/operator address:	PO BOX 1168 BALTIMORE, MD 21203
Owner/operator country:	Not reported
Owner/operator telephone:	301-539-7400
Owner/operator email:	Not reported
Owner/operator fax:	Not reported
Owner/operator extension:	Not reported
Legal status:	Private

Map ID	Site	Database(s)	EPA ID Number

FAST FARE INC T/A CROWN VA-500 (Continued) **1000581821**

Owner/Operator Type: Owner
Owner/Op start date: Not reported
Owner/Op end date: Not reported

Handler Activities Summary:
U.S. importer of hazardous waste: No
Mixed waste (haz. and radioactive): No
Recycler of hazardous waste: No
Transporter of hazardous waste: No
Treater, storer or disposer of HW: No
Underground injection activity: No
On-site burner exemption: No
Furnace exemption: No
Used oil fuel burner: No
Used oil processor: No
User oil refiner: No
Used oil fuel marketer to burner: No
Used oil Specification marketer: No
Used oil transfer facility: No
Used oil transporter: No

. Waste code: D000
. Waste name: Not Defined

. Waste code: D018
. Waste name: BENZENE

Violation Status: No violations found

FINDS:

Registry ID: 110006457440

Environmental Interest/Information System
RCRAInfo is a national information system that supports the Resource Conservation and Recovery Act (RCRA) program through the tracking of events and activities related to facilities that generate, transport, and treat, store, or dispose of hazardous waste. RCRAInfo allows RCRA program staff to track the notification, permit, compliance, and corrective action activities required under RCRA.

Click this hyperlink while viewing on your computer to access additional FINDS: detail in the EDR Site Report.

ECHO:
Envid: 1000581821
Registry ID: 110006457440
DFR URL: http://echo.epa.gov/detailed-facility-report?fid=110006457440

Map ID	Site	Database(s)	EPA ID Number
1356	**PRECISION TUNE** **8164 A RICHMOND HIGHWAY** **ALEXANDRIA, VA 22309**	**RCRA-SQG** **FINDS** **ECHO**	**1000581812** **VAD988205852**

RCRA-SQG:

Date form received by agency:	09/25/1991
Facility name:	PRECISION TUNE
Facility address:	8164 A RICHMOND HIGHWAY ALEXANDRIA, VA 22309
EPA ID:	VAD988205852
Contact:	DOUGLAS FLINT
Contact address:	8164 A RICHMOND HIGHWAY ALEXANDRIA, VA 22309
Contact country:	US
Contact telephone:	Not reported
Contact email:	Not reported
EPA Region:	03
Classification:	Small Small Quantity Generator
Description:	Handler: generates more than 100 and less than 1000 kg of hazardous waste during any calendar month and accumulates less than 6000 kg of hazardous waste at any time; or generates 100 kg or less of hazardous waste during any calendar month, and accumulates more than 1000 kg of hazardous waste at any time

Owner/Operator Summary:

Owner/operator name:	LEE COHEN
Owner/operator address:	PO BOX 841 SPRINGFIELD, VA 22150
Owner/operator country:	Not reported
Owner/operator telephone:	703-578-6968
Owner/operator email:	Not reported
Owner/operator fax:	Not reported
Owner/operator extension:	Not reported
Legal status:	Private
Owner/Operator Type:	Owner
Owner/Op start date:	Not reported
Owner/Op end date:	Not reported

Handler Activities Summary:

U.S. importer of hazardous waste:	No
Mixed waste (haz. and radioactive):	No
Recycler of hazardous waste:	No
Transporter of hazardous waste:	No
Treater, storer or disposer of HW:	No
Underground injection activity:	No
On-site burner exemption:	No
Furnace exemption:	No
Used oil fuel burner:	No
Used oil processor:	No
User oil refiner:	No
Used oil fuel marketer to burner:	No
Used oil Specification marketer:	No
Used oil transfer facility:	No
Used oil transporter:	No

. Waste code:	D000
. Waste name:	Not Defined

Map ID	Site	Database(s)	EPA ID Number

PRECISION TUNE (Continued) **1000581812**

. Waste code: D001
. Waste name: IGNITABLE WASTE

. Waste code: D006
. Waste name: CADMIUM

. Waste code: D008
. Waste name: LEAD

. Waste code: D018
. Waste name: BENZENE

. Waste code: D039
. Waste name: TETRACHLOROETHYLENE

Violation Status: No violations found

FINDS:

Registry ID: 110005248106

Environmental Interest/Information System
RCRAInfo is a national information system that supports the Resource Conservation and Recovery Act (RCRA) program through the tracking of events and activities related to facilities that generate, transport, and treat, store, or dispose of hazardous waste. RCRAInfo allows RCRA program staff to track the notification, permit, compliance, and corrective action activities required under RCRA.

Click this hyperlink while viewing on your computer to access additional FINDS: detail in the EDR Site Report.

ECHO:
Envid: 1000581812
Registry ID: 110005248106
DFR URL: http://echo.epa.gov/detailed-facility-report?fid=110005248106

1356 **CROWN GAS STATIONS(INC)** **EDR Hist Auto** **1021448131**
8158 RICHMOND HWY **N/A**
ALEXANDRIA, VA 22309

EDR Hist Auto

Year:	Name:	Type:
1993	CROWN GAS STATIONS	Gasoline Service Stations
1994	CROWN GAS STATIONS	Gasoline Service Stations
1995	CROWN GAS STATIONS(INC)	Gasoline Service Stations
1996	CROWN GAS STATIONS(INC)	Gasoline Service Stations
1997	CROWN GAS STATIONS(INC)	Gasoline Service Stations
1998	CROWN CENTRAL PETROLEUM CORP	Gasoline Service Stations

Map ID	Site	Database(s)	EPA ID Number
1356	**MOUNT VERNON (MT. VEE) HOTEL** **8173 RICHMOND HIGHWAY** **ALEXANDRIA, VA**	**VA RGA LUST**	**S115978526** **N/A**

RGA LUST:

2001	MOUNT VERNON (MT. VEE) HOTEL	8173 RICHMOND HIGHWAY
1997	MOUNT VERNON (MT. VEE) HOTEL	8173 RICHMOND HIGHWAY
1995	MOUNT VERNON (MT. VEE) HOTEL	8173 RICHMOND HIGHWAY

Map ID	Site	Database(s)	EPA ID Number
1356	**MOUNT VERNON (MT. VEE) HOTEL** **8173 RICHMOND HWY** **ALEXANDRIA, VA 22309**	**VA LTANKS**	**S104896828** **N/A**

LTANKS:

Region:	NRO
CEDS Facility Id:	200000185775
Case Status:	**Closed**
Pollution Complaint #:	19954027
Reported:	08/03/1994
Case Closed Date:	06/04/1996
Program:	RP Lead
Federally Regulated UST (Y/N):	N
Regulated Petroleum UST (1):	N
Excluded UST (1):	N
Deferred UST (1):	N
Partially Deferred UST (1):	N
Exempt 1 UST (2):	N
Exempt 2 Heating Oil UST (2):	N
Small Heating Oil AST (2):	N
Regulated AST (3):	N
Unregulated AST (3):	N
Other Y/N:	N
Unknown Y/N:	N
Other Description:	Not reported
Heating Oil Category:	Not reported

Map ID	Site	Database(s)	EPA ID Number
1356	**MOUNT VERNON (MT. VEE) HOTEL** **8173 RICHMOND HIGHWAY** **FAIRFAX, VA 0**	**VA LUST**	**S104407000** **N/A**

LUST REG NO:

Region:	NO
Facility ID:	3900573
Status:	**Closed**
Tank Size:	0
Product:	Not reported
Release Date:	08/03/1994
Closed Date:	6/4/1996
Case Type:	Article 11
Case Officer:	Lewis E. Hilder
Pollution Complaint #:	95-4027
Permit Number:	0
Priority:	-

Map ID	Site	Database(s)	EPA ID Number

1356 **CARLS GULF** **EDR Hist Auto** **1020194982**
8160 RICHMOND HWY **N/A**
ALEXANDRIA, VA 22309

EDR Hist Auto

Year:	Name:	Type:
1974	CARLS GULF	Gasoline Service Stations
1975	CARLS GULF	Gasoline Service Stations
1976	CARLS GULF	Gasoline Service Stations
1977	CARLS GULF	Gasoline Service Stations
1978	CLARKS GULF	Gasoline Service Stations
1979	CLARKS GULF	Gasoline Service Stations
1980	CLARKS GULF	Gasoline Service Stations
1982	CLARKS GULF	Gasoline Service Stations
1983	CLARKS GULF	Gasoline Service Stations

1356 **BARGAIN RENTAL CAR** **VA SPILLS** **S106240975**
8145 RICHMOND HIGHWAY **N/A**
ALEXANDRIA, VA

SPILLS:

Fips City/County:	Fairfax County
Status:	Not reported
Reference Id:	Not reported
IR Number:	2004-N-0126
Associated IR:	Not reported
Incident Date:	08/05/2003
Call Received Date:	08/06/2003
Closure Comments:	See Site Summary for details
Threat To:	Not reported
Terrorism (Y/N):	NO
Characterize Incident:	Not reported
Incident Type:	Waste
Incident Subtype:	Hazardous Waste
Materials:	Oil (Fuel-Gasoline)(-1 - -1 Unknown)
Effect To Receptor:	Not reported
Water Body:	Not reported
Low Quantity To Water:	Not reported
High Quantity To Water:	Not reported
Quantity Units:	Not reported
Other Receptors:	Not reported
RP Company:	Not reported
RP Name:	Not reported
Property Owner:	Not reported
Property Company:	Not reported
Duration Of Event (Hrs):	Not reported
Impacts:	Not reported
Other Impacts:	Not reported
Steps Taken:	Not reported
Steps Taken Description:	Not reported
System Components:	Not reported
Other System Components:	Not reported
Cause Of Event:	Not reported
Corrective Action Taken:	Not reported
Weather Status:	Not reported
Precipitation (Wet):	Not reported
Discharge Type:	Not reported
Discharge Volume:	Not reported
Unknown Discharge (Y/N):	NO

Map ID	Site	Database(s)	EPA ID Number

BARGAIN RENTAL CAR (Continued) **S106240975**

Site Name:	BARGAIN RENTAL CAR
Closure Date:	08/11/2003
Orig. Call Incident Description:	Anonymous Caller stated that the products are being dumped on the ground
Original Call Material Description:	gasoline and oil (Qty=0)
Original Call Location Description:	Bargain Rental Car-8145 Richmond Highway-Alexandria-VA--Fairfax County
Incident Ongoing at time of Call:	Not reported
Agencies Notified (Y/N):	NO
Other Agencies:	Not reported
Permitted (Y/N):	NO
Call Reported By Company Name:	Anonymous
Call Property Owner Company Name:	Not reported
Call Property Owner Name:	Not reported
Site Summary:	per 8/11 e-mail rom Dean Sherick - no ongoing improper disposal - local land use issues to be pursued by county

SPILLS NO:

Region:	NO
Id:	Not reported
Incident Summary:	Not reported
Date In:	8/6/2003
Date Closed:	8/11/2003
Pollution Type:	Not reported
Responsible Party:	Not reported
Facility Status:	**Not reported**
Owner:	Not reported
Facility Contact:	Not reported
Facility Permitted:	0
Facility Telephone:	Not reported
Time In:	10:46:00 AM
Reported By Name:	Anonymous
Reported By Telephone:	Not reported
Reported By Affiliation/Addr:	Not reported
Incident Response IR #:	2004-N-0126
Responsible Party Address:	Not reported
Responsible Party City:	Not reported
Responsible Party State:	Not reported
Responsible Party Zip:	Not reported
Responsible Party Contact:	Not reported
Responsible Party Telephone:	Not reported
Owner Name:	Not reported
Owner Address:	Not reported
Owner City:	Not reported
Owner State:	Not reported
Owner Zip:	Not reported
Owner Contact:	Not reported
Owner Telephone:	Not reported
Incident Date:	8/5/2003
Incident Time:	3:00:00 PM
Petroleum:	0
Solid Waste:	0
Hazardous Waste:	-1
Water:	0
Air:	0
Sewage:	0
Fish Kill:	0
Threat Wetlands:	0

Map ID	Site	Database(s)	EPA ID Number

BARGAIN RENTAL CAR (Continued) **S106240975**

Wetlands:	0
Material Released:	gasoline and oil
Possible Receptors:	Not reported
Quantity Released:	0
Unit Released:	Not reported
Quantity In Water:	0
Receiving Waters:	Not reported
River Basin:	Not reported
Inspection Date:	Not reported
Call Date:	Not reported
Inspector:	Not reported
Response Due:	Not reported
Response Received Date:	Not reported
Visit Needed:	0
Open:	0
Air Referral Date:	Not reported
Air Reg/ Permit Number:	Not reported
Waste Referral Date:	Not reported
Epa Id Or Permit Number:	Not reported
Water Referral Date:	Not reported
Water Permit Number:	Not reported
Remediation Referral Date:	Not reported
Remediation Pc Number:	Not reported
Enforcement Referral Date:	Not reported
Nov Number:	Not reported
Pc Number:	Not reported
Receive By:	Not reported
Case Officer:	Not reported
Case Type:	Not reported
Street Address:	Not reported
Polllutant:	Not reported
Impact:	Not reported
Spill Time:	Not reported
Spill Date:	Not reported
Spill Volume:	Not reported
Measure:	Not reported
Volume In Water:	Not reported
Stream Name:	Not reported
Investigation Date:	Not reported
Closure Date:	Not reported
Lab Results:	Not reported
Target Date:	Not reported
Prep Number:	Not reported
Report Date:	Not reported
Report Time:	Not reported
Pollutant Scr:	Not reported
Volume:	Not reported
Volume Esc:	Not reported
Future Recommendations:	Not reported
Stream Code:	Not reported
Visit Date:	Not reported
Lab Date:	Not reported
File Close Date:	Not reported
Prep Copy:	Not reported
City:	Not reported
Incident Summary:	Anonymous Caller stated that the products are being dumped on the ground

Map ID	Site	Database(s)	EPA ID Number

BARGAIN RENTAL CAR (Continued) **S106240975**

Reported: Not reported
Results: Not reported
Inspection Comments: per 8/11 e-mail rom Dean Sherick - no ongoing improper disposal - local land use issues to be pursued by county
Remarks: Not reported

1356 **BARGAIN RENT A CAR** **VA SPILLS** **S106240994**
8145 RICHMOND HIGHWAY **N/A**
ALEXANDRIA, VA

SPILLS:
Fips City/County: Fairfax County
Status: Not reported
Reference Id: Not reported
IR Number: 2004-N-0168
Associated IR: Not reported
Incident Date: Not reported
Call Received Date: 08/26/2003
Closure Comments: See Site Summary for details
Threat To: Not reported
Terrorism (Y/N): NO
Characterize Incident: Not reported
Incident Type: Petroleum
Incident Subtype: Petroleum
Materials: Not reported
Effect To Receptor: Not reported
Water Body: Not reported
Low Quantity To Water: Not reported
High Quantity To Water: Not reported
Quantity Units: Not reported
Other Receptors: Not reported
RP Company: Bargain Rent A Car
RP Name: Not reported
Property Owner: Not reported
Property Company: Not reported
Duration Of Event (Hrs): Not reported
Impacts: Not reported
Other Impacts: Not reported
Steps Taken: Not reported
Steps Taken Description: Not reported
System Components: Not reported
Other System Components: Not reported
Cause Of Event: Not reported
Corrective Action Taken: Not reported
Weather Status: Not reported
Precipitation (Wet): Not reported
Discharge Type: Not reported
Discharge Volume: Not reported
Unknown Discharge (Y/N): NO
Site Name: BARGAIN RENT A CAR
Closure Date: 09/03/2003
Orig. Call Incident Description: "Via Email - man spilling/dumping oil and gasoline on ground, running into sewer line."
Original Call Material Description: (Qty=0)
Original Call Location Description: Bargain Rent A Car-8145 Richmond Highway-Alexandria-VA--Fairfax County
Incident Ongoing at time of Call: Not reported
Agencies Notified (Y/N): NO
Other Agencies: Not reported

Map ID	Site	Database(s)	EPA ID Number

BARGAIN RENT A CAR (Continued) **S106240994**

Permitted (Y/N):	NO
Call Reported By Company Name:	Eddy McCann
Call Property Owner Company Name:	Not reported
Call Property Owner Name:	Not reported
Site Summary:	"Called Mr. McCann back 1540, said name as farifax co complaint dumping oil and gasoline in parking lot, goes into storm sewer ""Nasty"". 9/3/03: See IR 2004-N-0126 for original complaint & invest by FXCo FMO. Pzg"
Fips City/County:	Fairfax County
Status:	Not reported
Reference Id:	Not reported
IR Number:	2004-N-0169
Associated IR:	Not reported
Incident Date:	Not reported
Call Received Date:	08/26/2003
Closure Comments:	See Site Summary for details
Threat To:	Not reported
Terrorism (Y/N):	NO
Characterize Incident:	Not reported
Incident Type:	Petroleum
Incident Subtype:	Petroleum
Materials:	Not reported
Effect To Receptor:	Not reported
Water Body:	Not reported
Low Quantity To Water:	Not reported
High Quantity To Water:	Not reported
Quantity Units:	Not reported
Other Receptors:	Not reported
RP Company:	Not reported
RP Name:	Not reported
Property Owner:	Not reported
Property Company:	Not reported
Duration Of Event (Hrs):	Not reported
Impacts:	Not reported
Other Impacts:	Not reported
Steps Taken:	Not reported
Steps Taken Description:	Not reported
System Components:	Not reported
Other System Components:	Not reported
Cause Of Event:	Not reported
Corrective Action Taken:	Not reported
Weather Status:	Not reported
Precipitation (Wet):	Not reported
Discharge Type:	Not reported
Discharge Volume:	Not reported
Unknown Discharge (Y/N):	NO
Site Name:	BARGAIN RENT A CAR
Closure Date:	08/26/2003
Orig. Call Incident Description:	John Lemlin (S?) is w/Fairfax Co. Zoning enforcement. They received a citizen complaint about a tow truck co. at the above address dumping oil and gasoline
Original Call Material Description:	(Qty=0)
Original Call Location Description:	Bargain Rent A Car-8145 Richmond Highway-Alexandria-VA--Fairfax County
Incident Ongoing at time of Call:	Not reported
Agencies Notified (Y/N):	NO
Other Agencies:	Not reported

Map ID	Site	Database(s)	EPA ID Number

BARGAIN RENT A CAR (Continued) **S106240994**

Permitted (Y/N):	NO
Call Reported By Company Name:	John Lemlin
Call Property Owner Company Name:	Not reported
Call Property Owner Name:	Not reported
Site Summary:	"Called Mr. Lemllin back, requested more infor., name of company, etc see IR 2004-N-0126"

SPILLS NO:

Region:	NO
Id:	Not reported
Incident Summary:	Not reported
Date In:	8/26/2003
Date Closed:	9/3/2003
Pollution Type:	Not reported
Responsible Party:	Bargain Rent A Car
Facility Status:	**Not reported**
Owner:	Not reported
Facility Contact:	Not reported
Facility Permitted:	0
Facility Telephone:	7034370600
Time In:	11:27:00 AM
Reported By Name:	Eddy McCann
Reported By Telephone:	7039326219
Reported By Affiliation/Addr:	Not reported
Incident Response IR #:	2004-N-0168
Responsible Party Address:	8145 Richmond Highway
Responsible Party City:	Alexandria
Responsible Party State:	Virginia
Responsible Party Zip:	Not reported
Responsible Party Contact:	Not reported
Responsible Party Telephone:	Not reported
Owner Name:	Not reported
Owner Address:	Not reported
Owner City:	Not reported
Owner State:	Not reported
Owner Zip:	Not reported
Owner Contact:	Not reported
Owner Telephone:	Not reported
Incident Date:	Not reported
Incident Time:	Not reported
Petroleum:	-1
Solid Waste:	0
Hazardous Waste:	0
Water:	0
Air:	0
Sewage:	0
Fish Kill:	0
Threat Wetlands:	0
Wetlands:	0
Material Released:	Not reported
Possible Receptors:	Not reported
Quantity Released:	0
Unit Released:	Not reported
Quantity In Water:	0
Receiving Waters:	Not reported
River Basin:	Not reported
Inspection Date:	Not reported

Map ID	Site	Database(s)	EPA ID Number

BARGAIN RENT A CAR (Continued) **S106240994**

Call Date:	8/26/2003
Inspector:	CBW
Response Due:	Not reported
Response Received Date:	Not reported
Visit Needed:	0
Open:	0
Air Referral Date:	Not reported
Air Reg/ Permit Number:	Not reported
Waste Referral Date:	Not reported
Epa Id Or Permit Number:	Not reported
Water Referral Date:	Not reported
Water Permit Number:	Not reported
Remediation Referral Date:	Not reported
Remediation Pc Number:	Not reported
Enforcement Referral Date:	Not reported
Nov Number:	Not reported
Pc Number:	Not reported
Receive By:	Not reported
Case Officer:	Not reported
Case Type:	Not reported
Street Address:	Not reported
Polllutant:	Not reported
Impact:	Not reported
Spill Time:	Not reported
Spill Date:	Not reported
Spill Volume:	Not reported
Measure:	Not reported
Volume In Water:	Not reported
Stream Name:	Not reported
Investigation Date:	Not reported
Closure Date:	Not reported
Lab Results:	Not reported
Target Date:	Not reported
Prep Number:	Not reported
Report Date:	Not reported
Report Time:	Not reported
Pollutant Scr:	Not reported
Volume:	Not reported
Volume Esc:	Not reported
Future Recommendations:	Not reported
Stream Code:	Not reported
Visit Date:	Not reported
Lab Date:	Not reported
File Close Date:	Not reported
Prep Copy:	Not reported
City:	Not reported
Incident Summary:	Via Email - man spilling/dumping oil and gasoline on ground, running into sewer line.
Reported:	Not reported
Results:	Not reported
Inspection Comments:	Called Mr. McCann back 1540, said name as farifax co complaint dumping oil and gasoline in parking lot, goes into storm sewer "Nasty". 9/3/03: See IR 2004-N-0126 for original complaint & invest by FXCo FMO. Pzg
Remarks:	Not reported
Region:	NO

Map ID	Site	Database(s)	EPA ID Number

BARGAIN RENT A CAR (Continued) **S106240994**

Id:	Not reported
Incident Summary:	Not reported
Date In:	8/26/2003
Date Closed:	8/26/2003
Pollution Type:	Not reported
Responsible Party:	Not reported
Facility Status:	**Not reported**
Owner:	Not reported
Facility Contact:	Not reported
Facility Permitted:	0
Facility Telephone:	Not reported
Time In:	11:14:00 AM
Reported By Name:	John Lemlin
Reported By Telephone:	7033251325
Reported By Affiliation/Addr:	Not reported
Incident Response IR #:	2004-N-0169
Responsible Party Address:	Not reported
Responsible Party City:	Not reported
Responsible Party State:	Not reported
Responsible Party Zip:	Not reported
Responsible Party Contact:	Not reported
Responsible Party Telephone:	Not reported
Owner Name:	Not reported
Owner Address:	Not reported
Owner City:	Not reported
Owner State:	Not reported
Owner Zip:	Not reported
Owner Contact:	Not reported
Owner Telephone:	Not reported
Incident Date:	Not reported
Incident Time:	Not reported
Petroleum:	-1
Solid Waste:	0
Hazardous Waste:	0
Water:	0
Air:	0
Sewage:	0
Fish Kill:	0
Threat Wetlands:	0
Wetlands:	0
Material Released:	Not reported
Possible Receptors:	Not reported
Quantity Released:	0
Unit Released:	Not reported
Quantity In Water:	0
Receiving Waters:	Not reported
River Basin:	Not reported
Inspection Date:	Not reported
Call Date:	8/26/2003
Inspector:	CBW
Response Due:	Not reported
Response Received Date:	Not reported
Visit Needed:	0
Open:	0
Air Referral Date:	Not reported
Air Reg/ Permit Number:	Not reported
Waste Referral Date:	Not reported

Map ID	Site	Database(s)	EPA ID Number

BARGAIN RENT A CAR (Continued) **S106240994**

Epa Id Or Permit Number:	Not reported
Water Referral Date:	Not reported
Water Permit Number:	Not reported
Remediation Referral Date:	Not reported
Remediation Pc Number:	Not reported
Enforcement Referral Date:	Not reported
Nov Number:	Not reported
Pc Number:	Not reported
Receive By:	Not reported
Case Officer:	Not reported
Case Type:	Not reported
Street Address:	Not reported
Polllutant:	Not reported
Impact:	Not reported
Spill Time:	Not reported
Spill Date:	Not reported
Spill Volume:	Not reported
Measure:	Not reported
Volume In Water:	Not reported
Stream Name:	Not reported
Investigation Date:	Not reported
Closure Date:	Not reported
Lab Results:	Not reported
Target Date:	Not reported
Prep Number:	Not reported
Report Date:	Not reported
Report Time:	Not reported
Pollutant Scr:	Not reported
Volume:	Not reported
Volume Esc:	Not reported
Future Recommendations:	Not reported
Stream Code:	Not reported
Visit Date:	Not reported
Lab Date:	Not reported
File Close Date:	Not reported
Prep Copy:	Not reported
City:	Not reported
Incident Summary:	John Lemlin (S?) is w/Fairfax Co. Zoning enforcement. They received a citizen complaint about a tow truck co. at the above address dumping oil and gasoline
Reported:	Not reported
Results:	Not reported
Inspection Comments:	Called Mr. Lemllin back, requested more infor., name of company, etc see IR 2004-N-0126
Remarks:	Not reported

1356 **ERNS 2003653062**

8145 RICHMOND HWY **N/A**
ALEXANDRIA, VA

Click this hyperlink while viewing on your computer to access additional ERNS detail in the EDR Site Report.

Map ID	Site	Database(s)	EPA ID Number
1356	**MEINEKE DISCOUNT MUFFLERS** **8164D RICHMOND HWY** **ALEXANDRIA, VA 22309**	**FINDS** **ECHO**	**1016215757** **N/A**

FINDS:

Registry ID: 110006455497

Environmental Interest/Information System
RCRAInfo is a national information system that supports the Resource Conservation and Recovery Act (RCRA) program through the tracking of events and activities related to facilities that generate, transport, and treat, store, or dispose of hazardous waste. RCRAInfo allows RCRA program staff to track the notification, permit, compliance, and corrective action activities required under RCRA.

Click this hyperlink while viewing on your computer to access additional FINDS: detail in the EDR Site Report.

ECHO:

Envid:	1016215757
Registry ID:	110006455497
DFR URL:	http://echo.epa.gov/detailed-facility-report?fid=110006455497

Map ID	Site	Database(s)	EPA ID Number
1356	**MEINEKE DISCOUNT MUFFLERS** **8164D RICHMOND HWY** **ALEXANDRIA, VA 22309**	**RCRA NonGen / NLR**	**1000312585** **VAD981737455**

RCRA NonGen / NLR:

Date form received by agency:	03/22/1993
Facility name:	MEINEKE DISCOUNT MUFFLERS
Facility address:	8164D RICHMOND HWY ALEXANDRIA, VA 22309
EPA ID:	VAD981737455
Contact:	Not reported
Contact address:	Not reported Not reported
Contact country:	US
Contact telephone:	Not reported
Contact email:	Not reported
EPA Region:	03
Classification:	Non-Generator
Description:	Handler: Non-Generators do not presently generate hazardous waste

Owner/Operator Summary:

Owner/operator name:	MEINCORP INC
Owner/operator address:	8164D RICHMOND HWY ALEXANDRIA, VA 22309
Owner/operator country:	Not reported
Owner/operator telephone:	703-360-0844
Owner/operator email:	Not reported
Owner/operator fax:	Not reported
Owner/operator extension:	Not reported
Legal status:	Private
Owner/Operator Type:	Owner
Owner/Op start date:	Not reported
Owner/Op end date:	Not reported

Map ID	Site	Database(s)	EPA ID Number

MEINEKE DISCOUNT MUFFLERS (Continued) **1000312585**

Owner/operator name: OPERNAME
Owner/operator address: OPERSTREET
OPERCITY, AK 99999
Owner/operator country: Not reported
Owner/operator telephone: 215-555-1212
Owner/operator email: Not reported
Owner/operator fax: Not reported
Owner/operator extension: Not reported
Legal status: Private
Owner/Operator Type: Operator
Owner/Op start date: Not reported
Owner/Op end date: Not reported

Handler Activities Summary:
U.S. importer of hazardous waste: No
Mixed waste (haz. and radioactive): No
Recycler of hazardous waste: No
Transporter of hazardous waste: No
Treater, storer or disposer of HW: No
Underground injection activity: No
On-site burner exemption: No
Furnace exemption: No
Used oil fuel burner: No
Used oil processor: No
User oil refiner: No
Used oil fuel marketer to burner: No
Used oil Specification marketer: No
Used oil transfer facility: No
Used oil transporter: No

Historical Generators:
Date form received by agency: 12/29/1986
Site name: MEINEKE DISCOUNT MUFFLERS
Classification: Not a generator, verified

. Waste code: F001
. Waste name: THE FOLLOWING SPENT HALOGENATED SOLVENTS USED IN DEGREASING: TETRACHLOROETHYLENE, TRICHLORETHYLENE, METHYLENE CHLORIDE, 1,1,1-TRICHLOROETHANE, CARBON TETRACHLORIDE AND CHLORINATED FLUOROCARBONS; ALL SPENT SOLVENT MIXTURES/BLENDS USED IN DEGREASING CONTAINING, BEFORE USE, A TOTAL OF TEN PERCENT OR MORE (BY VOLUME) OF ONE OR MORE OF THE ABOVE HALOGENATED SOLVENTS OR THOSE SOLVENTS LISTED IN F002, F004, AND F005; AND STILL BOTTOMS FROM THE RECOVERY OF THESE SPENT SOLVENTS AND SPENT SOLVENT MIXTURES.

Violation Status: No violations found

1356 **8164-B RICHMOND HIGHWAY** **VA SPILLS** **S106240030**
8164-B RICHMOND HIGHWAY **N/A**
ALEXANDRIA, VA

SPILLS:
Fips City/County: Fairfax County
Status: Not reported
Reference Id: Not reported
IR Number: 2000-N-0598
Associated IR: Not reported
Incident Date: 03/20/2000

Map ID	Site	Database(s)	EPA ID Number

8164-B RICHMOND HIGHWAY (Continued) **S106240030**

Call Received Date:	03/20/2000
Closure Comments:	See Site Summary for details
Threat To:	Not reported
Terrorism (Y/N):	NO
Characterize Incident:	Not reported
Incident Type:	Petroleum
Incident Subtype:	Petroleum
Materials:	Waste (Solid)(-1 - -1 Unknown)
Effect To Receptor:	Not reported
Water Body:	Not reported
Low Quantity To Water:	Not reported
High Quantity To Water:	Not reported
Quantity Units:	Not reported
Other Receptors:	Land
RP Company:	Not reported
RP Name:	Not reported
Property Owner:	Not reported
Property Company:	Not reported
Duration Of Event (Hrs):	Not reported
Impacts:	Not reported
Other Impacts:	Not reported
Steps Taken:	Not reported
Steps Taken Description:	Not reported
System Components:	Not reported
Other System Components:	Not reported
Cause Of Event:	Not reported
Corrective Action Taken:	Not reported
Weather Status:	Not reported
Precipitation (Wet):	Not reported
Discharge Type:	Not reported
Discharge Volume:	Not reported
Unknown Discharge (Y/N):	NO
Site Name:	8164-B RICHMOND HIGHWAY
Closure Date:	03/20/2000
Orig. Call Incident Description:	Caller to NRC discovered 6 or 7 gal. Bucket containers leaking unknown oil
Original Call Material Description:	6 or 7 gallon containers (Qty=0)
Original Call Location Description:	8164-B Richmond Highway-8164-B Richmond Highway-Alexandria-VA--Fairfax County
Incident Ongoing at time of Call:	Not reported
Agencies Notified (Y/N):	NO
Other Agencies:	Not reported
Permitted (Y/N):	NO
Call Reported By Company Name:	NRC
Call Property Owner Company Name:	Not reported
Call Property Owner Name:	Not reported
Site Summary:	locals handling

SPILLS NO:

Region:	NO
Id:	Not reported
Incident Summary:	Not reported
Date In:	3/20/2000
Date Closed:	3/20/2000
Pollution Type:	Not reported
Responsible Party:	Not reported
Facility Status:	**Not reported**

Map ID	Site	Database(s)	EPA ID Number

8164-B RICHMOND HIGHWAY (Continued) **S106240030**

Owner:	Not reported
Facility Contact:	Not reported
Facility Permitted:	0
Facility Telephone:	Not reported
Time In:	10:42:00 AM
Reported By Name:	NRC
Reported By Telephone:	Not reported
Reported By Affiliation/Addr:	Not reported
Incident Response IR #:	2000-N-0598
Responsible Party Address:	Not reported
Responsible Party City:	Not reported
Responsible Party State:	Not reported
Responsible Party Zip:	Not reported
Responsible Party Contact:	Not reported
Responsible Party Telephone:	Not reported
Owner Name:	Not reported
Owner Address:	Not reported
Owner City:	Not reported
Owner State:	Not reported
Owner Zip:	Not reported
Owner Contact:	Not reported
Owner Telephone:	Not reported
Incident Date:	3/20/2000
Incident Time:	10:00:00 AM
Petroleum:	-1
Solid Waste:	0
Hazardous Waste:	0
Water:	0
Air:	0
Sewage:	0
Fish Kill:	0
Threat Wetlands:	0
Wetlands:	0
Material Released:	6 or 7 gallon containers
Possible Receptors:	Land
Quantity Released:	0
Unit Released:	Not reported
Quantity In Water:	0
Receiving Waters:	Not reported
River Basin:	Not reported
Inspection Date:	Not reported
Call Date:	Not reported
Inspector:	PZG
Response Due:	Not reported
Response Received Date:	Not reported
Visit Needed:	0
Open:	0
Air Referral Date:	Not reported
Air Reg/ Permit Number:	Not reported
Waste Referral Date:	Not reported
Epa Id Or Permit Number:	Not reported
Water Referral Date:	Not reported
Water Permit Number:	Not reported
Remediation Referral Date:	Not reported
Remediation Pc Number:	Not reported
Enforcement Referral Date:	Not reported
Nov Number:	Not reported

Map ID	Site	Database(s)	EPA ID Number

8164-B RICHMOND HIGHWAY (Continued) **S106240030**

Pc Number:	Not reported
Receive By:	Not reported
Case Officer:	Not reported
Case Type:	Not reported
Street Address:	Not reported
Polllutant:	Not reported
Impact:	Not reported
Spill Time:	Not reported
Spill Date:	Not reported
Spill Volume:	Not reported
Measure:	Not reported
Volume In Water:	Not reported
Stream Name:	Not reported
Investigation Date:	Not reported
Closure Date:	Not reported
Lab Results:	Not reported
Target Date:	Not reported
Prep Number:	Not reported
Report Date:	Not reported
Report Time:	Not reported
Pollutant Scr:	Not reported
Volume:	Not reported
Volume Esc:	Not reported
Future Recommendations:	Not reported
Stream Code:	Not reported
Visit Date:	Not reported
Lab Date:	Not reported
File Close Date:	Not reported
Prep Copy:	Not reported
City:	Not reported
Incident Summary:	Caller to NRC discovered 6 or 7 gal. Bucket containers leaking unknown oil
Reported:	Not reported
Results:	Not reported
Inspection Comments:	locals handling
Remarks:	Not reported

1356 **ERNS** **2000523562**

8164-B RICHMOND HWY **N/A**
ALEXANDRIA, VA 22309

Click this hyperlink while viewing on your computer to access additional ERNS detail in the EDR Site Report.

Map ID	Site	Database(s)	EPA ID Number
1356	**POTOMAC MOTORS INC** **8153 RICHMOND HWY** **ALEXANDRIA, VA 22309**	**RCRA-CESQG** **FINDS** **US AIRS** **ECHO**	**1000334272** **VAD081063984**

RCRA-CESQG:

Date form received by agency:	01/18/2017
Facility name:	POTOMAC MOTORS INC
Facility address:	8153 RICHMOND HWY ALEXANDRIA, VA 22309
EPA ID:	VAD081063984
Contact:	DON STEVENSON
Contact address:	8153 RICHMOND HWY ALEXANDRIA, VA 22309
Contact country:	US
Contact telephone:	703-780-7200
Contact email:	Not reported
EPA Region:	03
Land type:	Facility is not located on Indian land. Additional information is not known.
Classification:	Conditionally Exempt Small Quantity Generator
Description:	Handler: generates 100 kg or less of hazardous waste per calendar month, and accumulates 1000 kg or less of hazardous waste at any time; or generates 1 kg or less of acutely hazardous waste per calendar month, and accumulates at any time: 1 kg or less of acutely hazardous waste; or 100 kg or less of any residue or contaminated soil, waste or other debris resulting from the cleanup of a spill, into or on any land or water, of acutely hazardous waste; or generates 100 kg or less of any residue or contaminated soil, waste or other debris resulting from the cleanup of a spill, into or on any land or water, of acutely hazardous waste during any calendar month, and accumulates at any time: 1 kg or less of acutely hazardous waste; or 100 kg or less of any residue or contaminated soil, waste or other debris resulting from the cleanup of a spill, into or on any land or water, of acutely hazardous waste

Owner/Operator Summary:

Owner/operator name:	OPERNAME
Owner/operator address:	OPERSTREET OPERCITY, AK 99999
Owner/operator country:	US
Owner/operator telephone:	215-555-1212
Owner/operator email:	Not reported
Owner/operator fax:	Not reported
Owner/operator extension:	Not reported
Legal status:	Private
Owner/Operator Type:	Operator
Owner/Op start date:	Not reported
Owner/Op end date:	Not reported

Owner/operator name:	OPERNAME
Owner/operator address:	OPERSTREET OPERCITY, AK 99999
Owner/operator country:	Not reported
Owner/operator telephone:	215-555-1212
Owner/operator email:	Not reported
Owner/operator fax:	Not reported
Owner/operator extension:	Not reported
Legal status:	Private
Owner/Operator Type:	Operator

Map ID	Site	Database(s)	EPA ID Number

POTOMAC MOTORS INC (Continued) **1000334272**

Owner/Op start date: Not reported
Owner/Op end date: Not reported

Owner/operator name: POTOMAC MOTORS INC
Owner/operator address: OWNERSTREET
OWNERCITY, AK 99999
Owner/operator country: Not reported
Owner/operator telephone: 215-555-1212
Owner/operator email: Not reported
Owner/operator fax: Not reported
Owner/operator extension: Not reported
Legal status: Private
Owner/Operator Type: Owner
Owner/Op start date: Not reported
Owner/Op end date: Not reported

Owner/operator name: POTOMAC MOTORS INC
Owner/operator address: OWNERSTREET
OWNERCITY, AK 99999
Owner/operator country: US
Owner/operator telephone: 215-555-1212
Owner/operator email: Not reported
Owner/operator fax: Not reported
Owner/operator extension: Not reported
Legal status: Private
Owner/Operator Type: Owner
Owner/Op start date: Not reported
Owner/Op end date: Not reported

Handler Activities Summary:
U.S. importer of hazardous waste: No
Mixed waste (haz. and radioactive): No
Recycler of hazardous waste: No
Transporter of hazardous waste: No
Treater, storer or disposer of HW: No
Underground injection activity: No
On-site burner exemption: No
Furnace exemption: No
Used oil fuel burner: No
Used oil processor: No
User oil refiner: No
Used oil fuel marketer to burner: No
Used oil Specification marketer: No
Used oil transfer facility: No
Used oil transporter: No

. Waste code: D001
. Waste name: IGNITABLE WASTE

Historical Generators:
Date form received by agency: 08/29/1986
Site name: POTOMAC MOTORS INC
Classification: Small Quantity Generator

. Waste code: D000
. Waste name: Not Defined

Map ID	Site	Database(s)	EPA ID Number

POTOMAC MOTORS INC (Continued) **1000334272**

. Waste code: D001
. Waste name: IGNITABLE WASTE

Facility Has Received Notices of Violations:
Regulation violated: Not reported
Area of violation: TSD IS-Container Use and Management
Date violation determined: 12/14/2016
Date achieved compliance: Not reported
Violation lead agency: State
Enforcement action: INSPECTOR FACT FINDING LETTER - Warning letter
Enforcement action date: 01/18/2017
Enf. disposition status: Not reported
Enf. disp. status date: Not reported
Enforcement lead agency: State
Proposed penalty amount: Not reported
Final penalty amount: Not reported
Paid penalty amount: Not reported

Regulation violated: Not reported
Area of violation: Generators - General
Date violation determined: 12/14/2016
Date achieved compliance: Not reported
Violation lead agency: State
Enforcement action: INSPECTOR FACT FINDING LETTER - Warning letter
Enforcement action date: 01/18/2017
Enf. disposition status: Not reported
Enf. disp. status date: Not reported
Enforcement lead agency: State
Proposed penalty amount: Not reported
Final penalty amount: Not reported
Paid penalty amount: Not reported

Evaluation Action Summary:
Evaluation date: 12/14/2016
Evaluation: COMPLIANCE EVALUATION INSPECTION ON-SITE
Area of violation: TSD IS-Container Use and Management
Date achieved compliance: Not reported
Evaluation lead agency: State

Evaluation date: 12/14/2016
Evaluation: COMPLIANCE EVALUATION INSPECTION ON-SITE
Area of violation: Generators - General
Date achieved compliance: Not reported
Evaluation lead agency: State

FINDS:

Registry ID: 110006454782

Environmental Interest/Information System
AFS (Aerometric Information Retrieval System (AIRS) Facility Subsystem) replaces the former Compliance Data System (CDS), the National Emission Data System (NEDS), and the Storage and Retrieval of Aerometric Data (SAROAD). AIRS is the national repository for information concerning airborne pollution in the United States. AFS is used to track emissions and compliance data from industrial plants. AFS data are utilized by states to prepare State Implementation Plans

Map ID	Site	Database(s)	EPA ID Number

POTOMAC MOTORS INC (Continued) **1000334272**

to comply with regulatory programs and by EPA as an input for the estimation of total national emissions. AFS is undergoing a major redesign to support facility operating permits required under Title V of the Clean Air Act.

RCRAInfo is a national information system that supports the Resource Conservation and Recovery Act (RCRA) program through the tracking of events and activities related to facilities that generate, transport, and treat, store, or dispose of hazardous waste. RCRAInfo allows RCRA program staff to track the notification, permit, compliance, and corrective action activities required under RCRA.

AIR MINOR

Click this hyperlink while viewing on your computer to access additional FINDS: detail in the EDR Site Report.

US AIRS MINOR:

Envid:	1000334272
Region Code:	03
Programmatic ID:	AIR VA0000005151000372
Facility Registry ID:	110006454782
D and B Number:	Not reported
Primary SIC Code:	Not reported
NAICS Code:	811121
Default Air Classification Code:	MIN
Facility Type of Ownership Code:	NON
Air CMS Category Code:	Not reported
HPV Status:	Not reported

US AIRS MINOR:

Envid:	1000334272
Region Code:	03
Programmatic ID:	AIR VA0000005151000372
Facility Registry ID:	110006454782
D and B Number:	Not reported
Primary SIC Code:	Not reported
NAICS Code:	811121
Default Air Classification Code:	MIN
Facility Type of Ownership Code:	NON
Air CMS Category Code:	Not reported
HPV Status:	Not reported

ECHO:

Envid:	1000334272
Registry ID:	110006454782
DFR URL:	http://echo.epa.gov/detailed-facility-report?fid=110006454782

Map ID	Site	Database(s)	EPA ID Number
1356	**BARKLEYS SERVICE** **8168 RICHMOND HWY** **ALEXANDRIA, VA 22309**	**FINDS** **ECHO** **US AIRS**	**1010154062** **N/A**

FINDS:

Registry ID: 110028716352

Environmental Interest/Information System

AFS (Aerometric Information Retrieval System (AIRS) Facility Subsystem) replaces the former Compliance Data System (CDS), the National Emission Data System (NEDS), and the Storage and Retrieval of Aerometric Data (SAROAD). AIRS is the national repository for information concerning airborne pollution in the United States. AFS is used to track emissions and compliance data from industrial plants. AFS data are utilized by states to prepare State Implementation Plans to comply with regulatory programs and by EPA as an input for the estimation of total national emissions. AFS is undergoing a major redesign to support facility operating permits required under Title V of the Clean Air Act.

AIR MINOR

Click this hyperlink while viewing on your computer to access additional FINDS: detail in the EDR Site Report.

ECHO:

Envid:	1010154062
Registry ID:	110028716352
DFR URL:	http://echo.epa.gov/detailed-facility-report?fid=110028716352

US AIRS MINOR:

Envid:	1010154062
Region Code:	03
Programmatic ID:	AIR VA0000005151000384
Facility Registry ID:	110028716352
D and B Number:	Not reported
Primary SIC Code:	Not reported
NAICS Code:	811121
Default Air Classification Code:	MIN
Facility Type of Ownership Code:	NON
Air CMS Category Code:	Not reported
HPV Status:	Not reported

US AIRS MINOR:

Envid:	1010154062
Region Code:	03
Programmatic ID:	AIR VA0000005151000384
Facility Registry ID:	110028716352
D and B Number:	Not reported
Primary SIC Code:	Not reported
NAICS Code:	811121
Default Air Classification Code:	MIN
Facility Type of Ownership Code:	NON
Air CMS Category Code:	Not reported
HPV Status:	Not reported

Map ID	Site	Database(s)	EPA ID Number

1356 **MILLER-CLARK ENTERPRISES INC** **EDR Hist Cleaner** **1020041192**
8176 RICHMOND HWY **N/A**
ALEXANDRIA, VA 22309

EDR Hist Cleaner

Year:	Name:	Type:
1969	MILLER-CLARK ENTERPRISES INC	Drycleaning Plants, Except Rugs
1970	MILLER-CLARK ENTERPRISES INC	Drycleaning Plants, Except Rugs

---

1359 **WHITE & RAMSEY** **EDR Hist Auto** **1009090314**
8135 RICHMOND HWY **N/A**
ALEXANDRIA SUB, VA

EDR Hist Auto

Year:	Name:	Type:
1966	WHITE & RAMSEY	AUTO TRANSMISSIONS

1365 **GROVETON CITGO** **EDR Hist Auto** **1021615366**
4021 BUCKMAN RD APT 201 **N/A**
ALEXANDRIA, VA 22309

EDR Hist Auto

Year:	Name:	Type:
2002	GROVETON CITGO	Gasoline Service Stations, NEC
2003	GROVETON CITGO	Gasoline Service Stations, NEC
2004	GROVETON CITGO	Gasoline Service Stations, NEC
2005	GROVETON CITGO	Gasoline Service Stations, NEC

1369 **3417 LITTLE HUNTING CREEK - MANHOLE #268** **VA SPILLS** **S106243029**
3417 LITTLE HUNTING CREEK **N/A**
FAIRFAX, VA

SPILLS NO:

Region:	NO
Id:	Not reported
Incident Summary:	Overflow due to roots in County line
Date In:	8/24/1998
Date Closed:	Not reported
Pollution Type:	Not reported
Responsible Party:	Not reported
Facility Status:	**Transfer-P**
Owner:	VA0025364, Noman M. Cole, Jr. PCP
Facility Contact:	Not reported
Facility Permitted:	Not reported
Facility Telephone:	Not reported
Time In:	330p
Reported By Name:	Mrs. Hemelings to FX Co.
Reported By Telephone:	Not reported
Reported By Affiliation/Addr:	Not reported
Incident Response IR #:	Not reported
Responsible Party Address:	Not reported
Responsible Party City:	Not reported
Responsible Party State:	Not reported
Responsible Party Zip:	Not reported

Map ID	Site	Database(s)	EPA ID Number

3417 LITTLE HUNTING CREEK - MANHOLE #268 (Continued) **S106243029**

Responsible Party Contact:	Not reported
Responsible Party Telephone:	Not reported
Owner Name:	Not reported
Owner Address:	Not reported
Owner City:	Not reported
Owner State:	Not reported
Owner Zip:	Not reported
Owner Contact:	Not reported
Owner Telephone:	Not reported
Incident Date:	Not reported
Incident Time:	Not reported
Petroleum:	Not reported
Solid Waste:	Not reported
Hazardous Waste:	Not reported
Water:	Not reported
Air:	Not reported
Sewage:	Not reported
Fish Kill:	Not reported
Threat Wetlands:	Not reported
Wetlands:	Not reported
Material Released:	Not reported
Possible Receptors:	Not reported
Quantity Released:	Not reported
Unit Released:	Not reported
Quantity In Water:	Not reported
Receiving Waters:	Not reported
River Basin:	1a
Inspection Date:	Not reported
Call Date:	Not reported
Inspector:	Not reported
Response Due:	Not reported
Response Received Date:	Not reported
Visit Needed:	Not reported
Open:	Not reported
Air Referral Date:	Not reported
Air Reg/ Permit Number:	Not reported
Waste Referral Date:	Not reported
Epa Id Or Permit Number:	Not reported
Water Referral Date:	Not reported
Water Permit Number:	Not reported
Remediation Referral Date:	Not reported
Remediation Pc Number:	Not reported
Enforcement Referral Date:	Not reported
Nov Number:	Not reported
Pc Number:	99-S028
Receive By:	PZG
Case Officer:	LAK
Case Type:	S
Street Address:	Not reported
Polllutant:	sewage
Impact:	Not reported
Spill Time:	855a
Spill Date:	8/22/1998
Spill Volume:	4000
Measure:	gal.
Volume In Water:	-1
Stream Name:	Little Hunting Creek

Map ID	Site	Database(s)	EPA ID Number

3417 LITTLE HUNTING CREEK - MANHOLE #268 (Continued) **S106243029**

Investigation Date:	Not reported
Closure Date:	Not reported
Lab Results:	Not reported
Target Date:	Not reported
Prep Number:	Not reported
Report Date:	Not reported
Report Time:	Not reported
Pollutant Scr:	Not reported
Volume:	Not reported
Volume Esc:	Not reported
Future Recommendations:	Not reported
Stream Code:	Not reported
Visit Date:	Not reported
Lab Date:	Not reported
File Close Date:	Not reported
Prep Copy:	Not reported
City:	Not reported
Incident Summary:	Not reported
Reported:	Fairfax County Line Maintenance Division reported an overflow on P. Greek's voice mail on 8/24/98 at 3:30 pm . RE: Noman M. Cole, Jr. Polllution Control Plant-VA0025364 Mrs. Hemelings reported to Fairfax County an overflow from Manhole #268 in Fairfax County at 3417 Little Hunting Creek on 8/22/98 at 8:55 am. This was due to roots in the County line. The estimated amount was 4,000 gallons . The line was rodded. The receiving stream was Little Hunting Creek.
Results:	Not reported
Inspection Comments:	Not reported
Remarks:	Not reported

1374 **KHAN PROPERTY (12.97 AC - VACANT)** **VA SPILLS** **S106240510**
8207 FRYE ROAD **N/A**
ALEXANDRIA, VA 22309

SPILLS:

Fips City/County:	Alexandria City
Status:	Not reported
Reference Id:	Not reported
IR Number:	2002-N-0818
Associated IR:	Not reported
Incident Date:	Not reported
Call Received Date:	05/29/2002
Closure Comments:	See Site Summary for details
Threat To:	Not reported
Terrorism (Y/N):	NO
Characterize Incident:	Not reported
Incident Type:	"Wetlands/VWP,Water"
Incident Subtype:	"Wetlands/VWP,Water"
Materials:	Not reported
Effect To Receptor:	Not reported
Water Body:	Douge Creek
Low Quantity To Water:	-1
High Quantity To Water:	-1
Quantity Units:	Unknown
Other Receptors:	Not reported
RP Company:	Theodore Daniel
RP Name:	Not reported
Property Owner:	Not reported
Property Company:	Murtaza and Rehana Khan

Map ID	Site	Database(s)	EPA ID Number

KHAN PROPERTY (12.97 AC - VACANT) (Continued) **S106240510**

Duration Of Event (Hrs):	Not reported
Impacts:	Not reported
Other Impacts:	Not reported
Steps Taken:	Not reported
Steps Taken Description:	Not reported
System Components:	Not reported
Other System Components:	Not reported
Cause Of Event:	Not reported
Corrective Action Taken:	Not reported
Weather Status:	Not reported
Precipitation (Wet):	Not reported
Discharge Type:	Not reported
Discharge Volume:	Not reported
Unknown Discharge (Y/N):	NO
Site Name:	KHAN PROPERTY (1297 AC - VACANT)
Closure Date:	06/03/2002
Orig. Call Incident Description:	"Beaver and Dam on Douge Creek, UT< UT, UT, VDOT and USDA were working with the landonwner on trapping beaver when a local homeowner reportedly took his bobcat into the creek and demolished the dam himself. VDOT reorted that Suda Durant, Daughter inherited the property and was the contact they were working with."
Original Call Material Description:	(Qty=0)
Original Call Location Description:	Khan Property (1297 ac - vacant)-8207 Frye Road-Alexandria-VA-22309-Alexandria City
Incident Ongoing at time of Call:	Not reported
Agencies Notified (Y/N):	NO
Other Agencies:	Not reported
Permitted (Y/N):	NO
Call Reported By Company Name:	Becky McCroskey
Call Property Owner Company Name:	Not reported
Call Property Owner Name:	Not reported
Site Summary:	Not reported

SPILLS NO:

Region:	NO
Id:	Not reported
Incident Summary:	Not reported
Date In:	5/29/2002
Date Closed:	Not reported
Pollution Type:	Not reported
Responsible Party:	Theodore Daniel
Facility Status:	**Not reported**
Owner:	Not reported
Facility Contact:	Not reported
Facility Permitted:	0
Facility Telephone:	Not reported
Time In:	11:51:00 AM
Reported By Name:	Becky McCroskey
Reported By Telephone:	7033832388
Reported By Affiliation/Addr:	VDOT NOVA Environmental
Incident Response IR #:	2002-N-0818
Responsible Party Address:	4500 Gage Road
Responsible Party City:	Alexandria
Responsible Party State:	Virginia
Responsible Party Zip:	22309
Responsible Party Contact:	Not reported
Responsible Party Telephone:	Not reported

Map ID	Site	Database(s)	EPA ID Number

KHAN PROPERTY (12.97 AC - VACANT) (Continued) **S106240510**

Owner Name:	Murtaza and Rehana Khan
Owner Address:	8402 Fenton Street
Owner City:	Silver Spring
Owner State:	VA
Owner Zip:	20910
Owner Contact:	Not reported
Owner Telephone:	Not reported
Incident Date:	Not reported
Incident Time:	Not reported
Petroleum:	0
Solid Waste:	0
Hazardous Waste:	0
Water:	-1
Air:	0
Sewage:	0
Fish Kill:	0
Threat Wetlands:	0
Wetlands:	-1
Material Released:	Not reported
Possible Receptors:	Douge Creek, UT, UT, UT
Quantity Released:	0
Unit Released:	Not reported
Quantity In Water:	0
Receiving Waters:	Not reported
River Basin:	Not reported
Inspection Date:	Not reported
Call Date:	Not reported
Inspector:	Not reported
Response Due:	Not reported
Response Received Date:	Not reported
Visit Needed:	0
Open:	0
Air Referral Date:	Not reported
Air Reg/ Permit Number:	Not reported
Waste Referral Date:	Not reported
Epa Id Or Permit Number:	Not reported
Water Referral Date:	6/3/2002
Water Permit Number:	VWPP
Remediation Referral Date:	Not reported
Remediation Pc Number:	Not reported
Enforcement Referral Date:	Not reported
Nov Number:	Not reported
Pc Number:	Not reported
Receive By:	Not reported
Case Officer:	Not reported
Case Type:	Not reported
Street Address:	Not reported
Polllutant:	Not reported
Impact:	Not reported
Spill Time:	Not reported
Spill Date:	Not reported
Spill Volume:	Not reported
Measure:	Not reported
Volume In Water:	Not reported
Stream Name:	Not reported
Investigation Date:	Not reported
Closure Date:	Not reported

Map ID	Site	Database(s)	EPA ID Number

KHAN PROPERTY (12.97 AC - VACANT) (Continued) **S106240510**

Lab Results:	Not reported
Target Date:	Not reported
Prep Number:	Not reported
Report Date:	Not reported
Report Time:	Not reported
Pollutant Scr:	Not reported
Volume:	Not reported
Volume Esc:	Not reported
Future Recommendations:	Not reported
Stream Code:	Not reported
Visit Date:	Not reported
Lab Date:	Not reported
File Close Date:	Not reported
Prep Copy:	Not reported
City:	Not reported
Incident Summary:	Beaver and Dam on Douge Creek, UT< UT, UT, VDOT and USDA were working with the landonwner on trapping beaver when a local homeowner reportedly took his bobcat into the creek and demolished the dam himself. VDOT reorted that Suda Durant, Daughter inherited the property and was the contact they were working with.
Reported:	Not reported
Results:	Not reported
Inspection Comments:	Not reported
Remarks:	Not reported

1378 **KHAN RESIDENCE** **VA SPILLS** **S106241298**
8178 FERNLAKE CT. **N/A**
ALEX, VA 22309

SPILLS:

Fips City/County:	Fairfax County
Status:	Not reported
Reference Id:	Not reported
IR Number:	2004-N-0768
Associated IR:	Not reported
Incident Date:	03/09/2004
Call Received Date:	03/09/2004
Closure Comments:	See Site Summary for details
Threat To:	Not reported
Terrorism (Y/N):	NO
Characterize Incident:	Not reported
Incident Type:	Water
Incident Subtype:	Water
Materials:	Paint(-1 - -1 Unknown)
Effect To Receptor:	Not reported
Water Body:	Not reported
Low Quantity To Water:	Not reported
High Quantity To Water:	Not reported
Quantity Units:	Not reported
Other Receptors:	Storm Sewer
RP Company:	Renovation/construction crew
RP Name:	Not reported
Property Owner:	Not reported
Property Company:	Not reported
Duration Of Event (Hrs):	Not reported
Impacts:	Not reported
Other Impacts:	Not reported
Steps Taken:	Not reported

Map ID	Site	Database(s)	EPA ID Number

KHAN RESIDENCE (Continued) **S106241298**

Steps Taken Description:	Not reported
System Components:	Not reported
Other System Components:	Not reported
Cause Of Event:	Not reported
Corrective Action Taken:	Not reported
Weather Status:	Not reported
Precipitation (Wet):	Not reported
Discharge Type:	Not reported
Discharge Volume:	Not reported
Unknown Discharge (Y/N):	NO
Site Name:	KHAN RESIDENCE
Closure Date:	03/09/2004
Orig. Call Incident Description:	Cleaning paint equipment in storm drain going on last 3 days.
Original Call Material Description:	"paint, wastewater (Qty=-1)"
Original Call Location Description:	Khan Residence-8178 Fernlake Ct-Alexandria-VA-22309-Fairfax County
Incident Ongoing at time of Call:	Not reported
Agencies Notified (Y/N):	NO
Other Agencies:	Not reported
Permitted (Y/N):	NO
Call Reported By Company Name:	Steve Pratt
Call Property Owner Company Name:	Not reported
Call Property Owner Name:	Not reported
Site Summary:	Referred to Fairfax County for illicite discharge enforcement.

SPILLS NO:

Region:	NO
Id:	Not reported
Incident Summary:	Not reported
Date In:	3/9/2004
Date Closed:	3/9/2004
Pollution Type:	Not reported
Responsible Party:	Renovation/construction crew
Facility Status:	**Not reported**
Owner:	Not reported
Facility Contact:	Not reported
Facility Permitted:	0
Facility Telephone:	Not reported
Time In:	6:03:00 PM
Reported By Name:	Steve Pratt
Reported By Telephone:	7037998389
Reported By Affiliation/Addr:	Citizen
Incident Response IR #:	2004-N-0768
Responsible Party Address:	Not reported
Responsible Party City:	Not reported
Responsible Party State:	Not reported
Responsible Party Zip:	Not reported
Responsible Party Contact:	Not reported
Responsible Party Telephone:	Not reported
Owner Name:	Not reported
Owner Address:	Not reported
Owner City:	Not reported
Owner State:	Not reported
Owner Zip:	Not reported
Owner Contact:	Not reported
Owner Telephone:	Not reported
Incident Date:	3/9/2004
Incident Time:	5:30:00 PM

Map ID	Site	Database(s)	EPA ID Number

KHAN RESIDENCE (Continued) **S106241298**

Petroleum:	0
Solid Waste:	0
Hazardous Waste:	0
Water:	-1
Air:	0
Sewage:	0
Fish Kill:	0
Threat Wetlands:	0
Wetlands:	0
Material Released:	paint, wastewater
Possible Receptors:	storm sewer
Quantity Released:	-1
Unit Released:	Not reported
Quantity In Water:	0
Receiving Waters:	Not reported
River Basin:	Not reported
Inspection Date:	Not reported
Call Date:	Not reported
Inspector:	Not reported
Response Due:	Not reported
Response Received Date:	Not reported
Visit Needed:	0
Open:	0
Air Referral Date:	Not reported
Air Reg/ Permit Number:	Not reported
Waste Referral Date:	Not reported
Epa Id Or Permit Number:	Not reported
Water Referral Date:	Not reported
Water Permit Number:	VA0088587
Remediation Referral Date:	Not reported
Remediation Pc Number:	Not reported
Enforcement Referral Date:	Not reported
Nov Number:	Not reported
Pc Number:	Not reported
Receive By:	Not reported
Case Officer:	Not reported
Case Type:	Not reported
Street Address:	Not reported
Polllutant:	Not reported
Impact:	Not reported
Spill Time:	Not reported
Spill Date:	Not reported
Spill Volume:	Not reported
Measure:	Not reported
Volume In Water:	Not reported
Stream Name:	Not reported
Investigation Date:	Not reported
Closure Date:	Not reported
Lab Results:	Not reported
Target Date:	Not reported
Prep Number:	Not reported
Report Date:	Not reported
Report Time:	Not reported
Pollutant Scr:	Not reported
Volume:	Not reported
Volume Esc:	Not reported
Future Recommendations:	Not reported

Map ID	Site	Database(s)	EPA ID Number

KHAN RESIDENCE (Continued) **S106241298**

Stream Code:	Not reported
Visit Date:	Not reported
Lab Date:	Not reported
File Close Date:	Not reported
Prep Copy:	Not reported
City:	Not reported
Incident Summary:	Cleaning paint equipment in storm drain going on last 3 days.
Reported:	Not reported
Results:	Not reported
Inspection Comments:	Referred to Fairfax County for illicite discharge enforcement. Not reported
Remarks:	Not reported

1378 **KHAN RIZWAN** **EDR Hist Auto** **1021511532**
8178 FERNLAKE CT **N/A**
ALEXANDRIA, VA 22309

EDR Hist Auto

Year:	Name:	Type:
2001	KHAN RIZWAN	Gasoline Service Stations
2002	KHAN RIZWAN	Gasoline Service Stations
2003	KHAN RIZWAN	Gasoline Service Stations
2004	KHAN RIZWAN	Gasoline Service Stations
2005	KHAN RIZWAN	Gasoline Service Stations
2006	KHAN RIZWAN	Gasoline Service Stations
2010	KHAN RIZWAN	Gasoline Service Stations
2011	KHAN RIZWAN	Gasoline Service Stations
2012	KHAN RIZWAN	Gasoline Service Stations
2013	KHAN RIZWAN	Gasoline Service Stations
2014	KHAN RIZWAN	Gasoline Service Stations

1382 **OIL DUMPING/SPILLAGE** **VA SPILLS** **S108927554**
4903 SPRAYER STREET, ALEXANDRIA **N/A**
FAIRFAX, VA

SPILLS NO:

Region:	NO
Id:	2315
Incident Summary:	Not reported
Date In:	Not reported
Date Closed:	Not reported
Pollution Type:	OIL
Responsible Party:	Not reported
Facility Status:	**CLOSED**
Owner:	Not reported
Facility Contact:	MR. ZANEDIS
Facility Permitted:	Not reported
Facility Telephone:	Not reported
Time In:	Not reported
Reported By Name:	Anonynous
Reported By Telephone:	Not reported
Reported By Affiliation/Addr:	Not reported
Incident Response IR #:	Not reported
Responsible Party Address:	Not reported
Responsible Party City:	Not reported

Map ID	Site	Database(s)	EPA ID Number

OIL DUMPING/SPILLAGE (Continued) **S108927554**

Responsible Party State:	Not reported
Responsible Party Zip:	Not reported
Responsible Party Contact:	Not reported
Responsible Party Telephone:	Not reported
Owner Name:	Not reported
Owner Address:	Not reported
Owner City:	Not reported
Owner State:	Not reported
Owner Zip:	Not reported
Owner Contact:	Not reported
Owner Telephone:	Not reported
Incident Date:	Not reported
Incident Time:	Not reported
Petroleum:	Not reported
Solid Waste:	Not reported
Hazardous Waste:	Not reported
Water:	Not reported
Air:	Not reported
Sewage:	Not reported
Fish Kill:	Not reported
Threat Wetlands:	Not reported
Wetlands:	Not reported
Material Released:	Not reported
Possible Receptors:	Not reported
Quantity Released:	Not reported
Unit Released:	Not reported
Quantity In Water:	Not reported
Receiving Waters:	Not reported
River Basin:	1A
Inspection Date:	Not reported
Call Date:	Not reported
Inspector:	Not reported
Response Due:	Not reported
Response Received Date:	Not reported
Visit Needed:	Not reported
Open:	Not reported
Air Referral Date:	Not reported
Air Reg/ Permit Number:	Not reported
Waste Referral Date:	Not reported
Epa Id Or Permit Number:	Not reported
Water Referral Date:	Not reported
Water Permit Number:	Not reported
Remediation Referral Date:	Not reported
Remediation Pc Number:	Not reported
Enforcement Referral Date:	Not reported
Nov Number:	Not reported
Pc Number:	Not reported
Receive By:	Not reported
Case Officer:	Not reported
Case Type:	Not reported
Street Address:	Not reported
Polllutant:	Not reported
Impact:	Not reported
Spill Time:	Not reported
Spill Date:	Not reported
Spill Volume:	Not reported
Measure:	Not reported

Map ID	Site	Database(s)	EPA ID Number

OIL DUMPING/SPILLAGE (Continued) **S108927554**

Volume In Water:	Not reported
Stream Name:	DOGUE CREEK
Investigation Date:	Not reported
Closure Date:	Not reported
Lab Results:	Not reported
Target Date:	Not reported
Prep Number:	96-3614
Report Date:	12/21/1995
Report Time:	Not reported
Pollutant Scr:	RELEASE ONTO STREET
Volume:	-1
Volume Esc:	-1_
Future Recommendations:	LETTER SENT. CLOSED AS PREP.
Stream Code:	DOU
Visit Date:	Not reported
Lab Date:	Not reported
File Close Date:	3/13/1996
Prep Copy:	Not reported
City:	ALEXANDRIA
Incident Summary:	Not reported
Reported:	Not reported
Results:	Not reported
Inspection Comments:	Not reported
Remarks:	Resident spilling oil onto driveway which goes to storm drain. May be dumpingoil. LETTER SENT. RESPONSE RECEIVED SAYING THAT MR. ZANEDIS BEGAN USING PREVENTIVE MEASURES SICH A DRIP PAN TO PREVENT OIL DRIPPING ONTO THE PAVEMENT. HE
Region:	NO
Id:	2552
Incident Summary:	Not reported
Date In:	Not reported
Date Closed:	Not reported
Pollution Type:	OIL
Responsible Party:	Not reported
Facility Status:	**CLOSED**
Owner:	Not reported
Facility Contact:	MR. ZANEDIS
Facility Permitted:	Not reported
Facility Telephone:	Not reported
Time In:	Not reported
Reported By Name:	Anonynous
Reported By Telephone:	Not reported
Reported By Affiliation/Addr:	Not reported
Incident Response IR #:	Not reported
Responsible Party Address:	Not reported
Responsible Party City:	Not reported
Responsible Party State:	Not reported
Responsible Party Zip:	Not reported
Responsible Party Contact:	Not reported
Responsible Party Telephone:	Not reported
Owner Name:	Not reported
Owner Address:	Not reported
Owner City:	Not reported
Owner State:	Not reported
Owner Zip:	Not reported
Owner Contact:	Not reported

Map ID	Site	Database(s)	EPA ID Number

OIL DUMPING/SPILLAGE (Continued) **S108927554**

Owner Telephone:	Not reported
Incident Date:	Not reported
Incident Time:	Not reported
Petroleum:	Not reported
Solid Waste:	Not reported
Hazardous Waste:	Not reported
Water:	Not reported
Air:	Not reported
Sewage:	Not reported
Fish Kill:	Not reported
Threat Wetlands:	Not reported
Wetlands:	Not reported
Material Released:	Not reported
Possible Receptors:	Not reported
Quantity Released:	Not reported
Unit Released:	Not reported
Quantity In Water:	Not reported
Receiving Waters:	Not reported
River Basin:	1A
Inspection Date:	Not reported
Call Date:	Not reported
Inspector:	Not reported
Response Due:	Not reported
Response Received Date:	Not reported
Visit Needed:	Not reported
Open:	Not reported
Air Referral Date:	Not reported
Air Reg/ Permit Number:	Not reported
Waste Referral Date:	Not reported
Epa Id Or Permit Number:	Not reported
Water Referral Date:	Not reported
Water Permit Number:	Not reported
Remediation Referral Date:	Not reported
Remediation Pc Number:	Not reported
Enforcement Referral Date:	Not reported
Nov Number:	Not reported
Pc Number:	Not reported
Receive By:	Not reported
Case Officer:	Not reported
Case Type:	Not reported
Street Address:	Not reported
Polllutant:	Not reported
Impact:	Not reported
Spill Time:	Not reported
Spill Date:	Not reported
Spill Volume:	Not reported
Measure:	Not reported
Volume In Water:	Not reported
Stream Name:	DOGUE CREEK
Investigation Date:	Not reported
Closure Date:	Not reported
Lab Results:	Not reported
Target Date:	Not reported
Prep Number:	96-3864
Report Date:	5/7/1996
Report Time:	Not reported
Pollutant Scr:	RELEASE ONTO STREET

Map ID	Site	Database(s)	EPA ID Number

OIL DUMPING/SPILLAGE (Continued) **S108927554**

Volume:	-1
Volume Esc:	-1_
Future Recommendations:	PHONE CALL. CLOSED AS PREP.
Stream Code:	DOU
Visit Date:	Not reported
Lab Date:	Not reported
File Close Date:	6/26/1996
Prep Copy:	Not reported
City:	ALEXANDRIA
Incident Summary:	Not reported
Reported:	Not reported
Results:	Not reported
Inspection Comments:	Not reported
Remarks:	Resident spilling oil onto driveway which goes to storm drain. May be dumpingoil. 6/26/96 - Investigated by Dean Sherick, FFX Co. FD, found no obvious signs ofdu

---

1384 **FORMER BARNES FURNITURE** **VA SPILLS** **S109939436**
8228 RICHMOND HWY **N/A**
FAIRFAX (County), VA

SPILLS NO:

Region:	NO
Id:	Not reported
Incident Summary:	Not reported
Date In:	7/7/2009
Date Closed:	8/14/2009
Pollution Type:	Not reported
Responsible Party:	Not reported
Facility Status:	**Not reported**
Owner:	Not reported
Facility Contact:	Not reported
Facility Permitted:	0
Facility Telephone:	Not reported
Time In:	Not reported
Reported By Name:	T Burgess
Reported By Telephone:	7032463973
Reported By Affiliation/Addr:	Fairfax Co FM office
Incident Response IR #:	2010-N-0074
Responsible Party Address:	Not reported
Responsible Party City:	Not reported
Responsible Party State:	Not reported
Responsible Party Zip:	Not reported
Responsible Party Contact:	Not reported
Responsible Party Telephone:	Not reported
Owner Name:	Not reported
Owner Address:	Not reported
Owner City:	Not reported
Owner State:	Not reported
Owner Zip:	Not reported
Owner Contact:	Not reported
Owner Telephone:	Not reported
Incident Date:	7/7/2009
Incident Time:	Not reported
Petroleum:	0
Solid Waste:	-1
Hazardous Waste:	0
Water:	0

Map ID	Site	Database(s)	EPA ID Number

FORMER BARNES FURNITURE (Continued) **S109939436**

Air:	0
Sewage:	0
Fish Kill:	0
Threat Wetlands:	0
Wetlands:	0
Material Released:	tires & CCD
Possible Receptors:	Not reported
Quantity Released:	Not reported
Unit Released:	Not reported
Quantity In Water:	Not reported
Receiving Waters:	Not reported
River Basin:	Not reported
Inspection Date:	8/13/2009
Call Date:	Not reported
Inspector:	MLM
Response Due:	Not reported
Response Received Date:	Not reported
Visit Needed:	0
Open:	0
Air Referral Date:	Not reported
Air Reg/ Permit Number:	Not reported
Waste Referral Date:	Not reported
Epa Id Or Permit Number:	Not reported
Water Referral Date:	Not reported
Water Permit Number:	Not reported
Remediation Referral Date:	Not reported
Remediation Pc Number:	Not reported
Enforcement Referral Date:	Not reported
Nov Number:	Not reported
Pc Number:	Not reported
Receive By:	Not reported
Case Officer:	Not reported
Case Type:	Not reported
Street Address:	Not reported
Polllutant:	Not reported
Impact:	Not reported
Spill Time:	Not reported
Spill Date:	Not reported
Spill Volume:	Not reported
Measure:	Not reported
Volume In Water:	Not reported
Stream Name:	Not reported
Investigation Date:	Not reported
Closure Date:	Not reported
Lab Results:	Not reported
Target Date:	Not reported
Prep Number:	Not reported
Report Date:	Not reported
Report Time:	Not reported
Pollutant Scr:	Not reported
Volume:	Not reported
Volume Esc:	Not reported
Future Recommendations:	Not reported
Stream Code:	Not reported
Visit Date:	Not reported
Lab Date:	Not reported
File Close Date:	Not reported

Map ID	Site	Database(s)	EPA ID Number

FORMER BARNES FURNITURE (Continued) **S109939436**

Prep Copy:	Not reported
City:	Not reported
Incident Summary:	Tires & CDD located behind former Barnes building.
Reported:	Not reported
Results:	Not reported
Inspection Comments:	County addressing the issue. Site Visit: area had been cleaned. No tires present.
Remarks:	Not reported

1397 **AQUERRIBERRY, CLAUDIO RESIDENCE** **VA RGA LUST** **S115953638**
4301 ASPEN DRIVE **N/A**
ALEXANDRIA, VA

RGA LUST:

2001 AQUERRIBERRY, CLAUDIO RESIDENCE 4301 ASPEN DRIVE

1397 **AQUERRIBERRY CLAUDIO RESIDENCE** **VA LTANKS** **S104896723**
4301 ASPEN DR **N/A**
ALEXANDRIA, VA 22309

LTANKS:

Region:	NRO
CEDS Facility Id:	200000185570
Case Status:	**Closed**
Pollution Complaint #:	19993182
Reported:	12/08/1998
Case Closed Date:	05/19/2005
Program:	RP Lead
Federally Regulated UST (Y/N):	N
Regulated Petroleum UST (1):	N
Excluded UST (1):	N
Deferred UST (1):	N
Partially Deferred UST (1):	N
Exempt 1 UST (2):	N
Exempt 2 Heating Oil UST (2):	N
Small Heating Oil AST (2):	Y
Regulated AST (3):	N
Unregulated AST (3):	N
Other Y/N:	N
Unknown Y/N:	N
Other Description:	Not reported
Heating Oil Category:	Category 3

Map ID	Site	Database(s)	EPA ID Number
1397	**AQUERRIBERRY, CLAUDIO RESIDENCE** **4301 ASPEN DRIVE** **FAIRFAX, VA 22309**	**VA LUST**	**S104407435** **N/A**

LUST REG NO:

Region:	NO
Facility ID:	3900368
Status:	**Open**
Tank Size:	275
Product:	heating oil
Release Date:	12/08/1998
Closed Date:	Not reported
Case Type:	Article 11
Case Officer:	Riaz Syed
Pollution Complaint #:	99-3182
Permit Number:	Not reported
Priority:	Not reported

Map ID	Site	Database(s)	EPA ID Number
1399	**4200 BUCKMAN ROAD** **4200 BUCKMAN ROAD** **ALEXANDRIA, VA**	**VA SPILLS**	**S106240012** **N/A**

SPILLS:

Fips City/County:	Fairfax County
Status:	Not reported
Reference Id:	Not reported
IR Number:	2000-N-0570
Associated IR:	Not reported
Incident Date:	03/12/2000
Call Received Date:	03/13/2000
Closure Comments:	See Site Summary for details
Threat To:	Not reported
Terrorism (Y/N):	NO
Characterize Incident:	Not reported
Incident Type:	Petroleum
Incident Subtype:	Petroleum
Materials:	Oil (Mineral/non PCB)(-1 - -1 Unknown)
Effect To Receptor:	Not reported
Water Body:	Not reported
Low Quantity To Water:	Not reported
High Quantity To Water:	Not reported
Quantity Units:	Not reported
Other Receptors:	Land
RP Company:	Not reported
RP Name:	Not reported
Property Owner:	Not reported
Property Company:	Not reported
Duration Of Event (Hrs):	Not reported
Impacts:	Not reported
Other Impacts:	Not reported
Steps Taken:	Not reported
Steps Taken Description:	Not reported
System Components:	Not reported
Other System Components:	Not reported
Cause Of Event:	Not reported
Corrective Action Taken:	Not reported
Weather Status:	Not reported
Precipitation (Wet):	Not reported
Discharge Type:	Not reported
Discharge Volume:	Not reported

Map ID	Site	Database(s)	EPA ID Number

4200 BUCKMAN ROAD (Continued) **S106240012**

Unknown Discharge (Y/N): NO
Site Name: 4200 BUCKMAN ROAD
Closure Date: 03/12/2000
Orig. Call Incident Description: Transformer leak - non PCB mineral oil to land
Original Call Material Description: transformer oil (Qty=0)
Original Call Location Description: 4200 Buckman Road-4200 Buckman Road-Alexandria-VA--Fairfax County
Incident Ongoing at time of Call: Not reported
Agencies Notified (Y/N): NO
Other Agencies: Not reported
Permitted (Y/N): NO
Call Reported By Company Name: Gus Glikas
Call Property Owner Company Name: Not reported
Call Property Owner Name: Not reported
Site Summary: nfa

SPILLS NO:
Region: NO
Id: Not reported
Incident Summary: Not reported
Date In: 3/13/2000
Date Closed: 3/12/2000
Pollution Type: Not reported
Responsible Party: Not reported
Facility Status: **Not reported**
Owner: Not reported
Facility Contact: Not reported
Facility Permitted: 0
Facility Telephone: Not reported
Time In: Not reported
Reported By Name: Gus Glikas
Reported By Telephone: 703-359-3431
Reported By Affiliation/Addr: Virginia Power
Incident Response IR #: 2000-N-0570
Responsible Party Address: Not reported
Responsible Party City: Not reported
Responsible Party State: Not reported
Responsible Party Zip: Not reported
Responsible Party Contact: Not reported
Responsible Party Telephone: Not reported
Owner Name: Not reported
Owner Address: Not reported
Owner City: Not reported
Owner State: Not reported
Owner Zip: Not reported
Owner Contact: Not reported
Owner Telephone: Not reported
Incident Date: 3/12/2000
Incident Time: 9:52:00 PM
Petroleum: -1
Solid Waste: 0
Hazardous Waste: 0
Water: 0
Air: 0
Sewage: 0
Fish Kill: 0
Threat Wetlands: 0
Wetlands: 0

Map ID	Site	Database(s)	EPA ID Number
	4200 BUCKMAN ROAD (Continued)		**S106240012**

Material Released:	transformer oil
Possible Receptors:	Land
Quantity Released:	0
Unit Released:	Not reported
Quantity In Water:	0
Receiving Waters:	Not reported
River Basin:	Not reported
Inspection Date:	Not reported
Call Date:	Not reported
Inspector:	PZG
Response Due:	Not reported
Response Received Date:	Not reported
Visit Needed:	0
Open:	0
Air Referral Date:	Not reported
Air Reg/ Permit Number:	Not reported
Waste Referral Date:	Not reported
Epa Id Or Permit Number:	Not reported
Water Referral Date:	Not reported
Water Permit Number:	Not reported
Remediation Referral Date:	Not reported
Remediation Pc Number:	Not reported
Enforcement Referral Date:	Not reported
Nov Number:	Not reported
Pc Number:	Not reported
Receive By:	Not reported
Case Officer:	Not reported
Case Type:	Not reported
Street Address:	Not reported
Polllutant:	Not reported
Impact:	Not reported
Spill Time:	Not reported
Spill Date:	Not reported
Spill Volume:	Not reported
Measure:	Not reported
Volume In Water:	Not reported
Stream Name:	Not reported
Investigation Date:	Not reported
Closure Date:	Not reported
Lab Results:	Not reported
Target Date:	Not reported
Prep Number:	Not reported
Report Date:	Not reported
Report Time:	Not reported
Pollutant Scr:	Not reported
Volume:	Not reported
Volume Esc:	Not reported
Future Recommendations:	Not reported
Stream Code:	Not reported
Visit Date:	Not reported
Lab Date:	Not reported
File Close Date:	Not reported
Prep Copy:	Not reported
City:	Not reported
Incident Summary:	Transformer leak - non PCB mineral oil to land
Reported:	Not reported
Results:	Not reported

Map ID	Site	Database(s)	EPA ID Number

4200 BUCKMAN ROAD (Continued) **S106240012**

Inspection Comments: nfa
Remarks: Not reported

1401 **RITE AID #3660** **RCRA-CESQG** **1016150639**
8244 RICHMOND HWY **FINDS** **VAR000526186**
ALEXANDRIA, VA 22309 **ECHO**

RCRA-CESQG:
Date form received by agency: 11/13/2015
Facility name: RITE AID #3660
Facility address: 8244 RICHMOND HWY
ALEXANDRIA, VA 22309
EPA ID: VAR000526186
Mailing address: 30 HUNTER LANE
CAMP HILL, PA 17011
Contact: DAVID W CROZIER
Contact address: 30 HUNTER LANE
CAMP HILL, PA 17011
Contact country: US
Contact telephone: 717-975-8643
Contact email: EHS@RITEAID.COM
EPA Region: 03
Classification: Conditionally Exempt Small Quantity Generator
Description: Handler: generates 100 kg or less of hazardous waste per calendar month, and accumulates 1000 kg or less of hazardous waste at any time; or generates 1 kg or less of acutely hazardous waste per calendar month, and accumulates at any time: 1 kg or less of acutely hazardous waste; or 100 kg or less of any residue or contaminated soil, waste or other debris resulting from the cleanup of a spill, into or on any land or water, of acutely hazardous waste; or generates 100 kg or less of any residue or contaminated soil, waste or other debris resulting from the cleanup of a spill, into or on any land or water, of acutely hazardous waste during any calendar month, and accumulates at any time: 1 kg or less of acutely hazardous waste; or 100 kg or less of any residue or contaminated soil, waste or other debris resulting from the cleanup of a spill, into or on any land or water, of acutely hazardous waste

Owner/Operator Summary:
Owner/operator name: RITE AID OF VIRGINIA, INC
Owner/operator address: Not reported
Not reported
Owner/operator country: US
Owner/operator telephone: Not reported
Owner/operator email: Not reported
Owner/operator fax: Not reported
Owner/operator extension: Not reported
Legal status: Private
Owner/Operator Type: Operator
Owner/Op start date: 07/26/1987
Owner/Op end date: Not reported

Owner/operator name: JOHN SPANOS
Owner/operator address: 3303 CLEARWOOD COURT
FALLS CHURCH, VA 22042
Owner/operator country: US
Owner/operator telephone: 703-534-4478

Map ID	Site	Database(s)	EPA ID Number

RITE AID #3660 (Continued) **1016150639**

Owner/operator email: Not reported
Owner/operator fax: Not reported
Owner/operator extension: Not reported
Legal status: Private
Owner/Operator Type: Owner
Owner/Op start date: 07/01/1966
Owner/Op end date: Not reported

Handler Activities Summary:
U.S. importer of hazardous waste: No
Mixed waste (haz. and radioactive): No
Recycler of hazardous waste: No
Transporter of hazardous waste: No
Treater, storer or disposer of HW: No
Underground injection activity: No
On-site burner exemption: No
Furnace exemption: No
Used oil fuel burner: No
Used oil processor: No
User oil refiner: No
Used oil fuel marketer to burner: No
Used oil Specification marketer: No
Used oil transfer facility: No
Used oil transporter: No

. Waste code: D001
. Waste name: IGNITABLE WASTE

. Waste code: D002
. Waste name: CORROSIVE WASTE

. Waste code: D007
. Waste name: CHROMIUM

. Waste code: D009
. Waste name: MERCURY

. Waste code: D010
. Waste name: SELENIUM

. Waste code: D011
. Waste name: SILVER

. Waste code: D024
. Waste name: M-CRESOL

. Waste code: D026
. Waste name: CRESOL

. Waste code: P001
. Waste name: 2H-1-BENZOPYRAN-2-ONE, 4-HYDROXY-3-(3-OXO-1-PHENYLBUTYL)-, & SALTS, WHEN PRESENT AT CONCENTRATIONS GREATER THAN 0.3% (OR) WARFARIN, & SALTS, WHEN PRESENT AT CONCENTRATIONS GREATER THAN 0.3%

. Waste code: P075
. Waste name: NICOTINE, & SALTS (OR) PYRIDINE, 3-(1-METHYL-2-PYRROLIDINYL)-,(S)-, & SALTS

Map ID	Site	Database(s)	EPA ID Number

RITE AID #3660 (Continued) **1016150639**

Historical Generators:
Date form received by agency: 03/01/2013
Site name: RITE AID #3660
Classification: Conditionally Exempt Small Quantity Generator

. Waste code: D001
. Waste name: IGNITABLE WASTE

. Waste code: D002
. Waste name: CORROSIVE WASTE

. Waste code: D007
. Waste name: CHROMIUM

. Waste code: D009
. Waste name: MERCURY

. Waste code: D010
. Waste name: SELENIUM

. Waste code: D011
. Waste name: SILVER

. Waste code: D024
. Waste name: M-CRESOL

. Waste code: D026
. Waste name: CRESOL

. Waste code: P001
. Waste name: 2H-1-BENZOPYRAN-2-ONE, 4-HYDROXY-3-(3-OXO-1-PHENYLBUTYL)-, & SALTS, WHEN PRESENT AT CONCENTRATIONS GREATER THAN 0.3% (OR) WARFARIN, & SALTS, WHEN PRESENT AT CONCENTRATIONS GREATER THAN 0.3%

. Waste code: P075
. Waste name: NICOTINE, & SALTS (OR) PYRIDINE, 3-(1-METHYL-2-PYRROLIDINYL)-,(S)-, & SALTS

Violation Status: No violations found

FINDS:

Registry ID: 110055416107

Environmental Interest/Information System
RCRAInfo is a national information system that supports the Resource Conservation and Recovery Act (RCRA) program through the tracking of events and activities related to facilities that generate, transport, and treat, store, or dispose of hazardous waste. RCRAInfo allows RCRA program staff to track the notification, permit, compliance, and corrective action activities required under RCRA.

Click this hyperlink while viewing on your computer to access additional FINDS: detail in the EDR Site Report.

Map ID	Site	Database(s)	EPA ID Number

RITE AID #3660 (Continued) **1016150639**

ECHO:
Envid: 1016150639
Registry ID: 110055416107
DFR URL: http://echo.epa.gov/detailed-facility-report?fid=110055416107

1401 **FAMILY CLEANER** **VA DRYCLEANERS** **S106480265**
8254 RICHMOND HWY **N/A**
ALEXANDRIA, VA 22309

DRYCLEANERS:
DEQ Region: NRO
Registration Number: 72116
SIC: 7216
FIPS: 510
Oper Status: Permanently Shutdown
Contact Name: Abay Abebe
Mobile Phone: Not reported
Phone1: 7036196453
Phone2: Not reported
Mailing Address: 8254 Richmond Hwy
Mailing City,St,Zip: Alexandria, VA 22309
SI Number: Not reported
SEQ Desctiption: DRY-TO-DRY
Plant Classification: True Minor
FAC Inserted Date: 01/01/1900
FAC Changed Date: 01/01/1900

1401 **FAMILY CLEANERS** **EDR Hist Cleaner** **1019986074**
8254 RICHMOND HWY **N/A**
ALEXANDRIA, VA 22309

EDR Hist Cleaner

Year:	Name:	Type:
1971	TEMPLE ONE HOUR CLEANERS INC	Drycleaning Plants, Except Rugs
1972	TEMPLE ONE HOUR CLEANERS INC	Drycleaning Plants, Except Rugs
1973	TEMPLE ONE HOUR CLEANERS INC	Drycleaning Plants, Except Rugs
1974	TEMPLE ONE HOUR CLEANERS INC	Drycleaning Plants, Except Rugs
1976	HARVEYS ONE HOUR CLEANERS	Drycleaning Plants, Except Rugs
1977	HARVEYS ONE HOUR CLEANERS	Drycleaning Plants, Except Rugs
1978	HARVEYS ONE HOUR CLEANERS	Drycleaning Plants, Except Rugs
1978	TEMPLE ONE HOUR CLEANERS INC	Drycleaning Plants, Except Rugs
1979	TEMPLE ONE HOUR CLEANERS INC	Drycleaning Plants, Except Rugs
1979	HARVEYS ONE HOUR CLEANERS	Drycleaning Plants, Except Rugs
1980	TEMPLE ONE HOUR CLEANERS INC	Drycleaning Plants, Except Rugs
1980	KIM DONG HYUK	Drycleaning Plants, Except Rugs
1982	KIM DONG HYUK	Drycleaning Plants, Except Rugs
1982	TEMPLE ONE HOUR CLEANERS INC	Drycleaning Plants, Except Rugs
1987	DONS CUSTOM CLEANERS	Drycleaning Plants, Except Rugs
1988	DONS CUSTOM CLEANERS	Drycleaning Plants, Except Rugs
1989	DONS CUSTOM CLEANERS	Drycleaning Plants, Except Rugs
1990	DONS CUSTOM CLEANERS	Drycleaning Plants, Except Rugs
1991	DONS CUSTOM CLEANERS	Drycleaning Plants, Except Rugs
1992	DONS CUSTOM CLEANERS	Drycleaning Plants, Except Rugs
1993	DONS CUSTOM CLEANERS	Drycleaning Plants, Except Rugs
1994	FAMILY CLEANERS	Drycleaning Plants, Except Rugs

Map ID	Site	Database(s)	EPA ID Number

FAMILY CLEANERS (Continued) **1019986074**

1995	FAMILY CLEANERS	Drycleaning Plants, Except Rugs
1996	FAMILY CLEANERS	Drycleaning Plants, Except Rugs
1997	FAMILY CLEANERS	Drycleaning Plants, Except Rugs
1998	FAMILY CLEANERS	Drycleaning Plants, Except Rugs
1999	FAMILY CLEANERS	Drycleaning Plants, Except Rugs
2000	FAMILY CLEANERS	Drycleaning Plants, Except Rugs
2001	FAMILY CLEANERS	Drycleaning Plants, Except Rugs
2002	FAMILY CLEANERS	Drycleaning Plants, Except Rugs
2003	FAMILY CLEANERS	Drycleaning Plants, Except Rugs
2004	FAMILY CLEANERS	Drycleaning Plants, Except Rugs
2005	FAMILY CLEANERS	Drycleaning Plants, Except Rugs
2006	FAMILY CLEANERS	Drycleaning Plants, Except Rugs

1401 **DONS CUSTOM CLEANERS** **RCRA NonGen / NLR** **1000374524**
8254 RICHMOND HWY **FINDS** **VAD981105810**
ALEXANDRIA, VA 22309 **ECHO**

RCRA NonGen / NLR:

Date form received by agency:	01/06/2017
Facility name:	DONS CUSTOM CLEANERS
Facility address:	8254 RICHMOND HWY ALEXANDRIA, VA 22309
EPA ID:	VAD981105810
Contact:	DONG_H KIM
Contact address:	8254 RICHMOND HWY ALEXANDRIA, VA 22309
Contact country:	US
Contact telephone:	703-780-1600
Contact email:	Not reported
EPA Region:	03
Land type:	Facility is not located on Indian land. Additional information is not known.
Classification:	Non-Generator
Description:	Handler: Non-Generators do not presently generate hazardous waste

Owner/Operator Summary:

Owner/operator name:	OPERNAME
Owner/operator address:	OPERSTREET OPERCITY, AK 99999
Owner/operator country:	US
Owner/operator telephone:	215-555-1212
Owner/operator email:	Not reported
Owner/operator fax:	Not reported
Owner/operator extension:	Not reported
Legal status:	Private
Owner/Operator Type:	Operator
Owner/Op start date:	Not reported
Owner/Op end date:	Not reported

Owner/operator name:	OPERNAME
Owner/operator address:	OPERSTREET OPERCITY, AK 99999
Owner/operator country:	Not reported
Owner/operator telephone:	215-555-1212
Owner/operator email:	Not reported
Owner/operator fax:	Not reported
Owner/operator extension:	Not reported
Legal status:	Private

Map ID	Site	Database(s)	EPA ID Number

DONS CUSTOM CLEANERS (Continued) **1000374524**

Owner/Operator Type: Operator
Owner/Op start date: Not reported
Owner/Op end date: Not reported

Owner/operator name: KIM, DONG H
Owner/operator address: OWNERSTREET
OWNERCITY, AK 99999
Owner/operator country: Not reported
Owner/operator telephone: 215-555-1212
Owner/operator email: Not reported
Owner/operator fax: Not reported
Owner/operator extension: Not reported
Legal status: Private
Owner/Operator Type: Owner
Owner/Op start date: Not reported
Owner/Op end date: Not reported

Owner/operator name: KIM, DONG H
Owner/operator address: OWNERSTREET
OWNERCITY, AK 99999
Owner/operator country: US
Owner/operator telephone: 215-555-1212
Owner/operator email: Not reported
Owner/operator fax: Not reported
Owner/operator extension: Not reported
Legal status: Private
Owner/Operator Type: Owner
Owner/Op start date: Not reported
Owner/Op end date: Not reported

Handler Activities Summary:
U.S. importer of hazardous waste: No
Mixed waste (haz. and radioactive): No
Recycler of hazardous waste: No
Transporter of hazardous waste: No
Treater, storer or disposer of HW: No
Underground injection activity: No
On-site burner exemption: No
Furnace exemption: No
Used oil fuel burner: No
Used oil processor: No
User oil refiner: No
Used oil fuel marketer to burner: No
Used oil Specification marketer: No
Used oil transfer facility: No
Used oil transporter: No

Historical Generators:
Date form received by agency: 04/07/1986
Site name: DONS CUSTOM CLEANERS
Classification: Small Quantity Generator

. Waste code: F002
. Waste name: THE FOLLOWING SPENT HALOGENATED SOLVENTS: TETRACHLOROETHYLENE, METHYLENE CHLORIDE, TRICHLOROETHYLENE, 1,1,1-TRICHLOROETHANE, CHLOROBENZENE, 1,1,2-TRICHLORO-1,2,2-TRIFLUOROETHANE,

Map ID	Site	Database(s)	EPA ID Number

DONS CUSTOM CLEANERS (Continued) **1000374524**

ORTHO-DICHLOROBENZENE, TRICHLOROFLUOROMETHANE, AND 1,1,2, TRICHLOROETHANE; ALL SPENT SOLVENT MIXTURES/BLENDS CONTAINING, BEFORE USE, A TOTAL OF TEN PERCENT OR MORE (BY VOLUME) OF ONE OR MORE OF THE ABOVE HALOGENATED SOLVENTS OR THOSE SOLVENTS LISTED IN F001, F004, AND F005; AND STILL BOTTOMS FROM THE RECOVERY OF THESE SPENT SOLVENTS AND SPENT SOLVENT MIXTURES.

Violation Status: No violations found

Evaluation Action Summary:
Evaluation date: 12/14/2016
Evaluation: FOCUSED COMPLIANCE INSPECTION
Area of violation: Not reported
Date achieved compliance: Not reported
Evaluation lead agency: State

FINDS:

Registry ID: 110002031765

Environmental Interest/Information System

AFS (Aerometric Information Retrieval System (AIRS) Facility Subsystem) replaces the former Compliance Data System (CDS), the National Emission Data System (NEDS), and the Storage and Retrieval of Aerometric Data (SAROAD). AIRS is the national repository for information concerning airborne pollution in the United States. AFS is used to track emissions and compliance data from industrial plants. AFS data are utilized by states to prepare State Implementation Plans to comply with regulatory programs and by EPA as an input for the estimation of total national emissions. AFS is undergoing a major redesign to support facility operating permits required under Title V of the Clean Air Act.

CEDS (Virginia - Comprehensive Environmental Data System) is the Department of Environmental Quality's (DEQ) electronic data system for maintaining databases on sources of pollutants in all media.

RCRAInfo is a national information system that supports the Resource Conservation and Recovery Act (RCRA) program through the tracking of events and activities related to facilities that generate, transport, and treat, store, or dispose of hazardous waste. RCRAInfo allows RCRA program staff to track the notification, permit, compliance, and corrective action activities required under RCRA.

AIR MINOR

Click this hyperlink while viewing on your computer to access additional FINDS: detail in the EDR Site Report.

ECHO:
Envid: 1000374524
Registry ID: 110002031765
DFR URL: http://echo.epa.gov/detailed-facility-report?fid=110002031765

Map ID	Site	Database(s)	EPA ID Number
1401	**MT VERNON RADIATOR & AC SRVC** **8249 RICHMOND HWY** **ALEXANDRIA, VA 22309**	**RCRA-CESQG** **FINDS** **ECHO**	**1004790224** **VAD988200531**

RCRA-CESQG:

Date form received by agency:	05/21/1991
Facility name:	MT VERNON RADIATOR & AC SRVC
Facility address:	8249 RICHMOND HWY ALEXANDRIA, VA 22309
EPA ID:	VAD988200531
Contact:	CLAIR ST
Contact address:	8249 RICHMOND HWY ALEXANDRIA, VA 22309
Contact country:	US
Contact telephone:	703-360-0631
Contact email:	Not reported
EPA Region:	03
Classification:	Conditionally Exempt Small Quantity Generator
Description:	Handler: generates 100 kg or less of hazardous waste per calendar month, and accumulates 1000 kg or less of hazardous waste at any time; or generates 1 kg or less of acutely hazardous waste per calendar month, and accumulates at any time: 1 kg or less of acutely hazardous waste; or 100 kg or less of any residue or contaminated soil, waste or other debris resulting from the cleanup of a spill, into or on any land or water, of acutely hazardous waste; or generates 100 kg or less of any residue or contaminated soil, waste or other debris resulting from the cleanup of a spill, into or on any land or water, of acutely hazardous waste during any calendar month, and accumulates at any time: 1 kg or less of acutely hazardous waste; or 100 kg or less of any residue or contaminated soil, waste or other debris resulting from the cleanup of a spill, into or on any land or water, of acutely hazardous waste

Owner/Operator Summary:

Owner/operator name:	CLAIR PAUL ST
Owner/operator address:	12491 SULKY CT WOODBRIDGE, VA 22192
Owner/operator country:	Not reported
Owner/operator telephone:	703-590-9569
Owner/operator email:	Not reported
Owner/operator fax:	Not reported
Owner/operator extension:	Not reported
Legal status:	Private
Owner/Operator Type:	Owner
Owner/Op start date:	Not reported
Owner/Op end date:	Not reported
Owner/operator name:	OPERNAME
Owner/operator address:	OPERSTREET OPERCITY, AK 99999
Owner/operator country:	Not reported
Owner/operator telephone:	215-555-1212
Owner/operator email:	Not reported
Owner/operator fax:	Not reported
Owner/operator extension:	Not reported
Legal status:	Private
Owner/Operator Type:	Operator
Owner/Op start date:	Not reported
Owner/Op end date:	Not reported

Map ID	Site	Database(s)	EPA ID Number

MT VERNON RADIATOR & AC SRVC (Continued) **1004790224**

Handler Activities Summary:

U.S. importer of hazardous waste:	No
Mixed waste (haz. and radioactive):	No
Recycler of hazardous waste:	No
Transporter of hazardous waste:	No
Treater, storer or disposer of HW:	No
Underground injection activity:	No
On-site burner exemption:	No
Furnace exemption:	No
Used oil fuel burner:	No
Used oil processor:	No
User oil refiner:	No
Used oil fuel marketer to burner:	No
Used oil Specification marketer:	No
Used oil transfer facility:	No
Used oil transporter:	No

. Waste code: D000
. Waste name: Not Defined

. Waste code: D001
. Waste name: IGNITABLE WASTE

. Waste code: D006
. Waste name: CADMIUM

. Waste code: D008
. Waste name: LEAD

. Waste code: D018
. Waste name: BENZENE

. Waste code: D039
. Waste name: TETRACHLOROETHYLENE

Violation Status: No violations found

FINDS:

Registry ID: 110005245733

Environmental Interest/Information System
RCRAInfo is a national information system that supports the Resource Conservation and Recovery Act (RCRA) program through the tracking of events and activities related to facilities that generate, transport, and treat, store, or dispose of hazardous waste. RCRAInfo allows RCRA program staff to track the notification, permit, compliance, and corrective action activities required under RCRA.

Click this hyperlink while viewing on your computer to access additional FINDS: detail in the EDR Site Report.

ECHO:

Envid:	1004790224
Registry ID:	110005245733
DFR URL:	http://echo.epa.gov/detailed-facility-report?fid=110005245733

Map ID	Site	Database(s)	EPA ID Number

1401 **MT VERNON RADIATOR & AC INC** **EDR Hist Auto** **1021215987**
8249 RICHMOND HWY **N/A**
ALEXANDRIA, VA 22309

EDR Hist Auto

Year:	Name:	Type:
1972	COVEYS TEXACO	Gasoline Service Stations
1989	MT VERNON AIR CONDITION & RADI	Automotive Repair Shops, NEC
1989	MT VERNON RADIATOR & AC	Auto Exhaust System Repair Shops
1990	MT VERNON AIR CONDITION & RADI	Automotive Repair Shops, NEC
1991	MT VERNON RADIATOR & AC	Auto Exhaust System Repair Shops
1991	MT VERNON AIR CONDITION & RADI	Automotive Repair Shops, NEC
1992	MT VERNON RADIATOR & AC	Auto Exhaust System Repair Shops
1993	MT VERNON RADIATOR & AC	Auto Exhaust System Repair Shops
1994	MT VERNON RADIATOR & AC	Auto Exhaust System Repair Shops
1995	MT VERNON RADIATOR & AC	Auto Exhaust System Repair Shops
1996	MT VERNON RADIATOR & AC INC	Auto Exhaust System Repair Shops
1997	MT VERNON RADIATOR & AC INC	Auto Exhaust System Repair Shops
1998	MT VERNON RADIATOR & AC INC	Auto Exhaust System Repair Shops
1999	MT VERNON RADIATOR & AC INC	Auto Exhaust System Repair Shops
2000	MT VERNON RADIATOR & AC INC	Powertrain Components Repair Services
2001	MT VERNON RADIATOR & AC INC	General Automotive Repair Shops
2002	MT VERNON RADIATOR & AC INC	Auto Exhaust System Repair Shops
2003	MT VERNON RADIATOR & AC INC	Powertrain Components Repair Services
2004	MOUNT VERNON RADIATOR & AC	General Automotive Repair Shops
2007	MOUNT VERNON RADIATOR & AC	Powertrain Components Repair Services
2007	MT VERNON AUTOMOTIVE & A/C INC	General Automotive Repair Shops
2008	MT VERNON AUTOMOTIVE & A/C INC	General Automotive Repair Shops
2009	MT VERNON AUTOMOTIVE & A/C INC	General Automotive Repair Shops
2010	MT VERNON AUTOMOTIVE & A/C INC	General Automotive Repair Shops
2010	ARYAN AUTOMOTIVE INC	General Automotive Repair Shops
2011	MT VERNON AUTOMOTIVE & A/C INC	General Automotive Repair Shops
2012	MT VERNON AUTOMOTIVE & A/C INC	General Automotive Repair Shops
2013	MT VERNON AUTOMOTIVE & A/C INC	General Automotive Repair Shops
2014	MT VERNON AUTOMOTIVE & A/C INC	General Automotive Repair Shops

---

1402 **NOMAN P COLE STP** **VA SPILLS** **S120065469**
4602 GAGE RD. **N/A**
ALEXANDRIA, VA

SPILLS:

Fips City/County:	Fairfax County
Status:	Closed
Reference Id:	85909
IR Number:	2017-N-1870
Associated IR:	Not reported
Incident Date:	01/01/2017
Call Received Date:	01/09/2017
Closure Comments:	Case ClosedRelease was remediated and line placed back into service. Report has been placed into ECM.
Threat To:	Not reported
Terrorism (Y/N):	N
Characterize Incident:	Accidental
Incident Type:	Water
Incident Subtype:	SSO * Water
Materials:	Sewage (0-480 Gallons)
Effect To Receptor:	Not reported
Water Body:	Not reported
Low Quantity To Water:	Not reported

Map ID	Site	Database(s)	EPA ID Number

NOMAN P COLE STP (Continued) **S120065469**

High Quantity To Water:	Not reported
Quantity Units:	Not reported
Other Receptors:	Not reported
RP Company:	Not reported
RP Name:	Not reported
Property Owner:	Not reported
Property Company:	Not reported
Duration Of Event (Hrs):	0
Impacts:	Not reported
Other Impacts:	Not reported
Steps Taken:	Not reported
Steps Taken Description:	Not reported
System Components:	Not reported
Other System Components:	Not reported
Cause Of Event:	Not reported
Corrective Action Taken:	Not reported
Weather Status:	N/A
Precipitation (Wet):	0
Discharge Type:	N/A
Discharge Volume:	0
Unknown Discharge (Y/N):	N
Site Name:	SSO @ MH# 101-3-058
Closure Date:	01/11/2017
Orig. Call Incident Description:	On 1/1/2017 at 1:40 p.m. Trouble Response Center (TRC) received call from Alberto Luna about overflowing manhole behind address 4602 Gage Rd. WCD Trouble Response Inspector (TRI) reported that manhole #101-3-058 was overflowing through the pick holes. The overflow was contained in the grassy area around manhole. A pump and haul tank truck was immediately called in to pump and haul sewage from manhole #101-3-059 stopping overflow at 2:19 p.m. The blockage was located in the line segment between manholes #101-3-058 and #101-3-057. Roots in the sanitary sewer line restricted the flow in line causing the manhole to overflow. The crew pressure cleaned the County line and removed the roots from the line. The flow was restored at 2:54 p.m. The County main was televised on 1/3/2017 and inspection revealed roots at joints in line. Blockage was located at 45? downstream of manhole #101-3-058. The line was placed on a cleaning schedule and referred to the Rehabilitation Group for rehabilitation.
Original Call Material Description:	Not reported
Original Call Location Description:	easement behind 4602 Gage Rd Alexandria (Fairfax County)
Incident Ongoing at time of Call:	N
Agencies Notified (Y/N):	Y
Other Agencies:	Fairfax County
Permitted (Y/N):	Y
Call Reported By Company Name:	Fairfax Co Waterworks
Call Property Owner Company Name:	Not reported
Call Property Owner Name:	Not reported
Site Summary:	On 1/1/2017 at 1:40 p.m. Trouble Response Center (TRC) received call from Alberto Luna about overflowing manhole behind address 4602 Gage Rd. WCD Trouble Response Inspector (TRI) reported that manhole #101-3-058 was overflowing through the pick holes. The overflow was contained in the grassy area around manhole. A pump and haul tank truck was immediately called in to pump and haul sewage from manhole #101-3-059 stopping overflow at 2:19 p.m. The blockage was located in the line segment between manholes #101-3-058 and #101-3-057. Roots in the sanitary sewer line restricted the flow in line causing the manhole to overflow. The crew pressure cleaned the County line and

Map ID	Site	Database(s)	EPA ID Number

NOMAN P COLE STP (Continued) **S120065469**

removed the roots from the line. The flow was restored at 2:54 p.m. The County main was televised on 1/3/2017 and inspection revealed roots at joints in line. Blockage was located at 45? downstream of manhole #101-3-058. The line was placed on a cleaning schedule and referred to the Rehabilitation Group for rehabilitation.

1404 **BISON TEXACO** **EDR Hist Auto** **1020136261**
3421 AYERS DR **N/A**
ALEXANDRIA, VA 22309

EDR Hist Auto

Year:	Name:	Type:
2003	BISON TEXACO	Gasoline Service Stations, NEC
2004	BISON TEXACO	Gasoline Service Stations, NEC
2005	BISON TEXACO	Gasoline Service Stations, NEC
2005	BISON TEXACO	Gasoline Service Stations
2006	BISON TEXACO	Gasoline Service Stations
2006	BISON TEXACO	Gasoline Service Stations, NEC
2007	BISON TEXACO	Gasoline Service Stations
2007	BISON TEXACO	Gasoline Service Stations, NEC
2008	BISON TEXACO	Gasoline Service Stations
2008	BISON TEXACO	Gasoline Service Stations, NEC

1408 **JUAN BLANCO** **VA SPILLS** **S108576790**
8223 ACKLEY ST **N/A**
ALEXANDRIA, VA

SPILLS:

Fips City/County:	Fairfax County
Status:	Not reported
Reference Id:	Not reported
IR Number:	2007-N-0702
Associated IR:	Not reported
Incident Date:	04/11/2007
Call Received Date:	04/11/2007
Closure Comments:	See Site Summary for details
Threat To:	Not reported
Terrorism (Y/N):	NO
Characterize Incident:	Not reported
Incident Type:	Water
Incident Subtype:	Water
Materials:	Sewage(-1 - -1 Unknown)
Effect To Receptor:	Not reported
Water Body:	Douge Creek
Low Quantity To Water:	-1
High Quantity To Water:	-1
Quantity Units:	Unknown
Other Receptors:	UT To Douge Cr
RP Company:	Not reported
RP Name:	Not reported
Property Owner:	Not reported
Property Company:	Not reported
Duration Of Event (Hrs):	Not reported
Impacts:	Not reported
Other Impacts:	Not reported

Map ID	Site	Database(s)	EPA ID Number

JUAN BLANCO (Continued) **S108576790**

Steps Taken:	Not reported
Steps Taken Description:	Not reported
System Components:	Not reported
Other System Components:	Not reported
Cause Of Event:	Not reported
Corrective Action Taken:	Not reported
Weather Status:	Not reported
Precipitation (Wet):	Not reported
Discharge Type:	Not reported
Discharge Volume:	Not reported
Unknown Discharge (Y/N):	NO
Site Name:	JUAN BLANCO
Closure Date:	04/08/2008
Orig. Call Incident Description:	Neighbor has sump that discharges wash water. Water has some foam and odor. Occurs around 3 times a week. Yard always wet
Original Call Material Description:	sewage (Qty=unk)
Original Call Location Description:	Juan Blanco-8223 Ackley St-Alexandria-VA--Fairfax County
Incident Ongoing at time of Call:	Not reported
Agencies Notified (Y/N):	NO
Other Agencies:	Not reported
Permitted (Y/N):	NO
Call Reported By Company Name:	Kevin Orouke
Call Property Owner Company Name:	Not reported
Call Property Owner Name:	Not reported
Site Summary:	reffered to Fairfax Co HD.

SPILLS NO:

Region:	NO
Id:	Not reported
Incident Summary:	Not reported
Date In:	4/11/2007
Date Closed:	4/8/2008
Pollution Type:	Not reported
Responsible Party:	Not reported
Facility Status:	**Not reported**
Owner:	Not reported
Facility Contact:	Not reported
Facility Permitted:	0
Facility Telephone:	Not reported
Time In:	3:45:00 PM
Reported By Name:	Kevin Orouke
Reported By Telephone:	7039011738
Reported By Affiliation/Addr:	citizen
Incident Response IR #:	2007-N-0702
Responsible Party Address:	Not reported
Responsible Party City:	Not reported
Responsible Party State:	Not reported
Responsible Party Zip:	Not reported
Responsible Party Contact:	Not reported
Responsible Party Telephone:	Not reported
Owner Name:	Not reported
Owner Address:	Not reported
Owner City:	Not reported
Owner State:	Not reported
Owner Zip:	Not reported
Owner Contact:	Not reported
Owner Telephone:	Not reported

Map ID	Site	Database(s)	EPA ID Number

JUAN BLANCO (Continued) **S108576790**

Incident Date:	4/11/2007
Incident Time:	Not reported
Petroleum:	0
Solid Waste:	0
Hazardous Waste:	0
Water:	-1
Air:	0
Sewage:	0
Fish Kill:	0
Threat Wetlands:	0
Wetlands:	0
Material Released:	sewage
Possible Receptors:	Not reported
Quantity Released:	unk
Unit Released:	Not reported
Quantity In Water:	Not reported
Receiving Waters:	UT to Douge Cr
River Basin:	Not reported
Inspection Date:	Not reported
Call Date:	Not reported
Inspector:	Not reported
Response Due:	Not reported
Response Received Date:	Not reported
Visit Needed:	0
Open:	0
Air Referral Date:	Not reported
Air Reg/ Permit Number:	Not reported
Waste Referral Date:	Not reported
Epa Id Or Permit Number:	Not reported
Water Referral Date:	Not reported
Water Permit Number:	Not reported
Remediation Referral Date:	Not reported
Remediation Pc Number:	Not reported
Enforcement Referral Date:	Not reported
Nov Number:	Not reported
Pc Number:	Not reported
Receive By:	Not reported
Case Officer:	Not reported
Case Type:	Not reported
Street Address:	Not reported
Polllutant:	Not reported
Impact:	Not reported
Spill Time:	Not reported
Spill Date:	Not reported
Spill Volume:	Not reported
Measure:	Not reported
Volume In Water:	Not reported
Stream Name:	Not reported
Investigation Date:	Not reported
Closure Date:	Not reported
Lab Results:	Not reported
Target Date:	Not reported
Prep Number:	Not reported
Report Date:	Not reported
Report Time:	Not reported
Pollutant Scr:	Not reported
Volume:	Not reported

Map ID	Site	Database(s)	EPA ID Number

JUAN BLANCO (Continued) **S108576790**

Volume Esc:	Not reported
Future Recommendations:	Not reported
Stream Code:	Not reported
Visit Date:	Not reported
Lab Date:	Not reported
File Close Date:	Not reported
Prep Copy:	Not reported
City:	Not reported
Incident Summary:	Neighbor has sump that discharges wash water. Water has some foam and odor. Occurs around 3 times a week. Yard always wet
Reported:	Not reported
Results:	Not reported
Inspection Comments:	reffered to Fairfax Co HD.
Remarks:	Not reported

1409 **ALBEE LN TRANSFORMER** **VA SPILLS** **S109939460**
3602 ALBEE LN **N/A**
FAIRFAX (County), VA

SPILLS NO:

Region:	NO
Id:	Not reported
Incident Summary:	Not reported
Date In:	8/10/2009
Date Closed:	8/25/2009
Pollution Type:	Not reported
Responsible Party:	Not reported
Facility Status:	**Not reported**
Owner:	Not reported
Facility Contact:	Not reported
Facility Permitted:	0
Facility Telephone:	Not reported
Time In:	Not reported
Reported By Name:	John Black
Reported By Telephone:	8042574933
Reported By Affiliation/Addr:	Dominion Virginia Power
Incident Response IR #:	2010-N-0101
Responsible Party Address:	Not reported
Responsible Party City:	Not reported
Responsible Party State:	Not reported
Responsible Party Zip:	Not reported
Responsible Party Contact:	Not reported
Responsible Party Telephone:	Not reported
Owner Name:	Not reported
Owner Address:	Not reported
Owner City:	Not reported
Owner State:	Not reported
Owner Zip:	Not reported
Owner Contact:	Not reported
Owner Telephone:	Not reported
Incident Date:	8/6/2009
Incident Time:	Not reported
Petroleum:	-1
Solid Waste:	0
Hazardous Waste:	-1
Water:	0
Air:	0
Sewage:	0

Map ID	Site	Database(s)	EPA ID Number

ALBEE LN TRANSFORMER (Continued) **S109939460**

Fish Kill:	0
Threat Wetlands:	0
Wetlands:	0
Material Released:	PCB Laden Oil
Possible Receptors:	Not reported
Quantity Released:	100
Unit Released:	gallons
Quantity In Water:	Not reported
Receiving Waters:	Not reported
River Basin:	Not reported
Inspection Date:	8/13/2009
Call Date:	Not reported
Inspector:	MLM
Response Due:	Not reported
Response Received Date:	8/25/2009
Visit Needed:	0
Open:	0
Air Referral Date:	Not reported
Air Reg/ Permit Number:	Not reported
Waste Referral Date:	Not reported
Epa Id Or Permit Number:	Not reported
Water Referral Date:	Not reported
Water Permit Number:	Not reported
Remediation Referral Date:	Not reported
Remediation Pc Number:	Not reported
Enforcement Referral Date:	Not reported
Nov Number:	Not reported
Pc Number:	Not reported
Receive By:	Not reported
Case Officer:	Not reported
Case Type:	Not reported
Street Address:	Not reported
Polllutant:	Not reported
Impact:	Not reported
Spill Time:	Not reported
Spill Date:	Not reported
Spill Volume:	Not reported
Measure:	Not reported
Volume In Water:	Not reported
Stream Name:	Not reported
Investigation Date:	Not reported
Closure Date:	Not reported
Lab Results:	Not reported
Target Date:	Not reported
Prep Number:	Not reported
Report Date:	Not reported
Report Time:	Not reported
Pollutant Scr:	Not reported
Volume:	Not reported
Volume Esc:	Not reported
Future Recommendations:	Not reported
Stream Code:	Not reported
Visit Date:	Not reported
Lab Date:	Not reported
File Close Date:	Not reported
Prep Copy:	Not reported
City:	Not reported

Map ID	Site	Database(s)	EPA ID Number

ALBEE LN TRANSFORMER (Continued) **S109939460**

Incident Summary:	Release of PCB laden mineral oil from transformer. Soil testing indicated PCB results of 988 ppm. Va Power will conduct clean up.
Reported:	Not reported
Results:	Not reported
Inspection Comments:	Dominion still cleaning up. NFA.
Remarks:	Not reported

1409 **MOUNT VERNON ESSO** **EDR Hist Auto** **1022067193**
8302 MT VERNON HWY **N/A**
ALEXANDRIA, VA 22309

EDR Hist Auto

Year:	Name:	Type:
1970	MOUNT VERNON ESSO	Gasoline Service Stations

1412 **INOCENCIO PROPERTY** **VA SPILLS** **S106240425**
3445 LITTLE HUNTING CREEK DRIVE **N/A**
ALEXANDRIA, VA

SPILLS:

Fips City/County:	Fairfax County
Status:	Not reported
Reference Id:	Not reported
IR Number:	2002-N-0562
Associated IR:	Not reported
Incident Date:	Not reported
Call Received Date:	02/23/2002
Closure Comments:	See Site Summary for details
Threat To:	Not reported
Terrorism (Y/N):	NO
Characterize Incident:	Not reported
Incident Type:	Petroleum
Incident Subtype:	Petroleum
Materials:	Not reported
Effect To Receptor:	Not reported
Water Body:	Not reported
Low Quantity To Water:	Not reported
High Quantity To Water:	Not reported
Quantity Units:	Not reported
Other Receptors:	Not reported
RP Company:	Not reported
RP Name:	Not reported
Property Owner:	Not reported
Property Company:	Ramy Inocencio
Duration Of Event (Hrs):	Not reported
Impacts:	Not reported
Other Impacts:	Not reported
Steps Taken:	Not reported
Steps Taken Description:	Not reported
System Components:	Not reported
Other System Components:	Not reported
Cause Of Event:	Not reported
Corrective Action Taken:	Not reported
Weather Status:	Not reported
Precipitation (Wet):	Not reported

Map ID	Site	Database(s)	EPA ID Number

INOCENCIO PROPERTY (Continued) **S106240425**

Discharge Type:	Not reported
Discharge Volume:	Not reported
Unknown Discharge (Y/N):	NO
Site Name:	INOCENCIO PROPERTY
Closure Date:	06/19/2006
Orig. Call Incident Description:	"Rental property being converted to natural gas crews cut up HOHO AST and reportedly dumped up to 10 gallons heating oil in hole dug by tree. FMO believes some directly dumped in creek not that tree is 25-30' from creek and migration not as fast. A&A did stream clean up for Fairfax Co., A&A hired by Mr. Ino for yard clean up - expect to dig 3-4 tons of soil"
Original Call Material Description:	(Qty=0)
Original Call Location Description:	Inocencio Property-3445 Little Hunting Creek Drive-Alexandria-VA--Fairfax County
Incident Ongoing at time of Call:	Not reported
Agencies Notified (Y/N):	NO
Other Agencies:	Not reported
Permitted (Y/N):	NO
Call Reported By Company Name:	Anthony Barrero
Call Property Owner Company Name:	Not reported
Call Property Owner Name:	Not reported
Site Summary:	Not reported

SPILLS NO:

Region:	NO
Id:	Not reported
Incident Summary:	Not reported
Date In:	2/23/2002
Date Closed:	6/19/2006
Pollution Type:	Not reported
Responsible Party:	Not reported
Facility Status:	**Not reported**
Owner:	Not reported
Facility Contact:	Not reported
Facility Permitted:	0
Facility Telephone:	Not reported
Time In:	5:26:00 PM
Reported By Name:	Anthony Barrero
Reported By Telephone:	7032463903
Reported By Affiliation/Addr:	Not reported
Incident Response IR #:	2002-N-0562
Responsible Party Address:	Not reported
Responsible Party City:	Not reported
Responsible Party State:	Not reported
Responsible Party Zip:	Not reported
Responsible Party Contact:	Not reported
Responsible Party Telephone:	Not reported
Owner Name:	Ramy Inocencio
Owner Address:	8616 Woodward Avenue
Owner City:	Alexandria
Owner State:	VA
Owner Zip:	22309
Owner Contact:	Not reported
Owner Telephone:	Not reported
Incident Date:	Not reported
Incident Time:	Not reported
Petroleum:	-1

Map ID	Site	Database(s)	EPA ID Number

INOCENCIO PROPERTY (Continued) **S106240425**

Solid Waste:	0
Hazardous Waste:	0
Water:	0
Air:	0
Sewage:	0
Fish Kill:	0
Threat Wetlands:	0
Wetlands:	0
Material Released:	Not reported
Possible Receptors:	Not reported
Quantity Released:	0
Unit Released:	Not reported
Quantity In Water:	0
Receiving Waters:	Not reported
River Basin:	Not reported
Inspection Date:	Not reported
Call Date:	Not reported
Inspector:	PZG
Response Due:	Not reported
Response Received Date:	Not reported
Visit Needed:	0
Open:	0
Air Referral Date:	Not reported
Air Reg/ Permit Number:	Not reported
Waste Referral Date:	Not reported
Epa Id Or Permit Number:	Not reported
Water Referral Date:	Not reported
Water Permit Number:	Not reported
Remediation Referral Date:	Not reported
Remediation Pc Number:	Not reported
Enforcement Referral Date:	Not reported
Nov Number:	Not reported
Pc Number:	Not reported
Receive By:	Not reported
Case Officer:	Not reported
Case Type:	Not reported
Street Address:	Not reported
Polllutant:	Not reported
Impact:	Not reported
Spill Time:	Not reported
Spill Date:	Not reported
Spill Volume:	Not reported
Measure:	Not reported
Volume In Water:	Not reported
Stream Name:	Not reported
Investigation Date:	Not reported
Closure Date:	Not reported
Lab Results:	Not reported
Target Date:	Not reported
Prep Number:	Not reported
Report Date:	Not reported
Report Time:	Not reported
Pollutant Scr:	Not reported
Volume:	Not reported
Volume Esc:	Not reported
Future Recommendations:	Not reported
Stream Code:	Not reported

Map ID	Site	Database(s)	EPA ID Number

INOCENCIO PROPERTY (Continued) **S106240425**

Visit Date:	Not reported
Lab Date:	Not reported
File Close Date:	Not reported
Prep Copy:	Not reported
City:	Not reported
Incident Summary:	Rental property being converted to natural gas crews cut up HOHO AST and reportedly dumped up to 10 gallons heating oil in hole dug by tree. FMO believes some directly dumped in creek not that tree is 25-30' from creek and migration not as fast. A&A did stream clean up for Fairfax Co., A&A hired by Mr. Ino for yard clean up - expect to dig 3-4 tons of soil
Reported:	Not reported
Results:	Not reported
Inspection Comments:	Not reported
Remarks:	Not reported

1412 **ERNS** **98442516**
3449 LITTLE HUNTING CREEK **N/A**
MT VERNON, VA

Click this hyperlink while viewing on your computer to access additional ERNS detail in the EDR Site Report.

1413 **PRIVATE STORM WATER POND** **VA SPILLS** **S106539623**
BEHIND 8340 BROCKHAM DR **N/A**
ALEXANDRIA, VA

SPILLS:

Fips City/County:	Fairfax County
Status:	Not reported
Reference Id:	Not reported
IR Number:	2004-N-0977
Associated IR:	Not reported
Incident Date:	Not reported
Call Received Date:	05/21/2004
Closure Comments:	See Site Summary for details
Threat To:	Not reported
Terrorism (Y/N):	NO
Characterize Incident:	Not reported
Incident Type:	Fish Kill
Incident Subtype:	Fish Kill
Materials:	Fish (Dead)(100 - 100 Each)
Effect To Receptor:	Not reported
Water Body:	Not reported
Low Quantity To Water:	Not reported
High Quantity To Water:	Not reported
Quantity Units:	Not reported
Other Receptors:	Private Storm Pond
RP Company:	Not reported
RP Name:	Not reported
Property Owner:	Not reported
Property Company:	Not reported
Duration Of Event (Hrs):	Not reported
Impacts:	Not reported

Map ID	Site	Database(s)	EPA ID Number

PRIVATE STORM WATER POND (Continued) **S106539623**

Other Impacts:	Not reported
Steps Taken:	Not reported
Steps Taken Description:	Not reported
System Components:	Not reported
Other System Components:	Not reported
Cause Of Event:	Not reported
Corrective Action Taken:	Not reported
Weather Status:	Not reported
Precipitation (Wet):	Not reported
Discharge Type:	Not reported
Discharge Volume:	Not reported
Unknown Discharge (Y/N):	NO
Site Name:	PRIVATE STORMWATER POND
Closure Date:	05/24/2004
Orig. Call Incident Description:	"Fish kill reported in private storm pond. All chem strips came up negative. Property mgmt folks already notified. 100+ fish, no mention of species. NFA-not state waters, storm BMP."
Original Call Material Description:	Dead fish (unspecified) (Qty=100+)
Original Call Location Description:	Private Stormwater Pond-Behind 8340 Brockham Dr-Alexandria-VA--Fairfax County
Incident Ongoing at time of Call:	Not reported
Agencies Notified (Y/N):	NO
Other Agencies:	Not reported
Permitted (Y/N):	NO
Call Reported By Company Name:	Dean Sherick
Call Property Owner Company Name:	Not reported
Call Property Owner Name:	Not reported
Site Summary:	Not reported

SPILLS NO:

Region:	NO
Id:	Not reported
Incident Summary:	Not reported
Date In:	5/21/2004
Date Closed:	5/24/2004
Pollution Type:	Not reported
Responsible Party:	Not reported
Facility Status:	**Not reported**
Owner:	Not reported
Facility Contact:	Not reported
Facility Permitted:	0
Facility Telephone:	Not reported
Time In:	5:14:00 PM
Reported By Name:	Dean Sherick
Reported By Telephone:	Not reported
Reported By Affiliation/Addr:	Fairfax FMO
Incident Response IR #:	2004-N-0977
Responsible Party Address:	Not reported
Responsible Party City:	Not reported
Responsible Party State:	Not reported
Responsible Party Zip:	Not reported
Responsible Party Contact:	Not reported
Responsible Party Telephone:	Not reported
Owner Name:	Not reported
Owner Address:	Not reported
Owner City:	Not reported
Owner State:	Not reported

Map ID	Site	Database(s)	EPA ID Number

PRIVATE STORM WATER POND (Continued) **S106539623**

Owner Zip:	Not reported
Owner Contact:	Not reported
Owner Telephone:	Not reported
Incident Date:	Not reported
Incident Time:	Not reported
Petroleum:	0
Solid Waste:	0
Hazardous Waste:	0
Water:	0
Air:	0
Sewage:	0
Fish Kill:	-1
Threat Wetlands:	0
Wetlands:	0
Material Released:	Dead fish (unspecified)
Possible Receptors:	Private storm pond
Quantity Released:	100+
Unit Released:	fish
Quantity In Water:	Not reported
Receiving Waters:	Not reported
River Basin:	Not reported
Inspection Date:	Not reported
Call Date:	Not reported
Inspector:	Not reported
Response Due:	Not reported
Response Received Date:	Not reported
Visit Needed:	0
Open:	0
Air Referral Date:	Not reported
Air Reg/ Permit Number:	Not reported
Waste Referral Date:	Not reported
Epa Id Or Permit Number:	Not reported
Water Referral Date:	Not reported
Water Permit Number:	Not reported
Remediation Referral Date:	Not reported
Remediation Pc Number:	Not reported
Enforcement Referral Date:	Not reported
Nov Number:	Not reported
Pc Number:	Not reported
Receive By:	Not reported
Case Officer:	Not reported
Case Type:	Not reported
Street Address:	Not reported
Polllutant:	Not reported
Impact:	Not reported
Spill Time:	Not reported
Spill Date:	Not reported
Spill Volume:	Not reported
Measure:	Not reported
Volume In Water:	Not reported
Stream Name:	Not reported
Investigation Date:	Not reported
Closure Date:	Not reported
Lab Results:	Not reported
Target Date:	Not reported
Prep Number:	Not reported
Report Date:	Not reported

Map ID	Site	Database(s)	EPA ID Number

PRIVATE STORM WATER POND (Continued) **S106539623**

Report Time:	Not reported
Pollutant Scr:	Not reported
Volume:	Not reported
Volume Esc:	Not reported
Future Recommendations:	Not reported
Stream Code:	Not reported
Visit Date:	Not reported
Lab Date:	Not reported
File Close Date:	Not reported
Prep Copy:	Not reported
City:	Not reported
Incident Summary:	Fish kill reported in private storm pond. All chem strips came up negative. Property mgmt folks already notified. 100+ fish, no mention of species. NFA-not state waters, storm BMP.
Reported:	Not reported
Results:	Not reported
Inspection Comments:	Not reported
Remarks:	Not reported

1415 **TOSCO #263 5035 (FORMER MOBIL 16-HWF)** **VA RGA LUST** **S115990681**
8300 RICHMOND HIGHWAY **N/A**
ALEXANDRIA, VA

RGA LUST:

2001 TOSCO #263 5035 (FORMER MOBIL 16-HWF) 8300 RICHMOND HIGHWAY

1415 **SUNOCO 0071 2109** **VA UST** **U003966574**
8300 RICHMOND HWY **VA SPILLS** **N/A**
ALEXANDRIA, VA 22309

Facility:

Facility Id:	3007706
Facility Type:	GAS STATION
CEDS Facility ID:	200000076334

Owner:

Owner Id:	34558
Owner Name:	Sunoco Inc (R&M)
Owner Address:	Airport Business Complex - Bldg G
Owner Address2:	10 Industrial Hwy North Loop Rd
Owner City, State, Zip:	Lester, PA 19029
Owner Type:	COMMERCIAL
Number of Active AST:	0
Number of Active UST:	4
Number of Inactive AST:	0
Number of Inactive UST:	0

Owner Id:	49192
Owner Name:	Sunoco Retail LLC
Owner Address:	3801 West Chester Pike
Owner Address2:	Not reported
Owner City, State, Zip:	Newtown Square, PA 19073
Owner Type:	COMMERCIAL
Number of Active AST:	0

Map ID	Site	Database(s)	EPA ID Number

SUNOCO 0071 2109 (Continued) **U003966574**

Number of Active UST:	4
Number of Inactive AST:	0
Number of Inactive UST:	0

UST:

Facility ID:	3007706
Federally Regulated:	Yes
Tank Number:	1
Tank Capacity:	10000
Tank Contents:	GASOLINE
Tank Status:	**CURR IN USE**
Tank Type:	UST

Tank Material:

Install Date:	1/1/1985
Tank Materials: Bare Steel	No
Tank Materials: Cath Protect Steel	No
Tank Materials: Epoxy Steel	No
Tank Materials: Fiberglass	Yes
Tank Materials: Concrete	No
Tank Materials: Composite	No
Tank Materials: Double Walled	No
Tank Materials: Lined Interior	No
Tank Materials: Excav Liner	No
Tank Materials: Insulated Tank Jacket	No
Tank Materials: Repaired	No
Tank Materials: Unknown	No
Tank Materials: Other	No
Tank Materials: Other Note	Not reported

Release Detection:

Tank Release Detection: Leak Deferred	No
Tank Release Detection: Manual Gauge	No
Tank Release Detection: Auto Gauge	Yes
Tank Release Detection:Tank Tightness	No
Tank Release Detection: Vapor Monitor	No
Tank Release Detection: Inventory	No
Tank Release Detection: Stat Invent Recon	No
Tank Release Detection: Spill Install	Yes
Tank Release Detection: Overfill Install	Yes
Tank Release Detection: Groundwater	No
Tank Release Detection: Int Sec Containment	No
Tank Release Detection: Int Double Walled	No
Tank Release Detection: Other Method	No
Tank Release Detection: Other Note	Not reported
Pipe Release Detection: Leak Deferred	Not reported
Pipe Release Detection: Autoleak	Not reported
Pipe Release Detection: Line Tightness	Yes
Pipe Release Detection: Stat Invent Recon	No
Pipe Release Detection: Groundwater	No
Pipe Release Detection: Int Sec Containment	No
Pipe Release Det: Interior Double Walled	No
Pipe Release Detection: Other Method	No
Pipe Release Detection: Other Note	Not reported
Pipe Type:	PRESSURE

Map ID	Site	Database(s)	EPA ID Number
	SUNOCO 0071 2109 (Continued)		**U003966574**

Pipe Materials: Bare Steel	No
Pipe Materials: Galvanized Steel	No
Pipe Materials: Copper	No
Pipe Materials: Fiberglass	Yes
Pipe Materials: Cath Protect	No
Pipe Materials: Double Walled	No
Pipe Materials: Sec Containment	No
Pipe Materials: Repaired	No
Pipe Materials: Unknown	No
Pipe Materials: Other	No
Pipe Materials: Other Note	Not reported
Facility ID:	3007706
Federally Regulated:	Yes
Tank Number:	2
Tank Capacity:	6000
Tank Contents:	GASOLINE
Tank Status:	**CURR IN USE**
Tank Type:	UST

Tank Material:

Install Date:	1/1/1985
Tank Materials: Bare Steel	No
Tank Materials: Cath Protect Steel	No
Tank Materials: Epoxy Steel	No
Tank Materials: Fiberglass	Yes
Tank Materials: Concrete	No
Tank Materials: Composite	No
Tank Materials: Double Walled	No
Tank Materials: Lined Interior	No
Tank Materials: Excav Liner	No
Tank Materials: Insulated Tank Jacket	No
Tank Materials: Repaired	No
Tank Materials: Unknown	No
Tank Materials: Other	No
Tank Materials: Other Note	Not reported

Release Detection:

Tank Release Detection: Leak Deferred	No
Tank Release Detection: Manual Gauge	No
Tank Release Detection: Auto Gauge	Yes
Tank Release Detection:Tank Tightness	No
Tank Release Detection: Vapor Monitor	No
Tank Release Detection: Inventory	No
Tank Release Detection: Stat Invent Recon	No
Tank Release Detection: Spill Install	Yes
Tank Release Detection: Overfill Install	Yes
Tank Release Detection: Groundwater	No
Tank Release Detection: Int Sec Containment	No
Tank Release Detection: Int Double Walled	No
Tank Release Detection: Other Method	No
Tank Release Detection: Other Note	Not reported
Pipe Release Detection: Leak Deferred	Not reported
Pipe Release Detection: Autoleak	Not reported
Pipe Release Detection: Line Tightness	Yes

Map ID	Site	Database(s)	EPA ID Number

SUNOCO 0071 2109 (Continued) **U003966574**

Pipe Release Detection: Stat Invent Recon	No
Pipe Release Detection: Groundwater	No
Pipe Release Detection: Int Sec Containment	No
Pipe Release Det: Interior Double Walled	No
Pipe Release Detection: Other Method	No
Pipe Release Detection: Other Note	Not reported
Pipe Type:	PRESSURE
Pipe Materials: Bare Steel	No
Pipe Materials: Galvanized Steel	No
Pipe Materials: Copper	No
Pipe Materials: Fiberglass	Yes
Pipe Materials: Cath Protect	No
Pipe Materials: Double Walled	No
Pipe Materials: Sec Containment	No
Pipe Materials: Repaired	No
Pipe Materials: Unknown	No
Pipe Materials: Other	No
Pipe Materials: Other Note	Not reported
Facility ID:	3007706
Federally Regulated:	Yes
Tank Number:	3
Tank Capacity:	12000
Tank Contents:	GASOLINE
Tank Status:	**CURR IN USE**
Tank Type:	UST

Tank Material:

Install Date:	1/1/1985
Tank Materials: Bare Steel	No
Tank Materials: Cath Protect Steel	No
Tank Materials: Epoxy Steel	No
Tank Materials: Fiberglass	Yes
Tank Materials: Concrete	No
Tank Materials: Composite	No
Tank Materials: Double Walled	No
Tank Materials: Lined Interior	No
Tank Materials: Excav Liner	No
Tank Materials: Insulated Tank Jacket	No
Tank Materials: Repaired	No
Tank Materials: Unknown	No
Tank Materials: Other	No
Tank Materials: Other Note	Not reported

Release Detection:

Tank Release Detection: Leak Deferred	No
Tank Release Detection: Manual Gauge	No
Tank Release Detection: Auto Gauge	Yes
Tank Release Detection:Tank Tightness	No
Tank Release Detection: Vapor Monitor	No
Tank Release Detection: Inventory	No
Tank Release Detection: Stat Invent Recon	No
Tank Release Detection: Spill Install	Yes
Tank Release Detection: Overfill Install	Yes

Map ID	Site	Database(s)	EPA ID Number

SUNOCO 0071 2109 (Continued) **U003966574**

Tank Release Detection: Groundwater	No
Tank Release Detection: Int Sec Containment	No
Tank Release Detection: Int Double Walled	No
Tank Release Detection: Other Method	No
Tank Release Detection: Other Note	Not reported
Pipe Release Detection: Leak Deferred	Not reported
Pipe Release Detection: Autoleak	Not reported
Pipe Release Detection: Line Tightness	Yes
Pipe Release Detection: Stat Invent Recon	No
Pipe Release Detection: Groundwater	No
Pipe Release Detection: Int Sec Containment	No
Pipe Release Det: Interior Double Walled	No
Pipe Release Detection: Other Method	No
Pipe Release Detection: Other Note	Not reported
Pipe Type:	PRESSURE
Pipe Materials: Bare Steel	No
Pipe Materials: Galvanized Steel	No
Pipe Materials: Copper	No
Pipe Materials: Fiberglass	Yes
Pipe Materials: Cath Protect	No
Pipe Materials: Double Walled	No
Pipe Materials: Sec Containment	No
Pipe Materials: Repaired	No
Pipe Materials: Unknown	No
Pipe Materials: Other	No
Pipe Materials: Other Note	Not reported
Facility ID:	3007706
Federally Regulated:	Yes
Tank Number:	4
Tank Capacity:	1000
Tank Contents:	USED OIL
Tank Status:	**CURR IN USE**
Tank Type:	UST

Tank Material:

Install Date:	4/1/1985
Tank Materials: Bare Steel	No
Tank Materials: Cath Protect Steel	No
Tank Materials: Epoxy Steel	No
Tank Materials: Fiberglass	Yes
Tank Materials: Concrete	No
Tank Materials: Composite	No
Tank Materials: Double Walled	No
Tank Materials: Lined Interior	No
Tank Materials: Excav Liner	No
Tank Materials: Insulated Tank Jacket	No
Tank Materials: Repaired	No
Tank Materials: Unknown	No
Tank Materials: Other	No
Tank Materials: Other Note	48 Diameter tank. Require 58 hours test (quite) time.

Release Detection:

Tank Release Detection: Leak Deferred	No

Map ID	Site	Database(s)	EPA ID Number

SUNOCO 0071 2109 (Continued) **U003966574**

Tank Release Detection: Manual Gauge	Yes
Tank Release Detection: Auto Gauge	No
Tank Release Detection:Tank Tightness	No
Tank Release Detection: Vapor Monitor	No
Tank Release Detection: Inventory	No
Tank Release Detection: Stat Invent Recon	No
Tank Release Detection: Spill Install	Yes
Tank Release Detection: Overfill Install	No
Tank Release Detection: Groundwater	No
Tank Release Detection: Int Sec Containment	No
Tank Release Detection: Int Double Walled	No
Tank Release Detection: Other Method	No
Tank Release Detection: Other Note	Not reported
Pipe Release Detection: Leak Deferred	No
Pipe Release Detection: Autoleak	Not reported
Pipe Release Detection: Line Tightness	No
Pipe Release Detection: Stat Invent Recon	No
Pipe Release Detection: Groundwater	No
Pipe Release Detection: Int Sec Containment	No
Pipe Release Det: Interior Double Walled	No
Pipe Release Detection: Other Method	No
Pipe Release Detection: Other Note	Not reported

Pipe Type:	GRAVITY
Pipe Materials: Bare Steel	No
Pipe Materials: Galvanized Steel	No
Pipe Materials: Copper	No
Pipe Materials: Fiberglass	No
Pipe Materials: Cath Protect	No
Pipe Materials: Double Walled	No
Pipe Materials: Sec Containment	No
Pipe Materials: Repaired	No
Pipe Materials: Unknown	No
Pipe Materials: Other	No
Pipe Materials: Other Note	Not reported

SPILLS NO:

Region:	NO
Id:	Not reported
Incident Summary:	Not reported
Date In:	5/27/2009
Date Closed:	6/1/2009
Pollution Type:	Not reported
Responsible Party:	Not reported
Facility Status:	**Not reported**
Owner:	Not reported
Facility Contact:	Not reported
Facility Permitted:	-1
Facility Telephone:	Not reported
Time In:	Not reported
Reported By Name:	Kelly Jones
Reported By Telephone:	7037045020
Reported By Affiliation/Addr:	Not reported
Incident Response IR #:	2009-N-0701
Responsible Party Address:	Not reported
Responsible Party City:	Not reported

Map ID	Site	Database(s)	EPA ID Number
	SUNOCO 0071 2109 (Continued)		**U003966574**

Responsible Party State:	Not reported
Responsible Party Zip:	Not reported
Responsible Party Contact:	Not reported
Responsible Party Telephone:	Not reported
Owner Name:	Not reported
Owner Address:	Not reported
Owner City:	Not reported
Owner State:	Not reported
Owner Zip:	Not reported
Owner Contact:	Not reported
Owner Telephone:	Not reported
Incident Date:	5/27/2009
Incident Time:	Not reported
Petroleum:	-1
Solid Waste:	0
Hazardous Waste:	0
Water:	0
Air:	-1
Sewage:	0
Fish Kill:	0
Threat Wetlands:	0
Wetlands:	0
Material Released:	gasoline
Possible Receptors:	Not reported
Quantity Released:	Not reported
Unit Released:	Not reported
Quantity In Water:	Not reported
Receiving Waters:	Not reported
River Basin:	Not reported
Inspection Date:	Not reported
Call Date:	Not reported
Inspector:	Not reported
Response Due:	Not reported
Response Received Date:	Not reported
Visit Needed:	0
Open:	0
Air Referral Date:	Not reported
Air Reg/ Permit Number:	72734
Waste Referral Date:	Not reported
Epa Id Or Permit Number:	Not reported
Water Referral Date:	Not reported
Water Permit Number:	Not reported
Remediation Referral Date:	Not reported
Remediation Pc Number:	Not reported
Enforcement Referral Date:	Not reported
Nov Number:	Not reported
Pc Number:	Not reported
Receive By:	Not reported
Case Officer:	Not reported
Case Type:	Not reported
Street Address:	Not reported
Polllutant:	Not reported
Impact:	Not reported
Spill Time:	Not reported
Spill Date:	Not reported
Spill Volume:	Not reported
Measure:	Not reported

Map ID	Site	Database(s)	EPA ID Number

SUNOCO 0071 2109 (Continued) **U003966574**

Volume In Water:	Not reported
Stream Name:	Not reported
Investigation Date:	Not reported
Closure Date:	Not reported
Lab Results:	Not reported
Target Date:	Not reported
Prep Number:	Not reported
Report Date:	Not reported
Report Time:	Not reported
Pollutant Scr:	Not reported
Volume:	Not reported
Volume Esc:	Not reported
Future Recommendations:	Not reported
Stream Code:	Not reported
Visit Date:	Not reported
Lab Date:	Not reported
File Close Date:	Not reported
Prep Copy:	Not reported
City:	Not reported
Incident Summary:	Report of a leaking gasoline dispensing nozzle on pump number 4. Ms. Jones had complained to station operator more than a month ago about the leaking nozzle which still has not been repaired. Ms. Jones cell is 240-353-9591.
Reported:	Not reported
Results:	Not reported
Inspection Comments:	5/27/09--Assigned to P. Foxwell, DEQ Air Div. DEQ conducted an on-site visit and inspection of the subject gas station on May 28, 2009, to investigate the complaint and conduct a Stage II - Level 2 inspection of the facility. DEQ did not observe any equipment deficiencies at fueling point no. 4 that could cause fuel leaks from the dispensing equipment. Two of the three nozzles at fueling point no. 4 did have loose spouts which could decrease the effectiveness of vapor collection by the Stage II vapor recovery system but this would probably not create a fuel leak during usage. There was no evidence of significant fuel spills at fueling point no. 4 observed during the site visit. DEQ also observed several customers use fueling point no. 4 and did not witness any fuel leaking from the dispensing equipment. The only hanging hardware deficiencies observed during the on-site inspection were the previously mentioned loose nozzle spouts which were corrected while DEQ was on-site. A missing gasket on the cap of the fill pipe for the mid-grade (Blue) UST was observed and the owner attempted a repair while DEQ was on-site. The owner placed a call to his rep. to initiate a repair of the cap. DEQ spoke with the complainant by phone on June 1, 2009, to discuss the results of the on-site inspection and this complaint is considered closed.
Remarks:	Not reported

Map ID	Site	Database(s)	EPA ID Number
1415	**TOSCO #263 5035 (FORMER MOBIL 16-HWF)** **8300 RICHMOND HIGHWAY** **FAIRFAX, VA 22309**	**VA LUST** **VA LTANKS** **VA SPILLS**	**S104407650** **N/A**

LUST REG NO:

Region:	NO
Facility ID:	3007706
Status:	**Closed**
Tank Size:	unknown
Product:	gasoline
Release Date:	03/31/2000
Closed Date:	5/12/2000
Case Type:	Article 9
Case Officer:	Thomas R. Lancaster,P.G.
Pollution Complaint #:	00-3291
Permit Number:	Not reported
Priority:	Not reported

LTANKS:

Region:	NRO
CEDS Facility Id:	200000076334
Case Status:	**Closed**
Pollution Complaint #:	20043330
Reported:	03/24/2004
Case Closed Date:	02/17/2005
Program:	RP Lead
Federally Regulated UST (Y/N):	Y
Regulated Petroleum UST (1):	Y
Excluded UST (1):	N
Deferred UST (1):	N
Partially Deferred UST (1):	N
Exempt 1 UST (2):	N
Exempt 2 Heating Oil UST (2):	N
Small Heating Oil AST (2):	N
Regulated AST (3):	N
Unregulated AST (3):	N
Other Y/N:	N
Unknown Y/N:	N
Other Description:	Not reported
Heating Oil Category:	Not reported

SPILLS:

Fips City/County:	Fairfax County
Status:	Not reported
Reference Id:	Not reported
IR Number:	2009-N-0701
Associated IR:	Not reported
Incident Date:	05/27/2009
Call Received Date:	05/27/2009
Closure Comments:	See Site Summary for details
Threat To:	Not reported
Terrorism (Y/N):	NO
Characterize Incident:	Not reported
Incident Type:	"Petroleum,Air"
Incident Subtype:	"Petroleum,Air"
Materials:	Oil (Fuel-Gasoline)(-1 - -1 Unknown)
Effect To Receptor:	Not reported
Water Body:	Not reported

Map ID	Site	Database(s)	EPA ID Number

TOSCO #263 5035 (FORMER MOBIL 16-HWF) (Continued) **S104407650**

Low Quantity To Water:	Not reported
High Quantity To Water:	Not reported
Quantity Units:	Not reported
Other Receptors:	Not reported
RP Company:	Not reported
RP Name:	Not reported
Property Owner:	Not reported
Property Company:	Not reported
Duration Of Event (Hrs):	Not reported
Impacts:	Not reported
Other Impacts:	Not reported
Steps Taken:	Not reported
Steps Taken Description:	Not reported
System Components:	Not reported
Other System Components:	Not reported
Cause Of Event:	Not reported
Corrective Action Taken:	Not reported
Weather Status:	Not reported
Precipitation (Wet):	Not reported
Discharge Type:	Not reported
Discharge Volume:	Not reported
Unknown Discharge (Y/N):	NO
Site Name:	SUNOCO
Closure Date:	06/01/2009
Orig. Call Incident Description:	Report of a leaking gasoline dispensing nozzle on pump number 4. Ms. Jones had complained to station operator more than a month ago about the leaking nozzle which still has not been repaired. Ms. Jones cell is 240-353-9591.
Original Call Material Description:	gasoline
Original Call Location Description:	Sunoco-8300 Richmond Hwy-Alexandria-VA--Fairfax County
Incident Ongoing at time of Call:	Not reported
Agencies Notified (Y/N):	NO
Other Agencies:	Not reported
Permitted (Y/N):	YES
Call Reported By Company Name:	Kelly Jones
Call Property Owner Company Name:	Not reported
Call Property Owner Name:	Not reported
Site Summary:	"5/27/09--Assigned to P. Foxwell, DEQ Air Div. DEQ conducted an on-site visit and inspection of the subject gas station on May 28, 2009, to investigate the complaint and conduct a Stage II - Level 2 inspection of the facility. DEQ did not observe any equipment deficiencies at fueling point no. 4 that could cause fuel leaks from the dispensing equipment. Two of the three nozzles at fueling point no. 4 did have loose spouts which could decrease the effectiveness of vapor collection by the Stage II vapor recovery system but this would probably not create a fuel leak during usage. There was no evidence of significant fuel spills at fueling point no. 4 observed during the site visit. DEQ also observed several customers use fueling point no. 4 and did not witness any fuel leaking from the dispensing equipment.The only hanging hardware deficiencies observed during the on-site inspection were the previously mentioned loose nozzle spouts which were corrected while DEQ was on-site. A missing gasket on the cap of the fill pipe for the mid-grade (Blue) UST was observed and the owner attempted a repair while DEQ was on-site. The owner placed a call to his rep. to initiate a repair of the cap. DEQ spoke with the complainant by phone on June 1, 2009, to discuss the results of the on-site inspection and this complaint is considered closed."

Map ID	Site	Database(s)	EPA ID Number

1415 **WOODLAWN MOBIL** **EDR Hist Auto** **1020741380**
8300 RICHMOND HWY **N/A**
ALEXANDRIA, VA 22309

EDR Hist Auto

Year:	Name:	Type:
1972	GROVES SERVICE CENTER	Gasoline Service Stations
1973	GROVES SERVICE CENTER	Gasoline Service Stations
1975	WOODLAWN MOBIL	Gasoline Service Stations
1976	WOODLAWN MOBIL	Gasoline Service Stations
1977	WOODLAWN MOBIL	Gasoline Service Stations
1978	WOODLAWN MOBIL	Gasoline Service Stations
1979	WOODLAWN MOBIL	Gasoline Service Stations
1979	WOODLAWN MOBIL	Gasoline Service Stations
1980	WOODLAWN MOBIL	Gasoline Service Stations
1982	WOODLAWN MOBIL	Gasoline Service Stations
1983	WOODLAWN MOBIL	Gasoline Service Stations
1989	STEVE MEHR	Gasoline Service Stations
1990	STEVE MEHR	Gasoline Service Stations
1991	STEVE MEHR	Gasoline Service Stations
1992	STEVE MEHR	Gasoline Service Stations
1993	MOUNT VERNON MOBIL	Gasoline Service Stations
1994	MOUNT VERNON MOBIL	Gasoline Service Stations
1995	MOUNT VERNON MOBIL	Gasoline Service Stations
1996	MOUNT VERNON MOBIL	Gasoline Service Stations
1997	MOUNT VERNON MOBIL	Gasoline Service Stations
1998	MOUNT VERNON MOBIL INC	Gasoline Service Stations
1999	MOUNT VERNON MOBIL INC	Gasoline Service Stations
2000	SPM CORP	Gasoline Service Stations
2001	SPM CORP	Gasoline Service Stations
2002	SPM CORP	Gasoline Service Stations
2003	SPM CORP	Gasoline Service Stations
2004	SPM CORP	Gasoline Service Stations
2005	SPM CORP	Gasoline Service Stations
2006	SPM CORP	Gasoline Service Stations
2007	S P M CORP	Gasoline Service Stations
2008	S P M CORP	Gasoline Service Stations
2009	S P M CORP	Gasoline Service Stations
2010	S P M CORP	Gasoline Service Stations
2011	S P M CORP	Gasoline Service Stations
2012	S P M CORP	Gasoline Service Stations
2013	S P M CORP	Gasoline Service Stations
2014	S P M CORP	Gasoline Service Stations, NEC

1415 **MOBIL OIL CORP SS# HWF** **RCRA-SQG** **1000581058**
8300 RICHMOND HIGHWAY **FINDS** **VAD988197729**
ALEXANDRIA, VA 22309 **ECHO**

RCRA-SQG:

Date form received by agency:	04/15/1991
Facility name:	MOBIL OIL CORP SS# HWF
Facility address:	8300 RICHMOND HIGHWAY ALEXANDRIA, VA 22309
EPA ID:	VAD988197729
Mailing address:	3225 GALLOWS RD-MKTG-ENVIRON FAIRFAX, VA 22037
Contact:	DAN HORTON
Contact address:	8300 RICHMOND HIGHWAY ALEXANDRIA, VA 22309

Map ID	Site	Database(s)	EPA ID Number

MOBIL OIL CORP SS# HWF (Continued) **1000581058**

Contact country: US
Contact telephone: 703-849-3330
Contact email: Not reported
EPA Region: 03
Classification: Small Small Quantity Generator
Description: Handler: generates more than 100 and less than 1000 kg of hazardous waste during any calendar month and accumulates less than 6000 kg of hazardous waste at any time; or generates 100 kg or less of hazardous waste during any calendar month, and accumulates more than 1000 kg of hazardous waste at any time

Owner/Operator Summary:

Owner/operator name: OPERNAME
Owner/operator address: OPERSTREET
OPERCITY, AK 99999
Owner/operator country: Not reported
Owner/operator telephone: 215-555-1212
Owner/operator email: Not reported
Owner/operator fax: Not reported
Owner/operator extension: Not reported
Legal status: Private
Owner/Operator Type: Operator
Owner/Op start date: Not reported
Owner/Op end date: Not reported

Owner/operator name: MOBIL OIL CORP-MKTG-ENVIRON
Owner/operator address: 3225 GALLOWS RD
FAIRFAX, VA 22037
Owner/operator country: Not reported
Owner/operator telephone: 703-849-3330
Owner/operator email: Not reported
Owner/operator fax: Not reported
Owner/operator extension: Not reported
Legal status: Private
Owner/Operator Type: Owner
Owner/Op start date: Not reported
Owner/Op end date: Not reported

Handler Activities Summary:

U.S. importer of hazardous waste: No
Mixed waste (haz. and radioactive): No
Recycler of hazardous waste: No
Transporter of hazardous waste: No
Treater, storer or disposer of HW: No
Underground injection activity: No
On-site burner exemption: No
Furnace exemption: No
Used oil fuel burner: No
Used oil processor: No
User oil refiner: No
Used oil fuel marketer to burner: No
Used oil Specification marketer: No
Used oil transfer facility: No
Used oil transporter: No

. Waste code: D000

Map ID	Site	Database(s)	EPA ID Number

MOBIL OIL CORP SS# HWF (Continued) **1000581058**

. Waste name: Not Defined

. Waste code: D001
. Waste name: IGNITABLE WASTE

. Waste code: D008
. Waste name: LEAD

Violation Status: No violations found

FINDS:

Registry ID: 110006457226

Environmental Interest/Information System
RCRAInfo is a national information system that supports the Resource Conservation and Recovery Act (RCRA) program through the tracking of events and activities related to facilities that generate, transport, and treat, store, or dispose of hazardous waste. RCRAInfo allows RCRA program staff to track the notification, permit, compliance, and corrective action activities required under RCRA.

Click this hyperlink while viewing on your computer to access additional FINDS: detail in the EDR Site Report.

ECHO:

Envid:	1000581058
Registry ID:	110006457226
DFR URL:	http://echo.epa.gov/detailed-facility-report?fid=110006457226

1415 **RICHMOND HIGHWAY BP** **VA LTANKS U003698577**
8263 RICHMOND HWY **VA UST N/A**
ALEXANDRIA, VA 22309

LTANKS:

Region:	NRO
CEDS Facility Id:	200000073593
Case Status:	**Closed**
Pollution Complaint #:	20073140
Reported:	01/11/2007
Case Closed Date:	05/29/2007
Program:	RP Lead
Federally Regulated UST (Y/N):	Y
Regulated Petroleum UST (1):	Y
Excluded UST (1):	N
Deferred UST (1):	N
Partially Deferred UST (1):	N
Exempt 1 UST (2):	N
Exempt 2 Heating Oil UST (2):	N
Small Heating Oil AST (2):	N
Regulated AST (3):	N
Unregulated AST (3):	N
Other Y/N:	N
Unknown Y/N:	N
Other Description:	Not reported
Heating Oil Category:	Not reported

Map ID	Site	Database(s)	EPA ID Number

RICHMOND HIGHWAY BP (Continued) **U003698577**

Facility:

Facility Id:	3003645
Facility Type:	GAS STATION
CEDS Facility ID:	200000073593

Owner:

Owner Id:	46941
Owner Name:	EPP Leasing I Limited Liability Corporation
Owner Address:	5055 Comprint Court Ste 200
Owner Address2:	Not reported
Owner City, State, Zip:	Gaithersburg, MD 20877
Owner Type:	COMMERCIAL
Number of Active AST:	0
Number of Active UST:	5
Number of Inactive AST:	0
Number of Inactive UST:	4

Owner Id:	42695
Owner Name:	Eastern Petroleum Corporation
Owner Address:	1915 Lincoln Dr
Owner Address2:	Not reported
Owner City, State, Zip:	Annapolis, MD 21401
Owner Type:	COMMERCIAL
Number of Active AST:	0
Number of Active UST:	5
Number of Inactive AST:	0
Number of Inactive UST:	4

Owner Id:	40055
Owner Name:	BP Products North America Incorporated
Owner Address:	PO Box 6038
Owner Address2:	Not reported
Owner City, State, Zip:	Artesia, CA 90702
Owner Type:	COMMERCIAL
Number of Active AST:	0
Number of Active UST:	5
Number of Inactive AST:	0
Number of Inactive UST:	4

Owner Id:	33990
Owner Name:	Amoco Oil Company
Owner Address:	1 W Pennsylvania Ave Suite 900
Owner Address2:	Not reported
Owner City, State, Zip:	Towson, MD 21204
Owner Type:	COMMERCIAL
Number of Active AST:	0
Number of Active UST:	5
Number of Inactive AST:	0
Number of Inactive UST:	4

UST:

Facility ID:	3003645
Federally Regulated:	Yes

Tank Number:	1M
Tank Capacity:	10000
Tank Contents:	GASOLINE

Map ID	Site	Database(s)	EPA ID Number

RICHMOND HIGHWAY BP (Continued) **U003698577**

Tank Status:	**CURR IN USE**
Tank Type:	UST
Tank Material:	
Install Date:	8/29/1989
Tank Materials: Bare Steel	No
Tank Materials: Cath Protect Steel	Yes
Tank Materials: Epoxy Steel	No
Tank Materials: Fiberglass	No
Tank Materials: Concrete	No
Tank Materials: Composite	No
Tank Materials: Double Walled	No
Tank Materials: Lined Interior	No
Tank Materials: Excav Liner	No
Tank Materials: Insulated Tank Jacket	No
Tank Materials: Repaired	No
Tank Materials: Unknown	No
Tank Materials: Other	No
Tank Materials: Other Note	stiP3
Release Detection:	
Tank Release Detection: Leak Deferred	No
Tank Release Detection: Manual Gauge	No
Tank Release Detection: Auto Gauge	Yes
Tank Release Detection:Tank Tightness	No
Tank Release Detection: Vapor Monitor	No
Tank Release Detection: Inventory	No
Tank Release Detection: Stat Invent Recon	No
Tank Release Detection: Spill Install	Yes
Tank Release Detection: Overfill Install	Yes
Tank Release Detection: Groundwater	No
Tank Release Detection: Int Sec Containment	No
Tank Release Detection: Int Double Walled	No
Tank Release Detection: Other Method	No
Tank Release Detection: Other Note	Not reported
Pipe Release Detection: Leak Deferred	Not reported
Pipe Release Detection: Autoleak	Not reported
Pipe Release Detection: Line Tightness	Yes
Pipe Release Detection: Stat Invent Recon	No
Pipe Release Detection: Groundwater	No
Pipe Release Detection: Int Sec Containment	No
Pipe Release Det: Interior Double Walled	No
Pipe Release Detection: Other Method	Yes
Pipe Release Detection: Other Note	PLLD
Pipe Type:	PRESSURE
Pipe Materials: Bare Steel	No
Pipe Materials: Galvanized Steel	No
Pipe Materials: Copper	No
Pipe Materials: Fiberglass	Yes
Pipe Materials: Cath Protect	No
Pipe Materials: Double Walled	No
Pipe Materials: Sec Containment	No
Pipe Materials: Repaired	No
Pipe Materials: Unknown	No
Pipe Materials: Other	No
Pipe Materials: Other Note	Not reported

Map ID	Site	Database(s)	EPA ID Number

RICHMOND HIGHWAY BP (Continued) **U003698577**

Facility ID:	3003645
Federally Regulated:	Yes
Tank Number:	2M
Tank Capacity:	10000
Tank Contents:	GASOLINE
Tank Status:	**CURR IN USE**
Tank Type:	UST
Tank Material:	
Install Date:	8/29/1989
Tank Materials: Bare Steel	No
Tank Materials: Cath Protect Steel	Yes
Tank Materials: Epoxy Steel	No
Tank Materials: Fiberglass	No
Tank Materials: Concrete	No
Tank Materials: Composite	No
Tank Materials: Double Walled	No
Tank Materials: Lined Interior	No
Tank Materials: Excav Liner	No
Tank Materials: Insulated Tank Jacket	No
Tank Materials: Repaired	No
Tank Materials: Unknown	No
Tank Materials: Other	No
Tank Materials: Other Note	stiP3
Release Detection:	
Tank Release Detection: Leak Deferred	No
Tank Release Detection: Manual Gauge	No
Tank Release Detection: Auto Gauge	Yes
Tank Release Detection:Tank Tightness	No
Tank Release Detection: Vapor Monitor	No
Tank Release Detection: Inventory	No
Tank Release Detection: Stat Invent Recon	No
Tank Release Detection: Spill Install	Yes
Tank Release Detection: Overfill Install	Yes
Tank Release Detection: Groundwater	No
Tank Release Detection: Int Sec Containment	No
Tank Release Detection: Int Double Walled	No
Tank Release Detection: Other Method	No
Tank Release Detection: Other Note	Not reported
Pipe Release Detection: Leak Deferred	Not reported
Pipe Release Detection: Autoleak	Not reported
Pipe Release Detection: Line Tightness	Yes
Pipe Release Detection: Stat Invent Recon	No
Pipe Release Detection: Groundwater	No
Pipe Release Detection: Int Sec Containment	No
Pipe Release Det: Interior Double Walled	No
Pipe Release Detection: Other Method	Yes
Pipe Release Detection: Other Note	PLLD
Pipe Type:	PRESSURE
Pipe Materials: Bare Steel	No
Pipe Materials: Galvanized Steel	No
Pipe Materials: Copper	No
Pipe Materials: Fiberglass	Yes
Pipe Materials: Cath Protect	No

Map ID	Site	Database(s)	EPA ID Number

RICHMOND HIGHWAY BP (Continued) **U003698577**

Pipe Materials: Double Walled	No
Pipe Materials: Sec Containment	No
Pipe Materials: Repaired	No
Pipe Materials: Unknown	No
Pipe Materials: Other	No
Pipe Materials: Other Note	Not reported
Facility ID:	3003645
Federally Regulated:	Yes
Tank Number:	3
Tank Capacity:	10000
Tank Contents:	GASOLINE
Tank Status:	**CURR IN USE**
Tank Type:	UST

Tank Material:

Install Date:	8/29/1989
Tank Materials: Bare Steel	No
Tank Materials: Cath Protect Steel	Yes
Tank Materials: Epoxy Steel	No
Tank Materials: Fiberglass	No
Tank Materials: Concrete	No
Tank Materials: Composite	No
Tank Materials: Double Walled	No
Tank Materials: Lined Interior	No
Tank Materials: Excav Liner	No
Tank Materials: Insulated Tank Jacket	No
Tank Materials: Repaired	No
Tank Materials: Unknown	No
Tank Materials: Other	No
Tank Materials: Other Note	stiP3

Release Detection:

Tank Release Detection: Leak Deferred	No
Tank Release Detection: Manual Gauge	No
Tank Release Detection: Auto Gauge	Yes
Tank Release Detection:Tank Tightness	No
Tank Release Detection: Vapor Monitor	No
Tank Release Detection: Inventory	No
Tank Release Detection: Stat Invent Recon	No
Tank Release Detection: Spill Install	Yes
Tank Release Detection: Overfill Install	Yes
Tank Release Detection: Groundwater	No
Tank Release Detection: Int Sec Containment	No
Tank Release Detection: Int Double Walled	No
Tank Release Detection: Other Method	No
Tank Release Detection: Other Note	Not reported
Pipe Release Detection: Leak Deferred	Not reported
Pipe Release Detection: Autoleak	Not reported
Pipe Release Detection: Line Tightness	Yes
Pipe Release Detection: Stat Invent Recon	No
Pipe Release Detection: Groundwater	No
Pipe Release Detection: Int Sec Containment	No
Pipe Release Det: Interior Double Walled	No
Pipe Release Detection: Other Method	Yes

Map ID	Site	Database(s)	EPA ID Number

RICHMOND HIGHWAY BP (Continued) **U003698577**

Pipe Release Detection: Other Note	PLLD
Pipe Type:	PRESSURE
Pipe Materials: Bare Steel	No
Pipe Materials: Galvanized Steel	No
Pipe Materials: Copper	No
Pipe Materials: Fiberglass	Yes
Pipe Materials: Cath Protect	No
Pipe Materials: Double Walled	No
Pipe Materials: Sec Containment	No
Pipe Materials: Repaired	No
Pipe Materials: Unknown	No
Pipe Materials: Other	No
Pipe Materials: Other Note	Not reported
Facility ID:	3003645
Federally Regulated:	Yes
Tank Number:	4
Tank Capacity:	10000
Tank Contents:	GASOLINE
Tank Status:	**CURR IN USE**
Tank Type:	UST

Tank Material:

Install Date:	8/29/1989
Tank Materials: Bare Steel	No
Tank Materials: Cath Protect Steel	Yes
Tank Materials: Epoxy Steel	No
Tank Materials: Fiberglass	No
Tank Materials: Concrete	No
Tank Materials: Composite	No
Tank Materials: Double Walled	No
Tank Materials: Lined Interior	No
Tank Materials: Excav Liner	No
Tank Materials: Insulated Tank Jacket	No
Tank Materials: Repaired	No
Tank Materials: Unknown	No
Tank Materials: Other	No
Tank Materials: Other Note	stiP3

Release Detection:

Tank Release Detection: Leak Deferred	No
Tank Release Detection: Manual Gauge	No
Tank Release Detection: Auto Gauge	Yes
Tank Release Detection:Tank Tightness	No
Tank Release Detection: Vapor Monitor	No
Tank Release Detection: Inventory	No
Tank Release Detection: Stat Invent Recon	No
Tank Release Detection: Spill Install	Yes
Tank Release Detection: Overfill Install	Yes
Tank Release Detection: Groundwater	No
Tank Release Detection: Int Sec Containment	No
Tank Release Detection: Int Double Walled	No
Tank Release Detection: Other Method	No
Tank Release Detection: Other Note	Not reported

Map ID	Site	Database(s)	EPA ID Number

RICHMOND HIGHWAY BP (Continued) **U003698577**

Pipe Release Detection: Leak Deferred	Not reported
Pipe Release Detection: Autoleak	Not reported
Pipe Release Detection: Line Tightness	Yes
Pipe Release Detection: Stat Invent Recon	No
Pipe Release Detection: Groundwater	No
Pipe Release Detection: Int Sec Containment	No
Pipe Release Det: Interior Double Walled	No
Pipe Release Detection: Other Method	Yes
Pipe Release Detection: Other Note	PLLD
Pipe Type:	PRESSURE
Pipe Materials: Bare Steel	No
Pipe Materials: Galvanized Steel	No
Pipe Materials: Copper	No
Pipe Materials: Fiberglass	Yes
Pipe Materials: Cath Protect	No
Pipe Materials: Double Walled	No
Pipe Materials: Sec Containment	No
Pipe Materials: Repaired	No
Pipe Materials: Unknown	No
Pipe Materials: Other	No
Pipe Materials: Other Note	Not reported
Facility ID:	3003645
Federally Regulated:	Yes
Tank Number:	5
Tank Capacity:	550
Tank Contents:	USED OIL
Tank Status:	**CURR IN USE**
Tank Type:	UST

Tank Material:

Install Date:	8/29/1989
Tank Materials: Bare Steel	No
Tank Materials: Cath Protect Steel	Yes
Tank Materials: Epoxy Steel	No
Tank Materials: Fiberglass	No
Tank Materials: Concrete	No
Tank Materials: Composite	No
Tank Materials: Double Walled	No
Tank Materials: Lined Interior	No
Tank Materials: Excav Liner	No
Tank Materials: Insulated Tank Jacket	No
Tank Materials: Repaired	No
Tank Materials: Unknown	No
Tank Materials: Other	No
Tank Materials: Other Note	stiP3

Release Detection:

Tank Release Detection: Leak Deferred	No
Tank Release Detection: Manual Gauge	Yes
Tank Release Detection: Auto Gauge	No
Tank Release Detection:Tank Tightness	No
Tank Release Detection: Vapor Monitor	No
Tank Release Detection: Inventory	No

Map ID	Site	Database(s)	EPA ID Number

RICHMOND HIGHWAY BP (Continued) **U003698577**

Tank Release Detection: Stat Invent Recon	No
Tank Release Detection: Spill Install	No
Tank Release Detection: Overfill Install	Yes
Tank Release Detection: Groundwater	No
Tank Release Detection: Int Sec Containment	No
Tank Release Detection: Int Double Walled	No
Tank Release Detection: Other Method	No
Tank Release Detection: Other Note	Not reported
Pipe Release Detection: Leak Deferred	Not reported
Pipe Release Detection: Autoleak	Not reported
Pipe Release Detection: Line Tightness	No
Pipe Release Detection: Stat Invent Recon	No
Pipe Release Detection: Groundwater	No
Pipe Release Detection: Int Sec Containment	No
Pipe Release Det: Interior Double Walled	No
Pipe Release Detection: Other Method	No
Pipe Release Detection: Other Note	Not reported
Pipe Type:	GRAVITY
Pipe Materials: Bare Steel	No
Pipe Materials: Galvanized Steel	No
Pipe Materials: Copper	No
Pipe Materials: Fiberglass	Yes
Pipe Materials: Cath Protect	No
Pipe Materials: Double Walled	No
Pipe Materials: Sec Containment	No
Pipe Materials: Repaired	No
Pipe Materials: Unknown	No
Pipe Materials: Other	No
Pipe Materials: Other Note	Not reported
Facility ID:	3003645
Federally Regulated:	Yes
Tank Number:	R1
Tank Capacity:	8000
Tank Contents:	GASOLINE
Tank Status:	**REM FROM GRD**
Tank Type:	UST
Tank Material:	
Install Date:	2/26/1969
Tank Materials: Bare Steel	Yes
Tank Materials: Cath Protect Steel	No
Tank Materials: Epoxy Steel	No
Tank Materials: Fiberglass	No
Tank Materials: Concrete	No
Tank Materials: Composite	No
Tank Materials: Double Walled	No
Tank Materials: Lined Interior	No
Tank Materials: Excav Liner	No
Tank Materials: Insulated Tank Jacket	No
Tank Materials: Repaired	No
Tank Materials: Unknown	No
Tank Materials: Other	No
Tank Materials: Other Note	Not reported

Map ID	Site	Database(s)	EPA ID Number
	RICHMOND HIGHWAY BP (Continued)		**U003698577**

Release Detection:

Tank Release Detection: Leak Deferred	No
Tank Release Detection: Manual Gauge	No
Tank Release Detection: Auto Gauge	No
Tank Release Detection:Tank Tightness	No
Tank Release Detection: Vapor Monitor	No
Tank Release Detection: Inventory	No
Tank Release Detection: Stat Invent Recon	No
Tank Release Detection: Spill Install	No
Tank Release Detection: Overfill Install	No
Tank Release Detection: Groundwater	No
Tank Release Detection: Int Sec Containment	No
Tank Release Detection: Int Double Walled	No
Tank Release Detection: Other Method	No
Tank Release Detection: Other Note	Not reported
Pipe Release Detection: Leak Deferred	Not reported
Pipe Release Detection: Autoleak	Not reported
Pipe Release Detection: Line Tightness	No
Pipe Release Detection: Stat Invent Recon	No
Pipe Release Detection: Groundwater	No
Pipe Release Detection: Int Sec Containment	No
Pipe Release Det: Interior Double Walled	No
Pipe Release Detection: Other Method	No
Pipe Release Detection: Other Note	Not reported

Pipe Type:	UNKNOWN
Pipe Materials: Bare Steel	No
Pipe Materials: Galvanized Steel	Yes
Pipe Materials: Copper	No
Pipe Materials: Fiberglass	No
Pipe Materials: Cath Protect	No
Pipe Materials: Double Walled	No
Pipe Materials: Sec Containment	No
Pipe Materials: Repaired	No
Pipe Materials: Unknown	No
Pipe Materials: Other	No
Pipe Materials: Other Note	Not reported

Facility ID:	3003645
Federally Regulated:	Yes
Tank Number:	R2
Tank Capacity:	6000
Tank Contents:	GASOLINE
Tank Status:	**REM FROM GRD**
Tank Type:	UST

Tank Material:

Install Date:	2/26/1969
Tank Materials: Bare Steel	Yes
Tank Materials: Cath Protect Steel	No
Tank Materials: Epoxy Steel	No
Tank Materials: Fiberglass	No
Tank Materials: Concrete	No
Tank Materials: Composite	No
Tank Materials: Double Walled	No

Map ID	Site	Database(s)	EPA ID Number

RICHMOND HIGHWAY BP (Continued) **U003698577**

Tank Materials: Lined Interior	No
Tank Materials: Excav Liner	No
Tank Materials: Insulated Tank Jacket	No
Tank Materials: Repaired	No
Tank Materials: Unknown	No
Tank Materials: Other	No
Tank Materials: Other Note	Not reported

Release Detection:

Tank Release Detection: Leak Deferred	No
Tank Release Detection: Manual Gauge	No
Tank Release Detection: Auto Gauge	No
Tank Release Detection:Tank Tightness	No
Tank Release Detection: Vapor Monitor	No
Tank Release Detection: Inventory	No
Tank Release Detection: Stat Invent Recon	No
Tank Release Detection: Spill Install	No
Tank Release Detection: Overfill Install	No
Tank Release Detection: Groundwater	No
Tank Release Detection: Int Sec Containment	No
Tank Release Detection: Int Double Walled	No
Tank Release Detection: Other Method	No
Tank Release Detection: Other Note	Not reported
Pipe Release Detection: Leak Deferred	Not reported
Pipe Release Detection: Autoleak	Not reported
Pipe Release Detection: Line Tightness	No
Pipe Release Detection: Stat Invent Recon	No
Pipe Release Detection: Groundwater	No
Pipe Release Detection: Int Sec Containment	No
Pipe Release Det: Interior Double Walled	No
Pipe Release Detection: Other Method	No
Pipe Release Detection: Other Note	Not reported

Pipe Type:	UNKNOWN
Pipe Materials: Bare Steel	No
Pipe Materials: Galvanized Steel	Yes
Pipe Materials: Copper	No
Pipe Materials: Fiberglass	No
Pipe Materials: Cath Protect	No
Pipe Materials: Double Walled	No
Pipe Materials: Sec Containment	No
Pipe Materials: Repaired	No
Pipe Materials: Unknown	No
Pipe Materials: Other	No
Pipe Materials: Other Note	Not reported

Facility ID:	3003645
Federally Regulated:	Yes
Tank Number:	R3
Tank Capacity:	6000
Tank Contents:	GASOLINE
Tank Status:	**REM FROM GRD**
Tank Type:	UST

Tank Material:

Map ID	Site	Database(s)	EPA ID Number

RICHMOND HIGHWAY BP (Continued) **U003698577**

Install Date:	2/26/1969
Tank Materials: Bare Steel	Yes
Tank Materials: Cath Protect Steel	No
Tank Materials: Epoxy Steel	No
Tank Materials: Fiberglass	No
Tank Materials: Concrete	No
Tank Materials: Composite	No
Tank Materials: Double Walled	No
Tank Materials: Lined Interior	No
Tank Materials: Excav Liner	No
Tank Materials: Insulated Tank Jacket	No
Tank Materials: Repaired	No
Tank Materials: Unknown	No
Tank Materials: Other	No
Tank Materials: Other Note	Not reported

Release Detection:

Tank Release Detection: Leak Deferred	No
Tank Release Detection: Manual Gauge	No
Tank Release Detection: Auto Gauge	No
Tank Release Detection:Tank Tightness	No
Tank Release Detection: Vapor Monitor	No
Tank Release Detection: Inventory	No
Tank Release Detection: Stat Invent Recon	No
Tank Release Detection: Spill Install	No
Tank Release Detection: Overfill Install	No
Tank Release Detection: Groundwater	No
Tank Release Detection: Int Sec Containment	No
Tank Release Detection: Int Double Walled	No
Tank Release Detection: Other Method	No
Tank Release Detection: Other Note	Not reported
Pipe Release Detection: Leak Deferred	Not reported
Pipe Release Detection: Autoleak	Not reported
Pipe Release Detection: Line Tightness	No
Pipe Release Detection: Stat Invent Recon	No
Pipe Release Detection: Groundwater	No
Pipe Release Detection: Int Sec Containment	No
Pipe Release Det: Interior Double Walled	No
Pipe Release Detection: Other Method	No
Pipe Release Detection: Other Note	Not reported

Pipe Type:	UNKNOWN
Pipe Materials: Bare Steel	No
Pipe Materials: Galvanized Steel	Yes
Pipe Materials: Copper	No
Pipe Materials: Fiberglass	No
Pipe Materials: Cath Protect	No
Pipe Materials: Double Walled	No
Pipe Materials: Sec Containment	No
Pipe Materials: Repaired	No
Pipe Materials: Unknown	No
Pipe Materials: Other	No
Pipe Materials: Other Note	Not reported

Facility ID:	3003645
Federally Regulated:	Yes

Map ID	Site	Database(s)	EPA ID Number

RICHMOND HIGHWAY BP (Continued) **U003698577**

Tank Number:	R4
Tank Capacity:	550
Tank Contents:	USED OIL
Tank Status:	**REM FROM GRD**
Tank Type:	UST

Tank Material:

Install Date:	2/26/1969
Tank Materials: Bare Steel	Yes
Tank Materials: Cath Protect Steel	No
Tank Materials: Epoxy Steel	No
Tank Materials: Fiberglass	No
Tank Materials: Concrete	No
Tank Materials: Composite	No
Tank Materials: Double Walled	No
Tank Materials: Lined Interior	No
Tank Materials: Excav Liner	No
Tank Materials: Insulated Tank Jacket	No
Tank Materials: Repaired	No
Tank Materials: Unknown	No
Tank Materials: Other	No
Tank Materials: Other Note	Not reported

Release Detection:

Tank Release Detection: Leak Deferred	No
Tank Release Detection: Manual Gauge	No
Tank Release Detection: Auto Gauge	No
Tank Release Detection:Tank Tightness	No
Tank Release Detection: Vapor Monitor	No
Tank Release Detection: Inventory	No
Tank Release Detection: Stat Invent Recon	No
Tank Release Detection: Spill Install	No
Tank Release Detection: Overfill Install	No
Tank Release Detection: Groundwater	No
Tank Release Detection: Int Sec Containment	No
Tank Release Detection: Int Double Walled	No
Tank Release Detection: Other Method	No
Tank Release Detection: Other Note	Not reported
Pipe Release Detection: Leak Deferred	Not reported
Pipe Release Detection: Autoleak	Not reported
Pipe Release Detection: Line Tightness	No
Pipe Release Detection: Stat Invent Recon	No
Pipe Release Detection: Groundwater	No
Pipe Release Detection: Int Sec Containment	No
Pipe Release Det: Interior Double Walled	No
Pipe Release Detection: Other Method	No
Pipe Release Detection: Other Note	Not reported

Pipe Type:	UNKNOWN
Pipe Materials: Bare Steel	No
Pipe Materials: Galvanized Steel	Yes
Pipe Materials: Copper	No
Pipe Materials: Fiberglass	No
Pipe Materials: Cath Protect	No
Pipe Materials: Double Walled	No
Pipe Materials: Sec Containment	No
Pipe Materials: Repaired	No

Map ID	Site	Database(s)	EPA ID Number
	RICHMOND HIGHWAY BP (Continued)		**U003698577**

Pipe Materials: Unknown	No
Pipe Materials: Other	No
Pipe Materials: Other Note	Not reported

1415 **AMOCO #84707-TANKS** **RCRA-SQG** **1000581145**
8263 RICHMOND HWY **FINDS** **VAD988198602**
ALEXANDRIA, VA 22309 **ECHO**

RCRA-SQG:

Date form received by agency:	04/24/1991
Facility name:	AMOCO #84707-TANKS
Facility address:	8263 RICHMOND HWY ALEXANDRIA, VA 22309
EPA ID:	VAD988198602
Mailing address:	STE 1500 ONE N CHARLES ST BALTIMORE, MD 21201
Contact:	TONI DOUGHERTY
Contact address:	8263 RICHMOND HWY ALEXANDRIA, VA 22309
Contact country:	US
Contact telephone:	301-625-7858
Contact email:	Not reported
EPA Region:	03
Classification:	Small Small Quantity Generator
Description:	Handler: generates more than 100 and less than 1000 kg of hazardous waste during any calendar month and accumulates less than 6000 kg of hazardous waste at any time; or generates 100 kg or less of hazardous waste during any calendar month, and accumulates more than 1000 kg of hazardous waste at any time

Owner/Operator Summary:

Owner/operator name:	AMOCO OIL COMPANY
Owner/operator address:	STE 1500 ONE N CHARLES ST BALTIMORE, MD 21201
Owner/operator country:	Not reported
Owner/operator telephone:	301-625-7856
Owner/operator email:	Not reported
Owner/operator fax:	Not reported
Owner/operator extension:	Not reported
Legal status:	Private
Owner/Operator Type:	Owner
Owner/Op start date:	Not reported
Owner/Op end date:	Not reported

Owner/operator name:	OPERNAME
Owner/operator address:	OPERSTREET OPERCITY, AK 99999
Owner/operator country:	Not reported
Owner/operator telephone:	215-555-1212
Owner/operator email:	Not reported
Owner/operator fax:	Not reported
Owner/operator extension:	Not reported
Legal status:	Private
Owner/Operator Type:	Operator
Owner/Op start date:	Not reported
Owner/Op end date:	Not reported

Map ID	Site	Database(s)	EPA ID Number

AMOCO #84707-TANKS (Continued) **1000581145**

Handler Activities Summary:
U.S. importer of hazardous waste: No
Mixed waste (haz. and radioactive): No
Recycler of hazardous waste: No
Transporter of hazardous waste: No
Treater, storer or disposer of HW: No
Underground injection activity: No
On-site burner exemption: No
Furnace exemption: No
Used oil fuel burner: No
Used oil processor: No
User oil refiner: No
Used oil fuel marketer to burner: No
Used oil Specification marketer: No
Used oil transfer facility: No
Used oil transporter: No

. Waste code: D001
. Waste name: IGNITABLE WASTE

. Waste code: D018
. Waste name: BENZENE

Violation Status: No violations found

FINDS:

Registry ID: 110005244422

Environmental Interest/Information System
RCRAInfo is a national information system that supports the Resource Conservation and Recovery Act (RCRA) program through the tracking of events and activities related to facilities that generate, transport, and treat, store, or dispose of hazardous waste. RCRAInfo allows RCRA program staff to track the notification, permit, compliance, and corrective action activities required under RCRA.

Click this hyperlink while viewing on your computer to access additional FINDS: detail in the EDR Site Report.

ECHO:
Envid: 1000581145
Registry ID: 110005244422
DFR URL: http://echo.epa.gov/detailed-facility-report?fid=110005244422

1415 **AMOCO OIL CO** **VA UST** **U003680757**
ROUTE 1 AND REDDICK AVE **N/A**
ALEXANDRIA, VA 22309

Facility:
Facility Id: 3014798
Facility Type: GAS STATION
CEDS Facility ID: 200000093358

Owner:
Owner Id: 33990
Owner Name: Amoco Oil Company

Map ID	Site	Database(s)	EPA ID Number

AMOCO OIL CO (Continued) **U003680757**

Owner Address:	1 W Pennsylvania Ave Suite 900
Owner Address2:	Not reported
Owner City, State, Zip:	Towson, MD 21204
Owner Type:	COMMERCIAL
Number of Active AST:	0
Number of Active UST:	0
Number of Inactive AST:	0
Number of Inactive UST:	6

UST:

Facility ID:	3014798
Federally Regulated:	Yes
Tank Number:	1
Tank Capacity:	500
Tank Contents:	UNKNOWN
Tank Status:	**CLS IN GRD**
Tank Type:	UST

Tank Material:

Install Date:	Not reported
Tank Materials: Bare Steel	Yes
Tank Materials: Cath Protect Steel	No
Tank Materials: Epoxy Steel	No
Tank Materials: Fiberglass	No
Tank Materials: Concrete	No
Tank Materials: Composite	No
Tank Materials: Double Walled	No
Tank Materials: Lined Interior	No
Tank Materials: Excav Liner	No
Tank Materials: Insulated Tank Jacket	No
Tank Materials: Repaired	No
Tank Materials: Unknown	No
Tank Materials: Other	No
Tank Materials: Other Note	Not reported

Release Detection:

Tank Release Detection: Leak Deferred	No
Tank Release Detection: Manual Gauge	No
Tank Release Detection: Auto Gauge	No
Tank Release Detection:Tank Tightness	No
Tank Release Detection: Vapor Monitor	No
Tank Release Detection: Inventory	No
Tank Release Detection: Stat Invent Recon	No
Tank Release Detection: Spill Install	No
Tank Release Detection: Overfill Install	No
Tank Release Detection: Groundwater	No
Tank Release Detection: Int Sec Containment	No
Tank Release Detection: Int Double Walled	No
Tank Release Detection: Other Method	No
Tank Release Detection: Other Note	Not reported
Pipe Release Detection: Leak Deferred	Not reported
Pipe Release Detection: Autoleak	Not reported
Pipe Release Detection: Line Tightness	No
Pipe Release Detection: Stat Invent Recon	No
Pipe Release Detection: Groundwater	No
Pipe Release Detection: Int Sec Containment	No

Map ID	Site	Database(s)	EPA ID Number

AMOCO OIL CO (Continued) **U003680757**

Pipe Release Det: Interior Double Walled	No
Pipe Release Detection: Other Method	No
Pipe Release Detection: Other Note	Not reported
Pipe Type:	UNKNOWN
Pipe Materials: Bare Steel	No
Pipe Materials: Galvanized Steel	Yes
Pipe Materials: Copper	No
Pipe Materials: Fiberglass	No
Pipe Materials: Cath Protect	No
Pipe Materials: Double Walled	No
Pipe Materials: Sec Containment	No
Pipe Materials: Repaired	No
Pipe Materials: Unknown	No
Pipe Materials: Other	No
Pipe Materials: Other Note	Not reported
Facility ID:	3014798
Federally Regulated:	Yes
Tank Number:	2
Tank Capacity:	5000
Tank Contents:	UNKNOWN
Tank Status:	**CLS IN GRD**
Tank Type:	UST

Tank Material:

Install Date:	Not reported
Tank Materials: Bare Steel	Yes
Tank Materials: Cath Protect Steel	No
Tank Materials: Epoxy Steel	No
Tank Materials: Fiberglass	No
Tank Materials: Concrete	No
Tank Materials: Composite	No
Tank Materials: Double Walled	No
Tank Materials: Lined Interior	No
Tank Materials: Excav Liner	No
Tank Materials: Insulated Tank Jacket	No
Tank Materials: Repaired	No
Tank Materials: Unknown	No
Tank Materials: Other	No
Tank Materials: Other Note	Not reported

Release Detection:

Tank Release Detection: Leak Deferred	No
Tank Release Detection: Manual Gauge	No
Tank Release Detection: Auto Gauge	No
Tank Release Detection:Tank Tightness	No
Tank Release Detection: Vapor Monitor	No
Tank Release Detection: Inventory	No
Tank Release Detection: Stat Invent Recon	No
Tank Release Detection: Spill Install	No
Tank Release Detection: Overfill Install	No
Tank Release Detection: Groundwater	No
Tank Release Detection: Int Sec Containment	No
Tank Release Detection: Int Double Walled	No

Map ID	Site	Database(s)	EPA ID Number

AMOCO OIL CO (Continued) **U003680757**

Tank Release Detection: Other Method	No
Tank Release Detection: Other Note	Not reported
Pipe Release Detection: Leak Deferred	Not reported
Pipe Release Detection: Autoleak	Not reported
Pipe Release Detection: Line Tightness	No
Pipe Release Detection: Stat Invent Recon	No
Pipe Release Detection: Groundwater	No
Pipe Release Detection: Int Sec Containment	No
Pipe Release Det: Interior Double Walled	No
Pipe Release Detection: Other Method	No
Pipe Release Detection: Other Note	Not reported
Pipe Type:	UNKNOWN
Pipe Materials: Bare Steel	No
Pipe Materials: Galvanized Steel	Yes
Pipe Materials: Copper	No
Pipe Materials: Fiberglass	No
Pipe Materials: Cath Protect	No
Pipe Materials: Double Walled	No
Pipe Materials: Sec Containment	No
Pipe Materials: Repaired	No
Pipe Materials: Unknown	No
Pipe Materials: Other	No
Pipe Materials: Other Note	Not reported
Facility ID:	3014798
Federally Regulated:	Yes
Tank Number:	3
Tank Capacity:	4000
Tank Contents:	GASOLINE
Tank Status:	**CLS IN GRD**
Tank Type:	UST

Tank Material:

Install Date:	Not reported
Tank Materials: Bare Steel	Yes
Tank Materials: Cath Protect Steel	No
Tank Materials: Epoxy Steel	No
Tank Materials: Fiberglass	No
Tank Materials: Concrete	No
Tank Materials: Composite	No
Tank Materials: Double Walled	No
Tank Materials: Lined Interior	No
Tank Materials: Excav Liner	No
Tank Materials: Insulated Tank Jacket	No
Tank Materials: Repaired	No
Tank Materials: Unknown	No
Tank Materials: Other	No
Tank Materials: Other Note	Not reported

Release Detection:

Tank Release Detection: Leak Deferred	No
Tank Release Detection: Manual Gauge	No
Tank Release Detection: Auto Gauge	No
Tank Release Detection:Tank Tightness	No

Map ID	Site	Database(s)	EPA ID Number

AMOCO OIL CO (Continued) **U003680757**

Tank Release Detection: Vapor Monitor	No
Tank Release Detection: Inventory	No
Tank Release Detection: Stat Invent Recon	No
Tank Release Detection: Spill Install	No
Tank Release Detection: Overfill Install	No
Tank Release Detection: Groundwater	No
Tank Release Detection: Int Sec Containment	No
Tank Release Detection: Int Double Walled	No
Tank Release Detection: Other Method	No
Tank Release Detection: Other Note	Not reported
Pipe Release Detection: Leak Deferred	Not reported
Pipe Release Detection: Autoleak	Not reported
Pipe Release Detection: Line Tightness	No
Pipe Release Detection: Stat Invent Recon	No
Pipe Release Detection: Groundwater	No
Pipe Release Detection: Int Sec Containment	No
Pipe Release Det: Interior Double Walled	No
Pipe Release Detection: Other Method	No
Pipe Release Detection: Other Note	Not reported

Pipe Type:	UNKNOWN
Pipe Materials: Bare Steel	No
Pipe Materials: Galvanized Steel	Yes
Pipe Materials: Copper	No
Pipe Materials: Fiberglass	No
Pipe Materials: Cath Protect	No
Pipe Materials: Double Walled	No
Pipe Materials: Sec Containment	No
Pipe Materials: Repaired	No
Pipe Materials: Unknown	No
Pipe Materials: Other	No
Pipe Materials: Other Note	Not reported

Facility ID:	3014798
Federally Regulated:	Yes

Tank Number:	4
Tank Capacity:	4000
Tank Contents:	GASOLINE
Tank Status:	**CLS IN GRD**
Tank Type:	UST

Tank Material:

Install Date:	Not reported
Tank Materials: Bare Steel	Yes
Tank Materials: Cath Protect Steel	No
Tank Materials: Epoxy Steel	No
Tank Materials: Fiberglass	No
Tank Materials: Concrete	No
Tank Materials: Composite	No
Tank Materials: Double Walled	No
Tank Materials: Lined Interior	No
Tank Materials: Excav Liner	No
Tank Materials: Insulated Tank Jacket	No
Tank Materials: Repaired	No
Tank Materials: Unknown	No
Tank Materials: Other	No

Map ID	Site	Database(s)	EPA ID Number

AMOCO OIL CO (Continued) **U003680757**

Tank Materials: Other Note	Not reported

Release Detection:

Tank Release Detection: Leak Deferred	No
Tank Release Detection: Manual Gauge	No
Tank Release Detection: Auto Gauge	No
Tank Release Detection:Tank Tightness	No
Tank Release Detection: Vapor Monitor	No
Tank Release Detection: Inventory	No
Tank Release Detection: Stat Invent Recon	No
Tank Release Detection: Spill Install	No
Tank Release Detection: Overfill Install	No
Tank Release Detection: Groundwater	No
Tank Release Detection: Int Sec Containment	No
Tank Release Detection: Int Double Walled	No
Tank Release Detection: Other Method	No
Tank Release Detection: Other Note	Not reported
Pipe Release Detection: Leak Deferred	Not reported
Pipe Release Detection: Autoleak	Not reported
Pipe Release Detection: Line Tightness	No
Pipe Release Detection: Stat Invent Recon	No
Pipe Release Detection: Groundwater	No
Pipe Release Detection: Int Sec Containment	No
Pipe Release Det: Interior Double Walled	No
Pipe Release Detection: Other Method	No
Pipe Release Detection: Other Note	Not reported

Pipe Type:	UNKNOWN
Pipe Materials: Bare Steel	No
Pipe Materials: Galvanized Steel	Yes
Pipe Materials: Copper	No
Pipe Materials: Fiberglass	No
Pipe Materials: Cath Protect	No
Pipe Materials: Double Walled	No
Pipe Materials: Sec Containment	No
Pipe Materials: Repaired	No
Pipe Materials: Unknown	No
Pipe Materials: Other	No
Pipe Materials: Other Note	Not reported

Facility ID:	3014798
Federally Regulated:	Yes
Tank Number:	5
Tank Capacity:	6000
Tank Contents:	GASOLINE
Tank Status:	**CLS IN GRD**
Tank Type:	UST

Tank Material:

Install Date:	Not reported
Tank Materials: Bare Steel	Yes
Tank Materials: Cath Protect Steel	No
Tank Materials: Epoxy Steel	No
Tank Materials: Fiberglass	No
Tank Materials: Concrete	No

Map ID	Site	Database(s)	EPA ID Number

AMOCO OIL CO (Continued) **U003680757**

Tank Materials: Composite	No
Tank Materials: Double Walled	No
Tank Materials: Lined Interior	No
Tank Materials: Excav Liner	No
Tank Materials: Insulated Tank Jacket	No
Tank Materials: Repaired	No
Tank Materials: Unknown	No
Tank Materials: Other	No
Tank Materials: Other Note	Not reported

Release Detection:

Tank Release Detection: Leak Deferred	No
Tank Release Detection: Manual Gauge	No
Tank Release Detection: Auto Gauge	No
Tank Release Detection:Tank Tightness	No
Tank Release Detection: Vapor Monitor	No
Tank Release Detection: Inventory	No
Tank Release Detection: Stat Invent Recon	No
Tank Release Detection: Spill Install	No
Tank Release Detection: Overfill Install	No
Tank Release Detection: Groundwater	No
Tank Release Detection: Int Sec Containment	No
Tank Release Detection: Int Double Walled	No
Tank Release Detection: Other Method	No
Tank Release Detection: Other Note	Not reported
Pipe Release Detection: Leak Deferred	Not reported
Pipe Release Detection: Autoleak	Not reported
Pipe Release Detection: Line Tightness	No
Pipe Release Detection: Stat Invent Recon	No
Pipe Release Detection: Groundwater	No
Pipe Release Detection: Int Sec Containment	No
Pipe Release Det: Interior Double Walled	No
Pipe Release Detection: Other Method	No
Pipe Release Detection: Other Note	Not reported

Pipe Type:	UNKNOWN
Pipe Materials: Bare Steel	No
Pipe Materials: Galvanized Steel	Yes
Pipe Materials: Copper	No
Pipe Materials: Fiberglass	No
Pipe Materials: Cath Protect	No
Pipe Materials: Double Walled	No
Pipe Materials: Sec Containment	No
Pipe Materials: Repaired	No
Pipe Materials: Unknown	No
Pipe Materials: Other	No
Pipe Materials: Other Note	Not reported

Facility ID:	3014798
Federally Regulated:	Yes
Tank Number:	6
Tank Capacity:	6000
Tank Contents:	GASOLINE
Tank Status:	**CLS IN GRD**
Tank Type:	UST

Map ID	Site	Database(s)	EPA ID Number
	AMOCO OIL CO (Continued)		**U003680757**

Tank Material:

Install Date:	Not reported
Tank Materials: Bare Steel	Yes
Tank Materials: Cath Protect Steel	No
Tank Materials: Epoxy Steel	No
Tank Materials: Fiberglass	No
Tank Materials: Concrete	No
Tank Materials: Composite	No
Tank Materials: Double Walled	No
Tank Materials: Lined Interior	No
Tank Materials: Excav Liner	No
Tank Materials: Insulated Tank Jacket	No
Tank Materials: Repaired	No
Tank Materials: Unknown	No
Tank Materials: Other	No
Tank Materials: Other Note	Not reported

Release Detection:

Tank Release Detection: Leak Deferred	No
Tank Release Detection: Manual Gauge	No
Tank Release Detection: Auto Gauge	No
Tank Release Detection:Tank Tightness	No
Tank Release Detection: Vapor Monitor	No
Tank Release Detection: Inventory	No
Tank Release Detection: Stat Invent Recon	No
Tank Release Detection: Spill Install	No
Tank Release Detection: Overfill Install	No
Tank Release Detection: Groundwater	No
Tank Release Detection: Int Sec Containment	No
Tank Release Detection: Int Double Walled	No
Tank Release Detection: Other Method	No
Tank Release Detection: Other Note	Not reported
Pipe Release Detection: Leak Deferred	Not reported
Pipe Release Detection: Autoleak	Not reported
Pipe Release Detection: Line Tightness	No
Pipe Release Detection: Stat Invent Recon	No
Pipe Release Detection: Groundwater	No
Pipe Release Detection: Int Sec Containment	No
Pipe Release Det: Interior Double Walled	No
Pipe Release Detection: Other Method	No
Pipe Release Detection: Other Note	Not reported

Pipe Type:	UNKNOWN
Pipe Materials: Bare Steel	No
Pipe Materials: Galvanized Steel	Yes
Pipe Materials: Copper	No
Pipe Materials: Fiberglass	No
Pipe Materials: Cath Protect	No
Pipe Materials: Double Walled	No
Pipe Materials: Sec Containment	No
Pipe Materials: Repaired	No
Pipe Materials: Unknown	No
Pipe Materials: Other	No
Pipe Materials: Other Note	Not reported

Map ID	Site	Database(s)	EPA ID Number

1415 **MT VERNON AMOCO** **EDR Hist Auto** **1022061508**
8263 RICHMOND HIGHWAY **N/A**
ALEXANDRIA, VA 22309

EDR Hist Auto

Year:	Name:	Type:
1969	ELLIOTT RICHARD	Gasoline Service Stations
1970	ELLIOTT RICHARD	Gasoline Service Stations
1971	ELLIOTT RICHARD	Gasoline Service Stations
1985	MT VERNON AMOCO	Gasoline Service Stations
1986	MT VERNON AMOCO	Gasoline Service Stations
1987	MT VERNON AMOCO	Gasoline Service Stations
1988	MT VERNON AMOCO	Gasoline Service Stations
1989	MT VERNON AMOCO	Gasoline Service Stations
1990	MT VERNON AMOCO	Gasoline Service Stations
1991	MT VERNON AMOCO	Gasoline Service Stations
1992	MT VERNON AMOCO	Gasoline Service Stations
1993	MT VERNON AMOCO	Gasoline Service Stations
1994	MT VERNON AMOCO	Gasoline Service Stations
1995	MT VERNON AMOCO	Gasoline Service Stations
1996	MT VERNON AMOCO	Gasoline Service Stations
1997	MT VERNON AMOCO	Gasoline Service Stations
1998	MT VERNON AMOCO	Gasoline Service Stations
1999	MT VERNON AMOCO	Gasoline Service Stations
2000	MT VERNON AMOCO	Gasoline Service Stations
2001	MT VERNON AMOCO	Gasoline Service Stations
2002	MT VERNON AMOCO	Gasoline Service Stations
2003	MT VERNON AMOCO	Gasoline Service Stations
2004	MT VERNON AMOCO	Gasoline Service Stations
2005	MT VERNON AMOCO	Gasoline Service Stations, NEC
2006	MT VERNON AMOCO	Gasoline Service Stations, NEC
2007	MT VERNON AMOCO	Gasoline Service Stations, NEC
2008	MT VERNON AMOCO	Gasoline Service Stations, NEC
2009	MT VERNON AMOCO	Gasoline Service Stations, NEC
2010	MT VERNON AMOCO	Gasoline Service Stations, NEC
2011	MT VERNON AMOCO	Gasoline Service Stations, NEC
2012	MT VERNON AMOCO	Gasoline Service Stations, NEC
2013	MT VERNON AMOCO	Gasoline Service Stations, NEC
2014	MT VERNON AMOCO	Gasoline Service Stations, NEC

1418 **STATE POLICE BARRACKS** **VA LUST** **S103771433**
8243 GREGORY DRIVE **N/A**
FAIRFAX, VA 0

LUST REG NO:

Region:	NO
Facility ID:	3025255
Status:	**Closed**
Tank Size:	0
Product:	Not reported
Release Date:	12/14/1987
Closed Date:	3/10/1988
Case Type:	Not reported
Case Officer:	Thomas R. Lancaster, P.G.
Pollution Complaint #:	88-0500
Permit Number:	0
Priority:	-

Map ID	Site	Database(s)	EPA ID Number
1421	**GARDEN APARTMENTS** **3602 DERWOOD LANE** **FAIRFAX (County), VA**	**VA SPILLS**	**S108929720** **N/A**

SPILLS NO:

Region:	NO
Id:	Not reported
Incident Summary:	Unknown odor causing residents to become ill
Date In:	2/11/1998
Date Closed:	Not reported
Pollution Type:	Not reported
Responsible Party:	Not reported
Facility Status:	**CLOSED**
Owner:	unknown
Facility Contact:	Not reported
Facility Permitted:	Not reported
Facility Telephone:	Not reported
Time In:	2315
Reported By Name:	Dave Sellers
Reported By Telephone:	703-609-4064
Reported By Affiliation/Addr:	Hazmat 34
Incident Response IR #:	Not reported
Responsible Party Address:	Not reported
Responsible Party City:	Not reported
Responsible Party State:	Not reported
Responsible Party Zip:	Not reported
Responsible Party Contact:	Not reported
Responsible Party Telephone:	Not reported
Owner Name:	Not reported
Owner Address:	Not reported
Owner City:	Not reported
Owner State:	Not reported
Owner Zip:	Not reported
Owner Contact:	Not reported
Owner Telephone:	Not reported
Incident Date:	Not reported
Incident Time:	Not reported
Petroleum:	Not reported
Solid Waste:	Not reported
Hazardous Waste:	Not reported
Water:	Not reported
Air:	Not reported
Sewage:	Not reported
Fish Kill:	Not reported
Threat Wetlands:	Not reported
Wetlands:	Not reported
Material Released:	Not reported
Possible Receptors:	Not reported
Quantity Released:	Not reported
Unit Released:	Not reported
Quantity In Water:	Not reported
Receiving Waters:	Not reported
River Basin:	Not reported
Inspection Date:	Not reported
Call Date:	Not reported
Inspector:	Not reported
Response Due:	Not reported
Response Received Date:	Not reported
Visit Needed:	Not reported

Map ID	Site	Database(s)	EPA ID Number

GARDEN APARTMENTS (Continued) **S108929720**

Open:	Not reported
Air Referral Date:	Not reported
Air Reg/ Permit Number:	Not reported
Waste Referral Date:	Not reported
Epa Id Or Permit Number:	Not reported
Water Referral Date:	Not reported
Water Permit Number:	Not reported
Remediation Referral Date:	Not reported
Remediation Pc Number:	Not reported
Enforcement Referral Date:	Not reported
Nov Number:	Not reported
Pc Number:	98-NONE
Receive By:	EOC
Case Officer:	Not reported
Case Type:	IAQ
Street Address:	Not reported
Polllutant:	unknown
Impact:	Not reported
Spill Time:	2300
Spill Date:	2/11/1998
Spill Volume:	Not reported
Measure:	Not reported
Volume In Water:	Not reported
Stream Name:	Not reported
Investigation Date:	Not reported
Closure Date:	2/13/1998
Lab Results:	Not reported
Target Date:	Not reported
Prep Number:	Not reported
Report Date:	Not reported
Report Time:	Not reported
Pollutant Scr:	Not reported
Volume:	Not reported
Volume Esc:	Not reported
Future Recommendations:	Not reported
Stream Code:	Not reported
Visit Date:	Not reported
Lab Date:	Not reported
File Close Date:	Not reported
Prep Copy:	Not reported
City:	Not reported
Incident Summary:	Not reported
Reported:	Unknwn odor, fire department did not determine source.
Results:	Not reported
Inspection Comments:	Not reported
Remarks:	Not reported

1422 **ENGLESIDE** **FINDS** **1007994218**
8312 RICHMOND HIGHWAY **N/A**
ALEXANDRIA, VA 22309

FINDS:

Registry ID: 110020791892

Environmental Interest/Information System
US EPA Air Quality System (AQS) contains ambient air pollution data collected by EPA, State, Local, and Tribal air pollution control

Map ID	Site	Database(s)	EPA ID Number

ENGLESIDE (Continued) **1007994218**

agencies from thousands of monitoring stations.

Click this hyperlink while viewing on your computer to access additional FINDS: detail in the EDR Site Report.

1424 **BAHR, JANET M PROPERTY** **VA RGA LUST** **S115954311**
8305 ORVILLE STREET **N/A**
ALEXANDRIA, VA

RGA LUST:

2001 BAHR, JANET M PROPERTY 8305 ORVILLE STREET

1424 **BAHR JANET M PROPERTY** **VA LUST** **S104159301**
8305 ORVILLE ST **VA LTANKS** **N/A**
ALEXANDRIA, VA 22309

LUST REG NO:

Region:	NO
Facility ID:	3900580
Status:	**Closed**
Tank Size:	0
Product:	Not reported
Release Date:	04/12/1994
Closed Date:	9/16/1994
Case Type:	Article 11
Case Officer:	Bill Von Till
Pollution Complaint #:	94-3377
Permit Number:	0
Priority:	-

LTANKS:

Region:	NRO
CEDS Facility Id:	200000185782
Case Status:	**Closed**
Pollution Complaint #:	19943377
Reported:	04/12/1994
Case Closed Date:	09/16/1994
Program:	RP Lead
Federally Regulated UST (Y/N):	N
Regulated Petroleum UST (1):	N
Excluded UST (1):	N
Deferred UST (1):	N
Partially Deferred UST (1):	N
Exempt 1 UST (2):	N
Exempt 2 Heating Oil UST (2):	N
Small Heating Oil AST (2):	N
Regulated AST (3):	N
Unregulated AST (3):	N
Other Y/N:	N
Unknown Y/N:	N
Other Description:	Not reported
Heating Oil Category:	Not reported

Map ID	Site	Database(s)	EPA ID Number
1428	**AUTO TECH - DAVIDSON** **8334 RICHMOND HWY** **FAIRFAX, VA**	**VA SPILLS**	**S108927920** **N/A**

SPILLS NO:

Region:	NO
Id:	2665
Incident Summary:	Not reported
Date In:	Not reported
Date Closed:	Not reported
Pollution Type:	8700 tires
Responsible Party:	Not reported
Facility Status:	**CLOSED**
Owner:	Not reported
Facility Contact:	Not reported
Facility Permitted:	Not reported
Facility Telephone:	Not reported
Time In:	Not reported
Reported By Name:	Not reported
Reported By Telephone:	Not reported
Reported By Affiliation/Addr:	Not reported
Incident Response IR #:	Not reported
Responsible Party Address:	Not reported
Responsible Party City:	Not reported
Responsible Party State:	Not reported
Responsible Party Zip:	Not reported
Responsible Party Contact:	Not reported
Responsible Party Telephone:	Not reported
Owner Name:	Not reported
Owner Address:	Not reported
Owner City:	Not reported
Owner State:	Not reported
Owner Zip:	Not reported
Owner Contact:	Not reported
Owner Telephone:	Not reported
Incident Date:	Not reported
Incident Time:	Not reported
Petroleum:	Not reported
Solid Waste:	Not reported
Hazardous Waste:	Not reported
Water:	Not reported
Air:	Not reported
Sewage:	Not reported
Fish Kill:	Not reported
Threat Wetlands:	Not reported
Wetlands:	Not reported
Material Released:	Not reported
Possible Receptors:	Not reported
Quantity Released:	Not reported
Unit Released:	Not reported
Quantity In Water:	Not reported
Receiving Waters:	Not reported
River Basin:	Not reported
Inspection Date:	Not reported
Call Date:	Not reported
Inspector:	Not reported
Response Due:	Not reported
Response Received Date:	Not reported
Visit Needed:	Not reported

Map ID	Site	Database(s)	EPA ID Number

AUTO TECH - DAVIDSON (Continued) **S108927920**

Open:	Not reported
Air Referral Date:	Not reported
Air Reg/ Permit Number:	Not reported
Waste Referral Date:	Not reported
Epa Id Or Permit Number:	Not reported
Water Referral Date:	Not reported
Water Permit Number:	Not reported
Remediation Referral Date:	Not reported
Remediation Pc Number:	Not reported
Enforcement Referral Date:	Not reported
Nov Number:	Not reported
Pc Number:	Not reported
Receive By:	Not reported
Case Officer:	Not reported
Case Type:	Not reported
Street Address:	Not reported
Polllutant:	Not reported
Impact:	Not reported
Spill Time:	Not reported
Spill Date:	7/16/1996
Spill Volume:	Not reported
Measure:	Not reported
Volume In Water:	Not reported
Stream Name:	Not reported
Investigation Date:	Not reported
Closure Date:	Not reported
Lab Results:	Not reported
Target Date:	Not reported
Prep Number:	97-3515
Report Date:	Not reported
Report Time:	Not reported
Pollutant Scr:	Not reported
Volume:	Not reported
Volume Esc:	Not reported
Future Recommendations:	Not reported
Stream Code:	Not reported
Visit Date:	Not reported
Lab Date:	Not reported
File Close Date:	Not reported
Prep Copy:	Not reported
City:	ALEXANDRIA
Incident Summary:	Not reported
Reported:	Not reported
Results:	Not reported
Inspection Comments:	Not reported
Remarks:	The owners said they are disposing of 11000 tires through VA Recylclign . Va Recycling is supposed to pick the tires up today 7/17/96. The owners said that they would probably use CMS, Inc. as the transporter.

Map ID	Site	Database(s)	EPA ID Number

1432 **AUTOTEK SERVICES** **EDR Hist Auto** **1021924971**
8334 RICHMOND HWY **N/A**
ALEXANDRIA, VA 22309

EDR Hist Auto

Year:	Name:	Type:
1969	MOUNT VERNON SINCLAIR	Gasoline Service Stations
1970	MOUNT VERNON SINCLAIR	Gasoline Service Stations
1971	MOUNT VERNON SINCLAIR	Gasoline Service Stations
1972	MOUNT VERNON SINCLAIR	Gasoline Service Stations
1972	AXLE TIRE SERVICE INC	Tire Retreading And Repair Shops
1973	MOUNT VERNON SINCLAIR	Gasoline Service Stations
1974	MOUNT VERNON SINCLAIR	Gasoline Service Stations
1979	MOUNT VERNON SINCLAIR	Gasoline Service Stations
1980	MOUNT VERNON SINCLAIR	Gasoline Service Stations
1982	MOUNT VERNON SINCLAIR	Gasoline Service Stations
1983	MOUNT VERNON SINCLAIR	Gasoline Service Stations
1987	MOUNT AUTO REPAIR SHOP	General Automotive Repair Shops
1988	MOUNT AUTO REPAIR SHOP	General Automotive Repair Shops
1989	MOUNT AUTO REPAIR SHOP	General Automotive Repair Shops
1990	MOUNT AUTO REPAIR SHOP	General Automotive Repair Shops
1991	MOUNT AUTO REPAIR SHOP	General Automotive Repair Shops
1992	MOUNT AUTO REPAIR SHOP	General Automotive Repair Shops
1993	MOUNT AUTO REPAIR SHOP	General Automotive Repair Shops
1994	MOUNT AUTO REPAIR SHOP	General Automotive Repair Shops
1996	AUTOTEK SERVICES	General Automotive Repair Shops
1997	AUTOTEK SERVICES	General Automotive Repair Shops
1998	AUTOTEK SERVICES	General Automotive Repair Shops
1999	AUTOTEK SERVICES	General Automotive Repair Shops
2000	PONES AUTO REPAIR	General Automotive Repair Shops
2001	AUTOTEK SERVICES	General Automotive Repair Shops
2002	AUTOTEK SERVICES	General Automotive Repair Shops
2003	AUTOTEK SERVICES	General Automotive Repair Shops
2004	AUTOTEK SERVICES	General Automotive Repair Shops
2005	AUTOTEK SERVICES	General Automotive Repair Shops
2006	AUTOTEK SERVICES	General Automotive Repair Shops
2007	AUTOTEK SERVICES	General Automotive Repair Shops
2007	PONES AUTO REPAIR	General Automotive Repair Shops
2008	AUTOTEK SERVICES	General Automotive Repair Shops
2008	PONES AUTO REPAIR	General Automotive Repair Shops
2009	AUTOTEK SERVICES	General Automotive Repair Shops
2010	AUTOTEK SERVICES	General Automotive Repair Shops
2011	AUTOTEK SERVICES	General Automotive Repair Shops
2012	AUTOTEK SERVICES	General Automotive Repair Shops
2013	AUTOTEK SERVICES	General Automotive Repair Shops
2014	AUTOTEK SERVICES	General Automotive Repair Shops

1435 **VA SPILLS** **S112160735**
8384 BROCKHAM RD **N/A**
ALEXANDRIA, VA

SPILLS:

Fips City/County:	Fairfax County
Status:	Closed
Reference Id:	14332
IR Number:	2012-N-2852
Associated IR:	Not reported
Incident Date:	05/03/2012
Call Received Date:	05/04/2012

Map ID	Site	Database(s)	EPA ID Number

(Continued) **S112160735**

Closure Comments:	FD handled
Threat To:	Not reported
Terrorism (Y/N):	N
Characterize Incident:	Unknown
Incident Type:	Petroleum
Incident Subtype:	Petroleum * Surface Spill
Materials:	Oil (unknown type) (-1--1 Unknown)
Effect To Receptor:	Not reported
Water Body:	Not reported
Low Quantity To Water:	Not reported
High Quantity To Water:	Not reported
Quantity Units:	Not reported
Other Receptors:	Not reported
RP Company:	Not reported
RP Name:	Not reported
Property Owner:	Not reported
Property Company:	Not reported
Duration Of Event (Hrs):	0
Impacts:	Not reported
Other Impacts:	Not reported
Steps Taken:	Not reported
Steps Taken Description:	Not reported
System Components:	Not reported
Other System Components:	Not reported
Cause Of Event:	Not reported
Corrective Action Taken:	Not reported
Weather Status:	N/A
Precipitation (Wet):	0
Discharge Type:	N/A
Discharge Volume:	0
Unknown Discharge (Y/N):	N
Site Name:	OIL SHEEN LAKE/POND AT MT VERNON LAKES CONDOS
Closure Date:	05/04/2012
Orig. Call Incident Description:	Anonymous caller reported that over the previous weekend someone had dumped used motor oil in a drain which leads to a lake/pond; ducks are still oil covered. Currently the water still had a sheen & was now a blue-green color.
Original Call Material Description:	Motor oil
Original Call Location Description:	Lake @ Mt. Vernon Lakes Condos, 8384 Brockham Rd, Alexandria
Incident Ongoing at time of Call:	Not reported
Agencies Notified (Y/N):	Not reported
Other Agencies:	Joe Taylor, VDEM (Alex HAZMAT Report HMVA-16265)
Permitted (Y/N):	N
Call Reported By Company Name:	Not reported
Call Property Owner Company Name:	Not reported
Call Property Owner Name:	Not reported
Site Summary:	Local FD had responded; notification only

Map ID	Site	Database(s)	EPA ID Number
1435	**8384 BROCKHAM RD** **ALEXANDRIA, VA**	**ERNS**	**2012010346** **N/A**

Click this hyperlink while viewing on your computer to access additional ERNS detail in the EDR Site Report.

1439 **VERIZON WIRELESS MOUNT VERNON WOODS (ID:9252659)** **VA TIER 2** **S118193625**
8350 RICHMOND HIGHWAY **N/A**
ALEXANDRIA, VA 22039

TIER 2:

Facility ID:	Not reported
CAS Number:	7664939
SIC Code:	Not reported
NAICS:	Not reported
Entered Chemical Name:	Sulfuric acid
Average Amt Code:	633.0
Owner Name:	Not reported
Owner Phone:	Not reported
Contact Type:	Not reported

1439 **SOUTH COUNTY GOVERNMENT CENTER** **RCRA-CESQG** **1010788109**
8350 RICHMOND HIGHWAY **VAR000515882**
ALEXANDRIA, VA 22309

RCRA-CESQG:

Date form received by agency:	02/19/2008
Facility name:	SOUTH COUNTY GOVERNMENT CENTER
Facility address:	8350 RICHMOND HIGHWAY ALEXANDRIA, VA 22309
EPA ID:	VAR000515882
Mailing address:	WEST OX ROAD I-66 TRANSFER STATION FIARFAX, VA 22030
Contact:	CLIFFORD M TAYLOR
Contact address:	Not reported Not reported
Contact country:	US
Contact telephone:	703-803-9614
Contact email:	Not reported
EPA Region:	03
Classification:	Conditionally Exempt Small Quantity Generator
Description:	Handler: generates 100 kg or less of hazardous waste per calendar month, and accumulates 1000 kg or less of hazardous waste at any time; or generates 1 kg or less of acutely hazardous waste per calendar month, and accumulates at any time: 1 kg or less of acutely hazardous waste; or 100 kg or less of any residue or contaminated soil, waste or other debris resulting from the cleanup of a spill, into or on any land or water, of acutely hazardous waste; or generates 100 kg or less of any residue or contaminated soil, waste or other debris resulting from the cleanup of a spill, into or on any land or water, of acutely hazardous waste during any calendar month, and accumulates at any time: 1 kg or less of acutely hazardous waste; or 100 kg or less of any residue or contaminated soil, waste or other debris resulting from the cleanup of a spill, into or on any land or water, of acutely

Map ID	Site	Database(s)	EPA ID Number

SOUTH COUNTY GOVERNMENT CENTER (Continued) **1010788109**

hazardous waste

Owner/Operator Summary:

Owner/operator name:	FAIRFAX COUNTY
Owner/operator address:	WEST OX ROAD I-66 TRANSFER STATION FAIRFAX, VA 22030
Owner/operator country:	US
Owner/operator telephone:	Not reported
Owner/operator email:	Not reported
Owner/operator fax:	Not reported
Owner/operator extension:	Not reported
Legal status:	County
Owner/Operator Type:	Owner
Owner/Op start date:	05/02/1972
Owner/Op end date:	Not reported

Owner/operator name:	FAIRFAX COUNTY
Owner/operator address:	Not reported Not reported
Owner/operator country:	Not reported
Owner/operator telephone:	Not reported
Owner/operator email:	Not reported
Owner/operator fax:	Not reported
Owner/operator extension:	Not reported
Legal status:	County
Owner/Operator Type:	Operator
Owner/Op start date:	05/02/1972
Owner/Op end date:	Not reported

Handler Activities Summary:

U.S. importer of hazardous waste:	No
Mixed waste (haz. and radioactive):	No
Recycler of hazardous waste:	No
Transporter of hazardous waste:	No
Treater, storer or disposer of HW:	No
Underground injection activity:	No
On-site burner exemption:	No
Furnace exemption:	No
Used oil fuel burner:	No
Used oil processor:	No
User oil refiner:	No
Used oil fuel marketer to burner:	No
Used oil Specification marketer:	No
Used oil transfer facility:	No
Used oil transporter:	No

. Waste code:	D001
. Waste name:	IGNITABLE WASTE

. Waste code:	D002
. Waste name:	CORROSIVE WASTE

. Waste code:	D003
. Waste name:	REACTIVE WASTE

. Waste code:	D004

Map ID	Site	Database(s)	EPA ID Number

SOUTH COUNTY GOVERNMENT CENTER (Continued) **1010788109**

. Waste name: ARSENIC

. Waste code: D006
. Waste name: CADMIUM

. Waste code: D007
. Waste name: CHROMIUM

. Waste code: D013
. Waste name: LINDANE (1,2,3,4,5,6-HEXA-CHLOROCYCLOHEXANE, GAMMA ISOMER)

. Waste code: D014
. Waste name: METHOXYCHLOR (1,1,1-TRICHLORO-2,2-BIS [P-METHOXYPHENYL] ETHANE)

. Waste code: D015
. Waste name: TOXAPHENE (C10 H10 CL8, TECHNICAL CHLORINATED CAMPHENE, 67-69 PERCENT CHLORINE)

. Waste code: D016
. Waste name: 2,4-D (2,4-DICHLOROPHENOXYACETIC ACID)

. Waste code: D018
. Waste name: BENZENE

. Waste code: D020
. Waste name: CHLORDANE

. Waste code: F003
. Waste name: THE FOLLOWING SPENT NONHALOGENATED SOLVENTS: XYLENE, ACETONE, ETHYL ACETATE, ETHYL BENZENE, ETHYL ETHER, METHYL ISOBUTYL KETONE, N-BUTYL ALCOHOL, CYCLOHEXANONE, AND METHANOL; ALL SPENT SOLVENT MIXTURES/BLENDS CONTAINING, BEFORE USE, ONLY THE ABOVE SPENT NONHALOGENATED SOLVENTS; AND ALL SPENT SOLVENT MIXTURES/BLENDS CONTAINING, BEFORE USE, ONE OR MORE OF THE ABOVE NONHALOGENATED SOLVENTS, AND A TOTAL OF TEN PERCENT OR MORE (BY VOLUME) OF ONE OR MORE OF THOSE SOLVENTS LISTED IN F001, F002, F004, AND F005; AND STILL BOTTOMS FROM THE RECOVERY OF THESE SPENT SOLVENTS AND SPENT SOLVENT MIXTURES.

. Waste code: P037
. Waste name: 2,7:3,6-DIMETHANONAPHTH[2,3-B]OXIRENE, 3,4,5,6,9,9-HEXACHLORO-1A,2,2A,3,6,6A,7,7A-OCTAHYDRO-, (1AALPHA, 2BETA, 2AALPHA, 3BETA, 6BETA, 6AALPHA, 7BETA, 7AALPHA)- (OR) DIELDRIN

. Waste code: P039
. Waste name: DISULFOTON (OR) PHOSPHORODITHIOIC ACID, O,O-DIETHYL S-[2-(ETHYLTHIO)ETHYL] ESTER

. Waste code: U011
. Waste name: 1H-1,2,4-TRIAZOL-3-AMINE (OR) AMITROLE

. Waste code: U061
. Waste name: BENZENE, 1,1'-(2,2,2-TRICHLOROETHYLIDENE)BIS[4-CHLORO- (OR) DDT

. Waste code: U114
. Waste name: CARBAMODITHIOIC ACID, 1,2-ETHANEDIYLBIS-, SALTS & ESTERS (OR) ETHYLENEBISDITHIOCARBAMIC ACID, SALTS & ESTERS

Map ID	Site	Database(s)	EPA ID Number

SOUTH COUNTY GOVERNMENT CENTER (Continued) **1010788109**

. Waste code: U165
. Waste name: NAPHTHALENE

. Waste code: U244
. Waste name: THIOPEROXYDICARBONIC DIAMIDE [(H2N)C(S)]2S2, TETRAMETHYL- (OR) THIRAM

. Waste code: U279
. Waste name: CARBARYL (OR) 1-NAPHTHALENOL, METHYLCARBAMATE

Violation Status: No violations found

1439 **SOUTH COUNTY GOVERNMENT CENTER** **FINDS 1011406117**
8350 RICHMOND HIGHWAY **ECHO N/A**
ALEXANDRIA, VA 22309

FINDS:

Registry ID: 110035436301

Environmental Interest/Information System
RCRAInfo is a national information system that supports the Resource Conservation and Recovery Act (RCRA) program through the tracking of events and activities related to facilities that generate, transport, and treat, store, or dispose of hazardous waste. RCRAInfo allows RCRA program staff to track the notification, permit, compliance, and corrective action activities required under RCRA.

Click this hyperlink while viewing on your computer to access additional FINDS: detail in the EDR Site Report.

ECHO:

Envid:	1011406117
Registry ID:	110035436301
DFR URL:	http://echo.epa.gov/detailed-facility-report?fid=110035436301

1443 **PROPERTY** **VA SPILLS S108327215**
8334 MOUNT VERNON RD **N/A**
ALEXANDRIA, VA

SPILLS:

Fips City/County:	Alexandria City
Status:	Not reported
Reference Id:	Not reported
IR Number:	2007-N-0040
Associated IR:	Not reported
Incident Date:	07/20/2006
Call Received Date:	07/20/2006
Closure Comments:	See Site Summary for details
Threat To:	Not reported
Terrorism (Y/N):	NO
Characterize Incident:	Not reported
Incident Type:	Petroleum
Incident Subtype:	Petroleum
Materials:	Oil (Fuel-Gasoline)(-1 - -1 Gallons)
Effect To Receptor:	Not reported
Water Body:	Not reported

Map ID	Site	Database(s)	EPA ID Number

PROPERTY (Continued) **S108327215**

Low Quantity To Water:	Not reported
High Quantity To Water:	Not reported
Quantity Units:	Not reported
Other Receptors:	Not reported
RP Company:	Not reported
RP Name:	Not reported
Property Owner:	Not reported
Property Company:	Not reported
Duration Of Event (Hrs):	Not reported
Impacts:	Not reported
Other Impacts:	Not reported
Steps Taken:	Not reported
Steps Taken Description:	Not reported
System Components:	Not reported
Other System Components:	Not reported
Cause Of Event:	Not reported
Corrective Action Taken:	Not reported
Weather Status:	Not reported
Precipitation (Wet):	Not reported
Discharge Type:	Not reported
Discharge Volume:	Not reported
Unknown Discharge (Y/N):	NO
Site Name:	PROPERTY
Closure Date:	07/20/2006
Orig. Call Incident Description:	Caller reported 275 gal tank is leaking #2 fuel oil Approx 2 gal has leaked onto ground.
Original Call Material Description:	#2 Fuel Oil (Qty=on ground - two)
Original Call Location Description:	Property-8334 Mount Vernon Rd-Alexandria-VA--Alexandria City
Incident Ongoing at time of Call:	Not reported
Agencies Notified (Y/N):	NO
Other Agencies:	Not reported
Permitted (Y/N):	NO
Call Reported By Company Name:	Ethel Watson
Call Property Owner Company Name:	Not reported
Call Property Owner Name:	Not reported
Site Summary:	Petro Oil has contained leak & will handle environmental cleanup.

SPILLS NO:

Region:	NO
Id:	Not reported
Incident Summary:	Not reported
Date In:	7/20/2006
Date Closed:	7/20/2006
Pollution Type:	Not reported
Responsible Party:	Not reported
Facility Status:	**Not reported**
Owner:	Not reported
Facility Contact:	Not reported
Facility Permitted:	0
Facility Telephone:	Not reported
Time In:	11:29:00 AM
Reported By Name:	Ethel Watson
Reported By Telephone:	5166862061
Reported By Affiliation/Addr:	Petro Oil Co
Incident Response IR #:	2007-N-0040
Responsible Party Address:	Not reported
Responsible Party City:	Not reported

Map ID	Site	Database(s)	EPA ID Number

PROPERTY (Continued) **S108327215**

Responsible Party State:	Not reported
Responsible Party Zip:	Not reported
Responsible Party Contact:	Not reported
Responsible Party Telephone:	Not reported
Owner Name:	Not reported
Owner Address:	Not reported
Owner City:	Not reported
Owner State:	Not reported
Owner Zip:	Not reported
Owner Contact:	Not reported
Owner Telephone:	Not reported
Incident Date:	7/20/2006
Incident Time:	11:20:00 AM
Petroleum:	-1
Solid Waste:	0
Hazardous Waste:	0
Water:	0
Air:	0
Sewage:	0
Fish Kill:	0
Threat Wetlands:	0
Wetlands:	0
Material Released:	#2 Fuel Oil
Possible Receptors:	Not reported
Quantity Released:	on ground - two
Unit Released:	gallons
Quantity In Water:	Not reported
Receiving Waters:	Not reported
River Basin:	Not reported
Inspection Date:	Not reported
Call Date:	Not reported
Inspector:	Not reported
Response Due:	Not reported
Response Received Date:	Not reported
Visit Needed:	0
Open:	0
Air Referral Date:	Not reported
Air Reg/ Permit Number:	Not reported
Waste Referral Date:	Not reported
Epa Id Or Permit Number:	Not reported
Water Referral Date:	Not reported
Water Permit Number:	Not reported
Remediation Referral Date:	7/20/2006
Remediation Pc Number:	Not reported
Enforcement Referral Date:	Not reported
Nov Number:	Not reported
Pc Number:	Not reported
Receive By:	Not reported
Case Officer:	Not reported
Case Type:	Not reported
Street Address:	Not reported
Polllutant:	Not reported
Impact:	Not reported
Spill Time:	Not reported
Spill Date:	Not reported
Spill Volume:	Not reported
Measure:	Not reported

Map ID	Site	Database(s)	EPA ID Number

PROPERTY (Continued) **S108327215**

Volume In Water:	Not reported
Stream Name:	Not reported
Investigation Date:	Not reported
Closure Date:	Not reported
Lab Results:	Not reported
Target Date:	Not reported
Prep Number:	Not reported
Report Date:	Not reported
Report Time:	Not reported
Pollutant Scr:	Not reported
Volume:	Not reported
Volume Esc:	Not reported
Future Recommendations:	Not reported
Stream Code:	Not reported
Visit Date:	Not reported
Lab Date:	Not reported
File Close Date:	Not reported
Prep Copy:	Not reported
City:	Not reported
Incident Summary:	Caller reported 275 gal tank is leaking #2 fuel oil Approx 2 gal has leaked onto ground.
Reported:	Not reported
Results:	Not reported
Inspection Comments:	Petro Oil has contained leak & will handle environmental cleanup.
Remarks:	Not reported

1452 **ISLAMIC SAUDI ACADEMY** **VA RGA LUST** **S115972164**
8333 RICHMOND HIGHWAY **N/A**
ALEXANDRIA, VA

RGA LUST:

2001	ISLAMIC SAUDI ACADEMY	8333 RICHMOND HIGHWAY

1452 **ISLAMIC SAUDI ACADEMY** **VA LUST** **S105502396**
8333 RICHMOND HWY **VA LTANKS** **N/A**
ALEXANDRIA, VA 22309 **VA SPILLS**

LUST REG NO:

Region:	NO
Facility ID:	0
Status:	**Open**
Tank Size:	20,000
Product:	heating oil
Release Date:	08/16/2000
Closed Date:	Not reported
Case Type:	Article 11
Case Officer:	Soe Aung
Pollution Complaint #:	01-3038
Permit Number:	Not reported
Priority:	Not reported

LTANKS:

Region:	NRO

Map ID	Site	Database(s)	EPA ID Number

ISLAMIC SAUDI ACADEMY (Continued) **S105502396**

CEDS Facility Id:	200000088163
Case Status:	**Closed**
Pollution Complaint #:	20013038
Reported:	08/16/2000
Case Closed Date:	09/19/2006
Program:	RP Lead
Federally Regulated UST (Y/N):	N
Regulated Petroleum UST (1):	N
Excluded UST (1):	N
Deferred UST (1):	N
Partially Deferred UST (1):	N
Exempt 1 UST (2):	N
Exempt 2 Heating Oil UST (2):	Y
Small Heating Oil AST (2):	N
Regulated AST (3):	N
Unregulated AST (3):	N
Other Y/N:	N
Unknown Y/N:	N
Other Description:	Not reported
Heating Oil Category:	Not reported

SPILLS:

Fips City/County:	Fairfax County
Status:	Not reported
Reference Id:	Not reported
IR Number:	2001-N-0783
Associated IR:	Not reported
Incident Date:	Not reported
Call Received Date:	04/27/2001
Closure Comments:	See Site Summary for details
Threat To:	Not reported
Terrorism (Y/N):	NO
Characterize Incident:	Not reported
Incident Type:	Air
Incident Subtype:	Air
Materials:	Not reported
Effect To Receptor:	Not reported
Water Body:	Not reported
Low Quantity To Water:	Not reported
High Quantity To Water:	Not reported
Quantity Units:	Not reported
Other Receptors:	Not reported
RP Company:	Not reported
RP Name:	Not reported
Property Owner:	Not reported
Property Company:	Not reported
Duration Of Event (Hrs):	Not reported
Impacts:	Not reported
Other Impacts:	Not reported
Steps Taken:	Not reported
Steps Taken Description:	Not reported
System Components:	Not reported
Other System Components:	Not reported
Cause Of Event:	Not reported
Corrective Action Taken:	Not reported
Weather Status:	Not reported
Precipitation (Wet):	Not reported

Map ID	Site	Database(s)	EPA ID Number

ISLAMIC SAUDI ACADEMY (Continued) **S105502396**

Discharge Type:	Not reported
Discharge Volume:	Not reported
Unknown Discharge (Y/N):	NO
Site Name:	ISLAMIC SAUDI ACADEMY
Closure Date:	04/30/2001
Orig. Call Incident Description:	"Unconsicous child on playground, another child insdie. Unknown source, farifax hazmat collecting samples (soil and air). Children all recovered by 1600 same day. Hazmat closed response 4/27 @ 1709 to DEQ afterhours. No further action required by DEQ"
Original Call Material Description:	(Qty=0)
Original Call Location Description:	Islamic Saudi Academy-8333 Richmond Highway-Alexandria-VA-22309-Fairfax County
Incident Ongoing at time of Call:	Not reported
Agencies Notified (Y/N):	NO
Other Agencies:	Not reported
Permitted (Y/N):	NO
Call Reported By Company Name:	Tech Moreland
Call Property Owner Company Name:	Not reported
Call Property Owner Name:	Not reported
Site Summary:	Not reported

SPILLS NO:

Region:	NO
Id:	Not reported
Incident Summary:	Not reported
Date In:	4/27/2001
Date Closed:	4/30/2001
Pollution Type:	Not reported
Responsible Party:	Not reported
Facility Status:	**Not reported**
Owner:	Not reported
Facility Contact:	Not reported
Facility Permitted:	0
Facility Telephone:	Not reported
Time In:	1:56:00 PM
Reported By Name:	Tech Moreland
Reported By Telephone:	7036094064
Reported By Affiliation/Addr:	Fairfax Hazmat
Incident Response IR #:	2001-N-0783
Responsible Party Address:	Not reported
Responsible Party City:	Not reported
Responsible Party State:	Not reported
Responsible Party Zip:	Not reported
Responsible Party Contact:	Not reported
Responsible Party Telephone:	Not reported
Owner Name:	Not reported
Owner Address:	Not reported
Owner City:	Not reported
Owner State:	Not reported
Owner Zip:	Not reported
Owner Contact:	Not reported
Owner Telephone:	Not reported
Incident Date:	Not reported
Incident Time:	Not reported
Petroleum:	0
Solid Waste:	0
Hazardous Waste:	0

Map ID	Site	Database(s)	EPA ID Number

ISLAMIC SAUDI ACADEMY (Continued) **S105502396**

Water:	0
Air:	-1
Sewage:	0
Fish Kill:	0
Threat Wetlands:	0
Wetlands:	0
Material Released:	Not reported
Possible Receptors:	Not reported
Quantity Released:	0
Unit Released:	Not reported
Quantity In Water:	0
Receiving Waters:	Not reported
River Basin:	Not reported
Inspection Date:	Not reported
Call Date:	Not reported
Inspector:	Not reported
Response Due:	Not reported
Response Received Date:	Not reported
Visit Needed:	0
Open:	0
Air Referral Date:	Not reported
Air Reg/ Permit Number:	Not reported
Waste Referral Date:	Not reported
Epa Id Or Permit Number:	Not reported
Water Referral Date:	Not reported
Water Permit Number:	Not reported
Remediation Referral Date:	Not reported
Remediation Pc Number:	Not reported
Enforcement Referral Date:	Not reported
Nov Number:	Not reported
Pc Number:	Not reported
Receive By:	Not reported
Case Officer:	Not reported
Case Type:	Not reported
Street Address:	Not reported
Polllutant:	Not reported
Impact:	Not reported
Spill Time:	Not reported
Spill Date:	Not reported
Spill Volume:	Not reported
Measure:	Not reported
Volume In Water:	Not reported
Stream Name:	Not reported
Investigation Date:	Not reported
Closure Date:	Not reported
Lab Results:	Not reported
Target Date:	Not reported
Prep Number:	Not reported
Report Date:	Not reported
Report Time:	Not reported
Pollutant Scr:	Not reported
Volume:	Not reported
Volume Esc:	Not reported
Future Recommendations:	Not reported
Stream Code:	Not reported
Visit Date:	Not reported
Lab Date:	Not reported

Map ID	Site	Database(s)	EPA ID Number

ISLAMIC SAUDI ACADEMY (Continued) **S105502396**

File Close Date: Not reported
Prep Copy: Not reported
City: Not reported
Incident Summary: Unconsicous child on playground, another child insdie. Unknown source, farifax hazmat collecting samples (soil and air). Children all recovered by 1600 same day. Hazmat closed response 4/27 @ 1709 to DEQ afterhours. No further action required by DEQ
Reported: Not reported
Results: Not reported
Inspection Comments: Not reported
Remarks: Not reported

1452 **ISLAMIC SAUDI ACADEMY** **FINDS** **1009786639**
8333 RICHMOND HIGHWAY **ECHO** **N/A**
ALEXANDRIA, VA 22309 **US AIRS**

FINDS:

Registry ID: 110027069302

Environmental Interest/Information System

AFS (Aerometric Information Retrieval System (AIRS) Facility Subsystem) replaces the former Compliance Data System (CDS), the National Emission Data System (NEDS), and the Storage and Retrieval of Aerometric Data (SAROAD). AIRS is the national repository for information concerning airborne pollution in the United States. AFS is used to track emissions and compliance data from industrial plants. AFS data are utilized by states to prepare State Implementation Plans to comply with regulatory programs and by EPA as an input for the estimation of total national emissions. AFS is undergoing a major redesign to support facility operating permits required under Title V of the Clean Air Act.

CEDS (Virginia - Comprehensive Environmental Data System) is the Department of Environmental Quality's (DEQ) electronic data system for maintaining databases on sources of pollutants in all media.

AIR MINOR

Click this hyperlink while viewing on your computer to access additional FINDS: detail in the EDR Site Report.

ECHO:
Envid: 1009786639
Registry ID: 110027069302
DFR URL: http://echo.epa.gov/detailed-facility-report?fid=110027069302

US AIRS MINOR:
Envid: 1009786639
Region Code: 03
Programmatic ID: AIR VA0000005105900131
Facility Registry ID: 110027069302
D and B Number: Not reported
Primary SIC Code: 8211
NAICS Code: 611110
Default Air Classification Code: MIN

Map ID	Site	Database(s)	EPA ID Number

ISLAMIC SAUDI ACADEMY (Continued) **1009786639**

Facility Type of Ownership Code: CNG
Air CMS Category Code: Not reported
HPV Status: Not reported

US AIRS MINOR:
Region Code: 03
Programmatic ID: AIR VA0000005105900131
Facility Registry ID: 110027069302
Air Operating Status Code: OPR
Default Air Classification Code: MIN
Air Program: State Implementation Plan for National Primary and Secondary Ambient Air Quality Standards
Activity Date: 1990-03-30 00:00:00
Activity Status Date: Not reported
Activity Group: Compliance Monitoring
Activity Type: Inspection/Evaluation
Activity Status: Not reported

Region Code: 03
Programmatic ID: AIR VA0000005105900131
Facility Registry ID: 110027069302
Air Operating Status Code: OPR
Default Air Classification Code: MIN
Air Program: State Implementation Plan for National Primary and Secondary Ambient Air Quality Standards
Activity Date: 1993-04-09 00:00:00
Activity Status Date: Not reported
Activity Group: Compliance Monitoring
Activity Type: Inspection/Evaluation
Activity Status: Not reported

Region Code: 03
Programmatic ID: AIR VA0000005105900131
Facility Registry ID: 110027069302
Air Operating Status Code: OPR
Default Air Classification Code: MIN
Air Program: State Implementation Plan for National Primary and Secondary Ambient Air Quality Standards
Activity Date: 1998-06-29 00:00:00
Activity Status Date: Not reported
Activity Group: Compliance Monitoring
Activity Type: Inspection/Evaluation
Activity Status: Not reported

Region Code: 03
Programmatic ID: AIR VA0000005105900131
Facility Registry ID: 110027069302
Air Operating Status Code: OPR
Default Air Classification Code: MIN
Air Program: State Implementation Plan for National Primary and Secondary Ambient Air Quality Standards
Activity Date: 2004-06-14 00:00:00
Activity Status Date: Not reported
Activity Group: Compliance Monitoring
Activity Type: Inspection/Evaluation
Activity Status: Not reported

Region Code: 03
Programmatic ID: AIR VA0000005105900131
Facility Registry ID: 110027069302
Air Operating Status Code: OPR
Default Air Classification Code: MIN

Map ID	Site	Database(s)	EPA ID Number

ISLAMIC SAUDI ACADEMY (Continued) **1009786639**

Air Program: State Implementation Plan for National Primary and Secondary Ambient Air Quality Standards
Activity Date: 2004-07-22 00:00:00
Activity Status Date: Not reported
Activity Group: Compliance Monitoring
Activity Type: Inspection/Evaluation
Activity Status: Not reported

Region Code: 03
Programmatic ID: AIR VA0000005105900131
Facility Registry ID: 110027069302
Air Operating Status Code: OPR
Default Air Classification Code: MIN
Air Program: State Implementation Plan for National Primary and Secondary Ambient Air Quality Standards
Activity Date: 2004-08-02 00:00:00
Activity Status Date: Not reported
Activity Group: Compliance Monitoring
Activity Type: Inspection/Evaluation
Activity Status: Not reported

Region Code: 03
Programmatic ID: AIR VA0000005105900131
Facility Registry ID: 110027069302
Air Operating Status Code: OPR
Default Air Classification Code: MIN
Air Program: State Implementation Plan for National Primary and Secondary Ambient Air Quality Standards
Activity Date: 2006-06-09 00:00:00
Activity Status Date: Not reported
Activity Group: Compliance Monitoring
Activity Type: Inspection/Evaluation
Activity Status: Not reported

US AIRS MINOR:
Envid: 1009786639
Region Code: 03
Programmatic ID: AIR VA0000005105900131
Facility Registry ID: 110027069302
D and B Number: Not reported
Primary SIC Code: 8211
NAICS Code: 611110
Default Air Classification Code: MIN
Facility Type of Ownership Code: CNG
Air CMS Category Code: Not reported
HPV Status: Not reported

US AIRS MINOR:
Region Code: 03
Programmatic ID: AIR VA0000005105900131
Facility Registry ID: 110027069302
Air Operating Status Code: OPR
Default Air Classification Code: MIN
Air Program: State Implementation Plan for National Primary and Secondary Ambient Air Quality Standards
Activity Date: 1990-03-30 00:00:00
Activity Status Date: Not reported
Activity Group: Compliance Monitoring
Activity Type: Inspection/Evaluation
Activity Status: Not reported

Map ID	Site	Database(s)	EPA ID Number

ISLAMIC SAUDI ACADEMY (Continued) **1009786639**

Region Code: 03
Programmatic ID: AIR VA0000005105900131
Facility Registry ID: 110027069302
Air Operating Status Code: OPR
Default Air Classification Code: MIN
Air Program: State Implementation Plan for National Primary and Secondary Ambient Air Quality Standards
Activity Date: 1993-04-09 00:00:00
Activity Status Date: Not reported
Activity Group: Compliance Monitoring
Activity Type: Inspection/Evaluation
Activity Status: Not reported

Region Code: 03
Programmatic ID: AIR VA0000005105900131
Facility Registry ID: 110027069302
Air Operating Status Code: OPR
Default Air Classification Code: MIN
Air Program: State Implementation Plan for National Primary and Secondary Ambient Air Quality Standards
Activity Date: 1998-06-29 00:00:00
Activity Status Date: Not reported
Activity Group: Compliance Monitoring
Activity Type: Inspection/Evaluation
Activity Status: Not reported

Region Code: 03
Programmatic ID: AIR VA0000005105900131
Facility Registry ID: 110027069302
Air Operating Status Code: OPR
Default Air Classification Code: MIN
Air Program: State Implementation Plan for National Primary and Secondary Ambient Air Quality Standards
Activity Date: 2004-06-14 00:00:00
Activity Status Date: Not reported
Activity Group: Compliance Monitoring
Activity Type: Inspection/Evaluation
Activity Status: Not reported

Region Code: 03
Programmatic ID: AIR VA0000005105900131
Facility Registry ID: 110027069302
Air Operating Status Code: OPR
Default Air Classification Code: MIN
Air Program: State Implementation Plan for National Primary and Secondary Ambient Air Quality Standards
Activity Date: 2004-07-22 00:00:00
Activity Status Date: Not reported
Activity Group: Compliance Monitoring
Activity Type: Inspection/Evaluation
Activity Status: Not reported

Region Code: 03
Programmatic ID: AIR VA0000005105900131
Facility Registry ID: 110027069302
Air Operating Status Code: OPR
Default Air Classification Code: MIN
Air Program: State Implementation Plan for National Primary and Secondary Ambient Air Quality Standards
Activity Date: 2004-08-02 00:00:00
Activity Status Date: Not reported
Activity Group: Compliance Monitoring

Map ID	Site	Database(s)	EPA ID Number

ISLAMIC SAUDI ACADEMY (Continued) **1009786639**

Activity Type:	Inspection/Evaluation
Activity Status:	Not reported
Region Code:	03
Programmatic ID:	AIR VA0000005105900131
Facility Registry ID:	110027069302
Air Operating Status Code:	OPR
Default Air Classification Code:	MIN
Air Program:	State Implementation Plan for National Primary and Secondary Ambient Air Quality Standards
Activity Date:	2006-06-09 00:00:00
Activity Status Date:	Not reported
Activity Group:	Compliance Monitoring
Activity Type:	Inspection/Evaluation
Activity Status:	Not reported

1453 **VA SPILLS** **S121485130**

4341 PEMBROOK VILLAGE DR **N/A**
ALEXANDRIA, VA 22309

SPILLS:

Fips City/County:	Alexandria City
Status:	Closed
Reference Id:	122071
IR Number:	2018-N-1734
Associated IR:	Not reported
Incident Date:	01/26/2018
Call Received Date:	02/01/2018
Closure Comments:	Case ClosedRemediation completed by HEPACO - report received
Threat To:	Not reported
Terrorism (Y/N):	N
Characterize Incident:	Accidental
Incident Type:	Petroleum
Incident Subtype:	Petroleum * Surface Spill
Materials:	Transformer/s, non-PCB oil (60-60 Gallons)
Effect To Receptor:	Not reported
Water Body:	Not reported
Low Quantity To Water:	Not reported
High Quantity To Water:	Not reported
Quantity Units:	Not reported
Other Receptors:	no surface water impacts - land only
RP Company:	Not reported
RP Name:	Not reported
Property Owner:	Not reported
Property Company:	Not reported
Duration Of Event (Hrs):	0
Impacts:	Not reported
Other Impacts:	Not reported
Steps Taken:	Not reported
Steps Taken Description:	Not reported
System Components:	Not reported
Other System Components:	Not reported
Cause Of Event:	Not reported
Corrective Action Taken:	Not reported
Weather Status:	N/A
Precipitation (Wet):	0
Discharge Type:	N/A
Discharge Volume:	0

Map ID	Site	Database(s)	EPA ID Number

(Continued) **S121485130**

Unknown Discharge (Y/N): N
Site Name: DOMINION PAD TRASNFORMER (60 GAL)
Closure Date: 02/01/2018
Orig. Call Incident Description: From: Nathaniel D Horstick [mailto:Nathaniel.D.Horstick@dominionenergy.com] Sent: Friday, January 26, 2018 7:13 PMTo: Lacy, Alan (DEQ)Cc: Bret A Llaneza; Kevin B Mcgowan; Steven W PritchettSubject: Oil Spill in AlexandriaGood Evening Mr. Lacy,We had an internal failure on a 100kVa transformer with an estimated 60 gallons of mineral oil (Non-PCB) spilled. The location is at 4341 Pembrook Village Dr, Alexandria, VA 22309. All oil is contained to with-in a ten foot radius of the transformer. Chris with HEPACO (804)400-1057 was called to take care of the clean-up. Oil Spill Report #2343Work Request #31778747Please respond to all if any additional information will be needed. Regards,Nate HorstickNWROC Shift SupervisorTie-Line: 8-740-5430
Original Call Material Description: non-PCB transformer oil
Original Call Location Description: 4341 Pembrook Village Dr in Alexandria, VA 22309
Incident Ongoing at time of Call: N
Agencies Notified (Y/N): Y
Other Agencies: Alexandria LEPC
Permitted (Y/N): N
Call Reported By Company Name: Dominion Energy
Call Property Owner Company Name: Not reported
Call Property Owner Name: Not reported
Site Summary: Not reported

1454 **SUBURBAN EXXON** **EDR Hist Auto** **1020821197**
8420 RICHMOND HWY **N/A**
ALEXANDRIA, VA 22309

EDR Hist Auto

Year:	Name:	Type:
1969	SUBURBAN ESSO	Gasoline Service Stations
1970	SUBURBAN ESSO	Gasoline Service Stations
1971	SUBURBAN ESSO	Gasoline Service Stations
1972	SUBURBAN ESSO	Gasoline Service Stations
1973	SUBURBAN EXXON	Gasoline Service Stations
1974	SUBURBAN EXXON	Gasoline Service Stations
1975	SUBURBAN EXXON	Gasoline Service Stations
1976	SUBURBAN EXXON	Gasoline Service Stations
1977	SUBURBAN EXXON	Gasoline Service Stations
1978	SUBURBAN EXXON	Gasoline Service Stations
1979	SUBURBAN EXXON	Gasoline Service Stations

1456 **KOLAS PAINTING, INC** **FINDS** **1018394862**
8361 RICHMOND HIGHWAY **ECHO** **N/A**
ALEXANDRIA, VA 22309

FINDS:

Registry ID: 110069705821

Environmental Interest/Information System
RCRAInfo is a national information system that supports the Resource Conservation and Recovery Act (RCRA) program through the tracking of

Map ID	Site	Database(s)	EPA ID Number

KOLAS PAINTING, INC (Continued) **1018394862**

events and activities related to facilities that generate, transport, and treat, store, or dispose of hazardous waste. RCRAInfo allows RCRA program staff to track the notification, permit, compliance, and corrective action activities required under RCRA.

Click this hyperlink while viewing on your computer to access additional FINDS: detail in the EDR Site Report.

ECHO:

Envid:	1018394862
Registry ID:	110069705821
DFR URL:	http://echo.epa.gov/detailed-facility-report?fid=110069705821

1456 **KOLAS PAINTING, INC** **RCRA NonGen / NLR** **1019910111**
8361 RICHMOND HIGHWAY **VAP409201633**
ALEXANDRIA, VA 22309

RCRA NonGen / NLR:

Date form received by agency:	12/14/2016
Facility name:	KOLAS PAINTING, INC
Facility address:	8361 RICHMOND HIGHWAY ALEXANDRIA, VA 22309
EPA ID:	VAP409201633
Contact:	YUNIA CHULKOV
Contact address:	8361 RICHMOND HIGHWAY ALEXANDRIA, VA 22309
Contact country:	US
Contact telephone:	530-214-9069
Contact email:	INFO@KOLASINC.COM
EPA Region:	03
Classification:	Non-Generator
Description:	Handler: Non-Generators do not presently generate hazardous waste

Owner/Operator Summary:

Owner/operator name:	KYRIACOS KOLAS
Owner/operator address:	Not reported Not reported
Owner/operator country:	US
Owner/operator telephone:	Not reported
Owner/operator email:	Not reported
Owner/operator fax:	Not reported
Owner/operator extension:	Not reported
Legal status:	Private
Owner/Operator Type:	Operator
Owner/Op start date:	01/01/1984
Owner/Op end date:	Not reported

Owner/operator name:	KYRIACOS KOLAS
Owner/operator address:	8361 RICHMOND HIGHWAY ALEXANDRIA, VA 22309
Owner/operator country:	US
Owner/operator telephone:	703-780-0043
Owner/operator email:	Not reported
Owner/operator fax:	Not reported
Owner/operator extension:	Not reported
Legal status:	Private

Map ID	Site	Database(s)	EPA ID Number

KOLAS PAINTING, INC (Continued) **1019910111**

Owner/Operator Type: Owner
Owner/Op start date: 01/01/1984
Owner/Op end date: Not reported

Owner/operator name: KYRIACOS KOLAS
Owner/operator address: Not reported
Not reported
Owner/operator country: Not reported
Owner/operator telephone: Not reported
Owner/operator email: Not reported
Owner/operator fax: Not reported
Owner/operator extension: Not reported
Legal status: Private
Owner/Operator Type: Operator
Owner/Op start date: 01/01/1984
Owner/Op end date: Not reported

Handler Activities Summary:
U.S. importer of hazardous waste: No
Mixed waste (haz. and radioactive): No
Recycler of hazardous waste: No
Transporter of hazardous waste: No
Treater, storer or disposer of HW: No
Underground injection activity: No
On-site burner exemption: No
Furnace exemption: No
Used oil fuel burner: No
Used oil processor: No
User oil refiner: No
Used oil fuel marketer to burner: No
Used oil Specification marketer: No
Used oil transfer facility: No
Used oil transporter: No

Historical Generators:
Date form received by agency: 09/14/2016
Site name: KOLAS PAINTING, INC
Classification: Small Quantity Generator

. Waste code: D001
. Waste name: IGNITABLE WASTE

Violation Status: No violations found

1456 **PLOUTIS PAINTING COMPANY** **FINDS** **1010498578**
8365 RICHMOND HIGHWAY **ECHO** **N/A**
ALEXANDRIA, VA 22309

FINDS:

Registry ID: 110032662358

Environmental Interest/Information System
RCRAInfo is a national information system that supports the Resource Conservation and Recovery Act (RCRA) program through the tracking of events and activities related to facilities that generate, transport, and treat, store, or dispose of hazardous waste. RCRAInfo allows RCRA program staff to track the notification, permit, compliance, and

Map ID	Site	Database(s)	EPA ID Number

PLOUTIS PAINTING COMPANY (Continued) **1010498578**

corrective action activities required under RCRA.

Click this hyperlink while viewing on your computer to access additional FINDS: detail in the EDR Site Report.

ECHO:

Envid:	1010498578
Registry ID:	110032662358
DFR URL:	http://echo.epa.gov/detailed-facility-report?fid=110032662358

1456 **PLOUTIS PAINTING COMPANY** **RCRA-SQG** **1010568317**
8365 RICHMOND HIGHWAY **NJ MANIFEST** **VAR000514877**
ALEXANDRIA, VA 22309

RCRA-SQG:

Date form received by agency:	07/17/2007
Facility name:	PLOUTIS PAINTING COMPANY
Facility address:	8365 RICHMOND HIGHWAY ALEXANDRIA, VA 22309
EPA ID:	VAR000514877
Mailing address:	RICHMOND HIGHWAY ALEXANDRIA, VA 22309
Contact:	STELLA PLOUTIS
Contact address:	Not reported Not reported
Contact country:	US
Contact telephone:	703-360-0205
Contact email:	Not reported
EPA Region:	03
Classification:	Small Small Quantity Generator
Description:	Handler: generates more than 100 and less than 1000 kg of hazardous waste during any calendar month and accumulates less than 6000 kg of hazardous waste at any time; or generates 100 kg or less of hazardous waste during any calendar month, and accumulates more than 1000 kg of hazardous waste at any time

Owner/Operator Summary:

Owner/operator name:	ALEXANDRIS PLOUTIS
Owner/operator address:	RICHMOND HIGHWAY ALEXANDRIA, VA 22309
Owner/operator country:	US
Owner/operator telephone:	Not reported
Owner/operator email:	Not reported
Owner/operator fax:	Not reported
Owner/operator extension:	Not reported
Legal status:	Private
Owner/Operator Type:	Operator
Owner/Op start date:	01/01/1984
Owner/Op end date:	Not reported
Owner/operator name:	ALEXANDRIS PLOUTIS
Owner/operator address:	RICHMOND HIGHWAY ALEXANDRIA, VA 22309
Owner/operator country:	US
Owner/operator telephone:	Not reported
Owner/operator email:	Not reported

Map ID	Site	Database(s)	EPA ID Number

PLOUTIS PAINTING COMPANY (Continued) **1010568317**

Owner/operator fax: Not reported
Owner/operator extension: Not reported
Legal status: Private
Owner/Operator Type: Owner
Owner/Op start date: 01/01/1984
Owner/Op end date: Not reported

Handler Activities Summary:
U.S. importer of hazardous waste: No
Mixed waste (haz. and radioactive): No
Recycler of hazardous waste: No
Transporter of hazardous waste: No
Treater, storer or disposer of HW: No
Underground injection activity: No
On-site burner exemption: No
Furnace exemption: No
Used oil fuel burner: No
Used oil processor: No
User oil refiner: No
Used oil fuel marketer to burner: No
Used oil Specification marketer: No
Used oil transfer facility: No
Used oil transporter: No

. Waste code: D001
. Waste name: IGNITABLE WASTE

Violation Status: No violations found

NJ MANIFEST:
EPA Id: VAR000514877
Mail Address: RICHMOND HIGHWAY
Mail City/State/Zip: ALEXANDRIA, VA 22309
Facility Phone: Not reported
Emergency Phone: Not reported
Contact: STELLA PLOUTIS
Comments: Not reported
SIC Code: Not reported
County: VA059
Municipal: Not reported
Previous EPA Id: Not reported
Gen Flag: Not reported
Trans Flag: Not reported
TSDF Flag: Not reported
Name Change: Not reported
Date Change: Not reported

Manifest:
Manifest Number: 000069489WAS
EPA ID: VAR000514877
Date Shipped: 08/23/2007
TSDF EPA ID: NJD991291105
Transporter EPA ID: NYD046765574
Transporter 2 EPA ID: Not reported
Transporter 3 EPA ID: Not reported
Transporter 4 EPA ID: Not reported
Transporter 5 EPA ID: Not reported
Transporter 6 EPA ID: Not reported

Map ID	Site	Database(s)	EPA ID Number

PLOUTIS PAINTING COMPANY (Continued) **1010568317**

Transporter 7 EPA ID:	Not reported
Transporter 8 EPA ID:	Not reported
Transporter 9 EPA ID:	Not reported
Transporter 10 EPA ID:	Not reported
Date Trans1 Transported Waste:	08/23/2007
Date Trans2 Transported Waste:	Not reported
Date Trans3 Transported Waste:	Not reported
Date Trans4 Transported Waste:	Not reported
Date Trans5 Transported Waste:	Not reported
Date Trans6 Transported Waste:	Not reported
Date Trans7 Transported Waste:	Not reported
Date Trans8 Transported Waste:	Not reported
Date Trans9 Transported Waste:	Not reported
Date Trans10 Transported Waste:	Not reported
Date TSDF Received Waste:	08/24/2007
TSDF EPA Facility Name:	Not reported
QTY Units:	Not reported
Transporter SEQ ID:	Not reported
Transporter-1 Date:	Not reported
Waste SEQ ID:	Not reported
Waste Type Code 2:	Not reported
Waste Type Code 3:	Not reported
Waste Type Code 4:	Not reported
Waste Type Code 5:	Not reported
Waste Type Code 6:	Not reported
Date Accepted:	Not reported
Manifest Discrepancy Type:	Not reported
Data Entry Number:	Not reported
Was Load Rejected:	ALEXANDRIA, VA 22309
Reason Load Was Rejected:	Not reported

Manifest Number:	000198469WAS
EPA ID:	VAR000514877
Date Shipped:	06/30/2009
TSDF EPA ID:	NJD991291105
Transporter EPA ID:	NYD046765574
Transporter 2 EPA ID:	Not reported
Transporter 3 EPA ID:	Not reported
Transporter 4 EPA ID:	Not reported
Transporter 5 EPA ID:	Not reported
Transporter 6 EPA ID:	Not reported
Transporter 7 EPA ID:	Not reported
Transporter 8 EPA ID:	Not reported
Transporter 9 EPA ID:	Not reported
Transporter 10 EPA ID:	Not reported
Date Trans1 Transported Waste:	06/30/2009
Date Trans2 Transported Waste:	Not reported
Date Trans3 Transported Waste:	Not reported
Date Trans4 Transported Waste:	Not reported
Date Trans5 Transported Waste:	Not reported
Date Trans6 Transported Waste:	Not reported
Date Trans7 Transported Waste:	Not reported
Date Trans8 Transported Waste:	Not reported
Date Trans9 Transported Waste:	Not reported
Date Trans10 Transported Waste:	Not reported
Date TSDF Received Waste:	06/30/2009
TSDF EPA Facility Name:	Not reported

Map ID	Site	Database(s)	EPA ID Number

PLOUTIS PAINTING COMPANY (Continued) **1010568317**

QTY Units:	Not reported
Transporter SEQ ID:	Not reported
Transporter-1 Date:	Not reported
Waste SEQ ID:	Not reported
Waste Type Code 2:	Not reported
Waste Type Code 3:	Not reported
Waste Type Code 4:	Not reported
Waste Type Code 5:	Not reported
Waste Type Code 6:	Not reported
Date Accepted:	Not reported
Manifest Discrepancy Type:	Not reported
Data Entry Number:	Not reported
Was Load Rejected:	ALEXANDRIA, VA 22309
Reason Load Was Rejected:	Not reported

Waste:

Manifest Year:	Not reported
Waste Code:	D001
Hand Code:	H111
Quantity:	110 G

Manifest Number:	000070088WAS
EPA ID:	VAR000514877
Date Shipped:	06/06/2008
TSDF EPA ID:	NJD991291105
Transporter EPA ID:	NYD046765574
Transporter 2 EPA ID:	Not reported
Transporter 3 EPA ID:	Not reported
Transporter 4 EPA ID:	Not reported
Transporter 5 EPA ID:	Not reported
Transporter 6 EPA ID:	Not reported
Transporter 7 EPA ID:	Not reported
Transporter 8 EPA ID:	Not reported
Transporter 9 EPA ID:	Not reported
Transporter 10 EPA ID:	Not reported
Date Trans1 Transported Waste:	06/06/2008
Date Trans2 Transported Waste:	Not reported
Date Trans3 Transported Waste:	Not reported
Date Trans4 Transported Waste:	Not reported
Date Trans5 Transported Waste:	Not reported
Date Trans6 Transported Waste:	Not reported
Date Trans7 Transported Waste:	Not reported
Date Trans8 Transported Waste:	Not reported
Date Trans9 Transported Waste:	Not reported
Date Trans10 Transported Waste:	Not reported
Date TSDF Received Waste:	06/09/2008
TSDF EPA Facility Name:	Not reported
QTY Units:	Not reported
Transporter SEQ ID:	Not reported
Transporter-1 Date:	Not reported
Waste SEQ ID:	Not reported
Waste Type Code 2:	Not reported
Waste Type Code 3:	Not reported
Waste Type Code 4:	Not reported
Waste Type Code 5:	Not reported
Waste Type Code 6:	Not reported
Date Accepted:	Not reported

Map ID	Site	Database(s)	EPA ID Number

PLOUTIS PAINTING COMPANY (Continued) **1010568317**

Manifest Discrepancy Type: Not reported
Data Entry Number: Not reported
Was Load Rejected: ALEXANDRIA, VA 22309
Reason Load Was Rejected: Not reported

Waste:
Manifest Year: Not reported
Waste Code: D001
Hand Code: H111
Quantity: 110 G

1459 **RIVERSIDE ELEMENTARY SCHOOL (FFXC)** **VA RGA LUST** **S115984357**
8410 OLD MOUNT VERNON ROAD **N/A**
ALEXANDRIA, VA

RGA LUST:

2001	RIVERSIDE ELEMENTARY SCHOOL (FFXC)	8410 OLD MOUNT VERNON ROAD
1997	RIVERSIDE ELEMENTARY SCHOOL (FFXC)	8410 OLD MOUNT VERNON ROAD

1459 **RIVERSIDE ELEMENTARY SCHOOL (FFXC)** **VA RGA LUST** **S115984358**
8410 OLD MT. VERNON ROAD **N/A**
ALEXANDRIA, VA

RGA LUST:

1995	RIVERSIDE ELEMENTARY SCHOOL (FFXC)	8410 OLD MT. VERNON ROAD

1459 **RIVERSIDE ELEMENTARY** **VA UST** **U003681894**
8410 OLD MOUNT VERNON RD **N/A**
ALEXANDRIA, VA 22309

Facility:
Facility Id: 3023869
Facility Type: LOCAL
CEDS Facility ID: 200000075074

Owner:
Owner Id: 37293
Owner Name: Fairfax County Public Schools
Owner Address: 5025 Sideburn Rd
Owner Address2: Not reported
Owner City, State, Zip: Fairfax, VA 22032
Owner Type: LOCAL
Number of Active AST: 0
Number of Active UST: 0
Number of Inactive AST: 0
Number of Inactive UST: 1

UST:

Map ID	Site	Database(s)	EPA ID Number

RIVERSIDE ELEMENTARY (Continued) **U003681894**

Facility ID:	3023869
Federally Regulated:	Yes
Tank Number:	1
Tank Capacity:	15000
Tank Contents:	HEATING OIL
Tank Status:	**REM FROM GRD**
Tank Type:	UST
Tank Material:	
Install Date:	1/1/1968
Tank Materials: Bare Steel	Yes
Tank Materials: Cath Protect Steel	No
Tank Materials: Epoxy Steel	No
Tank Materials: Fiberglass	No
Tank Materials: Concrete	No
Tank Materials: Composite	No
Tank Materials: Double Walled	No
Tank Materials: Lined Interior	No
Tank Materials: Excav Liner	No
Tank Materials: Insulated Tank Jacket	No
Tank Materials: Repaired	No
Tank Materials: Unknown	No
Tank Materials: Other	No
Tank Materials: Other Note	Not reported
Release Detection:	
Tank Release Detection: Leak Deferred	No
Tank Release Detection: Manual Gauge	No
Tank Release Detection: Auto Gauge	No
Tank Release Detection:Tank Tightness	No
Tank Release Detection: Vapor Monitor	No
Tank Release Detection: Inventory	No
Tank Release Detection: Stat Invent Recon	No
Tank Release Detection: Spill Install	No
Tank Release Detection: Overfill Install	No
Tank Release Detection: Groundwater	No
Tank Release Detection: Int Sec Containment	No
Tank Release Detection: Int Double Walled	No
Tank Release Detection: Other Method	No
Tank Release Detection: Other Note	Not reported
Pipe Release Detection: Leak Deferred	Not reported
Pipe Release Detection: Autoleak	Not reported
Pipe Release Detection: Line Tightness	No
Pipe Release Detection: Stat Invent Recon	No
Pipe Release Detection: Groundwater	No
Pipe Release Detection: Int Sec Containment	No
Pipe Release Det: Interior Double Walled	No
Pipe Release Detection: Other Method	No
Pipe Release Detection: Other Note	Not reported
Pipe Type:	UNKNOWN
Pipe Materials: Bare Steel	Yes
Pipe Materials: Galvanized Steel	No
Pipe Materials: Copper	No
Pipe Materials: Fiberglass	No
Pipe Materials: Cath Protect	No

Map ID	Site	Database(s)	EPA ID Number

RIVERSIDE ELEMENTARY (Continued) **U003681894**

Pipe Materials: Double Walled	No
Pipe Materials: Sec Containment	No
Pipe Materials: Repaired	No
Pipe Materials: Unknown	No
Pipe Materials: Other	No
Pipe Materials: Other Note	Not reported

1459 **RIVERSIDE ELEMENTARY SCHOOL** **FINDS** **1004608308**
8410 OLD MOUNT VERNON ROAD **ECHO** **N/A**
ALEXANDRIA, VA 22309 **US AIRS**

FINDS:

Registry ID: 110007324886

Environmental Interest/Information System

AFS (Aerometric Information Retrieval System (AIRS) Facility Subsystem) replaces the former Compliance Data System (CDS), the National Emission Data System (NEDS), and the Storage and Retrieval of Aerometric Data (SAROAD). AIRS is the national repository for information concerning airborne pollution in the United States. AFS is used to track emissions and compliance data from industrial plants. AFS data are utilized by states to prepare State Implementation Plans to comply with regulatory programs and by EPA as an input for the estimation of total national emissions. AFS is undergoing a major redesign to support facility operating permits required under Title V of the Clean Air Act.

CEDS (Virginia - Comprehensive Environmental Data System) is the Department of Environmental Quality's (DEQ) electronic data system for maintaining databases on sources of pollutants in all media.

AIR MINOR

Click this hyperlink while viewing on your computer to access additional FINDS: detail in the EDR Site Report.

ECHO:

Envid:	1004608308
Registry ID:	110007324886
DFR URL:	http://echo.epa.gov/detailed-facility-report?fid=110007324886

US AIRS MINOR:

Envid:	1004608308
Region Code:	03
Programmatic ID:	AIR VA0000005105900164
Facility Registry ID:	110007324886
D and B Number:	Not reported
Primary SIC Code:	8211
NAICS Code:	611110
Default Air Classification Code:	MIN
Facility Type of Ownership Code:	CNG
Air CMS Category Code:	Not reported
HPV Status:	Not reported

Map ID	Site	Database(s)	EPA ID Number

RIVERSIDE ELEMENTARY SCHOOL (Continued) **1004608308**

US AIRS MINOR:

Region Code:	03
Programmatic ID:	AIR VA0000005105900164
Facility Registry ID:	110007324886
Air Operating Status Code:	OPR
Default Air Classification Code:	MIN
Air Program:	State Implementation Plan for National Primary and Secondary Ambient Air Quality Standards
Activity Date:	1998-02-03 00:00:00
Activity Status Date:	Not reported
Activity Group:	Compliance Monitoring
Activity Type:	Inspection/Evaluation
Activity Status:	Not reported

Region Code:	03
Programmatic ID:	AIR VA0000005105900164
Facility Registry ID:	110007324886
Air Operating Status Code:	OPR
Default Air Classification Code:	MIN
Air Program:	State Implementation Plan for National Primary and Secondary Ambient Air Quality Standards
Activity Date:	2004-07-21 00:00:00
Activity Status Date:	Not reported
Activity Group:	Compliance Monitoring
Activity Type:	Inspection/Evaluation
Activity Status:	Not reported

Region Code:	03
Programmatic ID:	AIR VA0000005105900164
Facility Registry ID:	110007324886
Air Operating Status Code:	OPR
Default Air Classification Code:	MIN
Air Program:	State Implementation Plan for National Primary and Secondary Ambient Air Quality Standards
Activity Date:	2006-07-12 00:00:00
Activity Status Date:	Not reported
Activity Group:	Compliance Monitoring
Activity Type:	Inspection/Evaluation
Activity Status:	Not reported

Region Code:	03
Programmatic ID:	AIR VA0000005105900164
Facility Registry ID:	110007324886
Air Operating Status Code:	OPR
Default Air Classification Code:	MIN
Air Program:	State Implementation Plan for National Primary and Secondary Ambient Air Quality Standards
Activity Date:	2009-10-27 00:00:00
Activity Status Date:	Not reported
Activity Group:	Compliance Monitoring
Activity Type:	Inspection/Evaluation
Activity Status:	Not reported

Region Code:	03
Programmatic ID:	AIR VA0000005105900164
Facility Registry ID:	110007324886
Air Operating Status Code:	OPR
Default Air Classification Code:	MIN
Air Program:	State Implementation Plan for National Primary and Secondary Ambient Air Quality Standards
Activity Date:	2010-03-29 00:00:00
Activity Status Date:	Not reported

Map ID	Site	Database(s)	EPA ID Number

RIVERSIDE ELEMENTARY SCHOOL (Continued) **1004608308**

Activity Group: Compliance Monitoring
Activity Type: Inspection/Evaluation
Activity Status: Not reported

US AIRS MINOR:
Envid: 1004608308
Region Code: 03
Programmatic ID: AIR VA0000005105900164
Facility Registry ID: 110007324886
D and B Number: Not reported
Primary SIC Code: 8211
NAICS Code: 611110
Default Air Classification Code: MIN
Facility Type of Ownership Code: CNG
Air CMS Category Code: Not reported
HPV Status: Not reported

US AIRS MINOR:
Region Code: 03
Programmatic ID: AIR VA0000005105900164
Facility Registry ID: 110007324886
Air Operating Status Code: OPR
Default Air Classification Code: MIN
Air Program: State Implementation Plan for National Primary and Secondary Ambient Air Quality Standards
Activity Date: 1998-02-03 00:00:00
Activity Status Date: Not reported
Activity Group: Compliance Monitoring
Activity Type: Inspection/Evaluation
Activity Status: Not reported

Region Code: 03
Programmatic ID: AIR VA0000005105900164
Facility Registry ID: 110007324886
Air Operating Status Code: OPR
Default Air Classification Code: MIN
Air Program: State Implementation Plan for National Primary and Secondary Ambient Air Quality Standards
Activity Date: 2004-07-21 00:00:00
Activity Status Date: Not reported
Activity Group: Compliance Monitoring
Activity Type: Inspection/Evaluation
Activity Status: Not reported

Region Code: 03
Programmatic ID: AIR VA0000005105900164
Facility Registry ID: 110007324886
Air Operating Status Code: OPR
Default Air Classification Code: MIN
Air Program: State Implementation Plan for National Primary and Secondary Ambient Air Quality Standards
Activity Date: 2006-07-12 00:00:00
Activity Status Date: Not reported
Activity Group: Compliance Monitoring
Activity Type: Inspection/Evaluation
Activity Status: Not reported

Region Code: 03
Programmatic ID: AIR VA0000005105900164

Map ID	Site	Database(s)	EPA ID Number

RIVERSIDE ELEMENTARY SCHOOL (Continued) **1004608308**

Facility Registry ID:	110007324886
Air Operating Status Code:	OPR
Default Air Classification Code:	MIN
Air Program:	State Implementation Plan for National Primary and Secondary Ambient Air Quality Standards
Activity Date:	2009-10-27 00:00:00
Activity Status Date:	Not reported
Activity Group:	Compliance Monitoring
Activity Type:	Inspection/Evaluation
Activity Status:	Not reported
Region Code:	03
Programmatic ID:	AIR VA0000005105900164
Facility Registry ID:	110007324886
Air Operating Status Code:	OPR
Default Air Classification Code:	MIN
Air Program:	State Implementation Plan for National Primary and Secondary Ambient Air Quality Standards
Activity Date:	2010-03-29 00:00:00
Activity Status Date:	Not reported
Activity Group:	Compliance Monitoring
Activity Type:	Inspection/Evaluation
Activity Status:	Not reported

1459 **RIVERSIDE ELEMENTARY SCHOOL** **VA LTANKS** **1003029066**
8410 OLD MOUNT VERNON RD **N/A**
ALEXANDRIA, VA 22309

LTANKS:

Region:	NRO
CEDS Facility Id:	200000075074
Case Status:	**Closed**
Pollution Complaint #:	19911379
Reported:	03/26/1991
Case Closed Date:	09/30/1994
Program:	RP Lead
Federally Regulated UST (Y/N):	N
Regulated Petroleum UST (1):	N
Excluded UST (1):	N
Deferred UST (1):	N
Partially Deferred UST (1):	N
Exempt 1 UST (2):	N
Exempt 2 Heating Oil UST (2):	Y
Small Heating Oil AST (2):	N
Regulated AST (3):	N
Unregulated AST (3):	N
Other Y/N:	N
Unknown Y/N:	N
Other Description:	Not reported
Heating Oil Category:	NFA

Map ID	Site	Database(s)	EPA ID Number
1468	**WOODLAWN ST., 8407** **8407 WOODLAWN ST., ALEXANDRIA** **ALEXANDRIA, VA**	**VA SPILLS**	**S108929333** **N/A**

SPILLS NO:

Region:	NO
Id:	883
Incident Summary:	Not reported
Date In:	Not reported
Date Closed:	Not reported
Pollution Type:	Black contamination
Responsible Party:	Not reported
Facility Status:	**Closed**
Owner:	Not reported
Facility Contact:	Mike Payne, 703-360-8271
Facility Permitted:	Not reported
Facility Telephone:	703-360-8271
Time In:	Not reported
Reported By Name:	Mike Payne
Reported By Telephone:	Not reported
Reported By Affiliation/Addr:	Not reported
Incident Response IR #:	Not reported
Responsible Party Address:	Not reported
Responsible Party City:	Not reported
Responsible Party State:	Not reported
Responsible Party Zip:	Not reported
Responsible Party Contact:	Not reported
Responsible Party Telephone:	Not reported
Owner Name:	Not reported
Owner Address:	Not reported
Owner City:	Not reported
Owner State:	Not reported
Owner Zip:	Not reported
Owner Contact:	Not reported
Owner Telephone:	Not reported
Incident Date:	Not reported
Incident Time:	Not reported
Petroleum:	Not reported
Solid Waste:	Not reported
Hazardous Waste:	Not reported
Water:	Not reported
Air:	Not reported
Sewage:	Not reported
Fish Kill:	Not reported
Threat Wetlands:	Not reported
Wetlands:	Not reported
Material Released:	Not reported
Possible Receptors:	Not reported
Quantity Released:	Not reported
Unit Released:	Not reported
Quantity In Water:	Not reported
Receiving Waters:	Not reported
River Basin:	1A
Inspection Date:	Not reported
Call Date:	Not reported
Inspector:	Not reported
Response Due:	Not reported
Response Received Date:	Not reported
Visit Needed:	Not reported

Map ID	Site	Database(s)	EPA ID Number

WOODLAWN ST., 8407 (Continued) **S108929333**

Open:	Not reported
Air Referral Date:	Not reported
Air Reg/ Permit Number:	Not reported
Waste Referral Date:	Not reported
Epa Id Or Permit Number:	Not reported
Water Referral Date:	Not reported
Water Permit Number:	Not reported
Remediation Referral Date:	Not reported
Remediation Pc Number:	Not reported
Enforcement Referral Date:	Not reported
Nov Number:	Not reported
Pc Number:	Not reported
Receive By:	Not reported
Case Officer:	Not reported
Case Type:	Not reported
Street Address:	Not reported
Polllutant:	Not reported
Impact:	Not reported
Spill Time:	Not reported
Spill Date:	Not reported
Spill Volume:	Not reported
Measure:	Not reported
Volume In Water:	Not reported
Stream Name:	DOGUE CREEK
Investigation Date:	Not reported
Closure Date:	Not reported
Lab Results:	Not reported
Target Date:	Not reported
Prep Number:	93-0868
Report Date:	10/27/1992
Report Time:	1429
Pollutant Scr:	Not reported
Volume:	Not reported
Volume Esc:	Not reported
Future Recommendations:	The SWCB never made a site check. After no action for a ling time, the case is closed BY A. GILES ON 11/19/93.
Stream Code:	xce
Visit Date:	Not reported
Lab Date:	Not reported
File Close Date:	11/19/1993
Prep Copy:	Not reported
City:	ALEXANDRIA
Incident Summary:	Not reported
Reported:	Not reported
Results:	Not reported
Inspection Comments:	Not reported
Remarks:	STAGNANT WATER & FLOODING ON-GOING--WATER WAS BLACK; HOWEVER NO SHEEN, NO CLINGING FILM BUT THERE IS A SEWAGE ODOR WHEN IT RAINS. ALSO GREEN WITH ALGAL SCUM. After no action for a long time on this case, the case is closed.

Map ID	Site	Database(s)	EPA ID Number

1469 **POTOMAC SQUARE CLEANERS** **EDR Hist Cleaner** **1018716910**
8401 H RICHMOND HWY **N/A**
ALEXANDRIA, VA 22309

EDR Hist Cleaner

Year:	Name:	Type:
1986	POTOMAC SQUARE CLEANERS	Garment Pressing And Cleaners' Agents
1987	POTOMAC SQUARE CLEANERS	Garment Pressing And Cleaners' Agents
1988	POTOMAC SQUARE CLEANERS	Garment Pressing And Cleaners' Agents
1989	POTOMAC SQUARE CLEANERS	Laundry And Drycleaner Agents
1990	POTOMAC SQUARE CLEANERS	Laundry And Drycleaner Agents
1991	POTOMAC SQUARE CLEANERS	Laundry And Drycleaner Agents
1992	POTOMAC SQUARE CLEANERS	Laundry And Drycleaner Agents
1993	POTOMAC SQUARE CLEANERS	Laundry And Drycleaner Agents

1470 **WOODLAWN GARDENS NURS** **ICIS** **1004609995**
8421 FRYE ROAD **FINDS** **N/A**
ALEXANDRIA, VA 22301 **ECHO**

ICIS:

Enforcement Action ID:	03-1989-0491
FRS ID:	110010766251
Action Name:	WOODLAWN GARDENS
Facility Name:	WOODLAWN GARDENS NURS
Facility Address:	8421 FRYE ROAD ALEXANDRIA, VA 22301
Enforcement Action Type:	TSCA Notice Of Non Compliance
Facility County:	Not reported
Program System Acronym:	ICIS
Enforcement Action Forum Desc:	Administrative - Formal
EA Type Code:	TSCANON
Facility SIC Code:	8351
Federal Facility ID:	Not reported
Latitude in Decimal Degrees:	38.728693
Longitude in Decimal Degrees:	-77.112444
Permit Type Desc:	Not reported
Program System Acronym:	29042
Facility NAICS Code:	Not reported
Tribal Land Code:	Not reported

Facility Name:	WOODLAWN GARDENS NURS
Address:	8421 FRYE ROAD
Tribal Indicator:	N
Fed Facility:	Not reported
NAIC Code:	Not reported
SIC Code:	8351

Facility Name:	WOODLAWN GARDENS NURS
Address:	8421 FRYE ROAD
Tribal Indicator:	N
Fed Facility:	Not reported
NAIC Code:	Not reported
SIC Code:	8351

FINDS:

Registry ID:	110010766251

Map ID	Site	Database(s)	EPA ID Number

WOODLAWN GARDENS NURS (Continued) **1004609995**

Environmental Interest/Information System

NCDB (National Compliance Data Base) supports implementation of the Federal Insecticide, Fungicide, and Rodenticide Act (FIFRA) and the Toxic Substances Control Act (TSCA). The system tracks inspections in regions and states with cooperative agreements, enforcement actions, and settlements.

ICIS (Integrated Compliance Information System) is the Integrated Compliance Information System and provides a database that, when complete, will contain integrated Enforcement and Compliance information across most of EPA's programs. The vision for ICIS is to replace EPA's independent databases that contain Enforcement data with a single repository for that information. Currently, ICIS contains all Federal Administrative and Judicial enforcement actions. This information is maintained in ICIS by EPA in the Regional offices and it Headquarters. A future release of ICIS will replace the Permit Compliance System (PCS) which supports the NPDES and will integrate that information with Federal actions already in the system. ICIS also has the capability to track other activities occurring in the Region that support Compliance and Enforcement programs. These include; Incident Tracking, Compliance Assistance, and Compliance Monitoring.

Click this hyperlink while viewing on your computer to access additional FINDS: detail in the EDR Site Report.

ECHO:

Envid:	1004609995
Registry ID:	110010766251
DFR URL:	http://echo.epa.gov/detailed-facility-report?fid=110010766251

Count: 5 records

FOCUS MAP 35 ORPHAN SUMMARY

City	EDR ID	Site Name	Site Address	Zip	Database(s)
ALEXANDRIA	1000370821	SHERWIN-WILLIAMS CO THE	HYBLA PLAZA 7824 RICHMOND HWY	22306	RCRA NonGen / NLR
FAIRFAX COUNTY	S108929693	FT BELVOIR/LOWER POT WTP VA0025364	FT BELVOIR PUMP STATION		VA SPILLS
FAIRFAX COUNTY	S109122692	FT BELVOIR	BUILDING 1416		VA SPILLS
FAIRFAX COUNTY	S106239830	I95 NORTHBOUND (FORT BELVOIR EXIT)	I95 NORTHBOUND (FORT BELVOIR EXIT		VA SPILLS
GROVETON	S115957387	C&P TELEPHONE	7309 FORDSON ROAD		VA RGA LUST

Focus Map 36

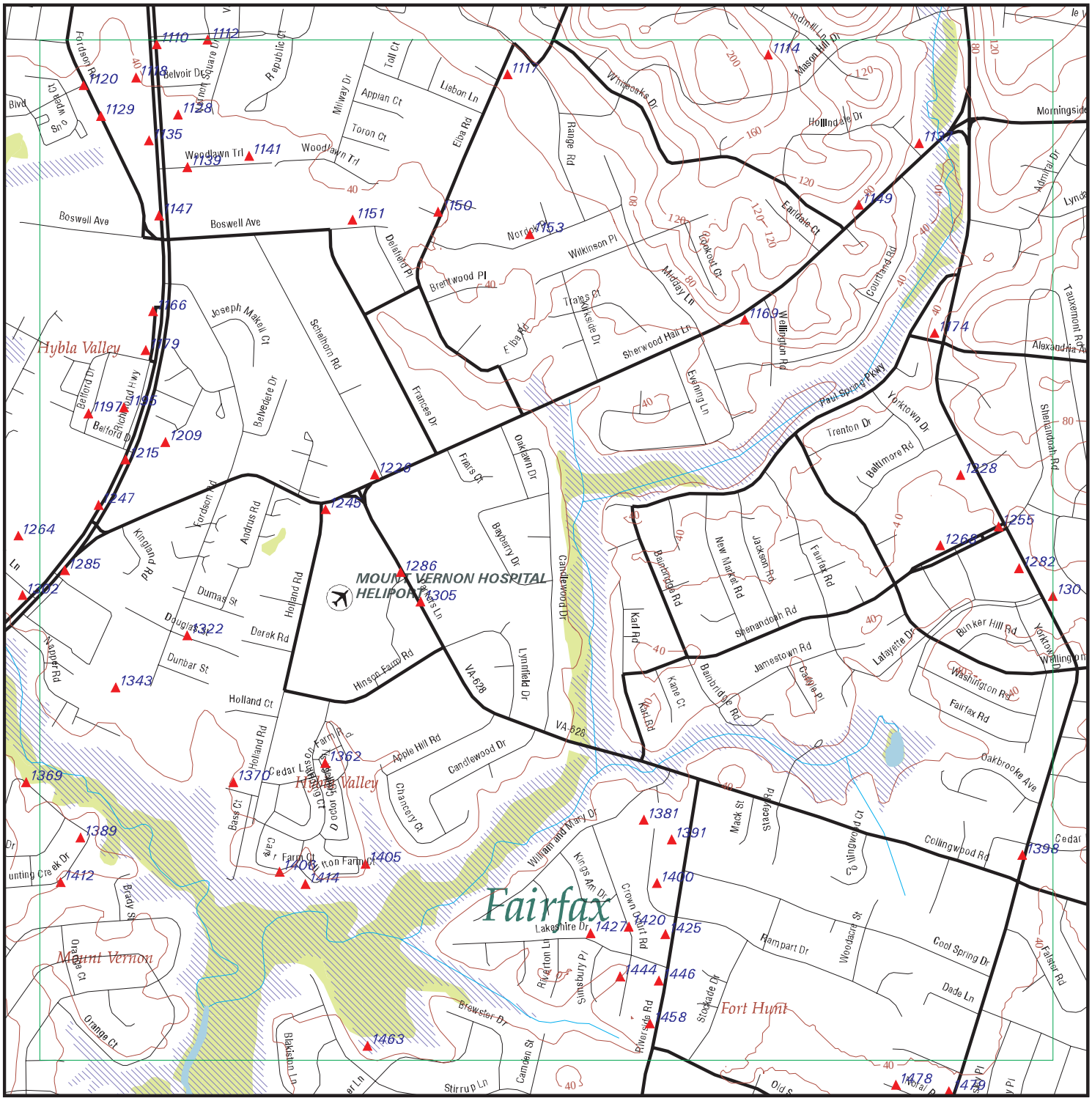

EDR DataMap® - Environmental Atlas

Fort Belvoir

Legend

- Roads
- Major Roads
- Contour Lines
- National Wetlands Inventory
- Waterways
- Railroads
- Study Boundary
- 100-Yr Flood Zones
- Powerlines
- Pipelines
- Fault Lines
- Indian Reservations BIA
- Water
- Superfund Sites
- Federal DOD Sites
- Listed Sites
- Sensitive Receptors

N

0 1/8 1/4

Scale in Miles

Copyright © 2018 EDR, Inc. © 2015 TomTom Rel. 2015.

FOCUS MAP 36 SUMMARY

Database	Total Plotted
FEDERAL RECORDS	
NPL	0
Proposed NPL	0
Delisted NPL	0
NPL LIENS	0
SEMS	0
SEMS-ARCHIVE	0
LIENS 2	0
CORRACTS	0
RCRA-TSDF	0
RCRA-LQG	2
RCRA-SQG	9
RCRA-CESQG	9
RCRA NonGen / NLR	7
US ENG CONTROLS	0
US INST CONTROL	0
ERNS	8
HMIRS	0
DOT OPS	0
US CDL	0
US BROWNFIELDS	0
DOD	0
FUDS	0
LUCIS	0
CONSENT	0
ROD	0
UMTRA	0
ODI	0
DEBRIS REGION 9	0
US MINES	0
TRIS	0
TSCA	0
FTTS	0
HIST FTTS	0
SSTS	0
ICIS	2
PADS	0
MLTS	1
RADINFO	0
FINDS	39
RAATS	0
RMP	0
PRP	0
2020 COR ACTION	0
COAL ASH DOE	0
FUSRAP	0
UXO	0
DOCKET HWC	0
FUELS PROGRAM	0

FOCUS MAP 36 SUMMARY

Database	Total Plotted
ECHO	34
FEMA UST	0
FEDERAL FACILITY	0
EPA WATCH LIST	0
LEAD SMELTERS	0
US AIRS	8
US FIN ASSUR	0
PCB TRANSFORMER	0
US HIST CDL	0
SCRD DRYCLEANERS	0
COAL ASH EPA	0
IHS OPEN DUMPS	0
ABANDONED MINES	0

STATE AND LOCAL RECORDS

VA SHWS	N/A
VA SWF/LF	0
VA UIC	0
VA LUST	19
VA LTANKS	38
VA UST	15
VA AST	0
PA MANIFEST	1
NJ MANIFEST	1
VA SPILLS	30
VA ENG CONTROLS	1
VA INST CONTROL	2
VA VCP	2
VA DRYCLEANERS	5
VA BROWNFIELDS	0
VA ENF	0
VA NPDES	0
VA AIRS	2
VA TIER 2	4
VA COAL ASH	0

TRIBAL RECORDS

INDIAN RESERV	0
INDIAN ODI	0
INDIAN LUST	0
INDIAN UST	0
INDIAN VCP	0

EDR PROPRIETARY RECORDS

EDR MGP	0
EDR Hist Auto	11
EDR Hist Cleaner	13
VA RGA LUST	17

FOCUS MAP 36 SUMMARY

Database	Total Plotted
VA RGA LF	0

NOTES:

Sites may be listed in more than one database

N/A = This State does not maintain a SHWS list. See the Federal CERCLIS list.

Map ID	Site	Database(s)	EPA ID Number
1110	**BROWNS MAZDA** **7436 RICHMOND HWY, ALEXANDRIA, VA 22306** **ALEXANDRIA, VA**	**VA SPILLS**	**S108928893** **N/A**

SPILLS NO:

Region:	NO
Id:	472
Incident Summary:	Not reported
Date In:	Not reported
Date Closed:	Not reported
Pollution Type:	MOTOR OIL
Responsible Party:	Not reported
Facility Status:	**CLOSED**
Owner:	Not reported
Facility Contact:	STEVE BROWN 703-660-8400
Facility Permitted:	Not reported
Facility Telephone:	UNK
Time In:	Not reported
Reported By Name:	J. TAYLOR
Reported By Telephone:	Not reported
Reported By Affiliation/Addr:	Not reported
Incident Response IR #:	Not reported
Responsible Party Address:	Not reported
Responsible Party City:	Not reported
Responsible Party State:	Not reported
Responsible Party Zip:	Not reported
Responsible Party Contact:	Not reported
Responsible Party Telephone:	Not reported
Owner Name:	Not reported
Owner Address:	Not reported
Owner City:	Not reported
Owner State:	Not reported
Owner Zip:	Not reported
Owner Contact:	Not reported
Owner Telephone:	Not reported
Incident Date:	Not reported
Incident Time:	Not reported
Petroleum:	Not reported
Solid Waste:	Not reported
Hazardous Waste:	Not reported
Water:	Not reported
Air:	Not reported
Sewage:	Not reported
Fish Kill:	Not reported
Threat Wetlands:	Not reported
Wetlands:	Not reported
Material Released:	Not reported
Possible Receptors:	Not reported
Quantity Released:	Not reported
Unit Released:	Not reported
Quantity In Water:	Not reported
Receiving Waters:	Not reported
River Basin:	1A
Inspection Date:	Not reported
Call Date:	Not reported
Inspector:	Not reported
Response Due:	Not reported
Response Received Date:	Not reported
Visit Needed:	Not reported

Map ID	Site	Database(s)	EPA ID Number

BROWNS MAZDA (Continued) **S108928893**

Open:	Not reported
Air Referral Date:	Not reported
Air Reg/ Permit Number:	Not reported
Waste Referral Date:	Not reported
Epa Id Or Permit Number:	Not reported
Water Referral Date:	Not reported
Water Permit Number:	Not reported
Remediation Referral Date:	Not reported
Remediation Pc Number:	Not reported
Enforcement Referral Date:	Not reported
Nov Number:	Not reported
Pc Number:	Not reported
Receive By:	Not reported
Case Officer:	Not reported
Case Type:	Not reported
Street Address:	ENVIRONMENTAL PROTECTION AGENCY
Polllutant:	Not reported
Impact:	Not reported
Spill Time:	Not reported
Spill Date:	Not reported
Spill Volume:	Not reported
Measure:	Not reported
Volume In Water:	Not reported
Stream Name:	POTOMAC RIVER, TRIB TO
Investigation Date:	Not reported
Closure Date:	Not reported
Lab Results:	Not reported
Target Date:	Not reported
Prep Number:	91-0213
Report Date:	8/13/1990
Report Time:	1124
Pollutant Scr:	DISCHARGE TO GROUND
Volume:	-1
Volume Esc:	- 1
Future Recommendations:	LETTER SENT TO BROWN'S MAZDA.
Stream Code:	POT
Visit Date:	Not reported
Lab Date:	Not reported
File Close Date:	8/29/1991
Prep Copy:	Not reported
City:	ALEXANDRIA
Incident Summary:	Not reported
Reported:	Not reported
Results:	Not reported
Inspection Comments:	Not reported
Remarks:	OIL DISCHARGE TO GROUND AT BROWN'S MAZDA. CHRONIC PROBLEM AT BROWN'S MAZDA OF DUMPING WASTE OIL TO GROUND. LETTER SENT TO FACILITY ASKING FOR A DISCONTINUANCE OF THE PRACTICE. RETURN LETTER RECEIVED AT NRO 8-31-90 DENYING ANY KNOW

Map ID	Site	Database(s)	EPA ID Number
1110	**BROWNS MAZDA** **7436 RICHMOND HWY** **ALEXANDRIA, VA 22306**	**RCRA NonGen / NLR**	**1000581379** **VAD988200994**

RCRA NonGen / NLR:

Date form received by agency:	04/23/1998
Facility name:	BROWNS MAZDA
Facility address:	7436 RICHMOND HWY ALEXANDRIA, VA 22306
EPA ID:	VAD988200994
Contact:	Not reported
Contact address:	Not reported Not reported
Contact country:	US
Contact telephone:	Not reported
Contact email:	Not reported
EPA Region:	03
Classification:	Non-Generator
Description:	Handler: Non-Generators do not presently generate hazardous waste

Owner/Operator Summary:

Owner/operator name:	MID-ATLANTIC CARS
Owner/operator address:	10287 LEE HWY FAIRFAX, VA 22110
Owner/operator country:	Not reported
Owner/operator telephone:	703-352-5555
Owner/operator email:	Not reported
Owner/operator fax:	Not reported
Owner/operator extension:	Not reported
Legal status:	Private
Owner/Operator Type:	Owner
Owner/Op start date:	Not reported
Owner/Op end date:	Not reported

Owner/operator name:	OPERNAME
Owner/operator address:	OPERSTREET OPERCITY, AK 99999
Owner/operator country:	Not reported
Owner/operator telephone:	215-555-1212
Owner/operator email:	Not reported
Owner/operator fax:	Not reported
Owner/operator extension:	Not reported
Legal status:	Private
Owner/Operator Type:	Operator
Owner/Op start date:	Not reported
Owner/Op end date:	Not reported

Handler Activities Summary:

U.S. importer of hazardous waste:	No
Mixed waste (haz. and radioactive):	No
Recycler of hazardous waste:	No
Transporter of hazardous waste:	No
Treater, storer or disposer of HW:	No
Underground injection activity:	No
On-site burner exemption:	No
Furnace exemption:	No
Used oil fuel burner:	No
Used oil processor:	No

Map ID	Site	Database(s)	EPA ID Number

BROWNS MAZDA (Continued) **1000581379**

User oil refiner: No
Used oil fuel marketer to burner: No
Used oil Specification marketer: No
Used oil transfer facility: No
Used oil transporter: No

Historical Generators:
Date form received by agency: 05/24/1991
Site name: BROWNS MAZDA
Classification: Small Quantity Generator

. Waste code: D000
. Waste name: Not Defined

. Waste code: D001
. Waste name: IGNITABLE WASTE

. Waste code: D006
. Waste name: CADMIUM

. Waste code: D008
. Waste name: LEAD

. Waste code: D018
. Waste name: BENZENE

. Waste code: D039
. Waste name: TETRACHLOROETHYLENE

. Waste code: F001
. Waste name: THE FOLLOWING SPENT HALOGENATED SOLVENTS USED IN DEGREASING: TETRACHLOROETHYLENE, TRICHLORETHYLENE, METHYLENE CHLORIDE, 1,1,1-TRICHLOROETHANE, CARBON TETRACHLORIDE AND CHLORINATED FLUOROCARBONS; ALL SPENT SOLVENT MIXTURES/BLENDS USED IN DEGREASING CONTAINING, BEFORE USE, A TOTAL OF TEN PERCENT OR MORE (BY VOLUME) OF ONE OR MORE OF THE ABOVE HALOGENATED SOLVENTS OR THOSE SOLVENTS LISTED IN F002, F004, AND F005; AND STILL BOTTOMS FROM THE RECOVERY OF THESE SPENT SOLVENTS AND SPENT SOLVENT MIXTURES.

Violation Status: No violations found

1110 **CHEVRON STATION** **VA SPILLS** **S108929375**
7501 RICHMOND HWY, ALEXANDRIA **N/A**
FAIRFAX, VA

SPILLS NO:
Region: NO
Id: 920
Incident Summary: Not reported
Date In: Not reported
Date Closed: Not reported
Pollution Type: HYDRAULIC FUEL
Responsible Party: Not reported
Facility Status: **TRANFR**
Owner: Not reported
Facility Contact: JILL COOKE, CHEVRON USA, ATLANTA
Facility Permitted: Not reported
Facility Telephone: 404-984-4169

Map ID	Site	Database(s)	EPA ID Number

CHEVRON STATION (Continued) **S108929375**

Time In:	Not reported
Reported By Name:	AMANDA OGDEN
Reported By Telephone:	Not reported
Reported By Affiliation/Addr:	Not reported
Incident Response IR #:	Not reported
Responsible Party Address:	Not reported
Responsible Party City:	Not reported
Responsible Party State:	Not reported
Responsible Party Zip:	Not reported
Responsible Party Contact:	Not reported
Responsible Party Telephone:	Not reported
Owner Name:	Not reported
Owner Address:	Not reported
Owner City:	Not reported
Owner State:	Not reported
Owner Zip:	Not reported
Owner Contact:	Not reported
Owner Telephone:	Not reported
Incident Date:	Not reported
Incident Time:	Not reported
Petroleum:	Not reported
Solid Waste:	Not reported
Hazardous Waste:	Not reported
Water:	Not reported
Air:	Not reported
Sewage:	Not reported
Fish Kill:	Not reported
Threat Wetlands:	Not reported
Wetlands:	Not reported
Material Released:	Not reported
Possible Receptors:	Not reported
Quantity Released:	Not reported
Unit Released:	Not reported
Quantity In Water:	Not reported
Receiving Waters:	Not reported
River Basin:	1A
Inspection Date:	Not reported
Call Date:	Not reported
Inspector:	Not reported
Response Due:	Not reported
Response Received Date:	Not reported
Visit Needed:	Not reported
Open:	Not reported
Air Referral Date:	Not reported
Air Reg/ Permit Number:	Not reported
Waste Referral Date:	Not reported
Epa Id Or Permit Number:	Not reported
Water Referral Date:	Not reported
Water Permit Number:	Not reported
Remediation Referral Date:	Not reported
Remediation Pc Number:	Not reported
Enforcement Referral Date:	Not reported
Nov Number:	Not reported
Pc Number:	Not reported
Receive By:	Not reported
Case Officer:	Not reported
Case Type:	Not reported

Map ID	Site	Database(s)	EPA ID Number

CHEVRON STATION (Continued) **S108929375**

Street Address:	CHEVRON USA
Polllutant:	Not reported
Impact:	Not reported
Spill Time:	Not reported
Spill Date:	12/31/1992
Spill Volume:	Not reported
Measure:	Not reported
Volume In Water:	Not reported
Stream Name:	NOT INDICATED
Investigation Date:	Not reported
Closure Date:	Not reported
Lab Results:	Not reported
Target Date:	Not reported
Prep Number:	93-1270
Report Date:	1/4/1993
Report Time:	0823
Pollutant Scr:	SUBSURFACE RELEASE
Volume:	25
Volume Esc:	-1
Future Recommendations:	NO FURTHER ACTION FROM TECH SERVICES AND TRANSFERRED TO GROUND WATER SECTION.
Stream Code:	Not reported
Visit Date:	Not reported
Lab Date:	Not reported
File Close Date:	Not reported
Prep Copy:	Not reported
City:	Not reported
Incident Summary:	Not reported
Reported:	Not reported
Results:	Not reported
Inspection Comments:	Not reported
Remarks:	SEE GROUND WATER FILE 93-1270 FOR FURTHER INFO.

1110 **2633/35 ARLINGTON DR** **VA SPILLS** **S106243343**
2633/35 ARLINGTON DR OFF RTE 1 **N/A**
ALEXANDRIA, VA

SPILLS NO:

Region:	NO
Id:	Not reported
Incident Summary:	Manhole overflow -sewage release
Date In:	2/16/1999
Date Closed:	Not reported
Pollution Type:	Not reported
Responsible Party:	Not reported
Facility Status:	**Transfer-P**
Owner:	VA0025364 Norman J Cole STP
Facility Contact:	Not reported
Facility Permitted:	Not reported
Facility Telephone:	Not reported
Time In:	1513
Reported By Name:	Cal
Reported By Telephone:	Not reported
Reported By Affiliation/Addr:	Fairfax Co line maint
Incident Response IR #:	Not reported
Responsible Party Address:	Not reported
Responsible Party City:	Not reported
Responsible Party State:	Not reported

Map ID	Site	Database(s)	EPA ID Number

2633/35 ARLINGTON DR (Continued) **S106243343**

Responsible Party Zip:	Not reported
Responsible Party Contact:	Not reported
Responsible Party Telephone:	Not reported
Owner Name:	Not reported
Owner Address:	Not reported
Owner City:	Not reported
Owner State:	Not reported
Owner Zip:	Not reported
Owner Contact:	Not reported
Owner Telephone:	Not reported
Incident Date:	Not reported
Incident Time:	Not reported
Petroleum:	Not reported
Solid Waste:	Not reported
Hazardous Waste:	Not reported
Water:	Not reported
Air:	Not reported
Sewage:	Not reported
Fish Kill:	Not reported
Threat Wetlands:	Not reported
Wetlands:	Not reported
Material Released:	Not reported
Possible Receptors:	Not reported
Quantity Released:	Not reported
Unit Released:	Not reported
Quantity In Water:	Not reported
Receiving Waters:	Not reported
River Basin:	1a
Inspection Date:	Not reported
Call Date:	Not reported
Inspector:	Not reported
Response Due:	Not reported
Response Received Date:	Not reported
Visit Needed:	Not reported
Open:	Not reported
Air Referral Date:	Not reported
Air Reg/ Permit Number:	Not reported
Waste Referral Date:	Not reported
Epa Id Or Permit Number:	Not reported
Water Referral Date:	Not reported
Water Permit Number:	Not reported
Remediation Referral Date:	Not reported
Remediation Pc Number:	Not reported
Enforcement Referral Date:	Not reported
Nov Number:	Not reported
Pc Number:	99-NONE
Receive By:	PZG
Case Officer:	ALB
Case Type:	S
Street Address:	Not reported
Polllutant:	sewage
Impact:	land
Spill Time:	1635
Spill Date:	2/13/1999
Spill Volume:	Not reported
Measure:	Not reported
Volume In Water:	Not reported

Map ID	Site	Database(s)	EPA ID Number

2633/35 ARLINGTON DR (Continued) **S106243343**

Stream Name:	Not reported
Investigation Date:	Not reported
Closure Date:	Not reported
Lab Results:	Not reported
Target Date:	Not reported
Prep Number:	Not reported
Report Date:	Not reported
Report Time:	Not reported
Pollutant Scr:	Not reported
Volume:	Not reported
Volume Esc:	Not reported
Future Recommendations:	Not reported
Stream Code:	Not reported
Visit Date:	Not reported
Lab Date:	Not reported
File Close Date:	Not reported
Prep Copy:	Not reported
City:	Not reported
Incident Summary:	Not reported
Reported:	Paper & roots blocking line 1635 to 2100. No waters impacted
Results:	Not reported
Inspection Comments:	Not reported
Remarks:	Not reported

1110 **PUMP IT PRODUCTS** **EDR Hist Auto** **1021601864**
2645 ARLINGTON DR **N/A**
ALEXANDRIA, VA 22306

EDR Hist Auto

Year:	Name:	Type:
2000	PUMP IT PRODUCTS	Gasoline Service Stations, NEC
2001	PUMP IT PRODUCTS	Gasoline Service Stations, NEC
2002	PUMP IT PRODUCTS	Gasoline Service Stations, NEC
2003	PUMP IT PRODUCTS	Gasoline Service Stations, NEC
2004	PUMP IT PRODUCTS	Gasoline Service Stations, NEC
2005	PUMP IT PRODUCTS	Gasoline Service Stations, NEC

1110 **CHEVRON #122157** **VA RGA LUST** **S115958616**
7501 RICHMOND HIGHWAY **N/A**
ALEXANDRIA, VA

RGA LUST:

1997 CHEVRON #122157 7501 RICHMOND HIGHWAY

Map ID	Site	Database(s)	EPA ID Number
1110	**CHEVRON STATION** **7501 RICHMOND HWY.** **ALEXANDRIA, VA**	**VA RGA LUST**	**S115958794** **N/A**

RGA LUST:

1995 CHEVRON STATION 7501 RICHMOND HWY.

Map ID	Site	Database(s)	EPA ID Number
1110	**ALEXANDRIA SERVICE STATION INCORPORATED** **7501 RICHMOND HWY** **ALEXANDRIA, VA 22306**	**VA UST**	**U003680860** **N/A**

Facility:

Facility Id:	3015630
Facility Type:	GAS STATION
CEDS Facility ID:	200000088065

Owner:

Owner Id:	43286
Owner Name:	Najam Mohammad
Owner Address:	3421 Ayers Dr
Owner Address2:	Not reported
Owner City, State, Zip:	Alexandria, VA 22309
Owner Type:	COMMERCIAL
Number of Active AST:	0
Number of Active UST:	5
Number of Inactive AST:	0
Number of Inactive UST:	0

Owner Id:	34372
Owner Name:	ZEWDU & SOPHIA SAMUEL
Owner Address:	9104 PEARTREE LANDING
Owner Address2:	FAIRFAX
Owner City, State, Zip:	ALEXANDRIA, VA 22309
Owner Type:	PRIVATE
Number of Active AST:	0
Number of Active UST:	5
Number of Inactive AST:	0
Number of Inactive UST:	0

Owner Id:	45845
Owner Name:	Alexandria Service Station Incorporated
Owner Address:	7501 Richmond Hwy
Owner Address2:	Not reported
Owner City, State, Zip:	Alexandria, VA 22306
Owner Type:	COMMERCIAL
Number of Active AST:	0
Number of Active UST:	5
Number of Inactive AST:	0
Number of Inactive UST:	0

UST:

Facility ID:	3015630
Federally Regulated:	Yes
Tank Number:	1
Tank Capacity:	550
Tank Contents:	USED OIL
Tank Status:	**CURR IN USE**

Map ID	Site	Database(s)	EPA ID Number

ALEXANDRIA SERVICE STATION INCORPORATED (Continued) **U003680860**

Tank Type:	UST
Tank Material:	
Install Date:	4/29/1985
Tank Materials: Bare Steel	No
Tank Materials: Cath Protect Steel	No
Tank Materials: Epoxy Steel	No
Tank Materials: Fiberglass	Yes
Tank Materials: Concrete	No
Tank Materials: Composite	No
Tank Materials: Double Walled	No
Tank Materials: Lined Interior	No
Tank Materials: Excav Liner	No
Tank Materials: Insulated Tank Jacket	No
Tank Materials: Repaired	No
Tank Materials: Unknown	No
Tank Materials: Other	No
Tank Materials: Other Note	Not reported
Release Detection:	
Tank Release Detection: Leak Deferred	No
Tank Release Detection: Manual Gauge	Yes
Tank Release Detection: Auto Gauge	No
Tank Release Detection:Tank Tightness	No
Tank Release Detection: Vapor Monitor	No
Tank Release Detection: Inventory	No
Tank Release Detection: Stat Invent Recon	No
Tank Release Detection: Spill Install	Yes
Tank Release Detection: Overfill Install	No
Tank Release Detection: Groundwater	No
Tank Release Detection: Int Sec Containment	No
Tank Release Detection: Int Double Walled	No
Tank Release Detection: Other Method	No
Tank Release Detection: Other Note	Not reported
Pipe Release Detection: Leak Deferred	Not reported
Pipe Release Detection: Autoleak	Not reported
Pipe Release Detection: Line Tightness	No
Pipe Release Detection: Stat Invent Recon	No
Pipe Release Detection: Groundwater	No
Pipe Release Detection: Int Sec Containment	No
Pipe Release Det: Interior Double Walled	No
Pipe Release Detection: Other Method	No
Pipe Release Detection: Other Note	Not reported
Pipe Type:	GRAVITY
Pipe Materials: Bare Steel	No
Pipe Materials: Galvanized Steel	No
Pipe Materials: Copper	No
Pipe Materials: Fiberglass	No
Pipe Materials: Cath Protect	No
Pipe Materials: Double Walled	No
Pipe Materials: Sec Containment	No
Pipe Materials: Repaired	No
Pipe Materials: Unknown	No
Pipe Materials: Other	No
Pipe Materials: Other Note	Not reported

Map ID	Site	Database(s)	EPA ID Number

ALEXANDRIA SERVICE STATION INCORPORATED (Continued) **U003680860**

Facility ID:	3015630
Federally Regulated:	Yes
Tank Number:	2
Tank Capacity:	10000
Tank Contents:	GASOLINE
Tank Status:	**CURR IN USE**
Tank Type:	UST

Tank Material:

Install Date:	4/29/1985
Tank Materials: Bare Steel	No
Tank Materials: Cath Protect Steel	No
Tank Materials: Epoxy Steel	No
Tank Materials: Fiberglass	Yes
Tank Materials: Concrete	No
Tank Materials: Composite	No
Tank Materials: Double Walled	No
Tank Materials: Lined Interior	No
Tank Materials: Excav Liner	No
Tank Materials: Insulated Tank Jacket	No
Tank Materials: Repaired	No
Tank Materials: Unknown	No
Tank Materials: Other	No
Tank Materials: Other Note	Not reported

Release Detection:

Tank Release Detection: Leak Deferred	No
Tank Release Detection: Manual Gauge	No
Tank Release Detection: Auto Gauge	No
Tank Release Detection:Tank Tightness	No
Tank Release Detection: Vapor Monitor	No
Tank Release Detection: Inventory	Yes
Tank Release Detection: Stat Invent Recon	Yes
Tank Release Detection: Spill Install	Yes
Tank Release Detection: Overfill Install	No
Tank Release Detection: Groundwater	No
Tank Release Detection: Int Sec Containment	No
Tank Release Detection: Int Double Walled	No
Tank Release Detection: Other Method	No
Tank Release Detection: Other Note	Not reported
Pipe Release Detection: Leak Deferred	Not reported
Pipe Release Detection: Autoleak	Not reported
Pipe Release Detection: Line Tightness	No
Pipe Release Detection: Stat Invent Recon	Yes
Pipe Release Detection: Groundwater	No
Pipe Release Detection: Int Sec Containment	No
Pipe Release Det: Interior Double Walled	No
Pipe Release Detection: Other Method	No
Pipe Release Detection: Other Note	Not reported
Pipe Type:	PRESSURE
Pipe Materials: Bare Steel	No
Pipe Materials: Galvanized Steel	No
Pipe Materials: Copper	No
Pipe Materials: Fiberglass	Yes
Pipe Materials: Cath Protect	No

Map ID	Site	Database(s)	EPA ID Number

ALEXANDRIA SERVICE STATION INCORPORATED (Continued) **U003680860**

Pipe Materials: Double Walled	No
Pipe Materials: Sec Containment	No
Pipe Materials: Repaired	No
Pipe Materials: Unknown	No
Pipe Materials: Other	No
Pipe Materials: Other Note	Not reported
Facility ID:	3015630
Federally Regulated:	Yes
Tank Number:	3
Tank Capacity:	10000
Tank Contents:	GASOLINE
Tank Status:	**CURR IN USE**
Tank Type:	UST

Tank Material:

Install Date:	4/29/1985
Tank Materials: Bare Steel	No
Tank Materials: Cath Protect Steel	No
Tank Materials: Epoxy Steel	No
Tank Materials: Fiberglass	Yes
Tank Materials: Concrete	No
Tank Materials: Composite	No
Tank Materials: Double Walled	No
Tank Materials: Lined Interior	No
Tank Materials: Excav Liner	No
Tank Materials: Insulated Tank Jacket	No
Tank Materials: Repaired	No
Tank Materials: Unknown	No
Tank Materials: Other	No
Tank Materials: Other Note	Not reported

Release Detection:

Tank Release Detection: Leak Deferred	No
Tank Release Detection: Manual Gauge	No
Tank Release Detection: Auto Gauge	No
Tank Release Detection:Tank Tightness	No
Tank Release Detection: Vapor Monitor	No
Tank Release Detection: Inventory	Yes
Tank Release Detection: Stat Invent Recon	Yes
Tank Release Detection: Spill Install	Yes
Tank Release Detection: Overfill Install	No
Tank Release Detection: Groundwater	No
Tank Release Detection: Int Sec Containment	No
Tank Release Detection: Int Double Walled	No
Tank Release Detection: Other Method	No
Tank Release Detection: Other Note	Not reported
Pipe Release Detection: Leak Deferred	Not reported
Pipe Release Detection: Autoleak	Not reported
Pipe Release Detection: Line Tightness	No
Pipe Release Detection: Stat Invent Recon	Yes
Pipe Release Detection: Groundwater	No
Pipe Release Detection: Int Sec Containment	No
Pipe Release Det: Interior Double Walled	No
Pipe Release Detection: Other Method	No

Map ID	Site	Database(s)	EPA ID Number

ALEXANDRIA SERVICE STATION INCORPORATED (Continued) **U003680860**

Pipe Release Detection: Other Note	Not reported
Pipe Type:	PRESSURE
Pipe Materials: Bare Steel	No
Pipe Materials: Galvanized Steel	No
Pipe Materials: Copper	No
Pipe Materials: Fiberglass	Yes
Pipe Materials: Cath Protect	No
Pipe Materials: Double Walled	No
Pipe Materials: Sec Containment	No
Pipe Materials: Repaired	No
Pipe Materials: Unknown	No
Pipe Materials: Other	No
Pipe Materials: Other Note	Not reported
Facility ID:	3015630
Federally Regulated:	Yes
Tank Number:	4
Tank Capacity:	10000
Tank Contents:	GASOLINE
Tank Status:	**CURR IN USE**
Tank Type:	UST

Tank Material:

Install Date:	4/29/1985
Tank Materials: Bare Steel	No
Tank Materials: Cath Protect Steel	No
Tank Materials: Epoxy Steel	No
Tank Materials: Fiberglass	Yes
Tank Materials: Concrete	No
Tank Materials: Composite	No
Tank Materials: Double Walled	No
Tank Materials: Lined Interior	No
Tank Materials: Excav Liner	No
Tank Materials: Insulated Tank Jacket	No
Tank Materials: Repaired	No
Tank Materials: Unknown	No
Tank Materials: Other	No
Tank Materials: Other Note	Not reported

Release Detection:

Tank Release Detection: Leak Deferred	No
Tank Release Detection: Manual Gauge	No
Tank Release Detection: Auto Gauge	No
Tank Release Detection:Tank Tightness	No
Tank Release Detection: Vapor Monitor	No
Tank Release Detection: Inventory	Yes
Tank Release Detection: Stat Invent Recon	Yes
Tank Release Detection: Spill Install	Yes
Tank Release Detection: Overfill Install	No
Tank Release Detection: Groundwater	No
Tank Release Detection: Int Sec Containment	No
Tank Release Detection: Int Double Walled	No
Tank Release Detection: Other Method	No
Tank Release Detection: Other Note	Not reported

Map ID	Site	Database(s)	EPA ID Number

ALEXANDRIA SERVICE STATION INCORPORATED (Continued) **U003680860**

Pipe Release Detection: Leak Deferred	Not reported
Pipe Release Detection: Autoleak	Not reported
Pipe Release Detection: Line Tightness	No
Pipe Release Detection: Stat Invent Recon	Yes
Pipe Release Detection: Groundwater	No
Pipe Release Detection: Int Sec Containment	No
Pipe Release Det: Interior Double Walled	No
Pipe Release Detection: Other Method	No
Pipe Release Detection: Other Note	Not reported
Pipe Type:	PRESSURE
Pipe Materials: Bare Steel	No
Pipe Materials: Galvanized Steel	No
Pipe Materials: Copper	No
Pipe Materials: Fiberglass	Yes
Pipe Materials: Cath Protect	No
Pipe Materials: Double Walled	No
Pipe Materials: Sec Containment	No
Pipe Materials: Repaired	No
Pipe Materials: Unknown	No
Pipe Materials: Other	No
Pipe Materials: Other Note	Not reported
Facility ID:	3015630
Federally Regulated:	Yes
Tank Number:	5
Tank Capacity:	10000
Tank Contents:	DIESEL
Tank Status:	**CURR IN USE**
Tank Type:	UST

Tank Material:

Install Date:	4/29/1985
Tank Materials: Bare Steel	No
Tank Materials: Cath Protect Steel	No
Tank Materials: Epoxy Steel	No
Tank Materials: Fiberglass	Yes
Tank Materials: Concrete	No
Tank Materials: Composite	No
Tank Materials: Double Walled	No
Tank Materials: Lined Interior	No
Tank Materials: Excav Liner	No
Tank Materials: Insulated Tank Jacket	No
Tank Materials: Repaired	No
Tank Materials: Unknown	No
Tank Materials: Other	No
Tank Materials: Other Note	Not reported

Release Detection:

Tank Release Detection: Leak Deferred	No
Tank Release Detection: Manual Gauge	No
Tank Release Detection: Auto Gauge	No
Tank Release Detection:Tank Tightness	No
Tank Release Detection: Vapor Monitor	No
Tank Release Detection: Inventory	Yes

Map ID	Site	Database(s)	EPA ID Number

ALEXANDRIA SERVICE STATION INCORPORATED (Continued) **U003680860**

Tank Release Detection: Stat Invent Recon	Yes
Tank Release Detection: Spill Install	Yes
Tank Release Detection: Overfill Install	No
Tank Release Detection: Groundwater	No
Tank Release Detection: Int Sec Containment	No
Tank Release Detection: Int Double Walled	No
Tank Release Detection: Other Method	No
Tank Release Detection: Other Note	Not reported
Pipe Release Detection: Leak Deferred	Not reported
Pipe Release Detection: Autoleak	Not reported
Pipe Release Detection: Line Tightness	No
Pipe Release Detection: Stat Invent Recon	Yes
Pipe Release Detection: Groundwater	No
Pipe Release Detection: Int Sec Containment	No
Pipe Release Det: Interior Double Walled	No
Pipe Release Detection: Other Method	No
Pipe Release Detection: Other Note	Not reported
Pipe Type:	PRESSURE
Pipe Materials: Bare Steel	No
Pipe Materials: Galvanized Steel	No
Pipe Materials: Copper	No
Pipe Materials: Fiberglass	Yes
Pipe Materials: Cath Protect	No
Pipe Materials: Double Walled	No
Pipe Materials: Sec Containment	No
Pipe Materials: Repaired	No
Pipe Materials: Unknown	No
Pipe Materials: Other	No
Pipe Materials: Other Note	Not reported

1110 **LIBETY GAS STATION** **VA SPILLS** **S108327183**
7501 RICHMOND HWY **N/A**
ALEXANDRIA, VA

SPILLS NO:

Region:	NO
Id:	Not reported
Incident Summary:	Not reported
Date In:	6/23/2006
Date Closed:	6/30/2006
Pollution Type:	Not reported
Responsible Party:	Not reported
Facility Status:	**Not reported**
Owner:	Not reported
Facility Contact:	Lisa Muhammad
Facility Permitted:	0
Facility Telephone:	7037686333
Time In:	12:50:00 PM
Reported By Name:	Kim O'Brien
Reported By Telephone:	7039659732
Reported By Affiliation/Addr:	Not reported
Incident Response IR #:	2006-N-1057
Responsible Party Address:	Not reported
Responsible Party City:	Not reported
Responsible Party State:	Not reported
Responsible Party Zip:	Not reported

Map ID	Site	Database(s)	EPA ID Number

LIBETY GAS STATION (Continued) **S108327183**

Responsible Party Contact:	Not reported
Responsible Party Telephone:	Not reported
Owner Name:	Lisa Muhammad
Owner Address:	Not reported
Owner City:	Not reported
Owner State:	Not reported
Owner Zip:	Not reported
Owner Contact:	Not reported
Owner Telephone:	Not reported
Incident Date:	6/22/2006
Incident Time:	9:15:00 PM
Petroleum:	0
Solid Waste:	0
Hazardous Waste:	0
Water:	0
Air:	-1
Sewage:	0
Fish Kill:	0
Threat Wetlands:	0
Wetlands:	0
Material Released:	gasoline
Possible Receptors:	ground/asphalt
Quantity Released:	unknown
Unit Released:	Not reported
Quantity In Water:	Not reported
Receiving Waters:	N/A
River Basin:	1A Potomac
Inspection Date:	6/27/2006
Call Date:	Not reported
Inspector:	Not reported
Response Due:	Not reported
Response Received Date:	Not reported
Visit Needed:	0
Open:	0
Air Referral Date:	6/30/2006
Air Reg/ Permit Number:	72666
Waste Referral Date:	Not reported
Epa Id Or Permit Number:	Not reported
Water Referral Date:	Not reported
Water Permit Number:	Not reported
Remediation Referral Date:	Not reported
Remediation Pc Number:	Not reported
Enforcement Referral Date:	Not reported
Nov Number:	Not reported
Pc Number:	Not reported
Receive By:	Not reported
Case Officer:	Not reported
Case Type:	Not reported
Street Address:	Not reported
Polllutant:	Not reported
Impact:	Not reported
Spill Time:	Not reported
Spill Date:	Not reported
Spill Volume:	Not reported
Measure:	Not reported
Volume In Water:	Not reported
Stream Name:	Not reported

Map ID	Site	Database(s)	EPA ID Number

LIBETY GAS STATION (Continued) **S108327183**

Investigation Date:	Not reported
Closure Date:	Not reported
Lab Results:	Not reported
Target Date:	Not reported
Prep Number:	Not reported
Report Date:	Not reported
Report Time:	Not reported
Pollutant Scr:	Not reported
Volume:	Not reported
Volume Esc:	Not reported
Future Recommendations:	Not reported
Stream Code:	Not reported
Visit Date:	Not reported
Lab Date:	Not reported
File Close Date:	Not reported
Prep Copy:	Not reported
City:	Not reported
Incident Summary:	Complainant claims that while pumping vuel into vehicle, auto shut-off did not function properly causing fuel to gush out of gas tank onto ground. Complainant claims this situation has occurred previously at same gas station w/different dispensers. Station attendant was notified & no actions were taken at that time.
Reported:	Not reported
Results:	Not reported
Inspection Comments:	Justin Wilkinson-DEQ did a site visit on 6/27/06 advising Ms Muhammad of complaint & that cashier had been informed of malfunction (said she was unaware of the malfunctions). Justin also reminded her that the malfunctions & repairs must be recorded in a log book & dispensers must be taken out of order & repaired before use. Justin inspected paper-work & repair logs. Facility was not able to produce a Facility Registration Form (FRC Form); one would be mailed to her which should be completed & returned to DEQ-NVRO ASAP. (Not previously logged; rec'd to log 7/18)
Remarks:	Not reported

1110 **CHEVRON #122157** **VA LUST** **S103457675**
7501 RICHMOND HIGHWAY **VA LTANKS** **N/A**
FAIRFAX, VA 0 **VA SPILLS**

LUST REG NO:

Region:	NO
Facility ID:	3015630
Status:	**Closed**
Tank Size:	0
Product:	Not reported
Release Date:	01/20/1989
Closed Date:	1/9/1997
Case Type:	Article 9
Case Officer:	James D. Green
Pollution Complaint #:	89-0814
Permit Number:	0
Priority:	2

Region:	NO
Facility ID:	3015630
Status:	**Closed**
Tank Size:	0

Map ID	Site	Database(s)	EPA ID Number

CHEVRON #122157 (Continued) **S103457675**

Product: Not reported
Release Date: 07/25/1986
Closed Date: 8/5/1994
Case Type: Article 9
Case Officer: James D. Green
Pollution Complaint #: 87-0077
Permit Number: 0
Priority: -

Region: NO
Facility ID: 3015630
Status: Closed
Tank Size: 0
Product: Not reported
Release Date: 01/04/1993
Closed Date: 9/16/1994
Case Type: Article 11
Case Officer: James D. Green
Pollution Complaint #: 93-1270
Permit Number: 0
Priority: -

LTANKS:
Region: NRO
CEDS Facility Id: 200000088065
Case Status: Closed
Pollution Complaint #: 19931270
Reported: 01/04/1993
Case Closed Date: 09/16/1994
Program: RP Lead
Federally Regulated UST (Y/N): N
Regulated Petroleum UST (1): N
Excluded UST (1): N
Deferred UST (1): N
Partially Deferred UST (1): N
Exempt 1 UST (2): N
Exempt 2 Heating Oil UST (2): N
Small Heating Oil AST (2): N
Regulated AST (3): N
Unregulated AST (3): N
Other Y/N: N
Unknown Y/N: N
Other Description: Not reported
Heating Oil Category: Not reported

Region: NRO
CEDS Facility Id: 200000088065
Case Status: Closed
Pollution Complaint #: 19890814
Reported: 01/20/1989
Case Closed Date: 01/09/1997
Program: RP Lead
Federally Regulated UST (Y/N): Y
Regulated Petroleum UST (1): Y
Excluded UST (1): N
Deferred UST (1): N
Partially Deferred UST (1): N

Map ID	Site	Database(s)	EPA ID Number

CHEVRON #122157 (Continued) **S103457675**

Exempt 1 UST (2):	N
Exempt 2 Heating Oil UST (2):	N
Small Heating Oil AST (2):	N
Regulated AST (3):	N
Unregulated AST (3):	N
Other Y/N:	N
Unknown Y/N:	N
Other Description:	Not reported
Heating Oil Category:	Not reported

Region:	NRO
CEDS Facility Id:	200000088065
Case Status:	**Closed**
Pollution Complaint #:	19870077
Reported:	07/25/1986
Case Closed Date:	08/05/1994
Program:	RP Lead
Federally Regulated UST (Y/N):	Y
Regulated Petroleum UST (1):	Y
Excluded UST (1):	N
Deferred UST (1):	N
Partially Deferred UST (1):	N
Exempt 1 UST (2):	N
Exempt 2 Heating Oil UST (2):	N
Small Heating Oil AST (2):	N
Regulated AST (3):	N
Unregulated AST (3):	N
Other Y/N:	N
Unknown Y/N:	N
Other Description:	Not reported
Heating Oil Category:	Not reported

SPILLS:

Fips City/County:	Fairfax County
Status:	Not reported
Reference Id:	Not reported
IR Number:	2006-N-1057
Associated IR:	Not reported
Incident Date:	06/22/2006
Call Received Date:	06/23/2006
Closure Comments:	See Site Summary for details
Threat To:	Not reported
Terrorism (Y/N):	NO
Characterize Incident:	Not reported
Incident Type:	Air
Incident Subtype:	Air
Materials:	Oil (Fuel-Gasoline)(-1 - -1 Unknown)
Effect To Receptor:	Not reported
Water Body:	Not reported
Low Quantity To Water:	Not reported
High Quantity To Water:	Not reported
Quantity Units:	Not reported
Other Receptors:	Ground/Asphalt
RP Company:	Not reported
RP Name:	Not reported
Property Owner:	Not reported
Property Company:	Lisa Muhammad

Map ID	Site	Database(s)	EPA ID Number

CHEVRON #122157 (Continued) **S103457675**

Duration Of Event (Hrs):	Not reported
Impacts:	Not reported
Other Impacts:	Not reported
Steps Taken:	Not reported
Steps Taken Description:	Not reported
System Components:	Not reported
Other System Components:	Not reported
Cause Of Event:	Not reported
Corrective Action Taken:	Not reported
Weather Status:	Not reported
Precipitation (Wet):	Not reported
Discharge Type:	Not reported
Discharge Volume:	Not reported
Unknown Discharge (Y/N):	NO
Site Name:	LIBETY GAS STATION
Closure Date:	06/30/2006
Orig. Call Incident Description:	"Complainant claims that while pumping vuel into vehicle, auto shut-off did not function properly causing fuel to gush out of gas tank onto ground. Complainant claims this situation has occurred previously at same gas station w/different dispensers. Station attendant was notified & no actions were taken at that time."
Original Call Material Description:	gasoline (Qty=unknown)
Original Call Location Description:	Libety Gas Station-7501 Richmond Highway-Alexandria-VA--Fairfax County
Incident Ongoing at time of Call:	Not reported
Agencies Notified (Y/N):	NO
Other Agencies:	Not reported
Permitted (Y/N):	NO
Call Reported By Company Name:	Kim O'Brien
Call Property Owner Company Name:	Not reported
Call Property Owner Name:	Not reported
Site Summary:	Justin Wilkinson-DEQ did a site visit on 6/27/06 advising Ms Muhammad of complaint & that cashier had been informed of malfunction (said she was unaware of the malfunctions). Justin also reminded her that the malfunctions & repairs must be recorded in a log book & dispensers must be taken out of order & repaired before use. Justin inspected paper-work & repair logs. Facility was not able to produce a Facility Registration Form (FRC Form); one would be mailed to her which should be completed & returned to DEQ-NVRO ASAP. (Not previously logged; rec'd to log 7/18)

1110 **HYBLA VALLEY GULF** **EDR Hist Auto** **1020480722**
7501 RICHMOND HWY **N/A**
ALEXANDRIA, VA 22310

EDR Hist Auto

Year:	Name:	Type:
1971	HYBLA VALLEY GULF	Gasoline Service Stations
1972	HYBLA VALLEY GULF	Gasoline Service Stations
1973	HYBLA VALLEY GULF	Gasoline Service Stations
1974	HYBLA VALLEY GULF	Gasoline Service Stations
1975	HYBLA VALLEY GULF	Gasoline Service Stations
1976	HYBLA VALLEY GULF	Gasoline Service Stations
1977	HYBLA VALLEY GULF	Gasoline Service Stations
1978	HYBLA VALLEY GULF	Gasoline Service Stations
1979	HYBLA VALLEY GULF	Gasoline Service Stations
1980	HYBLA VALLEY GULF	Gasoline Service Stations
1982	HYBLA VALLEY GULF	Gasoline Service Stations

Map ID	Site	Database(s)	EPA ID Number

HYBLA VALLEY GULF (Continued) **1020480722**

1983	HYBLA VALLEY GULF	Gasoline Service Stations
1985	HYBLA VALLEY GULF	Gasoline Service Stations
1986	HYBLA VALLEY GULF	Gasoline Service Stations
1987	HYBLA VALLEY GULF	Gasoline Service Stations
1993	SOPHIES CHEVRON	Gasoline Service Stations
1994	SOPHIES CHEVRON	Gasoline Service Stations
1995	SOPHIES CHEVRON	Gasoline Service Stations
1996	SOPHIES CHEVRON	Gasoline Service Stations
1997	SOPHIES CHEVRON	Gasoline Service Stations
1998	SOPHIES CHEVRON	Gasoline Service Stations
2002	ALEXANDRIA SERVICE STATIO	Gasoline Service Stations
2003	ALEXANDRIA SERVICE STATIO	Gasoline Service Stations
2004	ALEXANDRIA SERVICE STATIO	Gasoline Service Stations
2005	ALEXANDRIA SERVICE STATIO	Gasoline Service Stations
2006	ALEXANDRIA SERVICE STATIO	Gasoline Service Stations
2008	ALEXANDRIA SERVICE STATIO	Gasoline Service Stations
2009	ALEXANDRIA SERVICE STATIO	Gasoline Service Stations
2010	ALEXANDRIA SERVICE STATIO	Gasoline Service Stations
2011	ALEXANDRIA SERVICE STATIO	Gasoline Service Stations
2012	ALEXANDRIA SERVICE STATIO	Gasoline Service Stations
2013	ALEXANDRIA SERVICE STATIO	Gasoline Service Stations
2014	ALEXANDRIA SERVICE STATIO	Gasoline Service Stations

1110 **CHEVRON** **VA RGA LUST** **S115958833**
7501 RICHMOND HIGHWAY **N/A**
ALEXANDRIA, VA

RGA LUST:

1997	CHEVRON	7501 RICHMOND HIGHWAY
1995	CHEVRON	7501 RICHMOND HIGHWAY

1110 **ALEXANDRIA SERVICE STATION** **FINDS** **1010039592**
7501 RICHMOND HIGHWAY **N/A**
ALEXANDRIA, VA 22306

FINDS:

Registry ID: 110028210497

Environmental Interest/Information System

ICIS (Integrated Compliance Information System) is the Integrated Compliance Information System and provides a database that, when complete, will contain integrated Enforcement and Compliance information across most of EPA's programs. The vision for ICIS is to replace EPA's independent databases that contain Enforcement data with a single repository for that information. Currently, ICIS contains all Federal Administrative and Judicial enforcement actions. This information is maintained in ICIS by EPA in the Regional offices and it Headquarters. A future release of ICIS will replace the Permit Compliance System (PCS) which supports the NPDES and will integrate that information with Federal actions already in the system. ICIS also has the capability to track other activities occurring in the Region that support Compliance and Enforcement programs. These include; Incident Tracking, Compliance Assistance, and Compliance Monitoring.

Map ID	Site	Database(s)	EPA ID Number

ALEXANDRIA SERVICE STATION (Continued) **1010039592**

Click this hyperlink while viewing on your computer to access additional FINDS: detail in the EDR Site Report.

1112 **INTERNATIONAL CLEANERS** **EDR Hist Cleaner** **1018799082**
2911 ARLINGTON DR **N/A**
ALEXANDRIA, VA 22306

EDR Hist Cleaner

Year:	Name:	Type:
1978	INTERNATIONAL CLEANERS	Drycleaning Plants, Except Rugs
1979	INTERNATIONAL CLEANERS	Drycleaning Plants, Except Rugs
1980	INTERNATIONAL CLEANERS	Drycleaning Plants, Except Rugs
1982	INTERNATIONAL CLEANERS	Drycleaning Plants, Except Rugs
1983	INTERNATIONAL CLEANERS	Drycleaning Plants, Except Rugs
1985	INTERNATIONAL CLEANERS	Drycleaning Plants, Except Rugs
1986	INTERNATIONAL CLEANERS	Drycleaning Plants, Except Rugs
1987	INTERNATIONAL CLEANERS	Drycleaning Plants, Except Rugs
1988	INTERNATIONAL CLEANERS	Drycleaning Plants, Except Rugs
1989	INTERNATIONAL CLEANERS	Drycleaning Plants, Except Rugs
1990	INTERNATIONAL CLEANERS	Drycleaning Plants, Except Rugs
1991	INTERNATIONAL CLEANERS	Drycleaning Plants, Except Rugs
1992	INTERNATIONAL CLEANERS	Drycleaning Plants, Except Rugs
1993	INTERNATIONAL CLEANERS	Drycleaning Plants, Except Rugs
1994	INTERNATIONAL CLEANERS	Drycleaning Plants, Except Rugs
1995	INTERNATIONAL CLEANERS	Drycleaning Plants, Except Rugs
1996	INTERNATIONAL CLEANERS	Drycleaning Plants, Except Rugs
1997	INTERNATIONAL CLEANERS	Drycleaning Plants, Except Rugs
1998	M AND K INC	Drycleaning Plants, Except Rugs
2006	M AND K INC	Drycleaning Plants, Except Rugs
2007	M AND K INC	Drycleaning Plants, Except Rugs
2008	M AND K INC	Drycleaning Plants, Except Rugs

1112 **SPORT CASUALS & EQUIPMENT** **EDR Hist Auto** **1021472521**
2903 ARLINGTON DR **N/A**
ALEXANDRIA, VA 22306

EDR Hist Auto

Year:	Name:	Type:
1976	SPORT CASUALS & EQUIPMENT	Gasoline Service Stations

1114 **PRUGH JANE RESIDENCE** **VA LTANKS** **S106444516**
7620 LEITH PL **N/A**
ALEXANDRIA, VA 22307

LTANKS:

Region:	NRO
CEDS Facility Id:	200000215530
Case Status:	**Closed**
Pollution Complaint #:	20043260
Reported:	05/03/2004
Case Closed Date:	07/21/2004
Program:	RP Lead

Map ID	Site	Database(s)	EPA ID Number

PRUGH JANE RESIDENCE (Continued) **S106444516**

Federally Regulated UST (Y/N):	N
Regulated Petroleum UST (1):	N
Excluded UST (1):	N
Deferred UST (1):	N
Partially Deferred UST (1):	N
Exempt 1 UST (2):	N
Exempt 2 Heating Oil UST (2):	Y
Small Heating Oil AST (2):	N
Regulated AST (3):	N
Unregulated AST (3):	N
Other Y/N:	N
Unknown Y/N:	N
Other Description:	Not reported
Heating Oil Category:	Category 2

1117 **STUDIO 66 LLC** **EDR Hist Auto** **1021627965**
7503 ELBA RD **N/A**
ALEXANDRIA, VA 22306

EDR Hist Auto

Year:	Name:	Type:
2007	STUDIO 66 LLC	Gasoline Service Stations, NEC
2008	STUDIO 66 LLC	Gasoline Service Stations, NEC
2009	STUDIO 66 LLC	Gasoline Service Stations, NEC
2010	STUDIO 66 LLC	Gasoline Service Stations, NEC

1118 **SHERWIN-WILLIAMS CO HYBLA PLAZA** **FINDS** **1016215745**
7508 RICHMOND HWY # A **ECHO** **N/A**
ALEXANDRIA, VA 22306

FINDS:

Registry ID: 110006454657

Environmental Interest/Information System
RCRAInfo is a national information system that supports the Resource Conservation and Recovery Act (RCRA) program through the tracking of events and activities related to facilities that generate, transport, and treat, store, or dispose of hazardous waste. RCRAInfo allows RCRA program staff to track the notification, permit, compliance, and corrective action activities required under RCRA.

Click this hyperlink while viewing on your computer to access additional FINDS: detail in the EDR Site Report.

ECHO:

Envid:	1016215745
Registry ID:	110006454657
DFR URL:	http://echo.epa.gov/detailed-facility-report?fid=110006454657

Map ID	Site	Database(s)	EPA ID Number
1120	**SOUTH MEADOWS OF HUNTLEY** **7550 FORDSON RD** **HYBLA VALLEY, VA 22306**	**VA LTANKS** **VA UST**	**U003679555** **N/A**

LTANKS:

Region:	NRO
CEDS Facility Id:	200000074452
Case Status:	**Closed**
Pollution Complaint #:	19942858
Reported:	03/15/1994
Case Closed Date:	02/23/1995
Program:	RP Lead
Federally Regulated UST (Y/N):	Y
Regulated Petroleum UST (1):	Y
Excluded UST (1):	N
Deferred UST (1):	N
Partially Deferred UST (1):	N
Exempt 1 UST (2):	N
Exempt 2 Heating Oil UST (2):	N
Small Heating Oil AST (2):	N
Regulated AST (3):	N
Unregulated AST (3):	N
Other Y/N:	N
Unknown Y/N:	N
Other Description:	Not reported
Heating Oil Category:	Not reported

Facility:

Facility Id:	3008188
Facility Type:	AIRLINE
CEDS Facility ID:	200000074452

Owner:

Owner Id:	30478
Owner Name:	LONG SHAKER COMPANIES
Owner Address:	P.O. BOX 1375
Owner Address2:	FAIRAFAX
Owner City, State, Zip:	NEWINGTON, VA 22122
Owner Type:	COMMERCIAL
Number of Active AST:	0
Number of Active UST:	0
Number of Inactive AST:	0
Number of Inactive UST:	1

UST:

Facility ID:	3008188
Federally Regulated:	Yes
Tank Number:	R1
Tank Capacity:	1000
Tank Contents:	HAZARDOUS
Tank Status:	**REM FROM GRD**
Tank Type:	UST

Tank Material:

Install Date:	Not reported
Tank Materials: Bare Steel	Yes
Tank Materials: Cath Protect Steel	No
Tank Materials: Epoxy Steel	No

Map ID	Site	Database(s)	EPA ID Number

SOUTH MEADOWS OF HUNTLEY (Continued) **U003679555**

Tank Materials: Fiberglass	No
Tank Materials: Concrete	No
Tank Materials: Composite	No
Tank Materials: Double Walled	No
Tank Materials: Lined Interior	No
Tank Materials: Excav Liner	No
Tank Materials: Insulated Tank Jacket	No
Tank Materials: Repaired	No
Tank Materials: Unknown	No
Tank Materials: Other	No
Tank Materials: Other Note	Not reported

Release Detection:

Tank Release Detection: Leak Deferred	No
Tank Release Detection: Manual Gauge	No
Tank Release Detection: Auto Gauge	No
Tank Release Detection:Tank Tightness	No
Tank Release Detection: Vapor Monitor	No
Tank Release Detection: Inventory	No
Tank Release Detection: Stat Invent Recon	No
Tank Release Detection: Spill Install	No
Tank Release Detection: Overfill Install	No
Tank Release Detection: Groundwater	No
Tank Release Detection: Int Sec Containment	No
Tank Release Detection: Int Double Walled	No
Tank Release Detection: Other Method	No
Tank Release Detection: Other Note	Not reported
Pipe Release Detection: Leak Deferred	Not reported
Pipe Release Detection: Autoleak	Not reported
Pipe Release Detection: Line Tightness	No
Pipe Release Detection: Stat Invent Recon	No
Pipe Release Detection: Groundwater	No
Pipe Release Detection: Int Sec Containment	No
Pipe Release Det: Interior Double Walled	No
Pipe Release Detection: Other Method	No
Pipe Release Detection: Other Note	Not reported

Pipe Type:	UNKNOWN
Pipe Materials: Bare Steel	No
Pipe Materials: Galvanized Steel	No
Pipe Materials: Copper	No
Pipe Materials: Fiberglass	No
Pipe Materials: Cath Protect	No
Pipe Materials: Double Walled	No
Pipe Materials: Sec Containment	No
Pipe Materials: Repaired	No
Pipe Materials: Unknown	Yes
Pipe Materials: Other	No
Pipe Materials: Other Note	Not reported

Map ID	Site	Database(s)	EPA ID Number
1128	**CYPRUS AIR** **7525 RICHMOND HWY** **ALEXANDRIA, VA**	**VA SPILLS**	**S108575984** **N/A**

SPILLS:

Fips City/County:	Alexandria City
Status:	Not reported
Reference Id:	Not reported
IR Number:	2007-N-0918
Associated IR:	Not reported
Incident Date:	06/21/2007
Call Received Date:	06/26/2007
Closure Comments:	See Site Summary for details
Threat To:	Not reported
Terrorism (Y/N):	NO
Characterize Incident:	Not reported
Incident Type:	"Air,Petroleum"
Incident Subtype:	"Air,Petroleum"
Materials:	Oil (Fuel-Gasoline)(-1 - -1 Unknown)
Effect To Receptor:	Not reported
Water Body:	Not reported
Low Quantity To Water:	Not reported
High Quantity To Water:	Not reported
Quantity Units:	Not reported
Other Receptors:	Air & Ground
RP Company:	Not reported
RP Name:	Not reported
Property Owner:	Not reported
Property Company:	Not reported
Duration Of Event (Hrs):	Not reported
Impacts:	Not reported
Other Impacts:	Not reported
Steps Taken:	Not reported
Steps Taken Description:	Not reported
System Components:	Not reported
Other System Components:	Not reported
Cause Of Event:	Not reported
Corrective Action Taken:	Not reported
Weather Status:	Not reported
Precipitation (Wet):	Not reported
Discharge Type:	Not reported
Discharge Volume:	Not reported
Unknown Discharge (Y/N):	NO
Site Name:	CYPRUS AIR
Closure Date:	04/08/2008
Orig. Call Incident Description:	Caller reported that Cyprus Air is venting refrigerant gases into the air. Caller states they are dumping oil onto the ground as well.
Original Call Material Description:	refrigerant gases/oil (Qty=unknown)
Original Call Location Description:	Cyprus Air-7525 Richmond Highway-Alexandria-VA--Alexandria City
Incident Ongoing at time of Call:	Not reported
Agencies Notified (Y/N):	NO
Other Agencies:	Not reported
Permitted (Y/N):	NO
Call Reported By Company Name:	NRC
Call Property Owner Company Name:	Not reported
Call Property Owner Name:	Not reported
Site Summary:	Drive by visit June 07. No issues observed. NFA

Map ID	Site	Database(s)	EPA ID Number

CYPRUS AIR (Continued) **S108575984**

SPILLS NO:

Region:	NO
Id:	Not reported
Incident Summary:	Not reported
Date In:	6/26/2007
Date Closed:	4/8/2008
Pollution Type:	Not reported
Responsible Party:	Not reported
Facility Status:	**Not reported**
Owner:	Not reported
Facility Contact:	Not reported
Facility Permitted:	0
Facility Telephone:	Not reported
Time In:	Not reported
Reported By Name:	NRC
Reported By Telephone:	8004248802
Reported By Affiliation/Addr:	Not reported
Incident Response IR #:	2007-N-0918
Responsible Party Address:	Not reported
Responsible Party City:	Not reported
Responsible Party State:	Not reported
Responsible Party Zip:	Not reported
Responsible Party Contact:	Not reported
Responsible Party Telephone:	Not reported
Owner Name:	Not reported
Owner Address:	Not reported
Owner City:	Not reported
Owner State:	Not reported
Owner Zip:	Not reported
Owner Contact:	Not reported
Owner Telephone:	Not reported
Incident Date:	6/21/2007
Incident Time:	Not reported
Petroleum:	-1
Solid Waste:	0
Hazardous Waste:	0
Water:	0
Air:	-1
Sewage:	0
Fish Kill:	0
Threat Wetlands:	0
Wetlands:	0
Material Released:	refrigerant gases/oil
Possible Receptors:	air & ground
Quantity Released:	unknown
Unit Released:	Not reported
Quantity In Water:	Not reported
Receiving Waters:	Not reported
River Basin:	Not reported
Inspection Date:	Not reported
Call Date:	Not reported
Inspector:	Not reported
Response Due:	Not reported
Response Received Date:	Not reported
Visit Needed:	0
Open:	0
Air Referral Date:	Not reported

Map ID	Site	Database(s)	EPA ID Number

CYPRUS AIR (Continued) **S108575984**

Air Reg/ Permit Number:	Not reported
Waste Referral Date:	Not reported
Epa Id Or Permit Number:	Not reported
Water Referral Date:	Not reported
Water Permit Number:	Not reported
Remediation Referral Date:	Not reported
Remediation Pc Number:	Not reported
Enforcement Referral Date:	Not reported
Nov Number:	Not reported
Pc Number:	Not reported
Receive By:	Not reported
Case Officer:	Not reported
Case Type:	Not reported
Street Address:	Not reported
Polllutant:	Not reported
Impact:	Not reported
Spill Time:	Not reported
Spill Date:	Not reported
Spill Volume:	Not reported
Measure:	Not reported
Volume In Water:	Not reported
Stream Name:	Not reported
Investigation Date:	Not reported
Closure Date:	Not reported
Lab Results:	Not reported
Target Date:	Not reported
Prep Number:	Not reported
Report Date:	Not reported
Report Time:	Not reported
Pollutant Scr:	Not reported
Volume:	Not reported
Volume Esc:	Not reported
Future Recommendations:	Not reported
Stream Code:	Not reported
Visit Date:	Not reported
Lab Date:	Not reported
File Close Date:	Not reported
Prep Copy:	Not reported
City:	Not reported
Incident Summary:	Caller reported that Cyprus Air is venting refrigerant gases into the air. Caller states they are dumping oil onto the ground as well.
Reported:	Not reported
Results:	Not reported
Inspection Comments:	Drive by visit June 07. No issues observed. NFA
Remarks:	Not reported

1128 **ERNS 2007840011**

7525 RICHMOND HIGHWAY **N/A**
ALEXANDRIA, VA

Click this hyperlink while viewing on your computer to access additional ERNS detail in the EDR Site Report.

Map ID	Site	Database(s)	EPA ID Number

1129 **LONG HOMES PROPERTY** **VA LUST** **S103772154**
7550 FORDSON ROAD **N/A**
FAIRFAX, VA 0

LUST REG NO:

Region:	NO
Facility ID:	3008188
Status:	**Closed**
Tank Size:	0
Product:	Not reported
Release Date:	03/15/1994
Closed Date:	2/23/1995
Case Type:	Article 9
Case Officer:	Thomas R. Lancaster, P.G.
Pollution Complaint #:	94-2858
Permit Number:	0
Priority:	-

1135 **HESS CORPORATION** **FINDS** **1016177736**
7600 RICHMOND HWY **ECHO** **N/A**
ALEXANDRIA, VA 22306

FINDS:

Registry ID: 110000881993

Environmental Interest/Information System
RCRAInfo is a national information system that supports the Resource Conservation and Recovery Act (RCRA) program through the tracking of events and activities related to facilities that generate, transport, and treat, store, or dispose of hazardous waste. RCRAInfo allows RCRA program staff to track the notification, permit, compliance, and corrective action activities required under RCRA.

Click this hyperlink while viewing on your computer to access additional FINDS: detail in the EDR Site Report.

ECHO:

Envid:	1016177736
Registry ID:	110000881993
DFR URL:	http://echo.epa.gov/detailed-facility-report?fid=110000881993

1135 **AMERADA HESS CORPORATION** **EDR Hist Auto** **1021649169**
7600 RICHMOND HWY **N/A**
ALEXANDRIA, VA 22306

EDR Hist Auto

Year:	Name:	Type:
1999	AMERADA HESS CORPORATION	Gasoline Service Stations
2000	AMERADA HESS CORPORATION	Gasoline Service Stations

Map ID	Site	Database(s)	EPA ID Number
1135	**7604 RICHMOND HIGHWAY** **7604 RICHMOND HIGHWAY** **ALEXANDRIA, VA 22306**	**VA SPILLS**	**S106239976** **N/A**

SPILLS:

Fips City/County:	Fairfax County
Status:	Not reported
Reference Id:	Not reported
IR Number:	2000-N-0494
Associated IR:	Not reported
Incident Date:	02/05/2000
Call Received Date:	02/05/2000
Closure Comments:	See Site Summary for details
Threat To:	Not reported
Terrorism (Y/N):	NO
Characterize Incident:	Not reported
Incident Type:	Petroleum
Incident Subtype:	Petroleum
Materials:	Oil (Fuel-Diesel)(100 - 100 Gallons)
Effect To Receptor:	Not reported
Water Body:	Not reported
Low Quantity To Water:	Not reported
High Quantity To Water:	Not reported
Quantity Units:	Not reported
Other Receptors:	Pavement
RP Company:	Matthew Anycey - trucker
RP Name:	Not reported
Property Owner:	Not reported
Property Company:	Not reported
Duration Of Event (Hrs):	Not reported
Impacts:	Not reported
Other Impacts:	Not reported
Steps Taken:	Not reported
Steps Taken Description:	Not reported
System Components:	Not reported
Other System Components:	Not reported
Cause Of Event:	Not reported
Corrective Action Taken:	Not reported
Weather Status:	Not reported
Precipitation (Wet):	Not reported
Discharge Type:	Not reported
Discharge Volume:	Not reported
Unknown Discharge (Y/N):	NO
Site Name:	7604 RICHMOND HIGHWAY
Closure Date:	02/07/2000
Orig. Call Incident Description:	"Saddletank release, redman trucking did clean up"
Original Call Material Description:	diesel (Qty=100)
Original Call Location Description:	7604 Richmond Highway-7604 Richmond Highway-Alexandria-VA-22306-Fairfax County
Incident Ongoing at time of Call:	Not reported
Agencies Notified (Y/N):	NO
Other Agencies:	Not reported
Permitted (Y/N):	NO
Call Reported By Company Name:	William Moreland
Call Property Owner Company Name:	Not reported
Call Property Owner Name:	Not reported
Site Summary:	Not reported

Map ID	Site	Database(s)	EPA ID Number

7604 RICHMOND HIGHWAY (Continued) **S106239976**

SPILLS NO:

Region:	NO
Id:	Not reported
Incident Summary:	Not reported
Date In:	2/5/2000
Date Closed:	2/7/2000
Pollution Type:	Not reported
Responsible Party:	Matthew Anycey - trucker
Facility Status:	**Not reported**
Owner:	Not reported
Facility Contact:	Not reported
Facility Permitted:	0
Facility Telephone:	Not reported
Time In:	5:50:00 AM
Reported By Name:	William Moreland
Reported By Telephone:	703.609.4064
Reported By Affiliation/Addr:	Fairfax co hazmat 434
Incident Response IR #:	2000-N-0494
Responsible Party Address:	P.O. Box 586
Responsible Party City:	Culpeper
Responsible Party State:	Not reported
Responsible Party Zip:	22701
Responsible Party Contact:	Not reported
Responsible Party Telephone:	Not reported
Owner Name:	Not reported
Owner Address:	Not reported
Owner City:	Not reported
Owner State:	Not reported
Owner Zip:	Not reported
Owner Contact:	Not reported
Owner Telephone:	Not reported
Incident Date:	2/5/2000
Incident Time:	5:30:00 AM
Petroleum:	-1
Solid Waste:	0
Hazardous Waste:	0
Water:	0
Air:	0
Sewage:	0
Fish Kill:	0
Threat Wetlands:	0
Wetlands:	0
Material Released:	diesel
Possible Receptors:	pavement
Quantity Released:	100
Unit Released:	gal
Quantity In Water:	0
Receiving Waters:	Not reported
River Basin:	1a
Inspection Date:	Not reported
Call Date:	Not reported
Inspector:	pzg
Response Due:	Not reported
Response Received Date:	Not reported
Visit Needed:	0
Open:	0
Air Referral Date:	Not reported

Map ID	Site	Database(s)	EPA ID Number

7604 RICHMOND HIGHWAY (Continued) **S106239976**

Air Reg/ Permit Number:	Not reported
Waste Referral Date:	Not reported
Epa Id Or Permit Number:	Not reported
Water Referral Date:	Not reported
Water Permit Number:	Not reported
Remediation Referral Date:	Not reported
Remediation Pc Number:	Not reported
Enforcement Referral Date:	Not reported
Nov Number:	Not reported
Pc Number:	Not reported
Receive By:	Not reported
Case Officer:	Not reported
Case Type:	Not reported
Street Address:	Not reported
Polllutant:	Not reported
Impact:	Not reported
Spill Time:	Not reported
Spill Date:	Not reported
Spill Volume:	Not reported
Measure:	Not reported
Volume In Water:	Not reported
Stream Name:	Not reported
Investigation Date:	Not reported
Closure Date:	Not reported
Lab Results:	Not reported
Target Date:	Not reported
Prep Number:	Not reported
Report Date:	Not reported
Report Time:	Not reported
Pollutant Scr:	Not reported
Volume:	Not reported
Volume Esc:	Not reported
Future Recommendations:	Not reported
Stream Code:	Not reported
Visit Date:	Not reported
Lab Date:	Not reported
File Close Date:	Not reported
Prep Copy:	Not reported
City:	Not reported
Incident Summary:	Saddletank release, redman trucking did clean up
Reported:	Not reported
Results:	Not reported
Inspection Comments:	Not reported
Remarks:	Not reported

1135 **HESS GAS STATION** **VA SPILLS** **S106242276**
7604 RICHMOND HWY **N/A**
ALEXANDRIA, VA 22306

SPILLS NO:

Region:	NO
Id:	Not reported
Incident Summary:	Hose and nozzle leaking during fueling, no action by ow
Date In:	10/4/1997
Date Closed:	Not reported
Pollution Type:	Not reported
Responsible Party:	Not reported
Facility Status:	**Transfer-A**

Map ID	Site	Database(s)	EPA ID Number

HESS GAS STATION (Continued) **S106242276**

Owner:	Hess Gas Station
Facility Contact:	Not reported
Facility Permitted:	Not reported
Facility Telephone:	Not reported
Time In:	1213
Reported By Name:	NRC
Reported By Telephone:	Not reported
Reported By Affiliation/Addr:	Not reported
Incident Response IR #:	Not reported
Responsible Party Address:	Not reported
Responsible Party City:	Not reported
Responsible Party State:	Not reported
Responsible Party Zip:	Not reported
Responsible Party Contact:	Not reported
Responsible Party Telephone:	Not reported
Owner Name:	Not reported
Owner Address:	Not reported
Owner City:	Not reported
Owner State:	Not reported
Owner Zip:	Not reported
Owner Contact:	Not reported
Owner Telephone:	Not reported
Incident Date:	Not reported
Incident Time:	Not reported
Petroleum:	Not reported
Solid Waste:	Not reported
Hazardous Waste:	Not reported
Water:	Not reported
Air:	Not reported
Sewage:	Not reported
Fish Kill:	Not reported
Threat Wetlands:	Not reported
Wetlands:	Not reported
Material Released:	Not reported
Possible Receptors:	Not reported
Quantity Released:	Not reported
Unit Released:	Not reported
Quantity In Water:	Not reported
Receiving Waters:	Not reported
River Basin:	1a
Inspection Date:	Not reported
Call Date:	Not reported
Inspector:	Not reported
Response Due:	Not reported
Response Received Date:	Not reported
Visit Needed:	Not reported
Open:	Not reported
Air Referral Date:	Not reported
Air Reg/ Permit Number:	Not reported
Waste Referral Date:	Not reported
Epa Id Or Permit Number:	Not reported
Water Referral Date:	Not reported
Water Permit Number:	Not reported
Remediation Referral Date:	Not reported
Remediation Pc Number:	Not reported
Enforcement Referral Date:	Not reported
Nov Number:	Not reported

Map ID	Site	Database(s)	EPA ID Number

HESS GAS STATION (Continued) **S106242276**

Pc Number:	98-3132
Receive By:	NRC
Case Officer:	Dave R
Case Type:	UD
Street Address:	Not reported
Polllutant:	Gasoline
Impact:	concrete
Spill Time:	0830
Spill Date:	10/4/1997
Spill Volume:	1
Measure:	Pint
Volume In Water:	0
Stream Name:	Little Hunting Creek, xt
Investigation Date:	Not reported
Closure Date:	Not reported
Lab Results:	Not reported
Target Date:	Not reported
Prep Number:	Not reported
Report Date:	Not reported
Report Time:	Not reported
Pollutant Scr:	Not reported
Volume:	Not reported
Volume Esc:	Not reported
Future Recommendations:	Not reported
Stream Code:	Not reported
Visit Date:	Not reported
Lab Date:	Not reported
File Close Date:	Not reported
Prep Copy:	Not reported
City:	Not reported
Incident Summary:	Not reported
Reported:	Caller stated that hose was leaking while fueling, and operators of gas station did not care. Other pumps at station appeared in poor condition, with tape around the hoses.
Results:	Not reported
Inspection Comments:	Not reported
Remarks:	Not reported

1135 **HESS CORPORATION** **EDR Hist Auto** **1022171265**
7604 RICHMOND HWY **N/A**
ALEXANDRIA, VA 22306

EDR Hist Auto

Year:	Name:	Type:
2001	AMERADA HESS CORPORATION	Gasoline Service Stations
2002	AMERADA HESS CORPORATION	Gasoline Service Stations
2003	AMERADA HESS CORPORATION	Gasoline Service Stations
2004	AMERADA HESS CORPORATION	Gasoline Service Stations
2005	AMERADA HESS CORPORATION	Gasoline Service Stations
2006	HESS CORPORATION	Gasoline Service Stations
2007	HESS CORPORATION	Gasoline Service Stations
2008	HESS CORPORATION	Gasoline Service Stations
2009	HESS CORPORATION	Gasoline Service Stations
2010	HESS CORPORATION	Gasoline Service Stations
2011	HESS CORPORATION	Gasoline Service Stations
2012	HESS CORPORATION	Gasoline Service Stations
2013	HESS CORPORATION	Gasoline Service Stations

Map ID	Site	Database(s)	EPA ID Number

HESS CORPORATION (Continued) **1022171265**

2014 HESS CORPORATION Gasoline Service Stations

1135 **ERNS** **97406228**
7604 RICHMOND HWY **N/A**
ALEXANDRIA, VA

Click this hyperlink while viewing on your computer to access additional ERNS detail in the EDR Site Report.

1135 **HESS #46212** **VA LUST** **S105983665**
7600 RICHMOND HIGHWAY **N/A**
FAIRFAX, VA 22306

LUST REG NO:

Region:	NO
Facility ID:	3001842
Status:	**Closed**
Tank Size:	Not reported
Product:	gasoline
Release Date:	07/01/1996
Closed Date:	8/4/1998
Case Type:	Article 9
Case Officer:	James D. Green
Pollution Complaint #:	97-3015
Permit Number:	Not reported
Priority:	3

1135 **SPEEDWAY 2869** **VA UST** **U003678405**
7600 RICHMOND HWY **VA SPILLS** **N/A**
HYBLA VALLEY, VA 22306

Facility:

Facility Id:	3001842
Facility Type:	GAS STATION
CEDS Facility ID:	200000077608

Owner:

Owner Id:	39882
Owner Name:	Speedway LLC
Owner Address:	500 Speedway Drive
Owner Address2:	Not reported
Owner City, State, Zip:	Enon, OH 45323
Owner Type:	COMMERCIAL
Number of Active AST:	0
Number of Active UST:	4
Number of Inactive AST:	0
Number of Inactive UST:	4

Owner Id:	48233
Owner Name:	Hess Retail Stores LLC
Owner Address:	500 Speedway Dr
Owner Address2:	Not reported
Owner City, State, Zip:	Enon, OH 45323

Map ID	Site	Database(s)	EPA ID Number

SPEEDWAY 2869 (Continued) **U003678405**

Owner Type:	COMMERCIAL
Number of Active AST:	0
Number of Active UST:	4
Number of Inactive AST:	0
Number of Inactive UST:	4
Owner Id:	33378
Owner Name:	Hess Corporation
Owner Address:	1 Hess Plaza
Owner Address2:	Not reported
Owner City, State, Zip:	Woodbridge, NJ 7095
Owner Type:	COMMERCIAL
Number of Active AST:	0
Number of Active UST:	4
Number of Inactive AST:	0
Number of Inactive UST:	4

UST:

Facility ID:	3001842
Federally Regulated:	Yes
Tank Number:	1
Tank Capacity:	12000
Tank Contents:	GASOLINE
Tank Status:	**CURR IN USE**
Tank Type:	UST

Tank Material:

Install Date:	3/7/1997
Tank Materials: Bare Steel	No
Tank Materials: Cath Protect Steel	No
Tank Materials: Epoxy Steel	No
Tank Materials: Fiberglass	Yes
Tank Materials: Concrete	No
Tank Materials: Composite	No
Tank Materials: Double Walled	Yes
Tank Materials: Lined Interior	No
Tank Materials: Excav Liner	No
Tank Materials: Insulated Tank Jacket	No
Tank Materials: Repaired	No
Tank Materials: Unknown	No
Tank Materials: Other	No
Tank Materials: Other Note	Not reported

Release Detection:

Tank Release Detection: Leak Deferred	No
Tank Release Detection: Manual Gauge	No
Tank Release Detection: Auto Gauge	Yes
Tank Release Detection:Tank Tightness	No
Tank Release Detection: Vapor Monitor	No
Tank Release Detection: Inventory	No
Tank Release Detection: Stat Invent Recon	No
Tank Release Detection: Spill Install	Yes
Tank Release Detection: Overfill Install	Yes
Tank Release Detection: Groundwater	No
Tank Release Detection: Int Sec Containment	No
Tank Release Detection: Int Double Walled	Yes

Map ID	Site	Database(s)	EPA ID Number

SPEEDWAY 2869 (Continued) **U003678405**

Tank Release Detection: Other Method	No
Tank Release Detection: Other Note	Not reported
Pipe Release Detection: Leak Deferred	No
Pipe Release Detection: Autoleak	Not reported
Pipe Release Detection: Line Tightness	No
Pipe Release Detection: Stat Invent Recon	No
Pipe Release Detection: Groundwater	No
Pipe Release Detection: Int Sec Containment	Yes
Pipe Release Det: Interior Double Walled	Yes
Pipe Release Detection: Other Method	No
Pipe Release Detection: Other Note	Not reported
Pipe Type:	PRESSURE
Pipe Materials: Bare Steel	No
Pipe Materials: Galvanized Steel	No
Pipe Materials: Copper	No
Pipe Materials: Fiberglass	Yes
Pipe Materials: Cath Protect	No
Pipe Materials: Double Walled	Yes
Pipe Materials: Sec Containment	No
Pipe Materials: Repaired	No
Pipe Materials: Unknown	No
Pipe Materials: Other	No
Pipe Materials: Other Note	Not reported
Facility ID:	3001842
Federally Regulated:	Yes
Tank Number:	2
Tank Capacity:	10000
Tank Contents:	GASOLINE
Tank Status:	**CURR IN USE**
Tank Type:	UST

Tank Material:

Install Date:	3/7/1997
Tank Materials: Bare Steel	No
Tank Materials: Cath Protect Steel	No
Tank Materials: Epoxy Steel	No
Tank Materials: Fiberglass	Yes
Tank Materials: Concrete	No
Tank Materials: Composite	No
Tank Materials: Double Walled	Yes
Tank Materials: Lined Interior	No
Tank Materials: Excav Liner	No
Tank Materials: Insulated Tank Jacket	No
Tank Materials: Repaired	No
Tank Materials: Unknown	No
Tank Materials: Other	No
Tank Materials: Other Note	Not reported

Release Detection:

Tank Release Detection: Leak Deferred	No
Tank Release Detection: Manual Gauge	No
Tank Release Detection: Auto Gauge	Yes
Tank Release Detection:Tank Tightness	No

Map ID	Site	Database(s)	EPA ID Number

SPEEDWAY 2869 (Continued) **U003678405**

Tank Release Detection: Vapor Monitor	No
Tank Release Detection: Inventory	No
Tank Release Detection: Stat Invent Recon	No
Tank Release Detection: Spill Install	Yes
Tank Release Detection: Overfill Install	Yes
Tank Release Detection: Groundwater	No
Tank Release Detection: Int Sec Containment	No
Tank Release Detection: Int Double Walled	Yes
Tank Release Detection: Other Method	No
Tank Release Detection: Other Note	Not reported
Pipe Release Detection: Leak Deferred	No
Pipe Release Detection: Autoleak	Not reported
Pipe Release Detection: Line Tightness	No
Pipe Release Detection: Stat Invent Recon	No
Pipe Release Detection: Groundwater	No
Pipe Release Detection: Int Sec Containment	Yes
Pipe Release Det: Interior Double Walled	Yes
Pipe Release Detection: Other Method	No
Pipe Release Detection: Other Note	Not reported

Pipe Type:	PRESSURE
Pipe Materials: Bare Steel	No
Pipe Materials: Galvanized Steel	No
Pipe Materials: Copper	No
Pipe Materials: Fiberglass	Yes
Pipe Materials: Cath Protect	No
Pipe Materials: Double Walled	Yes
Pipe Materials: Sec Containment	No
Pipe Materials: Repaired	No
Pipe Materials: Unknown	No
Pipe Materials: Other	No
Pipe Materials: Other Note	Not reported

Facility ID:	3001842
Federally Regulated:	Yes

Tank Number:	3
Tank Capacity:	10000
Tank Contents:	GASOLINE
Tank Status:	**CURR IN USE**
Tank Type:	UST

Tank Material:

Install Date:	3/7/1997
Tank Materials: Bare Steel	No
Tank Materials: Cath Protect Steel	No
Tank Materials: Epoxy Steel	No
Tank Materials: Fiberglass	Yes
Tank Materials: Concrete	No
Tank Materials: Composite	No
Tank Materials: Double Walled	Yes
Tank Materials: Lined Interior	No
Tank Materials: Excav Liner	No
Tank Materials: Insulated Tank Jacket	No
Tank Materials: Repaired	No
Tank Materials: Unknown	No
Tank Materials: Other	No

Map ID	Site	Database(s)	EPA ID Number
	SPEEDWAY 2869 (Continued)		**U003678405**

Tank Materials: Other Note	Not reported
Release Detection:	
Tank Release Detection: Leak Deferred	No
Tank Release Detection: Manual Gauge	No
Tank Release Detection: Auto Gauge	Yes
Tank Release Detection:Tank Tightness	No
Tank Release Detection: Vapor Monitor	No
Tank Release Detection: Inventory	No
Tank Release Detection: Stat Invent Recon	No
Tank Release Detection: Spill Install	Yes
Tank Release Detection: Overfill Install	Yes
Tank Release Detection: Groundwater	No
Tank Release Detection: Int Sec Containment	No
Tank Release Detection: Int Double Walled	Yes
Tank Release Detection: Other Method	No
Tank Release Detection: Other Note	Not reported
Pipe Release Detection: Leak Deferred	No
Pipe Release Detection: Autoleak	Not reported
Pipe Release Detection: Line Tightness	No
Pipe Release Detection: Stat Invent Recon	No
Pipe Release Detection: Groundwater	No
Pipe Release Detection: Int Sec Containment	Yes
Pipe Release Det: Interior Double Walled	Yes
Pipe Release Detection: Other Method	No
Pipe Release Detection: Other Note	Not reported
Pipe Type:	PRESSURE
Pipe Materials: Bare Steel	No
Pipe Materials: Galvanized Steel	No
Pipe Materials: Copper	No
Pipe Materials: Fiberglass	Yes
Pipe Materials: Cath Protect	No
Pipe Materials: Double Walled	Yes
Pipe Materials: Sec Containment	No
Pipe Materials: Repaired	No
Pipe Materials: Unknown	No
Pipe Materials: Other	No
Pipe Materials: Other Note	Not reported
Facility ID:	3001842
Federally Regulated:	Yes
Tank Number:	4
Tank Capacity:	10000
Tank Contents:	DIESEL
Tank Status:	**CURR IN USE**
Tank Type:	UST
Tank Material:	
Install Date:	3/7/1997
Tank Materials: Bare Steel	No
Tank Materials: Cath Protect Steel	No
Tank Materials: Epoxy Steel	No
Tank Materials: Fiberglass	Yes
Tank Materials: Concrete	No

Map ID	Site	Database(s)	EPA ID Number
	SPEEDWAY 2869 (Continued)		**U003678405**

Tank Materials: Composite	No
Tank Materials: Double Walled	Yes
Tank Materials: Lined Interior	No
Tank Materials: Excav Liner	No
Tank Materials: Insulated Tank Jacket	No
Tank Materials: Repaired	No
Tank Materials: Unknown	No
Tank Materials: Other	No
Tank Materials: Other Note	Not reported

Release Detection:

Tank Release Detection: Leak Deferred	No
Tank Release Detection: Manual Gauge	No
Tank Release Detection: Auto Gauge	Yes
Tank Release Detection:Tank Tightness	No
Tank Release Detection: Vapor Monitor	No
Tank Release Detection: Inventory	No
Tank Release Detection: Stat Invent Recon	No
Tank Release Detection: Spill Install	Yes
Tank Release Detection: Overfill Install	Yes
Tank Release Detection: Groundwater	No
Tank Release Detection: Int Sec Containment	No
Tank Release Detection: Int Double Walled	Yes
Tank Release Detection: Other Method	No
Tank Release Detection: Other Note	Not reported
Pipe Release Detection: Leak Deferred	No
Pipe Release Detection: Autoleak	Not reported
Pipe Release Detection: Line Tightness	No
Pipe Release Detection: Stat Invent Recon	No
Pipe Release Detection: Groundwater	No
Pipe Release Detection: Int Sec Containment	Yes
Pipe Release Det: Interior Double Walled	Yes
Pipe Release Detection: Other Method	No
Pipe Release Detection: Other Note	Not reported

Pipe Type:	PRESSURE
Pipe Materials: Bare Steel	No
Pipe Materials: Galvanized Steel	No
Pipe Materials: Copper	No
Pipe Materials: Fiberglass	Yes
Pipe Materials: Cath Protect	No
Pipe Materials: Double Walled	Yes
Pipe Materials: Sec Containment	No
Pipe Materials: Repaired	No
Pipe Materials: Unknown	No
Pipe Materials: Other	No
Pipe Materials: Other Note	Not reported

Facility ID:	3001842
Federally Regulated:	Yes
Tank Number:	R1
Tank Capacity:	8000
Tank Contents:	DIESEL
Tank Status:	**REM FROM GRD**
Tank Type:	UST

Map ID	Site	Database(s)	EPA ID Number
	SPEEDWAY 2869 (Continued)		**U003678405**

Tank Material:

Install Date:	4/9/1971
Tank Materials: Bare Steel	Yes
Tank Materials: Cath Protect Steel	No
Tank Materials: Epoxy Steel	No
Tank Materials: Fiberglass	No
Tank Materials: Concrete	No
Tank Materials: Composite	No
Tank Materials: Double Walled	No
Tank Materials: Lined Interior	No
Tank Materials: Excav Liner	No
Tank Materials: Insulated Tank Jacket	No
Tank Materials: Repaired	No
Tank Materials: Unknown	No
Tank Materials: Other	No
Tank Materials: Other Note	Not reported

Release Detection:

Tank Release Detection: Leak Deferred	No
Tank Release Detection: Manual Gauge	No
Tank Release Detection: Auto Gauge	No
Tank Release Detection:Tank Tightness	No
Tank Release Detection: Vapor Monitor	No
Tank Release Detection: Inventory	No
Tank Release Detection: Stat Invent Recon	No
Tank Release Detection: Spill Install	No
Tank Release Detection: Overfill Install	No
Tank Release Detection: Groundwater	No
Tank Release Detection: Int Sec Containment	No
Tank Release Detection: Int Double Walled	No
Tank Release Detection: Other Method	No
Tank Release Detection: Other Note	Not reported
Pipe Release Detection: Leak Deferred	Not reported
Pipe Release Detection: Autoleak	Not reported
Pipe Release Detection: Line Tightness	No
Pipe Release Detection: Stat Invent Recon	No
Pipe Release Detection: Groundwater	No
Pipe Release Detection: Int Sec Containment	No
Pipe Release Det: Interior Double Walled	No
Pipe Release Detection: Other Method	No
Pipe Release Detection: Other Note	Not reported

Pipe Type:	UNKNOWN
Pipe Materials: Bare Steel	No
Pipe Materials: Galvanized Steel	Yes
Pipe Materials: Copper	No
Pipe Materials: Fiberglass	No
Pipe Materials: Cath Protect	No
Pipe Materials: Double Walled	No
Pipe Materials: Sec Containment	No
Pipe Materials: Repaired	No
Pipe Materials: Unknown	No
Pipe Materials: Other	No
Pipe Materials: Other Note	Not reported

Map ID	Site	Database(s)	EPA ID Number

SPEEDWAY 2869 (Continued) **U003678405**

Facility ID:	3001842
Federally Regulated:	Yes
Tank Number:	R2
Tank Capacity:	8000
Tank Contents:	GASOLINE
Tank Status:	**REM FROM GRD**
Tank Type:	UST

Tank Material:

Install Date:	4/9/1971
Tank Materials: Bare Steel	Yes
Tank Materials: Cath Protect Steel	No
Tank Materials: Epoxy Steel	No
Tank Materials: Fiberglass	No
Tank Materials: Concrete	No
Tank Materials: Composite	No
Tank Materials: Double Walled	No
Tank Materials: Lined Interior	No
Tank Materials: Excav Liner	No
Tank Materials: Insulated Tank Jacket	No
Tank Materials: Repaired	No
Tank Materials: Unknown	No
Tank Materials: Other	No
Tank Materials: Other Note	Not reported

Release Detection:

Tank Release Detection: Leak Deferred	No
Tank Release Detection: Manual Gauge	No
Tank Release Detection: Auto Gauge	No
Tank Release Detection:Tank Tightness	No
Tank Release Detection: Vapor Monitor	No
Tank Release Detection: Inventory	No
Tank Release Detection: Stat Invent Recon	No
Tank Release Detection: Spill Install	No
Tank Release Detection: Overfill Install	No
Tank Release Detection: Groundwater	No
Tank Release Detection: Int Sec Containment	No
Tank Release Detection: Int Double Walled	No
Tank Release Detection: Other Method	No
Tank Release Detection: Other Note	Not reported
Pipe Release Detection: Leak Deferred	Not reported
Pipe Release Detection: Autoleak	Not reported
Pipe Release Detection: Line Tightness	No
Pipe Release Detection: Stat Invent Recon	No
Pipe Release Detection: Groundwater	No
Pipe Release Detection: Int Sec Containment	No
Pipe Release Det: Interior Double Walled	No
Pipe Release Detection: Other Method	No
Pipe Release Detection: Other Note	Not reported
Pipe Type:	UNKNOWN
Pipe Materials: Bare Steel	No
Pipe Materials: Galvanized Steel	Yes
Pipe Materials: Copper	No
Pipe Materials: Fiberglass	No
Pipe Materials: Cath Protect	No

Map ID	Site	Database(s)	EPA ID Number

SPEEDWAY 2869 (Continued) **U003678405**

Pipe Materials: Double Walled	No
Pipe Materials: Sec Containment	No
Pipe Materials: Repaired	No
Pipe Materials: Unknown	No
Pipe Materials: Other	No
Pipe Materials: Other Note	Not reported
Facility ID:	3001842
Federally Regulated:	Yes
Tank Number:	R3
Tank Capacity:	8000
Tank Contents:	GASOLINE
Tank Status:	**REM FROM GRD**
Tank Type:	UST

Tank Material:

Install Date:	4/9/1971
Tank Materials: Bare Steel	Yes
Tank Materials: Cath Protect Steel	No
Tank Materials: Epoxy Steel	No
Tank Materials: Fiberglass	No
Tank Materials: Concrete	No
Tank Materials: Composite	No
Tank Materials: Double Walled	No
Tank Materials: Lined Interior	No
Tank Materials: Excav Liner	No
Tank Materials: Insulated Tank Jacket	No
Tank Materials: Repaired	No
Tank Materials: Unknown	No
Tank Materials: Other	No
Tank Materials: Other Note	Not reported

Release Detection:

Tank Release Detection: Leak Deferred	No
Tank Release Detection: Manual Gauge	No
Tank Release Detection: Auto Gauge	No
Tank Release Detection:Tank Tightness	No
Tank Release Detection: Vapor Monitor	No
Tank Release Detection: Inventory	No
Tank Release Detection: Stat Invent Recon	No
Tank Release Detection: Spill Install	No
Tank Release Detection: Overfill Install	No
Tank Release Detection: Groundwater	No
Tank Release Detection: Int Sec Containment	No
Tank Release Detection: Int Double Walled	No
Tank Release Detection: Other Method	No
Tank Release Detection: Other Note	Not reported
Pipe Release Detection: Leak Deferred	Not reported
Pipe Release Detection: Autoleak	Not reported
Pipe Release Detection: Line Tightness	No
Pipe Release Detection: Stat Invent Recon	No
Pipe Release Detection: Groundwater	No
Pipe Release Detection: Int Sec Containment	No
Pipe Release Det: Interior Double Walled	No
Pipe Release Detection: Other Method	No

Map ID	Site	Database(s)	EPA ID Number

SPEEDWAY 2869 (Continued) **U003678405**

Pipe Release Detection: Other Note	Not reported
Pipe Type:	UNKNOWN
Pipe Materials: Bare Steel	No
Pipe Materials: Galvanized Steel	Yes
Pipe Materials: Copper	No
Pipe Materials: Fiberglass	No
Pipe Materials: Cath Protect	No
Pipe Materials: Double Walled	No
Pipe Materials: Sec Containment	No
Pipe Materials: Repaired	No
Pipe Materials: Unknown	No
Pipe Materials: Other	No
Pipe Materials: Other Note	Not reported
Facility ID:	3001842
Federally Regulated:	Yes
Tank Number:	R4
Tank Capacity:	8000
Tank Contents:	GASOLINE
Tank Status:	**REM FROM GRD**
Tank Type:	UST

Tank Material:

Install Date:	4/9/1971
Tank Materials: Bare Steel	Yes
Tank Materials: Cath Protect Steel	No
Tank Materials: Epoxy Steel	No
Tank Materials: Fiberglass	No
Tank Materials: Concrete	No
Tank Materials: Composite	No
Tank Materials: Double Walled	No
Tank Materials: Lined Interior	No
Tank Materials: Excav Liner	No
Tank Materials: Insulated Tank Jacket	No
Tank Materials: Repaired	No
Tank Materials: Unknown	No
Tank Materials: Other	No
Tank Materials: Other Note	Not reported

Release Detection:

Tank Release Detection: Leak Deferred	No
Tank Release Detection: Manual Gauge	No
Tank Release Detection: Auto Gauge	No
Tank Release Detection:Tank Tightness	No
Tank Release Detection: Vapor Monitor	No
Tank Release Detection: Inventory	No
Tank Release Detection: Stat Invent Recon	No
Tank Release Detection: Spill Install	No
Tank Release Detection: Overfill Install	No
Tank Release Detection: Groundwater	No
Tank Release Detection: Int Sec Containment	No
Tank Release Detection: Int Double Walled	No
Tank Release Detection: Other Method	No
Tank Release Detection: Other Note	Not reported

Map ID	Site	Database(s)	EPA ID Number

SPEEDWAY 2869 (Continued) **U003678405**

Pipe Release Detection: Leak Deferred	Not reported
Pipe Release Detection: Autoleak	Not reported
Pipe Release Detection: Line Tightness	No
Pipe Release Detection: Stat Invent Recon	No
Pipe Release Detection: Groundwater	No
Pipe Release Detection: Int Sec Containment	No
Pipe Release Det: Interior Double Walled	No
Pipe Release Detection: Other Method	No
Pipe Release Detection: Other Note	Not reported
Pipe Type:	UNKNOWN
Pipe Materials: Bare Steel	No
Pipe Materials: Galvanized Steel	Yes
Pipe Materials: Copper	No
Pipe Materials: Fiberglass	No
Pipe Materials: Cath Protect	No
Pipe Materials: Double Walled	No
Pipe Materials: Sec Containment	No
Pipe Materials: Repaired	No
Pipe Materials: Unknown	No
Pipe Materials: Other	No
Pipe Materials: Other Note	Not reported

SPILLS NO:

Region:	NO
Id:	Not reported
Incident Summary:	Not reported
Date In:	8/27/2007
Date Closed:	11/16/2007
Pollution Type:	Not reported
Responsible Party:	Not reported
Facility Status:	**Not reported**
Owner:	Not reported
Facility Contact:	Not reported
Facility Permitted:	-1
Facility Telephone:	Not reported
Time In:	2:53:00 PM
Reported By Name:	Tom Fina
Reported By Telephone:	7037683174
Reported By Affiliation/Addr:	Not reported
Incident Response IR #:	2008-N-0136
Responsible Party Address:	Not reported
Responsible Party City:	Not reported
Responsible Party State:	Not reported
Responsible Party Zip:	Not reported
Responsible Party Contact:	Not reported
Responsible Party Telephone:	Not reported
Owner Name:	Not reported
Owner Address:	Not reported
Owner City:	Not reported
Owner State:	Not reported
Owner Zip:	Not reported
Owner Contact:	Not reported
Owner Telephone:	Not reported
Incident Date:	8/27/2007
Incident Time:	Not reported

Map ID	Site	Database(s)	EPA ID Number

SPEEDWAY 2869 (Continued) **U003678405**

Petroleum:	0
Solid Waste:	0
Hazardous Waste:	0
Water:	0
Air:	-1
Sewage:	0
Fish Kill:	0
Threat Wetlands:	0
Wetlands:	0
Material Released:	gasoline fumes
Possible Receptors:	air
Quantity Released:	Not reported
Unit Released:	Not reported
Quantity In Water:	Not reported
Receiving Waters:	Not reported
River Basin:	Not reported
Inspection Date:	Not reported
Call Date:	Not reported
Inspector:	Not reported
Response Due:	Not reported
Response Received Date:	Not reported
Visit Needed:	0
Open:	0
Air Referral Date:	11/15/2007
Air Reg/ Permit Number:	72716
Waste Referral Date:	Not reported
Epa Id Or Permit Number:	Not reported
Water Referral Date:	Not reported
Water Permit Number:	Not reported
Remediation Referral Date:	Not reported
Remediation Pc Number:	Not reported
Enforcement Referral Date:	Not reported
Nov Number:	Not reported
Pc Number:	Not reported
Receive By:	Not reported
Case Officer:	Not reported
Case Type:	Not reported
Street Address:	Not reported
Polllutant:	Not reported
Impact:	Not reported
Spill Time:	Not reported
Spill Date:	Not reported
Spill Volume:	Not reported
Measure:	Not reported
Volume In Water:	Not reported
Stream Name:	Not reported
Investigation Date:	Not reported
Closure Date:	Not reported
Lab Results:	Not reported
Target Date:	Not reported
Prep Number:	Not reported
Report Date:	Not reported
Report Time:	Not reported
Pollutant Scr:	Not reported
Volume:	Not reported
Volume Esc:	Not reported
Future Recommendations:	Not reported

Map ID	Site	Database(s)	EPA ID Number

SPEEDWAY 2869 (Continued) **U003678405**

Stream Code:	Not reported
Visit Date:	Not reported
Lab Date:	Not reported
File Close Date:	Not reported
Prep Copy:	Not reported
City:	Not reported
Incident Summary:	Citizen reported nozzle bellows have been removed on all pumps. He was informed that Stage II Vapor Recovery systems which are vacuum-assisted are not required to have nozzle bellows installed. Less common "balance" type systems must have the bellows to work properly. Depending on what is installed on site, this may or may not be a problem. The most recent information on file at DEQ appears to indicate that the facility uses a vacuum-assisted system.
Reported:	Not reported
Results:	Not reported
Inspection Comments:	Investigated by A. McClelland on 11/16/07 along with complaint 2008-N-0335. Vacuum-assisted vapor recovery systems are not required to have nozzle bellows installed.
Remarks:	Not reported

1135 **HESS 46212** **VA LUST S105983034**
7600 RICHMOND HWY **VA LTANKS N/A**
HYBLA VALLEY, VA 22306

LUST REG NO:

Region:	NO
Facility ID:	3001842
Status:	**Closed**
Tank Size:	0
Product:	Not reported
Release Date:	07/09/1990
Closed Date:	4/1/1996
Case Type:	Article 9
Case Officer:	James D. Green
Pollution Complaint #:	91-0110
Permit Number:	0
Priority:	3

LTANKS:

Region:	NRO
CEDS Facility Id:	200000077608
Case Status:	**Closed**
Pollution Complaint #:	19973015
Reported:	07/01/1996
Case Closed Date:	08/04/1998
Program:	RP Lead
Federally Regulated UST (Y/N):	Y
Regulated Petroleum UST (1):	Y
Excluded UST (1):	N
Deferred UST (1):	N
Partially Deferred UST (1):	N
Exempt 1 UST (2):	N
Exempt 2 Heating Oil UST (2):	N
Small Heating Oil AST (2):	N
Regulated AST (3):	N
Unregulated AST (3):	N
Other Y/N:	N

Map ID	Site	Database(s)	EPA ID Number

HESS 46212 (Continued) **S105983034**

Unknown Y/N:	N
Other Description:	Not reported
Heating Oil Category:	Not reported
Region:	NRO
CEDS Facility Id:	200000077608
Case Status:	**Closed**
Pollution Complaint #:	19910110
Reported:	07/09/1990
Case Closed Date:	04/01/1996
Program:	RP Lead
Federally Regulated UST (Y/N):	Y
Regulated Petroleum UST (1):	Y
Excluded UST (1):	N
Deferred UST (1):	N
Partially Deferred UST (1):	N
Exempt 1 UST (2):	N
Exempt 2 Heating Oil UST (2):	N
Small Heating Oil AST (2):	N
Regulated AST (3):	N
Unregulated AST (3):	N
Other Y/N:	N
Unknown Y/N:	N
Other Description:	Not reported
Heating Oil Category:	Not reported

1135 **SPEEDWAY 2869** **RCRA-CESQG** **1004789370**
7600 RICHMOND HWY **VA0001016286**
HYBLA VALLEY, VA 22306

RCRA-CESQG:

Date form received by agency:	10/11/2016
Facility name:	SPEEDWAY 2869
Facility address:	7600 RICHMOND HWY HYBLA VALLEY, VA 22306
EPA ID:	VA0001016286
Mailing address:	PO BOX 1500 SPRINGFIELD, OH 45501
Contact:	CHARLES A BESSE
Contact address:	PO BOX 1500 SPRINGFIELD, OH 45501
Contact country:	US
Contact telephone:	937-863-6272
Contact email:	CABESSE@SPEEDWAY.COM
EPA Region:	03
Classification:	Conditionally Exempt Small Quantity Generator
Description:	Handler: generates 100 kg or less of hazardous waste per calendar month, and accumulates 1000 kg or less of hazardous waste at any time; or generates 1 kg or less of acutely hazardous waste per calendar month, and accumulates at any time: 1 kg or less of acutely hazardous waste; or 100 kg or less of any residue or contaminated soil, waste or other debris resulting from the cleanup of a spill, into or on any land or water, of acutely hazardous waste; or generates 100 kg or less of any residue or contaminated soil, waste or other debris resulting from the cleanup of a spill, into or on any land or water, of acutely hazardous waste during any calendar month, and accumulates at any time: 1 kg or less of acutely hazardous waste; or 100 kg or less of any residue or contaminated soil, waste or other debris resulting from

Map ID	Site	Database(s)	EPA ID Number
	SPEEDWAY 2869 (Continued)		**1004789370**

the cleanup of a spill, into or on any land or water, of acutely hazardous waste

Owner/Operator Summary:

Owner/operator name:	SPEEDWAY LLC
Owner/operator address:	PO BOX 1500
	SPRINGFIELD, OH 45501
Owner/operator country:	US
Owner/operator telephone:	937-864-3000
Owner/operator email:	Not reported
Owner/operator fax:	Not reported
Owner/operator extension:	Not reported
Legal status:	Private
Owner/Operator Type:	Owner
Owner/Op start date:	10/01/2014
Owner/Op end date:	Not reported

Owner/operator name:	SPEEDWAY LLC
Owner/operator address:	Not reported
	Not reported
Owner/operator country:	US
Owner/operator telephone:	Not reported
Owner/operator email:	Not reported
Owner/operator fax:	Not reported
Owner/operator extension:	Not reported
Legal status:	Private
Owner/Operator Type:	Operator
Owner/Op start date:	10/01/2016
Owner/Op end date:	Not reported

Owner/operator name:	HESS CORPORATION
Owner/operator address:	HESS PLAZA
	WOODBRIDGE, VA 07095
Owner/operator country:	US
Owner/operator telephone:	Not reported
Owner/operator email:	Not reported
Owner/operator fax:	Not reported
Owner/operator extension:	Not reported
Legal status:	Private
Owner/Operator Type:	Owner
Owner/Op start date:	07/01/1970
Owner/Op end date:	Not reported

Owner/operator name:	HESS CORPORATION
Owner/operator address:	Not reported
	Not reported
Owner/operator country:	US
Owner/operator telephone:	Not reported
Owner/operator email:	Not reported
Owner/operator fax:	Not reported
Owner/operator extension:	Not reported
Legal status:	Private
Owner/Operator Type:	Operator
Owner/Op start date:	07/01/1970
Owner/Op end date:	Not reported

Map ID	Site	Database(s)	EPA ID Number

SPEEDWAY 2869 (Continued) **1004789370**

Handler Activities Summary:
U.S. importer of hazardous waste: No
Mixed waste (haz. and radioactive): No
Recycler of hazardous waste: No
Transporter of hazardous waste: No
Treater, storer or disposer of HW: No
Underground injection activity: No
On-site burner exemption: No
Furnace exemption: No
Used oil fuel burner: No
Used oil processor: No
User oil refiner: No
Used oil fuel marketer to burner: No
Used oil Specification marketer: No
Used oil transfer facility: No
Used oil transporter: No

. Waste code: D001
. Waste name: IGNITABLE WASTE

. Waste code: D018
. Waste name: BENZENE

Historical Generators:
Date form received by agency: 08/28/2006
Site name: HESS STATION 46212
Classification: Conditionally Exempt Small Quantity Generator

. Waste code: D001
. Waste name: IGNITABLE WASTE

. Waste code: D018
. Waste name: BENZENE

Date form received by agency: 01/28/1998
Site name: HESS STA 46212
Classification: Conditionally Exempt Small Quantity Generator

Date form received by agency: 02/23/1996
Site name: AMERADA HESS CORP #46212
Classification: Large Quantity Generator

Date form received by agency: 01/23/1995
Site name: HESS STA 46212
Classification: Conditionally Exempt Small Quantity Generator

. Waste code: D001
. Waste name: IGNITABLE WASTE

. Waste code: D018
. Waste name: BENZENE

Violation Status: No violations found

Map ID	Site	Database(s)	EPA ID Number
1137		**ERNS**	**2000527592**
	1500 HOLLINDALE DRIVE **ALEXANDRIA, VA**		**N/A**

Click this hyperlink while viewing on your computer to access additional ERNS detail in the EDR Site Report.

Map ID	Site	Database(s)	EPA ID Number
1139	**MATTRESS DISCOUNTERS** **7611 RICHMOND HWY** **HYBLA VALLEY, VA 22306**	**VA LTANKS**	**S105813338** **N/A**

LTANKS:

Region:	NRO
CEDS Facility Id:	200000209293
Case Status:	**Closed**
Pollution Complaint #:	20033133
Reported:	01/09/2003
Case Closed Date:	01/28/2003
Program:	RP Lead
Federally Regulated UST (Y/N):	N
Regulated Petroleum UST (1):	N
Excluded UST (1):	N
Deferred UST (1):	N
Partially Deferred UST (1):	N
Exempt 1 UST (2):	N
Exempt 2 Heating Oil UST (2):	N
Small Heating Oil AST (2):	N
Regulated AST (3):	N
Unregulated AST (3):	N
Other Y/N:	N
Unknown Y/N:	Y
Other Description:	Not reported
Heating Oil Category:	Not reported

Map ID	Site	Database(s)	EPA ID Number
1139	**SUNOCO SERVICE STATION** **7611 RICHMOND HWY** **ALEXANDRIA, VA 22306**	**RCRA NonGen / NLR** **FINDS** **ECHO**	**1000329861** **VAD000760355**

RCRA NonGen / NLR:

Date form received by agency:	08/18/1980
Facility name:	SUNOCO SERVICE STATION
Facility address:	7611 RICHMOND HWY ALEXANDRIA, VA 22303
EPA ID:	VAD000760355
Contact:	DON GRAY
Contact address:	7611 RICHMOND HWY ALEXANDRIA, VA 22303
Contact country:	US
Contact telephone:	301-341-0100
Contact email:	Not reported
EPA Region:	03
Classification:	Non-Generator
Description:	Handler: Non-Generators do not presently generate hazardous waste

Owner/Operator Summary:

Map ID	Site	Database(s)	EPA ID Number

SUNOCO SERVICE STATION (Continued) **1000329861**

Owner/operator name: OPERNAME
Owner/operator address: OPERSTREET
OPERCITY, AK 99999
Owner/operator country: Not reported
Owner/operator telephone: 215-555-1212
Owner/operator email: Not reported
Owner/operator fax: Not reported
Owner/operator extension: Not reported
Legal status: Private
Owner/Operator Type: Operator
Owner/Op start date: Not reported
Owner/Op end date: Not reported

Owner/operator name: SUN OIL CO
Owner/operator address: OWNERSTREET
OWNERCITY, AK 99999
Owner/operator country: Not reported
Owner/operator telephone: 215-555-1212
Owner/operator email: Not reported
Owner/operator fax: Not reported
Owner/operator extension: Not reported
Legal status: Private
Owner/Operator Type: Owner
Owner/Op start date: Not reported
Owner/Op end date: Not reported

Handler Activities Summary:
U.S. importer of hazardous waste: No
Mixed waste (haz. and radioactive): No
Recycler of hazardous waste: No
Transporter of hazardous waste: No
Treater, storer or disposer of HW: No
Underground injection activity: No
On-site burner exemption: No
Furnace exemption: No
Used oil fuel burner: No
Used oil processor: No
User oil refiner: No
Used oil fuel marketer to burner: No
Used oil Specification marketer: No
Used oil transfer facility: No
Used oil transporter: No

. Waste code: D000
. Waste name: Not Defined

. Waste code: D001
. Waste name: IGNITABLE WASTE

Violation Status: No violations found

FINDS:

Registry ID: 110006454176

Environmental Interest/Information System
RCRAInfo is a national information system that supports the Resource

Map ID	Site	Database(s)	EPA ID Number

SUNOCO SERVICE STATION (Continued) **1000329861**

Conservation and Recovery Act (RCRA) program through the tracking of events and activities related to facilities that generate, transport, and treat, store, or dispose of hazardous waste. RCRAInfo allows RCRA program staff to track the notification, permit, compliance, and corrective action activities required under RCRA.

Click this hyperlink while viewing on your computer to access additional FINDS: detail in the EDR Site Report.

ECHO:

Envid:	1000329861
Registry ID:	110006454176
DFR URL:	http://echo.epa.gov/detailed-facility-report?fid=110006454176

1139 SPARKLE PAINTING INC **RCRA NonGen / NLR 1000581072**
2912 WOODLAWN TRAIL **FINDS VAD988197869**
ALEXANDRIA, VA 22306 **ECHO**

RCRA NonGen / NLR:

Date form received by agency:	04/15/1991
Facility name:	SPARKLE PAINTING INC
Facility address:	2912 WOODLAWN TRAIL ALEXANDRIA, VA 22306
EPA ID:	VAD988197869
Contact:	KEVIN COLLINS
Contact address:	2912 WOODLAWN TRAIL ALEXANDRIA, VA 22306
Contact country:	US
Contact telephone:	703-660-1200
Contact email:	Not reported
EPA Region:	03
Classification:	Non-Generator
Description:	Handler: Non-Generators do not presently generate hazardous waste

Owner/Operator Summary:

Owner/operator name:	OPERNAME
Owner/operator address:	OPERSTREET OPERCITY, AK 99999
Owner/operator country:	Not reported
Owner/operator telephone:	215-555-1212
Owner/operator email:	Not reported
Owner/operator fax:	Not reported
Owner/operator extension:	Not reported
Legal status:	Private
Owner/Operator Type:	Operator
Owner/Op start date:	Not reported
Owner/Op end date:	Not reported
Owner/operator name:	RAY ARNSTRONG
Owner/operator address:	2912 WOODLAWN TRAIL ALEXANDRIA, VA 22306
Owner/operator country:	Not reported
Owner/operator telephone:	703-660-1200
Owner/operator email:	Not reported
Owner/operator fax:	Not reported
Owner/operator extension:	Not reported

Map ID	Site	Database(s)	EPA ID Number

SPARKLE PAINTING INC (Continued) **1000581072**

Legal status: Private
Owner/Operator Type: Owner
Owner/Op start date: Not reported
Owner/Op end date: Not reported

Handler Activities Summary:
U.S. importer of hazardous waste: No
Mixed waste (haz. and radioactive): No
Recycler of hazardous waste: No
Transporter of hazardous waste: No
Treater, storer or disposer of HW: No
Underground injection activity: No
On-site burner exemption: No
Furnace exemption: No
Used oil fuel burner: No
Used oil processor: No
User oil refiner: No
Used oil fuel marketer to burner: No
Used oil Specification marketer: No
Used oil transfer facility: No
Used oil transporter: No

. Waste code: D001
. Waste name: IGNITABLE WASTE

. Waste code: F003
. Waste name: THE FOLLOWING SPENT NONHALOGENATED SOLVENTS: XYLENE, ACETONE, ETHYL ACETATE, ETHYL BENZENE, ETHYL ETHER, METHYL ISOBUTYL KETONE, N-BUTYL ALCOHOL, CYCLOHEXANONE, AND METHANOL; ALL SPENT SOLVENT MIXTURES/BLENDS CONTAINING, BEFORE USE, ONLY THE ABOVE SPENT NONHALOGENATED SOLVENTS; AND ALL SPENT SOLVENT MIXTURES/BLENDS CONTAINING, BEFORE USE, ONE OR MORE OF THE ABOVE NONHALOGENATED SOLVENTS, AND A TOTAL OF TEN PERCENT OR MORE (BY VOLUME) OF ONE OR MORE OF THOSE SOLVENTS LISTED IN F001, F002, F004, AND F005; AND STILL BOTTOMS FROM THE RECOVERY OF THESE SPENT SOLVENTS AND SPENT SOLVENT MIXTURES.

Violation Status: No violations found

FINDS:

Registry ID: 110005243995

Environmental Interest/Information System
RCRAInfo is a national information system that supports the Resource Conservation and Recovery Act (RCRA) program through the tracking of events and activities related to facilities that generate, transport, and treat, store, or dispose of hazardous waste. RCRAInfo allows RCRA program staff to track the notification, permit, compliance, and corrective action activities required under RCRA.

Click this hyperlink while viewing on your computer to access additional FINDS: detail in the EDR Site Report.

ECHO:
Envid: 1000581072

Map ID	Site	Database(s)	EPA ID Number

SPARKLE PAINTING INC (Continued) **1000581072**

Registry ID: 110005243995
DFR URL: http://echo.epa.gov/detailed-facility-report?fid=110005243995

1139 **FIRESTONE STORE #0289/016357** **VA UST** **U003678393**
7619 RICHMOND HWY **N/A**
ALEXANDRIA, VA 22306

Facility:
- Facility Id: 3001749
- Facility Type: COMMERCIAL
- CEDS Facility ID: 200000078212

Owner:
- Owner Id: 26727
- Owner Name: BRIDGESTONE / FIRESTONE INC
- Owner Address: 50 Century Blvd
- Owner Address2: Not reported
- Owner City, State, Zip: Nashville, TN 37214
- Owner Type: COMMERCIAL
- Number of Active AST: 0
- Number of Active UST: 0
- Number of Inactive AST: 0
- Number of Inactive UST: 1

UST:
- Facility ID: 3001749
- Federally Regulated: Yes

- Tank Number: R1
- Tank Capacity: 300
- Tank Contents: USED OIL
- **Tank Status:** **REM FROM GRD**
- Tank Type: UST

Tank Material:
- Install Date: 3/19/1974
- Tank Materials: Bare Steel: Yes
- Tank Materials: Cath Protect Steel: No
- Tank Materials: Epoxy Steel: No
- Tank Materials: Fiberglass: No
- Tank Materials: Concrete: No
- Tank Materials: Composite: No
- Tank Materials: Double Walled: No
- Tank Materials: Lined Interior: No
- Tank Materials: Excav Liner: No
- Tank Materials: Insulated Tank Jacket: No
- Tank Materials: Repaired: No
- Tank Materials: Unknown: No
- Tank Materials: Other: No
- Tank Materials: Other Note: Not reported

Release Detection:
- Tank Release Detection: Leak Deferred: No
- Tank Release Detection: Manual Gauge: No
- Tank Release Detection: Auto Gauge: No
- Tank Release Detection:Tank Tightness: No
- Tank Release Detection: Vapor Monitor: No
- Tank Release Detection: Inventory: No

Map ID	Site	Database(s)	EPA ID Number

FIRESTONE STORE #0289/016357 (Continued) **U003678393**

Tank Release Detection: Stat Invent Recon	No
Tank Release Detection: Spill Install	No
Tank Release Detection: Overfill Install	No
Tank Release Detection: Groundwater	No
Tank Release Detection: Int Sec Containment	No
Tank Release Detection: Int Double Walled	No
Tank Release Detection: Other Method	No
Tank Release Detection: Other Note	Not reported
Pipe Release Detection: Leak Deferred	Not reported
Pipe Release Detection: Autoleak	Not reported
Pipe Release Detection: Line Tightness	No
Pipe Release Detection: Stat Invent Recon	No
Pipe Release Detection: Groundwater	No
Pipe Release Detection: Int Sec Containment	No
Pipe Release Det: Interior Double Walled	No
Pipe Release Detection: Other Method	No
Pipe Release Detection: Other Note	Not reported
Pipe Type:	GRAVITY
Pipe Materials: Bare Steel	Yes
Pipe Materials: Galvanized Steel	No
Pipe Materials: Copper	No
Pipe Materials: Fiberglass	No
Pipe Materials: Cath Protect	No
Pipe Materials: Double Walled	No
Pipe Materials: Sec Containment	No
Pipe Materials: Repaired	No
Pipe Materials: Unknown	No
Pipe Materials: Other	No
Pipe Materials: Other Note	Not reported

1139 **FIRESTONE** **VA RGA LUST** **S115965506**
7619 RICHMOND HIGHWAY **N/A**
ALEXANDRIA, VA

RGA LUST:

2001	FIRESTONE	7619 RICHMOND HIGHWAY
1997	FIRESTONE	7619 RICHMOND HIGHWAY
1995	FIRESTONE	7619 RICHMOND HIGHWAY

1139 **FIRESTONE STORES** **FINDS** **1016205293**
7619 RICHMOND HIGHWAY **ECHO** **N/A**
ALEXANDRIA, VA 22306

FINDS:

Registry ID: 110005255981

Environmental Interest/Information System
RCRAInfo is a national information system that supports the Resource Conservation and Recovery Act (RCRA) program through the tracking of events and activities related to facilities that generate, transport, and treat, store, or dispose of hazardous waste. RCRAInfo allows RCRA

Map ID	Site	Database(s)	EPA ID Number

FIRESTONE STORES (Continued) **1016205293**

program staff to track the notification, permit, compliance, and corrective action activities required under RCRA.

Click this hyperlink while viewing on your computer to access additional FINDS: detail in the EDR Site Report.

ECHO:

Envid:	1016205293
Registry ID:	110005255981
DFR URL:	http://echo.epa.gov/detailed-facility-report?fid=110005255981

1139 **FIRESTONE** **VA LUST** **S105983472**
7619 RICHMOND HWY **VA LTANKS** **N/A**
ALEXANDRIA, VA 22306

LUST REG NO:

Region:	NO
Facility ID:	3001749
Status:	**Closed**
Tank Size:	0
Product:	Not reported
Release Date:	07/20/1993
Closed Date:	8/11/1993
Case Type:	Article 9
Case Officer:	Bill Von Till
Pollution Complaint #:	94-0111
Permit Number:	0
Priority:	-

LTANKS:

Region:	NRO
CEDS Facility Id:	200000078212
Case Status:	**Closed**
Pollution Complaint #:	19940111
Reported:	07/20/1993
Case Closed Date:	08/11/1993
Program:	RP Lead
Federally Regulated UST (Y/N):	Y
Regulated Petroleum UST (1):	Y
Excluded UST (1):	N
Deferred UST (1):	N
Partially Deferred UST (1):	N
Exempt 1 UST (2):	N
Exempt 2 Heating Oil UST (2):	N
Small Heating Oil AST (2):	N
Regulated AST (3):	N
Unregulated AST (3):	N
Other Y/N:	N
Unknown Y/N:	N
Other Description:	Not reported
Heating Oil Category:	Not reported

Map ID	Site	Database(s)	EPA ID Number
1139	**FIRESTONE STORES** **7619 RICHMOND HWY** **HYBLA VALLEY, VA 22306**	**RCRA-SQG**	**1000878146** **VAD988228656**

RCRA-SQG:

Date form received by agency:	07/23/1993
Facility name:	FIRESTONE STORES
Facility address:	7619 RICHMOND HWY HYBLA VALLEY, VA 22306
EPA ID:	VAD988228656
Contact:	PHILLIP TONOLLI
Contact address:	7619 RICHMOND HWY HYBLA VALLEY, VA 22306
Contact country:	US
Contact telephone:	703-764-1444
Contact email:	Not reported
EPA Region:	03
Classification:	Small Small Quantity Generator
Description:	Handler: generates more than 100 and less than 1000 kg of hazardous waste during any calendar month and accumulates less than 6000 kg of hazardous waste at any time; or generates 100 kg or less of hazardous waste during any calendar month, and accumulates more than 1000 kg of hazardous waste at any time

Owner/Operator Summary:

Owner/operator name:	BRIDGESTONE/FIRESTONE INC
Owner/operator address:	2550 W GOLF RD CHICAGO, IL 60008
Owner/operator country:	Not reported
Owner/operator telephone:	708-981-2200
Owner/operator email:	Not reported
Owner/operator fax:	Not reported
Owner/operator extension:	Not reported
Legal status:	County
Owner/Operator Type:	Owner
Owner/Op start date:	Not reported
Owner/Op end date:	Not reported

Handler Activities Summary:

U.S. importer of hazardous waste:	No
Mixed waste (haz. and radioactive):	No
Recycler of hazardous waste:	No
Transporter of hazardous waste:	No
Treater, storer or disposer of HW:	No
Underground injection activity:	No
On-site burner exemption:	No
Furnace exemption:	No
Used oil fuel burner:	No
Used oil processor:	No
User oil refiner:	No
Used oil fuel marketer to burner:	No
Used oil Specification marketer:	No
Used oil transfer facility:	No
Used oil transporter:	No

. Waste code:	D000
. Waste name:	Not Defined

Map ID	Site	Database(s)	EPA ID Number

FIRESTONE STORES (Continued) **1000878146**

. Waste code: D001
. Waste name: IGNITABLE WASTE

. Waste code: D002
. Waste name: CORROSIVE WASTE

. Waste code: D008
. Waste name: LEAD

Violation Status: No violations found

1139 **PARKS FABRICARE CENTER** **VA DRYCLEANERS** **S106480328**
7623 RICHMOND HWY **N/A**
ALEXANDRIA, VA 22306

DRYCLEANERS:
DEQ Region: NRO
Registration Number: 72206
SIC: 7216
FIPS: 510
Oper Status: Operating
Contact Name: Do Kyung Lee
Mobile Phone: Not reported
Phone1: 7037681200
Phone2: Not reported
Mailing Address: 7623 Richmond Hwy
Mailing City,St,Zip: Alexandria, VA 22306
SI Number: Not reported
SEQ Desctiption: DRY-TO-DRY
Plant Classification: True Minor
FAC Inserted Date: 01/01/1900
FAC Changed Date: 01/01/1900

1139 **PARKS FABRICARE EW CLNRS** **RCRA-CESQG** **1000107411**
7623 RICHMOND HWY **FINDS** **VAD107025066**
ALEXANDRIA, VA 22306 **US AIRS**
ECHO

RCRA-CESQG:
Date form received by agency: 08/06/1985
Facility name: PARKS FABRICARE EW CLNRS
Facility address: 7623 RICHMOND HWY
ALEXANDRIA, VA 22306
EPA ID: VAD107025066
Contact: SANG SEO
Contact address: 7623 RICHMOND HWY
ALEXANDRIA, VA 22306
Contact country: US
Contact telephone: 703-768-1200
Contact email: Not reported
EPA Region: 03
Land type: Private
Classification: Conditionally Exempt Small Quantity Generator
Description: Handler: generates 100 kg or less of hazardous waste per calendar month, and accumulates 1000 kg or less of hazardous waste at any time; or generates 1 kg or less of acutely hazardous waste per calendar month, and accumulates at any time: 1 kg or less of acutely hazardous

Map ID	Site	Database(s)	EPA ID Number
	PARKS FABRICARE EW CLNRS (Continued)		**1000107411**

waste; or 100 kg or less of any residue or contaminated soil, waste or other debris resulting from the cleanup of a spill, into or on any land or water, of acutely hazardous waste; or generates 100 kg or less of any residue or contaminated soil, waste or other debris resulting from the cleanup of a spill, into or on any land or water, of acutely hazardous waste during any calendar month, and accumulates at any time: 1 kg or less of acutely hazardous waste; or 100 kg or less of any residue or contaminated soil, waste or other debris resulting from the cleanup of a spill, into or on any land or water, of acutely hazardous waste

Owner/Operator Summary:

Owner/operator name:	OPERNAME
Owner/operator address:	OPERSTREET OPERCITY, AK 99999
Owner/operator country:	Not reported
Owner/operator telephone:	215-555-1212
Owner/operator email:	Not reported
Owner/operator fax:	Not reported
Owner/operator extension:	Not reported
Legal status:	Private
Owner/Operator Type:	Operator
Owner/Op start date:	Not reported
Owner/Op end date:	Not reported

Owner/operator name:	SON JAMES
Owner/operator address:	2162 W GLEW CT VIENNA, VA 22182
Owner/operator country:	Not reported
Owner/operator telephone:	703-356-7495
Owner/operator email:	Not reported
Owner/operator fax:	Not reported
Owner/operator extension:	Not reported
Legal status:	Private
Owner/Operator Type:	Owner
Owner/Op start date:	Not reported
Owner/Op end date:	Not reported

Handler Activities Summary:

U.S. importer of hazardous waste:	No
Mixed waste (haz. and radioactive):	No
Recycler of hazardous waste:	No
Transporter of hazardous waste:	No
Treater, storer or disposer of HW:	No
Underground injection activity:	No
On-site burner exemption:	No
Furnace exemption:	No
Used oil fuel burner:	No
Used oil processor:	No
User oil refiner:	No
Used oil fuel marketer to burner:	No
Used oil Specification marketer:	No
Used oil transfer facility:	No
Used oil transporter:	No

. Waste code: D039

Map ID	Site	Database(s)	EPA ID Number

PARKS FABRICARE EW CLNRS (Continued) **1000107411**

. Waste name: TETRACHLOROETHYLENE

. Waste code: F002
. Waste name: THE FOLLOWING SPENT HALOGENATED SOLVENTS: TETRACHLOROETHYLENE, METHYLENE CHLORIDE, TRICHLOROETHYLENE, 1,1,1-TRICHLOROETHANE, CHLOROBENZENE, 1,1,2-TRICHLORO-1,2,2-TRIFLUOROETHANE, ORTHO-DICHLOROBENZENE, TRICHLOROFLUOROMETHANE, AND 1,1,2, TRICHLOROETHANE; ALL SPENT SOLVENT MIXTURES/BLENDS CONTAINING, BEFORE USE, A TOTAL OF TEN PERCENT OR MORE (BY VOLUME) OF ONE OR MORE OF THE ABOVE HALOGENATED SOLVENTS OR THOSE SOLVENTS LISTED IN F001, F004, AND F005; AND STILL BOTTOMS FROM THE RECOVERY OF THESE SPENT SOLVENTS AND SPENT SOLVENT MIXTURES.

Violation Status: No violations found

Evaluation Action Summary:
Evaluation date: 05/14/1997
Evaluation: COMPLIANCE EVALUATION INSPECTION ON-SITE
Area of violation: Not reported
Date achieved compliance: Not reported
Evaluation lead agency: State

FINDS:

Registry ID: 110002031881

Environmental Interest/Information System

AFS (Aerometric Information Retrieval System (AIRS) Facility Subsystem) replaces the former Compliance Data System (CDS), the National Emission Data System (NEDS), and the Storage and Retrieval of Aerometric Data (SAROAD). AIRS is the national repository for information concerning airborne pollution in the United States. AFS is used to track emissions and compliance data from industrial plants. AFS data are utilized by states to prepare State Implementation Plans to comply with regulatory programs and by EPA as an input for the estimation of total national emissions. AFS is undergoing a major redesign to support facility operating permits required under Title V of the Clean Air Act.

CEDS (Virginia - Comprehensive Environmental Data System) is the Department of Environmental Quality's (DEQ) electronic data system for maintaining databases on sources of pollutants in all media.

RCRAInfo is a national information system that supports the Resource Conservation and Recovery Act (RCRA) program through the tracking of events and activities related to facilities that generate, transport, and treat, store, or dispose of hazardous waste. RCRAInfo allows RCRA program staff to track the notification, permit, compliance, and corrective action activities required under RCRA.

AIR MINOR

Click this hyperlink while viewing on your computer to access additional FINDS: detail in the EDR Site Report.

Map ID	Site	Database(s)	EPA ID Number

PARKS FABRICARE EW CLNRS (Continued) **1000107411**

US AIRS MINOR:

Envid:	1000107411
Region Code:	03
Programmatic ID:	AIR VA0000005151000198
Facility Registry ID:	110002031881
D and B Number:	Not reported
Primary SIC Code:	Not reported
NAICS Code:	812320
Default Air Classification Code:	MIN
Facility Type of Ownership Code:	NON
Air CMS Category Code:	Not reported
HPV Status:	Not reported

US AIRS MINOR:

Region Code:	03
Programmatic ID:	AIR VA0000005151000198
Facility Registry ID:	110002031881
Air Operating Status Code:	OPR
Default Air Classification Code:	MIN
Air Program:	MACT Standards (40 CFR Part 63)
Activity Date:	2000-12-12 00:00:00
Activity Status Date:	Not reported
Activity Group:	Compliance Monitoring
Activity Type:	Inspection/Evaluation
Activity Status:	Not reported

Region Code:	03
Programmatic ID:	AIR VA0000005151000198
Facility Registry ID:	110002031881
Air Operating Status Code:	OPR
Default Air Classification Code:	MIN
Air Program:	MACT Standards (40 CFR Part 63)
Activity Date:	2001-01-05 00:00:00
Activity Status Date:	Not reported
Activity Group:	Compliance Monitoring
Activity Type:	Inspection/Evaluation
Activity Status:	Not reported

Region Code:	03
Programmatic ID:	AIR VA0000005151000198
Facility Registry ID:	110002031881
Air Operating Status Code:	OPR
Default Air Classification Code:	MIN
Air Program:	MACT Standards (40 CFR Part 63)
Activity Date:	2001-12-17 00:00:00
Activity Status Date:	Not reported
Activity Group:	Compliance Monitoring
Activity Type:	Inspection/Evaluation
Activity Status:	Not reported

Region Code:	03
Programmatic ID:	AIR VA0000005151000198
Facility Registry ID:	110002031881
Air Operating Status Code:	OPR
Default Air Classification Code:	MIN
Air Program:	MACT Standards (40 CFR Part 63)
Activity Date:	2002-01-23 00:00:00

Map ID	Site	Database(s)	EPA ID Number

PARKS FABRICARE EW CLNRS (Continued) **1000107411**

Activity Status Date: Not reported
Activity Group: Compliance Monitoring
Activity Type: Inspection/Evaluation
Activity Status: Not reported

Region Code: 03
Programmatic ID: AIR VA0000005151000198
Facility Registry ID: 110002031881
Air Operating Status Code: OPR
Default Air Classification Code: MIN
Air Program: MACT Standards (40 CFR Part 63)
Activity Date: 2003-05-29 00:00:00
Activity Status Date: Not reported
Activity Group: Compliance Monitoring
Activity Type: Inspection/Evaluation
Activity Status: Not reported

Region Code: 03
Programmatic ID: AIR VA0000005151000198
Facility Registry ID: 110002031881
Air Operating Status Code: OPR
Default Air Classification Code: MIN
Air Program: MACT Standards (40 CFR Part 63)
Activity Date: 2003-06-27 00:00:00
Activity Status Date: Not reported
Activity Group: Compliance Monitoring
Activity Type: Inspection/Evaluation
Activity Status: Not reported

Region Code: 03
Programmatic ID: AIR VA0000005151000198
Facility Registry ID: 110002031881
Air Operating Status Code: OPR
Default Air Classification Code: MIN
Air Program: MACT Standards (40 CFR Part 63)
Activity Date: 2004-07-23 00:00:00
Activity Status Date: Not reported
Activity Group: Compliance Monitoring
Activity Type: Inspection/Evaluation
Activity Status: Not reported

Region Code: 03
Programmatic ID: AIR VA0000005151000198
Facility Registry ID: 110002031881
Air Operating Status Code: OPR
Default Air Classification Code: MIN
Air Program: MACT Standards (40 CFR Part 63)
Activity Date: 2006-07-24 00:00:00
Activity Status Date: Not reported
Activity Group: Compliance Monitoring
Activity Type: Inspection/Evaluation
Activity Status: Not reported

Region Code: 03
Programmatic ID: AIR VA0000005151000198
Facility Registry ID: 110002031881
Air Operating Status Code: OPR

Map ID	Site	Database(s)	EPA ID Number

PARKS FABRICARE EW CLNRS (Continued) **1000107411**

Default Air Classification Code: MIN
Air Program: MACT Standards (40 CFR Part 63)
Activity Date: 2009-01-20 00:00:00
Activity Status Date: Not reported
Activity Group: Compliance Monitoring
Activity Type: Inspection/Evaluation
Activity Status: Not reported

Region Code: 03
Programmatic ID: AIR VA0000005151000198
Facility Registry ID: 110002031881
Air Operating Status Code: OPR
Default Air Classification Code: MIN
Air Program: MACT Standards (40 CFR Part 63)
Activity Date: 2012-03-29 00:00:00
Activity Status Date: Not reported
Activity Group: Compliance Monitoring
Activity Type: Inspection/Evaluation
Activity Status: Not reported

Region Code: 03
Programmatic ID: AIR VA0000005151000198
Facility Registry ID: 110002031881
Air Operating Status Code: OPR
Default Air Classification Code: MIN
Air Program: State Implementation Plan for National Primary and Secondary Ambient Air Quality Standards
Activity Date: 2000-12-12 00:00:00
Activity Status Date: Not reported
Activity Group: Compliance Monitoring
Activity Type: Inspection/Evaluation
Activity Status: Not reported

Region Code: 03
Programmatic ID: AIR VA0000005151000198
Facility Registry ID: 110002031881
Air Operating Status Code: OPR
Default Air Classification Code: MIN
Air Program: State Implementation Plan for National Primary and Secondary Ambient Air Quality Standards
Activity Date: 2001-01-05 00:00:00
Activity Status Date: Not reported
Activity Group: Compliance Monitoring
Activity Type: Inspection/Evaluation
Activity Status: Not reported

Region Code: 03
Programmatic ID: AIR VA0000005151000198
Facility Registry ID: 110002031881
Air Operating Status Code: OPR
Default Air Classification Code: MIN
Air Program: State Implementation Plan for National Primary and Secondary Ambient Air Quality Standards
Activity Date: 2001-12-17 00:00:00
Activity Status Date: Not reported
Activity Group: Compliance Monitoring
Activity Type: Inspection/Evaluation
Activity Status: Not reported

Region Code: 03

Map ID	Site	Database(s)	EPA ID Number

PARKS FABRICARE EW CLNRS (Continued) **1000107411**

Programmatic ID: AIR VA0000005151000198
Facility Registry ID: 110002031881
Air Operating Status Code: OPR
Default Air Classification Code: MIN
Air Program: State Implementation Plan for National Primary and Secondary Ambient Air Quality Standards
Activity Date: 2002-01-23 00:00:00
Activity Status Date: Not reported
Activity Group: Compliance Monitoring
Activity Type: Inspection/Evaluation
Activity Status: Not reported

Region Code: 03
Programmatic ID: AIR VA0000005151000198
Facility Registry ID: 110002031881
Air Operating Status Code: OPR
Default Air Classification Code: MIN
Air Program: State Implementation Plan for National Primary and Secondary Ambient Air Quality Standards
Activity Date: 2003-05-29 00:00:00
Activity Status Date: Not reported
Activity Group: Compliance Monitoring
Activity Type: Inspection/Evaluation
Activity Status: Not reported

Region Code: 03
Programmatic ID: AIR VA0000005151000198
Facility Registry ID: 110002031881
Air Operating Status Code: OPR
Default Air Classification Code: MIN
Air Program: State Implementation Plan for National Primary and Secondary Ambient Air Quality Standards
Activity Date: 2003-06-27 00:00:00
Activity Status Date: Not reported
Activity Group: Compliance Monitoring
Activity Type: Inspection/Evaluation
Activity Status: Not reported

Region Code: 03
Programmatic ID: AIR VA0000005151000198
Facility Registry ID: 110002031881
Air Operating Status Code: OPR
Default Air Classification Code: MIN
Air Program: State Implementation Plan for National Primary and Secondary Ambient Air Quality Standards
Activity Date: 2006-07-24 00:00:00
Activity Status Date: Not reported
Activity Group: Compliance Monitoring
Activity Type: Inspection/Evaluation
Activity Status: Not reported

Region Code: 03
Programmatic ID: AIR VA0000005151000198
Facility Registry ID: 110002031881
Air Operating Status Code: OPR
Default Air Classification Code: MIN
Air Program: State Implementation Plan for National Primary and Secondary Ambient Air Quality Standards
Activity Date: 2009-01-20 00:00:00
Activity Status Date: Not reported
Activity Group: Compliance Monitoring
Activity Type: Inspection/Evaluation

Map ID	Site	Database(s)	EPA ID Number

PARKS FABRICARE EW CLNRS (Continued) **1000107411**

Activity Status: Not reported

Region Code: 03
Programmatic ID: AIR VA0000005151000198
Facility Registry ID: 110002031881
Air Operating Status Code: OPR
Default Air Classification Code: MIN
Air Program: State Implementation Plan for National Primary and Secondary Ambient Air Quality Standards
Activity Date: 2012-03-29 00:00:00
Activity Status Date: Not reported
Activity Group: Compliance Monitoring
Activity Type: Inspection/Evaluation
Activity Status: Not reported

US AIRS MINOR:
Envid: 1000107411
Region Code: 03
Programmatic ID: AIR VA0000005151000198
Facility Registry ID: 110002031881
D and B Number: Not reported
Primary SIC Code: Not reported
NAICS Code: 812320
Default Air Classification Code: MIN
Facility Type of Ownership Code: NON
Air CMS Category Code: Not reported
HPV Status: Not reported

US AIRS MINOR:
Region Code: 03
Programmatic ID: AIR VA0000005151000198
Facility Registry ID: 110002031881
Air Operating Status Code: OPR
Default Air Classification Code: MIN
Air Program: MACT Standards (40 CFR Part 63)
Activity Date: 2000-12-12 00:00:00
Activity Status Date: Not reported
Activity Group: Compliance Monitoring
Activity Type: Inspection/Evaluation
Activity Status: Not reported

Region Code: 03
Programmatic ID: AIR VA0000005151000198
Facility Registry ID: 110002031881
Air Operating Status Code: OPR
Default Air Classification Code: MIN
Air Program: MACT Standards (40 CFR Part 63)
Activity Date: 2001-01-05 00:00:00
Activity Status Date: Not reported
Activity Group: Compliance Monitoring
Activity Type: Inspection/Evaluation
Activity Status: Not reported

Region Code: 03
Programmatic ID: AIR VA0000005151000198
Facility Registry ID: 110002031881
Air Operating Status Code: OPR

Map ID	Site	Database(s)	EPA ID Number

PARKS FABRICARE EW CLNRS (Continued) **1000107411**

Default Air Classification Code: MIN
Air Program: MACT Standards (40 CFR Part 63)
Activity Date: 2001-12-17 00:00:00
Activity Status Date: Not reported
Activity Group: Compliance Monitoring
Activity Type: Inspection/Evaluation
Activity Status: Not reported

Region Code: 03
Programmatic ID: AIR VA0000005151000198
Facility Registry ID: 110002031881
Air Operating Status Code: OPR
Default Air Classification Code: MIN
Air Program: MACT Standards (40 CFR Part 63)
Activity Date: 2002-01-23 00:00:00
Activity Status Date: Not reported
Activity Group: Compliance Monitoring
Activity Type: Inspection/Evaluation
Activity Status: Not reported

Region Code: 03
Programmatic ID: AIR VA0000005151000198
Facility Registry ID: 110002031881
Air Operating Status Code: OPR
Default Air Classification Code: MIN
Air Program: MACT Standards (40 CFR Part 63)
Activity Date: 2003-05-29 00:00:00
Activity Status Date: Not reported
Activity Group: Compliance Monitoring
Activity Type: Inspection/Evaluation
Activity Status: Not reported

Region Code: 03
Programmatic ID: AIR VA0000005151000198
Facility Registry ID: 110002031881
Air Operating Status Code: OPR
Default Air Classification Code: MIN
Air Program: MACT Standards (40 CFR Part 63)
Activity Date: 2003-06-27 00:00:00
Activity Status Date: Not reported
Activity Group: Compliance Monitoring
Activity Type: Inspection/Evaluation
Activity Status: Not reported

Region Code: 03
Programmatic ID: AIR VA0000005151000198
Facility Registry ID: 110002031881
Air Operating Status Code: OPR
Default Air Classification Code: MIN
Air Program: MACT Standards (40 CFR Part 63)
Activity Date: 2004-07-23 00:00:00
Activity Status Date: Not reported
Activity Group: Compliance Monitoring
Activity Type: Inspection/Evaluation
Activity Status: Not reported

Region Code: 03

Map ID	Site	Database(s)	EPA ID Number

PARKS FABRICARE EW CLNRS (Continued) **1000107411**

Programmatic ID: AIR VA0000005151000198
Facility Registry ID: 110002031881
Air Operating Status Code: OPR
Default Air Classification Code: MIN
Air Program: MACT Standards (40 CFR Part 63)
Activity Date: 2006-07-24 00:00:00
Activity Status Date: Not reported
Activity Group: Compliance Monitoring
Activity Type: Inspection/Evaluation
Activity Status: Not reported

Region Code: 03
Programmatic ID: AIR VA0000005151000198
Facility Registry ID: 110002031881
Air Operating Status Code: OPR
Default Air Classification Code: MIN
Air Program: MACT Standards (40 CFR Part 63)
Activity Date: 2009-01-20 00:00:00
Activity Status Date: Not reported
Activity Group: Compliance Monitoring
Activity Type: Inspection/Evaluation
Activity Status: Not reported

Region Code: 03
Programmatic ID: AIR VA0000005151000198
Facility Registry ID: 110002031881
Air Operating Status Code: OPR
Default Air Classification Code: MIN
Air Program: MACT Standards (40 CFR Part 63)
Activity Date: 2012-03-29 00:00:00
Activity Status Date: Not reported
Activity Group: Compliance Monitoring
Activity Type: Inspection/Evaluation
Activity Status: Not reported

Region Code: 03
Programmatic ID: AIR VA0000005151000198
Facility Registry ID: 110002031881
Air Operating Status Code: OPR
Default Air Classification Code: MIN
Air Program: State Implementation Plan for National Primary and Secondary Ambient Air Quality Standards
Activity Date: 2000-12-12 00:00:00
Activity Status Date: Not reported
Activity Group: Compliance Monitoring
Activity Type: Inspection/Evaluation
Activity Status: Not reported

Region Code: 03
Programmatic ID: AIR VA0000005151000198
Facility Registry ID: 110002031881
Air Operating Status Code: OPR
Default Air Classification Code: MIN
Air Program: State Implementation Plan for National Primary and Secondary Ambient Air Quality Standards
Activity Date: 2001-01-05 00:00:00
Activity Status Date: Not reported
Activity Group: Compliance Monitoring
Activity Type: Inspection/Evaluation

Map ID	Site	Database(s)	EPA ID Number

PARKS FABRICARE EW CLNRS (Continued) **1000107411**

Activity Status: Not reported

Region Code: 03
Programmatic ID: AIR VA0000005151000198
Facility Registry ID: 110002031881
Air Operating Status Code: OPR
Default Air Classification Code: MIN
Air Program: State Implementation Plan for National Primary and Secondary Ambient Air Quality Standards
Activity Date: 2001-12-17 00:00:00
Activity Status Date: Not reported
Activity Group: Compliance Monitoring
Activity Type: Inspection/Evaluation
Activity Status: Not reported

Region Code: 03
Programmatic ID: AIR VA0000005151000198
Facility Registry ID: 110002031881
Air Operating Status Code: OPR
Default Air Classification Code: MIN
Air Program: State Implementation Plan for National Primary and Secondary Ambient Air Quality Standards
Activity Date: 2002-01-23 00:00:00
Activity Status Date: Not reported
Activity Group: Compliance Monitoring
Activity Type: Inspection/Evaluation
Activity Status: Not reported

Region Code: 03
Programmatic ID: AIR VA0000005151000198
Facility Registry ID: 110002031881
Air Operating Status Code: OPR
Default Air Classification Code: MIN
Air Program: State Implementation Plan for National Primary and Secondary Ambient Air Quality Standards
Activity Date: 2003-05-29 00:00:00
Activity Status Date: Not reported
Activity Group: Compliance Monitoring
Activity Type: Inspection/Evaluation
Activity Status: Not reported

Region Code: 03
Programmatic ID: AIR VA0000005151000198
Facility Registry ID: 110002031881
Air Operating Status Code: OPR
Default Air Classification Code: MIN
Air Program: State Implementation Plan for National Primary and Secondary Ambient Air Quality Standards
Activity Date: 2003-06-27 00:00:00
Activity Status Date: Not reported
Activity Group: Compliance Monitoring
Activity Type: Inspection/Evaluation
Activity Status: Not reported

Region Code: 03
Programmatic ID: AIR VA0000005151000198
Facility Registry ID: 110002031881
Air Operating Status Code: OPR
Default Air Classification Code: MIN
Air Program: State Implementation Plan for National Primary and Secondary Ambient Air Quality Standards
Activity Date: 2006-07-24 00:00:00

Map ID	Site	Database(s)	EPA ID Number

PARKS FABRICARE EW CLNRS (Continued) **1000107411**

Activity Status Date: Not reported
Activity Group: Compliance Monitoring
Activity Type: Inspection/Evaluation
Activity Status: Not reported

Region Code: 03
Programmatic ID: AIR VA0000005151000198
Facility Registry ID: 110002031881
Air Operating Status Code: OPR
Default Air Classification Code: MIN
Air Program: State Implementation Plan for National Primary and Secondary Ambient Air Quality Standards
Activity Date: 2009-01-20 00:00:00
Activity Status Date: Not reported
Activity Group: Compliance Monitoring
Activity Type: Inspection/Evaluation
Activity Status: Not reported

Region Code: 03
Programmatic ID: AIR VA0000005151000198
Facility Registry ID: 110002031881
Air Operating Status Code: OPR
Default Air Classification Code: MIN
Air Program: State Implementation Plan for National Primary and Secondary Ambient Air Quality Standards
Activity Date: 2012-03-29 00:00:00
Activity Status Date: Not reported
Activity Group: Compliance Monitoring
Activity Type: Inspection/Evaluation
Activity Status: Not reported

ECHO:
Envid: 1000107411
Registry ID: 110002031881
DFR URL: http://echo.epa.gov/detailed-facility-report?fid=110002031881

1139 **RIAN CLEANERS** **EDR Hist Cleaner** **1018585898**
7623 RICHMOND HWY **N/A**
ALEXANDRIA, VA 22309

EDR Hist Cleaner

Year:	Name:	Type:
1975	RIAN CLEANERS	Drycleaning Plants, Except Rugs
1976	RIAN CLEANERS	Drycleaning Plants, Except Rugs
1977	RIAN CLEANERS	Drycleaning Plants, Except Rugs
1978	RIAN CLEANERS	Drycleaning Plants, Except Rugs
1979	RIAN CLEANERS	Drycleaning Plants, Except Rugs
1979	RIAN CLEANERS	Drycleaning Plants, Except Rugs
1980	RIAN CLEANERS	Drycleaning Plants, Except Rugs
1982	RIAN CLEANERS	Drycleaning Plants, Except Rugs
1983	RIAN CLEANERS	Drycleaning Plants, Except Rugs
1986	KRYSTAL CELANERS	Garment Pressing And Cleaners' Agents
1987	KRYSTAL CELANERS	Garment Pressing And Cleaners' Agents
1988	KRYSTAL CELANERS	Garment Pressing And Cleaners' Agents
1989	A 1 DRY CLEANING SERVICES	Coin-Operated Laundries And Cleaning
1992	PARKS RICHMOND HWY FABRICARE	Drycleaning Plants, Except Rugs
1993	PARKS RICHMOND HWY FABRICARE	Drycleaning Plants, Except Rugs

Map ID	Site	Database(s)	EPA ID Number

RIAN CLEANERS (Continued) **1018585898**

1994	PARKS RICHMOND HWY FABRICARE	Drycleaning Plants, Except Rugs
1995	PARKS RICHMOND HWY FABRICARE	Drycleaning Plants, Except Rugs
1996	PARKS RICHMOND HWY FABRICARE	Drycleaning Plants, Except Rugs
1997	PARKS RICHMOND HWY FABRICARE	Drycleaning Plants, Except Rugs
1998	PARKS RICHMOND HWY FABRICARE	Drycleaning Plants, Except Rugs
1999	PARKS RICHMOND HWY FABRICARE	Drycleaning Plants, Except Rugs
2000	PARKS RICHMOND HWY FABRICARE	Drycleaning Plants, Except Rugs
2001	PARKS RICHMOND HWY FABRICARE	Drycleaning Plants, Except Rugs
2002	PARKS RICHMOND HWY FABRICARE	Drycleaning Plants, Except Rugs
2003	PARKS RICHMOND HWY FABRICARE	Drycleaning Plants, Except Rugs
2004	PARKS FABRICARE CENTER	Drycleaning Plants, Except Rugs
2005	PARKS FABRICARE CENTER	Drycleaning Plants, Except Rugs
2006	PARKS FABRICARE CENTER	Drycleaning Plants, Except Rugs
2009	PARKS FABRICARE CENTER	Drycleaning Plants, Except Rugs
2010	PARKS FABRICARE CENTER	Drycleaning Plants, Except Rugs
2011	PARKS FABRICARE CENTER	Drycleaning Plants, Except Rugs
2012	PARKS FABRICARE CENTER	Drycleaning Plants, Except Rugs
2013	PARKS FABRICARE CENTER	Drycleaning Plants, Except Rugs
2014	PARKS FABRICARE CENTER	Drycleaning Plants, Except Rugs

1141 **ERNS** **92132652**

2812 WOOD LAWN TRAIL **N/A**
ALEXANDRIA, VA 60223

Click this hyperlink while viewing on your computer to access additional ERNS detail in the EDR Site Report.

1147 **CHOE PARKK K** **EDR Hist Cleaner** **1018618976**

7650 RICHMOND HIGHWAY **N/A**
ALEXANDRIA, VA 22306

EDR Hist Cleaner

Year:	Name:	Type:
1983	CHOE PARKK K	Garment Pressing And Cleaners' Agents
1985	CHOE PARKK K	Garment Pressing And Cleaners' Agents
1986	CHOE PARKK K	Garment Pressing And Cleaners' Agents
1987	CHOE PARKK K	Garment Pressing And Cleaners' Agents
1988	CHOE PARKK K	Garment Pressing And Cleaners' Agents

1147 **SHOPPERS FOOD WAREHOUSE 2358** **RCRA-CESQG** **1014962268**

7660 RICHMOND HIGHWAY **VAR000524314**
ALEXANDRIA, VA 22306

RCRA-CESQG:

Date form received by agency:	02/26/2016
Facility name:	SHOPPERS FOOD WAREHOUSE 2358
Facility address:	7660 RICHMOND HIGHWAY ALEXANDRIA, VA 22306
EPA ID:	VAR000524314
Mailing address:	P.O. BOX 20, DEPT 81014 BOISE, ID 83726

Map ID	Site	Database(s)	EPA ID Number

SHOPPERS FOOD WAREHOUSE 2358 (Continued) **1014962268**

Contact: ERICA FRANSEN
Contact address: P.O. BOX 20, DEPT 81014
BOISE, ID 83726
Contact country: US
Contact telephone: 208-395-4793
Contact email: ERICA.FRANSEN@ALBERTSONS.COM
EPA Region: 03
Classification: Conditionally Exempt Small Quantity Generator
Description: Handler: generates 100 kg or less of hazardous waste per calendar month, and accumulates 1000 kg or less of hazardous waste at any time; or generates 1 kg or less of acutely hazardous waste per calendar month, and accumulates at any time: 1 kg or less of acutely hazardous waste; or 100 kg or less of any residue or contaminated soil, waste or other debris resulting from the cleanup of a spill, into or on any land or water, of acutely hazardous waste; or generates 100 kg or less of any residue or contaminated soil, waste or other debris resulting from the cleanup of a spill, into or on any land or water, of acutely hazardous waste during any calendar month, and accumulates at any time: 1 kg or less of acutely hazardous waste; or 100 kg or less of any residue or contaminated soil, waste or other debris resulting from the cleanup of a spill, into or on any land or water, of acutely hazardous waste

Owner/Operator Summary:
Owner/operator name: SHOPPERS #2358
Owner/operator address: Not reported
Not reported
Owner/operator country: US
Owner/operator telephone: Not reported
Owner/operator email: Not reported
Owner/operator fax: Not reported
Owner/operator extension: Not reported
Legal status: Private
Owner/Operator Type: Operator
Owner/Op start date: 03/10/2007
Owner/Op end date: Not reported

Owner/operator name: SHOPPERS FOOD WAREHOUSE 2358
Owner/operator address: Not reported
Not reported
Owner/operator country: Not reported
Owner/operator telephone: Not reported
Owner/operator email: Not reported
Owner/operator fax: Not reported
Owner/operator extension: Not reported
Legal status: Private
Owner/Operator Type: Operator
Owner/Op start date: 11/01/1990
Owner/Op end date: Not reported

Owner/operator name: SHOPPERS FOOD WAREHOUSE CORP
Owner/operator address: P.O. BOX 20, DEPT 81014
BOISE, ID 83726
Owner/operator country: US
Owner/operator telephone: 208-395-4793
Owner/operator email: Not reported
Owner/operator fax: Not reported

Map ID	Site	Database(s)	EPA ID Number

SHOPPERS FOOD WAREHOUSE 2358 (Continued) **1014962268**

Owner/operator extension: Not reported
Legal status: Private
Owner/Operator Type: Owner
Owner/Op start date: 11/01/1990
Owner/Op end date: Not reported

Owner/operator name: SHOPPERS FOOD WAREHOUSE CORP.
Owner/operator address: PO BOX 20, DEPT. 72405
BOISE, ID 83726
Owner/operator country: US
Owner/operator telephone: 208-395-4793
Owner/operator email: Not reported
Owner/operator fax: Not reported
Owner/operator extension: Not reported
Legal status: Private
Owner/Operator Type: Owner
Owner/Op start date: 03/10/2007
Owner/Op end date: Not reported

Handler Activities Summary:
U.S. importer of hazardous waste: No
Mixed waste (haz. and radioactive): No
Recycler of hazardous waste: No
Transporter of hazardous waste: No
Treater, storer or disposer of HW: No
Underground injection activity: No
On-site burner exemption: No
Furnace exemption: No
Used oil fuel burner: No
Used oil processor: No
User oil refiner: No
Used oil fuel marketer to burner: No
Used oil Specification marketer: No
Used oil transfer facility: No
Used oil transporter: No

. Waste code: D001
. Waste name: IGNITABLE WASTE

. Waste code: D002
. Waste name: CORROSIVE WASTE

. Waste code: D007
. Waste name: CHROMIUM

. Waste code: D009
. Waste name: MERCURY

. Waste code: D010
. Waste name: SELENIUM

. Waste code: D024
. Waste name: M-CRESOL

. Waste code: P001
. Waste name: 2H-1-BENZOPYRAN-2-ONE, 4-HYDROXY-3-(3-OXO-1-PHENYLBUTYL)-, & SALTS, WHEN PRESENT AT CONCENTRATIONS GREATER THAN 0.3% (OR) WARFARIN, &

Map ID	Site	Database(s)	EPA ID Number

SHOPPERS FOOD WAREHOUSE 2358 (Continued) **1014962268**

SALTS, WHEN PRESENT AT CONCENTRATIONS GREATER THAN 0.3%

. Waste code: P075
. Waste name: NICOTINE, & SALTS (OR) PYRIDINE, 3-(1-METHYL-2-PYRROLIDINYL)-,(S)-, & SALTS

Historical Generators:
Date form received by agency: 08/05/2015
Site name: SHOPPERS #2358
Classification: Conditionally Exempt Small Quantity Generator

. Waste code: D001
. Waste name: IGNITABLE WASTE

. Waste code: D002
. Waste name: CORROSIVE WASTE

. Waste code: D007
. Waste name: CHROMIUM

. Waste code: D010
. Waste name: SELENIUM

. Waste code: P001
. Waste name: 2H-1-BENZOPYRAN-2-ONE, 4-HYDROXY-3-(3-OXO-1-PHENYLBUTYL)-, & SALTS, WHEN PRESENT AT CONCENTRATIONS GREATER THAN 0.3% (OR) WARFARIN, & SALTS, WHEN PRESENT AT CONCENTRATIONS GREATER THAN 0.3%

. Waste code: P075
. Waste name: NICOTINE, & SALTS (OR) PYRIDINE, 3-(1-METHYL-2-PYRROLIDINYL)-,(S)-, & SALTS

Date form received by agency: 05/07/2015
Site name: SHOPPERS #2358
Classification: Large Quantity Generator

. Waste code: D001
. Waste name: IGNITABLE WASTE

. Waste code: D002
. Waste name: CORROSIVE WASTE

. Waste code: D007
. Waste name: CHROMIUM

. Waste code: D010
. Waste name: SELENIUM

. Waste code: P001
. Waste name: 2H-1-BENZOPYRAN-2-ONE, 4-HYDROXY-3-(3-OXO-1-PHENYLBUTYL)-, & SALTS, WHEN PRESENT AT CONCENTRATIONS GREATER THAN 0.3% (OR) WARFARIN, & SALTS, WHEN PRESENT AT CONCENTRATIONS GREATER THAN 0.3%

. Waste code: P075
. Waste name: NICOTINE, & SALTS (OR) PYRIDINE, 3-(1-METHYL-2-PYRROLIDINYL)-,(S)-, & SALTS

Map ID	Site	Database(s)	EPA ID Number

SHOPPERS FOOD WAREHOUSE 2358 (Continued) **1014962268**

Date form received by agency: 08/17/2012
Site name: SHOPPERS #2358
Classification: Conditionally Exempt Small Quantity Generator

. Waste code: D001
. Waste name: IGNITABLE WASTE

. Waste code: D002
. Waste name: CORROSIVE WASTE

. Waste code: P001
. Waste name: 2H-1-BENZOPYRAN-2-ONE, 4-HYDROXY-3-(3-OXO-1-PHENYLBUTYL)-, & SALTS, WHEN PRESENT AT CONCENTRATIONS GREATER THAN 0.3% (OR) WARFARIN, & SALTS, WHEN PRESENT AT CONCENTRATIONS GREATER THAN 0.3%

Biennial Reports:

Last Biennial Reporting Year: 2017

Annual Waste Handled:
Waste code: D001
Waste name: IGNITABLE HAZARDOUS WASTES ARE THOSE WASTES WHICH HAVE A FLASHPOINT OF LESS THAN 140 DEGREES FAHRENHEIT AS DETERMINED BY A PENSKY-MARTENS CLOSED CUP FLASH POINT TESTER. ANOTHER METHOD OF DETERMINING THE FLASH POINT OF A WASTE IS TO REVIEW THE MATERIAL SAFETY DATA SHEET, WHICH CAN BE OBTAINED FROM THE MANUFACTURER OR DISTRIBUTOR OF THE MATERIAL. LACQUER THINNER IS AN EXAMPLE OF A COMMONLY USED SOLVENT WHICH WOULD BE CONSIDERED AS IGNITABLE HAZARDOUS WASTE.
Amount (Lbs): 42

Waste code: D002
Waste name: A WASTE WHICH HAS A PH OF LESS THAN 2 OR GREATER THAN 12.5 IS CONSIDERED TO BE A CORROSIVE HAZARDOUS WASTE. SODIUM HYDROXIDE, A CAUSTIC SOLUTION WITH A HIGH PH, IS OFTEN USED BY INDUSTRIES TO CLEAN OR DEGREASE PARTS. HYDROCHLORIC ACID, A SOLUTION WITH A LOW PH, IS USED BY MANY INDUSTRIES TO CLEAN METAL PARTS PRIOR TO PAINTING. WHEN THESE CAUSTIC OR ACID SOLUTIONS BECOME CONTAMINATED AND MUST BE DISPOSED, THE WASTE WOULD BE A CORROSIVE HAZARDOUS WASTE.
Amount (Lbs): 35

Waste code: D007
Waste name: CHROMIUM
Amount (Lbs): 1

Waste code: D009
Waste name: MERCURY
Amount (Lbs): 1

Waste code: D010
Waste name: SELENIUM
Amount (Lbs): 1

Waste code: D024
Waste name: M-CRESOL
Amount (Lbs): 1

Waste code: P001
Waste name: 2H-1-BENZOPYRAN-2-ONE, 4-HYDROXY-3-(3-OXO-1-PHENYLBUTYL)-, & SALTS,

Map ID	Site	Database(s)	EPA ID Number

SHOPPERS FOOD WAREHOUSE 2358 (Continued) **1014962268**

WHEN PRESENT AT CONCENTRATIONS GREATER THAN 0.3%
Amount (Lbs): 11

Waste code: P075
Waste name: NICOTINE, & SALTS
Amount (Lbs): 11

Violation Status: No violations found

1147 **SHOPPERS FOOD WAREHOUSE 2358** **FINDS 1018328022**
7660 RICHMOND HIGHWAY **ECHO N/A**
ALEXANDRIA, VA 22306

FINDS:

Registry ID: 110046450808

Environmental Interest/Information System
RCRAInfo is a national information system that supports the Resource Conservation and Recovery Act (RCRA) program through the tracking of events and activities related to facilities that generate, transport, and treat, store, or dispose of hazardous waste. RCRAInfo allows RCRA program staff to track the notification, permit, compliance, and corrective action activities required under RCRA.

Click this hyperlink while viewing on your computer to access additional FINDS: detail in the EDR Site Report.

ECHO:
Envid: 1018328022
Registry ID: 110046450808
DFR URL: http://echo.epa.gov/detailed-facility-report?fid=110046450808

1147 **7666 RICHMOND HIGHWAY (PAD MOUNTED TRANS** **VA SPILLS S106240122**
7666 RICHMOND HIGHWAY **N/A**
ALEXANDRIA, VA

SPILLS:
Fips City/County: Fairfax County
Status: Not reported
Reference Id: Not reported
IR Number: 2001-N-0456
Associated IR: Not reported
Incident Date: 01/15/2001
Call Received Date: 01/15/2001
Closure Comments: See Site Summary for details
Threat To: Not reported
Terrorism (Y/N): NO
Characterize Incident: Not reported
Incident Type: Petroleum
Incident Subtype: Petroleum
Materials: Oil (Mineral/non PCB)(20 - 20 Gallons)
Effect To Receptor: Not reported
Water Body: Not reported
Low Quantity To Water: Not reported

Map ID	Site	Database(s)	EPA ID Number

7666 RICHMOND HIGHWAY (PAD MOUNTED TRANS (Continued) **S106240122**

High Quantity To Water:	Not reported
Quantity Units:	Not reported
Other Receptors:	Storm Drain
RP Company:	Not reported
RP Name:	Not reported
Property Owner:	Not reported
Property Company:	Not reported
Duration Of Event (Hrs):	Not reported
Impacts:	Not reported
Other Impacts:	Not reported
Steps Taken:	Not reported
Steps Taken Description:	Not reported
System Components:	Not reported
Other System Components:	Not reported
Cause Of Event:	Not reported
Corrective Action Taken:	Not reported
Weather Status:	Not reported
Precipitation (Wet):	Not reported
Discharge Type:	Not reported
Discharge Volume:	Not reported
Unknown Discharge (Y/N):	NO
Site Name:	7666 RICHMOND HIGHWAY (PAD MOUNTED TRANSFORMER)
Closure Date:	01/16/2001
Orig. Call Incident Description:	"vehicle struck pad mounted transformer, released 20 gal. Of non PCB mineral oil"
Original Call Material Description:	mineral oil (non PCB) (Qty=20)
Original Call Location Description:	7666 Richmond Highway (Pad Mounted Transformer)-7666 Richmond Highway-Alexandria-VA--Fairfax County
Incident Ongoing at time of Call:	Not reported
Agencies Notified (Y/N):	NO
Other Agencies:	Not reported
Permitted (Y/N):	NO
Call Reported By Company Name:	Alan Scaggs
Call Property Owner Company Name:	Not reported
Call Property Owner Name:	Not reported
Site Summary:	Not reported

SPILLS NO:

Region:	NO
Id:	Not reported
Incident Summary:	Not reported
Date In:	1/15/2001
Date Closed:	1/16/2001
Pollution Type:	Not reported
Responsible Party:	Not reported
Facility Status:	**Not reported**
Owner:	Not reported
Facility Contact:	Not reported
Facility Permitted:	0
Facility Telephone:	Not reported
Time In:	4:09:00 PM
Reported By Name:	Alan Scruggs
Reported By Telephone:	7033593430
Reported By Affiliation/Addr:	Va Power
Incident Response IR #:	2001-N-0456
Responsible Party Address:	Not reported
Responsible Party City:	Not reported

Map ID	Site	Database(s)	EPA ID Number

7666 RICHMOND HIGHWAY (PAD MOUNTED TRANS (Continued) **S106240122**

Responsible Party State:	Not reported
Responsible Party Zip:	Not reported
Responsible Party Contact:	Not reported
Responsible Party Telephone:	Not reported
Owner Name:	Not reported
Owner Address:	Not reported
Owner City:	Not reported
Owner State:	Not reported
Owner Zip:	Not reported
Owner Contact:	Not reported
Owner Telephone:	Not reported
Incident Date:	1/15/2001
Incident Time:	1:10:00 PM
Petroleum:	-1
Solid Waste:	0
Hazardous Waste:	0
Water:	0
Air:	0
Sewage:	0
Fish Kill:	0
Threat Wetlands:	0
Wetlands:	0
Material Released:	mineral oil (non PCB)
Possible Receptors:	Storm Drain
Quantity Released:	20
Unit Released:	gallons
Quantity In Water:	0
Receiving Waters:	Not reported
River Basin:	Not reported
Inspection Date:	Not reported
Call Date:	Not reported
Inspector:	Not reported
Response Due:	Not reported
Response Received Date:	Not reported
Visit Needed:	0
Open:	0
Air Referral Date:	Not reported
Air Reg/ Permit Number:	Not reported
Waste Referral Date:	Not reported
Epa Id Or Permit Number:	Not reported
Water Referral Date:	Not reported
Water Permit Number:	Not reported
Remediation Referral Date:	Not reported
Remediation Pc Number:	Not reported
Enforcement Referral Date:	Not reported
Nov Number:	Not reported
Pc Number:	Not reported
Receive By:	Not reported
Case Officer:	Not reported
Case Type:	Not reported
Street Address:	Not reported
Polllutant:	Not reported
Impact:	Not reported
Spill Time:	Not reported
Spill Date:	Not reported
Spill Volume:	Not reported
Measure:	Not reported

Map ID	Site	Database(s)	EPA ID Number

7666 RICHMOND HIGHWAY (PAD MOUNTED TRANS (Continued) **S106240122**

Volume In Water:	Not reported
Stream Name:	Not reported
Investigation Date:	Not reported
Closure Date:	Not reported
Lab Results:	Not reported
Target Date:	Not reported
Prep Number:	Not reported
Report Date:	Not reported
Report Time:	Not reported
Pollutant Scr:	Not reported
Volume:	Not reported
Volume Esc:	Not reported
Future Recommendations:	Not reported
Stream Code:	Not reported
Visit Date:	Not reported
Lab Date:	Not reported
File Close Date:	Not reported
Prep Copy:	Not reported
City:	Not reported
Incident Summary:	vehicle struck pad mounted transformer, released 20 gal. Of non PCB mineral oil
Reported:	Not reported
Results:	Not reported
Inspection Comments:	Not reported
Remarks:	Not reported

1147 **ERNS** **2001553630**
7666 RICHMOND HWY **N/A**
ALEXANDRIA, VA 22306

Click this hyperlink while viewing on your computer to access additional ERNS detail in the EDR Site Report.

1147 **CVS PHARMACY #2004** **RCRA-LQG** **1014962129**
7678 RICHMOND HWY, MT VERNON S/C **FINDS** **VAR000522888**
ALEXANDRIA, VA 22306 **ECHO**

RCRA-LQG:

Date form received by agency:	06/08/2016
Facility name:	CVS PHARMACY #2004
Facility address:	7678 RICHMOND HWY, MT VERNON S/C ALEXANDRIA, VA 22306
EPA ID:	VAR000522888
Mailing address:	CVS DRIVE MAIL CODE 2340 WOONSOCKET, RI 02895
Contact:	NICOLE WILKINSON
Contact address:	CVS DRIVE WOONSOCKET, RI 02895
Contact country:	US
Contact telephone:	401-770-7132
Contact email:	NICOLE.WILKINSON@CVSHEALTH.COM
EPA Region:	03
Land type:	Private

Map ID	Site	Database(s)	EPA ID Number

CVS PHARMACY #2004 (Continued) **1014962129**

Classification: Large Quantity Generator
Description: Handler: generates 1,000 kg or more of hazardous waste during any calendar month; or generates more than 1 kg of acutely hazardous waste during any calendar month; or generates more than 100 kg of any residue or contaminated soil, waste or other debris resulting from the cleanup of a spill, into or on any land or water, of acutely hazardous waste during any calendar month; or generates 1 kg or less of acutely hazardous waste during any calendar month, and accumulates more than 1 kg of acutely hazardous waste at any time; or generates 100 kg or less of any residue or contaminated soil, waste or other debris resulting from the cleanup of a spill, into or on any land or water, of acutely hazardous waste during any calendar month, and accumulates more than 100 kg of that material at any time

Owner/Operator Summary:

Owner/operator name: FEDERAL REALTY PARTNERS LP
Owner/operator address: EAST JEFFERSON STREET
ROCKVILLE, MD 20852
Owner/operator country: US
Owner/operator telephone: 301-998-8100
Owner/operator email: Not reported
Owner/operator fax: Not reported
Owner/operator extension: Not reported
Legal status: Private
Owner/Operator Type: Owner
Owner/Op start date: 02/02/1995
Owner/Op end date: Not reported

Owner/operator name: FEDERAL REALTY PARTNERS LP
Owner/operator address: E JEFFERSON ST
ROCKVILLE, MD 20852
Owner/operator country: US
Owner/operator telephone: 301-998-8100
Owner/operator email: Not reported
Owner/operator fax: Not reported
Owner/operator extension: Not reported
Legal status: Private
Owner/Operator Type: Owner
Owner/Op start date: 02/02/1995
Owner/Op end date: Not reported

Owner/operator name: VIRGINIA CVS PHARMACY, L.L.C.
Owner/operator address: Not reported
Not reported
Owner/operator country: Not reported
Owner/operator telephone: Not reported
Owner/operator email: Not reported
Owner/operator fax: Not reported
Owner/operator extension: Not reported
Legal status: Private
Owner/Operator Type: Operator
Owner/Op start date: 07/21/1995
Owner/Op end date: Not reported

Handler Activities Summary:
U.S. importer of hazardous waste: No

Map ID	Site	Database(s)	EPA ID Number

CVS PHARMACY #2004 (Continued) **1014962129**

Mixed waste (haz. and radioactive): No
Recycler of hazardous waste: No
Transporter of hazardous waste: No
Treater, storer or disposer of HW: No
Underground injection activity: No
On-site burner exemption: No
Furnace exemption: No
Used oil fuel burner: No
Used oil processor: No
User oil refiner: No
Used oil fuel marketer to burner: No
Used oil Specification marketer: No
Used oil transfer facility: No
Used oil transporter: No

. Waste code: D001
. Waste name: IGNITABLE WASTE

. Waste code: D007
. Waste name: CHROMIUM

. Waste code: D009
. Waste name: MERCURY

. Waste code: D010
. Waste name: SELENIUM

. Waste code: P001
. Waste name: 2H-1-BENZOPYRAN-2-ONE, 4-HYDROXY-3-(3-OXO-1-PHENYLBUTYL)-, & SALTS, WHEN PRESENT AT CONCENTRATIONS GREATER THAN 0.3% (OR) WARFARIN, & SALTS, WHEN PRESENT AT CONCENTRATIONS GREATER THAN 0.3%

. Waste code: P075
. Waste name: NICOTINE, & SALTS (OR) PYRIDINE, 3-(1-METHYL-2-PYRROLIDINYL)-,(S)-, & SALTS

. Waste code: U002
. Waste name: 2-PROPANONE (I) (OR) ACETONE (I)

Historical Generators:
Date form received by agency: 03/16/2016
Site name: CVS PHARMACY #2004
Classification: Not a generator, verified

Date form received by agency: 12/04/2015
Site name: CVS PHARMACY #2004
Classification: Large Quantity Generator

. Waste code: D001
. Waste name: IGNITABLE WASTE

. Waste code: D002
. Waste name: CORROSIVE WASTE

. Waste code: D004
. Waste name: ARSENIC

Map ID	Site	Database(s)	EPA ID Number

CVS PHARMACY #2004 (Continued) **1014962129**

. Waste code: D005
. Waste name: BARIUM

. Waste code: D006
. Waste name: CADMIUM

. Waste code: D007
. Waste name: CHROMIUM

. Waste code: D008
. Waste name: LEAD

. Waste code: D009
. Waste name: MERCURY

. Waste code: D010
. Waste name: SELENIUM

. Waste code: D011
. Waste name: SILVER

. Waste code: D016
. Waste name: 2,4-D (2,4-DICHLOROPHENOXYACETIC ACID)

. Waste code: D018
. Waste name: BENZENE

. Waste code: D024
. Waste name: M-CRESOL

. Waste code: D026
. Waste name: CRESOL

. Waste code: D027
. Waste name: 1,4-DICHLOROBENZENE

. Waste code: D035
. Waste name: METHYL ETHYL KETONE

. Waste code: D039
. Waste name: TETRACHLOROETHYLENE

. Waste code: P001
. Waste name: 2H-1-BENZOPYRAN-2-ONE, 4-HYDROXY-3-(3-OXO-1-PHENYLBUTYL)-, & SALTS, WHEN PRESENT AT CONCENTRATIONS GREATER THAN 0.3% (OR) WARFARIN, & SALTS, WHEN PRESENT AT CONCENTRATIONS GREATER THAN 0.3%

. Waste code: P012
. Waste name: ARSENIC OXIDE AS2O3 (OR) ARSENIC TRIOXIDE

. Waste code: P075
. Waste name: NICOTINE, & SALTS (OR) PYRIDINE, 3-(1-METHYL-2-PYRROLIDINYL)-,(S)-, & SALTS

. Waste code: P081
. Waste name: 1,2,3-PROPANETRIOL, TRINITRATE (R) (OR) NITROGLYCERINE (R)

Map ID	Site	Database(s)	EPA ID Number

CVS PHARMACY #2004 (Continued) **1014962129**

. Waste code: P188
. Waste name: BENZOIC ACID, 2-HYDROXY-, COMPD. WITH (3AS-CIS)-1,2,3,3A,8,8A-HEXAHYDRO-1,3A,8-TRIMETHYLPYRROLO[2,3-B]INDOL-5-YL METHYLCARBAMATE ESTER (1:1) (OR) PHYSOSTIGMINE SALICYLATE

. Waste code: U002
. Waste name: 2-PROPANONE (I) (OR) ACETONE (I)

. Waste code: U010
. Waste name: AZIRINO [2',3':3,4]PYRROLO[1,2-A]INDOLE-4,7-DIONE, 6-AMINO-8-[[(AMINOCARBONYL)OXY]METHYL]-1,1A,2,8,8A,8B-HEXAHYDRO-8A-METHOXY-5-METHYL-, [1AS-(1AALPHA, 8BETA, 8AALPHA, 8BALPHA)]- (OR) MITOMYCIN C

. Waste code: U031
. Waste name: 1-BUTANOL (I) (OR) N-BUTYL ALCOHOL (I)

. Waste code: U034
. Waste name: ACETALDEHYDE, TRICHLORO- (OR) CHLORAL

. Waste code: U035
. Waste name: BENZENEBUTANOIC ACID, 4-[BIS(2-CHLOROETHYL)AMINO]- (OR) CHLORAMBUCIL

. Waste code: U044
. Waste name: CHLOROFORM (OR) METHANE, TRICHLORO-

. Waste code: U058
. Waste name: 2H-1,3,2-OXAZAPHOSPHORIN-2-AMINE, N,N-BIS(2-CHLOROETHYL)TETRAHYDRO-, 2-OXIDE (OR) CYCLOPHOSPHAMIDE

. Waste code: U059
. Waste name: 5,12-NAPHTHACENEDIONE, 8-ACETYL-10-[(3-AMINO-2,3,6-TRIDEOXY)-ALPHA-L-LYXO-HEXOPYRANOSYL)OXY]-7,8,9,10-TETRAHYDRO-6,8,11-TRIHYDROXY-1-METHOXY-, (8S-CIS)- (OR) DAUNOMYCIN

. Waste code: U070
. Waste name: BENZENE, 1,2-DICHLORO- (OR) O-DICHLOROBENZENE

. Waste code: U072
. Waste name: BENZENE, 1,4-DICHLORO- (OR) P-DICHLOROBENZENE

. Waste code: U089
. Waste name: DIETHYLSTILBESTEROL (OR) PHENOL, 4,4'-(1,2-DIETHYL-1,2-ETHENEDIYL)BIS, (E)-

. Waste code: U122
. Waste name: FORMALDEHYDE

. Waste code: U129
. Waste name: CYCLOHEXANE, 1,2,3,4,5,6-HEXACHLORO-, (1ALPHA, 2ALPHA, 3BETA, 4ALPHA, 5ALPHA, 6BETA)- (OR) LINDANE

. Waste code: U132
. Waste name: HEXACHLOROPHENE (OR) PHENOL, 2,2'-METHYLENEBIS[3,4,6-TRICHLORO-

. Waste code: U150

Map ID	Site	Database(s)	EPA ID Number

CVS PHARMACY #2004 (Continued) **1014962129**

. Waste name: L-PHENYLALANINE, 4-[BIS(2-CHLOROETHYL)AMINO]- (OR) MELPHALAN

. Waste code: U151
. Waste name: MERCURY

. Waste code: U154
. Waste name: METHANOL (I) (OR) METHYL ALCOHOL (I)

. Waste code: U165
. Waste name: NAPHTHALENE

. Waste code: U188
. Waste name: PHENOL

. Waste code: U200
. Waste name: RESERPINE (OR) YOHIMBAN-16-CARBOXYLIC ACID, 11,17-DIMETHOXY-18-[(3,4,5-TRIMETHOXYBENZOYL)OXY]-, METHYL ESTER, (3BETA, 16BETA, 17ALPHA, 18BETA, 20ALPHA)-

. Waste code: U201
. Waste name: 1,3-BENZENEDIOL (OR) RESORCINOL

. Waste code: U204
. Waste name: SELENIOUS ACID (OR) SELENIUM DIOXIDE

. Waste code: U205
. Waste name: SELENIUM SULFIDE (OR) SELENIUM SULFIDE SES2 (R,T)

. Waste code: U206
. Waste name: D-GLUCOSE, 2-DEOXY-2-[[(METHYLNITROSOAMINO)-CARBONYL]AMINO]- (OR) GLUCOPYRANOSE, 2-DEOXY-2-(3-METHYL-3-NITROSOUREIDO)-,D- (OR) STREPTOZOTOCIN

. Waste code: U210
. Waste name: ETHENE, TETRACHLORO- (OR) TETRACHLOROETHYLENE

. Waste code: U279
. Waste name: CARBARYL (OR) 1-NAPHTHALENOL, METHYLCARBAMATE

. Waste code: U411
. Waste name: PHENOL, 2-(1-METHYLETHOXY)-, METHYLCARBAMATE (OR) PROPOXUR

Date form received by agency: 04/25/2014
Site name: CVS PHARMACY #2004
Classification: Large Quantity Generator

. Waste code: D001
. Waste name: IGNITABLE WASTE

. Waste code: D002
. Waste name: CORROSIVE WASTE

. Waste code: D004
. Waste name: ARSENIC

. Waste code: D005
. Waste name: BARIUM

Map ID	Site	Database(s)	EPA ID Number

CVS PHARMACY #2004 (Continued) **1014962129**

. Waste code: D006
. Waste name: CADMIUM

. Waste code: D007
. Waste name: CHROMIUM

. Waste code: D008
. Waste name: LEAD

. Waste code: D009
. Waste name: MERCURY

. Waste code: D010
. Waste name: SELENIUM

. Waste code: D011
. Waste name: SILVER

. Waste code: D016
. Waste name: 2,4-D (2,4-DICHLOROPHENOXYACETIC ACID)

. Waste code: D018
. Waste name: BENZENE

. Waste code: D024
. Waste name: M-CRESOL

. Waste code: D026
. Waste name: CRESOL

. Waste code: D027
. Waste name: 1,4-DICHLOROBENZENE

. Waste code: D035
. Waste name: METHYL ETHYL KETONE

. Waste code: D039
. Waste name: TETRACHLOROETHYLENE

. Waste code: P001
. Waste name: 2H-1-BENZOPYRAN-2-ONE, 4-HYDROXY-3-(3-OXO-1-PHENYLBUTYL)-, & SALTS, WHEN PRESENT AT CONCENTRATIONS GREATER THAN 0.3% (OR) WARFARIN, & SALTS, WHEN PRESENT AT CONCENTRATIONS GREATER THAN 0.3%

. Waste code: P012
. Waste name: ARSENIC OXIDE AS2O3 (OR) ARSENIC TRIOXIDE

. Waste code: P075
. Waste name: NICOTINE, & SALTS (OR) PYRIDINE, 3-(1-METHYL-2-PYRROLIDINYL)-,(S)-, & SALTS

. Waste code: P081
. Waste name: 1,2,3-PROPANETRIOL, TRINITRATE (R) (OR) NITROGLYCERINE (R)

. Waste code: P188
. Waste name: BENZOIC ACID, 2-HYDROXY-, COMPD. WITH (3AS-CIS)-1,2,3,3A,8,8A-HEXAHYDRO-1,3A,8-TRIMETHYLPYRROLO[2,3-B]INDOL-

Map ID	Site	Database(s)	EPA ID Number

CVS PHARMACY #2004 (Continued) **1014962129**

5-YL METHYLCARBAMATE ESTER (1:1) (OR) PHYSOSTIGMINE SALICYLATE

. Waste code: U002
. Waste name: 2-PROPANONE (I) (OR) ACETONE (I)

. Waste code: U010
. Waste name: AZIRINO [2',3':3,4]PYRROLO[1,2-A]INDOLE-4,7-DIONE, 6-AMINO-8-[[(AMINOCARBONYL)OXY]METHYL]-1,1A,2,8,8A,8B-HEXAHYDRO-8A-METHOXY-5-METHYL-, [1AS-(1AALPHA, 8BETA, 8AALPHA, 8BALPHA)]- (OR) MITOMYCIN C

. Waste code: U031
. Waste name: 1-BUTANOL (I) (OR) N-BUTYL ALCOHOL (I)

. Waste code: U034
. Waste name: ACETALDEHYDE, TRICHLORO- (OR) CHLORAL

. Waste code: U035
. Waste name: BENZENEBUTANOIC ACID, 4-[BIS(2-CHLOROETHYL)AMINO]- (OR) CHLORAMBUCIL

. Waste code: U044
. Waste name: CHLOROFORM (OR) METHANE, TRICHLORO-

. Waste code: U058
. Waste name: 2H-1,3,2-OXAZAPHOSPHORIN-2-AMINE, N,N-BIS(2-CHLOROETHYL)TETRAHYDRO-, 2-OXIDE (OR) CYCLOPHOSPHAMIDE

. Waste code: U059
. Waste name: 5,12-NAPHTHACENEDIONE, 8-ACETYL-10-[(3-AMINO-2,3,6-TRIDEOXY)-ALPHA-L-LYXO-HEXOPYRANOSYL)OXY]-7,8,9,10-TETRAHYDRO-6,8,11-TRIHYDROXY-1-METHOXY-, (8S-CIS)- (OR) DAUNOMYCIN

. Waste code: U070
. Waste name: BENZENE, 1,2-DICHLORO- (OR) O-DICHLOROBENZENE

. Waste code: U072
. Waste name: BENZENE, 1,4-DICHLORO- (OR) P-DICHLOROBENZENE

. Waste code: U089
. Waste name: DIETHYLSTILBESTEROL (OR) PHENOL, 4,4'-(1,2-DIETHYL-1,2-ETHENEDIYL)BIS, (E)-

. Waste code: U122
. Waste name: FORMALDEHYDE

. Waste code: U129
. Waste name: CYCLOHEXANE, 1,2,3,4,5,6-HEXACHLORO-, (1ALPHA, 2ALPHA, 3BETA, 4ALPHA, 5ALPHA, 6BETA)- (OR) LINDANE

. Waste code: U132
. Waste name: HEXACHLOROPHENE (OR) PHENOL, 2,2'-METHYLENEBIS[3,4,6-TRICHLORO-

. Waste code: U150
. Waste name: L-PHENYLALANINE, 4-[BIS(2-CHLOROETHYL)AMINO]- (OR) MELPHALAN

. Waste code: U151

Map ID	Site	Database(s)	EPA ID Number

CVS PHARMACY #2004 (Continued) **1014962129**

. Waste name: MERCURY

. Waste code: U154
. Waste name: METHANOL (I) (OR) METHYL ALCOHOL (I)

. Waste code: U165
. Waste name: NAPHTHALENE

. Waste code: U188
. Waste name: PHENOL

. Waste code: U200
. Waste name: RESERPINE (OR) YOHIMBAN-16-CARBOXYLIC ACID, 11,17-DIMETHOXY-18-[(3,4,5-TRIMETHOXYBENZOYL)OXY]-, METHYL ESTER, (3BETA, 16BETA, 17ALPHA, 18BETA, 20ALPHA)-

. Waste code: U201
. Waste name: 1,3-BENZENEDIOL (OR) RESORCINOL

. Waste code: U204
. Waste name: SELENIOUS ACID (OR) SELENIUM DIOXIDE

. Waste code: U205
. Waste name: SELENIUM SULFIDE (OR) SELENIUM SULFIDE SES2 (R,T)

. Waste code: U206
. Waste name: D-GLUCOSE, 2-DEOXY-2-[[(METHYLNITROSOAMINO)-CARBONYL]AMINO]- (OR) GLUCOPYRANOSE, 2-DEOXY-2-(3-METHYL-3-NITROSOUREIDO)-,D- (OR) STREPTOZOTOCIN

. Waste code: U210
. Waste name: ETHENE, TETRACHLORO- (OR) TETRACHLOROETHYLENE

. Waste code: U279
. Waste name: CARBARYL (OR) 1-NAPHTHALENOL, METHYLCARBAMATE

. Waste code: U411
. Waste name: PHENOL, 2-(1-METHYLETHOXY)-, METHYLCARBAMATE (OR) PROPOXUR

Date form received by agency: 04/19/2012
Site name: CVS PHARMACY #2004
Classification: Conditionally Exempt Small Quantity Generator

. Waste code: D001
. Waste name: IGNITABLE WASTE

. Waste code: D002
. Waste name: CORROSIVE WASTE

. Waste code: P001
. Waste name: 2H-1-BENZOPYRAN-2-ONE, 4-HYDROXY-3-(3-OXO-1-PHENYLBUTYL)-, & SALTS, WHEN PRESENT AT CONCENTRATIONS GREATER THAN 0.3% (OR) WARFARIN, & SALTS, WHEN PRESENT AT CONCENTRATIONS GREATER THAN 0.3%

. Waste code: P042
. Waste name: 1,2-BENZENEDIOL, 4-[1-HYDROXY-2-(METHYLAMINO)ETHYL]-, (R)- (OR) EPINEPHRINE

Map ID	Site	Database(s)	EPA ID Number

CVS PHARMACY #2004 (Continued) **1014962129**

. Waste code: P075
. Waste name: NICOTINE, & SALTS (OR) PYRIDINE, 3-(1-METHYL-2-PYRROLIDINYL)-,(S)-, & SALTS

. Waste code: P081
. Waste name: 1,2,3-PROPANETRIOL, TRINITRATE (R) (OR) NITROGLYCERINE (R)

Biennial Reports:

Last Biennial Reporting Year: 2017

Annual Waste Handled:

Waste code: D001
Waste name: IGNITABLE HAZARDOUS WASTES ARE THOSE WASTES WHICH HAVE A FLASHPOINT OF LESS THAN 140 DEGREES FAHRENHEIT AS DETERMINED BY A PENSKY-MARTENS CLOSED CUP FLASH POINT TESTER. ANOTHER METHOD OF DETERMINING THE FLASH POINT OF A WASTE IS TO REVIEW THE MATERIAL SAFETY DATA SHEET, WHICH CAN BE OBTAINED FROM THE MANUFACTURER OR DISTRIBUTOR OF THE MATERIAL. LACQUER THINNER IS AN EXAMPLE OF A COMMONLY USED SOLVENT WHICH WOULD BE CONSIDERED AS IGNITABLE HAZARDOUS WASTE.
Amount (Lbs): 41

Waste code: D007
Waste name: CHROMIUM
Amount (Lbs): 8

Waste code: D009
Waste name: MERCURY
Amount (Lbs): 4

Waste code: D010
Waste name: SELENIUM
Amount (Lbs): 8

Waste code: P001
Waste name: 2H-1-BENZOPYRAN-2-ONE, 4-HYDROXY-3-(3-OXO-1-PHENYLBUTYL)-, & SALTS, WHEN PRESENT AT CONCENTRATIONS GREATER THAN 0.3%
Amount (Lbs): 14

Waste code: P075
Waste name: NICOTINE, & SALTS
Amount (Lbs): 14

Waste code: U002
Waste name: ACETONE (I)
Amount (Lbs): 10

Facility Has Received Notices of Violations:

Regulation violated: Not reported
Area of violation: State Statute or Regulation
Date violation determined: 07/16/2014
Date achieved compliance: Not reported
Violation lead agency: State
Enforcement action: WRITTEN INFORMAL
Enforcement action date: 09/22/2014
Enf. disposition status: Not reported

Map ID	Site	Database(s)	EPA ID Number

CVS PHARMACY #2004 (Continued) **1014962129**

Enf. disp. status date: Not reported
Enforcement lead agency: State
Proposed penalty amount: Not reported
Final penalty amount: Not reported
Paid penalty amount: Not reported

Regulation violated: Not reported
Area of violation: State Statute or Regulation
Date violation determined: 07/16/2014
Date achieved compliance: Not reported
Violation lead agency: State
Enforcement action: Referral to Enforcement
Enforcement action date: 09/22/2014
Enf. disposition status: Not reported
Enf. disp. status date: Not reported
Enforcement lead agency: State
Proposed penalty amount: Not reported
Final penalty amount: Not reported
Paid penalty amount: Not reported

Evaluation Action Summary:
Evaluation date: 07/16/2014
Evaluation: NON-FINANCIAL RECORD REVIEW
Area of violation: State Statute or Regulation
Date achieved compliance: Not reported
Evaluation lead agency: State

FINDS:

Registry ID: 110046408507

Environmental Interest/Information System

RCRAInfo is a national information system that supports the Resource Conservation and Recovery Act (RCRA) program through the tracking of events and activities related to facilities that generate, transport, and treat, store, or dispose of hazardous waste. RCRAInfo allows RCRA program staff to track the notification, permit, compliance, and corrective action activities required under RCRA.

HAZARDOUS WASTE BIENNIAL REPORTER

Click this hyperlink while viewing on your computer to access additional FINDS: detail in the EDR Site Report.

ECHO:
Envid: 1014962129
Registry ID: 110046408507
DFR URL: http://echo.epa.gov/detailed-facility-report?fid=110046408507

Map ID	Site	Database(s)	EPA ID Number
1147	**PACE PROPERTIES - PROPOSED WALGRENS** **7635 RICHMOND HWY** **ALEXANDRIA, VA 22306**	**VA LTANKS**	**S108936866** **N/A**

LTANKS:

Region:	NRO
CEDS Facility Id:	200000223745
Case Status:	**Closed**
Pollution Complaint #:	20083095
Reported:	09/26/2007
Case Closed Date:	10/04/2007
Program:	RP Lead
Federally Regulated UST (Y/N):	N
Regulated Petroleum UST (1):	N
Excluded UST (1):	N
Deferred UST (1):	N
Partially Deferred UST (1):	N
Exempt 1 UST (2):	N
Exempt 2 Heating Oil UST (2):	Y
Small Heating Oil AST (2):	N
Regulated AST (3):	N
Unregulated AST (3):	N
Other Y/N:	N
Unknown Y/N:	N
Other Description:	Not reported
Heating Oil Category:	NFA

Region:	NRO
CEDS Facility Id:	200000223745
Case Status:	**Closed**
Pollution Complaint #:	20063221
Reported:	03/14/2006
Case Closed Date:	04/18/2006
Program:	RP Lead
Federally Regulated UST (Y/N):	N
Regulated Petroleum UST (1):	N
Excluded UST (1):	N
Deferred UST (1):	N
Partially Deferred UST (1):	N
Exempt 1 UST (2):	N
Exempt 2 Heating Oil UST (2):	N
Small Heating Oil AST (2):	N
Regulated AST (3):	N
Unregulated AST (3):	N
Other Y/N:	N
Unknown Y/N:	N
Other Description:	Not reported
Heating Oil Category:	Not reported

Map ID	Site	Database(s)	EPA ID Number
1147	**R & S CITGO SERVICE** **7635 RICHMOND HWY** **ALEXANDRIA, VA 22306**	**EDR Hist Auto**	**1020226852** **N/A**

EDR Hist Auto

Year:	Name:	Type:
1971	R & S CITGO SERVICE	Gasoline Service Stations
1972	G & R CITGO SERVICE	Gasoline Service Stations
1972	R & S CITGO SERVICE	Gasoline Service Stations
1973	R & S CITGO SERVICE	Gasoline Service Stations

Map ID	Site	Database(s)	EPA ID Number

R & S CITGO SERVICE (Continued) **1020226852**

1973	G & R CITGO SERVICE	Gasoline Service Stations
1974	R & S CITGO SERVICE	Gasoline Service Stations
1978	R & S CITGO SERVICE	Gasoline Service Stations
1979	BANKS AUTO SERVICE	Gasoline Service Stations
1979	R & S CITGO SERVICE	Gasoline Service Stations
1980	BANKS AUTO SERVICE	Gasoline Service Stations
1980	R & S CITGO SERVICE	Gasoline Service Stations
1982	BANKS AUTO SERVICE	Gasoline Service Stations
1982	R & S CITGO SERVICE	Gasoline Service Stations
1983	R & S CITGO SERVICE	Gasoline Service Stations
1983	BANKS AUTO SERVICE	Gasoline Service Stations

1147 **C-H FABRICARE INC** **VA DRYCLEANERS** **S106480279**
7688A RICHMOND HWY **N/A**
ALEXANDRIA, VA 22306

DRYCLEANERS:

DEQ Region:	NRO
Registration Number:	72134
SIC:	7216
FIPS:	510
Oper Status:	Permanently Shutdown
Contact Name:	Chun S Shin
Mobile Phone:	Not reported
Phone1:	7037651006
Phone2:	Not reported
Mailing Address:	7688A Richmond Hwy
Mailing City,St,Zip:	Alexandria, VA 22306
SI Number:	Not reported
SEQ Desctiption:	DRY-TO-DRY
Plant Classification:	True Minor
FAC Inserted Date:	01/01/1900
FAC Changed Date:	01/01/1900

DEQ Region:	NRO
Registration Number:	72134
SIC:	7216
FIPS:	510
Oper Status:	Permanently Shutdown
Contact Name:	Chun S Shin
Mobile Phone:	Not reported
Phone1:	7037651006
Phone2:	Not reported
Mailing Address:	7688A Richmond Hwy
Mailing City,St,Zip:	Alexandria, VA 22306
SI Number:	Not reported
SEQ Desctiption:	DRY-TO-DRY
Plant Classification:	True Minor
FAC Inserted Date:	01/01/1900
FAC Changed Date:	01/01/1900

Map ID	Site	Database(s)	EPA ID Number

1147 **C-H FABRICARE INC** **FINDS** **1004608054**
7688A RICHMOND HWY **ECHO** **N/A**
ALEXANDRIA, VA 22306

FINDS:

Registry ID: 110002031872

Environmental Interest/Information System
AFS (Aerometric Information Retrieval System (AIRS) Facility Subsystem) replaces the former Compliance Data System (CDS), the National Emission Data System (NEDS), and the Storage and Retrieval of Aerometric Data (SAROAD). AIRS is the national repository for information concerning airborne pollution in the United States. AFS is used to track emissions and compliance data from industrial plants. AFS data are utilized by states to prepare State Implementation Plans to comply with regulatory programs and by EPA as an input for the estimation of total national emissions. AFS is undergoing a major redesign to support facility operating permits required under Title V of the Clean Air Act.

CEDS (Virginia - Comprehensive Environmental Data System) is the Department of Environmental Quality's (DEQ) electronic data system for maintaining databases on sources of pollutants in all media.

AIR MINOR

Click this hyperlink while viewing on your computer to access additional FINDS: detail in the EDR Site Report.

ECHO:

Envid:	1004608054
Registry ID:	110002031872
DFR URL:	http://echo.epa.gov/detailed-facility-report?fid=110002031872

1147 **SHOPPING CENTER** **VA SPILLS** **S106241007**
7690 RICHMOND HIGHWAY **N/A**
ALEXANDRIA, VA

SPILLS:

Fips City/County:	Fairfax County
Status:	Not reported
Reference Id:	Not reported
IR Number:	2004-N-0204
Associated IR:	Not reported
Incident Date:	09/03/2003
Call Received Date:	09/03/2003
Closure Comments:	See Site Summary for details
Threat To:	Not reported
Terrorism (Y/N):	NO
Characterize Incident:	Not reported
Incident Type:	Petroleum
Incident Subtype:	Petroleum
Materials:	Oil (Fuel-Diesel)(275 - 275 Gallons)
Effect To Receptor:	Not reported
Water Body:	Not reported
Low Quantity To Water:	Not reported
High Quantity To Water:	Not reported

Map ID	Site	Database(s)	EPA ID Number

SHOPPING CENTER (Continued) **S106241007**

Quantity Units:	Not reported
Other Receptors:	"Pavement, Storm Drain"
RP Company:	Not reported
RP Name:	Not reported
Property Owner:	Not reported
Property Company:	Not reported
Duration Of Event (Hrs):	Not reported
Impacts:	Not reported
Other Impacts:	Not reported
Steps Taken:	Not reported
Steps Taken Description:	Not reported
System Components:	Not reported
Other System Components:	Not reported
Cause Of Event:	Not reported
Corrective Action Taken:	Not reported
Weather Status:	Not reported
Precipitation (Wet):	Not reported
Discharge Type:	Not reported
Discharge Volume:	Not reported
Unknown Discharge (Y/N):	NO
Site Name:	SHOPPING CENTER
Closure Date:	09/04/2003
Orig. Call Incident Description:	Saddletank - parking lot rear of shopping center. A&A on scene performing clean up
Original Call Material Description:	diesel (Qty=275)
Original Call Location Description:	Shopping Center-7690 Richmond Highway-Alexandria-VA--Fairfax County
Incident Ongoing at time of Call:	Not reported
Agencies Notified (Y/N):	NO
Other Agencies:	Not reported
Permitted (Y/N):	NO
Call Reported By Company Name:	Skip Hile
Call Property Owner Company Name:	Not reported
Call Property Owner Name:	Not reported
Site Summary:	Not reported

SPILLS NO:

Region:	NO
Id:	Not reported
Incident Summary:	Not reported
Date In:	9/3/2003
Date Closed:	9/4/2003
Pollution Type:	Not reported
Responsible Party:	Not reported
Facility Status:	**Not reported**
Owner:	Not reported
Facility Contact:	Not reported
Facility Permitted:	0
Facility Telephone:	Not reported
Time In:	5:13:00 PM
Reported By Name:	Skip Heil
Reported By Telephone:	7032464854
Reported By Affiliation/Addr:	Fairfax FMO
Incident Response IR #:	2004-N-0204
Responsible Party Address:	Not reported
Responsible Party City:	Not reported
Responsible Party State:	Not reported
Responsible Party Zip:	Not reported

Map ID	Site	Database(s)	EPA ID Number

SHOPPING CENTER (Continued) **S106241007**

Responsible Party Contact:	Not reported
Responsible Party Telephone:	Not reported
Owner Name:	Not reported
Owner Address:	Not reported
Owner City:	Not reported
Owner State:	Not reported
Owner Zip:	Not reported
Owner Contact:	Not reported
Owner Telephone:	Not reported
Incident Date:	9/3/2003
Incident Time:	Not reported
Petroleum:	-1
Solid Waste:	0
Hazardous Waste:	0
Water:	0
Air:	0
Sewage:	0
Fish Kill:	0
Threat Wetlands:	0
Wetlands:	0
Material Released:	diesel
Possible Receptors:	pavement, storm drain
Quantity Released:	275
Unit Released:	gallons
Quantity In Water:	0
Receiving Waters:	Not reported
River Basin:	Not reported
Inspection Date:	Not reported
Call Date:	Not reported
Inspector:	PZG
Response Due:	Not reported
Response Received Date:	Not reported
Visit Needed:	0
Open:	0
Air Referral Date:	Not reported
Air Reg/ Permit Number:	Not reported
Waste Referral Date:	Not reported
Epa Id Or Permit Number:	Not reported
Water Referral Date:	Not reported
Water Permit Number:	Not reported
Remediation Referral Date:	Not reported
Remediation Pc Number:	Not reported
Enforcement Referral Date:	Not reported
Nov Number:	Not reported
Pc Number:	Not reported
Receive By:	Not reported
Case Officer:	Not reported
Case Type:	Not reported
Street Address:	Not reported
Polllutant:	Not reported
Impact:	Not reported
Spill Time:	Not reported
Spill Date:	Not reported
Spill Volume:	Not reported
Measure:	Not reported
Volume In Water:	Not reported
Stream Name:	Not reported

Map ID	Site	Database(s)	EPA ID Number

SHOPPING CENTER (Continued) **S106241007**

Investigation Date:	Not reported
Closure Date:	Not reported
Lab Results:	Not reported
Target Date:	Not reported
Prep Number:	Not reported
Report Date:	Not reported
Report Time:	Not reported
Pollutant Scr:	Not reported
Volume:	Not reported
Volume Esc:	Not reported
Future Recommendations:	Not reported
Stream Code:	Not reported
Visit Date:	Not reported
Lab Date:	Not reported
File Close Date:	Not reported
Prep Copy:	Not reported
City:	Not reported
Incident Summary:	Saddletank - parking lot rear of shopping center. A&A on scene performing clean up
Reported:	Not reported
Results:	Not reported
Inspection Comments:	Not reported
Remarks:	Not reported

1147 **MOUNT VERNON SHOPPING CENTER** **VA INST CONTROL** **S106120349**
7644-7696 RICHMOND HIGHWAY **VA VCP** **N/A**
ALEXANDRIA, VA 22310

INST CONTROL:

Facility ID:	VRP00382
Corrective Action Desc:	Small portion of large site restricted
Ground Water Use Restriction:	True
Res. Use Restriction:	True
Excavattion Restruction:	False
Other Condition of Issuance:	False
Notes:	An addendum to SCR received. It was reviewed and commented on 11/16/2006. Jan-Feb. 2007: We reviewed all the submitted documents and concluded that the field activities have not been completed. We called and discussed the issues with the consultan

VRP:

Facility ID:	VRP00382
Site Status:	Certificate Issued
Site Status 2:	Certificate Recorded
DEQ Region:	Northern
Sizs in Acres:	24.0000
Site Type:	Dry Cleaner
Corrective Action Desc:	Small portion of large site restricted
Owner Name:	Federal Realty Partners, LP
Owner Contact:	Jonathan Kayne
Owner Address:	1626 East Jefferson Street, Rockville, MD 20852
Owner Phone:	301-998-8100
Operator Name:	Not reported
Operator Owner:	Not reported
Operator Phone:	Not reported
Participant Name:	Federal Realty Partners, LP
Relationship to Site:	Not reported

Map ID	Site	Database(s)	EPA ID Number

MOUNT VERNON SHOPPING CENTER (Continued) **S106120349**

Participant Contact: Jonathan Kayne
Participant Phone: 301-998-8100
Participant Title: Chief Operating Officer, Eastern
Participant Affiliation: Federal Realty Investment Trust
Participant Address: 1626 East Jefferson Street
Participant City,St,Zip: Rockville, MD 20852
Additional Parts: Not reported
Participation Notes: Air comp. issues held up NVRO eligibility determination. Site deemed eligible 03/29/04. Fee (5K) paid May13, 04. SCR rec. 07/13/05. Rev. & commented. SCR addendum rec.3/22/06. Commented on 11/16/06.
Participant Rep/Contractor: Ric Woodie
Participant Rep/Contractor Phone: 301-869-1175
Participant Rep/Contractor Title: Manager, Environmental Services
Participant Rep/Contractor Affiliation: Island Environmental, Inc.
Participant Rep/Contractor Address: 316 East Diamond Ave, Suite 201
Participant Rep/Contractor City,St,Zip: Gaithersburg, MD 20877
Metal Contaminants Present in Soil: Not reported
Organic Contaminants Present in Soil: PCE, TCE, cis12DCE, trans12DCE
Metal Contaminants Present in GW: Not reported
Organic Contaminants Present GW: PCE, TCE, cis12DCE,
DEQ Staff Case Manager's Initials: MOE
Cleanup Standards: teir III
No Further VRP Action Date: Not reported
Date Participant Notified of NFA: Not reported
Certification Date: 04/07/2008
Deed Received Date: 05/22/2008
Terms of NFA Determination: Not reported
Date VRP Eligibility Declared by Participant: 01/27/2004
Date VRP Eligibility Determined by DEQ Region: 03/29/2004
Dt Office Of Waste Permitting Verified Site Eligblty: 02/10/2004
Date VRP Eligibility Determined by VRP: 04/08/2004
Date Signed Agreement Submitted By Participant: Not reported
Date Agreement Executed by DEQ: Not reported
Registration Fee Amount Submitted by Participant: 5,000.00
Date Registration Fee Submitted by Participant: 05/13/2004
Site Characterization Document Number: 7/13/05
DEQ Concurrence with Site Characterization Date: Not reported
Remedial Action Work Plan Document Number: Not reported
DEQ Concurs with Remedial Action Work Plan Date: Not reported
Completion Report Document Number: Not reported
DEQ Concurrs with Completion Report Date: Not reported
Submittal Date for Document Number 1: 01/27/2004
Title of Submitted Document Number 1: Application for Eligibility
Submittal Date for Document Number 2: 01/27/2004
Title of Submitted Document Number 2: Phase I Env Site Assessment
Submittal Date for Document Number 3: 01/27/2004
Title of Submitted Document Number 3: Limited Phase II Subsurface Investigation
Submittal Date for Document Number 4: 01/27/2004
Title of Submitted Document Number 4: Property Profile
Submittal Date for Document Number 5: 01/27/2004
Title of Submitted Document Number 5: Phase I Site Assess and Limited Subsurface Inv.
Submittal Date for Document Number 6: 07/13/2005
Title of Submitted Document Number 6: Site Characterization Report
Submittal Date for Document Number 7: Not reported
Title of Submitted Document Number 7: Not reported
Submittal Date for Document Number 8: Not reported
Title of Submitted Document Number 8: Not reported

Map ID	Site	Database(s)	EPA ID Number

MOUNT VERNON SHOPPING CENTER (Continued) **S106120349**

DEQ Response Incident ID Number:	Not reported
EPA CERCLIS ID:	Not reported
EPA RCRA ID NUMBER:	Not reported
DEQ Pollution Complaint Number:	Not reported
Latest Action Relative To Site:	Consultant submitted additional GW sampling results and an updated Risk Assessment.
Latest Action Relative To Site Date:	Not reported
Next VRP Step Needed Relating To Site:	Evaluating recently submitted Revised Risk Assessment Calculation.
Pending Since:	08/06/2007
Date Next Step Should Be Completed:	Not reported
Lat/Long:	0 / 0
Brownfield Tax Incentive:	Not reported
Ground Water Use Restriction:	True
Res. User Restriction:	True
Excavattion Restruction:	False
Unrestricted:	False
Other Condition of Issuance:	False
GPS Lat:	Not reported
GPS Long:	Not reported
GPS Desc:	Not reported
Notes:	An addendum to SCR received. It was reviewed and commented on 11/16/2006. Jan-Feb. 2007: We reviewed all the submitted documents and concluded that the field activities have not been completed. We called and discussed the issues with the consultan

---

1147 **THE BERG CORPORATION KOMATSU PORTABLE CRUSHER** **FINDS** **1008154212**
7696 RICHMOND HIGHWAY **VA AIRS** **N/A**
ALEXANDRIA, VA 22306

FINDS:

Registry ID: 110020498433

Environmental Interest/Information System
CEDS (Virginia - Comprehensive Environmental Data System) is the Department of Environmental Quality's (DEQ) electronic data system for maintaining databases on sources of pollutants in all media.

Click this hyperlink while viewing on your computer to access additional FINDS: detail in the EDR Site Report.

AIRS:

Region:	NVRO
Region Number:	73305
Contact First Name:	Zachary
Contact Last Name:	Gilden
Contact Title:	Not reported
Contact Phone:	4103655440
Latitude:	Not reported
Longitude:	Not reported
Lat Deg/Min/Sec Lon Deg/Min/Sec:	Not reported
Mailing Address:	Not reported
Mailing City:	Not reported
Mailing State:	VA
Mailing Zip Code:	Not reported
Program Type:	NSR

Map ID	Site	Database(s)	EPA ID Number

THE BERG CORPORATION KOMATSU PORTABLE CRUSHER (Continued) **1008154212**

Permit Type:	MINOR
Issued Date:	01/10/2005
Operating Status:	Not reported
Contact Email:	Not reported
Owner ID:	Not reported
Owner Name:	Not reported
Owner Tele:	Not reported
Facility Full Name:	Not reported
ICIS Federal ID:	Not reported
Currently Active (y/n):	Not reported
Primary Permit Type Desc:	Not reported
Permit Status:	Not reported

1147 **MARTINIQUE VALET** **RCRA-SQG** **1000413508**
7688 A RICHMOND HWY **FINDS** **VAD981113202**
ALEXANDRIA, VA 22306 **ECHO**

RCRA-SQG:

Date form received by agency:	07/23/1986
Facility name:	MARTINIQUE VALET
Facility address:	7688 A RICHMOND HWY ALEXANDRIA, VA 22306
EPA ID:	VAD981113202
Contact:	WILLIAM BALDWIN
Contact address:	7688 A RICHMOND HWY ALEXANDRIA, VA 22306
Contact country:	US
Contact telephone:	703-765-1006
Contact email:	Not reported
EPA Region:	03
Land type:	Facility is not located on Indian land. Additional information is not known.
Classification:	Small Small Quantity Generator
Description:	Handler: generates more than 100 and less than 1000 kg of hazardous waste during any calendar month and accumulates less than 6000 kg of hazardous waste at any time; or generates 100 kg or less of hazardous waste during any calendar month, and accumulates more than 1000 kg of hazardous waste at any time

Owner/Operator Summary:

Owner/operator name:	FABRICARE CENTRES INC
Owner/operator address:	OWNERSTREET OWNERCITY, AK 99999
Owner/operator country:	Not reported
Owner/operator telephone:	215-555-1212
Owner/operator email:	Not reported
Owner/operator fax:	Not reported
Owner/operator extension:	Not reported
Legal status:	Private
Owner/Operator Type:	Owner
Owner/Op start date:	Not reported
Owner/Op end date:	Not reported
Owner/operator name:	OPERNAME
Owner/operator address:	OPERSTREET OPERCITY, AK 99999
Owner/operator country:	Not reported
Owner/operator telephone:	215-555-1212

Map ID	Site	Database(s)	EPA ID Number

MARTINIQUE VALET (Continued) **1000413508**

Owner/operator email: Not reported
Owner/operator fax: Not reported
Owner/operator extension: Not reported
Legal status: Private
Owner/Operator Type: Operator
Owner/Op start date: Not reported
Owner/Op end date: Not reported

Handler Activities Summary:
U.S. importer of hazardous waste: No
Mixed waste (haz. and radioactive): No
Recycler of hazardous waste: No
Transporter of hazardous waste: No
Treater, storer or disposer of HW: No
Underground injection activity: No
On-site burner exemption: No
Furnace exemption: No
Used oil fuel burner: No
Used oil processor: No
User oil refiner: No
Used oil fuel marketer to burner: No
Used oil Specification marketer: No
Used oil transfer facility: No
Used oil transporter: No

Violation Status: No violations found

Evaluation Action Summary:
Evaluation date: 03/11/2004
Evaluation: NON-FINANCIAL RECORD REVIEW
Area of violation: Not reported
Date achieved compliance: Not reported
Evaluation lead agency: State

FINDS:

Registry ID: 110006455460

Environmental Interest/Information System
RCRAInfo is a national information system that supports the Resource Conservation and Recovery Act (RCRA) program through the tracking of events and activities related to facilities that generate, transport, and treat, store, or dispose of hazardous waste. RCRAInfo allows RCRA program staff to track the notification, permit, compliance, and corrective action activities required under RCRA.

Click this hyperlink while viewing on your computer to access additional FINDS: detail in the EDR Site Report.

ECHO:
Envid: 1000413508
Registry ID: 110006455460
DFR URL: http://echo.epa.gov/detailed-facility-report?fid=110006455460

Map ID	Site	Database(s)	EPA ID Number
1149	**ROSAN RESIDENCE** **1700 SHERWOOD HALL LANE** **ALEXANDRIA, VA 22306**	**VA SPILLS**	**S106242647** **N/A**

SPILLS NO:

Region:	NO
Id:	Not reported
Incident Summary:	Poss sanitary leak in backyard, testing avail?
Date In:	3/27/1998
Date Closed:	Not reported
Pollution Type:	Not reported
Responsible Party:	Not reported
Facility Status:	**CLOSED**
Owner:	Lucy Rosan
Facility Contact:	Not reported
Facility Permitted:	Not reported
Facility Telephone:	Not reported
Time In:	1241
Reported By Name:	Lucy Rosan
Reported By Telephone:	703-768-0335
Reported By Affiliation/Addr:	Not reported
Incident Response IR #:	Not reported
Responsible Party Address:	Not reported
Responsible Party City:	Not reported
Responsible Party State:	Not reported
Responsible Party Zip:	Not reported
Responsible Party Contact:	Not reported
Responsible Party Telephone:	Not reported
Owner Name:	Not reported
Owner Address:	Not reported
Owner City:	Not reported
Owner State:	Not reported
Owner Zip:	Not reported
Owner Contact:	Not reported
Owner Telephone:	Not reported
Incident Date:	Not reported
Incident Time:	Not reported
Petroleum:	Not reported
Solid Waste:	Not reported
Hazardous Waste:	Not reported
Water:	Not reported
Air:	Not reported
Sewage:	Not reported
Fish Kill:	Not reported
Threat Wetlands:	Not reported
Wetlands:	Not reported
Material Released:	Not reported
Possible Receptors:	Not reported
Quantity Released:	Not reported
Unit Released:	Not reported
Quantity In Water:	Not reported
Receiving Waters:	Not reported
River Basin:	1a
Inspection Date:	Not reported
Call Date:	Not reported
Inspector:	Not reported
Response Due:	Not reported
Response Received Date:	Not reported
Visit Needed:	Not reported

Map ID	Site	Database(s)	EPA ID Number

ROSAN RESIDENCE (Continued) **S106242647**

Open:	Not reported
Air Referral Date:	Not reported
Air Reg/ Permit Number:	Not reported
Waste Referral Date:	Not reported
Epa Id Or Permit Number:	Not reported
Water Referral Date:	Not reported
Water Permit Number:	Not reported
Remediation Referral Date:	Not reported
Remediation Pc Number:	Not reported
Enforcement Referral Date:	Not reported
Nov Number:	Not reported
Pc Number:	98-3360
Receive By:	PZG
Case Officer:	PZG
Case Type:	S?
Street Address:	Not reported
Polllutant:	Sewage?
Impact:	unknown
Spill Time:	Not reported
Spill Date:	Not reported
Spill Volume:	Not reported
Measure:	Not reported
Volume In Water:	Not reported
Stream Name:	Spring Branch
Investigation Date:	Not reported
Closure Date:	4/2/1998
Lab Results:	Not reported
Target Date:	Not reported
Prep Number:	Not reported
Report Date:	Not reported
Report Time:	Not reported
Pollutant Scr:	Not reported
Volume:	Not reported
Volume Esc:	Not reported
Future Recommendations:	Not reported
Stream Code:	Not reported
Visit Date:	Not reported
Lab Date:	Not reported
File Close Date:	Not reported
Prep Copy:	Not reported
City:	Not reported
Incident Summary:	Not reported
Reported:	Fairfax County Health Dept investigated, not a sewage leak. Backyard is clay with steep slope. Ground water seep with normal organics causing odor & iron fixing bacteria.
Results:	Not reported
Inspection Comments:	Not reported
Remarks:	Not reported

Map ID	Site	Database(s)	EPA ID Number
1150	**2500 WOODLAWN TRAIL** **MOUNT VERNON, VA**	**VA SPILLS**	**S110145911** **N/A**

SPILLS:

Fips City/County:	Fairfax County
Status:	Closed
Reference Id:	797
IR Number:	2010-N-1236
Associated IR:	Not reported
Incident Date:	10/31/2009
Call Received Date:	11/05/2009
Closure Comments:	Fire Dept issued NOV. NFA.
Threat To:	Not reported
Terrorism (Y/N):	N
Characterize Incident:	Accidental
Incident Type:	Water
Incident Subtype:	Point Source * Water
Materials:	Not reported
Effect To Receptor:	Impacted
Water Body:	Little Hunting Creek
Low Quantity To Water:	Not reported
High Quantity To Water:	Not reported
Quantity Units:	Not reported
Other Receptors:	Not reported
RP Company:	Not reported
RP Name:	Not reported
Property Owner:	Not reported
Property Company:	Not reported
Duration Of Event (Hrs):	0
Impacts:	Not reported
Other Impacts:	Not reported
Steps Taken:	Not reported
Steps Taken Description:	Not reported
System Components:	Not reported
Other System Components:	Not reported
Cause Of Event:	Not reported
Corrective Action Taken:	Not reported
Weather Status:	N/A
Precipitation (Wet):	0
Discharge Type:	N/A
Discharge Volume:	0
Unknown Discharge (Y/N):	N
Site Name:	HOLLIN MEADOWS SWIM AND TENNIS CLUB
Closure Date:	01/05/2010
Orig. Call Incident Description:	CALLER REPORTS TENNIS COURT WAS BEING RESURFACED AT ABOVE FACILITY....DUE TO RAIN, THE LARGE AMOUNT OF POLYMER ADHESIVE USED HAS RUN OFF ONTO SURROUNDING SOIL AND INTO NEARBY UNK CREEK...CREEK IS A TRIBUTARY OF POTOMAC AND HAS BEEN DAMMED W/ BOOM...POSS RESPONSIBLE PARTY STATES PRODUCT IS NON-TOXIC...POSS RESP PARTY: BISHOP'S TENNIS, 703-661-8000, 25285 EVERGREEN MILLS RD, STERLING VA...FAIRFAX FIRE CURRENTLY ON SCENE
Original Call Material Description:	Carboxylated SBR Emulsion
Original Call Location Description:	Hollin Meadows Swim and Tennis Club2500 Woodlawn TrailPost Office Box 6135Alexandria, Virginia 22306Seasonal Phone (703) 765-9859
Incident Ongoing at time of Call:	N
Agencies Notified (Y/N):	Y
Other Agencies:	Fairfax Co Fire Marshalls Office
Permitted (Y/N):	N

Map ID	Site	Database(s)	EPA ID Number

(Continued) **S110145911**

Call Reported By Company Name: Fairfax Co Fire Marshalls Office
Call Property Owner Company Name: Hollin Meadows Swim and Tennis Club
Call Property Owner Name: Not reported
Site Summary: CALLER REPORTS TENNIS COURT WAS BEING RESURFACED AT ABOVE FACILITY....DUE TO RAIN, THE LARGE AMOUNT OF POLYMER ADHESIVE USED HAS RUN OFF ONTO SURROUNDING SOIL AND INTO NEARBY UNK CREEK...CREEK IS A TRIBUTARY OF POTOMAC AND HAS BEEN DAMMED W/ BOOM...POSS RESPONSIBLE PARTY STATES PRODUCT IS NON-TOXIC...POSS RESP PARTY: BISHOP'S TENNIS, 703-661-8000, 25285 EVERGREEN MILLS RD, STERLING VA...FAIRFAX FIRE CURRENTLY ON SCENE

1151 **INOCENCIO RAMEY RENTAL PROPERTY** **VA LTANKS** **S108425554**
2604 BOSWELL AVE **N/A**
ALEXANDRIA, VA 22306

LTANKS:

Region: NRO
CEDS Facility Id: 200000845701
Case Status: **Closed**
Pollution Complaint #: 20073152
Reported: 01/29/2007
Case Closed Date: 03/03/2008
Program: RP Lead
Federally Regulated UST (Y/N): N
Regulated Petroleum UST (1): N
Excluded UST (1): N
Deferred UST (1): N
Partially Deferred UST (1): N
Exempt 1 UST (2): N
Exempt 2 Heating Oil UST (2): N
Small Heating Oil AST (2): Y
Regulated AST (3): N
Unregulated AST (3): N
Other Y/N: N
Unknown Y/N: N
Other Description: Not reported
Heating Oil Category: Category 3

1153 **HOLLIN MEADOWS E.S.** **VA SPILLS** **S108325687**
2310 NORDOK PLACE **N/A**
ALEXANDRIA, VA

SPILLS:

Fips City/County: Fairfax County
Status: Not reported
Reference Id: Not reported
IR Number: 2005-N-0595
Associated IR: Not reported
Incident Date: 01/17/2005
Call Received Date: 01/24/2005
Closure Comments: See Site Summary for details
Threat To: Not reported
Terrorism (Y/N): NO
Characterize Incident: Not reported
Incident Type: Petroleum
Incident Subtype: Petroleum

Map ID	Site	Database(s)	EPA ID Number

HOLLIN MEADOWS E.S. (Continued) **S108325687**

Materials:	Oil (Mineral/non PCB)(120 - 120 Gallons)
Effect To Receptor:	Not reported
Water Body:	Not reported
Low Quantity To Water:	Not reported
High Quantity To Water:	Not reported
Quantity Units:	Not reported
Other Receptors:	Land
RP Company:	Dominion Power
RP Name:	Not reported
Property Owner:	Not reported
Property Company:	Not reported
Duration Of Event (Hrs):	Not reported
Impacts:	Not reported
Other Impacts:	Not reported
Steps Taken:	Not reported
Steps Taken Description:	Not reported
System Components:	Not reported
Other System Components:	Not reported
Cause Of Event:	Not reported
Corrective Action Taken:	Not reported
Weather Status:	Not reported
Precipitation (Wet):	Not reported
Discharge Type:	Not reported
Discharge Volume:	Not reported
Unknown Discharge (Y/N):	NO
Site Name:	HOLLIN MEADOWS ES
Closure Date:	06/19/2006
Orig. Call Incident Description:	"Transformer Failure - 3 40 gal. Cap pole mounted transformers failed releasing non PCB Mineral Oil, spill on ground and near conc pad for chiller unit and into generator UST backfill (pea gravel). CEDS info - FAC ID 3023883, 15, 000 gal. UST removed 1991. No info on new UST"
Original Call Material Description:	mineral oil (Qty=120)
Original Call Location Description:	Hollin Meadows ES-2310 Nordok Place-Alexandria-VA--Fairfax County
Incident Ongoing at time of Call:	Not reported
Agencies Notified (Y/N):	NO
Other Agencies:	Not reported
Permitted (Y/N):	NO
Call Reported By Company Name:	Troy Shifflett
Call Property Owner Company Name:	Not reported
Call Property Owner Name:	Not reported
Site Summary:	Not reported

SPILLS NO:

Region:	NO
Id:	Not reported
Incident Summary:	Not reported
Date In:	1/24/2005
Date Closed:	6/19/2006
Pollution Type:	Not reported
Responsible Party:	Dominion Power
Facility Status:	**Not reported**
Owner:	Not reported
Facility Contact:	Not reported
Facility Permitted:	0
Facility Telephone:	Not reported
Time In:	Not reported
Reported By Name:	Troy Shifflett

Map ID	Site	Database(s)	EPA ID Number

HOLLIN MEADOWS E.S. (Continued) **S108325687**

Reported By Telephone:	5402881176
Reported By Affiliation/Addr:	A&A Environmental
Incident Response IR #:	2005-N-0595
Responsible Party Address:	Not reported
Responsible Party City:	Not reported
Responsible Party State:	Not reported
Responsible Party Zip:	Not reported
Responsible Party Contact:	Not reported
Responsible Party Telephone:	Not reported
Owner Name:	Not reported
Owner Address:	Not reported
Owner City:	Not reported
Owner State:	Not reported
Owner Zip:	Not reported
Owner Contact:	Not reported
Owner Telephone:	Not reported
Incident Date:	1/17/2005
Incident Time:	Not reported
Petroleum:	-1
Solid Waste:	0
Hazardous Waste:	0
Water:	0
Air:	0
Sewage:	0
Fish Kill:	0
Threat Wetlands:	0
Wetlands:	0
Material Released:	mineral oil
Possible Receptors:	land
Quantity Released:	120
Unit Released:	gallons
Quantity In Water:	Not reported
Receiving Waters:	Not reported
River Basin:	Not reported
Inspection Date:	1/25/2005
Call Date:	Not reported
Inspector:	PZG
Response Due:	Not reported
Response Received Date:	Not reported
Visit Needed:	0
Open:	0
Air Referral Date:	Not reported
Air Reg/ Permit Number:	Not reported
Waste Referral Date:	Not reported
Epa Id Or Permit Number:	Not reported
Water Referral Date:	Not reported
Water Permit Number:	Not reported
Remediation Referral Date:	Not reported
Remediation Pc Number:	Not reported
Enforcement Referral Date:	Not reported
Nov Number:	Not reported
Pc Number:	Not reported
Receive By:	Not reported
Case Officer:	Not reported
Case Type:	Not reported
Street Address:	Not reported
Polllutant:	Not reported

Map ID	Site	Database(s)	EPA ID Number

HOLLIN MEADOWS E.S. (Continued) **S108325687**

Impact:	Not reported
Spill Time:	Not reported
Spill Date:	Not reported
Spill Volume:	Not reported
Measure:	Not reported
Volume In Water:	Not reported
Stream Name:	Not reported
Investigation Date:	Not reported
Closure Date:	Not reported
Lab Results:	Not reported
Target Date:	Not reported
Prep Number:	Not reported
Report Date:	Not reported
Report Time:	Not reported
Pollutant Scr:	Not reported
Volume:	Not reported
Volume Esc:	Not reported
Future Recommendations:	Not reported
Stream Code:	Not reported
Visit Date:	Not reported
Lab Date:	Not reported
File Close Date:	Not reported
Prep Copy:	Not reported
City:	Not reported
Incident Summary:	Transformer Failure - 3 40 gal. Cap pole mounted transformers failed releasing non PCB Mineral Oil, spill on ground and near conc pad for chiller unit and into generator UST backfill (pea gravel). CEDS info - FAC ID 3023883, 15, 000 gal. UST removed 1991. No info on new UST
Reported:	Not reported
Results:	Not reported
Inspection Comments:	Not reported
Remarks:	Not reported

1153 **FAIRFAX COUNTY PUBLIC SCHOOLS - HOLLIN MEADOWS ELE** **VA TIER 2** **S118192220**
2310 NORDOK PLACE **N/A**
ALEXANDRIA, VA 22306

TIER 2:

Facility ID:	Not reported
CAS Number:	68476302
SIC Code:	Not reported
NAICS:	Not reported
Entered Chemical Name:	#2 Fuel Oil
Average Amt Code:	26000.0
Owner Name:	Not reported
Owner Phone:	Not reported
Contact Type:	Not reported

Facility ID:	5423085
CAS Number:	68476302
SIC Code:	Not reported
NAICS:	Not reported
Entered Chemical Name:	#2 Fuel Oil
Average Amt Code:	26000
Owner Name:	Not reported
Owner Phone:	Not reported
Contact Type:	Not reported

Map ID	Site	Database(s)	EPA ID Number
1153	**HOLLIN MEADOWS ELEMENTARY** **2310 NORDOK PL** **ALEXANDRIA, VA 22306**	**VA UST**	**U003681906** **N/A**

Facility:

Facility Id:	3023883
Facility Type:	UNKNOWN
CEDS Facility ID:	200000077514

Owner:

Owner Id:	37293
Owner Name:	Fairfax County Public Schools
Owner Address:	5025 Sideburn Rd
Owner Address2:	Not reported
Owner City, State, Zip:	Fairfax, VA 22032
Owner Type:	LOCAL
Number of Active AST:	0
Number of Active UST:	0
Number of Inactive AST:	0
Number of Inactive UST:	1

UST:

Facility ID:	3023883
Federally Regulated:	Yes
Tank Number:	1
Tank Capacity:	15000
Tank Contents:	HEATING OIL
Tank Status:	**REM FROM GRD**
Tank Type:	UST

Tank Material:

Install Date:	1/1/1965
Tank Materials: Bare Steel	Yes
Tank Materials: Cath Protect Steel	No
Tank Materials: Epoxy Steel	No
Tank Materials: Fiberglass	No
Tank Materials: Concrete	No
Tank Materials: Composite	No
Tank Materials: Double Walled	No
Tank Materials: Lined Interior	No
Tank Materials: Excav Liner	No
Tank Materials: Insulated Tank Jacket	No
Tank Materials: Repaired	No
Tank Materials: Unknown	No
Tank Materials: Other	No
Tank Materials: Other Note	Not reported

Release Detection:

Tank Release Detection: Leak Deferred	No
Tank Release Detection: Manual Gauge	No
Tank Release Detection: Auto Gauge	No
Tank Release Detection:Tank Tightness	No
Tank Release Detection: Vapor Monitor	No
Tank Release Detection: Inventory	No
Tank Release Detection: Stat Invent Recon	No
Tank Release Detection: Spill Install	No
Tank Release Detection: Overfill Install	No
Tank Release Detection: Groundwater	No

Map ID	Site	Database(s)	EPA ID Number

HOLLIN MEADOWS ELEMENTARY (Continued) **U003681906**

Tank Release Detection: Int Sec Containment	No
Tank Release Detection: Int Double Walled	No
Tank Release Detection: Other Method	No
Tank Release Detection: Other Note	Not reported
Pipe Release Detection: Leak Deferred	Not reported
Pipe Release Detection: Autoleak	Not reported
Pipe Release Detection: Line Tightness	No
Pipe Release Detection: Stat Invent Recon	No
Pipe Release Detection: Groundwater	No
Pipe Release Detection: Int Sec Containment	No
Pipe Release Det: Interior Double Walled	No
Pipe Release Detection: Other Method	No
Pipe Release Detection: Other Note	Not reported
Pipe Type:	UNKNOWN
Pipe Materials: Bare Steel	Yes
Pipe Materials: Galvanized Steel	No
Pipe Materials: Copper	No
Pipe Materials: Fiberglass	No
Pipe Materials: Cath Protect	No
Pipe Materials: Double Walled	No
Pipe Materials: Sec Containment	No
Pipe Materials: Repaired	No
Pipe Materials: Unknown	No
Pipe Materials: Other	No
Pipe Materials: Other Note	Not reported

1153 **ERNS** **2005747438**

2310 NORDOK PLACE **N/A**
ALEXANDRIA, VA

Click this hyperlink while viewing on your computer to access additional ERNS detail in the EDR Site Report.

1153 **HOLLIN MEADOWS SCIENCE & MATH SCHOOL** **FINDS** **1004608348**
2310 NORDOK PLACE **ECHO** **N/A**
ALEXANDRIA, VA 22306 **US AIRS**

FINDS:

Registry ID: 110001904208

Environmental Interest/Information System
AFS (Aerometric Information Retrieval System (AIRS) Facility Subsystem) replaces the former Compliance Data System (CDS), the National Emission Data System (NEDS), and the Storage and Retrieval of Aerometric Data (SAROAD). AIRS is the national repository for information concerning airborne pollution in the United States. AFS is used to track emissions and compliance data from industrial plants. AFS data are utilized by states to prepare State Implementation Plans to comply with regulatory programs and by EPA as an input for the estimation of total national emissions. AFS is undergoing a major redesign to support facility operating permits required under Title V

Map ID	Site	Database(s)	EPA ID Number

HOLLIN MEADOWS SCIENCE & MATH SCHOOL (Continued) **1004608348**

of the Clean Air Act.

CEDS (Virginia - Comprehensive Environmental Data System) is the Department of Environmental Quality's (DEQ) electronic data system for maintaining databases on sources of pollutants in all media.

AIR MINOR

Click this hyperlink while viewing on your computer to access additional FINDS: detail in the EDR Site Report.

ECHO:

Envid:	1004608348
Registry ID:	110001904208
DFR URL:	http://echo.epa.gov/detailed-facility-report?fid=110001904208

US AIRS MINOR:

Envid:	1004608348
Region Code:	03
Programmatic ID:	AIR VA0000005105900237
Facility Registry ID:	110001904208
D and B Number:	Not reported
Primary SIC Code:	8211
NAICS Code:	611110
Default Air Classification Code:	MIN
Facility Type of Ownership Code:	CNG
Air CMS Category Code:	Not reported
HPV Status:	Not reported

US AIRS MINOR:

Region Code:	03
Programmatic ID:	AIR VA0000005105900237
Facility Registry ID:	110001904208
Air Operating Status Code:	OPR
Default Air Classification Code:	MIN
Air Program:	State Implementation Plan for National Primary and Secondary Ambient Air Quality Standards
Activity Date:	1998-01-13 00:00:00
Activity Status Date:	Not reported
Activity Group:	Compliance Monitoring
Activity Type:	Inspection/Evaluation
Activity Status:	Not reported

Region Code:	03
Programmatic ID:	AIR VA0000005105900237
Facility Registry ID:	110001904208
Air Operating Status Code:	OPR
Default Air Classification Code:	MIN
Air Program:	State Implementation Plan for National Primary and Secondary Ambient Air Quality Standards
Activity Date:	2004-07-19 00:00:00
Activity Status Date:	Not reported
Activity Group:	Compliance Monitoring
Activity Type:	Inspection/Evaluation
Activity Status:	Not reported

Region Code:	03
Programmatic ID:	AIR VA0000005105900237

Map ID	Site	Database(s)	EPA ID Number

HOLLIN MEADOWS SCIENCE & MATH SCHOOL (Continued) **1004608348**

Facility Registry ID: 110001904208
Air Operating Status Code: OPR
Default Air Classification Code: MIN
Air Program: State Implementation Plan for National Primary and Secondary Ambient Air Quality Standards
Activity Date: 2006-02-17 00:00:00
Activity Status Date: Not reported
Activity Group: Compliance Monitoring
Activity Type: Inspection/Evaluation
Activity Status: Not reported

Region Code: 03
Programmatic ID: AIR VA0000005105900237
Facility Registry ID: 110001904208
Air Operating Status Code: OPR
Default Air Classification Code: MIN
Air Program: State Implementation Plan for National Primary and Secondary Ambient Air Quality Standards
Activity Date: 2009-10-20 00:00:00
Activity Status Date: Not reported
Activity Group: Compliance Monitoring
Activity Type: Inspection/Evaluation
Activity Status: Not reported

Region Code: 03
Programmatic ID: AIR VA0000005105900237
Facility Registry ID: 110001904208
Air Operating Status Code: OPR
Default Air Classification Code: MIN
Air Program: State Implementation Plan for National Primary and Secondary Ambient Air Quality Standards
Activity Date: 2010-03-15 00:00:00
Activity Status Date: Not reported
Activity Group: Compliance Monitoring
Activity Type: Inspection/Evaluation
Activity Status: Not reported

US AIRS MINOR:
Envid: 1004608348
Region Code: 03
Programmatic ID: AIR VA0000005105900237
Facility Registry ID: 110001904208
D and B Number: Not reported
Primary SIC Code: 8211
NAICS Code: 611110
Default Air Classification Code: MIN
Facility Type of Ownership Code: CNG
Air CMS Category Code: Not reported
HPV Status: Not reported

US AIRS MINOR:
Region Code: 03
Programmatic ID: AIR VA0000005105900237
Facility Registry ID: 110001904208
Air Operating Status Code: OPR
Default Air Classification Code: MIN
Air Program: State Implementation Plan for National Primary and Secondary Ambient Air Quality Standards
Activity Date: 1998-01-13 00:00:00
Activity Status Date: Not reported

Map ID	Site	Database(s)	EPA ID Number

HOLLIN MEADOWS SCIENCE & MATH SCHOOL (Continued) **1004608348**

Activity Group: Compliance Monitoring
Activity Type: Inspection/Evaluation
Activity Status: Not reported

Region Code: 03
Programmatic ID: AIR VA0000005105900237
Facility Registry ID: 110001904208
Air Operating Status Code: OPR
Default Air Classification Code: MIN
Air Program: State Implementation Plan for National Primary and Secondary Ambient Air Quality Standards
Activity Date: 2004-07-19 00:00:00
Activity Status Date: Not reported
Activity Group: Compliance Monitoring
Activity Type: Inspection/Evaluation
Activity Status: Not reported

Region Code: 03
Programmatic ID: AIR VA0000005105900237
Facility Registry ID: 110001904208
Air Operating Status Code: OPR
Default Air Classification Code: MIN
Air Program: State Implementation Plan for National Primary and Secondary Ambient Air Quality Standards
Activity Date: 2006-02-17 00:00:00
Activity Status Date: Not reported
Activity Group: Compliance Monitoring
Activity Type: Inspection/Evaluation
Activity Status: Not reported

Region Code: 03
Programmatic ID: AIR VA0000005105900237
Facility Registry ID: 110001904208
Air Operating Status Code: OPR
Default Air Classification Code: MIN
Air Program: State Implementation Plan for National Primary and Secondary Ambient Air Quality Standards
Activity Date: 2009-10-20 00:00:00
Activity Status Date: Not reported
Activity Group: Compliance Monitoring
Activity Type: Inspection/Evaluation
Activity Status: Not reported

Region Code: 03
Programmatic ID: AIR VA0000005105900237
Facility Registry ID: 110001904208
Air Operating Status Code: OPR
Default Air Classification Code: MIN
Air Program: State Implementation Plan for National Primary and Secondary Ambient Air Quality Standards
Activity Date: 2010-03-15 00:00:00
Activity Status Date: Not reported
Activity Group: Compliance Monitoring
Activity Type: Inspection/Evaluation
Activity Status: Not reported

Map ID	Site	Database(s)	EPA ID Number
1166	**GRAND UNION-HYBLA VAL** **7750 RICHMOND HWAY** **ALEXANDRIA, VA 22306**	**FINDS**	**1007994217** **N/A**

FINDS:

Registry ID: 110020791883

Environmental Interest/Information System
US EPA Air Quality System (AQS) contains ambient air pollution data collected by EPA, State, Local, and Tribal air pollution control agencies from thousands of monitoring stations.

Click this hyperlink while viewing on your computer to access additional FINDS: detail in the EDR Site Report.

Map ID	Site	Database(s)	EPA ID Number
1166	**NTB # 613** **7734 RICHMOND HWY** **ALEXANDRIA, VA 22306**	**RCRA-CESQG** **NJ MANIFEST**	**1008405730** **VAR000509760**

RCRA-CESQG:

Date form received by agency:	06/28/2005
Facility name:	NTB # 613
Facility address:	7734 RICHMOND HWY ALEXANDRIA, VA 22306
EPA ID:	VAR000509760
Mailing address:	DONALD ROSS ROAD JUNO BEACH, FL 33408
Contact:	DAVID ZOLNOWSKI
Contact address:	Not reported Not reported
Contact country:	US
Contact telephone:	561-383-3000
Telephone ext.:	2424
Contact email:	Not reported
EPA Region:	03
Classification:	Conditionally Exempt Small Quantity Generator
Description:	Handler: generates 100 kg or less of hazardous waste per calendar month, and accumulates 1000 kg or less of hazardous waste at any time; or generates 1 kg or less of acutely hazardous waste per calendar month, and accumulates at any time: 1 kg or less of acutely hazardous waste; or 100 kg or less of any residue or contaminated soil, waste or other debris resulting from the cleanup of a spill, into or on any land or water, of acutely hazardous waste; or generates 100 kg or less of any residue or contaminated soil, waste or other debris resulting from the cleanup of a spill, into or on any land or water, of acutely hazardous waste during any calendar month, and accumulates at any time: 1 kg or less of acutely hazardous waste; or 100 kg or less of any residue or contaminated soil, waste or other debris resulting from the cleanup of a spill, into or on any land or water, of acutely hazardous waste

Owner/Operator Summary:

Owner/operator name:	TIRE KINGDOM
Owner/operator address:	Not reported Not reported
Owner/operator country:	US
Owner/operator telephone:	Not reported

Map ID	Site	Database(s)	EPA ID Number

NTB # 613 (Continued) **1008405730**

Owner/operator email: Not reported
Owner/operator fax: Not reported
Owner/operator extension: Not reported
Legal status: Private
Owner/Operator Type: Operator
Owner/Op start date: 11/30/2003
Owner/Op end date: Not reported

Owner/operator name: TIRE KINGDOM
Owner/operator address: DONALD ROSS ROAD
JUNO BEACH, FL 33408
Owner/operator country: US
Owner/operator telephone: Not reported
Owner/operator email: Not reported
Owner/operator fax: Not reported
Owner/operator extension: Not reported
Legal status: Private
Owner/Operator Type: Owner
Owner/Op start date: 11/30/2003
Owner/Op end date: Not reported

Handler Activities Summary:
U.S. importer of hazardous waste: No
Mixed waste (haz. and radioactive): No
Recycler of hazardous waste: No
Transporter of hazardous waste: No
Treater, storer or disposer of HW: No
Underground injection activity: No
On-site burner exemption: No
Furnace exemption: No
Used oil fuel burner: No
Used oil processor: No
User oil refiner: No
Used oil fuel marketer to burner: No
Used oil Specification marketer: No
Used oil transfer facility: No
Used oil transporter: No

. Waste code: D001
. Waste name: IGNITABLE WASTE

. Waste code: D008
. Waste name: LEAD

. Waste code: D039
. Waste name: TETRACHLOROETHYLENE

Violation Status: No violations found

NJ MANIFEST:
EPA Id: VAR000509760
Mail Address: DONALD ROSS ROAD
Mail City/State/Zip: JUNO BEACH, FL 33408
Facility Phone: Not reported
Emergency Phone: Not reported
Contact: DAVID ZOLNOWSKI
Comments: Not reported

Map ID	Site	Database(s)	EPA ID Number

NTB # 613 (Continued) **1008405730**

SIC Code:	Not reported
County:	VA510
Municipal:	Not reported
Previous EPA Id:	Not reported
Gen Flag:	Not reported
Trans Flag:	Not reported
TSDF Flag:	Not reported
Name Change:	Not reported
Date Change:	Not reported

Manifest:

Manifest Number:	002040226SKS
EPA ID:	VAR000509760
Date Shipped:	10/13/2009
TSDF EPA ID:	NJD002182897
Transporter EPA ID:	TXR000050930
Transporter 2 EPA ID:	NJD071629976
Transporter 3 EPA ID:	Not reported
Transporter 4 EPA ID:	Not reported
Transporter 5 EPA ID:	Not reported
Transporter 6 EPA ID:	Not reported
Transporter 7 EPA ID:	Not reported
Transporter 8 EPA ID:	Not reported
Transporter 9 EPA ID:	Not reported
Transporter 10 EPA ID:	Not reported
Date Trans1 Transported Waste:	10/13/2009
Date Trans2 Transported Waste:	10/23/2009
Date Trans3 Transported Waste:	Not reported
Date Trans4 Transported Waste:	Not reported
Date Trans5 Transported Waste:	Not reported
Date Trans6 Transported Waste:	Not reported
Date Trans7 Transported Waste:	Not reported
Date Trans8 Transported Waste:	Not reported
Date Trans9 Transported Waste:	Not reported
Date Trans10 Transported Waste:	Not reported
Date TSDF Received Waste:	10/23/2009
TSDF EPA Facility Name:	Not reported
QTY Units:	Not reported
Transporter SEQ ID:	Not reported
Transporter-1 Date:	Not reported
Waste SEQ ID:	Not reported
Waste Type Code 2:	Not reported
Waste Type Code 3:	Not reported
Waste Type Code 4:	Not reported
Waste Type Code 5:	Not reported
Waste Type Code 6:	Not reported
Date Accepted:	Not reported
Manifest Discrepancy Type:	Not reported
Data Entry Number:	Not reported
Was Load Rejected:	JUNO BEACH, FL 33408
Reason Load Was Rejected:	Not reported

Waste:

Manifest Year:	Not reported
Waste Code:	F001
Hand Code:	H061
Quantity:	275 P

Map ID	Site	Database(s)	EPA ID Number

1166 **NTB # 613** **FINDS** **1008904049**
7734 RICHMOND HWY **ECHO** **N/A**
ALEXANDRIA, VA 22306

FINDS:

Registry ID: 110022815024

Environmental Interest/Information System
RCRAInfo is a national information system that supports the Resource Conservation and Recovery Act (RCRA) program through the tracking of events and activities related to facilities that generate, transport, and treat, store, or dispose of hazardous waste. RCRAInfo allows RCRA program staff to track the notification, permit, compliance, and corrective action activities required under RCRA.

Click this hyperlink while viewing on your computer to access additional FINDS: detail in the EDR Site Report.

ECHO:
Envid: 1008904049
Registry ID: 110022815024
DFR URL: http://echo.epa.gov/detailed-facility-report?fid=110022815024

1166 **THE HOME DEPOT USA # 4638** **FINDS** **1007732848**
7710 RICHMOND HWY **ECHO** **N/A**
ALEXANDRIA, VA 22306

FINDS:

Registry ID: 110018898013

Environmental Interest/Information System
RCRAInfo is a national information system that supports the Resource Conservation and Recovery Act (RCRA) program through the tracking of events and activities related to facilities that generate, transport, and treat, store, or dispose of hazardous waste. RCRAInfo allows RCRA program staff to track the notification, permit, compliance, and corrective action activities required under RCRA.

Click this hyperlink while viewing on your computer to access additional FINDS: detail in the EDR Site Report.

ECHO:
Envid: 1007732848
Registry ID: 110018898013
DFR URL: http://echo.epa.gov/detailed-facility-report?fid=110018898013

Map ID	Site	Database(s)	EPA ID Number
1166	**SOUTH VALLEY SHOPPING CENTER** **7700-7732 RICHMOND HIGHWAY** **ALEXANDRIA, VA 22306**	**VA ENG CONTROLS** **VA INST CONTROL** **VA VCP**	**S105618034** **N/A**

ENG CONTROLS:

Facility ID:	VRP00327
Corrective Action Desc:	GW Treatment, Sub Slab Depressurization, Institutional Controls
Other Condition of Issuance:	True
Notes:	8/28/14 - Certificate Recorded with Fairfax Co. 8/1/14 - Certificate Issued 7/22/14 - Final Registration Fee paid by participant - $1,090.78. 3/6/14 - Revised O&M Plan approved. DOC considered complete. Final Fee due before draft Certificate. 2/25/1

INST CONTROL:

Facility ID:	VRP00327
Corrective Action Desc:	GW Treatment, Sub Slab Depressurization, Institutional Controls
Ground Water Use Restriction:	True
Res. Use Restriction:	True
Excavattion Restruction:	False
Other Condition of Issuance:	True
Notes:	8/28/14 - Certificate Recorded with Fairfax Co. 8/1/14 - Certificate Issued 7/22/14 - Final Registration Fee paid by participant - $1,090.78. 3/6/14 - Revised O&M Plan approved. DOC considered complete. Final Fee due before draft Certificate. 2/25/1

VRP:

Facility ID:	VRP00327
Site Status:	Certificate Issued
Site Status 2:	Certificate Recorded
DEQ Region:	Northern
Sizs in Acres:	20.0000
Site Type:	Dry Cleaner
Corrective Action Desc:	GW Treatment, Sub Slab Depressurization, Institutional Controls
Owner Name:	Federal Realty Partners, LP
Owner Contact:	Debbie Colson
Owner Address:	1626 East Jefferson Street, Rockville, MD 20852
Owner Phone:	Not reported
Operator Name:	Not reported
Operator Owner:	Not reported
Operator Phone:	Not reported
Participant Name:	Federal Realty Investment Trust
Relationship to Site:	Not reported
Participant Contact:	Ric Woody
Participant Phone:	301-998-8286
Participant Title:	Independent Consultant
Participant Affiliation:	Federal Realty Investment Trust
Participant Address:	1626 East Jefferson Street
Participant City,St,Zip:	Rockville, MD 20852
Additional Parts:	Not reported
Participation Notes:	$573 Paid 8/2/02 + $1,090.78 fee paid on 7/22/14. TOTAL FEE PAID = $1663.78 ($573 + 1090.78)
Participant Rep/Contractor:	Ric Woody
Participant Rep/Contractor Phone:	Not reported
Participant Rep/Contractor Title:	Not reported
Participant Rep/Contractor Affiliation:	Federal Realty Investment Trust
Participant Rep/Contractor Address:	Not reported
Participant Rep/Contractor City,St,Zip:	Not reported
Metal Contaminants Present in Soil:	Not reported

Map ID	Site	Database(s)	EPA ID Number

SOUTH VALLEY SHOPPING CENTER (Continued) **S105618034**

Organic Contaminants Present in Soil: Not reported
Metal Contaminants Present in GW: Not reported
Organic Contaminants Present GW: Not reported
DEQ Staff Case Manager's Initials: WEL
Cleanup Standards: Not reported
No Further VRP Action Date: Not reported
Date Participant Notified of NFA: Not reported
Certification Date: 08/01/2014
Deed Received Date: 08/28/2014
Terms of NFA Determination: Not reported
Date VRP Eligibility Declared by Participant: 08/01/2002
Date VRP Eligibility Determined by DEQ Region: 09/16/2002
Dt Office Of Waste Permitting Verified Site Eligblty: Not reported
Date VRP Eligibility Determined by VRP: 09/19/2002
Date Signed Agreement Submitted By Participant: Not reported
Date Agreement Executed by DEQ: Not reported
Registration Fee Amount Submitted by Participant: 1,663.78
Date Registration Fee Submitted by Participant: 08/02/2002
Site Characterization Document Number: Not reported
DEQ Concurrence with Site Characterization Date: Not reported
Remedial Action Work Plan Document Number: Not reported
DEQ Concurs with Remedial Action Work Plan Date: Not reported
Completion Report Document Number: Not reported
DEQ Concurrs with Completion Report Date: Not reported
Submittal Date for Document Number 1: Not reported
Title of Submitted Document Number 1: Not reported
Submittal Date for Document Number 2: 07/26/2006
Title of Submitted Document Number 2: Supplemental SCR, Limited Risk Assesment & Remedial Action Work Plan
Submittal Date for Document Number 3: Not reported
Title of Submitted Document Number 3: Not reported
Submittal Date for Document Number 4: Not reported
Title of Submitted Document Number 4: Not reported
Submittal Date for Document Number 5: Not reported
Title of Submitted Document Number 5: Not reported
Submittal Date for Document Number 6: Not reported
Title of Submitted Document Number 6: Not reported
Submittal Date for Document Number 7: Not reported
Title of Submitted Document Number 7: Not reported
Submittal Date for Document Number 8: Not reported
Title of Submitted Document Number 8: Not reported
DEQ Response Incident ID Number: Not reported
EPA CERCLIS ID: Not reported
EPA RCRA ID NUMBER: Not reported
DEQ Pollution Complaint Number: Not reported
Latest Action Relative To Site: Certificate Recorded
Latest Action Relative To Site Date: 08/28/2014
Next VRP Step Needed Relating To Site: N/A
Pending Since: Not reported
Date Next Step Should Be Completed: Not reported
Lat/Long: 0 / 0
Brownfield Tax Incentive: Not reported
Ground Water Use Restriction: True
Res. User Restriction: True
Excavattion Restruction: False
Unrestricted: False
Other Condition of Issuance: True
GPS Lat: Not reported

Map ID	Site	Database(s)	EPA ID Number

SOUTH VALLEY SHOPPING CENTER (Continued) **S105618034**

GPS Long: Not reported
GPS Desc: Not reported
Notes: 8/28/14 - Certificate Recorded with Fairfax Co. 8/1/14 - Certificate Issued 7/22/14 - Final Registration Fee paid by participant - $1,090.78. 3/6/14 - Revised O&M Plan approved. DOC considered complete. Final Fee due before draft Certificate. 2/25/1

1166 **THE HOME DEPOT STORE #4638** **VA TIER 2** **S110069348**
7710 RICHMOND HWY **N/A**
ALEXANDRIA, VA 22306

TIER 2:

Facility ID: Not reported
CAS Number: 7664939
SIC Code: Not reported
NAICS: Not reported
Entered Chemical Name: Sulfuric Acid
Average Amt Code: 922.0
Owner Name: Not reported
Owner Phone: Not reported
Contact Type: Not reported

Facility ID: Not reported
CAS Number: 7664-93-9
SIC Code: 444110
NAICS: Not reported
Entered Chemical Name: Sulfuric Acid
Average Amt Code: 2
Owner Name: The Home Depot USA, Inc.
Owner Phone: 770-433-8211
Contact Type: Not reported

Facility ID: Not reported
CAS Number: 7664-93-9
SIC Code: 444110
NAICS: Not reported
Entered Chemical Name: Sulfuric Acid
Average Amt Code: 2
Owner Name: The Home Depot USA, Inc.
Owner Phone: 770-433-8211 X82714
Contact Type: Not reported

Facility ID: Not reported
CAS Number: 7664-93-9
SIC Code: Not reported
NAICS: 5211
Entered Chemical Name: Sulfuric Acid
Average Amt Code: 3
Owner Name: The Home Depot USA, Inc.
Owner Phone: Not reported
Contact Type: SIC

Facility ID: Not reported
CAS Number: 7664-93-9
SIC Code: Not reported
NAICS: 444110
Entered Chemical Name: Sulfuric Acid
Average Amt Code: 3

Map ID	Site	Database(s)	EPA ID Number

THE HOME DEPOT STORE #4638 (Continued) **S110069348**

Owner Name: The Home Depot USA, Inc.
Owner Phone: Not reported
Contact Type: NAICS

Facility ID: Not reported
CAS Number: 7439-92-1
SIC Code: Not reported
NAICS: 5211
Entered Chemical Name: Lead
Average Amt Code: 4
Owner Name: The Home Depot USA, Inc.
Owner Phone: Not reported
Contact Type: SIC

Facility ID: Not reported
CAS Number: 7439-92-1
SIC Code: Not reported
NAICS: 444110
Entered Chemical Name: Lead
Average Amt Code: 4
Owner Name: The Home Depot USA, Inc.
Owner Phone: Not reported
Contact Type: NAICS

Facility ID: 5424833
CAS Number: 7664939
SIC Code: Not reported
NAICS: Not reported
Entered Chemical Name: Sulfuric Acid
Average Amt Code: 943
Owner Name: Not reported
Owner Phone: Not reported
Contact Type: Not reported

1166 **HYBLA VALLEY CLEANERS** **RCRA NonGen / NLR** **1000275693**
7724 RICHMOND HIGHWAY **FINDS** **VAD049511744**
ALEXANDRIA, VA 22306 **ECHO**

RCRA NonGen / NLR:
Date form received by agency: 10/16/1985
Facility name: HYBLA VALLEY CLEANERS
Facility address: 7724 RICHMOND HIGHWAY
ALEXANDRIA, VA 22306
EPA ID: VAD049511744
Contact: YOUNG_H RO
Contact address: 7724 RICHMOND HIGHWAY
ALEXANDRIA, VA 22306
Contact country: US
Contact telephone: 703-780-3130
Contact email: Not reported
EPA Region: 03
Classification: Non-Generator
Description: Handler: Non-Generators do not presently generate hazardous waste

Owner/Operator Summary:
Owner/operator name: OPERNAME
Owner/operator address: OPERSTREET

Map ID	Site	Database(s)	EPA ID Number

HYBLA VALLEY CLEANERS (Continued) **1000275693**

OPERCITY, AK 99999
Owner/operator country: Not reported
Owner/operator telephone: 215-555-1212
Owner/operator email: Not reported
Owner/operator fax: Not reported
Owner/operator extension: Not reported
Legal status: Private
Owner/Operator Type: Operator
Owner/Op start date: Not reported
Owner/Op end date: Not reported

Owner/operator name: Not reported
Owner/operator address: OWNERSTREET
OWNERCITY, AK 99999
Owner/operator country: Not reported
Owner/operator telephone: 215-555-1212
Owner/operator email: Not reported
Owner/operator fax: Not reported
Owner/operator extension: Not reported
Legal status: Private
Owner/Operator Type: Owner
Owner/Op start date: Not reported
Owner/Op end date: Not reported

Handler Activities Summary:
U.S. importer of hazardous waste: No
Mixed waste (haz. and radioactive): No
Recycler of hazardous waste: No
Transporter of hazardous waste: No
Treater, storer or disposer of HW: No
Underground injection activity: No
On-site burner exemption: No
Furnace exemption: No
Used oil fuel burner: No
Used oil processor: No
User oil refiner: No
Used oil fuel marketer to burner: No
Used oil Specification marketer: No
Used oil transfer facility: No
Used oil transporter: No

. Waste code: D001
. Waste name: IGNITABLE WASTE

. Waste code: F002
. Waste name: THE FOLLOWING SPENT HALOGENATED SOLVENTS: TETRACHLOROETHYLENE, METHYLENE CHLORIDE, TRICHLOROETHYLENE, 1,1,1-TRICHLOROETHANE, CHLOROBENZENE, 1,1,2-TRICHLORO-1,2,2-TRIFLUOROETHANE, ORTHO-DICHLOROBENZENE, TRICHLOROFLUOROMETHANE, AND 1,1,2, TRICHLOROETHANE; ALL SPENT SOLVENT MIXTURES/BLENDS CONTAINING, BEFORE USE, A TOTAL OF TEN PERCENT OR MORE (BY VOLUME) OF ONE OR MORE OF THE ABOVE HALOGENATED SOLVENTS OR THOSE SOLVENTS LISTED IN F001, F004, AND F005; AND STILL BOTTOMS FROM THE RECOVERY OF THESE SPENT SOLVENTS AND SPENT SOLVENT MIXTURES.

Violation Status: No violations found

Map ID	Site	Database(s)	EPA ID Number

HYBLA VALLEY CLEANERS (Continued) **1000275693**

FINDS:

Registry ID: 110006454513

Environmental Interest/Information System
RCRAInfo is a national information system that supports the Resource Conservation and Recovery Act (RCRA) program through the tracking of events and activities related to facilities that generate, transport, and treat, store, or dispose of hazardous waste. RCRAInfo allows RCRA program staff to track the notification, permit, compliance, and corrective action activities required under RCRA.

Click this hyperlink while viewing on your computer to access additional FINDS: detail in the EDR Site Report.

ECHO:

Envid:	1000275693
Registry ID:	110006454513
DFR URL:	http://echo.epa.gov/detailed-facility-report?fid=110006454513

1166 **THE HOME DEPOT USA # 4638** **RCRA-SQG** **1007572023**
7710 RICHMOND HWY **PA MANIFEST** **VAR000508077**
ALEXANDRIA, VA 22306

RCRA-SQG:

Date form received by agency:	06/27/2005
Facility name:	THE HOME DEPOT USA # 4638
Facility address:	7710 RICHMOND HWY ALEXANDRIA, VA 22306
EPA ID:	VAR000508077
Mailing address:	ASTOP AVE # 100 CARLSBAD, CA 92008
Contact:	ROBERT PERKINS
Contact address:	Not reported Not reported
Contact country:	US
Contact telephone:	760-602-8700
Contact email:	Not reported
EPA Region:	03
Classification:	Small Small Quantity Generator
Description:	Handler: generates more than 100 and less than 1000 kg of hazardous waste during any calendar month and accumulates less than 6000 kg of hazardous waste at any time; or generates 100 kg or less of hazardous waste during any calendar month, and accumulates more than 1000 kg of hazardous waste at any time

Owner/Operator Summary:

Owner/operator name:	THE HOME DEPOT USA
Owner/operator address:	PACES FERRY RD ATLANTA, GA 30339
Owner/operator country:	US
Owner/operator telephone:	Not reported
Owner/operator email:	Not reported
Owner/operator fax:	Not reported
Owner/operator extension:	Not reported

Map ID	Site	Database(s)	EPA ID Number

THE HOME DEPOT USA # 4638 (Continued) **1007572023**

Legal status: Private
Owner/Operator Type: Owner
Owner/Op start date: 09/20/2001
Owner/Op end date: Not reported

Owner/operator name: THE HOME DEPOT USA
Owner/operator address: Not reported
Not reported
Owner/operator country: US
Owner/operator telephone: Not reported
Owner/operator email: Not reported
Owner/operator fax: Not reported
Owner/operator extension: Not reported
Legal status: Private
Owner/Operator Type: Operator
Owner/Op start date: 09/20/2001
Owner/Op end date: Not reported

Handler Activities Summary:
U.S. importer of hazardous waste: No
Mixed waste (haz. and radioactive): No
Recycler of hazardous waste: No
Transporter of hazardous waste: No
Treater, storer or disposer of HW: No
Underground injection activity: No
On-site burner exemption: No
Furnace exemption: No
Used oil fuel burner: No
Used oil processor: No
User oil refiner: No
Used oil fuel marketer to burner: No
Used oil Specification marketer: No
Used oil transfer facility: No
Used oil transporter: No

. Waste code: D001
. Waste name: IGNITABLE WASTE

. Waste code: D002
. Waste name: CORROSIVE WASTE

. Waste code: D009
. Waste name: MERCURY

. Waste code: D016
. Waste name: 2,4-D (2,4-DICHLOROPHENOXYACETIC ACID)

. Waste code: D018
. Waste name: BENZENE

. Waste code: D035
. Waste name: METHYL ETHYL KETONE

. Waste code: F003
. Waste name: THE FOLLOWING SPENT NONHALOGENATED SOLVENTS: XYLENE, ACETONE, ETHYL ACETATE, ETHYL BENZENE, ETHYL ETHER, METHYL ISOBUTYL KETONE, N-BUTYL ALCOHOL, CYCLOHEXANONE, AND METHANOL; ALL SPENT SOLVENT

Map ID	Site	Database(s)	EPA ID Number

THE HOME DEPOT USA # 4638 (Continued) **1007572023**

MIXTURES/BLENDS CONTAINING, BEFORE USE, ONLY THE ABOVE SPENT NONHALOGENATED SOLVENTS; AND ALL SPENT SOLVENT MIXTURES/BLENDS CONTAINING, BEFORE USE, ONE OR MORE OF THE ABOVE NONHALOGENATED SOLVENTS, AND A TOTAL OF TEN PERCENT OR MORE (BY VOLUME) OF ONE OR MORE OF THOSE SOLVENTS LISTED IN F001, F002, F004, AND F005; AND STILL BOTTOMS FROM THE RECOVERY OF THESE SPENT SOLVENTS AND SPENT SOLVENT MIXTURES.

. Waste code: F005
. Waste name: THE FOLLOWING SPENT NONHALOGENATED SOLVENTS: TOLUENE, METHYL ETHYL KETONE, CARBON DISULFIDE, ISOBUTANOL, PYRIDINE, BENZENE, 2-ETHOXYETHANOL, AND 2-NITROPROPANE; ALL SPENT SOLVENT MIXTURES/BLENDS CONTAINING, BEFORE USE, A TOTAL OF TEN PERCENT OR MORE (BY VOLUME) OF ONE OR MORE OF THE ABOVE NONHALOGENATED SOLVENTS OR THOSE SOLVENTS LISTED IN F001, F002, OR F004; AND STILL BOTTOMS FROM THE RECOVERY OF THESE SPENT SOLVENTS AND SPENT SOLVENT MIXTURES.

Historical Generators:
Date form received by agency: 08/10/2004
Site name: THE HOME DEPOT USA # 4638
Classification: Small Quantity Generator

. Waste code: D001
. Waste name: IGNITABLE WASTE

. Waste code: D002
. Waste name: CORROSIVE WASTE

. Waste code: D009
. Waste name: MERCURY

. Waste code: D016
. Waste name: 2,4-D (2,4-DICHLOROPHENOXYACETIC ACID)

. Waste code: D018
. Waste name: BENZENE

Violation Status: No violations found

Manifest Details:
Year: 2006
Manifest Number: PAH290590
Manifest Type: TSD Copy
Generator EPA Id: VAR000508077
Generator Date: 07/26/2006
Mailing Address: Not reported
Mailing City,St,Zip: Not reported
Contact Name: Not reported
Contact Phone: Not reported
TSD EPA Id: PAD085690592
TSD Date: Not reported
TSD Facility Name: REPUBLIC ENVIRONMENTAL SYSTEMS OF PA INC
TSD Facility Address: 2869 SANDSTONE DRIVE
TSD Facility City: HATFIELD
TSD Facility State: PA
Facility Telephone: 760-602-8700
Page Number: 1

Map ID	Site	Database(s)	EPA ID Number

THE HOME DEPOT USA # 4638 (Continued) **1007572023**

Line Number: 1
Waste Number: D009
Container Number: 1
Container Type: Fiberboard or plastic drums, barrels, kegs
Waste Quantity: 25
Unit: Pounds
Handling Code: Not reported
TSP EPA Id: Not reported
Date TSP Sig: Not reported

1166 **KMART 3712** **RCRA-SQG 1000459784**
7704 RICHMOND HIGHWAY **FINDS VAD988188975**
ALEXANDRIA, VA 22306 **ECHO**

RCRA-SQG:
Date form received by agency: 12/05/1990
Facility name: KMART 3712
Facility address: 7704 RICHMOND HIGHWAY
ALEXANDRIA, VA 22306
EPA ID: VAD988188975
Contact: W. LESKO
Contact address: 7704 RICHMOND HIGHWAY
ALEXANDRIA, VA 22306
Contact country: US
Contact telephone: 703-799-0902
Contact email: Not reported
EPA Region: 03
Classification: Small Small Quantity Generator
Description: Handler: generates more than 100 and less than 1000 kg of hazardous waste during any calendar month and accumulates less than 6000 kg of hazardous waste at any time; or generates 100 kg or less of hazardous waste during any calendar month, and accumulates more than 1000 kg of hazardous waste at any time

Owner/Operator Summary:
Owner/operator name: OPERNAME
Owner/operator address: OPERSTREET
OPERCITY, AK 99999
Owner/operator country: Not reported
Owner/operator telephone: 215-555-1212
Owner/operator email: Not reported
Owner/operator fax: Not reported
Owner/operator extension: Not reported
Legal status: Private
Owner/Operator Type: Operator
Owner/Op start date: Not reported
Owner/Op end date: Not reported

Owner/operator name: KMART CORPORATION
Owner/operator address: OWNERSTREET
OWNERCITY, AK 99999
Owner/operator country: Not reported
Owner/operator telephone: 215-555-1212
Owner/operator email: Not reported
Owner/operator fax: Not reported
Owner/operator extension: Not reported
Legal status: Private

Map ID	Site	Database(s)	EPA ID Number

KMART 3712 (Continued) **1000459784**

Owner/Operator Type: Owner
Owner/Op start date: Not reported
Owner/Op end date: Not reported

Handler Activities Summary:
U.S. importer of hazardous waste: No
Mixed waste (haz. and radioactive): No
Recycler of hazardous waste: No
Transporter of hazardous waste: No
Treater, storer or disposer of HW: No
Underground injection activity: No
On-site burner exemption: No
Furnace exemption: No
Used oil fuel burner: No
Used oil processor: No
User oil refiner: No
Used oil fuel marketer to burner: No
Used oil Specification marketer: No
Used oil transfer facility: No
Used oil transporter: No

. Waste code: D001
. Waste name: IGNITABLE WASTE

Violation Status: No violations found

FINDS:

Registry ID: 110006456771

Environmental Interest/Information System
RCRAInfo is a national information system that supports the Resource Conservation and Recovery Act (RCRA) program through the tracking of events and activities related to facilities that generate, transport, and treat, store, or dispose of hazardous waste. RCRAInfo allows RCRA program staff to track the notification, permit, compliance, and corrective action activities required under RCRA.

Click this hyperlink while viewing on your computer to access additional FINDS: detail in the EDR Site Report.

ECHO:
Envid: 1000459784
Registry ID: 110006456771
DFR URL: http://echo.epa.gov/detailed-facility-report?fid=110006456771

1166 **HYBLA VALLEY CLEANERS** **EDR Hist Cleaner** **1018520825**
7732 E RICHMOND HWY **N/A**
ALEXANDRIA, VA 22306

EDR Hist Cleaner

Year:	Name:	Type:
1987	HYBLA VALLEY CLEANERS	Drycleaning Plants, Except Rugs
1988	HYBLA VALLEY CLEANERS	Drycleaning Plants, Except Rugs
1989	HYBLA VALLEY CLEANERS	Drycleaning Plants, Except Rugs, NEC

Map ID	Site	Database(s)	EPA ID Number

HYBLA VALLEY CLEANERS (Continued) **1018520825**

1990	HYBLA VALLEY CLEANERS	Drycleaning Plants, Except Rugs, NEC
1991	HYBLA VALLEY CLEANERS	Drycleaning Plants, Except Rugs, NEC
1992	SOUTH VALLEY CLEANERS	Drycleaning Plants, Except Rugs, NEC
1993	SOUTH VALLEY CLEANERS	Drycleaning Plants, Except Rugs, NEC
1994	SOUTH VALLEY CLEANERS	Drycleaning Plants, Except Rugs, NEC
1995	SOUTH VALLEY CLEANERS	Drycleaning Plants, Except Rugs, NEC
1996	SOUTH VALLEY CLEANERS INC	Drycleaning Plants, Except Rugs, NEC
1997	SOUTH VALLEY CLEANERS INC	Drycleaning Plants, Except Rugs, NEC
1998	SOUTH VALLEY CLEANERS INC	Drycleaning Plants, Except Rugs, NEC
1999	SOUTH VALLEY CLEANERS INC	Drycleaning Plants, Except Rugs, NEC
2000	SOUTH VALLEY CLEANERS INC	Drycleaning Plants, Except Rugs, NEC
2001	SOUTH VALLEY CLEANERS INC	Drycleaning Plants, Except Rugs, NEC
2002	SOUTH VALLEY CLEANERS INC	Drycleaning Plants, Except Rugs, NEC
2003	SOUTH VALLEY CLEANERS INC	Drycleaning Plants, Except Rugs, NEC
2004	SOUTH VALLEY CLEANERS INC	Drycleaning Plants, Except Rugs, NEC
2005	SOUTH VALLEY CLEANERS INC	Drycleaning Plants, Except Rugs, NEC
2006	SOUTH VALLEY CLEANERS INC	Drycleaning Plants, Except Rugs, NEC
2007	SOUTH VALLEY CLEANERS INC	Drycleaning Plants, Except Rugs, NEC
2008	SOUTH VALLEY CLEANERS INC	Drycleaning Plants, Except Rugs, NEC
2009	SOUTH VALLEY CLEANERS INC	Drycleaning Plants, Except Rugs, NEC
2010	SOUTH VALLEY CLEANERS INC	Drycleaning Plants, Except Rugs, NEC
2011	SOUTH VALLEY CLEANERS INC	Drycleaning Plants, Except Rugs, NEC
2012	SOUTH VALLEY CLEANERS INC	Drycleaning Plants, Except Rugs, NEC
2013	SOUTH VALLEY CLEANERS INC	Drycleaning Plants, Except Rugs, NEC
2014	SOUTH VALLEY CLEANERS INC	Drycleaning Plants, Except Rugs, NEC

1166 **SKILLING CORPORATION** **EDR Hist Cleaner** **1020088633**
7724 RICHMOND HWY **N/A**
ALEXANDRIA, VA 22306

EDR Hist Cleaner

Year:	Name:	Type:
1971	SKILLING CORP	Drycleaning Plants, Except Rugs
1972	SKILLING CORP	Drycleaning Plants, Except Rugs
1973	SKILLING CORP	Drycleaning Plants, Except Rugs
1974	SKILLING CORPORATION	Drycleaning Plants, Except Rugs
1976	SKILLING CORPORATION	Drycleaning Plants, Except Rugs
1977	SKILLING CORPORATION	Drycleaning Plants, Except Rugs
1978	SKILLING CORPORATION	Drycleaning Plants, Except Rugs
1979	ALTHOUSE CORPORATION	Drycleaning Plants, Except Rugs
1980	ALTHOUSE CORPORATION	Drycleaning Plants, Except Rugs
1982	ALTHOUSE CORPORATION	Drycleaning Plants, Except Rugs
1983	ALTHOUSE CORPORATION	Drycleaning Plants, Except Rugs
1985	HYBLA VALLEY CLEANERS	Drycleaning Plants, Except Rugs
1986	HYBLA VALLEY CLEANERS	Drycleaning Plants, Except Rugs

Map ID	Site	Database(s)	EPA ID Number
1166	**SOUTH VALLEY CLEANERS** **7732 E RICHMOND HIGHWAY** **ALEXANDRIA, VA 22306**	**RCRA-SQG** **FINDS** **ECHO**	**1000406871** **VAD981105513**

RCRA-SQG:

Date form received by agency:	05/20/1993
Facility name:	SOUTH VALLEY CLEANERS
Facility address:	7732 E RICHMOND HIGHWAY ALEXANDRIA, VA 22306
EPA ID:	VAD981105513
Mailing address:	7732 E RICHMOND HWY ALEXANDRIA, VA 22306
Contact:	Not reported
Contact address:	Not reported Not reported
Contact country:	US
Contact telephone:	Not reported
Contact email:	Not reported
EPA Region:	03
Classification:	Small Small Quantity Generator
Description:	Handler: generates more than 100 and less than 1000 kg of hazardous waste during any calendar month and accumulates less than 6000 kg of hazardous waste at any time; or generates 100 kg or less of hazardous waste during any calendar month, and accumulates more than 1000 kg of hazardous waste at any time

Owner/Operator Summary:

Owner/operator name:	RO, YOUNG B
Owner/operator address:	OWNERSTREET OWNERCITY, AK 99999
Owner/operator country:	Not reported
Owner/operator telephone:	215-555-1212
Owner/operator email:	Not reported
Owner/operator fax:	Not reported
Owner/operator extension:	Not reported
Legal status:	Private
Owner/Operator Type:	Owner
Owner/Op start date:	Not reported
Owner/Op end date:	Not reported

Owner/operator name:	OPERNAME
Owner/operator address:	OPERSTREET OPERCITY, AK 99999
Owner/operator country:	Not reported
Owner/operator telephone:	215-555-1212
Owner/operator email:	Not reported
Owner/operator fax:	Not reported
Owner/operator extension:	Not reported
Legal status:	Private
Owner/Operator Type:	Operator
Owner/Op start date:	Not reported
Owner/Op end date:	Not reported

Handler Activities Summary:

U.S. importer of hazardous waste:	No
Mixed waste (haz. and radioactive):	No
Recycler of hazardous waste:	No
Transporter of hazardous waste:	No

Map ID	Site	Database(s)	EPA ID Number

SOUTH VALLEY CLEANERS (Continued) **1000406871**

Treater, storer or disposer of HW: No
Underground injection activity: No
On-site burner exemption: No
Furnace exemption: No
Used oil fuel burner: No
Used oil processor: No
User oil refiner: No
Used oil fuel marketer to burner: No
Used oil Specification marketer: No
Used oil transfer facility: No
Used oil transporter: No

Historical Generators:
Date form received by agency: 04/09/1986
Site name: SOUTH VALLEY CLEANERS
Classification: Small Quantity Generator

. Waste code: D001
. Waste name: IGNITABLE WASTE

. Waste code: D002
. Waste name: CORROSIVE WASTE

. Waste code: F002
. Waste name: THE FOLLOWING SPENT HALOGENATED SOLVENTS: TETRACHLOROETHYLENE, METHYLENE CHLORIDE, TRICHLOROETHYLENE, 1,1,1-TRICHLOROETHANE, CHLOROBENZENE, 1,1,2-TRICHLORO-1,2,2-TRIFLUOROETHANE, ORTHO-DICHLOROBENZENE, TRICHLOROFLUOROMETHANE, AND 1,1,2, TRICHLOROETHANE; ALL SPENT SOLVENT MIXTURES/BLENDS CONTAINING, BEFORE USE, A TOTAL OF TEN PERCENT OR MORE (BY VOLUME) OF ONE OR MORE OF THE ABOVE HALOGENATED SOLVENTS OR THOSE SOLVENTS LISTED IN F001, F004, AND F005; AND STILL BOTTOMS FROM THE RECOVERY OF THESE SPENT SOLVENTS AND SPENT SOLVENT MIXTURES.

Violation Status: No violations found

FINDS:

Registry ID: 110006455399

Environmental Interest/Information System
RCRAInfo is a national information system that supports the Resource Conservation and Recovery Act (RCRA) program through the tracking of events and activities related to facilities that generate, transport, and treat, store, or dispose of hazardous waste. RCRAInfo allows RCRA program staff to track the notification, permit, compliance, and corrective action activities required under RCRA.

Click this hyperlink while viewing on your computer to access additional FINDS: detail in the EDR Site Report.

ECHO:
Envid: 1000406871
Registry ID: 110006455399
DFR URL: http://echo.epa.gov/detailed-facility-report?fid=110006455399

Map ID	Site	Database(s)	EPA ID Number
1169	**MOUNT VERNON PRESBYTERIAN CHURCH** **2001 SHERWOOD HALL LANE** **FAIRFAX, VA 22306**	**VA LUST** **VA LTANKS**	**S104407436** **N/A**

LUST REG NO:

Region:	NO
Facility ID:	3900212
Status:	**Closed**
Tank Size:	1,000
Product:	heating oil
Release Date:	12/19/1998
Closed Date:	4/6/1999
Case Type:	Article 11
Case Officer:	Ron C. Linton
Pollution Complaint #:	99-3187
Permit Number:	Not reported
Priority:	Not reported

LTANKS:

Region:	NRO
CEDS Facility Id:	200000185414
Case Status:	**Closed**
Pollution Complaint #:	19993187
Reported:	12/19/1998
Case Closed Date:	04/06/1999
Program:	RP Lead
Federally Regulated UST (Y/N):	N
Regulated Petroleum UST (1):	N
Excluded UST (1):	N
Deferred UST (1):	N
Partially Deferred UST (1):	N
Exempt 1 UST (2):	N
Exempt 2 Heating Oil UST (2):	Y
Small Heating Oil AST (2):	N
Regulated AST (3):	N
Unregulated AST (3):	N
Other Y/N:	N
Unknown Y/N:	N
Other Description:	Not reported
Heating Oil Category:	Not reported

Map ID	Site	Database(s)	EPA ID Number
1174	**ALEXANDRIA RENEW ENTERPRISES** **1500 ALEXANDRIA AVENUE** **ALEXANDRIA, VA**	**VA SPILLS**	**S118173117** **N/A**

SPILLS:

Fips City/County:	Alexandria City
Status:	Closed
Reference Id:	40253
IR Number:	2015-N-3398
Associated IR:	Not reported
Incident Date:	06/27/2015
Call Received Date:	06/30/2015
Closure Comments:	NFA. See Janovsky.
Threat To:	Not reported
Terrorism (Y/N):	N
Characterize Incident:	Accidental
Incident Type:	Water
Incident Subtype:	SSO * Water

Map ID	Site	Database(s)	EPA ID Number

ALEXANDRIA RENEW ENTERPRISES (Continued) **S118173117**

Materials:	Sewage (63300-63300 Gallons)
Effect To Receptor:	Unknown
Water Body:	Fourmile Run/Potomac River
Low Quantity To Water:	63300
High Quantity To Water:	63300
Quantity Units:	Gallons
Other Receptors:	Not reported
RP Company:	Not reported
RP Name:	Not reported
Property Owner:	Not reported
Property Company:	Not reported
Duration Of Event (Hrs):	2
Impacts:	SSO Reached Receiving Waters
Other Impacts:	Not reported
Steps Taken:	Other
Steps Taken Description:	Not reported
System Components:	Other
Other System Components:	Not reported
Cause Of Event:	High rain event caused breach in weir wall
Corrective Action Taken:	Not reported
Weather Status:	Wet
Precipitation (Wet):	0
Discharge Type:	Untreated
Discharge Volume:	62000
Unknown Discharge (Y/N):	N
Site Name:	ALEXANDRIA RENEW - FOUR MILE RUN PUMP STATION SSO
Closure Date:	06/01/2016
Orig. Call Incident Description:	High rain event on Saturday June 27, 2015 casued a breach in the weir wall and overflow to Four Mile Run. Approximately 62,000 gallons estimated to overflow into four mile run.
Original Call Material Description:	Sewage
Original Call Location Description:	Alexandria Renew Enterprises WTP at Four mile run pump station - 1500 Alexandria Avenue
Incident Ongoing at time of Call:	N
Agencies Notified (Y/N):	Y
Other Agencies:	VDH
Permitted (Y/N):	Y
Call Reported By Company Name:	Alexandria Renew Enterprises WTP
Call Property Owner Company Name:	Not reported
Call Property Owner Name:	Not reported
Site Summary:	Not reported

1179 **HECHINGER STORE** **RCRA NonGen / NLR** **1000877903**
7770 RICHMOND HWY **FINDS** **VA0000104695**
ALEXANDRIA, VA 22306 **ECHO**

RCRA NonGen / NLR:

Date form received by agency:	02/07/2000
Facility name:	HECHINGER STORE
Facility address:	7770 RICHMOND HWY ALEXANDRIA, VA 22306
EPA ID:	VA0000104695
Contact:	PAULA GRANADOS
Contact address:	201 LOMAS SANTA FE DR SOLONAS BEACH, CA 92075
Contact country:	US
Contact telephone:	619-792-9098
Contact email:	Not reported

Map ID	Site	Database(s)	EPA ID Number

HECHINGER STORE (Continued) **1000877903**

EPA Region: 03
Classification: Non-Generator
Description: Handler: Non-Generators do not presently generate hazardous waste

Owner/Operator Summary:
Owner/operator name: HECHINGER STORE
Owner/operator address: 1616 MCCORMICK DR
LANDOVER, MA 20785
Owner/operator country: Not reported
Owner/operator telephone: 301-925-3496
Owner/operator email: Not reported
Owner/operator fax: Not reported
Owner/operator extension: Not reported
Legal status: Private
Owner/Operator Type: Owner
Owner/Op start date: Not reported
Owner/Op end date: Not reported

Handler Activities Summary:
U.S. importer of hazardous waste: No
Mixed waste (haz. and radioactive): No
Recycler of hazardous waste: No
Transporter of hazardous waste: No
Treater, storer or disposer of HW: No
Underground injection activity: No
On-site burner exemption: No
Furnace exemption: No
Used oil fuel burner: No
Used oil processor: No
User oil refiner: No
Used oil fuel marketer to burner: No
Used oil Specification marketer: No
Used oil transfer facility: No
Used oil transporter: No

. Waste code: D001
. Waste name: IGNITABLE WASTE

. Waste code: D002
. Waste name: CORROSIVE WASTE

. Waste code: D008
. Waste name: LEAD

Historical Generators:
Date form received by agency: 01/14/1994
Site name: HECHINGER STORE
Classification: Small Quantity Generator

Violation Status: No violations found

FINDS:

Registry ID: 110005213358

Environmental Interest/Information System

Map ID	Site	Database(s)	EPA ID Number

HECHINGER STORE (Continued) **1000877903**

RCRAInfo is a national information system that supports the Resource Conservation and Recovery Act (RCRA) program through the tracking of events and activities related to facilities that generate, transport, and treat, store, or dispose of hazardous waste. RCRAInfo allows RCRA program staff to track the notification, permit, compliance, and corrective action activities required under RCRA.

Click this hyperlink while viewing on your computer to access additional FINDS: detail in the EDR Site Report.

ECHO:

Envid:	1000877903
Registry ID:	110005213358
DFR URL:	http://echo.epa.gov/detailed-facility-report?fid=110005213358

1179 **MARTINIQUE VALET** **EDR Hist Cleaner** **1018746380**
7788 RICHMOND HWY **N/A**
ALEXANDRIA, VA 22306

EDR Hist Cleaner

Year:	Name:	Type:
1991	MARTINIQUE VALET	Laundry And Drycleaner Agents
1992	MARTINIQUE VALET	Laundry And Drycleaner Agents
1993	MARTINIQUE VALET	Laundry And Drycleaner Agents
1994	MARTINIQUE VALET	Laundry And Drycleaner Agents
1996	MARTINIQUE VALET	Laundry And Drycleaner Agents
1997	MARTINIQUE VALET	Laundry And Drycleaner Agents
1998	MARTINIQUE VALET	Laundry And Drycleaner Agents
1999	MARTINIQUE VALET	Laundry And Drycleaner Agents
2000	MARTINIQUE VALET	Laundry And Drycleaner Agents
2001	MARTINIQUE VALET	Laundry And Drycleaner Agents
2002	MARTINIQUE VALET	Laundry And Drycleaner Agents
2003	MARTINIQUE VALET	Laundry And Drycleaner Agents
2004	MARTINIQUE VALET	Laundry And Drycleaner Agents
2005	MARTINIQUE VALET	Laundry And Drycleaner Agents
2006	MARTINIQUE VALET	Laundry And Drycleaner Agents
2007	MARTINIQUE VALET	Laundry And Drycleaner Agents
2008	MARTINIQUE VALET	Laundry And Drycleaner Agents

1195 **CYCLE SPORT** **FINDS** **1006811874**
7800 RICHMOND HIGHWAY **ECHO** **N/A**
ALEXANDRIA, VA 22306

FINDS:

Registry ID: 110014364071

Environmental Interest/Information System

RCRAInfo is a national information system that supports the Resource Conservation and Recovery Act (RCRA) program through the tracking of events and activities related to facilities that generate, transport, and treat, store, or dispose of hazardous waste. RCRAInfo allows RCRA program staff to track the notification, permit, compliance, and corrective action activities required under RCRA.

Map ID	Site	Database(s)	EPA ID Number

CYCLE SPORT (Continued) **1006811874**

Click this hyperlink while viewing on your computer to access additional FINDS: detail in the EDR Site Report.

ECHO:
Envid: 1006811874
Registry ID: 110014364071
DFR URL: http://echo.epa.gov/detailed-facility-report?fid=110014364071

1195 **CYCLE SPORT** **RCRA-SQG** **1006811875**
7800 RICHMOND HIGHWAY **VAR000504993**
ALEXANDRIA, VA 22306

RCRA-SQG:
Date form received by agency: 02/20/2003
Facility name: CYCLE SPORT
Facility address: 7800 RICHMOND HIGHWAY
ALEXANDRIA, VA 22306
EPA ID: VAR000504993
Mailing address: RICHMOND HIGHWAY
ALEXANDRIA, VA 22306
Contact: MATT J BELL
Contact address: Not reported
Not reported
Contact country: US
Contact telephone: 703-780-1245
Contact email: Not reported
EPA Region: 03
Classification: Small Small Quantity Generator
Description: Handler: generates more than 100 and less than 1000 kg of hazardous waste during any calendar month and accumulates less than 6000 kg of hazardous waste at any time; or generates 100 kg or less of hazardous waste during any calendar month, and accumulates more than 1000 kg of hazardous waste at any time

Owner/Operator Summary:
Owner/operator name: HYBLA CENTER PARTNERSHIP LTD.
Owner/operator address: Not reported
Not reported
Owner/operator country: US
Owner/operator telephone: Not reported
Owner/operator email: Not reported
Owner/operator fax: Not reported
Owner/operator extension: Not reported
Legal status: Private
Owner/Operator Type: Owner
Owner/Op start date: 01/01/1990
Owner/Op end date: Not reported

Owner/operator name: CYCLE SPORT
Owner/operator address: Not reported
Not reported
Owner/operator country: US
Owner/operator telephone: Not reported
Owner/operator email: Not reported
Owner/operator fax: Not reported
Owner/operator extension: Not reported

Map ID	Site	Database(s)	EPA ID Number

CYCLE SPORT (Continued) **1006811875**

Legal status: Private
Owner/Operator Type: Operator
Owner/Op start date: 08/01/2002
Owner/Op end date: Not reported

Handler Activities Summary:
U.S. importer of hazardous waste: No
Mixed waste (haz. and radioactive): No
Recycler of hazardous waste: No
Transporter of hazardous waste: No
Treater, storer or disposer of HW: No
Underground injection activity: No
On-site burner exemption: No
Furnace exemption: No
Used oil fuel burner: No
Used oil processor: No
User oil refiner: No
Used oil fuel marketer to burner: No
Used oil Specification marketer: No
Used oil transfer facility: No
Used oil transporter: No

. Waste code: D001
. Waste name: IGNITABLE WASTE

. Waste code: D008
. Waste name: LEAD

. Waste code: D039
. Waste name: TETRACHLOROETHYLENE

Violation Status: No violations found

1197 **MURRAYGATE VILLAGE** **VA LUST** **S104159270**
BELLFORD DRIVE **N/A**
ALEXANDRIA, VA 0

LUST REG NO:
Region: NO
Facility ID: 3900663
Status: **Closed**
Tank Size: 0
Product: Not reported
Release Date: 01/26/1993
Closed Date: 7/7/1994
Case Type: Article 9
Case Officer: Bill Von Till
Pollution Complaint #: 93-1425
Permit Number: 0
Priority: -

Map ID	Site	Database(s)	EPA ID Number
1209	**KRAMER EQUIPMENT CO.** **7835 RICHMOND HWY** **ALEXANDRIA, VA 22306**	**VA SPILLS**	**S109602180** **N/A**

SPILLS:

Fips City/County:	Fairfax County
Status:	Not reported
Reference Id:	Not reported
IR Number:	2009-N-0590
Associated IR:	Not reported
Incident Date:	04/06/2009
Call Received Date:	04/06/2009
Closure Comments:	See Site Summary for details
Threat To:	Not reported
Terrorism (Y/N):	NO
Characterize Incident:	Not reported
Incident Type:	Waste
Incident Subtype:	Solid Waste
Materials:	Chemicals (Not Otherwise Specified)(-1 - -1 Unknown)
Effect To Receptor:	Not reported
Water Body:	Not reported
Low Quantity To Water:	Not reported
High Quantity To Water:	Not reported
Quantity Units:	Not reported
Other Receptors:	Not reported
RP Company:	Not reported
RP Name:	Not reported
Property Owner:	Not reported
Property Company:	Not reported
Duration Of Event (Hrs):	Not reported
Impacts:	Not reported
Other Impacts:	Not reported
Steps Taken:	Not reported
Steps Taken Description:	Not reported
System Components:	Not reported
Other System Components:	Not reported
Cause Of Event:	Not reported
Corrective Action Taken:	Not reported
Weather Status:	Not reported
Precipitation (Wet):	Not reported
Discharge Type:	Not reported
Discharge Volume:	Not reported
Unknown Discharge (Y/N):	NO
Site Name:	KRAMER EQUIPMENT CO
Closure Date:	05/07/2009
Orig. Call Incident Description:	"In the back of the business therre is a gravel lot with 55 gal drums. Sometimes these drums have leftover chemicals, etc & are dumped directly onto the ground."
Original Call Material Description:	unknown chemicals (Qty=unknown)
Original Call Location Description:	Kramer Equipment Co-7835 Richmond Hwy-Alexandria-VA-22306-Fairfax County
Incident Ongoing at time of Call:	Not reported
Agencies Notified (Y/N):	NO
Other Agencies:	Not reported
Permitted (Y/N):	NO
Call Reported By Company Name:	EPA Region 4
Call Property Owner Company Name:	Not reported
Call Property Owner Name:	Not reported
Site Summary:	"On April 8, 2009 Daniel J.C. Demers visited Kramer Equipment Co. at

Map ID	Site	Database(s)	EPA ID Number

KRAMER EQUIPMENT CO. (Continued) **S109602180**

7835 Richmond Highway to investigate a complaint forwarded to DEQ NRO from the EPA (HQ LEAD NUMBER:FY09-62328-3708-CV).Mr. Demers met with the facility owner Neal Kramer who informed Mr. Demers that the older rusted drums originally contained soap from the nearby car wash. There were no legible labels on the steel drums and no visible evidence of any leakage. None of the older drums appeared to have any product remaining in them and were so severely rusted they would not even hold rain water. There were a few (approximately three) PVC type barrels being used for used oil storage which Mr. Kramer has pumped out on an as need schedule. Mr. Kramer claimed the waste oil is generated from his personal vehicle oil changes. There appeared to be no activities taking place that would generate any waste liquids on site. There was one steel drum containing waste oil which Mr. Kramer informed me was scheduled to be pumped out within this week. Mr. Kramer had equipment and a 30 CY dumpster on site for removal of the old drums and smaller debris pile. Mr. Kramer said the site should have all the old material removed by the end of next week (April 17, 2009). No staining of gravel was observed other than a small area near the waste oil steel drum. Mr. Kramer was informed it would be advisable to not store used oil at the commercial property in the future and if he were to continue to keep used oil on site it should have a secondary containment system."

SPILLS NO:

Region:	NO
Id:	Not reported
Incident Summary:	Not reported
Date In:	4/6/2009
Date Closed:	5/7/2009
Pollution Type:	Not reported
Responsible Party:	Not reported
Facility Status:	**Not reported**
Owner:	Not reported
Facility Contact:	Not reported
Facility Permitted:	0
Facility Telephone:	Not reported
Time In:	Not reported
Reported By Name:	EPA Region III
Reported By Telephone:	Not reported
Reported By Affiliation/Addr:	Not reported
Incident Response IR #:	2009-N-0590
Responsible Party Address:	Not reported
Responsible Party City:	Not reported
Responsible Party State:	Not reported
Responsible Party Zip:	Not reported
Responsible Party Contact:	Not reported
Responsible Party Telephone:	Not reported
Owner Name:	Not reported
Owner Address:	Not reported
Owner City:	Not reported
Owner State:	Not reported
Owner Zip:	Not reported
Owner Contact:	Not reported
Owner Telephone:	Not reported
Incident Date:	4/6/2009
Incident Time:	Not reported
Petroleum:	0

Map ID	Site	Database(s)	EPA ID Number

KRAMER EQUIPMENT CO. (Continued) **S109602180**

Solid Waste:	-1
Hazardous Waste:	0
Water:	0
Air:	0
Sewage:	0
Fish Kill:	0
Threat Wetlands:	0
Wetlands:	0
Material Released:	unknown chemicals
Possible Receptors:	Not reported
Quantity Released:	unknown
Unit Released:	Not reported
Quantity In Water:	Not reported
Receiving Waters:	Not reported
River Basin:	Not reported
Inspection Date:	4/8/2009
Call Date:	Not reported
Inspector:	D. Demers
Response Due:	Not reported
Response Received Date:	Not reported
Visit Needed:	0
Open:	0
Air Referral Date:	Not reported
Air Reg/ Permit Number:	Not reported
Waste Referral Date:	4/7/2009
Epa Id Or Permit Number:	Dan Demers
Water Referral Date:	Not reported
Water Permit Number:	Not reported
Remediation Referral Date:	Not reported
Remediation Pc Number:	Not reported
Enforcement Referral Date:	Not reported
Nov Number:	Not reported
Pc Number:	Not reported
Receive By:	Not reported
Case Officer:	Not reported
Case Type:	Not reported
Street Address:	Not reported
Polllutant:	Not reported
Impact:	Not reported
Spill Time:	Not reported
Spill Date:	Not reported
Spill Volume:	Not reported
Measure:	Not reported
Volume In Water:	Not reported
Stream Name:	Not reported
Investigation Date:	Not reported
Closure Date:	Not reported
Lab Results:	Not reported
Target Date:	Not reported
Prep Number:	Not reported
Report Date:	Not reported
Report Time:	Not reported
Pollutant Scr:	Not reported
Volume:	Not reported
Volume Esc:	Not reported
Future Recommendations:	Not reported
Stream Code:	Not reported

Map ID	Site	Database(s)	EPA ID Number

KRAMER EQUIPMENT CO. (Continued) **S109602180**

Visit Date:	Not reported
Lab Date:	Not reported
File Close Date:	Not reported
Prep Copy:	Not reported
City:	Not reported
Incident Summary:	In the back of the business therre is a gravel lot with 55 gal drums. Sometimes these drums have leftover chemicals, etc & are dumped directly onto the ground.
Reported:	Not reported
Results:	Not reported
Inspection Comments:	On April 8, 2009 Daniel J.C. Demers visited Kramer Equipment Co. at 7835 Richmond Highway to investigate a complaint forwarded to DEQ NRO from the EPA (HQ LEAD NUMBER:FY09-62328-3708-CV). Mr. Demers met with the facility owner Neal Kramer who informed Mr. Demers that the older rusted drums originally contained soap from the nearby car wash. There were no legible labels on the steel drums and no visible evidence of any leakage. None of the older drums appeared to have any product remaining in them and were so severely rusted they would not even hold rain water. There were a few (approximately three) PVC type barrels being used for used oil storage which Mr. Kramer has pumped out on an as need schedule. Mr. Kramer claimed the waste oil is generated from his personal vehicle oil changes. There appeared to be no activities taking place that would generate any waste liquids on site. There was one steel drum containing waste oil which Mr. Kramer informed me was scheduled to be pumped out within this week. Mr. Kramer had equipment and a 30 CY dumpster on site for removal of the old drums and smaller debris pile. Mr. Kramer said the site should have all the old material removed by the end of next week (April 17, 2009). No staining of gravel was observed other than a small area near the waste oil steel drum. Mr. Kramer was informed it would be advisable to not store used oil at the commercial property in the future and if he were to continue to keep used oil on site it should have a secondary containment system.
Remarks:	Not reported

1215 **HYBLA VALLEY CENTER** **VA RGA LUST** **S115971913**
7802 RICHMOND HIGHWAY **N/A**
ALEXANDRIA, VA

RGA LUST:

2001	HYBLA VALLEY CENTER	7802 RICHMOND HIGHWAY
1997	HYBLA VALLEY CENTER	7802 RICHMOND HIGHWAY

Map ID	Site	Database(s)	EPA ID Number
1215	**HYBLA VALLEY CENTER** **7802 RICHMOND HWY** **ALEXANDRIA, VA 22307**	**VA LUST** **VA LTANKS**	**S104407175** **N/A**

LUST REG NO:

Region:	NO
Facility ID:	3900988
Status:	**Closed**
Tank Size:	Not reported
Product:	gasoline
Release Date:	09/20/1996
Closed Date:	6/6/1997
Case Type:	Article 9
Case Officer:	Ron C. Linton
Pollution Complaint #:	97-3046
Permit Number:	Not reported
Priority:	3

LTANKS:

Region:	NRO
CEDS Facility Id:	200000186190
Case Status:	**Closed**
Pollution Complaint #:	19973046
Reported:	09/20/1996
Case Closed Date:	06/06/1997
Program:	RP Lead
Federally Regulated UST (Y/N):	Y
Regulated Petroleum UST (1):	Y
Excluded UST (1):	N
Deferred UST (1):	N
Partially Deferred UST (1):	N
Exempt 1 UST (2):	N
Exempt 2 Heating Oil UST (2):	N
Small Heating Oil AST (2):	N
Regulated AST (3):	N
Unregulated AST (3):	N
Other Y/N:	N
Unknown Y/N:	N
Other Description:	Not reported
Heating Oil Category:	Not reported

Map ID	Site	Database(s)	EPA ID Number
1215	**G & R CITGO SERVICE** **7802 RICHMOND HWY** **ALEXANDRIA, VA 22306**	**EDR Hist Auto**	**1022198386** **N/A**

EDR Hist Auto

Year:	Name:	Type:
1969	POWELLS CITGO SERVICE STATION	Gasoline Service Stations
1970	POWELLS CITGO SERVICE STATION	Gasoline Service Stations
1974	G & R CITGO SERVICE	Gasoline Service Stations
1975	G & R CITGO SERVICE	Gasoline Service Stations
1976	G & R CITGO SERVICE	Gasoline Service Stations
1977	G & R CITGO SERVICE	Gasoline Service Stations
1978	G & R CITGO SERVICE	Gasoline Service Stations
1979	G & R CITGO SERVICE	Gasoline Service Stations
1980	ROUTE 1 CHEVRON	Gasoline Service Stations
1980	G & R CITGO SERVICE	Gasoline Service Stations
1982	G & R CITGO SERVICE	Gasoline Service Stations

Map ID	Site	Database(s)	EPA ID Number

G & R CITGO SERVICE (Continued) **1022198386**

1983 G & R CITGO SERVICE Gasoline Service Stations

1215 **CROWN COIN OP LAUNDRY** **EDR Hist Cleaner** **1018506790**
7804 RICHMOND HWY **N/A**
ALEXANDRIA, VA 22306

EDR Hist Cleaner

Year:	Name:	Type:
1978	ROYAL COIN OP LAUNDRY	Drycleaning Plants, Except Rugs
1979	ROYAL COIN OP LAUNDRY	Drycleaning Plants, Except Rugs
1980	ROYAL COIN OP LAUNDRY	Drycleaning Plants, Except Rugs
1982	ROYAL COIN OP LAUNDRY	Drycleaning Plants, Except Rugs
1983	ROYAL COIN OP LAUNDRY	Drycleaning Plants, Except Rugs
1985	ROYAL COIN OP LAUNDRY	Drycleaning Plants, Except Rugs
1986	ROYAL COIN OP LAUNDRY	Drycleaning Plants, Except Rugs
1987	ROYAL COIN OP LAUNDRY	Drycleaning Plants, Except Rugs
1989	HYBLA ROYAL COIN-OP LAUNDRY	Coin-Operated Laundries And Cleaning, NEC
1991	HYBLA ROYAL COIN-OP LAUNDRY	Coin-Operated Laundries And Cleaning, NEC
1992	CROWN COIN OP LAUNDRY	Coin-Operated Laundries And Cleaning, NEC
1993	CROWN COIN OP LAUNDRY	Coin-Operated Laundries And Cleaning, NEC
1994	CROWN COIN OP LAUNDRY	Coin-Operated Laundries And Cleaning, NEC
1995	CROWN COIN OP LAUNDRY	Coin-Operated Laundries And Cleaning, NEC
1996	CROWN COIN OP LAUNDRY	Coin-Operated Laundries And Cleaning, NEC
1997	CROWN COIN OP LAUNDRY	Coin-Operated Laundries And Cleaning, NEC
1998	CROWN COIN OP LAUNDRY	Coin-Operated Laundries And Cleaning, NEC

1215 **CROWN COIN-OP** **RCRA NonGen / NLR** **1000437383**
7804 RICHMOND HWY **VAD982566952**
ALEXANDRIA, VA 22306

RCRA NonGen / NLR:

Date form received by agency:	03/09/2017
Facility name:	CROWN COIN-OP
Facility address:	7804 RICHMOND HWY ALEXANDRIA, VA 22306
EPA ID:	VAD982566952
Contact:	PETER HA
Contact address:	7804 RICHMOND HWY ALEXANDRIA, VA 22306
Contact country:	US
Contact telephone:	703-780-3777
Contact email:	Not reported
EPA Region:	03
Classification:	Non-Generator
Description:	Handler: Non-Generators do not presently generate hazardous waste

Owner/Operator Summary:

Owner/operator name:	OPERNAME
Owner/operator address:	OPERSTREET OPERCITY, AK 99999
Owner/operator country:	US
Owner/operator telephone:	215-555-1212
Owner/operator email:	Not reported
Owner/operator fax:	Not reported
Owner/operator extension:	Not reported

Map ID	Site	Database(s)	EPA ID Number

CROWN COIN-OP (Continued) **1000437383**

Legal status: Private
Owner/Operator Type: Operator
Owner/Op start date: Not reported
Owner/Op end date: Not reported

Owner/operator name: HA, HEUNG YONG
Owner/operator address: OWNERSTREET
OWNERCITY, AK 99999
Owner/operator country: US
Owner/operator telephone: 215-555-1212
Owner/operator email: Not reported
Owner/operator fax: Not reported
Owner/operator extension: Not reported
Legal status: Private
Owner/Operator Type: Owner
Owner/Op start date: Not reported
Owner/Op end date: Not reported

Handler Activities Summary:
U.S. importer of hazardous waste: No
Mixed waste (haz. and radioactive): No
Recycler of hazardous waste: No
Transporter of hazardous waste: No
Treater, storer or disposer of HW: No
Underground injection activity: No
On-site burner exemption: No
Furnace exemption: No
Used oil fuel burner: No
Used oil processor: No
User oil refiner: No
Used oil fuel marketer to burner: No
Used oil Specification marketer: No
Used oil transfer facility: No
Used oil transporter: No

Historical Generators:
Date form received by agency: 01/06/2015
Site name: CROWN COIN-OP
Classification: Not a generator, verified

Date form received by agency: 05/17/1988
Site name: CROWN COIN-OP
Classification: Small Quantity Generator

. Waste code: F002
. Waste name: THE FOLLOWING SPENT HALOGENATED SOLVENTS: TETRACHLOROETHYLENE, METHYLENE CHLORIDE, TRICHLOROETHYLENE, 1,1,1-TRICHLOROETHANE, CHLOROBENZENE, 1,1,2-TRICHLORO-1,2,2-TRIFLUOROETHANE, ORTHO-DICHLOROBENZENE, TRICHLOROFLUOROMETHANE, AND 1,1,2, TRICHLOROETHANE; ALL SPENT SOLVENT MIXTURES/BLENDS CONTAINING, BEFORE USE, A TOTAL OF TEN PERCENT OR MORE (BY VOLUME) OF ONE OR MORE OF THE ABOVE HALOGENATED SOLVENTS OR THOSE SOLVENTS LISTED IN F001, F004, AND F005; AND STILL BOTTOMS FROM THE RECOVERY OF THESE SPENT SOLVENTS AND SPENT SOLVENT MIXTURES.

Violation Status: No violations found

Map ID	Site	Database(s)	EPA ID Number
1215	**PEP BOYS THE 232** **7812 RICHMOND HWY** **HYBLA VALLEY, VA 22306**	**RCRA-CESQG**	**1004791150** **VAR000005074**

RCRA-CESQG:

Date form received by agency:	07/30/1996
Facility name:	PEP BOYS THE 232
Facility address:	7812 RICHMOND HWY HYBLA VALLEY, VA 22306
EPA ID:	VAR000005074
Mailing address:	3111 W ALLEGHENY AVE PHILADELPHIA, PA 19132
Contact:	RUSSELL LICCIARDELLO
Contact address:	3111 W ALLEGHENY AVE PHILADELPHIA, PA 19132
Contact country:	US
Contact telephone:	215-227-9193
Contact email:	Not reported
EPA Region:	03
Classification:	Conditionally Exempt Small Quantity Generator
Description:	Handler: generates 100 kg or less of hazardous waste per calendar month, and accumulates 1000 kg or less of hazardous waste at any time; or generates 1 kg or less of acutely hazardous waste per calendar month, and accumulates at any time: 1 kg or less of acutely hazardous waste; or 100 kg or less of any residue or contaminated soil, waste or other debris resulting from the cleanup of a spill, into or on any land or water, of acutely hazardous waste; or generates 100 kg or less of any residue or contaminated soil, waste or other debris resulting from the cleanup of a spill, into or on any land or water, of acutely hazardous waste during any calendar month, and accumulates at any time: 1 kg or less of acutely hazardous waste; or 100 kg or less of any residue or contaminated soil, waste or other debris resulting from the cleanup of a spill, into or on any land or water, of acutely hazardous waste

Owner/Operator Summary:

Owner/operator name:	THE PEP BOYS MANNY MOE & JACK
Owner/operator address:	3111 W ALLEGHENY AVE PHILADELPHIA, PA 19132
Owner/operator country:	Not reported
Owner/operator telephone:	215-227-9193
Owner/operator email:	Not reported
Owner/operator fax:	Not reported
Owner/operator extension:	Not reported
Legal status:	Private
Owner/Operator Type:	Owner
Owner/Op start date:	Not reported
Owner/Op end date:	Not reported

Handler Activities Summary:

U.S. importer of hazardous waste:	No
Mixed waste (haz. and radioactive):	No
Recycler of hazardous waste:	No
Transporter of hazardous waste:	No
Treater, storer or disposer of HW:	No
Underground injection activity:	No
On-site burner exemption:	No
Furnace exemption:	No

Map ID	Site	Database(s)	EPA ID Number

PEP BOYS THE 232 (Continued) **1004791150**

Used oil fuel burner: No
Used oil processor: No
User oil refiner: No
Used oil fuel marketer to burner: No
Used oil Specification marketer: No
Used oil transfer facility: No
Used oil transporter: No

. Waste code: D001
. Waste name: IGNITABLE WASTE

. Waste code: D018
. Waste name: BENZENE

Violation Status: No violations found

1215 **PEP BOYS THE 232** **FINDS** **1016217189**
7812 RICHMOND HWY **ECHO** **N/A**
ALEXANDRIA, VA 22306

FINDS:

Registry ID: 110006829049

Environmental Interest/Information System
RCRAInfo is a national information system that supports the Resource Conservation and Recovery Act (RCRA) program through the tracking of events and activities related to facilities that generate, transport, and treat, store, or dispose of hazardous waste. RCRAInfo allows RCRA program staff to track the notification, permit, compliance, and corrective action activities required under RCRA.

Click this hyperlink while viewing on your computer to access additional FINDS: detail in the EDR Site Report.

ECHO:
Envid: 1016217189
Registry ID: 110006829049
DFR URL: http://echo.epa.gov/detailed-facility-report?fid=110006829049

1215 **MORNINGSTAR CLEANERS** **EDR Hist Cleaner** **1018931934**
7830 RICHMOND HWY **N/A**
ALEXANDRIA, VA 22306

EDR Hist Cleaner

Year:	Name:	Type:
1986	MORNINGSTAR CLEANERS	Drycleaning Plants, Except Rugs
1987	MORNINGSTAR CLEANERS	Drycleaning Plants, Except Rugs
1988	MORNINGSTAR CLEANERS	Drycleaning Plants, Except Rugs

Map ID	Site	Database(s)	EPA ID Number

1215 **PRESIDENT VALET** **EDR Hist Cleaner** **1020057954**
7849 RICHMOND HWY **N/A**
ALEXANDRIA, VA 22306

EDR Hist Cleaner

Year:	Name:	Type:
1992	PARADISE INC	Drycleaning Plants, Except Rugs
1993	PARADISE INC	Drycleaning Plants, Except Rugs
1994	PARADISE INC	Drycleaning Plants, Except Rugs
1995	PARADISE INC	Drycleaning Plants, Except Rugs
1997	PRESIDENT VALET	Drycleaning Plants, Except Rugs
1998	PRESIDENT VALET	Drycleaning Plants, Except Rugs
1999	PRESIDENT VALET	Drycleaning Plants, Except Rugs
2000	PRESIDENT VALET	Drycleaning Plants, Except Rugs

1215 **7846 RICHMOND HIGHWAY** **VA SPILLS** **S106539876**
7846 RICHMOND HIGHWAY **N/A**
ALEXANDRIA, VA

SPILLS:

Fips City/County:	Fairfax County
Status:	Not reported
Reference Id:	Not reported
IR Number:	2005-N-0154
Associated IR:	Not reported
Incident Date:	08/17/2004
Call Received Date:	08/19/2004
Closure Comments:	See Site Summary for details
Threat To:	Not reported
Terrorism (Y/N):	NO
Characterize Incident:	Not reported
Incident Type:	Waste
Incident Subtype:	Hazardous Waste
Materials:	Oil (Fuel-Gasoline)(-1 - -1 Unknown)
Effect To Receptor:	Not reported
Water Body:	Not reported
Low Quantity To Water:	Not reported
High Quantity To Water:	Not reported
Quantity Units:	Not reported
Other Receptors:	Not reported
RP Company:	Nabil Adassi
RP Name:	Not reported
Property Owner:	Not reported
Property Company:	Not reported
Duration Of Event (Hrs):	Not reported
Impacts:	Not reported
Other Impacts:	Not reported
Steps Taken:	Not reported
Steps Taken Description:	Not reported
System Components:	Not reported
Other System Components:	Not reported
Cause Of Event:	Not reported
Corrective Action Taken:	Not reported
Weather Status:	Not reported
Precipitation (Wet):	Not reported
Discharge Type:	Not reported
Discharge Volume:	Not reported
Unknown Discharge (Y/N):	NO
Site Name:	7846 RICHMOND HIGHWAY

Map ID	Site	Database(s)	EPA ID Number

7846 RICHMOND HIGHWAY (Continued) **S106539876**

Closure Date:	08/19/2004
Orig. Call Incident Description:	"Gasoline release, FD responded to citizen call, found owner of flatbed car recovery vehicle walking around with screwdriver in hand, two vehicles with punctured gasoline tanks, another vehicle with punctured tank next to storm drain. Little Hunting Creek? Engine Company secured leak, put out pads and booms. A&A called for clean-up. Dean wrote him up for hazardous materials release."
Original Call Material Description:	Gasoline
Original Call Location Description:	7846 Richmond Highway-7846 Richmond Highway-Alexandria-VA--Fairfax County
Incident Ongoing at time of Call:	Not reported
Agencies Notified (Y/N):	NO
Other Agencies:	Not reported
Permitted (Y/N):	NO
Call Reported By Company Name:	Dean Sherick
Call Property Owner Company Name:	Not reported
Call Property Owner Name:	Not reported
Site Summary:	caounty handling clean up oversight & enforcement

SPILLS NO:

Region:	NO
Id:	Not reported
Incident Summary:	Not reported
Date In:	8/19/2004
Date Closed:	8/19/2004
Pollution Type:	Not reported
Responsible Party:	Nabil Adassi
Facility Status:	**Not reported**
Owner:	Not reported
Facility Contact:	Not reported
Facility Permitted:	0
Facility Telephone:	Not reported
Time In:	2:10:00 PM
Reported By Name:	Dean Sherick
Reported By Telephone:	7032463903
Reported By Affiliation/Addr:	Fx Co FMO
Incident Response IR #:	2005-N-0154
Responsible Party Address:	7840 Gum Spring Village Drive
Responsible Party City:	Alexandria
Responsible Party State:	VA
Responsible Party Zip:	22306
Responsible Party Contact:	Not reported
Responsible Party Telephone:	Not reported
Owner Name:	Not reported
Owner Address:	Not reported
Owner City:	Not reported
Owner State:	Not reported
Owner Zip:	Not reported
Owner Contact:	Not reported
Owner Telephone:	Not reported
Incident Date:	8/17/2004
Incident Time:	Not reported
Petroleum:	0
Solid Waste:	0
Hazardous Waste:	-1
Water:	0
Air:	0

Map ID	Site	Database(s)	EPA ID Number
	7846 RICHMOND HIGHWAY (Continued)		**S106539876**

Sewage:	0
Fish Kill:	0
Threat Wetlands:	0
Wetlands:	0
Material Released:	Gasoline
Possible Receptors:	Not reported
Quantity Released:	Not reported
Unit Released:	Not reported
Quantity In Water:	Not reported
Receiving Waters:	Not reported
River Basin:	Not reported
Inspection Date:	Not reported
Call Date:	Not reported
Inspector:	Not reported
Response Due:	Not reported
Response Received Date:	Not reported
Visit Needed:	0
Open:	0
Air Referral Date:	Not reported
Air Reg/ Permit Number:	Not reported
Waste Referral Date:	Not reported
Epa Id Or Permit Number:	Not reported
Water Referral Date:	Not reported
Water Permit Number:	Not reported
Remediation Referral Date:	Not reported
Remediation Pc Number:	Not reported
Enforcement Referral Date:	Not reported
Nov Number:	Not reported
Pc Number:	Not reported
Receive By:	Not reported
Case Officer:	Not reported
Case Type:	Not reported
Street Address:	Not reported
Polllutant:	Not reported
Impact:	Not reported
Spill Time:	Not reported
Spill Date:	Not reported
Spill Volume:	Not reported
Measure:	Not reported
Volume In Water:	Not reported
Stream Name:	Not reported
Investigation Date:	Not reported
Closure Date:	Not reported
Lab Results:	Not reported
Target Date:	Not reported
Prep Number:	Not reported
Report Date:	Not reported
Report Time:	Not reported
Pollutant Scr:	Not reported
Volume:	Not reported
Volume Esc:	Not reported
Future Recommendations:	Not reported
Stream Code:	Not reported
Visit Date:	Not reported
Lab Date:	Not reported
File Close Date:	Not reported
Prep Copy:	Not reported

Map ID	Site	Database(s)	EPA ID Number

7846 RICHMOND HIGHWAY (Continued) **S106539876**

City:	Not reported
Incident Summary:	Gasoline release, FD responded to citizen call, found owner of flatbed car recovery vehicle walking around with screwdriver in hand, two vehicles with punctured gasoline tanks, another vehicle with punctured tank next to storm drain. Little Hunting Creek? Engine Company secured leak, put out pads and booms. A&A called for clean-up. Dean wrote him up for hazardous materials release.
Reported:	Not reported
Results:	Not reported
Inspection Comments:	caounty handling clean up oversight & enforcement
Remarks:	Not reported

1215 PRESIDENT VALET CLEANERS **FINDS 1007996958**
7849C RICHMOND HWY **VA DRYCLEANERS N/A**
ALEXANDRIA, VA 22306 **ECHO**

FINDS:

Registry ID: 110020676437

Environmental Interest/Information System

AFS (Aerometric Information Retrieval System (AIRS) Facility Subsystem) replaces the former Compliance Data System (CDS), the National Emission Data System (NEDS), and the Storage and Retrieval of Aerometric Data (SAROAD). AIRS is the national repository for information concerning airborne pollution in the United States. AFS is used to track emissions and compliance data from industrial plants. AFS data are utilized by states to prepare State Implementation Plans to comply with regulatory programs and by EPA as an input for the estimation of total national emissions. AFS is undergoing a major redesign to support facility operating permits required under Title V of the Clean Air Act.

CEDS (Virginia - Comprehensive Environmental Data System) is the Department of Environmental Quality's (DEQ) electronic data system for maintaining databases on sources of pollutants in all media.

AIR MINOR

Click this hyperlink while viewing on your computer to access additional FINDS: detail in the EDR Site Report.

DRYCLEANERS:

DEQ Region:	NRO
Registration Number:	73112
SIC:	7216
FIPS:	059
Oper Status:	Permanently Shutdown
Contact Name:	Horim Park
Mobile Phone:	Not reported
Phone1:	Not reported
Phone2:	Not reported
Mailing Address:	7849C Richmond Hwy
Mailing City,St,Zip:	Alexandria, VA 22306
SI Number:	Not reported
SEQ Desctiption:	Dry To Dry Machine

Map ID	Site	Database(s)	EPA ID Number

PRESIDENT VALET CLEANERS (Continued) **1007996958**

Plant Classification: True Minor
FAC Inserted Date: 07/01/1997
FAC Changed Date: 01/01/1900

ECHO:
Envid: 1007996958
Registry ID: 110020676437
DFR URL: http://echo.epa.gov/detailed-facility-report?fid=110020676437

1215 GUM SPRINGS CLEANERS **FINDS 1007998970**
7849C RICHMOND HWY **VA DRYCLEANERS N/A**
ALEXANDRIA, VA 22306 **ECHO**

FINDS:

Registry ID: 110020677800

Environmental Interest/Information System
AFS (Aerometric Information Retrieval System (AIRS) Facility Subsystem) replaces the former Compliance Data System (CDS), the National Emission Data System (NEDS), and the Storage and Retrieval of Aerometric Data (SAROAD). AIRS is the national repository for information concerning airborne pollution in the United States. AFS is used to track emissions and compliance data from industrial plants. AFS data are utilized by states to prepare State Implementation Plans to comply with regulatory programs and by EPA as an input for the estimation of total national emissions. AFS is undergoing a major redesign to support facility operating permits required under Title V of the Clean Air Act.

CEDS (Virginia - Comprehensive Environmental Data System) is the Department of Environmental Quality's (DEQ) electronic data system for maintaining databases on sources of pollutants in all media.

RCRAInfo is a national information system that supports the Resource Conservation and Recovery Act (RCRA) program through the tracking of events and activities related to facilities that generate, transport, and treat, store, or dispose of hazardous waste. RCRAInfo allows RCRA program staff to track the notification, permit, compliance, and corrective action activities required under RCRA.

AIR MINOR

Click this hyperlink while viewing on your computer to access additional FINDS: detail in the EDR Site Report.

DRYCLEANERS:
DEQ Region: NRO
Registration Number: 72115
SIC: 7216
FIPS: 059
Oper Status: Permanently Shutdown
Contact Name: Not reported
Mobile Phone: Not reported
Phone1: Not reported
Phone2: Not reported

Map ID	Site	Database(s)	EPA ID Number

GUM SPRINGS CLEANERS (Continued) **1007998970**

Mailing Address: 7849C Richmond Hwy
Mailing City,St,Zip: Alexandria, VA 22306
SI Number: Not reported
SEQ Desctiption: DRY-TO-DRY
Plant Classification: True Minor
FAC Inserted Date: 01/01/1900
FAC Changed Date: 01/01/1900

ECHO:
Envid: 1007998970
Registry ID: 110020677800
DFR URL: http://echo.epa.gov/detailed-facility-report?fid=110020677800

1215 **GUM SPRINGS CLEANERS** **RCRA NonGen / NLR** **1004606364**
7849C RICHMOND HWY **VA0000046995**
ALEXANDRIA, VA 22306

RCRA NonGen / NLR:
Date form received by agency: 10/09/2002
Facility name: GUM SPRINGS CLEANERS
Facility address: 7849C RICHMOND HWY
ALEXANDRIA, VA 22306
EPA ID: VA0000046995
Contact: Not reported
Contact address: Not reported
Not reported
Contact country: US
Contact telephone: Not reported
Contact email: Not reported
EPA Region: 03
Land type: Private
Classification: Non-Generator
Description: Handler: Non-Generators do not presently generate hazardous waste

Owner/Operator Summary:
Owner/operator name: PARADISE INC T/A GUM SPRINGS
Owner/operator address: 7849C RICHMOND HWY
ALEXANDRIA, VA 22306
Owner/operator country: Not reported
Owner/operator telephone: 703-399-4240
Owner/operator email: Not reported
Owner/operator fax: Not reported
Owner/operator extension: Not reported
Legal status: Private
Owner/Operator Type: Owner
Owner/Op start date: Not reported
Owner/Op end date: Not reported

Handler Activities Summary:
U.S. importer of hazardous waste: No
Mixed waste (haz. and radioactive): No
Recycler of hazardous waste: No
Transporter of hazardous waste: No
Treater, storer or disposer of HW: No
Underground injection activity: No
On-site burner exemption: No

Map ID	Site	Database(s)	EPA ID Number

GUM SPRINGS CLEANERS (Continued) **1004606364**

Furnace exemption: No
Used oil fuel burner: No
Used oil processor: No
User oil refiner: No
Used oil fuel marketer to burner: No
Used oil Specification marketer: No
Used oil transfer facility: No
Used oil transporter: No

Historical Generators:
Date form received by agency: 09/19/1993
Site name: GUM SPRINGS CLEANERS
Classification: Conditionally Exempt Small Quantity Generator

. Waste code: U210
. Waste name: ETHENE, TETRACHLORO- (OR) TETRACHLOROETHYLENE

Violation Status: No violations found

Evaluation Action Summary:
Evaluation date: 10/09/2002
Evaluation: COMPLIANCE EVALUATION INSPECTION ON-SITE
Area of violation: Not reported
Date achieved compliance: Not reported
Evaluation lead agency: State

1215 **MARSHALLS CLRS & COIN OP LDRY** **EDR Hist Cleaner** **1018853259**
7866 RICHMOND HWY **N/A**
ALEXANDRIA, VA 22306

EDR Hist Cleaner

Year:	Name:	Type:
1992	MARSHALLS CLRS & COIN OP LDRY	Drycleaning Plants, Except Rugs
1993	MARSHALLS CLRS & COIN OP LDRY	Drycleaning Plants, Except Rugs
1994	MARSHALLS CLRS & COIN OP LDRY	Drycleaning Plants, Except Rugs
1995	MARSHALLS CLRS & COIN OP LDRY	Drycleaning Plants, Except Rugs
1996	MARSHALLS CLRS & COIN OP LDRY	Drycleaning Plants, Except Rugs
1997	MARSHALLS CLRS & COIN OP LDRY	Drycleaning Plants, Except Rugs
1998	MARSHLLS CLRS COIN OPRTED LDRY	Drycleaning Plants, Except Rugs

---

1215 **MARSHALLS CLEANERS & COIN-OP LAUNDRY** **RCRA-SQG** **1000381302**
7866 RICHMOND HWY **FINDS** **VAD981743792**
ALEXANDRIA, VA 22306 **ECHO**

RCRA-SQG:
Date form received by agency: 11/05/1986
Facility name: MARSHALLS CLEANERS & COIN-OP LAUNDRY
Facility address: 7866 RICHMOND HWY
ALEXANDRIA, VA 22306
EPA ID: VAD981743792
Contact: SOMBOUN SOMPHANH
Contact address: 7866 RICHMOND HWY
ALEXANDRIA, VA 22306
Contact country: US
Contact telephone: 215-555-1212

Map ID	Site	Database(s)	EPA ID Number

MARSHALLS CLEANERS & COIN-OP LAUNDRY (Continued) **1000381302**

Contact email: Not reported
EPA Region: 03
Classification: Small Small Quantity Generator
Description: Handler: generates more than 100 and less than 1000 kg of hazardous waste during any calendar month and accumulates less than 6000 kg of hazardous waste at any time; or generates 100 kg or less of hazardous waste during any calendar month, and accumulates more than 1000 kg of hazardous waste at any time

Owner/Operator Summary:

Owner/operator name: OPERNAME
Owner/operator address: OPERSTREET
OPERCITY, AK 99999
Owner/operator country: Not reported
Owner/operator telephone: 215-555-1212
Owner/operator email: Not reported
Owner/operator fax: Not reported
Owner/operator extension: Not reported
Legal status: Private
Owner/Operator Type: Operator
Owner/Op start date: Not reported
Owner/Op end date: Not reported

Owner/operator name: SOMPHANH, SOMBOUN
Owner/operator address: OWNERSTREET
OWNERCITY, AK 99999
Owner/operator country: Not reported
Owner/operator telephone: 215-555-1212
Owner/operator email: Not reported
Owner/operator fax: Not reported
Owner/operator extension: Not reported
Legal status: Private
Owner/Operator Type: Owner
Owner/Op start date: Not reported
Owner/Op end date: Not reported

Handler Activities Summary:

U.S. importer of hazardous waste: No
Mixed waste (haz. and radioactive): No
Recycler of hazardous waste: No
Transporter of hazardous waste: No
Treater, storer or disposer of HW: No
Underground injection activity: No
On-site burner exemption: No
Furnace exemption: No
Used oil fuel burner: No
Used oil processor: No
User oil refiner: No
Used oil fuel marketer to burner: No
Used oil Specification marketer: No
Used oil transfer facility: No
Used oil transporter: No

. Waste code: F002
. Waste name: THE FOLLOWING SPENT HALOGENATED SOLVENTS: TETRACHLOROETHYLENE, METHYLENE CHLORIDE, TRICHLOROETHYLENE, 1,1,1-TRICHLOROETHANE,

Map ID	Site	Database(s)	EPA ID Number

MARSHALLS CLEANERS & COIN-OP LAUNDRY (Continued) **1000381302**

CHLOROBENZENE, 1,1,2-TRICHLORO-1,2,2-TRIFLUOROETHANE, ORTHO-DICHLOROBENZENE, TRICHLOROFLUOROMETHANE, AND 1,1,2, TRICHLOROETHANE; ALL SPENT SOLVENT MIXTURES/BLENDS CONTAINING, BEFORE USE, A TOTAL OF TEN PERCENT OR MORE (BY VOLUME) OF ONE OR MORE OF THE ABOVE HALOGENATED SOLVENTS OR THOSE SOLVENTS LISTED IN F001, F004, AND F005; AND STILL BOTTOMS FROM THE RECOVERY OF THESE SPENT SOLVENTS AND SPENT SOLVENT MIXTURES.

Violation Status: No violations found

FINDS:

Registry ID: 110006455601

Environmental Interest/Information System
RCRAInfo is a national information system that supports the Resource Conservation and Recovery Act (RCRA) program through the tracking of events and activities related to facilities that generate, transport, and treat, store, or dispose of hazardous waste. RCRAInfo allows RCRA program staff to track the notification, permit, compliance, and corrective action activities required under RCRA.

Click this hyperlink while viewing on your computer to access additional FINDS: detail in the EDR Site Report.

ECHO:

Envid:	1000381302
Registry ID:	110006455601
DFR URL:	http://echo.epa.gov/detailed-facility-report?fid=110006455601

1226 **SHERWOOD HALL SERVICE CENTER INCORPORATED** **VA UST** **U003679768**
2600 SHERWOOD HALL LN **N/A**
ALEXANDRIA, VA 22300

Facility:

Facility Id:	3009326
Facility Type:	GAS STATION
CEDS Facility ID:	200000193538

Owner:

Owner Id:	35149
Owner Name:	CHARLES B LOWRY
Owner Address:	4826 WAKEFIELD CHP. RD.
Owner Address2:	Not reported
Owner City, State, Zip:	ANNANDALE, VA 22003
Owner Type:	COMMERCIAL
Number of Active AST:	0
Number of Active UST:	2
Number of Inactive AST:	0
Number of Inactive UST:	5

Owner Id:	48862
Owner Name:	Sherwood Hall Shell Limited Liability Company
Owner Address:	2600 Sherwood Hall Ln
Owner Address2:	Not reported
Owner City, State, Zip:	Alexandria, VA 22306
Owner Type:	Not reported

Map ID	Site	Database(s)	EPA ID Number

SHERWOOD HALL SERVICE CENTER INCORPORATED (Continued) **U003679768**

Number of Active AST:	0
Number of Active UST:	2
Number of Inactive AST:	0
Number of Inactive UST:	5
Owner Id:	45112
Owner Name:	Rahat Mahmood
Owner Address:	2600 Sherwood Hall Ln
Owner Address2:	Not reported
Owner City, State, Zip:	Alexandria, VA 22306
Owner Type:	COMMERCIAL
Number of Active AST:	0
Number of Active UST:	2
Number of Inactive AST:	0
Number of Inactive UST:	5

UST:

Facility ID:	3009326
Federally Regulated:	Yes
Tank Number:	1
Tank Capacity:	10000
Tank Contents:	GASOLINE
Tank Status:	**CURR IN USE**
Tank Type:	UST

Tank Material:

Install Date:	6/30/1993
Tank Materials: Bare Steel	No
Tank Materials: Cath Protect Steel	No
Tank Materials: Epoxy Steel	No
Tank Materials: Fiberglass	No
Tank Materials: Concrete	No
Tank Materials: Composite	Yes
Tank Materials: Double Walled	No
Tank Materials: Lined Interior	No
Tank Materials: Excav Liner	No
Tank Materials: Insulated Tank Jacket	No
Tank Materials: Repaired	No
Tank Materials: Unknown	No
Tank Materials: Other	No
Tank Materials: Other Note	Not reported

Release Detection:

Tank Release Detection: Leak Deferred	No
Tank Release Detection: Manual Gauge	No
Tank Release Detection: Auto Gauge	Yes
Tank Release Detection:Tank Tightness	No
Tank Release Detection: Vapor Monitor	No
Tank Release Detection: Inventory	No
Tank Release Detection: Stat Invent Recon	No
Tank Release Detection: Spill Install	Yes
Tank Release Detection: Overfill Install	Yes
Tank Release Detection: Groundwater	No
Tank Release Detection: Int Sec Containment	No
Tank Release Detection: Int Double Walled	No
Tank Release Detection: Other Method	No

Map ID	Site	Database(s)	EPA ID Number

SHERWOOD HALL SERVICE CENTER INCORPORATED (Continued) **U003679768**

Tank Release Detection: Other Note	Not reported
Pipe Release Detection: Leak Deferred	No
Pipe Release Detection: Autoleak	Not reported
Pipe Release Detection: Line Tightness	Yes
Pipe Release Detection: Stat Invent Recon	No
Pipe Release Detection: Groundwater	No
Pipe Release Detection: Int Sec Containment	No
Pipe Release Det: Interior Double Walled	No
Pipe Release Detection: Other Method	No
Pipe Release Detection: Other Note	Not reported

Pipe Type:	PRESSURE
Pipe Materials: Bare Steel	No
Pipe Materials: Galvanized Steel	No
Pipe Materials: Copper	No
Pipe Materials: Fiberglass	Yes
Pipe Materials: Cath Protect	No
Pipe Materials: Double Walled	No
Pipe Materials: Sec Containment	No
Pipe Materials: Repaired	No
Pipe Materials: Unknown	No
Pipe Materials: Other	No
Pipe Materials: Other Note	Not reported

Facility ID:	3009326
Federally Regulated:	Yes

Tank Number:	1R
Tank Capacity:	Not reported
Tank Contents:	GASOLINE
Tank Status:	**PERM OUT OF USE**
Tank Type:	UST

Tank Material:

Install Date:	Not reported
Tank Materials: Bare Steel	Yes
Tank Materials: Cath Protect Steel	No
Tank Materials: Epoxy Steel	No
Tank Materials: Fiberglass	No
Tank Materials: Concrete	No
Tank Materials: Composite	No
Tank Materials: Double Walled	No
Tank Materials: Lined Interior	No
Tank Materials: Excav Liner	No
Tank Materials: Insulated Tank Jacket	No
Tank Materials: Repaired	No
Tank Materials: Unknown	No
Tank Materials: Other	No
Tank Materials: Other Note	Not reported

Release Detection:

Tank Release Detection: Leak Deferred	No
Tank Release Detection: Manual Gauge	No
Tank Release Detection: Auto Gauge	No
Tank Release Detection:Tank Tightness	No
Tank Release Detection: Vapor Monitor	No

Map ID	Site	Database(s)	EPA ID Number

SHERWOOD HALL SERVICE CENTER INCORPORATED (Continued) **U003679768**

Tank Release Detection: Inventory	No
Tank Release Detection: Stat Invent Recon	No
Tank Release Detection: Spill Install	No
Tank Release Detection: Overfill Install	No
Tank Release Detection: Groundwater	No
Tank Release Detection: Int Sec Containment	No
Tank Release Detection: Int Double Walled	No
Tank Release Detection: Other Method	No
Tank Release Detection: Other Note	Not reported
Pipe Release Detection: Leak Deferred	Not reported
Pipe Release Detection: Autoleak	Not reported
Pipe Release Detection: Line Tightness	No
Pipe Release Detection: Stat Invent Recon	No
Pipe Release Detection: Groundwater	No
Pipe Release Detection: Int Sec Containment	No
Pipe Release Det: Interior Double Walled	No
Pipe Release Detection: Other Method	No
Pipe Release Detection: Other Note	Not reported
Pipe Type:	UNKNOWN
Pipe Materials: Bare Steel	No
Pipe Materials: Galvanized Steel	Yes
Pipe Materials: Copper	No
Pipe Materials: Fiberglass	No
Pipe Materials: Cath Protect	No
Pipe Materials: Double Walled	No
Pipe Materials: Sec Containment	No
Pipe Materials: Repaired	No
Pipe Materials: Unknown	No
Pipe Materials: Other	No
Pipe Materials: Other Note	Not reported
Facility ID:	3009326
Federally Regulated:	Yes
Tank Number:	2
Tank Capacity:	8000
Tank Contents:	GASOLINE
Tank Status:	**CURR IN USE**
Tank Type:	UST

Tank Material:

Install Date:	6/30/1993
Tank Materials: Bare Steel	No
Tank Materials: Cath Protect Steel	No
Tank Materials: Epoxy Steel	No
Tank Materials: Fiberglass	No
Tank Materials: Concrete	No
Tank Materials: Composite	Yes
Tank Materials: Double Walled	No
Tank Materials: Lined Interior	No
Tank Materials: Excav Liner	No
Tank Materials: Insulated Tank Jacket	No
Tank Materials: Repaired	No
Tank Materials: Unknown	No
Tank Materials: Other	No
Tank Materials: Other Note	Not reported

Map ID	Site	Database(s)	EPA ID Number

SHERWOOD HALL SERVICE CENTER INCORPORATED (Continued) **U003679768**

Release Detection:

Tank Release Detection: Leak Deferred	No
Tank Release Detection: Manual Gauge	No
Tank Release Detection: Auto Gauge	Yes
Tank Release Detection:Tank Tightness	No
Tank Release Detection: Vapor Monitor	No
Tank Release Detection: Inventory	No
Tank Release Detection: Stat Invent Recon	No
Tank Release Detection: Spill Install	Yes
Tank Release Detection: Overfill Install	Yes
Tank Release Detection: Groundwater	No
Tank Release Detection: Int Sec Containment	No
Tank Release Detection: Int Double Walled	No
Tank Release Detection: Other Method	No
Tank Release Detection: Other Note	Not reported
Pipe Release Detection: Leak Deferred	No
Pipe Release Detection: Autoleak	Not reported
Pipe Release Detection: Line Tightness	Yes
Pipe Release Detection: Stat Invent Recon	No
Pipe Release Detection: Groundwater	No
Pipe Release Detection: Int Sec Containment	No
Pipe Release Det: Interior Double Walled	No
Pipe Release Detection: Other Method	No
Pipe Release Detection: Other Note	Not reported

Pipe Type:	PRESSURE
Pipe Materials: Bare Steel	No
Pipe Materials: Galvanized Steel	No
Pipe Materials: Copper	No
Pipe Materials: Fiberglass	Yes
Pipe Materials: Cath Protect	No
Pipe Materials: Double Walled	No
Pipe Materials: Sec Containment	No
Pipe Materials: Repaired	No
Pipe Materials: Unknown	No
Pipe Materials: Other	No
Pipe Materials: Other Note	Not reported

Facility ID:	3009326
Federally Regulated:	Yes
Tank Number:	2R
Tank Capacity:	Not reported
Tank Contents:	GASOLINE
Tank Status:	**PERM OUT OF USE**
Tank Type:	UST

Tank Material:

Install Date:	Not reported
Tank Materials: Bare Steel	Yes
Tank Materials: Cath Protect Steel	No
Tank Materials: Epoxy Steel	No
Tank Materials: Fiberglass	No
Tank Materials: Concrete	No
Tank Materials: Composite	No
Tank Materials: Double Walled	No

Map ID	Site	Database(s)	EPA ID Number

SHERWOOD HALL SERVICE CENTER INCORPORATED (Continued) **U003679768**

Tank Materials: Lined Interior	Yes
Tank Materials: Excav Liner	No
Tank Materials: Insulated Tank Jacket	No
Tank Materials: Repaired	No
Tank Materials: Unknown	No
Tank Materials: Other	No
Tank Materials: Other Note	Not reported

Release Detection:

Tank Release Detection: Leak Deferred	No
Tank Release Detection: Manual Gauge	No
Tank Release Detection: Auto Gauge	No
Tank Release Detection:Tank Tightness	No
Tank Release Detection: Vapor Monitor	No
Tank Release Detection: Inventory	No
Tank Release Detection: Stat Invent Recon	No
Tank Release Detection: Spill Install	No
Tank Release Detection: Overfill Install	No
Tank Release Detection: Groundwater	No
Tank Release Detection: Int Sec Containment	No
Tank Release Detection: Int Double Walled	No
Tank Release Detection: Other Method	No
Tank Release Detection: Other Note	Not reported
Pipe Release Detection: Leak Deferred	Not reported
Pipe Release Detection: Autoleak	Not reported
Pipe Release Detection: Line Tightness	No
Pipe Release Detection: Stat Invent Recon	No
Pipe Release Detection: Groundwater	No
Pipe Release Detection: Int Sec Containment	No
Pipe Release Det: Interior Double Walled	No
Pipe Release Detection: Other Method	No
Pipe Release Detection: Other Note	Not reported

Pipe Type:	UNKNOWN
Pipe Materials: Bare Steel	No
Pipe Materials: Galvanized Steel	Yes
Pipe Materials: Copper	No
Pipe Materials: Fiberglass	No
Pipe Materials: Cath Protect	No
Pipe Materials: Double Walled	No
Pipe Materials: Sec Containment	No
Pipe Materials: Repaired	No
Pipe Materials: Unknown	No
Pipe Materials: Other	No
Pipe Materials: Other Note	Not reported

Facility ID:	3009326
Federally Regulated:	Yes
Tank Number:	3R
Tank Capacity:	Not reported
Tank Contents:	GASOLINE
Tank Status:	**PERM OUT OF USE**
Tank Type:	UST

Tank Material:

Map ID	Site	Database(s)	EPA ID Number

SHERWOOD HALL SERVICE CENTER INCORPORATED (Continued) **U003679768**

Install Date:	Not reported
Tank Materials: Bare Steel	Yes
Tank Materials: Cath Protect Steel	No
Tank Materials: Epoxy Steel	No
Tank Materials: Fiberglass	No
Tank Materials: Concrete	No
Tank Materials: Composite	No
Tank Materials: Double Walled	No
Tank Materials: Lined Interior	No
Tank Materials: Excav Liner	No
Tank Materials: Insulated Tank Jacket	No
Tank Materials: Repaired	No
Tank Materials: Unknown	No
Tank Materials: Other	No
Tank Materials: Other Note	Not reported

Release Detection:

Tank Release Detection: Leak Deferred	No
Tank Release Detection: Manual Gauge	No
Tank Release Detection: Auto Gauge	No
Tank Release Detection:Tank Tightness	No
Tank Release Detection: Vapor Monitor	No
Tank Release Detection: Inventory	No
Tank Release Detection: Stat Invent Recon	No
Tank Release Detection: Spill Install	No
Tank Release Detection: Overfill Install	No
Tank Release Detection: Groundwater	No
Tank Release Detection: Int Sec Containment	No
Tank Release Detection: Int Double Walled	No
Tank Release Detection: Other Method	No
Tank Release Detection: Other Note	Not reported
Pipe Release Detection: Leak Deferred	Not reported
Pipe Release Detection: Autoleak	Not reported
Pipe Release Detection: Line Tightness	No
Pipe Release Detection: Stat Invent Recon	No
Pipe Release Detection: Groundwater	No
Pipe Release Detection: Int Sec Containment	No
Pipe Release Det: Interior Double Walled	No
Pipe Release Detection: Other Method	No
Pipe Release Detection: Other Note	Not reported

Pipe Type:	UNKNOWN
Pipe Materials: Bare Steel	No
Pipe Materials: Galvanized Steel	Yes
Pipe Materials: Copper	No
Pipe Materials: Fiberglass	No
Pipe Materials: Cath Protect	No
Pipe Materials: Double Walled	No
Pipe Materials: Sec Containment	No
Pipe Materials: Repaired	No
Pipe Materials: Unknown	No
Pipe Materials: Other	No
Pipe Materials: Other Note	Not reported

Facility ID:	3009326
Federally Regulated:	Yes

Map ID	Site	Database(s)	EPA ID Number

SHERWOOD HALL SERVICE CENTER INCORPORATED (Continued) **U003679768**

Tank Number:	4R
Tank Capacity:	Not reported
Tank Contents:	GASOLINE
Tank Status:	**PERM OUT OF USE**
Tank Type:	UST

Tank Material:

Install Date:	Not reported
Tank Materials: Bare Steel	Yes
Tank Materials: Cath Protect Steel	No
Tank Materials: Epoxy Steel	No
Tank Materials: Fiberglass	No
Tank Materials: Concrete	No
Tank Materials: Composite	No
Tank Materials: Double Walled	No
Tank Materials: Lined Interior	No
Tank Materials: Excav Liner	No
Tank Materials: Insulated Tank Jacket	No
Tank Materials: Repaired	No
Tank Materials: Unknown	No
Tank Materials: Other	No
Tank Materials: Other Note	Not reported

Release Detection:

Tank Release Detection: Leak Deferred	No
Tank Release Detection: Manual Gauge	No
Tank Release Detection: Auto Gauge	No
Tank Release Detection:Tank Tightness	No
Tank Release Detection: Vapor Monitor	No
Tank Release Detection: Inventory	No
Tank Release Detection: Stat Invent Recon	No
Tank Release Detection: Spill Install	No
Tank Release Detection: Overfill Install	No
Tank Release Detection: Groundwater	No
Tank Release Detection: Int Sec Containment	No
Tank Release Detection: Int Double Walled	No
Tank Release Detection: Other Method	No
Tank Release Detection: Other Note	Not reported
Pipe Release Detection: Leak Deferred	Not reported
Pipe Release Detection: Autoleak	Not reported
Pipe Release Detection: Line Tightness	No
Pipe Release Detection: Stat Invent Recon	No
Pipe Release Detection: Groundwater	No
Pipe Release Detection: Int Sec Containment	No
Pipe Release Det: Interior Double Walled	No
Pipe Release Detection: Other Method	No
Pipe Release Detection: Other Note	Not reported

Pipe Type:	UNKNOWN
Pipe Materials: Bare Steel	No
Pipe Materials: Galvanized Steel	Yes
Pipe Materials: Copper	No
Pipe Materials: Fiberglass	No
Pipe Materials: Cath Protect	No
Pipe Materials: Double Walled	No
Pipe Materials: Sec Containment	No
Pipe Materials: Repaired	No

Map ID	Site	Database(s)	EPA ID Number

SHERWOOD HALL SERVICE CENTER INCORPORATED (Continued) **U003679768**

Pipe Materials: Unknown	No
Pipe Materials: Other	No
Pipe Materials: Other Note	Not reported
Facility ID:	3009326
Federally Regulated:	Yes
Tank Number:	R3
Tank Capacity:	550
Tank Contents:	USED OIL
Tank Status:	**REM FROM GRD**
Tank Type:	UST

Tank Material:

Install Date:	Not reported
Tank Materials: Bare Steel	No
Tank Materials: Cath Protect Steel	No
Tank Materials: Epoxy Steel	No
Tank Materials: Fiberglass	No
Tank Materials: Concrete	No
Tank Materials: Composite	No
Tank Materials: Double Walled	No
Tank Materials: Lined Interior	No
Tank Materials: Excav Liner	No
Tank Materials: Insulated Tank Jacket	No
Tank Materials: Repaired	No
Tank Materials: Unknown	No
Tank Materials: Other	No
Tank Materials: Other Note	Not reported

Release Detection:

Tank Release Detection: Leak Deferred	No
Tank Release Detection: Manual Gauge	No
Tank Release Detection: Auto Gauge	No
Tank Release Detection:Tank Tightness	No
Tank Release Detection: Vapor Monitor	No
Tank Release Detection: Inventory	No
Tank Release Detection: Stat Invent Recon	No
Tank Release Detection: Spill Install	No
Tank Release Detection: Overfill Install	No
Tank Release Detection: Groundwater	No
Tank Release Detection: Int Sec Containment	No
Tank Release Detection: Int Double Walled	No
Tank Release Detection: Other Method	No
Tank Release Detection: Other Note	Not reported
Pipe Release Detection: Leak Deferred	Not reported
Pipe Release Detection: Autoleak	Not reported
Pipe Release Detection: Line Tightness	No
Pipe Release Detection: Stat Invent Recon	No
Pipe Release Detection: Groundwater	No
Pipe Release Detection: Int Sec Containment	No
Pipe Release Det: Interior Double Walled	No
Pipe Release Detection: Other Method	No
Pipe Release Detection: Other Note	Not reported
Pipe Type:	Not reported

Map ID	Site	Database(s)	EPA ID Number

SHERWOOD HALL SERVICE CENTER INCORPORATED (Continued) **U003679768**

Pipe Materials: Bare Steel	No
Pipe Materials: Galvanized Steel	No
Pipe Materials: Copper	No
Pipe Materials: Fiberglass	No
Pipe Materials: Cath Protect	No
Pipe Materials: Double Walled	No
Pipe Materials: Sec Containment	No
Pipe Materials: Repaired	No
Pipe Materials: Unknown	No
Pipe Materials: Other	No
Pipe Materials: Other Note	Not reported

1226 **SHERWOOD HALL ARCO** **EDR Hist Auto** **1020455384**
2600 SHERWOOD HALL **N/A**
ALEXANDRIA, VA 22306

EDR Hist Auto

Year:	Name:	Type:
1971	SHERWOOD HALL ARCO	Gasoline Service Stations
1972	TAYLOR JAMES E	Gasoline Service Stations
1972	SHERWOOD HALL ARCO	Gasoline Service Stations
1973	TAYLOR JAMES E	Gasoline Service Stations
1973	SHERWOOD HALL ARCO	Gasoline Service Stations
1974	TAYLOR JAMES E	Gasoline Service Stations
1974	SHERWOOD HALL ARCO	Gasoline Service Stations
1975	TAYLOR JAMES E	Gasoline Service Stations
1978	TAYLOR JAMES E	Gasoline Service Stations
1979	TAYLOR JAMES E	Gasoline Service Stations
1979	LOWRY CHARLES B	General Automotive Repair Shops
1980	LOWRY CHARLES B	General Automotive Repair Shops
1982	LOWRY CHARLES B	General Automotive Repair Shops
1983	LOWRY CHARLES B	General Automotive Repair Shops
1985	LOWRY CHARLES B	General Automotive Repair Shops
1986	LOWRY CHARLES B	General Automotive Repair Shops
1987	LOWRY CHARLES B	General Automotive Repair Shops
1988	LOWRY CHARLES B	General Automotive Repair Shops
1989	LOWRY CHARLES B	General Automotive Repair Shops
1990	LOWRY CHARLES B	General Automotive Repair Shops
1991	LOWRY CHARLES B	General Automotive Repair Shops
1992	LOWRY CHARLES B	General Automotive Repair Shops
1993	LOWRY CHARLES B	General Automotive Repair Shops
1994	LOWRY CHARLES B	General Automotive Repair Shops
1996	SHERWOOD TEXACO INC	Gasoline Service Stations
1997	SHERWOOD TEXACO	Gasoline Service Stations
1998	SHERWOOD TEXACO INC	Gasoline Service Stations
1999	SHERWOOD TEXACO INC	Gasoline Service Stations
2000	SHERWOOD TEXACO INC	Gasoline Service Stations
2001	MAHOUD RAHAT	Gasoline Service Stations
2002	MAHOUD RAHAT	Gasoline Service Stations
2003	MAHOUD RAHAT	Gasoline Service Stations
2004	MAHOUD RAHAT	Gasoline Service Stations
2005	MAHOUD RAHAT	Gasoline Service Stations, NEC
2006	MAHOUD RAHAT	Gasoline Service Stations, NEC
2007	MAHOUD RAHAT	Gasoline Service Stations, NEC
2008	MAHOUD RAHAT	Gasoline Service Stations, NEC
2009	MAHOUD RAHAT	Gasoline Service Stations, NEC

Map ID	Site	Database(s)	EPA ID Number

SHERWOOD HALL ARCO (Continued) **1020455384**

2010	MAHOUD RAHAT	Gasoline Service Stations, NEC
2010	LOWRY CHARLES B	General Automotive Repair Shops
2011	MAHOUD RAHAT	Gasoline Service Stations, NEC
2011	LOWRY CHARLES B	General Automotive Repair Shops
2012	MAHOUD RAHAT	Gasoline Service Stations, NEC
2012	LOWRY CHARLES B	General Automotive Repair Shops
2013	MAHOUD RAHAT	Gasoline Service Stations, NEC
2013	LOWRY CHARLES B	General Automotive Repair Shops
2014	MAHOUD RAHAT	Gasoline Service Stations, NEC
2014	LOWRY CHARLES B	General Automotive Repair Shops

1226 **TEXACO STATION** **VA SPILLS** **S108926416**
2600 SHERWOOD HALL LANE, FAIRFAX 22306 **N/A**
FAIRFAX, VA

SPILLS NO:

Region:	NO
Id:	1238
Incident Summary:	Not reported
Date In:	Not reported
Date Closed:	Not reported
Pollution Type:	ANTIFREEZE
Responsible Party:	Not reported
Facility Status:	**CLOSED**
Owner:	Not reported
Facility Contact:	Not reported
Facility Permitted:	Not reported
Facility Telephone:	703-780-0150
Time In:	Not reported
Reported By Name:	LARRY FOX
Reported By Telephone:	Not reported
Reported By Affiliation/Addr:	Not reported
Incident Response IR #:	Not reported
Responsible Party Address:	Not reported
Responsible Party City:	Not reported
Responsible Party State:	Not reported
Responsible Party Zip:	Not reported
Responsible Party Contact:	Not reported
Responsible Party Telephone:	Not reported
Owner Name:	Not reported
Owner Address:	Not reported
Owner City:	Not reported
Owner State:	Not reported
Owner Zip:	Not reported
Owner Contact:	Not reported
Owner Telephone:	Not reported
Incident Date:	Not reported
Incident Time:	Not reported
Petroleum:	Not reported
Solid Waste:	Not reported
Hazardous Waste:	Not reported
Water:	Not reported
Air:	Not reported
Sewage:	Not reported
Fish Kill:	Not reported
Threat Wetlands:	Not reported
Wetlands:	Not reported
Material Released:	Not reported

Map ID	Site	Database(s)	EPA ID Number

TEXACO STATION (Continued) **S108926416**

Possible Receptors:	Not reported
Quantity Released:	Not reported
Unit Released:	Not reported
Quantity In Water:	Not reported
Receiving Waters:	Not reported
River Basin:	1A
Inspection Date:	Not reported
Call Date:	Not reported
Inspector:	Not reported
Response Due:	Not reported
Response Received Date:	Not reported
Visit Needed:	Not reported
Open:	Not reported
Air Referral Date:	Not reported
Air Reg/ Permit Number:	Not reported
Waste Referral Date:	Not reported
Epa Id Or Permit Number:	Not reported
Water Referral Date:	Not reported
Water Permit Number:	Not reported
Remediation Referral Date:	Not reported
Remediation Pc Number:	Not reported
Enforcement Referral Date:	Not reported
Nov Number:	Not reported
Pc Number:	Not reported
Receive By:	Not reported
Case Officer:	Not reported
Case Type:	Not reported
Street Address:	FAIRFAX CO FIRE, CO. 9, MT. VERNON STATION
Polllutant:	Not reported
Impact:	Not reported
Spill Time:	Not reported
Spill Date:	3/5/1994
Spill Volume:	Not reported
Measure:	Not reported
Volume In Water:	Not reported
Stream Name:	LITTLE HUNTING CREEK
Investigation Date:	Not reported
Closure Date:	Not reported
Lab Results:	Not reported
Target Date:	Not reported
Prep Number:	94-2675
Report Date:	3/7/1994
Report Time:	0920
Pollutant Scr:	RELEASE TO STORM SEWER
Volume:	-1
Volume Esc:	-1
Future Recommendations:	LTR SENT ON 3/29/94. 2ND LETTER SENT - 6/8/94. TO ENFORCEMENT - 9/14/94. NO RESPONSE FROM RP. NO ACTION FROM ENFORCEMENT. CLOSED AS PREP - 1/18/95.
Stream Code:	LIF
Visit Date:	Not reported
Lab Date:	Not reported
File Close Date:	1/18/1995
Prep Copy:	Not reported
City:	Not reported
Incident Summary:	Not reported
Reported:	Not reported

Map ID	Site	Database(s)	EPA ID Number

TEXACO STATION (Continued) **S108926416**

Results: Not reported
Inspection Comments: Not reported
Remarks: UNIDENTIFIED CITIZEN RIDING BY SITE SAID HE SAW AN EMPLOYEE DUMPING GREEN "ANTIFREEZE" DOWN THE STORM SEWER. CITIZEN REPORTED INCIDENT TO LOCAL FD. NO INVESTIGATION BY FD.

1228 **SAFEWAY STORE #878** **RCRA-CESQG** **1016977306**
7900 FORT HUNT ROAD **VAR000529321**
ALEXANDRIA, VA 22308

RCRA-CESQG:
Date form received by agency: 04/17/2015
Facility name: SAFEWAY STORE #878
Facility address: 7900 FORT HUNT ROAD
ALEXANDRIA, VA 22308
EPA ID: VAR000529321
Mailing address: 5918 STONERIDGE MALL ROAD
PLEASANTON, CA 94588
Contact: KEITH B POWERS
Contact address: 5918 STONERIDGE MALL ROAD
PLEASANTON, CA 94588
Contact country: US
Contact telephone: 925-226-5655
Contact email: KEITH.POWERS@SAFEWAY.COM
EPA Region: 03
Classification: Conditionally Exempt Small Quantity Generator
Description: Handler: generates 100 kg or less of hazardous waste per calendar month, and accumulates 1000 kg or less of hazardous waste at any time; or generates 1 kg or less of acutely hazardous waste per calendar month, and accumulates at any time: 1 kg or less of acutely hazardous waste; or 100 kg or less of any residue or contaminated soil, waste or other debris resulting from the cleanup of a spill, into or on any land or water, of acutely hazardous waste; or generates 100 kg or less of any residue or contaminated soil, waste or other debris resulting from the cleanup of a spill, into or on any land or water, of acutely hazardous waste during any calendar month, and accumulates at any time: 1 kg or less of acutely hazardous waste; or 100 kg or less of any residue or contaminated soil, waste or other debris resulting from the cleanup of a spill, into or on any land or water, of acutely hazardous waste

Owner/Operator Summary:
Owner/operator name: SAFEWAY, INC.
Owner/operator address: 5918 STONERIDGE MALL ROAD
PLEASANTON, CA 94588
Owner/operator country: US
Owner/operator telephone: 925-467-3000
Owner/operator email: Not reported
Owner/operator fax: Not reported
Owner/operator extension: Not reported
Legal status: Private
Owner/Operator Type: Owner
Owner/Op start date: 01/01/1963
Owner/Op end date: Not reported

Owner/operator name: SAFEWAY
Owner/operator address: Not reported

Map ID	Site	Database(s)	EPA ID Number

SAFEWAY STORE #878 (Continued) **1016977306**

Not reported
Owner/operator country: Not reported
Owner/operator telephone: Not reported
Owner/operator email: Not reported
Owner/operator fax: Not reported
Owner/operator extension: Not reported
Legal status: Private
Owner/Operator Type: Operator
Owner/Op start date: 10/16/1963
Owner/Op end date: Not reported

Owner/operator name: NAI SATURN EASTERN LLC
Owner/operator address: PARKCENTER BLVD
BOISE, ID 83706
Owner/operator country: US
Owner/operator telephone: 208-395-6200
Owner/operator email: Not reported
Owner/operator fax: Not reported
Owner/operator extension: Not reported
Legal status: Private
Owner/Operator Type: Owner
Owner/Op start date: 01/30/2015
Owner/Op end date: Not reported

Handler Activities Summary:
U.S. importer of hazardous waste: No
Mixed waste (haz. and radioactive): No
Recycler of hazardous waste: No
Transporter of hazardous waste: No
Treater, storer or disposer of HW: No
Underground injection activity: No
On-site burner exemption: No
Furnace exemption: No
Used oil fuel burner: No
Used oil processor: No
User oil refiner: No
Used oil fuel marketer to burner: No
Used oil Specification marketer: No
Used oil transfer facility: No
Used oil transporter: No

. Waste code: D001
. Waste name: IGNITABLE WASTE

. Waste code: D002
. Waste name: CORROSIVE WASTE

. Waste code: P075
. Waste name: NICOTINE, & SALTS (OR) PYRIDINE, 3-(1-METHYL-2-PYRROLIDINYL)-,(S)-, & SALTS

Historical Generators:
Date form received by agency: 08/18/2014
Site name: SAFEWAY STORE #878
Classification: Conditionally Exempt Small Quantity Generator

Map ID	Site	Database(s)	EPA ID Number

SAFEWAY STORE #878 (Continued) **1016977306**

. Waste code: D001
. Waste name: IGNITABLE WASTE

. Waste code: D002
. Waste name: CORROSIVE WASTE

. Waste code: P075
. Waste name: NICOTINE, & SALTS (OR) PYRIDINE, 3-(1-METHYL-2-PYRROLIDINYL)-,(S)-, & SALTS

Violation Status: No violations found

1228 **SAFEWAY STORE #878** **FINDS** **1017393411**
7900 FORT HUNT ROAD **ECHO** **N/A**
ALEXANDRIA, VA 22308

FINDS:

Registry ID: 110062924126

Environmental Interest/Information System
RCRAInfo is a national information system that supports the Resource Conservation and Recovery Act (RCRA) program through the tracking of events and activities related to facilities that generate, transport, and treat, store, or dispose of hazardous waste. RCRAInfo allows RCRA program staff to track the notification, permit, compliance, and corrective action activities required under RCRA.

Click this hyperlink while viewing on your computer to access additional FINDS: detail in the EDR Site Report.

ECHO:
Envid: 1017393411
Registry ID: 110062924126
DFR URL: http://echo.epa.gov/detailed-facility-report?fid=110062924126

1245 **SHERWOOD HALL LAND AND HOLLAND AVE.** **VA SPILLS** **S106240651**
SHERWOOD HALL LAND AND HOLLAND AVE. **N/A**
ALEXANDRIA, VA

SPILLS:
Fips City/County: Fairfax County
Status: Not reported
Reference Id: Not reported
IR Number: 2003-N-0267
Associated IR: Not reported
Incident Date: Not reported
Call Received Date: 10/25/2002
Closure Comments: See Site Summary for details
Threat To: Not reported
Terrorism (Y/N): NO
Characterize Incident: Not reported
Incident Type: Air
Incident Subtype: Air
Materials: Not reported
Effect To Receptor: Not reported

Map ID	Site	Database(s)	EPA ID Number

SHERWOOD HALL LAND AND HOLLAND AVE. (Continued) **S106240651**

Water Body:	Not reported
Low Quantity To Water:	Not reported
High Quantity To Water:	Not reported
Quantity Units:	Not reported
Other Receptors:	Not reported
RP Company:	Not reported
RP Name:	Not reported
Property Owner:	Not reported
Property Company:	Not reported
Duration Of Event (Hrs):	Not reported
Impacts:	Not reported
Other Impacts:	Not reported
Steps Taken:	Not reported
Steps Taken Description:	Not reported
System Components:	Not reported
Other System Components:	Not reported
Cause Of Event:	Not reported
Corrective Action Taken:	Not reported
Weather Status:	Not reported
Precipitation (Wet):	Not reported
Discharge Type:	Not reported
Discharge Volume:	Not reported
Unknown Discharge (Y/N):	NO
Site Name:	SHERWOOD HALL LAND AND HOLLAND AVE
Closure Date:	10/28/2002
Orig. Call Incident Description:	"#3 nozzle was dripping, gasoline smell on shoes"
Original Call Material Description:	(Qty=0)
Original Call Location Description:	Sherwood Hall Land and Holland Ave-Sherwood Hall Land and Holland Ave-Alexandria-VA--Fairfax County
Incident Ongoing at time of Call:	Not reported
Agencies Notified (Y/N):	NO
Other Agencies:	Not reported
Permitted (Y/N):	NO
Call Reported By Company Name:	Christine Whiting
Call Property Owner Company Name:	Not reported
Call Property Owner Name:	Not reported
Site Summary:	On visit Nozzle #3 did not appear to be leaking. I watched as another Fairfax. Co. employee pumped gas w/this nozzle and I did not observe any problems. Left a message for Diana Emily of Facility (703) 246-3953 via ans. Machine. Informed the complainant that I did not find any problems

SPILLS NO:

Region:	NO
Id:	Not reported
Incident Summary:	Not reported
Date In:	10/25/2002
Date Closed:	10/28/2002
Pollution Type:	Not reported
Responsible Party:	Not reported
Facility Status:	**Not reported**
Owner:	Not reported
Facility Contact:	Not reported
Facility Permitted:	0
Facility Telephone:	Not reported
Time In:	9:00:00 AM
Reported By Name:	Christine Whiting

Map ID	Site	Database(s)	EPA ID Number

SHERWOOD HALL LAND AND HOLLAND AVE. (Continued) **S106240651**

Reported By Telephone:	7037046311
Reported By Affiliation/Addr:	8350 Rte. 1 Alex., Va
Incident Response IR #:	2003-N-0267
Responsible Party Address:	Not reported
Responsible Party City:	Not reported
Responsible Party State:	Not reported
Responsible Party Zip:	Not reported
Responsible Party Contact:	Not reported
Responsible Party Telephone:	Not reported
Owner Name:	Not reported
Owner Address:	Not reported
Owner City:	Not reported
Owner State:	Not reported
Owner Zip:	Not reported
Owner Contact:	Not reported
Owner Telephone:	Not reported
Incident Date:	Not reported
Incident Time:	Not reported
Petroleum:	0
Solid Waste:	0
Hazardous Waste:	0
Water:	0
Air:	-1
Sewage:	0
Fish Kill:	0
Threat Wetlands:	0
Wetlands:	0
Material Released:	Not reported
Possible Receptors:	Not reported
Quantity Released:	0
Unit Released:	Not reported
Quantity In Water:	0
Receiving Waters:	Not reported
River Basin:	Not reported
Inspection Date:	10/28/2002
Call Date:	Not reported
Inspector:	VTD
Response Due:	Not reported
Response Received Date:	Not reported
Visit Needed:	0
Open:	0
Air Referral Date:	10/25/2002
Air Reg/ Permit Number:	Not reported
Waste Referral Date:	Not reported
Epa Id Or Permit Number:	Not reported
Water Referral Date:	Not reported
Water Permit Number:	Not reported
Remediation Referral Date:	Not reported
Remediation Pc Number:	Not reported
Enforcement Referral Date:	Not reported
Nov Number:	Not reported
Pc Number:	Not reported
Receive By:	Not reported
Case Officer:	Not reported
Case Type:	Not reported
Street Address:	Not reported
Polllutant:	Not reported

Map ID	Site	Database(s)	EPA ID Number

SHERWOOD HALL LAND AND HOLLAND AVE. (Continued) **S106240651**

Impact:	Not reported
Spill Time:	Not reported
Spill Date:	Not reported
Spill Volume:	Not reported
Measure:	Not reported
Volume In Water:	Not reported
Stream Name:	Not reported
Investigation Date:	Not reported
Closure Date:	Not reported
Lab Results:	Not reported
Target Date:	Not reported
Prep Number:	Not reported
Report Date:	Not reported
Report Time:	Not reported
Pollutant Scr:	Not reported
Volume:	Not reported
Volume Esc:	Not reported
Future Recommendations:	Not reported
Stream Code:	Not reported
Visit Date:	Not reported
Lab Date:	Not reported
File Close Date:	Not reported
Prep Copy:	Not reported
City:	Not reported
Incident Summary:	#3 nozzle was dripping, gasoline smell on shoes
Reported:	Not reported
Results:	Not reported
Inspection Comments:	On visit Nozzle #3 did not appear to be leaking. I watched as another Fairfax. Co. employee pumped gas w/this nozzle and I did not observe any problems. Left a message for Diana Emily of Facility (703) 246-3953 via ans. Machine. Informed the complainant that I did not find any problems
Remarks:	Not reported

1245 **MT.VERNON FIRE STATION** **FINDS** **1007994220**
2675 SHERWOOD HALL LANE **N/A**
ALEXANDRIA, VA 22306

FINDS:

Registry ID: 110020791918

Environmental Interest/Information System
US EPA Air Quality System (AQS) contains ambient air pollution data collected by EPA, State, Local, and Tribal air pollution control agencies from thousands of monitoring stations.

Click this hyperlink while viewing on your computer to access additional FINDS: detail in the EDR Site Report.

Map ID	Site	Database(s)	EPA ID Number

1245 **FORT BELVOIR (U.S. ARMY)** **FINDS** **1008210111**
16TH STREET SOUTH POST **N/A**
FORT BELVOIR, VA 22060

FINDS:

Registry ID: 110020860451

Environmental Interest/Information System
US EPA Air Quality System (AQS) contains ambient air pollution data collected by EPA, State, Local, and Tribal air pollution control agencies from thousands of monitoring stations.

Click this hyperlink while viewing on your computer to access additional FINDS: detail in the EDR Site Report.

1247 **WALMART #2258** **RCRA-SQG** **1004791064**
7910 RICHMOND HIGHWAY **VAR000003020**
ALEXANDRIA, VA 22306

RCRA-SQG:

Date form received by agency:	07/19/2016
Facility name:	WALMART #2258
Facility address:	7910 RICHMOND HIGHWAY ALEXANDRIA, VA 22306
EPA ID:	VAR000003020
Mailing address:	PO BOX 8041 BENTONVILLE, AR 72712-8041
Contact:	REBECCA HAYNIE
Contact address:	PO BOX 8041 BENTONVILLE, AR 72712-8041
Contact country:	US
Contact telephone:	479-258-6810
Contact email:	REBECCA.HAYNIE@WALMART.COM
EPA Region:	03
Classification:	Small Small Quantity Generator
Description:	Handler: generates more than 100 and less than 1000 kg of hazardous waste during any calendar month and accumulates less than 6000 kg of hazardous waste at any time; or generates 100 kg or less of hazardous waste during any calendar month, and accumulates more than 1000 kg of hazardous waste at any time

Owner/Operator Summary:

Owner/operator name:	WAL-MART STORES EAST, LP
Owner/operator address:	PO BOX 8041 BENTONVILLE, AR 72712
Owner/operator country:	US
Owner/operator telephone:	Not reported
Owner/operator email:	Not reported
Owner/operator fax:	Not reported
Owner/operator extension:	Not reported
Legal status:	Private
Owner/Operator Type:	Owner
Owner/Op start date:	01/03/1996
Owner/Op end date:	Not reported
Owner/operator name:	WAL-MART STORES EAST, LP
Owner/operator address:	Not reported

Map ID	Site	Database(s)	EPA ID Number

WALMART #2258 (Continued) **1004791064**

Not reported
Owner/operator country: Not reported
Owner/operator telephone: Not reported
Owner/operator email: Not reported
Owner/operator fax: Not reported
Owner/operator extension: Not reported
Legal status: Private
Owner/Operator Type: Operator
Owner/Op start date: 01/03/1996
Owner/Op end date: Not reported

Handler Activities Summary:
U.S. importer of hazardous waste: No
Mixed waste (haz. and radioactive): No
Recycler of hazardous waste: No
Transporter of hazardous waste: No
Treater, storer or disposer of HW: No
Underground injection activity: No
On-site burner exemption: No
Furnace exemption: No
Used oil fuel burner: No
Used oil processor: No
User oil refiner: No
Used oil fuel marketer to burner: No
Used oil Specification marketer: No
Used oil transfer facility: No
Used oil transporter: No

. Waste code: D001
. Waste name: IGNITABLE WASTE

. Waste code: D002
. Waste name: CORROSIVE WASTE

. Waste code: D003
. Waste name: REACTIVE WASTE

. Waste code: D004
. Waste name: ARSENIC

. Waste code: D005
. Waste name: BARIUM

. Waste code: D006
. Waste name: CADMIUM

. Waste code: D007
. Waste name: CHROMIUM

. Waste code: D008
. Waste name: LEAD

. Waste code: D009
. Waste name: MERCURY

. Waste code: D010
. Waste name: SELENIUM

Map ID	Site	Database(s)	EPA ID Number

WALMART #2258 (Continued) **1004791064**

. Waste code: D011
. Waste name: SILVER

. Waste code: D016
. Waste name: 2,4-D (2,4-DICHLOROPHENOXYACETIC ACID)

. Waste code: D018
. Waste name: BENZENE

. Waste code: D022
. Waste name: CHLOROFORM

. Waste code: D024
. Waste name: M-CRESOL

. Waste code: D026
. Waste name: CRESOL

. Waste code: D027
. Waste name: 1,4-DICHLOROBENZENE

. Waste code: D035
. Waste name: METHYL ETHYL KETONE

. Waste code: D039
. Waste name: TETRACHLOROETHYLENE

. Waste code: D043
. Waste name: VINYL CHLORIDE

. Waste code: P001
. Waste name: 2H-1-BENZOPYRAN-2-ONE, 4-HYDROXY-3-(3-OXO-1-PHENYLBUTYL)-, & SALTS, WHEN PRESENT AT CONCENTRATIONS GREATER THAN 0.3% (OR) WARFARIN, & SALTS, WHEN PRESENT AT CONCENTRATIONS GREATER THAN 0.3%

. Waste code: P075
. Waste name: NICOTINE, & SALTS (OR) PYRIDINE, 3-(1-METHYL-2-PYRROLIDINYL)-,(S)-, & SALTS

. Waste code: U002
. Waste name: 2-PROPANONE (I) (OR) ACETONE (I)

. Waste code: U034
. Waste name: ACETALDEHYDE, TRICHLORO- (OR) CHLORAL

. Waste code: U035
. Waste name: BENZENEBUTANOIC ACID, 4-[BIS(2-CHLOROETHYL)AMINO]- (OR) CHLORAMBUCIL

. Waste code: U058
. Waste name: 2H-1,3,2-OXAZAPHOSPHORIN-2-AMINE, N,N-BIS(2-CHLOROETHYL)TETRAHYDRO-, 2-OXIDE (OR) CYCLOPHOSPHAMIDE

. Waste code: U072
. Waste name: BENZENE, 1,4-DICHLORO- (OR) P-DICHLOROBENZENE

. Waste code: U089
. Waste name: DIETHYLSTILBESTEROL (OR) PHENOL, 4,4'-(1,2-DIETHYL-1,2-ETHENEDIYL)BIS,

Map ID	Site	Database(s)	EPA ID Number
	WALMART #2258 (Continued)		**1004791064**

(E)-

. Waste code: U122
. Waste name: FORMALDEHYDE

. Waste code: U129
. Waste name: CYCLOHEXANE, 1,2,3,4,5,6-HEXACHLORO-, (1ALPHA, 2ALPHA, 3BETA, 4ALPHA, 5ALPHA, 6BETA)- (OR) LINDANE

. Waste code: U132
. Waste name: HEXACHLOROPHENE (OR) PHENOL, 2,2'-METHYLENEBIS[3,4,6-TRICHLORO-

. Waste code: U134
. Waste name: HYDROFLUORIC ACID (C,T) (OR) HYDROGEN FLUORIDE (C,T)

. Waste code: U150
. Waste name: L-PHENYLALANINE, 4-[BIS(2-CHLOROETHYL)AMINO]- (OR) MELPHALAN

. Waste code: U154
. Waste name: METHANOL (I) (OR) METHYL ALCOHOL (I)

. Waste code: U158
. Waste name: 4,4'-METHYLENEBIS(2-CHLOROANILINE) (OR) BENZENAMINE, 4,4'-METHYLENEBIS[2-CHLORO-

. Waste code: U165
. Waste name: NAPHTHALENE

. Waste code: U188
. Waste name: PHENOL

. Waste code: U200
. Waste name: RESERPINE (OR) YOHIMBAN-16-CARBOXYLIC ACID, 11,17-DIMETHOXY-18-[(3,4,5-TRIMETHOXYBENZOYL)OXY]-, METHYL ESTER, (3BETA, 16BETA, 17ALPHA, 18BETA, 20ALPHA)-

. Waste code: U205
. Waste name: SELENIUM SULFIDE (OR) SELENIUM SULFIDE SES2 (R,T)

. Waste code: U210
. Waste name: ETHENE, TETRACHLORO- (OR) TETRACHLOROETHYLENE

. Waste code: U249
. Waste name: ZINC PHOSPHIDE ZN3P2, WHEN PRESENT AT CONCENTRATIONS OF 10% OR LESS

. Waste code: U279
. Waste name: CARBARYL (OR) 1-NAPHTHALENOL, METHYLCARBAMATE

. Waste code: U409
. Waste name: CARBAMIC ACID, [1,2-PHENYLENEBIS (IMINOCARBONOTHIOYL)]BIS-, DIMETHYL ESTER (OR) THIOPHANATE-METHYL

Historical Generators:
Date form received by agency: 10/07/2014
Site name: WALMART #2258
Classification: Small Quantity Generator

Map ID	Site	Database(s)	EPA ID Number
	WALMART #2258 (Continued)		**1004791064**

. Waste code: D001
. Waste name: IGNITABLE WASTE

. Waste code: D002
. Waste name: CORROSIVE WASTE

. Waste code: D003
. Waste name: REACTIVE WASTE

. Waste code: D004
. Waste name: ARSENIC

. Waste code: D005
. Waste name: BARIUM

. Waste code: D006
. Waste name: CADMIUM

. Waste code: D007
. Waste name: CHROMIUM

. Waste code: D008
. Waste name: LEAD

. Waste code: D009
. Waste name: MERCURY

. Waste code: D010
. Waste name: SELENIUM

. Waste code: D011
. Waste name: SILVER

. Waste code: D016
. Waste name: 2,4-D (2,4-DICHLOROPHENOXYACETIC ACID)

. Waste code: D018
. Waste name: BENZENE

. Waste code: D022
. Waste name: CHLOROFORM

. Waste code: D024
. Waste name: M-CRESOL

. Waste code: D026
. Waste name: CRESOL

. Waste code: D027
. Waste name: 1,4-DICHLOROBENZENE

. Waste code: D035
. Waste name: METHYL ETHYL KETONE

. Waste code: D039
. Waste name: TETRACHLOROETHYLENE

Map ID	Site	Database(s)	EPA ID Number

WALMART #2258 (Continued) **1004791064**

. Waste code: D043
. Waste name: VINYL CHLORIDE

. Waste code: P001
. Waste name: 2H-1-BENZOPYRAN-2-ONE, 4-HYDROXY-3-(3-OXO-1-PHENYLBUTYL)-, & SALTS, WHEN PRESENT AT CONCENTRATIONS GREATER THAN 0.3% (OR) WARFARIN, & SALTS, WHEN PRESENT AT CONCENTRATIONS GREATER THAN 0.3%

. Waste code: P075
. Waste name: NICOTINE, & SALTS (OR) PYRIDINE, 3-(1-METHYL-2-PYRROLIDINYL)-,(S)-, & SALTS

. Waste code: U002
. Waste name: 2-PROPANONE (I) (OR) ACETONE (I)

. Waste code: U034
. Waste name: ACETALDEHYDE, TRICHLORO- (OR) CHLORAL

. Waste code: U035
. Waste name: BENZENEBUTANOIC ACID, 4-[BIS(2-CHLOROETHYL)AMINO]- (OR) CHLORAMBUCIL

. Waste code: U058
. Waste name: 2H-1,3,2-OXAZAPHOSPHORIN-2-AMINE, N,N-BIS(2-CHLOROETHYL)TETRAHYDRO-, 2-OXIDE (OR) CYCLOPHOSPHAMIDE

. Waste code: U072
. Waste name: BENZENE, 1,4-DICHLORO- (OR) P-DICHLOROBENZENE

. Waste code: U122
. Waste name: FORMALDEHYDE

. Waste code: U129
. Waste name: CYCLOHEXANE, 1,2,3,4,5,6-HEXACHLORO-, (1ALPHA, 2ALPHA, 3BETA, 4ALPHA, 5ALPHA, 6BETA)- (OR) LINDANE

. Waste code: U132
. Waste name: HEXACHLOROPHENE (OR) PHENOL, 2,2'-METHYLENEBIS[3,4,6-TRICHLORO-

. Waste code: U134
. Waste name: HYDROFLUORIC ACID (C,T) (OR) HYDROGEN FLUORIDE (C,T)

. Waste code: U150
. Waste name: L-PHENYLALANINE, 4-[BIS(2-CHLOROETHYL)AMINO]- (OR) MELPHALAN

. Waste code: U154
. Waste name: METHANOL (I) (OR) METHYL ALCOHOL (I)

. Waste code: U158
. Waste name: 4,4'-METHYLENEBIS(2-CHLOROANILINE) (OR) BENZENAMINE, 4,4'-METHYLENEBIS[2-CHLORO-

. Waste code: U165
. Waste name: NAPHTHALENE

. Waste code: U188
. Waste name: PHENOL

Map ID	Site	Database(s)	EPA ID Number

WALMART #2258 (Continued) **1004791064**

. Waste code: U200
. Waste name: RESERPINE (OR) YOHIMBAN-16-CARBOXYLIC ACID, 11,17-DIMETHOXY-18-[(3,4,5-TRIMETHOXYBENZOYL)OXY]-, METHYL ESTER, (3BETA, 16BETA, 17ALPHA, 18BETA, 20ALPHA)-

. Waste code: U205
. Waste name: SELENIUM SULFIDE (OR) SELENIUM SULFIDE SES2 (R,T)

. Waste code: U210
. Waste name: ETHENE, TETRACHLORO- (OR) TETRACHLOROETHYLENE

. Waste code: U249
. Waste name: ZINC PHOSPHIDE ZN3P2, WHEN PRESENT AT CONCENTRATIONS OF 10% OR LESS

. Waste code: U279
. Waste name: CARBARYL (OR) 1-NAPHTHALENOL, METHYLCARBAMATE

. Waste code: U409
. Waste name: CARBAMIC ACID, [1,2-PHENYLENEBIS (IMINOCARBONOTHIOYL)]BIS-, DIMETHYL ESTER (OR) THIOPHANATE-METHYL

Date form received by agency: 11/01/2010
Site name: WALMART # 2258
Classification: Small Quantity Generator

. Waste code: D001
. Waste name: IGNITABLE WASTE

. Waste code: D002
. Waste name: CORROSIVE WASTE

. Waste code: D003
. Waste name: REACTIVE WASTE

. Waste code: D004
. Waste name: ARSENIC

. Waste code: D005
. Waste name: BARIUM

. Waste code: D006
. Waste name: CADMIUM

. Waste code: D007
. Waste name: CHROMIUM

. Waste code: D008
. Waste name: LEAD

. Waste code: D009
. Waste name: MERCURY

. Waste code: D010
. Waste name: SELENIUM

. Waste code: D011
. Waste name: SILVER

Map ID	Site	Database(s)	EPA ID Number
	WALMART #2258 (Continued)		**1004791064**

. Waste code: D016
. Waste name: 2,4-D (2,4-DICHLOROPHENOXYACETIC ACID)

. Waste code: D018
. Waste name: BENZENE

. Waste code: D022
. Waste name: CHLOROFORM

. Waste code: D024
. Waste name: M-CRESOL

. Waste code: D026
. Waste name: CRESOL

. Waste code: D027
. Waste name: 1,4-DICHLOROBENZENE

. Waste code: D035
. Waste name: METHYL ETHYL KETONE

. Waste code: D039
. Waste name: TETRACHLOROETHYLENE

. Waste code: P001
. Waste name: 2H-1-BENZOPYRAN-2-ONE, 4-HYDROXY-3-(3-OXO-1-PHENYLBUTYL)-, & SALTS, WHEN PRESENT AT CONCENTRATIONS GREATER THAN 0.3% (OR) WARFARIN, & SALTS, WHEN PRESENT AT CONCENTRATIONS GREATER THAN 0.3%

. Waste code: P046
. Waste name: ALPHA,ALPHA-DIMETHYLPHENETHYLAMINE (OR) BENZENEETHANAMINE, ALPHA, ALPHA-DIMETHYL-

. Waste code: P075
. Waste name: NICOTINE, & SALTS (OR) PYRIDINE, 3-(1-METHYL-2-PYRROLIDINYL)-,(S)-, & SALTS

. Waste code: U002
. Waste name: 2-PROPANONE (I) (OR) ACETONE (I)

. Waste code: U034
. Waste name: ACETALDEHYDE, TRICHLORO- (OR) CHLORAL

. Waste code: U035
. Waste name: BENZENEBUTANOIC ACID, 4-[BIS(2-CHLOROETHYL)AMINO]- (OR) CHLORAMBUCIL

. Waste code: U058
. Waste name: 2H-1,3,2-OXAZAPHOSPHORIN-2-AMINE, N,N-BIS(2-CHLOROETHYL)TETRAHYDRO-, 2-OXIDE (OR) CYCLOPHOSPHAMIDE

. Waste code: U072
. Waste name: BENZENE, 1,4-DICHLORO- (OR) P-DICHLOROBENZENE

. Waste code: U080
. Waste name: METHANE, DICHLORO- (OR) METHYLENE CHLORIDE

. Waste code: U122

Map ID	Site	Database(s)	EPA ID Number

WALMART #2258 (Continued) **1004791064**

. Waste name: FORMALDEHYDE

. Waste code: U129
. Waste name: CYCLOHEXANE, 1,2,3,4,5,6-HEXACHLORO-, (1ALPHA, 2ALPHA, 3BETA, 4ALPHA, 5ALPHA, 6BETA)- (OR) LINDANE

. Waste code: U132
. Waste name: HEXACHLOROPHENE (OR) PHENOL, 2,2'-METHYLENEBIS[3,4,6-TRICHLORO-

. Waste code: U150
. Waste name: L-PHENYLALANINE, 4-[BIS(2-CHLOROETHYL)AMINO]- (OR) MELPHALAN

. Waste code: U154
. Waste name: METHANOL (I) (OR) METHYL ALCOHOL (I)

. Waste code: U158
. Waste name: 4,4'-METHYLENEBIS(2-CHLOROANILINE) (OR) BENZENAMINE, 4,4'-METHYLENEBIS[2-CHLORO-

. Waste code: U165
. Waste name: NAPHTHALENE

. Waste code: U182
. Waste name: 1,3,5-TRIOXANE, 2,4,6-TRIMETHYL- (OR) PARALDEHYDE

. Waste code: U188
. Waste name: PHENOL

. Waste code: U200
. Waste name: RESERPINE (OR) YOHIMBAN-16-CARBOXYLIC ACID, 11,17-DIMETHOXY-18-[(3,4,5-TRIMETHOXYBENZOYL)OXY]-, METHYL ESTER, (3BETA, 16BETA, 17ALPHA, 18BETA, 20ALPHA)-

. Waste code: U205
. Waste name: SELENIUM SULFIDE (OR) SELENIUM SULFIDE SES2 (R,T)

. Waste code: U249
. Waste name: ZINC PHOSPHIDE ZN3P2, WHEN PRESENT AT CONCENTRATIONS OF 10% OR LESS

. Waste code: U279
. Waste name: CARBARYL (OR) 1-NAPHTHALENOL, METHYLCARBAMATE

. Waste code: U409
. Waste name: CARBAMIC ACID, [1,2-PHENYLENEBIS (IMINOCARBONOTHIOYL)]BIS-, DIMETHYL ESTER (OR) THIOPHANATE-METHYL

. Waste code: U411
. Waste name: PHENOL, 2-(1-METHYLETHOXY)-, METHYLCARBAMATE (OR) PROPOXUR

Date form received by agency: 02/12/2010
Site name: WALMART # 2258
Classification: Small Quantity Generator

. Waste code: D001
. Waste name: IGNITABLE WASTE

. Waste code: D002

Map ID	Site	Database(s)	EPA ID Number

WALMART #2258 (Continued) **1004791064**

. Waste name: CORROSIVE WASTE

. Waste code: D003
. Waste name: REACTIVE WASTE

. Waste code: D004
. Waste name: ARSENIC

. Waste code: D005
. Waste name: BARIUM

. Waste code: D006
. Waste name: CADMIUM

. Waste code: D007
. Waste name: CHROMIUM

. Waste code: D008
. Waste name: LEAD

. Waste code: D009
. Waste name: MERCURY

. Waste code: D011
. Waste name: SILVER

. Waste code: D016
. Waste name: 2,4-D (2,4-DICHLOROPHENOXYACETIC ACID)

. Waste code: D018
. Waste name: BENZENE

. Waste code: D022
. Waste name: CHLOROFORM

. Waste code: D026
. Waste name: CRESOL

. Waste code: D027
. Waste name: 1,4-DICHLOROBENZENE

. Waste code: D035
. Waste name: METHYL ETHYL KETONE

. Waste code: D039
. Waste name: TETRACHLOROETHYLENE

. Waste code: U002
. Waste name: 2-PROPANONE (I) (OR) ACETONE (I)

. Waste code: U072
. Waste name: BENZENE, 1,4-DICHLORO- (OR) P-DICHLOROBENZENE

. Waste code: U080
. Waste name: METHANE, DICHLORO- (OR) METHYLENE CHLORIDE

. Waste code: U154

Map ID	Site	Database(s)	EPA ID Number

WALMART #2258 (Continued) **1004791064**

. Waste name: METHANOL (I) (OR) METHYL ALCOHOL (I)

. Waste code: U159
. Waste name: 2-BUTANONE (I,T) (OR) METHYL ETHYL KETONE (MEK) (I,T)

. Waste code: U165
. Waste name: NAPHTHALENE

. Waste code: U249
. Waste name: ZINC PHOSPHIDE ZN3P2, WHEN PRESENT AT CONCENTRATIONS OF 10% OR LESS

. Waste code: U279
. Waste name: CARBARYL (OR) 1-NAPHTHALENOL, METHYLCARBAMATE

. Waste code: U409
. Waste name: CARBAMIC ACID, [1,2-PHENYLENEBIS (IMINOCARBONOTHIOYL)]BIS-, DIMETHYL ESTER (OR) THIOPHANATE-METHYL

. Waste code: U411
. Waste name: PHENOL, 2-(1-METHYLETHOXY)-, METHYLCARBAMATE (OR) PROPOXUR

Date form received by agency: 06/05/2009
Site name: WAL-MART # 2258
Classification: Conditionally Exempt Small Quantity Generator

. Waste code: D001
. Waste name: IGNITABLE WASTE

. Waste code: D002
. Waste name: CORROSIVE WASTE

. Waste code: D003
. Waste name: REACTIVE WASTE

. Waste code: D004
. Waste name: ARSENIC

. Waste code: D005
. Waste name: BARIUM

. Waste code: D006
. Waste name: CADMIUM

. Waste code: D007
. Waste name: CHROMIUM

. Waste code: D008
. Waste name: LEAD

. Waste code: D009
. Waste name: MERCURY

. Waste code: D011
. Waste name: SILVER

. Waste code: D016
. Waste name: 2,4-D (2,4-DICHLOROPHENOXYACETIC ACID)

Map ID	Site	Database(s)	EPA ID Number

WALMART #2258 (Continued) **1004791064**

. Waste code: D018
. Waste name: BENZENE

. Waste code: D022
. Waste name: CHLOROFORM

. Waste code: D026
. Waste name: CRESOL

. Waste code: D027
. Waste name: 1,4-DICHLOROBENZENE

. Waste code: D035
. Waste name: METHYL ETHYL KETONE

. Waste code: D039
. Waste name: TETRACHLOROETHYLENE

. Waste code: U002
. Waste name: 2-PROPANONE (I) (OR) ACETONE (I)

. Waste code: U080
. Waste name: METHANE, DICHLORO- (OR) METHYLENE CHLORIDE

. Waste code: U154
. Waste name: METHANOL (I) (OR) METHYL ALCOHOL (I)

. Waste code: U159
. Waste name: 2-BUTANONE (I,T) (OR) METHYL ETHYL KETONE (MEK) (I,T)

. Waste code: U165
. Waste name: NAPHTHALENE

. Waste code: U249
. Waste name: ZINC PHOSPHIDE ZN3P2, WHEN PRESENT AT CONCENTRATIONS OF 10% OR LESS

. Waste code: U279
. Waste name: CARBARYL (OR) 1-NAPHTHALENOL, METHYLCARBAMATE

. Waste code: U409
. Waste name: CARBAMIC ACID, [1,2-PHENYLENEBIS (IMINOCARBONOTHIOYL)]BIS-, DIMETHYL ESTER (OR) THIOPHANATE-METHYL

. Waste code: U411
. Waste name: PHENOL, 2-(1-METHYLETHOXY)-, METHYLCARBAMATE (OR) PROPOXUR

Date form received by agency: 12/27/2001
Site name: WAL MART STORE 2258
Classification: Conditionally Exempt Small Quantity Generator

. Waste code: D001
. Waste name: IGNITABLE WASTE

. Waste code: D008
. Waste name: LEAD

Date form received by agency: 12/11/1995

Map ID	Site	Database(s)	EPA ID Number

WALMART #2258 (Continued) **1004791064**

Site name: WAL MART STORE 2258
Classification: Conditionally Exempt Small Quantity Generator

Violation Status: No violations found

1247 **WALMART STORE 2258** **FINDS** **1016134404**
7910 RICHMOND HIGHWAY **ECHO** **N/A**
ALEXANDRIA, VA 22306

FINDS:

Registry ID: 110005258121

Environmental Interest/Information System
RCRAInfo is a national information system that supports the Resource Conservation and Recovery Act (RCRA) program through the tracking of events and activities related to facilities that generate, transport, and treat, store, or dispose of hazardous waste. RCRAInfo allows RCRA program staff to track the notification, permit, compliance, and corrective action activities required under RCRA.

ICIS (Integrated Compliance Information System) is the Integrated Compliance Information System and provides a database that, when complete, will contain integrated Enforcement and Compliance information across most of EPA's programs. The vision for ICIS is to replace EPA's independent databases that contain Enforcement data with a single repository for that information. Currently, ICIS contains all Federal Administrative and Judicial enforcement actions. This information is maintained in ICIS by EPA in the Regional offices and it Headquarters. A future release of ICIS will replace the Permit Compliance System (PCS) which supports the NPDES and will integrate that information with Federal actions already in the system. ICIS also has the capability to track other activities occurring in the Region that support Compliance and Enforcement programs. These include; Incident Tracking, Compliance Assistance, and Compliance Monitoring.

Click this hyperlink while viewing on your computer to access additional FINDS: detail in the EDR Site Report.

ECHO:
Envid: 1016134404
Registry ID: 110005258121
DFR URL: http://echo.epa.gov/detailed-facility-report?fid=110005258121

1255 **CHEVRON #122155** **VA RGA LUST** **S115958615**
7926 FORT HUNT ROAD **N/A**
ALEXANDRIA, VA

RGA LUST:

2001	CHEVRON #122155	7926 FORT HUNT ROAD
1997	CHEVRON #122155	7926 FORT HUNT ROAD
1995	CHEVRON #122155	7926 FORT HUNT ROAD

Map ID	Site	Database(s)	EPA ID Number
1255	**HOLLIN HALL AUTOMOTIVE SERVICES INC** **7926 FORT HUNT RD** **ALEXANDRIA, VA 22308**	**VA UST**	**U003698653** **N/A**

Facility:

Facility Id:	3015627
Facility Type:	GAS STATION
CEDS Facility ID:	200000074711

Owner:

Owner Id:	26817
Owner Name:	Hollin Hall Automotive Svcs; Inc.
Owner Address:	7926 Fort Hunt Road
Owner Address2:	Not reported
Owner City, State, Zip:	Alexandria, VA 22308
Owner Type:	COMMERCIAL
Number of Active AST:	0
Number of Active UST:	4
Number of Inactive AST:	0
Number of Inactive UST:	5

UST:

Facility ID:	3015627
Federally Regulated:	Yes
Tank Number:	1
Tank Capacity:	1000
Tank Contents:	USED OIL
Tank Status:	**CURR IN USE**
Tank Type:	UST

Tank Material:

Install Date:	11/17/1986
Tank Materials: Bare Steel	No
Tank Materials: Cath Protect Steel	No
Tank Materials: Epoxy Steel	No
Tank Materials: Fiberglass	Yes
Tank Materials: Concrete	No
Tank Materials: Composite	No
Tank Materials: Double Walled	No
Tank Materials: Lined Interior	No
Tank Materials: Excav Liner	No
Tank Materials: Insulated Tank Jacket	No
Tank Materials: Repaired	No
Tank Materials: Unknown	No
Tank Materials: Other	No
Tank Materials: Other Note	Not reported

Release Detection:

Tank Release Detection: Leak Deferred	No
Tank Release Detection: Manual Gauge	Yes
Tank Release Detection: Auto Gauge	No
Tank Release Detection:Tank Tightness	No
Tank Release Detection: Vapor Monitor	No
Tank Release Detection: Inventory	No
Tank Release Detection: Stat Invent Recon	No
Tank Release Detection: Spill Install	No
Tank Release Detection: Overfill Install	No
Tank Release Detection: Groundwater	No

Map ID	Site	Database(s)	EPA ID Number

HOLLIN HALL AUTOMOTIVE SERVICES INC (Continued) **U003698653**

Tank Release Detection: Int Sec Containment	No
Tank Release Detection: Int Double Walled	No
Tank Release Detection: Other Method	No
Tank Release Detection: Other Note	Not reported
Pipe Release Detection: Leak Deferred	Not reported
Pipe Release Detection: Autoleak	Not reported
Pipe Release Detection: Line Tightness	No
Pipe Release Detection: Stat Invent Recon	No
Pipe Release Detection: Groundwater	No
Pipe Release Detection: Int Sec Containment	No
Pipe Release Det: Interior Double Walled	No
Pipe Release Detection: Other Method	No
Pipe Release Detection: Other Note	Not reported
Pipe Type:	GRAVITY
Pipe Materials: Bare Steel	No
Pipe Materials: Galvanized Steel	No
Pipe Materials: Copper	No
Pipe Materials: Fiberglass	No
Pipe Materials: Cath Protect	No
Pipe Materials: Double Walled	No
Pipe Materials: Sec Containment	No
Pipe Materials: Repaired	No
Pipe Materials: Unknown	No
Pipe Materials: Other	No
Pipe Materials: Other Note	Not reported
Facility ID:	3015627
Federally Regulated:	Yes
Tank Number:	2
Tank Capacity:	10000
Tank Contents:	GASOLINE: REGULAR
Tank Status:	**CURR IN USE**
Tank Type:	UST

Tank Material:

Install Date:	10/1/1993
Tank Materials: Bare Steel	No
Tank Materials: Cath Protect Steel	No
Tank Materials: Epoxy Steel	No
Tank Materials: Fiberglass	Yes
Tank Materials: Concrete	No
Tank Materials: Composite	No
Tank Materials: Double Walled	Yes
Tank Materials: Lined Interior	No
Tank Materials: Excav Liner	No
Tank Materials: Insulated Tank Jacket	No
Tank Materials: Repaired	No
Tank Materials: Unknown	No
Tank Materials: Other	No
Tank Materials: Other Note	Not reported

Release Detection:

Tank Release Detection: Leak Deferred	No
Tank Release Detection: Manual Gauge	No

Map ID	Site	Database(s)	EPA ID Number

HOLLIN HALL AUTOMOTIVE SERVICES INC (Continued) **U003698653**

Tank Release Detection: Auto Gauge	Yes
Tank Release Detection:Tank Tightness	No
Tank Release Detection: Vapor Monitor	No
Tank Release Detection: Inventory	No
Tank Release Detection: Stat Invent Recon	No
Tank Release Detection: Spill Install	Yes
Tank Release Detection: Overfill Install	Yes
Tank Release Detection: Groundwater	No
Tank Release Detection: Int Sec Containment	No
Tank Release Detection: Int Double Walled	Yes
Tank Release Detection: Other Method	No
Tank Release Detection: Other Note	Not reported
Pipe Release Detection: Leak Deferred	Not reported
Pipe Release Detection: Autoleak	Not reported
Pipe Release Detection: Line Tightness	Yes
Pipe Release Detection: Stat Invent Recon	No
Pipe Release Detection: Groundwater	No
Pipe Release Detection: Int Sec Containment	No
Pipe Release Det: Interior Double Walled	Yes
Pipe Release Detection: Other Method	No
Pipe Release Detection: Other Note	Piping for tanks 2-4 have sensors in piping interstitial space. SVHughes 8/10/05
Pipe Type:	PRESSURE
Pipe Materials: Bare Steel	No
Pipe Materials: Galvanized Steel	No
Pipe Materials: Copper	No
Pipe Materials: Fiberglass	Yes
Pipe Materials: Cath Protect	No
Pipe Materials: Double Walled	Yes
Pipe Materials: Sec Containment	No
Pipe Materials: Repaired	No
Pipe Materials: Unknown	No
Pipe Materials: Other	No
Pipe Materials: Other Note	Not reported
Facility ID:	3015627
Federally Regulated:	Yes
Tank Number:	3
Tank Capacity:	10000
Tank Contents:	GASOLINE: REGULAR
Tank Status:	**CURR IN USE**
Tank Type:	UST
Tank Material:	
Install Date:	10/1/1993
Tank Materials: Bare Steel	No
Tank Materials: Cath Protect Steel	No
Tank Materials: Epoxy Steel	No
Tank Materials: Fiberglass	Yes
Tank Materials: Concrete	No
Tank Materials: Composite	No
Tank Materials: Double Walled	Yes
Tank Materials: Lined Interior	No
Tank Materials: Excav Liner	No
Tank Materials: Insulated Tank Jacket	No

Map ID	Site	Database(s)	EPA ID Number

HOLLIN HALL AUTOMOTIVE SERVICES INC (Continued) **U003698653**

Tank Materials: Repaired	No
Tank Materials: Unknown	No
Tank Materials: Other	No
Tank Materials: Other Note	Not reported

Release Detection:

Tank Release Detection: Leak Deferred	No
Tank Release Detection: Manual Gauge	No
Tank Release Detection: Auto Gauge	Yes
Tank Release Detection:Tank Tightness	No
Tank Release Detection: Vapor Monitor	No
Tank Release Detection: Inventory	No
Tank Release Detection: Stat Invent Recon	No
Tank Release Detection: Spill Install	Yes
Tank Release Detection: Overfill Install	Yes
Tank Release Detection: Groundwater	No
Tank Release Detection: Int Sec Containment	No
Tank Release Detection: Int Double Walled	Yes
Tank Release Detection: Other Method	No
Tank Release Detection: Other Note	Not reported
Pipe Release Detection: Leak Deferred	Not reported
Pipe Release Detection: Autoleak	Not reported
Pipe Release Detection: Line Tightness	Yes
Pipe Release Detection: Stat Invent Recon	No
Pipe Release Detection: Groundwater	No
Pipe Release Detection: Int Sec Containment	No
Pipe Release Det: Interior Double Walled	Yes
Pipe Release Detection: Other Method	No
Pipe Release Detection: Other Note	Not reported

Pipe Type:	PRESSURE
Pipe Materials: Bare Steel	No
Pipe Materials: Galvanized Steel	No
Pipe Materials: Copper	No
Pipe Materials: Fiberglass	Yes
Pipe Materials: Cath Protect	No
Pipe Materials: Double Walled	Yes
Pipe Materials: Sec Containment	No
Pipe Materials: Repaired	No
Pipe Materials: Unknown	No
Pipe Materials: Other	No
Pipe Materials: Other Note	Not reported

Facility ID:	3015627
Federally Regulated:	Yes
Tank Number:	4
Tank Capacity:	10000
Tank Contents:	GASOLINE: PREMIUM
Tank Status:	**CURR IN USE**
Tank Type:	UST

Tank Material:

Install Date:	10/1/1993
Tank Materials: Bare Steel	No
Tank Materials: Cath Protect Steel	No

Map ID	Site	Database(s)	EPA ID Number

HOLLIN HALL AUTOMOTIVE SERVICES INC (Continued) **U003698653**

Tank Materials: Epoxy Steel	No
Tank Materials: Fiberglass	Yes
Tank Materials: Concrete	No
Tank Materials: Composite	No
Tank Materials: Double Walled	Yes
Tank Materials: Lined Interior	No
Tank Materials: Excav Liner	No
Tank Materials: Insulated Tank Jacket	No
Tank Materials: Repaired	No
Tank Materials: Unknown	No
Tank Materials: Other	No
Tank Materials: Other Note	Not reported

Release Detection:

Tank Release Detection: Leak Deferred	No
Tank Release Detection: Manual Gauge	No
Tank Release Detection: Auto Gauge	Yes
Tank Release Detection:Tank Tightness	No
Tank Release Detection: Vapor Monitor	No
Tank Release Detection: Inventory	No
Tank Release Detection: Stat Invent Recon	No
Tank Release Detection: Spill Install	Yes
Tank Release Detection: Overfill Install	Yes
Tank Release Detection: Groundwater	No
Tank Release Detection: Int Sec Containment	No
Tank Release Detection: Int Double Walled	Yes
Tank Release Detection: Other Method	No
Tank Release Detection: Other Note	Not reported
Pipe Release Detection: Leak Deferred	Not reported
Pipe Release Detection: Autoleak	Not reported
Pipe Release Detection: Line Tightness	Yes
Pipe Release Detection: Stat Invent Recon	No
Pipe Release Detection: Groundwater	No
Pipe Release Detection: Int Sec Containment	No
Pipe Release Det: Interior Double Walled	No
Pipe Release Detection: Other Method	No
Pipe Release Detection: Other Note	Not reported

Pipe Type:	PRESSURE
Pipe Materials: Bare Steel	No
Pipe Materials: Galvanized Steel	No
Pipe Materials: Copper	No
Pipe Materials: Fiberglass	Yes
Pipe Materials: Cath Protect	No
Pipe Materials: Double Walled	Yes
Pipe Materials: Sec Containment	No
Pipe Materials: Repaired	No
Pipe Materials: Unknown	No
Pipe Materials: Other	No
Pipe Materials: Other Note	Not reported

Facility ID:	3015627
Federally Regulated:	Yes

Tank Number:	R2
Tank Capacity:	10000

Map ID	Site	Database(s)	EPA ID Number

HOLLIN HALL AUTOMOTIVE SERVICES INC (Continued) **U003698653**

Tank Contents:	GASOLINE
Tank Status:	**REM FROM GRD**
Tank Type:	UST
Tank Material:	
Install Date:	11/17/1978
Tank Materials: Bare Steel	No
Tank Materials: Cath Protect Steel	No
Tank Materials: Epoxy Steel	No
Tank Materials: Fiberglass	Yes
Tank Materials: Concrete	No
Tank Materials: Composite	No
Tank Materials: Double Walled	No
Tank Materials: Lined Interior	Yes
Tank Materials: Excav Liner	No
Tank Materials: Insulated Tank Jacket	No
Tank Materials: Repaired	No
Tank Materials: Unknown	No
Tank Materials: Other	No
Tank Materials: Other Note	Not reported
Release Detection:	
Tank Release Detection: Leak Deferred	No
Tank Release Detection: Manual Gauge	No
Tank Release Detection: Auto Gauge	No
Tank Release Detection:Tank Tightness	No
Tank Release Detection: Vapor Monitor	No
Tank Release Detection: Inventory	No
Tank Release Detection: Stat Invent Recon	No
Tank Release Detection: Spill Install	No
Tank Release Detection: Overfill Install	No
Tank Release Detection: Groundwater	No
Tank Release Detection: Int Sec Containment	No
Tank Release Detection: Int Double Walled	No
Tank Release Detection: Other Method	No
Tank Release Detection: Other Note	Not reported
Pipe Release Detection: Leak Deferred	Not reported
Pipe Release Detection: Autoleak	Not reported
Pipe Release Detection: Line Tightness	No
Pipe Release Detection: Stat Invent Recon	No
Pipe Release Detection: Groundwater	No
Pipe Release Detection: Int Sec Containment	No
Pipe Release Det: Interior Double Walled	No
Pipe Release Detection: Other Method	No
Pipe Release Detection: Other Note	Not reported
Pipe Type:	PRESSURE
Pipe Materials: Bare Steel	No
Pipe Materials: Galvanized Steel	No
Pipe Materials: Copper	No
Pipe Materials: Fiberglass	Yes
Pipe Materials: Cath Protect	No
Pipe Materials: Double Walled	No
Pipe Materials: Sec Containment	No
Pipe Materials: Repaired	No
Pipe Materials: Unknown	No
Pipe Materials: Other	No

Map ID	Site	Database(s)	EPA ID Number

HOLLIN HALL AUTOMOTIVE SERVICES INC (Continued) **U003698653**

Pipe Materials: Other Note	Not reported
Facility ID:	3015627
Federally Regulated:	Yes
Tank Number:	R3
Tank Capacity:	10000
Tank Contents:	GASOLINE
Tank Status:	**REM FROM GRD**
Tank Type:	UST

Tank Material:

Install Date:	11/17/1978
Tank Materials: Bare Steel	No
Tank Materials: Cath Protect Steel	No
Tank Materials: Epoxy Steel	No
Tank Materials: Fiberglass	Yes
Tank Materials: Concrete	No
Tank Materials: Composite	No
Tank Materials: Double Walled	No
Tank Materials: Lined Interior	Yes
Tank Materials: Excav Liner	No
Tank Materials: Insulated Tank Jacket	No
Tank Materials: Repaired	No
Tank Materials: Unknown	No
Tank Materials: Other	No
Tank Materials: Other Note	Not reported

Release Detection:

Tank Release Detection: Leak Deferred	No
Tank Release Detection: Manual Gauge	No
Tank Release Detection: Auto Gauge	No
Tank Release Detection:Tank Tightness	No
Tank Release Detection: Vapor Monitor	No
Tank Release Detection: Inventory	No
Tank Release Detection: Stat Invent Recon	No
Tank Release Detection: Spill Install	No
Tank Release Detection: Overfill Install	No
Tank Release Detection: Groundwater	No
Tank Release Detection: Int Sec Containment	No
Tank Release Detection: Int Double Walled	No
Tank Release Detection: Other Method	No
Tank Release Detection: Other Note	Not reported
Pipe Release Detection: Leak Deferred	Not reported
Pipe Release Detection: Autoleak	Not reported
Pipe Release Detection: Line Tightness	No
Pipe Release Detection: Stat Invent Recon	No
Pipe Release Detection: Groundwater	No
Pipe Release Detection: Int Sec Containment	No
Pipe Release Det: Interior Double Walled	No
Pipe Release Detection: Other Method	No
Pipe Release Detection: Other Note	Not reported
Pipe Type:	PRESSURE
Pipe Materials: Bare Steel	No
Pipe Materials: Galvanized Steel	No

Map ID	Site	Database(s)	EPA ID Number

HOLLIN HALL AUTOMOTIVE SERVICES INC (Continued) **U003698653**

Pipe Materials: Copper	No
Pipe Materials: Fiberglass	Yes
Pipe Materials: Cath Protect	No
Pipe Materials: Double Walled	No
Pipe Materials: Sec Containment	No
Pipe Materials: Repaired	No
Pipe Materials: Unknown	No
Pipe Materials: Other	No
Pipe Materials: Other Note	Not reported
Facility ID:	3015627
Federally Regulated:	Yes
Tank Number:	R4
Tank Capacity:	10000
Tank Contents:	GASOLINE
Tank Status:	**REM FROM GRD**
Tank Type:	UST

Tank Material:

Install Date:	11/17/1978
Tank Materials: Bare Steel	No
Tank Materials: Cath Protect Steel	No
Tank Materials: Epoxy Steel	No
Tank Materials: Fiberglass	Yes
Tank Materials: Concrete	No
Tank Materials: Composite	No
Tank Materials: Double Walled	No
Tank Materials: Lined Interior	Yes
Tank Materials: Excav Liner	No
Tank Materials: Insulated Tank Jacket	No
Tank Materials: Repaired	No
Tank Materials: Unknown	No
Tank Materials: Other	No
Tank Materials: Other Note	Not reported

Release Detection:

Tank Release Detection: Leak Deferred	No
Tank Release Detection: Manual Gauge	No
Tank Release Detection: Auto Gauge	No
Tank Release Detection:Tank Tightness	No
Tank Release Detection: Vapor Monitor	No
Tank Release Detection: Inventory	No
Tank Release Detection: Stat Invent Recon	No
Tank Release Detection: Spill Install	No
Tank Release Detection: Overfill Install	No
Tank Release Detection: Groundwater	No
Tank Release Detection: Int Sec Containment	No
Tank Release Detection: Int Double Walled	No
Tank Release Detection: Other Method	No
Tank Release Detection: Other Note	Not reported
Pipe Release Detection: Leak Deferred	Not reported
Pipe Release Detection: Autoleak	Not reported
Pipe Release Detection: Line Tightness	No
Pipe Release Detection: Stat Invent Recon	No
Pipe Release Detection: Groundwater	No

Map ID	Site	Database(s)	EPA ID Number

HOLLIN HALL AUTOMOTIVE SERVICES INC (Continued) **U003698653**

Pipe Release Detection: Int Sec Containment	No
Pipe Release Det: Interior Double Walled	No
Pipe Release Detection: Other Method	No
Pipe Release Detection: Other Note	Not reported
Pipe Type:	PRESSURE
Pipe Materials: Bare Steel	No
Pipe Materials: Galvanized Steel	No
Pipe Materials: Copper	No
Pipe Materials: Fiberglass	Yes
Pipe Materials: Cath Protect	No
Pipe Materials: Double Walled	No
Pipe Materials: Sec Containment	No
Pipe Materials: Repaired	No
Pipe Materials: Unknown	No
Pipe Materials: Other	No
Pipe Materials: Other Note	Not reported
Facility ID:	3015627
Federally Regulated:	Yes
Tank Number:	R5
Tank Capacity:	550
Tank Contents:	USED OIL
Tank Status:	**REM FROM GRD**
Tank Type:	UST

Tank Material:

Install Date:	1/1/1968
Tank Materials: Bare Steel	Yes
Tank Materials: Cath Protect Steel	No
Tank Materials: Epoxy Steel	No
Tank Materials: Fiberglass	No
Tank Materials: Concrete	No
Tank Materials: Composite	No
Tank Materials: Double Walled	No
Tank Materials: Lined Interior	No
Tank Materials: Excav Liner	No
Tank Materials: Insulated Tank Jacket	No
Tank Materials: Repaired	No
Tank Materials: Unknown	No
Tank Materials: Other	No
Tank Materials: Other Note	Not reported

Release Detection:

Tank Release Detection: Leak Deferred	No
Tank Release Detection: Manual Gauge	No
Tank Release Detection: Auto Gauge	No
Tank Release Detection:Tank Tightness	No
Tank Release Detection: Vapor Monitor	No
Tank Release Detection: Inventory	No
Tank Release Detection: Stat Invent Recon	No
Tank Release Detection: Spill Install	No
Tank Release Detection: Overfill Install	No
Tank Release Detection: Groundwater	No
Tank Release Detection: Int Sec Containment	No

Map ID	Site	Database(s)	EPA ID Number

HOLLIN HALL AUTOMOTIVE SERVICES INC (Continued) **U003698653**

Tank Release Detection: Int Double Walled	No
Tank Release Detection: Other Method	No
Tank Release Detection: Other Note	Not reported
Pipe Release Detection: Leak Deferred	Not reported
Pipe Release Detection: Autoleak	Not reported
Pipe Release Detection: Line Tightness	No
Pipe Release Detection: Stat Invent Recon	No
Pipe Release Detection: Groundwater	No
Pipe Release Detection: Int Sec Containment	No
Pipe Release Det: Interior Double Walled	No
Pipe Release Detection: Other Method	No
Pipe Release Detection: Other Note	Not reported

Pipe Type:	UNKNOWN
Pipe Materials: Bare Steel	No
Pipe Materials: Galvanized Steel	No
Pipe Materials: Copper	No
Pipe Materials: Fiberglass	No
Pipe Materials: Cath Protect	No
Pipe Materials: Double Walled	No
Pipe Materials: Sec Containment	No
Pipe Materials: Repaired	No
Pipe Materials: Unknown	Yes
Pipe Materials: Other	No
Pipe Materials: Other Note	Not reported

Facility ID:	3015627
Federally Regulated:	Yes

Tank Number:	R6
Tank Capacity:	4000
Tank Contents:	GASOLINE
Tank Status:	**REM FROM GRD**
Tank Type:	UST

Tank Material:

Install Date:	Not reported
Tank Materials: Bare Steel	Yes
Tank Materials: Cath Protect Steel	No
Tank Materials: Epoxy Steel	No
Tank Materials: Fiberglass	No
Tank Materials: Concrete	No
Tank Materials: Composite	No
Tank Materials: Double Walled	No
Tank Materials: Lined Interior	No
Tank Materials: Excav Liner	No
Tank Materials: Insulated Tank Jacket	No
Tank Materials: Repaired	No
Tank Materials: Unknown	No
Tank Materials: Other	No
Tank Materials: Other Note	Not reported

Release Detection:

Tank Release Detection: Leak Deferred	No
Tank Release Detection: Manual Gauge	No
Tank Release Detection: Auto Gauge	No

Map ID	Site	Database(s)	EPA ID Number

HOLLIN HALL AUTOMOTIVE SERVICES INC (Continued) **U003698653**

Tank Release Detection:Tank Tightness	No
Tank Release Detection: Vapor Monitor	No
Tank Release Detection: Inventory	No
Tank Release Detection: Stat Invent Recon	No
Tank Release Detection: Spill Install	No
Tank Release Detection: Overfill Install	No
Tank Release Detection: Groundwater	No
Tank Release Detection: Int Sec Containment	No
Tank Release Detection: Int Double Walled	No
Tank Release Detection: Other Method	No
Tank Release Detection: Other Note	Not reported
Pipe Release Detection: Leak Deferred	Not reported
Pipe Release Detection: Autoleak	Not reported
Pipe Release Detection: Line Tightness	No
Pipe Release Detection: Stat Invent Recon	No
Pipe Release Detection: Groundwater	No
Pipe Release Detection: Int Sec Containment	No
Pipe Release Det: Interior Double Walled	No
Pipe Release Detection: Other Method	No
Pipe Release Detection: Other Note	Not reported

Pipe Type:	UNKNOWN
Pipe Materials: Bare Steel	Yes
Pipe Materials: Galvanized Steel	No
Pipe Materials: Copper	No
Pipe Materials: Fiberglass	No
Pipe Materials: Cath Protect	No
Pipe Materials: Double Walled	No
Pipe Materials: Sec Containment	No
Pipe Materials: Repaired	No
Pipe Materials: Unknown	No
Pipe Materials: Other	No
Pipe Materials: Other Note	Not reported

1255 **CHEVRON #122155** **VA LUST** **S103458779**
7926 FORT HUNT ROAD **VA LTANKS** **N/A**
ALEXANDRIA, VA 0

LUST REG NO:

Region:	NO
Facility ID:	3015627
Status:	**Closed**
Tank Size:	0
Product:	Not reported
Release Date:	04/16/1993
Closed Date:	5/30/1996
Case Type:	Article 9
Case Officer:	James D. Green
Pollution Complaint #:	93-2059
Permit Number:	0
Priority:	3

LTANKS:

Region:	NRO
CEDS Facility Id:	200000074711
Case Status:	**Closed**

Map ID	Site	Database(s)	EPA ID Number

CHEVRON #122155 (Continued) **S103458779**

Pollution Complaint #:	19932059
Reported:	04/16/1993
Case Closed Date:	05/30/1996
Program:	RP Lead
Federally Regulated UST (Y/N):	Y
Regulated Petroleum UST (1):	Y
Excluded UST (1):	N
Deferred UST (1):	N
Partially Deferred UST (1):	N
Exempt 1 UST (2):	N
Exempt 2 Heating Oil UST (2):	N
Small Heating Oil AST (2):	N
Regulated AST (3):	N
Unregulated AST (3):	N
Other Y/N:	N
Unknown Y/N:	N
Other Description:	Not reported
Heating Oil Category:	Not reported

1255 **HOLLIN HALL GULF INC** **EDR Hist Auto** **1020422956**
7926 FORT HUNT PLACE **N/A**
ALEXANDRIA, VA 22308

EDR Hist Auto

Year:	Name:	Type:
1970	HOLLIN HALL GULF INC	Gasoline Service Stations
1971	HOLLIN HALL GULF INC	Gasoline Service Stations
1972	HOLLIN HALL GULF INC	Gasoline Service Stations
1973	HOLLIN HALL GULF INC	Gasoline Service Stations
1974	HOLLIN HALL GULF INC	Gasoline Service Stations
1975	HOLLIN HALL GULF INC	Gasoline Service Stations
1976	HOLLIN HALL GULF INC	Gasoline Service Stations
1977	HOLLIN HALL GULF INC	Gasoline Service Stations
1978	HOLLIN HALL GULF INC	Gasoline Service Stations
1979	HOLLIN HALL GULF INC	Gasoline Service Stations
1980	HOLLIN HALL GULF INC	Gasoline Service Stations
1982	HOLLIN HALL GULF INC	Gasoline Service Stations
1983	HOLLIN HALL GULF INC	Gasoline Service Stations
1985	HOLLIN HALL GULF INC	Gasoline Service Stations
1985	HOLLIN HALAL GULF	Gasoline Service Stations
1986	HOLLIN HALL GULF INC	Gasoline Service Stations
1987	HOLLIN HALL GULF INC	Gasoline Service Stations
1988	HOLLIN HALL CHEVRON INC	Gasoline Service Stations
1989	HOLLIN HALL AUTOMOTIVE SVCS	Gasoline Service Stations
1990	HOLLIN HALL AUTOMOTIVE SVCS	Gasoline Service Stations
1991	HOLLIN HALL AUTOMOTIVE SVCS	Gasoline Service Stations
1992	HOLLIN HALL AUTOMOTIVE SVCS	Gasoline Service Stations
1993	HOLLIN HALL AUTOMOTIVE SVCS	Gasoline Service Stations
1994	HOLLIN HALL AUTOMOTIVE SVCS	Gasoline Service Stations
1995	HOLLIN HALL AUTOMOTIVE SVCS	Gasoline Service Stations
1996	HOLLIN HALL AUTOMOTIVE SVCS	Gasoline Service Stations
1997	HOLLIN HALL AUTOMOTIVE SVCS	Gasoline Service Stations
1998	HOLLIN HALL AUTOMOTIVE SVCS	Gasoline Service Stations
1999	HOLLIN HALL AUTOMOTIVE SVCS	Gasoline Service Stations
2000	HOLLIN HALL AUTOMOTIVE SVCS	Gasoline Service Stations
2001	HOLLIN HALL AUTOMOTIVE SVCS	Gasoline Service Stations
2002	HOLLIN HALL AUTOMOTIVE SVCS	Gasoline Service Stations

Map ID	Site	Database(s)	EPA ID Number

HOLLIN HALL GULF INC (Continued) **1020422956**

2003	HOLLIN HALL AUTOMOTIVE SVCS	Gasoline Service Stations
2004	HOLLIN HALL AUTOMOTIVE SVCS	Gasoline Service Stations
2005	HOLLIN HALL AUTO SVCS INC	Gasoline Service Stations
2006	HOLLIN HALL AUTOMOTIVE SVCS	Gasoline Service Stations
2007	HOLLIN HALL AUTOMOTIVE SVCS	Gasoline Service Stations
2008	HOLLIN HALL AUTOMOTIVE SVCS	Gasoline Service Stations
2009	HOLLIN HALL AUTOMOTIVE SVCS	Gasoline Service Stations
2010	HOLLIN HALL AUTOMOTIVE SVCS	Gasoline Service Stations
2011	HOLLIN HALL AUTOMOTIVE SVCS	Gasoline Service Stations
2012	HOLLIN HALL AUTOMOTIVE SVCS	Gasoline Service Stations
2013	HOLLIN HALL AUTOMOTIVE SVCS	Gasoline Service Stations
2014	HOLLIN HALL AUTOMOTIVE SVCS	Gasoline Service Stations

1255 **HOLLIN HALL CLEANERS** **FINDS** **1007996604**
7932 FORT HUNT RD **ECHO** **N/A**
ALEXANDRIA, VA 22308 **US AIRS**

FINDS:

Registry ID: 110020670969

Environmental Interest/Information System

AFS (Aerometric Information Retrieval System (AIRS) Facility Subsystem) replaces the former Compliance Data System (CDS), the National Emission Data System (NEDS), and the Storage and Retrieval of Aerometric Data (SAROAD). AIRS is the national repository for information concerning airborne pollution in the United States. AFS is used to track emissions and compliance data from industrial plants. AFS data are utilized by states to prepare State Implementation Plans to comply with regulatory programs and by EPA as an input for the estimation of total national emissions. AFS is undergoing a major redesign to support facility operating permits required under Title V of the Clean Air Act.

CEDS (Virginia - Comprehensive Environmental Data System) is the Department of Environmental Quality's (DEQ) electronic data system for maintaining databases on sources of pollutants in all media.

RCRAInfo is a national information system that supports the Resource Conservation and Recovery Act (RCRA) program through the tracking of events and activities related to facilities that generate, transport, and treat, store, or dispose of hazardous waste. RCRAInfo allows RCRA program staff to track the notification, permit, compliance, and corrective action activities required under RCRA.

AIR MINOR

Click this hyperlink while viewing on your computer to access additional FINDS: detail in the EDR Site Report.

ECHO:

Envid: 1007996604
Registry ID: 110020670969
DFR URL: http://echo.epa.gov/detailed-facility-report?fid=110020670969

Map ID	Site	Database(s)	EPA ID Number

HOLLIN HALL CLEANERS (Continued) **1007996604**

US AIRS MINOR:

Envid:	1007996604
Region Code:	03
Programmatic ID:	AIR VA0000005151000151
Facility Registry ID:	110020670969
D and B Number:	Not reported
Primary SIC Code:	Not reported
NAICS Code:	812320
Default Air Classification Code:	MIN
Facility Type of Ownership Code:	NON
Air CMS Category Code:	Not reported
HPV Status:	Not reported

US AIRS MINOR:

Region Code:	03
Programmatic ID:	AIR VA0000005151000151
Facility Registry ID:	110020670969
Air Operating Status Code:	OPR
Default Air Classification Code:	MIN
Air Program:	MACT Standards (40 CFR Part 63)
Activity Date:	1999-08-11 00:00:00
Activity Status Date:	Not reported
Activity Group:	Compliance Monitoring
Activity Type:	Inspection/Evaluation
Activity Status:	Not reported

Region Code:	03
Programmatic ID:	AIR VA0000005151000151
Facility Registry ID:	110020670969
Air Operating Status Code:	OPR
Default Air Classification Code:	MIN
Air Program:	MACT Standards (40 CFR Part 63)
Activity Date:	2001-11-29 00:00:00
Activity Status Date:	Not reported
Activity Group:	Compliance Monitoring
Activity Type:	Inspection/Evaluation
Activity Status:	Not reported

Region Code:	03
Programmatic ID:	AIR VA0000005151000151
Facility Registry ID:	110020670969
Air Operating Status Code:	OPR
Default Air Classification Code:	MIN
Air Program:	MACT Standards (40 CFR Part 63)
Activity Date:	2001-12-10 00:00:00
Activity Status Date:	Not reported
Activity Group:	Compliance Monitoring
Activity Type:	Inspection/Evaluation
Activity Status:	Not reported

Region Code:	03
Programmatic ID:	AIR VA0000005151000151
Facility Registry ID:	110020670969
Air Operating Status Code:	OPR
Default Air Classification Code:	MIN
Air Program:	MACT Standards (40 CFR Part 63)
Activity Date:	2003-03-17 00:00:00

Map ID	Site	Database(s)	EPA ID Number

HOLLIN HALL CLEANERS (Continued) **1007996604**

Activity Status Date: Not reported
Activity Group: Compliance Monitoring
Activity Type: Inspection/Evaluation
Activity Status: Not reported

Region Code: 03
Programmatic ID: AIR VA0000005151000151
Facility Registry ID: 110020670969
Air Operating Status Code: OPR
Default Air Classification Code: MIN
Air Program: MACT Standards (40 CFR Part 63)
Activity Date: 2003-10-08 00:00:00
Activity Status Date: Not reported
Activity Group: Compliance Monitoring
Activity Type: Inspection/Evaluation
Activity Status: Not reported

Region Code: 03
Programmatic ID: AIR VA0000005151000151
Facility Registry ID: 110020670969
Air Operating Status Code: OPR
Default Air Classification Code: MIN
Air Program: MACT Standards (40 CFR Part 63)
Activity Date: 2004-07-23 00:00:00
Activity Status Date: Not reported
Activity Group: Compliance Monitoring
Activity Type: Inspection/Evaluation
Activity Status: Not reported

Region Code: 03
Programmatic ID: AIR VA0000005151000151
Facility Registry ID: 110020670969
Air Operating Status Code: OPR
Default Air Classification Code: MIN
Air Program: MACT Standards (40 CFR Part 63)
Activity Date: 2006-03-22 00:00:00
Activity Status Date: Not reported
Activity Group: Compliance Monitoring
Activity Type: Inspection/Evaluation
Activity Status: Not reported

Region Code: 03
Programmatic ID: AIR VA0000005151000151
Facility Registry ID: 110020670969
Air Operating Status Code: OPR
Default Air Classification Code: MIN
Air Program: MACT Standards (40 CFR Part 63)
Activity Date: 2009-02-24 00:00:00
Activity Status Date: Not reported
Activity Group: Compliance Monitoring
Activity Type: Inspection/Evaluation
Activity Status: Not reported

Region Code: 03
Programmatic ID: AIR VA0000005151000151
Facility Registry ID: 110020670969
Air Operating Status Code: OPR

Map ID	Site	Database(s)	EPA ID Number

HOLLIN HALL CLEANERS (Continued) **1007996604**

Default Air Classification Code: MIN
Air Program: MACT Standards (40 CFR Part 63)
Activity Date: 2010-04-20 00:00:00
Activity Status Date: Not reported
Activity Group: Compliance Monitoring
Activity Type: Inspection/Evaluation
Activity Status: Not reported

Region Code: 03
Programmatic ID: AIR VA0000005151000151
Facility Registry ID: 110020670969
Air Operating Status Code: OPR
Default Air Classification Code: MIN
Air Program: State Implementation Plan for National Primary and Secondary Ambient Air Quality Standards
Activity Date: 1999-08-11 00:00:00
Activity Status Date: Not reported
Activity Group: Compliance Monitoring
Activity Type: Inspection/Evaluation
Activity Status: Not reported

Region Code: 03
Programmatic ID: AIR VA0000005151000151
Facility Registry ID: 110020670969
Air Operating Status Code: OPR
Default Air Classification Code: MIN
Air Program: State Implementation Plan for National Primary and Secondary Ambient Air Quality Standards
Activity Date: 2001-11-29 00:00:00
Activity Status Date: Not reported
Activity Group: Compliance Monitoring
Activity Type: Inspection/Evaluation
Activity Status: Not reported

Region Code: 03
Programmatic ID: AIR VA0000005151000151
Facility Registry ID: 110020670969
Air Operating Status Code: OPR
Default Air Classification Code: MIN
Air Program: State Implementation Plan for National Primary and Secondary Ambient Air Quality Standards
Activity Date: 2001-12-10 00:00:00
Activity Status Date: Not reported
Activity Group: Compliance Monitoring
Activity Type: Inspection/Evaluation
Activity Status: Not reported

Region Code: 03
Programmatic ID: AIR VA0000005151000151
Facility Registry ID: 110020670969
Air Operating Status Code: OPR
Default Air Classification Code: MIN
Air Program: State Implementation Plan for National Primary and Secondary Ambient Air Quality Standards
Activity Date: 2003-03-17 00:00:00
Activity Status Date: Not reported
Activity Group: Compliance Monitoring
Activity Type: Inspection/Evaluation
Activity Status: Not reported

Region Code: 03

Map ID	Site	Database(s)	EPA ID Number

HOLLIN HALL CLEANERS (Continued) **1007996604**

Programmatic ID: AIR VA0000005151000151
Facility Registry ID: 110020670969
Air Operating Status Code: OPR
Default Air Classification Code: MIN
Air Program: State Implementation Plan for National Primary and Secondary Ambient Air Quality Standards
Activity Date: 2003-10-08 00:00:00
Activity Status Date: Not reported
Activity Group: Compliance Monitoring
Activity Type: Inspection/Evaluation
Activity Status: Not reported

Region Code: 03
Programmatic ID: AIR VA0000005151000151
Facility Registry ID: 110020670969
Air Operating Status Code: OPR
Default Air Classification Code: MIN
Air Program: State Implementation Plan for National Primary and Secondary Ambient Air Quality Standards
Activity Date: 2006-03-22 00:00:00
Activity Status Date: Not reported
Activity Group: Compliance Monitoring
Activity Type: Inspection/Evaluation
Activity Status: Not reported

Region Code: 03
Programmatic ID: AIR VA0000005151000151
Facility Registry ID: 110020670969
Air Operating Status Code: OPR
Default Air Classification Code: MIN
Air Program: State Implementation Plan for National Primary and Secondary Ambient Air Quality Standards
Activity Date: 2009-02-24 00:00:00
Activity Status Date: Not reported
Activity Group: Compliance Monitoring
Activity Type: Inspection/Evaluation
Activity Status: Not reported

Region Code: 03
Programmatic ID: AIR VA0000005151000151
Facility Registry ID: 110020670969
Air Operating Status Code: OPR
Default Air Classification Code: MIN
Air Program: State Implementation Plan for National Primary and Secondary Ambient Air Quality Standards
Activity Date: 2010-04-20 00:00:00
Activity Status Date: Not reported
Activity Group: Compliance Monitoring
Activity Type: Inspection/Evaluation
Activity Status: Not reported

US AIRS MINOR:
Envid: 1007996604
Region Code: 03
Programmatic ID: AIR VA0000005151000151
Facility Registry ID: 110020670969
D and B Number: Not reported
Primary SIC Code: Not reported
NAICS Code: 812320
Default Air Classification Code: MIN

Map ID	Site	Database(s)	EPA ID Number

HOLLIN HALL CLEANERS (Continued) **1007996604**

Facility Type of Ownership Code: NON
Air CMS Category Code: Not reported
HPV Status: Not reported

US AIRS MINOR:
Region Code: 03
Programmatic ID: AIR VA0000005151000151
Facility Registry ID: 110020670969
Air Operating Status Code: OPR
Default Air Classification Code: MIN
Air Program: MACT Standards (40 CFR Part 63)
Activity Date: 1999-08-11 00:00:00
Activity Status Date: Not reported
Activity Group: Compliance Monitoring
Activity Type: Inspection/Evaluation
Activity Status: Not reported

Region Code: 03
Programmatic ID: AIR VA0000005151000151
Facility Registry ID: 110020670969
Air Operating Status Code: OPR
Default Air Classification Code: MIN
Air Program: MACT Standards (40 CFR Part 63)
Activity Date: 2001-11-29 00:00:00
Activity Status Date: Not reported
Activity Group: Compliance Monitoring
Activity Type: Inspection/Evaluation
Activity Status: Not reported

Region Code: 03
Programmatic ID: AIR VA0000005151000151
Facility Registry ID: 110020670969
Air Operating Status Code: OPR
Default Air Classification Code: MIN
Air Program: MACT Standards (40 CFR Part 63)
Activity Date: 2001-12-10 00:00:00
Activity Status Date: Not reported
Activity Group: Compliance Monitoring
Activity Type: Inspection/Evaluation
Activity Status: Not reported

Region Code: 03
Programmatic ID: AIR VA0000005151000151
Facility Registry ID: 110020670969
Air Operating Status Code: OPR
Default Air Classification Code: MIN
Air Program: MACT Standards (40 CFR Part 63)
Activity Date: 2003-03-17 00:00:00
Activity Status Date: Not reported
Activity Group: Compliance Monitoring
Activity Type: Inspection/Evaluation
Activity Status: Not reported

Region Code: 03
Programmatic ID: AIR VA0000005151000151
Facility Registry ID: 110020670969
Air Operating Status Code: OPR
Default Air Classification Code: MIN

Map ID	Site	Database(s)	EPA ID Number

HOLLIN HALL CLEANERS (Continued) **1007996604**

Air Program: MACT Standards (40 CFR Part 63)
Activity Date: 2003-10-08 00:00:00
Activity Status Date: Not reported
Activity Group: Compliance Monitoring
Activity Type: Inspection/Evaluation
Activity Status: Not reported

Region Code: 03
Programmatic ID: AIR VA0000005151000151
Facility Registry ID: 110020670969
Air Operating Status Code: OPR
Default Air Classification Code: MIN
Air Program: MACT Standards (40 CFR Part 63)
Activity Date: 2004-07-23 00:00:00
Activity Status Date: Not reported
Activity Group: Compliance Monitoring
Activity Type: Inspection/Evaluation
Activity Status: Not reported

Region Code: 03
Programmatic ID: AIR VA0000005151000151
Facility Registry ID: 110020670969
Air Operating Status Code: OPR
Default Air Classification Code: MIN
Air Program: MACT Standards (40 CFR Part 63)
Activity Date: 2006-03-22 00:00:00
Activity Status Date: Not reported
Activity Group: Compliance Monitoring
Activity Type: Inspection/Evaluation
Activity Status: Not reported

Region Code: 03
Programmatic ID: AIR VA0000005151000151
Facility Registry ID: 110020670969
Air Operating Status Code: OPR
Default Air Classification Code: MIN
Air Program: MACT Standards (40 CFR Part 63)
Activity Date: 2009-02-24 00:00:00
Activity Status Date: Not reported
Activity Group: Compliance Monitoring
Activity Type: Inspection/Evaluation
Activity Status: Not reported

Region Code: 03
Programmatic ID: AIR VA0000005151000151
Facility Registry ID: 110020670969
Air Operating Status Code: OPR
Default Air Classification Code: MIN
Air Program: MACT Standards (40 CFR Part 63)
Activity Date: 2010-04-20 00:00:00
Activity Status Date: Not reported
Activity Group: Compliance Monitoring
Activity Type: Inspection/Evaluation
Activity Status: Not reported

Region Code: 03
Programmatic ID: AIR VA0000005151000151

Map ID	Site	Database(s)	EPA ID Number

HOLLIN HALL CLEANERS (Continued) **1007996604**

Facility Registry ID: 110020670969
Air Operating Status Code: OPR
Default Air Classification Code: MIN
Air Program: State Implementation Plan for National Primary and Secondary Ambient Air Quality Standards
Activity Date: 1999-08-11 00:00:00
Activity Status Date: Not reported
Activity Group: Compliance Monitoring
Activity Type: Inspection/Evaluation
Activity Status: Not reported

Region Code: 03
Programmatic ID: AIR VA0000005151000151
Facility Registry ID: 110020670969
Air Operating Status Code: OPR
Default Air Classification Code: MIN
Air Program: State Implementation Plan for National Primary and Secondary Ambient Air Quality Standards
Activity Date: 2001-11-29 00:00:00
Activity Status Date: Not reported
Activity Group: Compliance Monitoring
Activity Type: Inspection/Evaluation
Activity Status: Not reported

Region Code: 03
Programmatic ID: AIR VA0000005151000151
Facility Registry ID: 110020670969
Air Operating Status Code: OPR
Default Air Classification Code: MIN
Air Program: State Implementation Plan for National Primary and Secondary Ambient Air Quality Standards
Activity Date: 2001-12-10 00:00:00
Activity Status Date: Not reported
Activity Group: Compliance Monitoring
Activity Type: Inspection/Evaluation
Activity Status: Not reported

Region Code: 03
Programmatic ID: AIR VA0000005151000151
Facility Registry ID: 110020670969
Air Operating Status Code: OPR
Default Air Classification Code: MIN
Air Program: State Implementation Plan for National Primary and Secondary Ambient Air Quality Standards
Activity Date: 2003-03-17 00:00:00
Activity Status Date: Not reported
Activity Group: Compliance Monitoring
Activity Type: Inspection/Evaluation
Activity Status: Not reported

Region Code: 03
Programmatic ID: AIR VA0000005151000151
Facility Registry ID: 110020670969
Air Operating Status Code: OPR
Default Air Classification Code: MIN
Air Program: State Implementation Plan for National Primary and Secondary Ambient Air Quality Standards
Activity Date: 2003-10-08 00:00:00
Activity Status Date: Not reported
Activity Group: Compliance Monitoring
Activity Type: Inspection/Evaluation
Activity Status: Not reported

Map ID	Site	Database(s)	EPA ID Number

HOLLIN HALL CLEANERS (Continued) **1007996604**

Region Code: 03
Programmatic ID: AIR VA0000005151000151
Facility Registry ID: 110020670969
Air Operating Status Code: OPR
Default Air Classification Code: MIN
Air Program: State Implementation Plan for National Primary and Secondary Ambient Air Quality Standards
Activity Date: 2006-03-22 00:00:00
Activity Status Date: Not reported
Activity Group: Compliance Monitoring
Activity Type: Inspection/Evaluation
Activity Status: Not reported

Region Code: 03
Programmatic ID: AIR VA0000005151000151
Facility Registry ID: 110020670969
Air Operating Status Code: OPR
Default Air Classification Code: MIN
Air Program: State Implementation Plan for National Primary and Secondary Ambient Air Quality Standards
Activity Date: 2009-02-24 00:00:00
Activity Status Date: Not reported
Activity Group: Compliance Monitoring
Activity Type: Inspection/Evaluation
Activity Status: Not reported

Region Code: 03
Programmatic ID: AIR VA0000005151000151
Facility Registry ID: 110020670969
Air Operating Status Code: OPR
Default Air Classification Code: MIN
Air Program: State Implementation Plan for National Primary and Secondary Ambient Air Quality Standards
Activity Date: 2010-04-20 00:00:00
Activity Status Date: Not reported
Activity Group: Compliance Monitoring
Activity Type: Inspection/Evaluation
Activity Status: Not reported

1255 **HOLLIN HALL CLEANERS** **VA DRYCLEANERS** **S106480194**
7932 FORT HUNT RD **N/A**
ALEXANDRIA, VA 22308

DRYCLEANERS:
DEQ Region: NRO
Registration Number: 72013
SIC: 7216
FIPS: 510
Oper Status: Operating
Contact Name: WILLIAM BOHANNON
Mobile Phone: Not reported
Phone1: 7037655518
Phone2: Not reported
Mailing Address: 7932 Fort Hunt Rd
Mailing City,St,Zip: Alexandria, VA 22308
SI Number: Not reported
SEQ Desctiption: DRY-TO-DRY
Plant Classification: True Minor
FAC Inserted Date: 12/06/1999
FAC Changed Date: 01/01/1900

Map ID	Site	Database(s)	EPA ID Number
1255	**HOLLIN HALL CLEANERS** **7932 FT HUNT RD** **ALEXANDRIA, VA 22308**	**RCRA-CESQG**	**1004609933** **VAD023628159**

RCRA-CESQG:

Date form received by agency:	01/22/1986
Facility name:	HOLLIN HALL CLEANERS
Facility address:	7932 FT HUNT RD ALEXANDRIA, VA 22308
EPA ID:	VAD023628159
Contact:	WILLIAM BOHANNON
Contact address:	7932 FT HUNT RD ALEXANDRIA, VA 22308
Contact country:	US
Contact telephone:	703-765-5518
Contact email:	Not reported
EPA Region:	03
Classification:	Conditionally Exempt Small Quantity Generator
Description:	Handler: generates 100 kg or less of hazardous waste per calendar month, and accumulates 1000 kg or less of hazardous waste at any time; or generates 1 kg or less of acutely hazardous waste per calendar month, and accumulates at any time: 1 kg or less of acutely hazardous waste; or 100 kg or less of any residue or contaminated soil, waste or other debris resulting from the cleanup of a spill, into or on any land or water, of acutely hazardous waste; or generates 100 kg or less of any residue or contaminated soil, waste or other debris resulting from the cleanup of a spill, into or on any land or water, of acutely hazardous waste during any calendar month, and accumulates at any time: 1 kg or less of acutely hazardous waste; or 100 kg or less of any residue or contaminated soil, waste or other debris resulting from the cleanup of a spill, into or on any land or water, of acutely hazardous waste

Owner/Operator Summary:

Owner/operator name:	OPERNAME
Owner/operator address:	OPERSTREET OPERCITY, AK 99999
Owner/operator country:	Not reported
Owner/operator telephone:	215-555-1212
Owner/operator email:	Not reported
Owner/operator fax:	Not reported
Owner/operator extension:	Not reported
Legal status:	Private
Owner/Operator Type:	Operator
Owner/Op start date:	Not reported
Owner/Op end date:	Not reported

Owner/operator name:	JOHN MCPHORSON
Owner/operator address:	901 N WASHINGTON ST #601 ALEXANDRIA, VA 22308
Owner/operator country:	Not reported
Owner/operator telephone:	703-548-3177
Owner/operator email:	Not reported
Owner/operator fax:	Not reported
Owner/operator extension:	Not reported
Legal status:	Private
Owner/Operator Type:	Owner
Owner/Op start date:	Not reported
Owner/Op end date:	Not reported

Map ID	Site	Database(s)	EPA ID Number

HOLLIN HALL CLEANERS (Continued) **1004609933**

Handler Activities Summary:

U.S. importer of hazardous waste:	No
Mixed waste (haz. and radioactive):	No
Recycler of hazardous waste:	No
Transporter of hazardous waste:	No
Treater, storer or disposer of HW:	No
Underground injection activity:	No
On-site burner exemption:	No
Furnace exemption:	No
Used oil fuel burner:	No
Used oil processor:	No
User oil refiner:	No
Used oil fuel marketer to burner:	No
Used oil Specification marketer:	No
Used oil transfer facility:	No
Used oil transporter:	No

. Waste code: D001
. Waste name: IGNITABLE WASTE

. Waste code: F002
. Waste name: THE FOLLOWING SPENT HALOGENATED SOLVENTS: TETRACHLOROETHYLENE, METHYLENE CHLORIDE, TRICHLOROETHYLENE, 1,1,1-TRICHLOROETHANE, CHLOROBENZENE, 1,1,2-TRICHLORO-1,2,2-TRIFLUOROETHANE, ORTHO-DICHLOROBENZENE, TRICHLOROFLUOROMETHANE, AND 1,1,2, TRICHLOROETHANE; ALL SPENT SOLVENT MIXTURES/BLENDS CONTAINING, BEFORE USE, A TOTAL OF TEN PERCENT OR MORE (BY VOLUME) OF ONE OR MORE OF THE ABOVE HALOGENATED SOLVENTS OR THOSE SOLVENTS LISTED IN F001, F004, AND F005; AND STILL BOTTOMS FROM THE RECOVERY OF THESE SPENT SOLVENTS AND SPENT SOLVENT MIXTURES.

Violation Status: No violations found

1255 **HOLLIN HALL DRY CLEANER** **EDR Hist Cleaner** **1018799837**
7932 FORT HUNT RD **N/A**
ALEXANDRIA, VA 22308

EDR Hist Cleaner

Year:	Name:	Type:
1970	HOLLIN HALL DRY CLEANERS	Drycleaning Plants, Except Rugs
1971	HOLLIN HALL DRY CLEANERS	Drycleaning Plants, Except Rugs
1972	HOLLIN HALL DRY CLEANERS	Drycleaning Plants, Except Rugs
1973	HOLLIN HALL DRY CLEANERS	Drycleaning Plants, Except Rugs
1974	HOLLIN HALL DRY CLEANERS	Drycleaning Plants, Except Rugs
1975	HOLLIN HALL DRY CLEANERS	Drycleaning Plants, Except Rugs
1976	HOLLIN HALL DRY CLEANERS	Drycleaning Plants, Except Rugs
1977	HOLLIN HALL DRY CLEANERS	Drycleaning Plants, Except Rugs
1978	HOLLIN HALL DRY CLEANER	Drycleaning Plants, Except Rugs
1979	HOLLIN HALL DRY CLEANER	Drycleaning Plants, Except Rugs
1980	HOLLIN HALL DRY CLEANER	Drycleaning Plants, Except Rugs
1982	HOLLIN HALL DRY CLEANER	Drycleaning Plants, Except Rugs
1983	HOLLIN HALL DRY CLEANER	Drycleaning Plants, Except Rugs
1985	HOLLIN HALL DRY CLEANER	Drycleaning Plants, Except Rugs
1986	HOLLIN HALL DRY CLEANER	Drycleaning Plants, Except Rugs
1987	HOLLIN HALL DRY CLEANER	Drycleaning Plants, Except Rugs
1988	HOLLIN HALL DRY CLEANER	Drycleaning Plants, Except Rugs
1989	HOLLIN HALL DRY CLEANER	Drycleaning Plants, Except Rugs

Map ID	Site	Database(s)	EPA ID Number

HOLLIN HALL DRY CLEANER (Continued) **1018799837**

1990	HOLLIN HALL DRY CLEANER	Drycleaning Plants, Except Rugs
1991	HOLLIN HALL DRY CLEANER	Drycleaning Plants, Except Rugs
1992	HOLLIN HALL DRY CLEANER	Drycleaning Plants, Except Rugs
1993	HOLLIN HALL DRY CLEANER	Drycleaning Plants, Except Rugs
1994	HOLLIN HALL DRY CLEANER	Drycleaning Plants, Except Rugs
1995	HOLLIN HALL DRY CLEANER	Drycleaning Plants, Except Rugs
1996	HOLLIN HALL DRY CLEANER	Drycleaning Plants, Except Rugs
1997	HOLLIN HALL DRY CLEANER	Drycleaning Plants, Except Rugs
1998	HOLLIN HALL DRY CLEANER	Drycleaning Plants, Except Rugs
1999	HOLLIN HALL DRY CLEANER	Drycleaning Plants, Except Rugs
2000	HOLLIN HALL DRY CLEANER	Drycleaning Plants, Except Rugs
2001	HOLLIN HALL DRY CLEANER	Drycleaning Plants, Except Rugs
2002	HOLLIN HALL DRY CLEANER	Drycleaning Plants, Except Rugs
2003	HOLLIN HALL DRY CLEANER	Drycleaning Plants, Except Rugs
2004	HOLLIN HALL DRY CLEANER	Drycleaning Plants, Except Rugs
2005	HOLLIN HALL DRY CLEANER	Drycleaning Plants, Except Rugs
2006	HOLLIN HALL DRY CLEANER	Drycleaning Plants, Except Rugs
2007	HOLLIN HALL DRY CLEANER	Drycleaning Plants, Except Rugs
2008	HOLLIN HALL DRY CLEANER	Drycleaning Plants, Except Rugs
2009	HOLLIN HALL DRY CLEANER	Drycleaning Plants, Except Rugs
2010	HOLLIN HALL DRY CLEANER	Drycleaning Plants, Except Rugs
2011	HOLLIN HALL DRY CLEANER	Drycleaning Plants, Except Rugs
2012	HOLLIN HALL DRY CLEANER	Drycleaning Plants, Except Rugs
2013	HOLLIN HALL DRY CLEANER	Drycleaning Plants, Except Rugs
2014	HOLLIN HALL DRY CLEANER	Drycleaning Plants, Except Rugs

1264 **COSTCO DEVELOPMENT** **VA LTANKS** **S113412065**
7940 RICHMOND HWY **N/A**
FAIRFAX, VA 22306

LTANKS:

Region:	NRO
CEDS Facility Id:	200000859223
Case Status:	**Closed**
Pollution Complaint #:	20133134
Reported:	03/07/2013
Case Closed Date:	03/26/2013
Program:	RP Lead
Federally Regulated UST (Y/N):	N
Regulated Petroleum UST (1):	N
Excluded UST (1):	N
Deferred UST (1):	N
Partially Deferred UST (1):	N
Exempt 1 UST (2):	N
Exempt 2 Heating Oil UST (2):	Y
Small Heating Oil AST (2):	N
Regulated AST (3):	N
Unregulated AST (3):	N
Other Y/N:	N
Unknown Y/N:	N
Other Description:	Not reported
Heating Oil Category:	NFA

Map ID	Site	Database(s)	EPA ID Number
1264	**COSTCO WHOLESALE (1115)** **7940 RICHMOND HWY** **ALEXANDRIA, VA 22306**	**VA TIER 2**	**S118191923** **N/A**

TIER 2:

Facility ID:	Not reported
CAS Number:	7439921
SIC Code:	Not reported
NAICS:	Not reported
Entered Chemical Name:	Lead
Average Amt Code:	14160.0
Owner Name:	Not reported
Owner Phone:	Not reported
Contact Type:	Not reported

Facility ID:	Not reported
CAS Number:	7664939
SIC Code:	Not reported
NAICS:	Not reported
Entered Chemical Name:	Sulfuric Acid
Average Amt Code:	2122.0
Owner Name:	Not reported
Owner Phone:	Not reported
Contact Type:	Not reported

Facility ID:	5421625
CAS Number:	7664939
SIC Code:	Not reported
NAICS:	Not reported
Entered Chemical Name:	Sulfuric Acid
Average Amt Code:	1449
Owner Name:	Not reported
Owner Phone:	Not reported
Contact Type:	Not reported

Facility ID:	5421625
CAS Number:	7439921
SIC Code:	Not reported
NAICS:	Not reported
Entered Chemical Name:	Lead
Average Amt Code:	10053
Owner Name:	Not reported
Owner Phone:	Not reported
Contact Type:	Not reported

Map ID	Site	Database(s)	EPA ID Number
1264	**COSTCO WHOLESALE # 1115** **7940 RICHMOND HWY** **ALEXANDRIA, VA 22306**	**RCRA-SQG** **ICIS** **FINDS** **ECHO**	**1016145223** **VAR000525337**

RCRA-SQG:

Date form received by agency:	10/26/2017
Facility name:	COSTCO WHOLESALE # 1115
Facility address:	7940 RICHMOND HWY ALEXANDRIA, VA 22306
EPA ID:	VAR000525337
Mailing address:	GREY HAWK CT STE 200 CARLSBAD, CA 92010
Contact:	ROSE THOMPSON

Map ID	Site	Database(s)	EPA ID Number

COSTCO WHOLESALE # 1115 (Continued) **1016145223**

Contact address: LAKE DR
ISSAQUAH, WA 98027
Contact country: US
Contact telephone: 425-313-6674
Contact email: RTHOMPSON@COSTCO.COM
EPA Region: 03
Classification: Small Small Quantity Generator
Description: Handler: generates more than 100 and less than 1000 kg of hazardous waste during any calendar month and accumulates less than 6000 kg of hazardous waste at any time; or generates 100 kg or less of hazardous waste during any calendar month, and accumulates more than 1000 kg of hazardous waste at any time

Owner/Operator Summary:
Owner/operator name: COSTCO WHOLESALE CORPORATION
Owner/operator address: LAKE DR
ISSAQUAH, WA 98027
Owner/operator country: US
Owner/operator telephone: 425-313-8100
Owner/operator email: RTHOMPSON@COSTCO.COM
Owner/operator fax: Not reported
Owner/operator extension: Not reported
Legal status: Private
Owner/Operator Type: Owner
Owner/Op start date: 08/08/2013
Owner/Op end date: Not reported

Owner/operator name: COSTCO WHOLESALE CORPORATION
Owner/operator address: LAKE DR
ISSAQUAH, WA 98027
Owner/operator country: US
Owner/operator telephone: 425-313-6674
Owner/operator email: RTHOMPSON@COSTCO.COM
Owner/operator fax: Not reported
Owner/operator extension: Not reported
Legal status: Private
Owner/Operator Type: Operator
Owner/Op start date: 01/09/2012
Owner/Op end date: Not reported

Handler Activities Summary:
U.S. importer of hazardous waste: No
Mixed waste (haz. and radioactive): No
Recycler of hazardous waste: No
Transporter of hazardous waste: No
Treater, storer or disposer of HW: No
Underground injection activity: No
On-site burner exemption: No
Furnace exemption: No
Used oil fuel burner: No
Used oil processor: No
User oil refiner: No
Used oil fuel marketer to burner: No
Used oil Specification marketer: No
Used oil transfer facility: No
Used oil transporter: No

Map ID	Site	Database(s)	EPA ID Number

COSTCO WHOLESALE # 1115 (Continued) **1016145223**

. Waste code: D001
. Waste name: IGNITABLE WASTE

. Waste code: D002
. Waste name: CORROSIVE WASTE

. Waste code: D009
. Waste name: MERCURY

. Waste code: D016
. Waste name: 2,4-D (2,4-DICHLOROPHENOXYACETIC ACID)

. Waste code: P001
. Waste name: 2H-1-BENZOPYRAN-2-ONE, 4-HYDROXY-3-(3-OXO-1-PHENYLBUTYL)-, & SALTS, WHEN PRESENT AT CONCENTRATIONS GREATER THAN 0.3% (OR) WARFARIN, & SALTS, WHEN PRESENT AT CONCENTRATIONS GREATER THAN 0.3%

. Waste code: P075
. Waste name: NICOTINE, & SALTS (OR) PYRIDINE, 3-(1-METHYL-2-PYRROLIDINYL)-,(S)-, & SALTS

Historical Generators:
Date form received by agency: 03/03/2016
Site name: COSTCO WHOLESALE # 1115
Classification: Large Quantity Generator

. Waste code: D001
. Waste name: IGNITABLE WASTE

. Waste code: D002
. Waste name: CORROSIVE WASTE

. Waste code: D009
. Waste name: MERCURY

. Waste code: D016
. Waste name: 2,4-D (2,4-DICHLOROPHENOXYACETIC ACID)

. Waste code: P001
. Waste name: 2H-1-BENZOPYRAN-2-ONE, 4-HYDROXY-3-(3-OXO-1-PHENYLBUTYL)-, & SALTS, WHEN PRESENT AT CONCENTRATIONS GREATER THAN 0.3% (OR) WARFARIN, & SALTS, WHEN PRESENT AT CONCENTRATIONS GREATER THAN 0.3%

. Waste code: P075
. Waste name: NICOTINE, & SALTS (OR) PYRIDINE, 3-(1-METHYL-2-PYRROLIDINYL)-,(S)-, & SALTS

Date form received by agency: 04/29/2014
Site name: COSTCO WHOLESALE #1115
Classification: Large Quantity Generator

. Waste code: D001
. Waste name: IGNITABLE WASTE

. Waste code: D002
. Waste name: CORROSIVE WASTE

Map ID	Site	Database(s)	EPA ID Number

COSTCO WHOLESALE # 1115 (Continued) **1016145223**

. Waste code: D003
. Waste name: REACTIVE WASTE

. Waste code: D006
. Waste name: CADMIUM

. Waste code: D007
. Waste name: CHROMIUM

. Waste code: D008
. Waste name: LEAD

. Waste code: D009
. Waste name: MERCURY

. Waste code: D010
. Waste name: SELENIUM

. Waste code: D011
. Waste name: SILVER

. Waste code: D018
. Waste name: BENZENE

. Waste code: D024
. Waste name: M-CRESOL

. Waste code: D026
. Waste name: CRESOL

. Waste code: D035
. Waste name: METHYL ETHYL KETONE

. Waste code: F003
. Waste name: THE FOLLOWING SPENT NONHALOGENATED SOLVENTS: XYLENE, ACETONE, ETHYL ACETATE, ETHYL BENZENE, ETHYL ETHER, METHYL ISOBUTYL KETONE, N-BUTYL ALCOHOL, CYCLOHEXANONE, AND METHANOL; ALL SPENT SOLVENT MIXTURES/BLENDS CONTAINING, BEFORE USE, ONLY THE ABOVE SPENT NONHALOGENATED SOLVENTS; AND ALL SPENT SOLVENT MIXTURES/BLENDS CONTAINING, BEFORE USE, ONE OR MORE OF THE ABOVE NONHALOGENATED SOLVENTS, AND A TOTAL OF TEN PERCENT OR MORE (BY VOLUME) OF ONE OR MORE OF THOSE SOLVENTS LISTED IN F001, F002, F004, AND F005; AND STILL BOTTOMS FROM THE RECOVERY OF THESE SPENT SOLVENTS AND SPENT SOLVENT MIXTURES.

. Waste code: P001
. Waste name: 2H-1-BENZOPYRAN-2-ONE, 4-HYDROXY-3-(3-OXO-1-PHENYLBUTYL)-, & SALTS, WHEN PRESENT AT CONCENTRATIONS GREATER THAN 0.3% (OR) WARFARIN, & SALTS, WHEN PRESENT AT CONCENTRATIONS GREATER THAN 0.3%

. Waste code: P075
. Waste name: NICOTINE, & SALTS (OR) PYRIDINE, 3-(1-METHYL-2-PYRROLIDINYL)-,(S)-, & SALTS

. Waste code: U034
. Waste name: ACETALDEHYDE, TRICHLORO- (OR) CHLORAL

Map ID	Site	Database(s)	EPA ID Number

COSTCO WHOLESALE # 1115 (Continued) **1016145223**

Date form received by agency: 04/23/2013
Site name: COSTCO WHOLESALE #1115
Classification: Small Quantity Generator

. Waste code: D001
. Waste name: IGNITABLE WASTE

. Waste code: D011
. Waste name: SILVER

Biennial Reports:

Last Biennial Reporting Year: 2017

Annual Waste Handled:
Waste code: D001
Waste name: IGNITABLE HAZARDOUS WASTES ARE THOSE WASTES WHICH HAVE A FLASHPOINT OF LESS THAN 140 DEGREES FAHRENHEIT AS DETERMINED BY A PENSKY-MARTENS CLOSED CUP FLASH POINT TESTER. ANOTHER METHOD OF DETERMINING THE FLASH POINT OF A WASTE IS TO REVIEW THE MATERIAL SAFETY DATA SHEET, WHICH CAN BE OBTAINED FROM THE MANUFACTURER OR DISTRIBUTOR OF THE MATERIAL. LACQUER THINNER IS AN EXAMPLE OF A COMMONLY USED SOLVENT WHICH WOULD BE CONSIDERED AS IGNITABLE HAZARDOUS WASTE.
Amount (Lbs): 359

Waste code: D002
Waste name: A WASTE WHICH HAS A PH OF LESS THAN 2 OR GREATER THAN 12.5 IS CONSIDERED TO BE A CORROSIVE HAZARDOUS WASTE. SODIUM HYDROXIDE, A CAUSTIC SOLUTION WITH A HIGH PH, IS OFTEN USED BY INDUSTRIES TO CLEAN OR DEGREASE PARTS. HYDROCHLORIC ACID, A SOLUTION WITH A LOW PH, IS USED BY MANY INDUSTRIES TO CLEAN METAL PARTS PRIOR TO PAINTING. WHEN THESE CAUSTIC OR ACID SOLUTIONS BECOME CONTAMINATED AND MUST BE DISPOSED, THE WASTE WOULD BE A CORROSIVE HAZARDOUS WASTE.
Amount (Lbs): 91

Waste code: D009
Waste name: MERCURY
Amount (Lbs): 19

Waste code: D016
Waste name: 2,4-D
Amount (Lbs): 348

Waste code: P001
Waste name: 2H-1-BENZOPYRAN-2-ONE, 4-HYDROXY-3-(3-OXO-1-PHENYLBUTYL)-, & SALTS, WHEN PRESENT AT CONCENTRATIONS GREATER THAN 0.3%
Amount (Lbs): 11

Waste code: P075
Waste name: NICOTINE, & SALTS
Amount (Lbs): 7

Violation Status: No violations found

ICIS:
Enforcement Action ID: 03-2014-7004
FRS ID: 110055415732

Map ID	Site	Database(s)	EPA ID Number

COSTCO WHOLESALE # 1115 (Continued) **1016145223**

Action Name:	COSTCO WHOLESALE CORPORATION (NATIONAL CASE) (38 FACILITIES)
Facility Name:	COSTCO WHOLESALE #1115 (ALEXANDRIA)
Facility Address:	7940 RICHMOND HWY ALEXANDRIA, VA 22306
Enforcement Action Type:	Civil Judicial Action
Facility County:	FAIRFAX
Program System Acronym:	ICIS
Enforcement Action Forum Desc:	Judicial
EA Type Code:	CIV
Facility SIC Code:	Not reported
Federal Facility ID:	Not reported
Latitude in Decimal Degrees:	38.7424819
Longitude in Decimal Degrees:	-77.0900662
Permit Type Desc:	Not reported
Program System Acronym:	3400088689
Facility NAICS Code:	452910
Tribal Land Code:	Not reported

FINDS:

Registry ID: 110055415732

Environmental Interest/Information System

RCRAInfo is a national information system that supports the Resource Conservation and Recovery Act (RCRA) program through the tracking of events and activities related to facilities that generate, transport, and treat, store, or dispose of hazardous waste. RCRAInfo allows RCRA program staff to track the notification, permit, compliance, and corrective action activities required under RCRA.

ICIS (Integrated Compliance Information System) is the Integrated Compliance Information System and provides a database that, when complete, will contain integrated Enforcement and Compliance information across most of EPA's programs. The vision for ICIS is to replace EPA's independent databases that contain Enforcement data with a single repository for that information. Currently, ICIS contains all Federal Administrative and Judicial enforcement actions. This information is maintained in ICIS by EPA in the Regional offices and it Headquarters. A future release of ICIS will replace the Permit Compliance System (PCS) which supports the NPDES and will integrate that information with Federal actions already in the system. ICIS also has the capability to track other activities occurring in the Region that support Compliance and Enforcement programs. These include; Incident Tracking, Compliance Assistance, and Compliance Monitoring.

Click this hyperlink while viewing on your computer to access additional FINDS: detail in the EDR Site Report.

ECHO:

Envid:	1016145223
Registry ID:	110055415732
DFR URL:	http://echo.epa.gov/detailed-facility-report?fid=110055415732

Map ID	Site	Database(s)	EPA ID Number
1268	**CHILDS PLACE A HOLLIN HALL** **1500 SHENANDOAH RD** **ALEXANDRIA, VA 22308**	**ICIS** **FINDS** **ECHO**	**1004610563** **N/A**

ICIS:

Enforcement Action ID:	03-1989-0198
FRS ID:	110010615682
Action Name:	A CHILD'S PLACE-HOLLIN HALL
Facility Name:	CHILDS PLACE A HOLLIN HALL
Facility Address:	1500 SHENANDOAH RD ALEXANDRIA, VA 22308
Enforcement Action Type:	TSCA Notice Of Non Compliance
Facility County:	FAIRFAX
Program System Acronym:	ICIS
Enforcement Action Forum Desc:	Administrative - Formal
EA Type Code:	TSCANON
Facility SIC Code:	8351
Federal Facility ID:	Not reported
Latitude in Decimal Degrees:	38.741371
Longitude in Decimal Degrees:	-77.058711
Permit Type Desc:	Not reported
Program System Acronym:	6938
Facility NAICS Code:	Not reported
Tribal Land Code:	Not reported

Facility Name:	CHILDS PLACE A HOLLIN HALL
Address:	1500 SHENANDOAH RD
Tribal Indicator:	N
Fed Facility:	Not reported
NAIC Code:	Not reported
SIC Code:	8351

Facility Name:	CHILDS PLACE A HOLLIN HALL
Address:	1500 SHENANDOAH RD
Tribal Indicator:	N
Fed Facility:	Not reported
NAIC Code:	Not reported
SIC Code:	8351

Facility Name:	CHILDS PLACE A HOLLIN HALL
Address:	1500 SHENANDOAH RD
Tribal Indicator:	N
Fed Facility:	Not reported
NAIC Code:	Not reported
SIC Code:	8351

FINDS:

Registry ID: 110010615682

Environmental Interest/Information System

NCDB (National Compliance Data Base) supports implementation of the Federal Insecticide, Fungicide, and Rodenticide Act (FIFRA) and the Toxic Substances Control Act (TSCA). The system tracks inspections in regions and states with cooperative agreements, enforcement actions, and settlements.

US EPA Air Quality System (AQS) contains ambient air pollution data

Map ID	Site	Database(s)	EPA ID Number

CHILDS PLACE A HOLLIN HALL (Continued) **1004610563**

collected by EPA, State, Local, and Tribal air pollution control agencies from thousands of monitoring stations.

ICIS (Integrated Compliance Information System) is the Integrated Compliance Information System and provides a database that, when complete, will contain integrated Enforcement and Compliance information across most of EPA's programs. The vision for ICIS is to replace EPA's independent databases that contain Enforcement data with a single repository for that information. Currently, ICIS contains all Federal Administrative and Judicial enforcement actions. This information is maintained in ICIS by EPA in the Regional offices and it Headquarters. A future release of ICIS will replace the Permit Compliance System (PCS) which supports the NPDES and will integrate that information with Federal actions already in the system. ICIS also has the capability to track other activities occurring in the Region that support Compliance and Enforcement programs. These include; Incident Tracking, Compliance Assistance, and Compliance Monitoring.

Click this hyperlink while viewing on your computer to access additional FINDS: detail in the EDR Site Report.

ECHO:

Envid:	1004610563
Registry ID:	110010615682
DFR URL:	http://echo.epa.gov/detailed-facility-report?fid=110010615682

1282 **RITE AID #3665** **RCRA-CESQG** **1016150641**
7968 FORT HUNT RD **FINDS** **VAR000526202**
ALEXANDRIA, VA 22308 **ECHO**

RCRA-CESQG:

Date form received by agency:	10/29/2015
Facility name:	RITE AID #3665
Facility address:	7968 FORT HUNT RD ALEXANDRIA, VA 22308
EPA ID:	VAR000526202
Mailing address:	30 HUNTER LANE CAMP HILL, PA 17011
Contact:	DAVID W CROZIER
Contact address:	30 HUNTER LANE CAMP HILL, PA 17011
Contact country:	US
Contact telephone:	717-975-8643
Contact email:	EHS@RITEAID.COM
EPA Region:	03
Classification:	Conditionally Exempt Small Quantity Generator
Description:	Handler: generates 100 kg or less of hazardous waste per calendar month, and accumulates 1000 kg or less of hazardous waste at any time; or generates 1 kg or less of acutely hazardous waste per calendar month, and accumulates at any time: 1 kg or less of acutely hazardous waste; or 100 kg or less of any residue or contaminated soil, waste or other debris resulting from the cleanup of a spill, into or on any land or water, of acutely hazardous waste; or generates 100 kg or less of any residue or contaminated soil, waste or other debris resulting from the cleanup of a spill, into or on any land or water, of acutely hazardous waste during any calendar month, and accumulates at any

Map ID	Site	Database(s)	EPA ID Number
	RITE AID #3665 (Continued)		**1016150641**

time: 1 kg or less of acutely hazardous waste; or 100 kg or less of any residue or contaminated soil, waste or other debris resulting from the cleanup of a spill, into or on any land or water, of acutely hazardous waste

Owner/Operator Summary:

Owner/operator name:	RITE AID OF VA, INC
Owner/operator address:	Not reported
	Not reported
Owner/operator country:	US
Owner/operator telephone:	Not reported
Owner/operator email:	Not reported
Owner/operator fax:	Not reported
Owner/operator extension:	Not reported
Legal status:	Private
Owner/Operator Type:	Operator
Owner/Op start date:	07/26/1987
Owner/Op end date:	Not reported
Owner/operator name:	HOLLIN HALL LLC
Owner/operator address:	4305 WHEELER AVENUE
	ALEXANDRIA, VA 22304
Owner/operator country:	US
Owner/operator telephone:	703-751-6501
Owner/operator email:	Not reported
Owner/operator fax:	Not reported
Owner/operator extension:	Not reported
Legal status:	Private
Owner/Operator Type:	Owner
Owner/Op start date:	08/21/1989
Owner/Op end date:	Not reported

Handler Activities Summary:

U.S. importer of hazardous waste:	No
Mixed waste (haz. and radioactive):	No
Recycler of hazardous waste:	No
Transporter of hazardous waste:	No
Treater, storer or disposer of HW:	No
Underground injection activity:	No
On-site burner exemption:	No
Furnace exemption:	No
Used oil fuel burner:	No
Used oil processor:	No
User oil refiner:	No
Used oil fuel marketer to burner:	No
Used oil Specification marketer:	No
Used oil transfer facility:	No
Used oil transporter:	No

. Waste code:	D001
. Waste name:	IGNITABLE WASTE
. Waste code:	D002
. Waste name:	CORROSIVE WASTE
. Waste code:	D007

Map ID	Site	Database(s)	EPA ID Number

RITE AID #3665 (Continued) **1016150641**

. Waste name: CHROMIUM

. Waste code: D009
. Waste name: MERCURY

. Waste code: D010
. Waste name: SELENIUM

. Waste code: D011
. Waste name: SILVER

. Waste code: D024
. Waste name: M-CRESOL

. Waste code: D026
. Waste name: CRESOL

. Waste code: P001
. Waste name: 2H-1-BENZOPYRAN-2-ONE, 4-HYDROXY-3-(3-OXO-1-PHENYLBUTYL)-, & SALTS, WHEN PRESENT AT CONCENTRATIONS GREATER THAN 0.3% (OR) WARFARIN, & SALTS, WHEN PRESENT AT CONCENTRATIONS GREATER THAN 0.3%

. Waste code: P075
. Waste name: NICOTINE, & SALTS (OR) PYRIDINE, 3-(1-METHYL-2-PYRROLIDINYL)-,(S)-, & SALTS

Historical Generators:
Date form received by agency: 03/01/2013
Site name: RITE AID #3665
Classification: Conditionally Exempt Small Quantity Generator

. Waste code: D001
. Waste name: IGNITABLE WASTE

. Waste code: D002
. Waste name: CORROSIVE WASTE

. Waste code: D007
. Waste name: CHROMIUM

. Waste code: D009
. Waste name: MERCURY

. Waste code: D010
. Waste name: SELENIUM

. Waste code: D011
. Waste name: SILVER

. Waste code: D024
. Waste name: M-CRESOL

. Waste code: D026
. Waste name: CRESOL

. Waste code: P001
. Waste name: 2H-1-BENZOPYRAN-2-ONE, 4-HYDROXY-3-(3-OXO-1-PHENYLBUTYL)-, & SALTS,

Map ID	Site	Database(s)	EPA ID Number

RITE AID #3665 (Continued) **1016150641**

WHEN PRESENT AT CONCENTRATIONS GREATER THAN 0.3% (OR) WARFARIN, & SALTS, WHEN PRESENT AT CONCENTRATIONS GREATER THAN 0.3%

. Waste code: P075
. Waste name: NICOTINE, & SALTS (OR) PYRIDINE, 3-(1-METHYL-2-PYRROLIDINYL)-,(S)-, & SALTS

Violation Status: No violations found

FINDS:

Registry ID: 110055416116

Environmental Interest/Information System
RCRAInfo is a national information system that supports the Resource Conservation and Recovery Act (RCRA) program through the tracking of events and activities related to facilities that generate, transport, and treat, store, or dispose of hazardous waste. RCRAInfo allows RCRA program staff to track the notification, permit, compliance, and corrective action activities required under RCRA.

Click this hyperlink while viewing on your computer to access additional FINDS: detail in the EDR Site Report.

ECHO:
Envid: 1016150641
Registry ID: 110055416116
DFR URL: http://echo.epa.gov/detailed-facility-report?fid=110055416116

1285 **7945 RICHMOND HIGHWAY** **VA SPILLS** **S106239872**
7945 RICHMOND HIGHWAY **N/A**
ALEXANDRIA, VA

SPILLS:
Fips City/County: Fairfax County
Status: Not reported
Reference Id: Not reported
IR Number: 2001-N-0210
Associated IR: Not reported
Incident Date: 09/15/2000
Call Received Date: 09/15/2000
Closure Comments: See Site Summary for details
Threat To: Not reported
Terrorism (Y/N): NO
Characterize Incident: Not reported
Incident Type: Air
Incident Subtype: Air
Materials: Gas (Natural)(-1 - -1 Unknown)
Effect To Receptor: Not reported
Water Body: Not reported
Low Quantity To Water: Not reported
High Quantity To Water: Not reported
Quantity Units: Not reported
Other Receptors: Air
RP Company: Not reported
RP Name: Not reported
Property Owner: Not reported

Map ID	Site	Database(s)	EPA ID Number

7945 RICHMOND HIGHWAY (Continued) **S106239872**

Property Company:	Not reported
Duration Of Event (Hrs):	Not reported
Impacts:	Not reported
Other Impacts:	Not reported
Steps Taken:	Not reported
Steps Taken Description:	Not reported
System Components:	Not reported
Other System Components:	Not reported
Cause Of Event:	Not reported
Corrective Action Taken:	Not reported
Weather Status:	Not reported
Precipitation (Wet):	Not reported
Discharge Type:	Not reported
Discharge Volume:	Not reported
Unknown Discharge (Y/N):	NO
Site Name:	7945 RICHMOND HIGHWAY
Closure Date:	09/15/2000
Orig. Call Incident Description:	Natural gas pipeline break - vehicle struct bldg. And ruptured line. Washington gas turned off gas
Original Call Material Description:	natural gas (Qty=0)
Original Call Location Description:	7945 Richmond Highway-7945 Richmond Highway-Alexandria-VA--Fairfax County
Incident Ongoing at time of Call:	Not reported
Agencies Notified (Y/N):	NO
Other Agencies:	Not reported
Permitted (Y/N):	NO
Call Reported By Company Name:	Tech Moreland
Call Property Owner Company Name:	Not reported
Call Property Owner Name:	Not reported
Site Summary:	Not reported

SPILLS NO:

Region:	NO
Id:	Not reported
Incident Summary:	Not reported
Date In:	9/15/2000
Date Closed:	9/15/2000
Pollution Type:	Not reported
Responsible Party:	Not reported
Facility Status:	**Not reported**
Owner:	Not reported
Facility Contact:	Not reported
Facility Permitted:	0
Facility Telephone:	Not reported
Time In:	11:43:00 AM
Reported By Name:	Tech. Moreland
Reported By Telephone:	7036094064
Reported By Affiliation/Addr:	Fairfax Fire Dept.
Incident Response IR #:	2001-N-0210
Responsible Party Address:	Not reported
Responsible Party City:	Not reported
Responsible Party State:	Not reported
Responsible Party Zip:	Not reported
Responsible Party Contact:	Not reported
Responsible Party Telephone:	Not reported
Owner Name:	Not reported
Owner Address:	Not reported

Map ID	Site	Database(s)	EPA ID Number

7945 RICHMOND HIGHWAY (Continued) **S106239872**

Owner City:	Not reported
Owner State:	Not reported
Owner Zip:	Not reported
Owner Contact:	Not reported
Owner Telephone:	Not reported
Incident Date:	9/15/2000
Incident Time:	11:15:00 AM
Petroleum:	0
Solid Waste:	0
Hazardous Waste:	0
Water:	0
Air:	-1
Sewage:	0
Fish Kill:	0
Threat Wetlands:	0
Wetlands:	0
Material Released:	natural gas
Possible Receptors:	air
Quantity Released:	0
Unit Released:	Not reported
Quantity In Water:	0
Receiving Waters:	Not reported
River Basin:	Not reported
Inspection Date:	Not reported
Call Date:	Not reported
Inspector:	PZG
Response Due:	Not reported
Response Received Date:	Not reported
Visit Needed:	0
Open:	0
Air Referral Date:	Not reported
Air Reg/ Permit Number:	Not reported
Waste Referral Date:	Not reported
Epa Id Or Permit Number:	Not reported
Water Referral Date:	Not reported
Water Permit Number:	Not reported
Remediation Referral Date:	Not reported
Remediation Pc Number:	Not reported
Enforcement Referral Date:	Not reported
Nov Number:	Not reported
Pc Number:	Not reported
Receive By:	Not reported
Case Officer:	Not reported
Case Type:	Not reported
Street Address:	Not reported
Polllutant:	Not reported
Impact:	Not reported
Spill Time:	Not reported
Spill Date:	Not reported
Spill Volume:	Not reported
Measure:	Not reported
Volume In Water:	Not reported
Stream Name:	Not reported
Investigation Date:	Not reported
Closure Date:	Not reported
Lab Results:	Not reported
Target Date:	Not reported

Map ID	Site	Database(s)	EPA ID Number

7945 RICHMOND HIGHWAY (Continued) **S106239872**

Prep Number:	Not reported
Report Date:	Not reported
Report Time:	Not reported
Pollutant Scr:	Not reported
Volume:	Not reported
Volume Esc:	Not reported
Future Recommendations:	Not reported
Stream Code:	Not reported
Visit Date:	Not reported
Lab Date:	Not reported
File Close Date:	Not reported
Prep Copy:	Not reported
City:	Not reported
Incident Summary:	Natural gas pipeline break - vehicle struct bldg. And ruptured line. Washington gas turned off gas
Reported:	Not reported
Results:	Not reported
Inspection Comments:	Not reported
Remarks:	Not reported

1286 **MOUNT VERNON GOVERNMENT** **VA UST** **U003679347**
2511 PARKERS LN **N/A**
ALEXANDRIA, VA 22306

Facility:

Facility Id:	3006796
Facility Type:	LOCAL
CEDS Facility ID:	200000076176

Owner:

Owner Id:	37249
Owner Name:	Fairfax County Facilities Management Division
Owner Address:	12000 Government Center Pkwy, 4th Floor
Owner Address2:	Not reported
Owner City, State, Zip:	Fairfax, VA 22035
Owner Type:	LOCAL
Number of Active AST:	0
Number of Active UST:	2
Number of Inactive AST:	0
Number of Inactive UST:	4

Owner Id:	28457
Owner Name:	Fairfax County Department of Vehicle Services
Owner Address:	12000 Government Center Pkwy Ste 417
Owner Address2:	Not reported
Owner City, State, Zip:	Fairfax, VA 22035
Owner Type:	LOCAL
Number of Active AST:	0
Number of Active UST:	2
Number of Inactive AST:	0
Number of Inactive UST:	4

UST:

Facility ID:	3006796
Federally Regulated:	Yes

Tank Number:	EMTA-1
Tank Capacity:	10000

Map ID	Site	Database(s)	EPA ID Number
	MOUNT VERNON GOVERNMENT (Continued)		**U003679347**

Tank Contents:	DIESEL
Tank Status:	**REM FROM GRD**
Tank Type:	UST
Tank Material:	
Install Date:	4/14/1982
Tank Materials: Bare Steel	No
Tank Materials: Cath Protect Steel	Yes
Tank Materials: Epoxy Steel	No
Tank Materials: Fiberglass	No
Tank Materials: Concrete	No
Tank Materials: Composite	No
Tank Materials: Double Walled	No
Tank Materials: Lined Interior	No
Tank Materials: Excav Liner	No
Tank Materials: Insulated Tank Jacket	No
Tank Materials: Repaired	No
Tank Materials: Unknown	No
Tank Materials: Other	No
Tank Materials: Other Note	Not reported
Release Detection:	
Tank Release Detection: Leak Deferred	No
Tank Release Detection: Manual Gauge	No
Tank Release Detection: Auto Gauge	No
Tank Release Detection:Tank Tightness	No
Tank Release Detection: Vapor Monitor	No
Tank Release Detection: Inventory	No
Tank Release Detection: Stat Invent Recon	No
Tank Release Detection: Spill Install	No
Tank Release Detection: Overfill Install	No
Tank Release Detection: Groundwater	No
Tank Release Detection: Int Sec Containment	No
Tank Release Detection: Int Double Walled	No
Tank Release Detection: Other Method	No
Tank Release Detection: Other Note	Not reported
Pipe Release Detection: Leak Deferred	Not reported
Pipe Release Detection: Autoleak	Not reported
Pipe Release Detection: Line Tightness	No
Pipe Release Detection: Stat Invent Recon	No
Pipe Release Detection: Groundwater	No
Pipe Release Detection: Int Sec Containment	No
Pipe Release Det: Interior Double Walled	No
Pipe Release Detection: Other Method	No
Pipe Release Detection: Other Note	Not reported
Pipe Type:	UNKNOWN
Pipe Materials: Bare Steel	No
Pipe Materials: Galvanized Steel	Yes
Pipe Materials: Copper	No
Pipe Materials: Fiberglass	No
Pipe Materials: Cath Protect	No
Pipe Materials: Double Walled	No
Pipe Materials: Sec Containment	No
Pipe Materials: Repaired	No
Pipe Materials: Unknown	No
Pipe Materials: Other	No

Map ID	Site	Database(s)	EPA ID Number

MOUNT VERNON GOVERNMENT (Continued) **U003679347**

Pipe Materials: Other Note	Not reported
Facility ID:	3006796
Federally Regulated:	Yes
Tank Number:	EMTA-2
Tank Capacity:	20000
Tank Contents:	GASOLINE
Tank Status:	**REM FROM GRD**
Tank Type:	UST

Tank Material:

Install Date:	4/14/1982
Tank Materials: Bare Steel	No
Tank Materials: Cath Protect Steel	Yes
Tank Materials: Epoxy Steel	No
Tank Materials: Fiberglass	No
Tank Materials: Concrete	No
Tank Materials: Composite	No
Tank Materials: Double Walled	No
Tank Materials: Lined Interior	No
Tank Materials: Excav Liner	No
Tank Materials: Insulated Tank Jacket	No
Tank Materials: Repaired	No
Tank Materials: Unknown	No
Tank Materials: Other	No
Tank Materials: Other Note	Not reported

Release Detection:

Tank Release Detection: Leak Deferred	No
Tank Release Detection: Manual Gauge	No
Tank Release Detection: Auto Gauge	No
Tank Release Detection:Tank Tightness	No
Tank Release Detection: Vapor Monitor	No
Tank Release Detection: Inventory	No
Tank Release Detection: Stat Invent Recon	No
Tank Release Detection: Spill Install	No
Tank Release Detection: Overfill Install	No
Tank Release Detection: Groundwater	No
Tank Release Detection: Int Sec Containment	No
Tank Release Detection: Int Double Walled	No
Tank Release Detection: Other Method	No
Tank Release Detection: Other Note	Not reported
Pipe Release Detection: Leak Deferred	Not reported
Pipe Release Detection: Autoleak	Not reported
Pipe Release Detection: Line Tightness	No
Pipe Release Detection: Stat Invent Recon	No
Pipe Release Detection: Groundwater	No
Pipe Release Detection: Int Sec Containment	No
Pipe Release Det: Interior Double Walled	No
Pipe Release Detection: Other Method	No
Pipe Release Detection: Other Note	Not reported
Pipe Type:	UNKNOWN
Pipe Materials: Bare Steel	No
Pipe Materials: Galvanized Steel	Yes

Map ID	Site	Database(s)	EPA ID Number

MOUNT VERNON GOVERNMENT (Continued) **U003679347**

Pipe Materials: Copper	No
Pipe Materials: Fiberglass	No
Pipe Materials: Cath Protect	No
Pipe Materials: Double Walled	No
Pipe Materials: Sec Containment	No
Pipe Materials: Repaired	No
Pipe Materials: Unknown	No
Pipe Materials: Other	No
Pipe Materials: Other Note	Not reported
Facility ID:	3006796
Federally Regulated:	Yes
Tank Number:	EMTA-3
Tank Capacity:	10000
Tank Contents:	DIESEL
Tank Status:	**REM FROM GRD**
Tank Type:	UST

Tank Material:

Install Date:	4/14/1982
Tank Materials: Bare Steel	No
Tank Materials: Cath Protect Steel	Yes
Tank Materials: Epoxy Steel	No
Tank Materials: Fiberglass	No
Tank Materials: Concrete	No
Tank Materials: Composite	No
Tank Materials: Double Walled	No
Tank Materials: Lined Interior	No
Tank Materials: Excav Liner	No
Tank Materials: Insulated Tank Jacket	No
Tank Materials: Repaired	No
Tank Materials: Unknown	No
Tank Materials: Other	No
Tank Materials: Other Note	Not reported

Release Detection:

Tank Release Detection: Leak Deferred	No
Tank Release Detection: Manual Gauge	No
Tank Release Detection: Auto Gauge	No
Tank Release Detection:Tank Tightness	No
Tank Release Detection: Vapor Monitor	No
Tank Release Detection: Inventory	No
Tank Release Detection: Stat Invent Recon	No
Tank Release Detection: Spill Install	No
Tank Release Detection: Overfill Install	No
Tank Release Detection: Groundwater	No
Tank Release Detection: Int Sec Containment	No
Tank Release Detection: Int Double Walled	No
Tank Release Detection: Other Method	No
Tank Release Detection: Other Note	Not reported
Pipe Release Detection: Leak Deferred	Not reported
Pipe Release Detection: Autoleak	Not reported
Pipe Release Detection: Line Tightness	No
Pipe Release Detection: Stat Invent Recon	No
Pipe Release Detection: Groundwater	No

Map ID	Site	Database(s)	EPA ID Number

MOUNT VERNON GOVERNMENT (Continued) **U003679347**

Pipe Release Detection: Int Sec Containment	No
Pipe Release Det: Interior Double Walled	No
Pipe Release Detection: Other Method	No
Pipe Release Detection: Other Note	Not reported
Pipe Type:	UNKNOWN
Pipe Materials: Bare Steel	No
Pipe Materials: Galvanized Steel	Yes
Pipe Materials: Copper	No
Pipe Materials: Fiberglass	No
Pipe Materials: Cath Protect	No
Pipe Materials: Double Walled	No
Pipe Materials: Sec Containment	No
Pipe Materials: Repaired	No
Pipe Materials: Unknown	No
Pipe Materials: Other	No
Pipe Materials: Other Note	Not reported
Facility ID:	3006796
Federally Regulated:	Yes
Tank Number:	EMTA-4
Tank Capacity:	20000
Tank Contents:	GASOLINE
Tank Status:	**CURR IN USE**
Tank Type:	UST

Tank Material:

Install Date:	10/1/1997
Tank Materials: Bare Steel	No
Tank Materials: Cath Protect Steel	No
Tank Materials: Epoxy Steel	No
Tank Materials: Fiberglass	No
Tank Materials: Concrete	No
Tank Materials: Composite	Yes
Tank Materials: Double Walled	No
Tank Materials: Lined Interior	No
Tank Materials: Excav Liner	No
Tank Materials: Insulated Tank Jacket	No
Tank Materials: Repaired	No
Tank Materials: Unknown	No
Tank Materials: Other	No
Tank Materials: Other Note	Not reported

Release Detection:

Tank Release Detection: Leak Deferred	No
Tank Release Detection: Manual Gauge	No
Tank Release Detection: Auto Gauge	Yes
Tank Release Detection:Tank Tightness	No
Tank Release Detection: Vapor Monitor	No
Tank Release Detection: Inventory	No
Tank Release Detection: Stat Invent Recon	No
Tank Release Detection: Spill Install	Yes
Tank Release Detection: Overfill Install	Yes
Tank Release Detection: Groundwater	No
Tank Release Detection: Int Sec Containment	No

Map ID	Site	Database(s)	EPA ID Number

MOUNT VERNON GOVERNMENT (Continued) **U003679347**

Tank Release Detection: Int Double Walled	Yes
Tank Release Detection: Other Method	No
Tank Release Detection: Other Note	Not reported
Pipe Release Detection: Leak Deferred	Not reported
Pipe Release Detection: Autoleak	Not reported
Pipe Release Detection: Line Tightness	No
Pipe Release Detection: Stat Invent Recon	No
Pipe Release Detection: Groundwater	No
Pipe Release Detection: Int Sec Containment	No
Pipe Release Det: Interior Double Walled	Yes
Pipe Release Detection: Other Method	No
Pipe Release Detection: Other Note	Not reported
Pipe Type:	PRESSURE
Pipe Materials: Bare Steel	No
Pipe Materials: Galvanized Steel	No
Pipe Materials: Copper	No
Pipe Materials: Fiberglass	No
Pipe Materials: Cath Protect	No
Pipe Materials: Double Walled	Yes
Pipe Materials: Sec Containment	No
Pipe Materials: Repaired	No
Pipe Materials: Unknown	No
Pipe Materials: Other	Yes
Pipe Materials: Other Note	Polyflex piping
Facility ID:	3006796
Federally Regulated:	Yes
Tank Number:	EMTA-5
Tank Capacity:	20000
Tank Contents:	DIESEL
Tank Status:	**CURR IN USE**
Tank Type:	UST

Tank Material:

Install Date:	10/1/1997
Tank Materials: Bare Steel	No
Tank Materials: Cath Protect Steel	No
Tank Materials: Epoxy Steel	No
Tank Materials: Fiberglass	No
Tank Materials: Concrete	No
Tank Materials: Composite	Yes
Tank Materials: Double Walled	No
Tank Materials: Lined Interior	No
Tank Materials: Excav Liner	No
Tank Materials: Insulated Tank Jacket	No
Tank Materials: Repaired	No
Tank Materials: Unknown	No
Tank Materials: Other	No
Tank Materials: Other Note	Not reported

Release Detection:

Tank Release Detection: Leak Deferred	No
Tank Release Detection: Manual Gauge	No
Tank Release Detection: Auto Gauge	Yes

Map ID	Site	Database(s)	EPA ID Number

MOUNT VERNON GOVERNMENT (Continued) **U003679347**

Tank Release Detection:Tank Tightness	No
Tank Release Detection: Vapor Monitor	No
Tank Release Detection: Inventory	No
Tank Release Detection: Stat Invent Recon	No
Tank Release Detection: Spill Install	Yes
Tank Release Detection: Overfill Install	Yes
Tank Release Detection: Groundwater	No
Tank Release Detection: Int Sec Containment	No
Tank Release Detection: Int Double Walled	Yes
Tank Release Detection: Other Method	No
Tank Release Detection: Other Note	Not reported
Pipe Release Detection: Leak Deferred	Not reported
Pipe Release Detection: Autoleak	Not reported
Pipe Release Detection: Line Tightness	No
Pipe Release Detection: Stat Invent Recon	No
Pipe Release Detection: Groundwater	No
Pipe Release Detection: Int Sec Containment	No
Pipe Release Det: Interior Double Walled	Yes
Pipe Release Detection: Other Method	No
Pipe Release Detection: Other Note	Not reported

Pipe Type:	PRESSURE
Pipe Materials: Bare Steel	No
Pipe Materials: Galvanized Steel	No
Pipe Materials: Copper	No
Pipe Materials: Fiberglass	No
Pipe Materials: Cath Protect	No
Pipe Materials: Double Walled	Yes
Pipe Materials: Sec Containment	No
Pipe Materials: Repaired	No
Pipe Materials: Unknown	No
Pipe Materials: Other	Yes
Pipe Materials: Other Note	Polyflex pping

Facility ID:	3006796
Federally Regulated:	Yes

Tank Number:	R1
Tank Capacity:	275
Tank Contents:	EMER GENERATOR
Tank Status:	**CLS IN GRD**
Tank Type:	UST

Tank Material:

Install Date:	4/21/1981
Tank Materials: Bare Steel	Yes
Tank Materials: Cath Protect Steel	No
Tank Materials: Epoxy Steel	No
Tank Materials: Fiberglass	No
Tank Materials: Concrete	No
Tank Materials: Composite	No
Tank Materials: Double Walled	No
Tank Materials: Lined Interior	No
Tank Materials: Excav Liner	No
Tank Materials: Insulated Tank Jacket	No
Tank Materials: Repaired	No
Tank Materials: Unknown	No

Map ID	Site	Database(s)	EPA ID Number

MOUNT VERNON GOVERNMENT (Continued) **U003679347**

Tank Materials: Other	No
Tank Materials: Other Note	Not reported

Release Detection:

Tank Release Detection: Leak Deferred	No
Tank Release Detection: Manual Gauge	No
Tank Release Detection: Auto Gauge	No
Tank Release Detection:Tank Tightness	No
Tank Release Detection: Vapor Monitor	No
Tank Release Detection: Inventory	No
Tank Release Detection: Stat Invent Recon	No
Tank Release Detection: Spill Install	No
Tank Release Detection: Overfill Install	No
Tank Release Detection: Groundwater	No
Tank Release Detection: Int Sec Containment	No
Tank Release Detection: Int Double Walled	No
Tank Release Detection: Other Method	No
Tank Release Detection: Other Note	Not reported
Pipe Release Detection: Leak Deferred	Not reported
Pipe Release Detection: Autoleak	Not reported
Pipe Release Detection: Line Tightness	No
Pipe Release Detection: Stat Invent Recon	No
Pipe Release Detection: Groundwater	No
Pipe Release Detection: Int Sec Containment	No
Pipe Release Det: Interior Double Walled	No
Pipe Release Detection: Other Method	No
Pipe Release Detection: Other Note	Not reported

Pipe Type:	VALVE: SUCTION
Pipe Materials: Bare Steel	Yes
Pipe Materials: Galvanized Steel	No
Pipe Materials: Copper	Yes
Pipe Materials: Fiberglass	No
Pipe Materials: Cath Protect	No
Pipe Materials: Double Walled	No
Pipe Materials: Sec Containment	No
Pipe Materials: Repaired	No
Pipe Materials: Unknown	No
Pipe Materials: Other	No
Pipe Materials: Other Note	Not reported

1286 **MT. VERNON GOVERNMENT CENTER** **VA LUST** **S104407619**
2511 PARKERS LANE **VA LTANKS** **N/A**
FAIRFAX, VA 22306

LUST REG NO:

Region:	NO
Facility ID:	3005291
Status:	**Closed**
Tank Size:	275
Product:	heating oil
Release Date:	08/04/1999
Closed Date:	5/11/2000
Case Type:	Article 11
Case Officer:	Randy Chapman
Pollution Complaint #:	00-3204

Map ID	Site	Database(s)	EPA ID Number

MT. VERNON GOVERNMENT CENTER (Continued) **S104407619**

Permit Number: Not reported
Priority: Not reported

LTANKS:

Region:	NRO
CEDS Facility Id:	200000076176
Case Status:	**Closed**
Pollution Complaint #:	20033245
Reported:	04/24/2003
Case Closed Date:	06/01/2006
Program:	RP Lead
Federally Regulated UST (Y/N):	Y
Regulated Petroleum UST (1):	Y
Excluded UST (1):	N
Deferred UST (1):	N
Partially Deferred UST (1):	N
Exempt 1 UST (2):	N
Exempt 2 Heating Oil UST (2):	N
Small Heating Oil AST (2):	N
Regulated AST (3):	N
Unregulated AST (3):	N
Other Y/N:	N
Unknown Y/N:	N
Other Description:	Not reported
Heating Oil Category:	Not reported

Region:	NRO
CEDS Facility Id:	200000076176
Case Status:	**Closed**
Pollution Complaint #:	20003204
Reported:	08/04/1999
Case Closed Date:	05/11/2000
Program:	RP Lead
Federally Regulated UST (Y/N):	N
Regulated Petroleum UST (1):	N
Excluded UST (1):	N
Deferred UST (1):	N
Partially Deferred UST (1):	N
Exempt 1 UST (2):	N
Exempt 2 Heating Oil UST (2):	N
Small Heating Oil AST (2):	N
Regulated AST (3):	N
Unregulated AST (3):	N
Other Y/N:	N
Unknown Y/N:	N
Other Description:	Not reported
Heating Oil Category:	Not reported

Map ID	Site	Database(s)	EPA ID Number
1302	**BP STATION** **8000 RICHMOND HWY** **ALEXANDRIA, VA**	**VA LTANKS**	**S110323364** **N/A**

LTANKS:

Region:	NRO
CEDS Facility Id:	200000080013
Case Status:	**Closed**
Pollution Complaint #:	19881099
Reported:	06/17/1988
Case Closed Date:	11/03/1994
Program:	RP Lead
Federally Regulated UST (Y/N):	N
Regulated Petroleum UST (1):	N
Excluded UST (1):	N
Deferred UST (1):	N
Partially Deferred UST (1):	N
Exempt 1 UST (2):	N
Exempt 2 Heating Oil UST (2):	N
Small Heating Oil AST (2):	N
Regulated AST (3):	N
Unregulated AST (3):	N
Other Y/N:	N
Unknown Y/N:	N
Other Description:	Not reported
Heating Oil Category:	Not reported

Region:	NRO
CEDS Facility Id:	200000080013
Case Status:	**Closed**
Pollution Complaint #:	19780432
Reported:	01/28/1978
Case Closed Date:	08/05/1994
Program:	RP Lead
Federally Regulated UST (Y/N):	Y
Regulated Petroleum UST (1):	Y
Excluded UST (1):	N
Deferred UST (1):	N
Partially Deferred UST (1):	N
Exempt 1 UST (2):	N
Exempt 2 Heating Oil UST (2):	N
Small Heating Oil AST (2):	N
Regulated AST (3):	N
Unregulated AST (3):	N
Other Y/N:	N
Unknown Y/N:	N
Other Description:	Not reported
Heating Oil Category:	Not reported

Map ID	Site	Database(s)	EPA ID Number
1302	**B P SERV STATION NO 7464** **8000 RICHMOND HWY** **ALEXANDRIA, VA 22306**	**VA UST**	**U003680828** **N/A**

Facility:

Facility Id:	3015167
Facility Type:	GAS STATION
CEDS Facility ID:	200000080013

Owner:

Owner Id:	36877

Map ID	Site	Database(s)	EPA ID Number

B P SERV STATION NO 7464 (Continued) **U003680828**

Owner Name:	BP Oil Company
Owner Address:	1 W Pennsylvania Ave Ste 95
Owner Address2:	Not reported
Owner City, State, Zip:	Towson, MD 21204
Owner Type:	COMMERCIAL
Number of Active AST:	0
Number of Active UST:	0
Number of Inactive AST:	0
Number of Inactive UST:	5

UST:

Facility ID:	3015167
Federally Regulated:	Yes
Tank Number:	1
Tank Capacity:	6000
Tank Contents:	GASOLINE
Tank Status:	**REM FROM GRD**
Tank Type:	UST

Tank Material:

Install Date:	5/5/1972
Tank Materials: Bare Steel	No
Tank Materials: Cath Protect Steel	No
Tank Materials: Epoxy Steel	No
Tank Materials: Fiberglass	Yes
Tank Materials: Concrete	No
Tank Materials: Composite	No
Tank Materials: Double Walled	No
Tank Materials: Lined Interior	No
Tank Materials: Excav Liner	No
Tank Materials: Insulated Tank Jacket	No
Tank Materials: Repaired	No
Tank Materials: Unknown	No
Tank Materials: Other	No
Tank Materials: Other Note	Not reported

Release Detection:

Tank Release Detection: Leak Deferred	No
Tank Release Detection: Manual Gauge	No
Tank Release Detection: Auto Gauge	No
Tank Release Detection:Tank Tightness	No
Tank Release Detection: Vapor Monitor	No
Tank Release Detection: Inventory	No
Tank Release Detection: Stat Invent Recon	No
Tank Release Detection: Spill Install	No
Tank Release Detection: Overfill Install	No
Tank Release Detection: Groundwater	No
Tank Release Detection: Int Sec Containment	No
Tank Release Detection: Int Double Walled	No
Tank Release Detection: Other Method	No
Tank Release Detection: Other Note	Not reported
Pipe Release Detection: Leak Deferred	Not reported
Pipe Release Detection: Autoleak	Not reported
Pipe Release Detection: Line Tightness	No
Pipe Release Detection: Stat Invent Recon	No
Pipe Release Detection: Groundwater	No

Map ID	Site	Database(s)	EPA ID Number

B P SERV STATION NO 7464 (Continued) **U003680828**

Pipe Release Detection: Int Sec Containment	No
Pipe Release Det: Interior Double Walled	No
Pipe Release Detection: Other Method	No
Pipe Release Detection: Other Note	Not reported
Pipe Type:	UNKNOWN
Pipe Materials: Bare Steel	No
Pipe Materials: Galvanized Steel	No
Pipe Materials: Copper	No
Pipe Materials: Fiberglass	Yes
Pipe Materials: Cath Protect	No
Pipe Materials: Double Walled	No
Pipe Materials: Sec Containment	No
Pipe Materials: Repaired	No
Pipe Materials: Unknown	No
Pipe Materials: Other	No
Pipe Materials: Other Note	Not reported
Facility ID:	3015167
Federally Regulated:	Yes
Tank Number:	2
Tank Capacity:	6000
Tank Contents:	GASOLINE
Tank Status:	**REM FROM GRD**
Tank Type:	UST

Tank Material:

Install Date:	5/5/1972
Tank Materials: Bare Steel	No
Tank Materials: Cath Protect Steel	No
Tank Materials: Epoxy Steel	No
Tank Materials: Fiberglass	Yes
Tank Materials: Concrete	No
Tank Materials: Composite	No
Tank Materials: Double Walled	No
Tank Materials: Lined Interior	No
Tank Materials: Excav Liner	No
Tank Materials: Insulated Tank Jacket	No
Tank Materials: Repaired	No
Tank Materials: Unknown	No
Tank Materials: Other	No
Tank Materials: Other Note	Not reported

Release Detection:

Tank Release Detection: Leak Deferred	No
Tank Release Detection: Manual Gauge	No
Tank Release Detection: Auto Gauge	No
Tank Release Detection:Tank Tightness	No
Tank Release Detection: Vapor Monitor	No
Tank Release Detection: Inventory	No
Tank Release Detection: Stat Invent Recon	No
Tank Release Detection: Spill Install	No
Tank Release Detection: Overfill Install	No
Tank Release Detection: Groundwater	No
Tank Release Detection: Int Sec Containment	No

Map ID	Site	Database(s)	EPA ID Number

B P SERV STATION NO 7464 (Continued) **U003680828**

Tank Release Detection: Int Double Walled	No
Tank Release Detection: Other Method	No
Tank Release Detection: Other Note	Not reported
Pipe Release Detection: Leak Deferred	Not reported
Pipe Release Detection: Autoleak	Not reported
Pipe Release Detection: Line Tightness	No
Pipe Release Detection: Stat Invent Recon	No
Pipe Release Detection: Groundwater	No
Pipe Release Detection: Int Sec Containment	No
Pipe Release Det: Interior Double Walled	No
Pipe Release Detection: Other Method	No
Pipe Release Detection: Other Note	Not reported

Pipe Type:	UNKNOWN
Pipe Materials: Bare Steel	No
Pipe Materials: Galvanized Steel	No
Pipe Materials: Copper	No
Pipe Materials: Fiberglass	Yes
Pipe Materials: Cath Protect	No
Pipe Materials: Double Walled	No
Pipe Materials: Sec Containment	No
Pipe Materials: Repaired	No
Pipe Materials: Unknown	No
Pipe Materials: Other	No
Pipe Materials: Other Note	Not reported

Facility ID:	3015167
Federally Regulated:	Yes

Tank Number:	3
Tank Capacity:	6000
Tank Contents:	GASOLINE
Tank Status:	**REM FROM GRD**
Tank Type:	UST

Tank Material:

Install Date:	5/5/1972
Tank Materials: Bare Steel	No
Tank Materials: Cath Protect Steel	No
Tank Materials: Epoxy Steel	No
Tank Materials: Fiberglass	Yes
Tank Materials: Concrete	No
Tank Materials: Composite	No
Tank Materials: Double Walled	No
Tank Materials: Lined Interior	No
Tank Materials: Excav Liner	No
Tank Materials: Insulated Tank Jacket	No
Tank Materials: Repaired	No
Tank Materials: Unknown	No
Tank Materials: Other	No
Tank Materials: Other Note	Not reported

Release Detection:

Tank Release Detection: Leak Deferred	No
Tank Release Detection: Manual Gauge	No
Tank Release Detection: Auto Gauge	No

Map ID	Site	Database(s)	EPA ID Number

B P SERV STATION NO 7464 (Continued) **U003680828**

Tank Release Detection:Tank Tightness	No
Tank Release Detection: Vapor Monitor	No
Tank Release Detection: Inventory	No
Tank Release Detection: Stat Invent Recon	No
Tank Release Detection: Spill Install	No
Tank Release Detection: Overfill Install	No
Tank Release Detection: Groundwater	No
Tank Release Detection: Int Sec Containment	No
Tank Release Detection: Int Double Walled	No
Tank Release Detection: Other Method	No
Tank Release Detection: Other Note	Not reported
Pipe Release Detection: Leak Deferred	Not reported
Pipe Release Detection: Autoleak	Not reported
Pipe Release Detection: Line Tightness	No
Pipe Release Detection: Stat Invent Recon	No
Pipe Release Detection: Groundwater	No
Pipe Release Detection: Int Sec Containment	No
Pipe Release Det: Interior Double Walled	No
Pipe Release Detection: Other Method	No
Pipe Release Detection: Other Note	Not reported

Pipe Type:	UNKNOWN
Pipe Materials: Bare Steel	No
Pipe Materials: Galvanized Steel	No
Pipe Materials: Copper	No
Pipe Materials: Fiberglass	Yes
Pipe Materials: Cath Protect	No
Pipe Materials: Double Walled	No
Pipe Materials: Sec Containment	No
Pipe Materials: Repaired	No
Pipe Materials: Unknown	No
Pipe Materials: Other	No
Pipe Materials: Other Note	Not reported

Facility ID:	3015167
Federally Regulated:	Yes

Tank Number:	4
Tank Capacity:	6000
Tank Contents:	GASOLINE
Tank Status:	**REM FROM GRD**
Tank Type:	UST

Tank Material:

Install Date:	5/5/1972
Tank Materials: Bare Steel	No
Tank Materials: Cath Protect Steel	No
Tank Materials: Epoxy Steel	No
Tank Materials: Fiberglass	Yes
Tank Materials: Concrete	No
Tank Materials: Composite	No
Tank Materials: Double Walled	No
Tank Materials: Lined Interior	No
Tank Materials: Excav Liner	No
Tank Materials: Insulated Tank Jacket	No
Tank Materials: Repaired	No
Tank Materials: Unknown	No

Map ID	Site	Database(s)	EPA ID Number

B P SERV STATION NO 7464 (Continued) **U003680828**

Tank Materials: Other	No
Tank Materials: Other Note	Not reported

Release Detection:

Tank Release Detection: Leak Deferred	No
Tank Release Detection: Manual Gauge	No
Tank Release Detection: Auto Gauge	No
Tank Release Detection:Tank Tightness	No
Tank Release Detection: Vapor Monitor	No
Tank Release Detection: Inventory	No
Tank Release Detection: Stat Invent Recon	No
Tank Release Detection: Spill Install	No
Tank Release Detection: Overfill Install	No
Tank Release Detection: Groundwater	No
Tank Release Detection: Int Sec Containment	No
Tank Release Detection: Int Double Walled	No
Tank Release Detection: Other Method	No
Tank Release Detection: Other Note	Not reported
Pipe Release Detection: Leak Deferred	Not reported
Pipe Release Detection: Autoleak	Not reported
Pipe Release Detection: Line Tightness	No
Pipe Release Detection: Stat Invent Recon	No
Pipe Release Detection: Groundwater	No
Pipe Release Detection: Int Sec Containment	No
Pipe Release Det: Interior Double Walled	No
Pipe Release Detection: Other Method	No
Pipe Release Detection: Other Note	Not reported

Pipe Type:	UNKNOWN
Pipe Materials: Bare Steel	No
Pipe Materials: Galvanized Steel	No
Pipe Materials: Copper	No
Pipe Materials: Fiberglass	Yes
Pipe Materials: Cath Protect	No
Pipe Materials: Double Walled	No
Pipe Materials: Sec Containment	No
Pipe Materials: Repaired	No
Pipe Materials: Unknown	No
Pipe Materials: Other	No
Pipe Materials: Other Note	Not reported

Facility ID:	3015167
Federally Regulated:	Yes

Tank Number:	5
Tank Capacity:	1000
Tank Contents:	USED OIL
Tank Status:	**REM FROM GRD**
Tank Type:	UST

Tank Material:

Install Date:	5/5/1972
Tank Materials: Bare Steel	Yes
Tank Materials: Cath Protect Steel	No
Tank Materials: Epoxy Steel	No
Tank Materials: Fiberglass	No

Map ID	Site	Database(s)	EPA ID Number

B P SERV STATION NO 7464 (Continued) **U003680828**

Tank Materials: Concrete	No
Tank Materials: Composite	No
Tank Materials: Double Walled	No
Tank Materials: Lined Interior	No
Tank Materials: Excav Liner	No
Tank Materials: Insulated Tank Jacket	No
Tank Materials: Repaired	No
Tank Materials: Unknown	No
Tank Materials: Other	No
Tank Materials: Other Note	Not reported

Release Detection:

Tank Release Detection: Leak Deferred	No
Tank Release Detection: Manual Gauge	No
Tank Release Detection: Auto Gauge	No
Tank Release Detection:Tank Tightness	No
Tank Release Detection: Vapor Monitor	No
Tank Release Detection: Inventory	No
Tank Release Detection: Stat Invent Recon	No
Tank Release Detection: Spill Install	No
Tank Release Detection: Overfill Install	No
Tank Release Detection: Groundwater	No
Tank Release Detection: Int Sec Containment	No
Tank Release Detection: Int Double Walled	No
Tank Release Detection: Other Method	No
Tank Release Detection: Other Note	Not reported
Pipe Release Detection: Leak Deferred	Not reported
Pipe Release Detection: Autoleak	Not reported
Pipe Release Detection: Line Tightness	No
Pipe Release Detection: Stat Invent Recon	No
Pipe Release Detection: Groundwater	No
Pipe Release Detection: Int Sec Containment	No
Pipe Release Det: Interior Double Walled	No
Pipe Release Detection: Other Method	No
Pipe Release Detection: Other Note	Not reported

Pipe Type:	UNKNOWN
Pipe Materials: Bare Steel	No
Pipe Materials: Galvanized Steel	Yes
Pipe Materials: Copper	No
Pipe Materials: Fiberglass	No
Pipe Materials: Cath Protect	No
Pipe Materials: Double Walled	No
Pipe Materials: Sec Containment	No
Pipe Materials: Repaired	No
Pipe Materials: Unknown	No
Pipe Materials: Other	No
Pipe Materials: Other Note	Not reported

Map ID	Site	Database(s)	EPA ID Number
1302	**MR. KLEAN CARWASH** **8000 RICHMOND HWY** **FAIRFAX, VA**	**VA SPILLS**	**S108926443** **N/A**

SPILLS NO:

Region:	NO
Id:	1264
Incident Summary:	Not reported
Date In:	Not reported
Date Closed:	Not reported
Pollution Type:	UNKNOWN
Responsible Party:	Not reported
Facility Status:	**closed**
Owner:	Not reported
Facility Contact:	Not reported
Facility Permitted:	Not reported
Facility Telephone:	703-799-3782
Time In:	Not reported
Reported By Name:	TOM MOOREHOUSE
Reported By Telephone:	Not reported
Reported By Affiliation/Addr:	Not reported
Incident Response IR #:	Not reported
Responsible Party Address:	Not reported
Responsible Party City:	Not reported
Responsible Party State:	Not reported
Responsible Party Zip:	Not reported
Responsible Party Contact:	Not reported
Responsible Party Telephone:	Not reported
Owner Name:	Not reported
Owner Address:	Not reported
Owner City:	Not reported
Owner State:	Not reported
Owner Zip:	Not reported
Owner Contact:	Not reported
Owner Telephone:	Not reported
Incident Date:	Not reported
Incident Time:	Not reported
Petroleum:	Not reported
Solid Waste:	Not reported
Hazardous Waste:	Not reported
Water:	Not reported
Air:	Not reported
Sewage:	Not reported
Fish Kill:	Not reported
Threat Wetlands:	Not reported
Wetlands:	Not reported
Material Released:	Not reported
Possible Receptors:	Not reported
Quantity Released:	Not reported
Unit Released:	Not reported
Quantity In Water:	Not reported
Receiving Waters:	Not reported
River Basin:	1A
Inspection Date:	Not reported
Call Date:	Not reported
Inspector:	Not reported
Response Due:	Not reported
Response Received Date:	Not reported
Visit Needed:	Not reported

Map ID	Site	Database(s)	EPA ID Number

MR. KLEAN CARWASH (Continued) **S108926443**

Open:	Not reported
Air Referral Date:	Not reported
Air Reg/ Permit Number:	Not reported
Waste Referral Date:	Not reported
Epa Id Or Permit Number:	Not reported
Water Referral Date:	Not reported
Water Permit Number:	Not reported
Remediation Referral Date:	Not reported
Remediation Pc Number:	Not reported
Enforcement Referral Date:	Not reported
Nov Number:	Not reported
Pc Number:	Not reported
Receive By:	Not reported
Case Officer:	Not reported
Case Type:	Not reported
Street Address:	Not reported
Polllutant:	Not reported
Impact:	Not reported
Spill Time:	Not reported
Spill Date:	3/15/1994
Spill Volume:	Not reported
Measure:	Not reported
Volume In Water:	Not reported
Stream Name:	LITTLE HUNTING CREEK
Investigation Date:	Not reported
Closure Date:	Not reported
Lab Results:	Not reported
Target Date:	Not reported
Prep Number:	94-2881
Report Date:	3/16/1994
Report Time:	0809
Pollutant Scr:	UNKNOWN
Volume:	-1
Volume Esc:	-1
Future Recommendations:	SITE CHECK
Stream Code:	LIF
Visit Date:	Not reported
Lab Date:	Not reported
File Close Date:	Not reported
Prep Copy:	Not reported
City:	ALEXANDRIA
Incident Summary:	Not reported
Reported:	Not reported
Results:	Not reported
Inspection Comments:	Not reported
Remarks:	MR. MOOREHOUSE REPORTED SEEING COMPANY DISCHARGE CONTENTS OF HOLDING TANK INTO STORM SEWER ON 3/15/94. HE ALSO NOTICED A PIPE WITH GREEN STUFF COMING OUT OF IT AND RUNNING INTO SAME STORM DRAIN.

Map ID	Site	Database(s)	EPA ID Number
1304	**COUPER SUE E RESIDENCE** **7925 FORT HUNT RD** **ALEXANDRIA, VA 22308**	**VA LTANKS**	**S117273652** **N/A**

LTANKS:

Region:	NRO
CEDS Facility Id:	200000878555
Case Status:	**Closed**
Pollution Complaint #:	20153011
Reported:	07/24/2014
Case Closed Date:	09/15/2014
Program:	RP Lead
Federally Regulated UST (Y/N):	N
Regulated Petroleum UST (1):	N
Excluded UST (1):	N
Deferred UST (1):	N
Partially Deferred UST (1):	N
Exempt 1 UST (2):	N
Exempt 2 Heating Oil UST (2):	Y
Small Heating Oil AST (2):	N
Regulated AST (3):	N
Unregulated AST (3):	N
Other Y/N:	N
Unknown Y/N:	N
Other Description:	Not reported
Heating Oil Category:	Category 1

Map ID	Site	Database(s)	EPA ID Number
1305	**WHITMAN INTERMEDIATE** **2500 PARKERS LN** **ALEXANDRIA, VA 22306**	**VA UST**	**U003681911** **N/A**

Facility:

Facility Id:	3023891
Facility Type:	LOCAL
CEDS Facility ID:	200000078136

Owner:

Owner Id:	37293
Owner Name:	Fairfax County Public Schools
Owner Address:	5025 Sideburn Rd
Owner Address2:	Not reported
Owner City, State, Zip:	Fairfax, VA 22032
Owner Type:	LOCAL
Number of Active AST:	0
Number of Active UST:	0
Number of Inactive AST:	0
Number of Inactive UST:	1

UST:

Facility ID:	3023891
Federally Regulated:	No
Tank Number:	1
Tank Capacity:	15000
Tank Contents:	HEATING OIL
Tank Status:	**REM FROM GRD**
Tank Type:	UST

Tank Material:

Install Date:	1/1/1965

Map ID	Site	Database(s)	EPA ID Number

WHITMAN INTERMEDIATE (Continued) **U003681911**

Tank Materials: Bare Steel	Yes
Tank Materials: Cath Protect Steel	No
Tank Materials: Epoxy Steel	No
Tank Materials: Fiberglass	No
Tank Materials: Concrete	No
Tank Materials: Composite	No
Tank Materials: Double Walled	No
Tank Materials: Lined Interior	No
Tank Materials: Excav Liner	No
Tank Materials: Insulated Tank Jacket	No
Tank Materials: Repaired	No
Tank Materials: Unknown	No
Tank Materials: Other	No
Tank Materials: Other Note	Not reported

Release Detection:

Tank Release Detection: Leak Deferred	No
Tank Release Detection: Manual Gauge	No
Tank Release Detection: Auto Gauge	No
Tank Release Detection:Tank Tightness	No
Tank Release Detection: Vapor Monitor	No
Tank Release Detection: Inventory	No
Tank Release Detection: Stat Invent Recon	No
Tank Release Detection: Spill Install	No
Tank Release Detection: Overfill Install	No
Tank Release Detection: Groundwater	No
Tank Release Detection: Int Sec Containment	No
Tank Release Detection: Int Double Walled	No
Tank Release Detection: Other Method	No
Tank Release Detection: Other Note	Not reported
Pipe Release Detection: Leak Deferred	Not reported
Pipe Release Detection: Autoleak	Not reported
Pipe Release Detection: Line Tightness	No
Pipe Release Detection: Stat Invent Recon	No
Pipe Release Detection: Groundwater	No
Pipe Release Detection: Int Sec Containment	No
Pipe Release Det: Interior Double Walled	No
Pipe Release Detection: Other Method	No
Pipe Release Detection: Other Note	Not reported

Pipe Type:	UNKNOWN
Pipe Materials: Bare Steel	Yes
Pipe Materials: Galvanized Steel	No
Pipe Materials: Copper	No
Pipe Materials: Fiberglass	No
Pipe Materials: Cath Protect	No
Pipe Materials: Double Walled	No
Pipe Materials: Sec Containment	No
Pipe Materials: Repaired	No
Pipe Materials: Unknown	No
Pipe Materials: Other	No
Pipe Materials: Other Note	Not reported

Map ID	Site	Database(s)	EPA ID Number
1305	**FAIRFAX COUNTY PUBLIC SCHOOLS - WHITMAN MIDDLE** **2500 PARKER'S LANE** **ALEXANDRIA, VA 22306**	**VA TIER 2**	**S118192294** **N/A**

TIER 2:

Facility ID:	Not reported
CAS Number:	68476302
SIC Code:	Not reported
NAICS:	Not reported
Entered Chemical Name:	#2 Fuel Oil
Average Amt Code:	65000.0
Owner Name:	Not reported
Owner Phone:	Not reported
Contact Type:	Not reported

Facility ID:	5423213
CAS Number:	68476302
SIC Code:	Not reported
NAICS:	Not reported
Entered Chemical Name:	#2 Fuel Oil
Average Amt Code:	65000
Owner Name:	Not reported
Owner Phone:	Not reported
Contact Type:	Not reported

Map ID	Site	Database(s)	EPA ID Number
1305	**WHITMAN MIDDLE SCHOOL** **2500 PARKERS LANE** **ALEXANDRIA, VA 22306**	**VA SPILLS**	**S106242135** **N/A**

SPILLS NO:

Region:	NO
Id:	Not reported
Incident Summary:	Chemistry lab chemicals reacted in dumpster
Date In:	7/2/1997
Date Closed:	Not reported
Pollution Type:	Not reported
Responsible Party:	Not reported
Facility Status:	**Closed**
Owner:	Fairfax County Public Schools
Facility Contact:	Not reported
Facility Permitted:	Not reported
Facility Telephone:	Not reported
Time In:	1240
Reported By Name:	Tech Mason
Reported By Telephone:	Not reported
Reported By Affiliation/Addr:	Fairfax F/D Station 34
Incident Response IR #:	Not reported
Responsible Party Address:	Not reported
Responsible Party City:	Not reported
Responsible Party State:	Not reported
Responsible Party Zip:	Not reported
Responsible Party Contact:	Not reported
Responsible Party Telephone:	Not reported
Owner Name:	Not reported
Owner Address:	Not reported
Owner City:	Not reported
Owner State:	Not reported
Owner Zip:	Not reported
Owner Contact:	Not reported
Owner Telephone:	Not reported

Map ID	Site	Database(s)	EPA ID Number

WHITMAN MIDDLE SCHOOL (Continued) **S106242135**

Incident Date:	Not reported
Incident Time:	Not reported
Petroleum:	Not reported
Solid Waste:	Not reported
Hazardous Waste:	Not reported
Water:	Not reported
Air:	Not reported
Sewage:	Not reported
Fish Kill:	Not reported
Threat Wetlands:	Not reported
Wetlands:	Not reported
Material Released:	Not reported
Possible Receptors:	Not reported
Quantity Released:	Not reported
Unit Released:	Not reported
Quantity In Water:	Not reported
Receiving Waters:	Not reported
River Basin:	1a
Inspection Date:	Not reported
Call Date:	Not reported
Inspector:	Not reported
Response Due:	Not reported
Response Received Date:	Not reported
Visit Needed:	Not reported
Open:	Not reported
Air Referral Date:	Not reported
Air Reg/ Permit Number:	Not reported
Waste Referral Date:	Not reported
Epa Id Or Permit Number:	Not reported
Water Referral Date:	Not reported
Water Permit Number:	Not reported
Remediation Referral Date:	Not reported
Remediation Pc Number:	Not reported
Enforcement Referral Date:	Not reported
Nov Number:	Not reported
Pc Number:	98-3005
Receive By:	EOC
Case Officer:	PZG
Case Type:	HW
Street Address:	Not reported
Polllutant:	Sulfuric acid & other chemical
Impact:	Dumpster, air
Spill Time:	1200
Spill Date:	7/2/1997
Spill Volume:	-1
Measure:	Gallons
Volume In Water:	0
Stream Name:	Not reported
Investigation Date:	7/7/1997
Closure Date:	7/7/1997
Lab Results:	Not reported
Target Date:	Not reported
Prep Number:	Not reported
Report Date:	Not reported
Report Time:	Not reported
Pollutant Scr:	Not reported
Volume:	Not reported

Map ID	Site	Database(s)	EPA ID Number

WHITMAN MIDDLE SCHOOL (Continued) **S106242135**

Volume Esc:	Not reported
Future Recommendations:	Not reported
Stream Code:	Not reported
Visit Date:	Not reported
Lab Date:	Not reported
File Close Date:	Not reported
Prep Copy:	Not reported
City:	Not reported
Incident Summary:	Not reported
Reported:	Scholl being renovated. General contractor staged chemicals for removal and ultimate disposal by the scholo IH. Sign near chemical contaioners misplaced, sub-contractor placed all materials in dumpster. Containers were reportedly 2 1-gallon sulfuric acid bottles, and many boxes of 'leftovers' from the various chem labs. Believe sulfuric acid and ammonia mixed when the bottles were broken by a file cabinet thrown in the dumpster. Witnesses said a mist rose from the dumpster, as it also started to rain lightly. The school IH: Douglass O'Neill (703-658-3767) Environmental Health Specialist, Dept of General Services, Office of Security and Risk Management, Fairfax County Public Schools, was on scene, when FM office arrived. Mr. O'Neill sprinkled unknown powder on material to 'neutralize" and packed up everthing and took it with him.
Results:	Not reported
Inspection Comments:	Not reported
Remarks:	Not reported

1305 **WALT WHITMAN INTERMEDIATE (FFXC)** **VA LUST S103458387**
2500 PARKERS LANE **VA LTANKS N/A**
FAIRFAX, VA 22306

LUST REG NO:

Region:	NO
Facility ID:	3023891
Status:	**Closed**
Tank Size:	0
Product:	Not reported
Release Date:	12/06/1991
Closed Date:	12/1/1993
Case Type:	Article 9
Case Officer:	Randy Chapman
Pollution Complaint #:	92-1066
Permit Number:	0
Priority:	-

LTANKS:

Region:	NRO
CEDS Facility Id:	200000078136
Case Status:	**Closed**
Pollution Complaint #:	19921066
Reported:	12/06/1991
Case Closed Date:	12/01/1993
Program:	RP Lead
Federally Regulated UST (Y/N):	N
Regulated Petroleum UST (1):	N
Excluded UST (1):	N
Deferred UST (1):	N
Partially Deferred UST (1):	N

Map ID	Site	Database(s)	EPA ID Number

WALT WHITMAN INTERMEDIATE (FFXC) (Continued) **S103458387**

Exempt 1 UST (2):	N
Exempt 2 Heating Oil UST (2):	Y
Small Heating Oil AST (2):	N
Regulated AST (3):	N
Unregulated AST (3):	N
Other Y/N:	N
Unknown Y/N:	N
Other Description:	Not reported
Heating Oil Category:	Category 3

1305 **WHITMAN MIDDLE SCHOOL** **FINDS** **1004607671**
2500 PARKER'S LANE **ECHO** **N/A**
ALEXANDRIA, VA 22306

FINDS:

Registry ID: 110001891837

Environmental Interest/Information System

AFS (Aerometric Information Retrieval System (AIRS) Facility Subsystem) replaces the former Compliance Data System (CDS), the National Emission Data System (NEDS), and the Storage and Retrieval of Aerometric Data (SAROAD). AIRS is the national repository for information concerning airborne pollution in the United States. AFS is used to track emissions and compliance data from industrial plants. AFS data are utilized by states to prepare State Implementation Plans to comply with regulatory programs and by EPA as an input for the estimation of total national emissions. AFS is undergoing a major redesign to support facility operating permits required under Title V of the Clean Air Act.

CEDS (Virginia - Comprehensive Environmental Data System) is the Department of Environmental Quality's (DEQ) electronic data system for maintaining databases on sources of pollutants in all media.

AIR MINOR

Click this hyperlink while viewing on your computer to access additional FINDS: detail in the EDR Site Report.

ECHO:

Envid:	1004607671
Registry ID:	110001891837
DFR URL:	http://echo.epa.gov/detailed-facility-report?fid=110001891837

Map ID	Site	Database(s)	EPA ID Number
1305	**WHITMAN MIDDLE SCHOOL** **2500 PARKERS LN** **VIRGINIA, VA 22306**	**US AIRS**	**1017783175** **N/A**

US AIRS MINOR:

Envid:	1017783175
Region Code:	03
Programmatic ID:	AIR VA0000005105900101
Facility Registry ID:	110001891837
D and B Number:	Not reported
Primary SIC Code:	8211
NAICS Code:	611110
Default Air Classification Code:	MIN
Facility Type of Ownership Code:	POF
Air CMS Category Code:	Not reported
HPV Status:	Not reported

US AIRS MINOR:

Region Code:	03
Programmatic ID:	AIR VA0000005105900101
Facility Registry ID:	110001891837
Air Operating Status Code:	OPR
Default Air Classification Code:	MIN
Air Program:	State Implementation Plan for National Primary and Secondary Ambient Air Quality Standards
Activity Date:	1992-04-20 00:00:00
Activity Status Date:	Not reported
Activity Group:	Compliance Monitoring
Activity Type:	Inspection/Evaluation
Activity Status:	Not reported

Region Code:	03
Programmatic ID:	AIR VA0000005105900101
Facility Registry ID:	110001891837
Air Operating Status Code:	OPR
Default Air Classification Code:	MIN
Air Program:	State Implementation Plan for National Primary and Secondary Ambient Air Quality Standards
Activity Date:	1993-10-19 00:00:00
Activity Status Date:	Not reported
Activity Group:	Compliance Monitoring
Activity Type:	Inspection/Evaluation
Activity Status:	Not reported

Region Code:	03
Programmatic ID:	AIR VA0000005105900101
Facility Registry ID:	110001891837
Air Operating Status Code:	OPR
Default Air Classification Code:	MIN
Air Program:	State Implementation Plan for National Primary and Secondary Ambient Air Quality Standards
Activity Date:	1998-06-15 00:00:00
Activity Status Date:	Not reported
Activity Group:	Compliance Monitoring
Activity Type:	Inspection/Evaluation
Activity Status:	Not reported

Region Code:	03
Programmatic ID:	AIR VA0000005105900101
Facility Registry ID:	110001891837
Air Operating Status Code:	OPR
Default Air Classification Code:	MIN
Air Program:	State Implementation Plan for National Primary and Secondary Ambient Air Quality Standards

Map ID	Site	Database(s)	EPA ID Number

WHITMAN MIDDLE SCHOOL (Continued) **1017783175**

Activity Date: 2003-05-16 00:00:00
Activity Status Date: Not reported
Activity Group: Compliance Monitoring
Activity Type: Inspection/Evaluation
Activity Status: Not reported

Region Code: 03
Programmatic ID: AIR VA0000005105900101
Facility Registry ID: 110001891837
Air Operating Status Code: OPR
Default Air Classification Code: MIN
Air Program: State Implementation Plan for National Primary and Secondary Ambient Air Quality Standards
Activity Date: 2004-06-17 00:00:00
Activity Status Date: Not reported
Activity Group: Compliance Monitoring
Activity Type: Inspection/Evaluation
Activity Status: Not reported

Region Code: 03
Programmatic ID: AIR VA0000005105900101
Facility Registry ID: 110001891837
Air Operating Status Code: OPR
Default Air Classification Code: MIN
Air Program: State Implementation Plan for National Primary and Secondary Ambient Air Quality Standards
Activity Date: 2006-07-24 00:00:00
Activity Status Date: Not reported
Activity Group: Compliance Monitoring
Activity Type: Inspection/Evaluation
Activity Status: Not reported

Region Code: 03
Programmatic ID: AIR VA0000005105900101
Facility Registry ID: 110001891837
Air Operating Status Code: OPR
Default Air Classification Code: MIN
Air Program: State Implementation Plan for National Primary and Secondary Ambient Air Quality Standards
Activity Date: 2009-10-27 00:00:00
Activity Status Date: Not reported
Activity Group: Compliance Monitoring
Activity Type: Inspection/Evaluation
Activity Status: Not reported

Region Code: 03
Programmatic ID: AIR VA0000005105900101
Facility Registry ID: 110001891837
Air Operating Status Code: OPR
Default Air Classification Code: MIN
Air Program: State Implementation Plan for National Primary and Secondary Ambient Air Quality Standards
Activity Date: 2010-04-12 00:00:00
Activity Status Date: Not reported
Activity Group: Compliance Monitoring
Activity Type: Inspection/Evaluation
Activity Status: Not reported

US AIRS MINOR:
Envid: 1017783175

Map ID	Site	Database(s)	EPA ID Number

WHITMAN MIDDLE SCHOOL (Continued) **1017783175**

Region Code: 03
Programmatic ID: AIR VA0000005105900101
Facility Registry ID: 110001891837
D and B Number: Not reported
Primary SIC Code: 8211
NAICS Code: 611110
Default Air Classification Code: MIN
Facility Type of Ownership Code: POF
Air CMS Category Code: Not reported
HPV Status: Not reported

US AIRS MINOR:
Region Code: 03
Programmatic ID: AIR VA0000005105900101
Facility Registry ID: 110001891837
Air Operating Status Code: OPR
Default Air Classification Code: MIN
Air Program: State Implementation Plan for National Primary and Secondary Ambient Air Quality Standards
Activity Date: 1992-04-20 00:00:00
Activity Status Date: Not reported
Activity Group: Compliance Monitoring
Activity Type: Inspection/Evaluation
Activity Status: Not reported

Region Code: 03
Programmatic ID: AIR VA0000005105900101
Facility Registry ID: 110001891837
Air Operating Status Code: OPR
Default Air Classification Code: MIN
Air Program: State Implementation Plan for National Primary and Secondary Ambient Air Quality Standards
Activity Date: 1993-10-19 00:00:00
Activity Status Date: Not reported
Activity Group: Compliance Monitoring
Activity Type: Inspection/Evaluation
Activity Status: Not reported

Region Code: 03
Programmatic ID: AIR VA0000005105900101
Facility Registry ID: 110001891837
Air Operating Status Code: OPR
Default Air Classification Code: MIN
Air Program: State Implementation Plan for National Primary and Secondary Ambient Air Quality Standards
Activity Date: 1998-06-15 00:00:00
Activity Status Date: Not reported
Activity Group: Compliance Monitoring
Activity Type: Inspection/Evaluation
Activity Status: Not reported

Region Code: 03
Programmatic ID: AIR VA0000005105900101
Facility Registry ID: 110001891837
Air Operating Status Code: OPR
Default Air Classification Code: MIN
Air Program: State Implementation Plan for National Primary and Secondary Ambient Air Quality Standards
Activity Date: 2003-05-16 00:00:00
Activity Status Date: Not reported
Activity Group: Compliance Monitoring
Activity Type: Inspection/Evaluation

Map ID	Site	Database(s)	EPA ID Number

WHITMAN MIDDLE SCHOOL (Continued) **1017783175**

Activity Status: Not reported

Region Code: 03
Programmatic ID: AIR VA0000005105900101
Facility Registry ID: 110001891837
Air Operating Status Code: OPR
Default Air Classification Code: MIN
Air Program: State Implementation Plan for National Primary and Secondary Ambient Air Quality Standards
Activity Date: 2004-06-17 00:00:00
Activity Status Date: Not reported
Activity Group: Compliance Monitoring
Activity Type: Inspection/Evaluation
Activity Status: Not reported

Region Code: 03
Programmatic ID: AIR VA0000005105900101
Facility Registry ID: 110001891837
Air Operating Status Code: OPR
Default Air Classification Code: MIN
Air Program: State Implementation Plan for National Primary and Secondary Ambient Air Quality Standards
Activity Date: 2006-07-24 00:00:00
Activity Status Date: Not reported
Activity Group: Compliance Monitoring
Activity Type: Inspection/Evaluation
Activity Status: Not reported

Region Code: 03
Programmatic ID: AIR VA0000005105900101
Facility Registry ID: 110001891837
Air Operating Status Code: OPR
Default Air Classification Code: MIN
Air Program: State Implementation Plan for National Primary and Secondary Ambient Air Quality Standards
Activity Date: 2009-10-27 00:00:00
Activity Status Date: Not reported
Activity Group: Compliance Monitoring
Activity Type: Inspection/Evaluation
Activity Status: Not reported

Region Code: 03
Programmatic ID: AIR VA0000005105900101
Facility Registry ID: 110001891837
Air Operating Status Code: OPR
Default Air Classification Code: MIN
Air Program: State Implementation Plan for National Primary and Secondary Ambient Air Quality Standards
Activity Date: 2010-04-12 00:00:00
Activity Status Date: Not reported
Activity Group: Compliance Monitoring
Activity Type: Inspection/Evaluation
Activity Status: Not reported

Map ID	Site	Database(s)	EPA ID Number

1305 **INOVA MOUNT VERNON HOSPITAL** **MLTS** **1001963722**
2501 PARKERS LANE **N/A**
ALEXANDRIA, VA 22306

MLTS:

License Number:	45-17187-01
First License Date:	10/15/76
License Date:	12/03/08
Lic. Expiration Date:	03/31/13
Contact Name:	ANNE RIEGER
Contact Phone:	703-664-7171
Institution Code:	17187
Department/Bldg:	Not reported
States Allowing Use:	Not reported
Store Material Use:	No
Redistribution Use:	No
Incinerate Use:	No
Burial Use:	No
Last Inspection Date:	10/01/07
Next Inspection Date:	08/01/10
Licensee Contact:	ASSOC. ADMIN.
Inspector Name:	Not reported

1305 **ANDERSON ORTHOPAEDIC RESEARCH** **RCRA-CESQG** **1004791390**
2501 PARKERS LN STE 200 **FINDS** **VAR000010918**
ALEXANDRIA, VA 22306 **ECHO**

RCRA-CESQG:

Date form received by agency:	06/01/1998
Facility name:	ANDERSON ORTHOPAEDIC RESEARCH
Facility address:	2501 PARKERS LN STE 200 ALEXANDRIA, VA 22306
EPA ID:	VAR000010918
Mailing address:	PO BOX 7088 ALEXANDRIA, VA 22307
Contact:	MARIE SACCO
Contact address:	PO BOX 7088 ALEXANDRIA, VA 22307
Contact country:	US
Contact telephone:	703-619-4414
Contact email:	Not reported
EPA Region:	03
Classification:	Conditionally Exempt Small Quantity Generator
Description:	Handler: generates 100 kg or less of hazardous waste per calendar month, and accumulates 1000 kg or less of hazardous waste at any time; or generates 1 kg or less of acutely hazardous waste per calendar month, and accumulates at any time: 1 kg or less of acutely hazardous waste; or 100 kg or less of any residue or contaminated soil, waste or other debris resulting from the cleanup of a spill, into or on any land or water, of acutely hazardous waste; or generates 100 kg or less of any residue or contaminated soil, waste or other debris resulting from the cleanup of a spill, into or on any land or water, of acutely hazardous waste during any calendar month, and accumulates at any time: 1 kg or less of acutely hazardous waste; or 100 kg or less of any residue or contaminated soil, waste or other debris resulting from the cleanup of a spill, into or on any land or water, of acutely hazardous waste

Owner/Operator Summary:

Map ID	Site	Database(s)	EPA ID Number

ANDERSON ORTHOPAEDIC RESEARCH (Continued) **1004791390**

Owner/operator name: ENGH SR MD CHARLES A
Owner/operator address: PO BOX 7088
ALEXANDRIA, VA 22307
Owner/operator country: Not reported
Owner/operator telephone: 703-619-4411
Owner/operator email: Not reported
Owner/operator fax: Not reported
Owner/operator extension: Not reported
Legal status: Private
Owner/Operator Type: Owner
Owner/Op start date: Not reported
Owner/Op end date: Not reported

Handler Activities Summary:
U.S. importer of hazardous waste: No
Mixed waste (haz. and radioactive): No
Recycler of hazardous waste: No
Transporter of hazardous waste: No
Treater, storer or disposer of HW: No
Underground injection activity: No
On-site burner exemption: No
Furnace exemption: No
Used oil fuel burner: No
Used oil processor: No
User oil refiner: No
Used oil fuel marketer to burner: No
Used oil Specification marketer: No
Used oil transfer facility: No
Used oil transporter: No

. Waste code: D001
. Waste name: IGNITABLE WASTE

. Waste code: D002
. Waste name: CORROSIVE WASTE

. Waste code: F003
. Waste name: THE FOLLOWING SPENT NONHALOGENATED SOLVENTS: XYLENE, ACETONE, ETHYL ACETATE, ETHYL BENZENE, ETHYL ETHER, METHYL ISOBUTYL KETONE, N-BUTYL ALCOHOL, CYCLOHEXANONE, AND METHANOL; ALL SPENT SOLVENT MIXTURES/BLENDS CONTAINING, BEFORE USE, ONLY THE ABOVE SPENT NONHALOGENATED SOLVENTS; AND ALL SPENT SOLVENT MIXTURES/BLENDS CONTAINING, BEFORE USE, ONE OR MORE OF THE ABOVE NONHALOGENATED SOLVENTS, AND A TOTAL OF TEN PERCENT OR MORE (BY VOLUME) OF ONE OR MORE OF THOSE SOLVENTS LISTED IN F001, F002, F004, AND F005; AND STILL BOTTOMS FROM THE RECOVERY OF THESE SPENT SOLVENTS AND SPENT SOLVENT MIXTURES.

Violation Status: No violations found

FINDS:

Registry ID: 110006172667

Environmental Interest/Information System
RCRAInfo is a national information system that supports the Resource Conservation and Recovery Act (RCRA) program through the tracking of

Map ID	Site	Database(s)	EPA ID Number

ANDERSON ORTHOPAEDIC RESEARCH (Continued) **1004791390**

events and activities related to facilities that generate, transport, and treat, store, or dispose of hazardous waste. RCRAInfo allows RCRA program staff to track the notification, permit, compliance, and corrective action activities required under RCRA.

Click this hyperlink while viewing on your computer to access additional FINDS: detail in the EDR Site Report.

ECHO:
Envid: 1004791390
Registry ID: 110006172667
DFR URL: http://echo.epa.gov/detailed-facility-report?fid=110006172667

1305 **MOUNT VERNON HOSPITAL** **VA UST** **U003679348**
2501 PARKERS LN **N/A**
ALEXANDRIA, VA 22306

Facility:
Facility Id: 3006797
Facility Type: COMMERCIAL
CEDS Facility ID: 200000077402

Owner:
Owner Id: 42934
Owner Name: Inova Health System
Owner Address: 8110 Gatehouse Rd Ste 200W
Owner Address2: Not reported
Owner City, State, Zip: Falls Church, VA 22042
Owner Type: COMMERCIAL
Number of Active AST: 0
Number of Active UST: 2
Number of Inactive AST: 0
Number of Inactive UST: 5

Owner Id: 29395
Owner Name: Mount Vernon Hospital
Owner Address: 2501 Parkers Ln
Owner Address2: Not reported
Owner City, State, Zip: Alexandria, VA 22306
Owner Type: COMMERCIAL
Number of Active AST: 0
Number of Active UST: 2
Number of Inactive AST: 0
Number of Inactive UST: 5

UST:
Facility ID: 3006797
Federally Regulated: Yes

Tank Number: 1
Tank Capacity: 5000
Tank Contents: EMER GENERATOR
Tank Status: **REM FROM GRD**
Tank Type: UST

Tank Material:
Install Date: 1/1/1992

Map ID	Site	Database(s)	EPA ID Number

MOUNT VERNON HOSPITAL (Continued) **U003679348**

Tank Materials: Bare Steel	No
Tank Materials: Cath Protect Steel	No
Tank Materials: Epoxy Steel	No
Tank Materials: Fiberglass	No
Tank Materials: Concrete	No
Tank Materials: Composite	Yes
Tank Materials: Double Walled	Yes
Tank Materials: Lined Interior	No
Tank Materials: Excav Liner	No
Tank Materials: Insulated Tank Jacket	No
Tank Materials: Repaired	No
Tank Materials: Unknown	No
Tank Materials: Other	No
Tank Materials: Other Note	Buffhide

Release Detection:

Tank Release Detection: Leak Deferred	No
Tank Release Detection: Manual Gauge	No
Tank Release Detection: Auto Gauge	Yes
Tank Release Detection:Tank Tightness	Yes
Tank Release Detection: Vapor Monitor	Yes
Tank Release Detection: Inventory	Yes
Tank Release Detection: Stat Invent Recon	No
Tank Release Detection: Spill Install	Yes
Tank Release Detection: Overfill Install	Yes
Tank Release Detection: Groundwater	No
Tank Release Detection: Int Sec Containment	No
Tank Release Detection: Int Double Walled	Yes
Tank Release Detection: Other Method	No
Tank Release Detection: Other Note	Not reported
Pipe Release Detection: Leak Deferred	No
Pipe Release Detection: Autoleak	Not reported
Pipe Release Detection: Line Tightness	No
Pipe Release Detection: Stat Invent Recon	No
Pipe Release Detection: Groundwater	No
Pipe Release Detection: Int Sec Containment	No
Pipe Release Det: Interior Double Walled	Yes
Pipe Release Detection: Other Method	No
Pipe Release Detection: Other Note	Not reported

Pipe Type:	NO VALVE: SUCTION
Pipe Materials: Bare Steel	No
Pipe Materials: Galvanized Steel	Yes
Pipe Materials: Copper	No
Pipe Materials: Fiberglass	No
Pipe Materials: Cath Protect	No
Pipe Materials: Double Walled	No
Pipe Materials: Sec Containment	Yes
Pipe Materials: Repaired	No
Pipe Materials: Unknown	No
Pipe Materials: Other	No
Pipe Materials: Other Note	Not reported

Facility ID:	3006797
Federally Regulated:	Yes

Map ID	Site	Database(s)	EPA ID Number

MOUNT VERNON HOSPITAL (Continued) **U003679348**

Tank Number:	2
Tank Capacity:	1000
Tank Contents:	USED OIL
Tank Status:	**PERM OUT OF USE**
Tank Type:	UST

Tank Material:

Install Date:	8/2/1979
Tank Materials: Bare Steel	No
Tank Materials: Cath Protect Steel	Yes
Tank Materials: Epoxy Steel	No
Tank Materials: Fiberglass	No
Tank Materials: Concrete	No
Tank Materials: Composite	No
Tank Materials: Double Walled	No
Tank Materials: Lined Interior	Yes
Tank Materials: Excav Liner	No
Tank Materials: Insulated Tank Jacket	No
Tank Materials: Repaired	No
Tank Materials: Unknown	No
Tank Materials: Other	No
Tank Materials: Other Note	Not reported

Release Detection:

Tank Release Detection: Leak Deferred	No
Tank Release Detection: Manual Gauge	No
Tank Release Detection: Auto Gauge	No
Tank Release Detection:Tank Tightness	No
Tank Release Detection: Vapor Monitor	No
Tank Release Detection: Inventory	No
Tank Release Detection: Stat Invent Recon	No
Tank Release Detection: Spill Install	No
Tank Release Detection: Overfill Install	No
Tank Release Detection: Groundwater	No
Tank Release Detection: Int Sec Containment	No
Tank Release Detection: Int Double Walled	No
Tank Release Detection: Other Method	No
Tank Release Detection: Other Note	Not reported
Pipe Release Detection: Leak Deferred	Not reported
Pipe Release Detection: Autoleak	Not reported
Pipe Release Detection: Line Tightness	No
Pipe Release Detection: Stat Invent Recon	No
Pipe Release Detection: Groundwater	No
Pipe Release Detection: Int Sec Containment	No
Pipe Release Det: Interior Double Walled	No
Pipe Release Detection: Other Method	No
Pipe Release Detection: Other Note	Not reported

Pipe Type:	UNKNOWN
Pipe Materials: Bare Steel	Yes
Pipe Materials: Galvanized Steel	No
Pipe Materials: Copper	No
Pipe Materials: Fiberglass	No
Pipe Materials: Cath Protect	Yes
Pipe Materials: Double Walled	No
Pipe Materials: Sec Containment	No
Pipe Materials: Repaired	No

Map ID	Site	Database(s)	EPA ID Number

MOUNT VERNON HOSPITAL (Continued) **U003679348**

Pipe Materials: Unknown	No
Pipe Materials: Other	No
Pipe Materials: Other Note	Not reported
Facility ID:	3006797
Federally Regulated:	Yes
Tank Number:	3
Tank Capacity:	20000
Tank Contents:	DIESEL: LOW SULFUR
Tank Status:	**CURR IN USE**
Tank Type:	UST

Tank Material:

Install Date:	1/1/1992
Tank Materials: Bare Steel	No
Tank Materials: Cath Protect Steel	No
Tank Materials: Epoxy Steel	No
Tank Materials: Fiberglass	No
Tank Materials: Concrete	No
Tank Materials: Composite	Yes
Tank Materials: Double Walled	Yes
Tank Materials: Lined Interior	No
Tank Materials: Excav Liner	No
Tank Materials: Insulated Tank Jacket	No
Tank Materials: Repaired	No
Tank Materials: Unknown	No
Tank Materials: Other	No
Tank Materials: Other Note	Buffhide

Release Detection:

Tank Release Detection: Leak Deferred	No
Tank Release Detection: Manual Gauge	No
Tank Release Detection: Auto Gauge	Yes
Tank Release Detection:Tank Tightness	No
Tank Release Detection: Vapor Monitor	No
Tank Release Detection: Inventory	No
Tank Release Detection: Stat Invent Recon	No
Tank Release Detection: Spill Install	Yes
Tank Release Detection: Overfill Install	Yes
Tank Release Detection: Groundwater	No
Tank Release Detection: Int Sec Containment	No
Tank Release Detection: Int Double Walled	Yes
Tank Release Detection: Other Method	No
Tank Release Detection: Other Note	Not reported
Pipe Release Detection: Leak Deferred	No
Pipe Release Detection: Autoleak	Not reported
Pipe Release Detection: Line Tightness	No
Pipe Release Detection: Stat Invent Recon	No
Pipe Release Detection: Groundwater	No
Pipe Release Detection: Int Sec Containment	No
Pipe Release Det: Interior Double Walled	Yes
Pipe Release Detection: Other Method	No
Pipe Release Detection: Other Note	Not reported
Pipe Type:	NO VALVE: SUCTION

Map ID	Site	Database(s)	EPA ID Number

MOUNT VERNON HOSPITAL (Continued) **U003679348**

Pipe Materials: Bare Steel	No
Pipe Materials: Galvanized Steel	Yes
Pipe Materials: Copper	No
Pipe Materials: Fiberglass	No
Pipe Materials: Cath Protect	No
Pipe Materials: Double Walled	No
Pipe Materials: Sec Containment	Yes
Pipe Materials: Repaired	Yes
Pipe Materials: Unknown	No
Pipe Materials: Other	No
Pipe Materials: Other Note	Not reported

Facility ID:	3006797
Federally Regulated:	Yes

Tank Number:	4
Tank Capacity:	20000
Tank Contents:	DIESEL: LOW SULFUR
Tank Status:	**CURR IN USE**
Tank Type:	UST

Tank Material:

Install Date:	1/1/1992
Tank Materials: Bare Steel	No
Tank Materials: Cath Protect Steel	No
Tank Materials: Epoxy Steel	No
Tank Materials: Fiberglass	No
Tank Materials: Concrete	No
Tank Materials: Composite	Yes
Tank Materials: Double Walled	Yes
Tank Materials: Lined Interior	No
Tank Materials: Excav Liner	No
Tank Materials: Insulated Tank Jacket	No
Tank Materials: Repaired	No
Tank Materials: Unknown	No
Tank Materials: Other	No
Tank Materials: Other Note	Buffhide

Release Detection:

Tank Release Detection: Leak Deferred	No
Tank Release Detection: Manual Gauge	No
Tank Release Detection: Auto Gauge	Yes
Tank Release Detection:Tank Tightness	No
Tank Release Detection: Vapor Monitor	No
Tank Release Detection: Inventory	No
Tank Release Detection: Stat Invent Recon	No
Tank Release Detection: Spill Install	Yes
Tank Release Detection: Overfill Install	Yes
Tank Release Detection: Groundwater	No
Tank Release Detection: Int Sec Containment	No
Tank Release Detection: Int Double Walled	Yes
Tank Release Detection: Other Method	No
Tank Release Detection: Other Note	Not reported
Pipe Release Detection: Leak Deferred	No
Pipe Release Detection: Autoleak	Not reported
Pipe Release Detection: Line Tightness	No

Map ID	Site	Database(s)	EPA ID Number

MOUNT VERNON HOSPITAL (Continued) **U003679348**

Pipe Release Detection: Stat Invent Recon	No
Pipe Release Detection: Groundwater	No
Pipe Release Detection: Int Sec Containment	No
Pipe Release Det: Interior Double Walled	Yes
Pipe Release Detection: Other Method	No
Pipe Release Detection: Other Note	Not reported
Pipe Type:	NO VALVE: SUCTION
Pipe Materials: Bare Steel	No
Pipe Materials: Galvanized Steel	Yes
Pipe Materials: Copper	No
Pipe Materials: Fiberglass	No
Pipe Materials: Cath Protect	No
Pipe Materials: Double Walled	No
Pipe Materials: Sec Containment	Yes
Pipe Materials: Repaired	Yes
Pipe Materials: Unknown	No
Pipe Materials: Other	No
Pipe Materials: Other Note	Not reported
Facility ID:	3006797
Federally Regulated:	Yes
Tank Number:	R2
Tank Capacity:	5000
Tank Contents:	DIESEL
Tank Status:	**REM FROM GRD**
Tank Type:	UST

Tank Material:

Install Date:	8/2/1975
Tank Materials: Bare Steel	No
Tank Materials: Cath Protect Steel	Yes
Tank Materials: Epoxy Steel	No
Tank Materials: Fiberglass	No
Tank Materials: Concrete	No
Tank Materials: Composite	No
Tank Materials: Double Walled	No
Tank Materials: Lined Interior	No
Tank Materials: Excav Liner	No
Tank Materials: Insulated Tank Jacket	No
Tank Materials: Repaired	No
Tank Materials: Unknown	No
Tank Materials: Other	No
Tank Materials: Other Note	Not reported

Release Detection:

Tank Release Detection: Leak Deferred	No
Tank Release Detection: Manual Gauge	No
Tank Release Detection: Auto Gauge	No
Tank Release Detection:Tank Tightness	No
Tank Release Detection: Vapor Monitor	No
Tank Release Detection: Inventory	No
Tank Release Detection: Stat Invent Recon	No
Tank Release Detection: Spill Install	No
Tank Release Detection: Overfill Install	No

Map ID	Site	Database(s)	EPA ID Number

MOUNT VERNON HOSPITAL (Continued) **U003679348**

Tank Release Detection: Groundwater	No
Tank Release Detection: Int Sec Containment	No
Tank Release Detection: Int Double Walled	No
Tank Release Detection: Other Method	No
Tank Release Detection: Other Note	Not reported
Pipe Release Detection: Leak Deferred	Not reported
Pipe Release Detection: Autoleak	Not reported
Pipe Release Detection: Line Tightness	No
Pipe Release Detection: Stat Invent Recon	No
Pipe Release Detection: Groundwater	No
Pipe Release Detection: Int Sec Containment	No
Pipe Release Det: Interior Double Walled	No
Pipe Release Detection: Other Method	No
Pipe Release Detection: Other Note	Not reported

Pipe Type:	UNKNOWN
Pipe Materials: Bare Steel	Yes
Pipe Materials: Galvanized Steel	No
Pipe Materials: Copper	No
Pipe Materials: Fiberglass	No
Pipe Materials: Cath Protect	Yes
Pipe Materials: Double Walled	No
Pipe Materials: Sec Containment	No
Pipe Materials: Repaired	No
Pipe Materials: Unknown	No
Pipe Materials: Other	No
Pipe Materials: Other Note	Not reported

Facility ID:	3006797
Federally Regulated:	No

Tank Number:	R3
Tank Capacity:	20000
Tank Contents:	HEATING OIL
Tank Status:	**REM FROM GRD**
Tank Type:	UST

Tank Material:

Install Date:	8/2/1975
Tank Materials: Bare Steel	No
Tank Materials: Cath Protect Steel	Yes
Tank Materials: Epoxy Steel	No
Tank Materials: Fiberglass	No
Tank Materials: Concrete	No
Tank Materials: Composite	No
Tank Materials: Double Walled	No
Tank Materials: Lined Interior	No
Tank Materials: Excav Liner	No
Tank Materials: Insulated Tank Jacket	No
Tank Materials: Repaired	No
Tank Materials: Unknown	No
Tank Materials: Other	No
Tank Materials: Other Note	Not reported

Release Detection:

Tank Release Detection: Leak Deferred	No

Map ID	Site	Database(s)	EPA ID Number

MOUNT VERNON HOSPITAL (Continued) **U003679348**

Tank Release Detection: Manual Gauge	No
Tank Release Detection: Auto Gauge	No
Tank Release Detection:Tank Tightness	No
Tank Release Detection: Vapor Monitor	No
Tank Release Detection: Inventory	No
Tank Release Detection: Stat Invent Recon	No
Tank Release Detection: Spill Install	No
Tank Release Detection: Overfill Install	No
Tank Release Detection: Groundwater	No
Tank Release Detection: Int Sec Containment	No
Tank Release Detection: Int Double Walled	No
Tank Release Detection: Other Method	No
Tank Release Detection: Other Note	Not reported
Pipe Release Detection: Leak Deferred	Not reported
Pipe Release Detection: Autoleak	Not reported
Pipe Release Detection: Line Tightness	No
Pipe Release Detection: Stat Invent Recon	No
Pipe Release Detection: Groundwater	No
Pipe Release Detection: Int Sec Containment	No
Pipe Release Det: Interior Double Walled	No
Pipe Release Detection: Other Method	No
Pipe Release Detection: Other Note	Not reported

Pipe Type:	UNKNOWN
Pipe Materials: Bare Steel	Yes
Pipe Materials: Galvanized Steel	No
Pipe Materials: Copper	No
Pipe Materials: Fiberglass	No
Pipe Materials: Cath Protect	No
Pipe Materials: Double Walled	No
Pipe Materials: Sec Containment	No
Pipe Materials: Repaired	No
Pipe Materials: Unknown	No
Pipe Materials: Other	No
Pipe Materials: Other Note	Not reported

Facility ID:	3006797
Federally Regulated:	No

Tank Number:	R4
Tank Capacity:	20000
Tank Contents:	HEATING OIL
Tank Status:	**REM FROM GRD**
Tank Type:	UST

Tank Material:

Install Date:	8/2/1975
Tank Materials: Bare Steel	No
Tank Materials: Cath Protect Steel	Yes
Tank Materials: Epoxy Steel	No
Tank Materials: Fiberglass	No
Tank Materials: Concrete	No
Tank Materials: Composite	No
Tank Materials: Double Walled	No
Tank Materials: Lined Interior	No
Tank Materials: Excav Liner	No
Tank Materials: Insulated Tank Jacket	No

Map ID	Site	Database(s)	EPA ID Number

MOUNT VERNON HOSPITAL (Continued) **U003679348**

Tank Materials: Repaired	No
Tank Materials: Unknown	No
Tank Materials: Other	No
Tank Materials: Other Note	Not reported

Release Detection:

Tank Release Detection: Leak Deferred	No
Tank Release Detection: Manual Gauge	No
Tank Release Detection: Auto Gauge	No
Tank Release Detection:Tank Tightness	No
Tank Release Detection: Vapor Monitor	No
Tank Release Detection: Inventory	No
Tank Release Detection: Stat Invent Recon	No
Tank Release Detection: Spill Install	No
Tank Release Detection: Overfill Install	No
Tank Release Detection: Groundwater	No
Tank Release Detection: Int Sec Containment	No
Tank Release Detection: Int Double Walled	No
Tank Release Detection: Other Method	No
Tank Release Detection: Other Note	Not reported
Pipe Release Detection: Leak Deferred	Not reported
Pipe Release Detection: Autoleak	Not reported
Pipe Release Detection: Line Tightness	No
Pipe Release Detection: Stat Invent Recon	No
Pipe Release Detection: Groundwater	No
Pipe Release Detection: Int Sec Containment	No
Pipe Release Det: Interior Double Walled	No
Pipe Release Detection: Other Method	No
Pipe Release Detection: Other Note	Not reported

Pipe Type:	UNKNOWN
Pipe Materials: Bare Steel	Yes
Pipe Materials: Galvanized Steel	No
Pipe Materials: Copper	No
Pipe Materials: Fiberglass	No
Pipe Materials: Cath Protect	No
Pipe Materials: Double Walled	No
Pipe Materials: Sec Containment	No
Pipe Materials: Repaired	No
Pipe Materials: Unknown	No
Pipe Materials: Other	No
Pipe Materials: Other Note	Not reported

1305 **INOVA MOUNT VERNON HOSPITAL** **US AIRS** **1004607681**
2501 PARKERS LN **N/A**
ALEXANDRIA, VA 22306

US AIRS (AFS):

Envid:	1004607681
Region Code:	03
County Code:	VA059
Programmatic ID:	AIR VA0000005105900386
Facility Registry ID:	110001892319
D and B Number:	Not reported
Facility Site Name:	INOVA MOUNT VERNON HOSPITAL
Primary SIC Code:	Not reported

Map ID	Site	Database(s)	EPA ID Number

INOVA MOUNT VERNON HOSPITAL (Continued) **1004607681**

NAICS Code: 622110
Default Air Classification Code: SMI
Facility Type of Ownership Code: NON
Air CMS Category Code: SMI
HPV Status: Not reported

US AIRS (AFS):
Region Code: 03
Programmatic ID: AIR VA0000005105900386
Facility Registry ID: 110001892319
Air Operating Status Code: OPR
Default Air Classification Code: SMI
Air Program: Federally-Enforceable State Operating Permit - Non Title V
Activity Date: 2015-03-03 00:00:00
Activity Status Date: 2015-03-31 16:07:44
Activity Group: Compliance Monitoring
Activity Type: Inspection/Evaluation
Activity Status: Active

Region Code: 03
Programmatic ID: AIR VA0000005105900386
Facility Registry ID: 110001892319
Air Operating Status Code: OPR
Default Air Classification Code: SMI
Air Program: Federally-Enforceable State Operating Permit - Non Title V
Activity Date: 2002-07-11 00:00:00
Activity Status Date: Not reported
Activity Group: Compliance Monitoring
Activity Type: Inspection/Evaluation
Activity Status: Not reported

Region Code: 03
Programmatic ID: AIR VA0000005105900386
Facility Registry ID: 110001892319
Air Operating Status Code: OPR
Default Air Classification Code: SMI
Air Program: Federally-Enforceable State Operating Permit - Non Title V
Activity Date: 2003-05-22 00:00:00
Activity Status Date: Not reported
Activity Group: Compliance Monitoring
Activity Type: Inspection/Evaluation
Activity Status: Not reported

Region Code: 03
Programmatic ID: AIR VA0000005105900386
Facility Registry ID: 110001892319
Air Operating Status Code: OPR
Default Air Classification Code: SMI
Air Program: Federally-Enforceable State Operating Permit - Non Title V
Activity Date: 2005-04-15 00:00:00
Activity Status Date: Not reported
Activity Group: Compliance Monitoring
Activity Type: Inspection/Evaluation
Activity Status: Not reported

Region Code: 03
Programmatic ID: AIR VA0000005105900386
Facility Registry ID: 110001892319

Map ID	Site	Database(s)	EPA ID Number

INOVA MOUNT VERNON HOSPITAL (Continued) **1004607681**

Air Operating Status Code: OPR
Default Air Classification Code: SMI
Air Program: Federally-Enforceable State Operating Permit - Non Title V
Activity Date: 2007-06-07 00:00:00
Activity Status Date: Not reported
Activity Group: Compliance Monitoring
Activity Type: Inspection/Evaluation
Activity Status: Not reported

Region Code: 03
Programmatic ID: AIR VA0000005105900386
Facility Registry ID: 110001892319
Air Operating Status Code: OPR
Default Air Classification Code: SMI
Air Program: Federally-Enforceable State Operating Permit - Non Title V
Activity Date: 2007-06-18 00:00:00
Activity Status Date: Not reported
Activity Group: Compliance Monitoring
Activity Type: Inspection/Evaluation
Activity Status: Not reported

Region Code: 03
Programmatic ID: AIR VA0000005105900386
Facility Registry ID: 110001892319
Air Operating Status Code: OPR
Default Air Classification Code: SMI
Air Program: Federally-Enforceable State Operating Permit - Non Title V
Activity Date: 2008-01-17 00:00:00
Activity Status Date: Not reported
Activity Group: Compliance Monitoring
Activity Type: Inspection/Evaluation
Activity Status: Not reported

Region Code: 03
Programmatic ID: AIR VA0000005105900386
Facility Registry ID: 110001892319
Air Operating Status Code: OPR
Default Air Classification Code: SMI
Air Program: Federally-Enforceable State Operating Permit - Non Title V
Activity Date: 2009-04-10 00:00:00
Activity Status Date: Not reported
Activity Group: Compliance Monitoring
Activity Type: Inspection/Evaluation
Activity Status: Not reported

Region Code: 03
Programmatic ID: AIR VA0000005105900386
Facility Registry ID: 110001892319
Air Operating Status Code: OPR
Default Air Classification Code: SMI
Air Program: Federally-Enforceable State Operating Permit - Non Title V
Activity Date: 2010-07-01 00:00:00
Activity Status Date: Not reported
Activity Group: Compliance Monitoring
Activity Type: Inspection/Evaluation
Activity Status: Not reported

Map ID	Site	Database(s)	EPA ID Number

INOVA MOUNT VERNON HOSPITAL (Continued) **1004607681**

Region Code: 03
Programmatic ID: AIR VA0000005105900386
Facility Registry ID: 110001892319
Air Operating Status Code: OPR
Default Air Classification Code: SMI
Air Program: Federally-Enforceable State Operating Permit - Non Title V
Activity Date: 2011-06-20 00:00:00
Activity Status Date: Not reported
Activity Group: Compliance Monitoring
Activity Type: Inspection/Evaluation
Activity Status: Not reported

Region Code: 03
Programmatic ID: AIR VA0000005105900386
Facility Registry ID: 110001892319
Air Operating Status Code: OPR
Default Air Classification Code: SMI
Air Program: Federally-Enforceable State Operating Permit - Non Title V
Activity Date: 2014-01-23 00:00:00
Activity Status Date: Not reported
Activity Group: Compliance Monitoring
Activity Type: Inspection/Evaluation
Activity Status: Not reported

Region Code: 03
Programmatic ID: AIR VA0000005105900386
Facility Registry ID: 110001892319
Air Operating Status Code: OPR
Default Air Classification Code: SMI
Air Program: New Source Performance Standards
Activity Date: 2010-11-09 00:00:00
Activity Status Date: Not reported
Activity Group: Compliance Monitoring
Activity Type: Inspection/Evaluation
Activity Status: Not reported

Region Code: 03
Programmatic ID: AIR VA0000005105900386
Facility Registry ID: 110001892319
Air Operating Status Code: OPR
Default Air Classification Code: SMI
Air Program: New Source Performance Standards
Activity Date: 2010-12-07 00:00:00
Activity Status Date: Not reported
Activity Group: Compliance Monitoring
Activity Type: Inspection/Evaluation
Activity Status: Not reported

Region Code: 03
Programmatic ID: AIR VA0000005105900386
Facility Registry ID: 110001892319
Air Operating Status Code: OPR
Default Air Classification Code: SMI
Air Program: New Source Performance Standards
Activity Date: 2011-06-20 00:00:00
Activity Status Date: Not reported
Activity Group: Compliance Monitoring

Map ID	Site	Database(s)	EPA ID Number

INOVA MOUNT VERNON HOSPITAL (Continued) **1004607681**

Activity Type: Inspection/Evaluation
Activity Status: Not reported

Region Code: 03
Programmatic ID: AIR VA0000005105900386
Facility Registry ID: 110001892319
Air Operating Status Code: OPR
Default Air Classification Code: SMI
Air Program: New Source Performance Standards
Activity Date: 2012-02-21 00:00:00
Activity Status Date: Not reported
Activity Group: Compliance Monitoring
Activity Type: Inspection/Evaluation
Activity Status: Not reported

Region Code: 03
Programmatic ID: AIR VA0000005105900386
Facility Registry ID: 110001892319
Air Operating Status Code: OPR
Default Air Classification Code: SMI
Air Program: State Implementation Plan for National Primary and Secondary Ambient Air Quality Standards
Activity Date: 2015-03-03 00:00:00
Activity Status Date: 2015-03-31 16:07:44
Activity Group: Compliance Monitoring
Activity Type: Inspection/Evaluation
Activity Status: Active

Region Code: 03
Programmatic ID: AIR VA0000005105900386
Facility Registry ID: 110001892319
Air Operating Status Code: OPR
Default Air Classification Code: SMI
Air Program: State Implementation Plan for National Primary and Secondary Ambient Air Quality Standards
Activity Date: 1991-12-30 00:00:00
Activity Status Date: Not reported
Activity Group: Compliance Monitoring
Activity Type: Inspection/Evaluation
Activity Status: Not reported

Region Code: 03
Programmatic ID: AIR VA0000005105900386
Facility Registry ID: 110001892319
Air Operating Status Code: OPR
Default Air Classification Code: SMI
Air Program: State Implementation Plan for National Primary and Secondary Ambient Air Quality Standards
Activity Date: 1994-02-10 00:00:00
Activity Status Date: Not reported
Activity Group: Compliance Monitoring
Activity Type: Inspection/Evaluation
Activity Status: Not reported

Region Code: 03
Programmatic ID: AIR VA0000005105900386
Facility Registry ID: 110001892319
Air Operating Status Code: OPR
Default Air Classification Code: SMI
Air Program: State Implementation Plan for National Primary and Secondary Ambient Air Quality Standards

Map ID	Site	Database(s)	EPA ID Number

INOVA MOUNT VERNON HOSPITAL (Continued) **1004607681**

Activity Date: 1994-09-16 00:00:00
Activity Status Date: Not reported
Activity Group: Compliance Monitoring
Activity Type: Inspection/Evaluation
Activity Status: Not reported

Region Code: 03
Programmatic ID: AIR VA0000005105900386
Facility Registry ID: 110001892319
Air Operating Status Code: OPR
Default Air Classification Code: SMI
Air Program: State Implementation Plan for National Primary and Secondary Ambient Air Quality Standards
Activity Date: 1995-06-21 00:00:00
Activity Status Date: Not reported
Activity Group: Compliance Monitoring
Activity Type: Inspection/Evaluation
Activity Status: Not reported

Region Code: 03
Programmatic ID: AIR VA0000005105900386
Facility Registry ID: 110001892319
Air Operating Status Code: OPR
Default Air Classification Code: SMI
Air Program: State Implementation Plan for National Primary and Secondary Ambient Air Quality Standards
Activity Date: 1996-01-25 00:00:00
Activity Status Date: Not reported
Activity Group: Compliance Monitoring
Activity Type: Inspection/Evaluation
Activity Status: Not reported

Region Code: 03
Programmatic ID: AIR VA0000005105900386
Facility Registry ID: 110001892319
Air Operating Status Code: OPR
Default Air Classification Code: SMI
Air Program: State Implementation Plan for National Primary and Secondary Ambient Air Quality Standards
Activity Date: 1997-02-13 00:00:00
Activity Status Date: Not reported
Activity Group: Compliance Monitoring
Activity Type: Inspection/Evaluation
Activity Status: Not reported

Region Code: 03
Programmatic ID: AIR VA0000005105900386
Facility Registry ID: 110001892319
Air Operating Status Code: OPR
Default Air Classification Code: SMI
Air Program: State Implementation Plan for National Primary and Secondary Ambient Air Quality Standards
Activity Date: 1999-02-17 00:00:00
Activity Status Date: Not reported
Activity Group: Compliance Monitoring
Activity Type: Inspection/Evaluation
Activity Status: Not reported

Region Code: 03
Programmatic ID: AIR VA0000005105900386
Facility Registry ID: 110001892319

Map ID	Site	Database(s)	EPA ID Number

INOVA MOUNT VERNON HOSPITAL (Continued) **1004607681**

Air Operating Status Code: OPR
Default Air Classification Code: SMI
Air Program: State Implementation Plan for National Primary and Secondary Ambient Air Quality Standards
Activity Date: 2000-04-27 00:00:00
Activity Status Date: Not reported
Activity Group: Compliance Monitoring
Activity Type: Inspection/Evaluation
Activity Status: Not reported

Region Code: 03
Programmatic ID: AIR VA0000005105900386
Facility Registry ID: 110001892319
Air Operating Status Code: OPR
Default Air Classification Code: SMI
Air Program: State Implementation Plan for National Primary and Secondary Ambient Air Quality Standards
Activity Date: 2001-03-13 00:00:00
Activity Status Date: Not reported
Activity Group: Compliance Monitoring
Activity Type: Inspection/Evaluation
Activity Status: Not reported

Region Code: 03
Programmatic ID: AIR VA0000005105900386
Facility Registry ID: 110001892319
Air Operating Status Code: OPR
Default Air Classification Code: SMI
Air Program: State Implementation Plan for National Primary and Secondary Ambient Air Quality Standards
Activity Date: 2002-05-20 00:00:00
Activity Status Date: Not reported
Activity Group: Compliance Monitoring
Activity Type: Inspection/Evaluation
Activity Status: Not reported

Region Code: 03
Programmatic ID: AIR VA0000005105900386
Facility Registry ID: 110001892319
Air Operating Status Code: OPR
Default Air Classification Code: SMI
Air Program: State Implementation Plan for National Primary and Secondary Ambient Air Quality Standards
Activity Date: 2002-07-11 00:00:00
Activity Status Date: Not reported
Activity Group: Compliance Monitoring
Activity Type: Inspection/Evaluation
Activity Status: Not reported

Region Code: 03
Programmatic ID: AIR VA0000005105900386
Facility Registry ID: 110001892319
Air Operating Status Code: OPR
Default Air Classification Code: SMI
Air Program: State Implementation Plan for National Primary and Secondary Ambient Air Quality Standards
Activity Date: 2004-04-06 00:00:00
Activity Status Date: Not reported
Activity Group: Compliance Monitoring
Activity Type: Inspection/Evaluation
Activity Status: Not reported

Map ID	Site	Database(s)	EPA ID Number

INOVA MOUNT VERNON HOSPITAL (Continued) **1004607681**

Region Code: 03
Programmatic ID: AIR VA0000005105900386
Facility Registry ID: 110001892319
Air Operating Status Code: OPR
Default Air Classification Code: SMI
Air Program: State Implementation Plan for National Primary and Secondary Ambient Air Quality Standards
Activity Date: 2005-02-17 00:00:00
Activity Status Date: Not reported
Activity Group: Compliance Monitoring
Activity Type: Inspection/Evaluation
Activity Status: Not reported

Region Code: 03
Programmatic ID: AIR VA0000005105900386
Facility Registry ID: 110001892319
Air Operating Status Code: OPR
Default Air Classification Code: SMI
Air Program: State Implementation Plan for National Primary and Secondary Ambient Air Quality Standards
Activity Date: 2005-04-15 00:00:00
Activity Status Date: Not reported
Activity Group: Compliance Monitoring
Activity Type: Inspection/Evaluation
Activity Status: Not reported

Region Code: 03
Programmatic ID: AIR VA0000005105900386
Facility Registry ID: 110001892319
Air Operating Status Code: OPR
Default Air Classification Code: SMI
Air Program: State Implementation Plan for National Primary and Secondary Ambient Air Quality Standards
Activity Date: 2006-06-01 00:00:00
Activity Status Date: Not reported
Activity Group: Compliance Monitoring
Activity Type: Inspection/Evaluation
Activity Status: Not reported

Region Code: 03
Programmatic ID: AIR VA0000005105900386
Facility Registry ID: 110001892319
Air Operating Status Code: OPR
Default Air Classification Code: SMI
Air Program: State Implementation Plan for National Primary and Secondary Ambient Air Quality Standards
Activity Date: 2007-06-07 00:00:00
Activity Status Date: Not reported
Activity Group: Compliance Monitoring
Activity Type: Inspection/Evaluation
Activity Status: Not reported

Region Code: 03
Programmatic ID: AIR VA0000005105900386
Facility Registry ID: 110001892319
Air Operating Status Code: OPR
Default Air Classification Code: SMI
Air Program: State Implementation Plan for National Primary and Secondary Ambient Air Quality Standards
Activity Date: 2007-06-18 00:00:00
Activity Status Date: Not reported
Activity Group: Compliance Monitoring

Map ID	Site	Database(s)	EPA ID Number

INOVA MOUNT VERNON HOSPITAL (Continued) **1004607681**

Activity Type: Inspection/Evaluation
Activity Status: Not reported

Region Code: 03
Programmatic ID: AIR VA0000005105900386
Facility Registry ID: 110001892319
Air Operating Status Code: OPR
Default Air Classification Code: SMI
Air Program: State Implementation Plan for National Primary and Secondary Ambient Air Quality Standards
Activity Date: 2008-01-17 00:00:00
Activity Status Date: Not reported
Activity Group: Compliance Monitoring
Activity Type: Inspection/Evaluation
Activity Status: Not reported

Region Code: 03
Programmatic ID: AIR VA0000005105900386
Facility Registry ID: 110001892319
Air Operating Status Code: OPR
Default Air Classification Code: SMI
Air Program: State Implementation Plan for National Primary and Secondary Ambient Air Quality Standards
Activity Date: 2009-04-10 00:00:00
Activity Status Date: Not reported
Activity Group: Compliance Monitoring
Activity Type: Inspection/Evaluation
Activity Status: Not reported

Region Code: 03
Programmatic ID: AIR VA0000005105900386
Facility Registry ID: 110001892319
Air Operating Status Code: OPR
Default Air Classification Code: SMI
Air Program: State Implementation Plan for National Primary and Secondary Ambient Air Quality Standards
Activity Date: 2010-04-15 00:00:00
Activity Status Date: Not reported
Activity Group: Compliance Monitoring
Activity Type: Inspection/Evaluation
Activity Status: Not reported

Region Code: 03
Programmatic ID: AIR VA0000005105900386
Facility Registry ID: 110001892319
Air Operating Status Code: OPR
Default Air Classification Code: SMI
Air Program: State Implementation Plan for National Primary and Secondary Ambient Air Quality Standards
Activity Date: 2010-06-15 00:00:00
Activity Status Date: Not reported
Activity Group: Compliance Monitoring
Activity Type: Inspection/Evaluation
Activity Status: Not reported

Region Code: 03
Programmatic ID: AIR VA0000005105900386
Facility Registry ID: 110001892319
Air Operating Status Code: OPR
Default Air Classification Code: SMI
Air Program: State Implementation Plan for National Primary and Secondary Ambient Air Quality Standards

Map ID	Site	Database(s)	EPA ID Number

INOVA MOUNT VERNON HOSPITAL (Continued) **1004607681**

Activity Date: 2010-07-01 00:00:00
Activity Status Date: Not reported
Activity Group: Compliance Monitoring
Activity Type: Inspection/Evaluation
Activity Status: Not reported

Region Code: 03
Programmatic ID: AIR VA0000005105900386
Facility Registry ID: 110001892319
Air Operating Status Code: OPR
Default Air Classification Code: SMI
Air Program: State Implementation Plan for National Primary and Secondary Ambient Air Quality Standards
Activity Date: 2010-11-09 00:00:00
Activity Status Date: Not reported
Activity Group: Compliance Monitoring
Activity Type: Inspection/Evaluation
Activity Status: Not reported

Region Code: 03
Programmatic ID: AIR VA0000005105900386
Facility Registry ID: 110001892319
Air Operating Status Code: OPR
Default Air Classification Code: SMI
Air Program: State Implementation Plan for National Primary and Secondary Ambient Air Quality Standards
Activity Date: 2010-12-07 00:00:00
Activity Status Date: Not reported
Activity Group: Compliance Monitoring
Activity Type: Inspection/Evaluation
Activity Status: Not reported

Region Code: 03
Programmatic ID: AIR VA0000005105900386
Facility Registry ID: 110001892319
Air Operating Status Code: OPR
Default Air Classification Code: SMI
Air Program: State Implementation Plan for National Primary and Secondary Ambient Air Quality Standards
Activity Date: 2011-03-09 00:00:00
Activity Status Date: Not reported
Activity Group: Compliance Monitoring
Activity Type: Inspection/Evaluation
Activity Status: Not reported

Region Code: 03
Programmatic ID: AIR VA0000005105900386
Facility Registry ID: 110001892319
Air Operating Status Code: OPR
Default Air Classification Code: SMI
Air Program: State Implementation Plan for National Primary and Secondary Ambient Air Quality Standards
Activity Date: 2011-06-20 00:00:00
Activity Status Date: Not reported
Activity Group: Compliance Monitoring
Activity Type: Inspection/Evaluation
Activity Status: Not reported

Region Code: 03
Programmatic ID: AIR VA0000005105900386
Facility Registry ID: 110001892319

Map ID	Site	Database(s)	EPA ID Number

INOVA MOUNT VERNON HOSPITAL (Continued) **1004607681**

Air Operating Status Code: OPR
Default Air Classification Code: SMI
Air Program: State Implementation Plan for National Primary and Secondary Ambient Air Quality Standards
Activity Date: 2012-02-21 00:00:00
Activity Status Date: Not reported
Activity Group: Compliance Monitoring
Activity Type: Inspection/Evaluation
Activity Status: Not reported

Region Code: 03
Programmatic ID: AIR VA0000005105900386
Facility Registry ID: 110001892319
Air Operating Status Code: OPR
Default Air Classification Code: SMI
Air Program: State Implementation Plan for National Primary and Secondary Ambient Air Quality Standards
Activity Date: 2013-02-22 00:00:00
Activity Status Date: Not reported
Activity Group: Compliance Monitoring
Activity Type: Inspection/Evaluation
Activity Status: Not reported

Region Code: 03
Programmatic ID: AIR VA0000005105900386
Facility Registry ID: 110001892319
Air Operating Status Code: OPR
Default Air Classification Code: SMI
Air Program: State Implementation Plan for National Primary and Secondary Ambient Air Quality Standards
Activity Date: 2014-01-23 00:00:00
Activity Status Date: Not reported
Activity Group: Compliance Monitoring
Activity Type: Inspection/Evaluation
Activity Status: Not reported

1305 **INOVA MOUNT VERNON HOSPITAL** **RCRA-LQG** **1008375475**
2501 PARKERS LANE **VA SPILLS** **VAR000509190**
ALEXANDRIA, VA 22306 **VA AIRS**

RCRA-LQG:
Date form received by agency: 06/26/2014
Facility name: INOVA MOUNT VERNON HOSPITAL
Facility address: 2501 PARKERS LANE
ALEXANDRIA, VA 22306
EPA ID: VAR000509190
Mailing address: PARKERS LANE
ALEXANDRIA, VA 22306
Contact: STEPHANIE L RUSSELL-MORGAN
Contact address: PARKERS LANE
ALEXANDRIA, VA 22306
Contact country: US
Contact telephone: 703-664-7080
Contact email: STEPHANIE.RUSSELL-MORGAN@INOVA.ORG
EPA Region: 03
Classification: Large Quantity Generator
Description: Handler: generates 1,000 kg or more of hazardous waste during any calendar month; or generates more than 1 kg of acutely hazardous waste during any calendar month; or generates more than 100 kg of any residue or contaminated soil, waste or other debris resulting from the

Map ID	Site	Database(s)	EPA ID Number

INOVA MOUNT VERNON HOSPITAL (Continued) **1008375475**

cleanup of a spill, into or on any land or water, of acutely hazardous waste during any calendar month; or generates 1 kg or less of acutely hazardous waste during any calendar month, and accumulates more than 1 kg of acutely hazardous waste at any time; or generates 100 kg or less of any residue or contaminated soil, waste or other debris resulting from the cleanup of a spill, into or on any land or water, of acutely hazardous waste during any calendar month, and accumulates more than 100 kg of that material at any time

Owner/Operator Summary:

Owner/operator name:	INOVA HEALTH SYSTEMS/IMVH
Owner/operator address:	Not reported
	Not reported
Owner/operator country:	US
Owner/operator telephone:	Not reported
Owner/operator email:	Not reported
Owner/operator fax:	Not reported
Owner/operator extension:	Not reported
Legal status:	County
Owner/Operator Type:	Operator
Owner/Op start date:	01/01/1976
Owner/Op end date:	Not reported

Owner/operator name:	INOVA HEALTH SYSTEM/IMVH
Owner/operator address:	PARKERS LANE
	ALEXANDRIA, VA 22306
Owner/operator country:	US
Owner/operator telephone:	Not reported
Owner/operator email:	Not reported
Owner/operator fax:	Not reported
Owner/operator extension:	Not reported
Legal status:	County
Owner/Operator Type:	Owner
Owner/Op start date:	01/01/1976
Owner/Op end date:	Not reported

Owner/operator name:	INOVA HEALTH SYSTEM
Owner/operator address:	GATEHOUSE ROAD
	FALLS CHURCH, VA 22042
Owner/operator country:	US
Owner/operator telephone:	703-776-3052
Owner/operator email:	Not reported
Owner/operator fax:	Not reported
Owner/operator extension:	Not reported
Legal status:	Private
Owner/Operator Type:	Owner
Owner/Op start date:	01/01/1987
Owner/Op end date:	Not reported

Owner/operator name:	INOVA MOUNT VERNON HOSPITAL
Owner/operator address:	Not reported
	Not reported
Owner/operator country:	US
Owner/operator telephone:	Not reported
Owner/operator email:	Not reported
Owner/operator fax:	Not reported
Owner/operator extension:	Not reported

Map ID	Site	Database(s)	EPA ID Number

INOVA MOUNT VERNON HOSPITAL (Continued) **1008375475**

Legal status: Private
Owner/Operator Type: Operator
Owner/Op start date: 01/01/1976
Owner/Op end date: Not reported

Handler Activities Summary:
U.S. importer of hazardous waste: No
Mixed waste (haz. and radioactive): No
Recycler of hazardous waste: No
Transporter of hazardous waste: No
Treater, storer or disposer of HW: No
Underground injection activity: No
On-site burner exemption: No
Furnace exemption: No
Used oil fuel burner: No
Used oil processor: No
User oil refiner: No
Used oil fuel marketer to burner: No
Used oil Specification marketer: No
Used oil transfer facility: No
Used oil transporter: No

. Waste code: D001
. Waste name: IGNITABLE WASTE

. Waste code: D002
. Waste name: CORROSIVE WASTE

. Waste code: D004
. Waste name: ARSENIC

. Waste code: D005
. Waste name: BARIUM

. Waste code: D007
. Waste name: CHROMIUM

. Waste code: D008
. Waste name: LEAD

. Waste code: D009
. Waste name: MERCURY

. Waste code: D010
. Waste name: SELENIUM

. Waste code: D011
. Waste name: SILVER

. Waste code: D013
. Waste name: LINDANE (1,2,3,4,5,6-HEXA-CHLOROCYCLOHEXANE, GAMMA ISOMER)

. Waste code: D024
. Waste name: M-CRESOL

. Waste code: D026
. Waste name: CRESOL

Map ID	Site	Database(s)	EPA ID Number

INOVA MOUNT VERNON HOSPITAL (Continued) **1008375475**

. Waste code: P001
. Waste name: 2H-1-BENZOPYRAN-2-ONE, 4-HYDROXY-3-(3-OXO-1-PHENYLBUTYL)-, & SALTS, WHEN PRESENT AT CONCENTRATIONS GREATER THAN 0.3% (OR) WARFARIN, & SALTS, WHEN PRESENT AT CONCENTRATIONS GREATER THAN 0.3%

. Waste code: P042
. Waste name: 1,2-BENZENEDIOL, 4-[1-HYDROXY-2-(METHYLAMINO)ETHYL]-, (R)- (OR) EPINEPHRINE

. Waste code: P075
. Waste name: NICOTINE, & SALTS (OR) PYRIDINE, 3-(1-METHYL-2-PYRROLIDINYL)-,(S)-, & SALTS

. Waste code: P188
. Waste name: BENZOIC ACID, 2-HYDROXY-, COMPD. WITH (3AS-CIS)-1,2,3,3A,8,8A-HEXAHYDRO-1,3A,8-TRIMETHYLPYRROLO[2,3-B]INDOL-5-YL METHYLCARBAMATE ESTER (1:1) (OR) PHYSOSTIGMINE SALICYLATE

. Waste code: U010
. Waste name: AZIRINO [2',3':3,4]PYRROLO[1,2-A]INDOLE-4,7-DIONE, 6-AMINO-8-[[(AMINOCARBONYL)OXY]METHYL]-1,1A,2,8,8A,8B-HEXAHYDRO-8A-METHOXY-5-METHYL-, [1AS-(1AALPHA, 8BETA, 8AALPHA, 8BALPHA)]- (OR) MITOMYCIN C

. Waste code: U035
. Waste name: BENZENEBUTANOIC ACID, 4-[BIS(2-CHLOROETHYL)AMINO]- (OR) CHLORAMBUCIL

. Waste code: U058
. Waste name: 2H-1,3,2-OXAZAPHOSPHORIN-2-AMINE, N,N-BIS(2-CHLOROETHYL)TETRAHYDRO-, 2-OXIDE (OR) CYCLOPHOSPHAMIDE

. Waste code: U059
. Waste name: 5,12-NAPHTHACENEDIONE, 8-ACETYL-10-[(3-AMINO-2,3,6-TRIDEOXY)-ALPHA-L-LYXO-HEXOPYRANOSYL)OXY]-7,8,9,10-TETRAHYDRO-6,8,11-TRIHYDROXY-1-METHOXY-, (8S-CIS)- (OR) DAUNOMYCIN

. Waste code: U129
. Waste name: CYCLOHEXANE, 1,2,3,4,5,6-HEXACHLORO-, (1ALPHA, 2ALPHA, 3BETA, 4ALPHA, 5ALPHA, 6BETA)- (OR) LINDANE

. Waste code: U132
. Waste name: HEXACHLOROPHENE (OR) PHENOL, 2,2'-METHYLENEBIS[3,4,6-TRICHLORO-

. Waste code: U150
. Waste name: L-PHENYLALANINE, 4-[BIS(2-CHLOROETHYL)AMINO]- (OR) MELPHALAN

. Waste code: U188
. Waste name: PHENOL

. Waste code: U200
. Waste name: RESERPINE (OR) YOHIMBAN-16-CARBOXYLIC ACID, 11,17-DIMETHOXY-18-[(3,4,5-TRIMETHOXYBENZOYL)OXY]-, METHYL ESTER, (3BETA, 16BETA, 17ALPHA, 18BETA, 20ALPHA)-

. Waste code: U205
. Waste name: SELENIUM SULFIDE (OR) SELENIUM SULFIDE SES2 (R,T)

Map ID	Site	Database(s)	EPA ID Number

INOVA MOUNT VERNON HOSPITAL (Continued) **1008375475**

. Waste code: U206
. Waste name: D-GLUCOSE, 2-DEOXY-2-[[(METHYLNITROSOAMINO)-CARBONYL]AMINO]- (OR) GLUCOPYRANOSE, 2-DEOXY-2-(3-METHYL-3-NITROSOUREIDO)-,D- (OR) STREPTOZOTOCIN

. Waste code: U239
. Waste name: BENZENE, DIMETHYL- (I,T) (OR) XYLENE (I)

. Waste code: U248
. Waste name: 2H-1-BENZOPYRAN-2-ONE, 4-HYDROXY-3-(3-OXO-1-PHENYL-BUTYL)-, & SALTS, WHEN PRESENT AT CONCENTRATIONS OF 0.3% OR LESS (OR) WARFARIN, & SALTS, WHEN PRESENT AT CONCENTRATIONS OF 0.3% OR LESS

Historical Generators:
Date form received by agency: 10/20/2006
Site name: INOVA MOUNT VERNON HOSPITAL
Classification: Small Quantity Generator

. Waste code: D002
. Waste name: CORROSIVE WASTE

. Waste code: D006
. Waste name: CADMIUM

. Waste code: D008
. Waste name: LEAD

. Waste code: D009
. Waste name: MERCURY

Date form received by agency: 03/28/2005
Site name: INOVA MOUNT VERNON HOSPITAL
Classification: Small Quantity Generator

. Waste code: D002
. Waste name: CORROSIVE WASTE

. Waste code: D006
. Waste name: CADMIUM

. Waste code: D008
. Waste name: LEAD

. Waste code: D009
. Waste name: MERCURY

Violation Status: No violations found

SPILLS:
Fips City/County: Fairfax County
Status: Not reported
Reference Id: Not reported
IR Number: 2001-N-0627
Associated IR: Not reported
Incident Date: 03/13/2001
Call Received Date: 03/13/2001
Closure Comments: See Site Summary for details

Map ID	Site	Database(s)	EPA ID Number

INOVA MOUNT VERNON HOSPITAL (Continued) **1008375475**

Threat To:	Not reported
Terrorism (Y/N):	NO
Characterize Incident:	Not reported
Incident Type:	Air
Incident Subtype:	Air
Materials:	Not reported
Effect To Receptor:	Not reported
Water Body:	Not reported
Low Quantity To Water:	Not reported
High Quantity To Water:	Not reported
Quantity Units:	Not reported
Other Receptors:	Not reported
RP Company:	Not reported
RP Name:	Not reported
Property Owner:	Not reported
Property Company:	Not reported
Duration Of Event (Hrs):	Not reported
Impacts:	Not reported
Other Impacts:	Not reported
Steps Taken:	Not reported
Steps Taken Description:	Not reported
System Components:	Not reported
Other System Components:	Not reported
Cause Of Event:	Not reported
Corrective Action Taken:	Not reported
Weather Status:	Not reported
Precipitation (Wet):	Not reported
Discharge Type:	Not reported
Discharge Volume:	Not reported
Unknown Discharge (Y/N):	NO
Site Name:	INOVA MOUNT VERNON HOSPITAL
Closure Date:	03/13/2001
Orig. Call Incident Description:	Soot-blowing from boilers resulted in dust on complainants car
Original Call Material Description:	(Qty=0)
Original Call Location Description:	Inova Mount Vernon Hospital-2501 Parkers Lane-Alexandria-VA--Fairfax County
Incident Ongoing at time of Call:	Not reported
Agencies Notified (Y/N):	NO
Other Agencies:	Not reported
Permitted (Y/N):	NO
Call Reported By Company Name:	Kenneth Mumford
Call Property Owner Company Name:	Not reported
Call Property Owner Name:	Not reported
Site Summary:	"David Hartshorn informed the complainant that we do not have any regulations against soot blowing. I conducted an inspection on 3/13/01, & there were no visible emissions or violations noted. Brian Cahill said they complainant also called the hospital directly, & that his original compliant concerned the noise from soot-blowing. So, the hospital agreed to do this before 10pm to appease the complainant."
Fips City/County:	Fairfax County
Status:	Not reported
Reference Id:	Not reported
IR Number:	2002-N-0266
Associated IR:	Not reported
Incident Date:	10/05/2001
Call Received Date:	10/05/2001

Map ID	Site	Database(s)	EPA ID Number

INOVA MOUNT VERNON HOSPITAL (Continued) **1008375475**

Closure Comments:	See Site Summary for details
Threat To:	Not reported
Terrorism (Y/N):	NO
Characterize Incident:	Not reported
Incident Type:	Petroleum
Incident Subtype:	Petroleum
Materials:	Oil (Fuel-Gasoline)(1 - 1 Gallons)
Effect To Receptor:	Not reported
Water Body:	Not reported
Low Quantity To Water:	Not reported
High Quantity To Water:	Not reported
Quantity Units:	Not reported
Other Receptors:	"Pavement, Storm Drain"
RP Company:	Not reported
RP Name:	Not reported
Property Owner:	Not reported
Property Company:	Not reported
Duration Of Event (Hrs):	Not reported
Impacts:	Not reported
Other Impacts:	Not reported
Steps Taken:	Not reported
Steps Taken Description:	Not reported
System Components:	Not reported
Other System Components:	Not reported
Cause Of Event:	Not reported
Corrective Action Taken:	Not reported
Weather Status:	Not reported
Precipitation (Wet):	Not reported
Discharge Type:	Not reported
Discharge Volume:	Not reported
Unknown Discharge (Y/N):	NO
Site Name:	FAIRFAX COUNTY GOVN'T CENTER REFUELING AREA
Closure Date:	10/05/2001
Orig. Call Incident Description:	"pump #3 leaking gas at a steady rate, concerned about fire hazard"
Original Call Material Description:	gasoline (Qty=1)
Original Call Location Description:	Fairfax County Govn't Center refueling area-2501 Parkers Lane-Alexandria-VA--Fairfax County
Incident Ongoing at time of Call:	Not reported
Agencies Notified (Y/N):	NO
Other Agencies:	Not reported
Permitted (Y/N):	NO
Call Reported By Company Name:	Anonymous
Call Property Owner Company Name:	Not reported
Call Property Owner Name:	Not reported
Site Summary:	called Capt. Sobota - County will handle

SPILLS NO:

Region:	NO
Id:	Not reported
Incident Summary:	Not reported
Date In:	3/13/2001
Date Closed:	3/13/2001
Pollution Type:	Not reported
Responsible Party:	Not reported
Facility Status:	**Not reported**
Owner:	Not reported
Facility Contact:	John Baker

Map ID	Site	Database(s)	EPA ID Number

INOVA MOUNT VERNON HOSPITAL (Continued) **1008375475**

Facility Permitted:	0
Facility Telephone:	7036447322
Time In:	Not reported
Reported By Name:	Kenneth Mumford
Reported By Telephone:	7033607410
Reported By Affiliation/Addr:	Not reported
Incident Response IR #:	2001-N-0627
Responsible Party Address:	Not reported
Responsible Party City:	Not reported
Responsible Party State:	Not reported
Responsible Party Zip:	Not reported
Responsible Party Contact:	Not reported
Responsible Party Telephone:	Not reported
Owner Name:	Not reported
Owner Address:	Not reported
Owner City:	Not reported
Owner State:	Not reported
Owner Zip:	Not reported
Owner Contact:	Not reported
Owner Telephone:	Not reported
Incident Date:	3/13/2001
Incident Time:	Not reported
Petroleum:	0
Solid Waste:	0
Hazardous Waste:	0
Water:	0
Air:	-1
Sewage:	0
Fish Kill:	0
Threat Wetlands:	0
Wetlands:	0
Material Released:	Not reported
Possible Receptors:	Not reported
Quantity Released:	0
Unit Released:	Not reported
Quantity In Water:	0
Receiving Waters:	Not reported
River Basin:	Not reported
Inspection Date:	Not reported
Call Date:	Not reported
Inspector:	VTD
Response Due:	Not reported
Response Received Date:	Not reported
Visit Needed:	0
Open:	0
Air Referral Date:	Not reported
Air Reg/ Permit Number:	Not reported
Waste Referral Date:	Not reported
Epa Id Or Permit Number:	Not reported
Water Referral Date:	Not reported
Water Permit Number:	Not reported
Remediation Referral Date:	Not reported
Remediation Pc Number:	Not reported
Enforcement Referral Date:	Not reported
Nov Number:	Not reported
Pc Number:	Not reported
Receive By:	Not reported

Map ID	Site	Database(s)	EPA ID Number

INOVA MOUNT VERNON HOSPITAL (Continued) **1008375475**

Case Officer:	Not reported
Case Type:	Not reported
Street Address:	Not reported
Polllutant:	Not reported
Impact:	Not reported
Spill Time:	Not reported
Spill Date:	Not reported
Spill Volume:	Not reported
Measure:	Not reported
Volume In Water:	Not reported
Stream Name:	Not reported
Investigation Date:	Not reported
Closure Date:	Not reported
Lab Results:	Not reported
Target Date:	Not reported
Prep Number:	Not reported
Report Date:	Not reported
Report Time:	Not reported
Pollutant Scr:	Not reported
Volume:	Not reported
Volume Esc:	Not reported
Future Recommendations:	Not reported
Stream Code:	Not reported
Visit Date:	Not reported
Lab Date:	Not reported
File Close Date:	Not reported
Prep Copy:	Not reported
City:	Not reported
Incident Summary:	Soot-blowing from boilers resulted in dust on complainants car
Reported:	Not reported
Results:	Not reported
Inspection Comments:	David Hartshorn informed the complainant that we do not have any regulations against soot blowing. I conducted an inspection on 3/13/01, & there were no visible emissions or violations noted. Brian Cahill said they complainant also called the hospital directly, & that his original compliant concerned the noise from soot-blowing. So, the hospital agreed to do this before 10pm to appease the complainant.
Remarks:	Not reported

AIRS:

Region:	NRO
Region Number:	71783
Contact First Name:	Randolf
Contact Last Name:	Cole
Contact Title:	Lead Power Plant Operator
Contact Phone:	7036647322
Latitude:	38.7394
Longitude:	-77.0767
Lat Deg/Min/Sec Lon Deg/Min/Sec:	38 44 21.84 / -77 4 36.12
Mailing Address:	2501 Parkers Ln
Mailing City:	Alexandria
Mailing State:	VA
Mailing Zip Code:	22306
Program Type:	Article 6 - mNSR
Permit Type:	MINOR
Issued Date:	01/22/2010

Map ID	Site	Database(s)	EPA ID Number

INOVA MOUNT VERNON HOSPITAL (Continued) **1008375475**

Operating Status:	Operating
Contact Email:	Randolf.Cole@Inova.org
Owner ID:	3319
Owner Name:	INOVA MOUNT VERNON HOSPITAL
Owner Tele:	Not reported
Facility Full Name:	Inova Mount Vernon Hospital
ICIS Federal ID:	VA0000005105900386
Currently Active (y/n):	Y
Primary Permit Type Desc:	For legacy mapping purposes only (inactive for picklist purposes)
Permit Status:	Superseded
Region:	NRO
Region Number:	71783
Contact First Name:	Randolf
Contact Last Name:	Cole
Contact Title:	Lead Power Plant Operator
Contact Phone:	7036647322
Latitude:	38.7394
Longitude:	-77.0767
Lat Deg/Min/Sec Lon Deg/Min/Sec:	38 44 21.84 / -77 4 36.12
Mailing Address:	2501 Parkers Ln
Mailing City:	Alexandria
Mailing State:	VA
Mailing Zip Code:	22306
Program Type:	Article 6 - mNSR
Permit Type:	ADAMEN
Issued Date:	02/25/2010
Operating Status:	Operating
Contact Email:	Randolf.Cole@Inova.org
Owner ID:	3319
Owner Name:	INOVA MOUNT VERNON HOSPITAL
Owner Tele:	Not reported
Facility Full Name:	Inova Mount Vernon Hospital
ICIS Federal ID:	VA0000005105900386
Currently Active (y/n):	Y
Primary Permit Type Desc:	Administrative Amendment to Minor NSR Permit
Permit Status:	Superseded
Region:	NRO
Region Number:	71783
Contact First Name:	Randolf
Contact Last Name:	Cole
Contact Title:	Lead Power Plant Operator
Contact Phone:	7036647322
Latitude:	38.7394
Longitude:	-77.0767
Lat Deg/Min/Sec Lon Deg/Min/Sec:	38 44 21.84 / -77 4 36.12
Mailing Address:	2501 Parkers Ln
Mailing City:	Alexandria
Mailing State:	VA
Mailing Zip Code:	22306
Program Type:	Article 6 - mNSR
Permit Type:	MINAMEN
Issued Date:	06/18/2010
Operating Status:	Operating
Contact Email:	Randolf.Cole@Inova.org
Owner ID:	3319

Map ID	Site	Database(s)	EPA ID Number

INOVA MOUNT VERNON HOSPITAL (Continued) **1008375475**

Owner Name:	INOVA MOUNT VERNON HOSPITAL
Owner Tele:	Not reported
Facility Full Name:	Inova Mount Vernon Hospital
ICIS Federal ID:	VA0000005105900386
Currently Active (y/n):	Y
Primary Permit Type Desc:	Minor Amendment to Minor NSR Permit
Permit Status:	Superseded
Region:	NRO
Region Number:	71783
Contact First Name:	Randolf
Contact Last Name:	Cole
Contact Title:	Lead Power Plant Operator
Contact Phone:	7036647322
Latitude:	38.7394
Longitude:	-77.0767
Lat Deg/Min/Sec Lon Deg/Min/Sec:	38 44 21.84 / -77 4 36.12
Mailing Address:	2501 Parkers Ln
Mailing City:	Alexandria
Mailing State:	VA
Mailing Zip Code:	22306
Program Type:	Article 5 - SOP
Permit Type:	MINAMEN
Issued Date:	05/30/2014
Operating Status:	Operating
Contact Email:	Randolf.Cole@Inova.org
Owner ID:	3319
Owner Name:	INOVA MOUNT VERNON HOSPITAL
Owner Tele:	Not reported
Facility Full Name:	Inova Mount Vernon Hospital
ICIS Federal ID:	VA0000005105900386
Currently Active (y/n):	Y
Primary Permit Type Desc:	Minor Amendment to State Operating Permit
Permit Status:	Issued

1305 **MOUNT VERNON HOSPITAL** **FINDS** **1016123294**
2501 PARKERS LANE **ECHO** **N/A**
ALEXANDRIA, VA 22306

FINDS:

Registry ID: 110001892319

Environmental Interest/Information System

AFS (Aerometric Information Retrieval System (AIRS) Facility Subsystem) replaces the former Compliance Data System (CDS), the National Emission Data System (NEDS), and the Storage and Retrieval of Aerometric Data (SAROAD). AIRS is the national repository for information concerning airborne pollution in the United States. AFS is used to track emissions and compliance data from industrial plants. AFS data are utilized by states to prepare State Implementation Plans to comply with regulatory programs and by EPA as an input for the estimation of total national emissions. AFS is undergoing a major redesign to support facility operating permits required under Title V of the Clean Air Act.

AIR SYNTHETIC MINOR

Map ID	Site	Database(s)	EPA ID Number

MOUNT VERNON HOSPITAL (Continued) **1016123294**

AIR EMISSIONS CLASSIFICATION UNKNOWN

CEDS (Virginia - Comprehensive Environmental Data System) is the Department of Environmental Quality's (DEQ) electronic data system for maintaining databases on sources of pollutants in all media.

RCRAInfo is a national information system that supports the Resource Conservation and Recovery Act (RCRA) program through the tracking of events and activities related to facilities that generate, transport, and treat, store, or dispose of hazardous waste. RCRAInfo allows RCRA program staff to track the notification, permit, compliance, and corrective action activities required under RCRA.

AIR MINOR

Click this hyperlink while viewing on your computer to access additional FINDS: detail in the EDR Site Report.

ECHO:

Envid:	1016123294
Registry ID:	110001892319
DFR URL:	http://echo.epa.gov/detailed-facility-report?fid=110001892319

1305 **FAIRFAX CO. GOVN'T CENTER REFUELING AREA** **VA SPILLS** **S106240383**
2501 PARKER LANE **N/A**
ALEXANDRIA, VA

SPILLS NO:

Region:	NO
Id:	Not reported
Incident Summary:	Not reported
Date In:	10/5/2001
Date Closed:	10/5/2001
Pollution Type:	Not reported
Responsible Party:	Not reported
Facility Status:	**Not reported**
Owner:	Not reported
Facility Contact:	Not reported
Facility Permitted:	0
Facility Telephone:	Not reported
Time In:	1:49:00 PM
Reported By Name:	Anonymous
Reported By Telephone:	Not reported
Reported By Affiliation/Addr:	Not reported
Incident Response IR #:	2002-N-0266
Responsible Party Address:	Not reported
Responsible Party City:	Not reported
Responsible Party State:	Not reported
Responsible Party Zip:	Not reported
Responsible Party Contact:	Not reported
Responsible Party Telephone:	Not reported
Owner Name:	Not reported
Owner Address:	Not reported
Owner City:	Not reported
Owner State:	Not reported
Owner Zip:	Not reported

Map ID	Site	Database(s)	EPA ID Number

FAIRFAX CO. GOVN'T CENTER REFUELING AREA (Continued) **S106240383**

Owner Contact:	Not reported
Owner Telephone:	Not reported
Incident Date:	10/5/2001
Incident Time:	1:49:00 PM
Petroleum:	-1
Solid Waste:	0
Hazardous Waste:	0
Water:	0
Air:	0
Sewage:	0
Fish Kill:	0
Threat Wetlands:	0
Wetlands:	0
Material Released:	gasoline
Possible Receptors:	pavement, storm drain
Quantity Released:	1
Unit Released:	gallons
Quantity In Water:	0
Receiving Waters:	Not reported
River Basin:	Not reported
Inspection Date:	Not reported
Call Date:	Not reported
Inspector:	PZG
Response Due:	Not reported
Response Received Date:	Not reported
Visit Needed:	0
Open:	0
Air Referral Date:	Not reported
Air Reg/ Permit Number:	Not reported
Waste Referral Date:	Not reported
Epa Id Or Permit Number:	Not reported
Water Referral Date:	Not reported
Water Permit Number:	Not reported
Remediation Referral Date:	Not reported
Remediation Pc Number:	Not reported
Enforcement Referral Date:	Not reported
Nov Number:	Not reported
Pc Number:	Not reported
Receive By:	Not reported
Case Officer:	Not reported
Case Type:	Not reported
Street Address:	Not reported
Polllutant:	Not reported
Impact:	Not reported
Spill Time:	Not reported
Spill Date:	Not reported
Spill Volume:	Not reported
Measure:	Not reported
Volume In Water:	Not reported
Stream Name:	Not reported
Investigation Date:	Not reported
Closure Date:	Not reported
Lab Results:	Not reported
Target Date:	Not reported
Prep Number:	Not reported
Report Date:	Not reported
Report Time:	Not reported

Map ID	Site	Database(s)	EPA ID Number

FAIRFAX CO. GOVN'T CENTER REFUELING AREA (Continued) **S106240383**

Pollutant Scr:	Not reported
Volume:	Not reported
Volume Esc:	Not reported
Future Recommendations:	Not reported
Stream Code:	Not reported
Visit Date:	Not reported
Lab Date:	Not reported
File Close Date:	Not reported
Prep Copy:	Not reported
City:	Not reported
Incident Summary:	pump #3 leaking gas at a steady rate, concerned about fire hazard
Reported:	Not reported
Results:	Not reported
Inspection Comments:	called Capt. Sobota - County will handle
Remarks:	Not reported

1322 **COX EMMETT AND MILDRED COPELAND RESIDENCE** **VA LTANKS** **S113829402**
2920 DOUGLAS ST **N/A**
ALEXANDRIA, VA

LTANKS:

Region:	NRO
CEDS Facility Id:	200000859623
Case Status:	**Closed**
Pollution Complaint #:	20133195
Reported:	05/21/2013
Case Closed Date:	08/01/2013
Program:	RP Lead
Federally Regulated UST (Y/N):	N
Regulated Petroleum UST (1):	N
Excluded UST (1):	N
Deferred UST (1):	N
Partially Deferred UST (1):	N
Exempt 1 UST (2):	N
Exempt 2 Heating Oil UST (2):	N
Small Heating Oil AST (2):	Y
Regulated AST (3):	N
Unregulated AST (3):	N
Other Y/N:	N
Unknown Y/N:	N
Other Description:	Not reported
Heating Oil Category:	Category 2

1322 **PINECREST SHELL SERVICE** **EDR Hist Auto** **1020456775**
2925 DOUGLAS ST **N/A**
ALEXANDRIA, VA 22306

EDR Hist Auto

Year:	Name:	Type:
2012	PINECREST SHELL SERVICE	Gasoline Service Stations
2013	PINECREST SHELL SERVICE	Gasoline Service Stations

Map ID	Site	Database(s)	EPA ID Number

1343 **GUM SPRINGS COMMUNITY CENTER** **FINDS** **1004607506**
8100 FORDSON ROAD **ECHO** **N/A**
ALEXANDRIA, VA 22306

FINDS:

Registry ID: 110001894665

Environmental Interest/Information System
AFS (Aerometric Information Retrieval System (AIRS) Facility Subsystem) replaces the former Compliance Data System (CDS), the National Emission Data System (NEDS), and the Storage and Retrieval of Aerometric Data (SAROAD). AIRS is the national repository for information concerning airborne pollution in the United States. AFS is used to track emissions and compliance data from industrial plants. AFS data are utilized by states to prepare State Implementation Plans to comply with regulatory programs and by EPA as an input for the estimation of total national emissions. AFS is undergoing a major redesign to support facility operating permits required under Title V of the Clean Air Act.

CEDS (Virginia - Comprehensive Environmental Data System) is the Department of Environmental Quality's (DEQ) electronic data system for maintaining databases on sources of pollutants in all media.

AIR MINOR

Click this hyperlink while viewing on your computer to access additional FINDS: detail in the EDR Site Report.

ECHO:
Envid: 1004607506
Registry ID: 110001894665
DFR URL: http://echo.epa.gov/detailed-facility-report?fid=110001894665

1343 **GUM SPRINGS COMMUNITY CENTER** **US AIRS** **1017783184**
8100 FORDSON RD **N/A**
VIRGINIA, VA 22309

US AIRS MINOR:
Envid: 1017783184
Region Code: 03
Programmatic ID: AIR VA0000005105900215
Facility Registry ID: 110001894665
D and B Number: Not reported
Primary SIC Code: 8211
NAICS Code: 611110
Default Air Classification Code: MIN
Facility Type of Ownership Code: CNG
Air CMS Category Code: Not reported
HPV Status: Not reported

US AIRS MINOR:
Region Code: 03
Programmatic ID: AIR VA0000005105900215
Facility Registry ID: 110001894665
Air Operating Status Code: OPR
Default Air Classification Code: MIN
Air Program: State Implementation Plan for National Primary and Secondary Ambient Air Quality Standards

Map ID	Site	Database(s)	EPA ID Number

GUM SPRINGS COMMUNITY CENTER (Continued) **1017783184**

Activity Date: 1993-01-27 00:00:00
Activity Status Date: Not reported
Activity Group: Compliance Monitoring
Activity Type: Inspection/Evaluation
Activity Status: Not reported

Region Code: 03
Programmatic ID: AIR VA0000005105900215
Facility Registry ID: 110001894665
Air Operating Status Code: OPR
Default Air Classification Code: MIN
Air Program: State Implementation Plan for National Primary and Secondary Ambient Air Quality Standards
Activity Date: 1998-06-19 00:00:00
Activity Status Date: Not reported
Activity Group: Compliance Monitoring
Activity Type: Inspection/Evaluation
Activity Status: Not reported

Region Code: 03
Programmatic ID: AIR VA0000005105900215
Facility Registry ID: 110001894665
Air Operating Status Code: OPR
Default Air Classification Code: MIN
Air Program: State Implementation Plan for National Primary and Secondary Ambient Air Quality Standards
Activity Date: 2004-07-19 00:00:00
Activity Status Date: Not reported
Activity Group: Compliance Monitoring
Activity Type: Inspection/Evaluation
Activity Status: Not reported

Region Code: 03
Programmatic ID: AIR VA0000005105900215
Facility Registry ID: 110001894665
Air Operating Status Code: OPR
Default Air Classification Code: MIN
Air Program: State Implementation Plan for National Primary and Secondary Ambient Air Quality Standards
Activity Date: 2006-12-18 00:00:00
Activity Status Date: Not reported
Activity Group: Compliance Monitoring
Activity Type: Inspection/Evaluation
Activity Status: Not reported

Region Code: 03
Programmatic ID: AIR VA0000005105900215
Facility Registry ID: 110001894665
Air Operating Status Code: OPR
Default Air Classification Code: MIN
Air Program: State Implementation Plan for National Primary and Secondary Ambient Air Quality Standards
Activity Date: 2010-06-22 00:00:00
Activity Status Date: Not reported
Activity Group: Compliance Monitoring
Activity Type: Inspection/Evaluation
Activity Status: Not reported

US AIRS MINOR:
Envid: 1017783184

Map ID	Site	Database(s)	EPA ID Number

GUM SPRINGS COMMUNITY CENTER (Continued) **1017783184**

Region Code: 03
Programmatic ID: AIR VA0000005105900215
Facility Registry ID: 110001894665
D and B Number: Not reported
Primary SIC Code: 8211
NAICS Code: 611110
Default Air Classification Code: MIN
Facility Type of Ownership Code: CNG
Air CMS Category Code: Not reported
HPV Status: Not reported

US AIRS MINOR:
Region Code: 03
Programmatic ID: AIR VA0000005105900215
Facility Registry ID: 110001894665
Air Operating Status Code: OPR
Default Air Classification Code: MIN
Air Program: State Implementation Plan for National Primary and Secondary Ambient Air Quality Standards
Activity Date: 1993-01-27 00:00:00
Activity Status Date: Not reported
Activity Group: Compliance Monitoring
Activity Type: Inspection/Evaluation
Activity Status: Not reported

Region Code: 03
Programmatic ID: AIR VA0000005105900215
Facility Registry ID: 110001894665
Air Operating Status Code: OPR
Default Air Classification Code: MIN
Air Program: State Implementation Plan for National Primary and Secondary Ambient Air Quality Standards
Activity Date: 1998-06-19 00:00:00
Activity Status Date: Not reported
Activity Group: Compliance Monitoring
Activity Type: Inspection/Evaluation
Activity Status: Not reported

Region Code: 03
Programmatic ID: AIR VA0000005105900215
Facility Registry ID: 110001894665
Air Operating Status Code: OPR
Default Air Classification Code: MIN
Air Program: State Implementation Plan for National Primary and Secondary Ambient Air Quality Standards
Activity Date: 2004-07-19 00:00:00
Activity Status Date: Not reported
Activity Group: Compliance Monitoring
Activity Type: Inspection/Evaluation
Activity Status: Not reported

Region Code: 03
Programmatic ID: AIR VA0000005105900215
Facility Registry ID: 110001894665
Air Operating Status Code: OPR
Default Air Classification Code: MIN
Air Program: State Implementation Plan for National Primary and Secondary Ambient Air Quality Standards
Activity Date: 2006-12-18 00:00:00
Activity Status Date: Not reported
Activity Group: Compliance Monitoring
Activity Type: Inspection/Evaluation

Map ID	Site	Database(s)	EPA ID Number

GUM SPRINGS COMMUNITY CENTER (Continued) **1017783184**

Activity Status: Not reported

Region Code: 03
Programmatic ID: AIR VA0000005105900215
Facility Registry ID: 110001894665
Air Operating Status Code: OPR
Default Air Classification Code: MIN
Air Program: State Implementation Plan for National Primary and Secondary Ambient Air Quality Standards
Activity Date: 2010-06-22 00:00:00
Activity Status Date: Not reported
Activity Group: Compliance Monitoring
Activity Type: Inspection/Evaluation
Activity Status: Not reported

1362 **MOUNT VERNON NURSING HOME** **VA RGA LUST** **S115978533**
8111 TISWELL DRIVE **N/A**
HYBLA VALLEY, VA

RGA LUST:

2001 MOUNT VERNON NURSING HOME 8111 TISWELL DRIVE

1362 **MOUNT VERNON NURSING HOME** **VA LUST** **S104406673**
8111 TISWELL DR **VA LTANKS** **N/A**
ALEXANDRIA, VA 22306

LUST REG NO:
Region: NO
Facility ID: 3900567
Status: **Closed**
Tank Size: 20,000
Product: heating oil
Release Date: 02/09/1979
Closed Date: 8/5/1994
Case Type: Article 11
Case Officer: Thomas R. Lancaster, P.G.
Pollution Complaint #: 79-0434
Permit Number: 0
Priority: -

LTANKS:
Region: NRO
CEDS Facility Id: 200000076170
Case Status: **Closed**
Pollution Complaint #: 20023053
Reported: 08/29/2001
Case Closed Date: 08/31/2001
Program: RP Lead
Federally Regulated UST (Y/N): N
Regulated Petroleum UST (1): N
Excluded UST (1): N
Deferred UST (1): N
Partially Deferred UST (1): N
Exempt 1 UST (2): N

Map ID	Site	Database(s)	EPA ID Number

MOUNT VERNON NURSING HOME (Continued) **S104406673**

Exempt 2 Heating Oil UST (2):	Y
Small Heating Oil AST (2):	N
Regulated AST (3):	N
Unregulated AST (3):	N
Other Y/N:	N
Unknown Y/N:	N
Other Description:	Not reported
Heating Oil Category:	Not reported

Region:	NRO
CEDS Facility Id:	200000076170
Case Status:	**Closed**
Pollution Complaint #:	20003196
Reported:	11/04/1999
Case Closed Date:	05/11/2000
Program:	RP Lead
Federally Regulated UST (Y/N):	N
Regulated Petroleum UST (1):	N
Excluded UST (1):	N
Deferred UST (1):	N
Partially Deferred UST (1):	N
Exempt 1 UST (2):	N
Exempt 2 Heating Oil UST (2):	N
Small Heating Oil AST (2):	N
Regulated AST (3):	N
Unregulated AST (3):	Y
Other Y/N:	N
Unknown Y/N:	N
Other Description:	Not reported
Heating Oil Category:	Not reported

Region:	NRO
CEDS Facility Id:	200000076170
Case Status:	**Closed**
Pollution Complaint #:	19790434
Reported:	02/09/1979
Case Closed Date:	08/05/1994
Program:	RP Lead
Federally Regulated UST (Y/N):	N
Regulated Petroleum UST (1):	N
Excluded UST (1):	N
Deferred UST (1):	N
Partially Deferred UST (1):	N
Exempt 1 UST (2):	N
Exempt 2 Heating Oil UST (2):	N
Small Heating Oil AST (2):	N
Regulated AST (3):	N
Unregulated AST (3):	N
Other Y/N:	N
Unknown Y/N:	N
Other Description:	Not reported
Heating Oil Category:	Not reported

Map ID	Site	Database(s)	EPA ID Number
1362	**MOUNT VERNON NURSING CENTER** **8111 TISWELL DRIVE** **ALEXANDRIA, VA 22306**	**FINDS** **VA UST** **ECHO** **US AIRS**	**1004607683** **N/A**

FINDS:

Registry ID: 110001897975

Environmental Interest/Information System

AFS (Aerometric Information Retrieval System (AIRS) Facility Subsystem) replaces the former Compliance Data System (CDS), the National Emission Data System (NEDS), and the Storage and Retrieval of Aerometric Data (SAROAD). AIRS is the national repository for information concerning airborne pollution in the United States. AFS is used to track emissions and compliance data from industrial plants. AFS data are utilized by states to prepare State Implementation Plans to comply with regulatory programs and by EPA as an input for the estimation of total national emissions. AFS is undergoing a major redesign to support facility operating permits required under Title V of the Clean Air Act.

CEDS (Virginia - Comprehensive Environmental Data System) is the Department of Environmental Quality's (DEQ) electronic data system for maintaining databases on sources of pollutants in all media.

AIR MINOR

Click this hyperlink while viewing on your computer to access additional FINDS: detail in the EDR Site Report.

Facility:

Facility Id:	3038187
Facility Type:	COMMERCIAL
CEDS Facility ID:	200000076170

Owner:

Owner Id:	39484
Owner Name:	MT VERNON NURSING CTR
Owner Address:	8101 HINSON Farm RD #317
Owner Address2:	Not reported
Owner City, State, Zip:	ALEXANDRIA, VA 22306
Owner Type:	COMMERCIAL
Number of Active AST:	0
Number of Active UST:	0
Number of Inactive AST:	0
Number of Inactive UST:	1

UST:

Facility ID:	3038187
Federally Regulated:	No
Tank Number:	G1
Tank Capacity:	20000
Tank Contents:	HEATING OIL
Tank Status:	**CLS IN GRD**
Tank Type:	UST

Map ID	Site	Database(s)	EPA ID Number
	MOUNT VERNON NURSING CENTER (Continued)		**1004607683**

Tank Material:

Install Date:	Not reported
Tank Materials: Bare Steel	No
Tank Materials: Cath Protect Steel	No
Tank Materials: Epoxy Steel	No
Tank Materials: Fiberglass	No
Tank Materials: Concrete	No
Tank Materials: Composite	No
Tank Materials: Double Walled	No
Tank Materials: Lined Interior	No
Tank Materials: Excav Liner	No
Tank Materials: Insulated Tank Jacket	No
Tank Materials: Repaired	No
Tank Materials: Unknown	No
Tank Materials: Other	No
Tank Materials: Other Note	Not reported

Release Detection:

Tank Release Detection: Leak Deferred	No
Tank Release Detection: Manual Gauge	No
Tank Release Detection: Auto Gauge	No
Tank Release Detection:Tank Tightness	No
Tank Release Detection: Vapor Monitor	No
Tank Release Detection: Inventory	No
Tank Release Detection: Stat Invent Recon	No
Tank Release Detection: Spill Install	No
Tank Release Detection: Overfill Install	No
Tank Release Detection: Groundwater	No
Tank Release Detection: Int Sec Containment	No
Tank Release Detection: Int Double Walled	No
Tank Release Detection: Other Method	No
Tank Release Detection: Other Note	Not reported
Pipe Release Detection: Leak Deferred	Not reported
Pipe Release Detection: Autoleak	Not reported
Pipe Release Detection: Line Tightness	No
Pipe Release Detection: Stat Invent Recon	No
Pipe Release Detection: Groundwater	No
Pipe Release Detection: Int Sec Containment	No
Pipe Release Det: Interior Double Walled	No
Pipe Release Detection: Other Method	No
Pipe Release Detection: Other Note	Not reported

Pipe Type:	Not reported
Pipe Materials: Bare Steel	No
Pipe Materials: Galvanized Steel	No
Pipe Materials: Copper	No
Pipe Materials: Fiberglass	No
Pipe Materials: Cath Protect	No
Pipe Materials: Double Walled	No
Pipe Materials: Sec Containment	No
Pipe Materials: Repaired	No
Pipe Materials: Unknown	No
Pipe Materials: Other	No
Pipe Materials: Other Note	Not reported

Map ID	Site	Database(s)	EPA ID Number

MOUNT VERNON NURSING CENTER (Continued) **1004607683**

ECHO:
- Envid: 1004607683
- Registry ID: 110001897975
- DFR URL: http://echo.epa.gov/detailed-facility-report?fid=110001897975

US AIRS MINOR:
- Envid: 1004607683
- Region Code: 03
- Programmatic ID: AIR VA0000005105900440
- Facility Registry ID: 110001897975
- D and B Number: Not reported
- Primary SIC Code: 8051
- NAICS Code: 623110
- Default Air Classification Code: MIN
- Facility Type of Ownership Code: POF
- Air CMS Category Code: Not reported
- HPV Status: Not reported

US AIRS MINOR:
- Region Code: 03
- Programmatic ID: AIR VA0000005105900440
- Facility Registry ID: 110001897975
- Air Operating Status Code: OPR
- Default Air Classification Code: MIN
- Air Program: State Implementation Plan for National Primary and Secondary Ambient Air Quality Standards
- Activity Date: 1994-11-30 00:00:00
- Activity Status Date: Not reported
- Activity Group: Compliance Monitoring
- Activity Type: Inspection/Evaluation
- Activity Status: Not reported

- Region Code: 03
- Programmatic ID: AIR VA0000005105900440
- Facility Registry ID: 110001897975
- Air Operating Status Code: OPR
- Default Air Classification Code: MIN
- Air Program: State Implementation Plan for National Primary and Secondary Ambient Air Quality Standards
- Activity Date: 1999-01-27 00:00:00
- Activity Status Date: Not reported
- Activity Group: Compliance Monitoring
- Activity Type: Inspection/Evaluation
- Activity Status: Not reported

- Region Code: 03
- Programmatic ID: AIR VA0000005105900440
- Facility Registry ID: 110001897975
- Air Operating Status Code: OPR
- Default Air Classification Code: MIN
- Air Program: State Implementation Plan for National Primary and Secondary Ambient Air Quality Standards
- Activity Date: 2003-07-21 00:00:00
- Activity Status Date: Not reported
- Activity Group: Compliance Monitoring
- Activity Type: Inspection/Evaluation
- Activity Status: Not reported

- Region Code: 03
- Programmatic ID: AIR VA0000005105900440

Map ID	Site	Database(s)	EPA ID Number

MOUNT VERNON NURSING CENTER (Continued) **1004607683**

Facility Registry ID: 110001897975
Air Operating Status Code: OPR
Default Air Classification Code: MIN
Air Program: State Implementation Plan for National Primary and Secondary Ambient Air Quality Standards
Activity Date: 2004-07-16 00:00:00
Activity Status Date: Not reported
Activity Group: Compliance Monitoring
Activity Type: Inspection/Evaluation
Activity Status: Not reported

Region Code: 03
Programmatic ID: AIR VA0000005105900440
Facility Registry ID: 110001897975
Air Operating Status Code: OPR
Default Air Classification Code: MIN
Air Program: State Implementation Plan for National Primary and Secondary Ambient Air Quality Standards
Activity Date: 2006-07-17 00:00:00
Activity Status Date: Not reported
Activity Group: Compliance Monitoring
Activity Type: Inspection/Evaluation
Activity Status: Not reported

Region Code: 03
Programmatic ID: AIR VA0000005105900440
Facility Registry ID: 110001897975
Air Operating Status Code: OPR
Default Air Classification Code: MIN
Air Program: State Implementation Plan for National Primary and Secondary Ambient Air Quality Standards
Activity Date: 2009-04-02 00:00:00
Activity Status Date: Not reported
Activity Group: Compliance Monitoring
Activity Type: Inspection/Evaluation
Activity Status: Not reported

Region Code: 03
Programmatic ID: AIR VA0000005105900440
Facility Registry ID: 110001897975
Air Operating Status Code: OPR
Default Air Classification Code: MIN
Air Program: State Implementation Plan for National Primary and Secondary Ambient Air Quality Standards
Activity Date: 2010-06-23 00:00:00
Activity Status Date: Not reported
Activity Group: Compliance Monitoring
Activity Type: Inspection/Evaluation
Activity Status: Not reported

US AIRS MINOR:
Envid: 1004607683
Region Code: 03
Programmatic ID: AIR VA0000005105900440
Facility Registry ID: 110001897975
D and B Number: Not reported
Primary SIC Code: 8051
NAICS Code: 623110
Default Air Classification Code: MIN
Facility Type of Ownership Code: POF

Map ID	Site	Database(s)	EPA ID Number

MOUNT VERNON NURSING CENTER (Continued) **1004607683**

Air CMS Category Code: Not reported
HPV Status: Not reported

US AIRS MINOR:
Region Code: 03
Programmatic ID: AIR VA0000005105900440
Facility Registry ID: 110001897975
Air Operating Status Code: OPR
Default Air Classification Code: MIN
Air Program: State Implementation Plan for National Primary and Secondary Ambient Air Quality Standards
Activity Date: 1994-11-30 00:00:00
Activity Status Date: Not reported
Activity Group: Compliance Monitoring
Activity Type: Inspection/Evaluation
Activity Status: Not reported

Region Code: 03
Programmatic ID: AIR VA0000005105900440
Facility Registry ID: 110001897975
Air Operating Status Code: OPR
Default Air Classification Code: MIN
Air Program: State Implementation Plan for National Primary and Secondary Ambient Air Quality Standards
Activity Date: 1999-01-27 00:00:00
Activity Status Date: Not reported
Activity Group: Compliance Monitoring
Activity Type: Inspection/Evaluation
Activity Status: Not reported

Region Code: 03
Programmatic ID: AIR VA0000005105900440
Facility Registry ID: 110001897975
Air Operating Status Code: OPR
Default Air Classification Code: MIN
Air Program: State Implementation Plan for National Primary and Secondary Ambient Air Quality Standards
Activity Date: 2003-07-21 00:00:00
Activity Status Date: Not reported
Activity Group: Compliance Monitoring
Activity Type: Inspection/Evaluation
Activity Status: Not reported

Region Code: 03
Programmatic ID: AIR VA0000005105900440
Facility Registry ID: 110001897975
Air Operating Status Code: OPR
Default Air Classification Code: MIN
Air Program: State Implementation Plan for National Primary and Secondary Ambient Air Quality Standards
Activity Date: 2004-07-16 00:00:00
Activity Status Date: Not reported
Activity Group: Compliance Monitoring
Activity Type: Inspection/Evaluation
Activity Status: Not reported

Region Code: 03
Programmatic ID: AIR VA0000005105900440
Facility Registry ID: 110001897975
Air Operating Status Code: OPR
Default Air Classification Code: MIN
Air Program: State Implementation Plan for National Primary and Secondary Ambient Air Quality Standards

Map ID	Site	Database(s)	EPA ID Number

MOUNT VERNON NURSING CENTER (Continued) **1004607683**

Activity Date: 2006-07-17 00:00:00
Activity Status Date: Not reported
Activity Group: Compliance Monitoring
Activity Type: Inspection/Evaluation
Activity Status: Not reported

Region Code: 03
Programmatic ID: AIR VA0000005105900440
Facility Registry ID: 110001897975
Air Operating Status Code: OPR
Default Air Classification Code: MIN
Air Program: State Implementation Plan for National Primary and Secondary Ambient Air Quality Standards
Activity Date: 2009-04-02 00:00:00
Activity Status Date: Not reported
Activity Group: Compliance Monitoring
Activity Type: Inspection/Evaluation
Activity Status: Not reported

Region Code: 03
Programmatic ID: AIR VA0000005105900440
Facility Registry ID: 110001897975
Air Operating Status Code: OPR
Default Air Classification Code: MIN
Air Program: State Implementation Plan for National Primary and Secondary Ambient Air Quality Standards
Activity Date: 2010-06-23 00:00:00
Activity Status Date: Not reported
Activity Group: Compliance Monitoring
Activity Type: Inspection/Evaluation
Activity Status: Not reported

1362 **MOUNT VERNON NURSING CENTER** **VA RGA LUST** **S115978532**
8111 TISWELL DRIVE **N/A**
ALEXANDRIA, VA

RGA LUST:
2001 MOUNT VERNON NURSING CENTER 8111 TISWELL DRIVE

1369 **3417 LITTLE HUNTING CREEK - MANHOLE #268** **VA SPILLS** **S106243029**
3417 LITTLE HUNTING CREEK **N/A**
FAIRFAX, VA

SPILLS NO:
Region: NO
Id: Not reported
Incident Summary: Overflow due to roots in County line
Date In: 8/24/1998
Date Closed: Not reported
Pollution Type: Not reported
Responsible Party: Not reported
Facility Status: **Transfer-P**
Owner: VA0025364, Noman M. Cole, Jr. PCP
Facility Contact: Not reported
Facility Permitted: Not reported

Map ID	Site	Database(s)	EPA ID Number

3417 LITTLE HUNTING CREEK - MANHOLE #268 (Continued) **S106243029**

Facility Telephone:	Not reported
Time In:	330p
Reported By Name:	Mrs. Hemelings to FX Co.
Reported By Telephone:	Not reported
Reported By Affiliation/Addr:	Not reported
Incident Response IR #:	Not reported
Responsible Party Address:	Not reported
Responsible Party City:	Not reported
Responsible Party State:	Not reported
Responsible Party Zip:	Not reported
Responsible Party Contact:	Not reported
Responsible Party Telephone:	Not reported
Owner Name:	Not reported
Owner Address:	Not reported
Owner City:	Not reported
Owner State:	Not reported
Owner Zip:	Not reported
Owner Contact:	Not reported
Owner Telephone:	Not reported
Incident Date:	Not reported
Incident Time:	Not reported
Petroleum:	Not reported
Solid Waste:	Not reported
Hazardous Waste:	Not reported
Water:	Not reported
Air:	Not reported
Sewage:	Not reported
Fish Kill:	Not reported
Threat Wetlands:	Not reported
Wetlands:	Not reported
Material Released:	Not reported
Possible Receptors:	Not reported
Quantity Released:	Not reported
Unit Released:	Not reported
Quantity In Water:	Not reported
Receiving Waters:	Not reported
River Basin:	1a
Inspection Date:	Not reported
Call Date:	Not reported
Inspector:	Not reported
Response Due:	Not reported
Response Received Date:	Not reported
Visit Needed:	Not reported
Open:	Not reported
Air Referral Date:	Not reported
Air Reg/ Permit Number:	Not reported
Waste Referral Date:	Not reported
Epa Id Or Permit Number:	Not reported
Water Referral Date:	Not reported
Water Permit Number:	Not reported
Remediation Referral Date:	Not reported
Remediation Pc Number:	Not reported
Enforcement Referral Date:	Not reported
Nov Number:	Not reported
Pc Number:	99-S028
Receive By:	PZG
Case Officer:	LAK

Map ID	Site	Database(s)	EPA ID Number

3417 LITTLE HUNTING CREEK - MANHOLE #268 (Continued) **S106243029**

Case Type:	S
Street Address:	Not reported
Polllutant:	sewage
Impact:	Not reported
Spill Time:	855a
Spill Date:	8/22/1998
Spill Volume:	4000
Measure:	gal.
Volume In Water:	-1
Stream Name:	Little Hunting Creek
Investigation Date:	Not reported
Closure Date:	Not reported
Lab Results:	Not reported
Target Date:	Not reported
Prep Number:	Not reported
Report Date:	Not reported
Report Time:	Not reported
Pollutant Scr:	Not reported
Volume:	Not reported
Volume Esc:	Not reported
Future Recommendations:	Not reported
Stream Code:	Not reported
Visit Date:	Not reported
Lab Date:	Not reported
File Close Date:	Not reported
Prep Copy:	Not reported
City:	Not reported
Incident Summary:	Not reported
Reported:	Fairfax County Line Maintenance Division reported an overflow on P. Greek's voice mail on 8/24/98 at 3:30 pm . RE: Noman M. Cole, Jr. Polllution Control Plant-VA0025364 Mrs. Hemelings reported to Fairfax County an overflow from Manhole #268 in Fairfax County at 3417 Little Hunting Creek on 8/22/98 at 8:55 am. This was due to roots in the County line. The estimated amount was 4,000 gallons . The line was rodded. The receiving stream was Little Hunting Creek.
Results:	Not reported
Inspection Comments:	Not reported
Remarks:	Not reported

1370 **SAUNDERS RESIDENCE (SLS)** **VA RGA LUST** **S115985610**
2814 BASS COURT **N/A**
ALEXANDRIA, VA

RGA LUST:

2001	SAUNDERS RESIDENCE (SLS)	2814 BASS COURT
1997	SAUNDERS RESIDENCE (SLS)	2814 BASS COURT

Map ID	Site	Database(s)	EPA ID Number

1370 **SAUNDERS RESIDENCE** **VA LUST** **S104407136**
2814 BASS CT **VA LTANKS** **N/A**
ALEXANDRIA, VA 22306

LUST REG NO:

Region:	NO
Facility ID:	3900262
Status:	**Closed**
Tank Size:	0
Product:	Not reported
Release Date:	03/14/1996
Closed Date:	12/6/1996
Case Type:	Article 11
Case Officer:	Randy Chapman
Pollution Complaint #:	96-3128
Permit Number:	0
Priority:	3

LTANKS:

Region:	NRO
CEDS Facility Id:	200000185464
Case Status:	**Closed**
Pollution Complaint #:	19963128
Reported:	03/14/1996
Case Closed Date:	12/06/1996
Program:	State Lead
Federally Regulated UST (Y/N):	N
Regulated Petroleum UST (1):	N
Excluded UST (1):	N
Deferred UST (1):	N
Partially Deferred UST (1):	N
Exempt 1 UST (2):	N
Exempt 2 Heating Oil UST (2):	N
Small Heating Oil AST (2):	N
Regulated AST (3):	N
Unregulated AST (3):	N
Other Y/N:	N
Unknown Y/N:	N
Other Description:	Not reported
Heating Oil Category:	Not reported

1381 **BROYLES, WILLIAM L. RESIDENCE** **VA RGA LUST** **S115956730**
2125 RAMPART DRIVE **N/A**
ALEXANDRIA, VA

RGA LUST:

2001 BROYLES, WILLIAM L. RESIDENCE 2125 RAMPART DRIVE

Map ID	Site	Database(s)	EPA ID Number
1381	**COL BROYLES RESIDENCE** **2125 RAMPART DR** **ALEXANDRIA, VA 22308**	**VA UST**	**U003682118** **N/A**

Facility:

Facility Id:	3024589
Facility Type:	RESIDENTIAL
CEDS Facility ID:	200000079934

Owner:

Owner Id:	32753
Owner Name:	COL BROYLES
Owner Address:	2125 RAMPART DRIVE
Owner Address2:	Not reported
Owner City, State, Zip:	ALEXANDRIA, VA 22308
Owner Type:	UNKNOWN
Number of Active AST:	0
Number of Active UST:	0
Number of Inactive AST:	0
Number of Inactive UST:	1

UST:

Facility ID:	3024589
Federally Regulated:	Yes
Tank Number:	1
Tank Capacity:	Not reported
Tank Contents:	UNKNOWN
Tank Status:	**PERM OUT OF USE**
Tank Type:	UST

Tank Material:

Install Date:	Not reported
Tank Materials: Bare Steel	No
Tank Materials: Cath Protect Steel	No
Tank Materials: Epoxy Steel	No
Tank Materials: Fiberglass	No
Tank Materials: Concrete	No
Tank Materials: Composite	No
Tank Materials: Double Walled	No
Tank Materials: Lined Interior	No
Tank Materials: Excav Liner	No
Tank Materials: Insulated Tank Jacket	No
Tank Materials: Repaired	No
Tank Materials: Unknown	Yes
Tank Materials: Other	No
Tank Materials: Other Note	Not reported

Release Detection:

Tank Release Detection: Leak Deferred	No
Tank Release Detection: Manual Gauge	No
Tank Release Detection: Auto Gauge	No
Tank Release Detection:Tank Tightness	No
Tank Release Detection: Vapor Monitor	No
Tank Release Detection: Inventory	No
Tank Release Detection: Stat Invent Recon	No
Tank Release Detection: Spill Install	No
Tank Release Detection: Overfill Install	No
Tank Release Detection: Groundwater	No

Map ID	Site	Database(s)	EPA ID Number

COL BROYLES RESIDENCE (Continued) **U003682118**

Tank Release Detection: Int Sec Containment	No
Tank Release Detection: Int Double Walled	No
Tank Release Detection: Other Method	No
Tank Release Detection: Other Note	Not reported
Pipe Release Detection: Leak Deferred	Not reported
Pipe Release Detection: Autoleak	Not reported
Pipe Release Detection: Line Tightness	No
Pipe Release Detection: Stat Invent Recon	No
Pipe Release Detection: Groundwater	No
Pipe Release Detection: Int Sec Containment	No
Pipe Release Det: Interior Double Walled	No
Pipe Release Detection: Other Method	No
Pipe Release Detection: Other Note	Not reported
Pipe Type:	UNKNOWN
Pipe Materials: Bare Steel	No
Pipe Materials: Galvanized Steel	No
Pipe Materials: Copper	No
Pipe Materials: Fiberglass	No
Pipe Materials: Cath Protect	No
Pipe Materials: Double Walled	No
Pipe Materials: Sec Containment	No
Pipe Materials: Repaired	No
Pipe Materials: Unknown	Yes
Pipe Materials: Other	No
Pipe Materials: Other Note	Not reported

1381 **COLONEL BROYLES RESIDENCE** **VA RGA LUST** **S115959739**
2125 RAMPART DRIVE **N/A**
ALEXANDRIA, VA

RGA LUST:

1997 COLONEL BROYLES RESIDENCE 2125 RAMPART DRIVE

1381 **BROYLES WILLIAM L RESIDENCE** **VA LTANKS** **S104896085**
2125 RAMPART DR **N/A**
ALEXANDRIA, VA 22308

LTANKS:

Region:	NRO
CEDS Facility Id:	200000079934
Case Status:	**Closed**
Pollution Complaint #:	19900041
Reported:	07/10/1989
Case Closed Date:	07/17/1989
Program:	RP Lead
Federally Regulated UST (Y/N):	N
Regulated Petroleum UST (1):	N
Excluded UST (1):	N
Deferred UST (1):	N
Partially Deferred UST (1):	N
Exempt 1 UST (2):	N
Exempt 2 Heating Oil UST (2):	N

Map ID	Site	Database(s)	EPA ID Number

BROYLES WILLIAM L RESIDENCE (Continued) **S104896085**

Small Heating Oil AST (2): N
Regulated AST (3): N
Unregulated AST (3): N
Other Y/N: N
Unknown Y/N: N
Other Description: Not reported
Heating Oil Category: Not reported

1381 **BROYLES, WILLIAM L. RESIDENCE** **VA LUST** **S103771503**
2125 RAMPART DRIVE **N/A**
ALEXANDRIA, VA 0

LUST REG NO:
Region: NO
Facility ID: 3024589
Status: **Closed**
Tank Size: 0
Product: Not reported
Release Date: 07/10/1989
Closed Date: 7/17/1989
Case Type: Article 11
Case Officer: Bill Von Till
Pollution Complaint #: 90-0041
Permit Number: 0
Priority: -

1381 **COLONEL BROYLES RESIDENCE** **VA RGA LUST** **S115959738**
2125 RAMPART DR. **N/A**
ALEXANDRIA, VA

RGA LUST:
1995 COLONEL BROYLES RESIDENCE 2125 RAMPART DR.

1389 **TENARIO, JOSE & LEAH RESIDENCE** **VA RGA LUST** **S115989490**
3434 LITTLE HUNTING CREEK DRIVE **N/A**
ALEXANDRIA, VA

RGA LUST:
2001 TENARIO, JOSE & LEAH RESIDENCE 3434 LITTLE HUNTING CREEK DRIVE

Map ID	Site	Database(s)	EPA ID Number
1389	**TENARIO, JOSE & LEAH RESIDENCE** **3434 LITTLE HUNTING CREEK DRIVE** **FAIRFAX, VA 22309**	**VA LUST**	**S105502341** **N/A**

LUST REG NO:

Region:	NO
Facility ID:	0
Status:	**Closed**
Tank Size:	275
Product:	heating oil
Release Date:	04/11/2000
Closed Date:	6/21/2000
Case Type:	Article 11
Case Officer:	James D. Green
Pollution Complaint #:	00-3310
Permit Number:	Not reported
Priority:	Not reported

Map ID	Site	Database(s)	EPA ID Number
1389	**TENORIO JOSE AND LEAH RESIDENCE** **3434 LITTLE HUNTING CREEK DR** **ALEXANDRIA, VA 22309**	**VA LTANKS**	**S104897149** **N/A**

LTANKS:

Region:	NRO
CEDS Facility Id:	200000194915
Case Status:	**Closed**
Pollution Complaint #:	20003310
Reported:	04/11/2000
Case Closed Date:	06/21/2000
Program:	RP Lead
Federally Regulated UST (Y/N):	N
Regulated Petroleum UST (1):	N
Excluded UST (1):	N
Deferred UST (1):	N
Partially Deferred UST (1):	N
Exempt 1 UST (2):	N
Exempt 2 Heating Oil UST (2):	Y
Small Heating Oil AST (2):	N
Regulated AST (3):	N
Unregulated AST (3):	N
Other Y/N:	N
Unknown Y/N:	N
Other Description:	Not reported
Heating Oil Category:	Category 2

Map ID	Site	Database(s)	EPA ID Number
1391	**LAWRENCE MICHELLE AND CHRISTOPHER J RESIDENCE** **2122 RAMPART DR** **ALEXANDRIA, VA 22308**	**VA LTANKS**	**S120835332** **N/A**

LTANKS:

Region:	NRO
CEDS Facility Id:	200000884868
Case Status:	**Closed**
Pollution Complaint #:	20173181
Reported:	04/24/2017
Case Closed Date:	09/21/2017
Program:	RP Lead
Federally Regulated UST (Y/N):	N

Map ID	Site	Database(s)	EPA ID Number

LAWRENCE MICHELLE AND CHRISTOPHER J RESIDENCE (Continued) **S120835332**

Regulated Petroleum UST (1):	N
Excluded UST (1):	N
Deferred UST (1):	N
Partially Deferred UST (1):	N
Exempt 1 UST (2):	N
Exempt 2 Heating Oil UST (2):	Y
Small Heating Oil AST (2):	N
Regulated AST (3):	N
Unregulated AST (3):	N
Other Y/N:	N
Unknown Y/N:	N
Other Description:	Not reported
Heating Oil Category:	Category 2

1391 **OURS STEVE AND JENNIFER RESIDENCE** **VA LTANKS** **S109236746**
8218 RIVERSIDE RD **N/A**
ALEXANDRIA, VA

LTANKS:

Region:	NRO
CEDS Facility Id:	200000849289
Case Status:	**Closed**
Pollution Complaint #:	20083284
Reported:	05/28/2008
Case Closed Date:	08/27/2008
Program:	RP Lead
Federally Regulated UST (Y/N):	N
Regulated Petroleum UST (1):	N
Excluded UST (1):	N
Deferred UST (1):	N
Partially Deferred UST (1):	N
Exempt 1 UST (2):	N
Exempt 2 Heating Oil UST (2):	Y
Small Heating Oil AST (2):	N
Regulated AST (3):	N
Unregulated AST (3):	N
Other Y/N:	N
Unknown Y/N:	N
Other Description:	Not reported
Heating Oil Category:	Category 1

1398 **SANDBURG INTERMEDIATE SCHOOL (FFXC)** **VA RGA LUST** **S115985499**
8248 FORT HUNT ROAD **N/A**
ALEXANDRIA, VA

RGA LUST:

1997	SANDBURG INTERMEDIATE SCHOOL (FFXC)	8248 FORT HUNT ROAD
1995	SANDBURG INTERMEDIATE SCHOOL (FFXC)	8248 FORT HUNT ROAD

Map ID	Site	Database(s)	EPA ID Number
1400	**FERNANDEZ GONZALO RESIDENCE** **2117 RAMPART DR** **ALEXANDRIA, VA 22308**	**VA LTANKS**	**S105096042** **N/A**

LTANKS:

Region:	NRO
CEDS Facility Id:	200000202641
Case Status:	**Closed**
Pollution Complaint #:	20013283
Reported:	06/20/2001
Case Closed Date:	08/24/2001
Program:	RP Lead
Federally Regulated UST (Y/N):	N
Regulated Petroleum UST (1):	N
Excluded UST (1):	N
Deferred UST (1):	N
Partially Deferred UST (1):	N
Exempt 1 UST (2):	Y
Exempt 2 Heating Oil UST (2):	N
Small Heating Oil AST (2):	N
Regulated AST (3):	N
Unregulated AST (3):	N
Other Y/N:	N
Unknown Y/N:	N
Other Description:	Not reported
Heating Oil Category:	NFA

Map ID	Site	Database(s)	EPA ID Number
1400	**JEVEC ADAM PROPERTY** **2113 RAMPART DR** **ALEXANDRIA, VA 22308**	**VA LTANKS**	**S108425557** **N/A**

LTANKS:

Region:	NRO
CEDS Facility Id:	200000845448
Case Status:	**Closed**
Pollution Complaint #:	20073112
Reported:	12/06/2006
Case Closed Date:	12/14/2006
Program:	RP Lead
Federally Regulated UST (Y/N):	N
Regulated Petroleum UST (1):	N
Excluded UST (1):	N
Deferred UST (1):	N
Partially Deferred UST (1):	N
Exempt 1 UST (2):	N
Exempt 2 Heating Oil UST (2):	Y
Small Heating Oil AST (2):	N
Regulated AST (3):	N
Unregulated AST (3):	N
Other Y/N:	N
Unknown Y/N:	N
Other Description:	Not reported
Heating Oil Category:	NFA

Map ID	Site	Database(s)	EPA ID Number
1400	**POTOMAC RELOCATION SERVICES** **2112 RAMPART DR** **ALEXANDRIA, VA 22308**	**VA LTANKS**	**S114544459** **N/A**

LTANKS:

Region:	NRO
CEDS Facility Id:	200000872854
Case Status:	**Closed**
Pollution Complaint #:	20143068
Reported:	10/07/2013
Case Closed Date:	10/25/2013
Program:	RP Lead
Federally Regulated UST (Y/N):	N
Regulated Petroleum UST (1):	N
Excluded UST (1):	N
Deferred UST (1):	N
Partially Deferred UST (1):	N
Exempt 1 UST (2):	N
Exempt 2 Heating Oil UST (2):	Y
Small Heating Oil AST (2):	N
Regulated AST (3):	N
Unregulated AST (3):	N
Other Y/N:	N
Unknown Y/N:	N
Other Description:	Not reported
Heating Oil Category:	NFA

Map ID	Site	Database(s)	EPA ID Number
1400	**CHIN MOY RESIDENCE** **8238 RIVERSIDE RD** **ALEXANDRIA, VA 22308**	**VA LTANKS**	**S107152838** **N/A**

LTANKS:

Region:	NRO
CEDS Facility Id:	200000221824
Case Status:	**Closed**
Pollution Complaint #:	20063036
Reported:	08/02/2005
Case Closed Date:	01/03/2006
Program:	RP Lead
Federally Regulated UST (Y/N):	N
Regulated Petroleum UST (1):	N
Excluded UST (1):	N
Deferred UST (1):	N
Partially Deferred UST (1):	N
Exempt 1 UST (2):	N
Exempt 2 Heating Oil UST (2):	Y
Small Heating Oil AST (2):	N
Regulated AST (3):	N
Unregulated AST (3):	N
Other Y/N:	N
Unknown Y/N:	N
Other Description:	Not reported
Heating Oil Category:	Category 2

Map ID	Site	Database(s)	EPA ID Number
1405	**8219 CLIFTON FARM CT** **ALEXANDRIA, VA**	**ERNS**	**2000521354** **N/A**

Click this hyperlink while viewing on your computer to access additional ERNS detail in the EDR Site Report.

Map ID	Site	Database(s)	EPA ID Number
1406	**NOMAN M. COLE PLANT** **EASEMENT OF 2723 CARTER FARM CT** **ALEXANDRIA, VA 22306**	**VA SPILLS**	**S111684673** **N/A**

SPILLS:

Fips City/County:	Fairfax County
Status:	Closed
Reference Id:	12706
IR Number:	2012-N-1707
Associated IR:	Not reported
Incident Date:	12/17/2011
Call Received Date:	12/27/2011
Closure Comments:	Five-Day report rec'd.
Threat To:	Not reported
Terrorism (Y/N):	N
Characterize Incident:	Accidental
Incident Type:	Water
Incident Subtype:	SSO * Water
Materials:	Sewage (400-500 Gallons)
Effect To Receptor:	Impacted
Water Body:	Little Hunting Creek/Potomac River Basin
Low Quantity To Water:	400
High Quantity To Water:	400
Quantity Units:	Gallons
Other Receptors:	Manhole to North Branch, trib of Little Hunting Creek
RP Company:	Not reported
RP Name:	Not reported
Property Owner:	Not reported
Property Company:	Not reported
Duration Of Event (Hrs):	0
Impacts:	Not reported
Other Impacts:	Not reported
Steps Taken:	Other
Steps Taken Description:	Will place a watertight casting on manhole
System Components:	Manhole
Other System Components:	Not reported
Cause Of Event:	High flow in County line
Corrective Action Taken:	Cleaned area
Weather Status:	Wet
Precipitation (Wet):	3
Discharge Type:	Untreated
Discharge Volume:	500
Unknown Discharge (Y/N):	N
Site Name:	MANHOLE 102-3-039
Closure Date:	12/27/2011
Orig. Call Incident Description:	SSO-Trouble Response Center rec'd call from James Moorehouse (703-866-4762) re manhole overflow behind his property. High flow in County line caused by overwhelming of sanitary sewer system by storm water during rainfall event of over 3 inches. WCD will place a watertight casting on manhole. Affected area was cleaned up.

Map ID	Site	Database(s)	EPA ID Number

NOMAN M. COLE PLANT (Continued) **S111684673**

Original Call Material Description:	Sewage
Original Call Location Description:	Manhole #102-3-039, Easement of 2723 Carter Farm Ct., Alex, VA 22306
Incident Ongoing at time of Call:	N
Agencies Notified (Y/N):	Not reported
Other Agencies:	Not reported
Permitted (Y/N):	Y
Call Reported By Company Name:	Not reported
Call Property Owner Company Name:	FCWCD
Call Property Owner Name:	Not reported
Site Summary:	Incident reported on 12/17/11; Five-day report rec'd 12/22/11.

1412 **INOCENCIO PROPERTY** **VA SPILLS** **S106240425**
3445 LITTLE HUNTING CREEK DRIVE **N/A**
ALEXANDRIA, VA

SPILLS:

Fips City/County:	Fairfax County
Status:	Not reported
Reference Id:	Not reported
IR Number:	2002-N-0562
Associated IR:	Not reported
Incident Date:	Not reported
Call Received Date:	02/23/2002
Closure Comments:	See Site Summary for details
Threat To:	Not reported
Terrorism (Y/N):	NO
Characterize Incident:	Not reported
Incident Type:	Petroleum
Incident Subtype:	Petroleum
Materials:	Not reported
Effect To Receptor:	Not reported
Water Body:	Not reported
Low Quantity To Water:	Not reported
High Quantity To Water:	Not reported
Quantity Units:	Not reported
Other Receptors:	Not reported
RP Company:	Not reported
RP Name:	Not reported
Property Owner:	Not reported
Property Company:	Ramy Inocencio
Duration Of Event (Hrs):	Not reported
Impacts:	Not reported
Other Impacts:	Not reported
Steps Taken:	Not reported
Steps Taken Description:	Not reported
System Components:	Not reported
Other System Components:	Not reported
Cause Of Event:	Not reported
Corrective Action Taken:	Not reported
Weather Status:	Not reported
Precipitation (Wet):	Not reported
Discharge Type:	Not reported
Discharge Volume:	Not reported
Unknown Discharge (Y/N):	NO
Site Name:	INOCENCIO PROPERTY
Closure Date:	06/19/2006
Orig. Call Incident Description:	"Rental property being converted to natural gas crews cut up HOHO AST and reportedly dumped up to 10 gallons heating oil in hole dug by

Map ID	Site	Database(s)	EPA ID Number

INOCENCIO PROPERTY (Continued) **S106240425**

tree. FMO believes some directly dumped in creek not that tree is 25-30' from creek and migration not as fast. A&A did stream clean up for Fairfax Co., A&A hired by Mr. Ino for yard clean up - expect to dig 3-4 tons of soil"

Original Call Material Description:	(Qty=0)
Original Call Location Description:	Inocencio Property-3445 Little Hunting Creek Drive-Alexandria-VA--Fairfax County
Incident Ongoing at time of Call:	Not reported
Agencies Notified (Y/N):	NO
Other Agencies:	Not reported
Permitted (Y/N):	NO
Call Reported By Company Name:	Anthony Barrero
Call Property Owner Company Name:	Not reported
Call Property Owner Name:	Not reported
Site Summary:	Not reported

SPILLS NO:

Region:	NO
Id:	Not reported
Incident Summary:	Not reported
Date In:	2/23/2002
Date Closed:	6/19/2006
Pollution Type:	Not reported
Responsible Party:	Not reported
Facility Status:	**Not reported**
Owner:	Not reported
Facility Contact:	Not reported
Facility Permitted:	0
Facility Telephone:	Not reported
Time In:	5:26:00 PM
Reported By Name:	Anthony Barrero
Reported By Telephone:	7032463903
Reported By Affiliation/Addr:	Not reported
Incident Response IR #:	2002-N-0562
Responsible Party Address:	Not reported
Responsible Party City:	Not reported
Responsible Party State:	Not reported
Responsible Party Zip:	Not reported
Responsible Party Contact:	Not reported
Responsible Party Telephone:	Not reported
Owner Name:	Ramy Inocencio
Owner Address:	8616 Woodward Avenue
Owner City:	Alexandria
Owner State:	VA
Owner Zip:	22309
Owner Contact:	Not reported
Owner Telephone:	Not reported
Incident Date:	Not reported
Incident Time:	Not reported
Petroleum:	-1
Solid Waste:	0
Hazardous Waste:	0
Water:	0
Air:	0
Sewage:	0
Fish Kill:	0
Threat Wetlands:	0

Map ID	Site	Database(s)	EPA ID Number

INOCENCIO PROPERTY (Continued) **S106240425**

Wetlands:	0
Material Released:	Not reported
Possible Receptors:	Not reported
Quantity Released:	0
Unit Released:	Not reported
Quantity In Water:	0
Receiving Waters:	Not reported
River Basin:	Not reported
Inspection Date:	Not reported
Call Date:	Not reported
Inspector:	PZG
Response Due:	Not reported
Response Received Date:	Not reported
Visit Needed:	0
Open:	0
Air Referral Date:	Not reported
Air Reg/ Permit Number:	Not reported
Waste Referral Date:	Not reported
Epa Id Or Permit Number:	Not reported
Water Referral Date:	Not reported
Water Permit Number:	Not reported
Remediation Referral Date:	Not reported
Remediation Pc Number:	Not reported
Enforcement Referral Date:	Not reported
Nov Number:	Not reported
Pc Number:	Not reported
Receive By:	Not reported
Case Officer:	Not reported
Case Type:	Not reported
Street Address:	Not reported
Polllutant:	Not reported
Impact:	Not reported
Spill Time:	Not reported
Spill Date:	Not reported
Spill Volume:	Not reported
Measure:	Not reported
Volume In Water:	Not reported
Stream Name:	Not reported
Investigation Date:	Not reported
Closure Date:	Not reported
Lab Results:	Not reported
Target Date:	Not reported
Prep Number:	Not reported
Report Date:	Not reported
Report Time:	Not reported
Pollutant Scr:	Not reported
Volume:	Not reported
Volume Esc:	Not reported
Future Recommendations:	Not reported
Stream Code:	Not reported
Visit Date:	Not reported
Lab Date:	Not reported
File Close Date:	Not reported
Prep Copy:	Not reported
City:	Not reported
Incident Summary:	Rental property being converted to natural gas crews cut up HOHO AST and reportedly dumped up to 10 gallons heating oil in hole dug by

Map ID	Site	Database(s)	EPA ID Number

INOCENCIO PROPERTY (Continued) **S106240425**

tree. FMO believes some directly dumped in creek not that tree is 25-30' from creek and migration not as fast. A&A did stream clean up for Fairfax Co., A&A hired by Mr. Ino for yard clean up - expect to dig 3-4 tons of soil

Reported: Not reported
Results: Not reported
Inspection Comments: Not reported
Remarks: Not reported

1412 **ERNS** **98442516**

3449 LITTLE HUNTING CREEK **N/A**
MT VERNON, VA

Click this hyperlink while viewing on your computer to access additional ERNS detail in the EDR Site Report.

1414 **SHARON S CLEANING CO** **EDR Hist Cleaner** **1018817703**
8275 CLIFTON FARM CT **N/A**
ALEXANDRIA, VA 22306

EDR Hist Cleaner

Year:	Name:	Type:
2004	SHARON S CLEANING CO	Garment Pressing And Cleaners' Agents
2005	SHARON S CLEANING CO	Garment Pressing And Cleaners' Agents

---

1414 **SHARON S CLEANING CO** **EDR Hist Cleaner** **1018733822**
8271 CLIFTON FARM CT **N/A**
ALEXANDRIA, VA 22306

EDR Hist Cleaner

Year:	Name:	Type:
2000	SHARON S CLEANING CO	Garment Pressing And Cleaners' Agents
2001	SHARON S CLEANING CO	Garment Pressing And Cleaners' Agents
2002	SHARON S CLEANING CO	Garment Pressing And Cleaners' Agents
2003	SHARON S CLEANING CO	Garment Pressing And Cleaners' Agents

---

1420 **GUNDERSON DORIS RESIDENCE** **VA LTANKS** **S106906030**
8231 CROWN COURT RD **N/A**
ALEXANDRIA, VA 22308

LTANKS:

Region: NRO
CEDS Facility Id: 200000220647
Case Status: **Closed**
Pollution Complaint #: 20053234
Reported: 03/30/2005
Case Closed Date: 12/15/2005
Program: RP Lead
Federally Regulated UST (Y/N): N

Map ID	Site	Database(s)	EPA ID Number

GUNDERSON DORIS RESIDENCE (Continued) **S106906030**

Regulated Petroleum UST (1):	N
Excluded UST (1):	N
Deferred UST (1):	N
Partially Deferred UST (1):	N
Exempt 1 UST (2):	N
Exempt 2 Heating Oil UST (2):	Y
Small Heating Oil AST (2):	N
Regulated AST (3):	N
Unregulated AST (3):	N
Other Y/N:	N
Unknown Y/N:	N
Other Description:	Not reported
Heating Oil Category:	Category 3

1420 **DUNHAM ELINORE RESIDENCE** **VA LTANKS** **S107615016**
8235 CROWN COURT RD **N/A**
ALEXANDRIA, VA 22308

LTANKS:

Region:	NRO
CEDS Facility Id:	200000223315
Case Status:	**Closed**
Pollution Complaint #:	20063166
Reported:	02/07/2006
Case Closed Date:	02/24/2006
Program:	RP Lead
Federally Regulated UST (Y/N):	N
Regulated Petroleum UST (1):	N
Excluded UST (1):	N
Deferred UST (1):	N
Partially Deferred UST (1):	N
Exempt 1 UST (2):	N
Exempt 2 Heating Oil UST (2):	Y
Small Heating Oil AST (2):	N
Regulated AST (3):	N
Unregulated AST (3):	N
Other Y/N:	N
Unknown Y/N:	N
Other Description:	Not reported
Heating Oil Category:	NFA

1420 **ROBINSON PEGGY RESIDENCE** **VA LTANKS** **S110607954**
8238 CROWN COURT RD **N/A**
ALEXANDRIA, VA

LTANKS:

Region:	NRO
CEDS Facility Id:	200000853639
Case Status:	**Closed**
Pollution Complaint #:	20103300
Reported:	05/24/2010
Case Closed Date:	06/11/2010
Program:	RP Lead
Federally Regulated UST (Y/N):	N
Regulated Petroleum UST (1):	N
Excluded UST (1):	N

Map ID	Site	Database(s)	EPA ID Number

ROBINSON PEGGY RESIDENCE (Continued) **S110607954**

Deferred UST (1):	N
Partially Deferred UST (1):	N
Exempt 1 UST (2):	N
Exempt 2 Heating Oil UST (2):	Y
Small Heating Oil AST (2):	N
Regulated AST (3):	N
Unregulated AST (3):	N
Other Y/N:	N
Unknown Y/N:	N
Other Description:	Not reported
Heating Oil Category:	NFA

1425 **NOCERA BARBARA D AND WILLIAM M RESIDENCE** **VA LTANKS** **S111013919**
8310 RIVERSIDE RD **N/A**
ALEXANDRIA, VA

LTANKS:

Region:	NRO
CEDS Facility Id:	200000855105
Case Status:	**Closed**
Pollution Complaint #:	20113199
Reported:	04/04/2011
Case Closed Date:	05/13/2011
Program:	RP Lead
Federally Regulated UST (Y/N):	N
Regulated Petroleum UST (1):	N
Excluded UST (1):	N
Deferred UST (1):	N
Partially Deferred UST (1):	N
Exempt 1 UST (2):	N
Exempt 2 Heating Oil UST (2):	Y
Small Heating Oil AST (2):	N
Regulated AST (3):	N
Unregulated AST (3):	N
Other Y/N:	N
Unknown Y/N:	N
Other Description:	Not reported
Heating Oil Category:	Category 1

1425 **BUDDE, CHARLES RESIDENCE** **VA RGA LUST** **S115956887**
8312 RIVERSIDE ROAD **N/A**
FORT HUNT, VA

RGA LUST:

2001 BUDDE, CHARLES RESIDENCE 8312 RIVERSIDE ROAD

Map ID	Site	Database(s)	EPA ID Number
1425	**BUDDE, CHARLES RESIDENCE** **8312 RIVERSIDE ROAD** **FAIRFAX, VA 22308**	**VA LUST** **VA LTANKS**	**S104407443** **N/A**

LUST REG NO:

Region:	NO
Facility ID:	3900582
Status:	**Closed**
Tank Size:	550
Product:	heating oil
Release Date:	12/16/1998
Closed Date:	9/2/1999
Case Type:	Article 11
Case Officer:	Randy Chapman
Pollution Complaint #:	99-3200
Permit Number:	Not reported
Priority:	Not reported

LTANKS:

Region:	NRO
CEDS Facility Id:	200000185784
Case Status:	**Closed**
Pollution Complaint #:	20113184
Reported:	03/08/2011
Case Closed Date:	07/19/2011
Program:	RP Lead
Federally Regulated UST (Y/N):	N
Regulated Petroleum UST (1):	N
Excluded UST (1):	N
Deferred UST (1):	N
Partially Deferred UST (1):	N
Exempt 1 UST (2):	N
Exempt 2 Heating Oil UST (2):	Y
Small Heating Oil AST (2):	N
Regulated AST (3):	N
Unregulated AST (3):	N
Other Y/N:	N
Unknown Y/N:	N
Other Description:	Not reported
Heating Oil Category:	Category 2

Region:	NRO
CEDS Facility Id:	200000185784
Case Status:	**Closed**
Pollution Complaint #:	19993200
Reported:	12/16/1998
Case Closed Date:	09/02/1999
Program:	RP Lead
Federally Regulated UST (Y/N):	N
Regulated Petroleum UST (1):	N
Excluded UST (1):	N
Deferred UST (1):	N
Partially Deferred UST (1):	N
Exempt 1 UST (2):	N
Exempt 2 Heating Oil UST (2):	Y
Small Heating Oil AST (2):	N
Regulated AST (3):	N
Unregulated AST (3):	N
Other Y/N:	N

Map ID	Site	Database(s)	EPA ID Number

BUDDE, CHARLES RESIDENCE (Continued) **S104407443**

Unknown Y/N: N
Other Description: Not reported
Heating Oil Category: Not reported

1425 **8314 RIVERSIDE ROAD** **VA SPILLS** **S106239743**
8314 RIVERSIDE ROAD **N/A**
ALEXANDRIA, VA

SPILLS:
Fips City/County: Alexandria City
Status: Not reported
Reference Id: Not reported
IR Number: 2000-N-0733
Associated IR: Not reported
Incident Date: 05/06/2000
Call Received Date: 05/06/2000
Closure Comments: See Site Summary for details
Threat To: Not reported
Terrorism (Y/N): NO
Characterize Incident: Not reported
Incident Type: Petroleum
Incident Subtype: Petroleum
Materials: Oil (Mineral/non PCB)(30 - 30 Gallons)
Effect To Receptor: Not reported
Water Body: Not reported
Low Quantity To Water: Not reported
High Quantity To Water: Not reported
Quantity Units: Not reported
Other Receptors: Land
RP Company: VA Power
RP Name: Not reported
Property Owner: Not reported
Property Company: Not reported
Duration Of Event (Hrs): Not reported
Impacts: Not reported
Other Impacts: Not reported
Steps Taken: Not reported
Steps Taken Description: Not reported
System Components: Not reported
Other System Components: Not reported
Cause Of Event: Not reported
Corrective Action Taken: Not reported
Weather Status: Not reported
Precipitation (Wet): Not reported
Discharge Type: Not reported
Discharge Volume: Not reported
Unknown Discharge (Y/N): NO
Site Name: 8314 RIVERSIDE ROAD
Closure Date: 06/07/2000
Orig. Call Incident Description: Pad mounted transformer leaked oil. A & A Environmental enroute for cleanup
Original Call Material Description: Transformer Oil (Qty=30)
Original Call Location Description: 8314 Riverside Road-8314 Riverside Road-Alexandria-VA--Alexandria City
Incident Ongoing at time of Call: Not reported
Agencies Notified (Y/N): NO
Other Agencies: Not reported
Permitted (Y/N): NO
Call Reported By Company Name: Rick McDonald

Map ID	Site	Database(s)	EPA ID Number

8314 RIVERSIDE ROAD (Continued) **S106239743**

Call Property Owner Company Name: Not reported
Call Property Owner Name: Not reported
Site Summary: Not reported

SPILLS NO:
Region: NO
Id: Not reported
Incident Summary: Not reported
Date In: 5/6/2000
Date Closed: 6/7/2000
Pollution Type: Not reported
Responsible Party: Va. Power
Facility Status: **Not reported**
Owner: Not reported
Facility Contact: Not reported
Facility Permitted: 0
Facility Telephone: Not reported
Time In: 7:57:00 PM
Reported By Name: Rick McDonald
Reported By Telephone: (703) 359-3127
Reported By Affiliation/Addr: Va. Power
Incident Response IR #: 2000-N-0733
Responsible Party Address: Not reported
Responsible Party City: Not reported
Responsible Party State: Not reported
Responsible Party Zip: Not reported
Responsible Party Contact: Not reported
Responsible Party Telephone: Not reported
Owner Name: Not reported
Owner Address: Not reported
Owner City: Not reported
Owner State: Not reported
Owner Zip: Not reported
Owner Contact: Not reported
Owner Telephone: Not reported
Incident Date: 5/6/2000
Incident Time: Not reported
Petroleum: -1
Solid Waste: 0
Hazardous Waste: 0
Water: 0
Air: 0
Sewage: 0
Fish Kill: 0
Threat Wetlands: 0
Wetlands: 0
Material Released: Transformer Oil
Possible Receptors: Land
Quantity Released: 30
Unit Released: gal
Quantity In Water: 0
Receiving Waters: Not reported
River Basin: Not reported
Inspection Date: Not reported
Call Date: Not reported
Inspector: Not reported
Response Due: Not reported

Map ID	Site	Database(s)	EPA ID Number

8314 RIVERSIDE ROAD (Continued) **S106239743**

Response Received Date:	Not reported
Visit Needed:	0
Open:	0
Air Referral Date:	Not reported
Air Reg/ Permit Number:	Not reported
Waste Referral Date:	Not reported
Epa Id Or Permit Number:	Not reported
Water Referral Date:	Not reported
Water Permit Number:	Not reported
Remediation Referral Date:	Not reported
Remediation Pc Number:	Not reported
Enforcement Referral Date:	Not reported
Nov Number:	Not reported
Pc Number:	Not reported
Receive By:	Not reported
Case Officer:	Not reported
Case Type:	Not reported
Street Address:	Not reported
Polllutant:	Not reported
Impact:	Not reported
Spill Time:	Not reported
Spill Date:	Not reported
Spill Volume:	Not reported
Measure:	Not reported
Volume In Water:	Not reported
Stream Name:	Not reported
Investigation Date:	Not reported
Closure Date:	Not reported
Lab Results:	Not reported
Target Date:	Not reported
Prep Number:	Not reported
Report Date:	Not reported
Report Time:	Not reported
Pollutant Scr:	Not reported
Volume:	Not reported
Volume Esc:	Not reported
Future Recommendations:	Not reported
Stream Code:	Not reported
Visit Date:	Not reported
Lab Date:	Not reported
File Close Date:	Not reported
Prep Copy:	Not reported
City:	Not reported
Incident Summary:	Pad mounted transformer leaked oil. A & A Environmental enroute for cleanup
Reported:	Not reported
Results:	Not reported
Inspection Comments:	Not reported
Remarks:	Not reported

Map ID	Site	Database(s)	EPA ID Number
1427	**2210 LAKESHIRE DR** **2210 LAKESHIRE DR** **ALEXANDRIA, VA**	**VA SPILLS**	**S109939348** **N/A**

SPILLS:

Fips City/County:	Fairfax County
Status:	Not reported
Reference Id:	Not reported
IR Number:	2009-N-0792
Associated IR:	Not reported
Incident Date:	06/25/2009
Call Received Date:	06/25/2009
Closure Comments:	See Site Summary for details
Threat To:	Not reported
Terrorism (Y/N):	NO
Characterize Incident:	Not reported
Incident Type:	Water
Incident Subtype:	Water
Materials:	Water (Other)(-1 - -1 Unknown)
Effect To Receptor:	Not reported
Water Body:	Not reported
Low Quantity To Water:	Not reported
High Quantity To Water:	Not reported
Quantity Units:	Not reported
Other Receptors:	Not reported
RP Company:	Not reported
RP Name:	Not reported
Property Owner:	Not reported
Property Company:	Not reported
Duration Of Event (Hrs):	Not reported
Impacts:	Not reported
Other Impacts:	Not reported
Steps Taken:	Not reported
Steps Taken Description:	Not reported
System Components:	Not reported
Other System Components:	Not reported
Cause Of Event:	Not reported
Corrective Action Taken:	Not reported
Weather Status:	Not reported
Precipitation (Wet):	Not reported
Discharge Type:	Not reported
Discharge Volume:	Not reported
Unknown Discharge (Y/N):	NO
Site Name:	2210 LAKESHIRE DR
Closure Date:	07/09/2009
Orig. Call Incident Description:	Neighbor at 2210 Lakeshire Dr is putting in a new drainage system from roof & yard to pipe underground which goes into a trench & across sidewalk of development. He does not believe this is the proper way to handle storm waste water drainage letting it run across the development sidewalk from his property carrying contaminants which would also affect the Potomac River.
Original Call Material Description:	water drainage (Qty=on-going)
Original Call Location Description:	2210 Lakeshire Dr-2210 Lakeshire Dr-Alexandria-VA--Fairfax County
Incident Ongoing at time of Call:	Not reported
Agencies Notified (Y/N):	NO
Other Agencies:	Not reported
Permitted (Y/N):	NO
Call Reported By Company Name:	Walter McCormick
Call Property Owner Company Name:	Not reported

Map ID	Site	Database(s)	EPA ID Number

2210 LAKESHIRE DR (Continued) **S109939348**

Call Property Owner Name: Not reported
Site Summary: referred McCormick to FFX Co MS4 program.

SPILLS NO:
Region: NO
Id: Not reported
Incident Summary: Not reported
Date In: 6/25/2009
Date Closed: 7/9/2009
Pollution Type: Not reported
Responsible Party: Not reported
Facility Status: **Not reported**
Owner: Not reported
Facility Contact: Not reported
Facility Permitted: 0
Facility Telephone: Not reported
Time In: 10:50:00 AM
Reported By Name: Walter McCormick
Reported By Telephone: 2028410470
Reported By Affiliation/Addr: Manors at Mt. Vernon - Alexandria
Incident Response IR #: 2009-N-0792
Responsible Party Address: Not reported
Responsible Party City: Not reported
Responsible Party State: Not reported
Responsible Party Zip: Not reported
Responsible Party Contact: Not reported
Responsible Party Telephone: Not reported
Owner Name: Not reported
Owner Address: Not reported
Owner City: Not reported
Owner State: Not reported
Owner Zip: Not reported
Owner Contact: Not reported
Owner Telephone: Not reported
Incident Date: 6/25/2009
Incident Time: Not reported
Petroleum: 0
Solid Waste: 0
Hazardous Waste: 0
Water: -1
Air: 0
Sewage: 0
Fish Kill: 0
Threat Wetlands: 0
Wetlands: 0
Material Released: water drainage
Possible Receptors: Not reported
Quantity Released: on-going
Unit Released: Not reported
Quantity In Water: Not reported
Receiving Waters: Not reported
River Basin: Not reported
Inspection Date: Not reported
Call Date: 6/26/2009
Inspector: MLM
Response Due: Not reported
Response Received Date: Not reported

Map ID	Site	Database(s)	EPA ID Number

2210 LAKESHIRE DR (Continued) **S109939348**

Visit Needed:	0
Open:	0
Air Referral Date:	Not reported
Air Reg/ Permit Number:	Not reported
Waste Referral Date:	Not reported
Epa Id Or Permit Number:	Not reported
Water Referral Date:	Not reported
Water Permit Number:	Not reported
Remediation Referral Date:	Not reported
Remediation Pc Number:	Not reported
Enforcement Referral Date:	Not reported
Nov Number:	Not reported
Pc Number:	Not reported
Receive By:	Not reported
Case Officer:	Not reported
Case Type:	Not reported
Street Address:	Not reported
Polllutant:	Not reported
Impact:	Not reported
Spill Time:	Not reported
Spill Date:	Not reported
Spill Volume:	Not reported
Measure:	Not reported
Volume In Water:	Not reported
Stream Name:	Not reported
Investigation Date:	Not reported
Closure Date:	Not reported
Lab Results:	Not reported
Target Date:	Not reported
Prep Number:	Not reported
Report Date:	Not reported
Report Time:	Not reported
Pollutant Scr:	Not reported
Volume:	Not reported
Volume Esc:	Not reported
Future Recommendations:	Not reported
Stream Code:	Not reported
Visit Date:	Not reported
Lab Date:	Not reported
File Close Date:	Not reported
Prep Copy:	Not reported
City:	Not reported
Incident Summary:	Neighbor at 2210 Lakeshire Dr is putting in a new drainage system from roof & yard to pipe underground which goes into a trench & across sidewalk of development. He does not believe this is the proper way to handle storm waste water drainage letting it run across the development sidewalk from his property carrying contaminants which would also affect the Potomac River.
Reported:	Not reported
Results:	Not reported
Inspection Comments:	referred McCormick to FFX Co MS4 program.
Remarks:	Not reported

Map ID	Site	Database(s)	EPA ID Number
1444	**MILLER JERRY RESIDENCE** **8302 CROWN COURT RD** **ALEXANDRIA, VA 22308**	**VA LTANKS**	**S104895757** **N/A**

LTANKS:

Region:	NRO
CEDS Facility Id:	200000076420
Case Status:	**Closed**
Pollution Complaint #:	19880262
Reported:	09/18/1987
Case Closed Date:	09/10/1997
Program:	RP Lead
Federally Regulated UST (Y/N):	N
Regulated Petroleum UST (1):	N
Excluded UST (1):	N
Deferred UST (1):	N
Partially Deferred UST (1):	N
Exempt 1 UST (2):	N
Exempt 2 Heating Oil UST (2):	N
Small Heating Oil AST (2):	N
Regulated AST (3):	N
Unregulated AST (3):	N
Other Y/N:	N
Unknown Y/N:	N
Other Description:	Not reported
Heating Oil Category:	Not reported

Map ID	Site	Database(s)	EPA ID Number
1444	**MILLER, JERRY RESIDENCE** **8302 CROWN COURT ROAD** **FAIRFAX, VA 22308**	**VA LUST**	**S103457739** **N/A**

LUST REG NO:

Region:	NO
Facility ID:	3025253
Status:	**Closed**
Tank Size:	0
Product:	Not reported
Release Date:	09/18/1987
Closed Date:	9/10/1997
Case Type:	Article 11/File Missing
Case Officer:	Randy Chapman
Pollution Complaint #:	88-0262
Permit Number:	0
Priority:	-

Map ID	Site	Database(s)	EPA ID Number
1444	**CLUBB BRUCE A AND SUSAN B RESIDENCE** **8304 CROWN COURT RD** **ALEXANDRIA, VA 22308**	**VA LTANKS**	**S118972244** **N/A**

LTANKS:

Region:	NRO
CEDS Facility Id:	200000883206
Case Status:	**Closed**
Pollution Complaint #:	20173040
Reported:	07/27/2016
Case Closed Date:	08/25/2016
Program:	RP Lead
Federally Regulated UST (Y/N):	N

Map ID	Site	Database(s)	EPA ID Number

CLUBB BRUCE A AND SUSAN B RESIDENCE (Continued) **S118972244**

Regulated Petroleum UST (1):	N
Excluded UST (1):	N
Deferred UST (1):	N
Partially Deferred UST (1):	N
Exempt 1 UST (2):	N
Exempt 2 Heating Oil UST (2):	Y
Small Heating Oil AST (2):	N
Regulated AST (3):	N
Unregulated AST (3):	N
Other Y/N:	N
Unknown Y/N:	N
Other Description:	Not reported
Heating Oil Category:	NFA

1446 **HICKS, ALVIN & LORETTA RESIDENCE** **VA RGA LUST** **S115970949**
8320 RIVERSIDE ROAD **N/A**
ALEXANDRIA, VA

RGA LUST:

2001	HICKS, ALVIN & LORETTA RESIDENCE	8320 RIVERSIDE ROAD

1446 **HICKS ALVIN AND LORETTA RESIDENCE** **VA LTANKS** **S104896832**
8320 RIVERSIDE RD **N/A**
ALEXANDRIA, VA 22308

LTANKS:

Region:	NRO
CEDS Facility Id:	200000185786
Case Status:	**Closed**
Pollution Complaint #:	19993358
Reported:	05/10/1999
Case Closed Date:	11/02/1999
Program:	RP Lead
Federally Regulated UST (Y/N):	N
Regulated Petroleum UST (1):	N
Excluded UST (1):	N
Deferred UST (1):	N
Partially Deferred UST (1):	N
Exempt 1 UST (2):	N
Exempt 2 Heating Oil UST (2):	Y
Small Heating Oil AST (2):	N
Regulated AST (3):	N
Unregulated AST (3):	N
Other Y/N:	N
Unknown Y/N:	N
Other Description:	Not reported
Heating Oil Category:	Not reported

Map ID	Site	Database(s)	EPA ID Number
1446	**HICKS, ALVIN & LORETTA RESIDENCE** **8320 RIVERSIDE ROAD** **FAIRFAX, VA 22308**	**VA LUST**	**S104407517** **N/A**

LUST REG NO:

Region:	NO
Facility ID:	3900584
Status:	**Closed**
Tank Size:	550
Product:	heating oil
Release Date:	05/10/1999
Closed Date:	11/2/1999
Case Type:	Article 11
Case Officer:	Ron C. Linton
Pollution Complaint #:	99-3358
Permit Number:	Not reported
Priority:	Not reported

Map ID	Site	Database(s)	EPA ID Number
1446	**BENTLEY DOUGLAS PROPERTY** **8322 RIVERSIDE RD** **ALEXANDRIA, VA 22308**	**VA LTANKS**	**S113913269** **N/A**

LTANKS:

Region:	NRO
CEDS Facility Id:	200000860164
Case Status:	**Closed**
Pollution Complaint #:	20143024
Reported:	08/02/2013
Case Closed Date:	08/28/2013
Program:	RP Lead
Federally Regulated UST (Y/N):	N
Regulated Petroleum UST (1):	N
Excluded UST (1):	N
Deferred UST (1):	N
Partially Deferred UST (1):	N
Exempt 1 UST (2):	N
Exempt 2 Heating Oil UST (2):	Y
Small Heating Oil AST (2):	N
Regulated AST (3):	N
Unregulated AST (3):	N
Other Y/N:	N
Unknown Y/N:	N
Other Description:	Not reported
Heating Oil Category:	NFA

Map ID	Site	Database(s)	EPA ID Number
1458	**SLAYDON KARLYN K AND DAVID M RESIDENCE** **8406 RIVERSIDE RD** **ALEXANDRIA, VA 22308**	**VA LTANKS**	**S113829387** **N/A**

LTANKS:

Region:	NRO
CEDS Facility Id:	200000859549
Case Status:	**Closed**
Pollution Complaint #:	20133179
Reported:	05/02/2013
Case Closed Date:	05/15/2013
Program:	RP Lead
Federally Regulated UST (Y/N):	N

Map ID	Site	Database(s)	EPA ID Number

SLAYDON KARLYN K AND DAVID M RESIDENCE (Continued) **S113829387**

Regulated Petroleum UST (1):	N
Excluded UST (1):	N
Deferred UST (1):	N
Partially Deferred UST (1):	N
Exempt 1 UST (2):	N
Exempt 2 Heating Oil UST (2):	Y
Small Heating Oil AST (2):	N
Regulated AST (3):	N
Unregulated AST (3):	N
Other Y/N:	N
Unknown Y/N:	N
Other Description:	Not reported
Heating Oil Category:	NFA

1463 **44-B PUMPING STATION** **VA UST** **U003678266**
2604 STIRRUP LANE **N/A**
ALEXANDRIA, VA 22308

Facility:

Facility Id:	3000939
Facility Type:	LOCAL
CEDS Facility ID:	200000093286

Owner:

Owner Id:	28407
Owner Name:	County of Fairfax Public Works & Env Svc
Owner Address:	6000 FREDS OAK ROAD
Owner Address2:	Not reported
Owner City, State, Zip:	BURKE, VA 22015
Owner Type:	LOCAL
Number of Active AST:	0
Number of Active UST:	0
Number of Inactive AST:	0
Number of Inactive UST:	1

UST:

Facility ID:	3000939
Federally Regulated:	Yes
Tank Number:	R1
Tank Capacity:	1000
Tank Contents:	DIESEL
Tank Status:	**REM FROM GRD**
Tank Type:	UST

Tank Material:

Install Date:	3/12/1984
Tank Materials: Bare Steel	No
Tank Materials: Cath Protect Steel	No
Tank Materials: Epoxy Steel	No
Tank Materials: Fiberglass	Yes
Tank Materials: Concrete	No
Tank Materials: Composite	No
Tank Materials: Double Walled	No
Tank Materials: Lined Interior	No
Tank Materials: Excav Liner	No
Tank Materials: Insulated Tank Jacket	No
Tank Materials: Repaired	No

Map ID	Site	Database(s)	EPA ID Number

44-B PUMPING STATION (Continued) **U003678266**

Tank Materials: Unknown	No
Tank Materials: Other	No
Tank Materials: Other Note	Not reported

Release Detection:

Tank Release Detection: Leak Deferred	No
Tank Release Detection: Manual Gauge	No
Tank Release Detection: Auto Gauge	No
Tank Release Detection:Tank Tightness	No
Tank Release Detection: Vapor Monitor	No
Tank Release Detection: Inventory	No
Tank Release Detection: Stat Invent Recon	No
Tank Release Detection: Spill Install	No
Tank Release Detection: Overfill Install	No
Tank Release Detection: Groundwater	No
Tank Release Detection: Int Sec Containment	No
Tank Release Detection: Int Double Walled	No
Tank Release Detection: Other Method	No
Tank Release Detection: Other Note	Not reported
Pipe Release Detection: Leak Deferred	Not reported
Pipe Release Detection: Autoleak	Not reported
Pipe Release Detection: Line Tightness	No
Pipe Release Detection: Stat Invent Recon	No
Pipe Release Detection: Groundwater	No
Pipe Release Detection: Int Sec Containment	No
Pipe Release Det: Interior Double Walled	No
Pipe Release Detection: Other Method	No
Pipe Release Detection: Other Note	Not reported

Pipe Type:	UNKNOWN
Pipe Materials: Bare Steel	Yes
Pipe Materials: Galvanized Steel	No
Pipe Materials: Copper	No
Pipe Materials: Fiberglass	No
Pipe Materials: Cath Protect	No
Pipe Materials: Double Walled	No
Pipe Materials: Sec Containment	No
Pipe Materials: Repaired	No
Pipe Materials: Unknown	No
Pipe Materials: Other	Yes
Pipe Materials: Other Note	COPPER

1478 **VA SPILLS** **S112160271**
N/A

SWMP NEXT TO 1614 NORAL PL
ALEXANDRIA, VA

SPILLS:

Fips City/County:	Fairfax County
Status:	Not reported
Reference Id:	Not reported
IR Number:	2010-N-0195
Associated IR:	Not reported
Incident Date:	09/19/2009
Call Received Date:	09/21/2009
Closure Comments:	See Site Summary for details
Threat To:	Not reported

Map ID	Site	Database(s)	EPA ID Number

(Continued) **S112160271**

Terrorism (Y/N):	NO
Characterize Incident:	Not reported
Incident Type:	Fish Kill
Incident Subtype:	Fish Kill
Materials:	Not reported
Effect To Receptor:	Not reported
Water Body:	Not reported
Low Quantity To Water:	Not reported
High Quantity To Water:	Not reported
Quantity Units:	Not reported
Other Receptors:	Not reported
RP Company:	Not reported
RP Name:	Not reported
Property Owner:	Not reported
Property Company:	Not reported
Duration Of Event (Hrs):	Not reported
Impacts:	Not reported
Other Impacts:	Not reported
Steps Taken:	Not reported
Steps Taken Description:	Not reported
System Components:	Not reported
Other System Components:	Not reported
Cause Of Event:	Not reported
Corrective Action Taken:	Not reported
Weather Status:	Not reported
Precipitation (Wet):	Not reported
Discharge Type:	Not reported
Discharge Volume:	Not reported
Unknown Discharge (Y/N):	NO
Site Name:	SWMP NEXT TO 1614 NORAL PL
Closure Date:	10/02/2009
Orig. Call Incident Description:	Caller stated dead fish were oberved in swmp next to his residence on 09/19. Fish were observed on Saturday morning. SWMP is about 50ft by 30ft by about 2ft deep. Pond is owned by HOA.
Original Call Material Description:	Not reported
Original Call Location Description:	SWMP next to 1614 Noral Pl-SWMP next to 1614 Noral Pl-Alexandria-VA--Fairfax County
Incident Ongoing at time of Call:	Not reported
Agencies Notified (Y/N):	NO
Other Agencies:	Not reported
Permitted (Y/N):	NO
Call Reported By Company Name:	Robert Toews
Call Property Owner Company Name:	Not reported
Call Property Owner Name:	Not reported
Site Summary:	"Observed SWMP. SWMP level not high enough for out flow to surface waters. Appears fish kill is likely due to low DO. SWMP pond is small. Approx 50 plus dead fish observed. Informed Mr Towes pond is privately owned and DEQ is limited in investgating incident. Also notified FFX HazMAt. J Wilson visted scene don stream of pond near school. No issues or dead fish observed. Mr. Towes was concerned someone had dumped something into the pond. However, the pond had no sheens or odors."

Map ID	Site	Database(s)	EPA ID Number
1479	**SANDBURG INTERMEDIATE SCHOOL** **8428 FORT HUNT RD** **ALEXANDRIA, VA 22308**	**VA LTANKS** **VA UST**	**U003682063** **N/A**

LTANKS:

Region:	NRO
CEDS Facility Id:	200000079724
Case Status:	**Closed**
Pollution Complaint #:	19930701
Reported:	10/02/1992
Case Closed Date:	02/09/1994
Program:	RP Lead
Federally Regulated UST (Y/N):	Y
Regulated Petroleum UST (1):	Y
Excluded UST (1):	N
Deferred UST (1):	N
Partially Deferred UST (1):	N
Exempt 1 UST (2):	N
Exempt 2 Heating Oil UST (2):	N
Small Heating Oil AST (2):	N
Regulated AST (3):	N
Unregulated AST (3):	N
Other Y/N:	N
Unknown Y/N:	N
Other Description:	Not reported
Heating Oil Category:	Not reported

Region:	NRO
CEDS Facility Id:	200000079724
Case Status:	**Closed**
Pollution Complaint #:	19910649
Reported:	11/02/1991
Case Closed Date:	08/23/1994
Program:	RP Lead
Federally Regulated UST (Y/N):	Y
Regulated Petroleum UST (1):	Y
Excluded UST (1):	N
Deferred UST (1):	N
Partially Deferred UST (1):	N
Exempt 1 UST (2):	N
Exempt 2 Heating Oil UST (2):	N
Small Heating Oil AST (2):	N
Regulated AST (3):	N
Unregulated AST (3):	N
Other Y/N:	N
Unknown Y/N:	N
Other Description:	Not reported
Heating Oil Category:	Not reported

Facility:

Facility Id:	3024444
Facility Type:	LOCAL
CEDS Facility ID:	200000079724

Owner:

Owner Id:	37293
Owner Name:	Fairfax County Public Schools
Owner Address:	5025 Sideburn Rd
Owner Address2:	Not reported

Map ID	Site	Database(s)	EPA ID Number

SANDBURG INTERMEDIATE SCHOOL (Continued) **U003682063**

Owner City, State, Zip:	Fairfax, VA 22032
Owner Type:	LOCAL
Number of Active AST:	0
Number of Active UST:	0
Number of Inactive AST:	0
Number of Inactive UST:	3

UST:

Facility ID:	3024444
Federally Regulated:	No
Tank Number:	1
Tank Capacity:	20000
Tank Contents:	HEATING OIL
Tank Status:	**PERM OUT OF USE**
Tank Type:	UST

Tank Material:

Install Date:	5/1/1991
Tank Materials: Bare Steel	No
Tank Materials: Cath Protect Steel	No
Tank Materials: Epoxy Steel	No
Tank Materials: Fiberglass	Yes
Tank Materials: Concrete	No
Tank Materials: Composite	No
Tank Materials: Double Walled	No
Tank Materials: Lined Interior	No
Tank Materials: Excav Liner	No
Tank Materials: Insulated Tank Jacket	No
Tank Materials: Repaired	No
Tank Materials: Unknown	No
Tank Materials: Other	No
Tank Materials: Other Note	Not reported

Release Detection:

Tank Release Detection: Leak Deferred	No
Tank Release Detection: Manual Gauge	No
Tank Release Detection: Auto Gauge	Yes
Tank Release Detection:Tank Tightness	Yes
Tank Release Detection: Vapor Monitor	No
Tank Release Detection: Inventory	Yes
Tank Release Detection: Stat Invent Recon	No
Tank Release Detection: Spill Install	No
Tank Release Detection: Overfill Install	No
Tank Release Detection: Groundwater	No
Tank Release Detection: Int Sec Containment	No
Tank Release Detection: Int Double Walled	Yes
Tank Release Detection: Other Method	No
Tank Release Detection: Other Note	Not reported
Pipe Release Detection: Leak Deferred	Not reported
Pipe Release Detection: Autoleak	Not reported
Pipe Release Detection: Line Tightness	Yes
Pipe Release Detection: Stat Invent Recon	No
Pipe Release Detection: Groundwater	No
Pipe Release Detection: Int Sec Containment	No
Pipe Release Det: Interior Double Walled	Yes
Pipe Release Detection: Other Method	No

Map ID	Site	Database(s)	EPA ID Number

SANDBURG INTERMEDIATE SCHOOL (Continued) **U003682063**

Pipe Release Detection: Other Note	Not reported
Pipe Type:	UNKNOWN
Pipe Materials: Bare Steel	No
Pipe Materials: Galvanized Steel	No
Pipe Materials: Copper	No
Pipe Materials: Fiberglass	Yes
Pipe Materials: Cath Protect	No
Pipe Materials: Double Walled	No
Pipe Materials: Sec Containment	No
Pipe Materials: Repaired	No
Pipe Materials: Unknown	No
Pipe Materials: Other	No
Pipe Materials: Other Note	Not reported
Facility ID:	3024444
Federally Regulated:	No
Tank Number:	R1
Tank Capacity:	20000
Tank Contents:	HEATING OIL
Tank Status:	**REM FROM GRD**
Tank Type:	UST

Tank Material:

Install Date:	4/1/1964
Tank Materials: Bare Steel	Yes
Tank Materials: Cath Protect Steel	No
Tank Materials: Epoxy Steel	No
Tank Materials: Fiberglass	No
Tank Materials: Concrete	No
Tank Materials: Composite	No
Tank Materials: Double Walled	No
Tank Materials: Lined Interior	No
Tank Materials: Excav Liner	No
Tank Materials: Insulated Tank Jacket	No
Tank Materials: Repaired	No
Tank Materials: Unknown	No
Tank Materials: Other	No
Tank Materials: Other Note	Not reported

Release Detection:

Tank Release Detection: Leak Deferred	No
Tank Release Detection: Manual Gauge	No
Tank Release Detection: Auto Gauge	No
Tank Release Detection:Tank Tightness	No
Tank Release Detection: Vapor Monitor	No
Tank Release Detection: Inventory	No
Tank Release Detection: Stat Invent Recon	No
Tank Release Detection: Spill Install	No
Tank Release Detection: Overfill Install	No
Tank Release Detection: Groundwater	No
Tank Release Detection: Int Sec Containment	No
Tank Release Detection: Int Double Walled	No
Tank Release Detection: Other Method	No
Tank Release Detection: Other Note	Not reported

Map ID	Site	Database(s)	EPA ID Number

SANDBURG INTERMEDIATE SCHOOL (Continued) **U003682063**

Pipe Release Detection: Leak Deferred	Not reported
Pipe Release Detection: Autoleak	Not reported
Pipe Release Detection: Line Tightness	No
Pipe Release Detection: Stat Invent Recon	No
Pipe Release Detection: Groundwater	No
Pipe Release Detection: Int Sec Containment	No
Pipe Release Det: Interior Double Walled	No
Pipe Release Detection: Other Method	No
Pipe Release Detection: Other Note	Not reported
Pipe Type:	NO VALVE: SUCTION
Pipe Materials: Bare Steel	Yes
Pipe Materials: Galvanized Steel	No
Pipe Materials: Copper	No
Pipe Materials: Fiberglass	No
Pipe Materials: Cath Protect	No
Pipe Materials: Double Walled	No
Pipe Materials: Sec Containment	No
Pipe Materials: Repaired	No
Pipe Materials: Unknown	No
Pipe Materials: Other	No
Pipe Materials: Other Note	Not reported
Facility ID:	3024444
Federally Regulated:	Yes
Tank Number:	R2
Tank Capacity:	550
Tank Contents:	USED OIL
Tank Status:	**REM FROM GRD**
Tank Type:	UST

Tank Material:

Install Date:	1/1/1977
Tank Materials: Bare Steel	Yes
Tank Materials: Cath Protect Steel	No
Tank Materials: Epoxy Steel	No
Tank Materials: Fiberglass	No
Tank Materials: Concrete	No
Tank Materials: Composite	No
Tank Materials: Double Walled	No
Tank Materials: Lined Interior	No
Tank Materials: Excav Liner	No
Tank Materials: Insulated Tank Jacket	No
Tank Materials: Repaired	No
Tank Materials: Unknown	No
Tank Materials: Other	No
Tank Materials: Other Note	Not reported

Release Detection:

Tank Release Detection: Leak Deferred	No
Tank Release Detection: Manual Gauge	No
Tank Release Detection: Auto Gauge	No
Tank Release Detection:Tank Tightness	No
Tank Release Detection: Vapor Monitor	No
Tank Release Detection: Inventory	No

Map ID	Site	Database(s)	EPA ID Number

SANDBURG INTERMEDIATE SCHOOL (Continued) **U003682063**

Tank Release Detection: Stat Invent Recon	No
Tank Release Detection: Spill Install	No
Tank Release Detection: Overfill Install	No
Tank Release Detection: Groundwater	No
Tank Release Detection: Int Sec Containment	No
Tank Release Detection: Int Double Walled	No
Tank Release Detection: Other Method	No
Tank Release Detection: Other Note	Not reported
Pipe Release Detection: Leak Deferred	Not reported
Pipe Release Detection: Autoleak	Not reported
Pipe Release Detection: Line Tightness	No
Pipe Release Detection: Stat Invent Recon	No
Pipe Release Detection: Groundwater	No
Pipe Release Detection: Int Sec Containment	No
Pipe Release Det: Interior Double Walled	No
Pipe Release Detection: Other Method	No
Pipe Release Detection: Other Note	Not reported
Pipe Type:	GRAVITY
Pipe Materials: Bare Steel	No
Pipe Materials: Galvanized Steel	Yes
Pipe Materials: Copper	No
Pipe Materials: Fiberglass	No
Pipe Materials: Cath Protect	No
Pipe Materials: Double Walled	No
Pipe Materials: Sec Containment	No
Pipe Materials: Repaired	No
Pipe Materials: Unknown	No
Pipe Materials: Other	No
Pipe Materials: Other Note	Not reported

1479 **SANDBURG INTERMEDIATE SCHOOL (FFXC)** **VA RGA LUST** **S115985500**
8428 FORT HUNT ROAD **N/A**
ALEXANDRIA, VA

RGA LUST:

2001	SANDBURG INTERMEDIATE SCHOOL (FFXC)	8428 FORT HUNT ROAD
2001	SANDBURG INTERMEDIATE SCHOOL (FFXC)	8428 FORT HUNT ROAD
1997	SANDBURG INTERMEDIATE SCHOOL (FFXC)	8428 FORT HUNT ROAD
1995	SANDBURG INTERMEDIATE SCHOOL (FFXC)	8428 FORT HUNT ROAD

1479 **SANDBURG INTERMEDIATE SCHOOL (FFXC)** **VA LUST** **S105983061**
8428 FORT HUNT ROAD **N/A**
FAIRFAX, VA 22308

LUST REG NO:

Region:	NO
Facility ID:	3024444
Status:	**Closed**
Tank Size:	0
Product:	Not reported
Release Date:	11/02/1991
Closed Date:	8/23/1994
Case Type:	Article 9
Case Officer:	Randy Chapman
Pollution Complaint #:	91-0649

Map ID	Site	Database(s)	EPA ID Number

SANDBURG INTERMEDIATE SCHOOL (FFXC) (Continued) **S105983061**

Permit Number: 0
Priority: -

1479 **CARL SANDBURG MIDDLE SCHOOL** **FINDS** **1009739215**
8428 FORT HUNT ROAD **ECHO** **N/A**
ALEXANDRIA, VA 22308 **US AIRS**

FINDS:

Registry ID: 110026398501

Environmental Interest/Information System

AFS (Aerometric Information Retrieval System (AIRS) Facility Subsystem) replaces the former Compliance Data System (CDS), the National Emission Data System (NEDS), and the Storage and Retrieval of Aerometric Data (SAROAD). AIRS is the national repository for information concerning airborne pollution in the United States. AFS is used to track emissions and compliance data from industrial plants. AFS data are utilized by states to prepare State Implementation Plans to comply with regulatory programs and by EPA as an input for the estimation of total national emissions. AFS is undergoing a major redesign to support facility operating permits required under Title V of the Clean Air Act.

CEDS (Virginia - Comprehensive Environmental Data System) is the Department of Environmental Quality's (DEQ) electronic data system for maintaining databases on sources of pollutants in all media.

AIR MINOR

Click this hyperlink while viewing on your computer to access additional FINDS: detail in the EDR Site Report.

ECHO:

Envid: 1009739215
Registry ID: 110026398501
DFR URL: http://echo.epa.gov/detailed-facility-report?fid=110026398501

US AIRS MINOR:

Envid: 1009739215
Region Code: 03
Programmatic ID: AIR VA0000005105900121
Facility Registry ID: 110026398501
D and B Number: Not reported
Primary SIC Code: 8211
NAICS Code: 611110
Default Air Classification Code: MIN
Facility Type of Ownership Code: CNG
Air CMS Category Code: Not reported
HPV Status: Not reported

US AIRS MINOR:

Region Code: 03
Programmatic ID: AIR VA0000005105900121
Facility Registry ID: 110026398501
Air Operating Status Code: OPR

Map ID	Site	Database(s)	EPA ID Number

CARL SANDBURG MIDDLE SCHOOL (Continued) **1009739215**

Default Air Classification Code: MIN
Air Program: State Implementation Plan for National Primary and Secondary Ambient Air Quality Standards
Activity Date: 1990-01-18 00:00:00
Activity Status Date: Not reported
Activity Group: Compliance Monitoring
Activity Type: Inspection/Evaluation
Activity Status: Not reported

Region Code: 03
Programmatic ID: AIR VA0000005105900121
Facility Registry ID: 110026398501
Air Operating Status Code: OPR
Default Air Classification Code: MIN
Air Program: State Implementation Plan for National Primary and Secondary Ambient Air Quality Standards
Activity Date: 1993-04-28 00:00:00
Activity Status Date: Not reported
Activity Group: Compliance Monitoring
Activity Type: Inspection/Evaluation
Activity Status: Not reported

Region Code: 03
Programmatic ID: AIR VA0000005105900121
Facility Registry ID: 110026398501
Air Operating Status Code: OPR
Default Air Classification Code: MIN
Air Program: State Implementation Plan for National Primary and Secondary Ambient Air Quality Standards
Activity Date: 1998-06-15 00:00:00
Activity Status Date: Not reported
Activity Group: Compliance Monitoring
Activity Type: Inspection/Evaluation
Activity Status: Not reported

Region Code: 03
Programmatic ID: AIR VA0000005105900121
Facility Registry ID: 110026398501
Air Operating Status Code: OPR
Default Air Classification Code: MIN
Air Program: State Implementation Plan for National Primary and Secondary Ambient Air Quality Standards
Activity Date: 2003-08-08 00:00:00
Activity Status Date: Not reported
Activity Group: Compliance Monitoring
Activity Type: Inspection/Evaluation
Activity Status: Not reported

Region Code: 03
Programmatic ID: AIR VA0000005105900121
Facility Registry ID: 110026398501
Air Operating Status Code: OPR
Default Air Classification Code: MIN
Air Program: State Implementation Plan for National Primary and Secondary Ambient Air Quality Standards
Activity Date: 2004-06-15 00:00:00
Activity Status Date: Not reported
Activity Group: Compliance Monitoring
Activity Type: Inspection/Evaluation
Activity Status: Not reported

Region Code: 03

Map ID	Site	Database(s)	EPA ID Number

CARL SANDBURG MIDDLE SCHOOL (Continued) **1009739215**

Programmatic ID: AIR VA0000005105900121
Facility Registry ID: 110026398501
Air Operating Status Code: OPR
Default Air Classification Code: MIN
Air Program: State Implementation Plan for National Primary and Secondary Ambient Air Quality Standards
Activity Date: 2006-07-21 00:00:00
Activity Status Date: Not reported
Activity Group: Compliance Monitoring
Activity Type: Inspection/Evaluation
Activity Status: Not reported

Region Code: 03
Programmatic ID: AIR VA0000005105900121
Facility Registry ID: 110026398501
Air Operating Status Code: OPR
Default Air Classification Code: MIN
Air Program: State Implementation Plan for National Primary and Secondary Ambient Air Quality Standards
Activity Date: 2009-10-27 00:00:00
Activity Status Date: Not reported
Activity Group: Compliance Monitoring
Activity Type: Inspection/Evaluation
Activity Status: Not reported

Region Code: 03
Programmatic ID: AIR VA0000005105900121
Facility Registry ID: 110026398501
Air Operating Status Code: OPR
Default Air Classification Code: MIN
Air Program: State Implementation Plan for National Primary and Secondary Ambient Air Quality Standards
Activity Date: 2010-03-29 00:00:00
Activity Status Date: Not reported
Activity Group: Compliance Monitoring
Activity Type: Inspection/Evaluation
Activity Status: Not reported

US AIRS MINOR:
Envid: 1009739215
Region Code: 03
Programmatic ID: AIR VA0000005105900121
Facility Registry ID: 110026398501
D and B Number: Not reported
Primary SIC Code: 8211
NAICS Code: 611110
Default Air Classification Code: MIN
Facility Type of Ownership Code: CNG
Air CMS Category Code: Not reported
HPV Status: Not reported

US AIRS MINOR:
Region Code: 03
Programmatic ID: AIR VA0000005105900121
Facility Registry ID: 110026398501
Air Operating Status Code: OPR
Default Air Classification Code: MIN
Air Program: State Implementation Plan for National Primary and Secondary Ambient Air Quality Standards
Activity Date: 1990-01-18 00:00:00

Map ID	Site	Database(s)	EPA ID Number

CARL SANDBURG MIDDLE SCHOOL (Continued) **1009739215**

Activity Status Date: Not reported
Activity Group: Compliance Monitoring
Activity Type: Inspection/Evaluation
Activity Status: Not reported

Region Code: 03
Programmatic ID: AIR VA0000005105900121
Facility Registry ID: 110026398501
Air Operating Status Code: OPR
Default Air Classification Code: MIN
Air Program: State Implementation Plan for National Primary and Secondary Ambient Air Quality Standards
Activity Date: 1993-04-28 00:00:00
Activity Status Date: Not reported
Activity Group: Compliance Monitoring
Activity Type: Inspection/Evaluation
Activity Status: Not reported

Region Code: 03
Programmatic ID: AIR VA0000005105900121
Facility Registry ID: 110026398501
Air Operating Status Code: OPR
Default Air Classification Code: MIN
Air Program: State Implementation Plan for National Primary and Secondary Ambient Air Quality Standards
Activity Date: 1998-06-15 00:00:00
Activity Status Date: Not reported
Activity Group: Compliance Monitoring
Activity Type: Inspection/Evaluation
Activity Status: Not reported

Region Code: 03
Programmatic ID: AIR VA0000005105900121
Facility Registry ID: 110026398501
Air Operating Status Code: OPR
Default Air Classification Code: MIN
Air Program: State Implementation Plan for National Primary and Secondary Ambient Air Quality Standards
Activity Date: 2003-08-08 00:00:00
Activity Status Date: Not reported
Activity Group: Compliance Monitoring
Activity Type: Inspection/Evaluation
Activity Status: Not reported

Region Code: 03
Programmatic ID: AIR VA0000005105900121
Facility Registry ID: 110026398501
Air Operating Status Code: OPR
Default Air Classification Code: MIN
Air Program: State Implementation Plan for National Primary and Secondary Ambient Air Quality Standards
Activity Date: 2004-06-15 00:00:00
Activity Status Date: Not reported
Activity Group: Compliance Monitoring
Activity Type: Inspection/Evaluation
Activity Status: Not reported

Region Code: 03
Programmatic ID: AIR VA0000005105900121
Facility Registry ID: 110026398501
Air Operating Status Code: OPR

Map ID	Site	Database(s)	EPA ID Number

CARL SANDBURG MIDDLE SCHOOL (Continued) **1009739215**

Default Air Classification Code: MIN
Air Program: State Implementation Plan for National Primary and Secondary Ambient Air Quality Standards
Activity Date: 2006-07-21 00:00:00
Activity Status Date: Not reported
Activity Group: Compliance Monitoring
Activity Type: Inspection/Evaluation
Activity Status: Not reported

Region Code: 03
Programmatic ID: AIR VA0000005105900121
Facility Registry ID: 110026398501
Air Operating Status Code: OPR
Default Air Classification Code: MIN
Air Program: State Implementation Plan for National Primary and Secondary Ambient Air Quality Standards
Activity Date: 2009-10-27 00:00:00
Activity Status Date: Not reported
Activity Group: Compliance Monitoring
Activity Type: Inspection/Evaluation
Activity Status: Not reported

Region Code: 03
Programmatic ID: AIR VA0000005105900121
Facility Registry ID: 110026398501
Air Operating Status Code: OPR
Default Air Classification Code: MIN
Air Program: State Implementation Plan for National Primary and Secondary Ambient Air Quality Standards
Activity Date: 2010-03-29 00:00:00
Activity Status Date: Not reported
Activity Group: Compliance Monitoring
Activity Type: Inspection/Evaluation
Activity Status: Not reported

Count: 5 records

FOCUS MAP 36 ORPHAN SUMMARY

City	EDR ID	Site Name	Site Address	Zip	Database(s)
ALEXANDRIA	1000370821	SHERWIN-WILLIAMS CO THE	HYBLA PLAZA 7824 RICHMOND HWY	22306	RCRA NonGen / NLR
FAIRFAX COUNTY	S108929693	FT BELVOIR/LOWER POT WTP VA0025364	FT BELVOIR PUMP STATION		VA SPILLS
FAIRFAX COUNTY	S109122692	FT BELVOIR	BUILDING 1416		VA SPILLS
FAIRFAX COUNTY	M300001643	LUCK STONE CORP.	FAIRFAX QUARRY		US MINES
FAIRFAX COUNTY	S106239830	I95 NORTHBOUND (FORT BELVOIR EXIT)	I95 NORTHBOUND (FORT BELVOIR EXIT		VA SPILLS

Focus Map 37

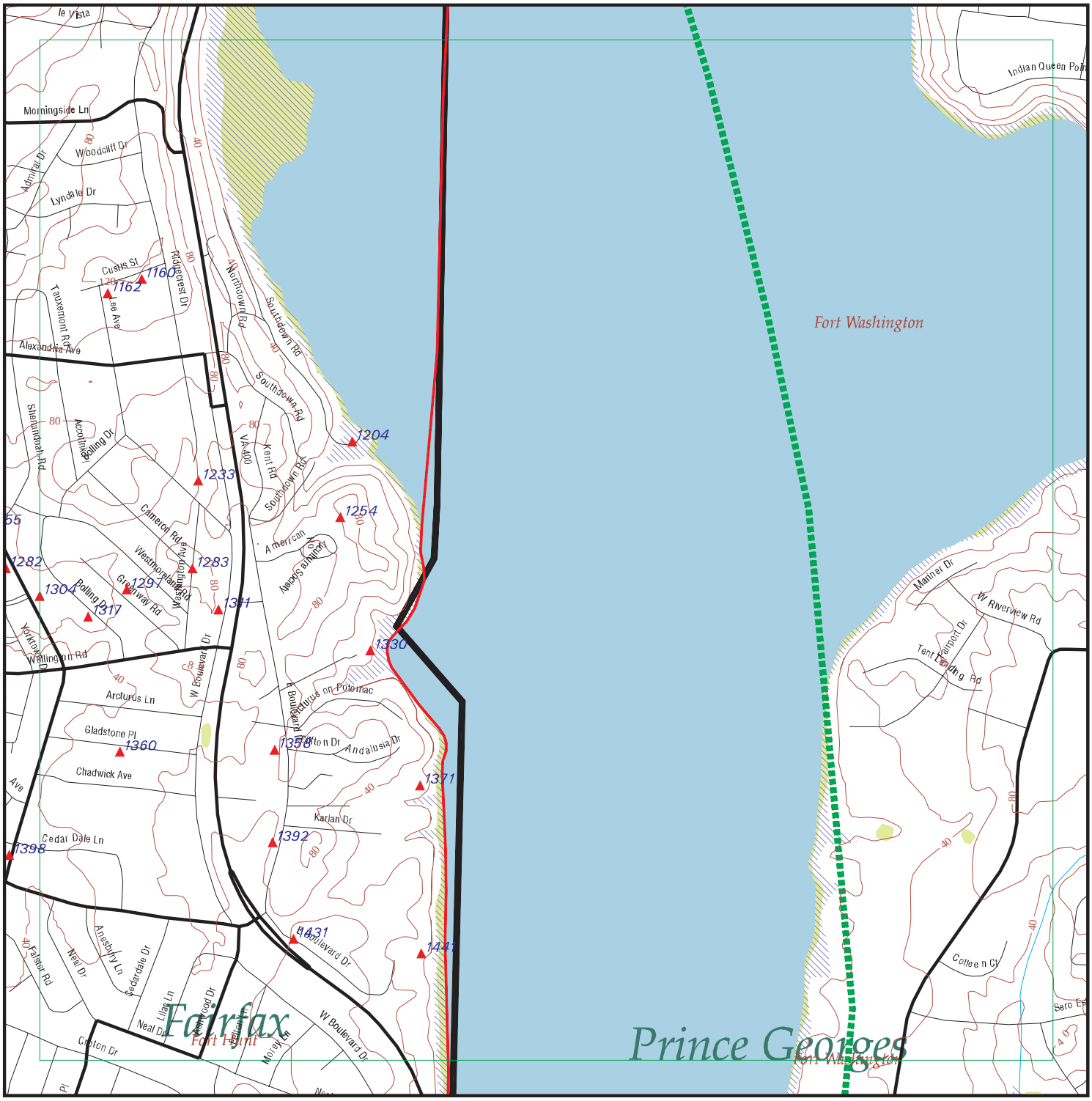

EDR DataMap® - Environmental Atlas

Fort Belvoir

Legend

- Roads
- Major Roads
- Contour Lines
- National Wetlands Inventory
- Waterways
- Railroads
- Study Boundary
- 100-Yr Flood Zones
- Powerlines
- Pipelines
- Fault Lines
- Indian Reservations BIA
- Water
- Superfund Sites
- Federal DOD Sites
- Listed Sites
- Sensitive Receptors

N

0 1/8 1/4

Scale in Miles

Copyright © 2018 EDR, Inc. © 2015 TomTom Rel. 2015.

FOCUS MAP 37 SUMMARY

Database	Total Plotted
FEDERAL RECORDS	
NPL	0
Proposed NPL	0
Delisted NPL	0
NPL LIENS	0
SEMS	0
SEMS-ARCHIVE	0
LIENS 2	0
CORRACTS	0
RCRA-TSDF	0
RCRA-LQG	0
RCRA-SQG	0
RCRA-CESQG	1
RCRA NonGen / NLR	0
US ENG CONTROLS	0
US INST CONTROL	0
ERNS	0
HMIRS	0
DOT OPS	0
US CDL	0
US BROWNFIELDS	0
DOD	0
FUDS	0
LUCIS	0
CONSENT	0
ROD	0
UMTRA	0
DEBRIS REGION 9	0
ODI	0
US MINES	0
TRIS	0
TSCA	0
FTTS	0
HIST FTTS	0
SSTS	0
ICIS	0
PADS	0
MLTS	0
RADINFO	0
FINDS	1
RAATS	0
RMP	0
COAL ASH EPA	0
ABANDONED MINES	0
LEAD SMELTERS	0
FEDERAL FACILITY	0
FEMA UST	0
ECHO	1
FUELS PROGRAM	0

FOCUS MAP 37 SUMMARY

Database	Total Plotted
DOCKET HWC	0
UXO	0
FUSRAP	0
COAL ASH DOE	0
2020 COR ACTION	0
PRP	0
EPA WATCH LIST	0
US FIN ASSUR	0
PCB TRANSFORMER	0
US HIST CDL	0
SCRD DRYCLEANERS	0
IHS OPEN DUMPS	0
US AIRS	0

STATE AND LOCAL RECORDS

MD SHWS	0
VA SHWS	0
MD SWF/LF	0
VA SWF/LF	0
MD UIC	0
VA UIC	0
MD SWRCY	0
VA LUST	3
VA LTANKS	11
MD OCPCASES	0
MD HIST LUST	0
MD UST	0
VA UST	2
MD HIST UST	0
MD AST	0
VA AST	0
VA SPILLS	2
MD ENG CONTROLS	0
VA ENG CONTROLS	0
MD INST CONTROL	0
VA INST CONTROL	0
MD VCP	0
VA VCP	0
MD DRYCLEANERS	0
VA DRYCLEANERS	0
MD BROWNFIELDS	0
VA BROWNFIELDS	0
VA ENF	0
MD NPDES	0
VA NPDES	0
WV NPDES	1
MD AIRS	0
VA AIRS	0
VA TIER 2	0
MD LEAD	0

FOCUS MAP 37 SUMMARY

Database	Total Plotted
MD ASBESTOS	0
MD LRP	0
MD COAL ASH	0
VA COAL ASH	0
TRIBAL RECORDS	
INDIAN RESERV	0
INDIAN ODI	0
INDIAN LUST	0
INDIAN UST	0
INDIAN VCP	0
EDR PROPRIETARY RECORDS	
EDR MGP	0
EDR Hist Auto	2
EDR Hist Cleaner	0
MD RGA LF	0
MD RGA LUST	0
MD RGA HWS	0
VA RGA LF	0
VA RGA LUST	3

NOTES:

Sites may be listed in more than one database

Map ID	Site	Database(s)	EPA ID Number

1160 **WEINSTEIN ALBERT RESIDENCE** **VA LTANKS** **S107153063**
1109 CUSTIS ST **N/A**
ALEXANDRIA, VA 22308

LTANKS:

Region:	NRO
CEDS Facility Id:	200000221670
Case Status:	**Closed**
Pollution Complaint #:	20063006
Reported:	07/14/2005
Case Closed Date:	07/26/2005
Program:	RP Lead
Federally Regulated UST (Y/N):	N
Regulated Petroleum UST (1):	N
Excluded UST (1):	N
Deferred UST (1):	N
Partially Deferred UST (1):	N
Exempt 1 UST (2):	N
Exempt 2 Heating Oil UST (2):	Y
Small Heating Oil AST (2):	N
Regulated AST (3):	N
Unregulated AST (3):	N
Other Y/N:	N
Unknown Y/N:	N
Other Description:	Not reported
Heating Oil Category:	NFA

1162 **BP AMOCO** **EDR Hist Auto** **1021068042**
7721 LEE AVE **N/A**
ALEXANDRIA, VA 22308

EDR Hist Auto

Year:	Name:	Type:
2002	BP AMOCO	Gasoline Service Stations
2003	BP AMOCO	Gasoline Service Stations

1204 **WELLINGTON #1 PUMPING STATION** **VA UST** **U003678265**
7831 SOUTHDOWN RD **N/A**
ALEXANDRIA, VA 22308

Facility:

Facility Id:	3000936
Facility Type:	LOCAL
CEDS Facility ID:	200000073511

Owner:

Owner Id:	28407
Owner Name:	County of Fairfax Public Works & Env Svc
Owner Address:	6000 FREDS OAK ROAD
Owner Address2:	Not reported
Owner City, State, Zip:	BURKE, VA 22015
Owner Type:	LOCAL
Number of Active AST:	0
Number of Active UST:	0
Number of Inactive AST:	0
Number of Inactive UST:	1

Map ID	Site	Database(s)	EPA ID Number

WELLINGTON #1 PUMPING STATION (Continued) **U003678265**

UST:

Facility ID:	3000936
Federally Regulated:	Yes
Tank Number:	1
Tank Capacity:	1000
Tank Contents:	GASOLINE
Tank Status:	**REM FROM GRD**
Tank Type:	UST

Tank Material:

Install Date:	3/12/1976
Tank Materials: Bare Steel	Yes
Tank Materials: Cath Protect Steel	No
Tank Materials: Epoxy Steel	No
Tank Materials: Fiberglass	No
Tank Materials: Concrete	No
Tank Materials: Composite	No
Tank Materials: Double Walled	No
Tank Materials: Lined Interior	No
Tank Materials: Excav Liner	No
Tank Materials: Insulated Tank Jacket	No
Tank Materials: Repaired	No
Tank Materials: Unknown	No
Tank Materials: Other	No
Tank Materials: Other Note	Not reported

Release Detection:

Tank Release Detection: Leak Deferred	No
Tank Release Detection: Manual Gauge	No
Tank Release Detection: Auto Gauge	No
Tank Release Detection:Tank Tightness	No
Tank Release Detection: Vapor Monitor	No
Tank Release Detection: Inventory	No
Tank Release Detection: Stat Invent Recon	No
Tank Release Detection: Spill Install	No
Tank Release Detection: Overfill Install	No
Tank Release Detection: Groundwater	No
Tank Release Detection: Int Sec Containment	No
Tank Release Detection: Int Double Walled	No
Tank Release Detection: Other Method	No
Tank Release Detection: Other Note	Not reported
Pipe Release Detection: Leak Deferred	Not reported
Pipe Release Detection: Autoleak	Not reported
Pipe Release Detection: Line Tightness	No
Pipe Release Detection: Stat Invent Recon	No
Pipe Release Detection: Groundwater	No
Pipe Release Detection: Int Sec Containment	No
Pipe Release Det: Interior Double Walled	No
Pipe Release Detection: Other Method	No
Pipe Release Detection: Other Note	Not reported
Pipe Type:	UNKNOWN
Pipe Materials: Bare Steel	No
Pipe Materials: Galvanized Steel	Yes
Pipe Materials: Copper	No
Pipe Materials: Fiberglass	No

Map ID	Site	Database(s)	EPA ID Number

WELLINGTON #1 PUMPING STATION (Continued) **U003678265**

Pipe Materials: Cath Protect	No
Pipe Materials: Double Walled	No
Pipe Materials: Sec Containment	No
Pipe Materials: Repaired	No
Pipe Materials: Unknown	No
Pipe Materials: Other	Yes
Pipe Materials: Other Note	COPPER

1204 **NOMAN M. COLE TREATMENT PLANT** **VA SPILLS** **S120836064**
7835 SOUTHDOWN ROAD **N/A**
ALEXANDRIA, VA 22308

SPILLS:

Fips City/County:	Fairfax County
Status:	Closed
Reference Id:	99473
IR Number:	2017-N-3507
Associated IR:	Not reported
Incident Date:	06/02/2017
Call Received Date:	06/02/2017
Closure Comments:	Case ClosedSSO Remediated by Fairfax CoClosure date on record in ECM on 6/6/17 by AML
Threat To:	Not reported
Terrorism (Y/N):	N
Characterize Incident:	Accidental
Incident Type:	Water
Incident Subtype:	SSO * Water
Materials:	SEWAGE (0-25 Gallons)
Effect To Receptor:	Unknown
Water Body:	Not reported
Low Quantity To Water:	Not reported
High Quantity To Water:	Not reported
Quantity Units:	Not reported
Other Receptors:	Not reported
RP Company:	Not reported
RP Name:	Not reported
Property Owner:	Not reported
Property Company:	Not reported
Duration Of Event (Hrs):	0
Impacts:	Not reported
Other Impacts:	Not reported
Steps Taken:	Not reported
Steps Taken Description:	Not reported
System Components:	Not reported
Other System Components:	Not reported
Cause Of Event:	Not reported
Corrective Action Taken:	Not reported
Weather Status:	N/A
Precipitation (Wet):	0
Discharge Type:	N/A
Discharge Volume:	0
Unknown Discharge (Y/N):	N
Site Name:	BROKEN FORCE MAIN SSO
Closure Date:	06/06/2017
Orig. Call Incident Description:	Broken 6-inch force main. Staff is in the process of determining if surface waters have been affected.
Original Call Material Description:	Not reported

Map ID	Site	Database(s)	EPA ID Number

NOMAN M. COLE TREATMENT PLANT (Continued) **S120836064**

Original Call Location Description:	7835 Southdown Road, Alexandria, VA 22308. This Wellington I pump station .
Incident Ongoing at time of Call:	N
Agencies Notified (Y/N):	N
Other Agencies:	Not reported
Permitted (Y/N):	N
Call Reported By Company Name:	Fairfax County wastewater Collecton Division
Call Property Owner Company Name:	Not reported
Call Property Owner Name:	Not reported
Site Summary:	Not reported

1233 **7901 LEE AVENUE** **VA SPILLS** **S106243345**
7901 LEE AVENUE, ADJACENT TO DRIVEWAY **N/A**
ALEXANDRIA, VA 22308

SPILLS NO:

Region:	NO
Id:	Not reported
Incident Summary:	Sm amt of petroleum substance on sidewalk, often occurs
Date In:	3/3/1999
Date Closed:	Not reported
Pollution Type:	Not reported
Responsible Party:	Not reported
Facility Status:	**CLOSED**
Owner:	Not reported
Facility Contact:	Not reported
Facility Permitted:	Not reported
Facility Telephone:	Not reported
Time In:	0837
Reported By Name:	Lisa Grove via NRC
Reported By Telephone:	703.765.0920
Reported By Affiliation/Addr:	7910 Washington Ave
Incident Response IR #:	Not reported
Responsible Party Address:	Not reported
Responsible Party City:	Not reported
Responsible Party State:	Not reported
Responsible Party Zip:	Not reported
Responsible Party Contact:	Not reported
Responsible Party Telephone:	Not reported
Owner Name:	Not reported
Owner Address:	Not reported
Owner City:	Not reported
Owner State:	Not reported
Owner Zip:	Not reported
Owner Contact:	Not reported
Owner Telephone:	Not reported
Incident Date:	Not reported
Incident Time:	Not reported
Petroleum:	Not reported
Solid Waste:	Not reported
Hazardous Waste:	Not reported
Water:	Not reported
Air:	Not reported
Sewage:	Not reported
Fish Kill:	Not reported
Threat Wetlands:	Not reported
Wetlands:	Not reported
Material Released:	Not reported

Map ID	Site	Database(s)	EPA ID Number

7901 LEE AVENUE (Continued) **S106243345**

Possible Receptors:	Not reported
Quantity Released:	Not reported
Unit Released:	Not reported
Quantity In Water:	Not reported
Receiving Waters:	Not reported
River Basin:	1a
Inspection Date:	Not reported
Call Date:	Not reported
Inspector:	Not reported
Response Due:	Not reported
Response Received Date:	Not reported
Visit Needed:	Not reported
Open:	Not reported
Air Referral Date:	Not reported
Air Reg/ Permit Number:	Not reported
Waste Referral Date:	Not reported
Epa Id Or Permit Number:	Not reported
Water Referral Date:	Not reported
Water Permit Number:	Not reported
Remediation Referral Date:	Not reported
Remediation Pc Number:	Not reported
Enforcement Referral Date:	Not reported
Nov Number:	Not reported
Pc Number:	99-3799
Receive By:	EOC
Case Officer:	PZG
Case Type:	A11
Street Address:	Not reported
Polllutant:	petroleum substance
Impact:	sidewalk
Spill Time:	0720
Spill Date:	3/3/1999
Spill Volume:	-1
Measure:	gal
Volume In Water:	0
Stream Name:	Not reported
Investigation Date:	Not reported
Closure Date:	Not reported
Lab Results:	Not reported
Target Date:	Not reported
Prep Number:	Not reported
Report Date:	Not reported
Report Time:	Not reported
Pollutant Scr:	Not reported
Volume:	Not reported
Volume Esc:	Not reported
Future Recommendations:	Not reported
Stream Code:	Not reported
Visit Date:	Not reported
Lab Date:	Not reported
File Close Date:	Not reported
Prep Copy:	Not reported
City:	Not reported
Incident Summary:	Not reported
Reported:	Fire Dept Reported that small amout of petro susstance found, FD did clean up.
Results:	Not reported

Map ID	Site	Database(s)	EPA ID Number

7901 LEE AVENUE (Continued) **S106243345**

Inspection Comments: Not reported
Remarks: Not reported

1254 **AMERICAN HORTICULTURE SOCIETY** **VA RGA LUST** **S115952880**
7931 EAST BOULEVARD DRIVE **N/A**
ALEXANDRIA, VA

RGA LUST:

2001	AMERICAN HORTICULTURE SOCIETY	7931 EAST BOULEVARD DRIVE
1997	AMERICAN HORTICULTURE SOCIETY	7931 EAST BOULEVARD DRIVE

1254 **AMERICAN HORTICULTURAL SOCIETY** **VA UST** **U003679315**
7931 E BOULEVARD DR **N/A**
ALEXANDRIA, VA 22308

Facility:

Facility Id:	3006632
Facility Type:	UNKNOWN
CEDS Facility ID:	200000073536

Owner:

Owner Id:	33562
Owner Name:	AMERICAN HORTICULTURAL SOCIETY
Owner Address:	7931 E. BOULEVARD DRIVE
Owner Address2:	Not reported
Owner City, State, Zip:	ALEXANDRIA, VA 22308
Owner Type:	COMMERCIAL
Number of Active AST:	0
Number of Active UST:	0
Number of Inactive AST:	0
Number of Inactive UST:	3

UST:

Facility ID:	3006632
Federally Regulated:	Yes
Tank Number:	2
Tank Capacity:	1000
Tank Contents:	GASOLINE
Tank Status:	**REM FROM GRD**
Tank Type:	UST

Tank Material:

Install Date:	4/21/1978
Tank Materials: Bare Steel	No
Tank Materials: Cath Protect Steel	No
Tank Materials: Epoxy Steel	No
Tank Materials: Fiberglass	No
Tank Materials: Concrete	No
Tank Materials: Composite	No
Tank Materials: Double Walled	No
Tank Materials: Lined Interior	No
Tank Materials: Excav Liner	No
Tank Materials: Insulated Tank Jacket	No
Tank Materials: Repaired	No

Map ID	Site	Database(s)	EPA ID Number

AMERICAN HORTICULTURAL SOCIETY (Continued) **U003679315**

Tank Materials: Unknown	Yes
Tank Materials: Other	No
Tank Materials: Other Note	Not reported

Release Detection:

Tank Release Detection: Leak Deferred	No
Tank Release Detection: Manual Gauge	No
Tank Release Detection: Auto Gauge	No
Tank Release Detection:Tank Tightness	No
Tank Release Detection: Vapor Monitor	No
Tank Release Detection: Inventory	No
Tank Release Detection: Stat Invent Recon	No
Tank Release Detection: Spill Install	No
Tank Release Detection: Overfill Install	No
Tank Release Detection: Groundwater	No
Tank Release Detection: Int Sec Containment	No
Tank Release Detection: Int Double Walled	No
Tank Release Detection: Other Method	No
Tank Release Detection: Other Note	Not reported
Pipe Release Detection: Leak Deferred	Not reported
Pipe Release Detection: Autoleak	Not reported
Pipe Release Detection: Line Tightness	No
Pipe Release Detection: Stat Invent Recon	No
Pipe Release Detection: Groundwater	No
Pipe Release Detection: Int Sec Containment	No
Pipe Release Det: Interior Double Walled	No
Pipe Release Detection: Other Method	No
Pipe Release Detection: Other Note	Not reported

Pipe Type:	UNKNOWN
Pipe Materials: Bare Steel	No
Pipe Materials: Galvanized Steel	No
Pipe Materials: Copper	No
Pipe Materials: Fiberglass	No
Pipe Materials: Cath Protect	No
Pipe Materials: Double Walled	No
Pipe Materials: Sec Containment	No
Pipe Materials: Repaired	No
Pipe Materials: Unknown	Yes
Pipe Materials: Other	No
Pipe Materials: Other Note	Not reported

Facility ID:	3006632
Federally Regulated:	Yes
Tank Number:	3
Tank Capacity:	1000
Tank Contents:	DIESEL
Tank Status:	**REM FROM GRD**
Tank Type:	UST

Tank Material:

Install Date:	4/21/1978
Tank Materials: Bare Steel	No
Tank Materials: Cath Protect Steel	No
Tank Materials: Epoxy Steel	No

Map ID	Site	Database(s)	EPA ID Number

AMERICAN HORTICULTURAL SOCIETY (Continued) **U003679315**

Tank Materials: Fiberglass	No
Tank Materials: Concrete	No
Tank Materials: Composite	No
Tank Materials: Double Walled	No
Tank Materials: Lined Interior	No
Tank Materials: Excav Liner	No
Tank Materials: Insulated Tank Jacket	No
Tank Materials: Repaired	No
Tank Materials: Unknown	Yes
Tank Materials: Other	No
Tank Materials: Other Note	Not reported

Release Detection:

Tank Release Detection: Leak Deferred	No
Tank Release Detection: Manual Gauge	No
Tank Release Detection: Auto Gauge	No
Tank Release Detection:Tank Tightness	No
Tank Release Detection: Vapor Monitor	No
Tank Release Detection: Inventory	No
Tank Release Detection: Stat Invent Recon	No
Tank Release Detection: Spill Install	No
Tank Release Detection: Overfill Install	No
Tank Release Detection: Groundwater	No
Tank Release Detection: Int Sec Containment	No
Tank Release Detection: Int Double Walled	No
Tank Release Detection: Other Method	No
Tank Release Detection: Other Note	Not reported
Pipe Release Detection: Leak Deferred	Not reported
Pipe Release Detection: Autoleak	Not reported
Pipe Release Detection: Line Tightness	No
Pipe Release Detection: Stat Invent Recon	No
Pipe Release Detection: Groundwater	No
Pipe Release Detection: Int Sec Containment	No
Pipe Release Det: Interior Double Walled	No
Pipe Release Detection: Other Method	No
Pipe Release Detection: Other Note	Not reported

Pipe Type:	UNKNOWN
Pipe Materials: Bare Steel	No
Pipe Materials: Galvanized Steel	No
Pipe Materials: Copper	No
Pipe Materials: Fiberglass	No
Pipe Materials: Cath Protect	No
Pipe Materials: Double Walled	No
Pipe Materials: Sec Containment	No
Pipe Materials: Repaired	No
Pipe Materials: Unknown	Yes
Pipe Materials: Other	No
Pipe Materials: Other Note	Not reported

Facility ID:	3006632
Federally Regulated:	No

Tank Number:	R1
Tank Capacity:	15000
Tank Contents:	HEATING OIL

Map ID	Site	Database(s)	EPA ID Number

AMERICAN HORTICULTURAL SOCIETY (Continued) **U003679315**

Tank Status:	**REM FROM GRD**
Tank Type:	UST
Tank Material:	
Install Date:	4/21/1980
Tank Materials: Bare Steel	Yes
Tank Materials: Cath Protect Steel	No
Tank Materials: Epoxy Steel	No
Tank Materials: Fiberglass	No
Tank Materials: Concrete	No
Tank Materials: Composite	No
Tank Materials: Double Walled	No
Tank Materials: Lined Interior	No
Tank Materials: Excav Liner	No
Tank Materials: Insulated Tank Jacket	No
Tank Materials: Repaired	No
Tank Materials: Unknown	No
Tank Materials: Other	No
Tank Materials: Other Note	Not reported
Release Detection:	
Tank Release Detection: Leak Deferred	No
Tank Release Detection: Manual Gauge	No
Tank Release Detection: Auto Gauge	No
Tank Release Detection:Tank Tightness	No
Tank Release Detection: Vapor Monitor	No
Tank Release Detection: Inventory	No
Tank Release Detection: Stat Invent Recon	No
Tank Release Detection: Spill Install	No
Tank Release Detection: Overfill Install	No
Tank Release Detection: Groundwater	No
Tank Release Detection: Int Sec Containment	No
Tank Release Detection: Int Double Walled	No
Tank Release Detection: Other Method	No
Tank Release Detection: Other Note	Not reported
Pipe Release Detection: Leak Deferred	Not reported
Pipe Release Detection: Autoleak	Not reported
Pipe Release Detection: Line Tightness	No
Pipe Release Detection: Stat Invent Recon	No
Pipe Release Detection: Groundwater	No
Pipe Release Detection: Int Sec Containment	No
Pipe Release Det: Interior Double Walled	No
Pipe Release Detection: Other Method	No
Pipe Release Detection: Other Note	Not reported
Pipe Type:	NO VALVE: SUCTION
Pipe Materials: Bare Steel	No
Pipe Materials: Galvanized Steel	No
Pipe Materials: Copper	Yes
Pipe Materials: Fiberglass	No
Pipe Materials: Cath Protect	No
Pipe Materials: Double Walled	No
Pipe Materials: Sec Containment	No
Pipe Materials: Repaired	No
Pipe Materials: Unknown	No
Pipe Materials: Other	No
Pipe Materials: Other Note	Not reported

Map ID	Site	Database(s)	EPA ID Number

1254 **AMERICAN HORTICULTURE SOCIETY** **VA LUST** **S103809035**
7931 EAST BOULEVARD DRIVE **N/A**
ALEXANDRIA, VA 22308

LUST REG NO:

Region:	NO
Facility ID:	3006632
Status:	**Closed**
Tank Size:	Not reported
Product:	heating oil
Release Date:	04/11/1996
Closed Date:	9/16/1996
Case Type:	Article 11
Case Officer:	Randy Chapman
Pollution Complaint #:	96-3157
Permit Number:	0
Priority:	3

Region:	NO
Facility ID:	3006632
Status:	**Closed**
Tank Size:	<250
Product:	gasoline
Release Date:	07/02/1996
Closed Date:	9/17/1996
Case Type:	Article 9
Case Officer:	Randy Chapman
Pollution Complaint #:	97-3002
Permit Number:	Not reported
Priority:	3

1254 **AMERICAN HORTICULTURE SOCIETY** **VA LTANKS** **S105987695**
7931 E BOULEVARD DR **N/A**
ALEXANDRIA, VA 22308

LTANKS:

Region:	NRO
CEDS Facility Id:	200000073536
Case Status:	**Closed**
Pollution Complaint #:	19973002
Reported:	07/02/1996
Case Closed Date:	09/17/1996
Program:	RP Lead
Federally Regulated UST (Y/N):	Y
Regulated Petroleum UST (1):	Y
Excluded UST (1):	N
Deferred UST (1):	N
Partially Deferred UST (1):	N
Exempt 1 UST (2):	N
Exempt 2 Heating Oil UST (2):	N
Small Heating Oil AST (2):	N
Regulated AST (3):	N
Unregulated AST (3):	N
Other Y/N:	N
Unknown Y/N:	N
Other Description:	Not reported
Heating Oil Category:	Not reported

Region:	NRO
CEDS Facility Id:	200000073536

Map ID	Site	Database(s)	EPA ID Number

AMERICAN HORTICULTURE SOCIETY (Continued) **S105987695**

Case Status:	**Closed**
Pollution Complaint #:	19963157
Reported:	04/11/1996
Case Closed Date:	09/16/1996
Program:	RP Lead
Federally Regulated UST (Y/N):	N
Regulated Petroleum UST (1):	N
Excluded UST (1):	N
Deferred UST (1):	N
Partially Deferred UST (1):	N
Exempt 1 UST (2):	N
Exempt 2 Heating Oil UST (2):	N
Small Heating Oil AST (2):	N
Regulated AST (3):	N
Unregulated AST (3):	N
Other Y/N:	N
Unknown Y/N:	N
Other Description:	Not reported
Heating Oil Category:	Not reported

1282 **RITE AID #3665** **RCRA-CESQG** **1016150641**
7968 FORT HUNT RD **FINDS** **VAR000526202**
ALEXANDRIA, VA 22308 **ECHO**

RCRA-CESQG:

Date form received by agency:	10/29/2015
Facility name:	RITE AID #3665
Facility address:	7968 FORT HUNT RD ALEXANDRIA, VA 22308
EPA ID:	VAR000526202
Mailing address:	30 HUNTER LANE CAMP HILL, PA 17011
Contact:	DAVID W CROZIER
Contact address:	30 HUNTER LANE CAMP HILL, PA 17011
Contact country:	US
Contact telephone:	717-975-8643
Contact email:	EHS@RITEAID.COM
EPA Region:	03
Classification:	Conditionally Exempt Small Quantity Generator
Description:	Handler: generates 100 kg or less of hazardous waste per calendar month, and accumulates 1000 kg or less of hazardous waste at any time; or generates 1 kg or less of acutely hazardous waste per calendar month, and accumulates at any time: 1 kg or less of acutely hazardous waste; or 100 kg or less of any residue or contaminated soil, waste or other debris resulting from the cleanup of a spill, into or on any land or water, of acutely hazardous waste; or generates 100 kg or less of any residue or contaminated soil, waste or other debris resulting from the cleanup of a spill, into or on any land or water, of acutely hazardous waste during any calendar month, and accumulates at any time: 1 kg or less of acutely hazardous waste; or 100 kg or less of any residue or contaminated soil, waste or other debris resulting from the cleanup of a spill, into or on any land or water, of acutely hazardous waste

Owner/Operator Summary:

Owner/operator name:	RITE AID OF VA, INC

Map ID	Site	Database(s)	EPA ID Number

RITE AID #3665 (Continued) **1016150641**

Owner/operator address: Not reported
Not reported
Owner/operator country: US
Owner/operator telephone: Not reported
Owner/operator email: Not reported
Owner/operator fax: Not reported
Owner/operator extension: Not reported
Legal status: Private
Owner/Operator Type: Operator
Owner/Op start date: 07/26/1987
Owner/Op end date: Not reported

Owner/operator name: HOLLIN HALL LLC
Owner/operator address: 4305 WHEELER AVENUE
ALEXANDRIA, VA 22304
Owner/operator country: US
Owner/operator telephone: 703-751-6501
Owner/operator email: Not reported
Owner/operator fax: Not reported
Owner/operator extension: Not reported
Legal status: Private
Owner/Operator Type: Owner
Owner/Op start date: 08/21/1989
Owner/Op end date: Not reported

Handler Activities Summary:
U.S. importer of hazardous waste: No
Mixed waste (haz. and radioactive): No
Recycler of hazardous waste: No
Transporter of hazardous waste: No
Treater, storer or disposer of HW: No
Underground injection activity: No
On-site burner exemption: No
Furnace exemption: No
Used oil fuel burner: No
Used oil processor: No
User oil refiner: No
Used oil fuel marketer to burner: No
Used oil Specification marketer: No
Used oil transfer facility: No
Used oil transporter: No

. Waste code: D001
. Waste name: IGNITABLE WASTE

. Waste code: D002
. Waste name: CORROSIVE WASTE

. Waste code: D007
. Waste name: CHROMIUM

. Waste code: D009
. Waste name: MERCURY

. Waste code: D010
. Waste name: SELENIUM

Map ID	Site	Database(s)	EPA ID Number

RITE AID #3665 (Continued) **1016150641**

. Waste code: D011
. Waste name: SILVER

. Waste code: D024
. Waste name: M-CRESOL

. Waste code: D026
. Waste name: CRESOL

. Waste code: P001
. Waste name: 2H-1-BENZOPYRAN-2-ONE, 4-HYDROXY-3-(3-OXO-1-PHENYLBUTYL)-, & SALTS, WHEN PRESENT AT CONCENTRATIONS GREATER THAN 0.3% (OR) WARFARIN, & SALTS, WHEN PRESENT AT CONCENTRATIONS GREATER THAN 0.3%

. Waste code: P075
. Waste name: NICOTINE, & SALTS (OR) PYRIDINE, 3-(1-METHYL-2-PYRROLIDINYL)-,(S)-, & SALTS

Historical Generators:
Date form received by agency: 03/01/2013
Site name: RITE AID #3665
Classification: Conditionally Exempt Small Quantity Generator

. Waste code: D001
. Waste name: IGNITABLE WASTE

. Waste code: D002
. Waste name: CORROSIVE WASTE

. Waste code: D007
. Waste name: CHROMIUM

. Waste code: D009
. Waste name: MERCURY

. Waste code: D010
. Waste name: SELENIUM

. Waste code: D011
. Waste name: SILVER

. Waste code: D024
. Waste name: M-CRESOL

. Waste code: D026
. Waste name: CRESOL

. Waste code: P001
. Waste name: 2H-1-BENZOPYRAN-2-ONE, 4-HYDROXY-3-(3-OXO-1-PHENYLBUTYL)-, & SALTS, WHEN PRESENT AT CONCENTRATIONS GREATER THAN 0.3% (OR) WARFARIN, & SALTS, WHEN PRESENT AT CONCENTRATIONS GREATER THAN 0.3%

. Waste code: P075
. Waste name: NICOTINE, & SALTS (OR) PYRIDINE, 3-(1-METHYL-2-PYRROLIDINYL)-,(S)-, & SALTS

Violation Status: No violations found

Map ID	Site	Database(s)	EPA ID Number

RITE AID #3665 (Continued) **1016150641**

FINDS:

Registry ID: 110055416116

Environmental Interest/Information System
RCRAInfo is a national information system that supports the Resource Conservation and Recovery Act (RCRA) program through the tracking of events and activities related to facilities that generate, transport, and treat, store, or dispose of hazardous waste. RCRAInfo allows RCRA program staff to track the notification, permit, compliance, and corrective action activities required under RCRA.

Click this hyperlink while viewing on your computer to access additional FINDS: detail in the EDR Site Report.

ECHO:

Envid:	1016150641
Registry ID:	110055416116
DFR URL:	http://echo.epa.gov/detailed-facility-report?fid=110055416116

1283 **HUHN S AMERICAN SERVICE** **EDR Hist Auto** **1009093094**
1101 CAMERON **N/A**
ALEXANDRIA, VA

EDR Hist Auto

Year:	Name:	Type:
1958	HUHY S AMOCO SERVICE	GASOLINE STATIONS
1962	HUHN S AMERICAN SERVICE	GASOLINE STATIONS
1962	HUHNS AMERICAN SERVICE	AUTOMOBILE GARAGES

1297 **MEYER GUINEVERE RESIDENCE** **VA LTANKS** **S113913270**
1124 GREENWAY RD **N/A**
ALEXANDRIA, VA 22308

LTANKS:

Region:	NRO
CEDS Facility Id:	200000860163
Case Status:	**Closed**
Pollution Complaint #:	20143025
Reported:	08/05/2013
Case Closed Date:	08/28/2013
Program:	RP Lead
Federally Regulated UST (Y/N):	N
Regulated Petroleum UST (1):	N
Excluded UST (1):	N
Deferred UST (1):	N
Partially Deferred UST (1):	N
Exempt 1 UST (2):	N
Exempt 2 Heating Oil UST (2):	Y
Small Heating Oil AST (2):	N
Regulated AST (3):	N
Unregulated AST (3):	N
Other Y/N:	N

Map ID	Site	Database(s)	EPA ID Number

MEYER GUINEVERE RESIDENCE (Continued) **S113913270**

Unknown Y/N:	N
Other Description:	Not reported
Heating Oil Category:	NFA

1304 **COUPER SUE E RESIDENCE** **VA LTANKS** **S117273652**
7925 FORT HUNT RD **N/A**
ALEXANDRIA, VA 22308

LTANKS:

Region:	NRO
CEDS Facility Id:	200000878555
Case Status:	**Closed**
Pollution Complaint #:	20153011
Reported:	07/24/2014
Case Closed Date:	09/15/2014
Program:	RP Lead
Federally Regulated UST (Y/N):	N
Regulated Petroleum UST (1):	N
Excluded UST (1):	N
Deferred UST (1):	N
Partially Deferred UST (1):	N
Exempt 1 UST (2):	N
Exempt 2 Heating Oil UST (2):	Y
Small Heating Oil AST (2):	N
Regulated AST (3):	N
Unregulated AST (3):	N
Other Y/N:	N
Unknown Y/N:	N
Other Description:	Not reported
Heating Oil Category:	Category 1

1311 **WV NPDES** **S118801729**
8010 W BLVD DR **N/A**
ALEXANDRIA, WV 22308

NPDES:

Permit ID:	040053
Contact Name:	Not reported
Contact Telephone:	Not reported
Contact Street:	Not reported
Contact Street2:	Not reported
Contact City:	Not reported
Contact State:	Not reported
Contact Zip Code:	Not reported
Responsible Party Name:	MCNALLY, DAVID
Permit Type Table Code:	Septic Tank
Permit Sub Type Code:	SSP
Expire Date:	Not reported
Sic Code:	4952
Priority Flag:	Y
Design Flow Quantity:	Not reported
Average Flow Quantity:	Not reported
Disturbed Acres:	Not reported
Extension Date:	Not reported
Number of Customers:	Not reported
Number Injection Point:	Not reported

Map ID	Site	Database(s)	EPA ID Number

(Continued) **S118801729**

Individual General SW: STANK
Site Phone NUmber: Not reported
Permit Status Description: Not reported
Issue Date: Not reported
Effective Date: Not reported
Lat/Long(DMS): 39 26 55.30 / 78 46 31.40

1317 **NAEGELE TOBIAS S AND MARY T RESIDENCE** **VA LTANKS** **S111684340**
7958 BOLLING DR **N/A**
ALEXANDRIA, VA

LTANKS:

Region:	NRO
CEDS Facility Id:	200000856729
Case Status:	**Closed**
Pollution Complaint #:	20123128
Reported:	01/20/2012
Case Closed Date:	04/10/2012
Program:	RP Lead
Federally Regulated UST (Y/N):	N
Regulated Petroleum UST (1):	N
Excluded UST (1):	N
Deferred UST (1):	N
Partially Deferred UST (1):	N
Exempt 1 UST (2):	N
Exempt 2 Heating Oil UST (2):	N
Small Heating Oil AST (2):	Y
Regulated AST (3):	N
Unregulated AST (3):	N
Other Y/N:	N
Unknown Y/N:	N
Other Description:	Not reported
Heating Oil Category:	Category 2

1330 **VINOGRADOFF, EUGENE RESIDENCE** **VA RGA LUST** **S115993194**
8021 EAST BOULEVARD DRIVE **N/A**
FORT HUNT, VA

RGA LUST:

2001 VINOGRADOFF, EUGENE RESIDENCE 8021 EAST BOULEVARD DRIVE

1330 **VINOGRADOFF EUGENE RESIDENCE** **VA LTANKS** **S105463265**
8021 E BOULEVARD DR **N/A**
FORT HUNT, VA 22308

LTANKS:

Region:	NRO
CEDS Facility Id:	200000195053
Case Status:	**Closed**
Pollution Complaint #:	20003350
Reported:	05/05/2000
Case Closed Date:	10/30/2002
Program:	RP Lead

Map ID	Site	Database(s)	EPA ID Number

VINOGRADOFF EUGENE RESIDENCE (Continued) **S105463265**

Federally Regulated UST (Y/N):	N
Regulated Petroleum UST (1):	N
Excluded UST (1):	N
Deferred UST (1):	N
Partially Deferred UST (1):	N
Exempt 1 UST (2):	N
Exempt 2 Heating Oil UST (2):	Y
Small Heating Oil AST (2):	N
Regulated AST (3):	N
Unregulated AST (3):	N
Other Y/N:	N
Unknown Y/N:	N
Other Description:	Not reported
Heating Oil Category:	Category 1

1330 **VINOGRADOFF, EUGENE RESIDENCE** **VA LUST** **S105502357**
8021 EAST BOULEVARD DRIVE **N/A**
FAIRFAX, VA 22308

LUST REG NO:

Region:	NO
Facility ID:	0
Status:	**Open**
Tank Size:	550
Product:	heating oil
Release Date:	05/09/2000
Closed Date:	Not reported
Case Type:	Article 11
Case Officer:	James D. Green
Pollution Complaint #:	00-3350
Permit Number:	Not reported
Priority:	Not reported

1358 **BUFORD PATRICK RESIDENCE** **VA LTANKS** **S107870035**
8104 E BOULEVARD DR **N/A**
ALEXANDRIA, VA 22308

LTANKS:

Region:	NRO
CEDS Facility Id:	200000223566
Case Status:	**Closed**
Pollution Complaint #:	20063199
Reported:	03/20/2006
Case Closed Date:	06/16/2006
Program:	RP Lead
Federally Regulated UST (Y/N):	N
Regulated Petroleum UST (1):	N
Excluded UST (1):	N
Deferred UST (1):	N
Partially Deferred UST (1):	N
Exempt 1 UST (2):	N
Exempt 2 Heating Oil UST (2):	Y
Small Heating Oil AST (2):	N
Regulated AST (3):	N
Unregulated AST (3):	N
Other Y/N:	N

Map ID	Site	Database(s)	EPA ID Number

BUFORD PATRICK RESIDENCE (Continued) **S107870035**

Unknown Y/N:	N
Other Description:	Not reported
Heating Oil Category:	Category 2

1360 **BURESS DAVID RESIDENCE** **VA LTANKS** **S110323272**
1115 GLADSTONE PL **N/A**
ALEXANDRIA, VA

LTANKS:

Region:	NRO
CEDS Facility Id:	200000853078
Case Status:	**Closed**
Pollution Complaint #:	20103238
Reported:	03/11/2010
Case Closed Date:	05/19/2010
Program:	RP Lead
Federally Regulated UST (Y/N):	N
Regulated Petroleum UST (1):	N
Excluded UST (1):	N
Deferred UST (1):	N
Partially Deferred UST (1):	N
Exempt 1 UST (2):	N
Exempt 2 Heating Oil UST (2):	Y
Small Heating Oil AST (2):	N
Regulated AST (3):	N
Unregulated AST (3):	N
Other Y/N:	N
Unknown Y/N:	N
Other Description:	Not reported
Heating Oil Category:	Category 1

1371 **COAKLEY JAMES RESIDENCE** **VA LTANKS** **S108247719**
827 HERBERT SPRINGS RD **N/A**
ALEXANDRIA, VA 22308

LTANKS:

Region:	NRO
CEDS Facility Id:	200000225330
Case Status:	**Closed**
Pollution Complaint #:	20073078
Reported:	10/02/2006
Case Closed Date:	10/26/2006
Program:	RP Lead
Federally Regulated UST (Y/N):	N
Regulated Petroleum UST (1):	N
Excluded UST (1):	N
Deferred UST (1):	N
Partially Deferred UST (1):	N
Exempt 1 UST (2):	N
Exempt 2 Heating Oil UST (2):	Y
Small Heating Oil AST (2):	N
Regulated AST (3):	N
Unregulated AST (3):	N
Other Y/N:	N
Unknown Y/N:	N
Other Description:	Not reported

Map ID	Site	Database(s)	EPA ID Number

COAKLEY JAMES RESIDENCE (Continued) **S108247719**

Heating Oil Category: NFA

1392 **HOLLIMAN CHARLES T RESIDENCE** **VA LTANKS** **S111013926**
8212 E BOULEVARD DR **N/A**
ALEXANDRIA, VA

LTANKS:

Region:	NRO
CEDS Facility Id:	200000855260
Case Status:	**Closed**
Pollution Complaint #:	20113206
Reported:	04/12/2011
Case Closed Date:	05/03/2011
Program:	RP Lead
Federally Regulated UST (Y/N):	N
Regulated Petroleum UST (1):	N
Excluded UST (1):	N
Deferred UST (1):	N
Partially Deferred UST (1):	N
Exempt 1 UST (2):	N
Exempt 2 Heating Oil UST (2):	Y
Small Heating Oil AST (2):	N
Regulated AST (3):	N
Unregulated AST (3):	N
Other Y/N:	N
Unknown Y/N:	N
Other Description:	Not reported
Heating Oil Category:	NFA

1398 **SANDBURG INTERMEDIATE SCHOOL (FFXC)** **VA RGA LUST** **S115985499**
8248 FORT HUNT ROAD **N/A**
ALEXANDRIA, VA

RGA LUST:

1997	SANDBURG INTERMEDIATE SCHOOL (FFXC)	8248 FORT HUNT ROAD
1995	SANDBURG INTERMEDIATE SCHOOL (FFXC)	8248 FORT HUNT ROAD

1431 **WERNER PROPERTY** **VA LUST** **S105502268**
8315 EAST BOULEVARD DRIVE **N/A**
FAIRFAX, VA 0

LUST REG NO:

Region:	NO
Facility ID:	3900583
Status:	**Closed**
Tank Size:	0
Product:	Not reported
Release Date:	08/13/1993
Closed Date:	10/26/1994
Case Type:	Article 11
Case Officer:	Thomas R. Lancaster, P.G.
Pollution Complaint #:	94-0272
Permit Number:	0

Map ID	Site	Database(s)	EPA ID Number
	WERNER PROPERTY (Continued)		**S105502268**
	Priority: -		
1441	**WERNER PROPERTY** **8315 E BOULEVARD DR** **FAIRFAX, VA 22308**	**VA LTANKS**	**S105463170** **N/A**

LTANKS:

Region:	NRO
CEDS Facility Id:	200000185785
Case Status:	**Closed**
Pollution Complaint #:	19940272
Reported:	08/13/1993
Case Closed Date:	10/26/1994
Program:	RP Lead
Federally Regulated UST (Y/N):	N
Regulated Petroleum UST (1):	N
Excluded UST (1):	N
Deferred UST (1):	N
Partially Deferred UST (1):	N
Exempt 1 UST (2):	N
Exempt 2 Heating Oil UST (2):	N
Small Heating Oil AST (2):	N
Regulated AST (3):	N
Unregulated AST (3):	N
Other Y/N:	N
Unknown Y/N:	N
Other Description:	Not reported
Heating Oil Category:	Not reported

Count: 12 records

FOCUS MAP 37 ORPHAN SUMMARY

City	EDR ID	Site Name	Site Address	Zip	Database(s)
ALEXANDRIA	S103772140	BELLE VIEW CONDOS	6506/08/10 BOULEVARD ROAD	22307	VA LUST
COUNTY	S107246024		1499 POTOMAC HDR	20744	MD LEAD
COUNTY	S107245476		1318 POTOMAC HDR	20744	MD LEAD
COUNTY	S121380870		1379 POTOMAC HDRIV	20744	MD LEAD
COUNTY	S121383826		1557 POTOMAC HDRIV	20744	MD LEAD
COUNTY	S107245956		1331 POTOMAC HDRIV	20744	MD LEAD
FORT WASHINGTON	1006383584	FORT WASHINGTON -NAT'L CAPITAL PARK EAST	FORT WASHINGTON ROAD	20744	FTTS
FORT WASHINGTON	S104641691	FT. WASHINGTON PARK - MNT. YARD	FORT WASHINGTON ROAD	20744	MD HIST UST
FORT WASHINGTON	S118902473		9503 FORT FOOTS ROAD	20744	MD LEAD
FT WASHINGTON	S107245929		1452 POTOMAC HDR	20744	MD LEAD
FT WASHINGTON	S107246009		1450 POTOMAC HDRIV	20744	MD LEAD
PISCATAWAY	S104633020	RIVERVIEW SEWAGE PUMPING STA.	LEFT ON MARINER DR.OFF RIV.RD.	20744	MD HIST UST

Focus Map 38

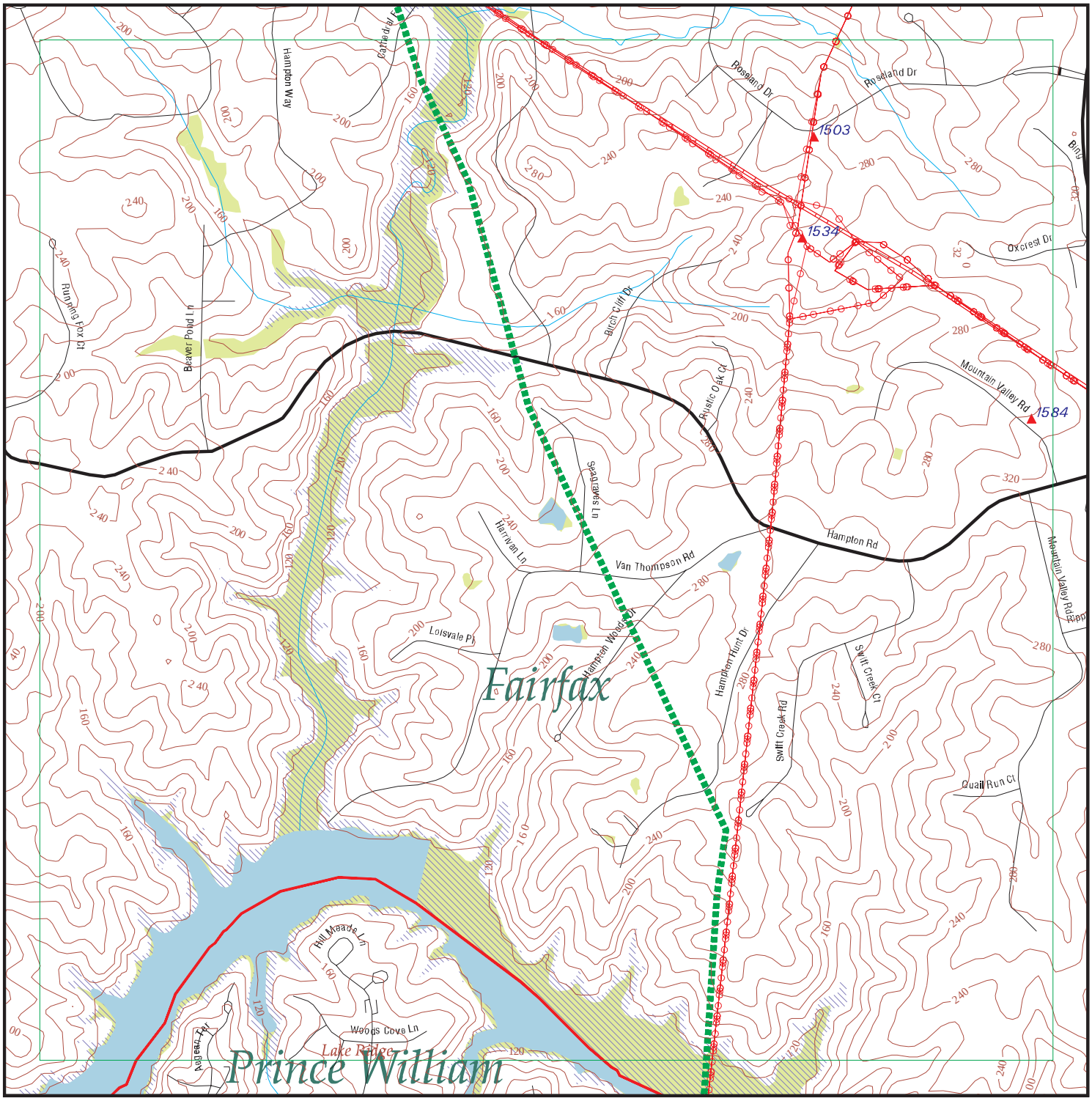

EDR DataMap® - Environmental Atlas

Fort Belvoir

Legend

- Roads
- Major Roads
- Contour Lines
- National Wetlands Inventory
- Waterways
- Railroads
- Study Boundary
- 100-Yr Flood Zones
- Powerlines
- Pipelines
- Fault Lines
- Indian Reservations BIA
- Water
- Superfund Sites
- Federal DOD Sites
- Listed Sites
- Sensitive Receptors

N

0 1/8 1/4

Scale in Miles

Copyright © 2018 EDR, Inc. © 2015 TomTom Rel. 2015.

FOCUS MAP 38 SUMMARY

Database	Total Plotted
FEDERAL RECORDS	
NPL	0
Proposed NPL	0
Delisted NPL	0
NPL LIENS	0
SEMS	0
SEMS-ARCHIVE	0
LIENS 2	0
CORRACTS	0
RCRA-TSDF	0
RCRA-LQG	0
RCRA-SQG	0
RCRA-CESQG	0
RCRA NonGen / NLR	0
US ENG CONTROLS	0
US INST CONTROL	0
ERNS	0
HMIRS	0
DOT OPS	0
US CDL	0
US BROWNFIELDS	0
DOD	0
FUDS	0
LUCIS	0
CONSENT	0
ROD	0
UMTRA	0
ODI	0
DEBRIS REGION 9	0
US MINES	0
TRIS	0
TSCA	0
FTTS	0
HIST FTTS	0
SSTS	0
ICIS	0
PADS	0
MLTS	0
RADINFO	0
FINDS	0
RAATS	0
RMP	0
PRP	0
2020 COR ACTION	0
COAL ASH DOE	0
FUSRAP	0
UXO	0
DOCKET HWC	0
FUELS PROGRAM	0

FOCUS MAP 38 SUMMARY

Database	Total Plotted
ECHO	0
FEMA UST	0
FEDERAL FACILITY	0
EPA WATCH LIST	0
LEAD SMELTERS	0
US AIRS	0
US FIN ASSUR	0
PCB TRANSFORMER	0
US HIST CDL	0
SCRD DRYCLEANERS	0
COAL ASH EPA	0
IHS OPEN DUMPS	0
ABANDONED MINES	0

STATE AND LOCAL RECORDS

VA SHWS	N/A
VA SWF/LF	0
VA UIC	0
VA LUST	0
VA LTANKS	0
VA UST	0
VA AST	0
VA SPILLS	0
VA ENG CONTROLS	0
VA INST CONTROL	0
VA VCP	0
VA DRYCLEANERS	0
VA BROWNFIELDS	0
VA ENF	0
VA NPDES	0
WV NPDES	6
VA AIRS	0
VA TIER 2	4
VA COAL ASH	0

TRIBAL RECORDS

INDIAN RESERV	0
INDIAN ODI	0
INDIAN LUST	0
INDIAN UST	0
INDIAN VCP	0

EDR PROPRIETARY RECORDS

EDR MGP	0
EDR Hist Auto	0
EDR Hist Cleaner	0
VA RGA LUST	0
VA RGA LF	0

FOCUS MAP 38 SUMMARY

Database	Total Plotted

NOTES:

Sites may be listed in more than one database

N/A = This State does not maintain a SHWS list. See the Federal CERCLIS list.

Map ID	Site	Database(s)	EPA ID Number
1503	**DOMINION TRANSMISSION, INC. OX M&R STATION** **8232 ROSELAND DRIVE** **FAIRFAX STATION, VA 22039**	**VA TIER 2**	**S109940279** **N/A**

TIER 2:

Facility ID:	Not reported
CAS Number:	75-66-1
SIC Code:	4922
NAICS:	Not reported
Entered Chemical Name:	Natural Gas Odorant
Average Amt Code:	4
Owner Name:	Jeffrey Barger
Owner Phone:	304-627-3910
Contact Type:	Not reported

Map ID	Site	Database(s)	EPA ID Number
1503	**DOMINION TRANSMISSION, INC., OX M&R STATION** **8232 ROSELAND DRIVE** **FAIRFAX STATION, VA 22039**	**VA TIER 2**	**S110068521** **N/A**

TIER 2:

Facility ID:	Not reported
CAS Number:	75661
SIC Code:	Not reported
NAICS:	Not reported
Entered Chemical Name:	Odorant (tert-Butylmercaptan)
Average Amt Code:	11704.0
Owner Name:	Not reported
Owner Phone:	Not reported
Contact Type:	Not reported

Facility ID:	Not reported
CAS Number:	107-21-1
SIC Code:	48621
NAICS:	Not reported
Entered Chemical Name:	Ethylene Glycol
Average Amt Code:	4
Owner Name:	Jeffrey Barger
Owner Phone:	304-627-3910
Contact Type:	Not reported

Facility ID:	Not reported
CAS Number:	75-66-1
SIC Code:	48621
NAICS:	Not reported
Entered Chemical Name:	Odorant (tert-Butylmercaptan)
Average Amt Code:	4
Owner Name:	Jeffrey Barger
Owner Phone:	304-627-3910
Contact Type:	Not reported

Facility ID:	Not reported
CAS Number:	75-66-1
SIC Code:	Not reported
NAICS:	Not reported
Entered Chemical Name:	Odorant (tert-Butylmercaptan)
Average Amt Code:	Not reported
Owner Name:	Jeffrey Barger
Owner Phone:	304-627-3910
Contact Type:	Not reported

Map ID	Site	Database(s)	EPA ID Number

DOMINION TRANSMISSION, INC., OX M&R STATION (Continued) **S110068521**

Facility ID:	5422712
CAS Number:	75661
SIC Code:	Not reported
NAICS:	Not reported
Entered Chemical Name:	Odorant (tert-Butylmercaptan)
Average Amt Code:	15884
Owner Name:	Not reported
Owner Phone:	Not reported
Contact Type:	Not reported

Facility ID:	Not reported
CAS Number:	75-66-1
SIC Code:	48621
NAICS:	Not reported
Entered Chemical Name:	Odorant (tert-Butylmercaptan)
Average Amt Code:	4
Owner Name:	Jeffrey Barger
Owner Phone:	304-627-3910
Contact Type:	Not reported

1534 **OX SUBSTATION** **VA TIER 2** **S118192867**
8234 ROSELAND DRIVE **N/A**
FAIRFAX STATION, VA 22039

TIER 2:

Facility ID:	Not reported
CAS Number:	7664939
SIC Code:	Not reported
NAICS:	Not reported
Entered Chemical Name:	Sulfuric Acid
Average Amt Code:	999.0
Owner Name:	Not reported
Owner Phone:	Not reported
Contact Type:	Not reported

Facility ID:	5422048
CAS Number:	7664939
SIC Code:	Not reported
NAICS:	Not reported
Entered Chemical Name:	Sulfuric Acid
Average Amt Code:	999
Owner Name:	Not reported
Owner Phone:	Not reported
Contact Type:	Not reported

1534 **OX SUBSTATION** **VA TIER 2** **S111286438**
8234 ROSELAND DRIVE **N/A**
FAIRFAX COUNTY, VA 22039

TIER 2:

Facility ID:	Not reported
CAS Number:	7664-93-9
SIC Code:	Not reported
NAICS:	Not reported
Entered Chemical Name:	Sulfuric Acid
Average Amt Code:	Not reported

Map ID	Site	Database(s)	EPA ID Number

OX SUBSTATION (Continued) **S111286438**

Owner Name: Dominion Virginia Power
Owner Phone: 1-888-667-3000
Contact Type: Not reported

1584 **WV NPDES** **S118809252**
8761 MTN VALLEY RD **N/A**
FAIRFAX STATION, WV 22039

NPDES:
Permit ID: 047569
Contact Name: Not reported
Contact Telephone: Not reported
Contact Street: Not reported
Contact Street2: Not reported
Contact City: Not reported
Contact State: Not reported
Contact Zip Code: Not reported
Responsible Party Name: MEHTA, MEGHNA
Permit Type Table Code: Septic Tank
Permit Sub Type Code: SSP
Expire Date: Not reported
Sic Code: 4952
Priority Flag: Y
Design Flow Quantity: Not reported
Average Flow Quantity: Not reported
Disturbed Acres: Not reported
Extension Date: Not reported
Number of Customers: Not reported
Number Injection Point: Not reported
Individual General SW: STANK
Site Phone NUmber: Not reported
Permit Status Description: Not reported
Issue Date: Not reported
Effective Date: Not reported
Lat/Long(DMS): 39 28 34.26 / 78 18 24.42

1584 **WV NPDES** **S118809248**
8761 MTN VALLEY RD **N/A**
FAIRFAX STATION, WV 22039

NPDES:
Permit ID: 047565
Contact Name: Not reported
Contact Telephone: Not reported
Contact Street: Not reported
Contact Street2: Not reported
Contact City: Not reported
Contact State: Not reported
Contact Zip Code: Not reported
Responsible Party Name: MEHTA, MEGHNA
Permit Type Table Code: Septic Tank
Permit Sub Type Code: SSP
Expire Date: Not reported
Sic Code: 4952
Priority Flag: Y
Design Flow Quantity: Not reported

Map ID	Site	Database(s)	EPA ID Number

(Continued) **S118809248**

Average Flow Quantity:	Not reported
Disturbed Acres:	Not reported
Extension Date:	Not reported
Number of Customers:	Not reported
Number Injection Point:	Not reported
Individual General SW:	STANK
Site Phone NUmber:	Not reported
Permit Status Description:	Not reported
Issue Date:	Not reported
Effective Date:	Not reported
Lat/Long(DMS):	39 28 42.06 / 78 18 25.56

1584 **WV NPDES** **S118809253**
8761 MTN VALLEY RD **N/A**
FAIRFAX STATION, WV 22039

NPDES:

Permit ID:	047570
Contact Name:	Not reported
Contact Telephone:	Not reported
Contact Street:	Not reported
Contact Street2:	Not reported
Contact City:	Not reported
Contact State:	Not reported
Contact Zip Code:	Not reported
Responsible Party Name:	MEHTA, MEGHNA
Permit Type Table Code:	Septic Tank
Permit Sub Type Code:	SSP
Expire Date:	Not reported
Sic Code:	4952
Priority Flag:	Y
Design Flow Quantity:	Not reported
Average Flow Quantity:	Not reported
Disturbed Acres:	Not reported
Extension Date:	Not reported
Number of Customers:	Not reported
Number Injection Point:	Not reported
Individual General SW:	STANK
Site Phone NUmber:	Not reported
Permit Status Description:	Not reported
Issue Date:	Not reported
Effective Date:	Not reported
Lat/Long(DMS):	39 28 35.76 / 78 18 27.12

1584 **WV NPDES** **S118809251**
8761 MTN VALLEY RD **N/A**
FAIRFAX STATION, WV 22039

NPDES:

Permit ID:	047568
Contact Name:	Not reported
Contact Telephone:	Not reported
Contact Street:	Not reported
Contact Street2:	Not reported
Contact City:	Not reported
Contact State:	Not reported

Map ID	Site	Database(s)	EPA ID Number

(Continued) **S118809251**

Contact Zip Code:	Not reported
Responsible Party Name:	MEHTA, MEGHNA
Permit Type Table Code:	Septic Tank
Permit Sub Type Code:	SSP
Expire Date:	Not reported
Sic Code:	4952
Priority Flag:	Y
Design Flow Quantity:	Not reported
Average Flow Quantity:	Not reported
Disturbed Acres:	Not reported
Extension Date:	Not reported
Number of Customers:	Not reported
Number Injection Point:	Not reported
Individual General SW:	STANK
Site Phone NUmber:	Not reported
Permit Status Description:	Not reported
Issue Date:	Not reported
Effective Date:	Not reported
Lat/Long(DMS):	39 28 37.38 / 78 18 26.64

1584 **WV NPDES** **S118809250**
N/A

8761 MTN VALLEY RD
FAIRFAX STATION, WV 22039

NPDES:

Permit ID:	047567
Contact Name:	Not reported
Contact Telephone:	Not reported
Contact Street:	Not reported
Contact Street2:	Not reported
Contact City:	Not reported
Contact State:	Not reported
Contact Zip Code:	Not reported
Responsible Party Name:	MEHTA, MEGHNA
Permit Type Table Code:	Septic Tank
Permit Sub Type Code:	SSP
Expire Date:	Not reported
Sic Code:	4952
Priority Flag:	Y
Design Flow Quantity:	Not reported
Average Flow Quantity:	Not reported
Disturbed Acres:	Not reported
Extension Date:	Not reported
Number of Customers:	Not reported
Number Injection Point:	Not reported
Individual General SW:	STANK
Site Phone NUmber:	Not reported
Permit Status Description:	Not reported
Issue Date:	Not reported
Effective Date:	Not reported
Lat/Long(DMS):	39 28 38.94 / 78 18 26.28

Map ID	Site	Database(s)	EPA ID Number
1584	**8761 MTN VALLEY RD** **FAIRFAX STATION, WV 22039**	**WV NPDES**	**S118809249** **N/A**

NPDES:

Permit ID:	047566
Contact Name:	Not reported
Contact Telephone:	Not reported
Contact Street:	Not reported
Contact Street2:	Not reported
Contact City:	Not reported
Contact State:	Not reported
Contact Zip Code:	Not reported
Responsible Party Name:	MEHTA, MEGHNA
Permit Type Table Code:	Septic Tank
Permit Sub Type Code:	SSP
Expire Date:	Not reported
Sic Code:	4952
Priority Flag:	Y
Design Flow Quantity:	Not reported
Average Flow Quantity:	Not reported
Disturbed Acres:	Not reported
Extension Date:	Not reported
Number of Customers:	Not reported
Number Injection Point:	Not reported
Individual General SW:	STANK
Site Phone NUmber:	Not reported
Permit Status Description:	Not reported
Issue Date:	Not reported
Effective Date:	Not reported
Lat/Long(DMS):	39 28 40.50 / 78 18 25.92

Count: 5 records

FOCUS MAP 38 ORPHAN SUMMARY

City	EDR ID	Site Name	Site Address	Zip	Database(s)
FAIRFAX COUNTY	S108929693	FT BELVOIR/LOWER POT WTP VA0025364	FT BELVOIR PUMP STATION		VA SPILLS
FAIRFAX COUNTY	S109122692	FT BELVOIR	BUILDING 1416		VA SPILLS
FAIRFAX COUNTY	S106239830	I95 NORTHBOUND (FORT BELVOIR EXIT)	I95 NORTHBOUND (FORT BELVOIR EXIT		VA SPILLS
SPRINGFIELD	S115972698	JENKINS RESIDENCE	RTE 340 & 658		VA RGA LUST
SPRINGFIELD	S106240822	FT BELVOIR ENGINEERING PROVING GROUNDS	5035 OSTMEYER LOOP		VA SPILLS

Focus Map 39

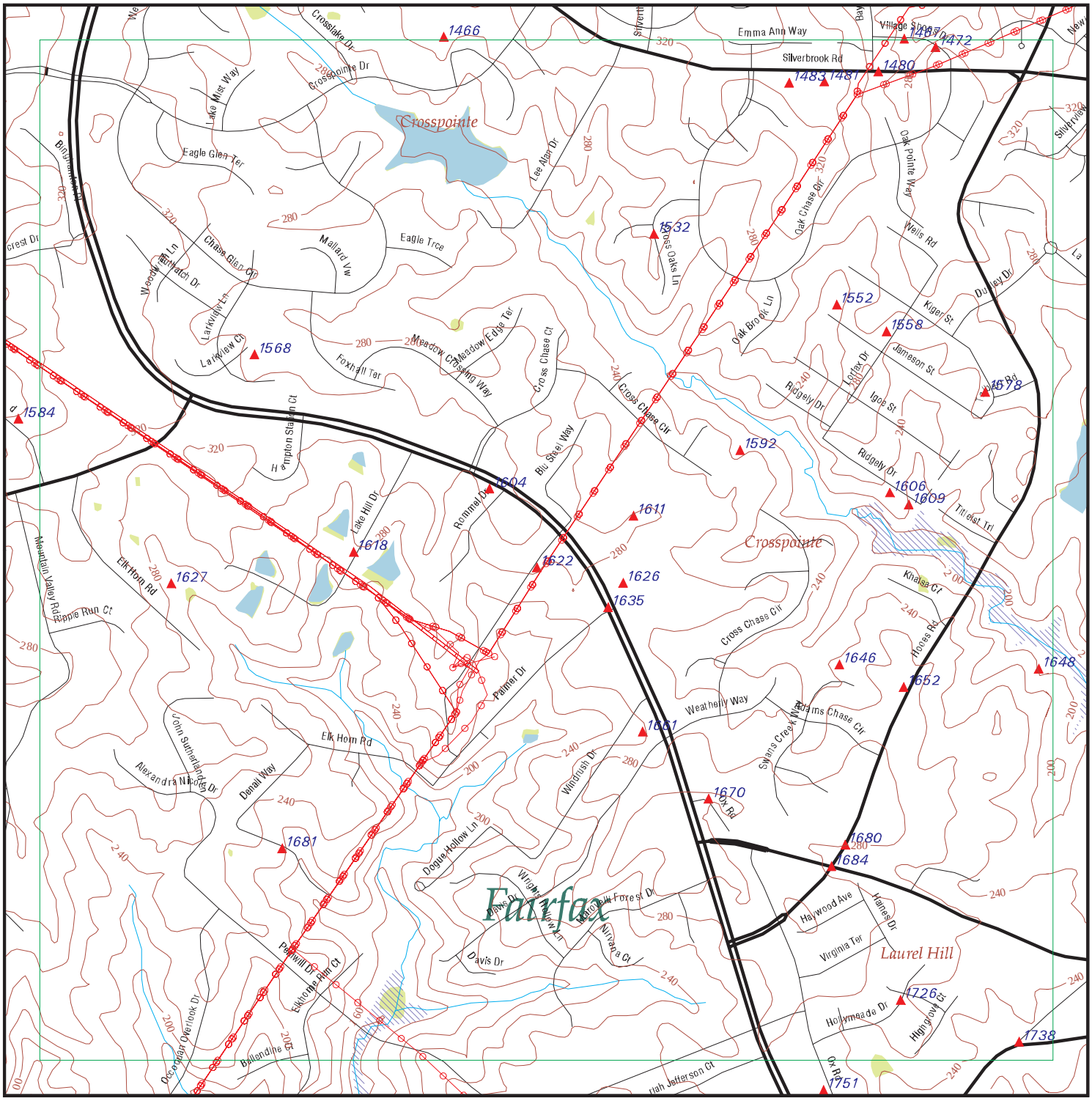

EDR DataMap® - Environmental Atlas

Fort Belvoir

Legend

- Roads
- Major Roads
- Contour Lines
- National Wetlands Inventory
- Waterways
- Railroads
- Study Boundary
- 100-Yr Flood Zones
- Powerlines
- Pipelines
- Fault Lines
- Indian Reservations BIA
- Water
- Superfund Sites
- Federal DOD Sites
- Listed Sites
- Sensitive Receptors

0 1/8 1/4

Scale in Miles

Copyright © 2018 EDR, Inc. © 2015 TomTom Rel. 2015.

FOCUS MAP 39 SUMMARY

Database	Total Plotted
FEDERAL RECORDS	
NPL	0
Proposed NPL	0
Delisted NPL	0
NPL LIENS	0
SEMS	0
SEMS-ARCHIVE	0
LIENS 2	0
CORRACTS	0
RCRA-TSDF	0
RCRA-LQG	1
RCRA-SQG	1
RCRA-CESQG	1
RCRA NonGen / NLR	2
US ENG CONTROLS	0
US INST CONTROL	0
ERNS	1
HMIRS	0
DOT OPS	1
US CDL	0
US BROWNFIELDS	0
DOD	0
FUDS	0
LUCIS	0
CONSENT	0
ROD	0
UMTRA	0
ODI	0
DEBRIS REGION 9	0
US MINES	0
TRIS	0
TSCA	0
FTTS	0
HIST FTTS	0
SSTS	0
ICIS	0
PADS	0
MLTS	0
RADINFO	0
FINDS	8
RAATS	0
RMP	0
PRP	0
2020 COR ACTION	0
COAL ASH DOE	0
FUSRAP	0
UXO	0
DOCKET HWC	0
FUELS PROGRAM	0

FOCUS MAP 39 SUMMARY

Database	Total Plotted
ECHO	6
FEMA UST	0
FEDERAL FACILITY	0
EPA WATCH LIST	0
LEAD SMELTERS	0
US AIRS	2
US FIN ASSUR	0
PCB TRANSFORMER	0
US HIST CDL	0
SCRD DRYCLEANERS	0
COAL ASH EPA	0
IHS OPEN DUMPS	0
ABANDONED MINES	0

STATE AND LOCAL RECORDS

VA SHWS	N/A
VA SWF/LF	0
VA UIC	0
VA LUST	3
VA LTANKS	12
VA UST	5
VA AST	0
VA SPILLS	11
VA ENG CONTROLS	0
VA INST CONTROL	0
VA VCP	0
VA DRYCLEANERS	0
VA BROWNFIELDS	0
VA ENF	0
VA NPDES	1
WV NPDES	7
VA AIRS	0
VA TIER 2	1
VA COAL ASH	0

TRIBAL RECORDS

INDIAN RESERV	0
INDIAN ODI	0
INDIAN LUST	0
INDIAN UST	0
INDIAN VCP	0

EDR PROPRIETARY RECORDS

EDR MGP	0
EDR Hist Auto	2
EDR Hist Cleaner	4
VA RGA LUST	3
VA RGA LF	0

FOCUS MAP 39 SUMMARY

Database	Total Plotted

NOTES:

Sites may be listed in more than one database

N/A = This State does not maintain a SHWS list. See the Federal CERCLIS list.

Map ID	Site	Database(s)	EPA ID Number
1466	**SILVERBROOK ELEMENTARY SCHOOL** **9350 CROSSPOINTE DR** **FAIRFAX, VA 22039**	**VA UST**	**U003682311** **N/A**

Facility:

Facility Id:	3025608
Facility Type:	LOCAL
CEDS Facility ID:	200000074519

Owner:

Owner Id:	37293
Owner Name:	Fairfax County Public Schools
Owner Address:	5025 Sideburn Rd
Owner Address2:	Not reported
Owner City, State, Zip:	Fairfax, VA 22032
Owner Type:	LOCAL
Number of Active AST:	0
Number of Active UST:	0
Number of Inactive AST:	0
Number of Inactive UST:	1

UST:

Facility ID:	3025608
Federally Regulated:	No
Tank Number:	1
Tank Capacity:	8000
Tank Contents:	HEATING OIL
Tank Status:	**PERM OUT OF USE**
Tank Type:	UST

Tank Material:

Install Date:	1/1/1988
Tank Materials: Bare Steel	No
Tank Materials: Cath Protect Steel	Yes
Tank Materials: Epoxy Steel	No
Tank Materials: Fiberglass	No
Tank Materials: Concrete	No
Tank Materials: Composite	No
Tank Materials: Double Walled	No
Tank Materials: Lined Interior	No
Tank Materials: Excav Liner	No
Tank Materials: Insulated Tank Jacket	No
Tank Materials: Repaired	No
Tank Materials: Unknown	No
Tank Materials: Other	No
Tank Materials: Other Note	Not reported

Release Detection:

Tank Release Detection: Leak Deferred	No
Tank Release Detection: Manual Gauge	Yes
Tank Release Detection: Auto Gauge	Yes
Tank Release Detection:Tank Tightness	No
Tank Release Detection: Vapor Monitor	No
Tank Release Detection: Inventory	No
Tank Release Detection: Stat Invent Recon	No
Tank Release Detection: Spill Install	No
Tank Release Detection: Overfill Install	No
Tank Release Detection: Groundwater	Yes

Map ID	Site	Database(s)	EPA ID Number

SILVERBROOK ELEMENTARY SCHOOL (Continued) **U003682311**

Tank Release Detection: Int Sec Containment	No
Tank Release Detection: Int Double Walled	No
Tank Release Detection: Other Method	No
Tank Release Detection: Other Note	Not reported
Pipe Release Detection: Leak Deferred	Not reported
Pipe Release Detection: Autoleak	Not reported
Pipe Release Detection: Line Tightness	Yes
Pipe Release Detection: Stat Invent Recon	No
Pipe Release Detection: Groundwater	No
Pipe Release Detection: Int Sec Containment	No
Pipe Release Det: Interior Double Walled	No
Pipe Release Detection: Other Method	No
Pipe Release Detection: Other Note	Not reported
Pipe Type:	UNKNOWN
Pipe Materials: Bare Steel	No
Pipe Materials: Galvanized Steel	No
Pipe Materials: Copper	No
Pipe Materials: Fiberglass	No
Pipe Materials: Cath Protect	Yes
Pipe Materials: Double Walled	No
Pipe Materials: Sec Containment	No
Pipe Materials: Repaired	No
Pipe Materials: Unknown	No
Pipe Materials: Other	No
Pipe Materials: Other Note	Not reported

1466 **SILVERBROOK ELEMENTARY SCHOOL** **US AIRS** **1008252438**
9350 CROSSPOINTE DR **N/A**
VIRGINIA, VA 22039

US AIRS MINOR:

Envid:	1008252438
Region Code:	03
Programmatic ID:	AIR VA0000005105900955
Facility Registry ID:	110021438434
D and B Number:	Not reported
Primary SIC Code:	8211
NAICS Code:	611110
Default Air Classification Code:	MIN
Facility Type of Ownership Code:	CNG
Air CMS Category Code:	Not reported
HPV Status:	Not reported

US AIRS MINOR:

Region Code:	03
Programmatic ID:	AIR VA0000005105900955
Facility Registry ID:	110021438434
Air Operating Status Code:	OPR
Default Air Classification Code:	MIN
Air Program:	State Implementation Plan for National Primary and Secondary Ambient Air Quality Standards
Activity Date:	2009-10-27 00:00:00
Activity Status Date:	Not reported
Activity Group:	Compliance Monitoring
Activity Type:	Inspection/Evaluation
Activity Status:	Not reported

Map ID	Site	Database(s)	EPA ID Number

SILVERBROOK ELEMENTARY SCHOOL (Continued) **1008252438**

Region Code: 03
Programmatic ID: AIR VA0000005105900955
Facility Registry ID: 110021438434
Air Operating Status Code: OPR
Default Air Classification Code: MIN
Air Program: State Implementation Plan for National Primary and Secondary Ambient Air Quality Standards
Activity Date: 2010-03-29 00:00:00
Activity Status Date: Not reported
Activity Group: Compliance Monitoring
Activity Type: Inspection/Evaluation
Activity Status: Not reported

US AIRS MINOR:
Envid: 1008252438
Region Code: 03
Programmatic ID: AIR VA0000005105900955
Facility Registry ID: 110021438434
D and B Number: Not reported
Primary SIC Code: 8211
NAICS Code: 611110
Default Air Classification Code: MIN
Facility Type of Ownership Code: CNG
Air CMS Category Code: Not reported
HPV Status: Not reported

US AIRS MINOR:
Region Code: 03
Programmatic ID: AIR VA0000005105900955
Facility Registry ID: 110021438434
Air Operating Status Code: OPR
Default Air Classification Code: MIN
Air Program: State Implementation Plan for National Primary and Secondary Ambient Air Quality Standards
Activity Date: 2009-10-27 00:00:00
Activity Status Date: Not reported
Activity Group: Compliance Monitoring
Activity Type: Inspection/Evaluation
Activity Status: Not reported

Region Code: 03
Programmatic ID: AIR VA0000005105900955
Facility Registry ID: 110021438434
Air Operating Status Code: OPR
Default Air Classification Code: MIN
Air Program: State Implementation Plan for National Primary and Secondary Ambient Air Quality Standards
Activity Date: 2010-03-29 00:00:00
Activity Status Date: Not reported
Activity Group: Compliance Monitoring
Activity Type: Inspection/Evaluation
Activity Status: Not reported

Map ID	Site	Database(s)	EPA ID Number

1466 **SILVERBROOK ELEMENTARY SCHOOL** **FINDS** **1018325213**
9350 CROSSPOINTE DR **ECHO** **N/A**
FAIRFAX STATION, VA 22039

FINDS:

Registry ID: 110021438434

Environmental Interest/Information System
AFS (Aerometric Information Retrieval System (AIRS) Facility Subsystem) replaces the former Compliance Data System (CDS), the National Emission Data System (NEDS), and the Storage and Retrieval of Aerometric Data (SAROAD). AIRS is the national repository for information concerning airborne pollution in the United States. AFS is used to track emissions and compliance data from industrial plants. AFS data are utilized by states to prepare State Implementation Plans to comply with regulatory programs and by EPA as an input for the estimation of total national emissions. AFS is undergoing a major redesign to support facility operating permits required under Title V of the Clean Air Act.

AIR MINOR

Click this hyperlink while viewing on your computer to access additional FINDS: detail in the EDR Site Report.

ECHO:

Envid:	1018325213
Registry ID:	110021438434
DFR URL:	http://echo.epa.gov/detailed-facility-report?fid=110021438434

1467 **EXXON STATION 25741** **VA LTANKS** **S105377148**
8965 VILLAGE SHOPS DR **VA SPILLS** **N/A**
FAIRFAX STATION, VA 22039

LTANKS:

Region:	NRO
CEDS Facility Id:	200000078539
Case Status:	**Closed**
Pollution Complaint #:	20103193
Reported:	11/13/2009
Case Closed Date:	09/17/2010
Program:	RP Lead
Federally Regulated UST (Y/N):	Y
Regulated Petroleum UST (1):	Y
Excluded UST (1):	N
Deferred UST (1):	N
Partially Deferred UST (1):	N
Exempt 1 UST (2):	N
Exempt 2 Heating Oil UST (2):	N
Small Heating Oil AST (2):	N
Regulated AST (3):	N
Unregulated AST (3):	N
Other Y/N:	N
Unknown Y/N:	N
Other Description:	Not reported
Heating Oil Category:	Not reported

Map ID	Site	Database(s)	EPA ID Number

EXXON STATION 25741 (Continued) **S105377148**

SPILLS:

Fips City/County:	Fairfax County
Status:	Not reported
Reference Id:	Not reported
IR Number:	2001-N-0662
Associated IR:	Not reported
Incident Date:	03/22/2001
Call Received Date:	03/22/2001
Closure Comments:	See Site Summary for details
Threat To:	Not reported
Terrorism (Y/N):	NO
Characterize Incident:	Not reported
Incident Type:	Petroleum
Incident Subtype:	Petroleum
Materials:	Oil (Fuel-Gasoline)(2 - 2 Gallons)
Effect To Receptor:	Not reported
Water Body:	Giles Run
Low Quantity To Water:	-1
High Quantity To Water:	-1
Quantity Units:	Gallons
Other Receptors:	"Giles Run, XT"
RP Company:	Not reported
RP Name:	Not reported
Property Owner:	Not reported
Property Company:	Not reported
Duration Of Event (Hrs):	Not reported
Impacts:	Not reported
Other Impacts:	Not reported
Steps Taken:	Not reported
Steps Taken Description:	Not reported
System Components:	Not reported
Other System Components:	Not reported
Cause Of Event:	Not reported
Corrective Action Taken:	Not reported
Weather Status:	Not reported
Precipitation (Wet):	Not reported
Discharge Type:	Not reported
Discharge Volume:	Not reported
Unknown Discharge (Y/N):	NO
Site Name:	EXXON #25741
Closure Date:	03/22/2001
Orig. Call Incident Description:	"customer overfilled vehicle 2 ga. Est. lost, pavement wet from previous days rains, est. in creek., Local fire handling, IMS enroute for clean up/boom retrieval"
Original Call Material Description:	gasoline (Qty=2)
Original Call Location Description:	Exxon #25741-8965 Village Shops Drive-Fairfax Station-VA-22039-Fairfax County
Incident Ongoing at time of Call:	Not reported
Agencies Notified (Y/N):	NO
Other Agencies:	Not reported
Permitted (Y/N):	NO
Call Reported By Company Name:	Patrick Pfrang
Call Property Owner Company Name:	Not reported
Call Property Owner Name:	Not reported
Site Summary:	Not reported

Map ID	Site	Database(s)	EPA ID Number

EXXON STATION 25741 (Continued) **S105377148**

SPILLS NO:

Region:	NO
Id:	Not reported
Incident Summary:	Not reported
Date In:	3/22/2001
Date Closed:	3/22/2001
Pollution Type:	Not reported
Responsible Party:	Not reported
Facility Status:	**Not reported**
Owner:	Not reported
Facility Contact:	Not reported
Facility Permitted:	0
Facility Telephone:	Not reported
Time In:	10:01:00 AM
Reported By Name:	Patrick Pfrang
Reported By Telephone:	8009640010
Reported By Affiliation/Addr:	Tanknology
Incident Response IR #:	2001-N-0662
Responsible Party Address:	Not reported
Responsible Party City:	Not reported
Responsible Party State:	Not reported
Responsible Party Zip:	Not reported
Responsible Party Contact:	Not reported
Responsible Party Telephone:	Not reported
Owner Name:	Not reported
Owner Address:	Not reported
Owner City:	Not reported
Owner State:	Not reported
Owner Zip:	Not reported
Owner Contact:	Not reported
Owner Telephone:	Not reported
Incident Date:	3/22/2001
Incident Time:	9:00:00 AM
Petroleum:	-1
Solid Waste:	0
Hazardous Waste:	0
Water:	0
Air:	0
Sewage:	0
Fish Kill:	0
Threat Wetlands:	0
Wetlands:	0
Material Released:	gasoline
Possible Receptors:	Giles Run, XT
Quantity Released:	2
Unit Released:	gallons
Quantity In Water:	0
Receiving Waters:	Not reported
River Basin:	Not reported
Inspection Date:	Not reported
Call Date:	Not reported
Inspector:	PZG
Response Due:	Not reported
Response Received Date:	Not reported
Visit Needed:	0
Open:	0
Air Referral Date:	Not reported

Map ID	Site	Database(s)	EPA ID Number

EXXON STATION 25741 (Continued) **S105377148**

Air Reg/ Permit Number:	Not reported
Waste Referral Date:	Not reported
Epa Id Or Permit Number:	Not reported
Water Referral Date:	Not reported
Water Permit Number:	Not reported
Remediation Referral Date:	Not reported
Remediation Pc Number:	Not reported
Enforcement Referral Date:	Not reported
Nov Number:	Not reported
Pc Number:	Not reported
Receive By:	Not reported
Case Officer:	Not reported
Case Type:	Not reported
Street Address:	Not reported
Polllutant:	Not reported
Impact:	Not reported
Spill Time:	Not reported
Spill Date:	Not reported
Spill Volume:	Not reported
Measure:	Not reported
Volume In Water:	Not reported
Stream Name:	Not reported
Investigation Date:	Not reported
Closure Date:	Not reported
Lab Results:	Not reported
Target Date:	Not reported
Prep Number:	Not reported
Report Date:	Not reported
Report Time:	Not reported
Pollutant Scr:	Not reported
Volume:	Not reported
Volume Esc:	Not reported
Future Recommendations:	Not reported
Stream Code:	Not reported
Visit Date:	Not reported
Lab Date:	Not reported
File Close Date:	Not reported
Prep Copy:	Not reported
City:	Not reported
Incident Summary:	customer overfilled vehicle 2 ga. Est. lost, pavement wet from previous days rains, est. in creek., Local fire handling, IMS enroute for clean up/boom retrieval
Reported:	Not reported
Results:	Not reported
Inspection Comments:	Not reported
Remarks:	Not reported

1467 **EXXON R/S 25741** **VA UST** **U003681748**
8965 VILLAGE SHOPS DR **N/A**
FAIRFAX STATION, VA 22039

Facility:

Facility Id:	3022966
Facility Type:	GAS STATION
CEDS Facility ID:	200000078539

Owner:

Owner Id:	46148

Map ID	Site	Database(s)	EPA ID Number

EXXON R/S 25741 (Continued) **U003681748**

Owner Name:	Fairfax Petroleum Realty LLC
Owner Address:	6820 B Commercial Dr
Owner Address2:	c/o Capitol Petroleum Group LLC
Owner City, State, Zip:	Springfield, VA 22151
Owner Type:	COMMERCIAL
Number of Active AST:	0
Number of Active UST:	3
Number of Inactive AST:	0
Number of Inactive UST:	0
Owner Id:	40064
Owner Name:	ExxonMobil Corporation c/o Gilbarco Veeder Root
Owner Address:	7300 W Friendly Ave MS F76
Owner Address2:	PO Box 22087
Owner City, State, Zip:	Greensboro, NC 27420
Owner Type:	PRIVATE
Number of Active AST:	0
Number of Active UST:	3
Number of Inactive AST:	0
Number of Inactive UST:	0

UST:

Facility ID:	3022966
Federally Regulated:	Yes
Tank Number:	1
Tank Capacity:	12000
Tank Contents:	GASOLINE
Tank Status:	**CURR IN USE**
Tank Type:	UST

Tank Material:

Install Date:	11/1/1992
Tank Materials: Bare Steel	No
Tank Materials: Cath Protect Steel	No
Tank Materials: Epoxy Steel	No
Tank Materials: Fiberglass	Yes
Tank Materials: Concrete	No
Tank Materials: Composite	No
Tank Materials: Double Walled	Yes
Tank Materials: Lined Interior	No
Tank Materials: Excav Liner	No
Tank Materials: Insulated Tank Jacket	No
Tank Materials: Repaired	No
Tank Materials: Unknown	No
Tank Materials: Other	No
Tank Materials: Other Note	Not reported

Release Detection:

Tank Release Detection: Leak Deferred	No
Tank Release Detection: Manual Gauge	No
Tank Release Detection: Auto Gauge	No
Tank Release Detection:Tank Tightness	Yes
Tank Release Detection: Vapor Monitor	No
Tank Release Detection: Inventory	No
Tank Release Detection: Stat Invent Recon	No
Tank Release Detection: Spill Install	Yes

Map ID	Site	Database(s)	EPA ID Number

EXXON R/S 25741 (Continued) **U003681748**

Tank Release Detection: Overfill Install	Yes
Tank Release Detection: Groundwater	No
Tank Release Detection: Int Sec Containment	No
Tank Release Detection: Int Double Walled	Yes
Tank Release Detection: Other Method	No
Tank Release Detection: Other Note	Not reported
Pipe Release Detection: Leak Deferred	Not reported
Pipe Release Detection: Autoleak	Not reported
Pipe Release Detection: Line Tightness	Yes
Pipe Release Detection: Stat Invent Recon	No
Pipe Release Detection: Groundwater	No
Pipe Release Detection: Int Sec Containment	No
Pipe Release Det: Interior Double Walled	Yes
Pipe Release Detection: Other Method	No
Pipe Release Detection: Other Note	Not reported

Pipe Type:	PRESSURE
Pipe Materials: Bare Steel	No
Pipe Materials: Galvanized Steel	No
Pipe Materials: Copper	No
Pipe Materials: Fiberglass	No
Pipe Materials: Cath Protect	No
Pipe Materials: Double Walled	Yes
Pipe Materials: Sec Containment	No
Pipe Materials: Repaired	No
Pipe Materials: Unknown	No
Pipe Materials: Other	Yes
Pipe Materials: Other Note	ENVIROFLEX

Facility ID:	3022966
Federally Regulated:	Yes

Tank Number:	2
Tank Capacity:	12000
Tank Contents:	GASOLINE
Tank Status:	**CURR IN USE**
Tank Type:	UST

Tank Material:

Install Date:	11/1/1992
Tank Materials: Bare Steel	No
Tank Materials: Cath Protect Steel	No
Tank Materials: Epoxy Steel	No
Tank Materials: Fiberglass	Yes
Tank Materials: Concrete	No
Tank Materials: Composite	No
Tank Materials: Double Walled	Yes
Tank Materials: Lined Interior	No
Tank Materials: Excav Liner	No
Tank Materials: Insulated Tank Jacket	No
Tank Materials: Repaired	No
Tank Materials: Unknown	No
Tank Materials: Other	No
Tank Materials: Other Note	Not reported

Release Detection:

Map ID	Site	Database(s)	EPA ID Number

EXXON R/S 25741 (Continued) **U003681748**

Tank Release Detection: Leak Deferred	No
Tank Release Detection: Manual Gauge	No
Tank Release Detection: Auto Gauge	No
Tank Release Detection:Tank Tightness	Yes
Tank Release Detection: Vapor Monitor	No
Tank Release Detection: Inventory	No
Tank Release Detection: Stat Invent Recon	No
Tank Release Detection: Spill Install	Yes
Tank Release Detection: Overfill Install	Yes
Tank Release Detection: Groundwater	No
Tank Release Detection: Int Sec Containment	No
Tank Release Detection: Int Double Walled	Yes
Tank Release Detection: Other Method	No
Tank Release Detection: Other Note	Not reported
Pipe Release Detection: Leak Deferred	Not reported
Pipe Release Detection: Autoleak	Not reported
Pipe Release Detection: Line Tightness	Yes
Pipe Release Detection: Stat Invent Recon	No
Pipe Release Detection: Groundwater	No
Pipe Release Detection: Int Sec Containment	No
Pipe Release Det: Interior Double Walled	Yes
Pipe Release Detection: Other Method	No
Pipe Release Detection: Other Note	Not reported

Pipe Type:	PRESSURE
Pipe Materials: Bare Steel	No
Pipe Materials: Galvanized Steel	No
Pipe Materials: Copper	No
Pipe Materials: Fiberglass	No
Pipe Materials: Cath Protect	No
Pipe Materials: Double Walled	Yes
Pipe Materials: Sec Containment	No
Pipe Materials: Repaired	No
Pipe Materials: Unknown	No
Pipe Materials: Other	Yes
Pipe Materials: Other Note	ENVIROFLEX

Facility ID:	3022966
Federally Regulated:	Yes

Tank Number:	3
Tank Capacity:	12000
Tank Contents:	GASOLINE
Tank Status:	**CURR IN USE**
Tank Type:	UST

Tank Material:

Install Date:	11/1/1992
Tank Materials: Bare Steel	No
Tank Materials: Cath Protect Steel	No
Tank Materials: Epoxy Steel	No
Tank Materials: Fiberglass	Yes
Tank Materials: Concrete	No
Tank Materials: Composite	No
Tank Materials: Double Walled	Yes
Tank Materials: Lined Interior	No
Tank Materials: Excav Liner	No

Map ID	Site	Database(s)	EPA ID Number

EXXON R/S 25741 (Continued) **U003681748**

Tank Materials: Insulated Tank Jacket	No
Tank Materials: Repaired	No
Tank Materials: Unknown	No
Tank Materials: Other	No
Tank Materials: Other Note	Not reported

Release Detection:

Tank Release Detection: Leak Deferred	No
Tank Release Detection: Manual Gauge	No
Tank Release Detection: Auto Gauge	No
Tank Release Detection:Tank Tightness	Yes
Tank Release Detection: Vapor Monitor	No
Tank Release Detection: Inventory	No
Tank Release Detection: Stat Invent Recon	No
Tank Release Detection: Spill Install	Yes
Tank Release Detection: Overfill Install	Yes
Tank Release Detection: Groundwater	No
Tank Release Detection: Int Sec Containment	No
Tank Release Detection: Int Double Walled	Yes
Tank Release Detection: Other Method	No
Tank Release Detection: Other Note	Not reported
Pipe Release Detection: Leak Deferred	Not reported
Pipe Release Detection: Autoleak	Not reported
Pipe Release Detection: Line Tightness	Yes
Pipe Release Detection: Stat Invent Recon	No
Pipe Release Detection: Groundwater	No
Pipe Release Detection: Int Sec Containment	No
Pipe Release Det: Interior Double Walled	Yes
Pipe Release Detection: Other Method	No
Pipe Release Detection: Other Note	Not reported

Pipe Type:	PRESSURE
Pipe Materials: Bare Steel	No
Pipe Materials: Galvanized Steel	No
Pipe Materials: Copper	No
Pipe Materials: Fiberglass	No
Pipe Materials: Cath Protect	No
Pipe Materials: Double Walled	Yes
Pipe Materials: Sec Containment	No
Pipe Materials: Repaired	No
Pipe Materials: Unknown	No
Pipe Materials: Other	Yes
Pipe Materials: Other Note	ENVIROFLEX

1467 **ERNS 2001560336**

8965 VILLAGE SHOPS DR **N/A**
FAIRFAX STATION, VA

Click this hyperlink while viewing on your computer to access additional ERNS detail in the EDR Site Report.

Map ID	Site	Database(s)	EPA ID Number
1467	**EXXON CO USA #25741** **8965 VILLAGE SHOPS DR** **FAIRFAX STATION, VA 22039**	**RCRA-CESQG** **FINDS**	**1004789279** **VA0000554790**

RCRA-CESQG:

Date form received by agency:	07/27/1994
Facility name:	EXXON CO USA #25741
Facility address:	8965 VILLAGE SHOPS DR FAIRFAX STATION, VA 22039
EPA ID:	VA0000554790
Mailing address:	PO BOX 2180 HOUSTON, TX 77252-2180
Contact:	ALDA POOL
Contact address:	PO BOX 2180 HOUSTON, TX 77252-2180
Contact country:	US
Contact telephone:	713-656-7709
Contact email:	Not reported
EPA Region:	03
Classification:	Conditionally Exempt Small Quantity Generator
Description:	Handler: generates 100 kg or less of hazardous waste per calendar month, and accumulates 1000 kg or less of hazardous waste at any time; or generates 1 kg or less of acutely hazardous waste per calendar month, and accumulates at any time: 1 kg or less of acutely hazardous waste; or 100 kg or less of any residue or contaminated soil, waste or other debris resulting from the cleanup of a spill, into or on any land or water, of acutely hazardous waste; or generates 100 kg or less of any residue or contaminated soil, waste or other debris resulting from the cleanup of a spill, into or on any land or water, of acutely hazardous waste during any calendar month, and accumulates at any time: 1 kg or less of acutely hazardous waste; or 100 kg or less of any residue or contaminated soil, waste or other debris resulting from the cleanup of a spill, into or on any land or water, of acutely hazardous waste

Owner/Operator Summary:

Owner/operator name:	EXXON CO USA
Owner/operator address:	PO BOX 2180 HOUSTON, TX 77252
Owner/operator country:	Not reported
Owner/operator telephone:	713-656-7709
Owner/operator email:	Not reported
Owner/operator fax:	Not reported
Owner/operator extension:	Not reported
Legal status:	Private
Owner/Operator Type:	Owner
Owner/Op start date:	Not reported
Owner/Op end date:	Not reported

Handler Activities Summary:

U.S. importer of hazardous waste:	No
Mixed waste (haz. and radioactive):	No
Recycler of hazardous waste:	No
Transporter of hazardous waste:	No
Treater, storer or disposer of HW:	No
Underground injection activity:	No
On-site burner exemption:	No
Furnace exemption:	No

Map ID	Site	Database(s)	EPA ID Number

EXXON CO USA #25741 (Continued) **1004789279**

Used oil fuel burner: No
Used oil processor: No
User oil refiner: No
Used oil fuel marketer to burner: No
Used oil Specification marketer: No
Used oil transfer facility: No
Used oil transporter: No

. Waste code: D001
. Waste name: IGNITABLE WASTE

. Waste code: D018
. Waste name: BENZENE

Violation Status: No violations found

FINDS:

Registry ID: 110005214767

Environmental Interest/Information System

RCRAInfo is a national information system that supports the Resource Conservation and Recovery Act (RCRA) program through the tracking of events and activities related to facilities that generate, transport, and treat, store, or dispose of hazardous waste. RCRAInfo allows RCRA program staff to track the notification, permit, compliance, and corrective action activities required under RCRA.

Click this hyperlink while viewing on your computer to access additional FINDS: detail in the EDR Site Report.

1472 **EXXON 25741** **EDR Hist Auto** **1020705686**
8965 VILLAGE SHOPS DR **N/A**
FAIRFAX, VA 22039

EDR Hist Auto

Year:	Name:	Type:
1994	EXXON 25741	Gasoline Service Stations
1995	EXXON 25741	Gasoline Service Stations
1996	EXXON 25741	Gasoline Service Stations
2000	EXXON 25741	Gasoline Service Stations
2001	EXXON 25741	Gasoline Service Stations
2002	EXXON 25741	Gasoline Service Stations
2003	EXXON 25741	Gasoline Service Stations
2004	EXXON 25741	Gasoline Service Stations
2007	EXXON MOBIL CORPORATION	Gasoline Service Stations, NEC
2008	EXXON MOBIL CORPORATION	Gasoline Service Stations, NEC
2009	EXXON MOBIL CORPORATION	Gasoline Service Stations, NEC
2010	EXXON MOBIL CORPORATION	Gasoline Service Stations, NEC
2011	EXXON MOBIL CORPORATION	Gasoline Service Stations, NEC
2014	EXXON MOBIL CORPORATION	Gasoline Service Stations, NEC

Map ID	Site	Database(s)	EPA ID Number
1472	**EXXON CO USA #25741** **8965 VILLAGE SHOPS DR** **FAIRFAX STATION, VA 22039**	**ECHO**	**1017435881** **N/A**

ECHO:

Envid:	1017435881
Registry ID:	110005214767
DFR URL:	http://echo.epa.gov/detailed-facility-report?fid=110005214767

Map ID	Site	Database(s)	EPA ID Number
1472	**BLUE RIBBON CLEANERS** **8916 VILLAGE SHOPS DR** **FAIRFAX STATION, VA 22039**	**EDR Hist Cleaner**	**1019940851** **N/A**

EDR Hist Cleaner

Year:	Name:	Type:
1995	SLAN COMPANIES INC	Drycleaning Plants, Except Rugs, NEC
1996	SLAN COMPANIES INC	Drycleaning Plants, Except Rugs, NEC
1997	SLAN COMPANIES INC	Drycleaning Plants, Except Rugs, NEC
2002	BLUE RIBBON CLEANERS	Drycleaning Plants, Except Rugs, NEC
2003	BLUE RIBBON CLEANERS	Drycleaning Plants, Except Rugs, NEC
2004	BLUE RIBBON CLEANERS	Drycleaning Plants, Except Rugs, NEC
2005	BLUE RIBBON CLEANERS	Drycleaning Plants, Except Rugs, NEC
2006	BLUE RIBBON CLEANERS	Drycleaning Plants, Except Rugs, NEC
2007	BLUE RIBBON CLEANERS	Drycleaning Plants, Except Rugs, NEC
2008	BLUE RIBBON CLEANERS	Drycleaning Plants, Except Rugs, NEC
2009	BLUE RIBBON CLEANERS	Drycleaning Plants, Except Rugs, NEC
2010	BLUE RIBBON CLEANERS	Drycleaning Plants, Except Rugs, NEC
2011	BLUE RIBBON CLEANERS	Drycleaning Plants, Except Rugs, NEC
2012	BLUE RIBBON CLEANERS	Drycleaning Plants, Except Rugs, NEC
2013	BLUE RIBBON CLEANERS	Drycleaning Plants, Except Rugs, NEC
2014	BLUE RIBBON CLEANERS	Drycleaning Plants, Except Rugs, NEC

Map ID	Site	Database(s)	EPA ID Number
1480	**9009 SILVER BROOK ROAD** **9009 SILVER BROOK ROAD** **FAIRAX, VA 22309**	**VA SPILLS**	**S108575313** **N/A**

SPILLS:

Fips City/County:	Fairfax County
Status:	Not reported
Reference Id:	Not reported
IR Number:	2007-N-0922
Associated IR:	Not reported
Incident Date:	06/23/2007
Call Received Date:	06/23/2007
Closure Comments:	See Site Summary for details
Threat To:	Not reported
Terrorism (Y/N):	NO
Characterize Incident:	Not reported
Incident Type:	Air
Incident Subtype:	Air
Materials:	Gas (Natural)(-1 - -1 Unknown)
Effect To Receptor:	Not reported
Water Body:	Not reported
Low Quantity To Water:	Not reported
High Quantity To Water:	Not reported
Quantity Units:	Not reported
Other Receptors:	Not reported

Map ID	Site	Database(s)	EPA ID Number

9009 SILVER BROOK ROAD (Continued) **S108575313**

RP Company:	Unknown
RP Name:	Not reported
Property Owner:	Not reported
Property Company:	Not reported
Duration Of Event (Hrs):	Not reported
Impacts:	Not reported
Other Impacts:	Not reported
Steps Taken:	Not reported
Steps Taken Description:	Not reported
System Components:	Not reported
Other System Components:	Not reported
Cause Of Event:	Not reported
Corrective Action Taken:	Not reported
Weather Status:	Not reported
Precipitation (Wet):	Not reported
Discharge Type:	Not reported
Discharge Volume:	Not reported
Unknown Discharge (Y/N):	NO
Site Name:	9009 SILVER BROOK ROAD
Closure Date:	06/25/2007
Orig. Call Incident Description:	Caller reported that milk crates were set on fire causing a natural gas meter & regulator to be melted causing a release; testing for other possible leaks.
Original Call Material Description:	natural gas (Qty=unknown)
Original Call Location Description:	9009 Silver Brook Road-9009 Silver Brook Road-Fairfax-VA-22309-Fairfax County
Incident Ongoing at time of Call:	Not reported
Agencies Notified (Y/N):	NO
Other Agencies:	Not reported
Permitted (Y/N):	NO
Call Reported By Company Name:	Michael Snead to VEOC
Call Property Owner Company Name:	Not reported
Call Property Owner Name:	Not reported
Site Summary:	Fire was extinguished by FD.

SPILLS NO:

Region:	NO
Id:	Not reported
Incident Summary:	Not reported
Date In:	6/23/2007
Date Closed:	6/25/2007
Pollution Type:	Not reported
Responsible Party:	unknown
Facility Status:	**Not reported**
Owner:	Not reported
Facility Contact:	Not reported
Facility Permitted:	0
Facility Telephone:	Not reported
Time In:	Not reported
Reported By Name:	Michael Snead to VEOC
Reported By Telephone:	7034080082
Reported By Affiliation/Addr:	Washington Gas-6801 Industrial Rd, Spfd
Incident Response IR #:	2007-N-0922
Responsible Party Address:	Not reported
Responsible Party City:	Not reported
Responsible Party State:	Not reported
Responsible Party Zip:	Not reported

Map ID	Site	Database(s)	EPA ID Number

9009 SILVER BROOK ROAD (Continued) **S108575313**

Responsible Party Contact:	Not reported
Responsible Party Telephone:	Not reported
Owner Name:	Not reported
Owner Address:	Not reported
Owner City:	Not reported
Owner State:	Not reported
Owner Zip:	Not reported
Owner Contact:	Not reported
Owner Telephone:	Not reported
Incident Date:	6/23/2007
Incident Time:	6:29:00 PM
Petroleum:	0
Solid Waste:	0
Hazardous Waste:	0
Water:	0
Air:	-1
Sewage:	0
Fish Kill:	0
Threat Wetlands:	0
Wetlands:	0
Material Released:	natural gas
Possible Receptors:	Not reported
Quantity Released:	unknown
Unit Released:	Not reported
Quantity In Water:	Not reported
Receiving Waters:	Not reported
River Basin:	Not reported
Inspection Date:	Not reported
Call Date:	Not reported
Inspector:	Not reported
Response Due:	Not reported
Response Received Date:	Not reported
Visit Needed:	0
Open:	0
Air Referral Date:	Not reported
Air Reg/ Permit Number:	Not reported
Waste Referral Date:	Not reported
Epa Id Or Permit Number:	Not reported
Water Referral Date:	Not reported
Water Permit Number:	Not reported
Remediation Referral Date:	Not reported
Remediation Pc Number:	Not reported
Enforcement Referral Date:	Not reported
Nov Number:	Not reported
Pc Number:	Not reported
Receive By:	Not reported
Case Officer:	Not reported
Case Type:	Not reported
Street Address:	Not reported
Polllutant:	Not reported
Impact:	Not reported
Spill Time:	Not reported
Spill Date:	Not reported
Spill Volume:	Not reported
Measure:	Not reported
Volume In Water:	Not reported
Stream Name:	Not reported

Map ID	Site	Database(s)	EPA ID Number

9009 SILVER BROOK ROAD (Continued) **S108575313**

Investigation Date:	Not reported
Closure Date:	Not reported
Lab Results:	Not reported
Target Date:	Not reported
Prep Number:	Not reported
Report Date:	Not reported
Report Time:	Not reported
Pollutant Scr:	Not reported
Volume:	Not reported
Volume Esc:	Not reported
Future Recommendations:	Not reported
Stream Code:	Not reported
Visit Date:	Not reported
Lab Date:	Not reported
File Close Date:	Not reported
Prep Copy:	Not reported
City:	Not reported
Incident Summary:	Caller reported that milk crates were set on fire causing a natural gas meter & regulator to be melted causing a release; testing for other possible leaks.
Reported:	Not reported
Results:	Not reported
Inspection Comments:	Fire was extinguished by FD.
Remarks:	Not reported

1481 **CARDINAL CLEANERS** **EDR Hist Cleaner** **1019948801**
9013B SILVERBROOK RD **N/A**
FAIRFAX STATION, VA 22039

EDR Hist Cleaner

Year:	Name:	Type:
2001	CARDINAL CLEANERS	Drycleaning Plants, Except Rugs, NEC
2002	CARDINAL CLEANERS	Drycleaning Plants, Except Rugs, NEC
2003	CARDINAL CLEANERS	Drycleaning Plants, Except Rugs, NEC
2004	CARDINAL CLEANERS	Drycleaning Plants, Except Rugs, NEC
2005	CARDINAL CLEANERS	Drycleaning Plants, Except Rugs, NEC
2006	CARDINAL CLEANERS	Drycleaning Plants, Except Rugs, NEC
2007	CARDINAL CLEANERS	Drycleaning Plants, Except Rugs, NEC
2008	CARDINAL CLEANERS	Drycleaning Plants, Except Rugs, NEC
2009	CARDINAL CLEANERS	Drycleaning Plants, Except Rugs, NEC
2010	CARDINAL CLEANERS	Drycleaning Plants, Except Rugs, NEC
2011	CARDINAL CLEANERS	Drycleaning Plants, Except Rugs, NEC
2012	CARDINAL CLEANERS	Drycleaning Plants, Except Rugs, NEC
2013	CARDINAL CLEANERS	Drycleaning Plants, Except Rugs, NEC
2014	CARDINAL CLEANERS	Drycleaning Plants, Except Rugs, NEC

Map ID	Site	Database(s)	EPA ID Number
1481	**WASHINGTON GAS LIGHT COMPANY** **9009 SILVERBROOK RD** **LORTON, VA 22039**	**DOT OPS**	**1010309916** **N/A**

DOT OPS:

EDR Type:	NATURAL GAS DISTRIBUTION
Report ID:	20070098
Facility name:	WASHINGTON GAS LIGHT COMPANY
Address:	9009 SILVERBROOK RD LORTON, VA 22039
Latitude:	38.76
Longitude:	77.31
EDR type:	NATURAL GAS DISTRIBUTION
Incident year:	2007
Operator ID:	22182
Operator name:	WASHINGTON GAS LIGHT COMPANY
Operator address:	101 CONSTITUTION AVE NW WASHINGTON, DC 20080
Operator county:	WASHINGTON
Incident time:	1829
Incident date:	6/23/2007
Incident address:	9009 SILVERBROOK RD LORTON, VA 22039
Incident county:	FAIRFAX
Latitude:	38.76
Longitude:	77.31
Location class:	3
Federal land:	NO
Type of leak/rupture:	OTHER
Description if leak:	Not reported
Puncture diam. if leak:	Not reported
Rupture type:	Not reported
Rupture length in inches:	Not reported
Length of propagation:	Not reported
Number of fatalities:	0
Employee fatalities:	0
Non-empl. contractor fatalities:	0
Public fatalities:	0
Number of injured:	0
Employees injured:	0
Non-empl. contractor injured:	0
Public injured:	0
Total $ property damages:	301100
Total $ gas loss:	100
Total $ operator damage:	1000
Public/priv property damage:	300000
Did gas ignite:	YES
Explosion occurred:	NO
Evacuation occurred:	NULL
Number evacuated:	Not reported
Evacuation reason:	Not reported
Elapsed hours area made safe:	Not reported
Elapsed minutes area made safe:	54
Date incident reported to NRC:	6/23/2007
NRC telephonic report #:	839748
Pressure at point and time of incident:	55
Max. Allowable Operating Pressure:	60
MAOP established by test:	90

Map ID	Site	Database(s)	EPA ID Number

WASHINGTON GAS LIGHT COMPANY (Continued) **1010309916**

MAOP by 49 CFR sec. 192.619(a)(3):	TEST
Incident occured on:	METER SET
Incident other comment:	Not reported
Component which failed:	COMPONENT
Component other comment:	Not reported
Material involved:	OTHER MATERIAL
Ductile plastic:	Not reported
Joint failure plastic:	Not reported
Brittle plastic:	Not reported
Material other comment:	METER BUILD UP
Year component installed:	1999
Nominal pipe size in inches:	Not reported
Pipe wall thickness in inches:	Not reported
Component specification:	Not reported
Specified Minimum Yield Strength:	Not reported
Seam type:	Not reported
Valve type:	Not reported
Component manufaturer:	Not reported
Year manufatured:	Not reported
Area of incident:	ABOVE GROUND
Area other comment:	Not reported
Apparent cause:	FIRE/EXPLOSION AS PRIMARY CAUSE
Pipe coated:	Not reported
Visual examination:	Not reported
Vis. exam other comment:	Not reported
Cause of corrosion:	Not reported
Corrosion other comment:	Not reported
Corroded part cathodicly proteced:	Not reported
Cathodic protection year:	Not reported
Previous damage:	Not reported
How long previous damage (yrs):	Not reported
How long previous damage (mos):	Not reported
Earth movement:	Not reported
Movement other comment:	Not reported
Floods:	Not reported
Floods other comment:	Not reported
Temperature:	Not reported
Temperature other comment:	Not reported
Evacation Damage 3rd Party:	Not reported
Third Party Type:	Not reported
Third Party Type Other:	Not reported
Did operator get prior notice of excavation act:	NULL
Notification Date:	Not reported
Notification Rec From:	Not reported
Was pipeline marked:	NULL
Temporary markings:	Not reported
Permanent markings:	NULL
Marks were:	Not reported
Were marks made w/in req time:	NULL
Fire Explosion Cause:	MAN MADE
Body of Pipe:	Not reported
Pipe Body Other:	Not reported
Material Component:	Not reported
Component Other:	Not reported
Material Joint:	Not reported
Joint Other:	Not reported
Weld Butt:	Not reported

Map ID	Site	Database(s)	EPA ID Number

WASHINGTON GAS LIGHT COMPANY (Continued) **1010309916**

Butt Other:	Not reported
Weld Fillet:	Not reported
Fillet Other:	Not reported
Weld Pipe Seam:	Not reported
Pipe Seam Other:	Not reported
Failure:	Not reported
Construction Defect:	Not reported
Pipe Damage due to transportation:	NULL
Pressure tested before accident:	NULL
Test Mo:	Not reported
Test Dy:	Not reported
Test Yr:	Not reported
Time held at test pressure:	Not reported
Est test pressure at point of accident:	Not reported
Malfunction Control/Relief Equip:	Not reported
Malfunction Other:	Not reported
Threads stripped/broken coupling:	Not reported
Other:	Not reported
Incorrect Operation:	Not reported
Other:	Not reported
Num Emp failed drug test:	Not reported
Num Emp failed alcohol test:	Not reported
ioqual:	Not reported
ioqualhr:	Not reported
Other Unknown:	Not reported
dep_cov:	Not reported

1481 **CVS PHARMACY #2100** **FINDS** **1016018495**
9009 SILVERBROOK ROAD **ECHO** **N/A**
FAIRFAX STATION, VA 22039

FINDS:

Registry ID: 110046408570

Environmental Interest/Information System
RCRAInfo is a national information system that supports the Resource Conservation and Recovery Act (RCRA) program through the tracking of events and activities related to facilities that generate, transport, and treat, store, or dispose of hazardous waste. RCRAInfo allows RCRA program staff to track the notification, permit, compliance, and corrective action activities required under RCRA.

HAZARDOUS WASTE BIENNIAL REPORTER

Click this hyperlink while viewing on your computer to access additional FINDS: detail in the EDR Site Report.

ECHO:

Envid:	1016018495
Registry ID:	110046408570
DFR URL:	http://echo.epa.gov/detailed-facility-report?fid=110046408570

Map ID	Site	Database(s)	EPA ID Number
1481	**CVS PHARMACY #2100** **9009 SILVERBROOK RD** **FAIRFAX STATION, VA 22039**	**RCRA-LQG**	**1014962136** **VAR000522953**

RCRA-LQG:

Date form received by agency:	03/11/2016
Facility name:	CVS PHARMACY #2100
Facility address:	9009 SILVERBROOK RD FAIRFAX STATION, VA 22039
EPA ID:	VAR000522953
Mailing address:	CVS DR MAIL DROP 23062A WOONSOCKET, RI 02895
Contact:	NICOLE WILKINSON
Contact address:	CVS DR MAIL CODE 2340 WOONSOCKET, RI 02895
Contact country:	US
Contact telephone:	401-770-7132
Contact email:	NICOLE.WILKINSON@CVSHEALTH.COM
EPA Region:	03
Classification:	Large Quantity Generator
Description:	Handler: generates 1,000 kg or more of hazardous waste during any calendar month; or generates more than 1 kg of acutely hazardous waste during any calendar month; or generates more than 100 kg of any residue or contaminated soil, waste or other debris resulting from the cleanup of a spill, into or on any land or water, of acutely hazardous waste during any calendar month; or generates 1 kg or less of acutely hazardous waste during any calendar month, and accumulates more than 1 kg of acutely hazardous waste at any time; or generates 100 kg or less of any residue or contaminated soil, waste or other debris resulting from the cleanup of a spill, into or on any land or water, of acutely hazardous waste during any calendar month, and accumulates more than 100 kg of that material at any time

Owner/Operator Summary:

Owner/operator name:	VIRGINIA CVS PHARMACY, LLC
Owner/operator address:	Not reported Not reported
Owner/operator country:	Not reported
Owner/operator telephone:	Not reported
Owner/operator email:	Not reported
Owner/operator fax:	Not reported
Owner/operator extension:	Not reported
Legal status:	Private
Owner/Operator Type:	Operator
Owner/Op start date:	05/24/1999
Owner/Op end date:	Not reported
Owner/operator name:	VIRGINIA CVS PHARMACY, L.L.C.
Owner/operator address:	Not reported Not reported
Owner/operator country:	Not reported
Owner/operator telephone:	Not reported
Owner/operator email:	Not reported
Owner/operator fax:	Not reported
Owner/operator extension:	Not reported
Legal status:	Private
Owner/Operator Type:	Operator
Owner/Op start date:	05/24/1999

Map ID	Site	Database(s)	EPA ID Number

CVS PHARMACY #2100 (Continued) **1014962136**

Owner/Op end date: Not reported

Owner/operator name: VNP INVESTMENTS LLC
Owner/operator address: 10716 HUNTERS PLACE DRIVE
VIENNA, VA 22181
Owner/operator country: US
Owner/operator telephone: 703-956-6969
Owner/operator email: Not reported
Owner/operator fax: Not reported
Owner/operator extension: Not reported
Legal status: Private
Owner/Operator Type: Owner
Owner/Op start date: 04/26/1999
Owner/Op end date: Not reported

Owner/operator name: VNP INVESTMENTS LLC
Owner/operator address: HUNTERS PLACE DRIVE
VIENNA, VA 22181
Owner/operator country: US
Owner/operator telephone: Not reported
Owner/operator email: Not reported
Owner/operator fax: Not reported
Owner/operator extension: Not reported
Legal status: Private
Owner/Operator Type: Owner
Owner/Op start date: 04/26/1999
Owner/Op end date: Not reported

Handler Activities Summary:
U.S. importer of hazardous waste: No
Mixed waste (haz. and radioactive): No
Recycler of hazardous waste: No
Transporter of hazardous waste: No
Treater, storer or disposer of HW: No
Underground injection activity: No
On-site burner exemption: No
Furnace exemption: No
Used oil fuel burner: No
Used oil processor: No
User oil refiner: No
Used oil fuel marketer to burner: No
Used oil Specification marketer: No
Used oil transfer facility: No
Used oil transporter: No

. Waste code: D001
. Waste name: IGNITABLE WASTE

. Waste code: D007
. Waste name: CHROMIUM

. Waste code: D009
. Waste name: MERCURY

. Waste code: D010
. Waste name: SELENIUM

Map ID	Site	Database(s)	EPA ID Number

CVS PHARMACY #2100 (Continued) **1014962136**

. Waste code: P001
. Waste name: 2H-1-BENZOPYRAN-2-ONE, 4-HYDROXY-3-(3-OXO-1-PHENYLBUTYL)-, & SALTS, WHEN PRESENT AT CONCENTRATIONS GREATER THAN 0.3% (OR) WARFARIN, & SALTS, WHEN PRESENT AT CONCENTRATIONS GREATER THAN 0.3%

. Waste code: P075
. Waste name: NICOTINE, & SALTS (OR) PYRIDINE, 3-(1-METHYL-2-PYRROLIDINYL)-,(S)-, & SALTS

. Waste code: U002
. Waste name: 2-PROPANONE (I) (OR) ACETONE (I)

Historical Generators:
Date form received by agency: 03/09/2016
Site name: CVS PHARMACY #2100
Classification: Large Quantity Generator

. Waste code: D001
. Waste name: IGNITABLE WASTE

. Waste code: D002
. Waste name: CORROSIVE WASTE

. Waste code: D004
. Waste name: ARSENIC

. Waste code: D005
. Waste name: BARIUM

. Waste code: D006
. Waste name: CADMIUM

. Waste code: D007
. Waste name: CHROMIUM

. Waste code: D008
. Waste name: LEAD

. Waste code: D009
. Waste name: MERCURY

. Waste code: D010
. Waste name: SELENIUM

. Waste code: D011
. Waste name: SILVER

. Waste code: D016
. Waste name: 2,4-D (2,4-DICHLOROPHENOXYACETIC ACID)

. Waste code: D018
. Waste name: BENZENE

. Waste code: D024
. Waste name: M-CRESOL

. Waste code: D026

Map ID	Site	Database(s)	EPA ID Number

CVS PHARMACY #2100 (Continued) **1014962136**

. Waste name: CRESOL

. Waste code: D027
. Waste name: 1,4-DICHLOROBENZENE

. Waste code: D035
. Waste name: METHYL ETHYL KETONE

. Waste code: D039
. Waste name: TETRACHLOROETHYLENE

. Waste code: P001
. Waste name: 2H-1-BENZOPYRAN-2-ONE, 4-HYDROXY-3-(3-OXO-1-PHENYLBUTYL)-, & SALTS, WHEN PRESENT AT CONCENTRATIONS GREATER THAN 0.3% (OR) WARFARIN, & SALTS, WHEN PRESENT AT CONCENTRATIONS GREATER THAN 0.3%

. Waste code: P012
. Waste name: ARSENIC OXIDE AS2O3 (OR) ARSENIC TRIOXIDE

. Waste code: P075
. Waste name: NICOTINE, & SALTS (OR) PYRIDINE, 3-(1-METHYL-2-PYRROLIDINYL)-,(S)-, & SALTS

. Waste code: P081
. Waste name: 1,2,3-PROPANETRIOL, TRINITRATE (R) (OR) NITROGLYCERINE (R)

. Waste code: P188
. Waste name: BENZOIC ACID, 2-HYDROXY-, COMPD. WITH (3AS-CIS)-1,2,3,3A,8,8A-HEXAHYDRO-1,3A,8-TRIMETHYLPYRROLO[2,3-B]INDOL-5-YL METHYLCARBAMATE ESTER (1:1) (OR) PHYSOSTIGMINE SALICYLATE

. Waste code: U002
. Waste name: 2-PROPANONE (I) (OR) ACETONE (I)

. Waste code: U010
. Waste name: AZIRINO [2',3':3,4]PYRROLO[1,2-A]INDOLE-4,7-DIONE, 6-AMINO-8-[[(AMINOCARBONYL)OXY]METHYL]-1,1A,2,8,8A,8B-HEXAHYDRO-8A-METHOXY-5-METHYL-, [1AS-(1AALPHA, 8BETA, 8AALPHA, 8BALPHA)]- (OR) MITOMYCIN C

. Waste code: U031
. Waste name: 1-BUTANOL (I) (OR) N-BUTYL ALCOHOL (I)

. Waste code: U034
. Waste name: ACETALDEHYDE, TRICHLORO- (OR) CHLORAL

. Waste code: U035
. Waste name: BENZENEBUTANOIC ACID, 4-[BIS(2-CHLOROETHYL)AMINO]- (OR) CHLORAMBUCIL

. Waste code: U044
. Waste name: CHLOROFORM (OR) METHANE, TRICHLORO-

. Waste code: U058
. Waste name: 2H-1,3,2-OXAZAPHOSPHORIN-2-AMINE, N,N-BIS(2-CHLOROETHYL)TETRAHYDRO-, 2-OXIDE (OR) CYCLOPHOSPHAMIDE

. Waste code: U059

Map ID	Site	Database(s)	EPA ID Number

CVS PHARMACY #2100 (Continued) **1014962136**

. Waste name: 5,12-NAPHTHACENEDIONE, 8-ACETYL-10-[(3-AMINO-2,3,6-TRIDEOXY)-ALPHA-L-LYXO-HEXOPYRANOSYL)OXY]-7,8,9,10-TETRAHYDRO-6,8,11-TRIHYDROXY-1-METHOXY-, (8S-CIS)- (OR) DAUNOMYCIN

. Waste code: U070
. Waste name: BENZENE, 1,2-DICHLORO- (OR) O-DICHLOROBENZENE

. Waste code: U072
. Waste name: BENZENE, 1,4-DICHLORO- (OR) P-DICHLOROBENZENE

. Waste code: U089
. Waste name: DIETHYLSTILBESTEROL (OR) PHENOL, 4,4'-(1,2-DIETHYL-1,2-ETHENEDIYL)BIS, (E)-

. Waste code: U122
. Waste name: FORMALDEHYDE

. Waste code: U129
. Waste name: CYCLOHEXANE, 1,2,3,4,5,6-HEXACHLORO-, (1ALPHA, 2ALPHA, 3BETA, 4ALPHA, 5ALPHA, 6BETA)- (OR) LINDANE

. Waste code: U132
. Waste name: HEXACHLOROPHENE (OR) PHENOL, 2,2'-METHYLENEBIS[3,4,6-TRICHLORO-

. Waste code: U150
. Waste name: L-PHENYLALANINE, 4-[BIS(2-CHLOROETHYL)AMINO]- (OR) MELPHALAN

. Waste code: U151
. Waste name: MERCURY

. Waste code: U154
. Waste name: METHANOL (I) (OR) METHYL ALCOHOL (I)

. Waste code: U165
. Waste name: NAPHTHALENE

. Waste code: U188
. Waste name: PHENOL

. Waste code: U200
. Waste name: RESERPINE (OR) YOHIMBAN-16-CARBOXYLIC ACID, 11,17-DIMETHOXY-18-[(3,4,5-TRIMETHOXYBENZOYL)OXY]-, METHYL ESTER, (3BETA, 16BETA, 17ALPHA, 18BETA, 20ALPHA)-

. Waste code: U201
. Waste name: 1,3-BENZENEDIOL (OR) RESORCINOL

. Waste code: U204
. Waste name: SELENIOUS ACID (OR) SELENIUM DIOXIDE

. Waste code: U205
. Waste name: SELENIUM SULFIDE (OR) SELENIUM SULFIDE SES2 (R,T)

. Waste code: U206
. Waste name: D-GLUCOSE, 2-DEOXY-2-[[(METHYLNITROSOAMINO)-CARBONYL]AMINO]- (OR) GLUCOPYRANOSE, 2-DEOXY-2-(3-METHYL-3-NITROSOUREIDO)-,D- (OR)

Map ID	Site	Database(s)	EPA ID Number

CVS PHARMACY #2100 (Continued) **1014962136**

STREPTOZOTOCIN

. Waste code: U210
. Waste name: ETHENE, TETRACHLORO- (OR) TETRACHLOROETHYLENE

. Waste code: U279
. Waste name: CARBARYL (OR) 1-NAPHTHALENOL, METHYLCARBAMATE

. Waste code: U411
. Waste name: PHENOL, 2-(1-METHYLETHOXY)-, METHYLCARBAMATE (OR) PROPOXUR

Date form received by agency: 11/21/2014
Site name: CVS PHARMACY #2100
Classification: Large Quantity Generator

. Waste code: D001
. Waste name: IGNITABLE WASTE

. Waste code: D002
. Waste name: CORROSIVE WASTE

. Waste code: D004
. Waste name: ARSENIC

. Waste code: D005
. Waste name: BARIUM

. Waste code: D006
. Waste name: CADMIUM

. Waste code: D007
. Waste name: CHROMIUM

. Waste code: D008
. Waste name: LEAD

. Waste code: D009
. Waste name: MERCURY

. Waste code: D010
. Waste name: SELENIUM

. Waste code: D011
. Waste name: SILVER

. Waste code: D016
. Waste name: 2,4-D (2,4-DICHLOROPHENOXYACETIC ACID)

. Waste code: D018
. Waste name: BENZENE

. Waste code: D024
. Waste name: M-CRESOL

. Waste code: D026
. Waste name: CRESOL

Map ID	Site	Database(s)	EPA ID Number

CVS PHARMACY #2100 (Continued) **1014962136**

. Waste code: D027
. Waste name: 1,4-DICHLOROBENZENE

. Waste code: D035
. Waste name: METHYL ETHYL KETONE

. Waste code: D039
. Waste name: TETRACHLOROETHYLENE

. Waste code: P001
. Waste name: 2H-1-BENZOPYRAN-2-ONE, 4-HYDROXY-3-(3-OXO-1-PHENYLBUTYL)-, & SALTS, WHEN PRESENT AT CONCENTRATIONS GREATER THAN 0.3% (OR) WARFARIN, & SALTS, WHEN PRESENT AT CONCENTRATIONS GREATER THAN 0.3%

. Waste code: P012
. Waste name: ARSENIC OXIDE AS2O3 (OR) ARSENIC TRIOXIDE

. Waste code: P075
. Waste name: NICOTINE, & SALTS (OR) PYRIDINE, 3-(1-METHYL-2-PYRROLIDINYL)-,(S)-, & SALTS

. Waste code: P081
. Waste name: 1,2,3-PROPANETRIOL, TRINITRATE (R) (OR) NITROGLYCERINE (R)

. Waste code: P188
. Waste name: BENZOIC ACID, 2-HYDROXY-, COMPD. WITH (3AS-CIS)-1,2,3,3A,8,8A-HEXAHYDRO-1,3A,8-TRIMETHYLPYRROLO[2,3-B]INDOL-5-YL METHYLCARBAMATE ESTER (1:1) (OR) PHYSOSTIGMINE SALICYLATE

. Waste code: U002
. Waste name: 2-PROPANONE (I) (OR) ACETONE (I)

. Waste code: U010
. Waste name: AZIRINO [2',3':3,4]PYRROLO[1,2-A]INDOLE-4,7-DIONE, 6-AMINO-8-[[(AMINOCARBONYL)OXY]METHYL]-1,1A,2,8,8A,8B-HEXAHYDRO-8A-METHOXY-5-METHYL-, [1AS-(1AALPHA, 8BETA, 8AALPHA, 8BALPHA)]- (OR) MITOMYCIN C

. Waste code: U031
. Waste name: 1-BUTANOL (I) (OR) N-BUTYL ALCOHOL (I)

. Waste code: U034
. Waste name: ACETALDEHYDE, TRICHLORO- (OR) CHLORAL

. Waste code: U035
. Waste name: BENZENEBUTANOIC ACID, 4-[BIS(2-CHLOROETHYL)AMINO]- (OR) CHLORAMBUCIL

. Waste code: U044
. Waste name: CHLOROFORM (OR) METHANE, TRICHLORO-

. Waste code: U058
. Waste name: 2H-1,3,2-OXAZAPHOSPHORIN-2-AMINE, N,N-BIS(2-CHLOROETHYL)TETRAHYDRO-, 2-OXIDE (OR) CYCLOPHOSPHAMIDE

. Waste code: U059
. Waste name: 5,12-NAPHTHACENEDIONE, 8-ACETYL-10-[(3-AMINO-2,3,6-TRIDEOXY)-ALPHA-L-LYXO-HEXOPYRANOSYL)OXY]-

Map ID	Site	Database(s)	EPA ID Number

CVS PHARMACY #2100 (Continued) **1014962136**

7,8,9,10-TETRAHYDRO-6,8,11-TRIHYDROXY-1-METHOXY-, (8S-CIS)- (OR) DAUNOMYCIN

. Waste code: U070
. Waste name: BENZENE, 1,2-DICHLORO- (OR) O-DICHLOROBENZENE

. Waste code: U072
. Waste name: BENZENE, 1,4-DICHLORO- (OR) P-DICHLOROBENZENE

. Waste code: U089
. Waste name: DIETHYLSTILBESTEROL (OR) PHENOL, 4,4'-(1,2-DIETHYL-1,2-ETHENEDIYL)BIS, (E)-

. Waste code: U122
. Waste name: FORMALDEHYDE

. Waste code: U129
. Waste name: CYCLOHEXANE, 1,2,3,4,5,6-HEXACHLORO-, (1ALPHA, 2ALPHA, 3BETA, 4ALPHA, 5ALPHA, 6BETA)- (OR) LINDANE

. Waste code: U132
. Waste name: HEXACHLOROPHENE (OR) PHENOL, 2,2'-METHYLENEBIS[3,4,6-TRICHLORO-

. Waste code: U150
. Waste name: L-PHENYLALANINE, 4-[BIS(2-CHLOROETHYL)AMINO]- (OR) MELPHALAN

. Waste code: U151
. Waste name: MERCURY

. Waste code: U154
. Waste name: METHANOL (I) (OR) METHYL ALCOHOL (I)

. Waste code: U165
. Waste name: NAPHTHALENE

. Waste code: U188
. Waste name: PHENOL

. Waste code: U200
. Waste name: RESERPINE (OR) YOHIMBAN-16-CARBOXYLIC ACID, 11,17-DIMETHOXY-18-[(3,4,5-TRIMETHOXYBENZOYL)OXY]-, METHYL ESTER, (3BETA, 16BETA, 17ALPHA, 18BETA, 20ALPHA)-

. Waste code: U201
. Waste name: 1,3-BENZENEDIOL (OR) RESORCINOL

. Waste code: U204
. Waste name: SELENIOUS ACID (OR) SELENIUM DIOXIDE

. Waste code: U205
. Waste name: SELENIUM SULFIDE (OR) SELENIUM SULFIDE SES2 (R,T)

. Waste code: U206
. Waste name: D-GLUCOSE, 2-DEOXY-2-[[(METHYLNITROSOAMINO)-CARBONYL]AMINO]- (OR) GLUCOPYRANOSE, 2-DEOXY-2-(3-METHYL-3-NITROSOUREIDO)-,D- (OR) STREPTOZOTOCIN

Map ID	Site	Database(s)	EPA ID Number

CVS PHARMACY #2100 (Continued) **1014962136**

. Waste code: U210
. Waste name: ETHENE, TETRACHLORO- (OR) TETRACHLOROETHYLENE

. Waste code: U279
. Waste name: CARBARYL (OR) 1-NAPHTHALENOL, METHYLCARBAMATE

. Waste code: U411
. Waste name: PHENOL, 2-(1-METHYLETHOXY)-, METHYLCARBAMATE (OR) PROPOXUR

Date form received by agency: 04/28/2014
Site name: CVS PHARMACY #2100
Classification: Conditionally Exempt Small Quantity Generator

. Waste code: D001
. Waste name: IGNITABLE WASTE

. Waste code: D002
. Waste name: CORROSIVE WASTE

. Waste code: D004
. Waste name: ARSENIC

. Waste code: D005
. Waste name: BARIUM

. Waste code: D006
. Waste name: CADMIUM

. Waste code: D007
. Waste name: CHROMIUM

. Waste code: D008
. Waste name: LEAD

. Waste code: D009
. Waste name: MERCURY

. Waste code: D010
. Waste name: SELENIUM

. Waste code: D011
. Waste name: SILVER

. Waste code: D016
. Waste name: 2,4-D (2,4-DICHLOROPHENOXYACETIC ACID)

. Waste code: D018
. Waste name: BENZENE

. Waste code: D024
. Waste name: M-CRESOL

. Waste code: D026
. Waste name: CRESOL

. Waste code: D027
. Waste name: 1,4-DICHLOROBENZENE

Map ID	Site	Database(s)	EPA ID Number

CVS PHARMACY #2100 (Continued) **1014962136**

. Waste code: D035
. Waste name: METHYL ETHYL KETONE

. Waste code: D039
. Waste name: TETRACHLOROETHYLENE

. Waste code: P001
. Waste name: 2H-1-BENZOPYRAN-2-ONE, 4-HYDROXY-3-(3-OXO-1-PHENYLBUTYL)-, & SALTS, WHEN PRESENT AT CONCENTRATIONS GREATER THAN 0.3% (OR) WARFARIN, & SALTS, WHEN PRESENT AT CONCENTRATIONS GREATER THAN 0.3%

. Waste code: P012
. Waste name: ARSENIC OXIDE AS2O3 (OR) ARSENIC TRIOXIDE

. Waste code: P075
. Waste name: NICOTINE, & SALTS (OR) PYRIDINE, 3-(1-METHYL-2-PYRROLIDINYL)-,(S)-, & SALTS

. Waste code: P081
. Waste name: 1,2,3-PROPANETRIOL, TRINITRATE (R) (OR) NITROGLYCERINE (R)

. Waste code: P188
. Waste name: BENZOIC ACID, 2-HYDROXY-, COMPD. WITH (3AS-CIS)-1,2,3,3A,8,8A-HEXAHYDRO-1,3A,8-TRIMETHYLPYRROLO[2,3-B]INDOL-5-YL METHYLCARBAMATE ESTER (1:1) (OR) PHYSOSTIGMINE SALICYLATE

. Waste code: U002
. Waste name: 2-PROPANONE (I) (OR) ACETONE (I)

. Waste code: U010
. Waste name: AZIRINO [2',3':3,4]PYRROLO[1,2-A]INDOLE-4,7-DIONE, 6-AMINO-8-[[(AMINOCARBONYL)OXY]METHYL]-1,1A,2,8,8A,8B-HEXAHYDRO-8A-METHOXY-5-METHYL-, [1AS-(1AALPHA, 8BETA, 8AALPHA, 8BALPHA)]- (OR) MITOMYCIN C

. Waste code: U031
. Waste name: 1-BUTANOL (I) (OR) N-BUTYL ALCOHOL (I)

. Waste code: U034
. Waste name: ACETALDEHYDE, TRICHLORO- (OR) CHLORAL

. Waste code: U035
. Waste name: BENZENEBUTANOIC ACID, 4-[BIS(2-CHLOROETHYL)AMINO]- (OR) CHLORAMBUCIL

. Waste code: U044
. Waste name: CHLOROFORM (OR) METHANE, TRICHLORO-

. Waste code: U058
. Waste name: 2H-1,3,2-OXAZAPHOSPHORIN-2-AMINE, N,N-BIS(2-CHLOROETHYL)TETRAHYDRO-, 2-OXIDE (OR) CYCLOPHOSPHAMIDE

. Waste code: U059
. Waste name: 5,12-NAPHTHACENEDIONE, 8-ACETYL-10-[(3-AMINO-2,3,6-TRIDEOXY)-ALPHA-L-LYXO-HEXOPYRANOSYL)OXY]-7,8,9,10-TETRAHYDRO-6,8,11-TRIHYDROXY-1-METHOXY-, (8S-CIS)- (OR) DAUNOMYCIN

Map ID	Site	Database(s)	EPA ID Number

CVS PHARMACY #2100 (Continued) **1014962136**

. Waste code: U070
. Waste name: BENZENE, 1,2-DICHLORO- (OR) O-DICHLOROBENZENE

. Waste code: U072
. Waste name: BENZENE, 1,4-DICHLORO- (OR) P-DICHLOROBENZENE

. Waste code: U089
. Waste name: DIETHYLSTILBESTEROL (OR) PHENOL, 4,4'-(1,2-DIETHYL-1,2-ETHENEDIYL)BIS, (E)-

. Waste code: U122
. Waste name: FORMALDEHYDE

. Waste code: U129
. Waste name: CYCLOHEXANE, 1,2,3,4,5,6-HEXACHLORO-, (1ALPHA, 2ALPHA, 3BETA, 4ALPHA, 5ALPHA, 6BETA)- (OR) LINDANE

. Waste code: U132
. Waste name: HEXACHLOROPHENE (OR) PHENOL, 2,2'-METHYLENEBIS[3,4,6-TRICHLORO-

. Waste code: U150
. Waste name: L-PHENYLALANINE, 4-[BIS(2-CHLOROETHYL)AMINO]- (OR) MELPHALAN

. Waste code: U151
. Waste name: MERCURY

. Waste code: U154
. Waste name: METHANOL (I) (OR) METHYL ALCOHOL (I)

. Waste code: U165
. Waste name: NAPHTHALENE

. Waste code: U188
. Waste name: PHENOL

. Waste code: U200
. Waste name: RESERPINE (OR) YOHIMBAN-16-CARBOXYLIC ACID, 11,17-DIMETHOXY-18-[(3,4,5-TRIMETHOXYBENZOYL)OXY]-, METHYL ESTER, (3BETA, 16BETA, 17ALPHA, 18BETA, 20ALPHA)-

. Waste code: U201
. Waste name: 1,3-BENZENEDIOL (OR) RESORCINOL

. Waste code: U204
. Waste name: SELENIOUS ACID (OR) SELENIUM DIOXIDE

. Waste code: U205
. Waste name: SELENIUM SULFIDE (OR) SELENIUM SULFIDE SES2 (R,T)

. Waste code: U206
. Waste name: D-GLUCOSE, 2-DEOXY-2-[[(METHYLNITROSOAMINO)-CARBONYL]AMINO]- (OR) GLUCOPYRANOSE, 2-DEOXY-2-(3-METHYL-3-NITROSOUREIDO)-,D- (OR) STREPTOZOTOCIN

. Waste code: U210
. Waste name: ETHENE, TETRACHLORO- (OR) TETRACHLOROETHYLENE

Map ID	Site	Database(s)	EPA ID Number

CVS PHARMACY #2100 (Continued) **1014962136**

. Waste code: U279
. Waste name: CARBARYL (OR) 1-NAPHTHALENOL, METHYLCARBAMATE

. Waste code: U411
. Waste name: PHENOL, 2-(1-METHYLETHOXY)-, METHYLCARBAMATE (OR) PROPOXUR

Date form received by agency: 05/31/2013
Site name: CVS PHARMACY #2100
Classification: Conditionally Exempt Small Quantity Generator

. Waste code: D001
. Waste name: IGNITABLE WASTE

. Waste code: D002
. Waste name: CORROSIVE WASTE

. Waste code: D009
. Waste name: MERCURY

. Waste code: D011
. Waste name: SILVER

. Waste code: P001
. Waste name: 2H-1-BENZOPYRAN-2-ONE, 4-HYDROXY-3-(3-OXO-1-PHENYLBUTYL)-, & SALTS, WHEN PRESENT AT CONCENTRATIONS GREATER THAN 0.3% (OR) WARFARIN, & SALTS, WHEN PRESENT AT CONCENTRATIONS GREATER THAN 0.3%

. Waste code: P042
. Waste name: 1,2-BENZENEDIOL, 4-[1-HYDROXY-2-(METHYLAMINO)ETHYL]-, (R)- (OR) EPINEPHRINE

. Waste code: P075
. Waste name: NICOTINE, & SALTS (OR) PYRIDINE, 3-(1-METHYL-2-PYRROLIDINYL)-,(S)-, & SALTS

. Waste code: P081
. Waste name: 1,2,3-PROPANETRIOL, TRINITRATE (R) (OR) NITROGLYCERINE (R)

Date form received by agency: 04/19/2012
Site name: CVS PHARMACY #2100
Classification: Small Quantity Generator

. Waste code: D001
. Waste name: IGNITABLE WASTE

. Waste code: D002
. Waste name: CORROSIVE WASTE

. Waste code: D011
. Waste name: SILVER

. Waste code: P001
. Waste name: 2H-1-BENZOPYRAN-2-ONE, 4-HYDROXY-3-(3-OXO-1-PHENYLBUTYL)-, & SALTS, WHEN PRESENT AT CONCENTRATIONS GREATER THAN 0.3% (OR) WARFARIN, & SALTS, WHEN PRESENT AT CONCENTRATIONS GREATER THAN 0.3%

. Waste code: P042

Map ID	Site	Database(s)	EPA ID Number

CVS PHARMACY #2100 (Continued) **1014962136**

. Waste name: 1,2-BENZENEDIOL, 4-[1-HYDROXY-2-(METHYLAMINO)ETHYL]-, (R)- (OR) EPINEPHRINE

. Waste code: P075
. Waste name: NICOTINE, & SALTS (OR) PYRIDINE, 3-(1-METHYL-2-PYRROLIDINYL)-,(S)-, & SALTS

. Waste code: P081
. Waste name: 1,2,3-PROPANETRIOL, TRINITRATE (R) (OR) NITROGLYCERINE (R)

Biennial Reports:

Last Biennial Reporting Year: 2017

Annual Waste Handled:

Waste code: D001
Waste name: IGNITABLE HAZARDOUS WASTES ARE THOSE WASTES WHICH HAVE A FLASHPOINT OF LESS THAN 140 DEGREES FAHRENHEIT AS DETERMINED BY A PENSKY-MARTENS CLOSED CUP FLASH POINT TESTER. ANOTHER METHOD OF DETERMINING THE FLASH POINT OF A WASTE IS TO REVIEW THE MATERIAL SAFETY DATA SHEET, WHICH CAN BE OBTAINED FROM THE MANUFACTURER OR DISTRIBUTOR OF THE MATERIAL. LACQUER THINNER IS AN EXAMPLE OF A COMMONLY USED SOLVENT WHICH WOULD BE CONSIDERED AS IGNITABLE HAZARDOUS WASTE.
Amount (Lbs): 45

Waste code: D007
Waste name: CHROMIUM
Amount (Lbs): 30

Waste code: D009
Waste name: MERCURY
Amount (Lbs): 1

Waste code: D010
Waste name: SELENIUM
Amount (Lbs): 30

Waste code: P001
Waste name: 2H-1-BENZOPYRAN-2-ONE, 4-HYDROXY-3-(3-OXO-1-PHENYLBUTYL)-, & SALTS, WHEN PRESENT AT CONCENTRATIONS GREATER THAN 0.3%
Amount (Lbs): 11

Waste code: P075
Waste name: NICOTINE, & SALTS
Amount (Lbs): 6

Waste code: U002
Waste name: ACETONE (I)
Amount (Lbs): 15

Violation Status: No violations found

Map ID	Site	Database(s)	EPA ID Number
1481	**CARDINAL CLNRS** **9013B SILVERBROOK RD** **FAIRFAX STATION, VA 22039**	**FINDS** **ECHO**	**1016205526** **N/A**

FINDS:

Registry ID: 110005290899

Environmental Interest/Information System
RCRAInfo is a national information system that supports the Resource Conservation and Recovery Act (RCRA) program through the tracking of events and activities related to facilities that generate, transport, and treat, store, or dispose of hazardous waste. RCRAInfo allows RCRA program staff to track the notification, permit, compliance, and corrective action activities required under RCRA.

Click this hyperlink while viewing on your computer to access additional FINDS: detail in the EDR Site Report.

ECHO:

Envid:	1016205526
Registry ID:	110005290899
DFR URL:	http://echo.epa.gov/detailed-facility-report?fid=110005290899

Map ID	Site	Database(s)	EPA ID Number
1481	**CARDINAL CLNRS** **9013B SILVERBROOK RD** **FAIRFAX STATION, VA 22039**	**RCRA NonGen / NLR**	**1001962191** **VAR000015180**

RCRA NonGen / NLR:

Date form received by agency:	01/06/2015
Facility name:	CARDINAL CLNRS
Facility address:	9013B SILVERBROOK RD FAIRFAX STATION, VA 22039
EPA ID:	VAR000015180
Contact:	MYUNG KIM
Contact address:	9013B SILVERBROOK RD FAIRFAX STATION, VA 22039
Contact country:	US
Contact telephone:	703-690-2887
Contact email:	Not reported
EPA Region:	03
Classification:	Non-Generator
Description:	Handler: Non-Generators do not presently generate hazardous waste

Owner/Operator Summary:

Owner/operator name:	KIM MYUNG SUNG
Owner/operator address:	9013B SILVERBROOK RD FAIRFAX STATION, VA 22039
Owner/operator country:	US
Owner/operator telephone:	703-690-2887
Owner/operator email:	Not reported
Owner/operator fax:	Not reported
Owner/operator extension:	Not reported
Legal status:	Private
Owner/Operator Type:	Owner
Owner/Op start date:	Not reported
Owner/Op end date:	Not reported

Map ID	Site	Database(s)	EPA ID Number

CARDINAL CLNRS (Continued) **1001962191**

Handler Activities Summary:
- U.S. importer of hazardous waste: No
- Mixed waste (haz. and radioactive): No
- Recycler of hazardous waste: No
- Transporter of hazardous waste: No
- Treater, storer or disposer of HW: No
- Underground injection activity: No
- On-site burner exemption: No
- Furnace exemption: No
- Used oil fuel burner: No
- Used oil processor: No
- User oil refiner: No
- Used oil fuel marketer to burner: No
- Used oil Specification marketer: No
- Used oil transfer facility: No
- Used oil transporter: No

Historical Generators:
- Date form received by agency: 01/05/2000
- Site name: CARDINAL CLNRS
- Classification: Small Quantity Generator

. Waste code: F002
. Waste name: THE FOLLOWING SPENT HALOGENATED SOLVENTS: TETRACHLOROETHYLENE, METHYLENE CHLORIDE, TRICHLOROETHYLENE, 1,1,1-TRICHLOROETHANE, CHLOROBENZENE, 1,1,2-TRICHLORO-1,2,2-TRIFLUOROETHANE, ORTHO-DICHLOROBENZENE, TRICHLOROFLUOROMETHANE, AND 1,1,2, TRICHLOROETHANE; ALL SPENT SOLVENT MIXTURES/BLENDS CONTAINING, BEFORE USE, A TOTAL OF TEN PERCENT OR MORE (BY VOLUME) OF ONE OR MORE OF THE ABOVE HALOGENATED SOLVENTS OR THOSE SOLVENTS LISTED IN F001, F004, AND F005; AND STILL BOTTOMS FROM THE RECOVERY OF THESE SPENT SOLVENTS AND SPENT SOLVENT MIXTURES.

Violation Status: No violations found

1483 **PMC CONTRACTORS INC** **VA UST** **U003681688**
9027 SILVERBROOK RD **N/A**
FAIRFAX STATION, VA 22039

Facility:
- Facility Id: 3022330
- Facility Type: CONTRACTOR
- CEDS Facility ID: 200000075589

Owner:
- Owner Id: 36448
- Owner Name: PMC CONTRACTORS INC
- Owner Address: 9027 SILVERBROOK RD.
- Owner Address2: FAIRFAX
- Owner City, State, Zip: FAIRFAX STATION, VA 22039
- Owner Type: COMMERCIAL
- Number of Active AST: 0
- Number of Active UST: 0
- Number of Inactive AST: 0
- Number of Inactive UST: 2

UST:
- Facility ID: 3022330

Map ID	Site	Database(s)	EPA ID Number

PMC CONTRACTORS INC (Continued) **U003681688**

Federally Regulated:	Yes
Tank Number:	1
Tank Capacity:	550
Tank Contents:	GASOLINE
Tank Status:	**CLS IN GRD**
Tank Type:	UST
Tank Material:	
Install Date:	1/17/1974
Tank Materials: Bare Steel	Yes
Tank Materials: Cath Protect Steel	No
Tank Materials: Epoxy Steel	No
Tank Materials: Fiberglass	No
Tank Materials: Concrete	No
Tank Materials: Composite	No
Tank Materials: Double Walled	No
Tank Materials: Lined Interior	No
Tank Materials: Excav Liner	No
Tank Materials: Insulated Tank Jacket	No
Tank Materials: Repaired	No
Tank Materials: Unknown	No
Tank Materials: Other	No
Tank Materials: Other Note	Not reported
Release Detection:	
Tank Release Detection: Leak Deferred	No
Tank Release Detection: Manual Gauge	No
Tank Release Detection: Auto Gauge	No
Tank Release Detection:Tank Tightness	No
Tank Release Detection: Vapor Monitor	No
Tank Release Detection: Inventory	No
Tank Release Detection: Stat Invent Recon	No
Tank Release Detection: Spill Install	No
Tank Release Detection: Overfill Install	No
Tank Release Detection: Groundwater	No
Tank Release Detection: Int Sec Containment	No
Tank Release Detection: Int Double Walled	No
Tank Release Detection: Other Method	No
Tank Release Detection: Other Note	Not reported
Pipe Release Detection: Leak Deferred	Not reported
Pipe Release Detection: Autoleak	Not reported
Pipe Release Detection: Line Tightness	No
Pipe Release Detection: Stat Invent Recon	No
Pipe Release Detection: Groundwater	No
Pipe Release Detection: Int Sec Containment	No
Pipe Release Det: Interior Double Walled	No
Pipe Release Detection: Other Method	No
Pipe Release Detection: Other Note	Not reported
Pipe Type:	UNKNOWN
Pipe Materials: Bare Steel	No
Pipe Materials: Galvanized Steel	Yes
Pipe Materials: Copper	No
Pipe Materials: Fiberglass	No
Pipe Materials: Cath Protect	No
Pipe Materials: Double Walled	No

Map ID	Site	Database(s)	EPA ID Number

PMC CONTRACTORS INC (Continued) **U003681688**

Pipe Materials: Sec Containment	No
Pipe Materials: Repaired	No
Pipe Materials: Unknown	No
Pipe Materials: Other	No
Pipe Materials: Other Note	Not reported
Facility ID:	3022330
Federally Regulated:	Yes
Tank Number:	2
Tank Capacity:	1000
Tank Contents:	GASOLINE
Tank Status:	**CLS IN GRD**
Tank Type:	UST

Tank Material:

Install Date:	1/17/1974
Tank Materials: Bare Steel	Yes
Tank Materials: Cath Protect Steel	No
Tank Materials: Epoxy Steel	No
Tank Materials: Fiberglass	No
Tank Materials: Concrete	No
Tank Materials: Composite	No
Tank Materials: Double Walled	No
Tank Materials: Lined Interior	No
Tank Materials: Excav Liner	No
Tank Materials: Insulated Tank Jacket	No
Tank Materials: Repaired	No
Tank Materials: Unknown	No
Tank Materials: Other	No
Tank Materials: Other Note	Not reported

Release Detection:

Tank Release Detection: Leak Deferred	No
Tank Release Detection: Manual Gauge	No
Tank Release Detection: Auto Gauge	No
Tank Release Detection:Tank Tightness	No
Tank Release Detection: Vapor Monitor	No
Tank Release Detection: Inventory	No
Tank Release Detection: Stat Invent Recon	No
Tank Release Detection: Spill Install	No
Tank Release Detection: Overfill Install	No
Tank Release Detection: Groundwater	No
Tank Release Detection: Int Sec Containment	No
Tank Release Detection: Int Double Walled	No
Tank Release Detection: Other Method	No
Tank Release Detection: Other Note	Not reported
Pipe Release Detection: Leak Deferred	Not reported
Pipe Release Detection: Autoleak	Not reported
Pipe Release Detection: Line Tightness	No
Pipe Release Detection: Stat Invent Recon	No
Pipe Release Detection: Groundwater	No
Pipe Release Detection: Int Sec Containment	No
Pipe Release Det: Interior Double Walled	No
Pipe Release Detection: Other Method	No
Pipe Release Detection: Other Note	Not reported

Map ID	Site	Database(s)	EPA ID Number

PMC CONTRACTORS INC (Continued) **U003681688**

Pipe Type:	UNKNOWN
Pipe Materials: Bare Steel	No
Pipe Materials: Galvanized Steel	Yes
Pipe Materials: Copper	No
Pipe Materials: Fiberglass	No
Pipe Materials: Cath Protect	No
Pipe Materials: Double Walled	No
Pipe Materials: Sec Containment	No
Pipe Materials: Repaired	No
Pipe Materials: Unknown	No
Pipe Materials: Other	No
Pipe Materials: Other Note	Not reported

1532 **8623 CROSS OAKS CT.** **VA SPILLS** **S108927280**
8623 CROSS OAKS COURT, FAIRFAX STATION **N/A**
FAIRFAX, VA

SPILLS NO:

Region:	NO
Id:	2060
Incident Summary:	Not reported
Date In:	Not reported
Date Closed:	Not reported
Pollution Type:	ORGANIC RUNOFF
Responsible Party:	Not reported
Facility Status:	**CLOSED**
Owner:	Not reported
Facility Contact:	DAN SHINN
Facility Permitted:	Not reported
Facility Telephone:	703-719-9138
Time In:	Not reported
Reported By Name:	DAN SHINN
Reported By Telephone:	Not reported
Reported By Affiliation/Addr:	Not reported
Incident Response IR #:	Not reported
Responsible Party Address:	Not reported
Responsible Party City:	Not reported
Responsible Party State:	Not reported
Responsible Party Zip:	Not reported
Responsible Party Contact:	Not reported
Responsible Party Telephone:	Not reported
Owner Name:	Not reported
Owner Address:	Not reported
Owner City:	Not reported
Owner State:	Not reported
Owner Zip:	Not reported
Owner Contact:	Not reported
Owner Telephone:	Not reported
Incident Date:	Not reported
Incident Time:	Not reported
Petroleum:	Not reported
Solid Waste:	Not reported
Hazardous Waste:	Not reported
Water:	Not reported
Air:	Not reported
Sewage:	Not reported
Fish Kill:	Not reported

Map ID	Site	Database(s)	EPA ID Number

8623 CROSS OAKS CT. (Continued) **S108927280**

Threat Wetlands:	Not reported
Wetlands:	Not reported
Material Released:	Not reported
Possible Receptors:	Not reported
Quantity Released:	Not reported
Unit Released:	Not reported
Quantity In Water:	Not reported
Receiving Waters:	Not reported
River Basin:	1A
Inspection Date:	Not reported
Call Date:	Not reported
Inspector:	Not reported
Response Due:	Not reported
Response Received Date:	Not reported
Visit Needed:	Not reported
Open:	Not reported
Air Referral Date:	Not reported
Air Reg/ Permit Number:	Not reported
Waste Referral Date:	Not reported
Epa Id Or Permit Number:	Not reported
Water Referral Date:	Not reported
Water Permit Number:	Not reported
Remediation Referral Date:	Not reported
Remediation Pc Number:	Not reported
Enforcement Referral Date:	Not reported
Nov Number:	Not reported
Pc Number:	Not reported
Receive By:	Not reported
Case Officer:	Not reported
Case Type:	Not reported
Street Address:	8623 CROSS OAKS COURT
Polllutant:	Not reported
Impact:	Not reported
Spill Time:	Not reported
Spill Date:	Not reported
Spill Volume:	Not reported
Measure:	Not reported
Volume In Water:	Not reported
Stream Name:	GILES RUN
Investigation Date:	Not reported
Closure Date:	Not reported
Lab Results:	Not reported
Target Date:	Not reported
Prep Number:	95-4396
Report Date:	6/20/1995
Report Time:	Not reported
Pollutant Scr:	RELEASE ONTO CURB
Volume:	Not reported
Volume Esc:	Not reported
Future Recommendations:	SITE VISIT. CLOSED AS PREP.
Stream Code:	GIL
Visit Date:	6/20/1995
Lab Date:	Not reported
File Close Date:	6/20/1995
Prep Copy:	Not reported
City:	FAIRFAX STATION
Incident Summary:	Not reported

Map ID	Site	Database(s)	EPA ID Number

8623 CROSS OAKS CT. (Continued) **S108927280**

Reported: Not reported
Results: Not reported
Inspection Comments: Not reported
Remarks: FOUND EVIDENCE OF TANNIN/LIGNIN RUNOFF FROM MULCH ON YARD. ORGANIC RUNOFF WAS FLOWING THROUGH MULCHED AREA AND ONTO CURB STAINING IT. NO TANK ON PROPERTY OR EVIDENCE OF A PETROLEUM SPILL. TOLD MR. SHINN TO CONTACT HIS BUILDER FOR

1552 **WV NPDES** **S118804943**
9020 JAMESON ST **N/A**
LORTON, WV 22079

NPDES:
Permit ID: 043263
Contact Name: Not reported
Contact Telephone: Not reported
Contact Street: Not reported
Contact Street2: Not reported
Contact City: Not reported
Contact State: Not reported
Contact Zip Code: Not reported
Responsible Party Name: ROBERTS, BRENT & KELLI
Permit Type Table Code: Septic Tank
Permit Sub Type Code: SSP
Expire Date: Not reported
Sic Code: 4952
Priority Flag: Y
Design Flow Quantity: Not reported
Average Flow Quantity: Not reported
Disturbed Acres: Not reported
Extension Date: Not reported
Number of Customers: Not reported
Number Injection Point: Not reported
Individual General SW: STANK
Site Phone NUmber: Not reported
Permit Status Description: Not reported
Issue Date: Not reported
Effective Date: Not reported
Lat/Long(DMS): 38 47 57.54 / 79 4 45.81

1558 **DAVIS RALPH RESIDENCE** **VA LUST** **S104159375**
8708 LORFAX DR **VA LTANKS** **N/A**
FAIRFAX, VA 22079

LUST REG NO:
Region: NO
Facility ID: 3900610
Status: **Closed**
Tank Size: 275
Product: heating oil
Release Date: 12/31/1996
Closed Date: 2/12/1997
Case Type: Article 11/Aboveground Tank
Case Officer: Randy Chapman
Pollution Complaint #: 97-3113
Permit Number: Not reported

Map ID	Site	Database(s)	EPA ID Number

DAVIS RALPH RESIDENCE (Continued) **S104159375**

Priority: 3

LTANKS:

Region:	NRO
CEDS Facility Id:	200000185812
Case Status:	**Closed**
Pollution Complaint #:	19973113
Reported:	12/31/1996
Case Closed Date:	02/12/1997
Program:	RP Lead
Federally Regulated UST (Y/N):	N
Regulated Petroleum UST (1):	N
Excluded UST (1):	N
Deferred UST (1):	N
Partially Deferred UST (1):	N
Exempt 1 UST (2):	N
Exempt 2 Heating Oil UST (2):	N
Small Heating Oil AST (2):	Y
Regulated AST (3):	N
Unregulated AST (3):	N
Other Y/N:	N
Unknown Y/N:	N
Other Description:	Not reported
Heating Oil Category:	Not reported

1568 **BP PRODUCTS NORTH AMERICA INC** **EDR Hist Auto** **1020542473**
9593 LARKVIEW CT **N/A**
FAIRFAX STATION, VA 22039

EDR Hist Auto

Year:	Name:	Type:
2010	BP FRED CHITTY	Gasoline Service Stations, NEC
2010	BP PRODUCTS NORTH AMERICA INC	Gasoline Service Stations, NEC

1578 **NOMAN COLE** **VA SPILLS** **S113830331**
8901 KIGER STREET **N/A**
LORTON, VA

SPILLS:

Fips City/County:	Fairfax County
Status:	Closed
Reference Id:	20597
IR Number:	2014-N-0392
Associated IR:	Not reported
Incident Date:	07/23/2013
Call Received Date:	07/30/2013
Closure Comments:	NFA
Threat To:	Not reported
Terrorism (Y/N):	N
Characterize Incident:	Accidental
Incident Type:	Water
Incident Subtype:	SSO * Water
Materials:	Sewage (475-475 Gallons)
Effect To Receptor:	Impacted
Water Body:	Giles Run/Potomac River Basin

Map ID	Site	Database(s)	EPA ID Number

NOMAN COLE (Continued) **S113830331**

Low Quantity To Water:	50
High Quantity To Water:	50
Quantity Units:	Gallons
Other Receptors:	Not reported
RP Company:	Not reported
RP Name:	Not reported
Property Owner:	Not reported
Property Company:	Not reported
Duration Of Event (Hrs):	0
Impacts:	SSO Reached Receiving Waters
Other Impacts:	Not reported
Steps Taken:	Repaired Pipe
Steps Taken Description:	repaired
System Components:	Pipe Failure
Other System Components:	Not reported
Cause Of Event:	failed air release MH
Corrective Action Taken:	Not reported
Weather Status:	Not reported
Precipitation (Wet):	0
Discharge Type:	Untreated
Discharge Volume:	475
Unknown Discharge (Y/N):	N
Site Name:	GILES RUN PUMP STATION FORCE MAIN
Closure Date:	07/30/2013
Orig. Call Incident Description:	Wastewater Collection Division Trouble Response Center received a call on July 23, 2013, at 7:00 pm from a homeowner located at 8901 Kiger Street, Lorton VA. The homeowner reported that effluent was discharging from an air release manhole located in his yard. Wastewater Collection Division trouble response technician was immediately dispatched to investigate the report and confirmed at approximately 7:40 pm that effluent was discharging from the air release located in the manhole. A tank truck was dispatched to vacuum out the manhole, ultimately containing the sanitary sewer overflow at 8:45 pm. The effluent ponding in the yard area was also vacuumed. The trouble response technician isolated the air release valve and the force main was back to normal operation. It is estimated that 50 gallons of raw sewage overflow occurred during this event. The contaminated area was treated with lime. On July 24, 2013 the air release valve was removed and determined to have a faulty spring mechanism causing it to stick open. The air release valve was originally installed on January 19, 2012 along with 19 other new air release valves within various force main locations. Thus the manufacturer was contacted to discuss the warranty and defect of the air release assembly. The manufacturer agreed to supply new spring assemblies to honor the warranty for the new product.
Original Call Material Description:	sewage
Original Call Location Description:	Giles Run Pump Station Force Main, 8901 Kiger Street
Incident Ongoing at time of Call:	N
Agencies Notified (Y/N):	N
Other Agencies:	Not reported
Permitted (Y/N):	Y
Call Reported By Company Name:	Fairfax Co-Waste Water Collection Div
Call Property Owner Company Name:	Not reported
Call Property Owner Name:	Not reported
Site Summary:	Not reported

Map ID	Site	Database(s)	EPA ID Number
1584	**8761 MTN VALLEY RD** **FAIRFAX STATION, WV 22039**	**WV NPDES**	**S118809252** **N/A**

NPDES:

Permit ID:	047569
Contact Name:	Not reported
Contact Telephone:	Not reported
Contact Street:	Not reported
Contact Street2:	Not reported
Contact City:	Not reported
Contact State:	Not reported
Contact Zip Code:	Not reported
Responsible Party Name:	MEHTA, MEGHNA
Permit Type Table Code:	Septic Tank
Permit Sub Type Code:	SSP
Expire Date:	Not reported
Sic Code:	4952
Priority Flag:	Y
Design Flow Quantity:	Not reported
Average Flow Quantity:	Not reported
Disturbed Acres:	Not reported
Extension Date:	Not reported
Number of Customers:	Not reported
Number Injection Point:	Not reported
Individual General SW:	STANK
Site Phone NUmber:	Not reported
Permit Status Description:	Not reported
Issue Date:	Not reported
Effective Date:	Not reported
Lat/Long(DMS):	39 28 34.26 / 78 18 24.42

Map ID	Site	Database(s)	EPA ID Number
1584	**8761 MTN VALLEY RD** **FAIRFAX STATION, WV 22039**	**WV NPDES**	**S118809248** **N/A**

NPDES:

Permit ID:	047565
Contact Name:	Not reported
Contact Telephone:	Not reported
Contact Street:	Not reported
Contact Street2:	Not reported
Contact City:	Not reported
Contact State:	Not reported
Contact Zip Code:	Not reported
Responsible Party Name:	MEHTA, MEGHNA
Permit Type Table Code:	Septic Tank
Permit Sub Type Code:	SSP
Expire Date:	Not reported
Sic Code:	4952
Priority Flag:	Y
Design Flow Quantity:	Not reported
Average Flow Quantity:	Not reported
Disturbed Acres:	Not reported
Extension Date:	Not reported
Number of Customers:	Not reported
Number Injection Point:	Not reported
Individual General SW:	STANK
Site Phone NUmber:	Not reported
Permit Status Description:	Not reported

Map ID	Site	Database(s)	EPA ID Number

(Continued) **S118809248**

Issue Date: Not reported
Effective Date: Not reported
Lat/Long(DMS): 39 28 42.06 / 78 18 25.56

1584 **WV NPDES** **S118809253**

8761 MTN VALLEY RD **N/A**
FAIRFAX STATION, WV 22039

NPDES:

Permit ID: 047570
Contact Name: Not reported
Contact Telephone: Not reported
Contact Street: Not reported
Contact Street2: Not reported
Contact City: Not reported
Contact State: Not reported
Contact Zip Code: Not reported
Responsible Party Name: MEHTA, MEGHNA
Permit Type Table Code: Septic Tank
Permit Sub Type Code: SSP
Expire Date: Not reported
Sic Code: 4952
Priority Flag: Y
Design Flow Quantity: Not reported
Average Flow Quantity: Not reported
Disturbed Acres: Not reported
Extension Date: Not reported
Number of Customers: Not reported
Number Injection Point: Not reported
Individual General SW: STANK
Site Phone NUmber: Not reported
Permit Status Description: Not reported
Issue Date: Not reported
Effective Date: Not reported
Lat/Long(DMS): 39 28 35.76 / 78 18 27.12

1584 **WV NPDES** **S118809251**

8761 MTN VALLEY RD **N/A**
FAIRFAX STATION, WV 22039

NPDES:

Permit ID: 047568
Contact Name: Not reported
Contact Telephone: Not reported
Contact Street: Not reported
Contact Street2: Not reported
Contact City: Not reported
Contact State: Not reported
Contact Zip Code: Not reported
Responsible Party Name: MEHTA, MEGHNA
Permit Type Table Code: Septic Tank
Permit Sub Type Code: SSP
Expire Date: Not reported
Sic Code: 4952
Priority Flag: Y
Design Flow Quantity: Not reported

Map ID	Site	Database(s)	EPA ID Number

(Continued) **S118809251**

Average Flow Quantity:	Not reported
Disturbed Acres:	Not reported
Extension Date:	Not reported
Number of Customers:	Not reported
Number Injection Point:	Not reported
Individual General SW:	STANK
Site Phone NUmber:	Not reported
Permit Status Description:	Not reported
Issue Date:	Not reported
Effective Date:	Not reported
Lat/Long(DMS):	39 28 37.38 / 78 18 26.64

1584 **WV NPDES** **S118809250**

8761 MTN VALLEY RD **N/A**
FAIRFAX STATION, WV 22039

NPDES:

Permit ID:	047567
Contact Name:	Not reported
Contact Telephone:	Not reported
Contact Street:	Not reported
Contact Street2:	Not reported
Contact City:	Not reported
Contact State:	Not reported
Contact Zip Code:	Not reported
Responsible Party Name:	MEHTA, MEGHNA
Permit Type Table Code:	Septic Tank
Permit Sub Type Code:	SSP
Expire Date:	Not reported
Sic Code:	4952
Priority Flag:	Y
Design Flow Quantity:	Not reported
Average Flow Quantity:	Not reported
Disturbed Acres:	Not reported
Extension Date:	Not reported
Number of Customers:	Not reported
Number Injection Point:	Not reported
Individual General SW:	STANK
Site Phone NUmber:	Not reported
Permit Status Description:	Not reported
Issue Date:	Not reported
Effective Date:	Not reported
Lat/Long(DMS):	39 28 38.94 / 78 18 26.28

1584 **WV NPDES** **S118809249**

8761 MTN VALLEY RD **N/A**
FAIRFAX STATION, WV 22039

NPDES:

Permit ID:	047566
Contact Name:	Not reported
Contact Telephone:	Not reported
Contact Street:	Not reported
Contact Street2:	Not reported
Contact City:	Not reported
Contact State:	Not reported

Map ID	Site	Database(s)	EPA ID Number

(Continued) **S118809249**

Contact Zip Code:	Not reported
Responsible Party Name:	MEHTA, MEGHNA
Permit Type Table Code:	Septic Tank
Permit Sub Type Code:	SSP
Expire Date:	Not reported
Sic Code:	4952
Priority Flag:	Y
Design Flow Quantity:	Not reported
Average Flow Quantity:	Not reported
Disturbed Acres:	Not reported
Extension Date:	Not reported
Number of Customers:	Not reported
Number Injection Point:	Not reported
Individual General SW:	STANK
Site Phone NUmber:	Not reported
Permit Status Description:	Not reported
Issue Date:	Not reported
Effective Date:	Not reported
Lat/Long(DMS):	39 28 40.50 / 78 18 25.92

1592 **FAIRFAX COUNTY PUBLIC SCHOOLS - HALLEY ELEMENTARY** **VA TIER 2** **S118192214**
8850 CROSS CHASE CIRCLE **N/A**
FAIRFAX STATION, VA 22039

TIER 2:

Facility ID:	Not reported
CAS Number:	68476302
SIC Code:	Not reported
NAICS:	Not reported
Entered Chemical Name:	#2 Fuel Oil
Average Amt Code:	52000.0
Owner Name:	Not reported
Owner Phone:	Not reported
Contact Type:	Not reported

Facility ID:	5424941
CAS Number:	68476302
SIC Code:	Not reported
NAICS:	Not reported
Entered Chemical Name:	#2 Fuel Oil
Average Amt Code:	52000
Owner Name:	Not reported
Owner Phone:	Not reported
Contact Type:	Not reported

1592 **WILLIAM HALLEY ELEMENTARY SCHOOL** **VA RGA LUST** **S115995211**
8850 CROSS CHASE CIRCLE **N/A**
FAIRFAX STATION, VA

RGA LUST:

2001	WILLIAM HALLEY ELEMENTARY SCHOOL	8850 CROSS CHASE CIRCLE

Map ID	Site	Database(s)	EPA ID Number
1592	**WILLIAM HALLEY ELEMENTARY SCHOOL** **8850 CROSS CHASE CIRCLE** **FAIRFAX, VA 22039**	**VA LUST** **VA LTANKS**	**S103916554** **N/A**

LUST REG NO:

Region:	NO
Facility ID:	3900619
Status:	**Closed**
Tank Size:	8,000
Product:	heating oil
Release Date:	04/06/1999
Closed Date:	5/12/2000
Case Type:	Article 11
Case Officer:	Randy Chapman
Pollution Complaint #:	99-3321
Permit Number:	Not reported
Priority:	Not reported

LTANKS:

Region:	NRO
CEDS Facility Id:	200000185821
Case Status:	**Closed**
Pollution Complaint #:	19993321
Reported:	04/06/1999
Case Closed Date:	05/12/2000
Program:	RP Lead
Federally Regulated UST (Y/N):	N
Regulated Petroleum UST (1):	N
Excluded UST (1):	N
Deferred UST (1):	N
Partially Deferred UST (1):	N
Exempt 1 UST (2):	N
Exempt 2 Heating Oil UST (2):	N
Small Heating Oil AST (2):	N
Regulated AST (3):	N
Unregulated AST (3):	N
Other Y/N:	N
Unknown Y/N:	N
Other Description:	Not reported
Heating Oil Category:	Not reported

Map ID	Site	Database(s)	EPA ID Number
1592	**WILLIAM HALLEY ELEMENTARY SCHOOL** **8850 CROSS CHASE CIR** **FAIRFAX STATION, VA 22039**	**FINDS** **ECHO** **US AIRS**	**1009745299** **N/A**

FINDS:

Registry ID: 110026499064

Environmental Interest/Information System

AFS (Aerometric Information Retrieval System (AIRS) Facility Subsystem) replaces the former Compliance Data System (CDS), the National Emission Data System (NEDS), and the Storage and Retrieval of Aerometric Data (SAROAD). AIRS is the national repository for information concerning airborne pollution in the United States. AFS is used to track emissions and compliance data from industrial plants. AFS data are utilized by states to prepare State Implementation Plans to comply with regulatory programs and by EPA as an input for the estimation of total national emissions. AFS is undergoing a major

Map ID	Site	Database(s)	EPA ID Number

WILLIAM HALLEY ELEMENTARY SCHOOL (Continued) **1009745299**

redesign to support facility operating permits required under Title V of the Clean Air Act.

AIR MINOR

Click this hyperlink while viewing on your computer to access additional FINDS: detail in the EDR Site Report.

ECHO:
- Envid: 1009745299
- Registry ID: 110026499064
- DFR URL: http://echo.epa.gov/detailed-facility-report?fid=110026499064

US AIRS MINOR:
- Envid: 1009745299
- Region Code: 03
- Programmatic ID: AIR VA0000005105900949
- Facility Registry ID: 110026499064
- D and B Number: Not reported
- Primary SIC Code: 8211
- NAICS Code: 611110
- Default Air Classification Code: MIN
- Facility Type of Ownership Code: CNG
- Air CMS Category Code: Not reported
- HPV Status: Not reported

US AIRS MINOR:
- Region Code: 03
- Programmatic ID: AIR VA0000005105900949
- Facility Registry ID: 110026499064
- Air Operating Status Code: OPR
- Default Air Classification Code: MIN
- Air Program: State Implementation Plan for National Primary and Secondary Ambient Air Quality Standards
- Activity Date: 2009-10-20 00:00:00
- Activity Status Date: Not reported
- Activity Group: Compliance Monitoring
- Activity Type: Inspection/Evaluation
- Activity Status: Not reported

- Region Code: 03
- Programmatic ID: AIR VA0000005105900949
- Facility Registry ID: 110026499064
- Air Operating Status Code: OPR
- Default Air Classification Code: MIN
- Air Program: State Implementation Plan for National Primary and Secondary Ambient Air Quality Standards
- Activity Date: 2010-04-01 00:00:00
- Activity Status Date: Not reported
- Activity Group: Compliance Monitoring
- Activity Type: Inspection/Evaluation
- Activity Status: Not reported

US AIRS MINOR:
- Envid: 1009745299
- Region Code: 03

Map ID	Site	Database(s)	EPA ID Number

WILLIAM HALLEY ELEMENTARY SCHOOL (Continued) **1009745299**

Programmatic ID: AIR VA0000005105900949
Facility Registry ID: 110026499064
D and B Number: Not reported
Primary SIC Code: 8211
NAICS Code: 611110
Default Air Classification Code: MIN
Facility Type of Ownership Code: CNG
Air CMS Category Code: Not reported
HPV Status: Not reported

US AIRS MINOR:
Region Code: 03
Programmatic ID: AIR VA0000005105900949
Facility Registry ID: 110026499064
Air Operating Status Code: OPR
Default Air Classification Code: MIN
Air Program: State Implementation Plan for National Primary and Secondary Ambient Air Quality Standards
Activity Date: 2009-10-20 00:00:00
Activity Status Date: Not reported
Activity Group: Compliance Monitoring
Activity Type: Inspection/Evaluation
Activity Status: Not reported

Region Code: 03
Programmatic ID: AIR VA0000005105900949
Facility Registry ID: 110026499064
Air Operating Status Code: OPR
Default Air Classification Code: MIN
Air Program: State Implementation Plan for National Primary and Secondary Ambient Air Quality Standards
Activity Date: 2010-04-01 00:00:00
Activity Status Date: Not reported
Activity Group: Compliance Monitoring
Activity Type: Inspection/Evaluation
Activity Status: Not reported

1604 **VDOT - D51 BARON RESIDENCE** **VA LTANKS** **S105463354**
8846 OX RD **N/A**
FAIRFAX, VA 22079

LTANKS:
Region: NRO
CEDS Facility Id: 200000206402
Case Status: **Closed**
Pollution Complaint #: 20023218
Reported: 04/29/2002
Case Closed Date: 11/01/2002
Program: RP Lead
Federally Regulated UST (Y/N): N
Regulated Petroleum UST (1): N
Excluded UST (1): N
Deferred UST (1): N
Partially Deferred UST (1): N
Exempt 1 UST (2): N
Exempt 2 Heating Oil UST (2): Y
Small Heating Oil AST (2): N
Regulated AST (3): N
Unregulated AST (3): N

Map ID	Site	Database(s)	EPA ID Number

VDOT - D51 BARON RESIDENCE (Continued) **S105463354**

Other Y/N:	N
Unknown Y/N:	N
Other Description:	Not reported
Heating Oil Category:	Category 3

1606 **NOMAN M. COLE** **VA SPILLS** **S118866868**
9009 RIDGELY DRIVE **N/A**
LORTON, VA 22039

SPILLS:

Fips City/County:	Fairfax County
Status:	Closed
Reference Id:	59230
IR Number:	2016-N-3328
Associated IR:	Not reported
Incident Date:	04/28/2016
Call Received Date:	05/05/2016
Closure Comments:	NFA. 600 gallon.
Threat To:	Not reported
Terrorism (Y/N):	N
Characterize Incident:	Accidental
Incident Type:	Water
Incident Subtype:	SSO * Water
Materials:	Not reported
Effect To Receptor:	Not reported
Water Body:	UT to Giles Run
Low Quantity To Water:	50
High Quantity To Water:	600
Quantity Units:	Gallons
Other Receptors:	Not reported
RP Company:	Not reported
RP Name:	Not reported
Property Owner:	Not reported
Property Company:	Not reported
Duration Of Event (Hrs):	1
Impacts:	SSO Reached Receiving Waters
Other Impacts:	Not reported
Steps Taken:	Other
Steps Taken Description:	. A tank truck was dispatched to vacuum out the manhole, ultimately containing the sanitary sewer overflow at approximately 2:00 p.m. The wastewater ponding in the easement area was also vacuumed. The trouble response technician isolated the air release valve and the force main was back to normal operation. The contaminated area was treated with lime.
System Components:	Other
Other System Components:	Air release valve
Cause Of Event:	After further investigation it was determined by the on-site technician that the air release valve had a faulty diaphragm causing it to leak.
Corrective Action Taken:	The air release valve was originally installed on January 19, 2012 along with 19 other new air release valves at various force main locations. Due to the fact that several new air release valves have been faulty, all 19 air release valves are scheduled to be replaced with another type of air release valve.
Weather Status:	Dry
Precipitation (Wet):	0
Discharge Type:	Untreated
Discharge Volume:	600

Map ID	Site	Database(s)	EPA ID Number

NOMAN M. COLE (Continued) **S118866868**

Unknown Discharge (Y/N):	N
Site Name:	GILES RUN FORCE MAIN AIR RELEASE VALVE
Closure Date:	11/02/2016
Orig. Call Incident Description:	Wastewater Collection Division Trouble Response Center received a call on April 27, 2016, at 12:37 p.m. from a citizen reporting that wastewater was discharging from an air release valve manhole located near 9009 Ridgely Drive. Wastewater Collection Division trouble response technician was immediately dispatched to investigate the report and confirmed at approximately 1:15 p.m. that wastewater was discharging from the air release valve located in the manhole when the pumping station was operating. A tank truck was dispatched to vacuum out the manhole, ultimately containing the sanitary sewer overflow at approximately 2:00 p.m. The wastewater ponding in the easement area was also vacuumed. The trouble response technician isolated the air release valve and the force main was back to normal operation. It is estimated that 50 gallons of raw sewage overflow occurred during this event. The contaminated area was treated with lime. After further investigation it was determined by the on-site technician that the air release valve had a faulty diaphragm causing it to leak. The air release valve was originally installed on January 19, 2012 along with 19 other new air release valves at various force main locations. Due to the fact that several new air release valves have been faulty, all 19 air release valves are scheduled to be replaced with another type of air release valve.
Original Call Material Description:	Wastewater
Original Call Location Description:	9009 Ridgely Drive, Lorton, Virginia 22039
Incident Ongoing at time of Call:	N
Agencies Notified (Y/N):	N
Other Agencies:	Not reported
Permitted (Y/N):	Y
Call Reported By Company Name:	Not reported
Call Property Owner Company Name:	Fairfax County Wastewater Collection Division
Call Property Owner Name:	Not reported
Site Summary:	Wastewater Collection Division Trouble Response Center received a call on April 27, 2016, at 12:37 p.m. from a citizen reporting that wastewater was discharging from an air release valve manhole located near 9009 Ridgely Drive. Wastewater Collection Division trouble response technician was immediately dispatched to investigate the report and confirmed at approximately 1:15 p.m. that wastewater was discharging from the air release valve located in the manhole when the pumping station was operating. A tank truck was dispatched to vacuum out the manhole, ultimately containing the sanitary sewer overflow at approximately 2:00 p.m. The wastewater ponding in the easement area was also vacuumed. The trouble response technician isolated the air release valve and the force main was back to normal operation. It is estimated that 50 gallons of raw sewage overflow occurred during this event. The contaminated area was treated with lime. After further investigation it was determined by the on-site technician that the air release valve had a faulty diaphragm causing it to leak. The air release valve was originally installed on January 19, 2012 along with 19 other new air release valves at various force main locations. Due to the fact that several new air release valves have been faulty, all 19 air release valves are scheduled to be replaced with another type of air release valve.

Map ID	Site	Database(s)	EPA ID Number
1609	**NOMAN M. COLE JR PCP** **9001 RIDGELY DR (EASEMENET EAST OF PROPERTY** **LORTON, VA 22079**	**VA SPILLS**	**S111866508** **N/A**

SPILLS:

Fips City/County:	Fairfax County
Status:	Closed
Reference Id:	13020
IR Number:	2012-N-1907
Associated IR:	Not reported
Incident Date:	01/13/2012
Call Received Date:	01/20/2012
Closure Comments:	NFA
Threat To:	Not reported
Terrorism (Y/N):	N
Characterize Incident:	Accidental
Incident Type:	Water
Incident Subtype:	SSO * Water
Materials:	Sewage (7200-7200 Gallons)
Effect To Receptor:	Impacted
Water Body:	Potomac River Basin
Low Quantity To Water:	7200
High Quantity To Water:	7200
Quantity Units:	Gallons
Other Receptors:	Giles Run
RP Company:	Not reported
RP Name:	Not reported
Property Owner:	Not reported
Property Company:	Not reported
Duration Of Event (Hrs):	2
Impacts:	SSO Reached Receiving Waters
Other Impacts:	Not reported
Steps Taken:	Other
Steps Taken Description:	Two tanker trucks were dispatched to pump station site & implemented pump & haul operation @6:30.Pump Station pump controls were raised to allow for add'l storage within the wet well & up stream gravity manholes & lines. One pump was left in automatic operation only to prevent an overflow from occurring at the pump station if P&H operation could not keep up w/flow entering station.
System Components:	Other
Other System Components:	Not reported
Cause Of Event:	The 2" air release line between force main & air release valve had failed.
Corrective Action Taken:	Temporary repair for line was completed on 1/14/12 @ 9:30 am; permanent repair is scheduled to be completed by 1/20/12. WCD staff contacted adjacent property owners to provide information. Contaminated area was treated w/lime, fenced off w/caution tape & warning signs.
Weather Status:	N/A
Precipitation (Wet):	0
Discharge Type:	Untreated
Discharge Volume:	7200
Unknown Discharge (Y/N):	N
Site Name:	SSO - GILES RUN PUMP STATION FORCE MAIN
Closure Date:	01/27/2012
Orig. Call Incident Description:	WCD TR Center rec'd a call from Fairfax Water reporting an unusually wet area behind the properties located on Titleist Trail, Lorton, VA. At approx 5:45 pm it was determined that wastewater was surfacing within the force main easement aprox 520' from Giles Run Wastewater

Map ID	Site	Database(s)	EPA ID Number

NOMAN M. COLE JR PCP (Continued) **S111866508**

Pump Station.

Original Call Material Description:	Sewage
Original Call Location Description:	Giles Run Pump Station Force Main, 9001 Ridgely Dr (Easement East of Property), Lorton, VA 22079
Incident Ongoing at time of Call:	N
Agencies Notified (Y/N):	Not reported
Other Agencies:	Not reported
Permitted (Y/N):	Y
Call Reported By Company Name:	Fairfax County WW Collection Division
Call Property Owner Company Name:	Not reported
Call Property Owner Name:	Not reported
Site Summary:	Not reported

1611 **BERTRAND LEONEL J RESIDENCE** **VA LTANKS** **S109122145**
8911 OX RD **N/A**
LORTON, VA

LTANKS:

Region:	NRO
CEDS Facility Id:	200000848825
Case Status:	**Closed**
Pollution Complaint #:	20083229
Reported:	03/14/2008
Case Closed Date:	04/15/2009
Program:	RP Lead
Federally Regulated UST (Y/N):	N
Regulated Petroleum UST (1):	N
Excluded UST (1):	N
Deferred UST (1):	N
Partially Deferred UST (1):	N
Exempt 1 UST (2):	N
Exempt 2 Heating Oil UST (2):	Y
Small Heating Oil AST (2):	Y
Regulated AST (3):	N
Unregulated AST (3):	N
Other Y/N:	N
Unknown Y/N:	N
Other Description:	Not reported
Heating Oil Category:	Category 2

1618 **PRIVATE POND (SHARED)** **VA SPILLS** **S106130190**
8830 & 8826 LAKE HILL DR **N/A**
LORTON, VA

SPILLS:

Fips City/County:	Fairfax County
Status:	Not reported
Reference Id:	Not reported
IR Number:	2004-N-0102
Associated IR:	Not reported
Incident Date:	07/26/2003
Call Received Date:	07/28/2003
Closure Comments:	See Site Summary for details
Threat To:	Not reported
Terrorism (Y/N):	NO
Characterize Incident:	Not reported

Map ID	Site	Database(s)	EPA ID Number

PRIVATE POND (SHARED) (Continued) **S106130190**

Incident Type:	Water
Incident Subtype:	Water
Materials:	Bacteria (Iron)(-1 - -1 Unknown)
Effect To Receptor:	Not reported
Water Body:	Not reported
Low Quantity To Water:	Not reported
High Quantity To Water:	Not reported
Quantity Units:	Not reported
Other Receptors:	Not reported
RP Company:	Suspect Resident Operating Business
RP Name:	Not reported
Property Owner:	Not reported
Property Company:	Not reported
Duration Of Event (Hrs):	Not reported
Impacts:	Not reported
Other Impacts:	Not reported
Steps Taken:	Not reported
Steps Taken Description:	Not reported
System Components:	Not reported
Other System Components:	Not reported
Cause Of Event:	Not reported
Corrective Action Taken:	Not reported
Weather Status:	Not reported
Precipitation (Wet):	Not reported
Discharge Type:	Not reported
Discharge Volume:	Not reported
Unknown Discharge (Y/N):	NO
Site Name:	PRIVATE POND (SHARED)
Closure Date:	07/29/2003
Orig. Call Incident Description:	"oily sheen on pond, orange bubbles. Also concern neighbor discharging oils from business upstream of pond"
Original Call Material Description:	iron reducing bacteria (Qty=0)
Original Call Location Description:	Private Pond (shared)-8830 & 8826 lake Hill Dr-Lorton-VA--Fairfax County
Incident Ongoing at time of Call:	Not reported
Agencies Notified (Y/N):	NO
Other Agencies:	Not reported
Permitted (Y/N):	NO
Call Reported By Company Name:	Carloyn Hecox
Call Property Owner Company Name:	Not reported
Call Property Owner Name:	Not reported
Site Summary:	"iron reducing bacteria - NFA, she will call again if it is observed again. Referneighbor issue to county zoning for business on residential lot"

SPILLS NO:

Region:	NO
Id:	Not reported
Incident Summary:	Not reported
Date In:	7/28/2003
Date Closed:	7/29/2003
Pollution Type:	Not reported
Responsible Party:	suspect resident operating business
Facility Status:	**Not reported**
Owner:	Not reported
Facility Contact:	Not reported
Facility Permitted:	0

Map ID	Site	Database(s)	EPA ID Number

PRIVATE POND (SHARED) (Continued) **S106130190**

Facility Telephone:	Not reported
Time In:	2:37:00 PM
Reported By Name:	Carloyn Hecox
Reported By Telephone:	7036901324
Reported By Affiliation/Addr:	8830 Lake Hill Dr
Incident Response IR #:	2004-N-0102
Responsible Party Address:	8810 hampton Rd
Responsible Party City:	Fairfax Station
Responsible Party State:	Not reported
Responsible Party Zip:	Not reported
Responsible Party Contact:	Not reported
Responsible Party Telephone:	Not reported
Owner Name:	Not reported
Owner Address:	Not reported
Owner City:	Not reported
Owner State:	Not reported
Owner Zip:	Not reported
Owner Contact:	Not reported
Owner Telephone:	Not reported
Incident Date:	7/26/2003
Incident Time:	Not reported
Petroleum:	0
Solid Waste:	0
Hazardous Waste:	0
Water:	-1
Air:	0
Sewage:	0
Fish Kill:	0
Threat Wetlands:	0
Wetlands:	0
Material Released:	iron reducing bacteria
Possible Receptors:	Not reported
Quantity Released:	0
Unit Released:	Not reported
Quantity In Water:	0
Receiving Waters:	Not reported
River Basin:	Not reported
Inspection Date:	Not reported
Call Date:	Not reported
Inspector:	PZG
Response Due:	Not reported
Response Received Date:	Not reported
Visit Needed:	0
Open:	0
Air Referral Date:	Not reported
Air Reg/ Permit Number:	Not reported
Waste Referral Date:	Not reported
Epa Id Or Permit Number:	Not reported
Water Referral Date:	Not reported
Water Permit Number:	Not reported
Remediation Referral Date:	Not reported
Remediation Pc Number:	Not reported
Enforcement Referral Date:	Not reported
Nov Number:	Not reported
Pc Number:	Not reported
Receive By:	Not reported
Case Officer:	Not reported

Map ID	Site	Database(s)	EPA ID Number

PRIVATE POND (SHARED) (Continued) **S106130190**

Case Type:	Not reported
Street Address:	Not reported
Polllutant:	Not reported
Impact:	Not reported
Spill Time:	Not reported
Spill Date:	Not reported
Spill Volume:	Not reported
Measure:	Not reported
Volume In Water:	Not reported
Stream Name:	Not reported
Investigation Date:	Not reported
Closure Date:	Not reported
Lab Results:	Not reported
Target Date:	Not reported
Prep Number:	Not reported
Report Date:	Not reported
Report Time:	Not reported
Pollutant Scr:	Not reported
Volume:	Not reported
Volume Esc:	Not reported
Future Recommendations:	Not reported
Stream Code:	Not reported
Visit Date:	Not reported
Lab Date:	Not reported
File Close Date:	Not reported
Prep Copy:	Not reported
City:	Not reported
Incident Summary:	oily sheen on pond, orange bubbles. Also concern neighbor discharging oils from business upstream of pond
Reported:	Not reported
Results:	Not reported
Inspection Comments:	iron reducing bacteria - NFA, she will call again if it is observed again. Referneighbor issue to county zoning for business on residential lot
Remarks:	Not reported

1622 **NEW HOPE CHURCH** **VA LTANKS** **S108514744**
8905 OX RD **N/A**
LORTON, VA 22079

LTANKS:

Region:	NRO
CEDS Facility Id:	200000846687
Case Status:	**Closed**
Pollution Complaint #:	20073236
Reported:	05/14/2007
Case Closed Date:	06/04/2007
Program:	RP Lead
Federally Regulated UST (Y/N):	N
Regulated Petroleum UST (1):	N
Excluded UST (1):	N
Deferred UST (1):	N
Partially Deferred UST (1):	N
Exempt 1 UST (2):	N
Exempt 2 Heating Oil UST (2):	Y
Small Heating Oil AST (2):	N
Regulated AST (3):	N
Unregulated AST (3):	N

Map ID	Site	Database(s)	EPA ID Number

NEW HOPE CHURCH (Continued) **S108514744**

Other Y/N: N
Unknown Y/N: N
Other Description: Not reported
Heating Oil Category: NFA

1626 **SUNOCO 0639 7418 01** **VA LTANKS** **U003995755**
8915 OX RD **VA UST** **N/A**
LORTON, VA 22032

LTANKS:

Region: NRO
CEDS Facility Id: 200000212287
Case Status: **Closed**
Pollution Complaint #: 20093157
Reported: 03/17/2009
Case Closed Date: 10/19/2011
Program: RP Lead
Federally Regulated UST (Y/N): Y
Regulated Petroleum UST (1): Y
Excluded UST (1): N
Deferred UST (1): N
Partially Deferred UST (1): N
Exempt 1 UST (2): N
Exempt 2 Heating Oil UST (2): N
Small Heating Oil AST (2): N
Regulated AST (3): N
Unregulated AST (3): N
Other Y/N: N
Unknown Y/N: N
Other Description: Not reported
Heating Oil Category: Not reported

Region: NRO
CEDS Facility Id: 200000212287
Case Status: **Closed**
Pollution Complaint #: 20053028
Reported: 04/14/2004
Case Closed Date: 08/13/2004
Program: RP Lead
Federally Regulated UST (Y/N): Y
Regulated Petroleum UST (1): Y
Excluded UST (1): N
Deferred UST (1): N
Partially Deferred UST (1): N
Exempt 1 UST (2): N
Exempt 2 Heating Oil UST (2): N
Small Heating Oil AST (2): N
Regulated AST (3): N
Unregulated AST (3): N
Other Y/N: N
Unknown Y/N: N
Other Description: Not reported
Heating Oil Category: Not reported

Facility:

Facility Id: 3039542
Facility Type: GAS STATION

Map ID	Site	Database(s)	EPA ID Number

SUNOCO 0639 7418 01 (Continued) **U003995755**

CEDS Facility ID: 200000212287

Owner:

Owner Id:	34558
Owner Name:	Sunoco Inc (R&M)
Owner Address:	Airport Business Complex - Bldg G
Owner Address2:	10 Industrial Hwy North Loop Rd
Owner City, State, Zip:	Lester, PA 19029
Owner Type:	COMMERCIAL
Number of Active AST:	0
Number of Active UST:	3
Number of Inactive AST:	0
Number of Inactive UST:	0

Owner Id:	49192
Owner Name:	Sunoco Retail LLC
Owner Address:	3801 West Chester Pike
Owner Address2:	Not reported
Owner City, State, Zip:	Newtown Square, PA 19073
Owner Type:	COMMERCIAL
Number of Active AST:	0
Number of Active UST:	3
Number of Inactive AST:	0
Number of Inactive UST:	0

UST:

Facility ID:	3039542
Federally Regulated:	Yes

Tank Number:	1
Tank Capacity:	20000
Tank Contents:	GASOLINE
Tank Status:	**CURR IN USE**
Tank Type:	UST

Tank Material:

Install Date:	3/4/2003
Tank Materials: Bare Steel	No
Tank Materials: Cath Protect Steel	No
Tank Materials: Epoxy Steel	No
Tank Materials: Fiberglass	Yes
Tank Materials: Concrete	No
Tank Materials: Composite	No
Tank Materials: Double Walled	Yes
Tank Materials: Lined Interior	No
Tank Materials: Excav Liner	No
Tank Materials: Insulated Tank Jacket	No
Tank Materials: Repaired	No
Tank Materials: Unknown	No
Tank Materials: Other	No
Tank Materials: Other Note	Not reported

Release Detection:

Tank Release Detection: Leak Deferred	No
Tank Release Detection: Manual Gauge	No
Tank Release Detection: Auto Gauge	No
Tank Release Detection:Tank Tightness	No

Map ID	Site	Database(s)	EPA ID Number
	SUNOCO 0639 7418 01 (Continued)		**U003995755**

Tank Release Detection: Vapor Monitor	No
Tank Release Detection: Inventory	No
Tank Release Detection: Stat Invent Recon	No
Tank Release Detection: Spill Install	Yes
Tank Release Detection: Overfill Install	Yes
Tank Release Detection: Groundwater	No
Tank Release Detection: Int Sec Containment	No
Tank Release Detection: Int Double Walled	Yes
Tank Release Detection: Other Method	No
Tank Release Detection: Other Note	Not reported
Pipe Release Detection: Leak Deferred	No
Pipe Release Detection: Autoleak	Not reported
Pipe Release Detection: Line Tightness	No
Pipe Release Detection: Stat Invent Recon	No
Pipe Release Detection: Groundwater	No
Pipe Release Detection: Int Sec Containment	No
Pipe Release Det: Interior Double Walled	Yes
Pipe Release Detection: Other Method	No
Pipe Release Detection: Other Note	Not reported

Pipe Type:	PRESSURE
Pipe Materials: Bare Steel	No
Pipe Materials: Galvanized Steel	No
Pipe Materials: Copper	No
Pipe Materials: Fiberglass	Yes
Pipe Materials: Cath Protect	No
Pipe Materials: Double Walled	Yes
Pipe Materials: Sec Containment	No
Pipe Materials: Repaired	No
Pipe Materials: Unknown	No
Pipe Materials: Other	No
Pipe Materials: Other Note	Not reported

Facility ID:	3039542
Federally Regulated:	Yes
Tank Number:	2
Tank Capacity:	12000
Tank Contents:	GASOLINE
Tank Status:	**CURR IN USE**
Tank Type:	UST

Tank Material:

Install Date:	3/4/2003
Tank Materials: Bare Steel	No
Tank Materials: Cath Protect Steel	No
Tank Materials: Epoxy Steel	No
Tank Materials: Fiberglass	Yes
Tank Materials: Concrete	No
Tank Materials: Composite	No
Tank Materials: Double Walled	Yes
Tank Materials: Lined Interior	No
Tank Materials: Excav Liner	No
Tank Materials: Insulated Tank Jacket	No
Tank Materials: Repaired	No
Tank Materials: Unknown	No
Tank Materials: Other	No

Map ID	Site	Database(s)	EPA ID Number

SUNOCO 0639 7418 01 (Continued) **U003995755**

Tank Materials: Other Note	Not reported

Release Detection:

Tank Release Detection: Leak Deferred	No
Tank Release Detection: Manual Gauge	No
Tank Release Detection: Auto Gauge	Yes
Tank Release Detection:Tank Tightness	No
Tank Release Detection: Vapor Monitor	No
Tank Release Detection: Inventory	No
Tank Release Detection: Stat Invent Recon	No
Tank Release Detection: Spill Install	Yes
Tank Release Detection: Overfill Install	Yes
Tank Release Detection: Groundwater	No
Tank Release Detection: Int Sec Containment	No
Tank Release Detection: Int Double Walled	Yes
Tank Release Detection: Other Method	No
Tank Release Detection: Other Note	Not reported
Pipe Release Detection: Leak Deferred	No
Pipe Release Detection: Autoleak	Not reported
Pipe Release Detection: Line Tightness	Yes
Pipe Release Detection: Stat Invent Recon	No
Pipe Release Detection: Groundwater	No
Pipe Release Detection: Int Sec Containment	No
Pipe Release Det: Interior Double Walled	Yes
Pipe Release Detection: Other Method	No
Pipe Release Detection: Other Note	Not reported

Pipe Type:	PRESSURE
Pipe Materials: Bare Steel	No
Pipe Materials: Galvanized Steel	No
Pipe Materials: Copper	No
Pipe Materials: Fiberglass	Yes
Pipe Materials: Cath Protect	No
Pipe Materials: Double Walled	Yes
Pipe Materials: Sec Containment	No
Pipe Materials: Repaired	No
Pipe Materials: Unknown	No
Pipe Materials: Other	No
Pipe Materials: Other Note	Not reported

Facility ID:	3039542
Federally Regulated:	Yes
Tank Number:	3
Tank Capacity:	10000
Tank Contents:	DIESEL
Tank Status:	**CURR IN USE**
Tank Type:	UST

Tank Material:

Install Date:	3/4/2003
Tank Materials: Bare Steel	No
Tank Materials: Cath Protect Steel	No
Tank Materials: Epoxy Steel	No
Tank Materials: Fiberglass	Yes
Tank Materials: Concrete	No

Map ID	Site	Database(s)	EPA ID Number

SUNOCO 0639 7418 01 (Continued) **U003995755**

Tank Materials: Composite	No
Tank Materials: Double Walled	Yes
Tank Materials: Lined Interior	No
Tank Materials: Excav Liner	No
Tank Materials: Insulated Tank Jacket	No
Tank Materials: Repaired	No
Tank Materials: Unknown	No
Tank Materials: Other	No
Tank Materials: Other Note	Not reported

Release Detection:

Tank Release Detection: Leak Deferred	No
Tank Release Detection: Manual Gauge	No
Tank Release Detection: Auto Gauge	Yes
Tank Release Detection:Tank Tightness	No
Tank Release Detection: Vapor Monitor	No
Tank Release Detection: Inventory	No
Tank Release Detection: Stat Invent Recon	No
Tank Release Detection: Spill Install	Yes
Tank Release Detection: Overfill Install	Yes
Tank Release Detection: Groundwater	No
Tank Release Detection: Int Sec Containment	No
Tank Release Detection: Int Double Walled	Yes
Tank Release Detection: Other Method	No
Tank Release Detection: Other Note	Not reported
Pipe Release Detection: Leak Deferred	No
Pipe Release Detection: Autoleak	Not reported
Pipe Release Detection: Line Tightness	Yes
Pipe Release Detection: Stat Invent Recon	No
Pipe Release Detection: Groundwater	No
Pipe Release Detection: Int Sec Containment	No
Pipe Release Det: Interior Double Walled	Yes
Pipe Release Detection: Other Method	No
Pipe Release Detection: Other Note	Not reported

Pipe Type:	PRESSURE
Pipe Materials: Bare Steel	No
Pipe Materials: Galvanized Steel	No
Pipe Materials: Copper	No
Pipe Materials: Fiberglass	Yes
Pipe Materials: Cath Protect	No
Pipe Materials: Double Walled	Yes
Pipe Materials: Sec Containment	No
Pipe Materials: Repaired	No
Pipe Materials: Unknown	No
Pipe Materials: Other	No
Pipe Materials: Other Note	Not reported

Map ID	Site	Database(s)	EPA ID Number

1627 **BIERLY EDITH RESIDENCE** **VA LTANKS** **S107615069**
8833 LAKE HILL DR **N/A**
LORTON, VA 22079

LTANKS:

Region:	NRO
CEDS Facility Id:	200000222965
Case Status:	**Closed**
Pollution Complaint #:	20063143
Reported:	01/05/2006
Case Closed Date:	05/09/2006
Program:	RP Lead
Federally Regulated UST (Y/N):	N
Regulated Petroleum UST (1):	N
Excluded UST (1):	N
Deferred UST (1):	N
Partially Deferred UST (1):	N
Exempt 1 UST (2):	N
Exempt 2 Heating Oil UST (2):	Y
Small Heating Oil AST (2):	N
Regulated AST (3):	N
Unregulated AST (3):	N
Other Y/N:	N
Unknown Y/N:	N
Other Description:	Not reported
Heating Oil Category:	Category 2

1635 **CENTER CLEANERS** **EDR Hist Cleaner** **1019951492**
8921 OX RD STE 40 **N/A**
LORTON, VA 22079

EDR Hist Cleaner

Year:	Name:	Type:
2004	CENTER CLEANERS	Drycleaning Plants, Except Rugs, NEC
2005	CENTER CLEANERS	Drycleaning Plants, Except Rugs, NEC
2006	CENTER CLEANERS	Drycleaning Plants, Except Rugs, NEC
2007	CENTER CLEANERS	Drycleaning Plants, Except Rugs, NEC
2008	CENTER CLEANERS	Drycleaning Plants, Except Rugs, NEC
2009	CENTER CLEANERS	Drycleaning Plants, Except Rugs, NEC
2010	CENTER CLEANERS	Drycleaning Plants, Except Rugs, NEC
2011	CENTER CLEANERS	Drycleaning Plants, Except Rugs, NEC
2012	CENTER CLEANERS	Drycleaning Plants, Except Rugs, NEC
2013	CENTER CLEANERS	Drycleaning Plants, Except Rugs, NEC
2014	CENTER CLEANERS	Drycleaning Plants, Except Rugs, NEC

1635 **DOMINION POWER - OCCOQUAN SUBSTATION** **VA SPILLS** **S106241132**
8906 PALMER DR **N/A**
LORTON, VA

SPILLS:

Fips City/County:	Fairfax County
Status:	Not reported
Reference Id:	Not reported
IR Number:	2004-N-0448
Associated IR:	Not reported
Incident Date:	11/13/2003
Call Received Date:	11/14/2003

Map ID	Site	Database(s)	EPA ID Number

DOMINION POWER - OCCOQUAN SUBSTATION (Continued) **S106241132**

Closure Comments:	See Site Summary for details
Threat To:	Not reported
Terrorism (Y/N):	NO
Characterize Incident:	Not reported
Incident Type:	Petroleum
Incident Subtype:	Petroleum
Materials:	Oil (Mineral/non PCB)(8565 - 8565 Gallons)
Effect To Receptor:	Not reported
Water Body:	Not reported
Low Quantity To Water:	Not reported
High Quantity To Water:	Not reported
Quantity Units:	Not reported
Other Receptors:	Land
RP Company:	Not reported
RP Name:	Not reported
Property Owner:	Not reported
Property Company:	Dominion Va Power
Duration Of Event (Hrs):	Not reported
Impacts:	Not reported
Other Impacts:	Not reported
Steps Taken:	Not reported
Steps Taken Description:	Not reported
System Components:	Not reported
Other System Components:	Not reported
Cause Of Event:	Not reported
Corrective Action Taken:	Not reported
Weather Status:	Not reported
Precipitation (Wet):	Not reported
Discharge Type:	Not reported
Discharge Volume:	Not reported
Unknown Discharge (Y/N):	NO
Site Name:	DOMINION POWER - OCCOQUAN SUBSTATION
Closure Date:	06/19/2006
Orig. Call Incident Description:	"transformer fire, explosion causing release"
Original Call Material Description:	mineral oil (Qty=8565)
Original Call Location Description:	Dominion Power - Occoquan Substation-8906 Palmer Dr-Lorton-VA--Fairfax County
Incident Ongoing at time of Call:	Not reported
Agencies Notified (Y/N):	NO
Other Agencies:	Not reported
Permitted (Y/N):	NO
Call Reported By Company Name:	Capt Mcintosh
Call Property Owner Company Name:	Not reported
Call Property Owner Name:	Not reported
Site Summary:	Not reported

SPILLS NO:

Region:	NO
Id:	Not reported
Incident Summary:	Not reported
Date In:	11/14/2003
Date Closed:	6/19/2006
Pollution Type:	Not reported
Responsible Party:	Not reported
Facility Status:	**Not reported**
Owner:	Not reported
Facility Contact:	Not reported

Map ID	Site	Database(s)	EPA ID Number

DOMINION POWER - OCCOQUAN SUBSTATION (Continued) **S106241132**

Facility Permitted:	0
Facility Telephone:	Not reported
Time In:	12:29:00 AM
Reported By Name:	Capt Mcintosh
Reported By Telephone:	7032800840
Reported By Affiliation/Addr:	Fairfax Fire
Incident Response IR #:	2004-N-0448
Responsible Party Address:	Not reported
Responsible Party City:	Not reported
Responsible Party State:	Not reported
Responsible Party Zip:	Not reported
Responsible Party Contact:	Not reported
Responsible Party Telephone:	Not reported
Owner Name:	Dominion Va Power
Owner Address:	Not reported
Owner City:	Not reported
Owner State:	Not reported
Owner Zip:	Not reported
Owner Contact:	Not reported
Owner Telephone:	Not reported
Incident Date:	11/13/2003
Incident Time:	8:50:00 PM
Petroleum:	-1
Solid Waste:	0
Hazardous Waste:	0
Water:	0
Air:	0
Sewage:	0
Fish Kill:	0
Threat Wetlands:	0
Wetlands:	0
Material Released:	mineral oil
Possible Receptors:	land
Quantity Released:	8565
Unit Released:	gallons
Quantity In Water:	0
Receiving Waters:	Not reported
River Basin:	1A Potomac
Inspection Date:	11/14/2003
Call Date:	Not reported
Inspector:	PZG
Response Due:	Not reported
Response Received Date:	12/31/2003
Visit Needed:	0
Open:	0
Air Referral Date:	Not reported
Air Reg/ Permit Number:	Not reported
Waste Referral Date:	Not reported
Epa Id Or Permit Number:	Not reported
Water Referral Date:	Not reported
Water Permit Number:	Not reported
Remediation Referral Date:	Not reported
Remediation Pc Number:	Not reported
Enforcement Referral Date:	Not reported
Nov Number:	Not reported
Pc Number:	Not reported
Receive By:	Not reported

Map ID	Site	Database(s)	EPA ID Number

DOMINION POWER - OCCOQUAN SUBSTATION (Continued) **S106241132**

Case Officer:	Not reported
Case Type:	Not reported
Street Address:	Not reported
Polllutant:	Not reported
Impact:	Not reported
Spill Time:	Not reported
Spill Date:	Not reported
Spill Volume:	Not reported
Measure:	Not reported
Volume In Water:	Not reported
Stream Name:	Not reported
Investigation Date:	Not reported
Closure Date:	Not reported
Lab Results:	Not reported
Target Date:	Not reported
Prep Number:	Not reported
Report Date:	Not reported
Report Time:	Not reported
Pollutant Scr:	Not reported
Volume:	Not reported
Volume Esc:	Not reported
Future Recommendations:	Not reported
Stream Code:	Not reported
Visit Date:	Not reported
Lab Date:	Not reported
File Close Date:	Not reported
Prep Copy:	Not reported
City:	Not reported
Incident Summary:	transformer fire, explosion causing release
Reported:	Not reported
Results:	Not reported
Inspection Comments:	Not reported
Remarks:	Not reported

1646 **DRYTECH INC** **EDR Hist Cleaner** **1019977375**
9034 SWANS CREEK WAY **N/A**
LORTON, VA 22079

EDR Hist Cleaner

Year:	Name:	Type:
2005	DRYTECH INC	Drycleaning Plants, Except Rugs, NEC
2006	DRYTECH INC	Drycleaning Plants, Except Rugs, NEC
2007	DRYTECH INC	Drycleaning Plants, Except Rugs, NEC
2008	DRYTECH INC	Drycleaning Plants, Except Rugs, NEC

1648 **LAUREL HILL GOLF COURSE WATER INTAKE** **VA NPDES** **S107869852**
N/A

, VA

CEDS:

Facility ID:	05-0334
Class:	Active
Minor/Major:	Not reported
Industrial:	Not reported
Permit Date:	06/29/2021

Map ID	Site	Database(s)	EPA ID Number

LAUREL HILL GOLF COURSE WATER INTAKE (Continued) **S107869852**

Outfall Num: Not reported
Latitude: 38.713056
Longitude: -77.250278
Permit Type: Not reported
Date Effective: 6/30/2006
Owner Address 1: Not reported
Owner Address 2: Not reported
Owner City: Not reported
Owner State: Not reported
Owner Zip: Not reported
APRD Rec. 1st Time: 2/18/2005
APRD Rec. After 1st Time: Not reported
Event Desc: Not reported
Project Status: The permittee proposes to withdraw water from one intake structure located on Giles Run to provide supplemental irrigation for the 348 acre Laurel Hill Golf Course.

1652 **RESIDENCE FORMER** **VA LTANKS** **S105813280**
9032 HOOES RD **N/A**
LORTON, VA 22079

LTANKS:

Region:	NRO
CEDS Facility Id:	200000210083
Case Status:	**Closed**
Pollution Complaint #:	20033199
Reported:	03/14/2003
Case Closed Date:	10/01/2004
Program:	RP Lead
Federally Regulated UST (Y/N):	N
Regulated Petroleum UST (1):	N
Excluded UST (1):	N
Deferred UST (1):	N
Partially Deferred UST (1):	N
Exempt 1 UST (2):	N
Exempt 2 Heating Oil UST (2):	Y
Small Heating Oil AST (2):	N
Regulated AST (3):	N
Unregulated AST (3):	N
Other Y/N:	N
Unknown Y/N:	N
Other Description:	Not reported
Heating Oil Category:	Category 1

1661 **COLLANTES SIXTO A** **VA UST** **U003680040**
9018 OX RD **N/A**
LORTON, VA 22079

Facility:

Facility Id:	3010668
Facility Type:	UNKNOWN
CEDS Facility ID:	200000079336

Owner:

Owner Id:	38177
Owner Name:	SIXTO A COLLANTES
Owner Address:	9018 OX RD.

Map ID	Site	Database(s)	EPA ID Number

COLLANTES SIXTO A (Continued) **U003680040**

Owner Address2:	FAIRFAX
Owner City, State, Zip:	LORTON, VA 22079
Owner Type:	UNKNOWN
Number of Active AST:	0
Number of Active UST:	0
Number of Inactive AST:	0
Number of Inactive UST:	3

UST:

Facility ID:	3010668
Federally Regulated:	Yes
Tank Number:	1
Tank Capacity:	Not reported
Tank Contents:	UNKNOWN
Tank Status:	**CLS IN GRD**
Tank Type:	UST

Tank Material:

Install Date:	Not reported
Tank Materials: Bare Steel	Yes
Tank Materials: Cath Protect Steel	No
Tank Materials: Epoxy Steel	No
Tank Materials: Fiberglass	No
Tank Materials: Concrete	No
Tank Materials: Composite	No
Tank Materials: Double Walled	No
Tank Materials: Lined Interior	No
Tank Materials: Excav Liner	No
Tank Materials: Insulated Tank Jacket	No
Tank Materials: Repaired	No
Tank Materials: Unknown	No
Tank Materials: Other	No
Tank Materials: Other Note	Not reported

Release Detection:

Tank Release Detection: Leak Deferred	No
Tank Release Detection: Manual Gauge	No
Tank Release Detection: Auto Gauge	No
Tank Release Detection:Tank Tightness	No
Tank Release Detection: Vapor Monitor	No
Tank Release Detection: Inventory	No
Tank Release Detection: Stat Invent Recon	No
Tank Release Detection: Spill Install	No
Tank Release Detection: Overfill Install	No
Tank Release Detection: Groundwater	No
Tank Release Detection: Int Sec Containment	No
Tank Release Detection: Int Double Walled	No
Tank Release Detection: Other Method	No
Tank Release Detection: Other Note	Not reported
Pipe Release Detection: Leak Deferred	Not reported
Pipe Release Detection: Autoleak	Not reported
Pipe Release Detection: Line Tightness	No
Pipe Release Detection: Stat Invent Recon	No
Pipe Release Detection: Groundwater	No
Pipe Release Detection: Int Sec Containment	No
Pipe Release Det: Interior Double Walled	No

Map ID	Site	Database(s)	EPA ID Number

COLLANTES SIXTO A (Continued) **U003680040**

Pipe Release Detection: Other Method	No
Pipe Release Detection: Other Note	Not reported
Pipe Type:	UNKNOWN
Pipe Materials: Bare Steel	No
Pipe Materials: Galvanized Steel	No
Pipe Materials: Copper	No
Pipe Materials: Fiberglass	No
Pipe Materials: Cath Protect	No
Pipe Materials: Double Walled	No
Pipe Materials: Sec Containment	No
Pipe Materials: Repaired	No
Pipe Materials: Unknown	Yes
Pipe Materials: Other	No
Pipe Materials: Other Note	Not reported
Facility ID:	3010668
Federally Regulated:	Yes
Tank Number:	2
Tank Capacity:	Not reported
Tank Contents:	UNKNOWN
Tank Status:	**CLS IN GRD**
Tank Type:	UST

Tank Material:

Install Date:	Not reported
Tank Materials: Bare Steel	Yes
Tank Materials: Cath Protect Steel	No
Tank Materials: Epoxy Steel	No
Tank Materials: Fiberglass	No
Tank Materials: Concrete	No
Tank Materials: Composite	No
Tank Materials: Double Walled	No
Tank Materials: Lined Interior	No
Tank Materials: Excav Liner	No
Tank Materials: Insulated Tank Jacket	No
Tank Materials: Repaired	No
Tank Materials: Unknown	No
Tank Materials: Other	No
Tank Materials: Other Note	Not reported

Release Detection:

Tank Release Detection: Leak Deferred	No
Tank Release Detection: Manual Gauge	No
Tank Release Detection: Auto Gauge	No
Tank Release Detection:Tank Tightness	No
Tank Release Detection: Vapor Monitor	No
Tank Release Detection: Inventory	No
Tank Release Detection: Stat Invent Recon	No
Tank Release Detection: Spill Install	No
Tank Release Detection: Overfill Install	No
Tank Release Detection: Groundwater	No
Tank Release Detection: Int Sec Containment	No
Tank Release Detection: Int Double Walled	No
Tank Release Detection: Other Method	No

Map ID	Site	Database(s)	EPA ID Number

COLLANTES SIXTO A (Continued) **U003680040**

Tank Release Detection: Other Note	Not reported
Pipe Release Detection: Leak Deferred	Not reported
Pipe Release Detection: Autoleak	Not reported
Pipe Release Detection: Line Tightness	No
Pipe Release Detection: Stat Invent Recon	No
Pipe Release Detection: Groundwater	No
Pipe Release Detection: Int Sec Containment	No
Pipe Release Det: Interior Double Walled	No
Pipe Release Detection: Other Method	No
Pipe Release Detection: Other Note	Not reported
Pipe Type:	UNKNOWN
Pipe Materials: Bare Steel	No
Pipe Materials: Galvanized Steel	No
Pipe Materials: Copper	No
Pipe Materials: Fiberglass	No
Pipe Materials: Cath Protect	No
Pipe Materials: Double Walled	No
Pipe Materials: Sec Containment	No
Pipe Materials: Repaired	No
Pipe Materials: Unknown	Yes
Pipe Materials: Other	No
Pipe Materials: Other Note	Not reported
Facility ID:	3010668
Federally Regulated:	Yes
Tank Number:	3
Tank Capacity:	Not reported
Tank Contents:	UNKNOWN
Tank Status:	**CLS IN GRD**
Tank Type:	UST

Tank Material:

Install Date:	Not reported
Tank Materials: Bare Steel	Yes
Tank Materials: Cath Protect Steel	No
Tank Materials: Epoxy Steel	No
Tank Materials: Fiberglass	No
Tank Materials: Concrete	No
Tank Materials: Composite	No
Tank Materials: Double Walled	No
Tank Materials: Lined Interior	No
Tank Materials: Excav Liner	No
Tank Materials: Insulated Tank Jacket	No
Tank Materials: Repaired	No
Tank Materials: Unknown	No
Tank Materials: Other	No
Tank Materials: Other Note	Not reported

Release Detection:

Tank Release Detection: Leak Deferred	No
Tank Release Detection: Manual Gauge	No
Tank Release Detection: Auto Gauge	No
Tank Release Detection:Tank Tightness	No
Tank Release Detection: Vapor Monitor	No

Map ID	Site	Database(s)	EPA ID Number

COLLANTES SIXTO A (Continued) **U003680040**

Tank Release Detection: Inventory	No
Tank Release Detection: Stat Invent Recon	No
Tank Release Detection: Spill Install	No
Tank Release Detection: Overfill Install	No
Tank Release Detection: Groundwater	No
Tank Release Detection: Int Sec Containment	No
Tank Release Detection: Int Double Walled	No
Tank Release Detection: Other Method	No
Tank Release Detection: Other Note	Not reported
Pipe Release Detection: Leak Deferred	Not reported
Pipe Release Detection: Autoleak	Not reported
Pipe Release Detection: Line Tightness	No
Pipe Release Detection: Stat Invent Recon	No
Pipe Release Detection: Groundwater	No
Pipe Release Detection: Int Sec Containment	No
Pipe Release Det: Interior Double Walled	No
Pipe Release Detection: Other Method	No
Pipe Release Detection: Other Note	Not reported
Pipe Type:	UNKNOWN
Pipe Materials: Bare Steel	No
Pipe Materials: Galvanized Steel	No
Pipe Materials: Copper	No
Pipe Materials: Fiberglass	No
Pipe Materials: Cath Protect	No
Pipe Materials: Double Walled	No
Pipe Materials: Sec Containment	No
Pipe Materials: Repaired	No
Pipe Materials: Unknown	Yes
Pipe Materials: Other	No
Pipe Materials: Other Note	Not reported

1670 **DOUGLAS WELL CONTAMINATION** **VA RGA LUST** **S115962481**
9115 OX ROAD **N/A**
LORTON, VA

RGA LUST:

2001 DOUGLAS WELL CONTAMINATION 9115 OX ROAD

1670 **DOUGLAS WELL CONTAMINATION** **VA LTANKS** **S105299805**
9115 OX RD **N/A**
LORTON, VA 22079

LTANKS:

Region:	NRO
CEDS Facility Id:	200000185833
Case Status:	**Closed**
Pollution Complaint #:	19860051
Reported:	07/17/1985
Case Closed Date:	08/05/1994
Program:	RP Lead
Federally Regulated UST (Y/N):	N
Regulated Petroleum UST (1):	N

Map ID	Site	Database(s)	EPA ID Number

DOUGLAS WELL CONTAMINATION (Continued) **S105299805**

Excluded UST (1):	N
Deferred UST (1):	N
Partially Deferred UST (1):	N
Exempt 1 UST (2):	N
Exempt 2 Heating Oil UST (2):	N
Small Heating Oil AST (2):	N
Regulated AST (3):	N
Unregulated AST (3):	N
Other Y/N:	N
Unknown Y/N:	N
Other Description:	Not reported
Heating Oil Category:	Not reported

1670 **9118 OX ROAD** **VA SPILLS** **S108325617**
9118 OX ROAD **N/A**
LORTON, VA

SPILLS:

Fips City/County:	Fairfax County
Status:	Not reported
Reference Id:	Not reported
IR Number:	2005-N-0518
Associated IR:	Not reported
Incident Date:	12/28/2004
Call Received Date:	12/28/2004
Closure Comments:	See Site Summary for details
Threat To:	Not reported
Terrorism (Y/N):	NO
Characterize Incident:	Not reported
Incident Type:	Petroleum
Incident Subtype:	Petroleum
Materials:	Oil (Heating)(55 - 55 Gallons)
Effect To Receptor:	Not reported
Water Body:	Not reported
Low Quantity To Water:	Not reported
High Quantity To Water:	Not reported
Quantity Units:	Not reported
Other Receptors:	Not reported
RP Company:	Leonard Spilane Heating Oil
RP Name:	Not reported
Property Owner:	Not reported
Property Company:	Not reported
Duration Of Event (Hrs):	Not reported
Impacts:	Not reported
Other Impacts:	Not reported
Steps Taken:	Not reported
Steps Taken Description:	Not reported
System Components:	Not reported
Other System Components:	Not reported
Cause Of Event:	Not reported
Corrective Action Taken:	Not reported
Weather Status:	Not reported
Precipitation (Wet):	Not reported
Discharge Type:	Not reported
Discharge Volume:	Not reported
Unknown Discharge (Y/N):	NO
Site Name:	9118 OX ROAD
Closure Date:	12/28/2004

Map ID	Site	Database(s)	EPA ID Number

9118 OX ROAD (Continued) **S108325617**

Orig. Call Incident Description: "DELIVERED TO HOME WITHOUT TANK, FUEL IN BASEMENT & FLOOR DRAIN"
Original Call Material Description: HEATING OIL (Qty=55)
Original Call Location Description: 9118 Ox Road-9118 Ox Road-Lorton-VA--Fairfax County
Incident Ongoing at time of Call: Not reported
Agencies Notified (Y/N): NO
Other Agencies: Not reported
Permitted (Y/N): NO
Call Reported By Company Name: Capt Hile
Call Property Owner Company Name: Not reported
Call Property Owner Name: Not reported
Site Summary: Not reported

SPILLS NO:
Region: NO
Id: Not reported
Incident Summary: Not reported
Date In: 12/28/2004
Date Closed: 12/28/2004
Pollution Type: Not reported
Responsible Party: LEONARD SPILANE HEATING OIL
Facility Status: **Not reported**
Owner: Not reported
Facility Contact: Not reported
Facility Permitted: 0
Facility Telephone: Not reported
Time In: 1:21:00 PM
Reported By Name: CAPT HILE
Reported By Telephone: Not reported
Reported By Affiliation/Addr: FAIRFAX FMO
Incident Response IR #: 2005-N-0518
Responsible Party Address: Not reported
Responsible Party City: Not reported
Responsible Party State: Not reported
Responsible Party Zip: Not reported
Responsible Party Contact: Not reported
Responsible Party Telephone: Not reported
Owner Name: Not reported
Owner Address: Not reported
Owner City: Not reported
Owner State: Not reported
Owner Zip: Not reported
Owner Contact: Not reported
Owner Telephone: Not reported
Incident Date: 12/28/2004
Incident Time: Not reported
Petroleum: -1
Solid Waste: 0
Hazardous Waste: 0
Water: 0
Air: 0
Sewage: 0
Fish Kill: 0
Threat Wetlands: 0
Wetlands: 0
Material Released: HEATING OIL
Possible Receptors: Not reported
Quantity Released: 55

Map ID	Site	Database(s)	EPA ID Number

9118 OX ROAD (Continued) **S108325617**

Unit Released:	gallons
Quantity In Water:	Not reported
Receiving Waters:	Not reported
River Basin:	Not reported
Inspection Date:	Not reported
Call Date:	Not reported
Inspector:	Not reported
Response Due:	Not reported
Response Received Date:	Not reported
Visit Needed:	0
Open:	0
Air Referral Date:	Not reported
Air Reg/ Permit Number:	Not reported
Waste Referral Date:	Not reported
Epa Id Or Permit Number:	Not reported
Water Referral Date:	Not reported
Water Permit Number:	Not reported
Remediation Referral Date:	12/28/2004
Remediation Pc Number:	PC2005-3
Enforcement Referral Date:	Not reported
Nov Number:	Not reported
Pc Number:	Not reported
Receive By:	Not reported
Case Officer:	Not reported
Case Type:	Not reported
Street Address:	Not reported
Polllutant:	Not reported
Impact:	Not reported
Spill Time:	Not reported
Spill Date:	Not reported
Spill Volume:	Not reported
Measure:	Not reported
Volume In Water:	Not reported
Stream Name:	Not reported
Investigation Date:	Not reported
Closure Date:	Not reported
Lab Results:	Not reported
Target Date:	Not reported
Prep Number:	Not reported
Report Date:	Not reported
Report Time:	Not reported
Pollutant Scr:	Not reported
Volume:	Not reported
Volume Esc:	Not reported
Future Recommendations:	Not reported
Stream Code:	Not reported
Visit Date:	Not reported
Lab Date:	Not reported
File Close Date:	Not reported
Prep Copy:	Not reported
City:	Not reported
Incident Summary:	DELIVERED TO HOME WITHOUT TANK, FUEL IN BASEMENT & FLOOR DRAIN
Reported:	Not reported
Results:	Not reported
Inspection Comments:	Not reported
Remarks:	Not reported

Map ID	Site	Database(s)	EPA ID Number
1670	**MOXHAM WILLIAM T PROPERTY** **9118 OX RD** **LORTON, VA 22079**	**VA LTANKS**	**S106850263** **N/A**

LTANKS:

Region:	NRO
CEDS Facility Id:	200000218667
Case Status:	**Closed**
Pollution Complaint #:	20053169
Reported:	12/28/2004
Case Closed Date:	11/16/2005
Program:	RP Lead
Federally Regulated UST (Y/N):	N
Regulated Petroleum UST (1):	N
Excluded UST (1):	N
Deferred UST (1):	N
Partially Deferred UST (1):	N
Exempt 1 UST (2):	N
Exempt 2 Heating Oil UST (2):	N
Small Heating Oil AST (2):	N
Regulated AST (3):	N
Unregulated AST (3):	N
Other Y/N:	Y
Unknown Y/N:	N
Other Description:	No tank; HO dispensed into basement
Heating Oil Category:	Category 3

Map ID	Site	Database(s)	EPA ID Number
1670	**DOUGLAS WELL CONTAMINATION** **9115 OX ROAD** **FAIRFAX, VA 0**	**VA LUST**	**S104406737** **N/A**

LUST REG NO:

Region:	NO
Facility ID:	3900631
Status:	**Closed**
Tank Size:	0
Product:	Not reported
Release Date:	07/17/1985
Closed Date:	8/5/1994
Case Type:	Article 11
Case Officer:	Thomas R. Lancaster, P.G.
Pollution Complaint #:	86-0051
Permit Number:	0
Priority:	-

Map ID	Site	Database(s)	EPA ID Number
1680	**HOOES ROAD VDOT CONSTRUCTION PROJECT** **9124 HOOES RD** **LORTON, VA**	**VA SPILLS**	**S108326661** **N/A**

SPILLS:

Fips City/County:	Fairfax County
Status:	Not reported
Reference Id:	Not reported
IR Number:	2006-N-0556
Associated IR:	Not reported
Incident Date:	01/16/2006
Call Received Date:	01/18/2006
Closure Comments:	See Site Summary for details

Map ID	Site	Database(s)	EPA ID Number

HOOES ROAD VDOT CONSTRUCTION PROJECT (Continued) **S108326661**

Threat To:	Not reported
Terrorism (Y/N):	NO
Characterize Incident:	Not reported
Incident Type:	Water
Incident Subtype:	SSO
Materials:	Sewage(1000 - 1000 Gallons)
Effect To Receptor:	Not reported
Water Body:	Not reported
Low Quantity To Water:	Not reported
High Quantity To Water:	Not reported
Quantity Units:	Not reported
Other Receptors:	Land
RP Company:	Contractor - Branch Highways
RP Name:	Not reported
Property Owner:	Not reported
Property Company:	Not reported
Duration Of Event (Hrs):	Not reported
Impacts:	Not reported
Other Impacts:	Not reported
Steps Taken:	Not reported
Steps Taken Description:	Not reported
System Components:	Not reported
Other System Components:	Not reported
Cause Of Event:	Not reported
Corrective Action Taken:	Not reported
Weather Status:	Not reported
Precipitation (Wet):	Not reported
Discharge Type:	Not reported
Discharge Volume:	Not reported
Unknown Discharge (Y/N):	NO
Site Name:	HOOES ROAD VDOT CONSTRUCTION PROJECT
Closure Date:	01/19/2006
Orig. Call Incident Description:	SSO - Contractor popped hole in force main; repaired & flow restored @ 1330 same day.
Original Call Material Description:	Sewage (Qty=1000)
Original Call Location Description:	Hooes Road VDOT Construction Project-9124 Hooes Rd-Lorton-VA--Fairfax County
Incident Ongoing at time of Call:	Not reported
Agencies Notified (Y/N):	NO
Other Agencies:	Not reported
Permitted (Y/N):	YES
Call Reported By Company Name:	Tom McFadden
Call Property Owner Company Name:	Not reported
Call Property Owner Name:	Not reported
Site Summary:	All captured w/vac truck & hauled to plant. Limed area; 5 day letter coming.

SPILLS NO:

Region:	NO
Id:	Not reported
Incident Summary:	Not reported
Date In:	1/18/2006
Date Closed:	1/19/2006
Pollution Type:	Not reported
Responsible Party:	Contractor - Branch Highways
Facility Status:	**Not reported**
Owner:	Not reported

Map ID	Site	Database(s)	EPA ID Number

HOOES ROAD VDOT CONSTRUCTION PROJECT (Continued) **S108326661**

Facility Contact:	Ron Miller
Facility Permitted:	-1
Facility Telephone:	Not reported
Time In:	8:24:00 AM
Reported By Name:	Tom McFadden
Reported By Telephone:	Not reported
Reported By Affiliation/Addr:	Fairfax Co Wastewater
Incident Response IR #:	2006-N-0556
Responsible Party Address:	Not reported
Responsible Party City:	Not reported
Responsible Party State:	Not reported
Responsible Party Zip:	Not reported
Responsible Party Contact:	Not reported
Responsible Party Telephone:	Not reported
Owner Name:	Not reported
Owner Address:	Not reported
Owner City:	Not reported
Owner State:	Not reported
Owner Zip:	Not reported
Owner Contact:	Not reported
Owner Telephone:	Not reported
Incident Date:	1/16/2006
Incident Time:	12:00:00 PM
Petroleum:	0
Solid Waste:	0
Hazardous Waste:	0
Water:	0
Air:	0
Sewage:	-1
Fish Kill:	0
Threat Wetlands:	0
Wetlands:	0
Material Released:	Sewage
Possible Receptors:	Land
Quantity Released:	1000
Unit Released:	gallons
Quantity In Water:	Not reported
Receiving Waters:	Not reported
River Basin:	Not reported
Inspection Date:	Not reported
Call Date:	Not reported
Inspector:	Not reported
Response Due:	Not reported
Response Received Date:	1/19/2006
Visit Needed:	0
Open:	0
Air Referral Date:	Not reported
Air Reg/ Permit Number:	Not reported
Waste Referral Date:	Not reported
Epa Id Or Permit Number:	Not reported
Water Referral Date:	1/18/2006
Water Permit Number:	VA0025364
Remediation Referral Date:	Not reported
Remediation Pc Number:	Not reported
Enforcement Referral Date:	Not reported
Nov Number:	Not reported
Pc Number:	Not reported

Map ID	Site	Database(s)	EPA ID Number

HOOES ROAD VDOT CONSTRUCTION PROJECT (Continued) **S108326661**

Receive By:	Not reported
Case Officer:	Not reported
Case Type:	Not reported
Street Address:	Not reported
Polllutant:	Not reported
Impact:	Not reported
Spill Time:	Not reported
Spill Date:	Not reported
Spill Volume:	Not reported
Measure:	Not reported
Volume In Water:	Not reported
Stream Name:	Not reported
Investigation Date:	Not reported
Closure Date:	Not reported
Lab Results:	Not reported
Target Date:	Not reported
Prep Number:	Not reported
Report Date:	Not reported
Report Time:	Not reported
Pollutant Scr:	Not reported
Volume:	Not reported
Volume Esc:	Not reported
Future Recommendations:	Not reported
Stream Code:	Not reported
Visit Date:	Not reported
Lab Date:	Not reported
File Close Date:	Not reported
Prep Copy:	Not reported
City:	Not reported
Incident Summary:	SSO - Contractor popped hole in force main; repaired & flow restored @ 1330 same day.
Reported:	Not reported
Results:	Not reported
Inspection Comments:	All captured w/vac truck & hauled to plant. Limed area; 5 day letter coming.
Remarks:	Not reported

1680 **CORR.OFF.TRA.ACAD** **FINDS** **1008214656**
9125 HOOES RD **N/A**
LORTON, VA 22079

FINDS:

Registry ID: 110020915722

Environmental Interest/Information System
US EPA Air Quality System (AQS) contains ambient air pollution data collected by EPA, State, Local, and Tribal air pollution control agencies from thousands of monitoring stations.

Click this hyperlink while viewing on your computer to access additional FINDS: detail in the EDR Site Report.

Map ID	Site	Database(s)	EPA ID Number
1681	**9300 & 9306 DENALI WAY** **9300 & 9306 DENALI WAY** **LORTON, VA**	**VA SPILLS**	**S106241219** **N/A**

SPILLS:

Fips City/County:	Fairfax County
Status:	Not reported
Reference Id:	Not reported
IR Number:	2004-N-0685
Associated IR:	Not reported
Incident Date:	Not reported
Call Received Date:	02/12/2004
Closure Comments:	See Site Summary for details
Threat To:	Not reported
Terrorism (Y/N):	NO
Characterize Incident:	Not reported
Incident Type:	Waste
Incident Subtype:	Solid Waste
Materials:	Waste (Construction/Demolition Debris)(-1 - -1 Unknown)
Effect To Receptor:	Not reported
Water Body:	Elk Horn Run
Low Quantity To Water:	-1
High Quantity To Water:	-1
Quantity Units:	Unknown
Other Receptors:	Not reported
RP Company:	Not reported
RP Name:	Not reported
Property Owner:	Not reported
Property Company:	Debra Cruz
Duration Of Event (Hrs):	Not reported
Impacts:	Not reported
Other Impacts:	Not reported
Steps Taken:	Not reported
Steps Taken Description:	Not reported
System Components:	Not reported
Other System Components:	Not reported
Cause Of Event:	Not reported
Corrective Action Taken:	Not reported
Weather Status:	Not reported
Precipitation (Wet):	Not reported
Discharge Type:	Not reported
Discharge Volume:	Not reported
Unknown Discharge (Y/N):	NO
Site Name:	9300 & 9306 DENALI WAY
Closure Date:	02/12/2004
Orig. Call Incident Description:	possible unpermitted MRF of CDD waste (3-4 roll-offs on parcel
Original Call Material Description:	CDD (Qty=0)
Original Call Location Description:	9300 & 9306 Denali Way-9300 & 9306 Denali Way-Lorton-VA--Fairfax County
Incident Ongoing at time of Call:	Not reported
Agencies Notified (Y/N):	NO
Other Agencies:	Not reported
Permitted (Y/N):	NO
Call Reported By Company Name:	John Yetman
Call Property Owner Company Name:	Not reported
Call Property Owner Name:	Not reported
Site Summary:	Not reported

Map ID	Site	Database(s)	EPA ID Number
	9300 & 9306 DENALI WAY (Continued)		**S106241219**

SPILLS NO:

Region:	NO
Id:	Not reported
Incident Summary:	Not reported
Date In:	2/12/2004
Date Closed:	Not reported
Pollution Type:	Not reported
Responsible Party:	Not reported
Facility Status:	**Not reported**
Owner:	Not reported
Facility Contact:	Not reported
Facility Permitted:	0
Facility Telephone:	Not reported
Time In:	3:40:00 PM
Reported By Name:	John Yetman
Reported By Telephone:	7032463861
Reported By Affiliation/Addr:	Fairefax County HD
Incident Response IR #:	2004-N-0685
Responsible Party Address:	Not reported
Responsible Party City:	Not reported
Responsible Party State:	Not reported
Responsible Party Zip:	Not reported
Responsible Party Contact:	Not reported
Responsible Party Telephone:	Not reported
Owner Name:	Debra Cruz
Owner Address:	Not reported
Owner City:	Not reported
Owner State:	Not reported
Owner Zip:	Not reported
Owner Contact:	Not reported
Owner Telephone:	Not reported
Incident Date:	Not reported
Incident Time:	Not reported
Petroleum:	0
Solid Waste:	-1
Hazardous Waste:	0
Water:	0
Air:	0
Sewage:	0
Fish Kill:	0
Threat Wetlands:	0
Wetlands:	0
Material Released:	CDD
Possible Receptors:	elk horn run
Quantity Released:	0
Unit Released:	Not reported
Quantity In Water:	0
Receiving Waters:	Not reported
River Basin:	1A Potomac
Inspection Date:	Not reported
Call Date:	Not reported
Inspector:	Not reported
Response Due:	Not reported
Response Received Date:	Not reported
Visit Needed:	0
Open:	0
Air Referral Date:	Not reported

Map ID	Site	Database(s)	EPA ID Number

9300 & 9306 DENALI WAY (Continued) **S106241219**

Air Reg/ Permit Number:	Not reported
Waste Referral Date:	2/12/2004
Epa Id Or Permit Number:	NA
Water Referral Date:	Not reported
Water Permit Number:	Not reported
Remediation Referral Date:	Not reported
Remediation Pc Number:	Not reported
Enforcement Referral Date:	Not reported
Nov Number:	Not reported
Pc Number:	Not reported
Receive By:	Not reported
Case Officer:	Not reported
Case Type:	Not reported
Street Address:	Not reported
Polllutant:	Not reported
Impact:	Not reported
Spill Time:	Not reported
Spill Date:	Not reported
Spill Volume:	Not reported
Measure:	Not reported
Volume In Water:	Not reported
Stream Name:	Not reported
Investigation Date:	Not reported
Closure Date:	Not reported
Lab Results:	Not reported
Target Date:	Not reported
Prep Number:	Not reported
Report Date:	Not reported
Report Time:	Not reported
Pollutant Scr:	Not reported
Volume:	Not reported
Volume Esc:	Not reported
Future Recommendations:	Not reported
Stream Code:	Not reported
Visit Date:	Not reported
Lab Date:	Not reported
File Close Date:	Not reported
Prep Copy:	Not reported
City:	Not reported
Incident Summary:	possible unpermitted MRF of CDD waste (3-4 roll-offs on parcel
Reported:	Not reported
Results:	Not reported
Inspection Comments:	Not reported
Remarks:	Not reported

1684 **LORTON MINIMUM SECURITY FACILITY** **VA RGA LUST** **S115975589**
FURNACE & HOOES ROADS **N/A**
LORTON, VA

RGA LUST:

2001 LORTON MINIMUM SECURITY FACILITY FURNACE & HOOES ROADS

Map ID	Site	Database(s)	EPA ID Number
1726	**LORTON CENTER FOR ALCOHOL REHABILITATION** **NOT IN A CITY, VA**	**FINDS**	**1007994219** **N/A**

FINDS:

Registry ID: 110020791909

Environmental Interest/Information System
US EPA Air Quality System (AQS) contains ambient air pollution data collected by EPA, State, Local, and Tribal air pollution control agencies from thousands of monitoring stations.

Click this hyperlink while viewing on your computer to access additional FINDS: detail in the EDR Site Report.

Map ID	Site	Database(s)	EPA ID Number
1738	**FAIRFAX COUNTY GOVERNMENT** **8904 LORTON ROAD** **LORTON, VA 22079**	**RCRA-SQG**	**1023680490** **VAP406201725**

RCRA-SQG:

Date form received by agency:	06/01/2017
Facility name:	FAIRFAX COUNTY GOVERNMENT
Facility address:	8904 LORTON ROAD LORTON, VA 22079
EPA ID:	VAP406201725
Mailing address:	12000 GOVERNMENT CENTER PARKWAY FAIRFAX, VA 22035
Contact:	KAREN DAVIS
Contact address:	12000 GOVERNMENT CENTER PARKWAY FAIRFAX, VA 22035
Contact country:	US
Contact telephone:	703-324-2810
Contact email:	KAREN.DAVIS@FAIRFAXCOUNTY.GOV
EPA Region:	03
Classification:	Small Small Quantity Generator
Description:	Handler: generates more than 100 and less than 1000 kg of hazardous waste during any calendar month and accumulates less than 6000 kg of hazardous waste at any time; or generates 100 kg or less of hazardous waste during any calendar month, and accumulates more than 1000 kg of hazardous waste at any time

Owner/Operator Summary:

Owner/operator name:	FAIRFAX COUNTY GOVERNMENT
Owner/operator address:	Not reported Not reported
Owner/operator country:	Not reported
Owner/operator telephone:	Not reported
Owner/operator email:	Not reported
Owner/operator fax:	Not reported
Owner/operator extension:	Not reported
Legal status:	State
Owner/Operator Type:	Operator
Owner/Op start date:	01/01/1960
Owner/Op end date:	Not reported

Owner/operator name:	FAIRFAX COUNTY GOVERNMENT
Owner/operator address:	12000 GOVERNMENT CENTER PARKWAY

Map ID	Site	Database(s)	EPA ID Number

FAIRFAX COUNTY GOVERNMENT (Continued) **1023680490**

FAIRFAX, VA 22035
Owner/operator country: US
Owner/operator telephone: 703-324-7329
Owner/operator email: Not reported
Owner/operator fax: Not reported
Owner/operator extension: Not reported
Legal status: State
Owner/Operator Type: Owner
Owner/Op start date: 01/01/1960
Owner/Op end date: Not reported

Handler Activities Summary:
U.S. importer of hazardous waste: No
Mixed waste (haz. and radioactive): No
Recycler of hazardous waste: No
Transporter of hazardous waste: No
Treater, storer or disposer of HW: No
Underground injection activity: No
On-site burner exemption: No
Furnace exemption: No
Used oil fuel burner: No
Used oil processor: No
User oil refiner: No
Used oil fuel marketer to burner: No
Used oil Specification marketer: No
Used oil transfer facility: No
Used oil transporter: No

. Waste code: D008
. Waste name: LEAD

Violation Status: No violations found

1738 **FAIRFAX COUNTY GOVERNMENT** **FINDS** **1022289146**
8904 LORTON ROAD **ECHO** **N/A**
LORTON, VA 22079

FINDS:

Registry ID: 110070123098

Environmental Interest/Information System
RCRAInfo is a national information system that supports the Resource Conservation and Recovery Act (RCRA) program through the tracking of events and activities related to facilities that generate, transport, and treat, store, or dispose of hazardous waste. RCRAInfo allows RCRA program staff to track the notification, permit, compliance, and corrective action activities required under RCRA.

Click this hyperlink while viewing on your computer to access additional FINDS: detail in the EDR Site Report.

ECHO:
Envid: 1022289146
Registry ID: 110070123098
DFR URL: http://echo.epa.gov/detailed-facility-report?fid=110070123098

Map ID	Site	Database(s)	EPA ID Number
1738	**FAIRFAX COUNTY GOVERNMENT** **8904 LORTON ROAD** **LORTON, VA 22079**	**RCRA NonGen / NLR**	**1019910118** **VAP410201704**

RCRA NonGen / NLR:

Date form received by agency:	12/12/2016
Facility name:	FAIRFAX COUNTY GOVERNMENT
Facility address:	8904 LORTON ROAD LORTON, VA 22079
EPA ID:	VAP410201704
Mailing address:	12000 GOVERNMENT CENTER PKWY FAIRFAX, VA 22035
Contact:	KAREN DAVIS
Contact address:	12000 GOVERNMENT CENTER PKWY FAIRFAX, VA 22035
Contact country:	US
Contact telephone:	703-324-2810
Contact email:	KAREN.DAVIS@FAIRFAXCOUNTY.GOV
EPA Region:	03
Classification:	Non-Generator
Description:	Handler: Non-Generators do not presently generate hazardous waste

Owner/Operator Summary:

Owner/operator name:	FAIRFAX COUNTY GOVERNMENT
Owner/operator address:	12000 GOVERNMENT CENTER PKWY FAIRFAX, VA 22035
Owner/operator country:	US
Owner/operator telephone:	703-324-7329
Owner/operator email:	Not reported
Owner/operator fax:	Not reported
Owner/operator extension:	Not reported
Legal status:	County
Owner/Operator Type:	Owner
Owner/Op start date:	01/01/1960
Owner/Op end date:	Not reported

Owner/operator name:	FAIRFAX COUNTY GOVERNMENT
Owner/operator address:	12000 GOVERNMENT CENTER PKWY FAIRFAX, VA 22035
Owner/operator country:	US
Owner/operator telephone:	703-324-7329
Owner/operator email:	Not reported
Owner/operator fax:	Not reported
Owner/operator extension:	Not reported
Legal status:	County
Owner/Operator Type:	Owner
Owner/Op start date:	12/31/1959
Owner/Op end date:	Not reported

Owner/operator name:	SORENSEN GROSS COMPANY
Owner/operator address:	Not reported Not reported
Owner/operator country:	Not reported
Owner/operator telephone:	Not reported
Owner/operator email:	Not reported
Owner/operator fax:	Not reported
Owner/operator extension:	Not reported
Legal status:	Private
Owner/Operator Type:	Operator

Map ID	Site	Database(s)	EPA ID Number

FAIRFAX COUNTY GOVERNMENT (Continued) **1019910118**

Owner/Op start date: 08/14/2016
Owner/Op end date: Not reported

Owner/operator name: SORENSEN GROSS COMPANY
Owner/operator address: Not reported
Not reported
Owner/operator country: US
Owner/operator telephone: Not reported
Owner/operator email: Not reported
Owner/operator fax: Not reported
Owner/operator extension: Not reported
Legal status: Private
Owner/Operator Type: Operator
Owner/Op start date: 08/15/2016
Owner/Op end date: Not reported

Handler Activities Summary:
U.S. importer of hazardous waste: No
Mixed waste (haz. and radioactive): No
Recycler of hazardous waste: No
Transporter of hazardous waste: No
Treater, storer or disposer of HW: No
Underground injection activity: No
On-site burner exemption: No
Furnace exemption: No
Used oil fuel burner: No
Used oil processor: No
User oil refiner: No
Used oil fuel marketer to burner: No
Used oil Specification marketer: No
Used oil transfer facility: No
Used oil transporter: No

Historical Generators:
Date form received by agency: 10/12/2016
Site name: FAIRFAX COUNTY GOVERNMENT
Classification: Small Quantity Generator

. Waste code: D008
. Waste name: LEAD

Violation Status: No violations found

1751 **ANDERSON JEFF RESIDENCE** **VA LTANKS** **S106906373**
9402 OX RD **N/A**
LORTON, VA 22079

LTANKS:
Region: NRO
CEDS Facility Id: 200000220845
Case Status: **Closed**
Pollution Complaint #: 20053250
Reported: 04/21/2005
Case Closed Date: 01/06/2006
Program: RP Lead
Federally Regulated UST (Y/N): N
Regulated Petroleum UST (1): N
Excluded UST (1): N

Map ID	Site	Database(s)	EPA ID Number
	ANDERSON JEFF RESIDENCE (Continued)		**S106906373**

Deferred UST (1):	N
Partially Deferred UST (1):	N
Exempt 1 UST (2):	N
Exempt 2 Heating Oil UST (2):	Y
Small Heating Oil AST (2):	N
Regulated AST (3):	N
Unregulated AST (3):	N
Other Y/N:	N
Unknown Y/N:	N
Other Description:	Not reported
Heating Oil Category:	Category 2

Count: 18 records

FOCUS MAP 39 ORPHAN SUMMARY

City	EDR ID	Site Name	Site Address	Zip	Database(s)
FAIRFAX	S104407228	VDOT - RTES 1 & 95	INTERSECTION ROUTE 1 & I-95 N	22079	VA LUST
FAIRFAX COUNTY	S108929693	FT BELVOIR/LOWER POT WTP VA0025364	FT BELVOIR PUMP STATION		VA SPILLS
FAIRFAX COUNTY	S109122692	FT BELVOIR	BUILDING 1416		VA SPILLS
FAIRFAX COUNTY	S106239830	I95 NORTHBOUND (FORT BELVOIR EXIT)	I95 NORTHBOUND (FORT BELVOIR EXIT		VA SPILLS
FAIRFAX STATION	S112431267	DIXIE HILL	4643 WEST OX ROAD	22039	VA TIER 2
LORON	S111432244	FAIRFAX COUNTY WATER AUTHORITY	10600 OX ROAD	22079	PA MANIFEST
LORTON	1007151910	WALNUT GROVE TRAILER PARK	RTE 3 & WALNUT GROVE RD	22079	ICIS, FINDS, ECHO
LORTON	2017006764	9888 BELVOIR VIEW PL	9888 BELVOIR VIEW PL	22079	HMIRS
LORTON	S105299825	LORTON PUMP STATION	FURNACE RD	22079	VA LTANKS
LORTON	S110068579	FAIRFAX WATER - GRIFFITH RAW WATER PUMP STATION	10600 OX ROAD	22079	VA TIER 2
SPRINGFIELD	S115972698	JENKINS RESIDENCE	RTE 340 & 658		VA RGA LUST
SPRINGFIELD	S115992291	VDOT (SFL)	8001 HOOES RD & ROLLING ROAD		VA RGA LUST
SPRINGFIELD	S115978088	MOBIL STATION	HOOES ROAD		VA RGA LUST
SPRINGFIELD	S115992290	VDOT (SFL)	8001 HOOES AND ROLLING ROADS		VA RGA LUST
SPRINGFIELD	S115978138	MOBIL	HOOES ROAD		VA RGA LUST
SPRINGFIELD	S106240822	FT BELVOIR ENGINEERING PROVING GROUNDS	5035 OSTMEYER LOOP		VA SPILLS
SPRINGFIELD	S115964116	EXXON #2-6180	5211 OX ROAD		VA RGA LUST
SPRINGFIELD	S115987972	SPRINGFIELD TOPSOIL	8630 TELEGRAPH ROAD		VA RGA LUST

Focus Map 40

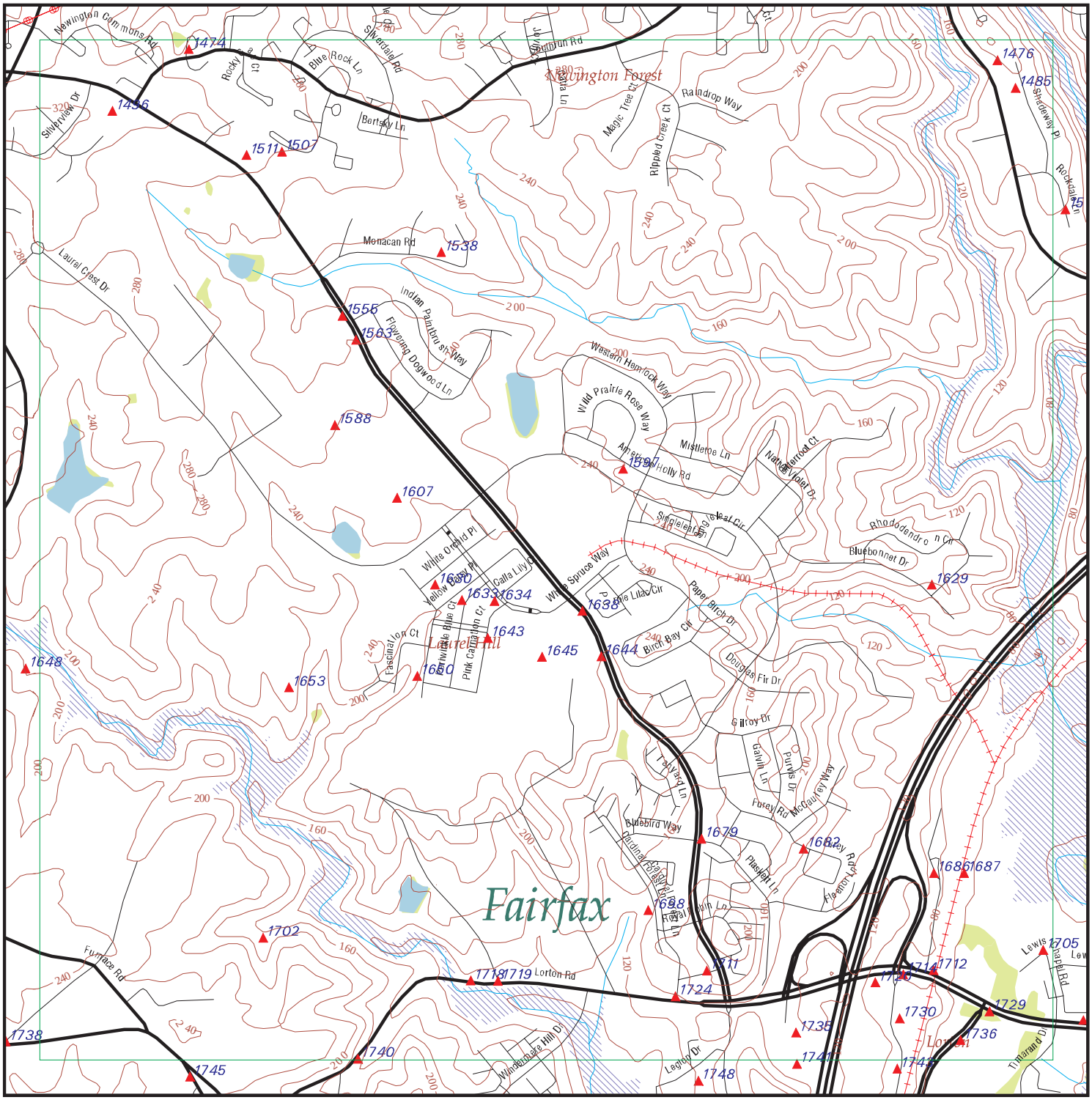

EDR DataMap® - Environmental Atlas

Fort Belvoir

Legend

- Roads
- Major Roads
- Contour Lines
- National Wetlands Inventory
- Waterways
- Railroads
- Study Boundary
- 100-Yr Flood Zones
- Powerlines
- Pipelines
- Fault Lines
- Indian Reservations BIA
- Water
- Superfund Sites
- Federal DOD Sites
- Listed Sites
- Sensitive Receptors

0 1/8 1/4

Scale in Miles

Copyright © 2018 EDR, Inc. © 2015 TomTom Rel. 2015.

FOCUS MAP 40 SUMMARY

Database	Total Plotted
FEDERAL RECORDS	
NPL	0
Proposed NPL	0
Delisted NPL	0
NPL LIENS	0
SEMS	0
SEMS-ARCHIVE	0
LIENS 2	0
CORRACTS	1
RCRA-TSDF	1
RCRA-LQG	0
RCRA-SQG	2
RCRA-CESQG	1
RCRA NonGen / NLR	7
US ENG CONTROLS	0
US INST CONTROL	0
ERNS	3
HMIRS	0
DOT OPS	0
US CDL	0
US BROWNFIELDS	0
DOD	0
FUDS	0
LUCIS	0
CONSENT	0
ROD	0
UMTRA	0
ODI	0
DEBRIS REGION 9	0
US MINES	0
TRIS	0
TSCA	0
FTTS	0
HIST FTTS	0
SSTS	0
ICIS	2
PADS	0
MLTS	0
RADINFO	0
FINDS	16
RAATS	0
RMP	0
PRP	0
2020 COR ACTION	1
COAL ASH DOE	0
FUSRAP	0
UXO	0
DOCKET HWC	0
FUELS PROGRAM	0

FOCUS MAP 40 SUMMARY

Database	Total Plotted
ECHO	13
FEMA UST	0
FEDERAL FACILITY	0
EPA WATCH LIST	0
LEAD SMELTERS	0
US AIRS	3
US FIN ASSUR	0
PCB TRANSFORMER	0
US HIST CDL	0
SCRD DRYCLEANERS	0
COAL ASH EPA	0
IHS OPEN DUMPS	0
ABANDONED MINES	0

STATE AND LOCAL RECORDS

SHWS	N/A
SWF/LF	1
UIC	0
LUST	6
LTANKS	27
UST	7
AST	1
SPILLS	28
ENG CONTROLS	0
INST CONTROL	1
VCP	1
DRYCLEANERS	0
BROWNFIELDS	0
ENF	0
NPDES	2
AIRS	1
TIER 2	4
COAL ASH	0

TRIBAL RECORDS

INDIAN RESERV	0
INDIAN ODI	0
INDIAN LUST	0
INDIAN UST	0
INDIAN VCP	0

EDR PROPRIETARY RECORDS

EDR MGP	0
EDR Hist Auto	5
EDR Hist Cleaner	3
RGA LUST	9
RGA LF	1

FOCUS MAP 40 SUMMARY

Database	Total Plotted

NOTES:

Sites may be listed in more than one database

N/A = This State does not maintain a SHWS list. See the Federal CERCLIS list.

Map ID	Site	Database(s)	EPA ID Number
1474	**8712 CALVERTON CLIFF CT** **8712 CALVERTON CLIFF CT** **NEWINGTON, VA**	**SPILLS**	**S105377631** **N/A**

SPILLS:

Fips City/County:	Fairfax County
Status:	Not reported
Reference Id:	Not reported
IR Number:	2002-N-0346
Associated IR:	Not reported
Incident Date:	10/28/2001
Call Received Date:	10/29/2001
Closure Comments:	See Site Summary for details
Threat To:	Not reported
Terrorism (Y/N):	NO
Characterize Incident:	Not reported
Incident Type:	Water
Incident Subtype:	SSO
Materials:	Sewage(2000 - 2000 Gallons)
Effect To Receptor:	Not reported
Water Body:	Crook Branch
Low Quantity To Water:	-1
High Quantity To Water:	-1
Quantity Units:	Gallons
Other Receptors:	Not reported
RP Company:	Not reported
RP Name:	Not reported
Property Owner:	Not reported
Property Company:	Not reported
Duration Of Event (Hrs):	Not reported
Impacts:	Not reported
Other Impacts:	Not reported
Steps Taken:	Not reported
Steps Taken Description:	Not reported
System Components:	Not reported
Other System Components:	Not reported
Cause Of Event:	Not reported
Corrective Action Taken:	Not reported
Weather Status:	Not reported
Precipitation (Wet):	Not reported
Discharge Type:	Not reported
Discharge Volume:	Not reported
Unknown Discharge (Y/N):	NO
Site Name:	8712 CALVERTON CLIFF CT
Closure Date:	11/02/2001
Orig. Call Incident Description:	"ESSO- MH79 vandalized, lunch box, bike helmet, rocks and large sticks, 2000 gal flow restored 1240, 2 bags of lime applied"
Original Call Material Description:	sewage (Qty=2000)
Original Call Location Description:	8712 Calverton Cliff Ct-8712 Calverton Cliff Ct-Newington-VA--Fairfax County
Incident Ongoing at time of Call:	Not reported
Agencies Notified (Y/N):	NO
Other Agencies:	Not reported
Permitted (Y/N):	NO
Call Reported By Company Name:	Rita
Call Property Owner Company Name:	Not reported
Call Property Owner Name:	Not reported
Site Summary:	Not reported

Map ID	Site	Database(s)	EPA ID Number

8712 CALVERTON CLIFF CT (Continued) **S105377631**

SPILLS NO:

Region:	NO
Id:	Not reported
Incident Summary:	Not reported
Date In:	10/29/2001
Date Closed:	11/2/2001
Pollution Type:	Not reported
Responsible Party:	Not reported
Facility Status:	**Not reported**
Owner:	Not reported
Facility Contact:	Not reported
Facility Permitted:	0
Facility Telephone:	Not reported
Time In:	9:43:00 AM
Reported By Name:	Rita
Reported By Telephone:	7032502003
Reported By Affiliation/Addr:	Fairfax WWT
Incident Response IR #:	2002-N-0346
Responsible Party Address:	Not reported
Responsible Party City:	Not reported
Responsible Party State:	Not reported
Responsible Party Zip:	Not reported
Responsible Party Contact:	Not reported
Responsible Party Telephone:	Not reported
Owner Name:	Not reported
Owner Address:	Not reported
Owner City:	Not reported
Owner State:	Not reported
Owner Zip:	Not reported
Owner Contact:	Not reported
Owner Telephone:	Not reported
Incident Date:	10/28/2001
Incident Time:	10:08:00 AM
Petroleum:	0
Solid Waste:	0
Hazardous Waste:	0
Water:	0
Air:	0
Sewage:	-1
Fish Kill:	0
Threat Wetlands:	0
Wetlands:	0
Material Released:	sewage
Possible Receptors:	Crooked Branch
Quantity Released:	2000
Unit Released:	gallons
Quantity In Water:	0
Receiving Waters:	Not reported
River Basin:	Not reported
Inspection Date:	Not reported
Call Date:	Not reported
Inspector:	ELS
Response Due:	Not reported
Response Received Date:	11/2/2001
Visit Needed:	0
Open:	0
Air Referral Date:	Not reported

Map ID	Site	Database(s)	EPA ID Number

8712 CALVERTON CLIFF CT (Continued) **S105377631**

Air Reg/ Permit Number:	Not reported
Waste Referral Date:	Not reported
Epa Id Or Permit Number:	Not reported
Water Referral Date:	10/29/2001
Water Permit Number:	VA0025364
Remediation Referral Date:	Not reported
Remediation Pc Number:	Not reported
Enforcement Referral Date:	Not reported
Nov Number:	Not reported
Pc Number:	Not reported
Receive By:	Not reported
Case Officer:	Not reported
Case Type:	Not reported
Street Address:	Not reported
Polllutant:	Not reported
Impact:	Not reported
Spill Time:	Not reported
Spill Date:	Not reported
Spill Volume:	Not reported
Measure:	Not reported
Volume In Water:	Not reported
Stream Name:	Not reported
Investigation Date:	Not reported
Closure Date:	Not reported
Lab Results:	Not reported
Target Date:	Not reported
Prep Number:	Not reported
Report Date:	Not reported
Report Time:	Not reported
Pollutant Scr:	Not reported
Volume:	Not reported
Volume Esc:	Not reported
Future Recommendations:	Not reported
Stream Code:	Not reported
Visit Date:	Not reported
Lab Date:	Not reported
File Close Date:	Not reported
Prep Copy:	Not reported
City:	Not reported
Incident Summary:	ESSO- MH79 vandalized, lunch box, bike helmet, rocks and large sticks, 2000 gal flow restored 1240, 2 bags of lime applied
Reported:	Not reported
Results:	Not reported
Inspection Comments:	Not reported
Remarks:	Not reported

1476 **NEWMAN REGINALD RESIDENCE** **LTANKS** **S106906379**
8501 SHADEWAY PL **N/A**
SPRINGFIELD, VA 22153

LTANKS:

Region:	NRO
CEDS Facility Id:	200000221017
Case Status:	**Closed**
Pollution Complaint #:	20053272
Reported:	04/20/2005
Case Closed Date:	08/12/2005
Program:	RP Lead

Map ID	Site	Database(s)	EPA ID Number

NEWMAN REGINALD RESIDENCE (Continued) **S106906379**

Federally Regulated UST (Y/N):	N
Regulated Petroleum UST (1):	N
Excluded UST (1):	N
Deferred UST (1):	N
Partially Deferred UST (1):	N
Exempt 1 UST (2):	N
Exempt 2 Heating Oil UST (2):	Y
Small Heating Oil AST (2):	N
Regulated AST (3):	N
Unregulated AST (3):	N
Other Y/N:	N
Unknown Y/N:	N
Other Description:	Not reported
Heating Oil Category:	Category 2

1485 **KOCH WILLIAM RESIDENCE** **LTANKS** **S107472139**
8503 SHADEWAY PL **N/A**
SPRINGFIELD, VA 22153

LTANKS:

Region:	NRO
CEDS Facility Id:	200000222590
Case Status:	**Closed**
Pollution Complaint #:	20063114
Reported:	11/18/2005
Case Closed Date:	04/07/2006
Program:	RP Lead
Federally Regulated UST (Y/N):	N
Regulated Petroleum UST (1):	N
Excluded UST (1):	N
Deferred UST (1):	N
Partially Deferred UST (1):	N
Exempt 1 UST (2):	N
Exempt 2 Heating Oil UST (2):	Y
Small Heating Oil AST (2):	N
Regulated AST (3):	N
Unregulated AST (3):	N
Other Y/N:	N
Unknown Y/N:	N
Other Description:	Not reported
Heating Oil Category:	Category 2

1496 **GTE - LORTON (#8768.081)** **UST** **U003680357**
8717 SILVERBROOK RD **N/A**
LORTON, VA 22079

Facility:

Facility Id:	3013096
Facility Type:	UTILITY
CEDS Facility ID:	200000087228

Owner:

Owner Id:	32105
Owner Name:	GTE South - General Telephone Company of the South
Owner Address:	4100 N Roxboro Rd
Owner Address2:	Not reported
Owner City, State, Zip:	Durham, NC 27704

Map ID	Site	Database(s)	EPA ID Number

GTE - LORTON (#8768.081) (Continued) **U003680357**

Owner Type:	COMMERCIAL
Number of Active AST:	0
Number of Active UST:	0
Number of Inactive AST:	0
Number of Inactive UST:	1

UST:

Facility ID:	3013096
Federally Regulated:	Yes
Tank Number:	R1
Tank Capacity:	250
Tank Contents:	DIESEL
Tank Status:	**REM FROM GRD**
Tank Type:	UST

Tank Material:

Install Date:	5/6/1979
Tank Materials: Bare Steel	Yes
Tank Materials: Cath Protect Steel	No
Tank Materials: Epoxy Steel	No
Tank Materials: Fiberglass	No
Tank Materials: Concrete	No
Tank Materials: Composite	No
Tank Materials: Double Walled	No
Tank Materials: Lined Interior	No
Tank Materials: Excav Liner	No
Tank Materials: Insulated Tank Jacket	No
Tank Materials: Repaired	No
Tank Materials: Unknown	No
Tank Materials: Other	No
Tank Materials: Other Note	Not reported

Release Detection:

Tank Release Detection: Leak Deferred	No
Tank Release Detection: Manual Gauge	No
Tank Release Detection: Auto Gauge	No
Tank Release Detection:Tank Tightness	No
Tank Release Detection: Vapor Monitor	No
Tank Release Detection: Inventory	No
Tank Release Detection: Stat Invent Recon	No
Tank Release Detection: Spill Install	No
Tank Release Detection: Overfill Install	No
Tank Release Detection: Groundwater	No
Tank Release Detection: Int Sec Containment	No
Tank Release Detection: Int Double Walled	No
Tank Release Detection: Other Method	No
Tank Release Detection: Other Note	Not reported
Pipe Release Detection: Leak Deferred	Not reported
Pipe Release Detection: Autoleak	Not reported
Pipe Release Detection: Line Tightness	No
Pipe Release Detection: Stat Invent Recon	No
Pipe Release Detection: Groundwater	No
Pipe Release Detection: Int Sec Containment	No
Pipe Release Det: Interior Double Walled	No
Pipe Release Detection: Other Method	No
Pipe Release Detection: Other Note	Not reported

Map ID	Site	Database(s)	EPA ID Number

GTE - LORTON (#8768.081) (Continued) **U003680357**

Pipe Type:	VALVE: SUCTION
Pipe Materials: Bare Steel	No
Pipe Materials: Galvanized Steel	No
Pipe Materials: Copper	Yes
Pipe Materials: Fiberglass	No
Pipe Materials: Cath Protect	No
Pipe Materials: Double Walled	No
Pipe Materials: Sec Containment	No
Pipe Materials: Repaired	No
Pipe Materials: Unknown	No
Pipe Materials: Other	No
Pipe Materials: Other Note	Not reported

1496 **GTE-LORTON CENTRAL OFFICE** **RGA LUST** **S115969511**
8717 SILVERBROOK ROAD **N/A**
LORTON, VA

RGA LUST:

1997	GTE-LORTON CENTRAL OFFICE	8717 SILVERBROOK ROAD

1496 **GTE LORTON CENTRAL OFFICE** **RGA LUST** **S115969492**
8717 SILVERBROOK ROAD **N/A**
LORTON, VA

RGA LUST:

2001	GTE LORTON CENTRAL OFFICE	8717 SILVERBROOK ROAD

1496 **GTE LORTON CENTRAL OFFICE** **LTANKS** **S105987719**
8717 SILVERBROOK RD **N/A**
LORTON, VA 22079

LTANKS:

Region:	NRO
CEDS Facility Id:	200000087228
Case Status:	**Closed**
Pollution Complaint #:	19983506
Reported:	07/09/1997
Case Closed Date:	08/13/1997
Program:	RP Lead
Federally Regulated UST (Y/N):	Y
Regulated Petroleum UST (1):	Y
Excluded UST (1):	N
Deferred UST (1):	N
Partially Deferred UST (1):	N
Exempt 1 UST (2):	N
Exempt 2 Heating Oil UST (2):	N
Small Heating Oil AST (2):	N
Regulated AST (3):	N
Unregulated AST (3):	N
Other Y/N:	N

Map ID	Site	Database(s)	EPA ID Number

GTE LORTON CENTRAL OFFICE (Continued) **S105987719**

Unknown Y/N: N
Other Description: Not reported
Heating Oil Category: Not reported

1496 **GTE LORTON CENTRAL OFFICE** **LUST** **S103459764**
8717 SILVERBROOK ROAD **N/A**
FAIRFAX, VA 22079

LUST REG NO:
Region: NO
Facility ID: 3013096
Status: **Closed**
Tank Size: 275
Product: diesel fuel
Release Date: 07/09/1997
Closed Date: 8/13/1997
Case Type: Article 9
Case Officer: Lewis E. Hilder
Pollution Complaint #: 98-3506
Permit Number: Not reported
Priority: 3

1507 **DOVCO DRY CLEANING** **EDR Hist Cleaner** **1019975124**
8547 KOLUDER CT **N/A**
LORTON, VA 22079

EDR Hist Cleaner

Year:	Name:	Type:
1992	DOVCO DRY CLEANING	Drycleaning Plants, Except Rugs
1993	DOVCO DRY CLEANING	Drycleaning Plants, Except Rugs
1994	DOVCO DRY CLEANING	Drycleaning Plants, Except Rugs
1995	DOVCO DRY CLEANING	Drycleaning Plants, Except Rugs
1997	DOVCO DRY CLEANING	Drycleaning Plants, Except Rugs
1998	DOVCO DRY CLEANING	Drycleaning Plants, Except Rugs
1999	DOVCO DRY CLEANING	Drycleaning Plants, Except Rugs
2000	DOVCO DRY CLEANING	Drycleaning Plants, Except Rugs
2001	DOVCO DRY CLEANING	Drycleaning Plants, Except Rugs
2002	DOVCO DRY CLEANING	Drycleaning Plants, Except Rugs
2003	DOVCO DRY CLEANING	Drycleaning Plants, Except Rugs
2004	DOVCO DRY CLEANING	Drycleaning Plants, Except Rugs
2005	DOVCO DRY CLEANING	Drycleaning Plants, Except Rugs
2006	DOVCO DRY CLEANING	Drycleaning Plants, Except Rugs
2007	DOVCO DRY CLEANING	Drycleaning Plants, Except Rugs
2008	DOVCO DRY CLEANING	Drycleaning Plants, Except Rugs

Map ID	Site	Database(s)	EPA ID Number
1511	**SILVERBROOK UNITED METHODIST CHURCH** **8616 SILVERBROOK ROAD** **LORTON, VA 22079**	**RCRA NonGen / NLR** **FINDS** **ECHO**	**1017789399** **VAP405201506**

RCRA NonGen / NLR:

Date form received by agency:	08/11/2015
Facility name:	SILVERBROOK UNITED METHODIST CHURCH
Facility address:	8616 SILVERBROOK ROAD LORTON, VA 22079
EPA ID:	VAP405201506
Mailing address:	SILVERBROOK ROAD LORTON, VA 22079
Contact:	STEVEN SZYMANSKI
Contact address:	SILVERBROOK ROAD LORTON, VA 22079
Contact country:	US
Contact telephone:	703-476-6417
Contact email:	STEVEN.SZYMANSKI@GMAIL.COM
EPA Region:	03
Classification:	Non-Generator
Description:	Handler: Non-Generators do not presently generate hazardous waste

Owner/Operator Summary:

Owner/operator name:	SILVERBROOK UNITED METHODIST CHURCH
Owner/operator address:	SILVERBROOK ROAD LORTON, VA 22079
Owner/operator country:	US
Owner/operator telephone:	Not reported
Owner/operator email:	Not reported
Owner/operator fax:	Not reported
Owner/operator extension:	Not reported
Legal status:	Private
Owner/Operator Type:	Owner
Owner/Op start date:	01/01/1906
Owner/Op end date:	Not reported

Owner/operator name:	SILVERBROOK UNITED METHODIST CHURCH
Owner/operator address:	Not reported Not reported
Owner/operator country:	US
Owner/operator telephone:	Not reported
Owner/operator email:	Not reported
Owner/operator fax:	Not reported
Owner/operator extension:	Not reported
Legal status:	Private
Owner/Operator Type:	Operator
Owner/Op start date:	01/01/1906
Owner/Op end date:	Not reported

Handler Activities Summary:

U.S. importer of hazardous waste:	No
Mixed waste (haz. and radioactive):	No
Recycler of hazardous waste:	No
Transporter of hazardous waste:	No
Treater, storer or disposer of HW:	No
Underground injection activity:	No
On-site burner exemption:	No
Furnace exemption:	No

Map ID	Site	Database(s)	EPA ID Number

SILVERBROOK UNITED METHODIST CHURCH (Continued) **1017789399**

Used oil fuel burner: No
Used oil processor: No
User oil refiner: No
Used oil fuel marketer to burner: No
Used oil Specification marketer: No
Used oil transfer facility: No
Used oil transporter: No

Historical Generators:
Date form received by agency: 05/14/2015
Site name: SILVERBROOK UNITED METHODIST CHURCH
Classification: Small Quantity Generator

. Waste code: D008
. Waste name: LEAD

Violation Status: No violations found

FINDS:

Registry ID: 110064465387

Environmental Interest/Information System
RCRAInfo is a national information system that supports the Resource Conservation and Recovery Act (RCRA) program through the tracking of events and activities related to facilities that generate, transport, and treat, store, or dispose of hazardous waste. RCRAInfo allows RCRA program staff to track the notification, permit, compliance, and corrective action activities required under RCRA.

Click this hyperlink while viewing on your computer to access additional FINDS: detail in the EDR Site Report.

ECHO:
Envid: 1017789399
Registry ID: 110064465387
DFR URL: http://echo.epa.gov/detailed-facility-report?fid=110064465387

1526 **BRUM WILLIAM F AND LYNN E RESIDENCE** **LTANKS** **S110323257**
8606 ROCKDALE LN **N/A**
SPRINGFIELD, VA 22153

LTANKS:
Region: NRO
CEDS Facility Id: 200000853356
Case Status: **Closed**
Pollution Complaint #: 20103255
Reported: 04/06/2010
Case Closed Date: 04/28/2010
Program: RP Lead
Federally Regulated UST (Y/N): N
Regulated Petroleum UST (1): N
Excluded UST (1): N
Deferred UST (1): N
Partially Deferred UST (1): N
Exempt 1 UST (2): N

Map ID	Site	Database(s)	EPA ID Number

BRUM WILLIAM F AND LYNN E RESIDENCE (Continued) **S110323257**

Exempt 2 Heating Oil UST (2):	Y
Small Heating Oil AST (2):	N
Regulated AST (3):	N
Unregulated AST (3):	N
Other Y/N:	N
Unknown Y/N:	N
Other Description:	Not reported
Heating Oil Category:	NFA

1526 **BIENLICH, WILLIAM RESIDENCE** **LUST S104407229**
8607 ROCKDALE LANE **LTANKS N/A**
FAIRFAX, VA 22153 **SPILLS**

LUST REG NO:

Region:	NO
Facility ID:	3900604
Status:	**Open**
Tank Size:	550
Product:	heating oil
Release Date:	05/30/1997
Closed Date:	Not reported
Case Type:	Article 11
Case Officer:	Randy Chapman
Pollution Complaint #:	97-3212
Permit Number:	Not reported
Priority:	3

LTANKS:

Region:	NRO
CEDS Facility Id:	200000185806
Case Status:	**Closed**
Pollution Complaint #:	19973212
Reported:	05/30/1997
Case Closed Date:	04/04/2003
Program:	RP Lead
Federally Regulated UST (Y/N):	N
Regulated Petroleum UST (1):	N
Excluded UST (1):	N
Deferred UST (1):	N
Partially Deferred UST (1):	N
Exempt 1 UST (2):	N
Exempt 2 Heating Oil UST (2):	Y
Small Heating Oil AST (2):	N
Regulated AST (3):	N
Unregulated AST (3):	N
Other Y/N:	N
Unknown Y/N:	N
Other Description:	Not reported
Heating Oil Category:	Not reported

SPILLS NO:

Region:	NO
Id:	3098
Incident Summary:	Not reported
Date In:	Not reported
Date Closed:	Not reported
Pollution Type:	Fuel oil

Map ID	Site	Database(s)	EPA ID Number

BIENLICH, WILLIAM RESIDENCE (Continued) **S104407229**

Responsible Party:	Not reported
Facility Status:	**close**
Owner:	Not reported
Facility Contact:	Not reported
Facility Permitted:	Not reported
Facility Telephone:	Not reported
Time In:	Not reported
Reported By Name:	Anonymous
Reported By Telephone:	Not reported
Reported By Affiliation/Addr:	Not reported
Incident Response IR #:	Not reported
Responsible Party Address:	Not reported
Responsible Party City:	Not reported
Responsible Party State:	Not reported
Responsible Party Zip:	Not reported
Responsible Party Contact:	Not reported
Responsible Party Telephone:	Not reported
Owner Name:	Not reported
Owner Address:	Not reported
Owner City:	Not reported
Owner State:	Not reported
Owner Zip:	Not reported
Owner Contact:	Not reported
Owner Telephone:	Not reported
Incident Date:	Not reported
Incident Time:	Not reported
Petroleum:	Not reported
Solid Waste:	Not reported
Hazardous Waste:	Not reported
Water:	Not reported
Air:	Not reported
Sewage:	Not reported
Fish Kill:	Not reported
Threat Wetlands:	Not reported
Wetlands:	Not reported
Material Released:	Not reported
Possible Receptors:	Not reported
Quantity Released:	Not reported
Unit Released:	Not reported
Quantity In Water:	Not reported
Receiving Waters:	Not reported
River Basin:	Not reported
Inspection Date:	Not reported
Call Date:	Not reported
Inspector:	Not reported
Response Due:	Not reported
Response Received Date:	Not reported
Visit Needed:	Not reported
Open:	Not reported
Air Referral Date:	Not reported
Air Reg/ Permit Number:	Not reported
Waste Referral Date:	Not reported
Epa Id Or Permit Number:	Not reported
Water Referral Date:	Not reported
Water Permit Number:	Not reported
Remediation Referral Date:	Not reported
Remediation Pc Number:	Not reported

Map ID	Site	Database(s)	EPA ID Number

BIENLICH, WILLIAM RESIDENCE (Continued) **S104407229**

Enforcement Referral Date:	Not reported
Nov Number:	Not reported
Pc Number:	Not reported
Receive By:	Not reported
Case Officer:	Not reported
Case Type:	Not reported
Street Address:	Not reported
Polllutant:	Not reported
Impact:	Not reported
Spill Time:	Not reported
Spill Date:	Not reported
Spill Volume:	Not reported
Measure:	Not reported
Volume In Water:	Not reported
Stream Name:	Not reported
Investigation Date:	Not reported
Closure Date:	Not reported
Lab Results:	Not reported
Target Date:	Not reported
Prep Number:	97-3959
Report Date:	5/30/1997
Report Time:	Not reported
Pollutant Scr:	drainage ditch
Volume:	-1
Volume Esc:	-1
Future Recommendations:	Site visit
Stream Code:	Not reported
Visit Date:	6/9/1997
Lab Date:	Not reported
File Close Date:	Not reported
Prep Copy:	Not reported
City:	Springfield
Incident Summary:	Not reported
Reported:	Not reported
Results:	Not reported
Inspection Comments:	Not reported
Remarks:	Fuel oil discharging into drainage ditch behind house. Possibly from Sump Site Visit (06/09/97) - No oil in drainage ditch

---

1538 **SPILLS** **S111866639**
N/A

8408 MONACAN RD
LORTON, VA 22079

SPILLS:

Fips City/County:	Fairfax County
Status:	Closed
Reference Id:	14272
IR Number:	2012-N-2802
Associated IR:	Not reported
Incident Date:	04/27/2012
Call Received Date:	04/27/2012
Closure Comments:	NFA at this time.
Threat To:	Not reported
Terrorism (Y/N):	N
Characterize Incident:	Unknown
Incident Type:	Air
Incident Subtype:	Air * Fugitive Dust

Map ID	Site	Database(s)	EPA ID Number

(Continued) **S111866639**

Materials:	Airborne Particulates (0-0 Unknown)
Effect To Receptor:	Not reported
Water Body:	Not reported
Low Quantity To Water:	Not reported
High Quantity To Water:	Not reported
Quantity Units:	Not reported
Other Receptors:	Not reported
RP Company:	Not reported
RP Name:	Not reported
Property Owner:	Not reported
Property Company:	Not reported
Duration Of Event (Hrs):	0
Impacts:	Not reported
Other Impacts:	Not reported
Steps Taken:	Not reported
Steps Taken Description:	Not reported
System Components:	Not reported
Other System Components:	Not reported
Cause Of Event:	Not reported
Corrective Action Taken:	Not reported
Weather Status:	N/A
Precipitation (Wet):	0
Discharge Type:	N/A
Discharge Volume:	0
Unknown Discharge (Y/N):	N
Site Name:	SILVERBROOK NURSERY & LANDSCAPING
Closure Date:	01/16/2013
Orig. Call Incident Description:	Fugitive Dust & Dirt very bad in the air & on Ms. Kamram's property when wind blows & from the dumping into the piles of mulch and soil/dirt when deliveries are made to the nursery. The Kamram's have lived at 8607 Monacan Ct for 7 yrs & two mos ago she was diagnosed w/severe respiratory issues & had to go to the hospital for IV antibiotic treatment which takes a couple hrs. She asked the owner's son if they could move the mulch & dirt piles under the circumstances & he thought they could. However, the owner said no they were not moving them, she would have to move.
Original Call Material Description:	Fugitive dust and dirt
Original Call Location Description:	Silverbrook Nursery & Landscaping, 8408 Monacan Rd, Lorton, VA 22079 (703-690-1231)
Incident Ongoing at time of Call:	Y
Agencies Notified (Y/N):	Not reported
Other Agencies:	Fairfax County HD who referred her to DEQ
Permitted (Y/N):	N
Call Reported By Company Name:	Not reported
Call Property Owner Company Name:	Not reported
Call Property Owner Name:	Not reported
Site Summary:	On-going mulch dust & dirt in air; can't breathe or open windows. The nursery has a large lot & they could move the piles of mulch & soil/dirt away from yard. Ms Kamram is a Fairfax Co school teacher & can't be reached until after 2:45 on her cell (703-577-7803).

Map ID	Site	Database(s)	EPA ID Number
1538	**8408 MONACAN RD** **LORTON, VA**	**SPILLS**	**S116675210** **N/A**

SPILLS:

Fips City/County:	Fairfax County
Status:	Closed
Reference Id:	26144
IR Number:	2014-N-2810
Associated IR:	Not reported
Incident Date:	04/10/2014
Call Received Date:	04/11/2014
Closure Comments:	NFA at this time.
Threat To:	Not reported
Terrorism (Y/N):	N
Characterize Incident:	Unknown
Incident Type:	Air
Incident Subtype:	Air * Fugitive Dust
Materials:	Not reported
Effect To Receptor:	Not reported
Water Body:	Not reported
Low Quantity To Water:	Not reported
High Quantity To Water:	Not reported
Quantity Units:	Not reported
Other Receptors:	Not reported
RP Company:	Not reported
RP Name:	Not reported
Property Owner:	Not reported
Property Company:	Not reported
Duration Of Event (Hrs):	0
Impacts:	Not reported
Other Impacts:	Not reported
Steps Taken:	Not reported
Steps Taken Description:	Not reported
System Components:	Not reported
Other System Components:	Not reported
Cause Of Event:	Not reported
Corrective Action Taken:	Not reported
Weather Status:	N/A
Precipitation (Wet):	0
Discharge Type:	N/A
Discharge Volume:	0
Unknown Discharge (Y/N):	N
Site Name:	SILVERBROOK NURSERY & LANDSCAPING
Closure Date:	08/22/2014
Orig. Call Incident Description:	Ms. Kamram call Dave Hartshorn and reported continued Fugitive Dust issues from mulch amnd soil storage area at Silverbrook Nursery that is affecting her on her property at 8607 Monacan Ct.
Original Call Material Description:	Fugitive Dust and dirt
Original Call Location Description:	Silverbrook Nursery & Landscaping, 8408 Monacan Rd, Lorton, VA 22079 (703-690-1231)
Incident Ongoing at time of Call:	Not reported
Agencies Notified (Y/N):	Not reported
Other Agencies:	Not reported
Permitted (Y/N):	N
Call Reported By Company Name:	Not reported
Call Property Owner Company Name:	Not reported
Call Property Owner Name:	Not reported
Site Summary:	Not reported

Map ID	Site	Database(s)	EPA ID Number
1555	**LORTON FACILITY LU028 WHITE BRICK BUILDING** **8515 SILVERBROOK RD** **LORTON, VA 22079**	**LTANKS**	**S118972077** **N/A**

LTANKS:

Region:	NRO
CEDS Facility Id:	200000078961
Case Status:	**Closed**
Pollution Complaint #:	20003001
Reported:	07/02/1999
Case Closed Date:	01/21/2000
Program:	RP Lead
Federally Regulated UST (Y/N):	Y
Regulated Petroleum UST (1):	Y
Excluded UST (1):	N
Deferred UST (1):	N
Partially Deferred UST (1):	N
Exempt 1 UST (2):	N
Exempt 2 Heating Oil UST (2):	N
Small Heating Oil AST (2):	N
Regulated AST (3):	N
Unregulated AST (3):	N
Other Y/N:	N
Unknown Y/N:	N
Other Description:	Not reported
Heating Oil Category:	Not reported

Map ID	Site	Database(s)	EPA ID Number
1555	**LORTON CORRECTIONAL FACILITY** **8515 SILVERBROOK RD** **LORTON, VA 22079**	**LTANKS**	**S118972040** **N/A**

LTANKS:

Region:	NRO
CEDS Facility Id:	200000078961
Case Status:	**Closed**
Pollution Complaint #:	19940965
Reported:	12/01/1993
Case Closed Date:	08/26/1994
Program:	RP Lead
Federally Regulated UST (Y/N):	Y
Regulated Petroleum UST (1):	Y
Excluded UST (1):	N
Deferred UST (1):	N
Partially Deferred UST (1):	N
Exempt 1 UST (2):	N
Exempt 2 Heating Oil UST (2):	N
Small Heating Oil AST (2):	N
Regulated AST (3):	N
Unregulated AST (3):	N
Other Y/N:	N
Unknown Y/N:	N
Other Description:	Not reported
Heating Oil Category:	Not reported

Map ID	Site	Database(s)	EPA ID Number
1555	**LORTON CENTER** **8515 SILVERBROOK RD** **LORTON, VA 22079**	**LTANKS**	**S118972028** **N/A**

LTANKS:

Region:	NRO
CEDS Facility Id:	200000078961
Case Status:	**Closed**
Pollution Complaint #:	19921522
Reported:	02/28/1992
Case Closed Date:	10/31/1995
Program:	RP Lead
Federally Regulated UST (Y/N):	Y
Regulated Petroleum UST (1):	Y
Excluded UST (1):	N
Deferred UST (1):	N
Partially Deferred UST (1):	N
Exempt 1 UST (2):	N
Exempt 2 Heating Oil UST (2):	N
Small Heating Oil AST (2):	N
Regulated AST (3):	N
Unregulated AST (3):	N
Other Y/N:	N
Unknown Y/N:	N
Other Description:	Not reported
Heating Oil Category:	Not reported

Map ID	Site	Database(s)	EPA ID Number
1555	**LORTON FACILITY - FLD534 OCCOQUAN DIESEL SHOP** **8515 SILVERBROOK RD** **LORTON, VA 22079**	**LTANKS**	**S118972071** **N/A**

LTANKS:

Region:	NRO
CEDS Facility Id:	200000078961
Case Status:	**Closed**
Pollution Complaint #:	19993380
Reported:	06/04/1999
Case Closed Date:	01/21/2000
Program:	RP Lead
Federally Regulated UST (Y/N):	Y
Regulated Petroleum UST (1):	Y
Excluded UST (1):	N
Deferred UST (1):	N
Partially Deferred UST (1):	N
Exempt 1 UST (2):	N
Exempt 2 Heating Oil UST (2):	N
Small Heating Oil AST (2):	N
Regulated AST (3):	N
Unregulated AST (3):	N
Other Y/N:	N
Unknown Y/N:	N
Other Description:	Not reported
Heating Oil Category:	Not reported

Map ID	Site	Database(s)	EPA ID Number
1555	**LORTON CORRECTIONAL FACILITY** **8515 SILVERBROOK RD** **LORTON, VA 22079**	**LTANKS**	**S118972049** **N/A**

LTANKS:

Region:	NRO
CEDS Facility Id:	200000078961
Case Status:	**Closed**
Pollution Complaint #:	19963133
Reported:	03/22/1996
Case Closed Date:	01/28/2003
Program:	RP Lead
Federally Regulated UST (Y/N):	Y
Regulated Petroleum UST (1):	Y
Excluded UST (1):	N
Deferred UST (1):	N
Partially Deferred UST (1):	N
Exempt 1 UST (2):	N
Exempt 2 Heating Oil UST (2):	N
Small Heating Oil AST (2):	N
Regulated AST (3):	N
Unregulated AST (3):	N
Other Y/N:	N
Unknown Y/N:	N
Other Description:	Not reported
Heating Oil Category:	Not reported

Map ID	Site	Database(s)	EPA ID Number
1555	**CENTRAL FACILITY GENERATOR SITE FLD 531, FLD 537** **8515 SILVERBROOK RD** **LORTON, VA 22079**	**LTANKS**	**S118972046** **N/A**

LTANKS:

Region:	NRO
CEDS Facility Id:	200000078961
Case Status:	**Closed**
Pollution Complaint #:	20003269
Reported:	03/20/2000
Case Closed Date:	09/22/2000
Program:	RP Lead
Federally Regulated UST (Y/N):	Y
Regulated Petroleum UST (1):	Y
Excluded UST (1):	N
Deferred UST (1):	N
Partially Deferred UST (1):	N
Exempt 1 UST (2):	N
Exempt 2 Heating Oil UST (2):	N
Small Heating Oil AST (2):	N
Regulated AST (3):	N
Unregulated AST (3):	N
Other Y/N:	N
Unknown Y/N:	N
Other Description:	Not reported
Heating Oil Category:	Not reported

Region:	NRO
CEDS Facility Id:	200000078961
Case Status:	**Closed**
Pollution Complaint #:	20003267
Reported:	03/14/2000
Case Closed Date:	09/22/2000

Map ID	Site	Database(s)	EPA ID Number

CENTRAL FACILITY GENERATOR SITE FLD 531, FLD 537 (Continued) **S118972046**

Program:	RP Lead
Federally Regulated UST (Y/N):	N
Regulated Petroleum UST (1):	N
Excluded UST (1):	N
Deferred UST (1):	N
Partially Deferred UST (1):	N
Exempt 1 UST (2):	N
Exempt 2 Heating Oil UST (2):	Y
Small Heating Oil AST (2):	N
Regulated AST (3):	N
Unregulated AST (3):	N
Other Y/N:	N
Unknown Y/N:	N
Other Description:	Not reported
Heating Oil Category:	Not reported

Region:	NRO
CEDS Facility Id:	200000078961
Case Status:	**Closed**
Pollution Complaint #:	20003266
Reported:	03/14/2000
Case Closed Date:	09/22/2000
Program:	RP Lead
Federally Regulated UST (Y/N):	N
Regulated Petroleum UST (1):	N
Excluded UST (1):	N
Deferred UST (1):	N
Partially Deferred UST (1):	N
Exempt 1 UST (2):	N
Exempt 2 Heating Oil UST (2):	Y
Small Heating Oil AST (2):	N
Regulated AST (3):	N
Unregulated AST (3):	N
Other Y/N:	N
Unknown Y/N:	N
Other Description:	Not reported
Heating Oil Category:	Not reported

Region:	NRO
CEDS Facility Id:	200000078961
Case Status:	**Closed**
Pollution Complaint #:	20003265
Reported:	03/14/2000
Case Closed Date:	09/22/2000
Program:	RP Lead
Federally Regulated UST (Y/N):	N
Regulated Petroleum UST (1):	N
Excluded UST (1):	N
Deferred UST (1):	N
Partially Deferred UST (1):	N
Exempt 1 UST (2):	N
Exempt 2 Heating Oil UST (2):	Y
Small Heating Oil AST (2):	N
Regulated AST (3):	N
Unregulated AST (3):	N
Other Y/N:	N
Unknown Y/N:	N

Map ID	Site	Database(s)	EPA ID Number

CENTRAL FACILITY GENERATOR SITE FLD 531, FLD 537 (Continued) **S118972046**

Other Description:	Not reported
Heating Oil Category:	Not reported
Region:	NRO
CEDS Facility Id:	200000078961
Case Status:	**Closed**
Pollution Complaint #:	19954049
Reported:	02/28/1992
Case Closed Date:	10/20/1994
Program:	RP Lead
Federally Regulated UST (Y/N):	Y
Regulated Petroleum UST (1):	Y
Excluded UST (1):	N
Deferred UST (1):	N
Partially Deferred UST (1):	N
Exempt 1 UST (2):	N
Exempt 2 Heating Oil UST (2):	N
Small Heating Oil AST (2):	N
Regulated AST (3):	N
Unregulated AST (3):	N
Other Y/N:	N
Unknown Y/N:	N
Other Description:	Not reported
Heating Oil Category:	Not reported

1555 **LW026 MAINTENANCE SHOP** **LTANKS** **S118972078**
8515 SILVERBROOK RD **N/A**
LORTON, VA 22079

LTANKS:

Region:	NRO
CEDS Facility Id:	200000078961
Case Status:	**Closed**
Pollution Complaint #:	20003002
Reported:	07/08/1999
Case Closed Date:	01/21/2000
Program:	RP Lead
Federally Regulated UST (Y/N):	Y
Regulated Petroleum UST (1):	Y
Excluded UST (1):	N
Deferred UST (1):	N
Partially Deferred UST (1):	Y
Exempt 1 UST (2):	N
Exempt 2 Heating Oil UST (2):	N
Small Heating Oil AST (2):	N
Regulated AST (3):	N
Unregulated AST (3):	N
Other Y/N:	N
Unknown Y/N:	N
Other Description:	Not reported
Heating Oil Category:	Not reported

Map ID	Site	Database(s)	EPA ID Number
1555	**LORTON FACILITY - STOP 32 - OLD BOILER PLANT** **8515 SILVERBROOK RD** **LORTON, VA 22079**	**LTANKS**	**S118972083** **N/A**

LTANKS:

Region:	NRO
CEDS Facility Id:	200000078961
Case Status:	**Closed**
Pollution Complaint #:	20003278
Reported:	03/24/2000
Case Closed Date:	05/11/2000
Program:	RP Lead
Federally Regulated UST (Y/N):	Y
Regulated Petroleum UST (1):	N
Excluded UST (1):	N
Deferred UST (1):	N
Partially Deferred UST (1):	Y
Exempt 1 UST (2):	N
Exempt 2 Heating Oil UST (2):	N
Small Heating Oil AST (2):	N
Regulated AST (3):	N
Unregulated AST (3):	N
Other Y/N:	N
Unknown Y/N:	N
Other Description:	Not reported
Heating Oil Category:	Not reported

Map ID	Site	Database(s)	EPA ID Number
1555	**LORTON CORRECTIONAL FACILITY** **8515 SILVERBROOK RD** **LORTON, VA 22079**	**LTANKS**	**S118972024** **N/A**

LTANKS:

Region:	NRO
CEDS Facility Id:	200000078961
Case Status:	**Closed**
Pollution Complaint #:	19920972
Reported:	11/21/1991
Case Closed Date:	12/08/1992
Program:	RP Lead
Federally Regulated UST (Y/N):	Y
Regulated Petroleum UST (1):	Y
Excluded UST (1):	N
Deferred UST (1):	N
Partially Deferred UST (1):	N
Exempt 1 UST (2):	N
Exempt 2 Heating Oil UST (2):	N
Small Heating Oil AST (2):	N
Regulated AST (3):	N
Unregulated AST (3):	N
Other Y/N:	N
Unknown Y/N:	N
Other Description:	Not reported
Heating Oil Category:	Not reported

Map ID	Site	Database(s)	EPA ID Number
1555	**LORTON FACILITY YOUTH CENTER - 9900 FURNACE ROAD** **8515 SILVERBROOK RD** **LORTON, VA 22079**	**LTANKS**	**S118972070** **N/A**

LTANKS:

Region:	NRO
CEDS Facility Id:	200000078961
Case Status:	**Closed**
Pollution Complaint #:	19993371
Reported:	05/27/1999
Case Closed Date:	01/21/2000
Program:	RP Lead
Federally Regulated UST (Y/N):	Y
Regulated Petroleum UST (1):	N
Excluded UST (1):	N
Deferred UST (1):	N
Partially Deferred UST (1):	Y
Exempt 1 UST (2):	N
Exempt 2 Heating Oil UST (2):	N
Small Heating Oil AST (2):	N
Regulated AST (3):	N
Unregulated AST (3):	N
Other Y/N:	N
Unknown Y/N:	N
Other Description:	Not reported
Heating Oil Category:	Not reported

Map ID	Site	Database(s)	EPA ID Number
1555	**LORTON CORRECTIONAL FACILITY** **8515 SILVERBROOK ROAD** **LORTON, VA**	**RGA LUST**	**S115975570** **N/A**

RGA LUST:

2001 LORTON CORRECTIONAL FACILITY 8515 SILVERBROOK ROAD

Map ID	Site	Database(s)	EPA ID Number
1555	**DC DEPARTMENT OF CORRECTIONS LORTON - SILVERBROOK** **8515 SILVERBROOK RD** **LORTON, VA 22079**	**ICIS** **FINDS** **ECHO**	**1008169171** **N/A**

ICIS:

Enforcement Action ID:	VA000A0000510590002400038
FRS ID:	110020673895
Action Name:	DC DEPT OF CORRECTIONS-LORTON REFORMATOR 510590002400038
Facility Name:	DC DEPT OF CORRECTIONS-LORTON REFORMATORY
Facility Address:	8515 SILVERBROOK RD LORTON, VA 22079
Enforcement Action Type:	Administrative Order
Facility County:	FAIRFAX
Program System Acronym:	AIR
Enforcement Action Forum Desc:	Administrative - Formal
EA Type Code:	SCAAAO
Facility SIC Code:	Not reported
Federal Facility ID:	Not reported
Latitude in Decimal Degrees:	38.71952
Longitude in Decimal Degrees:	-77.23797
Permit Type Desc:	Not reported
Program System Acronym:	VA0000005105900024

Map ID	Site	Database(s)	EPA ID Number

DC DEPARTMENT OF CORRECTIONS LORTON - SILVERBROOK (Continued) **1008169171**

Facility NAICS Code: 922140
Tribal Land Code: Not reported

Enforcement Action ID: VA000A0000510590002400036
FRS ID: 110020673895
Action Name: DC DEPT OF CORRECTIONS-LORTON REFORMATOR 510590002400036
Facility Name: DC DEPT OF CORRECTIONS-LORTON REFORMATORY
Facility Address: 8515 SILVERBROOK RD
LORTON, VA 22079
Enforcement Action Type: Notice of Violation
Facility County: FAIRFAX
Program System Acronym: AIR
Enforcement Action Forum Desc: Administrative - Informal
EA Type Code: NOV
Facility SIC Code: Not reported
Federal Facility ID: Not reported
Latitude in Decimal Degrees: 38.71952
Longitude in Decimal Degrees: -77.23797
Permit Type Desc: Not reported
Program System Acronym: VA0000005105900024
Facility NAICS Code: 922140
Tribal Land Code: Not reported

Enforcement Action ID: VA000A0000510590002400023
FRS ID: 110020673895
Action Name: DC DEPT OF CORRECTIONS-LORTON REFORMATOR 510590002400023
Facility Name: DC DEPT OF CORRECTIONS-LORTON REFORMATORY
Facility Address: 8515 SILVERBROOK RD
LORTON, VA 22079
Enforcement Action Type: Notice of Violation
Facility County: FAIRFAX
Program System Acronym: AIR
Enforcement Action Forum Desc: Administrative - Informal
EA Type Code: NOV
Facility SIC Code: Not reported
Federal Facility ID: Not reported
Latitude in Decimal Degrees: 38.71952
Longitude in Decimal Degrees: -77.23797
Permit Type Desc: Not reported
Program System Acronym: VA0000005105900024
Facility NAICS Code: 922140
Tribal Land Code: Not reported

Enforcement Action ID: 03-1998-0330
FRS ID: 110020673895
Action Name: DISTRICT OF COLUMBIA DEPARTMENT OF CORRECTION
Facility Name: LORTON PRISON DISTRICT OF COLUMBIA
Facility Address: 8515 SILVERBROOK ROAD
LORTON, VA 22099
Enforcement Action Type: RCRA 9006 AO For Comp And/Or Pen (UST)
Facility County: Not reported
Program System Acronym: ICIS
Enforcement Action Forum Desc: Administrative - Formal
EA Type Code: 9006
Facility SIC Code: 6512
Federal Facility ID: Not reported
Latitude in Decimal Degrees: 38.717814

Map ID	Site	Database(s)	EPA ID Number

DC DEPARTMENT OF CORRECTIONS LORTON - SILVERBROOK (Continued) **1008169171**

Longitude in Decimal Degrees: -77.235904
Permit Type Desc: Not reported
Program System Acronym: 29163
Facility NAICS Code: Not reported
Tribal Land Code: Not reported

Enforcement Action ID: 03-1998-0329
FRS ID: 110020673895
Action Name: DISTRICT OF COLUMBIA DEPARTMENT OF CORRECTIONS
Facility Name: LORTON PRISON DISTRICT OF COLUMBIA
Facility Address: 8515 SILVERBROOK ROAD
LORTON, VA 22099
Enforcement Action Type: RCRA 3008A AO For Comp And/Or Penalty
Facility County: Not reported
Program System Acronym: ICIS
Enforcement Action Forum Desc: Administrative - Formal
EA Type Code: 3008A
Facility SIC Code: 6512
Federal Facility ID: Not reported
Latitude in Decimal Degrees: 38.717814
Longitude in Decimal Degrees: -77.235904
Permit Type Desc: Not reported
Program System Acronym: 29163
Facility NAICS Code: Not reported
Tribal Land Code: Not reported

Enforcement Action ID: 03-1998-0315
FRS ID: 110020673895
Action Name: DISTRICT OF COLUMBIA
Facility Name: LORTON PRISON DISTRICT OF COLUMBIA
Facility Address: 8515 SILVERBROOK ROAD
LORTON, VA 22099
Enforcement Action Type: CWA 309G2A AO For Class I Penalties
Facility County: Not reported
Program System Acronym: ICIS
Enforcement Action Forum Desc: Administrative - Formal
EA Type Code: 309G2A
Facility SIC Code: 6512
Federal Facility ID: Not reported
Latitude in Decimal Degrees: 38.717814
Longitude in Decimal Degrees: -77.235904
Permit Type Desc: Not reported
Program System Acronym: 29163
Facility NAICS Code: Not reported
Tribal Land Code: Not reported

Facility Name: DC DEPARTMENT OF CORRECTIONS LORTON - SILVERBROOK
Address: 8515 SILVERBROOK RD
Tribal Indicator: N
Fed Facility: No
NAIC Code: Not reported
SIC Code: 6512

Facility Name: DC DEPARTMENT OF CORRECTIONS LORTON - SILVERBROOK
Address: 8515 SILVERBROOK RD
Tribal Indicator: N

Map ID	Site	Database(s)	EPA ID Number

DC DEPARTMENT OF CORRECTIONS LORTON - SILVERBROOK (Continued) **1008169171**

Fed Facility: No
NAIC Code: Not reported
SIC Code: 6512

Facility Name: DC DEPARTMENT OF CORRECTIONS LORTON - SILVERBROOK
Address: 8515 SILVERBROOK RD
Tribal Indicator: N
Fed Facility: No
NAIC Code: Not reported
SIC Code: 6512

Facility Name: DC DEPARTMENT OF CORRECTIONS LORTON - SILVERBROOK
Address: 8515 SILVERBROOK RD
Tribal Indicator: N
Fed Facility: No
NAIC Code: Not reported
SIC Code: 6512

Facility Name: DC DEPARTMENT OF CORRECTIONS LORTON - SILVERBROOK
Address: 8515 SILVERBROOK RD
Tribal Indicator: N
Fed Facility: No
NAIC Code: Not reported
SIC Code: 6512

Facility Name: DC DEPARTMENT OF CORRECTIONS LORTON - SILVERBROOK
Address: 8515 SILVERBROOK RD
Tribal Indicator: N
Fed Facility: No
NAIC Code: Not reported
SIC Code: 6512

Facility Name: DC DEPARTMENT OF CORRECTIONS LORTON - SILVERBROOK
Address: 8515 SILVERBROOK RD
Tribal Indicator: N
Fed Facility: No
NAIC Code: Not reported
SIC Code: 6512

Facility Name: DC DEPARTMENT OF CORRECTIONS LORTON - SILVERBROOK
Address: 8515 SILVERBROOK RD
Tribal Indicator: N
Fed Facility: No
NAIC Code: Not reported
SIC Code: 6512

Facility Name: DC DEPARTMENT OF CORRECTIONS LORTON - SILVERBROOK
Address: 8515 SILVERBROOK RD
Tribal Indicator: N
Fed Facility: No
NAIC Code: Not reported
SIC Code: 6512

Facility Name: DC DEPARTMENT OF CORRECTIONS LORTON - SILVERBROOK
Address: 8515 SILVERBROOK RD
Tribal Indicator: N
Fed Facility: No
NAIC Code: Not reported
SIC Code: 6512

Facility Name: DC DEPARTMENT OF CORRECTIONS LORTON - SILVERBROOK
Address: 8515 SILVERBROOK RD
Tribal Indicator: N
Fed Facility: No

Map ID	Site	Database(s)	EPA ID Number

DC DEPARTMENT OF CORRECTIONS LORTON - SILVERBROOK (Continued) **1008169171**

NAIC Code: Not reported
SIC Code: 6512

Facility Name: DC DEPARTMENT OF CORRECTIONS LORTON - SILVERBROOK
Address: 8515 SILVERBROOK RD
Tribal Indicator: N
Fed Facility: No
NAIC Code: Not reported
SIC Code: 6512

Facility Name: DC DEPARTMENT OF CORRECTIONS LORTON - SILVERBROOK
Address: 8515 SILVERBROOK RD
Tribal Indicator: N
Fed Facility: No
NAIC Code: Not reported
SIC Code: 6512

Facility Name: DC DEPARTMENT OF CORRECTIONS LORTON - SILVERBROOK
Address: 8515 SILVERBROOK RD
Tribal Indicator: N
Fed Facility: No
NAIC Code: Not reported
SIC Code: 6512

Facility Name: DC DEPARTMENT OF CORRECTIONS LORTON - SILVERBROOK
Address: 8515 SILVERBROOK RD
Tribal Indicator: N
Fed Facility: No
NAIC Code: Not reported
SIC Code: 6512

Facility Name: DC DEPARTMENT OF CORRECTIONS LORTON - SILVERBROOK
Address: 8515 SILVERBROOK RD
Tribal Indicator: N
Fed Facility: No
NAIC Code: Not reported
SIC Code: 6512

Facility Name: DC DEPARTMENT OF CORRECTIONS LORTON - SILVERBROOK
Address: 8515 SILVERBROOK RD
Tribal Indicator: N
Fed Facility: No
NAIC Code: Not reported
SIC Code: 6512

Facility Name: DC DEPARTMENT OF CORRECTIONS LORTON - SILVERBROOK
Address: 8515 SILVERBROOK RD
Tribal Indicator: N
Fed Facility: No
NAIC Code: Not reported
SIC Code: 6512

Facility Name: DC DEPARTMENT OF CORRECTIONS LORTON - SILVERBROOK
Address: 8515 SILVERBROOK RD
Tribal Indicator: N
Fed Facility: No
NAIC Code: Not reported
SIC Code: 6512

Facility Name: DC DEPARTMENT OF CORRECTIONS LORTON - SILVERBROOK
Address: 8515 SILVERBROOK RD
Tribal Indicator: N
Fed Facility: No
NAIC Code: Not reported

Map ID	Site	Database(s)	EPA ID Number

DC DEPARTMENT OF CORRECTIONS LORTON - SILVERBROOK (Continued) **1008169171**

SIC Code: 6512

Facility Name: DC DEPARTMENT OF CORRECTIONS LORTON - SILVERBROOK
Address: 8515 SILVERBROOK RD
Tribal Indicator: N
Fed Facility: No
NAIC Code: Not reported
SIC Code: 6512

Facility Name: DC DEPARTMENT OF CORRECTIONS LORTON - SILVERBROOK
Address: 8515 SILVERBROOK RD
Tribal Indicator: N
Fed Facility: No
NAIC Code: Not reported
SIC Code: 6512

Facility Name: DC DEPARTMENT OF CORRECTIONS LORTON - SILVERBROOK
Address: 8515 SILVERBROOK RD
Tribal Indicator: N
Fed Facility: No
NAIC Code: Not reported
SIC Code: 6512

Facility Name: DC DEPARTMENT OF CORRECTIONS LORTON - SILVERBROOK
Address: 8515 SILVERBROOK RD
Tribal Indicator: N
Fed Facility: No
NAIC Code: Not reported
SIC Code: 6512

Facility Name: DC DEPARTMENT OF CORRECTIONS LORTON - SILVERBROOK
Address: 8515 SILVERBROOK RD
Tribal Indicator: N
Fed Facility: No
NAIC Code: Not reported
SIC Code: 6512

Facility Name: DC DEPARTMENT OF CORRECTIONS LORTON - SILVERBROOK
Address: 8515 SILVERBROOK RD
Tribal Indicator: N
Fed Facility: No
NAIC Code: Not reported
SIC Code: 6512

FINDS:

Registry ID: 110020673895

Environmental Interest/Information System

NCDB (National Compliance Data Base) supports implementation of the Federal Insecticide, Fungicide, and Rodenticide Act (FIFRA) and the Toxic Substances Control Act (TSCA). The system tracks inspections in regions and states with cooperative agreements, enforcement actions, and settlements.

AFS (Aerometric Information Retrieval System (AIRS) Facility Subsystem) replaces the former Compliance Data System (CDS), the

Map ID	Site	Database(s)	EPA ID Number

DC DEPARTMENT OF CORRECTIONS LORTON - SILVERBROOK (Continued) **1008169171**

National Emission Data System (NEDS), and the Storage and Retrieval of Aerometric Data (SAROAD). AIRS is the national repository for information concerning airborne pollution in the United States. AFS is used to track emissions and compliance data from industrial plants. AFS data are utilized by states to prepare State Implementation Plans to comply with regulatory programs and by EPA as an input for the estimation of total national emissions. AFS is undergoing a major redesign to support facility operating permits required under Title V of the Clean Air Act.

CEDS (Virginia - Comprehensive Environmental Data System) is the Department of Environmental Quality's (DEQ) electronic data system for maintaining databases on sources of pollutants in all media.

US National Pollutant Discharge Elimination System (NPDES) module of the Compliance Information System (ICIS) tracks surface water permits issued under the Clean Water Act. Under NPDES, all facilities that discharge pollutants from any point source into waters of the United States are required to obtain a permit. The permit will likely contain limits on what can be discharged, impose monitoring and reporting requirements, and include other provisions to ensure that the discharge does not adversely affect water quality.

AIR MINOR

ICIS (Integrated Compliance Information System) is the Integrated Compliance Information System and provides a database that, when complete, will contain integrated Enforcement and Compliance information across most of EPA's programs. The vision for ICIS is to replace EPA's independent databases that contain Enforcement data with a single repository for that information. Currently, ICIS contains all Federal Administrative and Judicial enforcement actions. This information is maintained in ICIS by EPA in the Regional offices and it Headquarters. A future release of ICIS will replace the Permit Compliance System (PCS) which supports the NPDES and will integrate that information with Federal actions already in the system. ICIS also has the capability to track other activities occurring in the Region that support Compliance and Enforcement programs. These include; Incident Tracking, Compliance Assistance, and Compliance Monitoring.

Click this hyperlink while viewing on your computer to access additional FINDS: detail in the EDR Site Report.

ECHO:

Envid:	1008169171
Registry ID:	110020673895
DFR URL:	http://echo.epa.gov/detailed-facility-report?fid=110020673895

Map ID	Site	Database(s)	EPA ID Number
1555	**LORTON FACILITY - FL2526 DAIRY FACILITY** **8515 SILVERBROOK RD** **LORTON, VA 22079**	**LTANKS**	**S118972074** **N/A**

LTANKS:

Region:	NRO
CEDS Facility Id:	200000078961
Case Status:	**Closed**
Pollution Complaint #:	19993394
Reported:	06/11/1999
Case Closed Date:	01/21/2000
Program:	RP Lead
Federally Regulated UST (Y/N):	N
Regulated Petroleum UST (1):	N
Excluded UST (1):	N
Deferred UST (1):	N
Partially Deferred UST (1):	N
Exempt 1 UST (2):	N
Exempt 2 Heating Oil UST (2):	Y
Small Heating Oil AST (2):	N
Regulated AST (3):	N
Unregulated AST (3):	N
Other Y/N:	N
Unknown Y/N:	N
Other Description:	Not reported
Heating Oil Category:	Not reported

Map ID	Site	Database(s)	EPA ID Number
1555	**LORTON FACILITY - STOP 1 - 9301 FURNACE ROAD** **8515 SILVERBROOK RD** **LORTON, VA 22079**	**LTANKS**	**S118972084** **N/A**

LTANKS:

Region:	NRO
CEDS Facility Id:	200000078961
Case Status:	**Closed**
Pollution Complaint #:	20003279
Reported:	03/24/2000
Case Closed Date:	05/11/2000
Program:	RP Lead
Federally Regulated UST (Y/N):	N
Regulated Petroleum UST (1):	N
Excluded UST (1):	N
Deferred UST (1):	N
Partially Deferred UST (1):	N
Exempt 1 UST (2):	N
Exempt 2 Heating Oil UST (2):	Y
Small Heating Oil AST (2):	N
Regulated AST (3):	N
Unregulated AST (3):	N
Other Y/N:	N
Unknown Y/N:	N
Other Description:	Not reported
Heating Oil Category:	Not reported

Map ID	Site	Database(s)	EPA ID Number
1555	**LORTON MINIMUM SECURITY FACILITY** **8515 SILVERBROOK RD** **LORTON, VA 22079**	**LTANKS**	**S118972069** **N/A**

LTANKS:

Region:	NRO
CEDS Facility Id:	200000078961
Case Status:	**Closed**
Pollution Complaint #:	19993273
Reported:	02/08/1999
Case Closed Date:	05/20/1999
Program:	RP Lead
Federally Regulated UST (Y/N):	Y
Regulated Petroleum UST (1):	Y
Excluded UST (1):	N
Deferred UST (1):	N
Partially Deferred UST (1):	N
Exempt 1 UST (2):	N
Exempt 2 Heating Oil UST (2):	N
Small Heating Oil AST (2):	N
Regulated AST (3):	N
Unregulated AST (3):	N
Other Y/N:	N
Unknown Y/N:	N
Other Description:	Not reported
Heating Oil Category:	Not reported

Map ID	Site	Database(s)	EPA ID Number
1555	**LORTON FACILITY - LD001 CENTRAL OLD GENERATOR** **8515 SILVERBROOK RD** **LORTON, VA 22079**	**LTANKS**	**S118972072** **N/A**

LTANKS:

Region:	NRO
CEDS Facility Id:	200000078961
Case Status:	**Closed**
Pollution Complaint #:	19993381
Reported:	06/04/1999
Case Closed Date:	01/21/2000
Program:	RP Lead
Federally Regulated UST (Y/N):	Y
Regulated Petroleum UST (1):	N
Excluded UST (1):	N
Deferred UST (1):	N
Partially Deferred UST (1):	Y
Exempt 1 UST (2):	N
Exempt 2 Heating Oil UST (2):	N
Small Heating Oil AST (2):	N
Regulated AST (3):	N
Unregulated AST (3):	N
Other Y/N:	N
Unknown Y/N:	N
Other Description:	Not reported
Heating Oil Category:	Not reported

Map ID	Site	Database(s)	EPA ID Number
1555	**LORTON FACILITY - YOUTH CENTER CONTROL BLDG** **8515 SILVERBROOK RD** **LORTON, VA 22079**	**LTANKS**	**S118972073** **N/A**

LTANKS:

Region:	NRO
CEDS Facility Id:	200000078961
Case Status:	**Closed**
Pollution Complaint #:	19993382
Reported:	06/07/1999
Case Closed Date:	11/09/2000
Program:	RP Lead
Federally Regulated UST (Y/N):	Y
Regulated Petroleum UST (1):	N
Excluded UST (1):	N
Deferred UST (1):	N
Partially Deferred UST (1):	Y
Exempt 1 UST (2):	N
Exempt 2 Heating Oil UST (2):	N
Small Heating Oil AST (2):	N
Regulated AST (3):	N
Unregulated AST (3):	N
Other Y/N:	N
Unknown Y/N:	N
Other Description:	Not reported
Heating Oil Category:	Not reported

Map ID	Site	Database(s)	EPA ID Number
1563	**SOUTH COUNTY SECONDARY SCHOOL** **8501 SILVERBROOK RD** **LORTON, VA 22079**	**FINDS** **ECHO** **US AIRS**	**1010723745** **N/A**

FINDS:

Registry ID: 110033647276

Environmental Interest/Information System

AFS (Aerometric Information Retrieval System (AIRS) Facility Subsystem) replaces the former Compliance Data System (CDS), the National Emission Data System (NEDS), and the Storage and Retrieval of Aerometric Data (SAROAD). AIRS is the national repository for information concerning airborne pollution in the United States. AFS is used to track emissions and compliance data from industrial plants. AFS data are utilized by states to prepare State Implementation Plans to comply with regulatory programs and by EPA as an input for the estimation of total national emissions. AFS is undergoing a major redesign to support facility operating permits required under Title V of the Clean Air Act.

AIR MINOR

Click this hyperlink while viewing on your computer to access additional FINDS: detail in the EDR Site Report.

ECHO:

Envid:	1010723745
Registry ID:	110033647276
DFR URL:	http://echo.epa.gov/detailed-facility-report?fid=110033647276

Map ID	Site	Database(s)	EPA ID Number

SOUTH COUNTY SECONDARY SCHOOL (Continued) **1010723745**

US AIRS MINOR:

Envid:	1010723745
Region Code:	03
Programmatic ID:	AIR VA0000005105900983
Facility Registry ID:	110033647276
D and B Number:	Not reported
Primary SIC Code:	8211
NAICS Code:	611110
Default Air Classification Code:	MIN
Facility Type of Ownership Code:	POF
Air CMS Category Code:	Not reported
HPV Status:	Not reported

US AIRS MINOR:

Region Code:	03
Programmatic ID:	AIR VA0000005105900983
Facility Registry ID:	110033647276
Air Operating Status Code:	OPR
Default Air Classification Code:	MIN
Air Program:	State Implementation Plan for National Primary and Secondary Ambient Air Quality Standards
Activity Date:	2009-10-27 00:00:00
Activity Status Date:	Not reported
Activity Group:	Compliance Monitoring
Activity Type:	Inspection/Evaluation
Activity Status:	Not reported

Region Code:	03
Programmatic ID:	AIR VA0000005105900983
Facility Registry ID:	110033647276
Air Operating Status Code:	OPR
Default Air Classification Code:	MIN
Air Program:	State Implementation Plan for National Primary and Secondary Ambient Air Quality Standards
Activity Date:	2010-03-30 00:00:00
Activity Status Date:	Not reported
Activity Group:	Compliance Monitoring
Activity Type:	Inspection/Evaluation
Activity Status:	Not reported

US AIRS MINOR:

Envid:	1010723745
Region Code:	03
Programmatic ID:	AIR VA0000005105900983
Facility Registry ID:	110033647276
D and B Number:	Not reported
Primary SIC Code:	8211
NAICS Code:	611110
Default Air Classification Code:	MIN
Facility Type of Ownership Code:	POF
Air CMS Category Code:	Not reported
HPV Status:	Not reported

US AIRS MINOR:

Region Code:	03
Programmatic ID:	AIR VA0000005105900983
Facility Registry ID:	110033647276
Air Operating Status Code:	OPR

Map ID	Site	Database(s)	EPA ID Number

SOUTH COUNTY SECONDARY SCHOOL (Continued) **1010723745**

Default Air Classification Code: MIN
Air Program: State Implementation Plan for National Primary and Secondary Ambient Air Quality Standards
Activity Date: 2009-10-27 00:00:00
Activity Status Date: Not reported
Activity Group: Compliance Monitoring
Activity Type: Inspection/Evaluation
Activity Status: Not reported

Region Code: 03
Programmatic ID: AIR VA0000005105900983
Facility Registry ID: 110033647276
Air Operating Status Code: OPR
Default Air Classification Code: MIN
Air Program: State Implementation Plan for National Primary and Secondary Ambient Air Quality Standards
Activity Date: 2010-03-30 00:00:00
Activity Status Date: Not reported
Activity Group: Compliance Monitoring
Activity Type: Inspection/Evaluation
Activity Status: Not reported

1588 **SOUTH COUNTY MIDDLE SCHOOL** **LTANKS S110607872**
8700 LAUREL CREST DR **SPILLS N/A**
LORTON, VA 22079

LTANKS:
Region: NRO
CEDS Facility Id: 200000852806
Case Status: **Closed**
Pollution Complaint #: 20103319
Reported: 06/17/2010
Case Closed Date: 09/27/2011
Program: RP Lead
Federally Regulated UST (Y/N): N
Regulated Petroleum UST (1): N
Excluded UST (1): N
Deferred UST (1): N
Partially Deferred UST (1): N
Exempt 1 UST (2): N
Exempt 2 Heating Oil UST (2): N
Small Heating Oil AST (2): N
Regulated AST (3): N
Unregulated AST (3): N
Other Y/N: N
Unknown Y/N: Y
Other Description: Not reported
Heating Oil Category: Not reported

Region: NRO
CEDS Facility Id: 200000852806
Case Status: **Closed**
Pollution Complaint #: 20003264
Reported: 03/14/2000
Case Closed Date: 09/22/2000
Program: RP Lead
Federally Regulated UST (Y/N): N
Regulated Petroleum UST (1): N
Excluded UST (1): N

Map ID	Site	Database(s)	EPA ID Number

SOUTH COUNTY MIDDLE SCHOOL (Continued) **S110607872**

Deferred UST (1):	N
Partially Deferred UST (1):	N
Exempt 1 UST (2):	N
Exempt 2 Heating Oil UST (2):	Y
Small Heating Oil AST (2):	N
Regulated AST (3):	N
Unregulated AST (3):	N
Other Y/N:	N
Unknown Y/N:	N
Other Description:	Not reported
Heating Oil Category:	Category 1

Region:	NRO
CEDS Facility Id:	200000852806
Case Status:	**Closed**
Pollution Complaint #:	19993412
Reported:	06/25/1999
Case Closed Date:	01/21/2000
Program:	RP Lead
Federally Regulated UST (Y/N):	N
Regulated Petroleum UST (1):	N
Excluded UST (1):	N
Deferred UST (1):	N
Partially Deferred UST (1):	N
Exempt 1 UST (2):	N
Exempt 2 Heating Oil UST (2):	Y
Small Heating Oil AST (2):	N
Regulated AST (3):	N
Unregulated AST (3):	N
Other Y/N:	N
Unknown Y/N:	N
Other Description:	Not reported
Heating Oil Category:	Not reported

Region:	NRO
CEDS Facility Id:	200000852806
Case Status:	**Closed**
Pollution Complaint #:	19993393
Reported:	06/11/1999
Case Closed Date:	01/21/2000
Program:	RP Lead
Federally Regulated UST (Y/N):	N
Regulated Petroleum UST (1):	N
Excluded UST (1):	N
Deferred UST (1):	N
Partially Deferred UST (1):	N
Exempt 1 UST (2):	N
Exempt 2 Heating Oil UST (2):	Y
Small Heating Oil AST (2):	N
Regulated AST (3):	N
Unregulated AST (3):	N
Other Y/N:	N
Unknown Y/N:	N
Other Description:	Not reported
Heating Oil Category:	Not reported

Map ID	Site	Database(s)	EPA ID Number

SOUTH COUNTY MIDDLE SCHOOL (Continued) **S110607872**

SPILLS:

Fips City/County:	Fairfax County
Status:	Closed
Reference Id:	4651
IR Number:	2010-N-3502
Associated IR:	Not reported
Incident Date:	06/17/2010
Call Received Date:	06/18/2010
Closure Comments:	Chapman in Remdaition will handle.RW Ehrhart - Incident was opened to edit the incident details tab (materials) & subsequently closed.
Threat To:	Not reported
Terrorism (Y/N):	N
Characterize Incident:	Unknown
Incident Type:	Petroleum
Incident Subtype:	Petroleum * Surface Spill
Materials:	OIL CONTAMINATED SOIL (15-30 Cubic Yard)
Effect To Receptor:	Not reported
Water Body:	Not reported
Low Quantity To Water:	Not reported
High Quantity To Water:	Not reported
Quantity Units:	Not reported
Other Receptors:	Not reported
RP Company:	Not reported
RP Name:	Not reported
Property Owner:	Not reported
Property Company:	Not reported
Duration Of Event (Hrs):	0
Impacts:	Not reported
Other Impacts:	Not reported
Steps Taken:	Not reported
Steps Taken Description:	Not reported
System Components:	Not reported
Other System Components:	Not reported
Cause Of Event:	Not reported
Corrective Action Taken:	Not reported
Weather Status:	N/A
Precipitation (Wet):	0
Discharge Type:	N/A
Discharge Volume:	0
Unknown Discharge (Y/N):	N
Site Name:	SOUTH CO MIDDLE SCHOOL CONSTRUCTION SITE
Closure Date:	09/07/2010
Orig. Call Incident Description:	While excavating at two different locations onsite, petroleum contaminated soil was encountered. Soil was encountered where the SWMP pond was being placed and in the area of the foot print of the building. Soil from the SWMP area was excavated and stock piled. The excvavation and pile were sampled. Awaiting results. The area within the foot print remains in place at this time. Samples were collected from the area. Awaiting results. It is suspected the contaminated soil may be from oil stroage tanks from the NIKE missile facility that use to be at this location.
Original Call Material Description:	petroleum contaminated soil
Original Call Location Description:	8700 Laurel Crest Dr, South County Middle School Construction Site
Incident Ongoing at time of Call:	Y
Agencies Notified (Y/N):	N
Other Agencies:	Not reported
Permitted (Y/N):	N

Map ID	Site	Database(s)	EPA ID Number

SOUTH COUNTY MIDDLE SCHOOL (Continued) **S110607872**

Call Reported By Company Name: Fairfax County-Land Development Services
Call Property Owner Company Name: Not reported
Call Property Owner Name: Not reported
Site Summary: Not reported

1588 **LORTON CORRECTIONAL FACILITY** **UST** **U003696286**
8700 LAUREL CREST DR **N/A**
LORTON, VA 22079

Facility:
Facility Id: 3026144
Facility Type: LOCAL
CEDS Facility ID: 200000852806

Owner:
Owner Id: 41378
Owner Name: Pulte Homes
Owner Address: 10600 Arrowhead Dr Ste 225
Owner Address2: Not reported
Owner City, State, Zip: Fairfax, VA 22030
Owner Type: Not reported
Number of Active AST: 0
Number of Active UST: 0
Number of Inactive AST: 7
Number of Inactive UST: 31

Owner Id: 28944
Owner Name: D.C. DEPARTMENT OF CORRECTIONS FAC MGMT
Owner Address: P.O. BOX 25
Owner Address2: Not reported
Owner City, State, Zip: LORTON, VA 22079
Owner Type: LOCAL
Number of Active AST: 0
Number of Active UST: 0
Number of Inactive AST: 7
Number of Inactive UST: 31

Owner Id: 37249
Owner Name: Fairfax County Facilities Management Division
Owner Address: 12000 Government Center Pkwy, 4th Floor
Owner Address2: Not reported
Owner City, State, Zip: Fairfax, VA 22035
Owner Type: LOCAL
Number of Active AST: 0
Number of Active UST: 0
Number of Inactive AST: 7
Number of Inactive UST: 31

UST:
Facility ID: 3026144
Federally Regulated: Yes

Tank Number: FL01A
Tank Capacity: 10000
Tank Contents: HAZARDOUS
Tank Status: **REM FROM GRD**
Tank Type: UST

Map ID	Site	Database(s)	EPA ID Number

LORTON CORRECTIONAL FACILITY (Continued) **U003696286**

Tank Material:

Install Date:	1/1/1995
Tank Materials: Bare Steel	No
Tank Materials: Cath Protect Steel	No
Tank Materials: Epoxy Steel	No
Tank Materials: Fiberglass	Yes
Tank Materials: Concrete	No
Tank Materials: Composite	No
Tank Materials: Double Walled	Yes
Tank Materials: Lined Interior	No
Tank Materials: Excav Liner	No
Tank Materials: Insulated Tank Jacket	No
Tank Materials: Repaired	No
Tank Materials: Unknown	No
Tank Materials: Other	No
Tank Materials: Other Note	Not reported

Release Detection:

Tank Release Detection: Leak Deferred	No
Tank Release Detection: Manual Gauge	No
Tank Release Detection: Auto Gauge	No
Tank Release Detection:Tank Tightness	No
Tank Release Detection: Vapor Monitor	No
Tank Release Detection: Inventory	No
Tank Release Detection: Stat Invent Recon	No
Tank Release Detection: Spill Install	No
Tank Release Detection: Overfill Install	No
Tank Release Detection: Groundwater	No
Tank Release Detection: Int Sec Containment	No
Tank Release Detection: Int Double Walled	Yes
Tank Release Detection: Other Method	No
Tank Release Detection: Other Note	Not reported
Pipe Release Detection: Leak Deferred	Not reported
Pipe Release Detection: Autoleak	Not reported
Pipe Release Detection: Line Tightness	No
Pipe Release Detection: Stat Invent Recon	No
Pipe Release Detection: Groundwater	No
Pipe Release Detection: Int Sec Containment	Yes
Pipe Release Det: Interior Double Walled	No
Pipe Release Detection: Other Method	No
Pipe Release Detection: Other Note	Not reported

Pipe Type:	NO VALVE: SUCTION
Pipe Materials: Bare Steel	No
Pipe Materials: Galvanized Steel	No
Pipe Materials: Copper	No
Pipe Materials: Fiberglass	Yes
Pipe Materials: Cath Protect	No
Pipe Materials: Double Walled	No
Pipe Materials: Sec Containment	Yes
Pipe Materials: Repaired	No
Pipe Materials: Unknown	No
Pipe Materials: Other	No
Pipe Materials: Other Note	Not reported

Map ID	Site	Database(s)	EPA ID Number

LORTON CORRECTIONAL FACILITY (Continued) **U003696286**

Facility ID:	3026144
Federally Regulated:	Yes
Tank Number:	FL01B
Tank Capacity:	8000
Tank Contents:	MOTOR OIL
Tank Status:	**REM FROM GRD**
Tank Type:	UST

Tank Material:

Install Date:	1/1/1995
Tank Materials: Bare Steel	No
Tank Materials: Cath Protect Steel	No
Tank Materials: Epoxy Steel	No
Tank Materials: Fiberglass	Yes
Tank Materials: Concrete	No
Tank Materials: Composite	No
Tank Materials: Double Walled	Yes
Tank Materials: Lined Interior	No
Tank Materials: Excav Liner	No
Tank Materials: Insulated Tank Jacket	No
Tank Materials: Repaired	No
Tank Materials: Unknown	No
Tank Materials: Other	No
Tank Materials: Other Note	Not reported

Release Detection:

Tank Release Detection: Leak Deferred	No
Tank Release Detection: Manual Gauge	No
Tank Release Detection: Auto Gauge	No
Tank Release Detection:Tank Tightness	No
Tank Release Detection: Vapor Monitor	No
Tank Release Detection: Inventory	No
Tank Release Detection: Stat Invent Recon	No
Tank Release Detection: Spill Install	No
Tank Release Detection: Overfill Install	No
Tank Release Detection: Groundwater	No
Tank Release Detection: Int Sec Containment	No
Tank Release Detection: Int Double Walled	Yes
Tank Release Detection: Other Method	No
Tank Release Detection: Other Note	Not reported
Pipe Release Detection: Leak Deferred	Not reported
Pipe Release Detection: Autoleak	Not reported
Pipe Release Detection: Line Tightness	No
Pipe Release Detection: Stat Invent Recon	No
Pipe Release Detection: Groundwater	No
Pipe Release Detection: Int Sec Containment	Yes
Pipe Release Det: Interior Double Walled	No
Pipe Release Detection: Other Method	No
Pipe Release Detection: Other Note	Not reported
Pipe Type:	NO VALVE: SUCTION
Pipe Materials: Bare Steel	No
Pipe Materials: Galvanized Steel	No
Pipe Materials: Copper	No
Pipe Materials: Fiberglass	Yes
Pipe Materials: Cath Protect	No

Map ID	Site	Database(s)	EPA ID Number

LORTON CORRECTIONAL FACILITY (Continued) **U003696286**

Pipe Materials: Double Walled	No
Pipe Materials: Sec Containment	Yes
Pipe Materials: Repaired	No
Pipe Materials: Unknown	No
Pipe Materials: Other	No
Pipe Materials: Other Note	Not reported
Facility ID:	3026144
Federally Regulated:	Yes
Tank Number:	FL01C
Tank Capacity:	1000
Tank Contents:	USED OIL
Tank Status:	**REM FROM GRD**
Tank Type:	UST

Tank Material:

Install Date:	1/1/1995
Tank Materials: Bare Steel	No
Tank Materials: Cath Protect Steel	No
Tank Materials: Epoxy Steel	No
Tank Materials: Fiberglass	Yes
Tank Materials: Concrete	No
Tank Materials: Composite	No
Tank Materials: Double Walled	Yes
Tank Materials: Lined Interior	No
Tank Materials: Excav Liner	No
Tank Materials: Insulated Tank Jacket	No
Tank Materials: Repaired	No
Tank Materials: Unknown	No
Tank Materials: Other	No
Tank Materials: Other Note	Not reported

Release Detection:

Tank Release Detection: Leak Deferred	No
Tank Release Detection: Manual Gauge	No
Tank Release Detection: Auto Gauge	No
Tank Release Detection:Tank Tightness	No
Tank Release Detection: Vapor Monitor	No
Tank Release Detection: Inventory	No
Tank Release Detection: Stat Invent Recon	No
Tank Release Detection: Spill Install	No
Tank Release Detection: Overfill Install	No
Tank Release Detection: Groundwater	No
Tank Release Detection: Int Sec Containment	No
Tank Release Detection: Int Double Walled	Yes
Tank Release Detection: Other Method	No
Tank Release Detection: Other Note	Not reported
Pipe Release Detection: Leak Deferred	Not reported
Pipe Release Detection: Autoleak	Not reported
Pipe Release Detection: Line Tightness	No
Pipe Release Detection: Stat Invent Recon	No
Pipe Release Detection: Groundwater	No
Pipe Release Detection: Int Sec Containment	Yes
Pipe Release Det: Interior Double Walled	No
Pipe Release Detection: Other Method	No

Map ID	Site	Database(s)	EPA ID Number

LORTON CORRECTIONAL FACILITY (Continued) **U003696286**

Pipe Release Detection: Other Note	Not reported
Pipe Type:	NO VALVE: SUCTION
Pipe Materials: Bare Steel	No
Pipe Materials: Galvanized Steel	No
Pipe Materials: Copper	No
Pipe Materials: Fiberglass	Yes
Pipe Materials: Cath Protect	No
Pipe Materials: Double Walled	No
Pipe Materials: Sec Containment	Yes
Pipe Materials: Repaired	No
Pipe Materials: Unknown	No
Pipe Materials: Other	No
Pipe Materials: Other Note	Not reported
Facility ID:	3026144
Federally Regulated:	Yes
Tank Number:	FLD-502A
Tank Capacity:	15000
Tank Contents:	DIESEL
Tank Status:	**REM FROM GRD**
Tank Type:	UST

Tank Material:

Install Date:	1/1/1995
Tank Materials: Bare Steel	No
Tank Materials: Cath Protect Steel	No
Tank Materials: Epoxy Steel	No
Tank Materials: Fiberglass	Yes
Tank Materials: Concrete	No
Tank Materials: Composite	No
Tank Materials: Double Walled	Yes
Tank Materials: Lined Interior	No
Tank Materials: Excav Liner	No
Tank Materials: Insulated Tank Jacket	No
Tank Materials: Repaired	No
Tank Materials: Unknown	No
Tank Materials: Other	No
Tank Materials: Other Note	Not reported

Release Detection:

Tank Release Detection: Leak Deferred	No
Tank Release Detection: Manual Gauge	No
Tank Release Detection: Auto Gauge	No
Tank Release Detection:Tank Tightness	No
Tank Release Detection: Vapor Monitor	No
Tank Release Detection: Inventory	No
Tank Release Detection: Stat Invent Recon	No
Tank Release Detection: Spill Install	Yes
Tank Release Detection: Overfill Install	Yes
Tank Release Detection: Groundwater	No
Tank Release Detection: Int Sec Containment	No
Tank Release Detection: Int Double Walled	Yes
Tank Release Detection: Other Method	No
Tank Release Detection: Other Note	Not reported

Map ID	Site	Database(s)	EPA ID Number

LORTON CORRECTIONAL FACILITY (Continued) **U003696286**

Pipe Release Detection: Leak Deferred	Not reported
Pipe Release Detection: Autoleak	Not reported
Pipe Release Detection: Line Tightness	No
Pipe Release Detection: Stat Invent Recon	No
Pipe Release Detection: Groundwater	No
Pipe Release Detection: Int Sec Containment	Yes
Pipe Release Det: Interior Double Walled	No
Pipe Release Detection: Other Method	No
Pipe Release Detection: Other Note	Not reported
Pipe Type:	NO VALVE: SUCTION
Pipe Materials: Bare Steel	No
Pipe Materials: Galvanized Steel	No
Pipe Materials: Copper	No
Pipe Materials: Fiberglass	Yes
Pipe Materials: Cath Protect	No
Pipe Materials: Double Walled	No
Pipe Materials: Sec Containment	Yes
Pipe Materials: Repaired	No
Pipe Materials: Unknown	No
Pipe Materials: Other	No
Pipe Materials: Other Note	Not reported
Facility ID:	3026144
Federally Regulated:	Yes
Tank Number:	FLD-502B
Tank Capacity:	550
Tank Contents:	DIESEL
Tank Status:	**REM FROM GRD**
Tank Type:	UST

Tank Material:

Install Date:	1/1/1995
Tank Materials: Bare Steel	No
Tank Materials: Cath Protect Steel	No
Tank Materials: Epoxy Steel	No
Tank Materials: Fiberglass	Yes
Tank Materials: Concrete	No
Tank Materials: Composite	No
Tank Materials: Double Walled	Yes
Tank Materials: Lined Interior	No
Tank Materials: Excav Liner	No
Tank Materials: Insulated Tank Jacket	No
Tank Materials: Repaired	No
Tank Materials: Unknown	No
Tank Materials: Other	No
Tank Materials: Other Note	Not reported

Release Detection:

Tank Release Detection: Leak Deferred	No
Tank Release Detection: Manual Gauge	No
Tank Release Detection: Auto Gauge	No
Tank Release Detection:Tank Tightness	No
Tank Release Detection: Vapor Monitor	No
Tank Release Detection: Inventory	No

Map ID	Site	Database(s)	EPA ID Number

LORTON CORRECTIONAL FACILITY (Continued) **U003696286**

Tank Release Detection: Stat Invent Recon	No
Tank Release Detection: Spill Install	No
Tank Release Detection: Overfill Install	No
Tank Release Detection: Groundwater	No
Tank Release Detection: Int Sec Containment	No
Tank Release Detection: Int Double Walled	Yes
Tank Release Detection: Other Method	No
Tank Release Detection: Other Note	Not reported
Pipe Release Detection: Leak Deferred	Not reported
Pipe Release Detection: Autoleak	Not reported
Pipe Release Detection: Line Tightness	No
Pipe Release Detection: Stat Invent Recon	No
Pipe Release Detection: Groundwater	No
Pipe Release Detection: Int Sec Containment	Yes
Pipe Release Det: Interior Double Walled	No
Pipe Release Detection: Other Method	No
Pipe Release Detection: Other Note	Not reported
Pipe Type:	NO VALVE: SUCTION
Pipe Materials: Bare Steel	No
Pipe Materials: Galvanized Steel	No
Pipe Materials: Copper	No
Pipe Materials: Fiberglass	Yes
Pipe Materials: Cath Protect	No
Pipe Materials: Double Walled	No
Pipe Materials: Sec Containment	Yes
Pipe Materials: Repaired	No
Pipe Materials: Unknown	No
Pipe Materials: Other	No
Pipe Materials: Other Note	Not reported
Facility ID:	3026144
Federally Regulated:	Yes
Tank Number:	FLD-504
Tank Capacity:	10000
Tank Contents:	DIESEL
Tank Status:	**REM FROM GRD**
Tank Type:	UST
Tank Material:	
Install Date:	1/1/1989
Tank Materials: Bare Steel	No
Tank Materials: Cath Protect Steel	No
Tank Materials: Epoxy Steel	No
Tank Materials: Fiberglass	Yes
Tank Materials: Concrete	No
Tank Materials: Composite	No
Tank Materials: Double Walled	Yes
Tank Materials: Lined Interior	No
Tank Materials: Excav Liner	No
Tank Materials: Insulated Tank Jacket	No
Tank Materials: Repaired	No
Tank Materials: Unknown	No
Tank Materials: Other	No
Tank Materials: Other Note	Not reported

Map ID	Site	Database(s)	EPA ID Number

LORTON CORRECTIONAL FACILITY (Continued) **U003696286**

Release Detection:

Tank Release Detection: Leak Deferred	No
Tank Release Detection: Manual Gauge	No
Tank Release Detection: Auto Gauge	No
Tank Release Detection:Tank Tightness	No
Tank Release Detection: Vapor Monitor	No
Tank Release Detection: Inventory	No
Tank Release Detection: Stat Invent Recon	No
Tank Release Detection: Spill Install	Yes
Tank Release Detection: Overfill Install	Yes
Tank Release Detection: Groundwater	No
Tank Release Detection: Int Sec Containment	No
Tank Release Detection: Int Double Walled	Yes
Tank Release Detection: Other Method	No
Tank Release Detection: Other Note	Not reported
Pipe Release Detection: Leak Deferred	Not reported
Pipe Release Detection: Autoleak	Not reported
Pipe Release Detection: Line Tightness	No
Pipe Release Detection: Stat Invent Recon	No
Pipe Release Detection: Groundwater	No
Pipe Release Detection: Int Sec Containment	Yes
Pipe Release Det: Interior Double Walled	No
Pipe Release Detection: Other Method	No
Pipe Release Detection: Other Note	Not reported

Pipe Type:	NO VALVE: SUCTION
Pipe Materials: Bare Steel	No
Pipe Materials: Galvanized Steel	No
Pipe Materials: Copper	No
Pipe Materials: Fiberglass	Yes
Pipe Materials: Cath Protect	No
Pipe Materials: Double Walled	No
Pipe Materials: Sec Containment	Yes
Pipe Materials: Repaired	No
Pipe Materials: Unknown	No
Pipe Materials: Other	No
Pipe Materials: Other Note	Not reported

Facility ID:	3026144
Federally Regulated:	Yes
Tank Number:	FLD-505
Tank Capacity:	2000
Tank Contents:	DIESEL
Tank Status:	**REM FROM GRD**
Tank Type:	UST

Tank Material:

Install Date:	Not reported
Tank Materials: Bare Steel	Yes
Tank Materials: Cath Protect Steel	No
Tank Materials: Epoxy Steel	No
Tank Materials: Fiberglass	No
Tank Materials: Concrete	No
Tank Materials: Composite	No
Tank Materials: Double Walled	No

Map ID	Site	Database(s)	EPA ID Number

LORTON CORRECTIONAL FACILITY (Continued) **U003696286**

Tank Materials: Lined Interior	No
Tank Materials: Excav Liner	No
Tank Materials: Insulated Tank Jacket	No
Tank Materials: Repaired	No
Tank Materials: Unknown	No
Tank Materials: Other	No
Tank Materials: Other Note	Not reported

Release Detection:

Tank Release Detection: Leak Deferred	No
Tank Release Detection: Manual Gauge	No
Tank Release Detection: Auto Gauge	No
Tank Release Detection:Tank Tightness	No
Tank Release Detection: Vapor Monitor	No
Tank Release Detection: Inventory	No
Tank Release Detection: Stat Invent Recon	No
Tank Release Detection: Spill Install	No
Tank Release Detection: Overfill Install	No
Tank Release Detection: Groundwater	No
Tank Release Detection: Int Sec Containment	No
Tank Release Detection: Int Double Walled	No
Tank Release Detection: Other Method	No
Tank Release Detection: Other Note	Not reported
Pipe Release Detection: Leak Deferred	Not reported
Pipe Release Detection: Autoleak	Not reported
Pipe Release Detection: Line Tightness	No
Pipe Release Detection: Stat Invent Recon	No
Pipe Release Detection: Groundwater	No
Pipe Release Detection: Int Sec Containment	No
Pipe Release Det: Interior Double Walled	No
Pipe Release Detection: Other Method	No
Pipe Release Detection: Other Note	Not reported

Pipe Type:	NO VALVE: SUCTION
Pipe Materials: Bare Steel	Yes
Pipe Materials: Galvanized Steel	No
Pipe Materials: Copper	No
Pipe Materials: Fiberglass	No
Pipe Materials: Cath Protect	No
Pipe Materials: Double Walled	No
Pipe Materials: Sec Containment	No
Pipe Materials: Repaired	No
Pipe Materials: Unknown	No
Pipe Materials: Other	No
Pipe Materials: Other Note	Not reported

Facility ID:	3026144
Federally Regulated:	Yes
Tank Number:	FLD-507
Tank Capacity:	10000
Tank Contents:	DIESEL
Tank Status:	**REM FROM GRD**
Tank Type:	UST

Tank Material:

Map ID	Site	Database(s)	EPA ID Number

LORTON CORRECTIONAL FACILITY (Continued) **U003696286**

Install Date:	1/1/1990
Tank Materials: Bare Steel	No
Tank Materials: Cath Protect Steel	No
Tank Materials: Epoxy Steel	No
Tank Materials: Fiberglass	Yes
Tank Materials: Concrete	No
Tank Materials: Composite	No
Tank Materials: Double Walled	Yes
Tank Materials: Lined Interior	No
Tank Materials: Excav Liner	No
Tank Materials: Insulated Tank Jacket	No
Tank Materials: Repaired	No
Tank Materials: Unknown	No
Tank Materials: Other	No
Tank Materials: Other Note	Not reported

Release Detection:

Tank Release Detection: Leak Deferred	No
Tank Release Detection: Manual Gauge	No
Tank Release Detection: Auto Gauge	No
Tank Release Detection:Tank Tightness	No
Tank Release Detection: Vapor Monitor	No
Tank Release Detection: Inventory	No
Tank Release Detection: Stat Invent Recon	No
Tank Release Detection: Spill Install	No
Tank Release Detection: Overfill Install	No
Tank Release Detection: Groundwater	No
Tank Release Detection: Int Sec Containment	No
Tank Release Detection: Int Double Walled	No
Tank Release Detection: Other Method	No
Tank Release Detection: Other Note	Not reported
Pipe Release Detection: Leak Deferred	Not reported
Pipe Release Detection: Autoleak	Not reported
Pipe Release Detection: Line Tightness	No
Pipe Release Detection: Stat Invent Recon	No
Pipe Release Detection: Groundwater	No
Pipe Release Detection: Int Sec Containment	No
Pipe Release Det: Interior Double Walled	No
Pipe Release Detection: Other Method	No
Pipe Release Detection: Other Note	Not reported

Pipe Type:	NO VALVE: SUCTION
Pipe Materials: Bare Steel	Yes
Pipe Materials: Galvanized Steel	No
Pipe Materials: Copper	No
Pipe Materials: Fiberglass	No
Pipe Materials: Cath Protect	No
Pipe Materials: Double Walled	No
Pipe Materials: Sec Containment	No
Pipe Materials: Repaired	No
Pipe Materials: Unknown	No
Pipe Materials: Other	No
Pipe Materials: Other Note	Not reported

Facility ID:	3026144
Federally Regulated:	Yes

Map ID	Site	Database(s)	EPA ID Number

LORTON CORRECTIONAL FACILITY (Continued) **U003696286**

Tank Number:	FLD-531
Tank Capacity:	5000
Tank Contents:	DIESEL
Tank Status:	**CLS IN GRD**
Tank Type:	UST
Tank Material:	
Install Date:	1/1/1988
Tank Materials: Bare Steel	Yes
Tank Materials: Cath Protect Steel	No
Tank Materials: Epoxy Steel	No
Tank Materials: Fiberglass	No
Tank Materials: Concrete	No
Tank Materials: Composite	No
Tank Materials: Double Walled	No
Tank Materials: Lined Interior	No
Tank Materials: Excav Liner	No
Tank Materials: Insulated Tank Jacket	No
Tank Materials: Repaired	No
Tank Materials: Unknown	No
Tank Materials: Other	No
Tank Materials: Other Note	Not reported
Release Detection:	
Tank Release Detection: Leak Deferred	No
Tank Release Detection: Manual Gauge	No
Tank Release Detection: Auto Gauge	No
Tank Release Detection:Tank Tightness	No
Tank Release Detection: Vapor Monitor	No
Tank Release Detection: Inventory	No
Tank Release Detection: Stat Invent Recon	No
Tank Release Detection: Spill Install	No
Tank Release Detection: Overfill Install	No
Tank Release Detection: Groundwater	No
Tank Release Detection: Int Sec Containment	No
Tank Release Detection: Int Double Walled	No
Tank Release Detection: Other Method	No
Tank Release Detection: Other Note	Not reported
Pipe Release Detection: Leak Deferred	Not reported
Pipe Release Detection: Autoleak	Not reported
Pipe Release Detection: Line Tightness	No
Pipe Release Detection: Stat Invent Recon	No
Pipe Release Detection: Groundwater	No
Pipe Release Detection: Int Sec Containment	No
Pipe Release Det: Interior Double Walled	No
Pipe Release Detection: Other Method	No
Pipe Release Detection: Other Note	Not reported
Pipe Type:	NO VALVE: SUCTION
Pipe Materials: Bare Steel	No
Pipe Materials: Galvanized Steel	No
Pipe Materials: Copper	Yes
Pipe Materials: Fiberglass	No
Pipe Materials: Cath Protect	No
Pipe Materials: Double Walled	No
Pipe Materials: Sec Containment	No
Pipe Materials: Repaired	No

Map ID	Site	Database(s)	EPA ID Number

LORTON CORRECTIONAL FACILITY (Continued) **U003696286**

Pipe Materials: Unknown	No
Pipe Materials: Other	No
Pipe Materials: Other Note	Not reported
Facility ID:	3026144
Federally Regulated:	Yes
Tank Number:	FLD-532
Tank Capacity:	1000
Tank Contents:	DIESEL
Tank Status:	**REM FROM GRD**
Tank Type:	UST

Tank Material:

Install Date:	Not reported
Tank Materials: Bare Steel	Yes
Tank Materials: Cath Protect Steel	No
Tank Materials: Epoxy Steel	No
Tank Materials: Fiberglass	No
Tank Materials: Concrete	No
Tank Materials: Composite	No
Tank Materials: Double Walled	No
Tank Materials: Lined Interior	No
Tank Materials: Excav Liner	No
Tank Materials: Insulated Tank Jacket	No
Tank Materials: Repaired	No
Tank Materials: Unknown	No
Tank Materials: Other	No
Tank Materials: Other Note	Not reported

Release Detection:

Tank Release Detection: Leak Deferred	No
Tank Release Detection: Manual Gauge	No
Tank Release Detection: Auto Gauge	No
Tank Release Detection:Tank Tightness	No
Tank Release Detection: Vapor Monitor	No
Tank Release Detection: Inventory	No
Tank Release Detection: Stat Invent Recon	No
Tank Release Detection: Spill Install	No
Tank Release Detection: Overfill Install	No
Tank Release Detection: Groundwater	No
Tank Release Detection: Int Sec Containment	No
Tank Release Detection: Int Double Walled	No
Tank Release Detection: Other Method	No
Tank Release Detection: Other Note	Not reported
Pipe Release Detection: Leak Deferred	Not reported
Pipe Release Detection: Autoleak	Not reported
Pipe Release Detection: Line Tightness	No
Pipe Release Detection: Stat Invent Recon	No
Pipe Release Detection: Groundwater	No
Pipe Release Detection: Int Sec Containment	No
Pipe Release Det: Interior Double Walled	No
Pipe Release Detection: Other Method	No
Pipe Release Detection: Other Note	Not reported
Pipe Type:	NO VALVE: SUCTION

Map ID	Site	Database(s)	EPA ID Number

LORTON CORRECTIONAL FACILITY (Continued) **U003696286**

Pipe Materials: Bare Steel	Yes
Pipe Materials: Galvanized Steel	No
Pipe Materials: Copper	No
Pipe Materials: Fiberglass	No
Pipe Materials: Cath Protect	No
Pipe Materials: Double Walled	No
Pipe Materials: Sec Containment	No
Pipe Materials: Repaired	No
Pipe Materials: Unknown	No
Pipe Materials: Other	No
Pipe Materials: Other Note	Not reported

Facility ID:	3026144
Federally Regulated:	Yes
Tank Number:	FLD-534
Tank Capacity:	1000
Tank Contents:	DIESEL
Tank Status:	**REM FROM GRD**
Tank Type:	UST

Tank Material:

Install Date:	Not reported
Tank Materials: Bare Steel	Yes
Tank Materials: Cath Protect Steel	No
Tank Materials: Epoxy Steel	No
Tank Materials: Fiberglass	No
Tank Materials: Concrete	No
Tank Materials: Composite	No
Tank Materials: Double Walled	No
Tank Materials: Lined Interior	No
Tank Materials: Excav Liner	No
Tank Materials: Insulated Tank Jacket	No
Tank Materials: Repaired	No
Tank Materials: Unknown	No
Tank Materials: Other	No
Tank Materials: Other Note	Not reported

Release Detection:

Tank Release Detection: Leak Deferred	No
Tank Release Detection: Manual Gauge	No
Tank Release Detection: Auto Gauge	No
Tank Release Detection:Tank Tightness	No
Tank Release Detection: Vapor Monitor	No
Tank Release Detection: Inventory	No
Tank Release Detection: Stat Invent Recon	No
Tank Release Detection: Spill Install	No
Tank Release Detection: Overfill Install	No
Tank Release Detection: Groundwater	No
Tank Release Detection: Int Sec Containment	No
Tank Release Detection: Int Double Walled	No
Tank Release Detection: Other Method	No
Tank Release Detection: Other Note	Not reported
Pipe Release Detection: Leak Deferred	Not reported
Pipe Release Detection: Autoleak	Not reported
Pipe Release Detection: Line Tightness	No

Map ID	Site	Database(s)	EPA ID Number

LORTON CORRECTIONAL FACILITY (Continued) **U003696286**

Pipe Release Detection: Stat Invent Recon	No
Pipe Release Detection: Groundwater	No
Pipe Release Detection: Int Sec Containment	No
Pipe Release Det: Interior Double Walled	No
Pipe Release Detection: Other Method	No
Pipe Release Detection: Other Note	Not reported
Pipe Type:	NO VALVE: SUCTION
Pipe Materials: Bare Steel	Yes
Pipe Materials: Galvanized Steel	No
Pipe Materials: Copper	No
Pipe Materials: Fiberglass	No
Pipe Materials: Cath Protect	No
Pipe Materials: Double Walled	No
Pipe Materials: Sec Containment	No
Pipe Materials: Repaired	No
Pipe Materials: Unknown	No
Pipe Materials: Other	No
Pipe Materials: Other Note	Not reported
Facility ID:	3026144
Federally Regulated:	Yes
Tank Number:	FLD-536
Tank Capacity:	550
Tank Contents:	DIESEL
Tank Status:	**REM FROM GRD**
Tank Type:	UST

Tank Material:

Install Date:	1/1/1988
Tank Materials: Bare Steel	Yes
Tank Materials: Cath Protect Steel	No
Tank Materials: Epoxy Steel	No
Tank Materials: Fiberglass	No
Tank Materials: Concrete	No
Tank Materials: Composite	No
Tank Materials: Double Walled	No
Tank Materials: Lined Interior	No
Tank Materials: Excav Liner	No
Tank Materials: Insulated Tank Jacket	No
Tank Materials: Repaired	No
Tank Materials: Unknown	No
Tank Materials: Other	No
Tank Materials: Other Note	Not reported

Release Detection:

Tank Release Detection: Leak Deferred	No
Tank Release Detection: Manual Gauge	No
Tank Release Detection: Auto Gauge	No
Tank Release Detection:Tank Tightness	No
Tank Release Detection: Vapor Monitor	No
Tank Release Detection: Inventory	No
Tank Release Detection: Stat Invent Recon	No
Tank Release Detection: Spill Install	No
Tank Release Detection: Overfill Install	No

Map ID	Site	Database(s)	EPA ID Number

LORTON CORRECTIONAL FACILITY (Continued) **U003696286**

Tank Release Detection: Groundwater	No
Tank Release Detection: Int Sec Containment	No
Tank Release Detection: Int Double Walled	No
Tank Release Detection: Other Method	No
Tank Release Detection: Other Note	Not reported
Pipe Release Detection: Leak Deferred	Not reported
Pipe Release Detection: Autoleak	Not reported
Pipe Release Detection: Line Tightness	No
Pipe Release Detection: Stat Invent Recon	No
Pipe Release Detection: Groundwater	No
Pipe Release Detection: Int Sec Containment	No
Pipe Release Det: Interior Double Walled	No
Pipe Release Detection: Other Method	No
Pipe Release Detection: Other Note	Not reported
Pipe Type:	NO VALVE: SUCTION
Pipe Materials: Bare Steel	No
Pipe Materials: Galvanized Steel	No
Pipe Materials: Copper	Yes
Pipe Materials: Fiberglass	No
Pipe Materials: Cath Protect	No
Pipe Materials: Double Walled	No
Pipe Materials: Sec Containment	No
Pipe Materials: Repaired	No
Pipe Materials: Unknown	No
Pipe Materials: Other	No
Pipe Materials: Other Note	Not reported
Facility ID:	3026144
Federally Regulated:	Yes
Tank Number:	FLD-537
Tank Capacity:	5000
Tank Contents:	DIESEL
Tank Status:	**CLS IN GRD**
Tank Type:	UST

Tank Material:

Install Date:	1/1/1990
Tank Materials: Bare Steel	Yes
Tank Materials: Cath Protect Steel	No
Tank Materials: Epoxy Steel	No
Tank Materials: Fiberglass	No
Tank Materials: Concrete	No
Tank Materials: Composite	No
Tank Materials: Double Walled	No
Tank Materials: Lined Interior	No
Tank Materials: Excav Liner	No
Tank Materials: Insulated Tank Jacket	No
Tank Materials: Repaired	No
Tank Materials: Unknown	No
Tank Materials: Other	No
Tank Materials: Other Note	Not reported

Release Detection:

Tank Release Detection: Leak Deferred	No

Map ID	Site	Database(s)	EPA ID Number

LORTON CORRECTIONAL FACILITY (Continued) **U003696286**

Tank Release Detection: Manual Gauge	No
Tank Release Detection: Auto Gauge	No
Tank Release Detection:Tank Tightness	No
Tank Release Detection: Vapor Monitor	No
Tank Release Detection: Inventory	No
Tank Release Detection: Stat Invent Recon	No
Tank Release Detection: Spill Install	No
Tank Release Detection: Overfill Install	No
Tank Release Detection: Groundwater	No
Tank Release Detection: Int Sec Containment	No
Tank Release Detection: Int Double Walled	No
Tank Release Detection: Other Method	No
Tank Release Detection: Other Note	Not reported
Pipe Release Detection: Leak Deferred	Not reported
Pipe Release Detection: Autoleak	Not reported
Pipe Release Detection: Line Tightness	No
Pipe Release Detection: Stat Invent Recon	No
Pipe Release Detection: Groundwater	No
Pipe Release Detection: Int Sec Containment	No
Pipe Release Det: Interior Double Walled	No
Pipe Release Detection: Other Method	No
Pipe Release Detection: Other Note	Not reported

Pipe Type:	NO VALVE: SUCTION
Pipe Materials: Bare Steel	No
Pipe Materials: Galvanized Steel	No
Pipe Materials: Copper	Yes
Pipe Materials: Fiberglass	No
Pipe Materials: Cath Protect	No
Pipe Materials: Double Walled	No
Pipe Materials: Sec Containment	No
Pipe Materials: Repaired	No
Pipe Materials: Unknown	No
Pipe Materials: Other	No
Pipe Materials: Other Note	Not reported

Facility ID:	3026144
Federally Regulated:	Yes
Tank Number:	FLD-539
Tank Capacity:	2500
Tank Contents:	DIESEL
Tank Status:	**REM FROM GRD**
Tank Type:	UST

Tank Material:

Install Date:	1/1/1989
Tank Materials: Bare Steel	No
Tank Materials: Cath Protect Steel	No
Tank Materials: Epoxy Steel	No
Tank Materials: Fiberglass	Yes
Tank Materials: Concrete	No
Tank Materials: Composite	No
Tank Materials: Double Walled	Yes
Tank Materials: Lined Interior	No
Tank Materials: Excav Liner	No
Tank Materials: Insulated Tank Jacket	No

Map ID	Site	Database(s)	EPA ID Number

LORTON CORRECTIONAL FACILITY (Continued) **U003696286**

Tank Materials: Repaired	No
Tank Materials: Unknown	No
Tank Materials: Other	No
Tank Materials: Other Note	Not reported

Release Detection:

Tank Release Detection: Leak Deferred	No
Tank Release Detection: Manual Gauge	No
Tank Release Detection: Auto Gauge	No
Tank Release Detection:Tank Tightness	No
Tank Release Detection: Vapor Monitor	No
Tank Release Detection: Inventory	No
Tank Release Detection: Stat Invent Recon	No
Tank Release Detection: Spill Install	Yes
Tank Release Detection: Overfill Install	Yes
Tank Release Detection: Groundwater	No
Tank Release Detection: Int Sec Containment	No
Tank Release Detection: Int Double Walled	Yes
Tank Release Detection: Other Method	No
Tank Release Detection: Other Note	Not reported
Pipe Release Detection: Leak Deferred	Not reported
Pipe Release Detection: Autoleak	Not reported
Pipe Release Detection: Line Tightness	No
Pipe Release Detection: Stat Invent Recon	No
Pipe Release Detection: Groundwater	No
Pipe Release Detection: Int Sec Containment	Yes
Pipe Release Det: Interior Double Walled	No
Pipe Release Detection: Other Method	No
Pipe Release Detection: Other Note	Not reported

Pipe Type:	NO VALVE: SUCTION
Pipe Materials: Bare Steel	No
Pipe Materials: Galvanized Steel	No
Pipe Materials: Copper	No
Pipe Materials: Fiberglass	Yes
Pipe Materials: Cath Protect	No
Pipe Materials: Double Walled	No
Pipe Materials: Sec Containment	Yes
Pipe Materials: Repaired	No
Pipe Materials: Unknown	No
Pipe Materials: Other	No
Pipe Materials: Other Note	Not reported

Facility ID:	3026144
Federally Regulated:	Yes
Tank Number:	FLD-540FCW
Tank Capacity:	1000
Tank Contents:	DIESEL
Tank Status:	**REM FROM GRD**
Tank Type:	UST

Tank Material:

Install Date:	1/1/1989
Tank Materials: Bare Steel	No
Tank Materials: Cath Protect Steel	No

Map ID	Site	Database(s)	EPA ID Number

LORTON CORRECTIONAL FACILITY (Continued) **U003696286**

Tank Materials: Epoxy Steel	No
Tank Materials: Fiberglass	Yes
Tank Materials: Concrete	No
Tank Materials: Composite	No
Tank Materials: Double Walled	No
Tank Materials: Lined Interior	No
Tank Materials: Excav Liner	No
Tank Materials: Insulated Tank Jacket	No
Tank Materials: Repaired	No
Tank Materials: Unknown	No
Tank Materials: Other	No
Tank Materials: Other Note	Not reported

Release Detection:

Tank Release Detection: Leak Deferred	No
Tank Release Detection: Manual Gauge	No
Tank Release Detection: Auto Gauge	No
Tank Release Detection:Tank Tightness	No
Tank Release Detection: Vapor Monitor	No
Tank Release Detection: Inventory	No
Tank Release Detection: Stat Invent Recon	No
Tank Release Detection: Spill Install	No
Tank Release Detection: Overfill Install	No
Tank Release Detection: Groundwater	No
Tank Release Detection: Int Sec Containment	No
Tank Release Detection: Int Double Walled	No
Tank Release Detection: Other Method	No
Tank Release Detection: Other Note	Not reported
Pipe Release Detection: Leak Deferred	Not reported
Pipe Release Detection: Autoleak	Not reported
Pipe Release Detection: Line Tightness	No
Pipe Release Detection: Stat Invent Recon	No
Pipe Release Detection: Groundwater	No
Pipe Release Detection: Int Sec Containment	No
Pipe Release Det: Interior Double Walled	No
Pipe Release Detection: Other Method	No
Pipe Release Detection: Other Note	Not reported

Pipe Type:	NO VALVE: SUCTION
Pipe Materials: Bare Steel	No
Pipe Materials: Galvanized Steel	No
Pipe Materials: Copper	No
Pipe Materials: Fiberglass	No
Pipe Materials: Cath Protect	No
Pipe Materials: Double Walled	No
Pipe Materials: Sec Containment	No
Pipe Materials: Repaired	No
Pipe Materials: Unknown	Yes
Pipe Materials: Other	No
Pipe Materials: Other Note	Not reported

Facility ID:	3026144
Federally Regulated:	Yes

Tank Number:	FLD-541AFW
Tank Capacity:	6000

Map ID	Site	Database(s)	EPA ID Number

LORTON CORRECTIONAL FACILITY (Continued) **U003696286**

Tank Contents:	DIESEL
Tank Status:	**REM FROM GRD**
Tank Type:	UST
Tank Material:	
Install Date:	1/1/1992
Tank Materials: Bare Steel	No
Tank Materials: Cath Protect Steel	No
Tank Materials: Epoxy Steel	No
Tank Materials: Fiberglass	Yes
Tank Materials: Concrete	No
Tank Materials: Composite	No
Tank Materials: Double Walled	No
Tank Materials: Lined Interior	No
Tank Materials: Excav Liner	No
Tank Materials: Insulated Tank Jacket	No
Tank Materials: Repaired	No
Tank Materials: Unknown	No
Tank Materials: Other	No
Tank Materials: Other Note	Not reported
Release Detection:	
Tank Release Detection: Leak Deferred	No
Tank Release Detection: Manual Gauge	No
Tank Release Detection: Auto Gauge	No
Tank Release Detection:Tank Tightness	No
Tank Release Detection: Vapor Monitor	No
Tank Release Detection: Inventory	No
Tank Release Detection: Stat Invent Recon	No
Tank Release Detection: Spill Install	No
Tank Release Detection: Overfill Install	No
Tank Release Detection: Groundwater	No
Tank Release Detection: Int Sec Containment	No
Tank Release Detection: Int Double Walled	No
Tank Release Detection: Other Method	No
Tank Release Detection: Other Note	Not reported
Pipe Release Detection: Leak Deferred	Not reported
Pipe Release Detection: Autoleak	Not reported
Pipe Release Detection: Line Tightness	No
Pipe Release Detection: Stat Invent Recon	No
Pipe Release Detection: Groundwater	No
Pipe Release Detection: Int Sec Containment	No
Pipe Release Det: Interior Double Walled	No
Pipe Release Detection: Other Method	No
Pipe Release Detection: Other Note	Not reported
Pipe Type:	NO VALVE: SUCTION
Pipe Materials: Bare Steel	No
Pipe Materials: Galvanized Steel	No
Pipe Materials: Copper	No
Pipe Materials: Fiberglass	No
Pipe Materials: Cath Protect	No
Pipe Materials: Double Walled	No
Pipe Materials: Sec Containment	No
Pipe Materials: Repaired	No
Pipe Materials: Unknown	Yes
Pipe Materials: Other	No

Map ID	Site	Database(s)	EPA ID Number

LORTON CORRECTIONAL FACILITY (Continued) **U003696286**

Pipe Materials: Other Note	Not reported
Facility ID:	3026144
Federally Regulated:	Yes
Tank Number:	FLD-541BFW
Tank Capacity:	6000
Tank Contents:	DIESEL
Tank Status:	**REM FROM GRD**
Tank Type:	UST

Tank Material:

Install Date:	1/1/1987
Tank Materials: Bare Steel	Yes
Tank Materials: Cath Protect Steel	No
Tank Materials: Epoxy Steel	No
Tank Materials: Fiberglass	No
Tank Materials: Concrete	No
Tank Materials: Composite	No
Tank Materials: Double Walled	No
Tank Materials: Lined Interior	No
Tank Materials: Excav Liner	No
Tank Materials: Insulated Tank Jacket	No
Tank Materials: Repaired	No
Tank Materials: Unknown	No
Tank Materials: Other	No
Tank Materials: Other Note	Not reported

Release Detection:

Tank Release Detection: Leak Deferred	No
Tank Release Detection: Manual Gauge	No
Tank Release Detection: Auto Gauge	No
Tank Release Detection:Tank Tightness	No
Tank Release Detection: Vapor Monitor	No
Tank Release Detection: Inventory	No
Tank Release Detection: Stat Invent Recon	No
Tank Release Detection: Spill Install	No
Tank Release Detection: Overfill Install	No
Tank Release Detection: Groundwater	No
Tank Release Detection: Int Sec Containment	No
Tank Release Detection: Int Double Walled	No
Tank Release Detection: Other Method	No
Tank Release Detection: Other Note	Not reported
Pipe Release Detection: Leak Deferred	Not reported
Pipe Release Detection: Autoleak	Not reported
Pipe Release Detection: Line Tightness	No
Pipe Release Detection: Stat Invent Recon	No
Pipe Release Detection: Groundwater	No
Pipe Release Detection: Int Sec Containment	No
Pipe Release Det: Interior Double Walled	No
Pipe Release Detection: Other Method	No
Pipe Release Detection: Other Note	Not reported
Pipe Type:	NO VALVE: SUCTION
Pipe Materials: Bare Steel	No
Pipe Materials: Galvanized Steel	No

Map ID	Site	Database(s)	EPA ID Number

LORTON CORRECTIONAL FACILITY (Continued) **U003696286**

Pipe Materials: Copper	No
Pipe Materials: Fiberglass	No
Pipe Materials: Cath Protect	No
Pipe Materials: Double Walled	No
Pipe Materials: Sec Containment	No
Pipe Materials: Repaired	No
Pipe Materials: Unknown	Yes
Pipe Materials: Other	No
Pipe Materials: Other Note	Not reported
Facility ID:	3026144
Federally Regulated:	Yes
Tank Number:	FLD-542
Tank Capacity:	20000
Tank Contents:	EMER GENERATOR
Tank Status:	**REM FROM GRD**
Tank Type:	UST

Tank Material:

Install Date:	1/1/1984
Tank Materials: Bare Steel	No
Tank Materials: Cath Protect Steel	No
Tank Materials: Epoxy Steel	No
Tank Materials: Fiberglass	Yes
Tank Materials: Concrete	No
Tank Materials: Composite	No
Tank Materials: Double Walled	No
Tank Materials: Lined Interior	No
Tank Materials: Excav Liner	No
Tank Materials: Insulated Tank Jacket	No
Tank Materials: Repaired	No
Tank Materials: Unknown	No
Tank Materials: Other	No
Tank Materials: Other Note	Not reported

Release Detection:

Tank Release Detection: Leak Deferred	No
Tank Release Detection: Manual Gauge	No
Tank Release Detection: Auto Gauge	No
Tank Release Detection:Tank Tightness	No
Tank Release Detection: Vapor Monitor	No
Tank Release Detection: Inventory	No
Tank Release Detection: Stat Invent Recon	No
Tank Release Detection: Spill Install	No
Tank Release Detection: Overfill Install	No
Tank Release Detection: Groundwater	No
Tank Release Detection: Int Sec Containment	No
Tank Release Detection: Int Double Walled	No
Tank Release Detection: Other Method	No
Tank Release Detection: Other Note	Not reported
Pipe Release Detection: Leak Deferred	Not reported
Pipe Release Detection: Autoleak	Not reported
Pipe Release Detection: Line Tightness	No
Pipe Release Detection: Stat Invent Recon	No
Pipe Release Detection: Groundwater	No

Map ID	Site	Database(s)	EPA ID Number

LORTON CORRECTIONAL FACILITY (Continued) **U003696286**

Pipe Release Detection: Int Sec Containment	No
Pipe Release Det: Interior Double Walled	No
Pipe Release Detection: Other Method	No
Pipe Release Detection: Other Note	Not reported
Pipe Type:	NO VALVE: SUCTION
Pipe Materials: Bare Steel	Yes
Pipe Materials: Galvanized Steel	No
Pipe Materials: Copper	No
Pipe Materials: Fiberglass	No
Pipe Materials: Cath Protect	No
Pipe Materials: Double Walled	No
Pipe Materials: Sec Containment	No
Pipe Materials: Repaired	No
Pipe Materials: Unknown	No
Pipe Materials: Other	No
Pipe Materials: Other Note	Not reported
Facility ID:	3026144
Federally Regulated:	Yes
Tank Number:	FLU-502
Tank Capacity:	10000
Tank Contents:	GASOLINE
Tank Status:	**REM FROM GRD**
Tank Type:	UST

Tank Material:

Install Date:	1/1/1995
Tank Materials: Bare Steel	No
Tank Materials: Cath Protect Steel	No
Tank Materials: Epoxy Steel	No
Tank Materials: Fiberglass	Yes
Tank Materials: Concrete	No
Tank Materials: Composite	No
Tank Materials: Double Walled	Yes
Tank Materials: Lined Interior	No
Tank Materials: Excav Liner	No
Tank Materials: Insulated Tank Jacket	No
Tank Materials: Repaired	No
Tank Materials: Unknown	No
Tank Materials: Other	No
Tank Materials: Other Note	Not reported

Release Detection:

Tank Release Detection: Leak Deferred	No
Tank Release Detection: Manual Gauge	No
Tank Release Detection: Auto Gauge	No
Tank Release Detection:Tank Tightness	No
Tank Release Detection: Vapor Monitor	No
Tank Release Detection: Inventory	No
Tank Release Detection: Stat Invent Recon	No
Tank Release Detection: Spill Install	Yes
Tank Release Detection: Overfill Install	Yes
Tank Release Detection: Groundwater	No
Tank Release Detection: Int Sec Containment	No

Map ID	Site	Database(s)	EPA ID Number

LORTON CORRECTIONAL FACILITY (Continued) **U003696286**

Tank Release Detection: Int Double Walled	Yes
Tank Release Detection: Other Method	No
Tank Release Detection: Other Note	Not reported
Pipe Release Detection: Leak Deferred	Not reported
Pipe Release Detection: Autoleak	Not reported
Pipe Release Detection: Line Tightness	No
Pipe Release Detection: Stat Invent Recon	No
Pipe Release Detection: Groundwater	No
Pipe Release Detection: Int Sec Containment	Yes
Pipe Release Det: Interior Double Walled	No
Pipe Release Detection: Other Method	No
Pipe Release Detection: Other Note	Not reported
Pipe Type:	NO VALVE: SUCTION
Pipe Materials: Bare Steel	No
Pipe Materials: Galvanized Steel	No
Pipe Materials: Copper	No
Pipe Materials: Fiberglass	Yes
Pipe Materials: Cath Protect	No
Pipe Materials: Double Walled	No
Pipe Materials: Sec Containment	Yes
Pipe Materials: Repaired	No
Pipe Materials: Unknown	No
Pipe Materials: Other	No
Pipe Materials: Other Note	Not reported
Facility ID:	3026144
Federally Regulated:	Yes
Tank Number:	FLU-507
Tank Capacity:	10000
Tank Contents:	GASOLINE
Tank Status:	**REM FROM GRD**
Tank Type:	UST

Tank Material:

Install Date:	1/1/1990
Tank Materials: Bare Steel	No
Tank Materials: Cath Protect Steel	No
Tank Materials: Epoxy Steel	No
Tank Materials: Fiberglass	Yes
Tank Materials: Concrete	No
Tank Materials: Composite	No
Tank Materials: Double Walled	Yes
Tank Materials: Lined Interior	No
Tank Materials: Excav Liner	No
Tank Materials: Insulated Tank Jacket	No
Tank Materials: Repaired	No
Tank Materials: Unknown	No
Tank Materials: Other	No
Tank Materials: Other Note	Not reported

Release Detection:

Tank Release Detection: Leak Deferred	No
Tank Release Detection: Manual Gauge	No
Tank Release Detection: Auto Gauge	No

Map ID	Site	Database(s)	EPA ID Number

LORTON CORRECTIONAL FACILITY (Continued) **U003696286**

Tank Release Detection:Tank Tightness	No
Tank Release Detection: Vapor Monitor	No
Tank Release Detection: Inventory	No
Tank Release Detection: Stat Invent Recon	No
Tank Release Detection: Spill Install	No
Tank Release Detection: Overfill Install	No
Tank Release Detection: Groundwater	No
Tank Release Detection: Int Sec Containment	No
Tank Release Detection: Int Double Walled	No
Tank Release Detection: Other Method	No
Tank Release Detection: Other Note	Not reported
Pipe Release Detection: Leak Deferred	Not reported
Pipe Release Detection: Autoleak	Not reported
Pipe Release Detection: Line Tightness	No
Pipe Release Detection: Stat Invent Recon	No
Pipe Release Detection: Groundwater	No
Pipe Release Detection: Int Sec Containment	No
Pipe Release Det: Interior Double Walled	No
Pipe Release Detection: Other Method	No
Pipe Release Detection: Other Note	Not reported

Pipe Type:	NO VALVE: SUCTION
Pipe Materials: Bare Steel	No
Pipe Materials: Galvanized Steel	No
Pipe Materials: Copper	No
Pipe Materials: Fiberglass	Yes
Pipe Materials: Cath Protect	No
Pipe Materials: Double Walled	No
Pipe Materials: Sec Containment	Yes
Pipe Materials: Repaired	No
Pipe Materials: Unknown	No
Pipe Materials: Other	No
Pipe Materials: Other Note	Not reported

Facility ID:	3026144
Federally Regulated:	Yes

Tank Number:	LD-001
Tank Capacity:	5000
Tank Contents:	DIESEL
Tank Status:	**REM FROM GRD**
Tank Type:	UST

Tank Material:

Install Date:	Not reported
Tank Materials: Bare Steel	Yes
Tank Materials: Cath Protect Steel	No
Tank Materials: Epoxy Steel	No
Tank Materials: Fiberglass	No
Tank Materials: Concrete	No
Tank Materials: Composite	No
Tank Materials: Double Walled	No
Tank Materials: Lined Interior	No
Tank Materials: Excav Liner	No
Tank Materials: Insulated Tank Jacket	No
Tank Materials: Repaired	No
Tank Materials: Unknown	No

Map ID	Site	Database(s)	EPA ID Number

LORTON CORRECTIONAL FACILITY (Continued) **U003696286**

Tank Materials: Other	No
Tank Materials: Other Note	Not reported

Release Detection:

Tank Release Detection: Leak Deferred	No
Tank Release Detection: Manual Gauge	No
Tank Release Detection: Auto Gauge	No
Tank Release Detection:Tank Tightness	No
Tank Release Detection: Vapor Monitor	No
Tank Release Detection: Inventory	No
Tank Release Detection: Stat Invent Recon	No
Tank Release Detection: Spill Install	No
Tank Release Detection: Overfill Install	No
Tank Release Detection: Groundwater	No
Tank Release Detection: Int Sec Containment	No
Tank Release Detection: Int Double Walled	No
Tank Release Detection: Other Method	No
Tank Release Detection: Other Note	Not reported
Pipe Release Detection: Leak Deferred	Not reported
Pipe Release Detection: Autoleak	Not reported
Pipe Release Detection: Line Tightness	No
Pipe Release Detection: Stat Invent Recon	No
Pipe Release Detection: Groundwater	No
Pipe Release Detection: Int Sec Containment	No
Pipe Release Det: Interior Double Walled	No
Pipe Release Detection: Other Method	No
Pipe Release Detection: Other Note	Not reported

Pipe Type:	NO VALVE: SUCTION
Pipe Materials: Bare Steel	Yes
Pipe Materials: Galvanized Steel	No
Pipe Materials: Copper	No
Pipe Materials: Fiberglass	No
Pipe Materials: Cath Protect	No
Pipe Materials: Double Walled	No
Pipe Materials: Sec Containment	No
Pipe Materials: Repaired	No
Pipe Materials: Unknown	No
Pipe Materials: Other	No
Pipe Materials: Other Note	Not reported

Facility ID:	3026144
Federally Regulated:	Yes
Tank Number:	LD-008
Tank Capacity:	10000
Tank Contents:	EMER GENERATOR
Tank Status:	**REM FROM GRD**
Tank Type:	UST

Tank Material:

Install Date:	Not reported
Tank Materials: Bare Steel	Yes
Tank Materials: Cath Protect Steel	No
Tank Materials: Epoxy Steel	No
Tank Materials: Fiberglass	No

Map ID	Site	Database(s)	EPA ID Number

LORTON CORRECTIONAL FACILITY (Continued) **U003696286**

Tank Materials: Concrete	No
Tank Materials: Composite	No
Tank Materials: Double Walled	No
Tank Materials: Lined Interior	No
Tank Materials: Excav Liner	No
Tank Materials: Insulated Tank Jacket	No
Tank Materials: Repaired	No
Tank Materials: Unknown	No
Tank Materials: Other	No
Tank Materials: Other Note	Not reported

Release Detection:

Tank Release Detection: Leak Deferred	No
Tank Release Detection: Manual Gauge	No
Tank Release Detection: Auto Gauge	No
Tank Release Detection:Tank Tightness	No
Tank Release Detection: Vapor Monitor	No
Tank Release Detection: Inventory	No
Tank Release Detection: Stat Invent Recon	No
Tank Release Detection: Spill Install	No
Tank Release Detection: Overfill Install	No
Tank Release Detection: Groundwater	No
Tank Release Detection: Int Sec Containment	No
Tank Release Detection: Int Double Walled	No
Tank Release Detection: Other Method	No
Tank Release Detection: Other Note	Not reported
Pipe Release Detection: Leak Deferred	Not reported
Pipe Release Detection: Autoleak	Not reported
Pipe Release Detection: Line Tightness	No
Pipe Release Detection: Stat Invent Recon	No
Pipe Release Detection: Groundwater	No
Pipe Release Detection: Int Sec Containment	No
Pipe Release Det: Interior Double Walled	No
Pipe Release Detection: Other Method	No
Pipe Release Detection: Other Note	Not reported

Pipe Type:	NO VALVE: SUCTION
Pipe Materials: Bare Steel	Yes
Pipe Materials: Galvanized Steel	No
Pipe Materials: Copper	No
Pipe Materials: Fiberglass	No
Pipe Materials: Cath Protect	No
Pipe Materials: Double Walled	No
Pipe Materials: Sec Containment	No
Pipe Materials: Repaired	No
Pipe Materials: Unknown	No
Pipe Materials: Other	No
Pipe Materials: Other Note	Not reported

Facility ID:	3026144
Federally Regulated:	Yes
Tank Number:	LD-009
Tank Capacity:	550
Tank Contents:	DIESEL
Tank Status:	**REM FROM GRD**

Map ID	Site	Database(s)	EPA ID Number

LORTON CORRECTIONAL FACILITY (Continued) **U003696286**

Tank Type:	UST
Tank Material:	
Install Date:	Not reported
Tank Materials: Bare Steel	Yes
Tank Materials: Cath Protect Steel	No
Tank Materials: Epoxy Steel	No
Tank Materials: Fiberglass	No
Tank Materials: Concrete	No
Tank Materials: Composite	No
Tank Materials: Double Walled	No
Tank Materials: Lined Interior	No
Tank Materials: Excav Liner	No
Tank Materials: Insulated Tank Jacket	No
Tank Materials: Repaired	No
Tank Materials: Unknown	No
Tank Materials: Other	No
Tank Materials: Other Note	Not reported
Release Detection:	
Tank Release Detection: Leak Deferred	No
Tank Release Detection: Manual Gauge	No
Tank Release Detection: Auto Gauge	No
Tank Release Detection:Tank Tightness	No
Tank Release Detection: Vapor Monitor	No
Tank Release Detection: Inventory	No
Tank Release Detection: Stat Invent Recon	No
Tank Release Detection: Spill Install	No
Tank Release Detection: Overfill Install	No
Tank Release Detection: Groundwater	No
Tank Release Detection: Int Sec Containment	No
Tank Release Detection: Int Double Walled	No
Tank Release Detection: Other Method	No
Tank Release Detection: Other Note	Not reported
Pipe Release Detection: Leak Deferred	Not reported
Pipe Release Detection: Autoleak	Not reported
Pipe Release Detection: Line Tightness	No
Pipe Release Detection: Stat Invent Recon	No
Pipe Release Detection: Groundwater	No
Pipe Release Detection: Int Sec Containment	No
Pipe Release Det: Interior Double Walled	No
Pipe Release Detection: Other Method	No
Pipe Release Detection: Other Note	Not reported
Pipe Type:	NO VALVE: SUCTION
Pipe Materials: Bare Steel	Yes
Pipe Materials: Galvanized Steel	No
Pipe Materials: Copper	No
Pipe Materials: Fiberglass	No
Pipe Materials: Cath Protect	No
Pipe Materials: Double Walled	No
Pipe Materials: Sec Containment	No
Pipe Materials: Repaired	No
Pipe Materials: Unknown	No
Pipe Materials: Other	No
Pipe Materials: Other Note	Not reported

Map ID	Site	Database(s)	EPA ID Number

LORTON CORRECTIONAL FACILITY (Continued) **U003696286**

Facility ID:	3026144
Federally Regulated:	Yes
Tank Number:	LD-021
Tank Capacity:	12000
Tank Contents:	DIESEL
Tank Status:	**REM FROM GRD**
Tank Type:	UST

Tank Material:

Install Date:	Not reported
Tank Materials: Bare Steel	Yes
Tank Materials: Cath Protect Steel	No
Tank Materials: Epoxy Steel	No
Tank Materials: Fiberglass	No
Tank Materials: Concrete	No
Tank Materials: Composite	No
Tank Materials: Double Walled	No
Tank Materials: Lined Interior	No
Tank Materials: Excav Liner	No
Tank Materials: Insulated Tank Jacket	No
Tank Materials: Repaired	No
Tank Materials: Unknown	No
Tank Materials: Other	No
Tank Materials: Other Note	Not reported

Release Detection:

Tank Release Detection: Leak Deferred	No
Tank Release Detection: Manual Gauge	No
Tank Release Detection: Auto Gauge	No
Tank Release Detection:Tank Tightness	No
Tank Release Detection: Vapor Monitor	No
Tank Release Detection: Inventory	No
Tank Release Detection: Stat Invent Recon	No
Tank Release Detection: Spill Install	No
Tank Release Detection: Overfill Install	No
Tank Release Detection: Groundwater	No
Tank Release Detection: Int Sec Containment	No
Tank Release Detection: Int Double Walled	No
Tank Release Detection: Other Method	No
Tank Release Detection: Other Note	Not reported
Pipe Release Detection: Leak Deferred	Not reported
Pipe Release Detection: Autoleak	Not reported
Pipe Release Detection: Line Tightness	No
Pipe Release Detection: Stat Invent Recon	No
Pipe Release Detection: Groundwater	No
Pipe Release Detection: Int Sec Containment	No
Pipe Release Det: Interior Double Walled	No
Pipe Release Detection: Other Method	No
Pipe Release Detection: Other Note	Not reported
Pipe Type:	NO VALVE: SUCTION
Pipe Materials: Bare Steel	Yes
Pipe Materials: Galvanized Steel	No
Pipe Materials: Copper	No
Pipe Materials: Fiberglass	No
Pipe Materials: Cath Protect	No

Map ID	Site	Database(s)	EPA ID Number

LORTON CORRECTIONAL FACILITY (Continued) **U003696286**

Pipe Materials: Double Walled	No
Pipe Materials: Sec Containment	No
Pipe Materials: Repaired	No
Pipe Materials: Unknown	No
Pipe Materials: Other	No
Pipe Materials: Other Note	Not reported
Facility ID:	3026144
Federally Regulated:	Yes
Tank Number:	LU-002
Tank Capacity:	500
Tank Contents:	GASOLINE
Tank Status:	**REM FROM GRD**
Tank Type:	UST

Tank Material:

Install Date:	Not reported
Tank Materials: Bare Steel	Yes
Tank Materials: Cath Protect Steel	No
Tank Materials: Epoxy Steel	No
Tank Materials: Fiberglass	No
Tank Materials: Concrete	No
Tank Materials: Composite	No
Tank Materials: Double Walled	No
Tank Materials: Lined Interior	No
Tank Materials: Excav Liner	No
Tank Materials: Insulated Tank Jacket	No
Tank Materials: Repaired	No
Tank Materials: Unknown	No
Tank Materials: Other	No
Tank Materials: Other Note	Not reported

Release Detection:

Tank Release Detection: Leak Deferred	No
Tank Release Detection: Manual Gauge	No
Tank Release Detection: Auto Gauge	No
Tank Release Detection:Tank Tightness	No
Tank Release Detection: Vapor Monitor	No
Tank Release Detection: Inventory	No
Tank Release Detection: Stat Invent Recon	No
Tank Release Detection: Spill Install	No
Tank Release Detection: Overfill Install	No
Tank Release Detection: Groundwater	No
Tank Release Detection: Int Sec Containment	No
Tank Release Detection: Int Double Walled	No
Tank Release Detection: Other Method	No
Tank Release Detection: Other Note	Not reported
Pipe Release Detection: Leak Deferred	Not reported
Pipe Release Detection: Autoleak	Not reported
Pipe Release Detection: Line Tightness	No
Pipe Release Detection: Stat Invent Recon	No
Pipe Release Detection: Groundwater	No
Pipe Release Detection: Int Sec Containment	No
Pipe Release Det: Interior Double Walled	No
Pipe Release Detection: Other Method	No

Map ID	Site	Database(s)	EPA ID Number

LORTON CORRECTIONAL FACILITY (Continued) **U003696286**

Pipe Release Detection: Other Note	Not reported
Pipe Type:	NO VALVE: SUCTION
Pipe Materials: Bare Steel	Yes
Pipe Materials: Galvanized Steel	No
Pipe Materials: Copper	No
Pipe Materials: Fiberglass	No
Pipe Materials: Cath Protect	No
Pipe Materials: Double Walled	No
Pipe Materials: Sec Containment	No
Pipe Materials: Repaired	No
Pipe Materials: Unknown	No
Pipe Materials: Other	No
Pipe Materials: Other Note	Not reported
Facility ID:	3026144
Federally Regulated:	Yes
Tank Number:	LU-003
Tank Capacity:	300
Tank Contents:	GASOLINE
Tank Status:	**REM FROM GRD**
Tank Type:	UST

Tank Material:

Install Date:	Not reported
Tank Materials: Bare Steel	Yes
Tank Materials: Cath Protect Steel	No
Tank Materials: Epoxy Steel	No
Tank Materials: Fiberglass	No
Tank Materials: Concrete	No
Tank Materials: Composite	No
Tank Materials: Double Walled	No
Tank Materials: Lined Interior	No
Tank Materials: Excav Liner	No
Tank Materials: Insulated Tank Jacket	No
Tank Materials: Repaired	No
Tank Materials: Unknown	No
Tank Materials: Other	No
Tank Materials: Other Note	Not reported

Release Detection:

Tank Release Detection: Leak Deferred	No
Tank Release Detection: Manual Gauge	No
Tank Release Detection: Auto Gauge	No
Tank Release Detection:Tank Tightness	No
Tank Release Detection: Vapor Monitor	No
Tank Release Detection: Inventory	No
Tank Release Detection: Stat Invent Recon	No
Tank Release Detection: Spill Install	No
Tank Release Detection: Overfill Install	No
Tank Release Detection: Groundwater	No
Tank Release Detection: Int Sec Containment	No
Tank Release Detection: Int Double Walled	No
Tank Release Detection: Other Method	No
Tank Release Detection: Other Note	Not reported

Map ID	Site	Database(s)	EPA ID Number

LORTON CORRECTIONAL FACILITY (Continued) **U003696286**

Pipe Release Detection: Leak Deferred	Not reported
Pipe Release Detection: Autoleak	Not reported
Pipe Release Detection: Line Tightness	No
Pipe Release Detection: Stat Invent Recon	No
Pipe Release Detection: Groundwater	No
Pipe Release Detection: Int Sec Containment	No
Pipe Release Det: Interior Double Walled	No
Pipe Release Detection: Other Method	No
Pipe Release Detection: Other Note	Not reported
Pipe Type:	NO VALVE: SUCTION
Pipe Materials: Bare Steel	Yes
Pipe Materials: Galvanized Steel	No
Pipe Materials: Copper	No
Pipe Materials: Fiberglass	No
Pipe Materials: Cath Protect	No
Pipe Materials: Double Walled	No
Pipe Materials: Sec Containment	No
Pipe Materials: Repaired	No
Pipe Materials: Unknown	No
Pipe Materials: Other	No
Pipe Materials: Other Note	Not reported
Facility ID:	3026144
Federally Regulated:	Yes
Tank Number:	LU-024
Tank Capacity:	1000
Tank Contents:	GASOLINE
Tank Status:	**REM FROM GRD**
Tank Type:	UST

Tank Material:

Install Date:	Not reported
Tank Materials: Bare Steel	Yes
Tank Materials: Cath Protect Steel	No
Tank Materials: Epoxy Steel	No
Tank Materials: Fiberglass	No
Tank Materials: Concrete	No
Tank Materials: Composite	No
Tank Materials: Double Walled	No
Tank Materials: Lined Interior	No
Tank Materials: Excav Liner	No
Tank Materials: Insulated Tank Jacket	No
Tank Materials: Repaired	No
Tank Materials: Unknown	No
Tank Materials: Other	No
Tank Materials: Other Note	Not reported

Release Detection:

Tank Release Detection: Leak Deferred	No
Tank Release Detection: Manual Gauge	No
Tank Release Detection: Auto Gauge	No
Tank Release Detection:Tank Tightness	No
Tank Release Detection: Vapor Monitor	No
Tank Release Detection: Inventory	No

Map ID	Site	Database(s)	EPA ID Number

LORTON CORRECTIONAL FACILITY (Continued) **U003696286**

Tank Release Detection: Stat Invent Recon	No
Tank Release Detection: Spill Install	No
Tank Release Detection: Overfill Install	No
Tank Release Detection: Groundwater	No
Tank Release Detection: Int Sec Containment	No
Tank Release Detection: Int Double Walled	No
Tank Release Detection: Other Method	No
Tank Release Detection: Other Note	Not reported
Pipe Release Detection: Leak Deferred	Not reported
Pipe Release Detection: Autoleak	Not reported
Pipe Release Detection: Line Tightness	No
Pipe Release Detection: Stat Invent Recon	No
Pipe Release Detection: Groundwater	No
Pipe Release Detection: Int Sec Containment	No
Pipe Release Det: Interior Double Walled	No
Pipe Release Detection: Other Method	No
Pipe Release Detection: Other Note	Not reported

Pipe Type:	NO VALVE: SUCTION
Pipe Materials: Bare Steel	Yes
Pipe Materials: Galvanized Steel	No
Pipe Materials: Copper	No
Pipe Materials: Fiberglass	No
Pipe Materials: Cath Protect	No
Pipe Materials: Double Walled	No
Pipe Materials: Sec Containment	No
Pipe Materials: Repaired	No
Pipe Materials: Unknown	No
Pipe Materials: Other	No
Pipe Materials: Other Note	Not reported

Facility ID:	3026144
Federally Regulated:	Yes

Tank Number:	LV-005
Tank Capacity:	300
Tank Contents:	HAZARDOUS
Tank Status:	**REM FROM GRD**
Tank Type:	UST

Tank Material:

Install Date:	Not reported
Tank Materials: Bare Steel	Yes
Tank Materials: Cath Protect Steel	No
Tank Materials: Epoxy Steel	No
Tank Materials: Fiberglass	No
Tank Materials: Concrete	No
Tank Materials: Composite	No
Tank Materials: Double Walled	No
Tank Materials: Lined Interior	No
Tank Materials: Excav Liner	No
Tank Materials: Insulated Tank Jacket	No
Tank Materials: Repaired	No
Tank Materials: Unknown	No
Tank Materials: Other	No
Tank Materials: Other Note	Not reported

Map ID	Site	Database(s)	EPA ID Number

LORTON CORRECTIONAL FACILITY (Continued) **U003696286**

Release Detection:

Tank Release Detection: Leak Deferred	No
Tank Release Detection: Manual Gauge	No
Tank Release Detection: Auto Gauge	No
Tank Release Detection:Tank Tightness	No
Tank Release Detection: Vapor Monitor	No
Tank Release Detection: Inventory	No
Tank Release Detection: Stat Invent Recon	No
Tank Release Detection: Spill Install	No
Tank Release Detection: Overfill Install	No
Tank Release Detection: Groundwater	No
Tank Release Detection: Int Sec Containment	No
Tank Release Detection: Int Double Walled	No
Tank Release Detection: Other Method	No
Tank Release Detection: Other Note	Not reported
Pipe Release Detection: Leak Deferred	Not reported
Pipe Release Detection: Autoleak	Not reported
Pipe Release Detection: Line Tightness	No
Pipe Release Detection: Stat Invent Recon	No
Pipe Release Detection: Groundwater	No
Pipe Release Detection: Int Sec Containment	No
Pipe Release Det: Interior Double Walled	No
Pipe Release Detection: Other Method	No
Pipe Release Detection: Other Note	Not reported

Pipe Type:	NO VALVE: SUCTION
Pipe Materials: Bare Steel	Yes
Pipe Materials: Galvanized Steel	No
Pipe Materials: Copper	No
Pipe Materials: Fiberglass	No
Pipe Materials: Cath Protect	No
Pipe Materials: Double Walled	No
Pipe Materials: Sec Containment	No
Pipe Materials: Repaired	No
Pipe Materials: Unknown	No
Pipe Materials: Other	No
Pipe Materials: Other Note	Not reported

Facility ID:	3026144
Federally Regulated:	Yes
Tank Number:	LW-026
Tank Capacity:	1000
Tank Contents:	USED OIL
Tank Status:	**REM FROM GRD**
Tank Type:	UST

Tank Material:

Install Date:	Not reported
Tank Materials: Bare Steel	Yes
Tank Materials: Cath Protect Steel	No
Tank Materials: Epoxy Steel	No
Tank Materials: Fiberglass	No
Tank Materials: Concrete	No
Tank Materials: Composite	No
Tank Materials: Double Walled	No

Map ID	Site	Database(s)	EPA ID Number

LORTON CORRECTIONAL FACILITY (Continued) **U003696286**

Tank Materials: Lined Interior	No
Tank Materials: Excav Liner	No
Tank Materials: Insulated Tank Jacket	No
Tank Materials: Repaired	No
Tank Materials: Unknown	No
Tank Materials: Other	No
Tank Materials: Other Note	Not reported

Release Detection:

Tank Release Detection: Leak Deferred	No
Tank Release Detection: Manual Gauge	No
Tank Release Detection: Auto Gauge	No
Tank Release Detection:Tank Tightness	No
Tank Release Detection: Vapor Monitor	No
Tank Release Detection: Inventory	No
Tank Release Detection: Stat Invent Recon	No
Tank Release Detection: Spill Install	No
Tank Release Detection: Overfill Install	No
Tank Release Detection: Groundwater	No
Tank Release Detection: Int Sec Containment	No
Tank Release Detection: Int Double Walled	No
Tank Release Detection: Other Method	No
Tank Release Detection: Other Note	Not reported
Pipe Release Detection: Leak Deferred	Not reported
Pipe Release Detection: Autoleak	Not reported
Pipe Release Detection: Line Tightness	No
Pipe Release Detection: Stat Invent Recon	No
Pipe Release Detection: Groundwater	No
Pipe Release Detection: Int Sec Containment	No
Pipe Release Det: Interior Double Walled	No
Pipe Release Detection: Other Method	No
Pipe Release Detection: Other Note	Not reported

Pipe Type:	Not reported
Pipe Materials: Bare Steel	Yes
Pipe Materials: Galvanized Steel	No
Pipe Materials: Copper	No
Pipe Materials: Fiberglass	No
Pipe Materials: Cath Protect	No
Pipe Materials: Double Walled	No
Pipe Materials: Sec Containment	No
Pipe Materials: Repaired	No
Pipe Materials: Unknown	No
Pipe Materials: Other	No
Pipe Materials: Other Note	Not reported

Facility ID:	3026144
Federally Regulated:	Yes
Tank Number:	LW-028
Tank Capacity:	550
Tank Contents:	GASOLINE
Tank Status:	**REM FROM GRD**
Tank Type:	UST

Tank Material:

Map ID	Site	Database(s)	EPA ID Number

LORTON CORRECTIONAL FACILITY (Continued) **U003696286**

Install Date:	Not reported
Tank Materials: Bare Steel	Yes
Tank Materials: Cath Protect Steel	No
Tank Materials: Epoxy Steel	No
Tank Materials: Fiberglass	No
Tank Materials: Concrete	No
Tank Materials: Composite	No
Tank Materials: Double Walled	No
Tank Materials: Lined Interior	No
Tank Materials: Excav Liner	No
Tank Materials: Insulated Tank Jacket	No
Tank Materials: Repaired	No
Tank Materials: Unknown	No
Tank Materials: Other	No
Tank Materials: Other Note	Not reported

Release Detection:

Tank Release Detection: Leak Deferred	No
Tank Release Detection: Manual Gauge	No
Tank Release Detection: Auto Gauge	No
Tank Release Detection:Tank Tightness	No
Tank Release Detection: Vapor Monitor	No
Tank Release Detection: Inventory	No
Tank Release Detection: Stat Invent Recon	No
Tank Release Detection: Spill Install	No
Tank Release Detection: Overfill Install	No
Tank Release Detection: Groundwater	No
Tank Release Detection: Int Sec Containment	No
Tank Release Detection: Int Double Walled	No
Tank Release Detection: Other Method	No
Tank Release Detection: Other Note	Not reported
Pipe Release Detection: Leak Deferred	Not reported
Pipe Release Detection: Autoleak	Not reported
Pipe Release Detection: Line Tightness	No
Pipe Release Detection: Stat Invent Recon	No
Pipe Release Detection: Groundwater	No
Pipe Release Detection: Int Sec Containment	No
Pipe Release Det: Interior Double Walled	No
Pipe Release Detection: Other Method	No
Pipe Release Detection: Other Note	Not reported

Pipe Type:	NO VALVE: SUCTION
Pipe Materials: Bare Steel	Yes
Pipe Materials: Galvanized Steel	No
Pipe Materials: Copper	No
Pipe Materials: Fiberglass	No
Pipe Materials: Cath Protect	No
Pipe Materials: Double Walled	No
Pipe Materials: Sec Containment	No
Pipe Materials: Repaired	No
Pipe Materials: Unknown	No
Pipe Materials: Other	No
Pipe Materials: Other Note	Not reported

Facility ID:	3026144
Federally Regulated:	Yes

Map ID	Site	Database(s)	EPA ID Number

LORTON CORRECTIONAL FACILITY (Continued) **U003696286**

Tank Number:	USEDOL
Tank Capacity:	6000
Tank Contents:	USED OIL
Tank Status:	**PERM OUT OF USE**
Tank Type:	UST
Tank Material:	
Install Date:	Not reported
Tank Materials: Bare Steel	No
Tank Materials: Cath Protect Steel	No
Tank Materials: Epoxy Steel	No
Tank Materials: Fiberglass	No
Tank Materials: Concrete	No
Tank Materials: Composite	No
Tank Materials: Double Walled	No
Tank Materials: Lined Interior	No
Tank Materials: Excav Liner	No
Tank Materials: Insulated Tank Jacket	No
Tank Materials: Repaired	No
Tank Materials: Unknown	No
Tank Materials: Other	No
Tank Materials: Other Note	Not reported
Release Detection:	
Tank Release Detection: Leak Deferred	No
Tank Release Detection: Manual Gauge	No
Tank Release Detection: Auto Gauge	No
Tank Release Detection:Tank Tightness	No
Tank Release Detection: Vapor Monitor	No
Tank Release Detection: Inventory	No
Tank Release Detection: Stat Invent Recon	No
Tank Release Detection: Spill Install	No
Tank Release Detection: Overfill Install	No
Tank Release Detection: Groundwater	No
Tank Release Detection: Int Sec Containment	No
Tank Release Detection: Int Double Walled	No
Tank Release Detection: Other Method	No
Tank Release Detection: Other Note	Not reported
Pipe Release Detection: Leak Deferred	Not reported
Pipe Release Detection: Autoleak	Not reported
Pipe Release Detection: Line Tightness	No
Pipe Release Detection: Stat Invent Recon	No
Pipe Release Detection: Groundwater	No
Pipe Release Detection: Int Sec Containment	No
Pipe Release Det: Interior Double Walled	No
Pipe Release Detection: Other Method	No
Pipe Release Detection: Other Note	Not reported
Pipe Type:	Not reported
Pipe Materials: Bare Steel	No
Pipe Materials: Galvanized Steel	No
Pipe Materials: Copper	No
Pipe Materials: Fiberglass	No
Pipe Materials: Cath Protect	No
Pipe Materials: Double Walled	No
Pipe Materials: Sec Containment	No
Pipe Materials: Repaired	No

Map ID	Site	Database(s)	EPA ID Number

LORTON CORRECTIONAL FACILITY (Continued) **U003696286**

Pipe Materials: Unknown	No
Pipe Materials: Other	No
Pipe Materials: Other Note	Not reported

1588 **SOUTH COUNTY MIDDLE SCHOOL** **FINDS** **1014847991**
8700 LAUREL CREST DR **ECHO** **N/A**
LORTON, VA 22079 **US AIRS**

FINDS:

Registry ID: 110041889864

Environmental Interest/Information System
AFS (Aerometric Information Retrieval System (AIRS) Facility Subsystem) replaces the former Compliance Data System (CDS), the National Emission Data System (NEDS), and the Storage and Retrieval of Aerometric Data (SAROAD). AIRS is the national repository for information concerning airborne pollution in the United States. AFS is used to track emissions and compliance data from industrial plants. AFS data are utilized by states to prepare State Implementation Plans to comply with regulatory programs and by EPA as an input for the estimation of total national emissions. AFS is undergoing a major redesign to support facility operating permits required under Title V of the Clean Air Act.

AIR MINOR

Click this hyperlink while viewing on your computer to access additional FINDS: detail in the EDR Site Report.

ECHO:

Envid:	1014847991
Registry ID:	110041889864
DFR URL:	http://echo.epa.gov/detailed-facility-report?fid=110041889864

US AIRS MINOR:

Envid:	1014847991
Region Code:	03
Programmatic ID:	AIR VA0000005105901049
Facility Registry ID:	110041889864
D and B Number:	Not reported
Primary SIC Code:	8211
NAICS Code:	611110
Default Air Classification Code:	MIN
Facility Type of Ownership Code:	POF
Air CMS Category Code:	Not reported
HPV Status:	Not reported

US AIRS MINOR:

Envid:	1014847991
Region Code:	03
Programmatic ID:	AIR VA0000005105901049
Facility Registry ID:	110041889864
D and B Number:	Not reported

Map ID	Site	Database(s)	EPA ID Number

SOUTH COUNTY MIDDLE SCHOOL (Continued) **1014847991**

Primary SIC Code: 8211
NAICS Code: 611110
Default Air Classification Code: MIN
Facility Type of Ownership Code: POF
Air CMS Category Code: Not reported
HPV Status: Not reported

1588 **LORTON CORRECTIONAL FACILITY** **AST** **A100353641**
8700 LAUREL CREST DR **N/A**
LORTON, VA 22079

AST:
Facility ID: 3026144
Facility Type: LOCAL
CEDS Facility ID: 200000852806

Tank Info:

Owner:
Owner Id: 28944
Owner Name: D.C. DEPARTMENT OF CORRECTIONS FAC MGMT
Owner Address: P.O. BOX 25
Owner Address2: Not reported
Owner City/State/Zip: LORTON, VA 22079
Owner Type: LOCAL
Number of Active AST: 0
Number of Active UST: 0
Number of Inactive AST: 7
Number of Inactive UST: 31

Owner Id: 41378
Owner Name: Pulte Homes
Owner Address: 10600 Arrowhead Dr Ste 225
Owner Address2: Not reported
Owner City/State/Zip: Fairfax, VA 22030
Owner Type: Not reported
Number of Active AST: 0
Number of Active UST: 0
Number of Inactive AST: 7
Number of Inactive UST: 31

Owner Id: 37249
Owner Name: Fairfax County Facilities Management Division
Owner Address: "12000 Government Center Pkwy, 4th Floor"
Owner Address2: Not reported
Owner City/State/Zip: Fairfax, VA 22035
Owner Type: LOCAL
Number of Active AST: 0
Number of Active UST: 0
Number of Inactive AST: 7
Number of Inactive UST: 31

Fed Regulated: No
Tank Number: 1
Tank Type: AST
Tank Capacity: 1000
Tank Contents: HEATING OIL
Tank Status: PERM OUT OF USE

Map ID	Site	Database(s)	EPA ID Number
	LORTON CORRECTIONAL FACILITY (Continued)		**A100353641**

Tank Containment:

Install Date:	Not reported
Containment: Curbing	No
Containment: Weirs	No
Containment: Sorbent	Yes
Containment: Culvert	No
Containment: Diversion	No
Containment: Retention	No
Containment: Dike	No
Containment: Unknown	No
Containment: Other	No
Containment: Other Note	Not reported

Release Detection:

Release Detection: Ground Water	No
Release Detection: Visual	No
Release Detection: Vapor	No
Release Detection: Interstitial	No
Release Detection: None	Yes
Release Detection: Other	No
Release Detection: Other Note	Not reported
Release Prevention: Double Bottom	No
Release Prevention: Double Walled	No
Release Prevention: Lined Interior	Not reported
Release Prevention: Poly Jacket	No
Release Prevention: Exc Liner	No
Release Prevention: None	Yes
Release Prevention: Unknown	No
Release Prevention: Other	No
Release Prevention: Other Note	Not reported

Tank Foundation: Steel	No
Tank Foundation: Earthen	No
Tank Foundation: Concrete Imp	No
Tank Foundation: Unknown	No
Tank Foundation: Other	No
Tank Foundation: Other Note	Not reported
Tank Roof: Float	No
Tank Roof: Cone	No
Tank Roof: Breather	Not reported
Tank Roof: Dbldeck	Not reported
Tank Roof: Pontoon	Not reported
Tank Roof: Balloon	Not reported
Tank Roof: Lifter	Not reported
Tank Roof: Pan	Not reported
Tank Roof: Other	Yes
Tank Roof: Other Note	WELDED STEEL TANK

Tank Material:

Tank Materials: Bare Steel	Yes
Tank Materials: Concrete	No
Tank Materials: Insulated Tank Jacket	No
Tank Materials: Unknown	No
Tank Materials: Other	No
Tank Materials: Other Note	Not reported
Tank Type Cathodic/CP:	N
Tank Type Single Wall:	N

Map ID	Site	Database(s)	EPA ID Number

LORTON CORRECTIONAL FACILITY (Continued) **A100353641**

Tank Type Double Wall: N
Tank Type Lined Interior: N
Tank Type Double Bottom: N
Tank Type Potable/Skid: N
Tank Type Shop Fabricated/Built: N
Tank Type Vaulted Below Grade: N
Tank Type Vertical: N
Tank Type Horizontal: N
Tank Type Unknown: N
Tank Type Other: N
Tank Type Other Specify: N

Owner:
Owner Id: 28944
Owner Name: D.C. DEPARTMENT OF CORRECTIONS FAC MGMT
Owner Address: P.O. BOX 25
Owner Address2: Not reported
Owner City/State/Zip: LORTON, VA 22079
Owner Type: LOCAL
Number of Active AST: 0
Number of Active UST: 0
Number of Inactive AST: 7
Number of Inactive UST: 31

Owner Id: 41378
Owner Name: Pulte Homes
Owner Address: 10600 Arrowhead Dr Ste 225
Owner Address2: Not reported
Owner City/State/Zip: Fairfax, VA 22030
Owner Type: Not reported
Number of Active AST: 0
Number of Active UST: 0
Number of Inactive AST: 7
Number of Inactive UST: 31

Owner Id: 37249
Owner Name: Fairfax County Facilities Management Division
Owner Address: "12000 Government Center Pkwy, 4th Floor"
Owner Address2: Not reported
Owner City/State/Zip: Fairfax, VA 22035
Owner Type: LOCAL
Number of Active AST: 0
Number of Active UST: 0
Number of Inactive AST: 7
Number of Inactive UST: 31

Fed Regulated: No
Tank Number: 14
Tank Type: AST
Tank Capacity: 1000
Tank Contents: HEATING OIL
Tank Status: PERM OUT OF USE

Tank Containment:
Install Date: Not reported

Map ID	Site	Database(s)	EPA ID Number

LORTON CORRECTIONAL FACILITY (Continued) **A100353641**

Containment: Curbing	No
Containment: Weirs	No
Containment: Sorbent	Yes
Containment: Culvert	No
Containment: Diversion	No
Containment: Retention	No
Containment: Dike	No
Containment: Unknown	No
Containment: Other	No
Containment: Other Note	Not reported

Release Detection:

Release Detection: Ground Water	No
Release Detection: Visual	No
Release Detection: Vapor	No
Release Detection: Interstitial	No
Release Detection: None	Yes
Release Detection: Other	No
Release Detection: Other Note	Not reported
Release Prevention: Double Bottom	No
Release Prevention: Double Walled	No
Release Prevention: Lined Interior	Not reported
Release Prevention: Poly Jacket	No
Release Prevention: Exc Liner	No
Release Prevention: None	Yes
Release Prevention: Unknown	No
Release Prevention: Other	No
Release Prevention: Other Note	Not reported

Tank Foundation: Steel	Yes
Tank Foundation: Earthen	No
Tank Foundation: Concrete Imp	No
Tank Foundation: Unknown	No
Tank Foundation: Other	No
Tank Foundation: Other Note	Not reported
Tank Roof: Float	No
Tank Roof: Cone	No
Tank Roof: Breather	Not reported
Tank Roof: Dbldeck	Not reported
Tank Roof: Pontoon	Not reported
Tank Roof: Balloon	Not reported
Tank Roof: Lifter	Not reported
Tank Roof: Pan	Not reported
Tank Roof: Other	Yes
Tank Roof: Other Note	WELDED STEEL TANK

Tank Material:

Tank Materials: Bare Steel	Yes
Tank Materials: Concrete	No
Tank Materials: Insulated Tank Jacket	No
Tank Materials: Unknown	No
Tank Materials: Other	No
Tank Materials: Other Note	Not reported
Tank Type Cathodic/CP:	N
Tank Type Single Wall:	N
Tank Type Double Wall:	N
Tank Type Lined Interior:	N

Map ID	Site	Database(s)	EPA ID Number

LORTON CORRECTIONAL FACILITY (Continued) **A100353641**

Tank Type Double Bottom: N
Tank Type Potable/Skid: N
Tank Type Shop Fabricated/Built: N
Tank Type Vaulted Below Grade: N
Tank Type Vertical: N
Tank Type Horizontal: N
Tank Type Unknown: N
Tank Type Other: N
Tank Type Other Specify: N

Owner:
Owner Id: 28944
Owner Name: D.C. DEPARTMENT OF CORRECTIONS FAC MGMT
Owner Address: P.O. BOX 25
Owner Address2: Not reported
Owner City/State/Zip: LORTON, VA 22079
Owner Type: LOCAL
Number of Active AST: 0
Number of Active UST: 0
Number of Inactive AST: 7
Number of Inactive UST: 31

Owner Id: 41378
Owner Name: Pulte Homes
Owner Address: 10600 Arrowhead Dr Ste 225
Owner Address2: Not reported
Owner City/State/Zip: Fairfax, VA 22030
Owner Type: Not reported
Number of Active AST: 0
Number of Active UST: 0
Number of Inactive AST: 7
Number of Inactive UST: 31

Owner Id: 37249
Owner Name: Fairfax County Facilities Management Division
Owner Address: "12000 Government Center Pkwy, 4th Floor"
Owner Address2: Not reported
Owner City/State/Zip: Fairfax, VA 22035
Owner Type: LOCAL
Number of Active AST: 0
Number of Active UST: 0
Number of Inactive AST: 7
Number of Inactive UST: 31

Fed Regulated: No
Tank Number: 24A
Tank Type: AST
Tank Capacity: 20000
Tank Contents: DIESEL
Tank Status: PERM OUT OF USE

Tank Containment:
Install Date: 11/1/1992
Containment: Curbing No
Containment: Weirs No

Map ID	Site	Database(s)	EPA ID Number
	LORTON CORRECTIONAL FACILITY (Continued)		**A100353641**

Containment: Sorbent	No
Containment: Culvert	No
Containment: Diversion	No
Containment: Retention	No
Containment: Dike	No
Containment: Unknown	No
Containment: Other	Yes
Containment: Other Note	DIKE TANK

Release Detection:

Release Detection: Ground Water	No
Release Detection: Visual	No
Release Detection: Vapor	No
Release Detection: Interstitial	No
Release Detection: None	Yes
Release Detection: Other	No
Release Detection: Other Note	Not reported
Release Prevention: Double Bottom	No
Release Prevention: Double Walled	No
Release Prevention: Lined Interior	Not reported
Release Prevention: Poly Jacket	No
Release Prevention: Exc Liner	No
Release Prevention: None	No
Release Prevention: Unknown	No
Release Prevention: Other	Yes
Release Prevention: Other Note	DIKE TANK

Tank Foundation: Steel	Yes
Tank Foundation: Earthen	No
Tank Foundation: Concrete Imp	Yes
Tank Foundation: Unknown	No
Tank Foundation: Other	No
Tank Foundation: Other Note	Not reported
Tank Roof: Float	No
Tank Roof: Cone	No
Tank Roof: Breather	Not reported
Tank Roof: Dbldeck	Not reported
Tank Roof: Pontoon	Not reported
Tank Roof: Balloon	Not reported
Tank Roof: Lifter	Not reported
Tank Roof: Pan	Not reported
Tank Roof: Other	Yes
Tank Roof: Other Note	WELDED STEEL TANK

Tank Material:

Tank Materials: Bare Steel	Yes
Tank Materials: Concrete	No
Tank Materials: Insulated Tank Jacket	No
Tank Materials: Unknown	No
Tank Materials: Other	No
Tank Materials: Other Note	Not reported
Tank Type Cathodic/CP:	N
Tank Type Single Wall:	N
Tank Type Double Wall:	N
Tank Type Lined Interior:	N
Tank Type Double Bottom:	N
Tank Type Potable/Skid:	N

Map ID	Site	Database(s)	EPA ID Number

LORTON CORRECTIONAL FACILITY (Continued) **A100353641**

Tank Type Shop Fabricated/Built: N
Tank Type Vaulted Below Grade: N
Tank Type Vertical: N
Tank Type Horizontal: N
Tank Type Unknown: N
Tank Type Other: N
Tank Type Other Specify: N

Owner:
Owner Id: 28944
Owner Name: D.C. DEPARTMENT OF CORRECTIONS FAC MGMT
Owner Address: P.O. BOX 25
Owner Address2: Not reported
Owner City/State/Zip: LORTON, VA 22079
Owner Type: LOCAL
Number of Active AST: 0
Number of Active UST: 0
Number of Inactive AST: 7
Number of Inactive UST: 31

Owner Id: 41378
Owner Name: Pulte Homes
Owner Address: 10600 Arrowhead Dr Ste 225
Owner Address2: Not reported
Owner City/State/Zip: Fairfax, VA 22030
Owner Type: Not reported
Number of Active AST: 0
Number of Active UST: 0
Number of Inactive AST: 7
Number of Inactive UST: 31

Owner Id: 37249
Owner Name: Fairfax County Facilities Management Division
Owner Address: "12000 Government Center Pkwy, 4th Floor"
Owner Address2: Not reported
Owner City/State/Zip: Fairfax, VA 22035
Owner Type: LOCAL
Number of Active AST: 0
Number of Active UST: 0
Number of Inactive AST: 7
Number of Inactive UST: 31

Fed Regulated: No
Tank Number: 24B
Tank Type: AST
Tank Capacity: 8000
Tank Contents: DIESEL
Tank Status: PERM OUT OF USE

Tank Containment:
Install Date: 10/1/1992
Containment: Curbing No
Containment: Weirs No
Containment: Sorbent No
Containment: Culvert No

Map ID	Site	Database(s)	EPA ID Number

LORTON CORRECTIONAL FACILITY (Continued) **A100353641**

Containment: Diversion	No
Containment: Retention	No
Containment: Dike	No
Containment: Unknown	No
Containment: Other	Yes
Containment: Other Note	DIKE TANK

Release Detection:

Release Detection: Ground Water	No
Release Detection: Visual	No
Release Detection: Vapor	No
Release Detection: Interstitial	No
Release Detection: None	Yes
Release Detection: Other	No
Release Detection: Other Note	Not reported
Release Prevention: Double Bottom	No
Release Prevention: Double Walled	No
Release Prevention: Lined Interior	Not reported
Release Prevention: Poly Jacket	No
Release Prevention: Exc Liner	No
Release Prevention: None	No
Release Prevention: Unknown	No
Release Prevention: Other	Yes
Release Prevention: Other Note	DIKE TANK

Tank Foundation: Steel	Yes
Tank Foundation: Earthen	No
Tank Foundation: Concrete Imp	Yes
Tank Foundation: Unknown	No
Tank Foundation: Other	No
Tank Foundation: Other Note	Not reported
Tank Roof: Float	No
Tank Roof: Cone	No
Tank Roof: Breather	Not reported
Tank Roof: Dbldeck	Not reported
Tank Roof: Pontoon	Not reported
Tank Roof: Balloon	Not reported
Tank Roof: Lifter	Not reported
Tank Roof: Pan	Not reported
Tank Roof: Other	Yes
Tank Roof: Other Note	WELDED STEEL TANK

Tank Material:

Tank Materials: Bare Steel	Yes
Tank Materials: Concrete	No
Tank Materials: Insulated Tank Jacket	No
Tank Materials: Unknown	No
Tank Materials: Other	No
Tank Materials: Other Note	Not reported
Tank Type Cathodic/CP:	N
Tank Type Single Wall:	N
Tank Type Double Wall:	N
Tank Type Lined Interior:	N
Tank Type Double Bottom:	N
Tank Type Potable/Skid:	N
Tank Type Shop Fabricated/Built:	N
Tank Type Vaulted Below Grade:	N

Map ID	Site	Database(s)	EPA ID Number

LORTON CORRECTIONAL FACILITY (Continued) **A100353641**

Tank Type Vertical: N
Tank Type Horizontal: N
Tank Type Unknown: N
Tank Type Other: N
Tank Type Other Specify: N

Owner:
Owner Id: 28944
Owner Name: D.C. DEPARTMENT OF CORRECTIONS FAC MGMT
Owner Address: P.O. BOX 25
Owner Address2: Not reported
Owner City/State/Zip: LORTON, VA 22079
Owner Type: LOCAL
Number of Active AST: 0
Number of Active UST: 0
Number of Inactive AST: 7
Number of Inactive UST: 31

Owner Id: 41378
Owner Name: Pulte Homes
Owner Address: 10600 Arrowhead Dr Ste 225
Owner Address2: Not reported
Owner City/State/Zip: Fairfax, VA 22030
Owner Type: Not reported
Number of Active AST: 0
Number of Active UST: 0
Number of Inactive AST: 7
Number of Inactive UST: 31

Owner Id: 37249
Owner Name: Fairfax County Facilities Management Division
Owner Address: "12000 Government Center Pkwy, 4th Floor"
Owner Address2: Not reported
Owner City/State/Zip: Fairfax, VA 22035
Owner Type: LOCAL
Number of Active AST: 0
Number of Active UST: 0
Number of Inactive AST: 7
Number of Inactive UST: 31

Fed Regulated: No
Tank Number: 32
Tank Type: AST
Tank Capacity: 1000
Tank Contents: DIESEL
Tank Status: PERM OUT OF USE

Tank Containment:
Install Date: Not reported
Containment: Curbing No
Containment: Weirs No
Containment: Sorbent Yes
Containment: Culvert No
Containment: Diversion No
Containment: Retention No

Map ID	Site	Database(s)	EPA ID Number

LORTON CORRECTIONAL FACILITY (Continued) **A100353641**

Containment: Dike	No
Containment: Unknown	No
Containment: Other	No
Containment: Other Note	Not reported

Release Detection:

Release Detection: Ground Water	No
Release Detection: Visual	No
Release Detection: Vapor	No
Release Detection: Interstitial	No
Release Detection: None	Yes
Release Detection: Other	No
Release Detection: Other Note	Not reported
Release Prevention: Double Bottom	No
Release Prevention: Double Walled	No
Release Prevention: Lined Interior	Not reported
Release Prevention: Poly Jacket	No
Release Prevention: Exc Liner	No
Release Prevention: None	Yes
Release Prevention: Unknown	No
Release Prevention: Other	No
Release Prevention: Other Note	Not reported

Tank Foundation: Steel	No
Tank Foundation: Earthen	No
Tank Foundation: Concrete Imp	No
Tank Foundation: Unknown	No
Tank Foundation: Other	No
Tank Foundation: Other Note	Not reported
Tank Roof: Float	No
Tank Roof: Cone	No
Tank Roof: Breather	Not reported
Tank Roof: Dbldeck	Not reported
Tank Roof: Pontoon	Not reported
Tank Roof: Balloon	Not reported
Tank Roof: Lifter	Not reported
Tank Roof: Pan	Not reported
Tank Roof: Other	Yes
Tank Roof: Other Note	WELDED STEEL TANK

Tank Material:

Tank Materials: Bare Steel	Yes
Tank Materials: Concrete	No
Tank Materials: Insulated Tank Jacket	No
Tank Materials: Unknown	No
Tank Materials: Other	No
Tank Materials: Other Note	Not reported
Tank Type Cathodic/CP:	N
Tank Type Single Wall:	N
Tank Type Double Wall:	N
Tank Type Lined Interior:	N
Tank Type Double Bottom:	N
Tank Type Potable/Skid:	N
Tank Type Shop Fabricated/Built:	N
Tank Type Vaulted Below Grade:	N
Tank Type Vertical:	N
Tank Type Horizontal:	N

Map ID	Site	Database(s)	EPA ID Number

LORTON CORRECTIONAL FACILITY (Continued) **A100353641**

Tank Type Unknown: N
Tank Type Other: N
Tank Type Other Specify: N

Owner:
Owner Id: 28944
Owner Name: D.C. DEPARTMENT OF CORRECTIONS FAC MGMT
Owner Address: P.O. BOX 25
Owner Address2: Not reported
Owner City/State/Zip: LORTON, VA 22079
Owner Type: LOCAL
Number of Active AST: 0
Number of Active UST: 0
Number of Inactive AST: 7
Number of Inactive UST: 31

Owner Id: 41378
Owner Name: Pulte Homes
Owner Address: 10600 Arrowhead Dr Ste 225
Owner Address2: Not reported
Owner City/State/Zip: Fairfax, VA 22030
Owner Type: Not reported
Number of Active AST: 0
Number of Active UST: 0
Number of Inactive AST: 7
Number of Inactive UST: 31

Owner Id: 37249
Owner Name: Fairfax County Facilities Management Division
Owner Address: "12000 Government Center Pkwy, 4th Floor"
Owner Address2: Not reported
Owner City/State/Zip: Fairfax, VA 22035
Owner Type: LOCAL
Number of Active AST: 0
Number of Active UST: 0
Number of Inactive AST: 7
Number of Inactive UST: 31

Fed Regulated: No
Tank Number: FLD531
Tank Type: AST
Tank Capacity: 8000
Tank Contents: DIESEL
Tank Status: PERM OUT OF USE

Tank Containment:
Install Date: 11/1/1999
Containment: Curbing No
Containment: Weirs No
Containment: Sorbent No
Containment: Culvert No
Containment: Diversion No
Containment: Retention No
Containment: Dike Yes
Containment: Unknown No

Map ID	Site	Database(s)	EPA ID Number

LORTON CORRECTIONAL FACILITY (Continued) **A100353641**

Containment: Other	No
Containment: Other Note	Not reported
Release Detection:	
Release Detection: Ground Water	No
Release Detection: Visual	Yes
Release Detection: Vapor	No
Release Detection: Interstitial	No
Release Detection: None	No
Release Detection: Other	No
Release Detection: Other Note	Not reported
Release Prevention: Double Bottom	No
Release Prevention: Double Walled	No
Release Prevention: Lined Interior	Not reported
Release Prevention: Poly Jacket	No
Release Prevention: Exc Liner	No
Release Prevention: None	No
Release Prevention: Unknown	No
Release Prevention: Other	No
Release Prevention: Other Note	Not reported
Tank Foundation: Steel	No
Tank Foundation: Earthen	No
Tank Foundation: Concrete Imp	Yes
Tank Foundation: Unknown	No
Tank Foundation: Other	No
Tank Foundation: Other Note	Not reported
Tank Roof: Float	No
Tank Roof: Cone	No
Tank Roof: Breather	Not reported
Tank Roof: Dbldeck	Not reported
Tank Roof: Pontoon	Not reported
Tank Roof: Balloon	Not reported
Tank Roof: Lifter	Not reported
Tank Roof: Pan	Not reported
Tank Roof: Other	No
Tank Roof: Other Note	Not reported
Tank Material:	
Tank Materials: Bare Steel	Yes
Tank Materials: Concrete	No
Tank Materials: Insulated Tank Jacket	No
Tank Materials: Unknown	No
Tank Materials: Other	No
Tank Materials: Other Note	Not reported
Tank Type Cathodic/CP:	N
Tank Type Single Wall:	N
Tank Type Double Wall:	N
Tank Type Lined Interior:	N
Tank Type Double Bottom:	N
Tank Type Potable/Skid:	N
Tank Type Shop Fabricated/Built:	N
Tank Type Vaulted Below Grade:	N
Tank Type Vertical:	N
Tank Type Horizontal:	N
Tank Type Unknown:	N
Tank Type Other:	N

Map ID	Site	Database(s)	EPA ID Number

LORTON CORRECTIONAL FACILITY (Continued) **A100353641**

Tank Type Other Specify: N

Owner:
Owner Id: 28944
Owner Name: D.C. DEPARTMENT OF CORRECTIONS FAC MGMT
Owner Address: P.O. BOX 25
Owner Address2: Not reported
Owner City/State/Zip: LORTON, VA 22079
Owner Type: LOCAL
Number of Active AST: 0
Number of Active UST: 0
Number of Inactive AST: 7
Number of Inactive UST: 31

Owner Id: 41378
Owner Name: Pulte Homes
Owner Address: 10600 Arrowhead Dr Ste 225
Owner Address2: Not reported
Owner City/State/Zip: Fairfax, VA 22030
Owner Type: Not reported
Number of Active AST: 0
Number of Active UST: 0
Number of Inactive AST: 7
Number of Inactive UST: 31

Owner Id: 37249
Owner Name: Fairfax County Facilities Management Division
Owner Address: "12000 Government Center Pkwy, 4th Floor"
Owner Address2: Not reported
Owner City/State/Zip: Fairfax, VA 22035
Owner Type: LOCAL
Number of Active AST: 0
Number of Active UST: 0
Number of Inactive AST: 7
Number of Inactive UST: 31

Fed Regulated: No
Tank Number: FLD542
Tank Type: AST
Tank Capacity: 1500
Tank Contents: DIESEL
Tank Status: PERM OUT OF USE

Tank Containment:
Install Date: 5/15/1999
Containment: Curbing No
Containment: Weirs No
Containment: Sorbent No
Containment: Culvert No
Containment: Diversion No
Containment: Retention No
Containment: Dike Yes
Containment: Unknown No
Containment: Other No
Containment: Other Note Not reported

Map ID	Site	Database(s)	EPA ID Number

LORTON CORRECTIONAL FACILITY (Continued) **A100353641**

Release Detection:

Release Detection: Ground Water	No
Release Detection: Visual	Yes
Release Detection: Vapor	No
Release Detection: Interstitial	No
Release Detection: None	No
Release Detection: Other	No
Release Detection: Other Note	Not reported
Release Prevention: Double Bottom	No
Release Prevention: Double Walled	No
Release Prevention: Lined Interior	Not reported
Release Prevention: Poly Jacket	No
Release Prevention: Exc Liner	No
Release Prevention: None	No
Release Prevention: Unknown	No
Release Prevention: Other	No
Release Prevention: Other Note	Not reported

Tank Foundation: Steel	No
Tank Foundation: Earthen	No
Tank Foundation: Concrete Imp	Yes
Tank Foundation: Unknown	No
Tank Foundation: Other	No
Tank Foundation: Other Note	Not reported
Tank Roof: Float	No
Tank Roof: Cone	No
Tank Roof: Breather	Not reported
Tank Roof: Dbldeck	Not reported
Tank Roof: Pontoon	Not reported
Tank Roof: Balloon	Not reported
Tank Roof: Lifter	Not reported
Tank Roof: Pan	Not reported
Tank Roof: Other	No
Tank Roof: Other Note	Not reported

Tank Material:

Tank Materials: Bare Steel	No
Tank Materials: Concrete	No
Tank Materials: Insulated Tank Jacket	Yes
Tank Materials: Unknown	No
Tank Materials: Other	No
Tank Materials: Other Note	Not reported
Tank Type Cathodic/CP:	N
Tank Type Single Wall:	N
Tank Type Double Wall:	N
Tank Type Lined Interior:	N
Tank Type Double Bottom:	N
Tank Type Potable/Skid:	N
Tank Type Shop Fabricated/Built:	N
Tank Type Vaulted Below Grade:	N
Tank Type Vertical:	N
Tank Type Horizontal:	N
Tank Type Unknown:	N
Tank Type Other:	N
Tank Type Other Specify:	N

Map ID	Site	Database(s)	EPA ID Number
1597	**8159 AMERICAN HOLLY** **8159 AMERICAN HOLLY** **LORTON, VA**	**SPILLS**	**S108327434** **N/A**

SPILLS:

Fips City/County:	Fairfax County
Status:	Not reported
Reference Id:	Not reported
IR Number:	2007-N-0298
Associated IR:	Not reported
Incident Date:	10/26/2006
Call Received Date:	10/26/2006
Closure Comments:	See Site Summary for details
Threat To:	Not reported
Terrorism (Y/N):	NO
Characterize Incident:	Not reported
Incident Type:	"Petroleum,Water"
Incident Subtype:	"Petroleum,Water"
Materials:	Oil (Motor)(-1 - -1 Unknown)
Effect To Receptor:	Not reported
Water Body:	Not reported
Low Quantity To Water:	Not reported
High Quantity To Water:	Not reported
Quantity Units:	Not reported
Other Receptors:	Not reported
RP Company:	Not reported
RP Name:	Not reported
Property Owner:	Not reported
Property Company:	Not reported
Duration Of Event (Hrs):	Not reported
Impacts:	Not reported
Other Impacts:	Not reported
Steps Taken:	Not reported
Steps Taken Description:	Not reported
System Components:	Not reported
Other System Components:	Not reported
Cause Of Event:	Not reported
Corrective Action Taken:	Not reported
Weather Status:	Not reported
Precipitation (Wet):	Not reported
Discharge Type:	Not reported
Discharge Volume:	Not reported
Unknown Discharge (Y/N):	NO
Site Name:	8159 AMERICAN HOLLY
Closure Date:	11/01/2006
Orig. Call Incident Description:	Home owner was observed pouring motor oil down a storm drain inlet. This was reported to Fairfax Co FD-Trice Burgess.
Original Call Material Description:	motor oil (Qty=unknkown)
Original Call Location Description:	8159 American Holly-8159 American Holly-Lorton-VA--Fairfax County
Incident Ongoing at time of Call:	Not reported
Agencies Notified (Y/N):	NO
Other Agencies:	Not reported
Permitted (Y/N):	NO
Call Reported By Company Name:	John Glover
Call Property Owner Company Name:	Not reported
Call Property Owner Name:	Not reported
Site Summary:	"See file for e-mail to complainant, Health Dept & Environmental Quality Advisory Council. Spoke w/Trice 10/27; Fairfax FD is aware of issue; issued warning to property owner."

Map ID	Site	Database(s)	EPA ID Number

8159 AMERICAN HOLLY (Continued) **S108327434**

SPILLS NO:

Region:	NO
Id:	Not reported
Incident Summary:	Not reported
Date In:	10/26/2006
Date Closed:	11/1/2006
Pollution Type:	Not reported
Responsible Party:	Not reported
Facility Status:	**Not reported**
Owner:	Not reported
Facility Contact:	Not reported
Facility Permitted:	0
Facility Telephone:	Not reported
Time In:	Not reported
Reported By Name:	John Glover
Reported By Telephone:	3012523131
Reported By Affiliation/Addr:	Not reported
Incident Response IR #:	2007-N-0298
Responsible Party Address:	Not reported
Responsible Party City:	Not reported
Responsible Party State:	Not reported
Responsible Party Zip:	Not reported
Responsible Party Contact:	Not reported
Responsible Party Telephone:	Not reported
Owner Name:	Not reported
Owner Address:	Not reported
Owner City:	Not reported
Owner State:	Not reported
Owner Zip:	Not reported
Owner Contact:	Not reported
Owner Telephone:	Not reported
Incident Date:	10/26/2006
Incident Time:	Not reported
Petroleum:	-1
Solid Waste:	0
Hazardous Waste:	0
Water:	-1
Air:	0
Sewage:	0
Fish Kill:	0
Threat Wetlands:	0
Wetlands:	0
Material Released:	motor oil
Possible Receptors:	Not reported
Quantity Released:	unknkown
Unit Released:	Not reported
Quantity In Water:	storm drain
Receiving Waters:	Not reported
River Basin:	Not reported
Inspection Date:	Not reported
Call Date:	10/27/2006
Inspector:	Not reported
Response Due:	Not reported
Response Received Date:	Not reported
Visit Needed:	0
Open:	0
Air Referral Date:	Not reported

Map ID	Site	Database(s)	EPA ID Number

8159 AMERICAN HOLLY (Continued) **S108327434**

Air Reg/ Permit Number:	Not reported
Waste Referral Date:	Not reported
Epa Id Or Permit Number:	Not reported
Water Referral Date:	Not reported
Water Permit Number:	Not reported
Remediation Referral Date:	Not reported
Remediation Pc Number:	Not reported
Enforcement Referral Date:	Not reported
Nov Number:	Not reported
Pc Number:	Not reported
Receive By:	Not reported
Case Officer:	Not reported
Case Type:	Not reported
Street Address:	Not reported
Polllutant:	Not reported
Impact:	Not reported
Spill Time:	Not reported
Spill Date:	Not reported
Spill Volume:	Not reported
Measure:	Not reported
Volume In Water:	Not reported
Stream Name:	Not reported
Investigation Date:	Not reported
Closure Date:	Not reported
Lab Results:	Not reported
Target Date:	Not reported
Prep Number:	Not reported
Report Date:	Not reported
Report Time:	Not reported
Pollutant Scr:	Not reported
Volume:	Not reported
Volume Esc:	Not reported
Future Recommendations:	Not reported
Stream Code:	Not reported
Visit Date:	Not reported
Lab Date:	Not reported
File Close Date:	Not reported
Prep Copy:	Not reported
City:	Not reported
Incident Summary:	Home owner was observed pouring motor oil down a storm drain inlet. This was reported to Fairfax Co FD-Trice Burgess.
Reported:	Not reported
Results:	Not reported
Inspection Comments:	See file for e-mail to complainant, Health Dept & Environmental Quality Advisory Council. Spoke w/Trice 10/27; Fairfax FD is aware of issue; issued warning to property owner.
Remarks:	Not reported

Map ID	Site	Database(s)	EPA ID Number
1607	**SOUTH COUNTY HIGH SCHOOL** **8501 SILVERBROOK RD** **FAIRFAX, VA**	**SPILLS**	**S108578255** **N/A**

SPILLS:

Fips City/County:	Fairfax County
Status:	Not reported
Reference Id:	Not reported
IR Number:	2007-N-0703
Associated IR:	Not reported
Incident Date:	04/12/2007
Call Received Date:	04/12/2007
Closure Comments:	See Site Summary for details
Threat To:	Not reported
Terrorism (Y/N):	NO
Characterize Incident:	Not reported
Incident Type:	Waste
Incident Subtype:	Hazardous Waste
Materials:	Acid (Not otherwise specified)(15 - 15 Gallons)
Effect To Receptor:	Not reported
Water Body:	Not reported
Low Quantity To Water:	Not reported
High Quantity To Water:	Not reported
Quantity Units:	Not reported
Other Receptors:	Floor
RP Company:	Not reported
RP Name:	Not reported
Property Owner:	Not reported
Property Company:	Not reported
Duration Of Event (Hrs):	Not reported
Impacts:	Not reported
Other Impacts:	Not reported
Steps Taken:	Not reported
Steps Taken Description:	Not reported
System Components:	Not reported
Other System Components:	Not reported
Cause Of Event:	Not reported
Corrective Action Taken:	Not reported
Weather Status:	Not reported
Precipitation (Wet):	Not reported
Discharge Type:	Not reported
Discharge Volume:	Not reported
Unknown Discharge (Y/N):	NO
Site Name:	SOUTH COUNTY HIGH SCHOOL
Closure Date:	04/24/2007
Orig. Call Incident Description:	Reported a spill of Kodak fixer inside a classroom.
Original Call Material Description:	Kodak Fixer-Acetic acid (Qty=15)
Original Call Location Description:	South County High School-8501 Silverbrook Rd-Fairfax-VA--Fairfax County
Incident Ongoing at time of Call:	Not reported
Agencies Notified (Y/N):	NO
Other Agencies:	Not reported
Permitted (Y/N):	NO
Call Reported By Company Name:	Dispatcher Ian
Call Property Owner Company Name:	Not reported
Call Property Owner Name:	Not reported
Site Summary:	Incident had been mitigated by Fairfax Co HAZMAT team. One person was evaluated. School was back to normal.

Map ID	Site	Database(s)	EPA ID Number

SOUTH COUNTY HIGH SCHOOL (Continued) **S108578255**

SPILLS NO:

Region:	NO
Id:	Not reported
Incident Summary:	Not reported
Date In:	4/12/2007
Date Closed:	4/24/2007
Pollution Type:	Not reported
Responsible Party:	Not reported
Facility Status:	**Not reported**
Owner:	Not reported
Facility Contact:	Cliff Watson-Hazmat
Facility Permitted:	0
Facility Telephone:	5712211051
Time In:	11:24:00 AM
Reported By Name:	Dispatcher Ian
Reported By Telephone:	7033247777
Reported By Affiliation/Addr:	Fairfax Co Emergency Mgmt
Incident Response IR #:	2007-N-0703
Responsible Party Address:	Not reported
Responsible Party City:	Not reported
Responsible Party State:	Not reported
Responsible Party Zip:	Not reported
Responsible Party Contact:	Not reported
Responsible Party Telephone:	Not reported
Owner Name:	Not reported
Owner Address:	Not reported
Owner City:	Not reported
Owner State:	Not reported
Owner Zip:	Not reported
Owner Contact:	Not reported
Owner Telephone:	Not reported
Incident Date:	4/12/2007
Incident Time:	9:15:00 AM
Petroleum:	0
Solid Waste:	0
Hazardous Waste:	-1
Water:	0
Air:	0
Sewage:	0
Fish Kill:	0
Threat Wetlands:	0
Wetlands:	0
Material Released:	Kodak Fixer-Acetic acid
Possible Receptors:	Floor
Quantity Released:	15
Unit Released:	gallons
Quantity In Water:	Not reported
Receiving Waters:	N/A
River Basin:	Not reported
Inspection Date:	Not reported
Call Date:	Not reported
Inspector:	Not reported
Response Due:	Not reported
Response Received Date:	Not reported
Visit Needed:	0
Open:	0
Air Referral Date:	Not reported

Map ID	Site	Database(s)	EPA ID Number

SOUTH COUNTY HIGH SCHOOL (Continued) **S108578255**

Air Reg/ Permit Number:	Not reported
Waste Referral Date:	Not reported
Epa Id Or Permit Number:	Not reported
Water Referral Date:	Not reported
Water Permit Number:	Not reported
Remediation Referral Date:	Not reported
Remediation Pc Number:	Not reported
Enforcement Referral Date:	Not reported
Nov Number:	Not reported
Pc Number:	Not reported
Receive By:	Not reported
Case Officer:	Not reported
Case Type:	Not reported
Street Address:	Not reported
Polllutant:	Not reported
Impact:	Not reported
Spill Time:	Not reported
Spill Date:	Not reported
Spill Volume:	Not reported
Measure:	Not reported
Volume In Water:	Not reported
Stream Name:	Not reported
Investigation Date:	Not reported
Closure Date:	Not reported
Lab Results:	Not reported
Target Date:	Not reported
Prep Number:	Not reported
Report Date:	Not reported
Report Time:	Not reported
Pollutant Scr:	Not reported
Volume:	Not reported
Volume Esc:	Not reported
Future Recommendations:	Not reported
Stream Code:	Not reported
Visit Date:	Not reported
Lab Date:	Not reported
File Close Date:	Not reported
Prep Copy:	Not reported
City:	Not reported
Incident Summary:	Reported a spill of Kodak fixer inside a classroom.
Reported:	Not reported
Results:	Not reported
Inspection Comments:	Incident had been mitigated by Fairfax Co HAZMAT team. One person was evaluated. School was back to normal.
Remarks:	Not reported

1629 **C&M BP LLC** **EDR Hist Auto** **1021768152**
8901 RHODODENDRON CIR **N/A**
LORTON, VA 22079

EDR Hist Auto

Year:	Name:	Type:
2010	C&M BP LLC	Gasoline Service Stations, NEC
2011	C&M BP LLC	Gasoline Service Stations, NEC
2012	C&M BP LLC	Gasoline Service Stations, NEC
2013	C&M BP LLC	Gasoline Service Stations, NEC
2014	C&M BP LLC	Gasoline Service Stations, NEC

Map ID	Site	Database(s)	EPA ID Number
1630	**8895 WHITE ORCHID PLACE** **LORTON, VA**	**SPILLS**	**S110609516** **N/A**

SPILLS:

Fips City/County:	Fairfax County
Status:	Closed
Reference Id:	5825
IR Number:	2011-N-0735
Associated IR:	Not reported
Incident Date:	Not reported
Call Received Date:	09/20/2010
Closure Comments:	Not an environmental issue. NFA.
Threat To:	Not reported
Terrorism (Y/N):	N
Characterize Incident:	Unknown
Incident Type:	Air
Incident Subtype:	Air * Fugitive Emissions
Materials:	Not reported
Effect To Receptor:	Not reported
Water Body:	Not reported
Low Quantity To Water:	Not reported
High Quantity To Water:	Not reported
Quantity Units:	Not reported
Other Receptors:	Not reported
RP Company:	Not reported
RP Name:	Not reported
Property Owner:	Not reported
Property Company:	Not reported
Duration Of Event (Hrs):	0
Impacts:	Not reported
Other Impacts:	Not reported
Steps Taken:	Not reported
Steps Taken Description:	Not reported
System Components:	Not reported
Other System Components:	Not reported
Cause Of Event:	Not reported
Corrective Action Taken:	Not reported
Weather Status:	N/A
Precipitation (Wet):	0
Discharge Type:	N/A
Discharge Volume:	0
Unknown Discharge (Y/N):	N
Site Name:	POSSIBLE FUGITIVE EMISSION
Closure Date:	09/30/2010
Orig. Call Incident Description:	Sharon Stark of Congressional Rep Gerald Connelly called on behalf of a constituent. Ms Stark stated they had received a complaint from Mike Reddan of a fugitive emission or substance that is being detected on cars, siding of homes, and on windows. This was first noticed in August and has recently been noticed again. The substance is apparently eroding the paint on cars.
Original Call Material Description:	Not reported
Original Call Location Description:	the area of 8895 White Orchid Pl, Lorton, Reddan Residence
Incident Ongoing at time of Call:	Y
Agencies Notified (Y/N):	N
Other Agencies:	Not reported
Permitted (Y/N):	N
Call Reported By Company Name:	The Office of Rep. Gerald Connelly
Call Property Owner Company Name:	Not reported

Map ID	Site	Database(s)	EPA ID Number

(Continued) **S110609516**

Call Property Owner Name: Not reported
Site Summary: Sharon Stark of Congressional Rep Gerald Connelly called on behalf of a constituent. Ms Stark stated they had received a complaint from Mike Reddan of a fugitive emission or substance that is being detected on cars, siding of homes, and on windows. This was first noticed in August and has recently been noticed again. The substance is apparently eroding the paint on cars. No mention of odor associated w/ emission. The correct # for Reddan is 703 646 4270.

1633 **SPRING HILL PUMPING STATION** **TIER 2** **S110069239**
8981 FASCINATION COURT **N/A**
LORTON, VA 22079

TIER 2:

Facility ID:	Not reported
CAS Number:	15245-12-2
SIC Code:	56211
NAICS:	Not reported
Entered Chemical Name:	Calcium Nitrate (Bioxide)
Average Amt Code:	4
Owner Name:	Fairfax County Wastewater Collection Division
Owner Phone:	(703) 250-2003
Contact Type:	Not reported

1633 **COUNTY OF FAIRFAX - SPRING HILL PUMPING STATION** **TIER 2** **S118191936**
8981 FASCINATION COURT **N/A**
LORTON, VA 22079

TIER 2:

Facility ID:	Not reported
CAS Number:	15245122
SIC Code:	Not reported
NAICS:	Not reported
Entered Chemical Name:	Calcium Nitrate (Bioxide)
Average Amt Code:	99999.0
Owner Name:	Not reported
Owner Phone:	Not reported
Contact Type:	Not reported

1634 **SPILLS** **S110609526**
8900 PINK CARNATION COURT **N/A**
LORTON, VA 22079

SPILLS:

Fips City/County:	Fairfax County
Status:	Closed
Reference Id:	5859
IR Number:	2011-N-0773
Associated IR:	Not reported
Incident Date:	09/22/2010
Call Received Date:	09/22/2010
Closure Comments:	NFA. Emissions from commercial vehicles not regulated.
Threat To:	Not reported
Terrorism (Y/N):	N
Characterize Incident:	Unknown

Map ID	Site	Database(s)	EPA ID Number

(Continued) **S110609526**

Incident Type:	Air
Incident Subtype:	Air * Fugitive Emissions
Materials:	Not reported
Effect To Receptor:	Not reported
Water Body:	Not reported
Low Quantity To Water:	Not reported
High Quantity To Water:	Not reported
Quantity Units:	Not reported
Other Receptors:	Not reported
RP Company:	Not reported
RP Name:	Not reported
Property Owner:	Not reported
Property Company:	Not reported
Duration Of Event (Hrs):	0
Impacts:	Not reported
Other Impacts:	Not reported
Steps Taken:	Not reported
Steps Taken Description:	Not reported
System Components:	Not reported
Other System Components:	Not reported
Cause Of Event:	Not reported
Corrective Action Taken:	Not reported
Weather Status:	N/A
Precipitation (Wet):	0
Discharge Type:	N/A
Discharge Volume:	0
Unknown Discharge (Y/N):	N
Site Name:	8900 PINK CARNATION COURT
Closure Date:	09/30/2010
Orig. Call Incident Description:	Mr. McNutley called to complain about the odors, soot and exhaust from diesel dump trucks driving through his neighborhood in the Springhill area of Lorton. The diesel trucks are carrying dirt from an excavation site about 0.25 miles from his home. Truck emissions start at 7 a.m. and end about six hours in the morning and
Original Call Material Description:	Not reported
Original Call Location Description:	The Springhill community in Lorton, VA. Near 8900 Pink Carnation Drive, Lorton, VA 22079.
Incident Ongoing at time of Call:	Y
Agencies Notified (Y/N):	N
Other Agencies:	Not reported
Permitted (Y/N):	N
Call Reported By Company Name:	Not reported
Call Property Owner Company Name:	Not reported
Call Property Owner Name:	Donald McNutley
Site Summary:	Mr. McNutley called to complain about the odors, soot and exhaust from diesel dump trucks driving through his neighborhood in the Springhill area of Lorton. The diesel trucks are carrying dirt from an excavation site about 0.25 miles from his home. Truck emissions start at 7 a.m. and end about six hours later.

Map ID	Site	Database(s)	EPA ID Number
1638	**LORTON CORRECTIONAL FACILITY** **FL2-528 WASTEWATER TREATMENT PLANT** **FAIRFAX, VA 22079**	**LUST** **SPILLS**	**S103458378** **N/A**

LUST REG NO:

Region:	NO
Facility ID:	3026144
Status:	**Closed**
Tank Size:	unknown
Product:	heating oil
Release Date:	03/14/2000
Closed Date:	9/22/2000
Case Type:	Article 11
Case Officer:	James D. Green
Pollution Complaint #:	00-3264
Permit Number:	Not reported
Priority:	Not reported

Region:	NO
Facility ID:	3026144
Status:	**Closed**
Tank Size:	unknown
Product:	heating oil
Release Date:	03/14/2000
Closed Date:	9/22/2000
Case Type:	Article 11
Case Officer:	James D. Green
Pollution Complaint #:	00-3265
Permit Number:	Not reported
Priority:	Not reported

Region:	NO
Facility ID:	3026144
Status:	**Closed**
Tank Size:	0
Product:	Not reported
Release Date:	11/21/1991
Closed Date:	12/8/1992
Case Type:	Article 9
Case Officer:	Lewis E. Hilder
Pollution Complaint #:	92-0972
Permit Number:	0
Priority:	-

Region:	NO
Facility ID:	3026144
Status:	**Closed**
Tank Size:	0
Product:	Not reported
Release Date:	12/01/1993
Closed Date:	8/26/1994
Case Type:	Article 9
Case Officer:	Lewis E. Hilder
Pollution Complaint #:	94-0965
Permit Number:	0
Priority:	-

Region:	NO
Facility ID:	3026144

Map ID	Site	Database(s)	EPA ID Number

LORTON CORRECTIONAL FACILITY (Continued) **S103458378**

Status:	**Open**
Tank Size:	0
Product:	Not reported
Release Date:	03/22/1996
Closed Date:	Not reported
Case Type:	Article 9
Case Officer:	James D. Green
Pollution Complaint #:	96-3133
Permit Number:	836096
Priority:	3
Region:	NO
Facility ID:	3026144
Status:	**Closed**
Tank Size:	1,000
Product:	heating oil
Release Date:	06/25/1999
Closed Date:	1/21/2000
Case Type:	Article 11
Case Officer:	James D. Green
Pollution Complaint #:	99-3412
Permit Number:	Not reported
Priority:	Not reported
Region:	NO
Facility ID:	3026144
Status:	**Closed**
Tank Size:	550
Product:	gasoline
Release Date:	07/02/1999
Closed Date:	1/21/2000
Case Type:	Article 9
Case Officer:	James D. Green
Pollution Complaint #:	00-3001
Permit Number:	Not reported
Priority:	Not reported
Region:	NO
Facility ID:	3026144
Status:	**Closed**
Tank Size:	1,000
Product:	gas/heating oil
Release Date:	07/08/1999
Closed Date:	1/21/2000
Case Type:	Article 9
Case Officer:	James D. Green
Pollution Complaint #:	00-3002
Permit Number:	Not reported
Priority:	Not reported
Region:	NO
Facility ID:	3026144
Status:	**Closed**
Tank Size:	unknown
Product:	heating oil
Release Date:	03/14/2000
Closed Date:	9/22/2000

Map ID	Site	Database(s)	EPA ID Number

LORTON CORRECTIONAL FACILITY (Continued) **S103458378**

Case Type: Article 11
Case Officer: James D. Green
Pollution Complaint #: 00-3267
Permit Number: Not reported
Priority: Not reported

Region: NO
Facility ID: 3026144
Status: **Closed**
Tank Size: 550
Product: diesel fuel
Release Date: 02/08/1999
Closed Date: 5/20/1999
Case Type: Article 9
Case Officer: Thomas R. Lancaster, P.G.
Pollution Complaint #: 99-3273
Permit Number: Not reported
Priority: Not reported

Region: NO
Facility ID: 3026144
Status: **Closed**
Tank Size: 2,000
Product: diesel fuel
Release Date: 05/27/1999
Closed Date: 1/21/2000
Case Type: Article 9
Case Officer: James D. Green
Pollution Complaint #: 99-3371
Permit Number: Not reported
Priority: Not reported

Region: NO
Facility ID: 3026144
Status: **Closed**
Tank Size: 1,000
Product: diesel fuel
Release Date: 06/04/1999
Closed Date: 1/21/2000
Case Type: Article 9
Case Officer: James D. Green
Pollution Complaint #: 99-3380
Permit Number: Not reported
Priority: Not reported

Region: NO
Facility ID: 3026144
Status: **Closed**
Tank Size: 5,000
Product: diesel fuel
Release Date: 06/04/1999
Closed Date: 1/21/2000
Case Type: Article 9
Case Officer: James D. Green
Pollution Complaint #: 99-3381
Permit Number: Not reported
Priority: Not reported

Map ID	Site	Database(s)	EPA ID Number

LORTON CORRECTIONAL FACILITY (Continued) **S103458378**

Region: NO
Facility ID: 3026144
Status: **Closed**
Tank Size: other
Product: gasoline
Release Date: 06/07/1999
Closed Date: 11/9/2000
Case Type: Article 9
Case Officer: James D. Green
Pollution Complaint #: 99-3382
Permit Number: Not reported
Priority: Not reported

Region: NO
Facility ID: 3026144
Status: **Closed**
Tank Size: 1,500
Product: heating oil
Release Date: 06/11/1999
Closed Date: 1/21/2000
Case Type: Article 11
Case Officer: James D. Green
Pollution Complaint #: 99-3393
Permit Number: Not reported
Priority: Not reported

Region: NO
Facility ID: 3026144
Status: **Closed**
Tank Size: 3,000
Product: heating oil
Release Date: 06/11/1999
Closed Date: 1/21/2000
Case Type: Article 11
Case Officer: James D. Green
Pollution Complaint #: 99-3394
Permit Number: Not reported
Priority: Not reported

Region: NO
Facility ID: 3026144
Status: **Closed**
Tank Size: unknown
Product: heating oil
Release Date: 03/14/2000
Closed Date: 9/22/2000
Case Type: Article 11
Case Officer: James D. Green
Pollution Complaint #: 00-3266
Permit Number: Not reported
Priority: Not reported

Region: NO
Facility ID: 3026144
Status: **Closed**
Tank Size: unknown
Product: diesel fuel

Map ID	Site	Database(s)	EPA ID Number

LORTON CORRECTIONAL FACILITY (Continued) **S103458378**

Release Date: 03/20/2000
Closed Date: 9/22/2000
Case Type: Article 9
Case Officer: James D. Green
Pollution Complaint #: 00-3269
Permit Number: Not reported
Priority: Not reported

Region: NO
Facility ID: 3026144
Status: **Closed**
Tank Size: 1,000
Product: diesel fuel
Release Date: 03/24/2000
Closed Date: 5/11/2000
Case Type: Article 9
Case Officer: James D. Green
Pollution Complaint #: 00-3278
Permit Number: Not reported
Priority: Not reported

Region: NO
Facility ID: 3026144
Status: **Closed**
Tank Size: Not reported
Product: Not reported
Release Date: 03/24/2000
Closed Date: 5/11/2000
Case Type: Article 11
Case Officer: James D. Green
Pollution Complaint #: 00-3279
Permit Number: Not reported
Priority: Not reported

SPILLS:
Fips City/County: Fairfax County
Status: Not reported
Reference Id: Not reported
IR Number: 2000-N-0153
Associated IR: Not reported
Incident Date: 09/12/1999
Call Received Date: 09/12/1999
Closure Comments: See Site Summary for details
Threat To: Not reported
Terrorism (Y/N): NO
Characterize Incident: Not reported
Incident Type: Water
Incident Subtype: SSO
Materials: Sewage(18000 - 18000 Gallons)
Effect To Receptor: Not reported
Water Body: Mills Branch
Low Quantity To Water: 9000
High Quantity To Water: 9000
Quantity Units: Gallons
Other Receptors: "Mills Branch, Trib To/Occoquan River, Land"
RP Company: Not reported
RP Name: Not reported

Map ID	Site	Database(s)	EPA ID Number

LORTON CORRECTIONAL FACILITY (Continued) **S103458378**

Property Owner:	Not reported
Property Company:	Not reported
Duration Of Event (Hrs):	Not reported
Impacts:	Not reported
Other Impacts:	Not reported
Steps Taken:	Not reported
Steps Taken Description:	Not reported
System Components:	Not reported
Other System Components:	Not reported
Cause Of Event:	Not reported
Corrective Action Taken:	Not reported
Weather Status:	Not reported
Precipitation (Wet):	Not reported
Discharge Type:	Not reported
Discharge Volume:	Not reported
Unknown Discharge (Y/N):	NO
Site Name:	DC DEPT OF CORRECTIONS
Closure Date:	09/15/1999
Orig. Call Incident Description:	Manhole overflow at Youth Center fac
Original Call Material Description:	sewage (Qty=18000)
Original Call Location Description:	DC Dept of Corrections-Youth Center-Lorton-VA--Fairfax County
Incident Ongoing at time of Call:	Not reported
Agencies Notified (Y/N):	NO
Other Agencies:	Not reported
Permitted (Y/N):	YES
Call Reported By Company Name:	Patrick Walters
Call Property Owner Company Name:	Not reported
Call Property Owner Name:	Not reported
Site Summary:	Not reported

SPILLS NO:

Region:	NO
Id:	Not reported
Incident Summary:	Not reported
Date In:	9/12/1999
Date Closed:	9/15/1999
Pollution Type:	Not reported
Responsible Party:	Not reported
Facility Status:	**Not reported**
Owner:	Not reported
Facility Contact:	Mike Rynders
Facility Permitted:	-1
Facility Telephone:	703-643-6753
Time In:	12:59:00 PM
Reported By Name:	Patrick Walters
Reported By Telephone:	703-643-6753
Reported By Affiliation/Addr:	Lorton Dept of Corrections
Incident Response IR #:	2000-N-0153
Responsible Party Address:	Not reported
Responsible Party City:	Not reported
Responsible Party State:	Not reported
Responsible Party Zip:	Not reported
Responsible Party Contact:	Not reported
Responsible Party Telephone:	Not reported
Owner Name:	Not reported
Owner Address:	Not reported
Owner City:	Not reported

Map ID	Site	Database(s)	EPA ID Number

LORTON CORRECTIONAL FACILITY (Continued) **S103458378**

Owner State:	Not reported
Owner Zip:	Not reported
Owner Contact:	Not reported
Owner Telephone:	Not reported
Incident Date:	9/12/1999
Incident Time:	Not reported
Petroleum:	0
Solid Waste:	0
Hazardous Waste:	0
Water:	0
Air:	0
Sewage:	-1
Fish Kill:	0
Threat Wetlands:	0
Wetlands:	0
Material Released:	sewage
Possible Receptors:	Occoquan River, land
Quantity Released:	18000
Unit Released:	gal
Quantity In Water:	9000
Receiving Waters:	Mills Branch, trib to
River Basin:	1a
Inspection Date:	Not reported
Call Date:	9/13/1999
Inspector:	PZG/ALB
Response Due:	Not reported
Response Received Date:	Not reported
Visit Needed:	0
Open:	0
Air Referral Date:	Not reported
Air Reg/ Permit Number:	Not reported
Waste Referral Date:	Not reported
Epa Id Or Permit Number:	Not reported
Water Referral Date:	9/15/1999
Water Permit Number:	VA0030163
Remediation Referral Date:	Not reported
Remediation Pc Number:	Not reported
Enforcement Referral Date:	Not reported
Nov Number:	Not reported
Pc Number:	Not reported
Receive By:	Not reported
Case Officer:	Not reported
Case Type:	Not reported
Street Address:	Not reported
Polllutant:	Not reported
Impact:	Not reported
Spill Time:	Not reported
Spill Date:	Not reported
Spill Volume:	Not reported
Measure:	Not reported
Volume In Water:	Not reported
Stream Name:	Not reported
Investigation Date:	Not reported
Closure Date:	Not reported
Lab Results:	Not reported
Target Date:	Not reported
Prep Number:	Not reported

Map ID	Site	Database(s)	EPA ID Number

LORTON CORRECTIONAL FACILITY (Continued) **S103458378**

Report Date:	Not reported
Report Time:	Not reported
Pollutant Scr:	Not reported
Volume:	Not reported
Volume Esc:	Not reported
Future Recommendations:	Not reported
Stream Code:	Not reported
Visit Date:	Not reported
Lab Date:	Not reported
File Close Date:	Not reported
Prep Copy:	Not reported
City:	Not reported
Incident Summary:	Manhole overflow at Youth Center fac
Reported:	Not reported
Results:	Not reported
Inspection Comments:	Not reported
Remarks:	Not reported

1643 **SPILLS** **S118972623**
N/A

8915 PINK CARNATION CT
LORTON, VA

SPILLS:

Fips City/County:	Fairfax County
Status:	Closed
Reference Id:	71894
IR Number:	2017-N-0574
Associated IR:	Not reported
Incident Date:	08/23/2016
Call Received Date:	08/24/2016
Closure Comments:	NFA at this time.
Threat To:	Not reported
Terrorism (Y/N):	N
Characterize Incident:	Intentional
Incident Type:	Air
Incident Subtype:	Air * Fugitive Dust
Materials:	Not reported
Effect To Receptor:	Not reported
Water Body:	Not reported
Low Quantity To Water:	Not reported
High Quantity To Water:	Not reported
Quantity Units:	Not reported
Other Receptors:	Not reported
RP Company:	Not reported
RP Name:	Not reported
Property Owner:	Not reported
Property Company:	Not reported
Duration Of Event (Hrs):	0
Impacts:	Not reported
Other Impacts:	Not reported
Steps Taken:	Not reported
Steps Taken Description:	Not reported
System Components:	Not reported
Other System Components:	Not reported
Cause Of Event:	Not reported
Corrective Action Taken:	Not reported
Weather Status:	N/A
Precipitation (Wet):	0

Map ID	Site	Database(s)	EPA ID Number

(Continued) **S118972623**

Discharge Type:	N/A
Discharge Volume:	0
Unknown Discharge (Y/N):	N
Site Name:	Not reported
Closure Date:	11/01/2016
Orig. Call Incident Description:	Location is under demo. Asbestos is possibly being removed from this location. Debris is being tossed out windows. Activity is emitting fugitive dust. Complainant lives across street from the activity.
Original Call Material Description:	fugitive dust
Original Call Location Description:	8915 Pink Carnation Ct, Lorton
Incident Ongoing at time of Call:	Y
Agencies Notified (Y/N):	Y
Other Agencies:	P Nketia w/ DOLI
Permitted (Y/N):	N
Call Reported By Company Name:	7036465410
Call Property Owner Company Name:	Not reported
Call Property Owner Name:	Not reported
Site Summary:	Not reported

1644 **DC DEPT OF CORRECTIONS** **RCRA NonGen / NLR** **1001485953**
8307A SILVERBROOK RD **VAR000010967**
LORTON, VA 22079

RCRA NonGen / NLR:

Date form received by agency:	01/14/2003
Facility name:	DC DEPT OF CORRECTIONS
Facility address:	8307A SILVERBROOK RD LORTON, VA 22079
EPA ID:	VAR000010967
Mailing address:	TRANSPORT UNIT DC CORRECTIONS 8307A SILVERBROOK RD LORTON, VA 22079
Contact:	CHARLES SENIOR
Contact address:	TRANSPORT UNIT DC CORRECTIONS 8307A SILVERBROOK RD LORTON, VA 22079
Contact country:	US
Contact telephone:	703-643-1359
Contact email:	Not reported
EPA Region:	03
Land type:	State
Classification:	Non-Generator
Description:	Handler: Non-Generators do not presently generate hazardous waste

Owner/Operator Summary:

Owner/operator name:	GOVT OF THE DISTRICT OF COLUMBIA
Owner/operator address:	1923 VERMONT AVE WASHINGTON, DC 20001
Owner/operator country:	Not reported
Owner/operator telephone:	202-673-2300
Owner/operator email:	Not reported
Owner/operator fax:	Not reported
Owner/operator extension:	Not reported
Legal status:	State
Owner/Operator Type:	Owner
Owner/Op start date:	Not reported
Owner/Op end date:	Not reported

Map ID	Site	Database(s)	EPA ID Number

DC DEPT OF CORRECTIONS (Continued) **1001485953**

Handler Activities Summary:
U.S. importer of hazardous waste: No
Mixed waste (haz. and radioactive): No
Recycler of hazardous waste: No
Transporter of hazardous waste: No
Treater, storer or disposer of HW: No
Underground injection activity: No
On-site burner exemption: No
Furnace exemption: No
Used oil fuel burner: No
Used oil processor: No
User oil refiner: No
Used oil fuel marketer to burner: No
Used oil Specification marketer: No
Used oil transfer facility: No
Used oil transporter: No

. Waste code: D006
. Waste name: CADMIUM

. Waste code: D008
. Waste name: LEAD

. Waste code: D018
. Waste name: BENZENE

. Waste code: D027
. Waste name: 1,4-DICHLOROBENZENE

. Waste code: D039
. Waste name: TETRACHLOROETHYLENE

. Waste code: D040
. Waste name: TRICHLORETHYLENE

Historical Generators:
Date form received by agency: 06/03/1998
Site name: DC DEPT OF CORRECTIONS
Classification: Conditionally Exempt Small Quantity Generator

. Waste code: D006
. Waste name: CADMIUM

. Waste code: D008
. Waste name: LEAD

. Waste code: D018
. Waste name: BENZENE

. Waste code: D027
. Waste name: 1,4-DICHLOROBENZENE

. Waste code: D039
. Waste name: TETRACHLOROETHYLENE

. Waste code: D040

Map ID	Site	Database(s)	EPA ID Number

DC DEPT OF CORRECTIONS (Continued) **1001485953**

. Waste name: TRICHLORETHYLENE

Violation Status: No violations found

Evaluation Action Summary:
Evaluation date: 01/14/2003
Evaluation: COMPLIANCE EVALUATION INSPECTION ON-SITE
Area of violation: Not reported
Date achieved compliance: Not reported
Evaluation lead agency: State

Evaluation date: 03/18/1999
Evaluation: COMPLIANCE EVALUATION INSPECTION ON-SITE
Area of violation: Not reported
Date achieved compliance: Not reported
Evaluation lead agency: State

1644 **DC DEPT OF CORRECTIONS** **FINDS** **1016205516**
8307A SILVERBROOK RD **ECHO** **N/A**
LORTON, VA 22079

FINDS:

Registry ID: 110005288562

Environmental Interest/Information System
RCRAInfo is a national information system that supports the Resource Conservation and Recovery Act (RCRA) program through the tracking of events and activities related to facilities that generate, transport, and treat, store, or dispose of hazardous waste. RCRAInfo allows RCRA program staff to track the notification, permit, compliance, and corrective action activities required under RCRA.

Click this hyperlink while viewing on your computer to access additional FINDS: detail in the EDR Site Report.

ECHO:
Envid: 1016205516
Registry ID: 110005288562
DFR URL: http://echo.epa.gov/detailed-facility-report?fid=110005288562

1645 **LORTON CORRECTIONAL CENTER** **SPILLS** **S106129744**
BURMA ROAD PUMP STATION **N/A**
LORTON, VA

SPILLS:
Fips City/County: Fairfax County
Status: Not reported
Reference Id: Not reported
IR Number: 2001-N-0216
Associated IR: Not reported
Incident Date: 09/16/2000
Call Received Date: 09/16/2000
Closure Comments: See Site Summary for details
Threat To: Not reported

Map ID	Site	Database(s)	EPA ID Number

LORTON CORRECTIONAL CENTER (Continued) **S106129744**

Terrorism (Y/N):	NO
Characterize Incident:	Not reported
Incident Type:	Water
Incident Subtype:	SSO
Materials:	Sewage(20 - 20 Gallons)
Effect To Receptor:	Not reported
Water Body:	Not reported
Low Quantity To Water:	Not reported
High Quantity To Water:	Not reported
Quantity Units:	Not reported
Other Receptors:	"Land, Channel"
RP Company:	Not reported
RP Name:	Not reported
Property Owner:	Not reported
Property Company:	Not reported
Duration Of Event (Hrs):	Not reported
Impacts:	Not reported
Other Impacts:	Not reported
Steps Taken:	Not reported
Steps Taken Description:	Not reported
System Components:	Not reported
Other System Components:	Not reported
Cause Of Event:	Not reported
Corrective Action Taken:	Not reported
Weather Status:	Not reported
Precipitation (Wet):	Not reported
Discharge Type:	Not reported
Discharge Volume:	Not reported
Unknown Discharge (Y/N):	NO
Site Name:	LORTON CORRECTIONAL CENTER
Closure Date:	09/19/2000
Orig. Call Incident Description:	Pump station grinder tripped out
Original Call Material Description:	sewage (Qty=20)
Original Call Location Description:	Lorton Correctional Center-Burma Road Pump Station-Lorton-VA--Fairfax County
Incident Ongoing at time of Call:	Not reported
Agencies Notified (Y/N):	NO
Other Agencies:	Not reported
Permitted (Y/N):	YES
Call Reported By Company Name:	Patrick Walter
Call Property Owner Company Name:	Not reported
Call Property Owner Name:	Not reported
Site Summary:	Not reported

SPILLS NO:

Region:	NO
Id:	Not reported
Incident Summary:	Not reported
Date In:	9/16/2000
Date Closed:	9/19/2000
Pollution Type:	Not reported
Responsible Party:	Not reported
Facility Status:	**Not reported**
Owner:	Not reported
Facility Contact:	Not reported
Facility Permitted:	-1
Facility Telephone:	Not reported

Map ID	Site	Database(s)	EPA ID Number

LORTON CORRECTIONAL CENTER (Continued) **S106129744**

Time In:	10:49:00 AM
Reported By Name:	Patrick Walter
Reported By Telephone:	Not reported
Reported By Affiliation/Addr:	Lorton Prison STP
Incident Response IR #:	2001-N-0216
Responsible Party Address:	Not reported
Responsible Party City:	Not reported
Responsible Party State:	Not reported
Responsible Party Zip:	Not reported
Responsible Party Contact:	Not reported
Responsible Party Telephone:	Not reported
Owner Name:	Not reported
Owner Address:	Not reported
Owner City:	Not reported
Owner State:	Not reported
Owner Zip:	Not reported
Owner Contact:	Not reported
Owner Telephone:	Not reported
Incident Date:	9/16/2000
Incident Time:	9:50:00 AM
Petroleum:	0
Solid Waste:	0
Hazardous Waste:	0
Water:	0
Air:	0
Sewage:	-1
Fish Kill:	0
Threat Wetlands:	0
Wetlands:	0
Material Released:	sewage
Possible Receptors:	Land, Channel
Quantity Released:	20
Unit Released:	gallons
Quantity In Water:	0
Receiving Waters:	Not reported
River Basin:	Not reported
Inspection Date:	Not reported
Call Date:	Not reported
Inspector:	ALT
Response Due:	Not reported
Response Received Date:	9/18/2000
Visit Needed:	0
Open:	0
Air Referral Date:	Not reported
Air Reg/ Permit Number:	Not reported
Waste Referral Date:	Not reported
Epa Id Or Permit Number:	Not reported
Water Referral Date:	9/19/2000
Water Permit Number:	VA0030163
Remediation Referral Date:	Not reported
Remediation Pc Number:	Not reported
Enforcement Referral Date:	Not reported
Nov Number:	Not reported
Pc Number:	Not reported
Receive By:	Not reported
Case Officer:	Not reported
Case Type:	Not reported

Map ID	Site	Database(s)	EPA ID Number

LORTON CORRECTIONAL CENTER (Continued) **S106129744**

Street Address:	Not reported
Polllutant:	Not reported
Impact:	Not reported
Spill Time:	Not reported
Spill Date:	Not reported
Spill Volume:	Not reported
Measure:	Not reported
Volume In Water:	Not reported
Stream Name:	Not reported
Investigation Date:	Not reported
Closure Date:	Not reported
Lab Results:	Not reported
Target Date:	Not reported
Prep Number:	Not reported
Report Date:	Not reported
Report Time:	Not reported
Pollutant Scr:	Not reported
Volume:	Not reported
Volume Esc:	Not reported
Future Recommendations:	Not reported
Stream Code:	Not reported
Visit Date:	Not reported
Lab Date:	Not reported
File Close Date:	Not reported
Prep Copy:	Not reported
City:	Not reported
Incident Summary:	Pump station grinder tripped out
Reported:	Not reported
Results:	Not reported
Inspection Comments:	Not reported
Remarks:	Not reported

1645 **LORTON CORRECTIONAL** **SPILLS** **S106129751**
MAXIMUN SECURITY FACILITY MANHOLE **N/A**
LORTON, VA

SPILLS:

Fips City/County:	Fairfax County
Status:	Not reported
Reference Id:	Not reported
IR Number:	2000-N-0279
Associated IR:	Not reported
Incident Date:	10/21/1999
Call Received Date:	10/21/1999
Closure Comments:	See Site Summary for details
Threat To:	Not reported
Terrorism (Y/N):	NO
Characterize Incident:	Not reported
Incident Type:	Water
Incident Subtype:	SSO
Materials:	Sewage(50 - 50 Gallons)
Effect To Receptor:	Not reported
Water Body:	Not reported
Low Quantity To Water:	Not reported
High Quantity To Water:	Not reported
Quantity Units:	Not reported
Other Receptors:	Land
RP Company:	Not reported

Map ID	Site	Database(s)	EPA ID Number

LORTON CORRECTIONAL (Continued) **S106129751**

RP Name:	Not reported
Property Owner:	Not reported
Property Company:	Lorton Wastewater Treatment Plant
Duration Of Event (Hrs):	Not reported
Impacts:	Not reported
Other Impacts:	Not reported
Steps Taken:	Not reported
Steps Taken Description:	Not reported
System Components:	Not reported
Other System Components:	Not reported
Cause Of Event:	Not reported
Corrective Action Taken:	Not reported
Weather Status:	Not reported
Precipitation (Wet):	Not reported
Discharge Type:	Not reported
Discharge Volume:	Not reported
Unknown Discharge (Y/N):	NO
Site Name:	LORTON CORRECTIONAL
Closure Date:	10/21/1999
Orig. Call Incident Description:	Not reported
Original Call Material Description:	sewage (Qty=50)
Original Call Location Description:	Lorton Correctional-Maximun Security facility manhole-Lorton-VA--Fairfax County
Incident Ongoing at time of Call:	Not reported
Agencies Notified (Y/N):	NO
Other Agencies:	Not reported
Permitted (Y/N):	YES
Call Reported By Company Name:	Michael Rydners
Call Property Owner Company Name:	Not reported
Call Property Owner Name:	Not reported
Site Summary:	Not reported

SPILLS NO:

Region:	NO
Id:	Not reported
Incident Summary:	Not reported
Date In:	10/21/1999
Date Closed:	10/21/1999
Pollution Type:	Not reported
Responsible Party:	Not reported
Facility Status:	**Not reported**
Owner:	Not reported
Facility Contact:	Not reported
Facility Permitted:	-1
Facility Telephone:	Not reported
Time In:	Not reported
Reported By Name:	Michael Rydners
Reported By Telephone:	Not reported
Reported By Affiliation/Addr:	Lorton Wastewater TP
Incident Response IR #:	2000-N-0279
Responsible Party Address:	Not reported
Responsible Party City:	Not reported
Responsible Party State:	Not reported
Responsible Party Zip:	Not reported
Responsible Party Contact:	Not reported
Responsible Party Telephone:	Not reported
Owner Name:	Lorton Wastewater Treatment Plant

Map ID	Site	Database(s)	EPA ID Number

LORTON CORRECTIONAL (Continued) **S106129751**

Owner Address:	Not reported
Owner City:	Not reported
Owner State:	Not reported
Owner Zip:	Not reported
Owner Contact:	Not reported
Owner Telephone:	Not reported
Incident Date:	10/21/1999
Incident Time:	3:00:00 PM
Petroleum:	0
Solid Waste:	0
Hazardous Waste:	0
Water:	0
Air:	0
Sewage:	-1
Fish Kill:	0
Threat Wetlands:	0
Wetlands:	0
Material Released:	sewage
Possible Receptors:	land
Quantity Released:	50
Unit Released:	gal
Quantity In Water:	0
Receiving Waters:	Not reported
River Basin:	1a
Inspection Date:	Not reported
Call Date:	Not reported
Inspector:	ALB
Response Due:	Not reported
Response Received Date:	Not reported
Visit Needed:	0
Open:	0
Air Referral Date:	Not reported
Air Reg/ Permit Number:	Not reported
Waste Referral Date:	Not reported
Epa Id Or Permit Number:	Not reported
Water Referral Date:	10/21/1999
Water Permit Number:	VA0030163
Remediation Referral Date:	Not reported
Remediation Pc Number:	Not reported
Enforcement Referral Date:	Not reported
Nov Number:	Not reported
Pc Number:	Not reported
Receive By:	Not reported
Case Officer:	Not reported
Case Type:	Not reported
Street Address:	Not reported
Polllutant:	Not reported
Impact:	Not reported
Spill Time:	Not reported
Spill Date:	Not reported
Spill Volume:	Not reported
Measure:	Not reported
Volume In Water:	Not reported
Stream Name:	Not reported
Investigation Date:	Not reported
Closure Date:	Not reported
Lab Results:	Not reported

Map ID	Site	Database(s)	EPA ID Number

LORTON CORRECTIONAL (Continued) **S106129751**

Target Date:	Not reported
Prep Number:	Not reported
Report Date:	Not reported
Report Time:	Not reported
Pollutant Scr:	Not reported
Volume:	Not reported
Volume Esc:	Not reported
Future Recommendations:	Not reported
Stream Code:	Not reported
Visit Date:	Not reported
Lab Date:	Not reported
File Close Date:	Not reported
Prep Copy:	Not reported
City:	Not reported
Incident Summary:	Not reported
Reported:	Not reported
Results:	Not reported
Inspection Comments:	Not reported
Remarks:	Not reported

1645 **LORTON PRISON** **SPILLS** **S106129843**
MH BY T-14 **N/A**
LORTON, VA

SPILLS:

Fips City/County:	Fairfax County
Status:	Not reported
Reference Id:	Not reported
IR Number:	2000-N-0685
Associated IR:	Not reported
Incident Date:	04/20/2000
Call Received Date:	04/30/2000
Closure Comments:	See Site Summary for details
Threat To:	Not reported
Terrorism (Y/N):	NO
Characterize Incident:	Not reported
Incident Type:	"Fish Kill,Water"
Incident Subtype:	"Fish Kill,SSO"
Materials:	Sewage(-1 - -1 Unknown)
Effect To Receptor:	Not reported
Water Body:	Not reported
Low Quantity To Water:	Not reported
High Quantity To Water:	Not reported
Quantity Units:	Not reported
Other Receptors:	Not reported
RP Company:	DC Department of Corrections
RP Name:	Not reported
Property Owner:	Not reported
Property Company:	Not reported
Duration Of Event (Hrs):	Not reported
Impacts:	Not reported
Other Impacts:	Not reported
Steps Taken:	Not reported
Steps Taken Description:	Not reported
System Components:	Not reported
Other System Components:	Not reported
Cause Of Event:	Not reported
Corrective Action Taken:	Not reported

Map ID	Site	Database(s)	EPA ID Number

LORTON PRISON (Continued) **S106129843**

Weather Status:	Not reported
Precipitation (Wet):	Not reported
Discharge Type:	Not reported
Discharge Volume:	Not reported
Unknown Discharge (Y/N):	NO
Site Name:	LORTON PRISON
Closure Date:	04/20/2000
Orig. Call Incident Description:	"Manhole overflow called into STP @ 9:45am, plumber on way"
Original Call Material Description:	Sewage (Qty=0)
Original Call Location Description:	Lorton Prison-MH by T-14-Lorton-VA--Fairfax County
Incident Ongoing at time of Call:	Not reported
Agencies Notified (Y/N):	NO
Other Agencies:	Not reported
Permitted (Y/N):	YES
Call Reported By Company Name:	Mike Rydners
Call Property Owner Company Name:	Not reported
Call Property Owner Name:	Not reported
Site Summary:	Not reported

SPILLS NO:

Region:	NO
Id:	Not reported
Incident Summary:	Not reported
Date In:	4/30/2000
Date Closed:	4/20/2000
Pollution Type:	Not reported
Responsible Party:	DC Department of Corrections
Facility Status:	**Not reported**
Owner:	Not reported
Facility Contact:	Not reported
Facility Permitted:	-1
Facility Telephone:	Not reported
Time In:	9:49:00 AM
Reported By Name:	Mike Rydners
Reported By Telephone:	703-643-6753
Reported By Affiliation/Addr:	Operator Lorton WWTP
Incident Response IR #:	2000-N-0685
Responsible Party Address:	Not reported
Responsible Party City:	Not reported
Responsible Party State:	Not reported
Responsible Party Zip:	Not reported
Responsible Party Contact:	Not reported
Responsible Party Telephone:	Not reported
Owner Name:	Not reported
Owner Address:	Not reported
Owner City:	Not reported
Owner State:	Not reported
Owner Zip:	Not reported
Owner Contact:	Not reported
Owner Telephone:	Not reported
Incident Date:	4/20/2000
Incident Time:	9:45:00 AM
Petroleum:	0
Solid Waste:	0
Hazardous Waste:	0
Water:	0
Air:	0

Map ID	Site	Database(s)	EPA ID Number

LORTON PRISON (Continued) **S106129843**

Sewage:	-1
Fish Kill:	-1
Threat Wetlands:	0
Wetlands:	0
Material Released:	Sewage
Possible Receptors:	Not reported
Quantity Released:	0
Unit Released:	Not reported
Quantity In Water:	0
Receiving Waters:	Not reported
River Basin:	Not reported
Inspection Date:	Not reported
Call Date:	Not reported
Inspector:	ALB
Response Due:	Not reported
Response Received Date:	Not reported
Visit Needed:	0
Open:	0
Air Referral Date:	Not reported
Air Reg/ Permit Number:	Not reported
Waste Referral Date:	Not reported
Epa Id Or Permit Number:	Not reported
Water Referral Date:	4/20/2000
Water Permit Number:	VA0030163
Remediation Referral Date:	Not reported
Remediation Pc Number:	Not reported
Enforcement Referral Date:	Not reported
Nov Number:	Not reported
Pc Number:	Not reported
Receive By:	Not reported
Case Officer:	Not reported
Case Type:	Not reported
Street Address:	Not reported
Polllutant:	Not reported
Impact:	Not reported
Spill Time:	Not reported
Spill Date:	Not reported
Spill Volume:	Not reported
Measure:	Not reported
Volume In Water:	Not reported
Stream Name:	Not reported
Investigation Date:	Not reported
Closure Date:	Not reported
Lab Results:	Not reported
Target Date:	Not reported
Prep Number:	Not reported
Report Date:	Not reported
Report Time:	Not reported
Pollutant Scr:	Not reported
Volume:	Not reported
Volume Esc:	Not reported
Future Recommendations:	Not reported
Stream Code:	Not reported
Visit Date:	Not reported
Lab Date:	Not reported
File Close Date:	Not reported
Prep Copy:	Not reported

Map ID	Site	Database(s)	EPA ID Number

LORTON PRISON (Continued) **S106129843**

City: Not reported
Incident Summary: Manhole overflow called into STP @ 9:45am, plumber on way
Reported: Not reported
Results: Not reported
Inspection Comments: Not reported
Remarks: Not reported

1645 **LORTON PRISON** **SPILLS** **S106129838**
MAXIMUM PRISON BLDG. P-14 **N/A**
LORTON, VA

SPILLS:
Fips City/County: Fairfax County
Status: Not reported
Reference Id: Not reported
IR Number: 2000-N-0671
Associated IR: Not reported
Incident Date: 04/14/2000
Call Received Date: 04/14/2000
Closure Comments: See Site Summary for details
Threat To: Not reported
Terrorism (Y/N): NO
Characterize Incident: Not reported
Incident Type: Water
Incident Subtype: SSO
Materials: Not reported
Effect To Receptor: Not reported
Water Body: Not reported
Low Quantity To Water: Not reported
High Quantity To Water: Not reported
Quantity Units: Not reported
Other Receptors: Land
RP Company: Not reported
RP Name: Not reported
Property Owner: Not reported
Property Company: Not reported
Duration Of Event (Hrs): Not reported
Impacts: Not reported
Other Impacts: Not reported
Steps Taken: Not reported
Steps Taken Description: Not reported
System Components: Not reported
Other System Components: Not reported
Cause Of Event: Not reported
Corrective Action Taken: Not reported
Weather Status: Not reported
Precipitation (Wet): Not reported
Discharge Type: Not reported
Discharge Volume: Not reported
Unknown Discharge (Y/N): NO
Site Name: LORTON PRISON
Closure Date: 04/19/2000
Orig. Call Incident Description: "at time of call MH overspilling, not in creek to his knowledge, someone on way to take care of blockage, behind central prison, bldg T-14, no amount yet."
Original Call Material Description: (Qty=0)
Original Call Location Description: Lorton Prison-Maximum Prison Bldg P-14-Lorton-VA--Fairfax County
Incident Ongoing at time of Call: Not reported

Map ID	Site	Database(s)	EPA ID Number

LORTON PRISON (Continued) **S106129838**

Agencies Notified (Y/N):	NO
Other Agencies:	Not reported
Permitted (Y/N):	YES
Call Reported By Company Name:	Richard Campbell
Call Property Owner Company Name:	Not reported
Call Property Owner Name:	Not reported
Site Summary:	Not reported

SPILLS NO:

Region:	NO
Id:	Not reported
Incident Summary:	Not reported
Date In:	4/14/2000
Date Closed:	4/19/2000
Pollution Type:	Not reported
Responsible Party:	Not reported
Facility Status:	**Not reported**
Owner:	Not reported
Facility Contact:	Not reported
Facility Permitted:	-1
Facility Telephone:	Not reported
Time In:	3:20:00 PM
Reported By Name:	Richard Campbell
Reported By Telephone:	703-643-6753
Reported By Affiliation/Addr:	Operator at Lorton WWTP/Lorton Prison
Incident Response IR #:	2000-N-0671
Responsible Party Address:	Not reported
Responsible Party City:	Not reported
Responsible Party State:	Not reported
Responsible Party Zip:	Not reported
Responsible Party Contact:	Not reported
Responsible Party Telephone:	Not reported
Owner Name:	Not reported
Owner Address:	Not reported
Owner City:	Not reported
Owner State:	Not reported
Owner Zip:	Not reported
Owner Contact:	Not reported
Owner Telephone:	Not reported
Incident Date:	4/14/2000
Incident Time:	Not reported
Petroleum:	0
Solid Waste:	0
Hazardous Waste:	0
Water:	0
Air:	0
Sewage:	-1
Fish Kill:	0
Threat Wetlands:	0
Wetlands:	0
Material Released:	Not reported
Possible Receptors:	Land
Quantity Released:	0
Unit Released:	Not reported
Quantity In Water:	0
Receiving Waters:	Not reported
River Basin:	Not reported

Map ID	Site	Database(s)	EPA ID Number

LORTON PRISON (Continued) **S106129838**

Inspection Date:	Not reported
Call Date:	Not reported
Inspector:	Not reported
Response Due:	Not reported
Response Received Date:	Not reported
Visit Needed:	0
Open:	0
Air Referral Date:	Not reported
Air Reg/ Permit Number:	Not reported
Waste Referral Date:	Not reported
Epa Id Or Permit Number:	Not reported
Water Referral Date:	4/19/2000
Water Permit Number:	VA0030163
Remediation Referral Date:	Not reported
Remediation Pc Number:	Not reported
Enforcement Referral Date:	Not reported
Nov Number:	Not reported
Pc Number:	Not reported
Receive By:	Not reported
Case Officer:	Not reported
Case Type:	Not reported
Street Address:	Not reported
Polllutant:	Not reported
Impact:	Not reported
Spill Time:	Not reported
Spill Date:	Not reported
Spill Volume:	Not reported
Measure:	Not reported
Volume In Water:	Not reported
Stream Name:	Not reported
Investigation Date:	Not reported
Closure Date:	Not reported
Lab Results:	Not reported
Target Date:	Not reported
Prep Number:	Not reported
Report Date:	Not reported
Report Time:	Not reported
Pollutant Scr:	Not reported
Volume:	Not reported
Volume Esc:	Not reported
Future Recommendations:	Not reported
Stream Code:	Not reported
Visit Date:	Not reported
Lab Date:	Not reported
File Close Date:	Not reported
Prep Copy:	Not reported
City:	Not reported
Incident Summary:	at time of call MH overspilling, not in creek to his knowledge, someone on way to take care of blockage, behind central prison, bldg T-14, no amount yet.
Reported:	Not reported
Results:	Not reported
Inspection Comments:	Not reported
Remarks:	Not reported

Map ID	Site	Database(s)	EPA ID Number

1648 **LAUREL HILL GOLF COURSE WATER INTAKE** **NPDES** **S107869852**
N/A

, VA

CEDS:

Facility ID:	05-0334
Class:	Active
Minor/Major:	Not reported
Industrial:	Not reported
Permit Date:	06/29/2021
Outfall Num:	Not reported
Latitude:	38.713056
Longitude:	-77.250278
Permit Type:	Not reported
Date Effective:	6/30/2006
Owner Address 1:	Not reported
Owner Address 2:	Not reported
Owner City:	Not reported
Owner State:	Not reported
Owner Zip:	Not reported
APRD Rec. 1st Time:	2/18/2005
APRD Rec. After 1st Time:	Not reported
Event Desc:	Not reported
Project Status:	The permittee proposes to withdraw water from one intake structure located on Giles Run to provide supplemental irrigation for the 348 acre Laurel Hill Golf Course.

1650 **EXXON MOBIL AVIATION** **EDR Hist Auto** **1021181802**
8970 YELLOW DAISY PL **N/A**
LORTON, VA 22079

EDR Hist Auto

Year:	Name:	Type:
2007	EXXON MOBIL AVIATION	Aircraft Maintenance And Repair Services
2008	EXXON MOBIL AVIATION	Aircraft Maintenance And Repair Services

---

1653 **D C DEPARTMENT OF CORRECTIONS** **FINDS** **1016205129**
SILVERBROOK RD TOWER GATE 4 **ECHO** **N/A**
LORTON, VA 22079

FINDS:

Registry ID: 110005229485

Environmental Interest/Information System
RCRAInfo is a national information system that supports the Resource Conservation and Recovery Act (RCRA) program through the tracking of events and activities related to facilities that generate, transport, and treat, store, or dispose of hazardous waste. RCRAInfo allows RCRA program staff to track the notification, permit, compliance, and corrective action activities required under RCRA.

HAZARDOUS WASTE BIENNIAL REPORTER

Click this hyperlink while viewing on your computer to access additional FINDS: detail in the EDR Site Report.

Map ID	Site	Database(s)	EPA ID Number

D C DEPARTMENT OF CORRECTIONS (Continued) **1016205129**

ECHO:
Envid: 1016205129
Registry ID: 110005229485
DFR URL: http://echo.epa.gov/detailed-facility-report?fid=110005229485

1679 **LAUREL HIGHLANDS-ALL SECTIONS** **ICIS** **1019914473**
SILVERBROOK ROAD AND PLASKETT LANE **N/A**
LORTON, VA 22079

ICIS:
Enforcement Action ID: 03-2005-0394
FRS ID: 110041220862
Action Name: HOVNANIAN ENTERPRISES, INC
Facility Name: LAUREL HIGHLANDS-ALL SECTIONS
Facility Address: SILVERBROOK ROAD AND PLASKETT LANE
LORTON, VA 22079
Enforcement Action Type: Civil Judicial Action
Facility County: FAIRFAX
Program System Acronym: ICIS
Enforcement Action Forum Desc: Judicial
EA Type Code: CIV
Facility SIC Code: Not reported
Federal Facility ID: Not reported
Latitude in Decimal Degrees: 38.70878
Longitude in Decimal Degrees: -77.228469
Permit Type Desc: Not reported
Program System Acronym: 7733107
Facility NAICS Code: Not reported
Tribal Land Code: Not reported

Facility Name: LAUREL HIGHLANDS-ALL SECTIONS
Address: SILVERBROOK ROAD AND PLASKETT LANE
Tribal Indicator: N
Fed Facility: No
NAIC Code: Not reported
SIC Code: 1542

1679 **LAUREL HIGHLANDS-ALL SECTIONS** **FINDS** **1014848597**
SILVERBROOK ROAD AND PLASKETT LANE **ECHO** **N/A**
LORTON, VA 22079

FINDS:

Registry ID: 110041220862

Environmental Interest/Information System
ICIS (Integrated Compliance Information System) is the Integrated Compliance Information System and provides a database that, when complete, will contain integrated Enforcement and Compliance information across most of EPA's programs. The vision for ICIS is to replace EPA's independent databases that contain Enforcement data with a single repository for that information. Currently, ICIS contains all Federal Administrative and Judicial enforcement actions. This information is maintained in ICIS by EPA in the Regional offices and it Headquarters. A future release of ICIS will replace the Permit

Map ID	Site	Database(s)	EPA ID Number

LAUREL HIGHLANDS-ALL SECTIONS (Continued) **1014848597**

Compliance System (PCS) which supports the NPDES and will integrate that information with Federal actions already in the system. ICIS also has the capability to track other activities occurring in the Region that support Compliance and Enforcement programs. These include; Incident Tracking, Compliance Assistance, and Compliance Monitoring.

Click this hyperlink while viewing on your computer to access additional FINDS: detail in the EDR Site Report.

ECHO:

Envid:	1014848597
Registry ID:	110041220862
DFR URL:	http://echo.epa.gov/detailed-facility-report?fid=110041220862

1682 **SPILLS** **S111225443**

PARKING LOT NEAR 9160 FUREY RD **N/A**
LORTON, VA 22079

SPILLS:

Fips City/County:	Fairfax County
Status:	Closed
Reference Id:	10978
IR Number:	2012-N-0482
Associated IR:	Not reported
Incident Date:	08/17/2011
Call Received Date:	08/29/2011
Closure Comments:	NFA
Threat To:	Not reported
Terrorism (Y/N):	N
Characterize Incident:	Unknown
Incident Type:	Water
Incident Subtype:	SSO * Water
Materials:	Sewage (200-200 Gallons)
Effect To Receptor:	Not reported
Water Body:	Not reported
Low Quantity To Water:	Not reported
High Quantity To Water:	Not reported
Quantity Units:	Not reported
Other Receptors:	Dry Pond via Storm Outlet
RP Company:	Not reported
RP Name:	Not reported
Property Owner:	Not reported
Property Company:	Not reported
Duration Of Event (Hrs):	1
Impacts:	SSO Affected Private Property
Other Impacts:	Not reported
Steps Taken:	Removed Blockage
Steps Taken Description:	(This sanitary sewer line has not been accepted into Fairfax Co system & its maintenance is the Developer’s responsibility.
System Components:	Manhole
Other System Components:	Not reported
Cause Of Event:	Construction debris, gravel, chunks of asphalt etc blocked line segment from manhole X4 to X3(Site Plan 1485-SD-01, Agreement 7908
Corrective Action Taken:	Removed blockage, pressure cleaned affected line segment (tank truck pumped out sewage). WCD crew restored flow on 8/17 @ 10:00 a.m. Dry pond was pumped out entirely into sanitary sewer.

Map ID	Site	Database(s)	EPA ID Number

(Continued) **S111225443**

Weather Status:	N/A
Precipitation (Wet):	0
Discharge Type:	N/A
Discharge Volume:	0
Unknown Discharge (Y/N):	N
Site Name:	MANHOLE #107-4-465
Closure Date:	09/14/2011
Orig. Call Incident Description:	Trouble Response Center rec'd call from Fred Wilkins (Fairfax Co Stormwater Div). Sewage from manhole reached a dry pond via storm outlet. Line segment responsible for overflow was not marked on Fairfax Co maps & was located at a locked construction site; maintenance is Developer's responsibility. Inspector requested a tank truck to pump out sewage from surcharged manhole; blockage was located in line segment from manhole X4 to X3 (Site Plan 1485-SD-01, Agreement 7908). After gaining access to site, crew pressure cleaned affected line segment restoring flow at 10:00 a.m. Dry pond was pumped & water/sewage was returned into sanitary sewer system. Parking lot & storm drain were flushed with clean water.
Original Call Material Description:	Sewage/Wastewater, gravel, construction debris, hunks of asphalt
Original Call Location Description:	Manhole #107-4-465, Parking Lot near 9160 Furey Rd, Lorton, VA 22079
Incident Ongoing at time of Call:	N
Agencies Notified (Y/N):	Not reported
Other Agencies:	Not reported
Permitted (Y/N):	N
Call Reported By Company Name:	Fairfax Co Stormwater Division
Call Property Owner Company Name:	Not reported
Call Property Owner Name:	Not reported
Site Summary:	Not reported

1686 **ERNS** **2010940754**

8006 LORTON RD **N/A**
LORTON, VA 22079

Click this hyperlink while viewing on your computer to access additional ERNS detail in the EDR Site Report.

1686 **AMTRAK AUTO TRAIN COMPLEX** **RGA LUST** **S115953315**
8006 LORTON ROAD **N/A**
LORTON, VA

RGA LUST:

2001 AMTRAK AUTO TRAIN COMPLEX 8006 LORTON ROAD

Map ID	Site	Database(s)	EPA ID Number
1686	**LORTON AUTO-TRAIN** **8006 LORTON RD** **LORTON, VA 22079**	**UST**	**U003678428** **N/A**

Facility:

Facility Id:	3001971
Facility Type:	FEDERAL: NON-MILITARY
CEDS Facility ID:	200000076856

Owner:

Owner Id:	30193
Owner Name:	AMTRAK - AUTO TRAIN
Owner Address:	8006 LORTON RD
Owner Address2:	Not reported
Owner City, State, Zip:	LORTON, VA 22079
Owner Type:	COMMERCIAL
Number of Active AST:	0
Number of Active UST:	0
Number of Inactive AST:	0
Number of Inactive UST:	1

UST:

Facility ID:	3001971
Federally Regulated:	Yes
Tank Number:	G1
Tank Capacity:	20000
Tank Contents:	DIESEL
Tank Status:	**CLS IN GRD**
Tank Type:	UST

Tank Material:

Install Date:	3/28/1971
Tank Materials: Bare Steel	Yes
Tank Materials: Cath Protect Steel	No
Tank Materials: Epoxy Steel	No
Tank Materials: Fiberglass	No
Tank Materials: Concrete	No
Tank Materials: Composite	No
Tank Materials: Double Walled	No
Tank Materials: Lined Interior	No
Tank Materials: Excav Liner	No
Tank Materials: Insulated Tank Jacket	No
Tank Materials: Repaired	No
Tank Materials: Unknown	No
Tank Materials: Other	No
Tank Materials: Other Note	Not reported

Release Detection:

Tank Release Detection: Leak Deferred	No
Tank Release Detection: Manual Gauge	No
Tank Release Detection: Auto Gauge	No
Tank Release Detection:Tank Tightness	No
Tank Release Detection: Vapor Monitor	No
Tank Release Detection: Inventory	No
Tank Release Detection: Stat Invent Recon	No
Tank Release Detection: Spill Install	No
Tank Release Detection: Overfill Install	No
Tank Release Detection: Groundwater	No

Map ID	Site	Database(s)	EPA ID Number

LORTON AUTO-TRAIN (Continued) **U003678428**

Tank Release Detection: Int Sec Containment	No
Tank Release Detection: Int Double Walled	No
Tank Release Detection: Other Method	No
Tank Release Detection: Other Note	Not reported
Pipe Release Detection: Leak Deferred	Not reported
Pipe Release Detection: Autoleak	Not reported
Pipe Release Detection: Line Tightness	No
Pipe Release Detection: Stat Invent Recon	No
Pipe Release Detection: Groundwater	No
Pipe Release Detection: Int Sec Containment	No
Pipe Release Det: Interior Double Walled	No
Pipe Release Detection: Other Method	No
Pipe Release Detection: Other Note	Not reported

Pipe Type:	NO VALVE: SUCTION
Pipe Materials: Bare Steel	No
Pipe Materials: Galvanized Steel	Yes
Pipe Materials: Copper	No
Pipe Materials: Fiberglass	No
Pipe Materials: Cath Protect	No
Pipe Materials: Double Walled	No
Pipe Materials: Sec Containment	No
Pipe Materials: Repaired	No
Pipe Materials: Unknown	No
Pipe Materials: Other	No
Pipe Materials: Other Note	Not reported

1686 **AMTRAK AUTO TRAIN COMPLEX** **LUST** **S103916620**
8006 LORTON ROAD **N/A**
FAIRFAX, VA 22079

LUST REG NO:

Region:	NO
Facility ID:	3001971
Status:	**Closed**
Tank Size:	550
Product:	heating oil
Release Date:	07/12/1999
Closed Date:	3/30/2001
Case Type:	Article 11
Case Officer:	Randy Chapman
Pollution Complaint #:	00-3005
Permit Number:	Not reported
Priority:	Not reported

1686 **ERNS** **2017174577**
8006 LORTON RD **N/A**
LORTON, VA

Click this hyperlink while viewing on your computer to access additional ERNS detail in the EDR Site Report.

Map ID	Site	Database(s)	EPA ID Number
1686	**AMTRAK-AUTO TRAIN COMPLEX** **8006 LORTON RD** **LORTON, VA 22079**	**LTANKS**	**S104895794** **N/A**

LTANKS:

Region:	NRO
CEDS Facility Id:	200000076856
Case Status:	**Closed**
Pollution Complaint #:	20003005
Reported:	07/12/1999
Case Closed Date:	03/30/2001
Program:	RP Lead
Federally Regulated UST (Y/N):	N
Regulated Petroleum UST (1):	N
Excluded UST (1):	N
Deferred UST (1):	N
Partially Deferred UST (1):	N
Exempt 1 UST (2):	N
Exempt 2 Heating Oil UST (2):	Y
Small Heating Oil AST (2):	N
Regulated AST (3):	N
Unregulated AST (3):	N
Other Y/N:	N
Unknown Y/N:	N
Other Description:	Not reported
Heating Oil Category:	Category 2

Map ID	Site	Database(s)	EPA ID Number
1686	**AMTRAK AUTOTRAIN** **8006 LORTON RD.** **LORTON, VA 22079**	**FINDS**	**1016444863** **N/A**

FINDS:

Registry ID: 110056129130

Environmental Interest/Information System

ICIS (Integrated Compliance Information System) is the Integrated Compliance Information System and provides a database that, when complete, will contain integrated Enforcement and Compliance information across most of EPA's programs. The vision for ICIS is to replace EPA's independent databases that contain Enforcement data with a single repository for that information. Currently, ICIS contains all Federal Administrative and Judicial enforcement actions. This information is maintained in ICIS by EPA in the Regional offices and it Headquarters. A future release of ICIS will replace the Permit Compliance System (PCS) which supports the NPDES and will integrate that information with Federal actions already in the system. ICIS also has the capability to track other activities occurring in the Region that support Compliance and Enforcement programs. These include; Incident Tracking, Compliance Assistance, and Compliance Monitoring.

Click this hyperlink while viewing on your computer to access additional FINDS: detail in the EDR Site Report.

Map ID	Site	Database(s)	EPA ID Number

1687 **BARNARD** **FINDS** **1016020388**
UNKNOWN **N/A**
UNKNOWN, VA 00000

FINDS:

Registry ID: 110054248202

Environmental Interest/Information System
AIR MINOR

Click this hyperlink while viewing on your computer to access additional FINDS: detail in the EDR Site Report.

1698 **ARKEDELPHIA CHEVRON** **EDR Hist Auto** **1021596209**
9260 CARDINAL FOREST LN **N/A**
LORTON, VA 22079

EDR Hist Auto

Year:	Name:	Type:
2010	ARKEDELPHIA CHEVRON	Gasoline Service Stations, NEC
2011	ARKEDELPHIA CHEVRON	Gasoline Service Stations, NEC
2012	ARKEDELPHIA CHEVRON	Gasoline Service Stations, NEC

1702 **D C DEPARTMENT OF CORRECTIONS** **CORRACTS** **1000110466**
SILVERBROOK RD TOWER GATE 4 **RCRA-TSDF** **VAD980830988**
LORTON, VA 22079 **RCRA NonGen / NLR**
2020 COR ACTION

CORRACTS:

EPA ID: VAD980830988
EPA Region: 03
Area Name: ENTIRE FACILITY
Actual Date: 20170912
Action: CA750YE - Migration of Contaminated Groundwater under Control, Yes, Migration of Contaminated Groundwater Under Control has been verified
NAICS Code(s): 92214
Correctional Institutions
Original schedule date: Not reported
Schedule end date: Not reported

EPA ID: VAD980830988
EPA Region: 03
Area Name: ENTIRE FACILITY
Actual Date: 20170912
Action: CA725YE - Current Human Exposures Under Control, Yes, Current Human Exposures Under Control has been verified
NAICS Code(s): 92214
Correctional Institutions
Original schedule date: Not reported
Schedule end date: Not reported

EPA ID: VAD980830988
EPA Region: 03
Area Name: ENTIRE FACILITY

Map ID	Site	Database(s)	EPA ID Number

D C DEPARTMENT OF CORRECTIONS (Continued) **1000110466**

Actual Date: 20170913
Action: CA750YE - Migration of Contaminated Groundwater under Control, Yes, Migration of Contaminated Groundwater Under Control has been verified
NAICS Code(s): 92214
Correctional Institutions
Original schedule date: Not reported
Schedule end date: Not reported

EPA ID: VAD980830988
EPA Region: 03
Area Name: ENTIRE FACILITY
Actual Date: 20170913
Action: CA725YE - Current Human Exposures Under Control, Yes, Current Human Exposures Under Control has been verified
NAICS Code(s): 92214
Correctional Institutions
Original schedule date: Not reported
Schedule end date: Not reported

EPA ID: VAD980830988
EPA Region: 03
Area Name: ENTIRE FACILITY
Actual Date: 20081030
Action: CA100 - RFI Imposition
NAICS Code(s): 92214
Correctional Institutions
Original schedule date: Not reported
Schedule end date: Not reported

RCRA-TSDF:
Date form received by agency: 11/04/2002
Facility name: D C DEPARTMENT OF CORRECTIONS
Facility address: SILVERBROOK RD TOWER GATE 4
LORTON, VA 22079
EPA ID: VAD980830988
Mailing address: PO BOX 730
LORTON, VA 22079
Contact: UNKNOWN UNKNOWN
Contact address: Not reported
Not reported
Contact country: US
Contact telephone: Not reported
Contact email: Not reported
EPA Region: 03
Land type: Municipal
Classification: TSDF
Description: Handler is engaged in the treatment, storage or disposal of hazardous waste
Classification: Non-Generator
Description: Handler: Non-Generators do not presently generate hazardous waste

Owner/Operator Summary:
Owner/operator name: OPERNAME
Owner/operator address: OPERSTREET
OPERCITY, AK 99999
Owner/operator country: Not reported

Map ID	Site	Database(s)	EPA ID Number

D C DEPARTMENT OF CORRECTIONS (Continued) **1000110466**

Owner/operator telephone: 215-555-1212
Owner/operator email: Not reported
Owner/operator fax: Not reported
Owner/operator extension: Not reported
Legal status: District
Owner/Operator Type: Operator
Owner/Op start date: Not reported
Owner/Op end date: Not reported

Handler Activities Summary:
U.S. importer of hazardous waste: No
Mixed waste (haz. and radioactive): No
Recycler of hazardous waste: No
Transporter of hazardous waste: No
Treater, storer or disposer of HW: No
Underground injection activity: No
On-site burner exemption: No
Furnace exemption: No
Used oil fuel burner: No
Used oil processor: No
User oil refiner: No
Used oil fuel marketer to burner: No
Used oil Specification marketer: No
Used oil transfer facility: No
Used oil transporter: No

Historical Generators:
Date form received by agency: 06/11/2002
Site name: DISTRICT OF COLUMBIA, DEPT . OF COR,IND.
Classification: Large Quantity Generator

. Waste code: D001
. Waste name: IGNITABLE WASTE

. Waste code: D002
. Waste name: CORROSIVE WASTE

. Waste code: D007
. Waste name: CHROMIUM

. Waste code: D008
. Waste name: LEAD

. Waste code: D009
. Waste name: MERCURY

. Waste code: D018
. Waste name: BENZENE

. Waste code: F001
. Waste name: THE FOLLOWING SPENT HALOGENATED SOLVENTS USED IN DEGREASING: TETRACHLOROETHYLENE, TRICHLORETHYLENE, METHYLENE CHLORIDE, 1,1,1-TRICHLOROETHANE, CARBON TETRACHLORIDE AND CHLORINATED FLUOROCARBONS; ALL SPENT SOLVENT MIXTURES/BLENDS USED IN DEGREASING CONTAINING, BEFORE USE, A TOTAL OF TEN PERCENT OR MORE (BY VOLUME) OF ONE OR MORE OF THE ABOVE HALOGENATED SOLVENTS OR THOSE SOLVENTS LISTED

Map ID	Site	Database(s)	EPA ID Number

D C DEPARTMENT OF CORRECTIONS (Continued) **1000110466**

IN F002, F004, AND F005; AND STILL BOTTOMS FROM THE RECOVERY OF THESE SPENT SOLVENTS AND SPENT SOLVENT MIXTURES.

. Waste code: F002
. Waste name: THE FOLLOWING SPENT HALOGENATED SOLVENTS: TETRACHLOROETHYLENE, METHYLENE CHLORIDE, TRICHLOROETHYLENE, 1,1,1-TRICHLOROETHANE, CHLOROBENZENE, 1,1,2-TRICHLORO-1,2,2-TRIFLUOROETHANE, ORTHO-DICHLOROBENZENE, TRICHLOROFLUOROMETHANE, AND 1,1,2, TRICHLOROETHANE; ALL SPENT SOLVENT MIXTURES/BLENDS CONTAINING, BEFORE USE, A TOTAL OF TEN PERCENT OR MORE (BY VOLUME) OF ONE OR MORE OF THE ABOVE HALOGENATED SOLVENTS OR THOSE SOLVENTS LISTED IN F001, F004, AND F005; AND STILL BOTTOMS FROM THE RECOVERY OF THESE SPENT SOLVENTS AND SPENT SOLVENT MIXTURES.

. Waste code: F003
. Waste name: THE FOLLOWING SPENT NONHALOGENATED SOLVENTS: XYLENE, ACETONE, ETHYL ACETATE, ETHYL BENZENE, ETHYL ETHER, METHYL ISOBUTYL KETONE, N-BUTYL ALCOHOL, CYCLOHEXANONE, AND METHANOL; ALL SPENT SOLVENT MIXTURES/BLENDS CONTAINING, BEFORE USE, ONLY THE ABOVE SPENT NONHALOGENATED SOLVENTS; AND ALL SPENT SOLVENT MIXTURES/BLENDS CONTAINING, BEFORE USE, ONE OR MORE OF THE ABOVE NONHALOGENATED SOLVENTS, AND A TOTAL OF TEN PERCENT OR MORE (BY VOLUME) OF ONE OR MORE OF THOSE SOLVENTS LISTED IN F001, F002, F004, AND F005; AND STILL BOTTOMS FROM THE RECOVERY OF THESE SPENT SOLVENTS AND SPENT SOLVENT MIXTURES.

. Waste code: F005
. Waste name: THE FOLLOWING SPENT NONHALOGENATED SOLVENTS: TOLUENE, METHYL ETHYL KETONE, CARBON DISULFIDE, ISOBUTANOL, PYRIDINE, BENZENE, 2-ETHOXYETHANOL, AND 2-NITROPROPANE; ALL SPENT SOLVENT MIXTURES/BLENDS CONTAINING, BEFORE USE, A TOTAL OF TEN PERCENT OR MORE (BY VOLUME) OF ONE OR MORE OF THE ABOVE NONHALOGENATED SOLVENTS OR THOSE SOLVENTS LISTED IN F001, F002, OR F004; AND STILL BOTTOMS FROM THE RECOVERY OF THESE SPENT SOLVENTS AND SPENT SOLVENT MIXTURES.

Date form received by agency: 03/15/2001
Site name: D.C. DEPARTMENT OF CORRECTIONS INDUSTRIE
Classification: Large Quantity Generator

Date form received by agency: 12/09/1999
Site name: D C DEPARTMENT OF CORRECTIONS
Classification: Large Quantity Generator

Date form received by agency: 07/01/1998
Site name: DC DEPARTMENT OF CORRECTIONS INDUSTRIES
Classification: Large Quantity Generator

Date form received by agency: 02/06/1996
Site name: DC DEPT OF CORRECTIONS
Classification: Large Quantity Generator

Date form received by agency: 02/07/1994
Site name: D C DEPARTMENT OF CORRECTIONS
Classification: Large Quantity Generator

Date form received by agency: 02/27/1992
Site name: D.C. DEPT. OF CORRECTIONS INDUSTRIAL DIV

Map ID	Site	Database(s)	EPA ID Number

D C DEPARTMENT OF CORRECTIONS (Continued) **1000110466**

Classification: Large Quantity Generator

Date form received by agency: 03/01/1990
Site name: DC DEPT OF CORRECTIONS
Classification: Large Quantity Generator

Date form received by agency: 02/07/1984
Site name: D C DEPARTMENT OF CORRECTIONS
Classification: Large Quantity Generator

. Waste code: D001
. Waste name: IGNITABLE WASTE

. Waste code: F002
. Waste name: THE FOLLOWING SPENT HALOGENATED SOLVENTS: TETRACHLOROETHYLENE, METHYLENE CHLORIDE, TRICHLOROETHYLENE, 1,1,1-TRICHLOROETHANE, CHLOROBENZENE, 1,1,2-TRICHLORO-1,2,2-TRIFLUOROETHANE, ORTHO-DICHLOROBENZENE, TRICHLOROFLUOROMETHANE, AND 1,1,2, TRICHLOROETHANE; ALL SPENT SOLVENT MIXTURES/BLENDS CONTAINING, BEFORE USE, A TOTAL OF TEN PERCENT OR MORE (BY VOLUME) OF ONE OR MORE OF THE ABOVE HALOGENATED SOLVENTS OR THOSE SOLVENTS LISTED IN F001, F004, AND F005; AND STILL BOTTOMS FROM THE RECOVERY OF THESE SPENT SOLVENTS AND SPENT SOLVENT MIXTURES.

. Waste code: F003
. Waste name: THE FOLLOWING SPENT NONHALOGENATED SOLVENTS: XYLENE, ACETONE, ETHYL ACETATE, ETHYL BENZENE, ETHYL ETHER, METHYL ISOBUTYL KETONE, N-BUTYL ALCOHOL, CYCLOHEXANONE, AND METHANOL; ALL SPENT SOLVENT MIXTURES/BLENDS CONTAINING, BEFORE USE, ONLY THE ABOVE SPENT NONHALOGENATED SOLVENTS; AND ALL SPENT SOLVENT MIXTURES/BLENDS CONTAINING, BEFORE USE, ONE OR MORE OF THE ABOVE NONHALOGENATED SOLVENTS, AND A TOTAL OF TEN PERCENT OR MORE (BY VOLUME) OF ONE OR MORE OF THOSE SOLVENTS LISTED IN F001, F002, F004, AND F005; AND STILL BOTTOMS FROM THE RECOVERY OF THESE SPENT SOLVENTS AND SPENT SOLVENT MIXTURES.

. Waste code: F005
. Waste name: THE FOLLOWING SPENT NONHALOGENATED SOLVENTS: TOLUENE, METHYL ETHYL KETONE, CARBON DISULFIDE, ISOBUTANOL, PYRIDINE, BENZENE, 2-ETHOXYETHANOL, AND 2-NITROPROPANE; ALL SPENT SOLVENT MIXTURES/BLENDS CONTAINING, BEFORE USE, A TOTAL OF TEN PERCENT OR MORE (BY VOLUME) OF ONE OR MORE OF THE ABOVE NONHALOGENATED SOLVENTS OR THOSE SOLVENTS LISTED IN F001, F002, OR F004; AND STILL BOTTOMS FROM THE RECOVERY OF THESE SPENT SOLVENTS AND SPENT SOLVENT MIXTURES.

Corrective Action Summary:
Event date: 10/30/2008
Event: INVESTIGATION IMPOSITION

Event date: 09/12/2017
Event: RELEASE TO GW CONTROLLED DETERMINATION-YES, APPLICABLE AS OF THIS DATE

Event date: 09/12/2017
Event: HUMAN EXPOSURES CONTROLLED DETERMINATION-YES, APPLICABLE AS OF THIS DATE

Event date: 09/13/2017

Map ID	Site	Database(s)	EPA ID Number

D C DEPARTMENT OF CORRECTIONS (Continued) **1000110466**

Event: RELEASE TO GW CONTROLLED DETERMINATION-YES, APPLICABLE AS OF THIS DATE

Event date: 09/13/2017
Event: HUMAN EXPOSURES CONTROLLED DETERMINATION-YES, APPLICABLE AS OF THIS DATE

Facility Has Received Notices of Violations:
Regulation violated: SR - 40 CFR 268.7(a)(7)
Area of violation: LDR - General
Date violation determined: 12/09/1999
Date achieved compliance: 01/12/2000
Violation lead agency: State
Enforcement action: VERBAL INFORMAL
Enforcement action date: 02/04/2000
Enf. disposition status: Not reported
Enf. disp. status date: Not reported
Enforcement lead agency: State
Proposed penalty amount: Not reported
Final penalty amount: Not reported
Paid penalty amount: Not reported

Regulation violated: SR - 40 CFR 265.174
Area of violation: Generators - Pre-transport
Date violation determined: 12/09/1999
Date achieved compliance: 01/06/2000
Violation lead agency: State
Enforcement action: VERBAL INFORMAL
Enforcement action date: 02/04/2000
Enf. disposition status: Not reported
Enf. disp. status date: Not reported
Enforcement lead agency: State
Proposed penalty amount: Not reported
Final penalty amount: Not reported
Paid penalty amount: Not reported

Regulation violated: SR - 40 CFR 262.34(a)(2)
Area of violation: Generators - Pre-transport
Date violation determined: 12/09/1999
Date achieved compliance: 01/06/2000
Violation lead agency: State
Enforcement action: VERBAL INFORMAL
Enforcement action date: 02/04/2000
Enf. disposition status: Not reported
Enf. disp. status date: Not reported
Enforcement lead agency: State
Proposed penalty amount: Not reported
Final penalty amount: Not reported
Paid penalty amount: Not reported

Regulation violated: SR - 40 CFR 262.40
Area of violation: Generators - Records/Reporting
Date violation determined: 12/09/1999
Date achieved compliance: 01/07/2000
Violation lead agency: State
Enforcement action: VERBAL INFORMAL
Enforcement action date: 02/04/2000
Enf. disposition status: Not reported

Map ID	Site	Database(s)	EPA ID Number

D C DEPARTMENT OF CORRECTIONS (Continued) **1000110466**

Enf. disp. status date: Not reported
Enforcement lead agency: State
Proposed penalty amount: Not reported
Final penalty amount: Not reported
Paid penalty amount: Not reported

Regulation violated: SR - 40 CFR 262.34(a)(3)
Area of violation: Generators - Pre-transport
Date violation determined: 12/09/1999
Date achieved compliance: 01/06/2000
Violation lead agency: State
Enforcement action: VERBAL INFORMAL
Enforcement action date: 02/04/2000
Enf. disposition status: Not reported
Enf. disp. status date: Not reported
Enforcement lead agency: State
Proposed penalty amount: Not reported
Final penalty amount: Not reported
Paid penalty amount: Not reported

Regulation violated: SR - 9 VAC 20-60-370.E.2
Area of violation: Generators - Pre-transport
Date violation determined: 05/12/1998
Date achieved compliance: 08/25/2002
Violation lead agency: State
Enforcement action: Revision of Enforcement Order
Enforcement action date: 02/02/1999
Enf. disposition status: Not reported
Enf. disp. status date: Not reported
Enforcement lead agency: State
Proposed penalty amount: Not reported
Final penalty amount: Not reported
Paid penalty amount: Not reported

Regulation violated: SR - 9 VAC 20-60-550.D
Area of violation: Generators - Pre-transport
Date violation determined: 05/12/1998
Date achieved compliance: 08/25/2002
Violation lead agency: State
Enforcement action: Revision of Enforcement Order
Enforcement action date: 02/02/1999
Enf. disposition status: Not reported
Enf. disp. status date: Not reported
Enforcement lead agency: State
Proposed penalty amount: Not reported
Final penalty amount: Not reported
Paid penalty amount: Not reported

Regulation violated: SR - 9 VAC 20-60-550.D
Area of violation: Generators - Pre-transport
Date violation determined: 05/12/1998
Date achieved compliance: 08/25/2002
Violation lead agency: State
Enforcement action: WRITTEN INFORMAL
Enforcement action date: 01/29/1999
Enf. disposition status: Not reported
Enf. disp. status date: Not reported

Map ID	Site	Database(s)	EPA ID Number

D C DEPARTMENT OF CORRECTIONS (Continued) **1000110466**

Enforcement lead agency: State
Proposed penalty amount: Not reported
Final penalty amount: Not reported
Paid penalty amount: Not reported

Regulation violated: SR - 9 VAC 20-60-530.G.3&4
Area of violation: Generators - Pre-transport
Date violation determined: 05/12/1998
Date achieved compliance: 08/25/2002
Violation lead agency: State
Enforcement action: Revision of Enforcement Order
Enforcement action date: 03/25/1999
Enf. disposition status: Not reported
Enf. disp. status date: Not reported
Enforcement lead agency: State
Proposed penalty amount: Not reported
Final penalty amount: Not reported
Paid penalty amount: Not reported

Regulation violated: SR - 9 VAC 20-60-530.G.3&4
Area of violation: Generators - Pre-transport
Date violation determined: 05/12/1998
Date achieved compliance: 08/25/2002
Violation lead agency: State
Enforcement action: Revision of Enforcement Order
Enforcement action date: 02/02/1999
Enf. disposition status: Not reported
Enf. disp. status date: Not reported
Enforcement lead agency: State
Proposed penalty amount: Not reported
Final penalty amount: Not reported
Paid penalty amount: Not reported

Regulation violated: SR - 9 VAC 20-60-370.E.1.c
Area of violation: Generators - Pre-transport
Date violation determined: 05/12/1998
Date achieved compliance: 08/25/2002
Violation lead agency: State
Enforcement action: WRITTEN INFORMAL
Enforcement action date: 01/29/1999
Enf. disposition status: Not reported
Enf. disp. status date: Not reported
Enforcement lead agency: State
Proposed penalty amount: Not reported
Final penalty amount: Not reported
Paid penalty amount: Not reported

Regulation violated: SR - 9 VAC 20-60-530.G.4
Area of violation: Generators - Pre-transport
Date violation determined: 05/12/1998
Date achieved compliance: 08/25/2002
Violation lead agency: State
Enforcement action: Revision of Enforcement Order
Enforcement action date: 02/02/1999
Enf. disposition status: Not reported
Enf. disp. status date: Not reported
Enforcement lead agency: State

Map ID	Site	Database(s)	EPA ID Number

D C DEPARTMENT OF CORRECTIONS (Continued) **1000110466**

Proposed penalty amount: Not reported
Final penalty amount: Not reported
Paid penalty amount: Not reported

Regulation violated: SR - 9 VAC 20-60-110.C.3
Area of violation: Generators - General
Date violation determined: 05/12/1998
Date achieved compliance: 08/25/2002
Violation lead agency: State
Enforcement action: WRITTEN INFORMAL
Enforcement action date: 07/31/1998
Enf. disposition status: Not reported
Enf. disp. status date: Not reported
Enforcement lead agency: State
Proposed penalty amount: Not reported
Final penalty amount: Not reported
Paid penalty amount: Not reported

Regulation violated: SR - 9 VAC 20-60-370.E.1.c
Area of violation: Generators - Pre-transport
Date violation determined: 05/12/1998
Date achieved compliance: 08/25/2002
Violation lead agency: State
Enforcement action: Revision of Enforcement Order
Enforcement action date: 02/02/1999
Enf. disposition status: Not reported
Enf. disp. status date: Not reported
Enforcement lead agency: State
Proposed penalty amount: Not reported
Final penalty amount: Not reported
Paid penalty amount: Not reported

Regulation violated: SR - 9 VAC 20-60-370.E.1.b
Area of violation: Generators - Pre-transport
Date violation determined: 05/12/1998
Date achieved compliance: 08/25/2002
Violation lead agency: State
Enforcement action: Revision of Enforcement Order
Enforcement action date: 03/25/1999
Enf. disposition status: Not reported
Enf. disp. status date: Not reported
Enforcement lead agency: State
Proposed penalty amount: Not reported
Final penalty amount: Not reported
Paid penalty amount: Not reported

Regulation violated: SR - 9 VAC 20-60-370.E.2
Area of violation: Generators - Pre-transport
Date violation determined: 05/12/1998
Date achieved compliance: 08/25/2002
Violation lead agency: State
Enforcement action: Referral to Enforcement
Enforcement action date: 07/31/1998
Enf. disposition status: Not reported
Enf. disp. status date: Not reported
Enforcement lead agency: State
Proposed penalty amount: Not reported

Map ID	Site	Database(s)	EPA ID Number

D C DEPARTMENT OF CORRECTIONS (Continued) **1000110466**

Final penalty amount: Not reported
Paid penalty amount: Not reported

Regulation violated: SR - 9 VAC 20-60-370.E.1.b
Area of violation: Generators - Pre-transport
Date violation determined: 05/12/1998
Date achieved compliance: 08/25/2002
Violation lead agency: State
Enforcement action: INITIAL 3008(A) COMPLIANCE
Enforcement action date: 10/28/1998
Enf. disposition status: Not reported
Enf. disp. status date: Not reported
Enforcement lead agency: State
Proposed penalty amount: Not reported
Final penalty amount: Not reported
Paid penalty amount: Not reported

Regulation violated: SR - 9 VAC 20-60-370.E.1.b
Area of violation: Generators - Pre-transport
Date violation determined: 05/12/1998
Date achieved compliance: 08/25/2002
Violation lead agency: State
Enforcement action: FINAL 3008(A) COMPLIANCE ORDER
Enforcement action date: 07/08/1999
Enf. disposition status: Not reported
Enf. disp. status date: Not reported
Enforcement lead agency: State
Proposed penalty amount: Not reported
Final penalty amount: 33000
Paid penalty amount: 33000

Regulation violated: SR - 9 VAC 20-60-370.E.1.c
Area of violation: Generators - Pre-transport
Date violation determined: 05/12/1998
Date achieved compliance: 08/25/2002
Violation lead agency: State
Enforcement action: Referral to Enforcement
Enforcement action date: 07/31/1998
Enf. disposition status: Not reported
Enf. disp. status date: Not reported
Enforcement lead agency: State
Proposed penalty amount: Not reported
Final penalty amount: Not reported
Paid penalty amount: Not reported

Regulation violated: SR - 9 VAC 20-60-340
Area of violation: Generators - General
Date violation determined: 05/12/1998
Date achieved compliance: 08/25/2002
Violation lead agency: State
Enforcement action: FINAL 3008(A) COMPLIANCE ORDER
Enforcement action date: 07/08/1999
Enf. disposition status: Not reported
Enf. disp. status date: Not reported
Enforcement lead agency: State
Proposed penalty amount: Not reported
Final penalty amount: 33000

Map ID	Site	Database(s)	EPA ID Number

D C DEPARTMENT OF CORRECTIONS (Continued) **1000110466**

Paid penalty amount: 33000

Regulation violated: SR - 9 VAC 20-60-370.E.1.c
Area of violation: Generators - Pre-transport
Date violation determined: 05/12/1998
Date achieved compliance: 08/25/2002
Violation lead agency: State
Enforcement action: FINAL 3008(A) COMPLIANCE ORDER
Enforcement action date: 07/08/1999
Enf. disposition status: Not reported
Enf. disp. status date: Not reported
Enforcement lead agency: State
Proposed penalty amount: Not reported
Final penalty amount: 33000
Paid penalty amount: 33000

Regulation violated: SR - 9 VAC 20-60-550.D
Area of violation: Generators - Pre-transport
Date violation determined: 05/12/1998
Date achieved compliance: 08/25/2002
Violation lead agency: State
Enforcement action: Revision of Enforcement Order
Enforcement action date: 03/25/1999
Enf. disposition status: Not reported
Enf. disp. status date: Not reported
Enforcement lead agency: State
Proposed penalty amount: Not reported
Final penalty amount: Not reported
Paid penalty amount: Not reported

Regulation violated: SR - 9 VAC 20-60-110.C.3
Area of violation: Generators - General
Date violation determined: 05/12/1998
Date achieved compliance: 08/25/2002
Violation lead agency: State
Enforcement action: INITIAL 3008(A) COMPLIANCE
Enforcement action date: 10/28/1998
Enf. disposition status: Not reported
Enf. disp. status date: Not reported
Enforcement lead agency: State
Proposed penalty amount: Not reported
Final penalty amount: Not reported
Paid penalty amount: Not reported

Regulation violated: SR - 9 VAC 20-60-530.G.4
Area of violation: Generators - Pre-transport
Date violation determined: 05/12/1998
Date achieved compliance: 08/25/2002
Violation lead agency: State
Enforcement action: Revision of Enforcement Order
Enforcement action date: 03/25/1999
Enf. disposition status: Not reported
Enf. disp. status date: Not reported
Enforcement lead agency: State
Proposed penalty amount: Not reported
Final penalty amount: Not reported
Paid penalty amount: Not reported

Map ID	Site	Database(s)	EPA ID Number

D C DEPARTMENT OF CORRECTIONS (Continued) **1000110466**

Regulation violated: SR - 9 VAC 20-60-550.D
Area of violation: Generators - Pre-transport
Date violation determined: 05/12/1998
Date achieved compliance: 08/25/2002
Violation lead agency: State
Enforcement action: Referral to Enforcement
Enforcement action date: 07/31/1998
Enf. disposition status: Not reported
Enf. disp. status date: Not reported
Enforcement lead agency: State
Proposed penalty amount: Not reported
Final penalty amount: Not reported
Paid penalty amount: Not reported

Regulation violated: SR - 9 VAC 20-60-530.G.3&4
Area of violation: Generators - Pre-transport
Date violation determined: 05/12/1998
Date achieved compliance: 08/25/2002
Violation lead agency: State
Enforcement action: Referral to Enforcement
Enforcement action date: 07/31/1998
Enf. disposition status: Not reported
Enf. disp. status date: Not reported
Enforcement lead agency: State
Proposed penalty amount: Not reported
Final penalty amount: Not reported
Paid penalty amount: Not reported

Regulation violated: SR - 9 VAC 20-60-110.C.3
Area of violation: Generators - General
Date violation determined: 05/12/1998
Date achieved compliance: 08/25/2002
Violation lead agency: State
Enforcement action: Revision of Enforcement Order
Enforcement action date: 03/25/1999
Enf. disposition status: Not reported
Enf. disp. status date: Not reported
Enforcement lead agency: State
Proposed penalty amount: Not reported
Final penalty amount: Not reported
Paid penalty amount: Not reported

Regulation violated: SR - 9 VAC 20-60-530.G.3&4
Area of violation: Generators - Pre-transport
Date violation determined: 05/12/1998
Date achieved compliance: 08/25/2002
Violation lead agency: State
Enforcement action: WRITTEN INFORMAL
Enforcement action date: 01/29/1999
Enf. disposition status: Not reported
Enf. disp. status date: Not reported
Enforcement lead agency: State
Proposed penalty amount: Not reported
Final penalty amount: Not reported
Paid penalty amount: Not reported

Regulation violated: SR - 9 VAC 20-60-370.E.1.c

Map ID	Site	Database(s)	EPA ID Number

D C DEPARTMENT OF CORRECTIONS (Continued) **1000110466**

Area of violation: Generators - Pre-transport
Date violation determined: 05/12/1998
Date achieved compliance: 08/25/2002
Violation lead agency: State
Enforcement action: INITIAL 3008(A) COMPLIANCE
Enforcement action date: 10/28/1998
Enf. disposition status: Not reported
Enf. disp. status date: Not reported
Enforcement lead agency: State
Proposed penalty amount: Not reported
Final penalty amount: Not reported
Paid penalty amount: Not reported

Regulation violated: SR - 9 VAC 20-60-370.E.1.b
Area of violation: Generators - Pre-transport
Date violation determined: 05/12/1998
Date achieved compliance: 08/25/2002
Violation lead agency: State
Enforcement action: Referral to Enforcement
Enforcement action date: 07/31/1998
Enf. disposition status: Not reported
Enf. disp. status date: Not reported
Enforcement lead agency: State
Proposed penalty amount: Not reported
Final penalty amount: Not reported
Paid penalty amount: Not reported

Regulation violated: SR - 9 VAC 20-60-340
Area of violation: Generators - General
Date violation determined: 05/12/1998
Date achieved compliance: 08/25/2002
Violation lead agency: State
Enforcement action: WRITTEN INFORMAL
Enforcement action date: 01/29/1999
Enf. disposition status: Not reported
Enf. disp. status date: Not reported
Enforcement lead agency: State
Proposed penalty amount: Not reported
Final penalty amount: Not reported
Paid penalty amount: Not reported

Regulation violated: SR - 9 VAC 20-60-110.C.3
Area of violation: Generators - General
Date violation determined: 05/12/1998
Date achieved compliance: 08/25/2002
Violation lead agency: State
Enforcement action: Revision of Enforcement Order
Enforcement action date: 02/02/1999
Enf. disposition status: Not reported
Enf. disp. status date: Not reported
Enforcement lead agency: State
Proposed penalty amount: Not reported
Final penalty amount: Not reported
Paid penalty amount: Not reported

Regulation violated: SR - 9 VAC 20-60-530.G.4
Area of violation: Generators - Pre-transport

Map ID	Site	Database(s)	EPA ID Number

D C DEPARTMENT OF CORRECTIONS (Continued) **1000110466**

Date violation determined: 05/12/1998
Date achieved compliance: 08/25/2002
Violation lead agency: State
Enforcement action: Referral to Enforcement
Enforcement action date: 07/31/1998
Enf. disposition status: Not reported
Enf. disp. status date: Not reported
Enforcement lead agency: State
Proposed penalty amount: Not reported
Final penalty amount: Not reported
Paid penalty amount: Not reported

Regulation violated: SR - 9 VAC 20-60-370.E.1.b
Area of violation: Generators - Pre-transport
Date violation determined: 05/12/1998
Date achieved compliance: 08/25/2002
Violation lead agency: State
Enforcement action: Revision of Enforcement Order
Enforcement action date: 02/02/1999
Enf. disposition status: Not reported
Enf. disp. status date: Not reported
Enforcement lead agency: State
Proposed penalty amount: Not reported
Final penalty amount: Not reported
Paid penalty amount: Not reported

Regulation violated: SR - 9 VAC 20-60-530.G.3&4
Area of violation: Generators - Pre-transport
Date violation determined: 05/12/1998
Date achieved compliance: 08/25/2002
Violation lead agency: State
Enforcement action: INITIAL 3008(A) COMPLIANCE
Enforcement action date: 10/28/1998
Enf. disposition status: Not reported
Enf. disp. status date: Not reported
Enforcement lead agency: State
Proposed penalty amount: Not reported
Final penalty amount: Not reported
Paid penalty amount: Not reported

Regulation violated: SR - 9 VAC 20-60-550.D
Area of violation: Generators - Pre-transport
Date violation determined: 05/12/1998
Date achieved compliance: 08/25/2002
Violation lead agency: State
Enforcement action: WRITTEN INFORMAL
Enforcement action date: 07/31/1998
Enf. disposition status: Not reported
Enf. disp. status date: Not reported
Enforcement lead agency: State
Proposed penalty amount: Not reported
Final penalty amount: Not reported
Paid penalty amount: Not reported

Regulation violated: SR - 9 VAC 20-60-530.G.4
Area of violation: Generators - Pre-transport
Date violation determined: 05/12/1998

Map ID	Site	Database(s)	EPA ID Number

D C DEPARTMENT OF CORRECTIONS (Continued) **1000110466**

Date achieved compliance: 08/25/2002
Violation lead agency: State
Enforcement action: INITIAL 3008(A) COMPLIANCE
Enforcement action date: 10/28/1998
Enf. disposition status: Not reported
Enf. disp. status date: Not reported
Enforcement lead agency: State
Proposed penalty amount: Not reported
Final penalty amount: Not reported
Paid penalty amount: Not reported

Regulation violated: SR - 9 VAC 20-60-340
Area of violation: Generators - General
Date violation determined: 05/12/1998
Date achieved compliance: 08/25/2002
Violation lead agency: State
Enforcement action: Revision of Enforcement Order
Enforcement action date: 02/02/1999
Enf. disposition status: Not reported
Enf. disp. status date: Not reported
Enforcement lead agency: State
Proposed penalty amount: Not reported
Final penalty amount: Not reported
Paid penalty amount: Not reported

Regulation violated: SR - 9 VAC 20-60-550.D
Area of violation: Generators - Pre-transport
Date violation determined: 05/12/1998
Date achieved compliance: 08/25/2002
Violation lead agency: State
Enforcement action: INITIAL 3008(A) COMPLIANCE
Enforcement action date: 10/28/1998
Enf. disposition status: Not reported
Enf. disp. status date: Not reported
Enforcement lead agency: State
Proposed penalty amount: Not reported
Final penalty amount: Not reported
Paid penalty amount: Not reported

Regulation violated: SR - 9 VAC 20-60-110.C.3
Area of violation: Generators - General
Date violation determined: 05/12/1998
Date achieved compliance: 08/25/2002
Violation lead agency: State
Enforcement action: WRITTEN INFORMAL
Enforcement action date: 01/29/1999
Enf. disposition status: Not reported
Enf. disp. status date: Not reported
Enforcement lead agency: State
Proposed penalty amount: Not reported
Final penalty amount: Not reported
Paid penalty amount: Not reported

Regulation violated: SR - 9 VAC 20-60-530.G.4
Area of violation: Generators - Pre-transport
Date violation determined: 05/12/1998
Date achieved compliance: 08/25/2002

Map ID	Site	Database(s)	EPA ID Number

D C DEPARTMENT OF CORRECTIONS (Continued) **1000110466**

Violation lead agency: State
Enforcement action: WRITTEN INFORMAL
Enforcement action date: 01/29/1999
Enf. disposition status: Not reported
Enf. disp. status date: Not reported
Enforcement lead agency: State
Proposed penalty amount: Not reported
Final penalty amount: Not reported
Paid penalty amount: Not reported

Regulation violated: SR - 9 VAC 20-60-530.G.3&4
Area of violation: Generators - Pre-transport
Date violation determined: 05/12/1998
Date achieved compliance: 08/25/2002
Violation lead agency: State
Enforcement action: FINAL 3008(A) COMPLIANCE ORDER
Enforcement action date: 07/08/1999
Enf. disposition status: Not reported
Enf. disp. status date: Not reported
Enforcement lead agency: State
Proposed penalty amount: Not reported
Final penalty amount: 33000
Paid penalty amount: 33000

Regulation violated: SR - 9 VAC 20-60-370.E.2
Area of violation: Generators - Pre-transport
Date violation determined: 05/12/1998
Date achieved compliance: 08/25/2002
Violation lead agency: State
Enforcement action: INITIAL 3008(A) COMPLIANCE
Enforcement action date: 10/28/1998
Enf. disposition status: Not reported
Enf. disp. status date: Not reported
Enforcement lead agency: State
Proposed penalty amount: Not reported
Final penalty amount: Not reported
Paid penalty amount: Not reported

Regulation violated: SR - 9 VAC 20-60-340
Area of violation: Generators - General
Date violation determined: 05/12/1998
Date achieved compliance: 08/25/2002
Violation lead agency: State
Enforcement action: INITIAL 3008(A) COMPLIANCE
Enforcement action date: 10/28/1998
Enf. disposition status: Not reported
Enf. disp. status date: Not reported
Enforcement lead agency: State
Proposed penalty amount: Not reported
Final penalty amount: Not reported
Paid penalty amount: Not reported

Regulation violated: SR - 9 VAC 20-60-340
Area of violation: Generators - General
Date violation determined: 05/12/1998
Date achieved compliance: 08/25/2002
Violation lead agency: State

Map ID	Site	Database(s)	EPA ID Number

D C DEPARTMENT OF CORRECTIONS (Continued) **1000110466**

Enforcement action: Referral to Enforcement
Enforcement action date: 07/31/1998
Enf. disposition status: Not reported
Enf. disp. status date: Not reported
Enforcement lead agency: State
Proposed penalty amount: Not reported
Final penalty amount: Not reported
Paid penalty amount: Not reported

Regulation violated: SR - 9 VAC 20-60-370.E.2
Area of violation: Generators - Pre-transport
Date violation determined: 05/12/1998
Date achieved compliance: 08/25/2002
Violation lead agency: State
Enforcement action: WRITTEN INFORMAL
Enforcement action date: 07/31/1998
Enf. disposition status: Not reported
Enf. disp. status date: Not reported
Enforcement lead agency: State
Proposed penalty amount: Not reported
Final penalty amount: Not reported
Paid penalty amount: Not reported

Regulation violated: SR - 9 VAC 20-60-370.E.2
Area of violation: Generators - Pre-transport
Date violation determined: 05/12/1998
Date achieved compliance: 08/25/2002
Violation lead agency: State
Enforcement action: Revision of Enforcement Order
Enforcement action date: 03/25/1999
Enf. disposition status: Not reported
Enf. disp. status date: Not reported
Enforcement lead agency: State
Proposed penalty amount: Not reported
Final penalty amount: Not reported
Paid penalty amount: Not reported

Regulation violated: SR - 9 VAC 20-60-370.E.2
Area of violation: Generators - Pre-transport
Date violation determined: 05/12/1998
Date achieved compliance: 08/25/2002
Violation lead agency: State
Enforcement action: FINAL 3008(A) COMPLIANCE ORDER
Enforcement action date: 07/08/1999
Enf. disposition status: Not reported
Enf. disp. status date: Not reported
Enforcement lead agency: State
Proposed penalty amount: Not reported
Final penalty amount: 33000
Paid penalty amount: 33000

Regulation violated: SR - 9 VAC 20-60-530.G.4
Area of violation: Generators - Pre-transport
Date violation determined: 05/12/1998
Date achieved compliance: 08/25/2002
Violation lead agency: State
Enforcement action: WRITTEN INFORMAL

Map ID	Site	Database(s)	EPA ID Number

D C DEPARTMENT OF CORRECTIONS (Continued) **1000110466**

Enforcement action date: 07/31/1998
Enf. disposition status: Not reported
Enf. disp. status date: Not reported
Enforcement lead agency: State
Proposed penalty amount: Not reported
Final penalty amount: Not reported
Paid penalty amount: Not reported

Regulation violated: SR - 9 VAC 20-60-530.G.4
Area of violation: Generators - Pre-transport
Date violation determined: 05/12/1998
Date achieved compliance: 08/25/2002
Violation lead agency: State
Enforcement action: FINAL 3008(A) COMPLIANCE ORDER
Enforcement action date: 07/08/1999
Enf. disposition status: Not reported
Enf. disp. status date: Not reported
Enforcement lead agency: State
Proposed penalty amount: Not reported
Final penalty amount: 33000
Paid penalty amount: 33000

Regulation violated: SR - 9 VAC 20-60-340
Area of violation: Generators - General
Date violation determined: 05/12/1998
Date achieved compliance: 08/25/2002
Violation lead agency: State
Enforcement action: WRITTEN INFORMAL
Enforcement action date: 07/31/1998
Enf. disposition status: Not reported
Enf. disp. status date: Not reported
Enforcement lead agency: State
Proposed penalty amount: Not reported
Final penalty amount: Not reported
Paid penalty amount: Not reported

Regulation violated: SR - 9 VAC 20-60-110.C.3
Area of violation: Generators - General
Date violation determined: 05/12/1998
Date achieved compliance: 08/25/2002
Violation lead agency: State
Enforcement action: FINAL 3008(A) COMPLIANCE ORDER
Enforcement action date: 07/08/1999
Enf. disposition status: Not reported
Enf. disp. status date: Not reported
Enforcement lead agency: State
Proposed penalty amount: Not reported
Final penalty amount: 33000
Paid penalty amount: 33000

Regulation violated: SR - 9 VAC 20-60-370.E.2
Area of violation: Generators - Pre-transport
Date violation determined: 05/12/1998
Date achieved compliance: 08/25/2002
Violation lead agency: State
Enforcement action: WRITTEN INFORMAL
Enforcement action date: 01/29/1999

Map ID	Site	Database(s)	EPA ID Number

D C DEPARTMENT OF CORRECTIONS (Continued) **1000110466**

Enf. disposition status: Not reported
Enf. disp. status date: Not reported
Enforcement lead agency: State
Proposed penalty amount: Not reported
Final penalty amount: Not reported
Paid penalty amount: Not reported

Regulation violated: SR - 9 VAC 20-60-370.E.1.c
Area of violation: Generators - Pre-transport
Date violation determined: 05/12/1998
Date achieved compliance: 08/25/2002
Violation lead agency: State
Enforcement action: Revision of Enforcement Order
Enforcement action date: 03/25/1999
Enf. disposition status: Not reported
Enf. disp. status date: Not reported
Enforcement lead agency: State
Proposed penalty amount: Not reported
Final penalty amount: Not reported
Paid penalty amount: Not reported

Regulation violated: SR - 9 VAC 20-60-530.G.3&4
Area of violation: Generators - Pre-transport
Date violation determined: 05/12/1998
Date achieved compliance: 08/25/2002
Violation lead agency: State
Enforcement action: WRITTEN INFORMAL
Enforcement action date: 07/31/1998
Enf. disposition status: Not reported
Enf. disp. status date: Not reported
Enforcement lead agency: State
Proposed penalty amount: Not reported
Final penalty amount: Not reported
Paid penalty amount: Not reported

Regulation violated: SR - 9 VAC 20-60-550.D
Area of violation: Generators - Pre-transport
Date violation determined: 05/12/1998
Date achieved compliance: 08/25/2002
Violation lead agency: State
Enforcement action: FINAL 3008(A) COMPLIANCE ORDER
Enforcement action date: 07/08/1999
Enf. disposition status: Not reported
Enf. disp. status date: Not reported
Enforcement lead agency: State
Proposed penalty amount: Not reported
Final penalty amount: 33000
Paid penalty amount: 33000

Regulation violated: SR - 9 VAC 20-60-370.E.1.b
Area of violation: Generators - Pre-transport
Date violation determined: 05/12/1998
Date achieved compliance: 08/25/2002
Violation lead agency: State
Enforcement action: WRITTEN INFORMAL
Enforcement action date: 01/29/1999
Enf. disposition status: Not reported

Map ID	Site	Database(s)	EPA ID Number

D C DEPARTMENT OF CORRECTIONS (Continued) **1000110466**

Enf. disp. status date: Not reported
Enforcement lead agency: State
Proposed penalty amount: Not reported
Final penalty amount: Not reported
Paid penalty amount: Not reported

Regulation violated: SR - 9 VAC 20-60-110.C.3
Area of violation: Generators - General
Date violation determined: 05/12/1998
Date achieved compliance: 08/25/2002
Violation lead agency: State
Enforcement action: Referral to Enforcement
Enforcement action date: 07/31/1998
Enf. disposition status: Not reported
Enf. disp. status date: Not reported
Enforcement lead agency: State
Proposed penalty amount: Not reported
Final penalty amount: Not reported
Paid penalty amount: Not reported

Regulation violated: SR - 9 VAC 20-60-370.E.1.c
Area of violation: Generators - Pre-transport
Date violation determined: 05/12/1998
Date achieved compliance: 08/25/2002
Violation lead agency: State
Enforcement action: WRITTEN INFORMAL
Enforcement action date: 07/31/1998
Enf. disposition status: Not reported
Enf. disp. status date: Not reported
Enforcement lead agency: State
Proposed penalty amount: Not reported
Final penalty amount: Not reported
Paid penalty amount: Not reported

Regulation violated: SR - 9 VAC 20-60-370.E.1.b
Area of violation: Generators - Pre-transport
Date violation determined: 05/12/1998
Date achieved compliance: 08/25/2002
Violation lead agency: State
Enforcement action: WRITTEN INFORMAL
Enforcement action date: 07/31/1998
Enf. disposition status: Not reported
Enf. disp. status date: Not reported
Enforcement lead agency: State
Proposed penalty amount: Not reported
Final penalty amount: Not reported
Paid penalty amount: Not reported

Regulation violated: SR - 9 VAC 20-60-340
Area of violation: Generators - General
Date violation determined: 05/12/1998
Date achieved compliance: 08/25/2002
Violation lead agency: State
Enforcement action: Revision of Enforcement Order
Enforcement action date: 03/25/1999
Enf. disposition status: Not reported
Enf. disp. status date: Not reported

Map ID	Site	Database(s)	EPA ID Number

D C DEPARTMENT OF CORRECTIONS (Continued) **1000110466**

Enforcement lead agency: State
Proposed penalty amount: Not reported
Final penalty amount: Not reported
Paid penalty amount: Not reported

Regulation violated: SR - VHWMR 5.5.A.7
Area of violation: Generators - Manifest
Date violation determined: 12/05/1997
Date achieved compliance: 01/12/1998
Violation lead agency: State
Enforcement action: WRITTEN INFORMAL
Enforcement action date: 12/24/1997
Enf. disposition status: Not reported
Enf. disp. status date: Not reported
Enforcement lead agency: State
Proposed penalty amount: Not reported
Final penalty amount: Not reported
Paid penalty amount: Not reported

Regulation violated: SR - VHWMR9.1.G.3
Area of violation: Generators - Pre-transport
Date violation determined: 12/12/1996
Date achieved compliance: 01/12/1998
Violation lead agency: State
Enforcement action: Referral to Enforcement
Enforcement action date: 05/13/1997
Enf. disposition status: Not reported
Enf. disp. status date: Not reported
Enforcement lead agency: State
Proposed penalty amount: Not reported
Final penalty amount: Not reported
Paid penalty amount: Not reported

Regulation violated: SR - VHWMR6.4.E.1.d,9.1.G.1
Area of violation: Generators - Pre-transport
Date violation determined: 12/12/1996
Date achieved compliance: 08/25/2002
Violation lead agency: State
Enforcement action: Revision of Enforcement Order
Enforcement action date: 03/25/1999
Enf. disposition status: Not reported
Enf. disp. status date: Not reported
Enforcement lead agency: State
Proposed penalty amount: Not reported
Final penalty amount: Not reported
Paid penalty amount: Not reported

Regulation violated: SR - VHWMR9.1.G.3
Area of violation: Generators - Pre-transport
Date violation determined: 12/12/1996
Date achieved compliance: 01/12/1998
Violation lead agency: State
Enforcement action: WRITTEN INFORMAL
Enforcement action date: 12/24/1997
Enf. disposition status: Not reported
Enf. disp. status date: Not reported
Enforcement lead agency: State

Map ID	Site	Database(s)	EPA ID Number

D C DEPARTMENT OF CORRECTIONS (Continued) **1000110466**

Proposed penalty amount: Not reported
Final penalty amount: Not reported
Paid penalty amount: Not reported

Regulation violated: SR - VHWMR6.4.E.1.d,9.1.G.1
Area of violation: Generators - Pre-transport
Date violation determined: 12/12/1996
Date achieved compliance: 08/25/2002
Violation lead agency: State
Enforcement action: Referral to Enforcement
Enforcement action date: 05/13/1997
Enf. disposition status: Not reported
Enf. disp. status date: Not reported
Enforcement lead agency: State
Proposed penalty amount: Not reported
Final penalty amount: Not reported
Paid penalty amount: Not reported

Regulation violated: SR - VHWMR6.4.E.1.d,9.1.G.1
Area of violation: Generators - Pre-transport
Date violation determined: 12/12/1996
Date achieved compliance: 08/25/2002
Violation lead agency: State
Enforcement action: WRITTEN INFORMAL
Enforcement action date: 01/29/1999
Enf. disposition status: Not reported
Enf. disp. status date: Not reported
Enforcement lead agency: State
Proposed penalty amount: Not reported
Final penalty amount: Not reported
Paid penalty amount: Not reported

Regulation violated: SR - VHWMR 6.4.E.1.b
Area of violation: Generators - Pre-transport
Date violation determined: 12/12/1996
Date achieved compliance: 08/14/1997
Violation lead agency: State
Enforcement action: WRITTEN INFORMAL
Enforcement action date: 01/17/1997
Enf. disposition status: Not reported
Enf. disp. status date: Not reported
Enforcement lead agency: State
Proposed penalty amount: Not reported
Final penalty amount: Not reported
Paid penalty amount: Not reported

Regulation violated: SR - VHWMR 9.1.G.2
Area of violation: Generators - Pre-transport
Date violation determined: 12/12/1996
Date achieved compliance: 08/25/2002
Violation lead agency: State
Enforcement action: WRITTEN INFORMAL
Enforcement action date: 01/29/1999
Enf. disposition status: Not reported
Enf. disp. status date: Not reported
Enforcement lead agency: State
Proposed penalty amount: Not reported

Map ID	Site	Database(s)	EPA ID Number

D C DEPARTMENT OF CORRECTIONS (Continued) **1000110466**

Final penalty amount: Not reported
Paid penalty amount: Not reported

Regulation violated: SR - VHWMR 9.1.G.2
Area of violation: Generators - Pre-transport
Date violation determined: 12/12/1996
Date achieved compliance: 08/25/2002
Violation lead agency: State
Enforcement action: Revision of Enforcement Order
Enforcement action date: 02/02/1999
Enf. disposition status: Not reported
Enf. disp. status date: Not reported
Enforcement lead agency: State
Proposed penalty amount: Not reported
Final penalty amount: Not reported
Paid penalty amount: Not reported

Regulation violated: SR - VHWMR 9.1.G.2
Area of violation: Generators - Pre-transport
Date violation determined: 12/12/1996
Date achieved compliance: 08/25/2002
Violation lead agency: State
Enforcement action: WRITTEN INFORMAL
Enforcement action date: 12/24/1997
Enf. disposition status: Not reported
Enf. disp. status date: Not reported
Enforcement lead agency: State
Proposed penalty amount: Not reported
Final penalty amount: Not reported
Paid penalty amount: Not reported

Regulation violated: SR - VHWMR 6.4.E.3.a.(1)&(2) 9.8.B
Area of violation: Generators - Pre-transport
Date violation determined: 12/12/1996
Date achieved compliance: 03/20/1997
Violation lead agency: State
Enforcement action: WRITTEN INFORMAL
Enforcement action date: 01/17/1997
Enf. disposition status: Not reported
Enf. disp. status date: Not reported
Enforcement lead agency: State
Proposed penalty amount: Not reported
Final penalty amount: Not reported
Paid penalty amount: Not reported

Regulation violated: SR - VHWMR 6.4.E.1.c.
Area of violation: Generators - Pre-transport
Date violation determined: 12/12/1996
Date achieved compliance: 08/14/1997
Violation lead agency: State
Enforcement action: Referral to Enforcement
Enforcement action date: 05/13/1997
Enf. disposition status: Not reported
Enf. disp. status date: Not reported
Enforcement lead agency: State
Proposed penalty amount: Not reported
Final penalty amount: Not reported

Map ID	Site	Database(s)	EPA ID Number

D C DEPARTMENT OF CORRECTIONS (Continued) **1000110466**

Paid penalty amount: Not reported

Regulation violated: SR - VHWMR 9.1.G.2
Area of violation: Generators - Pre-transport
Date violation determined: 12/12/1996
Date achieved compliance: 08/25/2002
Violation lead agency: State
Enforcement action: FINAL 3008(A) COMPLIANCE ORDER
Enforcement action date: 07/08/1999
Enf. disposition status: Not reported
Enf. disp. status date: Not reported
Enforcement lead agency: State
Proposed penalty amount: Not reported
Final penalty amount: 33000
Paid penalty amount: 33000

Regulation violated: SR - VHWMR6.4.E.1.d,9.1.G.1
Area of violation: Generators - Pre-transport
Date violation determined: 12/12/1996
Date achieved compliance: 08/25/2002
Violation lead agency: State
Enforcement action: Revision of Enforcement Order
Enforcement action date: 02/02/1999
Enf. disposition status: Not reported
Enf. disp. status date: Not reported
Enforcement lead agency: State
Proposed penalty amount: Not reported
Final penalty amount: Not reported
Paid penalty amount: Not reported

Regulation violated: SR - VHWMR6.4.E.1.d,9.1.G.1
Area of violation: Generators - Pre-transport
Date violation determined: 12/12/1996
Date achieved compliance: 08/25/2002
Violation lead agency: State
Enforcement action: INITIAL 3008(A) COMPLIANCE
Enforcement action date: 10/28/1998
Enf. disposition status: Not reported
Enf. disp. status date: Not reported
Enforcement lead agency: State
Proposed penalty amount: Not reported
Final penalty amount: Not reported
Paid penalty amount: Not reported

Regulation violated: SR - VHWMR 9.1.G.2
Area of violation: Generators - Pre-transport
Date violation determined: 12/12/1996
Date achieved compliance: 08/25/2002
Violation lead agency: State
Enforcement action: INITIAL 3008(A) COMPLIANCE
Enforcement action date: 05/07/1998
Enf. disposition status: Not reported
Enf. disp. status date: Not reported
Enforcement lead agency: State
Proposed penalty amount: Not reported
Final penalty amount: Not reported
Paid penalty amount: Not reported

Map ID	Site	Database(s)	EPA ID Number

D C DEPARTMENT OF CORRECTIONS (Continued) **1000110466**

Regulation violated: SR - VHWMR6.4.E.1.d,9.1.G.1
Area of violation: Generators - Pre-transport
Date violation determined: 12/12/1996
Date achieved compliance: 08/25/2002
Violation lead agency: State
Enforcement action: WRITTEN INFORMAL
Enforcement action date: 12/24/1997
Enf. disposition status: Not reported
Enf. disp. status date: Not reported
Enforcement lead agency: State
Proposed penalty amount: Not reported
Final penalty amount: Not reported
Paid penalty amount: Not reported

Regulation violated: SR - VHWMR 6.4.E.1.b
Area of violation: Generators - Pre-transport
Date violation determined: 12/12/1996
Date achieved compliance: 08/14/1997
Violation lead agency: State
Enforcement action: Referral to Enforcement
Enforcement action date: 05/13/1997
Enf. disposition status: Not reported
Enf. disp. status date: Not reported
Enforcement lead agency: State
Proposed penalty amount: Not reported
Final penalty amount: Not reported
Paid penalty amount: Not reported

Regulation violated: SR - VHWMR 9.1.G.4
Area of violation: Generators - Pre-transport
Date violation determined: 12/12/1996
Date achieved compliance: 01/12/1998
Violation lead agency: State
Enforcement action: WRITTEN INFORMAL
Enforcement action date: 12/24/1997
Enf. disposition status: Not reported
Enf. disp. status date: Not reported
Enforcement lead agency: State
Proposed penalty amount: Not reported
Final penalty amount: Not reported
Paid penalty amount: Not reported

Regulation violated: SR - VHWMR9.1.G.3
Area of violation: Generators - Pre-transport
Date violation determined: 12/12/1996
Date achieved compliance: 01/12/1998
Violation lead agency: State
Enforcement action: WRITTEN INFORMAL
Enforcement action date: 01/17/1997
Enf. disposition status: Not reported
Enf. disp. status date: Not reported
Enforcement lead agency: State
Proposed penalty amount: Not reported
Final penalty amount: Not reported
Paid penalty amount: Not reported

Regulation violated: SR - VHWMR 6.4.E.1.c.

Map ID	Site	Database(s)	EPA ID Number

D C DEPARTMENT OF CORRECTIONS (Continued) **1000110466**

Area of violation: Generators - Pre-transport
Date violation determined: 12/12/1996
Date achieved compliance: 08/14/1997
Violation lead agency: State
Enforcement action: WRITTEN INFORMAL
Enforcement action date: 01/17/1997
Enf. disposition status: Not reported
Enf. disp. status date: Not reported
Enforcement lead agency: State
Proposed penalty amount: Not reported
Final penalty amount: Not reported
Paid penalty amount: Not reported

Regulation violated: SR - VHWMR6.4.E.1.d,9.1.G.1
Area of violation: Generators - Pre-transport
Date violation determined: 12/12/1996
Date achieved compliance: 08/25/2002
Violation lead agency: State
Enforcement action: FINAL 3008(A) COMPLIANCE ORDER
Enforcement action date: 07/08/1999
Enf. disposition status: Not reported
Enf. disp. status date: Not reported
Enforcement lead agency: State
Proposed penalty amount: Not reported
Final penalty amount: 33000
Paid penalty amount: 33000

Regulation violated: SR - VHWMR6.4.E.1.d,9.1.G.1
Area of violation: Generators - Pre-transport
Date violation determined: 12/12/1996
Date achieved compliance: 08/25/2002
Violation lead agency: State
Enforcement action: INITIAL 3008(A) COMPLIANCE
Enforcement action date: 05/07/1998
Enf. disposition status: Not reported
Enf. disp. status date: Not reported
Enforcement lead agency: State
Proposed penalty amount: Not reported
Final penalty amount: Not reported
Paid penalty amount: Not reported

Regulation violated: SR - VHWMR6.4.E.1.d,9.1.G.1
Area of violation: Generators - Pre-transport
Date violation determined: 12/12/1996
Date achieved compliance: 08/25/2002
Violation lead agency: State
Enforcement action: WRITTEN INFORMAL
Enforcement action date: 07/31/1998
Enf. disposition status: Not reported
Enf. disp. status date: Not reported
Enforcement lead agency: State
Proposed penalty amount: Not reported
Final penalty amount: Not reported
Paid penalty amount: Not reported

Regulation violated: SR - VHWMR6.4.E.1.d,9.1.G.1
Area of violation: Generators - Pre-transport

Map ID	Site	Database(s)	EPA ID Number

D C DEPARTMENT OF CORRECTIONS (Continued) **1000110466**

Date violation determined: 12/12/1996
Date achieved compliance: 08/25/2002
Violation lead agency: State
Enforcement action: WRITTEN INFORMAL
Enforcement action date: 01/17/1997
Enf. disposition status: Not reported
Enf. disp. status date: Not reported
Enforcement lead agency: State
Proposed penalty amount: Not reported
Final penalty amount: Not reported
Paid penalty amount: Not reported

Regulation violated: SR - VHWMR 9.1.G.4
Area of violation: Generators - Pre-transport
Date violation determined: 12/12/1996
Date achieved compliance: 01/12/1998
Violation lead agency: State
Enforcement action: Referral to Enforcement
Enforcement action date: 05/13/1997
Enf. disposition status: Not reported
Enf. disp. status date: Not reported
Enforcement lead agency: State
Proposed penalty amount: Not reported
Final penalty amount: Not reported
Paid penalty amount: Not reported

Regulation violated: SR - VHWMR 9.1.G.2
Area of violation: Generators - Pre-transport
Date violation determined: 12/12/1996
Date achieved compliance: 08/25/2002
Violation lead agency: State
Enforcement action: Revision of Enforcement Order
Enforcement action date: 03/25/1999
Enf. disposition status: Not reported
Enf. disp. status date: Not reported
Enforcement lead agency: State
Proposed penalty amount: Not reported
Final penalty amount: Not reported
Paid penalty amount: Not reported

Regulation violated: SR - VHWMR 9.1.G.2
Area of violation: Generators - Pre-transport
Date violation determined: 12/12/1996
Date achieved compliance: 08/25/2002
Violation lead agency: State
Enforcement action: Referral to Enforcement
Enforcement action date: 05/13/1997
Enf. disposition status: Not reported
Enf. disp. status date: Not reported
Enforcement lead agency: State
Proposed penalty amount: Not reported
Final penalty amount: Not reported
Paid penalty amount: Not reported

Regulation violated: SR - VHWMR 9.1.G.4
Area of violation: Generators - Pre-transport
Date violation determined: 12/12/1996

Map ID	Site	Database(s)	EPA ID Number

D C DEPARTMENT OF CORRECTIONS (Continued) **1000110466**

Date achieved compliance: 01/12/1998
Violation lead agency: State
Enforcement action: WRITTEN INFORMAL
Enforcement action date: 01/17/1997
Enf. disposition status: Not reported
Enf. disp. status date: Not reported
Enforcement lead agency: State
Proposed penalty amount: Not reported
Final penalty amount: Not reported
Paid penalty amount: Not reported

Regulation violated: SR - VHWMR 9.1.G.2
Area of violation: Generators - Pre-transport
Date violation determined: 12/12/1996
Date achieved compliance: 08/25/2002
Violation lead agency: State
Enforcement action: WRITTEN INFORMAL
Enforcement action date: 01/17/1997
Enf. disposition status: Not reported
Enf. disp. status date: Not reported
Enforcement lead agency: State
Proposed penalty amount: Not reported
Final penalty amount: Not reported
Paid penalty amount: Not reported

Regulation violated: SR - VHWMR 9.1.G.2
Area of violation: Generators - Pre-transport
Date violation determined: 12/12/1996
Date achieved compliance: 08/25/2002
Violation lead agency: State
Enforcement action: WRITTEN INFORMAL
Enforcement action date: 07/31/1998
Enf. disposition status: Not reported
Enf. disp. status date: Not reported
Enforcement lead agency: State
Proposed penalty amount: Not reported
Final penalty amount: Not reported
Paid penalty amount: Not reported

Regulation violated: SR - VHWMR 9.1.G.2
Area of violation: Generators - Pre-transport
Date violation determined: 12/12/1996
Date achieved compliance: 08/25/2002
Violation lead agency: State
Enforcement action: INITIAL 3008(A) COMPLIANCE
Enforcement action date: 10/28/1998
Enf. disposition status: Not reported
Enf. disp. status date: Not reported
Enforcement lead agency: State
Proposed penalty amount: Not reported
Final penalty amount: Not reported
Paid penalty amount: Not reported

Regulation violated: SR - VHWMR 6.4.E.1.e, 6,4,E.3.b
Area of violation: Generators - Pre-transport
Date violation determined: 01/22/1992
Date achieved compliance: 12/12/1996

Map ID	Site	Database(s)	EPA ID Number

D C DEPARTMENT OF CORRECTIONS (Continued) **1000110466**

Violation lead agency: State
Enforcement action: Not reported
Enforcement action date: Not reported
Enf. disposition status: Not reported
Enf. disp. status date: Not reported
Enforcement lead agency: Not reported
Proposed penalty amount: Not reported
Final penalty amount: Not reported
Paid penalty amount: Not reported

Regulation violated: SR - VHWMR 9.3.C
Area of violation: Generators - Pre-transport
Date violation determined: 01/22/1992
Date achieved compliance: 12/12/1996
Violation lead agency: State
Enforcement action: Not reported
Enforcement action date: Not reported
Enf. disposition status: Not reported
Enf. disp. status date: Not reported
Enforcement lead agency: Not reported
Proposed penalty amount: Not reported
Final penalty amount: Not reported
Paid penalty amount: Not reported

Regulation violated: SR - VHWMR 9.3.B.6
Area of violation: Generators - Pre-transport
Date violation determined: 01/22/1992
Date achieved compliance: 12/12/1996
Violation lead agency: State
Enforcement action: Not reported
Enforcement action date: Not reported
Enf. disposition status: Not reported
Enf. disp. status date: Not reported
Enforcement lead agency: Not reported
Proposed penalty amount: Not reported
Final penalty amount: Not reported
Paid penalty amount: Not reported

Regulation violated: SR - VHWMR 9.3.B.5
Area of violation: Generators - Pre-transport
Date violation determined: 01/22/1992
Date achieved compliance: 12/12/1996
Violation lead agency: State
Enforcement action: INITIAL 3008(A) COMPLIANCE
Enforcement action date: 11/30/1988
Enf. disposition status: Not reported
Enf. disp. status date: Not reported
Enforcement lead agency: State
Proposed penalty amount: Not reported
Final penalty amount: Not reported
Paid penalty amount: Not reported

Regulation violated: SR - VHWMR 9.3.B.3
Area of violation: Generators - Pre-transport
Date violation determined: 01/22/1992
Date achieved compliance: 12/12/1996
Violation lead agency: State

Map ID	Site	Database(s)	EPA ID Number

D C DEPARTMENT OF CORRECTIONS (Continued) **1000110466**

Enforcement action: INITIAL 3008(A) COMPLIANCE
Enforcement action date: 11/30/1988
Enf. disposition status: Not reported
Enf. disp. status date: Not reported
Enforcement lead agency: State
Proposed penalty amount: Not reported
Final penalty amount: Not reported
Paid penalty amount: Not reported

Regulation violated: SR - VHWMR 9.3.B.4
Area of violation: Generators - Pre-transport
Date violation determined: 01/22/1992
Date achieved compliance: 12/12/1996
Violation lead agency: State
Enforcement action: INITIAL 3008(A) COMPLIANCE
Enforcement action date: 11/30/1988
Enf. disposition status: Not reported
Enf. disp. status date: Not reported
Enforcement lead agency: State
Proposed penalty amount: Not reported
Final penalty amount: Not reported
Paid penalty amount: Not reported

Regulation violated: SR - VHWMR 9.3.B.1-2
Area of violation: Generators - Pre-transport
Date violation determined: 01/22/1992
Date achieved compliance: 12/12/1996
Violation lead agency: State
Enforcement action: Not reported
Enforcement action date: Not reported
Enf. disposition status: Not reported
Enf. disp. status date: Not reported
Enforcement lead agency: Not reported
Proposed penalty amount: Not reported
Final penalty amount: Not reported
Paid penalty amount: Not reported

Regulation violated: Not reported
Area of violation: Generators - General
Date violation determined: 02/27/1987
Date achieved compliance: 01/29/1988
Violation lead agency: State
Enforcement action: FINAL 3008(A) COMPLIANCE ORDER
Enforcement action date: 07/17/1987
Enf. disposition status: Not reported
Enf. disp. status date: Not reported
Enforcement lead agency: State
Proposed penalty amount: Not reported
Final penalty amount: Not reported
Paid penalty amount: Not reported

Evaluation Action Summary:
Evaluation date: 08/25/2002
Evaluation: NOT A SIGNIFICANT NON-COMPLIER
Area of violation: Not reported
Date achieved compliance: Not reported
Evaluation lead agency: State

Map ID	Site	Database(s)	EPA ID Number

D C DEPARTMENT OF CORRECTIONS (Continued) **1000110466**

Evaluation date: 04/16/2002
Evaluation: FOCUSED COMPLIANCE INSPECTION
Area of violation: Not reported
Date achieved compliance: Not reported
Evaluation lead agency: State

Evaluation date: 10/22/2001
Evaluation: COMPLIANCE EVALUATION INSPECTION ON-SITE
Area of violation: Not reported
Date achieved compliance: Not reported
Evaluation lead agency: State

Evaluation date: 07/23/2001
Evaluation: FOCUSED COMPLIANCE INSPECTION
Area of violation: Not reported
Date achieved compliance: Not reported
Evaluation lead agency: State

Evaluation date: 12/04/2000
Evaluation: COMPLIANCE EVALUATION INSPECTION ON-SITE
Area of violation: Not reported
Date achieved compliance: Not reported
Evaluation lead agency: State

Evaluation date: 12/09/1999
Evaluation: COMPLIANCE EVALUATION INSPECTION ON-SITE
Area of violation: Generators - Pre-transport
Date achieved compliance: 01/06/2000
Evaluation lead agency: State

Evaluation date: 12/09/1999
Evaluation: COMPLIANCE EVALUATION INSPECTION ON-SITE
Area of violation: LDR - General
Date achieved compliance: 01/12/2000
Evaluation lead agency: State

Evaluation date: 12/09/1999
Evaluation: COMPLIANCE EVALUATION INSPECTION ON-SITE
Area of violation: Generators - General
Date achieved compliance: 08/25/2002
Evaluation lead agency: State

Evaluation date: 12/09/1999
Evaluation: COMPLIANCE EVALUATION INSPECTION ON-SITE
Area of violation: Generators - Records/Reporting
Date achieved compliance: 01/07/2000
Evaluation lead agency: State

Evaluation date: 12/09/1999
Evaluation: COMPLIANCE EVALUATION INSPECTION ON-SITE
Area of violation: Generators - Pre-transport
Date achieved compliance: 08/25/2002
Evaluation lead agency: State

Evaluation date: 09/29/1999
Evaluation: NON-FINANCIAL RECORD REVIEW
Area of violation: Not reported

Map ID	Site	Database(s)	EPA ID Number

D C DEPARTMENT OF CORRECTIONS (Continued) **1000110466**

Date achieved compliance: Not reported
Evaluation lead agency: State

Evaluation date: 08/05/1999
Evaluation: NON-FINANCIAL RECORD REVIEW
Area of violation: Not reported
Date achieved compliance: Not reported
Evaluation lead agency: State

Evaluation date: 07/30/1999
Evaluation: NON-FINANCIAL RECORD REVIEW
Area of violation: Not reported
Date achieved compliance: Not reported
Evaluation lead agency: State

Evaluation date: 07/08/1999
Evaluation: NON-FINANCIAL RECORD REVIEW
Area of violation: Not reported
Date achieved compliance: Not reported
Evaluation lead agency: State

Evaluation date: 05/21/1999
Evaluation: NON-FINANCIAL RECORD REVIEW
Area of violation: Not reported
Date achieved compliance: Not reported
Evaluation lead agency: State

Evaluation date: 03/03/1999
Evaluation: COMPLIANCE SCHEDULE EVALUATION
Area of violation: Not reported
Date achieved compliance: Not reported
Evaluation lead agency: State

Evaluation date: 01/12/1999
Evaluation: COMPLIANCE EVALUATION INSPECTION ON-SITE
Area of violation: Not reported
Date achieved compliance: Not reported
Evaluation lead agency: State

Evaluation date: 05/12/1998
Evaluation: COMPLIANCE EVALUATION INSPECTION ON-SITE
Area of violation: Generators - Pre-transport
Date achieved compliance: 08/25/2002
Evaluation lead agency: State

Evaluation date: 05/12/1998
Evaluation: COMPLIANCE EVALUATION INSPECTION ON-SITE
Area of violation: Generators - General
Date achieved compliance: 08/25/2002
Evaluation lead agency: State

Evaluation date: 04/23/1998
Evaluation: NON-FINANCIAL RECORD REVIEW
Area of violation: Not reported
Date achieved compliance: Not reported
Evaluation lead agency: State

Map ID	Site	Database(s)	EPA ID Number

D C DEPARTMENT OF CORRECTIONS (Continued) **1000110466**

Evaluation date: 12/05/1997
Evaluation: COMPLIANCE EVALUATION INSPECTION ON-SITE
Area of violation: Generators - Pre-transport
Date achieved compliance: 01/12/1998
Evaluation lead agency: State

Evaluation date: 12/05/1997
Evaluation: COMPLIANCE EVALUATION INSPECTION ON-SITE
Area of violation: Generators - Pre-transport
Date achieved compliance: 08/25/2002
Evaluation lead agency: State

Evaluation date: 12/05/1997
Evaluation: COMPLIANCE EVALUATION INSPECTION ON-SITE
Area of violation: Generators - Manifest
Date achieved compliance: 01/12/1998
Evaluation lead agency: State

Evaluation date: 08/29/1997
Evaluation: NON-FINANCIAL RECORD REVIEW
Area of violation: Not reported
Date achieved compliance: Not reported
Evaluation lead agency: State

Evaluation date: 08/05/1997
Evaluation: COMPLIANCE SCHEDULE EVALUATION
Area of violation: Generators - Pre-transport
Date achieved compliance: 01/12/1998
Evaluation lead agency: State

Evaluation date: 08/05/1997
Evaluation: COMPLIANCE SCHEDULE EVALUATION
Area of violation: Generators - Pre-transport
Date achieved compliance: 08/25/2002
Evaluation lead agency: State

Evaluation date: 03/10/1997
Evaluation: COMPLIANCE SCHEDULE EVALUATION
Area of violation: Generators - Pre-transport
Date achieved compliance: 08/25/2002
Evaluation lead agency: State

Evaluation date: 03/10/1997
Evaluation: COMPLIANCE SCHEDULE EVALUATION
Area of violation: Generators - Pre-transport
Date achieved compliance: 08/14/1997
Evaluation lead agency: State

Evaluation date: 03/10/1997
Evaluation: COMPLIANCE SCHEDULE EVALUATION
Area of violation: Generators - Pre-transport
Date achieved compliance: 01/12/1998
Evaluation lead agency: State

Evaluation date: 12/12/1996
Evaluation: SIGNIFICANT NON-COMPLIER
Area of violation: Generators - Pre-transport

Map ID	Site	Database(s)	EPA ID Number

D C DEPARTMENT OF CORRECTIONS (Continued) **1000110466**

Date achieved compliance: 08/25/2002
Evaluation lead agency: State

Evaluation date: 12/12/1996
Evaluation: COMPLIANCE EVALUATION INSPECTION ON-SITE
Area of violation: Generators - Pre-transport
Date achieved compliance: 03/20/1997
Evaluation lead agency: State

Evaluation date: 12/12/1996
Evaluation: SIGNIFICANT NON-COMPLIER
Area of violation: Generators - Pre-transport
Date achieved compliance: 01/12/1998
Evaluation lead agency: State

Evaluation date: 12/12/1996
Evaluation: SIGNIFICANT NON-COMPLIER
Area of violation: Generators - Pre-transport
Date achieved compliance: 08/14/1997
Evaluation lead agency: State

Evaluation date: 12/12/1996
Evaluation: COMPLIANCE EVALUATION INSPECTION ON-SITE
Area of violation: Generators - Pre-transport
Date achieved compliance: 12/12/1996
Evaluation lead agency: State

Evaluation date: 12/12/1996
Evaluation: SIGNIFICANT NON-COMPLIER
Area of violation: Generators - Pre-transport
Date achieved compliance: 03/20/1997
Evaluation lead agency: State

Evaluation date: 12/12/1996
Evaluation: COMPLIANCE EVALUATION INSPECTION ON-SITE
Area of violation: Generators - Pre-transport
Date achieved compliance: 08/25/2002
Evaluation lead agency: State

Evaluation date: 12/12/1996
Evaluation: COMPLIANCE EVALUATION INSPECTION ON-SITE
Area of violation: Generators - Pre-transport
Date achieved compliance: 01/12/1998
Evaluation lead agency: State

Evaluation date: 12/12/1996
Evaluation: COMPLIANCE EVALUATION INSPECTION ON-SITE
Area of violation: Generators - Pre-transport
Date achieved compliance: 08/14/1997
Evaluation lead agency: State

Evaluation date: 01/22/1992
Evaluation: COMPLIANCE EVALUATION INSPECTION ON-SITE
Area of violation: Generators - Pre-transport
Date achieved compliance: 12/12/1996
Evaluation lead agency: State

Map ID	Site	Database(s)	EPA ID Number

D C DEPARTMENT OF CORRECTIONS (Continued) **1000110466**

Evaluation date: 07/20/1987
Evaluation: NON-FINANCIAL RECORD REVIEW
Area of violation: Not reported
Date achieved compliance: Not reported
Evaluation lead agency: State

Evaluation date: 02/27/1987
Evaluation: COMPLIANCE EVALUATION INSPECTION ON-SITE
Area of violation: Generators - General
Date achieved compliance: 01/29/1988
Evaluation lead agency: State

2020 COR ACTION:
EPA ID: VAD980830988
Region: 3
Action: Not reported

1705 **FAIRFAX COUNTY PUBLIC SCHOOLS - LORTON STATION ELE** **TIER 2** **S118192241**
9298 LEWIS CHAPEL ROAD **N/A**
LORTON, VA 22079

TIER 2:
Facility ID: Not reported
CAS Number: 68476302
SIC Code: Not reported
NAICS: Not reported
Entered Chemical Name: #2 Fuel Oil
Average Amt Code: 26000.0
Owner Name: Not reported
Owner Phone: Not reported
Contact Type: Not reported

Facility ID: 5421345
CAS Number: 68476302
SIC Code: Not reported
NAICS: Not reported
Entered Chemical Name: #2 Fuel Oil
Average Amt Code: 26000
Owner Name: Not reported
Owner Phone: Not reported
Contact Type: Not reported

1711 **BLUE RIBBON DRY CLEANER** **EDR Hist Cleaner** **1019940859**
8224 GUNSTON CORNER LN **N/A**
LORTON, VA 22079

EDR Hist Cleaner

Year:	Name:	Type:
1999	BLUE RIBBON DRY CLEANER	Drycleaning Plants, Except Rugs
2000	BLUE RIBBON DRY CLEANER	Drycleaning Plants, Except Rugs
2001	BLUE RIBBON DRY CLEANER	Drycleaning Plants, Except Rugs
2002	BLUE RIBBON DRY CLEANER	Drycleaning Plants, Except Rugs
2003	BLUE RIBBON DRY CLEANER	Drycleaning Plants, Except Rugs
2004	BLUE RIBBON DRY CLEANER	Drycleaning Plants, Except Rugs
2004	BRIGHT CLEANERS	Drycleaning Plants, Except Rugs, NEC
2005	BLUE RIBBON DRY CLEANER	Drycleaning Plants, Except Rugs

Map ID	Site	Database(s)	EPA ID Number

BLUE RIBBON DRY CLEANER (Continued) **1019940859**

2006	BLUE RIBBON DRY CLEANER	Drycleaning Plants, Except Rugs
2007	BLUE RIBBON DRY CLEANER	Drycleaning Plants, Except Rugs
2008	BLUE RIBBON DRY CLEANER	Drycleaning Plants, Except Rugs

1711 **GUNSTON PLAZA (TOWN CLEANERS)** **INST CONTROL** **S105738405**
GUNSTON PLAZA SHOPPING CENTER, RT. 1 **VCP** **N/A**
LORTON, VA 22079

INST CONTROL:

Facility ID:	VRP00251
Corrective Action Desc:	Soil removal under dry cleaning establishment. Land use restrictions-No GW use, no residential use in delineated area
Ground Water Use Restriction:	True
Res. Use Restriction:	True
Excavattion Restruction:	False
Other Condition of Issuance:	False
Notes:	Approved excavation plan. Revised risk under review. Approved 18.5 ppm soil cleanup levels by phone 4/16/01. Site meeting 6/13/01. Discused offsite concerns (wells and daycare). Look at delineating dry cleaner parcel for separate deed restrictions. A

VRP:

Facility ID:	VRP00251
Site Status:	Certificate Issued
Site Status 2:	Certificate Recorded
DEQ Region:	Northern
Sizs in Acres:	17.0000
Site Type:	Dry Cleaner
Corrective Action Desc:	Soil removal under dry cleaning establishment. Land use restrictions-No GW use, no residential use in delineated area
Owner Name:	Principal Life Insurance Co.
Owner Contact:	Not reported
Owner Address:	Not reported
Owner Phone:	Not reported
Operator Name:	Not reported
Operator Owner:	Not reported
Operator Phone:	Not reported
Participant Name:	Principal Capital Management
Relationship to Site:	Not reported
Participant Contact:	Mr. Tony Nemgar
Participant Phone:	515-283-8847
Participant Title:	Not reported
Participant Affiliation:	Principal Capital Management
Participant Address:	801 Grand Ave., G21
Participant City,St,Zip:	Des Moines, IA 50392-1350
Additional Parts:	Not reported
Participation Notes:	Not reported
Participant Rep/Contractor:	Mr. Larry Johnson
Participant Rep/Contractor Phone:	703-471-8400
Participant Rep/Contractor Title:	Environmental Scientist
Participant Rep/Contractor Affiliation:	Engineering Consulting Services, Inc. (ECS)
Participant Rep/Contractor Address:	14026 Thunderbolt Place, Suite 100
Participant Rep/Contractor City,St,Zip:	Chantilly, VA 20151
Metal Contaminants Present in Soil:	Not reported
Organic Contaminants Present in Soil:	TCE, PCE
Metal Contaminants Present in GW:	Not reported
Organic Contaminants Present GW:	TCE, PCE

Map ID	Site	Database(s)	EPA ID Number

GUNSTON PLAZA (TOWN CLEANERS) (Continued) **S105738405**

DEQ Staff Case Manager's Initials:	JLC
Cleanup Standards:	Not reported
No Further VRP Action Date:	Not reported
Date Participant Notified of NFA:	Not reported
Certification Date:	08/20/2001
Deed Received Date:	09/05/2001
Terms of NFA Determination:	Not reported
Date VRP Eligibility Declared by Participant:	04/21/2000
Date VRP Eligibility Determined by DEQ Region:	05/31/2000
Dt Office Of Waste Permitting Verified Site Eligblty:	Not reported
Date VRP Eligibility Determined by VRP:	06/06/2000
Date Signed Agreement Submitted By Participant:	Not reported
Date Agreement Executed by DEQ:	Not reported
Registration Fee Amount Submitted by Participant:	5,000.00
Date Registration Fee Submitted by Participant:	09/05/2000
Site Characterization Document Number:	Not reported
DEQ Concurrence with Site Characterization Date:	08/21/2000
Remedial Action Work Plan Document Number:	Not reported
DEQ Concurs with Remedial Action Work Plan Date:	03/06/2001
Completion Report Document Number:	Not reported
DEQ Concurrs with Completion Report Date:	Not reported
Submittal Date for Document Number 1:	08/21/2001
Title of Submitted Document Number 1:	1995 Phase I Report
Submittal Date for Document Number 2:	08/21/2001
Title of Submitted Document Number 2:	1996 Phase II Report
Submittal Date for Document Number 3:	08/21/2000
Title of Submitted Document Number 3:	SCR
Submittal Date for Document Number 4:	03/06/2001
Title of Submitted Document Number 4:	Risk Assessment Addendum
Submittal Date for Document Number 5:	05/14/2001
Title of Submitted Document Number 5:	Remedial Action Plan
Submittal Date for Document Number 6:	07/12/2001
Title of Submitted Document Number 6:	Additional Sampling and Groundwater Modeling Report
Submittal Date for Document Number 7:	08/09/2001
Title of Submitted Document Number 7:	Risk Modeling Report
Submittal Date for Document Number 8:	Not reported
Title of Submitted Document Number 8:	Not reported
DEQ Response Incident ID Number:	Not reported
EPA CERCLIS ID:	Not reported
EPA RCRA ID NUMBER:	Not reported
DEQ Pollution Complaint Number:	Not reported
Latest Action Relative To Site:	Certificate issued
Latest Action Relative To Site Date:	08/20/2001
Next VRP Step Needed Relating To Site:	Not reported
Pending Since:	Not reported
Date Next Step Should Be Completed:	Not reported
Lat/Long:	38.704120099999997 / 77.209537699999998
Brownfield Tax Incentive:	Not reported
Ground Water Use Restriction:	True
Res. User Restriction:	True
Excavattion Restruction:	False
Unrestricted:	False
Other Condition of Issuance:	False
GPS Lat:	38.704520000000002
GPS Long:	-77.208340000000007
GPS Desc:	GPS taken from parking lot.
Notes:	Approved excavation plan. Revised risk under review. Approved 18.5

Map ID	Site	Database(s)	EPA ID Number

GUNSTON PLAZA (TOWN CLEANERS) (Continued) **S105738405**

ppm soil cleanup levels by phone 4/16/01. Site meeting 6/13/01. Discused offsite concerns (wells and daycare). Look at delineating dry cleaner parcel for separate deed restrictions. A

1712 **AMTRAK AUTO TRAIN FACILIT** **SPILLS** **S108927067**
8006 LORTON RD., LORTON **N/A**
FAIRFAX, VA

SPILLS NO:

Region:	NO
Id:	1862
Incident Summary:	Not reported
Date In:	Not reported
Date Closed:	Not reported
Pollution Type:	CONTAMINATED SOIL
Responsible Party:	Not reported
Facility Status:	**CLOSED**
Owner:	Not reported
Facility Contact:	Not reported
Facility Permitted:	Not reported
Facility Telephone:	Not reported
Time In:	Not reported
Reported By Name:	ANONYMOUS
Reported By Telephone:	Not reported
Reported By Affiliation/Addr:	Not reported
Incident Response IR #:	Not reported
Responsible Party Address:	Not reported
Responsible Party City:	Not reported
Responsible Party State:	Not reported
Responsible Party Zip:	Not reported
Responsible Party Contact:	Not reported
Responsible Party Telephone:	Not reported
Owner Name:	Not reported
Owner Address:	Not reported
Owner City:	Not reported
Owner State:	Not reported
Owner Zip:	Not reported
Owner Contact:	Not reported
Owner Telephone:	Not reported
Incident Date:	Not reported
Incident Time:	Not reported
Petroleum:	Not reported
Solid Waste:	Not reported
Hazardous Waste:	Not reported
Water:	Not reported
Air:	Not reported
Sewage:	Not reported
Fish Kill:	Not reported
Threat Wetlands:	Not reported
Wetlands:	Not reported
Material Released:	Not reported
Possible Receptors:	Not reported
Quantity Released:	Not reported
Unit Released:	Not reported
Quantity In Water:	Not reported
Receiving Waters:	Not reported
River Basin:	1A
Inspection Date:	Not reported

Map ID	Site	Database(s)	EPA ID Number

AMTRAK AUTO TRAIN FACILIT (Continued) **S108927067**

Call Date:	Not reported
Inspector:	Not reported
Response Due:	Not reported
Response Received Date:	Not reported
Visit Needed:	Not reported
Open:	Not reported
Air Referral Date:	Not reported
Air Reg/ Permit Number:	Not reported
Waste Referral Date:	Not reported
Epa Id Or Permit Number:	Not reported
Water Referral Date:	Not reported
Water Permit Number:	Not reported
Remediation Referral Date:	Not reported
Remediation Pc Number:	Not reported
Enforcement Referral Date:	Not reported
Nov Number:	Not reported
Pc Number:	Not reported
Receive By:	Not reported
Case Officer:	Not reported
Case Type:	Not reported
Street Address:	Not reported
Polllutant:	Not reported
Impact:	Not reported
Spill Time:	Not reported
Spill Date:	1/12/1993
Spill Volume:	Not reported
Measure:	Not reported
Volume In Water:	Not reported
Stream Name:	GILES RUN
Investigation Date:	Not reported
Closure Date:	Not reported
Lab Results:	Not reported
Target Date:	Not reported
Prep Number:	95-3870
Report Date:	1/12/1995
Report Time:	0930
Pollutant Scr:	NONE
Volume:	-1
Volume Esc:	0
Future Recommendations:	SITE VISIT - 1/12/95. CLOSED AS PREP - 1/12/95.
Stream Code:	GIL
Visit Date:	1/12/1995
Lab Date:	Not reported
File Close Date:	1/12/1995
Prep Copy:	Not reported
City:	LORTON
Incident Summary:	Not reported
Reported:	Not reported
Results:	Not reported
Inspection Comments:	Not reported
Remarks:	REPORT THAT AMTRAK WAS DIGGING UP TRACKS FOR REPAIRS AND THAT PETRO. CONTAMINATED SOIL WAS TO BE DUMPED/BURIED NEAR GILES RUN. SITE VISIT FOUND REPAIR WORK, BUT CONTAMINATED SOIL WAS BEING PLACED ON PLASTIC. PER AN EMPLOYEE OF CLEA

Map ID	Site	Database(s)	EPA ID Number
1712	**AMTRAK-AUTOTRAIN STATION** **8006 LORTON RD., LORTON** **FAIRFAX, VA**	**SPILLS**	**S108926257** **N/A**

SPILLS NO:

Region:	NO
Id:	1088
Incident Summary:	Not reported
Date In:	Not reported
Date Closed:	Not reported
Pollution Type:	OILY SOIL
Responsible Party:	Not reported
Facility Status:	**CLOSED**
Owner:	Not reported
Facility Contact:	EDWARD BROWNE
Facility Permitted:	Not reported
Facility Telephone:	703-246-4386
Time In:	Not reported
Reported By Name:	DANNY LANNING
Reported By Telephone:	Not reported
Reported By Affiliation/Addr:	Not reported
Incident Response IR #:	Not reported
Responsible Party Address:	Not reported
Responsible Party City:	Not reported
Responsible Party State:	Not reported
Responsible Party Zip:	Not reported
Responsible Party Contact:	Not reported
Responsible Party Telephone:	Not reported
Owner Name:	Not reported
Owner Address:	Not reported
Owner City:	Not reported
Owner State:	Not reported
Owner Zip:	Not reported
Owner Contact:	Not reported
Owner Telephone:	Not reported
Incident Date:	Not reported
Incident Time:	Not reported
Petroleum:	Not reported
Solid Waste:	Not reported
Hazardous Waste:	Not reported
Water:	Not reported
Air:	Not reported
Sewage:	Not reported
Fish Kill:	Not reported
Threat Wetlands:	Not reported
Wetlands:	Not reported
Material Released:	Not reported
Possible Receptors:	Not reported
Quantity Released:	Not reported
Unit Released:	Not reported
Quantity In Water:	Not reported
Receiving Waters:	Not reported
River Basin:	1A
Inspection Date:	Not reported
Call Date:	Not reported
Inspector:	Not reported
Response Due:	Not reported
Response Received Date:	Not reported
Visit Needed:	Not reported

Map ID	Site	Database(s)	EPA ID Number

AMTRAK-AUTOTRAIN STATION (Continued) **S108926257**

Open:	Not reported
Air Referral Date:	Not reported
Air Reg/ Permit Number:	Not reported
Waste Referral Date:	Not reported
Epa Id Or Permit Number:	Not reported
Water Referral Date:	Not reported
Water Permit Number:	Not reported
Remediation Referral Date:	Not reported
Remediation Pc Number:	Not reported
Enforcement Referral Date:	Not reported
Nov Number:	Not reported
Pc Number:	Not reported
Receive By:	Not reported
Case Officer:	Not reported
Case Type:	Not reported
Street Address:	FAIRFAX CO. FIRE/RESCUE
Polllutant:	Not reported
Impact:	Not reported
Spill Time:	Not reported
Spill Date:	Not reported
Spill Volume:	Not reported
Measure:	Not reported
Volume In Water:	Not reported
Stream Name:	NOT INDICATED
Investigation Date:	Not reported
Closure Date:	Not reported
Lab Results:	Not reported
Target Date:	Not reported
Prep Number:	94-1061
Report Date:	12/3/1993
Report Time:	1630
Pollutant Scr:	SA. SOILS
Volume:	-1
Volume Esc:	Not reported
Future Recommendations:	LETTERS SENT. CLOSED AS PREP - 12/29/94.
Stream Code:	Not reported
Visit Date:	1/14/1994
Lab Date:	Not reported
File Close Date:	12/29/1994
Prep Copy:	Not reported
City:	LORTON
Incident Summary:	Not reported
Reported:	Not reported
Results:	Not reported
Inspection Comments:	Not reported
Remarks:	PETROLEUM CONTAMINATED SOIL FOUND AT SITE AND IS UNDER REMEDIATION.

Map ID	Site	Database(s)	EPA ID Number
1714	**8003 LORTON ROAD** **LORTON, VA**	**ERNS**	**2005763841** **N/A**

Click this hyperlink while viewing on your computer to access additional ERNS detail in the EDR Site Report.

Map ID	Site	Database(s)	EPA ID Number
1718	**LORTON SECURITY FACILITY** **8414 LORTON ROAD** **FAIRFAX, VA**	**SPILLS**	**S108927095** **N/A**

SPILLS NO:

Region:	NO
Id:	1889
Incident Summary:	Not reported
Date In:	Not reported
Date Closed:	Not reported
Pollution Type:	SUDS
Responsible Party:	Not reported
Facility Status:	**Not reported**
Owner:	Not reported
Facility Contact:	Not reported
Facility Permitted:	Not reported
Facility Telephone:	Not reported
Time In:	Not reported
Reported By Name:	ANONYMOUS
Reported By Telephone:	Not reported
Reported By Affiliation/Addr:	Not reported
Incident Response IR #:	Not reported
Responsible Party Address:	Not reported
Responsible Party City:	Not reported
Responsible Party State:	Not reported
Responsible Party Zip:	Not reported
Responsible Party Contact:	Not reported
Responsible Party Telephone:	Not reported
Owner Name:	Not reported
Owner Address:	Not reported
Owner City:	Not reported
Owner State:	Not reported
Owner Zip:	Not reported
Owner Contact:	Not reported
Owner Telephone:	Not reported
Incident Date:	Not reported
Incident Time:	Not reported
Petroleum:	Not reported
Solid Waste:	Not reported
Hazardous Waste:	Not reported
Water:	Not reported
Air:	Not reported
Sewage:	Not reported
Fish Kill:	Not reported
Threat Wetlands:	Not reported
Wetlands:	Not reported
Material Released:	Not reported
Possible Receptors:	Not reported
Quantity Released:	Not reported
Unit Released:	Not reported

Map ID	Site	Database(s)	EPA ID Number

LORTON SECURITY FACILITY (Continued) **S108927095**

Quantity In Water:	Not reported
Receiving Waters:	Not reported
River Basin:	1A
Inspection Date:	Not reported
Call Date:	Not reported
Inspector:	Not reported
Response Due:	Not reported
Response Received Date:	Not reported
Visit Needed:	Not reported
Open:	Not reported
Air Referral Date:	Not reported
Air Reg/ Permit Number:	Not reported
Waste Referral Date:	Not reported
Epa Id Or Permit Number:	Not reported
Water Referral Date:	Not reported
Water Permit Number:	Not reported
Remediation Referral Date:	Not reported
Remediation Pc Number:	Not reported
Enforcement Referral Date:	Not reported
Nov Number:	Not reported
Pc Number:	Not reported
Receive By:	Not reported
Case Officer:	Not reported
Case Type:	Not reported
Street Address:	Not reported
Polllutant:	Not reported
Impact:	Not reported
Spill Time:	Not reported
Spill Date:	2/17/1995
Spill Volume:	Not reported
Measure:	Not reported
Volume In Water:	Not reported
Stream Name:	GILES RUN
Investigation Date:	Not reported
Closure Date:	Not reported
Lab Results:	Not reported
Target Date:	Not reported
Prep Number:	95-3896
Report Date:	2/17/1995
Report Time:	0930
Pollutant Scr:	GILES RUN
Volume:	Not reported
Volume Esc:	Not reported
Future Recommendations:	Not reported
Stream Code:	Not reported
Visit Date:	Not reported
Lab Date:	Not reported
File Close Date:	Not reported
Prep Copy:	Not reported
City:	Not reported
Incident Summary:	Not reported
Reported:	Not reported
Results:	Not reported
Inspection Comments:	Not reported
Remarks:	SUDS IN GILES RUN BELOW PLANT.

Map ID	Site	Database(s)	EPA ID Number
1719	**LAUREL HILL** **8400 LORTON ROAD** **LORTON, VA 22079**	**RCRA NonGen / NLR**	**1018282404** **VAP404201611**

RCRA NonGen / NLR:

Date form received by agency:	09/30/2016
Facility name:	LAUREL HILL
Facility address:	8400 LORTON ROAD LORTON, VA 22079
EPA ID:	VAP404201611
Contact:	MICHAEL HUGHES
Contact address:	401 RITCHIE ROAD CAPITOL HEIGHTS, MD 20743
Contact country:	US
Contact telephone:	704-560-1305
Contact email:	MHUGHES@PROGRESS401.COM
EPA Region:	03
Classification:	Non-Generator
Description:	Handler: Non-Generators do not presently generate hazardous waste

Owner/Operator Summary:

Owner/operator name:	SOUTHWAY BUILDERS, INC
Owner/operator address:	Not reported Not reported
Owner/operator country:	Not reported
Owner/operator telephone:	Not reported
Owner/operator email:	Not reported
Owner/operator fax:	Not reported
Owner/operator extension:	Not reported
Legal status:	Private
Owner/Operator Type:	Operator
Owner/Op start date:	12/28/2015
Owner/Op end date:	Not reported

Owner/operator name:	LAUREL HILL VENTURE, LLC
Owner/operator address:	345 WEST WASHINGTON AVE SUITE 301 MADISON, DC 20001
Owner/operator country:	US
Owner/operator telephone:	608-258-5580
Owner/operator email:	Not reported
Owner/operator fax:	Not reported
Owner/operator extension:	Not reported
Legal status:	Private
Owner/Operator Type:	Owner
Owner/Op start date:	12/28/2015
Owner/Op end date:	Not reported

Handler Activities Summary:

U.S. importer of hazardous waste:	No
Mixed waste (haz. and radioactive):	No
Recycler of hazardous waste:	No
Transporter of hazardous waste:	No
Treater, storer or disposer of HW:	No
Underground injection activity:	No
On-site burner exemption:	No
Furnace exemption:	No
Used oil fuel burner:	No
Used oil processor:	No

Map ID	Site	Database(s)	EPA ID Number

LAUREL HILL (Continued) **1018282404**

User oil refiner: No
Used oil fuel marketer to burner: No
Used oil Specification marketer: No
Used oil transfer facility: No
Used oil transporter: No

Historical Generators:
Date form received by agency: 08/26/2016
Site name: LAUREL HILL
Classification: Small Quantity Generator

Date form received by agency: 06/30/2016
Site name: LAUREL HILL
Classification: Not a generator, verified

Date form received by agency: 04/04/2016
Site name: LAUREL HILL
Classification: Small Quantity Generator

. Waste code: D008
. Waste name: LEAD

Violation Status: No violations found

1719 **LAUREL HILL ADAPTIVE REUSE** **LTANKS** **S120065146**
8400 LORTON RD **N/A**
LORTON, VA 22079

LTANKS:
Region: NRO
CEDS Facility Id: 200000883976
Case Status: **Closed**
Pollution Complaint #: 20173108
Reported: 12/01/2016
Case Closed Date: 12/30/2016
Program: RP Lead
Federally Regulated UST (Y/N): N
Regulated Petroleum UST (1): N
Excluded UST (1): N
Deferred UST (1): N
Partially Deferred UST (1): N
Exempt 1 UST (2): N
Exempt 2 Heating Oil UST (2): N
Small Heating Oil AST (2): N
Regulated AST (3): N
Unregulated AST (3): N
Other Y/N: Y
Unknown Y/N: N
Other Description: Transformer Vault
Heating Oil Category: Not reported

Map ID	Site	Database(s)	EPA ID Number
1719	**LAUREL HILL** **8400 LORTON ROAD** **LORTON, VA 22079**	**FINDS** **ECHO**	**1018367387** **N/A**

FINDS:

Registry ID: 110067549460

Environmental Interest/Information System
RCRAInfo is a national information system that supports the Resource Conservation and Recovery Act (RCRA) program through the tracking of events and activities related to facilities that generate, transport, and treat, store, or dispose of hazardous waste. RCRAInfo allows RCRA program staff to track the notification, permit, compliance, and corrective action activities required under RCRA.

Click this hyperlink while viewing on your computer to access additional FINDS: detail in the EDR Site Report.

ECHO:

Envid:	1018367387
Registry ID:	110067549460
DFR URL:	http://echo.epa.gov/detailed-facility-report?fid=110067549460

Map ID	Site	Database(s)	EPA ID Number
1719	**LAUREL HILL** **8400 LORTON ROAD** **LORTON, VA 22079**	**RCRA-SQG**	**1019328162** **VAR000531194**

RCRA-SQG:

Date form received by agency:	06/09/2016
Facility name:	LAUREL HILL
Facility address:	8400 LORTON ROAD LORTON, VA 22079
EPA ID:	VAR000531194
Contact:	GUSTAVO QUINTEROS
Contact address:	1318 EAST FOR AVE. BALTIMORE, MD 21230
Contact country:	US
Contact telephone:	410-984-6504
Contact email:	GQUINEROS@SOUTHWAYBUILDERS.COM
EPA Region:	03
Classification:	Small Small Quantity Generator
Description:	Handler: generates more than 100 and less than 1000 kg of hazardous waste during any calendar month and accumulates less than 6000 kg of hazardous waste at any time; or generates 100 kg or less of hazardous waste during any calendar month, and accumulates more than 1000 kg of hazardous waste at any time

Owner/Operator Summary:

Owner/operator name:	LAUREL HILL VENTURE, LLC
Owner/operator address:	345 W. WASHINGTON AVE STE 301 MADISON, WI 53703
Owner/operator country:	US
Owner/operator telephone:	608-258-5580
Owner/operator email:	Not reported
Owner/operator fax:	Not reported
Owner/operator extension:	Not reported
Legal status:	Private

Map ID	Site	Database(s)	EPA ID Number

LAUREL HILL (Continued) **1019328162**

Owner/Operator Type: Owner
Owner/Op start date: 12/28/2015
Owner/Op end date: Not reported

Owner/operator name: SOUTHWAY BUILDERS INC.
Owner/operator address: Not reported
Not reported
Owner/operator country: US
Owner/operator telephone: Not reported
Owner/operator email: Not reported
Owner/operator fax: Not reported
Owner/operator extension: Not reported
Legal status: Private
Owner/Operator Type: Operator
Owner/Op start date: 01/01/2016
Owner/Op end date: Not reported

Handler Activities Summary:
U.S. importer of hazardous waste: No
Mixed waste (haz. and radioactive): No
Recycler of hazardous waste: No
Transporter of hazardous waste: No
Treater, storer or disposer of HW: No
Underground injection activity: No
On-site burner exemption: No
Furnace exemption: No
Used oil fuel burner: No
Used oil processor: No
User oil refiner: No
Used oil fuel marketer to burner: No
Used oil Specification marketer: No
Used oil transfer facility: No
Used oil transporter: No

. Waste code: D001
. Waste name: IGNITABLE WASTE

. Waste code: D008
. Waste name: LEAD

Violation Status: No violations found

1720 **LORTON SHELL** **EDR Hist Auto** **1021327839**
8015 LORTON **N/A**
LORTON, VA 22079

EDR Hist Auto

Year:	Name:	Type:
1969	LORTON SHELL	Gasoline Service Stations
1970	LORTON SHELL	Gasoline Service Stations
1971	LORTON SHELL	Gasoline Service Stations
1972	LORTON SHELL SERVICE	Gasoline Service Stations
1973	LORTON SHELL SERVICE	Gasoline Service Stations
1978	KEN-EDDY INC	Gasoline Service Stations
1979	KEN-EDDY INC	Gasoline Service Stations
1980	KEN-EDDY INC	Gasoline Service Stations
1982	KEN-EDDY INC	Gasoline Service Stations

Map ID	Site	Database(s)	EPA ID Number

LORTON SHELL (Continued) **1021327839**

1983	KEN-EDDY INC	Gasoline Service Stations
1985	KEN-EDDY INC	Gasoline Service Stations
1986	KEN-EDDY INC	Gasoline Service Stations
1987	KEN-EDDY INC	Gasoline Service Stations
1988	KEN-EDDY INC	Gasoline Service Stations
1989	KEN-EDDY INC	Gasoline Service Stations
1990	KEN-EDDY INC	Gasoline Service Stations
1991	KEN-EDDY INC	Gasoline Service Stations
1992	KEN-EDDY INC	Gasoline Service Stations
1998	LORTON SERVICE CENTER INC	Gasoline Service Stations
1999	LORTON SERVICE CENTER INC	Gasoline Service Stations
2000	LORTON SERVICE CENTER INC	Gasoline Service Stations
2001	LORTON SERVICE CENTER INC	Gasoline Service Stations
2002	LORTON SERVICE CENTER INC	Gasoline Service Stations
2003	LORTON SHELL	Gasoline Service Stations
2004	LORTON SHELL	Gasoline Service Stations
2005	APEX AUTO CARE INC	General Automotive Repair Shops
2005	LORTON SHELL	Gasoline Service Stations
2006	LORTON SHELL	Gasoline Service Stations
2006	APEX AUTO CARE INC	General Automotive Repair Shops
2007	APEX AUTO CARE INC	General Automotive Repair Shops
2007	LORTON SHELL	Gasoline Service Stations
2008	LORTON SHELL	Gasoline Service Stations
2008	APEX AUTO CARE INC	General Automotive Repair Shops
2009	LORTON SHELL	Gasoline Service Stations
2009	APEX AUTO CARE INC	General Automotive Repair Shops
2010	APEX AUTO CARE INC	General Automotive Repair Shops
2010	LORTON SHELL	Gasoline Service Stations
2011	APEX AUTO CARE INC	General Automotive Repair Shops
2011	LORTON SHELL	Gasoline Service Stations
2012	LORTON SHELL	Gasoline Service Stations
2012	APEX AUTO CARE INC	General Automotive Repair Shops
2013	LORTON SHELL	Gasoline Service Stations
2013	APEX AUTO CARE INC	General Automotive Repair Shops
2014	APEX AUTO CARE INC	General Automotive Repair Shops
2014	LORTON SHELL	Gasoline Service Stations, NEC

1720 **LORTON GAS/SOLVENTS SPILL** **SPILLS** **S108929184**
8015 LORTON RD, LORTON, VA. 22079 **N/A**
FAIRFAX, VA

SPILLS NO:

Region:	NO
Id:	743
Incident Summary:	Not reported
Date In:	Not reported
Date Closed:	Not reported
Pollution Type:	GASOLINE & SOLVENTS
Responsible Party:	Not reported
Facility Status:	**CLOSED**
Owner:	Not reported
Facility Contact:	MIKE MOTE
Facility Permitted:	Not reported
Facility Telephone:	703 246-2201
Time In:	Not reported
Reported By Name:	JOHN MILGRAM F.H.D.
Reported By Telephone:	Not reported
Reported By Affiliation/Addr:	Not reported

Map ID	Site	Database(s)	EPA ID Number

LORTON GAS/SOLVENTS SPILL (Continued) **S108929184**

Incident Response IR #:	Not reported
Responsible Party Address:	Not reported
Responsible Party City:	Not reported
Responsible Party State:	Not reported
Responsible Party Zip:	Not reported
Responsible Party Contact:	Not reported
Responsible Party Telephone:	Not reported
Owner Name:	Not reported
Owner Address:	Not reported
Owner City:	Not reported
Owner State:	Not reported
Owner Zip:	Not reported
Owner Contact:	Not reported
Owner Telephone:	Not reported
Incident Date:	Not reported
Incident Time:	Not reported
Petroleum:	Not reported
Solid Waste:	Not reported
Hazardous Waste:	Not reported
Water:	Not reported
Air:	Not reported
Sewage:	Not reported
Fish Kill:	Not reported
Threat Wetlands:	Not reported
Wetlands:	Not reported
Material Released:	Not reported
Possible Receptors:	Not reported
Quantity Released:	Not reported
Unit Released:	Not reported
Quantity In Water:	Not reported
Receiving Waters:	Not reported
River Basin:	1A
Inspection Date:	Not reported
Call Date:	Not reported
Inspector:	Not reported
Response Due:	Not reported
Response Received Date:	Not reported
Visit Needed:	Not reported
Open:	Not reported
Air Referral Date:	Not reported
Air Reg/ Permit Number:	Not reported
Waste Referral Date:	Not reported
Epa Id Or Permit Number:	Not reported
Water Referral Date:	Not reported
Water Permit Number:	Not reported
Remediation Referral Date:	Not reported
Remediation Pc Number:	Not reported
Enforcement Referral Date:	Not reported
Nov Number:	Not reported
Pc Number:	Not reported
Receive By:	Not reported
Case Officer:	Not reported
Case Type:	Not reported
Street Address:	FAIRFAX COUNTY HELATH DEPARTMENT
Polllutant:	Not reported
Impact:	Not reported
Spill Time:	Not reported

Map ID	Site	Database(s)	EPA ID Number

LORTON GAS/SOLVENTS SPILL (Continued) **S108929184**

Spill Date:	Not reported
Spill Volume:	Not reported
Measure:	Not reported
Volume In Water:	Not reported
Stream Name:	POHICK CREEK, TRIB TO
Investigation Date:	Not reported
Closure Date:	Not reported
Lab Results:	Not reported
Target Date:	Not reported
Prep Number:	92-2245
Report Date:	6/5/1992
Report Time:	0400
Pollutant Scr:	SEPTIC SYSTEM TO STATE WATERS
Volume:	Not reported
Volume Esc:	Not reported
Future Recommendations:	SENT TO WASTE MANAGEMENT
Stream Code:	POH
Visit Date:	Not reported
Lab Date:	Not reported
File Close Date:	Not reported
Prep Copy:	Not reported
City:	LORTON
Incident Summary:	Not reported
Reported:	Not reported
Results:	Not reported
Inspection Comments:	Not reported
Remarks:	6-5-92 JOHN MILGRAM 703 246-2201 OF FAIRFAX COUNTY HEALTH DEPARTMENT REPORTEDCHRONIC SPILLING OF SOLVENTS AND GASOLINE FROM LORTON SHELL (LESSEE IS EDWARDBOOTH, OWNED BY SHELL OIL). SHELL OIL CONTACT IS MIKE MOTE/REP AT 1520 SHADYGR

1720 **SHELL STATION** **RGA LUST** **S115986560**
8015 LORTON DRIVE **N/A**
LORTON, VA

RGA LUST:

1997	SHELL STATION	8015 LORTON DRIVE

1720 **PMG NVA SHELL 9027** **UST** **U003680669**
8015 LORTON RD **N/A**
LORTON, VA 22079

Facility:

Facility Id:	3014305
Facility Type:	GAS STATION
CEDS Facility ID:	200000193533

Owner:

Owner Id:	39588
Owner Name:	Motiva Enterprises Limited Liability Corporation
Owner Address:	3800 Pickett Rd
Owner Address2:	Not reported
Owner City, State, Zip:	Fairfax, VA 22031
Owner Type:	COMMERCIAL
Number of Active AST:	0

Map ID	Site	Database(s)	EPA ID Number

PMG NVA SHELL 9027 (Continued) **U003680669**

Number of Active UST:	3
Number of Inactive AST:	0
Number of Inactive UST:	2
Owner Id:	45860
Owner Name:	PMG Northern Virginia LLC
Owner Address:	2359 Research Ct
Owner Address2:	Not reported
Owner City, State, Zip:	Woodbridge, VA 22192
Owner Type:	COMMERCIAL
Number of Active AST:	0
Number of Active UST:	3
Number of Inactive AST:	0
Number of Inactive UST:	2

UST:

Facility ID:	3014305
Federally Regulated:	Yes
Tank Number:	1M
Tank Capacity:	10000
Tank Contents:	GASOLINE
Tank Status:	**CURR IN USE**
Tank Type:	UST

Tank Material:

Install Date:	4/16/1972
Tank Materials: Bare Steel	No
Tank Materials: Cath Protect Steel	No
Tank Materials: Epoxy Steel	No
Tank Materials: Fiberglass	Yes
Tank Materials: Concrete	No
Tank Materials: Composite	No
Tank Materials: Double Walled	No
Tank Materials: Lined Interior	No
Tank Materials: Excav Liner	No
Tank Materials: Insulated Tank Jacket	No
Tank Materials: Repaired	No
Tank Materials: Unknown	No
Tank Materials: Other	No
Tank Materials: Other Note	Not reported

Release Detection:

Tank Release Detection: Leak Deferred	No
Tank Release Detection: Manual Gauge	No
Tank Release Detection: Auto Gauge	Yes
Tank Release Detection:Tank Tightness	No
Tank Release Detection: Vapor Monitor	No
Tank Release Detection: Inventory	No
Tank Release Detection: Stat Invent Recon	No
Tank Release Detection: Spill Install	Yes
Tank Release Detection: Overfill Install	Yes
Tank Release Detection: Groundwater	No
Tank Release Detection: Int Sec Containment	No
Tank Release Detection: Int Double Walled	No
Tank Release Detection: Other Method	No
Tank Release Detection: Other Note	Not reported

Map ID	Site	Database(s)	EPA ID Number

PMG NVA SHELL 9027 (Continued) **U003680669**

Pipe Release Detection: Leak Deferred	Not reported
Pipe Release Detection: Autoleak	Not reported
Pipe Release Detection: Line Tightness	No
Pipe Release Detection: Stat Invent Recon	No
Pipe Release Detection: Groundwater	No
Pipe Release Detection: Int Sec Containment	No
Pipe Release Det: Interior Double Walled	No
Pipe Release Detection: Other Method	No
Pipe Release Detection: Other Note	PLLD
Pipe Type:	PRESSURE
Pipe Materials: Bare Steel	No
Pipe Materials: Galvanized Steel	No
Pipe Materials: Copper	No
Pipe Materials: Fiberglass	Yes
Pipe Materials: Cath Protect	No
Pipe Materials: Double Walled	No
Pipe Materials: Sec Containment	No
Pipe Materials: Repaired	No
Pipe Materials: Unknown	No
Pipe Materials: Other	No
Pipe Materials: Other Note	Not reported
Facility ID:	3014305
Federally Regulated:	Yes
Tank Number:	2M
Tank Capacity:	10000
Tank Contents:	GASOLINE
Tank Status:	**CURR IN USE**
Tank Type:	UST

Tank Material:

Install Date:	4/16/1972
Tank Materials: Bare Steel	No
Tank Materials: Cath Protect Steel	No
Tank Materials: Epoxy Steel	No
Tank Materials: Fiberglass	Yes
Tank Materials: Concrete	No
Tank Materials: Composite	No
Tank Materials: Double Walled	No
Tank Materials: Lined Interior	No
Tank Materials: Excav Liner	No
Tank Materials: Insulated Tank Jacket	No
Tank Materials: Repaired	No
Tank Materials: Unknown	No
Tank Materials: Other	No
Tank Materials: Other Note	Not reported

Release Detection:

Tank Release Detection: Leak Deferred	No
Tank Release Detection: Manual Gauge	No
Tank Release Detection: Auto Gauge	Yes
Tank Release Detection:Tank Tightness	No
Tank Release Detection: Vapor Monitor	No
Tank Release Detection: Inventory	No

Map ID	Site	Database(s)	EPA ID Number

PMG NVA SHELL 9027 (Continued) **U003680669**

Tank Release Detection: Stat Invent Recon	No
Tank Release Detection: Spill Install	Yes
Tank Release Detection: Overfill Install	Yes
Tank Release Detection: Groundwater	No
Tank Release Detection: Int Sec Containment	No
Tank Release Detection: Int Double Walled	No
Tank Release Detection: Other Method	No
Tank Release Detection: Other Note	Not reported
Pipe Release Detection: Leak Deferred	Not reported
Pipe Release Detection: Autoleak	Not reported
Pipe Release Detection: Line Tightness	No
Pipe Release Detection: Stat Invent Recon	No
Pipe Release Detection: Groundwater	No
Pipe Release Detection: Int Sec Containment	No
Pipe Release Det: Interior Double Walled	No
Pipe Release Detection: Other Method	No
Pipe Release Detection: Other Note	Not reported
Pipe Type:	PRESSURE
Pipe Materials: Bare Steel	No
Pipe Materials: Galvanized Steel	No
Pipe Materials: Copper	No
Pipe Materials: Fiberglass	Yes
Pipe Materials: Cath Protect	No
Pipe Materials: Double Walled	No
Pipe Materials: Sec Containment	No
Pipe Materials: Repaired	No
Pipe Materials: Unknown	No
Pipe Materials: Other	No
Pipe Materials: Other Note	Not reported
Facility ID:	3014305
Federally Regulated:	Yes
Tank Number:	3
Tank Capacity:	6000
Tank Contents:	GASOLINE
Tank Status:	**CURR IN USE**
Tank Type:	UST

Tank Material:

Install Date:	4/16/1972
Tank Materials: Bare Steel	No
Tank Materials: Cath Protect Steel	No
Tank Materials: Epoxy Steel	No
Tank Materials: Fiberglass	Yes
Tank Materials: Concrete	No
Tank Materials: Composite	No
Tank Materials: Double Walled	No
Tank Materials: Lined Interior	No
Tank Materials: Excav Liner	No
Tank Materials: Insulated Tank Jacket	No
Tank Materials: Repaired	No
Tank Materials: Unknown	No
Tank Materials: Other	No
Tank Materials: Other Note	Not reported

Map ID	Site	Database(s)	EPA ID Number

PMG NVA SHELL 9027 (Continued) **U003680669**

Release Detection:

Tank Release Detection: Leak Deferred	No
Tank Release Detection: Manual Gauge	No
Tank Release Detection: Auto Gauge	Yes
Tank Release Detection:Tank Tightness	No
Tank Release Detection: Vapor Monitor	No
Tank Release Detection: Inventory	No
Tank Release Detection: Stat Invent Recon	No
Tank Release Detection: Spill Install	Yes
Tank Release Detection: Overfill Install	Yes
Tank Release Detection: Groundwater	No
Tank Release Detection: Int Sec Containment	No
Tank Release Detection: Int Double Walled	No
Tank Release Detection: Other Method	No
Tank Release Detection: Other Note	Not reported
Pipe Release Detection: Leak Deferred	Not reported
Pipe Release Detection: Autoleak	Not reported
Pipe Release Detection: Line Tightness	No
Pipe Release Detection: Stat Invent Recon	No
Pipe Release Detection: Groundwater	No
Pipe Release Detection: Int Sec Containment	No
Pipe Release Det: Interior Double Walled	No
Pipe Release Detection: Other Method	No
Pipe Release Detection: Other Note	PLLD

Pipe Type:	PRESSURE
Pipe Materials: Bare Steel	No
Pipe Materials: Galvanized Steel	No
Pipe Materials: Copper	No
Pipe Materials: Fiberglass	Yes
Pipe Materials: Cath Protect	No
Pipe Materials: Double Walled	No
Pipe Materials: Sec Containment	No
Pipe Materials: Repaired	No
Pipe Materials: Unknown	No
Pipe Materials: Other	No
Pipe Materials: Other Note	Not reported

Facility ID:	3014305
Federally Regulated:	Yes
Tank Number:	5
Tank Capacity:	1000
Tank Contents:	USED OIL
Tank Status:	**CLS IN GRD**
Tank Type:	UST

Tank Material:

Install Date:	1/1/1985
Tank Materials: Bare Steel	No
Tank Materials: Cath Protect Steel	No
Tank Materials: Epoxy Steel	No
Tank Materials: Fiberglass	Yes
Tank Materials: Concrete	No
Tank Materials: Composite	No
Tank Materials: Double Walled	No

Map ID	Site	Database(s)	EPA ID Number

PMG NVA SHELL 9027 (Continued) **U003680669**

Tank Materials: Lined Interior	No
Tank Materials: Excav Liner	No
Tank Materials: Insulated Tank Jacket	No
Tank Materials: Repaired	No
Tank Materials: Unknown	No
Tank Materials: Other	No
Tank Materials: Other Note	Not reported

Release Detection:

Tank Release Detection: Leak Deferred	No
Tank Release Detection: Manual Gauge	Yes
Tank Release Detection: Auto Gauge	No
Tank Release Detection:Tank Tightness	Yes
Tank Release Detection: Vapor Monitor	No
Tank Release Detection: Inventory	No
Tank Release Detection: Stat Invent Recon	No
Tank Release Detection: Spill Install	Yes
Tank Release Detection: Overfill Install	No
Tank Release Detection: Groundwater	No
Tank Release Detection: Int Sec Containment	No
Tank Release Detection: Int Double Walled	No
Tank Release Detection: Other Method	No
Tank Release Detection: Other Note	Not reported
Pipe Release Detection: Leak Deferred	Not reported
Pipe Release Detection: Autoleak	Not reported
Pipe Release Detection: Line Tightness	No
Pipe Release Detection: Stat Invent Recon	No
Pipe Release Detection: Groundwater	No
Pipe Release Detection: Int Sec Containment	No
Pipe Release Det: Interior Double Walled	No
Pipe Release Detection: Other Method	No
Pipe Release Detection: Other Note	Not reported

Pipe Type:	GRAVITY
Pipe Materials: Bare Steel	No
Pipe Materials: Galvanized Steel	No
Pipe Materials: Copper	No
Pipe Materials: Fiberglass	No
Pipe Materials: Cath Protect	No
Pipe Materials: Double Walled	No
Pipe Materials: Sec Containment	No
Pipe Materials: Repaired	No
Pipe Materials: Unknown	No
Pipe Materials: Other	No
Pipe Materials: Other Note	Not reported

Facility ID:	3014305
Federally Regulated:	Yes
Tank Number:	G4
Tank Capacity:	550
Tank Contents:	USED OIL
Tank Status:	**CLS IN GRD**
Tank Type:	UST

Tank Material:

Map ID	Site	Database(s)	EPA ID Number

PMG NVA SHELL 9027 (Continued) **U003680669**

Install Date:	4/16/1972
Tank Materials: Bare Steel	Yes
Tank Materials: Cath Protect Steel	No
Tank Materials: Epoxy Steel	No
Tank Materials: Fiberglass	No
Tank Materials: Concrete	No
Tank Materials: Composite	No
Tank Materials: Double Walled	No
Tank Materials: Lined Interior	No
Tank Materials: Excav Liner	No
Tank Materials: Insulated Tank Jacket	No
Tank Materials: Repaired	No
Tank Materials: Unknown	No
Tank Materials: Other	No
Tank Materials: Other Note	Not reported

Release Detection:

Tank Release Detection: Leak Deferred	No
Tank Release Detection: Manual Gauge	No
Tank Release Detection: Auto Gauge	No
Tank Release Detection:Tank Tightness	No
Tank Release Detection: Vapor Monitor	No
Tank Release Detection: Inventory	No
Tank Release Detection: Stat Invent Recon	No
Tank Release Detection: Spill Install	No
Tank Release Detection: Overfill Install	No
Tank Release Detection: Groundwater	No
Tank Release Detection: Int Sec Containment	No
Tank Release Detection: Int Double Walled	No
Tank Release Detection: Other Method	No
Tank Release Detection: Other Note	Not reported
Pipe Release Detection: Leak Deferred	Not reported
Pipe Release Detection: Autoleak	Not reported
Pipe Release Detection: Line Tightness	No
Pipe Release Detection: Stat Invent Recon	No
Pipe Release Detection: Groundwater	No
Pipe Release Detection: Int Sec Containment	No
Pipe Release Det: Interior Double Walled	No
Pipe Release Detection: Other Method	No
Pipe Release Detection: Other Note	Not reported

Pipe Type:	UNKNOWN
Pipe Materials: Bare Steel	Yes
Pipe Materials: Galvanized Steel	No
Pipe Materials: Copper	No
Pipe Materials: Fiberglass	No
Pipe Materials: Cath Protect	No
Pipe Materials: Double Walled	No
Pipe Materials: Sec Containment	No
Pipe Materials: Repaired	No
Pipe Materials: Unknown	No
Pipe Materials: Other	No
Pipe Materials: Other Note	Not reported

Map ID	Site	Database(s)	EPA ID Number
1720	**LORTON SHELL** **8015 LORTON ROAD, LORTON** **FAIRFAX, VA**	**SPILLS**	**S108927567** **N/A**

SPILLS NO:

Region:	NO
Id:	2328
Incident Summary:	Not reported
Date In:	Not reported
Date Closed:	Not reported
Pollution Type:	GASOLINE
Responsible Party:	Not reported
Facility Status:	**CLOSED**
Owner:	Not reported
Facility Contact:	RICH TAMBASCIO,SHELL,703-707-5627
Facility Permitted:	Not reported
Facility Telephone:	Not reported
Time In:	Not reported
Reported By Name:	FAIRFAX CO FD.
Reported By Telephone:	Not reported
Reported By Affiliation/Addr:	Not reported
Incident Response IR #:	Not reported
Responsible Party Address:	Not reported
Responsible Party City:	Not reported
Responsible Party State:	Not reported
Responsible Party Zip:	Not reported
Responsible Party Contact:	Not reported
Responsible Party Telephone:	Not reported
Owner Name:	Not reported
Owner Address:	Not reported
Owner City:	Not reported
Owner State:	Not reported
Owner Zip:	Not reported
Owner Contact:	Not reported
Owner Telephone:	Not reported
Incident Date:	Not reported
Incident Time:	Not reported
Petroleum:	Not reported
Solid Waste:	Not reported
Hazardous Waste:	Not reported
Water:	Not reported
Air:	Not reported
Sewage:	Not reported
Fish Kill:	Not reported
Threat Wetlands:	Not reported
Wetlands:	Not reported
Material Released:	Not reported
Possible Receptors:	Not reported
Quantity Released:	Not reported
Unit Released:	Not reported
Quantity In Water:	Not reported
Receiving Waters:	Not reported
River Basin:	1A
Inspection Date:	Not reported
Call Date:	Not reported
Inspector:	Not reported
Response Due:	Not reported
Response Received Date:	Not reported
Visit Needed:	Not reported

Map ID	Site	Database(s)	EPA ID Number

LORTON SHELL (Continued) **S108927567**

Open:	Not reported
Air Referral Date:	Not reported
Air Reg/ Permit Number:	Not reported
Waste Referral Date:	Not reported
Epa Id Or Permit Number:	Not reported
Water Referral Date:	Not reported
Water Permit Number:	Not reported
Remediation Referral Date:	Not reported
Remediation Pc Number:	Not reported
Enforcement Referral Date:	Not reported
Nov Number:	Not reported
Pc Number:	Not reported
Receive By:	Not reported
Case Officer:	Not reported
Case Type:	Not reported
Street Address:	Not reported
Polllutant:	Not reported
Impact:	Not reported
Spill Time:	Not reported
Spill Date:	11/9/1995
Spill Volume:	Not reported
Measure:	Not reported
Volume In Water:	Not reported
Stream Name:	POHICK CREEK
Investigation Date:	Not reported
Closure Date:	Not reported
Lab Results:	Not reported
Target Date:	Not reported
Prep Number:	96-3627
Report Date:	11/9/1995
Report Time:	Not reported
Pollutant Scr:	LAND
Volume:	31
Volume Esc:	0
Future Recommendations:	PHONE CALL. CLOSED AS PREP.
Stream Code:	POH
Visit Date:	Not reported
Lab Date:	Not reported
File Close Date:	1/5/1996
Prep Copy:	Not reported
City:	LORTON
Incident Summary:	Not reported
Reported:	Not reported
Results:	Not reported
Inspection Comments:	Not reported
Remarks:	A CUSTOMER FUELING UP WITH SHELL PREMIUM GASOLINE, PANICKED AND DROVE AWAY LEAVING THE NOZZLE IN THE CAR TANK. WHEN THE POWER SHUT OFF THE METER FOR THISNOZZLE, THE METER READ 31 GALLONS. PART OF WHICH WAS ASSUMED TO BE FUELED INTO

Map ID	Site	Database(s)	EPA ID Number
1720	**8015 LORTON ROAD** **LORTON, VA 22079**	**LTANKS** **SPILLS**	**S105987553** **N/A**

LTANKS:

Region:	NRO
CEDS Facility Id:	200000193533
Case Status:	**Closed**
Pollution Complaint #:	20083025
Reported:	07/19/2007
Case Closed Date:	03/17/2008
Program:	RP Lead
Federally Regulated UST (Y/N):	Y
Regulated Petroleum UST (1):	Y
Excluded UST (1):	N
Deferred UST (1):	N
Partially Deferred UST (1):	N
Exempt 1 UST (2):	N
Exempt 2 Heating Oil UST (2):	N
Small Heating Oil AST (2):	N
Regulated AST (3):	N
Unregulated AST (3):	N
Other Y/N:	N
Unknown Y/N:	N
Other Description:	Not reported
Heating Oil Category:	Not reported

Region:	NRO
CEDS Facility Id:	200000193533
Case Status:	**Closed**
Pollution Complaint #:	19920546
Reported:	09/19/1991
Case Closed Date:	08/02/1995
Program:	RP Lead
Federally Regulated UST (Y/N):	Y
Regulated Petroleum UST (1):	Y
Excluded UST (1):	N
Deferred UST (1):	N
Partially Deferred UST (1):	N
Exempt 1 UST (2):	N
Exempt 2 Heating Oil UST (2):	N
Small Heating Oil AST (2):	N
Regulated AST (3):	N
Unregulated AST (3):	N
Other Y/N:	N
Unknown Y/N:	N
Other Description:	Not reported
Heating Oil Category:	Not reported

SPILLS:

Fips City/County:	Fairfax County
Status:	Not reported
Reference Id:	Not reported
IR Number:	2002-N-0507
Associated IR:	Not reported
Incident Date:	01/24/2002
Call Received Date:	01/24/2002
Closure Comments:	See Site Summary for details
Threat To:	Not reported

Map ID	Site	Database(s)	EPA ID Number

(Continued) **S105987553**

Terrorism (Y/N):	NO
Characterize Incident:	Not reported
Incident Type:	Petroleum
Incident Subtype:	Petroleum
Materials:	Oil (Fuel-Gasoline)(1 - 1 Gallons)
Effect To Receptor:	Not reported
Water Body:	Pohick Creek
Low Quantity To Water:	-1
High Quantity To Water:	-1
Quantity Units:	Gallons
Other Receptors:	"Pavement, Storm Drain"
RP Company:	Not reported
RP Name:	Not reported
Property Owner:	Not reported
Property Company:	Not reported
Duration Of Event (Hrs):	Not reported
Impacts:	Not reported
Other Impacts:	Not reported
Steps Taken:	Not reported
Steps Taken Description:	Not reported
System Components:	Not reported
Other System Components:	Not reported
Cause Of Event:	Not reported
Corrective Action Taken:	Not reported
Weather Status:	Not reported
Precipitation (Wet):	Not reported
Discharge Type:	Not reported
Discharge Volume:	Not reported
Unknown Discharge (Y/N):	NO
Site Name:	SHELL #245-5250-0100
Closure Date:	03/18/2002
Orig. Call Incident Description:	"Dispenser spill - washing down spill with water, dispenser not working very well either"
Original Call Material Description:	gasoline (Qty=1)
Original Call Location Description:	Shell #245-5250-0100-8015 Lorton Road-Lorton-VA-22079-Fairfax County
Incident Ongoing at time of Call:	Not reported
Agencies Notified (Y/N):	NO
Other Agencies:	Not reported
Permitted (Y/N):	NO
Call Reported By Company Name:	Ned Tillman
Call Property Owner Company Name:	Not reported
Call Property Owner Name:	Not reported
Site Summary:	Not reported

1720 **SHELL 245-5250-0100** **LUST S103458314**
8015 LORTON ROAD **SPILLS N/A**
LORTON, VA 22079

LUST REG NO:

Region:	NO
Facility ID:	3014305
Status:	**Closed**
Tank Size:	0
Product:	Not reported
Release Date:	09/19/1991
Closed Date:	8/2/1995
Case Type:	Article 9
Case Officer:	Bill Von Till

Map ID	Site	Database(s)	EPA ID Number

SHELL 245-5250-0100 (Continued) **S103458314**

Pollution Complaint #: 92-0546
Permit Number: 0
Priority: -

SPILLS NO:

Region:	NO
Id:	Not reported
Incident Summary:	Not reported
Date In:	1/24/2002
Date Closed:	3/18/2002
Pollution Type:	Not reported
Responsible Party:	Not reported
Facility Status:	**Not reported**
Owner:	Not reported
Facility Contact:	Not reported
Facility Permitted:	0
Facility Telephone:	Not reported
Time In:	4:36:00 PM
Reported By Name:	Ned Tillman
Reported By Telephone:	Not reported
Reported By Affiliation/Addr:	Citizen
Incident Response IR #:	2002-N-0507
Responsible Party Address:	Not reported
Responsible Party City:	Not reported
Responsible Party State:	Not reported
Responsible Party Zip:	Not reported
Responsible Party Contact:	Not reported
Responsible Party Telephone:	Not reported
Owner Name:	Not reported
Owner Address:	Not reported
Owner City:	Not reported
Owner State:	Not reported
Owner Zip:	Not reported
Owner Contact:	Not reported
Owner Telephone:	Not reported
Incident Date:	1/24/2002
Incident Time:	Not reported
Petroleum:	-1
Solid Waste:	0
Hazardous Waste:	0
Water:	0
Air:	0
Sewage:	0
Fish Kill:	0
Threat Wetlands:	0
Wetlands:	0
Material Released:	gasoline
Possible Receptors:	pavement, storm drain, pohick creek
Quantity Released:	1
Unit Released:	gallons
Quantity In Water:	0
Receiving Waters:	Not reported
River Basin:	Not reported
Inspection Date:	1/29/2002
Call Date:	Not reported
Inspector:	PZG
Response Due:	3/20/2002

Map ID	Site	Database(s)	EPA ID Number

SHELL 245-5250-0100 (Continued) **S103458314**

Response Received Date:	3/18/2002
Visit Needed:	0
Open:	0
Air Referral Date:	Not reported
Air Reg/ Permit Number:	Not reported
Waste Referral Date:	Not reported
Epa Id Or Permit Number:	Not reported
Water Referral Date:	Not reported
Water Permit Number:	Not reported
Remediation Referral Date:	Not reported
Remediation Pc Number:	Not reported
Enforcement Referral Date:	Not reported
Nov Number:	Not reported
Pc Number:	Not reported
Receive By:	Not reported
Case Officer:	Not reported
Case Type:	Not reported
Street Address:	Not reported
Polllutant:	Not reported
Impact:	Not reported
Spill Time:	Not reported
Spill Date:	Not reported
Spill Volume:	Not reported
Measure:	Not reported
Volume In Water:	Not reported
Stream Name:	Not reported
Investigation Date:	Not reported
Closure Date:	Not reported
Lab Results:	Not reported
Target Date:	Not reported
Prep Number:	Not reported
Report Date:	Not reported
Report Time:	Not reported
Pollutant Scr:	Not reported
Volume:	Not reported
Volume Esc:	Not reported
Future Recommendations:	Not reported
Stream Code:	Not reported
Visit Date:	Not reported
Lab Date:	Not reported
File Close Date:	Not reported
Prep Copy:	Not reported
City:	Not reported
Incident Summary:	Dispenser spill - washing down spill with water, dispenser not working very well either
Reported:	Not reported
Results:	Not reported
Inspection Comments:	Not reported
Remarks:	Not reported

Map ID	Site	Database(s)	EPA ID Number
1720	**SHELL** **8015 LORTON DRIVE** **LORTON, VA**	**RGA LUST**	**S115986604** **N/A**

RGA LUST:

1995	SHELL	8015 LORTON DRIVE

Map ID	Site	Database(s)	EPA ID Number
1720	**SHELL STATION** **8015 LORTON ROAD** **LORTON, VA**	**RGA LUST**	**S115986561** **N/A**

RGA LUST:

2001	SHELL STATION	8015 LORTON ROAD

Map ID	Site	Database(s)	EPA ID Number
1724	**PMG NVA SHELL 9045** **8225 GUNSTON CORNER LN** **LORTON, VA 22079**	**UST**	**U003679337** **N/A**

Facility:

Facility Id:	3006785
Facility Type:	GAS STATION
CEDS Facility ID:	200000073981

Owner:

Owner Id:	45860
Owner Name:	PMG Northern Virginia LLC
Owner Address:	2359 Research Ct
Owner Address2:	Not reported
Owner City, State, Zip:	Woodbridge, VA 22192
Owner Type:	COMMERCIAL
Number of Active AST:	0
Number of Active UST:	3
Number of Inactive AST:	0
Number of Inactive UST:	0

Owner Id:	39588
Owner Name:	Motiva Enterprises Limited Liability Corporation
Owner Address:	3800 Pickett Rd
Owner Address2:	Not reported
Owner City, State, Zip:	Fairfax, VA 22031
Owner Type:	COMMERCIAL
Number of Active AST:	0
Number of Active UST:	3
Number of Inactive AST:	0
Number of Inactive UST:	0

UST:

Facility ID:	3006785
Federally Regulated:	Yes

Tank Number:	1
Tank Capacity:	12000
Tank Contents:	GASOLINE
Tank Status:	**CURR IN USE**

Map ID	Site	Database(s)	EPA ID Number

PMG NVA SHELL 9045 (Continued) **U003679337**

Tank Type:	UST
Tank Material:	
Install Date:	9/1/1996
Tank Materials: Bare Steel	No
Tank Materials: Cath Protect Steel	No
Tank Materials: Epoxy Steel	No
Tank Materials: Fiberglass	Yes
Tank Materials: Concrete	No
Tank Materials: Composite	No
Tank Materials: Double Walled	Yes
Tank Materials: Lined Interior	No
Tank Materials: Excav Liner	No
Tank Materials: Insulated Tank Jacket	No
Tank Materials: Repaired	No
Tank Materials: Unknown	No
Tank Materials: Other	No
Tank Materials: Other Note	Not reported
Release Detection:	
Tank Release Detection: Leak Deferred	No
Tank Release Detection: Manual Gauge	No
Tank Release Detection: Auto Gauge	Yes
Tank Release Detection:Tank Tightness	No
Tank Release Detection: Vapor Monitor	No
Tank Release Detection: Inventory	No
Tank Release Detection: Stat Invent Recon	No
Tank Release Detection: Spill Install	Yes
Tank Release Detection: Overfill Install	Yes
Tank Release Detection: Groundwater	No
Tank Release Detection: Int Sec Containment	No
Tank Release Detection: Int Double Walled	No
Tank Release Detection: Other Method	No
Tank Release Detection: Other Note	Not reported
Pipe Release Detection: Leak Deferred	Not reported
Pipe Release Detection: Autoleak	Not reported
Pipe Release Detection: Line Tightness	No
Pipe Release Detection: Stat Invent Recon	No
Pipe Release Detection: Groundwater	No
Pipe Release Detection: Int Sec Containment	No
Pipe Release Det: Interior Double Walled	No
Pipe Release Detection: Other Method	Yes
Pipe Release Detection: Other Note	PLLD
Pipe Type:	PRESSURE
Pipe Materials: Bare Steel	No
Pipe Materials: Galvanized Steel	No
Pipe Materials: Copper	No
Pipe Materials: Fiberglass	No
Pipe Materials: Cath Protect	No
Pipe Materials: Double Walled	Yes
Pipe Materials: Sec Containment	Yes
Pipe Materials: Repaired	No
Pipe Materials: Unknown	No
Pipe Materials: Other	No
Pipe Materials: Other Note	Polyflexible

Map ID	Site	Database(s)	EPA ID Number

PMG NVA SHELL 9045 (Continued) **U003679337**

Facility ID:	3006785
Federally Regulated:	Yes
Tank Number:	2
Tank Capacity:	12000
Tank Contents:	GASOLINE
Tank Status:	**CURR IN USE**
Tank Type:	UST

Tank Material:

Install Date:	9/1/1996
Tank Materials: Bare Steel	No
Tank Materials: Cath Protect Steel	No
Tank Materials: Epoxy Steel	No
Tank Materials: Fiberglass	Yes
Tank Materials: Concrete	No
Tank Materials: Composite	No
Tank Materials: Double Walled	Yes
Tank Materials: Lined Interior	No
Tank Materials: Excav Liner	No
Tank Materials: Insulated Tank Jacket	No
Tank Materials: Repaired	No
Tank Materials: Unknown	No
Tank Materials: Other	No
Tank Materials: Other Note	Not reported

Release Detection:

Tank Release Detection: Leak Deferred	No
Tank Release Detection: Manual Gauge	No
Tank Release Detection: Auto Gauge	Yes
Tank Release Detection:Tank Tightness	No
Tank Release Detection: Vapor Monitor	No
Tank Release Detection: Inventory	No
Tank Release Detection: Stat Invent Recon	No
Tank Release Detection: Spill Install	Yes
Tank Release Detection: Overfill Install	Yes
Tank Release Detection: Groundwater	No
Tank Release Detection: Int Sec Containment	No
Tank Release Detection: Int Double Walled	No
Tank Release Detection: Other Method	No
Tank Release Detection: Other Note	Not reported
Pipe Release Detection: Leak Deferred	Not reported
Pipe Release Detection: Autoleak	Not reported
Pipe Release Detection: Line Tightness	No
Pipe Release Detection: Stat Invent Recon	No
Pipe Release Detection: Groundwater	No
Pipe Release Detection: Int Sec Containment	No
Pipe Release Det: Interior Double Walled	No
Pipe Release Detection: Other Method	Yes
Pipe Release Detection: Other Note	PLLD
Pipe Type:	PRESSURE
Pipe Materials: Bare Steel	No
Pipe Materials: Galvanized Steel	No
Pipe Materials: Copper	No
Pipe Materials: Fiberglass	No
Pipe Materials: Cath Protect	No

Map ID	Site	Database(s)	EPA ID Number

PMG NVA SHELL 9045 (Continued) **U003679337**

Pipe Materials: Double Walled	Yes
Pipe Materials: Sec Containment	Yes
Pipe Materials: Repaired	No
Pipe Materials: Unknown	No
Pipe Materials: Other	No
Pipe Materials: Other Note	Polyflexible
Facility ID:	3006785
Federally Regulated:	Yes
Tank Number:	3
Tank Capacity:	10000
Tank Contents:	DIESEL
Tank Status:	**CURR IN USE**
Tank Type:	UST

Tank Material:

Install Date:	9/1/1996
Tank Materials: Bare Steel	No
Tank Materials: Cath Protect Steel	No
Tank Materials: Epoxy Steel	No
Tank Materials: Fiberglass	Yes
Tank Materials: Concrete	No
Tank Materials: Composite	No
Tank Materials: Double Walled	Yes
Tank Materials: Lined Interior	No
Tank Materials: Excav Liner	No
Tank Materials: Insulated Tank Jacket	No
Tank Materials: Repaired	No
Tank Materials: Unknown	No
Tank Materials: Other	No
Tank Materials: Other Note	Not reported

Release Detection:

Tank Release Detection: Leak Deferred	No
Tank Release Detection: Manual Gauge	No
Tank Release Detection: Auto Gauge	Yes
Tank Release Detection:Tank Tightness	No
Tank Release Detection: Vapor Monitor	No
Tank Release Detection: Inventory	No
Tank Release Detection: Stat Invent Recon	No
Tank Release Detection: Spill Install	Yes
Tank Release Detection: Overfill Install	Yes
Tank Release Detection: Groundwater	No
Tank Release Detection: Int Sec Containment	No
Tank Release Detection: Int Double Walled	No
Tank Release Detection: Other Method	No
Tank Release Detection: Other Note	Not reported
Pipe Release Detection: Leak Deferred	Not reported
Pipe Release Detection: Autoleak	Not reported
Pipe Release Detection: Line Tightness	No
Pipe Release Detection: Stat Invent Recon	No
Pipe Release Detection: Groundwater	No
Pipe Release Detection: Int Sec Containment	No
Pipe Release Det: Interior Double Walled	No
Pipe Release Detection: Other Method	Yes

Map ID	Site	Database(s)	EPA ID Number

PMG NVA SHELL 9045 (Continued) **U003679337**

Pipe Release Detection: Other Note	PLLD
Pipe Type:	PRESSURE
Pipe Materials: Bare Steel	No
Pipe Materials: Galvanized Steel	No
Pipe Materials: Copper	No
Pipe Materials: Fiberglass	No
Pipe Materials: Cath Protect	No
Pipe Materials: Double Walled	Yes
Pipe Materials: Sec Containment	Yes
Pipe Materials: Repaired	No
Pipe Materials: Unknown	No
Pipe Materials: Other	No
Pipe Materials: Other Note	Polyflexible

1724 **GUNSTON CORNER TEXACO** **SPILLS** **S105376372**
8225 GUNSTON CORNER LN **N/A**
LORTON, VA 22079

SPILLS:

Fips City/County:	Fairfax County
Status:	Not reported
Reference Id:	Not reported
IR Number:	2000-N-0306
Associated IR:	Not reported
Incident Date:	Not reported
Call Received Date:	11/22/1999
Closure Comments:	See Site Summary for details
Threat To:	Not reported
Terrorism (Y/N):	NO
Characterize Incident:	Not reported
Incident Type:	Water
Incident Subtype:	Water
Materials:	Water (Wash)(-1 - -1 Unknown)
Effect To Receptor:	Not reported
Water Body:	Giles Run
Low Quantity To Water:	-1
High Quantity To Water:	-1
Quantity Units:	Unknown
Other Receptors:	"Storm Sewer, Giles Run"
RP Company:	Not reported
RP Name:	Not reported
Property Owner:	Dale
Property Company:	Armstrong Management Co
Duration Of Event (Hrs):	Not reported
Impacts:	Not reported
Other Impacts:	Not reported
Steps Taken:	Not reported
Steps Taken Description:	Not reported
System Components:	Not reported
Other System Components:	Not reported
Cause Of Event:	Not reported
Corrective Action Taken:	Not reported
Weather Status:	Not reported
Precipitation (Wet):	Not reported
Discharge Type:	Not reported
Discharge Volume:	Not reported

Map ID	Site	Database(s)	EPA ID Number

GUNSTON CORNER TEXACO (Continued) **S105376372**

Unknown Discharge (Y/N):	NO
Site Name:	GUNSTON CORNER TEXACO
Closure Date:	01/18/2000
Orig. Call Incident Description:	"grease and wash water in Giles Run, traced back to shopping center"
Original Call Material Description:	"grease, wash water (Qty=-1)"
Original Call Location Description:	Gunston Corner Texaco-8225 Gunston Corner Lane-Lorton-VA-22079-Fairfax County
Incident Ongoing at time of Call:	Not reported
Agencies Notified (Y/N):	NO
Other Agencies:	Not reported
Permitted (Y/N):	NO
Call Reported By Company Name:	Anonymous
Call Property Owner Company Name:	Not reported
Call Property Owner Name:	Not reported
Site Summary:	"Grease & foam in creek. Discovered wash water dumping by market & deli. Also identified Texaco Car wash discharge pipes and stressed veg botton of pond. 12/6/99 observed oily sheen in pond - source texaco runoff. 12/28/99 pond still not dug out, pzg. FXCO storm water took over compliance of stm mgmt pond"

SPILLS NO:

Region:	NO
Id:	Not reported
Incident Summary:	Not reported
Date In:	11/22/1999
Date Closed:	1/18/2000
Pollution Type:	Not reported
Responsible Party:	Not reported
Facility Status:	**Not reported**
Owner:	Not reported
Facility Contact:	Sang Do Lee
Facility Permitted:	0
Facility Telephone:	Not reported
Time In:	4:00:00 PM
Reported By Name:	Anonymous
Reported By Telephone:	Not reported
Reported By Affiliation/Addr:	Not reported
Incident Response IR #:	2000-N-0306
Responsible Party Address:	Not reported
Responsible Party City:	Not reported
Responsible Party State:	Not reported
Responsible Party Zip:	Not reported
Responsible Party Contact:	Not reported
Responsible Party Telephone:	Not reported
Owner Name:	Armstrong management Co
Owner Address:	6074 Franconia Road
Owner City:	Alexandria
Owner State:	VA
Owner Zip:	22310
Owner Contact:	Dale
Owner Telephone:	703-690-2270
Incident Date:	Not reported
Incident Time:	Not reported
Petroleum:	0
Solid Waste:	0
Hazardous Waste:	0
Water:	-1

Map ID	Site	Database(s)	EPA ID Number

GUNSTON CORNER TEXACO (Continued) **S105376372**

Air:	0
Sewage:	0
Fish Kill:	0
Threat Wetlands:	0
Wetlands:	0
Material Released:	grease, wash water
Possible Receptors:	storm sewer, Giles run
Quantity Released:	-1
Unit Released:	Not reported
Quantity In Water:	-1
Receiving Waters:	Giles Run
River Basin:	1a
Inspection Date:	11/23/1999
Call Date:	Not reported
Inspector:	PZG
Response Due:	1/15/2000
Response Received Date:	1/14/2000
Visit Needed:	0
Open:	0
Air Referral Date:	Not reported
Air Reg/ Permit Number:	Not reported
Waste Referral Date:	Not reported
Epa Id Or Permit Number:	Not reported
Water Referral Date:	Not reported
Water Permit Number:	Not reported
Remediation Referral Date:	Not reported
Remediation Pc Number:	Not reported
Enforcement Referral Date:	Not reported
Nov Number:	Not reported
Pc Number:	Not reported
Receive By:	Not reported
Case Officer:	Not reported
Case Type:	Not reported
Street Address:	Not reported
Polllutant:	Not reported
Impact:	Not reported
Spill Time:	Not reported
Spill Date:	Not reported
Spill Volume:	Not reported
Measure:	Not reported
Volume In Water:	Not reported
Stream Name:	Not reported
Investigation Date:	Not reported
Closure Date:	Not reported
Lab Results:	Not reported
Target Date:	Not reported
Prep Number:	Not reported
Report Date:	Not reported
Report Time:	Not reported
Pollutant Scr:	Not reported
Volume:	Not reported
Volume Esc:	Not reported
Future Recommendations:	Not reported
Stream Code:	Not reported
Visit Date:	Not reported
Lab Date:	Not reported
File Close Date:	Not reported

Map ID	Site	Database(s)	EPA ID Number

GUNSTON CORNER TEXACO (Continued) **S105376372**

Prep Copy:	Not reported
City:	Not reported
Incident Summary:	grease and wash water in Giles Run, traced back to shopping center
Reported:	Not reported
Results:	Not reported
Inspection Comments:	Grease & foam in creek. Discovered wash water dumping by market & deli. Also identified Texaco Car wash discharge pipes and stressed veg botton of pond. 12/6/99 observed oily sheen in pond - source texaco runoff. 12/28/99 pond still not dug out, pzg. FXCO storm water took over compliance of stm mgmt pond
Remarks:	Not reported

1729 **LORTON SOUTH** **SPILLS** **S106129822**
7900 BLOCK LORTON ROAD **N/A**
LORTON, VA

SPILLS:

Fips City/County:	Fairfax County
Status:	Not reported
Reference Id:	Not reported
IR Number:	2001-N-0341
Associated IR:	Not reported
Incident Date:	11/06/2000
Call Received Date:	11/21/2000
Closure Comments:	See Site Summary for details
Threat To:	Not reported
Terrorism (Y/N):	NO
Characterize Incident:	Not reported
Incident Type:	Waste
Incident Subtype:	Solid Waste
Materials:	Waste (Vegetative)(1 - 1 Acre)
Effect To Receptor:	Not reported
Water Body:	Pohick Bay
Low Quantity To Water:	-1
High Quantity To Water:	-1
Quantity Units:	Acre
Other Receptors:	"Pohick Bay, UT, UT"
RP Company:	McFall & Berry
RP Name:	Not reported
Property Owner:	Not reported
Property Company:	KSI Management Company
Duration Of Event (Hrs):	Not reported
Impacts:	Not reported
Other Impacts:	Not reported
Steps Taken:	Not reported
Steps Taken Description:	Not reported
System Components:	Not reported
Other System Components:	Not reported
Cause Of Event:	Not reported
Corrective Action Taken:	Not reported
Weather Status:	Not reported
Precipitation (Wet):	Not reported
Discharge Type:	Not reported
Discharge Volume:	Not reported
Unknown Discharge (Y/N):	NO
Site Name:	LORTON SOUTH
Closure Date:	06/19/2006

Map ID	Site	Database(s)	EPA ID Number

LORTON SOUTH (Continued) **S106129822**

Orig. Call Incident Description: "Lt Sherick and Trice Burgess witnessed said landscaping company dumping leaves onto vacant lot beyone RR tracks across from Gunston Cove Road. Approached CO and Met supervisor. Have permission from Property Mgr. KSI to dump, however, FX thinks they are not on KSI's lot (5 parcels in area) Fx FD also called zoning"
Original Call Material Description: "Leaves, Yard Debris (Qty=1)"
Original Call Location Description: Lorton South-7900 Block Lorton Road-Lorton-VA--Fairfax County
Incident Ongoing at time of Call: Not reported
Agencies Notified (Y/N): NO
Other Agencies: Not reported
Permitted (Y/N): NO
Call Reported By Company Name: Dean Sherick
Call Property Owner Company Name: Not reported
Call Property Owner Name: Not reported
Site Summary: Not reported

SPILLS NO:
Region: NO
Id: Not reported
Incident Summary: Not reported
Date In: 11/21/2000
Date Closed: 6/19/2006
Pollution Type: Not reported
Responsible Party: McFall and Berry
Facility Status: **Not reported**
Owner: Not reported
Facility Contact: Not reported
Facility Permitted: 0
Facility Telephone: Not reported
Time In: 9:25:00 AM
Reported By Name: Dean Sherick
Reported By Telephone: 7032463903
Reported By Affiliation/Addr: Fairfax Co. FM
Incident Response IR #: 2001-N-0341
Responsible Party Address: Not reported
Responsible Party City: Not reported
Responsible Party State: Not reported
Responsible Party Zip: Not reported
Responsible Party Contact: Not reported
Responsible Party Telephone: 7032559800
Owner Name: KSI Management Company
Owner Address: Not reported
Owner City: Not reported
Owner State: Not reported
Owner Zip: Not reported
Owner Contact: Not reported
Owner Telephone: Not reported
Incident Date: 11/6/2000
Incident Time: Not reported
Petroleum: 0
Solid Waste: -1
Hazardous Waste: 0
Water: 0
Air: 0
Sewage: 0
Fish Kill: 0
Threat Wetlands: 0

Map ID	Site	Database(s)	EPA ID Number

LORTON SOUTH (Continued) **S106129822**

Wetlands:	0
Material Released:	Leaves, Yard Debris
Possible Receptors:	Pohick Bay, UT, UT
Quantity Released:	1
Unit Released:	acres
Quantity In Water:	0
Receiving Waters:	Not reported
River Basin:	Not reported
Inspection Date:	11/28/2000
Call Date:	Not reported
Inspector:	PZG
Response Due:	Not reported
Response Received Date:	Not reported
Visit Needed:	0
Open:	0
Air Referral Date:	Not reported
Air Reg/ Permit Number:	Not reported
Waste Referral Date:	Not reported
Epa Id Or Permit Number:	Not reported
Water Referral Date:	Not reported
Water Permit Number:	Not reported
Remediation Referral Date:	Not reported
Remediation Pc Number:	Not reported
Enforcement Referral Date:	Not reported
Nov Number:	Not reported
Pc Number:	Not reported
Receive By:	Not reported
Case Officer:	Not reported
Case Type:	Not reported
Street Address:	Not reported
Polllutant:	Not reported
Impact:	Not reported
Spill Time:	Not reported
Spill Date:	Not reported
Spill Volume:	Not reported
Measure:	Not reported
Volume In Water:	Not reported
Stream Name:	Not reported
Investigation Date:	Not reported
Closure Date:	Not reported
Lab Results:	Not reported
Target Date:	Not reported
Prep Number:	Not reported
Report Date:	Not reported
Report Time:	Not reported
Pollutant Scr:	Not reported
Volume:	Not reported
Volume Esc:	Not reported
Future Recommendations:	Not reported
Stream Code:	Not reported
Visit Date:	Not reported
Lab Date:	Not reported
File Close Date:	Not reported
Prep Copy:	Not reported
City:	Not reported
Incident Summary:	Lt Sherick and Trice Burgess witnessed said landscaping company dumping leaves onto vacant lot beyone RR tracks across from Gunston

Map ID	Site	Database(s)	EPA ID Number

LORTON SOUTH (Continued) **S106129822**

Cove Road. Approached CO and Met supervisor. Have permission from Property Mgr. KSI to dump, however, FX thinks they are not on KSI's lot (5 parcels in area) Fx FD also called zoning

Reported: Not reported
Results: Not reported
Inspection Comments: Not reported
Remarks: Not reported

1729 **SHOPPERS #2384** **RCRA-CESQG** **1014962275**
9409 LORTON MARKET ST. **VAR000524389**
LORTON, VA 22079

RCRA-CESQG:
Date form received by agency: 08/17/2012
Facility name: SHOPPERS #2384
Facility address: 9409 LORTON MARKET ST.
LORTON, VA 22079
EPA ID: VAR000524389
Contact: ERICA FRANSEN
Contact address: 9409 LORTON MARKET ST.
LORTON, VA 22079
Contact country: US
Contact telephone: 208-395-4793
Contact email: ERICA.FRANSEN@SUPERVALU.COM
EPA Region: 03
Classification: Conditionally Exempt Small Quantity Generator
Description: Handler: generates 100 kg or less of hazardous waste per calendar month, and accumulates 1000 kg or less of hazardous waste at any time; or generates 1 kg or less of acutely hazardous waste per calendar month, and accumulates at any time: 1 kg or less of acutely hazardous waste; or 100 kg or less of any residue or contaminated soil, waste or other debris resulting from the cleanup of a spill, into or on any land or water, of acutely hazardous waste; or generates 100 kg or less of any residue or contaminated soil, waste or other debris resulting from the cleanup of a spill, into or on any land or water, of acutely hazardous waste during any calendar month, and accumulates at any time: 1 kg or less of acutely hazardous waste; or 100 kg or less of any residue or contaminated soil, waste or other debris resulting from the cleanup of a spill, into or on any land or water, of acutely hazardous waste

Owner/Operator Summary:
Owner/operator name: SHOPPERS #2384
Owner/operator address: Not reported
Not reported
Owner/operator country: US
Owner/operator telephone: Not reported
Owner/operator email: Not reported
Owner/operator fax: Not reported
Owner/operator extension: Not reported
Legal status: Private
Owner/Operator Type: Operator
Owner/Op start date: 03/24/2005
Owner/Op end date: Not reported

Owner/operator name: SHOPPERS FOOD WAREHOUSE CORP.
Owner/operator address: PO BOX 20, DEPT. 72405

Map ID	Site	Database(s)	EPA ID Number

SHOPPERS #2384 (Continued) **1014962275**

BOISE, ID 83726
Owner/operator country: US
Owner/operator telephone: 208-395-4793
Owner/operator email: Not reported
Owner/operator fax: Not reported
Owner/operator extension: Not reported
Legal status: Private
Owner/Operator Type: Owner
Owner/Op start date: 03/24/2005
Owner/Op end date: Not reported

Handler Activities Summary:
U.S. importer of hazardous waste: No
Mixed waste (haz. and radioactive): No
Recycler of hazardous waste: No
Transporter of hazardous waste: No
Treater, storer or disposer of HW: No
Underground injection activity: No
On-site burner exemption: No
Furnace exemption: No
Used oil fuel burner: No
Used oil processor: No
User oil refiner: No
Used oil fuel marketer to burner: No
Used oil Specification marketer: No
Used oil transfer facility: No
Used oil transporter: No

. Waste code: D001
. Waste name: IGNITABLE WASTE

. Waste code: D002
. Waste name: CORROSIVE WASTE

. Waste code: P001
. Waste name: 2H-1-BENZOPYRAN-2-ONE, 4-HYDROXY-3-(3-OXO-1-PHENYLBUTYL)-, & SALTS, WHEN PRESENT AT CONCENTRATIONS GREATER THAN 0.3% (OR) WARFARIN, & SALTS, WHEN PRESENT AT CONCENTRATIONS GREATER THAN 0.3%

Violation Status: No violations found

1729 **SHOPPERS #2384** **FINDS 1016020255**
9409 LORTON MARKET ST. **ECHO N/A**
LORTON, VA 22079

FINDS:

Registry ID: 110046450871

Environmental Interest/Information System
RCRAInfo is a national information system that supports the Resource Conservation and Recovery Act (RCRA) program through the tracking of events and activities related to facilities that generate, transport, and treat, store, or dispose of hazardous waste. RCRAInfo allows RCRA program staff to track the notification, permit, compliance, and corrective action activities required under RCRA.

Map ID	Site	Database(s)	EPA ID Number

SHOPPERS #2384 (Continued) **1016020255**

Click this hyperlink while viewing on your computer to access additional FINDS: detail in the EDR Site Report.

ECHO:

Envid:	1016020255
Registry ID:	110046450871
DFR URL:	http://echo.epa.gov/detailed-facility-report?fid=110046450871

1730 **LORTON QUIK SHOP** **LTANKS U003681600**
9308 GUNSTON COVE RD **UST N/A**
LORTON, VA 22079

LTANKS:

Region:	NRO
CEDS Facility Id:	200000193677
Case Status:	**Closed**
Pollution Complaint #:	20073169
Reported:	12/21/2006
Case Closed Date:	03/16/2007
Program:	RP Lead
Federally Regulated UST (Y/N):	Y
Regulated Petroleum UST (1):	Y
Excluded UST (1):	N
Deferred UST (1):	N
Partially Deferred UST (1):	N
Exempt 1 UST (2):	N
Exempt 2 Heating Oil UST (2):	N
Small Heating Oil AST (2):	N
Regulated AST (3):	N
Unregulated AST (3):	N
Other Y/N:	N
Unknown Y/N:	N
Other Description:	Not reported
Heating Oil Category:	Not reported

Facility:

Facility Id:	3021921
Facility Type:	GAS STATION
CEDS Facility ID:	200000193677

Owner:

Owner Id:	27753
Owner Name:	Besche Oil Company Incorporated
Owner Address:	PO Box 277
Owner Address2:	Not reported
Owner City, State, Zip:	Waldorf, MD 20604
Owner Type:	COMMERCIAL
Number of Active AST:	0
Number of Active UST:	5
Number of Inactive AST:	0
Number of Inactive UST:	0

Owner Id:	42739
Owner Name:	Akash Khan Incorporated
Owner Address:	9308 Gunston Cove Rd
Owner Address2:	Not reported

Map ID	Site	Database(s)	EPA ID Number

LORTON QUIK SHOP (Continued) **U003681600**

Owner City, State, Zip:	Lorton, VA 22079
Owner Type:	COMMERCIAL
Number of Active AST:	0
Number of Active UST:	5
Number of Inactive AST:	0
Number of Inactive UST:	0

UST:

Facility ID:	3021921
Federally Regulated:	Yes
Tank Number:	1
Tank Capacity:	10000
Tank Contents:	GASOLINE
Tank Status:	**CURR IN USE**
Tank Type:	UST

Tank Material:

Install Date:	8/15/1985
Tank Materials: Bare Steel	No
Tank Materials: Cath Protect Steel	No
Tank Materials: Epoxy Steel	No
Tank Materials: Fiberglass	Yes
Tank Materials: Concrete	No
Tank Materials: Composite	No
Tank Materials: Double Walled	No
Tank Materials: Lined Interior	No
Tank Materials: Excav Liner	No
Tank Materials: Insulated Tank Jacket	No
Tank Materials: Repaired	No
Tank Materials: Unknown	No
Tank Materials: Other	No
Tank Materials: Other Note	Not reported

Release Detection:

Tank Release Detection: Leak Deferred	No
Tank Release Detection: Manual Gauge	No
Tank Release Detection: Auto Gauge	Yes
Tank Release Detection:Tank Tightness	No
Tank Release Detection: Vapor Monitor	No
Tank Release Detection: Inventory	No
Tank Release Detection: Stat Invent Recon	No
Tank Release Detection: Spill Install	Yes
Tank Release Detection: Overfill Install	Yes
Tank Release Detection: Groundwater	No
Tank Release Detection: Int Sec Containment	No
Tank Release Detection: Int Double Walled	No
Tank Release Detection: Other Method	No
Tank Release Detection: Other Note	Not reported
Pipe Release Detection: Leak Deferred	Not reported
Pipe Release Detection: Autoleak	Not reported
Pipe Release Detection: Line Tightness	Yes
Pipe Release Detection: Stat Invent Recon	No
Pipe Release Detection: Groundwater	No
Pipe Release Detection: Int Sec Containment	No
Pipe Release Det: Interior Double Walled	No
Pipe Release Detection: Other Method	No

Map ID	Site	Database(s)	EPA ID Number

LORTON QUIK SHOP (Continued) **U003681600**

Pipe Release Detection: Other Note	Not reported
Pipe Type:	PRESSURE
Pipe Materials: Bare Steel	No
Pipe Materials: Galvanized Steel	No
Pipe Materials: Copper	No
Pipe Materials: Fiberglass	Yes
Pipe Materials: Cath Protect	No
Pipe Materials: Double Walled	No
Pipe Materials: Sec Containment	No
Pipe Materials: Repaired	No
Pipe Materials: Unknown	No
Pipe Materials: Other	No
Pipe Materials: Other Note	Not reported
Facility ID:	3021921
Federally Regulated:	Yes
Tank Number:	2
Tank Capacity:	10000
Tank Contents:	GASOLINE
Tank Status:	**CURR IN USE**
Tank Type:	UST

Tank Material:

Install Date:	8/15/1985
Tank Materials: Bare Steel	No
Tank Materials: Cath Protect Steel	No
Tank Materials: Epoxy Steel	No
Tank Materials: Fiberglass	Yes
Tank Materials: Concrete	No
Tank Materials: Composite	No
Tank Materials: Double Walled	No
Tank Materials: Lined Interior	No
Tank Materials: Excav Liner	No
Tank Materials: Insulated Tank Jacket	No
Tank Materials: Repaired	No
Tank Materials: Unknown	No
Tank Materials: Other	No
Tank Materials: Other Note	Not reported

Release Detection:

Tank Release Detection: Leak Deferred	No
Tank Release Detection: Manual Gauge	No
Tank Release Detection: Auto Gauge	Yes
Tank Release Detection:Tank Tightness	No
Tank Release Detection: Vapor Monitor	No
Tank Release Detection: Inventory	No
Tank Release Detection: Stat Invent Recon	No
Tank Release Detection: Spill Install	Yes
Tank Release Detection: Overfill Install	Yes
Tank Release Detection: Groundwater	No
Tank Release Detection: Int Sec Containment	No
Tank Release Detection: Int Double Walled	No
Tank Release Detection: Other Method	No
Tank Release Detection: Other Note	Not reported

Map ID	Site	Database(s)	EPA ID Number

LORTON QUIK SHOP (Continued) **U003681600**

Pipe Release Detection: Leak Deferred	Not reported
Pipe Release Detection: Autoleak	Not reported
Pipe Release Detection: Line Tightness	Yes
Pipe Release Detection: Stat Invent Recon	No
Pipe Release Detection: Groundwater	No
Pipe Release Detection: Int Sec Containment	No
Pipe Release Det: Interior Double Walled	No
Pipe Release Detection: Other Method	No
Pipe Release Detection: Other Note	Not reported
Pipe Type:	PRESSURE
Pipe Materials: Bare Steel	No
Pipe Materials: Galvanized Steel	No
Pipe Materials: Copper	No
Pipe Materials: Fiberglass	Yes
Pipe Materials: Cath Protect	No
Pipe Materials: Double Walled	No
Pipe Materials: Sec Containment	No
Pipe Materials: Repaired	No
Pipe Materials: Unknown	No
Pipe Materials: Other	No
Pipe Materials: Other Note	Not reported
Facility ID:	3021921
Federally Regulated:	Yes
Tank Number:	3
Tank Capacity:	10000
Tank Contents:	GASOLINE
Tank Status:	**CURR IN USE**
Tank Type:	UST

Tank Material:

Install Date:	8/15/1985
Tank Materials: Bare Steel	No
Tank Materials: Cath Protect Steel	No
Tank Materials: Epoxy Steel	No
Tank Materials: Fiberglass	Yes
Tank Materials: Concrete	No
Tank Materials: Composite	No
Tank Materials: Double Walled	No
Tank Materials: Lined Interior	No
Tank Materials: Excav Liner	No
Tank Materials: Insulated Tank Jacket	No
Tank Materials: Repaired	No
Tank Materials: Unknown	No
Tank Materials: Other	No
Tank Materials: Other Note	Not reported

Release Detection:

Tank Release Detection: Leak Deferred	No
Tank Release Detection: Manual Gauge	No
Tank Release Detection: Auto Gauge	Yes
Tank Release Detection:Tank Tightness	No
Tank Release Detection: Vapor Monitor	No
Tank Release Detection: Inventory	No

Map ID	Site	Database(s)	EPA ID Number

LORTON QUIK SHOP (Continued) **U003681600**

Tank Release Detection: Stat Invent Recon	No
Tank Release Detection: Spill Install	Yes
Tank Release Detection: Overfill Install	Yes
Tank Release Detection: Groundwater	No
Tank Release Detection: Int Sec Containment	No
Tank Release Detection: Int Double Walled	No
Tank Release Detection: Other Method	No
Tank Release Detection: Other Note	Not reported
Pipe Release Detection: Leak Deferred	Not reported
Pipe Release Detection: Autoleak	Not reported
Pipe Release Detection: Line Tightness	Yes
Pipe Release Detection: Stat Invent Recon	No
Pipe Release Detection: Groundwater	No
Pipe Release Detection: Int Sec Containment	No
Pipe Release Det: Interior Double Walled	No
Pipe Release Detection: Other Method	No
Pipe Release Detection: Other Note	Not reported
Pipe Type:	PRESSURE
Pipe Materials: Bare Steel	No
Pipe Materials: Galvanized Steel	No
Pipe Materials: Copper	No
Pipe Materials: Fiberglass	Yes
Pipe Materials: Cath Protect	No
Pipe Materials: Double Walled	No
Pipe Materials: Sec Containment	No
Pipe Materials: Repaired	No
Pipe Materials: Unknown	No
Pipe Materials: Other	No
Pipe Materials: Other Note	Not reported
Facility ID:	3021921
Federally Regulated:	Yes
Tank Number:	4
Tank Capacity:	4000
Tank Contents:	KEROSENE
Tank Status:	**CURR IN USE**
Tank Type:	UST

Tank Material:

Install Date:	8/15/1985
Tank Materials: Bare Steel	No
Tank Materials: Cath Protect Steel	No
Tank Materials: Epoxy Steel	No
Tank Materials: Fiberglass	Yes
Tank Materials: Concrete	No
Tank Materials: Composite	No
Tank Materials: Double Walled	No
Tank Materials: Lined Interior	No
Tank Materials: Excav Liner	No
Tank Materials: Insulated Tank Jacket	No
Tank Materials: Repaired	No
Tank Materials: Unknown	No
Tank Materials: Other	No
Tank Materials: Other Note	Not reported

Map ID	Site	Database(s)	EPA ID Number

LORTON QUIK SHOP (Continued) **U003681600**

Release Detection:

Tank Release Detection: Leak Deferred	No
Tank Release Detection: Manual Gauge	No
Tank Release Detection: Auto Gauge	Yes
Tank Release Detection:Tank Tightness	No
Tank Release Detection: Vapor Monitor	No
Tank Release Detection: Inventory	No
Tank Release Detection: Stat Invent Recon	No
Tank Release Detection: Spill Install	Yes
Tank Release Detection: Overfill Install	Yes
Tank Release Detection: Groundwater	No
Tank Release Detection: Int Sec Containment	No
Tank Release Detection: Int Double Walled	No
Tank Release Detection: Other Method	No
Tank Release Detection: Other Note	Not reported
Pipe Release Detection: Leak Deferred	Not reported
Pipe Release Detection: Autoleak	Not reported
Pipe Release Detection: Line Tightness	Yes
Pipe Release Detection: Stat Invent Recon	No
Pipe Release Detection: Groundwater	No
Pipe Release Detection: Int Sec Containment	No
Pipe Release Det: Interior Double Walled	No
Pipe Release Detection: Other Method	No
Pipe Release Detection: Other Note	Not reported

Pipe Type:	PRESSURE
Pipe Materials: Bare Steel	No
Pipe Materials: Galvanized Steel	No
Pipe Materials: Copper	No
Pipe Materials: Fiberglass	Yes
Pipe Materials: Cath Protect	No
Pipe Materials: Double Walled	No
Pipe Materials: Sec Containment	No
Pipe Materials: Repaired	No
Pipe Materials: Unknown	No
Pipe Materials: Other	No
Pipe Materials: Other Note	Not reported

Facility ID:	3021921
Federally Regulated:	Yes
Tank Number:	5
Tank Capacity:	4000
Tank Contents:	DIESEL
Tank Status:	**CURR IN USE**
Tank Type:	UST

Tank Material:

Install Date:	8/15/1985
Tank Materials: Bare Steel	No
Tank Materials: Cath Protect Steel	No
Tank Materials: Epoxy Steel	No
Tank Materials: Fiberglass	Yes
Tank Materials: Concrete	No
Tank Materials: Composite	No
Tank Materials: Double Walled	No

Map ID	Site	Database(s)	EPA ID Number

LORTON QUIK SHOP (Continued) **U003681600**

Tank Materials: Lined Interior	No
Tank Materials: Excav Liner	No
Tank Materials: Insulated Tank Jacket	No
Tank Materials: Repaired	No
Tank Materials: Unknown	No
Tank Materials: Other	No
Tank Materials: Other Note	Not reported

Release Detection:

Tank Release Detection: Leak Deferred	No
Tank Release Detection: Manual Gauge	No
Tank Release Detection: Auto Gauge	Yes
Tank Release Detection:Tank Tightness	No
Tank Release Detection: Vapor Monitor	No
Tank Release Detection: Inventory	No
Tank Release Detection: Stat Invent Recon	No
Tank Release Detection: Spill Install	Yes
Tank Release Detection: Overfill Install	Yes
Tank Release Detection: Groundwater	No
Tank Release Detection: Int Sec Containment	No
Tank Release Detection: Int Double Walled	No
Tank Release Detection: Other Method	No
Tank Release Detection: Other Note	Not reported
Pipe Release Detection: Leak Deferred	Not reported
Pipe Release Detection: Autoleak	Not reported
Pipe Release Detection: Line Tightness	Yes
Pipe Release Detection: Stat Invent Recon	No
Pipe Release Detection: Groundwater	No
Pipe Release Detection: Int Sec Containment	No
Pipe Release Det: Interior Double Walled	No
Pipe Release Detection: Other Method	No
Pipe Release Detection: Other Note	Not reported

Pipe Type:	PRESSURE
Pipe Materials: Bare Steel	No
Pipe Materials: Galvanized Steel	No
Pipe Materials: Copper	No
Pipe Materials: Fiberglass	Yes
Pipe Materials: Cath Protect	No
Pipe Materials: Double Walled	No
Pipe Materials: Sec Containment	No
Pipe Materials: Repaired	No
Pipe Materials: Unknown	No
Pipe Materials: Other	No
Pipe Materials: Other Note	Not reported

1730 **AKASH KHAN INC** **EDR Hist Auto** **1020542401**
9308 GUNSTON COVE RD **N/A**
LORTON, VA 22079

EDR Hist Auto

Year:	Name:	Type:
2002	AKASH KHAN INC	Gasoline Service Stations
2003	AKASH KHAN INC	Gasoline Service Stations
2004	AKASH KHAN INC	Gasoline Service Stations

Map ID	Site	Database(s)	EPA ID Number

AKASH KHAN INC (Continued) **1020542401**

2005	AKASH KHAN INC	Gasoline Service Stations
2006	AKASH KHAN INC	Gasoline Service Stations
2007	AKASH KHAN INC	Gasoline Service Stations
2008	AKASH KHAN INC	Gasoline Service Stations
2009	AKASH KHAN INC	Gasoline Service Stations
2010	AKASH KHAN INC	Gasoline Service Stations
2011	AKASH KHAN INC	Gasoline Service Stations
2012	AKASH KHAN INC	Gasoline Service Stations
2013	AKASH KHAN INC	Gasoline Service Stations
2014	AKASH KHAN INC	Gasoline Service Stations

1730 **LORTON TOWING** **SPILLS** **S108927702**
9400 GUNSTON COVE ROAD **N/A**
FAIRFAX, VA

SPILLS NO:

Region:	NO
Id:	2459
Incident Summary:	Not reported
Date In:	Not reported
Date Closed:	Not reported
Pollution Type:	WASTE OIL, ANTIFREEZE
Responsible Party:	Not reported
Facility Status:	**CLOSED**
Owner:	Not reported
Facility Contact:	MITCHELL MONACHY
Facility Permitted:	Not reported
Facility Telephone:	Not reported
Time In:	Not reported
Reported By Name:	Anonymous
Reported By Telephone:	Not reported
Reported By Affiliation/Addr:	Not reported
Incident Response IR #:	Not reported
Responsible Party Address:	Not reported
Responsible Party City:	Not reported
Responsible Party State:	Not reported
Responsible Party Zip:	Not reported
Responsible Party Contact:	Not reported
Responsible Party Telephone:	Not reported
Owner Name:	Not reported
Owner Address:	Not reported
Owner City:	Not reported
Owner State:	Not reported
Owner Zip:	Not reported
Owner Contact:	Not reported
Owner Telephone:	Not reported
Incident Date:	Not reported
Incident Time:	Not reported
Petroleum:	Not reported
Solid Waste:	Not reported
Hazardous Waste:	Not reported
Water:	Not reported
Air:	Not reported
Sewage:	Not reported
Fish Kill:	Not reported
Threat Wetlands:	Not reported
Wetlands:	Not reported
Material Released:	Not reported

Map ID	Site	Database(s)	EPA ID Number

LORTON TOWING (Continued) **S108927702**

Possible Receptors:	Not reported
Quantity Released:	Not reported
Unit Released:	Not reported
Quantity In Water:	Not reported
Receiving Waters:	Not reported
River Basin:	1A
Inspection Date:	Not reported
Call Date:	Not reported
Inspector:	Not reported
Response Due:	Not reported
Response Received Date:	Not reported
Visit Needed:	Not reported
Open:	Not reported
Air Referral Date:	Not reported
Air Reg/ Permit Number:	Not reported
Waste Referral Date:	Not reported
Epa Id Or Permit Number:	Not reported
Water Referral Date:	Not reported
Water Permit Number:	Not reported
Remediation Referral Date:	Not reported
Remediation Pc Number:	Not reported
Enforcement Referral Date:	Not reported
Nov Number:	Not reported
Pc Number:	Not reported
Receive By:	Not reported
Case Officer:	Not reported
Case Type:	Not reported
Street Address:	Not reported
Polllutant:	Not reported
Impact:	Not reported
Spill Time:	Not reported
Spill Date:	Not reported
Spill Volume:	Not reported
Measure:	Not reported
Volume In Water:	Not reported
Stream Name:	POHICK CREEK XT
Investigation Date:	Not reported
Closure Date:	Not reported
Lab Results:	Not reported
Target Date:	Not reported
Prep Number:	96-3765
Report Date:	4/1/1996
Report Time:	Not reported
Pollutant Scr:	GROUND
Volume:	-1
Volume Esc:	-1
Future Recommendations:	SITE VISIT AND FOLLOWUP VISIT TO VERIFY CLEAN UP.
Stream Code:	Not reported
Visit Date:	3/19/1997
Lab Date:	Not reported
File Close Date:	4/25/1997
Prep Copy:	35529
City:	LORTON
Incident Summary:	Not reported
Reported:	Not reported
Results:	Not reported
Inspection Comments:	Not reported

Map ID	Site	Database(s)	EPA ID Number

LORTON TOWING (Continued) **S108927702**

Remarks: Junked cars - W.O., antifreeze on the ground, no freon collection system. Dumps gas on ground. Observed puddles with oil sheen and antifreeze tinting. Owner, Mr. Monachy stated his late son used to break down cars in the area, but

---

1733 **ARMISTEAD PROPERTY** **RGA LUST** **S115953758**
7810 LORTON ROAD **N/A**
LORTON, VA

RGA LUST:

2001 ARMISTEAD PROPERTY 7810 LORTON ROAD

1733 **ARMISTEAD PROPERTY** **LTANKS** **S104896814**
7810 LORTON RD **N/A**
LORTON, VA 22079

LTANKS:

Region:	NRO
CEDS Facility Id:	200000185749
Case Status:	**Closed**
Pollution Complaint #:	19993243
Reported:	01/22/1999
Case Closed Date:	11/02/1999
Program:	RP Lead
Federally Regulated UST (Y/N):	N
Regulated Petroleum UST (1):	N
Excluded UST (1):	N
Deferred UST (1):	N
Partially Deferred UST (1):	N
Exempt 1 UST (2):	N
Exempt 2 Heating Oil UST (2):	N
Small Heating Oil AST (2):	Y
Regulated AST (3):	N
Unregulated AST (3):	N
Other Y/N:	N
Unknown Y/N:	N
Other Description:	Not reported
Heating Oil Category:	Not reported

1733 **ARMISTEAD PROPERTY** **LUST** **S104407464**
7810 LORTON ROAD **N/A**
FAIRFAX, VA 22079

LUST REG NO:

Region:	NO
Facility ID:	3900547
Status:	**Closed**
Tank Size:	275
Product:	heating oil
Release Date:	01/22/1999
Closed Date:	11/2/1999
Case Type:	Article 11
Case Officer:	Lewis E. Hilder

Map ID	Site	Database(s)	EPA ID Number

ARMISTEAD PROPERTY (Continued) **S104407464**

Pollution Complaint #: 99-3243
Permit Number: Not reported
Priority: Not reported

1735 **FAIRFAX COUNTY PUBLIC SCHOOLS - LORTON CENTER** **TIER 2** **S118192240**
8101 LORTON ROAD **N/A**
LORTON, VA 22079

TIER 2:

Facility ID:	Not reported
CAS Number:	68476302
SIC Code:	Not reported
NAICS:	Not reported
Entered Chemical Name:	#2 Fuel Oil
Average Amt Code:	26000.0
Owner Name:	Not reported
Owner Phone:	Not reported
Contact Type:	Not reported

Facility ID:	5422136
CAS Number:	68476302
SIC Code:	Not reported
NAICS:	Not reported
Entered Chemical Name:	#2 Fuel Oil
Average Amt Code:	26000
Owner Name:	Not reported
Owner Phone:	Not reported
Contact Type:	Not reported

1735 **LORTON CENTER (FFXC)** **RGA LUST** **S115975569**
8101 LORTON ROAD **N/A**
LORTON, VA

RGA LUST:

2001	LORTON CENTER (FFXC)	8101 LORTON ROAD
1997	LORTON CENTER (FFXC)	8101 LORTON ROAD
1997	LORTON CENTER (FFXC)	8101 LORTON ROAD
1995	LORTON CENTER (FFXC)	8101 LORTON ROAD
1995	LORTON CENTER (FFXC)	8101 LORTON ROAD

1736 **SOUTHERN CLEANERS** **EDR Hist Cleaner** **1020091095**
9423 LORTON MARKET ST **N/A**
LORTON, VA 22079

EDR Hist Cleaner

Year:	Name:	Type:
2006	SOUTHERN CLEANERS	Drycleaning Plants, Except Rugs, NEC
2007	SOUTHERN CLEANERS	Drycleaning Plants, Except Rugs, NEC
2008	SOUTHERN CLEANERS	Drycleaning Plants, Except Rugs, NEC
2009	SOUTHERN CLEANERS	Drycleaning Plants, Except Rugs, NEC
2010	SOUTHERN CLEANERS	Drycleaning Plants, Except Rugs, NEC
2011	SOUTHERN CLEANERS	Drycleaning Plants, Except Rugs, NEC
2012	SOUTHERN CLEANERS	Drycleaning Plants, Except Rugs, NEC
2013	SOUTHERN CLEANERS	Drycleaning Plants, Except Rugs, NEC
2014	SOUTHERN CLEANERS	Drycleaning Plants, Except Rugs, NEC

Map ID	Site	Database(s)	EPA ID Number
1738	**FAIRFAX COUNTY GOVERNMENT** **8904 LORTON ROAD** **LORTON, VA 22079**	**RCRA-SQG**	**1023680490** **VAP406201725**

RCRA-SQG:

Date form received by agency:	06/01/2017
Facility name:	FAIRFAX COUNTY GOVERNMENT
Facility address:	8904 LORTON ROAD LORTON, VA 22079
EPA ID:	VAP406201725
Mailing address:	12000 GOVERNMENT CENTER PARKWAY FAIRFAX, VA 22035
Contact:	KAREN DAVIS
Contact address:	12000 GOVERNMENT CENTER PARKWAY FAIRFAX, VA 22035
Contact country:	US
Contact telephone:	703-324-2810
Contact email:	KAREN.DAVIS@FAIRFAXCOUNTY.GOV
EPA Region:	03
Classification:	Small Small Quantity Generator
Description:	Handler: generates more than 100 and less than 1000 kg of hazardous waste during any calendar month and accumulates less than 6000 kg of hazardous waste at any time; or generates 100 kg or less of hazardous waste during any calendar month, and accumulates more than 1000 kg of hazardous waste at any time

Owner/Operator Summary:

Owner/operator name:	FAIRFAX COUNTY GOVERNMENT
Owner/operator address:	Not reported Not reported
Owner/operator country:	Not reported
Owner/operator telephone:	Not reported
Owner/operator email:	Not reported
Owner/operator fax:	Not reported
Owner/operator extension:	Not reported
Legal status:	State
Owner/Operator Type:	Operator
Owner/Op start date:	01/01/1960
Owner/Op end date:	Not reported

Owner/operator name:	FAIRFAX COUNTY GOVERNMENT
Owner/operator address:	12000 GOVERNMENT CENTER PARKWAY FAIRFAX, VA 22035
Owner/operator country:	US
Owner/operator telephone:	703-324-7329
Owner/operator email:	Not reported
Owner/operator fax:	Not reported
Owner/operator extension:	Not reported
Legal status:	State
Owner/Operator Type:	Owner
Owner/Op start date:	01/01/1960
Owner/Op end date:	Not reported

Handler Activities Summary:

U.S. importer of hazardous waste:	No
Mixed waste (haz. and radioactive):	No
Recycler of hazardous waste:	No
Transporter of hazardous waste:	No

Map ID	Site	Database(s)	EPA ID Number

FAIRFAX COUNTY GOVERNMENT (Continued) **1023680490**

Treater, storer or disposer of HW: No
Underground injection activity: No
On-site burner exemption: No
Furnace exemption: No
Used oil fuel burner: No
Used oil processor: No
User oil refiner: No
Used oil fuel marketer to burner: No
Used oil Specification marketer: No
Used oil transfer facility: No
Used oil transporter: No

. Waste code: D008
. Waste name: LEAD

Violation Status: No violations found

1738 **FAIRFAX COUNTY GOVERNMENT** **FINDS** **1022289146**
8904 LORTON ROAD **ECHO** **N/A**
LORTON, VA 22079

FINDS:

Registry ID: 110070123098

Environmental Interest/Information System
RCRAInfo is a national information system that supports the Resource Conservation and Recovery Act (RCRA) program through the tracking of events and activities related to facilities that generate, transport, and treat, store, or dispose of hazardous waste. RCRAInfo allows RCRA program staff to track the notification, permit, compliance, and corrective action activities required under RCRA.

Click this hyperlink while viewing on your computer to access additional FINDS: detail in the EDR Site Report.

ECHO:
Envid: 1022289146
Registry ID: 110070123098
DFR URL: http://echo.epa.gov/detailed-facility-report?fid=110070123098

1738 **FAIRFAX COUNTY GOVERNMENT** **RCRA NonGen / NLR** **1019910118**
8904 LORTON ROAD **VAP410201704**
LORTON, VA 22079

RCRA NonGen / NLR:
Date form received by agency: 12/12/2016
Facility name: FAIRFAX COUNTY GOVERNMENT
Facility address: 8904 LORTON ROAD
LORTON, VA 22079
EPA ID: VAP410201704
Mailing address: 12000 GOVERNMENT CENTER PKWY
FAIRFAX, VA 22035
Contact: KAREN DAVIS
Contact address: 12000 GOVERNMENT CENTER PKWY
FAIRFAX, VA 22035

Map ID	Site	Database(s)	EPA ID Number

FAIRFAX COUNTY GOVERNMENT (Continued) **1019910118**

Contact country: US
Contact telephone: 703-324-2810
Contact email: KAREN.DAVIS@FAIRFAXCOUNTY.GOV
EPA Region: 03
Classification: Non-Generator
Description: Handler: Non-Generators do not presently generate hazardous waste

Owner/Operator Summary:

Owner/operator name: FAIRFAX COUNTY GOVERNMENT
Owner/operator address: 12000 GOVERNMENT CENTER PKWY
FAIRFAX, VA 22035
Owner/operator country: US
Owner/operator telephone: 703-324-7329
Owner/operator email: Not reported
Owner/operator fax: Not reported
Owner/operator extension: Not reported
Legal status: County
Owner/Operator Type: Owner
Owner/Op start date: 01/01/1960
Owner/Op end date: Not reported

Owner/operator name: FAIRFAX COUNTY GOVERNMENT
Owner/operator address: 12000 GOVERNMENT CENTER PKWY
FAIRFAX, VA 22035
Owner/operator country: US
Owner/operator telephone: 703-324-7329
Owner/operator email: Not reported
Owner/operator fax: Not reported
Owner/operator extension: Not reported
Legal status: County
Owner/Operator Type: Owner
Owner/Op start date: 12/31/1959
Owner/Op end date: Not reported

Owner/operator name: SORENSEN GROSS COMPANY
Owner/operator address: Not reported
Not reported
Owner/operator country: Not reported
Owner/operator telephone: Not reported
Owner/operator email: Not reported
Owner/operator fax: Not reported
Owner/operator extension: Not reported
Legal status: Private
Owner/Operator Type: Operator
Owner/Op start date: 08/14/2016
Owner/Op end date: Not reported

Owner/operator name: SORENSEN GROSS COMPANY
Owner/operator address: Not reported
Not reported
Owner/operator country: US
Owner/operator telephone: Not reported
Owner/operator email: Not reported
Owner/operator fax: Not reported
Owner/operator extension: Not reported
Legal status: Private
Owner/Operator Type: Operator

Map ID	Site	Database(s)	EPA ID Number

FAIRFAX COUNTY GOVERNMENT (Continued) **1019910118**

Owner/Op start date: 08/15/2016
Owner/Op end date: Not reported

Handler Activities Summary:
U.S. importer of hazardous waste: No
Mixed waste (haz. and radioactive): No
Recycler of hazardous waste: No
Transporter of hazardous waste: No
Treater, storer or disposer of HW: No
Underground injection activity: No
On-site burner exemption: No
Furnace exemption: No
Used oil fuel burner: No
Used oil processor: No
User oil refiner: No
Used oil fuel marketer to burner: No
Used oil Specification marketer: No
Used oil transfer facility: No
Used oil transporter: No

Historical Generators:
Date form received by agency: 10/12/2016
Site name: FAIRFAX COUNTY GOVERNMENT
Classification: Small Quantity Generator

. Waste code: D008
. Waste name: LEAD

Violation Status: No violations found

1740 **NOMAN COLE** **SPILLS** **S113829837**
8491 LORTON RD **N/A**
LORTON, VA

SPILLS:
Fips City/County: Fairfax County
Status: Closed
Reference Id: 19872
IR Number: 2013-N-3458
Associated IR: Not reported
Incident Date: 06/11/2013
Call Received Date: 06/20/2013
Closure Comments: NFA
Threat To: Not reported
Terrorism (Y/N): N
Characterize Incident: Accidental
Incident Type: Water
Incident Subtype: SSO * Water
Materials: Sewage (900-900 Gallons)
Effect To Receptor: Impacted
Water Body: Giles Run/Potomac River Basin
Low Quantity To Water: 900
High Quantity To Water: 900
Quantity Units: Gallons
Other Receptors: Not reported
RP Company: Not reported
RP Name: Not reported
Property Owner: Not reported

Map ID	Site	Database(s)	EPA ID Number

NOMAN COLE (Continued) **S113829837**

Property Company:	Not reported
Duration Of Event (Hrs):	0
Impacts:	SSO Reached Receiving Waters
Other Impacts:	Not reported
Steps Taken:	Repaired Pump Station
Steps Taken Description:	station repaired
System Components:	Pump Station Failure
Other System Components:	Not reported
Cause Of Event:	heavy rain flooded pump station
Corrective Action Taken:	Not reported
Weather Status:	Wet
Precipitation (Wet):	0
Discharge Type:	Untreated
Discharge Volume:	900
Unknown Discharge (Y/N):	N
Site Name:	PUMP STATION
Closure Date:	06/20/2013
Orig. Call Incident Description:	On June 10, 2013 at 8:20 p.m. the Wastewater Collection Division Trouble Response Center identified a rising wet well on the remote SCADA monitoring system. A trouble response technician was immediately dispatched to the pump station and found the pumping station site flooded due to heavy rains and stormwater runoff from Lorton Road. The flooded pumping station was inspected and both pumps were running at maximum speed and all controls were operating properly, however water was entering the wetwell due to the flooding. At approximately 12:25 a.m. on June 11, 2013, the on-site trouble response technician determined that the electrical pump controls had faulted due to flood waters entering the drywell hatch. Two tanker pump trucks were immediately dispatched to the pumping station to pump down the wetwell and drywell. However, at 12:40 a.m. the wetwell overflowed prior to the arrival of the tank trucks. The pump and haul operation was initiated at 1:55 a.m., and the sanitary sewer overflow was contained at that time. It is estimated that 900 gallons of raw sewage overflow occurred during this event. All of the flow entered a nearby drainage swale and ultimately entered the Occoquan drainage shed. The contaminated area in the nearby vicinity of the pumping station was treated with lime. An inspection was completed on the upstream and downstream stormwater system and it was discovered that the downstream storm drainage system was obstructed when an earth embankment collapsed due to high water and covered the storm drainage pipe system. The Fairfax County Park Authority and Department of Public Works and Environmental Services, Maintenance and Stormwater Management Division have been notified of the collapsed embankment and to determine responsibility for the storm drainage repair. On the interim, sandbags have been installed around the wet well at a height of 24?. Reported to DEQ 06/11/13.
Original Call Material Description:	sewage
Original Call Location Description:	Lorton Road Wastewater Pumping Station, 8491 Lorton Rd
Incident Ongoing at time of Call:	N
Agencies Notified (Y/N):	N
Other Agencies:	Not reported
Permitted (Y/N):	Y
Call Reported By Company Name:	Fairfax Co-Waste Water Collection Division
Call Property Owner Company Name:	Not reported
Call Property Owner Name:	Not reported
Site Summary:	Not reported

Map ID	Site	Database(s)	EPA ID Number
1741	**LORTON CENTER** **8101 LORTON RD** **LORTON, VA 22079**	**UST**	**U003681950** **N/A**

Facility:

Facility Id:	3023935
Facility Type:	LOCAL
CEDS Facility ID:	200000076860

Owner:

Owner Id:	37293
Owner Name:	Fairfax County Public Schools
Owner Address:	5025 Sideburn Rd
Owner Address2:	Not reported
Owner City, State, Zip:	Fairfax, VA 22032
Owner Type:	LOCAL
Number of Active AST:	0
Number of Active UST:	0
Number of Inactive AST:	0
Number of Inactive UST:	1

UST:

Facility ID:	3023935
Federally Regulated:	Yes
Tank Number:	R1
Tank Capacity:	10000
Tank Contents:	HEATING OIL
Tank Status:	**REM FROM GRD**
Tank Type:	UST

Tank Material:

Install Date:	1/1/1961
Tank Materials: Bare Steel	Yes
Tank Materials: Cath Protect Steel	No
Tank Materials: Epoxy Steel	No
Tank Materials: Fiberglass	No
Tank Materials: Concrete	No
Tank Materials: Composite	No
Tank Materials: Double Walled	No
Tank Materials: Lined Interior	No
Tank Materials: Excav Liner	No
Tank Materials: Insulated Tank Jacket	No
Tank Materials: Repaired	No
Tank Materials: Unknown	No
Tank Materials: Other	No
Tank Materials: Other Note	Not reported

Release Detection:

Tank Release Detection: Leak Deferred	No
Tank Release Detection: Manual Gauge	No
Tank Release Detection: Auto Gauge	No
Tank Release Detection:Tank Tightness	No
Tank Release Detection: Vapor Monitor	No
Tank Release Detection: Inventory	No
Tank Release Detection: Stat Invent Recon	No
Tank Release Detection: Spill Install	No
Tank Release Detection: Overfill Install	No
Tank Release Detection: Groundwater	No

Map ID	Site	Database(s)	EPA ID Number

LORTON CENTER (Continued) **U003681950**

Tank Release Detection: Int Sec Containment	No
Tank Release Detection: Int Double Walled	No
Tank Release Detection: Other Method	No
Tank Release Detection: Other Note	Not reported
Pipe Release Detection: Leak Deferred	Not reported
Pipe Release Detection: Autoleak	Not reported
Pipe Release Detection: Line Tightness	No
Pipe Release Detection: Stat Invent Recon	No
Pipe Release Detection: Groundwater	No
Pipe Release Detection: Int Sec Containment	No
Pipe Release Det: Interior Double Walled	No
Pipe Release Detection: Other Method	No
Pipe Release Detection: Other Note	Not reported
Pipe Type:	UNKNOWN
Pipe Materials: Bare Steel	Yes
Pipe Materials: Galvanized Steel	No
Pipe Materials: Copper	No
Pipe Materials: Fiberglass	No
Pipe Materials: Cath Protect	No
Pipe Materials: Double Walled	No
Pipe Materials: Sec Containment	No
Pipe Materials: Repaired	No
Pipe Materials: Unknown	No
Pipe Materials: Other	No
Pipe Materials: Other Note	Not reported

1743 **LORTON TOWING** **SPILLS** **S105376802**
9400 GUNSTON COVE ROAD **N/A**
LORTON, VA

SPILLS:

Fips City/County:	Fairfax County
Status:	Not reported
Reference Id:	Not reported
IR Number:	2000-N-0718
Associated IR:	Not reported
Incident Date:	04/19/2000
Call Received Date:	04/19/2000
Closure Comments:	See Site Summary for details
Threat To:	Not reported
Terrorism (Y/N):	NO
Characterize Incident:	Not reported
Incident Type:	Waste
Incident Subtype:	"Hazardous Waste,Solid Waste"
Materials:	Not reported
Effect To Receptor:	Not reported
Water Body:	Not reported
Low Quantity To Water:	Not reported
High Quantity To Water:	Not reported
Quantity Units:	Not reported
Other Receptors:	Not reported
RP Company:	Not reported
RP Name:	Not reported
Property Owner:	Not reported
Property Company:	Not reported
Duration Of Event (Hrs):	Not reported

Map ID	Site	Database(s)	EPA ID Number

LORTON TOWING (Continued) **S105376802**

Impacts:	Not reported
Other Impacts:	Not reported
Steps Taken:	Not reported
Steps Taken Description:	Not reported
System Components:	Not reported
Other System Components:	Not reported
Cause Of Event:	Not reported
Corrective Action Taken:	Not reported
Weather Status:	Not reported
Precipitation (Wet):	Not reported
Discharge Type:	Not reported
Discharge Volume:	Not reported
Unknown Discharge (Y/N):	NO
Site Name:	LORTON TOWING
Closure Date:	09/14/2004
Orig. Call Incident Description:	"Was considering buying former site of Lorton Towing, concern of tires, petro. Contam., it s a junkyard now, soil appear saturated."
Original Call Material Description:	(Qty=0)
Original Call Location Description:	Lorton Towing-9400 Gunston Cove Road-Lorton-VA--Fairfax County
Incident Ongoing at time of Call:	Not reported
Agencies Notified (Y/N):	NO
Other Agencies:	Not reported
Permitted (Y/N):	NO
Call Reported By Company Name:	George
Call Property Owner Company Name:	Not reported
Call Property Owner Name:	Not reported
Site Summary:	9/14/04 file missing
Fips City/County:	Fairfax County
Status:	Closed
Reference Id:	4704
IR Number:	2010-N-3565
Associated IR:	Not reported
Incident Date:	06/22/2010
Call Received Date:	06/22/2010
Closure Comments:	Co issued an NOV. Follow up call placed to S Rowley. NFA. Reopen to add materials
Threat To:	Not reported
Terrorism (Y/N):	N
Characterize Incident:	Unknown
Incident Type:	Petroleum * Waste
Incident Subtype:	Petroleum * Solid Waste * Surface Spill * Waste
Materials:	Oil (1--1 Gallons)
Effect To Receptor:	Not reported
Water Body:	Not reported
Low Quantity To Water:	Not reported
High Quantity To Water:	Not reported
Quantity Units:	Not reported
Other Receptors:	Not reported
RP Company:	Not reported
RP Name:	Not reported
Property Owner:	Not reported
Property Company:	Not reported
Duration Of Event (Hrs):	0
Impacts:	Not reported
Other Impacts:	Not reported
Steps Taken:	Not reported

Map ID	Site	Database(s)	EPA ID Number

LORTON TOWING (Continued) **S105376802**

Steps Taken Description:	Not reported
System Components:	Not reported
Other System Components:	Not reported
Cause Of Event:	Not reported
Corrective Action Taken:	Not reported
Weather Status:	N/A
Precipitation (Wet):	0
Discharge Type:	N/A
Discharge Volume:	0
Unknown Discharge (Y/N):	N
Site Name:	TORO'S TRUCKING CENTER
Closure Date:	08/11/2010
Orig. Call Incident Description:	Dumping of hazardous materials
Original Call Material Description:	Not reported
Original Call Location Description:	Toro's Trucking Center located at 9400 Gunston Cove Rd, Lorton, VA 22079
Incident Ongoing at time of Call:	Y
Agencies Notified (Y/N):	Y
Other Agencies:	Delegate Dave Albo
Permitted (Y/N):	N
Call Reported By Company Name:	Delegate Dave Albo
Call Property Owner Company Name:	Not reported
Call Property Owner Name:	Not reported
Site Summary:	Not reported
Fips City/County:	Fairfax County
Status:	Closed
Reference Id:	10483
IR Number:	2012-N-0185
Associated IR:	Not reported
Incident Date:	07/20/2011
Call Received Date:	07/21/2011
Closure Comments:	NFA. Spill was remediated.
Threat To:	Not reported
Terrorism (Y/N):	N
Characterize Incident:	Unknown
Incident Type:	Petroleum
Incident Subtype:	Petroleum * Surface Spill
Materials:	Diesel (25-25 Gallons)
Effect To Receptor:	Not reported
Water Body:	Not reported
Low Quantity To Water:	Not reported
High Quantity To Water:	Not reported
Quantity Units:	Not reported
Other Receptors:	Not reported
RP Company:	Not reported
RP Name:	Not reported
Property Owner:	Not reported
Property Company:	Not reported
Duration Of Event (Hrs):	0
Impacts:	Not reported
Other Impacts:	Not reported
Steps Taken:	Not reported
Steps Taken Description:	Not reported
System Components:	Not reported
Other System Components:	Not reported
Cause Of Event:	Not reported

Map ID	Site	Database(s)	EPA ID Number

LORTON TOWING (Continued) **S105376802**

Corrective Action Taken:	Not reported
Weather Status:	Not reported
Precipitation (Wet):	0
Discharge Type:	Not reported
Discharge Volume:	0
Unknown Discharge (Y/N):	N
Site Name:	QUEST TRANSPORT
Closure Date:	07/21/2011
Orig. Call Incident Description:	Trucked backed into another truck and ruptured saddled tank. Apporx 25 gal of diesle spilled to ground. Spill was immediately cleaned up. Contact info for FFX Co FM office provided to the RP. Reported to DEQ 07/20/11.
Original Call Material Description:	diesel
Original Call Location Description:	Quest Transport, 9400B Gunston Cove Rd, lorton
Incident Ongoing at time of Call:	N
Agencies Notified (Y/N):	N
Other Agencies:	Not reported
Permitted (Y/N):	N
Call Reported By Company Name:	Quest Transport
Call Property Owner Company Name:	Not reported
Call Property Owner Name:	Not reported
Site Summary:	Not reported

SPILLS NO:

Region:	NO
Id:	Not reported
Incident Summary:	Not reported
Date In:	4/19/2000
Date Closed:	9/14/2004
Pollution Type:	Not reported
Responsible Party:	Not reported
Facility Status:	**Not reported**
Owner:	Not reported
Facility Contact:	Not reported
Facility Permitted:	0
Facility Telephone:	Not reported
Time In:	10:50:00 AM
Reported By Name:	George
Reported By Telephone:	Not reported
Reported By Affiliation/Addr:	Barry Paving and Concrete
Incident Response IR #:	2000-N-0718
Responsible Party Address:	Not reported
Responsible Party City:	Not reported
Responsible Party State:	Not reported
Responsible Party Zip:	Not reported
Responsible Party Contact:	Not reported
Responsible Party Telephone:	Not reported
Owner Name:	Not reported
Owner Address:	Not reported
Owner City:	Not reported
Owner State:	Not reported
Owner Zip:	Not reported
Owner Contact:	Not reported
Owner Telephone:	Not reported
Incident Date:	4/19/2000
Incident Time:	Not reported
Petroleum:	0

Map ID	Site	Database(s)	EPA ID Number

LORTON TOWING (Continued) **S105376802**

Solid Waste:	-1
Hazardous Waste:	-1
Water:	0
Air:	0
Sewage:	0
Fish Kill:	0
Threat Wetlands:	0
Wetlands:	0
Material Released:	Not reported
Possible Receptors:	Not reported
Quantity Released:	0
Unit Released:	Not reported
Quantity In Water:	0
Receiving Waters:	Not reported
River Basin:	Not reported
Inspection Date:	Not reported
Call Date:	Not reported
Inspector:	Not reported
Response Due:	Not reported
Response Received Date:	Not reported
Visit Needed:	0
Open:	0
Air Referral Date:	Not reported
Air Reg/ Permit Number:	Not reported
Waste Referral Date:	Not reported
Epa Id Or Permit Number:	Not reported
Water Referral Date:	Not reported
Water Permit Number:	Not reported
Remediation Referral Date:	Not reported
Remediation Pc Number:	Not reported
Enforcement Referral Date:	Not reported
Nov Number:	Not reported
Pc Number:	Not reported
Receive By:	Not reported
Case Officer:	Not reported
Case Type:	Not reported
Street Address:	Not reported
Polllutant:	Not reported
Impact:	Not reported
Spill Time:	Not reported
Spill Date:	Not reported
Spill Volume:	Not reported
Measure:	Not reported
Volume In Water:	Not reported
Stream Name:	Not reported
Investigation Date:	Not reported
Closure Date:	Not reported
Lab Results:	Not reported
Target Date:	Not reported
Prep Number:	Not reported
Report Date:	Not reported
Report Time:	Not reported
Pollutant Scr:	Not reported
Volume:	Not reported
Volume Esc:	Not reported
Future Recommendations:	Not reported
Stream Code:	Not reported

Map ID	Site	Database(s)	EPA ID Number

LORTON TOWING (Continued) **S105376802**

Visit Date:	Not reported
Lab Date:	Not reported
File Close Date:	Not reported
Prep Copy:	Not reported
City:	Not reported
Incident Summary:	Was considering buying former site of Lorton Towing, concern of tires, petro. Contam., it s a junkyard now, soil appear saturated.
Reported:	Not reported
Results:	Not reported
Inspection Comments:	9/14/04 file missing
Remarks:	Not reported

1743 **ENERSOL TECHNOLOGIES INCORPORATED - PORTABLE** **RGA LF** **S115997276**
9406B GUNSTON COVE RD **N/A**
LORTON, VA

RGA LF:

2012 ENERSOL TECHNOLOGIES INCORPORATED - PORTABLE 9406B GUNSTON COVE RD

1743 **ENERSOL TECHNOLOGIES INCORPORATED** **FINDS** **1017808262**
9406B GUNSTON COVE RD **N/A**
LORTON, VA 22079

FINDS:

Registry ID: 110064237981

Environmental Interest/Information System

AFS (Aerometric Information Retrieval System (AIRS) Facility Subsystem) replaces the former Compliance Data System (CDS), the National Emission Data System (NEDS), and the Storage and Retrieval of Aerometric Data (SAROAD). AIRS is the national repository for information concerning airborne pollution in the United States. AFS is used to track emissions and compliance data from industrial plants. AFS data are utilized by states to prepare State Implementation Plans to comply with regulatory programs and by EPA as an input for the estimation of total national emissions. AFS is undergoing a major redesign to support facility operating permits required under Title V of the Clean Air Act.

Click this hyperlink while viewing on your computer to access additional FINDS: detail in the EDR Site Report.

Map ID	Site	Database(s)	EPA ID Number

1743 **PEPS (R) DEMO FACILITY (GUNSTON IN COMP)** **FINDS** **1016205069**
9406-B GUNSTON COVE RD **ECHO** **N/A**
LORTON, VA 22079

FINDS:

Registry ID: 110005215686

Environmental Interest/Information System
RCRAInfo is a national information system that supports the Resource Conservation and Recovery Act (RCRA) program through the tracking of events and activities related to facilities that generate, transport, and treat, store, or dispose of hazardous waste. RCRAInfo allows RCRA program staff to track the notification, permit, compliance, and corrective action activities required under RCRA.

Click this hyperlink while viewing on your computer to access additional FINDS: detail in the EDR Site Report.

ECHO:
Envid: 1016205069
Registry ID: 110005215686
DFR URL: http://echo.epa.gov/detailed-facility-report?fid=110005215686

1743 **MOBILE PLASMA ENERGY PYROLYSIS SYSTEM** **FINDS** **1006063677**
9406B GUNSTON COVE RD **ECHO** **N/A**
LORTON, VA 22079 **US AIRS**

FINDS:

Registry ID: 110064237990

Environmental Interest/Information System
AIR SYNTHETIC MINOR

Click this hyperlink while viewing on your computer to access additional FINDS: detail in the EDR Site Report.

ECHO:
Envid: 1006063677
Registry ID: 110064237990
DFR URL: http://echo.epa.gov/detailed-facility-report?fid=110064237990

US AIRS (AFS):
Envid: 1006063677
Region Code: 03
County Code: VA059
Programmatic ID: AIR VA0000005105972359
Facility Registry ID: 110064237990
D and B Number: Not reported
Facility Site Name: MOBILE PLASMA ENERGY PYROLYSIS SYSTEM
Primary SIC Code: Not reported
NAICS Code: 236210
Default Air Classification Code: SMI
Facility Type of Ownership Code: NON
Air CMS Category Code: Not reported

Map ID	Site	Database(s)	EPA ID Number

MOBILE PLASMA ENERGY PYROLYSIS SYSTEM (Continued) **1006063677**

HPV Status: Not reported

US AIRS (AFS):

Region Code: 03
Programmatic ID: AIR VA0000005105972359
Facility Registry ID: 110064237990
Air Operating Status Code: OPR
Default Air Classification Code: SMI
Air Program: State Implementation Plan for National Primary and Secondary Ambient Air Quality Standards
Activity Date: 2015-03-03 00:00:00
Activity Status Date: 2015-03-31 16:07:46
Activity Group: Compliance Monitoring
Activity Type: Inspection/Evaluation
Activity Status: Active

Region Code: 03
Programmatic ID: AIR VA0000005105972359
Facility Registry ID: 110064237990
Air Operating Status Code: OPR
Default Air Classification Code: SMI
Air Program: State Implementation Plan for National Primary and Secondary Ambient Air Quality Standards
Activity Date: 1998-11-10 00:00:00
Activity Status Date: Not reported
Activity Group: Compliance Monitoring
Activity Type: Inspection/Evaluation
Activity Status: Not reported

Region Code: 03
Programmatic ID: AIR VA0000005105972359
Facility Registry ID: 110064237990
Air Operating Status Code: OPR
Default Air Classification Code: SMI
Air Program: State Implementation Plan for National Primary and Secondary Ambient Air Quality Standards
Activity Date: 1999-08-03 00:00:00
Activity Status Date: Not reported
Activity Group: Compliance Monitoring
Activity Type: Inspection/Evaluation
Activity Status: Not reported

Region Code: 03
Programmatic ID: AIR VA0000005105972359
Facility Registry ID: 110064237990
Air Operating Status Code: OPR
Default Air Classification Code: SMI
Air Program: State Implementation Plan for National Primary and Secondary Ambient Air Quality Standards
Activity Date: 1999-08-13 00:00:00
Activity Status Date: Not reported
Activity Group: Compliance Monitoring
Activity Type: Inspection/Evaluation
Activity Status: Not reported

Region Code: 03
Programmatic ID: AIR VA0000005105972359
Facility Registry ID: 110064237990
Air Operating Status Code: OPR
Default Air Classification Code: SMI
Air Program: State Implementation Plan for National Primary and Secondary Ambient Air Quality Standards
Activity Date: 1999-12-08 00:00:00

Map ID	Site	Database(s)	EPA ID Number

MOBILE PLASMA ENERGY PYROLYSIS SYSTEM (Continued) **1006063677**

Activity Status Date: Not reported
Activity Group: Compliance Monitoring
Activity Type: Inspection/Evaluation
Activity Status: Not reported

Region Code: 03
Programmatic ID: AIR VA0000005105972359
Facility Registry ID: 110064237990
Air Operating Status Code: OPR
Default Air Classification Code: SMI
Air Program: State Implementation Plan for National Primary and Secondary Ambient Air Quality Standards
Activity Date: 2000-08-23 00:00:00
Activity Status Date: Not reported
Activity Group: Compliance Monitoring
Activity Type: Inspection/Evaluation
Activity Status: Not reported

Region Code: 03
Programmatic ID: AIR VA0000005105972359
Facility Registry ID: 110064237990
Air Operating Status Code: OPR
Default Air Classification Code: SMI
Air Program: State Implementation Plan for National Primary and Secondary Ambient Air Quality Standards
Activity Date: 2001-06-12 00:00:00
Activity Status Date: Not reported
Activity Group: Compliance Monitoring
Activity Type: Inspection/Evaluation
Activity Status: Not reported

Region Code: 03
Programmatic ID: AIR VA0000005105972359
Facility Registry ID: 110064237990
Air Operating Status Code: OPR
Default Air Classification Code: SMI
Air Program: State Implementation Plan for National Primary and Secondary Ambient Air Quality Standards
Activity Date: 2002-07-02 00:00:00
Activity Status Date: Not reported
Activity Group: Compliance Monitoring
Activity Type: Inspection/Evaluation
Activity Status: Not reported

Region Code: 03
Programmatic ID: AIR VA0000005105972359
Facility Registry ID: 110064237990
Air Operating Status Code: OPR
Default Air Classification Code: SMI
Air Program: State Implementation Plan for National Primary and Secondary Ambient Air Quality Standards
Activity Date: 2003-06-23 00:00:00
Activity Status Date: Not reported
Activity Group: Compliance Monitoring
Activity Type: Inspection/Evaluation
Activity Status: Not reported

Region Code: 03
Programmatic ID: AIR VA0000005105972359
Facility Registry ID: 110064237990
Air Operating Status Code: OPR

Map ID	Site	Database(s)	EPA ID Number

MOBILE PLASMA ENERGY PYROLYSIS SYSTEM (Continued) **1006063677**

Default Air Classification Code: SMI
Air Program: State Implementation Plan for National Primary and Secondary Ambient Air Quality Standards
Activity Date: 2004-04-08 00:00:00
Activity Status Date: Not reported
Activity Group: Compliance Monitoring
Activity Type: Inspection/Evaluation
Activity Status: Not reported

Region Code: 03
Programmatic ID: AIR VA0000005105972359
Facility Registry ID: 110064237990
Air Operating Status Code: OPR
Default Air Classification Code: SMI
Air Program: State Implementation Plan for National Primary and Secondary Ambient Air Quality Standards
Activity Date: 2004-04-30 00:00:00
Activity Status Date: Not reported
Activity Group: Compliance Monitoring
Activity Type: Inspection/Evaluation
Activity Status: Not reported

Region Code: 03
Programmatic ID: AIR VA0000005105972359
Facility Registry ID: 110064237990
Air Operating Status Code: OPR
Default Air Classification Code: SMI
Air Program: State Implementation Plan for National Primary and Secondary Ambient Air Quality Standards
Activity Date: 2004-05-14 00:00:00
Activity Status Date: Not reported
Activity Group: Compliance Monitoring
Activity Type: Inspection/Evaluation
Activity Status: Not reported

Region Code: 03
Programmatic ID: AIR VA0000005105972359
Facility Registry ID: 110064237990
Air Operating Status Code: OPR
Default Air Classification Code: SMI
Air Program: State Implementation Plan for National Primary and Secondary Ambient Air Quality Standards
Activity Date: 2004-06-05 00:00:00
Activity Status Date: Not reported
Activity Group: Compliance Monitoring
Activity Type: Inspection/Evaluation
Activity Status: Not reported

Region Code: 03
Programmatic ID: AIR VA0000005105972359
Facility Registry ID: 110064237990
Air Operating Status Code: OPR
Default Air Classification Code: SMI
Air Program: State Implementation Plan for National Primary and Secondary Ambient Air Quality Standards
Activity Date: 2004-08-31 00:00:00
Activity Status Date: Not reported
Activity Group: Compliance Monitoring
Activity Type: Inspection/Evaluation
Activity Status: Not reported

Region Code: 03

Map ID	Site	Database(s)	EPA ID Number

MOBILE PLASMA ENERGY PYROLYSIS SYSTEM (Continued) **1006063677**

Programmatic ID: AIR VA0000005105972359
Facility Registry ID: 110064237990
Air Operating Status Code: OPR
Default Air Classification Code: SMI
Air Program: State Implementation Plan for National Primary and Secondary Ambient Air Quality Standards
Activity Date: 2005-05-12 00:00:00
Activity Status Date: Not reported
Activity Group: Compliance Monitoring
Activity Type: Inspection/Evaluation
Activity Status: Not reported

Region Code: 03
Programmatic ID: AIR VA0000005105972359
Facility Registry ID: 110064237990
Air Operating Status Code: OPR
Default Air Classification Code: SMI
Air Program: State Implementation Plan for National Primary and Secondary Ambient Air Quality Standards
Activity Date: 2006-04-27 00:00:00
Activity Status Date: Not reported
Activity Group: Compliance Monitoring
Activity Type: Inspection/Evaluation
Activity Status: Not reported

Region Code: 03
Programmatic ID: AIR VA0000005105972359
Facility Registry ID: 110064237990
Air Operating Status Code: OPR
Default Air Classification Code: SMI
Air Program: State Implementation Plan for National Primary and Secondary Ambient Air Quality Standards
Activity Date: 2006-04-28 00:00:00
Activity Status Date: Not reported
Activity Group: Compliance Monitoring
Activity Type: Inspection/Evaluation
Activity Status: Not reported

Region Code: 03
Programmatic ID: AIR VA0000005105972359
Facility Registry ID: 110064237990
Air Operating Status Code: OPR
Default Air Classification Code: SMI
Air Program: State Implementation Plan for National Primary and Secondary Ambient Air Quality Standards
Activity Date: 2006-07-21 00:00:00
Activity Status Date: Not reported
Activity Group: Compliance Monitoring
Activity Type: Inspection/Evaluation
Activity Status: Not reported

Region Code: 03
Programmatic ID: AIR VA0000005105972359
Facility Registry ID: 110064237990
Air Operating Status Code: OPR
Default Air Classification Code: SMI
Air Program: State Implementation Plan for National Primary and Secondary Ambient Air Quality Standards
Activity Date: 2007-08-03 00:00:00
Activity Status Date: Not reported
Activity Group: Compliance Monitoring
Activity Type: Inspection/Evaluation

Map ID	Site	Database(s)	EPA ID Number

MOBILE PLASMA ENERGY PYROLYSIS SYSTEM (Continued) **1006063677**

Activity Status: Not reported

Region Code: 03
Programmatic ID: AIR VA0000005105972359
Facility Registry ID: 110064237990
Air Operating Status Code: OPR
Default Air Classification Code: SMI
Air Program: State Implementation Plan for National Primary and Secondary Ambient Air Quality Standards
Activity Date: 2008-01-24 00:00:00
Activity Status Date: Not reported
Activity Group: Compliance Monitoring
Activity Type: Inspection/Evaluation
Activity Status: Not reported

Region Code: 03
Programmatic ID: AIR VA0000005105972359
Facility Registry ID: 110064237990
Air Operating Status Code: OPR
Default Air Classification Code: SMI
Air Program: State Implementation Plan for National Primary and Secondary Ambient Air Quality Standards
Activity Date: 2009-10-15 00:00:00
Activity Status Date: Not reported
Activity Group: Compliance Monitoring
Activity Type: Inspection/Evaluation
Activity Status: Not reported

Region Code: 03
Programmatic ID: AIR VA0000005105972359
Facility Registry ID: 110064237990
Air Operating Status Code: OPR
Default Air Classification Code: SMI
Air Program: State Implementation Plan for National Primary and Secondary Ambient Air Quality Standards
Activity Date: 2010-03-29 00:00:00
Activity Status Date: Not reported
Activity Group: Compliance Monitoring
Activity Type: Inspection/Evaluation
Activity Status: Not reported

Region Code: 03
Programmatic ID: AIR VA0000005105972359
Facility Registry ID: 110064237990
Air Operating Status Code: OPR
Default Air Classification Code: SMI
Air Program: State Implementation Plan for National Primary and Secondary Ambient Air Quality Standards
Activity Date: 2011-01-11 00:00:00
Activity Status Date: Not reported
Activity Group: Compliance Monitoring
Activity Type: Inspection/Evaluation
Activity Status: Not reported

Region Code: 03
Programmatic ID: AIR VA0000005105972359
Facility Registry ID: 110064237990
Air Operating Status Code: OPR
Default Air Classification Code: SMI
Air Program: State Implementation Plan for National Primary and Secondary Ambient Air Quality Standards
Activity Date: 2011-03-28 00:00:00

Map ID	Site	Database(s)	EPA ID Number

MOBILE PLASMA ENERGY PYROLYSIS SYSTEM (Continued) **1006063677**

Activity Status Date: Not reported
Activity Group: Compliance Monitoring
Activity Type: Inspection/Evaluation
Activity Status: Not reported

Region Code: 03
Programmatic ID: AIR VA0000005105972359
Facility Registry ID: 110064237990
Air Operating Status Code: OPR
Default Air Classification Code: SMI
Air Program: State Implementation Plan for National Primary and Secondary Ambient Air Quality Standards
Activity Date: 2012-01-12 00:00:00
Activity Status Date: Not reported
Activity Group: Compliance Monitoring
Activity Type: Inspection/Evaluation
Activity Status: Not reported

Region Code: 03
Programmatic ID: AIR VA0000005105972359
Facility Registry ID: 110064237990
Air Operating Status Code: OPR
Default Air Classification Code: SMI
Air Program: State Implementation Plan for National Primary and Secondary Ambient Air Quality Standards
Activity Date: 2013-01-22 00:00:00
Activity Status Date: Not reported
Activity Group: Compliance Monitoring
Activity Type: Inspection/Evaluation
Activity Status: Not reported

Region Code: 03
Programmatic ID: AIR VA0000005105972359
Facility Registry ID: 110064237990
Air Operating Status Code: OPR
Default Air Classification Code: SMI
Air Program: State Implementation Plan for National Primary and Secondary Ambient Air Quality Standards
Activity Date: 2014-03-10 00:00:00
Activity Status Date: Not reported
Activity Group: Compliance Monitoring
Activity Type: Inspection/Evaluation
Activity Status: Not reported

1743 **PEPS (R) DEMO FACILITY (GUNSTON IN COMP)** **RCRA NonGen / NLR** **1004789360**
9406-B GUNSTON COVE RD **VA0001004464**
LORTON, VA 22079

RCRA NonGen / NLR:
Date form received by agency: 06/29/2004
Facility name: PEPS (R) DEMO FACILITY (GUNSTON IN COMP)
Facility address: 9406-B GUNSTON COVE RD
LORTON, VA 22079
EPA ID: VA0001004464
Mailing address: TERMINAL ROAD
LORTON, VA 22079
Contact: MARK VETTER
Contact address: Not reported
Not reported
Contact country: US

Map ID	Site	Database(s)	EPA ID Number

PEPS (R) DEMO FACILITY (GUNSTON IN COMP) (Continued) **1004789360**

Contact telephone: 703-339-8181
Contact email: Not reported
EPA Region: 03
Classification: Non-Generator
Description: Handler: Non-Generators do not presently generate hazardous waste

Owner/Operator Summary:

Owner/operator name: STERLING/GUNSTON LLC
Owner/operator address: WISCONSIN AVE SUITE 600
WASHINGTON, DC 20015
Owner/operator country: US
Owner/operator telephone: Not reported
Owner/operator email: Not reported
Owner/operator fax: Not reported
Owner/operator extension: Not reported
Legal status: Private
Owner/Operator Type: Owner
Owner/Op start date: 12/11/2000
Owner/Op end date: Not reported

Owner/operator name: ENERSOL TECHNOLOGIES INC
Owner/operator address: Not reported
Not reported
Owner/operator country: US
Owner/operator telephone: Not reported
Owner/operator email: Not reported
Owner/operator fax: Not reported
Owner/operator extension: Not reported
Legal status: Private
Owner/Operator Type: Operator
Owner/Op start date: 01/01/2004
Owner/Op end date: Not reported

Owner/operator name: BERNSTEIN MANAGEMENT
Owner/operator address: 5201 WISCONSIN AVE NW
WASHINGTON, DC 20015
Owner/operator country: Not reported
Owner/operator telephone: 202-363-6301
Owner/operator email: Not reported
Owner/operator fax: Not reported
Owner/operator extension: Not reported
Legal status: Private
Owner/Operator Type: Owner
Owner/Op start date: Not reported
Owner/Op end date: Not reported

Handler Activities Summary:

U.S. importer of hazardous waste: No
Mixed waste (haz. and radioactive): No
Recycler of hazardous waste: No
Transporter of hazardous waste: No
Treater, storer or disposer of HW: Yes
Underground injection activity: No
On-site burner exemption: No
Furnace exemption: No
Used oil fuel burner: No

Map ID	Site	Database(s)	EPA ID Number

PEPS (R) DEMO FACILITY (GUNSTON IN COMP) (Continued) **1004789360**

Used oil processor: No
User oil refiner: No
Used oil fuel marketer to burner: No
Used oil Specification marketer: No
Used oil transfer facility: No
Used oil transporter: No

. Waste code: D005
. Waste name: BARIUM

. Waste code: D007
. Waste name: CHROMIUM

. Waste code: D008
. Waste name: LEAD

. Waste code: P075
. Waste name: NICOTINE, & SALTS (OR) PYRIDINE, 3-(1-METHYL-2-PYRROLIDINYL)-,(S)-, & SALTS

. Waste code: U070
. Waste name: BENZENE, 1,2-DICHLORO- (OR) O-DICHLOROBENZENE

Historical Generators:
Date form received by agency: 03/25/2004
Site name: PEPS (R) DEMO FACILITY (GUNSTON IN COMP)
Classification: Not a generator, verified

. Waste code: D005
. Waste name: BARIUM

. Waste code: D007
. Waste name: CHROMIUM

. Waste code: D008
. Waste name: LEAD

. Waste code: P075
. Waste name: NICOTINE, & SALTS (OR) PYRIDINE, 3-(1-METHYL-2-PYRROLIDINYL)-,(S)-, & SALTS

. Waste code: U170
. Waste name: P-NITROPHENOL (I,T) (OR) PHENOL, 4-NITRO-

Date form received by agency: 01/10/1995
Site name: NEW WORLD TOURS INC
Classification: Conditionally Exempt Small Quantity Generator

. Waste code: D001
. Waste name: IGNITABLE WASTE

. Waste code: D035
. Waste name: METHYL ETHYL KETONE

. Waste code: D039
. Waste name: TETRACHLOROETHYLENE

Map ID	Site	Database(s)	EPA ID Number

PEPS (R) DEMO FACILITY (GUNSTON IN COMP) (Continued) **1004789360**

. Waste code: F003
. Waste name: THE FOLLOWING SPENT NONHALOGENATED SOLVENTS: XYLENE, ACETONE, ETHYL ACETATE, ETHYL BENZENE, ETHYL ETHER, METHYL ISOBUTYL KETONE, N-BUTYL ALCOHOL, CYCLOHEXANONE, AND METHANOL; ALL SPENT SOLVENT MIXTURES/BLENDS CONTAINING, BEFORE USE, ONLY THE ABOVE SPENT NONHALOGENATED SOLVENTS; AND ALL SPENT SOLVENT MIXTURES/BLENDS CONTAINING, BEFORE USE, ONE OR MORE OF THE ABOVE NONHALOGENATED SOLVENTS, AND A TOTAL OF TEN PERCENT OR MORE (BY VOLUME) OF ONE OR MORE OF THOSE SOLVENTS LISTED IN F001, F002, F004, AND F005; AND STILL BOTTOMS FROM THE RECOVERY OF THESE SPENT SOLVENTS AND SPENT SOLVENT MIXTURES.

. Waste code: F005
. Waste name: THE FOLLOWING SPENT NONHALOGENATED SOLVENTS: TOLUENE, METHYL ETHYL KETONE, CARBON DISULFIDE, ISOBUTANOL, PYRIDINE, BENZENE, 2-ETHOXYETHANOL, AND 2-NITROPROPANE; ALL SPENT SOLVENT MIXTURES/BLENDS CONTAINING, BEFORE USE, A TOTAL OF TEN PERCENT OR MORE (BY VOLUME) OF ONE OR MORE OF THE ABOVE NONHALOGENATED SOLVENTS OR THOSE SOLVENTS LISTED IN F001, F002, OR F004; AND STILL BOTTOMS FROM THE RECOVERY OF THESE SPENT SOLVENTS AND SPENT SOLVENT MIXTURES.

Violation Status: No violations found

1743 **INOVA HEALTH CARE SERVICES** **AIRS S110144993**
9406B GUNSTON COVE RD **N/A**
LORTON, VA 22079

AIRS:

Region:	Not reported
Region Number:	72359
Contact First Name:	Thomas
Contact Last Name:	Bolton
Contact Title:	Senior Director, Engineering Operations
Contact Phone:	7037762734
Latitude:	38.702443
Longitude:	-77.222713
Lat Deg/Min/Sec Lon Deg/Min/Sec:	38 42 8.7948 / -77 13 21.7668
Mailing Address:	6225 Brandon Ave Ste 260
Mailing City:	Springfield
Mailing State:	VA
Mailing Zip Code:	22150
Program Type:	Not reported
Permit Type:	AIR_EXEMP
Issued Date:	02/15/2007
Operating Status:	Operating
Contact Email:	thomas.bolton@inova.org
Owner ID:	Not reported
Owner Name:	Not reported
Owner Tele:	Not reported
Facility Full Name:	Mobile Plasma Energy Pyrolysis System
ICIS Federal ID:	VA0000005105972359
Currently Active (y/n):	Y
Primary Permit Type Desc:	Not reported
Permit Status:	Issued

Region:	Not reported
Region Number:	72359
Contact First Name:	Thomas
Contact Last Name:	Bolton

Map ID	Site	Database(s)	EPA ID Number

INOVA HEALTH CARE SERVICES (Continued) **S110144993**

Contact Title:	Senior Director, Engineering Operations
Contact Phone:	7037762734
Latitude:	38.702443
Longitude:	-77.222713
Lat Deg/Min/Sec Lon Deg/Min/Sec:	38 42 8.7948 / -77 13 21.7668
Mailing Address:	6225 Brandon Ave Ste 260
Mailing City:	Springfield
Mailing State:	VA
Mailing Zip Code:	22150
Program Type:	Not reported
Permit Type:	AIR_EXEMP
Issued Date:	10/04/2007
Operating Status:	Operating
Contact Email:	thomas.bolton@inova.org
Owner ID:	Not reported
Owner Name:	Not reported
Owner Tele:	Not reported
Facility Full Name:	Mobile Plasma Energy Pyrolysis System
ICIS Federal ID:	VA0000005105972359
Currently Active (y/n):	Y
Primary Permit Type Desc:	Not reported
Permit Status:	Issued

Region:	Not reported
Region Number:	72359
Contact First Name:	Thomas
Contact Last Name:	Bolton
Contact Title:	Senior Director, Engineering Operations
Contact Phone:	7037762734
Latitude:	38.702443
Longitude:	-77.222713
Lat Deg/Min/Sec Lon Deg/Min/Sec:	38 42 8.7948 / -77 13 21.7668
Mailing Address:	6225 Brandon Ave Ste 260
Mailing City:	Springfield
Mailing State:	VA
Mailing Zip Code:	22150
Program Type:	Not reported
Permit Type:	AIR_EXEMP
Issued Date:	10/16/2007
Operating Status:	Operating
Contact Email:	thomas.bolton@inova.org
Owner ID:	Not reported
Owner Name:	Not reported
Owner Tele:	Not reported
Facility Full Name:	Mobile Plasma Energy Pyrolysis System
ICIS Federal ID:	VA0000005105972359
Currently Active (y/n):	Y
Primary Permit Type Desc:	Not reported
Permit Status:	Issued

Region:	Not reported
Region Number:	72359
Contact First Name:	Thomas
Contact Last Name:	Bolton
Contact Title:	Senior Director, Engineering Operations
Contact Phone:	7037762734
Latitude:	38.702443

Map ID	Site	Database(s)	EPA ID Number

INOVA HEALTH CARE SERVICES (Continued) **S110144993**

Longitude:	-77.222713
Lat Deg/Min/Sec Lon Deg/Min/Sec:	38 42 8.7948 / -77 13 21.7668
Mailing Address:	6225 Brandon Ave Ste 260
Mailing City:	Springfield
Mailing State:	VA
Mailing Zip Code:	22150
Program Type:	Not reported
Permit Type:	AIR_EXEMP
Issued Date:	10/17/2007
Operating Status:	Operating
Contact Email:	thomas.bolton@inova.org
Owner ID:	Not reported
Owner Name:	Not reported
Owner Tele:	Not reported
Facility Full Name:	Mobile Plasma Energy Pyrolysis System
ICIS Federal ID:	VA0000005105972359
Currently Active (y/n):	Y
Primary Permit Type Desc:	Not reported
Permit Status:	Issued

Region:	Not reported
Region Number:	72359
Contact First Name:	Thomas
Contact Last Name:	Bolton
Contact Title:	Senior Director, Engineering Operations
Contact Phone:	7037762734
Latitude:	38.702443
Longitude:	-77.222713
Lat Deg/Min/Sec Lon Deg/Min/Sec:	38 42 8.7948 / -77 13 21.7668
Mailing Address:	6225 Brandon Ave Ste 260
Mailing City:	Springfield
Mailing State:	VA
Mailing Zip Code:	22150
Program Type:	Not reported
Permit Type:	AIR_EXEMP
Issued Date:	11/16/2007
Operating Status:	Operating
Contact Email:	thomas.bolton@inova.org
Owner ID:	Not reported
Owner Name:	Not reported
Owner Tele:	Not reported
Facility Full Name:	Mobile Plasma Energy Pyrolysis System
ICIS Federal ID:	VA0000005105972359
Currently Active (y/n):	Y
Primary Permit Type Desc:	Not reported
Permit Status:	Issued

Region:	Not reported
Region Number:	72359
Contact First Name:	Thomas
Contact Last Name:	Bolton
Contact Title:	Senior Director, Engineering Operations
Contact Phone:	7037762734
Latitude:	38.702443
Longitude:	-77.222713
Lat Deg/Min/Sec Lon Deg/Min/Sec:	38 42 8.7948 / -77 13 21.7668
Mailing Address:	6225 Brandon Ave Ste 260

Map ID	Site	Database(s)	EPA ID Number

INOVA HEALTH CARE SERVICES (Continued) **S110144993**

Mailing City:	Springfield
Mailing State:	VA
Mailing Zip Code:	22150
Program Type:	Not reported
Permit Type:	AIR_EXEMP
Issued Date:	12/11/2007
Operating Status:	Operating
Contact Email:	thomas.bolton@inova.org
Owner ID:	Not reported
Owner Name:	Not reported
Owner Tele:	Not reported
Facility Full Name:	Mobile Plasma Energy Pyrolysis System
ICIS Federal ID:	VA0000005105972359
Currently Active (y/n):	Y
Primary Permit Type Desc:	Not reported
Permit Status:	Issued
Region:	Not reported
Region Number:	72359
Contact First Name:	Thomas
Contact Last Name:	Bolton
Contact Title:	Senior Director, Engineering Operations
Contact Phone:	7037762734
Latitude:	38.702443
Longitude:	-77.222713
Lat Deg/Min/Sec Lon Deg/Min/Sec:	38 42 8.7948 / -77 13 21.7668
Mailing Address:	6225 Brandon Ave Ste 260
Mailing City:	Springfield
Mailing State:	VA
Mailing Zip Code:	22150
Program Type:	Not reported
Permit Type:	AIR_EXEMP
Issued Date:	02/09/2007
Operating Status:	Operating
Contact Email:	thomas.bolton@inova.org
Owner ID:	Not reported
Owner Name:	Not reported
Owner Tele:	Not reported
Facility Full Name:	Mobile Plasma Energy Pyrolysis System
ICIS Federal ID:	VA0000005105972359
Currently Active (y/n):	Y
Primary Permit Type Desc:	Not reported
Permit Status:	Issued
Region:	Not reported
Region Number:	72359
Contact First Name:	Thomas
Contact Last Name:	Bolton
Contact Title:	Senior Director, Engineering Operations
Contact Phone:	7037762734
Latitude:	38.702443
Longitude:	-77.222713
Lat Deg/Min/Sec Lon Deg/Min/Sec:	38 42 8.7948 / -77 13 21.7668
Mailing Address:	6225 Brandon Ave Ste 260
Mailing City:	Springfield
Mailing State:	VA
Mailing Zip Code:	22150

Map ID	Site	Database(s)	EPA ID Number

INOVA HEALTH CARE SERVICES (Continued) **S110144993**

Program Type:	Not reported
Permit Type:	AIR_EXEMP
Issued Date:	02/15/2007
Operating Status:	Operating
Contact Email:	thomas.bolton@inova.org
Owner ID:	Not reported
Owner Name:	Not reported
Owner Tele:	Not reported
Facility Full Name:	Mobile Plasma Energy Pyrolysis System
ICIS Federal ID:	VA0000005105972359
Currently Active (y/n):	Y
Primary Permit Type Desc:	Not reported
Permit Status:	Issued
Region:	Not reported
Region Number:	72359
Contact First Name:	Thomas
Contact Last Name:	Bolton
Contact Title:	Senior Director, Engineering Operations
Contact Phone:	7037762734
Latitude:	38.702443
Longitude:	-77.222713
Lat Deg/Min/Sec Lon Deg/Min/Sec:	38 42 8.7948 / -77 13 21.7668
Mailing Address:	6225 Brandon Ave Ste 260
Mailing City:	Springfield
Mailing State:	VA
Mailing Zip Code:	22150
Program Type:	Not reported
Permit Type:	AIR_EXEMP
Issued Date:	10/04/2007
Operating Status:	Operating
Contact Email:	thomas.bolton@inova.org
Owner ID:	Not reported
Owner Name:	Not reported
Owner Tele:	Not reported
Facility Full Name:	Mobile Plasma Energy Pyrolysis System
ICIS Federal ID:	VA0000005105972359
Currently Active (y/n):	Y
Primary Permit Type Desc:	Not reported
Permit Status:	Issued
Region:	Not reported
Region Number:	72359
Contact First Name:	Thomas
Contact Last Name:	Bolton
Contact Title:	Senior Director, Engineering Operations
Contact Phone:	7037762734
Latitude:	38.702443
Longitude:	-77.222713
Lat Deg/Min/Sec Lon Deg/Min/Sec:	38 42 8.7948 / -77 13 21.7668
Mailing Address:	6225 Brandon Ave Ste 260
Mailing City:	Springfield
Mailing State:	VA
Mailing Zip Code:	22150
Program Type:	Not reported
Permit Type:	AIR_EXEMP
Issued Date:	10/16/2007

Map ID	Site	Database(s)	EPA ID Number

INOVA HEALTH CARE SERVICES (Continued) **S110144993**

Operating Status:	Operating
Contact Email:	thomas.bolton@inova.org
Owner ID:	Not reported
Owner Name:	Not reported
Owner Tele:	Not reported
Facility Full Name:	Mobile Plasma Energy Pyrolysis System
ICIS Federal ID:	VA0000005105972359
Currently Active (y/n):	Y
Primary Permit Type Desc:	Not reported
Permit Status:	Issued
Region:	Not reported
Region Number:	72359
Contact First Name:	Thomas
Contact Last Name:	Bolton
Contact Title:	Senior Director, Engineering Operations
Contact Phone:	7037762734
Latitude:	38.702443
Longitude:	-77.222713
Lat Deg/Min/Sec Lon Deg/Min/Sec:	38 42 8.7948 / -77 13 21.7668
Mailing Address:	6225 Brandon Ave Ste 260
Mailing City:	Springfield
Mailing State:	VA
Mailing Zip Code:	22150
Program Type:	Not reported
Permit Type:	AIR_EXEMP
Issued Date:	10/17/2007
Operating Status:	Operating
Contact Email:	thomas.bolton@inova.org
Owner ID:	Not reported
Owner Name:	Not reported
Owner Tele:	Not reported
Facility Full Name:	Mobile Plasma Energy Pyrolysis System
ICIS Federal ID:	VA0000005105972359
Currently Active (y/n):	Y
Primary Permit Type Desc:	Not reported
Permit Status:	Issued
Region:	Not reported
Region Number:	72359
Contact First Name:	Thomas
Contact Last Name:	Bolton
Contact Title:	Senior Director, Engineering Operations
Contact Phone:	7037762734
Latitude:	38.702443
Longitude:	-77.222713
Lat Deg/Min/Sec Lon Deg/Min/Sec:	38 42 8.7948 / -77 13 21.7668
Mailing Address:	6225 Brandon Ave Ste 260
Mailing City:	Springfield
Mailing State:	VA
Mailing Zip Code:	22150
Program Type:	Not reported
Permit Type:	AIR_EXEMP
Issued Date:	11/16/2007
Operating Status:	Operating
Contact Email:	thomas.bolton@inova.org
Owner ID:	Not reported

Map ID	Site	Database(s)	EPA ID Number

INOVA HEALTH CARE SERVICES (Continued) **S110144993**

Owner Name:	Not reported
Owner Tele:	Not reported
Facility Full Name:	Mobile Plasma Energy Pyrolysis System
ICIS Federal ID:	VA0000005105972359
Currently Active (y/n):	Y
Primary Permit Type Desc:	Not reported
Permit Status:	Issued
Region:	Not reported
Region Number:	72359
Contact First Name:	Thomas
Contact Last Name:	Bolton
Contact Title:	Senior Director, Engineering Operations
Contact Phone:	7037762734
Latitude:	38.702443
Longitude:	-77.222713
Lat Deg/Min/Sec Lon Deg/Min/Sec:	38 42 8.7948 / -77 13 21.7668
Mailing Address:	6225 Brandon Ave Ste 260
Mailing City:	Springfield
Mailing State:	VA
Mailing Zip Code:	22150
Program Type:	Not reported
Permit Type:	AIR_EXEMP
Issued Date:	12/11/2007
Operating Status:	Operating
Contact Email:	thomas.bolton@inova.org
Owner ID:	Not reported
Owner Name:	Not reported
Owner Tele:	Not reported
Facility Full Name:	Mobile Plasma Energy Pyrolysis System
ICIS Federal ID:	VA0000005105972359
Currently Active (y/n):	Y
Primary Permit Type Desc:	Not reported
Permit Status:	Issued
Region:	Not reported
Region Number:	72359
Contact First Name:	Thomas
Contact Last Name:	Bolton
Contact Title:	Senior Director, Engineering Operations
Contact Phone:	7037762734
Latitude:	38.702443
Longitude:	-77.222713
Lat Deg/Min/Sec Lon Deg/Min/Sec:	38 42 8.7948 / -77 13 21.7668
Mailing Address:	6225 Brandon Ave Ste 260
Mailing City:	Springfield
Mailing State:	VA
Mailing Zip Code:	22150
Program Type:	Not reported
Permit Type:	AIR_EXEMP
Issued Date:	02/09/2007
Operating Status:	Operating
Contact Email:	thomas.bolton@inova.org
Owner ID:	Not reported
Owner Name:	Not reported
Owner Tele:	Not reported
Facility Full Name:	Mobile Plasma Energy Pyrolysis System

Map ID	Site	Database(s)	EPA ID Number

INOVA HEALTH CARE SERVICES (Continued) **S110144993**

ICIS Federal ID:	VA0000005105972359
Currently Active (y/n):	Y
Primary Permit Type Desc:	Not reported
Permit Status:	Issued
Region:	Not reported
Region Number:	72359
Contact First Name:	Thomas
Contact Last Name:	Bolton
Contact Title:	Senior Director, Engineering Operations
Contact Phone:	7037762734
Latitude:	38.702443
Longitude:	-77.222713
Lat Deg/Min/Sec Lon Deg/Min/Sec:	38 42 8.7948 / -77 13 21.7668
Mailing Address:	6225 Brandon Ave Ste 260
Mailing City:	Springfield
Mailing State:	VA
Mailing Zip Code:	22150
Program Type:	Not reported
Permit Type:	AIR_EXEMP
Issued Date:	11/16/2007
Operating Status:	Operating
Contact Email:	thomas.bolton@inova.org
Owner ID:	Not reported
Owner Name:	Not reported
Owner Tele:	Not reported
Facility Full Name:	Mobile Plasma Energy Pyrolysis System
ICIS Federal ID:	VA0000005105972359
Currently Active (y/n):	Y
Primary Permit Type Desc:	Not reported
Permit Status:	Issued
Region:	Not reported
Region Number:	72359
Contact First Name:	Thomas
Contact Last Name:	Bolton
Contact Title:	Senior Director, Engineering Operations
Contact Phone:	7037762734
Latitude:	38.702443
Longitude:	-77.222713
Lat Deg/Min/Sec Lon Deg/Min/Sec:	38 42 8.7948 / -77 13 21.7668
Mailing Address:	6225 Brandon Ave Ste 260
Mailing City:	Springfield
Mailing State:	VA
Mailing Zip Code:	22150
Program Type:	Not reported
Permit Type:	AIR_EXEMP
Issued Date:	12/11/2007
Operating Status:	Operating
Contact Email:	thomas.bolton@inova.org
Owner ID:	Not reported
Owner Name:	Not reported
Owner Tele:	Not reported
Facility Full Name:	Mobile Plasma Energy Pyrolysis System
ICIS Federal ID:	VA0000005105972359
Currently Active (y/n):	Y
Primary Permit Type Desc:	Not reported

Map ID	Site	Database(s)	EPA ID Number

INOVA HEALTH CARE SERVICES (Continued) **S110144993**

Permit Status:	Issued
Region:	Not reported
Region Number:	72359
Contact First Name:	Thomas
Contact Last Name:	Bolton
Contact Title:	Senior Director, Engineering Operations
Contact Phone:	7037762734
Latitude:	38.702443
Longitude:	-77.222713
Lat Deg/Min/Sec Lon Deg/Min/Sec:	38 42 8.7948 / -77 13 21.7668
Mailing Address:	6225 Brandon Ave Ste 260
Mailing City:	Springfield
Mailing State:	VA
Mailing Zip Code:	22150
Program Type:	Not reported
Permit Type:	AIR_EXEMP
Issued Date:	02/09/2007
Operating Status:	Operating
Contact Email:	thomas.bolton@inova.org
Owner ID:	Not reported
Owner Name:	Not reported
Owner Tele:	Not reported
Facility Full Name:	Mobile Plasma Energy Pyrolysis System
ICIS Federal ID:	VA0000005105972359
Currently Active (y/n):	Y
Primary Permit Type Desc:	Not reported
Permit Status:	Issued
Region:	Not reported
Region Number:	72359
Contact First Name:	Thomas
Contact Last Name:	Bolton
Contact Title:	Senior Director, Engineering Operations
Contact Phone:	7037762734
Latitude:	38.702443
Longitude:	-77.222713
Lat Deg/Min/Sec Lon Deg/Min/Sec:	38 42 8.7948 / -77 13 21.7668
Mailing Address:	6225 Brandon Ave Ste 260
Mailing City:	Springfield
Mailing State:	VA
Mailing Zip Code:	22150
Program Type:	Not reported
Permit Type:	AIR_EXEMP
Issued Date:	02/15/2007
Operating Status:	Operating
Contact Email:	thomas.bolton@inova.org
Owner ID:	Not reported
Owner Name:	Not reported
Owner Tele:	Not reported
Facility Full Name:	Mobile Plasma Energy Pyrolysis System
ICIS Federal ID:	VA0000005105972359
Currently Active (y/n):	Y
Primary Permit Type Desc:	Not reported
Permit Status:	Issued
Region:	Not reported

Map ID	Site	Database(s)	EPA ID Number

INOVA HEALTH CARE SERVICES (Continued) **S110144993**

Region Number:	72359
Contact First Name:	Thomas
Contact Last Name:	Bolton
Contact Title:	Senior Director, Engineering Operations
Contact Phone:	7037762734
Latitude:	38.702443
Longitude:	-77.222713
Lat Deg/Min/Sec Lon Deg/Min/Sec:	38 42 8.7948 / -77 13 21.7668
Mailing Address:	6225 Brandon Ave Ste 260
Mailing City:	Springfield
Mailing State:	VA
Mailing Zip Code:	22150
Program Type:	Not reported
Permit Type:	AIR_EXEMP
Issued Date:	10/17/2007
Operating Status:	Operating
Contact Email:	thomas.bolton@inova.org
Owner ID:	Not reported
Owner Name:	Not reported
Owner Tele:	Not reported
Facility Full Name:	Mobile Plasma Energy Pyrolysis System
ICIS Federal ID:	VA0000005105972359
Currently Active (y/n):	Y
Primary Permit Type Desc:	Not reported
Permit Status:	Issued

Region:	Not reported
Region Number:	72359
Contact First Name:	Thomas
Contact Last Name:	Bolton
Contact Title:	Senior Director, Engineering Operations
Contact Phone:	7037762734
Latitude:	38.702443
Longitude:	-77.222713
Lat Deg/Min/Sec Lon Deg/Min/Sec:	38 42 8.7948 / -77 13 21.7668
Mailing Address:	6225 Brandon Ave Ste 260
Mailing City:	Springfield
Mailing State:	VA
Mailing Zip Code:	22150
Program Type:	Not reported
Permit Type:	AIR_EXEMP
Issued Date:	10/04/2007
Operating Status:	Operating
Contact Email:	thomas.bolton@inova.org
Owner ID:	Not reported
Owner Name:	Not reported
Owner Tele:	Not reported
Facility Full Name:	Mobile Plasma Energy Pyrolysis System
ICIS Federal ID:	VA0000005105972359
Currently Active (y/n):	Y
Primary Permit Type Desc:	Not reported
Permit Status:	Issued

Region:	Not reported
Region Number:	72359
Contact First Name:	Thomas
Contact Last Name:	Bolton

Map ID	Site	Database(s)	EPA ID Number

INOVA HEALTH CARE SERVICES (Continued) **S110144993**

Contact Title:	Senior Director, Engineering Operations
Contact Phone:	7037762734
Latitude:	38.702443
Longitude:	-77.222713
Lat Deg/Min/Sec Lon Deg/Min/Sec:	38 42 8.7948 / -77 13 21.7668
Mailing Address:	6225 Brandon Ave Ste 260
Mailing City:	Springfield
Mailing State:	VA
Mailing Zip Code:	22150
Program Type:	Not reported
Permit Type:	AIR_EXEMP
Issued Date:	10/16/2007
Operating Status:	Operating
Contact Email:	thomas.bolton@inova.org
Owner ID:	Not reported
Owner Name:	Not reported
Owner Tele:	Not reported
Facility Full Name:	Mobile Plasma Energy Pyrolysis System
ICIS Federal ID:	VA0000005105972359
Currently Active (y/n):	Y
Primary Permit Type Desc:	Not reported
Permit Status:	Issued

Region:	Not reported
Region Number:	72359
Contact First Name:	Thomas
Contact Last Name:	Bolton
Contact Title:	Senior Director, Engineering Operations
Contact Phone:	7037762734
Latitude:	38.702443
Longitude:	-77.222713
Lat Deg/Min/Sec Lon Deg/Min/Sec:	38 42 8.7948 / -77 13 21.7668
Mailing Address:	6225 Brandon Ave Ste 260
Mailing City:	Springfield
Mailing State:	VA
Mailing Zip Code:	22150
Program Type:	Not reported
Permit Type:	AIR_EXEMP
Issued Date:	11/16/2007
Operating Status:	Operating
Contact Email:	thomas.bolton@inova.org
Owner ID:	Not reported
Owner Name:	Not reported
Owner Tele:	Not reported
Facility Full Name:	Mobile Plasma Energy Pyrolysis System
ICIS Federal ID:	VA0000005105972359
Currently Active (y/n):	Y
Primary Permit Type Desc:	Not reported
Permit Status:	Issued

Region:	Not reported
Region Number:	72359
Contact First Name:	Thomas
Contact Last Name:	Bolton
Contact Title:	Senior Director, Engineering Operations
Contact Phone:	7037762734
Latitude:	38.702443

Map ID	Site	Database(s)	EPA ID Number

INOVA HEALTH CARE SERVICES (Continued) **S110144993**

Longitude:	-77.222713
Lat Deg/Min/Sec Lon Deg/Min/Sec:	38 42 8.7948 / -77 13 21.7668
Mailing Address:	6225 Brandon Ave Ste 260
Mailing City:	Springfield
Mailing State:	VA
Mailing Zip Code:	22150
Program Type:	Not reported
Permit Type:	AIR_EXEMP
Issued Date:	12/11/2007
Operating Status:	Operating
Contact Email:	thomas.bolton@inova.org
Owner ID:	Not reported
Owner Name:	Not reported
Owner Tele:	Not reported
Facility Full Name:	Mobile Plasma Energy Pyrolysis System
ICIS Federal ID:	VA0000005105972359
Currently Active (y/n):	Y
Primary Permit Type Desc:	Not reported
Permit Status:	Issued

Region:	Not reported
Region Number:	72359
Contact First Name:	Thomas
Contact Last Name:	Bolton
Contact Title:	Senior Director, Engineering Operations
Contact Phone:	7037762734
Latitude:	38.702443
Longitude:	-77.222713
Lat Deg/Min/Sec Lon Deg/Min/Sec:	38 42 8.7948 / -77 13 21.7668
Mailing Address:	6225 Brandon Ave Ste 260
Mailing City:	Springfield
Mailing State:	VA
Mailing Zip Code:	22150
Program Type:	Not reported
Permit Type:	AIR_EXEMP
Issued Date:	02/09/2007
Operating Status:	Operating
Contact Email:	thomas.bolton@inova.org
Owner ID:	Not reported
Owner Name:	Not reported
Owner Tele:	Not reported
Facility Full Name:	Mobile Plasma Energy Pyrolysis System
ICIS Federal ID:	VA0000005105972359
Currently Active (y/n):	Y
Primary Permit Type Desc:	Not reported
Permit Status:	Issued

Region:	Not reported
Region Number:	72359
Contact First Name:	Thomas
Contact Last Name:	Bolton
Contact Title:	Senior Director, Engineering Operations
Contact Phone:	7037762734
Latitude:	38.702443
Longitude:	-77.222713
Lat Deg/Min/Sec Lon Deg/Min/Sec:	38 42 8.7948 / -77 13 21.7668
Mailing Address:	6225 Brandon Ave Ste 260

Map ID	Site	Database(s)	EPA ID Number

INOVA HEALTH CARE SERVICES (Continued) **S110144993**

Mailing City:	Springfield
Mailing State:	VA
Mailing Zip Code:	22150
Program Type:	Not reported
Permit Type:	AIR_EXEMP
Issued Date:	02/15/2007
Operating Status:	Operating
Contact Email:	thomas.bolton@inova.org
Owner ID:	Not reported
Owner Name:	Not reported
Owner Tele:	Not reported
Facility Full Name:	Mobile Plasma Energy Pyrolysis System
ICIS Federal ID:	VA0000005105972359
Currently Active (y/n):	Y
Primary Permit Type Desc:	Not reported
Permit Status:	Issued
Region:	Not reported
Region Number:	72359
Contact First Name:	Thomas
Contact Last Name:	Bolton
Contact Title:	Senior Director, Engineering Operations
Contact Phone:	7037762734
Latitude:	38.702443
Longitude:	-77.222713
Lat Deg/Min/Sec Lon Deg/Min/Sec:	38 42 8.7948 / -77 13 21.7668
Mailing Address:	6225 Brandon Ave Ste 260
Mailing City:	Springfield
Mailing State:	VA
Mailing Zip Code:	22150
Program Type:	Not reported
Permit Type:	AIR_EXEMP
Issued Date:	10/17/2007
Operating Status:	Operating
Contact Email:	thomas.bolton@inova.org
Owner ID:	Not reported
Owner Name:	Not reported
Owner Tele:	Not reported
Facility Full Name:	Mobile Plasma Energy Pyrolysis System
ICIS Federal ID:	VA0000005105972359
Currently Active (y/n):	Y
Primary Permit Type Desc:	Not reported
Permit Status:	Issued
Region:	Not reported
Region Number:	72359
Contact First Name:	Thomas
Contact Last Name:	Bolton
Contact Title:	Senior Director, Engineering Operations
Contact Phone:	7037762734
Latitude:	38.702443
Longitude:	-77.222713
Lat Deg/Min/Sec Lon Deg/Min/Sec:	38 42 8.7948 / -77 13 21.7668
Mailing Address:	6225 Brandon Ave Ste 260
Mailing City:	Springfield
Mailing State:	VA
Mailing Zip Code:	22150

Map ID	Site	Database(s)	EPA ID Number

INOVA HEALTH CARE SERVICES (Continued) **S110144993**

Program Type:	Not reported
Permit Type:	AIR_EXEMP
Issued Date:	10/04/2007
Operating Status:	Operating
Contact Email:	thomas.bolton@inova.org
Owner ID:	Not reported
Owner Name:	Not reported
Owner Tele:	Not reported
Facility Full Name:	Mobile Plasma Energy Pyrolysis System
ICIS Federal ID:	VA0000005105972359
Currently Active (y/n):	Y
Primary Permit Type Desc:	Not reported
Permit Status:	Issued
Region:	Not reported
Region Number:	72359
Contact First Name:	Thomas
Contact Last Name:	Bolton
Contact Title:	Senior Director, Engineering Operations
Contact Phone:	7037762734
Latitude:	38.702443
Longitude:	-77.222713
Lat Deg/Min/Sec Lon Deg/Min/Sec:	38 42 8.7948 / -77 13 21.7668
Mailing Address:	6225 Brandon Ave Ste 260
Mailing City:	Springfield
Mailing State:	VA
Mailing Zip Code:	22150
Program Type:	Not reported
Permit Type:	AIR_EXEMP
Issued Date:	10/16/2007
Operating Status:	Operating
Contact Email:	thomas.bolton@inova.org
Owner ID:	Not reported
Owner Name:	Not reported
Owner Tele:	Not reported
Facility Full Name:	Mobile Plasma Energy Pyrolysis System
ICIS Federal ID:	VA0000005105972359
Currently Active (y/n):	Y
Primary Permit Type Desc:	Not reported
Permit Status:	Issued
Region:	Not reported
Region Number:	72359
Contact First Name:	Thomas
Contact Last Name:	Bolton
Contact Title:	Senior Director, Engineering Operations
Contact Phone:	7037762734
Latitude:	38.702443
Longitude:	-77.222713
Lat Deg/Min/Sec Lon Deg/Min/Sec:	38 42 8.7948 / -77 13 21.7668
Mailing Address:	6225 Brandon Ave Ste 260
Mailing City:	Springfield
Mailing State:	VA
Mailing Zip Code:	22150
Program Type:	Not reported
Permit Type:	AIR_EXEMP
Issued Date:	11/16/2007

Map ID	Site	Database(s)	EPA ID Number

INOVA HEALTH CARE SERVICES (Continued) **S110144993**

Operating Status:	Operating
Contact Email:	thomas.bolton@inova.org
Owner ID:	Not reported
Owner Name:	Not reported
Owner Tele:	Not reported
Facility Full Name:	Mobile Plasma Energy Pyrolysis System
ICIS Federal ID:	VA0000005105972359
Currently Active (y/n):	Y
Primary Permit Type Desc:	Not reported
Permit Status:	Issued
Region:	Not reported
Region Number:	72359
Contact First Name:	Thomas
Contact Last Name:	Bolton
Contact Title:	Senior Director, Engineering Operations
Contact Phone:	7037762734
Latitude:	38.702443
Longitude:	-77.222713
Lat Deg/Min/Sec Lon Deg/Min/Sec:	38 42 8.7948 / -77 13 21.7668
Mailing Address:	6225 Brandon Ave Ste 260
Mailing City:	Springfield
Mailing State:	VA
Mailing Zip Code:	22150
Program Type:	Not reported
Permit Type:	AIR_EXEMP
Issued Date:	12/11/2007
Operating Status:	Operating
Contact Email:	thomas.bolton@inova.org
Owner ID:	Not reported
Owner Name:	Not reported
Owner Tele:	Not reported
Facility Full Name:	Mobile Plasma Energy Pyrolysis System
ICIS Federal ID:	VA0000005105972359
Currently Active (y/n):	Y
Primary Permit Type Desc:	Not reported
Permit Status:	Issued
Region:	Not reported
Region Number:	72359
Contact First Name:	Thomas
Contact Last Name:	Bolton
Contact Title:	Senior Director, Engineering Operations
Contact Phone:	7037762734
Latitude:	38.702443
Longitude:	-77.222713
Lat Deg/Min/Sec Lon Deg/Min/Sec:	38 42 8.7948 / -77 13 21.7668
Mailing Address:	6225 Brandon Ave Ste 260
Mailing City:	Springfield
Mailing State:	VA
Mailing Zip Code:	22150
Program Type:	Not reported
Permit Type:	AIR_EXEMP
Issued Date:	02/09/2007
Operating Status:	Operating
Contact Email:	thomas.bolton@inova.org
Owner ID:	Not reported

Map ID	Site	Database(s)	EPA ID Number

INOVA HEALTH CARE SERVICES (Continued) **S110144993**

Owner Name:	Not reported
Owner Tele:	Not reported
Facility Full Name:	Mobile Plasma Energy Pyrolysis System
ICIS Federal ID:	VA0000005105972359
Currently Active (y/n):	Y
Primary Permit Type Desc:	Not reported
Permit Status:	Issued
Region:	Not reported
Region Number:	72359
Contact First Name:	Thomas
Contact Last Name:	Bolton
Contact Title:	Senior Director, Engineering Operations
Contact Phone:	7037762734
Latitude:	38.702443
Longitude:	-77.222713
Lat Deg/Min/Sec Lon Deg/Min/Sec:	38 42 8.7948 / -77 13 21.7668
Mailing Address:	6225 Brandon Ave Ste 260
Mailing City:	Springfield
Mailing State:	VA
Mailing Zip Code:	22150
Program Type:	Not reported
Permit Type:	AIR_EXEMP
Issued Date:	02/15/2007
Operating Status:	Operating
Contact Email:	thomas.bolton@inova.org
Owner ID:	Not reported
Owner Name:	Not reported
Owner Tele:	Not reported
Facility Full Name:	Mobile Plasma Energy Pyrolysis System
ICIS Federal ID:	VA0000005105972359
Currently Active (y/n):	Y
Primary Permit Type Desc:	Not reported
Permit Status:	Issued
Region:	Not reported
Region Number:	72359
Contact First Name:	Thomas
Contact Last Name:	Bolton
Contact Title:	Senior Director, Engineering Operations
Contact Phone:	7037762734
Latitude:	38.702443
Longitude:	-77.222713
Lat Deg/Min/Sec Lon Deg/Min/Sec:	38 42 8.7948 / -77 13 21.7668
Mailing Address:	6225 Brandon Ave Ste 260
Mailing City:	Springfield
Mailing State:	VA
Mailing Zip Code:	22150
Program Type:	Not reported
Permit Type:	AIR_EXEMP
Issued Date:	10/17/2007
Operating Status:	Operating
Contact Email:	thomas.bolton@inova.org
Owner ID:	Not reported
Owner Name:	Not reported
Owner Tele:	Not reported
Facility Full Name:	Mobile Plasma Energy Pyrolysis System

Map ID	Site	Database(s)	EPA ID Number

INOVA HEALTH CARE SERVICES (Continued) **S110144993**

ICIS Federal ID:	VA0000005105972359
Currently Active (y/n):	Y
Primary Permit Type Desc:	Not reported
Permit Status:	Issued
Region:	Not reported
Region Number:	72359
Contact First Name:	Thomas
Contact Last Name:	Bolton
Contact Title:	Senior Director, Engineering Operations
Contact Phone:	7037762734
Latitude:	38.702443
Longitude:	-77.222713
Lat Deg/Min/Sec Lon Deg/Min/Sec:	38 42 8.7948 / -77 13 21.7668
Mailing Address:	6225 Brandon Ave Ste 260
Mailing City:	Springfield
Mailing State:	VA
Mailing Zip Code:	22150
Program Type:	Not reported
Permit Type:	AIR_EXEMP
Issued Date:	10/04/2007
Operating Status:	Operating
Contact Email:	thomas.bolton@inova.org
Owner ID:	Not reported
Owner Name:	Not reported
Owner Tele:	Not reported
Facility Full Name:	Mobile Plasma Energy Pyrolysis System
ICIS Federal ID:	VA0000005105972359
Currently Active (y/n):	Y
Primary Permit Type Desc:	Not reported
Permit Status:	Issued
Region:	Not reported
Region Number:	72359
Contact First Name:	Thomas
Contact Last Name:	Bolton
Contact Title:	Senior Director, Engineering Operations
Contact Phone:	7037762734
Latitude:	38.702443
Longitude:	-77.222713
Lat Deg/Min/Sec Lon Deg/Min/Sec:	38 42 8.7948 / -77 13 21.7668
Mailing Address:	6225 Brandon Ave Ste 260
Mailing City:	Springfield
Mailing State:	VA
Mailing Zip Code:	22150
Program Type:	Not reported
Permit Type:	AIR_EXEMP
Issued Date:	10/16/2007
Operating Status:	Operating
Contact Email:	thomas.bolton@inova.org
Owner ID:	Not reported
Owner Name:	Not reported
Owner Tele:	Not reported
Facility Full Name:	Mobile Plasma Energy Pyrolysis System
ICIS Federal ID:	VA0000005105972359
Currently Active (y/n):	Y
Primary Permit Type Desc:	Not reported

Map ID	Site	Database(s)	EPA ID Number

INOVA HEALTH CARE SERVICES (Continued) **S110144993**

Permit Status:	Issued
Region:	Not reported
Region Number:	72359
Contact First Name:	Thomas
Contact Last Name:	Bolton
Contact Title:	Senior Director, Engineering Operations
Contact Phone:	7037762734
Latitude:	38.702443
Longitude:	-77.222713
Lat Deg/Min/Sec Lon Deg/Min/Sec:	38 42 8.7948 / -77 13 21.7668
Mailing Address:	6225 Brandon Ave Ste 260
Mailing City:	Springfield
Mailing State:	VA
Mailing Zip Code:	22150
Program Type:	Not reported
Permit Type:	AIR_EXEMP
Issued Date:	10/16/2007
Operating Status:	Operating
Contact Email:	thomas.bolton@inova.org
Owner ID:	Not reported
Owner Name:	Not reported
Owner Tele:	Not reported
Facility Full Name:	Mobile Plasma Energy Pyrolysis System
ICIS Federal ID:	VA0000005105972359
Currently Active (y/n):	Y
Primary Permit Type Desc:	Not reported
Permit Status:	Issued
Region:	Not reported
Region Number:	72359
Contact First Name:	Thomas
Contact Last Name:	Bolton
Contact Title:	Senior Director, Engineering Operations
Contact Phone:	7037762734
Latitude:	38.702443
Longitude:	-77.222713
Lat Deg/Min/Sec Lon Deg/Min/Sec:	38 42 8.7948 / -77 13 21.7668
Mailing Address:	6225 Brandon Ave Ste 260
Mailing City:	Springfield
Mailing State:	VA
Mailing Zip Code:	22150
Program Type:	Not reported
Permit Type:	AIR_EXEMP
Issued Date:	11/16/2007
Operating Status:	Operating
Contact Email:	thomas.bolton@inova.org
Owner ID:	Not reported
Owner Name:	Not reported
Owner Tele:	Not reported
Facility Full Name:	Mobile Plasma Energy Pyrolysis System
ICIS Federal ID:	VA0000005105972359
Currently Active (y/n):	Y
Primary Permit Type Desc:	Not reported
Permit Status:	Issued
Region:	Not reported

Map ID	Site	Database(s)	EPA ID Number

INOVA HEALTH CARE SERVICES (Continued) **S110144993**

Region Number:	72359
Contact First Name:	Thomas
Contact Last Name:	Bolton
Contact Title:	Senior Director, Engineering Operations
Contact Phone:	7037762734
Latitude:	38.702443
Longitude:	-77.222713
Lat Deg/Min/Sec Lon Deg/Min/Sec:	38 42 8.7948 / -77 13 21.7668
Mailing Address:	6225 Brandon Ave Ste 260
Mailing City:	Springfield
Mailing State:	VA
Mailing Zip Code:	22150
Program Type:	Not reported
Permit Type:	AIR_EXEMP
Issued Date:	12/11/2007
Operating Status:	Operating
Contact Email:	thomas.bolton@inova.org
Owner ID:	Not reported
Owner Name:	Not reported
Owner Tele:	Not reported
Facility Full Name:	Mobile Plasma Energy Pyrolysis System
ICIS Federal ID:	VA0000005105972359
Currently Active (y/n):	Y
Primary Permit Type Desc:	Not reported
Permit Status:	Issued

Region:	Not reported
Region Number:	72359
Contact First Name:	Thomas
Contact Last Name:	Bolton
Contact Title:	Senior Director, Engineering Operations
Contact Phone:	7037762734
Latitude:	38.702443
Longitude:	-77.222713
Lat Deg/Min/Sec Lon Deg/Min/Sec:	38 42 8.7948 / -77 13 21.7668
Mailing Address:	6225 Brandon Ave Ste 260
Mailing City:	Springfield
Mailing State:	VA
Mailing Zip Code:	22150
Program Type:	Not reported
Permit Type:	AIR_EXEMP
Issued Date:	02/09/2007
Operating Status:	Operating
Contact Email:	thomas.bolton@inova.org
Owner ID:	Not reported
Owner Name:	Not reported
Owner Tele:	Not reported
Facility Full Name:	Mobile Plasma Energy Pyrolysis System
ICIS Federal ID:	VA0000005105972359
Currently Active (y/n):	Y
Primary Permit Type Desc:	Not reported
Permit Status:	Issued

Region:	Not reported
Region Number:	72359
Contact First Name:	Thomas
Contact Last Name:	Bolton

Map ID	Site	Database(s)	EPA ID Number

INOVA HEALTH CARE SERVICES (Continued) **S110144993**

Contact Title:	Senior Director, Engineering Operations
Contact Phone:	7037762734
Latitude:	38.702443
Longitude:	-77.222713
Lat Deg/Min/Sec Lon Deg/Min/Sec:	38 42 8.7948 / -77 13 21.7668
Mailing Address:	6225 Brandon Ave Ste 260
Mailing City:	Springfield
Mailing State:	VA
Mailing Zip Code:	22150
Program Type:	Not reported
Permit Type:	AIR_EXEMP
Issued Date:	02/15/2007
Operating Status:	Operating
Contact Email:	thomas.bolton@inova.org
Owner ID:	Not reported
Owner Name:	Not reported
Owner Tele:	Not reported
Facility Full Name:	Mobile Plasma Energy Pyrolysis System
ICIS Federal ID:	VA0000005105972359
Currently Active (y/n):	Y
Primary Permit Type Desc:	Not reported
Permit Status:	Issued

Region:	Not reported
Region Number:	72359
Contact First Name:	Thomas
Contact Last Name:	Bolton
Contact Title:	Senior Director, Engineering Operations
Contact Phone:	7037762734
Latitude:	38.702443
Longitude:	-77.222713
Lat Deg/Min/Sec Lon Deg/Min/Sec:	38 42 8.7948 / -77 13 21.7668
Mailing Address:	6225 Brandon Ave Ste 260
Mailing City:	Springfield
Mailing State:	VA
Mailing Zip Code:	22150
Program Type:	Not reported
Permit Type:	AIR_EXEMP
Issued Date:	10/17/2007
Operating Status:	Operating
Contact Email:	thomas.bolton@inova.org
Owner ID:	Not reported
Owner Name:	Not reported
Owner Tele:	Not reported
Facility Full Name:	Mobile Plasma Energy Pyrolysis System
ICIS Federal ID:	VA0000005105972359
Currently Active (y/n):	Y
Primary Permit Type Desc:	Not reported
Permit Status:	Issued

Region:	Not reported
Region Number:	72359
Contact First Name:	Thomas
Contact Last Name:	Bolton
Contact Title:	Senior Director, Engineering Operations
Contact Phone:	7037762734
Latitude:	38.702443

Map ID	Site	Database(s)	EPA ID Number

INOVA HEALTH CARE SERVICES (Continued) **S110144993**

Longitude:	-77.222713
Lat Deg/Min/Sec Lon Deg/Min/Sec:	38 42 8.7948 / -77 13 21.7668
Mailing Address:	6225 Brandon Ave Ste 260
Mailing City:	Springfield
Mailing State:	VA
Mailing Zip Code:	22150
Program Type:	Not reported
Permit Type:	AIR_EXEMP
Issued Date:	10/04/2007
Operating Status:	Operating
Contact Email:	thomas.bolton@inova.org
Owner ID:	Not reported
Owner Name:	Not reported
Owner Tele:	Not reported
Facility Full Name:	Mobile Plasma Energy Pyrolysis System
ICIS Federal ID:	VA0000005105972359
Currently Active (y/n):	Y
Primary Permit Type Desc:	Not reported
Permit Status:	Issued

Region:	Not reported
Region Number:	72359
Contact First Name:	Thomas
Contact Last Name:	Bolton
Contact Title:	Senior Director, Engineering Operations
Contact Phone:	7037762734
Latitude:	38.702443
Longitude:	-77.222713
Lat Deg/Min/Sec Lon Deg/Min/Sec:	38 42 8.7948 / -77 13 21.7668
Mailing Address:	6225 Brandon Ave Ste 260
Mailing City:	Springfield
Mailing State:	VA
Mailing Zip Code:	22150
Program Type:	Not reported
Permit Type:	AIR_EXEMP
Issued Date:	10/16/2007
Operating Status:	Operating
Contact Email:	thomas.bolton@inova.org
Owner ID:	Not reported
Owner Name:	Not reported
Owner Tele:	Not reported
Facility Full Name:	Mobile Plasma Energy Pyrolysis System
ICIS Federal ID:	VA0000005105972359
Currently Active (y/n):	Y
Primary Permit Type Desc:	Not reported
Permit Status:	Issued

Region:	Not reported
Region Number:	72359
Contact First Name:	Thomas
Contact Last Name:	Bolton
Contact Title:	Senior Director, Engineering Operations
Contact Phone:	7037762734
Latitude:	38.702443
Longitude:	-77.222713
Lat Deg/Min/Sec Lon Deg/Min/Sec:	38 42 8.7948 / -77 13 21.7668
Mailing Address:	6225 Brandon Ave Ste 260

Map ID	Site	Database(s)	EPA ID Number

INOVA HEALTH CARE SERVICES (Continued) **S110144993**

Mailing City:	Springfield
Mailing State:	VA
Mailing Zip Code:	22150
Program Type:	Not reported
Permit Type:	AIR_EXEMP
Issued Date:	11/16/2007
Operating Status:	Operating
Contact Email:	thomas.bolton@inova.org
Owner ID:	Not reported
Owner Name:	Not reported
Owner Tele:	Not reported
Facility Full Name:	Mobile Plasma Energy Pyrolysis System
ICIS Federal ID:	VA0000005105972359
Currently Active (y/n):	Y
Primary Permit Type Desc:	Not reported
Permit Status:	Issued
Region:	Not reported
Region Number:	72359
Contact First Name:	Thomas
Contact Last Name:	Bolton
Contact Title:	Senior Director, Engineering Operations
Contact Phone:	7037762734
Latitude:	38.702443
Longitude:	-77.222713
Lat Deg/Min/Sec Lon Deg/Min/Sec:	38 42 8.7948 / -77 13 21.7668
Mailing Address:	6225 Brandon Ave Ste 260
Mailing City:	Springfield
Mailing State:	VA
Mailing Zip Code:	22150
Program Type:	Not reported
Permit Type:	AIR_EXEMP
Issued Date:	12/11/2007
Operating Status:	Operating
Contact Email:	thomas.bolton@inova.org
Owner ID:	Not reported
Owner Name:	Not reported
Owner Tele:	Not reported
Facility Full Name:	Mobile Plasma Energy Pyrolysis System
ICIS Federal ID:	VA0000005105972359
Currently Active (y/n):	Y
Primary Permit Type Desc:	Not reported
Permit Status:	Issued
Region:	Not reported
Region Number:	72359
Contact First Name:	Thomas
Contact Last Name:	Bolton
Contact Title:	Senior Director, Engineering Operations
Contact Phone:	7037762734
Latitude:	38.702443
Longitude:	-77.222713
Lat Deg/Min/Sec Lon Deg/Min/Sec:	38 42 8.7948 / -77 13 21.7668
Mailing Address:	6225 Brandon Ave Ste 260
Mailing City:	Springfield
Mailing State:	VA
Mailing Zip Code:	22150

Map ID	Site	Database(s)	EPA ID Number

INOVA HEALTH CARE SERVICES (Continued) **S110144993**

Program Type:	Not reported
Permit Type:	AIR_EXEMP
Issued Date:	02/09/2007
Operating Status:	Operating
Contact Email:	thomas.bolton@inova.org
Owner ID:	Not reported
Owner Name:	Not reported
Owner Tele:	Not reported
Facility Full Name:	Mobile Plasma Energy Pyrolysis System
ICIS Federal ID:	VA0000005105972359
Currently Active (y/n):	Y
Primary Permit Type Desc:	Not reported
Permit Status:	Issued
Region:	Not reported
Region Number:	72359
Contact First Name:	Thomas
Contact Last Name:	Bolton
Contact Title:	Senior Director, Engineering Operations
Contact Phone:	7037762734
Latitude:	38.702443
Longitude:	-77.222713
Lat Deg/Min/Sec Lon Deg/Min/Sec:	38 42 8.7948 / -77 13 21.7668
Mailing Address:	6225 Brandon Ave Ste 260
Mailing City:	Springfield
Mailing State:	VA
Mailing Zip Code:	22150
Program Type:	Not reported
Permit Type:	AIR_EXEMP
Issued Date:	02/15/2007
Operating Status:	Operating
Contact Email:	thomas.bolton@inova.org
Owner ID:	Not reported
Owner Name:	Not reported
Owner Tele:	Not reported
Facility Full Name:	Mobile Plasma Energy Pyrolysis System
ICIS Federal ID:	VA0000005105972359
Currently Active (y/n):	Y
Primary Permit Type Desc:	Not reported
Permit Status:	Issued
Region:	Not reported
Region Number:	72359
Contact First Name:	Thomas
Contact Last Name:	Bolton
Contact Title:	Senior Director, Engineering Operations
Contact Phone:	7037762734
Latitude:	38.702443
Longitude:	-77.222713
Lat Deg/Min/Sec Lon Deg/Min/Sec:	38 42 8.7948 / -77 13 21.7668
Mailing Address:	6225 Brandon Ave Ste 260
Mailing City:	Springfield
Mailing State:	VA
Mailing Zip Code:	22150
Program Type:	Not reported
Permit Type:	AIR_EXEMP
Issued Date:	10/17/2007

Map ID	Site	Database(s)	EPA ID Number

INOVA HEALTH CARE SERVICES (Continued) **S110144993**

Operating Status:	Operating
Contact Email:	thomas.bolton@inova.org
Owner ID:	Not reported
Owner Name:	Not reported
Owner Tele:	Not reported
Facility Full Name:	Mobile Plasma Energy Pyrolysis System
ICIS Federal ID:	VA0000005105972359
Currently Active (y/n):	Y
Primary Permit Type Desc:	Not reported
Permit Status:	Issued
Region:	Not reported
Region Number:	72359
Contact First Name:	Thomas
Contact Last Name:	Bolton
Contact Title:	Senior Director, Engineering Operations
Contact Phone:	7037762734
Latitude:	38.702443
Longitude:	-77.222713
Lat Deg/Min/Sec Lon Deg/Min/Sec:	38 42 8.7948 / -77 13 21.7668
Mailing Address:	6225 Brandon Ave Ste 260
Mailing City:	Springfield
Mailing State:	VA
Mailing Zip Code:	22150
Program Type:	Not reported
Permit Type:	AIR_EXEMP
Issued Date:	10/04/2007
Operating Status:	Operating
Contact Email:	thomas.bolton@inova.org
Owner ID:	Not reported
Owner Name:	Not reported
Owner Tele:	Not reported
Facility Full Name:	Mobile Plasma Energy Pyrolysis System
ICIS Federal ID:	VA0000005105972359
Currently Active (y/n):	Y
Primary Permit Type Desc:	Not reported
Permit Status:	Issued
Region:	Not reported
Region Number:	72359
Contact First Name:	Thomas
Contact Last Name:	Bolton
Contact Title:	Senior Director, Engineering Operations
Contact Phone:	7037762734
Latitude:	38.702443
Longitude:	-77.222713
Lat Deg/Min/Sec Lon Deg/Min/Sec:	38 42 8.7948 / -77 13 21.7668
Mailing Address:	6225 Brandon Ave Ste 260
Mailing City:	Springfield
Mailing State:	VA
Mailing Zip Code:	22150
Program Type:	Not reported
Permit Type:	AIR_EXEMP
Issued Date:	02/15/2007
Operating Status:	Operating
Contact Email:	thomas.bolton@inova.org
Owner ID:	Not reported

Map ID	Site	Database(s)	EPA ID Number

INOVA HEALTH CARE SERVICES (Continued) **S110144993**

Owner Name:	Not reported
Owner Tele:	Not reported
Facility Full Name:	Mobile Plasma Energy Pyrolysis System
ICIS Federal ID:	VA0000005105972359
Currently Active (y/n):	Y
Primary Permit Type Desc:	Not reported
Permit Status:	Issued
Region:	Not reported
Region Number:	72359
Contact First Name:	Thomas
Contact Last Name:	Bolton
Contact Title:	Senior Director, Engineering Operations
Contact Phone:	7037762734
Latitude:	38.702443
Longitude:	-77.222713
Lat Deg/Min/Sec Lon Deg/Min/Sec:	38 42 8.7948 / -77 13 21.7668
Mailing Address:	6225 Brandon Ave Ste 260
Mailing City:	Springfield
Mailing State:	VA
Mailing Zip Code:	22150
Program Type:	Not reported
Permit Type:	AIR_EXEMP
Issued Date:	10/04/2007
Operating Status:	Operating
Contact Email:	thomas.bolton@inova.org
Owner ID:	Not reported
Owner Name:	Not reported
Owner Tele:	Not reported
Facility Full Name:	Mobile Plasma Energy Pyrolysis System
ICIS Federal ID:	VA0000005105972359
Currently Active (y/n):	Y
Primary Permit Type Desc:	Not reported
Permit Status:	Issued
Region:	Not reported
Region Number:	72359
Contact First Name:	Thomas
Contact Last Name:	Bolton
Contact Title:	Senior Director, Engineering Operations
Contact Phone:	7037762734
Latitude:	38.702443
Longitude:	-77.222713
Lat Deg/Min/Sec Lon Deg/Min/Sec:	38 42 8.7948 / -77 13 21.7668
Mailing Address:	6225 Brandon Ave Ste 260
Mailing City:	Springfield
Mailing State:	VA
Mailing Zip Code:	22150
Program Type:	Not reported
Permit Type:	AIR_EXEMP
Issued Date:	10/16/2007
Operating Status:	Operating
Contact Email:	thomas.bolton@inova.org
Owner ID:	Not reported
Owner Name:	Not reported
Owner Tele:	Not reported
Facility Full Name:	Mobile Plasma Energy Pyrolysis System

Map ID	Site	Database(s)	EPA ID Number

INOVA HEALTH CARE SERVICES (Continued) **S110144993**

ICIS Federal ID:	VA0000005105972359
Currently Active (y/n):	Y
Primary Permit Type Desc:	Not reported
Permit Status:	Issued
Region:	Not reported
Region Number:	72359
Contact First Name:	Thomas
Contact Last Name:	Bolton
Contact Title:	Senior Director, Engineering Operations
Contact Phone:	7037762734
Latitude:	38.702443
Longitude:	-77.222713
Lat Deg/Min/Sec Lon Deg/Min/Sec:	38 42 8.7948 / -77 13 21.7668
Mailing Address:	6225 Brandon Ave Ste 260
Mailing City:	Springfield
Mailing State:	VA
Mailing Zip Code:	22150
Program Type:	Not reported
Permit Type:	AIR_EXEMP
Issued Date:	10/17/2007
Operating Status:	Operating
Contact Email:	thomas.bolton@inova.org
Owner ID:	Not reported
Owner Name:	Not reported
Owner Tele:	Not reported
Facility Full Name:	Mobile Plasma Energy Pyrolysis System
ICIS Federal ID:	VA0000005105972359
Currently Active (y/n):	Y
Primary Permit Type Desc:	Not reported
Permit Status:	Issued
Region:	Not reported
Region Number:	72359
Contact First Name:	Thomas
Contact Last Name:	Bolton
Contact Title:	Senior Director, Engineering Operations
Contact Phone:	7037762734
Latitude:	38.702443
Longitude:	-77.222713
Lat Deg/Min/Sec Lon Deg/Min/Sec:	38 42 8.7948 / -77 13 21.7668
Mailing Address:	6225 Brandon Ave Ste 260
Mailing City:	Springfield
Mailing State:	VA
Mailing Zip Code:	22150
Program Type:	Not reported
Permit Type:	AIR_EXEMP
Issued Date:	11/16/2007
Operating Status:	Operating
Contact Email:	thomas.bolton@inova.org
Owner ID:	Not reported
Owner Name:	Not reported
Owner Tele:	Not reported
Facility Full Name:	Mobile Plasma Energy Pyrolysis System
ICIS Federal ID:	VA0000005105972359
Currently Active (y/n):	Y
Primary Permit Type Desc:	Not reported

Map ID	Site	Database(s)	EPA ID Number

INOVA HEALTH CARE SERVICES (Continued) **S110144993**

Permit Status:	Issued
Region:	Not reported
Region Number:	72359
Contact First Name:	Thomas
Contact Last Name:	Bolton
Contact Title:	Senior Director, Engineering Operations
Contact Phone:	7037762734
Latitude:	38.702443
Longitude:	-77.222713
Lat Deg/Min/Sec Lon Deg/Min/Sec:	38 42 8.7948 / -77 13 21.7668
Mailing Address:	6225 Brandon Ave Ste 260
Mailing City:	Springfield
Mailing State:	VA
Mailing Zip Code:	22150
Program Type:	Not reported
Permit Type:	AIR_EXEMP
Issued Date:	12/11/2007
Operating Status:	Operating
Contact Email:	thomas.bolton@inova.org
Owner ID:	Not reported
Owner Name:	Not reported
Owner Tele:	Not reported
Facility Full Name:	Mobile Plasma Energy Pyrolysis System
ICIS Federal ID:	VA0000005105972359
Currently Active (y/n):	Y
Primary Permit Type Desc:	Not reported
Permit Status:	Issued
Region:	Not reported
Region Number:	72359
Contact First Name:	Thomas
Contact Last Name:	Bolton
Contact Title:	Senior Director, Engineering Operations
Contact Phone:	7037762734
Latitude:	38.702443
Longitude:	-77.222713
Lat Deg/Min/Sec Lon Deg/Min/Sec:	38 42 8.7948 / -77 13 21.7668
Mailing Address:	6225 Brandon Ave Ste 260
Mailing City:	Springfield
Mailing State:	VA
Mailing Zip Code:	22150
Program Type:	Not reported
Permit Type:	AIR_EXEMP
Issued Date:	02/09/2007
Operating Status:	Operating
Contact Email:	thomas.bolton@inova.org
Owner ID:	Not reported
Owner Name:	Not reported
Owner Tele:	Not reported
Facility Full Name:	Mobile Plasma Energy Pyrolysis System
ICIS Federal ID:	VA0000005105972359
Currently Active (y/n):	Y
Primary Permit Type Desc:	Not reported
Permit Status:	Issued
Region:	NRO

Map ID	Site	Database(s)	EPA ID Number

INOVA HEALTH CARE SERVICES (Continued) **S110144993**

Region Number:	72359
Contact First Name:	Thomas
Contact Last Name:	Bolton
Contact Title:	Senior Director, Engineering Operations
Contact Phone:	7037762734
Latitude:	38.702443
Longitude:	-77.222713
Lat Deg/Min/Sec Lon Deg/Min/Sec:	38 42 8.7948 / -77 13 21.7668
Mailing Address:	6225 Brandon Ave Ste 260
Mailing City:	Springfield
Mailing State:	VA
Mailing Zip Code:	22150
Program Type:	Article 6 - mNSR
Permit Type:	MINOR
Issued Date:	01/27/2010
Operating Status:	Operating
Contact Email:	thomas.bolton@inova.org
Owner ID:	100000023905
Owner Name:	Enersol Technologies Incorporated
Owner Tele:	7035607377
Facility Full Name:	Mobile Plasma Energy Pyrolysis System
ICIS Federal ID:	VA0000005105972359
Currently Active (y/n):	Y
Primary Permit Type Desc:	For legacy mapping purposes only (inactive for picklist purposes)
Permit Status:	Issued

Region:	NRO
Region Number:	72359
Contact First Name:	Thomas
Contact Last Name:	Bolton
Contact Title:	Senior Director, Engineering Operations
Contact Phone:	7037762734
Latitude:	38.702443
Longitude:	-77.222713
Lat Deg/Min/Sec Lon Deg/Min/Sec:	38 42 8.7948 / -77 13 21.7668
Mailing Address:	6225 Brandon Ave Ste 260
Mailing City:	Springfield
Mailing State:	VA
Mailing Zip Code:	22150
Program Type:	Article 6 - mNSR
Permit Type:	MINOR
Issued Date:	01/27/2010
Operating Status:	Operating
Contact Email:	thomas.bolton@inova.org
Owner ID:	100000050008
Owner Name:	Inova Health Care Services
Owner Tele:	7037762734
Facility Full Name:	Mobile Plasma Energy Pyrolysis System
ICIS Federal ID:	VA0000005105972359
Currently Active (y/n):	Y
Primary Permit Type Desc:	For legacy mapping purposes only (inactive for picklist purposes)
Permit Status:	Issued

Region:	NRO
Region Number:	72359
Contact First Name:	Thomas
Contact Last Name:	Bolton

Map ID	Site	Database(s)	EPA ID Number

INOVA HEALTH CARE SERVICES (Continued) **S110144993**

Contact Title:	Senior Director, Engineering Operations
Contact Phone:	7037762734
Latitude:	38.702443
Longitude:	-77.222713
Lat Deg/Min/Sec Lon Deg/Min/Sec:	38 42 8.7948 / -77 13 21.7668
Mailing Address:	6225 Brandon Ave Ste 260
Mailing City:	Springfield
Mailing State:	VA
Mailing Zip Code:	22150
Program Type:	Article 6 - mNSR
Permit Type:	MINOR
Issued Date:	01/27/2010
Operating Status:	Operating
Contact Email:	thomas.bolton@inova.org
Owner ID:	7743
Owner Name:	Vanguard Research Incorporated
Owner Tele:	Not reported
Facility Full Name:	Mobile Plasma Energy Pyrolysis System
ICIS Federal ID:	VA0000005105972359
Currently Active (y/n):	Y
Primary Permit Type Desc:	For legacy mapping purposes only (inactive for picklist purposes)
Permit Status:	Issued

Region:	NRO
Region Number:	72359
Contact First Name:	Thomas
Contact Last Name:	Bolton
Contact Title:	Senior Director, Engineering Operations
Contact Phone:	7037762734
Latitude:	38.702443
Longitude:	-77.222713
Lat Deg/Min/Sec Lon Deg/Min/Sec:	38 42 8.7948 / -77 13 21.7668
Mailing Address:	6225 Brandon Ave Ste 260
Mailing City:	Springfield
Mailing State:	VA
Mailing Zip Code:	22150
Program Type:	Article 6 - mNSR
Permit Type:	MINAMEN
Issued Date:	06/18/2010
Operating Status:	Operating
Contact Email:	thomas.bolton@inova.org
Owner ID:	100000023905
Owner Name:	Enersol Technologies Incorporated
Owner Tele:	7035607377
Facility Full Name:	Mobile Plasma Energy Pyrolysis System
ICIS Federal ID:	VA0000005105972359
Currently Active (y/n):	Y
Primary Permit Type Desc:	Minor Amendment to Minor NSR Permit
Permit Status:	Issued

Region:	NRO
Region Number:	72359
Contact First Name:	Thomas
Contact Last Name:	Bolton
Contact Title:	Senior Director, Engineering Operations
Contact Phone:	7037762734
Latitude:	38.702443

Map ID	Site	Database(s)	EPA ID Number

INOVA HEALTH CARE SERVICES (Continued) **S110144993**

Longitude:	-77.222713
Lat Deg/Min/Sec Lon Deg/Min/Sec:	38 42 8.7948 / -77 13 21.7668
Mailing Address:	6225 Brandon Ave Ste 260
Mailing City:	Springfield
Mailing State:	VA
Mailing Zip Code:	22150
Program Type:	Article 6 - mNSR
Permit Type:	MINAMEN
Issued Date:	06/18/2010
Operating Status:	Operating
Contact Email:	thomas.bolton@inova.org
Owner ID:	100000050008
Owner Name:	Inova Health Care Services
Owner Tele:	7037762734
Facility Full Name:	Mobile Plasma Energy Pyrolysis System
ICIS Federal ID:	VA0000005105972359
Currently Active (y/n):	Y
Primary Permit Type Desc:	Minor Amendment to Minor NSR Permit
Permit Status:	Issued

Region:	NRO
Region Number:	72359
Contact First Name:	Thomas
Contact Last Name:	Bolton
Contact Title:	Senior Director, Engineering Operations
Contact Phone:	7037762734
Latitude:	38.702443
Longitude:	-77.222713
Lat Deg/Min/Sec Lon Deg/Min/Sec:	38 42 8.7948 / -77 13 21.7668
Mailing Address:	6225 Brandon Ave Ste 260
Mailing City:	Springfield
Mailing State:	VA
Mailing Zip Code:	22150
Program Type:	Article 6 - mNSR
Permit Type:	MINAMEN
Issued Date:	06/18/2010
Operating Status:	Operating
Contact Email:	thomas.bolton@inova.org
Owner ID:	7743
Owner Name:	Vanguard Research Incorporated
Owner Tele:	Not reported
Facility Full Name:	Mobile Plasma Energy Pyrolysis System
ICIS Federal ID:	VA0000005105972359
Currently Active (y/n):	Y
Primary Permit Type Desc:	Minor Amendment to Minor NSR Permit
Permit Status:	Issued

1743 **ALEXANDER J FURNITURE REST** **RCRA NonGen / NLR** **1001490083**
9406 D GUNSTON COVE RD **FINDS** **VAR000002683**
LORTON, VA 22079 **ECHO**

RCRA NonGen / NLR:

Date form received by agency:	06/03/1999
Facility name:	ALEXANDER J FURNITURE REST
Facility address:	9406 D GUNSTON COVE RD LORTON, VA 22079
EPA ID:	VAR000002683
Contact:	Not reported

Map ID	Site	Database(s)	EPA ID Number

ALEXANDER J FURNITURE REST (Continued) **1001490083**

Contact address: Not reported
Not reported
Contact country: US
Contact telephone: Not reported
Contact email: Not reported
EPA Region: 03
Land type: Private
Classification: Non-Generator
Description: Handler: Non-Generators do not presently generate hazardous waste

Owner/Operator Summary:
Owner/operator name: BERNSTEIN MANAGEMENT INC
Owner/operator address: 5301 WISCONSIN AVE STE 600
WASHINGTON, DC 20015
Owner/operator country: Not reported
Owner/operator telephone: 202-363-6301
Owner/operator email: Not reported
Owner/operator fax: Not reported
Owner/operator extension: Not reported
Legal status: Private
Owner/Operator Type: Owner
Owner/Op start date: Not reported
Owner/Op end date: Not reported

Handler Activities Summary:
U.S. importer of hazardous waste: No
Mixed waste (haz. and radioactive): No
Recycler of hazardous waste: No
Transporter of hazardous waste: No
Treater, storer or disposer of HW: No
Underground injection activity: No
On-site burner exemption: No
Furnace exemption: No
Used oil fuel burner: No
Used oil processor: No
User oil refiner: No
Used oil fuel marketer to burner: No
Used oil Specification marketer: No
Used oil transfer facility: No
Used oil transporter: No

Historical Generators:
Date form received by agency: 11/08/1995
Site name: ALEXANDER J FURNITURE REST
Classification: Conditionally Exempt Small Quantity Generator

. Waste code: D001
. Waste name: IGNITABLE WASTE

Violation Status: No violations found

Evaluation Action Summary:
Evaluation date: 06/03/1999
Evaluation: COMPLIANCE EVALUATION INSPECTION ON-SITE
Area of violation: Not reported

Map ID	Site	Database(s)	EPA ID Number

ALEXANDER J FURNITURE REST (Continued) **1001490083**

Date achieved compliance: Not reported
Evaluation lead agency: State

FINDS:

Registry ID: 110005257934

Environmental Interest/Information System
RCRAInfo is a national information system that supports the Resource Conservation and Recovery Act (RCRA) program through the tracking of events and activities related to facilities that generate, transport, and treat, store, or dispose of hazardous waste. RCRAInfo allows RCRA program staff to track the notification, permit, compliance, and corrective action activities required under RCRA.

Click this hyperlink while viewing on your computer to access additional FINDS: detail in the EDR Site Report.

ECHO:
Envid: 1001490083
Registry ID: 110005257934
DFR URL: http://echo.epa.gov/detailed-facility-report?fid=110005257934

1743 **INOVA HEALTH CARE SERVICES** **SWF/LF** **S111867495**
9406B GUNSTON COVE RD **N/A**
LORTON, VA 22079

SWF/LF:
Permit Number: EXP562
Unit Name: Miscellaneous
Unit Status Code: Not reported
Deq Region: NVRO
Mailing Address: 6225 Brandon Ave Ste 260
Mailing Address 2: Not reported
Mailing Address 3: Not reported
Mailing City,St,Zip: Springfield, VA 22150
Facility Telephone: Not reported
Decimal Longitude: Not reported
Lat/Long (dms): 38 42 12.63 / -77 13 19.75
Owner Name: Not reported
Operator Name: Not reported
Unit Status Description: Miscellaneous - Clean Closed
Payment ID: Not reported

Permit:
Permit Number: EXP562
Unit Description: Multi-Stage Pilot Gasification
FIC Description: Fairfax County
Permit Event Desc: Application received
Permit Event Complete Date: 9/17/2009

Permit Number: EXP562
Unit Description: Multi-Stage Pilot Gasification
FIC Description: Fairfax County
Permit Event Desc: Fee received
Permit Event Complete Date: 9/17/2009

Map ID	Site	Database(s)	EPA ID Number

INOVA HEALTH CARE SERVICES (Continued) **S111867495**

Permit Number: EXP562
Unit Description: Multi-Stage Pilot Gasification
FIC Description: Fairfax County
Permit Event Desc: Notice of Intent received
Permit Event Complete Date: 9/17/2009

Permit Number: EXP562
Unit Description: Multi-Stage Pilot Gasification
FIC Description: Fairfax County
Permit Event Desc: Application revision received
Permit Event Complete Date: 11/17/2009

Permit Number: EXP562
Unit Description: Multi-Stage Pilot Gasification
FIC Description: Fairfax County
Permit Event Desc: Permit issued
Permit Event Complete Date: 12/7/2009

Permit Number: EXP562
Unit Description: Multi-Stage Pilot Gasification
FIC Description: Fairfax County
Permit Event Desc: Permit expires
Permit Event Complete Date: 12/6/2010

Permit Number: PBR134
Unit Name: Regulated Medical Waste (RMW) Facility
Unit Status Code: Not reported
Deq Region: NVRO
Mailing Address: 6225 Brandon Ave Ste 260
Mailing Address 2: Not reported
Mailing Address 3: Not reported
Mailing City,St,Zip: Springfield, VA 22150
Facility Telephone: Not reported
Decimal Longitude: Not reported
Lat/Long (dms): 38 42 12.63 / -77 13 19.75
Owner Name: Not reported
Operator Name: Not reported
Unit Status Description: Regulated Medical Waste (RMW) Facility - Alternate Treatment - Closed
Payment ID: Not reported

Permit:
Permit Number: PBR134
Unit Description: Vanguard Research, Inc
FIC Description: Fairfax County
Permit Event Desc: PBR Facility Date of Final Closure
Permit Event Complete Date: 10/25/2002

Permit Number: PBR134
Unit Description: Vanguard Research, Inc
FIC Description: Fairfax County
Permit Event Desc: Permit issued
Permit Event Complete Date: 12/21/1998

Map ID	Site	Database(s)	EPA ID Number

1745 **LORTON ROAD IMPROVEMENTS** **NPDES** **S111696262**
N/A

, VA

CEDS:

Facility ID:	11-1460
Class:	Active
Minor/Major:	Not reported
Industrial:	Not reported
Permit Date:	05/21/2027
Outfall Num:	Not reported
Latitude:	38.702778
Longitude:	-77.245
Permit Type:	Not reported
Date Effective:	5/22/2012
Owner Address 1:	Not reported
Owner Address 2:	Not reported
Owner City:	Not reported
Owner State:	Not reported
Owner Zip:	Not reported
APRD Rec. 1st Time:	9/29/2011
APRD Rec. After 1st Time:	Not reported
Event Desc:	Not reported
Project Status:	Road improvements and widening of Lorton Road and Furnace Road

---

1748 **PHUNG CHRIS D PROPERTY** **LTANKS** **S107870063**
8203 LEGION DR **N/A**
LORTON, VA 22079

LTANKS:

Region:	NRO
CEDS Facility Id:	200000223426
Case Status:	**Closed**
Pollution Complaint #:	20063183
Reported:	03/03/2006
Case Closed Date:	05/05/2006
Program:	RP Lead
Federally Regulated UST (Y/N):	N
Regulated Petroleum UST (1):	N
Excluded UST (1):	N
Deferred UST (1):	N
Partially Deferred UST (1):	N
Exempt 1 UST (2):	N
Exempt 2 Heating Oil UST (2):	Y
Small Heating Oil AST (2):	N
Regulated AST (3):	N
Unregulated AST (3):	N
Other Y/N:	N
Unknown Y/N:	N
Other Description:	Not reported
Heating Oil Category:	Category 2

Count: 13 records

FOCUS MAP 40 ORPHAN SUMMARY

City	EDR ID	Site Name	Site Address	Zip	Database(s)
FAIRFAX	1016899454	I-95 EXPRESS LANES AND I-95 NBL OVER RTE 611 (FURNACE ROAD)	I-95 EXPRESS LANES AND I-95	22079	FINDS, ECHO
FAIRFAX	1016977159	I-95 EXPRESS LANES AND I-95 NBL OVER RTE 611 (FURNACE ROAD)	I-95 EXPRESS LANES AND I-95	22079	RCRA NonGen / NLR
FAIRFAX	S104407228	VDOT - RTES 1 & 95	INTERSECTION ROUTE 1 & I-95 N	22079	LUST
FAIRFAX	S104957148	GADWILL, MIKE PROPERTY	8516 POHICK ROAD	22079	LUST
FAIRFAX COUNTY	S108929693	FT BELVOIR/LOWER POT WTP VA0025364	FT BELVOIR PUMP STATION		SPILLS
FAIRFAX COUNTY	S109122692	FT BELVOIR	BUILDING 1416		SPILLS
FAIRFAX COUNTY	S106239830	I95 NORTHBOUND (FORT BELVOIR EXIT)	I95 NORTHBOUND (FORT BELVOIR EXIT		SPILLS
LORTON	1007151910	WALNUT GROVE TRAILER PARK	RTE 3 & WALNUT GROVE RD	22079	ICIS, FINDS, ECHO
LORTON	2017006764	9888 BELVOIR VIEW PL	9888 BELVOIR VIEW PL	22079	HMIRS
LORTON	S105299825	LORTON PUMP STATION	FURNACE RD	22079	LTANKS
LORTON	S120679409		9406-B GUNSTON COVE RD	22079	MANIFEST
PEMBERTON TWP	1007055092	326 EVERGREEN BOULEVARD	326 EVERGREEN BLVD	22153	SHWS, VCP
SPRINGFIELD	S118798250		7407 GOLDEN HORSESHOE CT	22153	NPDES

Focus Map 41

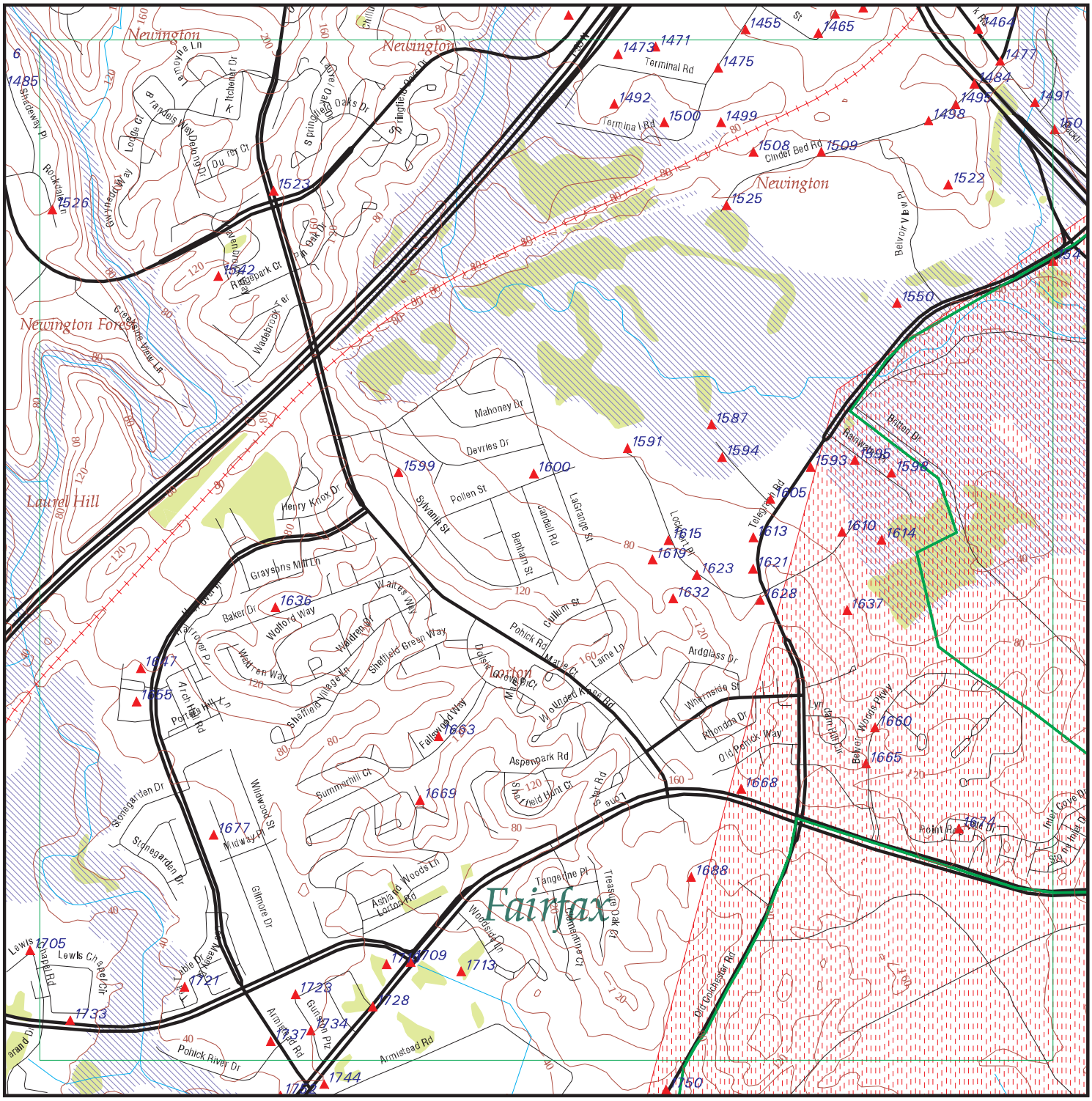

EDR DataMap® - Environmental Atlas

Fort Belvoir

Legend

- Roads
- Major Roads
- Contour Lines
- National Wetlands Inventory
- Waterways
- Railroads
- Study Boundary
- 100-Yr Flood Zones
- Powerlines
- Pipelines
- Fault Lines
- Indian Reservations BIA
- Water
- Superfund Sites
- Federal DOD Sites
- Listed Sites
- Sensitive Receptors

Copyright © 2018 EDR, Inc. © 2015 TomTom Rel. 2015.

0 1/8 1/4

Scale in Miles

N

FOCUS MAP 41 SUMMARY

Database	Total Plotted
FEDERAL RECORDS	
NPL	0
Proposed NPL	0
Delisted NPL	0
NPL LIENS	0
SEMS	0
SEMS-ARCHIVE	0
LIENS 2	0
CORRACTS	0
RCRA-TSDF	0
RCRA-LQG	0
RCRA-SQG	8
RCRA-CESQG	10
RCRA NonGen / NLR	10
US ENG CONTROLS	0
US INST CONTROL	0
ERNS	14
HMIRS	10
DOT OPS	0
US CDL	0
US BROWNFIELDS	0
DOD	1
FUDS	0
LUCIS	0
CONSENT	0
ROD	0
UMTRA	0
ODI	0
DEBRIS REGION 9	0
US MINES	0
TRIS	2
TSCA	0
FTTS	0
HIST FTTS	0
SSTS	0
ICIS	1
PADS	1
MLTS	6
RADINFO	0
FINDS	38
RAATS	0
RMP	0
PRP	0
2020 COR ACTION	0
COAL ASH DOE	0
FUSRAP	0
UXO	0
DOCKET HWC	0
FUELS PROGRAM	0

FOCUS MAP 41 SUMMARY

Database	Total Plotted
ECHO	34
FEMA UST	0
FEDERAL FACILITY	0
EPA WATCH LIST	0
LEAD SMELTERS	0
US AIRS	7
US FIN ASSUR	0
PCB TRANSFORMER	0
US HIST CDL	0
SCRD DRYCLEANERS	0
COAL ASH EPA	0
IHS OPEN DUMPS	0
ABANDONED MINES	0

STATE AND LOCAL RECORDS

VA SHWS	N/A
VA SWF/LF	2
VA UIC	0
VA LUST	20
VA LTANKS	26
VA UST	27
VA AST	1
NY MANIFEST	1
NJ MANIFEST	3
VA SPILLS	50
VA ENG CONTROLS	1
VA INST CONTROL	1
VA VCP	2
VA DRYCLEANERS	2
VA BROWNFIELDS	0
VA ENF	2
VA NPDES	0
WV NPDES	1
VA AIRS	6
VA TIER 2	15
VA COAL ASH	0

TRIBAL RECORDS

INDIAN RESERV	0
INDIAN ODI	0
INDIAN LUST	0
INDIAN UST	0
INDIAN VCP	0

EDR PROPRIETARY RECORDS

EDR MGP	0
EDR Hist Auto	3
EDR Hist Cleaner	7

FOCUS MAP 41 SUMMARY

Database	Total Plotted
VA RGA LUST	7
VA RGA LF	1

NOTES:

Sites may be listed in more than one database

N/A = This State does not maintain a SHWS list. See the Federal CERCLIS list.

Map ID	Site	Database(s)	EPA ID Number
DOD Region	**FORT BELVOIR MILITARY RESERVATION** **FORT BELVOIR MILITARY RES (County), VA**	**DOD**	**CUSA134225** **N/A**

DOD:
- Feature 1: Army DOD
- Feature 2: Not reported
- Feature 3: Not reported
- URL: Not reported
- Name 1: Fort Belvoir Military Reservation
- Name 2: Not reported
- Name 3: Not reported
- State: VA
- DOD Site: Yes
- Tile name: VAFAIRFAX

Map ID	Site	Database(s)	EPA ID Number
1455	**STAR EQUIPMENT CORPORATION** **8415F AND G TERMINAL RD** **NEWINGTON, VA 22122**	**VA UST**	**U003679388** **N/A**

Facility:
- Facility Id: 3007051
- Facility Type: INDUSTRIAL
- CEDS Facility ID: 200000074278

Owner:
- Owner Id: 33186
- Owner Name: PRIME SERVICE, INC
- Owner Address: 16225 PARK TEN PLACE, SUITE 20
- Owner Address2: Not reported
- Owner City, State, Zip: HOUSTON, TX 77084
- Owner Type: COMMERCIAL
- Number of Active AST: 0
- Number of Active UST: 0
- Number of Inactive AST: 0
- Number of Inactive UST: 2

UST:
- Facility ID: 3007051
- Federally Regulated: Yes

- Tank Number: 1
- Tank Capacity: 1000
- Tank Contents: GASOLINE
- **Tank Status:** **REM FROM GRD**
- Tank Type: UST

Tank Material:
- Install Date: 10/1/1972
- Tank Materials: Bare Steel: No
- Tank Materials: Cath Protect Steel: Yes
- Tank Materials: Epoxy Steel: No
- Tank Materials: Fiberglass: No
- Tank Materials: Concrete: No
- Tank Materials: Composite: No
- Tank Materials: Double Walled: No
- Tank Materials: Lined Interior: No
- Tank Materials: Excav Liner: No
- Tank Materials: Insulated Tank Jacket: No
- Tank Materials: Repaired: No

Map ID	Site	Database(s)	EPA ID Number

STAR EQUIPMENT CORPORATION (Continued) **U003679388**

Tank Materials: Unknown	No
Tank Materials: Other	No
Tank Materials: Other Note	Not reported

Release Detection:

Tank Release Detection: Leak Deferred	No
Tank Release Detection: Manual Gauge	No
Tank Release Detection: Auto Gauge	No
Tank Release Detection:Tank Tightness	No
Tank Release Detection: Vapor Monitor	No
Tank Release Detection: Inventory	No
Tank Release Detection: Stat Invent Recon	No
Tank Release Detection: Spill Install	No
Tank Release Detection: Overfill Install	No
Tank Release Detection: Groundwater	No
Tank Release Detection: Int Sec Containment	No
Tank Release Detection: Int Double Walled	No
Tank Release Detection: Other Method	No
Tank Release Detection: Other Note	Not reported
Pipe Release Detection: Leak Deferred	Not reported
Pipe Release Detection: Autoleak	Not reported
Pipe Release Detection: Line Tightness	No
Pipe Release Detection: Stat Invent Recon	No
Pipe Release Detection: Groundwater	No
Pipe Release Detection: Int Sec Containment	No
Pipe Release Det: Interior Double Walled	No
Pipe Release Detection: Other Method	No
Pipe Release Detection: Other Note	Not reported

Pipe Type:	NO VALVE: SUCTION
Pipe Materials: Bare Steel	No
Pipe Materials: Galvanized Steel	Yes
Pipe Materials: Copper	No
Pipe Materials: Fiberglass	No
Pipe Materials: Cath Protect	No
Pipe Materials: Double Walled	No
Pipe Materials: Sec Containment	No
Pipe Materials: Repaired	No
Pipe Materials: Unknown	No
Pipe Materials: Other	No
Pipe Materials: Other Note	Not reported

Facility ID:	3007051
Federally Regulated:	Yes
Tank Number:	2
Tank Capacity:	500
Tank Contents:	DIESEL
Tank Status:	**REM FROM GRD**
Tank Type:	UST

Tank Material:

Install Date:	10/1/1972
Tank Materials: Bare Steel	No
Tank Materials: Cath Protect Steel	Yes
Tank Materials: Epoxy Steel	No

Map ID	Site	Database(s)	EPA ID Number

STAR EQUIPMENT CORPORATION (Continued) **U003679388**

Tank Materials: Fiberglass	No
Tank Materials: Concrete	No
Tank Materials: Composite	No
Tank Materials: Double Walled	No
Tank Materials: Lined Interior	No
Tank Materials: Excav Liner	No
Tank Materials: Insulated Tank Jacket	No
Tank Materials: Repaired	No
Tank Materials: Unknown	No
Tank Materials: Other	No
Tank Materials: Other Note	Not reported

Release Detection:

Tank Release Detection: Leak Deferred	No
Tank Release Detection: Manual Gauge	No
Tank Release Detection: Auto Gauge	No
Tank Release Detection:Tank Tightness	No
Tank Release Detection: Vapor Monitor	No
Tank Release Detection: Inventory	No
Tank Release Detection: Stat Invent Recon	No
Tank Release Detection: Spill Install	No
Tank Release Detection: Overfill Install	No
Tank Release Detection: Groundwater	No
Tank Release Detection: Int Sec Containment	No
Tank Release Detection: Int Double Walled	No
Tank Release Detection: Other Method	No
Tank Release Detection: Other Note	Not reported
Pipe Release Detection: Leak Deferred	Not reported
Pipe Release Detection: Autoleak	Not reported
Pipe Release Detection: Line Tightness	No
Pipe Release Detection: Stat Invent Recon	No
Pipe Release Detection: Groundwater	No
Pipe Release Detection: Int Sec Containment	No
Pipe Release Det: Interior Double Walled	No
Pipe Release Detection: Other Method	No
Pipe Release Detection: Other Note	Not reported

Pipe Type:	NO VALVE: SUCTION
Pipe Materials: Bare Steel	No
Pipe Materials: Galvanized Steel	Yes
Pipe Materials: Copper	No
Pipe Materials: Fiberglass	No
Pipe Materials: Cath Protect	No
Pipe Materials: Double Walled	No
Pipe Materials: Sec Containment	No
Pipe Materials: Repaired	No
Pipe Materials: Unknown	No
Pipe Materials: Other	No
Pipe Materials: Other Note	Not reported

Map ID	Site	Database(s)	EPA ID Number
1455	**ANNING-JOHNSON CO** **8417A TERMINAL RD** **NEWINGTON, VA 22122**	**VA UST**	**U003680337** **N/A**

Facility:

Facility Id:	3012778
Facility Type:	COMMERCIAL
CEDS Facility ID:	200000093367

Owner:

Owner Id:	34468
Owner Name:	ANNING-JOHNSON CO
Owner Address:	8417 A TERMINAL RD.
Owner Address2:	FAIRFAX
Owner City, State, Zip:	NEWINGTON, VA 22122
Owner Type:	COMMERCIAL
Number of Active AST:	0
Number of Active UST:	0
Number of Inactive AST:	0
Number of Inactive UST:	1

UST:

Facility ID:	3012778
Federally Regulated:	Yes
Tank Number:	R1
Tank Capacity:	3000
Tank Contents:	GASOLINE
Tank Status:	**CLS IN GRD**
Tank Type:	UST

Tank Material:

Install Date:	5/5/1972
Tank Materials: Bare Steel	No
Tank Materials: Cath Protect Steel	No
Tank Materials: Epoxy Steel	No
Tank Materials: Fiberglass	No
Tank Materials: Concrete	No
Tank Materials: Composite	No
Tank Materials: Double Walled	No
Tank Materials: Lined Interior	No
Tank Materials: Excav Liner	No
Tank Materials: Insulated Tank Jacket	No
Tank Materials: Repaired	No
Tank Materials: Unknown	Yes
Tank Materials: Other	No
Tank Materials: Other Note	Not reported

Release Detection:

Tank Release Detection: Leak Deferred	No
Tank Release Detection: Manual Gauge	No
Tank Release Detection: Auto Gauge	No
Tank Release Detection:Tank Tightness	No
Tank Release Detection: Vapor Monitor	No
Tank Release Detection: Inventory	No
Tank Release Detection: Stat Invent Recon	No
Tank Release Detection: Spill Install	No
Tank Release Detection: Overfill Install	No
Tank Release Detection: Groundwater	No

Map ID	Site	Database(s)	EPA ID Number

ANNING-JOHNSON CO (Continued) **U003680337**

Tank Release Detection: Int Sec Containment	No
Tank Release Detection: Int Double Walled	No
Tank Release Detection: Other Method	No
Tank Release Detection: Other Note	Not reported
Pipe Release Detection: Leak Deferred	Not reported
Pipe Release Detection: Autoleak	Not reported
Pipe Release Detection: Line Tightness	No
Pipe Release Detection: Stat Invent Recon	No
Pipe Release Detection: Groundwater	No
Pipe Release Detection: Int Sec Containment	No
Pipe Release Det: Interior Double Walled	No
Pipe Release Detection: Other Method	No
Pipe Release Detection: Other Note	Not reported
Pipe Type:	UNKNOWN
Pipe Materials: Bare Steel	No
Pipe Materials: Galvanized Steel	No
Pipe Materials: Copper	No
Pipe Materials: Fiberglass	No
Pipe Materials: Cath Protect	No
Pipe Materials: Double Walled	No
Pipe Materials: Sec Containment	No
Pipe Materials: Repaired	No
Pipe Materials: Unknown	Yes
Pipe Materials: Other	No
Pipe Materials: Other Note	Not reported

1455 **MASTER PRINT, INC.** **VA LUST** **S105983778**
8401 TERMINAL ROAD **N/A**
FAIRFAX, VA 22079

LUST REG NO:

Region:	NO
Facility ID:	3010984
Status:	**Closed**
Tank Size:	2,000
Product:	gas/diesel
Release Date:	09/09/1998
Closed Date:	1/15/1999
Case Type:	Article 9
Case Officer:	Bill Von Till
Pollution Complaint #:	99-3083
Permit Number:	Not reported
Priority:	Not reported

1455 **RUBLOFF INC.** **VA LUST** **S105982998**
8444 TERMINAL ROAD **N/A**
FAIRFAX, VA 0

LUST REG NO:

Region:	NO
Facility ID:	3024645
Status:	**Closed**
Tank Size:	0
Product:	Not reported

Map ID	Site	Database(s)	EPA ID Number

RUBLOFF INC. (Continued) **S105982998**

Release Date: 03/27/1990
Closed Date: 4/12/1993
Case Type: Article 9
Case Officer: Randy Chapman
Pollution Complaint #: 90-1272
Permit Number: 0
Priority: 4

1455 **QUALITY AUTO BODY** **VA LUST** **S103808615**
8393 TERMINAL ROAD **N/A**
FAIRFAX, VA 0

LUST REG NO:
Region: NO
Facility ID: 3026152
Status: **Closed**
Tank Size: 0
Product: Not reported
Release Date: 03/25/1992
Closed Date: 6/17/1996
Case Type: Article 9
Case Officer: Thomas R. Lancaster, P.G.
Pollution Complaint #: 92-1724
Permit Number: 0
Priority: -

1455 **QUALITY AUTO TECHNICIANS** **VA UST** **U003682381**
8397 TERMINAL RD **N/A**
NEWINGTON, VA 22122

Facility:
Facility Id: 3025952
Facility Type: GAS STATION
CEDS Facility ID: 200000075387

Owner:
Owner Id: 28035
Owner Name: DONNELLY-MCKNIGHT L P
Owner Address: 7200 WISCONSIN AVE.; SUITE 310
Owner Address2: Not reported
Owner City, State, Zip: BETHESDA, MD 20814
Owner Type: COMMERCIAL
Number of Active AST: 0
Number of Active UST: 0
Number of Inactive AST: 0
Number of Inactive UST: 1

UST:
Facility ID: 3025952
Federally Regulated: Yes

Tank Number: R1
Tank Capacity: Not reported
Tank Contents: GASOLINE
Tank Status: **REM FROM GRD**
Tank Type: UST

Map ID	Site	Database(s)	EPA ID Number

QUALITY AUTO TECHNICIANS (Continued) **U003682381**

Tank Material:

Install Date:	Not reported
Tank Materials: Bare Steel	Yes
Tank Materials: Cath Protect Steel	No
Tank Materials: Epoxy Steel	No
Tank Materials: Fiberglass	No
Tank Materials: Concrete	No
Tank Materials: Composite	No
Tank Materials: Double Walled	No
Tank Materials: Lined Interior	No
Tank Materials: Excav Liner	No
Tank Materials: Insulated Tank Jacket	No
Tank Materials: Repaired	No
Tank Materials: Unknown	No
Tank Materials: Other	No
Tank Materials: Other Note	Not reported

Release Detection:

Tank Release Detection: Leak Deferred	No
Tank Release Detection: Manual Gauge	No
Tank Release Detection: Auto Gauge	No
Tank Release Detection:Tank Tightness	No
Tank Release Detection: Vapor Monitor	No
Tank Release Detection: Inventory	No
Tank Release Detection: Stat Invent Recon	No
Tank Release Detection: Spill Install	No
Tank Release Detection: Overfill Install	No
Tank Release Detection: Groundwater	No
Tank Release Detection: Int Sec Containment	No
Tank Release Detection: Int Double Walled	No
Tank Release Detection: Other Method	No
Tank Release Detection: Other Note	Not reported
Pipe Release Detection: Leak Deferred	Not reported
Pipe Release Detection: Autoleak	Not reported
Pipe Release Detection: Line Tightness	No
Pipe Release Detection: Stat Invent Recon	No
Pipe Release Detection: Groundwater	No
Pipe Release Detection: Int Sec Containment	No
Pipe Release Det: Interior Double Walled	No
Pipe Release Detection: Other Method	No
Pipe Release Detection: Other Note	Not reported

Pipe Type:	UNKNOWN
Pipe Materials: Bare Steel	Yes
Pipe Materials: Galvanized Steel	No
Pipe Materials: Copper	No
Pipe Materials: Fiberglass	No
Pipe Materials: Cath Protect	No
Pipe Materials: Double Walled	No
Pipe Materials: Sec Containment	No
Pipe Materials: Repaired	No
Pipe Materials: Unknown	No
Pipe Materials: Other	No
Pipe Materials: Other Note	Not reported

Map ID	Site	Database(s)	EPA ID Number
1455	**QUALITY AUTO BODY** **8397 TERMINAL RD** **NEWINGTON, VA 22122**	**VA LTANKS**	**S105684210** **N/A**

LTANKS:

Region:	NRO
CEDS Facility Id:	200000075387
Case Status:	**Closed**
Pollution Complaint #:	19921724
Reported:	03/25/1992
Case Closed Date:	06/17/1996
Program:	RP Lead
Federally Regulated UST (Y/N):	Y
Regulated Petroleum UST (1):	Y
Excluded UST (1):	N
Deferred UST (1):	N
Partially Deferred UST (1):	N
Exempt 1 UST (2):	N
Exempt 2 Heating Oil UST (2):	N
Small Heating Oil AST (2):	N
Regulated AST (3):	N
Unregulated AST (3):	N
Other Y/N:	N
Unknown Y/N:	N
Other Description:	Not reported
Heating Oil Category:	Not reported

Map ID	Site	Database(s)	EPA ID Number
1455	**MASTER PRINT, INC** **8401 TERMINAL RD** **NEWINGTON, VA 22122**	**VA UST**	**U003680083** **N/A**

Facility:

Facility Id:	3010984
Facility Type:	COMMERCIAL
CEDS Facility ID:	200000076619

Owner:

Owner Id:	37206
Owner Name:	MASTER PRINT, INC
Owner Address:	8401 TERMINAL ROAD
Owner Address2:	Not reported
Owner City, State, Zip:	NEWINGTON, VA 22122
Owner Type:	COMMERCIAL
Number of Active AST:	0
Number of Active UST:	0
Number of Inactive AST:	0
Number of Inactive UST:	2

UST:

Facility ID:	3010984
Federally Regulated:	Yes
Tank Number:	r1
Tank Capacity:	2000
Tank Contents:	GASOLINE
Tank Status:	**REM FROM GRD**
Tank Type:	UST

Tank Material:

Install Date:	5/1/1981

Map ID	Site	Database(s)	EPA ID Number

MASTER PRINT, INC (Continued) **U003680083**

Tank Materials: Bare Steel	Yes
Tank Materials: Cath Protect Steel	No
Tank Materials: Epoxy Steel	No
Tank Materials: Fiberglass	No
Tank Materials: Concrete	No
Tank Materials: Composite	No
Tank Materials: Double Walled	No
Tank Materials: Lined Interior	No
Tank Materials: Excav Liner	No
Tank Materials: Insulated Tank Jacket	No
Tank Materials: Repaired	No
Tank Materials: Unknown	No
Tank Materials: Other	No
Tank Materials: Other Note	Not reported

Release Detection:

Tank Release Detection: Leak Deferred	No
Tank Release Detection: Manual Gauge	No
Tank Release Detection: Auto Gauge	No
Tank Release Detection:Tank Tightness	No
Tank Release Detection: Vapor Monitor	No
Tank Release Detection: Inventory	No
Tank Release Detection: Stat Invent Recon	No
Tank Release Detection: Spill Install	No
Tank Release Detection: Overfill Install	No
Tank Release Detection: Groundwater	No
Tank Release Detection: Int Sec Containment	No
Tank Release Detection: Int Double Walled	No
Tank Release Detection: Other Method	No
Tank Release Detection: Other Note	Not reported
Pipe Release Detection: Leak Deferred	Not reported
Pipe Release Detection: Autoleak	Not reported
Pipe Release Detection: Line Tightness	No
Pipe Release Detection: Stat Invent Recon	No
Pipe Release Detection: Groundwater	No
Pipe Release Detection: Int Sec Containment	No
Pipe Release Det: Interior Double Walled	No
Pipe Release Detection: Other Method	No
Pipe Release Detection: Other Note	Not reported

Pipe Type:	UNKNOWN
Pipe Materials: Bare Steel	Yes
Pipe Materials: Galvanized Steel	No
Pipe Materials: Copper	No
Pipe Materials: Fiberglass	No
Pipe Materials: Cath Protect	No
Pipe Materials: Double Walled	No
Pipe Materials: Sec Containment	No
Pipe Materials: Repaired	No
Pipe Materials: Unknown	No
Pipe Materials: Other	No
Pipe Materials: Other Note	Not reported

Facility ID:	3010984
Federally Regulated:	Yes

Map ID	Site	Database(s)	EPA ID Number

MASTER PRINT, INC (Continued) **U003680083**

Tank Number:	r2
Tank Capacity:	1000
Tank Contents:	DIESEL
Tank Status:	**REM FROM GRD**
Tank Type:	UST
Tank Material:	
Install Date:	5/1/1976
Tank Materials: Bare Steel	Yes
Tank Materials: Cath Protect Steel	No
Tank Materials: Epoxy Steel	No
Tank Materials: Fiberglass	No
Tank Materials: Concrete	No
Tank Materials: Composite	No
Tank Materials: Double Walled	No
Tank Materials: Lined Interior	No
Tank Materials: Excav Liner	No
Tank Materials: Insulated Tank Jacket	No
Tank Materials: Repaired	No
Tank Materials: Unknown	No
Tank Materials: Other	No
Tank Materials: Other Note	Not reported
Release Detection:	
Tank Release Detection: Leak Deferred	No
Tank Release Detection: Manual Gauge	No
Tank Release Detection: Auto Gauge	No
Tank Release Detection:Tank Tightness	No
Tank Release Detection: Vapor Monitor	No
Tank Release Detection: Inventory	No
Tank Release Detection: Stat Invent Recon	No
Tank Release Detection: Spill Install	No
Tank Release Detection: Overfill Install	No
Tank Release Detection: Groundwater	No
Tank Release Detection: Int Sec Containment	No
Tank Release Detection: Int Double Walled	No
Tank Release Detection: Other Method	No
Tank Release Detection: Other Note	Not reported
Pipe Release Detection: Leak Deferred	Not reported
Pipe Release Detection: Autoleak	Not reported
Pipe Release Detection: Line Tightness	No
Pipe Release Detection: Stat Invent Recon	No
Pipe Release Detection: Groundwater	No
Pipe Release Detection: Int Sec Containment	No
Pipe Release Det: Interior Double Walled	No
Pipe Release Detection: Other Method	No
Pipe Release Detection: Other Note	Not reported
Pipe Type:	UNKNOWN
Pipe Materials: Bare Steel	Yes
Pipe Materials: Galvanized Steel	No
Pipe Materials: Copper	No
Pipe Materials: Fiberglass	No
Pipe Materials: Cath Protect	No
Pipe Materials: Double Walled	No
Pipe Materials: Sec Containment	No
Pipe Materials: Repaired	No

Map ID	Site	Database(s)	EPA ID Number

MASTER PRINT, INC (Continued) **U003680083**

Pipe Materials: Unknown	No
Pipe Materials: Other	No
Pipe Materials: Other Note	Not reported

1455 **MASTER PRINT INCORPORATED** **VA LTANKS** **S105988987**
8401 TERMINAL RD **VA AIRS** **N/A**
NEWINGTON, VA 22122

LTANKS:

Region:	NRO
CEDS Facility Id:	200000076619
Case Status:	**Closed**
Pollution Complaint #:	19993083
Reported:	09/09/1998
Case Closed Date:	01/15/1999
Program:	RP Lead
Federally Regulated UST (Y/N):	Y
Regulated Petroleum UST (1):	Y
Excluded UST (1):	N
Deferred UST (1):	N
Partially Deferred UST (1):	N
Exempt 1 UST (2):	N
Exempt 2 Heating Oil UST (2):	N
Small Heating Oil AST (2):	N
Regulated AST (3):	N
Unregulated AST (3):	N
Other Y/N:	N
Unknown Y/N:	N
Other Description:	Not reported
Heating Oil Category:	Not reported

AIRS:

Region:	NRO
Region Number:	71953
Contact First Name:	Jay
Contact Last Name:	Fritter
Contact Title:	Facilities Manager
Contact Phone:	7035509555
Latitude:	38.730314
Longitude:	-77.194303
Lat Deg/Min/Sec Lon Deg/Min/Sec:	38 43 49.1304 / -77 11 39.4908
Mailing Address:	PO Box 1467
Mailing City:	Newington
Mailing State:	VA
Mailing Zip Code:	22122
Program Type:	Article 6 - mNSR
Permit Type:	MINOR
Issued Date:	01/19/2007
Operating Status:	Operating
Contact Email:	jfritter@master-print.com
Owner ID:	100000049963
Owner Name:	Vomela Specialty Company
Owner Tele:	7305509555
Facility Full Name:	Vomela Specialty Company - Master Print Division
ICIS Federal ID:	VA0000005105900571
Currently Active (y/n):	Y

Map ID	Site	Database(s)	EPA ID Number

MASTER PRINT INCORPORATED (Continued) **S105988987**

Primary Permit Type Desc:	For legacy mapping purposes only (inactive for picklist purposes)
Permit Status:	Superseded
Region:	NRO
Region Number:	71953
Contact First Name:	Jay
Contact Last Name:	Fritter
Contact Title:	Facilities Manager
Contact Phone:	7035509555
Latitude:	38.730314
Longitude:	-77.194303
Lat Deg/Min/Sec Lon Deg/Min/Sec:	38 43 49.1304 / -77 11 39.4908
Mailing Address:	PO Box 1467
Mailing City:	Newington
Mailing State:	VA
Mailing Zip Code:	22122
Program Type:	Article 6 - mNSR
Permit Type:	MINOR
Issued Date:	01/19/2007
Operating Status:	Operating
Contact Email:	jfritter@master-print.com
Owner ID:	4410
Owner Name:	Master Print Incorporated
Owner Tele:	7035509555
Facility Full Name:	Vomela Specialty Company - Master Print Division
ICIS Federal ID:	VA0000005105900571
Currently Active (y/n):	Y
Primary Permit Type Desc:	For legacy mapping purposes only (inactive for picklist purposes)
Permit Status:	Superseded
Region:	NRO
Region Number:	71953
Contact First Name:	Jay
Contact Last Name:	Fritter
Contact Title:	Facilities Manager
Contact Phone:	7035509555
Latitude:	38.730314
Longitude:	-77.194303
Lat Deg/Min/Sec Lon Deg/Min/Sec:	38 43 49.1304 / -77 11 39.4908
Mailing Address:	PO Box 1467
Mailing City:	Newington
Mailing State:	VA
Mailing Zip Code:	22122
Program Type:	Article 6 - mNSR
Permit Type:	MINOR-NOPUBINT
Issued Date:	12/28/2016
Operating Status:	Operating
Contact Email:	jfritter@master-print.com
Owner ID:	Not reported
Owner Name:	Not reported
Owner Tele:	Not reported
Facility Full Name:	Vomela Specialty Company - Master Print Division
ICIS Federal ID:	VA0000005105900571
Currently Active (y/n):	Y
Primary Permit Type Desc:	Minor NSR Permit for Project or New Stationary Source without public interest (9 VAC 5-80-1170 D4)
Permit Status:	Issued

Map ID	Site	Database(s)	EPA ID Number
1455	**VRIGINIA STRIPPER** **8466 TERMINAL ROAD, SPRINGFIELD** **FAIRFAX, VA**	**VA SPILLS**	**S108927655** **N/A**

SPILLS NO:

Region:	NO
Id:	2410
Incident Summary:	Not reported
Date In:	Not reported
Date Closed:	Not reported
Pollution Type:	haxardous waste
Responsible Party:	Not reported
Facility Status:	**CLOSED**
Owner:	Not reported
Facility Contact:	Lt. Anne Tennant, Hazardous Materials
Facility Permitted:	Not reported
Facility Telephone:	703-246-2126
Time In:	Not reported
Reported By Name:	Michael Nuehard
Reported By Telephone:	Not reported
Reported By Affiliation/Addr:	Not reported
Incident Response IR #:	Not reported
Responsible Party Address:	Not reported
Responsible Party City:	Not reported
Responsible Party State:	Not reported
Responsible Party Zip:	Not reported
Responsible Party Contact:	Not reported
Responsible Party Telephone:	Not reported
Owner Name:	Not reported
Owner Address:	Not reported
Owner City:	Not reported
Owner State:	Not reported
Owner Zip:	Not reported
Owner Contact:	Not reported
Owner Telephone:	Not reported
Incident Date:	Not reported
Incident Time:	Not reported
Petroleum:	Not reported
Solid Waste:	Not reported
Hazardous Waste:	Not reported
Water:	Not reported
Air:	Not reported
Sewage:	Not reported
Fish Kill:	Not reported
Threat Wetlands:	Not reported
Wetlands:	Not reported
Material Released:	Not reported
Possible Receptors:	Not reported
Quantity Released:	Not reported
Unit Released:	Not reported
Quantity In Water:	Not reported
Receiving Waters:	Not reported
River Basin:	Not reported
Inspection Date:	Not reported
Call Date:	Not reported
Inspector:	Not reported
Response Due:	Not reported
Response Received Date:	Not reported
Visit Needed:	Not reported

Map ID	Site	Database(s)	EPA ID Number

VRIGINIA STRIPPER (Continued) **S108927655**

Open:	Not reported
Air Referral Date:	Not reported
Air Reg/ Permit Number:	Not reported
Waste Referral Date:	Not reported
Epa Id Or Permit Number:	Not reported
Water Referral Date:	Not reported
Water Permit Number:	Not reported
Remediation Referral Date:	Not reported
Remediation Pc Number:	Not reported
Enforcement Referral Date:	Not reported
Nov Number:	Not reported
Pc Number:	Not reported
Receive By:	Not reported
Case Officer:	Not reported
Case Type:	Not reported
Street Address:	Battalion Chief, Hazardous Materials Section
Polllutant:	Not reported
Impact:	Not reported
Spill Time:	Not reported
Spill Date:	11/28/1995
Spill Volume:	Not reported
Measure:	Not reported
Volume In Water:	Not reported
Stream Name:	Not reported
Investigation Date:	Not reported
Closure Date:	Not reported
Lab Results:	Not reported
Target Date:	Not reported
Prep Number:	96-3711
Report Date:	3/8/1996
Report Time:	1600
Pollutant Scr:	Not reported
Volume:	-1
Volume Esc:	-1
Future Recommendations:	Not reported
Stream Code:	Not reported
Visit Date:	Not reported
Lab Date:	Not reported
File Close Date:	Not reported
Prep Copy:	Not reported
City:	Not reported
Incident Summary:	Not reported
Reported:	Not reported
Results:	Not reported
Inspection Comments:	Not reported
Remarks:	Fire officials inspected facility. The letter from thos officials stated...."Hazardous Waste storage exceeds small quantity generator limits"

Map ID	Site	Database(s)	EPA ID Number
1455	**NEWINGTON CONCRETE CORP** **8413 TERMINAL RD** **NEWINGTON, VA 22122**	**VA LTANKS** **VA UST**	**U003679493** **N/A**

LTANKS:

Region:	NRO
CEDS Facility Id:	200000075999
Case Status:	**Closed**
Pollution Complaint #:	19954009
Reported:	07/13/1994
Case Closed Date:	12/07/1994
Program:	RP Lead
Federally Regulated UST (Y/N):	Y
Regulated Petroleum UST (1):	Y
Excluded UST (1):	N
Deferred UST (1):	N
Partially Deferred UST (1):	N
Exempt 1 UST (2):	N
Exempt 2 Heating Oil UST (2):	N
Small Heating Oil AST (2):	N
Regulated AST (3):	N
Unregulated AST (3):	N
Other Y/N:	N
Unknown Y/N:	N
Other Description:	Not reported
Heating Oil Category:	Not reported

Facility:

Facility Id:	3007739
Facility Type:	COMMERCIAL
CEDS Facility ID:	200000075999

Owner:

Owner Id:	30895
Owner Name:	Newington Concrete Corporation
Owner Address:	8421 Terminal Rd
Owner Address2:	Not reported
Owner City, State, Zip:	Newington, VA 22122
Owner Type:	COMMERCIAL
Number of Active AST:	0
Number of Active UST:	0
Number of Inactive AST:	0
Number of Inactive UST:	1

UST:

Facility ID:	3007739
Federally Regulated:	Yes
Tank Number:	1
Tank Capacity:	2000
Tank Contents:	DIESEL
Tank Status:	**REM FROM GRD**
Tank Type:	UST

Tank Material:

Install Date:	4/25/1979
Tank Materials: Bare Steel	No
Tank Materials: Cath Protect Steel	No
Tank Materials: Epoxy Steel	No

Map ID	Site	Database(s)	EPA ID Number

NEWINGTON CONCRETE CORP (Continued) **U003679493**

Tank Materials: Fiberglass	No
Tank Materials: Concrete	No
Tank Materials: Composite	No
Tank Materials: Double Walled	No
Tank Materials: Lined Interior	No
Tank Materials: Excav Liner	No
Tank Materials: Insulated Tank Jacket	No
Tank Materials: Repaired	No
Tank Materials: Unknown	Yes
Tank Materials: Other	No
Tank Materials: Other Note	Not reported

Release Detection:

Tank Release Detection: Leak Deferred	No
Tank Release Detection: Manual Gauge	No
Tank Release Detection: Auto Gauge	No
Tank Release Detection:Tank Tightness	No
Tank Release Detection: Vapor Monitor	No
Tank Release Detection: Inventory	No
Tank Release Detection: Stat Invent Recon	No
Tank Release Detection: Spill Install	No
Tank Release Detection: Overfill Install	No
Tank Release Detection: Groundwater	No
Tank Release Detection: Int Sec Containment	No
Tank Release Detection: Int Double Walled	No
Tank Release Detection: Other Method	No
Tank Release Detection: Other Note	Not reported
Pipe Release Detection: Leak Deferred	Not reported
Pipe Release Detection: Autoleak	Not reported
Pipe Release Detection: Line Tightness	No
Pipe Release Detection: Stat Invent Recon	No
Pipe Release Detection: Groundwater	No
Pipe Release Detection: Int Sec Containment	No
Pipe Release Det: Interior Double Walled	No
Pipe Release Detection: Other Method	No
Pipe Release Detection: Other Note	Not reported

Pipe Type:	UNKNOWN
Pipe Materials: Bare Steel	No
Pipe Materials: Galvanized Steel	No
Pipe Materials: Copper	No
Pipe Materials: Fiberglass	No
Pipe Materials: Cath Protect	No
Pipe Materials: Double Walled	No
Pipe Materials: Sec Containment	No
Pipe Materials: Repaired	No
Pipe Materials: Unknown	Yes
Pipe Materials: Other	No
Pipe Materials: Other Note	Not reported

Map ID	Site	Database(s)	EPA ID Number
1455	**NEWINGTON CONCRETE** **8413 TERMINAL ROAD** **FAIRFAX, VA 0**	**VA LUST**	**S105983572** **N/A**

LUST REG NO:

Region:	NO
Facility ID:	3007739
Status:	**Closed**
Tank Size:	0
Product:	Not reported
Release Date:	07/13/1994
Closed Date:	12/7/1994
Case Type:	Article 9
Case Officer:	Lewis E. Hilder
Pollution Complaint #:	95-4009
Permit Number:	0
Priority:	-

Map ID	Site	Database(s)	EPA ID Number
1455	**RESEARCH DEVELOPMENT PROPERTY** **8417A TERMINAL RD** **NEWINGTON, VA 22122**	**VA LUST** **VA LTANKS**	**S104159417** **N/A**

LUST REG NO:

Region:	NO
Facility ID:	3012778
Status:	**Closed**
Tank Size:	3,000
Product:	gasoline
Release Date:	08/17/1998
Closed Date:	10/26/1998
Case Type:	Article 9
Case Officer:	Lewis E. Hilder
Pollution Complaint #:	99-3059
Permit Number:	Not reported
Priority:	Not reported

LTANKS:

Region:	NRO
CEDS Facility Id:	200000093367
Case Status:	**Closed**
Pollution Complaint #:	19993059
Reported:	08/17/1998
Case Closed Date:	10/26/1998
Program:	RP Lead
Federally Regulated UST (Y/N):	Y
Regulated Petroleum UST (1):	Y
Excluded UST (1):	N
Deferred UST (1):	N
Partially Deferred UST (1):	N
Exempt 1 UST (2):	N
Exempt 2 Heating Oil UST (2):	N
Small Heating Oil AST (2):	N
Regulated AST (3):	N
Unregulated AST (3):	N
Other Y/N:	N
Unknown Y/N:	N
Other Description:	Not reported
Heating Oil Category:	Not reported

Map ID	Site	Database(s)	EPA ID Number
1455	**ACCESS PRINTING** **8390 F TERMINAL RD** **LORTON, VA 22079**	**RCRA-CESQG** **FINDS** **NJ MANIFEST** **ECHO**	**1005418852** **VAR000503300**

RCRA-CESQG:

Date form received by agency:	04/02/2002
Facility name:	ACCESS PRINTING
Facility address:	8390 F TERMINAL RD LORTON, VA 22079
EPA ID:	VAR000503300
Contact:	TONY RODRIGUEZ
Contact address:	8390 F TERMINAL RD LORTON, VA 22079
Contact country:	US
Contact telephone:	703-550-7700
Contact email:	Not reported
EPA Region:	03
Classification:	Conditionally Exempt Small Quantity Generator
Description:	Handler: generates 100 kg or less of hazardous waste per calendar month, and accumulates 1000 kg or less of hazardous waste at any time; or generates 1 kg or less of acutely hazardous waste per calendar month, and accumulates at any time: 1 kg or less of acutely hazardous waste; or 100 kg or less of any residue or contaminated soil, waste or other debris resulting from the cleanup of a spill, into or on any land or water, of acutely hazardous waste; or generates 100 kg or less of any residue or contaminated soil, waste or other debris resulting from the cleanup of a spill, into or on any land or water, of acutely hazardous waste during any calendar month, and accumulates at any time: 1 kg or less of acutely hazardous waste; or 100 kg or less of any residue or contaminated soil, waste or other debris resulting from the cleanup of a spill, into or on any land or water, of acutely hazardous waste

Owner/Operator Summary:

Owner/operator name:	TONY RODRIGUEZ
Owner/operator address:	8390 F TERMINAL RD LORTON, VA 22079
Owner/operator country:	Not reported
Owner/operator telephone:	703-550-7700
Owner/operator email:	Not reported
Owner/operator fax:	Not reported
Owner/operator extension:	Not reported
Legal status:	Private
Owner/Operator Type:	Owner
Owner/Op start date:	Not reported
Owner/Op end date:	Not reported

Handler Activities Summary:

U.S. importer of hazardous waste:	No
Mixed waste (haz. and radioactive):	No
Recycler of hazardous waste:	No
Transporter of hazardous waste:	No
Treater, storer or disposer of HW:	No
Underground injection activity:	No
On-site burner exemption:	No
Furnace exemption:	No
Used oil fuel burner:	No

Map ID	Site	Database(s)	EPA ID Number

ACCESS PRINTING (Continued) **1005418852**

Used oil processor: No
User oil refiner: No
Used oil fuel marketer to burner: No
Used oil Specification marketer: No
Used oil transfer facility: No
Used oil transporter: No

. Waste code: D001
. Waste name: IGNITABLE WASTE

. Waste code: F003
. Waste name: THE FOLLOWING SPENT NONHALOGENATED SOLVENTS: XYLENE, ACETONE, ETHYL ACETATE, ETHYL BENZENE, ETHYL ETHER, METHYL ISOBUTYL KETONE, N-BUTYL ALCOHOL, CYCLOHEXANONE, AND METHANOL; ALL SPENT SOLVENT MIXTURES/BLENDS CONTAINING, BEFORE USE, ONLY THE ABOVE SPENT NONHALOGENATED SOLVENTS; AND ALL SPENT SOLVENT MIXTURES/BLENDS CONTAINING, BEFORE USE, ONE OR MORE OF THE ABOVE NONHALOGENATED SOLVENTS, AND A TOTAL OF TEN PERCENT OR MORE (BY VOLUME) OF ONE OR MORE OF THOSE SOLVENTS LISTED IN F001, F002, F004, AND F005; AND STILL BOTTOMS FROM THE RECOVERY OF THESE SPENT SOLVENTS AND SPENT SOLVENT MIXTURES.

. Waste code: F005
. Waste name: THE FOLLOWING SPENT NONHALOGENATED SOLVENTS: TOLUENE, METHYL ETHYL KETONE, CARBON DISULFIDE, ISOBUTANOL, PYRIDINE, BENZENE, 2-ETHOXYETHANOL, AND 2-NITROPROPANE; ALL SPENT SOLVENT MIXTURES/BLENDS CONTAINING, BEFORE USE, A TOTAL OF TEN PERCENT OR MORE (BY VOLUME) OF ONE OR MORE OF THE ABOVE NONHALOGENATED SOLVENTS OR THOSE SOLVENTS LISTED IN F001, F002, OR F004; AND STILL BOTTOMS FROM THE RECOVERY OF THESE SPENT SOLVENTS AND SPENT SOLVENT MIXTURES.

Violation Status: No violations found

FINDS:

Registry ID: 110012195105

Environmental Interest/Information System
RCRAInfo is a national information system that supports the Resource Conservation and Recovery Act (RCRA) program through the tracking of events and activities related to facilities that generate, transport, and treat, store, or dispose of hazardous waste. RCRAInfo allows RCRA program staff to track the notification, permit, compliance, and corrective action activities required under RCRA.

Click this hyperlink while viewing on your computer to access additional FINDS: detail in the EDR Site Report.

NJ MANIFEST:
EPA Id: VAR000503300
Mail Address: 8390 F TERMINAL RD
Mail City/State/Zip: LORTON 22079
Facility Phone: 7035507700
Emergency Phone: Not reported
Contact: SCOTT WHEELER
Comments: Not reported

Map ID	Site	Database(s)	EPA ID Number

ACCESS PRINTING (Continued) **1005418852**

SIC Code:	Not reported
County:	00
Municipal:	00
Previous EPA Id:	Not reported
Gen Flag:	X
Trans Flag:	Not reported
TSDF Flag:	Not reported
Name Change:	Not reported
Date Change:	Not reported

Manifest:

Manifest Number:	002672924SKS
EPA ID:	VAR000503300
Date Shipped:	5/9/2011
TSDF EPA ID:	NJD002182897
Transporter EPA ID:	TXR000050930
Transporter 2 EPA ID:	Not reported
Transporter 3 EPA ID:	Not reported
Transporter 4 EPA ID:	Not reported
Transporter 5 EPA ID:	Not reported
Transporter 6 EPA ID:	Not reported
Transporter 7 EPA ID:	Not reported
Transporter 8 EPA ID:	Not reported
Transporter 9 EPA ID:	Not reported
Transporter 10 EPA ID:	Not reported
Date Trans1 Transported Waste:	Not reported
Date Trans2 Transported Waste:	Not reported
Date Trans3 Transported Waste:	Not reported
Date Trans4 Transported Waste:	Not reported
Date Trans5 Transported Waste:	Not reported
Date Trans6 Transported Waste:	Not reported
Date Trans7 Transported Waste:	Not reported
Date Trans8 Transported Waste:	Not reported
Date Trans9 Transported Waste:	Not reported
Date Trans10 Transported Waste:	Not reported
Date TSDF Received Waste:	Not reported
TSDF EPA Facility Name:	Not reported
QTY Units:	Not reported
Transporter SEQ ID:	Not reported
Transporter-1 Date:	Not reported
Waste SEQ ID:	Not reported
Waste Type Code 2:	Not reported
Waste Type Code 3:	Not reported
Waste Type Code 4:	Not reported
Waste Type Code 5:	Not reported
Waste Type Code 6:	Not reported
Date Accepted:	Not reported
Manifest Discrepancy Type:	Not reported
Data Entry Number:	Not reported
Was Load Rejected:	LORTON 22079
Reason Load Was Rejected:	Not reported

Waste:

Manifest Year:	Not reported
Waste Code:	D039
Hand Code:	H020
Quantity:	29.00 gallons

Map ID	Site	Database(s)	EPA ID Number

ACCESS PRINTING (Continued) **1005418852**

Manifest Number:	005185119SKS
EPA ID:	VAR000503300
Date Shipped:	1/14/2016
TSDF EPA ID:	NJD002182897
Transporter EPA ID:	TXR000081205
Transporter 2 EPA ID:	Not reported
Transporter 3 EPA ID:	Not reported
Transporter 4 EPA ID:	Not reported
Transporter 5 EPA ID:	Not reported
Transporter 6 EPA ID:	Not reported
Transporter 7 EPA ID:	Not reported
Transporter 8 EPA ID:	Not reported
Transporter 9 EPA ID:	Not reported
Transporter 10 EPA ID:	Not reported
Date Trans1 Transported Waste:	Not reported
Date Trans2 Transported Waste:	Not reported
Date Trans3 Transported Waste:	Not reported
Date Trans4 Transported Waste:	Not reported
Date Trans5 Transported Waste:	Not reported
Date Trans6 Transported Waste:	Not reported
Date Trans7 Transported Waste:	Not reported
Date Trans8 Transported Waste:	Not reported
Date Trans9 Transported Waste:	Not reported
Date Trans10 Transported Waste:	Not reported
Date TSDF Received Waste:	Not reported
Generator EPA Facility Name:	ACCESS PRINTING
Transporter-1 EPA Facility Name:	SAFETY KLEEN SYSTEMS INC
TSDF EPA Facility Name:	SAFETY KLEEN SYSTEMS INC
QTY Units:	gallons
Transporter SEQ ID:	Not reported
Transporter-1 Date:	1/14/2016
Waste SEQ ID:	1
Waste Type Code 2:	Not reported
Waste Type Code 3:	Not reported
Waste Type Code 4:	Not reported
Waste Type Code 5:	Not reported
Waste Type Code 6:	Not reported
Date Accepted:	1/22/2016
Manifest Discrepancy Type:	Not reported
Data Entry Number:	Not reported
Was Load Rejected:	LORTON 22079
Reason Load Was Rejected:	Not reported

Manifest Number:	004911158SKS
EPA ID:	VAR000503300
Date Shipped:	4/30/2015
TSDF EPA ID:	NJD002182897
Transporter EPA ID:	TXR000081205
Transporter 2 EPA ID:	Not reported
Transporter 3 EPA ID:	Not reported
Transporter 4 EPA ID:	Not reported
Transporter 5 EPA ID:	Not reported
Transporter 6 EPA ID:	Not reported
Transporter 7 EPA ID:	Not reported
Transporter 8 EPA ID:	Not reported
Transporter 9 EPA ID:	Not reported
Transporter 10 EPA ID:	Not reported

Map ID	Site	Database(s)	EPA ID Number

ACCESS PRINTING (Continued) **1005418852**

Date Trans1 Transported Waste:	Not reported
Date Trans2 Transported Waste:	Not reported
Date Trans3 Transported Waste:	Not reported
Date Trans4 Transported Waste:	Not reported
Date Trans5 Transported Waste:	Not reported
Date Trans6 Transported Waste:	Not reported
Date Trans7 Transported Waste:	Not reported
Date Trans8 Transported Waste:	Not reported
Date Trans9 Transported Waste:	Not reported
Date Trans10 Transported Waste:	Not reported
Date TSDF Received Waste:	Not reported
TSDF EPA Facility Name:	Not reported
QTY Units:	Not reported
Transporter SEQ ID:	Not reported
Transporter-1 Date:	Not reported
Waste SEQ ID:	Not reported
Waste Type Code 2:	Not reported
Waste Type Code 3:	Not reported
Waste Type Code 4:	Not reported
Waste Type Code 5:	Not reported
Waste Type Code 6:	Not reported
Date Accepted:	Not reported
Manifest Discrepancy Type:	Not reported
Data Entry Number:	Not reported
Was Load Rejected:	LORTON 22079
Reason Load Was Rejected:	Not reported
Manifest Number:	000342077CEX
EPA ID:	VAR000503300
Date Shipped:	09/27/2010
TSDF EPA ID:	NJD002182897
Transporter EPA ID:	TXR000050930
Transporter 2 EPA ID:	Not reported
Transporter 3 EPA ID:	Not reported
Transporter 4 EPA ID:	Not reported
Transporter 5 EPA ID:	Not reported
Transporter 6 EPA ID:	Not reported
Transporter 7 EPA ID:	Not reported
Transporter 8 EPA ID:	Not reported
Transporter 9 EPA ID:	Not reported
Transporter 10 EPA ID:	Not reported
Date Trans1 Transported Waste:	09/27/2010
Date Trans2 Transported Waste:	Not reported
Date Trans3 Transported Waste:	Not reported
Date Trans4 Transported Waste:	Not reported
Date Trans5 Transported Waste:	Not reported
Date Trans6 Transported Waste:	Not reported
Date Trans7 Transported Waste:	Not reported
Date Trans8 Transported Waste:	Not reported
Date Trans9 Transported Waste:	Not reported
Date Trans10 Transported Waste:	Not reported
Date TSDF Received Waste:	10/07/2010
TSDF EPA Facility Name:	Not reported
QTY Units:	Not reported
Transporter SEQ ID:	Not reported
Transporter-1 Date:	Not reported
Waste SEQ ID:	Not reported

Map ID	Site	Database(s)	EPA ID Number

ACCESS PRINTING (Continued) **1005418852**

Waste Type Code 2:	Not reported
Waste Type Code 3:	Not reported
Waste Type Code 4:	Not reported
Waste Type Code 5:	Not reported
Waste Type Code 6:	Not reported
Date Accepted:	Not reported
Manifest Discrepancy Type:	Not reported
Data Entry Number:	Not reported
Was Load Rejected:	LORTON 22079
Reason Load Was Rejected:	Not reported

Waste:

Manifest Year:	Not reported
Waste Code:	D039
Hand Code:	H020
Quantity:	30 G

Manifest Number:	003373857FLE
EPA ID:	VAR000503300
Date Shipped:	07/13/2010
TSDF EPA ID:	NJD002182897
Transporter EPA ID:	TXR000050930
Transporter 2 EPA ID:	Not reported
Transporter 3 EPA ID:	Not reported
Transporter 4 EPA ID:	Not reported
Transporter 5 EPA ID:	Not reported
Transporter 6 EPA ID:	Not reported
Transporter 7 EPA ID:	Not reported
Transporter 8 EPA ID:	Not reported
Transporter 9 EPA ID:	Not reported
Transporter 10 EPA ID:	Not reported
Date Trans1 Transported Waste:	07/13/2010
Date Trans2 Transported Waste:	Not reported
Date Trans3 Transported Waste:	Not reported
Date Trans4 Transported Waste:	Not reported
Date Trans5 Transported Waste:	Not reported
Date Trans6 Transported Waste:	Not reported
Date Trans7 Transported Waste:	Not reported
Date Trans8 Transported Waste:	Not reported
Date Trans9 Transported Waste:	Not reported
Date Trans10 Transported Waste:	Not reported
Date TSDF Received Waste:	07/15/2010
TSDF EPA Facility Name:	Not reported
QTY Units:	Not reported
Transporter SEQ ID:	Not reported
Transporter-1 Date:	Not reported
Waste SEQ ID:	Not reported
Waste Type Code 2:	Not reported
Waste Type Code 3:	Not reported
Waste Type Code 4:	Not reported
Waste Type Code 5:	Not reported
Waste Type Code 6:	Not reported
Date Accepted:	Not reported
Manifest Discrepancy Type:	Not reported
Data Entry Number:	Not reported
Was Load Rejected:	LORTON 22079
Reason Load Was Rejected:	Not reported

Map ID	Site	Database(s)	EPA ID Number

ACCESS PRINTING (Continued) **1005418852**

Waste:

Manifest Year:	Not reported
Waste Code:	D039
Hand Code:	H020
Quantity:	26 G

Manifest Number:	003378899SKS
EPA ID:	VAR000503300
Date Shipped:	2/28/2013
TSDF EPA ID:	NJD002182897
Transporter EPA ID:	TXR000081205
Transporter 2 EPA ID:	Not reported
Transporter 3 EPA ID:	Not reported
Transporter 4 EPA ID:	Not reported
Transporter 5 EPA ID:	Not reported
Transporter 6 EPA ID:	Not reported
Transporter 7 EPA ID:	Not reported
Transporter 8 EPA ID:	Not reported
Transporter 9 EPA ID:	Not reported
Transporter 10 EPA ID:	Not reported
Date Trans1 Transported Waste:	Not reported
Date Trans2 Transported Waste:	Not reported
Date Trans3 Transported Waste:	Not reported
Date Trans4 Transported Waste:	Not reported
Date Trans5 Transported Waste:	Not reported
Date Trans6 Transported Waste:	Not reported
Date Trans7 Transported Waste:	Not reported
Date Trans8 Transported Waste:	Not reported
Date Trans9 Transported Waste:	Not reported
Date Trans10 Transported Waste:	Not reported
Date TSDF Received Waste:	Not reported
TSDF EPA Facility Name:	Not reported
QTY Units:	Not reported
Transporter SEQ ID:	Not reported
Transporter-1 Date:	Not reported
Waste SEQ ID:	Not reported
Waste Type Code 2:	Not reported
Waste Type Code 3:	Not reported
Waste Type Code 4:	Not reported
Waste Type Code 5:	Not reported
Waste Type Code 6:	Not reported
Date Accepted:	Not reported
Manifest Discrepancy Type:	Not reported
Data Entry Number:	Not reported
Was Load Rejected:	LORTON 22079
Reason Load Was Rejected:	Not reported

Waste:

Manifest Year:	Not reported
Waste Code:	D039
Hand Code:	Not reported
Quantity:	30.00 gallons

Manifest Number:	002756122SKS
EPA ID:	VAR000503300

Map ID	Site	Database(s)	EPA ID Number

ACCESS PRINTING (Continued) **1005418852**

Date Shipped:	4/9/2012
TSDF EPA ID:	NJD002182897
Transporter EPA ID:	TXR000050930
Transporter 2 EPA ID:	Not reported
Transporter 3 EPA ID:	Not reported
Transporter 4 EPA ID:	Not reported
Transporter 5 EPA ID:	Not reported
Transporter 6 EPA ID:	Not reported
Transporter 7 EPA ID:	Not reported
Transporter 8 EPA ID:	Not reported
Transporter 9 EPA ID:	Not reported
Transporter 10 EPA ID:	Not reported
Date Trans1 Transported Waste:	Not reported
Date Trans2 Transported Waste:	Not reported
Date Trans3 Transported Waste:	Not reported
Date Trans4 Transported Waste:	Not reported
Date Trans5 Transported Waste:	Not reported
Date Trans6 Transported Waste:	Not reported
Date Trans7 Transported Waste:	Not reported
Date Trans8 Transported Waste:	Not reported
Date Trans9 Transported Waste:	Not reported
Date Trans10 Transported Waste:	Not reported
Date TSDF Received Waste:	Not reported
TSDF EPA Facility Name:	Not reported
QTY Units:	Not reported
Transporter SEQ ID:	Not reported
Transporter-1 Date:	Not reported
Waste SEQ ID:	Not reported
Waste Type Code 2:	Not reported
Waste Type Code 3:	Not reported
Waste Type Code 4:	Not reported
Waste Type Code 5:	Not reported
Waste Type Code 6:	Not reported
Date Accepted:	Not reported
Manifest Discrepancy Type:	Not reported
Data Entry Number:	Not reported
Was Load Rejected:	LORTON 22079
Reason Load Was Rejected:	Not reported

Waste:

Manifest Year:	Not reported
Waste Code:	D039
Hand Code:	Not reported
Quantity:	30.00 gallons

Manifest Number:	003089824SKS
EPA ID:	VAR000503300
Date Shipped:	11/1/2013
TSDF EPA ID:	NJD002182897
Transporter EPA ID:	TXR000081205
Transporter 2 EPA ID:	Not reported
Transporter 3 EPA ID:	Not reported
Transporter 4 EPA ID:	Not reported
Transporter 5 EPA ID:	Not reported
Transporter 6 EPA ID:	Not reported
Transporter 7 EPA ID:	Not reported
Transporter 8 EPA ID:	Not reported

Map ID	Site	Database(s)	EPA ID Number

ACCESS PRINTING (Continued) **1005418852**

Transporter 9 EPA ID:	Not reported
Transporter 10 EPA ID:	Not reported
Date Trans1 Transported Waste:	Not reported
Date Trans2 Transported Waste:	Not reported
Date Trans3 Transported Waste:	Not reported
Date Trans4 Transported Waste:	Not reported
Date Trans5 Transported Waste:	Not reported
Date Trans6 Transported Waste:	Not reported
Date Trans7 Transported Waste:	Not reported
Date Trans8 Transported Waste:	Not reported
Date Trans9 Transported Waste:	Not reported
Date Trans10 Transported Waste:	Not reported
Date TSDF Received Waste:	Not reported
TSDF EPA Facility Name:	Not reported
QTY Units:	Not reported
Transporter SEQ ID:	Not reported
Transporter-1 Date:	Not reported
Waste SEQ ID:	Not reported
Waste Type Code 2:	Not reported
Waste Type Code 3:	Not reported
Waste Type Code 4:	Not reported
Waste Type Code 5:	Not reported
Waste Type Code 6:	Not reported
Date Accepted:	Not reported
Manifest Discrepancy Type:	Not reported
Data Entry Number:	Not reported
Was Load Rejected:	LORTON 22079
Reason Load Was Rejected:	Not reported

Waste:

Manifest Year:	Not reported
Waste Code:	D039
Hand Code:	Not reported
Quantity:	30.00 gallons

Manifest Number:	004947112SKS
EPA ID:	VAR000503300
Date Shipped:	7/28/2015
TSDF EPA ID:	NJD002182897
Transporter EPA ID:	TXR000081205
Transporter 2 EPA ID:	Not reported
Transporter 3 EPA ID:	Not reported
Transporter 4 EPA ID:	Not reported
Transporter 5 EPA ID:	Not reported
Transporter 6 EPA ID:	Not reported
Transporter 7 EPA ID:	Not reported
Transporter 8 EPA ID:	Not reported
Transporter 9 EPA ID:	Not reported
Transporter 10 EPA ID:	Not reported
Date Trans1 Transported Waste:	Not reported
Date Trans2 Transported Waste:	Not reported
Date Trans3 Transported Waste:	Not reported
Date Trans4 Transported Waste:	Not reported
Date Trans5 Transported Waste:	Not reported
Date Trans6 Transported Waste:	Not reported
Date Trans7 Transported Waste:	Not reported
Date Trans8 Transported Waste:	Not reported

Map ID	Site	Database(s)	EPA ID Number

ACCESS PRINTING (Continued) **1005418852**

Date Trans9 Transported Waste:	Not reported
Date Trans10 Transported Waste:	Not reported
Date TSDF Received Waste:	Not reported
TSDF EPA Facility Name:	Not reported
QTY Units:	Not reported
Transporter SEQ ID:	Not reported
Transporter-1 Date:	Not reported
Waste SEQ ID:	Not reported
Waste Type Code 2:	Not reported
Waste Type Code 3:	Not reported
Waste Type Code 4:	Not reported
Waste Type Code 5:	Not reported
Waste Type Code 6:	Not reported
Date Accepted:	Not reported
Manifest Discrepancy Type:	Not reported
Data Entry Number:	Not reported
Was Load Rejected:	LORTON 22079
Reason Load Was Rejected:	Not reported

Manifest Number:	003369097SKS
EPA ID:	VAR000503300
Date Shipped:	6/28/2012
TSDF EPA ID:	NJD002182897
Transporter EPA ID:	TXR000050930
Transporter 2 EPA ID:	Not reported
Transporter 3 EPA ID:	Not reported
Transporter 4 EPA ID:	Not reported
Transporter 5 EPA ID:	Not reported
Transporter 6 EPA ID:	Not reported
Transporter 7 EPA ID:	Not reported
Transporter 8 EPA ID:	Not reported
Transporter 9 EPA ID:	Not reported
Transporter 10 EPA ID:	Not reported
Date Trans1 Transported Waste:	Not reported
Date Trans2 Transported Waste:	Not reported
Date Trans3 Transported Waste:	Not reported
Date Trans4 Transported Waste:	Not reported
Date Trans5 Transported Waste:	Not reported
Date Trans6 Transported Waste:	Not reported
Date Trans7 Transported Waste:	Not reported
Date Trans8 Transported Waste:	Not reported
Date Trans9 Transported Waste:	Not reported
Date Trans10 Transported Waste:	Not reported
Date TSDF Received Waste:	Not reported
TSDF EPA Facility Name:	Not reported
QTY Units:	Not reported
Transporter SEQ ID:	Not reported
Transporter-1 Date:	Not reported
Waste SEQ ID:	Not reported
Waste Type Code 2:	Not reported
Waste Type Code 3:	Not reported
Waste Type Code 4:	Not reported
Waste Type Code 5:	Not reported
Waste Type Code 6:	Not reported
Date Accepted:	Not reported
Manifest Discrepancy Type:	Not reported
Data Entry Number:	Not reported

Map ID	Site	Database(s)	EPA ID Number

ACCESS PRINTING (Continued) **1005418852**

Was Load Rejected: LORTON 22079
Reason Load Was Rejected: Not reported

Waste:
Manifest Year: Not reported
Waste Code: D039
Hand Code: Not reported
Quantity: 30.00 gallons

Manifest Number: 000927821SKS
EPA ID: VAR000503300
Date Shipped: 03/07/2008
TSDF EPA ID: NJD002182897
Transporter EPA ID: TXR000050930
Transporter 2 EPA ID: Not reported
Transporter 3 EPA ID: Not reported
Transporter 4 EPA ID: Not reported
Transporter 5 EPA ID: Not reported
Transporter 6 EPA ID: Not reported
Transporter 7 EPA ID: Not reported
Transporter 8 EPA ID: Not reported
Transporter 9 EPA ID: Not reported
Transporter 10 EPA ID: Not reported
Date Trans1 Transported Waste: 03/07/2008
Date Trans2 Transported Waste: Not reported
Date Trans3 Transported Waste: Not reported
Date Trans4 Transported Waste: Not reported
Date Trans5 Transported Waste: Not reported
Date Trans6 Transported Waste: Not reported
Date Trans7 Transported Waste: Not reported
Date Trans8 Transported Waste: Not reported
Date Trans9 Transported Waste: Not reported
Date Trans10 Transported Waste: Not reported
Date TSDF Received Waste: 03/10/2008
TSDF EPA Facility Name: Not reported
QTY Units: Not reported
Transporter SEQ ID: Not reported
Transporter-1 Date: Not reported
Waste SEQ ID: Not reported
Waste Type Code 2: Not reported
Waste Type Code 3: Not reported
Waste Type Code 4: Not reported
Waste Type Code 5: Not reported
Waste Type Code 6: Not reported
Date Accepted: Not reported
Manifest Discrepancy Type: Not reported
Data Entry Number: Not reported
Was Load Rejected: LORTON 22079
Reason Load Was Rejected: Not reported

Waste:
Manifest Year: Not reported
Waste Code: D039
Hand Code: H020
Quantity: 26 G

Map ID	Site	Database(s)	EPA ID Number

ACCESS PRINTING (Continued) **1005418852**

Manifest Number:	000932440SKS
EPA ID:	VAR000503300
Date Shipped:	05/01/2008
TSDF EPA ID:	NJD002182897
Transporter EPA ID:	TXR000050930
Transporter 2 EPA ID:	Not reported
Transporter 3 EPA ID:	Not reported
Transporter 4 EPA ID:	Not reported
Transporter 5 EPA ID:	Not reported
Transporter 6 EPA ID:	Not reported
Transporter 7 EPA ID:	Not reported
Transporter 8 EPA ID:	Not reported
Transporter 9 EPA ID:	Not reported
Transporter 10 EPA ID:	Not reported
Date Trans1 Transported Waste:	05/01/2008
Date Trans2 Transported Waste:	Not reported
Date Trans3 Transported Waste:	Not reported
Date Trans4 Transported Waste:	Not reported
Date Trans5 Transported Waste:	Not reported
Date Trans6 Transported Waste:	Not reported
Date Trans7 Transported Waste:	Not reported
Date Trans8 Transported Waste:	Not reported
Date Trans9 Transported Waste:	Not reported
Date Trans10 Transported Waste:	Not reported
Date TSDF Received Waste:	05/06/2008
TSDF EPA Facility Name:	Not reported
QTY Units:	Not reported
Transporter SEQ ID:	Not reported
Transporter-1 Date:	Not reported
Waste SEQ ID:	Not reported
Waste Type Code 2:	Not reported
Waste Type Code 3:	Not reported
Waste Type Code 4:	Not reported
Waste Type Code 5:	Not reported
Waste Type Code 6:	Not reported
Date Accepted:	Not reported
Manifest Discrepancy Type:	Not reported
Data Entry Number:	Not reported
Was Load Rejected:	LORTON 22079
Reason Load Was Rejected:	Not reported

Waste:

Manifest Year:	Not reported
Waste Code:	D039
Hand Code:	H020
Quantity:	32 G

Manifest Number:	NJA5223677
EPA ID:	VAR000503300
Date Shipped:	05/19/2005
TSDF EPA ID:	NJD002182897
Transporter EPA ID:	TXR000050930
Transporter 2 EPA ID:	Not reported
Transporter 3 EPA ID:	Not reported
Transporter 4 EPA ID:	Not reported
Transporter 5 EPA ID:	Not reported
Transporter 6 EPA ID:	Not reported

Map ID	Site	Database(s)	EPA ID Number

ACCESS PRINTING (Continued) **1005418852**

Transporter 7 EPA ID:	Not reported
Transporter 8 EPA ID:	Not reported
Transporter 9 EPA ID:	Not reported
Transporter 10 EPA ID:	Not reported
Date Trans1 Transported Waste:	05/19/2005
Date Trans2 Transported Waste:	Not reported
Date Trans3 Transported Waste:	Not reported
Date Trans4 Transported Waste:	Not reported
Date Trans5 Transported Waste:	Not reported
Date Trans6 Transported Waste:	Not reported
Date Trans7 Transported Waste:	Not reported
Date Trans8 Transported Waste:	Not reported
Date Trans9 Transported Waste:	Not reported
Date Trans10 Transported Waste:	Not reported
Date TSDF Received Waste:	05/23/2005
TSDF EPA Facility Name:	Not reported
QTY Units:	Not reported
Transporter SEQ ID:	Not reported
Transporter-1 Date:	Not reported
Waste SEQ ID:	Not reported
Waste Type Code 2:	Not reported
Waste Type Code 3:	Not reported
Waste Type Code 4:	Not reported
Waste Type Code 5:	Not reported
Waste Type Code 6:	Not reported
Date Accepted:	Not reported
Manifest Discrepancy Type:	Not reported
Data Entry Number:	06240521
Was Load Rejected:	LORTON 22079
Reason Load Was Rejected:	Not reported
Manifest Number:	001621872SKS
EPA ID:	VAR000503300
Date Shipped:	02/03/2009
TSDF EPA ID:	NJD002182897
Transporter EPA ID:	TXR000050930
Transporter 2 EPA ID:	Not reported
Transporter 3 EPA ID:	Not reported
Transporter 4 EPA ID:	Not reported
Transporter 5 EPA ID:	Not reported
Transporter 6 EPA ID:	Not reported
Transporter 7 EPA ID:	Not reported
Transporter 8 EPA ID:	Not reported
Transporter 9 EPA ID:	Not reported
Transporter 10 EPA ID:	Not reported
Date Trans1 Transported Waste:	02/03/2009
Date Trans2 Transported Waste:	Not reported
Date Trans3 Transported Waste:	Not reported
Date Trans4 Transported Waste:	Not reported
Date Trans5 Transported Waste:	Not reported
Date Trans6 Transported Waste:	Not reported
Date Trans7 Transported Waste:	Not reported
Date Trans8 Transported Waste:	Not reported
Date Trans9 Transported Waste:	Not reported
Date Trans10 Transported Waste:	Not reported
Date TSDF Received Waste:	02/11/2009
TSDF EPA Facility Name:	Not reported

Map ID	Site	Database(s)	EPA ID Number

ACCESS PRINTING (Continued) **1005418852**

QTY Units:	Not reported
Transporter SEQ ID:	Not reported
Transporter-1 Date:	Not reported
Waste SEQ ID:	Not reported
Waste Type Code 2:	Not reported
Waste Type Code 3:	Not reported
Waste Type Code 4:	Not reported
Waste Type Code 5:	Not reported
Waste Type Code 6:	Not reported
Date Accepted:	Not reported
Manifest Discrepancy Type:	Not reported
Data Entry Number:	Not reported
Was Load Rejected:	LORTON 22079
Reason Load Was Rejected:	Not reported

Waste:

Manifest Year:	Not reported
Waste Code:	D039
Hand Code:	H020
Quantity:	36 G

Manifest Number:	NJA5255827
EPA ID:	VAR000503300
Date Shipped:	12/28/2005
TSDF EPA ID:	NJD002182897
Transporter EPA ID:	TXR000050930
Transporter 2 EPA ID:	Not reported
Transporter 3 EPA ID:	Not reported
Transporter 4 EPA ID:	Not reported
Transporter 5 EPA ID:	Not reported
Transporter 6 EPA ID:	Not reported
Transporter 7 EPA ID:	Not reported
Transporter 8 EPA ID:	Not reported
Transporter 9 EPA ID:	Not reported
Transporter 10 EPA ID:	Not reported
Date Trans1 Transported Waste:	12/28/2005
Date Trans2 Transported Waste:	Not reported
Date Trans3 Transported Waste:	Not reported
Date Trans4 Transported Waste:	Not reported
Date Trans5 Transported Waste:	Not reported
Date Trans6 Transported Waste:	Not reported
Date Trans7 Transported Waste:	Not reported
Date Trans8 Transported Waste:	Not reported
Date Trans9 Transported Waste:	Not reported
Date Trans10 Transported Waste:	Not reported
Date TSDF Received Waste:	01/05/2006
TSDF EPA Facility Name:	Not reported
QTY Units:	Not reported
Transporter SEQ ID:	Not reported
Transporter-1 Date:	Not reported
Waste SEQ ID:	Not reported
Waste Type Code 2:	Not reported
Waste Type Code 3:	Not reported
Waste Type Code 4:	Not reported
Waste Type Code 5:	Not reported
Waste Type Code 6:	Not reported
Date Accepted:	Not reported

Map ID	Site	Database(s)	EPA ID Number
	ACCESS PRINTING (Continued)		**1005418852**

Manifest Discrepancy Type: Not reported
Data Entry Number: 02140644
Was Load Rejected: LORTON 22079
Reason Load Was Rejected: Not reported

Manifest Number: 000470408SKS
EPA ID: VAR000503300
Date Shipped: 04/12/2007
TSDF EPA ID: NJD002182897
Transporter EPA ID: TXR000050930
Transporter 2 EPA ID: Not reported
Transporter 3 EPA ID: Not reported
Transporter 4 EPA ID: Not reported
Transporter 5 EPA ID: Not reported
Transporter 6 EPA ID: Not reported
Transporter 7 EPA ID: Not reported
Transporter 8 EPA ID: Not reported
Transporter 9 EPA ID: Not reported
Transporter 10 EPA ID: Not reported
Date Trans1 Transported Waste: 04/12/2007
Date Trans2 Transported Waste: Not reported
Date Trans3 Transported Waste: Not reported
Date Trans4 Transported Waste: Not reported
Date Trans5 Transported Waste: Not reported
Date Trans6 Transported Waste: Not reported
Date Trans7 Transported Waste: Not reported
Date Trans8 Transported Waste: Not reported
Date Trans9 Transported Waste: Not reported
Date Trans10 Transported Waste: Not reported
Date TSDF Received Waste: 04/17/2007
TSDF EPA Facility Name: Not reported
QTY Units: Not reported
Transporter SEQ ID: Not reported
Transporter-1 Date: Not reported
Waste SEQ ID: Not reported
Waste Type Code 2: Not reported
Waste Type Code 3: Not reported
Waste Type Code 4: Not reported
Waste Type Code 5: Not reported
Waste Type Code 6: Not reported
Date Accepted: Not reported
Manifest Discrepancy Type: Not reported
Data Entry Number: Not reported
Was Load Rejected: LORTON 22079
Reason Load Was Rejected: Not reported

Waste:
Manifest Year: Not reported
Waste Code: D039
Hand Code: H02
Quantity: 36 G

Manifest Number: NJA5070743
EPA ID: VAR000503300
Date Shipped: 03/01/2005
TSDF EPA ID: NJD002182897
Transporter EPA ID: TXR000050930

Map ID	Site	Database(s)	EPA ID Number

ACCESS PRINTING (Continued) **1005418852**

Transporter 2 EPA ID:	Not reported
Transporter 3 EPA ID:	Not reported
Transporter 4 EPA ID:	Not reported
Transporter 5 EPA ID:	Not reported
Transporter 6 EPA ID:	Not reported
Transporter 7 EPA ID:	Not reported
Transporter 8 EPA ID:	Not reported
Transporter 9 EPA ID:	Not reported
Transporter 10 EPA ID:	Not reported
Date Trans1 Transported Waste:	03/01/2005
Date Trans2 Transported Waste:	Not reported
Date Trans3 Transported Waste:	Not reported
Date Trans4 Transported Waste:	Not reported
Date Trans5 Transported Waste:	Not reported
Date Trans6 Transported Waste:	Not reported
Date Trans7 Transported Waste:	Not reported
Date Trans8 Transported Waste:	Not reported
Date Trans9 Transported Waste:	Not reported
Date Trans10 Transported Waste:	Not reported
Date TSDF Received Waste:	03/07/2005
TSDF EPA Facility Name:	Not reported
QTY Units:	Not reported
Transporter SEQ ID:	Not reported
Transporter-1 Date:	Not reported
Waste SEQ ID:	Not reported
Waste Type Code 2:	Not reported
Waste Type Code 3:	Not reported
Waste Type Code 4:	Not reported
Waste Type Code 5:	Not reported
Waste Type Code 6:	Not reported
Date Accepted:	Not reported
Manifest Discrepancy Type:	Not reported
Data Entry Number:	06150525
Was Load Rejected:	LORTON 22079
Reason Load Was Rejected:	Not reported
Manifest Number:	002076087SKS
EPA ID:	VAR000503300
Date Shipped:	07/27/2009
TSDF EPA ID:	NJD002182897
Transporter EPA ID:	TXR000050930
Transporter 2 EPA ID:	Not reported
Transporter 3 EPA ID:	Not reported
Transporter 4 EPA ID:	Not reported
Transporter 5 EPA ID:	Not reported
Transporter 6 EPA ID:	Not reported
Transporter 7 EPA ID:	Not reported
Transporter 8 EPA ID:	Not reported
Transporter 9 EPA ID:	Not reported
Transporter 10 EPA ID:	Not reported
Date Trans1 Transported Waste:	07/27/2009
Date Trans2 Transported Waste:	Not reported
Date Trans3 Transported Waste:	Not reported
Date Trans4 Transported Waste:	Not reported
Date Trans5 Transported Waste:	Not reported
Date Trans6 Transported Waste:	Not reported
Date Trans7 Transported Waste:	Not reported

Map ID	Site	Database(s)	EPA ID Number

ACCESS PRINTING (Continued) **1005418852**

Date Trans8 Transported Waste:	Not reported
Date Trans9 Transported Waste:	Not reported
Date Trans10 Transported Waste:	Not reported
Date TSDF Received Waste:	07/29/2009
TSDF EPA Facility Name:	Not reported
QTY Units:	Not reported
Transporter SEQ ID:	Not reported
Transporter-1 Date:	Not reported
Waste SEQ ID:	Not reported
Waste Type Code 2:	Not reported
Waste Type Code 3:	Not reported
Waste Type Code 4:	Not reported
Waste Type Code 5:	Not reported
Waste Type Code 6:	Not reported
Date Accepted:	Not reported
Manifest Discrepancy Type:	Not reported
Data Entry Number:	Not reported
Was Load Rejected:	LORTON 22079
Reason Load Was Rejected:	Not reported

Waste:

Manifest Year:	Not reported
Waste Code:	D039
Hand Code:	H020
Quantity:	30 G

Manifest Number:	001672986SKS
EPA ID:	VAR000503300
Date Shipped:	04/07/2009
TSDF EPA ID:	NJD002182897
Transporter EPA ID:	TXR000050930
Transporter 2 EPA ID:	Not reported
Transporter 3 EPA ID:	Not reported
Transporter 4 EPA ID:	Not reported
Transporter 5 EPA ID:	Not reported
Transporter 6 EPA ID:	Not reported
Transporter 7 EPA ID:	Not reported
Transporter 8 EPA ID:	Not reported
Transporter 9 EPA ID:	Not reported
Transporter 10 EPA ID:	Not reported
Date Trans1 Transported Waste:	04/07/2009
Date Trans2 Transported Waste:	Not reported
Date Trans3 Transported Waste:	Not reported
Date Trans4 Transported Waste:	Not reported
Date Trans5 Transported Waste:	Not reported
Date Trans6 Transported Waste:	Not reported
Date Trans7 Transported Waste:	Not reported
Date Trans8 Transported Waste:	Not reported
Date Trans9 Transported Waste:	Not reported
Date Trans10 Transported Waste:	Not reported
Date TSDF Received Waste:	04/14/2009
TSDF EPA Facility Name:	Not reported
QTY Units:	Not reported
Transporter SEQ ID:	Not reported
Transporter-1 Date:	Not reported
Waste SEQ ID:	Not reported
Waste Type Code 2:	Not reported

Map ID	Site	Database(s)	EPA ID Number

ACCESS PRINTING (Continued) **1005418852**

Waste Type Code 3:	Not reported
Waste Type Code 4:	Not reported
Waste Type Code 5:	Not reported
Waste Type Code 6:	Not reported
Date Accepted:	Not reported
Manifest Discrepancy Type:	Not reported
Data Entry Number:	Not reported
Was Load Rejected:	LORTON 22079
Reason Load Was Rejected:	Not reported

Waste:

Manifest Year:	Not reported
Waste Code:	D039
Hand Code:	H020
Quantity:	33 G

Manifest Number:	002303942SKS
EPA ID:	VAR000503300
Date Shipped:	05/17/2010
TSDF EPA ID:	NJD002182897
Transporter EPA ID:	TXR000050930
Transporter 2 EPA ID:	Not reported
Transporter 3 EPA ID:	Not reported
Transporter 4 EPA ID:	Not reported
Transporter 5 EPA ID:	Not reported
Transporter 6 EPA ID:	Not reported
Transporter 7 EPA ID:	Not reported
Transporter 8 EPA ID:	Not reported
Transporter 9 EPA ID:	Not reported
Transporter 10 EPA ID:	Not reported
Date Trans1 Transported Waste:	05/17/2010
Date Trans2 Transported Waste:	Not reported
Date Trans3 Transported Waste:	Not reported
Date Trans4 Transported Waste:	Not reported
Date Trans5 Transported Waste:	Not reported
Date Trans6 Transported Waste:	Not reported
Date Trans7 Transported Waste:	Not reported
Date Trans8 Transported Waste:	Not reported
Date Trans9 Transported Waste:	Not reported
Date Trans10 Transported Waste:	Not reported
Date TSDF Received Waste:	05/18/2010
TSDF EPA Facility Name:	Not reported
QTY Units:	Not reported
Transporter SEQ ID:	Not reported
Transporter-1 Date:	Not reported
Waste SEQ ID:	Not reported
Waste Type Code 2:	Not reported
Waste Type Code 3:	Not reported
Waste Type Code 4:	Not reported
Waste Type Code 5:	Not reported
Waste Type Code 6:	Not reported
Date Accepted:	Not reported
Manifest Discrepancy Type:	Not reported
Data Entry Number:	Not reported
Was Load Rejected:	LORTON 22079
Reason Load Was Rejected:	Not reported

Map ID	Site	Database(s)	EPA ID Number

ACCESS PRINTING (Continued) **1005418852**

Waste:
- Manifest Year: Not reported
- Waste Code: D039
- Hand Code: H020
- Quantity: 30 G

ECHO:
- Envid: 1005418852
- Registry ID: 110012195105
- DFR URL: http://echo.epa.gov/detailed-facility-report?fid=110012195105

1455 **STAR EQUIPMENT CORP** **RCRA NonGen / NLR** **1000351210**
8417 TERMINAL RD **FINDS** **VAD121551444**
NEWINGTON, VA 22122 **ECHO**

RCRA NonGen / NLR:
- Date form received by agency: 11/14/1986
- Facility name: STAR EQUIPMENT CORP
- Facility address: 8417 TERMINAL RD
NEWINGTON, VA 22122
- EPA ID: VAD121551444
- Mailing address: PO BOX 749
SPRINGFIELD, VA 22150
- Contact: JOHN ROWE
- Contact address: 8417 TERMINAL RD
NEWINGTON, VA 22122
- Contact country: US
- Contact telephone: 703-550-9540
- Contact email: Not reported
- EPA Region: 03
- Classification: Non-Generator
- Description: Handler: Non-Generators do not presently generate hazardous waste

Owner/Operator Summary:
- Owner/operator name: OPERNAME
- Owner/operator address: OPERSTREET
OPERCITY, AK 99999
- Owner/operator country: Not reported
- Owner/operator telephone: 215-555-1212
- Owner/operator email: Not reported
- Owner/operator fax: Not reported
- Owner/operator extension: Not reported
- Legal status: Private
- Owner/Operator Type: Operator
- Owner/Op start date: Not reported
- Owner/Op end date: Not reported

- Owner/operator name: RESEARCH DEVELOPMENT
- Owner/operator address: OWNERSTREET
OWNERCITY, AK 99999
- Owner/operator country: Not reported
- Owner/operator telephone: 215-555-1212
- Owner/operator email: Not reported
- Owner/operator fax: Not reported

Map ID	Site	Database(s)	EPA ID Number

STAR EQUIPMENT CORP (Continued) **1000351210**

Owner/operator extension: Not reported
Legal status: Private
Owner/Operator Type: Owner
Owner/Op start date: Not reported
Owner/Op end date: Not reported

Handler Activities Summary:
U.S. importer of hazardous waste: No
Mixed waste (haz. and radioactive): No
Recycler of hazardous waste: No
Transporter of hazardous waste: No
Treater, storer or disposer of HW: No
Underground injection activity: No
On-site burner exemption: No
Furnace exemption: No
Used oil fuel burner: No
Used oil processor: No
User oil refiner: No
Used oil fuel marketer to burner: No
Used oil Specification marketer: No
Used oil transfer facility: No
Used oil transporter: No

. Waste code: NONE
. Waste name: None

Violation Status: No violations found

FINDS:

Registry ID: 110005227389

Environmental Interest/Information System
RCRAInfo is a national information system that supports the Resource Conservation and Recovery Act (RCRA) program through the tracking of events and activities related to facilities that generate, transport, and treat, store, or dispose of hazardous waste. RCRAInfo allows RCRA program staff to track the notification, permit, compliance, and corrective action activities required under RCRA.

Click this hyperlink while viewing on your computer to access additional FINDS: detail in the EDR Site Report.

ECHO:
Envid: 1000351210
Registry ID: 110005227389
DFR URL: http://echo.epa.gov/detailed-facility-report?fid=110005227389

Map ID	Site	Database(s)	EPA ID Number
1455	**ANNING-JOHNSON CO** **8417-A TERMINAL RD** **NEWINGTON, VA 22122**	**RCRA-SQG**	**1000257144** **VAD023623671**

RCRA-SQG:

Date form received by agency:	06/22/1987
Facility name:	ANNING-JOHNSON CO
Facility address:	8417-A TERMINAL RD NEWINGTON, VA 22122
EPA ID:	VAD023623671
Mailing address:	P O BOX 159 SPRINGFIELD, VA 22150
Contact:	WALTER MUTTER
Contact address:	8417-A TERMINAL RD NEWINGTON, VA 22122
Contact country:	US
Contact telephone:	703-550-9200
Contact email:	Not reported
EPA Region:	03
Classification:	Small Small Quantity Generator
Description:	Handler: generates more than 100 and less than 1000 kg of hazardous waste during any calendar month and accumulates less than 6000 kg of hazardous waste at any time; or generates 100 kg or less of hazardous waste during any calendar month, and accumulates more than 1000 kg of hazardous waste at any time

Owner/Operator Summary:

Owner/operator name:	OPERNAME
Owner/operator address:	OPERSTREET OPERCITY, AK 99999
Owner/operator country:	Not reported
Owner/operator telephone:	215-555-1212
Owner/operator email:	Not reported
Owner/operator fax:	Not reported
Owner/operator extension:	Not reported
Legal status:	Private
Owner/Operator Type:	Operator
Owner/Op start date:	Not reported
Owner/Op end date:	Not reported

Owner/operator name:	RESEARCH-DEVELOPMENT PROP
Owner/operator address:	OWNERSTREET OWNERCITY, AK 99999
Owner/operator country:	Not reported
Owner/operator telephone:	215-555-1212
Owner/operator email:	Not reported
Owner/operator fax:	Not reported
Owner/operator extension:	Not reported
Legal status:	Private
Owner/Operator Type:	Owner
Owner/Op start date:	Not reported
Owner/Op end date:	Not reported

Handler Activities Summary:

U.S. importer of hazardous waste:	No
Mixed waste (haz. and radioactive):	No
Recycler of hazardous waste:	No
Transporter of hazardous waste:	No

Map ID	Site	Database(s)	EPA ID Number

ANNING-JOHNSON CO (Continued) **1000257144**

Treater, storer or disposer of HW: No
Underground injection activity: No
On-site burner exemption: No
Furnace exemption: No
Used oil fuel burner: No
Used oil processor: No
User oil refiner: No
Used oil fuel marketer to burner: No
Used oil Specification marketer: No
Used oil transfer facility: No
Used oil transporter: No

. Waste code: D001
. Waste name: IGNITABLE WASTE

. Waste code: F003
. Waste name: THE FOLLOWING SPENT NONHALOGENATED SOLVENTS: XYLENE, ACETONE, ETHYL ACETATE, ETHYL BENZENE, ETHYL ETHER, METHYL ISOBUTYL KETONE, N-BUTYL ALCOHOL, CYCLOHEXANONE, AND METHANOL; ALL SPENT SOLVENT MIXTURES/BLENDS CONTAINING, BEFORE USE, ONLY THE ABOVE SPENT NONHALOGENATED SOLVENTS; AND ALL SPENT SOLVENT MIXTURES/BLENDS CONTAINING, BEFORE USE, ONE OR MORE OF THE ABOVE NONHALOGENATED SOLVENTS, AND A TOTAL OF TEN PERCENT OR MORE (BY VOLUME) OF ONE OR MORE OF THOSE SOLVENTS LISTED IN F001, F002, F004, AND F005; AND STILL BOTTOMS FROM THE RECOVERY OF THESE SPENT SOLVENTS AND SPENT SOLVENT MIXTURES.

. Waste code: F005
. Waste name: THE FOLLOWING SPENT NONHALOGENATED SOLVENTS: TOLUENE, METHYL ETHYL KETONE, CARBON DISULFIDE, ISOBUTANOL, PYRIDINE, BENZENE, 2-ETHOXYETHANOL, AND 2-NITROPROPANE; ALL SPENT SOLVENT MIXTURES/BLENDS CONTAINING, BEFORE USE, A TOTAL OF TEN PERCENT OR MORE (BY VOLUME) OF ONE OR MORE OF THE ABOVE NONHALOGENATED SOLVENTS OR THOSE SOLVENTS LISTED IN F001, F002, OR F004; AND STILL BOTTOMS FROM THE RECOVERY OF THESE SPENT SOLVENTS AND SPENT SOLVENT MIXTURES.

Violation Status: No violations found

1455 **S.T. RESEARCH CORPORATION** **US AIRS** **1004608771**
8419 TERMINAL ROAD **N/A**
NEWINGTON, VA 22122

US AIRS MINOR:
Envid: 1004608771
Region Code: 03
Programmatic ID: AIR VA00000051059H0002
Facility Registry ID: 110001906091
D and B Number: Not reported
Primary SIC Code: 3663
NAICS Code: 334220
Default Air Classification Code: MIN
Facility Type of Ownership Code: POF
Air CMS Category Code: Not reported
HPV Status: Not reported

US AIRS MINOR:
Envid: 1004608771
Region Code: 03

Map ID	Site	Database(s)	EPA ID Number

S.T. RESEARCH CORPORATION (Continued) **1004608771**

Programmatic ID:	AIR VA00000051059H0002
Facility Registry ID:	110001906091
D and B Number:	Not reported
Primary SIC Code:	3663
NAICS Code:	334220
Default Air Classification Code:	MIN
Facility Type of Ownership Code:	POF
Air CMS Category Code:	Not reported
HPV Status:	Not reported

1455 **S.T. RESEARCH CORPORATION** **FINDS** **1016123337**
8419 TERMINAL ROAD **ECHO** **N/A**
NEWINGTON, VA 22122

FINDS:

Registry ID: 110001906091

Environmental Interest/Information System

AFS (Aerometric Information Retrieval System (AIRS) Facility Subsystem) replaces the former Compliance Data System (CDS), the National Emission Data System (NEDS), and the Storage and Retrieval of Aerometric Data (SAROAD). AIRS is the national repository for information concerning airborne pollution in the United States. AFS is used to track emissions and compliance data from industrial plants. AFS data are utilized by states to prepare State Implementation Plans to comply with regulatory programs and by EPA as an input for the estimation of total national emissions. AFS is undergoing a major redesign to support facility operating permits required under Title V of the Clean Air Act.

AIR MINOR

Click this hyperlink while viewing on your computer to access additional FINDS: detail in the EDR Site Report.

ECHO:

Envid:	1016123337
Registry ID:	110001906091
DFR URL:	http://echo.epa.gov/detailed-facility-report?fid=110001906091

1455 **WASTE MANAGEMENT OF NOVA** **VA SPILLS** **S108926194**
8421 TERMINAL ROAD, P.O. BOX 459 **N/A**
FAIRFAX, VA

SPILLS NO:

Region:	NO
Id:	1029
Incident Summary:	Not reported
Date In:	Not reported
Date Closed:	Not reported
Pollution Type:	Waste Oil
Responsible Party:	Not reported
Facility Status:	**CLOSED**
Owner:	Not reported

Map ID	Site	Database(s)	EPA ID Number

WASTE MANAGEMENT OF NOVA (Continued) **S108926194**

Facility Contact:	Ryan F. McKendrick, General Manager
Facility Permitted:	Not reported
Facility Telephone:	703-490-8922
Time In:	Not reported
Reported By Name:	Doug Stockman
Reported By Telephone:	Not reported
Reported By Affiliation/Addr:	Not reported
Incident Response IR #:	Not reported
Responsible Party Address:	Not reported
Responsible Party City:	Not reported
Responsible Party State:	Not reported
Responsible Party Zip:	Not reported
Responsible Party Contact:	Not reported
Responsible Party Telephone:	Not reported
Owner Name:	Not reported
Owner Address:	Not reported
Owner City:	Not reported
Owner State:	Not reported
Owner Zip:	Not reported
Owner Contact:	Not reported
Owner Telephone:	Not reported
Incident Date:	Not reported
Incident Time:	Not reported
Petroleum:	Not reported
Solid Waste:	Not reported
Hazardous Waste:	Not reported
Water:	Not reported
Air:	Not reported
Sewage:	Not reported
Fish Kill:	Not reported
Threat Wetlands:	Not reported
Wetlands:	Not reported
Material Released:	Not reported
Possible Receptors:	Not reported
Quantity Released:	Not reported
Unit Released:	Not reported
Quantity In Water:	Not reported
Receiving Waters:	Not reported
River Basin:	1a
Inspection Date:	Not reported
Call Date:	Not reported
Inspector:	Not reported
Response Due:	Not reported
Response Received Date:	Not reported
Visit Needed:	Not reported
Open:	Not reported
Air Referral Date:	Not reported
Air Reg/ Permit Number:	Not reported
Waste Referral Date:	Not reported
Epa Id Or Permit Number:	Not reported
Water Referral Date:	Not reported
Water Permit Number:	Not reported
Remediation Referral Date:	Not reported
Remediation Pc Number:	Not reported
Enforcement Referral Date:	Not reported
Nov Number:	Not reported
Pc Number:	Not reported

Map ID	Site	Database(s)	EPA ID Number

WASTE MANAGEMENT OF NOVA (Continued) **S108926194**

Receive By:	Not reported
Case Officer:	Not reported
Case Type:	Not reported
Street Address:	DEQ Water, Northern Regional Office
Polllutant:	Not reported
Impact:	Not reported
Spill Time:	Not reported
Spill Date:	Not reported
Spill Volume:	Not reported
Measure:	Not reported
Volume In Water:	Not reported
Stream Name:	Accotink Creek, UT
Investigation Date:	Not reported
Closure Date:	Not reported
Lab Results:	Not reported
Target Date:	Not reported
Prep Number:	94-0479
Report Date:	9/16/1993
Report Time:	0935
Pollutant Scr:	On Ground,Entering Storm Drain
Volume:	-1
Volume Esc:	-1
Future Recommendations:	Form letter.
Stream Code:	ACO
Visit Date:	6/17/1993
Lab Date:	Not reported
File Close Date:	10/20/1993
Prep Copy:	Not reported
City:	Newington
Incident Summary:	Not reported
Reported:	Not reported
Results:	Not reported
Inspection Comments:	Not reported
Remarks:	Several pools of waste oil were noted on the ground during a routine NDC inspection. At least one had flowed into a nearby storm drain. Storm drain conduits showed evidence of past oil contamination. Overall housekeeping problems.

1455 **WASTE MANAGEMENT** **VA LUST** **S103458158**
8421 TERMINAL ROAD **N/A**
FAIRFAX, VA 22122

LUST REG NO:

Region:	NO
Facility ID:	3011645
Status:	**Closed**
Tank Size:	0
Product:	Not reported
Release Date:	01/11/1991
Closed Date:	6/28/1995
Case Type:	Article 9
Case Officer:	Lewis E. Hilder
Pollution Complaint #:	91-0997
Permit Number:	0
Priority:	-

Region:	NO
Facility ID:	3011645

Map ID	Site	Database(s)	EPA ID Number

WASTE MANAGEMENT (Continued) **S103458158**

Status:	**Closed**
Tank Size:	multiple
Product:	see comments
Release Date:	01/22/1999
Closed Date:	5/18/1999
Case Type:	Article 9
Case Officer:	Lewis E. Hilder
Pollution Complaint #:	99-3246
Permit Number:	Not reported
Priority:	Not reported

1455 **WASTE MANAGEMENT** **VA LTANKS** **S105987770**
8421 TERMINAL RD **N/A**
NEWINGTON, VA 22122

LTANKS:

Region:	NRO
CEDS Facility Id:	200000088170
Case Status:	**Closed**
Pollution Complaint #:	19993246
Reported:	01/22/1999
Case Closed Date:	05/18/1999
Program:	RP Lead
Federally Regulated UST (Y/N):	Y
Regulated Petroleum UST (1):	Y
Excluded UST (1):	N
Deferred UST (1):	N
Partially Deferred UST (1):	N
Exempt 1 UST (2):	N
Exempt 2 Heating Oil UST (2):	N
Small Heating Oil AST (2):	N
Regulated AST (3):	N
Unregulated AST (3):	N
Other Y/N:	N
Unknown Y/N:	N
Other Description:	Not reported
Heating Oil Category:	Not reported

Region:	NRO
CEDS Facility Id:	200000088170
Case Status:	**Closed**
Pollution Complaint #:	19910997
Reported:	01/11/1991
Case Closed Date:	11/19/2007
Program:	RP Lead
Federally Regulated UST (Y/N):	Y
Regulated Petroleum UST (1):	Y
Excluded UST (1):	N
Deferred UST (1):	N
Partially Deferred UST (1):	N
Exempt 1 UST (2):	N
Exempt 2 Heating Oil UST (2):	N
Small Heating Oil AST (2):	N
Regulated AST (3):	N
Unregulated AST (3):	N
Other Y/N:	N
Unknown Y/N:	N
Other Description:	Not reported

Map ID	Site	Database(s)	EPA ID Number

WASTE MANAGEMENT (Continued) **S105987770**

Heating Oil Category: Not reported

1455 **H & H MOTORCYCLES INC** **EDR Hist Auto** **1009088254**
8480 TERMINAL RD **N/A**
ALEXANDRIA, VA

EDR Hist Auto

Year:	Name:	Type:
1974	H & H MOTORCYCLES INC	MOTORCYCLE SALES AND SERVICE

1455 **SPRINGFIELD-NEWINGTON WHSE** **VA LUST** **S105983057**
8464-8484 TERMINAL ROAD **N/A**
FAIRFAX, VA 0

LUST REG NO:

Region:	NO
Facility ID:	3025185
Status:	**Closed**
Tank Size:	0
Product:	Not reported
Release Date:	10/17/1990
Closed Date:	1/18/1991
Case Type:	Article 9
Case Officer:	Randy Chapman
Pollution Complaint #:	91-0566
Permit Number:	0
Priority:	-

1460 **HALLMARK IRONWORKS, INCORPORATED** **VA LUST** **S104957332**
8399 PARIS STREET **VA SPILLS** **N/A**
FAIRFAX, VA 22079

LUST REG NO:

Region:	NO
Facility ID:	0
Status:	**Closed**
Tank Size:	2,000
Product:	gasoline
Release Date:	04/24/2001
Closed Date:	5/14/2001
Case Type:	Article 9
Case Officer:	Soe Aung
Pollution Complaint #:	01-3264
Permit Number:	Not reported
Priority:	Not reported

SPILLS:

Fips City/County:	Fairfax County
Status:	Not reported
Reference Id:	Not reported
IR Number:	2001-N-0908
Associated IR:	Not reported
Incident Date:	06/12/2001

Map ID	Site	Database(s)	EPA ID Number

HALLMARK IRONWORKS, INCORPORATED (Continued) **S104957332**

Call Received Date:	06/13/2001
Closure Comments:	See Site Summary for details
Threat To:	Not reported
Terrorism (Y/N):	NO
Characterize Incident:	Not reported
Incident Type:	Air
Incident Subtype:	Air
Materials:	Chemicals (Not Otherwise Specified)(-1 - -1 Pound)
Effect To Receptor:	Not reported
Water Body:	Not reported
Low Quantity To Water:	Not reported
High Quantity To Water:	Not reported
Quantity Units:	Not reported
Other Receptors:	Air
RP Company:	Not reported
RP Name:	Not reported
Property Owner:	Not reported
Property Company:	Hallmark Iron Works
Duration Of Event (Hrs):	Not reported
Impacts:	Not reported
Other Impacts:	Not reported
Steps Taken:	Not reported
Steps Taken Description:	Not reported
System Components:	Not reported
Other System Components:	Not reported
Cause Of Event:	Not reported
Corrective Action Taken:	Not reported
Weather Status:	Not reported
Precipitation (Wet):	Not reported
Discharge Type:	Not reported
Discharge Volume:	Not reported
Unknown Discharge (Y/N):	NO
Site Name:	HALLMARK IRON WORKS
Closure Date:	06/13/2001
Orig. Call Incident Description:	Outdoor spray painting red primer on iron pieces evaluate if required to be registered source for VOC emissions
Original Call Material Description:	voc's (Qty=-1)
Original Call Location Description:	Hallmark Iron Works-8399 Paris Street-Newington-VA-22122-Fairfax County
Incident Ongoing at time of Call:	Not reported
Agencies Notified (Y/N):	NO
Other Agencies:	Not reported
Permitted (Y/N):	NO
Call Reported By Company Name:	Patty Greek
Call Property Owner Company Name:	Not reported
Call Property Owner Name:	Not reported
Site Summary:	Not reported

SPILLS NO:

Region:	NO
Id:	Not reported
Incident Summary:	Not reported
Date In:	6/13/2001
Date Closed:	Not reported
Pollution Type:	Not reported
Responsible Party:	Not reported
Facility Status:	**Not reported**

Map ID	Site	Database(s)	EPA ID Number

HALLMARK IRONWORKS, INCORPORATED (Continued) **S104957332**

Owner:	Not reported
Facility Contact:	Al Sickle
Facility Permitted:	0
Facility Telephone:	7035509560
Time In:	10:30:00 AM
Reported By Name:	Patty Greek
Reported By Telephone:	Not reported
Reported By Affiliation/Addr:	DEQ Prep
Incident Response IR #:	2001-N-0908
Responsible Party Address:	Not reported
Responsible Party City:	Not reported
Responsible Party State:	Not reported
Responsible Party Zip:	Not reported
Responsible Party Contact:	Not reported
Responsible Party Telephone:	Not reported
Owner Name:	same
Owner Address:	Not reported
Owner City:	Not reported
Owner State:	Not reported
Owner Zip:	Not reported
Owner Contact:	Not reported
Owner Telephone:	Not reported
Incident Date:	6/12/2001
Incident Time:	Not reported
Petroleum:	0
Solid Waste:	0
Hazardous Waste:	0
Water:	0
Air:	-1
Sewage:	0
Fish Kill:	0
Threat Wetlands:	0
Wetlands:	0
Material Released:	voc's
Possible Receptors:	air
Quantity Released:	-1
Unit Released:	pounds
Quantity In Water:	0
Receiving Waters:	Not reported
River Basin:	Not reported
Inspection Date:	Not reported
Call Date:	Not reported
Inspector:	VTD
Response Due:	Not reported
Response Received Date:	Not reported
Visit Needed:	0
Open:	0
Air Referral Date:	6/13/2001
Air Reg/ Permit Number:	na
Waste Referral Date:	Not reported
Epa Id Or Permit Number:	Not reported
Water Referral Date:	Not reported
Water Permit Number:	Not reported
Remediation Referral Date:	Not reported
Remediation Pc Number:	Not reported
Enforcement Referral Date:	Not reported
Nov Number:	Not reported

Map ID	Site	Database(s)	EPA ID Number

HALLMARK IRONWORKS, INCORPORATED (Continued) **S104957332**

Pc Number:	Not reported
Receive By:	Not reported
Case Officer:	Not reported
Case Type:	Not reported
Street Address:	Not reported
Polllutant:	Not reported
Impact:	Not reported
Spill Time:	Not reported
Spill Date:	Not reported
Spill Volume:	Not reported
Measure:	Not reported
Volume In Water:	Not reported
Stream Name:	Not reported
Investigation Date:	Not reported
Closure Date:	Not reported
Lab Results:	Not reported
Target Date:	Not reported
Prep Number:	Not reported
Report Date:	Not reported
Report Time:	Not reported
Pollutant Scr:	Not reported
Volume:	Not reported
Volume Esc:	Not reported
Future Recommendations:	Not reported
Stream Code:	Not reported
Visit Date:	Not reported
Lab Date:	Not reported
File Close Date:	Not reported
Prep Copy:	Not reported
City:	Not reported
Incident Summary:	Outdoor spray painting red primer on iron pieces evaluate if required to be registered source for VOC emissions
Reported:	Not reported
Results:	Not reported
Inspection Comments:	Not reported
Remarks:	Not reported

1461 **HALLMARK IRON WORK INC** **VA UST** **U003678828**
8399 PARIS ST **N/A**
NEWINGTON, VA 22122

Facility:

Facility Id:	3003978
Facility Type:	INDUSTRIAL
CEDS Facility ID:	200000077744

Owner:

Owner Id:	33394
Owner Name:	Hallmark Iron Work Inc
Owner Address:	8399 Paris St
Owner Address2:	Not reported
Owner City, State, Zip:	NEWINGTON, VA 22122
Owner Type:	COMMERCIAL
Number of Active AST:	0
Number of Active UST:	0
Number of Inactive AST:	0
Number of Inactive UST:	1

Map ID	Site	Database(s)	EPA ID Number

HALLMARK IRON WORK INC (Continued) **U003678828**

UST:

Facility ID:	3003978
Federally Regulated:	Yes
Tank Number:	R1
Tank Capacity:	2000
Tank Contents:	GASOLINE
Tank Status:	**REM FROM GRD**
Tank Type:	UST

Tank Material:

Install Date:	1/1/1966
Tank Materials: Bare Steel	Yes
Tank Materials: Cath Protect Steel	No
Tank Materials: Epoxy Steel	No
Tank Materials: Fiberglass	No
Tank Materials: Concrete	No
Tank Materials: Composite	No
Tank Materials: Double Walled	No
Tank Materials: Lined Interior	No
Tank Materials: Excav Liner	No
Tank Materials: Insulated Tank Jacket	No
Tank Materials: Repaired	No
Tank Materials: Unknown	No
Tank Materials: Other	No
Tank Materials: Other Note	Not reported

Release Detection:

Tank Release Detection: Leak Deferred	No
Tank Release Detection: Manual Gauge	No
Tank Release Detection: Auto Gauge	Yes
Tank Release Detection:Tank Tightness	No
Tank Release Detection: Vapor Monitor	No
Tank Release Detection: Inventory	No
Tank Release Detection: Stat Invent Recon	No
Tank Release Detection: Spill Install	Yes
Tank Release Detection: Overfill Install	Yes
Tank Release Detection: Groundwater	No
Tank Release Detection: Int Sec Containment	No
Tank Release Detection: Int Double Walled	No
Tank Release Detection: Other Method	No
Tank Release Detection: Other Note	Not reported
Pipe Release Detection: Leak Deferred	Not reported
Pipe Release Detection: Autoleak	Not reported
Pipe Release Detection: Line Tightness	No
Pipe Release Detection: Stat Invent Recon	No
Pipe Release Detection: Groundwater	No
Pipe Release Detection: Int Sec Containment	No
Pipe Release Det: Interior Double Walled	No
Pipe Release Detection: Other Method	No
Pipe Release Detection: Other Note	Not reported
Pipe Type:	NO VALVE: SUCTION
Pipe Materials: Bare Steel	Yes
Pipe Materials: Galvanized Steel	No
Pipe Materials: Copper	No
Pipe Materials: Fiberglass	No

Map ID	Site	Database(s)	EPA ID Number

HALLMARK IRON WORK INC (Continued) **U003678828**

Pipe Materials: Cath Protect	No
Pipe Materials: Double Walled	No
Pipe Materials: Sec Containment	No
Pipe Materials: Repaired	No
Pipe Materials: Unknown	No
Pipe Materials: Other	No
Pipe Materials: Other Note	Not reported

1461 **HALLMARK IRONWORKS INCORPORATED** **VA LTANKS** **S105989481**
8399 PARIS ST **N/A**
NEWINGTON, VA 22122

LTANKS:

Region:	NRO
CEDS Facility Id:	200000077744
Case Status:	**Closed**
Pollution Complaint #:	20013264
Reported:	04/24/2001
Case Closed Date:	05/14/2001
Program:	RP Lead
Federally Regulated UST (Y/N):	Y
Regulated Petroleum UST (1):	Y
Excluded UST (1):	N
Deferred UST (1):	N
Partially Deferred UST (1):	N
Exempt 1 UST (2):	N
Exempt 2 Heating Oil UST (2):	N
Small Heating Oil AST (2):	N
Regulated AST (3):	N
Unregulated AST (3):	N
Other Y/N:	N
Unknown Y/N:	N
Other Description:	Not reported
Heating Oil Category:	Not reported

1461 **SERVICE DISTRIBUTING INC** **VA UST** **U003679267**
8397 PARIS ST **N/A**
LORTON, VA 22079

Facility:

Facility Id:	3006309
Facility Type:	GAS STATION
CEDS Facility ID:	200000074779

Owner:

Owner Id:	33803
Owner Name:	SERVICE DISTRIBUTING INC
Owner Address:	8397 PARIS ST.
Owner Address2:	FAIRFAX
Owner City, State, Zip:	LORTON, VA 22079
Owner Type:	COMMERCIAL
Number of Active AST:	0
Number of Active UST:	0
Number of Inactive AST:	0
Number of Inactive UST:	1

Map ID	Site	Database(s)	EPA ID Number

SERVICE DISTRIBUTING INC (Continued) **U003679267**

UST:

Facility ID:	3006309
Federally Regulated:	Yes
Tank Number:	1
Tank Capacity:	5000
Tank Contents:	GASOLINE
Tank Status:	**PERM OUT OF USE**
Tank Type:	UST

Tank Material:

Install Date:	4/22/1981
Tank Materials: Bare Steel	Yes
Tank Materials: Cath Protect Steel	No
Tank Materials: Epoxy Steel	No
Tank Materials: Fiberglass	No
Tank Materials: Concrete	No
Tank Materials: Composite	No
Tank Materials: Double Walled	No
Tank Materials: Lined Interior	No
Tank Materials: Excav Liner	No
Tank Materials: Insulated Tank Jacket	No
Tank Materials: Repaired	No
Tank Materials: Unknown	No
Tank Materials: Other	No
Tank Materials: Other Note	Not reported

Release Detection:

Tank Release Detection: Leak Deferred	No
Tank Release Detection: Manual Gauge	No
Tank Release Detection: Auto Gauge	No
Tank Release Detection:Tank Tightness	No
Tank Release Detection: Vapor Monitor	No
Tank Release Detection: Inventory	No
Tank Release Detection: Stat Invent Recon	No
Tank Release Detection: Spill Install	No
Tank Release Detection: Overfill Install	No
Tank Release Detection: Groundwater	No
Tank Release Detection: Int Sec Containment	No
Tank Release Detection: Int Double Walled	No
Tank Release Detection: Other Method	No
Tank Release Detection: Other Note	Not reported
Pipe Release Detection: Leak Deferred	Not reported
Pipe Release Detection: Autoleak	Not reported
Pipe Release Detection: Line Tightness	No
Pipe Release Detection: Stat Invent Recon	No
Pipe Release Detection: Groundwater	No
Pipe Release Detection: Int Sec Containment	No
Pipe Release Det: Interior Double Walled	No
Pipe Release Detection: Other Method	No
Pipe Release Detection: Other Note	Not reported
Pipe Type:	UNKNOWN
Pipe Materials: Bare Steel	No
Pipe Materials: Galvanized Steel	Yes
Pipe Materials: Copper	No
Pipe Materials: Fiberglass	No

Map ID	Site	Database(s)	EPA ID Number

SERVICE DISTRIBUTING INC (Continued) **U003679267**

Pipe Materials: Cath Protect	No
Pipe Materials: Double Walled	No
Pipe Materials: Sec Containment	No
Pipe Materials: Repaired	No
Pipe Materials: Unknown	No
Pipe Materials: Other	No
Pipe Materials: Other Note	Not reported

1462 **HENA SERVICE CORP** **VA UST** **U003678403**
8400 ALBAN RD **N/A**
SPRINGFIELD, VA 22150

Facility:

Facility Id:	3001836
Facility Type:	GAS STATION
CEDS Facility ID:	200000077654

Owner:

Owner Id:	35305
Owner Name:	HENA SERVICE CORP
Owner Address:	8400 ALBAN RD.
Owner Address2:	FAIRFAX
Owner City, State, Zip:	SPRINGFIELD, VA 22150
Owner Type:	COMMERCIAL
Number of Active AST:	0
Number of Active UST:	0
Number of Inactive AST:	0
Number of Inactive UST:	1

UST:

Facility ID:	3001836
Federally Regulated:	Yes
Tank Number:	1
Tank Capacity:	10000
Tank Contents:	HAZARDOUS
Tank Status:	**REM FROM GRD**
Tank Type:	UST

Tank Material:

Install Date:	4/4/1983
Tank Materials: Bare Steel	No
Tank Materials: Cath Protect Steel	Yes
Tank Materials: Epoxy Steel	No
Tank Materials: Fiberglass	No
Tank Materials: Concrete	No
Tank Materials: Composite	No
Tank Materials: Double Walled	No
Tank Materials: Lined Interior	No
Tank Materials: Excav Liner	No
Tank Materials: Insulated Tank Jacket	No
Tank Materials: Repaired	No
Tank Materials: Unknown	No
Tank Materials: Other	No
Tank Materials: Other Note	Not reported

Map ID	Site	Database(s)	EPA ID Number

HENA SERVICE CORP (Continued) **U003678403**

Release Detection:

Tank Release Detection: Leak Deferred	No
Tank Release Detection: Manual Gauge	Yes
Tank Release Detection: Auto Gauge	Yes
Tank Release Detection:Tank Tightness	Yes
Tank Release Detection: Vapor Monitor	No
Tank Release Detection: Inventory	Yes
Tank Release Detection: Stat Invent Recon	No
Tank Release Detection: Spill Install	Yes
Tank Release Detection: Overfill Install	Yes
Tank Release Detection: Groundwater	Yes
Tank Release Detection: Int Sec Containment	No
Tank Release Detection: Int Double Walled	No
Tank Release Detection: Other Method	No
Tank Release Detection: Other Note	Not reported
Pipe Release Detection: Leak Deferred	Not reported
Pipe Release Detection: Autoleak	Not reported
Pipe Release Detection: Line Tightness	Yes
Pipe Release Detection: Stat Invent Recon	No
Pipe Release Detection: Groundwater	No
Pipe Release Detection: Int Sec Containment	No
Pipe Release Det: Interior Double Walled	No
Pipe Release Detection: Other Method	No
Pipe Release Detection: Other Note	Not reported

Pipe Type:	PRESSURE
Pipe Materials: Bare Steel	No
Pipe Materials: Galvanized Steel	Yes
Pipe Materials: Copper	No
Pipe Materials: Fiberglass	No
Pipe Materials: Cath Protect	No
Pipe Materials: Double Walled	Yes
Pipe Materials: Sec Containment	Yes
Pipe Materials: Repaired	No
Pipe Materials: Unknown	No
Pipe Materials: Other	No
Pipe Materials: Other Note	Not reported

1462 **HENA SERVICE CORPORATION** **VA LTANKS** **S105989675**
8400 ALBAN RD **N/A**
SPRINGFIELD, VA 22150

LTANKS:

Region:	NRO
CEDS Facility Id:	200000077654
Case Status:	**Closed**
Pollution Complaint #:	20033038
Reported:	09/06/2002
Case Closed Date:	09/12/2002
Program:	RP Lead
Federally Regulated UST (Y/N):	Y
Regulated Petroleum UST (1):	Y
Excluded UST (1):	N
Deferred UST (1):	N
Partially Deferred UST (1):	N
Exempt 1 UST (2):	N

Map ID	Site	Database(s)	EPA ID Number

HENA SERVICE CORPORATION (Continued) **S105989675**

Exempt 2 Heating Oil UST (2):	N
Small Heating Oil AST (2):	N
Regulated AST (3):	N
Unregulated AST (3):	N
Other Y/N:	N
Unknown Y/N:	N
Other Description:	Not reported
Heating Oil Category:	Not reported

1464 **SOUTH POTOMAC DC** **VA ENF** **S109941329**
8405 BACKLICK ROAD **VA TIER 2** **N/A**
LORTON, VA 22079

ENFORCEMENT:

Facility ID:	Not reported
Facility Name:	Not reported
Location Address:	Not reported
Location Address 2:	Not reported
Location City,St,Zip:	Not reported
Solid Waste Facility Region:	Not reported
CEDS Site Id:	Not reported
Site Location:	Not reported
Solid Permit Id (alpha Prefix):	Not reported
Solid Permit Id (numeric Suffix):	Not reported
Solid Waste Unit Type:	Not reported
Inspection Date:	Not reported
Inspection Event Code:	Not reported
Inspection Event Complete Date:	Not reported
Solid Waste Enf Effective Date:	Not reported
Solid Waste Enf Penalty Type:	Not reported
Solid Waste Enf Penalty Amount:	Not reported
Solid Waste Enf Type Desc:	Not reported
Solid Waste Unit Type:	Not reported
Solid Waste Unit Name:	Not reported
Haz. Waste Facility Region:	Not reported
Haz. Waste Facility Epaid:	Not reported
Haz. Waste Enforcement Date:	Not reported
Haz. Waste Enforcement Type:	Not reported
Haz. Waste Enforcement Agency:	Not reported
Haz. Waste Enf RCRIS Comments:	Not reported
Haz. Waste Penalty Type:	Not reported
Haz. Waste Enf Order Dt. Signed:	Not reported
Haz. Waste Enf Order Type:	Not reported
Haz. Waste Penalty Amount:	Not reported
Type Of Permit:	Not reported
Permit No:	VAR051565
Enforcement Action Number:	NR15-0337
Action:	NOTICE OF VIOLATION/NOV
Action Date:	3/30/2015
Civil Charges Assessed:	Not reported
Solid Waste Facility Description:	Not reported
Inspection Event Completed Dt:	Not reported
Inspection Event Description:	Not reported
Flag:	WATER

TIER 2:

Facility ID:	Not reported

Map ID	Site	Database(s)	EPA ID Number

SOUTH POTOMAC DC (Continued) **S109941329**

CAS Number: 7664939
SIC Code: Not reported
NAICS: Not reported
Entered Chemical Name: Sulfuric Acid in Lead-Acid Battery
Average Amt Code: 612.0
Owner Name: Not reported
Owner Phone: Not reported
Contact Type: Not reported

Facility ID: Not reported
CAS Number: Not reported
SIC Code: Not reported
NAICS: Not reported
Entered Chemical Name: Lead-Acid Battery
Average Amt Code: 11775.0
Owner Name: Not reported
Owner Phone: Not reported
Contact Type: Not reported

Facility ID: Not reported
CAS Number: 7664-93-9
SIC Code: Not reported
NAICS: Not reported
Entered Chemical Name: Sulfuric Acid
Average Amt Code: Not reported
Owner Name: Rolling Frito-Lay Sales, LP
Owner Phone: 334-322-3067
Contact Type: Not reported

Facility ID: Not reported
CAS Number: 7664-93-9
SIC Code: 484121
NAICS: Not reported
Entered Chemical Name: Sulfuric Acid
Average Amt Code: 2
Owner Name: Rolling Frito-Lay Sales, LP
Owner Phone: 334-322-3067
Contact Type: Not reported

Facility ID: Not reported
CAS Number: 7664-93-9
SIC Code: 484121
NAICS: Not reported
Entered Chemical Name: Sulfuric Acid
Average Amt Code: 2
Owner Name: Rolling Frito-Lay Sales, LP
Owner Phone: 334-322-3067
Contact Type: Not reported

Facility ID: Not reported
CAS Number: 7664-93-9
SIC Code: 4213
NAICS: Not reported
Entered Chemical Name: Sulfuric Acid
Average Amt Code: 2
Owner Name: Rolling Frito-Lay Sales, LP
Owner Phone: 334-322-3067

Map ID	Site	Database(s)	EPA ID Number

SOUTH POTOMAC DC (Continued) **S109941329**

Contact Type: Not reported

Facility ID: 5424759
CAS Number: 7664939
SIC Code: Not reported
NAICS: Not reported
Entered Chemical Name: Sulfuric Acid in Lead-Acid Battery
Average Amt Code: 612
Owner Name: Not reported
Owner Phone: Not reported
Contact Type: Not reported

1465 **HALLMARK IRON WORKS** **FINDS** **1008162832**
8399 PARIS ST **ECHO** **N/A**
NEWINGTON, VA 22122 **US AIRS**

FINDS:

Registry ID: 110020682144

Environmental Interest/Information System
AFS (Aerometric Information Retrieval System (AIRS) Facility Subsystem) replaces the former Compliance Data System (CDS), the National Emission Data System (NEDS), and the Storage and Retrieval of Aerometric Data (SAROAD). AIRS is the national repository for information concerning airborne pollution in the United States. AFS is used to track emissions and compliance data from industrial plants. AFS data are utilized by states to prepare State Implementation Plans to comply with regulatory programs and by EPA as an input for the estimation of total national emissions. AFS is undergoing a major redesign to support facility operating permits required under Title V of the Clean Air Act.

AIR EMISSIONS CLASSIFICATION UNKNOWN

CEDS (Virginia - Comprehensive Environmental Data System) is the Department of Environmental Quality's (DEQ) electronic data system for maintaining databases on sources of pollutants in all media.

AIR MINOR

Click this hyperlink while viewing on your computer to access additional FINDS: detail in the EDR Site Report.

ECHO:
Envid: 1008162832
Registry ID: 110020682144
DFR URL: http://echo.epa.gov/detailed-facility-report?fid=110020682144

US AIRS MINOR:
Envid: 1008162832
Region Code: 03
Programmatic ID: AIR VA0000005105900830
Facility Registry ID: 110020682144
D and B Number: Not reported
Primary SIC Code: Not reported

Map ID	Site	Database(s)	EPA ID Number

HALLMARK IRON WORKS (Continued) **1008162832**

NAICS Code: 331210
Default Air Classification Code: MIN
Facility Type of Ownership Code: NON
Air CMS Category Code: Not reported
HPV Status: Not reported

US AIRS MINOR:
Region Code: 03
Programmatic ID: AIR VA0000005105900830
Facility Registry ID: 110020682144
Air Operating Status Code: OPR
Default Air Classification Code: MIN
Air Program: State Implementation Plan for National Primary and Secondary Ambient Air Quality Standards
Activity Date: 2015-02-24 00:00:00
Activity Status Date: 2015-03-31 00:00:00
Activity Group: Compliance Monitoring
Activity Type: Inspection/Evaluation
Activity Status: Active

Region Code: 03
Programmatic ID: AIR VA0000005105900830
Facility Registry ID: 110020682144
Air Operating Status Code: OPR
Default Air Classification Code: MIN
Air Program: State Implementation Plan for National Primary and Secondary Ambient Air Quality Standards
Activity Date: 2016-07-05 00:00:00
Activity Status Date: 2016-07-14 00:00:00
Activity Group: Compliance Monitoring
Activity Type: Inspection/Evaluation
Activity Status: Active

Region Code: 03
Programmatic ID: AIR VA0000005105900830
Facility Registry ID: 110020682144
Air Operating Status Code: OPR
Default Air Classification Code: MIN
Air Program: State Implementation Plan for National Primary and Secondary Ambient Air Quality Standards
Activity Date: 2002-03-06 00:00:00
Activity Status Date: Not reported
Activity Group: Compliance Monitoring
Activity Type: Inspection/Evaluation
Activity Status: Not reported

Region Code: 03
Programmatic ID: AIR VA0000005105900830
Facility Registry ID: 110020682144
Air Operating Status Code: OPR
Default Air Classification Code: MIN
Air Program: State Implementation Plan for National Primary and Secondary Ambient Air Quality Standards
Activity Date: 2002-04-16 00:00:00
Activity Status Date: Not reported
Activity Group: Compliance Monitoring
Activity Type: Inspection/Evaluation
Activity Status: Not reported

Region Code: 03
Programmatic ID: AIR VA0000005105900830
Facility Registry ID: 110020682144

Map ID	Site	Database(s)	EPA ID Number

HALLMARK IRON WORKS (Continued) **1008162832**

Air Operating Status Code: OPR
Default Air Classification Code: MIN
Air Program: State Implementation Plan for National Primary and Secondary Ambient Air Quality Standards
Activity Date: 2002-07-30 00:00:00
Activity Status Date: Not reported
Activity Group: Compliance Monitoring
Activity Type: Inspection/Evaluation
Activity Status: Not reported

Region Code: 03
Programmatic ID: AIR VA0000005105900830
Facility Registry ID: 110020682144
Air Operating Status Code: OPR
Default Air Classification Code: MIN
Air Program: State Implementation Plan for National Primary and Secondary Ambient Air Quality Standards
Activity Date: 2002-09-05 00:00:00
Activity Status Date: Not reported
Activity Group: Compliance Monitoring
Activity Type: Inspection/Evaluation
Activity Status: Not reported

Region Code: 03
Programmatic ID: AIR VA0000005105900830
Facility Registry ID: 110020682144
Air Operating Status Code: OPR
Default Air Classification Code: MIN
Air Program: State Implementation Plan for National Primary and Secondary Ambient Air Quality Standards
Activity Date: 2002-10-10 00:00:00
Activity Status Date: Not reported
Activity Group: Compliance Monitoring
Activity Type: Inspection/Evaluation
Activity Status: Not reported

Region Code: 03
Programmatic ID: AIR VA0000005105900830
Facility Registry ID: 110020682144
Air Operating Status Code: OPR
Default Air Classification Code: MIN
Air Program: State Implementation Plan for National Primary and Secondary Ambient Air Quality Standards
Activity Date: 2003-01-14 00:00:00
Activity Status Date: Not reported
Activity Group: Compliance Monitoring
Activity Type: Inspection/Evaluation
Activity Status: Not reported

Region Code: 03
Programmatic ID: AIR VA0000005105900830
Facility Registry ID: 110020682144
Air Operating Status Code: OPR
Default Air Classification Code: MIN
Air Program: State Implementation Plan for National Primary and Secondary Ambient Air Quality Standards
Activity Date: 2003-04-09 00:00:00
Activity Status Date: Not reported
Activity Group: Compliance Monitoring
Activity Type: Inspection/Evaluation
Activity Status: Not reported

Map ID	Site	Database(s)	EPA ID Number

HALLMARK IRON WORKS (Continued) **1008162832**

Region Code:	03
Programmatic ID:	AIR VA0000005105900830
Facility Registry ID:	110020682144
Air Operating Status Code:	OPR
Default Air Classification Code:	MIN
Air Program:	State Implementation Plan for National Primary and Secondary Ambient Air Quality Standards
Activity Date:	2003-08-06 00:00:00
Activity Status Date:	Not reported
Activity Group:	Compliance Monitoring
Activity Type:	Inspection/Evaluation
Activity Status:	Not reported

Region Code:	03
Programmatic ID:	AIR VA0000005105900830
Facility Registry ID:	110020682144
Air Operating Status Code:	OPR
Default Air Classification Code:	MIN
Air Program:	State Implementation Plan for National Primary and Secondary Ambient Air Quality Standards
Activity Date:	2004-07-16 00:00:00
Activity Status Date:	Not reported
Activity Group:	Compliance Monitoring
Activity Type:	Inspection/Evaluation
Activity Status:	Not reported

Region Code:	03
Programmatic ID:	AIR VA0000005105900830
Facility Registry ID:	110020682144
Air Operating Status Code:	OPR
Default Air Classification Code:	MIN
Air Program:	State Implementation Plan for National Primary and Secondary Ambient Air Quality Standards
Activity Date:	2006-02-07 00:00:00
Activity Status Date:	Not reported
Activity Group:	Compliance Monitoring
Activity Type:	Inspection/Evaluation
Activity Status:	Not reported

Region Code:	03
Programmatic ID:	AIR VA0000005105900830
Facility Registry ID:	110020682144
Air Operating Status Code:	OPR
Default Air Classification Code:	MIN
Air Program:	State Implementation Plan for National Primary and Secondary Ambient Air Quality Standards
Activity Date:	2010-05-17 00:00:00
Activity Status Date:	Not reported
Activity Group:	Compliance Monitoring
Activity Type:	Inspection/Evaluation
Activity Status:	Not reported

Region Code:	03
Programmatic ID:	AIR VA0000005105900830
Facility Registry ID:	110020682144
Air Operating Status Code:	OPR
Default Air Classification Code:	MIN
Air Program:	State Implementation Plan for National Primary and Secondary Ambient Air Quality Standards
Activity Date:	2013-05-02 00:00:00
Activity Status Date:	Not reported
Activity Group:	Compliance Monitoring

Map ID	Site	Database(s)	EPA ID Number

HALLMARK IRON WORKS (Continued) **1008162832**

Activity Type: Inspection/Evaluation
Activity Status: Not reported

US AIRS MINOR:
Envid: 1008162832
Region Code: 03
Programmatic ID: AIR VA0000005105900830
Facility Registry ID: 110020682144
D and B Number: Not reported
Primary SIC Code: Not reported
NAICS Code: 331210
Default Air Classification Code: MIN
Facility Type of Ownership Code: NON
Air CMS Category Code: Not reported
HPV Status: Not reported

US AIRS MINOR:
Region Code: 03
Programmatic ID: AIR VA0000005105900830
Facility Registry ID: 110020682144
Air Operating Status Code: OPR
Default Air Classification Code: MIN
Air Program: State Implementation Plan for National Primary and Secondary Ambient Air Quality Standards
Activity Date: 2015-02-24 00:00:00
Activity Status Date: 2015-03-31 00:00:00
Activity Group: Compliance Monitoring
Activity Type: Inspection/Evaluation
Activity Status: Active

Region Code: 03
Programmatic ID: AIR VA0000005105900830
Facility Registry ID: 110020682144
Air Operating Status Code: OPR
Default Air Classification Code: MIN
Air Program: State Implementation Plan for National Primary and Secondary Ambient Air Quality Standards
Activity Date: 2016-07-05 00:00:00
Activity Status Date: 2016-07-14 00:00:00
Activity Group: Compliance Monitoring
Activity Type: Inspection/Evaluation
Activity Status: Active

Region Code: 03
Programmatic ID: AIR VA0000005105900830
Facility Registry ID: 110020682144
Air Operating Status Code: OPR
Default Air Classification Code: MIN
Air Program: State Implementation Plan for National Primary and Secondary Ambient Air Quality Standards
Activity Date: 2002-03-06 00:00:00
Activity Status Date: Not reported
Activity Group: Compliance Monitoring
Activity Type: Inspection/Evaluation
Activity Status: Not reported

Region Code: 03
Programmatic ID: AIR VA0000005105900830
Facility Registry ID: 110020682144

Map ID	Site	Database(s)	EPA ID Number

HALLMARK IRON WORKS (Continued) **1008162832**

Air Operating Status Code: OPR
Default Air Classification Code: MIN
Air Program: State Implementation Plan for National Primary and Secondary Ambient Air Quality Standards
Activity Date: 2002-04-16 00:00:00
Activity Status Date: Not reported
Activity Group: Compliance Monitoring
Activity Type: Inspection/Evaluation
Activity Status: Not reported

Region Code: 03
Programmatic ID: AIR VA0000005105900830
Facility Registry ID: 110020682144
Air Operating Status Code: OPR
Default Air Classification Code: MIN
Air Program: State Implementation Plan for National Primary and Secondary Ambient Air Quality Standards
Activity Date: 2002-07-30 00:00:00
Activity Status Date: Not reported
Activity Group: Compliance Monitoring
Activity Type: Inspection/Evaluation
Activity Status: Not reported

Region Code: 03
Programmatic ID: AIR VA0000005105900830
Facility Registry ID: 110020682144
Air Operating Status Code: OPR
Default Air Classification Code: MIN
Air Program: State Implementation Plan for National Primary and Secondary Ambient Air Quality Standards
Activity Date: 2002-09-05 00:00:00
Activity Status Date: Not reported
Activity Group: Compliance Monitoring
Activity Type: Inspection/Evaluation
Activity Status: Not reported

Region Code: 03
Programmatic ID: AIR VA0000005105900830
Facility Registry ID: 110020682144
Air Operating Status Code: OPR
Default Air Classification Code: MIN
Air Program: State Implementation Plan for National Primary and Secondary Ambient Air Quality Standards
Activity Date: 2002-10-10 00:00:00
Activity Status Date: Not reported
Activity Group: Compliance Monitoring
Activity Type: Inspection/Evaluation
Activity Status: Not reported

Region Code: 03
Programmatic ID: AIR VA0000005105900830
Facility Registry ID: 110020682144
Air Operating Status Code: OPR
Default Air Classification Code: MIN
Air Program: State Implementation Plan for National Primary and Secondary Ambient Air Quality Standards
Activity Date: 2003-01-14 00:00:00
Activity Status Date: Not reported
Activity Group: Compliance Monitoring
Activity Type: Inspection/Evaluation
Activity Status: Not reported

Map ID	Site	Database(s)	EPA ID Number

HALLMARK IRON WORKS (Continued) **1008162832**

Region Code:	03
Programmatic ID:	AIR VA0000005105900830
Facility Registry ID:	110020682144
Air Operating Status Code:	OPR
Default Air Classification Code:	MIN
Air Program:	State Implementation Plan for National Primary and Secondary Ambient Air Quality Standards
Activity Date:	2003-04-09 00:00:00
Activity Status Date:	Not reported
Activity Group:	Compliance Monitoring
Activity Type:	Inspection/Evaluation
Activity Status:	Not reported

Region Code:	03
Programmatic ID:	AIR VA0000005105900830
Facility Registry ID:	110020682144
Air Operating Status Code:	OPR
Default Air Classification Code:	MIN
Air Program:	State Implementation Plan for National Primary and Secondary Ambient Air Quality Standards
Activity Date:	2003-08-06 00:00:00
Activity Status Date:	Not reported
Activity Group:	Compliance Monitoring
Activity Type:	Inspection/Evaluation
Activity Status:	Not reported

Region Code:	03
Programmatic ID:	AIR VA0000005105900830
Facility Registry ID:	110020682144
Air Operating Status Code:	OPR
Default Air Classification Code:	MIN
Air Program:	State Implementation Plan for National Primary and Secondary Ambient Air Quality Standards
Activity Date:	2004-07-16 00:00:00
Activity Status Date:	Not reported
Activity Group:	Compliance Monitoring
Activity Type:	Inspection/Evaluation
Activity Status:	Not reported

Region Code:	03
Programmatic ID:	AIR VA0000005105900830
Facility Registry ID:	110020682144
Air Operating Status Code:	OPR
Default Air Classification Code:	MIN
Air Program:	State Implementation Plan for National Primary and Secondary Ambient Air Quality Standards
Activity Date:	2006-02-07 00:00:00
Activity Status Date:	Not reported
Activity Group:	Compliance Monitoring
Activity Type:	Inspection/Evaluation
Activity Status:	Not reported

Region Code:	03
Programmatic ID:	AIR VA0000005105900830
Facility Registry ID:	110020682144
Air Operating Status Code:	OPR
Default Air Classification Code:	MIN
Air Program:	State Implementation Plan for National Primary and Secondary Ambient Air Quality Standards
Activity Date:	2010-05-17 00:00:00
Activity Status Date:	Not reported
Activity Group:	Compliance Monitoring

Map ID	Site	Database(s)	EPA ID Number

HALLMARK IRON WORKS (Continued) **1008162832**

Activity Type: Inspection/Evaluation
Activity Status: Not reported

Region Code: 03
Programmatic ID: AIR VA0000005105900830
Facility Registry ID: 110020682144
Air Operating Status Code: OPR
Default Air Classification Code: MIN
Air Program: State Implementation Plan for National Primary and Secondary Ambient Air Quality Standards
Activity Date: 2013-05-02 00:00:00
Activity Status Date: Not reported
Activity Group: Compliance Monitoring
Activity Type: Inspection/Evaluation
Activity Status: Not reported

1471 **RUBLOFF INC** **VA UST** **U003680631**
8444 TERMINAL RD **N/A**
LORTON, VA 22079

Facility:
Facility Id: 3014147
Facility Type: COMMERCIAL
CEDS Facility ID: 200000074950

Owner:
Owner Id: 38058
Owner Name: Quarles Petroleum Incorporated
Owner Address: 1701 Fall Hill Ave Ste 200
Owner Address2: Not reported
Owner City, State, Zip: Fredericksburg, VA 22401
Owner Type: COMMERCIAL
Number of Active AST: 0
Number of Active UST: 0
Number of Inactive AST: 0
Number of Inactive UST: 2

UST:
Facility ID: 3014147
Federally Regulated: Yes

Tank Number: R1
Tank Capacity: 2000
Tank Contents: GASOLINE
Tank Status: **REM FROM GRD**
Tank Type: UST

Tank Material:
Install Date: 4/23/1976
Tank Materials: Bare Steel Yes
Tank Materials: Cath Protect Steel No
Tank Materials: Epoxy Steel No
Tank Materials: Fiberglass No
Tank Materials: Concrete No
Tank Materials: Composite No
Tank Materials: Double Walled No
Tank Materials: Lined Interior No
Tank Materials: Excav Liner No

Map ID	Site	Database(s)	EPA ID Number

RUBLOFF INC (Continued) **U003680631**

Tank Materials: Insulated Tank Jacket	No
Tank Materials: Repaired	No
Tank Materials: Unknown	No
Tank Materials: Other	No
Tank Materials: Other Note	Not reported

Release Detection:

Tank Release Detection: Leak Deferred	No
Tank Release Detection: Manual Gauge	No
Tank Release Detection: Auto Gauge	No
Tank Release Detection:Tank Tightness	No
Tank Release Detection: Vapor Monitor	No
Tank Release Detection: Inventory	No
Tank Release Detection: Stat Invent Recon	No
Tank Release Detection: Spill Install	No
Tank Release Detection: Overfill Install	No
Tank Release Detection: Groundwater	No
Tank Release Detection: Int Sec Containment	No
Tank Release Detection: Int Double Walled	No
Tank Release Detection: Other Method	No
Tank Release Detection: Other Note	Not reported
Pipe Release Detection: Leak Deferred	Not reported
Pipe Release Detection: Autoleak	Not reported
Pipe Release Detection: Line Tightness	No
Pipe Release Detection: Stat Invent Recon	No
Pipe Release Detection: Groundwater	No
Pipe Release Detection: Int Sec Containment	No
Pipe Release Det: Interior Double Walled	No
Pipe Release Detection: Other Method	No
Pipe Release Detection: Other Note	Not reported

Pipe Type:	UNKNOWN
Pipe Materials: Bare Steel	No
Pipe Materials: Galvanized Steel	Yes
Pipe Materials: Copper	No
Pipe Materials: Fiberglass	No
Pipe Materials: Cath Protect	No
Pipe Materials: Double Walled	No
Pipe Materials: Sec Containment	No
Pipe Materials: Repaired	No
Pipe Materials: Unknown	No
Pipe Materials: Other	No
Pipe Materials: Other Note	Not reported

Facility ID:	3014147
Federally Regulated:	Yes
Tank Number:	R2
Tank Capacity:	1000
Tank Contents:	GASOLINE
Tank Status:	**REM FROM GRD**
Tank Type:	UST

Tank Material:

Install Date:	4/23/1976
Tank Materials: Bare Steel	Yes

Map ID	Site	Database(s)	EPA ID Number

RUBLOFF INC (Continued) **U003680631**

Tank Materials: Cath Protect Steel	No
Tank Materials: Epoxy Steel	No
Tank Materials: Fiberglass	No
Tank Materials: Concrete	No
Tank Materials: Composite	No
Tank Materials: Double Walled	No
Tank Materials: Lined Interior	No
Tank Materials: Excav Liner	No
Tank Materials: Insulated Tank Jacket	No
Tank Materials: Repaired	No
Tank Materials: Unknown	No
Tank Materials: Other	No
Tank Materials: Other Note	Not reported

Release Detection:

Tank Release Detection: Leak Deferred	No
Tank Release Detection: Manual Gauge	No
Tank Release Detection: Auto Gauge	No
Tank Release Detection:Tank Tightness	No
Tank Release Detection: Vapor Monitor	No
Tank Release Detection: Inventory	No
Tank Release Detection: Stat Invent Recon	No
Tank Release Detection: Spill Install	No
Tank Release Detection: Overfill Install	No
Tank Release Detection: Groundwater	No
Tank Release Detection: Int Sec Containment	No
Tank Release Detection: Int Double Walled	No
Tank Release Detection: Other Method	No
Tank Release Detection: Other Note	Not reported
Pipe Release Detection: Leak Deferred	Not reported
Pipe Release Detection: Autoleak	Not reported
Pipe Release Detection: Line Tightness	No
Pipe Release Detection: Stat Invent Recon	No
Pipe Release Detection: Groundwater	No
Pipe Release Detection: Int Sec Containment	No
Pipe Release Det: Interior Double Walled	No
Pipe Release Detection: Other Method	No
Pipe Release Detection: Other Note	Not reported

Pipe Type:	UNKNOWN
Pipe Materials: Bare Steel	No
Pipe Materials: Galvanized Steel	Yes
Pipe Materials: Copper	No
Pipe Materials: Fiberglass	No
Pipe Materials: Cath Protect	No
Pipe Materials: Double Walled	No
Pipe Materials: Sec Containment	No
Pipe Materials: Repaired	No
Pipe Materials: Unknown	No
Pipe Materials: Other	No
Pipe Materials: Other Note	Not reported

Map ID	Site	Database(s)	EPA ID Number
1471	**RUBLOFF INCORPORATED** **8444 TERMINAL RD** **LORTON, VA 22079**	**VA LTANKS**	**S105987492** **N/A**

LTANKS:

Region:	NRO
CEDS Facility Id:	200000074950
Case Status:	**Closed**
Pollution Complaint #:	19901272
Reported:	03/27/1990
Case Closed Date:	04/12/1993
Program:	RP Lead
Federally Regulated UST (Y/N):	Y
Regulated Petroleum UST (1):	Y
Excluded UST (1):	N
Deferred UST (1):	N
Partially Deferred UST (1):	N
Exempt 1 UST (2):	N
Exempt 2 Heating Oil UST (2):	N
Small Heating Oil AST (2):	N
Regulated AST (3):	N
Unregulated AST (3):	N
Other Y/N:	N
Unknown Y/N:	N
Other Description:	Not reported
Heating Oil Category:	Not reported

Map ID	Site	Database(s)	EPA ID Number
1471	**BARTLETT ANDREWS EXPO SERVICES** **8434 TERMINAL RD** **NEWINGTON, VA 22122**	**RCRA-CESQG** **FINDS** **ECHO**	**1004790579** **VAD988212734**

RCRA-CESQG:

Date form received by agency:	03/02/1992
Facility name:	BARTLETT ANDREWS EXPO SERVICES
Facility address:	8434 TERMINAL RD NEWINGTON, VA 22122
EPA ID:	VAD988212734
Mailing address:	8430 TERMINAL RD LORTON, VA 22079
Contact:	BRIAN FLUES
Contact address:	8430 TERMINAL RD LORTON, VA 22079
Contact country:	US
Contact telephone:	703-550-8503
Contact email:	Not reported
EPA Region:	03
Classification:	Conditionally Exempt Small Quantity Generator
Description:	Handler: generates 100 kg or less of hazardous waste per calendar month, and accumulates 1000 kg or less of hazardous waste at any time; or generates 1 kg or less of acutely hazardous waste per calendar month, and accumulates at any time: 1 kg or less of acutely hazardous waste; or 100 kg or less of any residue or contaminated soil, waste or other debris resulting from the cleanup of a spill, into or on any land or water, of acutely hazardous waste; or generates 100 kg or less of any residue or contaminated soil, waste or other debris resulting from the cleanup of a spill, into or on any land or water, of acutely hazardous waste during any calendar month, and accumulates at any time: 1 kg or less of acutely hazardous waste; or 100 kg or less of any residue or contaminated soil, waste or other debris resulting from the cleanup of a spill, into or on any land or water, of acutely

Map ID	Site	Database(s)	EPA ID Number

BARTLETT ANDREWS EXPO SERVICES (Continued) **1004790579**

hazardous waste

Owner/Operator Summary:

Owner/operator name:	ANDREWS BARTLETT EXPO SERVICES
Owner/operator address:	8434 TERMINAL RD NEWINGTON, VA 22122
Owner/operator country:	Not reported
Owner/operator telephone:	703-550-8503
Owner/operator email:	Not reported
Owner/operator fax:	Not reported
Owner/operator extension:	Not reported
Legal status:	Private
Owner/Operator Type:	Owner
Owner/Op start date:	Not reported
Owner/Op end date:	Not reported

Handler Activities Summary:

U.S. importer of hazardous waste:	No
Mixed waste (haz. and radioactive):	No
Recycler of hazardous waste:	No
Transporter of hazardous waste:	No
Treater, storer or disposer of HW:	No
Underground injection activity:	No
On-site burner exemption:	No
Furnace exemption:	No
Used oil fuel burner:	No
Used oil processor:	No
User oil refiner:	No
Used oil fuel marketer to burner:	No
Used oil Specification marketer:	No
Used oil transfer facility:	No
Used oil transporter:	No

. Waste code: D001
. Waste name: IGNITABLE WASTE

. Waste code: F003
. Waste name: THE FOLLOWING SPENT NONHALOGENATED SOLVENTS: XYLENE, ACETONE, ETHYL ACETATE, ETHYL BENZENE, ETHYL ETHER, METHYL ISOBUTYL KETONE, N-BUTYL ALCOHOL, CYCLOHEXANONE, AND METHANOL; ALL SPENT SOLVENT MIXTURES/BLENDS CONTAINING, BEFORE USE, ONLY THE ABOVE SPENT NONHALOGENATED SOLVENTS; AND ALL SPENT SOLVENT MIXTURES/BLENDS CONTAINING, BEFORE USE, ONE OR MORE OF THE ABOVE NONHALOGENATED SOLVENTS, AND A TOTAL OF TEN PERCENT OR MORE (BY VOLUME) OF ONE OR MORE OF THOSE SOLVENTS LISTED IN F001, F002, F004, AND F005; AND STILL BOTTOMS FROM THE RECOVERY OF THESE SPENT SOLVENTS AND SPENT SOLVENT MIXTURES.

. Waste code: F005
. Waste name: THE FOLLOWING SPENT NONHALOGENATED SOLVENTS: TOLUENE, METHYL ETHYL KETONE, CARBON DISULFIDE, ISOBUTANOL, PYRIDINE, BENZENE, 2-ETHOXYETHANOL, AND 2-NITROPROPANE; ALL SPENT SOLVENT MIXTURES/BLENDS CONTAINING, BEFORE USE, A TOTAL OF TEN PERCENT OR MORE (BY VOLUME) OF ONE OR MORE OF THE ABOVE NONHALOGENATED SOLVENTS OR THOSE SOLVENTS LISTED IN F001, F002, OR F004; AND STILL BOTTOMS FROM THE RECOVERY OF THESE SPENT SOLVENTS AND SPENT SOLVENT MIXTURES.

Map ID	Site	Database(s)	EPA ID Number

BARTLETT ANDREWS EXPO SERVICES (Continued) **1004790579**

Violation Status: No violations found

FINDS:

Registry ID: 110005250708

Environmental Interest/Information System
RCRAInfo is a national information system that supports the Resource Conservation and Recovery Act (RCRA) program through the tracking of events and activities related to facilities that generate, transport, and treat, store, or dispose of hazardous waste. RCRAInfo allows RCRA program staff to track the notification, permit, compliance, and corrective action activities required under RCRA.

Click this hyperlink while viewing on your computer to access additional FINDS: detail in the EDR Site Report.

ECHO:

Envid:	1004790579
Registry ID:	110005250708
DFR URL:	http://echo.epa.gov/detailed-facility-report?fid=110005250708

1473 **REDMANS FLEET SERVICES** **VA SPILLS** **S108326553**
8474 TERMINAL RD **N/A**
NEWINGTON, VA

SPILLS:

Fips City/County:	Fairfax County
Status:	Not reported
Reference Id:	Not reported
IR Number:	2006-N-0445
Associated IR:	Not reported
Incident Date:	11/30/2005
Call Received Date:	11/30/2005
Closure Comments:	See Site Summary for details
Threat To:	Not reported
Terrorism (Y/N):	NO
Characterize Incident:	Not reported
Incident Type:	Petroleum
Incident Subtype:	Petroleum
Materials:	Oil (Fuel-Diesel)(300 - 300 Gallons)
Effect To Receptor:	Not reported
Water Body:	Accotink Creek
Low Quantity To Water:	-1
High Quantity To Water:	-1
Quantity Units:	Gallons
Other Receptors:	Storm Drain
RP Company:	Not reported
RP Name:	Not reported
Property Owner:	Not reported
Property Company:	Not reported
Duration Of Event (Hrs):	Not reported
Impacts:	Not reported
Other Impacts:	Not reported
Steps Taken:	Not reported
Steps Taken Description:	Not reported
System Components:	Not reported

Map ID	Site	Database(s)	EPA ID Number

REDMANS FLEET SERVICES (Continued) **S108326553**

Other System Components:	Not reported
Cause Of Event:	Not reported
Corrective Action Taken:	Not reported
Weather Status:	Not reported
Precipitation (Wet):	Not reported
Discharge Type:	Not reported
Discharge Volume:	Not reported
Unknown Discharge (Y/N):	NO
Site Name:	REDMAN FLEET SERVICES
Closure Date:	12/02/2005
Orig. Call Incident Description:	"DRIVER FUELING TRUCK UNATTENDED, OVERFILLED SADDLETANK. ATLAS DOING CLEAN UP"
Original Call Material Description:	DIESEL (Qty=300)
Original Call Location Description:	Redman Fleet Services-8474 Terminal Road-Newington-VA--Fairfax County
Incident Ongoing at time of Call:	Not reported
Agencies Notified (Y/N):	NO
Other Agencies:	Not reported
Permitted (Y/N):	YES
Call Reported By Company Name:	Terry Jenkins
Call Property Owner Company Name:	Not reported
Call Property Owner Name:	Not reported
Site Summary:	"12/2/05 UPDATE FROM TERRY - 1000 GAL AST ALL CLEANED UP, WILL MAINTAIN BOOMS IN STORM DRAIN TO BE GOOD NEIGHBOR"

SPILLS NO:

Region:	NO
Id:	Not reported
Incident Summary:	Not reported
Date In:	11/30/2005
Date Closed:	12/2/2005
Pollution Type:	Not reported
Responsible Party:	Not reported
Facility Status:	**Not reported**
Owner:	Not reported
Facility Contact:	Not reported
Facility Permitted:	-1
Facility Telephone:	Not reported
Time In:	11:04:00 AM
Reported By Name:	TERRY JENKINS
Reported By Telephone:	7032464746
Reported By Affiliation/Addr:	FAIRFAX FMO
Incident Response IR #:	2006-N-0445
Responsible Party Address:	Not reported
Responsible Party City:	Not reported
Responsible Party State:	Not reported
Responsible Party Zip:	Not reported
Responsible Party Contact:	Not reported
Responsible Party Telephone:	Not reported
Owner Name:	Not reported
Owner Address:	Not reported
Owner City:	Not reported
Owner State:	Not reported
Owner Zip:	Not reported
Owner Contact:	Not reported
Owner Telephone:	Not reported
Incident Date:	11/30/2005
Incident Time:	Not reported

Map ID	Site	Database(s)	EPA ID Number

REDMANS FLEET SERVICES (Continued) **S108326553**

Petroleum:	-1
Solid Waste:	0
Hazardous Waste:	0
Water:	0
Air:	0
Sewage:	0
Fish Kill:	0
Threat Wetlands:	0
Wetlands:	0
Material Released:	DIESEL
Possible Receptors:	ACCOTINK CREEK
Quantity Released:	300
Unit Released:	gallons
Quantity In Water:	UNK
Receiving Waters:	STORM DRAIN
River Basin:	Not reported
Inspection Date:	Not reported
Call Date:	Not reported
Inspector:	Not reported
Response Due:	Not reported
Response Received Date:	Not reported
Visit Needed:	0
Open:	0
Air Referral Date:	Not reported
Air Reg/ Permit Number:	Not reported
Waste Referral Date:	Not reported
Epa Id Or Permit Number:	Not reported
Water Referral Date:	Not reported
Water Permit Number:	Not reported
Remediation Referral Date:	Not reported
Remediation Pc Number:	Not reported
Enforcement Referral Date:	Not reported
Nov Number:	Not reported
Pc Number:	Not reported
Receive By:	Not reported
Case Officer:	Not reported
Case Type:	Not reported
Street Address:	Not reported
Polllutant:	Not reported
Impact:	Not reported
Spill Time:	Not reported
Spill Date:	Not reported
Spill Volume:	Not reported
Measure:	Not reported
Volume In Water:	Not reported
Stream Name:	Not reported
Investigation Date:	Not reported
Closure Date:	Not reported
Lab Results:	Not reported
Target Date:	Not reported
Prep Number:	Not reported
Report Date:	Not reported
Report Time:	Not reported
Pollutant Scr:	Not reported
Volume:	Not reported
Volume Esc:	Not reported
Future Recommendations:	Not reported

Map ID	Site	Database(s)	EPA ID Number

REDMANS FLEET SERVICES (Continued) **S108326553**

Stream Code:	Not reported
Visit Date:	Not reported
Lab Date:	Not reported
File Close Date:	Not reported
Prep Copy:	Not reported
City:	Not reported
Incident Summary:	DRIVER FUELING TRUCK UNATTENDED, OVERFILLED SADDLETANK. ATLAS DOING CLEAN UP
Reported:	Not reported
Results:	Not reported
Inspection Comments:	12/2/05 UPDATE FROM TERRY - 1000 GAL AST ALL CLEANED UP, WILL MAINTAIN BOOMS IN STORM DRAIN TO BE GOOD NEIGHBOR
Remarks:	Not reported

1473 **SPRINGFIELD - NEWINGTON WAREHOUSE** **VA LTANKS** **S108758752**
8474 TERMINAL RD **N/A**
LORTON, VA 22079

LTANKS:

Region:	NRO
CEDS Facility Id:	200000074353
Case Status:	**Closed**
Pollution Complaint #:	19910566
Reported:	10/17/1990
Case Closed Date:	01/18/1991
Program:	RP Lead
Federally Regulated UST (Y/N):	N
Regulated Petroleum UST (1):	N
Excluded UST (1):	N
Deferred UST (1):	N
Partially Deferred UST (1):	N
Exempt 1 UST (2):	N
Exempt 2 Heating Oil UST (2):	Y
Small Heating Oil AST (2):	N
Regulated AST (3):	N
Unregulated AST (3):	N
Other Y/N:	N
Unknown Y/N:	N
Other Description:	Not reported
Heating Oil Category:	Not reported

1473 **LASER MARBLE** **VA SPILLS** **S108325720**
8464 TERMINAL ROAD **N/A**
LORTON, VA

SPILLS:

Fips City/County:	Fairfax County
Status:	Not reported
Reference Id:	Not reported
IR Number:	2005-N-0625
Associated IR:	Not reported
Incident Date:	Not reported
Call Received Date:	02/02/2005
Closure Comments:	See Site Summary for details
Threat To:	Not reported
Terrorism (Y/N):	NO

Map ID	Site	Database(s)	EPA ID Number

LASER MARBLE (Continued) **S108325720**

Characterize Incident:	Not reported
Incident Type:	Water
Incident Subtype:	Water
Materials:	Not reported
Effect To Receptor:	Not reported
Water Body:	Not reported
Low Quantity To Water:	Not reported
High Quantity To Water:	Not reported
Quantity Units:	Not reported
Other Receptors:	Not reported
RP Company:	Not reported
RP Name:	Not reported
Property Owner:	Not reported
Property Company:	Not reported
Duration Of Event (Hrs):	Not reported
Impacts:	Not reported
Other Impacts:	Not reported
Steps Taken:	Not reported
Steps Taken Description:	Not reported
System Components:	Not reported
Other System Components:	Not reported
Cause Of Event:	Not reported
Corrective Action Taken:	Not reported
Weather Status:	Not reported
Precipitation (Wet):	Not reported
Discharge Type:	Not reported
Discharge Volume:	Not reported
Unknown Discharge (Y/N):	NO
Site Name:	LASER MARBLE
Closure Date:	02/07/2005
Orig. Call Incident Description:	"marble fabricator wastewater mgmt. - not members of trade assoc., not minding environmental or OSHA Laws"
Original Call Material Description:	Not reported
Original Call Location Description:	Laser Marble-8464 Terminal Road-Lorton-VA--Fairfax County
Incident Ongoing at time of Call:	Not reported
Agencies Notified (Y/N):	NO
Other Agencies:	Not reported
Permitted (Y/N):	NO
Call Reported By Company Name:	Anonymous
Call Property Owner Company Name:	Not reported
Call Property Owner Name:	Not reported
Site Summary:	Not reported

SPILLS NO:

Region:	NO
Id:	Not reported
Incident Summary:	Not reported
Date In:	2/2/2005
Date Closed:	2/7/2005
Pollution Type:	Not reported
Responsible Party:	Not reported
Facility Status:	**Not reported**
Owner:	Not reported
Facility Contact:	Not reported
Facility Permitted:	0
Facility Telephone:	7033397288
Time In:	1:00:00 PM

Map ID	Site	Database(s)	EPA ID Number

LASER MARBLE (Continued) **S108325720**

Reported By Name:	Anonymous
Reported By Telephone:	Not reported
Reported By Affiliation/Addr:	Not reported
Incident Response IR #:	2005-N-0625
Responsible Party Address:	Not reported
Responsible Party City:	Not reported
Responsible Party State:	Not reported
Responsible Party Zip:	Not reported
Responsible Party Contact:	Not reported
Responsible Party Telephone:	Not reported
Owner Name:	Not reported
Owner Address:	Not reported
Owner City:	Not reported
Owner State:	Not reported
Owner Zip:	Not reported
Owner Contact:	Not reported
Owner Telephone:	Not reported
Incident Date:	Not reported
Incident Time:	Not reported
Petroleum:	0
Solid Waste:	0
Hazardous Waste:	0
Water:	-1
Air:	0
Sewage:	0
Fish Kill:	0
Threat Wetlands:	0
Wetlands:	0
Material Released:	Not reported
Possible Receptors:	Not reported
Quantity Released:	Not reported
Unit Released:	Not reported
Quantity In Water:	Not reported
Receiving Waters:	Not reported
River Basin:	Not reported
Inspection Date:	2/4/2005
Call Date:	Not reported
Inspector:	Not reported
Response Due:	Not reported
Response Received Date:	Not reported
Visit Needed:	0
Open:	0
Air Referral Date:	Not reported
Air Reg/ Permit Number:	Not reported
Waste Referral Date:	Not reported
Epa Id Or Permit Number:	Not reported
Water Referral Date:	Not reported
Water Permit Number:	Not reported
Remediation Referral Date:	Not reported
Remediation Pc Number:	Not reported
Enforcement Referral Date:	Not reported
Nov Number:	Not reported
Pc Number:	Not reported
Receive By:	Not reported
Case Officer:	Not reported
Case Type:	Not reported
Street Address:	Not reported

Map ID	Site	Database(s)	EPA ID Number

LASER MARBLE (Continued) **S108325720**

Polllutant:	Not reported
Impact:	Not reported
Spill Time:	Not reported
Spill Date:	Not reported
Spill Volume:	Not reported
Measure:	Not reported
Volume In Water:	Not reported
Stream Name:	Not reported
Investigation Date:	Not reported
Closure Date:	Not reported
Lab Results:	Not reported
Target Date:	Not reported
Prep Number:	Not reported
Report Date:	Not reported
Report Time:	Not reported
Pollutant Scr:	Not reported
Volume:	Not reported
Volume Esc:	Not reported
Future Recommendations:	Not reported
Stream Code:	Not reported
Visit Date:	Not reported
Lab Date:	Not reported
File Close Date:	Not reported
Prep Copy:	Not reported
City:	Not reported
Incident Summary:	marble fabricator wastewater mgmt. - not members of trade assoc., not minding environmental or OSHA Laws
Reported:	Not reported
Results:	Not reported
Inspection Comments:	Not reported
Remarks:	Not reported

1473 **REDMAN FLEET SERVICES** **VA SPILLS** **S105376586**
8474 TERMINAL ROAD **N/A**
LORTON, VA 22079

SPILLS:

Fips City/County:	Fairfax County
Status:	Not reported
Reference Id:	Not reported
IR Number:	2000-N-0497
Associated IR:	Not reported
Incident Date:	Not reported
Call Received Date:	02/07/2000
Closure Comments:	See Site Summary for details
Threat To:	Not reported
Terrorism (Y/N):	NO
Characterize Incident:	Not reported
Incident Type:	Waste
Incident Subtype:	Solid Waste
Materials:	Oil Contaminated Soil(-1 - -1 Unknown)
Effect To Receptor:	Not reported
Water Body:	Not reported
Low Quantity To Water:	Not reported
High Quantity To Water:	Not reported
Quantity Units:	Not reported
Other Receptors:	Not reported
RP Company:	Not reported

Map ID	Site	Database(s)	EPA ID Number

REDMAN FLEET SERVICES (Continued) **S105376586**

RP Name:	Not reported
Property Owner:	Not reported
Property Company:	Not reported
Duration Of Event (Hrs):	Not reported
Impacts:	Not reported
Other Impacts:	Not reported
Steps Taken:	Not reported
Steps Taken Description:	Not reported
System Components:	Not reported
Other System Components:	Not reported
Cause Of Event:	Not reported
Corrective Action Taken:	Not reported
Weather Status:	Not reported
Precipitation (Wet):	Not reported
Discharge Type:	Not reported
Discharge Volume:	Not reported
Unknown Discharge (Y/N):	NO
Site Name:	REDMAN FLEET SERVICES
Closure Date:	07/31/2003
Orig. Call Incident Description:	"Concerned that recent spill reports have Redman doing spill clean up in addition to towing, SW material brought back to facility?"
Original Call Material Description:	petro contam materials (Qty=0)
Original Call Location Description:	Redman Fleet Services-8474 Terminal Road-Lorton-VA-22079-Fairfax County
Incident Ongoing at time of Call:	Not reported
Agencies Notified (Y/N):	NO
Other Agencies:	Not reported
Permitted (Y/N):	NO
Call Reported By Company Name:	Patty Greek
Call Property Owner Company Name:	Not reported
Call Property Owner Name:	Not reported
Site Summary:	NFA 7/31/03- REDMAN SERVICES CLEAN UP WITH A&A ENVIRONEMTNAL - NOTHING BEING BROUGHT BACK TO SHOP EXCEPT WRECKED CARS

SPILLS NO:

Region:	NO
Id:	Not reported
Incident Summary:	Not reported
Date In:	2/7/2000
Date Closed:	7/31/2003
Pollution Type:	Not reported
Responsible Party:	Not reported
Facility Status:	**Not reported**
Owner:	Not reported
Facility Contact:	John Redman
Facility Permitted:	0
Facility Telephone:	Not reported
Time In:	Not reported
Reported By Name:	Patty Greek
Reported By Telephone:	Not reported
Reported By Affiliation/Addr:	DEQ PREP
Incident Response IR #:	2000-N-0497
Responsible Party Address:	Not reported
Responsible Party City:	Not reported
Responsible Party State:	Not reported
Responsible Party Zip:	Not reported
Responsible Party Contact:	Not reported

Map ID	Site	Database(s)	EPA ID Number

REDMAN FLEET SERVICES (Continued) **S105376586**

Responsible Party Telephone:	Not reported
Owner Name:	Not reported
Owner Address:	Not reported
Owner City:	Not reported
Owner State:	Not reported
Owner Zip:	Not reported
Owner Contact:	Not reported
Owner Telephone:	Not reported
Incident Date:	Not reported
Incident Time:	Not reported
Petroleum:	0
Solid Waste:	-1
Hazardous Waste:	0
Water:	0
Air:	0
Sewage:	0
Fish Kill:	0
Threat Wetlands:	0
Wetlands:	0
Material Released:	petro contam materials
Possible Receptors:	Not reported
Quantity Released:	0
Unit Released:	Not reported
Quantity In Water:	0
Receiving Waters:	Not reported
River Basin:	Not reported
Inspection Date:	Not reported
Call Date:	Not reported
Inspector:	Not reported
Response Due:	Not reported
Response Received Date:	Not reported
Visit Needed:	0
Open:	0
Air Referral Date:	Not reported
Air Reg/ Permit Number:	Not reported
Waste Referral Date:	2/10/2000
Epa Id Or Permit Number:	n/a
Water Referral Date:	Not reported
Water Permit Number:	Not reported
Remediation Referral Date:	Not reported
Remediation Pc Number:	Not reported
Enforcement Referral Date:	Not reported
Nov Number:	Not reported
Pc Number:	Not reported
Receive By:	Not reported
Case Officer:	Not reported
Case Type:	Not reported
Street Address:	Not reported
Polllutant:	Not reported
Impact:	Not reported
Spill Time:	Not reported
Spill Date:	Not reported
Spill Volume:	Not reported
Measure:	Not reported
Volume In Water:	Not reported
Stream Name:	Not reported
Investigation Date:	Not reported

Map ID	Site	Database(s)	EPA ID Number

REDMAN FLEET SERVICES (Continued) **S105376586**

Closure Date:	Not reported
Lab Results:	Not reported
Target Date:	Not reported
Prep Number:	Not reported
Report Date:	Not reported
Report Time:	Not reported
Pollutant Scr:	Not reported
Volume:	Not reported
Volume Esc:	Not reported
Future Recommendations:	Not reported
Stream Code:	Not reported
Visit Date:	Not reported
Lab Date:	Not reported
File Close Date:	Not reported
Prep Copy:	Not reported
City:	Not reported
Incident Summary:	Concerned that recent spill reports have Redman doing spill clean up in addition to towing, SW material brought back to facility?
Reported:	Not reported
Results:	Not reported
Inspection Comments:	NFA 7/31/03- REDMAN SERVICES CLEAN UP WITH A&A ENVIRONEMTNAL - NOTHING BEING BROUGHT BACK TO SHOP EXCEPT WRECKED CARS
Remarks:	Not reported

1473 **REDMAN FLEET SERVICES INC** **VA UST U003682204**
8474 TERMINAL RD **VA AST N/A**
LORTON, VA 22079

Facility:

Facility Id:	3025185
Facility Type:	TRUCKING/TRANSPORT
CEDS Facility ID:	200000074353

Owner:

Owner Id:	38058
Owner Name:	Quarles Petroleum Incorporated
Owner Address:	1701 Fall Hill Ave Ste 200
Owner Address2:	Not reported
Owner City, State, Zip:	Fredericksburg, VA 22401
Owner Type:	COMMERCIAL
Number of Active AST:	2
Number of Active UST:	0
Number of Inactive AST:	0
Number of Inactive UST:	8

Owner Id:	35698
Owner Name:	SPRINGFIELD-NEWINGTON II; LP
Owner Address:	14014B SULLYFIELD CIRCLE
Owner Address2:	Not reported
Owner City, State, Zip:	CHANTILLY, VA 22021
Owner Type:	PRIVATE
Number of Active AST:	2
Number of Active UST:	0
Number of Inactive AST:	0
Number of Inactive UST:	8

UST:

Facility ID:	3025185

Map ID	Site	Database(s)	EPA ID Number

REDMAN FLEET SERVICES INC (Continued) **U003682204**

Federally Regulated:	Yes
Tank Number:	K
Tank Capacity:	Not reported
Tank Contents:	HEATING OIL
Tank Status:	**REM FROM GRD**
Tank Type:	UST
Tank Material:	
Install Date:	Not reported
Tank Materials: Bare Steel	Yes
Tank Materials: Cath Protect Steel	No
Tank Materials: Epoxy Steel	No
Tank Materials: Fiberglass	No
Tank Materials: Concrete	No
Tank Materials: Composite	No
Tank Materials: Double Walled	No
Tank Materials: Lined Interior	No
Tank Materials: Excav Liner	No
Tank Materials: Insulated Tank Jacket	No
Tank Materials: Repaired	No
Tank Materials: Unknown	No
Tank Materials: Other	No
Tank Materials: Other Note	Not reported
Release Detection:	
Tank Release Detection: Leak Deferred	No
Tank Release Detection: Manual Gauge	No
Tank Release Detection: Auto Gauge	No
Tank Release Detection:Tank Tightness	No
Tank Release Detection: Vapor Monitor	No
Tank Release Detection: Inventory	No
Tank Release Detection: Stat Invent Recon	No
Tank Release Detection: Spill Install	No
Tank Release Detection: Overfill Install	No
Tank Release Detection: Groundwater	No
Tank Release Detection: Int Sec Containment	No
Tank Release Detection: Int Double Walled	No
Tank Release Detection: Other Method	No
Tank Release Detection: Other Note	Not reported
Pipe Release Detection: Leak Deferred	Not reported
Pipe Release Detection: Autoleak	Not reported
Pipe Release Detection: Line Tightness	No
Pipe Release Detection: Stat Invent Recon	No
Pipe Release Detection: Groundwater	No
Pipe Release Detection: Int Sec Containment	No
Pipe Release Det: Interior Double Walled	No
Pipe Release Detection: Other Method	No
Pipe Release Detection: Other Note	Not reported
Pipe Type:	UNKNOWN
Pipe Materials: Bare Steel	No
Pipe Materials: Galvanized Steel	Yes
Pipe Materials: Copper	No
Pipe Materials: Fiberglass	No
Pipe Materials: Cath Protect	No
Pipe Materials: Double Walled	No

Map ID	Site	Database(s)	EPA ID Number

REDMAN FLEET SERVICES INC (Continued) **U003682204**

Pipe Materials: Sec Containment	No
Pipe Materials: Repaired	No
Pipe Materials: Unknown	No
Pipe Materials: Other	No
Pipe Materials: Other Note	Not reported
Facility ID:	3025185
Federally Regulated:	Yes
Tank Number:	L
Tank Capacity:	Not reported
Tank Contents:	HEATING OIL
Tank Status:	**REM FROM GRD**
Tank Type:	UST

Tank Material:

Install Date:	Not reported
Tank Materials: Bare Steel	Yes
Tank Materials: Cath Protect Steel	No
Tank Materials: Epoxy Steel	No
Tank Materials: Fiberglass	No
Tank Materials: Concrete	No
Tank Materials: Composite	No
Tank Materials: Double Walled	No
Tank Materials: Lined Interior	No
Tank Materials: Excav Liner	No
Tank Materials: Insulated Tank Jacket	No
Tank Materials: Repaired	No
Tank Materials: Unknown	No
Tank Materials: Other	No
Tank Materials: Other Note	Not reported

Release Detection:

Tank Release Detection: Leak Deferred	No
Tank Release Detection: Manual Gauge	No
Tank Release Detection: Auto Gauge	No
Tank Release Detection:Tank Tightness	No
Tank Release Detection: Vapor Monitor	No
Tank Release Detection: Inventory	No
Tank Release Detection: Stat Invent Recon	No
Tank Release Detection: Spill Install	No
Tank Release Detection: Overfill Install	No
Tank Release Detection: Groundwater	No
Tank Release Detection: Int Sec Containment	No
Tank Release Detection: Int Double Walled	No
Tank Release Detection: Other Method	No
Tank Release Detection: Other Note	Not reported
Pipe Release Detection: Leak Deferred	Not reported
Pipe Release Detection: Autoleak	Not reported
Pipe Release Detection: Line Tightness	No
Pipe Release Detection: Stat Invent Recon	No
Pipe Release Detection: Groundwater	No
Pipe Release Detection: Int Sec Containment	No
Pipe Release Det: Interior Double Walled	No
Pipe Release Detection: Other Method	No
Pipe Release Detection: Other Note	Not reported

Map ID	Site	Database(s)	EPA ID Number

REDMAN FLEET SERVICES INC (Continued) **U003682204**

Pipe Type:	UNKNOWN
Pipe Materials: Bare Steel	No
Pipe Materials: Galvanized Steel	Yes
Pipe Materials: Copper	No
Pipe Materials: Fiberglass	No
Pipe Materials: Cath Protect	No
Pipe Materials: Double Walled	No
Pipe Materials: Sec Containment	No
Pipe Materials: Repaired	No
Pipe Materials: Unknown	No
Pipe Materials: Other	No
Pipe Materials: Other Note	Not reported
Facility ID:	3025185
Federally Regulated:	Yes
Tank Number:	M
Tank Capacity:	Not reported
Tank Contents:	HEATING OIL
Tank Status:	**REM FROM GRD**
Tank Type:	UST

Tank Material:

Install Date:	Not reported
Tank Materials: Bare Steel	Yes
Tank Materials: Cath Protect Steel	No
Tank Materials: Epoxy Steel	No
Tank Materials: Fiberglass	No
Tank Materials: Concrete	No
Tank Materials: Composite	No
Tank Materials: Double Walled	No
Tank Materials: Lined Interior	No
Tank Materials: Excav Liner	No
Tank Materials: Insulated Tank Jacket	No
Tank Materials: Repaired	No
Tank Materials: Unknown	No
Tank Materials: Other	No
Tank Materials: Other Note	Not reported

Release Detection:

Tank Release Detection: Leak Deferred	No
Tank Release Detection: Manual Gauge	No
Tank Release Detection: Auto Gauge	No
Tank Release Detection:Tank Tightness	No
Tank Release Detection: Vapor Monitor	No
Tank Release Detection: Inventory	No
Tank Release Detection: Stat Invent Recon	No
Tank Release Detection: Spill Install	No
Tank Release Detection: Overfill Install	No
Tank Release Detection: Groundwater	No
Tank Release Detection: Int Sec Containment	No
Tank Release Detection: Int Double Walled	No
Tank Release Detection: Other Method	No
Tank Release Detection: Other Note	Not reported
Pipe Release Detection: Leak Deferred	Not reported
Pipe Release Detection: Autoleak	Not reported

Map ID	Site	Database(s)	EPA ID Number

REDMAN FLEET SERVICES INC (Continued) **U003682204**

Pipe Release Detection: Line Tightness	No
Pipe Release Detection: Stat Invent Recon	No
Pipe Release Detection: Groundwater	No
Pipe Release Detection: Int Sec Containment	No
Pipe Release Det: Interior Double Walled	No
Pipe Release Detection: Other Method	No
Pipe Release Detection: Other Note	Not reported
Pipe Type:	UNKNOWN
Pipe Materials: Bare Steel	No
Pipe Materials: Galvanized Steel	Yes
Pipe Materials: Copper	No
Pipe Materials: Fiberglass	No
Pipe Materials: Cath Protect	No
Pipe Materials: Double Walled	No
Pipe Materials: Sec Containment	No
Pipe Materials: Repaired	No
Pipe Materials: Unknown	No
Pipe Materials: Other	No
Pipe Materials: Other Note	Not reported
Facility ID:	3025185
Federally Regulated:	Yes
Tank Number:	N
Tank Capacity:	Not reported
Tank Contents:	HEATING OIL
Tank Status:	**REM FROM GRD**
Tank Type:	UST

Tank Material:

Install Date:	Not reported
Tank Materials: Bare Steel	Yes
Tank Materials: Cath Protect Steel	No
Tank Materials: Epoxy Steel	No
Tank Materials: Fiberglass	No
Tank Materials: Concrete	No
Tank Materials: Composite	No
Tank Materials: Double Walled	No
Tank Materials: Lined Interior	No
Tank Materials: Excav Liner	No
Tank Materials: Insulated Tank Jacket	No
Tank Materials: Repaired	No
Tank Materials: Unknown	No
Tank Materials: Other	No
Tank Materials: Other Note	Not reported

Release Detection:

Tank Release Detection: Leak Deferred	No
Tank Release Detection: Manual Gauge	No
Tank Release Detection: Auto Gauge	No
Tank Release Detection:Tank Tightness	No
Tank Release Detection: Vapor Monitor	No
Tank Release Detection: Inventory	No
Tank Release Detection: Stat Invent Recon	No
Tank Release Detection: Spill Install	No

Map ID	Site	Database(s)	EPA ID Number

REDMAN FLEET SERVICES INC (Continued) **U003682204**

Tank Release Detection: Overfill Install	No
Tank Release Detection: Groundwater	No
Tank Release Detection: Int Sec Containment	No
Tank Release Detection: Int Double Walled	No
Tank Release Detection: Other Method	No
Tank Release Detection: Other Note	Not reported
Pipe Release Detection: Leak Deferred	Not reported
Pipe Release Detection: Autoleak	Not reported
Pipe Release Detection: Line Tightness	No
Pipe Release Detection: Stat Invent Recon	No
Pipe Release Detection: Groundwater	No
Pipe Release Detection: Int Sec Containment	No
Pipe Release Det: Interior Double Walled	No
Pipe Release Detection: Other Method	No
Pipe Release Detection: Other Note	Not reported

Pipe Type:	UNKNOWN
Pipe Materials: Bare Steel	No
Pipe Materials: Galvanized Steel	Yes
Pipe Materials: Copper	No
Pipe Materials: Fiberglass	No
Pipe Materials: Cath Protect	No
Pipe Materials: Double Walled	No
Pipe Materials: Sec Containment	No
Pipe Materials: Repaired	No
Pipe Materials: Unknown	No
Pipe Materials: Other	No
Pipe Materials: Other Note	Not reported

Facility ID:	3025185
Federally Regulated:	Yes

Tank Number:	O
Tank Capacity:	Not reported
Tank Contents:	HEATING OIL
Tank Status:	**REM FROM GRD**
Tank Type:	UST

Tank Material:

Install Date:	Not reported
Tank Materials: Bare Steel	Yes
Tank Materials: Cath Protect Steel	No
Tank Materials: Epoxy Steel	No
Tank Materials: Fiberglass	No
Tank Materials: Concrete	No
Tank Materials: Composite	No
Tank Materials: Double Walled	No
Tank Materials: Lined Interior	No
Tank Materials: Excav Liner	No
Tank Materials: Insulated Tank Jacket	No
Tank Materials: Repaired	No
Tank Materials: Unknown	No
Tank Materials: Other	No
Tank Materials: Other Note	Not reported

Release Detection:

Map ID	Site	Database(s)	EPA ID Number

REDMAN FLEET SERVICES INC (Continued) **U003682204**

Tank Release Detection: Leak Deferred	No
Tank Release Detection: Manual Gauge	No
Tank Release Detection: Auto Gauge	No
Tank Release Detection:Tank Tightness	No
Tank Release Detection: Vapor Monitor	No
Tank Release Detection: Inventory	No
Tank Release Detection: Stat Invent Recon	No
Tank Release Detection: Spill Install	No
Tank Release Detection: Overfill Install	No
Tank Release Detection: Groundwater	No
Tank Release Detection: Int Sec Containment	No
Tank Release Detection: Int Double Walled	No
Tank Release Detection: Other Method	No
Tank Release Detection: Other Note	Not reported
Pipe Release Detection: Leak Deferred	Not reported
Pipe Release Detection: Autoleak	Not reported
Pipe Release Detection: Line Tightness	No
Pipe Release Detection: Stat Invent Recon	No
Pipe Release Detection: Groundwater	No
Pipe Release Detection: Int Sec Containment	No
Pipe Release Det: Interior Double Walled	No
Pipe Release Detection: Other Method	No
Pipe Release Detection: Other Note	Not reported

Pipe Type:	UNKNOWN
Pipe Materials: Bare Steel	No
Pipe Materials: Galvanized Steel	Yes
Pipe Materials: Copper	No
Pipe Materials: Fiberglass	No
Pipe Materials: Cath Protect	No
Pipe Materials: Double Walled	No
Pipe Materials: Sec Containment	No
Pipe Materials: Repaired	No
Pipe Materials: Unknown	No
Pipe Materials: Other	No
Pipe Materials: Other Note	Not reported

Facility ID:	3025185
Federally Regulated:	Yes

Tank Number:	P
Tank Capacity:	Not reported
Tank Contents:	HEATING OIL
Tank Status:	**REM FROM GRD**
Tank Type:	UST

Tank Material:

Install Date:	Not reported
Tank Materials: Bare Steel	Yes
Tank Materials: Cath Protect Steel	No
Tank Materials: Epoxy Steel	No
Tank Materials: Fiberglass	No
Tank Materials: Concrete	No
Tank Materials: Composite	No
Tank Materials: Double Walled	No
Tank Materials: Lined Interior	No
Tank Materials: Excav Liner	No

Map ID	Site	Database(s)	EPA ID Number

REDMAN FLEET SERVICES INC (Continued) **U003682204**

Tank Materials: Insulated Tank Jacket	No
Tank Materials: Repaired	No
Tank Materials: Unknown	No
Tank Materials: Other	No
Tank Materials: Other Note	Not reported

Release Detection:

Tank Release Detection: Leak Deferred	No
Tank Release Detection: Manual Gauge	No
Tank Release Detection: Auto Gauge	No
Tank Release Detection:Tank Tightness	No
Tank Release Detection: Vapor Monitor	No
Tank Release Detection: Inventory	No
Tank Release Detection: Stat Invent Recon	No
Tank Release Detection: Spill Install	No
Tank Release Detection: Overfill Install	No
Tank Release Detection: Groundwater	No
Tank Release Detection: Int Sec Containment	No
Tank Release Detection: Int Double Walled	No
Tank Release Detection: Other Method	No
Tank Release Detection: Other Note	Not reported
Pipe Release Detection: Leak Deferred	Not reported
Pipe Release Detection: Autoleak	Not reported
Pipe Release Detection: Line Tightness	No
Pipe Release Detection: Stat Invent Recon	No
Pipe Release Detection: Groundwater	No
Pipe Release Detection: Int Sec Containment	No
Pipe Release Det: Interior Double Walled	No
Pipe Release Detection: Other Method	No
Pipe Release Detection: Other Note	Not reported

Pipe Type:	UNKNOWN
Pipe Materials: Bare Steel	No
Pipe Materials: Galvanized Steel	Yes
Pipe Materials: Copper	No
Pipe Materials: Fiberglass	No
Pipe Materials: Cath Protect	No
Pipe Materials: Double Walled	No
Pipe Materials: Sec Containment	No
Pipe Materials: Repaired	No
Pipe Materials: Unknown	No
Pipe Materials: Other	No
Pipe Materials: Other Note	Not reported

Facility ID:	3025185
Federally Regulated:	Yes
Tank Number:	Q
Tank Capacity:	Not reported
Tank Contents:	HEATING OIL
Tank Status:	**REM FROM GRD**
Tank Type:	UST

Tank Material:

Install Date:	Not reported
Tank Materials: Bare Steel	Yes

Map ID	Site	Database(s)	EPA ID Number

REDMAN FLEET SERVICES INC (Continued) **U003682204**

Tank Materials: Cath Protect Steel	No
Tank Materials: Epoxy Steel	No
Tank Materials: Fiberglass	No
Tank Materials: Concrete	No
Tank Materials: Composite	No
Tank Materials: Double Walled	No
Tank Materials: Lined Interior	No
Tank Materials: Excav Liner	No
Tank Materials: Insulated Tank Jacket	No
Tank Materials: Repaired	No
Tank Materials: Unknown	No
Tank Materials: Other	No
Tank Materials: Other Note	Not reported

Release Detection:

Tank Release Detection: Leak Deferred	No
Tank Release Detection: Manual Gauge	No
Tank Release Detection: Auto Gauge	No
Tank Release Detection:Tank Tightness	No
Tank Release Detection: Vapor Monitor	No
Tank Release Detection: Inventory	No
Tank Release Detection: Stat Invent Recon	No
Tank Release Detection: Spill Install	No
Tank Release Detection: Overfill Install	No
Tank Release Detection: Groundwater	No
Tank Release Detection: Int Sec Containment	No
Tank Release Detection: Int Double Walled	No
Tank Release Detection: Other Method	No
Tank Release Detection: Other Note	Not reported
Pipe Release Detection: Leak Deferred	Not reported
Pipe Release Detection: Autoleak	Not reported
Pipe Release Detection: Line Tightness	No
Pipe Release Detection: Stat Invent Recon	No
Pipe Release Detection: Groundwater	No
Pipe Release Detection: Int Sec Containment	No
Pipe Release Det: Interior Double Walled	No
Pipe Release Detection: Other Method	No
Pipe Release Detection: Other Note	Not reported

Pipe Type:	UNKNOWN
Pipe Materials: Bare Steel	No
Pipe Materials: Galvanized Steel	No
Pipe Materials: Copper	No
Pipe Materials: Fiberglass	No
Pipe Materials: Cath Protect	No
Pipe Materials: Double Walled	No
Pipe Materials: Sec Containment	No
Pipe Materials: Repaired	No
Pipe Materials: Unknown	No
Pipe Materials: Other	No
Pipe Materials: Other Note	Not reported

Facility ID:	3025185
Federally Regulated:	Yes

Tank Number:	R

Map ID	Site	Database(s)	EPA ID Number

REDMAN FLEET SERVICES INC (Continued) **U003682204**

Tank Capacity:	Not reported
Tank Contents:	HEATING OIL
Tank Status:	**REM FROM GRD**
Tank Type:	UST
Tank Material:	
Install Date:	Not reported
Tank Materials: Bare Steel	Yes
Tank Materials: Cath Protect Steel	No
Tank Materials: Epoxy Steel	No
Tank Materials: Fiberglass	No
Tank Materials: Concrete	No
Tank Materials: Composite	No
Tank Materials: Double Walled	No
Tank Materials: Lined Interior	No
Tank Materials: Excav Liner	No
Tank Materials: Insulated Tank Jacket	No
Tank Materials: Repaired	No
Tank Materials: Unknown	No
Tank Materials: Other	No
Tank Materials: Other Note	Not reported
Release Detection:	
Tank Release Detection: Leak Deferred	No
Tank Release Detection: Manual Gauge	No
Tank Release Detection: Auto Gauge	No
Tank Release Detection:Tank Tightness	No
Tank Release Detection: Vapor Monitor	No
Tank Release Detection: Inventory	No
Tank Release Detection: Stat Invent Recon	No
Tank Release Detection: Spill Install	No
Tank Release Detection: Overfill Install	No
Tank Release Detection: Groundwater	No
Tank Release Detection: Int Sec Containment	No
Tank Release Detection: Int Double Walled	No
Tank Release Detection: Other Method	No
Tank Release Detection: Other Note	Not reported
Pipe Release Detection: Leak Deferred	Not reported
Pipe Release Detection: Autoleak	Not reported
Pipe Release Detection: Line Tightness	No
Pipe Release Detection: Stat Invent Recon	No
Pipe Release Detection: Groundwater	No
Pipe Release Detection: Int Sec Containment	No
Pipe Release Det: Interior Double Walled	No
Pipe Release Detection: Other Method	No
Pipe Release Detection: Other Note	Not reported
Pipe Type:	UNKNOWN
Pipe Materials: Bare Steel	No
Pipe Materials: Galvanized Steel	Yes
Pipe Materials: Copper	No
Pipe Materials: Fiberglass	No
Pipe Materials: Cath Protect	No
Pipe Materials: Double Walled	No
Pipe Materials: Sec Containment	No
Pipe Materials: Repaired	No
Pipe Materials: Unknown	No

Map ID	Site	Database(s)	EPA ID Number

REDMAN FLEET SERVICES INC (Continued) **U003682204**

Pipe Materials: Other	No
Pipe Materials: Other Note	Not reported

AST:

Facility ID:	3025185
Facility Type:	TRUCKING/TRANSPORT
CEDS Facility ID:	200000074353

Tank Info:

Owner:

Owner Id:	38058
Owner Name:	Quarles Petroleum Incorporated
Owner Address:	1701 Fall Hill Ave Ste 200
Owner Address2:	Not reported
Owner City/State/Zip:	Fredericksburg, VA 22401
Owner Type:	COMMERCIAL
Number of Active AST:	2
Number of Active UST:	0
Number of Inactive AST:	0
Number of Inactive UST:	8

Owner Id:	35698
Owner Name:	SPRINGFIELD-NEWINGTON II; LP
Owner Address:	14014B SULLYFIELD CIRCLE
Owner Address2:	Not reported
Owner City/State/Zip:	CHANTILLY, VA 22021
Owner Type:	PRIVATE
Number of Active AST:	2
Number of Active UST:	0
Number of Inactive AST:	0
Number of Inactive UST:	8

Fed Regulated:	No
Tank Number:	1
Tank Type:	AST
Tank Capacity:	1000
Tank Contents:	DIESEL
Tank Status:	CURR IN USE

Tank Containment:

Install Date:	4/20/2002
Containment: Curbing	No
Containment: Weirs	No
Containment: Sorbent	No
Containment: Culvert	No
Containment: Diversion	No
Containment: Retention	No
Containment: Dike	Yes
Containment: Unknown	No
Containment: Other	No
Containment: Other Note	Not reported

Release Detection:

Release Detection: Ground Water	No
Release Detection: Visual	No
Release Detection: Vapor	No

Map ID	Site	Database(s)	EPA ID Number

REDMAN FLEET SERVICES INC (Continued) **U003682204**

Release Detection: Interstitial	Yes
Release Detection: None	No
Release Detection: Other	No
Release Detection: Other Note	Not reported
Release Prevention: Double Bottom	No
Release Prevention: Double Walled	Yes
Release Prevention: Lined Interior	Not reported
Release Prevention: Poly Jacket	No
Release Prevention: Exc Liner	No
Release Prevention: None	No
Release Prevention: Unknown	No
Release Prevention: Other	No
Release Prevention: Other Note	Not reported
Tank Foundation: Steel	Yes
Tank Foundation: Earthen	No
Tank Foundation: Concrete Imp	No
Tank Foundation: Unknown	No
Tank Foundation: Other	No
Tank Foundation: Other Note	Not reported
Tank Roof: Float	No
Tank Roof: Cone	No
Tank Roof: Breather	Not reported
Tank Roof: Dbldeck	Not reported
Tank Roof: Pontoon	Not reported
Tank Roof: Balloon	Not reported
Tank Roof: Lifter	Not reported
Tank Roof: Pan	Not reported
Tank Roof: Other	No
Tank Roof: Other Note	Not reported

Tank Material:

Tank Materials: Bare Steel	No
Tank Materials: Concrete	No
Tank Materials: Insulated Tank Jacket	No
Tank Materials: Unknown	No
Tank Materials: Other	No
Tank Materials: Other Note	Not reported
Tank Type Cathodic/CP:	N
Tank Type Single Wall:	N
Tank Type Double Wall:	N
Tank Type Lined Interior:	N
Tank Type Double Bottom:	N
Tank Type Potable/Skid:	N
Tank Type Shop Fabricated/Built:	N
Tank Type Vaulted Below Grade:	N
Tank Type Vertical:	N
Tank Type Horizontal:	N
Tank Type Unknown:	N
Tank Type Other:	N
Tank Type Other Specify:	N

Owner:

Owner Id:	38058
Owner Name:	Quarles Petroleum Incorporated

Map ID	Site	Database(s)	EPA ID Number

REDMAN FLEET SERVICES INC (Continued) **U003682204**

Owner Address:	1701 Fall Hill Ave Ste 200
Owner Address2:	Not reported
Owner City/State/Zip:	Fredericksburg, VA 22401
Owner Type:	COMMERCIAL
Number of Active AST:	2
Number of Active UST:	0
Number of Inactive AST:	0
Number of Inactive UST:	8
Owner Id:	35698
Owner Name:	SPRINGFIELD-NEWINGTON II; LP
Owner Address:	14014B SULLYFIELD CIRCLE
Owner Address2:	Not reported
Owner City/State/Zip:	CHANTILLY, VA 22021
Owner Type:	PRIVATE
Number of Active AST:	2
Number of Active UST:	0
Number of Inactive AST:	0
Number of Inactive UST:	8
Fed Regulated:	No
Tank Number:	2
Tank Type:	AST
Tank Capacity:	1000
Tank Contents:	DIESEL
Tank Status:	CURR IN USE

Tank Containment:

Install Date:	4/20/2002
Containment: Curbing	No
Containment: Weirs	No
Containment: Sorbent	No
Containment: Culvert	No
Containment: Diversion	No
Containment: Retention	No
Containment: Dike	Yes
Containment: Unknown	No
Containment: Other	No
Containment: Other Note	Not reported

Release Detection:

Release Detection: Ground Water	No
Release Detection: Visual	Yes
Release Detection: Vapor	No
Release Detection: Interstitial	No
Release Detection: None	No
Release Detection: Other	No
Release Detection: Other Note	Not reported
Release Prevention: Double Bottom	No
Release Prevention: Double Walled	Yes
Release Prevention: Lined Interior	Not reported
Release Prevention: Poly Jacket	No
Release Prevention: Exc Liner	No
Release Prevention: None	No
Release Prevention: Unknown	No
Release Prevention: Other	No
Release Prevention: Other Note	Not reported

Map ID	Site	Database(s)	EPA ID Number

REDMAN FLEET SERVICES INC (Continued) **U003682204**

Tank Foundation: Steel	Yes
Tank Foundation: Earthen	No
Tank Foundation: Concrete Imp	No
Tank Foundation: Unknown	No
Tank Foundation: Other	No
Tank Foundation: Other Note	Not reported
Tank Roof: Float	No
Tank Roof: Cone	No
Tank Roof: Breather	Not reported
Tank Roof: Dbldeck	Not reported
Tank Roof: Pontoon	Not reported
Tank Roof: Balloon	Not reported
Tank Roof: Lifter	Not reported
Tank Roof: Pan	Not reported
Tank Roof: Other	No
Tank Roof: Other Note	Not reported

Tank Material:

Tank Materials: Bare Steel	No
Tank Materials: Concrete	No
Tank Materials: Insulated Tank Jacket	No
Tank Materials: Unknown	No
Tank Materials: Other	No
Tank Materials: Other Note	Not reported
Tank Type Cathodic/CP:	N
Tank Type Single Wall:	N
Tank Type Double Wall:	N
Tank Type Lined Interior:	N
Tank Type Double Bottom:	N
Tank Type Potable/Skid:	N
Tank Type Shop Fabricated/Built:	N
Tank Type Vaulted Below Grade:	N
Tank Type Vertical:	N
Tank Type Horizontal:	N
Tank Type Unknown:	N
Tank Type Other:	N
Tank Type Other Specify:	N

1473 **INTERNATIONAL AUTO BODY SHOP** **RCRA NonGen / NLR** **1000171982**
8538 TERMINAL ROAD **FINDS** **VAD982580714**
LORTON, VA 22079 **NY MANIFEST**
ECHO

RCRA NonGen / NLR:

Date form received by agency:	01/06/2015
Facility name:	INTERNATIONAL AUTO BODY SHOP
Facility address:	8538 TERMINAL ROAD LORTON, VA 22079
EPA ID:	VAD982580714
Contact:	FRANCIS NGUYEN
Contact address:	8538 TERMINAL ROAD LORTON, VA 22079
Contact country:	US
Contact telephone:	703-550-1888
Contact email:	Not reported

Map ID	Site	Database(s)	EPA ID Number

INTERNATIONAL AUTO BODY SHOP (Continued) **1000171982**

EPA Region: 03
Classification: Non-Generator
Description: Handler: Non-Generators do not presently generate hazardous waste

Owner/Operator Summary:
Owner/operator name: OPERNAME
Owner/operator address: OPERSTREET
OPERCITY, AK 99999
Owner/operator country: US
Owner/operator telephone: 215-555-1212
Owner/operator email: Not reported
Owner/operator fax: Not reported
Owner/operator extension: Not reported
Legal status: Private
Owner/Operator Type: Operator
Owner/Op start date: Not reported
Owner/Op end date: Not reported

Owner/operator name: FRANCIS HOAN NGUYEN
Owner/operator address: OWNERSTREET
OWNERCITY, AK 99999
Owner/operator country: US
Owner/operator telephone: 215-555-1212
Owner/operator email: Not reported
Owner/operator fax: Not reported
Owner/operator extension: Not reported
Legal status: Private
Owner/Operator Type: Owner
Owner/Op start date: Not reported
Owner/Op end date: Not reported

Handler Activities Summary:
U.S. importer of hazardous waste: No
Mixed waste (haz. and radioactive): No
Recycler of hazardous waste: No
Transporter of hazardous waste: No
Treater, storer or disposer of HW: No
Underground injection activity: No
On-site burner exemption: No
Furnace exemption: No
Used oil fuel burner: No
Used oil processor: No
User oil refiner: No
Used oil fuel marketer to burner: No
Used oil Specification marketer: No
Used oil transfer facility: No
Used oil transporter: No

Historical Generators:
Date form received by agency: 03/15/1988
Site name: INTERNATIONAL AUTO BODY SHOP
Classification: Small Quantity Generator

. Waste code: D000
. Waste name: Not Defined

Map ID	Site	Database(s)	EPA ID Number

INTERNATIONAL AUTO BODY SHOP (Continued) **1000171982**

. Waste code: D001
. Waste name: IGNITABLE WASTE

. Waste code: D006
. Waste name: CADMIUM

. Waste code: D007
. Waste name: CHROMIUM

. Waste code: D008
. Waste name: LEAD

. Waste code: F003
. Waste name: THE FOLLOWING SPENT NONHALOGENATED SOLVENTS: XYLENE, ACETONE, ETHYL ACETATE, ETHYL BENZENE, ETHYL ETHER, METHYL ISOBUTYL KETONE, N-BUTYL ALCOHOL, CYCLOHEXANONE, AND METHANOL; ALL SPENT SOLVENT MIXTURES/BLENDS CONTAINING, BEFORE USE, ONLY THE ABOVE SPENT NONHALOGENATED SOLVENTS; AND ALL SPENT SOLVENT MIXTURES/BLENDS CONTAINING, BEFORE USE, ONE OR MORE OF THE ABOVE NONHALOGENATED SOLVENTS, AND A TOTAL OF TEN PERCENT OR MORE (BY VOLUME) OF ONE OR MORE OF THOSE SOLVENTS LISTED IN F001, F002, F004, AND F005; AND STILL BOTTOMS FROM THE RECOVERY OF THESE SPENT SOLVENTS AND SPENT SOLVENT MIXTURES.

. Waste code: F005
. Waste name: THE FOLLOWING SPENT NONHALOGENATED SOLVENTS: TOLUENE, METHYL ETHYL KETONE, CARBON DISULFIDE, ISOBUTANOL, PYRIDINE, BENZENE, 2-ETHOXYETHANOL, AND 2-NITROPROPANE; ALL SPENT SOLVENT MIXTURES/BLENDS CONTAINING, BEFORE USE, A TOTAL OF TEN PERCENT OR MORE (BY VOLUME) OF ONE OR MORE OF THE ABOVE NONHALOGENATED SOLVENTS OR THOSE SOLVENTS LISTED IN F001, F002, OR F004; AND STILL BOTTOMS FROM THE RECOVERY OF THESE SPENT SOLVENTS AND SPENT SOLVENT MIXTURES.

Violation Status: No violations found

FINDS:

Registry ID: 110005234175

Environmental Interest/Information System

RCRAInfo is a national information system that supports the Resource Conservation and Recovery Act (RCRA) program through the tracking of events and activities related to facilities that generate, transport, and treat, store, or dispose of hazardous waste. RCRAInfo allows RCRA program staff to track the notification, permit, compliance, and corrective action activities required under RCRA.

Click this hyperlink while viewing on your computer to access additional FINDS: detail in the EDR Site Report.

NY MANIFEST:

Country: USA
EPA ID: VAD982580714
Facility Status: Not reported
Location Address 1: 8579 INTERNATIONAL RD
Code: BP

Map ID	Site	Database(s)	EPA ID Number

INTERNATIONAL AUTO BODY SHOP (Continued) **1000171982**

Location Address 2: Not reported
Total Tanks: Not reported
Location City: LOREN
Location State: VA
Location Zip: 22079
Location Zip 4: Not reported

NY MANIFEST:
EPAID: VAD982580714
Mailing Name: INTERNATIONAL AUTO BODY
Mailing Contact: FRANCIS HOAN NGUYEN
Mailing Address 1: 8579 INTERNATIONAL RD
Mailing Address 2: Not reported
Mailing City: LOREN
Mailing State: VA
Mailing Zip: 22079
Mailing Zip 4: Not reported
Mailing Country: USA
Mailing Phone: 7035501888

NY MANIFEST:
Document ID: NYC1208913
Manifest Status: C
seq: Not reported
Year: 1991
Trans1 State ID: 056408536
Trans2 State ID: Not reported
Generator Ship Date: 09/10/1991
Trans1 Recv Date: 09/10/1991
Trans2 Recv Date: / /
TSD Site Recv Date: 09/16/1991
Part A Recv Date: / /
Part B Recv Date: 09/25/1991
Generator EPA ID: VAD982580714
Trans1 EPA ID: ILD051060408
Trans2 EPA ID: Not reported
TSDF ID 1: NYD980753784
TSDF ID 2: Not reported
Manifest Tracking Number: Not reported
Import Indicator: Not reported
Export Indicator: Not reported
Discr Quantity Indicator: Not reported
Discr Type Indicator: Not reported
Discr Residue Indicator: Not reported
Discr Partial Reject Indicator: Not reported
Discr Full Reject Indicator: Not reported
Manifest Ref Number: Not reported
Alt Facility RCRA ID: Not reported
Alt Facility Sign Date: Not reported
MGMT Method Type Code: Not reported
Waste Code: F005 - UNKNOWN
Waste Code: Not reported
Waste Code: Not reported
Waste Code: Not reported
Waste Code: Not reported
Waste Code: Not reported
Quantity: 00027

Map ID	Site	Database(s)	EPA ID Number

INTERNATIONAL AUTO BODY SHOP (Continued) **1000171982**

Units: P - Pounds
Number of Containers: 001
Container Type: DM - Metal drums, barrels
Handling Method: B Incineration, heat recovery, burning.
Specific Gravity: 100

Click this hyperlink while viewing on your computer to access
6 additional NY_MANIFEST: record(s) in the EDR Site Report.

ECHO:
Envid: 1000171982
Registry ID: 110005234175
DFR URL: http://echo.epa.gov/detailed-facility-report?fid=110005234175

1473 **K & E AUTOMOTIVE SERVICES INC** **RCRA NonGen / NLR** **1001031428**
8538-T TERMINAL RD **VAR000001990**
LORTON, VA 22079

RCRA NonGen / NLR:
Date form received by agency: 01/06/2015
Facility name: K & E AUTOMOTIVE SERVICES INC
Facility address: 8538-T TERMINAL RD
LORTON, VA 22079
EPA ID: VAR000001990
Contact: LONNIE WALSWORTH
Contact address: 8538-T TERMINAL RD
LORTON, VA 22079
Contact country: US
Contact telephone: 703-839-5776
Contact email: Not reported
EPA Region: 03
Classification: Non-Generator
Description: Handler: Non-Generators do not presently generate hazardous waste

Owner/Operator Summary:
Owner/operator name: PRINCIPAL MUTUAL LIFE INSURANCE
Owner/operator address: PO BOX 8245 ID#398601-5
DES MOINES, IA 50306
Owner/operator country: US
Owner/operator telephone: 515-248-8388
Owner/operator email: Not reported
Owner/operator fax: Not reported
Owner/operator extension: Not reported
Legal status: Private
Owner/Operator Type: Owner
Owner/Op start date: Not reported
Owner/Op end date: Not reported

Handler Activities Summary:
U.S. importer of hazardous waste: No
Mixed waste (haz. and radioactive): No
Recycler of hazardous waste: No
Transporter of hazardous waste: No
Treater, storer or disposer of HW: No
Underground injection activity: No

Map ID	Site	Database(s)	EPA ID Number

K & E AUTOMOTIVE SERVICES INC (Continued) **1001031428**

On-site burner exemption: No
Furnace exemption: No
Used oil fuel burner: No
Used oil processor: No
User oil refiner: No
Used oil fuel marketer to burner: No
Used oil Specification marketer: No
Used oil transfer facility: No
Used oil transporter: No

Historical Generators:
Date form received by agency: 08/24/1995
Site name: K & E AUTOMOTIVE SERVICES INC
Classification: Small Quantity Generator

. Waste code: D001
. Waste name: IGNITABLE WASTE

. Waste code: D006
. Waste name: CADMIUM

. Waste code: D008
. Waste name: LEAD

. Waste code: D018
. Waste name: BENZENE

. Waste code: D035
. Waste name: METHYL ETHYL KETONE

. Waste code: D039
. Waste name: TETRACHLOROETHYLENE

. Waste code: D040
. Waste name: TRICHLORETHYLENE

Violation Status: No violations found

1473 **K & E AUTOMOTIVE SERVICES INC** **FINDS** **1016205303**
8538-T TERMINAL RD **ECHO** **N/A**
LORTON, VA 22079

FINDS:

Registry ID: 110005257505

Environmental Interest/Information System
RCRAInfo is a national information system that supports the Resource Conservation and Recovery Act (RCRA) program through the tracking of events and activities related to facilities that generate, transport, and treat, store, or dispose of hazardous waste. RCRAInfo allows RCRA program staff to track the notification, permit, compliance, and corrective action activities required under RCRA.

Click this hyperlink while viewing on your computer to access additional FINDS: detail in the EDR Site Report.

Map ID	Site	Database(s)	EPA ID Number

K & E AUTOMOTIVE SERVICES INC (Continued) **1016205303**

ECHO:
Envid: 1016205303
Registry ID: 110005257505
DFR URL: http://echo.epa.gov/detailed-facility-report?fid=110005257505

1473 **KANEMITSU & VUONG** **RCRA NonGen / NLR** **1023680487**
8536 TERMINAL ROAD **VAP404201722**
LORTON, VA 22079

RCRA NonGen / NLR:
Date form received by agency: 07/19/2017
Facility name: KANEMITSU & VUONG
Facility address: 8536 TERMINAL ROAD
SUITE C, D, T, U
LORTON, VA 22079
EPA ID: VAP404201722
Mailing address: 1430 SPRING HILL ROAD
MC LEAN, VA 22102
Contact: KATHY ALASIN
Contact address: 1430 SPRING HILL ROAD
MC LEAN, VA 22102
Contact country: US
Contact telephone: 703-263-1850
Contact email: KALASIN@VELSORPROPERTIES.COM
EPA Region: 03
Classification: Non-Generator
Description: Handler: Non-Generators do not presently generate hazardous waste

Owner/Operator Summary:
Owner/operator name: V-NBC, LLC
Owner/operator address: 1430 SPRING HILL ROAD SUITE 100
MC LEAN, VA 22102
Owner/operator country: US
Owner/operator telephone: 703-893-4400
Owner/operator email: Not reported
Owner/operator fax: Not reported
Owner/operator extension: Not reported
Legal status: Private
Owner/Operator Type: Owner
Owner/Op start date: 12/01/2015
Owner/Op end date: Not reported

Owner/operator name: KATHY ALASIN
Owner/operator address: Not reported
Not reported
Owner/operator country: Not reported
Owner/operator telephone: Not reported
Owner/operator email: Not reported
Owner/operator fax: Not reported
Owner/operator extension: Not reported
Legal status: Private
Owner/Operator Type: Operator
Owner/Op start date: 12/01/2015
Owner/Op end date: Not reported

Handler Activities Summary:

Map ID	Site	Database(s)	EPA ID Number

KANEMITSU & VUONG (Continued) **1023680487**

U.S. importer of hazardous waste: No
Mixed waste (haz. and radioactive): No
Recycler of hazardous waste: No
Transporter of hazardous waste: No
Treater, storer or disposer of HW: No
Underground injection activity: No
On-site burner exemption: No
Furnace exemption: No
Used oil fuel burner: No
Used oil processor: No
User oil refiner: No
Used oil fuel marketer to burner: No
Used oil Specification marketer: No
Used oil transfer facility: No
Used oil transporter: No

Historical Generators:
Date form received by agency: 04/19/2017
Site name: KANEMITSU & VUONG
Classification: Small Quantity Generator

. Waste code: D001
. Waste name: IGNITABLE WASTE

. Waste code: D002
. Waste name: CORROSIVE WASTE

Violation Status: No violations found

1473 **GORYO CLEANERS** **EDR Hist Cleaner** **1019997459**
8536 TERMINAL RD STE V **N/A**
LORTON, VA 22079

EDR Hist Cleaner

Year:	Name:	Type:
1991	GORYO CLEANERS	Drycleaning Plants, Except Rugs, NEC

1473 **VA SPILLS** **S114544722**
8532 TERMINAL RD **N/A**
LORTON, VA

SPILLS:
Fips City/County: Fairfax County
Status: Closed
Reference Id: 21062
IR Number: 2014-N-0745
Associated IR: Not reported
Incident Date: Not reported
Call Received Date: 08/22/2013
Closure Comments: Inspection of the facility appeared to indicate that no automotive painting activities are conducted at this location. - PDT
Threat To: Not reported
Terrorism (Y/N): N
Characterize Incident: Unknown
Incident Type: Air
Incident Subtype: Air * Fugitive Emissions * Odor

Map ID	Site	Database(s)	EPA ID Number

(Continued) **S114544722**

Materials:	Not reported
Effect To Receptor:	Not reported
Water Body:	Not reported
Low Quantity To Water:	Not reported
High Quantity To Water:	Not reported
Quantity Units:	Not reported
Other Receptors:	Not reported
RP Company:	Not reported
RP Name:	Not reported
Property Owner:	Not reported
Property Company:	Not reported
Duration Of Event (Hrs):	0
Impacts:	Not reported
Other Impacts:	Not reported
Steps Taken:	Not reported
Steps Taken Description:	Not reported
System Components:	Not reported
Other System Components:	Not reported
Cause Of Event:	Not reported
Corrective Action Taken:	Not reported
Weather Status:	N/A
Precipitation (Wet):	0
Discharge Type:	N/A
Discharge Volume:	0
Unknown Discharge (Y/N):	N
Site Name:	ONE ON ONE AUTOMOTIVE
Closure Date:	08/26/2013
Orig. Call Incident Description:	Location is painting vehicles and vehicles parts inside of service bay area, no paint booth or other containment for painting activity in place.
Original Call Material Description:	automotive painting
Original Call Location Description:	One on One Automotive, 8532 Terminal Rd, Lorton
Incident Ongoing at time of Call:	Y
Agencies Notified (Y/N):	N
Other Agencies:	Not reported
Permitted (Y/N):	N
Call Reported By Company Name:	Not reported
Call Property Owner Company Name:	Not reported
Call Property Owner Name:	Not reported
Site Summary:	Not reported

1473 **ALL MAKES & MODELS INC** **RCRA-CESQG** **1004789197**
8532-0 TERMINAL RD **FINDS** **VA0000065656**
LORTON, VA 22079 **ECHO**

RCRA-CESQG:

Date form received by agency:	11/22/1993
Facility name:	ALL MAKES & MODELS INC
Facility address:	8532-0 TERMINAL RD LORTON, VA 22079
EPA ID:	VA0000065656
Contact:	TIM SELLNER
Contact address:	8532-0 TERMINAL RD LORTON, VA 22079
Contact country:	US
Contact telephone:	703-550-6151
Contact email:	Not reported
EPA Region:	03

Map ID	Site	Database(s)	EPA ID Number

ALL MAKES & MODELS INC (Continued) **1004789197**

Classification: Conditionally Exempt Small Quantity Generator
Description: Handler: generates 100 kg or less of hazardous waste per calendar month, and accumulates 1000 kg or less of hazardous waste at any time; or generates 1 kg or less of acutely hazardous waste per calendar month, and accumulates at any time: 1 kg or less of acutely hazardous waste; or 100 kg or less of any residue or contaminated soil, waste or other debris resulting from the cleanup of a spill, into or on any land or water, of acutely hazardous waste; or generates 100 kg or less of any residue or contaminated soil, waste or other debris resulting from the cleanup of a spill, into or on any land or water, of acutely hazardous waste during any calendar month, and accumulates at any time: 1 kg or less of acutely hazardous waste; or 100 kg or less of any residue or contaminated soil, waste or other debris resulting from the cleanup of a spill, into or on any land or water, of acutely hazardous waste

Owner/Operator Summary:
Owner/operator name: KEVIN THOMAS
Owner/operator address: 85320 TERMINAL RD
LORTON, VA 22079
Owner/operator country: Not reported
Owner/operator telephone: 703-550-6150
Owner/operator email: Not reported
Owner/operator fax: Not reported
Owner/operator extension: Not reported
Legal status: Private
Owner/Operator Type: Owner
Owner/Op start date: Not reported
Owner/Op end date: Not reported

Handler Activities Summary:
U.S. importer of hazardous waste: No
Mixed waste (haz. and radioactive): No
Recycler of hazardous waste: No
Transporter of hazardous waste: No
Treater, storer or disposer of HW: No
Underground injection activity: No
On-site burner exemption: No
Furnace exemption: No
Used oil fuel burner: No
Used oil processor: No
User oil refiner: No
Used oil fuel marketer to burner: No
Used oil Specification marketer: No
Used oil transfer facility: No
Used oil transporter: No

. Waste code: D001
. Waste name: IGNITABLE WASTE

Violation Status: No violations found

FINDS:

Registry ID: 110005213161

Environmental Interest/Information System

Map ID	Site	Database(s)	EPA ID Number

ALL MAKES & MODELS INC (Continued) **1004789197**

RCRAInfo is a national information system that supports the Resource Conservation and Recovery Act (RCRA) program through the tracking of events and activities related to facilities that generate, transport, and treat, store, or dispose of hazardous waste. RCRAInfo allows RCRA program staff to track the notification, permit, compliance, and corrective action activities required under RCRA.

Click this hyperlink while viewing on your computer to access additional FINDS: detail in the EDR Site Report.

ECHO:
Envid: 1004789197
Registry ID: 110005213161
DFR URL: http://echo.epa.gov/detailed-facility-report?fid=110005213161

1473 **KANEMITSU & VUONG** **FINDS** **1023709655**
8536 TERMINAL ROAD **ECHO** **N/A**
LORTON, VA 22079

FINDS:

Registry ID: 110070123089

Environmental Interest/Information System
RCRAInfo is a national information system that supports the Resource Conservation and Recovery Act (RCRA) program through the tracking of events and activities related to facilities that generate, transport, and treat, store, or dispose of hazardous waste. RCRAInfo allows RCRA program staff to track the notification, permit, compliance, and corrective action activities required under RCRA.

Click this hyperlink while viewing on your computer to access additional FINDS: detail in the EDR Site Report.

ECHO:
Envid: 1023709655
Registry ID: 110070123089
DFR URL: http://echo.epa.gov/detailed-facility-report?fid=110070123089

1473 **AA TRUCK & AUTO BODY** **FINDS** **1016205306**
8536-K TERMINAL RD **ECHO** **N/A**
LORTON, VA 22079

FINDS:

Registry ID: 110005257756

Environmental Interest/Information System
RCRAInfo is a national information system that supports the Resource Conservation and Recovery Act (RCRA) program through the tracking of events and activities related to facilities that generate, transport, and treat, store, or dispose of hazardous waste. RCRAInfo allows RCRA program staff to track the notification, permit, compliance, and

Map ID	Site	Database(s)	EPA ID Number

AA TRUCK & AUTO BODY (Continued) **1016205306**

corrective action activities required under RCRA.

Click this hyperlink while viewing on your computer to access additional FINDS: detail in the EDR Site Report.

ECHO:

Envid:	1016205306
Registry ID:	110005257756
DFR URL:	http://echo.epa.gov/detailed-facility-report?fid=110005257756

1473 **AA TRUCK & AUTO BODY** **RCRA-CESQG** **1004791038**
8536-K TERMINAL RD **VAR000002378**
LORTON, VA 22079

RCRA-CESQG:

Date form received by agency:	10/06/1995
Facility name:	AA TRUCK & AUTO BODY
Facility address:	8536-K TERMINAL RD LORTON, VA 22079
EPA ID:	VAR000002378
Contact:	DAVE CARTER
Contact address:	8536-K TERMINAL RD LORTON, VA 22079
Contact country:	US
Contact telephone:	703-550-5533
Contact email:	Not reported
EPA Region:	03
Classification:	Conditionally Exempt Small Quantity Generator
Description:	Handler: generates 100 kg or less of hazardous waste per calendar month, and accumulates 1000 kg or less of hazardous waste at any time; or generates 1 kg or less of acutely hazardous waste per calendar month, and accumulates at any time: 1 kg or less of acutely hazardous waste; or 100 kg or less of any residue or contaminated soil, waste or other debris resulting from the cleanup of a spill, into or on any land or water, of acutely hazardous waste; or generates 100 kg or less of any residue or contaminated soil, waste or other debris resulting from the cleanup of a spill, into or on any land or water, of acutely hazardous waste during any calendar month, and accumulates at any time: 1 kg or less of acutely hazardous waste; or 100 kg or less of any residue or contaminated soil, waste or other debris resulting from the cleanup of a spill, into or on any land or water, of acutely hazardous waste

Owner/Operator Summary:

Owner/operator name:	AA TRUCK & AUTO BODY
Owner/operator address:	8536-K TERMINAL RD LORTON, VA 22079
Owner/operator country:	Not reported
Owner/operator telephone:	703-550-5533
Owner/operator email:	Not reported
Owner/operator fax:	Not reported
Owner/operator extension:	Not reported
Legal status:	Private
Owner/Operator Type:	Owner
Owner/Op start date:	Not reported
Owner/Op end date:	Not reported

Map ID	Site	Database(s)	EPA ID Number

AA TRUCK & AUTO BODY (Continued) **1004791038**

Handler Activities Summary:

U.S. importer of hazardous waste:	No
Mixed waste (haz. and radioactive):	No
Recycler of hazardous waste:	No
Transporter of hazardous waste:	No
Treater, storer or disposer of HW:	No
Underground injection activity:	No
On-site burner exemption:	No
Furnace exemption:	No
Used oil fuel burner:	No
Used oil processor:	No
User oil refiner:	No
Used oil fuel marketer to burner:	No
Used oil Specification marketer:	No
Used oil transfer facility:	No
Used oil transporter:	No

. Waste code: D001
. Waste name: IGNITABLE WASTE

. Waste code: F003
. Waste name: THE FOLLOWING SPENT NONHALOGENATED SOLVENTS: XYLENE, ACETONE, ETHYL ACETATE, ETHYL BENZENE, ETHYL ETHER, METHYL ISOBUTYL KETONE, N-BUTYL ALCOHOL, CYCLOHEXANONE, AND METHANOL; ALL SPENT SOLVENT MIXTURES/BLENDS CONTAINING, BEFORE USE, ONLY THE ABOVE SPENT NONHALOGENATED SOLVENTS; AND ALL SPENT SOLVENT MIXTURES/BLENDS CONTAINING, BEFORE USE, ONE OR MORE OF THE ABOVE NONHALOGENATED SOLVENTS, AND A TOTAL OF TEN PERCENT OR MORE (BY VOLUME) OF ONE OR MORE OF THOSE SOLVENTS LISTED IN F001, F002, F004, AND F005; AND STILL BOTTOMS FROM THE RECOVERY OF THESE SPENT SOLVENTS AND SPENT SOLVENT MIXTURES.

. Waste code: F005
. Waste name: THE FOLLOWING SPENT NONHALOGENATED SOLVENTS: TOLUENE, METHYL ETHYL KETONE, CARBON DISULFIDE, ISOBUTANOL, PYRIDINE, BENZENE, 2-ETHOXYETHANOL, AND 2-NITROPROPANE; ALL SPENT SOLVENT MIXTURES/BLENDS CONTAINING, BEFORE USE, A TOTAL OF TEN PERCENT OR MORE (BY VOLUME) OF ONE OR MORE OF THE ABOVE NONHALOGENATED SOLVENTS OR THOSE SOLVENTS LISTED IN F001, F002, OR F004; AND STILL BOTTOMS FROM THE RECOVERY OF THESE SPENT SOLVENTS AND SPENT SOLVENT MIXTURES.

Violation Status: No violations found

1473 **ARLINGTON ARMATURE INC** **VA UST** **U003678791**
8482 TERMINAL RD **N/A**
LORTON, VA 22079

Facility:

Facility Id:	3003762
Facility Type:	COMMERCIAL
CEDS Facility ID:	200000073679

Owner:

Owner Id:	35180
Owner Name:	ARLINGTON ARMATURE INC
Owner Address:	8482 TERMINAL ROAD
Owner Address2:	FAIRFAX
Owner City, State, Zip:	NEWINGTON, VA 22122
Owner Type:	COMMERCIAL

Map ID	Site	Database(s)	EPA ID Number

ARLINGTON ARMATURE INC (Continued) **U003678791**

Number of Active AST:	0
Number of Active UST:	0
Number of Inactive AST:	0
Number of Inactive UST:	1

UST:

Facility ID:	3003762
Federally Regulated:	Yes
Tank Number:	1
Tank Capacity:	2000
Tank Contents:	GASOLINE
Tank Status:	**PERM OUT OF USE**
Tank Type:	UST

Tank Material:

Install Date:	4/18/1978
Tank Materials: Bare Steel	Yes
Tank Materials: Cath Protect Steel	No
Tank Materials: Epoxy Steel	No
Tank Materials: Fiberglass	No
Tank Materials: Concrete	No
Tank Materials: Composite	No
Tank Materials: Double Walled	No
Tank Materials: Lined Interior	No
Tank Materials: Excav Liner	No
Tank Materials: Insulated Tank Jacket	No
Tank Materials: Repaired	No
Tank Materials: Unknown	No
Tank Materials: Other	No
Tank Materials: Other Note	Not reported

Release Detection:

Tank Release Detection: Leak Deferred	No
Tank Release Detection: Manual Gauge	No
Tank Release Detection: Auto Gauge	No
Tank Release Detection:Tank Tightness	No
Tank Release Detection: Vapor Monitor	No
Tank Release Detection: Inventory	No
Tank Release Detection: Stat Invent Recon	No
Tank Release Detection: Spill Install	No
Tank Release Detection: Overfill Install	No
Tank Release Detection: Groundwater	No
Tank Release Detection: Int Sec Containment	No
Tank Release Detection: Int Double Walled	No
Tank Release Detection: Other Method	No
Tank Release Detection: Other Note	Not reported
Pipe Release Detection: Leak Deferred	Not reported
Pipe Release Detection: Autoleak	Not reported
Pipe Release Detection: Line Tightness	No
Pipe Release Detection: Stat Invent Recon	No
Pipe Release Detection: Groundwater	No
Pipe Release Detection: Int Sec Containment	No
Pipe Release Det: Interior Double Walled	No
Pipe Release Detection: Other Method	No
Pipe Release Detection: Other Note	Not reported

Map ID	Site	Database(s)	EPA ID Number

ARLINGTON ARMATURE INC (Continued) **U003678791**

Pipe Type:	UNKNOWN
Pipe Materials: Bare Steel	No
Pipe Materials: Galvanized Steel	No
Pipe Materials: Copper	No
Pipe Materials: Fiberglass	No
Pipe Materials: Cath Protect	No
Pipe Materials: Double Walled	No
Pipe Materials: Sec Containment	No
Pipe Materials: Repaired	No
Pipe Materials: Unknown	Yes
Pipe Materials: Other	No
Pipe Materials: Other Note	Not reported

1473 **VA SPILLS** **S118173035**

8436 TERMINAL RD **N/A**
LORTON, VA

SPILLS:

Fips City/County:	Fairfax County
Status:	Closed
Reference Id:	35394
IR Number:	2015-N-2701
Associated IR:	Not reported
Incident Date:	05/08/2015
Call Received Date:	05/13/2015
Closure Comments:	Notification only
Threat To:	Not reported
Terrorism (Y/N):	N
Characterize Incident:	Unknown
Incident Type:	Petroleum
Incident Subtype:	Petroleum * Surface Spill
Materials:	Diesel (10-15 Gallons)
Effect To Receptor:	Not reported
Water Body:	Not reported
Low Quantity To Water:	Not reported
High Quantity To Water:	Not reported
Quantity Units:	Not reported
Other Receptors:	Not reported
RP Company:	Not reported
RP Name:	Not reported
Property Owner:	Not reported
Property Company:	Not reported
Duration Of Event (Hrs):	0
Impacts:	Not reported
Other Impacts:	Not reported
Steps Taken:	Not reported
Steps Taken Description:	Not reported
System Components:	Not reported
Other System Components:	Not reported
Cause Of Event:	Not reported
Corrective Action Taken:	Not reported
Weather Status:	N/A
Precipitation (Wet):	0
Discharge Type:	N/A
Discharge Volume:	0
Unknown Discharge (Y/N):	N
Site Name:	DIESEL RELEASE

Map ID	Site	Database(s)	EPA ID Number

(Continued) **S118173035**

Closure Date:	05/13/2015
Orig. Call Incident Description:	Caller reported a discharge of diesel fuel from a damaged saddle tank on a tractor trailer truck due to an axle that broke loose & struck the tank. 10-15 gallons of diesel went into a storm drain; contractor is on-site for cleanup; no request for assistance.
Original Call Material Description:	Diesel Fuel
Original Call Location Description:	84436 Terminal Rd., Lorton
Incident Ongoing at time of Call:	N
Agencies Notified (Y/N):	Y
Other Agencies:	VEOC/VDEM; RHMO Iverson (HMVA-11949)
Permitted (Y/N):	N
Call Reported By Company Name:	ERTS
Call Property Owner Company Name:	Not reported
Call Property Owner Name:	Not reported
Site Summary:	Not reported

1473 **ERNS** **2015115927**

8436 TERMINAL ROAD **N/A**
LORTON, VA

Click this hyperlink while viewing on your computer to access additional ERNS detail in the EDR Site Report.

1473 **SEVEN LAUNDRY** **EDR Hist Cleaner** **1020084332**
8436 TERMINAL RD UNIT V **N/A**
LORTON, VA 22079

EDR Hist Cleaner

Year:	Name:	Type:
1992	GORYO CLEANERS	Drycleaning Plants, Except Rugs, NEC
1993	GORYO CLEANERS	Drycleaning Plants, Except Rugs, NEC
1994	GORYO CLEANERS	Drycleaning Plants, Except Rugs, NEC
1995	GORYO CLEANERS	Drycleaning Plants, Except Rugs, NEC
2002	SEVEN LANDRY	Drycleaning Plants, Except Rugs, NEC
2003	SEVEN LANDRY	Drycleaning Plants, Except Rugs, NEC
2004	SEVEN LANDRY	Drycleaning Plants, Except Rugs, NEC
2005	SEVEN LANDRY	Drycleaning Plants, Except Rugs, NEC
2006	SEVEN LANDRY	Drycleaning Plants, Except Rugs, NEC
2007	SEVEN LANDRY	Drycleaning Plants, Except Rugs, NEC
2008	SEVEN LANDRY	Drycleaning Plants, Except Rugs, NEC
2009	SEVEN LAUNDRY	Drycleaning Plants, Except Rugs, NEC
2010	SEVEN LAUNDRY	Drycleaning Plants, Except Rugs, NEC
2011	SEVEN LAUNDRY	Drycleaning Plants, Except Rugs, NEC
2012	SEVEN LAUNDRY	Drycleaning Plants, Except Rugs, NEC
2013	SEVEN LAUNDRY	Drycleaning Plants, Except Rugs, NEC
2014	SEVEN LAUNDRY	Drycleaning Plants, Except Rugs, NEC

Map ID	Site	Database(s)	EPA ID Number
1475	**8532 TERMINAL ROAD** **NEWINGTON, VA**	**ERNS**	**2008867844** **N/A**

Click this hyperlink while viewing on your computer to access additional ERNS detail in the EDR Site Report.

Map ID	Site	Database(s)	EPA ID Number
1475	**8536-38 TERMINAL RD** **8536-38 TERMINAL ROAD, NEWINGTON VA** **FAIRFAX, VA**	**VA SPILLS**	**S108928797** **N/A**

SPILLS NO:

Region:	NO
Id:	379
Incident Summary:	Not reported
Date In:	Not reported
Date Closed:	Not reported
Pollution Type:	WASH WATER
Responsible Party:	Not reported
Facility Status:	**CLOSED**
Owner:	Not reported
Facility Contact:	PAUL TO BAKER
Facility Permitted:	Not reported
Facility Telephone:	703-550-9740
Time In:	Not reported
Reported By Name:	NANCY SMITH
Reported By Telephone:	Not reported
Reported By Affiliation/Addr:	Not reported
Incident Response IR #:	Not reported
Responsible Party Address:	Not reported
Responsible Party City:	Not reported
Responsible Party State:	Not reported
Responsible Party Zip:	Not reported
Responsible Party Contact:	Not reported
Responsible Party Telephone:	Not reported
Owner Name:	Not reported
Owner Address:	Not reported
Owner City:	Not reported
Owner State:	Not reported
Owner Zip:	Not reported
Owner Contact:	Not reported
Owner Telephone:	Not reported
Incident Date:	Not reported
Incident Time:	Not reported
Petroleum:	Not reported
Solid Waste:	Not reported
Hazardous Waste:	Not reported
Water:	Not reported
Air:	Not reported
Sewage:	Not reported
Fish Kill:	Not reported
Threat Wetlands:	Not reported
Wetlands:	Not reported
Material Released:	Not reported
Possible Receptors:	Not reported
Quantity Released:	Not reported
Unit Released:	Not reported

Map ID	Site	Database(s)	EPA ID Number

8536-38 TERMINAL RD (Continued) **S108928797**

Quantity In Water:	Not reported
Receiving Waters:	Not reported
River Basin:	1A
Inspection Date:	Not reported
Call Date:	Not reported
Inspector:	Not reported
Response Due:	Not reported
Response Received Date:	Not reported
Visit Needed:	Not reported
Open:	Not reported
Air Referral Date:	Not reported
Air Reg/ Permit Number:	Not reported
Waste Referral Date:	Not reported
Epa Id Or Permit Number:	Not reported
Water Referral Date:	Not reported
Water Permit Number:	Not reported
Remediation Referral Date:	Not reported
Remediation Pc Number:	Not reported
Enforcement Referral Date:	Not reported
Nov Number:	Not reported
Pc Number:	Not reported
Receive By:	Not reported
Case Officer:	Not reported
Case Type:	Not reported
Street Address:	LOWER POTOMAC SEWAGE TREATMENT PLANT
Polllutant:	Not reported
Impact:	Not reported
Spill Time:	Not reported
Spill Date:	Not reported
Spill Volume:	Not reported
Measure:	Not reported
Volume In Water:	Not reported
Stream Name:	ACCOTINK CREEK, TRIB TO
Investigation Date:	Not reported
Closure Date:	Not reported
Lab Results:	Not reported
Target Date:	Not reported
Prep Number:	90-0875
Report Date:	1/16/1990
Report Time:	1620
Pollutant Scr:	ENTERING ACCOTINK CREEK TRIB
Volume:	-1
Volume Esc:	- 1
Future Recommendations:	SITE VISIT AND RECOMMENDATION TO PLACE HAY BAILS TO STOP SPOIL DEPOSITION.
Stream Code:	ACO
Visit Date:	2/9/1990
Lab Date:	Not reported
File Close Date:	2/9/1990
Prep Copy:	Not reported
City:	NEWINGTON
Incident Summary:	Not reported
Reported:	Not reported
Results:	Not reported
Inspection Comments:	Not reported
Remarks:	NRO RECEIVED COMPLAINT THAT SEDIMENT WAS BEING DISCHARGED INTO AN ACCOTINK CREEK TRIBUTARY BY FLOWMOLE CO. A SITE VISIT

Map ID	Site	Database(s)	EPA ID Number

8536-38 TERMINAL RD (Continued) **S108928797**

WAS MADE ON 2-9-90 BY MWH. THE SEDIMENT DISCHARGE SEEMED TO BE COMING FROM TRUCK WASHING ACITIVITY AND NOT INTE

1475 **WASTE MANAGEMENT OF NORTHERN VA** **VA UST** **U003680242**
8420 TERMINAL RD **N/A**
LORTON, VA 22079

Facility:

Facility Id:	3011933
Facility Type:	TRUCKING/TRANSPORT
CEDS Facility ID:	200000080289

Owner:

Owner Id:	33277
Owner Name:	Waste Management of Virginia Inc
Owner Address:	8077 Brock Bridge Rd
Owner Address2:	Not reported
Owner City, State, Zip:	Jessup, MD 20794
Owner Type:	COMMERCIAL
Number of Active AST:	0
Number of Active UST:	0
Number of Inactive AST:	0
Number of Inactive UST:	3

UST:

Facility ID:	3011933
Federally Regulated:	Yes
Tank Number:	R1
Tank Capacity:	6000
Tank Contents:	DIESEL
Tank Status:	**REM FROM GRD**
Tank Type:	UST

Tank Material:

Install Date:	4/18/1976
Tank Materials: Bare Steel	Yes
Tank Materials: Cath Protect Steel	No
Tank Materials: Epoxy Steel	No
Tank Materials: Fiberglass	No
Tank Materials: Concrete	No
Tank Materials: Composite	No
Tank Materials: Double Walled	No
Tank Materials: Lined Interior	No
Tank Materials: Excav Liner	No
Tank Materials: Insulated Tank Jacket	No
Tank Materials: Repaired	No
Tank Materials: Unknown	No
Tank Materials: Other	No
Tank Materials: Other Note	Not reported

Release Detection:

Tank Release Detection: Leak Deferred	No
Tank Release Detection: Manual Gauge	No
Tank Release Detection: Auto Gauge	No
Tank Release Detection:Tank Tightness	No
Tank Release Detection: Vapor Monitor	No
Tank Release Detection: Inventory	No

Map ID	Site	Database(s)	EPA ID Number

WASTE MANAGEMENT OF NORTHERN VA (Continued) **U003680242**

Tank Release Detection: Stat Invent Recon	No
Tank Release Detection: Spill Install	No
Tank Release Detection: Overfill Install	No
Tank Release Detection: Groundwater	No
Tank Release Detection: Int Sec Containment	No
Tank Release Detection: Int Double Walled	No
Tank Release Detection: Other Method	No
Tank Release Detection: Other Note	Not reported
Pipe Release Detection: Leak Deferred	Not reported
Pipe Release Detection: Autoleak	Not reported
Pipe Release Detection: Line Tightness	No
Pipe Release Detection: Stat Invent Recon	No
Pipe Release Detection: Groundwater	No
Pipe Release Detection: Int Sec Containment	No
Pipe Release Det: Interior Double Walled	No
Pipe Release Detection: Other Method	No
Pipe Release Detection: Other Note	Not reported
Pipe Type:	NO VALVE: SUCTION
Pipe Materials: Bare Steel	No
Pipe Materials: Galvanized Steel	Yes
Pipe Materials: Copper	No
Pipe Materials: Fiberglass	No
Pipe Materials: Cath Protect	No
Pipe Materials: Double Walled	No
Pipe Materials: Sec Containment	No
Pipe Materials: Repaired	No
Pipe Materials: Unknown	No
Pipe Materials: Other	No
Pipe Materials: Other Note	Not reported
Facility ID:	3011933
Federally Regulated:	Yes
Tank Number:	R2
Tank Capacity:	3000
Tank Contents:	GASOLINE
Tank Status:	**REM FROM GRD**
Tank Type:	UST
Tank Material:	
Install Date:	4/18/1985
Tank Materials: Bare Steel	Yes
Tank Materials: Cath Protect Steel	No
Tank Materials: Epoxy Steel	No
Tank Materials: Fiberglass	No
Tank Materials: Concrete	No
Tank Materials: Composite	No
Tank Materials: Double Walled	No
Tank Materials: Lined Interior	No
Tank Materials: Excav Liner	No
Tank Materials: Insulated Tank Jacket	No
Tank Materials: Repaired	No
Tank Materials: Unknown	No
Tank Materials: Other	No
Tank Materials: Other Note	Not reported

Map ID	Site	Database(s)	EPA ID Number

WASTE MANAGEMENT OF NORTHERN VA (Continued) **U003680242**

Release Detection:

Tank Release Detection: Leak Deferred	No
Tank Release Detection: Manual Gauge	No
Tank Release Detection: Auto Gauge	No
Tank Release Detection:Tank Tightness	No
Tank Release Detection: Vapor Monitor	No
Tank Release Detection: Inventory	No
Tank Release Detection: Stat Invent Recon	No
Tank Release Detection: Spill Install	No
Tank Release Detection: Overfill Install	No
Tank Release Detection: Groundwater	No
Tank Release Detection: Int Sec Containment	No
Tank Release Detection: Int Double Walled	No
Tank Release Detection: Other Method	No
Tank Release Detection: Other Note	Not reported
Pipe Release Detection: Leak Deferred	Not reported
Pipe Release Detection: Autoleak	Not reported
Pipe Release Detection: Line Tightness	No
Pipe Release Detection: Stat Invent Recon	No
Pipe Release Detection: Groundwater	No
Pipe Release Detection: Int Sec Containment	No
Pipe Release Det: Interior Double Walled	No
Pipe Release Detection: Other Method	No
Pipe Release Detection: Other Note	Not reported

Pipe Type:	NO VALVE: SUCTION
Pipe Materials: Bare Steel	No
Pipe Materials: Galvanized Steel	Yes
Pipe Materials: Copper	No
Pipe Materials: Fiberglass	No
Pipe Materials: Cath Protect	No
Pipe Materials: Double Walled	No
Pipe Materials: Sec Containment	No
Pipe Materials: Repaired	No
Pipe Materials: Unknown	No
Pipe Materials: Other	No
Pipe Materials: Other Note	Not reported

Facility ID:	3011933
Federally Regulated:	Yes

Tank Number:	R3
Tank Capacity:	4000
Tank Contents:	GASOLINE
Tank Status:	**REM FROM GRD**
Tank Type:	UST

Tank Material:

Install Date:	4/18/1981
Tank Materials: Bare Steel	Yes
Tank Materials: Cath Protect Steel	No
Tank Materials: Epoxy Steel	No
Tank Materials: Fiberglass	No
Tank Materials: Concrete	No
Tank Materials: Composite	No
Tank Materials: Double Walled	No

Map ID	Site	Database(s)	EPA ID Number

WASTE MANAGEMENT OF NORTHERN VA (Continued) **U003680242**

Tank Materials: Lined Interior	No
Tank Materials: Excav Liner	No
Tank Materials: Insulated Tank Jacket	No
Tank Materials: Repaired	No
Tank Materials: Unknown	No
Tank Materials: Other	No
Tank Materials: Other Note	Not reported

Release Detection:

Tank Release Detection: Leak Deferred	No
Tank Release Detection: Manual Gauge	No
Tank Release Detection: Auto Gauge	No
Tank Release Detection:Tank Tightness	No
Tank Release Detection: Vapor Monitor	No
Tank Release Detection: Inventory	No
Tank Release Detection: Stat Invent Recon	No
Tank Release Detection: Spill Install	No
Tank Release Detection: Overfill Install	No
Tank Release Detection: Groundwater	No
Tank Release Detection: Int Sec Containment	No
Tank Release Detection: Int Double Walled	No
Tank Release Detection: Other Method	No
Tank Release Detection: Other Note	Not reported
Pipe Release Detection: Leak Deferred	Not reported
Pipe Release Detection: Autoleak	Not reported
Pipe Release Detection: Line Tightness	No
Pipe Release Detection: Stat Invent Recon	No
Pipe Release Detection: Groundwater	No
Pipe Release Detection: Int Sec Containment	No
Pipe Release Det: Interior Double Walled	No
Pipe Release Detection: Other Method	No
Pipe Release Detection: Other Note	Not reported

Pipe Type:	NO VALVE: SUCTION
Pipe Materials: Bare Steel	No
Pipe Materials: Galvanized Steel	Yes
Pipe Materials: Copper	No
Pipe Materials: Fiberglass	No
Pipe Materials: Cath Protect	No
Pipe Materials: Double Walled	No
Pipe Materials: Sec Containment	No
Pipe Materials: Repaired	No
Pipe Materials: Unknown	No
Pipe Materials: Other	No
Pipe Materials: Other Note	Not reported

1475 **LUXMAN AUTOMOTIVE INC** **RCRA-SQG** **1000295177**
8422 TERMINAL RD **FINDS** **VAD981936644**
LORTON, VA 22079 **ECHO**

RCRA-SQG:

Date form received by agency:	03/16/1987
Facility name:	LUXMAN AUTOMOTIVE INC
Facility address:	8422 TERMINAL RD LORTON, VA 22079
EPA ID:	VAD981936644

Map ID	Site	Database(s)	EPA ID Number

LUXMAN AUTOMOTIVE INC (Continued) **1000295177**

Contact:	DON APPLEGARTH
Contact address:	8422 TERMINAL RD LORTON, VA 22079
Contact country:	US
Contact telephone:	703-339-7300
Contact email:	Not reported
EPA Region:	03
Classification:	Small Small Quantity Generator
Description:	Handler: generates more than 100 and less than 1000 kg of hazardous waste during any calendar month and accumulates less than 6000 kg of hazardous waste at any time; or generates 100 kg or less of hazardous waste during any calendar month, and accumulates more than 1000 kg of hazardous waste at any time

Owner/Operator Summary:

Owner/operator name:	OPERNAME
Owner/operator address:	OPERSTREET OPERCITY, AK 99999
Owner/operator country:	Not reported
Owner/operator telephone:	215-555-1212
Owner/operator email:	Not reported
Owner/operator fax:	Not reported
Owner/operator extension:	Not reported
Legal status:	Private
Owner/Operator Type:	Operator
Owner/Op start date:	Not reported
Owner/Op end date:	Not reported

Owner/operator name:	LUXMAN AUTOMOTIVE INC
Owner/operator address:	OWNERSTREET OWNERCITY, AK 99999
Owner/operator country:	Not reported
Owner/operator telephone:	215-555-1212
Owner/operator email:	Not reported
Owner/operator fax:	Not reported
Owner/operator extension:	Not reported
Legal status:	Private
Owner/Operator Type:	Owner
Owner/Op start date:	Not reported
Owner/Op end date:	Not reported

Handler Activities Summary:

U.S. importer of hazardous waste:	No
Mixed waste (haz. and radioactive):	No
Recycler of hazardous waste:	No
Transporter of hazardous waste:	No
Treater, storer or disposer of HW:	No
Underground injection activity:	No
On-site burner exemption:	No
Furnace exemption:	No
Used oil fuel burner:	No
Used oil processor:	No
User oil refiner:	No
Used oil fuel marketer to burner:	No
Used oil Specification marketer:	No
Used oil transfer facility:	No

Map ID	Site	Database(s)	EPA ID Number

LUXMAN AUTOMOTIVE INC (Continued) **1000295177**

Used oil transporter: No

. Waste code: D001
. Waste name: IGNITABLE WASTE

. Waste code: F001
. Waste name: THE FOLLOWING SPENT HALOGENATED SOLVENTS USED IN DEGREASING: TETRACHLOROETHYLENE, TRICHLORETHYLENE, METHYLENE CHLORIDE, 1,1,1-TRICHLOROETHANE, CARBON TETRACHLORIDE AND CHLORINATED FLUOROCARBONS; ALL SPENT SOLVENT MIXTURES/BLENDS USED IN DEGREASING CONTAINING, BEFORE USE, A TOTAL OF TEN PERCENT OR MORE (BY VOLUME) OF ONE OR MORE OF THE ABOVE HALOGENATED SOLVENTS OR THOSE SOLVENTS LISTED IN F002, F004, AND F005; AND STILL BOTTOMS FROM THE RECOVERY OF THESE SPENT SOLVENTS AND SPENT SOLVENT MIXTURES.

Violation Status: No violations found

FINDS:

Registry ID: 110005232275

Environmental Interest/Information System
RCRAInfo is a national information system that supports the Resource Conservation and Recovery Act (RCRA) program through the tracking of events and activities related to facilities that generate, transport, and treat, store, or dispose of hazardous waste. RCRAInfo allows RCRA program staff to track the notification, permit, compliance, and corrective action activities required under RCRA.

Click this hyperlink while viewing on your computer to access additional FINDS: detail in the EDR Site Report.

ECHO:
Envid: 1000295177
Registry ID: 110005232275
DFR URL: http://echo.epa.gov/detailed-facility-report?fid=110005232275

1475 **SUPERIOR CONCRETE MATERIALS INC** **VA LUST** **S103457543**
8420 TERMINAL ROAD **VA LTANKS** **N/A**
LORTON, VA 22079 **VA AIRS**

LUST REG NO:
Region: NO
Facility ID: 3021804
Status: **Closed**
Tank Size: 0
Product: Not reported
Release Date: 07/12/1984
Closed Date: 8/5/1994
Case Type: Article 9
Case Officer: Randy Chapman
Pollution Complaint #: 85-0027
Permit Number: 0
Priority: -

LTANKS:

Map ID	Site	Database(s)	EPA ID Number

SUPERIOR CONCRETE MATERIALS INC (Continued) **S103457543**

Region:	NRO
CEDS Facility Id:	200000184567
Case Status:	**Closed**
Pollution Complaint #:	19850027
Reported:	07/12/1984
Case Closed Date:	08/05/1994
Program:	RP Lead
Federally Regulated UST (Y/N):	Y
Regulated Petroleum UST (1):	Y
Excluded UST (1):	N
Deferred UST (1):	N
Partially Deferred UST (1):	N
Exempt 1 UST (2):	N
Exempt 2 Heating Oil UST (2):	N
Small Heating Oil AST (2):	N
Regulated AST (3):	N
Unregulated AST (3):	N
Other Y/N:	N
Unknown Y/N:	N
Other Description:	Not reported
Heating Oil Category:	Not reported

AIRS:

Region:	NRO
Region Number:	74108
Contact First Name:	Not reported
Contact Last Name:	Not reported
Contact Title:	Not reported
Contact Phone:	Not reported
Latitude:	38.728465
Longitude:	-77.195705
Lat Deg/Min/Sec Lon Deg/Min/Sec:	38 43 42.474 / -77 11 44.538
Mailing Address:	1601 South Capitol St SW
Mailing City:	Washington
Mailing State:	DC
Mailing Zip Code:	20003
Program Type:	Article 6 - mNSR
Permit Type:	MINOR-NOPUBINT
Issued Date:	09/19/2016
Operating Status:	Planned
Contact Email:	Not reported
Owner ID:	Not reported
Owner Name:	Not reported
Owner Tele:	Not reported
Facility Full Name:	Superior Concrete Materials Inc - Fairfax
ICIS Federal ID:	VA0000005105974108
Currently Active (y/n):	N
Primary Permit Type Desc:	Minor NSR Permit for Project or New Stationary Source without public interest (9 VAC 5-80-1170 D4)
Permit Status:	Issued

Map ID	Site	Database(s)	EPA ID Number
1475	**WILSON TRUCKING CORPORATION** **8550 TERMINAL ROAD** **NEWINGTON, VA 22122**	**VA TIER 2**	**S109942048** **N/A**

TIER 2:

Facility ID:	Not reported
CAS Number:	8006-61-9
SIC Code:	4213
NAICS:	Not reported
Entered Chemical Name:	GASOLINE
Average Amt Code:	4
Owner Name:	Wilson Trucking Corporation
Owner Phone:	540-949-3200
Contact Type:	Not reported

Facility ID:	Not reported
CAS Number:	8006-61-9
SIC Code:	484122
NAICS:	Not reported
Entered Chemical Name:	GASOLINE
Average Amt Code:	4
Owner Name:	Wilson Trucking Corporation
Owner Phone:	540-949-3200
Contact Type:	Not reported

Facility ID:	Not reported
CAS Number:	68476-34-6
SIC Code:	4213
NAICS:	Not reported
Entered Chemical Name:	Petroleum Distillate Fuel or Diesel Fuel No 2
Average Amt Code:	4
Owner Name:	Wilson Trucking Corporation
Owner Phone:	540-949-3200
Contact Type:	Not reported

Facility ID:	Not reported
CAS Number:	68476-34-6
SIC Code:	484122
NAICS:	Not reported
Entered Chemical Name:	Petroleum Distillate Fuel or Diesel Fuel No 2
Average Amt Code:	4
Owner Name:	Wilson Trucking Corporation
Owner Phone:	540-949-3200
Contact Type:	Not reported

Map ID	Site	Database(s)	EPA ID Number
1475	**VIRGINIA CONCRETE NEWINGTON PLANT 1** **8413 TERMINAL ROAD** **LORTON, VA 22079**	**VA TIER 2**	**S118193681** **N/A**

TIER 2:

Facility ID:	Not reported
CAS Number:	7664939
SIC Code:	Not reported
NAICS:	Not reported
Entered Chemical Name:	Sulfuric Acid
Average Amt Code:	1650.0
Owner Name:	Not reported
Owner Phone:	Not reported
Contact Type:	Not reported

Map ID	Site	Database(s)	EPA ID Number

VIRGINIA CONCRETE NEWINGTON PLANT 1 (Continued) **S118193681**

Facility ID: Not reported
CAS Number: 86290815
SIC Code: Not reported
NAICS: Not reported
Entered Chemical Name: Automotive Gasoline
Average Amt Code: 36000.0
Owner Name: Not reported
Owner Phone: Not reported
Contact Type: Not reported

Facility ID: Not reported
CAS Number: Not reported
SIC Code: Not reported
NAICS: Not reported
Entered Chemical Name: Gravel, Crushed Stone
Average Amt Code: 100000.0
Owner Name: Not reported
Owner Phone: Not reported
Contact Type: Not reported

Facility ID: Not reported
CAS Number: Not reported
SIC Code: Not reported
NAICS: Not reported
Entered Chemical Name: Newcem
Average Amt Code: 75000.0
Owner Name: Not reported
Owner Phone: Not reported
Contact Type: Not reported

Facility ID: Not reported
CAS Number: 65997151
SIC Code: Not reported
NAICS: Not reported
Entered Chemical Name: Portland Cement
Average Amt Code: 131000.0
Owner Name: Not reported
Owner Phone: Not reported
Contact Type: Not reported

Facility ID: Not reported
CAS Number: Not reported
SIC Code: Not reported
NAICS: Not reported
Entered Chemical Name: Sand
Average Amt Code: 100000.0
Owner Name: Not reported
Owner Phone: Not reported
Contact Type: Not reported

Facility ID: 5421257
CAS Number: Not reported
SIC Code: Not reported
NAICS: Not reported
Entered Chemical Name: Newcem
Average Amt Code: 75000
Owner Name: Not reported

Map ID	Site	Database(s)	EPA ID Number

VIRGINIA CONCRETE NEWINGTON PLANT 1 (Continued) **S118193681**

Owner Phone: Not reported
Contact Type: Not reported

Facility ID: 5421257
CAS Number: Not reported
SIC Code: Not reported
NAICS: Not reported
Entered Chemical Name: Sand
Average Amt Code: 100000
Owner Name: Not reported
Owner Phone: Not reported
Contact Type: Not reported

Facility ID: 5421257
CAS Number: Not reported
SIC Code: Not reported
NAICS: Not reported
Entered Chemical Name: Gravel, Crushed Stone
Average Amt Code: 100000
Owner Name: Not reported
Owner Phone: Not reported
Contact Type: Not reported

Facility ID: 5421257
CAS Number: 7664939
SIC Code: Not reported
NAICS: Not reported
Entered Chemical Name: Sulfuric Acid
Average Amt Code: 1650
Owner Name: Not reported
Owner Phone: Not reported
Contact Type: Not reported

Facility ID: 5421257
CAS Number: 65997151
SIC Code: Not reported
NAICS: Not reported
Entered Chemical Name: Portland Cement
Average Amt Code: 175000
Owner Name: Not reported
Owner Phone: Not reported
Contact Type: Not reported

1475 **VIRGINIA CONCRETE - NEWINGTON PLANT 1** **VA TIER 2** **S109940956**
8413 TERMINAL ROAD **N/A**
LORTON, VA 22079

TIER 2:
Facility ID: Not reported
CAS Number: 65997-15-1
SIC Code: 3273
NAICS: Not reported
Entered Chemical Name: PORTLAND CEMENT
Average Amt Code: 5
Owner Name: STEPHEN RENDER
Owner Phone: 703-928-5663
Contact Type: Not reported

Map ID	Site	Database(s)	EPA ID Number

VIRGINIA CONCRETE - NEWINGTON PLANT 1 (Continued) **S109940956**

Facility ID: Not reported
CAS Number: Not reported
SIC Code: 32732
NAICS: Not reported
Entered Chemical Name: NEWCEM
Average Amt Code: 4
Owner Name: STEPHEN RENDER
Owner Phone: 703-928-5663
Contact Type: Not reported

Facility ID: Not reported
CAS Number: 7664-93-9
SIC Code: 32732
NAICS: Not reported
Entered Chemical Name: SULFURIC ACID
Average Amt Code: 3
Owner Name: STEPHEN RENDER
Owner Phone: 703-928-5663
Contact Type: Not reported

Facility ID: Not reported
CAS Number: Not reported
SIC Code: 32732
NAICS: Not reported
Entered Chemical Name: SAND
Average Amt Code: 5
Owner Name: STEPHEN RENDER
Owner Phone: 703-928-5663
Contact Type: Not reported

Facility ID: Not reported
CAS Number: Not reported
SIC Code: 32732
NAICS: Not reported
Entered Chemical Name: GRAVEL, CRUSHED STONE
Average Amt Code: 5
Owner Name: STEPHEN RENDER
Owner Phone: 703-928-5663
Contact Type: Not reported

Facility ID: Not reported
CAS Number: 68476-30-2
SIC Code: 32732
NAICS: Not reported
Entered Chemical Name: DIESEL FUEL, #2 FUEL OIL
Average Amt Code: 4
Owner Name: STEPHEN RENDER
Owner Phone: 703-928-5663
Contact Type: Not reported

Facility ID: Not reported
CAS Number: 65997-15-1
SIC Code: 32732
NAICS: Not reported
Entered Chemical Name: PORTLAND CEMENT
Average Amt Code: 5
Owner Name: STEPHEN RENDER

Map ID	Site	Database(s)	EPA ID Number

VIRGINIA CONCRETE - NEWINGTON PLANT 1 (Continued) **S109940956**

Owner Phone: 703-928-5663
Contact Type: Not reported

Facility ID: Not reported
CAS Number: Not reported
SIC Code: 3273
NAICS: Not reported
Entered Chemical Name: NEWCEM
Average Amt Code: 4
Owner Name: STEPHEN RENDER
Owner Phone: 703-928-5663
Contact Type: Not reported

Facility ID: Not reported
CAS Number: Not reported
SIC Code: 3273
NAICS: Not reported
Entered Chemical Name: SAND
Average Amt Code: 5
Owner Name: STEPHEN RENDER
Owner Phone: 703-928-5663
Contact Type: Not reported

Facility ID: Not reported
CAS Number: Not reported
SIC Code: 3273
NAICS: Not reported
Entered Chemical Name: GRAVEL, CRUSHED STONE
Average Amt Code: 5
Owner Name: STEPHEN RENDER
Owner Phone: 703-928-5663
Contact Type: Not reported

1475 **NEWINGTON CONCRETE PLANT** **FINDS** **1004607828**
8413 TERMINAL RD **ECHO** **N/A**
LORTON, VA 22079 **US AIRS**

FINDS:

Registry ID: 110001891828

Environmental Interest/Information System

AFS (Aerometric Information Retrieval System (AIRS) Facility Subsystem) replaces the former Compliance Data System (CDS), the National Emission Data System (NEDS), and the Storage and Retrieval of Aerometric Data (SAROAD). AIRS is the national repository for information concerning airborne pollution in the United States. AFS is used to track emissions and compliance data from industrial plants. AFS data are utilized by states to prepare State Implementation Plans to comply with regulatory programs and by EPA as an input for the estimation of total national emissions. AFS is undergoing a major redesign to support facility operating permits required under Title V of the Clean Air Act.

US EPA TRIS (Toxics Release Inventory System) contains information from facilities on the amounts of over 300 listed toxic chemicals that these facilities release directly to air, water, land, or that are transported off-site.

Map ID	Site	Database(s)	EPA ID Number

NEWINGTON CONCRETE PLANT (Continued) **1004607828**

CEDS (Virginia - Comprehensive Environmental Data System) is the Department of Environmental Quality's (DEQ) electronic data system for maintaining databases on sources of pollutants in all media.

AIR MINOR

Click this hyperlink while viewing on your computer to access additional FINDS: detail in the EDR Site Report.

ECHO:

Envid:	1004607828
Registry ID:	110001891828
DFR URL:	http://echo.epa.gov/detailed-facility-report?fid=110001891828

US AIRS MINOR:

Envid:	1004607828
Region Code:	03
Programmatic ID:	AIR VA0000005105900052
Facility Registry ID:	110001891828
D and B Number:	Not reported
Primary SIC Code:	3273
NAICS Code:	327320
Default Air Classification Code:	MIN
Facility Type of Ownership Code:	POF
Air CMS Category Code:	Not reported
HPV Status:	Not reported

US AIRS MINOR:

Region Code:	03
Programmatic ID:	AIR VA0000005105900052
Facility Registry ID:	110001891828
Air Operating Status Code:	OPR
Default Air Classification Code:	MIN
Air Program:	State Implementation Plan for National Primary and Secondary Ambient Air Quality Standards
Activity Date:	1992-06-24 00:00:00
Activity Status Date:	Not reported
Activity Group:	Compliance Monitoring
Activity Type:	Inspection/Evaluation
Activity Status:	Not reported

Region Code:	03
Programmatic ID:	AIR VA0000005105900052
Facility Registry ID:	110001891828
Air Operating Status Code:	OPR
Default Air Classification Code:	MIN
Air Program:	State Implementation Plan for National Primary and Secondary Ambient Air Quality Standards
Activity Date:	1993-09-10 00:00:00
Activity Status Date:	Not reported
Activity Group:	Compliance Monitoring
Activity Type:	Inspection/Evaluation
Activity Status:	Not reported

Region Code:	03
Programmatic ID:	AIR VA0000005105900052
Facility Registry ID:	110001891828
Air Operating Status Code:	OPR

Map ID	Site	Database(s)	EPA ID Number

NEWINGTON CONCRETE PLANT (Continued) **1004607828**

Default Air Classification Code: MIN
Air Program: State Implementation Plan for National Primary and Secondary Ambient Air Quality Standards
Activity Date: 1994-02-25 00:00:00
Activity Status Date: Not reported
Activity Group: Compliance Monitoring
Activity Type: Inspection/Evaluation
Activity Status: Not reported

Region Code: 03
Programmatic ID: AIR VA0000005105900052
Facility Registry ID: 110001891828
Air Operating Status Code: OPR
Default Air Classification Code: MIN
Air Program: State Implementation Plan for National Primary and Secondary Ambient Air Quality Standards
Activity Date: 1994-09-07 00:00:00
Activity Status Date: Not reported
Activity Group: Compliance Monitoring
Activity Type: Inspection/Evaluation
Activity Status: Not reported

Region Code: 03
Programmatic ID: AIR VA0000005105900052
Facility Registry ID: 110001891828
Air Operating Status Code: OPR
Default Air Classification Code: MIN
Air Program: State Implementation Plan for National Primary and Secondary Ambient Air Quality Standards
Activity Date: 1995-05-23 00:00:00
Activity Status Date: Not reported
Activity Group: Compliance Monitoring
Activity Type: Inspection/Evaluation
Activity Status: Not reported

Region Code: 03
Programmatic ID: AIR VA0000005105900052
Facility Registry ID: 110001891828
Air Operating Status Code: OPR
Default Air Classification Code: MIN
Air Program: State Implementation Plan for National Primary and Secondary Ambient Air Quality Standards
Activity Date: 1996-04-23 00:00:00
Activity Status Date: Not reported
Activity Group: Compliance Monitoring
Activity Type: Inspection/Evaluation
Activity Status: Not reported

Region Code: 03
Programmatic ID: AIR VA0000005105900052
Facility Registry ID: 110001891828
Air Operating Status Code: OPR
Default Air Classification Code: MIN
Air Program: State Implementation Plan for National Primary and Secondary Ambient Air Quality Standards
Activity Date: 1998-05-29 00:00:00
Activity Status Date: Not reported
Activity Group: Compliance Monitoring
Activity Type: Inspection/Evaluation
Activity Status: Not reported

Region Code: 03

Map ID	Site	Database(s)	EPA ID Number

NEWINGTON CONCRETE PLANT (Continued) **1004607828**

Programmatic ID: AIR VA0000005105900052
Facility Registry ID: 110001891828
Air Operating Status Code: OPR
Default Air Classification Code: MIN
Air Program: State Implementation Plan for National Primary and Secondary Ambient Air Quality Standards
Activity Date: 1999-02-16 00:00:00
Activity Status Date: Not reported
Activity Group: Compliance Monitoring
Activity Type: Inspection/Evaluation
Activity Status: Not reported

Region Code: 03
Programmatic ID: AIR VA0000005105900052
Facility Registry ID: 110001891828
Air Operating Status Code: OPR
Default Air Classification Code: MIN
Air Program: State Implementation Plan for National Primary and Secondary Ambient Air Quality Standards
Activity Date: 2000-07-14 00:00:00
Activity Status Date: Not reported
Activity Group: Compliance Monitoring
Activity Type: Inspection/Evaluation
Activity Status: Not reported

Region Code: 03
Programmatic ID: AIR VA0000005105900052
Facility Registry ID: 110001891828
Air Operating Status Code: OPR
Default Air Classification Code: MIN
Air Program: State Implementation Plan for National Primary and Secondary Ambient Air Quality Standards
Activity Date: 2003-07-24 00:00:00
Activity Status Date: Not reported
Activity Group: Compliance Monitoring
Activity Type: Inspection/Evaluation
Activity Status: Not reported

Region Code: 03
Programmatic ID: AIR VA0000005105900052
Facility Registry ID: 110001891828
Air Operating Status Code: OPR
Default Air Classification Code: MIN
Air Program: State Implementation Plan for National Primary and Secondary Ambient Air Quality Standards
Activity Date: 2004-07-16 00:00:00
Activity Status Date: Not reported
Activity Group: Compliance Monitoring
Activity Type: Inspection/Evaluation
Activity Status: Not reported

Region Code: 03
Programmatic ID: AIR VA0000005105900052
Facility Registry ID: 110001891828
Air Operating Status Code: OPR
Default Air Classification Code: MIN
Air Program: State Implementation Plan for National Primary and Secondary Ambient Air Quality Standards
Activity Date: 2004-10-28 00:00:00
Activity Status Date: Not reported
Activity Group: Compliance Monitoring
Activity Type: Inspection/Evaluation

Map ID	Site	Database(s)	EPA ID Number

NEWINGTON CONCRETE PLANT (Continued) **1004607828**

Activity Status: Not reported

Region Code: 03
Programmatic ID: AIR VA0000005105900052
Facility Registry ID: 110001891828
Air Operating Status Code: OPR
Default Air Classification Code: MIN
Air Program: State Implementation Plan for National Primary and Secondary Ambient Air Quality Standards
Activity Date: 2006-02-06 00:00:00
Activity Status Date: Not reported
Activity Group: Compliance Monitoring
Activity Type: Inspection/Evaluation
Activity Status: Not reported

Region Code: 03
Programmatic ID: AIR VA0000005105900052
Facility Registry ID: 110001891828
Air Operating Status Code: OPR
Default Air Classification Code: MIN
Air Program: State Implementation Plan for National Primary and Secondary Ambient Air Quality Standards
Activity Date: 2009-04-30 00:00:00
Activity Status Date: Not reported
Activity Group: Compliance Monitoring
Activity Type: Inspection/Evaluation
Activity Status: Not reported

Region Code: 03
Programmatic ID: AIR VA0000005105900052
Facility Registry ID: 110001891828
Air Operating Status Code: OPR
Default Air Classification Code: MIN
Air Program: State Implementation Plan for National Primary and Secondary Ambient Air Quality Standards
Activity Date: 2010-03-09 00:00:00
Activity Status Date: Not reported
Activity Group: Compliance Monitoring
Activity Type: Inspection/Evaluation
Activity Status: Not reported

US AIRS MINOR:
Envid: 1004607828
Region Code: 03
Programmatic ID: AIR VA0000005105900052
Facility Registry ID: 110001891828
D and B Number: Not reported
Primary SIC Code: 3273
NAICS Code: 327320
Default Air Classification Code: MIN
Facility Type of Ownership Code: POF
Air CMS Category Code: Not reported
HPV Status: Not reported

US AIRS MINOR:
Region Code: 03
Programmatic ID: AIR VA0000005105900052
Facility Registry ID: 110001891828
Air Operating Status Code: OPR

Map ID	Site	Database(s)	EPA ID Number

NEWINGTON CONCRETE PLANT (Continued) **1004607828**

Default Air Classification Code: MIN
Air Program: State Implementation Plan for National Primary and Secondary Ambient Air Quality Standards
Activity Date: 1992-06-24 00:00:00
Activity Status Date: Not reported
Activity Group: Compliance Monitoring
Activity Type: Inspection/Evaluation
Activity Status: Not reported

Region Code: 03
Programmatic ID: AIR VA0000005105900052
Facility Registry ID: 110001891828
Air Operating Status Code: OPR
Default Air Classification Code: MIN
Air Program: State Implementation Plan for National Primary and Secondary Ambient Air Quality Standards
Activity Date: 1993-09-10 00:00:00
Activity Status Date: Not reported
Activity Group: Compliance Monitoring
Activity Type: Inspection/Evaluation
Activity Status: Not reported

Region Code: 03
Programmatic ID: AIR VA0000005105900052
Facility Registry ID: 110001891828
Air Operating Status Code: OPR
Default Air Classification Code: MIN
Air Program: State Implementation Plan for National Primary and Secondary Ambient Air Quality Standards
Activity Date: 1994-02-25 00:00:00
Activity Status Date: Not reported
Activity Group: Compliance Monitoring
Activity Type: Inspection/Evaluation
Activity Status: Not reported

Region Code: 03
Programmatic ID: AIR VA0000005105900052
Facility Registry ID: 110001891828
Air Operating Status Code: OPR
Default Air Classification Code: MIN
Air Program: State Implementation Plan for National Primary and Secondary Ambient Air Quality Standards
Activity Date: 1994-09-07 00:00:00
Activity Status Date: Not reported
Activity Group: Compliance Monitoring
Activity Type: Inspection/Evaluation
Activity Status: Not reported

Region Code: 03
Programmatic ID: AIR VA0000005105900052
Facility Registry ID: 110001891828
Air Operating Status Code: OPR
Default Air Classification Code: MIN
Air Program: State Implementation Plan for National Primary and Secondary Ambient Air Quality Standards
Activity Date: 1995-05-23 00:00:00
Activity Status Date: Not reported
Activity Group: Compliance Monitoring
Activity Type: Inspection/Evaluation
Activity Status: Not reported

Region Code: 03

Map ID	Site	Database(s)	EPA ID Number

NEWINGTON CONCRETE PLANT (Continued) **1004607828**

Programmatic ID: AIR VA0000005105900052
Facility Registry ID: 110001891828
Air Operating Status Code: OPR
Default Air Classification Code: MIN
Air Program: State Implementation Plan for National Primary and Secondary Ambient Air Quality Standards
Activity Date: 1996-04-23 00:00:00
Activity Status Date: Not reported
Activity Group: Compliance Monitoring
Activity Type: Inspection/Evaluation
Activity Status: Not reported

Region Code: 03
Programmatic ID: AIR VA0000005105900052
Facility Registry ID: 110001891828
Air Operating Status Code: OPR
Default Air Classification Code: MIN
Air Program: State Implementation Plan for National Primary and Secondary Ambient Air Quality Standards
Activity Date: 1998-05-29 00:00:00
Activity Status Date: Not reported
Activity Group: Compliance Monitoring
Activity Type: Inspection/Evaluation
Activity Status: Not reported

Region Code: 03
Programmatic ID: AIR VA0000005105900052
Facility Registry ID: 110001891828
Air Operating Status Code: OPR
Default Air Classification Code: MIN
Air Program: State Implementation Plan for National Primary and Secondary Ambient Air Quality Standards
Activity Date: 1999-02-16 00:00:00
Activity Status Date: Not reported
Activity Group: Compliance Monitoring
Activity Type: Inspection/Evaluation
Activity Status: Not reported

Region Code: 03
Programmatic ID: AIR VA0000005105900052
Facility Registry ID: 110001891828
Air Operating Status Code: OPR
Default Air Classification Code: MIN
Air Program: State Implementation Plan for National Primary and Secondary Ambient Air Quality Standards
Activity Date: 2000-07-14 00:00:00
Activity Status Date: Not reported
Activity Group: Compliance Monitoring
Activity Type: Inspection/Evaluation
Activity Status: Not reported

Region Code: 03
Programmatic ID: AIR VA0000005105900052
Facility Registry ID: 110001891828
Air Operating Status Code: OPR
Default Air Classification Code: MIN
Air Program: State Implementation Plan for National Primary and Secondary Ambient Air Quality Standards
Activity Date: 2003-07-24 00:00:00
Activity Status Date: Not reported
Activity Group: Compliance Monitoring
Activity Type: Inspection/Evaluation

Map ID	Site	Database(s)	EPA ID Number

NEWINGTON CONCRETE PLANT (Continued) **1004607828**

Activity Status: Not reported

Region Code: 03
Programmatic ID: AIR VA0000005105900052
Facility Registry ID: 110001891828
Air Operating Status Code: OPR
Default Air Classification Code: MIN
Air Program: State Implementation Plan for National Primary and Secondary Ambient Air Quality Standards
Activity Date: 2004-07-16 00:00:00
Activity Status Date: Not reported
Activity Group: Compliance Monitoring
Activity Type: Inspection/Evaluation
Activity Status: Not reported

Region Code: 03
Programmatic ID: AIR VA0000005105900052
Facility Registry ID: 110001891828
Air Operating Status Code: OPR
Default Air Classification Code: MIN
Air Program: State Implementation Plan for National Primary and Secondary Ambient Air Quality Standards
Activity Date: 2004-10-28 00:00:00
Activity Status Date: Not reported
Activity Group: Compliance Monitoring
Activity Type: Inspection/Evaluation
Activity Status: Not reported

Region Code: 03
Programmatic ID: AIR VA0000005105900052
Facility Registry ID: 110001891828
Air Operating Status Code: OPR
Default Air Classification Code: MIN
Air Program: State Implementation Plan for National Primary and Secondary Ambient Air Quality Standards
Activity Date: 2006-02-06 00:00:00
Activity Status Date: Not reported
Activity Group: Compliance Monitoring
Activity Type: Inspection/Evaluation
Activity Status: Not reported

Region Code: 03
Programmatic ID: AIR VA0000005105900052
Facility Registry ID: 110001891828
Air Operating Status Code: OPR
Default Air Classification Code: MIN
Air Program: State Implementation Plan for National Primary and Secondary Ambient Air Quality Standards
Activity Date: 2009-04-30 00:00:00
Activity Status Date: Not reported
Activity Group: Compliance Monitoring
Activity Type: Inspection/Evaluation
Activity Status: Not reported

Region Code: 03
Programmatic ID: AIR VA0000005105900052
Facility Registry ID: 110001891828
Air Operating Status Code: OPR
Default Air Classification Code: MIN
Air Program: State Implementation Plan for National Primary and Secondary Ambient Air Quality Standards
Activity Date: 2010-03-09 00:00:00

Map ID	Site	Database(s)	EPA ID Number

NEWINGTON CONCRETE PLANT (Continued) **1004607828**

Activity Status Date: Not reported
Activity Group: Compliance Monitoring
Activity Type: Inspection/Evaluation
Activity Status: Not reported

1475 **NEWINGTON CONCRETE PLANT** **TRIS** **1012207300**
8413 TERMINAL RD **22122NWNGT8413T**
LORTON, VA 22079

TRIS:

Click this hyperlink while viewing on your computer to access
2 additional US_TRIS: record(s) in the EDR Site Report.

1475 **8532 TERMINAL RD** **VA SPILLS** **S109122467**
8532 TERMINAL RD **N/A**
NEWINGTON, VA

SPILLS:

Fips City/County: Fairfax County
Status: Not reported
Reference Id: Not reported
IR Number: 2008-N-0674
Associated IR: Not reported
Incident Date: 04/13/2008
Call Received Date: 04/13/2008
Closure Comments: See Site Summary for details
Threat To: Not reported
Terrorism (Y/N): NO
Characterize Incident: Not reported
Incident Type: Petroleum
Incident Subtype: Petroleum
Materials: Oil (Mineral/non PCB)(0 - 75 Gallons)
Effect To Receptor: Not reported
Water Body: Not reported
Low Quantity To Water: Not reported
High Quantity To Water: Not reported
Quantity Units: Not reported
Other Receptors: Not reported
RP Company: Not reported
RP Name: Not reported
Property Owner: Not reported
Property Company: Not reported
Duration Of Event (Hrs): Not reported
Impacts: Not reported
Other Impacts: Not reported
Steps Taken: Not reported
Steps Taken Description: Not reported
System Components: Not reported
Other System Components: Not reported
Cause Of Event: Not reported
Corrective Action Taken: Not reported
Weather Status: Not reported

Map ID	Site	Database(s)	EPA ID Number

8532 TERMINAL RD (Continued) **S109122467**

Precipitation (Wet):	Not reported
Discharge Type:	Not reported
Discharge Volume:	Not reported
Unknown Discharge (Y/N):	NO
Site Name:	8532 TERMINAL RD
Closure Date:	04/22/2008
Orig. Call Incident Description:	TT hit overhead wires & pulled down a bank of 3 transformers. Discharage of mineral oil went on ground.
Original Call Material Description:	non-PCB mineral oil (Qty=approx 75)
Original Call Location Description:	8532 Terminal Rd-8532 Terminal Rd-Newington-VA--Fairfax County
Incident Ongoing at time of Call:	Not reported
Agencies Notified (Y/N):	NO
Other Agencies:	Not reported
Permitted (Y/N):	NO
Call Reported By Company Name:	Lloyd Moore
Call Property Owner Company Name:	Not reported
Call Property Owner Name:	Not reported
Site Summary:	Fairfax FD on scene. Triumberant Environmental was contacted for cleanup.

SPILLS NO:

Region:	NO
Id:	Not reported
Incident Summary:	Not reported
Date In:	4/13/2008
Date Closed:	4/22/2008
Pollution Type:	Not reported
Responsible Party:	Not reported
Facility Status:	**Not reported**
Owner:	Not reported
Facility Contact:	Not reported
Facility Permitted:	0
Facility Telephone:	Not reported
Time In:	Not reported
Reported By Name:	Lloyd Moore
Reported By Telephone:	7033593430
Reported By Affiliation/Addr:	Dominion Virginia Power
Incident Response IR #:	2008-N-0674
Responsible Party Address:	Not reported
Responsible Party City:	Not reported
Responsible Party State:	Not reported
Responsible Party Zip:	Not reported
Responsible Party Contact:	Not reported
Responsible Party Telephone:	Not reported
Owner Name:	Not reported
Owner Address:	Not reported
Owner City:	Not reported
Owner State:	Not reported
Owner Zip:	Not reported
Owner Contact:	Not reported
Owner Telephone:	Not reported
Incident Date:	4/13/2008
Incident Time:	8:30:00 PM
Petroleum:	-1
Solid Waste:	0
Hazardous Waste:	0
Water:	0

Map ID	Site	Database(s)	EPA ID Number
	8532 TERMINAL RD (Continued)		**S109122467**

Air:	0
Sewage:	0
Fish Kill:	0
Threat Wetlands:	0
Wetlands:	0
Material Released:	non-PCB mineral oil
Possible Receptors:	Not reported
Quantity Released:	approx 75
Unit Released:	gallons
Quantity In Water:	none
Receiving Waters:	Not reported
River Basin:	Not reported
Inspection Date:	Not reported
Call Date:	Not reported
Inspector:	Not reported
Response Due:	Not reported
Response Received Date:	Not reported
Visit Needed:	0
Open:	0
Air Referral Date:	Not reported
Air Reg/ Permit Number:	Not reported
Waste Referral Date:	Not reported
Epa Id Or Permit Number:	Not reported
Water Referral Date:	Not reported
Water Permit Number:	Not reported
Remediation Referral Date:	Not reported
Remediation Pc Number:	Not reported
Enforcement Referral Date:	Not reported
Nov Number:	Not reported
Pc Number:	Not reported
Receive By:	Not reported
Case Officer:	Not reported
Case Type:	Not reported
Street Address:	Not reported
Polllutant:	Not reported
Impact:	Not reported
Spill Time:	Not reported
Spill Date:	Not reported
Spill Volume:	Not reported
Measure:	Not reported
Volume In Water:	Not reported
Stream Name:	Not reported
Investigation Date:	Not reported
Closure Date:	Not reported
Lab Results:	Not reported
Target Date:	Not reported
Prep Number:	Not reported
Report Date:	Not reported
Report Time:	Not reported
Pollutant Scr:	Not reported
Volume:	Not reported
Volume Esc:	Not reported
Future Recommendations:	Not reported
Stream Code:	Not reported
Visit Date:	Not reported
Lab Date:	Not reported
File Close Date:	Not reported

Map ID	Site	Database(s)	EPA ID Number

8532 TERMINAL RD (Continued) **S109122467**

Prep Copy:	Not reported
City:	Not reported
Incident Summary:	TT hit overhead wires & pulled down a bank of 3 transformers. Discharage of mineral oil went on ground.
Reported:	Not reported
Results:	Not reported
Inspection Comments:	Fairfax FD on scene. Triumberant Environmental was contacted for cleanup.
Remarks:	Not reported

1475 **VA SPILLS** **S110145908**

8536-8538 TERMINAL RD **N/A**
NEWINGTON, VA

SPILLS:

Fips City/County:	Fairfax County
Status:	Closed
Reference Id:	1378
IR Number:	2010-N-1584
Associated IR:	Not reported
Incident Date:	12/11/2009
Call Received Date:	12/15/2009
Closure Comments:	During site visit, no sheens oseved at outfall. Contacted R Smith to report findings. NFA.
Threat To:	Not reported
Terrorism (Y/N):	N
Characterize Incident:	Unknown
Incident Type:	Petroleum
Incident Subtype:	Petroleum * Surface Spill
Materials:	Oil (0-0 Unknown)
Effect To Receptor:	Unknown
Water Body:	Accotink Creek/Potomac River
Low Quantity To Water:	Not reported
High Quantity To Water:	Not reported
Quantity Units:	Not reported
Other Receptors:	Not reported
RP Company:	Not reported
RP Name:	Not reported
Property Owner:	Not reported
Property Company:	Not reported
Duration Of Event (Hrs):	0
Impacts:	Not reported
Other Impacts:	Not reported
Steps Taken:	Not reported
Steps Taken Description:	Not reported
System Components:	Not reported
Other System Components:	Not reported
Cause Of Event:	Not reported
Corrective Action Taken:	Not reported
Weather Status:	N/A
Precipitation (Wet):	0
Discharge Type:	N/A
Discharge Volume:	0
Unknown Discharge (Y/N):	N
Site Name:	STORMWATER OUTFALL-TERMINAL RD
Closure Date:	12/22/2009
Orig. Call Incident Description:	FFX CO stormwater inspector observed old adsorbent boom & a sheen while conducting an outfall inspection. Inspection occured just after

Map ID	Site	Database(s)	EPA ID Number

(Continued) **S110145908**

rain event.

Original Call Material Description:	sheen on water
Original Call Location Description:	Stormwater outfall between 8536 & 8538 Terminal Rd
Incident Ongoing at time of Call:	N
Agencies Notified (Y/N):	N
Other Agencies:	Not reported
Permitted (Y/N):	N
Call Reported By Company Name:	Fairfax County Stormwater Planning Division
Call Property Owner Company Name:	Not reported
Call Property Owner Name:	Not reported
Site Summary:	FFX CO stormwater inspector observed old adsorbent boom & a sheen while conducting an outfall inspection. Inspection occured just after rain event.

1475 **ERNS** **9183666**

8430 TERMINAL RD **N/A**
LORTON, VA 22079

Click this hyperlink while viewing on your computer to access additional ERNS detail in the EDR Site Report.

1477 **VDOT ARLINGTON/INTERSTATE RESIDENCY - NEWINGTON ST** **VA TIER 2** **S119088691**

INTERSECTION OF CINDER BED ROAD AND BACKLICK ROAD **N/A**
LORTON, VA 22079

TIER 2:

Facility ID:	5423796
CAS Number:	7786303
SIC Code:	Not reported
NAICS:	Not reported
Entered Chemical Name:	MAGNESIUM CHLORIDE AND CHLORATE MIXTURE
Average Amt Code:	99999
Owner Name:	Not reported
Owner Phone:	Not reported
Contact Type:	Not reported

1484 **CINDERBED ROAD** **VA SPILLS** **S106130128**

8500 BLOCK CINDERBED ROAD **N/A**
LORTON, VA

SPILLS:

Fips City/County:	Fairfax County
Status:	Not reported
Reference Id:	Not reported
IR Number:	2003-N-0646
Associated IR:	Not reported
Incident Date:	Not reported
Call Received Date:	03/17/2003
Closure Comments:	See Site Summary for details
Threat To:	Not reported
Terrorism (Y/N):	NO
Characterize Incident:	Not reported

Map ID	Site	Database(s)	EPA ID Number

CINDERBED ROAD (Continued) **S106130128**

Incident Type:	Petroleum
Incident Subtype:	Petroleum
Materials:	Rock/Fill(20 - 20 Gallons)
Effect To Receptor:	Not reported
Water Body:	Not reported
Low Quantity To Water:	Not reported
High Quantity To Water:	Not reported
Quantity Units:	Not reported
Other Receptors:	Land
RP Company:	Not reported
RP Name:	Not reported
Property Owner:	Not reported
Property Company:	Not reported
Duration Of Event (Hrs):	Not reported
Impacts:	Not reported
Other Impacts:	Not reported
Steps Taken:	Not reported
Steps Taken Description:	Not reported
System Components:	Not reported
Other System Components:	Not reported
Cause Of Event:	Not reported
Corrective Action Taken:	Not reported
Weather Status:	Not reported
Precipitation (Wet):	Not reported
Discharge Type:	Not reported
Discharge Volume:	Not reported
Unknown Discharge (Y/N):	NO
Site Name:	CINDER BED ROAD
Closure Date:	03/18/2003
Orig. Call Incident Description:	"Police officer discovered individuals from an asphalt firm dumping a black material at the end of cinderbed. 20 gal. Of driveway sealant. A&A hired to clean up., the RP is paying the bill. Fairfax county pursing as class 1 littering"
Original Call Material Description:	asphaltic driveway sealant (Qty=20)
Original Call Location Description:	Cinder Bed Road-8500 Block Cinder Bed Road-Lorton-VA--Fairfax County
Incident Ongoing at time of Call:	Not reported
Agencies Notified (Y/N):	NO
Other Agencies:	Not reported
Permitted (Y/N):	NO
Call Reported By Company Name:	Dean Sherick
Call Property Owner Company Name:	Not reported
Call Property Owner Name:	Not reported
Site Summary:	Not reported

SPILLS NO:

Region:	NO
Id:	Not reported
Incident Summary:	Not reported
Date In:	3/17/2003
Date Closed:	3/18/2003
Pollution Type:	Not reported
Responsible Party:	Not reported
Facility Status:	**Not reported**
Owner:	Not reported
Facility Contact:	Not reported
Facility Permitted:	0
Facility Telephone:	Not reported

Map ID	Site	Database(s)	EPA ID Number

CINDERBED ROAD (Continued) **S106130128**

Time In:	2:20:00 PM
Reported By Name:	Dean Sherrick
Reported By Telephone:	7032463903
Reported By Affiliation/Addr:	Not reported
Incident Response IR #:	2003-N-0646
Responsible Party Address:	Not reported
Responsible Party City:	Not reported
Responsible Party State:	Not reported
Responsible Party Zip:	Not reported
Responsible Party Contact:	Not reported
Responsible Party Telephone:	Not reported
Owner Name:	Not reported
Owner Address:	Not reported
Owner City:	Not reported
Owner State:	Not reported
Owner Zip:	Not reported
Owner Contact:	Not reported
Owner Telephone:	Not reported
Incident Date:	Not reported
Incident Time:	Not reported
Petroleum:	-1
Solid Waste:	0
Hazardous Waste:	0
Water:	0
Air:	0
Sewage:	0
Fish Kill:	0
Threat Wetlands:	0
Wetlands:	0
Material Released:	asphaltic driveway sealant
Possible Receptors:	land
Quantity Released:	20
Unit Released:	gallons
Quantity In Water:	0
Receiving Waters:	Not reported
River Basin:	Not reported
Inspection Date:	Not reported
Call Date:	Not reported
Inspector:	PZG
Response Due:	Not reported
Response Received Date:	Not reported
Visit Needed:	0
Open:	0
Air Referral Date:	Not reported
Air Reg/ Permit Number:	Not reported
Waste Referral Date:	Not reported
Epa Id Or Permit Number:	Not reported
Water Referral Date:	Not reported
Water Permit Number:	Not reported
Remediation Referral Date:	Not reported
Remediation Pc Number:	Not reported
Enforcement Referral Date:	Not reported
Nov Number:	Not reported
Pc Number:	Not reported
Receive By:	Not reported
Case Officer:	Not reported
Case Type:	Not reported

Map ID	Site	Database(s)	EPA ID Number

CINDERBED ROAD (Continued) **S106130128**

Street Address:	Not reported
Polllutant:	Not reported
Impact:	Not reported
Spill Time:	Not reported
Spill Date:	Not reported
Spill Volume:	Not reported
Measure:	Not reported
Volume In Water:	Not reported
Stream Name:	Not reported
Investigation Date:	Not reported
Closure Date:	Not reported
Lab Results:	Not reported
Target Date:	Not reported
Prep Number:	Not reported
Report Date:	Not reported
Report Time:	Not reported
Pollutant Scr:	Not reported
Volume:	Not reported
Volume Esc:	Not reported
Future Recommendations:	Not reported
Stream Code:	Not reported
Visit Date:	Not reported
Lab Date:	Not reported
File Close Date:	Not reported
Prep Copy:	Not reported
City:	Not reported
Incident Summary:	Police officer discovered individuals from an asphalt firm dumping a black material at the end of cinderbed. 20 gal. Of driveway sealant. A&A hired to clean up., the RP is paying the bill. Fairfax county pursing as class 1 littering
Reported:	Not reported
Results:	Not reported
Inspection Comments:	Not reported
Remarks:	Not reported

1491 **ABC TRUCK & TIRE** **VA SPILLS** **S106242392**
8433 BACKLICK ROAD **N/A**
LORTON, VA 22079

SPILLS NO:

Region:	NO
Id:	Not reported
Incident Summary:	Drum containing gas/diesel mix, not leaking, rqst info
Date In:	12/22/1997
Date Closed:	Not reported
Pollution Type:	Not reported
Responsible Party:	Not reported
Facility Status:	**Closed**
Owner:	Scott
Facility Contact:	Not reported
Facility Permitted:	Not reported
Facility Telephone:	Not reported
Time In:	1723
Reported By Name:	Scott
Reported By Telephone:	703-550-7180
Reported By Affiliation/Addr:	ABC Truck & Tire
Incident Response IR #:	Not reported
Responsible Party Address:	Not reported

Map ID	Site	Database(s)	EPA ID Number

ABC TRUCK & TIRE (Continued) **S106242392**

Responsible Party City:	Not reported
Responsible Party State:	Not reported
Responsible Party Zip:	Not reported
Responsible Party Contact:	Not reported
Responsible Party Telephone:	Not reported
Owner Name:	Not reported
Owner Address:	Not reported
Owner City:	Not reported
Owner State:	Not reported
Owner Zip:	Not reported
Owner Contact:	Not reported
Owner Telephone:	Not reported
Incident Date:	Not reported
Incident Time:	Not reported
Petroleum:	Not reported
Solid Waste:	Not reported
Hazardous Waste:	Not reported
Water:	Not reported
Air:	Not reported
Sewage:	Not reported
Fish Kill:	Not reported
Threat Wetlands:	Not reported
Wetlands:	Not reported
Material Released:	Not reported
Possible Receptors:	Not reported
Quantity Released:	Not reported
Unit Released:	Not reported
Quantity In Water:	Not reported
Receiving Waters:	Not reported
River Basin:	Not reported
Inspection Date:	Not reported
Call Date:	Not reported
Inspector:	Not reported
Response Due:	Not reported
Response Received Date:	Not reported
Visit Needed:	Not reported
Open:	Not reported
Air Referral Date:	Not reported
Air Reg/ Permit Number:	Not reported
Waste Referral Date:	Not reported
Epa Id Or Permit Number:	Not reported
Water Referral Date:	Not reported
Water Permit Number:	Not reported
Remediation Referral Date:	Not reported
Remediation Pc Number:	Not reported
Enforcement Referral Date:	Not reported
Nov Number:	Not reported
Pc Number:	98-NONE
Receive By:	EOC
Case Officer:	SMR
Case Type:	HW
Street Address:	Not reported
Polllutant:	gas & Diesel
Impact:	unknown
Spill Time:	Not reported
Spill Date:	Not reported
Spill Volume:	Not reported

Map ID	Site	Database(s)	EPA ID Number

ABC TRUCK & TIRE (Continued) **S106242392**

Measure:	Not reported
Volume In Water:	Not reported
Stream Name:	Not reported
Investigation Date:	Not reported
Closure Date:	12/22/1997
Lab Results:	Not reported
Target Date:	Not reported
Prep Number:	Not reported
Report Date:	Not reported
Report Time:	Not reported
Pollutant Scr:	Not reported
Volume:	Not reported
Volume Esc:	Not reported
Future Recommendations:	Not reported
Stream Code:	Not reported
Visit Date:	Not reported
Lab Date:	Not reported
File Close Date:	Not reported
Prep Copy:	Not reported
City:	Not reported
Incident Summary:	Not reported
Reported:	Not reported
Results:	DEQ WAste inspector Rosenquist called back with disposal information
Inspection Comments:	Not reported
Remarks:	Not reported

1491 **PRO CLEAN USA LLC** **EDR Hist Cleaner** **1020067267**
8433 BACKLICK RD STE C **N/A**
LORTON, VA 22079

EDR Hist Cleaner

Year:	Name:	Type:
2003	PRO CLEAN USA LLC	Drycleaning Plants, Except Rugs, NEC

1491 **METRO EARTHWORKS** **FINDS** **1011936483**
8435 BACKLICK RD **ECHO** **N/A**
LORTON, VA 22079 **US AIRS**

FINDS:

Registry ID: 110037602190

Environmental Interest/Information System
AFS (Aerometric Information Retrieval System (AIRS) Facility Subsystem) replaces the former Compliance Data System (CDS), the National Emission Data System (NEDS), and the Storage and Retrieval of Aerometric Data (SAROAD). AIRS is the national repository for information concerning airborne pollution in the United States. AFS is used to track emissions and compliance data from industrial plants. AFS data are utilized by states to prepare State Implementation Plans to comply with regulatory programs and by EPA as an input for the estimation of total national emissions. AFS is undergoing a major redesign to support facility operating permits required under Title V of the Clean Air Act.

Map ID	Site	Database(s)	EPA ID Number

METRO EARTHWORKS (Continued) **1011936483**

AIR SYNTHETIC MINOR

Click this hyperlink while viewing on your computer to access additional FINDS: detail in the EDR Site Report.

ECHO:

Envid:	1011936483
Registry ID:	110037602190
DFR URL:	http://echo.epa.gov/detailed-facility-report?fid=110037602190

US AIRS (AFS):

Envid:	1011936483
Region Code:	03
County Code:	VA059
Programmatic ID:	AIR VA0000005105973697
Facility Registry ID:	110037602190
D and B Number:	Not reported
Facility Site Name:	METRO EARTHWORKS
Primary SIC Code:	Not reported
NAICS Code:	238910
Default Air Classification Code:	SMI
Facility Type of Ownership Code:	NON
Air CMS Category Code:	Not reported
HPV Status:	Not reported

US AIRS (AFS):

Region Code:	03
Programmatic ID:	AIR VA0000005105973697
Facility Registry ID:	110037602190
Air Operating Status Code:	OPR
Default Air Classification Code:	SMI
Air Program:	New Source Performance Standards
Activity Date:	2015-01-13 00:00:00
Activity Status Date:	2015-03-31 16:07:46
Activity Group:	Compliance Monitoring
Activity Type:	Inspection/Evaluation
Activity Status:	Active

Region Code:	03
Programmatic ID:	AIR VA0000005105973697
Facility Registry ID:	110037602190
Air Operating Status Code:	OPR
Default Air Classification Code:	SMI
Air Program:	New Source Performance Standards
Activity Date:	2010-12-27 00:00:00
Activity Status Date:	Not reported
Activity Group:	Compliance Monitoring
Activity Type:	Inspection/Evaluation
Activity Status:	Not reported

Region Code:	03
Programmatic ID:	AIR VA0000005105973697
Facility Registry ID:	110037602190
Air Operating Status Code:	OPR
Default Air Classification Code:	SMI
Air Program:	New Source Performance Standards

Map ID	Site	Database(s)	EPA ID Number

METRO EARTHWORKS (Continued) **1011936483**

Activity Date: 2011-01-11 00:00:00
Activity Status Date: Not reported
Activity Group: Compliance Monitoring
Activity Type: Inspection/Evaluation
Activity Status: Not reported

Region Code: 03
Programmatic ID: AIR VA0000005105973697
Facility Registry ID: 110037602190
Air Operating Status Code: OPR
Default Air Classification Code: SMI
Air Program: New Source Performance Standards
Activity Date: 2014-03-24 00:00:00
Activity Status Date: Not reported
Activity Group: Compliance Monitoring
Activity Type: Inspection/Evaluation
Activity Status: Not reported

Region Code: 03
Programmatic ID: AIR VA0000005105973697
Facility Registry ID: 110037602190
Air Operating Status Code: OPR
Default Air Classification Code: SMI
Air Program: State Implementation Plan for National Primary and Secondary Ambient Air Quality Standards
Activity Date: 2015-01-13 00:00:00
Activity Status Date: 2015-03-31 16:07:46
Activity Group: Compliance Monitoring
Activity Type: Inspection/Evaluation
Activity Status: Active

Region Code: 03
Programmatic ID: AIR VA0000005105973697
Facility Registry ID: 110037602190
Air Operating Status Code: OPR
Default Air Classification Code: SMI
Air Program: State Implementation Plan for National Primary and Secondary Ambient Air Quality Standards
Activity Date: 2010-04-15 00:00:00
Activity Status Date: Not reported
Activity Group: Compliance Monitoring
Activity Type: Inspection/Evaluation
Activity Status: Not reported

Region Code: 03
Programmatic ID: AIR VA0000005105973697
Facility Registry ID: 110037602190
Air Operating Status Code: OPR
Default Air Classification Code: SMI
Air Program: State Implementation Plan for National Primary and Secondary Ambient Air Quality Standards
Activity Date: 2010-06-23 00:00:00
Activity Status Date: Not reported
Activity Group: Compliance Monitoring
Activity Type: Inspection/Evaluation
Activity Status: Not reported

Region Code: 03
Programmatic ID: AIR VA0000005105973697
Facility Registry ID: 110037602190

Map ID	Site	Database(s)	EPA ID Number

METRO EARTHWORKS (Continued) **1011936483**

Air Operating Status Code: OPR
Default Air Classification Code: SMI
Air Program: State Implementation Plan for National Primary and Secondary Ambient Air Quality Standards
Activity Date: 2010-12-27 00:00:00
Activity Status Date: Not reported
Activity Group: Compliance Monitoring
Activity Type: Inspection/Evaluation
Activity Status: Not reported

Region Code: 03
Programmatic ID: AIR VA0000005105973697
Facility Registry ID: 110037602190
Air Operating Status Code: OPR
Default Air Classification Code: SMI
Air Program: State Implementation Plan for National Primary and Secondary Ambient Air Quality Standards
Activity Date: 2011-01-11 00:00:00
Activity Status Date: Not reported
Activity Group: Compliance Monitoring
Activity Type: Inspection/Evaluation
Activity Status: Not reported

Region Code: 03
Programmatic ID: AIR VA0000005105973697
Facility Registry ID: 110037602190
Air Operating Status Code: OPR
Default Air Classification Code: SMI
Air Program: State Implementation Plan for National Primary and Secondary Ambient Air Quality Standards
Activity Date: 2014-03-24 00:00:00
Activity Status Date: Not reported
Activity Group: Compliance Monitoring
Activity Type: Inspection/Evaluation
Activity Status: Not reported

1491 **METRO EARTHWORKS** **VA SPILLS S109260511**
8435 BACKLICK RD **VA AIRS N/A**
LORTON, VA 22079

SPILLS:
Fips City/County: Fairfax County
Status: Closed
Reference Id: 110327
IR Number: 2018-N-0694
Associated IR: Not reported
Incident Date: Not reported
Call Received Date: 09/13/2017
Closure Comments: No Further PREP ActionDEQ does not regulate FreonComplaint forwarded to EPA-Freon tips e-mail
Threat To: Not reported
Terrorism (Y/N): N
Characterize Incident: Unknown
Incident Type: Air
Incident Subtype: Air * Fugitive Emissions
Materials: Freon (0-0 Unknown)
Effect To Receptor: Not reported
Water Body: Not reported
Low Quantity To Water: Not reported
High Quantity To Water: Not reported

Map ID	Site	Database(s)	EPA ID Number

METRO EARTHWORKS (Continued) **S109260511**

Quantity Units:	Not reported
Other Receptors:	Not reported
RP Company:	Not reported
RP Name:	Not reported
Property Owner:	Not reported
Property Company:	Not reported
Duration Of Event (Hrs):	0
Impacts:	Not reported
Other Impacts:	Not reported
Steps Taken:	Not reported
Steps Taken Description:	Not reported
System Components:	Not reported
Other System Components:	Not reported
Cause Of Event:	Not reported
Corrective Action Taken:	Not reported
Weather Status:	N/A
Precipitation (Wet):	0
Discharge Type:	N/A
Discharge Volume:	0
Unknown Discharge (Y/N):	N
Site Name:	RELEASE OF FREON - SHIRLEY CONTRACTING CORP
Closure Date:	09/18/2017
Orig. Call Incident Description:	Regarding Vehicle & Heavy Equipment Air Conditioning repairs: Shirley Contracting personnel is forced to release freon into the air because the reclaiming machines are inoperative, and we have been told by management reclaiming machines will not be repaired. This is an ongoing issue since July 2017.
Original Call Material Description:	Not reported
Original Call Location Description:	Lorton Main office for Shirley Contracting Corp. Lorton VA Field repairs include Fairfax County, Loudon County and Prince William County job sites
Incident Ongoing at time of Call:	Y
Agencies Notified (Y/N):	N
Other Agencies:	Not reported
Permitted (Y/N):	N
Call Reported By Company Name:	Not reported
Call Property Owner Company Name:	Not reported
Call Property Owner Name:	Not reported
Site Summary:	Regarding Vehicle & Heavy Equipment Air Conditioning repairs: Shirley Contracting personnel is forced to release freon into the air because the reclaiming machines are inoperative, and we have been told by management reclaiming machines will not be repaired. This is an ongoing issue since July 2017. Lorton Main office for Shirley Contracting Corp. Lorton VA Field repairs include Fairfax County, Loudon County and Prince William County job sites.

AIRS:

Region:	NRO
Region Number:	73697
Contact First Name:	Debbie
Contact Last Name:	Thames
Contact Title:	Adminstrative Assitant
Contact Phone:	7035500518
Latitude:	38.72792188
Longitude:	-77.18592294
Lat Deg/Min/Sec Lon Deg/Min/Sec:	38 43 40.518768 / -77 11 9.322584
Mailing Address:	8435 Backlick Rd

Map ID	Site	Database(s)	EPA ID Number

METRO EARTHWORKS (Continued) **S109260511**

Mailing City:	Lorton
Mailing State:	VA
Mailing Zip Code:	22079
Program Type:	Chapter 510 - NMM
Permit Type:	GP
Issued Date:	05/22/2008
Operating Status:	Operating
Contact Email:	Dthames@metroearthworks.com
Owner ID:	Not reported
Owner Name:	Not reported
Owner Tele:	Not reported
Facility Full Name:	Metro Earthworks
ICIS Federal ID:	VA0000005105973697
Currently Active (y/n):	Y
Primary Permit Type Desc:	General Permit-Nonmetallic Mineral Processing
Permit Status:	Issued

1491 **SHIRLEY CONTRACTING CORPORATION** **MLTS** **1001964059**
8435 BACKLICK RD. **N/A**
LORTON, VA 22079

MLTS:

License Number:	45-23089-01
First License Date:	07/30/85
License Date:	07/30/85
Lic. Expiration Date:	07/31/90
Contact Name:	R. POST
Contact Phone:	703-550-8100
Institution Code:	23089
Department/Bldg:	Not reported
States Allowing Use:	Not reported
Store Material Use:	No
Redistribution Use:	No
Incinerate Use:	No
Burial Use:	No
Last Inspection Date:	03/01/90
Next Inspection Date:	03/01/94
Licensee Contact:	Not reported
Inspector Name:	BRENT DUBOSE

1491 **SHIRLEY CONTRACTING COMPANY, LLC** **MLTS** **1000976809**
8435 BACKLICK ROAD **N/A**
LORTON, VA 22079

MLTS:

License Number:	45-23089-03
First License Date:	02/04/93
License Date:	08/21/03
Lic. Expiration Date:	12/31/03
Contact Name:	STEPHEN WILTSHIRE
Contact Phone:	703-550-8100
Institution Code:	23089
Department/Bldg:	Not reported
States Allowing Use:	Not reported
Store Material Use:	No
Redistribution Use:	No

Map ID	Site	Database(s)	EPA ID Number

SHIRLEY CONTRACTING COMPANY, LLC (Continued) **1000976809**

Incinerate Use: No
Burial Use: No
Last Inspection Date: 06/01/00
Next Inspection Date: 06/01/05
Licensee Contact: Not reported
Inspector Name: Not reported

1491 **SHIRLEY CONTRACTING CORPORATION** **MLTS** **1006335526**
8435 BACKLICK ROAD **N/A**
LORTON, VA 22079

MLTS:
License Number: 45-23089-02
First License Date: 10/26/90
License Date: 10/26/90
Lic. Expiration Date: 10/31/95
Contact Name: KEVIN MCGINLEY
Contact Phone: 703-471-8787
Institution Code: 23089
Department/Bldg: Not reported
States Allowing Use: Not reported
Store Material Use: No
Redistribution Use: No
Incinerate Use: No
Burial Use: No
Last Inspection Date: 03/01/90
Next Inspection Date: 03/01/94
Licensee Contact: Not reported
Inspector Name: BRENT DUBOSE

1491 **SHIRLEY CONTRACTING CO** **VA SPILLS** **S108928809**
8435 BACKLICK RD **N/A**
FAIRFAX, VA

SPILLS NO:
Region: NO
Id: 390
Incident Summary: Not reported
Date In: Not reported
Date Closed: Not reported
Pollution Type: OIL/WASTE WATER
Responsible Party: Not reported
Facility Status: **Not reported**
Owner: Not reported
Facility Contact: Not reported
Facility Permitted: Not reported
Facility Telephone: Not reported
Time In: Not reported
Reported By Name: ANONYMOUS
Reported By Telephone: Not reported
Reported By Affiliation/Addr: Not reported
Incident Response IR #: Not reported
Responsible Party Address: Not reported
Responsible Party City: Not reported
Responsible Party State: Not reported
Responsible Party Zip: Not reported

Map ID	Site	Database(s)	EPA ID Number

SHIRLEY CONTRACTING CO (Continued) **S108928809**

Responsible Party Contact:	Not reported
Responsible Party Telephone:	Not reported
Owner Name:	Not reported
Owner Address:	Not reported
Owner City:	Not reported
Owner State:	Not reported
Owner Zip:	Not reported
Owner Contact:	Not reported
Owner Telephone:	Not reported
Incident Date:	Not reported
Incident Time:	Not reported
Petroleum:	Not reported
Solid Waste:	Not reported
Hazardous Waste:	Not reported
Water:	Not reported
Air:	Not reported
Sewage:	Not reported
Fish Kill:	Not reported
Threat Wetlands:	Not reported
Wetlands:	Not reported
Material Released:	Not reported
Possible Receptors:	Not reported
Quantity Released:	Not reported
Unit Released:	Not reported
Quantity In Water:	Not reported
Receiving Waters:	Not reported
River Basin:	1A
Inspection Date:	Not reported
Call Date:	Not reported
Inspector:	Not reported
Response Due:	Not reported
Response Received Date:	Not reported
Visit Needed:	Not reported
Open:	Not reported
Air Referral Date:	Not reported
Air Reg/ Permit Number:	Not reported
Waste Referral Date:	Not reported
Epa Id Or Permit Number:	Not reported
Water Referral Date:	Not reported
Water Permit Number:	Not reported
Remediation Referral Date:	Not reported
Remediation Pc Number:	Not reported
Enforcement Referral Date:	Not reported
Nov Number:	Not reported
Pc Number:	Not reported
Receive By:	Not reported
Case Officer:	Not reported
Case Type:	Not reported
Street Address:	Not reported
Polllutant:	Not reported
Impact:	Not reported
Spill Time:	Not reported
Spill Date:	Not reported
Spill Volume:	Not reported
Measure:	Not reported
Volume In Water:	Not reported
Stream Name:	POTOMAC RIVER, TRIB TO

Map ID	Site	Database(s)	EPA ID Number

SHIRLEY CONTRACTING CO (Continued) **S108928809**

Investigation Date:	Not reported
Closure Date:	Not reported
Lab Results:	Not reported
Target Date:	Not reported
Prep Number:	90-1062
Report Date:	2/16/1990
Report Time:	1115
Pollutant Scr:	ENTERING STATE WATERS
Volume:	-1
Volume Esc:	- 1
Future Recommendations:	Not reported
Stream Code:	POT
Visit Date:	Not reported
Lab Date:	Not reported
File Close Date:	Not reported
Prep Copy:	Not reported
City:	NEWINGTON
Incident Summary:	Not reported
Reported:	Not reported
Results:	Not reported
Inspection Comments:	Not reported
Remarks:	OIL/WASTE WATER DISCHARGE INTO POTOMAC TRIB FROM STEAM CLEANING EQUIPMENT. CHRONIC PROBLEM.

1492 **WILSON TRUCKING CORP** **VA LUST** **S106857181**
8550 TERMINAL ROAD **N/A**
FAIRFAX, VA 0

LUST REG NO:

Region:	NO
Facility ID:	3001532
Status:	**Closed**
Tank Size:	0
Product:	Not reported
Release Date:	10/03/1991
Closed Date:	12/15/1992
Case Type:	Article 9
Case Officer:	Lewis E. Hilder
Pollution Complaint #:	92-0639
Permit Number:	0
Priority:	-

1492 **WILSON** **FINDS** **1016446264**
8550 TERMINAL ROAD **N/A**
LORTON, VA 22079

FINDS:

Registry ID: 110056149145

Environmental Interest/Information System
ICIS (Integrated Compliance Information System) is the Integrated Compliance Information System and provides a database that, when complete, will contain integrated Enforcement and Compliance information across most of EPA's programs. The vision for ICIS is to replace EPA's independent databases that contain Enforcement data with

Map ID	Site	Database(s)	EPA ID Number

WILSON (Continued) **1016446264**

a single repository for that information. Currently, ICIS contains all Federal Administrative and Judicial enforcement actions. This information is maintained in ICIS by EPA in the Regional offices and it Headquarters. A future release of ICIS will replace the Permit Compliance System (PCS) which supports the NPDES and will integrate that information with Federal actions already in the system. ICIS also has the capability to track other activities occurring in the Region that support Compliance and Enforcement programs. These include; Incident Tracking, Compliance Assistance, and Compliance Monitoring.

Click this hyperlink while viewing on your computer to access additional FINDS: detail in the EDR Site Report.

1492 **WILSON TRUCKING (FORMER)** **VA LTANKS** **S105987562**
8550 TERMINAL RD **N/A**
NEWINGTON, VA 22122

LTANKS:

Region:	NRO
CEDS Facility Id:	200000093497
Case Status:	**Closed**
Pollution Complaint #:	20153005
Reported:	06/23/2014
Case Closed Date:	08/14/2014
Program:	RP Lead
Federally Regulated UST (Y/N):	Y
Regulated Petroleum UST (1):	Y
Excluded UST (1):	N
Deferred UST (1):	N
Partially Deferred UST (1):	N
Exempt 1 UST (2):	N
Exempt 2 Heating Oil UST (2):	N
Small Heating Oil AST (2):	N
Regulated AST (3):	N
Unregulated AST (3):	N
Other Y/N:	N
Unknown Y/N:	N
Other Description:	Not reported
Heating Oil Category:	Not reported

Region:	NRO
CEDS Facility Id:	200000093497
Case Status:	**Closed**
Pollution Complaint #:	19920639
Reported:	10/03/1991
Case Closed Date:	12/15/1992
Program:	RP Lead
Federally Regulated UST (Y/N):	Y
Regulated Petroleum UST (1):	Y
Excluded UST (1):	N
Deferred UST (1):	N
Partially Deferred UST (1):	N
Exempt 1 UST (2):	N
Exempt 2 Heating Oil UST (2):	N
Small Heating Oil AST (2):	N
Regulated AST (3):	N
Unregulated AST (3):	N

Map ID	Site	Database(s)	EPA ID Number

WILSON TRUCKING (FORMER) (Continued) **S105987562**

Other Y/N: N
Unknown Y/N: N
Other Description: Not reported
Heating Oil Category: Not reported

1492 **BEVIS TRUCK REPAIR INC** **RCRA-SQG** **1000262419**
8464 TERMINAL ROAD **FINDS** **VAD982574659**
NEWINGTON, VA 22122 **ECHO**

RCRA-SQG:
Date form received by agency: 08/17/1988
Facility name: BEVIS TRUCK REPAIR INC
Facility address: 8464 TERMINAL ROAD
NEWINGTON, VA 22122
EPA ID: VAD982574659
Mailing address: P O BOX 968
NEWINGTON, VA 22122
Contact: TOM BEVIS
Contact address: 8464 TERMINAL ROAD
NEWINGTON, VA 22122
Contact country: US
Contact telephone: 804-550-0012
Contact email: Not reported
EPA Region: 03
Classification: Small Small Quantity Generator
Description: Handler: generates more than 100 and less than 1000 kg of hazardous waste during any calendar month and accumulates less than 6000 kg of hazardous waste at any time; or generates 100 kg or less of hazardous waste during any calendar month, and accumulates more than 1000 kg of hazardous waste at any time

Owner/Operator Summary:
Owner/operator name: OPERNAME
Owner/operator address: OPERSTREET
OPERCITY, AK 99999
Owner/operator country: Not reported
Owner/operator telephone: 215-555-1212
Owner/operator email: Not reported
Owner/operator fax: Not reported
Owner/operator extension: Not reported
Legal status: Private
Owner/Operator Type: Operator
Owner/Op start date: Not reported
Owner/Op end date: Not reported

Owner/operator name: BEVIS, THOMAS L
Owner/operator address: OWNERSTREET
OWNERCITY, AK 99999
Owner/operator country: Not reported
Owner/operator telephone: 215-555-1212
Owner/operator email: Not reported
Owner/operator fax: Not reported
Owner/operator extension: Not reported
Legal status: Private
Owner/Operator Type: Owner
Owner/Op start date: Not reported
Owner/Op end date: Not reported

Map ID	Site	Database(s)	EPA ID Number

BEVIS TRUCK REPAIR INC (Continued) **1000262419**

Handler Activities Summary:

U.S. importer of hazardous waste:	No
Mixed waste (haz. and radioactive):	No
Recycler of hazardous waste:	No
Transporter of hazardous waste:	No
Treater, storer or disposer of HW:	No
Underground injection activity:	No
On-site burner exemption:	No
Furnace exemption:	No
Used oil fuel burner:	No
Used oil processor:	No
User oil refiner:	No
Used oil fuel marketer to burner:	No
Used oil Specification marketer:	No
Used oil transfer facility:	No
Used oil transporter:	No

. Waste code: D001
. Waste name: IGNITABLE WASTE

. Waste code: F001
. Waste name: THE FOLLOWING SPENT HALOGENATED SOLVENTS USED IN DEGREASING: TETRACHLOROETHYLENE, TRICHLORETHYLENE, METHYLENE CHLORIDE, 1,1,1-TRICHLOROETHANE, CARBON TETRACHLORIDE AND CHLORINATED FLUOROCARBONS; ALL SPENT SOLVENT MIXTURES/BLENDS USED IN DEGREASING CONTAINING, BEFORE USE, A TOTAL OF TEN PERCENT OR MORE (BY VOLUME) OF ONE OR MORE OF THE ABOVE HALOGENATED SOLVENTS OR THOSE SOLVENTS LISTED IN F002, F004, AND F005; AND STILL BOTTOMS FROM THE RECOVERY OF THESE SPENT SOLVENTS AND SPENT SOLVENT MIXTURES.

Violation Status: No violations found

FINDS:

Registry ID: 110005233700

Environmental Interest/Information System

RCRAInfo is a national information system that supports the Resource Conservation and Recovery Act (RCRA) program through the tracking of events and activities related to facilities that generate, transport, and treat, store, or dispose of hazardous waste. RCRAInfo allows RCRA program staff to track the notification, permit, compliance, and corrective action activities required under RCRA.

Click this hyperlink while viewing on your computer to access additional FINDS: detail in the EDR Site Report.

ECHO:

Envid:	1000262419
Registry ID:	110005233700
DFR URL:	http://echo.epa.gov/detailed-facility-report?fid=110005233700

Map ID	Site	Database(s)	EPA ID Number
1492	**VA STRIPPER INC** **8466 TERMINAL RD** **NEWINGTON, VA 22122**	**RCRA-SQG** **FINDS** **ECHO**	**1000235447** **VAD077809770**

RCRA-SQG:

Date form received by agency:	05/03/1983
Facility name:	VA STRIPPER INC
Facility address:	8466 TERMINAL RD NEWINGTON, VA 22122
EPA ID:	VAD077809770
Contact:	JAMES CETTO
Contact address:	8466 TERMINAL RD NEWINGTON, VA 22122
Contact country:	US
Contact telephone:	703-550-7323
Contact email:	Not reported
EPA Region:	03
Land type:	Private
Classification:	Small Small Quantity Generator
Description:	Handler: generates more than 100 and less than 1000 kg of hazardous waste during any calendar month and accumulates less than 6000 kg of hazardous waste at any time; or generates 100 kg or less of hazardous waste during any calendar month, and accumulates more than 1000 kg of hazardous waste at any time

Owner/Operator Summary:

Owner/operator name:	TAYLOR EUGENE T
Owner/operator address:	OWNERSTREET OWNERCITY, AK 99999
Owner/operator country:	Not reported
Owner/operator telephone:	215-555-1212
Owner/operator email:	Not reported
Owner/operator fax:	Not reported
Owner/operator extension:	Not reported
Legal status:	Private
Owner/Operator Type:	Owner
Owner/Op start date:	Not reported
Owner/Op end date:	Not reported
Owner/operator name:	OPERNAME
Owner/operator address:	OPERSTREET OPERCITY, AK 99999
Owner/operator country:	Not reported
Owner/operator telephone:	215-555-1212
Owner/operator email:	Not reported
Owner/operator fax:	Not reported
Owner/operator extension:	Not reported
Legal status:	Private
Owner/Operator Type:	Operator
Owner/Op start date:	Not reported
Owner/Op end date:	Not reported

Handler Activities Summary:

U.S. importer of hazardous waste:	No
Mixed waste (haz. and radioactive):	No
Recycler of hazardous waste:	No
Transporter of hazardous waste:	No
Treater, storer or disposer of HW:	No

Map ID	Site	Database(s)	EPA ID Number

VA STRIPPER INC (Continued) **1000235447**

Underground injection activity: No
On-site burner exemption: No
Furnace exemption: No
Used oil fuel burner: No
Used oil processor: No
User oil refiner: No
Used oil fuel marketer to burner: No
Used oil Specification marketer: No
Used oil transfer facility: No
Used oil transporter: No

. Waste code: D001
. Waste name: IGNITABLE WASTE

. Waste code: D006
. Waste name: CADMIUM

. Waste code: D007
. Waste name: CHROMIUM

. Waste code: D035
. Waste name: METHYL ETHYL KETONE

. Waste code: F002
. Waste name: THE FOLLOWING SPENT HALOGENATED SOLVENTS: TETRACHLOROETHYLENE, METHYLENE CHLORIDE, TRICHLOROETHYLENE, 1,1,1-TRICHLOROETHANE, CHLOROBENZENE, 1,1,2-TRICHLORO-1,2,2-TRIFLUOROETHANE, ORTHO-DICHLOROBENZENE, TRICHLOROFLUOROMETHANE, AND 1,1,2, TRICHLOROETHANE; ALL SPENT SOLVENT MIXTURES/BLENDS CONTAINING, BEFORE USE, A TOTAL OF TEN PERCENT OR MORE (BY VOLUME) OF ONE OR MORE OF THE ABOVE HALOGENATED SOLVENTS OR THOSE SOLVENTS LISTED IN F001, F004, AND F005; AND STILL BOTTOMS FROM THE RECOVERY OF THESE SPENT SOLVENTS AND SPENT SOLVENT MIXTURES.

. Waste code: F005
. Waste name: THE FOLLOWING SPENT NONHALOGENATED SOLVENTS: TOLUENE, METHYL ETHYL KETONE, CARBON DISULFIDE, ISOBUTANOL, PYRIDINE, BENZENE, 2-ETHOXYETHANOL, AND 2-NITROPROPANE; ALL SPENT SOLVENT MIXTURES/BLENDS CONTAINING, BEFORE USE, A TOTAL OF TEN PERCENT OR MORE (BY VOLUME) OF ONE OR MORE OF THE ABOVE NONHALOGENATED SOLVENTS OR THOSE SOLVENTS LISTED IN F001, F002, OR F004; AND STILL BOTTOMS FROM THE RECOVERY OF THESE SPENT SOLVENTS AND SPENT SOLVENT MIXTURES.

Facility Has Received Notices of Violations:
Regulation violated: SR - 40 cfr 264.174
Area of violation: Generators - Records/Reporting
Date violation determined: 04/19/2000
Date achieved compliance: 06/15/2000
Violation lead agency: State
Enforcement action: INSPECTOR FACT FINDING LETTER - Warning letter
Enforcement action date: 04/28/2000
Enf. disposition status: Not reported
Enf. disp. status date: Not reported
Enforcement lead agency: State
Proposed penalty amount: Not reported
Final penalty amount: Not reported
Paid penalty amount: Not reported

Map ID	Site	Database(s)	EPA ID Number

VA STRIPPER INC (Continued) **1000235447**

Regulation violated: SR - 40 cfr 265.173
Area of violation: Generators - General
Date violation determined: 04/19/2000
Date achieved compliance: 04/19/2000
Violation lead agency: State
Enforcement action: INSPECTOR FACT FINDING LETTER - Warning letter
Enforcement action date: 04/28/2000
Enf. disposition status: Not reported
Enf. disp. status date: Not reported
Enforcement lead agency: State
Proposed penalty amount: Not reported
Final penalty amount: Not reported
Paid penalty amount: Not reported

Regulation violated: SR - 40 cfr 268.7(a)(7)
Area of violation: LDR - General
Date violation determined: 04/19/2000
Date achieved compliance: 06/15/2000
Violation lead agency: State
Enforcement action: INSPECTOR FACT FINDING LETTER - Warning letter
Enforcement action date: 04/28/2000
Enf. disposition status: Not reported
Enf. disp. status date: Not reported
Enforcement lead agency: State
Proposed penalty amount: Not reported
Final penalty amount: Not reported
Paid penalty amount: Not reported

Regulation violated: SR - 40 CFR 262.34(c)(2)
Area of violation: Generators - Pre-transport
Date violation determined: 06/03/1999
Date achieved compliance: 09/30/1999
Violation lead agency: State
Enforcement action: WRITTEN INFORMAL
Enforcement action date: 06/24/1999
Enf. disposition status: Not reported
Enf. disp. status date: Not reported
Enforcement lead agency: State
Proposed penalty amount: Not reported
Final penalty amount: Not reported
Paid penalty amount: Not reported

Regulation violated: SR - 40 CFR 262.34(d)(5)(iii)
Area of violation: Generators - Pre-transport
Date violation determined: 06/03/1999
Date achieved compliance: 09/30/1999
Violation lead agency: State
Enforcement action: WRITTEN INFORMAL
Enforcement action date: 06/24/1999
Enf. disposition status: Not reported
Enf. disp. status date: Not reported
Enforcement lead agency: State
Proposed penalty amount: Not reported
Final penalty amount: Not reported
Paid penalty amount: Not reported

Regulation violated: SR - 40 CFR 262.34(d)

Map ID	Site	Database(s)	EPA ID Number

VA STRIPPER INC (Continued) **1000235447**

Area of violation: Generators - Pre-transport
Date violation determined: 06/03/1999
Date achieved compliance: 09/30/1999
Violation lead agency: State
Enforcement action: WRITTEN INFORMAL
Enforcement action date: 06/24/1999
Enf. disposition status: Not reported
Enf. disp. status date: Not reported
Enforcement lead agency: State
Proposed penalty amount: Not reported
Final penalty amount: Not reported
Paid penalty amount: Not reported

Regulation violated: SR - 40 CFR 265.173(a)
Area of violation: Generators - Pre-transport
Date violation determined: 06/03/1999
Date achieved compliance: 09/30/1999
Violation lead agency: State
Enforcement action: WRITTEN INFORMAL
Enforcement action date: 06/24/1999
Enf. disposition status: Not reported
Enf. disp. status date: Not reported
Enforcement lead agency: State
Proposed penalty amount: Not reported
Final penalty amount: Not reported
Paid penalty amount: Not reported

Regulation violated: SR - 40 CFR 268.7(a)(8)
Area of violation: LDR - General
Date violation determined: 06/03/1999
Date achieved compliance: 09/30/1999
Violation lead agency: State
Enforcement action: WRITTEN INFORMAL
Enforcement action date: 06/24/1999
Enf. disposition status: Not reported
Enf. disp. status date: Not reported
Enforcement lead agency: State
Proposed penalty amount: Not reported
Final penalty amount: Not reported
Paid penalty amount: Not reported

Regulation violated: SR - 40 CFR 265.174
Area of violation: Generators - Pre-transport
Date violation determined: 06/03/1999
Date achieved compliance: 09/30/1999
Violation lead agency: State
Enforcement action: WRITTEN INFORMAL
Enforcement action date: 06/24/1999
Enf. disposition status: Not reported
Enf. disp. status date: Not reported
Enforcement lead agency: State
Proposed penalty amount: Not reported
Final penalty amount: Not reported
Paid penalty amount: Not reported

Regulation violated: SR - 40 CFR 262.34(d)(5)(ii)
Area of violation: Generators - Pre-transport

Map ID	Site	Database(s)	EPA ID Number

VA STRIPPER INC (Continued) **1000235447**

Date violation determined: 06/03/1999
Date achieved compliance: 09/30/1999
Violation lead agency: State
Enforcement action: WRITTEN INFORMAL
Enforcement action date: 06/24/1999
Enf. disposition status: Not reported
Enf. disp. status date: Not reported
Enforcement lead agency: State
Proposed penalty amount: Not reported
Final penalty amount: Not reported
Paid penalty amount: Not reported

Regulation violated: SR - VHWMR 6.4.E.4.e.(2).
Area of violation: Generators - Pre-transport
Date violation determined: 04/30/1996
Date achieved compliance: 08/15/1996
Violation lead agency: State
Enforcement action: INSPECTOR FACT FINDING LETTER - Warning letter
Enforcement action date: 06/06/1996
Enf. disposition status: Not reported
Enf. disp. status date: Not reported
Enforcement lead agency: State
Proposed penalty amount: Not reported
Final penalty amount: Not reported
Paid penalty amount: Not reported

Regulation violated: SR - VHWMR 6.5.C.2.
Area of violation: Generators - Records/Reporting
Date violation determined: 04/30/1995
Date achieved compliance: 06/06/1996
Violation lead agency: State
Enforcement action: WRITTEN INFORMAL
Enforcement action date: 06/24/1999
Enf. disposition status: Not reported
Enf. disp. status date: Not reported
Enforcement lead agency: State
Proposed penalty amount: Not reported
Final penalty amount: Not reported
Paid penalty amount: Not reported

Regulation violated: SR - VHWMR 15.1.G.1.C.
Area of violation: LDR - General
Date violation determined: 04/30/1995
Date achieved compliance: 06/06/1996
Violation lead agency: State
Enforcement action: WRITTEN INFORMAL
Enforcement action date: 06/24/1999
Enf. disposition status: Not reported
Enf. disp. status date: Not reported
Enforcement lead agency: State
Proposed penalty amount: Not reported
Final penalty amount: Not reported
Paid penalty amount: Not reported

Evaluation Action Summary:
Evaluation date: 04/19/2000
Evaluation: COMPLIANCE EVALUATION INSPECTION ON-SITE

Map ID	Site	Database(s)	EPA ID Number

VA STRIPPER INC (Continued) **1000235447**

Area of violation: Generators - Records/Reporting
Date achieved compliance: 06/15/2000
Evaluation lead agency: State

Evaluation date: 04/19/2000
Evaluation: COMPLIANCE EVALUATION INSPECTION ON-SITE
Area of violation: Generators - General
Date achieved compliance: 04/19/2000
Evaluation lead agency: State

Evaluation date: 04/19/2000
Evaluation: COMPLIANCE EVALUATION INSPECTION ON-SITE
Area of violation: LDR - General
Date achieved compliance: 06/15/2000
Evaluation lead agency: State

Evaluation date: 06/03/1999
Evaluation: COMPLIANCE EVALUATION INSPECTION ON-SITE
Area of violation: Generators - Pre-transport
Date achieved compliance: 09/30/1999
Evaluation lead agency: State

Evaluation date: 06/03/1999
Evaluation: COMPLIANCE EVALUATION INSPECTION ON-SITE
Area of violation: LDR - General
Date achieved compliance: 09/30/1999
Evaluation lead agency: State

Evaluation date: 04/30/1996
Evaluation: COMPLIANCE EVALUATION INSPECTION ON-SITE
Area of violation: Generators - Records/Reporting
Date achieved compliance: 06/06/1996
Evaluation lead agency: State

Evaluation date: 04/30/1996
Evaluation: COMPLIANCE EVALUATION INSPECTION ON-SITE
Area of violation: LDR - General
Date achieved compliance: 06/06/1996
Evaluation lead agency: State

Evaluation date: 04/30/1996
Evaluation: COMPLIANCE EVALUATION INSPECTION ON-SITE
Area of violation: Generators - Pre-transport
Date achieved compliance: 08/15/1996
Evaluation lead agency: State

FINDS:

Registry ID: 110005225309

Environmental Interest/Information System

RCRAInfo is a national information system that supports the Resource Conservation and Recovery Act (RCRA) program through the tracking of events and activities related to facilities that generate, transport, and treat, store, or dispose of hazardous waste. RCRAInfo allows RCRA program staff to track the notification, permit, compliance, and corrective action activities required under RCRA.

Map ID	Site	Database(s)	EPA ID Number

VA STRIPPER INC (Continued) **1000235447**

Click this hyperlink while viewing on your computer to access additional FINDS: detail in the EDR Site Report.

ECHO:

Envid:	1000235447
Registry ID:	110005225309
DFR URL:	http://echo.epa.gov/detailed-facility-report?fid=110005225309

1495 **IIT RESEARCH INSTITUTE** **MLTS** **1006331970**
8510 CINDERBED ROAD, (B)(7)(F) **N/A**
NEWINGTON, VA 22122

MLTS:

License Number:	45-25057-01
First License Date:	07/05/89
License Date:	12/13/94
Lic. Expiration Date:	12/31/04
Contact Name:	RICHARD DOYLE
Contact Phone:	703-658-0087
Institution Code:	25057
Department/Bldg:	VIRGINIA TECHNOLOGY CENTER::
States Allowing Use:	Not reported
Store Material Use:	Yes
Redistribution Use:	No
Incinerate Use:	No
Burial Use:	No
Last Inspection Date:	11/01/98
Next Inspection Date:	09/01/99
Licensee Contact:	A/DIREC DR.
Inspector Name:	PATRICK DUSSIA

1498 **BAE SYSTEMS** **VA AIRS** **S116165777**
8520 CINDERBED RD **N/A**
NEWINGTON, VA 22122

AIRS:

Region:	NRO
Region Number:	73787
Contact First Name:	David
Contact Last Name:	Jennelle
Contact Title:	Facility Support Manager
Contact Phone:	7034284143
Latitude:	38.72684898
Longitude:	-77.18881511
Lat Deg/Min/Sec Lon Deg/Min/Sec:	38 43 36.656328 / -77 11 19.734396
Mailing Address:	8520 Cinderbed Rd
Mailing City:	Newington
Mailing State:	VA
Mailing Zip Code:	22122
Program Type:	Article 6 - mNSR
Permit Type:	MINAMEN
Issued Date:	03/19/2010
Operating Status:	Permanently Shutdown
Contact Email:	David.Jennelle@baesystems.com
Owner ID:	Not reported

Map ID	Site	Database(s)	EPA ID Number

BAE SYSTEMS (Continued) **S116165777**

Owner Name:	Not reported
Owner Tele:	Not reported
Facility Full Name:	BAE Systems
ICIS Federal ID:	VA0000005105901026
Currently Active (y/n):	N
Primary Permit Type Desc:	Minor Amendment to Minor NSR Permit
Permit Status:	Rescinded

1498 **BAE SYSTEMS** **FINDS 1012219199**
8520 CINDERBED RD **ECHO N/A**
NEWINGTON, VA 22122

FINDS:

Registry ID: 110043704453

Environmental Interest/Information System
AFS (Aerometric Information Retrieval System (AIRS) Facility Subsystem) replaces the former Compliance Data System (CDS), the National Emission Data System (NEDS), and the Storage and Retrieval of Aerometric Data (SAROAD). AIRS is the national repository for information concerning airborne pollution in the United States. AFS is used to track emissions and compliance data from industrial plants. AFS data are utilized by states to prepare State Implementation Plans to comply with regulatory programs and by EPA as an input for the estimation of total national emissions. AFS is undergoing a major redesign to support facility operating permits required under Title V of the Clean Air Act.

AIR MINOR

Click this hyperlink while viewing on your computer to access additional FINDS: detail in the EDR Site Report.

ECHO:

Envid:	1012219199
Registry ID:	110043704453
DFR URL:	http://echo.epa.gov/detailed-facility-report?fid=110043704453

1499 **8535 TERMINAL ROAD** **VA SPILLS S105377791**
8535 TERMINAL ROAD **N/A**
LORTON, VA

SPILLS:

Fips City/County:	Fairfax County
Status:	Not reported
Reference Id:	Not reported
IR Number:	2002-N-0274
Associated IR:	Not reported
Incident Date:	10/10/2001
Call Received Date:	10/10/2001
Closure Comments:	See Site Summary for details
Threat To:	Not reported
Terrorism (Y/N):	NO
Characterize Incident:	Not reported

Map ID	Site	Database(s)	EPA ID Number

8535 TERMINAL ROAD (Continued) **S105377791**

Incident Type:	Petroleum
Incident Subtype:	Petroleum
Materials:	Oil (Unknown)(5 - 5 Gallons)
Effect To Receptor:	Not reported
Water Body:	Accotink Creek
Low Quantity To Water:	-1
High Quantity To Water:	-1
Quantity Units:	Gallons
Other Receptors:	"Accotink Creek, Trib"
RP Company:	Not reported
RP Name:	Not reported
Property Owner:	Not reported
Property Company:	Not reported
Duration Of Event (Hrs):	Not reported
Impacts:	Not reported
Other Impacts:	Not reported
Steps Taken:	Not reported
Steps Taken Description:	Not reported
System Components:	Not reported
Other System Components:	Not reported
Cause Of Event:	Not reported
Corrective Action Taken:	Not reported
Weather Status:	Not reported
Precipitation (Wet):	Not reported
Discharge Type:	Not reported
Discharge Volume:	Not reported
Unknown Discharge (Y/N):	NO
Site Name:	8535 TERMINAL ROAD
Closure Date:	10/11/2001
Orig. Call Incident Description:	5 gal used oil in open plastic container in dumpster spilled on road and storm drain
Original Call Material Description:	used oil (Qty=5)
Original Call Location Description:	8535 Terminal Road-8535 Terminal Road-Lorton-VA--Fairfax County
Incident Ongoing at time of Call:	Not reported
Agencies Notified (Y/N):	NO
Other Agencies:	Not reported
Permitted (Y/N):	NO
Call Reported By Company Name:	Kevin Youger
Call Property Owner Company Name:	Not reported
Call Property Owner Name:	Not reported
Site Summary:	county handled

SPILLS NO:

Region:	NO
Id:	Not reported
Incident Summary:	Not reported
Date In:	10/10/2001
Date Closed:	10/11/2001
Pollution Type:	Not reported
Responsible Party:	Not reported
Facility Status:	**Not reported**
Owner:	Not reported
Facility Contact:	Not reported
Facility Permitted:	0
Facility Telephone:	Not reported
Time In:	4:00:00 PM
Reported By Name:	Kevin Youger

Map ID	Site	Database(s)	EPA ID Number

8535 TERMINAL ROAD (Continued) **S105377791**

Reported By Telephone:	7035502250
Reported By Affiliation/Addr:	Citizen
Incident Response IR #:	2002-N-0274
Responsible Party Address:	Not reported
Responsible Party City:	Not reported
Responsible Party State:	Not reported
Responsible Party Zip:	Not reported
Responsible Party Contact:	Not reported
Responsible Party Telephone:	Not reported
Owner Name:	Not reported
Owner Address:	Not reported
Owner City:	Not reported
Owner State:	Not reported
Owner Zip:	Not reported
Owner Contact:	Not reported
Owner Telephone:	Not reported
Incident Date:	10/10/2001
Incident Time:	9:00:00 AM
Petroleum:	-1
Solid Waste:	0
Hazardous Waste:	0
Water:	0
Air:	0
Sewage:	0
Fish Kill:	0
Threat Wetlands:	0
Wetlands:	0
Material Released:	used oil
Possible Receptors:	Accotink Creek, Trib
Quantity Released:	5
Unit Released:	gallons
Quantity In Water:	0
Receiving Waters:	Not reported
River Basin:	Not reported
Inspection Date:	Not reported
Call Date:	Not reported
Inspector:	Not reported
Response Due:	Not reported
Response Received Date:	Not reported
Visit Needed:	0
Open:	0
Air Referral Date:	Not reported
Air Reg/ Permit Number:	Not reported
Waste Referral Date:	Not reported
Epa Id Or Permit Number:	Not reported
Water Referral Date:	Not reported
Water Permit Number:	Not reported
Remediation Referral Date:	Not reported
Remediation Pc Number:	Not reported
Enforcement Referral Date:	Not reported
Nov Number:	Not reported
Pc Number:	Not reported
Receive By:	Not reported
Case Officer:	Not reported
Case Type:	Not reported
Street Address:	Not reported
Polllutant:	Not reported

Map ID	Site	Database(s)	EPA ID Number

8535 TERMINAL ROAD (Continued) **S105377791**

Impact:	Not reported
Spill Time:	Not reported
Spill Date:	Not reported
Spill Volume:	Not reported
Measure:	Not reported
Volume In Water:	Not reported
Stream Name:	Not reported
Investigation Date:	Not reported
Closure Date:	Not reported
Lab Results:	Not reported
Target Date:	Not reported
Prep Number:	Not reported
Report Date:	Not reported
Report Time:	Not reported
Pollutant Scr:	Not reported
Volume:	Not reported
Volume Esc:	Not reported
Future Recommendations:	Not reported
Stream Code:	Not reported
Visit Date:	Not reported
Lab Date:	Not reported
File Close Date:	Not reported
Prep Copy:	Not reported
City:	Not reported
Incident Summary:	5 gal used oil in open plastic container in dumpster spilled on road and storm drain
Reported:	Not reported
Results:	Not reported
Inspection Comments:	county handled
Remarks:	Not reported

1499 **ERNS** **2001582534**

8535 A/B TERMINAL ROAD **N/A**
LORTON, VA

Click this hyperlink while viewing on your computer to access additional ERNS detail in the EDR Site Report.

1499 **SPRINGFIELD AUTO CARE INC** **RCRA NonGen / NLR** **1000920262**
8535-2 TERMINAL RD **FINDS** **VA0000448514**
LORTON, VA 22079 **NJ MANIFEST**
ECHO

RCRA NonGen / NLR:

Date form received by agency:	06/30/1994
Facility name:	SPRINGFIELD AUTO CARE INC
Facility address:	8535-2 TERMINAL RD LORTON, VA 22079-1435
EPA ID:	VA0000448514
Contact:	LEE HARMONY
Contact address:	8535-2 TERMINAL RD LORTON, VA 22079-1435
Contact country:	US
Contact telephone:	703-550-7644

Map ID	Site	Database(s)	EPA ID Number

SPRINGFIELD AUTO CARE INC (Continued) **1000920262**

Contact email: Not reported
EPA Region: 03
Classification: Non-Generator
Description: Handler: Non-Generators do not presently generate hazardous waste

Owner/Operator Summary:
Owner/operator name: LEE HARMONY
Owner/operator address: 8708 STONEHILL PLACE
SPRINGFIELD, VA 22153
Owner/operator country: Not reported
Owner/operator telephone: 703-550-7644
Owner/operator email: Not reported
Owner/operator fax: Not reported
Owner/operator extension: Not reported
Legal status: Private
Owner/Operator Type: Owner
Owner/Op start date: Not reported
Owner/Op end date: Not reported

Handler Activities Summary:
U.S. importer of hazardous waste: No
Mixed waste (haz. and radioactive): No
Recycler of hazardous waste: No
Transporter of hazardous waste: No
Treater, storer or disposer of HW: No
Underground injection activity: No
On-site burner exemption: No
Furnace exemption: No
Used oil fuel burner: No
Used oil processor: No
User oil refiner: No
Used oil fuel marketer to burner: No
Used oil Specification marketer: No
Used oil transfer facility: No
Used oil transporter: No

. Waste code: D001
. Waste name: IGNITABLE WASTE

. Waste code: D006
. Waste name: CADMIUM

. Waste code: D008
. Waste name: LEAD

. Waste code: D018
. Waste name: BENZENE

. Waste code: D035
. Waste name: METHYL ETHYL KETONE

. Waste code: D039
. Waste name: TETRACHLOROETHYLENE

. Waste code: D040
. Waste name: TRICHLORETHYLENE

Map ID	Site	Database(s)	EPA ID Number

SPRINGFIELD AUTO CARE INC (Continued) **1000920262**

Violation Status: No violations found

FINDS:

Registry ID: 110005214678

Environmental Interest/Information System

RCRAInfo is a national information system that supports the Resource Conservation and Recovery Act (RCRA) program through the tracking of events and activities related to facilities that generate, transport, and treat, store, or dispose of hazardous waste. RCRAInfo allows RCRA program staff to track the notification, permit, compliance, and corrective action activities required under RCRA.

Click this hyperlink while viewing on your computer to access additional FINDS: detail in the EDR Site Report.

NJ MANIFEST:

EPA Id:	VA0000448514
Mail Address:	8535-L TERMINAL RD
Mail City/State/Zip:	LORTON 22079
Facility Phone:	7035507644
Emergency Phone:	Not reported
Contact:	LEE HARMA
Comments:	Not reported
SIC Code:	Not reported
County:	00
Municipal:	00
Previous EPA Id:	Not reported
Gen Flag:	X
Trans Flag:	Not reported
TSDF Flag:	Not reported
Name Change:	Not reported
Date Change:	Not reported

Manifest:

Manifest Number:	004314281FLE
EPA ID:	VA0000448514
Date Shipped:	8/19/2011
TSDF EPA ID:	NJD002182897
Transporter EPA ID:	TXR000050930
Transporter 2 EPA ID:	NJD071629976
Transporter 3 EPA ID:	TXR000050930
Transporter 4 EPA ID:	Not reported
Transporter 5 EPA ID:	Not reported
Transporter 6 EPA ID:	Not reported
Transporter 7 EPA ID:	Not reported
Transporter 8 EPA ID:	Not reported
Transporter 9 EPA ID:	Not reported
Transporter 10 EPA ID:	Not reported
Date Trans1 Transported Waste:	Not reported
Date Trans2 Transported Waste:	Not reported
Date Trans3 Transported Waste:	Not reported
Date Trans4 Transported Waste:	Not reported
Date Trans5 Transported Waste:	Not reported
Date Trans6 Transported Waste:	Not reported
Date Trans7 Transported Waste:	Not reported

Map ID	Site	Database(s)	EPA ID Number

SPRINGFIELD AUTO CARE INC (Continued) **1000920262**

Date Trans8 Transported Waste:	Not reported
Date Trans9 Transported Waste:	Not reported
Date Trans10 Transported Waste:	Not reported
Date TSDF Received Waste:	Not reported
TSDF EPA Facility Name:	Not reported
QTY Units:	Not reported
Transporter SEQ ID:	Not reported
Transporter-1 Date:	Not reported
Waste SEQ ID:	Not reported
Waste Type Code 2:	Not reported
Waste Type Code 3:	Not reported
Waste Type Code 4:	Not reported
Waste Type Code 5:	Not reported
Waste Type Code 6:	Not reported
Date Accepted:	Not reported
Manifest Discrepancy Type:	Not reported
Data Entry Number:	Not reported
Was Load Rejected:	LORTON 22079
Reason Load Was Rejected:	Not reported

Waste:

Manifest Year:	Not reported
Waste Code:	D039
Hand Code:	H020
Quantity:	15.00 gallons

Manifest Number:	004964092SKS
EPA ID:	VA0000448514
Date Shipped:	8/11/2015
TSDF EPA ID:	NJD002182897
Transporter EPA ID:	TXR000081205
Transporter 2 EPA ID:	Not reported
Transporter 3 EPA ID:	Not reported
Transporter 4 EPA ID:	Not reported
Transporter 5 EPA ID:	Not reported
Transporter 6 EPA ID:	Not reported
Transporter 7 EPA ID:	Not reported
Transporter 8 EPA ID:	Not reported
Transporter 9 EPA ID:	Not reported
Transporter 10 EPA ID:	Not reported
Date Trans1 Transported Waste:	Not reported
Date Trans2 Transported Waste:	Not reported
Date Trans3 Transported Waste:	Not reported
Date Trans4 Transported Waste:	Not reported
Date Trans5 Transported Waste:	Not reported
Date Trans6 Transported Waste:	Not reported
Date Trans7 Transported Waste:	Not reported
Date Trans8 Transported Waste:	Not reported
Date Trans9 Transported Waste:	Not reported
Date Trans10 Transported Waste:	Not reported
Date TSDF Received Waste:	Not reported
TSDF EPA Facility Name:	Not reported
QTY Units:	Not reported
Transporter SEQ ID:	Not reported
Transporter-1 Date:	Not reported
Waste SEQ ID:	Not reported
Waste Type Code 2:	Not reported

Map ID	Site	Database(s)	EPA ID Number

SPRINGFIELD AUTO CARE INC (Continued) **1000920262**

Waste Type Code 3:	Not reported
Waste Type Code 4:	Not reported
Waste Type Code 5:	Not reported
Waste Type Code 6:	Not reported
Date Accepted:	Not reported
Manifest Discrepancy Type:	Not reported
Data Entry Number:	Not reported
Was Load Rejected:	LORTON 22079
Reason Load Was Rejected:	Not reported
Manifest Number:	001368972SKS
EPA ID:	VA0000448514
Date Shipped:	09/18/2008
TSDF EPA ID:	NJD002182897
Transporter EPA ID:	TXR000050930
Transporter 2 EPA ID:	Not reported
Transporter 3 EPA ID:	Not reported
Transporter 4 EPA ID:	Not reported
Transporter 5 EPA ID:	Not reported
Transporter 6 EPA ID:	Not reported
Transporter 7 EPA ID:	Not reported
Transporter 8 EPA ID:	Not reported
Transporter 9 EPA ID:	Not reported
Transporter 10 EPA ID:	Not reported
Date Trans1 Transported Waste:	09/18/2008
Date Trans2 Transported Waste:	Not reported
Date Trans3 Transported Waste:	Not reported
Date Trans4 Transported Waste:	Not reported
Date Trans5 Transported Waste:	Not reported
Date Trans6 Transported Waste:	Not reported
Date Trans7 Transported Waste:	Not reported
Date Trans8 Transported Waste:	Not reported
Date Trans9 Transported Waste:	Not reported
Date Trans10 Transported Waste:	Not reported
Date TSDF Received Waste:	09/22/2008
TSDF EPA Facility Name:	Not reported
QTY Units:	Not reported
Transporter SEQ ID:	Not reported
Transporter-1 Date:	Not reported
Waste SEQ ID:	Not reported
Waste Type Code 2:	Not reported
Waste Type Code 3:	Not reported
Waste Type Code 4:	Not reported
Waste Type Code 5:	Not reported
Waste Type Code 6:	Not reported
Date Accepted:	Not reported
Manifest Discrepancy Type:	Not reported
Data Entry Number:	Not reported
Was Load Rejected:	LORTON 22079
Reason Load Was Rejected:	Not reported

Waste:

Manifest Year:	Not reported
Waste Code:	D039
Hand Code:	H020
Quantity:	30 G
Manifest Year:	Not reported

Map ID	Site	Database(s)	EPA ID Number

SPRINGFIELD AUTO CARE INC (Continued) **1000920262**

Waste Code:	D001
Hand Code:	H020
Quantity:	8 G

Manifest Number:	002058249SKS
EPA ID:	VA0000448514
Date Shipped:	01/04/2010
TSDF EPA ID:	NJD002182897
Transporter EPA ID:	TXR000050930
Transporter 2 EPA ID:	Not reported
Transporter 3 EPA ID:	Not reported
Transporter 4 EPA ID:	Not reported
Transporter 5 EPA ID:	Not reported
Transporter 6 EPA ID:	Not reported
Transporter 7 EPA ID:	Not reported
Transporter 8 EPA ID:	Not reported
Transporter 9 EPA ID:	Not reported
Transporter 10 EPA ID:	Not reported
Date Trans1 Transported Waste:	01/04/2010
Date Trans2 Transported Waste:	Not reported
Date Trans3 Transported Waste:	Not reported
Date Trans4 Transported Waste:	Not reported
Date Trans5 Transported Waste:	Not reported
Date Trans6 Transported Waste:	Not reported
Date Trans7 Transported Waste:	Not reported
Date Trans8 Transported Waste:	Not reported
Date Trans9 Transported Waste:	Not reported
Date Trans10 Transported Waste:	Not reported
Date TSDF Received Waste:	01/06/2010
TSDF EPA Facility Name:	Not reported
QTY Units:	Not reported
Transporter SEQ ID:	Not reported
Transporter-1 Date:	Not reported
Waste SEQ ID:	Not reported
Waste Type Code 2:	Not reported
Waste Type Code 3:	Not reported
Waste Type Code 4:	Not reported
Waste Type Code 5:	Not reported
Waste Type Code 6:	Not reported
Date Accepted:	Not reported
Manifest Discrepancy Type:	Not reported
Data Entry Number:	Not reported
Was Load Rejected:	LORTON 22079
Reason Load Was Rejected:	Not reported

Waste:

Manifest Year:	Not reported
Waste Code:	D039
Hand Code:	H020
Quantity:	14 G

Manifest Number:	003713500SKS
EPA ID:	VA0000448514
Date Shipped:	9/10/2013
TSDF EPA ID:	NJD002182897
Transporter EPA ID:	TXR000081205

Map ID	Site	Database(s)	EPA ID Number

SPRINGFIELD AUTO CARE INC (Continued) **1000920262**

Transporter 2 EPA ID:	Not reported
Transporter 3 EPA ID:	Not reported
Transporter 4 EPA ID:	Not reported
Transporter 5 EPA ID:	Not reported
Transporter 6 EPA ID:	Not reported
Transporter 7 EPA ID:	Not reported
Transporter 8 EPA ID:	Not reported
Transporter 9 EPA ID:	Not reported
Transporter 10 EPA ID:	Not reported
Date Trans1 Transported Waste:	Not reported
Date Trans2 Transported Waste:	Not reported
Date Trans3 Transported Waste:	Not reported
Date Trans4 Transported Waste:	Not reported
Date Trans5 Transported Waste:	Not reported
Date Trans6 Transported Waste:	Not reported
Date Trans7 Transported Waste:	Not reported
Date Trans8 Transported Waste:	Not reported
Date Trans9 Transported Waste:	Not reported
Date Trans10 Transported Waste:	Not reported
Date TSDF Received Waste:	Not reported
TSDF EPA Facility Name:	Not reported
QTY Units:	Not reported
Transporter SEQ ID:	Not reported
Transporter-1 Date:	Not reported
Waste SEQ ID:	Not reported
Waste Type Code 2:	Not reported
Waste Type Code 3:	Not reported
Waste Type Code 4:	Not reported
Waste Type Code 5:	Not reported
Waste Type Code 6:	Not reported
Date Accepted:	Not reported
Manifest Discrepancy Type:	Not reported
Data Entry Number:	Not reported
Was Load Rejected:	LORTON 22079
Reason Load Was Rejected:	Not reported

Waste:

Manifest Year:	Not reported
Waste Code:	D039
Hand Code:	Not reported
Quantity:	15.00 gallons

Manifest Number:	003059098SKS
EPA ID:	VA0000448514
Date Shipped:	7/24/2012
TSDF EPA ID:	NJD002182897
Transporter EPA ID:	TXR000050930
Transporter 2 EPA ID:	Not reported
Transporter 3 EPA ID:	Not reported
Transporter 4 EPA ID:	Not reported
Transporter 5 EPA ID:	Not reported
Transporter 6 EPA ID:	Not reported
Transporter 7 EPA ID:	Not reported
Transporter 8 EPA ID:	Not reported
Transporter 9 EPA ID:	Not reported
Transporter 10 EPA ID:	Not reported
Date Trans1 Transported Waste:	Not reported

Map ID	Site	Database(s)	EPA ID Number

SPRINGFIELD AUTO CARE INC (Continued) **1000920262**

Date Trans2 Transported Waste:	Not reported
Date Trans3 Transported Waste:	Not reported
Date Trans4 Transported Waste:	Not reported
Date Trans5 Transported Waste:	Not reported
Date Trans6 Transported Waste:	Not reported
Date Trans7 Transported Waste:	Not reported
Date Trans8 Transported Waste:	Not reported
Date Trans9 Transported Waste:	Not reported
Date Trans10 Transported Waste:	Not reported
Date TSDF Received Waste:	Not reported
TSDF EPA Facility Name:	Not reported
QTY Units:	Not reported
Transporter SEQ ID:	Not reported
Transporter-1 Date:	Not reported
Waste SEQ ID:	Not reported
Waste Type Code 2:	Not reported
Waste Type Code 3:	Not reported
Waste Type Code 4:	Not reported
Waste Type Code 5:	Not reported
Waste Type Code 6:	Not reported
Date Accepted:	Not reported
Manifest Discrepancy Type:	Not reported
Data Entry Number:	Not reported
Was Load Rejected:	LORTON 22079
Reason Load Was Rejected:	Not reported

Waste:

Manifest Year:	Not reported
Waste Code:	D039
Hand Code:	Not reported
Quantity:	14.00 gallons

Manifest Number:	004924116SKS
EPA ID:	VA0000448514
Date Shipped:	5/22/2015
TSDF EPA ID:	NJD002182897
Transporter EPA ID:	TXR000081205
Transporter 2 EPA ID:	Not reported
Transporter 3 EPA ID:	Not reported
Transporter 4 EPA ID:	Not reported
Transporter 5 EPA ID:	Not reported
Transporter 6 EPA ID:	Not reported
Transporter 7 EPA ID:	Not reported
Transporter 8 EPA ID:	Not reported
Transporter 9 EPA ID:	Not reported
Transporter 10 EPA ID:	Not reported
Date Trans1 Transported Waste:	Not reported
Date Trans2 Transported Waste:	Not reported
Date Trans3 Transported Waste:	Not reported
Date Trans4 Transported Waste:	Not reported
Date Trans5 Transported Waste:	Not reported
Date Trans6 Transported Waste:	Not reported
Date Trans7 Transported Waste:	Not reported
Date Trans8 Transported Waste:	Not reported
Date Trans9 Transported Waste:	Not reported
Date Trans10 Transported Waste:	Not reported
Date TSDF Received Waste:	Not reported

Map ID	Site	Database(s)	EPA ID Number

SPRINGFIELD AUTO CARE INC (Continued) **1000920262**

TSDF EPA Facility Name:	Not reported
QTY Units:	Not reported
Transporter SEQ ID:	Not reported
Transporter-1 Date:	Not reported
Waste SEQ ID:	Not reported
Waste Type Code 2:	Not reported
Waste Type Code 3:	Not reported
Waste Type Code 4:	Not reported
Waste Type Code 5:	Not reported
Waste Type Code 6:	Not reported
Date Accepted:	Not reported
Manifest Discrepancy Type:	Not reported
Data Entry Number:	Not reported
Was Load Rejected:	LORTON 22079
Reason Load Was Rejected:	Not reported

Manifest Number:	003636832FLE
EPA ID:	VA0000448514
Date Shipped:	12/17/2010
TSDF EPA ID:	NJD002182897
Transporter EPA ID:	TXR000050930
Transporter 2 EPA ID:	Not reported
Transporter 3 EPA ID:	Not reported
Transporter 4 EPA ID:	Not reported
Transporter 5 EPA ID:	Not reported
Transporter 6 EPA ID:	Not reported
Transporter 7 EPA ID:	Not reported
Transporter 8 EPA ID:	Not reported
Transporter 9 EPA ID:	Not reported
Transporter 10 EPA ID:	Not reported
Date Trans1 Transported Waste:	12/17/2010
Date Trans2 Transported Waste:	Not reported
Date Trans3 Transported Waste:	Not reported
Date Trans4 Transported Waste:	Not reported
Date Trans5 Transported Waste:	Not reported
Date Trans6 Transported Waste:	Not reported
Date Trans7 Transported Waste:	Not reported
Date Trans8 Transported Waste:	Not reported
Date Trans9 Transported Waste:	Not reported
Date Trans10 Transported Waste:	Not reported
Date TSDF Received Waste:	12/30/2010
TSDF EPA Facility Name:	Not reported
QTY Units:	Not reported
Transporter SEQ ID:	Not reported
Transporter-1 Date:	Not reported
Waste SEQ ID:	Not reported
Waste Type Code 2:	Not reported
Waste Type Code 3:	Not reported
Waste Type Code 4:	Not reported
Waste Type Code 5:	Not reported
Waste Type Code 6:	Not reported
Date Accepted:	Not reported
Manifest Discrepancy Type:	Not reported
Data Entry Number:	Not reported
Was Load Rejected:	LORTON 22079
Reason Load Was Rejected:	Not reported

Map ID	Site	Database(s)	EPA ID Number

SPRINGFIELD AUTO CARE INC (Continued) **1000920262**

Waste:

Manifest Year:	Not reported
Waste Code:	D039
Hand Code:	H020
Quantity:	15 G

Manifest Number:	000402446SKS
EPA ID:	VA0000448514
Date Shipped:	03/06/2007
TSDF EPA ID:	NJD002182897
Transporter EPA ID:	TXR000050930
Transporter 2 EPA ID:	Not reported
Transporter 3 EPA ID:	Not reported
Transporter 4 EPA ID:	Not reported
Transporter 5 EPA ID:	Not reported
Transporter 6 EPA ID:	Not reported
Transporter 7 EPA ID:	Not reported
Transporter 8 EPA ID:	Not reported
Transporter 9 EPA ID:	Not reported
Transporter 10 EPA ID:	Not reported
Date Trans1 Transported Waste:	03/06/2007
Date Trans2 Transported Waste:	Not reported
Date Trans3 Transported Waste:	Not reported
Date Trans4 Transported Waste:	Not reported
Date Trans5 Transported Waste:	Not reported
Date Trans6 Transported Waste:	Not reported
Date Trans7 Transported Waste:	Not reported
Date Trans8 Transported Waste:	Not reported
Date Trans9 Transported Waste:	Not reported
Date Trans10 Transported Waste:	Not reported
Date TSDF Received Waste:	03/12/2007
TSDF EPA Facility Name:	Not reported
QTY Units:	Not reported
Transporter SEQ ID:	Not reported
Transporter-1 Date:	Not reported
Waste SEQ ID:	Not reported
Waste Type Code 2:	Not reported
Waste Type Code 3:	Not reported
Waste Type Code 4:	Not reported
Waste Type Code 5:	Not reported
Waste Type Code 6:	Not reported
Date Accepted:	Not reported
Manifest Discrepancy Type:	Not reported
Data Entry Number:	Not reported
Was Load Rejected:	LORTON 22079
Reason Load Was Rejected:	Not reported

Waste:

Manifest Year:	Not reported
Waste Code:	D001
Hand Code:	H02
Quantity:	8 G

Manifest Year:	Not reported
Waste Code:	D039
Hand Code:	H02

Map ID	Site	Database(s)	EPA ID Number

SPRINGFIELD AUTO CARE INC (Continued) **1000920262**

Quantity:	30 G
Manifest Number:	NJA5309674
EPA ID:	VA0000448514
Date Shipped:	05/26/2006
TSDF EPA ID:	NJD002182897
Transporter EPA ID:	TXR000050930
Transporter 2 EPA ID:	Not reported
Transporter 3 EPA ID:	Not reported
Transporter 4 EPA ID:	Not reported
Transporter 5 EPA ID:	Not reported
Transporter 6 EPA ID:	Not reported
Transporter 7 EPA ID:	Not reported
Transporter 8 EPA ID:	Not reported
Transporter 9 EPA ID:	Not reported
Transporter 10 EPA ID:	Not reported
Date Trans1 Transported Waste:	05/26/2006
Date Trans2 Transported Waste:	Not reported
Date Trans3 Transported Waste:	Not reported
Date Trans4 Transported Waste:	Not reported
Date Trans5 Transported Waste:	Not reported
Date Trans6 Transported Waste:	Not reported
Date Trans7 Transported Waste:	Not reported
Date Trans8 Transported Waste:	Not reported
Date Trans9 Transported Waste:	Not reported
Date Trans10 Transported Waste:	Not reported
Date TSDF Received Waste:	05/30/2006
TSDF EPA Facility Name:	Not reported
QTY Units:	Not reported
Transporter SEQ ID:	Not reported
Transporter-1 Date:	Not reported
Waste SEQ ID:	Not reported
Waste Type Code 2:	Not reported
Waste Type Code 3:	Not reported
Waste Type Code 4:	Not reported
Waste Type Code 5:	Not reported
Waste Type Code 6:	Not reported
Date Accepted:	Not reported
Manifest Discrepancy Type:	Not reported
Data Entry Number:	07170622
Was Load Rejected:	LORTON 22079
Reason Load Was Rejected:	Not reported
Manifest Number:	003025241SKS
EPA ID:	VA0000448514
Date Shipped:	3/6/2012
TSDF EPA ID:	NJD002182897
Transporter EPA ID:	TXR000050930
Transporter 2 EPA ID:	Not reported
Transporter 3 EPA ID:	Not reported
Transporter 4 EPA ID:	Not reported
Transporter 5 EPA ID:	Not reported
Transporter 6 EPA ID:	Not reported
Transporter 7 EPA ID:	Not reported
Transporter 8 EPA ID:	Not reported
Transporter 9 EPA ID:	Not reported

Map ID	Site	Database(s)	EPA ID Number

SPRINGFIELD AUTO CARE INC (Continued) **1000920262**

Transporter 10 EPA ID:	Not reported
Date Trans1 Transported Waste:	Not reported
Date Trans2 Transported Waste:	Not reported
Date Trans3 Transported Waste:	Not reported
Date Trans4 Transported Waste:	Not reported
Date Trans5 Transported Waste:	Not reported
Date Trans6 Transported Waste:	Not reported
Date Trans7 Transported Waste:	Not reported
Date Trans8 Transported Waste:	Not reported
Date Trans9 Transported Waste:	Not reported
Date Trans10 Transported Waste:	Not reported
Date TSDF Received Waste:	Not reported
TSDF EPA Facility Name:	Not reported
QTY Units:	Not reported
Transporter SEQ ID:	Not reported
Transporter-1 Date:	Not reported
Waste SEQ ID:	Not reported
Waste Type Code 2:	Not reported
Waste Type Code 3:	Not reported
Waste Type Code 4:	Not reported
Waste Type Code 5:	Not reported
Waste Type Code 6:	Not reported
Date Accepted:	Not reported
Manifest Discrepancy Type:	Not reported
Data Entry Number:	Not reported
Was Load Rejected:	LORTON 22079
Reason Load Was Rejected:	Not reported

Waste:

Manifest Year:	Not reported
Waste Code:	D039
Hand Code:	Not reported
Quantity:	15.00 gallons

Manifest Number:	NJA5222433
EPA ID:	VA0000448514
Date Shipped:	03/14/2005
TSDF EPA ID:	NJD002182897
Transporter EPA ID:	TXR000050930
Transporter 2 EPA ID:	Not reported
Transporter 3 EPA ID:	Not reported
Transporter 4 EPA ID:	Not reported
Transporter 5 EPA ID:	Not reported
Transporter 6 EPA ID:	Not reported
Transporter 7 EPA ID:	Not reported
Transporter 8 EPA ID:	Not reported
Transporter 9 EPA ID:	Not reported
Transporter 10 EPA ID:	Not reported
Date Trans1 Transported Waste:	03/14/2005
Date Trans2 Transported Waste:	Not reported
Date Trans3 Transported Waste:	Not reported
Date Trans4 Transported Waste:	Not reported
Date Trans5 Transported Waste:	Not reported
Date Trans6 Transported Waste:	Not reported
Date Trans7 Transported Waste:	Not reported
Date Trans8 Transported Waste:	Not reported
Date Trans9 Transported Waste:	Not reported

Map ID	Site	Database(s)	EPA ID Number

SPRINGFIELD AUTO CARE INC (Continued) **1000920262**

Date Trans10 Transported Waste:	Not reported
Date TSDF Received Waste:	03/21/2005
TSDF EPA Facility Name:	Not reported
QTY Units:	Not reported
Transporter SEQ ID:	Not reported
Transporter-1 Date:	Not reported
Waste SEQ ID:	Not reported
Waste Type Code 2:	Not reported
Waste Type Code 3:	Not reported
Waste Type Code 4:	Not reported
Waste Type Code 5:	Not reported
Waste Type Code 6:	Not reported
Date Accepted:	Not reported
Manifest Discrepancy Type:	Not reported
Data Entry Number:	04130535
Was Load Rejected:	LORTON 22079
Reason Load Was Rejected:	Not reported

Manifest Number:	003428629SKS
EPA ID:	VA0000448514
Date Shipped:	10/11/2012
TSDF EPA ID:	NJD002182897
Transporter EPA ID:	TXR000081205
Transporter 2 EPA ID:	Not reported
Transporter 3 EPA ID:	Not reported
Transporter 4 EPA ID:	Not reported
Transporter 5 EPA ID:	Not reported
Transporter 6 EPA ID:	Not reported
Transporter 7 EPA ID:	Not reported
Transporter 8 EPA ID:	Not reported
Transporter 9 EPA ID:	Not reported
Transporter 10 EPA ID:	Not reported
Date Trans1 Transported Waste:	Not reported
Date Trans2 Transported Waste:	Not reported
Date Trans3 Transported Waste:	Not reported
Date Trans4 Transported Waste:	Not reported
Date Trans5 Transported Waste:	Not reported
Date Trans6 Transported Waste:	Not reported
Date Trans7 Transported Waste:	Not reported
Date Trans8 Transported Waste:	Not reported
Date Trans9 Transported Waste:	Not reported
Date Trans10 Transported Waste:	Not reported
Date TSDF Received Waste:	Not reported
TSDF EPA Facility Name:	Not reported
QTY Units:	Not reported
Transporter SEQ ID:	Not reported
Transporter-1 Date:	Not reported
Waste SEQ ID:	Not reported
Waste Type Code 2:	Not reported
Waste Type Code 3:	Not reported
Waste Type Code 4:	Not reported
Waste Type Code 5:	Not reported
Waste Type Code 6:	Not reported
Date Accepted:	Not reported
Manifest Discrepancy Type:	Not reported
Data Entry Number:	Not reported
Was Load Rejected:	LORTON 22079

Map ID	Site	Database(s)	EPA ID Number

SPRINGFIELD AUTO CARE INC (Continued) **1000920262**

Reason Load Was Rejected: Not reported

Waste:
Manifest Year: Not reported
Waste Code: D039
Hand Code: Not reported
Quantity: 15.00 gallons

Manifest Number: 001143204SKS
EPA ID: VA0000448514
Date Shipped: 05/27/2008
TSDF EPA ID: NJD002182897
Transporter EPA ID: TXR000050930
Transporter 2 EPA ID: Not reported
Transporter 3 EPA ID: Not reported
Transporter 4 EPA ID: Not reported
Transporter 5 EPA ID: Not reported
Transporter 6 EPA ID: Not reported
Transporter 7 EPA ID: Not reported
Transporter 8 EPA ID: Not reported
Transporter 9 EPA ID: Not reported
Transporter 10 EPA ID: Not reported
Date Trans1 Transported Waste: 05/27/2008
Date Trans2 Transported Waste: Not reported
Date Trans3 Transported Waste: Not reported
Date Trans4 Transported Waste: Not reported
Date Trans5 Transported Waste: Not reported
Date Trans6 Transported Waste: Not reported
Date Trans7 Transported Waste: Not reported
Date Trans8 Transported Waste: Not reported
Date Trans9 Transported Waste: Not reported
Date Trans10 Transported Waste: Not reported
Date TSDF Received Waste: 06/02/2008
TSDF EPA Facility Name: Not reported
QTY Units: Not reported
Transporter SEQ ID: Not reported
Transporter-1 Date: Not reported
Waste SEQ ID: Not reported
Waste Type Code 2: Not reported
Waste Type Code 3: Not reported
Waste Type Code 4: Not reported
Waste Type Code 5: Not reported
Waste Type Code 6: Not reported
Date Accepted: Not reported
Manifest Discrepancy Type: Not reported
Data Entry Number: Not reported
Was Load Rejected: LORTON 22079
Reason Load Was Rejected: Not reported

Waste:
Manifest Year: Not reported
Waste Code: D039
Hand Code: H020
Quantity: 23 G

Manifest Year: Not reported
Waste Code: D001

Map ID	Site	Database(s)	EPA ID Number

SPRINGFIELD AUTO CARE INC (Continued) **1000920262**

Hand Code: H020
Quantity: 15 G

Manifest Number: 003625286FLE
EPA ID: VA0000448514
Date Shipped: 6/4/2011
TSDF EPA ID: NJD002182897
Transporter EPA ID: TXR000050930
Transporter 2 EPA ID: NJD071629976
Transporter 3 EPA ID: TXR000050930
Transporter 4 EPA ID: Not reported
Transporter 5 EPA ID: Not reported
Transporter 6 EPA ID: Not reported
Transporter 7 EPA ID: Not reported
Transporter 8 EPA ID: Not reported
Transporter 9 EPA ID: Not reported
Transporter 10 EPA ID: Not reported
Date Trans1 Transported Waste: Not reported
Date Trans2 Transported Waste: Not reported
Date Trans3 Transported Waste: Not reported
Date Trans4 Transported Waste: Not reported
Date Trans5 Transported Waste: Not reported
Date Trans6 Transported Waste: Not reported
Date Trans7 Transported Waste: Not reported
Date Trans8 Transported Waste: Not reported
Date Trans9 Transported Waste: Not reported
Date Trans10 Transported Waste: Not reported
Date TSDF Received Waste: Not reported
TSDF EPA Facility Name: Not reported
QTY Units: Not reported
Transporter SEQ ID: Not reported
Transporter-1 Date: Not reported
Waste SEQ ID: Not reported
Waste Type Code 2: Not reported
Waste Type Code 3: Not reported
Waste Type Code 4: Not reported
Waste Type Code 5: Not reported
Waste Type Code 6: Not reported
Date Accepted: Not reported
Manifest Discrepancy Type: Not reported
Data Entry Number: Not reported
Was Load Rejected: LORTON 22079
Reason Load Was Rejected: Not reported

Waste:
Manifest Year: Not reported
Waste Code: D039
Hand Code: H020
Quantity: 15.00 gallons

Manifest Number: NJA5037898
EPA ID: VA0000448514
Date Shipped: 07/27/2004
TSDF EPA ID: NJD002182897
Transporter EPA ID: TXR000050930
Transporter 2 EPA ID: Not reported

Map ID	Site	Database(s)	EPA ID Number

SPRINGFIELD AUTO CARE INC (Continued) **1000920262**

Transporter 3 EPA ID:	Not reported
Transporter 4 EPA ID:	Not reported
Transporter 5 EPA ID:	Not reported
Transporter 6 EPA ID:	Not reported
Transporter 7 EPA ID:	Not reported
Transporter 8 EPA ID:	Not reported
Transporter 9 EPA ID:	Not reported
Transporter 10 EPA ID:	Not reported
Date Trans1 Transported Waste:	07/27/2004
Date Trans2 Transported Waste:	Not reported
Date Trans3 Transported Waste:	Not reported
Date Trans4 Transported Waste:	Not reported
Date Trans5 Transported Waste:	Not reported
Date Trans6 Transported Waste:	Not reported
Date Trans7 Transported Waste:	Not reported
Date Trans8 Transported Waste:	Not reported
Date Trans9 Transported Waste:	Not reported
Date Trans10 Transported Waste:	Not reported
Date TSDF Received Waste:	07/29/2004
TSDF EPA Facility Name:	Not reported
QTY Units:	Not reported
Transporter SEQ ID:	Not reported
Transporter-1 Date:	Not reported
Waste SEQ ID:	Not reported
Waste Type Code 2:	Not reported
Waste Type Code 3:	Not reported
Waste Type Code 4:	Not reported
Waste Type Code 5:	Not reported
Waste Type Code 6:	Not reported
Date Accepted:	Not reported
Manifest Discrepancy Type:	Not reported
Data Entry Number:	08180421
Was Load Rejected:	LORTON 22079
Reason Load Was Rejected:	Not reported

Manifest Number:	001174164SKS
EPA ID:	VA0000448514
Date Shipped:	04/01/2008
TSDF EPA ID:	NJD002182897
Transporter EPA ID:	TXR000050930
Transporter 2 EPA ID:	Not reported
Transporter 3 EPA ID:	Not reported
Transporter 4 EPA ID:	Not reported
Transporter 5 EPA ID:	Not reported
Transporter 6 EPA ID:	Not reported
Transporter 7 EPA ID:	Not reported
Transporter 8 EPA ID:	Not reported
Transporter 9 EPA ID:	Not reported
Transporter 10 EPA ID:	Not reported
Date Trans1 Transported Waste:	04/01/2008
Date Trans2 Transported Waste:	Not reported
Date Trans3 Transported Waste:	Not reported
Date Trans4 Transported Waste:	Not reported
Date Trans5 Transported Waste:	Not reported
Date Trans6 Transported Waste:	Not reported
Date Trans7 Transported Waste:	Not reported
Date Trans8 Transported Waste:	Not reported

Map ID	Site	Database(s)	EPA ID Number

SPRINGFIELD AUTO CARE INC (Continued) **1000920262**

Date Trans9 Transported Waste:	Not reported
Date Trans10 Transported Waste:	Not reported
Date TSDF Received Waste:	04/07/2008
TSDF EPA Facility Name:	Not reported
QTY Units:	Not reported
Transporter SEQ ID:	Not reported
Transporter-1 Date:	Not reported
Waste SEQ ID:	Not reported
Waste Type Code 2:	Not reported
Waste Type Code 3:	Not reported
Waste Type Code 4:	Not reported
Waste Type Code 5:	Not reported
Waste Type Code 6:	Not reported
Date Accepted:	Not reported
Manifest Discrepancy Type:	Not reported
Data Entry Number:	Not reported
Was Load Rejected:	LORTON 22079
Reason Load Was Rejected:	Not reported

Waste:

Manifest Year:	Not reported
Waste Code:	D001
Hand Code:	H020
Quantity:	8 G

Manifest Number:	NJA5309330
EPA ID:	VA0000448514
Date Shipped:	07/25/2006
TSDF EPA ID:	NJD002182897
Transporter EPA ID:	TXR000050930
Transporter 2 EPA ID:	Not reported
Transporter 3 EPA ID:	Not reported
Transporter 4 EPA ID:	Not reported
Transporter 5 EPA ID:	Not reported
Transporter 6 EPA ID:	Not reported
Transporter 7 EPA ID:	Not reported
Transporter 8 EPA ID:	Not reported
Transporter 9 EPA ID:	Not reported
Transporter 10 EPA ID:	Not reported
Date Trans1 Transported Waste:	07/25/2006
Date Trans2 Transported Waste:	Not reported
Date Trans3 Transported Waste:	Not reported
Date Trans4 Transported Waste:	Not reported
Date Trans5 Transported Waste:	Not reported
Date Trans6 Transported Waste:	Not reported
Date Trans7 Transported Waste:	Not reported
Date Trans8 Transported Waste:	Not reported
Date Trans9 Transported Waste:	Not reported
Date Trans10 Transported Waste:	Not reported
Date TSDF Received Waste:	07/28/2006
TSDF EPA Facility Name:	Not reported
QTY Units:	Not reported
Transporter SEQ ID:	Not reported
Transporter-1 Date:	Not reported
Waste SEQ ID:	Not reported
Waste Type Code 2:	Not reported
Waste Type Code 3:	Not reported

Map ID	Site	Database(s)	EPA ID Number

SPRINGFIELD AUTO CARE INC (Continued) **1000920262**

Waste Type Code 4:	Not reported
Waste Type Code 5:	Not reported
Waste Type Code 6:	Not reported
Date Accepted:	Not reported
Manifest Discrepancy Type:	Not reported
Data Entry Number:	08280622
Was Load Rejected:	LORTON 22079
Reason Load Was Rejected:	Not reported
Manifest Number:	003102518SKS
EPA ID:	VA0000448514
Date Shipped:	6/13/2013
TSDF EPA ID:	NJD002182897
Transporter EPA ID:	TXR000081205
Transporter 2 EPA ID:	Not reported
Transporter 3 EPA ID:	Not reported
Transporter 4 EPA ID:	Not reported
Transporter 5 EPA ID:	Not reported
Transporter 6 EPA ID:	Not reported
Transporter 7 EPA ID:	Not reported
Transporter 8 EPA ID:	Not reported
Transporter 9 EPA ID:	Not reported
Transporter 10 EPA ID:	Not reported
Date Trans1 Transported Waste:	Not reported
Date Trans2 Transported Waste:	Not reported
Date Trans3 Transported Waste:	Not reported
Date Trans4 Transported Waste:	Not reported
Date Trans5 Transported Waste:	Not reported
Date Trans6 Transported Waste:	Not reported
Date Trans7 Transported Waste:	Not reported
Date Trans8 Transported Waste:	Not reported
Date Trans9 Transported Waste:	Not reported
Date Trans10 Transported Waste:	Not reported
Date TSDF Received Waste:	Not reported
TSDF EPA Facility Name:	Not reported
QTY Units:	Not reported
Transporter SEQ ID:	Not reported
Transporter-1 Date:	Not reported
Waste SEQ ID:	Not reported
Waste Type Code 2:	Not reported
Waste Type Code 3:	Not reported
Waste Type Code 4:	Not reported
Waste Type Code 5:	Not reported
Waste Type Code 6:	Not reported
Date Accepted:	Not reported
Manifest Discrepancy Type:	Not reported
Data Entry Number:	Not reported
Was Load Rejected:	LORTON 22079
Reason Load Was Rejected:	Not reported

Waste:

Manifest Year:	Not reported
Waste Code:	D039
Hand Code:	Not reported
Quantity:	15.00 gallons
Manifest Number:	005190089SKS

Map ID	Site	Database(s)	EPA ID Number

SPRINGFIELD AUTO CARE INC (Continued) **1000920262**

EPA ID:	VA0000448514
Date Shipped:	1/29/2016
TSDF EPA ID:	NJD002182897
Transporter EPA ID:	TXR000081205
Transporter 2 EPA ID:	Not reported
Transporter 3 EPA ID:	Not reported
Transporter 4 EPA ID:	Not reported
Transporter 5 EPA ID:	Not reported
Transporter 6 EPA ID:	Not reported
Transporter 7 EPA ID:	Not reported
Transporter 8 EPA ID:	Not reported
Transporter 9 EPA ID:	Not reported
Transporter 10 EPA ID:	Not reported
Date Trans1 Transported Waste:	Not reported
Date Trans2 Transported Waste:	Not reported
Date Trans3 Transported Waste:	Not reported
Date Trans4 Transported Waste:	Not reported
Date Trans5 Transported Waste:	Not reported
Date Trans6 Transported Waste:	Not reported
Date Trans7 Transported Waste:	Not reported
Date Trans8 Transported Waste:	Not reported
Date Trans9 Transported Waste:	Not reported
Date Trans10 Transported Waste:	Not reported
Date TSDF Received Waste:	Not reported
Generator EPA Facility Name:	SPRINGFIELD AUTO CARE INC
Transporter-1 EPA Facility Name:	SAFETY KLEEN SYSTEMS INC
TSDF EPA Facility Name:	SAFETY KLEEN SYSTEMS INC
QTY Units:	gallons
Transporter SEQ ID:	Not reported
Transporter-1 Date:	1/29/2016
Waste SEQ ID:	1
Waste Type Code 2:	Not reported
Waste Type Code 3:	Not reported
Waste Type Code 4:	Not reported
Waste Type Code 5:	Not reported
Waste Type Code 6:	Not reported
Date Accepted:	2/4/2016
Manifest Discrepancy Type:	Not reported
Data Entry Number:	Not reported
Was Load Rejected:	LORTON 22079
Reason Load Was Rejected:	Not reported

ECHO:

Envid:	1000920262
Registry ID:	110005214678
DFR URL:	http://echo.epa.gov/detailed-facility-report?fid=110005214678

Map ID	Site	Database(s)	EPA ID Number
1500	**AA TRUCK AND AUTO BODY** **8536 L TERMINAL ROAD** **LORTON, VA 22079**	**FINDS** **ECHO** **US AIRS**	**1009803084** **N/A**

FINDS:

Registry ID: 110027235613

Environmental Interest/Information System
AFS (Aerometric Information Retrieval System (AIRS) Facility Subsystem) replaces the former Compliance Data System (CDS), the National Emission Data System (NEDS), and the Storage and Retrieval of Aerometric Data (SAROAD). AIRS is the national repository for information concerning airborne pollution in the United States. AFS is used to track emissions and compliance data from industrial plants. AFS data are utilized by states to prepare State Implementation Plans to comply with regulatory programs and by EPA as an input for the estimation of total national emissions. AFS is undergoing a major redesign to support facility operating permits required under Title V of the Clean Air Act.

AIR MINOR

Click this hyperlink while viewing on your computer to access additional FINDS: detail in the EDR Site Report.

ECHO:

Envid:	1009803084
Registry ID:	110027235613
DFR URL:	http://echo.epa.gov/detailed-facility-report?fid=110027235613

US AIRS MINOR:

Envid:	1009803084
Region Code:	03
Programmatic ID:	AIR VA0000005105900878
Facility Registry ID:	110027235613
D and B Number:	Not reported
Primary SIC Code:	Not reported
NAICS Code:	811121
Default Air Classification Code:	MIN
Facility Type of Ownership Code:	NON
Air CMS Category Code:	Not reported
HPV Status:	Not reported

US AIRS MINOR:

Envid:	1009803084
Region Code:	03
Programmatic ID:	AIR VA0000005105900878
Facility Registry ID:	110027235613
D and B Number:	Not reported
Primary SIC Code:	Not reported
NAICS Code:	811121
Default Air Classification Code:	MIN
Facility Type of Ownership Code:	NON
Air CMS Category Code:	Not reported
HPV Status:	Not reported

Map ID	Site	Database(s)	EPA ID Number
1501	**MCKINNEY DRILLING** **8551 BACKLICK ROAD, LORTON, VA** **FAIRFAX, VA**	**VA SPILLS**	**S108926315** **N/A**

SPILLS NO:

Region:	NO
Id:	1141
Incident Summary:	Not reported
Date In:	Not reported
Date Closed:	Not reported
Pollution Type:	Oil, Equipment Cleaner
Responsible Party:	Not reported
Facility Status:	**Closed**
Owner:	Not reported
Facility Contact:	Manager
Facility Permitted:	Not reported
Facility Telephone:	703-441-1790
Time In:	Not reported
Reported By Name:	Kenneth Latvaia
Reported By Telephone:	Not reported
Reported By Affiliation/Addr:	Not reported
Incident Response IR #:	Not reported
Responsible Party Address:	Not reported
Responsible Party City:	Not reported
Responsible Party State:	Not reported
Responsible Party Zip:	Not reported
Responsible Party Contact:	Not reported
Responsible Party Telephone:	Not reported
Owner Name:	Not reported
Owner Address:	Not reported
Owner City:	Not reported
Owner State:	Not reported
Owner Zip:	Not reported
Owner Contact:	Not reported
Owner Telephone:	Not reported
Incident Date:	Not reported
Incident Time:	Not reported
Petroleum:	Not reported
Solid Waste:	Not reported
Hazardous Waste:	Not reported
Water:	Not reported
Air:	Not reported
Sewage:	Not reported
Fish Kill:	Not reported
Threat Wetlands:	Not reported
Wetlands:	Not reported
Material Released:	Not reported
Possible Receptors:	Not reported
Quantity Released:	Not reported
Unit Released:	Not reported
Quantity In Water:	Not reported
Receiving Waters:	Not reported
River Basin:	1a
Inspection Date:	Not reported
Call Date:	Not reported
Inspector:	Not reported
Response Due:	Not reported
Response Received Date:	Not reported
Visit Needed:	Not reported

Map ID	Site	Database(s)	EPA ID Number

MCKINNEY DRILLING (Continued) **S108926315**

Open:	Not reported
Air Referral Date:	Not reported
Air Reg/ Permit Number:	Not reported
Waste Referral Date:	Not reported
Epa Id Or Permit Number:	Not reported
Water Referral Date:	Not reported
Water Permit Number:	Not reported
Remediation Referral Date:	Not reported
Remediation Pc Number:	Not reported
Enforcement Referral Date:	Not reported
Nov Number:	Not reported
Pc Number:	Not reported
Receive By:	Not reported
Case Officer:	Not reported
Case Type:	Not reported
Street Address:	3173 Elm Ct., Triangle, VA 22172
Polllutant:	Not reported
Impact:	Not reported
Spill Time:	Not reported
Spill Date:	Not reported
Spill Volume:	Not reported
Measure:	Not reported
Volume In Water:	Not reported
Stream Name:	Accotink Creek, UT
Investigation Date:	Not reported
Closure Date:	Not reported
Lab Results:	Not reported
Target Date:	Not reported
Prep Number:	94-1764
Report Date:	1/24/1994
Report Time:	1150
Pollutant Scr:	Unknown
Volume:	-1
Volume Esc:	-1
Future Recommendations:	Site Visit
Stream Code:	ACO
Visit Date:	2/3/1994
Lab Date:	Not reported
File Close Date:	2/7/1994
Prep Copy:	Not reported
City:	Lorton
Incident Summary:	Not reported
Reported:	Not reported
Results:	Not reported
Inspection Comments:	Not reported
Remarks:	Received report that McKinney Drilling was dumping motor oil and equipment cleaner onto the ground. The report stated that it enters the Potomac about 200 yards away; however, the Potomac is about two miles away from this site. I l

Map ID	Site	Database(s)	EPA ID Number
1501	**MCKINNEY DRILLING CO.** **8551 BACKLICK RD., LORTON** **FAIRFAX, VA**	**VA SPILLS**	**S108926408** **N/A**

SPILLS NO:

Region:	NO
Id:	1230
Incident Summary:	Not reported
Date In:	Not reported
Date Closed:	Not reported
Pollution Type:	OIL, CLEANING SOLVENTS
Responsible Party:	Not reported
Facility Status:	**CLOSED**
Owner:	Not reported
Facility Contact:	Not reported
Facility Permitted:	Not reported
Facility Telephone:	703-441-1790
Time In:	Not reported
Reported By Name:	KEN ALTVALA
Reported By Telephone:	Not reported
Reported By Affiliation/Addr:	Not reported
Incident Response IR #:	Not reported
Responsible Party Address:	Not reported
Responsible Party City:	Not reported
Responsible Party State:	Not reported
Responsible Party Zip:	Not reported
Responsible Party Contact:	Not reported
Responsible Party Telephone:	Not reported
Owner Name:	Not reported
Owner Address:	Not reported
Owner City:	Not reported
Owner State:	Not reported
Owner Zip:	Not reported
Owner Contact:	Not reported
Owner Telephone:	Not reported
Incident Date:	Not reported
Incident Time:	Not reported
Petroleum:	Not reported
Solid Waste:	Not reported
Hazardous Waste:	Not reported
Water:	Not reported
Air:	Not reported
Sewage:	Not reported
Fish Kill:	Not reported
Threat Wetlands:	Not reported
Wetlands:	Not reported
Material Released:	Not reported
Possible Receptors:	Not reported
Quantity Released:	Not reported
Unit Released:	Not reported
Quantity In Water:	Not reported
Receiving Waters:	Not reported
River Basin:	1A
Inspection Date:	Not reported
Call Date:	Not reported
Inspector:	Not reported
Response Due:	Not reported
Response Received Date:	Not reported
Visit Needed:	Not reported

Map ID	Site	Database(s)	EPA ID Number

MCKINNEY DRILLING CO. (Continued) **S108926408**

Open:	Not reported
Air Referral Date:	Not reported
Air Reg/ Permit Number:	Not reported
Waste Referral Date:	Not reported
Epa Id Or Permit Number:	Not reported
Water Referral Date:	Not reported
Water Permit Number:	Not reported
Remediation Referral Date:	Not reported
Remediation Pc Number:	Not reported
Enforcement Referral Date:	Not reported
Nov Number:	Not reported
Pc Number:	Not reported
Receive By:	Not reported
Case Officer:	Not reported
Case Type:	Not reported
Street Address:	Not reported
Polllutant:	Not reported
Impact:	Not reported
Spill Time:	Not reported
Spill Date:	Not reported
Spill Volume:	Not reported
Measure:	Not reported
Volume In Water:	Not reported
Stream Name:	ACCOTINK CREEK
Investigation Date:	Not reported
Closure Date:	Not reported
Lab Results:	Not reported
Target Date:	Not reported
Prep Number:	94-2589
Report Date:	3/2/1994
Report Time:	1330
Pollutant Scr:	RELEASE TO GROUND
Volume:	-1
Volume Esc:	0
Future Recommendations:	CLOSED AS PREP - 3/3/94.
Stream Code:	ACC
Visit Date:	2/7/1994
Lab Date:	Not reported
File Close Date:	3/2/1994
Prep Copy:	Not reported
City:	LORTON
Incident Summary:	Not reported
Reported:	Not reported
Results:	Not reported
Inspection Comments:	Not reported
Remarks:	2ND REPORT OF CHRONIC DUMPING AT SITE BY SAME PERSON. SITE VISITED IN 2/94 AND FOUND NO SIGNS OF DUMPING. SEE 94-1764.

Map ID	Site	Database(s)	EPA ID Number
1501	**MCKINNEY DRILLING** **8551 BACKLICK ROAD** **FAIRFAX, VA 0**	**VA LUST**	**S103771764** **N/A**

LUST REG NO:

Region:	NO
Facility ID:	3008399
Status:	**Closed**
Tank Size:	0
Product:	Not reported
Release Date:	11/14/1991
Closed Date:	9/16/1994
Case Type:	Article 9
Case Officer:	Lewis E. Hilder
Pollution Complaint #:	92-0923
Permit Number:	0
Priority:	-

Map ID	Site	Database(s)	EPA ID Number
1501	**BACHER'S AUTO REPAIR** **8570 BACKLICK RD., LORTON** **FAIRFAX, VA**	**VA SPILLS**	**S108575566** **N/A**

SPILLS NO:

Region:	NO
Id:	1443
Incident Summary:	Not reported
Date In:	Not reported
Date Closed:	Not reported
Pollution Type:	ANTIFREEZE
Responsible Party:	Not reported
Facility Status:	**CLOSED**
Owner:	Not reported
Facility Contact:	Not reported
Facility Permitted:	Not reported
Facility Telephone:	Not reported
Time In:	Not reported
Reported By Name:	ANONYMOUS
Reported By Telephone:	Not reported
Reported By Affiliation/Addr:	Not reported
Incident Response IR #:	Not reported
Responsible Party Address:	Not reported
Responsible Party City:	Not reported
Responsible Party State:	Not reported
Responsible Party Zip:	Not reported
Responsible Party Contact:	Not reported
Responsible Party Telephone:	Not reported
Owner Name:	Not reported
Owner Address:	Not reported
Owner City:	Not reported
Owner State:	Not reported
Owner Zip:	Not reported
Owner Contact:	Not reported
Owner Telephone:	Not reported
Incident Date:	Not reported
Incident Time:	Not reported
Petroleum:	Not reported
Solid Waste:	Not reported
Hazardous Waste:	Not reported
Water:	Not reported
Air:	Not reported

Map ID	Site	Database(s)	EPA ID Number

BACHER'S AUTO REPAIR (Continued) **S108575566**

Sewage:	Not reported
Fish Kill:	Not reported
Threat Wetlands:	Not reported
Wetlands:	Not reported
Material Released:	Not reported
Possible Receptors:	Not reported
Quantity Released:	Not reported
Unit Released:	Not reported
Quantity In Water:	Not reported
Receiving Waters:	Not reported
River Basin:	1A
Inspection Date:	Not reported
Call Date:	Not reported
Inspector:	Not reported
Response Due:	Not reported
Response Received Date:	Not reported
Visit Needed:	Not reported
Open:	Not reported
Air Referral Date:	Not reported
Air Reg/ Permit Number:	Not reported
Waste Referral Date:	Not reported
Epa Id Or Permit Number:	Not reported
Water Referral Date:	Not reported
Water Permit Number:	Not reported
Remediation Referral Date:	Not reported
Remediation Pc Number:	Not reported
Enforcement Referral Date:	Not reported
Nov Number:	Not reported
Pc Number:	Not reported
Receive By:	Not reported
Case Officer:	Not reported
Case Type:	Not reported
Street Address:	Not reported
Polllutant:	Not reported
Impact:	Not reported
Spill Time:	Not reported
Spill Date:	6/3/1994
Spill Volume:	Not reported
Measure:	Not reported
Volume In Water:	Not reported
Stream Name:	NOT INDICATED
Investigation Date:	Not reported
Closure Date:	Not reported
Lab Results:	Not reported
Target Date:	Not reported
Prep Number:	94-4183
Report Date:	6/3/1994
Report Time:	1400
Pollutant Scr:	UNKNOWN
Volume:	-1
Volume Esc:	-1
Future Recommendations:	LETTER SENT 6/20/94. CLOSED AS PREP - 7/6/94.
Stream Code:	Not reported
Visit Date:	Not reported
Lab Date:	Not reported
File Close Date:	7/6/1994
Prep Copy:	Not reported

Map ID	Site	Database(s)	EPA ID Number

BACHER'S AUTO REPAIR (Continued) **S108575566**

City:	LORTON
Incident Summary:	Not reported
Reported:	Not reported
Results:	Not reported
Inspection Comments:	Not reported
Remarks:	ANONYMOUS REPORT RECEIVED BY MELISSA GARCIA, USEPA INSPECTOR GENERAL'S OFFICE, 202-260-5624. RESPONSE RECEIVED - 6/28/94.
Region:	NO
Id:	1793
Incident Summary:	Not reported
Date In:	Not reported
Date Closed:	Not reported
Pollution Type:	CONTAMINATED SOIL
Responsible Party:	Not reported
Facility Status:	**TRANFR**
Owner:	Not reported
Facility Contact:	OSWALD BACHER
Facility Permitted:	Not reported
Facility Telephone:	703-250-9745
Time In:	Not reported
Reported By Name:	MARLENE BACHER
Reported By Telephone:	Not reported
Reported By Affiliation/Addr:	Not reported
Incident Response IR #:	Not reported
Responsible Party Address:	Not reported
Responsible Party City:	Not reported
Responsible Party State:	Not reported
Responsible Party Zip:	Not reported
Responsible Party Contact:	Not reported
Responsible Party Telephone:	Not reported
Owner Name:	Not reported
Owner Address:	Not reported
Owner City:	Not reported
Owner State:	Not reported
Owner Zip:	Not reported
Owner Contact:	Not reported
Owner Telephone:	Not reported
Incident Date:	Not reported
Incident Time:	Not reported
Petroleum:	Not reported
Solid Waste:	Not reported
Hazardous Waste:	Not reported
Water:	Not reported
Air:	Not reported
Sewage:	Not reported
Fish Kill:	Not reported
Threat Wetlands:	Not reported
Wetlands:	Not reported
Material Released:	Not reported
Possible Receptors:	Not reported
Quantity Released:	Not reported
Unit Released:	Not reported
Quantity In Water:	Not reported
Receiving Waters:	Not reported
River Basin:	1A
Inspection Date:	Not reported

Map ID	Site	Database(s)	EPA ID Number

BACHER'S AUTO REPAIR (Continued) **S108575566**

Call Date:	Not reported
Inspector:	Not reported
Response Due:	Not reported
Response Received Date:	Not reported
Visit Needed:	Not reported
Open:	Not reported
Air Referral Date:	Not reported
Air Reg/ Permit Number:	Not reported
Waste Referral Date:	Not reported
Epa Id Or Permit Number:	Not reported
Water Referral Date:	Not reported
Water Permit Number:	Not reported
Remediation Referral Date:	Not reported
Remediation Pc Number:	Not reported
Enforcement Referral Date:	Not reported
Nov Number:	Not reported
Pc Number:	Not reported
Receive By:	Not reported
Case Officer:	Not reported
Case Type:	Not reported
Street Address:	8570 BACKLICK RD., LORTON
Polllutant:	Not reported
Impact:	Not reported
Spill Time:	Not reported
Spill Date:	Not reported
Spill Volume:	Not reported
Measure:	Not reported
Volume In Water:	Not reported
Stream Name:	NOT INDICATED
Investigation Date:	Not reported
Closure Date:	Not reported
Lab Results:	Not reported
Target Date:	Not reported
Prep Number:	95-3800
Report Date:	11/9/1994
Report Time:	1545
Pollutant Scr:	CONTAMINATED SOIL
Volume:	-1
Volume Esc:	-1
Future Recommendations:	NO FURTHER ACTION FROM TECH SERVICES AND TRANSFERRED TO GROUND WATER - 11/15/94.
Stream Code:	Not reported
Visit Date:	Not reported
Lab Date:	Not reported
File Close Date:	11/15/1994
Prep Copy:	Not reported
City:	LORTON
Incident Summary:	Not reported
Reported:	Not reported
Results:	Not reported
Inspection Comments:	Not reported
Remarks:	VDOT EXCAVATION FOUND CONTAMINATED SOIL ALONG RIGHT OF WAY. PETROLEUM HYDROCARBONS AND BENZENE INITIALLY FOUND. SITE PREVIOUSLY CITED UNDER 94-4183 FOR ANTIFREEZE DUMPING. RP RESPONDED BY SAYING ANOTHER CO. RENTS OUT GARAGE BAYS.

Map ID	Site	Database(s)	EPA ID Number

1501 **BACHER'S AUTO SERVICE (PREP)** **VA LUST** **S103894807**
8570 BACKLICK ROAD **N/A**
FAIRFAX, VA 0

LUST REG NO:

Region:	NO
Facility ID:	3002935
Status:	**Closed**
Tank Size:	0
Product:	Not reported
Release Date:	11/29/1994
Closed Date:	3/13/1995
Case Type:	Article 9
Case Officer:	Lewis E. Hilder
Pollution Complaint #:	95-3800
Permit Number:	0
Priority:	3

Region:	NO
Facility ID:	3002935
Status:	**Closed**
Tank Size:	Not reported
Product:	diesel fuel
Release Date:	02/25/1997
Closed Date:	5/30/1997
Case Type:	Article 9
Case Officer:	James D. Green
Pollution Complaint #:	97-3140
Permit Number:	Not reported
Priority:	3

1505 **BACHERS AUTO SERVICE** **VA UST** **U003678610**
8570 BACKLICK RD **N/A**
LORTON, VA 22079

Facility:

Facility Id:	3002935
Facility Type:	GAS STATION
CEDS Facility ID:	200000090225

Owner:

Owner Id:	36943
Owner Name:	OSWALD BACHER
Owner Address:	8570 BACKLICK ROAD
Owner Address2:	FAIRFAX
Owner City, State, Zip:	LORTON, VA 22079
Owner Type:	PRIVATE
Number of Active AST:	0
Number of Active UST:	0
Number of Inactive AST:	0
Number of Inactive UST:	8

UST:

Facility ID:	3002935
Federally Regulated:	Yes
Tank Number:	R1
Tank Capacity:	8000
Tank Contents:	GASOLINE
Tank Status:	**REM FROM GRD**

Map ID	Site	Database(s)	EPA ID Number

BACHERS AUTO SERVICE (Continued) **U003678610**

Tank Type:	UST
Tank Material:	
Install Date:	4/16/1966
Tank Materials: Bare Steel	Yes
Tank Materials: Cath Protect Steel	No
Tank Materials: Epoxy Steel	No
Tank Materials: Fiberglass	No
Tank Materials: Concrete	No
Tank Materials: Composite	No
Tank Materials: Double Walled	No
Tank Materials: Lined Interior	No
Tank Materials: Excav Liner	No
Tank Materials: Insulated Tank Jacket	No
Tank Materials: Repaired	No
Tank Materials: Unknown	No
Tank Materials: Other	No
Tank Materials: Other Note	Not reported
Release Detection:	
Tank Release Detection: Leak Deferred	No
Tank Release Detection: Manual Gauge	No
Tank Release Detection: Auto Gauge	No
Tank Release Detection:Tank Tightness	No
Tank Release Detection: Vapor Monitor	No
Tank Release Detection: Inventory	No
Tank Release Detection: Stat Invent Recon	No
Tank Release Detection: Spill Install	No
Tank Release Detection: Overfill Install	No
Tank Release Detection: Groundwater	No
Tank Release Detection: Int Sec Containment	No
Tank Release Detection: Int Double Walled	No
Tank Release Detection: Other Method	No
Tank Release Detection: Other Note	Not reported
Pipe Release Detection: Leak Deferred	Not reported
Pipe Release Detection: Autoleak	Not reported
Pipe Release Detection: Line Tightness	No
Pipe Release Detection: Stat Invent Recon	No
Pipe Release Detection: Groundwater	No
Pipe Release Detection: Int Sec Containment	No
Pipe Release Det: Interior Double Walled	No
Pipe Release Detection: Other Method	No
Pipe Release Detection: Other Note	Not reported
Pipe Type:	UNKNOWN
Pipe Materials: Bare Steel	No
Pipe Materials: Galvanized Steel	No
Pipe Materials: Copper	No
Pipe Materials: Fiberglass	Yes
Pipe Materials: Cath Protect	No
Pipe Materials: Double Walled	No
Pipe Materials: Sec Containment	No
Pipe Materials: Repaired	No
Pipe Materials: Unknown	No
Pipe Materials: Other	No
Pipe Materials: Other Note	Not reported

Map ID	Site	Database(s)	EPA ID Number

BACHERS AUTO SERVICE (Continued) **U003678610**

Facility ID:	3002935
Federally Regulated:	Yes
Tank Number:	R2
Tank Capacity:	8000
Tank Contents:	GASOLINE
Tank Status:	**REM FROM GRD**
Tank Type:	UST

Tank Material:

Install Date:	4/16/1966
Tank Materials: Bare Steel	Yes
Tank Materials: Cath Protect Steel	No
Tank Materials: Epoxy Steel	No
Tank Materials: Fiberglass	No
Tank Materials: Concrete	No
Tank Materials: Composite	No
Tank Materials: Double Walled	No
Tank Materials: Lined Interior	No
Tank Materials: Excav Liner	No
Tank Materials: Insulated Tank Jacket	No
Tank Materials: Repaired	No
Tank Materials: Unknown	No
Tank Materials: Other	No
Tank Materials: Other Note	Not reported

Release Detection:

Tank Release Detection: Leak Deferred	No
Tank Release Detection: Manual Gauge	No
Tank Release Detection: Auto Gauge	No
Tank Release Detection:Tank Tightness	No
Tank Release Detection: Vapor Monitor	No
Tank Release Detection: Inventory	No
Tank Release Detection: Stat Invent Recon	No
Tank Release Detection: Spill Install	No
Tank Release Detection: Overfill Install	No
Tank Release Detection: Groundwater	No
Tank Release Detection: Int Sec Containment	No
Tank Release Detection: Int Double Walled	No
Tank Release Detection: Other Method	No
Tank Release Detection: Other Note	Not reported
Pipe Release Detection: Leak Deferred	Not reported
Pipe Release Detection: Autoleak	Not reported
Pipe Release Detection: Line Tightness	No
Pipe Release Detection: Stat Invent Recon	No
Pipe Release Detection: Groundwater	No
Pipe Release Detection: Int Sec Containment	No
Pipe Release Det: Interior Double Walled	No
Pipe Release Detection: Other Method	No
Pipe Release Detection: Other Note	Not reported
Pipe Type:	UNKNOWN
Pipe Materials: Bare Steel	No
Pipe Materials: Galvanized Steel	No
Pipe Materials: Copper	No
Pipe Materials: Fiberglass	Yes
Pipe Materials: Cath Protect	No

Map ID	Site	Database(s)	EPA ID Number

BACHERS AUTO SERVICE (Continued) **U003678610**

Pipe Materials: Double Walled	No
Pipe Materials: Sec Containment	No
Pipe Materials: Repaired	No
Pipe Materials: Unknown	No
Pipe Materials: Other	No
Pipe Materials: Other Note	Not reported
Facility ID:	3002935
Federally Regulated:	Yes
Tank Number:	R3
Tank Capacity:	6000
Tank Contents:	GASOLINE
Tank Status:	**REM FROM GRD**
Tank Type:	UST

Tank Material:

Install Date:	4/16/1966
Tank Materials: Bare Steel	Yes
Tank Materials: Cath Protect Steel	No
Tank Materials: Epoxy Steel	No
Tank Materials: Fiberglass	No
Tank Materials: Concrete	No
Tank Materials: Composite	No
Tank Materials: Double Walled	No
Tank Materials: Lined Interior	No
Tank Materials: Excav Liner	No
Tank Materials: Insulated Tank Jacket	No
Tank Materials: Repaired	No
Tank Materials: Unknown	No
Tank Materials: Other	No
Tank Materials: Other Note	Not reported

Release Detection:

Tank Release Detection: Leak Deferred	No
Tank Release Detection: Manual Gauge	No
Tank Release Detection: Auto Gauge	No
Tank Release Detection:Tank Tightness	No
Tank Release Detection: Vapor Monitor	No
Tank Release Detection: Inventory	No
Tank Release Detection: Stat Invent Recon	No
Tank Release Detection: Spill Install	No
Tank Release Detection: Overfill Install	No
Tank Release Detection: Groundwater	No
Tank Release Detection: Int Sec Containment	No
Tank Release Detection: Int Double Walled	No
Tank Release Detection: Other Method	No
Tank Release Detection: Other Note	Not reported
Pipe Release Detection: Leak Deferred	Not reported
Pipe Release Detection: Autoleak	Not reported
Pipe Release Detection: Line Tightness	No
Pipe Release Detection: Stat Invent Recon	No
Pipe Release Detection: Groundwater	No
Pipe Release Detection: Int Sec Containment	No
Pipe Release Det: Interior Double Walled	No
Pipe Release Detection: Other Method	No

Map ID	Site	Database(s)	EPA ID Number

BACHERS AUTO SERVICE (Continued) **U003678610**

Pipe Release Detection: Other Note	Not reported
Pipe Type:	UNKNOWN
Pipe Materials: Bare Steel	No
Pipe Materials: Galvanized Steel	No
Pipe Materials: Copper	No
Pipe Materials: Fiberglass	Yes
Pipe Materials: Cath Protect	No
Pipe Materials: Double Walled	No
Pipe Materials: Sec Containment	No
Pipe Materials: Repaired	No
Pipe Materials: Unknown	No
Pipe Materials: Other	No
Pipe Materials: Other Note	Not reported
Facility ID:	3002935
Federally Regulated:	Yes
Tank Number:	RA1
Tank Capacity:	10000
Tank Contents:	GASOLINE
Tank Status:	**REM FROM GRD**
Tank Type:	UST

Tank Material:

Install Date:	7/1/1987
Tank Materials: Bare Steel	No
Tank Materials: Cath Protect Steel	Yes
Tank Materials: Epoxy Steel	No
Tank Materials: Fiberglass	No
Tank Materials: Concrete	No
Tank Materials: Composite	No
Tank Materials: Double Walled	No
Tank Materials: Lined Interior	No
Tank Materials: Excav Liner	No
Tank Materials: Insulated Tank Jacket	No
Tank Materials: Repaired	No
Tank Materials: Unknown	No
Tank Materials: Other	No
Tank Materials: Other Note	Not reported

Release Detection:

Tank Release Detection: Leak Deferred	No
Tank Release Detection: Manual Gauge	No
Tank Release Detection: Auto Gauge	No
Tank Release Detection:Tank Tightness	No
Tank Release Detection: Vapor Monitor	No
Tank Release Detection: Inventory	No
Tank Release Detection: Stat Invent Recon	No
Tank Release Detection: Spill Install	No
Tank Release Detection: Overfill Install	No
Tank Release Detection: Groundwater	No
Tank Release Detection: Int Sec Containment	No
Tank Release Detection: Int Double Walled	No
Tank Release Detection: Other Method	No
Tank Release Detection: Other Note	Not reported

Map ID	Site	Database(s)	EPA ID Number

BACHERS AUTO SERVICE (Continued) **U003678610**

Pipe Release Detection: Leak Deferred	Not reported
Pipe Release Detection: Autoleak	Not reported
Pipe Release Detection: Line Tightness	No
Pipe Release Detection: Stat Invent Recon	No
Pipe Release Detection: Groundwater	No
Pipe Release Detection: Int Sec Containment	No
Pipe Release Det: Interior Double Walled	No
Pipe Release Detection: Other Method	No
Pipe Release Detection: Other Note	Not reported
Pipe Type:	PRESSURE
Pipe Materials: Bare Steel	No
Pipe Materials: Galvanized Steel	No
Pipe Materials: Copper	No
Pipe Materials: Fiberglass	Yes
Pipe Materials: Cath Protect	No
Pipe Materials: Double Walled	No
Pipe Materials: Sec Containment	No
Pipe Materials: Repaired	No
Pipe Materials: Unknown	No
Pipe Materials: Other	No
Pipe Materials: Other Note	Not reported
Facility ID:	3002935
Federally Regulated:	Yes
Tank Number:	RA2
Tank Capacity:	10000
Tank Contents:	GASOLINE
Tank Status:	**REM FROM GRD**
Tank Type:	UST

Tank Material:

Install Date:	7/1/1987
Tank Materials: Bare Steel	No
Tank Materials: Cath Protect Steel	Yes
Tank Materials: Epoxy Steel	No
Tank Materials: Fiberglass	No
Tank Materials: Concrete	No
Tank Materials: Composite	No
Tank Materials: Double Walled	No
Tank Materials: Lined Interior	No
Tank Materials: Excav Liner	No
Tank Materials: Insulated Tank Jacket	No
Tank Materials: Repaired	No
Tank Materials: Unknown	No
Tank Materials: Other	No
Tank Materials: Other Note	Not reported

Release Detection:

Tank Release Detection: Leak Deferred	No
Tank Release Detection: Manual Gauge	No
Tank Release Detection: Auto Gauge	No
Tank Release Detection:Tank Tightness	No
Tank Release Detection: Vapor Monitor	No
Tank Release Detection: Inventory	No

Map ID	Site	Database(s)	EPA ID Number

BACHERS AUTO SERVICE (Continued) **U003678610**

Tank Release Detection: Stat Invent Recon	No
Tank Release Detection: Spill Install	No
Tank Release Detection: Overfill Install	No
Tank Release Detection: Groundwater	No
Tank Release Detection: Int Sec Containment	No
Tank Release Detection: Int Double Walled	No
Tank Release Detection: Other Method	No
Tank Release Detection: Other Note	Not reported
Pipe Release Detection: Leak Deferred	Not reported
Pipe Release Detection: Autoleak	Not reported
Pipe Release Detection: Line Tightness	No
Pipe Release Detection: Stat Invent Recon	No
Pipe Release Detection: Groundwater	No
Pipe Release Detection: Int Sec Containment	No
Pipe Release Det: Interior Double Walled	No
Pipe Release Detection: Other Method	No
Pipe Release Detection: Other Note	Not reported
Pipe Type:	PRESSURE
Pipe Materials: Bare Steel	No
Pipe Materials: Galvanized Steel	No
Pipe Materials: Copper	No
Pipe Materials: Fiberglass	Yes
Pipe Materials: Cath Protect	No
Pipe Materials: Double Walled	No
Pipe Materials: Sec Containment	No
Pipe Materials: Repaired	No
Pipe Materials: Unknown	No
Pipe Materials: Other	No
Pipe Materials: Other Note	Not reported
Facility ID:	3002935
Federally Regulated:	Yes
Tank Number:	RA3
Tank Capacity:	10000
Tank Contents:	DIESEL
Tank Status:	**REM FROM GRD**
Tank Type:	UST

Tank Material:

Install Date:	7/1/1987
Tank Materials: Bare Steel	No
Tank Materials: Cath Protect Steel	Yes
Tank Materials: Epoxy Steel	No
Tank Materials: Fiberglass	No
Tank Materials: Concrete	No
Tank Materials: Composite	No
Tank Materials: Double Walled	No
Tank Materials: Lined Interior	No
Tank Materials: Excav Liner	No
Tank Materials: Insulated Tank Jacket	No
Tank Materials: Repaired	No
Tank Materials: Unknown	No
Tank Materials: Other	No
Tank Materials: Other Note	Not reported

Map ID	Site	Database(s)	EPA ID Number

BACHERS AUTO SERVICE (Continued) **U003678610**

Release Detection:

Tank Release Detection: Leak Deferred	No
Tank Release Detection: Manual Gauge	No
Tank Release Detection: Auto Gauge	No
Tank Release Detection:Tank Tightness	No
Tank Release Detection: Vapor Monitor	No
Tank Release Detection: Inventory	No
Tank Release Detection: Stat Invent Recon	No
Tank Release Detection: Spill Install	No
Tank Release Detection: Overfill Install	No
Tank Release Detection: Groundwater	No
Tank Release Detection: Int Sec Containment	No
Tank Release Detection: Int Double Walled	No
Tank Release Detection: Other Method	No
Tank Release Detection: Other Note	Not reported
Pipe Release Detection: Leak Deferred	Not reported
Pipe Release Detection: Autoleak	Not reported
Pipe Release Detection: Line Tightness	No
Pipe Release Detection: Stat Invent Recon	No
Pipe Release Detection: Groundwater	No
Pipe Release Detection: Int Sec Containment	No
Pipe Release Det: Interior Double Walled	No
Pipe Release Detection: Other Method	No
Pipe Release Detection: Other Note	Not reported

Pipe Type:	PRESSURE
Pipe Materials: Bare Steel	No
Pipe Materials: Galvanized Steel	No
Pipe Materials: Copper	No
Pipe Materials: Fiberglass	Yes
Pipe Materials: Cath Protect	No
Pipe Materials: Double Walled	No
Pipe Materials: Sec Containment	No
Pipe Materials: Repaired	No
Pipe Materials: Unknown	No
Pipe Materials: Other	No
Pipe Materials: Other Note	Not reported

Facility ID:	3002935
Federally Regulated:	Yes

Tank Number:	RA4
Tank Capacity:	500
Tank Contents:	USED OIL
Tank Status:	**REM FROM GRD**
Tank Type:	UST

Tank Material:

Install Date:	Not reported
Tank Materials: Bare Steel	Yes
Tank Materials: Cath Protect Steel	No
Tank Materials: Epoxy Steel	No
Tank Materials: Fiberglass	No
Tank Materials: Concrete	No
Tank Materials: Composite	No
Tank Materials: Double Walled	No

Map ID	Site	Database(s)	EPA ID Number

BACHERS AUTO SERVICE (Continued) **U003678610**

Tank Materials: Lined Interior	No
Tank Materials: Excav Liner	No
Tank Materials: Insulated Tank Jacket	No
Tank Materials: Repaired	No
Tank Materials: Unknown	No
Tank Materials: Other	No
Tank Materials: Other Note	Not reported

Release Detection:

Tank Release Detection: Leak Deferred	No
Tank Release Detection: Manual Gauge	No
Tank Release Detection: Auto Gauge	No
Tank Release Detection:Tank Tightness	No
Tank Release Detection: Vapor Monitor	No
Tank Release Detection: Inventory	No
Tank Release Detection: Stat Invent Recon	No
Tank Release Detection: Spill Install	No
Tank Release Detection: Overfill Install	No
Tank Release Detection: Groundwater	No
Tank Release Detection: Int Sec Containment	No
Tank Release Detection: Int Double Walled	No
Tank Release Detection: Other Method	No
Tank Release Detection: Other Note	Not reported
Pipe Release Detection: Leak Deferred	Not reported
Pipe Release Detection: Autoleak	Not reported
Pipe Release Detection: Line Tightness	No
Pipe Release Detection: Stat Invent Recon	No
Pipe Release Detection: Groundwater	No
Pipe Release Detection: Int Sec Containment	No
Pipe Release Det: Interior Double Walled	No
Pipe Release Detection: Other Method	No
Pipe Release Detection: Other Note	Not reported

Pipe Type:	GRAVITY
Pipe Materials: Bare Steel	No
Pipe Materials: Galvanized Steel	Yes
Pipe Materials: Copper	No
Pipe Materials: Fiberglass	No
Pipe Materials: Cath Protect	No
Pipe Materials: Double Walled	No
Pipe Materials: Sec Containment	No
Pipe Materials: Repaired	No
Pipe Materials: Unknown	No
Pipe Materials: Other	No
Pipe Materials: Other Note	Not reported

Facility ID:	3002935
Federally Regulated:	No

Tank Number:	RA5
Tank Capacity:	500
Tank Contents:	HEATING OIL
Tank Status:	**REM FROM GRD**
Tank Type:	UST

Tank Material:

Map ID	Site	Database(s)	EPA ID Number

BACHERS AUTO SERVICE (Continued) **U003678610**

Install Date:	Not reported
Tank Materials: Bare Steel	Yes
Tank Materials: Cath Protect Steel	No
Tank Materials: Epoxy Steel	No
Tank Materials: Fiberglass	No
Tank Materials: Concrete	No
Tank Materials: Composite	No
Tank Materials: Double Walled	No
Tank Materials: Lined Interior	No
Tank Materials: Excav Liner	No
Tank Materials: Insulated Tank Jacket	No
Tank Materials: Repaired	No
Tank Materials: Unknown	No
Tank Materials: Other	No
Tank Materials: Other Note	Not reported

Release Detection:

Tank Release Detection: Leak Deferred	No
Tank Release Detection: Manual Gauge	No
Tank Release Detection: Auto Gauge	No
Tank Release Detection:Tank Tightness	No
Tank Release Detection: Vapor Monitor	No
Tank Release Detection: Inventory	No
Tank Release Detection: Stat Invent Recon	No
Tank Release Detection: Spill Install	No
Tank Release Detection: Overfill Install	No
Tank Release Detection: Groundwater	No
Tank Release Detection: Int Sec Containment	No
Tank Release Detection: Int Double Walled	No
Tank Release Detection: Other Method	No
Tank Release Detection: Other Note	Not reported
Pipe Release Detection: Leak Deferred	Not reported
Pipe Release Detection: Autoleak	Not reported
Pipe Release Detection: Line Tightness	No
Pipe Release Detection: Stat Invent Recon	No
Pipe Release Detection: Groundwater	No
Pipe Release Detection: Int Sec Containment	No
Pipe Release Det: Interior Double Walled	No
Pipe Release Detection: Other Method	No
Pipe Release Detection: Other Note	Not reported

Pipe Type:	NO VALVE: SUCTION
Pipe Materials: Bare Steel	No
Pipe Materials: Galvanized Steel	No
Pipe Materials: Copper	Yes
Pipe Materials: Fiberglass	No
Pipe Materials: Cath Protect	No
Pipe Materials: Double Walled	No
Pipe Materials: Sec Containment	No
Pipe Materials: Repaired	No
Pipe Materials: Unknown	No
Pipe Materials: Other	No
Pipe Materials: Other Note	Not reported

Map ID	Site	Database(s)	EPA ID Number

1505 **BACHER'S AUTO SERVICE (PREP)** **VA RGA LUST** **S115954269**
8570 BACKLICK ROAD **N/A**
LORTON, VA

RGA LUST:

2001	BACHER'S AUTO SERVICE (PREP)	8570 BACKLICK ROAD
1997	BACHER'S AUTO SERVICE (PREP)	8570 BACKLICK ROAD
1995	BACHER'S AUTO SERVICE (PREP)	8570 BACKLICK ROAD

1505 **BACHERS ARCO** **EDR Hist Auto** **1020600029**
8570 BACKLICK RD **N/A**
LORTON, VA 22079

EDR Hist Auto

Year:	Name:	Type:
1972	ROSE LAWRENCE G	Gasoline Service Stations
1973	ROSE LAWRENCE G	Gasoline Service Stations
1974	BACHERS ARCO AERVICE CENTER	Gasoline Service Stations
1974	ROSE LAWRENCE G	Gasoline Service Stations
1975	ROSE LAWRENCE G	Gasoline Service Stations
1975	BACHERS ARCO AERVICE CENTER	Gasoline Service Stations
1975	BACHERS ARCO	Gasoline Service Stations
1976	BACHERS ARCO	Gasoline Service Stations
1976	ROSE LAWRENCE G	Gasoline Service Stations
1977	ROSE LAWRENCE G	Gasoline Service Stations
1977	BACHERS ARCO	Gasoline Service Stations
1978	BACHERS ARCO	Gasoline Service Stations
1979	BACHERS ARCO	Gasoline Service Stations
1979	BACHERS ARCO	Gasoline Service Stations
1980	BACHERS ARCO	Gasoline Service Stations
1982	BACHERS ARCO	Gasoline Service Stations
1983	BACHERS ARCO	Gasoline Service Stations
1988	BACHER OSWALD	Gasoline Service Stations
1989	BACHER OSWALD	Gasoline Service Stations, NEC
1990	BACHER OSWALD	Gasoline Service Stations, NEC
1991	BACHER OSWALD	Gasoline Service Stations, NEC
1992	BACHER OSWALD	Gasoline Service Stations, NEC
1993	BACHER OSWALD	Gasoline Service Stations, NEC
1994	BACHER OSWALD	Gasoline Service Stations, NEC
1995	BACHER OSWALD	Gasoline Service Stations, NEC

1505 **BACHERS AUTO SERVICE** **VA LTANKS** **S104896305**
8570 BACKLICK RD **N/A**
LORTON, VA 22079

LTANKS:

Region:	NRO
CEDS Facility Id:	200000090225
Case Status:	**Closed**
Pollution Complaint #:	19973140
Reported:	02/25/1997
Case Closed Date:	05/30/1997
Program:	RP Lead
Federally Regulated UST (Y/N):	Y
Regulated Petroleum UST (1):	Y

Map ID	Site	Database(s)	EPA ID Number

BACHERS AUTO SERVICE (Continued) **S104896305**

Excluded UST (1):	N
Deferred UST (1):	N
Partially Deferred UST (1):	N
Exempt 1 UST (2):	N
Exempt 2 Heating Oil UST (2):	N
Small Heating Oil AST (2):	N
Regulated AST (3):	N
Unregulated AST (3):	N
Other Y/N:	N
Unknown Y/N:	N
Other Description:	Not reported
Heating Oil Category:	Not reported
Region:	NRO
CEDS Facility Id:	200000090225
Case Status:	**Closed**
Pollution Complaint #:	19953800
Reported:	11/29/1994
Case Closed Date:	03/13/1995
Program:	RP Lead
Federally Regulated UST (Y/N):	Y
Regulated Petroleum UST (1):	Y
Excluded UST (1):	N
Deferred UST (1):	N
Partially Deferred UST (1):	N
Exempt 1 UST (2):	N
Exempt 2 Heating Oil UST (2):	N
Small Heating Oil AST (2):	N
Regulated AST (3):	N
Unregulated AST (3):	N
Other Y/N:	N
Unknown Y/N:	N
Other Description:	Not reported
Heating Oil Category:	Not reported

1508 **SAVVIS & CENTURYLINK QCC - NEWINGTON GATEWAY** **VA TIER 2** **S119088585**
8560 CINDERBED ROAD, SUITE 500 **N/A**
NEWINGTON, VA 22079

TIER 2:

Facility ID:	5421599
CAS Number:	7664939
SIC Code:	Not reported
NAICS:	Not reported
Entered Chemical Name:	Sulfuric Acid
Average Amt Code:	999
Owner Name:	Not reported
Owner Phone:	Not reported
Contact Type:	Not reported

Map ID	Site	Database(s)	EPA ID Number
1508	**ALLIANT TECHSYSTEMS OPERATIONS LLC** **8560 CINDER BED ROAD** **NEWINGTON, VA 22122**	**RCRA-CESQG** **FINDS** **ECHO**	**1012212160** **VAR000518324**

RCRA-CESQG:

Date form received by agency:	06/03/2013
Facility name:	ALLIANT TECHSYSTEMS OPERATIONS LLC
Facility address:	8560 CINDER BED ROAD NEWINGTON, VA 22122
EPA ID:	VAR000518324
Contact:	RICHARD L ZAMBITO
Contact address:	55 THIOKOL ROAD ELKTON, MD 21921
Contact country:	US
Contact telephone:	410-392-1626
Contact email:	RICHARD.ZAMBITO@ATK.COM
EPA Region:	03
Classification:	Conditionally Exempt Small Quantity Generator
Description:	Handler: generates 100 kg or less of hazardous waste per calendar month, and accumulates 1000 kg or less of hazardous waste at any time; or generates 1 kg or less of acutely hazardous waste per calendar month, and accumulates at any time: 1 kg or less of acutely hazardous waste; or 100 kg or less of any residue or contaminated soil, waste or other debris resulting from the cleanup of a spill, into or on any land or water, of acutely hazardous waste; or generates 100 kg or less of any residue or contaminated soil, waste or other debris resulting from the cleanup of a spill, into or on any land or water, of acutely hazardous waste during any calendar month, and accumulates at any time: 1 kg or less of acutely hazardous waste; or 100 kg or less of any residue or contaminated soil, waste or other debris resulting from the cleanup of a spill, into or on any land or water, of acutely hazardous waste

Owner/Operator Summary:

Owner/operator name:	ALLIANT TECHSYSTEMS INC.
Owner/operator address:	7480 FLYING CLOUD DRIVE EDEN PRAIRIE, MN 55344
Owner/operator country:	Not reported
Owner/operator telephone:	Not reported
Owner/operator email:	Not reported
Owner/operator fax:	Not reported
Owner/operator extension:	Not reported
Legal status:	Private
Owner/Operator Type:	Owner
Owner/Op start date:	04/14/2006
Owner/Op end date:	Not reported

Owner/operator name:	ALLIANT TECHSYSTEMS OPERATIONS LLC
Owner/operator address:	Not reported Not reported
Owner/operator country:	US
Owner/operator telephone:	Not reported
Owner/operator email:	Not reported
Owner/operator fax:	Not reported
Owner/operator extension:	Not reported
Legal status:	Private
Owner/Operator Type:	Operator
Owner/Op start date:	05/01/2011
Owner/Op end date:	Not reported

Map ID	Site	Database(s)	EPA ID Number

ALLIANT TECHSYSTEMS OPERATIONS LLC (Continued) **1012212160**

Owner/operator name: ALLIANT TECHSYSTEMS, INC.
Owner/operator address: Not reported
Not reported
Owner/operator country: Not reported
Owner/operator telephone: Not reported
Owner/operator email: Not reported
Owner/operator fax: Not reported
Owner/operator extension: Not reported
Legal status: Private
Owner/Operator Type: Operator
Owner/Op start date: 04/01/2008
Owner/Op end date: Not reported

Handler Activities Summary:
U.S. importer of hazardous waste: No
Mixed waste (haz. and radioactive): No
Recycler of hazardous waste: No
Transporter of hazardous waste: No
Treater, storer or disposer of HW: No
Underground injection activity: No
On-site burner exemption: No
Furnace exemption: No
Used oil fuel burner: No
Used oil processor: No
User oil refiner: No
Used oil fuel marketer to burner: No
Used oil Specification marketer: No
Used oil transfer facility: No
Used oil transporter: No

. Waste code: D001
. Waste name: IGNITABLE WASTE

. Waste code: D003
. Waste name: REACTIVE WASTE

. Waste code: D035
. Waste name: METHYL ETHYL KETONE

Historical Generators:
Date form received by agency: 12/08/2009
Site name: ALLIANT TECHSYSTEMS INC. - TPC
Classification: Conditionally Exempt Small Quantity Generator

. Waste code: D001
. Waste name: IGNITABLE WASTE

. Waste code: D003
. Waste name: REACTIVE WASTE

. Waste code: D035
. Waste name: METHYL ETHYL KETONE

Violation Status: No violations found

FINDS:

Map ID	Site	Database(s)	EPA ID Number

ALLIANT TECHSYSTEMS OPERATIONS LLC (Continued) **1012212160**

Registry ID: 110040375162

Environmental Interest/Information System
RCRAInfo is a national information system that supports the Resource Conservation and Recovery Act (RCRA) program through the tracking of events and activities related to facilities that generate, transport, and treat, store, or dispose of hazardous waste. RCRAInfo allows RCRA program staff to track the notification, permit, compliance, and corrective action activities required under RCRA.

Click this hyperlink while viewing on your computer to access additional FINDS: detail in the EDR Site Report.

ECHO:
Envid: 1012212160
Registry ID: 110040375162
DFR URL: http://echo.epa.gov/detailed-facility-report?fid=110040375162

1509 **DRUG ENFORCEMENT ADMINISTRATION #5** **VA TIER 2** **S119088467**
8550 CINDER BED ROAD, SUITE 500 **N/A**
LORTON, VA 22079

TIER 2:
Facility ID: 5421636
CAS Number: Not reported
SIC Code: Not reported
NAICS: Not reported
Entered Chemical Name: Batteries, Mixture
Average Amt Code: 960
Owner Name: Not reported
Owner Phone: Not reported
Contact Type: Not reported

1522 **HMIRS** **2014000220**
N/A

TOMAH, WI 54660

Click this hyperlink while viewing on your computer to access additional HMIRS detail in the EDR Site Report.

1522 **TELEGRAPH ROAD LANDFILL** **VA SWF/LF** **S120837408**
8988 BELVOIR VIEW PLACE **VA ENF** **N/A**
LORTON, VA 22079

SWF/LF:
Permit Number: SWP323
Unit Name: Sanitary Landfill
Unit Status Code: Not reported
Deq Region: NVRO
Mailing Address: 1940 Duke Street, Suite 200
Mailing Address 2: Not reported

Map ID	Site	Database(s)	EPA ID Number

TELEGRAPH ROAD LANDFILL (Continued) **S120837408**

Mailing Address 3: Not reported
Mailing City,St,Zip: Alexandria, VA 22314
Facility Telephone: Not reported
Decimal Longitude: Not reported
Lat/Long (dms): 38 43 30.37 / -77 11 18.12
Owner Name: Not reported
Operator Name: Not reported
Unit Status Description: Sanitary Landfill - Closed
Payment ID: Not reported

Permit:

Permit Number: SWP323
Unit Description: BFI Telegraph Rd Landfill
FIC Description: Fairfax County
Permit Event Desc: Financial Assurance Annual Update Submitted
Permit Event Complete Date: 11/15/2006

Permit Number: SWP323
Unit Description: BFI Telegraph Rd Landfill
FIC Description: Fairfax County
Permit Event Desc: Permit revoked
Permit Event Complete Date: 3/25/2009

Permit Number: SWP323
Unit Description: BFI Telegraph Rd Landfill
FIC Description: Fairfax County
Permit Event Desc: Financial Assurance Compliance Letter Issued
Permit Event Complete Date: 12/12/2008

Permit Number: SWP323
Unit Description: BFI Telegraph Rd Landfill
FIC Description: Fairfax County
Permit Event Desc: Financial Assurance Annual Update Submitted
Permit Event Complete Date: 10/4/2007

Permit Number: SWP323
Unit Description: BFI Telegraph Rd Landfill
FIC Description: Fairfax County
Permit Event Desc: Financial Assurance Compliance Letter Issued
Permit Event Complete Date: 10/4/2007

Permit Number: SWP323
Unit Description: BFI Telegraph Rd Landfill
FIC Description: Fairfax County
Permit Event Desc: Financial Assurance Compliance Letter Issued
Permit Event Complete Date: 11/16/2006

Permit Number: SWP323
Unit Description: BFI Telegraph Rd Landfill
FIC Description: Fairfax County
Permit Event Desc: Financial Assurance Annual Update Submitted
Permit Event Complete Date: 11/4/2005

Permit Number: SWP323
Unit Description: BFI Telegraph Rd Landfill
FIC Description: Fairfax County
Permit Event Desc: Financial Assurance Compliance Letter Issued
Permit Event Complete Date: 1/7/2004

Map ID	Site	Database(s)	EPA ID Number

TELEGRAPH ROAD LANDFILL (Continued) **S120837408**

Permit Number: SWP323
Unit Description: BFI Telegraph Rd Landfill
FIC Description: Fairfax County
Permit Event Desc: Financial Assurance Mechanism Submitted
Permit Event Complete Date: 11/24/2003

Permit Number: SWP323
Unit Description: BFI Telegraph Rd Landfill
FIC Description: Fairfax County
Permit Event Desc: SW Facility Date of Final Closure
Permit Event Complete Date: 7/24/1985

Permit Number: SWP323
Unit Description: BFI Telegraph Rd Landfill
FIC Description: Fairfax County
Permit Event Desc: Permit issued
Permit Event Complete Date: 5/14/1981

Permit Number: SWP323
Unit Description: BFI Telegraph Rd Landfill
FIC Description: Fairfax County
Permit Event Desc: Financial Assurance Compliance Letter Issued
Permit Event Complete Date: 2/1/2006

Permit Number: SWP323
Unit Description: BFI Telegraph Rd Landfill
FIC Description: Fairfax County
Permit Event Desc: Financial Assurance Annual Update Submitted
Permit Event Complete Date: 12/12/2008

Permit Number: SWP534
Unit Name: Landfill Gas Recovery Facility [SW]
Unit Status Code: Not reported
Deq Region: NVRO
Mailing Address: 1940 Duke Street, Suite 200
Mailing Address 2: Not reported
Mailing Address 3: Not reported
Mailing City,St,Zip: Alexandria, VA 22314
Facility Telephone: Not reported
Decimal Longitude: Not reported
Lat/Long (dms): 38 43 30.37 / -77 11 18.12
Owner Name: Not reported
Operator Name: Not reported
Unit Status Description: Landfill Gas Recovery Facility [SW] - Active
Payment ID: Not reported

Permit:
Permit Number: SWP534
Unit Description: BFI Telegraph Road Landfill Gas System
FIC Description: Fairfax County
Permit Event Desc: Financial Assurance Annual Update Submitted
Permit Event Complete Date: 3/13/2013

Permit Number: SWP534
Unit Description: BFI Telegraph Road Landfill Gas System
FIC Description: Fairfax County
Permit Event Desc: Financial Assurance Facility Communications

Map ID	Site	Database(s)	EPA ID Number

TELEGRAPH ROAD LANDFILL (Continued) **S120837408**

Permit Event Complete Date: 4/5/2017

Permit Number: SWP534
Unit Description: BFI Telegraph Road Landfill Gas System
FIC Description: Fairfax County
Permit Event Desc: Financial Assurance Compliance Letter Issued
Permit Event Complete Date: 3/6/2015

Permit Number: SWP534
Unit Description: BFI Telegraph Road Landfill Gas System
FIC Description: Fairfax County
Permit Event Desc: Financial Assurance Annual Update Submitted
Permit Event Complete Date: 3/11/2014

Permit Number: SWP534
Unit Description: BFI Telegraph Road Landfill Gas System
FIC Description: Fairfax County
Permit Event Desc: Financial Assurance Cost Estimate Sent to Region
Permit Event Complete Date: 3/13/2014

Permit Number: SWP534
Unit Description: BFI Telegraph Road Landfill Gas System
FIC Description: Fairfax County
Permit Event Desc: Financial Assurance Compliance Letter Issued
Permit Event Complete Date: 4/21/2014

Permit Number: SWP534
Unit Description: BFI Telegraph Road Landfill Gas System
FIC Description: Fairfax County
Permit Event Desc: Financial Assurance Annual Update Submitted
Permit Event Complete Date: 3/2/2015

Permit Number: SWP534
Unit Description: BFI Telegraph Road Landfill Gas System
FIC Description: Fairfax County
Permit Event Desc: Financial Assurance Compliance Letter Issued
Permit Event Complete Date: 3/21/2013

Permit Number: SWP534
Unit Description: BFI Telegraph Road Landfill Gas System
FIC Description: Fairfax County
Permit Event Desc: Financial Assurance Annual Update Submitted
Permit Event Complete Date: 4/4/2016

Permit Number: SWP534
Unit Description: BFI Telegraph Road Landfill Gas System
FIC Description: Fairfax County
Permit Event Desc: Financial Assurance Deficiency Letter Issued
Permit Event Complete Date: 4/4/2016

Permit Number: SWP534
Unit Description: BFI Telegraph Road Landfill Gas System
FIC Description: Fairfax County
Permit Event Desc: Financial Assurance Annual Update Submitted
Permit Event Complete Date: 5/3/2017

Permit Number: SWP534

Map ID	Site	Database(s)	EPA ID Number

TELEGRAPH ROAD LANDFILL (Continued) **S120837408**

Unit Description: BFI Telegraph Road Landfill Gas System
FIC Description: Fairfax County
Permit Event Desc: Financial Assurance Cost Estimate Review
Permit Event Complete Date: 12/28/2016

Permit Number: SWP534
Unit Description: BFI Telegraph Road Landfill Gas System
FIC Description: Fairfax County
Permit Event Desc: Financial Assurance Cost Estimate Approved
Permit Event Complete Date: 5/2/2017

Permit Number: SWP534
Unit Description: BFI Telegraph Road Landfill Gas System
FIC Description: Fairfax County
Permit Event Desc: Financial Assurance Compliance Letter Issued
Permit Event Complete Date: 5/3/2017

Permit Number: SWP534
Unit Description: BFI Telegraph Road Landfill Gas System
FIC Description: Fairfax County
Permit Event Desc: Financial Assurance Compliance Letter Issued
Permit Event Complete Date: 2/23/2012

Permit Number: SWP534
Unit Description: BFI Telegraph Road Landfill Gas System
FIC Description: Fairfax County
Permit Event Desc: Financial Assurance Compliance Letter Issued
Permit Event Complete Date: 4/5/2016

Permit Number: SWP534
Unit Description: BFI Telegraph Road Landfill Gas System
FIC Description: Fairfax County
Permit Event Desc: Financial Assurance Annual Update Submitted
Permit Event Complete Date: 11/4/2005

Permit Number: SWP534
Unit Description: BFI Telegraph Road Landfill Gas System
FIC Description: Fairfax County
Permit Event Desc: Ten year permit review completed
Permit Event Complete Date: 2/21/2001

Permit Number: SWP534
Unit Description: BFI Telegraph Road Landfill Gas System
FIC Description: Fairfax County
Permit Event Desc: Financial Assurance Annual Update Submitted
Permit Event Complete Date: 2/22/2012

Permit Number: SWP534
Unit Description: BFI Telegraph Road Landfill Gas System
FIC Description: Fairfax County
Permit Event Desc: Financial Assurance Mechanism Submitted
Permit Event Complete Date: 11/24/2003

Permit Number: SWP534
Unit Description: BFI Telegraph Road Landfill Gas System
FIC Description: Fairfax County
Permit Event Desc: Financial Assurance Compliance Letter Issued

Map ID	Site	Database(s)	EPA ID Number

TELEGRAPH ROAD LANDFILL (Continued) **S120837408**

Permit Event Complete Date: 2/1/2006

Permit Number: SWP534
Unit Description: BFI Telegraph Road Landfill Gas System
FIC Description: Fairfax County
Permit Event Desc: Financial Assurance Annual Update Submitted
Permit Event Complete Date: 10/4/2007

Permit Number: SWP534
Unit Description: BFI Telegraph Road Landfill Gas System
FIC Description: Fairfax County
Permit Event Desc: Financial Assurance Compliance Letter Issued
Permit Event Complete Date: 10/4/2007

Permit Number: SWP534
Unit Description: BFI Telegraph Road Landfill Gas System
FIC Description: Fairfax County
Permit Event Desc: Financial Assurance Annual Update Submitted
Permit Event Complete Date: 11/15/2007

Permit Number: SWP534
Unit Description: BFI Telegraph Road Landfill Gas System
FIC Description: Fairfax County
Permit Event Desc: Financial Assurance Annual Update Submitted
Permit Event Complete Date: 7/20/2011

Permit Number: SWP534
Unit Description: BFI Telegraph Road Landfill Gas System
FIC Description: Fairfax County
Permit Event Desc: Financial Assurance Annual Update Submitted
Permit Event Complete Date: 12/12/2008

Permit Number: SWP534
Unit Description: BFI Telegraph Road Landfill Gas System
FIC Description: Fairfax County
Permit Event Desc: Financial Assurance Compliance Letter Issued
Permit Event Complete Date: 12/12/2008

Permit Number: SWP534
Unit Description: BFI Telegraph Road Landfill Gas System
FIC Description: Fairfax County
Permit Event Desc: Financial Assurance Compliance Letter Issued
Permit Event Complete Date: 5/7/2009

Permit Number: SWP534
Unit Description: BFI Telegraph Road Landfill Gas System
FIC Description: Fairfax County
Permit Event Desc: Financial Assurance Mechanism Submitted
Permit Event Complete Date: 5/7/2009

Permit Number: SWP534
Unit Description: BFI Telegraph Road Landfill Gas System
FIC Description: Fairfax County
Permit Event Desc: Financial Assurance Compliance Letter Issued
Permit Event Complete Date: 11/16/2007

Permit Number: SWP534

Map ID	Site	Database(s)	EPA ID Number

TELEGRAPH ROAD LANDFILL (Continued) **S120837408**

Unit Description: BFI Telegraph Road Landfill Gas System
FIC Description: Fairfax County
Permit Event Desc: Permit issued
Permit Event Complete Date: 11/15/1989

Permit Number: SWP534
Unit Description: BFI Telegraph Road Landfill Gas System
FIC Description: Fairfax County
Permit Event Desc: Financial Assurance Compliance Letter Issued
Permit Event Complete Date: 7/21/2011

ENFORCEMENT:
Facility ID: Not reported
Facility Name: Telegraph Road Landfill
Location Address: 8581 Cinderbed Road
Location Address 2: Not reported
Location City,St,Zip: Newington, VA 22122
Solid Waste Facility Region: NVRO
CEDS Site Id: 487
Site Location: Route 7100 Fairfax County Parkway to Cinderbed Road
Solid Permit Id (alpha Prefix): SWP
Solid Permit Id (numeric Suffix): 534
Solid Waste Unit Type: BFI Telegraph Road Landfill Gas System - Landfill Gas Recovery Facility [SW] - Active
Inspection Date: 2/1/2017
Inspection Event Code: INSPFAC
Inspection Event Complete Date: 2/1/2017
Solid Waste Enf Effective Date: Not reported
Solid Waste Enf Penalty Type: Not reported
Solid Waste Enf Penalty Amount: Not reported
Solid Waste Enf Type Desc: Not reported
Solid Waste Unit Type: Not reported
Solid Waste Unit Name: Not reported
Haz. Waste Facility Region: Not reported
Haz. Waste Facility Epaid: Not reported
Haz. Waste Enforcement Date: Not reported
Haz. Waste Enforcement Type: Not reported
Haz. Waste Enforcement Agency: Not reported
Haz. Waste Enf RCRIS Comments: Not reported
Haz. Waste Penalty Type: Not reported
Haz. Waste Enf Order Dt. Signed: Not reported
Haz. Waste Enf Order Type: Not reported
Haz. Waste Penalty Amount: Not reported
Type Of Permit: Not reported
Permit No: Not reported
Enforcement Action Number: Not reported
Action: Not reported
Action Date: Not reported
Civil Charges Assessed: Not reported
Solid Waste Facility Description: Not reported
Inspection Event Completed Dt: Not reported
Inspection Event Description: Not reported
Flag: SOLIDWASTE

Facility ID: Not reported
Facility Name: Telegraph Road Landfill
Location Address: 8581 Cinderbed Road

Map ID	Site	Database(s)	EPA ID Number

TELEGRAPH ROAD LANDFILL (Continued) **S120837408**

Location Address 2:	Not reported
Location City,St,Zip:	Newington, VA 22122
Solid Waste Facility Region:	NVRO
CEDS Site Id:	487
Site Location:	Route 7100 Fairfax County Parkway to Cinderbed Road
Solid Permit Id (alpha Prefix):	SWP
Solid Permit Id (numeric Suffix):	534
Solid Waste Unit Type:	BFI Telegraph Road Landfill Gas System - Landfill Gas Recovery Facility [SW] - Active
Inspection Date:	2/1/2017
Inspection Event Code:	SWL
Inspection Event Complete Date:	4/4/2017
Solid Waste Enf Effective Date:	Not reported
Solid Waste Enf Penalty Type:	Not reported
Solid Waste Enf Penalty Amount:	Not reported
Solid Waste Enf Type Desc:	Not reported
Solid Waste Unit Type:	Not reported
Solid Waste Unit Name:	Not reported
Haz. Waste Facility Region:	Not reported
Haz. Waste Facility Epaid:	Not reported
Haz. Waste Enforcement Date:	Not reported
Haz. Waste Enforcement Type:	Not reported
Haz. Waste Enforcement Agency:	Not reported
Haz. Waste Enf RCRIS Comments:	Not reported
Haz. Waste Penalty Type:	Not reported
Haz. Waste Enf Order Dt. Signed:	Not reported
Haz. Waste Enf Order Type:	Not reported
Haz. Waste Penalty Amount:	Not reported
Type Of Permit:	Not reported
Permit No:	Not reported
Enforcement Action Number:	Not reported
Action:	Not reported
Action Date:	Not reported
Civil Charges Assessed:	Not reported
Solid Waste Facility Description:	Not reported
Inspection Event Completed Dt:	Not reported
Inspection Event Description:	Not reported
Flag:	SOLIDWASTE

1522 **8988 BELVOIR VIEW PLACE** **HMIRS** **2016006140**
8988 BELVOIR VIEW PLACE **N/A**
LORTON, VA 22079

Click this hyperlink while viewing on your computer to access additional HMIRS detail in the EDR Site Report.

Map ID	Site	Database(s)	EPA ID Number
1522	**8988 BELVIOR VIEW PL** **8988 BELVIOR VIEW PL** **LORTON, VA 22079**	**HMIRS**	**2015001924** **N/A**

Click this hyperlink while viewing on your computer to access additional HMIRS detail in the EDR Site Report.

Map ID	Site	Database(s)	EPA ID Number
1522	**8988 BELVIOR VIEW PLACE** **8988 BELVIOR VIEW PLACE** **LORTON, VA 22079**	**HMIRS**	**2015008542** **N/A**

Click this hyperlink while viewing on your computer to access additional HMIRS detail in the EDR Site Report.

Map ID	Site	Database(s)	EPA ID Number
1523	**J. A. BETTIS' PONDS** **8600 ROLLING ROAD** **FAIRFAX, VA 0**	**VA LUST** **VA LTANKS**	**S104406708** **N/A**

LUST REG NO:

Region:	NO
Facility ID:	3900601
Status:	**Closed**
Tank Size:	0
Product:	Not reported
Release Date:	08/27/1984
Closed Date:	8/5/1994
Case Type:	Not reported
Case Officer:	Thomas R. Lancaster, P.G.
Pollution Complaint #:	85-0126
Permit Number:	0
Priority:	-

LTANKS:

Region:	NRO
CEDS Facility Id:	200000185803
Case Status:	**Closed**
Pollution Complaint #:	19850126
Reported:	08/27/1984
Case Closed Date:	08/05/1994
Program:	RP Lead
Federally Regulated UST (Y/N):	N
Regulated Petroleum UST (1):	N
Excluded UST (1):	N
Deferred UST (1):	N
Partially Deferred UST (1):	N
Exempt 1 UST (2):	N
Exempt 2 Heating Oil UST (2):	N
Small Heating Oil AST (2):	N
Regulated AST (3):	N
Unregulated AST (3):	N
Other Y/N:	N
Unknown Y/N:	N
Other Description:	Not reported

Map ID	Site	Database(s)	EPA ID Number
	J. A. BETTIS' PONDS (Continued)		**S104406708**
	Heating Oil Category: Not reported		
1525	**TELEGRAPH BFI LANDFILL** **8541 CINDERBED ROAD** **NEWINGTON, VA 22079**	**VA SPILLS**	**S105375814** **N/A**

SPILLS:

Fips City/County:	Fairfax County
Status:	Not reported
Reference Id:	Not reported
IR Number:	2000-N-0130
Associated IR:	Not reported
Incident Date:	Not reported
Call Received Date:	09/08/1999
Closure Comments:	See Site Summary for details
Threat To:	Not reported
Terrorism (Y/N):	NO
Characterize Incident:	Not reported
Incident Type:	"Water,Waste"
Incident Subtype:	"Water,Solid Waste"
Materials:	Leachate (Landfill)(-1 - -1 Gallons)
Effect To Receptor:	Not reported
Water Body:	Accotink Creek
Low Quantity To Water:	-1
High Quantity To Water:	-1
Quantity Units:	Gallons
Other Receptors:	"Land, Water"
RP Company:	Not reported
RP Name:	Not reported
Property Owner:	Not reported
Property Company:	Not reported
Duration Of Event (Hrs):	Not reported
Impacts:	Not reported
Other Impacts:	Not reported
Steps Taken:	Not reported
Steps Taken Description:	Not reported
System Components:	Not reported
Other System Components:	Not reported
Cause Of Event:	Not reported
Corrective Action Taken:	Not reported
Weather Status:	Not reported
Precipitation (Wet):	Not reported
Discharge Type:	Not reported
Discharge Volume:	Not reported
Unknown Discharge (Y/N):	NO
Site Name:	TELEGRAPH BFI LANDFILL
Closure Date:	02/04/2000
Orig. Call Incident Description:	Concerned old landfill may be cause of cancer cases in office
Original Call Material Description:	leachate (Qty=-1)
Original Call Location Description:	Telegraph BFI Landfill-8541 Cinderbed Road-Newington-VA-22079-Fairfax County
Incident Ongoing at time of Call:	Not reported
Agencies Notified (Y/N):	NO
Other Agencies:	Not reported
Permitted (Y/N):	YES
Call Reported By Company Name:	Margie Wolson
Call Property Owner Company Name:	Not reported
Call Property Owner Name:	Not reported

Map ID	Site	Database(s)	EPA ID Number

TELEGRAPH BFI LANDFILL (Continued) **S105375814**

Site Summary: "Concern that 7 cancer cases in office occupied for 12 years may be connected to location above old landfill. Avg. 35 employees in office, only rare types of cancer (brain stem, adult soft tissue) diagnosed. Refer cancer/health issue to VDH. Odd leachate/discharge observed around curbing on southern end of old LF. DEQ investigating discharge/staining"

SPILLS NO:

Region:	NO
Id:	Not reported
Incident Summary:	Not reported
Date In:	9/8/1999
Date Closed:	2/4/2000
Pollution Type:	Not reported
Responsible Party:	Not reported
Facility Status:	**Not reported**
Owner:	Not reported
Facility Contact:	Not reported
Facility Permitted:	-1
Facility Telephone:	Not reported
Time In:	8:51:00 AM
Reported By Name:	Margie Wolson
Reported By Telephone:	703-550-5510
Reported By Affiliation/Addr:	Advanced Design Corp.
Incident Response IR #:	2000-N-0130
Responsible Party Address:	Not reported
Responsible Party City:	Not reported
Responsible Party State:	Not reported
Responsible Party Zip:	Not reported
Responsible Party Contact:	Not reported
Responsible Party Telephone:	Not reported
Owner Name:	Not reported
Owner Address:	Not reported
Owner City:	Not reported
Owner State:	Not reported
Owner Zip:	Not reported
Owner Contact:	Not reported
Owner Telephone:	Not reported
Incident Date:	Not reported
Incident Time:	Not reported
Petroleum:	0
Solid Waste:	-1
Hazardous Waste:	0
Water:	-1
Air:	0
Sewage:	0
Fish Kill:	0
Threat Wetlands:	0
Wetlands:	0
Material Released:	leachate
Possible Receptors:	land, water
Quantity Released:	-1
Unit Released:	gal
Quantity In Water:	-1
Receiving Waters:	Accotink Creek
River Basin:	1a
Inspection Date:	9/9/1999

Map ID	Site	Database(s)	EPA ID Number

TELEGRAPH BFI LANDFILL (Continued) **S105375814**

Call Date:	Not reported
Inspector:	PZG
Response Due:	Not reported
Response Received Date:	Not reported
Visit Needed:	0
Open:	0
Air Referral Date:	Not reported
Air Reg/ Permit Number:	Not reported
Waste Referral Date:	Not reported
Epa Id Or Permit Number:	SW #323
Water Referral Date:	Not reported
Water Permit Number:	Not reported
Remediation Referral Date:	Not reported
Remediation Pc Number:	Not reported
Enforcement Referral Date:	Not reported
Nov Number:	Not reported
Pc Number:	Not reported
Receive By:	Not reported
Case Officer:	Not reported
Case Type:	Not reported
Street Address:	Not reported
Polllutant:	Not reported
Impact:	Not reported
Spill Time:	Not reported
Spill Date:	Not reported
Spill Volume:	Not reported
Measure:	Not reported
Volume In Water:	Not reported
Stream Name:	Not reported
Investigation Date:	Not reported
Closure Date:	Not reported
Lab Results:	Not reported
Target Date:	Not reported
Prep Number:	Not reported
Report Date:	Not reported
Report Time:	Not reported
Pollutant Scr:	Not reported
Volume:	Not reported
Volume Esc:	Not reported
Future Recommendations:	Not reported
Stream Code:	Not reported
Visit Date:	Not reported
Lab Date:	Not reported
File Close Date:	Not reported
Prep Copy:	Not reported
City:	Not reported
Incident Summary:	Concerned old landfill may be cause of cancer cases in office
Reported:	Not reported
Results:	Not reported
Inspection Comments:	Concern that 7 cancer cases in office occupied for 12 years may be connected to location above old landfill. Avg. 35 employees in office, only rare types of cancer (brain stem, adult soft tissue) diagnosed. Refer cancer/health issue to VDH. Odd leachate/discharge observed around curbing on southern end of old LF. DEQ investigating discharge/staining
Remarks:	Not reported

Map ID	Site	Database(s)	EPA ID Number
1525	**8561 CINDER BED RD** **8561 CINDER BED RD** **LORTON, VA 22079**	**HMIRS**	**2012110911** **N/A**

Click this hyperlink while viewing on your computer to access additional HMIRS detail in the EDR Site Report.

Map ID	Site	Database(s)	EPA ID Number
1525	**TELEGRAPH ROAD LANDFILL - EASTERN MOUND (FMR)** **8561 CINDER BED ROAD** **LORTON, VA 22303**	**VA ENG CONTROLS** **VA INST CONTROL** **VA VCP**	**S110475050** **N/A**

ENG CONTROLS:

Facility ID:	VRP00511
Corrective Action Desc:	soil covering and groundwater monitoring required. Landfill gas and leachate management systems required per SW permit 534
Other Condition of Issuance:	True
Notes:	11/19/15 - Final Draft Certificate sent to participant for review 9/29/15 - Draft Certificate in final legal review 9/29/15 - NRO provided language re LF Gas system for Certificate 9/7/15 - Draft Certificate sent to NRO for their review. 8/31/15 - VRP

INST CONTROL:

Facility ID:	VRP00511
Corrective Action Desc:	soil covering and groundwater monitoring required. Landfill gas and leachate management systems required per SW permit 534
Ground Water Use Restriction:	True
Res. Use Restriction:	True
Excavattion Restruction:	False
Other Condition of Issuance:	True
Notes:	11/19/15 - Final Draft Certificate sent to participant for review 9/29/15 - Draft Certificate in final legal review 9/29/15 - NRO provided language re LF Gas system for Certificate 9/7/15 - Draft Certificate sent to NRO for their review. 8/31/15 - VRP

VRP:

Facility ID:	VRP00511
Site Status:	Certificate Issued
Site Status 2:	Certificate Recorded
DEQ Region:	Northern
Sizs in Acres:	20.0000
Site Type:	Land Disposal
Corrective Action Desc:	soil covering and groundwater monitoring required. Landfill gas and leachate management systems required per SW permit 534
Owner Name:	Estate of Clarence J. Robinson
Owner Contact:	SunTrust Bank, as Trustee; Attn Elizabeth McDonald
Owner Address:	515 King Street, Alexandria, VA 22314
Owner Phone:	Not reported
Operator Name:	Not reported
Operator Owner:	Not reported
Operator Phone:	Not reported
Participant Name:	Scannell Properties
Relationship to Site:	Not reported
Participant Contact:	Joel Scannell
Participant Phone:	Not reported
Participant Title:	Managing Director - Development
Participant Affiliation:	Scannell Properties

Map ID	Site	Database(s)	EPA ID Number

TELEGRAPH ROAD LANDFILL - EASTERN MOUND (FMR) (Continued) **S110475050**

Participant Address: 1940 Duke Street, Suite 200
Participant City,St,Zip: Alexandria, VA 22314
Additional Parts: Not reported
Participation Notes: Not reported
Participant Rep/Contractor: Mike McLaughlin
Participant Rep/Contractor Phone: 703.471.6150
Participant Rep/Contractor Title: Not reported
Participant Rep/Contractor Affiliation: SCS Engineers
Participant Rep/Contractor Address: 11260 Roger Bacon Drive
Participant Rep/Contractor City,St,Zip: Reston, VA 20190
Metal Contaminants Present in Soil: Not reported
Organic Contaminants Present in Soil: Not reported
Metal Contaminants Present in GW: Not reported
Organic Contaminants Present GW: Not reported
DEQ Staff Case Manager's Initials: DVG
Cleanup Standards: Not reported
No Further VRP Action Date: Not reported
Date Participant Notified of NFA: Not reported
Certification Date: 03/04/2016
Deed Received Date: 04/18/2016
Terms of NFA Determination: Not reported
Date VRP Eligibility Declared by Participant: 01/25/2008
Date VRP Eligibility Determined by DEQ Region: 03/25/2008
Dt Office Of Waste Permitting Verified Site Eligblty: 02/20/2008
Date VRP Eligibility Determined by VRP: 03/25/2008
Date Signed Agreement Submitted By Participant: Not reported
Date Agreement Executed by DEQ: Not reported
Registration Fee Amount Submitted by Participant: 5,000.00
Date Registration Fee Submitted by Participant: 06/03/2008
Site Characterization Document Number: Not reported
DEQ Concurrence with Site Characterization Date: Not reported
Remedial Action Work Plan Document Number: Not reported
DEQ Concurs with Remedial Action Work Plan Date: Not reported
Completion Report Document Number: Not reported
DEQ Concurrs with Completion Report Date: Not reported
Submittal Date for Document Number 1: Not reported
Title of Submitted Document Number 1: Not reported
Submittal Date for Document Number 2: Not reported
Title of Submitted Document Number 2: Not reported
Submittal Date for Document Number 3: Not reported
Title of Submitted Document Number 3: Not reported
Submittal Date for Document Number 4: Not reported
Title of Submitted Document Number 4: Not reported
Submittal Date for Document Number 5: Not reported
Title of Submitted Document Number 5: Not reported
Submittal Date for Document Number 6: Not reported
Title of Submitted Document Number 6: Not reported
Submittal Date for Document Number 7: Not reported
Title of Submitted Document Number 7: Not reported
Submittal Date for Document Number 8: Not reported
Title of Submitted Document Number 8: Not reported
DEQ Response Incident ID Number: Not reported
EPA CERCLIS ID: Not reported
EPA RCRA ID NUMBER: Not reported
DEQ Pollution Complaint Number: Not reported
Latest Action Relative To Site: Final Draft Certificate sent to participant for review.
Latest Action Relative To Site Date: 11/19/2015

Map ID	Site	Database(s)	EPA ID Number

TELEGRAPH ROAD LANDFILL - EASTERN MOUND (FMR) (Continued) **S110475050**

Next VRP Step Needed Relating To Site:	Participant Review of Draft Certificate
Pending Since:	Not reported
Date Next Step Should Be Completed:	Not reported
Lat/Long:	0 / 0
Brownfield Tax Incentive:	Not reported
Ground Water Use Restriction:	True
Res. User Restriction:	True
Excavattion Restruction:	False
Unrestricted:	False
Other Condition of Issuance:	True
GPS Lat:	0
GPS Long:	0
GPS Desc:	Not reported
Notes:	11/19/15 - Final Draft Certificate sent to participant for review 9/29/15 - Draft Certificate in final legal review 9/29/15 - NRO provided language re LF Gas system for Certificate 9/7/15 - Draft Certificate sent to NRO for their review. 8/31/15 - VRP

1525 **TELEGRAPH ROAD LANDFILL** **VA RGA LF** **S115998611**
8561 CINDER BED RD **N/A**
LORTON, VA

RGA LF:

2012	TELEGRAPH ROAD LANDFILL	8561 CINDER BED RD
2011	TELEGRAPH ROAD LANDFILL	8561 CINDER BED RD
2010	TELEGRAPH ROAD LANDFILL	8561 CINDER BED RD

1525 **8561 CINDERBED RD** **HMIRS** **2011003758**
8561 CINDERBED RD **N/A**
LORTON, VA 22079

Click this hyperlink while viewing on your computer to access additional HMIRS detail in the EDR Site Report.

1525 **8561 CINDER BED RD** **HMIRS** **2012110829**
8561 CINDER BED RD **N/A**
LORTON, VA 22079

Click this hyperlink while viewing on your computer to access additional HMIRS detail in the EDR Site Report.

Map ID	Site	Database(s)	EPA ID Number
1525	**8561 CINDER BED RD** **8561 CINDER BED RD** **LORTON, VA 22079**	**HMIRS**	**2011007481** **N/A**

Click this hyperlink while viewing on your computer to access additional HMIRS detail in the EDR Site Report.

Map ID	Site	Database(s)	EPA ID Number
1525	**TELEGRAPH ROAD LANDFILL - WESTERN MOUND (FMR)** **8581 CINDER BED ROAD** **LORTON, VA 22303**	**VA VCP**	**S108999032** **N/A**

VRP:

Facility ID:	VRP00572
Site Status:	Enrolled in Program
Site Status 2:	Monitor RP Progress
DEQ Region:	Northern
Sizs in Acres:	77.4000
Site Type:	Land Disposal
Corrective Action Desc:	Not reported
Owner Name:	Not reported
Owner Contact:	Not reported
Owner Address:	Not reported
Owner Phone:	Not reported
Operator Name:	Not reported
Operator Owner:	Not reported
Operator Phone:	Not reported
Participant Name:	Scannell Properties
Relationship to Site:	Not reported
Participant Contact:	Joel Scannell
Participant Phone:	Not reported
Participant Title:	Managing Director
Participant Affiliation:	Scannell Properties
Participant Address:	1940 Duke Street, Suite 200
Participant City,St,Zip:	Alexandria, VA 22314
Additional Parts:	Not reported
Participation Notes:	This site (VRP572) was initially a portion of VRP511. It was divided from VRP511 for development reasons. Fee paid with VRP 511.
Participant Rep/Contractor:	Mike McLaughlin
Participant Rep/Contractor Phone:	571 353 2002
Participant Rep/Contractor Title:	Not reported
Participant Rep/Contractor Affiliation:	SCS Engineers
Participant Rep/Contractor Address:	321 N. Furnace St., Suite 60C
Participant Rep/Contractor City,St,Zip:	Birdsboro, PA 19508
Metal Contaminants Present in Soil:	Not reported
Organic Contaminants Present in Soil:	Not reported
Metal Contaminants Present in GW:	Not reported
Organic Contaminants Present GW:	Not reported
DEQ Staff Case Manager's Initials:	DVG
Cleanup Standards:	Not reported
No Further VRP Action Date:	Not reported
Date Participant Notified of NFA:	Not reported
Certification Date:	Not reported
Deed Received Date:	Not reported
Terms of NFA Determination:	Not reported
Date VRP Eligibility Declared by Participant:	Not reported
Date VRP Eligibility Determined by DEQ Region:	Not reported
Dt Office Of Waste Permitting Verified Site Eligblty:	Not reported

Map ID	Site	Database(s)	EPA ID Number

TELEGRAPH ROAD LANDFILL - WESTERN MOUND (FMR) (Continued) **S108999032**

Date VRP Eligibility Determined by VRP:	11/08/2010
Date Signed Agreement Submitted By Participant:	Not reported
Date Agreement Executed by DEQ:	Not reported
Registration Fee Amount Submitted by Participant:	5,000.00
Date Registration Fee Submitted by Participant:	Not reported
Site Characterization Document Number:	Not reported
DEQ Concurrence with Site Characterization Date:	Not reported
Remedial Action Work Plan Document Number:	Not reported
DEQ Concurs with Remedial Action Work Plan Date:	Not reported
Completion Report Document Number:	Not reported
DEQ Concurrs with Completion Report Date:	Not reported
Submittal Date for Document Number 1:	Not reported
Title of Submitted Document Number 1:	Not reported
Submittal Date for Document Number 2:	Not reported
Title of Submitted Document Number 2:	Not reported
Submittal Date for Document Number 3:	Not reported
Title of Submitted Document Number 3:	Not reported
Submittal Date for Document Number 4:	Not reported
Title of Submitted Document Number 4:	Not reported
Submittal Date for Document Number 5:	Not reported
Title of Submitted Document Number 5:	Not reported
Submittal Date for Document Number 6:	Not reported
Title of Submitted Document Number 6:	Not reported
Submittal Date for Document Number 7:	Not reported
Title of Submitted Document Number 7:	Not reported
Submittal Date for Document Number 8:	Not reported
Title of Submitted Document Number 8:	Not reported
DEQ Response Incident ID Number:	Not reported
EPA CERCLIS ID:	Not reported
EPA RCRA ID NUMBER:	Not reported
DEQ Pollution Complaint Number:	Not reported
Latest Action Relative To Site:	Coordinate Certificate with NRO waste
Latest Action Relative To Site Date:	04/07/2016
Next VRP Step Needed Relating To Site:	NRO input on waster permit issues
Pending Since:	04/07/2016
Date Next Step Should Be Completed:	Not reported
Lat/Long:	0 / 0
Brownfield Tax Incentive:	Not reported
Ground Water Use Restriction:	False
Res. User Restriction:	False
Excavattion Restruction:	False
Unrestricted:	False
Other Condition of Issuance:	False
GPS Lat:	0
GPS Long:	0
GPS Desc:	Not reported

Notes: 2017-6-28 - Status report received - progress pending acquisition of a development contract 2016-4-5 - Status report received - NRO coordination on RWMU status needed 2015-5-13 - NRO permit compliance still open 2/25/13 - Letter from NRO re LF Gas. Si

Map ID	Site	Database(s)	EPA ID Number
1526	**BRUM WILLIAM F AND LYNN E RESIDENCE** **8606 ROCKDALE LN** **SPRINGFIELD, VA 22153**	**VA LTANKS**	**S110323257** **N/A**

LTANKS:

Region:	NRO
CEDS Facility Id:	200000853356
Case Status:	**Closed**
Pollution Complaint #:	20103255
Reported:	04/06/2010
Case Closed Date:	04/28/2010
Program:	RP Lead
Federally Regulated UST (Y/N):	N
Regulated Petroleum UST (1):	N
Excluded UST (1):	N
Deferred UST (1):	N
Partially Deferred UST (1):	N
Exempt 1 UST (2):	N
Exempt 2 Heating Oil UST (2):	Y
Small Heating Oil AST (2):	N
Regulated AST (3):	N
Unregulated AST (3):	N
Other Y/N:	N
Unknown Y/N:	N
Other Description:	Not reported
Heating Oil Category:	NFA

Map ID	Site	Database(s)	EPA ID Number
1526	**BIENLICH, WILLIAM RESIDENCE** **8607 ROCKDALE LANE** **FAIRFAX, VA 22153**	**VA LUST** **VA LTANKS** **VA SPILLS**	**S104407229** **N/A**

LUST REG NO:

Region:	NO
Facility ID:	3900604
Status:	**Open**
Tank Size:	550
Product:	heating oil
Release Date:	05/30/1997
Closed Date:	Not reported
Case Type:	Article 11
Case Officer:	Randy Chapman
Pollution Complaint #:	97-3212
Permit Number:	Not reported
Priority:	3

LTANKS:

Region:	NRO
CEDS Facility Id:	200000185806
Case Status:	**Closed**
Pollution Complaint #:	19973212
Reported:	05/30/1997
Case Closed Date:	04/04/2003
Program:	RP Lead
Federally Regulated UST (Y/N):	N
Regulated Petroleum UST (1):	N
Excluded UST (1):	N
Deferred UST (1):	N
Partially Deferred UST (1):	N
Exempt 1 UST (2):	N

Map ID	Site	Database(s)	EPA ID Number

BIENLICH, WILLIAM RESIDENCE (Continued) **S104407229**

Exempt 2 Heating Oil UST (2):	Y
Small Heating Oil AST (2):	N
Regulated AST (3):	N
Unregulated AST (3):	N
Other Y/N:	N
Unknown Y/N:	N
Other Description:	Not reported
Heating Oil Category:	Not reported

SPILLS NO:

Region:	NO
Id:	3098
Incident Summary:	Not reported
Date In:	Not reported
Date Closed:	Not reported
Pollution Type:	Fuel oil
Responsible Party:	Not reported
Facility Status:	**close**
Owner:	Not reported
Facility Contact:	Not reported
Facility Permitted:	Not reported
Facility Telephone:	Not reported
Time In:	Not reported
Reported By Name:	Anonymous
Reported By Telephone:	Not reported
Reported By Affiliation/Addr:	Not reported
Incident Response IR #:	Not reported
Responsible Party Address:	Not reported
Responsible Party City:	Not reported
Responsible Party State:	Not reported
Responsible Party Zip:	Not reported
Responsible Party Contact:	Not reported
Responsible Party Telephone:	Not reported
Owner Name:	Not reported
Owner Address:	Not reported
Owner City:	Not reported
Owner State:	Not reported
Owner Zip:	Not reported
Owner Contact:	Not reported
Owner Telephone:	Not reported
Incident Date:	Not reported
Incident Time:	Not reported
Petroleum:	Not reported
Solid Waste:	Not reported
Hazardous Waste:	Not reported
Water:	Not reported
Air:	Not reported
Sewage:	Not reported
Fish Kill:	Not reported
Threat Wetlands:	Not reported
Wetlands:	Not reported
Material Released:	Not reported
Possible Receptors:	Not reported
Quantity Released:	Not reported
Unit Released:	Not reported
Quantity In Water:	Not reported
Receiving Waters:	Not reported

Map ID	Site	Database(s)	EPA ID Number

BIENLICH, WILLIAM RESIDENCE (Continued) **S104407229**

River Basin:	Not reported
Inspection Date:	Not reported
Call Date:	Not reported
Inspector:	Not reported
Response Due:	Not reported
Response Received Date:	Not reported
Visit Needed:	Not reported
Open:	Not reported
Air Referral Date:	Not reported
Air Reg/ Permit Number:	Not reported
Waste Referral Date:	Not reported
Epa Id Or Permit Number:	Not reported
Water Referral Date:	Not reported
Water Permit Number:	Not reported
Remediation Referral Date:	Not reported
Remediation Pc Number:	Not reported
Enforcement Referral Date:	Not reported
Nov Number:	Not reported
Pc Number:	Not reported
Receive By:	Not reported
Case Officer:	Not reported
Case Type:	Not reported
Street Address:	Not reported
Polllutant:	Not reported
Impact:	Not reported
Spill Time:	Not reported
Spill Date:	Not reported
Spill Volume:	Not reported
Measure:	Not reported
Volume In Water:	Not reported
Stream Name:	Not reported
Investigation Date:	Not reported
Closure Date:	Not reported
Lab Results:	Not reported
Target Date:	Not reported
Prep Number:	97-3959
Report Date:	5/30/1997
Report Time:	Not reported
Pollutant Scr:	drainage ditch
Volume:	-1
Volume Esc:	-1
Future Recommendations:	Site visit
Stream Code:	Not reported
Visit Date:	6/9/1997
Lab Date:	Not reported
File Close Date:	Not reported
Prep Copy:	Not reported
City:	Springfield
Incident Summary:	Not reported
Reported:	Not reported
Results:	Not reported
Inspection Comments:	Not reported
Remarks:	Fuel oil discharging into drainage ditch behind house. Possibly from Sump Site Visit (06/09/97) - No oil in drainage ditch

Map ID	Site	Database(s)	EPA ID Number
1540	**FRANCONIA GRAVEL CORPORATION** **8639 TELEGRAPH RD** **LORTON, VA 22079**	**VA UST**	**U003679182** **N/A**

Facility:

Facility Id:	3005785
Facility Type:	COMMERCIAL
CEDS Facility ID:	200000078110

Owner:

Owner Id:	28151
Owner Name:	FRANCONIA GRAVEL CORP
Owner Address:	P.O. BOX 535
Owner Address2:	FAIRFAX
Owner City, State, Zip:	SPRINGFIELD, VA 22150
Owner Type:	COMMERCIAL
Number of Active AST:	0
Number of Active UST:	0
Number of Inactive AST:	0
Number of Inactive UST:	2

UST:

Facility ID:	3005785
Federally Regulated:	Yes
Tank Number:	1
Tank Capacity:	Not reported
Tank Contents:	DIESEL
Tank Status:	**CLS IN GRD**
Tank Type:	UST

Tank Material:

Install Date:	Not reported
Tank Materials: Bare Steel	Yes
Tank Materials: Cath Protect Steel	No
Tank Materials: Epoxy Steel	No
Tank Materials: Fiberglass	No
Tank Materials: Concrete	No
Tank Materials: Composite	No
Tank Materials: Double Walled	No
Tank Materials: Lined Interior	No
Tank Materials: Excav Liner	No
Tank Materials: Insulated Tank Jacket	No
Tank Materials: Repaired	No
Tank Materials: Unknown	No
Tank Materials: Other	No
Tank Materials: Other Note	Not reported

Release Detection:

Tank Release Detection: Leak Deferred	No
Tank Release Detection: Manual Gauge	No
Tank Release Detection: Auto Gauge	No
Tank Release Detection:Tank Tightness	No
Tank Release Detection: Vapor Monitor	No
Tank Release Detection: Inventory	No
Tank Release Detection: Stat Invent Recon	No
Tank Release Detection: Spill Install	No
Tank Release Detection: Overfill Install	No
Tank Release Detection: Groundwater	No

Map ID	Site	Database(s)	EPA ID Number

FRANCONIA GRAVEL CORPORATION (Continued) **U003679182**

Tank Release Detection: Int Sec Containment	No
Tank Release Detection: Int Double Walled	No
Tank Release Detection: Other Method	No
Tank Release Detection: Other Note	Not reported
Pipe Release Detection: Leak Deferred	Not reported
Pipe Release Detection: Autoleak	Not reported
Pipe Release Detection: Line Tightness	No
Pipe Release Detection: Stat Invent Recon	No
Pipe Release Detection: Groundwater	No
Pipe Release Detection: Int Sec Containment	No
Pipe Release Det: Interior Double Walled	No
Pipe Release Detection: Other Method	No
Pipe Release Detection: Other Note	Not reported

Pipe Type:	UNKNOWN
Pipe Materials: Bare Steel	No
Pipe Materials: Galvanized Steel	No
Pipe Materials: Copper	No
Pipe Materials: Fiberglass	No
Pipe Materials: Cath Protect	No
Pipe Materials: Double Walled	No
Pipe Materials: Sec Containment	No
Pipe Materials: Repaired	No
Pipe Materials: Unknown	Yes
Pipe Materials: Other	No
Pipe Materials: Other Note	Not reported

Facility ID:	3005785
Federally Regulated:	Yes

Tank Number:	2
Tank Capacity:	Not reported
Tank Contents:	DIESEL
Tank Status:	**CLS IN GRD**
Tank Type:	UST

Tank Material:

Install Date:	Not reported
Tank Materials: Bare Steel	Yes
Tank Materials: Cath Protect Steel	No
Tank Materials: Epoxy Steel	No
Tank Materials: Fiberglass	No
Tank Materials: Concrete	No
Tank Materials: Composite	No
Tank Materials: Double Walled	No
Tank Materials: Lined Interior	No
Tank Materials: Excav Liner	No
Tank Materials: Insulated Tank Jacket	No
Tank Materials: Repaired	No
Tank Materials: Unknown	No
Tank Materials: Other	No
Tank Materials: Other Note	Not reported

Release Detection:

Tank Release Detection: Leak Deferred	No
Tank Release Detection: Manual Gauge	No

Map ID	Site	Database(s)	EPA ID Number

FRANCONIA GRAVEL CORPORATION (Continued) **U003679182**

Tank Release Detection: Auto Gauge	No
Tank Release Detection:Tank Tightness	No
Tank Release Detection: Vapor Monitor	No
Tank Release Detection: Inventory	No
Tank Release Detection: Stat Invent Recon	No
Tank Release Detection: Spill Install	No
Tank Release Detection: Overfill Install	No
Tank Release Detection: Groundwater	No
Tank Release Detection: Int Sec Containment	No
Tank Release Detection: Int Double Walled	No
Tank Release Detection: Other Method	No
Tank Release Detection: Other Note	Not reported
Pipe Release Detection: Leak Deferred	Not reported
Pipe Release Detection: Autoleak	Not reported
Pipe Release Detection: Line Tightness	No
Pipe Release Detection: Stat Invent Recon	No
Pipe Release Detection: Groundwater	No
Pipe Release Detection: Int Sec Containment	No
Pipe Release Det: Interior Double Walled	No
Pipe Release Detection: Other Method	No
Pipe Release Detection: Other Note	Not reported

Pipe Type:	UNKNOWN
Pipe Materials: Bare Steel	No
Pipe Materials: Galvanized Steel	No
Pipe Materials: Copper	No
Pipe Materials: Fiberglass	No
Pipe Materials: Cath Protect	No
Pipe Materials: Double Walled	No
Pipe Materials: Sec Containment	No
Pipe Materials: Repaired	No
Pipe Materials: Unknown	Yes
Pipe Materials: Other	No
Pipe Materials: Other Note	Not reported

1540 **SPRINGFIELD TOPSOIL** **VA LTANKS** **S105095320**
8639 TELEGRAPH RD **N/A**
LORTON, VA 22079

LTANKS:

Region:	NRO
CEDS Facility Id:	200000078110
Case Status:	**Closed**
Pollution Complaint #:	19911243
Reported:	02/27/1991
Case Closed Date:	09/28/1994
Program:	RP Lead
Federally Regulated UST (Y/N):	Y
Regulated Petroleum UST (1):	Y
Excluded UST (1):	N
Deferred UST (1):	N
Partially Deferred UST (1):	N
Exempt 1 UST (2):	N
Exempt 2 Heating Oil UST (2):	N
Small Heating Oil AST (2):	N
Regulated AST (3):	N
Unregulated AST (3):	N

Map ID	Site	Database(s)	EPA ID Number

SPRINGFIELD TOPSOIL (Continued) **S105095320**

Other Y/N:	N
Unknown Y/N:	N
Other Description:	Not reported
Heating Oil Category:	Not reported

1542 **COMMON GROUND BEHIND TWO PROPERTIES** **VA SPILLS** **S108327380**
7760-7762 HAVEN BROOK **N/A**
SPRINGFIELD, VA

SPILLS:

Fips City/County:	Fairfax County
Status:	Not reported
Reference Id:	Not reported
IR Number:	2007-N-0241
Associated IR:	Not reported
Incident Date:	09/28/2006
Call Received Date:	09/28/2006
Closure Comments:	See Site Summary for details
Threat To:	Not reported
Terrorism (Y/N):	NO
Characterize Incident:	Not reported
Incident Type:	Water
Incident Subtype:	Water
Materials:	Water (Other)(-1 - -1 Unknown)
Effect To Receptor:	Not reported
Water Body:	Pohick Creek
Low Quantity To Water:	-1
High Quantity To Water:	-1
Quantity Units:	Unknown
Other Receptors:	Nearest Stream-Pohick Creek
RP Company:	James Riddle
RP Name:	Not reported
Property Owner:	Not reported
Property Company:	Not reported
Duration Of Event (Hrs):	Not reported
Impacts:	Not reported
Other Impacts:	Not reported
Steps Taken:	Not reported
Steps Taken Description:	Not reported
System Components:	Not reported
Other System Components:	Not reported
Cause Of Event:	Not reported
Corrective Action Taken:	Not reported
Weather Status:	Not reported
Precipitation (Wet):	Not reported
Discharge Type:	Not reported
Discharge Volume:	Not reported
Unknown Discharge (Y/N):	NO
Site Name:	COMMON GROUND BEHIND TWO PROPERTIES
Closure Date:	09/29/2006
Orig. Call Incident Description:	Has noticed neighbor dumping hot tub water on lawn. Affected land is common area that has kids & animals using land. Pink Dogwood has died in area where water is dumped. Parties have verbally argued on this practice.
Original Call Material Description:	hot tub water (Qty=unknown)
Original Call Location Description:	Common ground behind two properties-7760-7762 Haven Brook-Springfield-VA--Fairfax County
Incident Ongoing at time of Call:	Not reported

Map ID	Site	Database(s)	EPA ID Number

COMMON GROUND BEHIND TWO PROPERTIES (Continued) **S108327380**

Agencies Notified (Y/N):	NO
Other Agencies:	Not reported
Permitted (Y/N):	NO
Call Reported By Company Name:	Mike Contorchick
Call Property Owner Company Name:	Not reported
Call Property Owner Name:	Not reported
Site Summary:	"Mr. Conorchick would like practice stopped. Fairfax Co Health Dept referred him to DEQ. Ed Stuart, Water, Compliance Mgr, spoke to Mr. Contorchick on 9/29 & explained situation. Impact is to HOA property (grass, trees, shrubs); No state waters impacted. He should check w/HOA."

SPILLS NO:

Region:	NO
Id:	Not reported
Incident Summary:	Not reported
Date In:	9/28/2006
Date Closed:	9/29/2006
Pollution Type:	Not reported
Responsible Party:	James Riddle
Facility Status:	**Not reported**
Owner:	Not reported
Facility Contact:	Not reported
Facility Permitted:	0
Facility Telephone:	Not reported
Time In:	8:58:00 AM
Reported By Name:	Mike Contorchick
Reported By Telephone:	2027205931
Reported By Affiliation/Addr:	7760 Haven Brook, Springfield
Incident Response IR #:	2007-N-0241
Responsible Party Address:	7762 Haven Brook
Responsible Party City:	Springfield
Responsible Party State:	Not reported
Responsible Party Zip:	Not reported
Responsible Party Contact:	Not reported
Responsible Party Telephone:	Not reported
Owner Name:	Not reported
Owner Address:	Not reported
Owner City:	Not reported
Owner State:	Not reported
Owner Zip:	Not reported
Owner Contact:	Not reported
Owner Telephone:	Not reported
Incident Date:	9/28/2006
Incident Time:	Not reported
Petroleum:	0
Solid Waste:	0
Hazardous Waste:	0
Water:	-1
Air:	0
Sewage:	0
Fish Kill:	0
Threat Wetlands:	0
Wetlands:	0
Material Released:	hot tub water
Possible Receptors:	nearest stream-Pohick Creek
Quantity Released:	unknown

Map ID	Site	Database(s)	EPA ID Number

COMMON GROUND BEHIND TWO PROPERTIES (Continued) **S108327380**

Unit Released:	Not reported
Quantity In Water:	Not reported
Receiving Waters:	Not reported
River Basin:	Not reported
Inspection Date:	Not reported
Call Date:	Not reported
Inspector:	Not reported
Response Due:	Not reported
Response Received Date:	Not reported
Visit Needed:	0
Open:	0
Air Referral Date:	Not reported
Air Reg/ Permit Number:	Not reported
Waste Referral Date:	Not reported
Epa Id Or Permit Number:	Not reported
Water Referral Date:	Not reported
Water Permit Number:	Not reported
Remediation Referral Date:	Not reported
Remediation Pc Number:	Not reported
Enforcement Referral Date:	Not reported
Nov Number:	Not reported
Pc Number:	Not reported
Receive By:	Not reported
Case Officer:	Not reported
Case Type:	Not reported
Street Address:	Not reported
Polllutant:	Not reported
Impact:	Not reported
Spill Time:	Not reported
Spill Date:	Not reported
Spill Volume:	Not reported
Measure:	Not reported
Volume In Water:	Not reported
Stream Name:	Not reported
Investigation Date:	Not reported
Closure Date:	Not reported
Lab Results:	Not reported
Target Date:	Not reported
Prep Number:	Not reported
Report Date:	Not reported
Report Time:	Not reported
Pollutant Scr:	Not reported
Volume:	Not reported
Volume Esc:	Not reported
Future Recommendations:	Not reported
Stream Code:	Not reported
Visit Date:	Not reported
Lab Date:	Not reported
File Close Date:	Not reported
Prep Copy:	Not reported
City:	Not reported
Incident Summary:	Has noticed neighbor dumping hot tub water on lawn. Affected land is common area that has kids & animals using land. Pink Dogwood has died in area where water is dumped. Parties have verbally argued on this practice.
Reported:	Not reported
Results:	Not reported

Map ID	Site	Database(s)	EPA ID Number

COMMON GROUND BEHIND TWO PROPERTIES (Continued) **S108327380**

Inspection Comments: Mr. Conorchick would like practice stopped. Fairfax Co Health Dept referred him to DEQ. Ed Stuart, Water, Compliance Mgr, spoke to Mr. Contorchick on 9/29 & explained situation. Impact is to HOA property (grass, trees, shrubs); No state waters impacted. He should check w/HOA.

Remarks: Not reported

1550 **LONG BRANCH PUMP STATION** **VA UST** **U003679617**
8750 TELEGRAPH RD **N/A**
LORTON, VA 22079

Facility:

Facility Id:	3008576
Facility Type:	LOCAL
CEDS Facility ID:	200000076873

Owner:

Owner Id:	28407
Owner Name:	County of Fairfax Public Works & Env Svc
Owner Address:	6000 FREDS OAK ROAD
Owner Address2:	Not reported
Owner City, State, Zip:	BURKE, VA 22015
Owner Type:	LOCAL
Number of Active AST:	0
Number of Active UST:	1
Number of Inactive AST:	0
Number of Inactive UST:	0

UST:

Facility ID:	3008576
Federally Regulated:	Yes
Tank Number:	1
Tank Capacity:	2500
Tank Contents:	EMER GENERATOR
Tank Status:	**CURR IN USE**
Tank Type:	UST

Tank Material:

Install Date:	4/1/1994
Tank Materials: Bare Steel	No
Tank Materials: Cath Protect Steel	No
Tank Materials: Epoxy Steel	No
Tank Materials: Fiberglass	Yes
Tank Materials: Concrete	No
Tank Materials: Composite	No
Tank Materials: Double Walled	Yes
Tank Materials: Lined Interior	No
Tank Materials: Excav Liner	No
Tank Materials: Insulated Tank Jacket	No
Tank Materials: Repaired	No
Tank Materials: Unknown	No
Tank Materials: Other	No
Tank Materials: Other Note	Not reported

Release Detection:

Tank Release Detection: Leak Deferred	No
Tank Release Detection: Manual Gauge	No

Map ID	Site	Database(s)	EPA ID Number

LONG BRANCH PUMP STATION (Continued) **U003679617**

Tank Release Detection: Auto Gauge	No
Tank Release Detection:Tank Tightness	No
Tank Release Detection: Vapor Monitor	No
Tank Release Detection: Inventory	No
Tank Release Detection: Stat Invent Recon	No
Tank Release Detection: Spill Install	Yes
Tank Release Detection: Overfill Install	Yes
Tank Release Detection: Groundwater	No
Tank Release Detection: Int Sec Containment	Yes
Tank Release Detection: Int Double Walled	Yes
Tank Release Detection: Other Method	No
Tank Release Detection: Other Note	Not reported
Pipe Release Detection: Leak Deferred	Not reported
Pipe Release Detection: Autoleak	Not reported
Pipe Release Detection: Line Tightness	No
Pipe Release Detection: Stat Invent Recon	No
Pipe Release Detection: Groundwater	No
Pipe Release Detection: Int Sec Containment	No
Pipe Release Det: Interior Double Walled	Yes
Pipe Release Detection: Other Method	No
Pipe Release Detection: Other Note	Not reported

Pipe Type:	NO VALVE: SUCTION
Pipe Materials: Bare Steel	No
Pipe Materials: Galvanized Steel	No
Pipe Materials: Copper	No
Pipe Materials: Fiberglass	No
Pipe Materials: Cath Protect	No
Pipe Materials: Double Walled	Yes
Pipe Materials: Sec Containment	No
Pipe Materials: Repaired	No
Pipe Materials: Unknown	No
Pipe Materials: Other	No
Pipe Materials: Other Note	Not reported

1550 **COUNTY OF FAIRFAX - LONG BRANCH PUMPING STATION** **VA TIER 2** **S118191932**
8750 TELEGRAPH ROAD **N/A**
LORTON, VA 22079

TIER 2:

Facility ID:	Not reported
CAS Number:	68476302
SIC Code:	Not reported
NAICS:	Not reported
Entered Chemical Name:	Diesel Fuel
Average Amt Code:	18000.0
Owner Name:	Not reported
Owner Phone:	Not reported
Contact Type:	Not reported

Map ID	Site	Database(s)	EPA ID Number
1550	**LONG BRANCH PUMPING STATION** **8750 TELEGRAPH ROAD** **LORTON, VA 22079**	**VA TIER 2**	**S110068859** **N/A**

TIER 2:

Facility ID:	Not reported
CAS Number:	Not reported
SIC Code:	56211
NAICS:	Not reported
Entered Chemical Name:	Diesel Fuel
Average Amt Code:	4
Owner Name:	Fairfax County Wastewater Collection Division
Owner Phone:	(703) 250-2003
Contact Type:	Not reported

Map ID	Site	Database(s)	EPA ID Number
1587	**A.G. VAN METRE** **7300 TELEGRAPH SQUARE DRIVE** **FAIRFAX, VA 0**	**VA LUST**	**S103771824** **N/A**

LUST REG NO:

Region:	NO
Facility ID:	3006525
Status:	**Closed**
Tank Size:	0
Product:	Not reported
Release Date:	05/06/1992
Closed Date:	9/15/1994
Case Type:	Article 9
Case Officer:	Lewis E. Hilder
Pollution Complaint #:	92-2042
Permit Number:	0
Priority:	-

Map ID	Site	Database(s)	EPA ID Number
1591	**ABD APPLIANCE** **7406-A LOCKPORT PLACE, LORTON** **FAIRFAX, VA**	**VA SPILLS**	**S108927081** **N/A**

SPILLS NO:

Region:	NO
Id:	1876
Incident Summary:	Not reported
Date In:	Not reported
Date Closed:	Not reported
Pollution Type:	OIL/FREON
Responsible Party:	Not reported
Facility Status:	**CLOSED**
Owner:	Not reported
Facility Contact:	WILLIAM DETERLINE
Facility Permitted:	Not reported
Facility Telephone:	Not reported
Time In:	Not reported
Reported By Name:	ANONYMOUS
Reported By Telephone:	Not reported
Reported By Affiliation/Addr:	Not reported
Incident Response IR #:	Not reported
Responsible Party Address:	Not reported
Responsible Party City:	Not reported
Responsible Party State:	Not reported

Map ID	Site	Database(s)	EPA ID Number

ABD APPLIANCE (Continued) **S108927081**

Responsible Party Zip:	Not reported
Responsible Party Contact:	Not reported
Responsible Party Telephone:	Not reported
Owner Name:	Not reported
Owner Address:	Not reported
Owner City:	Not reported
Owner State:	Not reported
Owner Zip:	Not reported
Owner Contact:	Not reported
Owner Telephone:	Not reported
Incident Date:	Not reported
Incident Time:	Not reported
Petroleum:	Not reported
Solid Waste:	Not reported
Hazardous Waste:	Not reported
Water:	Not reported
Air:	Not reported
Sewage:	Not reported
Fish Kill:	Not reported
Threat Wetlands:	Not reported
Wetlands:	Not reported
Material Released:	Not reported
Possible Receptors:	Not reported
Quantity Released:	Not reported
Unit Released:	Not reported
Quantity In Water:	Not reported
Receiving Waters:	Not reported
River Basin:	1A
Inspection Date:	Not reported
Call Date:	Not reported
Inspector:	Not reported
Response Due:	Not reported
Response Received Date:	Not reported
Visit Needed:	Not reported
Open:	Not reported
Air Referral Date:	Not reported
Air Reg/ Permit Number:	Not reported
Waste Referral Date:	Not reported
Epa Id Or Permit Number:	Not reported
Water Referral Date:	Not reported
Water Permit Number:	Not reported
Remediation Referral Date:	Not reported
Remediation Pc Number:	Not reported
Enforcement Referral Date:	Not reported
Nov Number:	Not reported
Pc Number:	Not reported
Receive By:	Not reported
Case Officer:	Not reported
Case Type:	Not reported
Street Address:	Not reported
Polllutant:	Not reported
Impact:	Not reported
Spill Time:	Not reported
Spill Date:	Not reported
Spill Volume:	Not reported
Measure:	Not reported
Volume In Water:	Not reported

Map ID	Site	Database(s)	EPA ID Number

ABD APPLIANCE (Continued) **S108927081**

Stream Name:	NONE IMPACTED
Investigation Date:	Not reported
Closure Date:	Not reported
Lab Results:	Not reported
Target Date:	Not reported
Prep Number:	95-3884
Report Date:	1/25/1995
Report Time:	1410
Pollutant Scr:	Not reported
Volume:	-1
Volume Esc:	Not reported
Future Recommendations:	DEQ-AIR NOTIFIED OF FREON PROBLEM. SITE VISIT - 1/27/95. NO FURTHER ACTION FROM DEQ-WATER.
Stream Code:	Not reported
Visit Date:	1/27/1995
Lab Date:	Not reported
File Close Date:	1/27/1995
Prep Copy:	Not reported
City:	LORTON
Incident Summary:	Not reported
Reported:	Not reported
Results:	Not reported
Inspection Comments:	Not reported
Remarks:	REPORT OF USED OIL CONTAINERS LAYING ABOUT. ALSO CRUSHING REFRIGERATION UNITS TO GET RID OF FREON. SITE VISIT FOUND NO VISIBLE SIGNS OF SPILLAGE OR DUMPING OF OIL ON PARKING LOT. OFFICE WORKER SAID THAT CO. TRUCKS ARE SERVICED AT

1591 **NESTLE WATERS** **VA TIER 2** **S110068498**
7408 LOCKPORT PLACE **N/A**
LORTON, VA 22079

TIER 2:

Facility ID:	Not reported
CAS Number:	8008206
SIC Code:	Not reported
NAICS:	Not reported
Entered Chemical Name:	Diesel Fuel
Average Amt Code:	999.0
Owner Name:	Not reported
Owner Phone:	Not reported
Contact Type:	Not reported

Facility ID:	Not reported
CAS Number:	8008-20-6
SIC Code:	Not reported
NAICS:	Not reported
Entered Chemical Name:	DIESEL FUEL
Average Amt Code:	Not reported
Owner Name:	Evan Seibold
Owner Phone:	4438291255
Contact Type:	Not reported

Facility ID:	Not reported
CAS Number:	8008-20-6
SIC Code:	Not reported
NAICS:	221310
Entered Chemical Name:	DIESEL FUEL

Map ID	Site	Database(s)	EPA ID Number

NESTLE WATERS (Continued) **S110068498**

Average Amt Code:	3
Owner Name:	John Gleason
Owner Phone:	4438717033
Contact Type:	NAICS
Facility ID:	Not reported
CAS Number:	8008-20-6
SIC Code:	211111
NAICS:	Not reported
Entered Chemical Name:	PETROLEUM FUEL
Average Amt Code:	4
Owner Name:	Elvin Waight
Owner Phone:	443-871-7035
Contact Type:	Not reported

1591 **MEXIPER INC** **VA SPILLS** **S106242423**
7409-G LOCKPORT PLACE **N/A**
LORTON, VA 22079

SPILLS NO:

Region:	NO
Id:	Not reported
Incident Summary:	dumping grease, mfg compounds into storm sewer
Date In:	1/13/1998
Date Closed:	Not reported
Pollution Type:	Not reported
Responsible Party:	Not reported
Facility Status:	**CLOSED**
Owner:	Not reported
Facility Contact:	Not reported
Facility Permitted:	Not reported
Facility Telephone:	Not reported
Time In:	0919
Reported By Name:	Gary Fisher
Reported By Telephone:	703-324-1937
Reported By Affiliation/Addr:	Fairfax Co Code enforcement
Incident Response IR #:	Not reported
Responsible Party Address:	Not reported
Responsible Party City:	Not reported
Responsible Party State:	Not reported
Responsible Party Zip:	Not reported
Responsible Party Contact:	Not reported
Responsible Party Telephone:	Not reported
Owner Name:	Not reported
Owner Address:	Not reported
Owner City:	Not reported
Owner State:	Not reported
Owner Zip:	Not reported
Owner Contact:	Not reported
Owner Telephone:	Not reported
Incident Date:	Not reported
Incident Time:	Not reported
Petroleum:	Not reported
Solid Waste:	Not reported
Hazardous Waste:	Not reported
Water:	Not reported
Air:	Not reported
Sewage:	Not reported

Map ID	Site	Database(s)	EPA ID Number

MEXIPER INC (Continued) **S106242423**

Fish Kill:	Not reported
Threat Wetlands:	Not reported
Wetlands:	Not reported
Material Released:	Not reported
Possible Receptors:	Not reported
Quantity Released:	Not reported
Unit Released:	Not reported
Quantity In Water:	Not reported
Receiving Waters:	Not reported
River Basin:	1a
Inspection Date:	Not reported
Call Date:	Not reported
Inspector:	Not reported
Response Due:	Not reported
Response Received Date:	Not reported
Visit Needed:	Not reported
Open:	Not reported
Air Referral Date:	Not reported
Air Reg/ Permit Number:	Not reported
Waste Referral Date:	Not reported
Epa Id Or Permit Number:	Not reported
Water Referral Date:	Not reported
Water Permit Number:	Not reported
Remediation Referral Date:	Not reported
Remediation Pc Number:	Not reported
Enforcement Referral Date:	Not reported
Nov Number:	Not reported
Pc Number:	98-3250
Receive By:	PZG
Case Officer:	PZG
Case Type:	UD
Street Address:	Not reported
Polllutant:	grease
Impact:	storm drain
Spill Time:	chrn
Spill Date:	Not reported
Spill Volume:	Not reported
Measure:	Not reported
Volume In Water:	Not reported
Stream Name:	Accotink Creek
Investigation Date:	Not reported
Closure Date:	8/13/1998
Lab Results:	Not reported
Target Date:	Not reported
Prep Number:	Not reported
Report Date:	Not reported
Report Time:	Not reported
Pollutant Scr:	Not reported
Volume:	Not reported
Volume Esc:	Not reported
Future Recommendations:	Not reported
Stream Code:	Not reported
Visit Date:	Not reported
Lab Date:	Not reported
File Close Date:	Not reported
Prep Copy:	Not reported
City:	Not reported

Map ID	Site	Database(s)	EPA ID Number

MEXIPER INC (Continued) **S106242423**

Incident Summary:	Not reported
Reported:	Fairfax county also investigating, Case originally refered by Dept of Agric. Mr Buchannan 703-368-4791. Commercial bldg transformed to mfg bldg with out county notification, permitting, etc. County depts invest: Plumbing inspections branch, commercial section and zoning code enforcement. Tax grid 108-1-01-0001B.
Results:	Site visit, inform occupants that discharges need to go to sanitary sewer and county permits required. No evidence of dumping into storm drain. Prep case closed.
Inspection Comments:	Not reported
Remarks:	Not reported

1593 **ERNS** **93183355**
8805 TELEGRAPH RD **N/A**
LORTON, VA

Click this hyperlink while viewing on your computer to access additional ERNS detail in the EDR Site Report.

1593 **INTELLIGENCE DECISIONS CO** **VA SPILLS** **S108927364**
8805 TELEGRAPH RD., FAIRFAX **N/A**
FAIRFAX, VA

SPILLS NO:

Region:	NO
Id:	2139
Incident Summary:	Not reported
Date In:	Not reported
Date Closed:	Not reported
Pollution Type:	unknown oil
Responsible Party:	Not reported
Facility Status:	**CLOSED**
Owner:	Not reported
Facility Contact:	Not reported
Facility Permitted:	Not reported
Facility Telephone:	804-441-3314
Time In:	Not reported
Reported By Name:	Ens Carroll
Reported By Telephone:	Not reported
Reported By Affiliation/Addr:	Not reported
Incident Response IR #:	Not reported
Responsible Party Address:	Not reported
Responsible Party City:	Not reported
Responsible Party State:	Not reported
Responsible Party Zip:	Not reported
Responsible Party Contact:	Not reported
Responsible Party Telephone:	Not reported
Owner Name:	Not reported
Owner Address:	Not reported
Owner City:	Not reported
Owner State:	Not reported
Owner Zip:	Not reported
Owner Contact:	Not reported
Owner Telephone:	Not reported

Map ID	Site	Database(s)	EPA ID Number

INTELLIGENCE DECISIONS CO (Continued) **S108927364**

Incident Date:	Not reported
Incident Time:	Not reported
Petroleum:	Not reported
Solid Waste:	Not reported
Hazardous Waste:	Not reported
Water:	Not reported
Air:	Not reported
Sewage:	Not reported
Fish Kill:	Not reported
Threat Wetlands:	Not reported
Wetlands:	Not reported
Material Released:	Not reported
Possible Receptors:	Not reported
Quantity Released:	Not reported
Unit Released:	Not reported
Quantity In Water:	Not reported
Receiving Waters:	Not reported
River Basin:	Not reported
Inspection Date:	Not reported
Call Date:	Not reported
Inspector:	Not reported
Response Due:	Not reported
Response Received Date:	Not reported
Visit Needed:	Not reported
Open:	Not reported
Air Referral Date:	Not reported
Air Reg/ Permit Number:	Not reported
Waste Referral Date:	Not reported
Epa Id Or Permit Number:	Not reported
Water Referral Date:	Not reported
Water Permit Number:	Not reported
Remediation Referral Date:	Not reported
Remediation Pc Number:	Not reported
Enforcement Referral Date:	Not reported
Nov Number:	Not reported
Pc Number:	Not reported
Receive By:	Not reported
Case Officer:	Not reported
Case Type:	Not reported
Street Address:	Not reported
Polllutant:	Not reported
Impact:	Not reported
Spill Time:	Not reported
Spill Date:	8/14/1995
Spill Volume:	Not reported
Measure:	Not reported
Volume In Water:	Not reported
Stream Name:	Not reported
Investigation Date:	Not reported
Closure Date:	Not reported
Lab Results:	Not reported
Target Date:	Not reported
Prep Number:	96-3445
Report Date:	8/14/1995
Report Time:	1218
Pollutant Scr:	Not reported
Volume:	-1

Map ID	Site	Database(s)	EPA ID Number

INTELLIGENCE DECISIONS CO (Continued) **S108927364**

Volume Esc:	-1
Future Recommendations:	Not reported
Stream Code:	Not reported
Visit Date:	Not reported
Lab Date:	Not reported
File Close Date:	Not reported
Prep Copy:	Not reported
City:	Not reported
Incident Summary:	Not reported
Reported:	Not reported
Results:	Not reported
Inspection Comments:	Not reported
Remarks:	Anonymous caller states drums are left uncovered and oil leaks.

1593 **COALSON LANDSCAPING** **VA SPILLS** **S108929446**
8805 TELEGRAPH ROAD, LORTON, 22079 **N/A**
FAIRFAX, VA

SPILLS NO:

Region:	NO
Id:	987
Incident Summary:	Not reported
Date In:	Not reported
Date Closed:	Not reported
Pollution Type:	OIL
Responsible Party:	Not reported
Facility Status:	**CLOSED**
Owner:	Not reported
Facility Contact:	703-550-1044
Facility Permitted:	Not reported
Facility Telephone:	Not reported
Time In:	Not reported
Reported By Name:	ANONYMOUS
Reported By Telephone:	Not reported
Reported By Affiliation/Addr:	Not reported
Incident Response IR #:	Not reported
Responsible Party Address:	Not reported
Responsible Party City:	Not reported
Responsible Party State:	Not reported
Responsible Party Zip:	Not reported
Responsible Party Contact:	Not reported
Responsible Party Telephone:	Not reported
Owner Name:	Not reported
Owner Address:	Not reported
Owner City:	Not reported
Owner State:	Not reported
Owner Zip:	Not reported
Owner Contact:	Not reported
Owner Telephone:	Not reported
Incident Date:	Not reported
Incident Time:	Not reported
Petroleum:	Not reported
Solid Waste:	Not reported
Hazardous Waste:	Not reported
Water:	Not reported
Air:	Not reported
Sewage:	Not reported

Map ID	Site	Database(s)	EPA ID Number

COALSON LANDSCAPING (Continued) **S108929446**

Fish Kill:	Not reported
Threat Wetlands:	Not reported
Wetlands:	Not reported
Material Released:	Not reported
Possible Receptors:	Not reported
Quantity Released:	Not reported
Unit Released:	Not reported
Quantity In Water:	Not reported
Receiving Waters:	Not reported
River Basin:	1A
Inspection Date:	Not reported
Call Date:	Not reported
Inspector:	Not reported
Response Due:	Not reported
Response Received Date:	Not reported
Visit Needed:	Not reported
Open:	Not reported
Air Referral Date:	Not reported
Air Reg/ Permit Number:	Not reported
Waste Referral Date:	Not reported
Epa Id Or Permit Number:	Not reported
Water Referral Date:	Not reported
Water Permit Number:	Not reported
Remediation Referral Date:	Not reported
Remediation Pc Number:	Not reported
Enforcement Referral Date:	Not reported
Nov Number:	Not reported
Pc Number:	Not reported
Receive By:	Not reported
Case Officer:	Not reported
Case Type:	Not reported
Street Address:	Not reported
Polllutant:	Not reported
Impact:	Not reported
Spill Time:	Not reported
Spill Date:	Not reported
Spill Volume:	Not reported
Measure:	Not reported
Volume In Water:	Not reported
Stream Name:	ACCOTINK CREEK
Investigation Date:	Not reported
Closure Date:	Not reported
Lab Results:	Not reported
Target Date:	Not reported
Prep Number:	93-2610
Report Date:	6/29/1993
Report Time:	1015
Pollutant Scr:	SAT SOILS
Volume:	-1
Volume Esc:	Not reported
Future Recommendations:	LETTER SENT ON 11/05/93. CLOSED AS PREP 1/5/94.
Stream Code:	ACO
Visit Date:	Not reported
Lab Date:	Not reported
File Close Date:	1/5/1994
Prep Copy:	Not reported
City:	LORTON

Map ID	Site	Database(s)	EPA ID Number

COALSON LANDSCAPING (Continued) **S108929446**

Incident Summary:	Not reported
Reported:	Not reported
Results:	Not reported
Inspection Comments:	Not reported
Remarks:	ANONYMOUS REPORT OF COMPANY DUMPING OIL AND HAVING LEAKS AROUND STORAGE TANKS. OWNER COVERS SPILLAGE WITH MULCH.

1593 **COALSONS LANDSCAPING** **VA SPILLS** **S108926430**
8805 TELEGRAPH RD., LORTON **N/A**
FAIRFAX, VA

SPILLS NO:

Region:	NO
Id:	1251
Incident Summary:	Not reported
Date In:	Not reported
Date Closed:	Not reported
Pollution Type:	OIL
Responsible Party:	Not reported
Facility Status:	**CLOSED**
Owner:	Not reported
Facility Contact:	Not reported
Facility Permitted:	Not reported
Facility Telephone:	703-550-7177
Time In:	Not reported
Reported By Name:	GARY LIBBY
Reported By Telephone:	Not reported
Reported By Affiliation/Addr:	Not reported
Incident Response IR #:	Not reported
Responsible Party Address:	Not reported
Responsible Party City:	Not reported
Responsible Party State:	Not reported
Responsible Party Zip:	Not reported
Responsible Party Contact:	Not reported
Responsible Party Telephone:	Not reported
Owner Name:	Not reported
Owner Address:	Not reported
Owner City:	Not reported
Owner State:	Not reported
Owner Zip:	Not reported
Owner Contact:	Not reported
Owner Telephone:	Not reported
Incident Date:	Not reported
Incident Time:	Not reported
Petroleum:	Not reported
Solid Waste:	Not reported
Hazardous Waste:	Not reported
Water:	Not reported
Air:	Not reported
Sewage:	Not reported
Fish Kill:	Not reported
Threat Wetlands:	Not reported
Wetlands:	Not reported
Material Released:	Not reported
Possible Receptors:	Not reported
Quantity Released:	Not reported
Unit Released:	Not reported
Quantity In Water:	Not reported

Map ID	Site	Database(s)	EPA ID Number

COALSONS LANDSCAPING (Continued) **S108926430**

Receiving Waters:	Not reported
River Basin:	1A
Inspection Date:	Not reported
Call Date:	Not reported
Inspector:	Not reported
Response Due:	Not reported
Response Received Date:	Not reported
Visit Needed:	Not reported
Open:	Not reported
Air Referral Date:	Not reported
Air Reg/ Permit Number:	Not reported
Waste Referral Date:	Not reported
Epa Id Or Permit Number:	Not reported
Water Referral Date:	Not reported
Water Permit Number:	Not reported
Remediation Referral Date:	Not reported
Remediation Pc Number:	Not reported
Enforcement Referral Date:	Not reported
Nov Number:	Not reported
Pc Number:	Not reported
Receive By:	Not reported
Case Officer:	Not reported
Case Type:	Not reported
Street Address:	TRUE GREEN CHEM LAWN, 7109 RAINWATER PL., LORTON
Polllutant:	Not reported
Impact:	Not reported
Spill Time:	Not reported
Spill Date:	3/9/1994
Spill Volume:	Not reported
Measure:	Not reported
Volume In Water:	Not reported
Stream Name:	ACCOTINK
Investigation Date:	Not reported
Closure Date:	Not reported
Lab Results:	Not reported
Target Date:	Not reported
Prep Number:	94-2749
Report Date:	3/10/1994
Report Time:	0830
Pollutant Scr:	SAT SOILS
Volume:	-1
Volume Esc:	0
Future Recommendations:	CLOSED AS PREP PER FM CLEAN UP OF SITE- 7/14/94.
Stream Code:	ACO
Visit Date:	3/10/1994
Lab Date:	Not reported
File Close Date:	7/14/1994
Prep Copy:	Not reported
City:	LORTON
Incident Summary:	Not reported
Reported:	Not reported
Results:	Not reported
Inspection Comments:	Not reported
Remarks:	SITE VISIT FOUND RELEASE OF WHAT APPEARED TO BE OIL THAT WAS ALONG DITCH BEHIND TRUE GREEN CHEM LAWN AND REAR CORNER OF COALSONS. UNSURE FROM WHERE SPILL ORIGINATED. FAIRFAX FM AND FD ON SCENE PREVIOUSLY IN THE AM. 200 GALLON TANK

Map ID	Site	Database(s)	EPA ID Number
1593	**USA CLEANERS INC** **7200 T TELEGRAPH SQUARE DR** **LORTON, VA 22079**	**RCRA-SQG**	**1000107419** **VAD982662801**

RCRA-SQG:

Date form received by agency:	05/19/1989
Facility name:	USA CLEANERS INC
Facility address:	7200 T TELEGRAPH SQUARE DR LORTON, VA 22079
EPA ID:	VAD982662801
Contact:	KIM RICHARD
Contact address:	7200 T TELEGRAPH SQUARE DR LORTON, VA 22079
Contact country:	US
Contact telephone:	703-339-1000
Contact email:	Not reported
EPA Region:	03
Land type:	Facility is not located on Indian land. Additional information is not known.
Classification:	Small Small Quantity Generator
Description:	Handler: generates more than 100 and less than 1000 kg of hazardous waste during any calendar month and accumulates less than 6000 kg of hazardous waste at any time; or generates 100 kg or less of hazardous waste during any calendar month, and accumulates more than 1000 kg of hazardous waste at any time

Owner/Operator Summary:

Owner/operator name:	USA CLEANERS INC
Owner/operator address:	OWNERSTREET OWNERCITY, AK 99999
Owner/operator country:	Not reported
Owner/operator telephone:	215-555-1212
Owner/operator email:	Not reported
Owner/operator fax:	Not reported
Owner/operator extension:	Not reported
Legal status:	Private
Owner/Operator Type:	Owner
Owner/Op start date:	Not reported
Owner/Op end date:	Not reported
Owner/operator name:	OPERNAME
Owner/operator address:	OPERSTREET OPERCITY, AK 99999
Owner/operator country:	Not reported
Owner/operator telephone:	215-555-1212
Owner/operator email:	Not reported
Owner/operator fax:	Not reported
Owner/operator extension:	Not reported
Legal status:	Private
Owner/Operator Type:	Operator
Owner/Op start date:	Not reported
Owner/Op end date:	Not reported

Handler Activities Summary:

U.S. importer of hazardous waste:	No
Mixed waste (haz. and radioactive):	No
Recycler of hazardous waste:	No
Transporter of hazardous waste:	No
Treater, storer or disposer of HW:	No

Map ID	Site	Database(s)	EPA ID Number

USA CLEANERS INC (Continued) **1000107419**

Underground injection activity: No
On-site burner exemption: No
Furnace exemption: No
Used oil fuel burner: No
Used oil processor: No
User oil refiner: No
Used oil fuel marketer to burner: No
Used oil Specification marketer: No
Used oil transfer facility: No
Used oil transporter: No

. Waste code: F002
. Waste name: THE FOLLOWING SPENT HALOGENATED SOLVENTS: TETRACHLOROETHYLENE, METHYLENE CHLORIDE, TRICHLOROETHYLENE, 1,1,1-TRICHLOROETHANE, CHLOROBENZENE, 1,1,2-TRICHLORO-1,2,2-TRIFLUOROETHANE, ORTHO-DICHLOROBENZENE, TRICHLOROFLUOROMETHANE, AND 1,1,2, TRICHLOROETHANE; ALL SPENT SOLVENT MIXTURES/BLENDS CONTAINING, BEFORE USE, A TOTAL OF TEN PERCENT OR MORE (BY VOLUME) OF ONE OR MORE OF THE ABOVE HALOGENATED SOLVENTS OR THOSE SOLVENTS LISTED IN F001, F004, AND F005; AND STILL BOTTOMS FROM THE RECOVERY OF THESE SPENT SOLVENTS AND SPENT SOLVENT MIXTURES.

Facility Has Received Notices of Violations:
Regulation violated: Not reported
Area of violation: Listing - General
Date violation determined: 07/26/2007
Date achieved compliance: 01/07/2010
Violation lead agency: State
Enforcement action: VERBAL INFORMAL
Enforcement action date: 09/17/2007
Enf. disposition status: Not reported
Enf. disp. status date: Not reported
Enforcement lead agency: State
Proposed penalty amount: Not reported
Final penalty amount: Not reported
Paid penalty amount: Not reported

Evaluation Action Summary:
Evaluation date: 01/07/2010
Evaluation: FOLLOW-UP INSPECTION
Area of violation: Listing - General
Date achieved compliance: 01/07/2010
Evaluation lead agency: State

Evaluation date: 07/26/2007
Evaluation: COMPLIANCE EVALUATION INSPECTION ON-SITE
Area of violation: Listing - General
Date achieved compliance: 01/07/2010
Evaluation lead agency: State

Map ID	Site	Database(s)	EPA ID Number
1593	**USA CLEANERS** **7200T TELEGRAPH SQUARE DR** **LORTON, VA 22079**	**FINDS** **VA DRYCLEANERS** **ECHO** **US AIRS**	**1007996909** **N/A**

FINDS:

Registry ID: 110020675241

Environmental Interest/Information System

AFS (Aerometric Information Retrieval System (AIRS) Facility Subsystem) replaces the former Compliance Data System (CDS), the National Emission Data System (NEDS), and the Storage and Retrieval of Aerometric Data (SAROAD). AIRS is the national repository for information concerning airborne pollution in the United States. AFS is used to track emissions and compliance data from industrial plants. AFS data are utilized by states to prepare State Implementation Plans to comply with regulatory programs and by EPA as an input for the estimation of total national emissions. AFS is undergoing a major redesign to support facility operating permits required under Title V of the Clean Air Act.

CEDS (Virginia - Comprehensive Environmental Data System) is the Department of Environmental Quality's (DEQ) electronic data system for maintaining databases on sources of pollutants in all media.

RCRAInfo is a national information system that supports the Resource Conservation and Recovery Act (RCRA) program through the tracking of events and activities related to facilities that generate, transport, and treat, store, or dispose of hazardous waste. RCRAInfo allows RCRA program staff to track the notification, permit, compliance, and corrective action activities required under RCRA.

AIR MINOR

Click this hyperlink while viewing on your computer to access additional FINDS: detail in the EDR Site Report.

DRYCLEANERS:

DEQ Region:	NRO
Registration Number:	72341
SIC:	7216
FIPS:	059
Oper Status:	Temporarily Shutdown
Contact Name:	Kil S Chung
Mobile Phone:	Not reported
Phone1:	7033396089
Phone2:	Not reported
Mailing Address:	7200T Telegraph Square Dr
Mailing City,St,Zip:	Lorton, VA 22079
SI Number:	Not reported
SEQ Desctiption:	DRY-TO-DRY
Plant Classification:	True Minor
FAC Inserted Date:	01/01/1900
FAC Changed Date:	01/01/1900

ECHO:

Map ID	Site	Database(s)	EPA ID Number

USA CLEANERS (Continued) **1007996909**

Envid: 1007996909
Registry ID: 110020675241
DFR URL: http://echo.epa.gov/detailed-facility-report?fid=110020675241

US AIRS MINOR:
Envid: 1007996909
Region Code: 03
Programmatic ID: AIR VA0000005105900744
Facility Registry ID: 110020675241
D and B Number: Not reported
Primary SIC Code: Not reported
NAICS Code: 812320
Default Air Classification Code: MIN
Facility Type of Ownership Code: NON
Air CMS Category Code: Not reported
HPV Status: Not reported

US AIRS MINOR:
Envid: 1007996909
Region Code: 03
Programmatic ID: AIR VA0000005105900744
Facility Registry ID: 110020675241
D and B Number: Not reported
Primary SIC Code: Not reported
NAICS Code: 812320
Default Air Classification Code: MIN
Facility Type of Ownership Code: NON
Air CMS Category Code: Not reported
HPV Status: Not reported

1593 **NORTHERN VIRGINIA BEVERAGE CO** **VA LTANKS** **U003680096**
8811 TELEGRAPH RD **VA UST** **N/A**
LORTON, VA 22079

LTANKS:
Region: NRO
CEDS Facility Id: 200000087079
Case Status: **Closed**
Pollution Complaint #: 19983671
Reported: 02/17/1998
Case Closed Date: 11/16/1998
Program: RP Lead
Federally Regulated UST (Y/N): Y
Regulated Petroleum UST (1): Y
Excluded UST (1): N
Deferred UST (1): N
Partially Deferred UST (1): N
Exempt 1 UST (2): N
Exempt 2 Heating Oil UST (2): N
Small Heating Oil AST (2): N
Regulated AST (3): N
Unregulated AST (3): N
Other Y/N: N
Unknown Y/N: N
Other Description: Not reported
Heating Oil Category: Not reported

Map ID	Site	Database(s)	EPA ID Number

NORTHERN VIRGINIA BEVERAGE CO (Continued) **U003680096**

Facility:

Facility Id:	3011080
Facility Type:	COMMERCIAL
CEDS Facility ID:	200000087079

Owner:

Owner Id:	28474
Owner Name:	Northern Virginia Beverage
Owner Address:	6605 Springfield Center Dr
Owner Address2:	Not reported
Owner City, State, Zip:	Springfield, VA 22150
Owner Type:	COMMERCIAL
Number of Active AST:	0
Number of Active UST:	0
Number of Inactive AST:	0
Number of Inactive UST:	2

UST:

Facility ID:	3011080
Federally Regulated:	Yes
Tank Number:	1
Tank Capacity:	1000
Tank Contents:	GASOLINE
Tank Status:	**REM FROM GRD**
Tank Type:	UST

Tank Material:

Install Date:	4/29/1978
Tank Materials: Bare Steel	Yes
Tank Materials: Cath Protect Steel	No
Tank Materials: Epoxy Steel	No
Tank Materials: Fiberglass	No
Tank Materials: Concrete	No
Tank Materials: Composite	No
Tank Materials: Double Walled	No
Tank Materials: Lined Interior	No
Tank Materials: Excav Liner	No
Tank Materials: Insulated Tank Jacket	No
Tank Materials: Repaired	No
Tank Materials: Unknown	No
Tank Materials: Other	No
Tank Materials: Other Note	Not reported

Release Detection:

Tank Release Detection: Leak Deferred	No
Tank Release Detection: Manual Gauge	No
Tank Release Detection: Auto Gauge	No
Tank Release Detection:Tank Tightness	No
Tank Release Detection: Vapor Monitor	No
Tank Release Detection: Inventory	No
Tank Release Detection: Stat Invent Recon	No
Tank Release Detection: Spill Install	No
Tank Release Detection: Overfill Install	No
Tank Release Detection: Groundwater	No
Tank Release Detection: Int Sec Containment	No
Tank Release Detection: Int Double Walled	No

Map ID	Site	Database(s)	EPA ID Number

NORTHERN VIRGINIA BEVERAGE CO (Continued) **U003680096**

Tank Release Detection: Other Method	No
Tank Release Detection: Other Note	Not reported
Pipe Release Detection: Leak Deferred	Not reported
Pipe Release Detection: Autoleak	Not reported
Pipe Release Detection: Line Tightness	No
Pipe Release Detection: Stat Invent Recon	No
Pipe Release Detection: Groundwater	No
Pipe Release Detection: Int Sec Containment	No
Pipe Release Det: Interior Double Walled	No
Pipe Release Detection: Other Method	No
Pipe Release Detection: Other Note	Not reported
Pipe Type:	UNKNOWN
Pipe Materials: Bare Steel	No
Pipe Materials: Galvanized Steel	Yes
Pipe Materials: Copper	No
Pipe Materials: Fiberglass	No
Pipe Materials: Cath Protect	No
Pipe Materials: Double Walled	No
Pipe Materials: Sec Containment	No
Pipe Materials: Repaired	No
Pipe Materials: Unknown	No
Pipe Materials: Other	No
Pipe Materials: Other Note	Not reported
Facility ID:	3011080
Federally Regulated:	Yes
Tank Number:	2
Tank Capacity:	1000
Tank Contents:	GASOLINE
Tank Status:	**REM FROM GRD**
Tank Type:	UST

Tank Material:

Install Date:	4/29/1978
Tank Materials: Bare Steel	Yes
Tank Materials: Cath Protect Steel	No
Tank Materials: Epoxy Steel	No
Tank Materials: Fiberglass	No
Tank Materials: Concrete	No
Tank Materials: Composite	No
Tank Materials: Double Walled	No
Tank Materials: Lined Interior	No
Tank Materials: Excav Liner	No
Tank Materials: Insulated Tank Jacket	No
Tank Materials: Repaired	No
Tank Materials: Unknown	No
Tank Materials: Other	No
Tank Materials: Other Note	Not reported

Release Detection:

Tank Release Detection: Leak Deferred	No
Tank Release Detection: Manual Gauge	No
Tank Release Detection: Auto Gauge	No
Tank Release Detection:Tank Tightness	No

Map ID	Site	Database(s)	EPA ID Number

NORTHERN VIRGINIA BEVERAGE CO (Continued) **U003680096**

Tank Release Detection: Vapor Monitor	No
Tank Release Detection: Inventory	No
Tank Release Detection: Stat Invent Recon	No
Tank Release Detection: Spill Install	No
Tank Release Detection: Overfill Install	No
Tank Release Detection: Groundwater	No
Tank Release Detection: Int Sec Containment	No
Tank Release Detection: Int Double Walled	No
Tank Release Detection: Other Method	No
Tank Release Detection: Other Note	Not reported
Pipe Release Detection: Leak Deferred	Not reported
Pipe Release Detection: Autoleak	Not reported
Pipe Release Detection: Line Tightness	No
Pipe Release Detection: Stat Invent Recon	No
Pipe Release Detection: Groundwater	No
Pipe Release Detection: Int Sec Containment	No
Pipe Release Det: Interior Double Walled	No
Pipe Release Detection: Other Method	No
Pipe Release Detection: Other Note	Not reported
Pipe Type:	UNKNOWN
Pipe Materials: Bare Steel	No
Pipe Materials: Galvanized Steel	Yes
Pipe Materials: Copper	No
Pipe Materials: Fiberglass	No
Pipe Materials: Cath Protect	No
Pipe Materials: Double Walled	No
Pipe Materials: Sec Containment	No
Pipe Materials: Repaired	No
Pipe Materials: Unknown	No
Pipe Materials: Other	No
Pipe Materials: Other Note	Not reported

1594 **VA SPILLS** **S118457206**

7300 TELEGRAPH SQUARE DR **N/A**
LORTON, VA

SPILLS:

Fips City/County:	Fairfax County
Status:	Closed
Reference Id:	48243
IR Number:	2016-N-1786
Associated IR:	Not reported
Incident Date:	12/04/2015
Call Received Date:	12/09/2015
Closure Comments:	NFA
Threat To:	Not reported
Terrorism (Y/N):	N
Characterize Incident:	Unknown
Incident Type:	Radiological
Incident Subtype:	Radiological
Materials:	Radioactive Material (0-0 Unknown)
Effect To Receptor:	Not reported
Water Body:	Not reported
Low Quantity To Water:	Not reported
High Quantity To Water:	Not reported
Quantity Units:	Not reported

Map ID	Site	Database(s)	EPA ID Number

(Continued) **S118457206**

Other Receptors:	Not reported
RP Company:	Not reported
RP Name:	Not reported
Property Owner:	Not reported
Property Company:	Not reported
Duration Of Event (Hrs):	0
Impacts:	Not reported
Other Impacts:	Not reported
Steps Taken:	Not reported
Steps Taken Description:	Not reported
System Components:	Not reported
Other System Components:	Not reported
Cause Of Event:	Not reported
Corrective Action Taken:	Not reported
Weather Status:	N/A
Precipitation (Wet):	0
Discharge Type:	N/A
Discharge Volume:	0
Unknown Discharge (Y/N):	N
Site Name:	TRACTOR TRAILER SWEEP FOR RADIOACTIVE MATERIAL
Closure Date:	12/11/2015
Orig. Call Incident Description:	RHMO Buckley was en-route at request of VA State Police to check a Tractor Trailer for a Radioactive Material sweep.
Original Call Material Description:	Radioactive Material
Original Call Location Description:	7300 Telegraph Square Dr., Lorton, VA
Incident Ongoing at time of Call:	Not reported
Agencies Notified (Y/N):	Not reported
Other Agencies:	VDEM; RHMO Buckley; RHMO Iverson; VDEM Field Response Group; VDEM HAZMAT Group; V
Permitted (Y/N):	N
Call Reported By Company Name:	Not reported
Call Property Owner Company Name:	Not reported
Call Property Owner Name:	Not reported
Site Summary:	Not reported

1594 **A.G. VAN METRE** **VA RGA LUST** **S115952236**
7300 TELEGRAPH SQUARE DRIVE **N/A**
LORTON, VA

RGA LUST:

2001	A.G. VAN METRE	7300 TELEGRAPH SQUARE DRIVE
1997	A.G. VAN METRE	7300 TELEGRAPH SQUARE DRIVE
1995	A.G. VAN METRE	7300 TELEGRAPH SQUARE DRIVE

1594 **A.G. VAN METRE, JR, INC** **VA UST** **U003679301**
7300 TELEGRAPH SQUARE DR **N/A**
LORTON, VA 22079

Facility:

Facility Id:	3006525
Facility Type:	COMMERCIAL
CEDS Facility ID:	200000093298

Owner:

Owner Id:	30863
Owner Name:	A G VAN METRE JR INC

Map ID	Site	Database(s)	EPA ID Number

A.G. VAN METRE, JR, INC (Continued) **U003679301**

Owner Address:	8800 TELEGRAPH RD.
Owner Address2:	FAIRFAX
Owner City, State, Zip:	LORTON, VA 22079
Owner Type:	COMMERCIAL
Number of Active AST:	0
Number of Active UST:	0
Number of Inactive AST:	0
Number of Inactive UST:	4

UST:

Facility ID:	3006525
Federally Regulated:	Yes
Tank Number:	R1
Tank Capacity:	10000
Tank Contents:	GASOLINE
Tank Status:	**REM FROM GRD**
Tank Type:	UST

Tank Material:

Install Date:	4/9/1983
Tank Materials: Bare Steel	No
Tank Materials: Cath Protect Steel	No
Tank Materials: Epoxy Steel	No
Tank Materials: Fiberglass	No
Tank Materials: Concrete	No
Tank Materials: Composite	Yes
Tank Materials: Double Walled	No
Tank Materials: Lined Interior	No
Tank Materials: Excav Liner	No
Tank Materials: Insulated Tank Jacket	No
Tank Materials: Repaired	No
Tank Materials: Unknown	No
Tank Materials: Other	No
Tank Materials: Other Note	Not reported

Release Detection:

Tank Release Detection: Leak Deferred	No
Tank Release Detection: Manual Gauge	No
Tank Release Detection: Auto Gauge	No
Tank Release Detection:Tank Tightness	No
Tank Release Detection: Vapor Monitor	No
Tank Release Detection: Inventory	No
Tank Release Detection: Stat Invent Recon	No
Tank Release Detection: Spill Install	No
Tank Release Detection: Overfill Install	No
Tank Release Detection: Groundwater	No
Tank Release Detection: Int Sec Containment	No
Tank Release Detection: Int Double Walled	No
Tank Release Detection: Other Method	No
Tank Release Detection: Other Note	Not reported
Pipe Release Detection: Leak Deferred	Not reported
Pipe Release Detection: Autoleak	Not reported
Pipe Release Detection: Line Tightness	No
Pipe Release Detection: Stat Invent Recon	No
Pipe Release Detection: Groundwater	No
Pipe Release Detection: Int Sec Containment	No

Map ID	Site	Database(s)	EPA ID Number

A.G. VAN METRE, JR, INC (Continued) **U003679301**

Pipe Release Det: Interior Double Walled	No
Pipe Release Detection: Other Method	No
Pipe Release Detection: Other Note	Not reported
Pipe Type:	UNKNOWN
Pipe Materials: Bare Steel	No
Pipe Materials: Galvanized Steel	Yes
Pipe Materials: Copper	No
Pipe Materials: Fiberglass	No
Pipe Materials: Cath Protect	No
Pipe Materials: Double Walled	No
Pipe Materials: Sec Containment	No
Pipe Materials: Repaired	No
Pipe Materials: Unknown	No
Pipe Materials: Other	No
Pipe Materials: Other Note	Not reported
Facility ID:	3006525
Federally Regulated:	Yes
Tank Number:	R2
Tank Capacity:	10000
Tank Contents:	DIESEL
Tank Status:	**REM FROM GRD**
Tank Type:	UST

Tank Material:

Install Date:	4/9/1983
Tank Materials: Bare Steel	No
Tank Materials: Cath Protect Steel	No
Tank Materials: Epoxy Steel	No
Tank Materials: Fiberglass	No
Tank Materials: Concrete	No
Tank Materials: Composite	Yes
Tank Materials: Double Walled	No
Tank Materials: Lined Interior	No
Tank Materials: Excav Liner	No
Tank Materials: Insulated Tank Jacket	No
Tank Materials: Repaired	No
Tank Materials: Unknown	No
Tank Materials: Other	No
Tank Materials: Other Note	Not reported

Release Detection:

Tank Release Detection: Leak Deferred	No
Tank Release Detection: Manual Gauge	No
Tank Release Detection: Auto Gauge	No
Tank Release Detection:Tank Tightness	No
Tank Release Detection: Vapor Monitor	No
Tank Release Detection: Inventory	No
Tank Release Detection: Stat Invent Recon	No
Tank Release Detection: Spill Install	No
Tank Release Detection: Overfill Install	No
Tank Release Detection: Groundwater	No
Tank Release Detection: Int Sec Containment	No
Tank Release Detection: Int Double Walled	No

Map ID	Site	Database(s)	EPA ID Number

A.G. VAN METRE, JR, INC (Continued) **U003679301**

Tank Release Detection: Other Method	No
Tank Release Detection: Other Note	Not reported
Pipe Release Detection: Leak Deferred	Not reported
Pipe Release Detection: Autoleak	Not reported
Pipe Release Detection: Line Tightness	No
Pipe Release Detection: Stat Invent Recon	No
Pipe Release Detection: Groundwater	No
Pipe Release Detection: Int Sec Containment	No
Pipe Release Det: Interior Double Walled	No
Pipe Release Detection: Other Method	No
Pipe Release Detection: Other Note	Not reported
Pipe Type:	UNKNOWN
Pipe Materials: Bare Steel	No
Pipe Materials: Galvanized Steel	Yes
Pipe Materials: Copper	No
Pipe Materials: Fiberglass	No
Pipe Materials: Cath Protect	No
Pipe Materials: Double Walled	No
Pipe Materials: Sec Containment	No
Pipe Materials: Repaired	No
Pipe Materials: Unknown	No
Pipe Materials: Other	No
Pipe Materials: Other Note	Not reported
Facility ID:	3006525
Federally Regulated:	Yes
Tank Number:	R3
Tank Capacity:	20000
Tank Contents:	DIESEL
Tank Status:	**REM FROM GRD**
Tank Type:	UST

Tank Material:

Install Date:	4/9/1983
Tank Materials: Bare Steel	No
Tank Materials: Cath Protect Steel	No
Tank Materials: Epoxy Steel	No
Tank Materials: Fiberglass	No
Tank Materials: Concrete	No
Tank Materials: Composite	Yes
Tank Materials: Double Walled	No
Tank Materials: Lined Interior	No
Tank Materials: Excav Liner	No
Tank Materials: Insulated Tank Jacket	No
Tank Materials: Repaired	No
Tank Materials: Unknown	No
Tank Materials: Other	No
Tank Materials: Other Note	Not reported

Release Detection:

Tank Release Detection: Leak Deferred	No
Tank Release Detection: Manual Gauge	No
Tank Release Detection: Auto Gauge	No
Tank Release Detection:Tank Tightness	No

Map ID	Site	Database(s)	EPA ID Number

A.G. VAN METRE, JR, INC (Continued) **U003679301**

Tank Release Detection: Vapor Monitor	No
Tank Release Detection: Inventory	No
Tank Release Detection: Stat Invent Recon	No
Tank Release Detection: Spill Install	No
Tank Release Detection: Overfill Install	No
Tank Release Detection: Groundwater	No
Tank Release Detection: Int Sec Containment	No
Tank Release Detection: Int Double Walled	No
Tank Release Detection: Other Method	No
Tank Release Detection: Other Note	Not reported
Pipe Release Detection: Leak Deferred	Not reported
Pipe Release Detection: Autoleak	Not reported
Pipe Release Detection: Line Tightness	No
Pipe Release Detection: Stat Invent Recon	No
Pipe Release Detection: Groundwater	No
Pipe Release Detection: Int Sec Containment	No
Pipe Release Det: Interior Double Walled	No
Pipe Release Detection: Other Method	No
Pipe Release Detection: Other Note	Not reported

Pipe Type:	UNKNOWN
Pipe Materials: Bare Steel	No
Pipe Materials: Galvanized Steel	Yes
Pipe Materials: Copper	No
Pipe Materials: Fiberglass	No
Pipe Materials: Cath Protect	No
Pipe Materials: Double Walled	No
Pipe Materials: Sec Containment	No
Pipe Materials: Repaired	No
Pipe Materials: Unknown	No
Pipe Materials: Other	No
Pipe Materials: Other Note	Not reported

Facility ID:	3006525
Federally Regulated:	Yes

Tank Number:	R4
Tank Capacity:	20000
Tank Contents:	DIESEL
Tank Status:	**REM FROM GRD**
Tank Type:	UST

Tank Material:

Install Date:	4/9/1983
Tank Materials: Bare Steel	No
Tank Materials: Cath Protect Steel	No
Tank Materials: Epoxy Steel	No
Tank Materials: Fiberglass	No
Tank Materials: Concrete	No
Tank Materials: Composite	Yes
Tank Materials: Double Walled	No
Tank Materials: Lined Interior	No
Tank Materials: Excav Liner	No
Tank Materials: Insulated Tank Jacket	No
Tank Materials: Repaired	No
Tank Materials: Unknown	No
Tank Materials: Other	No

Map ID	Site	Database(s)	EPA ID Number

A.G. VAN METRE, JR, INC (Continued) **U003679301**

Tank Materials: Other Note	Not reported

Release Detection:

Tank Release Detection: Leak Deferred	No
Tank Release Detection: Manual Gauge	No
Tank Release Detection: Auto Gauge	No
Tank Release Detection:Tank Tightness	No
Tank Release Detection: Vapor Monitor	No
Tank Release Detection: Inventory	No
Tank Release Detection: Stat Invent Recon	No
Tank Release Detection: Spill Install	No
Tank Release Detection: Overfill Install	No
Tank Release Detection: Groundwater	No
Tank Release Detection: Int Sec Containment	No
Tank Release Detection: Int Double Walled	No
Tank Release Detection: Other Method	No
Tank Release Detection: Other Note	Not reported
Pipe Release Detection: Leak Deferred	Not reported
Pipe Release Detection: Autoleak	Not reported
Pipe Release Detection: Line Tightness	No
Pipe Release Detection: Stat Invent Recon	No
Pipe Release Detection: Groundwater	No
Pipe Release Detection: Int Sec Containment	No
Pipe Release Det: Interior Double Walled	No
Pipe Release Detection: Other Method	No
Pipe Release Detection: Other Note	Not reported

Pipe Type:	UNKNOWN
Pipe Materials: Bare Steel	No
Pipe Materials: Galvanized Steel	Yes
Pipe Materials: Copper	No
Pipe Materials: Fiberglass	No
Pipe Materials: Cath Protect	No
Pipe Materials: Double Walled	No
Pipe Materials: Sec Containment	No
Pipe Materials: Repaired	No
Pipe Materials: Unknown	No
Pipe Materials: Other	No
Pipe Materials: Other Note	Not reported

1594 **REDMAN** **FINDS** **1016446273**
7300 TELEGRAPH SQUARE DRIVE **N/A**
LORTON, VA 22079

FINDS:

Registry ID: 110056149332

Environmental Interest/Information System

ICIS (Integrated Compliance Information System) is the Integrated Compliance Information System and provides a database that, when complete, will contain integrated Enforcement and Compliance information across most of EPA's programs. The vision for ICIS is to replace EPA's independent databases that contain Enforcement data with a single repository for that information. Currently, ICIS contains all Federal Administrative and Judicial enforcement actions. This

Map ID	Site	Database(s)	EPA ID Number

REDMAN (Continued) **1016446273**

information is maintained in ICIS by EPA in the Regional offices and it Headquarters. A future release of ICIS will replace the Permit Compliance System (PCS) which supports the NPDES and will integrate that information with Federal actions already in the system. ICIS also has the capability to track other activities occurring in the Region that support Compliance and Enforcement programs. These include; Incident Tracking, Compliance Assistance, and Compliance Monitoring.

Click this hyperlink while viewing on your computer to access additional FINDS: detail in the EDR Site Report.

1594 **A G VAN METRE** **VA LTANKS** **S104896321**
7300 TELEGRAPH SQUARE DR **N/A**
LORTON, VA 22079

LTANKS:

Region:	NRO
CEDS Facility Id:	200000093298
Case Status:	**Closed**
Pollution Complaint #:	19922042
Reported:	05/06/1992
Case Closed Date:	09/15/1994
Program:	RP Lead
Federally Regulated UST (Y/N):	Y
Regulated Petroleum UST (1):	Y
Excluded UST (1):	N
Deferred UST (1):	N
Partially Deferred UST (1):	N
Exempt 1 UST (2):	N
Exempt 2 Heating Oil UST (2):	N
Small Heating Oil AST (2):	N
Regulated AST (3):	N
Unregulated AST (3):	N
Other Y/N:	N
Unknown Y/N:	N
Other Description:	Not reported
Heating Oil Category:	Not reported

1594 **NESTLE WATER** **VA SPILLS** **S108326821**
7285 TELEGRAPH SQ **N/A**
LORTON, VA 22079

SPILLS:

Fips City/County:	Fairfax County
Status:	Not reported
Reference Id:	Not reported
IR Number:	2006-N-0722
Associated IR:	Not reported
Incident Date:	03/16/2006
Call Received Date:	03/16/2006
Closure Comments:	See Site Summary for details
Threat To:	Not reported
Terrorism (Y/N):	NO
Characterize Incident:	Not reported
Incident Type:	Wetlands/VWP

Map ID	Site	Database(s)	EPA ID Number

NESTLE WATER (Continued) **S108326821**

Incident Subtype:	Wetlands/VWP
Materials:	Acid (Not otherwise specified)(5 - 5 Gallons)
Effect To Receptor:	Not reported
Water Body:	Not reported
Low Quantity To Water:	Not reported
High Quantity To Water:	Not reported
Quantity Units:	Not reported
Other Receptors:	Floor
RP Company:	Not reported
RP Name:	Not reported
Property Owner:	Not reported
Property Company:	Great Springs Water of America
Duration Of Event (Hrs):	Not reported
Impacts:	Not reported
Other Impacts:	Not reported
Steps Taken:	Not reported
Steps Taken Description:	Not reported
System Components:	Not reported
Other System Components:	Not reported
Cause Of Event:	Not reported
Corrective Action Taken:	Not reported
Weather Status:	Not reported
Precipitation (Wet):	Not reported
Discharge Type:	Not reported
Discharge Volume:	Not reported
Unknown Discharge (Y/N):	NO
Site Name:	NESTLE WATER
Closure Date:	03/16/2006
Orig. Call Incident Description:	"Leak from pump off 55 gal drum. By the time HAZMAT team arrived, bottling facility had used spill kit & pads to clean spill."
Original Call Material Description:	Hydrochloric acid (Qty=5)
Original Call Location Description:	Nestle Water-7285 Telegraph Sq-Lorton-VA-22079-Fairfax County
Incident Ongoing at time of Call:	Not reported
Agencies Notified (Y/N):	NO
Other Agencies:	Not reported
Permitted (Y/N):	NO
Call Reported By Company Name:	Greg Keppley
Call Property Owner Company Name:	Not reported
Call Property Owner Name:	Not reported
Site Summary:	Not reported

SPILLS NO:

Region:	NO
Id:	Not reported
Incident Summary:	Not reported
Date In:	3/16/2006
Date Closed:	3/16/2006
Pollution Type:	Not reported
Responsible Party:	Not reported
Facility Status:	**Not reported**
Owner:	Not reported
Facility Contact:	Not reported
Facility Permitted:	0
Facility Telephone:	Not reported
Time In:	Not reported
Reported By Name:	Greg Keppley
Reported By Telephone:	7035910273

Map ID	Site	Database(s)	EPA ID Number

NESTLE WATER (Continued) **S108326821**

Reported By Affiliation/Addr:	Fairfax HAZMAT
Incident Response IR #:	2006-N-0722
Responsible Party Address:	Not reported
Responsible Party City:	Not reported
Responsible Party State:	Not reported
Responsible Party Zip:	Not reported
Responsible Party Contact:	Not reported
Responsible Party Telephone:	Not reported
Owner Name:	Great Springs Water of America
Owner Address:	Not reported
Owner City:	Not reported
Owner State:	Not reported
Owner Zip:	Not reported
Owner Contact:	Not reported
Owner Telephone:	Not reported
Incident Date:	3/16/2006
Incident Time:	7:20:00 AM
Petroleum:	0
Solid Waste:	0
Hazardous Waste:	0
Water:	0
Air:	0
Sewage:	0
Fish Kill:	0
Threat Wetlands:	0
Wetlands:	-1
Material Released:	Hydrochloric acid
Possible Receptors:	Floor
Quantity Released:	5
Unit Released:	gallons
Quantity In Water:	Not reported
Receiving Waters:	Not reported
River Basin:	Not reported
Inspection Date:	Not reported
Call Date:	Not reported
Inspector:	Not reported
Response Due:	Not reported
Response Received Date:	Not reported
Visit Needed:	0
Open:	0
Air Referral Date:	Not reported
Air Reg/ Permit Number:	Not reported
Waste Referral Date:	Not reported
Epa Id Or Permit Number:	Not reported
Water Referral Date:	Not reported
Water Permit Number:	Not reported
Remediation Referral Date:	Not reported
Remediation Pc Number:	Not reported
Enforcement Referral Date:	Not reported
Nov Number:	Not reported
Pc Number:	Not reported
Receive By:	Not reported
Case Officer:	Not reported
Case Type:	Not reported
Street Address:	Not reported
Polllutant:	Not reported
Impact:	Not reported

Map ID	Site	Database(s)	EPA ID Number

NESTLE WATER (Continued) **S108326821**

Spill Time:	Not reported
Spill Date:	Not reported
Spill Volume:	Not reported
Measure:	Not reported
Volume In Water:	Not reported
Stream Name:	Not reported
Investigation Date:	Not reported
Closure Date:	Not reported
Lab Results:	Not reported
Target Date:	Not reported
Prep Number:	Not reported
Report Date:	Not reported
Report Time:	Not reported
Pollutant Scr:	Not reported
Volume:	Not reported
Volume Esc:	Not reported
Future Recommendations:	Not reported
Stream Code:	Not reported
Visit Date:	Not reported
Lab Date:	Not reported
File Close Date:	Not reported
Prep Copy:	Not reported
City:	Not reported
Incident Summary:	Leak from pump off 55 gal drum. By the time HAZMAT team arrived, bottling facility had used spill kit & pads to clean spill.
Reported:	Not reported
Results:	Not reported
Inspection Comments:	Not reported
Remarks:	Not reported

1595 **TRUE GREEN CHEM LAWN** **VA SPILLS** **S108929378**
7109 RAINWATER PLACE, LORTON **N/A**
FAIRFAX, VA

SPILLS NO:

Region:	NO
Id:	923
Incident Summary:	Not reported
Date In:	Not reported
Date Closed:	Not reported
Pollution Type:	15-0-05 FERTILIZER
Responsible Party:	Not reported
Facility Status:	**closed**
Owner:	Not reported
Facility Contact:	BILL ROSSER 550-7177
Facility Permitted:	Not reported
Facility Telephone:	Not reported
Time In:	Not reported
Reported By Name:	EPA
Reported By Telephone:	Not reported
Reported By Affiliation/Addr:	Not reported
Incident Response IR #:	Not reported
Responsible Party Address:	Not reported
Responsible Party City:	Not reported
Responsible Party State:	Not reported
Responsible Party Zip:	Not reported
Responsible Party Contact:	Not reported
Responsible Party Telephone:	Not reported

Map ID	Site	Database(s)	EPA ID Number

TRUE GREEN CHEM LAWN (Continued) **S108929378**

Owner Name:	Not reported
Owner Address:	Not reported
Owner City:	Not reported
Owner State:	Not reported
Owner Zip:	Not reported
Owner Contact:	Not reported
Owner Telephone:	Not reported
Incident Date:	Not reported
Incident Time:	Not reported
Petroleum:	Not reported
Solid Waste:	Not reported
Hazardous Waste:	Not reported
Water:	Not reported
Air:	Not reported
Sewage:	Not reported
Fish Kill:	Not reported
Threat Wetlands:	Not reported
Wetlands:	Not reported
Material Released:	Not reported
Possible Receptors:	Not reported
Quantity Released:	Not reported
Unit Released:	Not reported
Quantity In Water:	Not reported
Receiving Waters:	Not reported
River Basin:	1A
Inspection Date:	Not reported
Call Date:	Not reported
Inspector:	Not reported
Response Due:	Not reported
Response Received Date:	Not reported
Visit Needed:	Not reported
Open:	Not reported
Air Referral Date:	Not reported
Air Reg/ Permit Number:	Not reported
Waste Referral Date:	Not reported
Epa Id Or Permit Number:	Not reported
Water Referral Date:	Not reported
Water Permit Number:	Not reported
Remediation Referral Date:	Not reported
Remediation Pc Number:	Not reported
Enforcement Referral Date:	Not reported
Nov Number:	Not reported
Pc Number:	Not reported
Receive By:	Not reported
Case Officer:	Not reported
Case Type:	Not reported
Street Address:	Not reported
Polllutant:	Not reported
Impact:	Not reported
Spill Time:	Not reported
Spill Date:	1/13/1993
Spill Volume:	Not reported
Measure:	Not reported
Volume In Water:	Not reported
Stream Name:	ACCOTINK CREEK, TRIB TO
Investigation Date:	Not reported
Closure Date:	Not reported

Map ID	Site	Database(s)	EPA ID Number

TRUE GREEN CHEM LAWN (Continued) **S108929378**

Lab Results:	Not reported
Target Date:	Not reported
Prep Number:	93-1339
Report Date:	1/13/1993
Report Time:	1633
Pollutant Scr:	POSS FISHKILL, ILL DISCHARGE
Volume:	100
Volume Esc:	80
Future Recommendations:	JAN PICKEREL CONDUCTED AN INSPECTION TO LOOK FROM A FISHKILL. CHEM LAWN WILL SEND A SPILL REPORT AND WILL ALSO WALK THE STREAM LOOKING FOR A FISHKILL.
Stream Code:	ACC
Visit Date:	1/13/1993
Lab Date:	Not reported
File Close Date:	Not reported
Prep Copy:	Not reported
City:	LORTON
Incident Summary:	Not reported
Reported:	Not reported
Results:	Not reported
Inspection Comments:	Not reported
Remarks:	SPILL OF 15-0-05 FERTILIZER SLUDGE FROM A TANK THAT WAS DROPPED ON THE GROUNDTHE CHEMICAL COMPANY THAT CAME TO PICK UP THE TANK, DROPPED THE TANK AND CUASED THE RELEASE. THEY DID NOT REPORT THE RELEASE TO CHEM LAWN. CHEM LAWN EVENTUA

1598 **PRODUCTION AND DESIGN, INC.** **PADS** **1005481450**
7110 RAINWATER PLACE **VAW000000007**
LORTON, VA 22079

PADS:

EPAID:	VAW000000007
Facility name:	PRODUCTION AND DESIGN, INC.
Facility Address:	7110 RAINWATER PLACE LORTON, VA 22079
Facility country:	US
Generator:	Yes
Storer:	No
Transporter:	No
Disposer:	No
Research facility:	No
Smelter:	No
Facility owner name:	DESIGN AND PRODUCTION, INC.
Contact title:	Not reported
Contact name:	LESA D. ARCHIE-BARNES
Contact tel:	(757)396-1795
Contact extension:	Not reported
Mailing address:	C/O COMMANDER, NORFOLK NAVAL SHIPYA PORTSMOUTH, VA 23709-5000
Mailing country:	US
Cert. title:	Not reported
Cert. name:	Not reported
Cert. date:	02/16/2000
Date received:	02/23/2000

Map ID	Site	Database(s)	EPA ID Number
1598	**DESIGN & PRODUCTION INC** **7110 RAINWATER PL** **LORTON, VA 22079**	**RCRA-CESQG** **FINDS** **NJ MANIFEST** **ECHO**	**1000252710** **VAD981113459**

RCRA-CESQG:

Date form received by agency:	05/14/2015
Facility name:	DESIGN & PRODUCTION INC
Facility address:	7110 RAINWATER PL LORTON, VA 22079
EPA ID:	VAD981113459
Contact:	A. ROSE
Contact address:	7110 RAINWATER PL LORTON, VA 22079
Contact country:	US
Contact telephone:	703-550-8640
Contact email:	Not reported
EPA Region:	03
Land type:	Facility is not located on Indian land. Additional information is not known.
Classification:	Conditionally Exempt Small Quantity Generator
Description:	Handler: generates 100 kg or less of hazardous waste per calendar month, and accumulates 1000 kg or less of hazardous waste at any time; or generates 1 kg or less of acutely hazardous waste per calendar month, and accumulates at any time: 1 kg or less of acutely hazardous waste; or 100 kg or less of any residue or contaminated soil, waste or other debris resulting from the cleanup of a spill, into or on any land or water, of acutely hazardous waste; or generates 100 kg or less of any residue or contaminated soil, waste or other debris resulting from the cleanup of a spill, into or on any land or water, of acutely hazardous waste during any calendar month, and accumulates at any time: 1 kg or less of acutely hazardous waste; or 100 kg or less of any residue or contaminated soil, waste or other debris resulting from the cleanup of a spill, into or on any land or water, of acutely hazardous waste

Owner/Operator Summary:

Owner/operator name:	OPERNAME
Owner/operator address:	OPERSTREET OPERCITY, AK 99999
Owner/operator country:	Not reported
Owner/operator telephone:	215-555-1212
Owner/operator email:	Not reported
Owner/operator fax:	Not reported
Owner/operator extension:	Not reported
Legal status:	Private
Owner/Operator Type:	Operator
Owner/Op start date:	Not reported
Owner/Op end date:	Not reported
Owner/operator name:	DESIGN & PRODUCTION INC
Owner/operator address:	OWNERSTREET OWNERCITY, AK 99999
Owner/operator country:	Not reported
Owner/operator telephone:	215-555-1212
Owner/operator email:	Not reported
Owner/operator fax:	Not reported
Owner/operator extension:	Not reported
Legal status:	Private
Owner/Operator Type:	Owner

Map ID	Site	Database(s)	EPA ID Number

DESIGN & PRODUCTION INC (Continued) **1000252710**

Owner/Op start date: Not reported
Owner/Op end date: Not reported

Handler Activities Summary:
U.S. importer of hazardous waste: No
Mixed waste (haz. and radioactive): No
Recycler of hazardous waste: No
Transporter of hazardous waste: No
Treater, storer or disposer of HW: No
Underground injection activity: No
On-site burner exemption: No
Furnace exemption: No
Used oil fuel burner: No
Used oil processor: No
User oil refiner: No
Used oil fuel marketer to burner: No
Used oil Specification marketer: No
Used oil transfer facility: No
Used oil transporter: No

Historical Generators:
Date form received by agency: 07/09/1986
Site name: DESIGN & PRODUCTION INC
Classification: Small Quantity Generator

Violation Status: No violations found

Evaluation Action Summary:
Evaluation date: 04/02/2015
Evaluation: COMPLIANCE EVALUATION INSPECTION ON-SITE
Area of violation: Not reported
Date achieved compliance: Not reported
Evaluation lead agency: State

FINDS:

Registry ID: 110005231061

Environmental Interest/Information System
RCRAInfo is a national information system that supports the Resource Conservation and Recovery Act (RCRA) program through the tracking of events and activities related to facilities that generate, transport, and treat, store, or dispose of hazardous waste. RCRAInfo allows RCRA program staff to track the notification, permit, compliance, and corrective action activities required under RCRA.

Click this hyperlink while viewing on your computer to access additional FINDS: detail in the EDR Site Report.

NJ MANIFEST:
EPA Id: VAD981113459
Mail Address: 7110 RAINWATER PL
Mail City/State/Zip: LORTON 22079
Facility Phone: 7035508640
Emergency Phone: Not reported

Map ID	Site	Database(s)	EPA ID Number

DESIGN & PRODUCTION INC (Continued) **1000252710**

Contact:	Not reported
Comments:	Not reported
SIC Code:	Not reported
County:	00
Municipal:	00
Previous EPA Id:	Not reported
Gen Flag:	X
Trans Flag:	Not reported
TSDF Flag:	Not reported
Name Change:	Not reported
Date Change:	Not reported

Manifest:

Manifest Number:	000175917VES
EPA ID:	VAD981113459
Date Shipped:	07/27/2009
TSDF EPA ID:	NJD002454544
Transporter EPA ID:	NJD080631369
Transporter 2 EPA ID:	NJD071629976
Transporter 3 EPA ID:	Not reported
Transporter 4 EPA ID:	Not reported
Transporter 5 EPA ID:	Not reported
Transporter 6 EPA ID:	Not reported
Transporter 7 EPA ID:	Not reported
Transporter 8 EPA ID:	Not reported
Transporter 9 EPA ID:	Not reported
Transporter 10 EPA ID:	Not reported
Date Trans1 Transported Waste:	07/27/2009
Date Trans2 Transported Waste:	07/28/2009
Date Trans3 Transported Waste:	Not reported
Date Trans4 Transported Waste:	Not reported
Date Trans5 Transported Waste:	Not reported
Date Trans6 Transported Waste:	Not reported
Date Trans7 Transported Waste:	Not reported
Date Trans8 Transported Waste:	Not reported
Date Trans9 Transported Waste:	Not reported
Date Trans10 Transported Waste:	Not reported
Date TSDF Received Waste:	07/28/2009
TSDF EPA Facility Name:	Not reported
QTY Units:	Not reported
Transporter SEQ ID:	Not reported
Transporter-1 Date:	Not reported
Waste SEQ ID:	Not reported
Waste Type Code 2:	Not reported
Waste Type Code 3:	Not reported
Waste Type Code 4:	Not reported
Waste Type Code 5:	Not reported
Waste Type Code 6:	Not reported
Date Accepted:	Not reported
Manifest Discrepancy Type:	Not reported
Data Entry Number:	Not reported
Was Load Rejected:	LORTON 22079
Reason Load Was Rejected:	Not reported

Waste:

Manifest Year:	Not reported
Waste Code:	F003
Hand Code:	H061

Map ID	Site	Database(s)	EPA ID Number

DESIGN & PRODUCTION INC (Continued) **1000252710**

Quantity: 1600 P

ECHO:
Envid: 1000252710
Registry ID: 110005231061
DFR URL: http://echo.epa.gov/detailed-facility-report?fid=110005231061

1598 **TRUGREEN** **VA TIER 2** **S109941501**
7109 RAINWATER PL **N/A**
LORTON, VA 22079

TIER 2:
Facility ID: Not reported
CAS Number: Not reported
SIC Code: 782
NAICS: Not reported
Entered Chemical Name: PELLETIZED LIME
Average Amt Code: 3
Owner Name: TRUGREEN
Owner Phone: 901-681-1800
Contact Type: Not reported

Facility ID: Not reported
CAS Number: Not reported
SIC Code: 782
NAICS: Not reported
Entered Chemical Name: 19-3-5 20% GRANULAR FERTILIZER WITH BARRICADE
Average Amt Code: 3
Owner Name: TRUGREEN
Owner Phone: 901-681-1800
Contact Type: Not reported

Facility ID: Not reported
CAS Number: Not reported
SIC Code: 782
NAICS: Not reported
Entered Chemical Name: 13-0-3.5 FERTILIZER
Average Amt Code: 3
Owner Name: TRUGREEN
Owner Phone: 901-681-1800
Contact Type: Not reported

Facility ID: Not reported
CAS Number: Not reported
SIC Code: 782
NAICS: Not reported
Entered Chemical Name: GRASS SEED
Average Amt Code: 3
Owner Name: TRUGREEN
Owner Phone: 901-681-1800
Contact Type: Not reported

Facility ID: Not reported
CAS Number: Not reported

Map ID	Site	Database(s)	EPA ID Number

TRUGREEN (Continued) **S109941501**

SIC Code: 782
NAICS: Not reported
Entered Chemical Name: MERIT GRANUALAR FERTILIZER
Average Amt Code: 3
Owner Name: TRUGREEN
Owner Phone: 901-681-1800
Contact Type: Not reported

Facility ID: Not reported
CAS Number: Not reported
SIC Code: 782
NAICS: Not reported
Entered Chemical Name: FERTILIZER 46-0-0
Average Amt Code: 3
Owner Name: TRUGREEN
Owner Phone: 901-681-1800
Contact Type: Not reported

Facility ID: 5421234
CAS Number: Not reported
SIC Code: Not reported
NAICS: Not reported
Entered Chemical Name: 8-2-1 38%BM,26.5%FM
Average Amt Code: 9999
Owner Name: Not reported
Owner Phone: Not reported
Contact Type: Not reported

Facility ID: 5421234
CAS Number: Not reported
SIC Code: Not reported
NAICS: Not reported
Entered Chemical Name: 0-0-3 .058 Bifenthrin
Average Amt Code: 9999
Owner Name: Not reported
Owner Phone: Not reported
Contact Type: Not reported

Facility ID: Not reported
CAS Number: Not reported
SIC Code: 99999
NAICS: Not reported
Entered Chemical Name: GRASS SEED
Average Amt Code: 3
Owner Name: TRUGREEN
Owner Phone: 901-591-1800
Contact Type: Not reported

Facility ID: Not reported
CAS Number: Not reported
SIC Code: 99999
NAICS: Not reported
Entered Chemical Name: GRANULAR INSECTICIDE
Average Amt Code: 3
Owner Name: TRUGREEN
Owner Phone: 901-591-1800
Contact Type: Not reported

Map ID	Site	Database(s)	EPA ID Number

TRUGREEN (Continued) **S109941501**

Facility ID: Not reported
CAS Number: Not reported
SIC Code: 99999
NAICS: Not reported
Entered Chemical Name: 21% BARRICADE
Average Amt Code: 3
Owner Name: TRUGREEN
Owner Phone: 901-591-1800
Contact Type: Not reported

Facility ID: Not reported
CAS Number: Not reported
SIC Code: 99999
NAICS: Not reported
Entered Chemical Name: LIME DOLOMIT PELLITIZED
Average Amt Code: 3
Owner Name: TRUGREEN
Owner Phone: 901-591-1800
Contact Type: Not reported

Facility ID: Not reported
CAS Number: Not reported
SIC Code: 99999
NAICS: Not reported
Entered Chemical Name: 50% SCU
Average Amt Code: 3
Owner Name: TRUGREEN
Owner Phone: 901-591-1800
Contact Type: Not reported

Facility ID: Not reported
CAS Number: Not reported
SIC Code: 99999
NAICS: Not reported
Entered Chemical Name: GRANULAR FERTILIZER
Average Amt Code: 3
Owner Name: TRUGREEN
Owner Phone: 901-591-1800
Contact Type: Not reported

Facility ID: 5421234
CAS Number: Not reported
SIC Code: Not reported
NAICS: Not reported
Entered Chemical Name: 0-0-62 Granular Fert.
Average Amt Code: 9999
Owner Name: Not reported
Owner Phone: Not reported
Contact Type: Not reported

Facility ID: 5421234
CAS Number: Not reported
SIC Code: Not reported
NAICS: Not reported
Entered Chemical Name: 19-0-5 50% xcu
Average Amt Code: 4999
Owner Name: Not reported

Map ID	Site	Database(s)	EPA ID Number

TRUGREEN (Continued) **S109941501**

Owner Phone: Not reported
Contact Type: Not reported

Facility ID: 5421234
CAS Number: Not reported
SIC Code: Not reported
NAICS: Not reported
Entered Chemical Name: 17-0-5 50% nbnx
Average Amt Code: 4999
Owner Name: Not reported
Owner Phone: Not reported
Contact Type: Not reported

Facility ID: 5421234
CAS Number: Not reported
SIC Code: Not reported
NAICS: Not reported
Entered Chemical Name: 19-0-5 50% SCU .28 Barricade
Average Amt Code: 4999
Owner Name: Not reported
Owner Phone: Not reported
Contact Type: Not reported

Facility ID: 5421234
CAS Number: Not reported
SIC Code: Not reported
NAICS: Not reported
Entered Chemical Name: 28-0-0 100%NBNX
Average Amt Code: 4999
Owner Name: Not reported
Owner Phone: Not reported
Contact Type: Not reported

Facility ID: 5421234
CAS Number: Not reported
SIC Code: Not reported
NAICS: Not reported
Entered Chemical Name: 17-0-5 Liquid Fertilizer
Average Amt Code: 999
Owner Name: Not reported
Owner Phone: Not reported
Contact Type: Not reported

Facility ID: 5421234
CAS Number: Not reported
SIC Code: Not reported
NAICS: Not reported
Entered Chemical Name: 19-0-5 .164 Dimension 50% SCU
Average Amt Code: 4999
Owner Name: Not reported
Owner Phone: Not reported
Contact Type: Not reported

Facility ID: 5421234
CAS Number: Not reported
SIC Code: Not reported
NAICS: Not reported

Map ID	Site	Database(s)	EPA ID Number

TRUGREEN (Continued) **S109941501**

Entered Chemical Name: 19-0-5 Fertilizer
Average Amt Code: 4999
Owner Name: Not reported
Owner Phone: Not reported
Contact Type: Not reported

Facility ID: 5421234
CAS Number: Not reported
SIC Code: Not reported
NAICS: Not reported
Entered Chemical Name: 21-0-4 .20 Merit 50% SCU
Average Amt Code: 9999
Owner Name: Not reported
Owner Phone: Not reported
Contact Type: Not reported

Facility ID: Not reported
CAS Number: Not reported
SIC Code: 782
NAICS: Not reported
Entered Chemical Name: FERTILIZER 50% SULFUR
Average Amt Code: 3
Owner Name: TRUGREEN
Owner Phone: 901-681-1800
Contact Type: Not reported

Facility ID: Not reported
CAS Number: Not reported
SIC Code: 782
NAICS: Not reported
Entered Chemical Name: GRANULAR POTASH
Average Amt Code: 3
Owner Name: TRUGREEN
Owner Phone: 901-681-1800
Contact Type: Not reported

Facility ID: Not reported
CAS Number: Not reported
SIC Code: 782
NAICS: Not reported
Entered Chemical Name: ICE MELTER
Average Amt Code: 3
Owner Name: TRUGREEN
Owner Phone: 901-681-1800
Contact Type: Not reported

Facility ID: Not reported
CAS Number: Not reported
SIC Code: 99999
NAICS: Not reported
Entered Chemical Name: ICEMELT
Average Amt Code: 3
Owner Name: TRUGREEN
Owner Phone: 901-591-1800
Contact Type: Not reported

Facility ID: Not reported

Map ID	Site	Database(s)	EPA ID Number

TRUGREEN (Continued) **S109941501**

CAS Number: Not reported
SIC Code: 99999
NAICS: Not reported
Entered Chemical Name: GRANULAR POTASH
Average Amt Code: 3
Owner Name: TRUGREEN
Owner Phone: 901-591-1800
Contact Type: Not reported

Facility ID: Not reported
CAS Number: Not reported
SIC Code: 99999
NAICS: Not reported
Entered Chemical Name: LIQUID FERTILIZER
Average Amt Code: 3
Owner Name: TRUGREEN
Owner Phone: 901-591-1800
Contact Type: Not reported

Facility ID: Not reported
CAS Number: Not reported
SIC Code: Not reported
NAICS: Not reported
Entered Chemical Name: 19-0-5 50% SCU .28 Barricade
Average Amt Code: 4999.0
Owner Name: Not reported
Owner Phone: Not reported
Contact Type: Not reported

Facility ID: Not reported
CAS Number: Not reported
SIC Code: Not reported
NAICS: Not reported
Entered Chemical Name: Lime Dolomit Pellitized
Average Amt Code: 9999.0
Owner Name: Not reported
Owner Phone: Not reported
Contact Type: Not reported

Facility ID: Not reported
CAS Number: Not reported
SIC Code: Not reported
NAICS: Not reported
Entered Chemical Name: 25-0-8 Fertilizer
Average Amt Code: 4999.0
Owner Name: Not reported
Owner Phone: Not reported
Contact Type: Not reported

Facility ID: Not reported
CAS Number: Not reported
SIC Code: Not reported
NAICS: Not reported
Entered Chemical Name: 19-0-5 50% xrt
Average Amt Code: 4999.0
Owner Name: Not reported
Owner Phone: Not reported

Map ID	Site	Database(s)	EPA ID Number

TRUGREEN (Continued) **S109941501**

Contact Type: Not reported

Facility ID: Not reported
CAS Number: Not reported
SIC Code: Not reported
NAICS: Not reported
Entered Chemical Name: 17-0-5 Liquid Fertilizer
Average Amt Code: 999.0
Owner Name: Not reported
Owner Phone: Not reported
Contact Type: Not reported

Facility ID: Not reported
CAS Number: Not reported
SIC Code: Not reported
NAICS: Not reported
Entered Chemical Name: 17-0-5 50% nbnx
Average Amt Code: 4999.0
Owner Name: Not reported
Owner Phone: Not reported
Contact Type: Not reported

Facility ID: Not reported
CAS Number: Not reported
SIC Code: Not reported
NAICS: Not reported
Entered Chemical Name: 0-0-62 Granular Fert.
Average Amt Code: 9999.0
Owner Name: Not reported
Owner Phone: Not reported
Contact Type: Not reported

Facility ID: Not reported
CAS Number: Not reported
SIC Code: Not reported
NAICS: Not reported
Entered Chemical Name: 21-0-4 Fert 50% SCU .20 mert
Average Amt Code: 4999.0
Owner Name: Not reported
Owner Phone: Not reported
Contact Type: Not reported

1598 **RAINWATER LANDFILL \\ CONCRETE COMPANY** **VA UST** **U003678362**
7109 RAINWATER PL **N/A**
LORTON, VA 22079

Facility:
Facility Id: 3001606
Facility Type: COMMERCIAL
CEDS Facility ID: 200000075266

Owner:
Owner Id: 27658
Owner Name: RAINWATER CONCRETE CO INC
Owner Address: 9917 RICHMOND HWY.
Owner Address2: FAIRFAX
Owner City, State, Zip: LORTON, VA 22079
Owner Type: UNKNOWN

Map ID	Site	Database(s)	EPA ID Number

RAINWATER LANDFILL \\ CONCRETE COMPANY (Continued) **U003678362**

Number of Active AST:	0
Number of Active UST:	0
Number of Inactive AST:	0
Number of Inactive UST:	2

UST:

Facility ID:	3001606
Federally Regulated:	Yes
Tank Number:	R1
Tank Capacity:	8000
Tank Contents:	DIESEL
Tank Status:	**REM FROM GRD**
Tank Type:	UST

Tank Material:

Install Date:	Not reported
Tank Materials: Bare Steel	Yes
Tank Materials: Cath Protect Steel	No
Tank Materials: Epoxy Steel	No
Tank Materials: Fiberglass	No
Tank Materials: Concrete	No
Tank Materials: Composite	No
Tank Materials: Double Walled	No
Tank Materials: Lined Interior	No
Tank Materials: Excav Liner	No
Tank Materials: Insulated Tank Jacket	No
Tank Materials: Repaired	No
Tank Materials: Unknown	No
Tank Materials: Other	No
Tank Materials: Other Note	Not reported

Release Detection:

Tank Release Detection: Leak Deferred	No
Tank Release Detection: Manual Gauge	No
Tank Release Detection: Auto Gauge	No
Tank Release Detection:Tank Tightness	No
Tank Release Detection: Vapor Monitor	No
Tank Release Detection: Inventory	No
Tank Release Detection: Stat Invent Recon	No
Tank Release Detection: Spill Install	No
Tank Release Detection: Overfill Install	No
Tank Release Detection: Groundwater	No
Tank Release Detection: Int Sec Containment	No
Tank Release Detection: Int Double Walled	No
Tank Release Detection: Other Method	No
Tank Release Detection: Other Note	Not reported
Pipe Release Detection: Leak Deferred	Not reported
Pipe Release Detection: Autoleak	Not reported
Pipe Release Detection: Line Tightness	No
Pipe Release Detection: Stat Invent Recon	No
Pipe Release Detection: Groundwater	No
Pipe Release Detection: Int Sec Containment	No
Pipe Release Det: Interior Double Walled	No
Pipe Release Detection: Other Method	No
Pipe Release Detection: Other Note	Not reported

Map ID	Site	Database(s)	EPA ID Number

RAINWATER LANDFILL \\ CONCRETE COMPANY (Continued) **U003678362**

Pipe Type:	UNKNOWN
Pipe Materials: Bare Steel	Yes
Pipe Materials: Galvanized Steel	No
Pipe Materials: Copper	No
Pipe Materials: Fiberglass	No
Pipe Materials: Cath Protect	No
Pipe Materials: Double Walled	No
Pipe Materials: Sec Containment	No
Pipe Materials: Repaired	No
Pipe Materials: Unknown	No
Pipe Materials: Other	No
Pipe Materials: Other Note	Not reported

Facility ID:	3001606
Federally Regulated:	Yes

Tank Number:	R2
Tank Capacity:	8000
Tank Contents:	GASOLINE
Tank Status:	**REM FROM GRD**
Tank Type:	UST

Tank Material:

Install Date:	Not reported
Tank Materials: Bare Steel	Yes
Tank Materials: Cath Protect Steel	No
Tank Materials: Epoxy Steel	No
Tank Materials: Fiberglass	No
Tank Materials: Concrete	No
Tank Materials: Composite	No
Tank Materials: Double Walled	No
Tank Materials: Lined Interior	No
Tank Materials: Excav Liner	No
Tank Materials: Insulated Tank Jacket	No
Tank Materials: Repaired	No
Tank Materials: Unknown	No
Tank Materials: Other	No
Tank Materials: Other Note	Not reported

Release Detection:

Tank Release Detection: Leak Deferred	No
Tank Release Detection: Manual Gauge	No
Tank Release Detection: Auto Gauge	No
Tank Release Detection:Tank Tightness	No
Tank Release Detection: Vapor Monitor	No
Tank Release Detection: Inventory	No
Tank Release Detection: Stat Invent Recon	No
Tank Release Detection: Spill Install	No
Tank Release Detection: Overfill Install	No
Tank Release Detection: Groundwater	No
Tank Release Detection: Int Sec Containment	No
Tank Release Detection: Int Double Walled	No
Tank Release Detection: Other Method	No
Tank Release Detection: Other Note	Not reported
Pipe Release Detection: Leak Deferred	Not reported
Pipe Release Detection: Autoleak	Not reported

Map ID	Site	Database(s)	EPA ID Number

RAINWATER LANDFILL \\ CONCRETE COMPANY (Continued) **U003678362**

Pipe Release Detection: Line Tightness	No
Pipe Release Detection: Stat Invent Recon	No
Pipe Release Detection: Groundwater	No
Pipe Release Detection: Int Sec Containment	No
Pipe Release Det: Interior Double Walled	No
Pipe Release Detection: Other Method	No
Pipe Release Detection: Other Note	Not reported
Pipe Type:	UNKNOWN
Pipe Materials: Bare Steel	Yes
Pipe Materials: Galvanized Steel	No
Pipe Materials: Copper	No
Pipe Materials: Fiberglass	No
Pipe Materials: Cath Protect	No
Pipe Materials: Double Walled	No
Pipe Materials: Sec Containment	No
Pipe Materials: Repaired	No
Pipe Materials: Unknown	No
Pipe Materials: Other	No
Pipe Materials: Other Note	Not reported

1598 **ERNS** **93153170**

7109 RAIN WATER PLACE **N/A**
LORTON, VA 22079

Click this hyperlink while viewing on your computer to access additional ERNS detail in the EDR Site Report.

1599 **DAWSONS CLEANERS** **EDR Hist Cleaner** **1019969680**
8809 SYLVANIA ST **N/A**
LORTON, VA 22079

EDR Hist Cleaner

Year:	Name:	Type:
2014	DAWSONS CLEANERS	Drycleaning Plants, Except Rugs

1600 **COLEYS CLEANING SERVICE** **EDR Hist Cleaner** **1019959786**
7502 POLLEN ST **N/A**
LORTON, VA 22079

EDR Hist Cleaner

Year:	Name:	Type:
1993	COLEYS CLEANING SERVICE	Drycleaning Plants, Except Rugs
1994	COLEYS CLEANING SERVICE	Drycleaning Plants, Except Rugs
1996	COLEYS CLEANING SERVICE	Drycleaning Plants, Except Rugs
1997	COLEYS CLEANING SERVICE	Drycleaning Plants, Except Rugs
1998	COLEYS CLEANING SERVICE	Drycleaning Plants, Except Rugs
1999	COLEYS CLEANING SERVICE	Drycleaning Plants, Except Rugs
2000	COLEYS CLEANING SERVICE	Drycleaning Plants, Except Rugs

Map ID	Site	Database(s)	EPA ID Number

COLEYS CLEANING SERVICE (Continued) **1019959786**

2001 COLEYS CLEANING SERVICE Drycleaning Plants, Except Rugs
2002 COLEYS CLEANING SERVICE Drycleaning Plants, Except Rugs

1605 **AMERICAN WHOLESALE THERMOGRAPHY** **FINDS** **1016205285**
7220M TELEGRAPH SQ DR **ECHO** **N/A**
LORTON, VA 22079

FINDS:

Registry ID: 110005254571

Environmental Interest/Information System
RCRAInfo is a national information system that supports the Resource Conservation and Recovery Act (RCRA) program through the tracking of events and activities related to facilities that generate, transport, and treat, store, or dispose of hazardous waste. RCRAInfo allows RCRA program staff to track the notification, permit, compliance, and corrective action activities required under RCRA.

Click this hyperlink while viewing on your computer to access additional FINDS: detail in the EDR Site Report.

ECHO:
Envid: 1016205285
Registry ID: 110005254571
DFR URL: http://echo.epa.gov/detailed-facility-report?fid=110005254571

1605 **INDUSTRIAL HYGIENE TECHNOLOGY, INC.** **FINDS** **1010178988**
7220-U TELEGRAPH SQUARE **N/A**
LORTON, VA 22079

FINDS:

Registry ID: 110028675967

Environmental Interest/Information System
US EPA Enforcement Criminal Records Management System (ECRM), now called the Criminal Case Reporting System (CCRS), is the Criminal Investigation Division's (CID) "official record" of all criminal investigation activities. The system maintains and tracks case-specific program and investigative information on over 8,200 active and archived criminal cases. CCRS is an EPA-only system and data entry is performed directly by CID employees. The Public is allowed to obtain only select defendant data fields for closed, convicted cases via the Freedom of Information Act.

Click this hyperlink while viewing on your computer to access additional FINDS: detail in the EDR Site Report.

Map ID	Site	Database(s)	EPA ID Number
1605	**B&F CERAMIC TILE INC** **8900 TELEGRAPH RD** **FAIRFAX, VA 22079**	**VA UST**	**U003678193** **N/A**

Facility:

Facility Id:	3000349
Facility Type:	COMMERCIAL
CEDS Facility ID:	200000093403

Owner:

Owner Id:	36682
Owner Name:	B&F CERAMIC TILE INC
Owner Address:	8900 TELEGRAPH ROAD
Owner Address2:	FAIRFAX
Owner City, State, Zip:	LORTON, VA 22079
Owner Type:	COMMERCIAL
Number of Active AST:	0
Number of Active UST:	0
Number of Inactive AST:	0
Number of Inactive UST:	2

UST:

Facility ID:	3000349
Federally Regulated:	Yes
Tank Number:	1
Tank Capacity:	2000
Tank Contents:	GASOLINE
Tank Status:	**REM FROM GRD**
Tank Type:	UST

Tank Material:

Install Date:	2/3/1985
Tank Materials: Bare Steel	No
Tank Materials: Cath Protect Steel	Yes
Tank Materials: Epoxy Steel	No
Tank Materials: Fiberglass	No
Tank Materials: Concrete	No
Tank Materials: Composite	No
Tank Materials: Double Walled	No
Tank Materials: Lined Interior	No
Tank Materials: Excav Liner	No
Tank Materials: Insulated Tank Jacket	No
Tank Materials: Repaired	No
Tank Materials: Unknown	No
Tank Materials: Other	No
Tank Materials: Other Note	Not reported

Release Detection:

Tank Release Detection: Leak Deferred	No
Tank Release Detection: Manual Gauge	No
Tank Release Detection: Auto Gauge	No
Tank Release Detection:Tank Tightness	No
Tank Release Detection: Vapor Monitor	No
Tank Release Detection: Inventory	No
Tank Release Detection: Stat Invent Recon	No
Tank Release Detection: Spill Install	No
Tank Release Detection: Overfill Install	No
Tank Release Detection: Groundwater	No

Map ID	Site	Database(s)	EPA ID Number

B&F CERAMIC TILE INC (Continued) **U003678193**

Tank Release Detection: Int Sec Containment	No
Tank Release Detection: Int Double Walled	No
Tank Release Detection: Other Method	No
Tank Release Detection: Other Note	Not reported
Pipe Release Detection: Leak Deferred	Not reported
Pipe Release Detection: Autoleak	Not reported
Pipe Release Detection: Line Tightness	No
Pipe Release Detection: Stat Invent Recon	No
Pipe Release Detection: Groundwater	No
Pipe Release Detection: Int Sec Containment	No
Pipe Release Det: Interior Double Walled	No
Pipe Release Detection: Other Method	No
Pipe Release Detection: Other Note	Not reported
Pipe Type:	UNKNOWN
Pipe Materials: Bare Steel	No
Pipe Materials: Galvanized Steel	Yes
Pipe Materials: Copper	No
Pipe Materials: Fiberglass	No
Pipe Materials: Cath Protect	No
Pipe Materials: Double Walled	No
Pipe Materials: Sec Containment	No
Pipe Materials: Repaired	No
Pipe Materials: Unknown	No
Pipe Materials: Other	No
Pipe Materials: Other Note	Not reported
Facility ID:	3000349
Federally Regulated:	Yes
Tank Number:	2
Tank Capacity:	2000
Tank Contents:	GASOLINE
Tank Status:	**REM FROM GRD**
Tank Type:	UST

Tank Material:

Install Date:	2/3/1985
Tank Materials: Bare Steel	No
Tank Materials: Cath Protect Steel	Yes
Tank Materials: Epoxy Steel	No
Tank Materials: Fiberglass	No
Tank Materials: Concrete	No
Tank Materials: Composite	No
Tank Materials: Double Walled	No
Tank Materials: Lined Interior	No
Tank Materials: Excav Liner	No
Tank Materials: Insulated Tank Jacket	No
Tank Materials: Repaired	No
Tank Materials: Unknown	No
Tank Materials: Other	No
Tank Materials: Other Note	Not reported

Release Detection:

Tank Release Detection: Leak Deferred	No
Tank Release Detection: Manual Gauge	No

Map ID	Site	Database(s)	EPA ID Number

B&F CERAMIC TILE INC (Continued) **U003678193**

Tank Release Detection: Auto Gauge	No
Tank Release Detection:Tank Tightness	No
Tank Release Detection: Vapor Monitor	No
Tank Release Detection: Inventory	No
Tank Release Detection: Stat Invent Recon	No
Tank Release Detection: Spill Install	No
Tank Release Detection: Overfill Install	No
Tank Release Detection: Groundwater	No
Tank Release Detection: Int Sec Containment	No
Tank Release Detection: Int Double Walled	No
Tank Release Detection: Other Method	No
Tank Release Detection: Other Note	Not reported
Pipe Release Detection: Leak Deferred	Not reported
Pipe Release Detection: Autoleak	Not reported
Pipe Release Detection: Line Tightness	No
Pipe Release Detection: Stat Invent Recon	No
Pipe Release Detection: Groundwater	No
Pipe Release Detection: Int Sec Containment	No
Pipe Release Det: Interior Double Walled	No
Pipe Release Detection: Other Method	No
Pipe Release Detection: Other Note	Not reported

Pipe Type:	UNKNOWN
Pipe Materials: Bare Steel	No
Pipe Materials: Galvanized Steel	Yes
Pipe Materials: Copper	No
Pipe Materials: Fiberglass	No
Pipe Materials: Cath Protect	No
Pipe Materials: Double Walled	No
Pipe Materials: Sec Containment	No
Pipe Materials: Repaired	No
Pipe Materials: Unknown	No
Pipe Materials: Other	No
Pipe Materials: Other Note	Not reported

1605 **B&F CERAMIC TILE WAREHOUSE** **VA LUST** **S103459776**
8900 TELEGRAPH ROAD **VA LTANKS** **N/A**
FAIRFAX, VA 22079

LUST REG NO:

Region:	NO
Facility ID:	3000349
Status:	**Closed**
Tank Size:	Not reported
Product:	Not reported
Release Date:	08/14/1997
Closed Date:	8/20/1998
Case Type:	Article 9
Case Officer:	Thomas R. Lancaster, P.G.
Pollution Complaint #:	98-3536
Permit Number:	Not reported
Priority:	Not reported

Region:	NO
Facility ID:	3000349
Status:	**Closed**
Tank Size:	2,000

Map ID	Site	Database(s)	EPA ID Number

B&F CERAMIC TILE WAREHOUSE (Continued) **S103459776**

Product:	Gasoline
Release Date:	07/29/1997
Closed Date:	4/17/1998
Case Type:	Article 9
Case Officer:	Thomas R. Lancaster, P.G.
Pollution Complaint #:	98-3521
Permit Number:	Not reported
Priority:	3

LTANKS:

Region:	NRO
CEDS Facility Id:	200000093403
Case Status:	**Closed**
Pollution Complaint #:	19983536
Reported:	08/14/1997
Case Closed Date:	08/20/1998
Program:	RP Lead
Federally Regulated UST (Y/N):	Y
Regulated Petroleum UST (1):	Y
Excluded UST (1):	N
Deferred UST (1):	N
Partially Deferred UST (1):	N
Exempt 1 UST (2):	N
Exempt 2 Heating Oil UST (2):	N
Small Heating Oil AST (2):	N
Regulated AST (3):	N
Unregulated AST (3):	N
Other Y/N:	N
Unknown Y/N:	N
Other Description:	Not reported
Heating Oil Category:	Not reported

Region:	NRO
CEDS Facility Id:	200000093403
Case Status:	**Closed**
Pollution Complaint #:	19983521
Reported:	07/29/1997
Case Closed Date:	04/17/1998
Program:	RP Lead
Federally Regulated UST (Y/N):	Y
Regulated Petroleum UST (1):	Y
Excluded UST (1):	N
Deferred UST (1):	N
Partially Deferred UST (1):	N
Exempt 1 UST (2):	N
Exempt 2 Heating Oil UST (2):	N
Small Heating Oil AST (2):	N
Regulated AST (3):	N
Unregulated AST (3):	N
Other Y/N:	N
Unknown Y/N:	N
Other Description:	Not reported
Heating Oil Category:	Not reported

Map ID	Site	Database(s)	EPA ID Number
1605	**AMERICAN WHOLESALE THERMOGRAPHY** **7220M TELEGRAPH SQ DR** **LORTON, VA 22079**	**RCRA-CESQG**	**1000837954** **VAD988224986**

RCRA-CESQG:

Date form received by agency:	02/20/2007
Facility name:	AMERICAN WHOLESALE THERMOGRAPHY
Facility address:	7220M TELEGRAPH SQ DR LORTON, VA 22079
EPA ID:	VAD988224986
Contact:	CARL SCHATZ
Contact address:	7220M TELEGRAPH SQ DR LORTON, VA 22079
Contact country:	US
Contact telephone:	703-550-0176
Contact email:	Not reported
EPA Region:	03
Land type:	Private
Classification:	Conditionally Exempt Small Quantity Generator
Description:	Handler: generates 100 kg or less of hazardous waste per calendar month, and accumulates 1000 kg or less of hazardous waste at any time; or generates 1 kg or less of acutely hazardous waste per calendar month, and accumulates at any time: 1 kg or less of acutely hazardous waste; or 100 kg or less of any residue or contaminated soil, waste or other debris resulting from the cleanup of a spill, into or on any land or water, of acutely hazardous waste; or generates 100 kg or less of any residue or contaminated soil, waste or other debris resulting from the cleanup of a spill, into or on any land or water, of acutely hazardous waste during any calendar month, and accumulates at any time: 1 kg or less of acutely hazardous waste; or 100 kg or less of any residue or contaminated soil, waste or other debris resulting from the cleanup of a spill, into or on any land or water, of acutely hazardous waste

Owner/Operator Summary:

Owner/operator name:	BREWER TIMOTHY L
Owner/operator address:	7220M TELEGRAPH SQ DR LORTON, VA 22079
Owner/operator country:	Not reported
Owner/operator telephone:	703-550-0176
Owner/operator email:	Not reported
Owner/operator fax:	Not reported
Owner/operator extension:	Not reported
Legal status:	Private
Owner/Operator Type:	Owner
Owner/Op start date:	Not reported
Owner/Op end date:	Not reported

Handler Activities Summary:

U.S. importer of hazardous waste:	No
Mixed waste (haz. and radioactive):	No
Recycler of hazardous waste:	No
Transporter of hazardous waste:	No
Treater, storer or disposer of HW:	No
Underground injection activity:	No
On-site burner exemption:	No
Furnace exemption:	No
Used oil fuel burner:	No

Map ID	Site	Database(s)	EPA ID Number

AMERICAN WHOLESALE THERMOGRAPHY (Continued) **1000837954**

Used oil processor: No
User oil refiner: No
Used oil fuel marketer to burner: No
Used oil Specification marketer: No
Used oil transfer facility: No
Used oil transporter: No

. Waste code: D001
. Waste name: IGNITABLE WASTE

. Waste code: D002
. Waste name: CORROSIVE WASTE

. Waste code: D011
. Waste name: SILVER

. Waste code: F005
. Waste name: THE FOLLOWING SPENT NONHALOGENATED SOLVENTS: TOLUENE, METHYL ETHYL KETONE, CARBON DISULFIDE, ISOBUTANOL, PYRIDINE, BENZENE, 2-ETHOXYETHANOL, AND 2-NITROPROPANE; ALL SPENT SOLVENT MIXTURES/BLENDS CONTAINING, BEFORE USE, A TOTAL OF TEN PERCENT OR MORE (BY VOLUME) OF ONE OR MORE OF THE ABOVE NONHALOGENATED SOLVENTS OR THOSE SOLVENTS LISTED IN F001, F002, OR F004; AND STILL BOTTOMS FROM THE RECOVERY OF THESE SPENT SOLVENTS AND SPENT SOLVENT MIXTURES.

Historical Generators:
Date form received by agency: 03/17/1993
Site name: THERMO FAST
Classification: Small Quantity Generator

. Waste code: D001
. Waste name: IGNITABLE WASTE

. Waste code: D002
. Waste name: CORROSIVE WASTE

. Waste code: D011
. Waste name: SILVER

. Waste code: F005
. Waste name: THE FOLLOWING SPENT NONHALOGENATED SOLVENTS: TOLUENE, METHYL ETHYL KETONE, CARBON DISULFIDE, ISOBUTANOL, PYRIDINE, BENZENE, 2-ETHOXYETHANOL, AND 2-NITROPROPANE; ALL SPENT SOLVENT MIXTURES/BLENDS CONTAINING, BEFORE USE, A TOTAL OF TEN PERCENT OR MORE (BY VOLUME) OF ONE OR MORE OF THE ABOVE NONHALOGENATED SOLVENTS OR THOSE SOLVENTS LISTED IN F001, F002, OR F004; AND STILL BOTTOMS FROM THE RECOVERY OF THESE SPENT SOLVENTS AND SPENT SOLVENT MIXTURES.

Violation Status: No violations found

Evaluation Action Summary:
Evaluation date: 01/19/2007
Evaluation: COMPLIANCE EVALUATION INSPECTION ON-SITE
Area of violation: Not reported
Date achieved compliance: Not reported
Evaluation lead agency: State

Map ID	Site	Database(s)	EPA ID Number
1610	**PRECISION COLLISION INC** **7202-A LOCKPORT PL** **LORTON, VA 22079**	**RCRA NonGen / NLR**	**1000171981** **VAD981102734**

RCRA NonGen / NLR:

Date form received by agency:	11/12/1985
Facility name:	PRECISION COLLISION INC
Facility address:	7202-A LOCKPORT PL LORTON, VA 22079
EPA ID:	VAD981102734
Contact:	ROBERT PLATE
Contact address:	7202-A LOCKPORT PL LORTON, VA 22079
Contact country:	US
Contact telephone:	703-550-9777
Contact email:	Not reported
EPA Region:	03
Land type:	Facility is not located on Indian land. Additional information is not known.
Classification:	Non-Generator
Description:	Handler: Non-Generators do not presently generate hazardous waste

Owner/Operator Summary:

Owner/operator name:	OPERNAME
Owner/operator address:	OPERSTREET OPERCITY, AK 99999
Owner/operator country:	Not reported
Owner/operator telephone:	215-555-1212
Owner/operator email:	Not reported
Owner/operator fax:	Not reported
Owner/operator extension:	Not reported
Legal status:	Private
Owner/Operator Type:	Operator
Owner/Op start date:	Not reported
Owner/Op end date:	Not reported

Owner/operator name:	PRECISION COLLISION, INC
Owner/operator address:	OWNERSTREET OWNERCITY, AK 99999
Owner/operator country:	Not reported
Owner/operator telephone:	215-555-1212
Owner/operator email:	Not reported
Owner/operator fax:	Not reported
Owner/operator extension:	Not reported
Legal status:	Private
Owner/Operator Type:	Owner
Owner/Op start date:	Not reported
Owner/Op end date:	Not reported

Handler Activities Summary:

U.S. importer of hazardous waste:	No
Mixed waste (haz. and radioactive):	No
Recycler of hazardous waste:	No
Transporter of hazardous waste:	No
Treater, storer or disposer of HW:	No
Underground injection activity:	No
On-site burner exemption:	No
Furnace exemption:	No
Used oil fuel burner:	No

Map ID	Site	Database(s)	EPA ID Number

PRECISION COLLISION INC (Continued) **1000171981**

Used oil processor: No
User oil refiner: No
Used oil fuel marketer to burner: No
Used oil Specification marketer: No
Used oil transfer facility: No
Used oil transporter: No

. Waste code: D001
. Waste name: IGNITABLE WASTE

Facility Has Received Notices of Violations:
Regulation violated: Not reported
Area of violation: Generators - General
Date violation determined: 11/19/1987
Date achieved compliance: 07/11/1988
Violation lead agency: State
Enforcement action: WRITTEN INFORMAL
Enforcement action date: 12/11/1987
Enf. disposition status: Not reported
Enf. disp. status date: Not reported
Enforcement lead agency: State
Proposed penalty amount: Not reported
Final penalty amount: Not reported
Paid penalty amount: Not reported

Evaluation Action Summary:
Evaluation date: 11/19/1987
Evaluation: COMPLIANCE EVALUATION INSPECTION ON-SITE
Area of violation: Generators - General
Date achieved compliance: 07/11/1988
Evaluation lead agency: State

1610 **VA SPILLS** **S118639841**
7202 LOCKPORT PL. **N/A**
LORTON, VA

SPILLS:
Fips City/County: Fairfax County
Status: Closed
Reference Id: 55627
IR Number: 2016-N-2861
Associated IR: Not reported
Incident Date: Not reported
Call Received Date: 03/25/2016
Closure Comments: NFA. No discharge observed during visit.
Threat To: Not reported
Terrorism (Y/N): N
Characterize Incident: Unknown
Incident Type: Water
Incident Subtype: Point Source * Water
Materials: Not reported
Effect To Receptor: Not reported
Water Body: Not reported
Low Quantity To Water: Not reported
High Quantity To Water: Not reported
Quantity Units: Not reported
Other Receptors: Not reported
RP Company: Not reported

Map ID	Site	Database(s)	EPA ID Number

(Continued) **S118639841**

RP Name:	Not reported
Property Owner:	Not reported
Property Company:	Not reported
Duration Of Event (Hrs):	0
Impacts:	Not reported
Other Impacts:	Not reported
Steps Taken:	Not reported
Steps Taken Description:	Not reported
System Components:	Not reported
Other System Components:	Not reported
Cause Of Event:	Not reported
Corrective Action Taken:	Not reported
Weather Status:	N/A
Precipitation (Wet):	0
Discharge Type:	N/A
Discharge Volume:	0
Unknown Discharge (Y/N):	N
Site Name:	P&K REMODELING
Closure Date:	10/28/2016
Orig. Call Incident Description:	Oily white substance was observed coming from warehouse and running down a slope into a storm drain. Appears this has been going on for years. Storm drain is full of white material.
Original Call Material Description:	white substance possibly paint
Original Call Location Description:	7202 Lockport Pl., P&K Remodeling
Incident Ongoing at time of Call:	Y
Agencies Notified (Y/N):	Y
Other Agencies:	DEQ will notify FFX CO FM office
Permitted (Y/N):	N
Call Reported By Company Name:	Not reported
Call Property Owner Company Name:	Not reported
Call Property Owner Name:	Not reported
Site Summary:	No odors associated with white substance.

1610 **PRECISION COLLISION INC** **FINDS** **1016205137**
7202-A LOCKPORT PL **ECHO** **N/A**
LORTON, VA 22079

FINDS:

Registry ID: 110005230133

Environmental Interest/Information System
RCRAInfo is a national information system that supports the Resource Conservation and Recovery Act (RCRA) program through the tracking of events and activities related to facilities that generate, transport, and treat, store, or dispose of hazardous waste. RCRAInfo allows RCRA program staff to track the notification, permit, compliance, and corrective action activities required under RCRA.

Click this hyperlink while viewing on your computer to access additional FINDS: detail in the EDR Site Report.

ECHO:

Envid:	1016205137
Registry ID:	110005230133
DFR URL:	http://echo.epa.gov/detailed-facility-report?fid=110005230133

Map ID	Site	Database(s)	EPA ID Number
1610	**FAIRFAX IRON WORKS INC** **7202 LOCKPORT PL** **LORTON, VA 22079**	**RCRA NonGen / NLR** **FINDS** **ECHO**	**1000357021** **VAD003246097**

RCRA NonGen / NLR:

Date form received by agency:	08/18/1980
Facility name:	FAIRFAX IRON WORKS INC
Facility address:	7202 LOCKPORT PL LORTON, VA 22079
EPA ID:	VAD003246097
Contact:	ENVIRONMENTAL COORDINATOR
Contact address:	7202 LOCKPORT PL LORTON, VA 22079
Contact country:	US
Contact telephone:	215-555-1212
Contact email:	Not reported
EPA Region:	03
Classification:	Non-Generator
Description:	Handler: Non-Generators do not presently generate hazardous waste

Owner/Operator Summary:

Owner/operator name:	OPERNAME
Owner/operator address:	OPERSTREET OPERCITY, AK 99999
Owner/operator country:	Not reported
Owner/operator telephone:	215-555-1212
Owner/operator email:	Not reported
Owner/operator fax:	Not reported
Owner/operator extension:	Not reported
Legal status:	Private
Owner/Operator Type:	Operator
Owner/Op start date:	Not reported
Owner/Op end date:	Not reported

Owner/operator name:	Not reported
Owner/operator address:	OWNERSTREET OWNERCITY, AK 99999
Owner/operator country:	Not reported
Owner/operator telephone:	215-555-1212
Owner/operator email:	Not reported
Owner/operator fax:	Not reported
Owner/operator extension:	Not reported
Legal status:	Private
Owner/Operator Type:	Owner
Owner/Op start date:	Not reported
Owner/Op end date:	Not reported

Handler Activities Summary:

U.S. importer of hazardous waste:	No
Mixed waste (haz. and radioactive):	No
Recycler of hazardous waste:	No
Transporter of hazardous waste:	No
Treater, storer or disposer of HW:	No
Underground injection activity:	No
On-site burner exemption:	No
Furnace exemption:	No
Used oil fuel burner:	No
Used oil processor:	No

Map ID	Site	Database(s)	EPA ID Number

FAIRFAX IRON WORKS INC (Continued) **1000357021**

User oil refiner: No
Used oil fuel marketer to burner: No
Used oil Specification marketer: No
Used oil transfer facility: No
Used oil transporter: No

Violation Status: No violations found

FINDS:

Registry ID: 110005219156

Environmental Interest/Information System
RCRAInfo is a national information system that supports the Resource Conservation and Recovery Act (RCRA) program through the tracking of events and activities related to facilities that generate, transport, and treat, store, or dispose of hazardous waste. RCRAInfo allows RCRA program staff to track the notification, permit, compliance, and corrective action activities required under RCRA.

Click this hyperlink while viewing on your computer to access additional FINDS: detail in the EDR Site Report.

ECHO:
Envid: 1000357021
Registry ID: 110005219156
DFR URL: http://echo.epa.gov/detailed-facility-report?fid=110005219156

1610 **LOCKPORT PLACE** **VA SPILLS** **S105376771**
7200 LOCKPORT PLACE **N/A**
LORTON, VA

SPILLS:
Fips City/County: Fairfax County
Status: Not reported
Reference Id: Not reported
IR Number: 2001-N-0348
Associated IR: Not reported
Incident Date: 11/27/2000
Call Received Date: 11/27/2000
Closure Comments: See Site Summary for details
Threat To: Not reported
Terrorism (Y/N): NO
Characterize Incident: Not reported
Incident Type: Petroleum
Incident Subtype: Petroleum
Materials: Oil (Fuel-Diesel)(-1 - -1 Unknown)
Effect To Receptor: Not reported
Water Body: Accotink Creek
Low Quantity To Water: -1
High Quantity To Water: -1
Quantity Units: Unknown
Other Receptors: Drainage To Accotink Creek
RP Company: Not reported
RP Name: Not reported
Property Owner: Not reported
Property Company: Not reported

Map ID	Site	Database(s)	EPA ID Number

LOCKPORT PLACE (Continued) **S105376771**

Duration Of Event (Hrs):	Not reported
Impacts:	Not reported
Other Impacts:	Not reported
Steps Taken:	Not reported
Steps Taken Description:	Not reported
System Components:	Not reported
Other System Components:	Not reported
Cause Of Event:	Not reported
Corrective Action Taken:	Not reported
Weather Status:	Not reported
Precipitation (Wet):	Not reported
Discharge Type:	Not reported
Discharge Volume:	Not reported
Unknown Discharge (Y/N):	NO
Site Name:	LOCKPORT PLACE
Closure Date:	06/19/2006
Orig. Call Incident Description:	"Conducting truck repair on the shoulder of the road, unsafe and alllowing auto fluids to fall onto the ground and into storm sewer system. He previously complained to hd but heard no response. White truck out there being worked on, no name on side, most trucks worked on have ""Sejas"" on side. Concerned work begin doen at night, safety issues too."
Original Call Material Description:	Diesel Oil (Qty=0)
Original Call Location Description:	Lockport Place-7200 Lockport Place-Lorton-VA--Fairfax County
Incident Ongoing at time of Call:	Not reported
Agencies Notified (Y/N):	NO
Other Agencies:	Not reported
Permitted (Y/N):	NO
Call Reported By Company Name:	Mike Ellis
Call Property Owner Company Name:	Not reported
Call Property Owner Name:	Not reported
Site Summary:	Called Fxco FM - Dean Sherric recalled Jim Jones investigated a sim. Complaint via the health dept.

SPILLS NO:

Region:	NO
Id:	Not reported
Incident Summary:	Not reported
Date In:	11/27/2000
Date Closed:	6/19/2006
Pollution Type:	Not reported
Responsible Party:	Not reported
Facility Status:	**Not reported**
Owner:	Not reported
Facility Contact:	Not reported
Facility Permitted:	0
Facility Telephone:	Not reported
Time In:	4:44:00 PM
Reported By Name:	Mike Ellis
Reported By Telephone:	7038983111
Reported By Affiliation/Addr:	Not reported
Incident Response IR #:	2001-N-0348
Responsible Party Address:	Not reported
Responsible Party City:	Not reported
Responsible Party State:	Not reported
Responsible Party Zip:	Not reported
Responsible Party Contact:	Not reported

Map ID	Site	Database(s)	EPA ID Number

LOCKPORT PLACE (Continued) **S105376771**

Responsible Party Telephone:	Not reported
Owner Name:	Not reported
Owner Address:	Not reported
Owner City:	Not reported
Owner State:	Not reported
Owner Zip:	Not reported
Owner Contact:	Not reported
Owner Telephone:	Not reported
Incident Date:	11/27/2000
Incident Time:	4:44:00 PM
Petroleum:	-1
Solid Waste:	0
Hazardous Waste:	0
Water:	0
Air:	0
Sewage:	0
Fish Kill:	0
Threat Wetlands:	0
Wetlands:	0
Material Released:	Diesel Oil
Possible Receptors:	Drainage to Accotink Creek
Quantity Released:	0
Unit Released:	Not reported
Quantity In Water:	0
Receiving Waters:	Not reported
River Basin:	Not reported
Inspection Date:	Not reported
Call Date:	11/27/2000
Inspector:	PZG
Response Due:	Not reported
Response Received Date:	Not reported
Visit Needed:	0
Open:	0
Air Referral Date:	Not reported
Air Reg/ Permit Number:	Not reported
Waste Referral Date:	Not reported
Epa Id Or Permit Number:	Not reported
Water Referral Date:	Not reported
Water Permit Number:	Not reported
Remediation Referral Date:	Not reported
Remediation Pc Number:	Not reported
Enforcement Referral Date:	Not reported
Nov Number:	Not reported
Pc Number:	Not reported
Receive By:	Not reported
Case Officer:	Not reported
Case Type:	Not reported
Street Address:	Not reported
Polllutant:	Not reported
Impact:	Not reported
Spill Time:	Not reported
Spill Date:	Not reported
Spill Volume:	Not reported
Measure:	Not reported
Volume In Water:	Not reported
Stream Name:	Not reported
Investigation Date:	Not reported

Map ID	Site	Database(s)	EPA ID Number

LOCKPORT PLACE (Continued) **S105376771**

Closure Date:	Not reported
Lab Results:	Not reported
Target Date:	Not reported
Prep Number:	Not reported
Report Date:	Not reported
Report Time:	Not reported
Pollutant Scr:	Not reported
Volume:	Not reported
Volume Esc:	Not reported
Future Recommendations:	Not reported
Stream Code:	Not reported
Visit Date:	Not reported
Lab Date:	Not reported
File Close Date:	Not reported
Prep Copy:	Not reported
City:	Not reported
Incident Summary:	Conducting truck repair on the shoulder of the road, unsafe and alllowing auto fluids to fall onto the ground and into storm sewer system. He previously complained to hd but heard no response. White truck out there being worked on, no name on side, most trucks worked on have "Sejas" on side. Concerned work begin doen at night, safety issues too.
Reported:	Not reported
Results:	Not reported
Inspection Comments:	Called Fxco FM - Dean Sherric recalled Jim Jones investigated a sim. Complaint via the health dept.
Remarks:	Not reported

1610 **PARK WOODWORKING INC** **RCRA-SQG** **1000891693**
7210 LOCKPORT PL **FINDS** **VA0000251827**
LORTON, VA 22079 **ECHO**

RCRA-SQG:

Date form received by agency:	04/21/1994
Facility name:	PARK WOODWORKING INC
Facility address:	7210 LOCKPORT PL LORTON, VA 22079
EPA ID:	VA0000251827
Contact:	KIRK VOORHEES
Contact address:	7210 LOCKPORT PL LORTON, VA 22079
Contact country:	US
Contact telephone:	703-550-8208
Contact email:	Not reported
EPA Region:	03
Land type:	Private
Classification:	Small Small Quantity Generator
Description:	Handler: generates more than 100 and less than 1000 kg of hazardous waste during any calendar month and accumulates less than 6000 kg of hazardous waste at any time; or generates 100 kg or less of hazardous waste during any calendar month, and accumulates more than 1000 kg of hazardous waste at any time

Owner/Operator Summary:

Owner/operator name:	MCGOVERN DELORIS
Owner/operator address:	7219 REGENT DR ALEXANDRIA, VA 22301

Map ID	Site	Database(s)	EPA ID Number

PARK WOODWORKING INC (Continued) **1000891693**

Owner/operator country: Not reported
Owner/operator telephone: 703-768-4753
Owner/operator email: Not reported
Owner/operator fax: Not reported
Owner/operator extension: Not reported
Legal status: Private
Owner/Operator Type: Owner
Owner/Op start date: Not reported
Owner/Op end date: Not reported

Handler Activities Summary:
U.S. importer of hazardous waste: No
Mixed waste (haz. and radioactive): No
Recycler of hazardous waste: No
Transporter of hazardous waste: No
Treater, storer or disposer of HW: No
Underground injection activity: No
On-site burner exemption: No
Furnace exemption: No
Used oil fuel burner: No
Used oil processor: No
User oil refiner: No
Used oil fuel marketer to burner: No
Used oil Specification marketer: No
Used oil transfer facility: No
Used oil transporter: No

. Waste code: D001
. Waste name: IGNITABLE WASTE

Violation Status: No violations found

Evaluation Action Summary:
Evaluation date: 01/19/2007
Evaluation: COMPLIANCE EVALUATION INSPECTION ON-SITE
Area of violation: Not reported
Date achieved compliance: Not reported
Evaluation lead agency: State

FINDS:

Registry ID: 110005214115

Environmental Interest/Information System
RCRAInfo is a national information system that supports the Resource Conservation and Recovery Act (RCRA) program through the tracking of events and activities related to facilities that generate, transport, and treat, store, or dispose of hazardous waste. RCRAInfo allows RCRA program staff to track the notification, permit, compliance, and corrective action activities required under RCRA.

Click this hyperlink while viewing on your computer to access additional FINDS: detail in the EDR Site Report.

ECHO:

Map ID	Site	Database(s)	EPA ID Number

PARK WOODWORKING INC (Continued) **1000891693**

Envid: 1000891693
Registry ID: 110005214115
DFR URL: http://echo.epa.gov/detailed-facility-report?fid=110005214115

1610 **MEDIAMERICA INC** **VA UST** **U003681546**
7214A LOCKPORT PL **N/A**
LORTON, VA 22079

Facility:
Facility Id: 3021458
Facility Type: COMMERCIAL
CEDS Facility ID: 200000087130

Owner:
Owner Id: 34719
Owner Name: LORTON PROPERTIES
Owner Address: 2277 JERROLD AVE.
Owner Address2: Not reported
Owner City, State, Zip: SAN FRANCISCO, CA 94124
Owner Type: COMMERCIAL
Number of Active AST: 0
Number of Active UST: 0
Number of Inactive AST: 0
Number of Inactive UST: 3

UST:
Facility ID: 3021458
Federally Regulated: Yes

Tank Number: 1D
Tank Capacity: 1000
Tank Contents: DIESEL
Tank Status: **PERM OUT OF USE**
Tank Type: UST

Tank Material:
Install Date: 5/14/1981
Tank Materials: Bare Steel No
Tank Materials: Cath Protect Steel No
Tank Materials: Epoxy Steel No
Tank Materials: Fiberglass No
Tank Materials: Concrete No
Tank Materials: Composite No
Tank Materials: Double Walled No
Tank Materials: Lined Interior No
Tank Materials: Excav Liner No
Tank Materials: Insulated Tank Jacket No
Tank Materials: Repaired No
Tank Materials: Unknown Yes
Tank Materials: Other No
Tank Materials: Other Note Not reported

Release Detection:
Tank Release Detection: Leak Deferred No
Tank Release Detection: Manual Gauge No
Tank Release Detection: Auto Gauge No
Tank Release Detection:Tank Tightness No
Tank Release Detection: Vapor Monitor No

Map ID	Site	Database(s)	EPA ID Number

MEDIAMERICA INC (Continued) **U003681546**

Tank Release Detection: Inventory	No
Tank Release Detection: Stat Invent Recon	No
Tank Release Detection: Spill Install	No
Tank Release Detection: Overfill Install	No
Tank Release Detection: Groundwater	No
Tank Release Detection: Int Sec Containment	No
Tank Release Detection: Int Double Walled	No
Tank Release Detection: Other Method	No
Tank Release Detection: Other Note	Not reported
Pipe Release Detection: Leak Deferred	Not reported
Pipe Release Detection: Autoleak	Not reported
Pipe Release Detection: Line Tightness	No
Pipe Release Detection: Stat Invent Recon	No
Pipe Release Detection: Groundwater	No
Pipe Release Detection: Int Sec Containment	No
Pipe Release Det: Interior Double Walled	No
Pipe Release Detection: Other Method	No
Pipe Release Detection: Other Note	Not reported
Pipe Type:	UNKNOWN
Pipe Materials: Bare Steel	No
Pipe Materials: Galvanized Steel	Yes
Pipe Materials: Copper	No
Pipe Materials: Fiberglass	No
Pipe Materials: Cath Protect	No
Pipe Materials: Double Walled	No
Pipe Materials: Sec Containment	No
Pipe Materials: Repaired	No
Pipe Materials: Unknown	No
Pipe Materials: Other	No
Pipe Materials: Other Note	Not reported
Facility ID:	3021458
Federally Regulated:	Yes
Tank Number:	2G
Tank Capacity:	1000
Tank Contents:	UNKNOWN
Tank Status:	**CLS IN GRD**
Tank Type:	UST
Tank Material:	
Install Date:	5/14/1981
Tank Materials: Bare Steel	No
Tank Materials: Cath Protect Steel	No
Tank Materials: Epoxy Steel	No
Tank Materials: Fiberglass	No
Tank Materials: Concrete	No
Tank Materials: Composite	No
Tank Materials: Double Walled	No
Tank Materials: Lined Interior	No
Tank Materials: Excav Liner	No
Tank Materials: Insulated Tank Jacket	No
Tank Materials: Repaired	No
Tank Materials: Unknown	Yes
Tank Materials: Other	No
Tank Materials: Other Note	Not reported

Map ID	Site	Database(s)	EPA ID Number

MEDIAMERICA INC (Continued) **U003681546**

Release Detection:

Tank Release Detection: Leak Deferred	No
Tank Release Detection: Manual Gauge	No
Tank Release Detection: Auto Gauge	No
Tank Release Detection:Tank Tightness	No
Tank Release Detection: Vapor Monitor	No
Tank Release Detection: Inventory	No
Tank Release Detection: Stat Invent Recon	No
Tank Release Detection: Spill Install	No
Tank Release Detection: Overfill Install	No
Tank Release Detection: Groundwater	No
Tank Release Detection: Int Sec Containment	No
Tank Release Detection: Int Double Walled	No
Tank Release Detection: Other Method	No
Tank Release Detection: Other Note	Not reported
Pipe Release Detection: Leak Deferred	Not reported
Pipe Release Detection: Autoleak	Not reported
Pipe Release Detection: Line Tightness	No
Pipe Release Detection: Stat Invent Recon	No
Pipe Release Detection: Groundwater	No
Pipe Release Detection: Int Sec Containment	No
Pipe Release Det: Interior Double Walled	No
Pipe Release Detection: Other Method	No
Pipe Release Detection: Other Note	Not reported

Pipe Type:	UNKNOWN
Pipe Materials: Bare Steel	No
Pipe Materials: Galvanized Steel	Yes
Pipe Materials: Copper	No
Pipe Materials: Fiberglass	No
Pipe Materials: Cath Protect	No
Pipe Materials: Double Walled	No
Pipe Materials: Sec Containment	No
Pipe Materials: Repaired	No
Pipe Materials: Unknown	No
Pipe Materials: Other	No
Pipe Materials: Other Note	Not reported

Facility ID:	3021458
Federally Regulated:	Yes

Tank Number:	3G
Tank Capacity:	1000
Tank Contents:	UNKNOWN
Tank Status:	**CLS IN GRD**
Tank Type:	UST

Tank Material:

Install Date:	5/14/1981
Tank Materials: Bare Steel	No
Tank Materials: Cath Protect Steel	No
Tank Materials: Epoxy Steel	No
Tank Materials: Fiberglass	No
Tank Materials: Concrete	No
Tank Materials: Composite	No
Tank Materials: Double Walled	No

Map ID	Site	Database(s)	EPA ID Number

MEDIAMERICA INC (Continued) **U003681546**

Tank Materials: Lined Interior	No
Tank Materials: Excav Liner	No
Tank Materials: Insulated Tank Jacket	No
Tank Materials: Repaired	No
Tank Materials: Unknown	Yes
Tank Materials: Other	No
Tank Materials: Other Note	Not reported

Release Detection:

Tank Release Detection: Leak Deferred	No
Tank Release Detection: Manual Gauge	No
Tank Release Detection: Auto Gauge	No
Tank Release Detection:Tank Tightness	No
Tank Release Detection: Vapor Monitor	No
Tank Release Detection: Inventory	No
Tank Release Detection: Stat Invent Recon	No
Tank Release Detection: Spill Install	No
Tank Release Detection: Overfill Install	No
Tank Release Detection: Groundwater	No
Tank Release Detection: Int Sec Containment	No
Tank Release Detection: Int Double Walled	No
Tank Release Detection: Other Method	No
Tank Release Detection: Other Note	Not reported
Pipe Release Detection: Leak Deferred	Not reported
Pipe Release Detection: Autoleak	Not reported
Pipe Release Detection: Line Tightness	No
Pipe Release Detection: Stat Invent Recon	No
Pipe Release Detection: Groundwater	No
Pipe Release Detection: Int Sec Containment	No
Pipe Release Det: Interior Double Walled	No
Pipe Release Detection: Other Method	No
Pipe Release Detection: Other Note	Not reported

Pipe Type:	UNKNOWN
Pipe Materials: Bare Steel	No
Pipe Materials: Galvanized Steel	Yes
Pipe Materials: Copper	No
Pipe Materials: Fiberglass	No
Pipe Materials: Cath Protect	No
Pipe Materials: Double Walled	No
Pipe Materials: Sec Containment	No
Pipe Materials: Repaired	No
Pipe Materials: Unknown	No
Pipe Materials: Other	No
Pipe Materials: Other Note	Not reported

1610 **MATTOS, INC** **VA TIER 2** **S111286406**
7218 LOCKPORT PLACE **N/A**
LORTON, VA 22079

TIER 2:

Facility ID:	Not reported
CAS Number:	64742-95-6
SIC Code:	Not reported
NAICS:	Not reported
Entered Chemical Name:	Thinners

Map ID	Site	Database(s)	EPA ID Number

MATTOS, INC (Continued) **S111286406**

Average Amt Code: Not reported
Owner Name: Mary Swaim
Owner Phone: 301-423-1142
Contact Type: Not reported

Facility ID: Not reported
CAS Number: 96591-17-2
SIC Code: Not reported
NAICS: Not reported
Entered Chemical Name: Paint (Flammable)
Average Amt Code: Not reported
Owner Name: Mary Swaim
Owner Phone: 301-423-1142
Contact Type: Not reported

Facility ID: Not reported
CAS Number: 573987-01-6
SIC Code: Not reported
NAICS: Not reported
Entered Chemical Name: Clears
Average Amt Code: Not reported
Owner Name: Mary Swaim
Owner Phone: 301-423-1142
Contact Type: Not reported

1610 **MATTOS INC** **RCRA NonGen / NLR** **1001233887**
7218 LOCKPORT PL **FINDS** **VAR000012591**
LORTON, VA 22079 **VA UST**
ECHO

RCRA NonGen / NLR:
Date form received by agency: 03/13/2015
Facility name: MATTOS INC
Facility address: 7218 LOCKPORT PL
LORTON, VA 22079
EPA ID: VAR000012591
Contact: CLINTON CHAMBERS
Contact address: 7218 LOCKPORT PL
LORTON, VA 22079
Contact country: US
Contact telephone: 703-339-5995
Contact email: Not reported
EPA Region: 03
Land type: Private
Classification: Non-Generator
Description: Handler: Non-Generators do not presently generate hazardous waste

Owner/Operator Summary:
Owner/operator name: MATTOS INC
Owner/operator address: 4501 BEECH RD
TEMPLE HILLS, MD 20748
Owner/operator country: Not reported
Owner/operator telephone: 301-423-1142
Owner/operator email: Not reported
Owner/operator fax: Not reported
Owner/operator extension: Not reported
Legal status: Private

Map ID	Site	Database(s)	EPA ID Number

MATTOS INC (Continued) **1001233887**

Owner/Operator Type: Owner
Owner/Op start date: Not reported
Owner/Op end date: Not reported

Handler Activities Summary:
U.S. importer of hazardous waste: No
Mixed waste (haz. and radioactive): No
Recycler of hazardous waste: No
Transporter of hazardous waste: No
Treater, storer or disposer of HW: No
Underground injection activity: No
On-site burner exemption: No
Furnace exemption: No
Used oil fuel burner: No
Used oil processor: No
User oil refiner: No
Used oil fuel marketer to burner: No
Used oil Specification marketer: No
Used oil transfer facility: No
Used oil transporter: No

Historical Generators:
Date form received by agency: 11/18/1998
Site name: MATTOS INC
Classification: Small Quantity Generator

. Waste code: D001
. Waste name: IGNITABLE WASTE

Violation Status: No violations found

Evaluation Action Summary:
Evaluation date: 03/11/2015
Evaluation: FOCUSED COMPLIANCE INSPECTION
Area of violation: Not reported
Date achieved compliance: Not reported
Evaluation lead agency: State

FINDS:

Registry ID: 110005289213

Environmental Interest/Information System
RCRAInfo is a national information system that supports the Resource Conservation and Recovery Act (RCRA) program through the tracking of events and activities related to facilities that generate, transport, and treat, store, or dispose of hazardous waste. RCRAInfo allows RCRA program staff to track the notification, permit, compliance, and corrective action activities required under RCRA.

Click this hyperlink while viewing on your computer to access additional FINDS: detail in the EDR Site Report.

Facility:
Facility Id: 3000570

Map ID	Site	Database(s)	EPA ID Number

MATTOS INC (Continued) **1001233887**

Facility Type:	COMMERCIAL
CEDS Facility ID:	200000087137
Owner:	
Owner Id:	37300
Owner Name:	MATTOS INC
Owner Address:	7218 LOCKPORT PLACE
Owner Address2:	FAIRFAX
Owner City, State, Zip:	LORTON, VA 22079
Owner Type:	COMMERCIAL
Number of Active AST:	0
Number of Active UST:	0
Number of Inactive AST:	0
Number of Inactive UST:	1
UST:	
Facility ID:	3000570
Federally Regulated:	Yes
Tank Number:	1
Tank Capacity:	4000
Tank Contents:	DIESEL
Tank Status:	**REM FROM GRD**
Tank Type:	UST
Tank Material:	
Install Date:	2/14/1980
Tank Materials: Bare Steel	Yes
Tank Materials: Cath Protect Steel	No
Tank Materials: Epoxy Steel	No
Tank Materials: Fiberglass	No
Tank Materials: Concrete	No
Tank Materials: Composite	No
Tank Materials: Double Walled	No
Tank Materials: Lined Interior	No
Tank Materials: Excav Liner	No
Tank Materials: Insulated Tank Jacket	No
Tank Materials: Repaired	No
Tank Materials: Unknown	No
Tank Materials: Other	No
Tank Materials: Other Note	Not reported
Release Detection:	
Tank Release Detection: Leak Deferred	No
Tank Release Detection: Manual Gauge	No
Tank Release Detection: Auto Gauge	No
Tank Release Detection:Tank Tightness	No
Tank Release Detection: Vapor Monitor	No
Tank Release Detection: Inventory	No
Tank Release Detection: Stat Invent Recon	No
Tank Release Detection: Spill Install	No
Tank Release Detection: Overfill Install	No
Tank Release Detection: Groundwater	No
Tank Release Detection: Int Sec Containment	No
Tank Release Detection: Int Double Walled	No
Tank Release Detection: Other Method	No
Tank Release Detection: Other Note	Not reported

Map ID	Site	Database(s)	EPA ID Number

MATTOS INC (Continued) **1001233887**

Pipe Release Detection: Leak Deferred	Not reported
Pipe Release Detection: Autoleak	Not reported
Pipe Release Detection: Line Tightness	No
Pipe Release Detection: Stat Invent Recon	No
Pipe Release Detection: Groundwater	No
Pipe Release Detection: Int Sec Containment	No
Pipe Release Det: Interior Double Walled	No
Pipe Release Detection: Other Method	No
Pipe Release Detection: Other Note	Not reported
Pipe Type:	UNKNOWN
Pipe Materials: Bare Steel	No
Pipe Materials: Galvanized Steel	Yes
Pipe Materials: Copper	No
Pipe Materials: Fiberglass	No
Pipe Materials: Cath Protect	No
Pipe Materials: Double Walled	No
Pipe Materials: Sec Containment	No
Pipe Materials: Repaired	No
Pipe Materials: Unknown	No
Pipe Materials: Other	No
Pipe Materials: Other Note	Not reported

ECHO:

Envid:	1001233887
Registry ID:	110005289213
DFR URL:	http://echo.epa.gov/detailed-facility-report?fid=110005289213

1610 **NORTHEAST CONTRACTING CORP** **FINDS** **1016408721**
7220 LOCKPORT PLACE **N/A**
LORTON, VA 22079

FINDS:

Registry ID: 110055482525

Environmental Interest/Information System

ICIS (Integrated Compliance Information System) is the Integrated Compliance Information System and provides a database that, when complete, will contain integrated Enforcement and Compliance information across most of EPA's programs. The vision for ICIS is to replace EPA's independent databases that contain Enforcement data with a single repository for that information. Currently, ICIS contains all Federal Administrative and Judicial enforcement actions. This information is maintained in ICIS by EPA in the Regional offices and it Headquarters. A future release of ICIS will replace the Permit Compliance System (PCS) which supports the NPDES and will integrate that information with Federal actions already in the system. ICIS also has the capability to track other activities occurring in the Region that support Compliance and Enforcement programs. These include; Incident Tracking, Compliance Assistance, and Compliance Monitoring.

Click this hyperlink while viewing on your computer to access additional FINDS: detail in the EDR Site Report.

Map ID	Site	Database(s)	EPA ID Number
1613	**B & F CERAMIC TILE WAREHOUSE** **8900 TELEGRAPH ROAD** **LORTON, VA**	**VA RGA LUST**	**S115954176** **N/A**

RGA LUST:

1997	B & F CERAMIC TILE WAREHOUSE	8900 TELEGRAPH ROAD

Map ID	Site	Database(s)	EPA ID Number
1613	**B&F CERAMIC TILE WAREHOUSE** **8900 TELEGRAPH ROAD** **LORTON, VA**	**VA RGA LUST**	**S115954229** **N/A**

RGA LUST:

2001	B&F CERAMIC TILE WAREHOUSE	8900 TELEGRAPH ROAD
1997	B&F CERAMIC TILE WAREHOUSE	8900 TELEGRAPH ROAD

Map ID	Site	Database(s)	EPA ID Number
1614	**MAILING LIST SYSTEMS LTD** **7201 LOCKPORT PL** **LORTON, VA 22079**	**VA UST**	**U003679446** **N/A**

Facility:

Facility Id:	3007616
Facility Type:	COMMERCIAL
CEDS Facility ID:	200000076739

Owner:

Owner Id:	33971
Owner Name:	ARTHUR J LIEDEL
Owner Address:	1010 ATLANTIC DR.
Owner Address2:	STAFFORD
Owner City, State, Zip:	STAFFORD, VA 22554
Owner Type:	COMMERCIAL
Number of Active AST:	0
Number of Active UST:	0
Number of Inactive AST:	0
Number of Inactive UST:	2

UST:

Facility ID:	3007616
Federally Regulated:	Yes
Tank Number:	1
Tank Capacity:	2000
Tank Contents:	GASOLINE
Tank Status:	**REM FROM GRD**
Tank Type:	UST

Tank Material:

Install Date:	4/22/1985
Tank Materials: Bare Steel	No
Tank Materials: Cath Protect Steel	Yes
Tank Materials: Epoxy Steel	No
Tank Materials: Fiberglass	No
Tank Materials: Concrete	No
Tank Materials: Composite	No
Tank Materials: Double Walled	No

Map ID	Site	Database(s)	EPA ID Number

MAILING LIST SYSTEMS LTD (Continued) **U003679446**

Tank Materials: Lined Interior	No
Tank Materials: Excav Liner	No
Tank Materials: Insulated Tank Jacket	No
Tank Materials: Repaired	No
Tank Materials: Unknown	No
Tank Materials: Other	No
Tank Materials: Other Note	Not reported

Release Detection:

Tank Release Detection: Leak Deferred	No
Tank Release Detection: Manual Gauge	No
Tank Release Detection: Auto Gauge	No
Tank Release Detection:Tank Tightness	No
Tank Release Detection: Vapor Monitor	No
Tank Release Detection: Inventory	No
Tank Release Detection: Stat Invent Recon	No
Tank Release Detection: Spill Install	No
Tank Release Detection: Overfill Install	No
Tank Release Detection: Groundwater	No
Tank Release Detection: Int Sec Containment	No
Tank Release Detection: Int Double Walled	No
Tank Release Detection: Other Method	No
Tank Release Detection: Other Note	Not reported
Pipe Release Detection: Leak Deferred	Not reported
Pipe Release Detection: Autoleak	Not reported
Pipe Release Detection: Line Tightness	No
Pipe Release Detection: Stat Invent Recon	No
Pipe Release Detection: Groundwater	No
Pipe Release Detection: Int Sec Containment	No
Pipe Release Det: Interior Double Walled	No
Pipe Release Detection: Other Method	No
Pipe Release Detection: Other Note	Not reported

Pipe Type:	UNKNOWN
Pipe Materials: Bare Steel	No
Pipe Materials: Galvanized Steel	Yes
Pipe Materials: Copper	No
Pipe Materials: Fiberglass	No
Pipe Materials: Cath Protect	Yes
Pipe Materials: Double Walled	No
Pipe Materials: Sec Containment	No
Pipe Materials: Repaired	No
Pipe Materials: Unknown	No
Pipe Materials: Other	No
Pipe Materials: Other Note	Not reported

Facility ID:	3007616
Federally Regulated:	Yes
Tank Number:	2
Tank Capacity:	2000
Tank Contents:	GASOLINE
Tank Status:	**REM FROM GRD**
Tank Type:	UST

Tank Material:

Map ID	Site	Database(s)	EPA ID Number

MAILING LIST SYSTEMS LTD (Continued) **U003679446**

Install Date:	4/22/1985
Tank Materials: Bare Steel	No
Tank Materials: Cath Protect Steel	Yes
Tank Materials: Epoxy Steel	No
Tank Materials: Fiberglass	No
Tank Materials: Concrete	No
Tank Materials: Composite	No
Tank Materials: Double Walled	No
Tank Materials: Lined Interior	No
Tank Materials: Excav Liner	No
Tank Materials: Insulated Tank Jacket	No
Tank Materials: Repaired	No
Tank Materials: Unknown	No
Tank Materials: Other	No
Tank Materials: Other Note	Not reported

Release Detection:

Tank Release Detection: Leak Deferred	No
Tank Release Detection: Manual Gauge	No
Tank Release Detection: Auto Gauge	No
Tank Release Detection:Tank Tightness	No
Tank Release Detection: Vapor Monitor	No
Tank Release Detection: Inventory	No
Tank Release Detection: Stat Invent Recon	No
Tank Release Detection: Spill Install	No
Tank Release Detection: Overfill Install	No
Tank Release Detection: Groundwater	No
Tank Release Detection: Int Sec Containment	No
Tank Release Detection: Int Double Walled	No
Tank Release Detection: Other Method	No
Tank Release Detection: Other Note	Not reported
Pipe Release Detection: Leak Deferred	Not reported
Pipe Release Detection: Autoleak	Not reported
Pipe Release Detection: Line Tightness	No
Pipe Release Detection: Stat Invent Recon	No
Pipe Release Detection: Groundwater	No
Pipe Release Detection: Int Sec Containment	No
Pipe Release Det: Interior Double Walled	No
Pipe Release Detection: Other Method	No
Pipe Release Detection: Other Note	Not reported

Pipe Type:	UNKNOWN
Pipe Materials: Bare Steel	No
Pipe Materials: Galvanized Steel	Yes
Pipe Materials: Copper	No
Pipe Materials: Fiberglass	No
Pipe Materials: Cath Protect	Yes
Pipe Materials: Double Walled	No
Pipe Materials: Sec Containment	No
Pipe Materials: Repaired	No
Pipe Materials: Unknown	No
Pipe Materials: Other	No
Pipe Materials: Other Note	Not reported

Map ID	Site	Database(s)	EPA ID Number
1615	**ITALGRANITE** **7409 B LOCKPORT PL** **LORTON, VA 22079**	**VA SPILLS**	**S108325773** **N/A**

SPILLS:

Fips City/County:	Fairfax County
Status:	Not reported
Reference Id:	Not reported
IR Number:	2005-N-0678
Associated IR:	Not reported
Incident Date:	Not reported
Call Received Date:	02/23/2005
Closure Comments:	See Site Summary for details
Threat To:	Not reported
Terrorism (Y/N):	NO
Characterize Incident:	Not reported
Incident Type:	"Air,Water"
Incident Subtype:	"Air,Water"
Materials:	Airborne Particulates(-1 - -1 Unknown)
Effect To Receptor:	Not reported
Water Body:	Not reported
Low Quantity To Water:	Not reported
High Quantity To Water:	Not reported
Quantity Units:	Not reported
Other Receptors:	Not reported
RP Company:	Not reported
RP Name:	Not reported
Property Owner:	Not reported
Property Company:	Gabriel PM Piccianno Sr
Duration Of Event (Hrs):	Not reported
Impacts:	Not reported
Other Impacts:	Not reported
Steps Taken:	Not reported
Steps Taken Description:	Not reported
System Components:	Not reported
Other System Components:	Not reported
Cause Of Event:	Not reported
Corrective Action Taken:	Not reported
Weather Status:	Not reported
Precipitation (Wet):	Not reported
Discharge Type:	Not reported
Discharge Volume:	Not reported
Unknown Discharge (Y/N):	NO
Site Name:	ITALGRANITE
Closure Date:	03/11/2005
Orig. Call Incident Description:	"granite grinding, wet dust waste mgmt"
Original Call Material Description:	marble dust
Original Call Location Description:	ItalGranite-7409 B Lockport Pl-Lorton-VA-22079-Fairfax County
Incident Ongoing at time of Call:	Not reported
Agencies Notified (Y/N):	NO
Other Agencies:	Not reported
Permitted (Y/N):	NO
Call Reported By Company Name:	Anonymous
Call Property Owner Company Name:	Not reported
Call Property Owner Name:	Not reported
Site Summary:	"water case closed 3/4/05. 3/11/05 Referred to Air compliance for fugative dust complaint observed as result of water inspection. No dust collection system present, just area fans blowing dust out bay doors."

Map ID	Site	Database(s)	EPA ID Number

ITALGRANITE (Continued) **S108325773**

SPILLS NO:

Region:	NO
Id:	Not reported
Incident Summary:	Not reported
Date In:	2/23/2005
Date Closed:	Not reported
Pollution Type:	Not reported
Responsible Party:	Not reported
Facility Status:	**Not reported**
Owner:	Not reported
Facility Contact:	Gabriel P.M. Piccianno Sr.
Facility Permitted:	0
Facility Telephone:	7039244000
Time In:	Not reported
Reported By Name:	Anonymous
Reported By Telephone:	Not reported
Reported By Affiliation/Addr:	Not reported
Incident Response IR #:	2005-N-0678
Responsible Party Address:	Not reported
Responsible Party City:	Not reported
Responsible Party State:	Not reported
Responsible Party Zip:	Not reported
Responsible Party Contact:	Not reported
Responsible Party Telephone:	Not reported
Owner Name:	Gabriel P.M. Piccianno Sr.
Owner Address:	Not reported
Owner City:	Not reported
Owner State:	Not reported
Owner Zip:	Not reported
Owner Contact:	Not reported
Owner Telephone:	Not reported
Incident Date:	Not reported
Incident Time:	Not reported
Petroleum:	0
Solid Waste:	0
Hazardous Waste:	0
Water:	-1
Air:	-1
Sewage:	0
Fish Kill:	0
Threat Wetlands:	0
Wetlands:	0
Material Released:	marble dust
Possible Receptors:	Not reported
Quantity Released:	Not reported
Unit Released:	Not reported
Quantity In Water:	Not reported
Receiving Waters:	Not reported
River Basin:	Not reported
Inspection Date:	3/4/2005
Call Date:	Not reported
Inspector:	PZG
Response Due:	Not reported
Response Received Date:	Not reported
Visit Needed:	0
Open:	0
Air Referral Date:	3/11/2005

Map ID	Site	Database(s)	EPA ID Number

ITALGRANITE (Continued) **S108325773**

Air Reg/ Permit Number:	Not reported
Waste Referral Date:	Not reported
Epa Id Or Permit Number:	Not reported
Water Referral Date:	Not reported
Water Permit Number:	Not reported
Remediation Referral Date:	Not reported
Remediation Pc Number:	Not reported
Enforcement Referral Date:	Not reported
Nov Number:	Not reported
Pc Number:	Not reported
Receive By:	Not reported
Case Officer:	Not reported
Case Type:	Not reported
Street Address:	Not reported
Polllutant:	Not reported
Impact:	Not reported
Spill Time:	Not reported
Spill Date:	Not reported
Spill Volume:	Not reported
Measure:	Not reported
Volume In Water:	Not reported
Stream Name:	Not reported
Investigation Date:	Not reported
Closure Date:	Not reported
Lab Results:	Not reported
Target Date:	Not reported
Prep Number:	Not reported
Report Date:	Not reported
Report Time:	Not reported
Pollutant Scr:	Not reported
Volume:	Not reported
Volume Esc:	Not reported
Future Recommendations:	Not reported
Stream Code:	Not reported
Visit Date:	Not reported
Lab Date:	Not reported
File Close Date:	Not reported
Prep Copy:	Not reported
City:	Not reported
Incident Summary:	granite grinding, wet dust waste mgmt
Reported:	Not reported
Results:	Not reported
Inspection Comments:	water case closed 3/4/05. 3/11/05 Referred to Air compliance for fugative dust complaint observed as result of water inspection. No dust collection system present, just area fans blowing dust out bay doors.
Remarks:	Not reported

Map ID	Site	Database(s)	EPA ID Number
1619	**SPARROWEN LIMITED LIABILITY CORPORATION** **7209 LOCKPORT PL** **LORTON, VA 22079**	**VA LTANKS** **VA UST** **VA SPILLS**	**U003696348** **N/A**

LTANKS:

Region:	NRO
CEDS Facility Id:	200000181128
Case Status:	**Closed**
Pollution Complaint #:	19993084
Reported:	09/10/1998
Case Closed Date:	09/20/2005
Program:	RP Lead
Federally Regulated UST (Y/N):	Y
Regulated Petroleum UST (1):	Y
Excluded UST (1):	N
Deferred UST (1):	N
Partially Deferred UST (1):	N
Exempt 1 UST (2):	N
Exempt 2 Heating Oil UST (2):	N
Small Heating Oil AST (2):	N
Regulated AST (3):	N
Unregulated AST (3):	N
Other Y/N:	N
Unknown Y/N:	N
Other Description:	Not reported
Heating Oil Category:	Not reported

Facility:

Facility Id:	3037066
Facility Type:	COMMERCIAL
CEDS Facility ID:	200000181128

Owner:

Owner Id:	45596
Owner Name:	Sparrowen Limited Liability Corporation
Owner Address:	7209 Lockport Pl
Owner Address2:	Not reported
Owner City, State, Zip:	Lorton, VA 22079
Owner Type:	COMMERCIAL
Number of Active AST:	0
Number of Active UST:	1
Number of Inactive AST:	0
Number of Inactive UST:	4

Owner Id:	38929
Owner Name:	OWEN CORPORATION
Owner Address:	7209 LOCKPORT PLACE
Owner Address2:	Not reported
Owner City, State, Zip:	LORTON, VA 22079
Owner Type:	PRIVATE
Number of Active AST:	0
Number of Active UST:	1
Number of Inactive AST:	0
Number of Inactive UST:	4

UST:

Facility ID:	3037066
Federally Regulated:	Yes

Map ID	Site	Database(s)	EPA ID Number

SPARROWEN LIMITED LIABILITY CORPORATION (Continued) **U003696348**

Tank Number:	1
Tank Capacity:	20000
Tank Contents:	DIESEL
Tank Status:	**CURR IN USE**
Tank Type:	UST
Tank Material:	
Install Date:	8/1/1998
Tank Materials: Bare Steel	No
Tank Materials: Cath Protect Steel	No
Tank Materials: Epoxy Steel	No
Tank Materials: Fiberglass	No
Tank Materials: Concrete	No
Tank Materials: Composite	Yes
Tank Materials: Double Walled	Yes
Tank Materials: Lined Interior	No
Tank Materials: Excav Liner	No
Tank Materials: Insulated Tank Jacket	No
Tank Materials: Repaired	No
Tank Materials: Unknown	No
Tank Materials: Other	No
Tank Materials: Other Note	Not reported
Release Detection:	
Tank Release Detection: Leak Deferred	No
Tank Release Detection: Manual Gauge	No
Tank Release Detection: Auto Gauge	Yes
Tank Release Detection:Tank Tightness	No
Tank Release Detection: Vapor Monitor	No
Tank Release Detection: Inventory	No
Tank Release Detection: Stat Invent Recon	No
Tank Release Detection: Spill Install	Yes
Tank Release Detection: Overfill Install	Yes
Tank Release Detection: Groundwater	No
Tank Release Detection: Int Sec Containment	No
Tank Release Detection: Int Double Walled	Yes
Tank Release Detection: Other Method	No
Tank Release Detection: Other Note	Not reported
Pipe Release Detection: Leak Deferred	Not reported
Pipe Release Detection: Autoleak	Not reported
Pipe Release Detection: Line Tightness	Yes
Pipe Release Detection: Stat Invent Recon	No
Pipe Release Detection: Groundwater	No
Pipe Release Detection: Int Sec Containment	No
Pipe Release Det: Interior Double Walled	No
Pipe Release Detection: Other Method	No
Pipe Release Detection: Other Note	Not reported
Pipe Type:	PRESSURE
Pipe Materials: Bare Steel	No
Pipe Materials: Galvanized Steel	No
Pipe Materials: Copper	No
Pipe Materials: Fiberglass	Yes
Pipe Materials: Cath Protect	No
Pipe Materials: Double Walled	Yes
Pipe Materials: Sec Containment	No
Pipe Materials: Repaired	No

Map ID	Site	Database(s)	EPA ID Number

SPARROWEN LIMITED LIABILITY CORPORATION (Continued) **U003696348**

Pipe Materials: Unknown	No
Pipe Materials: Other	No
Pipe Materials: Other Note	Not reported
Facility ID:	3037066
Federally Regulated:	Yes
Tank Number:	R1
Tank Capacity:	10000
Tank Contents:	DIESEL
Tank Status:	**REM FROM GRD**
Tank Type:	UST

Tank Material:

Install Date:	Not reported
Tank Materials: Bare Steel	Yes
Tank Materials: Cath Protect Steel	No
Tank Materials: Epoxy Steel	No
Tank Materials: Fiberglass	No
Tank Materials: Concrete	No
Tank Materials: Composite	No
Tank Materials: Double Walled	No
Tank Materials: Lined Interior	No
Tank Materials: Excav Liner	No
Tank Materials: Insulated Tank Jacket	No
Tank Materials: Repaired	No
Tank Materials: Unknown	No
Tank Materials: Other	No
Tank Materials: Other Note	Not reported

Release Detection:

Tank Release Detection: Leak Deferred	No
Tank Release Detection: Manual Gauge	No
Tank Release Detection: Auto Gauge	No
Tank Release Detection:Tank Tightness	No
Tank Release Detection: Vapor Monitor	No
Tank Release Detection: Inventory	No
Tank Release Detection: Stat Invent Recon	No
Tank Release Detection: Spill Install	No
Tank Release Detection: Overfill Install	No
Tank Release Detection: Groundwater	No
Tank Release Detection: Int Sec Containment	No
Tank Release Detection: Int Double Walled	No
Tank Release Detection: Other Method	No
Tank Release Detection: Other Note	Not reported
Pipe Release Detection: Leak Deferred	Not reported
Pipe Release Detection: Autoleak	Not reported
Pipe Release Detection: Line Tightness	No
Pipe Release Detection: Stat Invent Recon	No
Pipe Release Detection: Groundwater	No
Pipe Release Detection: Int Sec Containment	No
Pipe Release Det: Interior Double Walled	No
Pipe Release Detection: Other Method	No
Pipe Release Detection: Other Note	Not reported
Pipe Type:	PRESSURE

Map ID	Site	Database(s)	EPA ID Number

SPARROWEN LIMITED LIABILITY CORPORATION (Continued) **U003696348**

Pipe Materials: Bare Steel	No
Pipe Materials: Galvanized Steel	No
Pipe Materials: Copper	No
Pipe Materials: Fiberglass	Yes
Pipe Materials: Cath Protect	No
Pipe Materials: Double Walled	No
Pipe Materials: Sec Containment	No
Pipe Materials: Repaired	No
Pipe Materials: Unknown	No
Pipe Materials: Other	No
Pipe Materials: Other Note	Not reported
Facility ID:	3037066
Federally Regulated:	Yes
Tank Number:	R2
Tank Capacity:	10000
Tank Contents:	DIESEL
Tank Status:	**REM FROM GRD**
Tank Type:	UST

Tank Material:

Install Date:	Not reported
Tank Materials: Bare Steel	Yes
Tank Materials: Cath Protect Steel	No
Tank Materials: Epoxy Steel	No
Tank Materials: Fiberglass	No
Tank Materials: Concrete	No
Tank Materials: Composite	No
Tank Materials: Double Walled	No
Tank Materials: Lined Interior	No
Tank Materials: Excav Liner	No
Tank Materials: Insulated Tank Jacket	No
Tank Materials: Repaired	No
Tank Materials: Unknown	No
Tank Materials: Other	No
Tank Materials: Other Note	Not reported

Release Detection:

Tank Release Detection: Leak Deferred	No
Tank Release Detection: Manual Gauge	No
Tank Release Detection: Auto Gauge	No
Tank Release Detection:Tank Tightness	No
Tank Release Detection: Vapor Monitor	No
Tank Release Detection: Inventory	No
Tank Release Detection: Stat Invent Recon	No
Tank Release Detection: Spill Install	No
Tank Release Detection: Overfill Install	No
Tank Release Detection: Groundwater	No
Tank Release Detection: Int Sec Containment	No
Tank Release Detection: Int Double Walled	No
Tank Release Detection: Other Method	No
Tank Release Detection: Other Note	Not reported
Pipe Release Detection: Leak Deferred	Not reported
Pipe Release Detection: Autoleak	Not reported
Pipe Release Detection: Line Tightness	No

Map ID	Site	Database(s)	EPA ID Number

SPARROWEN LIMITED LIABILITY CORPORATION (Continued) **U003696348**

Pipe Release Detection: Stat Invent Recon	No
Pipe Release Detection: Groundwater	No
Pipe Release Detection: Int Sec Containment	No
Pipe Release Det: Interior Double Walled	No
Pipe Release Detection: Other Method	No
Pipe Release Detection: Other Note	Not reported
Pipe Type:	PRESSURE
Pipe Materials: Bare Steel	No
Pipe Materials: Galvanized Steel	No
Pipe Materials: Copper	No
Pipe Materials: Fiberglass	Yes
Pipe Materials: Cath Protect	No
Pipe Materials: Double Walled	No
Pipe Materials: Sec Containment	No
Pipe Materials: Repaired	No
Pipe Materials: Unknown	No
Pipe Materials: Other	No
Pipe Materials: Other Note	Not reported
Facility ID:	3037066
Federally Regulated:	Yes
Tank Number:	R3
Tank Capacity:	10000
Tank Contents:	GASOLINE
Tank Status:	**REM FROM GRD**
Tank Type:	UST

Tank Material:

Install Date:	Not reported
Tank Materials: Bare Steel	Yes
Tank Materials: Cath Protect Steel	No
Tank Materials: Epoxy Steel	No
Tank Materials: Fiberglass	No
Tank Materials: Concrete	No
Tank Materials: Composite	No
Tank Materials: Double Walled	No
Tank Materials: Lined Interior	No
Tank Materials: Excav Liner	No
Tank Materials: Insulated Tank Jacket	No
Tank Materials: Repaired	No
Tank Materials: Unknown	No
Tank Materials: Other	No
Tank Materials: Other Note	Not reported

Release Detection:

Tank Release Detection: Leak Deferred	No
Tank Release Detection: Manual Gauge	No
Tank Release Detection: Auto Gauge	No
Tank Release Detection:Tank Tightness	No
Tank Release Detection: Vapor Monitor	No
Tank Release Detection: Inventory	No
Tank Release Detection: Stat Invent Recon	No
Tank Release Detection: Spill Install	No
Tank Release Detection: Overfill Install	No

Map ID	Site	Database(s)	EPA ID Number

SPARROWEN LIMITED LIABILITY CORPORATION (Continued) **U003696348**

Tank Release Detection: Groundwater	No
Tank Release Detection: Int Sec Containment	No
Tank Release Detection: Int Double Walled	No
Tank Release Detection: Other Method	No
Tank Release Detection: Other Note	Not reported
Pipe Release Detection: Leak Deferred	Not reported
Pipe Release Detection: Autoleak	Not reported
Pipe Release Detection: Line Tightness	No
Pipe Release Detection: Stat Invent Recon	No
Pipe Release Detection: Groundwater	No
Pipe Release Detection: Int Sec Containment	No
Pipe Release Det: Interior Double Walled	No
Pipe Release Detection: Other Method	No
Pipe Release Detection: Other Note	Not reported
Pipe Type:	PRESSURE
Pipe Materials: Bare Steel	No
Pipe Materials: Galvanized Steel	No
Pipe Materials: Copper	No
Pipe Materials: Fiberglass	Yes
Pipe Materials: Cath Protect	No
Pipe Materials: Double Walled	No
Pipe Materials: Sec Containment	No
Pipe Materials: Repaired	No
Pipe Materials: Unknown	No
Pipe Materials: Other	No
Pipe Materials: Other Note	Not reported
Facility ID:	3037066
Federally Regulated:	Yes
Tank Number:	R4
Tank Capacity:	10000
Tank Contents:	DIESEL
Tank Status:	**REM FROM GRD**
Tank Type:	UST

Tank Material:

Install Date:	Not reported
Tank Materials: Bare Steel	Yes
Tank Materials: Cath Protect Steel	No
Tank Materials: Epoxy Steel	No
Tank Materials: Fiberglass	No
Tank Materials: Concrete	No
Tank Materials: Composite	No
Tank Materials: Double Walled	No
Tank Materials: Lined Interior	No
Tank Materials: Excav Liner	No
Tank Materials: Insulated Tank Jacket	No
Tank Materials: Repaired	No
Tank Materials: Unknown	No
Tank Materials: Other	No
Tank Materials: Other Note	Not reported

Release Detection:

Tank Release Detection: Leak Deferred	No

Map ID	Site	Database(s)	EPA ID Number

SPARROWEN LIMITED LIABILITY CORPORATION (Continued) **U003696348**

Tank Release Detection: Manual Gauge	No
Tank Release Detection: Auto Gauge	No
Tank Release Detection:Tank Tightness	No
Tank Release Detection: Vapor Monitor	No
Tank Release Detection: Inventory	No
Tank Release Detection: Stat Invent Recon	No
Tank Release Detection: Spill Install	No
Tank Release Detection: Overfill Install	No
Tank Release Detection: Groundwater	No
Tank Release Detection: Int Sec Containment	No
Tank Release Detection: Int Double Walled	No
Tank Release Detection: Other Method	No
Tank Release Detection: Other Note	Not reported
Pipe Release Detection: Leak Deferred	Not reported
Pipe Release Detection: Autoleak	Not reported
Pipe Release Detection: Line Tightness	No
Pipe Release Detection: Stat Invent Recon	No
Pipe Release Detection: Groundwater	No
Pipe Release Detection: Int Sec Containment	No
Pipe Release Det: Interior Double Walled	No
Pipe Release Detection: Other Method	No
Pipe Release Detection: Other Note	Not reported

Pipe Type:	PRESSURE
Pipe Materials: Bare Steel	No
Pipe Materials: Galvanized Steel	No
Pipe Materials: Copper	No
Pipe Materials: Fiberglass	Yes
Pipe Materials: Cath Protect	No
Pipe Materials: Double Walled	No
Pipe Materials: Sec Containment	No
Pipe Materials: Repaired	No
Pipe Materials: Unknown	No
Pipe Materials: Other	No
Pipe Materials: Other Note	Not reported

SPILLS:

Fips City/County:	Fairfax County
Status:	Closed
Reference Id:	9306
IR Number:	2011-N-2964
Associated IR:	Not reported
Incident Date:	04/27/2011
Call Received Date:	04/27/2011
Closure Comments:	NFA
Threat To:	Not reported
Terrorism (Y/N):	N
Characterize Incident:	Unknown
Incident Type:	Petroleum * Waste
Incident Subtype:	Petroleum * Solid Waste * Surface Spill * Waste
Materials:	Antifreeze (Ethylene glycol) (-1--1 Unknown) * Hydraulic oil (-1--1 Unknown) * Oil (-1--1 Unknown) * Tires (100-100 Each)
Effect To Receptor:	Unknown
Water Body:	Wetlands
Low Quantity To Water:	-1
High Quantity To Water:	-1

Map ID	Site	Database(s)	EPA ID Number

SPARROWEN LIMITED LIABILITY CORPORATION (Continued) **U003696348**

Quantity Units:	Unknown
Other Receptors:	Not reported
RP Company:	Not reported
RP Name:	Not reported
Property Owner:	Not reported
Property Company:	Not reported
Duration Of Event (Hrs):	0
Impacts:	Not reported
Other Impacts:	Not reported
Steps Taken:	Not reported
Steps Taken Description:	Not reported
System Components:	Not reported
Other System Components:	Not reported
Cause Of Event:	Not reported
Corrective Action Taken:	Not reported
Weather Status:	N/A
Precipitation (Wet):	0
Discharge Type:	N/A
Discharge Volume:	0
Unknown Discharge (Y/N):	N
Site Name:	ST SERVICES, LLC
Closure Date:	12/15/2011
Orig. Call Incident Description:	Stacey Harmon Fairfax Fire Inspector doing an inspection observed truck repair vehicle liquids going from 1,000 gal waste oil tank on premises to runoff inside concrete well to capture and also into wetlands bordering property. HAZMAT Inspector, Lt. Joe Vacchio (571-221-1048) was called to investigate site; called DEQ.
Original Call Material Description:	Vehicle fluids, i.e., oil, antifreeze, hydraulic fluids
Original Call Location Description:	ST Trucking & Kasey Trucking - 7209 Lockport Place, Lorton, VA 22097
Incident Ongoing at time of Call:	Y
Agencies Notified (Y/N):	Not reported
Other Agencies:	Not reported
Permitted (Y/N):	N
Call Reported By Company Name:	Fairfax County Fire Marshall - HAZMAT
Call Property Owner Company Name:	Not reported
Call Property Owner Name:	Not reported
Site Summary:	Vacchio stated it appeared they were using 5 gal buckets to dump/throw waste fluids into waste oil tank however, fluids were all over ground, bordering & going into wetlands area. Also about 100 old tires were on the site. Lt. Vacchio will be issuing a Misdemeanor Warrant. Mark Miller will contact for update.

1619 **OWEN CORP OF VIRGINIA** **VA LUST** **S105983779**
7209 LOCKPORT PLACE **N/A**
FAIRFAX, VA 22079

LUST REG NO:

Region:	NO
Facility ID:	3037066
Status:	**Closed**
Tank Size:	10,000
Product:	gasoline
Release Date:	09/10/1998
Closed Date:	5/21/1999
Case Type:	Article 9
Case Officer:	Lewis E. Hilder
Pollution Complaint #:	99-3084
Permit Number:	Not reported

Map ID	Site	Database(s)	EPA ID Number

OWEN CORP OF VIRGINIA (Continued) **S105983779**

Priority: Not reported

1621 **EXENTER CORP** **RCRA-SQG** **1000322179**
7351-D LOCHPORT LN **VAD981037922**
LORTON, VA 22079

RCRA-SQG:

Date form received by agency:	10/10/1984
Facility name:	EXENTER CORP
Facility address:	7351-D LOCHPORT LN LORTON, VA 22079
EPA ID:	VAD981037922
Mailing address:	7351-D LOCHPORT LANE LORTON, VA 22079
Contact:	DONALD REYNARD
Contact address:	7351-D LOCHPORT LN LORTON, VA 22079
Contact country:	US
Contact telephone:	703-550-7585
Contact email:	Not reported
EPA Region:	03
Land type:	Facility is not located on Indian land. Additional information is not known.
Classification:	Small Small Quantity Generator
Description:	Handler: generates more than 100 and less than 1000 kg of hazardous waste during any calendar month and accumulates less than 6000 kg of hazardous waste at any time; or generates 100 kg or less of hazardous waste during any calendar month, and accumulates more than 1000 kg of hazardous waste at any time

Owner/Operator Summary:

Owner/operator name:	OPERNAME
Owner/operator address:	OPERSTREET OPERCITY, AK 99999
Owner/operator country:	Not reported
Owner/operator telephone:	215-555-1212
Owner/operator email:	Not reported
Owner/operator fax:	Not reported
Owner/operator extension:	Not reported
Legal status:	Private
Owner/Operator Type:	Operator
Owner/Op start date:	Not reported
Owner/Op end date:	Not reported
Owner/operator name:	Not reported
Owner/operator address:	OWNERSTREET OWNERCITY, AK 99999
Owner/operator country:	Not reported
Owner/operator telephone:	215-555-1212
Owner/operator email:	Not reported
Owner/operator fax:	Not reported
Owner/operator extension:	Not reported
Legal status:	Private
Owner/Operator Type:	Owner
Owner/Op start date:	Not reported
Owner/Op end date:	Not reported

Map ID	Site	Database(s)	EPA ID Number

EXENTER CORP (Continued) **1000322179**

Handler Activities Summary:
- U.S. importer of hazardous waste: No
- Mixed waste (haz. and radioactive): No
- Recycler of hazardous waste: No
- Transporter of hazardous waste: No
- Treater, storer or disposer of HW: No
- Underground injection activity: No
- On-site burner exemption: No
- Furnace exemption: No
- Used oil fuel burner: No
- Used oil processor: No
- User oil refiner: No
- Used oil fuel marketer to burner: No
- Used oil Specification marketer: No
- Used oil transfer facility: No
- Used oil transporter: No

. Waste code: D002
. Waste name: CORROSIVE WASTE

Facility Has Received Notices of Violations:
- Regulation violated: Not reported
- Area of violation: Generators - General
- Date violation determined: 10/30/1986
- Date achieved compliance: 03/18/1987
- Violation lead agency: State
  - Enforcement action: Not reported
  - Enforcement action date: Not reported
  - Enf. disposition status: Not reported
  - Enf. disp. status date: Not reported
  - Enforcement lead agency: Not reported
  - Proposed penalty amount: Not reported
  - Final penalty amount: Not reported
  - Paid penalty amount: Not reported

- Regulation violated: Not reported
- Area of violation: Generators - General
- Date violation determined: 10/30/1986
- Date achieved compliance: 03/18/1987
- Violation lead agency: State
  - Enforcement action: WRITTEN INFORMAL
  - Enforcement action date: 12/08/1986
  - Enf. disposition status: Not reported
  - Enf. disp. status date: Not reported
  - Enforcement lead agency: State
  - Proposed penalty amount: Not reported
  - Final penalty amount: Not reported
  - Paid penalty amount: Not reported

- Regulation violated: Not reported
- Area of violation: Generators - General
- Date violation determined: 02/14/1986
- Date achieved compliance: 03/18/1987
- Violation lead agency: State
  - Enforcement action: WRITTEN INFORMAL
  - Enforcement action date: 02/21/1986

Map ID	Site	Database(s)	EPA ID Number

EXENTER CORP (Continued) **1000322179**

Enf. disposition status: Not reported
Enf. disp. status date: Not reported
Enforcement lead agency: State
Proposed penalty amount: Not reported
Final penalty amount: Not reported
Paid penalty amount: Not reported

Regulation violated: Not reported
Area of violation: Generators - General
Date violation determined: 02/14/1986
Date achieved compliance: 03/18/1987
Violation lead agency: State
Enforcement action: Not reported
Enforcement action date: Not reported
Enf. disposition status: Not reported
Enf. disp. status date: Not reported
Enforcement lead agency: Not reported
Proposed penalty amount: Not reported
Final penalty amount: Not reported
Paid penalty amount: Not reported

Evaluation Action Summary:
Evaluation date: 03/18/1987
Evaluation: COMPLIANCE EVALUATION INSPECTION ON-SITE
Area of violation: Not reported
Date achieved compliance: Not reported
Evaluation lead agency: State

Evaluation date: 10/30/1986
Evaluation: COMPLIANCE SCHEDULE EVALUATION
Area of violation: Generators - General
Date achieved compliance: 03/18/1987
Evaluation lead agency: State

Evaluation date: 02/14/1986
Evaluation: COMPLIANCE EVALUATION INSPECTION ON-SITE
Area of violation: Generators - General
Date achieved compliance: 03/18/1987
Evaluation lead agency: State

1621 **VA SPILLS** **S113243470**
8922 TELEGRAPH RD **N/A**
LORTON, VA

SPILLS:
Fips City/County: Fairfax County
Status: Closed
Reference Id: 17515
IR Number: 2013-N-1727
Associated IR: Not reported
Incident Date: 01/11/2013
Call Received Date: 01/15/2013
Closure Comments: NFA. Issue addressed by FFX Co.
Threat To: Not reported
Terrorism (Y/N): N
Characterize Incident: Intentional
Incident Type: Water
Incident Subtype: Point Source * Water

Map ID	Site	Database(s)	EPA ID Number

(Continued) **S113243470**

Materials:	Waste Water (1--1 Gallons)
Effect To Receptor:	Impacted
Water Body:	Accotink Creek/Potomac River
Low Quantity To Water:	1
High Quantity To Water:	-1
Quantity Units:	Gallons
Other Receptors:	Not reported
RP Company:	Not reported
RP Name:	Not reported
Property Owner:	Not reported
Property Company:	Not reported
Duration Of Event (Hrs):	0
Impacts:	Not reported
Other Impacts:	Not reported
Steps Taken:	Not reported
Steps Taken Description:	Not reported
System Components:	Not reported
Other System Components:	Not reported
Cause Of Event:	Not reported
Corrective Action Taken:	Not reported
Weather Status:	N/A
Precipitation (Wet):	0
Discharge Type:	N/A
Discharge Volume:	0
Unknown Discharge (Y/N):	N
Site Name:	SEARS HOME SERVICES DISCHARGE
Closure Date:	03/14/2013
Orig. Call Incident Description:	The following is from an email from FFX Co., "Arrived at Sears Home Services, 8924 Telegraph RD Friday morning at 6:50 am. About 10 employees were outside near the Sears vehicles. All storm sewers were dry and no discharge was observed. By 7 am several trucks left the site. I drove around the industrial park and the Sears building several times not observing any discharge from said vehicles. I left at 7:07am to inspect other problem sites in another industrial park. I returned to Sears Home Services about 7:40 and there was evidence of discharge to 2 storm sewers. One Sears truck was parked over drain in back with tail gate lowered and a carpet cleaning unit on it. Driver denied emptying unit to storm sewer. The water tank could probably hold about 10-15 gallons.I spoke with the carpet cleaning manager, Michael Torres. He accompanied me outside and I showed him where vehicles, previously parked nearby, had drained their carpet cleaning units to the grated storm sewers. He was told these discharges were in violation of Chap 105 and 106 of the FX CO code and the Fire Marshal and Stormwater Enforcement offices would be contacted. We discussed the recent EPA lawsuit against the County and State concerning water pollution. He thought the drains went to the WWT plant. I explained that storm sewers are designed to carry away only rainwater to prevent flooding, etc. He asked where they could discharge. I told him at the site where carpet/floor cleaning occurred or to a floor drain inside their garage (building?s sanitary sewer) and possibly permission could be granted to discharge at the NMC plant."
Original Call Material Description:	carpet cleaning water
Original Call Location Description:	Sears Home Services, 8922 Telegraph Rd, Lorton, VA 22079
Incident Ongoing at time of Call:	N
Agencies Notified (Y/N):	N
Other Agencies:	Not reported
Permitted (Y/N):	N

Map ID	Site	Database(s)	EPA ID Number

(Continued) **S113243470**

Call Reported By Company Name: Fairfax Co-Wastewater Planning & Monitoring Division
Call Property Owner Company Name: Not reported
Call Property Owner Name: Not reported
Site Summary: Not reported

1623 **FORUM ENERGY TECHNOLOGIES - SYNTECH** **FINDS** **1018069860**
7371-D LOCKPORT PL **ECHO** **N/A**
LORTON, VA 22079

FINDS:

Registry ID: 110054871082

Environmental Interest/Information System

AFS (Aerometric Information Retrieval System (AIRS) Facility Subsystem) replaces the former Compliance Data System (CDS), the National Emission Data System (NEDS), and the Storage and Retrieval of Aerometric Data (SAROAD). AIRS is the national repository for information concerning airborne pollution in the United States. AFS is used to track emissions and compliance data from industrial plants. AFS data are utilized by states to prepare State Implementation Plans to comply with regulatory programs and by EPA as an input for the estimation of total national emissions. AFS is undergoing a major redesign to support facility operating permits required under Title V of the Clean Air Act.

US EPA TRIS (Toxics Release Inventory System) contains information from facilities on the amounts of over 300 listed toxic chemicals that these facilities release directly to air, water, land, or that are transported off-site.

RCRAInfo is a national information system that supports the Resource Conservation and Recovery Act (RCRA) program through the tracking of events and activities related to facilities that generate, transport, and treat, store, or dispose of hazardous waste. RCRAInfo allows RCRA program staff to track the notification, permit, compliance, and corrective action activities required under RCRA.

AIR MINOR

Click this hyperlink while viewing on your computer to access additional FINDS: detail in the EDR Site Report.

ECHO:
Envid: 1018069860
Registry ID: 110054871082
DFR URL: http://echo.epa.gov/detailed-facility-report?fid=110054871082

Map ID	Site	Database(s)	EPA ID Number
1623	**SYNTECH TECHNOLOGY INCORPORATED** **7371 LOCKPORT PL** **LORTON, VA 22079**	**VA AIRS**	**S117368757** **N/A**

AIRS:

Region:	NRO
Region Number:	74042
Contact First Name:	Thomas
Contact Last Name:	Mittner
Contact Title:	Operations Manager
Contact Phone:	7033396524
Latitude:	Not reported
Longitude:	Not reported
Lat Deg/Min/Sec Lon Deg/Min/Sec:	Not reported
Mailing Address:	7371 Lockport Pl
Mailing City:	Lorton
Mailing State:	VA
Mailing Zip Code:	22079
Program Type:	Article 5 - SOP
Permit Type:	SOP-FED
Issued Date:	09/26/2014
Operating Status:	Permanently Shutdown
Contact Email:	Thomas.Mittner@f-e-t.com
Owner ID:	Not reported
Owner Name:	Not reported
Owner Tele:	Not reported
Facility Full Name:	Syntech Technology Incorporated
ICIS Federal ID:	VA0000005105901125
Currently Active (y/n):	N
Primary Permit Type Desc:	State Operating Permit Issued where at least one condition is intended to be federally enforceable
Permit Status:	Revoked

Map ID	Site	Database(s)	EPA ID Number
1623	**SYNTECH TECHNOLOGY, INC.** **7371-D LOCKPORT PLACE** **LORTON, VA 22079**	**RCRA-SQG**	**1014962257** **VAR000524173**

RCRA-SQG:

Date form received by agency:	12/03/2012
Facility name:	SYNTECH TECHNOLOGY, INC.
Facility address:	7371-D LOCKPORT PLACE LORTON, VA 22079
EPA ID:	VAR000524173
Mailing address:	PO BOX 5242 SPRINGFIELD, VA 22150
Contact:	PAUL MIESLER
Contact address:	PO BOX 5242 SPRINGFIELD, VA 22150
Contact country:	US
Contact telephone:	703-339-6524
Contact email:	PMIESLER@SYNTECHMATERIALS.COM
EPA Region:	03
Land type:	Private
Classification:	Small Small Quantity Generator
Description:	Handler: generates more than 100 and less than 1000 kg of hazardous waste during any calendar month and accumulates less than 6000 kg of hazardous waste at any time; or generates 100 kg or less of hazardous waste during any calendar month, and accumulates more than 1000 kg of hazardous waste at any time

Map ID	Site	Database(s)	EPA ID Number

SYNTECH TECHNOLOGY, INC. (Continued) **1014962257**

Owner/Operator Summary:

Owner/operator name:	PAUL MIESLER
Owner/operator address:	Not reported Not reported
Owner/operator country:	US
Owner/operator telephone:	Not reported
Owner/operator email:	Not reported
Owner/operator fax:	Not reported
Owner/operator extension:	Not reported
Legal status:	Private
Owner/Operator Type:	Operator
Owner/Op start date:	02/01/1985
Owner/Op end date:	Not reported

Owner/operator name:	A.P. ADLER
Owner/operator address:	1400 NW 107TH AVE 4TH FLOOR MIAMI, FL 33172
Owner/operator country:	US
Owner/operator telephone:	703-953-3635
Owner/operator email:	Not reported
Owner/operator fax:	Not reported
Owner/operator extension:	Not reported
Legal status:	Private
Owner/Operator Type:	Owner
Owner/Op start date:	10/01/2011
Owner/Op end date:	Not reported

Handler Activities Summary:

U.S. importer of hazardous waste:	No
Mixed waste (haz. and radioactive):	No
Recycler of hazardous waste:	No
Transporter of hazardous waste:	No
Treater, storer or disposer of HW:	No
Underground injection activity:	No
On-site burner exemption:	No
Furnace exemption:	No
Used oil fuel burner:	No
Used oil processor:	No
User oil refiner:	No
Used oil fuel marketer to burner:	No
Used oil Specification marketer:	No
Used oil transfer facility:	No
Used oil transporter:	No

. Waste code:	D001
. Waste name:	IGNITABLE WASTE

. Waste code:	D008
. Waste name:	LEAD

. Waste code:	D035
. Waste name:	METHYL ETHYL KETONE

Historical Generators:

Date form received by agency:	08/10/2012
Site name:	SYNTECH TECHNOLOGY, INC.

Map ID	Site	Database(s)	EPA ID Number

SYNTECH TECHNOLOGY, INC. (Continued) **1014962257**

Classification: Conditionally Exempt Small Quantity Generator

. Waste code: D001
. Waste name: IGNITABLE WASTE

. Waste code: D008
. Waste name: LEAD

. Waste code: D035
. Waste name: METHYL ETHYL KETONE

Facility Has Received Notices of Violations:
Regulation violated: Not reported
Area of violation: Generators - General
Date violation determined: 09/27/2012
Date achieved compliance: 09/27/2012
Violation lead agency: State
Enforcement action: WRITTEN INFORMAL
Enforcement action date: 11/26/2012
Enf. disposition status: Not reported
Enf. disp. status date: Not reported
Enforcement lead agency: State
Proposed penalty amount: Not reported
Final penalty amount: Not reported
Paid penalty amount: Not reported

Regulation violated: Not reported
Area of violation: TSD IS-Preparedness and Prevention
Date violation determined: 09/27/2012
Date achieved compliance: 10/16/2012
Violation lead agency: State
Enforcement action: Termination of Enforcement Order
Enforcement action date: 02/19/2013
Enf. disposition status: Not reported
Enf. disp. status date: Not reported
Enforcement lead agency: State
Proposed penalty amount: Not reported
Final penalty amount: Not reported
Paid penalty amount: Not reported

Regulation violated: Not reported
Area of violation: Generators - General
Date violation determined: 09/27/2012
Date achieved compliance: 09/27/2012
Violation lead agency: State
Enforcement action: Termination of Enforcement Order
Enforcement action date: 02/19/2013
Enf. disposition status: Not reported
Enf. disp. status date: Not reported
Enforcement lead agency: State
Proposed penalty amount: Not reported
Final penalty amount: Not reported
Paid penalty amount: Not reported

Regulation violated: Not reported
Area of violation: State Statute or Regulation
Date violation determined: 09/27/2012

Map ID	Site	Database(s)	EPA ID Number

SYNTECH TECHNOLOGY, INC. (Continued) **1014962257**

Date achieved compliance: 02/19/2013
Violation lead agency: State
Enforcement action: WRITTEN INFORMAL
Enforcement action date: 11/26/2012
Enf. disposition status: Not reported
Enf. disp. status date: Not reported
Enforcement lead agency: State
Proposed penalty amount: Not reported
Final penalty amount: Not reported
Paid penalty amount: Not reported

Regulation violated: Not reported
Area of violation: Generators - Pre-transport
Date violation determined: 09/27/2012
Date achieved compliance: 09/28/2012
Violation lead agency: State
Enforcement action: WRITTEN INFORMAL
Enforcement action date: 11/26/2012
Enf. disposition status: Not reported
Enf. disp. status date: Not reported
Enforcement lead agency: State
Proposed penalty amount: Not reported
Final penalty amount: Not reported
Paid penalty amount: Not reported

Regulation violated: Not reported
Area of violation: Generators - General
Date violation determined: 09/27/2012
Date achieved compliance: 09/27/2012
Violation lead agency: State
Enforcement action: Referral to Enforcement
Enforcement action date: 11/28/2012
Enf. disposition status: Not reported
Enf. disp. status date: Not reported
Enforcement lead agency: State
Proposed penalty amount: Not reported
Final penalty amount: Not reported
Paid penalty amount: Not reported

Regulation violated: Not reported
Area of violation: TSD IS-Preparedness and Prevention
Date violation determined: 09/27/2012
Date achieved compliance: 10/16/2012
Violation lead agency: State
Enforcement action: Referral to Enforcement
Enforcement action date: 11/28/2012
Enf. disposition status: Not reported
Enf. disp. status date: Not reported
Enforcement lead agency: State
Proposed penalty amount: Not reported
Final penalty amount: Not reported
Paid penalty amount: Not reported

Regulation violated: Not reported
Area of violation: State Statute or Regulation
Date violation determined: 09/27/2012
Date achieved compliance: 02/19/2013

Map ID	Site	Database(s)	EPA ID Number

SYNTECH TECHNOLOGY, INC. (Continued) **1014962257**

Violation lead agency: State
Enforcement action: Referral to Enforcement
Enforcement action date: 11/28/2012
Enf. disposition status: Not reported
Enf. disp. status date: Not reported
Enforcement lead agency: State
Proposed penalty amount: Not reported
Final penalty amount: Not reported
Paid penalty amount: Not reported

Regulation violated: Not reported
Area of violation: LDR - General
Date violation determined: 09/27/2012
Date achieved compliance: 09/27/2012
Violation lead agency: State
Enforcement action: WRITTEN INFORMAL
Enforcement action date: 11/26/2012
Enf. disposition status: Not reported
Enf. disp. status date: Not reported
Enforcement lead agency: State
Proposed penalty amount: Not reported
Final penalty amount: Not reported
Paid penalty amount: Not reported

Regulation violated: Not reported
Area of violation: LDR - General
Date violation determined: 09/27/2012
Date achieved compliance: 09/27/2012
Violation lead agency: State
Enforcement action: Referral to Enforcement
Enforcement action date: 11/28/2012
Enf. disposition status: Not reported
Enf. disp. status date: Not reported
Enforcement lead agency: State
Proposed penalty amount: Not reported
Final penalty amount: Not reported
Paid penalty amount: Not reported

Regulation violated: Not reported
Area of violation: Generators - Pre-transport
Date violation determined: 09/27/2012
Date achieved compliance: 09/28/2012
Violation lead agency: State
Enforcement action: Termination of Enforcement Order
Enforcement action date: 02/19/2013
Enf. disposition status: Not reported
Enf. disp. status date: Not reported
Enforcement lead agency: State
Proposed penalty amount: Not reported
Final penalty amount: Not reported
Paid penalty amount: Not reported

Regulation violated: Not reported
Area of violation: LDR - General
Date violation determined: 09/27/2012
Date achieved compliance: 09/27/2012
Violation lead agency: State

Map ID	Site	Database(s)	EPA ID Number

SYNTECH TECHNOLOGY, INC. (Continued) **1014962257**

Enforcement action: Termination of Enforcement Order
Enforcement action date: 02/19/2013
Enf. disposition status: Not reported
Enf. disp. status date: Not reported
Enforcement lead agency: State
Proposed penalty amount: Not reported
Final penalty amount: Not reported
Paid penalty amount: Not reported

Regulation violated: Not reported
Area of violation: TSD IS-Preparedness and Prevention
Date violation determined: 09/27/2012
Date achieved compliance: 10/16/2012
Violation lead agency: State
Enforcement action: WRITTEN INFORMAL
Enforcement action date: 11/26/2012
Enf. disposition status: Not reported
Enf. disp. status date: Not reported
Enforcement lead agency: State
Proposed penalty amount: Not reported
Final penalty amount: Not reported
Paid penalty amount: Not reported

Regulation violated: Not reported
Area of violation: Generators - Pre-transport
Date violation determined: 09/27/2012
Date achieved compliance: 09/28/2012
Violation lead agency: State
Enforcement action: Referral to Enforcement
Enforcement action date: 11/28/2012
Enf. disposition status: Not reported
Enf. disp. status date: Not reported
Enforcement lead agency: State
Proposed penalty amount: Not reported
Final penalty amount: Not reported
Paid penalty amount: Not reported

Regulation violated: Not reported
Area of violation: State Statute or Regulation
Date violation determined: 09/27/2012
Date achieved compliance: 02/19/2013
Violation lead agency: State
Enforcement action: Termination of Enforcement Order
Enforcement action date: 02/19/2013
Enf. disposition status: Not reported
Enf. disp. status date: Not reported
Enforcement lead agency: State
Proposed penalty amount: Not reported
Final penalty amount: Not reported
Paid penalty amount: Not reported

Evaluation Action Summary:
Evaluation date: 02/19/2013
Evaluation: NOT A SIGNIFICANT NON-COMPLIER
Area of violation: Not reported
Date achieved compliance: Not reported
Evaluation lead agency: State

Map ID	Site	Database(s)	EPA ID Number

SYNTECH TECHNOLOGY, INC. (Continued) **1014962257**

Evaluation date: 09/27/2012
Evaluation: COMPLIANCE EVALUATION INSPECTION ON-SITE
Area of violation: Generators - Pre-transport
Date achieved compliance: 09/28/2012
Evaluation lead agency: State

Evaluation date: 09/27/2012
Evaluation: SIGNIFICANT NON-COMPLIER
Area of violation: State Statute or Regulation
Date achieved compliance: 02/19/2013
Evaluation lead agency: State

Evaluation date: 09/27/2012
Evaluation: COMPLIANCE EVALUATION INSPECTION ON-SITE
Area of violation: State Statute or Regulation
Date achieved compliance: 02/19/2013
Evaluation lead agency: State

Evaluation date: 09/27/2012
Evaluation: COMPLIANCE EVALUATION INSPECTION ON-SITE
Area of violation: TSD IS-Preparedness and Prevention
Date achieved compliance: 10/16/2012
Evaluation lead agency: State

Evaluation date: 09/27/2012
Evaluation: COMPLIANCE EVALUATION INSPECTION ON-SITE
Area of violation: LDR - General
Date achieved compliance: 09/27/2012
Evaluation lead agency: State

Evaluation date: 09/27/2012
Evaluation: COMPLIANCE EVALUATION INSPECTION ON-SITE
Area of violation: Generators - General
Date achieved compliance: 09/27/2012
Evaluation lead agency: State

1623 **FORUM ENERGY TECHNOLOGIES-SYNTECH** **TRIS** **1017426776**
7371 LOCKPORT PL **2207WSYNTC7371L**
LORTON, VA 22079

TRIS:

Click this hyperlink while viewing on your computer to access
1 additional US_TRIS: record(s) in the EDR Site Report.

1623 **CHEMTRON INC.** **VA TIER 2** **S109940056**
7361 H LOCKPORT PLACE **N/A**
LORTON, VA 22079

TIER 2:
Facility ID: Not reported
CAS Number: Not reported
SIC Code: 2841
NAICS: Not reported
Entered Chemical Name: CAUSTIC POTASH, 45% LIQUID

Map ID	Site	Database(s)	EPA ID Number

CHEMTRON INC. (Continued) **S109940056**

Average Amt Code: 3
Owner Name: BLAKE YOUNG
Owner Phone: 703.550.7772
Contact Type: Not reported

Facility ID: Not reported
CAS Number: 497198
SIC Code: Not reported
NAICS: Not reported
Entered Chemical Name: SODA ASH DENSE
Average Amt Code: 348.0
Owner Name: Not reported
Owner Phone: Not reported
Contact Type: Not reported

Facility ID: Not reported
CAS Number: 7681529
SIC Code: Not reported
NAICS: Not reported
Entered Chemical Name: SODIUM HYPOCHLORITE 15%
Average Amt Code: 1068.0
Owner Name: Not reported
Owner Phone: Not reported
Contact Type: Not reported

Facility ID: Not reported
CAS Number: 1310732
SIC Code: Not reported
NAICS: Not reported
Entered Chemical Name: CAUSTIC SODA, BEAD
Average Amt Code: 378.0
Owner Name: Not reported
Owner Phone: Not reported
Contact Type: Not reported

Facility ID: Not reported
CAS Number: 1310732
SIC Code: Not reported
NAICS: Not reported
Entered Chemical Name: CAUSTIC SODA 50% LIQUID
Average Amt Code: 2575.0
Owner Name: Not reported
Owner Phone: Not reported
Contact Type: Not reported

Facility ID: Not reported
CAS Number: 7681-52-9
SIC Code: 32561
NAICS: Not reported
Entered Chemical Name: SODIUM HYPOCHLORITE 15%
Average Amt Code: 3
Owner Name: BLAKE YOUNG
Owner Phone: 703.550.7772
Contact Type: Not reported

Facility ID: Not reported
CAS Number: 1310-73-2

Map ID	Site	Database(s)	EPA ID Number

CHEMTRON INC. (Continued) **S109940056**

SIC Code: 2841
NAICS: Not reported
Entered Chemical Name: CAUSTIC SODA 50% LIQUID
Average Amt Code: 3
Owner Name: BLAKE YOUNG
Owner Phone: 703.550.7772
Contact Type: Not reported

Facility ID: Not reported
CAS Number: 7758-29-4
SIC Code: 2841
NAICS: Not reported
Entered Chemical Name: SODIUM TRIPOLYPHOSPHATE
Average Amt Code: 4
Owner Name: BLAKE YOUNG
Owner Phone: 703.550.7772
Contact Type: Not reported

Facility ID: Not reported
CAS Number: Not reported
SIC Code: Not reported
NAICS: Not reported
Entered Chemical Name: CAUSTIC POTASH, 45% LIQUID
Average Amt Code: Not reported
Owner Name: BLAKE YOUNG
Owner Phone: 703.550.7772
Contact Type: Not reported

Facility ID: Not reported
CAS Number: 1310-73-2
SIC Code: Not reported
NAICS: Not reported
Entered Chemical Name: CAUSTIC SODA - BEADS
Average Amt Code: Not reported
Owner Name: BLAKE YOUNG
Owner Phone: 703.550.7772
Contact Type: Not reported

Facility ID: Not reported
CAS Number: 1310-73-2
SIC Code: Not reported
NAICS: Not reported
Entered Chemical Name: CAUSTIC SODA 50% LIQUID
Average Amt Code: Not reported
Owner Name: BLAKE YOUNG
Owner Phone: 703.550.7772
Contact Type: Not reported

Facility ID: Not reported
CAS Number: 497-19-8
SIC Code: Not reported
NAICS: Not reported
Entered Chemical Name: SODIUM CARBONATE, ANHYDROUS
Average Amt Code: Not reported
Owner Name: BLAKE YOUNG
Owner Phone: 703.550.7772
Contact Type: Not reported

Map ID	Site	Database(s)	EPA ID Number

CHEMTRON INC. (Continued) **S109940056**

Facility ID:	Not reported
CAS Number:	7681-52-9
SIC Code:	Not reported
NAICS:	Not reported
Entered Chemical Name:	SODIUM HYPOCHLORITE 15%
Average Amt Code:	Not reported
Owner Name:	BLAKE YOUNG
Owner Phone:	703.550.7772
Contact Type:	Not reported

Facility ID:	Not reported
CAS Number:	1310-73-2
SIC Code:	2841
NAICS:	Not reported
Entered Chemical Name:	CAUSTIC SODA - BEADS
Average Amt Code:	4
Owner Name:	BLAKE YOUNG
Owner Phone:	703.550.7772
Contact Type:	Not reported

Facility ID:	Not reported
CAS Number:	7681-52-9
SIC Code:	2841
NAICS:	Not reported
Entered Chemical Name:	SODIUM HYPOCHLORITE 15%
Average Amt Code:	3
Owner Name:	BLAKE YOUNG
Owner Phone:	703.550.7772
Contact Type:	Not reported

Facility ID:	Not reported
CAS Number:	497-19-8
SIC Code:	32561
NAICS:	Not reported
Entered Chemical Name:	SODIUM CARBONATE, ANHYDROUS
Average Amt Code:	4
Owner Name:	BLAKE YOUNG
Owner Phone:	703.550.7772
Contact Type:	Not reported

Facility ID:	Not reported
CAS Number:	7758-29-4
SIC Code:	32561
NAICS:	Not reported
Entered Chemical Name:	SODIUM TRIPOLYPHOSPHATE
Average Amt Code:	4
Owner Name:	BLAKE YOUNG
Owner Phone:	703.550.7772
Contact Type:	Not reported

Facility ID:	Not reported
CAS Number:	1310-73-2
SIC Code:	32561
NAICS:	Not reported
Entered Chemical Name:	CAUSTIC SODA - BEADS
Average Amt Code:	4
Owner Name:	BLAKE YOUNG

Map ID	Site	Database(s)	EPA ID Number

CHEMTRON INC. (Continued) **S109940056**

Owner Phone: 703.550.7772
Contact Type: Not reported

Facility ID: Not reported
CAS Number: 1310-73-2
SIC Code: 32561
NAICS: Not reported
Entered Chemical Name: CAUSTIC SODA 50% LIQUID
Average Amt Code: 3
Owner Name: BLAKE YOUNG
Owner Phone: 703.550.7772
Contact Type: Not reported

Facility ID: Not reported
CAS Number: Not reported
SIC Code: 32561
NAICS: Not reported
Entered Chemical Name: CAUSTIC POTASH, 45% LIQUID
Average Amt Code: 3
Owner Name: BLAKE YOUNG
Owner Phone: 703.550.7772
Contact Type: Not reported

Facility ID: 5422981
CAS Number: 497198
SIC Code: Not reported
NAICS: Not reported
Entered Chemical Name: SODA ASH DENSE
Average Amt Code: 9296
Owner Name: Not reported
Owner Phone: Not reported
Contact Type: Not reported

Facility ID: 5422981
CAS Number: 7681529
SIC Code: Not reported
NAICS: Not reported
Entered Chemical Name: SODIUM HYPOCHLORITE 15%
Average Amt Code: 30201
Owner Name: Not reported
Owner Phone: Not reported
Contact Type: Not reported

Facility ID: 5422981
CAS Number: 1310732
SIC Code: Not reported
NAICS: Not reported
Entered Chemical Name: CAUSTIC SODA, BEAD
Average Amt Code: 9004
Owner Name: Not reported
Owner Phone: Not reported
Contact Type: Not reported

Facility ID: 5422981
CAS Number: 1310732
SIC Code: Not reported
NAICS: Not reported

Map ID	Site	Database(s)	EPA ID Number

CHEMTRON INC. (Continued) **S109940056**

Entered Chemical Name: CAUSTIC SODA 50% LIQUID
Average Amt Code: 40282
Owner Name: Not reported
Owner Phone: Not reported
Contact Type: Not reported

Facility ID: Not reported
CAS Number: Not reported
SIC Code: 32561
NAICS: Not reported
Entered Chemical Name: CAUSTIC POTASH, 45% LIQUID
Average Amt Code: 3
Owner Name: BLAKE YOUNG
Owner Phone: 703.550.7772
Contact Type: Not reported

Facility ID: Not reported
CAS Number: 1310-73-2
SIC Code: 32561
NAICS: Not reported
Entered Chemical Name: CAUSTIC SODA - BEADS
Average Amt Code: 4
Owner Name: BLAKE YOUNG
Owner Phone: 703.550.7772
Contact Type: Not reported

Facility ID: Not reported
CAS Number: 1310-73-2
SIC Code: 32561
NAICS: Not reported
Entered Chemical Name: CAUSTIC SODA 50% LIQUID
Average Amt Code: 3
Owner Name: BLAKE YOUNG
Owner Phone: 703.550.7772
Contact Type: Not reported

Facility ID: Not reported
CAS Number: 497-19-8
SIC Code: 32561
NAICS: Not reported
Entered Chemical Name: SODIUM CARBONATE, ANHYDROUS
Average Amt Code: 4
Owner Name: BLAKE YOUNG
Owner Phone: 703.550.7772
Contact Type: Not reported

Facility ID: Not reported
CAS Number: 7681-52-9
SIC Code: 32561
NAICS: Not reported
Entered Chemical Name: SODIUM HYPOCHLORITE 15%
Average Amt Code: 3
Owner Name: BLAKE YOUNG
Owner Phone: 703.550.7772
Contact Type: Not reported

Map ID	Site	Database(s)	EPA ID Number
1623	**7361-G LOCKPORT PLACE** **7361-G LOCKPORT PLACE** **LORTON, VA 22079**	**HMIRS**	**2013007880** **N/A**

Click this hyperlink while viewing on your computer to access additional HMIRS detail in the EDR Site Report.

Map ID	Site	Database(s)	EPA ID Number
1623	**CHEMTRON INC** **7361 F/G/H LOCKPORT PL** **LORTON, VA**	**VA SPILLS**	**S106129846** **N/A**

SPILLS:

Fips City/County:	Fairfax County
Status:	Not reported
Reference Id:	Not reported
IR Number:	2001-N-0413
Associated IR:	Not reported
Incident Date:	Not reported
Call Received Date:	12/21/2000
Closure Comments:	See Site Summary for details
Threat To:	Not reported
Terrorism (Y/N):	NO
Characterize Incident:	Not reported
Incident Type:	Waste
Incident Subtype:	Solid Waste
Materials:	Chemicals (Not Otherwise Specified)(-1 - -1 Unknown)
Effect To Receptor:	Not reported
Water Body:	Not reported
Low Quantity To Water:	Not reported
High Quantity To Water:	Not reported
Quantity Units:	Not reported
Other Receptors:	Not reported
RP Company:	Not reported
RP Name:	Not reported
Property Owner:	Not reported
Property Company:	"Chemtron, Inc"
Duration Of Event (Hrs):	Not reported
Impacts:	Not reported
Other Impacts:	Not reported
Steps Taken:	Not reported
Steps Taken Description:	Not reported
System Components:	Not reported
Other System Components:	Not reported
Cause Of Event:	Not reported
Corrective Action Taken:	Not reported
Weather Status:	Not reported
Precipitation (Wet):	Not reported
Discharge Type:	Not reported
Discharge Volume:	Not reported
Unknown Discharge (Y/N):	NO
Site Name:	"CHEMTRON, INC"
Closure Date:	06/19/2006
Orig. Call Incident Description:	"chemical storage/dumping into sanitary complaint, worker conditions"
Original Call Material Description:	chemical mfg - soap (Qty=0)
Original Call Location Description:	"Chemtron, Inc-7361 F/G/H Lockport Pl-Lorton-VA--Fairfax County"
Incident Ongoing at time of Call:	Not reported
Agencies Notified (Y/N):	NO

Map ID	Site	Database(s)	EPA ID Number

CHEMTRON INC (Continued) **S106129846**

Other Agencies:	Not reported
Permitted (Y/N):	NO
Call Reported By Company Name:	Anonymous
Call Property Owner Company Name:	Not reported
Call Property Owner Name:	Not reported
Site Summary:	Called fxco dean sherrick 12/21 for any files on inspections for facility

SPILLS NO:

Region:	NO
Id:	Not reported
Incident Summary:	Not reported
Date In:	12/21/2000
Date Closed:	6/19/2006
Pollution Type:	Not reported
Responsible Party:	Not reported
Facility Status:	**Not reported**
Owner:	Not reported
Facility Contact:	Barry Powell
Facility Permitted:	0
Facility Telephone:	Not reported
Time In:	Not reported
Reported By Name:	Anonymous
Reported By Telephone:	Not reported
Reported By Affiliation/Addr:	Not reported
Incident Response IR #:	2001-N-0413
Responsible Party Address:	Not reported
Responsible Party City:	Not reported
Responsible Party State:	Not reported
Responsible Party Zip:	Not reported
Responsible Party Contact:	Not reported
Responsible Party Telephone:	Not reported
Owner Name:	Chemtron Inc
Owner Address:	7350 C Lockport pl
Owner City:	Lorton
Owner State:	Not reported
Owner Zip:	Not reported
Owner Contact:	Not reported
Owner Telephone:	Not reported
Incident Date:	Not reported
Incident Time:	Not reported
Petroleum:	0
Solid Waste:	-1
Hazardous Waste:	0
Water:	0
Air:	0
Sewage:	0
Fish Kill:	0
Threat Wetlands:	0
Wetlands:	0
Material Released:	chemical mfg - soap
Possible Receptors:	Not reported
Quantity Released:	0
Unit Released:	Not reported
Quantity In Water:	0
Receiving Waters:	Not reported
River Basin:	Not reported

Map ID	Site	Database(s)	EPA ID Number

CHEMTRON INC (Continued) **S106129846**

Inspection Date:	1/10/2001
Call Date:	Not reported
Inspector:	PZG
Response Due:	Not reported
Response Received Date:	Not reported
Visit Needed:	0
Open:	0
Air Referral Date:	Not reported
Air Reg/ Permit Number:	Not reported
Waste Referral Date:	Not reported
Epa Id Or Permit Number:	Not reported
Water Referral Date:	Not reported
Water Permit Number:	Not reported
Remediation Referral Date:	Not reported
Remediation Pc Number:	Not reported
Enforcement Referral Date:	Not reported
Nov Number:	Not reported
Pc Number:	Not reported
Receive By:	Not reported
Case Officer:	Not reported
Case Type:	Not reported
Street Address:	Not reported
Polllutant:	Not reported
Impact:	Not reported
Spill Time:	Not reported
Spill Date:	Not reported
Spill Volume:	Not reported
Measure:	Not reported
Volume In Water:	Not reported
Stream Name:	Not reported
Investigation Date:	Not reported
Closure Date:	Not reported
Lab Results:	Not reported
Target Date:	Not reported
Prep Number:	Not reported
Report Date:	Not reported
Report Time:	Not reported
Pollutant Scr:	Not reported
Volume:	Not reported
Volume Esc:	Not reported
Future Recommendations:	Not reported
Stream Code:	Not reported
Visit Date:	Not reported
Lab Date:	Not reported
File Close Date:	Not reported
Prep Copy:	Not reported
City:	Not reported
Incident Summary:	chemical storage/dumping into sanitary complaint, worker conditions
Reported:	Not reported
Results:	Not reported
Inspection Comments:	Called fxco dean sherrick 12/21 for any files on inspections for facility
Remarks:	Not reported

Map ID	Site	Database(s)	EPA ID Number
1628	**POHICK INDUSTRIAL PARK, LOTS 1 & 2** **7215 LOCKPORT PL** **LORTON, VA 22079**	**VA UST**	**U003679385** **N/A**

Facility:

Facility Id:	3007037
Facility Type:	COMMERCIAL
CEDS Facility ID:	200000075586

Owner:

Owner Id:	38523
Owner Name:	PASCAL FAMILY LIMITED PARTNERSHIP
Owner Address:	2203 JOURNET DRIVE
Owner Address2:	Not reported
Owner City, State, Zip:	DUNN LORING, VA 22027
Owner Type:	COMMERCIAL
Number of Active AST:	0
Number of Active UST:	0
Number of Inactive AST:	0
Number of Inactive UST:	1

UST:

Facility ID:	3007037
Federally Regulated:	Yes
Tank Number:	R1
Tank Capacity:	2000
Tank Contents:	GASOLINE
Tank Status:	**REM FROM GRD**
Tank Type:	UST

Tank Material:

Install Date:	1/1/1974
Tank Materials: Bare Steel	Yes
Tank Materials: Cath Protect Steel	No
Tank Materials: Epoxy Steel	No
Tank Materials: Fiberglass	No
Tank Materials: Concrete	No
Tank Materials: Composite	No
Tank Materials: Double Walled	No
Tank Materials: Lined Interior	No
Tank Materials: Excav Liner	No
Tank Materials: Insulated Tank Jacket	No
Tank Materials: Repaired	No
Tank Materials: Unknown	No
Tank Materials: Other	No
Tank Materials: Other Note	Not reported

Release Detection:

Tank Release Detection: Leak Deferred	No
Tank Release Detection: Manual Gauge	No
Tank Release Detection: Auto Gauge	No
Tank Release Detection:Tank Tightness	No
Tank Release Detection: Vapor Monitor	No
Tank Release Detection: Inventory	No
Tank Release Detection: Stat Invent Recon	No
Tank Release Detection: Spill Install	No
Tank Release Detection: Overfill Install	No
Tank Release Detection: Groundwater	No

Map ID	Site	Database(s)	EPA ID Number

POHICK INDUSTRIAL PARK, LOTS 1 & 2 (Continued) **U003679385**

Tank Release Detection: Int Sec Containment	No
Tank Release Detection: Int Double Walled	No
Tank Release Detection: Other Method	No
Tank Release Detection: Other Note	Not reported
Pipe Release Detection: Leak Deferred	Not reported
Pipe Release Detection: Autoleak	Not reported
Pipe Release Detection: Line Tightness	No
Pipe Release Detection: Stat Invent Recon	No
Pipe Release Detection: Groundwater	No
Pipe Release Detection: Int Sec Containment	No
Pipe Release Det: Interior Double Walled	No
Pipe Release Detection: Other Method	No
Pipe Release Detection: Other Note	Not reported
Pipe Type:	NO VALVE: SUCTION
Pipe Materials: Bare Steel	Yes
Pipe Materials: Galvanized Steel	No
Pipe Materials: Copper	No
Pipe Materials: Fiberglass	No
Pipe Materials: Cath Protect	No
Pipe Materials: Double Walled	No
Pipe Materials: Sec Containment	No
Pipe Materials: Repaired	No
Pipe Materials: Unknown	No
Pipe Materials: Other	No
Pipe Materials: Other Note	Not reported

1628 **VA SPILLS** **S113237928**

7300 LOCKPORT PL, UNIT 13 **N/A**
LORTON, VA

SPILLS:

Fips City/County:	Fairfax County
Status:	Not reported
Reference Id:	Not reported
IR Number:	2008-N-0256
Associated IR:	Not reported
Incident Date:	Not reported
Call Received Date:	10/16/2007
Closure Comments:	See Site Summary for details
Threat To:	Not reported
Terrorism (Y/N):	NO
Characterize Incident:	Not reported
Incident Type:	Air
Incident Subtype:	Air
Materials:	Airborne Particulates(-1 - -1 Unknown)
Effect To Receptor:	Not reported
Water Body:	Not reported
Low Quantity To Water:	Not reported
High Quantity To Water:	Not reported
Quantity Units:	Not reported
Other Receptors:	Not reported
RP Company:	Not reported
RP Name:	Not reported
Property Owner:	Not reported
Property Company:	Not reported
Duration Of Event (Hrs):	Not reported

Map ID	Site	Database(s)	EPA ID Number

(Continued) **S113237928**

Impacts:	Not reported
Other Impacts:	Not reported
Steps Taken:	Not reported
Steps Taken Description:	Not reported
System Components:	Not reported
Other System Components:	Not reported
Cause Of Event:	Not reported
Corrective Action Taken:	Not reported
Weather Status:	Not reported
Precipitation (Wet):	Not reported
Discharge Type:	Not reported
Discharge Volume:	Not reported
Unknown Discharge (Y/N):	NO
Site Name:	STONE PORT
Closure Date:	12/05/2007
Orig. Call Incident Description:	Stone cutting and polishing business next door is causing excessive aounts of dust to leave property.
Original Call Material Description:	stone dust
Original Call Location Description:	"Stone Port-7300 Lock Port Pl, Unit 13-Lorton-VA--Fairfax County"
Incident Ongoing at time of Call:	Not reported
Agencies Notified (Y/N):	NO
Other Agencies:	Not reported
Permitted (Y/N):	NO
Call Reported By Company Name:	Richard
Call Property Owner Company Name:	Not reported
Call Property Owner Name:	Not reported
Site Summary:	A. McClelland will follow up. Warning letter issued. Air Compliance has copy of letter.

1628 **VIRGINIA GRANITE & MARBLE** **VA SPILLS** **S108326727**
7300 LOCKPORT PL, UNIT 13 **N/A**
LORTON, VA 22079

SPILLS:

Fips City/County:	Fairfax County
Status:	Not reported
Reference Id:	Not reported
IR Number:	2006-N-0623
Associated IR:	Not reported
Incident Date:	02/08/2006
Call Received Date:	02/08/2006
Closure Comments:	See Site Summary for details
Threat To:	Not reported
Terrorism (Y/N):	NO
Characterize Incident:	Not reported
Incident Type:	Air
Incident Subtype:	Air
Materials:	Airborne Particulates(-1 - -1 Unknown)
Effect To Receptor:	Not reported
Water Body:	Not reported
Low Quantity To Water:	Not reported
High Quantity To Water:	Not reported
Quantity Units:	Not reported
Other Receptors:	Unknown
RP Company:	Not reported
RP Name:	Not reported
Property Owner:	Not reported
Property Company:	Washington Real Estate Investment Trust

Map ID	Site	Database(s)	EPA ID Number

VIRGINIA GRANITE & MARBLE (Continued) **S108326727**

Duration Of Event (Hrs):	Not reported
Impacts:	Not reported
Other Impacts:	Not reported
Steps Taken:	Not reported
Steps Taken Description:	Not reported
System Components:	Not reported
Other System Components:	Not reported
Cause Of Event:	Not reported
Corrective Action Taken:	Not reported
Weather Status:	Not reported
Precipitation (Wet):	Not reported
Discharge Type:	Not reported
Discharge Volume:	Not reported
Unknown Discharge (Y/N):	NO
Site Name:	VIRGINIA GRANITE & MARBLE
Closure Date:	03/06/2006
Orig. Call Incident Description:	Paul Foxwell of DEQ Air Div spoke w/Richard of FBS on 2/8/06 Richard stated that rock dust from cutting/sawing of rock material of VA Granite & Marble was leaving their facility through open doors & coating surrounding parking lots & cars & entering offices the past 3-4 months.
Original Call Material Description:	Rock Dust (Qty=Unknown)
Original Call Location Description:	"Virginia Granite & Marble-7300 Lockport Pl, Unit 13-Lorton-VA-22079-Fairfax County"
Incident Ongoing at time of Call:	Not reported
Agencies Notified (Y/N):	NO
Other Agencies:	Not reported
Permitted (Y/N):	NO
Call Reported By Company Name:	Richard
Call Property Owner Company Name:	Not reported
Call Property Owner Name:	Not reported
Site Summary:	Not reported

SPILLS NO:

Region:	NO
Id:	Not reported
Incident Summary:	Not reported
Date In:	2/8/2006
Date Closed:	3/6/2006
Pollution Type:	Not reported
Responsible Party:	Not reported
Facility Status:	**Not reported**
Owner:	Not reported
Facility Contact:	Not reported
Facility Permitted:	0
Facility Telephone:	Not reported
Time In:	9:45:00 AM
Reported By Name:	Richard
Reported By Telephone:	7035501100
Reported By Affiliation/Addr:	Fries, Beall & Sharp (Distributors
Incident Response IR #:	2006-N-0623
Responsible Party Address:	Not reported
Responsible Party City:	Not reported
Responsible Party State:	Not reported
Responsible Party Zip:	Not reported
Responsible Party Contact:	Not reported
Responsible Party Telephone:	Not reported

Map ID	Site	Database(s)	EPA ID Number

VIRGINIA GRANITE & MARBLE (Continued) **S108326727**

Owner Name:	Washington Real Estate Investment Trust
Owner Address:	7361-A Lock Port Pl
Owner City:	Lorton
Owner State:	va
Owner Zip:	Not reported
Owner Contact:	Not reported
Owner Telephone:	Not reported
Incident Date:	2/8/2006
Incident Time:	9:45:00 AM
Petroleum:	0
Solid Waste:	0
Hazardous Waste:	0
Water:	0
Air:	-1
Sewage:	0
Fish Kill:	0
Threat Wetlands:	0
Wetlands:	0
Material Released:	Rock Dust
Possible Receptors:	Unknown
Quantity Released:	Unknown
Unit Released:	Not reported
Quantity In Water:	Not reported
Receiving Waters:	Not reported
River Basin:	Not reported
Inspection Date:	2/9/2006
Call Date:	Not reported
Inspector:	DJCD
Response Due:	Not reported
Response Received Date:	Not reported
Visit Needed:	0
Open:	0
Air Referral Date:	2/8/2006
Air Reg/ Permit Number:	NA
Waste Referral Date:	Not reported
Epa Id Or Permit Number:	Not reported
Water Referral Date:	Not reported
Water Permit Number:	Not reported
Remediation Referral Date:	Not reported
Remediation Pc Number:	Not reported
Enforcement Referral Date:	Not reported
Nov Number:	Not reported
Pc Number:	Not reported
Receive By:	Not reported
Case Officer:	Not reported
Case Type:	Not reported
Street Address:	Not reported
Polllutant:	Not reported
Impact:	Not reported
Spill Time:	Not reported
Spill Date:	Not reported
Spill Volume:	Not reported
Measure:	Not reported
Volume In Water:	Not reported
Stream Name:	Not reported
Investigation Date:	Not reported
Closure Date:	Not reported

Map ID	Site	Database(s)	EPA ID Number

VIRGINIA GRANITE & MARBLE (Continued) **S108326727**

Lab Results:	Not reported
Target Date:	Not reported
Prep Number:	Not reported
Report Date:	Not reported
Report Time:	Not reported
Pollutant Scr:	Not reported
Volume:	Not reported
Volume Esc:	Not reported
Future Recommendations:	Not reported
Stream Code:	Not reported
Visit Date:	Not reported
Lab Date:	Not reported
File Close Date:	Not reported
Prep Copy:	Not reported
City:	Not reported
Incident Summary:	Paul Foxwell of DEQ Air Div spoke w/Richard of FBS on 2/8/06 Richard stated that rock dust from cutting/sawing of rock material of VA Granite & Marble was leaving their facility through open doors & coating surrounding parking lots & cars & entering offices the past 3-4 months.
Reported:	Not reported
Results:	Not reported
Inspection Comments:	Not reported
Remarks:	Not reported

1628 **GRANITE PLUS** **VA SPILLS** **S109602162**
7300 LOCKPORT PL, UNIT 6 **N/A**
LORTON, VA

SPILLS:

Fips City/County:	Fairfax County
Status:	Not reported
Reference Id:	Not reported
IR Number:	2009-N-0571
Associated IR:	Not reported
Incident Date:	03/31/2009
Call Received Date:	03/31/2009
Closure Comments:	See Site Summary for details
Threat To:	Not reported
Terrorism (Y/N):	NO
Characterize Incident:	Not reported
Incident Type:	Air
Incident Subtype:	Air
Materials:	Airborne Particulates(-1 - -1 Unknown)
Effect To Receptor:	Not reported
Water Body:	Not reported
Low Quantity To Water:	Not reported
High Quantity To Water:	Not reported
Quantity Units:	Not reported
Other Receptors:	Not reported
RP Company:	Not reported
RP Name:	Not reported
Property Owner:	Not reported
Property Company:	Not reported
Duration Of Event (Hrs):	Not reported
Impacts:	Not reported
Other Impacts:	Not reported
Steps Taken:	Not reported

Map ID	Site	Database(s)	EPA ID Number

GRANITE PLUS (Continued) **S109602162**

Steps Taken Description:	Not reported
System Components:	Not reported
Other System Components:	Not reported
Cause Of Event:	Not reported
Corrective Action Taken:	Not reported
Weather Status:	Not reported
Precipitation (Wet):	Not reported
Discharge Type:	Not reported
Discharge Volume:	Not reported
Unknown Discharge (Y/N):	NO
Site Name:	GRANITE PLUS
Closure Date:	Not reported
Orig. Call Incident Description:	On-going dust complaint. Facility makes granite counter tops and have garage doors open and fans blowing the dust out onto the parking lot.
Original Call Material Description:	granite dust
Original Call Location Description:	"Granite Plus-7300 Lockport Pl, Unit 6-Lorton-VA--Fairfax County"
Incident Ongoing at time of Call:	Not reported
Agencies Notified (Y/N):	NO
Other Agencies:	Not reported
Permitted (Y/N):	NO
Call Reported By Company Name:	J Yetman
Call Property Owner Company Name:	Not reported
Call Property Owner Name:	Not reported
Site Summary:	"DEQ personnel arrived at Granite Plus at 1:26 p.m. Mr. David Rodriguez (Sales Manager) met with DEQ for the facility tour. Prior to the inspection DEQ personnel performed surveillance and observed that the bay door open and what appeared to be stone dust was exiting the building. There appeared to be evidence of dust around the parameter of the bay door and trailing a few feet away from the door. DEQ personnel explained to Mr. Rodriguez that the Fugitive Dust Regulations applied to his facility and that he must keep the bay door closed at all times during cutting, sanding, and polishing. It did appear that the facility was using wet suppression for the cutting and polishing. DEQ left at 1:45 p.m.The complainant will be called and notified of the findings. The facility will be issued a letter about alleged dust violations. Tony Marios is the owner of the facility but was not on site at the time of the inspection. Letter sent 04/09/09."

SPILLS NO:

Region:	NO
Id:	Not reported
Incident Summary:	Not reported
Date In:	3/31/2009
Date Closed:	Not reported
Pollution Type:	Not reported
Responsible Party:	Not reported
Facility Status:	**Not reported**
Owner:	Not reported
Facility Contact:	Not reported
Facility Permitted:	0
Facility Telephone:	Not reported
Time In:	Not reported
Reported By Name:	J Yetman
Reported By Telephone:	Not reported
Reported By Affiliation/Addr:	FFX Co Health Department
Incident Response IR #:	2009-N-0571
Responsible Party Address:	Not reported

Map ID	Site	Database(s)	EPA ID Number

GRANITE PLUS (Continued) **S109602162**

Responsible Party City:	Not reported
Responsible Party State:	Not reported
Responsible Party Zip:	Not reported
Responsible Party Contact:	Not reported
Responsible Party Telephone:	Not reported
Owner Name:	Not reported
Owner Address:	Not reported
Owner City:	Not reported
Owner State:	Not reported
Owner Zip:	Not reported
Owner Contact:	Not reported
Owner Telephone:	Not reported
Incident Date:	3/31/2009
Incident Time:	Not reported
Petroleum:	0
Solid Waste:	0
Hazardous Waste:	0
Water:	0
Air:	-1
Sewage:	0
Fish Kill:	0
Threat Wetlands:	0
Wetlands:	0
Material Released:	granite dust
Possible Receptors:	Not reported
Quantity Released:	Not reported
Unit Released:	Not reported
Quantity In Water:	Not reported
Receiving Waters:	Not reported
River Basin:	Not reported
Inspection Date:	4/8/2009
Call Date:	Not reported
Inspector:	Evans
Response Due:	4/24/2009
Response Received Date:	Not reported
Visit Needed:	0
Open:	0
Air Referral Date:	Not reported
Air Reg/ Permit Number:	Not reported
Waste Referral Date:	Not reported
Epa Id Or Permit Number:	Not reported
Water Referral Date:	Not reported
Water Permit Number:	Not reported
Remediation Referral Date:	Not reported
Remediation Pc Number:	Not reported
Enforcement Referral Date:	Not reported
Nov Number:	Not reported
Pc Number:	Not reported
Receive By:	Not reported
Case Officer:	Not reported
Case Type:	Not reported
Street Address:	Not reported
Polllutant:	Not reported
Impact:	Not reported
Spill Time:	Not reported
Spill Date:	Not reported
Spill Volume:	Not reported

Map ID	Site	Database(s)	EPA ID Number

GRANITE PLUS (Continued) **S109602162**

Measure:	Not reported
Volume In Water:	Not reported
Stream Name:	Not reported
Investigation Date:	Not reported
Closure Date:	Not reported
Lab Results:	Not reported
Target Date:	Not reported
Prep Number:	Not reported
Report Date:	Not reported
Report Time:	Not reported
Pollutant Scr:	Not reported
Volume:	Not reported
Volume Esc:	Not reported
Future Recommendations:	Not reported
Stream Code:	Not reported
Visit Date:	Not reported
Lab Date:	Not reported
File Close Date:	Not reported
Prep Copy:	Not reported
City:	Not reported
Incident Summary:	On-going dust complaint. Facility makes granite counter tops and have garage doors open and fans blowing the dust out onto the parking lot.
Reported:	Not reported
Results:	Not reported
Inspection Comments:	DEQ personnel arrived at Granite Plus at 1:26 p.m. Mr. David Rodriguez (Sales Manager) met with DEQ for the facility tour. Prior to the inspection DEQ personnel performed surveillance and observed that the bay door open and what appeared to be stone dust was exiting the building. There appeared to be evidence of dust around the parameter of the bay door and trailing a few feet away from the door. DEQ personnel explained to Mr. Rodriguez that the Fugitive Dust Regulations applied to his facility and that he must keep the bay door closed at all times during cutting, sanding, and polishing. It did appear that the facility was using wet suppression for the cutting and polishing. DEQ left at 1:45 p.m. The complainant will be called and notified of the findings. The facility will be issued a letter about alleged dust violations. Tony Marios is the owner of the facility but was not on site at the time of the inspection. Letter sent 04/09/09.
Remarks:	Not reported

1628 **STONE PORT** **VA SPILLS** **S108926080**
7300 LOCK PORT PL, UNIT 13 **N/A**
LORTON, VA

SPILLS NO:

Region:	NO
Id:	Not reported
Incident Summary:	Not reported
Date In:	10/16/2007
Date Closed:	12/5/2007
Pollution Type:	Not reported
Responsible Party:	Not reported
Facility Status:	**Not reported**
Owner:	Not reported
Facility Contact:	Not reported

Map ID	Site	Database(s)	EPA ID Number

STONE PORT (Continued) **S108926080**

Facility Permitted:	0
Facility Telephone:	Not reported
Time In:	2:41:00 PM
Reported By Name:	Richard
Reported By Telephone:	7035501100
Reported By Affiliation/Addr:	Fries, Veall, & Sharp
Incident Response IR #:	2008-N-0256
Responsible Party Address:	Not reported
Responsible Party City:	Not reported
Responsible Party State:	Not reported
Responsible Party Zip:	Not reported
Responsible Party Contact:	Not reported
Responsible Party Telephone:	Not reported
Owner Name:	Not reported
Owner Address:	Not reported
Owner City:	Not reported
Owner State:	Not reported
Owner Zip:	Not reported
Owner Contact:	Not reported
Owner Telephone:	Not reported
Incident Date:	Not reported
Incident Time:	Not reported
Petroleum:	0
Solid Waste:	0
Hazardous Waste:	0
Water:	0
Air:	-1
Sewage:	0
Fish Kill:	0
Threat Wetlands:	0
Wetlands:	0
Material Released:	stone dust
Possible Receptors:	Not reported
Quantity Released:	Not reported
Unit Released:	Not reported
Quantity In Water:	Not reported
Receiving Waters:	Not reported
River Basin:	Not reported
Inspection Date:	10/18/2007
Call Date:	Not reported
Inspector:	Not reported
Response Due:	Not reported
Response Received Date:	Not reported
Visit Needed:	0
Open:	0
Air Referral Date:	Not reported
Air Reg/ Permit Number:	Not reported
Waste Referral Date:	Not reported
Epa Id Or Permit Number:	Not reported
Water Referral Date:	Not reported
Water Permit Number:	Not reported
Remediation Referral Date:	Not reported
Remediation Pc Number:	Not reported
Enforcement Referral Date:	Not reported
Nov Number:	Not reported
Pc Number:	Not reported
Receive By:	Not reported

Map ID	Site	Database(s)	EPA ID Number

STONE PORT (Continued) **S108926080**

Case Officer:	Not reported
Case Type:	Not reported
Street Address:	Not reported
Polllutant:	Not reported
Impact:	Not reported
Spill Time:	Not reported
Spill Date:	Not reported
Spill Volume:	Not reported
Measure:	Not reported
Volume In Water:	Not reported
Stream Name:	Not reported
Investigation Date:	Not reported
Closure Date:	Not reported
Lab Results:	Not reported
Target Date:	Not reported
Prep Number:	Not reported
Report Date:	Not reported
Report Time:	Not reported
Pollutant Scr:	Not reported
Volume:	Not reported
Volume Esc:	Not reported
Future Recommendations:	Not reported
Stream Code:	Not reported
Visit Date:	Not reported
Lab Date:	Not reported
File Close Date:	Not reported
Prep Copy:	Not reported
City:	Not reported
Incident Summary:	Stone cutting and polishing business next door is causing excessive aounts of dust to leave property.
Reported:	Not reported
Results:	Not reported
Inspection Comments:	A. McClelland will follow up. Warning letter issued. Air Compliance has copy of letter.
Remarks:	Not reported

1628 **MARIOS GRANITE** **VA SPILLS** **S106539775**
7300 LOCKPORT PL **N/A**
LORTON, VA

SPILLS:

Fips City/County:	Fairfax County
Status:	Not reported
Reference Id:	Not reported
IR Number:	2005-N-0054
Associated IR:	Not reported
Incident Date:	Not reported
Call Received Date:	07/20/2004
Closure Comments:	See Site Summary for details
Threat To:	Not reported
Terrorism (Y/N):	NO
Characterize Incident:	Not reported
Incident Type:	Water
Incident Subtype:	Water
Materials:	Airborne Particulates(-1 - -1 Pound)
Effect To Receptor:	Not reported
Water Body:	Not reported
Low Quantity To Water:	Not reported

Map ID	Site	Database(s)	EPA ID Number

MARIOS GRANITE (Continued) **S106539775**

High Quantity To Water:	Not reported
Quantity Units:	Not reported
Other Receptors:	Storm Sewer
RP Company:	Not reported
RP Name:	Not reported
Property Owner:	Not reported
Property Company:	Not reported
Duration Of Event (Hrs):	Not reported
Impacts:	Not reported
Other Impacts:	Not reported
Steps Taken:	Not reported
Steps Taken Description:	Not reported
System Components:	Not reported
Other System Components:	Not reported
Cause Of Event:	Not reported
Corrective Action Taken:	Not reported
Weather Status:	Not reported
Precipitation (Wet):	Not reported
Discharge Type:	Not reported
Discharge Volume:	Not reported
Unknown Discharge (Y/N):	NO
Site Name:	MARIOS GRANITE
Closure Date:	06/19/2006
Orig. Call Incident Description:	"Granite dust discharged into storm sewer system, wet cutting, and employees given little ineffective masks."
Original Call Material Description:	Granite dust (Qty=Unknown)
Original Call Location Description:	Marios Granite-7300 Lockport Pl-Lorton-VA--Fairfax County
Incident Ongoing at time of Call:	Not reported
Agencies Notified (Y/N):	NO
Other Agencies:	Not reported
Permitted (Y/N):	NO
Call Reported By Company Name:	Anonymous
Call Property Owner Company Name:	Not reported
Call Property Owner Name:	Not reported
Site Summary:	Not reported

SPILLS NO:

Region:	NO
Id:	Not reported
Incident Summary:	Not reported
Date In:	7/20/2004
Date Closed:	6/19/2006
Pollution Type:	Not reported
Responsible Party:	Not reported
Facility Status:	**Not reported**
Owner:	Not reported
Facility Contact:	Not reported
Facility Permitted:	0
Facility Telephone:	Not reported
Time In:	2:53:00 PM
Reported By Name:	Anonymous
Reported By Telephone:	Not reported
Reported By Affiliation/Addr:	Not reported
Incident Response IR #:	2005-N-0054
Responsible Party Address:	Not reported
Responsible Party City:	Not reported
Responsible Party State:	Not reported

Map ID	Site	Database(s)	EPA ID Number

MARIOS GRANITE (Continued) **S106539775**

Responsible Party Zip:	Not reported
Responsible Party Contact:	Not reported
Responsible Party Telephone:	Not reported
Owner Name:	Not reported
Owner Address:	Not reported
Owner City:	Not reported
Owner State:	Not reported
Owner Zip:	Not reported
Owner Contact:	Not reported
Owner Telephone:	Not reported
Incident Date:	Not reported
Incident Time:	Not reported
Petroleum:	0
Solid Waste:	0
Hazardous Waste:	0
Water:	-1
Air:	0
Sewage:	0
Fish Kill:	0
Threat Wetlands:	0
Wetlands:	0
Material Released:	Granite dust
Possible Receptors:	Storm sewer
Quantity Released:	Unknown
Unit Released:	pounds
Quantity In Water:	Not reported
Receiving Waters:	Not reported
River Basin:	Not reported
Inspection Date:	Not reported
Call Date:	Not reported
Inspector:	Not reported
Response Due:	Not reported
Response Received Date:	Not reported
Visit Needed:	0
Open:	0
Air Referral Date:	Not reported
Air Reg/ Permit Number:	Not reported
Waste Referral Date:	Not reported
Epa Id Or Permit Number:	Not reported
Water Referral Date:	Not reported
Water Permit Number:	Not reported
Remediation Referral Date:	Not reported
Remediation Pc Number:	Not reported
Enforcement Referral Date:	Not reported
Nov Number:	Not reported
Pc Number:	Not reported
Receive By:	Not reported
Case Officer:	Not reported
Case Type:	Not reported
Street Address:	Not reported
Polllutant:	Not reported
Impact:	Not reported
Spill Time:	Not reported
Spill Date:	Not reported
Spill Volume:	Not reported
Measure:	Not reported
Volume In Water:	Not reported

Map ID	Site	Database(s)	EPA ID Number

MARIOS GRANITE (Continued) **S106539775**

Stream Name:	Not reported
Investigation Date:	Not reported
Closure Date:	Not reported
Lab Results:	Not reported
Target Date:	Not reported
Prep Number:	Not reported
Report Date:	Not reported
Report Time:	Not reported
Pollutant Scr:	Not reported
Volume:	Not reported
Volume Esc:	Not reported
Future Recommendations:	Not reported
Stream Code:	Not reported
Visit Date:	Not reported
Lab Date:	Not reported
File Close Date:	Not reported
Prep Copy:	Not reported
City:	Not reported
Incident Summary:	Granite dust discharged into storm sewer system, wet cutting, and employees given little ineffective masks.
Reported:	Not reported
Results:	Not reported
Inspection Comments:	Not reported
Remarks:	Not reported

1628 **STONE DEPOT** **VA SPILLS** **S109602163**
7300 LOCKPORT PL, UNITS 11, 12, 13 **N/A**
LORTON, VA

SPILLS:

Fips City/County:	Fairfax County
Status:	Not reported
Reference Id:	Not reported
IR Number:	2009-N-0572
Associated IR:	Not reported
Incident Date:	03/31/2009
Call Received Date:	03/31/2009
Closure Comments:	See Site Summary for details
Threat To:	Not reported
Terrorism (Y/N):	NO
Characterize Incident:	Not reported
Incident Type:	Air
Incident Subtype:	Air
Materials:	Airborne Particulates(-1 - -1 Unknown)
Effect To Receptor:	Not reported
Water Body:	Not reported
Low Quantity To Water:	Not reported
High Quantity To Water:	Not reported
Quantity Units:	Not reported
Other Receptors:	Not reported
RP Company:	Not reported
RP Name:	Not reported
Property Owner:	Not reported
Property Company:	Not reported
Duration Of Event (Hrs):	Not reported
Impacts:	Not reported
Other Impacts:	Not reported
Steps Taken:	Not reported

Map ID	Site	Database(s)	EPA ID Number

STONE DEPOT (Continued) **S109602163**

Steps Taken Description:	Not reported
System Components:	Not reported
Other System Components:	Not reported
Cause Of Event:	Not reported
Corrective Action Taken:	Not reported
Weather Status:	Not reported
Precipitation (Wet):	Not reported
Discharge Type:	Not reported
Discharge Volume:	Not reported
Unknown Discharge (Y/N):	NO
Site Name:	STONE DEPOT
Closure Date:	10/27/2009
Orig. Call Incident Description:	On-going dust complaint. Facility makes granite counter tops and have garage doors open and fans blowing the dust out onto the parking lot.
Original Call Material Description:	stone dust
Original Call Location Description:	"Stone Depot-7300 Lockport Pl, Units 11, 12, 13-Lorton-VA--Fairfax County"
Incident Ongoing at time of Call:	Not reported
Agencies Notified (Y/N):	NO
Other Agencies:	Not reported
Permitted (Y/N):	NO
Call Reported By Company Name:	J Yetman
Call Property Owner Company Name:	Not reported
Call Property Owner Name:	Not reported
Site Summary:	DEQ personnel arrived at Stone Deport at 1:06 p.m. Mr. Nick Papas (owner) met with DEQ for the facility tour. Prior to the inspection DEQ personnel performed surveillance and did not observe the bay door being open as the complainant said it would be. Also there did not appear to be evidence of granite dust escaping into the environment. Mr. Papas stated he did not open the bay door to the sanding and polishing room. The facility appeared to be using wet suppression for all cutting and sanding. A copy of the Fugitive Dust Regulations was left at the facility. DEQ left at 1:24 p.m.The complainant will be called and notified of the findings. The facility will be issued a letter about alleged dust violations. Letter sent 04/09/09

SPILLS NO:

Region:	NO
Id:	Not reported
Incident Summary:	Not reported
Date In:	3/31/2009
Date Closed:	Not reported
Pollution Type:	Not reported
Responsible Party:	Not reported
Facility Status:	**Not reported**
Owner:	Not reported
Facility Contact:	Not reported
Facility Permitted:	0
Facility Telephone:	Not reported
Time In:	Not reported
Reported By Name:	J Yetman
Reported By Telephone:	Not reported
Reported By Affiliation/Addr:	FFX Co Health Dept
Incident Response IR #:	2009-N-0572
Responsible Party Address:	Not reported
Responsible Party City:	Not reported
Responsible Party State:	Not reported

Map ID	Site	Database(s)	EPA ID Number

STONE DEPOT (Continued) **S109602163**

Responsible Party Zip:	Not reported
Responsible Party Contact:	Not reported
Responsible Party Telephone:	Not reported
Owner Name:	Not reported
Owner Address:	Not reported
Owner City:	Not reported
Owner State:	Not reported
Owner Zip:	Not reported
Owner Contact:	Not reported
Owner Telephone:	Not reported
Incident Date:	3/31/2009
Incident Time:	Not reported
Petroleum:	0
Solid Waste:	0
Hazardous Waste:	0
Water:	0
Air:	-1
Sewage:	0
Fish Kill:	0
Threat Wetlands:	0
Wetlands:	0
Material Released:	stone dust
Possible Receptors:	Not reported
Quantity Released:	Not reported
Unit Released:	Not reported
Quantity In Water:	Not reported
Receiving Waters:	Not reported
River Basin:	Not reported
Inspection Date:	4/8/2009
Call Date:	Not reported
Inspector:	Evans
Response Due:	Not reported
Response Received Date:	4/24/2009
Visit Needed:	0
Open:	-1
Air Referral Date:	Not reported
Air Reg/ Permit Number:	Not reported
Waste Referral Date:	Not reported
Epa Id Or Permit Number:	Not reported
Water Referral Date:	Not reported
Water Permit Number:	Not reported
Remediation Referral Date:	Not reported
Remediation Pc Number:	Not reported
Enforcement Referral Date:	Not reported
Nov Number:	Not reported
Pc Number:	Not reported
Receive By:	Not reported
Case Officer:	Not reported
Case Type:	Not reported
Street Address:	Not reported
Polllutant:	Not reported
Impact:	Not reported
Spill Time:	Not reported
Spill Date:	Not reported
Spill Volume:	Not reported
Measure:	Not reported
Volume In Water:	Not reported

Map ID	Site	Database(s)	EPA ID Number

STONE DEPOT (Continued) **S109602163**

Stream Name:	Not reported
Investigation Date:	Not reported
Closure Date:	Not reported
Lab Results:	Not reported
Target Date:	Not reported
Prep Number:	Not reported
Report Date:	Not reported
Report Time:	Not reported
Pollutant Scr:	Not reported
Volume:	Not reported
Volume Esc:	Not reported
Future Recommendations:	Not reported
Stream Code:	Not reported
Visit Date:	Not reported
Lab Date:	Not reported
File Close Date:	Not reported
Prep Copy:	Not reported
City:	Not reported
Incident Summary:	On-going dust complaint. Facility makes granite counter tops and have garage doors open and fans blowing the dust out onto the parking lot.
Reported:	Not reported
Results:	Not reported
Inspection Comments:	DEQ personnel arrived at Stone Deport at 1:06 p.m. Mr. Nick Papas (owner) met with DEQ for the facility tour. Prior to the inspection DEQ personnel performed surveillance and did not observe the bay door being open as the complainant said it would be. Also there did not appear to be evidence of granite dust escaping into the environment. Mr. Papas stated he did not open the bay door to the sanding and polishing room. The facility appeared to be using wet suppression for all cutting and sanding. A copy of the Fugitive Dust Regulations was left at the facility. DEQ left at 1:24 p.m. The complainant will be called and notified of the findings. The facility will be issued a letter about alleged dust violations. Letter sent 04/09/09
Remarks:	Not reported

1628 **GENERAL HEALTH PHYSICS, INC.** **MLTS** **1000488231**
7217 LOCKPORT PLACE,(B)(7)(F) **N/A**
LORTON, VA 22079

MLTS:

License Number:	45-21037-01
First License Date:	09/03/82
License Date:	03/31/09
Lic. Expiration Date:	06/30/13
Contact Name:	JOHN DAVIS
Contact Phone:	703-550-7525
Institution Code:	21037
Department/Bldg:	Not reported
States Allowing Use:	Not reported
Store Material Use:	No
Redistribution Use:	No
Incinerate Use:	No
Burial Use:	No
Last Inspection Date:	12/01/07
Next Inspection Date:	12/01/12
Licensee Contact:	PRESIDENT

Map ID	Site	Database(s)	EPA ID Number

GENERAL HEALTH PHYSICS, INC. (Continued) **1000488231**

Inspector Name: JOHN DAVIS

1628 **CAPITAL MARBLE & GRANITE** **VA SPILLS** **S108325775**
7301 B LOCKPORT PL **N/A**
LORTON, VA 22079

SPILLS:

Fips City/County:	Fairfax County
Status:	Not reported
Reference Id:	Not reported
IR Number:	2005-N-0680
Associated IR:	Not reported
Incident Date:	Not reported
Call Received Date:	02/23/2005
Closure Comments:	See Site Summary for details
Threat To:	Not reported
Terrorism (Y/N):	NO
Characterize Incident:	Not reported
Incident Type:	Water
Incident Subtype:	Water
Materials:	Not reported
Effect To Receptor:	Not reported
Water Body:	Not reported
Low Quantity To Water:	Not reported
High Quantity To Water:	Not reported
Quantity Units:	Not reported
Other Receptors:	Not reported
RP Company:	Not reported
RP Name:	Not reported
Property Owner:	Not reported
Property Company:	Not reported
Duration Of Event (Hrs):	Not reported
Impacts:	Not reported
Other Impacts:	Not reported
Steps Taken:	Not reported
Steps Taken Description:	Not reported
System Components:	Not reported
Other System Components:	Not reported
Cause Of Event:	Not reported
Corrective Action Taken:	Not reported
Weather Status:	Not reported
Precipitation (Wet):	Not reported
Discharge Type:	Not reported
Discharge Volume:	Not reported
Unknown Discharge (Y/N):	NO
Site Name:	CAPITAL MARBLE & GRANITE
Closure Date:	03/04/2005
Orig. Call Incident Description:	"granite grinding, wet dust waste mgmt"
Original Call Material Description:	Not reported
Original Call Location Description:	Capital Marble & Granite-7301 B Lockport PL-Lorton-VA-22079-Fairfax County
Incident Ongoing at time of Call:	Not reported
Agencies Notified (Y/N):	NO
Other Agencies:	Not reported
Permitted (Y/N):	NO
Call Reported By Company Name:	Anonymous
Call Property Owner Company Name:	Not reported
Call Property Owner Name:	Not reported

Map ID	Site	Database(s)	EPA ID Number

CAPITAL MARBLE & GRANITE (Continued) **S108325775**

Site Summary: Not reported

SPILLS NO:

Region:	NO
Id:	Not reported
Incident Summary:	Not reported
Date In:	2/23/2005
Date Closed:	3/4/2005
Pollution Type:	Not reported
Responsible Party:	Not reported
Facility Status:	**Not reported**
Owner:	Not reported
Facility Contact:	Not reported
Facility Permitted:	0
Facility Telephone:	Not reported
Time In:	Not reported
Reported By Name:	Anonymous
Reported By Telephone:	Not reported
Reported By Affiliation/Addr:	Not reported
Incident Response IR #:	2005-N-0680
Responsible Party Address:	Not reported
Responsible Party City:	Not reported
Responsible Party State:	Not reported
Responsible Party Zip:	Not reported
Responsible Party Contact:	Not reported
Responsible Party Telephone:	Not reported
Owner Name:	Not reported
Owner Address:	Not reported
Owner City:	Not reported
Owner State:	Not reported
Owner Zip:	Not reported
Owner Contact:	Not reported
Owner Telephone:	Not reported
Incident Date:	Not reported
Incident Time:	Not reported
Petroleum:	0
Solid Waste:	0
Hazardous Waste:	0
Water:	-1
Air:	0
Sewage:	0
Fish Kill:	0
Threat Wetlands:	0
Wetlands:	0
Material Released:	Not reported
Possible Receptors:	Not reported
Quantity Released:	Not reported
Unit Released:	Not reported
Quantity In Water:	Not reported
Receiving Waters:	Not reported
River Basin:	Not reported
Inspection Date:	3/4/2005
Call Date:	Not reported
Inspector:	PZG
Response Due:	Not reported
Response Received Date:	Not reported
Visit Needed:	0

Map ID	Site	Database(s)	EPA ID Number

CAPITAL MARBLE & GRANITE (Continued) **S108325775**

Open:	0
Air Referral Date:	Not reported
Air Reg/ Permit Number:	Not reported
Waste Referral Date:	Not reported
Epa Id Or Permit Number:	Not reported
Water Referral Date:	Not reported
Water Permit Number:	Not reported
Remediation Referral Date:	Not reported
Remediation Pc Number:	Not reported
Enforcement Referral Date:	Not reported
Nov Number:	Not reported
Pc Number:	Not reported
Receive By:	Not reported
Case Officer:	Not reported
Case Type:	Not reported
Street Address:	Not reported
Polllutant:	Not reported
Impact:	Not reported
Spill Time:	Not reported
Spill Date:	Not reported
Spill Volume:	Not reported
Measure:	Not reported
Volume In Water:	Not reported
Stream Name:	Not reported
Investigation Date:	Not reported
Closure Date:	Not reported
Lab Results:	Not reported
Target Date:	Not reported
Prep Number:	Not reported
Report Date:	Not reported
Report Time:	Not reported
Pollutant Scr:	Not reported
Volume:	Not reported
Volume Esc:	Not reported
Future Recommendations:	Not reported
Stream Code:	Not reported
Visit Date:	Not reported
Lab Date:	Not reported
File Close Date:	Not reported
Prep Copy:	Not reported
City:	Not reported
Incident Summary:	granite grinding, wet dust waste mgmt
Reported:	Not reported
Results:	Not reported
Inspection Comments:	Not reported
Remarks:	Not reported

1628 **1100 NATIONAL CAPITAL REGION SUPPORT GR** **RCRA-CESQG** **1004790790**
7315 LOCKPORT PL **FINDS** **VAD988223756**
LORTON, VA 22079 **ECHO**

RCRA-CESQG:

Date form received by agency:	01/05/1992
Facility name:	1100 NATIONAL CAPITAL REGION SUPPORT GR
Facility address:	7315 LOCKPORT PLACE LORTON, VA 22150
EPA ID:	VAD988223756
Mailing address:	5741 GENERAL WASHINGTON DR

Map ID	Site	Database(s)	EPA ID Number

1100 NATIONAL CAPITAL REGION SUPPORT GR (Continued) **1004790790**

ALEXANDRIA, VA 22312
Contact: DAVID SMITH
Contact address: 5741 GENERAL WASHINGTON DR
ALEXANDRIA, VA 22312
Contact country: US
Contact telephone: 703-274-8742
Contact email: Not reported
EPA Region: 03
Classification: Conditionally Exempt Small Quantity Generator
Description: Handler: generates 100 kg or less of hazardous waste per calendar month, and accumulates 1000 kg or less of hazardous waste at any time; or generates 1 kg or less of acutely hazardous waste per calendar month, and accumulates at any time: 1 kg or less of acutely hazardous waste; or 100 kg or less of any residue or contaminated soil, waste or other debris resulting from the cleanup of a spill, into or on any land or water, of acutely hazardous waste; or generates 100 kg or less of any residue or contaminated soil, waste or other debris resulting from the cleanup of a spill, into or on any land or water, of acutely hazardous waste during any calendar month, and accumulates at any time: 1 kg or less of acutely hazardous waste; or 100 kg or less of any residue or contaminated soil, waste or other debris resulting from the cleanup of a spill, into or on any land or water, of acutely hazardous waste

Owner/Operator Summary:
Owner/operator name: CHARLES AWRET
Owner/operator address: 7309 LOCKPORT PLACE
LORTON, VA 22150
Owner/operator country: Not reported
Owner/operator telephone: 703-550-9400
Owner/operator email: Not reported
Owner/operator fax: Not reported
Owner/operator extension: Not reported
Legal status: Private
Owner/Operator Type: Owner
Owner/Op start date: Not reported
Owner/Op end date: Not reported

Handler Activities Summary:
U.S. importer of hazardous waste: No
Mixed waste (haz. and radioactive): No
Recycler of hazardous waste: No
Transporter of hazardous waste: No
Treater, storer or disposer of HW: No
Underground injection activity: No
On-site burner exemption: No
Furnace exemption: No
Used oil fuel burner: No
Used oil processor: No
User oil refiner: No
Used oil fuel marketer to burner: No
Used oil Specification marketer: No
Used oil transfer facility: No
Used oil transporter: No

. Waste code: D001

Map ID	Site	Database(s)	EPA ID Number

1100 NATIONAL CAPITAL REGION SUPPORT GR (Continued) **1004790790**

. Waste name: IGNITABLE WASTE

Violation Status: No violations found

FINDS:

Registry ID: 110006458001

Environmental Interest/Information System
RCRAInfo is a national information system that supports the Resource Conservation and Recovery Act (RCRA) program through the tracking of events and activities related to facilities that generate, transport, and treat, store, or dispose of hazardous waste. RCRAInfo allows RCRA program staff to track the notification, permit, compliance, and corrective action activities required under RCRA.

Click this hyperlink while viewing on your computer to access additional FINDS: detail in the EDR Site Report.

ECHO:
Envid: 1004790790
Registry ID: 110006458001
DFR URL: http://echo.epa.gov/detailed-facility-report?fid=110006458001

1632 EXENTER CORP **FINDS 1016205131**
7351-D LOCHPORT LN **ECHO N/A**
LORTON, VA 22079

FINDS:

Registry ID: 110005229591

Environmental Interest/Information System
RCRAInfo is a national information system that supports the Resource Conservation and Recovery Act (RCRA) program through the tracking of events and activities related to facilities that generate, transport, and treat, store, or dispose of hazardous waste. RCRAInfo allows RCRA program staff to track the notification, permit, compliance, and corrective action activities required under RCRA.

Click this hyperlink while viewing on your computer to access additional FINDS: detail in the EDR Site Report.

ECHO:
Envid: 1016205131
Registry ID: 110005229591
DFR URL: http://echo.epa.gov/detailed-facility-report?fid=110005229591

Map ID	Site	Database(s)	EPA ID Number
1636	**MCFALL & BERRY LANDSCAPING** **7708 BAKERS LANE** **LORTON, VA**	**VA SPILLS**	**S108325618** **N/A**

SPILLS:

Fips City/County:	Fairfax County
Status:	Not reported
Reference Id:	Not reported
IR Number:	2005-N-0519
Associated IR:	Not reported
Incident Date:	12/22/2004
Call Received Date:	12/22/2004
Closure Comments:	See Site Summary for details
Threat To:	Not reported
Terrorism (Y/N):	NO
Characterize Incident:	Not reported
Incident Type:	Petroleum
Incident Subtype:	Petroleum
Materials:	Oil (Fuel-Gasoline)(1000 - 1000 Gallons)
Effect To Receptor:	Not reported
Water Body:	Not reported
Low Quantity To Water:	Not reported
High Quantity To Water:	Not reported
Quantity Units:	Not reported
Other Receptors:	Not reported
RP Company:	McFall & Berry Landscaping
RP Name:	Not reported
Property Owner:	Not reported
Property Company:	Not reported
Duration Of Event (Hrs):	Not reported
Impacts:	Not reported
Other Impacts:	Not reported
Steps Taken:	Not reported
Steps Taken Description:	Not reported
System Components:	Not reported
Other System Components:	Not reported
Cause Of Event:	Not reported
Corrective Action Taken:	Not reported
Weather Status:	Not reported
Precipitation (Wet):	Not reported
Discharge Type:	Not reported
Discharge Volume:	Not reported
Unknown Discharge (Y/N):	NO
Site Name:	MCFALL & BERRY LANDSCAPING
Closure Date:	12/22/2004
Orig. Call Incident Description:	AST RECENTLY FILLED DISCOVERED EMPTY
Original Call Material Description:	GASOLINE (Qty=1000)
Original Call Location Description:	Mcfall & Berry Landscaping-7708 Bakers Lane-Lorton-VA--Fairfax County
Incident Ongoing at time of Call:	Not reported
Agencies Notified (Y/N):	NO
Other Agencies:	Not reported
Permitted (Y/N):	NO
Call Reported By Company Name:	Chf Mike Reilly
Call Property Owner Company Name:	Not reported
Call Property Owner Name:	Not reported
Site Summary:	TRANSFER TO RIAZ

SPILLS NO:

Region:	NO

Map ID	Site	Database(s)	EPA ID Number

MCFALL & BERRY LANDSCAPING (Continued) **S108325618**

Id:	Not reported
Incident Summary:	Not reported
Date In:	12/22/2004
Date Closed:	12/22/2004
Pollution Type:	Not reported
Responsible Party:	McFALL & BERRY LANDSCAPING
Facility Status:	**Not reported**
Owner:	Not reported
Facility Contact:	Not reported
Facility Permitted:	0
Facility Telephone:	Not reported
Time In:	8:18:00 AM
Reported By Name:	CHF MIKE REILLY
Reported By Telephone:	5712211032
Reported By Affiliation/Addr:	FAIRFAX FMO
Incident Response IR #:	2005-N-0519
Responsible Party Address:	Not reported
Responsible Party City:	Not reported
Responsible Party State:	Not reported
Responsible Party Zip:	Not reported
Responsible Party Contact:	Not reported
Responsible Party Telephone:	Not reported
Owner Name:	Not reported
Owner Address:	Not reported
Owner City:	Not reported
Owner State:	Not reported
Owner Zip:	Not reported
Owner Contact:	Not reported
Owner Telephone:	Not reported
Incident Date:	12/22/2004
Incident Time:	6:00:00 AM
Petroleum:	-1
Solid Waste:	0
Hazardous Waste:	0
Water:	0
Air:	0
Sewage:	0
Fish Kill:	0
Threat Wetlands:	0
Wetlands:	0
Material Released:	GASOLINE
Possible Receptors:	Not reported
Quantity Released:	1000
Unit Released:	gallons
Quantity In Water:	-1
Receiving Waters:	Not reported
River Basin:	Not reported
Inspection Date:	Not reported
Call Date:	Not reported
Inspector:	Not reported
Response Due:	Not reported
Response Received Date:	Not reported
Visit Needed:	0
Open:	0
Air Referral Date:	Not reported
Air Reg/ Permit Number:	Not reported
Waste Referral Date:	Not reported

Map ID	Site	Database(s)	EPA ID Number

MCFALL & BERRY LANDSCAPING (Continued) **S108325618**

Epa Id Or Permit Number:	Not reported
Water Referral Date:	Not reported
Water Permit Number:	Not reported
Remediation Referral Date:	12/22/2004
Remediation Pc Number:	PC2005-3
Enforcement Referral Date:	Not reported
Nov Number:	Not reported
Pc Number:	Not reported
Receive By:	Not reported
Case Officer:	Not reported
Case Type:	Not reported
Street Address:	Not reported
Polllutant:	Not reported
Impact:	Not reported
Spill Time:	Not reported
Spill Date:	Not reported
Spill Volume:	Not reported
Measure:	Not reported
Volume In Water:	Not reported
Stream Name:	Not reported
Investigation Date:	Not reported
Closure Date:	Not reported
Lab Results:	Not reported
Target Date:	Not reported
Prep Number:	Not reported
Report Date:	Not reported
Report Time:	Not reported
Pollutant Scr:	Not reported
Volume:	Not reported
Volume Esc:	Not reported
Future Recommendations:	Not reported
Stream Code:	Not reported
Visit Date:	Not reported
Lab Date:	Not reported
File Close Date:	Not reported
Prep Copy:	Not reported
City:	Not reported
Incident Summary:	AST RECENTLY FILLED DISCOVERED EMPTY
Reported:	Not reported
Results:	Not reported
Inspection Comments:	TRANSFER TO RIAZ
Remarks:	Not reported

1636 **MCFALL AND BERRY LANDSCAPE COMPANY** **VA LTANKS** **S106850269**
7708 BAKERS DR **N/A**
LORTON, VA 22079

LTANKS:

Region:	NRO
CEDS Facility Id:	200000218605
Case Status:	**Closed**
Pollution Complaint #:	20053165
Reported:	12/22/2004
Case Closed Date:	05/10/2005
Program:	RP Lead
Federally Regulated UST (Y/N):	N
Regulated Petroleum UST (1):	N
Excluded UST (1):	N

Map ID	Site	Database(s)	EPA ID Number

MCFALL AND BERRY LANDSCAPE COMPANY (Continued) **S106850269**

Deferred UST (1):	N
Partially Deferred UST (1):	N
Exempt 1 UST (2):	N
Exempt 2 Heating Oil UST (2):	N
Small Heating Oil AST (2):	N
Regulated AST (3):	N
Unregulated AST (3):	Y
Other Y/N:	N
Unknown Y/N:	N
Other Description:	Not reported
Heating Oil Category:	Not reported

1637 **OWEN CORP OF VIRGINIA** **VA RGA LUST** **S115980846**
7209 LOCKPORT PLACE **N/A**
LORTON, VA

RGA LUST:

2001	OWEN CORP OF VIRGINIA	7209 LOCKPORT PLACE

1637 **SPARROWEN LLC** **RCRA-CESQG** **1004790487**
7209 LOCKPORT PLACE **FINDS** **VAD988210779**
LORTON, VA 22079 **ECHO**

RCRA-CESQG:

Date form received by agency:	11/30/2012
Facility name:	SPARROWEN LLC
Facility address:	7209 LOCKPORT PLACE LORTON, VA 22079
EPA ID:	VAD988210779
Mailing address:	1398 MIDDLE GULF DR. SANIBEL, FL 33957
Contact:	GREG JENNINGS
Contact address:	1398 MIDDLE GULF DR. SANIBEL, FL 33957
Contact country:	US
Contact telephone:	703-623-0962
Contact email:	JENNINGSGF@AOL.COM
EPA Region:	03
Land type:	Private
Classification:	Conditionally Exempt Small Quantity Generator
Description:	Handler: generates 100 kg or less of hazardous waste per calendar month, and accumulates 1000 kg or less of hazardous waste at any time; or generates 1 kg or less of acutely hazardous waste per calendar month, and accumulates at any time: 1 kg or less of acutely hazardous waste; or 100 kg or less of any residue or contaminated soil, waste or other debris resulting from the cleanup of a spill, into or on any land or water, of acutely hazardous waste; or generates 100 kg or less of any residue or contaminated soil, waste or other debris resulting from the cleanup of a spill, into or on any land or water, of acutely hazardous waste during any calendar month, and accumulates at any time: 1 kg or less of acutely hazardous waste; or 100 kg or less of any residue or contaminated soil, waste or other debris resulting from the cleanup of a spill, into or on any land or water, of acutely hazardous waste

Map ID	Site	Database(s)	EPA ID Number
	SPARROWEN LLC (Continued)		**1004790487**

Owner/Operator Summary:

Owner/operator name:	SPARROWEN LLC
Owner/operator address:	1398 MIDDLE GULF DR.
	SANIBEL, FL 33957
Owner/operator country:	US
Owner/operator telephone:	703-623-0962
Owner/operator email:	Not reported
Owner/operator fax:	Not reported
Owner/operator extension:	Not reported
Legal status:	Private
Owner/Operator Type:	Owner
Owner/Op start date:	01/01/2000
Owner/Op end date:	Not reported
Owner/operator name:	ST SERVICES
Owner/operator address:	Not reported
	Not reported
Owner/operator country:	US
Owner/operator telephone:	Not reported
Owner/operator email:	Not reported
Owner/operator fax:	Not reported
Owner/operator extension:	Not reported
Legal status:	Private
Owner/Operator Type:	Operator
Owner/Op start date:	01/01/2000
Owner/Op end date:	Not reported

Handler Activities Summary:

U.S. importer of hazardous waste:	No
Mixed waste (haz. and radioactive):	No
Recycler of hazardous waste:	No
Transporter of hazardous waste:	No
Treater, storer or disposer of HW:	No
Underground injection activity:	No
On-site burner exemption:	No
Furnace exemption:	No
Used oil fuel burner:	No
Used oil processor:	No
User oil refiner:	No
Used oil fuel marketer to burner:	No
Used oil Specification marketer:	No
Used oil transfer facility:	No
Used oil transporter:	No

. Waste code:	D001
. Waste name:	IGNITABLE WASTE

Historical Generators:

Date form received by agency:	10/05/2011
Site name:	ST SERVICES LLC
Classification:	Conditionally Exempt Small Quantity Generator
Date form received by agency:	01/29/2007
Site name:	KASEY TRUCKING INC
Classification:	Conditionally Exempt Small Quantity Generator

Map ID	Site	Database(s)	EPA ID Number

SPARROWEN LLC (Continued) **1004790487**

Date form received by agency: 01/21/1992
Site name: OWEN CORP
Classification: Conditionally Exempt Small Quantity Generator

. Waste code: D000
. Waste name: Not Defined

Facility Has Received Notices of Violations:
Regulation violated: Not reported
Area of violation: Used Oil - Generators
Date violation determined: 01/19/2007
Date achieved compliance: 01/11/2013
Violation lead agency: State
Enforcement action: INSPECTOR FACT FINDING LETTER - Warning letter
Enforcement action date: 01/22/2007
Enf. disposition status: Not reported
Enf. disp. status date: Not reported
Enforcement lead agency: State
Proposed penalty amount: Not reported
Final penalty amount: Not reported
Paid penalty amount: Not reported

Regulation violated: Not reported
Area of violation: Used Oil - Generators
Date violation determined: 01/19/2007
Date achieved compliance: 01/11/2013
Violation lead agency: State
Enforcement action: INSPECTOR FACT FINDING LETTER - Warning letter
Enforcement action date: 10/09/2012
Enf. disposition status: Not reported
Enf. disp. status date: Not reported
Enforcement lead agency: State
Proposed penalty amount: Not reported
Final penalty amount: Not reported
Paid penalty amount: Not reported

Regulation violated: Not reported
Area of violation: Generators - General
Date violation determined: 01/19/2007
Date achieved compliance: 10/16/2012
Violation lead agency: State
Enforcement action: INSPECTOR FACT FINDING LETTER - Warning letter
Enforcement action date: 01/22/2007
Enf. disposition status: Not reported
Enf. disp. status date: Not reported
Enforcement lead agency: State
Proposed penalty amount: Not reported
Final penalty amount: Not reported
Paid penalty amount: Not reported

Regulation violated: Not reported
Area of violation: Generators - General
Date violation determined: 01/19/2007
Date achieved compliance: 10/16/2012
Violation lead agency: State
Enforcement action: INSPECTOR FACT FINDING LETTER - Warning letter
Enforcement action date: 10/09/2012

Map ID	Site	Database(s)	EPA ID Number

SPARROWEN LLC (Continued) **1004790487**

Enf. disposition status: Not reported
Enf. disp. status date: Not reported
Enforcement lead agency: State
Proposed penalty amount: Not reported
Final penalty amount: Not reported
Paid penalty amount: Not reported

Evaluation Action Summary:

Evaluation date: 09/27/2012
Evaluation: COMPLIANCE EVALUATION INSPECTION ON-SITE
Area of violation: Used Oil - Generators
Date achieved compliance: 01/11/2013
Evaluation lead agency: State

Evaluation date: 09/27/2012
Evaluation: COMPLIANCE EVALUATION INSPECTION ON-SITE
Area of violation: Generators - General
Date achieved compliance: 10/16/2012
Evaluation lead agency: State

Evaluation date: 08/11/2011
Evaluation: COMPLIANCE EVALUATION INSPECTION ON-SITE
Area of violation: Not reported
Date achieved compliance: Not reported
Evaluation lead agency: State

Evaluation date: 01/19/2007
Evaluation: COMPLIANCE EVALUATION INSPECTION ON-SITE
Area of violation: Used Oil - Generators
Date achieved compliance: 01/11/2013
Evaluation lead agency: State

Evaluation date: 01/19/2007
Evaluation: COMPLIANCE EVALUATION INSPECTION ON-SITE
Area of violation: Generators - General
Date achieved compliance: 10/16/2012
Evaluation lead agency: State

FINDS:

Registry ID: 110005249775

Environmental Interest/Information System
RCRAInfo is a national information system that supports the Resource Conservation and Recovery Act (RCRA) program through the tracking of events and activities related to facilities that generate, transport, and treat, store, or dispose of hazardous waste. RCRAInfo allows RCRA program staff to track the notification, permit, compliance, and corrective action activities required under RCRA.

Click this hyperlink while viewing on your computer to access additional FINDS: detail in the EDR Site Report.

ECHO:
Envid: 1004790487
Registry ID: 110005249775

Map ID	Site	Database(s)	EPA ID Number
	SPARROWEN LLC (Continued)		**1004790487**
	DFR URL: http://echo.epa.gov/detailed-facility-report?fid=110005249775		

1647	**9000 LORTON STATION BLVD** **9000 LORTON STATION BLVD** **LORTON, VA**	**VA SPILLS**	**S108327034** **N/A**

SPILLS:

Fips City/County:	Fairfax County
Status:	Not reported
Reference Id:	Not reported
IR Number:	2006-N-0930
Associated IR:	Not reported
Incident Date:	05/25/2006
Call Received Date:	05/25/2006
Closure Comments:	See Site Summary for details
Threat To:	Not reported
Terrorism (Y/N):	NO
Characterize Incident:	Not reported
Incident Type:	Air
Incident Subtype:	Air
Materials:	Gas (Natural)(-1 - -1 Unknown)
Effect To Receptor:	Not reported
Water Body:	Not reported
Low Quantity To Water:	Not reported
High Quantity To Water:	Not reported
Quantity Units:	Not reported
Other Receptors:	Not reported
RP Company:	Not reported
RP Name:	Not reported
Property Owner:	Not reported
Property Company:	Washington Gas
Duration Of Event (Hrs):	Not reported
Impacts:	Not reported
Other Impacts:	Not reported
Steps Taken:	Not reported
Steps Taken Description:	Not reported
System Components:	Not reported
Other System Components:	Not reported
Cause Of Event:	Not reported
Corrective Action Taken:	Not reported
Weather Status:	Not reported
Precipitation (Wet):	Not reported
Discharge Type:	Not reported
Discharge Volume:	Not reported
Unknown Discharge (Y/N):	NO
Site Name:	9000 LORTON STATION BLVD
Closure Date:	05/25/2006
Orig. Call Incident Description:	"4"" natural gas rupture. Fairfax Fire waiting for Washington Gas crews to respond."
Original Call Material Description:	natural gas
Original Call Location Description:	9000 Lorton Station Blvd-9000 Lorton Station Blvd-Lorton-VA--Fairfax County
Incident Ongoing at time of Call:	Not reported
Agencies Notified (Y/N):	NO
Other Agencies:	Not reported
Permitted (Y/N):	NO
Call Reported By Company Name:	DEM
Call Property Owner Company Name:	Not reported

Map ID	Site	Database(s)	EPA ID Number

9000 LORTON STATION BLVD (Continued) **S108327034**

Call Property Owner Name: Not reported
Site Summary: Not reported

SPILLS NO:
Region: NO
Id: Not reported
Incident Summary: Not reported
Date In: 5/25/2006
Date Closed: 5/25/2006
Pollution Type: Not reported
Responsible Party: Not reported
Facility Status: Not reported
Owner: Not reported
Facility Contact: Not reported
Facility Permitted: 0
Facility Telephone: Not reported
Time In: 9:31:00 AM
Reported By Name: DEM
Reported By Telephone: Not reported
Reported By Affiliation/Addr: Not reported
Incident Response IR #: 2006-N-0930
Responsible Party Address: Not reported
Responsible Party City: Not reported
Responsible Party State: Not reported
Responsible Party Zip: Not reported
Responsible Party Contact: Not reported
Responsible Party Telephone: Not reported
Owner Name: Washington Gas
Owner Address: Not reported
Owner City: Not reported
Owner State: Not reported
Owner Zip: Not reported
Owner Contact: Not reported
Owner Telephone: Not reported
Incident Date: 5/25/2006
Incident Time: Not reported
Petroleum: 0
Solid Waste: 0
Hazardous Waste: 0
Water: 0
Air: -1
Sewage: 0
Fish Kill: 0
Threat Wetlands: 0
Wetlands: 0
Material Released: natural gas
Possible Receptors: Not reported
Quantity Released: Not reported
Unit Released: Not reported
Quantity In Water: Not reported
Receiving Waters: Not reported
River Basin: Not reported
Inspection Date: Not reported
Call Date: Not reported
Inspector: Not reported
Response Due: Not reported
Response Received Date: Not reported

Map ID	Site	Database(s)	EPA ID Number

9000 LORTON STATION BLVD (Continued) **S108327034**

Visit Needed:	0
Open:	0
Air Referral Date:	Not reported
Air Reg/ Permit Number:	Not reported
Waste Referral Date:	Not reported
Epa Id Or Permit Number:	Not reported
Water Referral Date:	Not reported
Water Permit Number:	Not reported
Remediation Referral Date:	Not reported
Remediation Pc Number:	Not reported
Enforcement Referral Date:	Not reported
Nov Number:	Not reported
Pc Number:	Not reported
Receive By:	Not reported
Case Officer:	Not reported
Case Type:	Not reported
Street Address:	Not reported
Polllutant:	Not reported
Impact:	Not reported
Spill Time:	Not reported
Spill Date:	Not reported
Spill Volume:	Not reported
Measure:	Not reported
Volume In Water:	Not reported
Stream Name:	Not reported
Investigation Date:	Not reported
Closure Date:	Not reported
Lab Results:	Not reported
Target Date:	Not reported
Prep Number:	Not reported
Report Date:	Not reported
Report Time:	Not reported
Pollutant Scr:	Not reported
Volume:	Not reported
Volume Esc:	Not reported
Future Recommendations:	Not reported
Stream Code:	Not reported
Visit Date:	Not reported
Lab Date:	Not reported
File Close Date:	Not reported
Prep Copy:	Not reported
City:	Not reported
Incident Summary:	4" natural gas rupture. Fairfax Fire waiting for Washington Gas crews to respond.
Reported:	Not reported
Results:	Not reported
Inspection Comments:	Not reported
Remarks:	Not reported

Map ID	Site	Database(s)	EPA ID Number
1647		**ERNS**	**2009925643**
	9000 LORTON STATION BOULEVARD **LORTON, VA**		**N/A**

Click this hyperlink while viewing on your computer to access additional ERNS detail in the EDR Site Report.

1647		**ERNS**	**2007851352**
	9000 LORTON STATION BLVD **FAIRFAX, VA 22079**		**N/A**

Click this hyperlink while viewing on your computer to access additional ERNS detail in the EDR Site Report.

1655		**VA SPILLS**	**S113705157**
	9020 LORTON STATION BLVD **LORTON, VA 22079**		**N/A**

SPILLS:

Fips City/County:	Fairfax County
Status:	Closed
Reference Id:	18900
IR Number:	2013-N-2720
Associated IR:	Not reported
Incident Date:	04/02/2013
Call Received Date:	04/15/2013
Closure Comments:	Privately owned Sanitary Sewer lines. Fairfax County WCD removed FOG from line to restore flow and flushed street w/water.
Threat To:	Not reported
Terrorism (Y/N):	N
Characterize Incident:	Accidental
Incident Type:	Water
Incident Subtype:	SSO * Water
Materials:	Not reported
Effect To Receptor:	Not reported
Water Body:	Not reported
Low Quantity To Water:	Not reported
High Quantity To Water:	Not reported
Quantity Units:	Not reported
Other Receptors:	Unidentified Storm Drain; Noman Cole STP would be the receiving facility
RP Company:	Not reported
RP Name:	Not reported
Property Owner:	Not reported
Property Company:	Not reported
Duration Of Event (Hrs):	3
Impacts:	SSO Affected Private Property
Other Impacts:	Storm Drain
Steps Taken:	Removed Blockage
Steps Taken Description:	Fairfax County will educate Property Mgmt about FOG mgmt & proper maintenance of privately owned sanitary sewer lines.
System Components:	Manhole
Other System Components:	Not reported

Map ID	Site	Database(s)	EPA ID Number

(Continued) **S113705157**

Cause Of Event:	Private Manhole, property owned by Lorton Town Center LB D,F, South Station, LLC C/O Kettler (former KSI Services Inc., 8081 Wolftrap Rd, Vienna, VA 22182
Corrective Action Taken:	WCD Trouble Response staff pressure cleaned sanitary sewer line & removed FOG. Street was flushed with water.
Weather Status:	Not reported
Precipitation (Wet):	0
Discharge Type:	Untreated
Discharge Volume:	300
Unknown Discharge (Y/N):	N
Site Name:	SSO MANHOLE ON PRIVATE PROPERTY
Closure Date:	04/15/2013
Orig. Call Incident Description:	On 4/2/2013 at 3:48 PM Trouble Response Center (TRC) received call from Tom Fritz at 9020 Lorton Station Blvd about overflowing manhole in front of address 9020 Lorton Station Blvd. WCD Trouble Response Inspector found out that the manhole located on private property was overflowing around manhole cover. Sewage reached the nearby storm drain. On further investigation, it was established that the overflowing manhole is privately owned and not maintained by the County and the blockage was located in the private line. Heavy FOG in line blocked the flow in pipe, which caused manhole to overflow. To stop the overflow, the crew pressure cleaned the privately owned sanitary sewer line and removed FOG from the line. Flow was restored at 6:10 PM. Street was flushed with water. WCD personnel contacted owners of the property and informed them about SSO incident, also Fairfax County will educate Property Management about FOG management and proper maintenance of privately own sanitary sewer lines. WCD notified Fairfax County Health Department and Industrial Waste Section about the problem. Fairfax County does not maintain privately owned sanitary sewer lines.
Original Call Material Description:	Sewage
Original Call Location Description:	Private Manhole in front of 9020 Lorton Station Blvd, Lorton 22079
Incident Ongoing at time of Call:	N
Agencies Notified (Y/N):	Not reported
Other Agencies:	Not reported
Permitted (Y/N):	N
Call Reported By Company Name:	Not reported
Call Property Owner Company Name:	Not reported
Call Property Owner Name:	Not reported
Site Summary:	WCD notified Fairfax Co HD & Industrial Waste Section about the problem as Fairfax County does not maintain privately owned sanitary sewer lines. Heavy FOG in line blocked flow in pipe causing overflow. To stop flow, crew pressure cleaned privately owned sanitary sewer line & removed FOG; Flow restored at 6:10 p.m. Street was flushed with water. WCD contacted owners of the property & County will educate Property Mgmt re FOG mgmt & proper maintenance of privately owned sanitary sewer lines.

Map ID	Site	Database(s)	EPA ID Number

1655 **LORTON STATION DRY CLEANERS** **EDR Hist Cleaner** **1018418222**
9020 LORTON STATION BLVD **N/A**
LORTON, VA 22079

EDR Hist Cleaner

Year:	Name:	Type:
2007	LORTON STATION DRY CLEANERS	Laundry And Drycleaner Agents
2008	LORTON STATION DRY CLEANERS	Laundry And Drycleaner Agents
2009	LORTON STATION DRY CLEANERS	Laundry And Drycleaner Agents
2010	LORTON STATION DRY CLEANERS	Laundry And Drycleaner Agents
2011	LORTON STATION DRY CLEANERS	Laundry And Drycleaner Agents
2012	LORTON STATION DRY CLEANERS	Laundry And Drycleaner Agents
2013	LORTON STATION DRY CLEANERS	Laundry And Drycleaner Agents
2014	LORTON STATION DRY CLEANERS	Laundry And Drycleaner Agents

---

1660 **THE FAIRFAX PUMPING STATION** **VA TIER 2** **S110069301**
9115 BELVOIR WOODS PARKWAY **N/A**
LORTON, VA 22079

TIER 2:

Facility ID:	Not reported
CAS Number:	15245-12-2
SIC Code:	56211
NAICS:	Not reported
Entered Chemical Name:	Calcium Nitrate (Bioxide)
Average Amt Code:	4
Owner Name:	Fairfax County Wastewater Collection Division
Owner Phone:	(703) 250-2003
Contact Type:	Not reported

1663 **HATCH RESIDENCE AREA** **VA SPILLS** **S108327576**
7622 FALLSWOOD WAY **N/A**
LORTON, VA

SPILLS:

Fips City/County:	Fairfax County
Status:	Not reported
Reference Id:	Not reported
IR Number:	2007-N-0449
Associated IR:	Not reported
Incident Date:	12/14/2006
Call Received Date:	12/14/2006
Closure Comments:	See Site Summary for details
Threat To:	Not reported
Terrorism (Y/N):	NO
Characterize Incident:	Not reported
Incident Type:	Air
Incident Subtype:	Air
Materials:	Smoke(-1 - -1 Unknown)
Effect To Receptor:	Not reported
Water Body:	Not reported
Low Quantity To Water:	Not reported
High Quantity To Water:	Not reported
Quantity Units:	Not reported
Other Receptors:	Air
RP Company:	Not reported
RP Name:	Not reported

Map ID	Site	Database(s)	EPA ID Number

HATCH RESIDENCE AREA (Continued) **S108327576**

Property Owner:	Not reported
Property Company:	Not reported
Duration Of Event (Hrs):	Not reported
Impacts:	Not reported
Other Impacts:	Not reported
Steps Taken:	Not reported
Steps Taken Description:	Not reported
System Components:	Not reported
Other System Components:	Not reported
Cause Of Event:	Not reported
Corrective Action Taken:	Not reported
Weather Status:	Not reported
Precipitation (Wet):	Not reported
Discharge Type:	Not reported
Discharge Volume:	Not reported
Unknown Discharge (Y/N):	NO
Site Name:	HATCH RESIDENCE AREA
Closure Date:	01/05/2007
Orig. Call Incident Description:	Neighbors fireplace smoke blows down & enters complaintants residence.
Original Call Material Description:	smoke
Original Call Location Description:	Hatch Residence area-7622 Fallswood Way-Lorton-VA--Fairfax County
Incident Ongoing at time of Call:	Not reported
Agencies Notified (Y/N):	NO
Other Agencies:	Not reported
Permitted (Y/N):	NO
Call Reported By Company Name:	Alice Hatch
Call Property Owner Company Name:	Not reported
Call Property Owner Name:	Not reported
Site Summary:	D. Demers contacted Ms. Hatch to determine if smoke was from normal fireplace useage. She indicated that it appeared the residence generating the smoke is using the fireplace for heating the home. Ms. Hatch claims the smoke is generated almost everyday for several hours & the winds blow the smoke directly into her home. Mr. Demers informed Ms. Hatch that she should contact Fairfax Co Health Dept & County Bldg Dept.

SPILLS NO:

Region:	NO
Id:	Not reported
Incident Summary:	Not reported
Date In:	12/14/2006
Date Closed:	1/5/2007
Pollution Type:	Not reported
Responsible Party:	Not reported
Facility Status:	**Not reported**
Owner:	Not reported
Facility Contact:	Not reported
Facility Permitted:	0
Facility Telephone:	Not reported
Time In:	Not reported
Reported By Name:	Alice Hatch
Reported By Telephone:	7035507682
Reported By Affiliation/Addr:	7622 Fallswood Way, Lorton
Incident Response IR #:	2007-N-0449
Responsible Party Address:	Not reported
Responsible Party City:	Not reported
Responsible Party State:	Not reported

Map ID	Site	Database(s)	EPA ID Number

HATCH RESIDENCE AREA (Continued) **S108327576**

Responsible Party Zip:	Not reported
Responsible Party Contact:	Not reported
Responsible Party Telephone:	Not reported
Owner Name:	Not reported
Owner Address:	Not reported
Owner City:	Not reported
Owner State:	Not reported
Owner Zip:	Not reported
Owner Contact:	Not reported
Owner Telephone:	Not reported
Incident Date:	12/14/2006
Incident Time:	Not reported
Petroleum:	0
Solid Waste:	0
Hazardous Waste:	0
Water:	0
Air:	-1
Sewage:	0
Fish Kill:	0
Threat Wetlands:	0
Wetlands:	0
Material Released:	smoke
Possible Receptors:	air
Quantity Released:	Not reported
Unit Released:	Not reported
Quantity In Water:	Not reported
Receiving Waters:	Not reported
River Basin:	Not reported
Inspection Date:	Not reported
Call Date:	12/14/2006
Inspector:	Not reported
Response Due:	Not reported
Response Received Date:	Not reported
Visit Needed:	0
Open:	0
Air Referral Date:	12/14/2006
Air Reg/ Permit Number:	Not reported
Waste Referral Date:	Not reported
Epa Id Or Permit Number:	Not reported
Water Referral Date:	Not reported
Water Permit Number:	Not reported
Remediation Referral Date:	Not reported
Remediation Pc Number:	Not reported
Enforcement Referral Date:	Not reported
Nov Number:	Not reported
Pc Number:	Not reported
Receive By:	Not reported
Case Officer:	Not reported
Case Type:	Not reported
Street Address:	Not reported
Polllutant:	Not reported
Impact:	Not reported
Spill Time:	Not reported
Spill Date:	Not reported
Spill Volume:	Not reported
Measure:	Not reported
Volume In Water:	Not reported

Map ID	Site	Database(s)	EPA ID Number

HATCH RESIDENCE AREA (Continued) **S108327576**

Stream Name:	Not reported
Investigation Date:	Not reported
Closure Date:	Not reported
Lab Results:	Not reported
Target Date:	Not reported
Prep Number:	Not reported
Report Date:	Not reported
Report Time:	Not reported
Pollutant Scr:	Not reported
Volume:	Not reported
Volume Esc:	Not reported
Future Recommendations:	Not reported
Stream Code:	Not reported
Visit Date:	Not reported
Lab Date:	Not reported
File Close Date:	Not reported
Prep Copy:	Not reported
City:	Not reported
Incident Summary:	Neighbors fireplace smoke blows down & enters complaintants residence.
Reported:	Not reported
Results:	Not reported
Inspection Comments:	D. Demers contacted Ms. Hatch to determine if smoke was from normal fireplace useage. She indicated that it appeared the residence generating the smoke is using the fireplace for heating the home. Ms. Hatch claims the smoke is generated almost everyday for several hours & the winds blow the smoke directly into her home. Mr. Demers informed Ms. Hatch that she should contact Fairfax Co Health Dept & County Bldg Dept.
Remarks:	Not reported

1665 **THE FAIRFAX** **VA LUST** **S104407439**
9140 BELVOIR WOODS PARKWAY **VA LTANKS** **N/A**
FAIRFAX, VA 22060

LUST REG NO:

Region:	NO
Facility ID:	3900954
Status:	**Closed**
Tank Size:	275
Product:	diesel fuel
Release Date:	12/10/1998
Closed Date:	1/28/1999
Case Type:	Article 9
Case Officer:	Randy Chapman
Pollution Complaint #:	99-3192
Permit Number:	Not reported
Priority:	Not reported

LTANKS:

Region:	NRO
CEDS Facility Id:	200000186156
Case Status:	**Closed**
Pollution Complaint #:	19993192
Reported:	12/10/1998
Case Closed Date:	01/28/1999
Program:	RP Lead
Federally Regulated UST (Y/N):	Y

Map ID	Site	Database(s)	EPA ID Number

THE FAIRFAX (Continued) **S104407439**

Regulated Petroleum UST (1):	Y
Excluded UST (1):	N
Deferred UST (1):	N
Partially Deferred UST (1):	N
Exempt 1 UST (2):	N
Exempt 2 Heating Oil UST (2):	N
Small Heating Oil AST (2):	N
Regulated AST (3):	N
Unregulated AST (3):	N
Other Y/N:	N
Unknown Y/N:	N
Other Description:	Not reported
Heating Oil Category:	Not reported

1668 **BOOTH PROPERTY** **VA UST** **U003678668**
9308 RICHMOND HWY **N/A**
LORTON, VA 22079

Facility:

Facility Id:	3003216
Facility Type:	GAS STATION
CEDS Facility ID:	200000080049

Owner:

Owner Id:	36113
Owner Name:	UNKNOWN
Owner Address:	Not reported
Owner Address2:	Not reported
Owner City, State, Zip:	Not reported
Owner Type:	UNKNOWN
Number of Active AST:	0
Number of Active UST:	0
Number of Inactive AST:	0
Number of Inactive UST:	2

UST:

Facility ID:	3003216
Federally Regulated:	Yes
Tank Number:	1
Tank Capacity:	Not reported
Tank Contents:	GASOLINE
Tank Status:	**CLS IN GRD**
Tank Type:	UST

Tank Material:

Install Date:	Not reported
Tank Materials: Bare Steel	No
Tank Materials: Cath Protect Steel	No
Tank Materials: Epoxy Steel	No
Tank Materials: Fiberglass	No
Tank Materials: Concrete	No
Tank Materials: Composite	No
Tank Materials: Double Walled	No
Tank Materials: Lined Interior	No
Tank Materials: Excav Liner	No
Tank Materials: Insulated Tank Jacket	No
Tank Materials: Repaired	No

Map ID	Site	Database(s)	EPA ID Number

BOOTH PROPERTY (Continued) **U003678668**

Tank Materials: Unknown	Yes
Tank Materials: Other	No
Tank Materials: Other Note	Not reported

Release Detection:

Tank Release Detection: Leak Deferred	No
Tank Release Detection: Manual Gauge	No
Tank Release Detection: Auto Gauge	No
Tank Release Detection:Tank Tightness	No
Tank Release Detection: Vapor Monitor	No
Tank Release Detection: Inventory	No
Tank Release Detection: Stat Invent Recon	No
Tank Release Detection: Spill Install	No
Tank Release Detection: Overfill Install	No
Tank Release Detection: Groundwater	No
Tank Release Detection: Int Sec Containment	No
Tank Release Detection: Int Double Walled	No
Tank Release Detection: Other Method	No
Tank Release Detection: Other Note	Not reported
Pipe Release Detection: Leak Deferred	Not reported
Pipe Release Detection: Autoleak	Not reported
Pipe Release Detection: Line Tightness	No
Pipe Release Detection: Stat Invent Recon	No
Pipe Release Detection: Groundwater	No
Pipe Release Detection: Int Sec Containment	No
Pipe Release Det: Interior Double Walled	No
Pipe Release Detection: Other Method	No
Pipe Release Detection: Other Note	Not reported

Pipe Type:	UNKNOWN
Pipe Materials: Bare Steel	No
Pipe Materials: Galvanized Steel	No
Pipe Materials: Copper	No
Pipe Materials: Fiberglass	No
Pipe Materials: Cath Protect	No
Pipe Materials: Double Walled	No
Pipe Materials: Sec Containment	No
Pipe Materials: Repaired	No
Pipe Materials: Unknown	Yes
Pipe Materials: Other	No
Pipe Materials: Other Note	Not reported

Facility ID:	3003216
Federally Regulated:	Yes
Tank Number:	2
Tank Capacity:	Not reported
Tank Contents:	GASOLINE
Tank Status:	**CLS IN GRD**
Tank Type:	UST

Tank Material:

Install Date:	Not reported
Tank Materials: Bare Steel	No
Tank Materials: Cath Protect Steel	No
Tank Materials: Epoxy Steel	No

Map ID	Site	Database(s)	EPA ID Number

BOOTH PROPERTY (Continued) **U003678668**

Tank Materials: Fiberglass	No
Tank Materials: Concrete	No
Tank Materials: Composite	No
Tank Materials: Double Walled	No
Tank Materials: Lined Interior	No
Tank Materials: Excav Liner	No
Tank Materials: Insulated Tank Jacket	No
Tank Materials: Repaired	No
Tank Materials: Unknown	Yes
Tank Materials: Other	No
Tank Materials: Other Note	Not reported

Release Detection:

Tank Release Detection: Leak Deferred	No
Tank Release Detection: Manual Gauge	No
Tank Release Detection: Auto Gauge	No
Tank Release Detection:Tank Tightness	No
Tank Release Detection: Vapor Monitor	No
Tank Release Detection: Inventory	No
Tank Release Detection: Stat Invent Recon	No
Tank Release Detection: Spill Install	No
Tank Release Detection: Overfill Install	No
Tank Release Detection: Groundwater	No
Tank Release Detection: Int Sec Containment	No
Tank Release Detection: Int Double Walled	No
Tank Release Detection: Other Method	No
Tank Release Detection: Other Note	Not reported
Pipe Release Detection: Leak Deferred	Not reported
Pipe Release Detection: Autoleak	Not reported
Pipe Release Detection: Line Tightness	No
Pipe Release Detection: Stat Invent Recon	No
Pipe Release Detection: Groundwater	No
Pipe Release Detection: Int Sec Containment	No
Pipe Release Det: Interior Double Walled	No
Pipe Release Detection: Other Method	No
Pipe Release Detection: Other Note	Not reported

Pipe Type:	UNKNOWN
Pipe Materials: Bare Steel	No
Pipe Materials: Galvanized Steel	No
Pipe Materials: Copper	No
Pipe Materials: Fiberglass	No
Pipe Materials: Cath Protect	No
Pipe Materials: Double Walled	No
Pipe Materials: Sec Containment	No
Pipe Materials: Repaired	No
Pipe Materials: Unknown	Yes
Pipe Materials: Other	No
Pipe Materials: Other Note	Not reported

Map ID	Site	Database(s)	EPA ID Number
1668	**POHICK SERVICE** **9308 RICHMOND HWY** **LORTON, VA 22079**	**EDR Hist Auto**	**1021814133** **N/A**

EDR Hist Auto

Year:	Name:	Type:
1971	POHICK SERVICE	Gasoline Service Stations
1972	POHICK SERVICE	Gasoline Service Stations
1973	POHICK SERVICE	Gasoline Service Stations
1974	POHICK SERVICE	Gasoline Service Stations

1669 — **VA SPILLS** — **S111330968**

9203 HEATHER RIDGE COURT — **N/A**
LORTON, VA

SPILLS:

Fips City/County:	Fairfax County
Status:	Closed
Reference Id:	11584
IR Number:	2012-N-1264
Associated IR:	Not reported
Incident Date:	Not reported
Call Received Date:	10/03/2011
Closure Comments:	NFA
Threat To:	Not reported
Terrorism (Y/N):	N
Characterize Incident:	Unknown
Incident Type:	Water
Incident Subtype:	SSO * Water
Materials:	Sewage (1--1 Gallons)
Effect To Receptor:	Not reported
Water Body:	Not reported
Low Quantity To Water:	Not reported
High Quantity To Water:	Not reported
Quantity Units:	Not reported
Other Receptors:	Not reported
RP Company:	Not reported
RP Name:	Not reported
Property Owner:	Not reported
Property Company:	Not reported
Duration Of Event (Hrs):	0
Impacts:	Not reported
Other Impacts:	Not reported
Steps Taken:	Not reported
Steps Taken Description:	Not reported
System Components:	Not reported
Other System Components:	Not reported
Cause Of Event:	Not reported
Corrective Action Taken:	Not reported
Weather Status:	N/A
Precipitation (Wet):	0
Discharge Type:	N/A
Discharge Volume:	0
Unknown Discharge (Y/N):	N
Site Name:	RESIDENTAL SEWAGE BACKUP
Closure Date:	11/07/2011
Orig. Call Incident Description:	Sewage overflow at caller’s residence between 12:00 am - 1:15 am. Caller did not leave date and time of occurence.
Original Call Material Description:	Sewage

Map ID	Site	Database(s)	EPA ID Number

(Continued) **S111330968**

Original Call Location Description:	Residence at Apt Complex9203 Heather Ridge Ct, Apt CDLorton, VA
Incident Ongoing at time of Call:	Not reported
Agencies Notified (Y/N):	N
Other Agencies:	Not reported
Permitted (Y/N):	N
Call Reported By Company Name:	Not reported
Call Property Owner Company Name:	Not reported
Call Property Owner Name:	Not reported
Site Summary:	Not reported

1669 **ASHLAND WOODS LA. MH 153** **VA SPILLS** **S108325595**
7601 ASHLAND WOODS LA **N/A**
FARIFAX, VA

SPILLS:

Fips City/County:	Fairfax County
Status:	Not reported
Reference Id:	Not reported
IR Number:	2005-N-0496
Associated IR:	Not reported
Incident Date:	12/14/2004
Call Received Date:	12/15/2004
Closure Comments:	See Site Summary for details
Threat To:	Not reported
Terrorism (Y/N):	NO
Characterize Incident:	Not reported
Incident Type:	Water
Incident Subtype:	SSO
Materials:	Sewage(500 - 500 Gallons)
Effect To Receptor:	Not reported
Water Body:	Pohick Creek
Low Quantity To Water:	500
High Quantity To Water:	500
Quantity Units:	Gallons
Other Receptors:	Not reported
RP Company:	Not reported
RP Name:	Not reported
Property Owner:	Not reported
Property Company:	Not reported
Duration Of Event (Hrs):	Not reported
Impacts:	Not reported
Other Impacts:	Not reported
Steps Taken:	Not reported
Steps Taken Description:	Not reported
System Components:	Not reported
Other System Components:	Not reported
Cause Of Event:	Not reported
Corrective Action Taken:	Not reported
Weather Status:	Not reported
Precipitation (Wet):	Not reported
Discharge Type:	Not reported
Discharge Volume:	Not reported
Unknown Discharge (Y/N):	NO
Site Name:	ASHLAND WOODS LANE MH 153
Closure Date:	12/21/2004
Orig. Call Incident Description:	"SSO - Cause FOG, flow restored 1730, Hillside limed, reached Pohick Creek UT receving plant Norman Cole"
Original Call Material Description:	sewage (Qty=500)

Map ID	Site	Database(s)	EPA ID Number

ASHLAND WOODS LA. MH 153 (Continued) **S108325595**

Original Call Location Description:	Ashland Woods Lane MH 153-7601 Ashland Woods Lane-Fairfax-VA--Fairfax County
Incident Ongoing at time of Call:	Not reported
Agencies Notified (Y/N):	NO
Other Agencies:	Not reported
Permitted (Y/N):	YES
Call Reported By Company Name:	Bill White
Call Property Owner Company Name:	Not reported
Call Property Owner Name:	Not reported
Site Summary:	Not reported

SPILLS NO:

Region:	NO
Id:	Not reported
Incident Summary:	Not reported
Date In:	12/15/2004
Date Closed:	12/21/2004
Pollution Type:	Not reported
Responsible Party:	Not reported
Facility Status:	**Not reported**
Owner:	Not reported
Facility Contact:	Not reported
Facility Permitted:	-1
Facility Telephone:	Not reported
Time In:	9:45:00 AM
Reported By Name:	Bill White
Reported By Telephone:	7033248463
Reported By Affiliation/Addr:	Fairfax County Wastewater Collection
Incident Response IR #:	2005-N-0496
Responsible Party Address:	Not reported
Responsible Party City:	Not reported
Responsible Party State:	Not reported
Responsible Party Zip:	Not reported
Responsible Party Contact:	Not reported
Responsible Party Telephone:	Not reported
Owner Name:	Not reported
Owner Address:	Not reported
Owner City:	Not reported
Owner State:	Not reported
Owner Zip:	Not reported
Owner Contact:	Not reported
Owner Telephone:	Not reported
Incident Date:	12/14/2004
Incident Time:	2:58:00 PM
Petroleum:	0
Solid Waste:	0
Hazardous Waste:	0
Water:	0
Air:	0
Sewage:	-1
Fish Kill:	0
Threat Wetlands:	0
Wetlands:	0
Material Released:	sewage
Possible Receptors:	Pohjck Creek, UT
Quantity Released:	500
Unit Released:	gallons

Map ID	Site	Database(s)	EPA ID Number

ASHLAND WOODS LA. MH 153 (Continued) **S108325595**

Quantity In Water:	500
Receiving Waters:	pohick creey
River Basin:	Not reported
Inspection Date:	Not reported
Call Date:	Not reported
Inspector:	PZG
Response Due:	Not reported
Response Received Date:	12/21/2004
Visit Needed:	0
Open:	0
Air Referral Date:	Not reported
Air Reg/ Permit Number:	Not reported
Waste Referral Date:	Not reported
Epa Id Or Permit Number:	Not reported
Water Referral Date:	12/15/2004
Water Permit Number:	VA0025364
Remediation Referral Date:	Not reported
Remediation Pc Number:	Not reported
Enforcement Referral Date:	Not reported
Nov Number:	Not reported
Pc Number:	Not reported
Receive By:	Not reported
Case Officer:	Not reported
Case Type:	Not reported
Street Address:	Not reported
Polllutant:	Not reported
Impact:	Not reported
Spill Time:	Not reported
Spill Date:	Not reported
Spill Volume:	Not reported
Measure:	Not reported
Volume In Water:	Not reported
Stream Name:	Not reported
Investigation Date:	Not reported
Closure Date:	Not reported
Lab Results:	Not reported
Target Date:	Not reported
Prep Number:	Not reported
Report Date:	Not reported
Report Time:	Not reported
Pollutant Scr:	Not reported
Volume:	Not reported
Volume Esc:	Not reported
Future Recommendations:	Not reported
Stream Code:	Not reported
Visit Date:	Not reported
Lab Date:	Not reported
File Close Date:	Not reported
Prep Copy:	Not reported
City:	Not reported
Incident Summary:	SSO - Cause FOG, flow restored 1730, Hillside limed, reached Pohick Creek UT receving plant Norman Cole
Reported:	Not reported
Results:	Not reported
Inspection Comments:	Not reported
Remarks:	Not reported

Map ID	Site	Database(s)	EPA ID Number
1674	**US ARMY - FORT BELVOIR** **TELEGRAPH RD AND POTOMAC RIVER** **FORT BELVOIR, VA 22060**	**VA SWF/LF** **VA AIRS**	**1008164312** **N/A**

SWF/LF:

Permit Number:	PBR164
Unit Name:	Regulated Medical Waste (RMW) Facility
Unit Status Code:	Not reported
Deq Region:	NVRO
Mailing Address:	9820 Flagler Rd
Mailing Address 2:	Suite 213
Mailing Address 3:	Not reported
Mailing City,St,Zip:	Fort Belvoir, VA 22060 5828
Facility Telephone:	Not reported
Decimal Longitude:	Not reported
Lat/Long (dms):	38 42 50.97 / -77 11 2.679
Owner Name:	Not reported
Operator Name:	Not reported
Unit Status Description:	Regulated Medical Waste (RMW) Facility - Steam Sterilizer - Clean Closed
Payment ID:	Not reported

Permit:

Permit Number:	PBR164
Unit Description:	Dewitt Army Hospital
FIC Description:	Fairfax County
Permit Event Desc:	Permit issued
Permit Event Complete Date:	4/10/2000

Permit Number:	PBR164
Unit Description:	Dewitt Army Hospital
FIC Description:	Fairfax County
Permit Event Desc:	Notice of Intent received
Permit Event Complete Date:	4/10/2014

Permit Number:	PBR164
Unit Description:	Dewitt Army Hospital
FIC Description:	Fairfax County
Permit Event Desc:	Permit revoked
Permit Event Complete Date:	5/23/2014

Permit Number:	PBR164
Unit Description:	Dewitt Army Hospital
FIC Description:	Fairfax County
Permit Event Desc:	Application received
Permit Event Complete Date:	3/14/2000

Permit Number:	PBR248
Unit Name:	Regulated Medical Waste (RMW) Facility
Unit Status Code:	Not reported
Deq Region:	NVRO
Mailing Address:	9820 Flagler Rd
Mailing Address 2:	Suite 213
Mailing Address 3:	Not reported
Mailing City,St,Zip:	Fort Belvoir, VA 22060 5828
Facility Telephone:	Not reported
Decimal Longitude:	Not reported
Lat/Long (dms):	38 42 4.949 / -77 9 24.69
Owner Name:	Not reported

Map ID	Site	Database(s)	EPA ID Number

US ARMY - FORT BELVOIR (Continued) **1008164312**

Operator Name: Not reported
Unit Status Description: Regulated Medical Waste (RMW) Facility - Steam Sterilizer - Closed
Payment ID: Not reported

Permit:
Permit Number: PBR248
Unit Description: DeWitt Army Community Hospital
FIC Description: Fairfax County
Permit Event Desc: Permit issued
Permit Event Complete Date: 1/1/1996

Permit Number: PBR248
Unit Description: DeWitt Army Community Hospital
FIC Description: Fairfax County
Permit Event Desc: PBR Facility Date of Final Closure
Permit Event Complete Date: 4/10/2000

Permit Number: PBR534
Unit Name: Incinerator
Unit Status Code: Not reported
Deq Region: NVRO
Mailing Address: 9820 Flagler Rd
Mailing Address 2: Suite 213
Mailing Address 3: Not reported
Mailing City,St,Zip: Fort Belvoir, VA 22060 5828
Facility Telephone: Not reported
Decimal Longitude: Not reported
Lat/Long (dms): 38 42 4.95 / -77 9 24.69
Owner Name: Not reported
Operator Name: Not reported
Unit Status Description: Incinerator - Closed
Payment ID: Not reported

Permit:
Permit Number: PBR534
Unit Description: Classified Waste Incinerator
FIC Description: Fairfax County
Permit Event Desc: Permit revoked
Permit Event Complete Date: 6/15/2010

Permit Number: PBR534
Unit Description: Classified Waste Incinerator
FIC Description: Fairfax County
Permit Event Desc: PBR Facility Date of Final Closure
Permit Event Complete Date: 1/14/2010

Permit Number: PBR534
Unit Description: Classified Waste Incinerator
FIC Description: Fairfax County
Permit Event Desc: Permit issued
Permit Event Complete Date: 7/26/2007

Permit Number: PBR534
Unit Description: Classified Waste Incinerator
FIC Description: Fairfax County
Permit Event Desc: Application revision received
Permit Event Complete Date: 7/5/2007

Map ID	Site	Database(s)	EPA ID Number

US ARMY - FORT BELVOIR (Continued) **1008164312**

Permit Number: PBR534
Unit Description: Classified Waste Incinerator
FIC Description: Fairfax County
Permit Event Desc: Review-1
Permit Event Complete Date: 6/21/2007

Permit Number: PBR534
Unit Description: Classified Waste Incinerator
FIC Description: Fairfax County
Permit Event Desc: Application received
Permit Event Complete Date: 6/14/2007

Permit Number: PBR534
Unit Description: Classified Waste Incinerator
FIC Description: Fairfax County
Permit Event Desc: Application received
Permit Event Complete Date: 5/25/2007

Permit Number: SWP308
Unit Name: Sanitary Landfill
Unit Status Code: Not reported
Deq Region: NVRO
Mailing Address: 9820 Flagler Rd
Mailing Address 2: Suite 213
Mailing Address 3: Not reported
Mailing City,St,Zip: Fort Belvoir, VA 22060 5828
Facility Telephone: Not reported
Decimal Longitude: Not reported
Lat/Long (dms): 38 42 19.53 / -77 10 36.99
Owner Name: Not reported
Operator Name: Not reported
Unit Status Description: Sanitary Landfill - Post-Closure
Payment ID: Not reported

Permit:
Permit Number: SWP308
Unit Description: US Army Fort Belvoir Cullum Woods Landfill
FIC Description: Fairfax County
Permit Event Desc: Annual GW monitoring report received
Permit Event Complete Date: 3/1/2007

Permit Number: SWP308
Unit Description: US Army Fort Belvoir Cullum Woods Landfill
FIC Description: Fairfax County
Permit Event Desc: Annual GW Report Approved
Permit Event Complete Date: 4/8/2008

Permit Number: SWP308
Unit Description: US Army Fort Belvoir Cullum Woods Landfill
FIC Description: Fairfax County
Permit Event Desc: Annual GW Report Review Letter Sent
Permit Event Complete Date: 4/8/2008

Permit Number: SWP308
Unit Description: US Army Fort Belvoir Cullum Woods Landfill
FIC Description: Fairfax County
Permit Event Desc: Annual GW monitoring report received

Map ID	Site	Database(s)	EPA ID Number

US ARMY - FORT BELVOIR (Continued) **1008164312**

Permit Event Complete Date: 2/29/2008

Permit Number: SWP308
Unit Description: US Army Fort Belvoir Cullum Woods Landfill
FIC Description: Fairfax County
Permit Event Desc: Miscellaneous
Permit Event Complete Date: 10/4/2007

Permit Number: SWP308
Unit Description: US Army Fort Belvoir Cullum Woods Landfill
FIC Description: Fairfax County
Permit Event Desc: Annual GW Report Review Letter Sent
Permit Event Complete Date: 8/27/2007

Permit Number: SWP308
Unit Description: US Army Fort Belvoir Cullum Woods Landfill
FIC Description: Fairfax County
Permit Event Desc: Annual GW Report Approved
Permit Event Complete Date: 8/27/2007

Permit Number: SWP308
Unit Description: US Army Fort Belvoir Cullum Woods Landfill
FIC Description: Fairfax County
Permit Event Desc: PUBLIC HEARING DATE
Permit Event Complete Date: 7/13/2000

Permit Number: SWP308
Unit Description: US Army Fort Belvoir Cullum Woods Landfill
FIC Description: Fairfax County
Permit Event Desc: Public notice-draft permit issued
Permit Event Complete Date: 6/13/2000

Permit Number: SWP308
Unit Description: US Army Fort Belvoir Cullum Woods Landfill
FIC Description: Fairfax County
Permit Event Desc: Technically adequate,drafting permit
Permit Event Complete Date: 5/30/2000

Permit Number: SWP308
Unit Description: US Army Fort Belvoir Cullum Woods Landfill
FIC Description: Fairfax County
Permit Event Desc: Annual GW monitoring report received
Permit Event Complete Date: 3/8/2000

Permit Number: SWP308
Unit Description: US Army Fort Belvoir Cullum Woods Landfill
FIC Description: Fairfax County
Permit Event Desc: SW Facility Date of Final Closure
Permit Event Complete Date: 11/16/1995

Permit Number: SWP308
Unit Description: US Army Fort Belvoir Cullum Woods Landfill
FIC Description: Fairfax County
Permit Event Desc: Permit issued
Permit Event Complete Date: 10/3/1980

Permit Number: SWP308

Map ID	Site	Database(s)	EPA ID Number

US ARMY - FORT BELVOIR (Continued) **1008164312**

Unit Description: US Army Fort Belvoir Cullum Woods Landfill
FIC Description: Fairfax County
Permit Event Desc: Finalizing permit,respond to comments
Permit Event Complete Date: 8/28/2000

Permit Number: SWP490
Unit Name: Construction / Demolition / Debris (CDD) Landfill
Unit Status Code: Not reported
Deq Region: NVRO
Mailing Address: 9820 Flagler Rd
Mailing Address 2: Suite 213
Mailing Address 3: Not reported
Mailing City,St,Zip: Fort Belvoir, VA 22060 5828
Facility Telephone: Not reported
Decimal Longitude: Not reported
Lat/Long (dms): 38 41 21.28 / -77 9 1.389
Owner Name: Not reported
Operator Name: Not reported
Unit Status Description: Construction / Demolition / Debris (CDD) Landfill - Closed
Payment ID: Not reported

Permit:
Permit Number: SWP490
Unit Description: Theote Road CDD Landfill
FIC Description: Fairfax County
Permit Event Desc: Annual GW monitoring report received
Permit Event Complete Date: 2/29/2008

Permit Number: SWP490
Unit Description: Theote Road CDD Landfill
FIC Description: Fairfax County
Permit Event Desc: Annual GW Report Review Letter Sent
Permit Event Complete Date: 8/27/2007

Permit Number: SWP490
Unit Description: Theote Road CDD Landfill
FIC Description: Fairfax County
Permit Event Desc: Permit revoked
Permit Event Complete Date: 4/28/2017

Permit Number: SWP490
Unit Description: Theote Road CDD Landfill
FIC Description: Fairfax County
Permit Event Desc: Date of complete post-closure termination
Permit Event Complete Date: 4/28/2017

Permit Number: SWP490
Unit Description: Theote Road CDD Landfill
FIC Description: Fairfax County
Permit Event Desc: Annual GW Report Review Letter Sent
Permit Event Complete Date: 7/9/2008

Permit Number: SWP490
Unit Description: Theote Road CDD Landfill
FIC Description: Fairfax County
Permit Event Desc: Permit issued
Permit Event Complete Date: 11/18/1985

Map ID	Site	Database(s)	EPA ID Number

US ARMY - FORT BELVOIR (Continued) **1008164312**

Permit Number: SWP490
Unit Description: Theote Road CDD Landfill
FIC Description: Fairfax County
Permit Event Desc: Annual GW monitoring report received
Permit Event Complete Date: 3/1/2007

Permit Number: SWP490
Unit Description: Theote Road CDD Landfill
FIC Description: Fairfax County
Permit Event Desc: Annual GW Report Approved
Permit Event Complete Date: 7/9/2008

Permit Number: SWP490
Unit Description: Theote Road CDD Landfill
FIC Description: Fairfax County
Permit Event Desc: Annual GW monitoring report received
Permit Event Complete Date: 6/6/2000

Permit Number: SWP490
Unit Description: Theote Road CDD Landfill
FIC Description: Fairfax County
Permit Event Desc: SW Facility Date of Final Closure
Permit Event Complete Date: 10/26/1995

Permit Number: SWP490
Unit Description: Theote Road CDD Landfill
FIC Description: Fairfax County
Permit Event Desc: Date facility stopped receiving waste
Permit Event Complete Date: 10/8/1993

Permit Number: SWP490
Unit Description: Theote Road CDD Landfill
FIC Description: Fairfax County
Permit Event Desc: Annual GW Report Approved
Permit Event Complete Date: 8/27/2007

AIRS:
Region: Not reported
Region Number: 70550
Contact First Name: Felix
Contact Last Name: Mariani
Contact Title: Chief, Environmental and Natural Resources Div.
Contact Phone: 7038063193
Latitude: 38.683056
Longitude: -77.138333
Lat Deg/Min/Sec Lon Deg/Min/Sec: 38 40 59.0016 / -77 8 17.9988
Mailing Address: 9820 Flagler Rd
Mailing City: Fort Belvoir
Mailing State: VA
Mailing Zip Code: 22060
Program Type: Not reported
Permit Type: AIR_EXEMP
Issued Date: 09/21/2007
Operating Status: Operating
Contact Email: felix.m.mariani3.civ@mail.mil
Owner ID: Not reported

Map ID	Site	Database(s)	EPA ID Number

US ARMY - FORT BELVOIR (Continued) **1008164312**

Owner Name:	Not reported
Owner Tele:	Not reported
Facility Full Name:	US Army - Fort Belvoir
ICIS Federal ID:	VA0000005105900018
Currently Active (y/n):	Y
Primary Permit Type Desc:	Not reported
Permit Status:	Issued
Region:	Not reported
Region Number:	70550
Contact First Name:	Felix
Contact Last Name:	Mariani
Contact Title:	Chief, Environmental and Natural Resources Div.
Contact Phone:	7038063193
Latitude:	38.683056
Longitude:	-77.138333
Lat Deg/Min/Sec Lon Deg/Min/Sec:	38 40 59.0016 / -77 8 17.9988
Mailing Address:	9820 Flagler Rd
Mailing City:	Fort Belvoir
Mailing State:	VA
Mailing Zip Code:	22060
Program Type:	Not reported
Permit Type:	AIR_EXEMP
Issued Date:	10/29/2007
Operating Status:	Operating
Contact Email:	felix.m.mariani3.civ@mail.mil
Owner ID:	Not reported
Owner Name:	Not reported
Owner Tele:	Not reported
Facility Full Name:	US Army - Fort Belvoir
ICIS Federal ID:	VA0000005105900018
Currently Active (y/n):	Y
Primary Permit Type Desc:	Not reported
Permit Status:	Issued
Region:	Not reported
Region Number:	70550
Contact First Name:	Felix
Contact Last Name:	Mariani
Contact Title:	Chief, Environmental and Natural Resources Div.
Contact Phone:	7038063193
Latitude:	38.683056
Longitude:	-77.138333
Lat Deg/Min/Sec Lon Deg/Min/Sec:	38 40 59.0016 / -77 8 17.9988
Mailing Address:	9820 Flagler Rd
Mailing City:	Fort Belvoir
Mailing State:	VA
Mailing Zip Code:	22060
Program Type:	Not reported
Permit Type:	AIR_EXEMP
Issued Date:	11/07/2007
Operating Status:	Operating
Contact Email:	felix.m.mariani3.civ@mail.mil
Owner ID:	Not reported
Owner Name:	Not reported
Owner Tele:	Not reported
Facility Full Name:	US Army - Fort Belvoir

Map ID	Site	Database(s)	EPA ID Number

US ARMY - FORT BELVOIR (Continued) **1008164312**

ICIS Federal ID:	VA0000005105900018
Currently Active (y/n):	Y
Primary Permit Type Desc:	Not reported
Permit Status:	Issued
Region:	Not reported
Region Number:	70550
Contact First Name:	Felix
Contact Last Name:	Mariani
Contact Title:	Chief, Environmental and Natural Resources Div.
Contact Phone:	7038063193
Latitude:	38.683056
Longitude:	-77.138333
Lat Deg/Min/Sec Lon Deg/Min/Sec:	38 40 59.0016 / -77 8 17.9988
Mailing Address:	9820 Flagler Rd
Mailing City:	Fort Belvoir
Mailing State:	VA
Mailing Zip Code:	22060
Program Type:	Not reported
Permit Type:	AIR_EXEMP
Issued Date:	03/27/2008
Operating Status:	Operating
Contact Email:	felix.m.mariani3.civ@mail.mil
Owner ID:	Not reported
Owner Name:	Not reported
Owner Tele:	Not reported
Facility Full Name:	US Army - Fort Belvoir
ICIS Federal ID:	VA0000005105900018
Currently Active (y/n):	Y
Primary Permit Type Desc:	Not reported
Permit Status:	Issued
Region:	Not reported
Region Number:	70550
Contact First Name:	Felix
Contact Last Name:	Mariani
Contact Title:	Chief, Environmental and Natural Resources Div.
Contact Phone:	7038063193
Latitude:	38.683056
Longitude:	-77.138333
Lat Deg/Min/Sec Lon Deg/Min/Sec:	38 40 59.0016 / -77 8 17.9988
Mailing Address:	9820 Flagler Rd
Mailing City:	Fort Belvoir
Mailing State:	VA
Mailing Zip Code:	22060
Program Type:	Not reported
Permit Type:	AIR_EXEMP
Issued Date:	06/24/2008
Operating Status:	Operating
Contact Email:	felix.m.mariani3.civ@mail.mil
Owner ID:	Not reported
Owner Name:	Not reported
Owner Tele:	Not reported
Facility Full Name:	US Army - Fort Belvoir
ICIS Federal ID:	VA0000005105900018
Currently Active (y/n):	Y
Primary Permit Type Desc:	Not reported

Map ID	Site	Database(s)	EPA ID Number

US ARMY - FORT BELVOIR (Continued) **1008164312**

Permit Status:	Issued
Region:	NRO
Region Number:	70550
Contact First Name:	Felix
Contact Last Name:	Mariani
Contact Title:	Chief, Environmental and Natural Resources Div.
Contact Phone:	7038063193
Latitude:	38.683056
Longitude:	-77.138333
Lat Deg/Min/Sec Lon Deg/Min/Sec:	38 40 59.0016 / -77 8 17.9988
Mailing Address:	9820 Flagler Rd
Mailing City:	Fort Belvoir
Mailing State:	VA
Mailing Zip Code:	22060
Program Type:	Article 5 - SOP
Permit Type:	SOP-NONFED
Issued Date:	08/22/2007
Operating Status:	Operating
Contact Email:	felix.m.mariani3.civ@mail.mil
Owner ID:	7484
Owner Name:	US Army - Fort Belvoir
Owner Tele:	7038060049
Facility Full Name:	US Army - Fort Belvoir
ICIS Federal ID:	VA0000005105900018
Currently Active (y/n):	Y
Primary Permit Type Desc:	State Operating Permit Issued where no conditions are intended to be federally enforceable
Permit Status:	Rescinded
Region:	NRO
Region Number:	70550
Contact First Name:	Felix
Contact Last Name:	Mariani
Contact Title:	Chief, Environmental and Natural Resources Div.
Contact Phone:	7038063193
Latitude:	38.683056
Longitude:	-77.138333
Lat Deg/Min/Sec Lon Deg/Min/Sec:	38 40 59.0016 / -77 8 17.9988
Mailing Address:	9820 Flagler Rd
Mailing City:	Fort Belvoir
Mailing State:	VA
Mailing Zip Code:	22060
Program Type:	Article 5 - SOP
Permit Type:	SOP-NONFED
Issued Date:	08/22/2007
Operating Status:	Operating
Contact Email:	felix.m.mariani3.civ@mail.mil
Owner ID:	7546
Owner Name:	US Army Fort Belvoir
Owner Tele:	Not reported
Facility Full Name:	US Army - Fort Belvoir
ICIS Federal ID:	VA0000005105900018
Currently Active (y/n):	Y
Primary Permit Type Desc:	State Operating Permit Issued where no conditions are intended to be federally enforceable
Permit Status:	Rescinded

Map ID	Site	Database(s)	EPA ID Number

US ARMY - FORT BELVOIR (Continued) **1008164312**

Region:	NRO
Region Number:	70550
Contact First Name:	Felix
Contact Last Name:	Mariani
Contact Title:	Chief, Environmental and Natural Resources Div.
Contact Phone:	7038063193
Latitude:	38.683056
Longitude:	-77.138333
Lat Deg/Min/Sec Lon Deg/Min/Sec:	38 40 59.0016 / -77 8 17.9988
Mailing Address:	9820 Flagler Rd
Mailing City:	Fort Belvoir
Mailing State:	VA
Mailing Zip Code:	22060
Program Type:	Article 6 - mNSR
Permit Type:	MINAMEN
Issued Date:	10/21/2008
Operating Status:	Operating
Contact Email:	felix.m.mariani3.civ@mail.mil
Owner ID:	7484
Owner Name:	US Army - Fort Belvoir
Owner Tele:	7038060049
Facility Full Name:	US Army - Fort Belvoir
ICIS Federal ID:	VA0000005105900018
Currently Active (y/n):	Y
Primary Permit Type Desc:	Minor Amendment to Minor NSR Permit
Permit Status:	Superseded

Region:	NRO
Region Number:	70550
Contact First Name:	Felix
Contact Last Name:	Mariani
Contact Title:	Chief, Environmental and Natural Resources Div.
Contact Phone:	7038063193
Latitude:	38.683056
Longitude:	-77.138333
Lat Deg/Min/Sec Lon Deg/Min/Sec:	38 40 59.0016 / -77 8 17.9988
Mailing Address:	9820 Flagler Rd
Mailing City:	Fort Belvoir
Mailing State:	VA
Mailing Zip Code:	22060
Program Type:	Article 6 - mNSR
Permit Type:	MINAMEN
Issued Date:	10/21/2008
Operating Status:	Operating
Contact Email:	felix.m.mariani3.civ@mail.mil
Owner ID:	7546
Owner Name:	US Army Fort Belvoir
Owner Tele:	Not reported
Facility Full Name:	US Army - Fort Belvoir
ICIS Federal ID:	VA0000005105900018
Currently Active (y/n):	Y
Primary Permit Type Desc:	Minor Amendment to Minor NSR Permit
Permit Status:	Superseded

Region:	NRO
Region Number:	70550
Contact First Name:	Felix

Map ID	Site	Database(s)	EPA ID Number

US ARMY - FORT BELVOIR (Continued) **1008164312**

Contact Last Name:	Mariani
Contact Title:	Chief, Environmental and Natural Resources Div.
Contact Phone:	7038063193
Latitude:	38.683056
Longitude:	-77.138333
Lat Deg/Min/Sec Lon Deg/Min/Sec:	38 40 59.0016 / -77 8 17.9988
Mailing Address:	9820 Flagler Rd
Mailing City:	Fort Belvoir
Mailing State:	VA
Mailing Zip Code:	22060
Program Type:	Article 6 - mNSR
Permit Type:	MINOR
Issued Date:	04/15/2008
Operating Status:	Operating
Contact Email:	felix.m.mariani3.civ@mail.mil
Owner ID:	7484
Owner Name:	US Army - Fort Belvoir
Owner Tele:	7038060049
Facility Full Name:	US Army - Fort Belvoir
ICIS Federal ID:	VA0000005105900018
Currently Active (y/n):	Y
Primary Permit Type Desc:	For legacy mapping purposes only (inactive for picklist purposes)
Permit Status:	Superseded

Region:	NRO
Region Number:	70550
Contact First Name:	Felix
Contact Last Name:	Mariani
Contact Title:	Chief, Environmental and Natural Resources Div.
Contact Phone:	7038063193
Latitude:	38.683056
Longitude:	-77.138333
Lat Deg/Min/Sec Lon Deg/Min/Sec:	38 40 59.0016 / -77 8 17.9988
Mailing Address:	9820 Flagler Rd
Mailing City:	Fort Belvoir
Mailing State:	VA
Mailing Zip Code:	22060
Program Type:	Article 6 - mNSR
Permit Type:	MINOR
Issued Date:	04/15/2008
Operating Status:	Operating
Contact Email:	felix.m.mariani3.civ@mail.mil
Owner ID:	7546
Owner Name:	US Army Fort Belvoir
Owner Tele:	Not reported
Facility Full Name:	US Army - Fort Belvoir
ICIS Federal ID:	VA0000005105900018
Currently Active (y/n):	Y
Primary Permit Type Desc:	For legacy mapping purposes only (inactive for picklist purposes)
Permit Status:	Superseded

Region:	NRO
Region Number:	70550
Contact First Name:	Felix
Contact Last Name:	Mariani
Contact Title:	Chief, Environmental and Natural Resources Div.
Contact Phone:	7038063193

Map ID	Site	Database(s)	EPA ID Number

US ARMY - FORT BELVOIR (Continued) **1008164312**

Latitude:	38.683056
Longitude:	-77.138333
Lat Deg/Min/Sec Lon Deg/Min/Sec:	38 40 59.0016 / -77 8 17.9988
Mailing Address:	9820 Flagler Rd
Mailing City:	Fort Belvoir
Mailing State:	VA
Mailing Zip Code:	22060
Program Type:	Article 6 - mNSR
Permit Type:	MINOR
Issued Date:	09/11/2008
Operating Status:	Operating
Contact Email:	felix.m.mariani3.civ@mail.mil
Owner ID:	7484
Owner Name:	US Army - Fort Belvoir
Owner Tele:	7038060049
Facility Full Name:	US Army - Fort Belvoir
ICIS Federal ID:	VA0000005105900018
Currently Active (y/n):	Y
Primary Permit Type Desc:	For legacy mapping purposes only (inactive for picklist purposes)
Permit Status:	Revoked

Region:	NRO
Region Number:	70550
Contact First Name:	Felix
Contact Last Name:	Mariani
Contact Title:	Chief, Environmental and Natural Resources Div.
Contact Phone:	7038063193
Latitude:	38.683056
Longitude:	-77.138333
Lat Deg/Min/Sec Lon Deg/Min/Sec:	38 40 59.0016 / -77 8 17.9988
Mailing Address:	9820 Flagler Rd
Mailing City:	Fort Belvoir
Mailing State:	VA
Mailing Zip Code:	22060
Program Type:	Article 6 - mNSR
Permit Type:	MINOR
Issued Date:	09/11/2008
Operating Status:	Operating
Contact Email:	felix.m.mariani3.civ@mail.mil
Owner ID:	7546
Owner Name:	US Army Fort Belvoir
Owner Tele:	Not reported
Facility Full Name:	US Army - Fort Belvoir
ICIS Federal ID:	VA0000005105900018
Currently Active (y/n):	Y
Primary Permit Type Desc:	For legacy mapping purposes only (inactive for picklist purposes)
Permit Status:	Revoked

Region:	NRO
Region Number:	70550
Contact First Name:	Felix
Contact Last Name:	Mariani
Contact Title:	Chief, Environmental and Natural Resources Div.
Contact Phone:	7038063193
Latitude:	38.683056
Longitude:	-77.138333
Lat Deg/Min/Sec Lon Deg/Min/Sec:	38 40 59.0016 / -77 8 17.9988

Map ID	Site	Database(s)	EPA ID Number

US ARMY - FORT BELVOIR (Continued) **1008164312**

Mailing Address:	9820 Flagler Rd
Mailing City:	Fort Belvoir
Mailing State:	VA
Mailing Zip Code:	22060
Program Type:	Article 6 - mNSR
Permit Type:	ADAMEN
Issued Date:	08/28/2008
Operating Status:	Operating
Contact Email:	felix.m.mariani3.civ@mail.mil
Owner ID:	7484
Owner Name:	US Army - Fort Belvoir
Owner Tele:	7038060049
Facility Full Name:	US Army - Fort Belvoir
ICIS Federal ID:	VA0000005105900018
Currently Active (y/n):	Y
Primary Permit Type Desc:	Administrative Amendment to Minor NSR Permit
Permit Status:	Superseded
Region:	NRO
Region Number:	70550
Contact First Name:	Felix
Contact Last Name:	Mariani
Contact Title:	Chief, Environmental and Natural Resources Div.
Contact Phone:	7038063193
Latitude:	38.683056
Longitude:	-77.138333
Lat Deg/Min/Sec Lon Deg/Min/Sec:	38 40 59.0016 / -77 8 17.9988
Mailing Address:	9820 Flagler Rd
Mailing City:	Fort Belvoir
Mailing State:	VA
Mailing Zip Code:	22060
Program Type:	Article 6 - mNSR
Permit Type:	ADAMEN
Issued Date:	08/28/2008
Operating Status:	Operating
Contact Email:	felix.m.mariani3.civ@mail.mil
Owner ID:	7546
Owner Name:	US Army Fort Belvoir
Owner Tele:	Not reported
Facility Full Name:	US Army - Fort Belvoir
ICIS Federal ID:	VA0000005105900018
Currently Active (y/n):	Y
Primary Permit Type Desc:	Administrative Amendment to Minor NSR Permit
Permit Status:	Superseded
Region:	NRO
Region Number:	70550
Contact First Name:	Felix
Contact Last Name:	Mariani
Contact Title:	Chief, Environmental and Natural Resources Div.
Contact Phone:	7038063193
Latitude:	38.683056
Longitude:	-77.138333
Lat Deg/Min/Sec Lon Deg/Min/Sec:	38 40 59.0016 / -77 8 17.9988
Mailing Address:	9820 Flagler Rd
Mailing City:	Fort Belvoir
Mailing State:	VA

Map ID	Site	Database(s)	EPA ID Number

US ARMY - FORT BELVOIR (Continued) **1008164312**

Mailing Zip Code:	22060
Program Type:	Article 6 - mNSR
Permit Type:	MINOR
Issued Date:	12/31/2008
Operating Status:	Operating
Contact Email:	felix.m.mariani3.civ@mail.mil
Owner ID:	7484
Owner Name:	US Army - Fort Belvoir
Owner Tele:	7038060049
Facility Full Name:	US Army - Fort Belvoir
ICIS Federal ID:	VA0000005105900018
Currently Active (y/n):	Y
Primary Permit Type Desc:	For legacy mapping purposes only (inactive for picklist purposes)
Permit Status:	Superseded

Region:	NRO
Region Number:	70550
Contact First Name:	Felix
Contact Last Name:	Mariani
Contact Title:	Chief, Environmental and Natural Resources Div.
Contact Phone:	7038063193
Latitude:	38.683056
Longitude:	-77.138333
Lat Deg/Min/Sec Lon Deg/Min/Sec:	38 40 59.0016 / -77 8 17.9988
Mailing Address:	9820 Flagler Rd
Mailing City:	Fort Belvoir
Mailing State:	VA
Mailing Zip Code:	22060
Program Type:	Article 6 - mNSR
Permit Type:	MINOR
Issued Date:	12/31/2008
Operating Status:	Operating
Contact Email:	felix.m.mariani3.civ@mail.mil
Owner ID:	7546
Owner Name:	US Army Fort Belvoir
Owner Tele:	Not reported
Facility Full Name:	US Army - Fort Belvoir
ICIS Federal ID:	VA0000005105900018
Currently Active (y/n):	Y
Primary Permit Type Desc:	For legacy mapping purposes only (inactive for picklist purposes)
Permit Status:	Superseded

Region:	NRO
Region Number:	70550
Contact First Name:	Felix
Contact Last Name:	Mariani
Contact Title:	Chief, Environmental and Natural Resources Div.
Contact Phone:	7038063193
Latitude:	38.683056
Longitude:	-77.138333
Lat Deg/Min/Sec Lon Deg/Min/Sec:	38 40 59.0016 / -77 8 17.9988
Mailing Address:	9820 Flagler Rd
Mailing City:	Fort Belvoir
Mailing State:	VA
Mailing Zip Code:	22060
Program Type:	Article 6 - mNSR
Permit Type:	ADAMEN

Map ID	Site	Database(s)	EPA ID Number

US ARMY - FORT BELVOIR (Continued) **1008164312**

Issued Date:	12/31/2008
Operating Status:	Operating
Contact Email:	felix.m.mariani3.civ@mail.mil
Owner ID:	7484
Owner Name:	US Army - Fort Belvoir
Owner Tele:	7038060049
Facility Full Name:	US Army - Fort Belvoir
ICIS Federal ID:	VA0000005105900018
Currently Active (y/n):	Y
Primary Permit Type Desc:	Administrative Amendment to Minor NSR Permit
Permit Status:	Superseded
Region:	NRO
Region Number:	70550
Contact First Name:	Felix
Contact Last Name:	Mariani
Contact Title:	Chief, Environmental and Natural Resources Div.
Contact Phone:	7038063193
Latitude:	38.683056
Longitude:	-77.138333
Lat Deg/Min/Sec Lon Deg/Min/Sec:	38 40 59.0016 / -77 8 17.9988
Mailing Address:	9820 Flagler Rd
Mailing City:	Fort Belvoir
Mailing State:	VA
Mailing Zip Code:	22060
Program Type:	Article 6 - mNSR
Permit Type:	ADAMEN
Issued Date:	12/31/2008
Operating Status:	Operating
Contact Email:	felix.m.mariani3.civ@mail.mil
Owner ID:	7546
Owner Name:	US Army Fort Belvoir
Owner Tele:	Not reported
Facility Full Name:	US Army - Fort Belvoir
ICIS Federal ID:	VA0000005105900018
Currently Active (y/n):	Y
Primary Permit Type Desc:	Administrative Amendment to Minor NSR Permit
Permit Status:	Superseded
Region:	NRO
Region Number:	70550
Contact First Name:	Felix
Contact Last Name:	Mariani
Contact Title:	Chief, Environmental and Natural Resources Div.
Contact Phone:	7038063193
Latitude:	38.683056
Longitude:	-77.138333
Lat Deg/Min/Sec Lon Deg/Min/Sec:	38 40 59.0016 / -77 8 17.9988
Mailing Address:	9820 Flagler Rd
Mailing City:	Fort Belvoir
Mailing State:	VA
Mailing Zip Code:	22060
Program Type:	Article 6 - mNSR
Permit Type:	MINAMEN
Issued Date:	04/21/2009
Operating Status:	Operating
Contact Email:	felix.m.mariani3.civ@mail.mil

Map ID	Site	Database(s)	EPA ID Number

US ARMY - FORT BELVOIR (Continued) **1008164312**

Owner ID:	7484
Owner Name:	US Army - Fort Belvoir
Owner Tele:	7038060049
Facility Full Name:	US Army - Fort Belvoir
ICIS Federal ID:	VA0000005105900018
Currently Active (y/n):	Y
Primary Permit Type Desc:	Minor Amendment to Minor NSR Permit
Permit Status:	Superseded
Region:	NRO
Region Number:	70550
Contact First Name:	Felix
Contact Last Name:	Mariani
Contact Title:	Chief, Environmental and Natural Resources Div.
Contact Phone:	7038063193
Latitude:	38.683056
Longitude:	-77.138333
Lat Deg/Min/Sec Lon Deg/Min/Sec:	38 40 59.0016 / -77 8 17.9988
Mailing Address:	9820 Flagler Rd
Mailing City:	Fort Belvoir
Mailing State:	VA
Mailing Zip Code:	22060
Program Type:	Article 6 - mNSR
Permit Type:	MINAMEN
Issued Date:	04/21/2009
Operating Status:	Operating
Contact Email:	felix.m.mariani3.civ@mail.mil
Owner ID:	7546
Owner Name:	US Army Fort Belvoir
Owner Tele:	Not reported
Facility Full Name:	US Army - Fort Belvoir
ICIS Federal ID:	VA0000005105900018
Currently Active (y/n):	Y
Primary Permit Type Desc:	Minor Amendment to Minor NSR Permit
Permit Status:	Superseded
Region:	NRO
Region Number:	70550
Contact First Name:	Felix
Contact Last Name:	Mariani
Contact Title:	Chief, Environmental and Natural Resources Div.
Contact Phone:	7038063193
Latitude:	38.683056
Longitude:	-77.138333
Lat Deg/Min/Sec Lon Deg/Min/Sec:	38 40 59.0016 / -77 8 17.9988
Mailing Address:	9820 Flagler Rd
Mailing City:	Fort Belvoir
Mailing State:	VA
Mailing Zip Code:	22060
Program Type:	Article 5 - SOP
Permit Type:	MINAMEN
Issued Date:	09/30/2009
Operating Status:	Operating
Contact Email:	felix.m.mariani3.civ@mail.mil
Owner ID:	7484
Owner Name:	US Army - Fort Belvoir
Owner Tele:	7038060049

Map ID	Site	Database(s)	EPA ID Number

US ARMY - FORT BELVOIR (Continued) **1008164312**

Facility Full Name:	US Army - Fort Belvoir
ICIS Federal ID:	VA0000005105900018
Currently Active (y/n):	Y
Primary Permit Type Desc:	Minor Amendment to State Operating Permit
Permit Status:	Issued
Region:	NRO
Region Number:	70550
Contact First Name:	Felix
Contact Last Name:	Mariani
Contact Title:	Chief, Environmental and Natural Resources Div.
Contact Phone:	7038063193
Latitude:	38.683056
Longitude:	-77.138333
Lat Deg/Min/Sec Lon Deg/Min/Sec:	38 40 59.0016 / -77 8 17.9988
Mailing Address:	9820 Flagler Rd
Mailing City:	Fort Belvoir
Mailing State:	VA
Mailing Zip Code:	22060
Program Type:	Article 5 - SOP
Permit Type:	MINAMEN
Issued Date:	09/30/2009
Operating Status:	Operating
Contact Email:	felix.m.mariani3.civ@mail.mil
Owner ID:	7546
Owner Name:	US Army Fort Belvoir
Owner Tele:	Not reported
Facility Full Name:	US Army - Fort Belvoir
ICIS Federal ID:	VA0000005105900018
Currently Active (y/n):	Y
Primary Permit Type Desc:	Minor Amendment to State Operating Permit
Permit Status:	Issued
Region:	NRO
Region Number:	70550
Contact First Name:	Felix
Contact Last Name:	Mariani
Contact Title:	Chief, Environmental and Natural Resources Div.
Contact Phone:	7038063193
Latitude:	38.683056
Longitude:	-77.138333
Lat Deg/Min/Sec Lon Deg/Min/Sec:	38 40 59.0016 / -77 8 17.9988
Mailing Address:	9820 Flagler Rd
Mailing City:	Fort Belvoir
Mailing State:	VA
Mailing Zip Code:	22060
Program Type:	Article 6 - mNSR
Permit Type:	MINAMEN
Issued Date:	10/06/2009
Operating Status:	Operating
Contact Email:	felix.m.mariani3.civ@mail.mil
Owner ID:	7484
Owner Name:	US Army - Fort Belvoir
Owner Tele:	7038060049
Facility Full Name:	US Army - Fort Belvoir
ICIS Federal ID:	VA0000005105900018
Currently Active (y/n):	Y

Map ID	Site	Database(s)	EPA ID Number

US ARMY - FORT BELVOIR (Continued) **1008164312**

Primary Permit Type Desc:	Minor Amendment to Minor NSR Permit
Permit Status:	Superseded
Region:	NRO
Region Number:	70550
Contact First Name:	Felix
Contact Last Name:	Mariani
Contact Title:	Chief, Environmental and Natural Resources Div.
Contact Phone:	7038063193
Latitude:	38.683056
Longitude:	-77.138333
Lat Deg/Min/Sec Lon Deg/Min/Sec:	38 40 59.0016 / -77 8 17.9988
Mailing Address:	9820 Flagler Rd
Mailing City:	Fort Belvoir
Mailing State:	VA
Mailing Zip Code:	22060
Program Type:	Article 6 - mNSR
Permit Type:	MINAMEN
Issued Date:	10/06/2009
Operating Status:	Operating
Contact Email:	felix.m.mariani3.civ@mail.mil
Owner ID:	7546
Owner Name:	US Army Fort Belvoir
Owner Tele:	Not reported
Facility Full Name:	US Army - Fort Belvoir
ICIS Federal ID:	VA0000005105900018
Currently Active (y/n):	Y
Primary Permit Type Desc:	Minor Amendment to Minor NSR Permit
Permit Status:	Superseded
Region:	NRO
Region Number:	70550
Contact First Name:	Felix
Contact Last Name:	Mariani
Contact Title:	Chief, Environmental and Natural Resources Div.
Contact Phone:	7038063193
Latitude:	38.683056
Longitude:	-77.138333
Lat Deg/Min/Sec Lon Deg/Min/Sec:	38 40 59.0016 / -77 8 17.9988
Mailing Address:	9820 Flagler Rd
Mailing City:	Fort Belvoir
Mailing State:	VA
Mailing Zip Code:	22060
Program Type:	Article 6 - mNSR
Permit Type:	SIGAMEN
Issued Date:	11/23/2010
Operating Status:	Operating
Contact Email:	felix.m.mariani3.civ@mail.mil
Owner ID:	7484
Owner Name:	US Army - Fort Belvoir
Owner Tele:	7038060049
Facility Full Name:	US Army - Fort Belvoir
ICIS Federal ID:	VA0000005105900018
Currently Active (y/n):	Y
Primary Permit Type Desc:	For legacy mapping purposes only (inactive for picklist purposes)
Permit Status:	Superseded

Map ID	Site	Database(s)	EPA ID Number

US ARMY - FORT BELVOIR (Continued) **1008164312**

Region:	NRO
Region Number:	70550
Contact First Name:	Felix
Contact Last Name:	Mariani
Contact Title:	Chief, Environmental and Natural Resources Div.
Contact Phone:	7038063193
Latitude:	38.683056
Longitude:	-77.138333
Lat Deg/Min/Sec Lon Deg/Min/Sec:	38 40 59.0016 / -77 8 17.9988
Mailing Address:	9820 Flagler Rd
Mailing City:	Fort Belvoir
Mailing State:	VA
Mailing Zip Code:	22060
Program Type:	Article 6 - mNSR
Permit Type:	SIGAMEN
Issued Date:	11/23/2010
Operating Status:	Operating
Contact Email:	felix.m.mariani3.civ@mail.mil
Owner ID:	7546
Owner Name:	US Army Fort Belvoir
Owner Tele:	Not reported
Facility Full Name:	US Army - Fort Belvoir
ICIS Federal ID:	VA0000005105900018
Currently Active (y/n):	Y
Primary Permit Type Desc:	For legacy mapping purposes only (inactive for picklist purposes)
Permit Status:	Superseded

Region:	NRO
Region Number:	70550
Contact First Name:	Felix
Contact Last Name:	Mariani
Contact Title:	Chief, Environmental and Natural Resources Div.
Contact Phone:	7038063193
Latitude:	38.683056
Longitude:	-77.138333
Lat Deg/Min/Sec Lon Deg/Min/Sec:	38 40 59.0016 / -77 8 17.9988
Mailing Address:	9820 Flagler Rd
Mailing City:	Fort Belvoir
Mailing State:	VA
Mailing Zip Code:	22060
Program Type:	Article 6 - mNSR
Permit Type:	MINAMEN
Issued Date:	03/02/2011
Operating Status:	Operating
Contact Email:	felix.m.mariani3.civ@mail.mil
Owner ID:	7484
Owner Name:	US Army - Fort Belvoir
Owner Tele:	7038060049
Facility Full Name:	US Army - Fort Belvoir
ICIS Federal ID:	VA0000005105900018
Currently Active (y/n):	Y
Primary Permit Type Desc:	Minor Amendment to Minor NSR Permit
Permit Status:	Superseded

Region:	NRO
Region Number:	70550
Contact First Name:	Felix

Map ID	Site	Database(s)	EPA ID Number

US ARMY - FORT BELVOIR (Continued) **1008164312**

Contact Last Name:	Mariani
Contact Title:	Chief, Environmental and Natural Resources Div.
Contact Phone:	7038063193
Latitude:	38.683056
Longitude:	-77.138333
Lat Deg/Min/Sec Lon Deg/Min/Sec:	38 40 59.0016 / -77 8 17.9988
Mailing Address:	9820 Flagler Rd
Mailing City:	Fort Belvoir
Mailing State:	VA
Mailing Zip Code:	22060
Program Type:	Article 6 - mNSR
Permit Type:	MINAMEN
Issued Date:	03/02/2011
Operating Status:	Operating
Contact Email:	felix.m.mariani3.civ@mail.mil
Owner ID:	7546
Owner Name:	US Army Fort Belvoir
Owner Tele:	Not reported
Facility Full Name:	US Army - Fort Belvoir
ICIS Federal ID:	VA0000005105900018
Currently Active (y/n):	Y
Primary Permit Type Desc:	Minor Amendment to Minor NSR Permit
Permit Status:	Superseded

Region:	NRO
Region Number:	70550
Contact First Name:	Felix
Contact Last Name:	Mariani
Contact Title:	Chief, Environmental and Natural Resources Div.
Contact Phone:	7038063193
Latitude:	38.683056
Longitude:	-77.138333
Lat Deg/Min/Sec Lon Deg/Min/Sec:	38 40 59.0016 / -77 8 17.9988
Mailing Address:	9820 Flagler Rd
Mailing City:	Fort Belvoir
Mailing State:	VA
Mailing Zip Code:	22060
Program Type:	Article 6 - mNSR
Permit Type:	SIGAMEN
Issued Date:	03/02/2011
Operating Status:	Operating
Contact Email:	felix.m.mariani3.civ@mail.mil
Owner ID:	7484
Owner Name:	US Army - Fort Belvoir
Owner Tele:	7038060049
Facility Full Name:	US Army - Fort Belvoir
ICIS Federal ID:	VA0000005105900018
Currently Active (y/n):	Y
Primary Permit Type Desc:	For legacy mapping purposes only (inactive for picklist purposes)
Permit Status:	Superseded

Region:	NRO
Region Number:	70550
Contact First Name:	Felix
Contact Last Name:	Mariani
Contact Title:	Chief, Environmental and Natural Resources Div.
Contact Phone:	7038063193

Map ID	Site	Database(s)	EPA ID Number

US ARMY - FORT BELVOIR (Continued) **1008164312**

Latitude:	38.683056
Longitude:	-77.138333
Lat Deg/Min/Sec Lon Deg/Min/Sec:	38 40 59.0016 / -77 8 17.9988
Mailing Address:	9820 Flagler Rd
Mailing City:	Fort Belvoir
Mailing State:	VA
Mailing Zip Code:	22060
Program Type:	Article 6 - mNSR
Permit Type:	SIGAMEN
Issued Date:	03/02/2011
Operating Status:	Operating
Contact Email:	felix.m.mariani3.civ@mail.mil
Owner ID:	7546
Owner Name:	US Army Fort Belvoir
Owner Tele:	Not reported
Facility Full Name:	US Army - Fort Belvoir
ICIS Federal ID:	VA0000005105900018
Currently Active (y/n):	Y
Primary Permit Type Desc:	For legacy mapping purposes only (inactive for picklist purposes)
Permit Status:	Superseded

Region:	NRO
Region Number:	70550
Contact First Name:	Felix
Contact Last Name:	Mariani
Contact Title:	Chief, Environmental and Natural Resources Div.
Contact Phone:	7038063193
Latitude:	38.683056
Longitude:	-77.138333
Lat Deg/Min/Sec Lon Deg/Min/Sec:	38 40 59.0016 / -77 8 17.9988
Mailing Address:	9820 Flagler Rd
Mailing City:	Fort Belvoir
Mailing State:	VA
Mailing Zip Code:	22060
Program Type:	Article 6 - mNSR
Permit Type:	MINAMEN
Issued Date:	03/02/2011
Operating Status:	Operating
Contact Email:	felix.m.mariani3.civ@mail.mil
Owner ID:	7484
Owner Name:	US Army - Fort Belvoir
Owner Tele:	7038060049
Facility Full Name:	US Army - Fort Belvoir
ICIS Federal ID:	VA0000005105900018
Currently Active (y/n):	Y
Primary Permit Type Desc:	Minor Amendment to Minor NSR Permit
Permit Status:	Superseded

Region:	NRO
Region Number:	70550
Contact First Name:	Felix
Contact Last Name:	Mariani
Contact Title:	Chief, Environmental and Natural Resources Div.
Contact Phone:	7038063193
Latitude:	38.683056
Longitude:	-77.138333
Lat Deg/Min/Sec Lon Deg/Min/Sec:	38 40 59.0016 / -77 8 17.9988

Map ID	Site	Database(s)	EPA ID Number

US ARMY - FORT BELVOIR (Continued) **1008164312**

Mailing Address:	9820 Flagler Rd
Mailing City:	Fort Belvoir
Mailing State:	VA
Mailing Zip Code:	22060
Program Type:	Article 6 - mNSR
Permit Type:	MINAMEN
Issued Date:	03/02/2011
Operating Status:	Operating
Contact Email:	felix.m.mariani3.civ@mail.mil
Owner ID:	7546
Owner Name:	US Army Fort Belvoir
Owner Tele:	Not reported
Facility Full Name:	US Army - Fort Belvoir
ICIS Federal ID:	VA0000005105900018
Currently Active (y/n):	Y
Primary Permit Type Desc:	Minor Amendment to Minor NSR Permit
Permit Status:	Superseded
Region:	NRO
Region Number:	70550
Contact First Name:	Felix
Contact Last Name:	Mariani
Contact Title:	Chief, Environmental and Natural Resources Div.
Contact Phone:	7038063193
Latitude:	38.683056
Longitude:	-77.138333
Lat Deg/Min/Sec Lon Deg/Min/Sec:	38 40 59.0016 / -77 8 17.9988
Mailing Address:	9820 Flagler Rd
Mailing City:	Fort Belvoir
Mailing State:	VA
Mailing Zip Code:	22060
Program Type:	Article 6 - mNSR
Permit Type:	MINAMEN
Issued Date:	04/04/2012
Operating Status:	Operating
Contact Email:	felix.m.mariani3.civ@mail.mil
Owner ID:	7484
Owner Name:	US Army - Fort Belvoir
Owner Tele:	7038060049
Facility Full Name:	US Army - Fort Belvoir
ICIS Federal ID:	VA0000005105900018
Currently Active (y/n):	Y
Primary Permit Type Desc:	Minor Amendment to Minor NSR Permit
Permit Status:	Superseded
Region:	NRO
Region Number:	70550
Contact First Name:	Felix
Contact Last Name:	Mariani
Contact Title:	Chief, Environmental and Natural Resources Div.
Contact Phone:	7038063193
Latitude:	38.683056
Longitude:	-77.138333
Lat Deg/Min/Sec Lon Deg/Min/Sec:	38 40 59.0016 / -77 8 17.9988
Mailing Address:	9820 Flagler Rd
Mailing City:	Fort Belvoir
Mailing State:	VA

Map ID	Site	Database(s)	EPA ID Number

US ARMY - FORT BELVOIR (Continued) **1008164312**

Mailing Zip Code:	22060
Program Type:	Article 6 - mNSR
Permit Type:	MINAMEN
Issued Date:	04/04/2012
Operating Status:	Operating
Contact Email:	felix.m.mariani3.civ@mail.mil
Owner ID:	7546
Owner Name:	US Army Fort Belvoir
Owner Tele:	Not reported
Facility Full Name:	US Army - Fort Belvoir
ICIS Federal ID:	VA0000005105900018
Currently Active (y/n):	Y
Primary Permit Type Desc:	Minor Amendment to Minor NSR Permit
Permit Status:	Superseded
Region:	NRO
Region Number:	70550
Contact First Name:	Felix
Contact Last Name:	Mariani
Contact Title:	Chief, Environmental and Natural Resources Div.
Contact Phone:	7038063193
Latitude:	38.683056
Longitude:	-77.138333
Lat Deg/Min/Sec Lon Deg/Min/Sec:	38 40 59.0016 / -77 8 17.9988
Mailing Address:	9820 Flagler Rd
Mailing City:	Fort Belvoir
Mailing State:	VA
Mailing Zip Code:	22060
Program Type:	Article 6 - mNSR
Permit Type:	SIGAMEN
Issued Date:	04/04/2012
Operating Status:	Operating
Contact Email:	felix.m.mariani3.civ@mail.mil
Owner ID:	7484
Owner Name:	US Army - Fort Belvoir
Owner Tele:	7038060049
Facility Full Name:	US Army - Fort Belvoir
ICIS Federal ID:	VA0000005105900018
Currently Active (y/n):	Y
Primary Permit Type Desc:	For legacy mapping purposes only (inactive for picklist purposes)
Permit Status:	Superseded
Region:	NRO
Region Number:	70550
Contact First Name:	Felix
Contact Last Name:	Mariani
Contact Title:	Chief, Environmental and Natural Resources Div.
Contact Phone:	7038063193
Latitude:	38.683056
Longitude:	-77.138333
Lat Deg/Min/Sec Lon Deg/Min/Sec:	38 40 59.0016 / -77 8 17.9988
Mailing Address:	9820 Flagler Rd
Mailing City:	Fort Belvoir
Mailing State:	VA
Mailing Zip Code:	22060
Program Type:	Article 6 - mNSR
Permit Type:	SIGAMEN

Map ID	Site	Database(s)	EPA ID Number

US ARMY - FORT BELVOIR (Continued) **1008164312**

Issued Date:	04/04/2012
Operating Status:	Operating
Contact Email:	felix.m.mariani3.civ@mail.mil
Owner ID:	7546
Owner Name:	US Army Fort Belvoir
Owner Tele:	Not reported
Facility Full Name:	US Army - Fort Belvoir
ICIS Federal ID:	VA0000005105900018
Currently Active (y/n):	Y
Primary Permit Type Desc:	For legacy mapping purposes only (inactive for picklist purposes)
Permit Status:	Superseded
Region:	NRO
Region Number:	70550
Contact First Name:	Felix
Contact Last Name:	Mariani
Contact Title:	Chief, Environmental and Natural Resources Div.
Contact Phone:	7038063193
Latitude:	38.683056
Longitude:	-77.138333
Lat Deg/Min/Sec Lon Deg/Min/Sec:	38 40 59.0016 / -77 8 17.9988
Mailing Address:	9820 Flagler Rd
Mailing City:	Fort Belvoir
Mailing State:	VA
Mailing Zip Code:	22060
Program Type:	Article 6 - mNSR
Permit Type:	MINAMEN
Issued Date:	10/25/2013
Operating Status:	Operating
Contact Email:	felix.m.mariani3.civ@mail.mil
Owner ID:	7484
Owner Name:	US Army - Fort Belvoir
Owner Tele:	7038060049
Facility Full Name:	US Army - Fort Belvoir
ICIS Federal ID:	VA0000005105900018
Currently Active (y/n):	Y
Primary Permit Type Desc:	Minor Amendment to Minor NSR Permit
Permit Status:	Superseded
Region:	NRO
Region Number:	70550
Contact First Name:	Felix
Contact Last Name:	Mariani
Contact Title:	Chief, Environmental and Natural Resources Div.
Contact Phone:	7038063193
Latitude:	38.683056
Longitude:	-77.138333
Lat Deg/Min/Sec Lon Deg/Min/Sec:	38 40 59.0016 / -77 8 17.9988
Mailing Address:	9820 Flagler Rd
Mailing City:	Fort Belvoir
Mailing State:	VA
Mailing Zip Code:	22060
Program Type:	Article 6 - mNSR
Permit Type:	MINAMEN
Issued Date:	10/25/2013
Operating Status:	Operating
Contact Email:	felix.m.mariani3.civ@mail.mil

Map ID	Site	Database(s)	EPA ID Number

US ARMY - FORT BELVOIR (Continued) **1008164312**

Owner ID:	7546
Owner Name:	US Army Fort Belvoir
Owner Tele:	Not reported
Facility Full Name:	US Army - Fort Belvoir
ICIS Federal ID:	VA0000005105900018
Currently Active (y/n):	Y
Primary Permit Type Desc:	Minor Amendment to Minor NSR Permit
Permit Status:	Superseded
Region:	NRO
Region Number:	70550
Contact First Name:	Felix
Contact Last Name:	Mariani
Contact Title:	Chief, Environmental and Natural Resources Div.
Contact Phone:	7038063193
Latitude:	38.683056
Longitude:	-77.138333
Lat Deg/Min/Sec Lon Deg/Min/Sec:	38 40 59.0016 / -77 8 17.9988
Mailing Address:	9820 Flagler Rd
Mailing City:	Fort Belvoir
Mailing State:	VA
Mailing Zip Code:	22060
Program Type:	Article 6 - mNSR
Permit Type:	MINOR
Issued Date:	11/14/2014
Operating Status:	Operating
Contact Email:	felix.m.mariani3.civ@mail.mil
Owner ID:	7484
Owner Name:	US Army - Fort Belvoir
Owner Tele:	7038060049
Facility Full Name:	US Army - Fort Belvoir
ICIS Federal ID:	VA0000005105900018
Currently Active (y/n):	Y
Primary Permit Type Desc:	For legacy mapping purposes only (inactive for picklist purposes)
Permit Status:	Issued
Region:	NRO
Region Number:	70550
Contact First Name:	Felix
Contact Last Name:	Mariani
Contact Title:	Chief, Environmental and Natural Resources Div.
Contact Phone:	7038063193
Latitude:	38.683056
Longitude:	-77.138333
Lat Deg/Min/Sec Lon Deg/Min/Sec:	38 40 59.0016 / -77 8 17.9988
Mailing Address:	9820 Flagler Rd
Mailing City:	Fort Belvoir
Mailing State:	VA
Mailing Zip Code:	22060
Program Type:	Article 6 - mNSR
Permit Type:	MINOR
Issued Date:	11/14/2014
Operating Status:	Operating
Contact Email:	felix.m.mariani3.civ@mail.mil
Owner ID:	7546
Owner Name:	US Army Fort Belvoir
Owner Tele:	Not reported

Map ID	Site	Database(s)	EPA ID Number

US ARMY - FORT BELVOIR (Continued) **1008164312**

Facility Full Name:	US Army - Fort Belvoir
ICIS Federal ID:	VA0000005105900018
Currently Active (y/n):	Y
Primary Permit Type Desc:	For legacy mapping purposes only (inactive for picklist purposes)
Permit Status:	Issued
Region:	NRO
Region Number:	70550
Contact First Name:	Felix
Contact Last Name:	Mariani
Contact Title:	Chief, Environmental and Natural Resources Div.
Contact Phone:	7038063193
Latitude:	38.683056
Longitude:	-77.138333
Lat Deg/Min/Sec Lon Deg/Min/Sec:	38 40 59.0016 / -77 8 17.9988
Mailing Address:	9820 Flagler Rd
Mailing City:	Fort Belvoir
Mailing State:	VA
Mailing Zip Code:	22060
Program Type:	Article 6 - mNSR
Permit Type:	MINAMEN
Issued Date:	06/17/2016
Operating Status:	Operating
Contact Email:	felix.m.mariani3.civ@mail.mil
Owner ID:	Not reported
Owner Name:	Not reported
Owner Tele:	Not reported
Facility Full Name:	US Army - Fort Belvoir
ICIS Federal ID:	VA0000005105900018
Currently Active (y/n):	Y
Primary Permit Type Desc:	Minor Amendment to Minor NSR Permit
Permit Status:	Issued
Region:	Not reported
Region Number:	70550
Contact First Name:	Felix
Contact Last Name:	Mariani
Contact Title:	Chief, Environmental and Natural Resources Div.
Contact Phone:	7038063193
Latitude:	38.683056
Longitude:	-77.138333
Lat Deg/Min/Sec Lon Deg/Min/Sec:	38 40 59.0016 / -77 8 17.9988
Mailing Address:	9820 Flagler Rd
Mailing City:	Fort Belvoir
Mailing State:	VA
Mailing Zip Code:	22060
Program Type:	Not reported
Permit Type:	AIR_EXEMP
Issued Date:	09/21/2007
Operating Status:	Operating
Contact Email:	felix.m.mariani3.civ@mail.mil
Owner ID:	Not reported
Owner Name:	Not reported
Owner Tele:	Not reported
Facility Full Name:	US Army - Fort Belvoir
ICIS Federal ID:	VA0000005105900018
Currently Active (y/n):	Y

Map ID	Site	Database(s)	EPA ID Number

US ARMY - FORT BELVOIR (Continued) **1008164312**

Primary Permit Type Desc:	Not reported
Permit Status:	Issued
Region:	Not reported
Region Number:	70550
Contact First Name:	Felix
Contact Last Name:	Mariani
Contact Title:	Chief, Environmental and Natural Resources Div.
Contact Phone:	7038063193
Latitude:	38.683056
Longitude:	-77.138333
Lat Deg/Min/Sec Lon Deg/Min/Sec:	38 40 59.0016 / -77 8 17.9988
Mailing Address:	9820 Flagler Rd
Mailing City:	Fort Belvoir
Mailing State:	VA
Mailing Zip Code:	22060
Program Type:	Not reported
Permit Type:	AIR_EXEMP
Issued Date:	10/29/2007
Operating Status:	Operating
Contact Email:	felix.m.mariani3.civ@mail.mil
Owner ID:	Not reported
Owner Name:	Not reported
Owner Tele:	Not reported
Facility Full Name:	US Army - Fort Belvoir
ICIS Federal ID:	VA0000005105900018
Currently Active (y/n):	Y
Primary Permit Type Desc:	Not reported
Permit Status:	Issued
Region:	Not reported
Region Number:	70550
Contact First Name:	Felix
Contact Last Name:	Mariani
Contact Title:	Chief, Environmental and Natural Resources Div.
Contact Phone:	7038063193
Latitude:	38.683056
Longitude:	-77.138333
Lat Deg/Min/Sec Lon Deg/Min/Sec:	38 40 59.0016 / -77 8 17.9988
Mailing Address:	9820 Flagler Rd
Mailing City:	Fort Belvoir
Mailing State:	VA
Mailing Zip Code:	22060
Program Type:	Not reported
Permit Type:	AIR_EXEMP
Issued Date:	11/07/2007
Operating Status:	Operating
Contact Email:	felix.m.mariani3.civ@mail.mil
Owner ID:	Not reported
Owner Name:	Not reported
Owner Tele:	Not reported
Facility Full Name:	US Army - Fort Belvoir
ICIS Federal ID:	VA0000005105900018
Currently Active (y/n):	Y
Primary Permit Type Desc:	Not reported
Permit Status:	Issued

Map ID	Site	Database(s)	EPA ID Number

US ARMY - FORT BELVOIR (Continued) **1008164312**

Region:	Not reported
Region Number:	70550
Contact First Name:	Felix
Contact Last Name:	Mariani
Contact Title:	Chief, Environmental and Natural Resources Div.
Contact Phone:	7038063193
Latitude:	38.683056
Longitude:	-77.138333
Lat Deg/Min/Sec Lon Deg/Min/Sec:	38 40 59.0016 / -77 8 17.9988
Mailing Address:	9820 Flagler Rd
Mailing City:	Fort Belvoir
Mailing State:	VA
Mailing Zip Code:	22060
Program Type:	Not reported
Permit Type:	AIR_EXEMP
Issued Date:	03/27/2008
Operating Status:	Operating
Contact Email:	felix.m.mariani3.civ@mail.mil
Owner ID:	Not reported
Owner Name:	Not reported
Owner Tele:	Not reported
Facility Full Name:	US Army - Fort Belvoir
ICIS Federal ID:	VA0000005105900018
Currently Active (y/n):	Y
Primary Permit Type Desc:	Not reported
Permit Status:	Issued

Region:	Not reported
Region Number:	70550
Contact First Name:	Felix
Contact Last Name:	Mariani
Contact Title:	Chief, Environmental and Natural Resources Div.
Contact Phone:	7038063193
Latitude:	38.683056
Longitude:	-77.138333
Lat Deg/Min/Sec Lon Deg/Min/Sec:	38 40 59.0016 / -77 8 17.9988
Mailing Address:	9820 Flagler Rd
Mailing City:	Fort Belvoir
Mailing State:	VA
Mailing Zip Code:	22060
Program Type:	Not reported
Permit Type:	AIR_EXEMP
Issued Date:	06/24/2008
Operating Status:	Operating
Contact Email:	felix.m.mariani3.civ@mail.mil
Owner ID:	Not reported
Owner Name:	Not reported
Owner Tele:	Not reported
Facility Full Name:	US Army - Fort Belvoir
ICIS Federal ID:	VA0000005105900018
Currently Active (y/n):	Y
Primary Permit Type Desc:	Not reported
Permit Status:	Issued

Region:	Not reported
Region Number:	70550
Contact First Name:	Felix

Map ID	Site	Database(s)	EPA ID Number

US ARMY - FORT BELVOIR (Continued) **1008164312**

Contact Last Name:	Mariani
Contact Title:	Chief, Environmental and Natural Resources Div.
Contact Phone:	7038063193
Latitude:	38.683056
Longitude:	-77.138333
Lat Deg/Min/Sec Lon Deg/Min/Sec:	38 40 59.0016 / -77 8 17.9988
Mailing Address:	9820 Flagler Rd
Mailing City:	Fort Belvoir
Mailing State:	VA
Mailing Zip Code:	22060
Program Type:	Not reported
Permit Type:	AIR_EXEMP
Issued Date:	09/21/2007
Operating Status:	Operating
Contact Email:	felix.m.mariani3.civ@mail.mil
Owner ID:	Not reported
Owner Name:	Not reported
Owner Tele:	Not reported
Facility Full Name:	US Army - Fort Belvoir
ICIS Federal ID:	VA0000005105900018
Currently Active (y/n):	Y
Primary Permit Type Desc:	Not reported
Permit Status:	Issued

Region:	Not reported
Region Number:	70550
Contact First Name:	Felix
Contact Last Name:	Mariani
Contact Title:	Chief, Environmental and Natural Resources Div.
Contact Phone:	7038063193
Latitude:	38.683056
Longitude:	-77.138333
Lat Deg/Min/Sec Lon Deg/Min/Sec:	38 40 59.0016 / -77 8 17.9988
Mailing Address:	9820 Flagler Rd
Mailing City:	Fort Belvoir
Mailing State:	VA
Mailing Zip Code:	22060
Program Type:	Not reported
Permit Type:	AIR_EXEMP
Issued Date:	10/29/2007
Operating Status:	Operating
Contact Email:	felix.m.mariani3.civ@mail.mil
Owner ID:	Not reported
Owner Name:	Not reported
Owner Tele:	Not reported
Facility Full Name:	US Army - Fort Belvoir
ICIS Federal ID:	VA0000005105900018
Currently Active (y/n):	Y
Primary Permit Type Desc:	Not reported
Permit Status:	Issued

Region:	Not reported
Region Number:	70550
Contact First Name:	Felix
Contact Last Name:	Mariani
Contact Title:	Chief, Environmental and Natural Resources Div.
Contact Phone:	7038063193

Map ID	Site	Database(s)	EPA ID Number

US ARMY - FORT BELVOIR (Continued) **1008164312**

Latitude:	38.683056
Longitude:	-77.138333
Lat Deg/Min/Sec Lon Deg/Min/Sec:	38 40 59.0016 / -77 8 17.9988
Mailing Address:	9820 Flagler Rd
Mailing City:	Fort Belvoir
Mailing State:	VA
Mailing Zip Code:	22060
Program Type:	Not reported
Permit Type:	AIR_EXEMP
Issued Date:	11/07/2007
Operating Status:	Operating
Contact Email:	felix.m.mariani3.civ@mail.mil
Owner ID:	Not reported
Owner Name:	Not reported
Owner Tele:	Not reported
Facility Full Name:	US Army - Fort Belvoir
ICIS Federal ID:	VA0000005105900018
Currently Active (y/n):	Y
Primary Permit Type Desc:	Not reported
Permit Status:	Issued

Region:	Not reported
Region Number:	70550
Contact First Name:	Felix
Contact Last Name:	Mariani
Contact Title:	Chief, Environmental and Natural Resources Div.
Contact Phone:	7038063193
Latitude:	38.683056
Longitude:	-77.138333
Lat Deg/Min/Sec Lon Deg/Min/Sec:	38 40 59.0016 / -77 8 17.9988
Mailing Address:	9820 Flagler Rd
Mailing City:	Fort Belvoir
Mailing State:	VA
Mailing Zip Code:	22060
Program Type:	Not reported
Permit Type:	AIR_EXEMP
Issued Date:	03/27/2008
Operating Status:	Operating
Contact Email:	felix.m.mariani3.civ@mail.mil
Owner ID:	Not reported
Owner Name:	Not reported
Owner Tele:	Not reported
Facility Full Name:	US Army - Fort Belvoir
ICIS Federal ID:	VA0000005105900018
Currently Active (y/n):	Y
Primary Permit Type Desc:	Not reported
Permit Status:	Issued

Region:	Not reported
Region Number:	70550
Contact First Name:	Felix
Contact Last Name:	Mariani
Contact Title:	Chief, Environmental and Natural Resources Div.
Contact Phone:	7038063193
Latitude:	38.683056
Longitude:	-77.138333
Lat Deg/Min/Sec Lon Deg/Min/Sec:	38 40 59.0016 / -77 8 17.9988

Map ID	Site	Database(s)	EPA ID Number

US ARMY - FORT BELVOIR (Continued) **1008164312**

Mailing Address:	9820 Flagler Rd
Mailing City:	Fort Belvoir
Mailing State:	VA
Mailing Zip Code:	22060
Program Type:	Not reported
Permit Type:	AIR_EXEMP
Issued Date:	06/24/2008
Operating Status:	Operating
Contact Email:	felix.m.mariani3.civ@mail.mil
Owner ID:	Not reported
Owner Name:	Not reported
Owner Tele:	Not reported
Facility Full Name:	US Army - Fort Belvoir
ICIS Federal ID:	VA0000005105900018
Currently Active (y/n):	Y
Primary Permit Type Desc:	Not reported
Permit Status:	Issued
Region:	Not reported
Region Number:	70550
Contact First Name:	Felix
Contact Last Name:	Mariani
Contact Title:	Chief, Environmental and Natural Resources Div.
Contact Phone:	7038063193
Latitude:	38.683056
Longitude:	-77.138333
Lat Deg/Min/Sec Lon Deg/Min/Sec:	38 40 59.0016 / -77 8 17.9988
Mailing Address:	9820 Flagler Rd
Mailing City:	Fort Belvoir
Mailing State:	VA
Mailing Zip Code:	22060
Program Type:	Not reported
Permit Type:	AIR_EXEMP
Issued Date:	11/07/2007
Operating Status:	Operating
Contact Email:	felix.m.mariani3.civ@mail.mil
Owner ID:	Not reported
Owner Name:	Not reported
Owner Tele:	Not reported
Facility Full Name:	US Army - Fort Belvoir
ICIS Federal ID:	VA0000005105900018
Currently Active (y/n):	Y
Primary Permit Type Desc:	Not reported
Permit Status:	Issued
Region:	Not reported
Region Number:	70550
Contact First Name:	Felix
Contact Last Name:	Mariani
Contact Title:	Chief, Environmental and Natural Resources Div.
Contact Phone:	7038063193
Latitude:	38.683056
Longitude:	-77.138333
Lat Deg/Min/Sec Lon Deg/Min/Sec:	38 40 59.0016 / -77 8 17.9988
Mailing Address:	9820 Flagler Rd
Mailing City:	Fort Belvoir
Mailing State:	VA

Map ID	Site	Database(s)	EPA ID Number

US ARMY - FORT BELVOIR (Continued) **1008164312**

Mailing Zip Code:	22060
Program Type:	Not reported
Permit Type:	AIR_EXEMP
Issued Date:	09/21/2007
Operating Status:	Operating
Contact Email:	felix.m.mariani3.civ@mail.mil
Owner ID:	Not reported
Owner Name:	Not reported
Owner Tele:	Not reported
Facility Full Name:	US Army - Fort Belvoir
ICIS Federal ID:	VA0000005105900018
Currently Active (y/n):	Y
Primary Permit Type Desc:	Not reported
Permit Status:	Issued
Region:	Not reported
Region Number:	70550
Contact First Name:	Felix
Contact Last Name:	Mariani
Contact Title:	Chief, Environmental and Natural Resources Div.
Contact Phone:	7038063193
Latitude:	38.683056
Longitude:	-77.138333
Lat Deg/Min/Sec Lon Deg/Min/Sec:	38 40 59.0016 / -77 8 17.9988
Mailing Address:	9820 Flagler Rd
Mailing City:	Fort Belvoir
Mailing State:	VA
Mailing Zip Code:	22060
Program Type:	Not reported
Permit Type:	AIR_EXEMP
Issued Date:	03/27/2008
Operating Status:	Operating
Contact Email:	felix.m.mariani3.civ@mail.mil
Owner ID:	Not reported
Owner Name:	Not reported
Owner Tele:	Not reported
Facility Full Name:	US Army - Fort Belvoir
ICIS Federal ID:	VA0000005105900018
Currently Active (y/n):	Y
Primary Permit Type Desc:	Not reported
Permit Status:	Issued
Region:	Not reported
Region Number:	70550
Contact First Name:	Felix
Contact Last Name:	Mariani
Contact Title:	Chief, Environmental and Natural Resources Div.
Contact Phone:	7038063193
Latitude:	38.683056
Longitude:	-77.138333
Lat Deg/Min/Sec Lon Deg/Min/Sec:	38 40 59.0016 / -77 8 17.9988
Mailing Address:	9820 Flagler Rd
Mailing City:	Fort Belvoir
Mailing State:	VA
Mailing Zip Code:	22060
Program Type:	Not reported
Permit Type:	AIR_EXEMP

Map ID	Site	Database(s)	EPA ID Number

US ARMY - FORT BELVOIR (Continued) **1008164312**

Issued Date:	10/29/2007
Operating Status:	Operating
Contact Email:	felix.m.mariani3.civ@mail.mil
Owner ID:	Not reported
Owner Name:	Not reported
Owner Tele:	Not reported
Facility Full Name:	US Army - Fort Belvoir
ICIS Federal ID:	VA0000005105900018
Currently Active (y/n):	Y
Primary Permit Type Desc:	Not reported
Permit Status:	Issued
Region:	Not reported
Region Number:	70550
Contact First Name:	Felix
Contact Last Name:	Mariani
Contact Title:	Chief, Environmental and Natural Resources Div.
Contact Phone:	7038063193
Latitude:	38.683056
Longitude:	-77.138333
Lat Deg/Min/Sec Lon Deg/Min/Sec:	38 40 59.0016 / -77 8 17.9988
Mailing Address:	9820 Flagler Rd
Mailing City:	Fort Belvoir
Mailing State:	VA
Mailing Zip Code:	22060
Program Type:	Not reported
Permit Type:	AIR_EXEMP
Issued Date:	06/24/2008
Operating Status:	Operating
Contact Email:	felix.m.mariani3.civ@mail.mil
Owner ID:	Not reported
Owner Name:	Not reported
Owner Tele:	Not reported
Facility Full Name:	US Army - Fort Belvoir
ICIS Federal ID:	VA0000005105900018
Currently Active (y/n):	Y
Primary Permit Type Desc:	Not reported
Permit Status:	Issued
Region:	Not reported
Region Number:	70550
Contact First Name:	Felix
Contact Last Name:	Mariani
Contact Title:	Chief, Environmental and Natural Resources Div.
Contact Phone:	7038063193
Latitude:	38.683056
Longitude:	-77.138333
Lat Deg/Min/Sec Lon Deg/Min/Sec:	38 40 59.0016 / -77 8 17.9988
Mailing Address:	9820 Flagler Rd
Mailing City:	Fort Belvoir
Mailing State:	VA
Mailing Zip Code:	22060
Program Type:	Not reported
Permit Type:	AIR_EXEMP
Issued Date:	11/07/2007
Operating Status:	Operating
Contact Email:	felix.m.mariani3.civ@mail.mil

Map ID	Site	Database(s)	EPA ID Number

US ARMY - FORT BELVOIR (Continued) **1008164312**

Owner ID:	Not reported
Owner Name:	Not reported
Owner Tele:	Not reported
Facility Full Name:	US Army - Fort Belvoir
ICIS Federal ID:	VA0000005105900018
Currently Active (y/n):	Y
Primary Permit Type Desc:	Not reported
Permit Status:	Issued
Region:	Not reported
Region Number:	70550
Contact First Name:	Felix
Contact Last Name:	Mariani
Contact Title:	Chief, Environmental and Natural Resources Div.
Contact Phone:	7038063193
Latitude:	38.683056
Longitude:	-77.138333
Lat Deg/Min/Sec Lon Deg/Min/Sec:	38 40 59.0016 / -77 8 17.9988
Mailing Address:	9820 Flagler Rd
Mailing City:	Fort Belvoir
Mailing State:	VA
Mailing Zip Code:	22060
Program Type:	Not reported
Permit Type:	AIR_EXEMP
Issued Date:	09/21/2007
Operating Status:	Operating
Contact Email:	felix.m.mariani3.civ@mail.mil
Owner ID:	Not reported
Owner Name:	Not reported
Owner Tele:	Not reported
Facility Full Name:	US Army - Fort Belvoir
ICIS Federal ID:	VA0000005105900018
Currently Active (y/n):	Y
Primary Permit Type Desc:	Not reported
Permit Status:	Issued
Region:	Not reported
Region Number:	70550
Contact First Name:	Felix
Contact Last Name:	Mariani
Contact Title:	Chief, Environmental and Natural Resources Div.
Contact Phone:	7038063193
Latitude:	38.683056
Longitude:	-77.138333
Lat Deg/Min/Sec Lon Deg/Min/Sec:	38 40 59.0016 / -77 8 17.9988
Mailing Address:	9820 Flagler Rd
Mailing City:	Fort Belvoir
Mailing State:	VA
Mailing Zip Code:	22060
Program Type:	Not reported
Permit Type:	AIR_EXEMP
Issued Date:	03/27/2008
Operating Status:	Operating
Contact Email:	felix.m.mariani3.civ@mail.mil
Owner ID:	Not reported
Owner Name:	Not reported
Owner Tele:	Not reported

Map ID	Site	Database(s)	EPA ID Number

US ARMY - FORT BELVOIR (Continued) **1008164312**

Facility Full Name:	US Army - Fort Belvoir
ICIS Federal ID:	VA0000005105900018
Currently Active (y/n):	Y
Primary Permit Type Desc:	Not reported
Permit Status:	Issued
Region:	Not reported
Region Number:	70550
Contact First Name:	Felix
Contact Last Name:	Mariani
Contact Title:	Chief, Environmental and Natural Resources Div.
Contact Phone:	7038063193
Latitude:	38.683056
Longitude:	-77.138333
Lat Deg/Min/Sec Lon Deg/Min/Sec:	38 40 59.0016 / -77 8 17.9988
Mailing Address:	9820 Flagler Rd
Mailing City:	Fort Belvoir
Mailing State:	VA
Mailing Zip Code:	22060
Program Type:	Not reported
Permit Type:	AIR_EXEMP
Issued Date:	10/29/2007
Operating Status:	Operating
Contact Email:	felix.m.mariani3.civ@mail.mil
Owner ID:	Not reported
Owner Name:	Not reported
Owner Tele:	Not reported
Facility Full Name:	US Army - Fort Belvoir
ICIS Federal ID:	VA0000005105900018
Currently Active (y/n):	Y
Primary Permit Type Desc:	Not reported
Permit Status:	Issued
Region:	Not reported
Region Number:	70550
Contact First Name:	Felix
Contact Last Name:	Mariani
Contact Title:	Chief, Environmental and Natural Resources Div.
Contact Phone:	7038063193
Latitude:	38.683056
Longitude:	-77.138333
Lat Deg/Min/Sec Lon Deg/Min/Sec:	38 40 59.0016 / -77 8 17.9988
Mailing Address:	9820 Flagler Rd
Mailing City:	Fort Belvoir
Mailing State:	VA
Mailing Zip Code:	22060
Program Type:	Not reported
Permit Type:	AIR_EXEMP
Issued Date:	06/24/2008
Operating Status:	Operating
Contact Email:	felix.m.mariani3.civ@mail.mil
Owner ID:	Not reported
Owner Name:	Not reported
Owner Tele:	Not reported
Facility Full Name:	US Army - Fort Belvoir
ICIS Federal ID:	VA0000005105900018
Currently Active (y/n):	Y

Map ID	Site	Database(s)	EPA ID Number

US ARMY - FORT BELVOIR (Continued) **1008164312**

Primary Permit Type Desc:	Not reported
Permit Status:	Issued
Region:	Not reported
Region Number:	70550
Contact First Name:	Felix
Contact Last Name:	Mariani
Contact Title:	Chief, Environmental and Natural Resources Div.
Contact Phone:	7038063193
Latitude:	38.683056
Longitude:	-77.138333
Lat Deg/Min/Sec Lon Deg/Min/Sec:	38 40 59.0016 / -77 8 17.9988
Mailing Address:	9820 Flagler Rd
Mailing City:	Fort Belvoir
Mailing State:	VA
Mailing Zip Code:	22060
Program Type:	Not reported
Permit Type:	AIR_EXEMP
Issued Date:	09/21/2007
Operating Status:	Operating
Contact Email:	felix.m.mariani3.civ@mail.mil
Owner ID:	Not reported
Owner Name:	Not reported
Owner Tele:	Not reported
Facility Full Name:	US Army - Fort Belvoir
ICIS Federal ID:	VA0000005105900018
Currently Active (y/n):	Y
Primary Permit Type Desc:	Not reported
Permit Status:	Issued
Region:	Not reported
Region Number:	70550
Contact First Name:	Felix
Contact Last Name:	Mariani
Contact Title:	Chief, Environmental and Natural Resources Div.
Contact Phone:	7038063193
Latitude:	38.683056
Longitude:	-77.138333
Lat Deg/Min/Sec Lon Deg/Min/Sec:	38 40 59.0016 / -77 8 17.9988
Mailing Address:	9820 Flagler Rd
Mailing City:	Fort Belvoir
Mailing State:	VA
Mailing Zip Code:	22060
Program Type:	Not reported
Permit Type:	AIR_EXEMP
Issued Date:	11/07/2007
Operating Status:	Operating
Contact Email:	felix.m.mariani3.civ@mail.mil
Owner ID:	Not reported
Owner Name:	Not reported
Owner Tele:	Not reported
Facility Full Name:	US Army - Fort Belvoir
ICIS Federal ID:	VA0000005105900018
Currently Active (y/n):	Y
Primary Permit Type Desc:	Not reported
Permit Status:	Issued

Map ID	Site	Database(s)	EPA ID Number

US ARMY - FORT BELVOIR (Continued) **1008164312**

Region:	Not reported
Region Number:	70550
Contact First Name:	Felix
Contact Last Name:	Mariani
Contact Title:	Chief, Environmental and Natural Resources Div.
Contact Phone:	7038063193
Latitude:	38.683056
Longitude:	-77.138333
Lat Deg/Min/Sec Lon Deg/Min/Sec:	38 40 59.0016 / -77 8 17.9988
Mailing Address:	9820 Flagler Rd
Mailing City:	Fort Belvoir
Mailing State:	VA
Mailing Zip Code:	22060
Program Type:	Not reported
Permit Type:	AIR_EXEMP
Issued Date:	03/27/2008
Operating Status:	Operating
Contact Email:	felix.m.mariani3.civ@mail.mil
Owner ID:	Not reported
Owner Name:	Not reported
Owner Tele:	Not reported
Facility Full Name:	US Army - Fort Belvoir
ICIS Federal ID:	VA0000005105900018
Currently Active (y/n):	Y
Primary Permit Type Desc:	Not reported
Permit Status:	Issued

Region:	Not reported
Region Number:	70550
Contact First Name:	Felix
Contact Last Name:	Mariani
Contact Title:	Chief, Environmental and Natural Resources Div.
Contact Phone:	7038063193
Latitude:	38.683056
Longitude:	-77.138333
Lat Deg/Min/Sec Lon Deg/Min/Sec:	38 40 59.0016 / -77 8 17.9988
Mailing Address:	9820 Flagler Rd
Mailing City:	Fort Belvoir
Mailing State:	VA
Mailing Zip Code:	22060
Program Type:	Not reported
Permit Type:	AIR_EXEMP
Issued Date:	10/29/2007
Operating Status:	Operating
Contact Email:	felix.m.mariani3.civ@mail.mil
Owner ID:	Not reported
Owner Name:	Not reported
Owner Tele:	Not reported
Facility Full Name:	US Army - Fort Belvoir
ICIS Federal ID:	VA0000005105900018
Currently Active (y/n):	Y
Primary Permit Type Desc:	Not reported
Permit Status:	Issued

Region:	Not reported
Region Number:	70550
Contact First Name:	Felix

Map ID	Site	Database(s)	EPA ID Number

US ARMY - FORT BELVOIR (Continued) **1008164312**

Contact Last Name:	Mariani
Contact Title:	Chief, Environmental and Natural Resources Div.
Contact Phone:	7038063193
Latitude:	38.683056
Longitude:	-77.138333
Lat Deg/Min/Sec Lon Deg/Min/Sec:	38 40 59.0016 / -77 8 17.9988
Mailing Address:	9820 Flagler Rd
Mailing City:	Fort Belvoir
Mailing State:	VA
Mailing Zip Code:	22060
Program Type:	Not reported
Permit Type:	AIR_EXEMP
Issued Date:	06/24/2008
Operating Status:	Operating
Contact Email:	felix.m.mariani3.civ@mail.mil
Owner ID:	Not reported
Owner Name:	Not reported
Owner Tele:	Not reported
Facility Full Name:	US Army - Fort Belvoir
ICIS Federal ID:	VA0000005105900018
Currently Active (y/n):	Y
Primary Permit Type Desc:	Not reported
Permit Status:	Issued

Region:	Not reported
Region Number:	70550
Contact First Name:	Felix
Contact Last Name:	Mariani
Contact Title:	Chief, Environmental and Natural Resources Div.
Contact Phone:	7038063193
Latitude:	38.683056
Longitude:	-77.138333
Lat Deg/Min/Sec Lon Deg/Min/Sec:	38 40 59.0016 / -77 8 17.9988
Mailing Address:	9820 Flagler Rd
Mailing City:	Fort Belvoir
Mailing State:	VA
Mailing Zip Code:	22060
Program Type:	Not reported
Permit Type:	AIR_EXEMP
Issued Date:	09/21/2007
Operating Status:	Operating
Contact Email:	felix.m.mariani3.civ@mail.mil
Owner ID:	Not reported
Owner Name:	Not reported
Owner Tele:	Not reported
Facility Full Name:	US Army - Fort Belvoir
ICIS Federal ID:	VA0000005105900018
Currently Active (y/n):	Y
Primary Permit Type Desc:	Not reported
Permit Status:	Issued

Region:	Not reported
Region Number:	70550
Contact First Name:	Felix
Contact Last Name:	Mariani
Contact Title:	Chief, Environmental and Natural Resources Div.
Contact Phone:	7038063193

Map ID	Site	Database(s)	EPA ID Number

US ARMY - FORT BELVOIR (Continued) **1008164312**

Latitude:	38.683056
Longitude:	-77.138333
Lat Deg/Min/Sec Lon Deg/Min/Sec:	38 40 59.0016 / -77 8 17.9988
Mailing Address:	9820 Flagler Rd
Mailing City:	Fort Belvoir
Mailing State:	VA
Mailing Zip Code:	22060
Program Type:	Not reported
Permit Type:	AIR_EXEMP
Issued Date:	11/07/2007
Operating Status:	Operating
Contact Email:	felix.m.mariani3.civ@mail.mil
Owner ID:	Not reported
Owner Name:	Not reported
Owner Tele:	Not reported
Facility Full Name:	US Army - Fort Belvoir
ICIS Federal ID:	VA0000005105900018
Currently Active (y/n):	Y
Primary Permit Type Desc:	Not reported
Permit Status:	Issued

Region:	Not reported
Region Number:	70550
Contact First Name:	Felix
Contact Last Name:	Mariani
Contact Title:	Chief, Environmental and Natural Resources Div.
Contact Phone:	7038063193
Latitude:	38.683056
Longitude:	-77.138333
Lat Deg/Min/Sec Lon Deg/Min/Sec:	38 40 59.0016 / -77 8 17.9988
Mailing Address:	9820 Flagler Rd
Mailing City:	Fort Belvoir
Mailing State:	VA
Mailing Zip Code:	22060
Program Type:	Not reported
Permit Type:	AIR_EXEMP
Issued Date:	03/27/2008
Operating Status:	Operating
Contact Email:	felix.m.mariani3.civ@mail.mil
Owner ID:	Not reported
Owner Name:	Not reported
Owner Tele:	Not reported
Facility Full Name:	US Army - Fort Belvoir
ICIS Federal ID:	VA0000005105900018
Currently Active (y/n):	Y
Primary Permit Type Desc:	Not reported
Permit Status:	Issued

Region:	Not reported
Region Number:	70550
Contact First Name:	Felix
Contact Last Name:	Mariani
Contact Title:	Chief, Environmental and Natural Resources Div.
Contact Phone:	7038063193
Latitude:	38.683056
Longitude:	-77.138333
Lat Deg/Min/Sec Lon Deg/Min/Sec:	38 40 59.0016 / -77 8 17.9988

Map ID	Site	Database(s)	EPA ID Number

US ARMY - FORT BELVOIR (Continued) **1008164312**

Mailing Address:	9820 Flagler Rd
Mailing City:	Fort Belvoir
Mailing State:	VA
Mailing Zip Code:	22060
Program Type:	Not reported
Permit Type:	AIR_EXEMP
Issued Date:	10/29/2007
Operating Status:	Operating
Contact Email:	felix.m.mariani3.civ@mail.mil
Owner ID:	Not reported
Owner Name:	Not reported
Owner Tele:	Not reported
Facility Full Name:	US Army - Fort Belvoir
ICIS Federal ID:	VA0000005105900018
Currently Active (y/n):	Y
Primary Permit Type Desc:	Not reported
Permit Status:	Issued
Region:	Not reported
Region Number:	70550
Contact First Name:	Felix
Contact Last Name:	Mariani
Contact Title:	Chief, Environmental and Natural Resources Div.
Contact Phone:	7038063193
Latitude:	38.683056
Longitude:	-77.138333
Lat Deg/Min/Sec Lon Deg/Min/Sec:	38 40 59.0016 / -77 8 17.9988
Mailing Address:	9820 Flagler Rd
Mailing City:	Fort Belvoir
Mailing State:	VA
Mailing Zip Code:	22060
Program Type:	Not reported
Permit Type:	AIR_EXEMP
Issued Date:	06/24/2008
Operating Status:	Operating
Contact Email:	felix.m.mariani3.civ@mail.mil
Owner ID:	Not reported
Owner Name:	Not reported
Owner Tele:	Not reported
Facility Full Name:	US Army - Fort Belvoir
ICIS Federal ID:	VA0000005105900018
Currently Active (y/n):	Y
Primary Permit Type Desc:	Not reported
Permit Status:	Issued
Region:	Not reported
Region Number:	70550
Contact First Name:	Felix
Contact Last Name:	Mariani
Contact Title:	Chief, Environmental and Natural Resources Div.
Contact Phone:	7038063193
Latitude:	38.683056
Longitude:	-77.138333
Lat Deg/Min/Sec Lon Deg/Min/Sec:	38 40 59.0016 / -77 8 17.9988
Mailing Address:	9820 Flagler Rd
Mailing City:	Fort Belvoir
Mailing State:	VA

Map ID	Site	Database(s)	EPA ID Number

US ARMY - FORT BELVOIR (Continued) **1008164312**

Mailing Zip Code:	22060
Program Type:	Not reported
Permit Type:	AIR_EXEMP
Issued Date:	11/07/2007
Operating Status:	Operating
Contact Email:	felix.m.mariani3.civ@mail.mil
Owner ID:	Not reported
Owner Name:	Not reported
Owner Tele:	Not reported
Facility Full Name:	US Army - Fort Belvoir
ICIS Federal ID:	VA0000005105900018
Currently Active (y/n):	Y
Primary Permit Type Desc:	Not reported
Permit Status:	Issued
Region:	Not reported
Region Number:	70550
Contact First Name:	Felix
Contact Last Name:	Mariani
Contact Title:	Chief, Environmental and Natural Resources Div.
Contact Phone:	7038063193
Latitude:	38.683056
Longitude:	-77.138333
Lat Deg/Min/Sec Lon Deg/Min/Sec:	38 40 59.0016 / -77 8 17.9988
Mailing Address:	9820 Flagler Rd
Mailing City:	Fort Belvoir
Mailing State:	VA
Mailing Zip Code:	22060
Program Type:	Not reported
Permit Type:	AIR_EXEMP
Issued Date:	03/27/2008
Operating Status:	Operating
Contact Email:	felix.m.mariani3.civ@mail.mil
Owner ID:	Not reported
Owner Name:	Not reported
Owner Tele:	Not reported
Facility Full Name:	US Army - Fort Belvoir
ICIS Federal ID:	VA0000005105900018
Currently Active (y/n):	Y
Primary Permit Type Desc:	Not reported
Permit Status:	Issued
Region:	Not reported
Region Number:	70550
Contact First Name:	Felix
Contact Last Name:	Mariani
Contact Title:	Chief, Environmental and Natural Resources Div.
Contact Phone:	7038063193
Latitude:	38.683056
Longitude:	-77.138333
Lat Deg/Min/Sec Lon Deg/Min/Sec:	38 40 59.0016 / -77 8 17.9988
Mailing Address:	9820 Flagler Rd
Mailing City:	Fort Belvoir
Mailing State:	VA
Mailing Zip Code:	22060
Program Type:	Not reported
Permit Type:	AIR_EXEMP

Map ID	Site	Database(s)	EPA ID Number

US ARMY - FORT BELVOIR (Continued) **1008164312**

Issued Date:	10/29/2007
Operating Status:	Operating
Contact Email:	felix.m.mariani3.civ@mail.mil
Owner ID:	Not reported
Owner Name:	Not reported
Owner Tele:	Not reported
Facility Full Name:	US Army - Fort Belvoir
ICIS Federal ID:	VA0000005105900018
Currently Active (y/n):	Y
Primary Permit Type Desc:	Not reported
Permit Status:	Issued
Region:	Not reported
Region Number:	70550
Contact First Name:	Felix
Contact Last Name:	Mariani
Contact Title:	Chief, Environmental and Natural Resources Div.
Contact Phone:	7038063193
Latitude:	38.683056
Longitude:	-77.138333
Lat Deg/Min/Sec Lon Deg/Min/Sec:	38 40 59.0016 / -77 8 17.9988
Mailing Address:	9820 Flagler Rd
Mailing City:	Fort Belvoir
Mailing State:	VA
Mailing Zip Code:	22060
Program Type:	Not reported
Permit Type:	AIR_EXEMP
Issued Date:	06/24/2008
Operating Status:	Operating
Contact Email:	felix.m.mariani3.civ@mail.mil
Owner ID:	Not reported
Owner Name:	Not reported
Owner Tele:	Not reported
Facility Full Name:	US Army - Fort Belvoir
ICIS Federal ID:	VA0000005105900018
Currently Active (y/n):	Y
Primary Permit Type Desc:	Not reported
Permit Status:	Issued
Region:	Not reported
Region Number:	70550
Contact First Name:	Felix
Contact Last Name:	Mariani
Contact Title:	Chief, Environmental and Natural Resources Div.
Contact Phone:	7038063193
Latitude:	38.683056
Longitude:	-77.138333
Lat Deg/Min/Sec Lon Deg/Min/Sec:	38 40 59.0016 / -77 8 17.9988
Mailing Address:	9820 Flagler Rd
Mailing City:	Fort Belvoir
Mailing State:	VA
Mailing Zip Code:	22060
Program Type:	Not reported
Permit Type:	AIR_EXEMP
Issued Date:	09/21/2007
Operating Status:	Operating
Contact Email:	felix.m.mariani3.civ@mail.mil

Map ID	Site	Database(s)	EPA ID Number

US ARMY - FORT BELVOIR (Continued) **1008164312**

Owner ID:	Not reported
Owner Name:	Not reported
Owner Tele:	Not reported
Facility Full Name:	US Army - Fort Belvoir
ICIS Federal ID:	VA0000005105900018
Currently Active (y/n):	Y
Primary Permit Type Desc:	Not reported
Permit Status:	Issued

1677 **SCOTT JAMES E RENTAL PROPERTY** **VA LTANKS** **S110323264**
7716 MIDWAY PL **N/A**
LORTON, VA

LTANKS:

Region:	NRO
CEDS Facility Id:	200000853182
Case Status:	**Closed**
Pollution Complaint #:	20103247
Reported:	03/19/2010
Case Closed Date:	08/26/2010
Program:	RP Lead
Federally Regulated UST (Y/N):	N
Regulated Petroleum UST (1):	N
Excluded UST (1):	N
Deferred UST (1):	N
Partially Deferred UST (1):	N
Exempt 1 UST (2):	N
Exempt 2 Heating Oil UST (2):	N
Small Heating Oil AST (2):	Y
Regulated AST (3):	N
Unregulated AST (3):	N
Other Y/N:	N
Unknown Y/N:	N
Other Description:	Not reported
Heating Oil Category:	Category 3

1677 **ERNS** **2010934383**
7716 MIDWAY PLACE **N/A**
LORTON, VA 22079

Click this hyperlink while viewing on your computer to access additional ERNS detail in the EDR Site Report.

Map ID	Site	Database(s)	EPA ID Number
1688	**POHICK EPISCOPAL CHURCH - RECTORY** **9315 RICHMOND HWY** **LORTON, VA 22079**	**VA LTANKS**	**S111339292** **N/A**

LTANKS:

Region:	NRO
CEDS Facility Id:	200000856122
Case Status:	**Closed**
Pollution Complaint #:	20123054
Reported:	10/07/2011
Case Closed Date:	01/10/2012
Program:	RP Lead
Federally Regulated UST (Y/N):	N
Regulated Petroleum UST (1):	N
Excluded UST (1):	N
Deferred UST (1):	N
Partially Deferred UST (1):	N
Exempt 1 UST (2):	N
Exempt 2 Heating Oil UST (2):	Y
Small Heating Oil AST (2):	N
Regulated AST (3):	N
Unregulated AST (3):	N
Other Y/N:	N
Unknown Y/N:	N
Other Description:	Not reported
Heating Oil Category:	Category 2

Map ID	Site	Database(s)	EPA ID Number
1705	**FAIRFAX COUNTY PUBLIC SCHOOLS - LORTON STATION ELE** **9298 LEWIS CHAPEL ROAD** **LORTON, VA 22079**	**VA TIER 2**	**S118192241** **N/A**

TIER 2:

Facility ID:	Not reported
CAS Number:	68476302
SIC Code:	Not reported
NAICS:	Not reported
Entered Chemical Name:	#2 Fuel Oil
Average Amt Code:	26000.0
Owner Name:	Not reported
Owner Phone:	Not reported
Contact Type:	Not reported

Facility ID:	5421345
CAS Number:	68476302
SIC Code:	Not reported
NAICS:	Not reported
Entered Chemical Name:	#2 Fuel Oil
Average Amt Code:	26000
Owner Name:	Not reported
Owner Phone:	Not reported
Contact Type:	Not reported

Map ID	Site	Database(s)	EPA ID Number

1709 **BOOTH FEED STORE** **VA LUST** **S104406862**
9377 RICHMOND HIGHWAY **N/A**
FAIRFAX, VA 0

LUST REG NO:

Region:	NO
Facility ID:	3901026
Status:	**Closed**
Tank Size:	0
Product:	Not reported
Release Date:	08/25/1992
Closed Date:	2/5/1993
Case Type:	Article 9
Case Officer:	Lewis E. Hilder
Pollution Complaint #:	93-0404
Permit Number:	0
Priority:	-

1710 **HARDISON AUTO SERVICE INC** **VA UST** **U003680267**
9388 RICHMOND HWY **N/A**
LORTON, VA 22079

Facility:

Facility Id:	3012044
Facility Type:	GAS STATION
CEDS Facility ID:	200000087220

Owner:

Owner Id:	34028
Owner Name:	HARDISON AUTO SERVICE INC
Owner Address:	9388 RICHMOND HWY.
Owner Address2:	FAIRFAX
Owner City, State, Zip:	LORTON, VA 22079
Owner Type:	COMMERCIAL
Number of Active AST:	0
Number of Active UST:	0
Number of Inactive AST:	0
Number of Inactive UST:	1

UST:

Facility ID:	3012044
Federally Regulated:	Yes
Tank Number:	1
Tank Capacity:	500
Tank Contents:	USED OIL
Tank Status:	**PERM OUT OF USE**
Tank Type:	UST

Tank Material:

Install Date:	Not reported
Tank Materials: Bare Steel	No
Tank Materials: Cath Protect Steel	No
Tank Materials: Epoxy Steel	No
Tank Materials: Fiberglass	No
Tank Materials: Concrete	No
Tank Materials: Composite	No
Tank Materials: Double Walled	No
Tank Materials: Lined Interior	No
Tank Materials: Excav Liner	No

Map ID	Site	Database(s)	EPA ID Number

HARDISON AUTO SERVICE INC (Continued) **U003680267**

Tank Materials: Insulated Tank Jacket	No
Tank Materials: Repaired	No
Tank Materials: Unknown	Yes
Tank Materials: Other	No
Tank Materials: Other Note	Not reported

Release Detection:

Tank Release Detection: Leak Deferred	No
Tank Release Detection: Manual Gauge	No
Tank Release Detection: Auto Gauge	No
Tank Release Detection:Tank Tightness	No
Tank Release Detection: Vapor Monitor	No
Tank Release Detection: Inventory	No
Tank Release Detection: Stat Invent Recon	No
Tank Release Detection: Spill Install	No
Tank Release Detection: Overfill Install	No
Tank Release Detection: Groundwater	No
Tank Release Detection: Int Sec Containment	No
Tank Release Detection: Int Double Walled	No
Tank Release Detection: Other Method	No
Tank Release Detection: Other Note	Not reported
Pipe Release Detection: Leak Deferred	Not reported
Pipe Release Detection: Autoleak	Not reported
Pipe Release Detection: Line Tightness	No
Pipe Release Detection: Stat Invent Recon	No
Pipe Release Detection: Groundwater	No
Pipe Release Detection: Int Sec Containment	No
Pipe Release Det: Interior Double Walled	No
Pipe Release Detection: Other Method	No
Pipe Release Detection: Other Note	Not reported

Pipe Type:	UNKNOWN
Pipe Materials: Bare Steel	No
Pipe Materials: Galvanized Steel	No
Pipe Materials: Copper	No
Pipe Materials: Fiberglass	No
Pipe Materials: Cath Protect	No
Pipe Materials: Double Walled	No
Pipe Materials: Sec Containment	No
Pipe Materials: Repaired	No
Pipe Materials: Unknown	No
Pipe Materials: Other	Yes
Pipe Materials: Other Note	NONE

1713 **BOOTH FEED STORE** **VA RGA LUST** **S115955923**
9377 RICHMOND HIGHWAY **N/A**
LORTON, VA

RGA LUST:

2001	BOOTH FEED STORE	9377 RICHMOND HIGHWAY
1997	BOOTH FEED STORE	9377 RICHMOND HIGHWAY
1995	BOOTH FEED STORE	9377 RICHMOND HIGHWAY

Map ID	Site	Database(s)	EPA ID Number
1713	**BOOTH FEED STORE** **9377 RICHMOND HWY** **LORTON, VA 22079**	**VA LTANKS**	**S104896968** **N/A**

LTANKS:

Region:	NRO
CEDS Facility Id:	200000186228
Case Status:	**Closed**
Pollution Complaint #:	19930404
Reported:	08/25/1992
Case Closed Date:	02/05/1993
Program:	RP Lead
Federally Regulated UST (Y/N):	Y
Regulated Petroleum UST (1):	Y
Excluded UST (1):	N
Deferred UST (1):	N
Partially Deferred UST (1):	N
Exempt 1 UST (2):	N
Exempt 2 Heating Oil UST (2):	N
Small Heating Oil AST (2):	N
Regulated AST (3):	N
Unregulated AST (3):	N
Other Y/N:	N
Unknown Y/N:	N
Other Description:	Not reported
Heating Oil Category:	Not reported

Map ID	Site	Database(s)	EPA ID Number
1721	**7720 TEA TABLE DR** **LORTON, WV 22079**	**WV NPDES**	**S118799225** **N/A**

NPDES:

Permit ID:	037552
Contact Name:	Not reported
Contact Telephone:	Not reported
Contact Street:	Not reported
Contact Street2:	Not reported
Contact City:	Not reported
Contact State:	Not reported
Contact Zip Code:	Not reported
Responsible Party Name:	DULAN, JAMES R
Permit Type Table Code:	Septic Tank
Permit Sub Type Code:	SSP
Expire Date:	Not reported
Sic Code:	4952
Priority Flag:	Y
Design Flow Quantity:	Not reported
Average Flow Quantity:	Not reported
Disturbed Acres:	Not reported
Extension Date:	Not reported
Number of Customers:	Not reported
Number Injection Point:	Not reported
Individual General SW:	STANK
Site Phone NUmber:	Not reported
Permit Status Description:	Not reported
Issue Date:	Not reported
Effective Date:	Not reported
Lat/Long(DMS):	39 26 54.00 / 78 27 16.80

Map ID	Site	Database(s)	EPA ID Number
1723	**TOWN CLEANERS** **7750 GUNSTON PLZ** **LORTON, VA 22079**	**VA DRYCLEANERS**	**S106480312** **N/A**

DRYCLEANERS:

DEQ Region:	NRO
Registration Number:	72180
SIC:	7216
FIPS:	059
Oper Status:	Operating
Contact Name:	Not reported
Mobile Phone:	Not reported
Phone1:	Not reported
Phone2:	Not reported
Mailing Address:	7750 Gunston Plz
Mailing City,St,Zip:	Lorton, VA 22079
SI Number:	Not reported
SEQ Desctiption:	Hydrocarbon
Plant Classification:	True Minor
FAC Inserted Date:	01/01/1900
FAC Changed Date:	01/01/1900

Map ID	Site	Database(s)	EPA ID Number
1723	**TOWN CLEANERS** **7750 GUNSTON PLZ** **LORTON, VA 22079**	**EDR Hist Cleaner**	**1020107533** **N/A**

EDR Hist Cleaner

Year:	Name:	Type:
1996	TOWN CLEANERS	Drycleaning Plants, Except Rugs, NEC
1997	TOWN CLEANERS	Drycleaning Plants, Except Rugs, NEC
1998	TOWN CLEANERS	Drycleaning Plants, Except Rugs, NEC
1999	TOWN CLEANERS	Drycleaning Plants, Except Rugs, NEC
2000	TOWN CLEANERS	Drycleaning Plants, Except Rugs, NEC
2001	TOWN CLEANERS	Drycleaning Plants, Except Rugs, NEC
2002	TOWN CLEANERS	Drycleaning Plants, Except Rugs, NEC
2003	TOWN CLEANERS	Drycleaning Plants, Except Rugs, NEC
2004	TOWN CLEANERS	Drycleaning Plants, Except Rugs, NEC
2005	TOWN CLEANERS	Drycleaning Plants, Except Rugs, NEC
2006	TOWN CLEANERS	Drycleaning Plants, Except Rugs, NEC
2007	TOWN CLEANERS	Drycleaning Plants, Except Rugs, NEC
2008	TOWN CLEANERS	Drycleaning Plants, Except Rugs, NEC
2009	TOWN CLEANERS	Drycleaning Plants, Except Rugs, NEC
2010	TOWN CLEANERS	Drycleaning Plants, Except Rugs, NEC
2011	TOWN CLEANERS	Drycleaning Plants, Except Rugs, NEC
2012	TOWN CLEANERS	Drycleaning Plants, Except Rugs, NEC
2013	TOWN CLEANERS	Drycleaning Plants, Except Rugs, NEC
2014	TOWN CLEANERS	Drycleaning Plants, Except Rugs, NEC

Map ID	Site	Database(s)	EPA ID Number
1723	**TOWN CLNRS** **7750 GUNSTON PLZ** **LORTON, VA 22079**	**RCRA NonGen / NLR** **FINDS** **US AIRS** **ECHO**	**1004610769** **VAD988173530**

RCRA NonGen / NLR:

Date form received by agency:	02/13/2002
Facility name:	TOWN CLNRS
Facility address:	7750 GUNSTON PLZ LORTON, VA 22079
EPA ID:	VAD988173530
Contact:	Not reported
Contact address:	Not reported Not reported
Contact country:	US
Contact telephone:	Not reported
Contact email:	Not reported
EPA Region:	03
Land type:	Private
Classification:	Non-Generator
Description:	Handler: Non-Generators do not presently generate hazardous waste

Owner/Operator Summary:

Owner/operator name:	OPERNAME
Owner/operator address:	OPERSTREET OPERCITY, AK 99999
Owner/operator country:	Not reported
Owner/operator telephone:	215-555-1212
Owner/operator email:	Not reported
Owner/operator fax:	Not reported
Owner/operator extension:	Not reported
Legal status:	Private
Owner/Operator Type:	Operator
Owner/Op start date:	Not reported
Owner/Op end date:	Not reported

Owner/operator name:	TRAMMELL CROW CO
Owner/operator address:	8201 GREENSBORO DR MCLEAN, VA 22102
Owner/operator country:	Not reported
Owner/operator telephone:	703-288-9200
Owner/operator email:	Not reported
Owner/operator fax:	Not reported
Owner/operator extension:	Not reported
Legal status:	Private
Owner/Operator Type:	Owner
Owner/Op start date:	Not reported
Owner/Op end date:	Not reported

Handler Activities Summary:

U.S. importer of hazardous waste:	No
Mixed waste (haz. and radioactive):	No
Recycler of hazardous waste:	No
Transporter of hazardous waste:	No
Treater, storer or disposer of HW:	No
Underground injection activity:	No
On-site burner exemption:	No
Furnace exemption:	No

Map ID	Site	Database(s)	EPA ID Number

TOWN CLNRS (Continued) **1004610769**

Used oil fuel burner: No
Used oil processor: No
User oil refiner: No
Used oil fuel marketer to burner: No
Used oil Specification marketer: No
Used oil transfer facility: No
Used oil transporter: No

Historical Generators:
Date form received by agency: 07/30/1990
Site name: TOWN CLNRS
Classification: Conditionally Exempt Small Quantity Generator

. Waste code: D007
. Waste name: CHROMIUM

. Waste code: D008
. Waste name: LEAD

. Waste code: D039
. Waste name: TETRACHLOROETHYLENE

. Waste code: D040
. Waste name: TRICHLORETHYLENE

. Waste code: F002
. Waste name: THE FOLLOWING SPENT HALOGENATED SOLVENTS: TETRACHLOROETHYLENE, METHYLENE CHLORIDE, TRICHLOROETHYLENE, 1,1,1-TRICHLOROETHANE, CHLOROBENZENE, 1,1,2-TRICHLORO-1,2,2-TRIFLUOROETHANE, ORTHO-DICHLOROBENZENE, TRICHLOROFLUOROMETHANE, AND 1,1,2, TRICHLOROETHANE; ALL SPENT SOLVENT MIXTURES/BLENDS CONTAINING, BEFORE USE, A TOTAL OF TEN PERCENT OR MORE (BY VOLUME) OF ONE OR MORE OF THE ABOVE HALOGENATED SOLVENTS OR THOSE SOLVENTS LISTED IN F001, F004, AND F005; AND STILL BOTTOMS FROM THE RECOVERY OF THESE SPENT SOLVENTS AND SPENT SOLVENT MIXTURES.

Violation Status: No violations found

Evaluation Action Summary:
Evaluation date: 02/13/2002
Evaluation: COMPLIANCE EVALUATION INSPECTION ON-SITE
Area of violation: Not reported
Date achieved compliance: Not reported
Evaluation lead agency: State

FINDS:

Registry ID: 110001901489

Environmental Interest/Information System
AFS (Aerometric Information Retrieval System (AIRS) Facility Subsystem) replaces the former Compliance Data System (CDS), the National Emission Data System (NEDS), and the Storage and Retrieval of Aerometric Data (SAROAD). AIRS is the national repository for information concerning airborne pollution in the United States. AFS is used to track emissions and compliance data from industrial plants. AFS data are utilized by states to prepare State Implementation Plans

Map ID	Site	Database(s)	EPA ID Number

TOWN CLNRS (Continued) **1004610769**

to comply with regulatory programs and by EPA as an input for the estimation of total national emissions. AFS is undergoing a major redesign to support facility operating permits required under Title V of the Clean Air Act.

CEDS (Virginia - Comprehensive Environmental Data System) is the Department of Environmental Quality's (DEQ) electronic data system for maintaining databases on sources of pollutants in all media.

RCRAInfo is a national information system that supports the Resource Conservation and Recovery Act (RCRA) program through the tracking of events and activities related to facilities that generate, transport, and treat, store, or dispose of hazardous waste. RCRAInfo allows RCRA program staff to track the notification, permit, compliance, and corrective action activities required under RCRA.

AIR MINOR

Click this hyperlink while viewing on your computer to access additional FINDS: detail in the EDR Site Report.

US AIRS MINOR:

Envid:	1004610769
Region Code:	03
Programmatic ID:	AIR VA0000005105900680
Facility Registry ID:	110001901489
D and B Number:	Not reported
Primary SIC Code:	Not reported
NAICS Code:	812320
Default Air Classification Code:	MIN
Facility Type of Ownership Code:	NON
Air CMS Category Code:	Not reported
HPV Status:	Not reported

US AIRS MINOR:

Region Code:	03
Programmatic ID:	AIR VA0000005105900680
Facility Registry ID:	110001901489
Air Operating Status Code:	OPR
Default Air Classification Code:	MIN
Air Program:	MACT Standards (40 CFR Part 63)
Activity Date:	2001-08-24 00:00:00
Activity Status Date:	Not reported
Activity Group:	Compliance Monitoring
Activity Type:	Inspection/Evaluation
Activity Status:	Not reported

Region Code:	03
Programmatic ID:	AIR VA0000005105900680
Facility Registry ID:	110001901489
Air Operating Status Code:	OPR
Default Air Classification Code:	MIN
Air Program:	MACT Standards (40 CFR Part 63)
Activity Date:	2004-08-27 00:00:00
Activity Status Date:	Not reported
Activity Group:	Compliance Monitoring

Map ID	Site	Database(s)	EPA ID Number

TOWN CLNRS (Continued) **1004610769**

Activity Type: Inspection/Evaluation
Activity Status: Not reported

Region Code: 03
Programmatic ID: AIR VA0000005105900680
Facility Registry ID: 110001901489
Air Operating Status Code: OPR
Default Air Classification Code: MIN
Air Program: State Implementation Plan for National Primary and Secondary Ambient Air Quality Standards
Activity Date: 2001-08-24 00:00:00
Activity Status Date: Not reported
Activity Group: Compliance Monitoring
Activity Type: Inspection/Evaluation
Activity Status: Not reported

Region Code: 03
Programmatic ID: AIR VA0000005105900680
Facility Registry ID: 110001901489
Air Operating Status Code: OPR
Default Air Classification Code: MIN
Air Program: State Implementation Plan for National Primary and Secondary Ambient Air Quality Standards
Activity Date: 2004-07-30 00:00:00
Activity Status Date: Not reported
Activity Group: Compliance Monitoring
Activity Type: Inspection/Evaluation
Activity Status: Not reported

Region Code: 03
Programmatic ID: AIR VA0000005105900680
Facility Registry ID: 110001901489
Air Operating Status Code: OPR
Default Air Classification Code: MIN
Air Program: State Implementation Plan for National Primary and Secondary Ambient Air Quality Standards
Activity Date: 2004-08-27 00:00:00
Activity Status Date: Not reported
Activity Group: Compliance Monitoring
Activity Type: Inspection/Evaluation
Activity Status: Not reported

Region Code: 03
Programmatic ID: AIR VA0000005105900680
Facility Registry ID: 110001901489
Air Operating Status Code: OPR
Default Air Classification Code: MIN
Air Program: State Implementation Plan for National Primary and Secondary Ambient Air Quality Standards
Activity Date: 2010-03-26 00:00:00
Activity Status Date: Not reported
Activity Group: Compliance Monitoring
Activity Type: Inspection/Evaluation
Activity Status: Not reported

US AIRS MINOR:
Envid: 1004610769
Region Code: 03
Programmatic ID: AIR VA0000005105900680
Facility Registry ID: 110001901489

Map ID	Site	Database(s)	EPA ID Number

TOWN CLNRS (Continued) **1004610769**

D and B Number: Not reported
Primary SIC Code: Not reported
NAICS Code: 812320
Default Air Classification Code: MIN
Facility Type of Ownership Code: NON
Air CMS Category Code: Not reported
HPV Status: Not reported

US AIRS MINOR:
Region Code: 03
Programmatic ID: AIR VA0000005105900680
Facility Registry ID: 110001901489
Air Operating Status Code: OPR
Default Air Classification Code: MIN
Air Program: MACT Standards (40 CFR Part 63)
Activity Date: 2001-08-24 00:00:00
Activity Status Date: Not reported
Activity Group: Compliance Monitoring
Activity Type: Inspection/Evaluation
Activity Status: Not reported

Region Code: 03
Programmatic ID: AIR VA0000005105900680
Facility Registry ID: 110001901489
Air Operating Status Code: OPR
Default Air Classification Code: MIN
Air Program: MACT Standards (40 CFR Part 63)
Activity Date: 2004-08-27 00:00:00
Activity Status Date: Not reported
Activity Group: Compliance Monitoring
Activity Type: Inspection/Evaluation
Activity Status: Not reported

Region Code: 03
Programmatic ID: AIR VA0000005105900680
Facility Registry ID: 110001901489
Air Operating Status Code: OPR
Default Air Classification Code: MIN
Air Program: State Implementation Plan for National Primary and Secondary Ambient Air Quality Standards
Activity Date: 2001-08-24 00:00:00
Activity Status Date: Not reported
Activity Group: Compliance Monitoring
Activity Type: Inspection/Evaluation
Activity Status: Not reported

Region Code: 03
Programmatic ID: AIR VA0000005105900680
Facility Registry ID: 110001901489
Air Operating Status Code: OPR
Default Air Classification Code: MIN
Air Program: State Implementation Plan for National Primary and Secondary Ambient Air Quality Standards
Activity Date: 2004-07-30 00:00:00
Activity Status Date: Not reported
Activity Group: Compliance Monitoring
Activity Type: Inspection/Evaluation
Activity Status: Not reported

Region Code: 03

Map ID	Site	Database(s)	EPA ID Number

TOWN CLNRS (Continued) **1004610769**

Programmatic ID:	AIR VA0000005105900680
Facility Registry ID:	110001901489
Air Operating Status Code:	OPR
Default Air Classification Code:	MIN
Air Program:	State Implementation Plan for National Primary and Secondary Ambient Air Quality Standards
Activity Date:	2004-08-27 00:00:00
Activity Status Date:	Not reported
Activity Group:	Compliance Monitoring
Activity Type:	Inspection/Evaluation
Activity Status:	Not reported

Region Code:	03
Programmatic ID:	AIR VA0000005105900680
Facility Registry ID:	110001901489
Air Operating Status Code:	OPR
Default Air Classification Code:	MIN
Air Program:	State Implementation Plan for National Primary and Secondary Ambient Air Quality Standards
Activity Date:	2010-03-26 00:00:00
Activity Status Date:	Not reported
Activity Group:	Compliance Monitoring
Activity Type:	Inspection/Evaluation
Activity Status:	Not reported

ECHO:

Envid:	1004610769
Registry ID:	110001901489
DFR URL:	http://echo.epa.gov/detailed-facility-report?fid=110001901489

1728 **LOWER POTOMAC STP #34** **VA SPILLS** **S108928290**
9391 RICHMOND HIGHWAY **N/A**
FAIRFAX, VA

SPILLS NO:

Region:	NO
Id:	3022
Incident Summary:	Not reported
Date In:	Not reported
Date Closed:	Not reported
Pollution Type:	5% SODIUM HYPOCHLORITE
Responsible Party:	Not reported
Facility Status:	**CLOSED**
Owner:	Not reported
Facility Contact:	MARK NASH
Facility Permitted:	Not reported
Facility Telephone:	703-691-7131
Time In:	Not reported
Reported By Name:	MARK NASH
Reported By Telephone:	Not reported
Reported By Affiliation/Addr:	Not reported
Incident Response IR #:	Not reported
Responsible Party Address:	Not reported
Responsible Party City:	Not reported
Responsible Party State:	Not reported
Responsible Party Zip:	Not reported
Responsible Party Contact:	Not reported
Responsible Party Telephone:	Not reported

Map ID	Site	Database(s)	EPA ID Number

LOWER POTOMAC STP #34 (Continued) **S108928290**

Owner Name:	Not reported
Owner Address:	Not reported
Owner City:	Not reported
Owner State:	Not reported
Owner Zip:	Not reported
Owner Contact:	Not reported
Owner Telephone:	Not reported
Incident Date:	Not reported
Incident Time:	Not reported
Petroleum:	Not reported
Solid Waste:	Not reported
Hazardous Waste:	Not reported
Water:	Not reported
Air:	Not reported
Sewage:	Not reported
Fish Kill:	Not reported
Threat Wetlands:	Not reported
Wetlands:	Not reported
Material Released:	Not reported
Possible Receptors:	Not reported
Quantity Released:	Not reported
Unit Released:	Not reported
Quantity In Water:	Not reported
Receiving Waters:	Not reported
River Basin:	1A
Inspection Date:	Not reported
Call Date:	Not reported
Inspector:	Not reported
Response Due:	Not reported
Response Received Date:	Not reported
Visit Needed:	Not reported
Open:	Not reported
Air Referral Date:	Not reported
Air Reg/ Permit Number:	Not reported
Waste Referral Date:	Not reported
Epa Id Or Permit Number:	Not reported
Water Referral Date:	Not reported
Water Permit Number:	Not reported
Remediation Referral Date:	Not reported
Remediation Pc Number:	Not reported
Enforcement Referral Date:	Not reported
Nov Number:	Not reported
Pc Number:	Not reported
Receive By:	Not reported
Case Officer:	Not reported
Case Type:	Not reported
Street Address:	9391 RICHMOND HWY
Polllutant:	Not reported
Impact:	Not reported
Spill Time:	Not reported
Spill Date:	4/8/1997
Spill Volume:	Not reported
Measure:	Not reported
Volume In Water:	Not reported
Stream Name:	OCCOQUAN
Investigation Date:	Not reported
Closure Date:	Not reported

Map ID	Site	Database(s)	EPA ID Number

LOWER POTOMAC STP #34 (Continued) **S108928290**

Lab Results:	Not reported
Target Date:	Not reported
Prep Number:	97-3887
Report Date:	4/8/1997
Report Time:	1054
Pollutant Scr:	SOIL
Volume:	75
Volume Esc:	0
Future Recommendations:	Not reported
Stream Code:	OCC
Visit Date:	Not reported
Lab Date:	Not reported
File Close Date:	4/23/1997
Prep Copy:	Not reported
City:	LORTON
Incident Summary:	Not reported
Reported:	Not reported
Results:	Not reported
Inspection Comments:	Not reported
Remarks:	RELEASE CAUSE BY DRY ROTTED PUMP GASKET, APPROX 50-75 GALLONS RELEASED. TREATMENT PLANT WORKERS CLEANING UP. ONE WORKER INJURED, TRANSFERRED TO FX HOSP FOR ARM BURN. 5 DAY REPORT CITES ROTTED PUMP GASKET FAILURE AS CAUSE FOR RELEAS

1733 **ARMISTEAD PROPERTY** **VA RGA LUST** **S115953758**
7810 LORTON ROAD **N/A**
LORTON, VA

RGA LUST:

2001 ARMISTEAD PROPERTY 7810 LORTON ROAD

1733 **ARMISTEAD PROPERTY** **VA LTANKS** **S104896814**
7810 LORTON RD **N/A**
LORTON, VA 22079

LTANKS:

Region:	NRO
CEDS Facility Id:	200000185749
Case Status:	**Closed**
Pollution Complaint #:	19993243
Reported:	01/22/1999
Case Closed Date:	11/02/1999
Program:	RP Lead
Federally Regulated UST (Y/N):	N
Regulated Petroleum UST (1):	N
Excluded UST (1):	N
Deferred UST (1):	N
Partially Deferred UST (1):	N
Exempt 1 UST (2):	N
Exempt 2 Heating Oil UST (2):	N
Small Heating Oil AST (2):	Y
Regulated AST (3):	N
Unregulated AST (3):	N
Other Y/N:	N

Map ID	Site	Database(s)	EPA ID Number

ARMISTEAD PROPERTY (Continued) **S104896814**

Unknown Y/N: N
Other Description: Not reported
Heating Oil Category: Not reported

1733 **ARMISTEAD PROPERTY** **VA LUST** **S104407464**
7810 LORTON ROAD **N/A**
FAIRFAX, VA 22079

LUST REG NO:
Region: NO
Facility ID: 3900547
Status: **Closed**
Tank Size: 275
Product: heating oil
Release Date: 01/22/1999
Closed Date: 11/2/1999
Case Type: Article 11
Case Officer: Lewis E. Hilder
Pollution Complaint #: 99-3243
Permit Number: Not reported
Priority: Not reported

1734 **RITE AID # 2257** **FINDS** **1017715266**
7764 GUNSTON PLAZA **ECHO** **N/A**
LORTON, VA 22079

FINDS:

Registry ID: 110055416027

Environmental Interest/Information System
RCRAInfo is a national information system that supports the Resource Conservation and Recovery Act (RCRA) program through the tracking of events and activities related to facilities that generate, transport, and treat, store, or dispose of hazardous waste. RCRAInfo allows RCRA program staff to track the notification, permit, compliance, and corrective action activities required under RCRA.

Click this hyperlink while viewing on your computer to access additional FINDS: detail in the EDR Site Report.

ECHO:
Envid: 1017715266
Registry ID: 110055416027
DFR URL: http://echo.epa.gov/detailed-facility-report?fid=110055416027

Map ID	Site	Database(s)	EPA ID Number
1734	**RITE AID # 2257** **7764 GUNSTON PLAZA** **LORTON, VA 22079**	**RCRA-CESQG**	**1016150612** **VAR000525915**

RCRA-CESQG:

Date form received by agency:	02/19/2016
Facility name:	RITE AID # 2257
Facility address:	7764 GUNSTON PLAZA LORTON, VA 22079
EPA ID:	VAR000525915
Mailing address:	HUNTER LANE CAMP HILL, PA 17011
Contact:	DAVID W CROZIER
Contact address:	HUNTER LANE CAMP HILL, PA 17011
Contact country:	US
Contact telephone:	717-975-8643
Contact email:	EHS@RITEAID.COM
EPA Region:	03
Classification:	Conditionally Exempt Small Quantity Generator
Description:	Handler: generates 100 kg or less of hazardous waste per calendar month, and accumulates 1000 kg or less of hazardous waste at any time; or generates 1 kg or less of acutely hazardous waste per calendar month, and accumulates at any time: 1 kg or less of acutely hazardous waste; or 100 kg or less of any residue or contaminated soil, waste or other debris resulting from the cleanup of a spill, into or on any land or water, of acutely hazardous waste; or generates 100 kg or less of any residue or contaminated soil, waste or other debris resulting from the cleanup of a spill, into or on any land or water, of acutely hazardous waste during any calendar month, and accumulates at any time: 1 kg or less of acutely hazardous waste; or 100 kg or less of any residue or contaminated soil, waste or other debris resulting from the cleanup of a spill, into or on any land or water, of acutely hazardous waste

Owner/Operator Summary:

Owner/operator name:	RITE AID OF VIRGINIA, INC.
Owner/operator address:	Not reported Not reported
Owner/operator country:	Not reported
Owner/operator telephone:	Not reported
Owner/operator email:	Not reported
Owner/operator fax:	Not reported
Owner/operator extension:	Not reported
Legal status:	Private
Owner/Operator Type:	Operator
Owner/Op start date:	09/17/1989
Owner/Op end date:	Not reported
Owner/operator name:	RITE AID OF VA, INC.
Owner/operator address:	30 HUNTER LANE CAMP HILL, PA 17011
Owner/operator country:	US
Owner/operator telephone:	717-761-2633
Owner/operator email:	Not reported
Owner/operator fax:	Not reported
Owner/operator extension:	Not reported
Legal status:	Private
Owner/Operator Type:	Owner

Map ID	Site	Database(s)	EPA ID Number

RITE AID # 2257 (Continued) **1016150612**

Owner/Op start date: 09/17/1989
Owner/Op end date: Not reported

Owner/operator name: GUNSTON LORTON PARTNERS, LLC
Owner/operator address: EXECUTIVE CENTER DRIVE SUITE 110
AUSTIN, TX 78731
Owner/operator country: US
Owner/operator telephone: 717-761-2633
Owner/operator email: Not reported
Owner/operator fax: Not reported
Owner/operator extension: Not reported
Legal status: Private
Owner/Operator Type: Owner
Owner/Op start date: 09/02/1989
Owner/Op end date: Not reported

Owner/operator name: RITE AID CORPORATION
Owner/operator address: Not reported
Not reported
Owner/operator country: Not reported
Owner/operator telephone: Not reported
Owner/operator email: Not reported
Owner/operator fax: Not reported
Owner/operator extension: Not reported
Legal status: Private
Owner/Operator Type: Operator
Owner/Op start date: 09/17/1989
Owner/Op end date: Not reported

Handler Activities Summary:
U.S. importer of hazardous waste: No
Mixed waste (haz. and radioactive): No
Recycler of hazardous waste: No
Transporter of hazardous waste: No
Treater, storer or disposer of HW: No
Underground injection activity: No
On-site burner exemption: No
Furnace exemption: No
Used oil fuel burner: No
Used oil processor: No
User oil refiner: No
Used oil fuel marketer to burner: No
Used oil Specification marketer: No
Used oil transfer facility: No
Used oil transporter: No

. Waste code: D001
. Waste name: IGNITABLE WASTE

. Waste code: D007
. Waste name: CHROMIUM

. Waste code: D009
. Waste name: MERCURY

. Waste code: D010
. Waste name: SELENIUM

Map ID	Site	Database(s)	EPA ID Number

RITE AID # 2257 (Continued) **1016150612**

. Waste code: D011
. Waste name: SILVER

. Waste code: D018
. Waste name: BENZENE

. Waste code: D024
. Waste name: M-CRESOL

. Waste code: D026
. Waste name: CRESOL

. Waste code: D035
. Waste name: METHYL ETHYL KETONE

. Waste code: P001
. Waste name: 2H-1-BENZOPYRAN-2-ONE, 4-HYDROXY-3-(3-OXO-1-PHENYLBUTYL)-, & SALTS, WHEN PRESENT AT CONCENTRATIONS GREATER THAN 0.3% (OR) WARFARIN, & SALTS, WHEN PRESENT AT CONCENTRATIONS GREATER THAN 0.3%

. Waste code: P075
. Waste name: NICOTINE, & SALTS (OR) PYRIDINE, 3-(1-METHYL-2-PYRROLIDINYL)-,(S)-, & SALTS

. Waste code: U002
. Waste name: 2-PROPANONE (I) (OR) ACETONE (I)

. Waste code: U122
. Waste name: FORMALDEHYDE

. Waste code: U129
. Waste name: CYCLOHEXANE, 1,2,3,4,5,6-HEXACHLORO-, (1ALPHA, 2ALPHA, 3BETA, 4ALPHA, 5ALPHA, 6BETA)- (OR) LINDANE

. Waste code: U154
. Waste name: METHANOL (I) (OR) METHYL ALCOHOL (I)

. Waste code: U205
. Waste name: SELENIUM SULFIDE (OR) SELENIUM SULFIDE SES2 (R,T)

Historical Generators:
Date form received by agency: 12/08/2015
Site name: RITE AID #2257
Classification: Conditionally Exempt Small Quantity Generator

. Waste code: D001
. Waste name: IGNITABLE WASTE

. Waste code: D002
. Waste name: CORROSIVE WASTE

. Waste code: D007
. Waste name: CHROMIUM

. Waste code: D009
. Waste name: MERCURY

Map ID	Site	Database(s)	EPA ID Number

RITE AID # 2257 (Continued) **1016150612**

. Waste code: D010
. Waste name: SELENIUM

. Waste code: D011
. Waste name: SILVER

. Waste code: D024
. Waste name: M-CRESOL

. Waste code: D026
. Waste name: CRESOL

. Waste code: P001
. Waste name: 2H-1-BENZOPYRAN-2-ONE, 4-HYDROXY-3-(3-OXO-1-PHENYLBUTYL)-, & SALTS, WHEN PRESENT AT CONCENTRATIONS GREATER THAN 0.3% (OR) WARFARIN, & SALTS, WHEN PRESENT AT CONCENTRATIONS GREATER THAN 0.3%

. Waste code: P075
. Waste name: NICOTINE, & SALTS (OR) PYRIDINE, 3-(1-METHYL-2-PYRROLIDINYL)-,(S)-, & SALTS

Date form received by agency: 11/13/2015
Site name: RITE AID #2257
Classification: Large Quantity Generator

. Waste code: D001
. Waste name: IGNITABLE WASTE

. Waste code: D002
. Waste name: CORROSIVE WASTE

. Waste code: D007
. Waste name: CHROMIUM

. Waste code: D009
. Waste name: MERCURY

. Waste code: D010
. Waste name: SELENIUM

. Waste code: D011
. Waste name: SILVER

. Waste code: D024
. Waste name: M-CRESOL

. Waste code: D026
. Waste name: CRESOL

. Waste code: P001
. Waste name: 2H-1-BENZOPYRAN-2-ONE, 4-HYDROXY-3-(3-OXO-1-PHENYLBUTYL)-, & SALTS, WHEN PRESENT AT CONCENTRATIONS GREATER THAN 0.3% (OR) WARFARIN, & SALTS, WHEN PRESENT AT CONCENTRATIONS GREATER THAN 0.3%

. Waste code: P075
. Waste name: NICOTINE, & SALTS (OR) PYRIDINE, 3-(1-METHYL-2-PYRROLIDINYL)-,(S)-, & SALTS

Map ID	Site	Database(s)	EPA ID Number

RITE AID # 2257 (Continued) **1016150612**

Date form received by agency: 12/30/2014
Site name: RITE AID #2257
Classification: Large Quantity Generator

. Waste code: D001
. Waste name: IGNITABLE WASTE

. Waste code: D002
. Waste name: CORROSIVE WASTE

. Waste code: D007
. Waste name: CHROMIUM

. Waste code: D009
. Waste name: MERCURY

. Waste code: D010
. Waste name: SELENIUM

. Waste code: D011
. Waste name: SILVER

. Waste code: D024
. Waste name: M-CRESOL

. Waste code: D026
. Waste name: CRESOL

. Waste code: P001
. Waste name: 2H-1-BENZOPYRAN-2-ONE, 4-HYDROXY-3-(3-OXO-1-PHENYLBUTYL)-, & SALTS, WHEN PRESENT AT CONCENTRATIONS GREATER THAN 0.3% (OR) WARFARIN, & SALTS, WHEN PRESENT AT CONCENTRATIONS GREATER THAN 0.3%

. Waste code: P075
. Waste name: NICOTINE, & SALTS (OR) PYRIDINE, 3-(1-METHYL-2-PYRROLIDINYL)-,(S)-, & SALTS

Date form received by agency: 03/01/2013
Site name: RITE AID #2257
Classification: Conditionally Exempt Small Quantity Generator

. Waste code: D001
. Waste name: IGNITABLE WASTE

. Waste code: D002
. Waste name: CORROSIVE WASTE

. Waste code: D007
. Waste name: CHROMIUM

. Waste code: D009
. Waste name: MERCURY

. Waste code: D010
. Waste name: SELENIUM

. Waste code: D011

Map ID	Site	Database(s)	EPA ID Number

RITE AID # 2257 (Continued) **1016150612**

. Waste name: SILVER

. Waste code: D024
. Waste name: M-CRESOL

. Waste code: D026
. Waste name: CRESOL

. Waste code: P001
. Waste name: 2H-1-BENZOPYRAN-2-ONE, 4-HYDROXY-3-(3-OXO-1-PHENYLBUTYL)-, & SALTS, WHEN PRESENT AT CONCENTRATIONS GREATER THAN 0.3% (OR) WARFARIN, & SALTS, WHEN PRESENT AT CONCENTRATIONS GREATER THAN 0.3%

. Waste code: P075
. Waste name: NICOTINE, & SALTS (OR) PYRIDINE, 3-(1-METHYL-2-PYRROLIDINYL)-,(S)-, & SALTS

Biennial Reports:

Last Biennial Reporting Year: 2017

Annual Waste Handled:
Waste code: D001
Waste name: IGNITABLE HAZARDOUS WASTES ARE THOSE WASTES WHICH HAVE A FLASHPOINT OF LESS THAN 140 DEGREES FAHRENHEIT AS DETERMINED BY A PENSKY-MARTENS CLOSED CUP FLASH POINT TESTER. ANOTHER METHOD OF DETERMINING THE FLASH POINT OF A WASTE IS TO REVIEW THE MATERIAL SAFETY DATA SHEET, WHICH CAN BE OBTAINED FROM THE MANUFACTURER OR DISTRIBUTOR OF THE MATERIAL. LACQUER THINNER IS AN EXAMPLE OF A COMMONLY USED SOLVENT WHICH WOULD BE CONSIDERED AS IGNITABLE HAZARDOUS WASTE.
Amount (Lbs): 27.7

Waste code: D007
Waste name: CHROMIUM
Amount (Lbs): 11.1

Waste code: D009
Waste name: MERCURY
Amount (Lbs): .9

Waste code: D010
Waste name: SELENIUM
Amount (Lbs): 11.1

Waste code: D011
Waste name: SILVER
Amount (Lbs): 11.1

Waste code: D018
Waste name: BENZENE
Amount (Lbs): 12.2

Waste code: D024
Waste name: M-CRESOL
Amount (Lbs): 1.5

Waste code: D026
Waste name: CRESOL

Map ID	Site	Database(s)	EPA ID Number

RITE AID # 2257 (Continued) **1016150612**

Amount (Lbs): 12.6

Waste code: D035
Waste name: METHYL ETHYL KETONE
Amount (Lbs): 20.5

Waste code: P001
Waste name: 2H-1-BENZOPYRAN-2-ONE, 4-HYDROXY-3-(3-OXO-1-PHENYLBUTYL)-, & SALTS, WHEN PRESENT AT CONCENTRATIONS GREATER THAN 0.3%
Amount (Lbs): .6

Waste code: P075
Waste name: NICOTINE, & SALTS
Amount (Lbs): 3.7

Waste code: U002
Waste name: ACETONE (I)
Amount (Lbs): 13.7

Waste code: U122
Waste name: FORMALDEHYDE
Amount (Lbs): 1.5

Waste code: U129
Waste name: CYCLOHEXANE, 1,2,3,4,5,6-HEXACHLORO-, (1ALPHA,2ALPHA,3BETA,4ALPHA,5ALPHA,6BETA)-
Amount (Lbs): 11.1

Waste code: U154
Waste name: METHANOL (I)
Amount (Lbs): 1.5

Waste code: U205
Waste name: SELENIUM SULFIDE
Amount (Lbs): 11.1

Violation Status: No violations found

1737 **FAIRFAX COUNTY LORTON FIRE DEPARTMENT CO 19** **VA UST** **U003679087**
7701 ARMSTEAD RD **N/A**
LORTON, VA 22079

Facility:
Facility Id: 3005338
Facility Type: LOCAL
CEDS Facility ID: 200000076855

Owner:
Owner Id: 28457
Owner Name: Fairfax County Department of Vehicle Services
Owner Address: 12000 Government Center Pkwy Ste 417
Owner Address2: Not reported
Owner City, State, Zip: Fairfax, VA 22035
Owner Type: LOCAL
Number of Active AST: 0
Number of Active UST: 2
Number of Inactive AST: 0
Number of Inactive UST: 5

Map ID	Site	Database(s)	EPA ID Number

FAIRFAX COUNTY LORTON FIRE DEPARTMENT CO 19 (Continued) **U003679087**

UST:

Facility ID:	3005338
Federally Regulated:	Yes
Tank Number:	1
Tank Capacity:	5000
Tank Contents:	GASOLINE
Tank Status:	**CURR IN USE**
Tank Type:	UST

Tank Material:

Install Date:	2/1/2002
Tank Materials: Bare Steel	No
Tank Materials: Cath Protect Steel	No
Tank Materials: Epoxy Steel	No
Tank Materials: Fiberglass	No
Tank Materials: Concrete	No
Tank Materials: Composite	Yes
Tank Materials: Double Walled	Yes
Tank Materials: Lined Interior	No
Tank Materials: Excav Liner	No
Tank Materials: Insulated Tank Jacket	No
Tank Materials: Repaired	No
Tank Materials: Unknown	No
Tank Materials: Other	No
Tank Materials: Other Note	Not reported

Release Detection:

Tank Release Detection: Leak Deferred	No
Tank Release Detection: Manual Gauge	No
Tank Release Detection: Auto Gauge	Yes
Tank Release Detection:Tank Tightness	No
Tank Release Detection: Vapor Monitor	No
Tank Release Detection: Inventory	No
Tank Release Detection: Stat Invent Recon	No
Tank Release Detection: Spill Install	Yes
Tank Release Detection: Overfill Install	Yes
Tank Release Detection: Groundwater	No
Tank Release Detection: Int Sec Containment	No
Tank Release Detection: Int Double Walled	Yes
Tank Release Detection: Other Method	No
Tank Release Detection: Other Note	Not reported
Pipe Release Detection: Leak Deferred	No
Pipe Release Detection: Autoleak	Not reported
Pipe Release Detection: Line Tightness	No
Pipe Release Detection: Stat Invent Recon	No
Pipe Release Detection: Groundwater	No
Pipe Release Detection: Int Sec Containment	No
Pipe Release Det: Interior Double Walled	Yes
Pipe Release Detection: Other Method	No
Pipe Release Detection: Other Note	Not reported
Pipe Type:	PRESSURE
Pipe Materials: Bare Steel	No
Pipe Materials: Galvanized Steel	No
Pipe Materials: Copper	No
Pipe Materials: Fiberglass	No

Map ID	Site	Database(s)	EPA ID Number

FAIRFAX COUNTY LORTON FIRE DEPARTMENT CO 19 (Continued) **U003679087**

Pipe Materials: Cath Protect	No
Pipe Materials: Double Walled	Yes
Pipe Materials: Sec Containment	Yes
Pipe Materials: Repaired	No
Pipe Materials: Unknown	No
Pipe Materials: Other	No
Pipe Materials: Other Note	Not reported
Facility ID:	3005338
Federally Regulated:	Yes
Tank Number:	2
Tank Capacity:	5000
Tank Contents:	DIESEL
Tank Status:	**CURR IN USE**
Tank Type:	UST

Tank Material:

Install Date:	2/1/2002
Tank Materials: Bare Steel	No
Tank Materials: Cath Protect Steel	No
Tank Materials: Epoxy Steel	No
Tank Materials: Fiberglass	No
Tank Materials: Concrete	No
Tank Materials: Composite	Yes
Tank Materials: Double Walled	Yes
Tank Materials: Lined Interior	No
Tank Materials: Excav Liner	No
Tank Materials: Insulated Tank Jacket	No
Tank Materials: Repaired	No
Tank Materials: Unknown	No
Tank Materials: Other	No
Tank Materials: Other Note	Not reported

Release Detection:

Tank Release Detection: Leak Deferred	No
Tank Release Detection: Manual Gauge	No
Tank Release Detection: Auto Gauge	Yes
Tank Release Detection:Tank Tightness	No
Tank Release Detection: Vapor Monitor	No
Tank Release Detection: Inventory	No
Tank Release Detection: Stat Invent Recon	No
Tank Release Detection: Spill Install	Yes
Tank Release Detection: Overfill Install	Yes
Tank Release Detection: Groundwater	No
Tank Release Detection: Int Sec Containment	No
Tank Release Detection: Int Double Walled	Yes
Tank Release Detection: Other Method	No
Tank Release Detection: Other Note	Not reported
Pipe Release Detection: Leak Deferred	No
Pipe Release Detection: Autoleak	Not reported
Pipe Release Detection: Line Tightness	No
Pipe Release Detection: Stat Invent Recon	No
Pipe Release Detection: Groundwater	No
Pipe Release Detection: Int Sec Containment	No
Pipe Release Det: Interior Double Walled	Yes

Map ID	Site	Database(s)	EPA ID Number

FAIRFAX COUNTY LORTON FIRE DEPARTMENT CO 19 (Continued) **U003679087**

Pipe Release Detection: Other Method	No
Pipe Release Detection: Other Note	Not reported
Pipe Type:	PRESSURE
Pipe Materials: Bare Steel	No
Pipe Materials: Galvanized Steel	No
Pipe Materials: Copper	No
Pipe Materials: Fiberglass	No
Pipe Materials: Cath Protect	No
Pipe Materials: Double Walled	Yes
Pipe Materials: Sec Containment	No
Pipe Materials: Repaired	No
Pipe Materials: Unknown	No
Pipe Materials: Other	No
Pipe Materials: Other Note	Not reported
Facility ID:	3005338
Federally Regulated:	Yes
Tank Number:	R1
Tank Capacity:	3000
Tank Contents:	GASOLINE
Tank Status:	**REM FROM GRD**
Tank Type:	UST

Tank Material:

Install Date:	4/15/1963
Tank Materials: Bare Steel	Yes
Tank Materials: Cath Protect Steel	No
Tank Materials: Epoxy Steel	No
Tank Materials: Fiberglass	No
Tank Materials: Concrete	No
Tank Materials: Composite	No
Tank Materials: Double Walled	No
Tank Materials: Lined Interior	No
Tank Materials: Excav Liner	No
Tank Materials: Insulated Tank Jacket	No
Tank Materials: Repaired	No
Tank Materials: Unknown	No
Tank Materials: Other	No
Tank Materials: Other Note	Not reported

Release Detection:

Tank Release Detection: Leak Deferred	No
Tank Release Detection: Manual Gauge	No
Tank Release Detection: Auto Gauge	No
Tank Release Detection:Tank Tightness	No
Tank Release Detection: Vapor Monitor	No
Tank Release Detection: Inventory	No
Tank Release Detection: Stat Invent Recon	No
Tank Release Detection: Spill Install	No
Tank Release Detection: Overfill Install	No
Tank Release Detection: Groundwater	No
Tank Release Detection: Int Sec Containment	No
Tank Release Detection: Int Double Walled	No
Tank Release Detection: Other Method	No

Map ID	Site	Database(s)	EPA ID Number

FAIRFAX COUNTY LORTON FIRE DEPARTMENT CO 19 (Continued) **U003679087**

Tank Release Detection: Other Note	Not reported
Pipe Release Detection: Leak Deferred	Not reported
Pipe Release Detection: Autoleak	Not reported
Pipe Release Detection: Line Tightness	No
Pipe Release Detection: Stat Invent Recon	No
Pipe Release Detection: Groundwater	No
Pipe Release Detection: Int Sec Containment	No
Pipe Release Det: Interior Double Walled	No
Pipe Release Detection: Other Method	No
Pipe Release Detection: Other Note	Not reported

Pipe Type:	UNKNOWN
Pipe Materials: Bare Steel	No
Pipe Materials: Galvanized Steel	Yes
Pipe Materials: Copper	No
Pipe Materials: Fiberglass	No
Pipe Materials: Cath Protect	No
Pipe Materials: Double Walled	No
Pipe Materials: Sec Containment	No
Pipe Materials: Repaired	No
Pipe Materials: Unknown	No
Pipe Materials: Other	No
Pipe Materials: Other Note	Not reported

Facility ID:	3005338
Federally Regulated:	Yes

Tank Number:	R2
Tank Capacity:	3000
Tank Contents:	DIESEL
Tank Status:	**REM FROM GRD**
Tank Type:	UST

Tank Material:

Install Date:	4/14/1984
Tank Materials: Bare Steel	No
Tank Materials: Cath Protect Steel	Yes
Tank Materials: Epoxy Steel	No
Tank Materials: Fiberglass	No
Tank Materials: Concrete	No
Tank Materials: Composite	No
Tank Materials: Double Walled	No
Tank Materials: Lined Interior	No
Tank Materials: Excav Liner	No
Tank Materials: Insulated Tank Jacket	No
Tank Materials: Repaired	No
Tank Materials: Unknown	No
Tank Materials: Other	No
Tank Materials: Other Note	Not reported

Release Detection:

Tank Release Detection: Leak Deferred	No
Tank Release Detection: Manual Gauge	No
Tank Release Detection: Auto Gauge	No
Tank Release Detection:Tank Tightness	No
Tank Release Detection: Vapor Monitor	No

Map ID	Site	Database(s)	EPA ID Number

FAIRFAX COUNTY LORTON FIRE DEPARTMENT CO 19 (Continued) **U003679087**

Tank Release Detection: Inventory	No
Tank Release Detection: Stat Invent Recon	No
Tank Release Detection: Spill Install	No
Tank Release Detection: Overfill Install	No
Tank Release Detection: Groundwater	No
Tank Release Detection: Int Sec Containment	No
Tank Release Detection: Int Double Walled	No
Tank Release Detection: Other Method	No
Tank Release Detection: Other Note	Not reported
Pipe Release Detection: Leak Deferred	Not reported
Pipe Release Detection: Autoleak	Not reported
Pipe Release Detection: Line Tightness	No
Pipe Release Detection: Stat Invent Recon	No
Pipe Release Detection: Groundwater	No
Pipe Release Detection: Int Sec Containment	No
Pipe Release Det: Interior Double Walled	No
Pipe Release Detection: Other Method	No
Pipe Release Detection: Other Note	Not reported
Pipe Type:	VALVE: SUCTION
Pipe Materials: Bare Steel	No
Pipe Materials: Galvanized Steel	Yes
Pipe Materials: Copper	No
Pipe Materials: Fiberglass	No
Pipe Materials: Cath Protect	Yes
Pipe Materials: Double Walled	No
Pipe Materials: Sec Containment	No
Pipe Materials: Repaired	No
Pipe Materials: Unknown	No
Pipe Materials: Other	No
Pipe Materials: Other Note	Not reported
Facility ID:	3005338
Federally Regulated:	Yes
Tank Number:	R3
Tank Capacity:	1500
Tank Contents:	USED OIL
Tank Status:	**REM FROM GRD**
Tank Type:	UST

Tank Material:

Install Date:	4/15/1963
Tank Materials: Bare Steel	Yes
Tank Materials: Cath Protect Steel	No
Tank Materials: Epoxy Steel	No
Tank Materials: Fiberglass	No
Tank Materials: Concrete	No
Tank Materials: Composite	No
Tank Materials: Double Walled	No
Tank Materials: Lined Interior	No
Tank Materials: Excav Liner	No
Tank Materials: Insulated Tank Jacket	No
Tank Materials: Repaired	No
Tank Materials: Unknown	No
Tank Materials: Other	No
Tank Materials: Other Note	Not reported

Map ID	Site	Database(s)	EPA ID Number

FAIRFAX COUNTY LORTON FIRE DEPARTMENT CO 19 (Continued) **U003679087**

Release Detection:

Tank Release Detection: Leak Deferred	No
Tank Release Detection: Manual Gauge	No
Tank Release Detection: Auto Gauge	No
Tank Release Detection:Tank Tightness	No
Tank Release Detection: Vapor Monitor	No
Tank Release Detection: Inventory	No
Tank Release Detection: Stat Invent Recon	No
Tank Release Detection: Spill Install	No
Tank Release Detection: Overfill Install	No
Tank Release Detection: Groundwater	No
Tank Release Detection: Int Sec Containment	No
Tank Release Detection: Int Double Walled	No
Tank Release Detection: Other Method	No
Tank Release Detection: Other Note	Not reported
Pipe Release Detection: Leak Deferred	Not reported
Pipe Release Detection: Autoleak	Not reported
Pipe Release Detection: Line Tightness	No
Pipe Release Detection: Stat Invent Recon	No
Pipe Release Detection: Groundwater	No
Pipe Release Detection: Int Sec Containment	No
Pipe Release Det: Interior Double Walled	No
Pipe Release Detection: Other Method	No
Pipe Release Detection: Other Note	Not reported

Pipe Type:	UNKNOWN
Pipe Materials: Bare Steel	No
Pipe Materials: Galvanized Steel	Yes
Pipe Materials: Copper	No
Pipe Materials: Fiberglass	No
Pipe Materials: Cath Protect	No
Pipe Materials: Double Walled	No
Pipe Materials: Sec Containment	No
Pipe Materials: Repaired	No
Pipe Materials: Unknown	No
Pipe Materials: Other	No
Pipe Materials: Other Note	Not reported

Facility ID:	3005338
Federally Regulated:	Yes
Tank Number:	R4
Tank Capacity:	1000
Tank Contents:	GASOLINE
Tank Status:	**REM FROM GRD**
Tank Type:	UST

Tank Material:

Install Date:	12/1/1988
Tank Materials: Bare Steel	No
Tank Materials: Cath Protect Steel	Yes
Tank Materials: Epoxy Steel	No
Tank Materials: Fiberglass	No
Tank Materials: Concrete	No
Tank Materials: Composite	No
Tank Materials: Double Walled	No

Map ID	Site	Database(s)	EPA ID Number

FAIRFAX COUNTY LORTON FIRE DEPARTMENT CO 19 (Continued) **U003679087**

Tank Materials: Lined Interior	No
Tank Materials: Excav Liner	No
Tank Materials: Insulated Tank Jacket	No
Tank Materials: Repaired	No
Tank Materials: Unknown	No
Tank Materials: Other	No
Tank Materials: Other Note	Not reported

Release Detection:

Tank Release Detection: Leak Deferred	No
Tank Release Detection: Manual Gauge	No
Tank Release Detection: Auto Gauge	No
Tank Release Detection:Tank Tightness	No
Tank Release Detection: Vapor Monitor	No
Tank Release Detection: Inventory	No
Tank Release Detection: Stat Invent Recon	No
Tank Release Detection: Spill Install	No
Tank Release Detection: Overfill Install	No
Tank Release Detection: Groundwater	No
Tank Release Detection: Int Sec Containment	No
Tank Release Detection: Int Double Walled	No
Tank Release Detection: Other Method	No
Tank Release Detection: Other Note	Not reported
Pipe Release Detection: Leak Deferred	Not reported
Pipe Release Detection: Autoleak	Not reported
Pipe Release Detection: Line Tightness	No
Pipe Release Detection: Stat Invent Recon	No
Pipe Release Detection: Groundwater	No
Pipe Release Detection: Int Sec Containment	No
Pipe Release Det: Interior Double Walled	No
Pipe Release Detection: Other Method	No
Pipe Release Detection: Other Note	Not reported

Pipe Type:	VALVE: SUCTION
Pipe Materials: Bare Steel	No
Pipe Materials: Galvanized Steel	No
Pipe Materials: Copper	No
Pipe Materials: Fiberglass	No
Pipe Materials: Cath Protect	Yes
Pipe Materials: Double Walled	No
Pipe Materials: Sec Containment	No
Pipe Materials: Repaired	No
Pipe Materials: Unknown	No
Pipe Materials: Other	No
Pipe Materials: Other Note	Not reported

Facility ID:	3005338
Federally Regulated:	Yes
Tank Number:	R5
Tank Capacity:	1000
Tank Contents:	GASOLINE
Tank Status:	**REM FROM GRD**
Tank Type:	UST

Tank Material:

Map ID	Site	Database(s)	EPA ID Number

FAIRFAX COUNTY LORTON FIRE DEPARTMENT CO 19 (Continued) **U003679087**

Install Date:	12/1/1988
Tank Materials: Bare Steel	No
Tank Materials: Cath Protect Steel	Yes
Tank Materials: Epoxy Steel	No
Tank Materials: Fiberglass	No
Tank Materials: Concrete	No
Tank Materials: Composite	No
Tank Materials: Double Walled	No
Tank Materials: Lined Interior	No
Tank Materials: Excav Liner	No
Tank Materials: Insulated Tank Jacket	No
Tank Materials: Repaired	No
Tank Materials: Unknown	No
Tank Materials: Other	No
Tank Materials: Other Note	Not reported

Release Detection:

Tank Release Detection: Leak Deferred	No
Tank Release Detection: Manual Gauge	No
Tank Release Detection: Auto Gauge	No
Tank Release Detection:Tank Tightness	No
Tank Release Detection: Vapor Monitor	No
Tank Release Detection: Inventory	No
Tank Release Detection: Stat Invent Recon	No
Tank Release Detection: Spill Install	No
Tank Release Detection: Overfill Install	No
Tank Release Detection: Groundwater	No
Tank Release Detection: Int Sec Containment	No
Tank Release Detection: Int Double Walled	No
Tank Release Detection: Other Method	No
Tank Release Detection: Other Note	Not reported
Pipe Release Detection: Leak Deferred	No
Pipe Release Detection: Autoleak	Not reported
Pipe Release Detection: Line Tightness	No
Pipe Release Detection: Stat Invent Recon	No
Pipe Release Detection: Groundwater	No
Pipe Release Detection: Int Sec Containment	No
Pipe Release Det: Interior Double Walled	No
Pipe Release Detection: Other Method	No
Pipe Release Detection: Other Note	Not reported

Pipe Type:	VALVE: SUCTION
Pipe Materials: Bare Steel	No
Pipe Materials: Galvanized Steel	No
Pipe Materials: Copper	No
Pipe Materials: Fiberglass	No
Pipe Materials: Cath Protect	Yes
Pipe Materials: Double Walled	No
Pipe Materials: Sec Containment	No
Pipe Materials: Repaired	No
Pipe Materials: Unknown	No
Pipe Materials: Other	No
Pipe Materials: Other Note	Not reported

Map ID	Site	Database(s)	EPA ID Number
1737	**LORTON FIRE STATION #19** **7701 ARMISTEAD ROAD** **LORTON, VA 22079**	**ICIS** **FINDS** **ECHO**	**1019915781** **N/A**

ICIS:

Enforcement Action ID:	03-2016-0107
FRS ID:	110069547618
Action Name:	FAIRFAX COUNTY, VA (15 FACILITIES)
Facility Name:	LORTON FIRE STATION #19
Facility Address:	7701 ARMISTEAD ROAD LORTON, VA 22079
Enforcement Action Type:	RCRA 9006 AO For Comp And/Or Pen (UST)
Facility County:	Not reported
Program System Acronym:	ICIS
Enforcement Action Forum Desc:	Administrative - Formal
EA Type Code:	9006
Facility SIC Code:	Not reported
Federal Facility ID:	Not reported
Latitude in Decimal Degrees:	38.703871
Longitude in Decimal Degrees:	-77.209834
Permit Type Desc:	Not reported
Program System Acronym:	3600196389
Facility NAICS Code:	922160
Tribal Land Code:	Not reported

FINDS:

Registry ID: 110069547618

Environmental Interest/Information System

ICIS (Integrated Compliance Information System) is the Integrated Compliance Information System and provides a database that, when complete, will contain integrated Enforcement and Compliance information across most of EPA's programs. The vision for ICIS is to replace EPA's independent databases that contain Enforcement data with a single repository for that information. Currently, ICIS contains all Federal Administrative and Judicial enforcement actions. This information is maintained in ICIS by EPA in the Regional offices and it Headquarters. A future release of ICIS will replace the Permit Compliance System (PCS) which supports the NPDES and will integrate that information with Federal actions already in the system. ICIS also has the capability to track other activities occurring in the Region that support Compliance and Enforcement programs. These include; Incident Tracking, Compliance Assistance, and Compliance Monitoring.

Click this hyperlink while viewing on your computer to access additional FINDS: detail in the EDR Site Report.

ECHO:

Envid:	1019915781
Registry ID:	110069547618
DFR URL:	http://echo.epa.gov/detailed-facility-report?fid=110069547618

Map ID	Site	Database(s)	EPA ID Number
1744		**ERNS**	**2017175255**
	9399 RICHMOND HWY **LORTON, VA 22079**		**N/A**
	Click this hyperlink while viewing on your computer to access additional ERNS detail in the EDR Site Report.		
1744		**ERNS**	**92150448**
	9399 RICHMOND HWY **LORTON, VA**		**N/A**
	Click this hyperlink while viewing on your computer to access additional ERNS detail in the EDR Site Report.		
1744		**ERNS**	**2005749451**
	9399 RICHMOND HWY **LORTON, VA**		**N/A**
	Click this hyperlink while viewing on your computer to access additional ERNS detail in the EDR Site Report.		
1744	**9399 RICHMOND HWY** **9399 RICHMOND HWY** **LORTON, VA 22079**	**HMIRS**	**2016000993** **N/A**
	Click this hyperlink while viewing on your computer to access additional HMIRS detail in the EDR Site Report.		
1744		**ERNS**	**99496463**
	9399 E RICHMOND HIGHWAY **LORTON, VA 22207**		**N/A**
	Click this hyperlink while viewing on your computer to access additional ERNS detail in the EDR Site Report.		

Map ID	Site	Database(s)	EPA ID Number
1744	**9399 RICHMOND HWY** **LORTON, VA 22079**	**ERNS**	**2017176682** **N/A**

Click this hyperlink while viewing on your computer to access additional ERNS detail in the EDR Site Report.

Map ID	Site	Database(s)	EPA ID Number
1750	**NEWBERG, GUST K CONSTRUCTION CO** **9400 OLD COLCHESTER RD** **LORTON, VA 22079**	**RCRA NonGen / NLR** **FINDS** **ECHO**	**1000162682** **VAD174218644**

RCRA NonGen / NLR:

Date form received by agency:	01/06/2015
Facility name:	NEWBERG, GUST K CONSTRUCTION CO
Facility address:	9400 OLD COLCHESTER RD LORTON, VA 22079
EPA ID:	VAD174218644
Contact:	KENT MARTIN
Contact address:	9400 OLD COLCHESTER RD LORTON, VA 22079
Contact country:	US
Contact telephone:	703-550-7110
Contact email:	Not reported
EPA Region:	03
Classification:	Non-Generator
Description:	Handler: Non-Generators do not presently generate hazardous waste

Owner/Operator Summary:

Owner/operator name:	OPERNAME
Owner/operator address:	OPERSTREET OPERCITY, AK 99999
Owner/operator country:	US
Owner/operator telephone:	215-555-1212
Owner/operator email:	Not reported
Owner/operator fax:	Not reported
Owner/operator extension:	Not reported
Legal status:	County
Owner/Operator Type:	Operator
Owner/Op start date:	Not reported
Owner/Op end date:	Not reported
Owner/operator name:	FAIRFAX COUNTY
Owner/operator address:	OWNERSTREET OWNERCITY, AK 99999
Owner/operator country:	US
Owner/operator telephone:	215-555-1212
Owner/operator email:	Not reported
Owner/operator fax:	Not reported
Owner/operator extension:	Not reported
Legal status:	County
Owner/Operator Type:	Owner
Owner/Op start date:	Not reported
Owner/Op end date:	Not reported

Handler Activities Summary:

U.S. importer of hazardous waste: No

Map ID	Site	Database(s)	EPA ID Number

NEWBERG, GUST K CONSTRUCTION CO (Continued) **1000162682**

Mixed waste (haz. and radioactive): No
Recycler of hazardous waste: No
Transporter of hazardous waste: No
Treater, storer or disposer of HW: No
Underground injection activity: No
On-site burner exemption: No
Furnace exemption: No
Used oil fuel burner: No
Used oil processor: No
User oil refiner: No
Used oil fuel marketer to burner: No
Used oil Specification marketer: No
Used oil transfer facility: No
Used oil transporter: No

Historical Generators:
Date form received by agency: 07/06/1989
Site name: NEWBERG, GUST K CONSTRUCTION CO
Classification: Small Quantity Generator

. Waste code: D001
. Waste name: IGNITABLE WASTE

Violation Status: No violations found

FINDS:

Registry ID: 110005228342

Environmental Interest/Information System
RCRAInfo is a national information system that supports the Resource Conservation and Recovery Act (RCRA) program through the tracking of events and activities related to facilities that generate, transport, and treat, store, or dispose of hazardous waste. RCRAInfo allows RCRA program staff to track the notification, permit, compliance, and corrective action activities required under RCRA.

Click this hyperlink while viewing on your computer to access additional FINDS: detail in the EDR Site Report.

ECHO:
Envid: 1000162682
Registry ID: 110005228342
DFR URL: http://echo.epa.gov/detailed-facility-report?fid=110005228342

1750 **GUST K. NEWBERG CONSTRUCTION CO.** **MLTS** **1001207983**
9400 OLD COLCHESTER ROAD **N/A**
LORTON, VA 22079

MLTS:
License Number: 45-24976-01
First License Date: 03/16/88
License Date: 03/16/88
Lic. Expiration Date: 03/31/93
Contact Name: THOMAS HICKS
Contact Phone: 703-550-7110

Map ID	Site	Database(s)	EPA ID Number
	GUST K. NEWBERG CONSTRUCTION CO. (Continued)		**1001207983**

Institution Code:	24976
Department/Bldg:	Not reported
States Allowing Use:	Not reported
Store Material Use:	No
Redistribution Use:	No
Incinerate Use:	No
Burial Use:	No
Last Inspection Date:	08/01/88
Next Inspection Date:	08/01/92
Licensee Contact:	Not reported
Inspector Name:	SAMUEL ROBISON

Count: 506 records FOCUS MAP 41 ORPHAN SUMMARY

City	EDR ID	Site Name	Site Address	Zip	Database(s)
ALEXANDRIA	S105983283	FORT BELVOIR	BUILDING 01822	22060	VA LUST
FAIRFAX	S103457821	EXXON #2-6030	8101 BACKLICK ROAD	22079	VA LUST
FAIRFAX	S105983302	FORT BELVOIR (PREP)	BUILDING 03140, DAVIDSON AIRFIELD	22060	VA LUST
FAIRFAX	S105983862	FORT BELVOIR	BUILDING 02212	22060	VA LUST
FAIRFAX	S105983861	FORT BELVOIR	BUILDING 01824	22060	VA LUST
FAIRFAX	S105983983	FORT BELVOIR	BUILDING 01803	22060	VA LUST
FAIRFAX	S105983966	FORT BELVOIR	BUILDING 01193	22060	VA LUST
FAIRFAX	S105983960	FORT BELVOIR	BUILDING 02238	22060	VA LUST
FAIRFAX	S105983950	FORT BELVOIR	BUILDING 03233	22060	VA LUST
FAIRFAX	S105983928	FORT BELVOIR	BUILDING 01816	22060	VA LUST
FAIRFAX	S104957192	FORT BELVOIR	BUILDING 01153	22060	VA LUST
FAIRFAX	S105983599	FORT BELVOIR	BUILDING 01122	22060	VA LUST
FAIRFAX	S105983914	FORT BELVOIR	BUILDING 00788	22060	VA LUST
FAIRFAX	S105983906	FORT BELVOIR	BUILDING 00506	22060	VA LUST
FAIRFAX	S105983897	FORT BELVOIR	BUILDING 00214	22060	VA LUST
FAIRFAX	S105983894	FORT BELVOIR	BUILDING 02473	22060	VA LUST
FAIRFAX	S105983406	FORT BELVOIR	BUILDING 01803	22060	VA LUST
FAIRFAX	S105983831	FORT BELVOIR	BUILDING 00778	22060	VA LUST
FAIRFAX	S105983539	FORT BELVOIR	BUILDING 00328	22060	VA LUST
FAIRFAX	S105983827	FORT BELVOIR	BUILDING 00220	22060	VA LUST
FAIRFAX	S105983803	FORT BELVOIR	BUILDING 02580	22060	VA LUST
FAIRFAX	S105983795	FORT BELVOIR	BUILDING 00247	22060	VA LUST
FAIRFAX	S105983909	FORT BELVOIR	BUILDING 00687	22060	VA LUST
FAIRFAX	S105983908	FORT BELVOIR	BUILDING 00681	22060	VA LUST
FAIRFAX	S105983902	FORT BELVOIR	BUILDING 00332, TANK A	22060	VA LUST
FAIRFAX	S105983900	FORT BELVOIR	BUILDING 00246	22060	VA LUST
FAIRFAX	S105983890	FORT BELVOIR	BUILDING 01960	22060	VA LUST
FAIRFAX	S105983888	FORT BELVOIR	BUILDING 01491	22060	VA LUST
FAIRFAX	S105983883	FORT BELVOIR	BUILDING 01403	22060	VA LUST
FAIRFAX	S105983882	FORT BELVOIR	BUILDING 01101	22060	VA LUST
FAIRFAX	S105983871	FORT BELVOIR	BUILDING 00226	22060	VA LUST
FAIRFAX	S105983860	FORT BELVOIR	BUILDING 01027	22060	VA LUST
FAIRFAX	S105983850	FORT BELVOIR	BUILDING 01966	22060	VA LUST
FAIRFAX	S105983847	FORT BELVOIR	BUILDING 01481, 85 & 86	22060	VA LUST
FAIRFAX	S105983982	FORT BELVOIR	BUILDING 01575	22060	VA LUST
FAIRFAX	S105983976	FORT BELVOIR	BUILDING 02421	22060	VA LUST
FAIRFAX	S105983967	FORT BELVOIR	BUILDING 01427	22060	VA LUST
FAIRFAX	S105983953	FORT BELVOIR	BUILDING 05034	22060	VA LUST
FAIRFAX	S105983943	FORT BELVOIR	BUILDING 02454	22060	VA LUST
FAIRFAX	S105983422	FORT BELVOIR	BUILDING 01974	22060	VA LUST
FAIRFAX	S105983797	FORT BELVOIR	BUILDING 00435	22060	VA LUST
FAIRFAX	S105983794	FORT BELVOIR	BUILDING 00182	22060	VA LUST
FAIRFAX	S105983922	FORT BELVOIR	BUILDING 01421	22060	VA LUST

Count: 506 records FOCUS MAP 41 ORPHAN SUMMARY

City	EDR ID	Site Name	Site Address	Zip	Database(s)
FAIRFAX	S105983832	FORT BELVOIR	BUILDING 00950	22060	VA LUST
FAIRFAX	S105984007	FORT BELVOIR	BUILDING 01810	22060	VA LUST
FAIRFAX	S105983455	FORT BELVOIR, POL FACILITY	BUILDING 00390	22060	VA LUST
FAIRFAX	S105983696	FORT BELVOIR	BUILDING 01132, 9580 THEOTE ROAD	22060	VA LUST
FAIRFAX	S105983637	FORT BELVOIR	BUILDING 02217	22060	VA LUST
FAIRFAX	S105983921	FORT BELVOIR	BUILDING 01199	22060	VA LUST
FAIRFAX	S105983919	FORT BELVOIR	BUILDING 01138	22060	VA LUST
FAIRFAX	S105983913	FORT BELVOIR	BUILDING 00773	22060	VA LUST
FAIRFAX	S105983911	FORT BELVOIR	BUILDING 00712	22060	VA LUST
FAIRFAX	S105983893	FORT BELVOIR	BUILDING 02234	22060	VA LUST
FAIRFAX	S105983875	FORT BELVOIR	BUILDING 00337	22060	VA LUST
FAIRFAX	S105983857	FORT BELVOIR	BUILDING 00202	22060	VA LUST
FAIRFAX	S105983849	FORT BELVOIR	BUILDING 01916,19,24,27,29 & 30	22060	VA LUST
FAIRFAX	S105983895	FORT BELVOIR	BUILDING 02595	22060	VA LUST
FAIRFAX	S105983981	FORT BELVOIR	BUILDING 01434	22060	VA LUST
FAIRFAX	S105983975	FORT BELVOIR	BUILDING 02417	22060	VA LUST
FAIRFAX	S105983948	FORT BELVOIR	BUILDING 03162	22060	VA LUST
FAIRFAX	S105983931	FORT BELVOIR	BUILDING 01833	22060	VA LUST
FAIRFAX	S105983824	FORT BELVOIR	BUILDING 00204, 05,06,07,08,09	22060	VA LUST
FAIRFAX	S105983802	FORT BELVOIR	BUILDING 02444	22060	VA LUST
FAIRFAX	S105983220	FORT BELVOIR	BUILDING 01332	22060	VA LUST
FAIRFAX	S105983712	FORT BELVOIR-NORTH POST GAS STATION	BUILDING 02304	22060	VA LUST
FAIRFAX	S105983918	FORT BELVOIR	BUILDING 01128	22060	VA LUST
FAIRFAX	S105983917	FORT BELVOIR	BUILDING 01025	22060	VA LUST
FAIRFAX	S105983903	FORT BELVOIR	BUILDING 00338	22060	VA LUST
FAIRFAX	S105983887	FORT BELVOIR	BUILDING 01487	22060	VA LUST
FAIRFAX	S105983885	FORT BELVOIR	BUILDING 01462	22060	VA LUST
FAIRFAX	S105983878	FORT BELVOIR	BUILDING 00193	22060	VA LUST
FAIRFAX	S105983873	FORT BELVOIR	BUILDING 00258	22060	VA LUST
FAIRFAX	S105983872	FORT BELVOIR	BUILDING 00240	22060	VA LUST
FAIRFAX	S105983965	FORT BELVOIR	BUILDING 00715 (TANKS A & B)	22060	VA LUST
FAIRFAX	S105983973	FORT BELVOIR	BUILDING 02284	22060	VA LUST
FAIRFAX	S105983925	FORT BELVOIR	BUILDING 01804	22060	VA LUST
FAIRFAX	S105983924	FORT BELVOIR	BUILDING 01802	22060	VA LUST
FAIRFAX	S105983833	FORT BELVOIR	BUILDING 01127	22060	VA LUST
FAIRFAX	S105983959	FORT BELVOIR	BUILDING 02225	22060	VA LUST
FAIRFAX	S105983956	FORT BELVOIR	BUILDING 02201	22060	VA LUST
FAIRFAX	S105983945	FORT BELVOIR	BUILDING 02586	22060	VA LUST
FAIRFAX	S105983944	FORT BELVOIR	BUILDING 02582	22060	VA LUST
FAIRFAX	S105983941	FORT BELVOIR	BUILDING 02268	22060	VA LUST
FAIRFAX	S105983937	FORT BELVOIR	BUILDING 01928	22060	VA LUST
FAIRFAX	S105983935	FORT BELVOIR	BUILDING 01911	22060	VA LUST
FAIRFAX	S105983930	FORT BELVOIR	BUILDING 01819	22060	VA LUST
FAIRFAX	S105983929	FORT BELVOIR	BUILDING 01817	22060	VA LUST
FAIRFAX	S105983798	FORT BELVOIR	BUILDING 00707	22060	VA LUST
FAIRFAX	S105983579	FORT BELVOIR - DOGUE CREEK APARTMENTS	BUILDING 00917, 5326 FENNER ROAD	22060	VA LUST
FAIRFAX	S105983549	FORT BELVOIR - DOGUE CREEK VILLAGE	BUILDING 00900	22060	VA LUST

Count: 506 records FOCUS MAP 41 ORPHAN SUMMARY

City	EDR ID	Site Name	Site Address	Zip	Database(s)
FAIRFAX	S105983905	FORT BELVOIR	BUILDING 00392	22060	VA LUST
FAIRFAX	S105983880	FORT BELVOIR	BUILDING 00508	22060	VA LUST
FAIRFAX	S105983876	FORT BELVOIR	BUILDING 00361	22060	VA LUST
FAIRFAX	S105983874	FORT BELVOIR	BUILDING 00332, TANK D	22060	VA LUST
FAIRFAX	S105983851	FORT BELVOIR	BUILDING 03065	22060	VA LUST
FAIRFAX	S105983980	FORT BELVOIR	BUILDING 00601	22060	VA LUST
FAIRFAX	S105983978	FORT BELVOIR	BUILDING 02586	22060	VA LUST
FAIRFAX	S105983977	FORT BELVOIR	BUILDING 02422	22060	VA LUST
FAIRFAX	S105983974	FORT BELVOIR	BUILDING 02411	22060	VA LUST
FAIRFAX	S105983969	FORT BELVOIR	BUILDING 01837	22060	VA LUST
FAIRFAX	S105983957	FORT BELVOIR	BUILDING 02211	22060	VA LUST
FAIRFAX	S105983955	FORT BELVOIR	BUILDING 07336	22060	VA LUST
FAIRFAX	S105982842	FORT BELVOIR	BUILDING 01124	22060	VA LUST
FAIRFAX	S105982821	FORT BELVOIR	BUILDING 02202	22060	VA LUST
FAIRFAX	S105983654	FORT BELVOIR - DOGUE CREEK HOUSING	BUILDING 00919 ADJACENT TO	22060	VA LUST
FAIRFAX	S105983954	FORT BELVOIR	BUILDING 05064	22060	VA LUST
FAIRFAX	S105983946	FORT BELVOIR	BUILDING 02591	22060	VA LUST
FAIRFAX	S105983940	FORT BELVOIR	BUILDING 02244	22060	VA LUST
FAIRFAX	S105983932	FORT BELVOIR	BUILDING 01901	22060	VA LUST
FAIRFAX	S105983829	FORT BELVOIR	BUILDING 00359	22060	VA LUST
FAIRFAX	S105983828	FORT BELVOIR	BUILDING 00247	22060	VA LUST
FAIRFAX	S105983825	FORT BELVOIR	BUILDING 00201,03,13,11,12	22060	VA LUST
FAIRFAX	S105983800	FORT BELVOIR	BUILDING 01726	22060	VA LUST
FAIRFAX	S105983717	FORT BELVOIR, STORAGE DEPOT	BUILDING 00717	22060	VA LUST
FAIRFAX	S105983716	FORT BELVOIR, TESTING AREA	BUILDING 00324	22060	VA LUST
FAIRFAX	S105983920	FORT BELVOIR	BUILDING 01158	22060	VA LUST
FAIRFAX	S105983915	FORT BELVOIR	BUILDING 00805	22060	VA LUST
FAIRFAX	S105983912	FORT BELVOIR	BUILDING 00740	22060	VA LUST
FAIRFAX	S105983904	FORT BELVOIR	BUILDING 00354	22060	VA LUST
FAIRFAX	S105983899	FORT BELVOIR	BUILDING 00219	22060	VA LUST
FAIRFAX	S105983952	FORT BELVOIR	BUILDING 05033	22060	VA LUST
FAIRFAX	S105983891	FORT BELVOIR	BUILDING 02232	22060	VA LUST
FAIRFAX	S105983884	FORT BELVOIR	BUILDING 01439	22060	VA LUST
FAIRFAX	S105983877	FORT BELVOIR	BUILDING 00184	22060	VA LUST
FAIRFAX	S105983870	FORT BELVOIR	BUILDING 00200	22060	VA LUST
FAIRFAX	S105983863	FORT BELVOIR	BUILDING 05099	22060	VA LUST
FAIRFAX	S105983852	FORT BELVOIR	BUILDING 03138	22060	VA LUST
FAIRFAX	S105983848	FORT BELVOIR	BUILDING 01908	22060	VA LUST
FAIRFAX	S105983846	FORT BELVOIR	BUILDING 01460	22060	VA LUST
FAIRFAX	S105983845	FORT BELVOIR	BUILDING 00773	22060	VA LUST
FAIRFAX	S105983970	FORT BELVOIR	BUILDING 01926	22060	VA LUST
FAIRFAX	S105983947	FORT BELVOIR	BUILDING 02593	22060	VA LUST
FAIRFAX	S105983942	FORT BELVOIR	BUILDING 02271	22060	VA LUST
FAIRFAX	S105983939	FORT BELVOIR	BUILDING 02241	22060	VA LUST
FAIRFAX	S105983799	FORT BELVOIR	BUILDING 01200	22060	VA LUST
FAIRFAX	S105983951	FORT BELVOIR	BUILDING 05009	22060	VA LUST
FAIRFAX	S105983826	FORT BELVOIR	BUILDING 00210	22060	VA LUST

City	EDR ID	Site Name	Site Address	Zip	Database(s)
FAIRFAX	S105983823	FORT BELVOIR	BUILDING 00080 & 81	22060	VA LUST
FAIRFAX	S105983804	FORT BELVOIR	BUILDING 02592	22060	VA LUST
FAIRFAX	S105983801	FORT BELVOIR	BUILDING 01736	22060	VA LUST
FAIRFAX	S105983830	FORT BELVOIR	BUILDING 00367	22060	VA LUST
FAIRFAX	S105983678	FORT BELVOIR	BUILDING 02009 & 02034	22060	VA LUST
FAIRFAX	S105983916	FORT BELVOIR	BUILDING 00907	22060	VA LUST
FAIRFAX	S105983910	FORT BELVOIR	BUILDING 00701	22060	VA LUST
FAIRFAX	S105983907	FORT BELVOIR	BUILDING 00630	22060	VA LUST
FAIRFAX	S105983898	FORT BELVOIR	BUILDING 00216	22060	VA LUST
FAIRFAX	S105983896	FORT BELVOIR	BUILDING 00181	22060	VA LUST
FAIRFAX	S105983889	FORT BELVOIR	BUILDING 01822	22060	VA LUST
FAIRFAX	S105983886	FORT BELVOIR	BUILDING 01468	22060	VA LUST
FAIRFAX	S105983869	FORT BELVOIR	BUILDING 00904	22060	VA LUST
FAIRFAX	S105983865	FORT BELVOIR	BUILDING 01146	22060	VA LUST
FAIRFAX	S105983864	FORT BELVOIR	BUILDING 00331	22060	VA LUST
FAIRFAX	S105983858	FORT BELVOIR	BUILDING 00256	22060	VA LUST
FAIRFAX	S105983854	FORT BELVOIR	BUILDING 01124	22060	VA LUST
FAIRFAX	S105983986	FORT BELVOIR	BUILDING 02444	22060	VA LUST
FAIRFAX	S105983972	FORT BELVOIR	BUILDING 02249	22060	VA LUST
FAIRFAX	S105983968	FORT BELVOIR	BUILDING 01475	22060	VA LUST
FAIRFAX	S105983958	FORT BELVOIR	BUILDING 02223	22060	VA LUST
FAIRFAX	S105983936	FORT BELVOIR	BUILDING 01923	22060	VA LUST
FAIRFAX	S105983934	FORT BELVOIR	BUILDING 01907	22060	VA LUST
FAIRFAX	S105983933	FORT BELVOIR	BUILDING 01902	22060	VA LUST
FAIRFAX	S105983927	FORT BELVOIR	BUILDING 01813	22060	VA LUST
FAIRFAX	S105983923	FORT BELVOIR	BUILDING 01442	22060	VA LUST
FAIRFAX	S105983680	FORT BELVOIR - DOGUE CREEK APARTMENTS	BUILDING 00900	22060	VA LUST
FAIRFAX	S105983901	FORT BELVOIR	BUILDING 00257	22060	VA LUST
FAIRFAX	S105983892	FORT BELVOIR	BUILDING 02233	22060	VA LUST
FAIRFAX	S105983550	FORT BELVOIR	BUILDING 02403	22060	VA LUST
FAIRFAX	S105983881	FORT BELVOIR	BUILDING 00753	22060	VA LUST
FAIRFAX	S105983879	FORT BELVOIR	BUILDING 00341	22060	VA LUST
FAIRFAX	S105983859	FORT BELVOIR	BUILDING 01000	22060	VA LUST
FAIRFAX	S105983979	FORT BELVOIR	BUILDING 01201	22060	VA LUST
FAIRFAX	S105983971	FORT BELVOIR	BUILDING 02235	22060	VA LUST
FAIRFAX	S105983949	FORT BELVOIR	BUILDING 03230	22060	VA LUST
FAIRFAX	S105983926	FORT BELVOIR	BUILDING 01805	22060	VA LUST
FAIRFAX	S105983867	FORT BELVOIR	BUILDING 02991	22060	VA LUST
FAIRFAX	S105983796	FORT BELVOIR	BUILDING 00305	22060	VA LUST
FAIRFAX	S105983793	FORT BELVOIR	BUILDING 00099	22060	VA LUST
FAIRFAX	1016899454	I-95 EXPRESS LANES AND I-95 NBL OVER RTE 611 (FURNACE ROAD)	I-95 EXPRESS LANES AND I-95	22079	FINDS, ECHO
FAIRFAX	1016977159	I-95 EXPRESS LANES AND I-95 NBL OVER RTE 611 (FURNACE ROAD)	I-95 EXPRESS LANES AND I-95	22079	RCRA NonGen / NLR
FAIRFAX	S104407228	VDOT - RTES 1 & 95	INTERSECTION ROUTE 1 & I-95 N	22079	VA LUST
FAIRFAX	S104957148	GADWILL, MIKE PROPERTY	8516 POHICK ROAD	22079	VA LUST
FAIRFAX COUNTY	S108929693	FT BELVOIR/LOWER POT WTP VA0025364	FT BELVOIR PUMP STATION		VA SPILLS

Count: 506 records FOCUS MAP 41 ORPHAN SUMMARY

City	EDR ID	Site Name	Site Address	Zip	Database(s)
FAIRFAX COUNTY	S109122692	FT BELVOIR	BUILDING 1416		VA SPILLS
FAIRFAX COUNTY	S106239830	I95 NORTHBOUND (FORT BELVOIR EXIT)	I95 NORTHBOUND (FORT BELVOIR EXIT		VA SPILLS
FORT BELVIOR	1010004188	FORT BELVOIR	U.S. ARMY ATZA-CG	22060	FTTS
FORT BELVIOR	1008180304	FORT BELVOIR	U.S. ARMY ATZA-CG	22060	HIST FTTS
FORT BELVOIR	1023680488	FORT BELVOIR BUILDING #808 DEMOLITION PROJECT	808 FERREL ROAD	22060	RCRA NonGen / NLR
FORT BELVOIR	1023709114	FORT BELVOIR BUILDING #808 DEMOLITION PROJECT	808 FERREL ROAD	22060	FINDS, ECHO
FORT BELVOIR	1008011816	FORT BELVOIR	FORT BELVOIR	22060	FINDS, ECHO
FORT BELVOIR	1008178654	DEPARTMENT OF THE ARMY (FT. BELVOIR)	FORT BELVOIR ATZA-CG	22060	HIST FTTS
FORT BELVOIR	1010003198	DEPARTMENT OF THE ARMY (FT. BELVOIR)	FORT BELVOIR ATZA-CG	22060	FTTS
FORT BELVOIR	1008168236	FORT BELVOIR RESIDENTIAL COMMUNITIES, LLC	GUNSTON RD	22060	FINDS, ECHO
FORT BELVOIR	S105623639	FORT BELVOIR	INTERSECTION OF SURVEYOR AND MT. VERNON ROAD	22060	VA SPILLS
FORT BELVOIR	S114544477	DOMINION VIRGINIA POWER SUBSTATION - FORT BELVOIR	JOHN J KINGMAN RD	22060	VA LTANKS
FORT BELVOIR	U004183375	US ARMY FORT BELVOIR AAFES SHOPPETTE AND GAS	9600 POHICK RD	22060	VA UST
FORT BELVOIR	1017380530	US ARMY FORT BELVOIR AAFES SHOPPETTE AND GAS STATION (SOUTH	9600 POHICK ROAD	22060	FINDS
FORT BELVOIR	S114544474	US ARMY - FORT BELVOIR - MP-1 SITE	POL STORAGE AREA ALONG POE RD	22060	VA LTANKS
FORT BELVOIR	S108992419	FORT BELVOIR - BUILDING 00911 DOGUE CREEK VILLAGE	TELEGRAPH RD AND POTOMAC RIVER	22060	VA LTANKS
FORT BELVOIR	S108992430	FORT BELVOIR - BUILDING 00925	TELEGRAPH RD AND POTOMAC RIVER	22060	VA LTANKS
FORT BELVOIR	S108992622	FORT BELVOIR - BUILDING 00367	TELEGRAPH RD AND POTOMAC RIVER	22060	VA LTANKS
FORT BELVOIR	S108992513	FORT BELVOIR - BUILDING 02202	TELEGRAPH RD AND POTOMAC RIVER	22060	VA LTANKS
FORT BELVOIR	S108992841	FORT BELVOIR - BUILDING 01124	TELEGRAPH RD AND POTOMAC RIVER	22060	VA LTANKS
FORT BELVOIR	S108992446	FORT BELVOIR - BUILDING 01116	TELEGRAPH RD AND POTOMAC RIVER	22060	VA LTANKS
FORT BELVOIR	S108992441	FORT BELVOIR - BUILDING 02120	TELEGRAPH RD AND POTOMAC RIVER	22060	VA LTANKS
FORT BELVOIR	S108992447	FORT BELVOIR - BUILDING 07350	TELEGRAPH RD AND POTOMAC RIVER	22060	VA LTANKS
FORT BELVOIR	S108992462	FORT BELVOIR - BUILDING 01153	TELEGRAPH RD AND POTOMAC RIVER	22060	VA LTANKS
FORT BELVOIR	S108992499	FORT BELVOIR - BUILDING 01926	TELEGRAPH RD AND POTOMAC RIVER	22060	VA LTANKS
FORT BELVOIR	S108992487	FORT BELVOIR - BUILDING 02586	TELEGRAPH RD AND POTOMAC RIVER	22060	VA LTANKS
FORT BELVOIR	S108992507	FORT BELVOIR - BUILDING 00715 TANKS A AND B	TELEGRAPH RD AND POTOMAC RIVER	22060	VA LTANKS
FORT BELVOIR	S108992582	FORT BELVOIR - BUILDING 00226	TELEGRAPH RD AND POTOMAC RIVER	22060	VA LTANKS
FORT BELVOIR	S108992534	FORT BELVOIR - BUILDING 02232	TELEGRAPH RD AND POTOMAC RIVER	22060	VA LTANKS
FORT BELVOIR	S110145568	US ARMY - FORT BELVOIR - BUILDING 1943	TELEGRAPH RD AND POTOMAC RIVER	22060	VA LTANKS
FORT BELVOIR	S108992567	FORT BELVOIR - BUILDING 00338	TELEGRAPH RD AND POTOMAC RIVER	22060	VA LTANKS
FORT BELVOIR	S108992510	FORT BELVOIR - BUILDING 00354	TELEGRAPH RD AND POTOMAC RIVER	22060	VA LTANKS
FORT BELVOIR	S108992552	FORT BELVOIR - BUILDING 00788	TELEGRAPH RD AND POTOMAC RIVER	22060	VA LTANKS
FORT BELVOIR	S108992543	FORT BELVOIR - BUILDING 01025	TELEGRAPH RD AND POTOMAC RIVER	22060	VA LTANKS
FORT BELVOIR	S108992580	FORT BELVOIR - BUILDING 01158	TELEGRAPH RD AND POTOMAC RIVER	22060	VA LTANKS
FORT BELVOIR	S108992506	FORT BELVOIR - BUILDING 00181	TELEGRAPH RD AND POTOMAC RIVER	22060	VA LTANKS
FORT BELVOIR	S108992623	FORT BELVOIR - BUILDING 01928	TELEGRAPH RD AND POTOMAC RIVER	22060	VA LTANKS
FORT BELVOIR	S108992602	FORT BELVOIR - BUILDING 02113	TELEGRAPH RD AND POTOMAC RIVER	22060	VA LTANKS
FORT BELVOIR	S108992521	FORT BELVOIR - BUILDING 02241	TELEGRAPH RD AND POTOMAC RIVER	22060	VA LTANKS
FORT BELVOIR	S108992417	FORT BELVOIR - BUILDING 2462 DTRA EXPANSION	TELEGRAPH RD AND POTOMAC RIVER	22060	VA LTANKS

Count: 506 records FOCUS MAP 41 ORPHAN SUMMARY

City	EDR ID	Site Name	Site Address	Zip	Database(s)
FORT BELVOIR	S108992745	FORT BELVOIR - BUILDING 02403	TELEGRAPH RD AND POTOMAC RIVER	22060	VA LTANKS
FORT BELVOIR	S108992637	FORT BELVOIR - BUILDINGS 00080 AND 81	TELEGRAPH RD AND POTOMAC RIVER	22060	VA LTANKS
FORT BELVOIR	S108992621	FORT BELVOIR - BUILDING 00204,05,06,07,08,09	TELEGRAPH RD AND POTOMAC RIVER	22060	VA LTANKS
FORT BELVOIR	S108992632	FORT BELVOIR - BUILDING 00435	TELEGRAPH RD AND POTOMAC RIVER	22060	VA LTANKS
FORT BELVOIR	S108992641	FORT BELVOIR - BUILDING 02592	TELEGRAPH RD AND POTOMAC RIVER	22060	VA LTANKS
FORT BELVOIR	S108992388	FORT BELVOIR - BUILDING 1001	TELEGRAPH RD AND POTOMAC RIVER	22060	VA LTANKS
FORT BELVOIR	S108992774	FORT BELVOIR - BUILDING 01974	TELEGRAPH RD AND POTOMAC RIVER	22060	VA LTANKS
FORT BELVOIR	S108992777	FORT BELVOIR - BUILDING 01948	TELEGRAPH RD AND POTOMAC RIVER	22060	VA LTANKS
FORT BELVOIR	S108992761	FORT BELVOIR - BUILDING 01741	TELEGRAPH RD AND POTOMAC RIVER	22060	VA LTANKS
FORT BELVOIR	S106707214	FORT BELVOIR - HERRYFORD VILLAGE SEWAGE LIFT STATI	TELEGRAPH RD AND POTOMAC RIVER	22060	VA LTANKS
FORT BELVOIR	S108992418	FORT BELVOIR - BUILDING 00912 DOGUE CREEK VILLAGE	TELEGRAPH RD AND POTOMAC RIVER	22060	VA LTANKS
FORT BELVOIR	S108992736	FORT BELVOIR - BUILDING 01122	TELEGRAPH RD AND POTOMAC RIVER	22060	VA LTANKS
FORT BELVOIR	S108992773	FORT BELVOIR - BUILDING 01495	TELEGRAPH RD AND POTOMAC RIVER	22060	VA LTANKS
FORT BELVOIR	S108992526	FORT BELVOIR - BUILDING 02225	TELEGRAPH RD AND POTOMAC RIVER	22060	VA LTANKS
FORT BELVOIR	S108992666	FORT BELVOIR, BUILDING 2304, N.POST GAS STATION	TELEGRAPH RD AND POTOMAC RIVER	22060	VA LTANKS
FORT BELVOIR	S108992821	FORT BELVOIR - BUILDING 00201	TELEGRAPH RD AND POTOMAC RIVER	22060	VA LTANKS
FORT BELVOIR	S108992466	FORT BELVOIR - BUILDING 02444	TELEGRAPH RD AND POTOMAC RIVER	22060	VA LTANKS
FORT BELVOIR	S108992615	FORT BELVOIR - BUILDINGS 01481,85, 86	TELEGRAPH RD AND POTOMAC RIVER	22060	VA LTANKS
FORT BELVOIR	S108992592	FORT BELVOIR - BUILDINGS 1916,19,24,27,29,30	TELEGRAPH RD AND POTOMAC RIVER	22060	VA LTANKS
FORT BELVOIR	S108992494	FORT BELVOIR - BUILDING 00773	TELEGRAPH RD AND POTOMAC RIVER	22060	VA LTANKS
FORT BELVOIR	S108992448	FORT BELVOIR - BUILDING 01939	TELEGRAPH RD AND POTOMAC RIVER	22060	VA LTANKS
FORT BELVOIR	S108992443	FORT BELVOIR - BUILDING 00808	TELEGRAPH RD AND POTOMAC RIVER	22060	VA LTANKS
FORT BELVOIR	S108992581	FORT BELVOIR - BUILDING 00193	TELEGRAPH RD AND POTOMAC RIVER	22060	VA LTANKS
FORT BELVOIR	S108992545	FORT BELVOIR - BUILDING 00392	TELEGRAPH RD AND POTOMAC RIVER	22060	VA LTANKS
FORT BELVOIR	S108992511	FORT BELVOIR - BUILDING 00773	TELEGRAPH RD AND POTOMAC RIVER	22060	VA LTANKS
FORT BELVOIR	S108992555	FORT BELVOIR - BUILDING 01128	TELEGRAPH RD AND POTOMAC RIVER	22060	VA LTANKS
FORT BELVOIR	S108992500	FORT BELVOIR - BUILDING 01802	TELEGRAPH RD AND POTOMAC RIVER	22060	VA LTANKS
FORT BELVOIR	S108992645	FORT BELVOIR - BUILDING 02444	TELEGRAPH RD AND POTOMAC RIVER	22060	VA LTANKS
FORT BELVOIR	S108992569	FORT BELVOIR - BUILDING 05009	TELEGRAPH RD AND POTOMAC RIVER	22060	VA LTANKS
FORT BELVOIR	S108992562	FORT BELVOIR - BUILDING 05064	TELEGRAPH RD AND POTOMAC RIVER	22060	VA LTANKS
FORT BELVOIR	S108992577	FORT BELVOIR - BUILDING 02223	TELEGRAPH RD AND POTOMAC RIVER	22060	VA LTANKS
FORT BELVOIR	S108992538	FORT BELVOIR - BUILDING 00904	TELEGRAPH RD AND POTOMAC RIVER	22060	VA LTANKS
FORT BELVOIR	S108992528	FORT BELVOIR - BUILDING 0332 TANK D	TELEGRAPH RD AND POTOMAC RIVER	22060	VA LTANKS
FORT BELVOIR	S108992587	FORT BELVOIR - BUILDING 01439	TELEGRAPH RD AND POTOMAC RIVER	22060	VA LTANKS
FORT BELVOIR	S108992579	FORT BELVOIR - BUILDING 01468	TELEGRAPH RD AND POTOMAC RIVER	22060	VA LTANKS
FORT BELVOIR	S108992439	FORT BELVOIR - BUILDING 01695	TELEGRAPH RD AND POTOMAC RIVER	22060	VA LTANKS
FORT BELVOIR	S108992520	FORT BELVOIR - BUILDING 02249	TELEGRAPH RD AND POTOMAC RIVER	22060	VA LTANKS
FORT BELVOIR	S108992481	FORT BELVOIR - BUILDING 02991	TELEGRAPH RD AND POTOMAC RIVER	22060	VA LTANKS
FORT BELVOIR	S108992549	FORT BELVOIR - BUILDING 01911	TELEGRAPH RD AND POTOMAC RIVER	22060	VA LTANKS
FORT BELVOIR	S108992482	FORT BELVOIR - BUILDING 02271	TELEGRAPH RD AND POTOMAC RIVER	22060	VA LTANKS
FORT BELVOIR	1016696758	DOMINION AT FORT BELVOIR	TELEGRAPH RD AND POTOMAC RIVER	22060	FINDS, ECHO, US AIRS
FORT BELVOIR	S108992604	FORT BELVOIR - BUILDING 00681	TELEGRAPH RD AND POTOMAC RIVER	22060	VA LTANKS

Count: 506 records FOCUS MAP 41 ORPHAN SUMMARY

City	EDR ID	Site Name	Site Address	Zip	Database(s)
FORT BELVOIR	S108992612	FORT BELVOIR - BUILDING 00712	TELEGRAPH RD AND POTOMAC RIVER	22060	VA LTANKS
FORT BELVOIR	S108992518	FORT BELVOIR - BUILDING 00805	TELEGRAPH RD AND POTOMAC RIVER	22060	VA LTANKS
FORT BELVOIR	S108992558	FORT BELVOIR - BUILDING 00907	TELEGRAPH RD AND POTOMAC RIVER	22060	VA LTANKS
FORT BELVOIR	S108992609	FORT BELVOIR - BUILDING 01813	TELEGRAPH RD AND POTOMAC RIVER	22060	VA LTANKS
FORT BELVOIR	S108992583	FORT BELVOIR - BUILDING 01817	TELEGRAPH RD AND POTOMAC RIVER	22060	VA LTANKS
FORT BELVOIR	S108992646	FORT BELVOIR - BUILDING 01127	TELEGRAPH RD AND POTOMAC RIVER	22060	VA LTANKS
FORT BELVOIR	S108992610	FORT BELVOIR, BUILDING 01027	TELEGRAPH RD AND POTOMAC RIVER	22060	VA LTANKS
FORT BELVOIR	S108992524	FORT BELVOIR, BUILDING 05099	TELEGRAPH RD AND POTOMAC RIVER	22060	VA LTANKS
FORT BELVOIR	S108992344	US ARMY - FORT BELVOIR - DC ANG BUILDING	TELEGRAPH RD AND POTOMAC RIVER	22060	VA LTANKS
FORT BELVOIR	S108992411	FORT BELVOIR - BUILDING 1422	TELEGRAPH RD AND POTOMAC RIVER	22060	VA LTANKS
FORT BELVOIR	S108992763	FORT BELVOIR - BUILDING 00325	TELEGRAPH RD AND POTOMAC RIVER	22060	VA LTANKS
FORT BELVOIR	S108992522	FORT BELVOIR - BUILDING 00258	TELEGRAPH RD AND POTOMAC RIVER	22060	VA LTANKS
FORT BELVOIR	S108992416	FORT BELVOIR - BUILDING 709	TELEGRAPH RD AND POTOMAC RIVER	22060	VA LTANKS
FORT BELVOIR	S108992796	FORT BELVOIR - BUILDING 1422 - BOILER PLANT	TELEGRAPH RD AND POTOMAC RIVER	22060	VA LTANKS
FORT BELVOIR	S108992778	FORT BELVOIR - BUILDING 01822	TELEGRAPH RD AND POTOMAC RIVER	22060	VA LTANKS
FORT BELVOIR	S108992490	FORT BELVOIR - BUILDING 01131	TELEGRAPH RD AND POTOMAC RIVER	22060	VA LTANKS
FORT BELVOIR	S108992673	FORT BELVOIR - BUILDING 324 - TESTING AREA	TELEGRAPH RD AND POTOMAC RIVER	22060	VA LTANKS
FORT BELVOIR	S108992400	FORT BELVOIR - BUILDING 190	TELEGRAPH RD AND POTOMAC RIVER	22060	VA LTANKS
FORT BELVOIR	S108992503	FORT BELVOIR - BUILDING 02417	TELEGRAPH RD AND POTOMAC RIVER	22060	VA LTANKS
FORT BELVOIR	S108992517	FORT BELVOIR - BUILDING 02422	TELEGRAPH RD AND POTOMAC RIVER	22060	VA LTANKS
FORT BELVOIR	S108992620	FORT BELVOIR - BUILDING 00210	TELEGRAPH RD AND POTOMAC RIVER	22060	VA LTANKS
FORT BELVOIR	S108992459	FORT BELVOIR - BUILDING 00926	TELEGRAPH RD AND POTOMAC RIVER	22060	VA LTANKS
FORT BELVOIR	S108992495	FORT BELVOIR - BUILDING 01819	TELEGRAPH RD AND POTOMAC RIVER	22060	VA LTANKS
FORT BELVOIR	S108992548	FORT BELVOIR - BUILDING 01902	TELEGRAPH RD AND POTOMAC RIVER	22060	VA LTANKS
FORT BELVOIR	S108992606	FORT BELVOIR - BUILDING 03161	TELEGRAPH RD AND POTOMAC RIVER	22060	VA LTANKS
FORT BELVOIR	S108992560	FORT BELVOIR - BUILDING 05033	TELEGRAPH RD AND POTOMAC RIVER	22060	VA LTANKS
FORT BELVOIR	S108992472	FORT BELVOIR - BUILDING 05034	TELEGRAPH RD AND POTOMAC RIVER	22060	VA LTANKS
FORT BELVOIR	S108992590	FORT BELVOIR - BUILDING 02238	TELEGRAPH RD AND POTOMAC RIVER	22060	VA LTANKS
FORT BELVOIR	U003681381	US ARMY FORT BELVOIR	TELEGRAPH RD AND POTOMAC RIVER	22060	VA UST, VA AST
FORT BELVOIR	S108992848	FORT BELVOIR - BUILDING 1856	TELEGRAPH RD AND POTOMAC RIVER	22060	VA LTANKS
FORT BELVOIR	S108992445	FORT BELVOIR - BUILDING 00952	TELEGRAPH RD AND POTOMAC RIVER	22060	VA LTANKS
FORT BELVOIR	S108992460	FORT BELVOIR - BUILDING 02581	TELEGRAPH RD AND POTOMAC RIVER	22060	VA LTANKS
FORT BELVOIR	S108992463	FORT BELVOIR - BUILDING 02584	TELEGRAPH RD AND POTOMAC RIVER	22060	VA LTANKS
FORT BELVOIR	S108992434	FORT BELVOIR - BUILDING 03165	TELEGRAPH RD AND POTOMAC RIVER	22060	VA LTANKS
FORT BELVOIR	S108992802	FORT BELVOIR - BUILDING 03140	TELEGRAPH RD AND POTOMAC RIVER	22060	VA LTANKS
FORT BELVOIR	S108992600	FORT BELVOIR - BUILDING 00182	TELEGRAPH RD AND POTOMAC RIVER	22060	VA LTANKS
FORT BELVOIR	S108992625	FORT BELVOIR - BUILDING 01200	TELEGRAPH RD AND POTOMAC RIVER	22060	VA LTANKS
FORT BELVOIR	S108992647	FORT BELVOIR - BUILDING 01736	TELEGRAPH RD AND POTOMAC RIVER	22060	VA LTANKS
FORT BELVOIR	S108992553	FORT BELVOIR - BUILDING 01403	TELEGRAPH RD AND POTOMAC RIVER	22060	VA LTANKS
FORT BELVOIR	S108992529	FORT BELVOIR - BUILDING 01491	TELEGRAPH RD AND POTOMAC RIVER	22060	VA LTANKS
FORT BELVOIR	S111013924	US ARMY - FORT BELVOIR - TULLEY GATE O2 FACILITY	TELEGRAPH RD AND POTOMAC RIVER	22060	VA LTANKS
FORT BELVOIR	S108992687	FORT BELVOIR - BUILDINGS 01132 AND 01133	TELEGRAPH RD AND POTOMAC RIVER	22060	VA LTANKS
FORT BELVOIR	S108992457	FORT BELVOIR - BUILDING 00930	TELEGRAPH RD AND POTOMAC RIVER	22060	VA LTANKS
FORT BELVOIR	S108992536	FORT BELVOIR - BUILDING 01837	TELEGRAPH RD AND POTOMAC RIVER	22060	VA LTANKS
FORT BELVOIR	S108992571	FORT BELVOIR - BUILDING 00247	TELEGRAPH RD AND POTOMAC RIVER	22060	VA LTANKS

Count: 506 records FOCUS MAP 41 ORPHAN SUMMARY

City	EDR ID	Site Name	Site Address	Zip	Database(s)
FORT BELVOIR	S108992627	FORT BELVOIR - BUILDING 01908	TELEGRAPH RD AND POTOMAC RIVER	22060	VA LTANKS
FORT BELVOIR	S108992556	FORT BELVOIR - BUILDING 00201,03,13,11,12	TELEGRAPH RD AND POTOMAC RIVER	22060	VA LTANKS
FORT BELVOIR	S108992473	FORT BELVOIR - BUILDING 01488	TELEGRAPH RD AND POTOMAC RIVER	22060	VA LTANKS
FORT BELVOIR	S108992576	FORT BELVOIR - BUILDING 02234	TELEGRAPH RD AND POTOMAC RIVER	22060	VA LTANKS
FORT BELVOIR	S108992519	FORT BELVOIR - BUILDING 00216	TELEGRAPH RD AND POTOMAC RIVER	22060	VA LTANKS
FORT BELVOIR	S108992479	FORT BELVOIR - BUILDING 01138	TELEGRAPH RD AND POTOMAC RIVER	22060	VA LTANKS
FORT BELVOIR	S108992608	FORT BELVOIR - BUILDING 01199	TELEGRAPH RD AND POTOMAC RIVER	22060	VA LTANKS
FORT BELVOIR	S108992619	FORT BELVOIR - BUILDING 01421	TELEGRAPH RD AND POTOMAC RIVER	22060	VA LTANKS
FORT BELVOIR	S108992578	FORT BELVOIR - BUILDING 01833	TELEGRAPH RD AND POTOMAC RIVER	22060	VA LTANKS
FORT BELVOIR	S108992551	FORT BELVOIR - BUILDING 02233	TELEGRAPH RD AND POTOMAC RIVER	22060	VA LTANKS
FORT BELVOIR	S108992795	FORT BELVOIR - BUILDING 01197	TELEGRAPH RD AND POTOMAC RIVER	22060	VA LTANKS
FORT BELVOIR	S108992449	FORT BELVOIR - BUILDING 00935	TELEGRAPH RD AND POTOMAC RIVER	22060	VA LTANKS
FORT BELVOIR	S108992750	FORT BELVOIR - BUILDING 01422	TELEGRAPH RD AND POTOMAC RIVER	22060	VA LTANKS
FORT BELVOIR	S108992771	FORT BELVOIR - BUILDING 00231	TELEGRAPH RD AND POTOMAC RIVER	22060	VA LTANKS
FORT BELVOIR	S108992435	FORT BELVOIR - BUILDING 00918	TELEGRAPH RD AND POTOMAC RIVER	22060	VA LTANKS
FORT BELVOIR	S108992532	FORT BELVOIR - BUILDING 01475	TELEGRAPH RD AND POTOMAC RIVER	22060	VA LTANKS
FORT BELVOIR	S108992599	FORT BELVOIR - BUILDING 02411	TELEGRAPH RD AND POTOMAC RIVER	22060	VA LTANKS
FORT BELVOIR	S108992603	FORT BELVOIR - BUILDING 01966	TELEGRAPH RD AND POTOMAC RIVER	22060	VA LTANKS
FORT BELVOIR	S108992616	FORT BELVOIR - BUILDING 03065	TELEGRAPH RD AND POTOMAC RIVER	22060	VA LTANKS
FORT BELVOIR	S108992635	FORT BELVOIR - BUILDING 00247	TELEGRAPH RD AND POTOMAC RIVER	22060	VA LTANKS
FORT BELVOIR	S108992559	FORT BELVOIR - BUILDING 00707	TELEGRAPH RD AND POTOMAC RIVER	22060	VA LTANKS
FORT BELVOIR	S108992657	FORT BELVOIR, BUILDING 00717, STORAGE DEPOT	TELEGRAPH RD AND POTOMAC RIVER	22060	VA LTANKS
FORT BELVOIR	S110145567	US ARMY - FORT BELVOIR - BUILDING 1196	TELEGRAPH RD AND POTOMAC RIVER	22060	VA LTANKS
FORT BELVOIR	S108992431	FORT BELVOIR - BUILDING 1197	TELEGRAPH RD AND POTOMAC RIVER	22060	VA LTANKS
FORT BELVOIR	S108514851	US ARMY - FORT BELVOIR - PARK VILLAGE	TELEGRAPH RD AND POTOMAC RIVER	22060	VA LTANKS
FORT BELVOIR	S108992822	FORT BELVOIR - BUILDING 00214	TELEGRAPH RD AND POTOMAC RIVER	22060	VA LTANKS
FORT BELVOIR	S108992504	FORT BELVOIR - BUILDING 01803	TELEGRAPH RD AND POTOMAC RIVER	22060	VA LTANKS
FORT BELVOIR	S108992546	FORT BELVOIR - BUILDING 01822	TELEGRAPH RD AND POTOMAC RIVER	22060	VA LTANKS
FORT BELVOIR	S108992515	FORT BELVOIR - BUILDING 00246	TELEGRAPH RD AND POTOMAC RIVER	22060	VA LTANKS
FORT BELVOIR	S109236806	US ARMY - FORT BELVOIR - BUILDING 1132	TELEGRAPH RD AND POTOMAC RIVER	22060	VA LTANKS
FORT BELVOIR	S108992595	FORT BELVOIR, BUILDING 00202	TELEGRAPH RD AND POTOMAC RIVER	22060	VA LTANKS
FORT BELVOIR	S108992629	FORT BELVOIR, BUILDING 01146	TELEGRAPH RD AND POTOMAC RIVER	22060	VA LTANKS
FORT BELVOIR	S108992601	FORT BELVOIR - BUILDING 02473	TELEGRAPH RD AND POTOMAC RIVER	22060	VA LTANKS
FORT BELVOIR	S108992561	FORT BELVOIR - BUILDING 00214	TELEGRAPH RD AND POTOMAC RIVER	22060	VA LTANKS
FORT BELVOIR	S108992531	FORT BELVOIR - BUILDING 07336	TELEGRAPH RD AND POTOMAC RIVER	22060	VA LTANKS
FORT BELVOIR	S108992564	FORT BELVOIR - BUILDING 00630	TELEGRAPH RD AND POTOMAC RIVER	22060	VA LTANKS
FORT BELVOIR	S108992544	FORT BELVOIR - BUILDING 00687	TELEGRAPH RD AND POTOMAC RIVER	22060	VA LTANKS
FORT BELVOIR	S108992501	FORT BELVOIR - BUILDING 00740	TELEGRAPH RD AND POTOMAC RIVER	22060	VA LTANKS
FORT BELVOIR	S108992442	FORT BELVOIR - BUILDING 00931	TELEGRAPH RD AND POTOMAC RIVER	22060	VA LTANKS
FORT BELVOIR	S108992455	FORT BELVOIR - BUILDING 01818	TELEGRAPH RD AND POTOMAC RIVER	22060	VA LTANKS
FORT BELVOIR	S108992461	FORT BELVOIR - BUILDING 03146	TELEGRAPH RD AND POTOMAC RIVER	22060	VA LTANKS
FORT BELVOIR	S110145566	US ARMY - FORT BELVOIR - BUILDING 1143	TELEGRAPH RD AND POTOMAC RIVER	22060	VA LTANKS
FORT BELVOIR	S108992631	FORT BELVOIR - BUILDING 00778	TELEGRAPH RD AND POTOMAC RIVER	22060	VA LTANKS
FORT BELVOIR	S108992437	FORT BELVOIR - BUILDING 00916	TELEGRAPH RD AND POTOMAC RIVER	22060	VA LTANKS
FORT BELVOIR	S108992634	FORT BELVOIR, BUILDING 01000	TELEGRAPH RD AND POTOMAC RIVER	22060	VA LTANKS
FORT BELVOIR	S108992565	FORT BELVOIR, BUILDING 00331	TELEGRAPH RD AND POTOMAC RIVER	22060	VA LTANKS

Count: 506 records FOCUS MAP 41 ORPHAN SUMMARY

City	EDR ID	Site Name	Site Address	Zip	Database(s)
FORT BELVOIR	S108992597	FORT BELVOIR - BUILDING 01901	TELEGRAPH RD AND POTOMAC RIVER	22060	VA LTANKS
FORT BELVOIR	S108992630	FORT BELVOIR - BUILDING 01923	TELEGRAPH RD AND POTOMAC RIVER	22060	VA LTANKS
FORT BELVOIR	S108992475	FORT BELVOIR - BUILDING 02222	TELEGRAPH RD AND POTOMAC RIVER	22060	VA LTANKS
FORT BELVOIR	S108992739	FORT BELVOIR - BUILDING 1810	TELEGRAPH RD AND POTOMAC RIVER	22060	VA LTANKS
FORT BELVOIR	S108992527	FORT BELVOIR - BUILDING 00257	TELEGRAPH RD AND POTOMAC RIVER	22060	VA LTANKS
FORT BELVOIR	S108992508	FORT BELVOIR - BUILDING 00506	TELEGRAPH RD AND POTOMAC RIVER	22060	VA LTANKS
FORT BELVOIR	S108992598	FORT BELVOIR - BUILDING 01442	TELEGRAPH RD AND POTOMAC RIVER	22060	VA LTANKS
FORT BELVOIR	S108992588	FORT BELVOIR - BUILDING 01805	TELEGRAPH RD AND POTOMAC RIVER	22060	VA LTANKS
FORT BELVOIR	S108992433	FORT BELVOIR - BUILDING 919	TELEGRAPH RD AND POTOMAC RIVER	22060	VA LTANKS
FORT BELVOIR	S108992425	FORT BELVOIR - BUILDING 923	TELEGRAPH RD AND POTOMAC RIVER	22060	VA LTANKS
FORT BELVOIR	S108992440	FORT BELVOIR - BUILDING 00943	TELEGRAPH RD AND POTOMAC RIVER	22060	VA LTANKS
FORT BELVOIR	S108992454	FORT BELVOIR - BUILDING 00942	TELEGRAPH RD AND POTOMAC RIVER	22060	VA LTANKS
FORT BELVOIR	S108992568	FORT BELVOIR - BUILDING 00240	TELEGRAPH RD AND POTOMAC RIVER	22060	VA LTANKS
FORT BELVOIR	S108992624	FORT BELVOIR - BUILDING 00220	TELEGRAPH RD AND POTOMAC RIVER	22060	VA LTANKS
FORT BELVOIR	S108992496	FORT BELVOIR - BUILDING 01434	TELEGRAPH RD AND POTOMAC RIVER	22060	VA LTANKS
FORT BELVOIR	S108992628	FORT BELVOIR - BUILDING 01101	TELEGRAPH RD AND POTOMAC RIVER	22060	VA LTANKS
FORT BELVOIR	S108992523	FORT BELVOIR - BUILDING 01462	TELEGRAPH RD AND POTOMAC RIVER	22060	VA LTANKS
FORT BELVOIR	S108992614	FORT BELVOIR - BUILDING 02595	TELEGRAPH RD AND POTOMAC RIVER	22060	VA LTANKS
FORT BELVOIR	S108992574	FORT BELVOIR - BUILDING 00219	TELEGRAPH RD AND POTOMAC RIVER	22060	VA LTANKS
FORT BELVOIR	S108992535	FORT BELVOIR - BUILDING 01201	TELEGRAPH RD AND POTOMAC RIVER	22060	VA LTANKS
FORT BELVOIR	S109236807	US ARMY - FORT BELVOIR - BUILDING 1400	TELEGRAPH RD AND POTOMAC RIVER	22060	VA LTANKS
FORT BELVOIR	S108992573	FORT BELVOIR - BUILDING 00200	TELEGRAPH RD AND POTOMAC RIVER	22060	VA LTANKS
FORT BELVOIR	S108992542	FORT BELVOIR - BUILDING 00337	TELEGRAPH RD AND POTOMAC RIVER	22060	VA LTANKS
FORT BELVOIR	S108992498	FORT BELVOIR - BUILDING 00508	TELEGRAPH RD AND POTOMAC RIVER	22060	VA LTANKS
FORT BELVOIR	S108992480	FORT BELVOIR - BUILDING 00601	TELEGRAPH RD AND POTOMAC RIVER	22060	VA LTANKS
FORT BELVOIR	S108992497	FORT BELVOIR - BUILDING 01575	TELEGRAPH RD AND POTOMAC RIVER	22060	VA LTANKS
FORT BELVOIR	S108992533	FORT BELVOIR - BUILDING 00753	TELEGRAPH RD AND POTOMAC RIVER	22060	VA LTANKS
FORT BELVOIR	S108992618	FORT BELVOIR - BUILDING 00305	TELEGRAPH RD AND POTOMAC RIVER	22060	VA LTANKS
FORT BELVOIR	S108992638	FORT BELVOIR - BUILDING 01726	TELEGRAPH RD AND POTOMAC RIVER	22060	VA LTANKS
FORT BELVOIR	S108992477	FORT BELVOIR - BUILDING 03230	TELEGRAPH RD AND POTOMAC RIVER	22060	VA LTANKS
FORT BELVOIR	S108992478	FORT BELVOIR - BUILDING 03233	TELEGRAPH RD AND POTOMAC RIVER	22060	VA LTANKS
FORT BELVOIR	S108992554	FORT BELVOIR - BUILDING 02201	TELEGRAPH RD AND POTOMAC RIVER	22060	VA LTANKS
FORT BELVOIR	S108992512	FORT BELVOIR - BUILDING 01907	TELEGRAPH RD AND POTOMAC RIVER	22060	VA LTANKS
FORT BELVOIR	S108992469	FORT BELVOIR - BUILDING 02268	TELEGRAPH RD AND POTOMAC RIVER	22060	VA LTANKS
FORT BELVOIR	S108992607	FORT BELVOIR - BUILDING 02586	TELEGRAPH RD AND POTOMAC RIVER	22060	VA LTANKS
FORT BELVOIR	S108992584	FORT BELVOIR - BUILDING 02593	TELEGRAPH RD AND POTOMAC RIVER	22060	VA LTANKS
FORT BELVOIR	S108992653	FORT BELVOIR - BUILDING 00359	TELEGRAPH RD AND POTOMAC RIVER	22060	VA LTANKS
FORT BELVOIR	S108992492	FORT BELVOIR - BUILDING 01460	TELEGRAPH RD AND POTOMAC RIVER	22060	VA LTANKS
FORT BELVOIR	S108992765	FORT BELVOIR - BUILDING 01462	TELEGRAPH RD AND POTOMAC RIVER	22060	VA LTANKS
FORT BELVOIR	S108992643	FORT BELVOIR - BUILDING 00950	TELEGRAPH RD AND POTOMAC RIVER	22060	VA LTANKS
FORT BELVOIR	S108992547	FORT BELVOIR, BUILDING 00256	TELEGRAPH RD AND POTOMAC RIVER	22060	VA LTANKS
FORT BELVOIR	S108992585	FORT BELVOIR, BUILDING 01824	TELEGRAPH RD AND POTOMAC RIVER	22060	VA LTANKS
FORT BELVOIR	S108992485	FORT BELVOIR - BUILDING 02235	TELEGRAPH RD AND POTOMAC RIVER	22060	VA LTANKS
FORT BELVOIR	S108992537	FORT BELVOIR - BUILDING 2284	TELEGRAPH RD AND POTOMAC RIVER	22060	VA LTANKS
FORT BELVOIR	S108992589	FORT BELVOIR - BUILDING 02421	TELEGRAPH RD AND POTOMAC RIVER	22060	VA LTANKS
FORT BELVOIR	S108992572	FORT BELVOIR - BUILDING 00332 TANK A	TELEGRAPH RD AND POTOMAC RIVER	22060	VA LTANKS
FORT BELVOIR	S108992594	FORT BELVOIR - BUILDING 00341	TELEGRAPH RD AND POTOMAC RIVER	22060	VA LTANKS

Count: 506 records FOCUS MAP 41 ORPHAN SUMMARY

City	EDR ID	Site Name	Site Address	Zip	Database(s)
FORT BELVOIR	S108992586	FORT BELVOIR - BUILDING 01816	TELEGRAPH RD AND POTOMAC RIVER	22060	VA LTANKS
FORT BELVOIR	S108992842	FORT BELVOIR - BUILDING 01124	TELEGRAPH RD AND POTOMAC RIVER	22060	VA LTANKS
FORT BELVOIR	S108992815	FORT BELVOIR - BUILDING 3118	TELEGRAPH RD AND POTOMAC RIVER	22060	VA LTANKS
FORT BELVOIR	S108992436	FORT BELVOIR - BUILDING 919	TELEGRAPH RD AND POTOMAC RIVER	22060	VA LTANKS
FORT BELVOIR	S110323245	US ARMY - FORT BELVOIR - BUILDING 2217	TELEGRAPH RD AND POTOMAC RIVER	22060	VA LTANKS
FORT BELVOIR	S108992429	FORT BELVOIR - BUILDING 921	TELEGRAPH RD AND POTOMAC RIVER	22060	VA LTANKS
FORT BELVOIR	S105462909	FORT BELVOIR - 28 TANKS VARIOUS BUILDINGS	TELEGRAPH RD AND POTOMAC RIVER	22060	VA LTANKS, VA ENF
FORT BELVOIR	S108992493	FORT BELVOIR - BUILDING 01960	TELEGRAPH RD AND POTOMAC RIVER	22060	VA LTANKS
FORT BELVOIR	S108992613	FORT BELVOIR - BUILDING 00184	TELEGRAPH RD AND POTOMAC RIVER	22060	VA LTANKS
FORT BELVOIR	S108992550	FORT BELVOIR - BUILDING 00701	TELEGRAPH RD AND POTOMAC RIVER	22060	VA LTANKS
FORT BELVOIR	S108992611	FORT BELVOIR - BUILDING 01804	TELEGRAPH RD AND POTOMAC RIVER	22060	VA LTANKS
FORT BELVOIR	S108992516	FORT BELVOIR - BUILDING 00361	TELEGRAPH RD AND POTOMAC RIVER	22060	VA LTANKS
FORT BELVOIR	S108992566	FORT BELVOIR - BUILDING 01487	TELEGRAPH RD AND POTOMAC RIVER	22060	VA LTANKS
FORT BELVOIR	S108992563	FORT BELVOIR, BUILDING 02212	TELEGRAPH RD AND POTOMAC RIVER	22060	VA LTANKS
FORT BELVOIR	S108992639	FORT BELVOIR - BUILDING 00099	TELEGRAPH RD AND POTOMAC RIVER	22060	VA LTANKS
FORT BELVOIR	S108992605	FORT BELVOIR - BUILDING 02580	TELEGRAPH RD AND POTOMAC RIVER	22060	VA LTANKS
FORT BELVOIR	S108992426	FORT BELVOIR - BUILDING 00927	TELEGRAPH RD AND POTOMAC RIVER	22060	VA LTANKS
FORT BELVOIR	S108992636	FORT BELVOIR - BUILDING 03138	TELEGRAPH RD AND POTOMAC RIVER	22060	VA LTANKS
FORT BELVOIR	S108992760	FORT BELVOIR - BUILDING 00362	TELEGRAPH RD AND POTOMAC RIVER	22060	VA LTANKS
FORT BELVOIR	S108992456	FORT BELVOIR - BUILDING 00932 DOGUE CREEK APTS.	TELEGRAPH RD AND POTOMAC RIVER	22060	VA LTANKS
FORT BELVOIR	S108992742	FORT BELVOIR - BUILDING 00328	TELEGRAPH RD AND POTOMAC RIVER	22060	VA LTANKS
FORT BELVOIR	S105462954	FORT BELVOIR - POL FACILITY	TELEGRAPH RD AND POTOMAC RIVER	22060	VA LTANKS
FORT BELVOIR	S108992530	FORT BELVOIR - BUILDING 01193	TELEGRAPH RD AND POTOMAC RIVER	22060	VA LTANKS
FORT BELVOIR	S108992514	FORT BELVOIR - BUILDING 01427	TELEGRAPH RD AND POTOMAC RIVER	22060	VA LTANKS
FORT BELVOIR	S108992591	FORT BELVOIR - BUILDING 02244	TELEGRAPH RD AND POTOMAC RIVER	22060	VA LTANKS
FORT BELVOIR	S108992509	FORT BELVOIR - BUILDING 02454	TELEGRAPH RD AND POTOMAC RIVER	22060	VA LTANKS
FORT BELVOIR	S108992596	FORT BELVOIR - BUILDING 02582	TELEGRAPH RD AND POTOMAC RIVER	22060	VA LTANKS
FORT BELVOIR	S108992525	FORT BELVOIR - BUILDING 02591	TELEGRAPH RD AND POTOMAC RIVER	22060	VA LTANKS
FORT BELVOIR	S108992626	FORT BELVOIR - BUILDING 02211	TELEGRAPH RD AND POTOMAC RIVER	22060	VA LTANKS
FORT BELVOIR	S108992428	FORT BELVOIR - BUILDING 1902	TELEGRAPH RD AND POTOMAC RIVER	22060	VA LTANKS
FORT BELVOIR	S108992451	FORT BELVOIR - BUILDING 02590	TELEGRAPH RD AND POTOMAC RIVER	22060	VA LTANKS
FORT BELVOIR	S116162586	US ARMY-FT BELVOIR-FORMER PRIME POWER TNG SCHOOL	TELEGRAPH RD AND POTOMAC RIVER	22060	VA LTANKS
FORT BELVOIR	1023649245	FORT BELVOIR COMMUNITY HOSPITAL	UNKNOWN	22060	FINDS
FORT BELVOIR	1000878154	VA ARNG ARMORY FT BELVOIR	WILLIAMS HALLS	22060	RCRA NonGen / NLR
FT BELVOIR	S106129909	FT BELVOIR	BLDG 780	22060	VA SPILLS
FT BELVOIR	S111773707	US ARMY FT BELVOIR DIRECTORATE PUBLIC WORKS	BLDG 1495	22060	PA MANIFEST
FT BELVOIR	1000448138	US VAARNG-ARMORY-FT BELVOIR 170TH	BLDG 1911	22060	RCRA NonGen / NLR
FT BELVOIR	1000878153	VA ARNG ARMORY FT BELVOIR 170TH	BLDG 1911	22060	RCRA NonGen / NLR
FT BELVOIR	1016218021	VA ARNG ARMORY FT BELVOIR 170TH	BLDG 1911	22060	FINDS, ECHO
FT BELVOIR	S109273272	FT. BELVOIR BUILDING 20	5500 SHULTZ CIRCLE	22060	VA SPILLS
LORTON	1007151910	WALNUT GROVE TRAILER PARK	RTE 3 & WALNUT GROVE RD	22079	ICIS, FINDS, ECHO
LORTON	1016260599	LONG J D MASONRY INC	8249 A BACKLICK RD	22079	FINDS, ECHO
LORTON	2017006764	9888 BELVOIR VIEW PL	9888 BELVOIR VIEW PL	22079	HMIRS
LORTON	S118191937	COUNTY OF FAIRFAX - THE FAIRFAX PUMPING STATION	9115 BELVOIR WOODS PARKWAY	22079	VA TIER 2

City	EDR ID	Site Name	Site Address	Zip	Database(s)
LORTON	S118972599	FORT BELVOIR MS4	FORT BELVOIR NORTH AREA	22060	VA SPILLS
LORTON	S118972597	FORT BELVOIR MS4	FORT BELVOIR NORTH AREA	22060	VA SPILLS
LORTON	S118972600	FORT BELVOIR MS4	FORT BELVOIR NORTH AREA	22060	VA SPILLS
LORTON	S118972598	FORT BELVOIR MS4	FORT BELVOIR NORTH AREA	22060	VA SPILLS
LORTON	S120679409		9406-B GUNSTON COVE RD	22079	NJ MANIFEST
LORTON	S109940958	NEWINGTON STORAGE LOT	AT INTERSECTION OF BACKLICK RD 300 FEET FROM CINDERBED RD	22079	VA TIER 2
NEWINGTON	S105684173	EXXON TANKER SPILL	INTERSTATE 95 N RAMP	22150	VA LTANKS
NEWINGTON	S115983271	R. E. LEE ELECTRIC COMPANY	8207 BACKLICK ROAD		VA RGA LUST
NEWINGTON	S115963933	EXXON #2-0630	8101 BACKLICK ROAD		VA RGA LUST
NEWINGTON	S115964109	EXXON #2-6030	8101 BACKLICK ROAD		VA RGA LUST
NEWINGTON	S115964842	FAIRFAX COUNTY FACILITY (EMTA)	CINDERBED AND ALLEN PARK ROADS		VA RGA LUST
NEWINGTON	S115964839	FAIRFAX COUNTY BUS FACILITY (EMTA)	CINDERBED AND ALLEN PARK ROADS		VA RGA LUST
NEWINGTON	1012123442	WASHINGTON GAS LIGHT CO	7710 HAYNES POINT WAY "D"	-2-23	DOT OPS
NEWINGTON	S115983173	QUARLES	NEWINGTON TERMINAL		VA RGA LUST
NEWINGTON	S115983112	QUARLES/NEWINGTON TERMINAL	NEWINGTON TERMINAL		VA RGA LUST
NEWINGTON	S115964766	EXXON	I-95 NORTH RAMP		VA RGA LUST
NEWINGTON	S115964681	EXXON TANKER SPILL	I-95 NORTH RAMP		VA RGA LUST
NEWINGTON	S115969820	HALLMARK IRONWORKS, INCORPORATED	8399 PARIS STREET		VA RGA LUST
NEWINGTON	S115982076	PLANTATION PIPELINE (PREP)	SHELL TERMINAL		VA RGA LUST
NEWINGTON	S115983111	QUARLES/NEWINGTON TERMINAL	8219 TERMINAL ROAD		VA RGA LUST
NEWINGTON	S105684108	BDC NEWINGTON LIMITED LIABILITY COMPANY	8382 8384 TERMINAL RD		VA LTANKS
NEWINGTON	S115983070	QUARLES TERMINAL	8219 TERMINAL ROAD		VA RGA LUST
NEWINGTON	S115985228	RYDER TRANSPORTATION SERVICES	8380 TERMINAL ROAD		VA RGA LUST
NEWINGTON	S115985234	RYDER TRUCK RENTAL #0663	8380 TERMINAL ROAD		VA RGA LUST
NEWINGTON	S115960796	CROWN TERMINAL	8200 TERMINAL ROAD		VA RGA LUST
NEWINGTON	S115964309	EXXON - NEWINGTON TERMINAL	8200 TERMINAL ROAD		VA RGA LUST
NEWINGTON	S115964682	EXXON TERMINAL #2036 (PREP)	8200 TERMINAL ROAD		VA RGA LUST
NEWINGTON	S115964685	EXXON TERMINAL (PREP)	8200 TERMINAL ROAD		VA RGA LUST
NEWINGTON	S115986459	SHELL OIL TERMINAL	8206 TERMINAL RD		VA RGA LUST
NEWINGTON	S115986460	SHELL OIL TERMINAL	8206 TERMINAL ROAD		VA RGA LUST
NEWINGTON	S115983819	RESEARCH DEVELOPMENT PROPERTY	8417 TERMINAL ROAD		VA RGA LUST
NEWINGTON	S115982943	QUALITY AUTO BODY	8393 TERMINAL ROAD		VA RGA LUST
NEWINGTON	S115964706	EXXON/NEWINGTON TERMINAL	8200 TERMINAL ROAD		VA RGA LUST
NEWINGTON	S115995511	WILSON TRUCKING CORP	8550 TERMINAL ROAD		VA RGA LUST
NEWINGTON	S115982078	PLANTATION PIPELINE - NEWINGTON	8204 TERMINAL ROAD		VA RGA LUST
NEWINGTON	S115982080	PLANTATION PIPELINE COMPANY	8204 TERMINAL ROAD		VA RGA LUST
NEWINGTON	S115964683	EXXON TERMINAL #2036	8200 TERMINAL ROAD		VA RGA LUST
NEWINGTON	S115964755	EXXON	8200 TERMINAL ROAD		VA RGA LUST
NEWINGTON	S115994262	WASTE MANAGEMENT CO. FACILITY	TERMINAL ROAD		VA RGA LUST
NEWINGTON	S115979454	NEWINGTON CONCRETE	8413 TERMINAL ROAD		VA RGA LUST
NEWINGTON	S115983110	QUARLES/NEWINGTON Q-CARD #400	8219 TERMINAL ROAD		VA RGA LUST
NEWINGTON	S115985235	RYDER TRUCK RENTAL (PREP)	8380 TERMINAL ROAD		VA RGA LUST
NEWINGTON	S115982077	PLANTATION PIPELINE - NEWINGTON (PREP)	8204 TERMINAL ROAD		VA RGA LUST
NEWINGTON	S115985275	RYDER TRUCK RENTAL	8380 TERMINAL ROAD		VA RGA LUST
NEWINGTON	S115994278	WASTE MANAGEMENT	8421 TERMINAL ROAD		VA RGA LUST
NEWINGTON	S115994261	WASTE MANAGEMENT CO. FACILITY	8421 TERMINAL ROAD		VA RGA LUST
NEWINGTON	S115976675	MASTER PRINT, INC.	8401 TERMINAL ROAD		VA RGA LUST

Count: 506 records FOCUS MAP 41 ORPHAN SUMMARY

City	EDR ID	Site Name	Site Address	Zip	Database(s)
NEWINGTON	S115983129	QUARLES/Q-CARD #400/NEWINGTON	8219 TERMINAL ROAD		VA RGA LUST
NEWINGTON	S115983130	QUARLES/Q-CARD #400	8219 TERMINAL ROAD		VA RGA LUST
PEMBERTON TWP	1007055092	326 EVERGREEN BOULEVARD	326 EVERGREEN BLVD	22153	NJ SHWS, NJ VCP
SPRINGFIELD	1000351207	STAR EQUIPMENT CORP	8415 F & G TERMINAL RD	22150	RCRA NonGen / NLR
SPRINGFIELD	1014962251	MINOR REHAB OF RTE. 644 (OLD KEENE MILL RD) OVER POHICK CREE	RTE. 644 (OLD KEENE MILL RD)	22150	RCRA NonGen / NLR
SPRINGFIELD	1016406681	ROUTE 66 OVER ACCOTINK CREEK (VDOT)	ROUTE 66 OVER ACCOTINK CREEK	22150	FINDS, ECHO
SPRINGFIELD	1016145243	ROUTE 66 OVER ACCOTINK CREEK (VDOT)	ROUTE 66 OVER ACCOTINK CREEK	22150	RCRA NonGen / NLR
SPRINGFIELD	1009648937		6538 ASHLAND CT.	22150	DOT OPS
SPRINGFIELD	U003682361	GSA FACILITY	8199 BACKLICK RD	22150	VA UST
SPRINGFIELD	A100340937	US ARMY - FORT BELVOIR - NORTH AREA	7200 BARTA RD	22150	VA AST
SPRINGFIELD	S118811480		7452 SPRING VILLAGE PARK	22150	WV NPDES
SPRINGFIELD	S108653487	VA DEPARTMENT OF TRANSPORTATION ARCHER WESTERN	SPRINGFIELD CONSTRUCTION	22150	PA MANIFEST
SPRINGFIELD	S112804823	THE DRY CLEANER	6975B SPRINGFIELD BLVD	22150	VA DRYCLEANERS

Focus Map 42

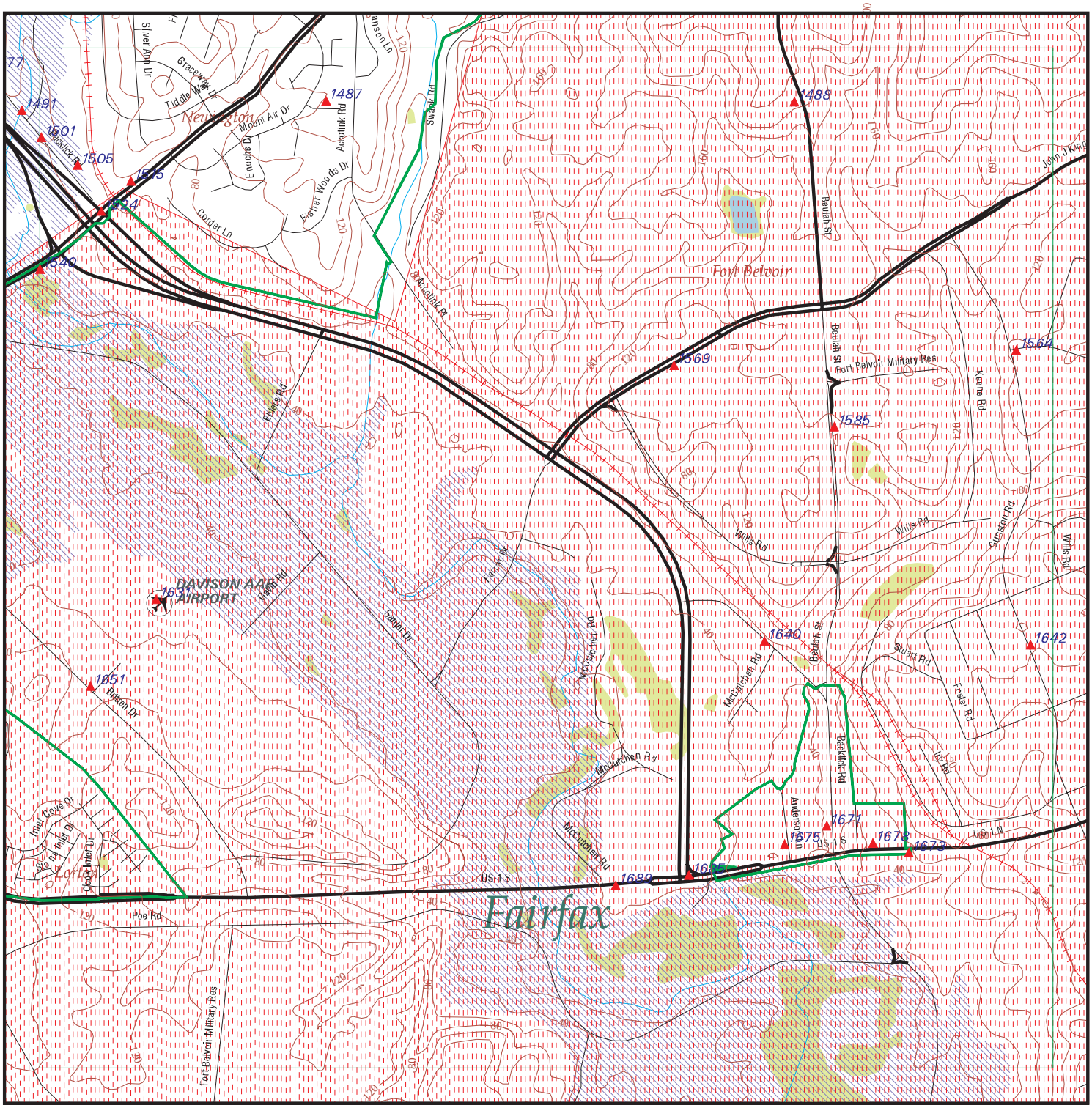

EDR DataMap® - Environmental Atlas

Fort Belvoir

Legend

- Roads
- Major Roads
- Contour Lines
- National Wetlands Inventory
- Waterways
- Railroads
- Study Boundary
- 100-Yr Flood Zones
- Powerlines
- Pipelines
- Fault Lines
- Indian Reservations BIA
- Water
- Superfund Sites
- Federal DOD Sites
- Listed Sites
- Sensitive Receptors

N

0 1/8 1/4

Scale in Miles

Copyright © 2018 EDR, Inc. © 2015 TomTom Rel. 2015.

FOCUS MAP 42 SUMMARY

Database	Total Plotted
FEDERAL RECORDS	
NPL	0
Proposed NPL	0
Delisted NPL	0
NPL LIENS	0
SEMS	1
SEMS-ARCHIVE	0
LIENS 2	0
CORRACTS	0
RCRA-TSDF	0
RCRA-LQG	0
RCRA-SQG	0
RCRA-CESQG	1
RCRA NonGen / NLR	2
US ENG CONTROLS	0
US INST CONTROL	0
ERNS	3
HMIRS	0
DOT OPS	0
US CDL	0
US BROWNFIELDS	0
DOD	1
FUDS	0
LUCIS	0
CONSENT	0
ROD	0
UMTRA	0
ODI	0
DEBRIS REGION 9	0
US MINES	0
TRIS	0
TSCA	0
FTTS	0
HIST FTTS	0
SSTS	0
ICIS	1
PADS	0
MLTS	4
RADINFO	0
FINDS	9
RAATS	0
RMP	0
PRP	0
2020 COR ACTION	0
COAL ASH DOE	0
FUSRAP	0
UXO	0
DOCKET HWC	0
FUELS PROGRAM	0

FOCUS MAP 42 SUMMARY

Database	Total Plotted
ECHO	6
FEMA UST	0
FEDERAL FACILITY	0
EPA WATCH LIST	0
LEAD SMELTERS	0
US AIRS	3
US FIN ASSUR	0
PCB TRANSFORMER	0
US HIST CDL	0
SCRD DRYCLEANERS	0
COAL ASH EPA	0
IHS OPEN DUMPS	0
ABANDONED MINES	0

STATE AND LOCAL RECORDS

VA SHWS	N/A
VA SWF/LF	0
VA UIC	0
VA LUST	6
VA LTANKS	8
VA UST	9
VA AST	2
NJ MANIFEST	1
VA SPILLS	15
VA ENG CONTROLS	0
VA INST CONTROL	0
VA VCP	0
VA DRYCLEANERS	0
VA BROWNFIELDS	0
VA ENF	0
VA NPDES	1
VA AIRS	3
VA TIER 2	2
VA COAL ASH	0

TRIBAL RECORDS

INDIAN RESERV	0
INDIAN ODI	0
INDIAN LUST	0
INDIAN UST	0
INDIAN VCP	0

EDR PROPRIETARY RECORDS

EDR MGP	0
EDR Hist Auto	3
EDR Hist Cleaner	3
VA RGA LUST	6
VA RGA LF	0

FOCUS MAP 42 SUMMARY

Database	Total Plotted

NOTES:

Sites may be listed in more than one database

N/A = This State does not maintain a SHWS list. See the Federal CERCLIS list.

Map ID	Site	Database(s)	EPA ID Number

DOD Region **FORT BELVOIR MILITARY RESERVATION** **DOD** **CUSA134225** **N/A**

FORT BELVOIR MILITARY RES (County), VA

DOD:

Feature 1:	Army DOD
Feature 2:	Not reported
Feature 3:	Not reported
URL:	Not reported
Name 1:	Fort Belvoir Military Reservation
Name 2:	Not reported
Name 3:	Not reported
State:	VA
DOD Site:	Yes
Tile name:	VAFAIRFAX

1487 **EYE ON CLEANERS** **EDR Hist Cleaner** **1019984959**
6714 RED BIRD WOODS CT **N/A**
LORTON, VA 22079

EDR Hist Cleaner

Year:	Name:	Type:
2000	EYE ON CLEANERS	Drycleaning Plants, Except Rugs, NEC
2001	EYE ON CLEANERS	Drycleaning Plants, Except Rugs, NEC
2002	EYE ON CLEANERS	Drycleaning Plants, Except Rugs, NEC
2003	EYE ON CLEANERS	Drycleaning Plants, Except Rugs, NEC

1488 **VA ARNG-ARMORY-FT BELVOIR** **SEMS** **1000114664**
WILLAIMS HALL **RCRA NonGen / NLR** **VA5210020082**
FORT BELVOIR, VA 22060

SEMS:

Site ID:	302855
EPA ID:	VA5210020082
Cong District:	8
FIPS Code:	51059
Latitude:	Not reported
Longitude:	Not reported
FF:	Y
NPL:	Not on the NPL
Non NPL Status:	Deferred to RCRA (Subtitle C)

SEMS Detail:

Region:	3
Site ID:	302855
EPA ID:	VA5210020082
Site Name:	FORT BELVOIR
NPL:	N
FF:	Y
OU:	0
Action Code:	DS
Action Name:	DISCVRY
SEQ:	1
Start Date:	1979-11-01 00:00:00
Finish Date:	11/1/1979
Qual:	Not reported
Current Action Lead:	EPA Perf

Map ID	Site	Database(s)	EPA ID Number

VA ARNG-ARMORY-FT BELVOIR (Continued) **1000114664**

Region: 3
Site ID: 302855
EPA ID: VA5210020082
Site Name: FORT BELVOIR
NPL: N
FF: Y
OU: 0
Action Code: RX
Action Name: FF PA
SEQ: 2
Start Date: 2002-05-30 00:00:00
Finish Date: 10/17/2002
Qual: D
Current Action Lead: EPA Perf

Region: 3
Site ID: 302855
EPA ID: VA5210020082
Site Name: FORT BELVOIR
NPL: N
FF: Y
OU: 0
Action Code: RX
Action Name: FF PA
SEQ: 1
Start Date: 1985-02-01 00:00:00
Finish Date: 2/2/1985
Qual: L
Current Action Lead: EPA Perf

RCRA NonGen / NLR:
Date form received by agency: 03/23/2001
Facility name: VA ARNG-ARMORY-FT BELVOIR
Facility address: WILLAIMS HALL
FORT BELVOIR, VA 22060
EPA ID: VA5210020082
Mailing address: 501 E FRANKLIN ST
RICHMOND, VA 23219
Contact: EILEEN WILLIAMS
Contact address: WILLAIMS HALL
FORT BELVOIR, VA 22060
Contact country: US
Contact telephone: 804-225-4727
Contact email: Not reported
EPA Region: 03
Classification: Non-Generator
Description: Handler: Non-Generators do not presently generate hazardous waste

Owner/Operator Summary:
Owner/operator name: OPERNAME
Owner/operator address: OPERSTREET
OPERCITY, AK 99999
Owner/operator country: Not reported
Owner/operator telephone: 215-555-1212
Owner/operator email: Not reported

Map ID	Site	Database(s)	EPA ID Number

VA ARNG-ARMORY-FT BELVOIR (Continued) **1000114664**

Owner/operator fax: Not reported
Owner/operator extension: Not reported
Legal status: Federal
Owner/Operator Type: Operator
Owner/Op start date: Not reported
Owner/Op end date: Not reported

Owner/operator name: CONNONWEALTH OF VIRGINIA
Owner/operator address: OWNERSTREET
OWNERCITY, AK 99999
Owner/operator country: Not reported
Owner/operator telephone: 215-555-1212
Owner/operator email: Not reported
Owner/operator fax: Not reported
Owner/operator extension: Not reported
Legal status: Federal
Owner/Operator Type: Owner
Owner/Op start date: Not reported
Owner/Op end date: Not reported

Handler Activities Summary:
U.S. importer of hazardous waste: No
Mixed waste (haz. and radioactive): No
Recycler of hazardous waste: No
Transporter of hazardous waste: No
Treater, storer or disposer of HW: No
Underground injection activity: No
On-site burner exemption: No
Furnace exemption: No
Used oil fuel burner: No
Used oil processor: No
User oil refiner: No
Used oil fuel marketer to burner: No
Used oil Specification marketer: No
Used oil transfer facility: No
Used oil transporter: No

. Waste code: D000
. Waste name: Not Defined

. Waste code: D001
. Waste name: IGNITABLE WASTE

. Waste code: D002
. Waste name: CORROSIVE WASTE

Historical Generators:
Date form received by agency: 05/14/1990
Site name: VA ARNG-ARMORY-FT BELVOIR
Classification: Small Quantity Generator

Violation Status: No violations found

Map ID	Site	Database(s)	EPA ID Number
1491	**ABC TRUCK & TIRE** **8433 BACKLICK ROAD** **LORTON, VA 22079**	**VA SPILLS**	**S106242392** **N/A**

SPILLS NO:

Region:	NO
Id:	Not reported
Incident Summary:	Drum containing gas/diesel mix, not leaking, rqst info
Date In:	12/22/1997
Date Closed:	Not reported
Pollution Type:	Not reported
Responsible Party:	Not reported
Facility Status:	**Closed**
Owner:	Scott
Facility Contact:	Not reported
Facility Permitted:	Not reported
Facility Telephone:	Not reported
Time In:	1723
Reported By Name:	Scott
Reported By Telephone:	703-550-7180
Reported By Affiliation/Addr:	ABC Truck & Tire
Incident Response IR #:	Not reported
Responsible Party Address:	Not reported
Responsible Party City:	Not reported
Responsible Party State:	Not reported
Responsible Party Zip:	Not reported
Responsible Party Contact:	Not reported
Responsible Party Telephone:	Not reported
Owner Name:	Not reported
Owner Address:	Not reported
Owner City:	Not reported
Owner State:	Not reported
Owner Zip:	Not reported
Owner Contact:	Not reported
Owner Telephone:	Not reported
Incident Date:	Not reported
Incident Time:	Not reported
Petroleum:	Not reported
Solid Waste:	Not reported
Hazardous Waste:	Not reported
Water:	Not reported
Air:	Not reported
Sewage:	Not reported
Fish Kill:	Not reported
Threat Wetlands:	Not reported
Wetlands:	Not reported
Material Released:	Not reported
Possible Receptors:	Not reported
Quantity Released:	Not reported
Unit Released:	Not reported
Quantity In Water:	Not reported
Receiving Waters:	Not reported
River Basin:	Not reported
Inspection Date:	Not reported
Call Date:	Not reported
Inspector:	Not reported
Response Due:	Not reported
Response Received Date:	Not reported
Visit Needed:	Not reported

Map ID	Site	Database(s)	EPA ID Number

ABC TRUCK & TIRE (Continued) **S106242392**

Open:	Not reported
Air Referral Date:	Not reported
Air Reg/ Permit Number:	Not reported
Waste Referral Date:	Not reported
Epa Id Or Permit Number:	Not reported
Water Referral Date:	Not reported
Water Permit Number:	Not reported
Remediation Referral Date:	Not reported
Remediation Pc Number:	Not reported
Enforcement Referral Date:	Not reported
Nov Number:	Not reported
Pc Number:	98-NONE
Receive By:	EOC
Case Officer:	SMR
Case Type:	HW
Street Address:	Not reported
Polllutant:	gas & Diesel
Impact:	unknown
Spill Time:	Not reported
Spill Date:	Not reported
Spill Volume:	Not reported
Measure:	Not reported
Volume In Water:	Not reported
Stream Name:	Not reported
Investigation Date:	Not reported
Closure Date:	12/22/1997
Lab Results:	Not reported
Target Date:	Not reported
Prep Number:	Not reported
Report Date:	Not reported
Report Time:	Not reported
Pollutant Scr:	Not reported
Volume:	Not reported
Volume Esc:	Not reported
Future Recommendations:	Not reported
Stream Code:	Not reported
Visit Date:	Not reported
Lab Date:	Not reported
File Close Date:	Not reported
Prep Copy:	Not reported
City:	Not reported
Incident Summary:	Not reported
Reported:	Not reported
Results:	DEQ WAste inspector Rosenquist called back with disposal information
Inspection Comments:	Not reported
Remarks:	Not reported

1491 **PRO CLEAN USA LLC** **EDR Hist Cleaner** **1020067267**
8433 BACKLICK RD STE C **N/A**
LORTON, VA 22079

EDR Hist Cleaner

Year:	Name:	Type:
2003	PRO CLEAN USA LLC	Drycleaning Plants, Except Rugs, NEC

Map ID	Site	Database(s)	EPA ID Number
1491	**METRO EARTHWORKS** **8435 BACKLICK RD** **LORTON, VA 22079**	**FINDS** **ECHO** **US AIRS**	**1011936483** **N/A**

FINDS:

Registry ID: 110037602190

Environmental Interest/Information System
AFS (Aerometric Information Retrieval System (AIRS) Facility Subsystem) replaces the former Compliance Data System (CDS), the National Emission Data System (NEDS), and the Storage and Retrieval of Aerometric Data (SAROAD). AIRS is the national repository for information concerning airborne pollution in the United States. AFS is used to track emissions and compliance data from industrial plants. AFS data are utilized by states to prepare State Implementation Plans to comply with regulatory programs and by EPA as an input for the estimation of total national emissions. AFS is undergoing a major redesign to support facility operating permits required under Title V of the Clean Air Act.

AIR SYNTHETIC MINOR

Click this hyperlink while viewing on your computer to access additional FINDS: detail in the EDR Site Report.

ECHO:

Envid:	1011936483
Registry ID:	110037602190
DFR URL:	http://echo.epa.gov/detailed-facility-report?fid=110037602190

US AIRS (AFS):

Envid:	1011936483
Region Code:	03
County Code:	VA059
Programmatic ID:	AIR VA0000005105973697
Facility Registry ID:	110037602190
D and B Number:	Not reported
Facility Site Name:	METRO EARTHWORKS
Primary SIC Code:	Not reported
NAICS Code:	238910
Default Air Classification Code:	SMI
Facility Type of Ownership Code:	NON
Air CMS Category Code:	Not reported
HPV Status:	Not reported

US AIRS (AFS):

Region Code:	03
Programmatic ID:	AIR VA0000005105973697
Facility Registry ID:	110037602190
Air Operating Status Code:	OPR
Default Air Classification Code:	SMI
Air Program:	New Source Performance Standards
Activity Date:	2015-01-13 00:00:00
Activity Status Date:	2015-03-31 16:07:46
Activity Group:	Compliance Monitoring
Activity Type:	Inspection/Evaluation
Activity Status:	Active

Map ID	Site	Database(s)	EPA ID Number

METRO EARTHWORKS (Continued) **1011936483**

Region Code: 03
Programmatic ID: AIR VA0000005105973697
Facility Registry ID: 110037602190
Air Operating Status Code: OPR
Default Air Classification Code: SMI
Air Program: New Source Performance Standards
Activity Date: 2010-12-27 00:00:00
Activity Status Date: Not reported
Activity Group: Compliance Monitoring
Activity Type: Inspection/Evaluation
Activity Status: Not reported

Region Code: 03
Programmatic ID: AIR VA0000005105973697
Facility Registry ID: 110037602190
Air Operating Status Code: OPR
Default Air Classification Code: SMI
Air Program: New Source Performance Standards
Activity Date: 2011-01-11 00:00:00
Activity Status Date: Not reported
Activity Group: Compliance Monitoring
Activity Type: Inspection/Evaluation
Activity Status: Not reported

Region Code: 03
Programmatic ID: AIR VA0000005105973697
Facility Registry ID: 110037602190
Air Operating Status Code: OPR
Default Air Classification Code: SMI
Air Program: New Source Performance Standards
Activity Date: 2014-03-24 00:00:00
Activity Status Date: Not reported
Activity Group: Compliance Monitoring
Activity Type: Inspection/Evaluation
Activity Status: Not reported

Region Code: 03
Programmatic ID: AIR VA0000005105973697
Facility Registry ID: 110037602190
Air Operating Status Code: OPR
Default Air Classification Code: SMI
Air Program: State Implementation Plan for National Primary and Secondary Ambient Air Quality Standards
Activity Date: 2015-01-13 00:00:00
Activity Status Date: 2015-03-31 16:07:46
Activity Group: Compliance Monitoring
Activity Type: Inspection/Evaluation
Activity Status: Active

Region Code: 03
Programmatic ID: AIR VA0000005105973697
Facility Registry ID: 110037602190
Air Operating Status Code: OPR
Default Air Classification Code: SMI
Air Program: State Implementation Plan for National Primary and Secondary Ambient Air Quality Standards
Activity Date: 2010-04-15 00:00:00
Activity Status Date: Not reported
Activity Group: Compliance Monitoring

Map ID	Site	Database(s)	EPA ID Number

METRO EARTHWORKS (Continued) **1011936483**

Activity Type: Inspection/Evaluation
Activity Status: Not reported

Region Code: 03
Programmatic ID: AIR VA0000005105973697
Facility Registry ID: 110037602190
Air Operating Status Code: OPR
Default Air Classification Code: SMI
Air Program: State Implementation Plan for National Primary and Secondary Ambient Air Quality Standards
Activity Date: 2010-06-23 00:00:00
Activity Status Date: Not reported
Activity Group: Compliance Monitoring
Activity Type: Inspection/Evaluation
Activity Status: Not reported

Region Code: 03
Programmatic ID: AIR VA0000005105973697
Facility Registry ID: 110037602190
Air Operating Status Code: OPR
Default Air Classification Code: SMI
Air Program: State Implementation Plan for National Primary and Secondary Ambient Air Quality Standards
Activity Date: 2010-12-27 00:00:00
Activity Status Date: Not reported
Activity Group: Compliance Monitoring
Activity Type: Inspection/Evaluation
Activity Status: Not reported

Region Code: 03
Programmatic ID: AIR VA0000005105973697
Facility Registry ID: 110037602190
Air Operating Status Code: OPR
Default Air Classification Code: SMI
Air Program: State Implementation Plan for National Primary and Secondary Ambient Air Quality Standards
Activity Date: 2011-01-11 00:00:00
Activity Status Date: Not reported
Activity Group: Compliance Monitoring
Activity Type: Inspection/Evaluation
Activity Status: Not reported

Region Code: 03
Programmatic ID: AIR VA0000005105973697
Facility Registry ID: 110037602190
Air Operating Status Code: OPR
Default Air Classification Code: SMI
Air Program: State Implementation Plan for National Primary and Secondary Ambient Air Quality Standards
Activity Date: 2014-03-24 00:00:00
Activity Status Date: Not reported
Activity Group: Compliance Monitoring
Activity Type: Inspection/Evaluation
Activity Status: Not reported

Map ID	Site	Database(s)	EPA ID Number
1491	**METRO EARTHWORKS** **8435 BACKLICK RD** **LORTON, VA 22079**	**VA SPILLS** **VA AIRS**	**S109260511** **N/A**

SPILLS:

Fips City/County:	Fairfax County
Status:	Closed
Reference Id:	110327
IR Number:	2018-N-0694
Associated IR:	Not reported
Incident Date:	Not reported
Call Received Date:	09/13/2017
Closure Comments:	No Further PREP ActionDEQ does not regulate FreonComplaint forwarded to EPA-Freon tips e-mail
Threat To:	Not reported
Terrorism (Y/N):	N
Characterize Incident:	Unknown
Incident Type:	Air
Incident Subtype:	Air * Fugitive Emissions
Materials:	Freon (0-0 Unknown)
Effect To Receptor:	Not reported
Water Body:	Not reported
Low Quantity To Water:	Not reported
High Quantity To Water:	Not reported
Quantity Units:	Not reported
Other Receptors:	Not reported
RP Company:	Not reported
RP Name:	Not reported
Property Owner:	Not reported
Property Company:	Not reported
Duration Of Event (Hrs):	0
Impacts:	Not reported
Other Impacts:	Not reported
Steps Taken:	Not reported
Steps Taken Description:	Not reported
System Components:	Not reported
Other System Components:	Not reported
Cause Of Event:	Not reported
Corrective Action Taken:	Not reported
Weather Status:	N/A
Precipitation (Wet):	0
Discharge Type:	N/A
Discharge Volume:	0
Unknown Discharge (Y/N):	N
Site Name:	RELEASE OF FREON - SHIRLEY CONTRACTING CORP
Closure Date:	09/18/2017
Orig. Call Incident Description:	Regarding Vehicle & Heavy Equipment Air Conditioning repairs: Shirley Contracting personnel is forced to release freon into the air because the reclaiming machines are inoperative, and we have been told by management reclaiming machines will not be repaired. This is an ongoing issue since July 2017.
Original Call Material Description:	Not reported
Original Call Location Description:	Lorton Main office for Shirley Contracting Corp. Lorton VA Field repairs include Fairfax County, Loudon County and Prince William County job sites
Incident Ongoing at time of Call:	Y
Agencies Notified (Y/N):	N
Other Agencies:	Not reported
Permitted (Y/N):	N

Map ID	Site	Database(s)	EPA ID Number

METRO EARTHWORKS (Continued) **S109260511**

Call Reported By Company Name: Not reported
Call Property Owner Company Name: Not reported
Call Property Owner Name: Not reported
Site Summary: Regarding Vehicle & Heavy Equipment Air Conditioning repairs: Shirley Contracting personnel is forced to release freon into the air because the reclaiming machines are inoperative, and we have been told by management reclaiming machines will not be repaired. This is an ongoing issue since July 2017. Lorton Main office for Shirley Contracting Corp. Lorton VA Field repairs include Fairfax County, Loudon County and Prince William County job sites.

AIRS:

Region:	NRO
Region Number:	73697
Contact First Name:	Debbie
Contact Last Name:	Thames
Contact Title:	Adminstrative Assitant
Contact Phone:	7035500518
Latitude:	38.72792188
Longitude:	-77.18592294
Lat Deg/Min/Sec Lon Deg/Min/Sec:	38 43 40.518768 / -77 11 9.322584
Mailing Address:	8435 Backlick Rd
Mailing City:	Lorton
Mailing State:	VA
Mailing Zip Code:	22079
Program Type:	Chapter 510 - NMM
Permit Type:	GP
Issued Date:	05/22/2008
Operating Status:	Operating
Contact Email:	Dthames@metroearthworks.com
Owner ID:	Not reported
Owner Name:	Not reported
Owner Tele:	Not reported
Facility Full Name:	Metro Earthworks
ICIS Federal ID:	VA0000005105973697
Currently Active (y/n):	Y
Primary Permit Type Desc:	General Permit-Nonmetallic Mineral Processing
Permit Status:	Issued

1491 **SHIRLEY CONTRACTING CORPORATION** **MLTS** **1001964059**
8435 BACKLICK RD. **N/A**
LORTON, VA 22079

MLTS:

License Number:	45-23089-01
First License Date:	07/30/85
License Date:	07/30/85
Lic. Expiration Date:	07/31/90
Contact Name:	R. POST
Contact Phone:	703-550-8100
Institution Code:	23089
Department/Bldg:	Not reported
States Allowing Use:	Not reported
Store Material Use:	No
Redistribution Use:	No
Incinerate Use:	No
Burial Use:	No

Map ID	Site	Database(s)	EPA ID Number

SHIRLEY CONTRACTING CORPORATION (Continued) **1001964059**

Last Inspection Date: 03/01/90
Next Inspection Date: 03/01/94
Licensee Contact: Not reported
Inspector Name: BRENT DUBOSE

1491 **SHIRLEY CONTRACTING COMPANY, LLC** **MLTS** **1000976809**
8435 BACKLICK ROAD **N/A**
LORTON, VA 22079

MLTS:
License Number: 45-23089-03
First License Date: 02/04/93
License Date: 08/21/03
Lic. Expiration Date: 12/31/03
Contact Name: STEPHEN WILTSHIRE
Contact Phone: 703-550-8100
Institution Code: 23089
Department/Bldg: Not reported
States Allowing Use: Not reported
Store Material Use: No
Redistribution Use: No
Incinerate Use: No
Burial Use: No
Last Inspection Date: 06/01/00
Next Inspection Date: 06/01/05
Licensee Contact: Not reported
Inspector Name: Not reported

1491 **SHIRLEY CONTRACTING CORPORATION** **MLTS** **1006335526**
8435 BACKLICK ROAD **N/A**
LORTON, VA 22079

MLTS:
License Number: 45-23089-02
First License Date: 10/26/90
License Date: 10/26/90
Lic. Expiration Date: 10/31/95
Contact Name: KEVIN MCGINLEY
Contact Phone: 703-471-8787
Institution Code: 23089
Department/Bldg: Not reported
States Allowing Use: Not reported
Store Material Use: No
Redistribution Use: No
Incinerate Use: No
Burial Use: No
Last Inspection Date: 03/01/90
Next Inspection Date: 03/01/94
Licensee Contact: Not reported
Inspector Name: BRENT DUBOSE

Map ID	Site	Database(s)	EPA ID Number
1491	**SHIRLEY CONTRACTING CO** **8435 BACKLICK RD** **FAIRFAX, VA**	**VA SPILLS**	**S108928809** **N/A**

SPILLS NO:

Region:	NO
Id:	390
Incident Summary:	Not reported
Date In:	Not reported
Date Closed:	Not reported
Pollution Type:	OIL/WASTE WATER
Responsible Party:	Not reported
Facility Status:	**Not reported**
Owner:	Not reported
Facility Contact:	Not reported
Facility Permitted:	Not reported
Facility Telephone:	Not reported
Time In:	Not reported
Reported By Name:	ANONYMOUS
Reported By Telephone:	Not reported
Reported By Affiliation/Addr:	Not reported
Incident Response IR #:	Not reported
Responsible Party Address:	Not reported
Responsible Party City:	Not reported
Responsible Party State:	Not reported
Responsible Party Zip:	Not reported
Responsible Party Contact:	Not reported
Responsible Party Telephone:	Not reported
Owner Name:	Not reported
Owner Address:	Not reported
Owner City:	Not reported
Owner State:	Not reported
Owner Zip:	Not reported
Owner Contact:	Not reported
Owner Telephone:	Not reported
Incident Date:	Not reported
Incident Time:	Not reported
Petroleum:	Not reported
Solid Waste:	Not reported
Hazardous Waste:	Not reported
Water:	Not reported
Air:	Not reported
Sewage:	Not reported
Fish Kill:	Not reported
Threat Wetlands:	Not reported
Wetlands:	Not reported
Material Released:	Not reported
Possible Receptors:	Not reported
Quantity Released:	Not reported
Unit Released:	Not reported
Quantity In Water:	Not reported
Receiving Waters:	Not reported
River Basin:	1A
Inspection Date:	Not reported
Call Date:	Not reported
Inspector:	Not reported
Response Due:	Not reported
Response Received Date:	Not reported
Visit Needed:	Not reported

Map ID	Site	Database(s)	EPA ID Number

SHIRLEY CONTRACTING CO (Continued) **S108928809**

Open:	Not reported
Air Referral Date:	Not reported
Air Reg/ Permit Number:	Not reported
Waste Referral Date:	Not reported
Epa Id Or Permit Number:	Not reported
Water Referral Date:	Not reported
Water Permit Number:	Not reported
Remediation Referral Date:	Not reported
Remediation Pc Number:	Not reported
Enforcement Referral Date:	Not reported
Nov Number:	Not reported
Pc Number:	Not reported
Receive By:	Not reported
Case Officer:	Not reported
Case Type:	Not reported
Street Address:	Not reported
Polllutant:	Not reported
Impact:	Not reported
Spill Time:	Not reported
Spill Date:	Not reported
Spill Volume:	Not reported
Measure:	Not reported
Volume In Water:	Not reported
Stream Name:	POTOMAC RIVER, TRIB TO
Investigation Date:	Not reported
Closure Date:	Not reported
Lab Results:	Not reported
Target Date:	Not reported
Prep Number:	90-1062
Report Date:	2/16/1990
Report Time:	1115
Pollutant Scr:	ENTERING STATE WATERS
Volume:	-1
Volume Esc:	- 1
Future Recommendations:	Not reported
Stream Code:	POT
Visit Date:	Not reported
Lab Date:	Not reported
File Close Date:	Not reported
Prep Copy:	Not reported
City:	NEWINGTON
Incident Summary:	Not reported
Reported:	Not reported
Results:	Not reported
Inspection Comments:	Not reported
Remarks:	OIL/WASTE WATER DISCHARGE INTO POTOMAC TRIB FROM STEAM CLEANING EQUIPMENT. CHRONIC PROBLEM.

Map ID	Site	Database(s)	EPA ID Number
1501	**MCKINNEY DRILLING** **8551 BACKLICK ROAD, LORTON, VA** **FAIRFAX, VA**	**VA SPILLS**	**S108926315** **N/A**

SPILLS NO:

Region:	NO
Id:	1141
Incident Summary:	Not reported
Date In:	Not reported
Date Closed:	Not reported
Pollution Type:	Oil, Equipment Cleaner
Responsible Party:	Not reported
Facility Status:	**Closed**
Owner:	Not reported
Facility Contact:	Manager
Facility Permitted:	Not reported
Facility Telephone:	703-441-1790
Time In:	Not reported
Reported By Name:	Kenneth Latvaia
Reported By Telephone:	Not reported
Reported By Affiliation/Addr:	Not reported
Incident Response IR #:	Not reported
Responsible Party Address:	Not reported
Responsible Party City:	Not reported
Responsible Party State:	Not reported
Responsible Party Zip:	Not reported
Responsible Party Contact:	Not reported
Responsible Party Telephone:	Not reported
Owner Name:	Not reported
Owner Address:	Not reported
Owner City:	Not reported
Owner State:	Not reported
Owner Zip:	Not reported
Owner Contact:	Not reported
Owner Telephone:	Not reported
Incident Date:	Not reported
Incident Time:	Not reported
Petroleum:	Not reported
Solid Waste:	Not reported
Hazardous Waste:	Not reported
Water:	Not reported
Air:	Not reported
Sewage:	Not reported
Fish Kill:	Not reported
Threat Wetlands:	Not reported
Wetlands:	Not reported
Material Released:	Not reported
Possible Receptors:	Not reported
Quantity Released:	Not reported
Unit Released:	Not reported
Quantity In Water:	Not reported
Receiving Waters:	Not reported
River Basin:	1a
Inspection Date:	Not reported
Call Date:	Not reported
Inspector:	Not reported
Response Due:	Not reported
Response Received Date:	Not reported
Visit Needed:	Not reported

Map ID	Site	Database(s)	EPA ID Number

MCKINNEY DRILLING (Continued) **S108926315**

Open:	Not reported
Air Referral Date:	Not reported
Air Reg/ Permit Number:	Not reported
Waste Referral Date:	Not reported
Epa Id Or Permit Number:	Not reported
Water Referral Date:	Not reported
Water Permit Number:	Not reported
Remediation Referral Date:	Not reported
Remediation Pc Number:	Not reported
Enforcement Referral Date:	Not reported
Nov Number:	Not reported
Pc Number:	Not reported
Receive By:	Not reported
Case Officer:	Not reported
Case Type:	Not reported
Street Address:	3173 Elm Ct., Triangle, VA 22172
Polllutant:	Not reported
Impact:	Not reported
Spill Time:	Not reported
Spill Date:	Not reported
Spill Volume:	Not reported
Measure:	Not reported
Volume In Water:	Not reported
Stream Name:	Accotink Creek, UT
Investigation Date:	Not reported
Closure Date:	Not reported
Lab Results:	Not reported
Target Date:	Not reported
Prep Number:	94-1764
Report Date:	1/24/1994
Report Time:	1150
Pollutant Scr:	Unknown
Volume:	-1
Volume Esc:	-1
Future Recommendations:	Site Visit
Stream Code:	ACO
Visit Date:	2/3/1994
Lab Date:	Not reported
File Close Date:	2/7/1994
Prep Copy:	Not reported
City:	Lorton
Incident Summary:	Not reported
Reported:	Not reported
Results:	Not reported
Inspection Comments:	Not reported
Remarks:	Received report that McKinney Drilling was dumping motor oil and equipment cleaner onto the ground. The report stated that it enters the Potomac about 200 yards away; however, the Potomac is about two miles away from this site. I l

Map ID	Site	Database(s)	EPA ID Number
1501	**MCKINNEY DRILLING CO.** **8551 BACKLICK RD., LORTON** **FAIRFAX, VA**	**VA SPILLS**	**S108926408** **N/A**

SPILLS NO:

Region:	NO
Id:	1230
Incident Summary:	Not reported
Date In:	Not reported
Date Closed:	Not reported
Pollution Type:	OIL, CLEANING SOLVENTS
Responsible Party:	Not reported
Facility Status:	**CLOSED**
Owner:	Not reported
Facility Contact:	Not reported
Facility Permitted:	Not reported
Facility Telephone:	703-441-1790
Time In:	Not reported
Reported By Name:	KEN ALTVALA
Reported By Telephone:	Not reported
Reported By Affiliation/Addr:	Not reported
Incident Response IR #:	Not reported
Responsible Party Address:	Not reported
Responsible Party City:	Not reported
Responsible Party State:	Not reported
Responsible Party Zip:	Not reported
Responsible Party Contact:	Not reported
Responsible Party Telephone:	Not reported
Owner Name:	Not reported
Owner Address:	Not reported
Owner City:	Not reported
Owner State:	Not reported
Owner Zip:	Not reported
Owner Contact:	Not reported
Owner Telephone:	Not reported
Incident Date:	Not reported
Incident Time:	Not reported
Petroleum:	Not reported
Solid Waste:	Not reported
Hazardous Waste:	Not reported
Water:	Not reported
Air:	Not reported
Sewage:	Not reported
Fish Kill:	Not reported
Threat Wetlands:	Not reported
Wetlands:	Not reported
Material Released:	Not reported
Possible Receptors:	Not reported
Quantity Released:	Not reported
Unit Released:	Not reported
Quantity In Water:	Not reported
Receiving Waters:	Not reported
River Basin:	1A
Inspection Date:	Not reported
Call Date:	Not reported
Inspector:	Not reported
Response Due:	Not reported
Response Received Date:	Not reported
Visit Needed:	Not reported

Map ID	Site	Database(s)	EPA ID Number

MCKINNEY DRILLING CO. (Continued) **S108926408**

Open:	Not reported
Air Referral Date:	Not reported
Air Reg/ Permit Number:	Not reported
Waste Referral Date:	Not reported
Epa Id Or Permit Number:	Not reported
Water Referral Date:	Not reported
Water Permit Number:	Not reported
Remediation Referral Date:	Not reported
Remediation Pc Number:	Not reported
Enforcement Referral Date:	Not reported
Nov Number:	Not reported
Pc Number:	Not reported
Receive By:	Not reported
Case Officer:	Not reported
Case Type:	Not reported
Street Address:	Not reported
Polllutant:	Not reported
Impact:	Not reported
Spill Time:	Not reported
Spill Date:	Not reported
Spill Volume:	Not reported
Measure:	Not reported
Volume In Water:	Not reported
Stream Name:	ACCOTINK CREEK
Investigation Date:	Not reported
Closure Date:	Not reported
Lab Results:	Not reported
Target Date:	Not reported
Prep Number:	94-2589
Report Date:	3/2/1994
Report Time:	1330
Pollutant Scr:	RELEASE TO GROUND
Volume:	-1
Volume Esc:	0
Future Recommendations:	CLOSED AS PREP - 3/3/94.
Stream Code:	ACC
Visit Date:	2/7/1994
Lab Date:	Not reported
File Close Date:	3/2/1994
Prep Copy:	Not reported
City:	LORTON
Incident Summary:	Not reported
Reported:	Not reported
Results:	Not reported
Inspection Comments:	Not reported
Remarks:	2ND REPORT OF CHRONIC DUMPING AT SITE BY SAME PERSON. SITE VISITED IN 2/94 AND FOUND NO SIGNS OF DUMPING. SEE 94-1764.

Map ID	Site	Database(s)	EPA ID Number
1501	**MCKINNEY DRILLING** **8551 BACKLICK ROAD** **FAIRFAX, VA 0**	**VA LUST**	**S103771764** **N/A**

LUST REG NO:

Region:	NO
Facility ID:	3008399
Status:	**Closed**
Tank Size:	0
Product:	Not reported
Release Date:	11/14/1991
Closed Date:	9/16/1994
Case Type:	Article 9
Case Officer:	Lewis E. Hilder
Pollution Complaint #:	92-0923
Permit Number:	0
Priority:	-

Map ID	Site	Database(s)	EPA ID Number
1501	**BACHER'S AUTO REPAIR** **8570 BACKLICK RD., LORTON** **FAIRFAX, VA**	**VA SPILLS**	**S108575566** **N/A**

SPILLS NO:

Region:	NO
Id:	1443
Incident Summary:	Not reported
Date In:	Not reported
Date Closed:	Not reported
Pollution Type:	ANTIFREEZE
Responsible Party:	Not reported
Facility Status:	**CLOSED**
Owner:	Not reported
Facility Contact:	Not reported
Facility Permitted:	Not reported
Facility Telephone:	Not reported
Time In:	Not reported
Reported By Name:	ANONYMOUS
Reported By Telephone:	Not reported
Reported By Affiliation/Addr:	Not reported
Incident Response IR #:	Not reported
Responsible Party Address:	Not reported
Responsible Party City:	Not reported
Responsible Party State:	Not reported
Responsible Party Zip:	Not reported
Responsible Party Contact:	Not reported
Responsible Party Telephone:	Not reported
Owner Name:	Not reported
Owner Address:	Not reported
Owner City:	Not reported
Owner State:	Not reported
Owner Zip:	Not reported
Owner Contact:	Not reported
Owner Telephone:	Not reported
Incident Date:	Not reported
Incident Time:	Not reported
Petroleum:	Not reported
Solid Waste:	Not reported
Hazardous Waste:	Not reported
Water:	Not reported
Air:	Not reported

Map ID	Site	Database(s)	EPA ID Number

BACHER'S AUTO REPAIR (Continued) **S108575566**

Sewage:	Not reported
Fish Kill:	Not reported
Threat Wetlands:	Not reported
Wetlands:	Not reported
Material Released:	Not reported
Possible Receptors:	Not reported
Quantity Released:	Not reported
Unit Released:	Not reported
Quantity In Water:	Not reported
Receiving Waters:	Not reported
River Basin:	1A
Inspection Date:	Not reported
Call Date:	Not reported
Inspector:	Not reported
Response Due:	Not reported
Response Received Date:	Not reported
Visit Needed:	Not reported
Open:	Not reported
Air Referral Date:	Not reported
Air Reg/ Permit Number:	Not reported
Waste Referral Date:	Not reported
Epa Id Or Permit Number:	Not reported
Water Referral Date:	Not reported
Water Permit Number:	Not reported
Remediation Referral Date:	Not reported
Remediation Pc Number:	Not reported
Enforcement Referral Date:	Not reported
Nov Number:	Not reported
Pc Number:	Not reported
Receive By:	Not reported
Case Officer:	Not reported
Case Type:	Not reported
Street Address:	Not reported
Polllutant:	Not reported
Impact:	Not reported
Spill Time:	Not reported
Spill Date:	6/3/1994
Spill Volume:	Not reported
Measure:	Not reported
Volume In Water:	Not reported
Stream Name:	NOT INDICATED
Investigation Date:	Not reported
Closure Date:	Not reported
Lab Results:	Not reported
Target Date:	Not reported
Prep Number:	94-4183
Report Date:	6/3/1994
Report Time:	1400
Pollutant Scr:	UNKNOWN
Volume:	-1
Volume Esc:	-1
Future Recommendations:	LETTER SENT 6/20/94. CLOSED AS PREP - 7/6/94.
Stream Code:	Not reported
Visit Date:	Not reported
Lab Date:	Not reported
File Close Date:	7/6/1994
Prep Copy:	Not reported

Map ID	Site	Database(s)	EPA ID Number

BACHER'S AUTO REPAIR (Continued) **S108575566**

City:	LORTON
Incident Summary:	Not reported
Reported:	Not reported
Results:	Not reported
Inspection Comments:	Not reported
Remarks:	ANONYMOUS REPORT RECEIVED BY MELISSA GARCIA, USEPA INSPECTOR GENERAL'S OFFICE, 202-260-5624. RESPONSE RECEIVED - 6/28/94.
Region:	NO
Id:	1793
Incident Summary:	Not reported
Date In:	Not reported
Date Closed:	Not reported
Pollution Type:	CONTAMINATED SOIL
Responsible Party:	Not reported
Facility Status:	**TRANFR**
Owner:	Not reported
Facility Contact:	OSWALD BACHER
Facility Permitted:	Not reported
Facility Telephone:	703-250-9745
Time In:	Not reported
Reported By Name:	MARLENE BACHER
Reported By Telephone:	Not reported
Reported By Affiliation/Addr:	Not reported
Incident Response IR #:	Not reported
Responsible Party Address:	Not reported
Responsible Party City:	Not reported
Responsible Party State:	Not reported
Responsible Party Zip:	Not reported
Responsible Party Contact:	Not reported
Responsible Party Telephone:	Not reported
Owner Name:	Not reported
Owner Address:	Not reported
Owner City:	Not reported
Owner State:	Not reported
Owner Zip:	Not reported
Owner Contact:	Not reported
Owner Telephone:	Not reported
Incident Date:	Not reported
Incident Time:	Not reported
Petroleum:	Not reported
Solid Waste:	Not reported
Hazardous Waste:	Not reported
Water:	Not reported
Air:	Not reported
Sewage:	Not reported
Fish Kill:	Not reported
Threat Wetlands:	Not reported
Wetlands:	Not reported
Material Released:	Not reported
Possible Receptors:	Not reported
Quantity Released:	Not reported
Unit Released:	Not reported
Quantity In Water:	Not reported
Receiving Waters:	Not reported
River Basin:	1A
Inspection Date:	Not reported

Map ID	Site	Database(s)	EPA ID Number

BACHER'S AUTO REPAIR (Continued) **S108575566**

Call Date:	Not reported
Inspector:	Not reported
Response Due:	Not reported
Response Received Date:	Not reported
Visit Needed:	Not reported
Open:	Not reported
Air Referral Date:	Not reported
Air Reg/ Permit Number:	Not reported
Waste Referral Date:	Not reported
Epa Id Or Permit Number:	Not reported
Water Referral Date:	Not reported
Water Permit Number:	Not reported
Remediation Referral Date:	Not reported
Remediation Pc Number:	Not reported
Enforcement Referral Date:	Not reported
Nov Number:	Not reported
Pc Number:	Not reported
Receive By:	Not reported
Case Officer:	Not reported
Case Type:	Not reported
Street Address:	8570 BACKLICK RD., LORTON
Polllutant:	Not reported
Impact:	Not reported
Spill Time:	Not reported
Spill Date:	Not reported
Spill Volume:	Not reported
Measure:	Not reported
Volume In Water:	Not reported
Stream Name:	NOT INDICATED
Investigation Date:	Not reported
Closure Date:	Not reported
Lab Results:	Not reported
Target Date:	Not reported
Prep Number:	95-3800
Report Date:	11/9/1994
Report Time:	1545
Pollutant Scr:	CONTAMINATED SOIL
Volume:	-1
Volume Esc:	-1
Future Recommendations:	NO FURTHER ACTION FROM TECH SERVICES AND TRANSFERRED TO GROUND WATER - 11/15/94.
Stream Code:	Not reported
Visit Date:	Not reported
Lab Date:	Not reported
File Close Date:	11/15/1994
Prep Copy:	Not reported
City:	LORTON
Incident Summary:	Not reported
Reported:	Not reported
Results:	Not reported
Inspection Comments:	Not reported
Remarks:	VDOT EXCAVATION FOUND CONTAMINATED SOIL ALONG RIGHT OF WAY. PETROLEUM HYDROCARBONS AND BENZENE INITIALLY FOUND. SITE PREVIOUSLY CITED UNDER 94-4183 FOR ANTIFREEZE DUMPING. RP RESPONDED BY SAYING ANOTHER CO. RENTS OUT GARAGE BAYS.

Map ID	Site	Database(s)	EPA ID Number

1501 **BACHER'S AUTO SERVICE (PREP)** **VA LUST** **S103894807**
8570 BACKLICK ROAD **N/A**
FAIRFAX, VA 0

LUST REG NO:

Region:	NO
Facility ID:	3002935
Status:	**Closed**
Tank Size:	0
Product:	Not reported
Release Date:	11/29/1994
Closed Date:	3/13/1995
Case Type:	Article 9
Case Officer:	Lewis E. Hilder
Pollution Complaint #:	95-3800
Permit Number:	0
Priority:	3

Region:	NO
Facility ID:	3002935
Status:	**Closed**
Tank Size:	Not reported
Product:	diesel fuel
Release Date:	02/25/1997
Closed Date:	5/30/1997
Case Type:	Article 9
Case Officer:	James D. Green
Pollution Complaint #:	97-3140
Permit Number:	Not reported
Priority:	3

1505 **MCKINNEY DRILLING CO** **VA UST** **U003679589**
8549 BACKLICK RD **N/A**
LORTON, VA 22079

Facility:

Facility Id:	3008399
Facility Type:	COMMERCIAL
CEDS Facility ID:	200000076577

Owner:

Owner Id:	37976
Owner Name:	MCKINNEY DRILLING CO
Owner Address:	P.O. BOX 1000
Owner Address2:	Not reported
Owner City, State, Zip:	NACOGDOCHES, TX 75963
Owner Type:	COMMERCIAL
Number of Active AST:	0
Number of Active UST:	0
Number of Inactive AST:	0
Number of Inactive UST:	2

UST:

Facility ID:	3008399
Federally Regulated:	Yes
Tank Number:	1
Tank Capacity:	8000
Tank Contents:	GASOLINE
Tank Status:	**REM FROM GRD**

Map ID	Site	Database(s)	EPA ID Number

MCKINNEY DRILLING CO (Continued) **U003679589**

Tank Type:	UST
Tank Material:	
Install Date:	4/29/1971
Tank Materials: Bare Steel	Yes
Tank Materials: Cath Protect Steel	No
Tank Materials: Epoxy Steel	No
Tank Materials: Fiberglass	No
Tank Materials: Concrete	No
Tank Materials: Composite	No
Tank Materials: Double Walled	No
Tank Materials: Lined Interior	No
Tank Materials: Excav Liner	No
Tank Materials: Insulated Tank Jacket	No
Tank Materials: Repaired	No
Tank Materials: Unknown	No
Tank Materials: Other	No
Tank Materials: Other Note	Not reported
Release Detection:	
Tank Release Detection: Leak Deferred	No
Tank Release Detection: Manual Gauge	No
Tank Release Detection: Auto Gauge	No
Tank Release Detection:Tank Tightness	No
Tank Release Detection: Vapor Monitor	No
Tank Release Detection: Inventory	No
Tank Release Detection: Stat Invent Recon	No
Tank Release Detection: Spill Install	No
Tank Release Detection: Overfill Install	No
Tank Release Detection: Groundwater	No
Tank Release Detection: Int Sec Containment	No
Tank Release Detection: Int Double Walled	No
Tank Release Detection: Other Method	No
Tank Release Detection: Other Note	Not reported
Pipe Release Detection: Leak Deferred	Not reported
Pipe Release Detection: Autoleak	Not reported
Pipe Release Detection: Line Tightness	No
Pipe Release Detection: Stat Invent Recon	No
Pipe Release Detection: Groundwater	No
Pipe Release Detection: Int Sec Containment	No
Pipe Release Det: Interior Double Walled	No
Pipe Release Detection: Other Method	No
Pipe Release Detection: Other Note	Not reported
Pipe Type:	UNKNOWN
Pipe Materials: Bare Steel	No
Pipe Materials: Galvanized Steel	Yes
Pipe Materials: Copper	No
Pipe Materials: Fiberglass	No
Pipe Materials: Cath Protect	No
Pipe Materials: Double Walled	No
Pipe Materials: Sec Containment	No
Pipe Materials: Repaired	No
Pipe Materials: Unknown	No
Pipe Materials: Other	No
Pipe Materials: Other Note	Not reported

Map ID	Site	Database(s)	EPA ID Number

MCKINNEY DRILLING CO (Continued) **U003679589**

Facility ID:	3008399
Federally Regulated:	Yes
Tank Number:	2
Tank Capacity:	8000
Tank Contents:	DIESEL
Tank Status:	**REM FROM GRD**
Tank Type:	UST

Tank Material:

Install Date:	4/29/1971
Tank Materials: Bare Steel	Yes
Tank Materials: Cath Protect Steel	No
Tank Materials: Epoxy Steel	No
Tank Materials: Fiberglass	No
Tank Materials: Concrete	No
Tank Materials: Composite	No
Tank Materials: Double Walled	No
Tank Materials: Lined Interior	No
Tank Materials: Excav Liner	No
Tank Materials: Insulated Tank Jacket	No
Tank Materials: Repaired	No
Tank Materials: Unknown	No
Tank Materials: Other	No
Tank Materials: Other Note	Not reported

Release Detection:

Tank Release Detection: Leak Deferred	No
Tank Release Detection: Manual Gauge	No
Tank Release Detection: Auto Gauge	No
Tank Release Detection:Tank Tightness	No
Tank Release Detection: Vapor Monitor	No
Tank Release Detection: Inventory	No
Tank Release Detection: Stat Invent Recon	No
Tank Release Detection: Spill Install	No
Tank Release Detection: Overfill Install	No
Tank Release Detection: Groundwater	No
Tank Release Detection: Int Sec Containment	No
Tank Release Detection: Int Double Walled	No
Tank Release Detection: Other Method	No
Tank Release Detection: Other Note	Not reported
Pipe Release Detection: Leak Deferred	Not reported
Pipe Release Detection: Autoleak	Not reported
Pipe Release Detection: Line Tightness	No
Pipe Release Detection: Stat Invent Recon	No
Pipe Release Detection: Groundwater	No
Pipe Release Detection: Int Sec Containment	No
Pipe Release Det: Interior Double Walled	No
Pipe Release Detection: Other Method	No
Pipe Release Detection: Other Note	Not reported
Pipe Type:	UNKNOWN
Pipe Materials: Bare Steel	No
Pipe Materials: Galvanized Steel	Yes
Pipe Materials: Copper	No
Pipe Materials: Fiberglass	No
Pipe Materials: Cath Protect	No

Map ID	Site	Database(s)	EPA ID Number

MCKINNEY DRILLING CO (Continued) **U003679589**

Pipe Materials: Double Walled	No
Pipe Materials: Sec Containment	No
Pipe Materials: Repaired	No
Pipe Materials: Unknown	No
Pipe Materials: Other	No
Pipe Materials: Other Note	Not reported

1505 **MCKINNEY DRILLING COMPANY** **VA LTANKS** **S105987569**
8549 BACKLICK RD **VA SPILLS** **N/A**
LORTON, VA 22079

LTANKS:

Region:	NRO
CEDS Facility Id:	200000076577
Case Status:	**Closed**
Pollution Complaint #:	19920923
Reported:	11/14/1991
Case Closed Date:	09/16/1994
Program:	RP Lead
Federally Regulated UST (Y/N):	Y
Regulated Petroleum UST (1):	Y
Excluded UST (1):	N
Deferred UST (1):	N
Partially Deferred UST (1):	N
Exempt 1 UST (2):	N
Exempt 2 Heating Oil UST (2):	N
Small Heating Oil AST (2):	N
Regulated AST (3):	N
Unregulated AST (3):	N
Other Y/N:	N
Unknown Y/N:	N
Other Description:	Not reported
Heating Oil Category:	Not reported

SPILLS:

Fips City/County:	Fairfax County
Status:	Closed
Reference Id:	11837
IR Number:	2012-N-1068
Associated IR:	Not reported
Incident Date:	10/16/2011
Call Received Date:	10/27/2011
Closure Comments:	NFA
Threat To:	Not reported
Terrorism (Y/N):	N
Characterize Incident:	Accidental
Incident Type:	Water
Incident Subtype:	SSO * Water
Materials:	Sewage (750-750 Gallons)
Effect To Receptor:	Not reported
Water Body:	Not reported
Low Quantity To Water:	Not reported
High Quantity To Water:	Not reported
Quantity Units:	Not reported
Other Receptors:	Not reported
RP Company:	Not reported

Map ID	Site	Database(s)	EPA ID Number

MCKINNEY DRILLING COMPANY (Continued) **S105987569**

RP Name:	Not reported
Property Owner:	Not reported
Property Company:	Not reported
Duration Of Event (Hrs):	0
Impacts:	Not reported
Other Impacts:	Not reported
Steps Taken:	Not reported
Steps Taken Description:	Debris removed
System Components:	Manhole
Other System Components:	Not reported
Cause Of Event:	Debris in line, concrete,etc
Corrective Action Taken:	Not reported
Weather Status:	N/A
Precipitation (Wet):	0
Discharge Type:	Untreated
Discharge Volume:	750
Unknown Discharge (Y/N):	N
Site Name:	MANHOLE #192
Closure Date:	10/27/2011
Orig. Call Incident Description:	On 10/16/11 at 1:15 PM Trouble Response Center (TRC) received call from Patrick Burne about overflowing manhole in street at front of address 8549 Backlick Rd. The caller stated that manhole was overflowing into storm sewer. WCD Trouble Response Inspector arrived on site at 2:00 PM and found out that manhole #192 was overflowing. Inspector immediately diverted the flow from overflowing manhole into manhole #190 located between overflowing manhole and storm sewer inlet. The overflow was contained at 2:10 PM. The blockage was located in line segment from manhole #192 to manhole #191. Pieces of deteriorated manhole #192 bench restricted the flow in line and caused debris to accumulate, partially blocking the flow. About 20% of the flow was still passing through debris. The crew pressure cleaned line and removed pieces of bench from manhole #191. Flow was restored at 2:59 PM. Manhole #192 was scheduled for repair. Additionally WCD personnel will inspect all manholes associated with Agreement #6976 upstream for deterioration. The overflow reached VDOT retention pond #VDOT9088. No adverse effects were noted. Approx 750 gal discharge. Report to DEQ 10/16/11.
Original Call Material Description:	sewage
Original Call Location Description:	Street at front of address 8549 Backlick Rd; Manhole #192
Incident Ongoing at time of Call:	N
Agencies Notified (Y/N):	N
Other Agencies:	Not reported
Permitted (Y/N):	N
Call Reported By Company Name:	Fairfax Co Waterwater Collection
Call Property Owner Company Name:	Not reported
Call Property Owner Name:	Not reported
Site Summary:	Not reported

Map ID	Site	Database(s)	EPA ID Number
1505	**MCKINNEY DRILLING** **8551 BACKLICK ROAD** **LORTON, VA**	**VA RGA LUST**	**S115977120** **N/A**

RGA LUST:

2001	MCKINNEY DRILLING	8551 BACKLICK ROAD
1997	MCKINNEY DRILLING	8551 BACKLICK ROAD
1995	MCKINNEY DRILLING	8551 BACKLICK ROAD

Map ID	Site	Database(s)	EPA ID Number
1505	**BACHERS AUTO SERVICE** **8570 BACKLICK RD** **LORTON, VA 22079**	**VA UST**	**U003678610** **N/A**

Facility:

Facility Id:	3002935
Facility Type:	GAS STATION
CEDS Facility ID:	200000090225

Owner:

Owner Id:	36943
Owner Name:	OSWALD BACHER
Owner Address:	8570 BACKLICK ROAD
Owner Address2:	FAIRFAX
Owner City, State, Zip:	LORTON, VA 22079
Owner Type:	PRIVATE
Number of Active AST:	0
Number of Active UST:	0
Number of Inactive AST:	0
Number of Inactive UST:	8

UST:

Facility ID:	3002935
Federally Regulated:	Yes
Tank Number:	R1
Tank Capacity:	8000
Tank Contents:	GASOLINE
Tank Status:	**REM FROM GRD**
Tank Type:	UST

Tank Material:

Install Date:	4/16/1966
Tank Materials: Bare Steel	Yes
Tank Materials: Cath Protect Steel	No
Tank Materials: Epoxy Steel	No
Tank Materials: Fiberglass	No
Tank Materials: Concrete	No
Tank Materials: Composite	No
Tank Materials: Double Walled	No
Tank Materials: Lined Interior	No
Tank Materials: Excav Liner	No
Tank Materials: Insulated Tank Jacket	No
Tank Materials: Repaired	No
Tank Materials: Unknown	No
Tank Materials: Other	No
Tank Materials: Other Note	Not reported

Map ID	Site	Database(s)	EPA ID Number

BACHERS AUTO SERVICE (Continued) **U003678610**

Release Detection:

Tank Release Detection: Leak Deferred	No
Tank Release Detection: Manual Gauge	No
Tank Release Detection: Auto Gauge	No
Tank Release Detection:Tank Tightness	No
Tank Release Detection: Vapor Monitor	No
Tank Release Detection: Inventory	No
Tank Release Detection: Stat Invent Recon	No
Tank Release Detection: Spill Install	No
Tank Release Detection: Overfill Install	No
Tank Release Detection: Groundwater	No
Tank Release Detection: Int Sec Containment	No
Tank Release Detection: Int Double Walled	No
Tank Release Detection: Other Method	No
Tank Release Detection: Other Note	Not reported
Pipe Release Detection: Leak Deferred	Not reported
Pipe Release Detection: Autoleak	Not reported
Pipe Release Detection: Line Tightness	No
Pipe Release Detection: Stat Invent Recon	No
Pipe Release Detection: Groundwater	No
Pipe Release Detection: Int Sec Containment	No
Pipe Release Det: Interior Double Walled	No
Pipe Release Detection: Other Method	No
Pipe Release Detection: Other Note	Not reported

Pipe Type:	UNKNOWN
Pipe Materials: Bare Steel	No
Pipe Materials: Galvanized Steel	No
Pipe Materials: Copper	No
Pipe Materials: Fiberglass	Yes
Pipe Materials: Cath Protect	No
Pipe Materials: Double Walled	No
Pipe Materials: Sec Containment	No
Pipe Materials: Repaired	No
Pipe Materials: Unknown	No
Pipe Materials: Other	No
Pipe Materials: Other Note	Not reported

Facility ID:	3002935
Federally Regulated:	Yes
Tank Number:	R2
Tank Capacity:	8000
Tank Contents:	GASOLINE
Tank Status:	**REM FROM GRD**
Tank Type:	UST

Tank Material:

Install Date:	4/16/1966
Tank Materials: Bare Steel	Yes
Tank Materials: Cath Protect Steel	No
Tank Materials: Epoxy Steel	No
Tank Materials: Fiberglass	No
Tank Materials: Concrete	No
Tank Materials: Composite	No
Tank Materials: Double Walled	No

Map ID	Site	Database(s)	EPA ID Number

BACHERS AUTO SERVICE (Continued) **U003678610**

Tank Materials: Lined Interior	No
Tank Materials: Excav Liner	No
Tank Materials: Insulated Tank Jacket	No
Tank Materials: Repaired	No
Tank Materials: Unknown	No
Tank Materials: Other	No
Tank Materials: Other Note	Not reported

Release Detection:

Tank Release Detection: Leak Deferred	No
Tank Release Detection: Manual Gauge	No
Tank Release Detection: Auto Gauge	No
Tank Release Detection:Tank Tightness	No
Tank Release Detection: Vapor Monitor	No
Tank Release Detection: Inventory	No
Tank Release Detection: Stat Invent Recon	No
Tank Release Detection: Spill Install	No
Tank Release Detection: Overfill Install	No
Tank Release Detection: Groundwater	No
Tank Release Detection: Int Sec Containment	No
Tank Release Detection: Int Double Walled	No
Tank Release Detection: Other Method	No
Tank Release Detection: Other Note	Not reported
Pipe Release Detection: Leak Deferred	Not reported
Pipe Release Detection: Autoleak	Not reported
Pipe Release Detection: Line Tightness	No
Pipe Release Detection: Stat Invent Recon	No
Pipe Release Detection: Groundwater	No
Pipe Release Detection: Int Sec Containment	No
Pipe Release Det: Interior Double Walled	No
Pipe Release Detection: Other Method	No
Pipe Release Detection: Other Note	Not reported

Pipe Type:	UNKNOWN
Pipe Materials: Bare Steel	No
Pipe Materials: Galvanized Steel	No
Pipe Materials: Copper	No
Pipe Materials: Fiberglass	Yes
Pipe Materials: Cath Protect	No
Pipe Materials: Double Walled	No
Pipe Materials: Sec Containment	No
Pipe Materials: Repaired	No
Pipe Materials: Unknown	No
Pipe Materials: Other	No
Pipe Materials: Other Note	Not reported

Facility ID:	3002935
Federally Regulated:	Yes
Tank Number:	R3
Tank Capacity:	6000
Tank Contents:	GASOLINE
Tank Status:	**REM FROM GRD**
Tank Type:	UST

Tank Material:

Map ID	Site	Database(s)	EPA ID Number

BACHERS AUTO SERVICE (Continued) **U003678610**

Install Date:	4/16/1966
Tank Materials: Bare Steel	Yes
Tank Materials: Cath Protect Steel	No
Tank Materials: Epoxy Steel	No
Tank Materials: Fiberglass	No
Tank Materials: Concrete	No
Tank Materials: Composite	No
Tank Materials: Double Walled	No
Tank Materials: Lined Interior	No
Tank Materials: Excav Liner	No
Tank Materials: Insulated Tank Jacket	No
Tank Materials: Repaired	No
Tank Materials: Unknown	No
Tank Materials: Other	No
Tank Materials: Other Note	Not reported

Release Detection:

Tank Release Detection: Leak Deferred	No
Tank Release Detection: Manual Gauge	No
Tank Release Detection: Auto Gauge	No
Tank Release Detection:Tank Tightness	No
Tank Release Detection: Vapor Monitor	No
Tank Release Detection: Inventory	No
Tank Release Detection: Stat Invent Recon	No
Tank Release Detection: Spill Install	No
Tank Release Detection: Overfill Install	No
Tank Release Detection: Groundwater	No
Tank Release Detection: Int Sec Containment	No
Tank Release Detection: Int Double Walled	No
Tank Release Detection: Other Method	No
Tank Release Detection: Other Note	Not reported
Pipe Release Detection: Leak Deferred	Not reported
Pipe Release Detection: Autoleak	Not reported
Pipe Release Detection: Line Tightness	No
Pipe Release Detection: Stat Invent Recon	No
Pipe Release Detection: Groundwater	No
Pipe Release Detection: Int Sec Containment	No
Pipe Release Det: Interior Double Walled	No
Pipe Release Detection: Other Method	No
Pipe Release Detection: Other Note	Not reported

Pipe Type:	UNKNOWN
Pipe Materials: Bare Steel	No
Pipe Materials: Galvanized Steel	No
Pipe Materials: Copper	No
Pipe Materials: Fiberglass	Yes
Pipe Materials: Cath Protect	No
Pipe Materials: Double Walled	No
Pipe Materials: Sec Containment	No
Pipe Materials: Repaired	No
Pipe Materials: Unknown	No
Pipe Materials: Other	No
Pipe Materials: Other Note	Not reported

Facility ID:	3002935
Federally Regulated:	Yes

Map ID	Site	Database(s)	EPA ID Number

BACHERS AUTO SERVICE (Continued) **U003678610**

Tank Number:	RA1
Tank Capacity:	10000
Tank Contents:	GASOLINE
Tank Status:	**REM FROM GRD**
Tank Type:	UST

Tank Material:

Install Date:	7/1/1987
Tank Materials: Bare Steel	No
Tank Materials: Cath Protect Steel	Yes
Tank Materials: Epoxy Steel	No
Tank Materials: Fiberglass	No
Tank Materials: Concrete	No
Tank Materials: Composite	No
Tank Materials: Double Walled	No
Tank Materials: Lined Interior	No
Tank Materials: Excav Liner	No
Tank Materials: Insulated Tank Jacket	No
Tank Materials: Repaired	No
Tank Materials: Unknown	No
Tank Materials: Other	No
Tank Materials: Other Note	Not reported

Release Detection:

Tank Release Detection: Leak Deferred	No
Tank Release Detection: Manual Gauge	No
Tank Release Detection: Auto Gauge	No
Tank Release Detection:Tank Tightness	No
Tank Release Detection: Vapor Monitor	No
Tank Release Detection: Inventory	No
Tank Release Detection: Stat Invent Recon	No
Tank Release Detection: Spill Install	No
Tank Release Detection: Overfill Install	No
Tank Release Detection: Groundwater	No
Tank Release Detection: Int Sec Containment	No
Tank Release Detection: Int Double Walled	No
Tank Release Detection: Other Method	No
Tank Release Detection: Other Note	Not reported
Pipe Release Detection: Leak Deferred	Not reported
Pipe Release Detection: Autoleak	Not reported
Pipe Release Detection: Line Tightness	No
Pipe Release Detection: Stat Invent Recon	No
Pipe Release Detection: Groundwater	No
Pipe Release Detection: Int Sec Containment	No
Pipe Release Det: Interior Double Walled	No
Pipe Release Detection: Other Method	No
Pipe Release Detection: Other Note	Not reported

Pipe Type:	PRESSURE
Pipe Materials: Bare Steel	No
Pipe Materials: Galvanized Steel	No
Pipe Materials: Copper	No
Pipe Materials: Fiberglass	Yes
Pipe Materials: Cath Protect	No
Pipe Materials: Double Walled	No
Pipe Materials: Sec Containment	No
Pipe Materials: Repaired	No

Map ID	Site	Database(s)	EPA ID Number

BACHERS AUTO SERVICE (Continued) **U003678610**

Pipe Materials: Unknown	No
Pipe Materials: Other	No
Pipe Materials: Other Note	Not reported
Facility ID:	3002935
Federally Regulated:	Yes
Tank Number:	RA2
Tank Capacity:	10000
Tank Contents:	GASOLINE
Tank Status:	**REM FROM GRD**
Tank Type:	UST

Tank Material:

Install Date:	7/1/1987
Tank Materials: Bare Steel	No
Tank Materials: Cath Protect Steel	Yes
Tank Materials: Epoxy Steel	No
Tank Materials: Fiberglass	No
Tank Materials: Concrete	No
Tank Materials: Composite	No
Tank Materials: Double Walled	No
Tank Materials: Lined Interior	No
Tank Materials: Excav Liner	No
Tank Materials: Insulated Tank Jacket	No
Tank Materials: Repaired	No
Tank Materials: Unknown	No
Tank Materials: Other	No
Tank Materials: Other Note	Not reported

Release Detection:

Tank Release Detection: Leak Deferred	No
Tank Release Detection: Manual Gauge	No
Tank Release Detection: Auto Gauge	No
Tank Release Detection:Tank Tightness	No
Tank Release Detection: Vapor Monitor	No
Tank Release Detection: Inventory	No
Tank Release Detection: Stat Invent Recon	No
Tank Release Detection: Spill Install	No
Tank Release Detection: Overfill Install	No
Tank Release Detection: Groundwater	No
Tank Release Detection: Int Sec Containment	No
Tank Release Detection: Int Double Walled	No
Tank Release Detection: Other Method	No
Tank Release Detection: Other Note	Not reported
Pipe Release Detection: Leak Deferred	Not reported
Pipe Release Detection: Autoleak	Not reported
Pipe Release Detection: Line Tightness	No
Pipe Release Detection: Stat Invent Recon	No
Pipe Release Detection: Groundwater	No
Pipe Release Detection: Int Sec Containment	No
Pipe Release Det: Interior Double Walled	No
Pipe Release Detection: Other Method	No
Pipe Release Detection: Other Note	Not reported
Pipe Type:	PRESSURE

Map ID	Site	Database(s)	EPA ID Number

BACHERS AUTO SERVICE (Continued) **U003678610**

Pipe Materials: Bare Steel	No
Pipe Materials: Galvanized Steel	No
Pipe Materials: Copper	No
Pipe Materials: Fiberglass	Yes
Pipe Materials: Cath Protect	No
Pipe Materials: Double Walled	No
Pipe Materials: Sec Containment	No
Pipe Materials: Repaired	No
Pipe Materials: Unknown	No
Pipe Materials: Other	No
Pipe Materials: Other Note	Not reported
Facility ID:	3002935
Federally Regulated:	Yes
Tank Number:	RA3
Tank Capacity:	10000
Tank Contents:	DIESEL
Tank Status:	**REM FROM GRD**
Tank Type:	UST

Tank Material:

Install Date:	7/1/1987
Tank Materials: Bare Steel	No
Tank Materials: Cath Protect Steel	Yes
Tank Materials: Epoxy Steel	No
Tank Materials: Fiberglass	No
Tank Materials: Concrete	No
Tank Materials: Composite	No
Tank Materials: Double Walled	No
Tank Materials: Lined Interior	No
Tank Materials: Excav Liner	No
Tank Materials: Insulated Tank Jacket	No
Tank Materials: Repaired	No
Tank Materials: Unknown	No
Tank Materials: Other	No
Tank Materials: Other Note	Not reported

Release Detection:

Tank Release Detection: Leak Deferred	No
Tank Release Detection: Manual Gauge	No
Tank Release Detection: Auto Gauge	No
Tank Release Detection:Tank Tightness	No
Tank Release Detection: Vapor Monitor	No
Tank Release Detection: Inventory	No
Tank Release Detection: Stat Invent Recon	No
Tank Release Detection: Spill Install	No
Tank Release Detection: Overfill Install	No
Tank Release Detection: Groundwater	No
Tank Release Detection: Int Sec Containment	No
Tank Release Detection: Int Double Walled	No
Tank Release Detection: Other Method	No
Tank Release Detection: Other Note	Not reported
Pipe Release Detection: Leak Deferred	Not reported
Pipe Release Detection: Autoleak	Not reported
Pipe Release Detection: Line Tightness	No

Map ID	Site	Database(s)	EPA ID Number

BACHERS AUTO SERVICE (Continued) **U003678610**

Pipe Release Detection: Stat Invent Recon	No
Pipe Release Detection: Groundwater	No
Pipe Release Detection: Int Sec Containment	No
Pipe Release Det: Interior Double Walled	No
Pipe Release Detection: Other Method	No
Pipe Release Detection: Other Note	Not reported
Pipe Type:	PRESSURE
Pipe Materials: Bare Steel	No
Pipe Materials: Galvanized Steel	No
Pipe Materials: Copper	No
Pipe Materials: Fiberglass	Yes
Pipe Materials: Cath Protect	No
Pipe Materials: Double Walled	No
Pipe Materials: Sec Containment	No
Pipe Materials: Repaired	No
Pipe Materials: Unknown	No
Pipe Materials: Other	No
Pipe Materials: Other Note	Not reported
Facility ID:	3002935
Federally Regulated:	Yes
Tank Number:	RA4
Tank Capacity:	500
Tank Contents:	USED OIL
Tank Status:	**REM FROM GRD**
Tank Type:	UST

Tank Material:

Install Date:	Not reported
Tank Materials: Bare Steel	Yes
Tank Materials: Cath Protect Steel	No
Tank Materials: Epoxy Steel	No
Tank Materials: Fiberglass	No
Tank Materials: Concrete	No
Tank Materials: Composite	No
Tank Materials: Double Walled	No
Tank Materials: Lined Interior	No
Tank Materials: Excav Liner	No
Tank Materials: Insulated Tank Jacket	No
Tank Materials: Repaired	No
Tank Materials: Unknown	No
Tank Materials: Other	No
Tank Materials: Other Note	Not reported

Release Detection:

Tank Release Detection: Leak Deferred	No
Tank Release Detection: Manual Gauge	No
Tank Release Detection: Auto Gauge	No
Tank Release Detection:Tank Tightness	No
Tank Release Detection: Vapor Monitor	No
Tank Release Detection: Inventory	No
Tank Release Detection: Stat Invent Recon	No
Tank Release Detection: Spill Install	No
Tank Release Detection: Overfill Install	No

Map ID	Site	Database(s)	EPA ID Number

BACHERS AUTO SERVICE (Continued) **U003678610**

Tank Release Detection: Groundwater	No
Tank Release Detection: Int Sec Containment	No
Tank Release Detection: Int Double Walled	No
Tank Release Detection: Other Method	No
Tank Release Detection: Other Note	Not reported
Pipe Release Detection: Leak Deferred	Not reported
Pipe Release Detection: Autoleak	Not reported
Pipe Release Detection: Line Tightness	No
Pipe Release Detection: Stat Invent Recon	No
Pipe Release Detection: Groundwater	No
Pipe Release Detection: Int Sec Containment	No
Pipe Release Det: Interior Double Walled	No
Pipe Release Detection: Other Method	No
Pipe Release Detection: Other Note	Not reported

Pipe Type:	GRAVITY
Pipe Materials: Bare Steel	No
Pipe Materials: Galvanized Steel	Yes
Pipe Materials: Copper	No
Pipe Materials: Fiberglass	No
Pipe Materials: Cath Protect	No
Pipe Materials: Double Walled	No
Pipe Materials: Sec Containment	No
Pipe Materials: Repaired	No
Pipe Materials: Unknown	No
Pipe Materials: Other	No
Pipe Materials: Other Note	Not reported

Facility ID:	3002935
Federally Regulated:	No

Tank Number:	RA5
Tank Capacity:	500
Tank Contents:	HEATING OIL
Tank Status:	**REM FROM GRD**
Tank Type:	UST

Tank Material:

Install Date:	Not reported
Tank Materials: Bare Steel	Yes
Tank Materials: Cath Protect Steel	No
Tank Materials: Epoxy Steel	No
Tank Materials: Fiberglass	No
Tank Materials: Concrete	No
Tank Materials: Composite	No
Tank Materials: Double Walled	No
Tank Materials: Lined Interior	No
Tank Materials: Excav Liner	No
Tank Materials: Insulated Tank Jacket	No
Tank Materials: Repaired	No
Tank Materials: Unknown	No
Tank Materials: Other	No
Tank Materials: Other Note	Not reported

Release Detection:

Tank Release Detection: Leak Deferred	No

Map ID	Site	Database(s)	EPA ID Number

BACHERS AUTO SERVICE (Continued) **U003678610**

Tank Release Detection: Manual Gauge	No
Tank Release Detection: Auto Gauge	No
Tank Release Detection:Tank Tightness	No
Tank Release Detection: Vapor Monitor	No
Tank Release Detection: Inventory	No
Tank Release Detection: Stat Invent Recon	No
Tank Release Detection: Spill Install	No
Tank Release Detection: Overfill Install	No
Tank Release Detection: Groundwater	No
Tank Release Detection: Int Sec Containment	No
Tank Release Detection: Int Double Walled	No
Tank Release Detection: Other Method	No
Tank Release Detection: Other Note	Not reported
Pipe Release Detection: Leak Deferred	Not reported
Pipe Release Detection: Autoleak	Not reported
Pipe Release Detection: Line Tightness	No
Pipe Release Detection: Stat Invent Recon	No
Pipe Release Detection: Groundwater	No
Pipe Release Detection: Int Sec Containment	No
Pipe Release Det: Interior Double Walled	No
Pipe Release Detection: Other Method	No
Pipe Release Detection: Other Note	Not reported
Pipe Type:	NO VALVE: SUCTION
Pipe Materials: Bare Steel	No
Pipe Materials: Galvanized Steel	No
Pipe Materials: Copper	Yes
Pipe Materials: Fiberglass	No
Pipe Materials: Cath Protect	No
Pipe Materials: Double Walled	No
Pipe Materials: Sec Containment	No
Pipe Materials: Repaired	No
Pipe Materials: Unknown	No
Pipe Materials: Other	No
Pipe Materials: Other Note	Not reported

1505 **BACHER'S AUTO SERVICE (PREP)** **VA RGA LUST** **S115954269**
8570 BACKLICK ROAD **N/A**
LORTON, VA

RGA LUST:

2001	BACHER'S AUTO SERVICE (PREP)	8570 BACKLICK ROAD
1997	BACHER'S AUTO SERVICE (PREP)	8570 BACKLICK ROAD
1995	BACHER'S AUTO SERVICE (PREP)	8570 BACKLICK ROAD

Map ID	Site	Database(s)	EPA ID Number

1505 **BACHERS ARCO** **EDR Hist Auto** **1020600029**
8570 BACKLICK RD **N/A**
LORTON, VA 22079

EDR Hist Auto

Year:	Name:	Type:
1972	ROSE LAWRENCE G	Gasoline Service Stations
1973	ROSE LAWRENCE G	Gasoline Service Stations
1974	BACHERS ARCO AERVICE CENTER	Gasoline Service Stations
1974	ROSE LAWRENCE G	Gasoline Service Stations
1975	ROSE LAWRENCE G	Gasoline Service Stations
1975	BACHERS ARCO AERVICE CENTER	Gasoline Service Stations
1975	BACHERS ARCO	Gasoline Service Stations
1976	BACHERS ARCO	Gasoline Service Stations
1976	ROSE LAWRENCE G	Gasoline Service Stations
1977	ROSE LAWRENCE G	Gasoline Service Stations
1977	BACHERS ARCO	Gasoline Service Stations
1978	BACHERS ARCO	Gasoline Service Stations
1979	BACHERS ARCO	Gasoline Service Stations
1979	BACHERS ARCO	Gasoline Service Stations
1980	BACHERS ARCO	Gasoline Service Stations
1982	BACHERS ARCO	Gasoline Service Stations
1983	BACHERS ARCO	Gasoline Service Stations
1988	BACHER OSWALD	Gasoline Service Stations
1989	BACHER OSWALD	Gasoline Service Stations, NEC
1990	BACHER OSWALD	Gasoline Service Stations, NEC
1991	BACHER OSWALD	Gasoline Service Stations, NEC
1992	BACHER OSWALD	Gasoline Service Stations, NEC
1993	BACHER OSWALD	Gasoline Service Stations, NEC
1994	BACHER OSWALD	Gasoline Service Stations, NEC
1995	BACHER OSWALD	Gasoline Service Stations, NEC

1505 **BACHERS AUTO SERVICE** **VA LTANKS** **S104896305**
8570 BACKLICK RD **N/A**
LORTON, VA 22079

LTANKS:

Region:	NRO
CEDS Facility Id:	200000090225
Case Status:	**Closed**
Pollution Complaint #:	19973140
Reported:	02/25/1997
Case Closed Date:	05/30/1997
Program:	RP Lead
Federally Regulated UST (Y/N):	Y
Regulated Petroleum UST (1):	Y
Excluded UST (1):	N
Deferred UST (1):	N
Partially Deferred UST (1):	N
Exempt 1 UST (2):	N
Exempt 2 Heating Oil UST (2):	N
Small Heating Oil AST (2):	N
Regulated AST (3):	N
Unregulated AST (3):	N
Other Y/N:	N
Unknown Y/N:	N
Other Description:	Not reported
Heating Oil Category:	Not reported

Map ID	Site	Database(s)	EPA ID Number

BACHERS AUTO SERVICE (Continued) **S104896305**

Region:	NRO
CEDS Facility Id:	200000090225
Case Status:	**Closed**
Pollution Complaint #:	19953800
Reported:	11/29/1994
Case Closed Date:	03/13/1995
Program:	RP Lead
Federally Regulated UST (Y/N):	Y
Regulated Petroleum UST (1):	Y
Excluded UST (1):	N
Deferred UST (1):	N
Partially Deferred UST (1):	N
Exempt 1 UST (2):	N
Exempt 2 Heating Oil UST (2):	N
Small Heating Oil AST (2):	N
Regulated AST (3):	N
Unregulated AST (3):	N
Other Y/N:	N
Unknown Y/N:	N
Other Description:	Not reported
Heating Oil Category:	Not reported

1515 **TELEGRAPH ROAD PUMP STATION** **VA LUST** **S103458044**
8520 TELEGRAPH ROAD **N/A**
FAIRFAX, VA 0

LUST REG NO:

Region:	NO
Facility ID:	3024669
Status:	**Closed**
Tank Size:	0
Product:	Not reported
Release Date:	01/24/1994
Closed Date:	2/3/1995
Case Type:	Article 11
Case Officer:	DCG
Pollution Complaint #:	94-1762
Permit Number:	0
Priority:	-

1515 **TELEGRAPH ROAD PUMP STATION** **VA RGA LUST** **S115989473**
8520 TELEGRAPH ROAD **N/A**
LORTON, VA

RGA LUST:

2001	TELEGRAPH ROAD PUMP STATION	8520 TELEGRAPH ROAD
1997	TELEGRAPH ROAD PUMP STATION	8520 TELEGRAPH ROAD
1995	TELEGRAPH ROAD PUMP STATION	8520 TELEGRAPH ROAD

Map ID	Site	Database(s)	EPA ID Number
1515	**FCWA TELEGRAPH ROAD PUMPING STATION** **8520 TELEGRAPH RD** **LORTON, VA 22079**	**VA LTANKS**	**S104802330** **N/A**

LTANKS:

Region:	NRO
CEDS Facility Id:	200000075456
Case Status:	**Closed**
Pollution Complaint #:	19941762
Reported:	01/24/1994
Case Closed Date:	02/03/1995
Program:	RP Lead
Federally Regulated UST (Y/N):	N
Regulated Petroleum UST (1):	N
Excluded UST (1):	N
Deferred UST (1):	N
Partially Deferred UST (1):	N
Exempt 1 UST (2):	N
Exempt 2 Heating Oil UST (2):	N
Small Heating Oil AST (2):	N
Regulated AST (3):	N
Unregulated AST (3):	N
Other Y/N:	N
Unknown Y/N:	N
Other Description:	Not reported
Heating Oil Category:	Not reported

Map ID	Site	Database(s)	EPA ID Number
1524	**SPRINGFIELD TOPSOIL** **8630 TELEGRAPH ROAD** **FAIRFAX, VA 22079**	**VA LUST**	**S103458185** **N/A**

LUST REG NO:

Region:	NO
Facility ID:	3005785
Status:	**Closed**
Tank Size:	0
Product:	Not reported
Release Date:	02/27/1991
Closed Date:	9/28/1994
Case Type:	Article 9
Case Officer:	Randy Chapman
Pollution Complaint #:	91-1243
Permit Number:	0
Priority:	-

Map ID	Site	Database(s)	EPA ID Number
1524	**UNATTENDED DRUMS** **INTERSECTION OF BACKLICK/TELEGRAPH RD,NEWINGT** **FAIRFAX, VA**	**VA SPILLS**	**S108928146** **N/A**

SPILLS NO:

Region:	NO
Id:	2887
Incident Summary:	Not reported
Date In:	Not reported
Date Closed:	Not reported
Pollution Type:	NONE
Responsible Party:	Not reported
Facility Status:	**CLOSED**

Map ID	Site	Database(s)	EPA ID Number

UNATTENDED DRUMS (Continued) **S108928146**

Owner:	Not reported
Facility Contact:	DEAN SHERICK, FAIRFAX CO., 246-4386
Facility Permitted:	Not reported
Facility Telephone:	703-318-4610
Time In:	Not reported
Reported By Name:	MERRITT DRUCKER
Reported By Telephone:	Not reported
Reported By Affiliation/Addr:	Not reported
Incident Response IR #:	Not reported
Responsible Party Address:	Not reported
Responsible Party City:	Not reported
Responsible Party State:	Not reported
Responsible Party Zip:	Not reported
Responsible Party Contact:	Not reported
Responsible Party Telephone:	Not reported
Owner Name:	Not reported
Owner Address:	Not reported
Owner City:	Not reported
Owner State:	Not reported
Owner Zip:	Not reported
Owner Contact:	Not reported
Owner Telephone:	Not reported
Incident Date:	Not reported
Incident Time:	Not reported
Petroleum:	Not reported
Solid Waste:	Not reported
Hazardous Waste:	Not reported
Water:	Not reported
Air:	Not reported
Sewage:	Not reported
Fish Kill:	Not reported
Threat Wetlands:	Not reported
Wetlands:	Not reported
Material Released:	Not reported
Possible Receptors:	Not reported
Quantity Released:	Not reported
Unit Released:	Not reported
Quantity In Water:	Not reported
Receiving Waters:	Not reported
River Basin:	1A
Inspection Date:	Not reported
Call Date:	Not reported
Inspector:	Not reported
Response Due:	Not reported
Response Received Date:	Not reported
Visit Needed:	Not reported
Open:	Not reported
Air Referral Date:	Not reported
Air Reg/ Permit Number:	Not reported
Waste Referral Date:	Not reported
Epa Id Or Permit Number:	Not reported
Water Referral Date:	Not reported
Water Permit Number:	Not reported
Remediation Referral Date:	Not reported
Remediation Pc Number:	Not reported
Enforcement Referral Date:	Not reported
Nov Number:	Not reported

Map ID	Site	Database(s)	EPA ID Number

UNATTENDED DRUMS (Continued) **S108928146**

Pc Number:	Not reported
Receive By:	Not reported
Case Officer:	Not reported
Case Type:	Not reported
Street Address:	Not reported
Polllutant:	Not reported
Impact:	Not reported
Spill Time:	Not reported
Spill Date:	Not reported
Spill Volume:	Not reported
Measure:	Not reported
Volume In Water:	Not reported
Stream Name:	LONG BRANCH
Investigation Date:	Not reported
Closure Date:	Not reported
Lab Results:	Not reported
Target Date:	Not reported
Prep Number:	97-3748
Report Date:	12/9/1996
Report Time:	Not reported
Pollutant Scr:	NONE
Volume:	0
Volume Esc:	0
Future Recommendations:	PHONE CALL. CLOSED AS PREP.
Stream Code:	LOA
Visit Date:	Not reported
Lab Date:	Not reported
File Close Date:	1/24/1997
Prep Copy:	Not reported
City:	NEWINGTON
Incident Summary:	Not reported
Reported:	Not reported
Results:	Not reported
Inspection Comments:	Not reported
Remarks:	REPORT OF DRUMS NEAR MCKINNEY DRILLING AT INTERSECTION OF BACKLICK AND TERMINAL RD. FM SHERICK FOUND OUT THAT 1 OF THE DRUMS WAS EMPTY WAS THE OTHER TWO CONTAINED DIESEL AND WERE BEING USED BY SHRIELY CONSTRUCTION DURING WORK AT THE

1540 **FRANCONIA GRAVEL CORPORATION** **VA UST** **U003679182**
8639 TELEGRAPH RD **N/A**
LORTON, VA 22079

Facility:

Facility Id:	3005785
Facility Type:	COMMERCIAL
CEDS Facility ID:	200000078110

Owner:

Owner Id:	28151
Owner Name:	FRANCONIA GRAVEL CORP
Owner Address:	P.O. BOX 535
Owner Address2:	FAIRFAX
Owner City, State, Zip:	SPRINGFIELD, VA 22150
Owner Type:	COMMERCIAL
Number of Active AST:	0
Number of Active UST:	0
Number of Inactive AST:	0

Map ID	Site	Database(s)	EPA ID Number

FRANCONIA GRAVEL CORPORATION (Continued) **U003679182**

Number of Inactive UST:	2
UST:	
Facility ID:	3005785
Federally Regulated:	Yes
Tank Number:	1
Tank Capacity:	Not reported
Tank Contents:	DIESEL
Tank Status:	**CLS IN GRD**
Tank Type:	UST
Tank Material:	
Install Date:	Not reported
Tank Materials: Bare Steel	Yes
Tank Materials: Cath Protect Steel	No
Tank Materials: Epoxy Steel	No
Tank Materials: Fiberglass	No
Tank Materials: Concrete	No
Tank Materials: Composite	No
Tank Materials: Double Walled	No
Tank Materials: Lined Interior	No
Tank Materials: Excav Liner	No
Tank Materials: Insulated Tank Jacket	No
Tank Materials: Repaired	No
Tank Materials: Unknown	No
Tank Materials: Other	No
Tank Materials: Other Note	Not reported
Release Detection:	
Tank Release Detection: Leak Deferred	No
Tank Release Detection: Manual Gauge	No
Tank Release Detection: Auto Gauge	No
Tank Release Detection:Tank Tightness	No
Tank Release Detection: Vapor Monitor	No
Tank Release Detection: Inventory	No
Tank Release Detection: Stat Invent Recon	No
Tank Release Detection: Spill Install	No
Tank Release Detection: Overfill Install	No
Tank Release Detection: Groundwater	No
Tank Release Detection: Int Sec Containment	No
Tank Release Detection: Int Double Walled	No
Tank Release Detection: Other Method	No
Tank Release Detection: Other Note	Not reported
Pipe Release Detection: Leak Deferred	Not reported
Pipe Release Detection: Autoleak	Not reported
Pipe Release Detection: Line Tightness	No
Pipe Release Detection: Stat Invent Recon	No
Pipe Release Detection: Groundwater	No
Pipe Release Detection: Int Sec Containment	No
Pipe Release Det: Interior Double Walled	No
Pipe Release Detection: Other Method	No
Pipe Release Detection: Other Note	Not reported
Pipe Type:	UNKNOWN
Pipe Materials: Bare Steel	No
Pipe Materials: Galvanized Steel	No

Map ID	Site	Database(s)	EPA ID Number

FRANCONIA GRAVEL CORPORATION (Continued) **U003679182**

Pipe Materials: Copper	No
Pipe Materials: Fiberglass	No
Pipe Materials: Cath Protect	No
Pipe Materials: Double Walled	No
Pipe Materials: Sec Containment	No
Pipe Materials: Repaired	No
Pipe Materials: Unknown	Yes
Pipe Materials: Other	No
Pipe Materials: Other Note	Not reported
Facility ID:	3005785
Federally Regulated:	Yes
Tank Number:	2
Tank Capacity:	Not reported
Tank Contents:	DIESEL
Tank Status:	**CLS IN GRD**
Tank Type:	UST

Tank Material:

Install Date:	Not reported
Tank Materials: Bare Steel	Yes
Tank Materials: Cath Protect Steel	No
Tank Materials: Epoxy Steel	No
Tank Materials: Fiberglass	No
Tank Materials: Concrete	No
Tank Materials: Composite	No
Tank Materials: Double Walled	No
Tank Materials: Lined Interior	No
Tank Materials: Excav Liner	No
Tank Materials: Insulated Tank Jacket	No
Tank Materials: Repaired	No
Tank Materials: Unknown	No
Tank Materials: Other	No
Tank Materials: Other Note	Not reported

Release Detection:

Tank Release Detection: Leak Deferred	No
Tank Release Detection: Manual Gauge	No
Tank Release Detection: Auto Gauge	No
Tank Release Detection:Tank Tightness	No
Tank Release Detection: Vapor Monitor	No
Tank Release Detection: Inventory	No
Tank Release Detection: Stat Invent Recon	No
Tank Release Detection: Spill Install	No
Tank Release Detection: Overfill Install	No
Tank Release Detection: Groundwater	No
Tank Release Detection: Int Sec Containment	No
Tank Release Detection: Int Double Walled	No
Tank Release Detection: Other Method	No
Tank Release Detection: Other Note	Not reported
Pipe Release Detection: Leak Deferred	Not reported
Pipe Release Detection: Autoleak	Not reported
Pipe Release Detection: Line Tightness	No
Pipe Release Detection: Stat Invent Recon	No
Pipe Release Detection: Groundwater	No

Map ID	Site	Database(s)	EPA ID Number

FRANCONIA GRAVEL CORPORATION (Continued) **U003679182**

Pipe Release Detection: Int Sec Containment	No
Pipe Release Det: Interior Double Walled	No
Pipe Release Detection: Other Method	No
Pipe Release Detection: Other Note	Not reported
Pipe Type:	UNKNOWN
Pipe Materials: Bare Steel	No
Pipe Materials: Galvanized Steel	No
Pipe Materials: Copper	No
Pipe Materials: Fiberglass	No
Pipe Materials: Cath Protect	No
Pipe Materials: Double Walled	No
Pipe Materials: Sec Containment	No
Pipe Materials: Repaired	No
Pipe Materials: Unknown	Yes
Pipe Materials: Other	No
Pipe Materials: Other Note	Not reported

1540 **SPRINGFIELD TOPSOIL** **VA LTANKS** **S105095320**
8639 TELEGRAPH RD **N/A**
LORTON, VA 22079

LTANKS:

Region:	NRO
CEDS Facility Id:	200000078110
Case Status:	**Closed**
Pollution Complaint #:	19911243
Reported:	02/27/1991
Case Closed Date:	09/28/1994
Program:	RP Lead
Federally Regulated UST (Y/N):	Y
Regulated Petroleum UST (1):	Y
Excluded UST (1):	N
Deferred UST (1):	N
Partially Deferred UST (1):	N
Exempt 1 UST (2):	N
Exempt 2 Heating Oil UST (2):	N
Small Heating Oil AST (2):	N
Regulated AST (3):	N
Unregulated AST (3):	N
Other Y/N:	N
Unknown Y/N:	N
Other Description:	Not reported
Heating Oil Category:	Not reported

1564 **US ARMY FORT BELVOIR NORTH POST AAFES GAS STA** **VA UST** **U004175540**
6095 GORGAS RD BLDG 2304 **N/A**
FORT BELVOIR, VA 22060

Facility:

Facility Id:	3041805
Facility Type:	FEDERAL: MILITARY
CEDS Facility ID:	200000213549

Owner:

Owner Id:	27827

Map ID	Site	Database(s)	EPA ID Number

US ARMY FORT BELVOIR NORTH POST AAFES GAS STA (Continued) **U004175540**

Owner Name:	US Army Fort Belvoir
Owner Address:	9430 Jackson Loop Ste 200
Owner Address2:	Not reported
Owner City, State, Zip:	Fort Belvoir, VA 22060
Owner Type:	FEDERAL
Number of Active AST:	0
Number of Active UST:	4
Number of Inactive AST:	0
Number of Inactive UST:	0

UST:

Facility ID:	3041805
Federally Regulated:	Yes
Tank Number:	2304A
Tank Capacity:	12000
Tank Contents:	GASOLINE
Tank Status:	**CURR IN USE**
Tank Type:	UST

Tank Material:

Install Date:	4/1/1997
Tank Materials: Bare Steel	No
Tank Materials: Cath Protect Steel	No
Tank Materials: Epoxy Steel	No
Tank Materials: Fiberglass	Yes
Tank Materials: Concrete	No
Tank Materials: Composite	No
Tank Materials: Double Walled	Yes
Tank Materials: Lined Interior	No
Tank Materials: Excav Liner	No
Tank Materials: Insulated Tank Jacket	No
Tank Materials: Repaired	No
Tank Materials: Unknown	No
Tank Materials: Other	No
Tank Materials: Other Note	Not reported

Release Detection:

Tank Release Detection: Leak Deferred	No
Tank Release Detection: Manual Gauge	No
Tank Release Detection: Auto Gauge	Yes
Tank Release Detection:Tank Tightness	No
Tank Release Detection: Vapor Monitor	No
Tank Release Detection: Inventory	No
Tank Release Detection: Stat Invent Recon	No
Tank Release Detection: Spill Install	Yes
Tank Release Detection: Overfill Install	Yes
Tank Release Detection: Groundwater	No
Tank Release Detection: Int Sec Containment	No
Tank Release Detection: Int Double Walled	Yes
Tank Release Detection: Other Method	No
Tank Release Detection: Other Note	CSLD
Pipe Release Detection: Leak Deferred	No
Pipe Release Detection: Autoleak	Not reported
Pipe Release Detection: Line Tightness	No
Pipe Release Detection: Stat Invent Recon	No
Pipe Release Detection: Groundwater	No

Map ID	Site	Database(s)	EPA ID Number

US ARMY FORT BELVOIR NORTH POST AAFES GAS STA (Continued) **U004175540**

Pipe Release Detection: Int Sec Containment	No
Pipe Release Det: Interior Double Walled	Yes
Pipe Release Detection: Other Method	No
Pipe Release Detection: Other Note	PLLD
Pipe Type:	PRESSURE
Pipe Materials: Bare Steel	No
Pipe Materials: Galvanized Steel	No
Pipe Materials: Copper	No
Pipe Materials: Fiberglass	No
Pipe Materials: Cath Protect	No
Pipe Materials: Double Walled	Yes
Pipe Materials: Sec Containment	No
Pipe Materials: Repaired	No
Pipe Materials: Unknown	No
Pipe Materials: Other	Yes
Pipe Materials: Other Note	Geoflex
Facility ID:	3041805
Federally Regulated:	Yes
Tank Number:	2304B
Tank Capacity:	12000
Tank Contents:	GASOLINE
Tank Status:	**CURR IN USE**
Tank Type:	UST

Tank Material:

Install Date:	4/1/1997
Tank Materials: Bare Steel	No
Tank Materials: Cath Protect Steel	No
Tank Materials: Epoxy Steel	No
Tank Materials: Fiberglass	Yes
Tank Materials: Concrete	No
Tank Materials: Composite	No
Tank Materials: Double Walled	Yes
Tank Materials: Lined Interior	No
Tank Materials: Excav Liner	No
Tank Materials: Insulated Tank Jacket	No
Tank Materials: Repaired	No
Tank Materials: Unknown	No
Tank Materials: Other	No
Tank Materials: Other Note	Not reported

Release Detection:

Tank Release Detection: Leak Deferred	No
Tank Release Detection: Manual Gauge	No
Tank Release Detection: Auto Gauge	Yes
Tank Release Detection:Tank Tightness	No
Tank Release Detection: Vapor Monitor	No
Tank Release Detection: Inventory	No
Tank Release Detection: Stat Invent Recon	No
Tank Release Detection: Spill Install	Yes
Tank Release Detection: Overfill Install	Yes
Tank Release Detection: Groundwater	No
Tank Release Detection: Int Sec Containment	No

Map ID	Site	Database(s)	EPA ID Number

US ARMY FORT BELVOIR NORTH POST AAFES GAS STA (Continued) **U004175540**

Tank Release Detection: Int Double Walled	Yes
Tank Release Detection: Other Method	No
Tank Release Detection: Other Note	CSLD
Pipe Release Detection: Leak Deferred	No
Pipe Release Detection: Autoleak	Not reported
Pipe Release Detection: Line Tightness	No
Pipe Release Detection: Stat Invent Recon	No
Pipe Release Detection: Groundwater	No
Pipe Release Detection: Int Sec Containment	No
Pipe Release Det: Interior Double Walled	Yes
Pipe Release Detection: Other Method	No
Pipe Release Detection: Other Note	PLLD
Pipe Type:	PRESSURE
Pipe Materials: Bare Steel	No
Pipe Materials: Galvanized Steel	No
Pipe Materials: Copper	No
Pipe Materials: Fiberglass	No
Pipe Materials: Cath Protect	No
Pipe Materials: Double Walled	Yes
Pipe Materials: Sec Containment	No
Pipe Materials: Repaired	No
Pipe Materials: Unknown	No
Pipe Materials: Other	Yes
Pipe Materials: Other Note	Geoflex
Facility ID:	3041805
Federally Regulated:	Yes
Tank Number:	2304C
Tank Capacity:	12000
Tank Contents:	GASOLINE
Tank Status:	**CURR IN USE**
Tank Type:	UST

Tank Material:

Install Date:	4/1/1997
Tank Materials: Bare Steel	No
Tank Materials: Cath Protect Steel	No
Tank Materials: Epoxy Steel	No
Tank Materials: Fiberglass	Yes
Tank Materials: Concrete	No
Tank Materials: Composite	No
Tank Materials: Double Walled	Yes
Tank Materials: Lined Interior	No
Tank Materials: Excav Liner	No
Tank Materials: Insulated Tank Jacket	No
Tank Materials: Repaired	No
Tank Materials: Unknown	No
Tank Materials: Other	No
Tank Materials: Other Note	Not reported

Release Detection:

Tank Release Detection: Leak Deferred	No
Tank Release Detection: Manual Gauge	No
Tank Release Detection: Auto Gauge	Yes

Map ID	Site	Database(s)	EPA ID Number

US ARMY FORT BELVOIR NORTH POST AAFES GAS STA (Continued) **U004175540**

Tank Release Detection:Tank Tightness	No
Tank Release Detection: Vapor Monitor	No
Tank Release Detection: Inventory	No
Tank Release Detection: Stat Invent Recon	No
Tank Release Detection: Spill Install	Yes
Tank Release Detection: Overfill Install	Yes
Tank Release Detection: Groundwater	No
Tank Release Detection: Int Sec Containment	No
Tank Release Detection: Int Double Walled	Yes
Tank Release Detection: Other Method	No
Tank Release Detection: Other Note	CSLD
Pipe Release Detection: Leak Deferred	No
Pipe Release Detection: Autoleak	Not reported
Pipe Release Detection: Line Tightness	No
Pipe Release Detection: Stat Invent Recon	No
Pipe Release Detection: Groundwater	No
Pipe Release Detection: Int Sec Containment	No
Pipe Release Det: Interior Double Walled	Yes
Pipe Release Detection: Other Method	No
Pipe Release Detection: Other Note	PLLD

Pipe Type:	PRESSURE
Pipe Materials: Bare Steel	No
Pipe Materials: Galvanized Steel	No
Pipe Materials: Copper	No
Pipe Materials: Fiberglass	No
Pipe Materials: Cath Protect	No
Pipe Materials: Double Walled	Yes
Pipe Materials: Sec Containment	No
Pipe Materials: Repaired	No
Pipe Materials: Unknown	No
Pipe Materials: Other	Yes
Pipe Materials: Other Note	Geoflex

Facility ID:	3041805
Federally Regulated:	Yes

Tank Number:	2304D
Tank Capacity:	12000
Tank Contents:	GASOLINE
Tank Status:	**CURR IN USE**
Tank Type:	UST

Tank Material:

Install Date:	4/1/1997
Tank Materials: Bare Steel	No
Tank Materials: Cath Protect Steel	No
Tank Materials: Epoxy Steel	No
Tank Materials: Fiberglass	Yes
Tank Materials: Concrete	No
Tank Materials: Composite	No
Tank Materials: Double Walled	Yes
Tank Materials: Lined Interior	No
Tank Materials: Excav Liner	No
Tank Materials: Insulated Tank Jacket	No
Tank Materials: Repaired	No
Tank Materials: Unknown	No

Map ID	Site	Database(s)	EPA ID Number

US ARMY FORT BELVOIR NORTH POST AAFES GAS STA (Continued) **U004175540**

Tank Materials: Other	No
Tank Materials: Other Note	Not reported

Release Detection:

Tank Release Detection: Leak Deferred	No
Tank Release Detection: Manual Gauge	No
Tank Release Detection: Auto Gauge	Yes
Tank Release Detection:Tank Tightness	No
Tank Release Detection: Vapor Monitor	No
Tank Release Detection: Inventory	No
Tank Release Detection: Stat Invent Recon	No
Tank Release Detection: Spill Install	Yes
Tank Release Detection: Overfill Install	Yes
Tank Release Detection: Groundwater	No
Tank Release Detection: Int Sec Containment	No
Tank Release Detection: Int Double Walled	Yes
Tank Release Detection: Other Method	No
Tank Release Detection: Other Note	CSLD
Pipe Release Detection: Leak Deferred	No
Pipe Release Detection: Autoleak	Not reported
Pipe Release Detection: Line Tightness	No
Pipe Release Detection: Stat Invent Recon	No
Pipe Release Detection: Groundwater	No
Pipe Release Detection: Int Sec Containment	No
Pipe Release Det: Interior Double Walled	Yes
Pipe Release Detection: Other Method	No
Pipe Release Detection: Other Note	PLLD

Pipe Type:	PRESSURE
Pipe Materials: Bare Steel	No
Pipe Materials: Galvanized Steel	No
Pipe Materials: Copper	No
Pipe Materials: Fiberglass	No
Pipe Materials: Cath Protect	No
Pipe Materials: Double Walled	Yes
Pipe Materials: Sec Containment	No
Pipe Materials: Repaired	No
Pipe Materials: Unknown	No
Pipe Materials: Other	Yes
Pipe Materials: Other Note	Geoflex

1564 **US ARMY FORT BELVOIR NORTH POST AAFES GAS STATION** **FINDS** **1017380536**
6095 GORGAS ROAD, BLDG. 2304 **N/A**
FORT BELVOIR, VA 22060

FINDS:

Registry ID: 110062644385

Environmental Interest/Information System

ICIS (Integrated Compliance Information System) is the Integrated Compliance Information System and provides a database that, when complete, will contain integrated Enforcement and Compliance information across most of EPA's programs. The vision for ICIS is to replace EPA's independent databases that contain Enforcement data with a single repository for that information. Currently, ICIS contains all

Map ID	Site	Database(s)	EPA ID Number

US ARMY FORT BELVOIR NORTH POST AAFES GAS STATION (Continued) **1017380536**

Federal Administrative and Judicial enforcement actions. This information is maintained in ICIS by EPA in the Regional offices and it Headquarters. A future release of ICIS will replace the Permit Compliance System (PCS) which supports the NPDES and will integrate that information with Federal actions already in the system. ICIS also has the capability to track other activities occurring in the Region that support Compliance and Enforcement programs. These include; Incident Tracking, Compliance Assistance, and Compliance Monitoring.

Click this hyperlink while viewing on your computer to access additional FINDS: detail in the EDR Site Report.

1569 **DEFENSE LOGISTICS AGENCY** **FINDS** **1014848397**
8725 JOHN J. KINGMAN ROAD, HQS, SUITE 2533 **N/A**
FORT BELVOIR, VA 22060

FINDS:

Registry ID: 110035829743

Environmental Interest/Information System
TSCA SUBMITTER

Click this hyperlink while viewing on your computer to access additional FINDS: detail in the EDR Site Report.

1569 **DEFENSE LOGISTICS AGENCY** **MLTS** **1016952612**
8725 JOHN J. KINGMAN ROAD **N/A**
FT. BELVOIR, VA 22060

MLTS:

License Number:	STC-133
First License Date:	07/27/83
License Date:	01/27/16
Lic. Expiration Date:	02/29/20
Contact Name:	RONNIE FAVORS
Contact Phone:	703-767-7620
Institution Code:	14394
Department/Bldg:	DLA STRATEGIC MATERIALS
States Allowing Use:	NY
Store Material Use:	No
Redistribution Use:	No
Incinerate Use:	No
Burial Use:	No
Last Inspection Date:	04/22/13
Next Inspection Date:	05/21/18
Licensee Contact:	Not reported
Inspector Name:	ROBERT SKRUCK

Map ID	Site	Database(s)	EPA ID Number
1585	**FORT BELVOIR INSCOM NOLAN BLDG PARKING GARAGE** **8825 BEULAH ST** **FORT BELVOIR, VA 22060**	**VA UST**	**U004228113** **N/A**

Facility:

Facility Id:	3042858
Facility Type:	FEDERAL: MILITARY
CEDS Facility ID:	200000880129

Owner:

Owner Id:	27827
Owner Name:	US Army Fort Belvoir
Owner Address:	9430 Jackson Loop Ste 200
Owner Address2:	Not reported
Owner City, State, Zip:	Fort Belvoir, VA 22060
Owner Type:	FEDERAL
Number of Active AST:	0
Number of Active UST:	3
Number of Inactive AST:	0
Number of Inactive UST:	0

UST:

Facility ID:	3042858
Federally Regulated:	Yes
Tank Number:	02492A
Tank Capacity:	30000
Tank Contents:	DIESEL
Tank Status:	**CURR IN USE**
Tank Type:	UST

Tank Material:

Install Date:	4/22/2014
Tank Materials: Bare Steel	No
Tank Materials: Cath Protect Steel	No
Tank Materials: Epoxy Steel	Not reported
Tank Materials: Fiberglass	Yes
Tank Materials: Concrete	No
Tank Materials: Composite	No
Tank Materials: Double Walled	Yes
Tank Materials: Lined Interior	No
Tank Materials: Excav Liner	No
Tank Materials: Insulated Tank Jacket	No
Tank Materials: Repaired	No
Tank Materials: Unknown	No
Tank Materials: Other	No
Tank Materials: Other Note	Not reported

Release Detection:

Tank Release Detection: Leak Deferred	No
Tank Release Detection: Manual Gauge	No
Tank Release Detection: Auto Gauge	Yes
Tank Release Detection:Tank Tightness	No
Tank Release Detection: Vapor Monitor	No
Tank Release Detection: Inventory	No
Tank Release Detection: Stat Invent Recon	No
Tank Release Detection: Spill Install	Yes
Tank Release Detection: Overfill Install	Yes
Tank Release Detection: Groundwater	No

Map ID	Site	Database(s)	EPA ID Number

FORT BELVOIR INSCOM NOLAN BLDG PARKING GARAGE (Continued) **U004228113**

Tank Release Detection: Int Sec Containment	No
Tank Release Detection: Int Double Walled	Yes
Tank Release Detection: Other Method	No
Tank Release Detection: Other Note	Not reported
Pipe Release Detection: Leak Deferred	No
Pipe Release Detection: Autoleak	Not reported
Pipe Release Detection: Line Tightness	No
Pipe Release Detection: Stat Invent Recon	No
Pipe Release Detection: Groundwater	No
Pipe Release Detection: Int Sec Containment	No
Pipe Release Det: Interior Double Walled	No
Pipe Release Detection: Other Method	No
Pipe Release Detection: Other Note	Not reported
Pipe Type:	PRESSURE
Pipe Materials: Bare Steel	No
Pipe Materials: Galvanized Steel	No
Pipe Materials: Copper	No
Pipe Materials: Fiberglass	No
Pipe Materials: Cath Protect	No
Pipe Materials: Double Walled	Yes
Pipe Materials: Sec Containment	Yes
Pipe Materials: Repaired	No
Pipe Materials: Unknown	No
Pipe Materials: Other	No
Pipe Materials: Other Note	Not reported
Facility ID:	3042858
Federally Regulated:	Yes
Tank Number:	02492B
Tank Capacity:	30000
Tank Contents:	DIESEL
Tank Status:	**CURR IN USE**
Tank Type:	UST

Tank Material:

Install Date:	4/28/2014
Tank Materials: Bare Steel	No
Tank Materials: Cath Protect Steel	No
Tank Materials: Epoxy Steel	Not reported
Tank Materials: Fiberglass	Yes
Tank Materials: Concrete	No
Tank Materials: Composite	No
Tank Materials: Double Walled	Yes
Tank Materials: Lined Interior	No
Tank Materials: Excav Liner	No
Tank Materials: Insulated Tank Jacket	No
Tank Materials: Repaired	No
Tank Materials: Unknown	No
Tank Materials: Other	No
Tank Materials: Other Note	Not reported

Release Detection:

Tank Release Detection: Leak Deferred	No
Tank Release Detection: Manual Gauge	No

Map ID	Site	Database(s)	EPA ID Number

FORT BELVOIR INSCOM NOLAN BLDG PARKING GARAGE (Continued) **U004228113**

Tank Release Detection: Auto Gauge	Yes
Tank Release Detection:Tank Tightness	No
Tank Release Detection: Vapor Monitor	No
Tank Release Detection: Inventory	No
Tank Release Detection: Stat Invent Recon	No
Tank Release Detection: Spill Install	Yes
Tank Release Detection: Overfill Install	Yes
Tank Release Detection: Groundwater	No
Tank Release Detection: Int Sec Containment	No
Tank Release Detection: Int Double Walled	Yes
Tank Release Detection: Other Method	No
Tank Release Detection: Other Note	Not reported
Pipe Release Detection: Leak Deferred	No
Pipe Release Detection: Autoleak	Not reported
Pipe Release Detection: Line Tightness	No
Pipe Release Detection: Stat Invent Recon	No
Pipe Release Detection: Groundwater	No
Pipe Release Detection: Int Sec Containment	No
Pipe Release Det: Interior Double Walled	No
Pipe Release Detection: Other Method	No
Pipe Release Detection: Other Note	Not reported

Pipe Type:	PRESSURE
Pipe Materials: Bare Steel	No
Pipe Materials: Galvanized Steel	No
Pipe Materials: Copper	No
Pipe Materials: Fiberglass	No
Pipe Materials: Cath Protect	No
Pipe Materials: Double Walled	Yes
Pipe Materials: Sec Containment	Yes
Pipe Materials: Repaired	No
Pipe Materials: Unknown	No
Pipe Materials: Other	No
Pipe Materials: Other Note	Not reported

Facility ID:	3042858
Federally Regulated:	Yes
Tank Number:	2444c
Tank Capacity:	25000
Tank Contents:	DIESEL
Tank Status:	**CURR IN USE**
Tank Type:	UST

Tank Material:

Install Date:	10/22/1997
Tank Materials: Bare Steel	No
Tank Materials: Cath Protect Steel	No
Tank Materials: Epoxy Steel	Not reported
Tank Materials: Fiberglass	Yes
Tank Materials: Concrete	No
Tank Materials: Composite	No
Tank Materials: Double Walled	Yes
Tank Materials: Lined Interior	No
Tank Materials: Excav Liner	No
Tank Materials: Insulated Tank Jacket	No
Tank Materials: Repaired	No

Map ID	Site	Database(s)	EPA ID Number

FORT BELVOIR INSCOM NOLAN BLDG PARKING GARAGE (Continued) **U004228113**

Tank Materials: Unknown	No
Tank Materials: Other	No
Tank Materials: Other Note	Not reported

Release Detection:

Tank Release Detection: Leak Deferred	No
Tank Release Detection: Manual Gauge	No
Tank Release Detection: Auto Gauge	Yes
Tank Release Detection:Tank Tightness	No
Tank Release Detection: Vapor Monitor	No
Tank Release Detection: Inventory	No
Tank Release Detection: Stat Invent Recon	No
Tank Release Detection: Spill Install	Yes
Tank Release Detection: Overfill Install	Yes
Tank Release Detection: Groundwater	No
Tank Release Detection: Int Sec Containment	No
Tank Release Detection: Int Double Walled	Yes
Tank Release Detection: Other Method	No
Tank Release Detection: Other Note	Not reported
Pipe Release Detection: Leak Deferred	No
Pipe Release Detection: Autoleak	Yes
Pipe Release Detection: Line Tightness	No
Pipe Release Detection: Stat Invent Recon	No
Pipe Release Detection: Groundwater	No
Pipe Release Detection: Int Sec Containment	No
Pipe Release Det: Interior Double Walled	Yes
Pipe Release Detection: Other Method	No
Pipe Release Detection: Other Note	Not reported

Pipe Type:	PRESSURE
Pipe Materials: Bare Steel	No
Pipe Materials: Galvanized Steel	No
Pipe Materials: Copper	No
Pipe Materials: Fiberglass	Yes
Pipe Materials: Cath Protect	No
Pipe Materials: Double Walled	Yes
Pipe Materials: Sec Containment	Yes
Pipe Materials: Repaired	No
Pipe Materials: Unknown	No
Pipe Materials: Other	No
Pipe Materials: Other Note	Not reported

1585 **DOMINION-FORT BELVOIR PRIVATIZATION** **FINDS** **1012219205**
8825 BEULAH ST **ECHO** **N/A**
FORT BELVOIR, VA 22060 **US AIRS**

FINDS:

Registry ID: 110040513272

Environmental Interest/Information System

AFS (Aerometric Information Retrieval System (AIRS) Facility Subsystem) replaces the former Compliance Data System (CDS), the National Emission Data System (NEDS), and the Storage and Retrieval of Aerometric Data (SAROAD). AIRS is the national repository for information concerning airborne pollution in the United States. AFS is

Map ID	Site	Database(s)	EPA ID Number

DOMINION-FORT BELVOIR PRIVATIZATION (Continued) **1012219205**

used to track emissions and compliance data from industrial plants. AFS data are utilized by states to prepare State Implementation Plans to comply with regulatory programs and by EPA as an input for the estimation of total national emissions. AFS is undergoing a major redesign to support facility operating permits required under Title V of the Clean Air Act.

AIR SYNTHETIC MINOR

Click this hyperlink while viewing on your computer to access additional FINDS: detail in the EDR Site Report.

ECHO:

Envid:	1012219205
Registry ID:	110040513272
DFR URL:	http://echo.epa.gov/detailed-facility-report?fid=110040513272

US AIRS (AFS):

Envid:	1012219205
Region Code:	03
County Code:	VA059
Programmatic ID:	AIR VA0000005105901007
Facility Registry ID:	110040513272
D and B Number:	Not reported
Facility Site Name:	DOMINION-FORT BELVOIR PRIVATIZATION
Primary SIC Code:	Not reported
NAICS Code:	221111
Default Air Classification Code:	SMI
Facility Type of Ownership Code:	NON
Air CMS Category Code:	Not reported
HPV Status:	Not reported

US AIRS (AFS):

Region Code:	03
Programmatic ID:	AIR VA0000005105901007
Facility Registry ID:	110040513272
Air Operating Status Code:	OPR
Default Air Classification Code:	SMI
Air Program:	New Source Performance Standards
Activity Date:	2012-06-25 00:00:00
Activity Status Date:	Not reported
Activity Group:	Compliance Monitoring
Activity Type:	Inspection/Evaluation
Activity Status:	Not reported

Region Code:	03
Programmatic ID:	AIR VA0000005105901007
Facility Registry ID:	110040513272
Air Operating Status Code:	OPR
Default Air Classification Code:	SMI
Air Program:	State Implementation Plan for National Primary and Secondary Ambient Air Quality Standards
Activity Date:	2016-08-29 00:00:00
Activity Status Date:	2016-09-15 10:10:11
Activity Group:	Compliance Monitoring
Activity Type:	Inspection/Evaluation
Activity Status:	Active

Map ID	Site	Database(s)	EPA ID Number

DOMINION-FORT BELVOIR PRIVATIZATION (Continued) **1012219205**

Region Code: 03
Programmatic ID: AIR VA0000005105901007
Facility Registry ID: 110040513272
Air Operating Status Code: OPR
Default Air Classification Code: SMI
Air Program: State Implementation Plan for National Primary and Secondary Ambient Air Quality Standards
Activity Date: 2012-06-25 00:00:00
Activity Status Date: Not reported
Activity Group: Compliance Monitoring
Activity Type: Inspection/Evaluation
Activity Status: Not reported

Region Code: 03
Programmatic ID: AIR VA0000005105901007
Facility Registry ID: 110040513272
Air Operating Status Code: OPR
Default Air Classification Code: SMI
Air Program: State Implementation Plan for National Primary and Secondary Ambient Air Quality Standards
Activity Date: 2012-07-18 00:00:00
Activity Status Date: Not reported
Activity Group: Compliance Monitoring
Activity Type: Inspection/Evaluation
Activity Status: Not reported

Region Code: 03
Programmatic ID: AIR VA0000005105901007
Facility Registry ID: 110040513272
Air Operating Status Code: OPR
Default Air Classification Code: SMI
Air Program: State Implementation Plan for National Primary and Secondary Ambient Air Quality Standards
Activity Date: 2013-03-13 00:00:00
Activity Status Date: Not reported
Activity Group: Compliance Monitoring
Activity Type: Inspection/Evaluation
Activity Status: Not reported

Region Code: 03
Programmatic ID: AIR VA0000005105901007
Facility Registry ID: 110040513272
Air Operating Status Code: OPR
Default Air Classification Code: SMI
Air Program: State Implementation Plan for National Primary and Secondary Ambient Air Quality Standards
Activity Date: 2013-06-18 00:00:00
Activity Status Date: Not reported
Activity Group: Compliance Monitoring
Activity Type: Inspection/Evaluation
Activity Status: Not reported

Region Code: 03
Programmatic ID: AIR VA0000005105901007
Facility Registry ID: 110040513272
Air Operating Status Code: OPR
Default Air Classification Code: SMI
Air Program: State Implementation Plan for National Primary and Secondary Ambient Air Quality Standards
Activity Date: 2014-02-19 00:00:00
Activity Status Date: Not reported
Activity Group: Compliance Monitoring

Map ID	Site	Database(s)	EPA ID Number

DOMINION-FORT BELVOIR PRIVATIZATION (Continued) **1012219205**

Activity Type: Inspection/Evaluation
Activity Status: Not reported

1585 **DOMINION - FORT BELVOIR PRIVATIZATION** **VA AIRS** **S112430155**
8825 BEULAH ST **N/A**
FORT BELVOIR, VA 22060

AIRS:

Region:	NRO
Region Number:	73732
Contact First Name:	Scott
Contact Last Name:	Lawton
Contact Title:	Director, Electric Environmental Business Support
Contact Phone:	8042732600
Latitude:	38.71663839
Longitude:	-77.15901439
Lat Deg/Min/Sec Lon Deg/Min/Sec:	38 42 59.898204 / -77 9 32.451804
Mailing Address:	3900 Mariner Dr
Mailing City:	Chesapeake
Mailing State:	VA
Mailing Zip Code:	23321
Program Type:	Article 6 - mNSR
Permit Type:	MINOR
Issued Date:	05/05/2011
Operating Status:	Operating
Contact Email:	scott.lawton@dom.com
Owner ID:	Not reported
Owner Name:	Not reported
Owner Tele:	Not reported
Facility Full Name:	Dominion-Fort Belvoir Privatization
ICIS Federal ID:	VA0000005105901007
Currently Active (y/n):	Y
Primary Permit Type Desc:	For legacy mapping purposes only (inactive for picklist purposes)
Permit Status:	Superseded

Region:	NRO
Region Number:	73732
Contact First Name:	Scott
Contact Last Name:	Lawton
Contact Title:	Director, Electric Environmental Business Support
Contact Phone:	8042732600
Latitude:	38.71663839
Longitude:	-77.15901439
Lat Deg/Min/Sec Lon Deg/Min/Sec:	38 42 59.898204 / -77 9 32.451804
Mailing Address:	3900 Mariner Dr
Mailing City:	Chesapeake
Mailing State:	VA
Mailing Zip Code:	23321
Program Type:	Article 6 - mNSR
Permit Type:	MINAMEN
Issued Date:	04/30/2012
Operating Status:	Operating
Contact Email:	scott.lawton@dom.com
Owner ID:	Not reported
Owner Name:	Not reported
Owner Tele:	Not reported
Facility Full Name:	Dominion-Fort Belvoir Privatization

Map ID	Site	Database(s)	EPA ID Number

DOMINION - FORT BELVOIR PRIVATIZATION (Continued) **S112430155**

ICIS Federal ID:	VA0000005105901007
Currently Active (y/n):	Y
Primary Permit Type Desc:	Minor Amendment to Minor NSR Permit
Permit Status:	Superseded
Region:	NRO
Region Number:	73732
Contact First Name:	Scott
Contact Last Name:	Lawton
Contact Title:	Director, Electric Environmental Business Support
Contact Phone:	8042732600
Latitude:	38.71663839
Longitude:	-77.15901439
Lat Deg/Min/Sec Lon Deg/Min/Sec:	38 42 59.898204 / -77 9 32.451804
Mailing Address:	3900 Mariner Dr
Mailing City:	Chesapeake
Mailing State:	VA
Mailing Zip Code:	23321
Program Type:	Article 6 - mNSR
Permit Type:	MINAMEN
Issued Date:	03/22/2013
Operating Status:	Operating
Contact Email:	scott.lawton@dom.com
Owner ID:	Not reported
Owner Name:	Not reported
Owner Tele:	Not reported
Facility Full Name:	Dominion-Fort Belvoir Privatization
ICIS Federal ID:	VA0000005105901007
Currently Active (y/n):	Y
Primary Permit Type Desc:	Minor Amendment to Minor NSR Permit
Permit Status:	Issued

1631 **DAVISON AAF** **FINDS** **1014848951**
UNKNOWN **N/A**
FORT BELVOIR, VA 00000

FINDS:

Registry ID: 110041371459

Environmental Interest/Information System
AIR MINOR

Click this hyperlink while viewing on your computer to access additional FINDS: detail in the EDR Site Report.

Map ID	Site	Database(s)	EPA ID Number
1640	**VAARNG-OMS13** **RT 617 & MCCUTCHEN RD BLVD 139** **FT BELVOIR, VA 22060**	**RCRA NonGen / NLR**	**1000365355** **VAD982677841**

RCRA NonGen / NLR:

Date form received by agency:	05/14/1990
Facility name:	VAARNG-OMS13
Facility address:	RT 617 & MCCUTCHEN RD BLVD 139 FT BELVOIR, VA 22060
EPA ID:	VAD982677841
Mailing address:	501 E FRANKLIN ST RICHMOND, VA 23219
Contact:	VAFM=E WILLIAMS_E
Contact address:	RT 617 & MCCUTCHEN RD BLVD 139 FT BELVOIR, VA 22060
Contact country:	US
Contact telephone:	804-225-4727
Contact email:	Not reported
EPA Region:	03
Classification:	Non-Generator
Description:	Handler: Non-Generators do not presently generate hazardous waste

Owner/Operator Summary:

Owner/operator name:	US ARMY
Owner/operator address:	OWNERSTREET OWNERCITY, AK 99999
Owner/operator country:	Not reported
Owner/operator telephone:	215-555-1212
Owner/operator email:	Not reported
Owner/operator fax:	Not reported
Owner/operator extension:	Not reported
Legal status:	State
Owner/Operator Type:	Owner
Owner/Op start date:	Not reported
Owner/Op end date:	Not reported

Owner/operator name:	OPERNAME
Owner/operator address:	OPERSTREET OPERCITY, AK 99999
Owner/operator country:	Not reported
Owner/operator telephone:	215-555-1212
Owner/operator email:	Not reported
Owner/operator fax:	Not reported
Owner/operator extension:	Not reported
Legal status:	State
Owner/Operator Type:	Operator
Owner/Op start date:	Not reported
Owner/Op end date:	Not reported

Handler Activities Summary:

U.S. importer of hazardous waste:	No
Mixed waste (haz. and radioactive):	No
Recycler of hazardous waste:	No
Transporter of hazardous waste:	No
Treater, storer or disposer of HW:	No
Underground injection activity:	No
On-site burner exemption:	No
Furnace exemption:	No

Map ID	Site	Database(s)	EPA ID Number

VAARNG-OMS13 (Continued) **1000365355**

Used oil fuel burner: No
Used oil processor: No
User oil refiner: No
Used oil fuel marketer to burner: No
Used oil Specification marketer: No
Used oil transfer facility: No
Used oil transporter: No

. Waste code: D001
. Waste name: IGNITABLE WASTE

. Waste code: D002
. Waste name: CORROSIVE WASTE

. Waste code: F001
. Waste name: THE FOLLOWING SPENT HALOGENATED SOLVENTS USED IN DEGREASING: TETRACHLOROETHYLENE, TRICHLORETHYLENE, METHYLENE CHLORIDE, 1,1,1-TRICHLOROETHANE, CARBON TETRACHLORIDE AND CHLORINATED FLUOROCARBONS; ALL SPENT SOLVENT MIXTURES/BLENDS USED IN DEGREASING CONTAINING, BEFORE USE, A TOTAL OF TEN PERCENT OR MORE (BY VOLUME) OF ONE OR MORE OF THE ABOVE HALOGENATED SOLVENTS OR THOSE SOLVENTS LISTED IN F002, F004, AND F005; AND STILL BOTTOMS FROM THE RECOVERY OF THESE SPENT SOLVENTS AND SPENT SOLVENT MIXTURES.

Violation Status: No violations found

1642 **ERNS** **2015128177**
9025 GUNSTON RD **N/A**
FORT BELVOIR, VA

Click this hyperlink while viewing on your computer to access additional ERNS detail in the EDR Site Report.

1651 **US ARMY - FORT BELVOIR - DAAF POL YARD - BLDG 3162** **VA LTANKS** **S112154031**
6970 BRITTEN DR **N/A**
FORT BELVOIR, VA 22060

LTANKS:
Region: NRO
CEDS Facility Id: 200000854706
Case Status: **Open**
Pollution Complaint #: 20143100
Reported: 12/13/2013
Case Closed Date: Not reported
Program: RP Lead
Federally Regulated UST (Y/N): N
Regulated Petroleum UST (1): N
Excluded UST (1): N
Deferred UST (1): N
Partially Deferred UST (1): N
Exempt 1 UST (2): N
Exempt 2 Heating Oil UST (2): Y
Small Heating Oil AST (2): N
Regulated AST (3): N
Unregulated AST (3): N

Map ID	Site	Database(s)	EPA ID Number

US ARMY - FORT BELVOIR - DAAF POL YARD - BLDG 3162 (Continued) **S112154031**

Other Y/N:	N
Unknown Y/N:	N
Other Description:	Not reported
Heating Oil Category:	Category 3
Region:	NRO
CEDS Facility Id:	200000854706
Case Status:	**Closed**
Pollution Complaint #:	20123217
Reported:	06/06/2012
Case Closed Date:	09/10/2012
Program:	RP Lead
Federally Regulated UST (Y/N):	Y
Regulated Petroleum UST (1):	Y
Excluded UST (1):	N
Deferred UST (1):	N
Partially Deferred UST (1):	N
Exempt 1 UST (2):	N
Exempt 2 Heating Oil UST (2):	N
Small Heating Oil AST (2):	N
Regulated AST (3):	N
Unregulated AST (3):	N
Other Y/N:	N
Unknown Y/N:	N
Other Description:	Not reported
Heating Oil Category:	Not reported

1651 **US ARMY FORT BELVOIR DAVISON ARMY AIRFIELD** **VA UST** **U004175536**
6970 BRITTEN DR **N/A**
FORT BELVOIR, VA 22060

Facility:

Facility Id:	3041804
Facility Type:	FEDERAL: MILITARY
CEDS Facility ID:	200000854706

Owner:

Owner Id:	27827
Owner Name:	US Army Fort Belvoir
Owner Address:	9430 Jackson Loop Ste 200
Owner Address2:	Not reported
Owner City, State, Zip:	Fort Belvoir, VA 22060
Owner Type:	FEDERAL
Number of Active AST:	1
Number of Active UST:	3
Number of Inactive AST:	0
Number of Inactive UST:	0

UST:

Facility ID:	3041804
Federally Regulated:	Yes
Tank Number:	2594A
Tank Capacity:	5000
Tank Contents:	EMER GENERATOR
Tank Status:	**CURR IN USE**
Tank Type:	UST

Map ID	Site	Database(s)	EPA ID Number

US ARMY FORT BELVOIR DAVISON ARMY AIRFIELD (Continued) **U004175536**

Tank Material:

Install Date:	2/1/1997
Tank Materials: Bare Steel	No
Tank Materials: Cath Protect Steel	No
Tank Materials: Epoxy Steel	No
Tank Materials: Fiberglass	Yes
Tank Materials: Concrete	No
Tank Materials: Composite	No
Tank Materials: Double Walled	Yes
Tank Materials: Lined Interior	No
Tank Materials: Excav Liner	No
Tank Materials: Insulated Tank Jacket	No
Tank Materials: Repaired	No
Tank Materials: Unknown	No
Tank Materials: Other	No
Tank Materials: Other Note	Not reported

Release Detection:

Tank Release Detection: Leak Deferred	No
Tank Release Detection: Manual Gauge	No
Tank Release Detection: Auto Gauge	Yes
Tank Release Detection:Tank Tightness	No
Tank Release Detection: Vapor Monitor	No
Tank Release Detection: Inventory	No
Tank Release Detection: Stat Invent Recon	No
Tank Release Detection: Spill Install	Yes
Tank Release Detection: Overfill Install	Yes
Tank Release Detection: Groundwater	No
Tank Release Detection: Int Sec Containment	No
Tank Release Detection: Int Double Walled	Yes
Tank Release Detection: Other Method	No
Tank Release Detection: Other Note	Not reported
Pipe Release Detection: Leak Deferred	No
Pipe Release Detection: Autoleak	Not reported
Pipe Release Detection: Line Tightness	No
Pipe Release Detection: Stat Invent Recon	No
Pipe Release Detection: Groundwater	No
Pipe Release Detection: Int Sec Containment	No
Pipe Release Det: Interior Double Walled	Yes
Pipe Release Detection: Other Method	No
Pipe Release Detection: Other Note	Not reported

Pipe Type:	VALVE: SUCTION
Pipe Materials: Bare Steel	No
Pipe Materials: Galvanized Steel	No
Pipe Materials: Copper	No
Pipe Materials: Fiberglass	Yes
Pipe Materials: Cath Protect	No
Pipe Materials: Double Walled	Yes
Pipe Materials: Sec Containment	No
Pipe Materials: Repaired	No
Pipe Materials: Unknown	No
Pipe Materials: Other	No
Pipe Materials: Other Note	Not reported

Map ID	Site	Database(s)	EPA ID Number

US ARMY FORT BELVOIR DAVISON ARMY AIRFIELD (Continued) **U004175536**

Facility ID:	3041804
Federally Regulated:	Yes
Tank Number:	3162CA
Tank Capacity:	13000
Tank Contents:	JET FUEL
Tank Status:	**CURR IN USE**
Tank Type:	UST

Tank Material:

Install Date:	12/1/1993
Tank Materials: Bare Steel	No
Tank Materials: Cath Protect Steel	No
Tank Materials: Epoxy Steel	No
Tank Materials: Fiberglass	Yes
Tank Materials: Concrete	No
Tank Materials: Composite	No
Tank Materials: Double Walled	Yes
Tank Materials: Lined Interior	No
Tank Materials: Excav Liner	No
Tank Materials: Insulated Tank Jacket	No
Tank Materials: Repaired	No
Tank Materials: Unknown	No
Tank Materials: Other	No
Tank Materials: Other Note	Not reported

Release Detection:

Tank Release Detection: Leak Deferred	No
Tank Release Detection: Manual Gauge	No
Tank Release Detection: Auto Gauge	Yes
Tank Release Detection:Tank Tightness	No
Tank Release Detection: Vapor Monitor	No
Tank Release Detection: Inventory	No
Tank Release Detection: Stat Invent Recon	No
Tank Release Detection: Spill Install	Yes
Tank Release Detection: Overfill Install	Yes
Tank Release Detection: Groundwater	No
Tank Release Detection: Int Sec Containment	No
Tank Release Detection: Int Double Walled	Yes
Tank Release Detection: Other Method	No
Tank Release Detection: Other Note	Not reported
Pipe Release Detection: Leak Deferred	No
Pipe Release Detection: Autoleak	Not reported
Pipe Release Detection: Line Tightness	No
Pipe Release Detection: Stat Invent Recon	No
Pipe Release Detection: Groundwater	No
Pipe Release Detection: Int Sec Containment	No
Pipe Release Det: Interior Double Walled	Yes
Pipe Release Detection: Other Method	No
Pipe Release Detection: Other Note	Suction to Pump House then Pressurized
Pipe Type:	PRESSURE
Pipe Materials: Bare Steel	No
Pipe Materials: Galvanized Steel	No
Pipe Materials: Copper	No
Pipe Materials: Fiberglass	No
Pipe Materials: Cath Protect	No

Map ID	Site	Database(s)	EPA ID Number

US ARMY FORT BELVOIR DAVISON ARMY AIRFIELD (Continued) **U004175536**

Pipe Materials: Double Walled	No
Pipe Materials: Sec Containment	No
Pipe Materials: Repaired	No
Pipe Materials: Unknown	No
Pipe Materials: Other	No
Pipe Materials: Other Note	See comments for release detection for piping. SVHughes 1/18/11
Facility ID:	3041804
Federally Regulated:	Yes
Tank Number:	3162CB
Tank Capacity:	13000
Tank Contents:	JET FUEL
Tank Status:	**CURR IN USE**
Tank Type:	UST

Tank Material:

Install Date:	12/1/1993
Tank Materials: Bare Steel	No
Tank Materials: Cath Protect Steel	No
Tank Materials: Epoxy Steel	No
Tank Materials: Fiberglass	Yes
Tank Materials: Concrete	No
Tank Materials: Composite	No
Tank Materials: Double Walled	Yes
Tank Materials: Lined Interior	No
Tank Materials: Excav Liner	No
Tank Materials: Insulated Tank Jacket	No
Tank Materials: Repaired	No
Tank Materials: Unknown	No
Tank Materials: Other	No
Tank Materials: Other Note	Not reported

Release Detection:

Tank Release Detection: Leak Deferred	No
Tank Release Detection: Manual Gauge	No
Tank Release Detection: Auto Gauge	Yes
Tank Release Detection:Tank Tightness	No
Tank Release Detection: Vapor Monitor	No
Tank Release Detection: Inventory	No
Tank Release Detection: Stat Invent Recon	No
Tank Release Detection: Spill Install	Yes
Tank Release Detection: Overfill Install	Yes
Tank Release Detection: Groundwater	No
Tank Release Detection: Int Sec Containment	No
Tank Release Detection: Int Double Walled	Yes
Tank Release Detection: Other Method	No
Tank Release Detection: Other Note	Not reported
Pipe Release Detection: Leak Deferred	No
Pipe Release Detection: Autoleak	Not reported
Pipe Release Detection: Line Tightness	No
Pipe Release Detection: Stat Invent Recon	No
Pipe Release Detection: Groundwater	No
Pipe Release Detection: Int Sec Containment	No
Pipe Release Det: Interior Double Walled	Yes
Pipe Release Detection: Other Method	No

Map ID	Site	Database(s)	EPA ID Number

US ARMY FORT BELVOIR DAVISON ARMY AIRFIELD (Continued) **U004175536**

Pipe Release Detection: Other Note	Suction to Pump House then Pressurized
Pipe Type:	PRESSURE
Pipe Materials: Bare Steel	No
Pipe Materials: Galvanized Steel	No
Pipe Materials: Copper	No
Pipe Materials: Fiberglass	Yes
Pipe Materials: Cath Protect	No
Pipe Materials: Double Walled	Yes
Pipe Materials: Sec Containment	No
Pipe Materials: Repaired	No
Pipe Materials: Unknown	No
Pipe Materials: Other	No
Pipe Materials: Other Note	Not reported

1651 **US ARMY FORT BELVOIR DAVISON ARMY AIRFIELD** **VA AST** **A100355365**
6970 BRITTEN DR **N/A**
FORT BELVOIR, VA 22060

AST:

Facility ID:	3041804
Facility Type:	FEDERAL: MILITARY
CEDS Facility ID:	200000854706

Tank Info:

Owner:

Owner Id:	27827
Owner Name:	US Army Fort Belvoir
Owner Address:	9430 Jackson Loop Ste 200
Owner Address2:	Not reported
Owner City/State/Zip:	Fort Belvoir, VA 22060
Owner Type:	FEDERAL
Number of Active AST:	1
Number of Active UST:	3
Number of Inactive AST:	0
Number of Inactive UST:	0
Fed Regulated:	No
Tank Number:	03138J
Tank Type:	AST
Tank Capacity:	1000
Tank Contents:	DIESEL
Tank Status:	CURR IN USE

Tank Containment:

Install Date:	Not reported
Containment: Curbing	No
Containment: Weirs	No
Containment: Sorbent	No
Containment: Culvert	No
Containment: Diversion	No
Containment: Retention	No
Containment: Dike	No
Containment: Unknown	No
Containment: Other	No
Containment: Other Note	Not reported

Map ID	Site	Database(s)	EPA ID Number

US ARMY FORT BELVOIR DAVISON ARMY AIRFIELD (Continued) **A100355365**

Release Detection:

Release Detection: Ground Water	No
Release Detection: Visual	Yes
Release Detection: Vapor	No
Release Detection: Interstitial	No
Release Detection: None	No
Release Detection: Other	No
Release Detection: Other Note	Not reported
Release Prevention: Double Bottom	No
Release Prevention: Double Walled	Yes
Release Prevention: Lined Interior	Not reported
Release Prevention: Poly Jacket	No
Release Prevention: Exc Liner	No
Release Prevention: None	No
Release Prevention: Unknown	No
Release Prevention: Other	No
Release Prevention: Other Note	Not reported

Tank Foundation: Steel	No
Tank Foundation: Earthen	No
Tank Foundation: Concrete Imp	Yes
Tank Foundation: Unknown	No
Tank Foundation: Other	No
Tank Foundation: Other Note	Not reported
Tank Roof: Float	No
Tank Roof: Cone	No
Tank Roof: Breather	Not reported
Tank Roof: Dbldeck	Not reported
Tank Roof: Pontoon	Not reported
Tank Roof: Balloon	Not reported
Tank Roof: Lifter	Not reported
Tank Roof: Pan	Not reported
Tank Roof: Other	No
Tank Roof: Other Note	Not reported

Tank Material:

Tank Materials: Bare Steel	Yes
Tank Materials: Concrete	No
Tank Materials: Insulated Tank Jacket	No
Tank Materials: Unknown	No
Tank Materials: Other	No
Tank Materials: Other Note	Not reported
Tank Type Cathodic/CP:	N
Tank Type Single Wall:	N
Tank Type Double Wall:	N
Tank Type Lined Interior:	N
Tank Type Double Bottom:	N
Tank Type Potable/Skid:	N
Tank Type Shop Fabricated/Built:	N
Tank Type Vaulted Below Grade:	N
Tank Type Vertical:	N
Tank Type Horizontal:	N
Tank Type Unknown:	N
Tank Type Other:	N
Tank Type Other Specify:	N

Map ID	Site	Database(s)	EPA ID Number
1651	**US ARMY FORT BELVOIR HUMPHREY'S ENGINEERING CENTER** **6970 BRITTEN DRIVE** **FORT BELVOIR, VA 22060**	**ICIS** **FINDS** **ECHO**	**1017379090** **N/A**

ICIS:

Enforcement Action ID:	03-2015-0228
FRS ID:	110062626920
Action Name:	ARMY, DEPT OF THE (U.S. ARMY FORT BELVOIR GOVERNMENT FUEL YARD)
Facility Name:	US ARMY FORT BELVOIR HUMPHREY'S ENGINEERING CENTER
Facility Address:	6970 BRITTEN DRIVE FORT BELVOIR, VA 22060
Enforcement Action Type:	RCRA 9006 AO For Comp And/Or Pen (UST)
Facility County:	FAIRFAX
Program System Acronym:	ICIS
Enforcement Action Forum Desc:	Administrative - Formal
EA Type Code:	9006
Facility SIC Code:	Not reported
Federal Facility ID:	Not reported
Latitude in Decimal Degrees:	38.714215
Longitude in Decimal Degrees:	-77.185095
Permit Type Desc:	Not reported
Program System Acronym:	3600000813
Facility NAICS Code:	928110
Tribal Land Code:	Not reported

FINDS:

Registry ID: 110062626920

Environmental Interest/Information System

ICIS (Integrated Compliance Information System) is the Integrated Compliance Information System and provides a database that, when complete, will contain integrated Enforcement and Compliance information across most of EPA's programs. The vision for ICIS is to replace EPA's independent databases that contain Enforcement data with a single repository for that information. Currently, ICIS contains all Federal Administrative and Judicial enforcement actions. This information is maintained in ICIS by EPA in the Regional offices and it Headquarters. A future release of ICIS will replace the Permit Compliance System (PCS) which supports the NPDES and will integrate that information with Federal actions already in the system. ICIS also has the capability to track other activities occurring in the Region that support Compliance and Enforcement programs. These include; Incident Tracking, Compliance Assistance, and Compliance Monitoring.

Click this hyperlink while viewing on your computer to access additional FINDS: detail in the EDR Site Report.

ECHO:

Envid:	1017379090
Registry ID:	110062626920
DFR URL:	http://echo.epa.gov/detailed-facility-report?fid=110062626920

Map ID	Site	Database(s)	EPA ID Number
1671	**9136 BACKLICK RD DISPOSAL** **9136 BACKLICK RD.** **FAIRFAX, VA**	**VA SPILLS**	**S108927052** **N/A**

SPILLS NO:

Region:	NO
Id:	1849
Incident Summary:	Not reported
Date In:	Not reported
Date Closed:	Not reported
Pollution Type:	TIRES, REFRIGERATOR
Responsible Party:	Not reported
Facility Status:	**CLOSED**
Owner:	Not reported
Facility Contact:	JOHN CAMPBELL, CO. ZONING, 324-1321
Facility Permitted:	Not reported
Facility Telephone:	703-780-7811
Time In:	Not reported
Reported By Name:	FRANCES DAY
Reported By Telephone:	Not reported
Reported By Affiliation/Addr:	Not reported
Incident Response IR #:	Not reported
Responsible Party Address:	Not reported
Responsible Party City:	Not reported
Responsible Party State:	Not reported
Responsible Party Zip:	Not reported
Responsible Party Contact:	Not reported
Responsible Party Telephone:	Not reported
Owner Name:	Not reported
Owner Address:	Not reported
Owner City:	Not reported
Owner State:	Not reported
Owner Zip:	Not reported
Owner Contact:	Not reported
Owner Telephone:	Not reported
Incident Date:	Not reported
Incident Time:	Not reported
Petroleum:	Not reported
Solid Waste:	Not reported
Hazardous Waste:	Not reported
Water:	Not reported
Air:	Not reported
Sewage:	Not reported
Fish Kill:	Not reported
Threat Wetlands:	Not reported
Wetlands:	Not reported
Material Released:	Not reported
Possible Receptors:	Not reported
Quantity Released:	Not reported
Unit Released:	Not reported
Quantity In Water:	Not reported
Receiving Waters:	Not reported
River Basin:	1A
Inspection Date:	Not reported
Call Date:	Not reported
Inspector:	Not reported
Response Due:	Not reported
Response Received Date:	Not reported
Visit Needed:	Not reported

Map ID	Site	Database(s)	EPA ID Number

9136 BACKLICK RD DISPOSAL (Continued) **S108927052**

Open:	Not reported
Air Referral Date:	Not reported
Air Reg/ Permit Number:	Not reported
Waste Referral Date:	Not reported
Epa Id Or Permit Number:	Not reported
Water Referral Date:	Not reported
Water Permit Number:	Not reported
Remediation Referral Date:	Not reported
Remediation Pc Number:	Not reported
Enforcement Referral Date:	Not reported
Nov Number:	Not reported
Pc Number:	Not reported
Receive By:	Not reported
Case Officer:	Not reported
Case Type:	Not reported
Street Address:	9124 BACKLICK RD., FT. BELVOIR
Polllutant:	Not reported
Impact:	Not reported
Spill Time:	Not reported
Spill Date:	12/23/1994
Spill Volume:	Not reported
Measure:	Not reported
Volume In Water:	Not reported
Stream Name:	ACCOTINK CREEK
Investigation Date:	Not reported
Closure Date:	Not reported
Lab Results:	Not reported
Target Date:	Not reported
Prep Number:	95-3858
Report Date:	12/29/1994
Report Time:	1250
Pollutant Scr:	BURIED
Volume:	0
Volume Esc:	0
Future Recommendations:	CLOSED AS PREP AND REFERRED TO DEQ-SOLID WASTE - 12/30/94.
Stream Code:	ACC
Visit Date:	Not reported
Lab Date:	Not reported
File Close Date:	12/30/1994
Prep Copy:	Not reported
City:	FT. BELVOIR
Incident Summary:	Not reported
Reported:	Not reported
Results:	Not reported
Inspection Comments:	Not reported
Remarks:	REPORT THAT OWNERS OF PROPERTY BURIED A FRIG AND TIRES IN A HOLE ON SITE. ROBERT PORTER, CO. ENVIRONMENTAL MANAGEMENT, PREVIOUSLY WARNED PROPERTY OWNERS ON 12/23 NOT TO DO ANY LARGE SCALE EARTH MOVEMENT WITHOUT COUNTY APPROVAL. HE

Map ID	Site	Database(s)	EPA ID Number
1671	**9140 BACKLICK RD.** **FT. BELVOIR, VA 22060**	**ERNS**	**2010946346** **N/A**

Click this hyperlink while viewing on your computer to access additional ERNS detail in the EDR Site Report.

Map ID	Site	Database(s)	EPA ID Number
1671	**VILLAGE APARTMENTS** **9140 RICHMOND HWY** **FORT BELVOIR, VA 22060**	**VA LTANKS**	**S105813288** **N/A**

LTANKS:

Region:	NRO
CEDS Facility Id:	200000210029
Case Status:	**Closed**
Pollution Complaint #:	20033189
Reported:	03/12/2003
Case Closed Date:	06/25/2004
Program:	RP Lead
Federally Regulated UST (Y/N):	N
Regulated Petroleum UST (1):	N
Excluded UST (1):	N
Deferred UST (1):	N
Partially Deferred UST (1):	N
Exempt 1 UST (2):	N
Exempt 2 Heating Oil UST (2):	Y
Small Heating Oil AST (2):	N
Regulated AST (3):	N
Unregulated AST (3):	N
Other Y/N:	N
Unknown Y/N:	N
Other Description:	Not reported
Heating Oil Category:	Category 2

Map ID	Site	Database(s)	EPA ID Number
1671	**HESS (ACROSS FROM FT BELVOIR)** **9142 RICHMOND HWY** **ALEXANDRIA, VA**	**VA SPILLS**	**S106539880** **N/A**

SPILLS:

Fips City/County:	Fairfax County
Status:	Not reported
Reference Id:	Not reported
IR Number:	2005-N-0156
Associated IR:	Not reported
Incident Date:	08/20/2004
Call Received Date:	08/20/2004
Closure Comments:	See Site Summary for details
Threat To:	Not reported
Terrorism (Y/N):	NO
Characterize Incident:	Not reported
Incident Type:	Petroleum
Incident Subtype:	Petroleum
Materials:	Oil (Fuel-Gasoline)(-1 - -1 Unknown)
Effect To Receptor:	Not reported
Water Body:	Not reported
Low Quantity To Water:	Not reported

Map ID	Site	Database(s)	EPA ID Number

HESS (ACROSS FROM FT BELVOIR) (Continued) **S106539880**

High Quantity To Water:	Not reported
Quantity Units:	Not reported
Other Receptors:	Not reported
RP Company:	Not reported
RP Name:	Not reported
Property Owner:	Not reported
Property Company:	Not reported
Duration Of Event (Hrs):	Not reported
Impacts:	Not reported
Other Impacts:	Not reported
Steps Taken:	Not reported
Steps Taken Description:	Not reported
System Components:	Not reported
Other System Components:	Not reported
Cause Of Event:	Not reported
Corrective Action Taken:	Not reported
Weather Status:	Not reported
Precipitation (Wet):	Not reported
Discharge Type:	Not reported
Discharge Volume:	Not reported
Unknown Discharge (Y/N):	NO
Site Name:	HESS (ACROSS FROM FORT BELVOIR)
Closure Date:	06/19/2006
Orig. Call Incident Description:	"Upper right hand corner set of pumps middle pump (89 percent). When pump lifted out of cradle, it dripped gas everywhere."
Original Call Material Description:	gasoline
Original Call Location Description:	Hess (across from Fort Belvoir)-9142 Richmond Highway-Alexandria-VA--Fairfax County
Incident Ongoing at time of Call:	Not reported
Agencies Notified (Y/N):	NO
Other Agencies:	Not reported
Permitted (Y/N):	NO
Call Reported By Company Name:	Lisa Corridon
Call Property Owner Company Name:	Not reported
Call Property Owner Name:	Not reported
Site Summary:	Not reported

SPILLS NO:

Region:	NO
Id:	Not reported
Incident Summary:	Not reported
Date In:	8/20/2004
Date Closed:	6/19/2006
Pollution Type:	Not reported
Responsible Party:	Not reported
Facility Status:	**Not reported**
Owner:	Not reported
Facility Contact:	Not reported
Facility Permitted:	0
Facility Telephone:	Not reported
Time In:	Not reported
Reported By Name:	Lisa Corridon
Reported By Telephone:	7032442219
Reported By Affiliation/Addr:	1122 Priscilla Ln, Alexandria 22308
Incident Response IR #:	2005-N-0156
Responsible Party Address:	Not reported
Responsible Party City:	Not reported

Map ID	Site	Database(s)	EPA ID Number

HESS (ACROSS FROM FT BELVOIR) (Continued) **S106539880**

Responsible Party State:	Not reported
Responsible Party Zip:	Not reported
Responsible Party Contact:	Not reported
Responsible Party Telephone:	Not reported
Owner Name:	Not reported
Owner Address:	Not reported
Owner City:	Not reported
Owner State:	Not reported
Owner Zip:	Not reported
Owner Contact:	Not reported
Owner Telephone:	Not reported
Incident Date:	8/20/2004
Incident Time:	Not reported
Petroleum:	-1
Solid Waste:	0
Hazardous Waste:	0
Water:	0
Air:	0
Sewage:	0
Fish Kill:	0
Threat Wetlands:	0
Wetlands:	0
Material Released:	gasoline
Possible Receptors:	Not reported
Quantity Released:	Not reported
Unit Released:	Not reported
Quantity In Water:	Not reported
Receiving Waters:	Not reported
River Basin:	Not reported
Inspection Date:	Not reported
Call Date:	Not reported
Inspector:	Not reported
Response Due:	Not reported
Response Received Date:	Not reported
Visit Needed:	0
Open:	0
Air Referral Date:	Not reported
Air Reg/ Permit Number:	Not reported
Waste Referral Date:	Not reported
Epa Id Or Permit Number:	Not reported
Water Referral Date:	Not reported
Water Permit Number:	Not reported
Remediation Referral Date:	Not reported
Remediation Pc Number:	Not reported
Enforcement Referral Date:	Not reported
Nov Number:	Not reported
Pc Number:	Not reported
Receive By:	Not reported
Case Officer:	Not reported
Case Type:	Not reported
Street Address:	Not reported
Polllutant:	Not reported
Impact:	Not reported
Spill Time:	Not reported
Spill Date:	Not reported
Spill Volume:	Not reported
Measure:	Not reported

Map ID	Site	Database(s)	EPA ID Number

HESS (ACROSS FROM FT BELVOIR) (Continued) **S106539880**

Volume In Water:	Not reported
Stream Name:	Not reported
Investigation Date:	Not reported
Closure Date:	Not reported
Lab Results:	Not reported
Target Date:	Not reported
Prep Number:	Not reported
Report Date:	Not reported
Report Time:	Not reported
Pollutant Scr:	Not reported
Volume:	Not reported
Volume Esc:	Not reported
Future Recommendations:	Not reported
Stream Code:	Not reported
Visit Date:	Not reported
Lab Date:	Not reported
File Close Date:	Not reported
Prep Copy:	Not reported
City:	Not reported
Incident Summary:	Upper right hand corner set of pumps middle pump (89 percent). When pump lifted out of cradle, it dripped gas everywhere.
Reported:	Not reported
Results:	Not reported
Inspection Comments:	Not reported
Remarks:	Not reported

1671 **HESS #46207** **VA LUST** **S105983102**
9142 RICHMOND HIGHWAY **N/A**
FAIRFAX, VA 22060

LUST REG NO:

Region:	NO
Facility ID:	3002263
Status:	**Closed**
Tank Size:	0
Product:	Not reported
Release Date:	03/04/1991
Closed Date:	11/20/1995
Case Type:	Article 9
Case Officer:	James D. Green
Pollution Complaint #:	91-1343
Permit Number:	0
Priority:	3

1671 **HESS 46207** **VA LUST** **S105983433**
9142 RICHMOND HWY **VA LTANKS** **N/A**
FORT BELVOIR, VA 22060

LUST REG NO:

Region:	NO
Facility ID:	3002263
Status:	**Closed**
Tank Size:	0
Product:	Not reported
Release Date:	03/26/1993
Closed Date:	5/9/1995

Map ID	Site	Database(s)	EPA ID Number

HESS 46207 (Continued) **S105983433**

Case Type: Article 9
Case Officer: James D. Green
Pollution Complaint #: 93-1848
Permit Number: 0
Priority: -

LTANKS:

Region: NRO
CEDS Facility Id: 200000193685
Case Status: **Closed**
Pollution Complaint #: 19931848
Reported: 03/26/1993
Case Closed Date: 05/09/1995
Program: RP Lead
Federally Regulated UST (Y/N): Y
Regulated Petroleum UST (1): Y
Excluded UST (1): N
Deferred UST (1): N
Partially Deferred UST (1): N
Exempt 1 UST (2): N
Exempt 2 Heating Oil UST (2): N
Small Heating Oil AST (2): N
Regulated AST (3): N
Unregulated AST (3): N
Other Y/N: N
Unknown Y/N: N
Other Description: Not reported
Heating Oil Category: Not reported

Region: NRO
CEDS Facility Id: 200000193685
Case Status: **Closed**
Pollution Complaint #: 19911343
Reported: 03/04/1991
Case Closed Date: 11/20/1995
Program: RP Lead
Federally Regulated UST (Y/N): Y
Regulated Petroleum UST (1): Y
Excluded UST (1): N
Deferred UST (1): N
Partially Deferred UST (1): N
Exempt 1 UST (2): N
Exempt 2 Heating Oil UST (2): N
Small Heating Oil AST (2): N
Regulated AST (3): N
Unregulated AST (3): N
Other Y/N: N
Unknown Y/N: N
Other Description: Not reported
Heating Oil Category: Not reported

Region: NRO
CEDS Facility Id: 200000193685
Case Status: **Closed**
Pollution Complaint #: 20163053
Reported: 09/24/2015
Case Closed Date: 05/09/2016

Map ID	Site	Database(s)	EPA ID Number

HESS 46207 (Continued) **S105983433**

Program:	RP Lead
Federally Regulated UST (Y/N):	Y
Regulated Petroleum UST (1):	Y
Excluded UST (1):	N
Deferred UST (1):	N
Partially Deferred UST (1):	N
Exempt 1 UST (2):	N
Exempt 2 Heating Oil UST (2):	N
Small Heating Oil AST (2):	N
Regulated AST (3):	N
Unregulated AST (3):	N
Other Y/N:	N
Unknown Y/N:	N
Other Description:	Not reported
Heating Oil Category:	Not reported

1671 **HESS STATION 46207** **RCRA-CESQG** **1004790809**
9142 RICHMOND HWY **FINDS** **VAD988224382**
FORT BELVOIR, VA 32060 **VA UST**
NJ MANIFEST
ECHO

RCRA-CESQG:

Date form received by agency:	08/28/2006
Facility name:	HESS STATION 46207
Facility address:	9142 RICHMOND HWY FORT BELVOIR, VA 32060
EPA ID:	VAD988224382
Mailing address:	1 HESS PLAZA WB MHR WOODBRIDGE, NJ 07095
Contact:	JOHN GEITNER
Contact address:	Not reported Not reported
Contact country:	US
Contact telephone:	732-750-7105
Contact email:	Not reported
EPA Region:	03
Classification:	Conditionally Exempt Small Quantity Generator
Description:	Handler: generates 100 kg or less of hazardous waste per calendar month, and accumulates 1000 kg or less of hazardous waste at any time; or generates 1 kg or less of acutely hazardous waste per calendar month, and accumulates at any time: 1 kg or less of acutely hazardous waste; or 100 kg or less of any residue or contaminated soil, waste or other debris resulting from the cleanup of a spill, into or on any land or water, of acutely hazardous waste; or generates 100 kg or less of any residue or contaminated soil, waste or other debris resulting from the cleanup of a spill, into or on any land or water, of acutely hazardous waste during any calendar month, and accumulates at any time: 1 kg or less of acutely hazardous waste; or 100 kg or less of any residue or contaminated soil, waste or other debris resulting from the cleanup of a spill, into or on any land or water, of acutely hazardous waste

Owner/Operator Summary:

Owner/operator name:	HESS CORPORATION
Owner/operator address:	1 HESS PLAZA

Map ID	Site	Database(s)	EPA ID Number

HESS STATION 46207 (Continued) **1004790809**

WOODBRIDGE, NJ 07095
Owner/operator country: US
Owner/operator telephone: Not reported
Owner/operator email: Not reported
Owner/operator fax: Not reported
Owner/operator extension: Not reported
Legal status: Private
Owner/Operator Type: Owner
Owner/Op start date: 08/01/1966
Owner/Op end date: Not reported

Owner/operator name: HESS CORPORATION
Owner/operator address: Not reported
Not reported
Owner/operator country: US
Owner/operator telephone: Not reported
Owner/operator email: Not reported
Owner/operator fax: Not reported
Owner/operator extension: Not reported
Legal status: Private
Owner/Operator Type: Operator
Owner/Op start date: 08/01/1966
Owner/Op end date: Not reported

Handler Activities Summary:
U.S. importer of hazardous waste: No
Mixed waste (haz. and radioactive): No
Recycler of hazardous waste: No
Transporter of hazardous waste: No
Treater, storer or disposer of HW: No
Underground injection activity: No
On-site burner exemption: No
Furnace exemption: No
Used oil fuel burner: No
Used oil processor: No
User oil refiner: No
Used oil fuel marketer to burner: No
Used oil Specification marketer: No
Used oil transfer facility: No
Used oil transporter: No

. Waste code: D001
. Waste name: IGNITABLE WASTE

. Waste code: D018
. Waste name: BENZENE

Historical Generators:
Date form received by agency: 02/08/1993
Site name: HESS STATION 46207
Classification: Conditionally Exempt Small Quantity Generator

. Waste code: D001
. Waste name: IGNITABLE WASTE

. Waste code: D018

Map ID	Site	Database(s)	EPA ID Number

HESS STATION 46207 (Continued) **1004790809**

. Waste name: BENZENE

Violation Status: No violations found

FINDS:

Registry ID: 110005254296

Environmental Interest/Information System

RCRAInfo is a national information system that supports the Resource Conservation and Recovery Act (RCRA) program through the tracking of events and activities related to facilities that generate, transport, and treat, store, or dispose of hazardous waste. RCRAInfo allows RCRA program staff to track the notification, permit, compliance, and corrective action activities required under RCRA.

Click this hyperlink while viewing on your computer to access additional FINDS: detail in the EDR Site Report.

Facility:

Facility Id:	3002263
Facility Type:	GAS STATION
CEDS Facility ID:	200000193685

Owner:

Owner Id:	33378
Owner Name:	Hess Corporation
Owner Address:	1 Hess Plaza
Owner Address2:	Not reported
Owner City, State, Zip:	Woodbridge, NJ 7095
Owner Type:	COMMERCIAL
Number of Active AST:	0
Number of Active UST:	0
Number of Inactive AST:	0
Number of Inactive UST:	10

UST:

Facility ID:	3002263
Federally Regulated:	Yes
Tank Number:	1
Tank Capacity:	10000
Tank Contents:	GASOLINE
Tank Status:	**REM FROM GRD**
Tank Type:	UST

Tank Material:

Install Date:	4/30/1997
Tank Materials: Bare Steel	No
Tank Materials: Cath Protect Steel	No
Tank Materials: Epoxy Steel	No
Tank Materials: Fiberglass	Yes
Tank Materials: Concrete	No
Tank Materials: Composite	No
Tank Materials: Double Walled	Yes
Tank Materials: Lined Interior	No
Tank Materials: Excav Liner	No

Map ID	Site	Database(s)	EPA ID Number

HESS STATION 46207 (Continued) **1004790809**

Tank Materials: Insulated Tank Jacket	No
Tank Materials: Repaired	No
Tank Materials: Unknown	No
Tank Materials: Other	No
Tank Materials: Other Note	Not reported

Release Detection:

Tank Release Detection: Leak Deferred	No
Tank Release Detection: Manual Gauge	No
Tank Release Detection: Auto Gauge	Yes
Tank Release Detection:Tank Tightness	No
Tank Release Detection: Vapor Monitor	No
Tank Release Detection: Inventory	No
Tank Release Detection: Stat Invent Recon	No
Tank Release Detection: Spill Install	Yes
Tank Release Detection: Overfill Install	Yes
Tank Release Detection: Groundwater	No
Tank Release Detection: Int Sec Containment	No
Tank Release Detection: Int Double Walled	Yes
Tank Release Detection: Other Method	No
Tank Release Detection: Other Note	Not reported
Pipe Release Detection: Leak Deferred	Not reported
Pipe Release Detection: Autoleak	Not reported
Pipe Release Detection: Line Tightness	No
Pipe Release Detection: Stat Invent Recon	No
Pipe Release Detection: Groundwater	No
Pipe Release Detection: Int Sec Containment	Yes
Pipe Release Det: Interior Double Walled	Yes
Pipe Release Detection: Other Method	No
Pipe Release Detection: Other Note	Not reported

Pipe Type:	PRESSURE
Pipe Materials: Bare Steel	No
Pipe Materials: Galvanized Steel	No
Pipe Materials: Copper	No
Pipe Materials: Fiberglass	Yes
Pipe Materials: Cath Protect	No
Pipe Materials: Double Walled	Yes
Pipe Materials: Sec Containment	No
Pipe Materials: Repaired	No
Pipe Materials: Unknown	No
Pipe Materials: Other	No
Pipe Materials: Other Note	Not reported

Facility ID:	3002263
Federally Regulated:	Yes

Tank Number:	2
Tank Capacity:	10000
Tank Contents:	GASOLINE
Tank Status:	**REM FROM GRD**
Tank Type:	UST

Tank Material:

Install Date:	4/30/1997
Tank Materials: Bare Steel	No

Map ID	Site	Database(s)	EPA ID Number
	HESS STATION 46207 (Continued)		**1004790809**

Tank Materials: Cath Protect Steel	No
Tank Materials: Epoxy Steel	No
Tank Materials: Fiberglass	Yes
Tank Materials: Concrete	No
Tank Materials: Composite	No
Tank Materials: Double Walled	Yes
Tank Materials: Lined Interior	No
Tank Materials: Excav Liner	No
Tank Materials: Insulated Tank Jacket	No
Tank Materials: Repaired	No
Tank Materials: Unknown	No
Tank Materials: Other	No
Tank Materials: Other Note	Not reported

Release Detection:

Tank Release Detection: Leak Deferred	No
Tank Release Detection: Manual Gauge	No
Tank Release Detection: Auto Gauge	Yes
Tank Release Detection:Tank Tightness	No
Tank Release Detection: Vapor Monitor	No
Tank Release Detection: Inventory	No
Tank Release Detection: Stat Invent Recon	No
Tank Release Detection: Spill Install	Yes
Tank Release Detection: Overfill Install	Yes
Tank Release Detection: Groundwater	No
Tank Release Detection: Int Sec Containment	No
Tank Release Detection: Int Double Walled	Yes
Tank Release Detection: Other Method	No
Tank Release Detection: Other Note	Not reported
Pipe Release Detection: Leak Deferred	Not reported
Pipe Release Detection: Autoleak	Not reported
Pipe Release Detection: Line Tightness	No
Pipe Release Detection: Stat Invent Recon	No
Pipe Release Detection: Groundwater	No
Pipe Release Detection: Int Sec Containment	Yes
Pipe Release Det: Interior Double Walled	Yes
Pipe Release Detection: Other Method	No
Pipe Release Detection: Other Note	Not reported

Pipe Type:	PRESSURE
Pipe Materials: Bare Steel	No
Pipe Materials: Galvanized Steel	No
Pipe Materials: Copper	No
Pipe Materials: Fiberglass	Yes
Pipe Materials: Cath Protect	No
Pipe Materials: Double Walled	Yes
Pipe Materials: Sec Containment	No
Pipe Materials: Repaired	No
Pipe Materials: Unknown	No
Pipe Materials: Other	No
Pipe Materials: Other Note	Not reported

Facility ID:	3002263
Federally Regulated:	Yes

Tank Number:	3

Map ID	Site	Database(s)	EPA ID Number
	HESS STATION 46207 (Continued)		**1004790809**

Tank Capacity:	10000
Tank Contents:	GASOLINE
Tank Status:	**REM FROM GRD**
Tank Type:	UST
Tank Material:	
Install Date:	4/30/1997
Tank Materials: Bare Steel	No
Tank Materials: Cath Protect Steel	No
Tank Materials: Epoxy Steel	No
Tank Materials: Fiberglass	Yes
Tank Materials: Concrete	No
Tank Materials: Composite	No
Tank Materials: Double Walled	Yes
Tank Materials: Lined Interior	No
Tank Materials: Excav Liner	No
Tank Materials: Insulated Tank Jacket	No
Tank Materials: Repaired	No
Tank Materials: Unknown	No
Tank Materials: Other	No
Tank Materials: Other Note	Not reported
Release Detection:	
Tank Release Detection: Leak Deferred	No
Tank Release Detection: Manual Gauge	No
Tank Release Detection: Auto Gauge	Yes
Tank Release Detection:Tank Tightness	No
Tank Release Detection: Vapor Monitor	No
Tank Release Detection: Inventory	No
Tank Release Detection: Stat Invent Recon	No
Tank Release Detection: Spill Install	Yes
Tank Release Detection: Overfill Install	Yes
Tank Release Detection: Groundwater	No
Tank Release Detection: Int Sec Containment	No
Tank Release Detection: Int Double Walled	Yes
Tank Release Detection: Other Method	No
Tank Release Detection: Other Note	Not reported
Pipe Release Detection: Leak Deferred	Not reported
Pipe Release Detection: Autoleak	Not reported
Pipe Release Detection: Line Tightness	No
Pipe Release Detection: Stat Invent Recon	No
Pipe Release Detection: Groundwater	No
Pipe Release Detection: Int Sec Containment	Yes
Pipe Release Det: Interior Double Walled	Yes
Pipe Release Detection: Other Method	No
Pipe Release Detection: Other Note	Not reported
Pipe Type:	PRESSURE
Pipe Materials: Bare Steel	No
Pipe Materials: Galvanized Steel	No
Pipe Materials: Copper	No
Pipe Materials: Fiberglass	Yes
Pipe Materials: Cath Protect	No
Pipe Materials: Double Walled	Yes
Pipe Materials: Sec Containment	No
Pipe Materials: Repaired	No
Pipe Materials: Unknown	No

Map ID	Site	Database(s)	EPA ID Number

HESS STATION 46207 (Continued) **1004790809**

Pipe Materials: Other	No
Pipe Materials: Other Note	Not reported
Facility ID:	3002263
Federally Regulated:	Yes
Tank Number:	4
Tank Capacity:	10000
Tank Contents:	DIESEL
Tank Status:	**REM FROM GRD**
Tank Type:	UST

Tank Material:

Install Date:	4/30/1997
Tank Materials: Bare Steel	No
Tank Materials: Cath Protect Steel	No
Tank Materials: Epoxy Steel	No
Tank Materials: Fiberglass	Yes
Tank Materials: Concrete	No
Tank Materials: Composite	No
Tank Materials: Double Walled	Yes
Tank Materials: Lined Interior	No
Tank Materials: Excav Liner	No
Tank Materials: Insulated Tank Jacket	No
Tank Materials: Repaired	No
Tank Materials: Unknown	No
Tank Materials: Other	No
Tank Materials: Other Note	Not reported

Release Detection:

Tank Release Detection: Leak Deferred	No
Tank Release Detection: Manual Gauge	No
Tank Release Detection: Auto Gauge	Yes
Tank Release Detection:Tank Tightness	No
Tank Release Detection: Vapor Monitor	No
Tank Release Detection: Inventory	No
Tank Release Detection: Stat Invent Recon	No
Tank Release Detection: Spill Install	Yes
Tank Release Detection: Overfill Install	Yes
Tank Release Detection: Groundwater	No
Tank Release Detection: Int Sec Containment	No
Tank Release Detection: Int Double Walled	Yes
Tank Release Detection: Other Method	No
Tank Release Detection: Other Note	Not reported
Pipe Release Detection: Leak Deferred	Not reported
Pipe Release Detection: Autoleak	Not reported
Pipe Release Detection: Line Tightness	No
Pipe Release Detection: Stat Invent Recon	No
Pipe Release Detection: Groundwater	No
Pipe Release Detection: Int Sec Containment	Yes
Pipe Release Det: Interior Double Walled	Yes
Pipe Release Detection: Other Method	No
Pipe Release Detection: Other Note	Not reported
Pipe Type:	PRESSURE
Pipe Materials: Bare Steel	No

Map ID	Site	Database(s)	EPA ID Number

HESS STATION 46207 (Continued) **1004790809**

Pipe Materials: Galvanized Steel	No
Pipe Materials: Copper	No
Pipe Materials: Fiberglass	Yes
Pipe Materials: Cath Protect	No
Pipe Materials: Double Walled	Yes
Pipe Materials: Sec Containment	No
Pipe Materials: Repaired	No
Pipe Materials: Unknown	No
Pipe Materials: Other	No
Pipe Materials: Other Note	Not reported
Facility ID:	3002263
Federally Regulated:	Yes
Tank Number:	R1
Tank Capacity:	8000
Tank Contents:	GASOLINE
Tank Status:	**REM FROM GRD**
Tank Type:	UST

Tank Material:

Install Date:	1/1/1966
Tank Materials: Bare Steel	Yes
Tank Materials: Cath Protect Steel	No
Tank Materials: Epoxy Steel	No
Tank Materials: Fiberglass	No
Tank Materials: Concrete	No
Tank Materials: Composite	No
Tank Materials: Double Walled	No
Tank Materials: Lined Interior	No
Tank Materials: Excav Liner	No
Tank Materials: Insulated Tank Jacket	No
Tank Materials: Repaired	No
Tank Materials: Unknown	No
Tank Materials: Other	No
Tank Materials: Other Note	Not reported

Release Detection:

Tank Release Detection: Leak Deferred	No
Tank Release Detection: Manual Gauge	No
Tank Release Detection: Auto Gauge	No
Tank Release Detection:Tank Tightness	No
Tank Release Detection: Vapor Monitor	No
Tank Release Detection: Inventory	No
Tank Release Detection: Stat Invent Recon	No
Tank Release Detection: Spill Install	No
Tank Release Detection: Overfill Install	No
Tank Release Detection: Groundwater	No
Tank Release Detection: Int Sec Containment	No
Tank Release Detection: Int Double Walled	No
Tank Release Detection: Other Method	No
Tank Release Detection: Other Note	Not reported
Pipe Release Detection: Leak Deferred	Not reported
Pipe Release Detection: Autoleak	Not reported
Pipe Release Detection: Line Tightness	No
Pipe Release Detection: Stat Invent Recon	No

Map ID	Site	Database(s)	EPA ID Number

HESS STATION 46207 (Continued) **1004790809**

Pipe Release Detection: Groundwater	No
Pipe Release Detection: Int Sec Containment	No
Pipe Release Det: Interior Double Walled	No
Pipe Release Detection: Other Method	No
Pipe Release Detection: Other Note	Not reported
Pipe Type:	PRESSURE
Pipe Materials: Bare Steel	Yes
Pipe Materials: Galvanized Steel	No
Pipe Materials: Copper	No
Pipe Materials: Fiberglass	No
Pipe Materials: Cath Protect	No
Pipe Materials: Double Walled	No
Pipe Materials: Sec Containment	No
Pipe Materials: Repaired	No
Pipe Materials: Unknown	No
Pipe Materials: Other	No
Pipe Materials: Other Note	Not reported
Facility ID:	3002263
Federally Regulated:	Yes
Tank Number:	R2
Tank Capacity:	8000
Tank Contents:	GASOLINE
Tank Status:	**REM FROM GRD**
Tank Type:	UST

Tank Material:

Install Date:	1/1/1966
Tank Materials: Bare Steel	Yes
Tank Materials: Cath Protect Steel	No
Tank Materials: Epoxy Steel	No
Tank Materials: Fiberglass	No
Tank Materials: Concrete	No
Tank Materials: Composite	No
Tank Materials: Double Walled	No
Tank Materials: Lined Interior	No
Tank Materials: Excav Liner	No
Tank Materials: Insulated Tank Jacket	No
Tank Materials: Repaired	No
Tank Materials: Unknown	No
Tank Materials: Other	No
Tank Materials: Other Note	Not reported

Release Detection:

Tank Release Detection: Leak Deferred	No
Tank Release Detection: Manual Gauge	No
Tank Release Detection: Auto Gauge	No
Tank Release Detection:Tank Tightness	No
Tank Release Detection: Vapor Monitor	No
Tank Release Detection: Inventory	No
Tank Release Detection: Stat Invent Recon	No
Tank Release Detection: Spill Install	No
Tank Release Detection: Overfill Install	No
Tank Release Detection: Groundwater	No

Map ID	Site	Database(s)	EPA ID Number

HESS STATION 46207 (Continued) **1004790809**

Tank Release Detection: Int Sec Containment	No
Tank Release Detection: Int Double Walled	No
Tank Release Detection: Other Method	No
Tank Release Detection: Other Note	Not reported
Pipe Release Detection: Leak Deferred	Not reported
Pipe Release Detection: Autoleak	Not reported
Pipe Release Detection: Line Tightness	No
Pipe Release Detection: Stat Invent Recon	No
Pipe Release Detection: Groundwater	No
Pipe Release Detection: Int Sec Containment	No
Pipe Release Det: Interior Double Walled	No
Pipe Release Detection: Other Method	No
Pipe Release Detection: Other Note	Not reported
Pipe Type:	PRESSURE
Pipe Materials: Bare Steel	Yes
Pipe Materials: Galvanized Steel	No
Pipe Materials: Copper	No
Pipe Materials: Fiberglass	No
Pipe Materials: Cath Protect	No
Pipe Materials: Double Walled	No
Pipe Materials: Sec Containment	No
Pipe Materials: Repaired	No
Pipe Materials: Unknown	No
Pipe Materials: Other	No
Pipe Materials: Other Note	Not reported
Facility ID:	3002263
Federally Regulated:	Yes
Tank Number:	R3
Tank Capacity:	8000
Tank Contents:	GASOLINE
Tank Status:	**REM FROM GRD**
Tank Type:	UST

Tank Material:

Install Date:	1/1/1966
Tank Materials: Bare Steel	Yes
Tank Materials: Cath Protect Steel	No
Tank Materials: Epoxy Steel	No
Tank Materials: Fiberglass	No
Tank Materials: Concrete	No
Tank Materials: Composite	No
Tank Materials: Double Walled	No
Tank Materials: Lined Interior	No
Tank Materials: Excav Liner	No
Tank Materials: Insulated Tank Jacket	No
Tank Materials: Repaired	No
Tank Materials: Unknown	No
Tank Materials: Other	No
Tank Materials: Other Note	Not reported

Release Detection:

Tank Release Detection: Leak Deferred	No
Tank Release Detection: Manual Gauge	No

Map ID	Site	Database(s)	EPA ID Number

HESS STATION 46207 (Continued) **1004790809**

Tank Release Detection: Auto Gauge	No
Tank Release Detection:Tank Tightness	No
Tank Release Detection: Vapor Monitor	No
Tank Release Detection: Inventory	No
Tank Release Detection: Stat Invent Recon	No
Tank Release Detection: Spill Install	No
Tank Release Detection: Overfill Install	No
Tank Release Detection: Groundwater	No
Tank Release Detection: Int Sec Containment	No
Tank Release Detection: Int Double Walled	No
Tank Release Detection: Other Method	No
Tank Release Detection: Other Note	Not reported
Pipe Release Detection: Leak Deferred	Not reported
Pipe Release Detection: Autoleak	Not reported
Pipe Release Detection: Line Tightness	No
Pipe Release Detection: Stat Invent Recon	No
Pipe Release Detection: Groundwater	No
Pipe Release Detection: Int Sec Containment	No
Pipe Release Det: Interior Double Walled	No
Pipe Release Detection: Other Method	No
Pipe Release Detection: Other Note	Not reported

Pipe Type:	PRESSURE
Pipe Materials: Bare Steel	Yes
Pipe Materials: Galvanized Steel	No
Pipe Materials: Copper	No
Pipe Materials: Fiberglass	No
Pipe Materials: Cath Protect	No
Pipe Materials: Double Walled	No
Pipe Materials: Sec Containment	No
Pipe Materials: Repaired	No
Pipe Materials: Unknown	No
Pipe Materials: Other	No
Pipe Materials: Other Note	Not reported

Facility ID:	3002263
Federally Regulated:	Yes
Tank Number:	R4
Tank Capacity:	10000
Tank Contents:	DIESEL
Tank Status:	**REM FROM GRD**
Tank Type:	UST

Tank Material:

Install Date:	1/1/1983
Tank Materials: Bare Steel	No
Tank Materials: Cath Protect Steel	No
Tank Materials: Epoxy Steel	No
Tank Materials: Fiberglass	Yes
Tank Materials: Concrete	No
Tank Materials: Composite	No
Tank Materials: Double Walled	No
Tank Materials: Lined Interior	No
Tank Materials: Excav Liner	No
Tank Materials: Insulated Tank Jacket	No
Tank Materials: Repaired	No

Map ID	Site	Database(s)	EPA ID Number

HESS STATION 46207 (Continued) **1004790809**

Tank Materials: Unknown	No
Tank Materials: Other	No
Tank Materials: Other Note	Not reported

Release Detection:

Tank Release Detection: Leak Deferred	No
Tank Release Detection: Manual Gauge	No
Tank Release Detection: Auto Gauge	No
Tank Release Detection:Tank Tightness	No
Tank Release Detection: Vapor Monitor	No
Tank Release Detection: Inventory	No
Tank Release Detection: Stat Invent Recon	No
Tank Release Detection: Spill Install	No
Tank Release Detection: Overfill Install	No
Tank Release Detection: Groundwater	No
Tank Release Detection: Int Sec Containment	No
Tank Release Detection: Int Double Walled	No
Tank Release Detection: Other Method	No
Tank Release Detection: Other Note	Not reported
Pipe Release Detection: Leak Deferred	Not reported
Pipe Release Detection: Autoleak	Not reported
Pipe Release Detection: Line Tightness	No
Pipe Release Detection: Stat Invent Recon	No
Pipe Release Detection: Groundwater	No
Pipe Release Detection: Int Sec Containment	No
Pipe Release Det: Interior Double Walled	No
Pipe Release Detection: Other Method	No
Pipe Release Detection: Other Note	Not reported

Pipe Type:	PRESSURE
Pipe Materials: Bare Steel	Yes
Pipe Materials: Galvanized Steel	No
Pipe Materials: Copper	No
Pipe Materials: Fiberglass	No
Pipe Materials: Cath Protect	No
Pipe Materials: Double Walled	No
Pipe Materials: Sec Containment	No
Pipe Materials: Repaired	No
Pipe Materials: Unknown	No
Pipe Materials: Other	No
Pipe Materials: Other Note	Not reported

Facility ID:	3002263
Federally Regulated:	Yes
Tank Number:	R5
Tank Capacity:	1000
Tank Contents:	GASOLINE
Tank Status:	**REM FROM GRD**
Tank Type:	UST

Tank Material:

Install Date:	1/1/1966
Tank Materials: Bare Steel	Yes
Tank Materials: Cath Protect Steel	No
Tank Materials: Epoxy Steel	No

Map ID	Site	Database(s)	EPA ID Number

HESS STATION 46207 (Continued) **1004790809**

Tank Materials: Fiberglass	No
Tank Materials: Concrete	No
Tank Materials: Composite	No
Tank Materials: Double Walled	No
Tank Materials: Lined Interior	No
Tank Materials: Excav Liner	No
Tank Materials: Insulated Tank Jacket	No
Tank Materials: Repaired	No
Tank Materials: Unknown	No
Tank Materials: Other	No
Tank Materials: Other Note	Not reported

Release Detection:

Tank Release Detection: Leak Deferred	No
Tank Release Detection: Manual Gauge	No
Tank Release Detection: Auto Gauge	No
Tank Release Detection:Tank Tightness	No
Tank Release Detection: Vapor Monitor	No
Tank Release Detection: Inventory	No
Tank Release Detection: Stat Invent Recon	No
Tank Release Detection: Spill Install	No
Tank Release Detection: Overfill Install	No
Tank Release Detection: Groundwater	No
Tank Release Detection: Int Sec Containment	No
Tank Release Detection: Int Double Walled	No
Tank Release Detection: Other Method	No
Tank Release Detection: Other Note	Not reported
Pipe Release Detection: Leak Deferred	Not reported
Pipe Release Detection: Autoleak	Not reported
Pipe Release Detection: Line Tightness	No
Pipe Release Detection: Stat Invent Recon	No
Pipe Release Detection: Groundwater	No
Pipe Release Detection: Int Sec Containment	No
Pipe Release Det: Interior Double Walled	No
Pipe Release Detection: Other Method	No
Pipe Release Detection: Other Note	Not reported

Pipe Type:	PRESSURE
Pipe Materials: Bare Steel	Yes
Pipe Materials: Galvanized Steel	No
Pipe Materials: Copper	No
Pipe Materials: Fiberglass	No
Pipe Materials: Cath Protect	No
Pipe Materials: Double Walled	No
Pipe Materials: Sec Containment	No
Pipe Materials: Repaired	No
Pipe Materials: Unknown	No
Pipe Materials: Other	No
Pipe Materials: Other Note	Not reported

Facility ID:	3002263
Federally Regulated:	Yes

Tank Number:	R6
Tank Capacity:	1000
Tank Contents:	GASOLINE

Map ID	Site	Database(s)	EPA ID Number

HESS STATION 46207 (Continued) **1004790809**

Tank Status:	**REM FROM GRD**
Tank Type:	UST
Tank Material:	
Install Date:	1/1/1966
Tank Materials: Bare Steel	Yes
Tank Materials: Cath Protect Steel	No
Tank Materials: Epoxy Steel	No
Tank Materials: Fiberglass	No
Tank Materials: Concrete	No
Tank Materials: Composite	No
Tank Materials: Double Walled	No
Tank Materials: Lined Interior	No
Tank Materials: Excav Liner	No
Tank Materials: Insulated Tank Jacket	No
Tank Materials: Repaired	No
Tank Materials: Unknown	No
Tank Materials: Other	No
Tank Materials: Other Note	Not reported
Release Detection:	
Tank Release Detection: Leak Deferred	No
Tank Release Detection: Manual Gauge	No
Tank Release Detection: Auto Gauge	No
Tank Release Detection:Tank Tightness	No
Tank Release Detection: Vapor Monitor	No
Tank Release Detection: Inventory	No
Tank Release Detection: Stat Invent Recon	No
Tank Release Detection: Spill Install	No
Tank Release Detection: Overfill Install	No
Tank Release Detection: Groundwater	No
Tank Release Detection: Int Sec Containment	No
Tank Release Detection: Int Double Walled	No
Tank Release Detection: Other Method	No
Tank Release Detection: Other Note	Not reported
Pipe Release Detection: Leak Deferred	Not reported
Pipe Release Detection: Autoleak	Not reported
Pipe Release Detection: Line Tightness	No
Pipe Release Detection: Stat Invent Recon	No
Pipe Release Detection: Groundwater	No
Pipe Release Detection: Int Sec Containment	No
Pipe Release Det: Interior Double Walled	No
Pipe Release Detection: Other Method	No
Pipe Release Detection: Other Note	Not reported
Pipe Type:	PRESSURE
Pipe Materials: Bare Steel	Yes
Pipe Materials: Galvanized Steel	No
Pipe Materials: Copper	No
Pipe Materials: Fiberglass	No
Pipe Materials: Cath Protect	No
Pipe Materials: Double Walled	No
Pipe Materials: Sec Containment	No
Pipe Materials: Repaired	No
Pipe Materials: Unknown	No
Pipe Materials: Other	No
Pipe Materials: Other Note	Not reported

Map ID	Site	Database(s)	EPA ID Number

HESS STATION 46207 (Continued) **1004790809**

NJ MANIFEST:

EPA Id:	VAD988224382
Mail Address:	1 HESS PLAZA WB-6
Mail City/State/Zip:	WOODBRIDGE 07095
Facility Phone:	9087506000
Emergency Phone:	Not reported
Contact:	Not reported
Comments:	Not reported
SIC Code:	Not reported
County:	00
Municipal:	00
Previous EPA Id:	Not reported
Gen Flag:	X
Trans Flag:	Not reported
TSDF Flag:	Not reported
Name Change:	Not reported
Date Change:	Not reported

Manifest:

Manifest Number:	NJA5273527
EPA ID:	VAD988224382
Date Shipped:	05/03/2006
TSDF EPA ID:	NJD002200046
Transporter EPA ID:	PAD014146179
Transporter 2 EPA ID:	Not reported
Transporter 3 EPA ID:	Not reported
Transporter 4 EPA ID:	Not reported
Transporter 5 EPA ID:	Not reported
Transporter 6 EPA ID:	Not reported
Transporter 7 EPA ID:	Not reported
Transporter 8 EPA ID:	Not reported
Transporter 9 EPA ID:	Not reported
Transporter 10 EPA ID:	Not reported
Date Trans1 Transported Waste:	05/03/2006
Date Trans2 Transported Waste:	Not reported
Date Trans3 Transported Waste:	Not reported
Date Trans4 Transported Waste:	Not reported
Date Trans5 Transported Waste:	Not reported
Date Trans6 Transported Waste:	Not reported
Date Trans7 Transported Waste:	Not reported
Date Trans8 Transported Waste:	Not reported
Date Trans9 Transported Waste:	Not reported
Date Trans10 Transported Waste:	Not reported
Date TSDF Received Waste:	05/10/2006
TSDF EPA Facility Name:	Not reported
QTY Units:	Not reported
Transporter SEQ ID:	Not reported
Transporter-1 Date:	Not reported
Waste SEQ ID:	Not reported
Waste Type Code 2:	Not reported
Waste Type Code 3:	Not reported
Waste Type Code 4:	Not reported
Waste Type Code 5:	Not reported
Waste Type Code 6:	Not reported
Date Accepted:	Not reported
Manifest Discrepancy Type:	Not reported
Data Entry Number:	07170622

Map ID	Site	Database(s)	EPA ID Number

HESS STATION 46207 (Continued) **1004790809**

Was Load Rejected: WOODBRIDGE 07095
Reason Load Was Rejected: Not reported

ECHO:
Envid: 1004790809
Registry ID: 110005254296
DFR URL: http://echo.epa.gov/detailed-facility-report?fid=110005254296

1671 **HESS #46207** **VA RGA LUST** **S115970864**
9142 RICHMOND HIGHWAY **N/A**
FORT BELVOIR, VA

RGA LUST:
2001 HESS #46207 9142 RICHMOND HIGHWAY

1671 **HESS** **VA RGA LUST** **S115970893**
9142 RICHMOND HIGHWAY **N/A**
FORT BELVOIR, VA

RGA LUST:
1997 HESS 9142 RICHMOND HIGHWAY

1671 **HESS** **VA RGA LUST** **S115970894**
9142 RICHMOND HIGHWAY **N/A**
FT. BELVOIR, VA

RGA LUST:
1995 HESS 9142 RICHMOND HIGHWAY

1671 **ERNS** **93164169**
9142 RICHMOND HWY **N/A**
FORT BELVOIR, VA

Click this hyperlink while viewing on your computer to access additional ERNS detail in the EDR Site Report.

Map ID	Site	Database(s)	EPA ID Number

1671 **SWARTZ HESS** **EDR Hist Auto** **1022164737**
9142 RICHMOND HWY **N/A**
FORT BELVOIR, VA 22060

EDR Hist Auto

Year:	Name:	Type:
1989	SWARTZ HESS	Gasoline Service Stations
1990	SWARTZ HESS	Gasoline Service Stations
1991	SWARTZ HESS	Gasoline Service Stations
1992	SWARTZ HESS	Gasoline Service Stations
1993	SWARTZ HESS	Gasoline Service Stations
1994	SWARTZ HESS	Gasoline Service Stations
1995	SWARTZ HESS	Gasoline Service Stations
1996	SWARTZ HESS	Gasoline Service Stations
1997	SWARTZ HESS	Gasoline Service Stations
1998	SWARTZ HESS	Gasoline Service Stations
1999	SWARTZ HESS	Gasoline Service Stations

1671 **H & H CORPORATION OF VIRGINIA** **EDR Hist Cleaner** **1019999709**
9158 RICHMOND HWY **N/A**
FORT BELVOIR, VA 22060

EDR Hist Cleaner

Year:	Name:	Type:
1970	H & H CORPORATION OF VIRGINIA	Drycleaning Plants, Except Rugs
1971	H & H CORPORATION OF VIRGINIA	Drycleaning Plants, Except Rugs
1972	H & H CORPORATION OF VIRGINIA	Drycleaning Plants, Except Rugs
1973	H & H CORPORATION OF VIRGINIA	Drycleaning Plants, Except Rugs
1974	H & H CORPORATION OF VIRGINIA	Drycleaning Plants, Except Rugs
1975	H & H CORPORATION OF VIRGINIA	Drycleaning Plants, Except Rugs

---

1673 **9100 RICHMOND HIGHWAY** **VA SPILLS** **S106243298**
9100 RICHMOND HIGHWAY **N/A**
FT BELVIOR, VA

SPILLS NO:

Region:	NO
Id:	Not reported
Incident Summary:	Tire pile behind torn down building
Date In:	1/29/1999
Date Closed:	Not reported
Pollution Type:	Not reported
Responsible Party:	Not reported
Facility Status:	**Transfer-W**
Owner:	unknown
Facility Contact:	Not reported
Facility Permitted:	Not reported
Facility Telephone:	Not reported
Time In:	Not reported
Reported By Name:	Craig Lowrance
Reported By Telephone:	Not reported
Reported By Affiliation/Addr:	DEQ-NVRO Air Inspector
Incident Response IR #:	Not reported
Responsible Party Address:	Not reported
Responsible Party City:	Not reported
Responsible Party State:	Not reported

Map ID	Site	Database(s)	EPA ID Number

9100 RICHMOND HIGHWAY (Continued) **S106243298**

Responsible Party Zip:	Not reported
Responsible Party Contact:	Not reported
Responsible Party Telephone:	Not reported
Owner Name:	Not reported
Owner Address:	Not reported
Owner City:	Not reported
Owner State:	Not reported
Owner Zip:	Not reported
Owner Contact:	Not reported
Owner Telephone:	Not reported
Incident Date:	Not reported
Incident Time:	Not reported
Petroleum:	Not reported
Solid Waste:	Not reported
Hazardous Waste:	Not reported
Water:	Not reported
Air:	Not reported
Sewage:	Not reported
Fish Kill:	Not reported
Threat Wetlands:	Not reported
Wetlands:	Not reported
Material Released:	Not reported
Possible Receptors:	Not reported
Quantity Released:	Not reported
Unit Released:	Not reported
Quantity In Water:	Not reported
Receiving Waters:	Not reported
River Basin:	Not reported
Inspection Date:	Not reported
Call Date:	Not reported
Inspector:	Not reported
Response Due:	Not reported
Response Received Date:	Not reported
Visit Needed:	Not reported
Open:	Not reported
Air Referral Date:	Not reported
Air Reg/ Permit Number:	Not reported
Waste Referral Date:	Not reported
Epa Id Or Permit Number:	Not reported
Water Referral Date:	Not reported
Water Permit Number:	Not reported
Remediation Referral Date:	Not reported
Remediation Pc Number:	Not reported
Enforcement Referral Date:	Not reported
Nov Number:	Not reported
Pc Number:	99-3774
Receive By:	PZG
Case Officer:	SMR
Case Type:	T
Street Address:	Not reported
Polllutant:	Tires
Impact:	unknown
Spill Time:	Not reported
Spill Date:	Not reported
Spill Volume:	Not reported
Measure:	Not reported
Volume In Water:	Not reported

Map ID	Site	Database(s)	EPA ID Number

9100 RICHMOND HIGHWAY (Continued) **S106243298**

Stream Name:	Not reported
Investigation Date:	Not reported
Closure Date:	Not reported
Lab Results:	Not reported
Target Date:	Not reported
Prep Number:	Not reported
Report Date:	Not reported
Report Time:	Not reported
Pollutant Scr:	Not reported
Volume:	Not reported
Volume Esc:	Not reported
Future Recommendations:	Not reported
Stream Code:	Not reported
Visit Date:	Not reported
Lab Date:	Not reported
File Close Date:	Not reported
Prep Copy:	Not reported
City:	Not reported
Incident Summary:	Not reported
Reported:	Tire pile noticed last week of Jan 1999. 2/11 notify fairfax Fire, already on case.
Results:	Not reported
Inspection Comments:	Not reported
Remarks:	Not reported

1673 **ACCOTINK PUMP STATION MH#18** **VA SPILLS** **S106129786**
9100 BLK RICHMOND HWY - RTE 1 **N/A**
FT BELVOIR, VA

SPILLS:

Fips City/County:	Fairfax County
Status:	Not reported
Reference Id:	Not reported
IR Number:	2000-N-0488
Associated IR:	Not reported
Incident Date:	01/30/2000
Call Received Date:	02/01/2000
Closure Comments:	See Site Summary for details
Threat To:	Not reported
Terrorism (Y/N):	NO
Characterize Incident:	Not reported
Incident Type:	Water
Incident Subtype:	SSO
Materials:	Sewage(20000 - 20000 Gallons)
Effect To Receptor:	Not reported
Water Body:	Accotink Creek
Low Quantity To Water:	20000
High Quantity To Water:	20000
Quantity Units:	Gallons
Other Receptors:	Not reported
RP Company:	Not reported
RP Name:	Not reported
Property Owner:	Not reported
Property Company:	Noman ColeJr VA0025364
Duration Of Event (Hrs):	Not reported
Impacts:	Not reported
Other Impacts:	Not reported
Steps Taken:	Not reported

Map ID	Site	Database(s)	EPA ID Number

ACCOTINK PUMP STATION MH#18 (Continued) **S106129786**

Steps Taken Description:	Not reported
System Components:	Not reported
Other System Components:	Not reported
Cause Of Event:	Not reported
Corrective Action Taken:	Not reported
Weather Status:	Not reported
Precipitation (Wet):	Not reported
Discharge Type:	Not reported
Discharge Volume:	Not reported
Unknown Discharge (Y/N):	NO
Site Name:	ACCOTINK PUMP STATION MH#18
Closure Date:	02/01/2000
Orig. Call Incident Description:	"Power flicker tripped pumps during ice storm,"
Original Call Material Description:	sewage (Qty=20000)
Original Call Location Description:	Accotink Pump station MH#18-9100 blk Richmond Highway - Route 1-Fort Belvoir-VA--Fairfax County
Incident Ongoing at time of Call:	Not reported
Agencies Notified (Y/N):	NO
Other Agencies:	Not reported
Permitted (Y/N):	YES
Call Reported By Company Name:	Tom McFadden
Call Property Owner Company Name:	Not reported
Call Property Owner Name:	Not reported
Site Summary:	Not reported

SPILLS NO:

Region:	NO
Id:	Not reported
Incident Summary:	Not reported
Date In:	2/1/2000
Date Closed:	2/1/2000
Pollution Type:	Not reported
Responsible Party:	Not reported
Facility Status:	**Not reported**
Owner:	Not reported
Facility Contact:	Not reported
Facility Permitted:	-1
Facility Telephone:	Not reported
Time In:	2:32:00 PM
Reported By Name:	Tom McFadden
Reported By Telephone:	Not reported
Reported By Affiliation/Addr:	Fairfax County Line maint
Incident Response IR #:	2000-N-0488
Responsible Party Address:	Not reported
Responsible Party City:	Not reported
Responsible Party State:	Not reported
Responsible Party Zip:	Not reported
Responsible Party Contact:	Not reported
Responsible Party Telephone:	Not reported
Owner Name:	Norman Cole Jr VA0025364
Owner Address:	Not reported
Owner City:	Not reported
Owner State:	Not reported
Owner Zip:	Not reported
Owner Contact:	Not reported
Owner Telephone:	Not reported
Incident Date:	1/30/2000

Map ID	Site	Database(s)	EPA ID Number

ACCOTINK PUMP STATION MH#18 (Continued) **S106129786**

Incident Time:	12:48:00 PM
Petroleum:	0
Solid Waste:	0
Hazardous Waste:	0
Water:	0
Air:	0
Sewage:	-1
Fish Kill:	0
Threat Wetlands:	0
Wetlands:	0
Material Released:	sewage
Possible Receptors:	Accotink Creek
Quantity Released:	20000
Unit Released:	gal
Quantity In Water:	20000
Receiving Waters:	Accotink Creek
River Basin:	1a
Inspection Date:	Not reported
Call Date:	Not reported
Inspector:	alb
Response Due:	Not reported
Response Received Date:	Not reported
Visit Needed:	0
Open:	0
Air Referral Date:	Not reported
Air Reg/ Permit Number:	Not reported
Waste Referral Date:	Not reported
Epa Id Or Permit Number:	Not reported
Water Referral Date:	2/1/2000
Water Permit Number:	VA0025364
Remediation Referral Date:	Not reported
Remediation Pc Number:	Not reported
Enforcement Referral Date:	Not reported
Nov Number:	Not reported
Pc Number:	Not reported
Receive By:	Not reported
Case Officer:	Not reported
Case Type:	Not reported
Street Address:	Not reported
Polllutant:	Not reported
Impact:	Not reported
Spill Time:	Not reported
Spill Date:	Not reported
Spill Volume:	Not reported
Measure:	Not reported
Volume In Water:	Not reported
Stream Name:	Not reported
Investigation Date:	Not reported
Closure Date:	Not reported
Lab Results:	Not reported
Target Date:	Not reported
Prep Number:	Not reported
Report Date:	Not reported
Report Time:	Not reported
Pollutant Scr:	Not reported
Volume:	Not reported
Volume Esc:	Not reported

Map ID	Site	Database(s)	EPA ID Number

ACCOTINK PUMP STATION MH#18 (Continued) **S106129786**

Future Recommendations:	Not reported
Stream Code:	Not reported
Visit Date:	Not reported
Lab Date:	Not reported
File Close Date:	Not reported
Prep Copy:	Not reported
City:	Not reported
Incident Summary:	Power flicker tripped pumps during ice storm,
Reported:	Not reported
Results:	Not reported
Inspection Comments:	Not reported
Remarks:	Not reported

1673 **VAARNG-OMS13** **FINDS 1007214310**
RT 617 & MCCUTCHEN RD BLVD 139 **ECHO N/A**
FT BELVOIR, VA 22060

FINDS:

Registry ID: 110016710665

Environmental Interest/Information System

RCRAInfo is a national information system that supports the Resource Conservation and Recovery Act (RCRA) program through the tracking of events and activities related to facilities that generate, transport, and treat, store, or dispose of hazardous waste. RCRAInfo allows RCRA program staff to track the notification, permit, compliance, and corrective action activities required under RCRA.

Click this hyperlink while viewing on your computer to access additional FINDS: detail in the EDR Site Report.

ECHO:

Envid:	1007214310
Registry ID:	110016710665
DFR URL:	http://echo.epa.gov/detailed-facility-report?fid=110016710665

1675 **ANDERSON LANE MH'S** **VA SPILLS** **S105805943**
9135 ANDERSON LANE **N/A**
FAIRFAX, VA

SPILLS:

Fips City/County:	Fairfax County
Status:	Not reported
Reference Id:	Not reported
IR Number:	2003-N-0735
Associated IR:	Not reported
Incident Date:	04/03/2003
Call Received Date:	04/04/2003
Closure Comments:	See Site Summary for details
Threat To:	Not reported
Terrorism (Y/N):	NO
Characterize Incident:	Not reported
Incident Type:	Water
Incident Subtype:	SSO

Map ID	Site	Database(s)	EPA ID Number

ANDERSON LANE MH'S (Continued) **S105805943**

Materials:	Sewage(100 - 100 Gallons)
Effect To Receptor:	Not reported
Water Body:	Not reported
Low Quantity To Water:	Not reported
High Quantity To Water:	Not reported
Quantity Units:	Not reported
Other Receptors:	Land
RP Company:	Not reported
RP Name:	Not reported
Property Owner:	Not reported
Property Company:	Not reported
Duration Of Event (Hrs):	Not reported
Impacts:	Not reported
Other Impacts:	Not reported
Steps Taken:	Not reported
Steps Taken Description:	Not reported
System Components:	Not reported
Other System Components:	Not reported
Cause Of Event:	Not reported
Corrective Action Taken:	Not reported
Weather Status:	Not reported
Precipitation (Wet):	Not reported
Discharge Type:	Not reported
Discharge Volume:	Not reported
Unknown Discharge (Y/N):	NO
Site Name:	ANDERSON LANE MH'S
Closure Date:	04/11/2003
Orig. Call Incident Description:	"SSO - MH#5 overflowing in addition to 2 other manholes not numbered in system. Grease rodded line, restored flow 4/3/03 14:30., 100 gal. Spill, no creek, one BG lime applied"
Original Call Material Description:	sewage (Qty=100)
Original Call Location Description:	Anderson Lane MH's-9135 Anderson Lane-Fairfax-VA--Fairfax County
Incident Ongoing at time of Call:	Not reported
Agencies Notified (Y/N):	NO
Other Agencies:	Not reported
Permitted (Y/N):	NO
Call Reported By Company Name:	Calvin Hedgepeth
Call Property Owner Company Name:	Not reported
Call Property Owner Name:	Not reported
Site Summary:	Not reported

SPILLS NO:

Region:	NO
Id:	Not reported
Incident Summary:	Not reported
Date In:	4/4/2003
Date Closed:	4/11/2003
Pollution Type:	Not reported
Responsible Party:	Not reported
Facility Status:	**Not reported**
Owner:	Not reported
Facility Contact:	Not reported
Facility Permitted:	0
Facility Telephone:	Not reported
Time In:	1:30:00 PM
Reported By Name:	Calvin Hedgepeth
Reported By Telephone:	Not reported

Map ID	Site	Database(s)	EPA ID Number

ANDERSON LANE MH'S (Continued) **S105805943**

Reported By Affiliation/Addr:	Fairfax Co. Line Maint
Incident Response IR #:	2003-N-0735
Responsible Party Address:	Not reported
Responsible Party City:	Not reported
Responsible Party State:	Not reported
Responsible Party Zip:	Not reported
Responsible Party Contact:	Not reported
Responsible Party Telephone:	Not reported
Owner Name:	Not reported
Owner Address:	Not reported
Owner City:	Not reported
Owner State:	Not reported
Owner Zip:	Not reported
Owner Contact:	Not reported
Owner Telephone:	Not reported
Incident Date:	4/3/2003
Incident Time:	12:42:00 PM
Petroleum:	0
Solid Waste:	0
Hazardous Waste:	0
Water:	0
Air:	0
Sewage:	-1
Fish Kill:	0
Threat Wetlands:	0
Wetlands:	0
Material Released:	sewage
Possible Receptors:	land
Quantity Released:	100
Unit Released:	gallons
Quantity In Water:	0
Receiving Waters:	Not reported
River Basin:	Not reported
Inspection Date:	Not reported
Call Date:	Not reported
Inspector:	Not reported
Response Due:	Not reported
Response Received Date:	4/11/2003
Visit Needed:	0
Open:	0
Air Referral Date:	Not reported
Air Reg/ Permit Number:	Not reported
Waste Referral Date:	Not reported
Epa Id Or Permit Number:	Not reported
Water Referral Date:	4/7/2003
Water Permit Number:	VA00
Remediation Referral Date:	Not reported
Remediation Pc Number:	Not reported
Enforcement Referral Date:	Not reported
Nov Number:	Not reported
Pc Number:	Not reported
Receive By:	Not reported
Case Officer:	Not reported
Case Type:	Not reported
Street Address:	Not reported
Polllutant:	Not reported
Impact:	Not reported

Map ID	Site	Database(s)	EPA ID Number

ANDERSON LANE MH'S (Continued) **S105805943**

Spill Time:	Not reported
Spill Date:	Not reported
Spill Volume:	Not reported
Measure:	Not reported
Volume In Water:	Not reported
Stream Name:	Not reported
Investigation Date:	Not reported
Closure Date:	Not reported
Lab Results:	Not reported
Target Date:	Not reported
Prep Number:	Not reported
Report Date:	Not reported
Report Time:	Not reported
Pollutant Scr:	Not reported
Volume:	Not reported
Volume Esc:	Not reported
Future Recommendations:	Not reported
Stream Code:	Not reported
Visit Date:	Not reported
Lab Date:	Not reported
File Close Date:	Not reported
Prep Copy:	Not reported
City:	Not reported
Incident Summary:	SSO - MH#5 overflowing in addition to 2 other manholes not numbered in system. Grease rodded line, restored flow 4/3/03 14:30., 100 gal. Spill, no creek, one BG lime applied
Reported:	Not reported
Results:	Not reported
Inspection Comments:	Not reported
Remarks:	Not reported

1675 **ROUTE 1 GAS AND GO** **VA LTANKS** **U003681129**
9180 RICHMOND HWY **VA UST** **N/A**
FORT BELVOIR, VA 22060

LTANKS:

Region:	NRO
CEDS Facility Id:	200000193661
Case Status:	**Closed**
Pollution Complaint #:	20163054
Reported:	09/24/2015
Case Closed Date:	04/29/2016
Program:	RP Lead
Federally Regulated UST (Y/N):	Y
Regulated Petroleum UST (1):	Y
Excluded UST (1):	N
Deferred UST (1):	N
Partially Deferred UST (1):	N
Exempt 1 UST (2):	N
Exempt 2 Heating Oil UST (2):	N
Small Heating Oil AST (2):	N
Regulated AST (3):	N
Unregulated AST (3):	N
Other Y/N:	N
Unknown Y/N:	N
Other Description:	Not reported
Heating Oil Category:	Not reported

Map ID	Site	Database(s)	EPA ID Number

ROUTE 1 GAS AND GO (Continued) **U003681129**

Facility:

Facility Id:	3018621
Facility Type:	GAS STATION
CEDS Facility ID:	200000193661

Owner:

Owner Id:	43702
Owner Name:	Shreve Terry L
Owner Address:	PO Box 877
Owner Address2:	Not reported
Owner City, State, Zip:	Barnsdall, OK 74002
Owner Type:	COMMERCIAL
Number of Active AST:	0
Number of Active UST:	0
Number of Inactive AST:	0
Number of Inactive UST:	8

Owner Id:	35208
Owner Name:	T.L. SHREVE, INC
Owner Address:	9180 RICHMOND HIGHWAY
Owner Address2:	Not reported
Owner City, State, Zip:	FORT BELVOIR, VA 22060
Owner Type:	COMMERCIAL
Number of Active AST:	0
Number of Active UST:	0
Number of Inactive AST:	0
Number of Inactive UST:	8

Owner Id:	38058
Owner Name:	Quarles Petroleum Incorporated
Owner Address:	1701 Fall Hill Ave Ste 200
Owner Address2:	Not reported
Owner City, State, Zip:	Fredericksburg, VA 22401
Owner Type:	COMMERCIAL
Number of Active AST:	0
Number of Active UST:	0
Number of Inactive AST:	0
Number of Inactive UST:	8

UST:

Facility ID:	3018621
Federally Regulated:	Yes

Tank Number:	1
Tank Capacity:	6000
Tank Contents:	GASOLINE
Tank Status:	**REM FROM GRD**
Tank Type:	UST

Tank Material:

Install Date:	7/1/1990
Tank Materials: Bare Steel	No
Tank Materials: Cath Protect Steel	No
Tank Materials: Epoxy Steel	No
Tank Materials: Fiberglass	No
Tank Materials: Concrete	No
Tank Materials: Composite	Yes

Map ID	Site	Database(s)	EPA ID Number

ROUTE 1 GAS AND GO (Continued) **U003681129**

Tank Materials: Double Walled	No
Tank Materials: Lined Interior	No
Tank Materials: Excav Liner	No
Tank Materials: Insulated Tank Jacket	No
Tank Materials: Repaired	No
Tank Materials: Unknown	No
Tank Materials: Other	No
Tank Materials: Other Note	Not reported

Release Detection:

Tank Release Detection: Leak Deferred	No
Tank Release Detection: Manual Gauge	No
Tank Release Detection: Auto Gauge	Yes
Tank Release Detection:Tank Tightness	No
Tank Release Detection: Vapor Monitor	No
Tank Release Detection: Inventory	No
Tank Release Detection: Stat Invent Recon	No
Tank Release Detection: Spill Install	Yes
Tank Release Detection: Overfill Install	Yes
Tank Release Detection: Groundwater	No
Tank Release Detection: Int Sec Containment	No
Tank Release Detection: Int Double Walled	No
Tank Release Detection: Other Method	No
Tank Release Detection: Other Note	Not reported
Pipe Release Detection: Leak Deferred	Not reported
Pipe Release Detection: Autoleak	Not reported
Pipe Release Detection: Line Tightness	Yes
Pipe Release Detection: Stat Invent Recon	No
Pipe Release Detection: Groundwater	No
Pipe Release Detection: Int Sec Containment	No
Pipe Release Det: Interior Double Walled	No
Pipe Release Detection: Other Method	No
Pipe Release Detection: Other Note	Not reported

Pipe Type:	PRESSURE
Pipe Materials: Bare Steel	No
Pipe Materials: Galvanized Steel	No
Pipe Materials: Copper	No
Pipe Materials: Fiberglass	Yes
Pipe Materials: Cath Protect	No
Pipe Materials: Double Walled	No
Pipe Materials: Sec Containment	No
Pipe Materials: Repaired	No
Pipe Materials: Unknown	No
Pipe Materials: Other	No
Pipe Materials: Other Note	Not reported

Facility ID:	3018621
Federally Regulated:	Yes
Tank Number:	2
Tank Capacity:	6000
Tank Contents:	GASOLINE
Tank Status:	**REM FROM GRD**
Tank Type:	UST

Map ID	Site	Database(s)	EPA ID Number

ROUTE 1 GAS AND GO (Continued) **U003681129**

Tank Material:

Install Date:	7/1/1990
Tank Materials: Bare Steel	No
Tank Materials: Cath Protect Steel	No
Tank Materials: Epoxy Steel	No
Tank Materials: Fiberglass	No
Tank Materials: Concrete	No
Tank Materials: Composite	Yes
Tank Materials: Double Walled	No
Tank Materials: Lined Interior	No
Tank Materials: Excav Liner	No
Tank Materials: Insulated Tank Jacket	No
Tank Materials: Repaired	No
Tank Materials: Unknown	No
Tank Materials: Other	No
Tank Materials: Other Note	Not reported

Release Detection:

Tank Release Detection: Leak Deferred	No
Tank Release Detection: Manual Gauge	No
Tank Release Detection: Auto Gauge	Yes
Tank Release Detection:Tank Tightness	No
Tank Release Detection: Vapor Monitor	No
Tank Release Detection: Inventory	No
Tank Release Detection: Stat Invent Recon	No
Tank Release Detection: Spill Install	Yes
Tank Release Detection: Overfill Install	Yes
Tank Release Detection: Groundwater	No
Tank Release Detection: Int Sec Containment	No
Tank Release Detection: Int Double Walled	No
Tank Release Detection: Other Method	No
Tank Release Detection: Other Note	Not reported
Pipe Release Detection: Leak Deferred	Not reported
Pipe Release Detection: Autoleak	Not reported
Pipe Release Detection: Line Tightness	Yes
Pipe Release Detection: Stat Invent Recon	No
Pipe Release Detection: Groundwater	No
Pipe Release Detection: Int Sec Containment	No
Pipe Release Det: Interior Double Walled	No
Pipe Release Detection: Other Method	No
Pipe Release Detection: Other Note	Not reported

Pipe Type:	PRESSURE
Pipe Materials: Bare Steel	No
Pipe Materials: Galvanized Steel	No
Pipe Materials: Copper	No
Pipe Materials: Fiberglass	Yes
Pipe Materials: Cath Protect	No
Pipe Materials: Double Walled	No
Pipe Materials: Sec Containment	No
Pipe Materials: Repaired	No
Pipe Materials: Unknown	No
Pipe Materials: Other	No
Pipe Materials: Other Note	Not reported

Map ID	Site	Database(s)	EPA ID Number

ROUTE 1 GAS AND GO (Continued) **U003681129**

Facility ID:	3018621
Federally Regulated:	Yes
Tank Number:	3
Tank Capacity:	8000
Tank Contents:	DIESEL
Tank Status:	**REM FROM GRD**
Tank Type:	UST
Tank Material:	
Install Date:	7/1/1990
Tank Materials: Bare Steel	No
Tank Materials: Cath Protect Steel	No
Tank Materials: Epoxy Steel	No
Tank Materials: Fiberglass	No
Tank Materials: Concrete	No
Tank Materials: Composite	Yes
Tank Materials: Double Walled	No
Tank Materials: Lined Interior	No
Tank Materials: Excav Liner	No
Tank Materials: Insulated Tank Jacket	No
Tank Materials: Repaired	No
Tank Materials: Unknown	No
Tank Materials: Other	No
Tank Materials: Other Note	Not reported
Release Detection:	
Tank Release Detection: Leak Deferred	No
Tank Release Detection: Manual Gauge	No
Tank Release Detection: Auto Gauge	Yes
Tank Release Detection:Tank Tightness	No
Tank Release Detection: Vapor Monitor	No
Tank Release Detection: Inventory	No
Tank Release Detection: Stat Invent Recon	No
Tank Release Detection: Spill Install	Yes
Tank Release Detection: Overfill Install	Yes
Tank Release Detection: Groundwater	No
Tank Release Detection: Int Sec Containment	No
Tank Release Detection: Int Double Walled	No
Tank Release Detection: Other Method	No
Tank Release Detection: Other Note	Not reported
Pipe Release Detection: Leak Deferred	Not reported
Pipe Release Detection: Autoleak	Not reported
Pipe Release Detection: Line Tightness	Yes
Pipe Release Detection: Stat Invent Recon	No
Pipe Release Detection: Groundwater	No
Pipe Release Detection: Int Sec Containment	No
Pipe Release Det: Interior Double Walled	No
Pipe Release Detection: Other Method	No
Pipe Release Detection: Other Note	Not reported
Pipe Type:	PRESSURE
Pipe Materials: Bare Steel	No
Pipe Materials: Galvanized Steel	No
Pipe Materials: Copper	No
Pipe Materials: Fiberglass	Yes
Pipe Materials: Cath Protect	No

Map ID	Site	Database(s)	EPA ID Number

ROUTE 1 GAS AND GO (Continued) **U003681129**

Pipe Materials: Double Walled	No
Pipe Materials: Sec Containment	No
Pipe Materials: Repaired	No
Pipe Materials: Unknown	No
Pipe Materials: Other	No
Pipe Materials: Other Note	Not reported
Facility ID:	3018621
Federally Regulated:	Yes
Tank Number:	R1
Tank Capacity:	4000
Tank Contents:	GASOLINE
Tank Status:	**REM FROM GRD**
Tank Type:	UST

Tank Material:

Install Date:	1/1/1964
Tank Materials: Bare Steel	Yes
Tank Materials: Cath Protect Steel	No
Tank Materials: Epoxy Steel	No
Tank Materials: Fiberglass	No
Tank Materials: Concrete	No
Tank Materials: Composite	No
Tank Materials: Double Walled	No
Tank Materials: Lined Interior	No
Tank Materials: Excav Liner	No
Tank Materials: Insulated Tank Jacket	No
Tank Materials: Repaired	No
Tank Materials: Unknown	No
Tank Materials: Other	No
Tank Materials: Other Note	Not reported

Release Detection:

Tank Release Detection: Leak Deferred	No
Tank Release Detection: Manual Gauge	No
Tank Release Detection: Auto Gauge	No
Tank Release Detection:Tank Tightness	No
Tank Release Detection: Vapor Monitor	No
Tank Release Detection: Inventory	No
Tank Release Detection: Stat Invent Recon	No
Tank Release Detection: Spill Install	No
Tank Release Detection: Overfill Install	No
Tank Release Detection: Groundwater	No
Tank Release Detection: Int Sec Containment	No
Tank Release Detection: Int Double Walled	No
Tank Release Detection: Other Method	No
Tank Release Detection: Other Note	Not reported
Pipe Release Detection: Leak Deferred	Not reported
Pipe Release Detection: Autoleak	Not reported
Pipe Release Detection: Line Tightness	No
Pipe Release Detection: Stat Invent Recon	No
Pipe Release Detection: Groundwater	No
Pipe Release Detection: Int Sec Containment	No
Pipe Release Det: Interior Double Walled	No
Pipe Release Detection: Other Method	No

Map ID	Site	Database(s)	EPA ID Number

ROUTE 1 GAS AND GO (Continued) **U003681129**

Pipe Release Detection: Other Note	Not reported
Pipe Type:	NO VALVE: SUCTION
Pipe Materials: Bare Steel	No
Pipe Materials: Galvanized Steel	Yes
Pipe Materials: Copper	No
Pipe Materials: Fiberglass	No
Pipe Materials: Cath Protect	No
Pipe Materials: Double Walled	No
Pipe Materials: Sec Containment	No
Pipe Materials: Repaired	No
Pipe Materials: Unknown	No
Pipe Materials: Other	No
Pipe Materials: Other Note	Not reported
Facility ID:	3018621
Federally Regulated:	Yes
Tank Number:	R2
Tank Capacity:	4000
Tank Contents:	GASOLINE
Tank Status:	**REM FROM GRD**
Tank Type:	UST

Tank Material:

Install Date:	1/1/1964
Tank Materials: Bare Steel	Yes
Tank Materials: Cath Protect Steel	No
Tank Materials: Epoxy Steel	No
Tank Materials: Fiberglass	No
Tank Materials: Concrete	No
Tank Materials: Composite	No
Tank Materials: Double Walled	No
Tank Materials: Lined Interior	No
Tank Materials: Excav Liner	No
Tank Materials: Insulated Tank Jacket	No
Tank Materials: Repaired	No
Tank Materials: Unknown	No
Tank Materials: Other	No
Tank Materials: Other Note	Not reported

Release Detection:

Tank Release Detection: Leak Deferred	No
Tank Release Detection: Manual Gauge	No
Tank Release Detection: Auto Gauge	No
Tank Release Detection:Tank Tightness	No
Tank Release Detection: Vapor Monitor	No
Tank Release Detection: Inventory	No
Tank Release Detection: Stat Invent Recon	No
Tank Release Detection: Spill Install	No
Tank Release Detection: Overfill Install	No
Tank Release Detection: Groundwater	No
Tank Release Detection: Int Sec Containment	No
Tank Release Detection: Int Double Walled	No
Tank Release Detection: Other Method	No
Tank Release Detection: Other Note	Not reported

Map ID	Site	Database(s)	EPA ID Number

ROUTE 1 GAS AND GO (Continued) **U003681129**

Pipe Release Detection: Leak Deferred	Not reported
Pipe Release Detection: Autoleak	Not reported
Pipe Release Detection: Line Tightness	No
Pipe Release Detection: Stat Invent Recon	No
Pipe Release Detection: Groundwater	No
Pipe Release Detection: Int Sec Containment	No
Pipe Release Det: Interior Double Walled	No
Pipe Release Detection: Other Method	No
Pipe Release Detection: Other Note	Not reported
Pipe Type:	NO VALVE: SUCTION
Pipe Materials: Bare Steel	No
Pipe Materials: Galvanized Steel	Yes
Pipe Materials: Copper	No
Pipe Materials: Fiberglass	No
Pipe Materials: Cath Protect	No
Pipe Materials: Double Walled	No
Pipe Materials: Sec Containment	No
Pipe Materials: Repaired	No
Pipe Materials: Unknown	No
Pipe Materials: Other	No
Pipe Materials: Other Note	Not reported
Facility ID:	3018621
Federally Regulated:	Yes
Tank Number:	R3
Tank Capacity:	6000
Tank Contents:	GASOLINE
Tank Status:	**REM FROM GRD**
Tank Type:	UST

Tank Material:

Install Date:	1/1/1964
Tank Materials: Bare Steel	Yes
Tank Materials: Cath Protect Steel	No
Tank Materials: Epoxy Steel	No
Tank Materials: Fiberglass	No
Tank Materials: Concrete	No
Tank Materials: Composite	No
Tank Materials: Double Walled	No
Tank Materials: Lined Interior	No
Tank Materials: Excav Liner	No
Tank Materials: Insulated Tank Jacket	No
Tank Materials: Repaired	No
Tank Materials: Unknown	No
Tank Materials: Other	No
Tank Materials: Other Note	Not reported

Release Detection:

Tank Release Detection: Leak Deferred	No
Tank Release Detection: Manual Gauge	No
Tank Release Detection: Auto Gauge	No
Tank Release Detection:Tank Tightness	No
Tank Release Detection: Vapor Monitor	No
Tank Release Detection: Inventory	No

Map ID	Site	Database(s)	EPA ID Number

ROUTE 1 GAS AND GO (Continued) **U003681129**

Tank Release Detection: Stat Invent Recon	No
Tank Release Detection: Spill Install	No
Tank Release Detection: Overfill Install	No
Tank Release Detection: Groundwater	No
Tank Release Detection: Int Sec Containment	No
Tank Release Detection: Int Double Walled	No
Tank Release Detection: Other Method	No
Tank Release Detection: Other Note	Not reported
Pipe Release Detection: Leak Deferred	Not reported
Pipe Release Detection: Autoleak	Not reported
Pipe Release Detection: Line Tightness	No
Pipe Release Detection: Stat Invent Recon	No
Pipe Release Detection: Groundwater	No
Pipe Release Detection: Int Sec Containment	No
Pipe Release Det: Interior Double Walled	No
Pipe Release Detection: Other Method	No
Pipe Release Detection: Other Note	Not reported

Pipe Type:	NO VALVE: SUCTION
Pipe Materials: Bare Steel	No
Pipe Materials: Galvanized Steel	Yes
Pipe Materials: Copper	No
Pipe Materials: Fiberglass	No
Pipe Materials: Cath Protect	No
Pipe Materials: Double Walled	No
Pipe Materials: Sec Containment	No
Pipe Materials: Repaired	No
Pipe Materials: Unknown	No
Pipe Materials: Other	No
Pipe Materials: Other Note	Not reported

Facility ID:	3018621
Federally Regulated:	Yes

Tank Number:	R4
Tank Capacity:	2000
Tank Contents:	DIESEL
Tank Status:	**REM FROM GRD**
Tank Type:	UST

Tank Material:

Install Date:	7/1/1985
Tank Materials: Bare Steel	No
Tank Materials: Cath Protect Steel	Yes
Tank Materials: Epoxy Steel	No
Tank Materials: Fiberglass	No
Tank Materials: Concrete	No
Tank Materials: Composite	No
Tank Materials: Double Walled	No
Tank Materials: Lined Interior	No
Tank Materials: Excav Liner	No
Tank Materials: Insulated Tank Jacket	No
Tank Materials: Repaired	No
Tank Materials: Unknown	No
Tank Materials: Other	No
Tank Materials: Other Note	Not reported

Map ID	Site	Database(s)	EPA ID Number

ROUTE 1 GAS AND GO (Continued) **U003681129**

Release Detection:

Tank Release Detection: Leak Deferred	No
Tank Release Detection: Manual Gauge	No
Tank Release Detection: Auto Gauge	No
Tank Release Detection:Tank Tightness	Yes
Tank Release Detection: Vapor Monitor	No
Tank Release Detection: Inventory	Yes
Tank Release Detection: Stat Invent Recon	No
Tank Release Detection: Spill Install	No
Tank Release Detection: Overfill Install	Yes
Tank Release Detection: Groundwater	Yes
Tank Release Detection: Int Sec Containment	No
Tank Release Detection: Int Double Walled	No
Tank Release Detection: Other Method	No
Tank Release Detection: Other Note	Not reported
Pipe Release Detection: Leak Deferred	Not reported
Pipe Release Detection: Autoleak	Not reported
Pipe Release Detection: Line Tightness	Yes
Pipe Release Detection: Stat Invent Recon	No
Pipe Release Detection: Groundwater	Yes
Pipe Release Detection: Int Sec Containment	No
Pipe Release Det: Interior Double Walled	No
Pipe Release Detection: Other Method	No
Pipe Release Detection: Other Note	Not reported

Pipe Type:	VALVE: SUCTION
Pipe Materials: Bare Steel	No
Pipe Materials: Galvanized Steel	Yes
Pipe Materials: Copper	No
Pipe Materials: Fiberglass	No
Pipe Materials: Cath Protect	No
Pipe Materials: Double Walled	No
Pipe Materials: Sec Containment	No
Pipe Materials: Repaired	No
Pipe Materials: Unknown	No
Pipe Materials: Other	No
Pipe Materials: Other Note	Not reported

Facility ID:	3018621
Federally Regulated:	Yes
Tank Number:	R5
Tank Capacity:	1000
Tank Contents:	KEROSENE
Tank Status:	**REM FROM GRD**
Tank Type:	UST

Tank Material:

Install Date:	7/1/1985
Tank Materials: Bare Steel	No
Tank Materials: Cath Protect Steel	Yes
Tank Materials: Epoxy Steel	No
Tank Materials: Fiberglass	No
Tank Materials: Concrete	No
Tank Materials: Composite	No
Tank Materials: Double Walled	No

Map ID	Site	Database(s)	EPA ID Number

ROUTE 1 GAS AND GO (Continued) **U003681129**

Tank Materials: Lined Interior	No
Tank Materials: Excav Liner	No
Tank Materials: Insulated Tank Jacket	No
Tank Materials: Repaired	No
Tank Materials: Unknown	No
Tank Materials: Other	No
Tank Materials: Other Note	Not reported

Release Detection:

Tank Release Detection: Leak Deferred	No
Tank Release Detection: Manual Gauge	No
Tank Release Detection: Auto Gauge	No
Tank Release Detection:Tank Tightness	Yes
Tank Release Detection: Vapor Monitor	No
Tank Release Detection: Inventory	Yes
Tank Release Detection: Stat Invent Recon	No
Tank Release Detection: Spill Install	No
Tank Release Detection: Overfill Install	Yes
Tank Release Detection: Groundwater	Yes
Tank Release Detection: Int Sec Containment	No
Tank Release Detection: Int Double Walled	No
Tank Release Detection: Other Method	No
Tank Release Detection: Other Note	Not reported
Pipe Release Detection: Leak Deferred	Not reported
Pipe Release Detection: Autoleak	Not reported
Pipe Release Detection: Line Tightness	Yes
Pipe Release Detection: Stat Invent Recon	No
Pipe Release Detection: Groundwater	Yes
Pipe Release Detection: Int Sec Containment	No
Pipe Release Det: Interior Double Walled	No
Pipe Release Detection: Other Method	No
Pipe Release Detection: Other Note	Not reported

Pipe Type:	VALVE: SUCTION
Pipe Materials: Bare Steel	No
Pipe Materials: Galvanized Steel	Yes
Pipe Materials: Copper	No
Pipe Materials: Fiberglass	No
Pipe Materials: Cath Protect	No
Pipe Materials: Double Walled	No
Pipe Materials: Sec Containment	No
Pipe Materials: Repaired	No
Pipe Materials: Unknown	No
Pipe Materials: Other	No
Pipe Materials: Other Note	Not reported

1675 **SHREVE T L INCORPORATED** **EDR Hist Auto** **1021908530**
9180 RICHMOND HWY **N/A**
FORT BELVOIR, VA 22060

EDR Hist Auto

Year:	Name:	Type:
1982	SHREVE T L INC	Automotive Services, NEC
1983	SHREVE T L INC	Automotive Services, NEC
1985	SHREVE T L INC	Automotive Services, NEC

Map ID	Site	Database(s)	EPA ID Number

SHREVE T L INCORPORATED (Continued) **1021908530**

1986	SHREVE T L INC	Automotive Services, NEC
1987	SHREVE T L INC	Automotive Services, NEC
1988	SHREVE T L INC	Automotive Services, NEC
1989	SHREVE T L INC	Towing Services
1990	SHREVE T L INCORPORATED	General Automotive Repair Shops
1991	SHREVE T L INCORPORATED	General Automotive Repair Shops
1992	SHREVE T L INCORPORATED	General Automotive Repair Shops
1993	SHREVE T L INCORPORATED	General Automotive Repair Shops
1994	SHREVE T L INCORPORATED	General Automotive Repair Shops
1995	SHREVE SERVICENTER	Gasoline Service Stations
1995	SHREVE T L INCORPORATED	General Automotive Repair Shops
1996	SHREVE T L INCORPORATED	General Automotive Repair Shops
1997	SHREVE T L INCORPORATED	General Automotive Repair Shops
1998	SHREVE T L INCORPORATED	General Automotive Repair Shops
1999	SHREVE T L INCORPORATED	General Automotive Repair Shops
2000	SHREVE T L INCORPORATED	General Automotive Repair Shops
2001	SHREVE T L INCORPORATED	General Automotive Repair Shops
2002	SHREVE T L INCORPORATED	General Automotive Repair Shops
2003	SHREVE TL INCORPORATED	General Automotive Repair Shops
2004	SHREVE TL INCORPORATED	General Automotive Repair Shops
2012	MEYO INC	Gasoline Service Stations
2013	MEYO INC	Gasoline Service Stations
2014	MEYO INC	Gasoline Service Stations

1678 **VA SPILLS** **S118866969**

9120 RICHMOND HWY, FORT BELVOIR **N/A**
, VA 22060

SPILLS:

Fips City/County:	Fairfax County
Status:	Closed
Reference Id:	64374
IR Number:	2016-N-3849
Associated IR:	Not reported
Incident Date:	06/15/2016
Call Received Date:	06/22/2016
Closure Comments:	Washington Gas conducting repairs; notification to DEQ.
Threat To:	Not reported
Terrorism (Y/N):	N
Characterize Incident:	Unknown
Incident Type:	Air
Incident Subtype:	Air * Fugitive Emissions
Materials:	Natural Gas (0-0 Unknown)
Effect To Receptor:	Not reported
Water Body:	Not reported
Low Quantity To Water:	Not reported
High Quantity To Water:	Not reported
Quantity Units:	Not reported
Other Receptors:	Not reported
RP Company:	Not reported
RP Name:	Not reported
Property Owner:	Not reported
Property Company:	Not reported
Duration Of Event (Hrs):	0
Impacts:	Not reported
Other Impacts:	Not reported
Steps Taken:	Not reported
Steps Taken Description:	Not reported

Map ID	Site	Database(s)	EPA ID Number

(Continued) **S118866969**

System Components: Not reported
Other System Components: Not reported
Cause Of Event: Not reported
Corrective Action Taken: Not reported
Weather Status: Not reported
Precipitation (Wet): 0
Discharge Type: Not reported
Discharge Volume: 0
Unknown Discharge (Y/N): N
Site Name: NATURAL GAS LINE LEAK
Closure Date: 06/22/2016
Orig. Call Incident Description: FAIRFAX COUNTY REPORTING A 6 INCH NATURAL GAS LINE LEAK. THE LINE WAS HIT BY CONSTRUCTION CREW AT 9120 RICHMOND HWY. 22060...WASHINGTON GAS WILL BE CONDUCTING REPAIRS. NO FURTHER ASSISTANCE NEEDED FROM STATE.
Original Call Material Description: Natural Gas
Original Call Location Description: 9120 Richmond Hwy, Fort Belvoir, VA 22060
Incident Ongoing at time of Call: Not reported
Agencies Notified (Y/N): Not reported
Other Agencies: VDEM; RHMO Buckley (HMVA19442)
Permitted (Y/N): N
Call Reported By Company Name: Fairfax County
Call Property Owner Company Name: Not reported
Call Property Owner Name: Not reported
Site Summary: No State assistance needed; notification only.

1685 **ROUTE 1 IMPROVMENTS AT FORT BELVOIR** **VA NPDES** **S116676283**
N/A

, VA

CEDS:
Facility ID: 13-1539
Class: Active
Minor/Major: Not reported
Industrial: Not reported
Permit Date: 06/12/2029
Outfall Num: Not reported
Latitude: 38.708056
Longitude: -77.163889
Permit Type: Not reported
Date Effective: 6/13/2014
Owner Address 1: Not reported
Owner Address 2: Not reported
Owner City: Not reported
Owner State: Not reported
Owner Zip: Not reported
APRD Rec. 1st Time: 10/8/2013
APRD Rec. After 1st Time: Not reported
Event Desc: Not reported
Project Status: Widen Route 1 as it runs through Fort Belvoir

Map ID	Site	Database(s)	EPA ID Number
1689	**ACCOTINK PUMPING STATION** **9201 RICHMOND HWY** **FORT BELVOIR, VA 22060**	**VA UST** **VA AST**	**U003678267** **N/A**

Facility:

Facility Id:	3000941
Facility Type:	LOCAL
CEDS Facility ID:	200000075452

Owner:

Owner Id:	28407
Owner Name:	County of Fairfax Public Works & Env Svc
Owner Address:	6000 FREDS OAK ROAD
Owner Address2:	Not reported
Owner City, State, Zip:	BURKE, VA 22015
Owner Type:	LOCAL
Number of Active AST:	1
Number of Active UST:	0
Number of Inactive AST:	0
Number of Inactive UST:	1

UST:

Facility ID:	3000941
Federally Regulated:	Yes
Tank Number:	R1
Tank Capacity:	5000
Tank Contents:	DIESEL
Tank Status:	**REM FROM GRD**
Tank Type:	UST

Tank Material:

Install Date:	3/5/1980
Tank Materials: Bare Steel	Yes
Tank Materials: Cath Protect Steel	No
Tank Materials: Epoxy Steel	No
Tank Materials: Fiberglass	No
Tank Materials: Concrete	No
Tank Materials: Composite	No
Tank Materials: Double Walled	No
Tank Materials: Lined Interior	No
Tank Materials: Excav Liner	No
Tank Materials: Insulated Tank Jacket	No
Tank Materials: Repaired	No
Tank Materials: Unknown	No
Tank Materials: Other	No
Tank Materials: Other Note	Not reported

Release Detection:

Tank Release Detection: Leak Deferred	No
Tank Release Detection: Manual Gauge	No
Tank Release Detection: Auto Gauge	No
Tank Release Detection:Tank Tightness	No
Tank Release Detection: Vapor Monitor	No
Tank Release Detection: Inventory	No
Tank Release Detection: Stat Invent Recon	No
Tank Release Detection: Spill Install	No
Tank Release Detection: Overfill Install	No
Tank Release Detection: Groundwater	No

Map ID	Site	Database(s)	EPA ID Number

ACCOTINK PUMPING STATION (Continued) **U003678267**

Tank Release Detection: Int Sec Containment	No
Tank Release Detection: Int Double Walled	No
Tank Release Detection: Other Method	No
Tank Release Detection: Other Note	Not reported
Pipe Release Detection: Leak Deferred	Not reported
Pipe Release Detection: Autoleak	Not reported
Pipe Release Detection: Line Tightness	No
Pipe Release Detection: Stat Invent Recon	No
Pipe Release Detection: Groundwater	No
Pipe Release Detection: Int Sec Containment	No
Pipe Release Det: Interior Double Walled	No
Pipe Release Detection: Other Method	No
Pipe Release Detection: Other Note	Not reported

Pipe Type:	VALVE: SUCTION
Pipe Materials: Bare Steel	Yes
Pipe Materials: Galvanized Steel	No
Pipe Materials: Copper	No
Pipe Materials: Fiberglass	No
Pipe Materials: Cath Protect	No
Pipe Materials: Double Walled	No
Pipe Materials: Sec Containment	No
Pipe Materials: Repaired	No
Pipe Materials: Unknown	No
Pipe Materials: Other	No
Pipe Materials: Other Note	Not reported

AST:

Facility ID:	3000941
Facility Type:	LOCAL
CEDS Facility ID:	200000075452

Tank Info:

Owner:

Owner Id:	28407
Owner Name:	County of Fairfax Public Works & Env Svc
Owner Address:	6000 FREDS OAK ROAD
Owner Address2:	Not reported
Owner City/State/Zip:	BURKE, VA 22015
Owner Type:	LOCAL
Number of Active AST:	1
Number of Active UST:	0
Number of Inactive AST:	0
Number of Inactive UST:	1

Fed Regulated:	No
Tank Number:	731541
Tank Type:	AST
Tank Capacity:	5000
Tank Contents:	DIESEL
Tank Status:	CURR IN USE

Tank Containment:

Install Date:	6/29/1999
Containment: Curbing	No

Map ID	Site	Database(s)	EPA ID Number

ACCOTINK PUMPING STATION (Continued) **U003678267**

Containment: Weirs	No
Containment: Sorbent	No
Containment: Culvert	No
Containment: Diversion	No
Containment: Retention	No
Containment: Dike	No
Containment: Unknown	No
Containment: Other	Yes
Containment: Other Note	Double Walled

Release Detection:

Release Detection: Ground Water	No
Release Detection: Visual	No
Release Detection: Vapor	No
Release Detection: Interstitial	Yes
Release Detection: None	No
Release Detection: Other	No
Release Detection: Other Note	Not reported
Release Prevention: Double Bottom	No
Release Prevention: Double Walled	Yes
Release Prevention: Lined Interior	Not reported
Release Prevention: Poly Jacket	No
Release Prevention: Exc Liner	No
Release Prevention: None	No
Release Prevention: Unknown	No
Release Prevention: Other	No
Release Prevention: Other Note	Not reported

Tank Foundation: Steel	No
Tank Foundation: Earthen	No
Tank Foundation: Concrete Imp	Yes
Tank Foundation: Unknown	No
Tank Foundation: Other	No
Tank Foundation: Other Note	Not reported
Tank Roof: Float	No
Tank Roof: Cone	No
Tank Roof: Breather	Not reported
Tank Roof: Dbldeck	Not reported
Tank Roof: Pontoon	Not reported
Tank Roof: Balloon	Not reported
Tank Roof: Lifter	Not reported
Tank Roof: Pan	Not reported
Tank Roof: Other	Yes
Tank Roof: Other Note	Top Is Part Of Interstitial Space. Double Walled

Tank Material:

Tank Materials: Bare Steel	No
Tank Materials: Concrete	No
Tank Materials: Insulated Tank Jacket	No
Tank Materials: Unknown	No
Tank Materials: Other	No
Tank Materials: Other Note	Not reported
Tank Type Cathodic/CP:	N
Tank Type Single Wall:	N
Tank Type Double Wall:	N
Tank Type Lined Interior:	N
Tank Type Double Bottom:	N

Map ID	Site	Database(s)	EPA ID Number

ACCOTINK PUMPING STATION (Continued) **U003678267**

Tank Type Potable/Skid:	N
Tank Type Shop Fabricated/Built:	N
Tank Type Vaulted Below Grade:	N
Tank Type Vertical:	N
Tank Type Horizontal:	N
Tank Type Unknown:	N
Tank Type Other:	N
Tank Type Other Specify:	N

1689 **ACCOTINK PUMPING STATION** **FINDS** **1012219206**
9201 RICHMOND HWY **ECHO** **N/A**
FORT BELVOIR, VA 22060 **US AIRS**

FINDS:

Registry ID: 110040513307

Environmental Interest/Information System

AFS (Aerometric Information Retrieval System (AIRS) Facility Subsystem) replaces the former Compliance Data System (CDS), the National Emission Data System (NEDS), and the Storage and Retrieval of Aerometric Data (SAROAD). AIRS is the national repository for information concerning airborne pollution in the United States. AFS is used to track emissions and compliance data from industrial plants. AFS data are utilized by states to prepare State Implementation Plans to comply with regulatory programs and by EPA as an input for the estimation of total national emissions. AFS is undergoing a major redesign to support facility operating permits required under Title V of the Clean Air Act.

AIR SYNTHETIC MINOR

Click this hyperlink while viewing on your computer to access additional FINDS: detail in the EDR Site Report.

ECHO:

Envid:	1012219206
Registry ID:	110040513307
DFR URL:	http://echo.epa.gov/detailed-facility-report?fid=110040513307

US AIRS (AFS):

Envid:	1012219206
Region Code:	03
County Code:	VA059
Programmatic ID:	AIR VA0000005105901012
Facility Registry ID:	110040513307
D and B Number:	Not reported
Facility Site Name:	ACCOTINK PUMPING STATION
Primary SIC Code:	Not reported
NAICS Code:	221320
Default Air Classification Code:	SMI
Facility Type of Ownership Code:	NON
Air CMS Category Code:	Not reported
HPV Status:	Not reported

Map ID	Site	Database(s)	EPA ID Number

ACCOTINK PUMPING STATION (Continued) **1012219206**

US AIRS (AFS):

Region Code:	03
Programmatic ID:	AIR VA0000005105901012
Facility Registry ID:	110040513307
Air Operating Status Code:	OPR
Default Air Classification Code:	SMI
Air Program:	State Implementation Plan for National Primary and Secondary Ambient Air Quality Standards
Activity Date:	2015-02-10 00:00:00
Activity Status Date:	2015-03-31 16:07:46
Activity Group:	Compliance Monitoring
Activity Type:	Inspection/Evaluation
Activity Status:	Active

Region Code:	03
Programmatic ID:	AIR VA0000005105901012
Facility Registry ID:	110040513307
Air Operating Status Code:	OPR
Default Air Classification Code:	SMI
Air Program:	State Implementation Plan for National Primary and Secondary Ambient Air Quality Standards
Activity Date:	2012-07-11 00:00:00
Activity Status Date:	Not reported
Activity Group:	Compliance Monitoring
Activity Type:	Inspection/Evaluation
Activity Status:	Not reported

Region Code:	03
Programmatic ID:	AIR VA0000005105901012
Facility Registry ID:	110040513307
Air Operating Status Code:	OPR
Default Air Classification Code:	SMI
Air Program:	State Implementation Plan for National Primary and Secondary Ambient Air Quality Standards
Activity Date:	2012-11-29 00:00:00
Activity Status Date:	Not reported
Activity Group:	Compliance Monitoring
Activity Type:	Inspection/Evaluation
Activity Status:	Not reported

Region Code:	03
Programmatic ID:	AIR VA0000005105901012
Facility Registry ID:	110040513307
Air Operating Status Code:	OPR
Default Air Classification Code:	SMI
Air Program:	State Implementation Plan for National Primary and Secondary Ambient Air Quality Standards
Activity Date:	2013-02-14 00:00:00
Activity Status Date:	Not reported
Activity Group:	Compliance Monitoring
Activity Type:	Inspection/Evaluation
Activity Status:	Not reported

Region Code:	03
Programmatic ID:	AIR VA0000005105901012
Facility Registry ID:	110040513307
Air Operating Status Code:	OPR
Default Air Classification Code:	SMI
Air Program:	State Implementation Plan for National Primary and Secondary Ambient Air Quality Standards
Activity Date:	2013-03-15 00:00:00
Activity Status Date:	Not reported

Map ID	Site	Database(s)	EPA ID Number

ACCOTINK PUMPING STATION (Continued) **1012219206**

Activity Group: Compliance Monitoring
Activity Type: Inspection/Evaluation
Activity Status: Not reported

Region Code: 03
Programmatic ID: AIR VA0000005105901012
Facility Registry ID: 110040513307
Air Operating Status Code: OPR
Default Air Classification Code: SMI
Air Program: State Implementation Plan for National Primary and Secondary Ambient Air Quality Standards
Activity Date: 2014-02-21 00:00:00
Activity Status Date: Not reported
Activity Group: Compliance Monitoring
Activity Type: Inspection/Evaluation
Activity Status: Not reported

1689 **COUNTY OF FAIRFAX - ACCOTINK PUMPING STATION** **VA TIER 2** **S118191925**
9201 RICHMOND HIGHWAY **N/A**
FORT BELVOIR, VA 22060

TIER 2:
Facility ID: Not reported
CAS Number: 7440440
SIC Code: Not reported
NAICS: Not reported
Entered Chemical Name: Carbon
Average Amt Code: 99999.0
Owner Name: Not reported
Owner Phone: Not reported
Contact Type: Not reported

Facility ID: Not reported
CAS Number: 68476302
SIC Code: Not reported
NAICS: Not reported
Entered Chemical Name: Diesel Fuel
Average Amt Code: 99999.0
Owner Name: Not reported
Owner Phone: Not reported
Contact Type: Not reported

1689 **NOMAN COLE** **VA SPILLS** **S117623085**
9201 RICHMOND HIGHWAY **N/A**
LORTON, VA 22060

SPILLS:
Fips City/County: Fairfax County
Status: Closed
Reference Id: 30406
IR Number: 2015-N-1337
Associated IR: Not reported
Incident Date: 11/09/2014
Call Received Date: 11/20/2014
Closure Comments: NFA
Threat To: Not reported

Map ID	Site	Database(s)	EPA ID Number

NOMAN COLE (Continued) **S117623085**

Terrorism (Y/N):	N
Characterize Incident:	Accidental
Incident Type:	Water
Incident Subtype:	SSO * Water
Materials:	Sewage (300-300 Gallons)
Effect To Receptor:	Unknown
Water Body:	Accotink Creek
Low Quantity To Water:	300
High Quantity To Water:	300
Quantity Units:	Gallons
Other Receptors:	Not reported
RP Company:	Not reported
RP Name:	Not reported
Property Owner:	Not reported
Property Company:	Not reported
Duration Of Event (Hrs):	2
Impacts:	SSO Reached Receiving Waters
Other Impacts:	Not reported
Steps Taken:	Repaired Pump Station
Steps Taken Description:	After trouble shooting the faulty switchgear and resetting the generator control breaker the station successfully transferred emergency generator power to the station and pumps at approximately 4:20 PM. After inspection of the pumping station wet well levels and a nearby manhole it was determined that a minor sanitary sewer overflow did occur during the power outage. In total approximately 300 gallons of raw sewage entered Accotink Creek. The next day the area was treated with lime. The switchgear has since been inspected and operated multiple times, successfully transferring emergency power to the station. It has been determined that the switchgear will be professionally inspected and all components tested and cleaned to assure proper operation. Also a capital improvement switchgear replacement project is 100% funded and project bid authorization is anticipated within the next several months with a project construction completion date anticipated by 12/15.
System Components:	Pump Station Failure
Other System Components:	Not reported
Cause Of Event:	Pump station failure
Corrective Action Taken:	see above
Weather Status:	Dry
Precipitation (Wet):	0
Discharge Type:	Untreated
Discharge Volume:	300
Unknown Discharge (Y/N):	N
Site Name:	ACCOTINK PUMP STATION
Closure Date:	12/05/2014
Orig. Call Incident Description:	Wastewater Collection Division Trouble Response Center (TRC) received a power failure alarm at 1:47 PM on 11/9/14. A trouble response technician that was already in the field addressing another alarm and was immediately dispatched to the Accotink Pumping station to investigate the power failure alarm. En route to the Accotink Pumping Station the technician was delayed approximately 1.5 hours due to a traffic accident that created a major road to be closed due to downed power lines. The traffic accident was the reason that primary power was disrupted at the pumping station. A second trouble response technician was also dispatched but was also unsuccessful due to the gridlock created by the closed roads due to the accident. Ultimately the technicians reached the pumping station at approximately 3:45 PM

Map ID	Site	Database(s)	EPA ID Number

NOMAN COLE (Continued) **S117623085**

and determined that the switchgear did not transfer the generator power to the station. After trouble shooting the faulty switchgear and resetting the generator control breaker the station successfully transferred emergency generator power to the station and pumps at approximately 4:20 PM. After inspection of the pumping station wet well levels and a nearby manhole it was determined that a minor sanitary sewer overflow did occur during the power outage. In total approximately 300 gallons of raw sewage entered Accotink Creek. The next day the area was treated with lime. The switchgear has since been inspected and operated multiple times, successfully transferring emergency power to the station. It has been determined that the switchgear will be professionally inspected and all components tested and cleaned to assure proper operation. Also a capital improvement switchgear replacement project is 100% funded and project bid authorization is anticipated within the next several months with a project construction completion date anticipated by 12/15.

Original Call Material Description:	Sewage
Original Call Location Description:	9201 Richmond Highway, Fort Belvoir VA
Incident Ongoing at time of Call:	N
Agencies Notified (Y/N):	N
Other Agencies:	Not reported
Permitted (Y/N):	Y
Call Reported By Company Name:	WCD employee
Call Property Owner Company Name:	Not reported
Call Property Owner Name:	Not reported
Site Summary:	Not reported

1689 **ACCOTINK PUMPING STATION** **VA AIRS** **S110068107**
9201 RICHMOND HIGHWAY **VA TIER 2** **N/A**
FORT BELVOIR, VA 22060

AIRS:

Region:	NRO
Region Number:	73745
Contact First Name:	Randall
Contact Last Name:	Flowers
Contact Title:	Not reported
Contact Phone:	7032502003
Latitude:	38.70784484
Longitude:	-77.16423914
Lat Deg/Min/Sec Lon Deg/Min/Sec:	38 42 28.241424 / -77 9 51.260904
Mailing Address:	12055 Government Center Pkwy
Mailing City:	Fairfax
Mailing State:	VA
Mailing Zip Code:	22035
Program Type:	Article 6 - mNSR
Permit Type:	MINOR
Issued Date:	08/13/2009
Operating Status:	Operating
Contact Email:	randall.flowers@fairfaxcounty.gov
Owner ID:	Not reported
Owner Name:	Not reported
Owner Tele:	Not reported
Facility Full Name:	Accotink Pumping Station
ICIS Federal ID:	VA0000005105901012
Currently Active (y/n):	Y
Primary Permit Type Desc:	For legacy mapping purposes only (inactive for picklist purposes)
Permit Status:	Issued

Map ID	Site	Database(s)	EPA ID Number

ACCOTINK PUMPING STATION (Continued) **S110068107**

TIER 2:

Facility ID:	Not reported
CAS Number:	Not reported
SIC Code:	56211
NAICS:	Not reported
Entered Chemical Name:	Diesel Fuel
Average Amt Code:	4
Owner Name:	Fairfax County Wastewater Collection Division
Owner Phone:	(703) 250-2003
Contact Type:	Not reported

Facility ID:	Not reported
CAS Number:	7440-44-0
SIC Code:	56211
NAICS:	Not reported
Entered Chemical Name:	CARBON
Average Amt Code:	4
Owner Name:	Fairfax County Wastewater Collection Division
Owner Phone:	(703) 250-2003
Contact Type:	Not reported

Count: 704 records FOCUS MAP 42 ORPHAN SUMMARY

City	EDR ID	Site Name	Site Address	Zip	Database(s)
ALEXANDRIA	S105983283	FORT BELVOIR	BUILDING 01822	22060	VA LUST
FAIRFAX	S103457821	EXXON #2-6030	8101 BACKLICK ROAD	22079	VA LUST
FAIRFAX	S105983302	FORT BELVOIR (PREP)	BUILDING 03140, DAVIDSON AIRFIELD	22060	VA LUST
FAIRFAX	S105983862	FORT BELVOIR	BUILDING 02212	22060	VA LUST
FAIRFAX	S105983861	FORT BELVOIR	BUILDING 01824	22060	VA LUST
FAIRFAX	S105983983	FORT BELVOIR	BUILDING 01803	22060	VA LUST
FAIRFAX	S105983966	FORT BELVOIR	BUILDING 01193	22060	VA LUST
FAIRFAX	S105983960	FORT BELVOIR	BUILDING 02238	22060	VA LUST
FAIRFAX	S105983950	FORT BELVOIR	BUILDING 03233	22060	VA LUST
FAIRFAX	S105983928	FORT BELVOIR	BUILDING 01816	22060	VA LUST
FAIRFAX	S104957192	FORT BELVOIR	BUILDING 01153	22060	VA LUST
FAIRFAX	S105983599	FORT BELVOIR	BUILDING 01122	22060	VA LUST
FAIRFAX	S105983914	FORT BELVOIR	BUILDING 00788	22060	VA LUST
FAIRFAX	S105983906	FORT BELVOIR	BUILDING 00506	22060	VA LUST
FAIRFAX	S105983897	FORT BELVOIR	BUILDING 00214	22060	VA LUST
FAIRFAX	S105983894	FORT BELVOIR	BUILDING 02473	22060	VA LUST
FAIRFAX	S105983406	FORT BELVOIR	BUILDING 01803	22060	VA LUST
FAIRFAX	S105983831	FORT BELVOIR	BUILDING 00778	22060	VA LUST
FAIRFAX	S105983539	FORT BELVOIR	BUILDING 00328	22060	VA LUST
FAIRFAX	S105983827	FORT BELVOIR	BUILDING 00220	22060	VA LUST
FAIRFAX	S105983803	FORT BELVOIR	BUILDING 02580	22060	VA LUST
FAIRFAX	S105983795	FORT BELVOIR	BUILDING 00247	22060	VA LUST
FAIRFAX	S105983909	FORT BELVOIR	BUILDING 00687	22060	VA LUST
FAIRFAX	S105983908	FORT BELVOIR	BUILDING 00681	22060	VA LUST
FAIRFAX	S105983902	FORT BELVOIR	BUILDING 00332, TANK A	22060	VA LUST
FAIRFAX	S105983900	FORT BELVOIR	BUILDING 00246	22060	VA LUST
FAIRFAX	S105983890	FORT BELVOIR	BUILDING 01960	22060	VA LUST
FAIRFAX	S105983888	FORT BELVOIR	BUILDING 01491	22060	VA LUST
FAIRFAX	S105983883	FORT BELVOIR	BUILDING 01403	22060	VA LUST
FAIRFAX	S105983882	FORT BELVOIR	BUILDING 01101	22060	VA LUST
FAIRFAX	S105983871	FORT BELVOIR	BUILDING 00226	22060	VA LUST
FAIRFAX	S105983860	FORT BELVOIR	BUILDING 01027	22060	VA LUST
FAIRFAX	S105983850	FORT BELVOIR	BUILDING 01966	22060	VA LUST
FAIRFAX	S105983847	FORT BELVOIR	BUILDING 01481, 85 & 86	22060	VA LUST
FAIRFAX	S105983982	FORT BELVOIR	BUILDING 01575	22060	VA LUST
FAIRFAX	S105983976	FORT BELVOIR	BUILDING 02421	22060	VA LUST
FAIRFAX	S105983967	FORT BELVOIR	BUILDING 01427	22060	VA LUST
FAIRFAX	S105983953	FORT BELVOIR	BUILDING 05034	22060	VA LUST
FAIRFAX	S105983943	FORT BELVOIR	BUILDING 02454	22060	VA LUST
FAIRFAX	S105983422	FORT BELVOIR	BUILDING 01974	22060	VA LUST
FAIRFAX	S105983797	FORT BELVOIR	BUILDING 00435	22060	VA LUST
FAIRFAX	S105983794	FORT BELVOIR	BUILDING 00182	22060	VA LUST
FAIRFAX	S105983922	FORT BELVOIR	BUILDING 01421	22060	VA LUST

City	EDR ID	Site Name	Site Address	Zip	Database(s)
FAIRFAX	S105983832	FORT BELVOIR	BUILDING 00950	22060	VA LUST
FAIRFAX	S105984007	FORT BELVOIR	BUILDING 01810	22060	VA LUST
FAIRFAX	S105983455	FORT BELVOIR, POL FACILITY	BUILDING 00390	22060	VA LUST
FAIRFAX	S105983696	FORT BELVOIR	BUILDING 01132, 9580 THEOTE ROAD	22060	VA LUST
FAIRFAX	S105983637	FORT BELVOIR	BUILDING 02217	22060	VA LUST
FAIRFAX	S105983921	FORT BELVOIR	BUILDING 01199	22060	VA LUST
FAIRFAX	S105983919	FORT BELVOIR	BUILDING 01138	22060	VA LUST
FAIRFAX	S105983913	FORT BELVOIR	BUILDING 00773	22060	VA LUST
FAIRFAX	S105983911	FORT BELVOIR	BUILDING 00712	22060	VA LUST
FAIRFAX	S105983893	FORT BELVOIR	BUILDING 02234	22060	VA LUST
FAIRFAX	S105983875	FORT BELVOIR	BUILDING 00337	22060	VA LUST
FAIRFAX	S105983857	FORT BELVOIR	BUILDING 00202	22060	VA LUST
FAIRFAX	S105983849	FORT BELVOIR	BUILDING 01916,19,24,27,29 & 30	22060	VA LUST
FAIRFAX	S105983895	FORT BELVOIR	BUILDING 02595	22060	VA LUST
FAIRFAX	S105983981	FORT BELVOIR	BUILDING 01434	22060	VA LUST
FAIRFAX	S105983975	FORT BELVOIR	BUILDING 02417	22060	VA LUST
FAIRFAX	S105983948	FORT BELVOIR	BUILDING 03162	22060	VA LUST
FAIRFAX	S105983931	FORT BELVOIR	BUILDING 01833	22060	VA LUST
FAIRFAX	S105983824	FORT BELVOIR	BUILDING 00204, 05,06,07,08,09	22060	VA LUST
FAIRFAX	S105983802	FORT BELVOIR	BUILDING 02444	22060	VA LUST
FAIRFAX	S105983220	FORT BELVOIR	BUILDING 01332	22060	VA LUST
FAIRFAX	S105983712	FORT BELVOIR-NORTH POST GAS STATION	BUILDING 02304	22060	VA LUST
FAIRFAX	S105983918	FORT BELVOIR	BUILDING 01128	22060	VA LUST
FAIRFAX	S105983917	FORT BELVOIR	BUILDING 01025	22060	VA LUST
FAIRFAX	S105983903	FORT BELVOIR	BUILDING 00338	22060	VA LUST
FAIRFAX	S105983887	FORT BELVOIR	BUILDING 01487	22060	VA LUST
FAIRFAX	S105983885	FORT BELVOIR	BUILDING 01462	22060	VA LUST
FAIRFAX	S105983878	FORT BELVOIR	BUILDING 00193	22060	VA LUST
FAIRFAX	S105983873	FORT BELVOIR	BUILDING 00258	22060	VA LUST
FAIRFAX	S105983872	FORT BELVOIR	BUILDING 00240	22060	VA LUST
FAIRFAX	S105983965	FORT BELVOIR	BUILDING 00715 (TANKS A & B)	22060	VA LUST
FAIRFAX	S105983973	FORT BELVOIR	BUILDING 02284	22060	VA LUST
FAIRFAX	S105983925	FORT BELVOIR	BUILDING 01804	22060	VA LUST
FAIRFAX	S105983924	FORT BELVOIR	BUILDING 01802	22060	VA LUST
FAIRFAX	S105983833	FORT BELVOIR	BUILDING 01127	22060	VA LUST
FAIRFAX	S105983959	FORT BELVOIR	BUILDING 02225	22060	VA LUST
FAIRFAX	S105983956	FORT BELVOIR	BUILDING 02201	22060	VA LUST
FAIRFAX	S105983945	FORT BELVOIR	BUILDING 02586	22060	VA LUST
FAIRFAX	S105983944	FORT BELVOIR	BUILDING 02582	22060	VA LUST
FAIRFAX	S105983941	FORT BELVOIR	BUILDING 02268	22060	VA LUST
FAIRFAX	S105983937	FORT BELVOIR	BUILDING 01928	22060	VA LUST
FAIRFAX	S105983935	FORT BELVOIR	BUILDING 01911	22060	VA LUST
FAIRFAX	S105983930	FORT BELVOIR	BUILDING 01819	22060	VA LUST
FAIRFAX	S105983929	FORT BELVOIR	BUILDING 01817	22060	VA LUST
FAIRFAX	S105983798	FORT BELVOIR	BUILDING 00707	22060	VA LUST
FAIRFAX	S105983579	FORT BELVOIR - DOGUE CREEK APARTMENTS	BUILDING 00917, 5326 FENNER ROAD	22060	VA LUST
FAIRFAX	S105983549	FORT BELVOIR - DOGUE CREEK VILLAGE	BUILDING 00900	22060	VA LUST

Count: 704 records FOCUS MAP 42 ORPHAN SUMMARY

City	EDR ID	Site Name	Site Address	Zip	Database(s)
FAIRFAX	S105983905	FORT BELVOIR	BUILDING 00392	22060	VA LUST
FAIRFAX	S105983880	FORT BELVOIR	BUILDING 00508	22060	VA LUST
FAIRFAX	S105983876	FORT BELVOIR	BUILDING 00361	22060	VA LUST
FAIRFAX	S105983874	FORT BELVOIR	BUILDING 00332, TANK D	22060	VA LUST
FAIRFAX	S105983851	FORT BELVOIR	BUILDING 03065	22060	VA LUST
FAIRFAX	S105983980	FORT BELVOIR	BUILDING 00601	22060	VA LUST
FAIRFAX	S105983978	FORT BELVOIR	BUILDING 02586	22060	VA LUST
FAIRFAX	S105983977	FORT BELVOIR	BUILDING 02422	22060	VA LUST
FAIRFAX	S105983974	FORT BELVOIR	BUILDING 02411	22060	VA LUST
FAIRFAX	S105983969	FORT BELVOIR	BUILDING 01837	22060	VA LUST
FAIRFAX	S105983957	FORT BELVOIR	BUILDING 02211	22060	VA LUST
FAIRFAX	S105983955	FORT BELVOIR	BUILDING 07336	22060	VA LUST
FAIRFAX	S105982842	FORT BELVOIR	BUILDING 01124	22060	VA LUST
FAIRFAX	S105982821	FORT BELVOIR	BUILDING 02202	22060	VA LUST
FAIRFAX	S105983654	FORT BELVOIR - DOGUE CREEK HOUSING	BUILDING 00919 ADJACENT TO	22060	VA LUST
FAIRFAX	S105983954	FORT BELVOIR	BUILDING 05064	22060	VA LUST
FAIRFAX	S105983946	FORT BELVOIR	BUILDING 02591	22060	VA LUST
FAIRFAX	S105983940	FORT BELVOIR	BUILDING 02244	22060	VA LUST
FAIRFAX	S105983932	FORT BELVOIR	BUILDING 01901	22060	VA LUST
FAIRFAX	S105983829	FORT BELVOIR	BUILDING 00359	22060	VA LUST
FAIRFAX	S105983828	FORT BELVOIR	BUILDING 00247	22060	VA LUST
FAIRFAX	S105983825	FORT BELVOIR	BUILDING 00201,03,13,11,12	22060	VA LUST
FAIRFAX	S105983800	FORT BELVOIR	BUILDING 01726	22060	VA LUST
FAIRFAX	S105983717	FORT BELVOIR, STORAGE DEPOT	BUILDING 00717	22060	VA LUST
FAIRFAX	S105983716	FORT BELVOIR, TESTING AREA	BUILDING 00324	22060	VA LUST
FAIRFAX	S105983920	FORT BELVOIR	BUILDING 01158	22060	VA LUST
FAIRFAX	S105983915	FORT BELVOIR	BUILDING 00805	22060	VA LUST
FAIRFAX	S105983912	FORT BELVOIR	BUILDING 00740	22060	VA LUST
FAIRFAX	S105983904	FORT BELVOIR	BUILDING 00354	22060	VA LUST
FAIRFAX	S105983899	FORT BELVOIR	BUILDING 00219	22060	VA LUST
FAIRFAX	S105983952	FORT BELVOIR	BUILDING 05033	22060	VA LUST
FAIRFAX	S105983891	FORT BELVOIR	BUILDING 02232	22060	VA LUST
FAIRFAX	S105983884	FORT BELVOIR	BUILDING 01439	22060	VA LUST
FAIRFAX	S105983877	FORT BELVOIR	BUILDING 00184	22060	VA LUST
FAIRFAX	S105983870	FORT BELVOIR	BUILDING 00200	22060	VA LUST
FAIRFAX	S105983863	FORT BELVOIR	BUILDING 05099	22060	VA LUST
FAIRFAX	S105983852	FORT BELVOIR	BUILDING 03138	22060	VA LUST
FAIRFAX	S105983848	FORT BELVOIR	BUILDING 01908	22060	VA LUST
FAIRFAX	S105983846	FORT BELVOIR	BUILDING 01460	22060	VA LUST
FAIRFAX	S105983845	FORT BELVOIR	BUILDING 00773	22060	VA LUST
FAIRFAX	S105983970	FORT BELVOIR	BUILDING 01926	22060	VA LUST
FAIRFAX	S105983947	FORT BELVOIR	BUILDING 02593	22060	VA LUST
FAIRFAX	S105983942	FORT BELVOIR	BUILDING 02271	22060	VA LUST
FAIRFAX	S105983939	FORT BELVOIR	BUILDING 02241	22060	VA LUST
FAIRFAX	S105983799	FORT BELVOIR	BUILDING 01200	22060	VA LUST
FAIRFAX	S105983951	FORT BELVOIR	BUILDING 05009	22060	VA LUST
FAIRFAX	S105983826	FORT BELVOIR	BUILDING 00210	22060	VA LUST

City	EDR ID	Site Name	Site Address	Zip	Database(s)
FAIRFAX	S105983823	FORT BELVOIR	BUILDING 00080 & 81	22060	VA LUST
FAIRFAX	S105983804	FORT BELVOIR	BUILDING 02592	22060	VA LUST
FAIRFAX	S105983801	FORT BELVOIR	BUILDING 01736	22060	VA LUST
FAIRFAX	S105983830	FORT BELVOIR	BUILDING 00367	22060	VA LUST
FAIRFAX	S105983678	FORT BELVOIR	BUILDING 02009 & 02034	22060	VA LUST
FAIRFAX	S105983916	FORT BELVOIR	BUILDING 00907	22060	VA LUST
FAIRFAX	S105983910	FORT BELVOIR	BUILDING 00701	22060	VA LUST
FAIRFAX	S105983907	FORT BELVOIR	BUILDING 00630	22060	VA LUST
FAIRFAX	S105983898	FORT BELVOIR	BUILDING 00216	22060	VA LUST
FAIRFAX	S105983896	FORT BELVOIR	BUILDING 00181	22060	VA LUST
FAIRFAX	S105983889	FORT BELVOIR	BUILDING 01822	22060	VA LUST
FAIRFAX	S105983886	FORT BELVOIR	BUILDING 01468	22060	VA LUST
FAIRFAX	S105983869	FORT BELVOIR	BUILDING 00904	22060	VA LUST
FAIRFAX	S105983865	FORT BELVOIR	BUILDING 01146	22060	VA LUST
FAIRFAX	S105983864	FORT BELVOIR	BUILDING 00331	22060	VA LUST
FAIRFAX	S105983858	FORT BELVOIR	BUILDING 00256	22060	VA LUST
FAIRFAX	S105983854	FORT BELVOIR	BUILDING 01124	22060	VA LUST
FAIRFAX	S105983986	FORT BELVOIR	BUILDING 02444	22060	VA LUST
FAIRFAX	S105983972	FORT BELVOIR	BUILDING 02249	22060	VA LUST
FAIRFAX	S105983968	FORT BELVOIR	BUILDING 01475	22060	VA LUST
FAIRFAX	S105983958	FORT BELVOIR	BUILDING 02223	22060	VA LUST
FAIRFAX	S105983936	FORT BELVOIR	BUILDING 01923	22060	VA LUST
FAIRFAX	S105983934	FORT BELVOIR	BUILDING 01907	22060	VA LUST
FAIRFAX	S105983933	FORT BELVOIR	BUILDING 01902	22060	VA LUST
FAIRFAX	S105983927	FORT BELVOIR	BUILDING 01813	22060	VA LUST
FAIRFAX	S105983923	FORT BELVOIR	BUILDING 01442	22060	VA LUST
FAIRFAX	S105983680	FORT BELVOIR - DOGUE CREEK APARTMENTS	BUILDING 00900	22060	VA LUST
FAIRFAX	S105983901	FORT BELVOIR	BUILDING 00257	22060	VA LUST
FAIRFAX	S105983892	FORT BELVOIR	BUILDING 02233	22060	VA LUST
FAIRFAX	S105983550	FORT BELVOIR	BUILDING 02403	22060	VA LUST
FAIRFAX	S105983881	FORT BELVOIR	BUILDING 00753	22060	VA LUST
FAIRFAX	S105983879	FORT BELVOIR	BUILDING 00341	22060	VA LUST
FAIRFAX	S105983859	FORT BELVOIR	BUILDING 01000	22060	VA LUST
FAIRFAX	S105983979	FORT BELVOIR	BUILDING 01201	22060	VA LUST
FAIRFAX	S105983971	FORT BELVOIR	BUILDING 02235	22060	VA LUST
FAIRFAX	S105983949	FORT BELVOIR	BUILDING 03230	22060	VA LUST
FAIRFAX	S105983926	FORT BELVOIR	BUILDING 01805	22060	VA LUST
FAIRFAX	S105983867	FORT BELVOIR	BUILDING 02991	22060	VA LUST
FAIRFAX	S105983796	FORT BELVOIR	BUILDING 00305	22060	VA LUST
FAIRFAX	S105983793	FORT BELVOIR	BUILDING 00099	22060	VA LUST
FAIRFAX	S104407228	VDOT - RTES 1 & 95	INTERSECTION ROUTE 1 & I-95 N	22079	VA LUST
FAIRFAX	S104957148	GADWILL, MIKE PROPERTY	8516 POHICK ROAD	22079	VA LUST
FAIRFAX COUNTY	S108929693	FT BELVOIR/LOWER POT WTP VA0025364	FT BELVOIR PUMP STATION		VA SPILLS
FAIRFAX COUNTY	S109122692	FT BELVOIR	BUILDING 1416		VA SPILLS
FAIRFAX COUNTY	S106239830	I95 NORTHBOUND (FORT BELVOIR EXIT)	I95 NORTHBOUND (FORT BELVOIR EXIT		VA SPILLS
FORT BELVIOR	1010004188	FORT BELVOIR	U.S. ARMY ATZA-CG	22060	FTTS
FORT BELVIOR	1008180304	FORT BELVOIR	U.S. ARMY ATZA-CG	22060	HIST FTTS

Count: 704 records FOCUS MAP 42 ORPHAN SUMMARY

City	EDR ID	Site Name	Site Address	Zip	Database(s)
FORT BELVOIR	S115966412	FORT BELVOIR - DOGUE CREEK HOUSING	ADJACENT TO BLDG. #919		VA RGA LUST
FORT BELVOIR	S106130211	US ARMY BASE FT. BELVOIR	US ARMY BASE FT. BELVOIR - BLDG. 1695		VA SPILLS
FORT BELVOIR	S105378019	FT. BELVOIR	BEHIND ROSSELL LOOP		VA SPILLS
FORT BELVOIR	S105377719	FORT BELVOIR	BLDG 1197		VA SPILLS
FORT BELVOIR	S105376507	FORT BELVOIR	BLDG. 2310 (SATELLITE ANTENNA)		VA SPILLS
FORT BELVOIR	S105377104	FORT BELVOIR	BLDG. 677		VA SPILLS
FORT BELVOIR	S105376282	FORT BELVOIR	BLDG. 2444		VA SPILLS
FORT BELVOIR	S105376213	FORT BELVOIR DAVISON FIELD	BLDG. 3161 AIRFIELD FUELING FACILITY		VA SPILLS
FORT BELVOIR	S105377114	FORT BELVOIR	BLDG. 2462 & 2466 (MH DLA-23)		VA SPILLS
FORT BELVOIR	S105805799	US ARMY FORT BELVOIR	BLDGE. 687 PUMP STATION		VA SPILLS
FORT BELVOIR	S115966605	FORT BELVOIR	BUILDING 05034		VA RGA LUST
FORT BELVOIR	S115966590	FORT BELVOIR	BUILDING 02580		VA RGA LUST
FORT BELVOIR	S115966586	FORT BELVOIR	BUILDING 02422		VA RGA LUST
FORT BELVOIR	S115966585	FORT BELVOIR	BUILDING 02421		VA RGA LUST
FORT BELVOIR	S115966584	FORT BELVOIR	BUILDING 02417		VA RGA LUST
FORT BELVOIR	S115966576	FORT BELVOIR	BUILDING 02241		VA RGA LUST
FORT BELVOIR	S115966564	FORT BELVOIR	BUILDING 02202		VA RGA LUST
FORT BELVOIR	S115966554	FORT BELVOIR	BUILDING 01923		VA RGA LUST
FORT BELVOIR	S115966550	FORT BELVOIR	BUILDING 01907		VA RGA LUST
FORT BELVOIR	S115966536	FORT BELVOIR	BUILDING 01805		VA RGA LUST
FORT BELVOIR	S115966532	FORT BELVOIR	BUILDING 01741		VA RGA LUST
FORT BELVOIR	S115966515	FORT BELVOIR	BUILDING 01422		VA RGA LUST
FORT BELVOIR	S115966495	FORT BELVOIR	BUILDING 01101		VA RGA LUST
FORT BELVOIR	S115966493	FORT BELVOIR	BUILDING 01025		VA RGA LUST
FORT BELVOIR	S115966486	FORT BELVOIR	BUILDING 00778		VA RGA LUST
FORT BELVOIR	S115966481	FORT BELVOIR	BUILDING 00712		VA RGA LUST
FORT BELVOIR	S115966470	FORT BELVOIR	BUILDING 00371		VA RGA LUST
FORT BELVOIR	S115966467	FORT BELVOIR	BUILDING 00361		VA RGA LUST
FORT BELVOIR	S115966455	FORT BELVOIR	BUILDING 00305		VA RGA LUST
FORT BELVOIR	S115966452	FORT BELVOIR	BUILDING 00256		VA RGA LUST
FORT BELVOIR	S115966450	FORT BELVOIR	BUILDING 00246		VA RGA LUST
FORT BELVOIR	S115966427	FORT BELVOIR	BUILDING #1122		VA RGA LUST
FORT BELVOIR	S115966426	FORT BELVOIR-NORTH POST GAS STATION	BUILDING 2304		VA RGA LUST
FORT BELVOIR	S115966387	FORT BELVOIR (BLDG. #1422)	BUILDING 1422		VA RGA LUST
FORT BELVOIR	S115966624	FORT BELVOIR	BUILDING 214		VA RGA LUST
FORT BELVOIR	S115966612	FORT BELVOIR	BUILDING 1422 , BOILER PLANT		VA RGA LUST
FORT BELVOIR	S115966611	FORT BELVOIR	BUILDING 1332		VA RGA LUST
FORT BELVOIR	S115966600	FORT BELVOIR	BUILDING 03162		VA RGA LUST
FORT BELVOIR	S115966575	FORT BELVOIR	BUILDING 02238		VA RGA LUST
FORT BELVOIR	S115966572	FORT BELVOIR	BUILDING 02233		VA RGA LUST
FORT BELVOIR	S115966567	FORT BELVOIR	BUILDING 02217		VA RGA LUST
FORT BELVOIR	S115966566	FORT BELVOIR	BUILDING 02212		VA RGA LUST
FORT BELVOIR	S115966555	FORT BELVOIR	BUILDING 01926		VA RGA LUST
FORT BELVOIR	S115966552	FORT BELVOIR	BUILDING 01911		VA RGA LUST
FORT BELVOIR	S115966551	FORT BELVOIR	BUILDING 01908		VA RGA LUST
FORT BELVOIR	S115966539	FORT BELVOIR	BUILDING 01816		VA RGA LUST
FORT BELVOIR	S115966520	FORT BELVOIR	BUILDING 01460		VA RGA LUST

Count: 704 records FOCUS MAP 42 ORPHAN SUMMARY

City	EDR ID	Site Name	Site Address	Zip	Database(s)
FORT BELVOIR	S115966507	FORT BELVOIR	BUILDING 01197		VA RGA LUST
FORT BELVOIR	S115966506	FORT BELVOIR	BUILDING 01193		VA RGA LUST
FORT BELVOIR	S115966496	FORT BELVOIR	BUILDING 01122		VA RGA LUST
FORT BELVOIR	S115966477	FORT BELVOIR	BUILDING 00681		VA RGA LUST
FORT BELVOIR	S115966475	FORT BELVOIR	BUILDING 00601		VA RGA LUST
FORT BELVOIR	S115966468	FORT BELVOIR	BUILDING 00362		VA RGA LUST
FORT BELVOIR	S115966462	FORT BELVOIR	BUILDING 00337		VA RGA LUST
FORT BELVOIR	S115966453	FORT BELVOIR	BUILDING 00257		VA RGA LUST
FORT BELVOIR	S115966445	FORT BELVOIR	BUILDING 00219		VA RGA LUST
FORT BELVOIR	S115966442	FORT BELVOIR	BUILDING 00210		VA RGA LUST
FORT BELVOIR	S115966439	FORT BELVOIR	BUILDING 00201		VA RGA LUST
FORT BELVOIR	S115966434	FORT BELVOIR	BUILDING 00182		VA RGA LUST
FORT BELVOIR	S115966422	FORT BELVOIR, STORAGE DEPOT	BUILDING 717		VA RGA LUST
FORT BELVOIR	S115966391	FORT BELVOIR (BLDG. #325)	BUILDING 325		VA RGA LUST
FORT BELVOIR	S115966529	FORT BELVOIR	BUILDING 01575		VA RGA LUST
FORT BELVOIR	S115966525	FORT BELVOIR	BUILDING 01487		VA RGA LUST
FORT BELVOIR	S115966514	FORT BELVOIR	BUILDING 01422, BOILER PLANT		VA RGA LUST
FORT BELVOIR	S115966504	FORT BELVOIR	BUILDING 01153		VA RGA LUST
FORT BELVOIR	S115966503	FORT BELVOIR	BUILDING 01146		VA RGA LUST
FORT BELVOIR	S115966499	FORT BELVOIR	BUILDING 01128		VA RGA LUST
FORT BELVOIR	S115966478	FORT BELVOIR	BUILDING 00687		VA RGA LUST
FORT BELVOIR	S115966471	FORT BELVOIR	BUILDING 00392		VA RGA LUST
FORT BELVOIR	S115966466	FORT BELVOIR	BUILDING 00359		VA RGA LUST
FORT BELVOIR	S115966465	FORT BELVOIR	BUILDING 00354		VA RGA LUST
FORT BELVOIR	S115966451	FORT BELVOIR	BUILDING 00247		VA RGA LUST
FORT BELVOIR	S115966441	FORT BELVOIR	BUILDING 00204, 05,06,07,08,09		VA RGA LUST
FORT BELVOIR	S115966436	FORT BELVOIR	BUILDING 00193		VA RGA LUST
FORT BELVOIR	S115966428	FORT BELVOIR	BUILDING #2201		VA RGA LUST
FORT BELVOIR	S115966414	FORT BELVOIR - DOGUE CREEK VILLAGE	BUILDING 00900		VA RGA LUST
FORT BELVOIR	S115966407	FORT BELVOIR - DOGUE CREEK APARTMENTS	BUILDING 00900		VA RGA LUST
FORT BELVOIR	S115966397	FORT BELVOIR (BLDG. 1741)	BUILDING 1741		VA RGA LUST
FORT BELVOIR	S115966592	FORT BELVOIR	BUILDING 02586		VA RGA LUST
FORT BELVOIR	S115966591	FORT BELVOIR	BUILDING 02582		VA RGA LUST
FORT BELVOIR	S115966583	FORT BELVOIR	BUILDING 02411		VA RGA LUST
FORT BELVOIR	S115966573	FORT BELVOIR	BUILDING 02234		VA RGA LUST
FORT BELVOIR	S115966571	FORT BELVOIR	BUILDING 02232		VA RGA LUST
FORT BELVOIR	S115966533	FORT BELVOIR	BUILDING 01802		VA RGA LUST
FORT BELVOIR	S115966602	FORT BELVOIR	BUILDING 03233		VA RGA LUST
FORT BELVOIR	S115966598	FORT BELVOIR	BUILDING 03065		VA RGA LUST
FORT BELVOIR	S115966594	FORT BELVOIR	BUILDING 02592		VA RGA LUST
FORT BELVOIR	S115966632	FORT BELVOIR	BUILDING 362		VA RGA LUST
FORT BELVOIR	S115966630	FORT BELVOIR	BUILDING 328		VA RGA LUST
FORT BELVOIR	S115966622	FORT BELVOIR	BUILDING 2009		VA RGA LUST
FORT BELVOIR	S115966617	FORT BELVOIR	BUILDING 1803		VA RGA LUST
FORT BELVOIR	S115966616	FORT BELVOIR	BUILDING 1741		VA RGA LUST
FORT BELVOIR	S115966615	FORT BELVOIR	BUILDING 1495		VA RGA LUST
FORT BELVOIR	S115966613	FORT BELVOIR	BUILDING 1422		VA RGA LUST

Count: 704 records FOCUS MAP 42 ORPHAN SUMMARY

City	EDR ID	Site Name	Site Address	Zip	Database(s)
FORT BELVOIR	S115966610	FORT BELVOIR	BUILDING 1197		VA RGA LUST
FORT BELVOIR	S115966608	FORT BELVOIR	BUILDING 07336		VA RGA LUST
FORT BELVOIR	S115966603	FORT BELVOIR	BUILDING 05009		VA RGA LUST
FORT BELVOIR	S115966595	FORT BELVOIR	BUILDING 02593		VA RGA LUST
FORT BELVOIR	S115966589	FORT BELVOIR	BUILDING 02473		VA RGA LUST
FORT BELVOIR	S115966587	FORT BELVOIR	BUILDING 02444		VA RGA LUST
FORT BELVOIR	S115966582	FORT BELVOIR	BUILDING 02403		VA RGA LUST
FORT BELVOIR	S115966579	FORT BELVOIR	BUILDING 02268		VA RGA LUST
FORT BELVOIR	S115966578	FORT BELVOIR	BUILDING 02249		VA RGA LUST
FORT BELVOIR	S115966557	FORT BELVOIR	BUILDING 01948		VA RGA LUST
FORT BELVOIR	S115966556	FORT BELVOIR	BUILDING 01928		VA RGA LUST
FORT BELVOIR	S115966548	FORT BELVOIR	BUILDING 01901		VA RGA LUST
FORT BELVOIR	S115966547	FORT BELVOIR	BUILDING 01856		VA RGA LUST
FORT BELVOIR	S115966538	FORT BELVOIR	BUILDING 01813		VA RGA LUST
FORT BELVOIR	S115966535	FORT BELVOIR	BUILDING 01804		VA RGA LUST
FORT BELVOIR	S115966531	FORT BELVOIR	BUILDING 01736		VA RGA LUST
FORT BELVOIR	S115966530	FORT BELVOIR	BUILDING 01726		VA RGA LUST
FORT BELVOIR	S115966527	FORT BELVOIR	BUILDING 01491		VA RGA LUST
FORT BELVOIR	S115966519	FORT BELVOIR	BUILDING 01442		VA RGA LUST
FORT BELVOIR	S115966509	FORT BELVOIR	BUILDING 01200		VA RGA LUST
FORT BELVOIR	S115966498	FORT BELVOIR	BUILDING 01127		VA RGA LUST
FORT BELVOIR	S115966494	FORT BELVOIR	BUILDING 01027		VA RGA LUST
FORT BELVOIR	S115966491	FORT BELVOIR	BUILDING 00950		VA RGA LUST
FORT BELVOIR	S115966489	FORT BELVOIR	BUILDING 00904		VA RGA LUST
FORT BELVOIR	S115966484	FORT BELVOIR	BUILDING 00753		VA RGA LUST
FORT BELVOIR	S115966474	FORT BELVOIR	BUILDING 00508		VA RGA LUST
FORT BELVOIR	S115966461	FORT BELVOIR	BUILDING 00332		VA RGA LUST
FORT BELVOIR	S115966435	FORT BELVOIR	BUILDING 00184		VA RGA LUST
FORT BELVOIR	S115966431	FORT BELVOIR	BUILDING 00080 & 81		VA RGA LUST
FORT BELVOIR	S115966425	FORT BELVOIR-NORTH POST GAS STATION	BUILDING 02304		VA RGA LUST
FORT BELVOIR	S115966418	FORT BELVOIR BOILER PLANT	BUILDING 1422		VA RGA LUST
FORT BELVOIR	S115966413	FORT BELVOIR - DOGUE CREEK HOUSING	BUILDING 00919 ADJACENT TO		VA RGA LUST
FORT BELVOIR	S115966406	FORT BELVOIR (PREP)	BUILDING 3140		VA RGA LUST
FORT BELVOIR	S115966384	FORT BELVIOR	BUILDING 1132, 9580 THEOTE ROAD		VA RGA LUST
FORT BELVOIR	S115966633	FORT BELVOIR	BUILDING 371		VA RGA LUST
FORT BELVOIR	S115966631	FORT BELVOIR	BUILDING 332		VA RGA LUST
FORT BELVOIR	S115966626	FORT BELVOIR	BUILDING 231		VA RGA LUST
FORT BELVOIR	S115966625	FORT BELVOIR	BUILDING 2217		VA RGA LUST
FORT BELVOIR	S115966621	FORT BELVOIR	BUILDING 1974		VA RGA LUST
FORT BELVOIR	S115966609	FORT BELVOIR	BUILDING 1124		VA RGA LUST
FORT BELVOIR	S115966604	FORT BELVOIR	BUILDING 05033		VA RGA LUST
FORT BELVOIR	S115966601	FORT BELVOIR	BUILDING 03230		VA RGA LUST
FORT BELVOIR	S115966596	FORT BELVOIR	BUILDING 02595		VA RGA LUST
FORT BELVOIR	S115966541	FORT BELVOIR	BUILDING 01819		VA RGA LUST
FORT BELVOIR	S115966524	FORT BELVOIR	BUILDING 01481, 85 & 86		VA RGA LUST
FORT BELVOIR	S115966510	FORT BELVOIR	BUILDING 01201		VA RGA LUST
FORT BELVOIR	S115966508	FORT BELVOIR	BUILDING 01199		VA RGA LUST

Count: 704 records FOCUS MAP 42 ORPHAN SUMMARY

City	EDR ID	Site Name	Site Address	Zip	Database(s)
FORT BELVOIR	S115966505	FORT BELVOIR	BUILDING 01158		VA RGA LUST
FORT BELVOIR	S115966502	FORT BELVOIR	BUILDING 01138		VA RGA LUST
FORT BELVOIR	S115966492	FORT BELVOIR	BUILDING 01000		VA RGA LUST
FORT BELVOIR	S115966488	FORT BELVOIR	BUILDING 00805		VA RGA LUST
FORT BELVOIR	S115966463	FORT BELVOIR	BUILDING 00338		VA RGA LUST
FORT BELVOIR	S115966459	FORT BELVOIR	BUILDING 00332, TANK A		VA RGA LUST
FORT BELVOIR	S115966449	FORT BELVOIR	BUILDING 00240		VA RGA LUST
FORT BELVOIR	S115966440	FORT BELVOIR	BUILDING 00202		VA RGA LUST
FORT BELVOIR	S115966420	FORT BELVOIR, POL FACILITY	BUILDING 390		VA RGA LUST
FORT BELVOIR	S115966415	FORT BELVOIR - DOGUE CREEK VILLAGE	BUILDING 900		VA RGA LUST
FORT BELVOIR	S115966408	FORT BELVOIR - DOGUE CREEK APARTMENTS	BUILDING 00917, 5326 FENNER ROAD		VA RGA LUST
FORT BELVOIR	S115966620	FORT BELVOIR	BUILDING 1948		VA RGA LUST
FORT BELVOIR	S115966619	FORT BELVOIR	BUILDING 1856		VA RGA LUST
FORT BELVOIR	S115966597	FORT BELVOIR	BUILDING 02991		VA RGA LUST
FORT BELVOIR	S115966593	FORT BELVOIR	BUILDING 02591		VA RGA LUST
FORT BELVOIR	S115966581	FORT BELVOIR	BUILDING 02284		VA RGA LUST
FORT BELVOIR	S115966569	FORT BELVOIR	BUILDING 02223		VA RGA LUST
FORT BELVOIR	S115966568	FORT BELVOIR	BUILDING 02222		VA RGA LUST
FORT BELVOIR	S115966563	FORT BELVOIR	BUILDING 02201		VA RGA LUST
FORT BELVOIR	S115966562	FORT BELVOIR	BUILDING 02113		VA RGA LUST
FORT BELVOIR	S115966561	FORT BELVOIR	BUILDING 02009 & 02034		VA RGA LUST
FORT BELVOIR	S115966553	FORT BELVOIR	BUILDING 01916,19,24,27,29 & 30		VA RGA LUST
FORT BELVOIR	S115966534	FORT BELVOIR	BUILDING 01803		VA RGA LUST
FORT BELVOIR	S115966522	FORT BELVOIR	BUILDING 01468		VA RGA LUST
FORT BELVOIR	S115966485	FORT BELVOIR	BUILDING 00773		VA RGA LUST
FORT BELVOIR	S115966456	FORT BELVOIR	BUILDING 00325		VA RGA LUST
FORT BELVOIR	S115966629	FORT BELVOIR	BUILDING 325		VA RGA LUST
FORT BELVOIR	S115966628	FORT BELVOIR	BUILDING 2403		VA RGA LUST
FORT BELVOIR	S115966614	FORT BELVOIR	BUILDING 1462		VA RGA LUST
FORT BELVOIR	S115966606	FORT BELVOIR	BUILDING 05064		VA RGA LUST
FORT BELVOIR	S115966599	FORT BELVOIR	BUILDING 03138		VA RGA LUST
FORT BELVOIR	S115966588	FORT BELVOIR	BUILDING 02454		VA RGA LUST
FORT BELVOIR	S115966577	FORT BELVOIR	BUILDING 02244		VA RGA LUST
FORT BELVOIR	S115966570	FORT BELVOIR	BUILDING 02225		VA RGA LUST
FORT BELVOIR	S115966560	FORT BELVOIR	BUILDING 01974		VA RGA LUST
FORT BELVOIR	S115966558	FORT BELVOIR	BUILDING 01960		VA RGA LUST
FORT BELVOIR	S115966546	FORT BELVOIR	BUILDING 01837		VA RGA LUST
FORT BELVOIR	S115966545	FORT BELVOIR	BUILDING 01833		VA RGA LUST
FORT BELVOIR	S115966528	FORT BELVOIR	BUILDING 01495		VA RGA LUST
FORT BELVOIR	S115966526	FORT BELVOIR	BUILDING 01488		VA RGA LUST
FORT BELVOIR	S115966523	FORT BELVOIR	BUILDING 01475		VA RGA LUST
FORT BELVOIR	S115966518	FORT BELVOIR	BUILDING 01439		VA RGA LUST
FORT BELVOIR	S115966516	FORT BELVOIR	BUILDING 01427		VA RGA LUST
FORT BELVOIR	S115966511	FORT BELVOIR	BUILDING 01332		VA RGA LUST
FORT BELVOIR	S115966501	FORT BELVOIR	BUILDING 01132, 9580 THEOTE ROAD		VA RGA LUST
FORT BELVOIR	S115966500	FORT BELVOIR	BUILDING 01131		VA RGA LUST
FORT BELVOIR	S115966487	FORT BELVOIR	BUILDING 00788		VA RGA LUST

Count: 704 records FOCUS MAP 42 ORPHAN SUMMARY

City	EDR ID	Site Name	Site Address	Zip	Database(s)
FORT BELVOIR	S115966483	FORT BELVOIR	BUILDING 00740		VA RGA LUST
FORT BELVOIR	S115966482	FORT BELVOIR	BUILDING 00715 (TANKS A & B)		VA RGA LUST
FORT BELVOIR	S115966448	FORT BELVOIR	BUILDING 00231		VA RGA LUST
FORT BELVOIR	S115966479	FORT BELVOIR	BUILDING 00701		VA RGA LUST
FORT BELVOIR	S115966476	FORT BELVOIR	BUILDING 00630		VA RGA LUST
FORT BELVOIR	S115966469	FORT BELVOIR	BUILDING 00367		VA RGA LUST
FORT BELVOIR	S115966460	FORT BELVOIR	BUILDING 00332, TANK D		VA RGA LUST
FORT BELVOIR	S115966458	FORT BELVOIR	BUILDING 00331		VA RGA LUST
FORT BELVOIR	S115966454	FORT BELVOIR	BUILDING 00258		VA RGA LUST
FORT BELVOIR	S115966446	FORT BELVOIR	BUILDING 00220		VA RGA LUST
FORT BELVOIR	S115966444	FORT BELVOIR	BUILDING 00216		VA RGA LUST
FORT BELVOIR	S115966409	FORT BELVOIR - DOGUE CREEK APARTMENTS	BUILDING 900		VA RGA LUST
FORT BELVOIR	S115966419	FORT BELVOIR, POL FACILITY	BUILDING 00390		VA RGA LUST
FORT BELVOIR	S115966607	FORT BELVOIR	BUILDING 05099		VA RGA LUST
FORT BELVOIR	S115966623	FORT BELVOIR	BUILDING 201		VA RGA LUST
FORT BELVOIR	S115966580	FORT BELVOIR	BUILDING 02271		VA RGA LUST
FORT BELVOIR	S115966574	FORT BELVOIR	BUILDING 02235		VA RGA LUST
FORT BELVOIR	S115966565	FORT BELVOIR	BUILDING 02211		VA RGA LUST
FORT BELVOIR	S115966559	FORT BELVOIR	BUILDING 01966		VA RGA LUST
FORT BELVOIR	S115966549	FORT BELVOIR	BUILDING 01902		VA RGA LUST
FORT BELVOIR	S115966544	FORT BELVOIR	BUILDING 01824		VA RGA LUST
FORT BELVOIR	S115966543	FORT BELVOIR	BUILDING 01822		VA RGA LUST
FORT BELVOIR	S115966540	FORT BELVOIR	BUILDING 01817		VA RGA LUST
FORT BELVOIR	S115966537	FORT BELVOIR	BUILDING 01810		VA RGA LUST
FORT BELVOIR	S115966521	FORT BELVOIR	BUILDING 01462		VA RGA LUST
FORT BELVOIR	S115966517	FORT BELVOIR	BUILDING 01434		VA RGA LUST
FORT BELVOIR	S115966513	FORT BELVOIR	BUILDING 01421		VA RGA LUST
FORT BELVOIR	S115966512	FORT BELVOIR	BUILDING 01403		VA RGA LUST
FORT BELVOIR	S115966497	FORT BELVOIR	BUILDING 01124		VA RGA LUST
FORT BELVOIR	S115966490	FORT BELVOIR	BUILDING 00907		VA RGA LUST
FORT BELVOIR	S115966480	FORT BELVOIR	BUILDING 00707		VA RGA LUST
FORT BELVOIR	S115966473	FORT BELVOIR	BUILDING 00506		VA RGA LUST
FORT BELVOIR	S115966472	FORT BELVOIR	BUILDING 00435		VA RGA LUST
FORT BELVOIR	S115966464	FORT BELVOIR	BUILDING 00341		VA RGA LUST
FORT BELVOIR	S115966457	FORT BELVOIR	BUILDING 00328		VA RGA LUST
FORT BELVOIR	S115966447	FORT BELVOIR	BUILDING 00226		VA RGA LUST
FORT BELVOIR	S115966443	FORT BELVOIR	BUILDING 00214		VA RGA LUST
FORT BELVOIR	S115966438	FORT BELVOIR	BUILDING 00201,03,13,11,12		VA RGA LUST
FORT BELVOIR	S115966437	FORT BELVOIR	BUILDING 00200		VA RGA LUST
FORT BELVOIR	S115966433	FORT BELVOIR	BUILDING 00181		VA RGA LUST
FORT BELVOIR	S115966432	FORT BELVOIR	BUILDING 00099		VA RGA LUST
FORT BELVOIR	S115966424	FORT BELVOIR, TESTING AREA	BUILDING 324		VA RGA LUST
FORT BELVOIR	S115966423	FORT BELVOIR, TESTING AREA	BUILDING 00324		VA RGA LUST
FORT BELVOIR	S115966421	FORT BELVOIR, STORAGE DEPOT	BUILDING 00717		VA RGA LUST
FORT BELVOIR	S115966405	FORT BELVOIR (PREP)	BUILDING 03140, DAVIDSON AIRFIELD		VA RGA LUST
FORT BELVOIR	S115966410	FORT BELVOIR - DOGUE CREEK APARTMENTS	BUILDING. 917, 5326 FENNER ROAD		VA RGA LUST
FORT BELVOIR	S115966635	FORT BELVOIR	DLA HEADQUARTERS COMPLEX		VA RGA LUST

Count: 704 records FOCUS MAP 42 ORPHAN SUMMARY

City	EDR ID	Site Name	Site Address	Zip	Database(s)
FORT BELVOIR	S105377169	FORT BELVOIR	DOUGE CREEK VILLAGE QUARTERS 927		VA SPILLS
FORT BELVOIR	1023680488	FORT BELVOIR BUILDING #808 DEMOLITION PROJECT	808 FERREL ROAD	22060	RCRA NonGen / NLR
FORT BELVOIR	1023709114	FORT BELVOIR BUILDING #808 DEMOLITION PROJECT	808 FERREL ROAD	22060	FINDS, ECHO
FORT BELVOIR	S115966636	FORT BELVOIR	FORT BELVOIR ARMY BASE		VA RGA LUST
FORT BELVOIR	S115966386	FORT BELVOIR (BLDG. #1332)	FORT BELVOIR		VA RGA LUST
FORT BELVOIR	S108325568	FORT BELVOIR PX	FORT BELVOIR PX, BLDG 1197		VA SPILLS
FORT BELVOIR	1008011816	FORT BELVOIR	FORT BELVOIR	22060	FINDS, ECHO
FORT BELVOIR	S115966393	FORT BELVOIR (BLDG. #390)	FORT BELVOIR ARMY BASE		VA RGA LUST
FORT BELVOIR	S115966389	FORT BELVOIR (BLDG. #214)	FORT BELVOIR ARMY BASE		VA RGA LUST
FORT BELVOIR	S115966385	FORT BELVOIR (BLDG. #1124)	FORT BELVOIR ARMY BASE		VA RGA LUST
FORT BELVOIR	1008178654	DEPARTMENT OF THE ARMY (FT. BELVOIR)	FORT BELVOIR ATZA-CG	22060	HIST FTTS
FORT BELVOIR	1010003198	DEPARTMENT OF THE ARMY (FT. BELVOIR)	FORT BELVOIR ATZA-CG	22060	FTTS
FORT BELVOIR	1008168236	FORT BELVOIR RESIDENTIAL COMMUNITIES, LLC	GUNSTON RD	22060	FINDS, ECHO
FORT BELVOIR	S105623639	FORT BELVOIR	INTERSECTION OF SURVEYOR AND MT. VERNON ROAD	22060	VA SPILLS
FORT BELVOIR	S114544477	DOMINION VIRGINIA POWER SUBSTATION - FORT BELVOIR	JOHN J KINGMAN RD	22060	VA LTANKS
FORT BELVOIR	S108326181	FORT BELVOIR ARMY BASE	LEWIS HEIGHTS SUBDIVSION CONSTRUCTION SITE		VA SPILLS
FORT BELVOIR	S105377944	FORT BELVOIR	LIFT STATION 1575		VA SPILLS
FORT BELVOIR	S105506217	FT. BELVOIR, US ARMY	MCREE BARRRACKS, GUNSTON ROAD		VA SPILLS
FORT BELVOIR	S105377139	FORT BELVOIR	MH4-08		VA SPILLS
FORT BELVOIR	U004183375	US ARMY FORT BELVOIR AAFES SHOPPETTE AND GAS	9600 POHICK RD	22060	VA UST
FORT BELVOIR	1017380530	US ARMY FORT BELVOIR AAFES SHOPPETTE AND GAS STATION (SOUTH	9600 POHICK ROAD	22060	FINDS
FORT BELVOIR	S114544474	US ARMY - FORT BELVOIR - MP-1 SITE	POL STORAGE AREA ALONG POE RD	22060	VA LTANKS
FORT BELVOIR	S105376195	FT BELVOIR PX	RICHMOND HIGHWAY		VA SPILLS
FORT BELVOIR	S115970875	HESS (#46207)	US ROUTE 1 AND 617		VA RGA LUST
FORT BELVOIR	S108325672	US ARMY FORT BELVOIR	SEWAGE PUMP STATION		VA SPILLS
FORT BELVOIR	S105377778	FORT BELVOIR	SUBSTATION		VA SPILLS
FORT BELVOIR	S108992419	FORT BELVOIR - BUILDING 00911 DOGUE CREEK VILLAGE	TELEGRAPH RD AND POTOMAC RIVER	22060	VA LTANKS
FORT BELVOIR	S108992430	FORT BELVOIR - BUILDING 00925	TELEGRAPH RD AND POTOMAC RIVER	22060	VA LTANKS
FORT BELVOIR	S108992622	FORT BELVOIR - BUILDING 00367	TELEGRAPH RD AND POTOMAC RIVER	22060	VA LTANKS
FORT BELVOIR	S108992513	FORT BELVOIR - BUILDING 02202	TELEGRAPH RD AND POTOMAC RIVER	22060	VA LTANKS
FORT BELVOIR	S108992841	FORT BELVOIR - BUILDING 01124	TELEGRAPH RD AND POTOMAC RIVER	22060	VA LTANKS
FORT BELVOIR	S108992446	FORT BELVOIR - BUILDING 01116	TELEGRAPH RD AND POTOMAC RIVER	22060	VA LTANKS
FORT BELVOIR	S108992441	FORT BELVOIR - BUILDING 02120	TELEGRAPH RD AND POTOMAC RIVER	22060	VA LTANKS
FORT BELVOIR	S108992447	FORT BELVOIR - BUILDING 07350	TELEGRAPH RD AND POTOMAC RIVER	22060	VA LTANKS
FORT BELVOIR	S108992462	FORT BELVOIR - BUILDING 01153	TELEGRAPH RD AND POTOMAC RIVER	22060	VA LTANKS
FORT BELVOIR	S108992499	FORT BELVOIR - BUILDING 01926	TELEGRAPH RD AND POTOMAC RIVER	22060	VA LTANKS
FORT BELVOIR	S108992487	FORT BELVOIR - BUILDING 02586	TELEGRAPH RD AND POTOMAC RIVER	22060	VA LTANKS
FORT BELVOIR	S108992507	FORT BELVOIR - BUILDING 00715 TANKS A AND B	TELEGRAPH RD AND POTOMAC RIVER	22060	VA LTANKS
FORT BELVOIR	S108992582	FORT BELVOIR - BUILDING 00226	TELEGRAPH RD AND POTOMAC RIVER	22060	VA LTANKS
FORT BELVOIR	S108992534	FORT BELVOIR - BUILDING 02232	TELEGRAPH RD AND POTOMAC RIVER	22060	VA LTANKS

City	EDR ID	Site Name	Site Address	Zip	Database(s)
FORT BELVOIR	S110145568	US ARMY - FORT BELVOIR - BUILDING 1943	TELEGRAPH RD AND POTOMAC RIVER	22060	VA LTANKS
FORT BELVOIR	S108992567	FORT BELVOIR - BUILDING 00338	TELEGRAPH RD AND POTOMAC RIVER	22060	VA LTANKS
FORT BELVOIR	S108992510	FORT BELVOIR - BUILDING 00354	TELEGRAPH RD AND POTOMAC RIVER	22060	VA LTANKS
FORT BELVOIR	S108992552	FORT BELVOIR - BUILDING 00788	TELEGRAPH RD AND POTOMAC RIVER	22060	VA LTANKS
FORT BELVOIR	S108992543	FORT BELVOIR - BUILDING 01025	TELEGRAPH RD AND POTOMAC RIVER	22060	VA LTANKS
FORT BELVOIR	S108992580	FORT BELVOIR - BUILDING 01158	TELEGRAPH RD AND POTOMAC RIVER	22060	VA LTANKS
FORT BELVOIR	S108992506	FORT BELVOIR - BUILDING 00181	TELEGRAPH RD AND POTOMAC RIVER	22060	VA LTANKS
FORT BELVOIR	S108992623	FORT BELVOIR - BUILDING 01928	TELEGRAPH RD AND POTOMAC RIVER	22060	VA LTANKS
FORT BELVOIR	S108992602	FORT BELVOIR - BUILDING 02113	TELEGRAPH RD AND POTOMAC RIVER	22060	VA LTANKS
FORT BELVOIR	S108992521	FORT BELVOIR - BUILDING 02241	TELEGRAPH RD AND POTOMAC RIVER	22060	VA LTANKS
FORT BELVOIR	S108992417	FORT BELVOIR - BUILDING 2462 DTRA EXPANSION	TELEGRAPH RD AND POTOMAC RIVER	22060	VA LTANKS
FORT BELVOIR	S108992745	FORT BELVOIR - BUILDING 02403	TELEGRAPH RD AND POTOMAC RIVER	22060	VA LTANKS
FORT BELVOIR	S108992637	FORT BELVOIR - BUILDINGS 00080 AND 81	TELEGRAPH RD AND POTOMAC RIVER	22060	VA LTANKS
FORT BELVOIR	S108992621	FORT BELVOIR - BUILDING 00204,05,06,07,08,09	TELEGRAPH RD AND POTOMAC RIVER	22060	VA LTANKS
FORT BELVOIR	S108992632	FORT BELVOIR - BUILDING 00435	TELEGRAPH RD AND POTOMAC RIVER	22060	VA LTANKS
FORT BELVOIR	S108992641	FORT BELVOIR - BUILDING 02592	TELEGRAPH RD AND POTOMAC RIVER	22060	VA LTANKS
FORT BELVOIR	S108992388	FORT BELVOIR - BUILDING 1001	TELEGRAPH RD AND POTOMAC RIVER	22060	VA LTANKS
FORT BELVOIR	S108992774	FORT BELVOIR - BUILDING 01974	TELEGRAPH RD AND POTOMAC RIVER	22060	VA LTANKS
FORT BELVOIR	S108992777	FORT BELVOIR - BUILDING 01948	TELEGRAPH RD AND POTOMAC RIVER	22060	VA LTANKS
FORT BELVOIR	S108992761	FORT BELVOIR - BUILDING 01741	TELEGRAPH RD AND POTOMAC RIVER	22060	VA LTANKS
FORT BELVOIR	S115998673	US ARMY - FORT BELVOIR	TELEGRAPH RD AND POTOMAC RIVER		VA RGA LF
FORT BELVOIR	S106707214	FORT BELVOIR - HERRYFORD VILLAGE SEWAGE LIFT STATI	TELEGRAPH RD AND POTOMAC RIVER	22060	VA LTANKS
FORT BELVOIR	S108992418	FORT BELVOIR - BUILDING 00912 DOGUE CREEK VILLAGE	TELEGRAPH RD AND POTOMAC RIVER	22060	VA LTANKS
FORT BELVOIR	S108992736	FORT BELVOIR - BUILDING 01122	TELEGRAPH RD AND POTOMAC RIVER	22060	VA LTANKS
FORT BELVOIR	S108992773	FORT BELVOIR - BUILDING 01495	TELEGRAPH RD AND POTOMAC RIVER	22060	VA LTANKS
FORT BELVOIR	S108992526	FORT BELVOIR - BUILDING 02225	TELEGRAPH RD AND POTOMAC RIVER	22060	VA LTANKS
FORT BELVOIR	S108992666	FORT BELVOIR, BUILDING 2304, N.POST GAS STATION	TELEGRAPH RD AND POTOMAC RIVER	22060	VA LTANKS
FORT BELVOIR	S108992821	FORT BELVOIR - BUILDING 00201	TELEGRAPH RD AND POTOMAC RIVER	22060	VA LTANKS
FORT BELVOIR	S108992466	FORT BELVOIR - BUILDING 02444	TELEGRAPH RD AND POTOMAC RIVER	22060	VA LTANKS
FORT BELVOIR	S108992615	FORT BELVOIR - BUILDINGS 01481,85, 86	TELEGRAPH RD AND POTOMAC RIVER	22060	VA LTANKS
FORT BELVOIR	S108992592	FORT BELVOIR - BUILDINGS 1916,19,24,27,29,30	TELEGRAPH RD AND POTOMAC RIVER	22060	VA LTANKS
FORT BELVOIR	S108992494	FORT BELVOIR - BUILDING 00773	TELEGRAPH RD AND POTOMAC RIVER	22060	VA LTANKS
FORT BELVOIR	S108992448	FORT BELVOIR - BUILDING 01939	TELEGRAPH RD AND POTOMAC RIVER	22060	VA LTANKS
FORT BELVOIR	S108992443	FORT BELVOIR - BUILDING 00808	TELEGRAPH RD AND POTOMAC RIVER	22060	VA LTANKS
FORT BELVOIR	S108992581	FORT BELVOIR - BUILDING 00193	TELEGRAPH RD AND POTOMAC RIVER	22060	VA LTANKS
FORT BELVOIR	S108992545	FORT BELVOIR - BUILDING 00392	TELEGRAPH RD AND POTOMAC RIVER	22060	VA LTANKS
FORT BELVOIR	S108992511	FORT BELVOIR - BUILDING 00773	TELEGRAPH RD AND POTOMAC RIVER	22060	VA LTANKS
FORT BELVOIR	S108992555	FORT BELVOIR - BUILDING 01128	TELEGRAPH RD AND POTOMAC RIVER	22060	VA LTANKS
FORT BELVOIR	S108992500	FORT BELVOIR - BUILDING 01802	TELEGRAPH RD AND POTOMAC RIVER	22060	VA LTANKS
FORT BELVOIR	S108992645	FORT BELVOIR - BUILDING 02444	TELEGRAPH RD AND POTOMAC RIVER	22060	VA LTANKS
FORT BELVOIR	S108992569	FORT BELVOIR - BUILDING 05009	TELEGRAPH RD AND POTOMAC RIVER	22060	VA LTANKS

Count: 704 records FOCUS MAP 42 ORPHAN SUMMARY

City	EDR ID	Site Name	Site Address	Zip	Database(s)
FORT BELVOIR	S108992562	FORT BELVOIR - BUILDING 05064	TELEGRAPH RD AND POTOMAC RIVER	22060	VA LTANKS
FORT BELVOIR	S108992577	FORT BELVOIR - BUILDING 02223	TELEGRAPH RD AND POTOMAC RIVER	22060	VA LTANKS
FORT BELVOIR	S108992538	FORT BELVOIR - BUILDING 00904	TELEGRAPH RD AND POTOMAC RIVER	22060	VA LTANKS
FORT BELVOIR	S108992528	FORT BELVOIR - BUILDING 0332 TANK D	TELEGRAPH RD AND POTOMAC RIVER	22060	VA LTANKS
FORT BELVOIR	S108992587	FORT BELVOIR - BUILDING 01439	TELEGRAPH RD AND POTOMAC RIVER	22060	VA LTANKS
FORT BELVOIR	S108992579	FORT BELVOIR - BUILDING 01468	TELEGRAPH RD AND POTOMAC RIVER	22060	VA LTANKS
FORT BELVOIR	S108992439	FORT BELVOIR - BUILDING 01695	TELEGRAPH RD AND POTOMAC RIVER	22060	VA LTANKS
FORT BELVOIR	S108992520	FORT BELVOIR - BUILDING 02249	TELEGRAPH RD AND POTOMAC RIVER	22060	VA LTANKS
FORT BELVOIR	S108992481	FORT BELVOIR - BUILDING 02991	TELEGRAPH RD AND POTOMAC RIVER	22060	VA LTANKS
FORT BELVOIR	S108992549	FORT BELVOIR - BUILDING 01911	TELEGRAPH RD AND POTOMAC RIVER	22060	VA LTANKS
FORT BELVOIR	S108992482	FORT BELVOIR - BUILDING 02271	TELEGRAPH RD AND POTOMAC RIVER	22060	VA LTANKS
FORT BELVOIR	1016696758	DOMINION AT FORT BELVOIR	TELEGRAPH RD AND POTOMAC RIVER	22060	FINDS, ECHO, US AIRS
FORT BELVOIR	S108992604	FORT BELVOIR - BUILDING 00681	TELEGRAPH RD AND POTOMAC RIVER	22060	VA LTANKS
FORT BELVOIR	S108992612	FORT BELVOIR - BUILDING 00712	TELEGRAPH RD AND POTOMAC RIVER	22060	VA LTANKS
FORT BELVOIR	S108992518	FORT BELVOIR - BUILDING 00805	TELEGRAPH RD AND POTOMAC RIVER	22060	VA LTANKS
FORT BELVOIR	S108992558	FORT BELVOIR - BUILDING 00907	TELEGRAPH RD AND POTOMAC RIVER	22060	VA LTANKS
FORT BELVOIR	S108992609	FORT BELVOIR - BUILDING 01813	TELEGRAPH RD AND POTOMAC RIVER	22060	VA LTANKS
FORT BELVOIR	S108992583	FORT BELVOIR - BUILDING 01817	TELEGRAPH RD AND POTOMAC RIVER	22060	VA LTANKS
FORT BELVOIR	S108992646	FORT BELVOIR - BUILDING 01127	TELEGRAPH RD AND POTOMAC RIVER	22060	VA LTANKS
FORT BELVOIR	S108992610	FORT BELVOIR, BUILDING 01027	TELEGRAPH RD AND POTOMAC RIVER	22060	VA LTANKS
FORT BELVOIR	S108992524	FORT BELVOIR, BUILDING 05099	TELEGRAPH RD AND POTOMAC RIVER	22060	VA LTANKS
FORT BELVOIR	S108992344	US ARMY - FORT BELVOIR - DC ANG BUILDING	TELEGRAPH RD AND POTOMAC RIVER	22060	VA LTANKS
FORT BELVOIR	S108992411	FORT BELVOIR - BUILDING 1422	TELEGRAPH RD AND POTOMAC RIVER	22060	VA LTANKS
FORT BELVOIR	S108992763	FORT BELVOIR - BUILDING 00325	TELEGRAPH RD AND POTOMAC RIVER	22060	VA LTANKS
FORT BELVOIR	S108992522	FORT BELVOIR - BUILDING 00258	TELEGRAPH RD AND POTOMAC RIVER	22060	VA LTANKS
FORT BELVOIR	S108992416	FORT BELVOIR - BUILDING 709	TELEGRAPH RD AND POTOMAC RIVER	22060	VA LTANKS
FORT BELVOIR	S108992796	FORT BELVOIR - BUILDING 1422 - BOILER PLANT	TELEGRAPH RD AND POTOMAC RIVER	22060	VA LTANKS
FORT BELVOIR	S108992778	FORT BELVOIR - BUILDING 01822	TELEGRAPH RD AND POTOMAC RIVER	22060	VA LTANKS
FORT BELVOIR	S108992490	FORT BELVOIR - BUILDING 01131	TELEGRAPH RD AND POTOMAC RIVER	22060	VA LTANKS
FORT BELVOIR	S108992673	FORT BELVOIR - BUILDING 324 - TESTING AREA	TELEGRAPH RD AND POTOMAC RIVER	22060	VA LTANKS
FORT BELVOIR	S108992400	FORT BELVOIR - BUILDING 190	TELEGRAPH RD AND POTOMAC RIVER	22060	VA LTANKS
FORT BELVOIR	S108992503	FORT BELVOIR - BUILDING 02417	TELEGRAPH RD AND POTOMAC RIVER	22060	VA LTANKS
FORT BELVOIR	S108992517	FORT BELVOIR - BUILDING 02422	TELEGRAPH RD AND POTOMAC RIVER	22060	VA LTANKS
FORT BELVOIR	S108992620	FORT BELVOIR - BUILDING 00210	TELEGRAPH RD AND POTOMAC RIVER	22060	VA LTANKS
FORT BELVOIR	S108992459	FORT BELVOIR - BUILDING 00926	TELEGRAPH RD AND POTOMAC RIVER	22060	VA LTANKS
FORT BELVOIR	S108992495	FORT BELVOIR - BUILDING 01819	TELEGRAPH RD AND POTOMAC RIVER	22060	VA LTANKS
FORT BELVOIR	S108992548	FORT BELVOIR - BUILDING 01902	TELEGRAPH RD AND POTOMAC RIVER	22060	VA LTANKS
FORT BELVOIR	S108992606	FORT BELVOIR - BUILDING 03161	TELEGRAPH RD AND POTOMAC RIVER	22060	VA LTANKS
FORT BELVOIR	S108992560	FORT BELVOIR - BUILDING 05033	TELEGRAPH RD AND POTOMAC RIVER	22060	VA LTANKS
FORT BELVOIR	S108992472	FORT BELVOIR - BUILDING 05034	TELEGRAPH RD AND POTOMAC RIVER	22060	VA LTANKS
FORT BELVOIR	S108992590	FORT BELVOIR - BUILDING 02238	TELEGRAPH RD AND POTOMAC RIVER	22060	VA LTANKS
FORT BELVOIR	U003681381	US ARMY FORT BELVOIR	TELEGRAPH RD AND POTOMAC RIVER	22060	VA UST, VA AST
FORT BELVOIR	S108992848	FORT BELVOIR - BUILDING 1856	TELEGRAPH RD AND POTOMAC RIVER	22060	VA LTANKS
FORT BELVOIR	S108992445	FORT BELVOIR - BUILDING 00952	TELEGRAPH RD AND POTOMAC RIVER	22060	VA LTANKS
FORT BELVOIR	S108992460	FORT BELVOIR - BUILDING 02581	TELEGRAPH RD AND POTOMAC RIVER	22060	VA LTANKS
FORT BELVOIR	S108992463	FORT BELVOIR - BUILDING 02584	TELEGRAPH RD AND POTOMAC RIVER	22060	VA LTANKS

City	EDR ID	Site Name	Site Address	Zip	Database(s)
FORT BELVOIR	S108992434	FORT BELVOIR - BUILDING 03165	TELEGRAPH RD AND POTOMAC RIVER	22060	VA LTANKS
FORT BELVOIR	S108992802	FORT BELVOIR - BUILDING 03140	TELEGRAPH RD AND POTOMAC RIVER	22060	VA LTANKS
FORT BELVOIR	S108992600	FORT BELVOIR - BUILDING 00182	TELEGRAPH RD AND POTOMAC RIVER	22060	VA LTANKS
FORT BELVOIR	S108992625	FORT BELVOIR - BUILDING 01200	TELEGRAPH RD AND POTOMAC RIVER	22060	VA LTANKS
FORT BELVOIR	S108992647	FORT BELVOIR - BUILDING 01736	TELEGRAPH RD AND POTOMAC RIVER	22060	VA LTANKS
FORT BELVOIR	S108992553	FORT BELVOIR - BUILDING 01403	TELEGRAPH RD AND POTOMAC RIVER	22060	VA LTANKS
FORT BELVOIR	S108992529	FORT BELVOIR - BUILDING 01491	TELEGRAPH RD AND POTOMAC RIVER	22060	VA LTANKS
FORT BELVOIR	S111013924	US ARMY - FORT BELVOIR - TULLEY GATE O2 FACILITY	TELEGRAPH RD AND POTOMAC RIVER	22060	VA LTANKS
FORT BELVOIR	S108992687	FORT BELVOIR - BUILDINGS 01132 AND 01133	TELEGRAPH RD AND POTOMAC RIVER	22060	VA LTANKS
FORT BELVOIR	S108992457	FORT BELVOIR - BUILDING 00930	TELEGRAPH RD AND POTOMAC RIVER	22060	VA LTANKS
FORT BELVOIR	S108992536	FORT BELVOIR - BUILDING 01837	TELEGRAPH RD AND POTOMAC RIVER	22060	VA LTANKS
FORT BELVOIR	S108992571	FORT BELVOIR - BUILDING 00247	TELEGRAPH RD AND POTOMAC RIVER	22060	VA LTANKS
FORT BELVOIR	S108992627	FORT BELVOIR - BUILDING 01908	TELEGRAPH RD AND POTOMAC RIVER	22060	VA LTANKS
FORT BELVOIR	S108992556	FORT BELVOIR - BUILDING 00201,03,13,11,12	TELEGRAPH RD AND POTOMAC RIVER	22060	VA LTANKS
FORT BELVOIR	S108992473	FORT BELVOIR - BUILDING 01488	TELEGRAPH RD AND POTOMAC RIVER	22060	VA LTANKS
FORT BELVOIR	S108992576	FORT BELVOIR - BUILDING 02234	TELEGRAPH RD AND POTOMAC RIVER	22060	VA LTANKS
FORT BELVOIR	S108992519	FORT BELVOIR - BUILDING 00216	TELEGRAPH RD AND POTOMAC RIVER	22060	VA LTANKS
FORT BELVOIR	S108992479	FORT BELVOIR - BUILDING 01138	TELEGRAPH RD AND POTOMAC RIVER	22060	VA LTANKS
FORT BELVOIR	S108992608	FORT BELVOIR - BUILDING 01199	TELEGRAPH RD AND POTOMAC RIVER	22060	VA LTANKS
FORT BELVOIR	S108992619	FORT BELVOIR - BUILDING 01421	TELEGRAPH RD AND POTOMAC RIVER	22060	VA LTANKS
FORT BELVOIR	S108992578	FORT BELVOIR - BUILDING 01833	TELEGRAPH RD AND POTOMAC RIVER	22060	VA LTANKS
FORT BELVOIR	S108992551	FORT BELVOIR - BUILDING 02233	TELEGRAPH RD AND POTOMAC RIVER	22060	VA LTANKS
FORT BELVOIR	S108992795	FORT BELVOIR - BUILDING 01197	TELEGRAPH RD AND POTOMAC RIVER	22060	VA LTANKS
FORT BELVOIR	S108992449	FORT BELVOIR - BUILDING 00935	TELEGRAPH RD AND POTOMAC RIVER	22060	VA LTANKS
FORT BELVOIR	S108992750	FORT BELVOIR - BUILDING 01422	TELEGRAPH RD AND POTOMAC RIVER	22060	VA LTANKS
FORT BELVOIR	S108992771	FORT BELVOIR - BUILDING 00231	TELEGRAPH RD AND POTOMAC RIVER	22060	VA LTANKS
FORT BELVOIR	S108992435	FORT BELVOIR - BUILDING 00918	TELEGRAPH RD AND POTOMAC RIVER	22060	VA LTANKS
FORT BELVOIR	S108992532	FORT BELVOIR - BUILDING 01475	TELEGRAPH RD AND POTOMAC RIVER	22060	VA LTANKS
FORT BELVOIR	S108992599	FORT BELVOIR - BUILDING 02411	TELEGRAPH RD AND POTOMAC RIVER	22060	VA LTANKS
FORT BELVOIR	S108992603	FORT BELVOIR - BUILDING 01966	TELEGRAPH RD AND POTOMAC RIVER	22060	VA LTANKS
FORT BELVOIR	S108992616	FORT BELVOIR - BUILDING 03065	TELEGRAPH RD AND POTOMAC RIVER	22060	VA LTANKS
FORT BELVOIR	S108992635	FORT BELVOIR - BUILDING 00247	TELEGRAPH RD AND POTOMAC RIVER	22060	VA LTANKS
FORT BELVOIR	S108992559	FORT BELVOIR - BUILDING 00707	TELEGRAPH RD AND POTOMAC RIVER	22060	VA LTANKS
FORT BELVOIR	S108992657	FORT BELVOIR, BUILDING 00717, STORAGE DEPOT	TELEGRAPH RD AND POTOMAC RIVER	22060	VA LTANKS
FORT BELVOIR	S110145567	US ARMY - FORT BELVOIR - BUILDING 1196	TELEGRAPH RD AND POTOMAC RIVER	22060	VA LTANKS
FORT BELVOIR	S108992431	FORT BELVOIR - BUILDING 1197	TELEGRAPH RD AND POTOMAC RIVER	22060	VA LTANKS
FORT BELVOIR	S108514851	US ARMY - FORT BELVOIR - PARK VILLAGE	TELEGRAPH RD AND POTOMAC RIVER	22060	VA LTANKS
FORT BELVOIR	S108992822	FORT BELVOIR - BUILDING 00214	TELEGRAPH RD AND POTOMAC RIVER	22060	VA LTANKS
FORT BELVOIR	S108992504	FORT BELVOIR - BUILDING 01803	TELEGRAPH RD AND POTOMAC RIVER	22060	VA LTANKS
FORT BELVOIR	S108992546	FORT BELVOIR - BUILDING 01822	TELEGRAPH RD AND POTOMAC RIVER	22060	VA LTANKS
FORT BELVOIR	S108992515	FORT BELVOIR - BUILDING 00246	TELEGRAPH RD AND POTOMAC RIVER	22060	VA LTANKS
FORT BELVOIR	S109236806	US ARMY - FORT BELVOIR - BUILDING 1132	TELEGRAPH RD AND POTOMAC RIVER	22060	VA LTANKS
FORT BELVOIR	S108992595	FORT BELVOIR, BUILDING 00202	TELEGRAPH RD AND POTOMAC RIVER	22060	VA LTANKS
FORT BELVOIR	S108992629	FORT BELVOIR, BUILDING 01146	TELEGRAPH RD AND POTOMAC RIVER	22060	VA LTANKS
FORT BELVOIR	S108992601	FORT BELVOIR - BUILDING 02473	TELEGRAPH RD AND POTOMAC RIVER	22060	VA LTANKS

Count: 704 records FOCUS MAP 42 ORPHAN SUMMARY

City	EDR ID	Site Name	Site Address	Zip	Database(s)
FORT BELVOIR	S108992561	FORT BELVOIR - BUILDING 00214	TELEGRAPH RD AND POTOMAC RIVER	22060	VA LTANKS
FORT BELVOIR	S108992531	FORT BELVOIR - BUILDING 07336	TELEGRAPH RD AND POTOMAC RIVER	22060	VA LTANKS
FORT BELVOIR	S108992564	FORT BELVOIR - BUILDING 00630	TELEGRAPH RD AND POTOMAC RIVER	22060	VA LTANKS
FORT BELVOIR	S108992544	FORT BELVOIR - BUILDING 00687	TELEGRAPH RD AND POTOMAC RIVER	22060	VA LTANKS
FORT BELVOIR	S108992501	FORT BELVOIR - BUILDING 00740	TELEGRAPH RD AND POTOMAC RIVER	22060	VA LTANKS
FORT BELVOIR	S108992442	FORT BELVOIR - BUILDING 00931	TELEGRAPH RD AND POTOMAC RIVER	22060	VA LTANKS
FORT BELVOIR	S108992455	FORT BELVOIR - BUILDING 01818	TELEGRAPH RD AND POTOMAC RIVER	22060	VA LTANKS
FORT BELVOIR	S108992461	FORT BELVOIR - BUILDING 03146	TELEGRAPH RD AND POTOMAC RIVER	22060	VA LTANKS
FORT BELVOIR	S110145566	US ARMY - FORT BELVOIR - BUILDING 1143	TELEGRAPH RD AND POTOMAC RIVER	22060	VA LTANKS
FORT BELVOIR	S108992631	FORT BELVOIR - BUILDING 00778	TELEGRAPH RD AND POTOMAC RIVER	22060	VA LTANKS
FORT BELVOIR	S108992437	FORT BELVOIR - BUILDING 00916	TELEGRAPH RD AND POTOMAC RIVER	22060	VA LTANKS
FORT BELVOIR	S108992634	FORT BELVOIR, BUILDING 01000	TELEGRAPH RD AND POTOMAC RIVER	22060	VA LTANKS
FORT BELVOIR	S108992565	FORT BELVOIR, BUILDING 00331	TELEGRAPH RD AND POTOMAC RIVER	22060	VA LTANKS
FORT BELVOIR	S108992597	FORT BELVOIR - BUILDING 01901	TELEGRAPH RD AND POTOMAC RIVER	22060	VA LTANKS
FORT BELVOIR	S108992630	FORT BELVOIR - BUILDING 01923	TELEGRAPH RD AND POTOMAC RIVER	22060	VA LTANKS
FORT BELVOIR	S108992475	FORT BELVOIR - BUILDING 02222	TELEGRAPH RD AND POTOMAC RIVER	22060	VA LTANKS
FORT BELVOIR	S108992739	FORT BELVOIR - BUILDING 1810	TELEGRAPH RD AND POTOMAC RIVER	22060	VA LTANKS
FORT BELVOIR	S108992527	FORT BELVOIR - BUILDING 00257	TELEGRAPH RD AND POTOMAC RIVER	22060	VA LTANKS
FORT BELVOIR	S108992508	FORT BELVOIR - BUILDING 00506	TELEGRAPH RD AND POTOMAC RIVER	22060	VA LTANKS
FORT BELVOIR	S108992598	FORT BELVOIR - BUILDING 01442	TELEGRAPH RD AND POTOMAC RIVER	22060	VA LTANKS
FORT BELVOIR	S108992588	FORT BELVOIR - BUILDING 01805	TELEGRAPH RD AND POTOMAC RIVER	22060	VA LTANKS
FORT BELVOIR	S108992433	FORT BELVOIR - BUILDING 919	TELEGRAPH RD AND POTOMAC RIVER	22060	VA LTANKS
FORT BELVOIR	S108992425	FORT BELVOIR - BUILDING 923	TELEGRAPH RD AND POTOMAC RIVER	22060	VA LTANKS
FORT BELVOIR	S108992440	FORT BELVOIR - BUILDING 00943	TELEGRAPH RD AND POTOMAC RIVER	22060	VA LTANKS
FORT BELVOIR	S108992454	FORT BELVOIR - BUILDING 00942	TELEGRAPH RD AND POTOMAC RIVER	22060	VA LTANKS
FORT BELVOIR	S108992568	FORT BELVOIR - BUILDING 00240	TELEGRAPH RD AND POTOMAC RIVER	22060	VA LTANKS
FORT BELVOIR	S108992624	FORT BELVOIR - BUILDING 00220	TELEGRAPH RD AND POTOMAC RIVER	22060	VA LTANKS
FORT BELVOIR	S108992496	FORT BELVOIR - BUILDING 01434	TELEGRAPH RD AND POTOMAC RIVER	22060	VA LTANKS
FORT BELVOIR	S108992628	FORT BELVOIR - BUILDING 01101	TELEGRAPH RD AND POTOMAC RIVER	22060	VA LTANKS
FORT BELVOIR	S108992523	FORT BELVOIR - BUILDING 01462	TELEGRAPH RD AND POTOMAC RIVER	22060	VA LTANKS
FORT BELVOIR	S108992614	FORT BELVOIR - BUILDING 02595	TELEGRAPH RD AND POTOMAC RIVER	22060	VA LTANKS
FORT BELVOIR	S108992574	FORT BELVOIR - BUILDING 00219	TELEGRAPH RD AND POTOMAC RIVER	22060	VA LTANKS
FORT BELVOIR	S108992535	FORT BELVOIR - BUILDING 01201	TELEGRAPH RD AND POTOMAC RIVER	22060	VA LTANKS
FORT BELVOIR	S109236807	US ARMY - FORT BELVOIR - BUILDING 1400	TELEGRAPH RD AND POTOMAC RIVER	22060	VA LTANKS
FORT BELVOIR	S108992573	FORT BELVOIR - BUILDING 00200	TELEGRAPH RD AND POTOMAC RIVER	22060	VA LTANKS
FORT BELVOIR	S108992542	FORT BELVOIR - BUILDING 00337	TELEGRAPH RD AND POTOMAC RIVER	22060	VA LTANKS
FORT BELVOIR	S108992498	FORT BELVOIR - BUILDING 00508	TELEGRAPH RD AND POTOMAC RIVER	22060	VA LTANKS
FORT BELVOIR	S108992480	FORT BELVOIR - BUILDING 00601	TELEGRAPH RD AND POTOMAC RIVER	22060	VA LTANKS
FORT BELVOIR	S108992497	FORT BELVOIR - BUILDING 01575	TELEGRAPH RD AND POTOMAC RIVER	22060	VA LTANKS
FORT BELVOIR	S108992533	FORT BELVOIR - BUILDING 00753	TELEGRAPH RD AND POTOMAC RIVER	22060	VA LTANKS
FORT BELVOIR	S108992618	FORT BELVOIR - BUILDING 00305	TELEGRAPH RD AND POTOMAC RIVER	22060	VA LTANKS
FORT BELVOIR	S108992638	FORT BELVOIR - BUILDING 01726	TELEGRAPH RD AND POTOMAC RIVER	22060	VA LTANKS
FORT BELVOIR	S108992477	FORT BELVOIR - BUILDING 03230	TELEGRAPH RD AND POTOMAC RIVER	22060	VA LTANKS
FORT BELVOIR	S108992478	FORT BELVOIR - BUILDING 03233	TELEGRAPH RD AND POTOMAC RIVER	22060	VA LTANKS
FORT BELVOIR	S108992554	FORT BELVOIR - BUILDING 02201	TELEGRAPH RD AND POTOMAC RIVER	22060	VA LTANKS
FORT BELVOIR	S108992512	FORT BELVOIR - BUILDING 01907	TELEGRAPH RD AND POTOMAC RIVER	22060	VA LTANKS
FORT BELVOIR	S108992469	FORT BELVOIR - BUILDING 02268	TELEGRAPH RD AND POTOMAC RIVER	22060	VA LTANKS

Count: 704 records FOCUS MAP 42 ORPHAN SUMMARY

City	EDR ID	Site Name	Site Address	Zip	Database(s)
FORT BELVOIR	S108992607	FORT BELVOIR - BUILDING 02586	TELEGRAPH RD AND POTOMAC RIVER	22060	VA LTANKS
FORT BELVOIR	S108992584	FORT BELVOIR - BUILDING 02593	TELEGRAPH RD AND POTOMAC RIVER	22060	VA LTANKS
FORT BELVOIR	S108992653	FORT BELVOIR - BUILDING 00359	TELEGRAPH RD AND POTOMAC RIVER	22060	VA LTANKS
FORT BELVOIR	S108992492	FORT BELVOIR - BUILDING 01460	TELEGRAPH RD AND POTOMAC RIVER	22060	VA LTANKS
FORT BELVOIR	S108992765	FORT BELVOIR - BUILDING 01462	TELEGRAPH RD AND POTOMAC RIVER	22060	VA LTANKS
FORT BELVOIR	S108992643	FORT BELVOIR - BUILDING 00950	TELEGRAPH RD AND POTOMAC RIVER	22060	VA LTANKS
FORT BELVOIR	S108992547	FORT BELVOIR, BUILDING 00256	TELEGRAPH RD AND POTOMAC RIVER	22060	VA LTANKS
FORT BELVOIR	S108992585	FORT BELVOIR, BUILDING 01824	TELEGRAPH RD AND POTOMAC RIVER	22060	VA LTANKS
FORT BELVOIR	S108992485	FORT BELVOIR - BUILDING 02235	TELEGRAPH RD AND POTOMAC RIVER	22060	VA LTANKS
FORT BELVOIR	S108992537	FORT BELVOIR - BUILDING 2284	TELEGRAPH RD AND POTOMAC RIVER	22060	VA LTANKS
FORT BELVOIR	S108992589	FORT BELVOIR - BUILDING 02421	TELEGRAPH RD AND POTOMAC RIVER	22060	VA LTANKS
FORT BELVOIR	S108992572	FORT BELVOIR - BUILDING 00332 TANK A	TELEGRAPH RD AND POTOMAC RIVER	22060	VA LTANKS
FORT BELVOIR	S108992594	FORT BELVOIR - BUILDING 00341	TELEGRAPH RD AND POTOMAC RIVER	22060	VA LTANKS
FORT BELVOIR	S108992586	FORT BELVOIR - BUILDING 01816	TELEGRAPH RD AND POTOMAC RIVER	22060	VA LTANKS
FORT BELVOIR	S108992842	FORT BELVOIR - BUILDING 01124	TELEGRAPH RD AND POTOMAC RIVER	22060	VA LTANKS
FORT BELVOIR	S108992815	FORT BELVOIR - BUILDING 3118	TELEGRAPH RD AND POTOMAC RIVER	22060	VA LTANKS
FORT BELVOIR	S108992436	FORT BELVOIR - BUILDING 919	TELEGRAPH RD AND POTOMAC RIVER	22060	VA LTANKS
FORT BELVOIR	S110323245	US ARMY - FORT BELVOIR - BUILDING 2217	TELEGRAPH RD AND POTOMAC RIVER	22060	VA LTANKS
FORT BELVOIR	S108992429	FORT BELVOIR - BUILDING 921	TELEGRAPH RD AND POTOMAC RIVER	22060	VA LTANKS
FORT BELVOIR	S105462909	FORT BELVOIR - 28 TANKS VARIOUS BUILDINGS	TELEGRAPH RD AND POTOMAC RIVER	22060	VA LTANKS, VA ENF
FORT BELVOIR	S108992493	FORT BELVOIR - BUILDING 01960	TELEGRAPH RD AND POTOMAC RIVER	22060	VA LTANKS
FORT BELVOIR	S108992613	FORT BELVOIR - BUILDING 00184	TELEGRAPH RD AND POTOMAC RIVER	22060	VA LTANKS
FORT BELVOIR	S108992550	FORT BELVOIR - BUILDING 00701	TELEGRAPH RD AND POTOMAC RIVER	22060	VA LTANKS
FORT BELVOIR	S108992611	FORT BELVOIR - BUILDING 01804	TELEGRAPH RD AND POTOMAC RIVER	22060	VA LTANKS
FORT BELVOIR	S108992516	FORT BELVOIR - BUILDING 00361	TELEGRAPH RD AND POTOMAC RIVER	22060	VA LTANKS
FORT BELVOIR	S108992566	FORT BELVOIR - BUILDING 01487	TELEGRAPH RD AND POTOMAC RIVER	22060	VA LTANKS
FORT BELVOIR	S108992563	FORT BELVOIR, BUILDING 02212	TELEGRAPH RD AND POTOMAC RIVER	22060	VA LTANKS
FORT BELVOIR	S108992639	FORT BELVOIR - BUILDING 00099	TELEGRAPH RD AND POTOMAC RIVER	22060	VA LTANKS
FORT BELVOIR	S108992605	FORT BELVOIR - BUILDING 02580	TELEGRAPH RD AND POTOMAC RIVER	22060	VA LTANKS
FORT BELVOIR	S108992426	FORT BELVOIR - BUILDING 00927	TELEGRAPH RD AND POTOMAC RIVER	22060	VA LTANKS
FORT BELVOIR	S108992636	FORT BELVOIR - BUILDING 03138	TELEGRAPH RD AND POTOMAC RIVER	22060	VA LTANKS
FORT BELVOIR	S108992760	FORT BELVOIR - BUILDING 00362	TELEGRAPH RD AND POTOMAC RIVER	22060	VA LTANKS
FORT BELVOIR	S108992456	FORT BELVOIR - BUILDING 00932 DOGUE CREEK APTS.	TELEGRAPH RD AND POTOMAC RIVER	22060	VA LTANKS
FORT BELVOIR	S108992742	FORT BELVOIR - BUILDING 00328	TELEGRAPH RD AND POTOMAC RIVER	22060	VA LTANKS
FORT BELVOIR	S105462954	FORT BELVOIR - POL FACILITY	TELEGRAPH RD AND POTOMAC RIVER	22060	VA LTANKS
FORT BELVOIR	S108992530	FORT BELVOIR - BUILDING 01193	TELEGRAPH RD AND POTOMAC RIVER	22060	VA LTANKS
FORT BELVOIR	S108992514	FORT BELVOIR - BUILDING 01427	TELEGRAPH RD AND POTOMAC RIVER	22060	VA LTANKS
FORT BELVOIR	S108992591	FORT BELVOIR - BUILDING 02244	TELEGRAPH RD AND POTOMAC RIVER	22060	VA LTANKS
FORT BELVOIR	S108992509	FORT BELVOIR - BUILDING 02454	TELEGRAPH RD AND POTOMAC RIVER	22060	VA LTANKS
FORT BELVOIR	S108992596	FORT BELVOIR - BUILDING 02582	TELEGRAPH RD AND POTOMAC RIVER	22060	VA LTANKS
FORT BELVOIR	S108992525	FORT BELVOIR - BUILDING 02591	TELEGRAPH RD AND POTOMAC RIVER	22060	VA LTANKS
FORT BELVOIR	S108992626	FORT BELVOIR - BUILDING 02211	TELEGRAPH RD AND POTOMAC RIVER	22060	VA LTANKS
FORT BELVOIR	S108992428	FORT BELVOIR - BUILDING 1902	TELEGRAPH RD AND POTOMAC RIVER	22060	VA LTANKS
FORT BELVOIR	S108992451	FORT BELVOIR - BUILDING 02590	TELEGRAPH RD AND POTOMAC RIVER	22060	VA LTANKS
FORT BELVOIR	S116162586	US ARMY-FT BELVOIR-FORMER PRIME POWER TNG SCHOOL	TELEGRAPH RD AND POTOMAC RIVER	22060	VA LTANKS

Count: 704 records FOCUS MAP 42 ORPHAN SUMMARY

City	EDR ID	Site Name	Site Address	Zip	Database(s)
FORT BELVOIR	1023649245	FORT BELVOIR COMMUNITY HOSPITAL	UNKNOWN	22060	FINDS
FORT BELVOIR	S105623621	US ARMY FORT BELVOIR	VISITOR CENTER		VA SPILLS
FORT BELVOIR	1000878154	VA ARNG ARMORY FT BELVOIR	WILLIAMS HALLS	22060	RCRA NonGen / NLR
FORT BELVOIR	S115966388	FORT BELVOIR (BLDG. #1856)	WOODLAWN ROAD		VA RGA LUST
FT BELVOIR	S106129909	FT BELVOIR	BLDG 780	22060	VA SPILLS
FT BELVOIR	S111773707	US ARMY FT BELVOIR DIRECTORATE PUBLIC WORKS	BLDG 1495	22060	PA MANIFEST
FT BELVOIR	1000448138	US VAARNG-ARMORY-FT BELVOIR 170TH	BLDG 1911	22060	RCRA NonGen / NLR
FT BELVOIR	1000878153	VA ARNG ARMORY FT BELVOIR 170TH	BLDG 1911	22060	RCRA NonGen / NLR
FT BELVOIR	1016218021	VA ARNG ARMORY FT BELVOIR 170TH	BLDG 1911	22060	FINDS, ECHO
FT BELVOIR	S109273272	FT. BELVOIR BUILDING 20	5500 SHULTZ CIRCLE	22060	VA SPILLS
LORTON	1007151910	WALNUT GROVE TRAILER PARK	RTE 3 & WALNUT GROVE RD	22079	ICIS, FINDS, ECHO
LORTON	1016260599	LONG J D MASONRY INC	8249 A BACKLICK RD	22079	FINDS, ECHO
LORTON	2017006764	9888 BELVOIR VIEW PL	9888 BELVOIR VIEW PL	22079	HMIRS
LORTON	S118191937	COUNTY OF FAIRFAX - THE FAIRFAX PUMPING STATION	9115 BELVOIR WOODS PARKWAY	22079	VA TIER 2
LORTON	S118972599	FORT BELVOIR MS4	FORT BELVOIR NORTH AREA	22060	VA SPILLS
LORTON	S118972597	FORT BELVOIR MS4	FORT BELVOIR NORTH AREA	22060	VA SPILLS
LORTON	S118972600	FORT BELVOIR MS4	FORT BELVOIR NORTH AREA	22060	VA SPILLS
LORTON	S118972598	FORT BELVOIR MS4	FORT BELVOIR NORTH AREA	22060	VA SPILLS
LORTON	S110608281	ALEXANDRIA COATINGS, LLC DBA ALEXANDRIA METAL FINISHERS	9418 GUNGSTOPM COVE ROAD	22079	VA TIER 2
LORTON	S120679409		9406-B GUNSTON COVE RD	22079	NJ MANIFEST
LORTON	S109940958	NEWINGTON STORAGE LOT	AT INTERSECTION OF BACKLICK RD 300 FEET FROM CINDERBED RD	22079	VA TIER 2

Focus Map 43

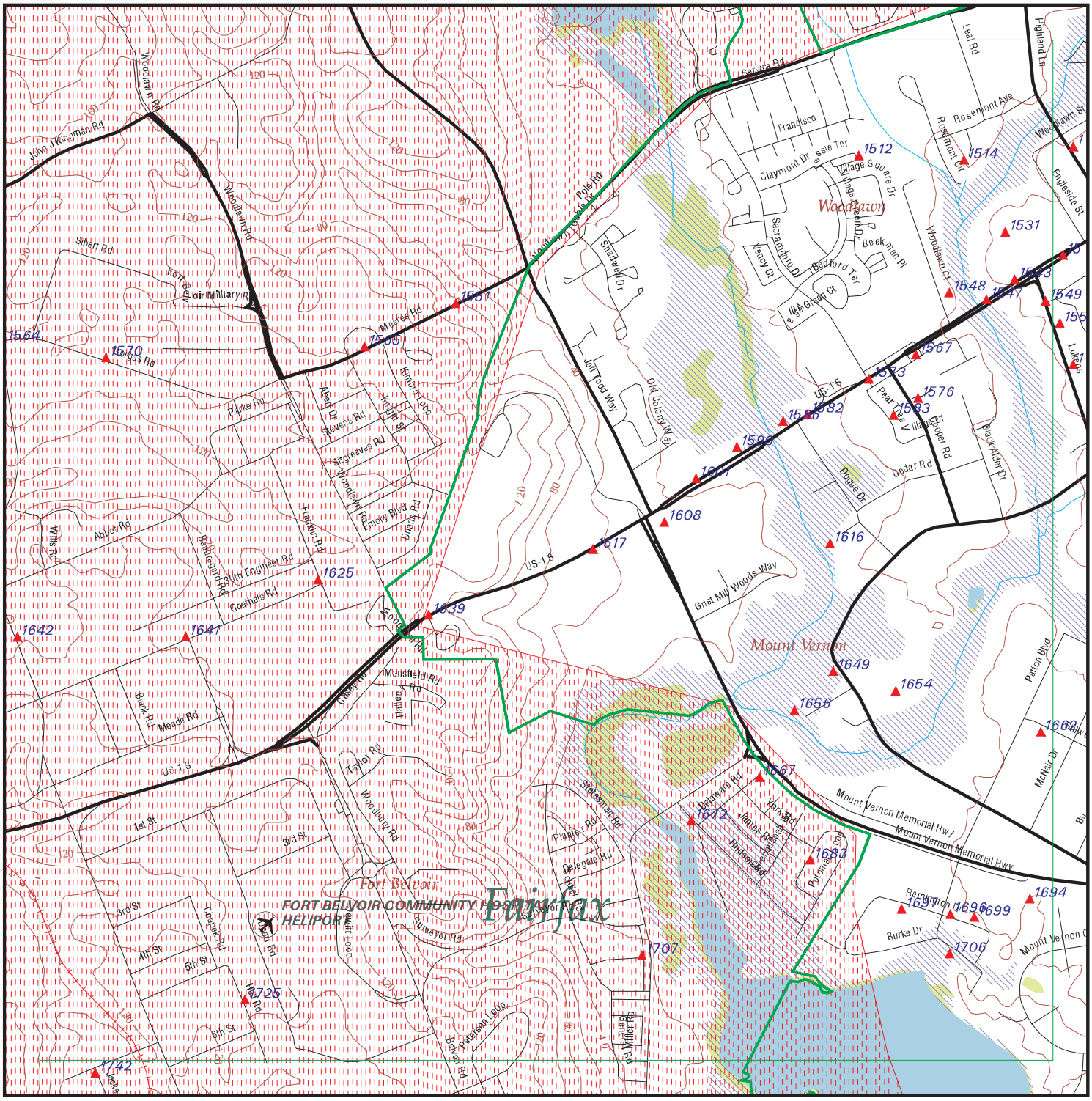

EDR DataMap® - Environmental Atlas

Fort Belvoir

Legend

- Roads
- Major Roads
- Contour Lines
- National Wetlands Inventory
- Waterways
- Railroads
- Study Boundary
- 100-Yr Flood Zones
- Powerlines
- Pipelines
- Fault Lines
- Indian Reservations BIA
- Water
- Superfund Sites
- Federal DOD Sites
- Listed Sites
- Sensitive Receptors

0 1/8 1/4

Scale in Miles

Copyright © 2018 EDR, Inc. © 2015 TomTom Rel. 2015.

FOCUS MAP 43 SUMMARY

Database	Total Plotted
FEDERAL RECORDS	
NPL	0
Proposed NPL	0
Delisted NPL	0
NPL LIENS	0
SEMS	0
SEMS-ARCHIVE	0
LIENS 2	0
CORRACTS	1
RCRA-TSDF	1
RCRA-LQG	2
RCRA-SQG	2
RCRA-CESQG	4
RCRA NonGen / NLR	6
US ENG CONTROLS	0
US INST CONTROL	0
ERNS	6
HMIRS	1
DOT OPS	0
US CDL	0
US BROWNFIELDS	0
DOD	1
FUDS	0
LUCIS	0
CONSENT	0
ROD	0
UMTRA	0
ODI	0
DEBRIS REGION 9	0
US MINES	0
TRIS	1
TSCA	0
FTTS	0
HIST FTTS	0
SSTS	0
ICIS	2
PADS	1
MLTS	0
RADINFO	0
FINDS	27
RAATS	1
RMP	0
PRP	0
2020 COR ACTION	1
COAL ASH DOE	0
FUSRAP	0
UXO	36
DOCKET HWC	1
FUELS PROGRAM	0

FOCUS MAP 43 SUMMARY

Database	Total Plotted
ECHO	24
FEMA UST	0
FEDERAL FACILITY	0
EPA WATCH LIST	0
LEAD SMELTERS	0
US AIRS	9
US FIN ASSUR	0
PCB TRANSFORMER	0
US HIST CDL	0
SCRD DRYCLEANERS	0
COAL ASH EPA	0
IHS OPEN DUMPS	0
ABANDONED MINES	0

STATE AND LOCAL RECORDS

VA SHWS	N/A
VA SWF/LF	0
VA UIC	0
VA LUST	8
VA LTANKS	12
VA UST	13
VA AST	2
NJ MANIFEST	1
NY MANIFEST	1
VA SPILLS	25
VA ENG CONTROLS	0
VA INST CONTROL	1
VA VCP	2
VA DRYCLEANERS	6
VA BROWNFIELDS	0
VA ENF	0
VA NPDES	1
VA AIRS	1
VA TIER 2	8
VA COAL ASH	0

TRIBAL RECORDS

INDIAN RESERV	0
INDIAN ODI	0
INDIAN LUST	0
INDIAN UST	0
INDIAN VCP	0

EDR PROPRIETARY RECORDS

EDR MGP	0
EDR Hist Auto	4
EDR Hist Cleaner	10
VA RGA LUST	5

FOCUS MAP 43 SUMMARY

Database	Total Plotted
VA RGA LF	0

NOTES:

Sites may be listed in more than one database

N/A = This State does not maintain a SHWS list. See the Federal CERCLIS list.

Map ID	Site	Database(s)	EPA ID Number
DOD Region	**FORT BELVOIR MILITARY RESERVATION** **FORT BELVOIR MILITARY RES (County), VA**	**DOD**	**CUSA134225** **N/A**

DOD:

Feature 1:	Army DOD
Feature 2:	Not reported
Feature 3:	Not reported
URL:	Not reported
Name 1:	Fort Belvoir Military Reservation
Name 2:	Not reported
Name 3:	Not reported
State:	VA
DOD Site:	Yes
Tile name:	VAFAIRFAX

Map ID	Site	Database(s)	EPA ID Number
1506	**8515 HIGHLAND ST** **8515 HIGHLAND ST** **FALLS CHURCH, VA**	**VA SPILLS**	**S109602270** **N/A**

SPILLS:

Fips City/County:	Fairfax County
Status:	Not reported
Reference Id:	Not reported
IR Number:	2009-N-0687
Associated IR:	Not reported
Incident Date:	05/20/2009
Call Received Date:	05/20/2009
Closure Comments:	See Site Summary for details
Threat To:	Not reported
Terrorism (Y/N):	NO
Characterize Incident:	Not reported
Incident Type:	Waste
Incident Subtype:	Hazardous Waste
Materials:	Chemicals (Not Otherwise Specified)(300 - 300 Unknown)
Effect To Receptor:	Not reported
Water Body:	Not reported
Low Quantity To Water:	Not reported
High Quantity To Water:	Not reported
Quantity Units:	Not reported
Other Receptors:	Not reported
RP Company:	Not reported
RP Name:	Not reported
Property Owner:	Not reported
Property Company:	Not reported
Duration Of Event (Hrs):	Not reported
Impacts:	Not reported
Other Impacts:	Not reported
Steps Taken:	Not reported
Steps Taken Description:	Not reported
System Components:	Not reported
Other System Components:	Not reported
Cause Of Event:	Not reported
Corrective Action Taken:	Not reported
Weather Status:	Not reported
Precipitation (Wet):	Not reported
Discharge Type:	Not reported
Discharge Volume:	Not reported
Unknown Discharge (Y/N):	NO
Site Name:	8515 HIGHLAND ST

Map ID	Site	Database(s)	EPA ID Number

8515 HIGHLAND ST (Continued) **S109602270**

Closure Date:	06/09/2009
Orig. Call Incident Description:	Mason Jar with Tetrahydro Furan had been setting for 13 yrs. & was going to be moved from basement of a house (address not known)
Original Call Material Description:	Tetrahydro Furan (Qty=300 ML)
Original Call Location Description:	8515 Highland St-8515 Highland St-Falls Church-VA--Fairfax County
Incident Ongoing at time of Call:	Not reported
Agencies Notified (Y/N):	NO
Other Agencies:	Not reported
Permitted (Y/N):	NO
Call Reported By Company Name:	VDEM from Lt Trace
Call Property Owner Company Name:	Not reported
Call Property Owner Name:	Not reported
Site Summary:	EOD team to go into basement w/bomb suits on as jar may have been breached w/peroxide buildup. DEQ will issue a provision ID number & will be explode product. Product was detonated at Pine Ridge Park which is located on Woodburn St.

SPILLS NO:

Region:	NO
Id:	Not reported
Incident Summary:	Not reported
Date In:	5/20/2009
Date Closed:	6/9/2009
Pollution Type:	Not reported
Responsible Party:	Not reported
Facility Status:	**Not reported**
Owner:	Not reported
Facility Contact:	Robert Stratton
Facility Permitted:	0
Facility Telephone:	Not reported
Time In:	7:11:00 PM
Reported By Name:	VDEM from Lt. Trace
Reported By Telephone:	5712382238
Reported By Affiliation/Addr:	Fairfax County
Incident Response IR #:	2009-N-0687
Responsible Party Address:	Not reported
Responsible Party City:	Not reported
Responsible Party State:	Not reported
Responsible Party Zip:	Not reported
Responsible Party Contact:	Not reported
Responsible Party Telephone:	Not reported
Owner Name:	Not reported
Owner Address:	Not reported
Owner City:	Not reported
Owner State:	Not reported
Owner Zip:	Not reported
Owner Contact:	Not reported
Owner Telephone:	Not reported
Incident Date:	5/20/2009
Incident Time:	5:25:00 PM
Petroleum:	0
Solid Waste:	0
Hazardous Waste:	-1
Water:	0
Air:	0
Sewage:	0
Fish Kill:	0

Map ID	Site	Database(s)	EPA ID Number

8515 HIGHLAND ST (Continued) **S109602270**

Threat Wetlands:	0
Wetlands:	0
Material Released:	Tetrahydro Furan
Possible Receptors:	Not reported
Quantity Released:	300 ML
Unit Released:	Not reported
Quantity In Water:	N/A
Receiving Waters:	Not reported
River Basin:	Not reported
Inspection Date:	Not reported
Call Date:	Not reported
Inspector:	Not reported
Response Due:	Not reported
Response Received Date:	Not reported
Visit Needed:	0
Open:	0
Air Referral Date:	Not reported
Air Reg/ Permit Number:	Not reported
Waste Referral Date:	Not reported
Epa Id Or Permit Number:	Not reported
Water Referral Date:	Not reported
Water Permit Number:	Not reported
Remediation Referral Date:	Not reported
Remediation Pc Number:	Not reported
Enforcement Referral Date:	Not reported
Nov Number:	Not reported
Pc Number:	Not reported
Receive By:	Not reported
Case Officer:	Not reported
Case Type:	Not reported
Street Address:	Not reported
Polllutant:	Not reported
Impact:	Not reported
Spill Time:	Not reported
Spill Date:	Not reported
Spill Volume:	Not reported
Measure:	Not reported
Volume In Water:	Not reported
Stream Name:	Not reported
Investigation Date:	Not reported
Closure Date:	Not reported
Lab Results:	Not reported
Target Date:	Not reported
Prep Number:	Not reported
Report Date:	Not reported
Report Time:	Not reported
Pollutant Scr:	Not reported
Volume:	Not reported
Volume Esc:	Not reported
Future Recommendations:	Not reported
Stream Code:	Not reported
Visit Date:	Not reported
Lab Date:	Not reported
File Close Date:	Not reported
Prep Copy:	Not reported
City:	Not reported
Incident Summary:	Mason Jar with Tetrahydro Furan had been setting for 13 yrs. & was

Map ID	Site	Database(s)	EPA ID Number

8515 HIGHLAND ST (Continued) **S109602270**

	going to be moved from basement of a house (address not known)
Reported:	Not reported
Results:	Not reported
Inspection Comments:	EOD team to go into basement w/bomb suits on as jar may have been breached w/peroxide buildup. DEQ will issue a provision ID number & will be explode product. Product was detonated at Pine Ridge Park which is located on Woodburn St.
Remarks:	Not reported

1506 **WOODLAWN ELEMENTARY SCHOOL** **FINDS** **1004607832**
8505 HIGHLAND DRIVE **VA LTANKS** **N/A**
ALEXANDRIA, VA 22309 **VA UST**

FINDS:

Registry ID: 110001891926

Environmental Interest/Information System

AFS (Aerometric Information Retrieval System (AIRS) Facility Subsystem) replaces the former Compliance Data System (CDS), the National Emission Data System (NEDS), and the Storage and Retrieval of Aerometric Data (SAROAD). AIRS is the national repository for information concerning airborne pollution in the United States. AFS is used to track emissions and compliance data from industrial plants. AFS data are utilized by states to prepare State Implementation Plans to comply with regulatory programs and by EPA as an input for the estimation of total national emissions. AFS is undergoing a major redesign to support facility operating permits required under Title V of the Clean Air Act.

CEDS (Virginia - Comprehensive Environmental Data System) is the Department of Environmental Quality's (DEQ) electronic data system for maintaining databases on sources of pollutants in all media.

Click this hyperlink while viewing on your computer to access additional FINDS: detail in the EDR Site Report.

LTANKS:

Region:	NRO
CEDS Facility Id:	200000080458
Case Status:	**Closed**
Pollution Complaint #:	19911234
Reported:	02/26/1991
Case Closed Date:	08/30/1994
Program:	RP Lead
Federally Regulated UST (Y/N):	Y
Regulated Petroleum UST (1):	Y
Excluded UST (1):	N
Deferred UST (1):	N
Partially Deferred UST (1):	N
Exempt 1 UST (2):	N
Exempt 2 Heating Oil UST (2):	N
Small Heating Oil AST (2):	N
Regulated AST (3):	N
Unregulated AST (3):	N
Other Y/N:	N

Map ID	Site	Database(s)	EPA ID Number

WOODLAWN ELEMENTARY SCHOOL (Continued) **1004607832**

Unknown Y/N:	N
Other Description:	Not reported
Heating Oil Category:	Not reported
Region:	NRO
CEDS Facility Id:	200000080458
Case Status:	**Closed**
Pollution Complaint #:	19850375
Reported:	01/23/1985
Case Closed Date:	08/05/1994
Program:	RP Lead
Federally Regulated UST (Y/N):	N
Regulated Petroleum UST (1):	N
Excluded UST (1):	N
Deferred UST (1):	N
Partially Deferred UST (1):	N
Exempt 1 UST (2):	N
Exempt 2 Heating Oil UST (2):	N
Small Heating Oil AST (2):	N
Regulated AST (3):	N
Unregulated AST (3):	N
Other Y/N:	N
Unknown Y/N:	N
Other Description:	Not reported
Heating Oil Category:	Not reported

Facility:

Facility Id:	3023881
Facility Type:	LOCAL
CEDS Facility ID:	200000080458

Owner:

Owner Id:	37293
Owner Name:	Fairfax County Public Schools
Owner Address:	5025 Sideburn Rd
Owner Address2:	Not reported
Owner City, State, Zip:	Fairfax, VA 22032
Owner Type:	LOCAL
Number of Active AST:	0
Number of Active UST:	0
Number of Inactive AST:	0
Number of Inactive UST:	1

UST:

Facility ID:	3023881
Federally Regulated:	Yes
Tank Number:	1
Tank Capacity:	10000
Tank Contents:	HEATING OIL
Tank Status:	**REM FROM GRD**
Tank Type:	UST

Tank Material:

Install Date:	1/1/1962
Tank Materials: Bare Steel	Yes
Tank Materials: Cath Protect Steel	No

Map ID	Site	Database(s)	EPA ID Number

WOODLAWN ELEMENTARY SCHOOL (Continued) **1004607832**

Tank Materials: Epoxy Steel	No
Tank Materials: Fiberglass	No
Tank Materials: Concrete	No
Tank Materials: Composite	No
Tank Materials: Double Walled	No
Tank Materials: Lined Interior	No
Tank Materials: Excav Liner	No
Tank Materials: Insulated Tank Jacket	No
Tank Materials: Repaired	No
Tank Materials: Unknown	No
Tank Materials: Other	No
Tank Materials: Other Note	Not reported

Release Detection:

Tank Release Detection: Leak Deferred	No
Tank Release Detection: Manual Gauge	No
Tank Release Detection: Auto Gauge	No
Tank Release Detection:Tank Tightness	No
Tank Release Detection: Vapor Monitor	No
Tank Release Detection: Inventory	No
Tank Release Detection: Stat Invent Recon	No
Tank Release Detection: Spill Install	No
Tank Release Detection: Overfill Install	No
Tank Release Detection: Groundwater	No
Tank Release Detection: Int Sec Containment	No
Tank Release Detection: Int Double Walled	No
Tank Release Detection: Other Method	No
Tank Release Detection: Other Note	Not reported
Pipe Release Detection: Leak Deferred	Not reported
Pipe Release Detection: Autoleak	Not reported
Pipe Release Detection: Line Tightness	No
Pipe Release Detection: Stat Invent Recon	No
Pipe Release Detection: Groundwater	No
Pipe Release Detection: Int Sec Containment	No
Pipe Release Det: Interior Double Walled	No
Pipe Release Detection: Other Method	No
Pipe Release Detection: Other Note	Not reported

Pipe Type:	UNKNOWN
Pipe Materials: Bare Steel	Yes
Pipe Materials: Galvanized Steel	No
Pipe Materials: Copper	No
Pipe Materials: Fiberglass	No
Pipe Materials: Cath Protect	No
Pipe Materials: Double Walled	No
Pipe Materials: Sec Containment	No
Pipe Materials: Repaired	No
Pipe Materials: Unknown	No
Pipe Materials: Other	No
Pipe Materials: Other Note	Not reported

Map ID	Site	Database(s)	EPA ID Number
1506	**FAIRFAX COUNTY PUBLIC SCHOOLS - WOODLAWN ELEMENTAR** **8505 HIGHLAND DRIVE** **ALEXANDRIA, VA 22309**	**VA TIER 2**	**S118192298** **N/A**

TIER 2:

Facility ID:	Not reported
CAS Number:	68476302
SIC Code:	Not reported
NAICS:	Not reported
Entered Chemical Name:	#2 Fuel Oil
Average Amt Code:	26000.0
Owner Name:	Not reported
Owner Phone:	Not reported
Contact Type:	Not reported

Facility ID:	5421933
CAS Number:	68476302
SIC Code:	Not reported
NAICS:	Not reported
Entered Chemical Name:	#2 Fuel Oil
Average Amt Code:	26000
Owner Name:	Not reported
Owner Phone:	Not reported
Contact Type:	Not reported

Map ID	Site	Database(s)	EPA ID Number
1506	**WOODLAWN ELEMENTARY SCHOOL (FFXC)** **8505 HIGHLAND LANE** **FAIRFAX, VA 22309**	**VA LUST**	**S105983097** **N/A**

LUST REG NO:

Region:	NO
Facility ID:	3023881
Status:	**Closed**
Tank Size:	0
Product:	Not reported
Release Date:	02/26/1991
Closed Date:	8/30/1994
Case Type:	Article 9
Case Officer:	Randy Chapman
Pollution Complaint #:	91-1234
Permit Number:	0
Priority:	-

Map ID	Site	Database(s)	EPA ID Number
1506	**WOODLAWN ELEMENTARY SCHOOL** **8505 HIGHLAND DR** **VIRGINIA, VA 22309**	**FINDS** **ECHO** **US AIRS**	**1017785086** **N/A**

FINDS:

Registry ID: 110064341467

Environmental Interest/Information System
AIR MINOR

Click this hyperlink while viewing on your computer to access additional FINDS: detail in the EDR Site Report.

Map ID	Site	Database(s)	EPA ID Number

WOODLAWN ELEMENTARY SCHOOL (Continued) **1017785086**

ECHO:
- Envid: 1017785086
- Registry ID: 110064341467
- DFR URL: http://echo.epa.gov/detailed-facility-report?fid=110064341467

US AIRS MINOR:
- Envid: 1017785086
- Region Code: 03
- Programmatic ID: AIR VA0000005105900137
- Facility Registry ID: 110064341467
- D and B Number: Not reported
- Primary SIC Code: 8211
- NAICS Code: 611110
- Default Air Classification Code: MIN
- Facility Type of Ownership Code: POF
- Air CMS Category Code: Not reported
- HPV Status: Not reported

US AIRS MINOR:
- Region Code: 03
- Programmatic ID: AIR VA0000005105900137
- Facility Registry ID: 110064341467
- Air Operating Status Code: OPR
- Default Air Classification Code: MIN
- Air Program: State Implementation Plan for National Primary and Secondary Ambient Air Quality Standards
- Activity Date: 1992-06-24 00:00:00
- Activity Status Date: Not reported
- Activity Group: Compliance Monitoring
- Activity Type: Inspection/Evaluation
- Activity Status: Not reported

- Region Code: 03
- Programmatic ID: AIR VA0000005105900137
- Facility Registry ID: 110064341467
- Air Operating Status Code: OPR
- Default Air Classification Code: MIN
- Air Program: State Implementation Plan for National Primary and Secondary Ambient Air Quality Standards
- Activity Date: 1998-06-01 00:00:00
- Activity Status Date: Not reported
- Activity Group: Compliance Monitoring
- Activity Type: Inspection/Evaluation
- Activity Status: Not reported

- Region Code: 03
- Programmatic ID: AIR VA0000005105900137
- Facility Registry ID: 110064341467
- Air Operating Status Code: OPR
- Default Air Classification Code: MIN
- Air Program: State Implementation Plan for National Primary and Secondary Ambient Air Quality Standards
- Activity Date: 2004-06-17 00:00:00
- Activity Status Date: Not reported
- Activity Group: Compliance Monitoring
- Activity Type: Inspection/Evaluation
- Activity Status: Not reported

- Region Code: 03
- Programmatic ID: AIR VA0000005105900137

Map ID	Site	Database(s)	EPA ID Number

WOODLAWN ELEMENTARY SCHOOL (Continued) **1017785086**

Facility Registry ID: 110064341467
Air Operating Status Code: OPR
Default Air Classification Code: MIN
Air Program: State Implementation Plan for National Primary and Secondary Ambient Air Quality Standards
Activity Date: 2006-02-17 00:00:00
Activity Status Date: Not reported
Activity Group: Compliance Monitoring
Activity Type: Inspection/Evaluation
Activity Status: Not reported

Region Code: 03
Programmatic ID: AIR VA0000005105900137
Facility Registry ID: 110064341467
Air Operating Status Code: OPR
Default Air Classification Code: MIN
Air Program: State Implementation Plan for National Primary and Secondary Ambient Air Quality Standards
Activity Date: 2009-10-29 00:00:00
Activity Status Date: Not reported
Activity Group: Compliance Monitoring
Activity Type: Inspection/Evaluation
Activity Status: Not reported

Region Code: 03
Programmatic ID: AIR VA0000005105900137
Facility Registry ID: 110064341467
Air Operating Status Code: OPR
Default Air Classification Code: MIN
Air Program: State Implementation Plan for National Primary and Secondary Ambient Air Quality Standards
Activity Date: 2010-04-02 00:00:00
Activity Status Date: Not reported
Activity Group: Compliance Monitoring
Activity Type: Inspection/Evaluation
Activity Status: Not reported

US AIRS MINOR:
Envid: 1017785086
Region Code: 03
Programmatic ID: AIR VA0000005105900137
Facility Registry ID: 110064341467
D and B Number: Not reported
Primary SIC Code: 8211
NAICS Code: 611110
Default Air Classification Code: MIN
Facility Type of Ownership Code: POF
Air CMS Category Code: Not reported
HPV Status: Not reported

US AIRS MINOR:
Region Code: 03
Programmatic ID: AIR VA0000005105900137
Facility Registry ID: 110064341467
Air Operating Status Code: OPR
Default Air Classification Code: MIN
Air Program: State Implementation Plan for National Primary and Secondary Ambient Air Quality Standards
Activity Date: 1992-06-24 00:00:00
Activity Status Date: Not reported

Map ID	Site	Database(s)	EPA ID Number

WOODLAWN ELEMENTARY SCHOOL (Continued) **1017785086**

Activity Group: Compliance Monitoring
Activity Type: Inspection/Evaluation
Activity Status: Not reported

Region Code: 03
Programmatic ID: AIR VA0000005105900137
Facility Registry ID: 110064341467
Air Operating Status Code: OPR
Default Air Classification Code: MIN
Air Program: State Implementation Plan for National Primary and Secondary Ambient Air Quality Standards
Activity Date: 1998-06-01 00:00:00
Activity Status Date: Not reported
Activity Group: Compliance Monitoring
Activity Type: Inspection/Evaluation
Activity Status: Not reported

Region Code: 03
Programmatic ID: AIR VA0000005105900137
Facility Registry ID: 110064341467
Air Operating Status Code: OPR
Default Air Classification Code: MIN
Air Program: State Implementation Plan for National Primary and Secondary Ambient Air Quality Standards
Activity Date: 2004-06-17 00:00:00
Activity Status Date: Not reported
Activity Group: Compliance Monitoring
Activity Type: Inspection/Evaluation
Activity Status: Not reported

Region Code: 03
Programmatic ID: AIR VA0000005105900137
Facility Registry ID: 110064341467
Air Operating Status Code: OPR
Default Air Classification Code: MIN
Air Program: State Implementation Plan for National Primary and Secondary Ambient Air Quality Standards
Activity Date: 2006-02-17 00:00:00
Activity Status Date: Not reported
Activity Group: Compliance Monitoring
Activity Type: Inspection/Evaluation
Activity Status: Not reported

Region Code: 03
Programmatic ID: AIR VA0000005105900137
Facility Registry ID: 110064341467
Air Operating Status Code: OPR
Default Air Classification Code: MIN
Air Program: State Implementation Plan for National Primary and Secondary Ambient Air Quality Standards
Activity Date: 2009-10-29 00:00:00
Activity Status Date: Not reported
Activity Group: Compliance Monitoring
Activity Type: Inspection/Evaluation
Activity Status: Not reported

Region Code: 03
Programmatic ID: AIR VA0000005105900137
Facility Registry ID: 110064341467
Air Operating Status Code: OPR
Default Air Classification Code: MIN

Map ID	Site	Database(s)	EPA ID Number

WOODLAWN ELEMENTARY SCHOOL (Continued) **1017785086**

Air Program:	State Implementation Plan for National Primary and Secondary Ambient Air Quality Standards
Activity Date:	2010-04-02 00:00:00
Activity Status Date:	Not reported
Activity Group:	Compliance Monitoring
Activity Type:	Inspection/Evaluation
Activity Status:	Not reported

1506 **WOODLAWN ELEMENTARYSCHOOL (FFXC)** **VA LUST** **S105982841**
8505 HIGHLAND LANE **N/A**
FAIRFAX, VA 22309

LUST REG NO:

Region:	NO
Facility ID:	3023881
Status:	**Closed**
Tank Size:	10,000
Product:	heating oil
Release Date:	01/23/1985
Closed Date:	8/5/1994
Case Type:	Article 11
Case Officer:	Randy Chapman
Pollution Complaint #:	85-0375
Permit Number:	0
Priority:	-

1512 **MANHOLE #37 OVERFLOW** **VA SPILLS** **S109379686**
EASEMENT BEHIND 5300 TESSIE TERRACE **N/A**
ALEXANDRIA, VA 22309

SPILLS:

Fips City/County:	Fairfax County
Status:	Not reported
Reference Id:	Not reported
IR Number:	2009-N-0329
Associated IR:	Not reported
Incident Date:	11/06/2008
Call Received Date:	11/06/2008
Closure Comments:	See Site Summary for details
Threat To:	Not reported
Terrorism (Y/N):	NO
Characterize Incident:	Not reported
Incident Type:	Water
Incident Subtype:	SSO
Materials:	Sewage(10000 - 10000 Gallons)
Effect To Receptor:	Not reported
Water Body:	Dogue Creek
Low Quantity To Water:	-1
High Quantity To Water:	-1
Quantity Units:	Gallons
Other Receptors:	North Fork Dogue Creek
RP Company:	Not reported
RP Name:	Not reported
Property Owner:	Not reported
Property Company:	Not reported
Duration Of Event (Hrs):	Not reported

Map ID	Site	Database(s)	EPA ID Number

MANHOLE #37 OVERFLOW (Continued) **S109379686**

Impacts:	Not reported
Other Impacts:	Not reported
Steps Taken:	Not reported
Steps Taken Description:	Not reported
System Components:	Not reported
Other System Components:	Not reported
Cause Of Event:	Not reported
Corrective Action Taken:	Not reported
Weather Status:	Not reported
Precipitation (Wet):	Not reported
Discharge Type:	Not reported
Discharge Volume:	Not reported
Unknown Discharge (Y/N):	NO
Site Name:	MANHOLE #37 OVERFLOW
Closure Date:	11/24/2008
Orig. Call Incident Description:	Manhole overflowing; sewage into nearby culvert. Blockage located in line segment MH #37 to MH #20. WCD personnel removed blockage (FOG) 11/6 at 12:57.
Original Call Material Description:	"sewage (Qty=10,000)"
Original Call Location Description:	Manhole #37 Overflow-Easement behind 5300 Tessie Terrace-Alexandria-VA-22309-Fairfax County
Incident Ongoing at time of Call:	Not reported
Agencies Notified (Y/N):	NO
Other Agencies:	Not reported
Permitted (Y/N):	YES
Call Reported By Company Name:	Helen L Scott
Call Property Owner Company Name:	Not reported
Call Property Owner Name:	Not reported
Site Summary:	Affected line segment was TV'd on 11/12 & CCTV report revealed FOG in line. There is a pipe sag from 70' to 90' downstream of manhole #37. Line segment MH#37 to MH#20 was placed on 180 day cleaning schedule & referred to Rehab Group. Lime was spread on area.

SPILLS NO:

Region:	NO
Id:	Not reported
Incident Summary:	Not reported
Date In:	11/6/2008
Date Closed:	11/24/2008
Pollution Type:	Not reported
Responsible Party:	Not reported
Facility Status:	**Not reported**
Owner:	Not reported
Facility Contact:	Not reported
Facility Permitted:	-1
Facility Telephone:	Not reported
Time In:	10:13:00 AM
Reported By Name:	Helen L. Scott
Reported By Telephone:	7033602838
Reported By Affiliation/Addr:	8605 Woodlawn Ct, Alex
Incident Response IR #:	2009-N-0329
Responsible Party Address:	Not reported
Responsible Party City:	Not reported
Responsible Party State:	Not reported
Responsible Party Zip:	Not reported
Responsible Party Contact:	Not reported
Responsible Party Telephone:	Not reported

Map ID	Site	Database(s)	EPA ID Number

MANHOLE #37 OVERFLOW (Continued) **S109379686**

Owner Name:	Not reported
Owner Address:	Not reported
Owner City:	Not reported
Owner State:	Not reported
Owner Zip:	Not reported
Owner Contact:	Not reported
Owner Telephone:	Not reported
Incident Date:	11/6/2008
Incident Time:	10:13:00 AM
Petroleum:	0
Solid Waste:	0
Hazardous Waste:	0
Water:	0
Air:	0
Sewage:	-1
Fish Kill:	0
Threat Wetlands:	0
Wetlands:	0
Material Released:	sewage
Possible Receptors:	Not reported
Quantity Released:	10,000
Unit Released:	gallons
Quantity In Water:	Not reported
Receiving Waters:	North Fork Dogue Creek
River Basin:	1A Potomac
Inspection Date:	Not reported
Call Date:	Not reported
Inspector:	Not reported
Response Due:	Not reported
Response Received Date:	Not reported
Visit Needed:	0
Open:	0
Air Referral Date:	Not reported
Air Reg/ Permit Number:	Not reported
Waste Referral Date:	Not reported
Epa Id Or Permit Number:	Not reported
Water Referral Date:	Not reported
Water Permit Number:	VA0025344
Remediation Referral Date:	Not reported
Remediation Pc Number:	Not reported
Enforcement Referral Date:	Not reported
Nov Number:	Not reported
Pc Number:	Not reported
Receive By:	Not reported
Case Officer:	Not reported
Case Type:	Not reported
Street Address:	Not reported
Polllutant:	Not reported
Impact:	Not reported
Spill Time:	Not reported
Spill Date:	Not reported
Spill Volume:	Not reported
Measure:	Not reported
Volume In Water:	Not reported
Stream Name:	Not reported
Investigation Date:	Not reported
Closure Date:	Not reported

Map ID	Site	Database(s)	EPA ID Number

MANHOLE #37 OVERFLOW (Continued) **S109379686**

Lab Results:	Not reported
Target Date:	Not reported
Prep Number:	Not reported
Report Date:	Not reported
Report Time:	Not reported
Pollutant Scr:	Not reported
Volume:	Not reported
Volume Esc:	Not reported
Future Recommendations:	Not reported
Stream Code:	Not reported
Visit Date:	Not reported
Lab Date:	Not reported
File Close Date:	Not reported
Prep Copy:	Not reported
City:	Not reported
Incident Summary:	Manhole overflowing; sewage into nearby culvert. Blockage located in line segment MH #37 to MH #20. WCD personnel removed blockage (FOG) 11/6 at 12:57.
Reported:	Not reported
Results:	Not reported
Inspection Comments:	Affected line segment was TV'd on 11/12 & CCTV report revealed FOG in line. There is a pipe sag from 70' to 90' downstream of manhole #37. Line segment MH#37 to MH#20 was placed on 180 day cleaning schedule & referred to Rehab Group. Lime was spread on area.
Remarks:	Not reported

1514 **VA SPILLS** **S118972611**

5134 JAMES FRANKLIN COURT, ALEXANDRIA, VA, 22309 **N/A**
ALEXANDRIA, VA

SPILLS:

Fips City/County:	Alexandria City
Status:	Closed
Reference Id:	70714
IR Number:	2017-N-0475
Associated IR:	Not reported
Incident Date:	08/11/2016
Call Received Date:	08/12/2016
Closure Comments:	Case Closed.No issues found during site inspection.
Threat To:	Not reported
Terrorism (Y/N):	N
Characterize Incident:	Unknown
Incident Type:	Water
Incident Subtype:	SW Construction * Water
Materials:	Not reported
Effect To Receptor:	Not reported
Water Body:	Not reported
Low Quantity To Water:	Not reported
High Quantity To Water:	Not reported
Quantity Units:	Not reported
Other Receptors:	Not reported
RP Company:	Not reported
RP Name:	Not reported
Property Owner:	Not reported
Property Company:	Not reported
Duration Of Event (Hrs):	0
Impacts:	Not reported

Map ID	Site	Database(s)	EPA ID Number

(Continued) **S118972611**

Other Impacts:	Not reported
Steps Taken:	Not reported
Steps Taken Description:	Not reported
System Components:	Not reported
Other System Components:	Not reported
Cause Of Event:	Not reported
Corrective Action Taken:	Not reported
Weather Status:	N/A
Precipitation (Wet):	0
Discharge Type:	N/A
Discharge Volume:	0
Unknown Discharge (Y/N):	N
Site Name:	Not reported
Closure Date:	01/04/2017
Orig. Call Incident Description:	Utility work is being done adjacent to Christopher Verdier's property and trees were cut down. He says possible E&S issue
Original Call Material Description:	Not reported
Original Call Location Description:	5134 James Franklin Court, Alexandria VA 22309
Incident Ongoing at time of Call:	N
Agencies Notified (Y/N):	N
Other Agencies:	Not reported
Permitted (Y/N):	N
Call Reported By Company Name:	Not reported
Call Property Owner Company Name:	Not reported
Call Property Owner Name:	Not reported
Site Summary:	Not reported

1531 **WALTER & LEITCH ENTERPRISES*** **EDR Hist Cleaner** **1018534319**
8630 RICHMOND HWY **N/A**
ALEXANDRIA, VA 22309

EDR Hist Cleaner

Year:	Name:	Type:
1971	LEITCH WALTER ENTERPRISES INC	Drycleaning Plants, Except Rugs
1972	LEITCH WALTER ENTERPRISES INC	Drycleaning Plants, Except Rugs
1973	LEITCH WALTER ENTERPRISES INC	Drycleaning Plants, Except Rugs
1974	LEITCH WALTER E ENTERPRISES	Drycleaning Plants, Except Rugs
1975	LEITCH WALTER E ENTERPRISES*	Drycleaning Plants, Except Rugs
1975	WALTER & LEITCH ENTERPRISES*	Drycleaning Plants, Except Rugs
1976	LEITCH WALTER E ENTERPRISES*	Drycleaning Plants, Except Rugs
1976	WALTER & LEITCH ENTERPRISES*	Drycleaning Plants, Except Rugs
1977	WALTER & LEITCH ENTERPRISES*	Drycleaning Plants, Except Rugs
1977	WALTER & LEITCH ENTERPRISES*	Drycleaning Plants, Except Rugs
1978	WALTER & LEITCH ENTERPRISES*	Drycleaning Plants, Except Rugs
1978	WALTER & LEITCH ENTERPRISES*	Drycleaning Plants, Except Rugs
1979	WALTER & LEITCH ENTERPRISES*	Drycleaning Plants, Except Rugs
1979	WALTER & LEITCH ENTERPRISES*	Drycleaning Plants, Except Rugs
1979	WALTER & LEITCH ENTERPRISES*	Drycleaning Plants, Except Rugs
1980	WALTER & LEITCH ENTERPRISES*	Drycleaning Plants, Except Rugs
1982	WALTER & LEITCH ENTERPRISES*	Drycleaning Plants, Except Rugs
1983	WALTER & LEITCH ENTERPRISES*	Drycleaning Plants, Except Rugs
1985	WALTER & LEITCH ENTERPRISES*	Drycleaning Plants, Except Rugs
1986	WALTER & LEITCH ENTERPRISES*	Drycleaning Plants, Except Rugs
1987	WALTER & LEITCH ENTERPRISES*	Drycleaning Plants, Except Rugs
1988	WALTER & LEITCH ENTERPRISES	Drycleaning Plants, Except Rugs
1989	WALTER & LEITCH ENTERPRISES	Drycleaning Plants, Except Rugs
1990	WALTER & LEITCH ENTERPRISES	Drycleaning Plants, Except Rugs

Map ID	Site	Database(s)	EPA ID Number
	WALTER & LEITCH ENTERPRISES* (Continued)		**1018534319**
	2014 CLASSICLEANERS NORTHERN VA LLC Drycleaning Plants, Except Rugs		

1533 **VILLAGE CLEANERS** — **RCRA NonGen / NLR** **1000276141**
8630 RICHMOND HWY — **FINDS** **VAD056284706**
ALEXANDRIA, VA 22309 — **VA DRYCLEANERS**
ECHO

RCRA NonGen / NLR:

Date form received by agency:	01/09/2017
Facility name:	VILLAGE CLEANERS
Facility address:	8630 RICHMOND HWY ALEXANDRIA, VA 22309
EPA ID:	VAD056284706
Contact:	KOON LEE
Contact address:	8630 RICHMOND HWY ALEXANDRIA, VA 22309
Contact country:	US
Contact telephone:	703-780-6250
Contact email:	Not reported
EPA Region:	03
Land type:	Facility is not located on Indian land. Additional information is not known.
Classification:	Non-Generator
Description:	Handler: Non-Generators do not presently generate hazardous waste

Owner/Operator Summary:

Owner/operator name:	LEE, KOON SOON
Owner/operator address:	OWNERSTREET OWNERCITY, AK 99999
Owner/operator country:	US
Owner/operator telephone:	215-555-1212
Owner/operator email:	Not reported
Owner/operator fax:	Not reported
Owner/operator extension:	Not reported
Legal status:	Private
Owner/Operator Type:	Owner
Owner/Op start date:	Not reported
Owner/Op end date:	Not reported
Owner/operator name:	OPERNAME
Owner/operator address:	OPERSTREET OPERCITY, AK 99999
Owner/operator country:	US
Owner/operator telephone:	215-555-1212
Owner/operator email:	Not reported
Owner/operator fax:	Not reported
Owner/operator extension:	Not reported
Legal status:	Private
Owner/Operator Type:	Operator
Owner/Op start date:	Not reported
Owner/Op end date:	Not reported
Owner/operator name:	OPERNAME
Owner/operator address:	OPERSTREET OPERCITY, AK 99999
Owner/operator country:	Not reported
Owner/operator telephone:	215-555-1212
Owner/operator email:	Not reported

Map ID	Site	Database(s)	EPA ID Number

VILLAGE CLEANERS (Continued) **1000276141**

Owner/operator fax: Not reported
Owner/operator extension: Not reported
Legal status: Private
Owner/Operator Type: Operator
Owner/Op start date: Not reported
Owner/Op end date: Not reported

Owner/operator name: LEE, KOON SOON
Owner/operator address: OWNERSTREET
OWNERCITY, AK 99999
Owner/operator country: Not reported
Owner/operator telephone: 215-555-1212
Owner/operator email: Not reported
Owner/operator fax: Not reported
Owner/operator extension: Not reported
Legal status: Private
Owner/Operator Type: Owner
Owner/Op start date: Not reported
Owner/Op end date: Not reported

Handler Activities Summary:
U.S. importer of hazardous waste: No
Mixed waste (haz. and radioactive): No
Recycler of hazardous waste: No
Transporter of hazardous waste: No
Treater, storer or disposer of HW: No
Underground injection activity: No
On-site burner exemption: No
Furnace exemption: No
Used oil fuel burner: No
Used oil processor: No
User oil refiner: No
Used oil fuel marketer to burner: No
Used oil Specification marketer: No
Used oil transfer facility: No
Used oil transporter: No

Historical Generators:
Date form received by agency: 04/15/1986
Site name: VILLAGE CLEANERS
Classification: Small Quantity Generator

Violation Status: No violations found

Evaluation Action Summary:
Evaluation date: 12/14/2016
Evaluation: FOCUSED COMPLIANCE INSPECTION
Area of violation: Not reported
Date achieved compliance: Not reported
Evaluation lead agency: State

FINDS:

Registry ID: 110002031514

Environmental Interest/Information System

Map ID	Site	Database(s)	EPA ID Number

VILLAGE CLEANERS (Continued) **1000276141**

AFS (Aerometric Information Retrieval System (AIRS) Facility Subsystem) replaces the former Compliance Data System (CDS), the National Emission Data System (NEDS), and the Storage and Retrieval of Aerometric Data (SAROAD). AIRS is the national repository for information concerning airborne pollution in the United States. AFS is used to track emissions and compliance data from industrial plants. AFS data are utilized by states to prepare State Implementation Plans to comply with regulatory programs and by EPA as an input for the estimation of total national emissions. AFS is undergoing a major redesign to support facility operating permits required under Title V of the Clean Air Act.

CEDS (Virginia - Comprehensive Environmental Data System) is the Department of Environmental Quality's (DEQ) electronic data system for maintaining databases on sources of pollutants in all media.

RCRAInfo is a national information system that supports the Resource Conservation and Recovery Act (RCRA) program through the tracking of events and activities related to facilities that generate, transport, and treat, store, or dispose of hazardous waste. RCRAInfo allows RCRA program staff to track the notification, permit, compliance, and corrective action activities required under RCRA.

AIR MINOR

Click this hyperlink while viewing on your computer to access additional FINDS: detail in the EDR Site Report.

DRYCLEANERS:

DEQ Region:	NRO
Registration Number:	72050
SIC:	7216
FIPS:	059
Oper Status:	Permanently Shutdown
Contact Name:	Koon Lee
Mobile Phone:	Not reported
Phone1:	7037806250
Phone2:	Not reported
Mailing Address:	8630 Richmond Hwy
Mailing City,St,Zip:	Alexandria, VA 22309
SI Number:	Not reported
SEQ Desctiption:	DRY-TO-DRY
Plant Classification:	True Minor
FAC Inserted Date:	01/01/1900
FAC Changed Date:	01/01/1900

ECHO:

Envid:	1000276141
Registry ID:	110002031514
DFR URL:	http://echo.epa.gov/detailed-facility-report?fid=110002031514

Map ID	Site	Database(s)	EPA ID Number
1533	**8620 RICHMOND HWY., ALEXANDRIA** **8620 RICHMOND HWY.** **ALEXANDRIA, VA**	**VA SPILLS**	**S106243519** **N/A**

SPILLS NO:

Region:	NO
Id:	Not reported
Incident Summary:	Dumping oil on ground & Removing & scraping HHO tanks
Date In:	5/14/1999
Date Closed:	Not reported
Pollution Type:	Not reported
Responsible Party:	Not reported
Facility Status:	**closed**
Owner:	Cypress Heating & Air Conditioning
Facility Contact:	Not reported
Facility Permitted:	Not reported
Facility Telephone:	Not reported
Time In:	1400
Reported By Name:	Francis Day
Reported By Telephone:	703-780-7811
Reported By Affiliation/Addr:	8622 Richmond Hwy., Alexandria 22309
Incident Response IR #:	Not reported
Responsible Party Address:	Not reported
Responsible Party City:	Not reported
Responsible Party State:	Not reported
Responsible Party Zip:	Not reported
Responsible Party Contact:	Not reported
Responsible Party Telephone:	Not reported
Owner Name:	Not reported
Owner Address:	Not reported
Owner City:	Not reported
Owner State:	Not reported
Owner Zip:	Not reported
Owner Contact:	Not reported
Owner Telephone:	Not reported
Incident Date:	Not reported
Incident Time:	Not reported
Petroleum:	Not reported
Solid Waste:	Not reported
Hazardous Waste:	Not reported
Water:	Not reported
Air:	Not reported
Sewage:	Not reported
Fish Kill:	Not reported
Threat Wetlands:	Not reported
Wetlands:	Not reported
Material Released:	Not reported
Possible Receptors:	Not reported
Quantity Released:	Not reported
Unit Released:	Not reported
Quantity In Water:	Not reported
Receiving Waters:	Not reported
River Basin:	Not reported
Inspection Date:	Not reported
Call Date:	Not reported
Inspector:	Not reported
Response Due:	Not reported
Response Received Date:	Not reported
Visit Needed:	Not reported

Map ID	Site	Database(s)	EPA ID Number

8620 RICHMOND HWY., ALEXANDRIA (Continued) **S106243519**

Open:	Not reported
Air Referral Date:	Not reported
Air Reg/ Permit Number:	Not reported
Waste Referral Date:	Not reported
Epa Id Or Permit Number:	Not reported
Water Referral Date:	Not reported
Water Permit Number:	Not reported
Remediation Referral Date:	Not reported
Remediation Pc Number:	Not reported
Enforcement Referral Date:	Not reported
Nov Number:	Not reported
Pc Number:	99-3925
Receive By:	JDT
Case Officer:	PZG
Case Type:	A-11 / SW
Street Address:	Not reported
Polllutant:	Oil and Scrappings from tank
Impact:	ground
Spill Time:	Not reported
Spill Date:	5/14/1999
Spill Volume:	-1
Measure:	Not reported
Volume In Water:	Not reported
Stream Name:	Not reported
Investigation Date:	Not reported
Closure Date:	5/6/2004
Lab Results:	Not reported
Target Date:	Not reported
Prep Number:	Not reported
Report Date:	Not reported
Report Time:	Not reported
Pollutant Scr:	Not reported
Volume:	Not reported
Volume Esc:	Not reported
Future Recommendations:	Not reported
Stream Code:	Not reported
Visit Date:	Not reported
Lab Date:	Not reported
File Close Date:	Not reported
Prep Copy:	Not reported
City:	Not reported
Incident Summary:	Not reported
Reported:	Not reported
Results:	see ir2004-n-0958 file
Inspection Comments:	Not reported
Remarks:	Not reported

1533 **CYPRUS HEATING & AIR** **VA SPILLS** **S106539595**
8620 RICHMOND HWY **N/A**
ALEXANDRIA, VA

SPILLS:

Fips City/County:	Fairfax County
Status:	Not reported
Reference Id:	Not reported
IR Number:	2004-N-0958
Associated IR:	Not reported
Incident Date:	04/27/2004

Map ID	Site	Database(s)	EPA ID Number

CYPRUS HEATING & AIR (Continued) **S106539595**

Call Received Date:	05/06/2004
Closure Comments:	See Site Summary for details
Threat To:	Not reported
Terrorism (Y/N):	NO
Characterize Incident:	Not reported
Incident Type:	Petroleum
Incident Subtype:	Petroleum
Materials:	Oil (Heating)(-1 - -1 Unknown)
Effect To Receptor:	Not reported
Water Body:	Not reported
Low Quantity To Water:	Not reported
High Quantity To Water:	Not reported
Quantity Units:	Not reported
Other Receptors:	Land
RP Company:	Not reported
RP Name:	Not reported
Property Owner:	Not reported
Property Company:	Demetrios & Androula Demetriou
Duration Of Event (Hrs):	Not reported
Impacts:	Not reported
Other Impacts:	Not reported
Steps Taken:	Not reported
Steps Taken Description:	Not reported
System Components:	Not reported
Other System Components:	Not reported
Cause Of Event:	Not reported
Corrective Action Taken:	Not reported
Weather Status:	Not reported
Precipitation (Wet):	Not reported
Discharge Type:	Not reported
Discharge Volume:	Not reported
Unknown Discharge (Y/N):	NO
Site Name:	CYPRUS HEATING & AIR
Closure Date:	09/22/2004
Orig. Call Incident Description:	275 gal AST in rear yard w/product. Cited by FM to remove tank since not connected to bldg for use on premises. Aband >2 yrs at site. Occupants dragged tank causing release. Atlas doing cleanup.
Original Call Material Description:	Heating oil
Original Call Location Description:	Cyprus Heating & Air-8620 Richmond Highway-Alexandria-VA--Fairfax County
Incident Ongoing at time of Call:	Not reported
Agencies Notified (Y/N):	NO
Other Agencies:	Not reported
Permitted (Y/N):	NO
Call Reported By Company Name:	Chf Mike Reilly
Call Property Owner Company Name:	Not reported
Call Property Owner Name:	Not reported
Site Summary:	"Call Paul @ Atlas excavated 15.43 tons soil, still waiting for lab results. -Please send letter with petro law."

SPILLS NO:

Region:	NO
Id:	Not reported
Incident Summary:	Not reported
Date In:	5/6/2004
Date Closed:	9/22/2004
Pollution Type:	Not reported

Map ID	Site	Database(s)	EPA ID Number

CYPRUS HEATING & AIR (Continued) **S106539595**

Responsible Party:	Not reported
Facility Status:	**Not reported**
Owner:	Not reported
Facility Contact:	Not reported
Facility Permitted:	0
Facility Telephone:	Not reported
Time In:	3:59:00 PM
Reported By Name:	Chf Mike Reilly
Reported By Telephone:	Not reported
Reported By Affiliation/Addr:	FX FMD
Incident Response IR #:	2004-N-0958
Responsible Party Address:	Not reported
Responsible Party City:	Not reported
Responsible Party State:	Not reported
Responsible Party Zip:	Not reported
Responsible Party Contact:	Not reported
Responsible Party Telephone:	Not reported
Owner Name:	Demetrios & Androula Demetriou
Owner Address:	Not reported
Owner City:	Not reported
Owner State:	Not reported
Owner Zip:	Not reported
Owner Contact:	Not reported
Owner Telephone:	Not reported
Incident Date:	4/27/2004
Incident Time:	Not reported
Petroleum:	-1
Solid Waste:	0
Hazardous Waste:	0
Water:	0
Air:	0
Sewage:	0
Fish Kill:	0
Threat Wetlands:	0
Wetlands:	0
Material Released:	Heating oil
Possible Receptors:	Land
Quantity Released:	Not reported
Unit Released:	Not reported
Quantity In Water:	Not reported
Receiving Waters:	Not reported
River Basin:	Not reported
Inspection Date:	Not reported
Call Date:	5/6/2004
Inspector:	PZG
Response Due:	6/21/2004
Response Received Date:	7/7/2004
Visit Needed:	0
Open:	0
Air Referral Date:	Not reported
Air Reg/ Permit Number:	Not reported
Waste Referral Date:	Not reported
Epa Id Or Permit Number:	Not reported
Water Referral Date:	Not reported
Water Permit Number:	Not reported
Remediation Referral Date:	Not reported
Remediation Pc Number:	Not reported

Map ID	Site	Database(s)	EPA ID Number

CYPRUS HEATING & AIR (Continued) **S106539595**

Enforcement Referral Date:	Not reported
Nov Number:	Not reported
Pc Number:	Not reported
Receive By:	Not reported
Case Officer:	Not reported
Case Type:	Not reported
Street Address:	Not reported
Polllutant:	Not reported
Impact:	Not reported
Spill Time:	Not reported
Spill Date:	Not reported
Spill Volume:	Not reported
Measure:	Not reported
Volume In Water:	Not reported
Stream Name:	Not reported
Investigation Date:	Not reported
Closure Date:	Not reported
Lab Results:	Not reported
Target Date:	Not reported
Prep Number:	Not reported
Report Date:	Not reported
Report Time:	Not reported
Pollutant Scr:	Not reported
Volume:	Not reported
Volume Esc:	Not reported
Future Recommendations:	Not reported
Stream Code:	Not reported
Visit Date:	Not reported
Lab Date:	Not reported
File Close Date:	Not reported
Prep Copy:	Not reported
City:	Not reported
Incident Summary:	275 gal AST in rear yard w/product. Cited by FM to remove tank since not connected to bldg for use on premises. Aband >2 yrs at site. Occupants dragged tank causing release. Atlas doing cleanup.
Reported:	Not reported
Results:	Not reported
Inspection Comments:	Call Paul @ Atlas excavated 15.43 tons soil, still waiting for lab results. -Please send letter with petro law.
Remarks:	Not reported

1533 **COPELANDS LAUNDRY & DRY CLEANERS** **EDR Hist Cleaner** **1009199368**
8623 RICHMOND HWY **N/A**
ALEXANDRIA SUB, VA

EDR Hist Cleaner

Year:	Name:	Type:
1966	COPELANDS LAUNDRY & DRY CLEANER	LAUNDRIES

Map ID	Site	Database(s)	EPA ID Number
1533	**CVS PHARMACY #1840** **8628 RICHMOND HIGHWAY** **ALEXANDRIA, VA 22309**	**RCRA-LQG**	**1014962031** **VAR000521898**

RCRA-LQG:

Date form received by agency:	03/11/2016
Facility name:	CVS PHARMACY #1840
Facility address:	8628 RICHMOND HIGHWAY ALEXANDRIA, VA 22309
EPA ID:	VAR000521898
Mailing address:	CVS DR MAIL DROP 23062A WOONSOCKET, RI 02895
Contact:	NICOLE WILKINSON
Contact address:	CVS DR MAIL CODE 2340 WOONSOCKET, RI 02895
Contact country:	US
Contact telephone:	401-770-7132
Contact email:	NICOLE.WILKINSON@CVSHEALTH.COM
EPA Region:	03
Classification:	Large Quantity Generator
Description:	Handler: generates 1,000 kg or more of hazardous waste during any calendar month; or generates more than 1 kg of acutely hazardous waste during any calendar month; or generates more than 100 kg of any residue or contaminated soil, waste or other debris resulting from the cleanup of a spill, into or on any land or water, of acutely hazardous waste during any calendar month; or generates 1 kg or less of acutely hazardous waste during any calendar month, and accumulates more than 1 kg of acutely hazardous waste at any time; or generates 100 kg or less of any residue or contaminated soil, waste or other debris resulting from the cleanup of a spill, into or on any land or water, of acutely hazardous waste during any calendar month, and accumulates more than 100 kg of that material at any time

Owner/Operator Summary:

Owner/operator name:	DEMETRIOS & GEORGE NICHOLAKOS
Owner/operator address:	60 W ST, STE 204 ANNAPOLIS, MD 21401
Owner/operator country:	US
Owner/operator telephone:	703-812-0334
Owner/operator email:	Not reported
Owner/operator fax:	Not reported
Owner/operator extension:	Not reported
Legal status:	Private
Owner/Operator Type:	Owner
Owner/Op start date:	08/15/1994
Owner/Op end date:	Not reported
Owner/operator name:	VIRGINIA CVS PHARMACY, L.L.C.
Owner/operator address:	Not reported Not reported
Owner/operator country:	US
Owner/operator telephone:	Not reported
Owner/operator email:	Not reported
Owner/operator fax:	Not reported
Owner/operator extension:	Not reported
Legal status:	Private
Owner/Operator Type:	Operator
Owner/Op start date:	09/03/1994

Map ID	Site	Database(s)	EPA ID Number

CVS PHARMACY #1840 (Continued) **1014962031**

Owner/Op end date: Not reported

Owner/operator name: VIRGINIA CVS PHARMACY, L.L.C.
Owner/operator address: Not reported
Not reported
Owner/operator country: Not reported
Owner/operator telephone: Not reported
Owner/operator email: Not reported
Owner/operator fax: Not reported
Owner/operator extension: Not reported
Legal status: Private
Owner/Operator Type: Operator
Owner/Op start date: 09/03/1994
Owner/Op end date: Not reported

Owner/operator name: DEMETRIOS & GEORGE NICHOLAKOS
Owner/operator address: W ST STE 204
ANNAPOLIS, MD 21401
Owner/operator country: US
Owner/operator telephone: 703-812-0334
Owner/operator email: Not reported
Owner/operator fax: Not reported
Owner/operator extension: Not reported
Legal status: Private
Owner/Operator Type: Owner
Owner/Op start date: 08/15/1994
Owner/Op end date: Not reported

Handler Activities Summary:
U.S. importer of hazardous waste: No
Mixed waste (haz. and radioactive): No
Recycler of hazardous waste: No
Transporter of hazardous waste: No
Treater, storer or disposer of HW: No
Underground injection activity: No
On-site burner exemption: No
Furnace exemption: No
Used oil fuel burner: No
Used oil processor: No
User oil refiner: No
Used oil fuel marketer to burner: No
Used oil Specification marketer: No
Used oil transfer facility: No
Used oil transporter: No

. Waste code: D001
. Waste name: IGNITABLE WASTE

. Waste code: D002
. Waste name: CORROSIVE WASTE

. Waste code: D007
. Waste name: CHROMIUM

. Waste code: D010
. Waste name: SELENIUM

Map ID	Site	Database(s)	EPA ID Number

CVS PHARMACY #1840 (Continued) **1014962031**

. Waste code: P001
. Waste name: 2H-1-BENZOPYRAN-2-ONE, 4-HYDROXY-3-(3-OXO-1-PHENYLBUTYL)-, & SALTS, WHEN PRESENT AT CONCENTRATIONS GREATER THAN 0.3% (OR) WARFARIN, & SALTS, WHEN PRESENT AT CONCENTRATIONS GREATER THAN 0.3%

. Waste code: P075
. Waste name: NICOTINE, & SALTS (OR) PYRIDINE, 3-(1-METHYL-2-PYRROLIDINYL)-,(S)-, & SALTS

. Waste code: U002
. Waste name: 2-PROPANONE (I) (OR) ACETONE (I)

Historical Generators:
Date form received by agency: 06/03/2015
Site name: CVS PHARMACY #1840
Classification: Large Quantity Generator

. Waste code: D001
. Waste name: IGNITABLE WASTE

. Waste code: D002
. Waste name: CORROSIVE WASTE

. Waste code: D009
. Waste name: MERCURY

. Waste code: D011
. Waste name: SILVER

. Waste code: P001
. Waste name: 2H-1-BENZOPYRAN-2-ONE, 4-HYDROXY-3-(3-OXO-1-PHENYLBUTYL)-, & SALTS, WHEN PRESENT AT CONCENTRATIONS GREATER THAN 0.3% (OR) WARFARIN, & SALTS, WHEN PRESENT AT CONCENTRATIONS GREATER THAN 0.3%

. Waste code: P042
. Waste name: 1,2-BENZENEDIOL, 4-[1-HYDROXY-2-(METHYLAMINO)ETHYL]-, (R)- (OR) EPINEPHRINE

. Waste code: P075
. Waste name: NICOTINE, & SALTS (OR) PYRIDINE, 3-(1-METHYL-2-PYRROLIDINYL)-,(S)-, & SALTS

. Waste code: P081
. Waste name: 1,2,3-PROPANETRIOL, TRINITRATE (R) (OR) NITROGLYCERINE (R)

Date form received by agency: 03/15/2015
Site name: CVS PHARMACY #1840
Classification: Large Quantity Generator

. Waste code: D001
. Waste name: IGNITABLE WASTE

. Waste code: D002
. Waste name: CORROSIVE WASTE

. Waste code: D009
. Waste name: MERCURY

Map ID	Site	Database(s)	EPA ID Number

CVS PHARMACY #1840 (Continued) **1014962031**

. Waste code: D011
. Waste name: SILVER

. Waste code: P001
. Waste name: 2H-1-BENZOPYRAN-2-ONE, 4-HYDROXY-3-(3-OXO-1-PHENYLBUTYL)-, & SALTS, WHEN PRESENT AT CONCENTRATIONS GREATER THAN 0.3% (OR) WARFARIN, & SALTS, WHEN PRESENT AT CONCENTRATIONS GREATER THAN 0.3%

. Waste code: P042
. Waste name: 1,2-BENZENEDIOL, 4-[1-HYDROXY-2-(METHYLAMINO)ETHYL]-, (R)- (OR) EPINEPHRINE

. Waste code: P075
. Waste name: NICOTINE, & SALTS (OR) PYRIDINE, 3-(1-METHYL-2-PYRROLIDINYL)-,(S)-, & SALTS

. Waste code: P081
. Waste name: 1,2,3-PROPANETRIOL, TRINITRATE (R) (OR) NITROGLYCERINE (R)

Date form received by agency: 05/31/2013
Site name: CVS PHARMACY #1840
Classification: Conditionally Exempt Small Quantity Generator

. Waste code: D001
. Waste name: IGNITABLE WASTE

. Waste code: D002
. Waste name: CORROSIVE WASTE

. Waste code: D009
. Waste name: MERCURY

. Waste code: D011
. Waste name: SILVER

. Waste code: P001
. Waste name: 2H-1-BENZOPYRAN-2-ONE, 4-HYDROXY-3-(3-OXO-1-PHENYLBUTYL)-, & SALTS, WHEN PRESENT AT CONCENTRATIONS GREATER THAN 0.3% (OR) WARFARIN, & SALTS, WHEN PRESENT AT CONCENTRATIONS GREATER THAN 0.3%

. Waste code: P042
. Waste name: 1,2-BENZENEDIOL, 4-[1-HYDROXY-2-(METHYLAMINO)ETHYL]-, (R)- (OR) EPINEPHRINE

. Waste code: P075
. Waste name: NICOTINE, & SALTS (OR) PYRIDINE, 3-(1-METHYL-2-PYRROLIDINYL)-,(S)-, & SALTS

. Waste code: P081
. Waste name: 1,2,3-PROPANETRIOL, TRINITRATE (R) (OR) NITROGLYCERINE (R)

Date form received by agency: 04/19/2012
Site name: CVS PHARMACY #1840
Classification: Small Quantity Generator

. Waste code: D001
. Waste name: IGNITABLE WASTE

Map ID	Site	Database(s)	EPA ID Number

CVS PHARMACY #1840 (Continued) **1014962031**

. Waste code: D002
. Waste name: CORROSIVE WASTE

. Waste code: D011
. Waste name: SILVER

. Waste code: P001
. Waste name: 2H-1-BENZOPYRAN-2-ONE, 4-HYDROXY-3-(3-OXO-1-PHENYLBUTYL)-, & SALTS, WHEN PRESENT AT CONCENTRATIONS GREATER THAN 0.3% (OR) WARFARIN, & SALTS, WHEN PRESENT AT CONCENTRATIONS GREATER THAN 0.3%

. Waste code: P042
. Waste name: 1,2-BENZENEDIOL, 4-[1-HYDROXY-2-(METHYLAMINO)ETHYL]-, (R)- (OR) EPINEPHRINE

. Waste code: P075
. Waste name: NICOTINE, & SALTS (OR) PYRIDINE, 3-(1-METHYL-2-PYRROLIDINYL)-,(S)-, & SALTS

. Waste code: P081
. Waste name: 1,2,3-PROPANETRIOL, TRINITRATE (R) (OR) NITROGLYCERINE (R)

Biennial Reports:

Last Biennial Reporting Year: 2017

Annual Waste Handled:

Waste code: D001
Waste name: IGNITABLE HAZARDOUS WASTES ARE THOSE WASTES WHICH HAVE A FLASHPOINT OF LESS THAN 140 DEGREES FAHRENHEIT AS DETERMINED BY A PENSKY-MARTENS CLOSED CUP FLASH POINT TESTER. ANOTHER METHOD OF DETERMINING THE FLASH POINT OF A WASTE IS TO REVIEW THE MATERIAL SAFETY DATA SHEET, WHICH CAN BE OBTAINED FROM THE MANUFACTURER OR DISTRIBUTOR OF THE MATERIAL. LACQUER THINNER IS AN EXAMPLE OF A COMMONLY USED SOLVENT WHICH WOULD BE CONSIDERED AS IGNITABLE HAZARDOUS WASTE.
Amount (Lbs): 76

Waste code: D002
Waste name: A WASTE WHICH HAS A PH OF LESS THAN 2 OR GREATER THAN 12.5 IS CONSIDERED TO BE A CORROSIVE HAZARDOUS WASTE. SODIUM HYDROXIDE, A CAUSTIC SOLUTION WITH A HIGH PH, IS OFTEN USED BY INDUSTRIES TO CLEAN OR DEGREASE PARTS. HYDROCHLORIC ACID, A SOLUTION WITH A LOW PH, IS USED BY MANY INDUSTRIES TO CLEAN METAL PARTS PRIOR TO PAINTING. WHEN THESE CAUSTIC OR ACID SOLUTIONS BECOME CONTAMINATED AND MUST BE DISPOSED, THE WASTE WOULD BE A CORROSIVE HAZARDOUS WASTE.
Amount (Lbs): 8

Waste code: D007
Waste name: CHROMIUM
Amount (Lbs): 23

Waste code: D010
Waste name: SELENIUM
Amount (Lbs): 23

Waste code: P001
Waste name: 2H-1-BENZOPYRAN-2-ONE, 4-HYDROXY-3-(3-OXO-1-PHENYLBUTYL)-, & SALTS, WHEN PRESENT AT CONCENTRATIONS GREATER THAN 0.3%

Map ID	Site	Database(s)	EPA ID Number

CVS PHARMACY #1840 (Continued) **1014962031**

Amount (Lbs): 21

Waste code: P075
Waste name: NICOTINE, & SALTS
Amount (Lbs): 17

Waste code: U002
Waste name: ACETONE (I)
Amount (Lbs): 35

Violation Status: No violations found

1533 **CVS PHARMACY #1840** **FINDS 1018327998**
8628 RICHMOND HIGHWAY **ECHO N/A**
ALEXANDRIA, VA 22309

FINDS:

Registry ID: 110046407606

Environmental Interest/Information System
RCRAInfo is a national information system that supports the Resource Conservation and Recovery Act (RCRA) program through the tracking of events and activities related to facilities that generate, transport, and treat, store, or dispose of hazardous waste. RCRAInfo allows RCRA program staff to track the notification, permit, compliance, and corrective action activities required under RCRA.

Click this hyperlink while viewing on your computer to access additional FINDS: detail in the EDR Site Report.

ECHO:
Envid: 1018327998
Registry ID: 110046407606
DFR URL: http://echo.epa.gov/detailed-facility-report?fid=110046407606

1543 **SAFEWAY STORE #1283** **RCRA-CESQG 1016977312**
8646 RICHMOND HIGHWAY **VAR000529370**
ALEXANDRIA, VA 22309

RCRA-CESQG:
Date form received by agency: 08/18/2014
Facility name: SAFEWAY STORE #1283
Facility address: 8646 RICHMOND HIGHWAY
ALEXANDRIA, VA 22309
EPA ID: VAR000529370
Mailing address: 5918 STONERIDGE MALL ROAD
PLEASANTON, CA 94588
Contact: KEITH B POWERS
Contact address: 5926 STONERIDGE MALL ROAD
PLEASANTON, CA 94588
Contact country: US
Contact telephone: 925-226-5655
Contact email: KEITH.POWERS@SAFEWAY.COM
EPA Region: 03

Map ID	Site	Database(s)	EPA ID Number

SAFEWAY STORE #1283 (Continued) **1016977312**

Classification: Conditionally Exempt Small Quantity Generator
Description: Handler: generates 100 kg or less of hazardous waste per calendar month, and accumulates 1000 kg or less of hazardous waste at any time; or generates 1 kg or less of acutely hazardous waste per calendar month, and accumulates at any time: 1 kg or less of acutely hazardous waste; or 100 kg or less of any residue or contaminated soil, waste or other debris resulting from the cleanup of a spill, into or on any land or water, of acutely hazardous waste; or generates 100 kg or less of any residue or contaminated soil, waste or other debris resulting from the cleanup of a spill, into or on any land or water, of acutely hazardous waste during any calendar month, and accumulates at any time: 1 kg or less of acutely hazardous waste; or 100 kg or less of any residue or contaminated soil, waste or other debris resulting from the cleanup of a spill, into or on any land or water, of acutely hazardous waste

Owner/Operator Summary:

Owner/operator name: SAFEWAY
Owner/operator address: Not reported
Not reported
Owner/operator country: Not reported
Owner/operator telephone: Not reported
Owner/operator email: Not reported
Owner/operator fax: Not reported
Owner/operator extension: Not reported
Legal status: Private
Owner/Operator Type: Operator
Owner/Op start date: 04/15/1994
Owner/Op end date: Not reported

Owner/operator name: NICHOLAKOS, DEMETRIOS
Owner/operator address: 2101 N KENSINGTON ST
ARLINGTON, VA 22205
Owner/operator country: US
Owner/operator telephone: 703-532-7246
Owner/operator email: Not reported
Owner/operator fax: Not reported
Owner/operator extension: Not reported
Legal status: Private
Owner/Operator Type: Owner
Owner/Op start date: 02/04/1975
Owner/Op end date: Not reported

Handler Activities Summary:

U.S. importer of hazardous waste: No
Mixed waste (haz. and radioactive): No
Recycler of hazardous waste: No
Transporter of hazardous waste: No
Treater, storer or disposer of HW: No
Underground injection activity: No
On-site burner exemption: No
Furnace exemption: No
Used oil fuel burner: No
Used oil processor: No
User oil refiner: No
Used oil fuel marketer to burner: No

Map ID	Site	Database(s)	EPA ID Number

SAFEWAY STORE #1283 (Continued) **1016977312**

Used oil Specification marketer: No
Used oil transfer facility: No
Used oil transporter: No

. Waste code: D001
. Waste name: IGNITABLE WASTE

. Waste code: D002
. Waste name: CORROSIVE WASTE

. Waste code: P075
. Waste name: NICOTINE, & SALTS (OR) PYRIDINE, 3-(1-METHYL-2-PYRROLIDINYL)-,(S)-, & SALTS

Violation Status: No violations found

1543 **SAFEWAY STORE #1283** **FINDS 1016444823**
8646 RICHMOND HIGHWAY **ECHO N/A**
ALEXANDRIA, VA 22309

FINDS:

Registry ID: 110056128596

Environmental Interest/Information System
RCRAInfo is a national information system that supports the Resource Conservation and Recovery Act (RCRA) program through the tracking of events and activities related to facilities that generate, transport, and treat, store, or dispose of hazardous waste. RCRAInfo allows RCRA program staff to track the notification, permit, compliance, and corrective action activities required under RCRA.

Click this hyperlink while viewing on your computer to access additional FINDS: detail in the EDR Site Report.

ECHO:
Envid: 1016444823
Registry ID: 110056128596
DFR URL: http://echo.epa.gov/detailed-facility-report?fid=110056128596

1547 **INTERNATIONAL AUTO SERVICE** **RCRA-CESQG 1004789797**
8656 RICHMOND HWY **FINDS VAD988186169**
ALEXANDRIA, VA 22309 **US AIRS**
ECHO

RCRA-CESQG:
Date form received by agency: 10/02/1990
Facility name: INTERNATIONAL AUTO SERVICE CENTER
Facility address: 8656 RICHMOND HIGHWAY
ALEXANDRIA, VA 22309
EPA ID: VAD988186169
Contact: MOUNG LEE
Contact address: 8656 RICHMOND HIGHWAY
ALEXANDRIA, VA 22309
Contact country: US
Contact telephone: 703-780-7851

Map ID	Site	Database(s)	EPA ID Number

INTERNATIONAL AUTO SERVICE (Continued) **1004789797**

Contact email: Not reported
EPA Region: 03
Classification: Conditionally Exempt Small Quantity Generator
Description: Handler: generates 100 kg or less of hazardous waste per calendar month, and accumulates 1000 kg or less of hazardous waste at any time; or generates 1 kg or less of acutely hazardous waste per calendar month, and accumulates at any time: 1 kg or less of acutely hazardous waste; or 100 kg or less of any residue or contaminated soil, waste or other debris resulting from the cleanup of a spill, into or on any land or water, of acutely hazardous waste; or generates 100 kg or less of any residue or contaminated soil, waste or other debris resulting from the cleanup of a spill, into or on any land or water, of acutely hazardous waste during any calendar month, and accumulates at any time: 1 kg or less of acutely hazardous waste; or 100 kg or less of any residue or contaminated soil, waste or other debris resulting from the cleanup of a spill, into or on any land or water, of acutely hazardous waste

Owner/Operator Summary:

Owner/operator name: OPERNAME
Owner/operator address: OPERSTREET
OPERCITY, AK 99999
Owner/operator country: Not reported
Owner/operator telephone: 215-555-1212
Owner/operator email: Not reported
Owner/operator fax: Not reported
Owner/operator extension: Not reported
Legal status: Private
Owner/Operator Type: Operator
Owner/Op start date: Not reported
Owner/Op end date: Not reported

Owner/operator name: YOUNG KYU KIM
Owner/operator address: 9449 JENERIO COURT
LORTON, VA 22079
Owner/operator country: Not reported
Owner/operator telephone: 703-339-6932
Owner/operator email: Not reported
Owner/operator fax: Not reported
Owner/operator extension: Not reported
Legal status: Private
Owner/Operator Type: Owner
Owner/Op start date: Not reported
Owner/Op end date: Not reported

Handler Activities Summary:

U.S. importer of hazardous waste: No
Mixed waste (haz. and radioactive): No
Recycler of hazardous waste: No
Transporter of hazardous waste: No
Treater, storer or disposer of HW: No
Underground injection activity: No
On-site burner exemption: No
Furnace exemption: No
Used oil fuel burner: No
Used oil processor: No

Map ID	Site	Database(s)	EPA ID Number

INTERNATIONAL AUTO SERVICE (Continued) **1004789797**

User oil refiner: No
Used oil fuel marketer to burner: No
Used oil Specification marketer: No
Used oil transfer facility: No
Used oil transporter: No

. Waste code: D000
. Waste name: Not Defined

. Waste code: D001
. Waste name: IGNITABLE WASTE

. Waste code: D006
. Waste name: CADMIUM

. Waste code: D008
. Waste name: LEAD

. Waste code: D009
. Waste name: MERCURY

. Waste code: F003
. Waste name: THE FOLLOWING SPENT NONHALOGENATED SOLVENTS: XYLENE, ACETONE, ETHYL ACETATE, ETHYL BENZENE, ETHYL ETHER, METHYL ISOBUTYL KETONE, N-BUTYL ALCOHOL, CYCLOHEXANONE, AND METHANOL; ALL SPENT SOLVENT MIXTURES/BLENDS CONTAINING, BEFORE USE, ONLY THE ABOVE SPENT NONHALOGENATED SOLVENTS; AND ALL SPENT SOLVENT MIXTURES/BLENDS CONTAINING, BEFORE USE, ONE OR MORE OF THE ABOVE NONHALOGENATED SOLVENTS, AND A TOTAL OF TEN PERCENT OR MORE (BY VOLUME) OF ONE OR MORE OF THOSE SOLVENTS LISTED IN F001, F002, F004, AND F005; AND STILL BOTTOMS FROM THE RECOVERY OF THESE SPENT SOLVENTS AND SPENT SOLVENT MIXTURES.

. Waste code: F005
. Waste name: THE FOLLOWING SPENT NONHALOGENATED SOLVENTS: TOLUENE, METHYL ETHYL KETONE, CARBON DISULFIDE, ISOBUTANOL, PYRIDINE, BENZENE, 2-ETHOXYETHANOL, AND 2-NITROPROPANE; ALL SPENT SOLVENT MIXTURES/BLENDS CONTAINING, BEFORE USE, A TOTAL OF TEN PERCENT OR MORE (BY VOLUME) OF ONE OR MORE OF THE ABOVE NONHALOGENATED SOLVENTS OR THOSE SOLVENTS LISTED IN F001, F002, OR F004; AND STILL BOTTOMS FROM THE RECOVERY OF THESE SPENT SOLVENTS AND SPENT SOLVENT MIXTURES.

Violation Status: No violations found

FINDS:

Registry ID: 110006456548

Environmental Interest/Information System
AFS (Aerometric Information Retrieval System (AIRS) Facility Subsystem) replaces the former Compliance Data System (CDS), the National Emission Data System (NEDS), and the Storage and Retrieval of Aerometric Data (SAROAD). AIRS is the national repository for information concerning airborne pollution in the United States. AFS is used to track emissions and compliance data from industrial plants. AFS data are utilized by states to prepare State Implementation Plans to comply with regulatory programs and by EPA as an input for the estimation of total national emissions. AFS is undergoing a major

Map ID	Site	Database(s)	EPA ID Number

INTERNATIONAL AUTO SERVICE (Continued) **1004789797**

redesign to support facility operating permits required under Title V of the Clean Air Act.

RCRAInfo is a national information system that supports the Resource Conservation and Recovery Act (RCRA) program through the tracking of events and activities related to facilities that generate, transport, and treat, store, or dispose of hazardous waste. RCRAInfo allows RCRA program staff to track the notification, permit, compliance, and corrective action activities required under RCRA.

AIR MINOR

Click this hyperlink while viewing on your computer to access additional FINDS: detail in the EDR Site Report.

US AIRS MINOR:

Envid:	1004789797
Region Code:	03
Programmatic ID:	AIR VA0000005151000390
Facility Registry ID:	110006456548
D and B Number:	Not reported
Primary SIC Code:	Not reported
NAICS Code:	811121
Default Air Classification Code:	MIN
Facility Type of Ownership Code:	NON
Air CMS Category Code:	Not reported
HPV Status:	Not reported

US AIRS MINOR:

Envid:	1004789797
Region Code:	03
Programmatic ID:	AIR VA0000005151000390
Facility Registry ID:	110006456548
D and B Number:	Not reported
Primary SIC Code:	Not reported
NAICS Code:	811121
Default Air Classification Code:	MIN
Facility Type of Ownership Code:	NON
Air CMS Category Code:	Not reported
HPV Status:	Not reported

ECHO:

Envid:	1004789797
Registry ID:	110006456548
DFR URL:	http://echo.epa.gov/detailed-facility-report?fid=110006456548

Map ID	Site	Database(s)	EPA ID Number
1547	**NVD ENTERPRISES INCORPORATED** **8655 RICHMOND HWY** **ALEXANDRIA, VA 22309**	**FINDS** **ECHO** **US AIRS**	**1010682129** **N/A**

FINDS:

Registry ID: 110033138101

Environmental Interest/Information System
AFS (Aerometric Information Retrieval System (AIRS) Facility Subsystem) replaces the former Compliance Data System (CDS), the National Emission Data System (NEDS), and the Storage and Retrieval of Aerometric Data (SAROAD). AIRS is the national repository for information concerning airborne pollution in the United States. AFS is used to track emissions and compliance data from industrial plants. AFS data are utilized by states to prepare State Implementation Plans to comply with regulatory programs and by EPA as an input for the estimation of total national emissions. AFS is undergoing a major redesign to support facility operating permits required under Title V of the Clean Air Act.

AIR MINOR

Click this hyperlink while viewing on your computer to access additional FINDS: detail in the EDR Site Report.

ECHO:

Envid:	1010682129
Registry ID:	110033138101
DFR URL:	http://echo.epa.gov/detailed-facility-report?fid=110033138101

US AIRS MINOR:

Envid:	1010682129
Region Code:	03
Programmatic ID:	AIR VA0000005151000387
Facility Registry ID:	110033138101
D and B Number:	Not reported
Primary SIC Code:	Not reported
NAICS Code:	811111
Default Air Classification Code:	MIN
Facility Type of Ownership Code:	NON
Air CMS Category Code:	Not reported
HPV Status:	Not reported

US AIRS MINOR:

Envid:	1010682129
Region Code:	03
Programmatic ID:	AIR VA0000005151000387
Facility Registry ID:	110033138101
D and B Number:	Not reported
Primary SIC Code:	Not reported
NAICS Code:	811111
Default Air Classification Code:	MIN
Facility Type of Ownership Code:	NON
Air CMS Category Code:	Not reported
HPV Status:	Not reported

Map ID	Site	Database(s)	EPA ID Number
1547	**RT 1 AUTO BODY & PAINT** **8655 RICHMOND HWY** **ALEXANDRIA, VA 22309**	**RCRA-CESQG** **FINDS** **ECHO**	**1004789644** **VAD982576704**

RCRA-CESQG:

Date form received by agency:	03/07/1989
Facility name:	RT 1 AUTO BODY & PAINT
Facility address:	8655 RICHMOND HWY ALEXANDRIA, VA 22309
EPA ID:	VAD982576704
Contact:	BILL LEDBETTER
Contact address:	8655 RICHMOND HWY ALEXANDRIA, VA 22309
Contact country:	US
Contact telephone:	703-780-7188
Contact email:	Not reported
EPA Region:	03
Classification:	Conditionally Exempt Small Quantity Generator
Description:	Handler: generates 100 kg or less of hazardous waste per calendar month, and accumulates 1000 kg or less of hazardous waste at any time; or generates 1 kg or less of acutely hazardous waste per calendar month, and accumulates at any time: 1 kg or less of acutely hazardous waste; or 100 kg or less of any residue or contaminated soil, waste or other debris resulting from the cleanup of a spill, into or on any land or water, of acutely hazardous waste; or generates 100 kg or less of any residue or contaminated soil, waste or other debris resulting from the cleanup of a spill, into or on any land or water, of acutely hazardous waste during any calendar month, and accumulates at any time: 1 kg or less of acutely hazardous waste; or 100 kg or less of any residue or contaminated soil, waste or other debris resulting from the cleanup of a spill, into or on any land or water, of acutely hazardous waste

Owner/Operator Summary:

Owner/operator name:	CHO JAE H
Owner/operator address:	5019 BURKE DR ALEXANDRIA, VA 22309
Owner/operator country:	Not reported
Owner/operator telephone:	703-360-3646
Owner/operator email:	Not reported
Owner/operator fax:	Not reported
Owner/operator extension:	Not reported
Legal status:	Private
Owner/Operator Type:	Owner
Owner/Op start date:	Not reported
Owner/Op end date:	Not reported

Owner/operator name:	OPERNAME
Owner/operator address:	OPERSTREET OPERCITY, AK 99999
Owner/operator country:	Not reported
Owner/operator telephone:	215-555-1212
Owner/operator email:	Not reported
Owner/operator fax:	Not reported
Owner/operator extension:	Not reported
Legal status:	Private
Owner/Operator Type:	Operator
Owner/Op start date:	Not reported
Owner/Op end date:	Not reported

Map ID	Site	Database(s)	EPA ID Number

RT 1 AUTO BODY & PAINT (Continued) **1004789644**

Handler Activities Summary:

U.S. importer of hazardous waste:	No
Mixed waste (haz. and radioactive):	No
Recycler of hazardous waste:	No
Transporter of hazardous waste:	No
Treater, storer or disposer of HW:	No
Underground injection activity:	No
On-site burner exemption:	No
Furnace exemption:	No
Used oil fuel burner:	No
Used oil processor:	No
User oil refiner:	No
Used oil fuel marketer to burner:	No
Used oil Specification marketer:	No
Used oil transfer facility:	No
Used oil transporter:	No

. Waste code: F003
. Waste name: THE FOLLOWING SPENT NONHALOGENATED SOLVENTS: XYLENE, ACETONE, ETHYL ACETATE, ETHYL BENZENE, ETHYL ETHER, METHYL ISOBUTYL KETONE, N-BUTYL ALCOHOL, CYCLOHEXANONE, AND METHANOL; ALL SPENT SOLVENT MIXTURES/BLENDS CONTAINING, BEFORE USE, ONLY THE ABOVE SPENT NONHALOGENATED SOLVENTS; AND ALL SPENT SOLVENT MIXTURES/BLENDS CONTAINING, BEFORE USE, ONE OR MORE OF THE ABOVE NONHALOGENATED SOLVENTS, AND A TOTAL OF TEN PERCENT OR MORE (BY VOLUME) OF ONE OR MORE OF THOSE SOLVENTS LISTED IN F001, F002, F004, AND F005; AND STILL BOTTOMS FROM THE RECOVERY OF THESE SPENT SOLVENTS AND SPENT SOLVENT MIXTURES.

. Waste code: F005
. Waste name: THE FOLLOWING SPENT NONHALOGENATED SOLVENTS: TOLUENE, METHYL ETHYL KETONE, CARBON DISULFIDE, ISOBUTANOL, PYRIDINE, BENZENE, 2-ETHOXYETHANOL, AND 2-NITROPROPANE; ALL SPENT SOLVENT MIXTURES/BLENDS CONTAINING, BEFORE USE, A TOTAL OF TEN PERCENT OR MORE (BY VOLUME) OF ONE OR MORE OF THE ABOVE NONHALOGENATED SOLVENTS OR THOSE SOLVENTS LISTED IN F001, F002, OR F004; AND STILL BOTTOMS FROM THE RECOVERY OF THESE SPENT SOLVENTS AND SPENT SOLVENT MIXTURES.

Violation Status: No violations found

FINDS:

Registry ID: 110006830331

Environmental Interest/Information System
AFS (Aerometric Information Retrieval System (AIRS) Facility Subsystem) replaces the former Compliance Data System (CDS), the National Emission Data System (NEDS), and the Storage and Retrieval of Aerometric Data (SAROAD). AIRS is the national repository for information concerning airborne pollution in the United States. AFS is used to track emissions and compliance data from industrial plants. AFS data are utilized by states to prepare State Implementation Plans to comply with regulatory programs and by EPA as an input for the estimation of total national emissions. AFS is undergoing a major redesign to support facility operating permits required under Title V of the Clean Air Act.

Map ID	Site	Database(s)	EPA ID Number

RT 1 AUTO BODY & PAINT (Continued) **1004789644**

RCRAInfo is a national information system that supports the Resource Conservation and Recovery Act (RCRA) program through the tracking of events and activities related to facilities that generate, transport, and treat, store, or dispose of hazardous waste. RCRAInfo allows RCRA program staff to track the notification, permit, compliance, and corrective action activities required under RCRA.

AIR MINOR

Click this hyperlink while viewing on your computer to access additional FINDS: detail in the EDR Site Report.

ECHO:

Envid:	1004789644
Registry ID:	110006830331
DFR URL:	http://echo.epa.gov/detailed-facility-report?fid=110006830331

1547 **BEST CLEANERS - BDWJ INCORPORATED** **VA DRYCLEANERS** **S109526035**
8655B RICHMOND HWY **N/A**
ALEXANDRIA, VA 22309

DRYCLEANERS:

DEQ Region:	NRO
Registration Number:	72118
SIC:	7216
FIPS:	059
Oper Status:	Permanently Shutdown
Contact Name:	Baek Suk Choi
Mobile Phone:	Not reported
Phone1:	7033606000
Phone2:	Not reported
Mailing Address:	8655 Richmond Hwy
Mailing City,St,Zip:	Alexandria, VA 22309
SI Number:	Not reported
SEQ Desctiption:	60 lbs Hydrocarbon Machine installed in 2007
Plant Classification:	True Minor
FAC Inserted Date:	01/01/1900
FAC Changed Date:	01/01/1900

1547 **BEST CLEANERS** **EDR Hist Cleaner** **1018653428**
8655 RICHMOND HWY **N/A**
ALEXANDRIA, VA 22309

EDR Hist Cleaner

Year:	Name:	Type:
1993	BEST CLEANERS	Drycleaning Plants, Except Rugs
1994	BEST CLEANERS	Drycleaning Plants, Except Rugs
1995	BEST CLEANERS	Drycleaning Plants, Except Rugs
1996	BEST CLEANERS	Drycleaning Plants, Except Rugs
1997	BEST CLEANERS	Drycleaning Plants, Except Rugs
1998	BEST CLEANERS	Drycleaning Plants, Except Rugs
1999	BEST CLEANERS	Drycleaning Plants, Except Rugs
2000	BEST CLEANERS	Drycleaning Plants, Except Rugs
2001	BEST CLEANERS	Drycleaning Plants, Except Rugs

Map ID	Site	Database(s)	EPA ID Number

BEST CLEANERS (Continued) **1018653428**

2002	BEST CLEANERS	Drycleaning Plants, Except Rugs
2003	BEST CLEANERS	Drycleaning Plants, Except Rugs
2004	BEST CLEANERS	Drycleaning Plants, Except Rugs
2005	BEST CLEANERS	Drycleaning Plants, Except Rugs
2006	BEST CLEANERS	Drycleaning Plants, Except Rugs
2007	BEST CLEANERS	Drycleaning Plants, Except Rugs
2008	BEST CLEANERS	Drycleaning Plants, Except Rugs
2009	BEST CLEANERS	Drycleaning Plants, Except Rugs
2010	BEST CLEANERS	Drycleaning Plants, Except Rugs
2011	BEST CLEANERS	Drycleaning Plants, Except Rugs
2012	BEST CLEANERS	Drycleaning Plants, Except Rugs
2013	BEST CLEANERS	Drycleaning Plants, Except Rugs
2013	BDWJ INC	Laundry And Drycleaner Agents
2014	BEST CLEANERS	Drycleaning Plants, Except Rugs
2014	BDWJ INC	Laundry And Drycleaner Agents

1547 **ROUTE 1 AUTO BODY** **US AIRS** **1010463644**
8655A RICHMOND HWY **N/A**
ALEXANDRIA, VA 22309

US AIRS MINOR:

Envid:	1010463644
Region Code:	03
Programmatic ID:	AIR VA0000005105900981
Facility Registry ID:	110006830331
D and B Number:	Not reported
Primary SIC Code:	Not reported
NAICS Code:	811121
Default Air Classification Code:	MIN
Facility Type of Ownership Code:	NON
Air CMS Category Code:	Not reported
HPV Status:	Not reported

US AIRS MINOR:

Envid:	1010463644
Region Code:	03
Programmatic ID:	AIR VA0000005105900981
Facility Registry ID:	110006830331
D and B Number:	Not reported
Primary SIC Code:	Not reported
NAICS Code:	811121
Default Air Classification Code:	MIN
Facility Type of Ownership Code:	NON
Air CMS Category Code:	Not reported
HPV Status:	Not reported

Map ID	Site	Database(s)	EPA ID Number

1547 **BEST CLEANERS - BDWJ INCORPORATED** **FINDS** **1004608056**
8655 RICHMOND HIGHWAY **ECHO** **N/A**
ALEXANDRIA, VA 22309

FINDS:

Registry ID: 110002031783

Environmental Interest/Information System
AFS (Aerometric Information Retrieval System (AIRS) Facility Subsystem) replaces the former Compliance Data System (CDS), the National Emission Data System (NEDS), and the Storage and Retrieval of Aerometric Data (SAROAD). AIRS is the national repository for information concerning airborne pollution in the United States. AFS is used to track emissions and compliance data from industrial plants. AFS data are utilized by states to prepare State Implementation Plans to comply with regulatory programs and by EPA as an input for the estimation of total national emissions. AFS is undergoing a major redesign to support facility operating permits required under Title V of the Clean Air Act.

CEDS (Virginia - Comprehensive Environmental Data System) is the Department of Environmental Quality's (DEQ) electronic data system for maintaining databases on sources of pollutants in all media.

AIR MINOR

Click this hyperlink while viewing on your computer to access additional FINDS: detail in the EDR Site Report.

ECHO:
Envid: 1004608056
Registry ID: 110002031783
DFR URL: http://echo.epa.gov/detailed-facility-report?fid=110002031783

1548 **OURISMAN SUZUKI** **RCRA NonGen / NLR** **1000263037**
8670 RICHMOND HWY **FINDS** **VAD981740962**
ALEXANDRIA, VA 22309 **ECHO**

RCRA NonGen / NLR:
Date form received by agency: 10/28/1986
Facility name: OURISMAN SUZUKI
Facility address: 8670 RICHMOND HWY
ALEXANDRIA, VA 22309
EPA ID: VAD981740962
Contact: PEGGY SHAY
Contact address: 10441 LEE HIGHWAY
FAIRFAX, VA 22309
Contact country: US
Contact telephone: 703-359-1010
Contact email: Not reported
EPA Region: 03
Classification: Non-Generator
Description: Handler: Non-Generators do not presently generate hazardous waste

Owner/Operator Summary:
Owner/operator name: OPERNAME
Owner/operator address: OPERSTREET

Map ID	Site	Database(s)	EPA ID Number

OURISMAN SUZUKI (Continued) **1000263037**

OPERCITY, AK 99999
Owner/operator country: Not reported
Owner/operator telephone: 215-555-1212
Owner/operator email: Not reported
Owner/operator fax: Not reported
Owner/operator extension: Not reported
Legal status: Private
Owner/Operator Type: Operator
Owner/Op start date: Not reported
Owner/Op end date: Not reported

Owner/operator name: KOKOK
Owner/operator address: 8670 RICHMOND HIGHWAY
ALEXANDRIA, VA 22309
Owner/operator country: Not reported
Owner/operator telephone: 703-660-9000
Owner/operator email: Not reported
Owner/operator fax: Not reported
Owner/operator extension: Not reported
Legal status: Private
Owner/Operator Type: Owner
Owner/Op start date: Not reported
Owner/Op end date: Not reported

Handler Activities Summary:
U.S. importer of hazardous waste: No
Mixed waste (haz. and radioactive): No
Recycler of hazardous waste: No
Transporter of hazardous waste: No
Treater, storer or disposer of HW: No
Underground injection activity: No
On-site burner exemption: No
Furnace exemption: No
Used oil fuel burner: No
Used oil processor: No
User oil refiner: No
Used oil fuel marketer to burner: No
Used oil Specification marketer: No
Used oil transfer facility: No
Used oil transporter: No

Violation Status: No violations found

FINDS:

Registry ID: 110006455558

Environmental Interest/Information System
RCRAInfo is a national information system that supports the Resource Conservation and Recovery Act (RCRA) program through the tracking of events and activities related to facilities that generate, transport, and treat, store, or dispose of hazardous waste. RCRAInfo allows RCRA program staff to track the notification, permit, compliance, and corrective action activities required under RCRA.

Map ID	Site	Database(s)	EPA ID Number

OURISMAN SUZUKI (Continued) **1000263037**

Click this hyperlink while viewing on your computer to access additional FINDS: detail in the EDR Site Report.

ECHO:
Envid: 1000263037
Registry ID: 110006455558
DFR URL: http://echo.epa.gov/detailed-facility-report?fid=110006455558

1549 **EMTA FIRE STATION #24** **VA LUST** **S103771725**
8701 LUKENS LANE **N/A**
FAIRFAX, VA 0

LUST REG NO:
Region: NO
Facility ID: 3024097
Status: **Closed**
Tank Size: 0
Product: Not reported
Release Date: 08/20/1991
Closed Date: 5/1/1996
Case Type: Article 9
Case Officer: Randy Chapman
Pollution Complaint #: 92-0354
Permit Number: 0
Priority: -

Region: NO
Facility ID: 3024097
Status: **Closed**
Tank Size: 0
Product: Not reported
Release Date: 10/03/1991
Closed Date: 10/8/1992
Case Type: Article 9
Case Officer: Randy Chapman
Pollution Complaint #: 92-0635
Permit Number: 0
Priority: -

1551 **CHENEY ELEMENTARY** **FINDS** **1004608327**
1741 MEERES RD **VA UST** **N/A**
FORT BELVOIR, VA 22060 **ECHO**

FINDS:

Registry ID: 110001904011

Environmental Interest/Information System
AFS (Aerometric Information Retrieval System (AIRS) Facility Subsystem) replaces the former Compliance Data System (CDS), the National Emission Data System (NEDS), and the Storage and Retrieval of Aerometric Data (SAROAD). AIRS is the national repository for information concerning airborne pollution in the United States. AFS is used to track emissions and compliance data from industrial plants. AFS data are utilized by states to prepare State Implementation Plans

Map ID	Site	Database(s)	EPA ID Number

CHENEY ELEMENTARY (Continued) **1004608327**

to comply with regulatory programs and by EPA as an input for the estimation of total national emissions. AFS is undergoing a major redesign to support facility operating permits required under Title V of the Clean Air Act.

CEDS (Virginia - Comprehensive Environmental Data System) is the Department of Environmental Quality's (DEQ) electronic data system for maintaining databases on sources of pollutants in all media.

AIR MINOR

Click this hyperlink while viewing on your computer to access additional FINDS: detail in the EDR Site Report.

Facility:

Facility Id:	3023831
Facility Type:	LOCAL
CEDS Facility ID:	200000079585

Owner:

Owner Id:	37293
Owner Name:	Fairfax County Public Schools
Owner Address:	5025 Sideburn Rd
Owner Address2:	Not reported
Owner City, State, Zip:	Fairfax, VA 22032
Owner Type:	LOCAL
Number of Active AST:	0
Number of Active UST:	0
Number of Inactive AST:	0
Number of Inactive UST:	1

UST:

Facility ID:	3023831
Federally Regulated:	No
Tank Number:	1
Tank Capacity:	10000
Tank Contents:	HEATING OIL
Tank Status:	**PERM OUT OF USE**
Tank Type:	UST

Tank Material:

Install Date:	1/1/1960
Tank Materials: Bare Steel	Yes
Tank Materials: Cath Protect Steel	No
Tank Materials: Epoxy Steel	No
Tank Materials: Fiberglass	No
Tank Materials: Concrete	No
Tank Materials: Composite	No
Tank Materials: Double Walled	No
Tank Materials: Lined Interior	No
Tank Materials: Excav Liner	No
Tank Materials: Insulated Tank Jacket	No
Tank Materials: Repaired	No
Tank Materials: Unknown	No
Tank Materials: Other	No

Map ID	Site	Database(s)	EPA ID Number

CHENEY ELEMENTARY (Continued) **1004608327**

Tank Materials: Other Note	Not reported

Release Detection:

Tank Release Detection: Leak Deferred	No
Tank Release Detection: Manual Gauge	No
Tank Release Detection: Auto Gauge	No
Tank Release Detection:Tank Tightness	No
Tank Release Detection: Vapor Monitor	No
Tank Release Detection: Inventory	No
Tank Release Detection: Stat Invent Recon	No
Tank Release Detection: Spill Install	No
Tank Release Detection: Overfill Install	No
Tank Release Detection: Groundwater	No
Tank Release Detection: Int Sec Containment	No
Tank Release Detection: Int Double Walled	No
Tank Release Detection: Other Method	No
Tank Release Detection: Other Note	Not reported
Pipe Release Detection: Leak Deferred	Not reported
Pipe Release Detection: Autoleak	Not reported
Pipe Release Detection: Line Tightness	No
Pipe Release Detection: Stat Invent Recon	No
Pipe Release Detection: Groundwater	No
Pipe Release Detection: Int Sec Containment	No
Pipe Release Det: Interior Double Walled	No
Pipe Release Detection: Other Method	No
Pipe Release Detection: Other Note	Not reported

Pipe Type:	UNKNOWN
Pipe Materials: Bare Steel	Yes
Pipe Materials: Galvanized Steel	No
Pipe Materials: Copper	No
Pipe Materials: Fiberglass	No
Pipe Materials: Cath Protect	No
Pipe Materials: Double Walled	No
Pipe Materials: Sec Containment	No
Pipe Materials: Repaired	No
Pipe Materials: Unknown	No
Pipe Materials: Other	No
Pipe Materials: Other Note	Not reported

ECHO:

Envid:	1004608327
Registry ID:	110001904011
DFR URL:	http://echo.epa.gov/detailed-facility-report?fid=110001904011

1556 **FIRE STATION CO NO 24** **VA UST** **U003681993**
8701 LUKENS LN **N/A**
ALEXANDRIA, VA 22309

Facility:

Facility Id:	3024097
Facility Type:	LOCAL
CEDS Facility ID:	200000073499

Owner:

Owner Id:	28457

Map ID	Site	Database(s)	EPA ID Number

FIRE STATION CO NO 24 (Continued) **U003681993**

Owner Name:	Fairfax County Department of Vehicle Services
Owner Address:	12000 Government Center Pkwy Ste 417
Owner Address2:	Not reported
Owner City, State, Zip:	Fairfax, VA 22035
Owner Type:	LOCAL
Number of Active AST:	0
Number of Active UST:	0
Number of Inactive AST:	0
Number of Inactive UST:	1

UST:

Facility ID:	3024097
Federally Regulated:	Yes
Tank Number:	1
Tank Capacity:	2000
Tank Contents:	DIESEL
Tank Status:	**CLS IN GRD**
Tank Type:	UST

Tank Material:

Install Date:	9/1/1970
Tank Materials: Bare Steel	Yes
Tank Materials: Cath Protect Steel	No
Tank Materials: Epoxy Steel	No
Tank Materials: Fiberglass	No
Tank Materials: Concrete	No
Tank Materials: Composite	No
Tank Materials: Double Walled	No
Tank Materials: Lined Interior	No
Tank Materials: Excav Liner	No
Tank Materials: Insulated Tank Jacket	No
Tank Materials: Repaired	No
Tank Materials: Unknown	No
Tank Materials: Other	No
Tank Materials: Other Note	Not reported

Release Detection:

Tank Release Detection: Leak Deferred	No
Tank Release Detection: Manual Gauge	No
Tank Release Detection: Auto Gauge	No
Tank Release Detection:Tank Tightness	No
Tank Release Detection: Vapor Monitor	No
Tank Release Detection: Inventory	No
Tank Release Detection: Stat Invent Recon	No
Tank Release Detection: Spill Install	No
Tank Release Detection: Overfill Install	No
Tank Release Detection: Groundwater	No
Tank Release Detection: Int Sec Containment	No
Tank Release Detection: Int Double Walled	No
Tank Release Detection: Other Method	No
Tank Release Detection: Other Note	Not reported
Pipe Release Detection: Leak Deferred	Not reported
Pipe Release Detection: Autoleak	Not reported
Pipe Release Detection: Line Tightness	No
Pipe Release Detection: Stat Invent Recon	No
Pipe Release Detection: Groundwater	No

Map ID	Site	Database(s)	EPA ID Number

FIRE STATION CO NO 24 (Continued) **U003681993**

Pipe Release Detection: Int Sec Containment	No
Pipe Release Det: Interior Double Walled	No
Pipe Release Detection: Other Method	No
Pipe Release Detection: Other Note	Not reported
Pipe Type:	UNKNOWN
Pipe Materials: Bare Steel	Yes
Pipe Materials: Galvanized Steel	No
Pipe Materials: Copper	No
Pipe Materials: Fiberglass	No
Pipe Materials: Cath Protect	No
Pipe Materials: Double Walled	No
Pipe Materials: Sec Containment	No
Pipe Materials: Repaired	No
Pipe Materials: Unknown	No
Pipe Materials: Other	No
Pipe Materials: Other Note	Not reported

1556 **EMTA FIRE STATION 24 - FAIRFAX COUNTY** **VA LTANKS** **S104895568**
8701 LUKENS LN **N/A**
ALEXANDRIA, VA 22309

LTANKS:

Region:	NRO
CEDS Facility Id:	200000073499
Case Status:	**Closed**
Pollution Complaint #:	19923001
Reported:	08/20/1991
Case Closed Date:	05/01/1996
Program:	RP Lead
Federally Regulated UST (Y/N):	Y
Regulated Petroleum UST (1):	Y
Excluded UST (1):	N
Deferred UST (1):	N
Partially Deferred UST (1):	N
Exempt 1 UST (2):	N
Exempt 2 Heating Oil UST (2):	N
Small Heating Oil AST (2):	N
Regulated AST (3):	N
Unregulated AST (3):	N
Other Y/N:	N
Unknown Y/N:	N
Other Description:	Not reported
Heating Oil Category:	Not reported
Region:	NRO
CEDS Facility Id:	200000073499
Case Status:	**Closed**
Pollution Complaint #:	19920635
Reported:	10/03/1991
Case Closed Date:	10/08/1992
Program:	RP Lead
Federally Regulated UST (Y/N):	Y
Regulated Petroleum UST (1):	Y
Excluded UST (1):	N
Deferred UST (1):	N
Partially Deferred UST (1):	N

Map ID	Site	Database(s)	EPA ID Number

EMTA FIRE STATION 24 - FAIRFAX COUNTY (Continued) **S104895568**

Exempt 1 UST (2):	N
Exempt 2 Heating Oil UST (2):	N
Small Heating Oil AST (2):	N
Regulated AST (3):	N
Unregulated AST (3):	N
Other Y/N:	N
Unknown Y/N:	N
Other Description:	Not reported
Heating Oil Category:	Not reported

1565 **FORT BELVOIR ELEMENTARY** **VA SPILLS** **S105377299**
5970 MEERES ROAD **N/A**
FORT BELVOIR, VA

SPILLS:

Fips City/County:	Fairfax County
Status:	Not reported
Reference Id:	Not reported
IR Number:	2001-N-0841
Associated IR:	Not reported
Incident Date:	05/22/2001
Call Received Date:	05/22/2001
Closure Comments:	See Site Summary for details
Threat To:	Not reported
Terrorism (Y/N):	NO
Characterize Incident:	Not reported
Incident Type:	Water
Incident Subtype:	SSO
Materials:	Sewage(1500 - 1500 Gallons)
Effect To Receptor:	Not reported
Water Body:	Unknown
Low Quantity To Water:	1500
High Quantity To Water:	1500
Quantity Units:	Gallons
Other Receptors:	Not reported
RP Company:	Not reported
RP Name:	Not reported
Property Owner:	Not reported
Property Company:	Not reported
Duration Of Event (Hrs):	Not reported
Impacts:	Not reported
Other Impacts:	Not reported
Steps Taken:	Not reported
Steps Taken Description:	Not reported
System Components:	Not reported
Other System Components:	Not reported
Cause Of Event:	Not reported
Corrective Action Taken:	Not reported
Weather Status:	Not reported
Precipitation (Wet):	Not reported
Discharge Type:	Not reported
Discharge Volume:	Not reported
Unknown Discharge (Y/N):	NO
Site Name:	FORT BELVOIR ELEMENTARY
Closure Date:	05/30/2001
Orig. Call Incident Description:	"Main sewer back up in kitchen, overflowing into the storm sewer system"
Original Call Material Description:	(Qty=1500)

Map ID	Site	Database(s)	EPA ID Number

FORT BELVOIR ELEMENTARY (Continued) **S105377299**

Original Call Location Description:	Fort Belvoir Elementary-5970 Meeres Road-Fort Belvoir-VA--Fairfax County
Incident Ongoing at time of Call:	Not reported
Agencies Notified (Y/N):	NO
Other Agencies:	Not reported
Permitted (Y/N):	NO
Call Reported By Company Name:	John Milgrim
Call Property Owner Company Name:	Not reported
Call Property Owner Name:	Not reported
Site Summary:	"noman cole service area, ft belvoir base maintained collection system"

SPILLS NO:

Region:	NO
Id:	Not reported
Incident Summary:	Not reported
Date In:	5/22/2001
Date Closed:	5/30/2001
Pollution Type:	Not reported
Responsible Party:	Not reported
Facility Status:	**Not reported**
Owner:	Not reported
Facility Contact:	Not reported
Facility Permitted:	0
Facility Telephone:	Not reported
Time In:	11:00:00 AM
Reported By Name:	John Milgrim
Reported By Telephone:	7032462201
Reported By Affiliation/Addr:	Fairfax County
Incident Response IR #:	2001-N-0841
Responsible Party Address:	Not reported
Responsible Party City:	Not reported
Responsible Party State:	Not reported
Responsible Party Zip:	Not reported
Responsible Party Contact:	Not reported
Responsible Party Telephone:	Not reported
Owner Name:	Not reported
Owner Address:	Not reported
Owner City:	Not reported
Owner State:	Not reported
Owner Zip:	Not reported
Owner Contact:	Not reported
Owner Telephone:	Not reported
Incident Date:	5/22/2001
Incident Time:	Not reported
Petroleum:	0
Solid Waste:	0
Hazardous Waste:	0
Water:	0
Air:	0
Sewage:	-1
Fish Kill:	0
Threat Wetlands:	0
Wetlands:	0
Material Released:	Not reported
Possible Receptors:	Not reported
Quantity Released:	1500

Map ID	Site	Database(s)	EPA ID Number

FORT BELVOIR ELEMENTARY (Continued) **S105377299**

Unit Released:	Not reported
Quantity In Water:	1500
Receiving Waters:	Not reported
River Basin:	Not reported
Inspection Date:	5/22/2001
Call Date:	Not reported
Inspector:	PZG
Response Due:	Not reported
Response Received Date:	5/30/2001
Visit Needed:	0
Open:	0
Air Referral Date:	Not reported
Air Reg/ Permit Number:	Not reported
Waste Referral Date:	Not reported
Epa Id Or Permit Number:	Not reported
Water Referral Date:	5/22/2001
Water Permit Number:	VA0025364
Remediation Referral Date:	Not reported
Remediation Pc Number:	Not reported
Enforcement Referral Date:	Not reported
Nov Number:	Not reported
Pc Number:	Not reported
Receive By:	Not reported
Case Officer:	Not reported
Case Type:	Not reported
Street Address:	Not reported
Polllutant:	Not reported
Impact:	Not reported
Spill Time:	Not reported
Spill Date:	Not reported
Spill Volume:	Not reported
Measure:	Not reported
Volume In Water:	Not reported
Stream Name:	Not reported
Investigation Date:	Not reported
Closure Date:	Not reported
Lab Results:	Not reported
Target Date:	Not reported
Prep Number:	Not reported
Report Date:	Not reported
Report Time:	Not reported
Pollutant Scr:	Not reported
Volume:	Not reported
Volume Esc:	Not reported
Future Recommendations:	Not reported
Stream Code:	Not reported
Visit Date:	Not reported
Lab Date:	Not reported
File Close Date:	Not reported
Prep Copy:	Not reported
City:	Not reported
Incident Summary:	Main sewer back up in kitchen, overflowing into the storm sewer system
Reported:	Not reported
Results:	Not reported
Inspection Comments:	noman cole service area, ft belvoir base maintained collection system
Remarks:	Not reported

Map ID	Site	Database(s)	EPA ID Number
1565	**FORT BELVIOR ELEMENTARY SCHOOL** **5970 MEERES RD** **FORT BELVOIR, VA 22060**	**FINDS** **ECHO** **US AIRS**	**1009757884** **N/A**

FINDS:

Registry ID: 110026643470

Environmental Interest/Information System
AFS (Aerometric Information Retrieval System (AIRS) Facility Subsystem) replaces the former Compliance Data System (CDS), the National Emission Data System (NEDS), and the Storage and Retrieval of Aerometric Data (SAROAD). AIRS is the national repository for information concerning airborne pollution in the United States. AFS is used to track emissions and compliance data from industrial plants. AFS data are utilized by states to prepare State Implementation Plans to comply with regulatory programs and by EPA as an input for the estimation of total national emissions. AFS is undergoing a major redesign to support facility operating permits required under Title V of the Clean Air Act.

AIR MINOR

Click this hyperlink while viewing on your computer to access additional FINDS: detail in the EDR Site Report.

ECHO:

Envid:	1009757884
Registry ID:	110026643470
DFR URL:	http://echo.epa.gov/detailed-facility-report?fid=110026643470

US AIRS MINOR:

Envid:	1009757884
Region Code:	03
Programmatic ID:	AIR VA0000005105900965
Facility Registry ID:	110026643470
D and B Number:	Not reported
Primary SIC Code:	8211
NAICS Code:	611110
Default Air Classification Code:	MIN
Facility Type of Ownership Code:	CNG
Air CMS Category Code:	Not reported
HPV Status:	Not reported

US AIRS MINOR:

Region Code:	03
Programmatic ID:	AIR VA0000005105900965
Facility Registry ID:	110026643470
Air Operating Status Code:	OPR
Default Air Classification Code:	MIN
Air Program:	State Implementation Plan for National Primary and Secondary Ambient Air Quality Standards
Activity Date:	2009-10-20 00:00:00
Activity Status Date:	Not reported
Activity Group:	Compliance Monitoring
Activity Type:	Inspection/Evaluation
Activity Status:	Not reported

Region Code: 03

Map ID	Site	Database(s)	EPA ID Number

FORT BELVIOR ELEMENTARY SCHOOL (Continued) **1009757884**

Programmatic ID: AIR VA0000005105900965
Facility Registry ID: 110026643470
Air Operating Status Code: OPR
Default Air Classification Code: MIN
Air Program: State Implementation Plan for National Primary and Secondary Ambient Air Quality Standards
Activity Date: 2010-04-01 00:00:00
Activity Status Date: Not reported
Activity Group: Compliance Monitoring
Activity Type: Inspection/Evaluation
Activity Status: Not reported

US AIRS MINOR:
Envid: 1009757884
Region Code: 03
Programmatic ID: AIR VA0000005105900965
Facility Registry ID: 110026643470
D and B Number: Not reported
Primary SIC Code: 8211
NAICS Code: 611110
Default Air Classification Code: MIN
Facility Type of Ownership Code: CNG
Air CMS Category Code: Not reported
HPV Status: Not reported

US AIRS MINOR:
Region Code: 03
Programmatic ID: AIR VA0000005105900965
Facility Registry ID: 110026643470
Air Operating Status Code: OPR
Default Air Classification Code: MIN
Air Program: State Implementation Plan for National Primary and Secondary Ambient Air Quality Standards
Activity Date: 2009-10-20 00:00:00
Activity Status Date: Not reported
Activity Group: Compliance Monitoring
Activity Type: Inspection/Evaluation
Activity Status: Not reported

Region Code: 03
Programmatic ID: AIR VA0000005105900965
Facility Registry ID: 110026643470
Air Operating Status Code: OPR
Default Air Classification Code: MIN
Air Program: State Implementation Plan for National Primary and Secondary Ambient Air Quality Standards
Activity Date: 2010-04-01 00:00:00
Activity Status Date: Not reported
Activity Group: Compliance Monitoring
Activity Type: Inspection/Evaluation
Activity Status: Not reported

Map ID	Site	Database(s)	EPA ID Number
1565	**FT. BELVOIR ELEMENTARY SCHOOL** **5970 MEERES RD** **FT BELVOIR, VA, VA 22060**	**VA SPILLS**	**S109273395** **N/A**

SPILLS:

Fips City/County:	Fairfax County
Status:	Not reported
Reference Id:	Not reported
IR Number:	2009-N-0240
Associated IR:	Not reported
Incident Date:	09/26/2008
Call Received Date:	09/26/2008
Closure Comments:	See Site Summary for details
Threat To:	Not reported
Terrorism (Y/N):	YES
Characterize Incident:	Not reported
Incident Type:	Not reported
Incident Subtype:	Not reported
Materials:	Waste (Medical)(-1 - -1 Unknown)
Effect To Receptor:	Not reported
Water Body:	Not reported
Low Quantity To Water:	Not reported
High Quantity To Water:	Not reported
Quantity Units:	Not reported
Other Receptors:	Not reported
RP Company:	Not reported
RP Name:	Not reported
Property Owner:	Not reported
Property Company:	Not reported
Duration Of Event (Hrs):	Not reported
Impacts:	Not reported
Other Impacts:	Not reported
Steps Taken:	Not reported
Steps Taken Description:	Not reported
System Components:	Not reported
Other System Components:	Not reported
Cause Of Event:	Not reported
Corrective Action Taken:	Not reported
Weather Status:	Not reported
Precipitation (Wet):	Not reported
Discharge Type:	Not reported
Discharge Volume:	Not reported
Unknown Discharge (Y/N):	NO
Site Name:	FORT BELVOIR ELEMENTARY SCHOOL
Closure Date:	09/30/2008
Orig. Call Incident Description:	Caller reported 9 students & 2 adults being decontaminated at elementary school due to all having a rash. Patients were transported to DeWitt Medical Center on Base.
Original Call Material Description:	unknown rash
Original Call Location Description:	Ft Belvoir Elementary School-5970 Meeres Rd-Fort Belvoir-VA-22060-Fairfax County
Incident Ongoing at time of Call:	Not reported
Agencies Notified (Y/N):	NO
Other Agencies:	Not reported
Permitted (Y/N):	NO
Call Reported By Company Name:	Robert Turner
Call Property Owner Company Name:	Not reported
Call Property Owner Name:	Not reported
Site Summary:	21:29 update Larry Robey w/Fairfax Co EM reported all fire units were

Map ID	Site	Database(s)	EPA ID Number

FT. BELVOIR ELEMENTARY SCHOOL (Continued) **S109273395**

cleared from scene; no substances were found & no report from Medical Center.

SPILLS NO:

Region:	NO
Id:	Not reported
Incident Summary:	Not reported
Date In:	9/26/2008
Date Closed:	9/30/2008
Pollution Type:	Not reported
Responsible Party:	Not reported
Facility Status:	**Not reported**
Owner:	Not reported
Facility Contact:	Not reported
Facility Permitted:	0
Facility Telephone:	Not reported
Time In:	Not reported
Reported By Name:	Robert Turner
Reported By Telephone:	7033247777
Reported By Affiliation/Addr:	Not reported
Incident Response IR #:	2009-N-0240
Responsible Party Address:	Not reported
Responsible Party City:	Not reported
Responsible Party State:	Not reported
Responsible Party Zip:	Not reported
Responsible Party Contact:	Not reported
Responsible Party Telephone:	Not reported
Owner Name:	Not reported
Owner Address:	Not reported
Owner City:	Not reported
Owner State:	Not reported
Owner Zip:	Not reported
Owner Contact:	Not reported
Owner Telephone:	Not reported
Incident Date:	9/26/2008
Incident Time:	Not reported
Petroleum:	0
Solid Waste:	0
Hazardous Waste:	0
Water:	0
Air:	0
Sewage:	0
Fish Kill:	0
Threat Wetlands:	-1
Wetlands:	0
Material Released:	unknown rash
Possible Receptors:	Not reported
Quantity Released:	Not reported
Unit Released:	Not reported
Quantity In Water:	Not reported
Receiving Waters:	Not reported
River Basin:	Not reported
Inspection Date:	Not reported
Call Date:	Not reported
Inspector:	Not reported
Response Due:	Not reported
Response Received Date:	Not reported

Map ID	Site	Database(s)	EPA ID Number

FT. BELVOIR ELEMENTARY SCHOOL (Continued) **S109273395**

Visit Needed:	0
Open:	0
Air Referral Date:	Not reported
Air Reg/ Permit Number:	Not reported
Waste Referral Date:	Not reported
Epa Id Or Permit Number:	Not reported
Water Referral Date:	Not reported
Water Permit Number:	Not reported
Remediation Referral Date:	Not reported
Remediation Pc Number:	Not reported
Enforcement Referral Date:	Not reported
Nov Number:	Not reported
Pc Number:	Not reported
Receive By:	Not reported
Case Officer:	Not reported
Case Type:	Not reported
Street Address:	Not reported
Polllutant:	Not reported
Impact:	Not reported
Spill Time:	Not reported
Spill Date:	Not reported
Spill Volume:	Not reported
Measure:	Not reported
Volume In Water:	Not reported
Stream Name:	Not reported
Investigation Date:	Not reported
Closure Date:	Not reported
Lab Results:	Not reported
Target Date:	Not reported
Prep Number:	Not reported
Report Date:	Not reported
Report Time:	Not reported
Pollutant Scr:	Not reported
Volume:	Not reported
Volume Esc:	Not reported
Future Recommendations:	Not reported
Stream Code:	Not reported
Visit Date:	Not reported
Lab Date:	Not reported
File Close Date:	Not reported
Prep Copy:	Not reported
City:	Not reported
Incident Summary:	Caller reported 9 students & 2 adults being decontaminated at elementary school due to all having a rash. Patients were transported to DeWitt Medical Center on Base.
Reported:	Not reported
Results:	Not reported
Inspection Comments:	21:29 update Larry Robey w/Fairfax Co EM reported all fire units were cleared from scene; no substances were found & no report from Medical Center.
Remarks:	Not reported

Map ID	Site	Database(s)	EPA ID Number
1565	**FAIRFAX COUNTY PUBLIC SCHOOLS - FORT BELVOIR ELEME** **5970 MEERES ROAD, BUILDING 1700** **FORT BELVOIR, VA 22060**	**VA TIER 2**	**S118192204** **N/A**

TIER 2:

Facility ID:	Not reported
CAS Number:	68476302
SIC Code:	Not reported
NAICS:	Not reported
Entered Chemical Name:	#2 Fuel Oil
Average Amt Code:	26000.0
Owner Name:	Not reported
Owner Phone:	Not reported
Contact Type:	Not reported

Facility ID:	5423750
CAS Number:	68476302
SIC Code:	Not reported
NAICS:	Not reported
Entered Chemical Name:	#2 Fuel Oil
Average Amt Code:	26000
Owner Name:	Not reported
Owner Phone:	Not reported
Contact Type:	Not reported

Map ID	Site	Database(s)	EPA ID Number
1567	**WING STOP** **8700 RICHMOND HWY** **FAIRFAX, VA**	**VA SPILLS**	**S108926055** **N/A**

SPILLS:

Fips City/County:	Fairfax County
Status:	Not reported
Reference Id:	Not reported
IR Number:	2008-N-0231
Associated IR:	Not reported
Incident Date:	10/04/2007
Call Received Date:	10/04/2007
Closure Comments:	See Site Summary for details
Threat To:	Not reported
Terrorism (Y/N):	NO
Characterize Incident:	Not reported
Incident Type:	Water
Incident Subtype:	Water
Materials:	Oil (Unknown)(-1 - -1 Unknown)
Effect To Receptor:	Not reported
Water Body:	Not reported
Low Quantity To Water:	Not reported
High Quantity To Water:	Not reported
Quantity Units:	Not reported
Other Receptors:	Storm drain
RP Company:	Not reported
RP Name:	Not reported
Property Owner:	Not reported
Property Company:	Not reported
Duration Of Event (Hrs):	Not reported
Impacts:	Not reported
Other Impacts:	Not reported
Steps Taken:	Not reported
Steps Taken Description:	Not reported
System Components:	Not reported

Map ID	Site	Database(s)	EPA ID Number

WING STOP (Continued) **S108926055**

Other System Components:	Not reported
Cause Of Event:	Not reported
Corrective Action Taken:	Not reported
Weather Status:	Not reported
Precipitation (Wet):	Not reported
Discharge Type:	Not reported
Discharge Volume:	Not reported
Unknown Discharge (Y/N):	NO
Site Name:	WING STOP
Closure Date:	10/10/2007
Orig. Call Incident Description:	Grease leaking from dumpster down curb into storm drain. Wing Stop & other restaurants at 8700 Richmond Hwy use dumpster.
Original Call Material Description:	grease (Qty=unknown)
Original Call Location Description:	Wing Stop-8700 Richmond Hwy-Fairfax-VA--Fairfax County
Incident Ongoing at time of Call:	Not reported
Agencies Notified (Y/N):	NO
Other Agencies:	Not reported
Permitted (Y/N):	NO
Call Reported By Company Name:	Ernest Embry
Call Property Owner Company Name:	Not reported
Call Property Owner Name:	Not reported
Site Summary:	Contacted Capt Jenkins of Fairfax County HazMat & they will check this out.

SPILLS NO:

Region:	NO
Id:	Not reported
Incident Summary:	Not reported
Date In:	10/4/2007
Date Closed:	10/10/2007
Pollution Type:	Not reported
Responsible Party:	Not reported
Facility Status:	**Not reported**
Owner:	Not reported
Facility Contact:	Not reported
Facility Permitted:	0
Facility Telephone:	Not reported
Time In:	11:40:00 AM
Reported By Name:	Ernest Embry
Reported By Telephone:	7036280394
Reported By Affiliation/Addr:	Fairfax
Incident Response IR #:	2008-N-0231
Responsible Party Address:	Not reported
Responsible Party City:	Not reported
Responsible Party State:	Not reported
Responsible Party Zip:	Not reported
Responsible Party Contact:	Not reported
Responsible Party Telephone:	Not reported
Owner Name:	Not reported
Owner Address:	Not reported
Owner City:	Not reported
Owner State:	Not reported
Owner Zip:	Not reported
Owner Contact:	Not reported
Owner Telephone:	Not reported
Incident Date:	10/4/2007
Incident Time:	Not reported

Map ID	Site	Database(s)	EPA ID Number

WING STOP (Continued) **S108926055**

Petroleum:	0
Solid Waste:	0
Hazardous Waste:	0
Water:	-1
Air:	0
Sewage:	0
Fish Kill:	0
Threat Wetlands:	0
Wetlands:	0
Material Released:	grease
Possible Receptors:	storm drain
Quantity Released:	unknown
Unit Released:	Not reported
Quantity In Water:	Not reported
Receiving Waters:	Not reported
River Basin:	Not reported
Inspection Date:	Not reported
Call Date:	Not reported
Inspector:	Not reported
Response Due:	Not reported
Response Received Date:	Not reported
Visit Needed:	0
Open:	0
Air Referral Date:	Not reported
Air Reg/ Permit Number:	Not reported
Waste Referral Date:	Not reported
Epa Id Or Permit Number:	Not reported
Water Referral Date:	Not reported
Water Permit Number:	Not reported
Remediation Referral Date:	Not reported
Remediation Pc Number:	Not reported
Enforcement Referral Date:	Not reported
Nov Number:	Not reported
Pc Number:	Not reported
Receive By:	Not reported
Case Officer:	Not reported
Case Type:	Not reported
Street Address:	Not reported
Polllutant:	Not reported
Impact:	Not reported
Spill Time:	Not reported
Spill Date:	Not reported
Spill Volume:	Not reported
Measure:	Not reported
Volume In Water:	Not reported
Stream Name:	Not reported
Investigation Date:	Not reported
Closure Date:	Not reported
Lab Results:	Not reported
Target Date:	Not reported
Prep Number:	Not reported
Report Date:	Not reported
Report Time:	Not reported
Pollutant Scr:	Not reported
Volume:	Not reported
Volume Esc:	Not reported
Future Recommendations:	Not reported

Map ID	Site	Database(s)	EPA ID Number

WING STOP (Continued) **S108926055**

Stream Code:	Not reported
Visit Date:	Not reported
Lab Date:	Not reported
File Close Date:	Not reported
Prep Copy:	Not reported
City:	Not reported
Incident Summary:	Grease leaking from dumpster down curb into storm drain. Wing Stop & other restaurants at 8700 Richmond Hwy use dumpster.
Reported:	Not reported
Results:	Not reported
Inspection Comments:	Contacted Capt Jenkins of Fairfax County HazMat & they will check this out.
Remarks:	Not reported

1567 **CHEVRON #122151** **VA RGA LUST** **S115958612**
8689 RICHMOND HIGHWAY **N/A**
ALEXANDRIA, VA

RGA LUST:

2001	CHEVRON #122151	8689 RICHMOND HIGHWAY

1567 **CHEVRON** **VA RGA LUST** **S115958836**
8689 RICHMOND HIGHWAY **N/A**
ALEXANDRIA, VA

RGA LUST:

1997	CHEVRON	8689 RICHMOND HIGHWAY
1995	CHEVRON	8689 RICHMOND HIGHWAY

1567 **WOODLAWN CHEVRON** **VA UST** **U003680856**
8689 RICHMOND HWY **N/A**
ALEXANDRIA, VA 22309

Facility:

Facility Id:	3015625
Facility Type:	GAS STATION
CEDS Facility ID:	200000194155

Owner:

Owner Id:	36039
Owner Name:	CHARLES E. HARDISON; INC
Owner Address:	8689 RICHMOND HIGHWAY
Owner Address2:	FAIRFAX
Owner City, State, Zip:	ALEXANDRIA, VA 22309
Owner Type:	PRIVATE
Number of Active AST:	0
Number of Active UST:	5
Number of Inactive AST:	0
Number of Inactive UST:	0

Owner Id:	41983

Map ID	Site	Database(s)	EPA ID Number

WOODLAWN CHEVRON (Continued) **U003680856**

Owner Name:	Hamid R Hosseinian
Owner Address:	1405 S King St
Owner Address2:	Not reported
Owner City, State, Zip:	Leesburg, VA 20175
Owner Type:	COMMERCIAL
Number of Active AST:	0
Number of Active UST:	5
Number of Inactive AST:	0
Number of Inactive UST:	0
Owner Id:	42176
Owner Name:	Sung Jin Lee
Owner Address:	8689 Richmond Hwy
Owner Address2:	Not reported
Owner City, State, Zip:	Alexandria, VA 22309
Owner Type:	COMMERCIAL
Number of Active AST:	0
Number of Active UST:	5
Number of Inactive AST:	0
Number of Inactive UST:	0

UST:

Facility ID:	3015625
Federally Regulated:	Yes
Tank Number:	1
Tank Capacity:	1000
Tank Contents:	USED OIL
Tank Status:	**CURR IN USE**
Tank Type:	UST

Tank Material:

Install Date:	11/17/1986
Tank Materials: Bare Steel	No
Tank Materials: Cath Protect Steel	No
Tank Materials: Epoxy Steel	No
Tank Materials: Fiberglass	Yes
Tank Materials: Concrete	No
Tank Materials: Composite	No
Tank Materials: Double Walled	No
Tank Materials: Lined Interior	No
Tank Materials: Excav Liner	No
Tank Materials: Insulated Tank Jacket	No
Tank Materials: Repaired	No
Tank Materials: Unknown	No
Tank Materials: Other	No
Tank Materials: Other Note	Not reported

Release Detection:

Tank Release Detection: Leak Deferred	No
Tank Release Detection: Manual Gauge	Yes
Tank Release Detection: Auto Gauge	No
Tank Release Detection:Tank Tightness	No
Tank Release Detection: Vapor Monitor	No
Tank Release Detection: Inventory	No
Tank Release Detection: Stat Invent Recon	No
Tank Release Detection: Spill Install	No

Map ID	Site	Database(s)	EPA ID Number

WOODLAWN CHEVRON (Continued) **U003680856**

Tank Release Detection: Overfill Install	Not reported
Tank Release Detection: Groundwater	No
Tank Release Detection: Int Sec Containment	No
Tank Release Detection: Int Double Walled	No
Tank Release Detection: Other Method	No
Tank Release Detection: Other Note	Not reported
Pipe Release Detection: Leak Deferred	Not reported
Pipe Release Detection: Autoleak	Not reported
Pipe Release Detection: Line Tightness	No
Pipe Release Detection: Stat Invent Recon	No
Pipe Release Detection: Groundwater	No
Pipe Release Detection: Int Sec Containment	No
Pipe Release Det: Interior Double Walled	No
Pipe Release Detection: Other Method	No
Pipe Release Detection: Other Note	Not reported

Pipe Type:	GRAVITY
Pipe Materials: Bare Steel	No
Pipe Materials: Galvanized Steel	No
Pipe Materials: Copper	No
Pipe Materials: Fiberglass	Yes
Pipe Materials: Cath Protect	No
Pipe Materials: Double Walled	No
Pipe Materials: Sec Containment	No
Pipe Materials: Repaired	No
Pipe Materials: Unknown	No
Pipe Materials: Other	No
Pipe Materials: Other Note	Not reported

Facility ID:	3015625
Federally Regulated:	Yes

Tank Number:	2
Tank Capacity:	10000
Tank Contents:	GASOLINE
Tank Status:	**CURR IN USE**
Tank Type:	UST

Tank Material:

Install Date:	11/17/1986
Tank Materials: Bare Steel	No
Tank Materials: Cath Protect Steel	No
Tank Materials: Epoxy Steel	No
Tank Materials: Fiberglass	Yes
Tank Materials: Concrete	No
Tank Materials: Composite	No
Tank Materials: Double Walled	No
Tank Materials: Lined Interior	No
Tank Materials: Excav Liner	No
Tank Materials: Insulated Tank Jacket	No
Tank Materials: Repaired	No
Tank Materials: Unknown	No
Tank Materials: Other	No
Tank Materials: Other Note	Not reported

Release Detection:

Map ID	Site	Database(s)	EPA ID Number

WOODLAWN CHEVRON (Continued) **U003680856**

Tank Release Detection: Leak Deferred	No
Tank Release Detection: Manual Gauge	No
Tank Release Detection: Auto Gauge	Yes
Tank Release Detection:Tank Tightness	No
Tank Release Detection: Vapor Monitor	No
Tank Release Detection: Inventory	No
Tank Release Detection: Stat Invent Recon	No
Tank Release Detection: Spill Install	Yes
Tank Release Detection: Overfill Install	Yes
Tank Release Detection: Groundwater	No
Tank Release Detection: Int Sec Containment	No
Tank Release Detection: Int Double Walled	No
Tank Release Detection: Other Method	No
Tank Release Detection: Other Note	Not reported
Pipe Release Detection: Leak Deferred	Not reported
Pipe Release Detection: Autoleak	Not reported
Pipe Release Detection: Line Tightness	Yes
Pipe Release Detection: Stat Invent Recon	No
Pipe Release Detection: Groundwater	No
Pipe Release Detection: Int Sec Containment	No
Pipe Release Det: Interior Double Walled	No
Pipe Release Detection: Other Method	No
Pipe Release Detection: Other Note	Not reported

Pipe Type:	PRESSURE
Pipe Materials: Bare Steel	No
Pipe Materials: Galvanized Steel	No
Pipe Materials: Copper	No
Pipe Materials: Fiberglass	Yes
Pipe Materials: Cath Protect	No
Pipe Materials: Double Walled	No
Pipe Materials: Sec Containment	No
Pipe Materials: Repaired	No
Pipe Materials: Unknown	No
Pipe Materials: Other	No
Pipe Materials: Other Note	Not reported

Facility ID:	3015625
Federally Regulated:	Yes
Tank Number:	3
Tank Capacity:	10000
Tank Contents:	GASOLINE
Tank Status:	**CURR IN USE**
Tank Type:	UST

Tank Material:

Install Date:	11/17/1986
Tank Materials: Bare Steel	No
Tank Materials: Cath Protect Steel	No
Tank Materials: Epoxy Steel	No
Tank Materials: Fiberglass	Yes
Tank Materials: Concrete	No
Tank Materials: Composite	No
Tank Materials: Double Walled	No
Tank Materials: Lined Interior	No
Tank Materials: Excav Liner	No

Map ID	Site	Database(s)	EPA ID Number

WOODLAWN CHEVRON (Continued) **U003680856**

Tank Materials: Insulated Tank Jacket	No
Tank Materials: Repaired	No
Tank Materials: Unknown	No
Tank Materials: Other	No
Tank Materials: Other Note	Not reported

Release Detection:

Tank Release Detection: Leak Deferred	No
Tank Release Detection: Manual Gauge	No
Tank Release Detection: Auto Gauge	Yes
Tank Release Detection:Tank Tightness	No
Tank Release Detection: Vapor Monitor	No
Tank Release Detection: Inventory	No
Tank Release Detection: Stat Invent Recon	No
Tank Release Detection: Spill Install	Yes
Tank Release Detection: Overfill Install	Yes
Tank Release Detection: Groundwater	No
Tank Release Detection: Int Sec Containment	No
Tank Release Detection: Int Double Walled	No
Tank Release Detection: Other Method	No
Tank Release Detection: Other Note	Not reported
Pipe Release Detection: Leak Deferred	Not reported
Pipe Release Detection: Autoleak	Not reported
Pipe Release Detection: Line Tightness	Yes
Pipe Release Detection: Stat Invent Recon	No
Pipe Release Detection: Groundwater	No
Pipe Release Detection: Int Sec Containment	No
Pipe Release Det: Interior Double Walled	No
Pipe Release Detection: Other Method	No
Pipe Release Detection: Other Note	Not reported

Pipe Type:	PRESSURE
Pipe Materials: Bare Steel	No
Pipe Materials: Galvanized Steel	No
Pipe Materials: Copper	No
Pipe Materials: Fiberglass	Yes
Pipe Materials: Cath Protect	No
Pipe Materials: Double Walled	No
Pipe Materials: Sec Containment	No
Pipe Materials: Repaired	No
Pipe Materials: Unknown	No
Pipe Materials: Other	No
Pipe Materials: Other Note	Not reported

Facility ID:	3015625
Federally Regulated:	Yes
Tank Number:	4
Tank Capacity:	10000
Tank Contents:	GASOLINE
Tank Status:	**CURR IN USE**
Tank Type:	UST

Tank Material:

Install Date:	11/17/1986
Tank Materials: Bare Steel	No

Map ID	Site	Database(s)	EPA ID Number

WOODLAWN CHEVRON (Continued) **U003680856**

Tank Materials: Cath Protect Steel	No
Tank Materials: Epoxy Steel	No
Tank Materials: Fiberglass	Yes
Tank Materials: Concrete	No
Tank Materials: Composite	No
Tank Materials: Double Walled	No
Tank Materials: Lined Interior	No
Tank Materials: Excav Liner	No
Tank Materials: Insulated Tank Jacket	No
Tank Materials: Repaired	No
Tank Materials: Unknown	No
Tank Materials: Other	No
Tank Materials: Other Note	Not reported

Release Detection:

Tank Release Detection: Leak Deferred	No
Tank Release Detection: Manual Gauge	No
Tank Release Detection: Auto Gauge	Yes
Tank Release Detection:Tank Tightness	No
Tank Release Detection: Vapor Monitor	No
Tank Release Detection: Inventory	No
Tank Release Detection: Stat Invent Recon	No
Tank Release Detection: Spill Install	Yes
Tank Release Detection: Overfill Install	Yes
Tank Release Detection: Groundwater	No
Tank Release Detection: Int Sec Containment	No
Tank Release Detection: Int Double Walled	No
Tank Release Detection: Other Method	No
Tank Release Detection: Other Note	Not reported
Pipe Release Detection: Leak Deferred	Not reported
Pipe Release Detection: Autoleak	Not reported
Pipe Release Detection: Line Tightness	Yes
Pipe Release Detection: Stat Invent Recon	No
Pipe Release Detection: Groundwater	No
Pipe Release Detection: Int Sec Containment	No
Pipe Release Det: Interior Double Walled	No
Pipe Release Detection: Other Method	No
Pipe Release Detection: Other Note	Not reported

Pipe Type:	PRESSURE
Pipe Materials: Bare Steel	No
Pipe Materials: Galvanized Steel	No
Pipe Materials: Copper	No
Pipe Materials: Fiberglass	Yes
Pipe Materials: Cath Protect	No
Pipe Materials: Double Walled	No
Pipe Materials: Sec Containment	No
Pipe Materials: Repaired	No
Pipe Materials: Unknown	No
Pipe Materials: Other	No
Pipe Materials: Other Note	Not reported

Facility ID:	3015625
Federally Regulated:	Yes

Tank Number:	5

Map ID	Site	Database(s)	EPA ID Number

WOODLAWN CHEVRON (Continued) **U003680856**

Tank Capacity:	8000
Tank Contents:	DIESEL
Tank Status:	**CURR IN USE**
Tank Type:	UST
Tank Material:	
Install Date:	11/17/1986
Tank Materials: Bare Steel	No
Tank Materials: Cath Protect Steel	No
Tank Materials: Epoxy Steel	No
Tank Materials: Fiberglass	Yes
Tank Materials: Concrete	No
Tank Materials: Composite	No
Tank Materials: Double Walled	No
Tank Materials: Lined Interior	No
Tank Materials: Excav Liner	No
Tank Materials: Insulated Tank Jacket	No
Tank Materials: Repaired	No
Tank Materials: Unknown	No
Tank Materials: Other	No
Tank Materials: Other Note	Not reported
Release Detection:	
Tank Release Detection: Leak Deferred	No
Tank Release Detection: Manual Gauge	No
Tank Release Detection: Auto Gauge	Yes
Tank Release Detection:Tank Tightness	No
Tank Release Detection: Vapor Monitor	No
Tank Release Detection: Inventory	No
Tank Release Detection: Stat Invent Recon	No
Tank Release Detection: Spill Install	Yes
Tank Release Detection: Overfill Install	Yes
Tank Release Detection: Groundwater	No
Tank Release Detection: Int Sec Containment	No
Tank Release Detection: Int Double Walled	No
Tank Release Detection: Other Method	No
Tank Release Detection: Other Note	Not reported
Pipe Release Detection: Leak Deferred	Not reported
Pipe Release Detection: Autoleak	Not reported
Pipe Release Detection: Line Tightness	Yes
Pipe Release Detection: Stat Invent Recon	No
Pipe Release Detection: Groundwater	No
Pipe Release Detection: Int Sec Containment	No
Pipe Release Det: Interior Double Walled	No
Pipe Release Detection: Other Method	No
Pipe Release Detection: Other Note	Not reported
Pipe Type:	PRESSURE
Pipe Materials: Bare Steel	No
Pipe Materials: Galvanized Steel	No
Pipe Materials: Copper	No
Pipe Materials: Fiberglass	Yes
Pipe Materials: Cath Protect	No
Pipe Materials: Double Walled	No
Pipe Materials: Sec Containment	No
Pipe Materials: Repaired	No
Pipe Materials: Unknown	No

Map ID	Site	Database(s)	EPA ID Number
	WOODLAWN CHEVRON (Continued)		**U003680856**

Pipe Materials: Other — No
Pipe Materials: Other Note — Not reported

1567 **HARDISON CHARLES E INC** — **EDR Hist Auto** — **1021768190**
8689 RICHMOND HWY — **N/A**
ALEXANDRIA, VA 22309

EDR Hist Auto

Year:	Name:	Type:
1973	WOODLAWN GULF SERVICE STATION	Gasoline Service Stations
1974	WOODLAWN GULF SERVICE STATION	Gasoline Service Stations
1975	WOODLAWN GULF SERVICE STATION	Gasoline Service Stations
1976	WOODLAWN GULF SERVICE STATION	Gasoline Service Stations
1977	WOODLAWN GULF SERVICE CENTER	Gasoline Service Stations
1978	WOODLAWN GULF SERVICE CENTER	Gasoline Service Stations
1979	WOODLAWN GULF SERVICE CENTER	Gasoline Service Stations
1980	WOODLAWN GULF SERVICE CENTER	Gasoline Service Stations
1982	HARDISON CHARLES E INC	Gasoline Service Stations
1983	HARDISON CHARLES E INC	Gasoline Service Stations
1985	HARDISON CHARLES E INC	Gasoline Service Stations
1986	HARDISON CHARLES E INC	Gasoline Service Stations
1987	HARDISON CHARLES E INC	Gasoline Service Stations
1989	WOODLAWN GULF	Gasoline Service Stations
1989	HARDISON AUTO SERVICES INC	General Automotive Repair Shops
1990	WOODLAWN GULF	Gasoline Service Stations
1990	HARDISON AUTO SERVICES INC	General Automotive Repair Shops
1991	WOODLAWN GULF	Gasoline Service Stations
1991	HARDISON AUTO SERVICES INC	General Automotive Repair Shops
1992	WOODLAWN GULF	Gasoline Service Stations
1992	HARDISON AUTO SERVICES INC	General Automotive Repair Shops
1993	WOODLAWN GULF	Gasoline Service Stations
1993	HARDISON AUTO SERVICES INC	General Automotive Repair Shops
1993	HARDISON CHARLES E INC	Gasoline Service Stations, NEC
1994	HARDISON CHARLES E INC	Gasoline Service Stations, NEC
1995	HARDISON CHARLES E INC	Gasoline Service Stations, NEC
1996	HARDISON CHARLES E INC	Gasoline Service Stations, NEC
1997	HARDISON CHARLES E INC	Gasoline Service Stations, NEC
1998	HARDISON CHARLES E INC	Gasoline Service Stations, NEC
1999	HARDISON CHARLES E INC	Gasoline Service Stations, NEC
2003	WOODLAWN CHEVRON	Gasoline Service Stations, NEC
2004	WOODLAWN CHEVRON	Gasoline Service Stations, NEC
2005	WOODLAWN ENTERPRISES INC	Gasoline Service Stations, NEC
2006	WOODLAWN ENTERPRISES INC	Gasoline Service Stations, NEC
2007	WOODLAWN ENTERPRISES INC	Gasoline Service Stations, NEC
2008	WOODLAWN ENTERPRISES INC	Gasoline Service Stations, NEC
2009	WOODLAWN ENTERPRISES INC	Gasoline Service Stations, NEC
2010	WOODLAWN ENTERPRISES INC	Gasoline Service Stations, NEC
2011	WOODLAWN ENTERPRISES INC	Gasoline Service Stations, NEC
2012	WOODLAWN ENTERPRISES INC	Gasoline Service Stations, NEC
2013	WOODLAWN ENTERPRISES INC	Gasoline Service Stations, NEC
2014	WOODLAWN ENTERPRISES INC	Gasoline Service Stations, NEC

Map ID	Site	Database(s)	EPA ID Number

1567 **CHEVRON #122151** **VA LUST** **S103771990**
8689 RICHMOND HIGHWAY **VA LTANKS** **N/A**
ALEXANDRIA, VA 0

LUST REG NO:

Region:	NO
Facility ID:	3015625
Status:	**Closed**
Tank Size:	0
Product:	Not reported
Release Date:	04/30/1993
Closed Date:	8/24/1994
Case Type:	Article 9
Case Officer:	James D. Green
Pollution Complaint #:	93-2160
Permit Number:	0
Priority:	-

LTANKS:

Region:	NRO
CEDS Facility Id:	200000194155
Case Status:	**Closed**
Pollution Complaint #:	19932160
Reported:	04/30/1993
Case Closed Date:	08/24/1994
Program:	RP Lead
Federally Regulated UST (Y/N):	Y
Regulated Petroleum UST (1):	Y
Excluded UST (1):	N
Deferred UST (1):	N
Partially Deferred UST (1):	N
Exempt 1 UST (2):	N
Exempt 2 Heating Oil UST (2):	N
Small Heating Oil AST (2):	N
Regulated AST (3):	N
Unregulated AST (3):	N
Other Y/N:	N
Unknown Y/N:	N
Other Description:	Not reported
Heating Oil Category:	Not reported

1570 **MAJESTIC CLEANERS** **EDR Hist Cleaner** **1020033427**
6050 GORGAS RD **N/A**
FORT BELVOIR, VA 22060

EDR Hist Cleaner

Year:	Name:	Type:
1995	MAJESTIC CLEANERS	Drycleaning Plants, Except Rugs, NEC
1996	MAJESTIC CLEANERS	Drycleaning Plants, Except Rugs, NEC
1997	MAJESTIC CLEANERS	Drycleaning Plants, Except Rugs, NEC

Map ID	Site	Database(s)	EPA ID Number
1571	**MCALEE PROPERTY** **8725 LUKENS LANE** **ALEXANDRIA, VA 22309**	**VA SPILLS**	**S106240581** **N/A**

SPILLS:

Fips City/County:	Fairfax County
Status:	Not reported
Reference Id:	Not reported
IR Number:	2002-N-0217
Associated IR:	Not reported
Incident Date:	Not reported
Call Received Date:	09/14/2001
Closure Comments:	See Site Summary for details
Threat To:	Not reported
Terrorism (Y/N):	NO
Characterize Incident:	Not reported
Incident Type:	Air
Incident Subtype:	Air
Materials:	Odor(-1 - -1 Unknown)
Effect To Receptor:	Not reported
Water Body:	Not reported
Low Quantity To Water:	Not reported
High Quantity To Water:	Not reported
Quantity Units:	Not reported
Other Receptors:	Not reported
RP Company:	Not reported
RP Name:	Not reported
Property Owner:	Not reported
Property Company:	McAlee Patrick and Barbara
Duration Of Event (Hrs):	Not reported
Impacts:	Not reported
Other Impacts:	Not reported
Steps Taken:	Not reported
Steps Taken Description:	Not reported
System Components:	Not reported
Other System Components:	Not reported
Cause Of Event:	Not reported
Corrective Action Taken:	Not reported
Weather Status:	Not reported
Precipitation (Wet):	Not reported
Discharge Type:	Not reported
Discharge Volume:	Not reported
Unknown Discharge (Y/N):	NO
Site Name:	MCALEE PROPERTY
Closure Date:	09/24/2001
Orig. Call Incident Description:	"Fumes - laundry business next door at residence, last 2 months getting headaches, big laundry truck out front often, shed in back marked high voltage. She has lived at 8723 since Nov. 2000"
Original Call Material Description:	fumes (Qty=0)
Original Call Location Description:	McAlee Property-8725 Lukens Lane-Alexandria-VA-22309-Fairfax County
Incident Ongoing at time of Call:	Not reported
Agencies Notified (Y/N):	NO
Other Agencies:	Not reported
Permitted (Y/N):	NO
Call Reported By Company Name:	Francine Johnson
Call Property Owner Company Name:	Not reported
Call Property Owner Name:	Not reported
Site Summary:	Not reported

Map ID	Site	Database(s)	EPA ID Number

MCALEE PROPERTY (Continued) **S106240581**

SPILLS NO:

Region:	NO
Id:	Not reported
Incident Summary:	Not reported
Date In:	9/14/2001
Date Closed:	9/24/2001
Pollution Type:	Not reported
Responsible Party:	Not reported
Facility Status:	**Not reported**
Owner:	Not reported
Facility Contact:	Not reported
Facility Permitted:	0
Facility Telephone:	Not reported
Time In:	4:04:00 PM
Reported By Name:	Francine Johnson
Reported By Telephone:	2022443069
Reported By Affiliation/Addr:	8723 Lukens Lane Alex., Va.
Incident Response IR #:	2002-N-0217
Responsible Party Address:	Not reported
Responsible Party City:	Not reported
Responsible Party State:	Not reported
Responsible Party Zip:	Not reported
Responsible Party Contact:	Not reported
Responsible Party Telephone:	Not reported
Owner Name:	McAlee Patrick and Barbara
Owner Address:	Not reported
Owner City:	Not reported
Owner State:	Not reported
Owner Zip:	Not reported
Owner Contact:	Not reported
Owner Telephone:	Not reported
Incident Date:	Not reported
Incident Time:	Not reported
Petroleum:	0
Solid Waste:	0
Hazardous Waste:	0
Water:	0
Air:	-1
Sewage:	0
Fish Kill:	0
Threat Wetlands:	0
Wetlands:	0
Material Released:	fumes
Possible Receptors:	Not reported
Quantity Released:	0
Unit Released:	Not reported
Quantity In Water:	0
Receiving Waters:	Not reported
River Basin:	Not reported
Inspection Date:	Not reported
Call Date:	Not reported
Inspector:	VTD
Response Due:	Not reported
Response Received Date:	Not reported
Visit Needed:	0
Open:	0
Air Referral Date:	9/17/2001

Map ID	Site	Database(s)	EPA ID Number

MCALEE PROPERTY (Continued) **S106240581**

Air Reg/ Permit Number:	NA
Waste Referral Date:	Not reported
Epa Id Or Permit Number:	Not reported
Water Referral Date:	Not reported
Water Permit Number:	Not reported
Remediation Referral Date:	Not reported
Remediation Pc Number:	Not reported
Enforcement Referral Date:	Not reported
Nov Number:	Not reported
Pc Number:	Not reported
Receive By:	Not reported
Case Officer:	Not reported
Case Type:	Not reported
Street Address:	Not reported
Polllutant:	Not reported
Impact:	Not reported
Spill Time:	Not reported
Spill Date:	Not reported
Spill Volume:	Not reported
Measure:	Not reported
Volume In Water:	Not reported
Stream Name:	Not reported
Investigation Date:	Not reported
Closure Date:	Not reported
Lab Results:	Not reported
Target Date:	Not reported
Prep Number:	Not reported
Report Date:	Not reported
Report Time:	Not reported
Pollutant Scr:	Not reported
Volume:	Not reported
Volume Esc:	Not reported
Future Recommendations:	Not reported
Stream Code:	Not reported
Visit Date:	Not reported
Lab Date:	Not reported
File Close Date:	Not reported
Prep Copy:	Not reported
City:	Not reported
Incident Summary:	Fumes - laundry business next door at residence, last 2 months getting headaches, big laundry truck out front often, shed in back marked high voltage. She has lived at 8723 since Nov. 2000
Reported:	Not reported
Results:	Not reported
Inspection Comments:	Not reported
Remarks:	Not reported

1573 **WOODLAWN CLEANERS** **VA DRYCLEANERS** **S106480275**
8746 RICHMOND HWY **N/A**
ALEXANDRIA, VA 22309

DRYCLEANERS:

DEQ Region:	NRO
Registration Number:	72128
SIC:	7216
FIPS:	510
Oper Status:	Operating
Contact Name:	Kyung Kyu Choi

Map ID	Site	Database(s)	EPA ID Number

WOODLAWN CLEANERS (Continued) **S106480275**

Mobile Phone:	Not reported
Phone1:	7033602577
Phone2:	Not reported
Mailing Address:	8746 Richmond Hwy
Mailing City,St,Zip:	Alexandria, VA 22309
SI Number:	Not reported
SEQ Desctiption:	DRY-TO-DRY
Plant Classification:	True Minor
FAC Inserted Date:	12/06/1999
FAC Changed Date:	01/01/1900

DEQ Region:	NRO
Registration Number:	72128
SIC:	7216
FIPS:	510
Oper Status:	Operating
Contact Name:	CHARLES WHITE
Mobile Phone:	Not reported
Phone1:	7033603857
Phone2:	Not reported
Mailing Address:	8746 Richmond Hwy
Mailing City,St,Zip:	Alexandria, VA 22309
SI Number:	Not reported
SEQ Desctiption:	DRY-TO-DRY
Plant Classification:	True Minor
FAC Inserted Date:	12/06/1999
FAC Changed Date:	01/01/1900

1573 **WOODLAWN CLEANERS** **RCRA-SQG** **1000189904**
8746 RICHMOND HWY **FINDS** **VAD981039688**
ALEXANDRIA, VA 22309 **VA INST CONTROL**
VA VCP
ECHO
US AIRS

RCRA-SQG:

Date form received by agency:	09/26/1985
Facility name:	WOODLAWN CLEANERS
Facility address:	8746 RICHMOND HWY ALEXANDRIA, VA 22309
EPA ID:	VAD981039688
Contact:	JAMES_R FOSTER
Contact address:	8746 RICHMOND HWY ALEXANDRIA, VA 22309
Contact country:	US
Contact telephone:	703-360-3857
Contact email:	Not reported
EPA Region:	03
Land type:	Facility is not located on Indian land. Additional information is not known.
Classification:	Small Small Quantity Generator
Description:	Handler: generates more than 100 and less than 1000 kg of hazardous waste during any calendar month and accumulates less than 6000 kg of hazardous waste at any time; or generates 100 kg or less of hazardous waste during any calendar month, and accumulates more than 1000 kg of hazardous waste at any time

Owner/Operator Summary:

Map ID	Site	Database(s)	EPA ID Number

WOODLAWN CLEANERS (Continued) **1000189904**

Owner/operator name: FOSTER JAMES R
Owner/operator address: 8746 RICHMOND HWY
ALEXANDRIA, VA 22309
Owner/operator country: Not reported
Owner/operator telephone: 703-360-3857
Owner/operator email: Not reported
Owner/operator fax: Not reported
Owner/operator extension: Not reported
Legal status: Private
Owner/Operator Type: Owner
Owner/Op start date: Not reported
Owner/Op end date: Not reported

Owner/operator name: OPERNAME
Owner/operator address: OPERSTREET
OPERCITY, AK 99999
Owner/operator country: Not reported
Owner/operator telephone: 215-555-1212
Owner/operator email: Not reported
Owner/operator fax: Not reported
Owner/operator extension: Not reported
Legal status: Private
Owner/Operator Type: Operator
Owner/Op start date: Not reported
Owner/Op end date: Not reported

Handler Activities Summary:
U.S. importer of hazardous waste: No
Mixed waste (haz. and radioactive): No
Recycler of hazardous waste: No
Transporter of hazardous waste: No
Treater, storer or disposer of HW: No
Underground injection activity: No
On-site burner exemption: No
Furnace exemption: No
Used oil fuel burner: No
Used oil processor: No
User oil refiner: No
Used oil fuel marketer to burner: No
Used oil Specification marketer: No
Used oil transfer facility: No
Used oil transporter: No

. Waste code: F002
. Waste name: THE FOLLOWING SPENT HALOGENATED SOLVENTS: TETRACHLOROETHYLENE, METHYLENE CHLORIDE, TRICHLOROETHYLENE, 1,1,1-TRICHLOROETHANE, CHLOROBENZENE, 1,1,2-TRICHLORO-1,2,2-TRIFLUOROETHANE, ORTHO-DICHLOROBENZENE, TRICHLOROFLUOROMETHANE, AND 1,1,2, TRICHLOROETHANE; ALL SPENT SOLVENT MIXTURES/BLENDS CONTAINING, BEFORE USE, A TOTAL OF TEN PERCENT OR MORE (BY VOLUME) OF ONE OR MORE OF THE ABOVE HALOGENATED SOLVENTS OR THOSE SOLVENTS LISTED IN F001, F004, AND F005; AND STILL BOTTOMS FROM THE RECOVERY OF THESE SPENT SOLVENTS AND SPENT SOLVENT MIXTURES.

Violation Status: No violations found

Map ID	Site	Database(s)	EPA ID Number

WOODLAWN CLEANERS (Continued) **1000189904**

Evaluation Action Summary:
Evaluation date: 10/01/1998
Evaluation: NON-FINANCIAL RECORD REVIEW
Area of violation: Not reported
Date achieved compliance: Not reported
Evaluation lead agency: State

FINDS:

Registry ID: 110002031854

Environmental Interest/Information System

AFS (Aerometric Information Retrieval System (AIRS) Facility Subsystem) replaces the former Compliance Data System (CDS), the National Emission Data System (NEDS), and the Storage and Retrieval of Aerometric Data (SAROAD). AIRS is the national repository for information concerning airborne pollution in the United States. AFS is used to track emissions and compliance data from industrial plants. AFS data are utilized by states to prepare State Implementation Plans to comply with regulatory programs and by EPA as an input for the estimation of total national emissions. AFS is undergoing a major redesign to support facility operating permits required under Title V of the Clean Air Act.

CEDS (Virginia - Comprehensive Environmental Data System) is the Department of Environmental Quality's (DEQ) electronic data system for maintaining databases on sources of pollutants in all media.

RCRAInfo is a national information system that supports the Resource Conservation and Recovery Act (RCRA) program through the tracking of events and activities related to facilities that generate, transport, and treat, store, or dispose of hazardous waste. RCRAInfo allows RCRA program staff to track the notification, permit, compliance, and corrective action activities required under RCRA.

AIR MINOR

Click this hyperlink while viewing on your computer to access additional FINDS: detail in the EDR Site Report.

INST CONTROL:
Facility ID: VRP00217
Corrective Action Desc: 2/28/07 & reissued 9/4/07
Ground Water Use Restriction: True
Res. Use Restriction: True
Excavattion Restruction: False
Other Condition of Issuance: False
Notes: 10/29/02 - Assigned to JMRA 11/01/02 - Sent 30 day Project status letter. 01/08/03 - Spoke to Sue Bristol of IMS. SCR & Risk being finalized and under internal review. Should be complete in 6 weeks. Pointed out that we did not receive a response to t

VRP:
Facility ID: VRP00217
Site Status: Certificate Issued

Map ID	Site	Database(s)	EPA ID Number

WOODLAWN CLEANERS (Continued) **1000189904**

Site Status 2:	Certificate Recorded
DEQ Region:	Northern
Sizs in Acres:	8.5484
Site Type:	Dry Cleaner
Corrective Action Desc:	2/28/07 & reissued 9/4/07
Owner Name:	MTH Management Coporation
Owner Contact:	Ann Renoldo/Michael T. Hall
Owner Address:	PO Box 74, The Plains, VA 20198
Owner Phone:	540-253-5555
Operator Name:	Not reported
Operator Owner:	Not reported
Operator Phone:	Not reported
Participant Name:	MTH Management Coporation
Relationship to Site:	Not reported
Participant Contact:	Ann Renoldo/Michael T. Hall
Participant Phone:	540-253-5555
Participant Title:	Not reported
Participant Affiliation:	MTH Management Coporation
Participant Address:	PO Box 74
Participant City,St,Zip:	The Plains, VA 20198
Additional Parts:	Not reported
Participation Notes:	Not reported
Participant Rep/Contractor:	Not reported
Participant Rep/Contractor Phone:	540-372-9890
Participant Rep/Contractor Title:	Project Hydrogeologist
Participant Rep/Contractor Affiliation:	IMS
Participant Rep/Contractor Address:	271 Warrenton Road
Participant Rep/Contractor City,St,Zip:	Fredericksburg, VA 22405
Metal Contaminants Present in Soil:	Not reported
Organic Contaminants Present in Soil:	Not reported
Metal Contaminants Present in GW:	Not reported
Organic Contaminants Present GW:	Not reported
DEQ Staff Case Manager's Initials:	JMRA
Cleanup Standards:	teir III
No Further VRP Action Date:	Not reported
Date Participant Notified of NFA:	Not reported
Certification Date:	09/04/2007
Deed Received Date:	09/13/2007
Terms of NFA Determination:	Not reported
Date VRP Eligibility Declared by Participant:	08/14/1998
Date VRP Eligibility Determined by DEQ Region:	10/14/1998
Dt Office Of Waste Permitting Verified Site Eligblty:	Not reported
Date VRP Eligibility Determined by VRP:	10/14/1998
Date Signed Agreement Submitted By Participant:	Not reported
Date Agreement Executed by DEQ:	Not reported
Registration Fee Amount Submitted by Participant:	45.79
Date Registration Fee Submitted by Participant:	11/17/1998
Site Characterization Document Number:	Not reported
DEQ Concurrence with Site Characterization Date:	Not reported
Remedial Action Work Plan Document Number:	Not reported
DEQ Concurs with Remedial Action Work Plan Date:	Not reported
Completion Report Document Number:	Not reported
DEQ Concurrs with Completion Report Date:	Not reported
Submittal Date for Document Number 1:	Not reported
Title of Submitted Document Number 1:	Not reported
Submittal Date for Document Number 2:	Not reported
Title of Submitted Document Number 2:	Not reported

Map ID	Site	Database(s)	EPA ID Number

WOODLAWN CLEANERS (Continued) **1000189904**

Submittal Date for Document Number 3:	Not reported
Title of Submitted Document Number 3:	Not reported
Submittal Date for Document Number 4:	Not reported
Title of Submitted Document Number 4:	Not reported
Submittal Date for Document Number 5:	Not reported
Title of Submitted Document Number 5:	Not reported
Submittal Date for Document Number 6:	Not reported
Title of Submitted Document Number 6:	Not reported
Submittal Date for Document Number 7:	Not reported
Title of Submitted Document Number 7:	Not reported
Submittal Date for Document Number 8:	Not reported
Title of Submitted Document Number 8:	Not reported
DEQ Response Incident ID Number:	Not reported
EPA CERCLIS ID:	Not reported
EPA RCRA ID NUMBER:	Not reported
DEQ Pollution Complaint Number:	Not reported
Latest Action Relative To Site:	Not reported
Latest Action Relative To Site Date:	Not reported
Next VRP Step Needed Relating To Site:	Not reported
Pending Since:	Not reported
Date Next Step Should Be Completed:	Not reported
Lat/Long:	38.721913299999997 / 77.125090499999999
Brownfield Tax Incentive:	Not reported
Ground Water Use Restriction:	True
Res. User Restriction:	True
Excavattion Restruction:	False
Unrestricted:	False
Other Condition of Issuance:	False
GPS Lat:	38.721913299999997
GPS Long:	-77.125090499999999
GPS Desc:	Not reported

Notes: 10/29/02 - Assigned to JMRA 11/01/02 - Sent 30 day Project status letter. 01/08/03 - Spoke to Sue Bristol of IMS. SCR & Risk being finalized and under internal review. Should be complete in 6 weeks. Pointed out that we did not receive a response to t

ECHO:

Envid:	1000189904
Registry ID:	110002031854
DFR URL:	http://echo.epa.gov/detailed-facility-report?fid=110002031854

US AIRS MINOR:

Envid:	1000189904
Region Code:	03
Programmatic ID:	AIR VA0000005151000190
Facility Registry ID:	110002031854
D and B Number:	Not reported
Primary SIC Code:	Not reported
NAICS Code:	812320
Default Air Classification Code:	MIN
Facility Type of Ownership Code:	NON
Air CMS Category Code:	Not reported
HPV Status:	Not reported

US AIRS MINOR:

Region Code:	03
Programmatic ID:	AIR VA0000005151000190

Map ID	Site	Database(s)	EPA ID Number

WOODLAWN CLEANERS (Continued) **1000189904**

Facility Registry ID: 110002031854
Air Operating Status Code: OPR
Default Air Classification Code: MIN
Air Program: MACT Standards (40 CFR Part 63)
Activity Date: 1998-05-14 00:00:00
Activity Status Date: Not reported
Activity Group: Compliance Monitoring
Activity Type: Inspection/Evaluation
Activity Status: Not reported

Region Code: 03
Programmatic ID: AIR VA0000005151000190
Facility Registry ID: 110002031854
Air Operating Status Code: OPR
Default Air Classification Code: MIN
Air Program: MACT Standards (40 CFR Part 63)
Activity Date: 1999-08-11 00:00:00
Activity Status Date: Not reported
Activity Group: Compliance Monitoring
Activity Type: Inspection/Evaluation
Activity Status: Not reported

Region Code: 03
Programmatic ID: AIR VA0000005151000190
Facility Registry ID: 110002031854
Air Operating Status Code: OPR
Default Air Classification Code: MIN
Air Program: MACT Standards (40 CFR Part 63)
Activity Date: 2002-02-21 00:00:00
Activity Status Date: Not reported
Activity Group: Compliance Monitoring
Activity Type: Inspection/Evaluation
Activity Status: Not reported

Region Code: 03
Programmatic ID: AIR VA0000005151000190
Facility Registry ID: 110002031854
Air Operating Status Code: OPR
Default Air Classification Code: MIN
Air Program: State Implementation Plan for National Primary and Secondary Ambient Air Quality Standards
Activity Date: 1998-03-26 00:00:00
Activity Status Date: Not reported
Activity Group: Compliance Monitoring
Activity Type: Inspection/Evaluation
Activity Status: Not reported

Region Code: 03
Programmatic ID: AIR VA0000005151000190
Facility Registry ID: 110002031854
Air Operating Status Code: OPR
Default Air Classification Code: MIN
Air Program: State Implementation Plan for National Primary and Secondary Ambient Air Quality Standards
Activity Date: 1998-05-22 00:00:00
Activity Status Date: Not reported
Activity Group: Compliance Monitoring
Activity Type: Inspection/Evaluation
Activity Status: Not reported

Map ID	Site	Database(s)	EPA ID Number

WOODLAWN CLEANERS (Continued) **1000189904**

Region Code: 03
Programmatic ID: AIR VA0000005151000190
Facility Registry ID: 110002031854
Air Operating Status Code: OPR
Default Air Classification Code: MIN
Air Program: State Implementation Plan for National Primary and Secondary Ambient Air Quality Standards
Activity Date: 1999-08-11 00:00:00
Activity Status Date: Not reported
Activity Group: Compliance Monitoring
Activity Type: Inspection/Evaluation
Activity Status: Not reported

Region Code: 03
Programmatic ID: AIR VA0000005151000190
Facility Registry ID: 110002031854
Air Operating Status Code: OPR
Default Air Classification Code: MIN
Air Program: State Implementation Plan for National Primary and Secondary Ambient Air Quality Standards
Activity Date: 2002-02-21 00:00:00
Activity Status Date: Not reported
Activity Group: Compliance Monitoring
Activity Type: Inspection/Evaluation
Activity Status: Not reported

US AIRS MINOR:
Envid: 1000189904
Region Code: 03
Programmatic ID: AIR VA0000005151000190
Facility Registry ID: 110002031854
D and B Number: Not reported
Primary SIC Code: Not reported
NAICS Code: 812320
Default Air Classification Code: MIN
Facility Type of Ownership Code: NON
Air CMS Category Code: Not reported
HPV Status: Not reported

US AIRS MINOR:
Region Code: 03
Programmatic ID: AIR VA0000005151000190
Facility Registry ID: 110002031854
Air Operating Status Code: OPR
Default Air Classification Code: MIN
Air Program: MACT Standards (40 CFR Part 63)
Activity Date: 1998-05-14 00:00:00
Activity Status Date: Not reported
Activity Group: Compliance Monitoring
Activity Type: Inspection/Evaluation
Activity Status: Not reported

Region Code: 03
Programmatic ID: AIR VA0000005151000190
Facility Registry ID: 110002031854
Air Operating Status Code: OPR
Default Air Classification Code: MIN
Air Program: MACT Standards (40 CFR Part 63)

Map ID	Site	Database(s)	EPA ID Number

WOODLAWN CLEANERS (Continued) **1000189904**

Activity Date: 1999-08-11 00:00:00
Activity Status Date: Not reported
Activity Group: Compliance Monitoring
Activity Type: Inspection/Evaluation
Activity Status: Not reported

Region Code: 03
Programmatic ID: AIR VA0000005151000190
Facility Registry ID: 110002031854
Air Operating Status Code: OPR
Default Air Classification Code: MIN
Air Program: MACT Standards (40 CFR Part 63)
Activity Date: 2002-02-21 00:00:00
Activity Status Date: Not reported
Activity Group: Compliance Monitoring
Activity Type: Inspection/Evaluation
Activity Status: Not reported

Region Code: 03
Programmatic ID: AIR VA0000005151000190
Facility Registry ID: 110002031854
Air Operating Status Code: OPR
Default Air Classification Code: MIN
Air Program: State Implementation Plan for National Primary and Secondary Ambient Air Quality Standards
Activity Date: 1998-03-26 00:00:00
Activity Status Date: Not reported
Activity Group: Compliance Monitoring
Activity Type: Inspection/Evaluation
Activity Status: Not reported

Region Code: 03
Programmatic ID: AIR VA0000005151000190
Facility Registry ID: 110002031854
Air Operating Status Code: OPR
Default Air Classification Code: MIN
Air Program: State Implementation Plan for National Primary and Secondary Ambient Air Quality Standards
Activity Date: 1998-05-22 00:00:00
Activity Status Date: Not reported
Activity Group: Compliance Monitoring
Activity Type: Inspection/Evaluation
Activity Status: Not reported

Region Code: 03
Programmatic ID: AIR VA0000005151000190
Facility Registry ID: 110002031854
Air Operating Status Code: OPR
Default Air Classification Code: MIN
Air Program: State Implementation Plan for National Primary and Secondary Ambient Air Quality Standards
Activity Date: 1999-08-11 00:00:00
Activity Status Date: Not reported
Activity Group: Compliance Monitoring
Activity Type: Inspection/Evaluation
Activity Status: Not reported

Region Code: 03
Programmatic ID: AIR VA0000005151000190
Facility Registry ID: 110002031854

Map ID	Site	Database(s)	EPA ID Number

WOODLAWN CLEANERS (Continued) **1000189904**

Air Operating Status Code:	OPR
Default Air Classification Code:	MIN
Air Program:	State Implementation Plan for National Primary and Secondary Ambient Air Quality Standards
Activity Date:	2002-02-21 00:00:00
Activity Status Date:	Not reported
Activity Group:	Compliance Monitoring
Activity Type:	Inspection/Evaluation
Activity Status:	Not reported

1573 **FOSTERS J R CLEANERS INC** **EDR Hist Cleaner** **1019990507**
8746 RICHMOND HWY **N/A**
ALEXANDRIA, VA 22309

EDR Hist Cleaner

Year:	Name:	Type:
1993	WOODLAWN CLEANERS	Drycleaning Plants, Except Rugs, NEC
1994	WOODLAWN CLEANERS	Drycleaning Plants, Except Rugs, NEC
1995	WOODLAWN CLEANERS	Drycleaning Plants, Except Rugs, NEC
1996	FOSTERS J R CLEANERS INC	Drycleaning Plants, Except Rugs, NEC
1997	FOSTERS J R CLEANERS INC	Drycleaning Plants, Except Rugs, NEC
1998	FOSTERS J R CLEANERS INC	Drycleaning Plants, Except Rugs, NEC
2009	SPARKLE CLEANERS LLC	Drycleaning Plants, Except Rugs

1573 **SACRAMENTO CLEANERS** **EDR Hist Cleaner** **1018756957**
8796 SACRAMENTO DR **N/A**
ALEXANDRIA, VA 22309

EDR Hist Cleaner

Year:	Name:	Type:
1991	SACREMENTO CLEANERS	Drycleaning Plants, Except Rugs, NEC
1992	SACRAMENTO CLEANERS	Drycleaning Plants, Except Rugs, NEC
1993	SACRAMENTO CLEANERS	Drycleaning Plants, Except Rugs, NEC
1994	SACRAMENTO CLEANERS	Drycleaning Plants, Except Rugs, NEC
1995	SACRAMENTO CLEANERS	Drycleaning Plants, Except Rugs, NEC
1996	SACRAMENTO CLEANERS	Drycleaning Plants, Except Rugs, NEC
1997	SACRAMENTO CLEANERS	Drycleaning Plants, Except Rugs, NEC
1998	SACRAMENTO CLEANERS	Drycleaning Plants, Except Rugs, NEC
1999	SACRAMENTO CLEANERS	Drycleaning Plants, Except Rugs, NEC
2000	SACRAMENTO CLEANERS	Drycleaning Plants, Except Rugs, NEC
2001	SACRAMENTO CLEANERS	Drycleaning Plants, Except Rugs, NEC
2002	SACRAMENTO CLEANERS	Drycleaning Plants, Except Rugs, NEC
2003	SACRAMENTO CLEANERS	Drycleaning Plants, Except Rugs, NEC
2004	SACRAMENTO CLEANERS	Drycleaning Plants, Except Rugs, NEC
2005	SACRAMENTO CLEANERS	Drycleaning Plants, Except Rugs, NEC
2006	SACRAMENTO CLEANERS	Drycleaning Plants, Except Rugs, NEC
2007	SACRAMENTO CLEANERS	Drycleaning Plants, Except Rugs, NEC
2008	SACRAMENTO CLEANERS	Drycleaning Plants, Except Rugs, NEC

Map ID	Site	Database(s)	EPA ID Number
1573	**SACRAMENTO CLEANERS** **8796K SACRAMENTO DR** **ALEXANDRIA, VA 22309**	**FINDS** **VA DRYCLEANERS** **ECHO**	**1007996644** **N/A**

FINDS:

Registry ID: 110020669025

Environmental Interest/Information System

AFS (Aerometric Information Retrieval System (AIRS) Facility Subsystem) replaces the former Compliance Data System (CDS), the National Emission Data System (NEDS), and the Storage and Retrieval of Aerometric Data (SAROAD). AIRS is the national repository for information concerning airborne pollution in the United States. AFS is used to track emissions and compliance data from industrial plants. AFS data are utilized by states to prepare State Implementation Plans to comply with regulatory programs and by EPA as an input for the estimation of total national emissions. AFS is undergoing a major redesign to support facility operating permits required under Title V of the Clean Air Act.

CEDS (Virginia - Comprehensive Environmental Data System) is the Department of Environmental Quality's (DEQ) electronic data system for maintaining databases on sources of pollutants in all media.

RCRAInfo is a national information system that supports the Resource Conservation and Recovery Act (RCRA) program through the tracking of events and activities related to facilities that generate, transport, and treat, store, or dispose of hazardous waste. RCRAInfo allows RCRA program staff to track the notification, permit, compliance, and corrective action activities required under RCRA.

AIR MINOR

Click this hyperlink while viewing on your computer to access additional FINDS: detail in the EDR Site Report.

DRYCLEANERS:

DEQ Region:	NRO
Registration Number:	72256
SIC:	7216
FIPS:	510
Oper Status:	Permanently Shutdown
Contact Name:	Heung S Chu
Mobile Phone:	7037801911
Phone1:	7037991876
Phone2:	Not reported
Mailing Address:	8796K Sacramento Dr
Mailing City,St,Zip:	Alexandria, VA 22309
SI Number:	Not reported
SEQ Desctiption:	DRY-TO-DRY
Plant Classification:	True Minor
FAC Inserted Date:	01/01/1900
FAC Changed Date:	01/01/1900

ECHO:

Envid:	1007996644

Map ID	Site	Database(s)	EPA ID Number

SACRAMENTO CLEANERS (Continued) **1007996644**

Registry ID: 110020669025
DFR URL: http://echo.epa.gov/detailed-facility-report?fid=110020669025

1573 **PEAR TREE VILLAGE CENTER** **VA VCP** **S109695581**
8800, 8804, 8808, 8810 PEAR TREE VILLAGE CT; 8738 RICHMOND H **N/A**
ALEXANDRIA, VA 22309

VRP:

Facility ID:	VRP00552
Site Status:	Enrolled in Program
Site Status 2:	Await RP Action
DEQ Region:	Northern
Sizs in Acres:	3.8500
Site Type:	Dry Cleaner
Corrective Action Desc:	Not reported
Owner Name:	Same as Participant
Owner Contact:	Not reported
Owner Address:	Not reported
Owner Phone:	Not reported
Operator Name:	Not reported
Operator Owner:	Not reported
Operator Phone:	Not reported
Participant Name:	Lorton Corner Road LLC
Relationship to Site:	Not reported
Participant Contact:	David Smith
Participant Phone:	301 652 2302
Participant Title:	Managing Member
Participant Affiliation:	Lorton Corner Road LLC
Participant Address:	4919 Bethesda Avenue, Suite 200
Participant City,St,Zip:	Bethesda, MD 20814
Additional Parts:	Not reported
Participation Notes:	Not reported
Participant Rep/Contractor:	Valerie Riccardi
Participant Rep/Contractor Phone:	703 856 7949
Participant Rep/Contractor Title:	Pnicipal
Participant Rep/Contractor Affiliation:	DCMI Mid Atlantic, Inc.
Participant Rep/Contractor Address:	PO Box 338
Participant Rep/Contractor City,St,Zip:	The Plains, VA 20198
Metal Contaminants Present in Soil:	Not reported
Organic Contaminants Present in Soil:	Not reported
Metal Contaminants Present in GW:	Not reported
Organic Contaminants Present GW:	Not reported
DEQ Staff Case Manager's Initials:	RHT
Cleanup Standards:	Not reported
No Further VRP Action Date:	Not reported
Date Participant Notified of NFA:	Not reported
Certification Date:	Not reported
Deed Received Date:	Not reported
Terms of NFA Determination:	Not reported
Date VRP Eligibility Declared by Participant:	07/30/2009
Date VRP Eligibility Determined by DEQ Region:	09/18/2009
Dt Office Of Waste Permitting Verified Site Eligblty:	08/24/2009
Date VRP Eligibility Determined by VRP:	09/28/2009
Date Signed Agreement Submitted By Participant:	Not reported
Date Agreement Executed by DEQ:	Not reported
Registration Fee Amount Submitted by Participant:	100.00
Date Registration Fee Submitted by Participant:	10/19/2009
Site Characterization Document Number:	Not reported

Map ID	Site	Database(s)	EPA ID Number

PEAR TREE VILLAGE CENTER (Continued) **S109695581**

DEQ Concurrence with Site Characterization Date: Not reported
Remedial Action Work Plan Document Number: Not reported
DEQ Concurs with Remedial Action Work Plan Date: Not reported
Completion Report Document Number: Not reported
DEQ Concurrs with Completion Report Date: Not reported
Submittal Date for Document Number 1: 07/28/2009
Title of Submitted Document Number 1: 2007 Phase I, January 2008 Phase II, February 2008 Phase II, Environ Phase I
Submittal Date for Document Number 2: Not reported
Title of Submitted Document Number 2: Not reported
Submittal Date for Document Number 3: Not reported
Title of Submitted Document Number 3: Not reported
Submittal Date for Document Number 4: Not reported
Title of Submitted Document Number 4: Not reported
Submittal Date for Document Number 5: Not reported
Title of Submitted Document Number 5: Not reported
Submittal Date for Document Number 6: Not reported
Title of Submitted Document Number 6: Not reported
Submittal Date for Document Number 7: Not reported
Title of Submitted Document Number 7: Not reported
Submittal Date for Document Number 8: Not reported
Title of Submitted Document Number 8: Not reported
DEQ Response Incident ID Number: Not reported
EPA CERCLIS ID: Not reported
EPA RCRA ID NUMBER: Not reported
DEQ Pollution Complaint Number: Not reported
Latest Action Relative To Site: On-site meeting
Latest Action Relative To Site Date: 05/04/2017
Next VRP Step Needed Relating To Site: Additonal SCR info to be submitted
Pending Since: Not reported
Date Next Step Should Be Completed: Not reported
Lat/Long: 0 / 0
Brownfield Tax Incentive: Not reported
Ground Water Use Restriction: False
Res. User Restriction: False
Excavattion Restruction: False
Unrestricted: False
Other Condition of Issuance: False
GPS Lat: 0
GPS Long: 0
GPS Desc: Not reported
Notes: 5/4/17 - On-site meeting to discuss SCR review comments and view sampling points. 4/11/17 - Review of SCR response, SSDS report, Off-site Soil Gas Investigation Report and Groundwater Report completed and comments sent via email. 2/28/17 - Meeting with

---

1576 **VA SPILLS** **S120836090**
8723 COOPER RD **N/A**
ALEXANDRIA, VA

SPILLS:
Fips City/County: Fairfax County
Status: Closed
Reference Id: 101027
IR Number: 2017-N-3639
Associated IR: Not reported
Incident Date: 06/10/2017
Call Received Date: 06/14/2017

Map ID	Site	Database(s)	EPA ID Number

(Continued) **S120836090**

Closure Comments:	Case ClosedNOV and Request for Corrective Action issued by Fairfax CoRemediation completed by Atlas EnvironmentalClosure date added to ECM records on 6/16/17 by AML
Threat To:	Not reported
Terrorism (Y/N):	N
Characterize Incident:	Accidental
Incident Type:	Petroleum
Incident Subtype:	Petroleum * Surface Spill
Materials:	Cooking Oil & Grease (20-30 Gallons)
Effect To Receptor:	Not reported
Water Body:	Not reported
Low Quantity To Water:	Not reported
High Quantity To Water:	Not reported
Quantity Units:	Not reported
Other Receptors:	storm sewer
RP Company:	Not reported
RP Name:	Not reported
Property Owner:	Not reported
Property Company:	Not reported
Duration Of Event (Hrs):	0
Impacts:	Not reported
Other Impacts:	Not reported
Steps Taken:	Not reported
Steps Taken Description:	Not reported
System Components:	Not reported
Other System Components:	Not reported
Cause Of Event:	Not reported
Corrective Action Taken:	Not reported
Weather Status:	N/A
Precipitation (Wet):	0
Discharge Type:	N/A
Discharge Volume:	0
Unknown Discharge (Y/N):	N
Site Name:	MT VERNON PLAZA FOG
Closure Date:	06/16/2017
Orig. Call Incident Description:	oil and grease from a grease dumpster spread across parking lot. cleaning company used power washer nad did not collect water
Original Call Material Description:	fats, oils, and grease (FOG)
Original Call Location Description:	8723 Cooper Rd in Alexandria, VA (Mt Vernon Plaza)
Incident Ongoing at time of Call:	N
Agencies Notified (Y/N):	Y
Other Agencies:	Fairfax Co (Stormwater and Fire Marshal)
Permitted (Y/N):	N
Call Reported By Company Name:	Fairfax Co Fire Marshal
Call Property Owner Company Name:	Not reported
Call Property Owner Name:	Not reported
Site Summary:	Not reported

Map ID	Site	Database(s)	EPA ID Number
1576	**A OK CLEANERS** **8727B COOPER RD** **ALEXANDRIA, VA 22309**	**FINDS** **VA DRYCLEANERS** **ECHO**	**1006562469** **N/A**

FINDS:

Registry ID: 110002031916

Environmental Interest/Information System

AFS (Aerometric Information Retrieval System (AIRS) Facility Subsystem) replaces the former Compliance Data System (CDS), the National Emission Data System (NEDS), and the Storage and Retrieval of Aerometric Data (SAROAD). AIRS is the national repository for information concerning airborne pollution in the United States. AFS is used to track emissions and compliance data from industrial plants. AFS data are utilized by states to prepare State Implementation Plans to comply with regulatory programs and by EPA as an input for the estimation of total national emissions. AFS is undergoing a major redesign to support facility operating permits required under Title V of the Clean Air Act.

CEDS (Virginia - Comprehensive Environmental Data System) is the Department of Environmental Quality's (DEQ) electronic data system for maintaining databases on sources of pollutants in all media.

AIR MINOR

Click this hyperlink while viewing on your computer to access additional FINDS: detail in the EDR Site Report.

DRYCLEANERS:

DEQ Region:	NRO
Registration Number:	72248
SIC:	7216
FIPS:	510
Oper Status:	Permanently Shutdown
Contact Name:	Eun Jong Sung
Mobile Phone:	Not reported
Phone1:	Not reported
Phone2:	Not reported
Mailing Address:	8727B Cooper Rd
Mailing City,St,Zip:	Alexandria, VA 22309
SI Number:	Not reported
SEQ Desctiption:	DRY-TO-DRY
Plant Classification:	True Minor
FAC Inserted Date:	01/01/1900
FAC Changed Date:	01/01/1900

ECHO:

Envid:	1006562469
Registry ID:	110002031916
DFR URL:	http://echo.epa.gov/detailed-facility-report?fid=110002031916

Map ID	Site	Database(s)	EPA ID Number
1576	**OK CLEANERS** **8727 B COOPER RD** **ALEXANDRIA, VA 22309**	**RCRA NonGen / NLR** **FINDS** **ECHO**	**1000266174** **VAD981113657**

RCRA NonGen / NLR:

Date form received by agency:	02/26/2004
Facility name:	OK CLEANERS
Facility address:	8727 B COOPER RD ALEXANDRIA, VA 22309
EPA ID:	VAD981113657
Mailing address:	B COOPER RD ALEXANDRIA, VA 22309
Contact:	JONG EUN
Contact address:	B COOPER RD ALEXANDRIA, VA 22309
Contact country:	US
Contact telephone:	703-360-4472
Contact email:	Not reported
EPA Region:	03
Land type:	Private
Classification:	Non-Generator
Description:	Handler: Non-Generators do not presently generate hazardous waste

Owner/Operator Summary:

Owner/operator name:	OPERNAME
Owner/operator address:	OPERSTREET OPERCITY, AK 99999
Owner/operator country:	Not reported
Owner/operator telephone:	215-555-1212
Owner/operator email:	Not reported
Owner/operator fax:	Not reported
Owner/operator extension:	Not reported
Legal status:	Private
Owner/Operator Type:	Operator
Owner/Op start date:	Not reported
Owner/Op end date:	Not reported

Owner/operator name:	JONG EUN
Owner/operator address:	8727 B COOPER RD ALEXANDRIA, VA 22309
Owner/operator country:	Not reported
Owner/operator telephone:	703-360-4472
Owner/operator email:	Not reported
Owner/operator fax:	Not reported
Owner/operator extension:	Not reported
Legal status:	Private
Owner/Operator Type:	Owner
Owner/Op start date:	Not reported
Owner/Op end date:	Not reported

Handler Activities Summary:

U.S. importer of hazardous waste:	No
Mixed waste (haz. and radioactive):	No
Recycler of hazardous waste:	No
Transporter of hazardous waste:	No
Treater, storer or disposer of HW:	No
Underground injection activity:	No
On-site burner exemption:	No

Map ID	Site	Database(s)	EPA ID Number

OK CLEANERS (Continued) **1000266174**

Furnace exemption: No
Used oil fuel burner: No
Used oil processor: No
User oil refiner: No
Used oil fuel marketer to burner: No
Used oil Specification marketer: No
Used oil transfer facility: No
Used oil transporter: No

. Waste code: F002
. Waste name: THE FOLLOWING SPENT HALOGENATED SOLVENTS: TETRACHLOROETHYLENE, METHYLENE CHLORIDE, TRICHLOROETHYLENE, 1,1,1-TRICHLOROETHANE, CHLOROBENZENE, 1,1,2-TRICHLORO-1,2,2-TRIFLUOROETHANE, ORTHO-DICHLOROBENZENE, TRICHLOROFLUOROMETHANE, AND 1,1,2, TRICHLOROETHANE; ALL SPENT SOLVENT MIXTURES/BLENDS CONTAINING, BEFORE USE, A TOTAL OF TEN PERCENT OR MORE (BY VOLUME) OF ONE OR MORE OF THE ABOVE HALOGENATED SOLVENTS OR THOSE SOLVENTS LISTED IN F001, F004, AND F005; AND STILL BOTTOMS FROM THE RECOVERY OF THESE SPENT SOLVENTS AND SPENT SOLVENT MIXTURES.

Historical Generators:
Date form received by agency: 07/14/1986
Site name: OK CLEANERS
Classification: Small Quantity Generator

. Waste code: F002
. Waste name: THE FOLLOWING SPENT HALOGENATED SOLVENTS: TETRACHLOROETHYLENE, METHYLENE CHLORIDE, TRICHLOROETHYLENE, 1,1,1-TRICHLOROETHANE, CHLOROBENZENE, 1,1,2-TRICHLORO-1,2,2-TRIFLUOROETHANE, ORTHO-DICHLOROBENZENE, TRICHLOROFLUOROMETHANE, AND 1,1,2, TRICHLOROETHANE; ALL SPENT SOLVENT MIXTURES/BLENDS CONTAINING, BEFORE USE, A TOTAL OF TEN PERCENT OR MORE (BY VOLUME) OF ONE OR MORE OF THE ABOVE HALOGENATED SOLVENTS OR THOSE SOLVENTS LISTED IN F001, F004, AND F005; AND STILL BOTTOMS FROM THE RECOVERY OF THESE SPENT SOLVENTS AND SPENT SOLVENT MIXTURES.

Violation Status: No violations found

Evaluation Action Summary:
Evaluation date: 01/28/2004
Evaluation: COMPLIANCE EVALUATION INSPECTION ON-SITE
Area of violation: Not reported
Date achieved compliance: Not reported
Evaluation lead agency: State

FINDS:

Registry ID: 110005231089

Environmental Interest/Information System
RCRAInfo is a national information system that supports the Resource Conservation and Recovery Act (RCRA) program through the tracking of events and activities related to facilities that generate, transport, and treat, store, or dispose of hazardous waste. RCRAInfo allows RCRA program staff to track the notification, permit, compliance, and corrective action activities required under RCRA.

Map ID	Site	Database(s)	EPA ID Number

OK CLEANERS (Continued) **1000266174**

Click this hyperlink while viewing on your computer to access additional FINDS: detail in the EDR Site Report.

ECHO:

Envid:	1000266174
Registry ID:	110005231089
DFR URL:	http://echo.epa.gov/detailed-facility-report?fid=110005231089

1576 **VA SPILLS** **S120836091**
8733 COOPER RD **N/A**
ALEXANDRIA, VA

SPILLS:

Fips City/County:	Fairfax County
Status:	Closed
Reference Id:	101047
IR Number:	2017-N-3640
Associated IR:	Not reported
Incident Date:	06/14/2017
Call Received Date:	06/14/2017
Closure Comments:	No Further PReP ActionRequest for Corrective Action issued by Fairfax CoClosure date added to record in ECM on 6/16/17 by AML
Threat To:	Not reported
Terrorism (Y/N):	N
Characterize Incident:	Intentional
Incident Type:	Water
Incident Subtype:	Point Source * Water
Materials:	Wash Water (5-10 gpm)
Effect To Receptor:	Unknown
Water Body:	Not reported
Low Quantity To Water:	Not reported
High Quantity To Water:	Not reported
Quantity Units:	Not reported
Other Receptors:	Not reported
RP Company:	Not reported
RP Name:	Not reported
Property Owner:	Not reported
Property Company:	Not reported
Duration Of Event (Hrs):	0
Impacts:	Not reported
Other Impacts:	Not reported
Steps Taken:	Not reported
Steps Taken Description:	Not reported
System Components:	Not reported
Other System Components:	Not reported
Cause Of Event:	Not reported
Corrective Action Taken:	Not reported
Weather Status:	N/A
Precipitation (Wet):	0
Discharge Type:	N/A
Discharge Volume:	0
Unknown Discharge (Y/N):	N
Site Name:	THAI NAKORN ILLICIT DISCHARGE
Closure Date:	06/16/2017
Orig. Call Incident Description:	illicit discharge of wash water
Original Call Material Description:	wash water

Map ID	Site	Database(s)	EPA ID Number

(Continued) **S120836091**

Original Call Location Description:	8733 Cooper Rd in Alexandria, Va (Thai Nakorn Restaurant)
Incident Ongoing at time of Call:	N
Agencies Notified (Y/N):	Y
Other Agencies:	Fairfax Co Stormwater
Permitted (Y/N):	N
Call Reported By Company Name:	Not reported
Call Property Owner Company Name:	Not reported
Call Property Owner Name:	Not reported
Site Summary:	Not reported

1576 **A-OK CLEANERS INC** **EDR Hist Cleaner** **1019919480**
8727 COOPER RD B **N/A**
ALEXANDRIA, VA 22309

EDR Hist Cleaner

Year:	Name:	Type:
1991	A-OK CLEANERS INC	Drycleaning Plants, Except Rugs
1991	HARVEY ARTHUR B & VERONICA H	Drycleaning Plants, Except Rugs
1992	HARVEY ARTHUR B & VERONICA H	Drycleaning Plants, Except Rugs
1992	A-OK CLEANERS INC	Drycleaning Plants, Except Rugs
1993	A-OK CLEANERS INC	Drycleaning Plants, Except Rugs
1993	HARVEY ARTHUR B & VERONICA H	Drycleaning Plants, Except Rugs
1994	A-OK CLEANERS INC	Drycleaning Plants, Except Rugs
1994	HARVEY ARTHUR B & VERONICA H	Drycleaning Plants, Except Rugs
1995	A-OK CLEANERS INC	Drycleaning Plants, Except Rugs
1996	A-OK CLEANERS INC	Drycleaning Plants, Except Rugs
1997	COOPER CLEANERS	Drycleaning Plants, Except Rugs

1582 **ESSO STATION - FORMER** **VA LTANKS** **S105684068**
8753 RICHMOND HWY **N/A**
FAIRFAX, VA 22309

LTANKS:

Region:	NRO
CEDS Facility Id:	200000207439
Case Status:	**Closed**
Pollution Complaint #:	20033019
Reported:	07/15/2002
Case Closed Date:	08/02/2002
Program:	RP Lead
Federally Regulated UST (Y/N):	Y
Regulated Petroleum UST (1):	Y
Excluded UST (1):	N
Deferred UST (1):	N
Partially Deferred UST (1):	N
Exempt 1 UST (2):	N
Exempt 2 Heating Oil UST (2):	N
Small Heating Oil AST (2):	N
Regulated AST (3):	N
Unregulated AST (3):	N
Other Y/N:	N
Unknown Y/N:	N
Other Description:	Not reported
Heating Oil Category:	Not reported

Map ID	Site	Database(s)	EPA ID Number
1583	**CLASSICLEANERS OF NOVA, LLC** **8806C PEARTREE VILLAGE CT** **ALEXANDRIA, VA 22309**	**RCRA-CESQG**	**1004610433** **VAD981105943**

RCRA-CESQG:

Date form received by agency:	03/02/2006
Facility name:	CLASSICLEANERS OF NOVA, LLC
Facility address:	8806C PEARTREE VILLAGE CT ALEXANDRIA, VA 22309
EPA ID:	VAD981105943
Mailing address:	PEARTREE VILLAGE CT ALEXANDRIA, VA 22309
Contact:	PATRICK A DUNLAP
Contact address:	Not reported Not reported
Contact country:	US
Contact telephone:	703-360-0500
Contact email:	Not reported
EPA Region:	03
Land type:	Private
Classification:	Conditionally Exempt Small Quantity Generator
Description:	Handler: generates 100 kg or less of hazardous waste per calendar month, and accumulates 1000 kg or less of hazardous waste at any time; or generates 1 kg or less of acutely hazardous waste per calendar month, and accumulates at any time: 1 kg or less of acutely hazardous waste; or 100 kg or less of any residue or contaminated soil, waste or other debris resulting from the cleanup of a spill, into or on any land or water, of acutely hazardous waste; or generates 100 kg or less of any residue or contaminated soil, waste or other debris resulting from the cleanup of a spill, into or on any land or water, of acutely hazardous waste during any calendar month, and accumulates at any time: 1 kg or less of acutely hazardous waste; or 100 kg or less of any residue or contaminated soil, waste or other debris resulting from the cleanup of a spill, into or on any land or water, of acutely hazardous waste

Owner/Operator Summary:

Owner/operator name:	CLASIC CLEANERS OF NOVA, LLC
Owner/operator address:	Not reported Not reported
Owner/operator country:	US
Owner/operator telephone:	Not reported
Owner/operator email:	Not reported
Owner/operator fax:	Not reported
Owner/operator extension:	Not reported
Legal status:	Private
Owner/Operator Type:	Operator
Owner/Op start date:	02/01/2006
Owner/Op end date:	Not reported
Owner/operator name:	CADLE'S PEAR TREE VILLAGE, LLC
Owner/operator address:	MAURY ROAD FAIRFAX, VA 22032
Owner/operator country:	US
Owner/operator telephone:	Not reported
Owner/operator email:	Not reported
Owner/operator fax:	Not reported
Owner/operator extension:	Not reported
Legal status:	Private

Map ID	Site	Database(s)	EPA ID Number

CLASSICLEANERS OF NOVA, LLC (Continued) **1004610433**

Owner/Operator Type: Owner
Owner/Op start date: 06/01/2004
Owner/Op end date: Not reported

Handler Activities Summary:
U.S. importer of hazardous waste: No
Mixed waste (haz. and radioactive): No
Recycler of hazardous waste: No
Transporter of hazardous waste: No
Treater, storer or disposer of HW: No
Underground injection activity: No
On-site burner exemption: No
Furnace exemption: No
Used oil fuel burner: No
Used oil processor: No
User oil refiner: No
Used oil fuel marketer to burner: No
Used oil Specification marketer: No
Used oil transfer facility: No
Used oil transporter: No

. Waste code: F002
. Waste name: THE FOLLOWING SPENT HALOGENATED SOLVENTS: TETRACHLOROETHYLENE, METHYLENE CHLORIDE, TRICHLOROETHYLENE, 1,1,1-TRICHLOROETHANE, CHLOROBENZENE, 1,1,2-TRICHLORO-1,2,2-TRIFLUOROETHANE, ORTHO-DICHLOROBENZENE, TRICHLOROFLUOROMETHANE, AND 1,1,2, TRICHLOROETHANE; ALL SPENT SOLVENT MIXTURES/BLENDS CONTAINING, BEFORE USE, A TOTAL OF TEN PERCENT OR MORE (BY VOLUME) OF ONE OR MORE OF THE ABOVE HALOGENATED SOLVENTS OR THOSE SOLVENTS LISTED IN F001, F004, AND F005; AND STILL BOTTOMS FROM THE RECOVERY OF THESE SPENT SOLVENTS AND SPENT SOLVENT MIXTURES.

Historical Generators:
Date form received by agency: 04/03/1986
Site name: PRESTO VALET-PEARTREE
Classification: Conditionally Exempt Small Quantity Generator

. Waste code: D001
. Waste name: IGNITABLE WASTE

. Waste code: F002
. Waste name: THE FOLLOWING SPENT HALOGENATED SOLVENTS: TETRACHLOROETHYLENE, METHYLENE CHLORIDE, TRICHLOROETHYLENE, 1,1,1-TRICHLOROETHANE, CHLOROBENZENE, 1,1,2-TRICHLORO-1,2,2-TRIFLUOROETHANE, ORTHO-DICHLOROBENZENE, TRICHLOROFLUOROMETHANE, AND 1,1,2, TRICHLOROETHANE; ALL SPENT SOLVENT MIXTURES/BLENDS CONTAINING, BEFORE USE, A TOTAL OF TEN PERCENT OR MORE (BY VOLUME) OF ONE OR MORE OF THE ABOVE HALOGENATED SOLVENTS OR THOSE SOLVENTS LISTED IN F001, F004, AND F005; AND STILL BOTTOMS FROM THE RECOVERY OF THESE SPENT SOLVENTS AND SPENT SOLVENT MIXTURES.

Violation Status: No violations found

Evaluation Action Summary:
Evaluation date: 12/13/2001
Evaluation: COMPLIANCE EVALUATION INSPECTION ON-SITE

Map ID	Site	Database(s)	EPA ID Number

CLASSICLEANERS OF NOVA, LLC (Continued) **1004610433**

Area of violation: Not reported
Date achieved compliance: Not reported
Evaluation lead agency: State

1583 **PRESTO VALET** **FINDS** **1007996663**
8806C PEARTREE VILLAGE CT **VA DRYCLEANERS** **N/A**
ALEXANDRIA, VA 22309 **ECHO**

FINDS:

Registry ID: 110020669365

Environmental Interest/Information System

CEDS (Virginia - Comprehensive Environmental Data System) is the Department of Environmental Quality's (DEQ) electronic data system for maintaining databases on sources of pollutants in all media.

RCRAInfo is a national information system that supports the Resource Conservation and Recovery Act (RCRA) program through the tracking of events and activities related to facilities that generate, transport, and treat, store, or dispose of hazardous waste. RCRAInfo allows RCRA program staff to track the notification, permit, compliance, and corrective action activities required under RCRA.

Click this hyperlink while viewing on your computer to access additional FINDS: detail in the EDR Site Report.

DRYCLEANERS:

DEQ Region: NRO
Registration Number: 72015
SIC: 7216
FIPS: 059
Oper Status: Permanently Shutdown
Contact Name: Patrick A Dunlap
Mobile Phone: Not reported
Phone1: 7033607744
Phone2: Not reported
Mailing Address: 8806C Peartree Village Ct
Mailing City,St,Zip: Alexandria, VA 22309
SI Number: Not reported
SEQ Desctiption: 35 lb Capacity Green Earth Machine
Plant Classification: True Minor
FAC Inserted Date: 05/09/1994
FAC Changed Date: 01/01/1900

DEQ Region: NRO
Registration Number: 72015
SIC: 7216
FIPS: 059
Oper Status: Permanently Shutdown
Contact Name: Patrick A Dunlap
Mobile Phone: Not reported
Phone1: 7033607744
Phone2: Not reported
Mailing Address: 8806C Peartree Village Ct
Mailing City,St,Zip: Alexandria, VA 22309
SI Number: Not reported

Map ID	Site	Database(s)	EPA ID Number

PRESTO VALET (Continued) **1007996663**

SEQ Desctiption: 35 lb Capacity Green Earth Machine
Plant Classification: True Minor
FAC Inserted Date: 03/03/2006
FAC Changed Date: 01/01/1900

DEQ Region: NRO
Registration Number: 72015
SIC: 7216
FIPS: 059
Oper Status: Permanently Shutdown
Contact Name: Patrick A Dunlap
Mobile Phone: Not reported
Phone1: 7033607744
Phone2: Not reported
Mailing Address: 8806C Peartree Village Ct
Mailing City,St,Zip: Alexandria, VA 22309
SI Number: Not reported
SEQ Desctiption: 35 lb Capacity Green Earth Machine
Plant Classification: True Minor
FAC Inserted Date: 05/09/1994
FAC Changed Date: 01/01/1900

DEQ Region: NRO
Registration Number: 72015
SIC: 7216
FIPS: 059
Oper Status: Permanently Shutdown
Contact Name: Patrick A Dunlap
Mobile Phone: Not reported
Phone1: 7033607744
Phone2: Not reported
Mailing Address: 8806C Peartree Village Ct
Mailing City,St,Zip: Alexandria, VA 22309
SI Number: Not reported
SEQ Desctiption: 35 lb Capacity Green Earth Machine
Plant Classification: True Minor
FAC Inserted Date: 03/03/2006
FAC Changed Date: 01/01/1900

ECHO:
Envid: 1007996663
Registry ID: 110020669365
DFR URL: http://echo.epa.gov/detailed-facility-report?fid=110020669365

1583 **CLASSICLEANERS** **ECHO** **1017748714**
8806C PEARTREE VILLAGE CT **N/A**
ALEXANDRIA, VA 22309

ECHO:
Envid: 1017748714
Registry ID: 110062741788
DFR URL: http://echo.epa.gov/detailed-facility-report?fid=110062741788

Map ID	Site	Database(s)	EPA ID Number

1583 **CLASSICLEANERS NORTHERN VA LLC** **EDR Hist Cleaner** **1019956084**
8806C PEARTREE VILLAGE CT **N/A**
ALEXANDRIA, VA 22309

EDR Hist Cleaner

Year:	Name:	Type:
2003	CLASSI CLEANERS	Drycleaning Plants, Except Rugs
2004	CLASSI CLEANERS	Drycleaning Plants, Except Rugs
2006	CLASSI CLEANERS	Drycleaning Plants, Except Rugs
2007	CLASSI CLEANERS	Drycleaning Plants, Except Rugs
2008	CLASSI CLEANERS	Drycleaning Plants, Except Rugs
2009	CLASSI CLEANERS	Drycleaning Plants, Except Rugs
2010	CLASSICLEANERS NORTHERN VA LLC	Drycleaning Plants, Except Rugs
2010	CLASSI CLEANERS	Drycleaning Plants, Except Rugs
2011	CLASSICLEANERS NORTHERN VA LLC	Drycleaning Plants, Except Rugs
2011	CLASSI CLEANERS	Drycleaning Plants, Except Rugs
2012	CLASSI CLEANERS	Drycleaning Plants, Except Rugs
2012	CLASSICLEANERS NORTHERN VA LLC	Drycleaning Plants, Except Rugs
2013	CLASSICLEANERS NORTHERN VA LLC	Drycleaning Plants, Except Rugs
2013	CLASSI CLEANERS	Drycleaning Plants, Except Rugs
2014	CLASSI CLEANERS	Drycleaning Plants, Except Rugs

1583 **CLASSICLEANERS** **FINDS** **1017385797**
8806C PEARTREE VILLAGE CT **N/A**
ALEXANDRIA, VA 22309

FINDS:

Registry ID: 110062741788

Environmental Interest/Information System
AIR MINOR

Click this hyperlink while viewing on your computer to access additional FINDS: detail in the EDR Site Report.

1586 **SITCO INCORPORATED PROPERTY** **VA LTANKS** **S120835288**
8800 RICHMOND HWY **N/A**
ALEXANDRIA, VA 22309

LTANKS:

Region:	NRO
CEDS Facility Id:	200000884364
Case Status:	**Closed**
Pollution Complaint #:	20173132
Reported:	12/15/2016
Case Closed Date:	04/17/2017
Program:	RP Lead
Federally Regulated UST (Y/N):	Y
Regulated Petroleum UST (1):	Y
Excluded UST (1):	N
Deferred UST (1):	N
Partially Deferred UST (1):	N
Exempt 1 UST (2):	N
Exempt 2 Heating Oil UST (2):	N
Small Heating Oil AST (2):	N

Map ID	Site	Database(s)	EPA ID Number

SITCO INCORPORATED PROPERTY (Continued) **S120835288**

Regulated AST (3):	N
Unregulated AST (3):	N
Other Y/N:	N
Unknown Y/N:	Y
Other Description:	Surface spills/impacts from housekeeping
Heating Oil Category:	Not reported

1590 **IMP BUILDING** **VA UST** **U003745695**
8850 RICHMOND HWY **N/A**
ALEXANDRIA, VA 22309

Facility:

Facility Id:	3037540
Facility Type:	COMMERCIAL
CEDS Facility ID:	200000197186

Owner:

Owner Id:	39394
Owner Name:	Old Mill Associates Limited Partnership
Owner Address:	8850 Richmond Hwy
Owner Address2:	Not reported
Owner City, State, Zip:	Alexandria, VA 22309
Owner Type:	COMMERCIAL
Number of Active AST:	0
Number of Active UST:	0
Number of Inactive AST:	0
Number of Inactive UST:	1

Owner Id:	43689
Owner Name:	JK Investments Incorporated
Owner Address:	1340 Old Chain Bridge Rd Ste 207
Owner Address2:	Not reported
Owner City, State, Zip:	McLean, VA 22101
Owner Type:	COMMERCIAL
Number of Active AST:	0
Number of Active UST:	0
Number of Inactive AST:	0
Number of Inactive UST:	1

UST:

Facility ID:	3037540
Federally Regulated:	Yes
Tank Number:	R1
Tank Capacity:	1000
Tank Contents:	EMER GENERATOR
Tank Status:	**REM FROM GRD**
Tank Type:	UST

Tank Material:

Install Date:	9/16/1987
Tank Materials: Bare Steel	No
Tank Materials: Cath Protect Steel	Yes
Tank Materials: Epoxy Steel	No
Tank Materials: Fiberglass	No
Tank Materials: Concrete	No
Tank Materials: Composite	No
Tank Materials: Double Walled	No

Map ID	Site	Database(s)	EPA ID Number

IMP BUILDING (Continued) **U003745695**

Tank Materials: Lined Interior	No
Tank Materials: Excav Liner	No
Tank Materials: Insulated Tank Jacket	No
Tank Materials: Repaired	No
Tank Materials: Unknown	No
Tank Materials: Other	No
Tank Materials: Other Note	Not reported

Release Detection:

Tank Release Detection: Leak Deferred	No
Tank Release Detection: Manual Gauge	No
Tank Release Detection: Auto Gauge	Yes
Tank Release Detection:Tank Tightness	Yes
Tank Release Detection: Vapor Monitor	No
Tank Release Detection: Inventory	No
Tank Release Detection: Stat Invent Recon	No
Tank Release Detection: Spill Install	Yes
Tank Release Detection: Overfill Install	Yes
Tank Release Detection: Groundwater	No
Tank Release Detection: Int Sec Containment	No
Tank Release Detection: Int Double Walled	No
Tank Release Detection: Other Method	No
Tank Release Detection: Other Note	Emergency generator tank
Pipe Release Detection: Leak Deferred	Not reported
Pipe Release Detection: Autoleak	Not reported
Pipe Release Detection: Line Tightness	No
Pipe Release Detection: Stat Invent Recon	No
Pipe Release Detection: Groundwater	No
Pipe Release Detection: Int Sec Containment	No
Pipe Release Det: Interior Double Walled	No
Pipe Release Detection: Other Method	No
Pipe Release Detection: Other Note	emergency generator tank

Pipe Type:	NO VALVE: SUCTION
Pipe Materials: Bare Steel	No
Pipe Materials: Galvanized Steel	No
Pipe Materials: Copper	Yes
Pipe Materials: Fiberglass	No
Pipe Materials: Cath Protect	No
Pipe Materials: Double Walled	No
Pipe Materials: Sec Containment	No
Pipe Materials: Repaired	No
Pipe Materials: Unknown	No
Pipe Materials: Other	Yes
Pipe Materials: Other Note	Sleeve in PVC

1601 **ERNS 9180468**

8856 RICHMOND HWY **N/A**
ALEXANDRIA, VA

Click this hyperlink while viewing on your computer to access additional ERNS detail in the EDR Site Report.

Map ID	Site	Database(s)	EPA ID Number
1608	**TEXACO - WOODLAWN** **8851 RICHMOND HIGHWAY** **ALEXANDRIA, VA**	**VA RGA LUST**	**S115989648** **N/A**

RGA LUST:

1997	TEXACO - WOODLAWN	8851 RICHMOND HIGHWAY
1995	TEXACO - WOODLAWN	8851 RICHMOND HIGHWAY

Map ID	Site	Database(s)	EPA ID Number
1608	**TEXACO #23-068-1331** **8851 RICHMOND HIGHWAY** **ALEXANDRIA, VA**	**VA RGA LUST**	**S115989558** **N/A**

RGA LUST:

2001	TEXACO #23-068-1331	8851 RICHMOND HIGHWAY

Map ID	Site	Database(s)	EPA ID Number
1608	**WOODLAWN TEXACO INC** **8851 RICHMOND HWY** **ALEXANDRIA, VA 22309**	**EDR Hist Auto**	**1021985030** **N/A**

EDR Hist Auto

Year:	Name:	Type:
1970	WOODLAWN TEXACO	Gasoline Service Stations
1971	WOODLAWN TEXACO	Gasoline Service Stations
1972	WOODLAWN TEXACO	Gasoline Service Stations
1973	WOODLAWN TEXACO	Gasoline Service Stations
1974	WOODLAWN TEXACO	Gasoline Service Stations
1975	WOODLAWN TEXACO INC	Gasoline Service Stations
1976	WOODLAWN TEXACO INC	Gasoline Service Stations
1977	WOODLAWN TEXACO INC	Gasoline Service Stations
1978	WOODLAWN TEXACO INC	Gasoline Service Stations
1979	WOODLAWN TEXACO INC	Gasoline Service Stations
1980	WOODLAWN TEXACO INC	Gasoline Service Stations
1982	WOODLAWN TEXACO INC	Gasoline Service Stations
1983	WOODLAWN TEXACO INC	Gasoline Service Stations
1985	WOODLAWN TEXACO INC	Gasoline Service Stations
1986	WOODLAWN TEXACO INC	Gasoline Service Stations
1987	WOODLAWN TEXACO INC	Gasoline Service Stations
1988	WOODLAWN TEXACO INC	Gasoline Service Stations
1989	WOODLAWN TEXACO INC	Gasoline Service Stations
1990	WOODLAWN TEXACO INC	Gasoline Service Stations
1991	WOODLAWN TEXACO INC	Gasoline Service Stations
1992	WOODLAWN TEXACO INC	Gasoline Service Stations
1993	WOODLAWN TEXACO INC	Gasoline Service Stations
1994	WOODLAWN TEXACO INC	Gasoline Service Stations
1995	WOODLAWN TEXACO INC	Gasoline Service Stations
1996	WOODLAWN TEXACO INC	Gasoline Service Stations
1997	WOODLAWN TEXACO INC	Gasoline Service Stations
1998	WOODLAWN TEXACO INC	Gasoline Service Stations
1999	WOODLAWN TEXACO INC	Gasoline Service Stations
2000	WOODLAWN TEXACO INC	Gasoline Service Stations
2001	WOODLAWN TEXACO INC	Gasoline Service Stations
2002	WOODLAWN TEXACO INC	Gasoline Service Stations
2003	WOODLAWN TEXACO INC	Gasoline Service Stations

Map ID	Site	Database(s)	EPA ID Number

WOODLAWN TEXACO INC (Continued) **1021985030**

2004	WOODLAWN TEXACO INC	Gasoline Service Stations
2005	WOODLAWN TEXACO INC	Gasoline Service Stations, NEC
2006	WOODLAWN TEXACO INC	Gasoline Service Stations, NEC
2007	WOODLAWN TEXACO INC	Gasoline Service Stations, NEC
2008	WOODLAWN TEXACO INC	Gasoline Service Stations, NEC
2009	WOODLAWN TEXACO INC	Gasoline Service Stations, NEC
2010	WOODLAWN TEXACO INC	Gasoline Service Stations, NEC
2011	WOODLAWN TEXACO INC	Gasoline Service Stations, NEC
2012	WOODLAWN TEXACO INC	Gasoline Service Stations, NEC
2013	WOODLAWN TEXACO INC	Gasoline Service Stations, NEC
2014	WOODLAWN SHELL	Gasoline Service Stations, NEC

1608 **SHELL - WOODLAWN** **VA UST** **U003966839**
8851 RICHMOND HWY **N/A**
ALEXANDRIA, VA 22309

Facility:

Facility Id:	3019177
Facility Type:	GAS STATION
CEDS Facility ID:	200000193655

Owner:

Owner Id:	39588
Owner Name:	Motiva Enterprises Limited Liability Corporation
Owner Address:	3800 Pickett Rd
Owner Address2:	Not reported
Owner City, State, Zip:	Fairfax, VA 22031
Owner Type:	COMMERCIAL
Number of Active AST:	0
Number of Active UST:	4
Number of Inactive AST:	0
Number of Inactive UST:	5

Owner Id:	41716
Owner Name:	Prime Auto Incorporated
Owner Address:	8851 Richmond Hwy
Owner Address2:	Not reported
Owner City, State, Zip:	Alexandria, VA 22309
Owner Type:	COMMERCIAL
Number of Active AST:	0
Number of Active UST:	4
Number of Inactive AST:	0
Number of Inactive UST:	5

UST:

Facility ID:	3019177
Federally Regulated:	Yes
Tank Number:	1
Tank Capacity:	10000
Tank Contents:	GASOLINE: REGULAR
Tank Status:	**CURR IN USE**
Tank Type:	UST

Tank Material:

Install Date:	6/13/2003
Tank Materials: Bare Steel	No
Tank Materials: Cath Protect Steel	No

Map ID	Site	Database(s)	EPA ID Number

SHELL - WOODLAWN (Continued) **U003966839**

Tank Materials: Epoxy Steel	No
Tank Materials: Fiberglass	No
Tank Materials: Concrete	No
Tank Materials: Composite	Yes
Tank Materials: Double Walled	No
Tank Materials: Lined Interior	No
Tank Materials: Excav Liner	No
Tank Materials: Insulated Tank Jacket	No
Tank Materials: Repaired	No
Tank Materials: Unknown	No
Tank Materials: Other	Yes
Tank Materials: Other Note	ACT100

Release Detection:

Tank Release Detection: Leak Deferred	No
Tank Release Detection: Manual Gauge	No
Tank Release Detection: Auto Gauge	Yes
Tank Release Detection:Tank Tightness	Yes
Tank Release Detection: Vapor Monitor	No
Tank Release Detection: Inventory	No
Tank Release Detection: Stat Invent Recon	No
Tank Release Detection: Spill Install	Yes
Tank Release Detection: Overfill Install	Yes
Tank Release Detection: Groundwater	No
Tank Release Detection: Int Sec Containment	No
Tank Release Detection: Int Double Walled	No
Tank Release Detection: Other Method	No
Tank Release Detection: Other Note	Not reported
Pipe Release Detection: Leak Deferred	No
Pipe Release Detection: Autoleak	Not reported
Pipe Release Detection: Line Tightness	Yes
Pipe Release Detection: Stat Invent Recon	No
Pipe Release Detection: Groundwater	No
Pipe Release Detection: Int Sec Containment	No
Pipe Release Det: Interior Double Walled	No
Pipe Release Detection: Other Method	No
Pipe Release Detection: Other Note	Not reported

Pipe Type:	PRESSURE
Pipe Materials: Bare Steel	No
Pipe Materials: Galvanized Steel	No
Pipe Materials: Copper	No
Pipe Materials: Fiberglass	No
Pipe Materials: Cath Protect	No
Pipe Materials: Double Walled	Yes
Pipe Materials: Sec Containment	No
Pipe Materials: Repaired	No
Pipe Materials: Unknown	No
Pipe Materials: Other	Yes
Pipe Materials: Other Note	Polyflexible

Facility ID:	3019177
Federally Regulated:	Yes

Tank Number:	2
Tank Capacity:	10000

Map ID	Site	Database(s)	EPA ID Number

SHELL - WOODLAWN (Continued) **U003966839**

Tank Contents:	GASOLINE: MID
Tank Status:	**CURR IN USE**
Tank Type:	UST
Tank Material:	
Install Date:	6/13/2003
Tank Materials: Bare Steel	No
Tank Materials: Cath Protect Steel	No
Tank Materials: Epoxy Steel	No
Tank Materials: Fiberglass	No
Tank Materials: Concrete	No
Tank Materials: Composite	Yes
Tank Materials: Double Walled	No
Tank Materials: Lined Interior	No
Tank Materials: Excav Liner	No
Tank Materials: Insulated Tank Jacket	No
Tank Materials: Repaired	No
Tank Materials: Unknown	No
Tank Materials: Other	Yes
Tank Materials: Other Note	ACT100
Release Detection:	
Tank Release Detection: Leak Deferred	No
Tank Release Detection: Manual Gauge	No
Tank Release Detection: Auto Gauge	Yes
Tank Release Detection:Tank Tightness	Yes
Tank Release Detection: Vapor Monitor	No
Tank Release Detection: Inventory	No
Tank Release Detection: Stat Invent Recon	No
Tank Release Detection: Spill Install	Yes
Tank Release Detection: Overfill Install	Yes
Tank Release Detection: Groundwater	No
Tank Release Detection: Int Sec Containment	No
Tank Release Detection: Int Double Walled	No
Tank Release Detection: Other Method	No
Tank Release Detection: Other Note	Not reported
Pipe Release Detection: Leak Deferred	No
Pipe Release Detection: Autoleak	Not reported
Pipe Release Detection: Line Tightness	Yes
Pipe Release Detection: Stat Invent Recon	No
Pipe Release Detection: Groundwater	No
Pipe Release Detection: Int Sec Containment	No
Pipe Release Det: Interior Double Walled	No
Pipe Release Detection: Other Method	No
Pipe Release Detection: Other Note	Not reported
Pipe Type:	PRESSURE
Pipe Materials: Bare Steel	No
Pipe Materials: Galvanized Steel	No
Pipe Materials: Copper	No
Pipe Materials: Fiberglass	No
Pipe Materials: Cath Protect	No
Pipe Materials: Double Walled	Yes
Pipe Materials: Sec Containment	No
Pipe Materials: Repaired	No
Pipe Materials: Unknown	No
Pipe Materials: Other	Yes

Map ID	Site	Database(s)	EPA ID Number

SHELL - WOODLAWN (Continued) **U003966839**

Pipe Materials: Other Note	Polyflexible
Facility ID:	3019177
Federally Regulated:	Yes
Tank Number:	3
Tank Capacity:	10000
Tank Contents:	GASOLINE: PREMIUM
Tank Status:	**CURR IN USE**
Tank Type:	UST

Tank Material:

Install Date:	6/13/2003
Tank Materials: Bare Steel	No
Tank Materials: Cath Protect Steel	No
Tank Materials: Epoxy Steel	No
Tank Materials: Fiberglass	No
Tank Materials: Concrete	No
Tank Materials: Composite	Yes
Tank Materials: Double Walled	No
Tank Materials: Lined Interior	No
Tank Materials: Excav Liner	No
Tank Materials: Insulated Tank Jacket	No
Tank Materials: Repaired	No
Tank Materials: Unknown	No
Tank Materials: Other	Yes
Tank Materials: Other Note	ACT100

Release Detection:

Tank Release Detection: Leak Deferred	No
Tank Release Detection: Manual Gauge	No
Tank Release Detection: Auto Gauge	Yes
Tank Release Detection:Tank Tightness	Yes
Tank Release Detection: Vapor Monitor	No
Tank Release Detection: Inventory	No
Tank Release Detection: Stat Invent Recon	No
Tank Release Detection: Spill Install	Yes
Tank Release Detection: Overfill Install	Yes
Tank Release Detection: Groundwater	No
Tank Release Detection: Int Sec Containment	No
Tank Release Detection: Int Double Walled	No
Tank Release Detection: Other Method	No
Tank Release Detection: Other Note	Not reported
Pipe Release Detection: Leak Deferred	No
Pipe Release Detection: Autoleak	Not reported
Pipe Release Detection: Line Tightness	Yes
Pipe Release Detection: Stat Invent Recon	No
Pipe Release Detection: Groundwater	No
Pipe Release Detection: Int Sec Containment	No
Pipe Release Det: Interior Double Walled	No
Pipe Release Detection: Other Method	No
Pipe Release Detection: Other Note	Not reported
Pipe Type:	PRESSURE
Pipe Materials: Bare Steel	No
Pipe Materials: Galvanized Steel	No

Map ID	Site	Database(s)	EPA ID Number

SHELL - WOODLAWN (Continued) **U003966839**

Pipe Materials: Copper	No
Pipe Materials: Fiberglass	No
Pipe Materials: Cath Protect	No
Pipe Materials: Double Walled	Yes
Pipe Materials: Sec Containment	No
Pipe Materials: Repaired	No
Pipe Materials: Unknown	No
Pipe Materials: Other	Yes
Pipe Materials: Other Note	Polyflexible
Facility ID:	3019177
Federally Regulated:	Yes
Tank Number:	4
Tank Capacity:	10000
Tank Contents:	DIESEL
Tank Status:	**CURR IN USE**
Tank Type:	UST

Tank Material:

Install Date:	6/13/2003
Tank Materials: Bare Steel	No
Tank Materials: Cath Protect Steel	No
Tank Materials: Epoxy Steel	No
Tank Materials: Fiberglass	No
Tank Materials: Concrete	No
Tank Materials: Composite	Yes
Tank Materials: Double Walled	No
Tank Materials: Lined Interior	No
Tank Materials: Excav Liner	No
Tank Materials: Insulated Tank Jacket	No
Tank Materials: Repaired	No
Tank Materials: Unknown	No
Tank Materials: Other	Yes
Tank Materials: Other Note	ACT100

Release Detection:

Tank Release Detection: Leak Deferred	No
Tank Release Detection: Manual Gauge	No
Tank Release Detection: Auto Gauge	Yes
Tank Release Detection:Tank Tightness	Yes
Tank Release Detection: Vapor Monitor	No
Tank Release Detection: Inventory	No
Tank Release Detection: Stat Invent Recon	No
Tank Release Detection: Spill Install	Yes
Tank Release Detection: Overfill Install	Yes
Tank Release Detection: Groundwater	No
Tank Release Detection: Int Sec Containment	No
Tank Release Detection: Int Double Walled	No
Tank Release Detection: Other Method	No
Tank Release Detection: Other Note	Not reported
Pipe Release Detection: Leak Deferred	No
Pipe Release Detection: Autoleak	Not reported
Pipe Release Detection: Line Tightness	Yes
Pipe Release Detection: Stat Invent Recon	No
Pipe Release Detection: Groundwater	No

Map ID	Site	Database(s)	EPA ID Number

SHELL - WOODLAWN (Continued) **U003966839**

Pipe Release Detection: Int Sec Containment	No
Pipe Release Det: Interior Double Walled	No
Pipe Release Detection: Other Method	No
Pipe Release Detection: Other Note	Not reported
Pipe Type:	PRESSURE
Pipe Materials: Bare Steel	No
Pipe Materials: Galvanized Steel	No
Pipe Materials: Copper	No
Pipe Materials: Fiberglass	No
Pipe Materials: Cath Protect	No
Pipe Materials: Double Walled	Yes
Pipe Materials: Sec Containment	No
Pipe Materials: Repaired	No
Pipe Materials: Unknown	No
Pipe Materials: Other	Yes
Pipe Materials: Other Note	Polyflexible
Facility ID:	3019177
Federally Regulated:	Yes
Tank Number:	R1
Tank Capacity:	10000
Tank Contents:	GASOLINE
Tank Status:	**REM FROM GRD**
Tank Type:	UST

Tank Material:

Install Date:	5/2/1982
Tank Materials: Bare Steel	No
Tank Materials: Cath Protect Steel	No
Tank Materials: Epoxy Steel	No
Tank Materials: Fiberglass	Yes
Tank Materials: Concrete	No
Tank Materials: Composite	No
Tank Materials: Double Walled	No
Tank Materials: Lined Interior	No
Tank Materials: Excav Liner	No
Tank Materials: Insulated Tank Jacket	No
Tank Materials: Repaired	No
Tank Materials: Unknown	No
Tank Materials: Other	No
Tank Materials: Other Note	Not reported

Release Detection:

Tank Release Detection: Leak Deferred	No
Tank Release Detection: Manual Gauge	No
Tank Release Detection: Auto Gauge	Yes
Tank Release Detection:Tank Tightness	No
Tank Release Detection: Vapor Monitor	No
Tank Release Detection: Inventory	Yes
Tank Release Detection: Stat Invent Recon	No
Tank Release Detection: Spill Install	Yes
Tank Release Detection: Overfill Install	Yes
Tank Release Detection: Groundwater	No
Tank Release Detection: Int Sec Containment	No

Map ID	Site	Database(s)	EPA ID Number

SHELL - WOODLAWN (Continued) **U003966839**

Tank Release Detection: Int Double Walled	No
Tank Release Detection: Other Method	No
Tank Release Detection: Other Note	Not reported
Pipe Release Detection: Leak Deferred	Not reported
Pipe Release Detection: Autoleak	Not reported
Pipe Release Detection: Line Tightness	No
Pipe Release Detection: Stat Invent Recon	No
Pipe Release Detection: Groundwater	No
Pipe Release Detection: Int Sec Containment	No
Pipe Release Det: Interior Double Walled	No
Pipe Release Detection: Other Method	No
Pipe Release Detection: Other Note	Not reported
Pipe Type:	PRESSURE
Pipe Materials: Bare Steel	No
Pipe Materials: Galvanized Steel	No
Pipe Materials: Copper	No
Pipe Materials: Fiberglass	Yes
Pipe Materials: Cath Protect	No
Pipe Materials: Double Walled	No
Pipe Materials: Sec Containment	No
Pipe Materials: Repaired	No
Pipe Materials: Unknown	No
Pipe Materials: Other	No
Pipe Materials: Other Note	Not reported
Facility ID:	3019177
Federally Regulated:	Yes
Tank Number:	R2
Tank Capacity:	10000
Tank Contents:	GASOLINE
Tank Status:	**REM FROM GRD**
Tank Type:	UST

Tank Material:

Install Date:	5/2/1982
Tank Materials: Bare Steel	No
Tank Materials: Cath Protect Steel	No
Tank Materials: Epoxy Steel	No
Tank Materials: Fiberglass	Yes
Tank Materials: Concrete	No
Tank Materials: Composite	No
Tank Materials: Double Walled	No
Tank Materials: Lined Interior	No
Tank Materials: Excav Liner	No
Tank Materials: Insulated Tank Jacket	No
Tank Materials: Repaired	No
Tank Materials: Unknown	No
Tank Materials: Other	No
Tank Materials: Other Note	Not reported

Release Detection:

Tank Release Detection: Leak Deferred	No
Tank Release Detection: Manual Gauge	No
Tank Release Detection: Auto Gauge	Yes

Map ID	Site	Database(s)	EPA ID Number

SHELL - WOODLAWN (Continued) **U003966839**

Tank Release Detection:Tank Tightness	No
Tank Release Detection: Vapor Monitor	No
Tank Release Detection: Inventory	Yes
Tank Release Detection: Stat Invent Recon	No
Tank Release Detection: Spill Install	Yes
Tank Release Detection: Overfill Install	Yes
Tank Release Detection: Groundwater	No
Tank Release Detection: Int Sec Containment	No
Tank Release Detection: Int Double Walled	No
Tank Release Detection: Other Method	No
Tank Release Detection: Other Note	Not reported
Pipe Release Detection: Leak Deferred	Not reported
Pipe Release Detection: Autoleak	Not reported
Pipe Release Detection: Line Tightness	No
Pipe Release Detection: Stat Invent Recon	No
Pipe Release Detection: Groundwater	No
Pipe Release Detection: Int Sec Containment	No
Pipe Release Det: Interior Double Walled	No
Pipe Release Detection: Other Method	No
Pipe Release Detection: Other Note	Not reported

Pipe Type:	PRESSURE
Pipe Materials: Bare Steel	No
Pipe Materials: Galvanized Steel	No
Pipe Materials: Copper	No
Pipe Materials: Fiberglass	Yes
Pipe Materials: Cath Protect	No
Pipe Materials: Double Walled	No
Pipe Materials: Sec Containment	No
Pipe Materials: Repaired	No
Pipe Materials: Unknown	No
Pipe Materials: Other	No
Pipe Materials: Other Note	Not reported

Facility ID:	3019177
Federally Regulated:	Yes

Tank Number:	R3
Tank Capacity:	10000
Tank Contents:	GASOLINE
Tank Status:	**REM FROM GRD**
Tank Type:	UST

Tank Material:

Install Date:	5/2/1982
Tank Materials: Bare Steel	No
Tank Materials: Cath Protect Steel	No
Tank Materials: Epoxy Steel	No
Tank Materials: Fiberglass	Yes
Tank Materials: Concrete	No
Tank Materials: Composite	No
Tank Materials: Double Walled	No
Tank Materials: Lined Interior	No
Tank Materials: Excav Liner	No
Tank Materials: Insulated Tank Jacket	No
Tank Materials: Repaired	No
Tank Materials: Unknown	No

Map ID	Site	Database(s)	EPA ID Number

SHELL - WOODLAWN (Continued) **U003966839**

Tank Materials: Other	No
Tank Materials: Other Note	Not reported

Release Detection:

Tank Release Detection: Leak Deferred	No
Tank Release Detection: Manual Gauge	No
Tank Release Detection: Auto Gauge	Yes
Tank Release Detection:Tank Tightness	No
Tank Release Detection: Vapor Monitor	No
Tank Release Detection: Inventory	Yes
Tank Release Detection: Stat Invent Recon	No
Tank Release Detection: Spill Install	Yes
Tank Release Detection: Overfill Install	Yes
Tank Release Detection: Groundwater	No
Tank Release Detection: Int Sec Containment	No
Tank Release Detection: Int Double Walled	No
Tank Release Detection: Other Method	No
Tank Release Detection: Other Note	Not reported
Pipe Release Detection: Leak Deferred	Not reported
Pipe Release Detection: Autoleak	Not reported
Pipe Release Detection: Line Tightness	No
Pipe Release Detection: Stat Invent Recon	No
Pipe Release Detection: Groundwater	No
Pipe Release Detection: Int Sec Containment	No
Pipe Release Det: Interior Double Walled	No
Pipe Release Detection: Other Method	No
Pipe Release Detection: Other Note	Not reported

Pipe Type:	PRESSURE
Pipe Materials: Bare Steel	No
Pipe Materials: Galvanized Steel	No
Pipe Materials: Copper	No
Pipe Materials: Fiberglass	Yes
Pipe Materials: Cath Protect	No
Pipe Materials: Double Walled	No
Pipe Materials: Sec Containment	No
Pipe Materials: Repaired	No
Pipe Materials: Unknown	No
Pipe Materials: Other	No
Pipe Materials: Other Note	Not reported

Facility ID:	3019177
Federally Regulated:	Yes
Tank Number:	R4
Tank Capacity:	10000
Tank Contents:	DIESEL
Tank Status:	**REM FROM GRD**
Tank Type:	UST

Tank Material:

Install Date:	5/2/1982
Tank Materials: Bare Steel	No
Tank Materials: Cath Protect Steel	No
Tank Materials: Epoxy Steel	No
Tank Materials: Fiberglass	Yes

Map ID	Site	Database(s)	EPA ID Number

SHELL - WOODLAWN (Continued) **U003966839**

Tank Materials: Concrete	No
Tank Materials: Composite	No
Tank Materials: Double Walled	No
Tank Materials: Lined Interior	No
Tank Materials: Excav Liner	No
Tank Materials: Insulated Tank Jacket	No
Tank Materials: Repaired	No
Tank Materials: Unknown	No
Tank Materials: Other	No
Tank Materials: Other Note	Not reported

Release Detection:

Tank Release Detection: Leak Deferred	No
Tank Release Detection: Manual Gauge	No
Tank Release Detection: Auto Gauge	Yes
Tank Release Detection:Tank Tightness	No
Tank Release Detection: Vapor Monitor	No
Tank Release Detection: Inventory	Yes
Tank Release Detection: Stat Invent Recon	No
Tank Release Detection: Spill Install	Yes
Tank Release Detection: Overfill Install	Yes
Tank Release Detection: Groundwater	No
Tank Release Detection: Int Sec Containment	No
Tank Release Detection: Int Double Walled	No
Tank Release Detection: Other Method	No
Tank Release Detection: Other Note	Not reported
Pipe Release Detection: Leak Deferred	Not reported
Pipe Release Detection: Autoleak	Not reported
Pipe Release Detection: Line Tightness	No
Pipe Release Detection: Stat Invent Recon	No
Pipe Release Detection: Groundwater	No
Pipe Release Detection: Int Sec Containment	No
Pipe Release Det: Interior Double Walled	No
Pipe Release Detection: Other Method	No
Pipe Release Detection: Other Note	Not reported

Pipe Type:	PRESSURE
Pipe Materials: Bare Steel	No
Pipe Materials: Galvanized Steel	No
Pipe Materials: Copper	No
Pipe Materials: Fiberglass	Yes
Pipe Materials: Cath Protect	No
Pipe Materials: Double Walled	No
Pipe Materials: Sec Containment	No
Pipe Materials: Repaired	No
Pipe Materials: Unknown	No
Pipe Materials: Other	No
Pipe Materials: Other Note	Not reported

Facility ID:	3019177
Federally Regulated:	Yes
Tank Number:	R5
Tank Capacity:	550
Tank Contents:	USED OIL
Tank Status:	**REM FROM GRD**

Map ID	Site	Database(s)	EPA ID Number

SHELL - WOODLAWN (Continued) **U003966839**

Tank Type:	UST
Tank Material:	
Install Date:	5/2/1982
Tank Materials: Bare Steel	No
Tank Materials: Cath Protect Steel	No
Tank Materials: Epoxy Steel	No
Tank Materials: Fiberglass	Yes
Tank Materials: Concrete	No
Tank Materials: Composite	No
Tank Materials: Double Walled	No
Tank Materials: Lined Interior	No
Tank Materials: Excav Liner	No
Tank Materials: Insulated Tank Jacket	No
Tank Materials: Repaired	No
Tank Materials: Unknown	No
Tank Materials: Other	No
Tank Materials: Other Note	Not reported
Release Detection:	
Tank Release Detection: Leak Deferred	No
Tank Release Detection: Manual Gauge	Yes
Tank Release Detection: Auto Gauge	No
Tank Release Detection:Tank Tightness	No
Tank Release Detection: Vapor Monitor	No
Tank Release Detection: Inventory	No
Tank Release Detection: Stat Invent Recon	No
Tank Release Detection: Spill Install	Yes
Tank Release Detection: Overfill Install	No
Tank Release Detection: Groundwater	No
Tank Release Detection: Int Sec Containment	No
Tank Release Detection: Int Double Walled	No
Tank Release Detection: Other Method	No
Tank Release Detection: Other Note	Not reported
Pipe Release Detection: Leak Deferred	Not reported
Pipe Release Detection: Autoleak	Not reported
Pipe Release Detection: Line Tightness	No
Pipe Release Detection: Stat Invent Recon	No
Pipe Release Detection: Groundwater	No
Pipe Release Detection: Int Sec Containment	No
Pipe Release Det: Interior Double Walled	No
Pipe Release Detection: Other Method	No
Pipe Release Detection: Other Note	Not reported
Pipe Type:	GRAVITY
Pipe Materials: Bare Steel	No
Pipe Materials: Galvanized Steel	No
Pipe Materials: Copper	No
Pipe Materials: Fiberglass	No
Pipe Materials: Cath Protect	No
Pipe Materials: Double Walled	No
Pipe Materials: Sec Containment	No
Pipe Materials: Repaired	No
Pipe Materials: Unknown	No
Pipe Materials: Other	No
Pipe Materials: Other Note	Not reported

Map ID	Site	Database(s)	EPA ID Number
1608	**STAR ENTERPRISE** **8851 RICHMOND HWY** **ALEXANDRIA, VA 22309**	**RCRA NonGen / NLR** **FINDS** **ECHO**	**1000448320** **VAD988173092**

RCRA NonGen / NLR:

Date form received by agency:	12/30/2010
Facility name:	STAR ENTERPRISE
Facility address:	8851 RICHMOND HWY ALEXANDRIA, VA 23309
EPA ID:	VAD988173092
Mailing address:	PO BOX 2099 HOUSTON, TX 77252-2099
Contact:	SONDRA BIENVENU
Contact address:	PO BOX 2099 HOUSTON, TX 77252-2099
Contact country:	US
Contact telephone:	713-241-2258
Contact email:	Not reported
EPA Region:	03
Classification:	Non-Generator
Description:	Handler: Non-Generators do not presently generate hazardous waste

Owner/Operator Summary:

Owner/operator name:	MOTIVA ENTERPRISES LLC
Owner/operator address:	PO BOX 4540 HOUSTON, TX 77210
Owner/operator country:	Not reported
Owner/operator telephone:	713-241-2258
Owner/operator email:	Not reported
Owner/operator fax:	Not reported
Owner/operator extension:	Not reported
Legal status:	Private
Owner/Operator Type:	Owner
Owner/Op start date:	Not reported
Owner/Op end date:	Not reported

Owner/operator name:	OPERNAME
Owner/operator address:	OPERSTREET OPERCITY, AK 99999
Owner/operator country:	Not reported
Owner/operator telephone:	215-555-1212
Owner/operator email:	Not reported
Owner/operator fax:	Not reported
Owner/operator extension:	Not reported
Legal status:	Private
Owner/Operator Type:	Operator
Owner/Op start date:	Not reported
Owner/Op end date:	Not reported

Handler Activities Summary:

U.S. importer of hazardous waste:	No
Mixed waste (haz. and radioactive):	No
Recycler of hazardous waste:	No
Transporter of hazardous waste:	No
Treater, storer or disposer of HW:	No
Underground injection activity:	No
On-site burner exemption:	No
Furnace exemption:	No

Map ID	Site	Database(s)	EPA ID Number

STAR ENTERPRISE (Continued) **1000448320**

Used oil fuel burner: No
Used oil processor: No
User oil refiner: No
Used oil fuel marketer to burner: No
Used oil Specification marketer: No
Used oil transfer facility: No
Used oil transporter: No

Historical Generators:
Date form received by agency: 07/25/2002
Site name: STAR ENTERPRISE
Classification: Not a generator, verified

. Waste code: D001
. Waste name: IGNITABLE WASTE

. Waste code: D018
. Waste name: BENZENE

Date form received by agency: 07/05/1990
Site name: STAR ENTERPRISE
Classification: Small Quantity Generator

Violation Status: No violations found

FINDS:

Registry ID: 110006456450

Environmental Interest/Information System
RCRAInfo is a national information system that supports the Resource Conservation and Recovery Act (RCRA) program through the tracking of events and activities related to facilities that generate, transport, and treat, store, or dispose of hazardous waste. RCRAInfo allows RCRA program staff to track the notification, permit, compliance, and corrective action activities required under RCRA.

Click this hyperlink while viewing on your computer to access additional FINDS: detail in the EDR Site Report.

ECHO:
Envid: 1000448320
Registry ID: 110006456450
DFR URL: http://echo.epa.gov/detailed-facility-report?fid=110006456450

1608 **TEXACO #23-068-1331** **VA LUST** **S103771940**
8851 RICHMOND HIGHWAY **VA LTANKS** **N/A**
FAIRFAX, VA 22309

LUST REG NO:
Region: NO
Facility ID: 3019177
Status: Closed
Tank Size: 0
Product: Not reported
Release Date: 01/13/1993

Map ID	Site	Database(s)	EPA ID Number

TEXACO #23-068-1331 (Continued) **S103771940**

Closed Date: 3/23/1993
Case Type: Article 9
Case Officer: Randy Chapman
Pollution Complaint #: 93-1332
Permit Number: 0
Priority: -

LTANKS:

Region:	NRO
CEDS Facility Id:	200000193655
Case Status:	**Closed**
Pollution Complaint #:	20033307
Reported:	06/23/2003
Case Closed Date:	01/14/2004
Program:	RP Lead
Federally Regulated UST (Y/N):	Y
Regulated Petroleum UST (1):	Y
Excluded UST (1):	N
Deferred UST (1):	N
Partially Deferred UST (1):	N
Exempt 1 UST (2):	N
Exempt 2 Heating Oil UST (2):	N
Small Heating Oil AST (2):	N
Regulated AST (3):	N
Unregulated AST (3):	N
Other Y/N:	N
Unknown Y/N:	N
Other Description:	Not reported
Heating Oil Category:	Not reported

Region:	NRO
CEDS Facility Id:	200000193655
Case Status:	**Closed**
Pollution Complaint #:	19931332
Reported:	01/13/1993
Case Closed Date:	03/23/1993
Program:	RP Lead
Federally Regulated UST (Y/N):	Y
Regulated Petroleum UST (1):	Y
Excluded UST (1):	N
Deferred UST (1):	N
Partially Deferred UST (1):	N
Exempt 1 UST (2):	N
Exempt 2 Heating Oil UST (2):	N
Small Heating Oil AST (2):	N
Regulated AST (3):	N
Unregulated AST (3):	N
Other Y/N:	N
Unknown Y/N:	N
Other Description:	Not reported
Heating Oil Category:	Not reported

Map ID	Site	Database(s)	EPA ID Number
1608	**MT VERNON AUTO REPAIR** **8853 RICHMOND HWY** **ALEXANDRIA, VA 22309**	**RCRA NonGen / NLR** **FINDS** **ECHO**	**1000581684** **VAD988204418**

RCRA NonGen / NLR:

Date form received by agency:	01/06/2015
Facility name:	MT VERNON AUTO REPAIR
Facility address:	8853 RICHMOND HWY ALEXANDRIA, VA 22309
EPA ID:	VAD988204418
Contact:	JENNINGS LOVITT
Contact address:	8853 RICHMOND HWY ALEXANDRIA, VA 22309
Contact country:	US
Contact telephone:	703-780-3446
Contact email:	Not reported
EPA Region:	03
Classification:	Non-Generator
Description:	Handler: Non-Generators do not presently generate hazardous waste

Owner/Operator Summary:

Owner/operator name:	A ONE AUTO SERVICE INC
Owner/operator address:	8853 RICHMOND HWY ALEXANDRIA, VA 22309
Owner/operator country:	US
Owner/operator telephone:	703-780-3446
Owner/operator email:	Not reported
Owner/operator fax:	Not reported
Owner/operator extension:	Not reported
Legal status:	Private
Owner/Operator Type:	Owner
Owner/Op start date:	Not reported
Owner/Op end date:	Not reported

Handler Activities Summary:

U.S. importer of hazardous waste:	No
Mixed waste (haz. and radioactive):	No
Recycler of hazardous waste:	No
Transporter of hazardous waste:	No
Treater, storer or disposer of HW:	No
Underground injection activity:	No
On-site burner exemption:	No
Furnace exemption:	No
Used oil fuel burner:	No
Used oil processor:	No
User oil refiner:	No
Used oil fuel marketer to burner:	No
Used oil Specification marketer:	No
Used oil transfer facility:	No
Used oil transporter:	No

Historical Generators:

Date form received by agency:	08/20/1991
Site name:	MT VERNON AUTO REPAIR
Classification:	Small Quantity Generator

. Waste code: D000
. Waste name: Not Defined

Map ID	Site	Database(s)	EPA ID Number

MT VERNON AUTO REPAIR (Continued) **1000581684**

. Waste code: D001
. Waste name: IGNITABLE WASTE

. Waste code: D006
. Waste name: CADMIUM

. Waste code: D008
. Waste name: LEAD

. Waste code: D018
. Waste name: BENZENE

. Waste code: D039
. Waste name: TETRACHLOROETHYLENE

Violation Status: No violations found

FINDS:

Registry ID: 110005247624

Environmental Interest/Information System
RCRAInfo is a national information system that supports the Resource Conservation and Recovery Act (RCRA) program through the tracking of events and activities related to facilities that generate, transport, and treat, store, or dispose of hazardous waste. RCRAInfo allows RCRA program staff to track the notification, permit, compliance, and corrective action activities required under RCRA.

Click this hyperlink while viewing on your computer to access additional FINDS: detail in the EDR Site Report.

ECHO:
Envid: 1000581684
Registry ID: 110005247624
DFR URL: http://echo.epa.gov/detailed-facility-report?fid=110005247624

1608 **WOODLAWN EXXON** **VA SPILLS** **S108926644**
8861 RICHMOND HWY **N/A**
FAIRFAX, VA

SPILLS NO:
Region: NO
Id: 1459
Incident Summary: Not reported
Date In: Not reported
Date Closed: Not reported
Pollution Type: GAS
Responsible Party: Not reported
Facility Status: **CLOSED**
Owner: Not reported
Facility Contact: PAUL GILL
Facility Permitted: Not reported
Facility Telephone: 703-360-9569
Time In: Not reported
Reported By Name: PAUL GILL
Reported By Telephone: Not reported

Map ID	Site	Database(s)	EPA ID Number

WOODLAWN EXXON (Continued) **S108926644**

Reported By Affiliation/Addr:	Not reported
Incident Response IR #:	Not reported
Responsible Party Address:	Not reported
Responsible Party City:	Not reported
Responsible Party State:	Not reported
Responsible Party Zip:	Not reported
Responsible Party Contact:	Not reported
Responsible Party Telephone:	Not reported
Owner Name:	Not reported
Owner Address:	Not reported
Owner City:	Not reported
Owner State:	Not reported
Owner Zip:	Not reported
Owner Contact:	Not reported
Owner Telephone:	Not reported
Incident Date:	Not reported
Incident Time:	Not reported
Petroleum:	Not reported
Solid Waste:	Not reported
Hazardous Waste:	Not reported
Water:	Not reported
Air:	Not reported
Sewage:	Not reported
Fish Kill:	Not reported
Threat Wetlands:	Not reported
Wetlands:	Not reported
Material Released:	Not reported
Possible Receptors:	Not reported
Quantity Released:	Not reported
Unit Released:	Not reported
Quantity In Water:	Not reported
Receiving Waters:	Not reported
River Basin:	1A
Inspection Date:	Not reported
Call Date:	Not reported
Inspector:	Not reported
Response Due:	Not reported
Response Received Date:	Not reported
Visit Needed:	Not reported
Open:	Not reported
Air Referral Date:	Not reported
Air Reg/ Permit Number:	Not reported
Waste Referral Date:	Not reported
Epa Id Or Permit Number:	Not reported
Water Referral Date:	Not reported
Water Permit Number:	Not reported
Remediation Referral Date:	Not reported
Remediation Pc Number:	Not reported
Enforcement Referral Date:	Not reported
Nov Number:	Not reported
Pc Number:	Not reported
Receive By:	Not reported
Case Officer:	Not reported
Case Type:	Not reported
Street Address:	Not reported
Polllutant:	Not reported
Impact:	Not reported

Map ID	Site	Database(s)	EPA ID Number

WOODLAWN EXXON (Continued) **S108926644**

Spill Time:	Not reported
Spill Date:	Not reported
Spill Volume:	Not reported
Measure:	Not reported
Volume In Water:	Not reported
Stream Name:	NOT INDICATED
Investigation Date:	Not reported
Closure Date:	Not reported
Lab Results:	Not reported
Target Date:	Not reported
Prep Number:	94-4279
Report Date:	6/12/1994
Report Time:	2207
Pollutant Scr:	NONE
Volume:	-1
Volume Esc:	0
Future Recommendations:	CLOSED AS PREP BASED ON SITE VISIT - 7/12/94.
Stream Code:	Not reported
Visit Date:	6/22/1994
Lab Date:	Not reported
File Close Date:	7/12/1994
Prep Copy:	Not reported
City:	Not reported
Incident Summary:	Not reported
Reported:	Not reported
Results:	Not reported
Inspection Comments:	Not reported
Remarks:	REPORT STATES THAT 1 GAL. OF GAS IS RELEASED AFTER EVERY USE OF PUMP AND THAT GAS STATION DENIES CHARGE AND ARE WASHING DOWN LOT PERIODICALLY. SITE VISIT INDICATED THAT NEW PUMPS HAVE RECENTLY BEEN PUT IN. NO SIGN OF CHRONIC SPILLS

1608 **EXXON R/S 25374** **VA UST** **U003679937**
8861 RICHMOND HWY **N/A**
ALEXANDRIA, VA 22309

Facility:

Facility Id:	3009988
Facility Type:	GAS STATION
CEDS Facility ID:	200000078428

Owner:

Owner Id:	46146
Owner Name:	Springfield Petroleum Realty LLC
Owner Address:	6820 B Commercial Dr
Owner Address2:	c/o Capitol Petroleum Group LLC
Owner City, State, Zip:	Springfield, VA 22151
Owner Type:	COMMERCIAL
Number of Active AST:	0
Number of Active UST:	3
Number of Inactive AST:	0
Number of Inactive UST:	4

Owner Id:	40064
Owner Name:	ExxonMobil Corporation c/o Gilbarco Veeder Root
Owner Address:	7300 W Friendly Ave MS F76
Owner Address2:	PO Box 22087
Owner City, State, Zip:	Greensboro, NC 27420

Map ID	Site	Database(s)	EPA ID Number

EXXON R/S 25374 (Continued) **U003679937**

Owner Type:	PRIVATE
Number of Active AST:	0
Number of Active UST:	3
Number of Inactive AST:	0
Number of Inactive UST:	4

UST:

Facility ID:	3009988
Federally Regulated:	Yes
Tank Number:	1
Tank Capacity:	12000
Tank Contents:	GASOLINE
Tank Status:	**CURR IN USE**
Tank Type:	UST

Tank Material:

Install Date:	11/1/1994
Tank Materials: Bare Steel	No
Tank Materials: Cath Protect Steel	No
Tank Materials: Epoxy Steel	No
Tank Materials: Fiberglass	Yes
Tank Materials: Concrete	No
Tank Materials: Composite	No
Tank Materials: Double Walled	Yes
Tank Materials: Lined Interior	No
Tank Materials: Excav Liner	No
Tank Materials: Insulated Tank Jacket	No
Tank Materials: Repaired	No
Tank Materials: Unknown	No
Tank Materials: Other	No
Tank Materials: Other Note	Not reported

Release Detection:

Tank Release Detection: Leak Deferred	No
Tank Release Detection: Manual Gauge	No
Tank Release Detection: Auto Gauge	Yes
Tank Release Detection:Tank Tightness	No
Tank Release Detection: Vapor Monitor	No
Tank Release Detection: Inventory	No
Tank Release Detection: Stat Invent Recon	No
Tank Release Detection: Spill Install	Yes
Tank Release Detection: Overfill Install	Yes
Tank Release Detection: Groundwater	No
Tank Release Detection: Int Sec Containment	No
Tank Release Detection: Int Double Walled	Yes
Tank Release Detection: Other Method	No
Tank Release Detection: Other Note	Not reported
Pipe Release Detection: Leak Deferred	Not reported
Pipe Release Detection: Autoleak	Not reported
Pipe Release Detection: Line Tightness	Yes
Pipe Release Detection: Stat Invent Recon	No
Pipe Release Detection: Groundwater	No
Pipe Release Detection: Int Sec Containment	No
Pipe Release Det: Interior Double Walled	No
Pipe Release Detection: Other Method	No
Pipe Release Detection: Other Note	LTT with ELLD and Veeder Root

Map ID	Site	Database(s)	EPA ID Number

EXXON R/S 25374 (Continued) **U003679937**

Pipe Type:	PRESSURE
Pipe Materials: Bare Steel	No
Pipe Materials: Galvanized Steel	No
Pipe Materials: Copper	No
Pipe Materials: Fiberglass	No
Pipe Materials: Cath Protect	No
Pipe Materials: Double Walled	Yes
Pipe Materials: Sec Containment	No
Pipe Materials: Repaired	No
Pipe Materials: Unknown	No
Pipe Materials: Other	No
Pipe Materials: Other Note	Polyflex replaced enviroflex 10/1/04. SVHughes 6/8/06
Facility ID:	3009988
Federally Regulated:	Yes
Tank Number:	2
Tank Capacity:	12000
Tank Contents:	GASOLINE
Tank Status:	**CURR IN USE**
Tank Type:	UST

Tank Material:

Install Date:	11/1/1994
Tank Materials: Bare Steel	No
Tank Materials: Cath Protect Steel	No
Tank Materials: Epoxy Steel	No
Tank Materials: Fiberglass	Yes
Tank Materials: Concrete	No
Tank Materials: Composite	No
Tank Materials: Double Walled	Yes
Tank Materials: Lined Interior	No
Tank Materials: Excav Liner	No
Tank Materials: Insulated Tank Jacket	No
Tank Materials: Repaired	No
Tank Materials: Unknown	No
Tank Materials: Other	No
Tank Materials: Other Note	Not reported

Release Detection:

Tank Release Detection: Leak Deferred	No
Tank Release Detection: Manual Gauge	No
Tank Release Detection: Auto Gauge	Yes
Tank Release Detection:Tank Tightness	No
Tank Release Detection: Vapor Monitor	No
Tank Release Detection: Inventory	No
Tank Release Detection: Stat Invent Recon	No
Tank Release Detection: Spill Install	Yes
Tank Release Detection: Overfill Install	Yes
Tank Release Detection: Groundwater	No
Tank Release Detection: Int Sec Containment	No
Tank Release Detection: Int Double Walled	Yes
Tank Release Detection: Other Method	No
Tank Release Detection: Other Note	Not reported
Pipe Release Detection: Leak Deferred	Not reported
Pipe Release Detection: Autoleak	Not reported

Map ID	Site	Database(s)	EPA ID Number

EXXON R/S 25374 (Continued) **U003679937**

Pipe Release Detection: Line Tightness	Yes
Pipe Release Detection: Stat Invent Recon	No
Pipe Release Detection: Groundwater	No
Pipe Release Detection: Int Sec Containment	No
Pipe Release Det: Interior Double Walled	No
Pipe Release Detection: Other Method	No
Pipe Release Detection: Other Note	LTT with ELLD and Veeder Root
Pipe Type:	PRESSURE
Pipe Materials: Bare Steel	No
Pipe Materials: Galvanized Steel	No
Pipe Materials: Copper	No
Pipe Materials: Fiberglass	No
Pipe Materials: Cath Protect	No
Pipe Materials: Double Walled	Yes
Pipe Materials: Sec Containment	No
Pipe Materials: Repaired	No
Pipe Materials: Unknown	No
Pipe Materials: Other	No
Pipe Materials: Other Note	Polyflex replaced enviroflex 10/1/04. SVHughes 6/8/06
Facility ID:	3009988
Federally Regulated:	Yes
Tank Number:	3
Tank Capacity:	12000
Tank Contents:	GASOLINE
Tank Status:	**CURR IN USE**
Tank Type:	UST

Tank Material:

Install Date:	11/1/1994
Tank Materials: Bare Steel	No
Tank Materials: Cath Protect Steel	No
Tank Materials: Epoxy Steel	No
Tank Materials: Fiberglass	Yes
Tank Materials: Concrete	No
Tank Materials: Composite	No
Tank Materials: Double Walled	Yes
Tank Materials: Lined Interior	No
Tank Materials: Excav Liner	No
Tank Materials: Insulated Tank Jacket	No
Tank Materials: Repaired	No
Tank Materials: Unknown	No
Tank Materials: Other	No
Tank Materials: Other Note	Not reported

Release Detection:

Tank Release Detection: Leak Deferred	No
Tank Release Detection: Manual Gauge	No
Tank Release Detection: Auto Gauge	Yes
Tank Release Detection:Tank Tightness	No
Tank Release Detection: Vapor Monitor	No
Tank Release Detection: Inventory	No
Tank Release Detection: Stat Invent Recon	No
Tank Release Detection: Spill Install	Yes

Map ID	Site	Database(s)	EPA ID Number

EXXON R/S 25374 (Continued) **U003679937**

Tank Release Detection: Overfill Install	Yes
Tank Release Detection: Groundwater	No
Tank Release Detection: Int Sec Containment	No
Tank Release Detection: Int Double Walled	Yes
Tank Release Detection: Other Method	No
Tank Release Detection: Other Note	Not reported
Pipe Release Detection: Leak Deferred	Not reported
Pipe Release Detection: Autoleak	Not reported
Pipe Release Detection: Line Tightness	Yes
Pipe Release Detection: Stat Invent Recon	No
Pipe Release Detection: Groundwater	No
Pipe Release Detection: Int Sec Containment	No
Pipe Release Det: Interior Double Walled	No
Pipe Release Detection: Other Method	No
Pipe Release Detection: Other Note	LTT with ELLD and Veeder Root

Pipe Type:	PRESSURE
Pipe Materials: Bare Steel	No
Pipe Materials: Galvanized Steel	No
Pipe Materials: Copper	No
Pipe Materials: Fiberglass	No
Pipe Materials: Cath Protect	No
Pipe Materials: Double Walled	Yes
Pipe Materials: Sec Containment	No
Pipe Materials: Repaired	No
Pipe Materials: Unknown	No
Pipe Materials: Other	No
Pipe Materials: Other Note	Polyflex replaced enviroflex 10/1/04. SVHughes 6/8/06

Facility ID:	3009988
Federally Regulated:	Yes

Tank Number:	R1
Tank Capacity:	4000
Tank Contents:	GASOLINE
Tank Status:	**REM FROM GRD**
Tank Type:	UST

Tank Material:

Install Date:	1/1/1970
Tank Materials: Bare Steel	No
Tank Materials: Cath Protect Steel	Yes
Tank Materials: Epoxy Steel	No
Tank Materials: Fiberglass	No
Tank Materials: Concrete	No
Tank Materials: Composite	No
Tank Materials: Double Walled	No
Tank Materials: Lined Interior	No
Tank Materials: Excav Liner	No
Tank Materials: Insulated Tank Jacket	No
Tank Materials: Repaired	No
Tank Materials: Unknown	No
Tank Materials: Other	No
Tank Materials: Other Note	Not reported

Release Detection:

Map ID	Site	Database(s)	EPA ID Number

EXXON R/S 25374 (Continued) **U003679937**

Tank Release Detection: Leak Deferred	No
Tank Release Detection: Manual Gauge	No
Tank Release Detection: Auto Gauge	No
Tank Release Detection:Tank Tightness	Yes
Tank Release Detection: Vapor Monitor	No
Tank Release Detection: Inventory	Yes
Tank Release Detection: Stat Invent Recon	No
Tank Release Detection: Spill Install	No
Tank Release Detection: Overfill Install	No
Tank Release Detection: Groundwater	No
Tank Release Detection: Int Sec Containment	No
Tank Release Detection: Int Double Walled	No
Tank Release Detection: Other Method	No
Tank Release Detection: Other Note	Not reported
Pipe Release Detection: Leak Deferred	Not reported
Pipe Release Detection: Autoleak	Not reported
Pipe Release Detection: Line Tightness	Yes
Pipe Release Detection: Stat Invent Recon	No
Pipe Release Detection: Groundwater	No
Pipe Release Detection: Int Sec Containment	No
Pipe Release Det: Interior Double Walled	No
Pipe Release Detection: Other Method	No
Pipe Release Detection: Other Note	Not reported

Pipe Type:	PRESSURE
Pipe Materials: Bare Steel	Yes
Pipe Materials: Galvanized Steel	No
Pipe Materials: Copper	No
Pipe Materials: Fiberglass	No
Pipe Materials: Cath Protect	No
Pipe Materials: Double Walled	No
Pipe Materials: Sec Containment	No
Pipe Materials: Repaired	No
Pipe Materials: Unknown	No
Pipe Materials: Other	No
Pipe Materials: Other Note	Not reported

Facility ID:	3009988
Federally Regulated:	Yes
Tank Number:	R2
Tank Capacity:	10000
Tank Contents:	GASOLINE
Tank Status:	**REM FROM GRD**
Tank Type:	UST

Tank Material:

Install Date:	1/1/1970
Tank Materials: Bare Steel	No
Tank Materials: Cath Protect Steel	Yes
Tank Materials: Epoxy Steel	No
Tank Materials: Fiberglass	No
Tank Materials: Concrete	No
Tank Materials: Composite	No
Tank Materials: Double Walled	No
Tank Materials: Lined Interior	No
Tank Materials: Excav Liner	No

Map ID	Site	Database(s)	EPA ID Number
	EXXON R/S 25374 (Continued)		**U003679937**

Tank Materials: Insulated Tank Jacket	No
Tank Materials: Repaired	No
Tank Materials: Unknown	No
Tank Materials: Other	No
Tank Materials: Other Note	Not reported

Release Detection:

Tank Release Detection: Leak Deferred	No
Tank Release Detection: Manual Gauge	No
Tank Release Detection: Auto Gauge	No
Tank Release Detection:Tank Tightness	Yes
Tank Release Detection: Vapor Monitor	No
Tank Release Detection: Inventory	Yes
Tank Release Detection: Stat Invent Recon	No
Tank Release Detection: Spill Install	No
Tank Release Detection: Overfill Install	No
Tank Release Detection: Groundwater	No
Tank Release Detection: Int Sec Containment	No
Tank Release Detection: Int Double Walled	No
Tank Release Detection: Other Method	No
Tank Release Detection: Other Note	Not reported
Pipe Release Detection: Leak Deferred	Not reported
Pipe Release Detection: Autoleak	Not reported
Pipe Release Detection: Line Tightness	Yes
Pipe Release Detection: Stat Invent Recon	No
Pipe Release Detection: Groundwater	No
Pipe Release Detection: Int Sec Containment	No
Pipe Release Det: Interior Double Walled	No
Pipe Release Detection: Other Method	No
Pipe Release Detection: Other Note	Not reported

Pipe Type:	PRESSURE
Pipe Materials: Bare Steel	Yes
Pipe Materials: Galvanized Steel	No
Pipe Materials: Copper	No
Pipe Materials: Fiberglass	No
Pipe Materials: Cath Protect	No
Pipe Materials: Double Walled	No
Pipe Materials: Sec Containment	No
Pipe Materials: Repaired	No
Pipe Materials: Unknown	No
Pipe Materials: Other	No
Pipe Materials: Other Note	Not reported

Facility ID:	3009988
Federally Regulated:	Yes
Tank Number:	R3
Tank Capacity:	8000
Tank Contents:	GASOLINE
Tank Status:	**REM FROM GRD**
Tank Type:	UST

Tank Material:

Install Date:	1/1/1970
Tank Materials: Bare Steel	No

Map ID	Site	Database(s)	EPA ID Number

EXXON R/S 25374 (Continued) **U003679937**

Tank Materials: Cath Protect Steel	Yes
Tank Materials: Epoxy Steel	No
Tank Materials: Fiberglass	No
Tank Materials: Concrete	No
Tank Materials: Composite	No
Tank Materials: Double Walled	No
Tank Materials: Lined Interior	No
Tank Materials: Excav Liner	No
Tank Materials: Insulated Tank Jacket	No
Tank Materials: Repaired	No
Tank Materials: Unknown	No
Tank Materials: Other	No
Tank Materials: Other Note	Not reported

Release Detection:

Tank Release Detection: Leak Deferred	No
Tank Release Detection: Manual Gauge	No
Tank Release Detection: Auto Gauge	No
Tank Release Detection:Tank Tightness	Yes
Tank Release Detection: Vapor Monitor	No
Tank Release Detection: Inventory	Yes
Tank Release Detection: Stat Invent Recon	No
Tank Release Detection: Spill Install	No
Tank Release Detection: Overfill Install	No
Tank Release Detection: Groundwater	No
Tank Release Detection: Int Sec Containment	No
Tank Release Detection: Int Double Walled	No
Tank Release Detection: Other Method	No
Tank Release Detection: Other Note	Not reported
Pipe Release Detection: Leak Deferred	Not reported
Pipe Release Detection: Autoleak	Not reported
Pipe Release Detection: Line Tightness	Yes
Pipe Release Detection: Stat Invent Recon	No
Pipe Release Detection: Groundwater	No
Pipe Release Detection: Int Sec Containment	No
Pipe Release Det: Interior Double Walled	No
Pipe Release Detection: Other Method	No
Pipe Release Detection: Other Note	Not reported

Pipe Type:	PRESSURE
Pipe Materials: Bare Steel	Yes
Pipe Materials: Galvanized Steel	No
Pipe Materials: Copper	No
Pipe Materials: Fiberglass	No
Pipe Materials: Cath Protect	No
Pipe Materials: Double Walled	No
Pipe Materials: Sec Containment	No
Pipe Materials: Repaired	No
Pipe Materials: Unknown	No
Pipe Materials: Other	No
Pipe Materials: Other Note	Not reported

Facility ID:	3009988
Federally Regulated:	Yes

Tank Number:	R4

Map ID	Site	Database(s)	EPA ID Number
	EXXON R/S 25374 (Continued)		**U003679937**

Tank Capacity:	1000
Tank Contents:	USED OIL
Tank Status:	**REM FROM GRD**
Tank Type:	UST
Tank Material:	
Install Date:	1/1/1970
Tank Materials: Bare Steel	Yes
Tank Materials: Cath Protect Steel	No
Tank Materials: Epoxy Steel	No
Tank Materials: Fiberglass	No
Tank Materials: Concrete	No
Tank Materials: Composite	No
Tank Materials: Double Walled	No
Tank Materials: Lined Interior	No
Tank Materials: Excav Liner	No
Tank Materials: Insulated Tank Jacket	No
Tank Materials: Repaired	No
Tank Materials: Unknown	No
Tank Materials: Other	No
Tank Materials: Other Note	Not reported
Release Detection:	
Tank Release Detection: Leak Deferred	No
Tank Release Detection: Manual Gauge	No
Tank Release Detection: Auto Gauge	No
Tank Release Detection:Tank Tightness	Yes
Tank Release Detection: Vapor Monitor	No
Tank Release Detection: Inventory	Yes
Tank Release Detection: Stat Invent Recon	No
Tank Release Detection: Spill Install	No
Tank Release Detection: Overfill Install	No
Tank Release Detection: Groundwater	No
Tank Release Detection: Int Sec Containment	No
Tank Release Detection: Int Double Walled	No
Tank Release Detection: Other Method	No
Tank Release Detection: Other Note	Not reported
Pipe Release Detection: Leak Deferred	Not reported
Pipe Release Detection: Autoleak	Not reported
Pipe Release Detection: Line Tightness	Yes
Pipe Release Detection: Stat Invent Recon	No
Pipe Release Detection: Groundwater	No
Pipe Release Detection: Int Sec Containment	No
Pipe Release Det: Interior Double Walled	No
Pipe Release Detection: Other Method	No
Pipe Release Detection: Other Note	Not reported
Pipe Type:	GRAVITY
Pipe Materials: Bare Steel	Yes
Pipe Materials: Galvanized Steel	No
Pipe Materials: Copper	No
Pipe Materials: Fiberglass	No
Pipe Materials: Cath Protect	No
Pipe Materials: Double Walled	No
Pipe Materials: Sec Containment	No
Pipe Materials: Repaired	No
Pipe Materials: Unknown	No

Map ID	Site	Database(s)	EPA ID Number

EXXON R/S 25374 (Continued) **U003679937**

Pipe Materials: Other	No
Pipe Materials: Other Note	Not reported

1608 **EXXON CO USA #25374** **RCRA-SQG** **1000580889**
8861 RICHMOND HWY-TANKS **FINDS** **VAD988195632**
ALEXANDRIA, VA 22309 **VA LTANKS**
ECHO

RCRA-SQG:

Date form received by agency:	02/14/1994
Facility name:	EXXON CO USA #25374
Facility address:	8861 RICHMOND HWY-TANKS ALEXANDRIA, VA 22309
EPA ID:	VAD988195632
Mailing address:	PO BOX 4415 HOUSTON, TX 77210
Contact:	Not reported
Contact address:	Not reported Not reported
Contact country:	US
Contact telephone:	Not reported
Contact email:	Not reported
EPA Region:	03
Classification:	Small Small Quantity Generator
Description:	Handler: generates more than 100 and less than 1000 kg of hazardous waste during any calendar month and accumulates less than 6000 kg of hazardous waste at any time; or generates 100 kg or less of hazardous waste during any calendar month, and accumulates more than 1000 kg of hazardous waste at any time

Owner/Operator Summary:

Owner/operator name:	OPERNAME
Owner/operator address:	OPERSTREET OPERCITY, AK 99999
Owner/operator country:	Not reported
Owner/operator telephone:	215-555-1212
Owner/operator email:	Not reported
Owner/operator fax:	Not reported
Owner/operator extension:	Not reported
Legal status:	Private
Owner/Operator Type:	Operator
Owner/Op start date:	Not reported
Owner/Op end date:	Not reported

Owner/operator name:	EXXON CO USA
Owner/operator address:	PO BOX 4415 HOUSTON, TX 77210
Owner/operator country:	Not reported
Owner/operator telephone:	713-656-7761
Owner/operator email:	Not reported
Owner/operator fax:	Not reported
Owner/operator extension:	Not reported
Legal status:	Private
Owner/Operator Type:	Owner
Owner/Op start date:	Not reported
Owner/Op end date:	Not reported

Map ID	Site	Database(s)	EPA ID Number

EXXON CO USA #25374 (Continued) **1000580889**

Handler Activities Summary:
U.S. importer of hazardous waste: No
Mixed waste (haz. and radioactive): No
Recycler of hazardous waste: No
Transporter of hazardous waste: No
Treater, storer or disposer of HW: No
Underground injection activity: No
On-site burner exemption: No
Furnace exemption: No
Used oil fuel burner: No
Used oil processor: No
User oil refiner: No
Used oil fuel marketer to burner: No
Used oil Specification marketer: No
Used oil transfer facility: No
Used oil transporter: No

Historical Generators:
Date form received by agency: 03/28/1991
Site name: EXXON CO USA #25374
Classification: Small Quantity Generator

. Waste code: D000
. Waste name: Not Defined

. Waste code: D018
. Waste name: BENZENE

Violation Status: No violations found

FINDS:

Registry ID: 110006457164

Environmental Interest/Information System
RCRAInfo is a national information system that supports the Resource Conservation and Recovery Act (RCRA) program through the tracking of events and activities related to facilities that generate, transport, and treat, store, or dispose of hazardous waste. RCRAInfo allows RCRA program staff to track the notification, permit, compliance, and corrective action activities required under RCRA.

Click this hyperlink while viewing on your computer to access additional FINDS: detail in the EDR Site Report.

LTANKS:
Region: NRO
CEDS Facility Id: 200000078428
Case Status: **Closed**
Pollution Complaint #: 19954111
Reported: 11/15/1994
Case Closed Date: 06/19/1996
Program: RP Lead
Federally Regulated UST (Y/N): Y
Regulated Petroleum UST (1): Y

Map ID	Site	Database(s)	EPA ID Number

EXXON CO USA #25374 (Continued) **1000580889**

Excluded UST (1):	N
Deferred UST (1):	N
Partially Deferred UST (1):	N
Exempt 1 UST (2):	N
Exempt 2 Heating Oil UST (2):	N
Small Heating Oil AST (2):	N
Regulated AST (3):	N
Unregulated AST (3):	N
Other Y/N:	N
Unknown Y/N:	N
Other Description:	Not reported
Heating Oil Category:	Not reported

ECHO:

Envid:	1000580889
Registry ID:	110006457164
DFR URL:	http://echo.epa.gov/detailed-facility-report?fid=110006457164

1608 **EXXON #2-5374** **VA LUST** **S105983597**
8861 RICHMOND HIGHWAY **N/A**
FAIRFAX, VA 0

LUST REG NO:

Region:	NO
Facility ID:	3009988
Status:	**Closed**
Tank Size:	0
Product:	Not reported
Release Date:	11/15/1994
Closed Date:	6/19/1996
Case Type:	Article 9
Case Officer:	Lewis E. Hilder
Pollution Complaint #:	95-4111
Permit Number:	0
Priority:	-

1608 **EXXON #2-5374** **VA RGA LUST** **S115964049**
8861 RICHMOND HIGHWAY **N/A**
ALEXANDRIA, VA

RGA LUST:

1997	EXXON #2-5374	8861 RICHMOND HIGHWAY
1995	EXXON #2-5374	8861 RICHMOND HIGHWAY

Map ID	Site	Database(s)	EPA ID Number
1608		**ERNS**	**94243608**
	8861 RICHMOND HWY **ALEXANDRIA, VA**		**N/A**

Click this hyperlink while viewing on your computer to access additional ERNS detail in the EDR Site Report.

1608 **WOODLAWN EXXON INC** **EDR Hist Auto** **1022183349**
8861 RICHMOND HWY **N/A**
ALEXANDRIA, VA 22309

EDR Hist Auto

Year:	Name:	Type:
1970	WOODLAWN ESSO SERVICENTER	Gasoline Service Stations
1971	WOODLAWN ESSO SERVICENTER	Gasoline Service Stations
1972	WOODLAWN ESSO SERVICE CENTER	Gasoline Service Stations
1973	WOODLAWN EXXON SERVICE CENTER	Gasoline Service Stations
1974	WOODLAWN EXXON SERVICE CENTER	Gasoline Service Stations
1975	WOODLAWN EXXON SERVICE CENTER	Gasoline Service Stations
1976	WOODLAWN EXXON SERVICE CENTER	Gasoline Service Stations
1977	WOODLAWN EXXON SERVICE CENTER	Gasoline Service Stations
1978	WOODLAWN EXXON SERVICE CENTER	Gasoline Service Stations
1979	WOODLAWN EXXON SERVICE CENTER	Gasoline Service Stations
1980	WOODLAWN EXXON SERVICE CENTER	Gasoline Service Stations
1982	WOODLAWN EXXON SERVICE CENTER	Gasoline Service Stations
1983	WOODLAWN EXXON INC	Gasoline Service Stations
1985	WOODLAWN EXXON INC	Gasoline Service Stations
1986	WOODLAWN EXXON INC	Gasoline Service Stations
1987	WOODLAWN EXXON INC	Gasoline Service Stations
1988	WOODLAWN EXXON INC	Gasoline Service Stations
1989	WOODLAWN EXXON INC	Gasoline Service Stations
1990	WOODLAWN EXXON INC	Gasoline Service Stations
1991	WOODLAWN EXXON INC	Gasoline Service Stations
1992	WOODLAWN EXXON INC	Gasoline Service Stations
1993	WOODLAWN EXXON INC	Gasoline Service Stations
1994	WOODLAWN EXXON INC	Gasoline Service Stations
1995	WOODLAWN EXXON INC	Gasoline Service Stations
1996	WOODLAWN SERVICES INC	Gasoline Service Stations
1997	WOODLAWN SERVICES INC	Gasoline Service Stations
1998	WOODLAWN SERVICES INC	Gasoline Service Stations
1999	WOODLAWN SERVICES INC	Gasoline Service Stations
2000	WOODLAWN SERVICES INC	Gasoline Service Stations

1608 **MOUNT VERNON CLEANERS** **EDR Hist Cleaner** **1018857047**
5640 MOUNT VERNON MEM HWY **N/A**
ALEXANDRIA, VA 22309

EDR Hist Cleaner

Year:	Name:	Type:
2005	MOUNT VERNON CLEANERS	Garment Pressing And Cleaners' Agents
2006	MOUNT VERNON CLEANERS	Garment Pressing And Cleaners' Agents
2007	MOUNT VERNON CLEANERS	Garment Pressing And Cleaners' Agents
2008	MOUNT VERNON CLEANERS	Garment Pressing And Cleaners' Agents
2009	MOUNT VERNON CLEANERS	Garment Pressing And Cleaners' Agents

Map ID	Site	Database(s)	EPA ID Number

MOUNT VERNON CLEANERS (Continued) **1018857047**

2010	MOUNT VERNON CLEANERS	Garment Pressing And Cleaners' Agents
2011	MOUNT VERNON CLEANERS	Garment Pressing And Cleaners' Agents
2012	MOUNT VERNON CLEANERS	Garment Pressing And Cleaners' Agents
2013	MOUNT VERNON CLEANERS	Garment Pressing And Cleaners' Agents
2014	MOUNT VERNON CLEANERS	Garment Pressing And Cleaners' Agents

---

1608 **WOODLAWN AUTO CENTER INC** **VA UST** **U004149610**
5634 MOUNT VERNON MEMORIAL HWY **N/A**
ALEXANDRIA, VA 22309

Facility:

Facility Id:	3009529
Facility Type:	GAS STATION
CEDS Facility ID:	200000193639

Owner:

Owner Id:	46601
Owner Name:	Woodlawn Auto Center Incorporated
Owner Address:	5634 Mount Vernon Memorial Hwy
Owner Address2:	Not reported
Owner City, State, Zip:	Alexandria, VA 22309
Owner Type:	COMMERCIAL
Number of Active AST:	0
Number of Active UST:	3
Number of Inactive AST:	0
Number of Inactive UST:	0

Owner Id:	36462
Owner Name:	Chris Hadjichristodoulou
Owner Address:	5634 MT. VERNON MEMORIAL HWY.
Owner Address2:	Not reported
Owner City, State, Zip:	ALEXANDRIA, VA 22309
Owner Type:	COMMERCIAL
Number of Active AST:	0
Number of Active UST:	3
Number of Inactive AST:	0
Number of Inactive UST:	0

UST:

Facility ID:	3009529
Federally Regulated:	Yes
Tank Number:	1
Tank Capacity:	4000
Tank Contents:	GASOLINE
Tank Status:	**CURR IN USE**
Tank Type:	UST

Tank Material:

Install Date:	6/1/1989
Tank Materials: Bare Steel	No
Tank Materials: Cath Protect Steel	Yes
Tank Materials: Epoxy Steel	No
Tank Materials: Fiberglass	No
Tank Materials: Concrete	No
Tank Materials: Composite	No
Tank Materials: Double Walled	No
Tank Materials: Lined Interior	No

Map ID	Site	Database(s)	EPA ID Number

WOODLAWN AUTO CENTER INC (Continued) **U004149610**

Tank Materials: Excav Liner	No
Tank Materials: Insulated Tank Jacket	No
Tank Materials: Repaired	No
Tank Materials: Unknown	No
Tank Materials: Other	No
Tank Materials: Other Note	Not reported

Release Detection:

Tank Release Detection: Leak Deferred	No
Tank Release Detection: Manual Gauge	No
Tank Release Detection: Auto Gauge	Yes
Tank Release Detection:Tank Tightness	No
Tank Release Detection: Vapor Monitor	No
Tank Release Detection: Inventory	No
Tank Release Detection: Stat Invent Recon	No
Tank Release Detection: Spill Install	Yes
Tank Release Detection: Overfill Install	Yes
Tank Release Detection: Groundwater	No
Tank Release Detection: Int Sec Containment	No
Tank Release Detection: Int Double Walled	No
Tank Release Detection: Other Method	No
Tank Release Detection: Other Note	Not reported
Pipe Release Detection: Leak Deferred	Not reported
Pipe Release Detection: Autoleak	Not reported
Pipe Release Detection: Line Tightness	Yes
Pipe Release Detection: Stat Invent Recon	No
Pipe Release Detection: Groundwater	No
Pipe Release Detection: Int Sec Containment	No
Pipe Release Det: Interior Double Walled	No
Pipe Release Detection: Other Method	No
Pipe Release Detection: Other Note	Not reported

Pipe Type:	PRESSURE
Pipe Materials: Bare Steel	No
Pipe Materials: Galvanized Steel	No
Pipe Materials: Copper	No
Pipe Materials: Fiberglass	No
Pipe Materials: Cath Protect	No
Pipe Materials: Double Walled	No
Pipe Materials: Sec Containment	No
Pipe Materials: Repaired	No
Pipe Materials: Unknown	No
Pipe Materials: Other	Yes
Pipe Materials: Other Note	Poly

Facility ID:	3009529
Federally Regulated:	Yes
Tank Number:	2
Tank Capacity:	4000
Tank Contents:	GASOLINE
Tank Status:	**CURR IN USE**
Tank Type:	UST

Tank Material:

Install Date:	6/1/1989

Map ID	Site	Database(s)	EPA ID Number

WOODLAWN AUTO CENTER INC (Continued) **U004149610**

Tank Materials: Bare Steel	No
Tank Materials: Cath Protect Steel	Yes
Tank Materials: Epoxy Steel	No
Tank Materials: Fiberglass	No
Tank Materials: Concrete	No
Tank Materials: Composite	No
Tank Materials: Double Walled	No
Tank Materials: Lined Interior	No
Tank Materials: Excav Liner	No
Tank Materials: Insulated Tank Jacket	No
Tank Materials: Repaired	No
Tank Materials: Unknown	No
Tank Materials: Other	No
Tank Materials: Other Note	Not reported

Release Detection:

Tank Release Detection: Leak Deferred	No
Tank Release Detection: Manual Gauge	No
Tank Release Detection: Auto Gauge	Yes
Tank Release Detection:Tank Tightness	No
Tank Release Detection: Vapor Monitor	No
Tank Release Detection: Inventory	No
Tank Release Detection: Stat Invent Recon	No
Tank Release Detection: Spill Install	Yes
Tank Release Detection: Overfill Install	Yes
Tank Release Detection: Groundwater	No
Tank Release Detection: Int Sec Containment	No
Tank Release Detection: Int Double Walled	No
Tank Release Detection: Other Method	No
Tank Release Detection: Other Note	Not reported
Pipe Release Detection: Leak Deferred	Not reported
Pipe Release Detection: Autoleak	Not reported
Pipe Release Detection: Line Tightness	Yes
Pipe Release Detection: Stat Invent Recon	No
Pipe Release Detection: Groundwater	No
Pipe Release Detection: Int Sec Containment	No
Pipe Release Det: Interior Double Walled	No
Pipe Release Detection: Other Method	No
Pipe Release Detection: Other Note	Not reported

Pipe Type:	PRESSURE
Pipe Materials: Bare Steel	No
Pipe Materials: Galvanized Steel	No
Pipe Materials: Copper	No
Pipe Materials: Fiberglass	No
Pipe Materials: Cath Protect	No
Pipe Materials: Double Walled	No
Pipe Materials: Sec Containment	No
Pipe Materials: Repaired	No
Pipe Materials: Unknown	No
Pipe Materials: Other	Yes
Pipe Materials: Other Note	Poly

Facility ID:	3009529
Federally Regulated:	Yes

Map ID	Site	Database(s)	EPA ID Number

WOODLAWN AUTO CENTER INC (Continued) **U004149610**

Tank Number:	3
Tank Capacity:	6000
Tank Contents:	GASOLINE
Tank Status:	**CURR IN USE**
Tank Type:	UST
Tank Material:	
Install Date:	6/1/1989
Tank Materials: Bare Steel	No
Tank Materials: Cath Protect Steel	Yes
Tank Materials: Epoxy Steel	No
Tank Materials: Fiberglass	No
Tank Materials: Concrete	No
Tank Materials: Composite	No
Tank Materials: Double Walled	No
Tank Materials: Lined Interior	No
Tank Materials: Excav Liner	No
Tank Materials: Insulated Tank Jacket	No
Tank Materials: Repaired	No
Tank Materials: Unknown	No
Tank Materials: Other	No
Tank Materials: Other Note	Not reported
Release Detection:	
Tank Release Detection: Leak Deferred	No
Tank Release Detection: Manual Gauge	No
Tank Release Detection: Auto Gauge	Yes
Tank Release Detection:Tank Tightness	No
Tank Release Detection: Vapor Monitor	No
Tank Release Detection: Inventory	No
Tank Release Detection: Stat Invent Recon	No
Tank Release Detection: Spill Install	Yes
Tank Release Detection: Overfill Install	Yes
Tank Release Detection: Groundwater	No
Tank Release Detection: Int Sec Containment	No
Tank Release Detection: Int Double Walled	No
Tank Release Detection: Other Method	No
Tank Release Detection: Other Note	Not reported
Pipe Release Detection: Leak Deferred	Not reported
Pipe Release Detection: Autoleak	Not reported
Pipe Release Detection: Line Tightness	Yes
Pipe Release Detection: Stat Invent Recon	No
Pipe Release Detection: Groundwater	No
Pipe Release Detection: Int Sec Containment	No
Pipe Release Det: Interior Double Walled	No
Pipe Release Detection: Other Method	No
Pipe Release Detection: Other Note	Not reported
Pipe Type:	PRESSURE
Pipe Materials: Bare Steel	No
Pipe Materials: Galvanized Steel	No
Pipe Materials: Copper	No
Pipe Materials: Fiberglass	Yes
Pipe Materials: Cath Protect	No
Pipe Materials: Double Walled	No
Pipe Materials: Sec Containment	No
Pipe Materials: Repaired	No

Map ID	Site	Database(s)	EPA ID Number

WOODLAWN AUTO CENTER INC (Continued) **U004149610**

Pipe Materials: Unknown	No
Pipe Materials: Other	No
Pipe Materials: Other Note	Not reported

1608 **WOODLAWN AUTO SVC CTR INC** **EDR Hist Auto** **1020166776**
5634 MT VERNON MEM HWY **N/A**
ALEXANDRIA, VA 22309

EDR Hist Auto

Year:	Name:	Type:
1977	MOUNT VERNON ARCO	Gasoline Service Stations
1978	MOUNT VERNON ARCO	Gasoline Service Stations
1979	MOUNT VERNON ARCO	Gasoline Service Stations
1980	SONGS ARCO	Gasoline Service Stations
1982	SONGS ARCO	Gasoline Service Stations
1983	SONGS ARCO	Gasoline Service Stations
1989	WOODLAWN AUTO SVC CTR INC	Gasoline Service Stations
1990	WOODLAWN AUTO SVC CTR INC	Gasoline Service Stations
2005	WOODLAWN AUTO SERVICE CENTER	Gasoline Service Stations
2006	WOODLAWN AUTO SERVICE CENTER	Gasoline Service Stations
2007	WOODLAWN AUTO SERVICE CENTER	Gasoline Service Stations
2008	WOODLAWN AUTO SERVICE CENTER	Gasoline Service Stations
2009	WOODLAWN AUTO SERVICE CENTER	Gasoline Service Stations
2010	WOODLAWN AUTO SERVICE CENTER	Gasoline Service Stations
2011	WOODLAWN AUTO SERVICE CENTER	Gasoline Service Stations
2012	WOODLAWN AUTO SERVICE CENTER	Gasoline Service Stations
2013	WOODLAWN AUTO SERVICE CENTER	Gasoline Service Stations
2014	WOODLAWN AUTO SERVICE CTR INC	Gasoline Service Stations

1608 **WOODLAWN AUTO CENTER** **VA LUST** **S104957143**
5634 MOUNT VERNON MEMORIAL HIGHWAY **VA LTANKS** **N/A**
FAIRFAX, VA 22309

LUST REG NO:

Region:	NO
Facility ID:	3900019
Status:	**Closed**
Tank Size:	0
Product:	Not reported
Release Date:	11/05/1986
Closed Date:	8/5/1994
Case Type:	Not reported
Case Officer:	Thomas R. Lancaster, P.G.
Pollution Complaint #:	87-0231
Permit Number:	0
Priority:	-

LTANKS:

Region:	NRO
CEDS Facility Id:	200000185221
Case Status:	**Closed**
Pollution Complaint #:	19870231
Reported:	11/05/1986
Case Closed Date:	08/05/1994

Map ID	Site	Database(s)	EPA ID Number

WOODLAWN AUTO CENTER (Continued) **S104957143**

Program:	RP Lead
Federally Regulated UST (Y/N):	N
Regulated Petroleum UST (1):	N
Excluded UST (1):	N
Deferred UST (1):	N
Partially Deferred UST (1):	N
Exempt 1 UST (2):	N
Exempt 2 Heating Oil UST (2):	N
Small Heating Oil AST (2):	N
Regulated AST (3):	N
Unregulated AST (3):	N
Other Y/N:	N
Unknown Y/N:	N
Other Description:	Not reported
Heating Oil Category:	Not reported

1616 **CLAUDE CHAMPANGE** **VA SPILLS** **S108326672**
5304 CEDAR LANE **N/A**
ALEXANDRIA, VA

SPILLS:

Fips City/County:	Alexandria City
Status:	Not reported
Reference Id:	Not reported
IR Number:	2006-N-0568
Associated IR:	Not reported
Incident Date:	01/10/2006
Call Received Date:	01/10/2006
Closure Comments:	See Site Summary for details
Threat To:	Not reported
Terrorism (Y/N):	NO
Characterize Incident:	Not reported
Incident Type:	Wetlands/VWP
Incident Subtype:	Wetlands/VWP
Materials:	Rock/Fill(-1 - -1 Unknown)
Effect To Receptor:	Not reported
Water Body:	Douge Creek
Low Quantity To Water:	-1
High Quantity To Water:	-1
Quantity Units:	Unknown
Other Receptors:	Not reported
RP Company:	Claude Champange
RP Name:	Not reported
Property Owner:	Not reported
Property Company:	Not reported
Duration Of Event (Hrs):	Not reported
Impacts:	Not reported
Other Impacts:	Not reported
Steps Taken:	Not reported
Steps Taken Description:	Not reported
System Components:	Not reported
Other System Components:	Not reported
Cause Of Event:	Not reported
Corrective Action Taken:	Not reported
Weather Status:	Not reported
Precipitation (Wet):	Not reported
Discharge Type:	Not reported
Discharge Volume:	Not reported

Map ID	Site	Database(s)	EPA ID Number

CLAUDE CHAMPANGE (Continued) **S108326672**

Unknown Discharge (Y/N): NO
Site Name: CLAUDE CHAMPANGE
Closure Date: 01/11/2006
Orig. Call Incident Description: Doug Card indicated that Mr. Champagne had filled Dogue Creek to make his lot more level. I spoke with Steve Givson at Fairfax Co & he assured me there was no fill near or in D ogue Creek.
Original Call Material Description: Fill dirt
Original Call Location Description: Claude Champange-5304 Cedar Lane-Alexandria-VA--Alexandria City
Incident Ongoing at time of Call: Not reported
Agencies Notified (Y/N): NO
Other Agencies: Not reported
Permitted (Y/N): NO
Call Reported By Company Name: Doug Card
Call Property Owner Company Name: Not reported
Call Property Owner Name: Not reported
Site Summary: Not reported

SPILLS NO:
Region: NO
Id: Not reported
Incident Summary: Not reported
Date In: 1/10/2006
Date Closed: 1/11/2006
Pollution Type: Not reported
Responsible Party: Claude Champange
Facility Status: **Not reported**
Owner: Not reported
Facility Contact: Not reported
Facility Permitted: 0
Facility Telephone: Not reported
Time In: Not reported
Reported By Name: Doug Card
Reported By Telephone: 7037801694
Reported By Affiliation/Addr: Alexandria
Incident Response IR #: 2006-N-0568
Responsible Party Address: 5304 Cedar Lane
Responsible Party City: Alexandria
Responsible Party State: VA
Responsible Party Zip: Not reported
Responsible Party Contact: Not reported
Responsible Party Telephone: Not reported
Owner Name: Not reported
Owner Address: Not reported
Owner City: Not reported
Owner State: Not reported
Owner Zip: Not reported
Owner Contact: Not reported
Owner Telephone: Not reported
Incident Date: 1/10/2006
Incident Time: Not reported
Petroleum: 0
Solid Waste: 0
Hazardous Waste: 0
Water: 0
Air: 0
Sewage: 0
Fish Kill: 0

Map ID	Site	Database(s)	EPA ID Number

CLAUDE CchampANGE (Continued) **S108326672**

Threat Wetlands:	0
Wetlands:	-1
Material Released:	Fill dirt
Possible Receptors:	Dougue Creek
Quantity Released:	Not reported
Unit Released:	Not reported
Quantity In Water:	Not reported
Receiving Waters:	Not reported
River Basin:	Not reported
Inspection Date:	Not reported
Call Date:	1/11/2006
Inspector:	Not reported
Response Due:	Not reported
Response Received Date:	Not reported
Visit Needed:	0
Open:	0
Air Referral Date:	Not reported
Air Reg/ Permit Number:	Not reported
Waste Referral Date:	Not reported
Epa Id Or Permit Number:	Not reported
Water Referral Date:	Not reported
Water Permit Number:	Not reported
Remediation Referral Date:	Not reported
Remediation Pc Number:	Not reported
Enforcement Referral Date:	Not reported
Nov Number:	Not reported
Pc Number:	Not reported
Receive By:	Not reported
Case Officer:	Not reported
Case Type:	Not reported
Street Address:	Not reported
Polllutant:	Not reported
Impact:	Not reported
Spill Time:	Not reported
Spill Date:	Not reported
Spill Volume:	Not reported
Measure:	Not reported
Volume In Water:	Not reported
Stream Name:	Not reported
Investigation Date:	Not reported
Closure Date:	Not reported
Lab Results:	Not reported
Target Date:	Not reported
Prep Number:	Not reported
Report Date:	Not reported
Report Time:	Not reported
Pollutant Scr:	Not reported
Volume:	Not reported
Volume Esc:	Not reported
Future Recommendations:	Not reported
Stream Code:	Not reported
Visit Date:	Not reported
Lab Date:	Not reported
File Close Date:	Not reported
Prep Copy:	Not reported
City:	Not reported
Incident Summary:	Doug Card indicated that Mr. Champagne had filled Dogue Creek to make

Map ID	Site	Database(s)	EPA ID Number

CLAUDE CHAMPANGE (Continued) **S108326672**

his lot more level. I spoke with Steve Givson at Fairfax Co & he assured me there was no fill near or in D ogue Creek.

Reported: Not reported
Results: Not reported
Inspection Comments: Not reported
Remarks: Not reported

1617 **UNDEVELOPED PARCEL-PROPOSED FT BELVOIR H** **VA SPILLS** **S108327507**
8925 RICHMOND HWY **N/A**
ALEXANDRIA, VA 23309

SPILLS:

Fips City/County: Fairfax County
Status: Not reported
Reference Id: Not reported
IR Number: 2007-N-0374
Associated IR: Not reported
Incident Date: 11/15/2006
Call Received Date: 11/15/2006
Closure Comments: See Site Summary for details
Threat To: Not reported
Terrorism (Y/N): NO
Characterize Incident: Not reported
Incident Type: "Petroleum,Water"
Incident Subtype: "Petroleum,Water"
Materials: Petroleum(-1 - -1 Unknown)
Effect To Receptor: Not reported
Water Body: Dogue Creek
Low Quantity To Water: -1
High Quantity To Water: -1
Quantity Units: Unknown
Other Receptors: Not reported
RP Company: Suspected owner of Existing Shell-up gradient
RP Name: Not reported
Property Owner: Not reported
Property Company: "NA - Site Purchaser, Vince Tiberi, OTO Dev"
Duration Of Event (Hrs): Not reported
Impacts: Not reported
Other Impacts: Not reported
Steps Taken: Not reported
Steps Taken Description: Not reported
System Components: Not reported
Other System Components: Not reported
Cause Of Event: Not reported
Corrective Action Taken: Not reported
Weather Status: Not reported
Precipitation (Wet): Not reported
Discharge Type: Not reported
Discharge Volume: Not reported
Unknown Discharge (Y/N): NO
Site Name: UNDEVELOPED PARCEL-PROPOSED FORT BELVOIR HOTEL
Closure Date: 01/05/2007
Orig. Call Incident Description: Petroleum contaminated soils encountered during Phase II Environmental Site Assessment.
Original Call Material Description: Petroleum Hydrocarbons (Qty=unknown)
Original Call Location Description: Undeveloped Parcel-Proposed Fort Belvoir Hotel-8925 Richmond Highway-Alexandria-VA-23309-Fairfax County
Incident Ongoing at time of Call: Not reported

Map ID	Site	Database(s)	EPA ID Number

UNDEVELOPED PARCEL-PROPOSED FT BELVOIR H (Continued) **S108327507**

Agencies Notified (Y/N):	NO
Other Agencies:	Not reported
Permitted (Y/N):	NO
Call Reported By Company Name:	MACTEC
Call Property Owner Company Name:	Not reported
Call Property Owner Name:	Not reported
Site Summary:	"TPH - DRO detected in soil at concentrations ranging from 119-189 mg/kg in drainage area along northwestern corner of site; proximal to U>S> Rt 1. Likely from a historic release from up gradient/cross gradient former Texaco Sation (existing Shell Station), designated as Station #230691331, under DEQ PC#93-1332. Closure letter sent 8/6/07"

SPILLS NO:

Region:	NO
Id:	Not reported
Incident Summary:	Not reported
Date In:	11/15/2006
Date Closed:	1/5/2007
Pollution Type:	Not reported
Responsible Party:	Suspected owner of Existing Shell-up gradient
Facility Status:	**Not reported**
Owner:	Not reported
Facility Contact:	Not reported
Facility Permitted:	0
Facility Telephone:	Not reported
Time In:	Not reported
Reported By Name:	MACTEC
Reported By Telephone:	5712522522
Reported By Affiliation/Addr:	on behalf of OTO Development, Ashburn
Incident Response IR #:	2007-N-0374
Responsible Party Address:	8851 Richmond Hwy
Responsible Party City:	Alexandria
Responsible Party State:	VA
Responsible Party Zip:	Not reported
Responsible Party Contact:	Not reported
Responsible Party Telephone:	Not reported
Owner Name:	NA - Site Purchaser, Vince Tiberi, OTO Dev.
Owner Address:	21740 Beaumeade Circle, Suite 150
Owner City:	Ashburn
Owner State:	VA
Owner Zip:	20147
Owner Contact:	Not reported
Owner Telephone:	Not reported
Incident Date:	11/15/2006
Incident Time:	Not reported
Petroleum:	-1
Solid Waste:	0
Hazardous Waste:	0
Water:	-1
Air:	0
Sewage:	0
Fish Kill:	0
Threat Wetlands:	0
Wetlands:	0
Material Released:	Petroleum Hydrocarbons
Possible Receptors:	Dogue Creek
Quantity Released:	unknown

Map ID	Site	Database(s)	EPA ID Number

UNDEVELOPED PARCEL-PROPOSED FT BELVOIR H (Continued) **S108327507**

Unit Released:	Not reported
Quantity In Water:	Not reported
Receiving Waters:	Not reported
River Basin:	Not reported
Inspection Date:	Not reported
Call Date:	Not reported
Inspector:	Not reported
Response Due:	Not reported
Response Received Date:	Not reported
Visit Needed:	0
Open:	0
Air Referral Date:	Not reported
Air Reg/ Permit Number:	Not reported
Waste Referral Date:	Not reported
Epa Id Or Permit Number:	Not reported
Water Referral Date:	Not reported
Water Permit Number:	Not reported
Remediation Referral Date:	Not reported
Remediation Pc Number:	Not reported
Enforcement Referral Date:	Not reported
Nov Number:	Not reported
Pc Number:	Not reported
Receive By:	Not reported
Case Officer:	Not reported
Case Type:	Not reported
Street Address:	Not reported
Polllutant:	Not reported
Impact:	Not reported
Spill Time:	Not reported
Spill Date:	Not reported
Spill Volume:	Not reported
Measure:	Not reported
Volume In Water:	Not reported
Stream Name:	Not reported
Investigation Date:	Not reported
Closure Date:	Not reported
Lab Results:	Not reported
Target Date:	Not reported
Prep Number:	Not reported
Report Date:	Not reported
Report Time:	Not reported
Pollutant Scr:	Not reported
Volume:	Not reported
Volume Esc:	Not reported
Future Recommendations:	Not reported
Stream Code:	Not reported
Visit Date:	Not reported
Lab Date:	Not reported
File Close Date:	Not reported
Prep Copy:	Not reported
City:	Not reported
Incident Summary:	Petroleum contaminated soils encountered during Phase II Environmental Site Assessment.
Reported:	Not reported
Results:	Not reported
Inspection Comments:	TPH - DRO detected in soil at concentrations ranging from 119-189 mg/kg in drainage area along northwestern corner of

Map ID	Site	Database(s)	EPA ID Number

UNDEVELOPED PARCEL-PROPOSED FT BELVOIR H (Continued) **S108327507**

site; proximal to U>S> Rt 1. Likely from a historic release from up gradient/cross gradient former Texaco Sation (existing Shell Station), designated as Station #230691331, under DEQ PC#93-1332. Closure letter sent 8/6/07

Remarks: Not reported

1625 **PUMP STATION 1832** **VA SPILLS** **S108994593**
8900 FRANKLIN RD **N/A**
FT BELVOIR, VA

SPILLS:

Fips City/County:	Fairfax County
Status:	Not reported
Reference Id:	Not reported
IR Number:	2008-N-0524
Associated IR:	Not reported
Incident Date:	03/03/2008
Call Received Date:	03/03/2008
Closure Comments:	See Site Summary for details
Threat To:	Not reported
Terrorism (Y/N):	NO
Characterize Incident:	Not reported
Incident Type:	Water
Incident Subtype:	SSO
Materials:	Sewage(120000 - 120000 Gallons)
Effect To Receptor:	Not reported
Water Body:	Not reported
Low Quantity To Water:	Not reported
High Quantity To Water:	Not reported
Quantity Units:	Not reported
Other Receptors:	Not reported
RP Company:	Not reported
RP Name:	Not reported
Property Owner:	Not reported
Property Company:	Not reported
Duration Of Event (Hrs):	Not reported
Impacts:	Not reported
Other Impacts:	Not reported
Steps Taken:	Not reported
Steps Taken Description:	Not reported
System Components:	Not reported
Other System Components:	Not reported
Cause Of Event:	Not reported
Corrective Action Taken:	Not reported
Weather Status:	Not reported
Precipitation (Wet):	Not reported
Discharge Type:	Not reported
Discharge Volume:	Not reported
Unknown Discharge (Y/N):	NO
Site Name:	PUMP STATION #1832
Closure Date:	03/17/2008
Orig. Call Incident Description:	Report of SSO
Original Call Material Description:	sewage (Qty=120000)
Original Call Location Description:	Pump Station 1832-8900 Franklin Rd-Fort Belvoir-VA--Fairfax County
Incident Ongoing at time of Call:	Not reported
Agencies Notified (Y/N):	NO
Other Agencies:	Not reported
Permitted (Y/N):	NO

Map ID	Site	Database(s)	EPA ID Number

PUMP STATION 1832 (Continued) **S108994593**

Call Reported By Company Name: Timothy Betts
Call Property Owner Company Name: Not reported
Call Property Owner Name: Not reported
Site Summary: "Monday March 3, 2008 the Directorate of Public Works (DPW) received vague reports of raw sewage odors emanating from an intermittent stream to the north of building 1809. DPW contacted the Kira sanitation foreman and requested he investigate. The foreman located the SSO within an hour and had located and cleared a grease blockage within two hours. The sanitation crew observed the SSO consisted entirely of liquid and observed no evidence of paper or solids on the ground. They immediately began to treat the area with lime, and applied lime along the spill path. The spill flowed from the manhole and into an adjacent intermittent stormwater stream, which becomes an unnamed tributary of Mason Run, then Mason Run before it empties into Accotink Creek. A DPW wildlife biologist walked the SSO path and noted about 225 dead fish in the water, the last of which he observed approximately 1 mile downstream of the overflow site. DPW suspects the SSO began between Friday February 29 March 1 2008 and that approximately 120,000 gallons was released. SSO 1832 Summary General Sewage overflowed from two manholes in a low lying area between Franklin Road and Woodlawn Rd. The sewer main services the Lewis Village residential area conveys wastewater to pump station 1832 Pipe diameter is 8 inches Estimated overflow volume is 120,000 gallons The clog was made up of grease and rags No solids or paper were found discharged to the environment Overflow from MH s immediately collected into intermittent stream, which becomes a unnamed tributary of Mason Run, then Mason Run prior to its discharge into Accotink Creek south of Route 1. 20 bags of lime were used to treat the spill March 1, 2008 Two voice messages time stamped 1:44 PM were left on Patrick McLaughlin s extension with vague reports of a sewage leak in the vicinity of 1839. March 3, 2008 Voice messages collected approximately 11 am by administrative assistant and forwarded to Tim Betts. Tim Betts placed call to sanitation foreman to alert him to reports of SSO and request he investigate. Sanitation foreman, Marvin Bowman, was already en-route to area having received separate reports of SSO at 10:25 am 3/3/08 Foreman arrived on site and discovered active overflow from manholes 18-30 and adjacent unnamed manhole to the east (upstream) The line was inspected and a clog located between manholes 18-27 and 18-29 The line was jetted and cleared approximately 1:00 PM Spill path was limed Made telephonic report to DEQ pollution response coordinator Mark Miller (703-583-3864) at 4:15 PM and left voicemail. March 4, 2008 + Fort Belvoir DPW wildlife biologist John Pilcicki walked the spill path to document any ecological impact approximately 3 PM. He verbally reported his inspection noted the following:+ 25 dead Creek Chub 1 100 dead Rosy Side Dace 2 100 dead Blacknose Dace 3 1 dead sunfish 4 3 live frogs. + He inspected from the spill site downstream and stopped seeing dead fish 1 mile downstream of the spill site. 1 Fort Belvoir experienced heavy rainfall late PM 4 March and early AM 5 March, receiving at least 0.5 inches"

SPILLS NO:
Region: NO
Id: Not reported
Incident Summary: Not reported
Date In: 3/3/2008
Date Closed: 3/17/2008
Pollution Type: Not reported

Map ID	Site	Database(s)	EPA ID Number

PUMP STATION 1832 (Continued) **S108994593**

Responsible Party:	Not reported
Facility Status:	**Not reported**
Owner:	Not reported
Facility Contact:	Not reported
Facility Permitted:	0
Facility Telephone:	Not reported
Time In:	Not reported
Reported By Name:	Tim Betts
Reported By Telephone:	7038060047
Reported By Affiliation/Addr:	Ft Belvoir DPW
Incident Response IR #:	2008-N-0524
Responsible Party Address:	Not reported
Responsible Party City:	Not reported
Responsible Party State:	Not reported
Responsible Party Zip:	Not reported
Responsible Party Contact:	Not reported
Responsible Party Telephone:	Not reported
Owner Name:	Not reported
Owner Address:	Not reported
Owner City:	Not reported
Owner State:	Not reported
Owner Zip:	Not reported
Owner Contact:	Not reported
Owner Telephone:	Not reported
Incident Date:	3/3/2008
Incident Time:	11:00:00 AM
Petroleum:	0
Solid Waste:	0
Hazardous Waste:	0
Water:	0
Air:	0
Sewage:	-1
Fish Kill:	0
Threat Wetlands:	0
Wetlands:	0
Material Released:	sewage
Possible Receptors:	Not reported
Quantity Released:	120000
Unit Released:	gallons
Quantity In Water:	yes
Receiving Waters:	unamed intermittent stream
River Basin:	1A Potomac
Inspection Date:	Not reported
Call Date:	Not reported
Inspector:	Not reported
Response Due:	Not reported
Response Received Date:	3/7/2008
Visit Needed:	0
Open:	0
Air Referral Date:	Not reported
Air Reg/ Permit Number:	Not reported
Waste Referral Date:	Not reported
Epa Id Or Permit Number:	Not reported
Water Referral Date:	Not reported
Water Permit Number:	Not reported
Remediation Referral Date:	Not reported
Remediation Pc Number:	Not reported

Map ID	Site	Database(s)	EPA ID Number

PUMP STATION 1832 (Continued) **S108994593**

Enforcement Referral Date:	Not reported
Nov Number:	Not reported
Pc Number:	Not reported
Receive By:	Not reported
Case Officer:	Not reported
Case Type:	Not reported
Street Address:	Not reported
Polllutant:	Not reported
Impact:	Not reported
Spill Time:	Not reported
Spill Date:	Not reported
Spill Volume:	Not reported
Measure:	Not reported
Volume In Water:	Not reported
Stream Name:	Not reported
Investigation Date:	Not reported
Closure Date:	Not reported
Lab Results:	Not reported
Target Date:	Not reported
Prep Number:	Not reported
Report Date:	Not reported
Report Time:	Not reported
Pollutant Scr:	Not reported
Volume:	Not reported
Volume Esc:	Not reported
Future Recommendations:	Not reported
Stream Code:	Not reported
Visit Date:	Not reported
Lab Date:	Not reported
File Close Date:	Not reported
Prep Copy:	Not reported
City:	Not reported
Incident Summary:	Report of SSO
Reported:	Not reported
Results:	Not reported
Inspection Comments:	Monday March 3, 2008 the Directorate of Public Works (DPW) received vague reports of raw sewage odors emanating from an intermittent stream to the north of building 1809. DPW contacted the Kira sanitation foreman and requested he investigate. The foreman located the SSO within an hour and had located and cleared a grease blockage within two hours. The sanitation crew observed the SSO consisted entirely of liquid and observed no evidence of paper or solids on the ground. They immediately began to treat the area with lime, and applied lime along the spill path. The spill flowed from the manhole and into an adjacent intermittent stormwater stream, which becomes an unnamed tributary of Mason Run, then Mason Run before it empties into Accotink Creek. A DPW wildlife biologist walked the SSO path and noted about 225 dead fish in the water, the last of which he observed approximately 1 mile downstream of the overflow site. DPW suspects the SSO began between Friday February 29 March 1 2008 and that approximately 120,000 gallons was released. SSO 1832 Summary General Sewage overflowed from two manholes in a low lying area between Franklin Road and Woodlawn Rd. The sewer main services the Lewis Village residential area conveys wastewater to pump station 1832 Pipe diameter is 8

Map ID	Site	Database(s)	EPA ID Number

PUMP STATION 1832 (Continued) **S108994593**

inches Estimated overflow volume is 120,000 gallons The clog was made up of grease and rags No solids or paper were found discharged to the environment Overflow from MH s immediately collected into intermittent stream, which becomes a unnamed tributary of Mason Run, then Mason Run prior to its discharge into Accotink Creek south of Route 1. 20 bags of lime were used to treat the spill March 1, 2008 Two voice messages time stamped 1:44 PM were left on Patrick McLaughlin s extension with vague reports of a sewage leak in the vicinity of 1839. March 3, 2008 Voice messages collected approximately 11 am by administrative assistant and forwarded to Tim Betts. Tim Betts placed call to sanitation foreman to alert him to reports of SSO and request he investigate. Sanitation foreman, Marvin Bowman, was already en-route to area having received separate reports of SSO at 10:25 am 3/3/08 Foreman arrived on site and discovered active overflow from manholes 18-30 and adjacent unnamed manhole to the east (upstream) The line was inspected and a clog located between manholes 18-27 and 18-29 The line was jetted and cleared approximately 1:00 PM Spill path was limed Made telephonic report to DEQ pollution response coordinator Mark Miller (703-583-3864) at 4:15 PM and left voicemail. March 4, 2008 Fort Belvoir DPW wildlife biologist John Pilcicki walked the spill path to document any ecological impact approximately 3 PM. He verbally reported his inspection noted the following: 25 dead Creek Chub 1 100 dead Rosy Side Dace 2 100 dead Blacknose Dace 3 1 dead sunfish 4 3 live frogs. He inspected from the spill site downstream and stopped seeing dead fish 1 mile downstream of the spill site. 1 Fort Belvoir experienced heavy rainfall late PM 4 March and early AM 5 March, receiving at least 0.5 inches

Remarks: Not reported

1639 **NATL TRUST FOR HIST PRES WOODLAWN PLANTATION** **VA UST** **U004129673**
9000 RICHMOND HWY **N/A**
MOUNT VERNON, VA 22121

Facility:

Facility Id:	3025355
Facility Type:	COMMERCIAL
CEDS Facility ID:	200000076043

Owner:

Owner Id:	36585
Owner Name:	National Trust For Historic Preservation
Owner Address:	PO Box 37
Owner Address2:	Not reported
Owner City, State, Zip:	Mount Vernon, VA 22121
Owner Type:	PRIVATE
Number of Active AST:	0
Number of Active UST:	0
Number of Inactive AST:	0
Number of Inactive UST:	1

UST:

Facility ID:	3025355
Federally Regulated:	Yes

Map ID	Site	Database(s)	EPA ID Number

NATL TRUST FOR HIST PRES WOODLAWN PLANTATION (Continued) **U004129673**

Tank Number:	1
Tank Capacity:	1000
Tank Contents:	GASOLINE
Tank Status:	**CLS IN GRD**
Tank Type:	UST

Tank Material:

Install Date:	12/28/1960
Tank Materials: Bare Steel	Yes
Tank Materials: Cath Protect Steel	No
Tank Materials: Epoxy Steel	No
Tank Materials: Fiberglass	No
Tank Materials: Concrete	No
Tank Materials: Composite	No
Tank Materials: Double Walled	No
Tank Materials: Lined Interior	No
Tank Materials: Excav Liner	No
Tank Materials: Insulated Tank Jacket	No
Tank Materials: Repaired	No
Tank Materials: Unknown	No
Tank Materials: Other	No
Tank Materials: Other Note	Not reported

Release Detection:

Tank Release Detection: Leak Deferred	No
Tank Release Detection: Manual Gauge	No
Tank Release Detection: Auto Gauge	No
Tank Release Detection:Tank Tightness	No
Tank Release Detection: Vapor Monitor	No
Tank Release Detection: Inventory	No
Tank Release Detection: Stat Invent Recon	No
Tank Release Detection: Spill Install	No
Tank Release Detection: Overfill Install	No
Tank Release Detection: Groundwater	No
Tank Release Detection: Int Sec Containment	No
Tank Release Detection: Int Double Walled	No
Tank Release Detection: Other Method	No
Tank Release Detection: Other Note	Not reported
Pipe Release Detection: Leak Deferred	Not reported
Pipe Release Detection: Autoleak	Not reported
Pipe Release Detection: Line Tightness	No
Pipe Release Detection: Stat Invent Recon	No
Pipe Release Detection: Groundwater	No
Pipe Release Detection: Int Sec Containment	No
Pipe Release Det: Interior Double Walled	No
Pipe Release Detection: Other Method	No
Pipe Release Detection: Other Note	Not reported

Pipe Type:	UNKNOWN
Pipe Materials: Bare Steel	No
Pipe Materials: Galvanized Steel	No
Pipe Materials: Copper	No
Pipe Materials: Fiberglass	No
Pipe Materials: Cath Protect	No
Pipe Materials: Double Walled	No
Pipe Materials: Sec Containment	No
Pipe Materials: Repaired	No

Map ID	Site	Database(s)	EPA ID Number

NATL TRUST FOR HIST PRES WOODLAWN PLANTATION (Continued) **U004129673**

Pipe Materials: Unknown	No
Pipe Materials: Other	No
Pipe Materials: Other Note	Not reported

1641 **MAJESTIC CLEANERS** **EDR Hist Cleaner** **1020033426**
6050 GOETHALS RD **N/A**
FORT BELVOIR, VA 22060

EDR Hist Cleaner

Year:	Name:	Type:
1998	MAJESTIC CLEANERS	Drycleaning Plants, Except Rugs, NEC
1999	MAJESTIC CLEANERS	Drycleaning Plants, Except Rugs, NEC
2000	MAJESTIC CLEANERS	Drycleaning Plants, Except Rugs, NEC
2001	MAJESTIC CLEANERS	Drycleaning Plants, Except Rugs, NEC
2002	MAJESTIC CLEANERS INC	Drycleaning Plants, Except Rugs, NEC
2003	MAJESTIC CLEANERS INC	Drycleaning Plants, Except Rugs, NEC

1642 **ERNS** **2015128177**
9025 GUNSTON RD **N/A**
FORT BELVOIR, VA

Click this hyperlink while viewing on your computer to access additional ERNS detail in the EDR Site Report.

1649 **MANHOLE ADJACENT TO PROPERTY AT** **VA SPILLS** **S108327196**
5400 OLD MILL RD **N/A**
ALEXANDRIA, VA 22309

SPILLS:

Fips City/County:	Fairfax County
Status:	Not reported
Reference Id:	Not reported
IR Number:	2007-N-0020
Associated IR:	Not reported
Incident Date:	07/11/2006
Call Received Date:	07/12/2006
Closure Comments:	See Site Summary for details
Threat To:	Not reported
Terrorism (Y/N):	NO
Characterize Incident:	Not reported
Incident Type:	Water
Incident Subtype:	SSO
Materials:	Sewage(500 - 500 Gallons)
Effect To Receptor:	Not reported
Water Body:	Dogue Creek
Low Quantity To Water:	-1
High Quantity To Water:	-1
Quantity Units:	Gallons
Other Receptors:	Not reported
RP Company:	Fairfax County Wastewater Collection Division

Map ID	Site	Database(s)	EPA ID Number

MANHOLE ADJACENT TO PROPERTY AT (Continued) **S108327196**

RP Name:	Not reported
Property Owner:	Not reported
Property Company:	Not reported
Duration Of Event (Hrs):	Not reported
Impacts:	Not reported
Other Impacts:	Not reported
Steps Taken:	Not reported
Steps Taken Description:	Not reported
System Components:	Not reported
Other System Components:	Not reported
Cause Of Event:	Not reported
Corrective Action Taken:	Not reported
Weather Status:	Not reported
Precipitation (Wet):	Not reported
Discharge Type:	Not reported
Discharge Volume:	Not reported
Unknown Discharge (Y/N):	NO
Site Name:	MANHOLE ADJACENT TO PROPERTY AT
Closure Date:	07/12/2006
Orig. Call Incident Description:	SSO-Homeowner reported manhole lid missing from a manhole adjacent to his property.
Original Call Material Description:	Wastewater (Qty=Est 500)
Original Call Location Description:	Manhole adjacent to property at-5400 Old Mill Rd-Alexandria-VA-22309-Fairfax County
Incident Ongoing at time of Call:	Not reported
Agencies Notified (Y/N):	NO
Other Agencies:	Not reported
Permitted (Y/N):	NO
Call Reported By Company Name:	David Jonas
Call Property Owner Company Name:	Not reported
Call Property Owner Name:	Not reported
Site Summary:	"A crew was dispatched to the site & observed that an overflow likely occurred several days earlier. Lid was replaced & lime was spread around manhole. Overflow may have been the result of heavy rain event on June 25 & 26, 2006"

SPILLS NO:

Region:	NO
Id:	Not reported
Incident Summary:	Not reported
Date In:	7/12/2006
Date Closed:	7/12/2006
Pollution Type:	Not reported
Responsible Party:	Fairfax Co Wastewater Collection Division
Facility Status:	**Not reported**
Owner:	Not reported
Facility Contact:	David Jones
Facility Permitted:	0
Facility Telephone:	7037996408
Time In:	8:45:00 AM
Reported By Name:	David Jonas
Reported By Telephone:	7037996408
Reported By Affiliation/Addr:	5400 Old Mill Rd, Alexandria
Incident Response IR #:	2007-N-0020
Responsible Party Address:	6000 Freds Oak Rd
Responsible Party City:	Burke
Responsible Party State:	Not reported

Map ID	Site	Database(s)	EPA ID Number

MANHOLE ADJACENT TO PROPERTY AT (Continued) **S108327196**

Responsible Party Zip:	22015
Responsible Party Contact:	Not reported
Responsible Party Telephone:	Not reported
Owner Name:	Not reported
Owner Address:	Not reported
Owner City:	Not reported
Owner State:	Not reported
Owner Zip:	Not reported
Owner Contact:	Not reported
Owner Telephone:	Not reported
Incident Date:	7/11/2006
Incident Time:	10:00:00 AM
Petroleum:	0
Solid Waste:	0
Hazardous Waste:	0
Water:	0
Air:	0
Sewage:	-1
Fish Kill:	0
Threat Wetlands:	0
Wetlands:	0
Material Released:	Wastewater
Possible Receptors:	Dogue Creek
Quantity Released:	Est 500
Unit Released:	gallons
Quantity In Water:	Not reported
Receiving Waters:	Not reported
River Basin:	1A Potomac
Inspection Date:	Not reported
Call Date:	Not reported
Inspector:	Not reported
Response Due:	Not reported
Response Received Date:	Not reported
Visit Needed:	0
Open:	0
Air Referral Date:	Not reported
Air Reg/ Permit Number:	Not reported
Waste Referral Date:	Not reported
Epa Id Or Permit Number:	Not reported
Water Referral Date:	Not reported
Water Permit Number:	Not reported
Remediation Referral Date:	Not reported
Remediation Pc Number:	Not reported
Enforcement Referral Date:	Not reported
Nov Number:	Not reported
Pc Number:	Not reported
Receive By:	Not reported
Case Officer:	Not reported
Case Type:	Not reported
Street Address:	Not reported
Polllutant:	Not reported
Impact:	Not reported
Spill Time:	Not reported
Spill Date:	Not reported
Spill Volume:	Not reported
Measure:	Not reported
Volume In Water:	Not reported

Map ID	Site	Database(s)	EPA ID Number

MANHOLE ADJACENT TO PROPERTY AT (Continued) **S108327196**

Stream Name:	Not reported
Investigation Date:	Not reported
Closure Date:	Not reported
Lab Results:	Not reported
Target Date:	Not reported
Prep Number:	Not reported
Report Date:	Not reported
Report Time:	Not reported
Pollutant Scr:	Not reported
Volume:	Not reported
Volume Esc:	Not reported
Future Recommendations:	Not reported
Stream Code:	Not reported
Visit Date:	Not reported
Lab Date:	Not reported
File Close Date:	Not reported
Prep Copy:	Not reported
City:	Not reported
Incident Summary:	SSO-Homeowner reported manhole lid missing from a manhole adjacent to his property.
Reported:	Not reported
Results:	Not reported
Inspection Comments:	A crew was dispatched to the site & observed that an overflow likely occurred several days earlier. Lid was replaced & lime was spread around manhole. Overflow may have been the result of heavy rain event on June 25 & 26, 2006
Remarks:	Not reported

1654 **MT VERNON COUNTRY CLUB** **VA UST** **U003679232**
5111 OLD MILL RD **N/A**
ALEXANDRIA, VA 22309

Facility:

Facility Id:	3006118
Facility Type:	COMMERCIAL
CEDS Facility ID:	200000093514

Owner:

Owner Id:	36335
Owner Name:	WOODCAWN COUNTRY CLUB
Owner Address:	5111 OLD MILL RD.
Owner Address2:	FAIRFAX
Owner City, State, Zip:	ALEXANDRIA, VA 22409
Owner Type:	COMMERCIAL
Number of Active AST:	0
Number of Active UST:	0
Number of Inactive AST:	0
Number of Inactive UST:	5

Owner Id:	44512
Owner Name:	Mt Vernon Country Club
Owner Address:	5111 Old Mill Rd
Owner Address2:	Not reported
Owner City, State, Zip:	Alexandria, VA 22309
Owner Type:	COMMERCIAL
Number of Active AST:	0
Number of Active UST:	0
Number of Inactive AST:	0

Map ID	Site	Database(s)	EPA ID Number

MT VERNON COUNTRY CLUB (Continued) **U003679232**

Number of Inactive UST: 5

UST:

Facility ID:	3006118
Federally Regulated:	Yes
Tank Number:	1
Tank Capacity:	1000
Tank Contents:	GASOLINE
Tank Status:	**REM FROM GRD**
Tank Type:	UST

Tank Material:

Install Date:	9/9/1981
Tank Materials: Bare Steel	Yes
Tank Materials: Cath Protect Steel	No
Tank Materials: Epoxy Steel	No
Tank Materials: Fiberglass	No
Tank Materials: Concrete	No
Tank Materials: Composite	No
Tank Materials: Double Walled	No
Tank Materials: Lined Interior	No
Tank Materials: Excav Liner	No
Tank Materials: Insulated Tank Jacket	No
Tank Materials: Repaired	No
Tank Materials: Unknown	No
Tank Materials: Other	No
Tank Materials: Other Note	Not reported

Release Detection:

Tank Release Detection: Leak Deferred	No
Tank Release Detection: Manual Gauge	No
Tank Release Detection: Auto Gauge	No
Tank Release Detection:Tank Tightness	No
Tank Release Detection: Vapor Monitor	No
Tank Release Detection: Inventory	No
Tank Release Detection: Stat Invent Recon	No
Tank Release Detection: Spill Install	No
Tank Release Detection: Overfill Install	No
Tank Release Detection: Groundwater	No
Tank Release Detection: Int Sec Containment	No
Tank Release Detection: Int Double Walled	No
Tank Release Detection: Other Method	No
Tank Release Detection: Other Note	Not reported
Pipe Release Detection: Leak Deferred	Not reported
Pipe Release Detection: Autoleak	Not reported
Pipe Release Detection: Line Tightness	No
Pipe Release Detection: Stat Invent Recon	No
Pipe Release Detection: Groundwater	No
Pipe Release Detection: Int Sec Containment	No
Pipe Release Det: Interior Double Walled	No
Pipe Release Detection: Other Method	No
Pipe Release Detection: Other Note	Not reported
Pipe Type:	UNKNOWN
Pipe Materials: Bare Steel	No
Pipe Materials: Galvanized Steel	Yes

Map ID	Site	Database(s)	EPA ID Number

MT VERNON COUNTRY CLUB (Continued) **U003679232**

Pipe Materials: Copper	No
Pipe Materials: Fiberglass	No
Pipe Materials: Cath Protect	No
Pipe Materials: Double Walled	No
Pipe Materials: Sec Containment	No
Pipe Materials: Repaired	No
Pipe Materials: Unknown	No
Pipe Materials: Other	No
Pipe Materials: Other Note	Not reported
Facility ID:	3006118
Federally Regulated:	Yes
Tank Number:	2
Tank Capacity:	250
Tank Contents:	DIESEL
Tank Status:	**PERM OUT OF USE**
Tank Type:	UST

Tank Material:

Install Date:	9/9/1985
Tank Materials: Bare Steel	Yes
Tank Materials: Cath Protect Steel	No
Tank Materials: Epoxy Steel	No
Tank Materials: Fiberglass	No
Tank Materials: Concrete	No
Tank Materials: Composite	No
Tank Materials: Double Walled	No
Tank Materials: Lined Interior	No
Tank Materials: Excav Liner	No
Tank Materials: Insulated Tank Jacket	No
Tank Materials: Repaired	No
Tank Materials: Unknown	No
Tank Materials: Other	No
Tank Materials: Other Note	Not reported

Release Detection:

Tank Release Detection: Leak Deferred	No
Tank Release Detection: Manual Gauge	No
Tank Release Detection: Auto Gauge	No
Tank Release Detection:Tank Tightness	No
Tank Release Detection: Vapor Monitor	No
Tank Release Detection: Inventory	No
Tank Release Detection: Stat Invent Recon	No
Tank Release Detection: Spill Install	No
Tank Release Detection: Overfill Install	No
Tank Release Detection: Groundwater	No
Tank Release Detection: Int Sec Containment	No
Tank Release Detection: Int Double Walled	No
Tank Release Detection: Other Method	No
Tank Release Detection: Other Note	Not reported
Pipe Release Detection: Leak Deferred	Not reported
Pipe Release Detection: Autoleak	Not reported
Pipe Release Detection: Line Tightness	No
Pipe Release Detection: Stat Invent Recon	No
Pipe Release Detection: Groundwater	No

Map ID	Site	Database(s)	EPA ID Number

MT VERNON COUNTRY CLUB (Continued) **U003679232**

Pipe Release Detection: Int Sec Containment	No
Pipe Release Det: Interior Double Walled	No
Pipe Release Detection: Other Method	No
Pipe Release Detection: Other Note	Not reported
Pipe Type:	UNKNOWN
Pipe Materials: Bare Steel	No
Pipe Materials: Galvanized Steel	Yes
Pipe Materials: Copper	No
Pipe Materials: Fiberglass	No
Pipe Materials: Cath Protect	No
Pipe Materials: Double Walled	No
Pipe Materials: Sec Containment	No
Pipe Materials: Repaired	No
Pipe Materials: Unknown	No
Pipe Materials: Other	No
Pipe Materials: Other Note	Not reported
Facility ID:	3006118
Federally Regulated:	Yes
Tank Number:	3
Tank Capacity:	250
Tank Contents:	USED OIL
Tank Status:	**PERM OUT OF USE**
Tank Type:	UST

Tank Material:

Install Date:	9/9/1981
Tank Materials: Bare Steel	Yes
Tank Materials: Cath Protect Steel	No
Tank Materials: Epoxy Steel	No
Tank Materials: Fiberglass	No
Tank Materials: Concrete	No
Tank Materials: Composite	No
Tank Materials: Double Walled	No
Tank Materials: Lined Interior	No
Tank Materials: Excav Liner	No
Tank Materials: Insulated Tank Jacket	No
Tank Materials: Repaired	No
Tank Materials: Unknown	No
Tank Materials: Other	No
Tank Materials: Other Note	Not reported

Release Detection:

Tank Release Detection: Leak Deferred	No
Tank Release Detection: Manual Gauge	No
Tank Release Detection: Auto Gauge	No
Tank Release Detection:Tank Tightness	No
Tank Release Detection: Vapor Monitor	No
Tank Release Detection: Inventory	No
Tank Release Detection: Stat Invent Recon	No
Tank Release Detection: Spill Install	No
Tank Release Detection: Overfill Install	No
Tank Release Detection: Groundwater	No
Tank Release Detection: Int Sec Containment	No

Map ID	Site	Database(s)	EPA ID Number

MT VERNON COUNTRY CLUB (Continued) **U003679232**

Tank Release Detection: Int Double Walled	No
Tank Release Detection: Other Method	No
Tank Release Detection: Other Note	Not reported
Pipe Release Detection: Leak Deferred	Not reported
Pipe Release Detection: Autoleak	Not reported
Pipe Release Detection: Line Tightness	No
Pipe Release Detection: Stat Invent Recon	No
Pipe Release Detection: Groundwater	No
Pipe Release Detection: Int Sec Containment	No
Pipe Release Det: Interior Double Walled	No
Pipe Release Detection: Other Method	No
Pipe Release Detection: Other Note	Not reported
Pipe Type:	UNKNOWN
Pipe Materials: Bare Steel	No
Pipe Materials: Galvanized Steel	No
Pipe Materials: Copper	No
Pipe Materials: Fiberglass	No
Pipe Materials: Cath Protect	No
Pipe Materials: Double Walled	No
Pipe Materials: Sec Containment	No
Pipe Materials: Repaired	No
Pipe Materials: Unknown	No
Pipe Materials: Other	Yes
Pipe Materials: Other Note	NONE
Facility ID:	3006118
Federally Regulated:	Yes
Tank Number:	4
Tank Capacity:	1000
Tank Contents:	DIESEL
Tank Status:	**CLS IN GRD**
Tank Type:	UST

Tank Material:

Install Date:	9/10/1979
Tank Materials: Bare Steel	Yes
Tank Materials: Cath Protect Steel	No
Tank Materials: Epoxy Steel	No
Tank Materials: Fiberglass	No
Tank Materials: Concrete	No
Tank Materials: Composite	No
Tank Materials: Double Walled	No
Tank Materials: Lined Interior	No
Tank Materials: Excav Liner	No
Tank Materials: Insulated Tank Jacket	No
Tank Materials: Repaired	No
Tank Materials: Unknown	No
Tank Materials: Other	No
Tank Materials: Other Note	Not reported

Release Detection:

Tank Release Detection: Leak Deferred	No
Tank Release Detection: Manual Gauge	No
Tank Release Detection: Auto Gauge	No

Map ID	Site	Database(s)	EPA ID Number

MT VERNON COUNTRY CLUB (Continued) **U003679232**

Tank Release Detection:Tank Tightness	No
Tank Release Detection: Vapor Monitor	No
Tank Release Detection: Inventory	No
Tank Release Detection: Stat Invent Recon	No
Tank Release Detection: Spill Install	No
Tank Release Detection: Overfill Install	No
Tank Release Detection: Groundwater	No
Tank Release Detection: Int Sec Containment	No
Tank Release Detection: Int Double Walled	No
Tank Release Detection: Other Method	No
Tank Release Detection: Other Note	Not reported
Pipe Release Detection: Leak Deferred	Not reported
Pipe Release Detection: Autoleak	Not reported
Pipe Release Detection: Line Tightness	No
Pipe Release Detection: Stat Invent Recon	No
Pipe Release Detection: Groundwater	No
Pipe Release Detection: Int Sec Containment	No
Pipe Release Det: Interior Double Walled	No
Pipe Release Detection: Other Method	No
Pipe Release Detection: Other Note	Not reported

Pipe Type:	UNKNOWN
Pipe Materials: Bare Steel	No
Pipe Materials: Galvanized Steel	No
Pipe Materials: Copper	No
Pipe Materials: Fiberglass	No
Pipe Materials: Cath Protect	No
Pipe Materials: Double Walled	No
Pipe Materials: Sec Containment	No
Pipe Materials: Repaired	No
Pipe Materials: Unknown	Yes
Pipe Materials: Other	No
Pipe Materials: Other Note	Not reported

Facility ID:	3006118
Federally Regulated:	Yes

Tank Number:	R1A
Tank Capacity:	1000
Tank Contents:	GASOLINE
Tank Status:	**REM FROM GRD**
Tank Type:	UST

Tank Material:

Install Date:	6/1/1993
Tank Materials: Bare Steel	No
Tank Materials: Cath Protect Steel	Yes
Tank Materials: Epoxy Steel	No
Tank Materials: Fiberglass	No
Tank Materials: Concrete	No
Tank Materials: Composite	No
Tank Materials: Double Walled	No
Tank Materials: Lined Interior	No
Tank Materials: Excav Liner	No
Tank Materials: Insulated Tank Jacket	No
Tank Materials: Repaired	No
Tank Materials: Unknown	No

Map ID	Site	Database(s)	EPA ID Number

MT VERNON COUNTRY CLUB (Continued) **U003679232**

Tank Materials: Other	No
Tank Materials: Other Note	Not reported

Release Detection:

Tank Release Detection: Leak Deferred	No
Tank Release Detection: Manual Gauge	Yes
Tank Release Detection: Auto Gauge	No
Tank Release Detection:Tank Tightness	No
Tank Release Detection: Vapor Monitor	No
Tank Release Detection: Inventory	No
Tank Release Detection: Stat Invent Recon	No
Tank Release Detection: Spill Install	Yes
Tank Release Detection: Overfill Install	Yes
Tank Release Detection: Groundwater	No
Tank Release Detection: Int Sec Containment	No
Tank Release Detection: Int Double Walled	No
Tank Release Detection: Other Method	No
Tank Release Detection: Other Note	Not reported
Pipe Release Detection: Leak Deferred	Yes
Pipe Release Detection: Autoleak	Not reported
Pipe Release Detection: Line Tightness	No
Pipe Release Detection: Stat Invent Recon	No
Pipe Release Detection: Groundwater	No
Pipe Release Detection: Int Sec Containment	No
Pipe Release Det: Interior Double Walled	No
Pipe Release Detection: Other Method	No
Pipe Release Detection: Other Note	Not reported

Pipe Type:	NO VALVE: SUCTION
Pipe Materials: Bare Steel	No
Pipe Materials: Galvanized Steel	No
Pipe Materials: Copper	No
Pipe Materials: Fiberglass	Yes
Pipe Materials: Cath Protect	No
Pipe Materials: Double Walled	Yes
Pipe Materials: Sec Containment	No
Pipe Materials: Repaired	No
Pipe Materials: Unknown	No
Pipe Materials: Other	No
Pipe Materials: Other Note	Not reported

1654 **MOUNT VERNON COUNTRY CLUB** **VA LTANKS** **S106201189**
5111 OLD MILL RD **N/A**
ALEXANDRIA, VA 22309

LTANKS:

Region:	NRO
CEDS Facility Id:	200000093514
Case Status:	**Closed**
Pollution Complaint #:	20043162
Reported:	12/31/2003
Case Closed Date:	03/26/2004
Program:	RP Lead
Federally Regulated UST (Y/N):	N
Regulated Petroleum UST (1):	N
Excluded UST (1):	N

Map ID	Site	Database(s)	EPA ID Number

MOUNT VERNON COUNTRY CLUB (Continued) **S106201189**

Deferred UST (1):	N
Partially Deferred UST (1):	N
Exempt 1 UST (2):	N
Exempt 2 Heating Oil UST (2):	Y
Small Heating Oil AST (2):	N
Regulated AST (3):	N
Unregulated AST (3):	N
Other Y/N:	N
Unknown Y/N:	N
Other Description:	Not reported
Heating Oil Category:	Category 2

1654 **5111 OLD MILL ROAD** **VA SPILLS** **S106239773**
5111 OLD MILL ROAD **N/A**
ALEXANDRIA, VA

SPILLS:

Fips City/County:	Fairfax County
Status:	Not reported
Reference Id:	Not reported
IR Number:	2001-N-0080
Associated IR:	Not reported
Incident Date:	07/30/2000
Call Received Date:	07/30/2000
Closure Comments:	See Site Summary for details
Threat To:	Not reported
Terrorism (Y/N):	NO
Characterize Incident:	Not reported
Incident Type:	Waste
Incident Subtype:	Hazardous Waste
Materials:	Acid (Muriatic)(20 - 20 Gallons)
Effect To Receptor:	Not reported
Water Body:	Not reported
Low Quantity To Water:	Not reported
High Quantity To Water:	Not reported
Quantity Units:	Not reported
Other Receptors:	Land
RP Company:	Not reported
RP Name:	Not reported
Property Owner:	Not reported
Property Company:	Not reported
Duration Of Event (Hrs):	Not reported
Impacts:	Not reported
Other Impacts:	Not reported
Steps Taken:	Not reported
Steps Taken Description:	Not reported
System Components:	Not reported
Other System Components:	Not reported
Cause Of Event:	Not reported
Corrective Action Taken:	Not reported
Weather Status:	Not reported
Precipitation (Wet):	Not reported
Discharge Type:	Not reported
Discharge Volume:	Not reported
Unknown Discharge (Y/N):	NO
Site Name:	5111 OLD MILL ROAD
Closure Date:	08/03/2000
Orig. Call Incident Description:	Muratic acid containers fell over - released chemical

Map ID	Site	Database(s)	EPA ID Number

5111 OLD MILL ROAD (Continued) **S106239773**

Original Call Material Description:	muratic acid (full containers) (Qty=20)
Original Call Location Description:	5111 Old Mill Road-5111 Old Mill Road-Alexandria-VA--Fairfax County
Incident Ongoing at time of Call:	Not reported
Agencies Notified (Y/N):	NO
Other Agencies:	Not reported
Permitted (Y/N):	NO
Call Reported By Company Name:	Tech Johnson
Call Property Owner Company Name:	Not reported
Call Property Owner Name:	Not reported
Site Summary:	Not reported

SPILLS NO:

Region:	NO
Id:	Not reported
Incident Summary:	Not reported
Date In:	7/30/2000
Date Closed:	8/3/2000
Pollution Type:	Not reported
Responsible Party:	Not reported
Facility Status:	**Not reported**
Owner:	Not reported
Facility Contact:	Not reported
Facility Permitted:	0
Facility Telephone:	Not reported
Time In:	6:27:00 PM
Reported By Name:	Tech Johnson
Reported By Telephone:	7036094064
Reported By Affiliation/Addr:	Fairfax FD Hazmat 34
Incident Response IR #:	2001-N-0080
Responsible Party Address:	Not reported
Responsible Party City:	Not reported
Responsible Party State:	Not reported
Responsible Party Zip:	Not reported
Responsible Party Contact:	Not reported
Responsible Party Telephone:	Not reported
Owner Name:	Not reported
Owner Address:	Not reported
Owner City:	Not reported
Owner State:	Not reported
Owner Zip:	Not reported
Owner Contact:	Not reported
Owner Telephone:	Not reported
Incident Date:	7/30/2000
Incident Time:	6:17:00 PM
Petroleum:	0
Solid Waste:	0
Hazardous Waste:	-1
Water:	0
Air:	0
Sewage:	0
Fish Kill:	0
Threat Wetlands:	0
Wetlands:	0
Material Released:	muratic acid (full containers)
Possible Receptors:	land
Quantity Released:	20
Unit Released:	gallons

Map ID	Site	Database(s)	EPA ID Number

5111 OLD MILL ROAD (Continued) **S106239773**

Quantity In Water:	0
Receiving Waters:	Not reported
River Basin:	Not reported
Inspection Date:	Not reported
Call Date:	Not reported
Inspector:	NA
Response Due:	Not reported
Response Received Date:	Not reported
Visit Needed:	0
Open:	0
Air Referral Date:	Not reported
Air Reg/ Permit Number:	Not reported
Waste Referral Date:	Not reported
Epa Id Or Permit Number:	Not reported
Water Referral Date:	Not reported
Water Permit Number:	Not reported
Remediation Referral Date:	Not reported
Remediation Pc Number:	Not reported
Enforcement Referral Date:	Not reported
Nov Number:	Not reported
Pc Number:	Not reported
Receive By:	Not reported
Case Officer:	Not reported
Case Type:	Not reported
Street Address:	Not reported
Polllutant:	Not reported
Impact:	Not reported
Spill Time:	Not reported
Spill Date:	Not reported
Spill Volume:	Not reported
Measure:	Not reported
Volume In Water:	Not reported
Stream Name:	Not reported
Investigation Date:	Not reported
Closure Date:	Not reported
Lab Results:	Not reported
Target Date:	Not reported
Prep Number:	Not reported
Report Date:	Not reported
Report Time:	Not reported
Pollutant Scr:	Not reported
Volume:	Not reported
Volume Esc:	Not reported
Future Recommendations:	Not reported
Stream Code:	Not reported
Visit Date:	Not reported
Lab Date:	Not reported
File Close Date:	Not reported
Prep Copy:	Not reported
City:	Not reported
Incident Summary:	Muratic acid containers fell over - released chemical
Reported:	Not reported
Results:	Not reported
Inspection Comments:	Not reported
Remarks:	Not reported

Map ID	Site	Database(s)	EPA ID Number
1656	**DOGUE CREEK PUMPING STATION** **5404 OLD MILL ROAD** **ALEXANDRIA, VA 22309**	**VA TIER 2**	**S110068515** **N/A**

TIER 2:

Facility ID:	Not reported
CAS Number:	Not reported
SIC Code:	56211
NAICS:	Not reported
Entered Chemical Name:	Diesel Fuel
Average Amt Code:	4
Owner Name:	Fairfax County Wastewater Collection Division
Owner Phone:	(703) 250-2003
Contact Type:	Not reported

Facility ID:	Not reported
CAS Number:	Not reported
SIC Code:	56211
NAICS:	Not reported
Entered Chemical Name:	Ferrous Sulfate Solution
Average Amt Code:	4
Owner Name:	Fairfax County Wastewater Collection Division
Owner Phone:	(703) 250-2003
Contact Type:	Not reported

Map ID	Site	Database(s)	EPA ID Number
1656	**COUNTY OF FAIRFAX - FREUND HOUSE PUMPING STATION** **5404 OLD MILL ROAD** **ALEXANDRIA, VA 22309**	**VA TIER 2**	**S118191928** **N/A**

TIER 2:

Facility ID:	Not reported
CAS Number:	7720787
SIC Code:	Not reported
NAICS:	Not reported
Entered Chemical Name:	FERROUS SULFATE
Average Amt Code:	99999.0
Owner Name:	Not reported
Owner Phone:	Not reported
Contact Type:	Not reported

Facility ID:	Not reported
CAS Number:	68476302
SIC Code:	Not reported
NAICS:	Not reported
Entered Chemical Name:	Diesel Fuel
Average Amt Code:	99999.0
Owner Name:	Not reported
Owner Phone:	Not reported
Contact Type:	Not reported

Facility ID:	Not reported
CAS Number:	7440440
SIC Code:	Not reported
NAICS:	Not reported
Entered Chemical Name:	207A (CARBON)
Average Amt Code:	20000.0
Owner Name:	Not reported
Owner Phone:	Not reported
Contact Type:	Not reported

Map ID	Site	Database(s)	EPA ID Number
1656	**NOMAN M. COLE PCP** **5404 OLD MILL RD** **ALEXANDRIA, VA 22309**	**VA SPILLS** **VA AIRS**	**S108576075** **N/A**

SPILLS:

Fips City/County:	Fairfax County
Status:	Not reported
Reference Id:	Not reported
IR Number:	2007-N-0747
Associated IR:	Not reported
Incident Date:	04/23/2007
Call Received Date:	04/23/2007
Closure Comments:	See Site Summary for details
Threat To:	Not reported
Terrorism (Y/N):	NO
Characterize Incident:	Not reported
Incident Type:	Water
Incident Subtype:	SSO
Materials:	Sewage(1000 - 1000 Gallons)
Effect To Receptor:	Not reported
Water Body:	Not reported
Low Quantity To Water:	Not reported
High Quantity To Water:	Not reported
Quantity Units:	Not reported
Other Receptors:	Ground
RP Company:	Not reported
RP Name:	Not reported
Property Owner:	Not reported
Property Company:	Fairfax County Wastewater Collection Division
Duration Of Event (Hrs):	Not reported
Impacts:	Not reported
Other Impacts:	Not reported
Steps Taken:	Not reported
Steps Taken Description:	Not reported
System Components:	Not reported
Other System Components:	Not reported
Cause Of Event:	Not reported
Corrective Action Taken:	Not reported
Weather Status:	Not reported
Precipitation (Wet):	Not reported
Discharge Type:	Not reported
Discharge Volume:	Not reported
Unknown Discharge (Y/N):	NO
Site Name:	DOGUE CREEK TRUNK SEWER MANHOLE 109-2-015
Closure Date:	04/24/2007
Orig. Call Incident Description:	SSO previously--Homeowner reported a lid had popped off the manhole on edge of his property. Manhole was not overflowing at that time.
Original Call Material Description:	wastewater (Qty=1000)
Original Call Location Description:	Dogue Creek Trunk Sewer Manhole 109-2-015-5404 Old Mill Rd-Alexandria-VA--Fairfax County
Incident Ongoing at time of Call:	Not reported
Agencies Notified (Y/N):	NO
Other Agencies:	Not reported
Permitted (Y/N):	YES
Call Reported By Company Name:	David Jonas
Call Property Owner Company Name:	Not reported
Call Property Owner Name:	Not reported
Site Summary:	County crew visied the site & determined there had been an overflow recently by a small amt of debris around the manhole. There was a

Map ID	Site	Database(s)	EPA ID Number

NOMAN M. COLE PCP (Continued) **S108576075**

power failure at Dogue Creek pumpsing Station on 4/17 that cuased the pumps to fail. The wet well backed up before the trouble inspector arrived at pump station; overflow could have occurred then but no certain.

Fips City/County:	Fairfax County
Status:	Closed
Reference Id:	11383
IR Number:	2012-N-0769
Associated IR:	Not reported
Incident Date:	09/08/2011
Call Received Date:	09/21/2011
Closure Comments:	NFA
Threat To:	Not reported
Terrorism (Y/N):	N
Characterize Incident:	Accidental
Incident Type:	Water
Incident Subtype:	SSO * Water
Materials:	Sewage (5880-5880 Gallons)
Effect To Receptor:	Impacted
Water Body:	Dogue Creek/Potomac River
Low Quantity To Water:	5880
High Quantity To Water:	5880
Quantity Units:	Gallons
Other Receptors:	Not reported
RP Company:	Not reported
RP Name:	Not reported
Property Owner:	Not reported
Property Company:	Not reported
Duration Of Event (Hrs):	7
Impacts:	SSO Reached Receiving Waters
Other Impacts:	Not reported
Steps Taken:	Other
Steps Taken Description:	Not reported
System Components:	Other
Other System Components:	Not reported
Cause Of Event:	Heavy rain storms, pump station overwhelmed.
Corrective Action Taken:	All areas & manholes were inspected & repaiared as necessary to minimize flood waters from entering sanitary system.
Weather Status:	Wet
Precipitation (Wet):	12
Discharge Type:	Untreated
Discharge Volume:	5880
Unknown Discharge (Y/N):	N
Site Name:	SSO'S-MANHOLES #003, #015, #016 - DOGUE CREEK PUMP STATION
Closure Date:	10/05/2011
Orig. Call Incident Description:	SSO's from three Manholes due to heavy rains which flooded the Dogue Creek Pump Station & entered Dogue Creek between 9/8/11 at 8:48 pm and 9/9/11 at 3:20 am. WCD crews inspected all manholes in nearby vicinity of pump station and made repairs as necessary.
Original Call Material Description:	Seewage (5,880 gallons)
Original Call Location Description:	Manholes #003, #015, #016 - Dogue Creek Pump Station, 5404 Old Mill Rd, Alexandria, VA (Fairfax County)
Incident Ongoing at time of Call:	N
Agencies Notified (Y/N):	Not reported
Other Agencies:	Not reported
Permitted (Y/N):	Y

Map ID	Site	Database(s)	EPA ID Number

NOMAN M. COLE PCP (Continued) **S108576075**

Call Reported By Company Name: Fairfax County Wastewater Collection Division
Call Property Owner Company Name: Not reported
Call Property Owner Name: Not reported
Site Summary: Over a 24 hour period beginning on September 8, 2011, Fairfax County received over 12 inches of rain in the vicinity of the Dogue Creek Pumping Station. This pump station receives wastewater from a gravity 30? and 54? sanitary sewer trunk line that is located within the floodplain of Dogue Creek. During the flooding the flow to the pump station dramatically increased due to Inflow/Infiltration into the sanitary sewer system with multiple sanitary sewer manholes submerged in flood waters and saturated ground conditions for nearly 24 hours. The pump station was operating with all four pumps at a pumping rate of 37 million gallons per day, compared to an average flow rate of approximately 10 million gallons per day. Wastewater Collection Division Trouble Response Center received a high wet well alarm on the remote SCADA monitoring system at 6:50 pm. A trouble response technician was already located at the station in anticipation of issues during the rain event. The technician inspected the station and concluded that all pumps were running at maximum speed and all controls were operating properly. It was also noted that the wetwell influent was largely stormwater from the nearby floodplain. After the incident and the flood waters receded, an inspection of nearby manholes was conducted and determined that 3 manhole covers had been lifted allowing stormwater to enter the sanitary system, ultimately flooding out the wastewater pumping station. In total 5,880 gallons of raw sewage entered Dogue Creek between 8:48 pm and 3:20 am on September 9, 2011. Wastewater Collection Division crews are scheduling all manholes in the nearby vicinity of the pumping station to be inspected and repaired as necessary to minimize flood waters from entering the sanitary system.

SPILLS NO:
Region: NO
Id: Not reported
Incident Summary: Not reported
Date In: 4/23/2007
Date Closed: 4/24/2007
Pollution Type: Not reported
Responsible Party: Not reported
Facility Status: **Not reported**
Owner: Not reported
Facility Contact: Wesley Martin
Facility Permitted: -1
Facility Telephone: 7032502003
Time In: 11:30:00 AM
Reported By Name: David Jonas
Reported By Telephone: 7037996408
Reported By Affiliation/Addr: 5400 Old Mill Rd, Alexandria
Incident Response IR #: 2007-N-0747
Responsible Party Address: Not reported
Responsible Party City: Not reported
Responsible Party State: Not reported
Responsible Party Zip: Not reported
Responsible Party Contact: Not reported
Responsible Party Telephone: Not reported
Owner Name: Fairfax Co Wastewater Collection
Owner Address: 6000 Freds Oak Rd

Map ID	Site	Database(s)	EPA ID Number

NOMAN M. COLE PCP (Continued) **S108576075**

Owner City:	Burke
Owner State:	VA
Owner Zip:	22015
Owner Contact:	Not reported
Owner Telephone:	7032502003
Incident Date:	4/23/2007
Incident Time:	Not reported
Petroleum:	0
Solid Waste:	0
Hazardous Waste:	0
Water:	0
Air:	0
Sewage:	-1
Fish Kill:	0
Threat Wetlands:	0
Wetlands:	0
Material Released:	wastewater
Possible Receptors:	ground
Quantity Released:	1000
Unit Released:	gallons
Quantity In Water:	Not reported
Receiving Waters:	Not reported
River Basin:	Not reported
Inspection Date:	Not reported
Call Date:	Not reported
Inspector:	Not reported
Response Due:	Not reported
Response Received Date:	Not reported
Visit Needed:	0
Open:	0
Air Referral Date:	Not reported
Air Reg/ Permit Number:	Not reported
Waste Referral Date:	Not reported
Epa Id Or Permit Number:	Not reported
Water Referral Date:	Not reported
Water Permit Number:	VA0025364
Remediation Referral Date:	Not reported
Remediation Pc Number:	Not reported
Enforcement Referral Date:	Not reported
Nov Number:	Not reported
Pc Number:	Not reported
Receive By:	Not reported
Case Officer:	Not reported
Case Type:	Not reported
Street Address:	Not reported
Polllutant:	Not reported
Impact:	Not reported
Spill Time:	Not reported
Spill Date:	Not reported
Spill Volume:	Not reported
Measure:	Not reported
Volume In Water:	Not reported
Stream Name:	Not reported
Investigation Date:	Not reported
Closure Date:	Not reported
Lab Results:	Not reported
Target Date:	Not reported

Map ID	Site	Database(s)	EPA ID Number

NOMAN M. COLE PCP (Continued) **S108576075**

Prep Number:	Not reported
Report Date:	Not reported
Report Time:	Not reported
Pollutant Scr:	Not reported
Volume:	Not reported
Volume Esc:	Not reported
Future Recommendations:	Not reported
Stream Code:	Not reported
Visit Date:	Not reported
Lab Date:	Not reported
File Close Date:	Not reported
Prep Copy:	Not reported
City:	Not reported
Incident Summary:	SSO previously--Homeowner reported a lid had popped off the manhole on edge of his property. Manhole was not overflowing at that time.
Reported:	Not reported
Results:	Not reported
Inspection Comments:	County crew visied the site & determined there had been an overflow recently by a small amt of debris around the manhole. There was a power failure at Dogue Creek pumpsing Station on 4/17 that cuased the pumps to fail. The wet well backed up before the trouble inspector arrived at pump station; overflow could have occurred then but no certain.
Remarks:	Not reported

AIRS:

Region:	NRO
Region Number:	73744
Contact First Name:	Randall
Contact Last Name:	Flowers
Contact Title:	Not reported
Contact Phone:	7032502003
Latitude:	38.71283196
Longitude:	-77.12631806
Lat Deg/Min/Sec Lon Deg/Min/Sec:	38 42 46.195056 / -77 7 34.745016
Mailing Address:	1200 Government Center Pkwy
Mailing City:	Fairfax
Mailing State:	VA
Mailing Zip Code:	22035
Program Type:	Article 6 - mNSR
Permit Type:	MINOR
Issued Date:	08/13/2009
Operating Status:	Operating
Contact Email:	randall.flowers@fairfaxcounty.gov
Owner ID:	Not reported
Owner Name:	Not reported
Owner Tele:	Not reported
Facility Full Name:	Dogue Creek Pumping Station
ICIS Federal ID:	VA0000005105901011
Currently Active (y/n):	Y
Primary Permit Type Desc:	For legacy mapping purposes only (inactive for picklist purposes)
Permit Status:	Issued

Map ID	Site	Database(s)	EPA ID Number
1656	**DOGUE CREEK PUMPING STATION** **5404 OLD MILL RD** **ALEXANDRIA, VA 22309**	**VA UST** **VA AST**	**U003678270** **N/A**

Facility:

Facility Id:	3000949
Facility Type:	LOCAL
CEDS Facility ID:	200000078889

Owner:

Owner Id:	28407
Owner Name:	County of Fairfax Public Works & Env Svc
Owner Address:	6000 FREDS OAK ROAD
Owner Address2:	Not reported
Owner City, State, Zip:	BURKE, VA 22015
Owner Type:	LOCAL
Number of Active AST:	1
Number of Active UST:	0
Number of Inactive AST:	0
Number of Inactive UST:	1

UST:

Facility ID:	3000949
Federally Regulated:	Yes
Tank Number:	R1
Tank Capacity:	5000
Tank Contents:	DIESEL
Tank Status:	**REM FROM GRD**
Tank Type:	UST

Tank Material:

Install Date:	3/12/1980
Tank Materials: Bare Steel	Yes
Tank Materials: Cath Protect Steel	No
Tank Materials: Epoxy Steel	No
Tank Materials: Fiberglass	No
Tank Materials: Concrete	No
Tank Materials: Composite	No
Tank Materials: Double Walled	No
Tank Materials: Lined Interior	No
Tank Materials: Excav Liner	No
Tank Materials: Insulated Tank Jacket	No
Tank Materials: Repaired	No
Tank Materials: Unknown	No
Tank Materials: Other	No
Tank Materials: Other Note	Not reported

Release Detection:

Tank Release Detection: Leak Deferred	No
Tank Release Detection: Manual Gauge	No
Tank Release Detection: Auto Gauge	No
Tank Release Detection:Tank Tightness	No
Tank Release Detection: Vapor Monitor	No
Tank Release Detection: Inventory	No
Tank Release Detection: Stat Invent Recon	No
Tank Release Detection: Spill Install	No
Tank Release Detection: Overfill Install	No
Tank Release Detection: Groundwater	No

Map ID	Site	Database(s)	EPA ID Number

DOGUE CREEK PUMPING STATION (Continued) **U003678270**

Tank Release Detection: Int Sec Containment	No
Tank Release Detection: Int Double Walled	No
Tank Release Detection: Other Method	No
Tank Release Detection: Other Note	Not reported
Pipe Release Detection: Leak Deferred	Not reported
Pipe Release Detection: Autoleak	Not reported
Pipe Release Detection: Line Tightness	No
Pipe Release Detection: Stat Invent Recon	No
Pipe Release Detection: Groundwater	No
Pipe Release Detection: Int Sec Containment	No
Pipe Release Det: Interior Double Walled	No
Pipe Release Detection: Other Method	No
Pipe Release Detection: Other Note	Not reported

Pipe Type:	VALVE: SUCTION
Pipe Materials: Bare Steel	Yes
Pipe Materials: Galvanized Steel	No
Pipe Materials: Copper	No
Pipe Materials: Fiberglass	No
Pipe Materials: Cath Protect	No
Pipe Materials: Double Walled	No
Pipe Materials: Sec Containment	No
Pipe Materials: Repaired	No
Pipe Materials: Unknown	No
Pipe Materials: Other	No
Pipe Materials: Other Note	Not reported

AST:

Facility ID:	3000949
Facility Type:	LOCAL
CEDS Facility ID:	200000078889

Tank Info:

Owner:

Owner Id:	28407
Owner Name:	County of Fairfax Public Works & Env Svc
Owner Address:	6000 FREDS OAK ROAD
Owner Address2:	Not reported
Owner City/State/Zip:	BURKE, VA 22015
Owner Type:	LOCAL
Number of Active AST:	1
Number of Active UST:	0
Number of Inactive AST:	0
Number of Inactive UST:	1

Fed Regulated:	No
Tank Number:	731539
Tank Type:	AST
Tank Capacity:	5000
Tank Contents:	DIESEL
Tank Status:	CURR IN USE

Tank Containment:

Install Date:	6/8/1999
Containment: Curbing	No

Map ID	Site	Database(s)	EPA ID Number

DOGUE CREEK PUMPING STATION (Continued) **U003678270**

Containment: Weirs	No
Containment: Sorbent	No
Containment: Culvert	No
Containment: Diversion	No
Containment: Retention	No
Containment: Dike	No
Containment: Unknown	No
Containment: Other	Yes
Containment: Other Note	Double Walled

Release Detection:

Release Detection: Ground Water	No
Release Detection: Visual	No
Release Detection: Vapor	No
Release Detection: Interstitial	Yes
Release Detection: None	No
Release Detection: Other	No
Release Detection: Other Note	Not reported
Release Prevention: Double Bottom	No
Release Prevention: Double Walled	Yes
Release Prevention: Lined Interior	Not reported
Release Prevention: Poly Jacket	No
Release Prevention: Exc Liner	No
Release Prevention: None	No
Release Prevention: Unknown	No
Release Prevention: Other	No
Release Prevention: Other Note	Not reported

Tank Foundation: Steel	No
Tank Foundation: Earthen	No
Tank Foundation: Concrete Imp	Yes
Tank Foundation: Unknown	No
Tank Foundation: Other	No
Tank Foundation: Other Note	Not reported
Tank Roof: Float	No
Tank Roof: Cone	No
Tank Roof: Breather	Not reported
Tank Roof: Dbldeck	Not reported
Tank Roof: Pontoon	Not reported
Tank Roof: Balloon	Not reported
Tank Roof: Lifter	Not reported
Tank Roof: Pan	Not reported
Tank Roof: Other	Yes
Tank Roof: Other Note	Double Walled

Tank Material:

Tank Materials: Bare Steel	No
Tank Materials: Concrete	No
Tank Materials: Insulated Tank Jacket	No
Tank Materials: Unknown	No
Tank Materials: Other	No
Tank Materials: Other Note	Not reported
Tank Type Cathodic/CP:	N
Tank Type Single Wall:	N
Tank Type Double Wall:	N
Tank Type Lined Interior:	N
Tank Type Double Bottom:	N

Map ID	Site	Database(s)	EPA ID Number

DOGUE CREEK PUMPING STATION (Continued) **U003678270**

Tank Type Potable/Skid:	N
Tank Type Shop Fabricated/Built:	N
Tank Type Vaulted Below Grade:	N
Tank Type Vertical:	N
Tank Type Horizontal:	N
Tank Type Unknown:	N
Tank Type Other:	N
Tank Type Other Specify:	N

1656 **DOGUE CREEK WASTEWATER PUMPING STATION** **RCRA NonGen / NLR** **1014921957**
5404 OLD MILL ROAD **VAP409201128**
ALEXANDRIA, VA 22309

RCRA NonGen / NLR:

Date form received by agency:	12/22/2011
Facility name:	DOGUE CREEK WASTEWATER PUMPING STATION
Facility address:	5404 OLD MILL ROAD ALEXANDRIA, VA 22309
EPA ID:	VAP409201128
Mailing address:	FREDS OAK ROAD BURKE, VA 22015
Contact:	WESLEY S MARTIN
Contact address:	FREDS OAK ROAD BURKE, VA 22015
Contact country:	US
Contact telephone:	703-239-8459
Contact email:	WESLEY.MARTIN@FAIRFAXCOUNTY.GOV
EPA Region:	03
Classification:	Non-Generator
Description:	Handler: Non-Generators do not presently generate hazardous waste

Owner/Operator Summary:

Owner/operator name:	FAIRFAX COUNTY
Owner/operator address:	FREDS OAK ROAD BURKE, VA 22015
Owner/operator country:	US
Owner/operator telephone:	703-250-2700
Owner/operator email:	Not reported
Owner/operator fax:	Not reported
Owner/operator extension:	Not reported
Legal status:	County
Owner/Operator Type:	Owner
Owner/Op start date:	01/01/1979
Owner/Op end date:	Not reported
Owner/operator name:	RANDALL FLOWERS
Owner/operator address:	Not reported Not reported
Owner/operator country:	US
Owner/operator telephone:	Not reported
Owner/operator email:	Not reported
Owner/operator fax:	Not reported
Owner/operator extension:	Not reported
Legal status:	County
Owner/Operator Type:	Operator

Map ID	Site	Database(s)	EPA ID Number

DOGUE CREEK WASTEWATER PUMPING STATION (Continued) **1014921957**

Owner/Op start date: 06/01/2009
Owner/Op end date: Not reported

Handler Activities Summary:
U.S. importer of hazardous waste: No
Mixed waste (haz. and radioactive): No
Recycler of hazardous waste: No
Transporter of hazardous waste: No
Treater, storer or disposer of HW: No
Underground injection activity: No
On-site burner exemption: No
Furnace exemption: No
Used oil fuel burner: No
Used oil processor: No
User oil refiner: No
Used oil fuel marketer to burner: No
Used oil Specification marketer: No
Used oil transfer facility: No
Used oil transporter: No

Historical Generators:
Date form received by agency: 09/07/2011
Site name: DOGUE CREEK WASTEWATER PUMPING STATION
Classification: Conditionally Exempt Small Quantity Generator

. Waste code: D008
. Waste name: LEAD

Violation Status: No violations found

1656 **MICHELS CORPORATION** **FINDS** **1016002001**
5404 OLD MILL RD **ECHO** **N/A**
ALEXANDRIA, VA 22309 **US AIRS**

FINDS:

Registry ID: 110044952664

Environmental Interest/Information System
AFS (Aerometric Information Retrieval System (AIRS) Facility Subsystem) replaces the former Compliance Data System (CDS), the National Emission Data System (NEDS), and the Storage and Retrieval of Aerometric Data (SAROAD). AIRS is the national repository for information concerning airborne pollution in the United States. AFS is used to track emissions and compliance data from industrial plants. AFS data are utilized by states to prepare State Implementation Plans to comply with regulatory programs and by EPA as an input for the estimation of total national emissions. AFS is undergoing a major redesign to support facility operating permits required under Title V of the Clean Air Act.

AIR MINOR

Click this hyperlink while viewing on your computer to access additional FINDS: detail in the EDR Site Report.

Map ID	Site	Database(s)	EPA ID Number

MICHELS CORPORATION (Continued) **1016002001**

ECHO:
Envid: 1016002001
Registry ID: 110044952664
DFR URL: http://echo.epa.gov/detailed-facility-report?fid=110044952664

US AIRS MINOR:
Envid: 1016002001
Region Code: 03
Programmatic ID: AIR VA0000005105901104
Facility Registry ID: 110044952664
D and B Number: Not reported
Primary SIC Code: 4911
NAICS Code: 999999
Default Air Classification Code: MIN
Facility Type of Ownership Code: POF
Air CMS Category Code: Not reported
HPV Status: Not reported

US AIRS MINOR:
Envid: 1016002001
Region Code: 03
Programmatic ID: AIR VA0000005105901104
Facility Registry ID: 110044952664
D and B Number: Not reported
Primary SIC Code: 4911
NAICS Code: 999999
Default Air Classification Code: MIN
Facility Type of Ownership Code: POF
Air CMS Category Code: Not reported
HPV Status: Not reported

1656 **DOGUE CREEK WASTEWATER PUMPING STATION** **FINDS** **1016005229**
5404 OLD MILL ROAD **ECHO** **N/A**
ALEXANDRIA, VA 22309

FINDS:

Registry ID: 110044994833

Environmental Interest/Information System
RCRAInfo is a national information system that supports the Resource Conservation and Recovery Act (RCRA) program through the tracking of events and activities related to facilities that generate, transport, and treat, store, or dispose of hazardous waste. RCRAInfo allows RCRA program staff to track the notification, permit, compliance, and corrective action activities required under RCRA.

Click this hyperlink while viewing on your computer to access additional FINDS: detail in the EDR Site Report.

ECHO:
Envid: 1016005229
Registry ID: 110044994833
DFR URL: http://echo.epa.gov/detailed-facility-report?fid=110044994833

Map ID	Site	Database(s)	EPA ID Number
1656	**DOGUE CREEK PUMPING STATION** **5404 OLD MILL RD** **ALEXANDRIA, VA 22309**	**FINDS** **ECHO** **US AIRS**	**1012219212** **N/A**

FINDS:

Registry ID: 110040513290

Environmental Interest/Information System
AFS (Aerometric Information Retrieval System (AIRS) Facility Subsystem) replaces the former Compliance Data System (CDS), the National Emission Data System (NEDS), and the Storage and Retrieval of Aerometric Data (SAROAD). AIRS is the national repository for information concerning airborne pollution in the United States. AFS is used to track emissions and compliance data from industrial plants. AFS data are utilized by states to prepare State Implementation Plans to comply with regulatory programs and by EPA as an input for the estimation of total national emissions. AFS is undergoing a major redesign to support facility operating permits required under Title V of the Clean Air Act.

Click this hyperlink while viewing on your computer to access additional FINDS: detail in the EDR Site Report.

ECHO:

Envid:	1012219212
Registry ID:	110040513290
DFR URL:	http://echo.epa.gov/detailed-facility-report?fid=110040513290

US AIRS MINOR:

Envid:	1012219212
Region Code:	03
Programmatic ID:	AIR VA0000005105901011
Facility Registry ID:	110040513290
D and B Number:	Not reported
Primary SIC Code:	Not reported
NAICS Code:	221320
Default Air Classification Code:	MIN
Facility Type of Ownership Code:	NON
Air CMS Category Code:	Not reported
HPV Status:	Not reported

US AIRS MINOR:

Region Code:	03
Programmatic ID:	AIR VA0000005105901011
Facility Registry ID:	110040513290
Air Operating Status Code:	OPR
Default Air Classification Code:	MIN
Air Program:	State Implementation Plan for National Primary and Secondary Ambient Air Quality Standards
Activity Date:	2015-02-10 00:00:00
Activity Status Date:	2015-03-31 00:00:00
Activity Group:	Compliance Monitoring
Activity Type:	Inspection/Evaluation
Activity Status:	Active

Region Code:	03
Programmatic ID:	AIR VA0000005105901011
Facility Registry ID:	110040513290

Map ID	Site	Database(s)	EPA ID Number

DOGUE CREEK PUMPING STATION (Continued) **1012219212**

Air Operating Status Code: OPR
Default Air Classification Code: MIN
Air Program: State Implementation Plan for National Primary and Secondary Ambient Air Quality Standards
Activity Date: 2013-03-15 00:00:00
Activity Status Date: Not reported
Activity Group: Compliance Monitoring
Activity Type: Inspection/Evaluation
Activity Status: Not reported

US AIRS MINOR:
Envid: 1012219212
Region Code: 03
Programmatic ID: AIR VA0000005105901011
Facility Registry ID: 110040513290
D and B Number: Not reported
Primary SIC Code: Not reported
NAICS Code: 221320
Default Air Classification Code: MIN
Facility Type of Ownership Code: NON
Air CMS Category Code: Not reported
HPV Status: Not reported

US AIRS MINOR:
Region Code: 03
Programmatic ID: AIR VA0000005105901011
Facility Registry ID: 110040513290
Air Operating Status Code: OPR
Default Air Classification Code: MIN
Air Program: State Implementation Plan for National Primary and Secondary Ambient Air Quality Standards
Activity Date: 2015-02-10 00:00:00
Activity Status Date: 2015-03-31 00:00:00
Activity Group: Compliance Monitoring
Activity Type: Inspection/Evaluation
Activity Status: Active

Region Code: 03
Programmatic ID: AIR VA0000005105901011
Facility Registry ID: 110040513290
Air Operating Status Code: OPR
Default Air Classification Code: MIN
Air Program: State Implementation Plan for National Primary and Secondary Ambient Air Quality Standards
Activity Date: 2013-03-15 00:00:00
Activity Status Date: Not reported
Activity Group: Compliance Monitoring
Activity Type: Inspection/Evaluation
Activity Status: Not reported

Map ID	Site	Database(s)	EPA ID Number
1662	**WILLIAMS CARROLL RESIDENCE** **4909 STILLWELL AVE** **WOODLAWN, VA 22309**	**VA LTANKS**	**S104744422** **N/A**

LTANKS:

Region:	NRO
CEDS Facility Id:	200000194403
Case Status:	**Closed**
Pollution Complaint #:	20003245
Reported:	02/09/2000
Case Closed Date:	08/18/2000
Program:	RP Lead
Federally Regulated UST (Y/N):	N
Regulated Petroleum UST (1):	N
Excluded UST (1):	N
Deferred UST (1):	N
Partially Deferred UST (1):	N
Exempt 1 UST (2):	N
Exempt 2 Heating Oil UST (2):	Y
Small Heating Oil AST (2):	N
Regulated AST (3):	N
Unregulated AST (3):	N
Other Y/N:	N
Unknown Y/N:	N
Other Description:	Not reported
Heating Oil Category:	Category 1

Map ID	Site	Database(s)	EPA ID Number
1662	**WILLIAMS, CAROL RESIDENCE** **4909 STILLWELL AVENUE** **FAIRFAX, VA 22309**	**VA LUST**	**S104407583** **N/A**

LUST REG NO:

Region:	NO
Facility ID:	3901069
Status:	**Open**
Tank Size:	550
Product:	heating oil
Release Date:	02/09/2000
Closed Date:	Not reported
Case Type:	Article 11
Case Officer:	Randy Chapman
Pollution Complaint #:	00-3245
Permit Number:	Not reported
Priority:	Not reported

Map ID	Site	Database(s)	EPA ID Number
1667	**FT. BELVOIR BUILDING 1636B** **9101 DELAWARE RD** **FT. BELVOIR, VA 22060**	**VA SPILLS**	**S108576397** **N/A**

SPILLS:

Fips City/County:	Fairfax County
Status:	Not reported
Reference Id:	Not reported
IR Number:	2007-N-0871
Associated IR:	Not reported
Incident Date:	06/06/2007
Call Received Date:	06/06/2007
Closure Comments:	See Site Summary for details

Map ID	Site	Database(s)	EPA ID Number

FT. BELVOIR BUILDING 1636B (Continued) **S108576397**

Threat To:	Not reported
Terrorism (Y/N):	NO
Characterize Incident:	Not reported
Incident Type:	Water
Incident Subtype:	SSO
Materials:	Sewage(100 - 100 Gallons)
Effect To Receptor:	Not reported
Water Body:	Not reported
Low Quantity To Water:	Not reported
High Quantity To Water:	Not reported
Quantity Units:	Not reported
Other Receptors:	Not reported
RP Company:	Not reported
RP Name:	"Bill Sanders, Dir DPW"
Property Owner:	Not reported
Property Company:	Fort Belvoir
Duration Of Event (Hrs):	Not reported
Impacts:	Not reported
Other Impacts:	Not reported
Steps Taken:	Not reported
Steps Taken Description:	Not reported
System Components:	Not reported
Other System Components:	Not reported
Cause Of Event:	Not reported
Corrective Action Taken:	Not reported
Weather Status:	Not reported
Precipitation (Wet):	Not reported
Discharge Type:	Not reported
Discharge Volume:	Not reported
Unknown Discharge (Y/N):	NO
Site Name:	FORT BELVOIR BUILDING 1636B
Closure Date:	06/07/2007
Orig. Call Incident Description:	On 6/6/07 a resident at bldg 1636-B reported to SSO-Pinnacle housing maintenance that the manhole behind her unit was overflowing at approx 1600 hrs. Sanitation crew responded & found dried paper & solids on the patio behind the house & small area of grass; no active overflow. Solids & paper were collected & areas was cleaned & lateral was snaked to ensure waste water could transit the lateral.
Original Call Material Description:	raw sewage/ paper (Qty=<100)
Original Call Location Description:	Fort Belvoir Building 1636B-9101 Delaware Rd-Fort Belvoir-VA-22060-Fairfax County
Incident Ongoing at time of Call:	Not reported
Agencies Notified (Y/N):	NO
Other Agencies:	Not reported
Permitted (Y/N):	YES
Call Reported By Company Name:	Tim Betts
Call Property Owner Company Name:	Not reported
Call Property Owner Name:	Not reported
Site Summary:	Three handfuls of lime were used to treat the small area of grass affected by the SSO. Cleanup was completed by 1800 hrs 6/6/07.

SPILLS NO:

Region:	NO
Id:	Not reported
Incident Summary:	Not reported
Date In:	6/6/2007
Date Closed:	6/7/2007

Map ID	Site	Database(s)	EPA ID Number

FT. BELVOIR BUILDING 1636B (Continued) **S108576397**

Pollution Type:	Not reported
Responsible Party:	Not reported
Facility Status:	**Not reported**
Owner:	Not reported
Facility Contact:	Not reported
Facility Permitted:	-1
Facility Telephone:	Not reported
Time In:	Not reported
Reported By Name:	Tim Betts
Reported By Telephone:	7038060047
Reported By Affiliation/Addr:	9430 Jackson Loop, Ft. Belvoir, VA 22060
Incident Response IR #:	2007-N-0871
Responsible Party Address:	Not reported
Responsible Party City:	Not reported
Responsible Party State:	Not reported
Responsible Party Zip:	Not reported
Responsible Party Contact:	Bill Sanders, Dir DPW
Responsible Party Telephone:	7038063017
Owner Name:	Ft. Belvoir
Owner Address:	9430 Jackson Loop
Owner City:	Ft. Belvoir
Owner State:	VA
Owner Zip:	22060
Owner Contact:	Not reported
Owner Telephone:	Not reported
Incident Date:	6/6/2007
Incident Time:	4:00:00 PM
Petroleum:	0
Solid Waste:	0
Hazardous Waste:	0
Water:	0
Air:	0
Sewage:	-1
Fish Kill:	0
Threat Wetlands:	0
Wetlands:	0
Material Released:	raw sewage/ paper
Possible Receptors:	Not reported
Quantity Released:	<100
Unit Released:	gallons
Quantity In Water:	Not reported
Receiving Waters:	Not reported
River Basin:	Not reported
Inspection Date:	Not reported
Call Date:	Not reported
Inspector:	Not reported
Response Due:	Not reported
Response Received Date:	Not reported
Visit Needed:	0
Open:	0
Air Referral Date:	Not reported
Air Reg/ Permit Number:	Not reported
Waste Referral Date:	Not reported
Epa Id Or Permit Number:	Not reported
Water Referral Date:	Not reported
Water Permit Number:	VA0025364
Remediation Referral Date:	Not reported

Map ID	Site	Database(s)	EPA ID Number

FT. BELVOIR BUILDING 1636B (Continued) **S108576397**

Remediation Pc Number:	Not reported
Enforcement Referral Date:	Not reported
Nov Number:	Not reported
Pc Number:	Not reported
Receive By:	Not reported
Case Officer:	Not reported
Case Type:	Not reported
Street Address:	Not reported
Polllutant:	Not reported
Impact:	Not reported
Spill Time:	Not reported
Spill Date:	Not reported
Spill Volume:	Not reported
Measure:	Not reported
Volume In Water:	Not reported
Stream Name:	Not reported
Investigation Date:	Not reported
Closure Date:	Not reported
Lab Results:	Not reported
Target Date:	Not reported
Prep Number:	Not reported
Report Date:	Not reported
Report Time:	Not reported
Pollutant Scr:	Not reported
Volume:	Not reported
Volume Esc:	Not reported
Future Recommendations:	Not reported
Stream Code:	Not reported
Visit Date:	Not reported
Lab Date:	Not reported
File Close Date:	Not reported
Prep Copy:	Not reported
City:	Not reported
Incident Summary:	On 6/6/07 a resident at bldg 1636-B reported to SSO-Pinnacle housing maintenance that the manhole behind her unit was overflowing at approx 1600 hrs. Sanitation crew responded & found dried paper & solids on the patio behind the house & small area of grass; no active overflow. Solids & paper were collected & areas was cleaned & lateral was snaked to ensure waste water could transit the lateral.
Reported:	Not reported
Results:	Not reported
Inspection Comments:	Three handfuls of lime were used to treat the small area of grass affected by the SSO. Cleanup was completed by 1800 hrs 6/6/07.
Remarks:	Not reported

1672 **ERNS 2011984682**

5465 HUDSON RD **N/A**
FT BELVOIR, VA

Click this hyperlink while viewing on your computer to access additional ERNS detail in the EDR Site Report.

Map ID	Site	Database(s)	EPA ID Number
1672	**5465 HUDSON RD** **FT. BELVOIR, VA**	**ERNS**	**2014071236** **N/A**

Click this hyperlink while viewing on your computer to access additional ERNS detail in the EDR Site Report.

Map ID	Site	Database(s)	EPA ID Number
1683	**FT. BELVOIR - BUILDING 1660** **9273 POTOMAC LOOP** **FT. BELVOIR, VA 22060**	**VA SPILLS**	**S108576395** **N/A**

SPILLS:

Fips City/County:	Fairfax County
Status:	Not reported
Reference Id:	Not reported
IR Number:	2007-N-0876
Associated IR:	Not reported
Incident Date:	06/07/2007
Call Received Date:	06/07/2007
Closure Comments:	See Site Summary for details
Threat To:	Not reported
Terrorism (Y/N):	NO
Characterize Incident:	Not reported
Incident Type:	Water
Incident Subtype:	SSO
Materials:	Sewage(50 - 50 Gallons)
Effect To Receptor:	Not reported
Water Body:	Not reported
Low Quantity To Water:	Not reported
High Quantity To Water:	Not reported
Quantity Units:	Not reported
Other Receptors:	Ground
RP Company:	Not reported
RP Name:	Not reported
Property Owner:	Not reported
Property Company:	Not reported
Duration Of Event (Hrs):	Not reported
Impacts:	Not reported
Other Impacts:	Not reported
Steps Taken:	Not reported
Steps Taken Description:	Not reported
System Components:	Not reported
Other System Components:	Not reported
Cause Of Event:	Not reported
Corrective Action Taken:	Not reported
Weather Status:	Not reported
Precipitation (Wet):	Not reported
Discharge Type:	Not reported
Discharge Volume:	Not reported
Unknown Discharge (Y/N):	NO
Site Name:	FORT BELVOIR - BUILDING 1660
Closure Date:	06/11/2007
Orig. Call Incident Description:	SSO-Report by resident of bldg to Pinnacle who notified a Kira sanitation crew immediately who responded & found paper & solids on patio & grass; no active overflow. The lateral serves only 9273 Potomac Loop & was overflowing from the clean-out.
Original Call Material Description:	sewage /paper (Qty=<50)

Map ID	Site	Database(s)	EPA ID Number

FT. BELVOIR - BUILDING 1660 (Continued) **S108576395**

Original Call Location Description:	Fort Belvoir - Building 1660-9273 Potomac Loop-Fort Belvoir-VA-22060-Fairfax County
Incident Ongoing at time of Call:	Not reported
Agencies Notified (Y/N):	NO
Other Agencies:	Not reported
Permitted (Y/N):	YES
Call Reported By Company Name:	Tim Betts
Call Property Owner Company Name:	Not reported
Call Property Owner Name:	Not reported
Site Summary:	Solids & paper were collected & area was cleaned. Lateral was snaked to ensure wastewater could transiste the pipe. Lime was used to treat the area of grass affected. Cleanup was completed by 2100 hrs on 6/7. Kira notified Tim Betts of DPW-ENRD by email.

SPILLS NO:

Region:	NO
Id:	Not reported
Incident Summary:	Not reported
Date In:	6/7/2007
Date Closed:	6/11/2007
Pollution Type:	Not reported
Responsible Party:	Not reported
Facility Status:	**Not reported**
Owner:	Not reported
Facility Contact:	Bill Sanders, Dir DPW
Facility Permitted:	-1
Facility Telephone:	7038063017
Time In:	Not reported
Reported By Name:	Tim Betts
Reported By Telephone:	7038060047
Reported By Affiliation/Addr:	Ft. Belvoir
Incident Response IR #:	2007-N-0876
Responsible Party Address:	Not reported
Responsible Party City:	Not reported
Responsible Party State:	Not reported
Responsible Party Zip:	Not reported
Responsible Party Contact:	Not reported
Responsible Party Telephone:	Not reported
Owner Name:	Not reported
Owner Address:	Not reported
Owner City:	Not reported
Owner State:	Not reported
Owner Zip:	Not reported
Owner Contact:	Not reported
Owner Telephone:	Not reported
Incident Date:	6/7/2007
Incident Time:	Not reported
Petroleum:	0
Solid Waste:	0
Hazardous Waste:	0
Water:	0
Air:	0
Sewage:	-1
Fish Kill:	0
Threat Wetlands:	0
Wetlands:	0
Material Released:	sewage /paper

Map ID	Site	Database(s)	EPA ID Number

FT. BELVOIR - BUILDING 1660 (Continued) **S108576395**

Possible Receptors:	ground
Quantity Released:	<50
Unit Released:	gallons
Quantity In Water:	Not reported
Receiving Waters:	Not reported
River Basin:	Not reported
Inspection Date:	Not reported
Call Date:	Not reported
Inspector:	Not reported
Response Due:	Not reported
Response Received Date:	Not reported
Visit Needed:	0
Open:	0
Air Referral Date:	Not reported
Air Reg/ Permit Number:	Not reported
Waste Referral Date:	Not reported
Epa Id Or Permit Number:	Not reported
Water Referral Date:	Not reported
Water Permit Number:	VA0025364
Remediation Referral Date:	Not reported
Remediation Pc Number:	Not reported
Enforcement Referral Date:	Not reported
Nov Number:	Not reported
Pc Number:	Not reported
Receive By:	Not reported
Case Officer:	Not reported
Case Type:	Not reported
Street Address:	Not reported
Polllutant:	Not reported
Impact:	Not reported
Spill Time:	Not reported
Spill Date:	Not reported
Spill Volume:	Not reported
Measure:	Not reported
Volume In Water:	Not reported
Stream Name:	Not reported
Investigation Date:	Not reported
Closure Date:	Not reported
Lab Results:	Not reported
Target Date:	Not reported
Prep Number:	Not reported
Report Date:	Not reported
Report Time:	Not reported
Pollutant Scr:	Not reported
Volume:	Not reported
Volume Esc:	Not reported
Future Recommendations:	Not reported
Stream Code:	Not reported
Visit Date:	Not reported
Lab Date:	Not reported
File Close Date:	Not reported
Prep Copy:	Not reported
City:	Not reported
Incident Summary:	SSO-Report by resident of bldg to Pinnacle who notified a Kira sanitation crew immediately who responded & found paper & solids on patio & grass; no active overflow. The lateral serves only 9273 Potomac Loop & was overflowing from the clean-out.

Map ID	Site	Database(s)	EPA ID Number

FT. BELVOIR - BUILDING 1660 (Continued) **S108576395**

Reported:	Not reported
Results:	Not reported
Inspection Comments:	Solids & paper were collected & area was cleaned. Lateral was snaked to ensure wastewater could transiste the pipe. Lime was used to treat the area of grass affected. Cleanup was completed by 2100 hrs on 6/7. Kira notified Tim Betts of DPW-ENRD by email.
Remarks:	Not reported

1694 **EDWARDS MELVIN RESIDENCE** **VA LTANKS** **S113412049**
5001 MOUNT VERNON MEMORIAL HWY **N/A**
ALEXANDRIA, VA 22309

LTANKS:

Region:	NRO
CEDS Facility Id:	200000858992
Case Status:	**Open**
Pollution Complaint #:	20133118
Reported:	02/08/2013
Case Closed Date:	Not reported
Program:	RP Lead
Federally Regulated UST (Y/N):	N
Regulated Petroleum UST (1):	N
Excluded UST (1):	N
Deferred UST (1):	N
Partially Deferred UST (1):	N
Exempt 1 UST (2):	N
Exempt 2 Heating Oil UST (2):	Y
Small Heating Oil AST (2):	N
Regulated AST (3):	N
Unregulated AST (3):	N
Other Y/N:	N
Unknown Y/N:	N
Other Description:	Not reported
Heating Oil Category:	Category 3

1696 **NOMAN M. COLE** **VA SPILLS** **S118457218**
IN FRONT OF ADDRESS 9221 PATTON BLVD **N/A**
ALEXANDRIA, VA 22309

SPILLS:

Fips City/County:	Fairfax County
Status:	Closed
Reference Id:	48879
IR Number:	2016-N-1903
Associated IR:	Not reported
Incident Date:	12/12/2015
Call Received Date:	12/21/2015
Closure Comments:	NFA
Threat To:	Not reported
Terrorism (Y/N):	N
Characterize Incident:	Accidental
Incident Type:	Water
Incident Subtype:	SSO * Water
Materials:	Sewage (30-175 Gallons)
Effect To Receptor:	Not reported

Map ID	Site	Database(s)	EPA ID Number

NOMAN M. COLE (Continued) **S118457218**

Water Body:	Dogue Creek
Low Quantity To Water:	30
High Quantity To Water:	175
Quantity Units:	Gallons
Other Receptors:	Not reported
RP Company:	Not reported
RP Name:	Not reported
Property Owner:	Not reported
Property Company:	Not reported
Duration Of Event (Hrs):	2
Impacts:	SSO Reached Receiving Waters
Other Impacts:	Not reported
Steps Taken:	Removed Blockage
Steps Taken Description:	Line segment 110-3-123-110-3-122 was placed on 90 day cleaning schedule and referred to Projects and Assets Branch for evaluation.
System Components:	Manhole
Other System Components:	Not reported
Cause Of Event:	Blockage was located in line segment 110-3-123-110-3-122. CCTV inspection revealed that pipe sag restricted the flow in line causing FOG and debris to accumulate blocking the flow and causing line to surcharge.
Corrective Action Taken:	A pump and haul tank truck was called in to divert the flow from manhole #110-3-123 to nearby Mt. Vernon Terrace pumping station, which stopped the overflow at 12:15 p.m.
Weather Status:	Dry
Precipitation (Wet):	0
Discharge Type:	Untreated
Discharge Volume:	175
Unknown Discharge (Y/N):	N
Site Name:	SSO - ROADSIDE DITCH NEAR WATER METER VAULT
Closure Date:	04/08/2016
Orig. Call Incident Description:	Seepage around water meter vault;On 12/12/2015 at 10:12 a.m. Trouble Response Center received call from John Gruntd about possible overflowing manhole located in front of address 9221 Patton Blvd. Trouble Response Inspector reported that several sanitary sewer manholes in the area were backed up and there was wastewater seepage from the ground around water meter vault located near the roadside ditch. A pump and haul tank truck was called in to divert the flow from manhole #110-3-123 to nearby Mt. Vernon Terrace pumping station, which stopped the overflow at 12:15 p.m. Blockage was located in line segment 110-3-123-110-3-122. CCTV inspection revealed that pipe sag restricted the flow in line causing FOG and debris to accumulate blocking the flow and causing line to surcharge. Wastewater entered void at service connection of address 9221 Patton Blvd, and found the way on surface at the water meter valve location. Flow was restored on 12/12/2015 at 2:45 p.m. It is estimated that approximately 175 gallons of wastewater was released and contained in the grassy roadside ditch. Fraction of the spill ? estimated 30 gallons reached the stormwater drain. No cleanup was necessary. Line segment 110-3-123-110-3-122 was placed on 90 day cleaning schedule and referred to Projects and Assets Branch for evaluation.
Original Call Material Description:	Wastewater
Original Call Location Description:	In front of address 9221 Patton Blvd, Alexandria, 22309
Incident Ongoing at time of Call:	N
Agencies Notified (Y/N):	N
Other Agencies:	Not reported
Permitted (Y/N):	Y

Map ID	Site	Database(s)	EPA ID Number

NOMAN M. COLE (Continued) **S118457218**

Call Reported By Company Name: Not reported
Call Property Owner Company Name: Fairfax County Wastewater Collection Division
Call Property Owner Name: Not reported
Site Summary: On 12/12/2015 at 10:12 a.m. Trouble Response Center received call from John Gruntd about possible overflowing manhole located in front of address 9221 Patton Blvd. Trouble Response Inspector reported that several sanitary sewer manholes in the area were backed up and there was wastewater seepage from the ground around water meter vault located near the roadside ditch. A pump and haul tank truck was called in to divert the flow from manhole #110-3-123 to nearby Mt. Vernon Terrace pumping station, which stopped the overflow at 12:15 p.m. Blockage was located in line segment 110-3-123-110-3-122. CCTV inspection revealed that pipe sag restricted the flow in line causing FOG and debris to accumulate blocking the flow and causing line to surcharge. Wastewater entered void at service connection of address 9221 Patton Blvd, and found the way on surface at the water meter valve location. Flow was restored on 12/12/2015 at 2:45 p.m. It is estimated that approximately 175 gallons of wastewater was released and contained in the grassy roadside ditch. Fraction of the spill ? estimated 30 gallons reached the stormwater drain. No cleanup was necessary. Line segment 110-3-123-110-3-122 was placed on 90 day cleaning schedule and referred to Projects and Assets Branch for evaluation.

1696 **PAUL HAINES #2 OIL SPILL** **VA SPILLS** **S108929144**
5129 REMINGTON DR ALEXANDRIA 23209 **N/A**
ALEXANDRIA, VA

SPILLS NO:
Region: NO
Id: 706
Incident Summary: Not reported
Date In: Not reported
Date Closed: Not reported
Pollution Type: #2 FUEL OIL
Responsible Party: Not reported
Facility Status: **CLOSED**
Owner: Not reported
Facility Contact: PAUL HAINES 703 780-6874
Facility Permitted: Not reported
Facility Telephone: 301 322-5100
Time In: Not reported
Reported By Name: DON BESS
Reported By Telephone: Not reported
Reported By Affiliation/Addr: Not reported
Incident Response IR #: Not reported
Responsible Party Address: Not reported
Responsible Party City: Not reported
Responsible Party State: Not reported
Responsible Party Zip: Not reported
Responsible Party Contact: Not reported
Responsible Party Telephone: Not reported
Owner Name: Not reported
Owner Address: Not reported
Owner City: Not reported
Owner State: Not reported
Owner Zip: Not reported
Owner Contact: Not reported

Map ID	Site	Database(s)	EPA ID Number

PAUL HAINES #2 OIL SPILL (Continued) **S108929144**

Owner Telephone:	Not reported
Incident Date:	Not reported
Incident Time:	Not reported
Petroleum:	Not reported
Solid Waste:	Not reported
Hazardous Waste:	Not reported
Water:	Not reported
Air:	Not reported
Sewage:	Not reported
Fish Kill:	Not reported
Threat Wetlands:	Not reported
Wetlands:	Not reported
Material Released:	Not reported
Possible Receptors:	Not reported
Quantity Released:	Not reported
Unit Released:	Not reported
Quantity In Water:	Not reported
Receiving Waters:	Not reported
River Basin:	1A
Inspection Date:	Not reported
Call Date:	Not reported
Inspector:	Not reported
Response Due:	Not reported
Response Received Date:	Not reported
Visit Needed:	Not reported
Open:	Not reported
Air Referral Date:	Not reported
Air Reg/ Permit Number:	Not reported
Waste Referral Date:	Not reported
Epa Id Or Permit Number:	Not reported
Water Referral Date:	Not reported
Water Permit Number:	Not reported
Remediation Referral Date:	Not reported
Remediation Pc Number:	Not reported
Enforcement Referral Date:	Not reported
Nov Number:	Not reported
Pc Number:	Not reported
Receive By:	Not reported
Case Officer:	Not reported
Case Type:	Not reported
Street Address:	GRIFFITH OIL COMPANY
Polllutant:	Not reported
Impact:	Not reported
Spill Time:	Not reported
Spill Date:	3/9/1992
Spill Volume:	Not reported
Measure:	Not reported
Volume In Water:	Not reported
Stream Name:	DOGUE CREEK, TRIB TO
Investigation Date:	Not reported
Closure Date:	Not reported
Lab Results:	Not reported
Target Date:	Not reported
Prep Number:	92-1562
Report Date:	3/9/1992
Report Time:	1353
Pollutant Scr:	GROUND SPILL TO STATE WATERS

Map ID	Site	Database(s)	EPA ID Number

PAUL HAINES #2 OIL SPILL (Continued) **S108929144**

Volume:	100
Volume Esc:	Not reported
Future Recommendations:	PHONED PAUL HAINES, TANK WAS REPLACED AND SPILL WAS CLEANED UP
Stream Code:	DOU
Visit Date:	Not reported
Lab Date:	Not reported
File Close Date:	Not reported
Prep Copy:	Not reported
City:	ALEXANDRIA
Incident Summary:	Not reported
Reported:	Not reported
Results:	Not reported
Inspection Comments:	Not reported
Remarks:	3-9-92 DON BESS REPORTED AN AST LEAK OF #2 FUEL OIL AT THE PAUL HAINES RESIDENCE. APPROXIMATELY 100 GALLONS WERE LOST ONTO THE GROUND. COULD SMELL THE FUMES IN DON BESS' HOUSE.

1697 **5213 REMINGTON DRIVE** **HMIRS** **2010101488**
5213 REMINGTON DRIVE **N/A**
ALEXANDRIA, VA 22304

Click this hyperlink while viewing on your computer to access additional HMIRS detail in the EDR Site Report.

1697 **ERNS** **2014080940**
5209 RIMMINGTON DR **N/A**
ALEXANDRIA, VA

Click this hyperlink while viewing on your computer to access additional ERNS detail in the EDR Site Report.

1699 **RUSSO JOANNA C AND GOODE PATRICIA W RESIDENCE** **VA LTANKS** **S117881361**
5124 REMINGTON DR **N/A**
ALEXANDRIA, VA 22309

LTANKS:

Region:	NRO
CEDS Facility Id:	200000879870
Case Status:	**Closed**
Pollution Complaint #:	20153141
Reported:	01/29/2015
Case Closed Date:	05/13/2016
Program:	RP Lead
Federally Regulated UST (Y/N):	N
Regulated Petroleum UST (1):	N
Excluded UST (1):	N
Deferred UST (1):	N
Partially Deferred UST (1):	N
Exempt 1 UST (2):	N
Exempt 2 Heating Oil UST (2):	N

Map ID	Site	Database(s)	EPA ID Number

RUSSO JOANNA C AND GOODE PATRICIA W RESIDENCE (Continued) **S117881361**

Small Heating Oil AST (2):	Y
Regulated AST (3):	N
Unregulated AST (3):	N
Other Y/N:	N
Unknown Y/N:	N
Other Description:	Not reported
Heating Oil Category:	Category 1

1706 **NOMAN M COLE** **VA SPILLS** **S118866895**
5105 BURKE DRIVE **N/A**
ALEXANDRIA, VA 22309

SPILLS:

Fips City/County:	Fairfax County
Status:	Closed
Reference Id:	59551
IR Number:	2016-N-3446
Associated IR:	Not reported
Incident Date:	05/04/2016
Call Received Date:	05/09/2016
Closure Comments:	NFA. 20 gallons.
Threat To:	Not reported
Terrorism (Y/N):	N
Characterize Incident:	Accidental
Incident Type:	Water
Incident Subtype:	SSO * Water
Materials:	Sewage (0-20 Gallons)
Effect To Receptor:	Not reported
Water Body:	Not reported
Low Quantity To Water:	0
High Quantity To Water:	20
Quantity Units:	Gallons
Other Receptors:	Not reported
RP Company:	Not reported
RP Name:	Not reported
Property Owner:	Not reported
Property Company:	Not reported
Duration Of Event (Hrs):	3
Impacts:	SSO Reached Public Land Only
Other Impacts:	Not reported
Steps Taken:	Repaired Pipe
Steps Taken Description:	A repair clamp was installed and the pumping station was put back in service at approximately 5 pm. It is estimated that 20 gallons of raw sewage discharge occurred during this event. None of the discharge reached state waters.
System Components:	Pipe Failure
Other System Components:	Not reported
Cause Of Event:	The force main was excavated and it was determined that a small crack had formed in the force main causing a minor leak.
Corrective Action Taken:	A force main lining project has been funded for this site with the anticipation of lining to be completed by the end of this year.
Weather Status:	Dry
Precipitation (Wet):	0
Discharge Type:	Untreated
Discharge Volume:	20
Unknown Discharge (Y/N):	N
Site Name:	MOUNT VERNON TERRACE FORCE MAIN
Closure Date:	09/20/2016

Map ID	Site	Database(s)	EPA ID Number

NOMAN M COLE (Continued) **S118866895**

Orig. Call Incident Description: While preforming a routine maintenance check at the Mount Vernon Pumping Station, the pumping station crew noticed a wet area just outside the pumping station. It was verified that the wet area was in the vicinity of the force main. The station was immediately shut down and an excavation crew was dispatched to the site at 1:30 pm. The force main was excavated and it was determined that a small crack had formed in the force main causing a minor leak. A repair clamp was installed and the pumping station was put back in service at approximately 5 pm. It is estimated that 20 gallons of raw sewage discharge occurred during this event. None of the discharge reached state waters. A force main lining project has been funded for this site with the anticipation of lining to be completed by the end of this year.
Original Call Material Description: Wastewater
Original Call Location Description: 5105 Burke Drive (Mount Vernon Terrace Pumping Station) Alexandria,VA 22309
Incident Ongoing at time of Call: N
Agencies Notified (Y/N): N
Other Agencies: Not reported
Permitted (Y/N): Y
Call Reported By Company Name: Fairfax County Wastewater Collection Division
Call Property Owner Company Name: Fairfax County Wastewater Collection Division
Call Property Owner Name: Not reported
Site Summary: While preforming a routine maintenance check at the Mount Vernon Pumping Station, the pumping station crew noticed a wet area just outside the pumping station. It was verified that the wet area was in the vicinity of the force main. The station was immediately shut down and an excavation crew was dispatched to the site at 1:30 pm. The force main was excavated and it was determined that a small crack had formed in the force main causing a minor leak. A repair clamp was installed and the pumping station was put back in service at approximately 5 pm. It is estimated that 20 gallons of raw sewage discharge occurred during this event. None of the discharge reached state waters. A force main lining project has been funded for this site with the anticipation of lining to be completed by the end of this year.

1707 **FT BELVOIR - GEORGE WASHINGTON VILLAGE** **VA SPILLS** **S108325467**
9296 STATESMAN RD (876-A) **N/A**
FT BELVOIR, VA

SPILLS:
Fips City/County: Fairfax County
Status: Not reported
Reference Id: Not reported
IR Number: 2005-N-0332
Associated IR: Not reported
Incident Date: 09/23/2004
Call Received Date: 09/24/2004
Closure Comments: See Site Summary for details
Threat To: Not reported
Terrorism (Y/N): NO
Characterize Incident: Not reported
Incident Type: Petroleum
Incident Subtype: Petroleum
Materials: Oil (Fuel-Gasoline)(-1 - -1 Gallons)
Effect To Receptor: Not reported
Water Body: Not reported

Map ID	Site	Database(s)	EPA ID Number

FT BELVOIR - GEORGE WASHINGTON VILLAGE (Continued) **S108325467**

Low Quantity To Water:	Not reported
High Quantity To Water:	Not reported
Quantity Units:	Not reported
Other Receptors:	Not reported
RP Company:	Residental Occupant
RP Name:	Not reported
Property Owner:	Not reported
Property Company:	Fort Belvoir MS4
Duration Of Event (Hrs):	Not reported
Impacts:	Not reported
Other Impacts:	Not reported
Steps Taken:	Not reported
Steps Taken Description:	Not reported
System Components:	Not reported
Other System Components:	Not reported
Cause Of Event:	Not reported
Corrective Action Taken:	Not reported
Weather Status:	Not reported
Precipitation (Wet):	Not reported
Discharge Type:	Not reported
Discharge Volume:	Not reported
Unknown Discharge (Y/N):	NO
Site Name:	FORT BELVOIR - GEORGE WASHINGTON VILLAGE
Closure Date:	10/13/2004
Orig. Call Incident Description:	residental occupant spilled gasoline and washed material down drain with water as clean up
Original Call Material Description:	gasoline (Qty=unknown)
Original Call Location Description:	Fort Belvoir - George Washington Village-9296 Statesman Rd (876-A)-Fort Belvoir-VA--Fairfax County
Incident Ongoing at time of Call:	Not reported
Agencies Notified (Y/N):	NO
Other Agencies:	Not reported
Permitted (Y/N):	NO
Call Reported By Company Name:	Kevin Kivimaki
Call Property Owner Company Name:	Not reported
Call Property Owner Name:	Not reported
Site Summary:	Not reported

SPILLS NO:

Region:	NO
Id:	Not reported
Incident Summary:	Not reported
Date In:	9/24/2004
Date Closed:	10/13/2004
Pollution Type:	Not reported
Responsible Party:	residental occupant
Facility Status:	**Not reported**
Owner:	Not reported
Facility Contact:	Not reported
Facility Permitted:	0
Facility Telephone:	Not reported
Time In:	Not reported
Reported By Name:	Kevin Kivimaki
Reported By Telephone:	7038060627
Reported By Affiliation/Addr:	FT Belvoir
Incident Response IR #:	2005-N-0332
Responsible Party Address:	Not reported

Map ID	Site	Database(s)	EPA ID Number

FT BELVOIR - GEORGE WASHINGTON VILLAGE (Continued) **S108325467**

Responsible Party City:	Not reported
Responsible Party State:	Not reported
Responsible Party Zip:	Not reported
Responsible Party Contact:	Not reported
Responsible Party Telephone:	Not reported
Owner Name:	Ft Belvoir MS4
Owner Address:	Not reported
Owner City:	Not reported
Owner State:	Not reported
Owner Zip:	Not reported
Owner Contact:	Not reported
Owner Telephone:	Not reported
Incident Date:	9/23/2004
Incident Time:	Not reported
Petroleum:	-1
Solid Waste:	0
Hazardous Waste:	0
Water:	0
Air:	0
Sewage:	0
Fish Kill:	0
Threat Wetlands:	0
Wetlands:	0
Material Released:	gasoline
Possible Receptors:	Not reported
Quantity Released:	unknown
Unit Released:	gallons
Quantity In Water:	unknown
Receiving Waters:	Not reported
River Basin:	1A Potomac
Inspection Date:	Not reported
Call Date:	10/13/2004
Inspector:	PZG
Response Due:	Not reported
Response Received Date:	Not reported
Visit Needed:	0
Open:	0
Air Referral Date:	Not reported
Air Reg/ Permit Number:	Not reported
Waste Referral Date:	Not reported
Epa Id Or Permit Number:	Not reported
Water Referral Date:	Not reported
Water Permit Number:	VAR040093
Remediation Referral Date:	Not reported
Remediation Pc Number:	Not reported
Enforcement Referral Date:	Not reported
Nov Number:	Not reported
Pc Number:	Not reported
Receive By:	Not reported
Case Officer:	Not reported
Case Type:	Not reported
Street Address:	Not reported
Polllutant:	Not reported
Impact:	Not reported
Spill Time:	Not reported
Spill Date:	Not reported
Spill Volume:	Not reported

Map ID	Site	Database(s)	EPA ID Number

FT BELVOIR - GEORGE WASHINGTON VILLAGE (Continued) **S108325467**

Measure:	Not reported
Volume In Water:	Not reported
Stream Name:	Not reported
Investigation Date:	Not reported
Closure Date:	Not reported
Lab Results:	Not reported
Target Date:	Not reported
Prep Number:	Not reported
Report Date:	Not reported
Report Time:	Not reported
Pollutant Scr:	Not reported
Volume:	Not reported
Volume Esc:	Not reported
Future Recommendations:	Not reported
Stream Code:	Not reported
Visit Date:	Not reported
Lab Date:	Not reported
File Close Date:	Not reported
Prep Copy:	Not reported
City:	Not reported
Incident Summary:	residental occupant spilled gasoline and washed material down drain with water as clean up
Reported:	Not reported
Results:	Not reported
Inspection Comments:	Not reported
Remarks:	Not reported

1725 **US ARMY FORT BELVOIR HOSPITALS** **VA UST** **U004175538**
9361 HALL RD **N/A**
FORT BELVOIR, VA 22060

Facility:

Facility Id:	3041800
Facility Type:	FEDERAL: MILITARY
CEDS Facility ID:	200000850080

Owner:

Owner Id:	27827
Owner Name:	US Army Fort Belvoir
Owner Address:	9430 Jackson Loop Ste 200
Owner Address2:	Not reported
Owner City, State, Zip:	Fort Belvoir, VA 22060
Owner Type:	FEDERAL
Number of Active AST:	0
Number of Active UST:	5
Number of Inactive AST:	0
Number of Inactive UST:	1

UST:

Facility ID:	3041800
Federally Regulated:	Yes
Tank Number:	001250
Tank Capacity:	25000
Tank Contents:	DIESEL
Tank Status:	**CURR IN USE**
Tank Type:	UST

Map ID	Site	Database(s)	EPA ID Number

US ARMY FORT BELVOIR HOSPITALS (Continued) **U004175538**

Tank Material:

Install Date:	9/29/2009
Tank Materials: Bare Steel	No
Tank Materials: Cath Protect Steel	No
Tank Materials: Epoxy Steel	No
Tank Materials: Fiberglass	Yes
Tank Materials: Concrete	No
Tank Materials: Composite	No
Tank Materials: Double Walled	Yes
Tank Materials: Lined Interior	No
Tank Materials: Excav Liner	No
Tank Materials: Insulated Tank Jacket	No
Tank Materials: Repaired	No
Tank Materials: Unknown	No
Tank Materials: Other	No
Tank Materials: Other Note	Not reported

Release Detection:

Tank Release Detection: Leak Deferred	No
Tank Release Detection: Manual Gauge	No
Tank Release Detection: Auto Gauge	Yes
Tank Release Detection:Tank Tightness	No
Tank Release Detection: Vapor Monitor	No
Tank Release Detection: Inventory	No
Tank Release Detection: Stat Invent Recon	No
Tank Release Detection: Spill Install	Yes
Tank Release Detection: Overfill Install	Yes
Tank Release Detection: Groundwater	Yes
Tank Release Detection: Int Sec Containment	No
Tank Release Detection: Int Double Walled	Yes
Tank Release Detection: Other Method	No
Tank Release Detection: Other Note	Not reported
Pipe Release Detection: Leak Deferred	No
Pipe Release Detection: Autoleak	Not reported
Pipe Release Detection: Line Tightness	No
Pipe Release Detection: Stat Invent Recon	No
Pipe Release Detection: Groundwater	Yes
Pipe Release Detection: Int Sec Containment	No
Pipe Release Det: Interior Double Walled	No
Pipe Release Detection: Other Method	No
Pipe Release Detection: Other Note	Not reported

Pipe Type:	NO VALVE: SUCTION
Pipe Materials: Bare Steel	No
Pipe Materials: Galvanized Steel	No
Pipe Materials: Copper	No
Pipe Materials: Fiberglass	Yes
Pipe Materials: Cath Protect	No
Pipe Materials: Double Walled	Yes
Pipe Materials: Sec Containment	Yes
Pipe Materials: Repaired	No
Pipe Materials: Unknown	No
Pipe Materials: Other	No
Pipe Materials: Other Note	Not reported

Map ID	Site	Database(s)	EPA ID Number

US ARMY FORT BELVOIR HOSPITALS (Continued) **U004175538**

Facility ID:	3041800
Federally Regulated:	Yes
Tank Number:	001251
Tank Capacity:	25000
Tank Contents:	DIESEL
Tank Status:	**CURR IN USE**
Tank Type:	UST

Tank Material:

Install Date:	9/29/2009
Tank Materials: Bare Steel	No
Tank Materials: Cath Protect Steel	No
Tank Materials: Epoxy Steel	No
Tank Materials: Fiberglass	Yes
Tank Materials: Concrete	No
Tank Materials: Composite	No
Tank Materials: Double Walled	Yes
Tank Materials: Lined Interior	No
Tank Materials: Excav Liner	No
Tank Materials: Insulated Tank Jacket	No
Tank Materials: Repaired	No
Tank Materials: Unknown	No
Tank Materials: Other	No
Tank Materials: Other Note	Not reported

Release Detection:

Tank Release Detection: Leak Deferred	No
Tank Release Detection: Manual Gauge	No
Tank Release Detection: Auto Gauge	Yes
Tank Release Detection:Tank Tightness	No
Tank Release Detection: Vapor Monitor	No
Tank Release Detection: Inventory	No
Tank Release Detection: Stat Invent Recon	No
Tank Release Detection: Spill Install	Yes
Tank Release Detection: Overfill Install	Yes
Tank Release Detection: Groundwater	Yes
Tank Release Detection: Int Sec Containment	No
Tank Release Detection: Int Double Walled	Yes
Tank Release Detection: Other Method	No
Tank Release Detection: Other Note	Not reported
Pipe Release Detection: Leak Deferred	No
Pipe Release Detection: Autoleak	Not reported
Pipe Release Detection: Line Tightness	No
Pipe Release Detection: Stat Invent Recon	No
Pipe Release Detection: Groundwater	No
Pipe Release Detection: Int Sec Containment	No
Pipe Release Det: Interior Double Walled	No
Pipe Release Detection: Other Method	No
Pipe Release Detection: Other Note	Not reported
Pipe Type:	NO VALVE: SUCTION
Pipe Materials: Bare Steel	No
Pipe Materials: Galvanized Steel	No
Pipe Materials: Copper	No
Pipe Materials: Fiberglass	Yes
Pipe Materials: Cath Protect	No

Map ID	Site	Database(s)	EPA ID Number

US ARMY FORT BELVOIR HOSPITALS (Continued) **U004175538**

Pipe Materials: Double Walled	Yes
Pipe Materials: Sec Containment	Yes
Pipe Materials: Repaired	No
Pipe Materials: Unknown	No
Pipe Materials: Other	No
Pipe Materials: Other Note	Not reported
Facility ID:	3041800
Federally Regulated:	Yes
Tank Number:	001252
Tank Capacity:	20000
Tank Contents:	EMER GENERATOR
Tank Status:	**CURR IN USE**
Tank Type:	UST

Tank Material:

Install Date:	10/1/2009
Tank Materials: Bare Steel	No
Tank Materials: Cath Protect Steel	No
Tank Materials: Epoxy Steel	No
Tank Materials: Fiberglass	Yes
Tank Materials: Concrete	No
Tank Materials: Composite	No
Tank Materials: Double Walled	Yes
Tank Materials: Lined Interior	No
Tank Materials: Excav Liner	No
Tank Materials: Insulated Tank Jacket	No
Tank Materials: Repaired	No
Tank Materials: Unknown	No
Tank Materials: Other	No
Tank Materials: Other Note	Not reported

Release Detection:

Tank Release Detection: Leak Deferred	Yes
Tank Release Detection: Manual Gauge	No
Tank Release Detection: Auto Gauge	Yes
Tank Release Detection:Tank Tightness	No
Tank Release Detection: Vapor Monitor	No
Tank Release Detection: Inventory	No
Tank Release Detection: Stat Invent Recon	No
Tank Release Detection: Spill Install	Yes
Tank Release Detection: Overfill Install	Yes
Tank Release Detection: Groundwater	Yes
Tank Release Detection: Int Sec Containment	No
Tank Release Detection: Int Double Walled	Yes
Tank Release Detection: Other Method	No
Tank Release Detection: Other Note	Not reported
Pipe Release Detection: Leak Deferred	Yes
Pipe Release Detection: Autoleak	Not reported
Pipe Release Detection: Line Tightness	No
Pipe Release Detection: Stat Invent Recon	No
Pipe Release Detection: Groundwater	Yes
Pipe Release Detection: Int Sec Containment	No
Pipe Release Det: Interior Double Walled	No
Pipe Release Detection: Other Method	No

Map ID	Site	Database(s)	EPA ID Number

US ARMY FORT BELVOIR HOSPITALS (Continued) **U004175538**

Pipe Release Detection: Other Note	Not reported
Pipe Type:	NO VALVE: SUCTION
Pipe Materials: Bare Steel	No
Pipe Materials: Galvanized Steel	No
Pipe Materials: Copper	No
Pipe Materials: Fiberglass	Yes
Pipe Materials: Cath Protect	No
Pipe Materials: Double Walled	Yes
Pipe Materials: Sec Containment	Yes
Pipe Materials: Repaired	No
Pipe Materials: Unknown	No
Pipe Materials: Other	No
Pipe Materials: Other Note	Not reported
Facility ID:	3041800
Federally Regulated:	Yes
Tank Number:	001253
Tank Capacity:	20000
Tank Contents:	EMER GENERATOR
Tank Status:	**CURR IN USE**
Tank Type:	UST

Tank Material:

Install Date:	10/1/2009
Tank Materials: Bare Steel	No
Tank Materials: Cath Protect Steel	No
Tank Materials: Epoxy Steel	No
Tank Materials: Fiberglass	Yes
Tank Materials: Concrete	No
Tank Materials: Composite	No
Tank Materials: Double Walled	Yes
Tank Materials: Lined Interior	No
Tank Materials: Excav Liner	No
Tank Materials: Insulated Tank Jacket	No
Tank Materials: Repaired	No
Tank Materials: Unknown	No
Tank Materials: Other	No
Tank Materials: Other Note	Not reported

Release Detection:

Tank Release Detection: Leak Deferred	Yes
Tank Release Detection: Manual Gauge	No
Tank Release Detection: Auto Gauge	Yes
Tank Release Detection:Tank Tightness	No
Tank Release Detection: Vapor Monitor	No
Tank Release Detection: Inventory	No
Tank Release Detection: Stat Invent Recon	No
Tank Release Detection: Spill Install	Yes
Tank Release Detection: Overfill Install	Yes
Tank Release Detection: Groundwater	Yes
Tank Release Detection: Int Sec Containment	No
Tank Release Detection: Int Double Walled	Yes
Tank Release Detection: Other Method	No
Tank Release Detection: Other Note	Not reported

Map ID	Site	Database(s)	EPA ID Number

US ARMY FORT BELVOIR HOSPITALS (Continued) **U004175538**

Pipe Release Detection: Leak Deferred	Yes
Pipe Release Detection: Autoleak	Not reported
Pipe Release Detection: Line Tightness	No
Pipe Release Detection: Stat Invent Recon	No
Pipe Release Detection: Groundwater	Yes
Pipe Release Detection: Int Sec Containment	No
Pipe Release Det: Interior Double Walled	No
Pipe Release Detection: Other Method	No
Pipe Release Detection: Other Note	Not reported
Pipe Type:	NO VALVE: SUCTION
Pipe Materials: Bare Steel	No
Pipe Materials: Galvanized Steel	No
Pipe Materials: Copper	No
Pipe Materials: Fiberglass	Yes
Pipe Materials: Cath Protect	No
Pipe Materials: Double Walled	Yes
Pipe Materials: Sec Containment	Yes
Pipe Materials: Repaired	No
Pipe Materials: Unknown	No
Pipe Materials: Other	No
Pipe Materials: Other Note	Not reported
Facility ID:	3041800
Federally Regulated:	Yes
Tank Number:	001254
Tank Capacity:	20000
Tank Contents:	EMER GENERATOR
Tank Status:	**CURR IN USE**
Tank Type:	UST

Tank Material:

Install Date:	10/1/2009
Tank Materials: Bare Steel	No
Tank Materials: Cath Protect Steel	No
Tank Materials: Epoxy Steel	No
Tank Materials: Fiberglass	Yes
Tank Materials: Concrete	No
Tank Materials: Composite	No
Tank Materials: Double Walled	Yes
Tank Materials: Lined Interior	No
Tank Materials: Excav Liner	No
Tank Materials: Insulated Tank Jacket	No
Tank Materials: Repaired	No
Tank Materials: Unknown	No
Tank Materials: Other	No
Tank Materials: Other Note	Not reported

Release Detection:

Tank Release Detection: Leak Deferred	Yes
Tank Release Detection: Manual Gauge	No
Tank Release Detection: Auto Gauge	Yes
Tank Release Detection:Tank Tightness	No
Tank Release Detection: Vapor Monitor	No
Tank Release Detection: Inventory	No

Map ID	Site	Database(s)	EPA ID Number

US ARMY FORT BELVOIR HOSPITALS (Continued) **U004175538**

Tank Release Detection: Stat Invent Recon	No
Tank Release Detection: Spill Install	Yes
Tank Release Detection: Overfill Install	Yes
Tank Release Detection: Groundwater	Yes
Tank Release Detection: Int Sec Containment	No
Tank Release Detection: Int Double Walled	Yes
Tank Release Detection: Other Method	No
Tank Release Detection: Other Note	Not reported
Pipe Release Detection: Leak Deferred	No
Pipe Release Detection: Autoleak	Not reported
Pipe Release Detection: Line Tightness	No
Pipe Release Detection: Stat Invent Recon	No
Pipe Release Detection: Groundwater	Yes
Pipe Release Detection: Int Sec Containment	No
Pipe Release Det: Interior Double Walled	No
Pipe Release Detection: Other Method	No
Pipe Release Detection: Other Note	Not reported
Pipe Type:	NO VALVE: SUCTION
Pipe Materials: Bare Steel	No
Pipe Materials: Galvanized Steel	No
Pipe Materials: Copper	No
Pipe Materials: Fiberglass	Yes
Pipe Materials: Cath Protect	No
Pipe Materials: Double Walled	Yes
Pipe Materials: Sec Containment	Yes
Pipe Materials: Repaired	No
Pipe Materials: Unknown	No
Pipe Materials: Other	No
Pipe Materials: Other Note	Not reported
Facility ID:	3041800
Federally Regulated:	Yes
Tank Number:	00808A
Tank Capacity:	5000
Tank Contents:	EMER GENERATOR
Tank Status:	**REM FROM GRD**
Tank Type:	UST
Tank Material:	
Install Date:	4/1/1998
Tank Materials: Bare Steel	No
Tank Materials: Cath Protect Steel	No
Tank Materials: Epoxy Steel	No
Tank Materials: Fiberglass	Yes
Tank Materials: Concrete	No
Tank Materials: Composite	No
Tank Materials: Double Walled	Yes
Tank Materials: Lined Interior	No
Tank Materials: Excav Liner	No
Tank Materials: Insulated Tank Jacket	No
Tank Materials: Repaired	No
Tank Materials: Unknown	No
Tank Materials: Other	No
Tank Materials: Other Note	Not reported

Map ID	Site	Database(s)	EPA ID Number

US ARMY FORT BELVOIR HOSPITALS (Continued) **U004175538**

Release Detection:

Tank Release Detection: Leak Deferred	Yes
Tank Release Detection: Manual Gauge	No
Tank Release Detection: Auto Gauge	Yes
Tank Release Detection:Tank Tightness	No
Tank Release Detection: Vapor Monitor	No
Tank Release Detection: Inventory	No
Tank Release Detection: Stat Invent Recon	No
Tank Release Detection: Spill Install	Yes
Tank Release Detection: Overfill Install	Yes
Tank Release Detection: Groundwater	No
Tank Release Detection: Int Sec Containment	No
Tank Release Detection: Int Double Walled	Yes
Tank Release Detection: Other Method	No
Tank Release Detection: Other Note	Not reported
Pipe Release Detection: Leak Deferred	Yes
Pipe Release Detection: Autoleak	Not reported
Pipe Release Detection: Line Tightness	No
Pipe Release Detection: Stat Invent Recon	No
Pipe Release Detection: Groundwater	No
Pipe Release Detection: Int Sec Containment	No
Pipe Release Det: Interior Double Walled	Yes
Pipe Release Detection: Other Method	No
Pipe Release Detection: Other Note	Not reported

Pipe Type:	NO VALVE: SUCTION
Pipe Materials: Bare Steel	No
Pipe Materials: Galvanized Steel	No
Pipe Materials: Copper	No
Pipe Materials: Fiberglass	Yes
Pipe Materials: Cath Protect	No
Pipe Materials: Double Walled	Yes
Pipe Materials: Sec Containment	No
Pipe Materials: Repaired	No
Pipe Materials: Unknown	No
Pipe Materials: Other	No
Pipe Materials: Other Note	Not reported

1725 **US ARMY FORT BELVOIR HOSPITAL** **FINDS** **1017379088**
9361 HALL ROAD **N/A**
FORT BELVOIR, VA 22060

FINDS:

Registry ID: 110062626902

Environmental Interest/Information System

ICIS (Integrated Compliance Information System) is the Integrated Compliance Information System and provides a database that, when complete, will contain integrated Enforcement and Compliance information across most of EPA's programs. The vision for ICIS is to replace EPA's independent databases that contain Enforcement data with a single repository for that information. Currently, ICIS contains all Federal Administrative and Judicial enforcement actions. This information is maintained in ICIS by EPA in the Regional offices and it Headquarters. A future release of ICIS will replace the Permit

Map ID	Site	Database(s)	EPA ID Number

US ARMY FORT BELVOIR HOSPITAL (Continued) **1017379088**

Compliance System (PCS) which supports the NPDES and will integrate that information with Federal actions already in the system. ICIS also has the capability to track other activities occurring in the Region that support Compliance and Enforcement programs. These include; Incident Tracking, Compliance Assistance, and Compliance Monitoring.

Click this hyperlink while viewing on your computer to access additional FINDS: detail in the EDR Site Report.

1742 **RANGE T-15** **UXO** **1018152124**
9430 JACKSON LOOP **N/A**
FORT BELVOIR, VA

UXO:

DoD Component:	Army
Installation Name:	FORT BELVOIR
Facility Address 2:	Not reported
Site ID:	FTBL-016-R-01
Site Type:	Small Arms Range
Latitude:	38.723870
Longitude:	-77.150726

1742 **GRENADE COURT** **UXO** **1018152115**
9430 JACKSON LOOP **N/A**
FORT BELVOIR, VA

UXO:

DoD Component:	Army
Installation Name:	FORT BELVOIR
Facility Address 2:	Not reported
Site ID:	FTBL-007-R-01
Site Type:	Small Arms Range
Latitude:	38.705240
Longitude:	-77.162620

1742 **FORT BELVOIR NORTH AREA (EPG)** **UXO** **1018152106**
9430 JACKSON LOOP **N/A**
FORT BELVOIR, VA

UXO:

DoD Component:	Army
Installation Name:	FORT BELVOIR
Facility Address 2:	Not reported
Site ID:	FTBL-005-R-01
Site Type:	Storage Area
Latitude:	38.751903
Longitude:	-77.200122

Map ID	Site	Database(s)	EPA ID Number
1742	**SMALL ARMS RANGE COMPLEX-WATER** **9430 JACKSON LOOP** **FORT BELVOIR, VA**	**UXO**	**1018152103** **N/A**

UXO:

DoD Component:	Army
Installation Name:	FORT BELVOIR
Facility Address 2:	Not reported
Site ID:	FTBL-002-R-01
Site Type:	Small Arms Range
Latitude:	Not reported
Longitude:	Not reported

Map ID	Site	Database(s)	EPA ID Number
1742	**FBNA SOILS AND GROUNDWATER** **9430 JACKSON LOOP** **FORT BELVOIR, VA**	**UXO**	**1018152112** **N/A**

UXO:

DoD Component:	Army
Installation Name:	FORT BELVOIR
Facility Address 2:	Not reported
Site ID:	FTBL-005-R-09
Site Type:	Contaminated Ground Water
Latitude:	Not reported
Longitude:	Not reported

Map ID	Site	Database(s)	EPA ID Number
1742	**BURIAL PIT AT RANGE 1A** **9430 JACKSON LOOP** **FORT BELVOIR, VA**	**UXO**	**1018152107** **N/A**

UXO:

DoD Component:	Army
Installation Name:	FORT BELVOIR
Facility Address 2:	Not reported
Site ID:	FTBL-005-R-04
Site Type:	Unexploded Munitions and Ordnance Area
Latitude:	Not reported
Longitude:	Not reported

Map ID	Site	Database(s)	EPA ID Number
1742	**U.S. ARMY GARRISON FORT BELVOIR** **9430 JACKSON LOOP, SUITE 107** **FORT BLEVOIR, VA**	**VA TIER 2**	**S109941520** **N/A**

TIER 2:

Facility ID:	Not reported
CAS Number:	7647-14-5
SIC Code:	9711
NAICS:	Not reported
Entered Chemical Name:	SODIUM CHLORIDE
Average Amt Code:	4
Owner Name:	U.S. ARMY GARRISON FORT BELVOIR
Owner Phone:	703-806-3193
Contact Type:	Not reported

Facility ID:	Not reported
CAS Number:	74-98-6
SIC Code:	9711

Map ID	Site	Database(s)	EPA ID Number

U.S. ARMY GARRISON FORT BELVOIR (Continued) **S109941520**

NAICS: Not reported
Entered Chemical Name: PROPANE
Average Amt Code: 4
Owner Name: U.S. ARMY GARRISON FORT BELVOIR
Owner Phone: 703-806-3193
Contact Type: Not reported

Facility ID: Not reported
CAS Number: Not reported
SIC Code: 9711
NAICS: Not reported
Entered Chemical Name: HYDROTREATED LIGHT DISTILLATE
Average Amt Code: 5
Owner Name: U.S. ARMY GARRISON FORT BELVOIR
Owner Phone: 703-806-3193
Contact Type: Not reported

Facility ID: Not reported
CAS Number: Not reported
SIC Code: 9711
NAICS: Not reported
Entered Chemical Name: GASOLINE
Average Amt Code: 5
Owner Name: U.S. ARMY GARRISON FORT BELVOIR
Owner Phone: 703-806-3193
Contact Type: Not reported

Facility ID: Not reported
CAS Number: 7664-93-9
SIC Code: 9711
NAICS: Not reported
Entered Chemical Name: SULFURIC ACID
Average Amt Code: 4
Owner Name: U.S. ARMY GARRISON FORT BELVOIR
Owner Phone: 703-806-3193
Contact Type: Not reported

Facility ID: Not reported
CAS Number: 68476-34-6
SIC Code: 9711
NAICS: Not reported
Entered Chemical Name: DIESEL FUEL OIL
Average Amt Code: 6
Owner Name: U.S. ARMY GARRISON FORT BELVOIR
Owner Phone: 703-806-3193
Contact Type: Not reported

1742 **PIG FARM RANGE-TD** **UXO** **1018152121**
9430 JACKSON LOOP **N/A**
FORT BELVOIR, VA

UXO:
DoD Component: Army
Installation Name: FORT BELVOIR
Facility Address 2: Not reported
Site ID: FTBL-013-R-01
Site Type: Small Arms Range
Latitude: Not reported

Map ID	Site	Database(s)	EPA ID Number
	PIG FARM RANGE-TD (Continued)		**1018152121**
	Longitude: Not reported		
1742	**LORTON COMBAT RANGE** **9430 JACKSON LOOP** **FORT BELVOIR, VA**	**UXO**	**1018152117** **N/A**
	UXO: DoD Component: Army Installation Name: FORT BELVOIR Facility Address 2: Not reported Site ID: FTBL-009-R-01 Site Type: Small Arms Range Latitude: Not reported Longitude: Not reported		
1742	**INFILTRATION COURSE** **9430 JACKSON LOOP** **FORT BELVOIR, VA**	**UXO**	**1018152102** **N/A**
	UXO: DoD Component: Army Installation Name: FORT BELVOIR Facility Address 2: Not reported Site ID: FTBL-001-R-02 Site Type: Firing Range Latitude: 38.700758 Longitude: -77.157335		
1742	**WASTE ORDNANCE PITS AT RANGE 5** **9430 JACKSON LOOP** **FORT BELVOIR, VA**	**UXO**	**1018152109** **N/A**
	UXO: DoD Component: Army Installation Name: FORT BELVOIR Facility Address 2: Not reported Site ID: FTBL-005-R-06 Site Type: Explosive Ordnance Disposal Area Latitude: Not reported Longitude: Not reported		
1742	**US ARMY GARRISON FORT BELVOIR** **9430 JACKSON LOOP** **FORT BELVOIR, VA 22060**	**CORRACTS** **TRIS** **PADS** **NY MANIFEST** **2020 COR ACTION**	**1015758242** **2206WSRMYF943JA**
	CORRACTS: EPA ID: VA7213720082 EPA Region: 03 Area Name: ENTIRE FACILITY Actual Date: 19911101		

Map ID	Site	Database(s)	EPA ID Number

US ARMY GARRISON FORT BELVOIR (Continued) **1015758242**

Action: CA075HI - CA Prioritization, Facility or area was assigned a high corrective action priority
NAICS Code(s): 92811 336999 92119
National Security
All Other Transportation Equipment Manufacturing
Other General Government Support
Original schedule date: Not reported
Schedule end date: Not reported

EPA ID: VA7213720082
EPA Region: 03
Area Name: ENTIRE FACILITY
Actual Date: 19880913
Action: CA050 - RFA Completed
NAICS Code(s): 92811 336999 92119
National Security
All Other Transportation Equipment Manufacturing
Other General Government Support
Original schedule date: Not reported
Schedule end date: Not reported

EPA ID: VA7213720082
EPA Region: 03
Area Name: ENTIRE FACILITY
Actual Date: 20150714
Action: CA725YE - Current Human Exposures Under Control, Yes, Current Human Exposures Under Control has been verified
NAICS Code(s): 92811 336999 92119
National Security
All Other Transportation Equipment Manufacturing
Other General Government Support
Original schedule date: Not reported
Schedule end date: Not reported

EPA ID: VA7213720082
EPA Region: 03
Area Name: ENTIRE FACILITY
Actual Date: 20090630
Action: CA750IN - Migration of Contaminated Groundwater under Control, More information is needed to make a determination
NAICS Code(s): 92811 336999 92119
National Security
All Other Transportation Equipment Manufacturing
Other General Government Support
Original schedule date: Not reported
Schedule end date: Not reported

EPA ID: VA7213720082
EPA Region: 03
Area Name: ENTIRE FACILITY
Actual Date: 20090630
Action: CA725IN - Current Human Exposures Under Control, More information is needed to make a determination
NAICS Code(s): 92811 336999 92119
National Security
All Other Transportation Equipment Manufacturing
Other General Government Support

Map ID	Site	Database(s)	EPA ID Number

US ARMY GARRISON FORT BELVOIR (Continued) **1015758242**

Original schedule date: Not reported
Schedule end date: Not reported

EPA ID: VA7213720082
EPA Region: 03
Area Name: ENTIRE FACILITY
Actual Date: 20040930
Action: CA100 - RFI Imposition
NAICS Code(s): 92811 336999 92119
National Security
All Other Transportation Equipment Manufacturing
Other General Government Support
Original schedule date: Not reported
Schedule end date: Not reported

TRIS:

Click this hyperlink while viewing on your computer to access
2 additional US_TRIS: record(s) in the EDR Site Report.

PADS:
EPAID: VA7213720082
Facility name: US ARMY FORT BELVOIR, VA
Facility Address: ATTN: ANFB-ENV, BLDG. 1442
FORT BELVOIR, VA 22060-5113
Facility country: US
Generator: Yes
Storer: No
Transporter: Yes
Disposer: No
Research facility: No
Smelter: No
Facility owner name: US ARMY
Contact title: Not reported
Contact name: MC LAUGHLIN, PATRICK
Contact tel: (703)664-1232
Contact extension: Not reported
Mailing address: ATTN: ANFB-ENV, BLDG. 1442
FORT BELVOIR, VA 22060-5113
Mailing country: US
Cert. title: Not reported
Cert. name: Not reported
Cert. date: 11/15/1991
Date received: 12/17/1991

NY MANIFEST:
Country: USA
EPA ID: VA7213720082
Facility Status: Not reported
Location Address 1: D F A E BUILDING 193
Code: BP
Location Address 2: Not reported
Total Tanks: Not reported
Location City: FORT BELVOIR
Location State: VA
Location Zip: 22060
Location Zip 4: Not reported

Map ID	Site	Database(s)	EPA ID Number

US ARMY GARRISON FORT BELVOIR (Continued) **1015758242**

NY MANIFEST:

EPAID:	VA7213720082
Mailing Name:	UNITED STATES ARMY ENGINEERING CENTER
Mailing Contact:	FRANK A. MORAN
Mailing Address 1:	D F A E BUILDING 193
Mailing Address 2:	Not reported
Mailing City:	FORT BELVOIR
Mailing State:	VA
Mailing Zip:	22060
Mailing Zip 4:	Not reported
Mailing Country:	USA
Mailing Phone:	7036646251

NY MANIFEST:

Document ID:	NYG1209276
Manifest Status:	Not reported
seq:	01
Year:	2000
Trans1 State ID:	80745ORE
Trans2 State ID:	Not reported
Generator Ship Date:	05/25/2000
Trans1 Recv Date:	05/25/2000
Trans2 Recv Date:	Not reported
TSD Site Recv Date:	05/26/2000
Part A Recv Date:	Not reported
Part B Recv Date:	Not reported
Generator EPA ID:	VA7213720082
Trans1 EPA ID:	MOD095038998
Trans2 EPA ID:	Not reported
TSDF ID 1:	NYD067919340
TSDF ID 2:	Not reported
Manifest Tracking Number:	Not reported
Import Indicator:	Not reported
Export Indicator:	Not reported
Discr Quantity Indicator:	Not reported
Discr Type Indicator:	Not reported
Discr Residue Indicator:	Not reported
Discr Partial Reject Indicator:	Not reported
Discr Full Reject Indicator:	Not reported
Manifest Ref Number:	Not reported
Alt Facility RCRA ID:	Not reported
Alt Facility Sign Date:	Not reported
MGMT Method Type Code:	Not reported
Waste Code:	D011 - SILVER 5.0 MG/L TCLP
Waste Code:	Not reported
Waste Code:	Not reported
Waste Code:	Not reported
Waste Code:	Not reported
Waste Code:	Not reported
Quantity:	00384
Units:	P - Pounds
Number of Containers:	009
Container Type:	DF - Fiberboard or plastic drums (glass)
Handling Method:	T Chemical, physical, or biological treatment.
Specific Gravity:	01.00

Map ID	Site	Database(s)	EPA ID Number

US ARMY GARRISON FORT BELVOIR (Continued) **1015758242**

Click this hyperlink while viewing on your computer to access
85 additional NY_MANIFEST: record(s) in the EDR Site Report.

2020 COR ACTION:
EPA ID: VA7213720082
Region: 3
Action: Not reported

1742 **RANGE 5 (BUILDING 5091)** **UXO** **1018152111**
9430 JACKSON LOOP **N/A**
FORT BELVOIR, VA

UXO:
DoD Component: Army
Installation Name: FORT BELVOIR
Facility Address 2: Not reported
Site ID: FTBL-005-R-08
Site Type: Firing Range
Latitude: Not reported
Longitude: Not reported

1742 **MUNITIONS DISPOSAL PIT AT RANGE 5** **UXO** **1018152113**
9430 JACKSON LOOP **N/A**
FORT BELVOIR, VA

UXO:
DoD Component: Army
Installation Name: FORT BELVOIR
Facility Address 2: Not reported
Site ID: FTBL-005-R-10
Site Type: Disposal Pit and Dry Well
Latitude: Not reported
Longitude: Not reported

1742 **GUNSTON ROAD 1000" RIFLE RANGE** **UXO** **1018152116**
9430 JACKSON LOOP **N/A**
FORT BELVOIR, VA

UXO:
DoD Component: Army
Installation Name: FORT BELVOIR
Facility Address 2: Not reported
Site ID: FTBL-008-R-01
Site Type: Small Arms Range
Latitude: 38.700642
Longitude: -77.147454

Map ID	Site	Database(s)	EPA ID Number
1742	**T-16** **9430 JACKSON LOOP** **FORT BELVOIR, VA**	**UXO**	**1018152136** **N/A**

UXO:

DoD Component:	Army
Installation Name:	FORT BELVOIR
Facility Address 2:	Not reported
Site ID:	FTBL-027-R-01
Site Type:	Firing Range
Latitude:	38.727083
Longitude:	-77.141511

Map ID	Site	Database(s)	EPA ID Number
1742	**DEMOLITION AREA-02** **9430 JACKSON LOOP** **FORT BELVOIR, VA**	**UXO**	**1018152127** **N/A**

UXO:

DoD Component:	Army
Installation Name:	FORT BELVOIR
Facility Address 2:	Not reported
Site ID:	FTBL-018-R-02
Site Type:	Explosive Ordnance Disposal Area
Latitude:	38.739148
Longitude:	-77.153672

Map ID	Site	Database(s)	EPA ID Number
1742	**US ARMY GARRISON FORT BELVOIR** **9430 JACKSON LOOP, SUITE 107** **FORT BELVOIR, VA**	**VA TIER 2**	**S109941551** **N/A**

TIER 2:

Facility ID:	Not reported
CAS Number:	64742-47-8
SIC Code:	9711
NAICS:	Not reported
Entered Chemical Name:	HYDROTREATED LIGHT DISTILLATE
Average Amt Code:	5
Owner Name:	U.S. ARMY GARRISON FORT BELVOIR
Owner Phone:	703-806-3193
Contact Type:	Not reported

Facility ID:	Not reported
CAS Number:	8006-61-9
SIC Code:	9711
NAICS:	Not reported
Entered Chemical Name:	GASOLINE
Average Amt Code:	5
Owner Name:	U.S. ARMY GARRISON FORT BELVOIR
Owner Phone:	703-806-3193
Contact Type:	Not reported

Facility ID:	Not reported
CAS Number:	68476-34-6
SIC Code:	9711
NAICS:	Not reported
Entered Chemical Name:	DIESEL FUEL OIL
Average Amt Code:	6
Owner Name:	U.S. ARMY GARRISON FORT BELVOIR

Map ID	Site	Database(s)	EPA ID Number

US ARMY GARRISON FORT BELVOIR (Continued) **S109941551**

Owner Phone: 703-806-3193
Contact Type: Not reported

Facility ID: Not reported
CAS Number: 74-98-6
SIC Code: 9711
NAICS: Not reported
Entered Chemical Name: PROPANE
Average Amt Code: 4
Owner Name: U.S. ARMY GARRISON FORT BELVOIR
Owner Phone: 703-806-3193
Contact Type: Not reported

Facility ID: Not reported
CAS Number: 7664-93-9
SIC Code: 9711
NAICS: Not reported
Entered Chemical Name: SULFURIC ACID
Average Amt Code: 5
Owner Name: U.S. ARMY GARRISON FORT BELVOIR
Owner Phone: 703-806-3193
Contact Type: Not reported

Facility ID: Not reported
CAS Number: 7647-14-5
SIC Code: 9711
NAICS: Not reported
Entered Chemical Name: SODIUM CHLORIDE
Average Amt Code: 4
Owner Name: U.S. ARMY GARRISON FORT BELVOIR
Owner Phone: 703-806-3193
Contact Type: Not reported

1742 **MOUNTED PISTOL RANGE** **UXO** **1018152131**
9430 JACKSON LOOP **N/A**
FORT BELVOIR, VA

UXO:
DoD Component: Army
Installation Name: FORT BELVOIR
Facility Address 2: Not reported
Site ID: FTBL-022-R-01
Site Type: Pistol Range
Latitude: 38.709569
Longitude: -77.170346

1742 **MINES AND BOOBY TRAP AREA** **UXO** **1018152135**
9430 JACKSON LOOP **N/A**
FORT BELVOIR, VA

UXO:
DoD Component: Army
Installation Name: FORT BELVOIR
Facility Address 2: Not reported
Site ID: FTBL-026-R-01
Site Type: Training and Maneuver Area

Map ID	Site	Database(s)	EPA ID Number
	MINES AND BOOBY TRAP AREA (Continued)		**1018152135**

Latitude: 38.716509
Longitude: -77.171114

Map ID	Site	Database(s)	EPA ID Number
1742	**U S ARMY ENG CNTR FT BELVOIR** **DEH BLDG 1442 ATZA-DEH-EN** **FORT BELVOIR, VA 22060**	**RCRA-TSDF** **RCRA-LQG** **ICIS** **RAATS** **NJ MANIFEST** **US AIRS**	**1000102350** **VA7213720082**

RCRA-TSDF:

Date form received by agency:	03/28/2017
Facility name:	US ARMY GARRISON FORT BELVOIR
Facility address:	9430 JACKSON LOOP SUITE 107 FORT BELVOIR, VA 22060-5116
EPA ID:	VA7213720082
Mailing address:	JACKSON LOOP SUITE 107 FORT BELVOIR, VA 22060-5116
Contact:	FELIX M MARIANI
Contact address:	JACKSON LOOP SUITE 107 FORT BELVOIR, VA 22060-5116
Contact country:	US
Contact telephone:	703-806-3193
Contact email:	FELIX.M.MARIANI3.CIV@MAIL.MIL
EPA Region:	03
Land type:	Federal
Classification:	TSDF
Description:	Handler is engaged in the treatment, storage or disposal of hazardous waste
Classification:	Large Quantity Generator
Description:	Handler: generates 1,000 kg or more of hazardous waste during any calendar month; or generates more than 1 kg of acutely hazardous waste during any calendar month; or generates more than 100 kg of any residue or contaminated soil, waste or other debris resulting from the cleanup of a spill, into or on any land or water, of acutely hazardous waste during any calendar month; or generates 1 kg or less of acutely hazardous waste during any calendar month, and accumulates more than 1 kg of acutely hazardous waste at any time; or generates 100 kg or less of any residue or contaminated soil, waste or other debris resulting from the cleanup of a spill, into or on any land or water, of acutely hazardous waste during any calendar month, and accumulates more than 100 kg of that material at any time

Owner/Operator Summary:

Owner/operator name:	UNITED STATES OF AMERICA
Owner/operator address:	JACKSON LOOP SUITE 107 FORT BELVOIR, VA 22060
Owner/operator country:	US
Owner/operator telephone:	Not reported
Owner/operator email:	Not reported
Owner/operator fax:	Not reported
Owner/operator extension:	Not reported
Legal status:	Federal
Owner/Operator Type:	Owner
Owner/Op start date:	01/01/1911

Map ID	Site	Database(s)	EPA ID Number

U S ARMY ENG CNTR FT BELVOIR (Continued) **1000102350**

Owner/Op end date: Not reported

Owner/operator name: DEPARTMENT OF THE ARMY
Owner/operator address: Not reported
Not reported
Owner/operator country: Not reported
Owner/operator telephone: Not reported
Owner/operator email: Not reported
Owner/operator fax: Not reported
Owner/operator extension: Not reported
Legal status: Federal
Owner/Operator Type: Operator
Owner/Op start date: 01/01/1911
Owner/Op end date: Not reported

Handler Activities Summary:
U.S. importer of hazardous waste: No
Mixed waste (haz. and radioactive): No
Recycler of hazardous waste: No
Transporter of hazardous waste: No
Treater, storer or disposer of HW: No
Underground injection activity: No
On-site burner exemption: No
Furnace exemption: No
Used oil fuel burner: No
Used oil processor: No
User oil refiner: No
Used oil fuel marketer to burner: No
Used oil Specification marketer: No
Used oil transfer facility: No
Used oil transporter: No

Universal Waste Summary:
Waste type: Batteries
Accumulated waste on-site: Yes
Generated waste on-site: No

Waste type: Lamps
Accumulated waste on-site: Yes
Generated waste on-site: No

Waste type: Pesticides
Accumulated waste on-site: Yes
Generated waste on-site: No

Waste type: Thermostats
Accumulated waste on-site: Yes
Generated waste on-site: No

Waste type: Batteries
Accumulated waste on-site: Yes
Generated waste on-site: No

Waste type: Lamps
Accumulated waste on-site: Yes
Generated waste on-site: No

Map ID	Site	Database(s)	EPA ID Number

U S ARMY ENG CNTR FT BELVOIR (Continued) **1000102350**

Waste type: Pesticides
Accumulated waste on-site: Yes
Generated waste on-site: No

Waste type: Thermostats
Accumulated waste on-site: Yes
Generated waste on-site: No

. Waste code: D001
. Waste name: IGNITABLE WASTE

. Waste code: D002
. Waste name: CORROSIVE WASTE

. Waste code: D003
. Waste name: REACTIVE WASTE

. Waste code: D004
. Waste name: ARSENIC

. Waste code: D005
. Waste name: BARIUM

. Waste code: D006
. Waste name: CADMIUM

. Waste code: D007
. Waste name: CHROMIUM

. Waste code: D008
. Waste name: LEAD

. Waste code: D009
. Waste name: MERCURY

. Waste code: D010
. Waste name: SELENIUM

. Waste code: D011
. Waste name: SILVER

. Waste code: D013
. Waste name: LINDANE (1,2,3,4,5,6-HEXA-CHLOROCYCLOHEXANE, GAMMA ISOMER)

. Waste code: D018
. Waste name: BENZENE

. Waste code: D022
. Waste name: CHLOROFORM

. Waste code: D024
. Waste name: M-CRESOL

. Waste code: D025
. Waste name: P-CRESOL

. Waste code: D026

Map ID	Site	Database(s)	EPA ID Number

U S ARMY ENG CNTR FT BELVOIR (Continued) **1000102350**

. Waste name: CRESOL

. Waste code: D035
. Waste name: METHYL ETHYL KETONE

. Waste code: D039
. Waste name: TETRACHLOROETHYLENE

. Waste code: D040
. Waste name: TRICHLORETHYLENE

. Waste code: F001
. Waste name: THE FOLLOWING SPENT HALOGENATED SOLVENTS USED IN DEGREASING: TETRACHLOROETHYLENE, TRICHLORETHYLENE, METHYLENE CHLORIDE, 1,1,1-TRICHLOROETHANE, CARBON TETRACHLORIDE AND CHLORINATED FLUOROCARBONS; ALL SPENT SOLVENT MIXTURES/BLENDS USED IN DEGREASING CONTAINING, BEFORE USE, A TOTAL OF TEN PERCENT OR MORE (BY VOLUME) OF ONE OR MORE OF THE ABOVE HALOGENATED SOLVENTS OR THOSE SOLVENTS LISTED IN F002, F004, AND F005; AND STILL BOTTOMS FROM THE RECOVERY OF THESE SPENT SOLVENTS AND SPENT SOLVENT MIXTURES.

. Waste code: F002
. Waste name: THE FOLLOWING SPENT HALOGENATED SOLVENTS: TETRACHLOROETHYLENE, METHYLENE CHLORIDE, TRICHLOROETHYLENE, 1,1,1-TRICHLOROETHANE, CHLOROBENZENE, 1,1,2-TRICHLORO-1,2,2-TRIFLUOROETHANE, ORTHO-DICHLOROBENZENE, TRICHLOROFLUOROMETHANE, AND 1,1,2, TRICHLOROETHANE; ALL SPENT SOLVENT MIXTURES/BLENDS CONTAINING, BEFORE USE, A TOTAL OF TEN PERCENT OR MORE (BY VOLUME) OF ONE OR MORE OF THE ABOVE HALOGENATED SOLVENTS OR THOSE SOLVENTS LISTED IN F001, F004, AND F005; AND STILL BOTTOMS FROM THE RECOVERY OF THESE SPENT SOLVENTS AND SPENT SOLVENT MIXTURES.

. Waste code: F003
. Waste name: THE FOLLOWING SPENT NONHALOGENATED SOLVENTS: XYLENE, ACETONE, ETHYL ACETATE, ETHYL BENZENE, ETHYL ETHER, METHYL ISOBUTYL KETONE, N-BUTYL ALCOHOL, CYCLOHEXANONE, AND METHANOL; ALL SPENT SOLVENT MIXTURES/BLENDS CONTAINING, BEFORE USE, ONLY THE ABOVE SPENT NONHALOGENATED SOLVENTS; AND ALL SPENT SOLVENT MIXTURES/BLENDS CONTAINING, BEFORE USE, ONE OR MORE OF THE ABOVE NONHALOGENATED SOLVENTS, AND A TOTAL OF TEN PERCENT OR MORE (BY VOLUME) OF ONE OR MORE OF THOSE SOLVENTS LISTED IN F001, F002, F004, AND F005; AND STILL BOTTOMS FROM THE RECOVERY OF THESE SPENT SOLVENTS AND SPENT SOLVENT MIXTURES.

. Waste code: F005
. Waste name: THE FOLLOWING SPENT NONHALOGENATED SOLVENTS: TOLUENE, METHYL ETHYL KETONE, CARBON DISULFIDE, ISOBUTANOL, PYRIDINE, BENZENE, 2-ETHOXYETHANOL, AND 2-NITROPROPANE; ALL SPENT SOLVENT MIXTURES/BLENDS CONTAINING, BEFORE USE, A TOTAL OF TEN PERCENT OR MORE (BY VOLUME) OF ONE OR MORE OF THE ABOVE NONHALOGENATED SOLVENTS OR THOSE SOLVENTS LISTED IN F001, F002, OR F004; AND STILL BOTTOMS FROM THE RECOVERY OF THESE SPENT SOLVENTS AND SPENT SOLVENT MIXTURES.

. Waste code: P001
. Waste name: 2H-1-BENZOPYRAN-2-ONE, 4-HYDROXY-3-(3-OXO-1-PHENYLBUTYL)-, & SALTS, WHEN PRESENT AT CONCENTRATIONS GREATER THAN 0.3% (OR) WARFARIN, & SALTS, WHEN PRESENT AT CONCENTRATIONS GREATER THAN 0.3%

Map ID	Site	Database(s)	EPA ID Number

U S ARMY ENG CNTR FT BELVOIR (Continued) **1000102350**

. Waste code: P012
. Waste name: ARSENIC OXIDE AS2O3 (OR) ARSENIC TRIOXIDE

. Waste code: P075
. Waste name: NICOTINE, & SALTS (OR) PYRIDINE, 3-(1-METHYL-2-PYRROLIDINYL)-,(S)-, & SALTS

. Waste code: P105
. Waste name: SODIUM AZIDE

. Waste code: P188
. Waste name: BENZOIC ACID, 2-HYDROXY-, COMPD. WITH (3AS-CIS)-1,2,3,3A,8,8A-HEXAHYDRO-1,3A,8-TRIMETHYLPYRROLO[2,3-B]INDOL-5-YL METHYLCARBAMATE ESTER (1:1) (OR) PHYSOSTIGMINE SALICYLATE

. Waste code: U002
. Waste name: 2-PROPANONE (I) (OR) ACETONE (I)

. Waste code: U010
. Waste name: AZIRINO [2',3':3,4]PYRROLO[1,2-A]INDOLE-4,7-DIONE, 6-AMINO-8-[[(AMINOCARBONYL)OXY]METHYL]-1,1A,2,8,8A,8B-HEXAHYDRO-8A-METHOXY-5-METHYL-, [1AS-(1AALPHA, 8BETA, 8AALPHA, 8BALPHA)]- (OR) MITOMYCIN C

. Waste code: U034
. Waste name: ACETALDEHYDE, TRICHLORO- (OR) CHLORAL

. Waste code: U035
. Waste name: BENZENEBUTANOIC ACID, 4-[BIS(2-CHLOROETHYL)AMINO]- (OR) CHLORAMBUCIL

. Waste code: U058
. Waste name: 2H-1,3,2-OXAZAPHOSPHORIN-2-AMINE, N,N-BIS(2-CHLOROETHYL)TETRAHYDRO-, 2-OXIDE (OR) CYCLOPHOSPHAMIDE

. Waste code: U059
. Waste name: 5,12-NAPHTHACENEDIONE, 8-ACETYL-10-[(3-AMINO-2,3,6-TRIDEOXY)-ALPHA-L-LYXO-HEXOPYRANOSYL)OXY]-7,8,9,10-TETRAHYDRO-6,8,11-TRIHYDROXY-1-METHOXY-, (8S-CIS)- (OR) DAUNOMYCIN

. Waste code: U129
. Waste name: CYCLOHEXANE, 1,2,3,4,5,6-HEXACHLORO-, (1ALPHA, 2ALPHA, 3BETA, 4ALPHA, 5ALPHA, 6BETA)- (OR) LINDANE

. Waste code: U150
. Waste name: L-PHENYLALANINE, 4-[BIS(2-CHLOROETHYL)AMINO]- (OR) MELPHALAN

. Waste code: U154
. Waste name: METHANOL (I) (OR) METHYL ALCOHOL (I)

. Waste code: U162
. Waste name: 2-PROPENOIC ACID, 2-METHYL-, METHYL ESTER (I,T) (OR) METHYL METHACRYLATE (I,T)

. Waste code: U188
. Waste name: PHENOL

Map ID	Site	Database(s)	EPA ID Number

U S ARMY ENG CNTR FT BELVOIR (Continued) **1000102350**

. Waste code: U200
. Waste name: RESERPINE (OR) YOHIMBAN-16-CARBOXYLIC ACID, 11,17-DIMETHOXY-18-[(3,4,5-TRIMETHOXYBENZOYL)OXY]-, METHYL ESTER, (3BETA, 16BETA, 17ALPHA, 18BETA, 20ALPHA)-

. Waste code: U204
. Waste name: SELENIOUS ACID (OR) SELENIUM DIOXIDE

. Waste code: U205
. Waste name: SELENIUM SULFIDE (OR) SELENIUM SULFIDE SES2 (R,T)

. Waste code: U206
. Waste name: D-GLUCOSE, 2-DEOXY-2-[[(METHYLNITROSOAMINO)-CARBONYL]AMINO]- (OR) GLUCOPYRANOSE, 2-DEOXY-2-(3-METHYL-3-NITROSOUREIDO)-,D- (OR) STREPTOZOTOCIN

. Waste code: U228
. Waste name: ETHENE, TRICHLORO- (OR) TRICHLOROETHYLENE

. Waste code: U236
. Waste name: 2,7-NAPHTHALENEDISULFONIC ACID,3,3'-[(3,3'-DIMETHYL[1,1'-BIPHENYL]-4,4'-DIYL)BIS(AZO)BIS[5-AMINO -4-HYDROXY]-, TETRASODIUM SALT (OR) TRYPAN BLUE

. Waste code: U237
. Waste name: 2,4-(1H,3H)-PYRIMIDINEDIONE, 5-[BIS(2-CHLOROETHYL)AMINO]- (OR) URACIL MUSTARD

. Waste code: U248
. Waste name: 2H-1-BENZOPYRAN-2-ONE, 4-HYDROXY-3-(3-OXO-1-PHENYL-BUTYL)-, & SALTS, WHEN PRESENT AT CONCENTRATIONS OF 0.3% OR LESS (OR) WARFARIN, & SALTS, WHEN PRESENT AT CONCENTRATIONS OF 0.3% OR LESS

. Waste code: BCRUSH
. Waste name: Bulb or Lamp Crusher

Historical Generators:
Date form received by agency: 02/09/2016
Site name: US ARMY GARRISON FORT BELVOIR
Classification: Large Quantity Generator

. Waste code: D001
. Waste name: IGNITABLE WASTE

. Waste code: D002
. Waste name: CORROSIVE WASTE

. Waste code: D003
. Waste name: REACTIVE WASTE

. Waste code: D004
. Waste name: ARSENIC

. Waste code: D005
. Waste name: BARIUM

. Waste code: D006

Map ID	Site	Database(s)	EPA ID Number

U S ARMY ENG CNTR FT BELVOIR (Continued) **1000102350**

. Waste name: CADMIUM

. Waste code: D007
. Waste name: CHROMIUM

. Waste code: D008
. Waste name: LEAD

. Waste code: D009
. Waste name: MERCURY

. Waste code: D010
. Waste name: SELENIUM

. Waste code: D011
. Waste name: SILVER

. Waste code: D013
. Waste name: LINDANE (1,2,3,4,5,6-HEXA-CHLOROCYCLOHEXANE, GAMMA ISOMER)

. Waste code: D018
. Waste name: BENZENE

. Waste code: D022
. Waste name: CHLOROFORM

. Waste code: D024
. Waste name: M-CRESOL

. Waste code: D025
. Waste name: P-CRESOL

. Waste code: D026
. Waste name: CRESOL

. Waste code: D035
. Waste name: METHYL ETHYL KETONE

. Waste code: D039
. Waste name: TETRACHLOROETHYLENE

. Waste code: D040
. Waste name: TRICHLORETHYLENE

. Waste code: F001
. Waste name: THE FOLLOWING SPENT HALOGENATED SOLVENTS USED IN DEGREASING: TETRACHLOROETHYLENE, TRICHLORETHYLENE, METHYLENE CHLORIDE, 1,1,1-TRICHLOROETHANE, CARBON TETRACHLORIDE AND CHLORINATED FLUOROCARBONS; ALL SPENT SOLVENT MIXTURES/BLENDS USED IN DEGREASING CONTAINING, BEFORE USE, A TOTAL OF TEN PERCENT OR MORE (BY VOLUME) OF ONE OR MORE OF THE ABOVE HALOGENATED SOLVENTS OR THOSE SOLVENTS LISTED IN F002, F004, AND F005; AND STILL BOTTOMS FROM THE RECOVERY OF THESE SPENT SOLVENTS AND SPENT SOLVENT MIXTURES.

. Waste code: F002
. Waste name: THE FOLLOWING SPENT HALOGENATED SOLVENTS: TETRACHLOROETHYLENE, METHYLENE CHLORIDE, TRICHLOROETHYLENE, 1,1,1-TRICHLOROETHANE,

Map ID	Site	Database(s)	EPA ID Number

U S ARMY ENG CNTR FT BELVOIR (Continued) **1000102350**

CHLOROBENZENE, 1,1,2-TRICHLORO-1,2,2-TRIFLUOROETHANE, ORTHO-DICHLOROBENZENE, TRICHLOROFLUOROMETHANE, AND 1,1,2, TRICHLOROETHANE; ALL SPENT SOLVENT MIXTURES/BLENDS CONTAINING, BEFORE USE, A TOTAL OF TEN PERCENT OR MORE (BY VOLUME) OF ONE OR MORE OF THE ABOVE HALOGENATED SOLVENTS OR THOSE SOLVENTS LISTED IN F001, F004, AND F005; AND STILL BOTTOMS FROM THE RECOVERY OF THESE SPENT SOLVENTS AND SPENT SOLVENT MIXTURES.

. Waste code: F003
. Waste name: THE FOLLOWING SPENT NONHALOGENATED SOLVENTS: XYLENE, ACETONE, ETHYL ACETATE, ETHYL BENZENE, ETHYL ETHER, METHYL ISOBUTYL KETONE, N-BUTYL ALCOHOL, CYCLOHEXANONE, AND METHANOL; ALL SPENT SOLVENT MIXTURES/BLENDS CONTAINING, BEFORE USE, ONLY THE ABOVE SPENT NONHALOGENATED SOLVENTS; AND ALL SPENT SOLVENT MIXTURES/BLENDS CONTAINING, BEFORE USE, ONE OR MORE OF THE ABOVE NONHALOGENATED SOLVENTS, AND A TOTAL OF TEN PERCENT OR MORE (BY VOLUME) OF ONE OR MORE OF THOSE SOLVENTS LISTED IN F001, F002, F004, AND F005; AND STILL BOTTOMS FROM THE RECOVERY OF THESE SPENT SOLVENTS AND SPENT SOLVENT MIXTURES.

. Waste code: F005
. Waste name: THE FOLLOWING SPENT NONHALOGENATED SOLVENTS: TOLUENE, METHYL ETHYL KETONE, CARBON DISULFIDE, ISOBUTANOL, PYRIDINE, BENZENE, 2-ETHOXYETHANOL, AND 2-NITROPROPANE; ALL SPENT SOLVENT MIXTURES/BLENDS CONTAINING, BEFORE USE, A TOTAL OF TEN PERCENT OR MORE (BY VOLUME) OF ONE OR MORE OF THE ABOVE NONHALOGENATED SOLVENTS OR THOSE SOLVENTS LISTED IN F001, F002, OR F004; AND STILL BOTTOMS FROM THE RECOVERY OF THESE SPENT SOLVENTS AND SPENT SOLVENT MIXTURES.

. Waste code: P001
. Waste name: 2H-1-BENZOPYRAN-2-ONE, 4-HYDROXY-3-(3-OXO-1-PHENYLBUTYL)-, & SALTS, WHEN PRESENT AT CONCENTRATIONS GREATER THAN 0.3% (OR) WARFARIN, & SALTS, WHEN PRESENT AT CONCENTRATIONS GREATER THAN 0.3%

. Waste code: P012
. Waste name: ARSENIC OXIDE AS2O3 (OR) ARSENIC TRIOXIDE

. Waste code: P075
. Waste name: NICOTINE, & SALTS (OR) PYRIDINE, 3-(1-METHYL-2-PYRROLIDINYL)-,(S)-, & SALTS

. Waste code: P105
. Waste name: SODIUM AZIDE

. Waste code: P188
. Waste name: BENZOIC ACID, 2-HYDROXY-, COMPD. WITH (3AS-CIS)-1,2,3,3A,8,8A-HEXAHYDRO-1,3A,8-TRIMETHYLPYRROLO[2,3-B]INDOL-5-YL METHYLCARBAMATE ESTER (1:1) (OR) PHYSOSTIGMINE SALICYLATE

. Waste code: U002
. Waste name: 2-PROPANONE (I) (OR) ACETONE (I)

. Waste code: U010
. Waste name: AZIRINO [2',3':3,4]PYRROLO[1,2-A]INDOLE-4,7-DIONE, 6-AMINO-8-[[(AMINOCARBONYL)OXY]METHYL]-1,1A,2,8,8A,8B-HEXAHYDRO-8A-METHOXY-5-METHYL-, [1AS-(1AALPHA, 8BETA, 8AALPHA, 8BALPHA)]- (OR) MITOMYCIN C

Map ID	Site	Database(s)	EPA ID Number

U S ARMY ENG CNTR FT BELVOIR (Continued) **1000102350**

. Waste code: U034
. Waste name: ACETALDEHYDE, TRICHLORO- (OR) CHLORAL

. Waste code: U035
. Waste name: BENZENEBUTANOIC ACID, 4-[BIS(2-CHLOROETHYL)AMINO]- (OR) CHLORAMBUCIL

. Waste code: U058
. Waste name: 2H-1,3,2-OXAZAPHOSPHORIN-2-AMINE, N,N-BIS(2-CHLOROETHYL)TETRAHYDRO-, 2-OXIDE (OR) CYCLOPHOSPHAMIDE

. Waste code: U059
. Waste name: 5,12-NAPHTHACENEDIONE, 8-ACETYL-10-[(3-AMINO-2,3,6-TRIDEOXY)-ALPHA-L-LYXO-HEXOPYRANOSYL)OXY]-7,8,9,10-TETRAHYDRO-6,8,11-TRIHYDROXY-1-METHOXY-, (8S-CIS)- (OR) DAUNOMYCIN

. Waste code: U129
. Waste name: CYCLOHEXANE, 1,2,3,4,5,6-HEXACHLORO-, (1ALPHA, 2ALPHA, 3BETA, 4ALPHA, 5ALPHA, 6BETA)- (OR) LINDANE

. Waste code: U150
. Waste name: L-PHENYLALANINE, 4-[BIS(2-CHLOROETHYL)AMINO]- (OR) MELPHALAN

. Waste code: U154
. Waste name: METHANOL (I) (OR) METHYL ALCOHOL (I)

. Waste code: U162
. Waste name: 2-PROPENOIC ACID, 2-METHYL-, METHYL ESTER (I,T) (OR) METHYL METHACRYLATE (I,T)

. Waste code: U188
. Waste name: PHENOL

. Waste code: U200
. Waste name: RESERPINE (OR) YOHIMBAN-16-CARBOXYLIC ACID, 11,17-DIMETHOXY-18-[(3,4,5-TRIMETHOXYBENZOYL)OXY]-, METHYL ESTER, (3BETA, 16BETA, 17ALPHA, 18BETA, 20ALPHA)-

. Waste code: U204
. Waste name: SELENIOUS ACID (OR) SELENIUM DIOXIDE

. Waste code: U205
. Waste name: SELENIUM SULFIDE (OR) SELENIUM SULFIDE SES2 (R,T)

. Waste code: U206
. Waste name: D-GLUCOSE, 2-DEOXY-2-[[(METHYLNITROSOAMINO)-CARBONYL]AMINO]- (OR) GLUCOPYRANOSE, 2-DEOXY-2-(3-METHYL-3-NITROSOUREIDO)-,D- (OR) STREPTOZOTOCIN

. Waste code: U228
. Waste name: ETHENE, TRICHLORO- (OR) TRICHLOROETHYLENE

. Waste code: U236
. Waste name: 2,7-NAPHTHALENEDISULFONIC ACID,3,3'-[(3,3'-DIMETHYL[1,1'-BIPHENYL]-4,4'-DIYL)BIS(AZO)BIS[5-AMINO -4-HYDROXY]-, TETRASODIUM SALT (OR) TRYPAN BLUE

Map ID	Site	Database(s)	EPA ID Number

U S ARMY ENG CNTR FT BELVOIR (Continued) **1000102350**

. Waste code: U237
. Waste name: 2,4-(1H,3H)-PYRIMIDINEDIONE, 5-[BIS(2-CHLOROETHYL)AMINO]- (OR) URACIL MUSTARD

. Waste code: U248
. Waste name: 2H-1-BENZOPYRAN-2-ONE, 4-HYDROXY-3-(3-OXO-1-PHENYL-BUTYL)-, & SALTS, WHEN PRESENT AT CONCENTRATIONS OF 0.3% OR LESS (OR) WARFARIN, & SALTS, WHEN PRESENT AT CONCENTRATIONS OF 0.3% OR LESS

Date form received by agency: 02/26/2014
Site name: US ARMY GARRISON FORT BELVOIR
Classification: Large Quantity Generator

. Waste code: D001
. Waste name: IGNITABLE WASTE

. Waste code: D002
. Waste name: CORROSIVE WASTE

. Waste code: D003
. Waste name: REACTIVE WASTE

. Waste code: D004
. Waste name: ARSENIC

. Waste code: D005
. Waste name: BARIUM

. Waste code: D006
. Waste name: CADMIUM

. Waste code: D007
. Waste name: CHROMIUM

. Waste code: D008
. Waste name: LEAD

. Waste code: D009
. Waste name: MERCURY

. Waste code: D010
. Waste name: SELENIUM

. Waste code: D011
. Waste name: SILVER

. Waste code: D012
. Waste name: ENDRIN (1,2,3,4,10,10-HEXACHLORO-1,7-EPOXY-1,4,4A,5,6,7,8,8A-OCTAHYDRO-1,4-ENDO, ENDO-5,8-DIMETH-ANO-NAPHTHALENE)

. Waste code: D013
. Waste name: LINDANE (1,2,3,4,5,6-HEXA-CHLOROCYCLOHEXANE, GAMMA ISOMER)

. Waste code: D018
. Waste name: BENZENE

Map ID	Site	Database(s)	EPA ID Number

U S ARMY ENG CNTR FT BELVOIR (Continued) **1000102350**

. Waste code: D022
. Waste name: CHLOROFORM

. Waste code: D023
. Waste name: O-CRESOL

. Waste code: D024
. Waste name: M-CRESOL

. Waste code: D025
. Waste name: P-CRESOL

. Waste code: D026
. Waste name: CRESOL

. Waste code: D031
. Waste name: HEPTACHLOR (AND ITS EPOXIDE)

. Waste code: D035
. Waste name: METHYL ETHYL KETONE

. Waste code: D039
. Waste name: TETRACHLOROETHYLENE

. Waste code: D040
. Waste name: TRICHLORETHYLENE

. Waste code: F002
. Waste name: THE FOLLOWING SPENT HALOGENATED SOLVENTS: TETRACHLOROETHYLENE, METHYLENE CHLORIDE, TRICHLOROETHYLENE, 1,1,1-TRICHLOROETHANE, CHLOROBENZENE, 1,1,2-TRICHLORO-1,2,2-TRIFLUOROETHANE, ORTHO-DICHLOROBENZENE, TRICHLOROFLUOROMETHANE, AND 1,1,2, TRICHLOROETHANE; ALL SPENT SOLVENT MIXTURES/BLENDS CONTAINING, BEFORE USE, A TOTAL OF TEN PERCENT OR MORE (BY VOLUME) OF ONE OR MORE OF THE ABOVE HALOGENATED SOLVENTS OR THOSE SOLVENTS LISTED IN F001, F004, AND F005; AND STILL BOTTOMS FROM THE RECOVERY OF THESE SPENT SOLVENTS AND SPENT SOLVENT MIXTURES.

. Waste code: F003
. Waste name: THE FOLLOWING SPENT NONHALOGENATED SOLVENTS: XYLENE, ACETONE, ETHYL ACETATE, ETHYL BENZENE, ETHYL ETHER, METHYL ISOBUTYL KETONE, N-BUTYL ALCOHOL, CYCLOHEXANONE, AND METHANOL; ALL SPENT SOLVENT MIXTURES/BLENDS CONTAINING, BEFORE USE, ONLY THE ABOVE SPENT NONHALOGENATED SOLVENTS; AND ALL SPENT SOLVENT MIXTURES/BLENDS CONTAINING, BEFORE USE, ONE OR MORE OF THE ABOVE NONHALOGENATED SOLVENTS, AND A TOTAL OF TEN PERCENT OR MORE (BY VOLUME) OF ONE OR MORE OF THOSE SOLVENTS LISTED IN F001, F002, F004, AND F005; AND STILL BOTTOMS FROM THE RECOVERY OF THESE SPENT SOLVENTS AND SPENT SOLVENT MIXTURES.

. Waste code: F005
. Waste name: THE FOLLOWING SPENT NONHALOGENATED SOLVENTS: TOLUENE, METHYL ETHYL KETONE, CARBON DISULFIDE, ISOBUTANOL, PYRIDINE, BENZENE, 2-ETHOXYETHANOL, AND 2-NITROPROPANE; ALL SPENT SOLVENT MIXTURES/BLENDS CONTAINING, BEFORE USE, A TOTAL OF TEN PERCENT OR MORE (BY VOLUME) OF ONE OR MORE OF THE ABOVE NONHALOGENATED SOLVENTS OR THOSE SOLVENTS LISTED IN F001, F002, OR F004; AND STILL BOTTOMS FROM THE RECOVERY OF

Map ID	Site	Database(s)	EPA ID Number

U S ARMY ENG CNTR FT BELVOIR (Continued) **1000102350**

THESE SPENT SOLVENTS AND SPENT SOLVENT MIXTURES.

. Waste code: P001
. Waste name: 2H-1-BENZOPYRAN-2-ONE, 4-HYDROXY-3-(3-OXO-1-PHENYLBUTYL)-, & SALTS, WHEN PRESENT AT CONCENTRATIONS GREATER THAN 0.3% (OR) WARFARIN, & SALTS, WHEN PRESENT AT CONCENTRATIONS GREATER THAN 0.3%

. Waste code: P012
. Waste name: ARSENIC OXIDE AS2O3 (OR) ARSENIC TRIOXIDE

. Waste code: P030
. Waste name: CYANIDES (SOLUBLE CYANIDE SALTS), NOT OTHERWISE SPECIFIED

. Waste code: P042
. Waste name: 1,2-BENZENEDIOL, 4-[1-HYDROXY-2-(METHYLAMINO)ETHYL]-, (R)- (OR) EPINEPHRINE

. Waste code: P043
. Waste name: DIISOPROPYLFLUOROPHOSPHATE (DFP) (OR) PHOSPHOROFLUORIDIC ACID, BIS(1-METHYLETHYL) ESTER

. Waste code: P046
. Waste name: ALPHA,ALPHA-DIMETHYLPHENETHYLAMINE (OR) BENZENEETHANAMINE, ALPHA, ALPHA-DIMETHYL-

. Waste code: P075
. Waste name: NICOTINE, & SALTS (OR) PYRIDINE, 3-(1-METHYL-2-PYRROLIDINYL)-,(S)-, & SALTS

. Waste code: P081
. Waste name: 1,2,3-PROPANETRIOL, TRINITRATE (R) (OR) NITROGLYCERINE (R)

. Waste code: P098
. Waste name: POTASSIUM CYANIDE (OR) POTASSIUM CYANIDE K(CN)

. Waste code: P108
. Waste name: STRYCHNIDIN-10-ONE, & SALTS (OR) STRYCHNINE, & SALTS

. Waste code: P188
. Waste name: BENZOIC ACID, 2-HYDROXY-, COMPD. WITH (3AS-CIS)-1,2,3,3A,8,8A-HEXAHYDRO-1,3A,8-TRIMETHYLPYRROLO[2,3-B]INDOL-5-YL METHYLCARBAMATE ESTER (1:1) (OR) PHYSOSTIGMINE SALICYLATE

. Waste code: P204
. Waste name: PHYSOSTIGMINE (OR) PYRROLO[2,3-B]INDOL-5-OL, 1,2,3,3A,8,8A-HEXAHYDRO-1,3A,8-TRIMETHYL-METHYLCARBAMATE (ESTER), (3AS-CIS)-

. Waste code: U002
. Waste name: 2-PROPANONE (I) (OR) ACETONE (I)

. Waste code: U010
. Waste name: AZIRINO [2',3':3,4]PYRROLO[1,2-A]INDOLE-4,7-DIONE, 6-AMINO-8-[[(AMINOCARBONYL)OXY]METHYL]-1,1A,2,8,8A,8B-HEXAHYDRO-8A-METHOXY-5-METHYL-, [1AS-(1AALPHA, 8BETA, 8AALPHA, 8BALPHA)]- (OR) MITOMYCIN C

Map ID	Site	Database(s)	EPA ID Number

U S ARMY ENG CNTR FT BELVOIR (Continued) **1000102350**

. Waste code: U015
. Waste name: AZASERINE (OR) L-SERINE, DIAZOACETATE (ESTER)

. Waste code: U034
. Waste name: ACETALDEHYDE, TRICHLORO- (OR) CHLORAL

. Waste code: U035
. Waste name: BENZENEBUTANOIC ACID, 4-[BIS(2-CHLOROETHYL)AMINO]- (OR) CHLORAMBUCIL

. Waste code: U044
. Waste name: CHLOROFORM (OR) METHANE, TRICHLORO-

. Waste code: U058
. Waste name: 2H-1,3,2-OXAZAPHOSPHORIN-2-AMINE, N,N-BIS(2-CHLOROETHYL)TETRAHYDRO-, 2-OXIDE (OR) CYCLOPHOSPHAMIDE

. Waste code: U059
. Waste name: 5,12-NAPHTHACENEDIONE, 8-ACETYL-10-[(3-AMINO-2,3,6-TRIDEOXY)-ALPHA-L-LYXO-HEXOPYRANOSYL)OXY]-7,8,9,10-TETRAHYDRO-6,8,11-TRIHYDROXY-1-METHOXY-, (8S-CIS)- (OR) DAUNOMYCIN

. Waste code: U080
. Waste name: METHANE, DICHLORO- (OR) METHYLENE CHLORIDE

. Waste code: U089
. Waste name: DIETHYLSTILBESTEROL (OR) PHENOL, 4,4'-(1,2-DIETHYL-1,2-ETHENEDIYL)BIS, (E)-

. Waste code: U112
. Waste name: ACETIC ACID, ETHYL ESTER (I) (OR) ETHYL ACETATE (I)

. Waste code: U117
. Waste name: ETHANE, 1,1'-OXYBIS-(I) (OR) ETHYL ETHER (I)

. Waste code: U121
. Waste name: METHANE, TRICHLOROFLUORO- (OR) TRICHLOROMONOFLUOROMETHANE

. Waste code: U122
. Waste name: FORMALDEHYDE

. Waste code: U129
. Waste name: CYCLOHEXANE, 1,2,3,4,5,6-HEXACHLORO-, (1ALPHA, 2ALPHA, 3BETA, 4ALPHA, 5ALPHA, 6BETA)- (OR) LINDANE

. Waste code: U132
. Waste name: HEXACHLOROPHENE (OR) PHENOL, 2,2'-METHYLENEBIS[3,4,6-TRICHLORO-

. Waste code: U150
. Waste name: L-PHENYLALANINE, 4-[BIS(2-CHLOROETHYL)AMINO]- (OR) MELPHALAN

. Waste code: U154
. Waste name: METHANOL (I) (OR) METHYL ALCOHOL (I)

. Waste code: U157
. Waste name: 3-METHYLCHOLANTHRENE (OR) BENZ[J]ACEANTHRYLENE, 1,2-DIHYDRO-3-METHYL-

Map ID	Site	Database(s)	EPA ID Number

U S ARMY ENG CNTR FT BELVOIR (Continued) **1000102350**

. Waste code: U159
. Waste name: 2-BUTANONE (I,T) (OR) METHYL ETHYL KETONE (MEK) (I,T)

. Waste code: U165
. Waste name: NAPHTHALENE

. Waste code: U182
. Waste name: 1,3,5-TRIOXANE, 2,4,6-TRIMETHYL- (OR) PARALDEHYDE

. Waste code: U188
. Waste name: PHENOL

. Waste code: U200
. Waste name: RESERPINE (OR) YOHIMBAN-16-CARBOXYLIC ACID, 11,17-DIMETHOXY-18-[(3,4,5-TRIMETHOXYBENZOYL)OXY]-, METHYL ESTER, (3BETA, 16BETA, 17ALPHA, 18BETA, 20ALPHA)-

. Waste code: U201
. Waste name: 1,3-BENZENEDIOL (OR) RESORCINOL

. Waste code: U202
. Waste name: 1,2-BENZISOTHIAZOL-3(2H)-ONE, 1,1-DIOXIDE, & SALTS (OR) SACCHARIN, & SALTS

. Waste code: U203
. Waste name: 1,3-BENZODIOXOLE, 5-(2-PROPENYL)- (OR) SAFROLE

. Waste code: U204
. Waste name: SELENIOUS ACID (OR) SELENIUM DIOXIDE

. Waste code: U205
. Waste name: SELENIUM SULFIDE (OR) SELENIUM SULFIDE SES2 (R,T)

. Waste code: U206
. Waste name: D-GLUCOSE, 2-DEOXY-2-[[(METHYLNITROSOAMINO)-CARBONYL]AMINO]- (OR) GLUCOPYRANOSE, 2-DEOXY-2-(3-METHYL-3-NITROSOUREIDO)-,D- (OR) STREPTOZOTOCIN

. Waste code: U219
. Waste name: THIOUREA

. Waste code: U220
. Waste name: BENZENE, METHYL- (OR) TOLUENE

. Waste code: U226
. Waste name: ETHANE, 1,1,1-TRICHLORO- (OR) METHYL CHLOROFORM

. Waste code: U228
. Waste name: ETHENE, TRICHLORO- (OR) TRICHLOROETHYLENE

. Waste code: U237
. Waste name: 2,4-(1H,3H)-PYRIMIDINEDIONE, 5-[BIS(2-CHLOROETHYL)AMINO]- (OR) URACIL MUSTARD

. Waste code: U238
. Waste name: CARBAMIC ACID, ETHYL ESTER (OR) ETHYL CARBAMATE (URETHANE)

Map ID	Site	Database(s)	EPA ID Number

U S ARMY ENG CNTR FT BELVOIR (Continued) **1000102350**

. Waste code: U248
. Waste name: 2H-1-BENZOPYRAN-2-ONE, 4-HYDROXY-3-(3-OXO-1-PHENYL-BUTYL)-, & SALTS, WHEN PRESENT AT CONCENTRATIONS OF 0.3% OR LESS (OR) WARFARIN, & SALTS, WHEN PRESENT AT CONCENTRATIONS OF 0.3% OR LESS

Date form received by agency: 02/29/2012
Site name: US ARMY GARRISON FORT BELVOIR
Classification: Large Quantity Generator

. Waste code: D001
. Waste name: IGNITABLE WASTE

. Waste code: D002
. Waste name: CORROSIVE WASTE

. Waste code: D003
. Waste name: REACTIVE WASTE

. Waste code: D004
. Waste name: ARSENIC

. Waste code: D005
. Waste name: BARIUM

. Waste code: D006
. Waste name: CADMIUM

. Waste code: D007
. Waste name: CHROMIUM

. Waste code: D008
. Waste name: LEAD

. Waste code: D009
. Waste name: MERCURY

. Waste code: D010
. Waste name: SELENIUM

. Waste code: D011
. Waste name: SILVER

. Waste code: D018
. Waste name: BENZENE

. Waste code: D035
. Waste name: METHYL ETHYL KETONE

. Waste code: D039
. Waste name: TETRACHLOROETHYLENE

. Waste code: F003
. Waste name: THE FOLLOWING SPENT NONHALOGENATED SOLVENTS: XYLENE, ACETONE, ETHYL ACETATE, ETHYL BENZENE, ETHYL ETHER, METHYL ISOBUTYL KETONE, N-BUTYL ALCOHOL, CYCLOHEXANONE, AND METHANOL; ALL SPENT SOLVENT MIXTURES/BLENDS CONTAINING, BEFORE USE, ONLY THE ABOVE SPENT NONHALOGENATED SOLVENTS; AND ALL SPENT SOLVENT MIXTURES/BLENDS

Map ID	Site	Database(s)	EPA ID Number

U S ARMY ENG CNTR FT BELVOIR (Continued) **1000102350**

CONTAINING, BEFORE USE, ONE OR MORE OF THE ABOVE NONHALOGENATED SOLVENTS, AND A TOTAL OF TEN PERCENT OR MORE (BY VOLUME) OF ONE OR MORE OF THOSE SOLVENTS LISTED IN F001, F002, F004, AND F005; AND STILL BOTTOMS FROM THE RECOVERY OF THESE SPENT SOLVENTS AND SPENT SOLVENT MIXTURES.

. Waste code: U002
. Waste name: 2-PROPANONE (I) (OR) ACETONE (I)

. Waste code: U044
. Waste name: CHLOROFORM (OR) METHANE, TRICHLORO-

. Waste code: U060
. Waste name: BENZENE, 1,1'-(2,2-DICHLOROETHYLIDENE)BIS[4-CHLORO- (OR) DDD

. Waste code: U080
. Waste name: METHANE, DICHLORO- (OR) METHYLENE CHLORIDE

. Waste code: U154
. Waste name: METHANOL (I) (OR) METHYL ALCOHOL (I)

Date form received by agency: 02/25/2010
Site name: US ARMY GARRISON FORT BELVOIR
Classification: Large Quantity Generator

. Waste code: D001
. Waste name: IGNITABLE WASTE

. Waste code: D002
. Waste name: CORROSIVE WASTE

. Waste code: D003
. Waste name: REACTIVE WASTE

. Waste code: D005
. Waste name: BARIUM

. Waste code: D006
. Waste name: CADMIUM

. Waste code: D007
. Waste name: CHROMIUM

. Waste code: D008
. Waste name: LEAD

. Waste code: D009
. Waste name: MERCURY

. Waste code: D011
. Waste name: SILVER

. Waste code: D018
. Waste name: BENZENE

. Waste code: D035
. Waste name: METHYL ETHYL KETONE

Map ID	Site	Database(s)	EPA ID Number

U S ARMY ENG CNTR FT BELVOIR (Continued) **1000102350**

. Waste code: D039
. Waste name: TETRACHLOROETHYLENE

. Waste code: F002
. Waste name: THE FOLLOWING SPENT HALOGENATED SOLVENTS: TETRACHLOROETHYLENE, METHYLENE CHLORIDE, TRICHLOROETHYLENE, 1,1,1-TRICHLOROETHANE, CHLOROBENZENE, 1,1,2-TRICHLORO-1,2,2-TRIFLUOROETHANE, ORTHO-DICHLOROBENZENE, TRICHLOROFLUOROMETHANE, AND 1,1,2, TRICHLOROETHANE; ALL SPENT SOLVENT MIXTURES/BLENDS CONTAINING, BEFORE USE, A TOTAL OF TEN PERCENT OR MORE (BY VOLUME) OF ONE OR MORE OF THE ABOVE HALOGENATED SOLVENTS OR THOSE SOLVENTS LISTED IN F001, F004, AND F005; AND STILL BOTTOMS FROM THE RECOVERY OF THESE SPENT SOLVENTS AND SPENT SOLVENT MIXTURES.

. Waste code: F003
. Waste name: THE FOLLOWING SPENT NONHALOGENATED SOLVENTS: XYLENE, ACETONE, ETHYL ACETATE, ETHYL BENZENE, ETHYL ETHER, METHYL ISOBUTYL KETONE, N-BUTYL ALCOHOL, CYCLOHEXANONE, AND METHANOL; ALL SPENT SOLVENT MIXTURES/BLENDS CONTAINING, BEFORE USE, ONLY THE ABOVE SPENT NONHALOGENATED SOLVENTS; AND ALL SPENT SOLVENT MIXTURES/BLENDS CONTAINING, BEFORE USE, ONE OR MORE OF THE ABOVE NONHALOGENATED SOLVENTS, AND A TOTAL OF TEN PERCENT OR MORE (BY VOLUME) OF ONE OR MORE OF THOSE SOLVENTS LISTED IN F001, F002, F004, AND F005; AND STILL BOTTOMS FROM THE RECOVERY OF THESE SPENT SOLVENTS AND SPENT SOLVENT MIXTURES.

. Waste code: F005
. Waste name: THE FOLLOWING SPENT NONHALOGENATED SOLVENTS: TOLUENE, METHYL ETHYL KETONE, CARBON DISULFIDE, ISOBUTANOL, PYRIDINE, BENZENE, 2-ETHOXYETHANOL, AND 2-NITROPROPANE; ALL SPENT SOLVENT MIXTURES/BLENDS CONTAINING, BEFORE USE, A TOTAL OF TEN PERCENT OR MORE (BY VOLUME) OF ONE OR MORE OF THE ABOVE NONHALOGENATED SOLVENTS OR THOSE SOLVENTS LISTED IN F001, F002, OR F004; AND STILL BOTTOMS FROM THE RECOVERY OF THESE SPENT SOLVENTS AND SPENT SOLVENT MIXTURES.

. Waste code: U002
. Waste name: 2-PROPANONE (I) (OR) ACETONE (I)

. Waste code: U075
. Waste name: DICHLORODIFLUOROMETHANE (OR) METHANE, DICHLORODIFLUORO-

. Waste code: U151
. Waste name: MERCURY

. Waste code: U154
. Waste name: METHANOL (I) (OR) METHYL ALCOHOL (I)

. Waste code: U226
. Waste name: ETHANE, 1,1,1-TRICHLORO- (OR) METHYL CHLOROFORM

. Waste code: U279
. Waste name: CARBARYL (OR) 1-NAPHTHALENOL, METHYLCARBAMATE

Date form received by agency: 09/28/2009
Site name: US ARMY GARRISON FORT BELVOIR
Classification: Large Quantity Generator

Map ID	Site	Database(s)	EPA ID Number

U S ARMY ENG CNTR FT BELVOIR (Continued) **1000102350**

. Waste code: D001
. Waste name: IGNITABLE WASTE

. Waste code: D002
. Waste name: CORROSIVE WASTE

. Waste code: D003
. Waste name: REACTIVE WASTE

. Waste code: D004
. Waste name: ARSENIC

. Waste code: D005
. Waste name: BARIUM

. Waste code: D006
. Waste name: CADMIUM

. Waste code: D007
. Waste name: CHROMIUM

. Waste code: D008
. Waste name: LEAD

. Waste code: D009
. Waste name: MERCURY

. Waste code: D010
. Waste name: SELENIUM

. Waste code: D011
. Waste name: SILVER

. Waste code: D018
. Waste name: BENZENE

. Waste code: D035
. Waste name: METHYL ETHYL KETONE

. Waste code: D039
. Waste name: TETRACHLOROETHYLENE

. Waste code: F002
. Waste name: THE FOLLOWING SPENT HALOGENATED SOLVENTS: TETRACHLOROETHYLENE, METHYLENE CHLORIDE, TRICHLOROETHYLENE, 1,1,1-TRICHLOROETHANE, CHLOROBENZENE, 1,1,2-TRICHLORO-1,2,2-TRIFLUOROETHANE, ORTHO-DICHLOROBENZENE, TRICHLOROFLUOROMETHANE, AND 1,1,2, TRICHLOROETHANE; ALL SPENT SOLVENT MIXTURES/BLENDS CONTAINING, BEFORE USE, A TOTAL OF TEN PERCENT OR MORE (BY VOLUME) OF ONE OR MORE OF THE ABOVE HALOGENATED SOLVENTS OR THOSE SOLVENTS LISTED IN F001, F004, AND F005; AND STILL BOTTOMS FROM THE RECOVERY OF THESE SPENT SOLVENTS AND SPENT SOLVENT MIXTURES.

. Waste code: F003
. Waste name: THE FOLLOWING SPENT NONHALOGENATED SOLVENTS: XYLENE, ACETONE, ETHYL ACETATE, ETHYL BENZENE, ETHYL ETHER, METHYL ISOBUTYL KETONE, N-BUTYL ALCOHOL, CYCLOHEXANONE, AND METHANOL; ALL SPENT SOLVENT

Map ID	Site	Database(s)	EPA ID Number

U S ARMY ENG CNTR FT BELVOIR (Continued) **1000102350**

MIXTURES/BLENDS CONTAINING, BEFORE USE, ONLY THE ABOVE SPENT NONHALOGENATED SOLVENTS; AND ALL SPENT SOLVENT MIXTURES/BLENDS CONTAINING, BEFORE USE, ONE OR MORE OF THE ABOVE NONHALOGENATED SOLVENTS, AND A TOTAL OF TEN PERCENT OR MORE (BY VOLUME) OF ONE OR MORE OF THOSE SOLVENTS LISTED IN F001, F002, F004, AND F005; AND STILL BOTTOMS FROM THE RECOVERY OF THESE SPENT SOLVENTS AND SPENT SOLVENT MIXTURES.

. Waste code: F004
. Waste name: THE FOLLOWING SPENT NONHALOGENATED SOLVENTS: CRESOLS, CRESYLIC ACID, AND NITROBENZENE; AND THE STILL BOTTOMS FROM THE RECOVERY OF THESE SOLVENTS; ALL SPENT SOLVENT MIXTURES/BLENDS CONTAINING, BEFORE USE, A TOTAL OF TEN PERCENT OR MORE (BY VOLUME) OF ONE OR MORE OF THE ABOVE NONHALOGENATED SOLVENTS OR THOSE SOLVENTS LISTED IN F001, F002, AND F005; AND STILL BOTTOMS FROM THE RECOVERY OF THESE SPENT SOLVENTS AND SPENT SOLVENT MIXTURES.

. Waste code: LABP
. Waste name: LAB PACK

. Waste code: P042
. Waste name: 1,2-BENZENEDIOL, 4-[1-HYDROXY-2-(METHYLAMINO)ETHYL]-, (R)- (OR) EPINEPHRINE

. Waste code: U003
. Waste name: ACETONITRILE (I,T)

. Waste code: U051
. Waste name: CREOSOTE

. Waste code: U060
. Waste name: BENZENE, 1,1'-(2,2-DICHLOROETHYLIDENE)BIS[4-CHLORO- (OR) DDD

. Waste code: U075
. Waste name: DICHLORODIFLUOROMETHANE (OR) METHANE, DICHLORODIFLUORO-

. Waste code: U080
. Waste name: METHANE, DICHLORO- (OR) METHYLENE CHLORIDE

. Waste code: U121
. Waste name: METHANE, TRICHLOROFLUORO- (OR) TRICHLOROMONOFLUOROMETHANE

. Waste code: U133
. Waste name: HYDRAZINE (R,T)

. Waste code: U154
. Waste name: METHANOL (I) (OR) METHYL ALCOHOL (I)

. Waste code: U226
. Waste name: ETHANE, 1,1,1-TRICHLORO- (OR) METHYL CHLOROFORM

. Waste code: U228
. Waste name: ETHENE, TRICHLORO- (OR) TRICHLOROETHYLENE

. Waste code: U248
. Waste name: 2H-1-BENZOPYRAN-2-ONE, 4-HYDROXY-3-(3-OXO-1-PHENYL-BUTYL)-, & SALTS, WHEN PRESENT AT CONCENTRATIONS OF 0.3% OR LESS (OR) WARFARIN, & SALTS,

Map ID	Site	Database(s)	EPA ID Number

U S ARMY ENG CNTR FT BELVOIR (Continued) **1000102350**

WHEN PRESENT AT CONCENTRATIONS OF 0.3% OR LESS

Date form received by agency: 02/11/2008
Site name: US ARMY GARRISON FORT BELVOIR
Classification: Large Quantity Generator

. Waste code: D001
. Waste name: IGNITABLE WASTE

. Waste code: D002
. Waste name: CORROSIVE WASTE

. Waste code: D003
. Waste name: REACTIVE WASTE

. Waste code: D004
. Waste name: ARSENIC

. Waste code: D005
. Waste name: BARIUM

. Waste code: D006
. Waste name: CADMIUM

. Waste code: D007
. Waste name: CHROMIUM

. Waste code: D008
. Waste name: LEAD

. Waste code: D009
. Waste name: MERCURY

. Waste code: D010
. Waste name: SELENIUM

. Waste code: D011
. Waste name: SILVER

. Waste code: D018
. Waste name: BENZENE

. Waste code: D035
. Waste name: METHYL ETHYL KETONE

. Waste code: D039
. Waste name: TETRACHLOROETHYLENE

. Waste code: F002
. Waste name: THE FOLLOWING SPENT HALOGENATED SOLVENTS: TETRACHLOROETHYLENE, METHYLENE CHLORIDE, TRICHLOROETHYLENE, 1,1,1-TRICHLOROETHANE, CHLOROBENZENE, 1,1,2-TRICHLORO-1,2,2-TRIFLUOROETHANE, ORTHO-DICHLOROBENZENE, TRICHLOROFLUOROMETHANE, AND 1,1,2, TRICHLOROETHANE; ALL SPENT SOLVENT MIXTURES/BLENDS CONTAINING, BEFORE USE, A TOTAL OF TEN PERCENT OR MORE (BY VOLUME) OF ONE OR MORE OF THE ABOVE HALOGENATED SOLVENTS OR THOSE SOLVENTS LISTED IN F001, F004, AND F005; AND STILL BOTTOMS FROM THE RECOVERY OF THESE SPENT SOLVENTS AND

Map ID	Site	Database(s)	EPA ID Number

U S ARMY ENG CNTR FT BELVOIR (Continued) **1000102350**

SPENT SOLVENT MIXTURES.

. Waste code: F003
. Waste name: THE FOLLOWING SPENT NONHALOGENATED SOLVENTS: XYLENE, ACETONE, ETHYL ACETATE, ETHYL BENZENE, ETHYL ETHER, METHYL ISOBUTYL KETONE, N-BUTYL ALCOHOL, CYCLOHEXANONE, AND METHANOL; ALL SPENT SOLVENT MIXTURES/BLENDS CONTAINING, BEFORE USE, ONLY THE ABOVE SPENT NONHALOGENATED SOLVENTS; AND ALL SPENT SOLVENT MIXTURES/BLENDS CONTAINING, BEFORE USE, ONE OR MORE OF THE ABOVE NONHALOGENATED SOLVENTS, AND A TOTAL OF TEN PERCENT OR MORE (BY VOLUME) OF ONE OR MORE OF THOSE SOLVENTS LISTED IN F001, F002, F004, AND F005; AND STILL BOTTOMS FROM THE RECOVERY OF THESE SPENT SOLVENTS AND SPENT SOLVENT MIXTURES.

. Waste code: F004
. Waste name: THE FOLLOWING SPENT NONHALOGENATED SOLVENTS: CRESOLS, CRESYLIC ACID, AND NITROBENZENE; AND THE STILL BOTTOMS FROM THE RECOVERY OF THESE SOLVENTS; ALL SPENT SOLVENT MIXTURES/BLENDS CONTAINING, BEFORE USE, A TOTAL OF TEN PERCENT OR MORE (BY VOLUME) OF ONE OR MORE OF THE ABOVE NONHALOGENATED SOLVENTS OR THOSE SOLVENTS LISTED IN F001, F002, AND F005; AND STILL BOTTOMS FROM THE RECOVERY OF THESE SPENT SOLVENTS AND SPENT SOLVENT MIXTURES.

. Waste code: LABP
. Waste name: LAB PACK

. Waste code: P042
. Waste name: 1,2-BENZENEDIOL, 4-[1-HYDROXY-2-(METHYLAMINO)ETHYL]-, (R)- (OR) EPINEPHRINE

. Waste code: U003
. Waste name: ACETONITRILE (I,T)

. Waste code: U051
. Waste name: CREOSOTE

. Waste code: U060
. Waste name: BENZENE, 1,1'-(2,2-DICHLOROETHYLIDENE)BIS[4-CHLORO- (OR) DDD

. Waste code: U075
. Waste name: DICHLORODIFLUOROMETHANE (OR) METHANE, DICHLORODIFLUORO-

. Waste code: U080
. Waste name: METHANE, DICHLORO- (OR) METHYLENE CHLORIDE

. Waste code: U121
. Waste name: METHANE, TRICHLOROFLUORO- (OR) TRICHLOROMONOFLUOROMETHANE

. Waste code: U133
. Waste name: HYDRAZINE (R,T)

. Waste code: U154
. Waste name: METHANOL (I) (OR) METHYL ALCOHOL (I)

. Waste code: U226
. Waste name: ETHANE, 1,1,1-TRICHLORO- (OR) METHYL CHLOROFORM

Map ID	Site	Database(s)	EPA ID Number

U S ARMY ENG CNTR FT BELVOIR (Continued) **1000102350**

. Waste code: U228
. Waste name: ETHENE, TRICHLORO- (OR) TRICHLOROETHYLENE

. Waste code: U248
. Waste name: 2H-1-BENZOPYRAN-2-ONE, 4-HYDROXY-3-(3-OXO-1-PHENYL-BUTYL)-, & SALTS, WHEN PRESENT AT CONCENTRATIONS OF 0.3% OR LESS (OR) WARFARIN, & SALTS, WHEN PRESENT AT CONCENTRATIONS OF 0.3% OR LESS

Date form received by agency: 02/08/2006
Site name: US ARMY GARRISON FORT BELVOIR
Classification: Large Quantity Generator

. Waste code: D001
. Waste name: IGNITABLE WASTE

. Waste code: D002
. Waste name: CORROSIVE WASTE

. Waste code: D003
. Waste name: REACTIVE WASTE

. Waste code: D004
. Waste name: ARSENIC

. Waste code: D005
. Waste name: BARIUM

. Waste code: D006
. Waste name: CADMIUM

. Waste code: D007
. Waste name: CHROMIUM

. Waste code: D008
. Waste name: LEAD

. Waste code: D009
. Waste name: MERCURY

. Waste code: D010
. Waste name: SELENIUM

. Waste code: D011
. Waste name: SILVER

. Waste code: D018
. Waste name: BENZENE

. Waste code: D027
. Waste name: 1,4-DICHLOROBENZENE

. Waste code: D035
. Waste name: METHYL ETHYL KETONE

. Waste code: D038
. Waste name: PYRIDINE

Map ID	Site	Database(s)	EPA ID Number

U S ARMY ENG CNTR FT BELVOIR (Continued) **1000102350**

. Waste code: D039
. Waste name: TETRACHLOROETHYLENE

. Waste code: D040
. Waste name: TRICHLORETHYLENE

. Waste code: D043
. Waste name: VINYL CHLORIDE

. Waste code: F001
. Waste name: THE FOLLOWING SPENT HALOGENATED SOLVENTS USED IN DEGREASING: TETRACHLOROETHYLENE, TRICHLORETHYLENE, METHYLENE CHLORIDE, 1,1,1-TRICHLOROETHANE, CARBON TETRACHLORIDE AND CHLORINATED FLUOROCARBONS; ALL SPENT SOLVENT MIXTURES/BLENDS USED IN DEGREASING CONTAINING, BEFORE USE, A TOTAL OF TEN PERCENT OR MORE (BY VOLUME) OF ONE OR MORE OF THE ABOVE HALOGENATED SOLVENTS OR THOSE SOLVENTS LISTED IN F002, F004, AND F005; AND STILL BOTTOMS FROM THE RECOVERY OF THESE SPENT SOLVENTS AND SPENT SOLVENT MIXTURES.

. Waste code: F002
. Waste name: THE FOLLOWING SPENT HALOGENATED SOLVENTS: TETRACHLOROETHYLENE, METHYLENE CHLORIDE, TRICHLOROETHYLENE, 1,1,1-TRICHLOROETHANE, CHLOROBENZENE, 1,1,2-TRICHLORO-1,2,2-TRIFLUOROETHANE, ORTHO-DICHLOROBENZENE, TRICHLOROFLUOROMETHANE, AND 1,1,2, TRICHLOROETHANE; ALL SPENT SOLVENT MIXTURES/BLENDS CONTAINING, BEFORE USE, A TOTAL OF TEN PERCENT OR MORE (BY VOLUME) OF ONE OR MORE OF THE ABOVE HALOGENATED SOLVENTS OR THOSE SOLVENTS LISTED IN F001, F004, AND F005; AND STILL BOTTOMS FROM THE RECOVERY OF THESE SPENT SOLVENTS AND SPENT SOLVENT MIXTURES.

. Waste code: F003
. Waste name: THE FOLLOWING SPENT NONHALOGENATED SOLVENTS: XYLENE, ACETONE, ETHYL ACETATE, ETHYL BENZENE, ETHYL ETHER, METHYL ISOBUTYL KETONE, N-BUTYL ALCOHOL, CYCLOHEXANONE, AND METHANOL; ALL SPENT SOLVENT MIXTURES/BLENDS CONTAINING, BEFORE USE, ONLY THE ABOVE SPENT NONHALOGENATED SOLVENTS; AND ALL SPENT SOLVENT MIXTURES/BLENDS CONTAINING, BEFORE USE, ONE OR MORE OF THE ABOVE NONHALOGENATED SOLVENTS, AND A TOTAL OF TEN PERCENT OR MORE (BY VOLUME) OF ONE OR MORE OF THOSE SOLVENTS LISTED IN F001, F002, F004, AND F005; AND STILL BOTTOMS FROM THE RECOVERY OF THESE SPENT SOLVENTS AND SPENT SOLVENT MIXTURES.

. Waste code: F004
. Waste name: THE FOLLOWING SPENT NONHALOGENATED SOLVENTS: CRESOLS, CRESYLIC ACID, AND NITROBENZENE; AND THE STILL BOTTOMS FROM THE RECOVERY OF THESE SOLVENTS; ALL SPENT SOLVENT MIXTURES/BLENDS CONTAINING, BEFORE USE, A TOTAL OF TEN PERCENT OR MORE (BY VOLUME) OF ONE OR MORE OF THE ABOVE NONHALOGENATED SOLVENTS OR THOSE SOLVENTS LISTED IN F001, F002, AND F005; AND STILL BOTTOMS FROM THE RECOVERY OF THESE SPENT SOLVENTS AND SPENT SOLVENT MIXTURES.

. Waste code: F005
. Waste name: THE FOLLOWING SPENT NONHALOGENATED SOLVENTS: TOLUENE, METHYL ETHYL KETONE, CARBON DISULFIDE, ISOBUTANOL, PYRIDINE, BENZENE, 2-ETHOXYETHANOL, AND 2-NITROPROPANE; ALL SPENT SOLVENT MIXTURES/BLENDS CONTAINING, BEFORE USE, A TOTAL OF TEN PERCENT OR MORE (BY VOLUME) OF ONE OR MORE OF THE ABOVE NONHALOGENATED SOLVENTS OR THOSE SOLVENTS

Map ID	Site	Database(s)	EPA ID Number

U S ARMY ENG CNTR FT BELVOIR (Continued) **1000102350**

LISTED IN F001, F002, OR F004; AND STILL BOTTOMS FROM THE RECOVERY OF THESE SPENT SOLVENTS AND SPENT SOLVENT MIXTURES.

. Waste code: LABP
. Waste name: LAB PACK

. Waste code: P001
. Waste name: 2H-1-BENZOPYRAN-2-ONE, 4-HYDROXY-3-(3-OXO-1-PHENYLBUTYL)-, & SALTS, WHEN PRESENT AT CONCENTRATIONS GREATER THAN 0.3% (OR) WARFARIN, & SALTS, WHEN PRESENT AT CONCENTRATIONS GREATER THAN 0.3%

. Waste code: P042
. Waste name: 1,2-BENZENEDIOL, 4-[1-HYDROXY-2-(METHYLAMINO)ETHYL]-, (R)- (OR) EPINEPHRINE

. Waste code: U002
. Waste name: 2-PROPANONE (I) (OR) ACETONE (I)

. Waste code: U056
. Waste name: BENZENE, HEXAHYDRO- (I) (OR) CYCLOHEXANE (I)

. Waste code: U069
. Waste name: 1,2-BENZENEDICARBOXYLIC ACID, DIBUTYL ESTER (OR) DIBUTYL PHTHALATE

. Waste code: U080
. Waste name: METHANE, DICHLORO- (OR) METHYLENE CHLORIDE

. Waste code: U121
. Waste name: METHANE, TRICHLOROFLUORO- (OR) TRICHLOROMONOFLUOROMETHANE

. Waste code: U122
. Waste name: FORMALDEHYDE

. Waste code: U151
. Waste name: MERCURY

. Waste code: U154
. Waste name: METHANOL (I) (OR) METHYL ALCOHOL (I)

. Waste code: U155
. Waste name: 1,2-ETHANEDIAMINE, N,N-DIMETHYL-N'-2-PYRIDINYL-N'-(2-THIENYLMETHYL)- (OR) METHAPYRILENE

. Waste code: U159
. Waste name: 2-BUTANONE (I,T) (OR) METHYL ETHYL KETONE (MEK) (I,T)

. Waste code: U210
. Waste name: ETHENE, TETRACHLORO- (OR) TETRACHLOROETHYLENE

. Waste code: U220
. Waste name: BENZENE, METHYL- (OR) TOLUENE

. Waste code: U226
. Waste name: ETHANE, 1,1,1-TRICHLORO- (OR) METHYL CHLOROFORM

. Waste code: U239
. Waste name: BENZENE, DIMETHYL- (I,T) (OR) XYLENE (I)

Map ID	Site	Database(s)	EPA ID Number

U S ARMY ENG CNTR FT BELVOIR (Continued) **1000102350**

Date form received by agency: 04/26/2005
Site name: DIRECTORATE PUB WORKS-US ARMY FT BELVOIR
Classification: Large Quantity Generator

. Waste code: D001
. Waste name: IGNITABLE WASTE

. Waste code: D002
. Waste name: CORROSIVE WASTE

. Waste code: D003
. Waste name: REACTIVE WASTE

. Waste code: D004
. Waste name: ARSENIC

. Waste code: D005
. Waste name: BARIUM

. Waste code: D006
. Waste name: CADMIUM

. Waste code: D007
. Waste name: CHROMIUM

. Waste code: D008
. Waste name: LEAD

. Waste code: D009
. Waste name: MERCURY

. Waste code: D010
. Waste name: SELENIUM

. Waste code: D011
. Waste name: SILVER

. Waste code: D012
. Waste name: ENDRIN
(1,2,3,4,10,10-HEXACHLORO-1,7-EPOXY-1,4,4A,5,6,7,8,8A-OCTAHYDRO-1,4-EN
DO, ENDO-5,8-DIMETH-ANO-NAPHTHALENE)

. Waste code: D013
. Waste name: LINDANE (1,2,3,4,5,6-HEXA-CHLOROCYCLOHEXANE, GAMMA ISOMER)

. Waste code: D014
. Waste name: METHOXYCHLOR (1,1,1-TRICHLORO-2,2-BIS [P-METHOXYPHENYL] ETHANE)

. Waste code: D015
. Waste name: TOXAPHENE (C10 H10 CL8, TECHNICAL CHLORINATED CAMPHENE, 67-69 PERCENT CHLORINE)

. Waste code: D016
. Waste name: 2,4-D (2,4-DICHLOROPHENOXYACETIC ACID)

. Waste code: D017
. Waste name: 2,4,5-TP SILVEX (2,4,5-TRICHLOROPHENOXYPROPIONIC ACID)

Map ID	Site	Database(s)	EPA ID Number

U S ARMY ENG CNTR FT BELVOIR (Continued) **1000102350**

. Waste code: D018
. Waste name: BENZENE

. Waste code: D019
. Waste name: CARBON TETRACHLORIDE

. Waste code: D020
. Waste name: CHLORDANE

. Waste code: D021
. Waste name: CHLOROBENZENE

. Waste code: D022
. Waste name: CHLOROFORM

. Waste code: D023
. Waste name: O-CRESOL

. Waste code: D024
. Waste name: M-CRESOL

. Waste code: D025
. Waste name: P-CRESOL

. Waste code: D026
. Waste name: CRESOL

. Waste code: D027
. Waste name: 1,4-DICHLOROBENZENE

. Waste code: D028
. Waste name: 1,2-DICHLOROETHANE

. Waste code: D029
. Waste name: 1,1-DICHLOROETHYLENE

. Waste code: D030
. Waste name: 2,4-DINITROTOLUENE

. Waste code: D031
. Waste name: HEPTACHLOR (AND ITS EPOXIDE)

. Waste code: D032
. Waste name: HEXACHLOROBENZENE

. Waste code: D033
. Waste name: HEXACHLOROBUTADIENE

. Waste code: D034
. Waste name: HEXACHLOROETHANE

. Waste code: D035
. Waste name: METHYL ETHYL KETONE

. Waste code: D036
. Waste name: NITROBENZENE

Map ID	Site	Database(s)	EPA ID Number

U S ARMY ENG CNTR FT BELVOIR (Continued) **1000102350**

. Waste code: D037
. Waste name: PENTACHLOROPHENOL

. Waste code: D038
. Waste name: PYRIDINE

. Waste code: D039
. Waste name: TETRACHLOROETHYLENE

. Waste code: D040
. Waste name: TRICHLORETHYLENE

. Waste code: D041
. Waste name: 2,4,5-TRICHLOROPHENOL

. Waste code: D042
. Waste name: 2,4,6-TRICHLOROPHENOL

. Waste code: D043
. Waste name: VINYL CHLORIDE

. Waste code: F001
. Waste name: THE FOLLOWING SPENT HALOGENATED SOLVENTS USED IN DEGREASING: TETRACHLOROETHYLENE, TRICHLORETHYLENE, METHYLENE CHLORIDE, 1,1,1-TRICHLOROETHANE, CARBON TETRACHLORIDE AND CHLORINATED FLUOROCARBONS; ALL SPENT SOLVENT MIXTURES/BLENDS USED IN DEGREASING CONTAINING, BEFORE USE, A TOTAL OF TEN PERCENT OR MORE (BY VOLUME) OF ONE OR MORE OF THE ABOVE HALOGENATED SOLVENTS OR THOSE SOLVENTS LISTED IN F002, F004, AND F005; AND STILL BOTTOMS FROM THE RECOVERY OF THESE SPENT SOLVENTS AND SPENT SOLVENT MIXTURES.

. Waste code: F002
. Waste name: THE FOLLOWING SPENT HALOGENATED SOLVENTS: TETRACHLOROETHYLENE, METHYLENE CHLORIDE, TRICHLOROETHYLENE, 1,1,1-TRICHLOROETHANE, CHLOROBENZENE, 1,1,2-TRICHLORO-1,2,2-TRIFLUOROETHANE, ORTHO-DICHLOROBENZENE, TRICHLOROFLUOROMETHANE, AND 1,1,2, TRICHLOROETHANE; ALL SPENT SOLVENT MIXTURES/BLENDS CONTAINING, BEFORE USE, A TOTAL OF TEN PERCENT OR MORE (BY VOLUME) OF ONE OR MORE OF THE ABOVE HALOGENATED SOLVENTS OR THOSE SOLVENTS LISTED IN F001, F004, AND F005; AND STILL BOTTOMS FROM THE RECOVERY OF THESE SPENT SOLVENTS AND SPENT SOLVENT MIXTURES.

. Waste code: F003
. Waste name: THE FOLLOWING SPENT NONHALOGENATED SOLVENTS: XYLENE, ACETONE, ETHYL ACETATE, ETHYL BENZENE, ETHYL ETHER, METHYL ISOBUTYL KETONE, N-BUTYL ALCOHOL, CYCLOHEXANONE, AND METHANOL; ALL SPENT SOLVENT MIXTURES/BLENDS CONTAINING, BEFORE USE, ONLY THE ABOVE SPENT NONHALOGENATED SOLVENTS; AND ALL SPENT SOLVENT MIXTURES/BLENDS CONTAINING, BEFORE USE, ONE OR MORE OF THE ABOVE NONHALOGENATED SOLVENTS, AND A TOTAL OF TEN PERCENT OR MORE (BY VOLUME) OF ONE OR MORE OF THOSE SOLVENTS LISTED IN F001, F002, F004, AND F005; AND STILL BOTTOMS FROM THE RECOVERY OF THESE SPENT SOLVENTS AND SPENT SOLVENT MIXTURES.

. Waste code: F004
. Waste name: THE FOLLOWING SPENT NONHALOGENATED SOLVENTS: CRESOLS, CRESYLIC ACID, AND NITROBENZENE; AND THE STILL BOTTOMS FROM THE RECOVERY OF THESE

Map ID	Site	Database(s)	EPA ID Number

U S ARMY ENG CNTR FT BELVOIR (Continued) **1000102350**

SOLVENTS; ALL SPENT SOLVENT MIXTURES/BLENDS CONTAINING, BEFORE USE, A TOTAL OF TEN PERCENT OR MORE (BY VOLUME) OF ONE OR MORE OF THE ABOVE NONHALOGENATED SOLVENTS OR THOSE SOLVENTS LISTED IN F001, F002, AND F005; AND STILL BOTTOMS FROM THE RECOVERY OF THESE SPENT SOLVENTS AND SPENT SOLVENT MIXTURES.

. Waste code: F005
. Waste name: THE FOLLOWING SPENT NONHALOGENATED SOLVENTS: TOLUENE, METHYL ETHYL KETONE, CARBON DISULFIDE, ISOBUTANOL, PYRIDINE, BENZENE, 2-ETHOXYETHANOL, AND 2-NITROPROPANE; ALL SPENT SOLVENT MIXTURES/BLENDS CONTAINING, BEFORE USE, A TOTAL OF TEN PERCENT OR MORE (BY VOLUME) OF ONE OR MORE OF THE ABOVE NONHALOGENATED SOLVENTS OR THOSE SOLVENTS LISTED IN F001, F002, OR F004; AND STILL BOTTOMS FROM THE RECOVERY OF THESE SPENT SOLVENTS AND SPENT SOLVENT MIXTURES.

. Waste code: P042
. Waste name: 1,2-BENZENEDIOL, 4-[1-HYDROXY-2-(METHYLAMINO)ETHYL]-, (R)- (OR) EPINEPHRINE

. Waste code: P048
. Waste name: 2,4-DINITROPHENOL (OR) PHENOL, 2,4-DINITRO-

. Waste code: P049
. Waste name: DITHIOBIURET (OR) THIOIMIDODICARBONIC DIAMIDE [(H2N)C(S)]2NH

. Waste code: P050
. Waste name: 6,9-METHANO-2,4,3-BENZODIOXATHIEPIN,6,7,8,9,10,10-HEXACHLORO-1,5,5A,6,9,9A-HEXAHYDRO-,3-OXIDE (OR) ENDOSULFAN

. Waste code: P051
. Waste name: 2,7:3,6-DIMETHANONAPHTH[2,3-B]OXIRENE, 3,4,5,6,9,9-HEXACHLORO-1A,2,2A,3,6,6A,7,7A-OCTAHYDRO-, (1AALPHA, 2BETA, 2ABETA, 3ALPHA, 6ALPHA, 6ABETA, 7BETA, 7AALPHA)- & METABOLITES (OR) ENDRIN (OR) ENDRIN, & METABOLITES

. Waste code: P057
. Waste name: ACETAMIDE, 2-FLUORO- (OR) FLUOROACETAMIDE

. Waste code: P058
. Waste name: ACETIC ACID, FLUORO-, SODIUM SALT (OR) FLUOROACETIC ACID, SODIUM SALT

. Waste code: P060
. Waste name: 1,4,5,8-DIMETHANONAPHTHALENE, 1,2,3,4,10,10-HEXA-CHLORO-1,4,4A,5,8,8A,-HEXAHYDRO-, (1ALPHA, 4ALPHA, 4ABETA, 5BETA, 8BETA, 8ABETA)- (OR) ISODRIN

. Waste code: P062
. Waste name: HEXAETHYL TETRAPHOSPHATE (OR) TETRAPHOSPHORIC ACID, HEXAETHYL ESTER

. Waste code: P066
. Waste name: ETHANIMIDOTHIOIC ACID, N-[[(METHYLAMINO)CARBONYL]OXY]-, METHYL ESTER (OR) METHOMYL

. Waste code: P069
. Waste name: 2-METHYLLACTONITRILE (OR) PROPANENITRILE, 2-HYDROXY-2-METHYL-

. Waste code: P070

Map ID	Site	Database(s)	EPA ID Number

U S ARMY ENG CNTR FT BELVOIR (Continued) **1000102350**

. Waste name: ALDICARB (OR) PROPANAL, 2-METHYL-2-(METHYLTHIO)-, O-[(METHYLAMINO)CARBONYL]OXIME

. Waste code: P071
. Waste name: METHYL PARATHION (OR) PHOSPHOROTHIOIC ACID, O,O,-DIMETHYL O-(4-NITROPHENYL) ESTER

. Waste code: P072
. Waste name: ALPHA-NAPHTHYLTHIOUREA (OR) THIOUREA, 1-NAPHTHALENYL-

. Waste code: P074
. Waste name: NICKEL CYANIDE (OR) NICKEL CYANIDE NI(CN)2

. Waste code: P075
. Waste name: NICOTINE, & SALTS (OR) PYRIDINE, 3-(1-METHYL-2-PYRROLIDINYL)-,(S)-, & SALTS

. Waste code: P076
. Waste name: NITRIC OXIDE (OR) NITROGEN OXIDE NO

. Waste code: P077
. Waste name: BENZENAMINE, 4-NITRO- (OR) P-NITROANILINE

. Waste code: P082
. Waste name: METHANIMINE, N-METHYL-N-NITROSO- (OR) N-NITROSODIMETHYLAMINE

. Waste code: P084
. Waste name: N-NITROSOMETHYLVINYLAMINE (OR) VINYLAMINE, N-METHYL-N-NITROSO-

. Waste code: P085
. Waste name: DIPHOSPHORAMIDE, OCTAMETHYL- (OR) OCTAMETHYLPYROPHOSPHORAMIDE

. Waste code: P087
. Waste name: OSMIUM OXIDE OSO4, (T-4)- (OR) OSMIUM TETROXIDE

. Waste code: P088
. Waste name: 7-OXABICYCLO[2.2.1]HEPTANE-2,3-DICARBOXYLIC ACID (OR) ENDOTHALL

. Waste code: P089
. Waste name: PARATHION (OR) PHOSPHOROTHIOIC ACID, O,O-DIETHYL-O-(4-NITROPHENYL) ESTER

. Waste code: P092
. Waste name: MERCURY, (ACETATO-O)PHENYL- (OR) PHENYLMERCURY ACETATE

. Waste code: P093
. Waste name: PHENYLTHIOUREA (OR) THIOUREA, PHENYL-

. Waste code: P094
. Waste name: PHORATE (OR) PHOSPHORODITHIOIC ACID, O,O-DIETHYL S-[(ETHYLTHIO)METHYL] ESTER

. Waste code: P097
. Waste name: FAMPHUR (OR) PHOSPHOROTHIOIC ACID O-[4-[(DIMETHYLAMINO)SULFONYL]PHENYL] O,O-DIMETHYL ESTER

. Waste code: P098

Map ID	Site	Database(s)	EPA ID Number

U S ARMY ENG CNTR FT BELVOIR (Continued) **1000102350**

. Waste name: POTASSIUM CYANIDE (OR) POTASSIUM CYANIDE K(CN)

. Waste code: P104
. Waste name: SILVER CYANIDE (OR) SILVER CYANIDE AG(CN)

. Waste code: P106
. Waste name: SODIUM CYANIDE (OR) SODIUM CYANIDE NA(CN)

. Waste code: P108
. Waste name: STRYCHNIDIN-10-ONE, & SALTS (OR) STRYCHNINE, & SALTS

. Waste code: P109
. Waste name: TETRAETHYLDITHIOPYROPHOSPHATE (OR) THIODIPHOSPHORIC ACID, TETRAETHYL ESTER

. Waste code: P111
. Waste name: DIPHOSPHORIC ACID, TETRAETHYL ESTER (OR) TETRAETHYL PYROPHOSPHATE

. Waste code: P113
. Waste name: THALLIC OXIDE (OR) THALLIUM OXIDE TL2O3

. Waste code: P115
. Waste name: SULFURIC ACID, DITHALLIUM (1+) SALT (OR) THALLIUM(I) SULFATE

. Waste code: P116
. Waste name: HYDRAZINECARBOTHIOAMIDE (OR) THIOSEMICARBAZIDE

. Waste code: P118
. Waste name: METHANETHIOL, TRICHLORO- (OR) TRICHLOROMETHANETHIOL

. Waste code: P119
. Waste name: AMMONIUM VANADATE (OR) VANADIC ACID, AMMONIUM SALT

. Waste code: P120
. Waste name: VANADIUM OXIDE V2O5 (OR) VANADIUM PENTOXIDE

. Waste code: P121
. Waste name: ZINC CYANIDE (OR) ZINC CYANIDE ZN(CN)2

. Waste code: P123
. Waste name: TOXAPHENE

. Waste code: U001
. Waste name: ACETALDEHYDE (I) (OR) ETHANAL (I)

. Waste code: U002
. Waste name: 2-PROPANONE (I) (OR) ACETONE (I)

. Waste code: U003
. Waste name: ACETONITRILE (I,T)

. Waste code: U004
. Waste name: ACETOPHENONE (OR) ETHANONE, 1-PHENYL-

. Waste code: U005
. Waste name: 2-ACETYLAMINOFLUORENE (OR) ACETAMIDE, N-9H-FLUOREN-2-YL

Map ID	Site	Database(s)	EPA ID Number

U S ARMY ENG CNTR FT BELVOIR (Continued) **1000102350**

. Waste code: U007
. Waste name: 2-PROPENAMIDE (OR) ACRYLAMIDE

. Waste code: U011
. Waste name: 1H-1,2,4-TRIAZOL-3-AMINE (OR) AMITROLE

. Waste code: U012
. Waste name: ANILINE (I,T) (OR) BENZENAMINE (I,T)

. Waste code: U015
. Waste name: AZASERINE (OR) L-SERINE, DIAZOACETATE (ESTER)

. Waste code: U019
. Waste name: BENZENE (I,T)

. Waste code: U021
. Waste name: [1,1'-BIPHENYL]-4,4'-DIAMINE (OR) BENZIDINE

. Waste code: U029
. Waste name: METHANE, BROMO- (OR) METHYL BROMIDE

. Waste code: U031
. Waste name: 1-BUTANOL (I) (OR) N-BUTYL ALCOHOL (I)

. Waste code: U032
. Waste name: CALCIUM CHROMATE (OR) CHROMIC ACID H2CRO4, CALCIUM SALT

. Waste code: U033
. Waste name: CARBON OXYFLUORIDE (R,T) (OR) CARBONIC DIFLUORIDE

. Waste code: U036
. Waste name: 4,7-METHANO-1H-INDENE,
1,2,4,5,6,7,8,8-OCTACHLORO-2,3,3A,4,7,7A-HEXAHYDRO- (OR) CHLORDANE,
ALPHA & GAMMA ISOMERS

. Waste code: U037
. Waste name: BENZENE, CHLORO- (OR) CHLOROBENZENE

. Waste code: U043
. Waste name: ETHENE, CHLORO- (OR) VINYL CHLORIDE

. Waste code: U044
. Waste name: CHLOROFORM (OR) METHANE, TRICHLORO-

. Waste code: U056
. Waste name: BENZENE, HEXAHYDRO- (I) (OR) CYCLOHEXANE (I)

. Waste code: U057
. Waste name: CYCLOHEXANONE (I)

. Waste code: U078
. Waste name: 1,1-DICHLOROETHYLENE (OR) ETHENE, 1,1-DICHLORO-

. Waste code: U080
. Waste name: METHANE, DICHLORO- (OR) METHYLENE CHLORIDE

. Waste code: U083

Map ID	Site	Database(s)	EPA ID Number

U S ARMY ENG CNTR FT BELVOIR (Continued) **1000102350**

. Waste name: PROPANE, 1,2-DICHLORO- (OR) PROPYLENE DICHLORIDE

. Waste code: U088
. Waste name: 1,2-BENZENEDICARBOXYLIC ACID, DIETHYL ESTER (OR) DIETHYL PHTHALATE

. Waste code: U097
. Waste name: CARBAMIC CHLORIDE, DIMETHYL- (OR) DIMETHYLCARBAMOYL CHLORIDE

. Waste code: U103
. Waste name: DIMETHYL SULFATE (OR) SULFURIC ACID, DIMETHYL ESTER

. Waste code: U117
. Waste name: ETHANE, 1,1'-OXYBIS-(I) (OR) ETHYL ETHER (I)

. Waste code: U121
. Waste name: METHANE, TRICHLOROFLUORO- (OR) TRICHLOROMONOFLUOROMETHANE

. Waste code: U122
. Waste name: FORMALDEHYDE

. Waste code: U123
. Waste name: FORMIC ACID (C,T)

. Waste code: U124
. Waste name: FURAN (I) (OR) FURFURAN (I)

. Waste code: U129
. Waste name: CYCLOHEXANE, 1,2,3,4,5,6-HEXACHLORO-, (1ALPHA, 2ALPHA, 3BETA, 4ALPHA, 5ALPHA, 6BETA)- (OR) LINDANE

. Waste code: U134
. Waste name: HYDROFLUORIC ACID (C,T) (OR) HYDROGEN FLUORIDE (C,T)

. Waste code: U136
. Waste name: ARSINIC ACID, DIMETHYL- (OR) CACODYLIC ACID

. Waste code: U140
. Waste name: 1-PROPANOL, 2-METHYL- (I,T) (OR) ISOBUTYL ALCOHOL (I,T)

. Waste code: U144
. Waste name: ACETIC ACID, LEAD(2+) SALT (OR) LEAD ACETATE

. Waste code: U151
. Waste name: MERCURY

. Waste code: U154
. Waste name: METHANOL (I) (OR) METHYL ALCOHOL (I)

. Waste code: U159
. Waste name: 2-BUTANONE (I,T) (OR) METHYL ETHYL KETONE (MEK) (I,T)

. Waste code: U160
. Waste name: 2-BUTANONE, PEROXIDE (R,T) (OR) METHYL ETHYL KETONE PEROXIDE (R,T)

. Waste code: U161
. Waste name: 4-METHYL-2-PENTANONE (I) (OR) METHYL ISOBUTYL KETONE (I) (OR) PENTANOL, 4-METHYL-

Map ID	Site	Database(s)	EPA ID Number

U S ARMY ENG CNTR FT BELVOIR (Continued) **1000102350**

. Waste code: U182
. Waste name: 1,3,5-TRIOXANE, 2,4,6-TRIMETHYL- (OR) PARALDEHYDE

. Waste code: U184
. Waste name: ETHANE, PENTACHLORO- (OR) PENTACHLOROETHANE

. Waste code: U185
. Waste name: BENZENE, PENTACHLORONITRO- (OR) PENTACHLORONITROBENZENE (PCNB)

. Waste code: U196
. Waste name: PYRIDINE

. Waste code: U207
. Waste name: 1,2,4,5-TETRACHLOROBENZENE (OR) BENZENE, 1,2,4,5-TETRACHLORO-

. Waste code: U208
. Waste name: 1,1,1,2-TETRACHLOROETHANE (OR) ETHANE, 1,1,1,2-TETRACHLORO-

. Waste code: U209
. Waste name: 1,1,2,2-TETRACHLOROETHANE (OR) ETHANE, 1,1,2,2-TETRACHLORO-

. Waste code: U211
. Waste name: CARBON TETRACHLORIDE (OR) METHANE, TETRACHLORO-

. Waste code: U214
. Waste name: ACETIC ACID, THALLIUM(1+) SALT (OR) THALLIUM(I) ACETATE

. Waste code: U220
. Waste name: BENZENE, METHYL- (OR) TOLUENE

. Waste code: U223
. Waste name: BENZENE, 1,3-DIISOCYANATOMETHYL- (R,T) (OR) TOLUENE DIISOCYANATE (R,T)

. Waste code: U225
. Waste name: BROMOFORM (OR) METHANE, TRIBROMO-

. Waste code: U226
. Waste name: ETHANE, 1,1,1-TRICHLORO- (OR) METHYL CHLOROFORM

. Waste code: U227
. Waste name: 1,1,2-TRICHLOROETHANE (OR) ETHANE, 1,1,2-TRICHLORO-

. Waste code: U239
. Waste name: BENZENE, DIMETHYL- (I,T) (OR) XYLENE (I)

. Waste code: U240
. Waste name: 2,4-D, SALTS & ESTERS (OR) ACETIC ACID, (2,4-DICHLOROPHENOXY)-, SALTS & ESTERS (OR) DICHLOROPHENOXYACETIC ACID 2,4-D

. Waste code: U243
. Waste name: 1-PROPENE, 1,1,2,3,3,3-HEXACHLORO- (OR) HEXACHLOROPROPENE

. Waste code: U247
. Waste name: BENZENE, 1,1'-(2,2,2-TRICHLOROETHYLIDENE)BIS[4-METHOXY- (OR) METHOXYCHLOR

. Waste code: U248

Map ID	Site	Database(s)	EPA ID Number

U S ARMY ENG CNTR FT BELVOIR (Continued) **1000102350**

. Waste name: 2H-1-BENZOPYRAN-2-ONE, 4-HYDROXY-3-(3-OXO-1-PHENYL-BUTYL)-, & SALTS, WHEN PRESENT AT CONCENTRATIONS OF 0.3% OR LESS (OR) WARFARIN, & SALTS, WHEN PRESENT AT CONCENTRATIONS OF 0.3% OR LESS

. Waste code: U249
. Waste name: ZINC PHOSPHIDE ZN3P2, WHEN PRESENT AT CONCENTRATIONS OF 10% OR LESS

Date form received by agency: 02/24/2004
Site name: DIRECTORATE OF PUBLIC WORKS & LOGISTICS
Classification: Large Quantity Generator

. Waste code: D001
. Waste name: IGNITABLE WASTE

. Waste code: D002
. Waste name: CORROSIVE WASTE

. Waste code: D003
. Waste name: REACTIVE WASTE

. Waste code: D004
. Waste name: ARSENIC

. Waste code: D005
. Waste name: BARIUM

. Waste code: D006
. Waste name: CADMIUM

. Waste code: D007
. Waste name: CHROMIUM

. Waste code: D008
. Waste name: LEAD

. Waste code: D009
. Waste name: MERCURY

. Waste code: D010
. Waste name: SELENIUM

. Waste code: D011
. Waste name: SILVER

. Waste code: D018
. Waste name: BENZENE

. Waste code: D027
. Waste name: 1,4-DICHLOROBENZENE

. Waste code: D035
. Waste name: METHYL ETHYL KETONE

. Waste code: D038
. Waste name: PYRIDINE

. Waste code: D039

Map ID	Site	Database(s)	EPA ID Number

U S ARMY ENG CNTR FT BELVOIR (Continued) **1000102350**

. Waste name: TETRACHLOROETHYLENE

. Waste code: D040
. Waste name: TRICHLORETHYLENE

. Waste code: F001
. Waste name: THE FOLLOWING SPENT HALOGENATED SOLVENTS USED IN DEGREASING: TETRACHLOROETHYLENE, TRICHLORETHYLENE, METHYLENE CHLORIDE, 1,1,1-TRICHLOROETHANE, CARBON TETRACHLORIDE AND CHLORINATED FLUOROCARBONS; ALL SPENT SOLVENT MIXTURES/BLENDS USED IN DEGREASING CONTAINING, BEFORE USE, A TOTAL OF TEN PERCENT OR MORE (BY VOLUME) OF ONE OR MORE OF THE ABOVE HALOGENATED SOLVENTS OR THOSE SOLVENTS LISTED IN F002, F004, AND F005; AND STILL BOTTOMS FROM THE RECOVERY OF THESE SPENT SOLVENTS AND SPENT SOLVENT MIXTURES.

. Waste code: F003
. Waste name: THE FOLLOWING SPENT NONHALOGENATED SOLVENTS: XYLENE, ACETONE, ETHYL ACETATE, ETHYL BENZENE, ETHYL ETHER, METHYL ISOBUTYL KETONE, N-BUTYL ALCOHOL, CYCLOHEXANONE, AND METHANOL; ALL SPENT SOLVENT MIXTURES/BLENDS CONTAINING, BEFORE USE, ONLY THE ABOVE SPENT NONHALOGENATED SOLVENTS; AND ALL SPENT SOLVENT MIXTURES/BLENDS CONTAINING, BEFORE USE, ONE OR MORE OF THE ABOVE NONHALOGENATED SOLVENTS, AND A TOTAL OF TEN PERCENT OR MORE (BY VOLUME) OF ONE OR MORE OF THOSE SOLVENTS LISTED IN F001, F002, F004, AND F005; AND STILL BOTTOMS FROM THE RECOVERY OF THESE SPENT SOLVENTS AND SPENT SOLVENT MIXTURES.

. Waste code: P042
. Waste name: 1,2-BENZENEDIOL, 4-[1-HYDROXY-2-(METHYLAMINO)ETHYL]-, (R)- (OR) EPINEPHRINE

. Waste code: U002
. Waste name: 2-PROPANONE (I) (OR) ACETONE (I)

. Waste code: U056
. Waste name: BENZENE, HEXAHYDRO- (I) (OR) CYCLOHEXANE (I)

. Waste code: U080
. Waste name: METHANE, DICHLORO- (OR) METHYLENE CHLORIDE

. Waste code: U121
. Waste name: METHANE, TRICHLOROFLUORO- (OR) TRICHLOROMONOFLUOROMETHANE

. Waste code: U122
. Waste name: FORMALDEHYDE

. Waste code: U151
. Waste name: MERCURY

. Waste code: U154
. Waste name: METHANOL (I) (OR) METHYL ALCOHOL (I)

. Waste code: U159
. Waste name: 2-BUTANONE (I,T) (OR) METHYL ETHYL KETONE (MEK) (I,T)

. Waste code: U210
. Waste name: ETHENE, TETRACHLORO- (OR) TETRACHLOROETHYLENE

Map ID	Site	Database(s)	EPA ID Number

U S ARMY ENG CNTR FT BELVOIR (Continued) **1000102350**

. Waste code: U220
. Waste name: BENZENE, METHYL- (OR) TOLUENE

. Waste code: U226
. Waste name: ETHANE, 1,1,1-TRICHLORO- (OR) METHYL CHLOROFORM

. Waste code: U239
. Waste name: BENZENE, DIMETHYL- (I,T) (OR) XYLENE (I)

Date form received by agency: 06/17/2002
Site name: DIRECTORATE OF INSTALLATION SUPPORT
Classification: Large Quantity Generator

. Waste code: D001
. Waste name: IGNITABLE WASTE

. Waste code: D002
. Waste name: CORROSIVE WASTE

. Waste code: D003
. Waste name: REACTIVE WASTE

. Waste code: D004
. Waste name: ARSENIC

. Waste code: D005
. Waste name: BARIUM

. Waste code: D006
. Waste name: CADMIUM

. Waste code: D007
. Waste name: CHROMIUM

. Waste code: D008
. Waste name: LEAD

. Waste code: D009
. Waste name: MERCURY

. Waste code: D011
. Waste name: SILVER

. Waste code: D018
. Waste name: BENZENE

. Waste code: D019
. Waste name: CARBON TETRACHLORIDE

. Waste code: D027
. Waste name: 1,4-DICHLOROBENZENE

. Waste code: D035
. Waste name: METHYL ETHYL KETONE

. Waste code: D039
. Waste name: TETRACHLOROETHYLENE

Map ID	Site	Database(s)	EPA ID Number

U S ARMY ENG CNTR FT BELVOIR (Continued) **1000102350**

. Waste code: D040
. Waste name: TRICHLORETHYLENE

. Waste code: F002
. Waste name: THE FOLLOWING SPENT HALOGENATED SOLVENTS: TETRACHLOROETHYLENE, METHYLENE CHLORIDE, TRICHLOROETHYLENE, 1,1,1-TRICHLOROETHANE, CHLOROBENZENE, 1,1,2-TRICHLORO-1,2,2-TRIFLUOROETHANE, ORTHO-DICHLOROBENZENE, TRICHLOROFLUOROMETHANE, AND 1,1,2, TRICHLOROETHANE; ALL SPENT SOLVENT MIXTURES/BLENDS CONTAINING, BEFORE USE, A TOTAL OF TEN PERCENT OR MORE (BY VOLUME) OF ONE OR MORE OF THE ABOVE HALOGENATED SOLVENTS OR THOSE SOLVENTS LISTED IN F001, F004, AND F005; AND STILL BOTTOMS FROM THE RECOVERY OF THESE SPENT SOLVENTS AND SPENT SOLVENT MIXTURES.

. Waste code: F003
. Waste name: THE FOLLOWING SPENT NONHALOGENATED SOLVENTS: XYLENE, ACETONE, ETHYL ACETATE, ETHYL BENZENE, ETHYL ETHER, METHYL ISOBUTYL KETONE, N-BUTYL ALCOHOL, CYCLOHEXANONE, AND METHANOL; ALL SPENT SOLVENT MIXTURES/BLENDS CONTAINING, BEFORE USE, ONLY THE ABOVE SPENT NONHALOGENATED SOLVENTS; AND ALL SPENT SOLVENT MIXTURES/BLENDS CONTAINING, BEFORE USE, ONE OR MORE OF THE ABOVE NONHALOGENATED SOLVENTS, AND A TOTAL OF TEN PERCENT OR MORE (BY VOLUME) OF ONE OR MORE OF THOSE SOLVENTS LISTED IN F001, F002, F004, AND F005; AND STILL BOTTOMS FROM THE RECOVERY OF THESE SPENT SOLVENTS AND SPENT SOLVENT MIXTURES.

. Waste code: F005
. Waste name: THE FOLLOWING SPENT NONHALOGENATED SOLVENTS: TOLUENE, METHYL ETHYL KETONE, CARBON DISULFIDE, ISOBUTANOL, PYRIDINE, BENZENE, 2-ETHOXYETHANOL, AND 2-NITROPROPANE; ALL SPENT SOLVENT MIXTURES/BLENDS CONTAINING, BEFORE USE, A TOTAL OF TEN PERCENT OR MORE (BY VOLUME) OF ONE OR MORE OF THE ABOVE NONHALOGENATED SOLVENTS OR THOSE SOLVENTS LISTED IN F001, F002, OR F004; AND STILL BOTTOMS FROM THE RECOVERY OF THESE SPENT SOLVENTS AND SPENT SOLVENT MIXTURES.

. Waste code: LABP
. Waste name: LAB PACK

. Waste code: P042
. Waste name: 1,2-BENZENEDIOL, 4-[1-HYDROXY-2-(METHYLAMINO)ETHYL]-, (R)- (OR) EPINEPHRINE

. Waste code: P089
. Waste name: PARATHION (OR) PHOSPHOROTHIOIC ACID, O,O-DIETHYL-O-(4-NITROPHENYL) ESTER

. Waste code: P098
. Waste name: POTASSIUM CYANIDE (OR) POTASSIUM CYANIDE K(CN)

. Waste code: U002
. Waste name: 2-PROPANONE (I) (OR) ACETONE (I)

. Waste code: U028
. Waste name: 1,2-BENZENEDICARBOXYLIC ACID, BIS(2-ETHYLHEXYL) ESTER (OR) DIETHYLHEXYL PHTHALATE

. Waste code: U080

Map ID	Site	Database(s)	EPA ID Number

U S ARMY ENG CNTR FT BELVOIR (Continued) **1000102350**

. Waste name: METHANE, DICHLORO- (OR) METHYLENE CHLORIDE

. Waste code: U103
. Waste name: DIMETHYL SULFATE (OR) SULFURIC ACID, DIMETHYL ESTER

. Waste code: U121
. Waste name: METHANE, TRICHLOROFLUORO- (OR) TRICHLOROMONOFLUOROMETHANE

. Waste code: U122
. Waste name: FORMALDEHYDE

. Waste code: U151
. Waste name: MERCURY

. Waste code: U154
. Waste name: METHANOL (I) (OR) METHYL ALCOHOL (I)

. Waste code: U159
. Waste name: 2-BUTANONE (I,T) (OR) METHYL ETHYL KETONE (MEK) (I,T)

. Waste code: U161
. Waste name: 4-METHYL-2-PENTANONE (I) (OR) METHYL ISOBUTYL KETONE (I) (OR) PENTANOL, 4-METHYL-

. Waste code: U210
. Waste name: ETHENE, TETRACHLORO- (OR) TETRACHLOROETHYLENE

. Waste code: U211
. Waste name: CARBON TETRACHLORIDE (OR) METHANE, TETRACHLORO-

. Waste code: U220
. Waste name: BENZENE, METHYL- (OR) TOLUENE

. Waste code: U226
. Waste name: ETHANE, 1,1,1-TRICHLORO- (OR) METHYL CHLOROFORM

. Waste code: U239
. Waste name: BENZENE, DIMETHYL- (I,T) (OR) XYLENE (I)

Date form received by agency: 03/15/2001
Site name: U.S. ARMY GARRISON FORT BELVOIR
Classification: Large Quantity Generator

Date form received by agency: 07/01/1998
Site name: US ARMY GARRISON FT BELVOIR
Classification: Large Quantity Generator

Date form received by agency: 01/25/1996
Site name: US ARMY GARRISON, FT BELVOIR
Classification: Large Quantity Generator

Date form received by agency: 03/30/1994
Site name: USA GARRISON FT BELVOIR
Classification: Large Quantity Generator

Date form received by agency: 08/25/1993
Site name: US ARMY ENG CNTR FT BELVOIR

Map ID	Site	Database(s)	EPA ID Number

U S ARMY ENG CNTR FT BELVOIR (Continued) **1000102350**

Classification: Large Quantity Generator

Date form received by agency: 08/25/1993
Site name: US ARMY ENG CNTR FT BELVOIR
Classification: Large Quantity Generator

Date form received by agency: 03/03/1992
Site name: U.S. ARMY FT BELVOIR
Classification: Large Quantity Generator

Date form received by agency: 03/01/1990
Site name: U S ARMY FORT BELVOIR
Classification: Large Quantity Generator

Date form received by agency: 11/19/1980
Site name: US ARMY ENG CNTR FT BELVOIR
Classification: Not a generator, verified

. Waste code: D001
. Waste name: IGNITABLE WASTE

. Waste code: D002
. Waste name: CORROSIVE WASTE

. Waste code: D003
. Waste name: REACTIVE WASTE

. Waste code: D007
. Waste name: CHROMIUM

. Waste code: D009
. Waste name: MERCURY

. Waste code: D011
. Waste name: SILVER

. Waste code: D017
. Waste name: 2,4,5-TP SILVEX (2,4,5-TRICHLOROPHENOXYPROPIONIC ACID)

. Waste code: K047
. Waste name: PINK/RED WATER FROM TNT OPERATIONS.

. Waste code: P077
. Waste name: BENZENAMINE, 4-NITRO- (OR) P-NITROANILINE

. Waste code: U002
. Waste name: 2-PROPANONE (I) (OR) ACETONE (I)

. Waste code: U003
. Waste name: ACETONITRILE (I,T)

. Waste code: U006
. Waste name: ACETYL CHLORIDE (C,R,T)

. Waste code: U009
. Waste name: 2-PROPENENITRILE (OR) ACRYLONITRILE

Map ID	Site	Database(s)	EPA ID Number

U S ARMY ENG CNTR FT BELVOIR (Continued) **1000102350**

. Waste code: U019
. Waste name: BENZENE (I,T)

. Waste code: U031
. Waste name: 1-BUTANOL (I) (OR) N-BUTYL ALCOHOL (I)

. Waste code: U037
. Waste name: BENZENE, CHLORO- (OR) CHLOROBENZENE

. Waste code: U044
. Waste name: CHLOROFORM (OR) METHANE, TRICHLORO-

. Waste code: U056
. Waste name: BENZENE, HEXAHYDRO- (I) (OR) CYCLOHEXANE (I)

. Waste code: U057
. Waste name: CYCLOHEXANONE (I)

. Waste code: U061
. Waste name: BENZENE, 1,1'-(2,2,2-TRICHLOROETHYLIDENE)BIS[4-CHLORO- (OR) DDT

. Waste code: U077
. Waste name: ETHANE, 1,2-DICHLORO- (OR) ETHYLENE DICHLORIDE

. Waste code: U080
. Waste name: METHANE, DICHLORO- (OR) METHYLENE CHLORIDE

. Waste code: U112
. Waste name: ACETIC ACID, ETHYL ESTER (I) (OR) ETHYL ACETATE (I)

. Waste code: U117
. Waste name: ETHANE, 1,1'-OXYBIS-(I) (OR) ETHYL ETHER (I)

. Waste code: U121
. Waste name: METHANE, TRICHLOROFLUORO- (OR) TRICHLOROMONOFLUOROMETHANE

. Waste code: U122
. Waste name: FORMALDEHYDE

. Waste code: U140
. Waste name: 1-PROPANOL, 2-METHYL- (I,T) (OR) ISOBUTYL ALCOHOL (I,T)

. Waste code: U151
. Waste name: MERCURY

. Waste code: U154
. Waste name: METHANOL (I) (OR) METHYL ALCOHOL (I)

. Waste code: U159
. Waste name: 2-BUTANONE (I,T) (OR) METHYL ETHYL KETONE (MEK) (I,T)

. Waste code: U161
. Waste name: 4-METHYL-2-PENTANONE (I) (OR) METHYL ISOBUTYL KETONE (I) (OR) PENTANOL, 4-METHYL-

. Waste code: U165
. Waste name: NAPHTHALENE

Map ID	Site	Database(s)	EPA ID Number

U S ARMY ENG CNTR FT BELVOIR (Continued) **1000102350**

. Waste code: U170
. Waste name: P-NITROPHENOL (I,T) (OR) PHENOL, 4-NITRO-

. Waste code: U186
. Waste name: 1,3-PENTADIENE (I) (OR) 1-METHYLBUTADIENE (I)

. Waste code: U188
. Waste name: PHENOL

. Waste code: U210
. Waste name: ETHENE, TETRACHLORO- (OR) TETRACHLOROETHYLENE

. Waste code: U211
. Waste name: CARBON TETRACHLORIDE (OR) METHANE, TETRACHLORO-

. Waste code: U220
. Waste name: BENZENE, METHYL- (OR) TOLUENE

. Waste code: U226
. Waste name: ETHANE, 1,1,1-TRICHLORO- (OR) METHYL CHLOROFORM

. Waste code: U228
. Waste name: ETHENE, TRICHLORO- (OR) TRICHLOROETHYLENE

. Waste code: U239
. Waste name: BENZENE, DIMETHYL- (I,T) (OR) XYLENE (I)

Date form received by agency: 08/18/1980
Site name: US ARMY ENG CNTR FT BELVOIR
Classification: Large Quantity Generator

. Waste code: D001
. Waste name: IGNITABLE WASTE

. Waste code: D002
. Waste name: CORROSIVE WASTE

. Waste code: D003
. Waste name: REACTIVE WASTE

. Waste code: D004
. Waste name: ARSENIC

. Waste code: D005
. Waste name: BARIUM

. Waste code: D006
. Waste name: CADMIUM

. Waste code: D007
. Waste name: CHROMIUM

. Waste code: D008
. Waste name: LEAD

. Waste code: D009
. Waste name: MERCURY

Map ID	Site	Database(s)	EPA ID Number

U S ARMY ENG CNTR FT BELVOIR (Continued) **1000102350**

. Waste code: D011
. Waste name: SILVER

. Waste code: D013
. Waste name: LINDANE (1,2,3,4,5,6-HEXA-CHLOROCYCLOHEXANE, GAMMA ISOMER)

. Waste code: D016
. Waste name: 2,4-D (2,4-DICHLOROPHENOXYACETIC ACID)

. Waste code: D017
. Waste name: 2,4,5-TP SILVEX (2,4,5-TRICHLOROPHENOXYPROPIONIC ACID)

. Waste code: D018
. Waste name: BENZENE

. Waste code: D035
. Waste name: METHYL ETHYL KETONE

. Waste code: F001
. Waste name: THE FOLLOWING SPENT HALOGENATED SOLVENTS USED IN DEGREASING: TETRACHLOROETHYLENE, TRICHLORETHYLENE, METHYLENE CHLORIDE, 1,1,1-TRICHLOROETHANE, CARBON TETRACHLORIDE AND CHLORINATED FLUOROCARBONS; ALL SPENT SOLVENT MIXTURES/BLENDS USED IN DEGREASING CONTAINING, BEFORE USE, A TOTAL OF TEN PERCENT OR MORE (BY VOLUME) OF ONE OR MORE OF THE ABOVE HALOGENATED SOLVENTS OR THOSE SOLVENTS LISTED IN F002, F004, AND F005; AND STILL BOTTOMS FROM THE RECOVERY OF THESE SPENT SOLVENTS AND SPENT SOLVENT MIXTURES.

. Waste code: F002
. Waste name: THE FOLLOWING SPENT HALOGENATED SOLVENTS: TETRACHLOROETHYLENE, METHYLENE CHLORIDE, TRICHLOROETHYLENE, 1,1,1-TRICHLOROETHANE, CHLOROBENZENE, 1,1,2-TRICHLORO-1,2,2-TRIFLUOROETHANE, ORTHO-DICHLOROBENZENE, TRICHLOROFLUOROMETHANE, AND 1,1,2, TRICHLOROETHANE; ALL SPENT SOLVENT MIXTURES/BLENDS CONTAINING, BEFORE USE, A TOTAL OF TEN PERCENT OR MORE (BY VOLUME) OF ONE OR MORE OF THE ABOVE HALOGENATED SOLVENTS OR THOSE SOLVENTS LISTED IN F001, F004, AND F005; AND STILL BOTTOMS FROM THE RECOVERY OF THESE SPENT SOLVENTS AND SPENT SOLVENT MIXTURES.

. Waste code: F003
. Waste name: THE FOLLOWING SPENT NONHALOGENATED SOLVENTS: XYLENE, ACETONE, ETHYL ACETATE, ETHYL BENZENE, ETHYL ETHER, METHYL ISOBUTYL KETONE, N-BUTYL ALCOHOL, CYCLOHEXANONE, AND METHANOL; ALL SPENT SOLVENT MIXTURES/BLENDS CONTAINING, BEFORE USE, ONLY THE ABOVE SPENT NONHALOGENATED SOLVENTS; AND ALL SPENT SOLVENT MIXTURES/BLENDS CONTAINING, BEFORE USE, ONE OR MORE OF THE ABOVE NONHALOGENATED SOLVENTS, AND A TOTAL OF TEN PERCENT OR MORE (BY VOLUME) OF ONE OR MORE OF THOSE SOLVENTS LISTED IN F001, F002, F004, AND F005; AND STILL BOTTOMS FROM THE RECOVERY OF THESE SPENT SOLVENTS AND SPENT SOLVENT MIXTURES.

. Waste code: F004
. Waste name: THE FOLLOWING SPENT NONHALOGENATED SOLVENTS: CRESOLS, CRESYLIC ACID, AND NITROBENZENE; AND THE STILL BOTTOMS FROM THE RECOVERY OF THESE SOLVENTS; ALL SPENT SOLVENT MIXTURES/BLENDS CONTAINING, BEFORE USE, A TOTAL OF TEN PERCENT OR MORE (BY VOLUME) OF ONE OR MORE OF THE ABOVE NONHALOGENATED SOLVENTS OR THOSE SOLVENTS LISTED IN F001, F002, AND

Map ID	Site	Database(s)	EPA ID Number

U S ARMY ENG CNTR FT BELVOIR (Continued) **1000102350**

F005; AND STILL BOTTOMS FROM THE RECOVERY OF THESE SPENT SOLVENTS AND SPENT SOLVENT MIXTURES.

. Waste code: K047
. Waste name: PINK/RED WATER FROM TNT OPERATIONS.

. Waste code: P001
. Waste name: 2H-1-BENZOPYRAN-2-ONE, 4-HYDROXY-3-(3-OXO-1-PHENYLBUTYL)-, & SALTS, WHEN PRESENT AT CONCENTRATIONS GREATER THAN 0.3% (OR) WARFARIN, & SALTS, WHEN PRESENT AT CONCENTRATIONS GREATER THAN 0.3%

. Waste code: P003
. Waste name: 2-PROPENAL (OR) ACROLEIN

. Waste code: P004
. Waste name: 1,4,5,8-DIMETHANONAPHTHALENE, 1,2,3,4,10,10-HEXA-CHLORO-1,4,4A,5,8,8A,-HEXAHYDRO-, (1ALPHA, 4ALPHA, 4ABETA, 5ALPHA, 8ALPHA, 8ABETA)- (OR) ALDRIN

. Waste code: P005
. Waste name: 2-PROPEN-1-OL (OR) ALLYL ALCOHOL

. Waste code: P006
. Waste name: ALUMINUM PHOSPHIDE (R,T)

. Waste code: P010
. Waste name: ARSENIC ACID H3ASO4

. Waste code: P011
. Waste name: ARSENIC OXIDE AS2O5 (OR) ARSENIC PENTOXIDE

. Waste code: P012
. Waste name: ARSENIC OXIDE AS2O3 (OR) ARSENIC TRIOXIDE

. Waste code: P013
. Waste name: BARIUM CYANIDE

. Waste code: P014
. Waste name: BENZENETHIOL (OR) THIOPHENOL

. Waste code: P015
. Waste name: BERYLLIUM

. Waste code: P016
. Waste name: DICHLOROMETHYL ETHER (OR) METHANE, OXYBIS[CHLORO-

. Waste code: P017
. Waste name: 2-PROPANONE, 1-BROMO- (OR) BROMOACETONE

. Waste code: P018
. Waste name: BRUCINE (OR) STRYCHNIDIN-10-ONE, 2,3-DIMETHOXY-

. Waste code: P020
. Waste name: DINOSEB (OR) PHENOL, 2-(1-METHYLPROPYL)-4,6-DINITRO-

. Waste code: P021
. Waste name: CALCIUM CYANIDE (OR) CALCIUM CYANIDE CA(CN)2

Map ID	Site	Database(s)	EPA ID Number

U S ARMY ENG CNTR FT BELVOIR (Continued) **1000102350**

. Waste code: P022
. Waste name: CARBON DISULFIDE

. Waste code: P023
. Waste name: ACETALDEHYDE, CHLORO- (OR) CHLOROACETALDEHYDE

. Waste code: P024
. Waste name: BENZENAMINE, 4-CHLORO- (OR) P-CHLORANILINE

. Waste code: P028
. Waste name: BENZENE, (CHLOROMETHYL)- (OR) BENZYL CHLORIDE

. Waste code: P029
. Waste name: COPPER CYANIDE (OR) COPPER CYANIDE CU(CN)

. Waste code: P030
. Waste name: CYANIDES (SOLUBLE CYANIDE SALTS), NOT OTHERWISE SPECIFIED

. Waste code: P031
. Waste name: CYANOGEN (OR) ETHANEDINITRILE

. Waste code: P033
. Waste name: CYANOGEN CHLORIDE (OR) CYANOGEN CHLORIDE (CN)CL

. Waste code: P034
. Waste name: 2-CYCLOHEXYL-4,6-DINITROPHENOL (OR) PHENOL, 2-CYCLOHEXYL-4,6-DINITRO-

. Waste code: P036
. Waste name: ARSONOUS DICHLORIDE, PHENYL- (OR) DICHLOROPHENYLARSINE

. Waste code: P037
. Waste name: 2,7:3,6-DIMETHANONAPHTH[2,3-B]OXIRENE, 3,4,5,6,9,9-HEXACHLORO-1A,2,2A,3,6,6A,7,7A-OCTAHYDRO-, (1AALPHA, 2BETA, 2AALPHA, 3BETA, 6BETA, 6AALPHA, 7BETA, 7AALPHA)- (OR) DIELDRIN

. Waste code: P039
. Waste name: DISULFOTON (OR) PHOSPHORODITHIOIC ACID, O,O-DIETHYL S-[2-(ETHYLTHIO)ETHYL] ESTER

. Waste code: P040
. Waste name: O,O-DIETHYL O-PYRAZINYL PHOSPHOROTHIOATE (OR) PHOSPHOROTHIOIC ACID, O,O-DIETHYL O-PYRAZINYL ESTER

. Waste code: P041
. Waste name: DIETHYL-P-NITROPHENYL PHOSPHATE (OR) PHOSPHORIC ACID, DIETHYL 4-NITROPHENYL ESTER

. Waste code: P042
. Waste name: 1,2-BENZENEDIOL, 4-[1-HYDROXY-2-(METHYLAMINO)ETHYL]-, (R)- (OR) EPINEPHRINE

. Waste code: P043
. Waste name: DIISOPROPYLFLUOROPHOSPHATE (DFP) (OR) PHOSPHOROFLUORIDIC ACID, BIS(1-METHYLETHYL) ESTER

. Waste code: P044
. Waste name: DIMETHOATE (OR) PHOSPHORODITHIOIC ACID, O,O-DIMETHYL

Map ID	Site	Database(s)	EPA ID Number

U S ARMY ENG CNTR FT BELVOIR (Continued) **1000102350**

S-[2-(METHYLAMINO)-2-OXOETHYL] ESTER

. Waste code: P046
. Waste name: ALPHA,ALPHA-DIMETHYLPHENETHYLAMINE (OR) BENZENEETHANAMINE, ALPHA, ALPHA-DIMETHYL-

. Waste code: P047
. Waste name: 4,6-DINITRO-O-CRESOL, & SALTS (OR) PHENOL, 2-METHYL-4,6-DINITRO-, & SALTS

. Waste code: P048
. Waste name: 2,4-DINITROPHENOL (OR) PHENOL, 2,4-DINITRO-

. Waste code: P049
. Waste name: DITHIOBIURET (OR) THIOIMIDODICARBONIC DIAMIDE [(H2N)C(S)]2NH

. Waste code: P050
. Waste name: 6,9-METHANO-2,4,3-BENZODIOXATHIEPIN,6,7,8,9,10,10-HEXACHLORO-1,5,5A,6, 9,9A-HEXAHYDRO-,3-OXIDE (OR) ENDOSULFAN

. Waste code: P051
. Waste name: 2,7:3,6-DIMETHANONAPHTH[2,3-B]OXIRENE, 3,4,5,6,9,9-HEXACHLORO-1A,2,2A,3,6,6A,7,7A-OCTAHYDRO-, (1AALPHA, 2BETA, 2ABETA, 3ALPHA, 6ALPHA, 6ABETA, 7BETA, 7AALPHA)- & METABOLITES (OR) ENDRIN (OR) ENDRIN, & METABOLITES

. Waste code: P054
. Waste name: AZIRIDINE (OR) ETHYLENEIMINE

. Waste code: P056
. Waste name: FLUORINE

. Waste code: P057
. Waste name: ACETAMIDE, 2-FLUORO- (OR) FLUOROACETAMIDE

. Waste code: P058
. Waste name: ACETIC ACID, FLUORO-, SODIUM SALT (OR) FLUOROACETIC ACID, SODIUM SALT

. Waste code: P059
. Waste name: 4,7-METHANO-1H-INDENE, 1,4,5,6,7,8,8-HEPTACHLORO-3A,4,7,7A-TETRAHYDRO- (OR) HEPTACHLOR

. Waste code: P060
. Waste name: 1,4,5,8-DIMETHANONAPHTHALENE, 1,2,3,4,10,10-HEXA-CHLORO-1,4,4A,5,8,8A,-HEXAHYDRO-, (1ALPHA, 4ALPHA, 4ABETA, 5BETA, 8BETA, 8ABETA)- (OR) ISODRIN

. Waste code: P062
. Waste name: HEXAETHYL TETRAPHOSPHATE (OR) TETRAPHOSPHORIC ACID, HEXAETHYL ESTER

. Waste code: P063
. Waste name: HYDROCYANIC ACID (OR) HYDROGEN CYANIDE

. Waste code: P064
. Waste name: METHANE, ISOCYANATO- (OR) METHYL ISOCYANATE

. Waste code: P066

Map ID	Site	Database(s)	EPA ID Number

U S ARMY ENG CNTR FT BELVOIR (Continued) **1000102350**

. Waste name: ETHANIMIDOTHIOIC ACID, N-[[(METHYLAMINO)CARBONYL]OXY]-, METHYL ESTER (OR) METHOMYL

. Waste code: P067
. Waste name: 1,2-PROPYLENIMINE (OR) AZIRIDINE, 2-METHYL-

. Waste code: P068
. Waste name: HYDRAZINE, METHYL- (OR) METHYL HYDRAZINE

. Waste code: P069
. Waste name: 2-METHYLLACTONITRILE (OR) PROPANENITRILE, 2-HYDROXY-2-METHYL-

. Waste code: P070
. Waste name: ALDICARB (OR) PROPANAL, 2-METHYL-2-(METHYLTHIO)-, O-[(METHYLAMINO)CARBONYL]OXIME

. Waste code: P071
. Waste name: METHYL PARATHION (OR) PHOSPHOROTHIOIC ACID, O,O,-DIMETHYL O-(4-NITROPHENYL) ESTER

. Waste code: P072
. Waste name: ALPHA-NAPHTHYLTHIOUREA (OR) THIOUREA, 1-NAPHTHALENYL-

. Waste code: P073
. Waste name: NICKEL CARBONYL (OR) NICKEL CARBONYL NI(CO)4, (T-4)-

. Waste code: P074
. Waste name: NICKEL CYANIDE (OR) NICKEL CYANIDE NI(CN)2

. Waste code: P075
. Waste name: NICOTINE, & SALTS (OR) PYRIDINE, 3-(1-METHYL-2-PYRROLIDINYL)-,(S)-, & SALTS

. Waste code: P076
. Waste name: NITRIC OXIDE (OR) NITROGEN OXIDE NO

. Waste code: P077
. Waste name: BENZENAMINE, 4-NITRO- (OR) P-NITROANILINE

. Waste code: P078
. Waste name: NITROGEN DIOXIDE (OR) NITROGEN OXIDE NO2

. Waste code: P081
. Waste name: 1,2,3-PROPANETRIOL, TRINITRATE (R) (OR) NITROGLYCERINE (R)

. Waste code: P082
. Waste name: METHANIMINE, N-METHYL-N-NITROSO- (OR) N-NITROSODIMETHYLAMINE

. Waste code: P084
. Waste name: N-NITROSOMETHYLVINYLAMINE (OR) VINYLAMINE, N-METHYL-N-NITROSO-

. Waste code: P085
. Waste name: DIPHOSPHORAMIDE, OCTAMETHYL- (OR) OCTAMETHYLPYROPHOSPHORAMIDE

. Waste code: P087
. Waste name: OSMIUM OXIDE OSO4, (T-4)- (OR) OSMIUM TETROXIDE

Map ID	Site	Database(s)	EPA ID Number

U S ARMY ENG CNTR FT BELVOIR (Continued) **1000102350**

. Waste code: P088
. Waste name: 7-OXABICYCLO[2.2.1]HEPTANE-2,3-DICARBOXYLIC ACID (OR) ENDOTHALL

. Waste code: P089
. Waste name: PARATHION (OR) PHOSPHOROTHIOIC ACID, O,O-DIETHYL-O-(4-NITROPHENYL) ESTER

. Waste code: P092
. Waste name: MERCURY, (ACETATO-O)PHENYL- (OR) PHENYLMERCURY ACETATE

. Waste code: P093
. Waste name: PHENYLTHIOUREA (OR) THIOUREA, PHENYL-

. Waste code: P094
. Waste name: PHORATE (OR) PHOSPHORODITHIOIC ACID, O,O-DIETHYL S-[(ETHYLTHIO)METHYL] ESTER

. Waste code: P095
. Waste name: CARBONIC DICHLORIDE (OR) PHOSGENE

. Waste code: P096
. Waste name: HYDROGEN PHOSPHIDE (OR) PHOSPHINE

. Waste code: P097
. Waste name: FAMPHUR (OR) PHOSPHOROTHIOIC ACID O-[4-[(DIMETHYLAMINO)SULFONYL]PHENYL] O,O-DIMETHYL ESTER

. Waste code: P098
. Waste name: POTASSIUM CYANIDE (OR) POTASSIUM CYANIDE K(CN)

. Waste code: P101
. Waste name: ETHYL CYANIDE (OR) PROPANENITRILE

. Waste code: P102
. Waste name: 2-PROPYN-1-OL (OR) PROPARGYL ALCOHOL

. Waste code: P104
. Waste name: SILVER CYANIDE (OR) SILVER CYANIDE AG(CN)

. Waste code: P106
. Waste name: SODIUM CYANIDE (OR) SODIUM CYANIDE NA(CN)

. Waste code: P108
. Waste name: STRYCHNIDIN-10-ONE, & SALTS (OR) STRYCHNINE, & SALTS

. Waste code: P109
. Waste name: TETRAETHYLDITHIOPYROPHOSPHATE (OR) THIODIPHOSPHORIC ACID, TETRAETHYL ESTER

. Waste code: P111
. Waste name: DIPHOSPHORIC ACID, TETRAETHYL ESTER (OR) TETRAETHYL PYROPHOSPHATE

. Waste code: P112
. Waste name: METHANE, TETRANITRO- (R) (OR) TETRANITROMETHANE (R)

. Waste code: P113
. Waste name: THALLIC OXIDE (OR) THALLIUM OXIDE TL2O3

Map ID	Site	Database(s)	EPA ID Number

U S ARMY ENG CNTR FT BELVOIR (Continued) **1000102350**

. Waste code: P115
. Waste name: SULFURIC ACID, DITHALLIUM (1+) SALT (OR) THALLIUM(I) SULFATE

. Waste code: P116
. Waste name: HYDRAZINECARBOTHIOAMIDE (OR) THIOSEMICARBAZIDE

. Waste code: P118
. Waste name: METHANETHIOL, TRICHLORO- (OR) TRICHLOROMETHANETHIOL

. Waste code: P119
. Waste name: AMMONIUM VANADATE (OR) VANADIC ACID, AMMONIUM SALT

. Waste code: P120
. Waste name: VANADIUM OXIDE V2O5 (OR) VANADIUM PENTOXIDE

. Waste code: P121
. Waste name: ZINC CYANIDE (OR) ZINC CYANIDE ZN(CN)2

. Waste code: P122
. Waste name: ZINC PHOSPHIDE ZN3P2, WHEN PRESENT AT CONCENTRATIONS GREATER THAN 10% (R,T)

. Waste code: P123
. Waste name: TOXAPHENE

. Waste code: U001
. Waste name: ACETALDEHYDE (I) (OR) ETHANAL (I)

. Waste code: U002
. Waste name: 2-PROPANONE (I) (OR) ACETONE (I)

. Waste code: U003
. Waste name: ACETONITRILE (I,T)

. Waste code: U004
. Waste name: ACETOPHENONE (OR) ETHANONE, 1-PHENYL-

. Waste code: U005
. Waste name: 2-ACETYLAMINOFLUORENE (OR) ACETAMIDE, N-9H-FLUOREN-2-YL

. Waste code: U006
. Waste name: ACETYL CHLORIDE (C,R,T)

. Waste code: U009
. Waste name: 2-PROPENENITRILE (OR) ACRYLONITRILE

. Waste code: U011
. Waste name: 1H-1,2,4-TRIAZOL-3-AMINE (OR) AMITROLE

. Waste code: U012
. Waste name: ANILINE (I,T) (OR) BENZENAMINE (I,T)

. Waste code: U015
. Waste name: AZASERINE (OR) L-SERINE, DIAZOACETATE (ESTER)

. Waste code: U019
. Waste name: BENZENE (I,T)

Map ID	Site	Database(s)	EPA ID Number

U S ARMY ENG CNTR FT BELVOIR (Continued) **1000102350**

. Waste code: U021
. Waste name: [1,1'-BIPHENYL]-4,4'-DIAMINE (OR) BENZIDINE

. Waste code: U029
. Waste name: METHANE, BROMO- (OR) METHYL BROMIDE

. Waste code: U031
. Waste name: 1-BUTANOL (I) (OR) N-BUTYL ALCOHOL (I)

. Waste code: U032
. Waste name: CALCIUM CHROMATE (OR) CHROMIC ACID H2CRO4, CALCIUM SALT

. Waste code: U033
. Waste name: CARBON OXYFLUORIDE (R,T) (OR) CARBONIC DIFLUORIDE

. Waste code: U036
. Waste name: 4,7-METHANO-1H-INDENE, 1,2,4,5,6,7,8,8-OCTACHLORO-2,3,3A,4,7,7A-HEXAHYDRO- (OR) CHLORDANE, ALPHA & GAMMA ISOMERS

. Waste code: U037
. Waste name: BENZENE, CHLORO- (OR) CHLOROBENZENE

. Waste code: U043
. Waste name: ETHENE, CHLORO- (OR) VINYL CHLORIDE

. Waste code: U044
. Waste name: CHLOROFORM (OR) METHANE, TRICHLORO-

. Waste code: U056
. Waste name: BENZENE, HEXAHYDRO- (I) (OR) CYCLOHEXANE (I)

. Waste code: U057
. Waste name: CYCLOHEXANONE (I)

. Waste code: U061
. Waste name: BENZENE, 1,1'-(2,2,2-TRICHLOROETHYLIDENE)BIS[4-CHLORO- (OR) DDT

. Waste code: U077
. Waste name: ETHANE, 1,2-DICHLORO- (OR) ETHYLENE DICHLORIDE

. Waste code: U078
. Waste name: 1,1-DICHLOROETHYLENE (OR) ETHENE, 1,1-DICHLORO-

. Waste code: U080
. Waste name: METHANE, DICHLORO- (OR) METHYLENE CHLORIDE

. Waste code: U083
. Waste name: PROPANE, 1,2-DICHLORO- (OR) PROPYLENE DICHLORIDE

. Waste code: U088
. Waste name: 1,2-BENZENEDICARBOXYLIC ACID, DIETHYL ESTER (OR) DIETHYL PHTHALATE

. Waste code: U097
. Waste name: CARBAMIC CHLORIDE, DIMETHYL- (OR) DIMETHYLCARBAMOYL CHLORIDE

. Waste code: U105

Map ID	Site	Database(s)	EPA ID Number

U S ARMY ENG CNTR FT BELVOIR (Continued) **1000102350**

. Waste name: 2,4-DINITROTOLUENE (OR) BENZENE, 1-METHYL-2,4-DINITRO-

. Waste code: U106
. Waste name: 2,6-DINITROTOLUENE (OR) BENZENE, 2-METHYL-1,3-DINITRO-

. Waste code: U112
. Waste name: ACETIC ACID, ETHYL ESTER (I) (OR) ETHYL ACETATE (I)

. Waste code: U117
. Waste name: ETHANE, 1,1'-OXYBIS-(I) (OR) ETHYL ETHER (I)

. Waste code: U121
. Waste name: METHANE, TRICHLOROFLUORO- (OR) TRICHLOROMONOFLUOROMETHANE

. Waste code: U122
. Waste name: FORMALDEHYDE

. Waste code: U123
. Waste name: FORMIC ACID (C,T)

. Waste code: U124
. Waste name: FURAN (I) (OR) FURFURAN (I)

. Waste code: U129
. Waste name: CYCLOHEXANE, 1,2,3,4,5,6-HEXACHLORO-, (1ALPHA, 2ALPHA, 3BETA, 4ALPHA, 5ALPHA, 6BETA)- (OR) LINDANE

. Waste code: U136
. Waste name: ARSINIC ACID, DIMETHYL- (OR) CACODYLIC ACID

. Waste code: U140
. Waste name: 1-PROPANOL, 2-METHYL- (I,T) (OR) ISOBUTYL ALCOHOL (I,T)

. Waste code: U144
. Waste name: ACETIC ACID, LEAD(2+) SALT (OR) LEAD ACETATE

. Waste code: U151
. Waste name: MERCURY

. Waste code: U154
. Waste name: METHANOL (I) (OR) METHYL ALCOHOL (I)

. Waste code: U159
. Waste name: 2-BUTANONE (I,T) (OR) METHYL ETHYL KETONE (MEK) (I,T)

. Waste code: U160
. Waste name: 2-BUTANONE, PEROXIDE (R,T) (OR) METHYL ETHYL KETONE PEROXIDE (R,T)

. Waste code: U161
. Waste name: 4-METHYL-2-PENTANONE (I) (OR) METHYL ISOBUTYL KETONE (I) (OR) PENTANOL, 4-METHYL-

. Waste code: U165
. Waste name: NAPHTHALENE

. Waste code: U170
. Waste name: P-NITROPHENOL (I,T) (OR) PHENOL, 4-NITRO-

Map ID	Site	Database(s)	EPA ID Number

U S ARMY ENG CNTR FT BELVOIR (Continued) **1000102350**

. Waste code: U182
. Waste name: 1,3,5-TRIOXANE, 2,4,6-TRIMETHYL- (OR) PARALDEHYDE

. Waste code: U184
. Waste name: ETHANE, PENTACHLORO- (OR) PENTACHLOROETHANE

. Waste code: U185
. Waste name: BENZENE, PENTACHLORONITRO- (OR) PENTACHLORONITROBENZENE (PCNB)

. Waste code: U186
. Waste name: 1,3-PENTADIENE (I) (OR) 1-METHYLBUTADIENE (I)

. Waste code: U188
. Waste name: PHENOL

. Waste code: U196
. Waste name: PYRIDINE

. Waste code: U207
. Waste name: 1,2,4,5-TETRACHLOROBENZENE (OR) BENZENE, 1,2,4,5-TETRACHLORO-

. Waste code: U208
. Waste name: 1,1,1,2-TETRACHLOROETHANE (OR) ETHANE, 1,1,1,2-TETRACHLORO-

. Waste code: U209
. Waste name: 1,1,2,2-TETRACHLOROETHANE (OR) ETHANE, 1,1,2,2-TETRACHLORO-

. Waste code: U210
. Waste name: ETHENE, TETRACHLORO- (OR) TETRACHLOROETHYLENE

. Waste code: U211
. Waste name: CARBON TETRACHLORIDE (OR) METHANE, TETRACHLORO-

. Waste code: U214
. Waste name: ACETIC ACID, THALLIUM(1+) SALT (OR) THALLIUM(I) ACETATE

. Waste code: U220
. Waste name: BENZENE, METHYL- (OR) TOLUENE

. Waste code: U225
. Waste name: BROMOFORM (OR) METHANE, TRIBROMO-

. Waste code: U226
. Waste name: ETHANE, 1,1,1-TRICHLORO- (OR) METHYL CHLOROFORM

. Waste code: U227
. Waste name: 1,1,2-TRICHLOROETHANE (OR) ETHANE, 1,1,2-TRICHLORO-

. Waste code: U228
. Waste name: ETHENE, TRICHLORO- (OR) TRICHLOROETHYLENE

. Waste code: U232
. Waste name: Not Defined

. Waste code: U233
. Waste name: Not Defined

Map ID	Site	Database(s)	EPA ID Number

U S ARMY ENG CNTR FT BELVOIR (Continued) **1000102350**

. Waste code: U239
. Waste name: BENZENE, DIMETHYL- (I,T) (OR) XYLENE (I)

. Waste code: U240
. Waste name: 2,4-D, SALTS & ESTERS (OR) ACETIC ACID, (2,4-DICHLOROPHENOXY)-, SALTS & ESTERS (OR) DICHLOROPHENOXYACETIC ACID 2,4-D

. Waste code: U243
. Waste name: 1-PROPENE, 1,1,2,3,3,3-HEXACHLORO- (OR) HEXACHLOROPROPENE

. Waste code: U247
. Waste name: BENZENE, 1,1'-(2,2,2-TRICHLOROETHYLIDENE)BIS[4-METHOXY- (OR) METHOXYCHLOR

. Waste code: U248
. Waste name: 2H-1-BENZOPYRAN-2-ONE, 4-HYDROXY-3-(3-OXO-1-PHENYL-BUTYL)-, & SALTS, WHEN PRESENT AT CONCENTRATIONS OF 0.3% OR LESS (OR) WARFARIN, & SALTS, WHEN PRESENT AT CONCENTRATIONS OF 0.3% OR LESS

. Waste code: U359
. Waste name: ETHANOL, 2-ETHOXY- (OR) ETHYLENE GLYCOL MONOETHYL ETHER

Biennial Reports:

Last Biennial Reporting Year: 2017

Annual Waste Handled:

Waste code: D001
Waste name: IGNITABLE HAZARDOUS WASTES ARE THOSE WASTES WHICH HAVE A FLASHPOINT OF LESS THAN 140 DEGREES FAHRENHEIT AS DETERMINED BY A PENSKY-MARTENS CLOSED CUP FLASH POINT TESTER. ANOTHER METHOD OF DETERMINING THE FLASH POINT OF A WASTE IS TO REVIEW THE MATERIAL SAFETY DATA SHEET, WHICH CAN BE OBTAINED FROM THE MANUFACTURER OR DISTRIBUTOR OF THE MATERIAL. LACQUER THINNER IS AN EXAMPLE OF A COMMONLY USED SOLVENT WHICH WOULD BE CONSIDERED AS IGNITABLE HAZARDOUS WASTE.
Amount (Lbs): 21108

Waste code: D002
Waste name: A WASTE WHICH HAS A PH OF LESS THAN 2 OR GREATER THAN 12.5 IS CONSIDERED TO BE A CORROSIVE HAZARDOUS WASTE. SODIUM HYDROXIDE, A CAUSTIC SOLUTION WITH A HIGH PH, IS OFTEN USED BY INDUSTRIES TO CLEAN OR DEGREASE PARTS. HYDROCHLORIC ACID, A SOLUTION WITH A LOW PH, IS USED BY MANY INDUSTRIES TO CLEAN METAL PARTS PRIOR TO PAINTING. WHEN THESE CAUSTIC OR ACID SOLUTIONS BECOME CONTAMINATED AND MUST BE DISPOSED, THE WASTE WOULD BE A CORROSIVE HAZARDOUS WASTE.
Amount (Lbs): 1926

Waste code: D003
Waste name: A MATERIAL IS CONSIDERED TO BE A REACTIVE HAZARDOUS WASTE IF IT IS NORMALLY UNSTABLE, REACTS VIOLENTLY WITH WATER, GENERATES TOXIC GASES WHEN EXPOSED TO WATER OR CORROSIVE MATERIALS, OR IF IT IS CAPABLE OF DETONATION OR EXPLOSION WHEN EXPOSED TO HEAT OR A FLAME. ONE EXAMPLE OF SUCH WASTE WOULD BY WASTE GUNPOWDER.
Amount (Lbs): 1748

Waste code: D004
Waste name: ARSENIC
Amount (Lbs): 3813

Map ID	Site	Database(s)	EPA ID Number

U S ARMY ENG CNTR FT BELVOIR (Continued) **1000102350**

Waste code:	D005
Waste name:	BARIUM
Amount (Lbs):	5751
Waste code:	D006
Waste name:	CADMIUM
Amount (Lbs):	1999
Waste code:	D007
Waste name:	CHROMIUM
Amount (Lbs):	5899
Waste code:	D008
Waste name:	LEAD
Amount (Lbs):	4522
Waste code:	D009
Waste name:	MERCURY
Amount (Lbs):	7620
Waste code:	D010
Waste name:	SELENIUM
Amount (Lbs):	1017
Waste code:	D011
Waste name:	SILVER
Amount (Lbs):	1019
Waste code:	D013
Waste name:	LINDANE
Amount (Lbs):	987
Waste code:	D018
Waste name:	BENZENE
Amount (Lbs):	8665
Waste code:	D022
Waste name:	CHLOROFORM
Amount (Lbs):	988
Waste code:	D024
Waste name:	M-CRESOL
Amount (Lbs):	987
Waste code:	D025
Waste name:	P-CRESOL
Amount (Lbs):	3355
Waste code:	D026
Waste name:	CRESOL
Amount (Lbs):	987
Waste code:	D035
Waste name:	METHYL ETHYL KETONE
Amount (Lbs):	1600
Waste code:	D039

Map ID	Site	Database(s)	EPA ID Number

U S ARMY ENG CNTR FT BELVOIR (Continued) **1000102350**

Waste name: TETRACHLOROETHYLENE
Amount (Lbs): 438

Waste code: D040
Waste name: TRICHLOROETHYLENE
Amount (Lbs): 178

Waste code: F001
Waste name: THE FOLLOWING SPENT HALOGENATED SOLVENTS USED IN DEGREASING: TETRACHLOROETHYLENE, TRICHLOROETHYLENE, METHYLENE CHLORIDE, 1,1,1-TRICHLOROETHANE, CARBON TETRACHLORIDE, AND CHLORINATED FLUOROCARBONS; ALL SPENT SOLVENT MIXTURES/BLENDS USED IN DEGREASING CONTAINING, BEFORE USE, A TOTAL OF TEN PERCENT OR MORE (BY VOLUME) OF ONE OR MORE OF THE ABOVE HALOGENATED SOLVENTS OR THOSE SOLVENTS LISTED IN F002, F004, AND F005, AND STILL BOTTOMS FROM THE RECOVERY OF THESE SPENT SOLVENTS AND SPENT SOLVENT MIXTURES.
Amount (Lbs): 14

Waste code: F002
Waste name: THE FOLLOWING SPENT HALOGENATED SOLVENTS: TETRACHLOROETHYLENE, METHYLENE CHLORIDE, TRICHLOROETHYLENE, 1,1,1-TRICHLOROETHANE, CHLOROBENZENE, 1,1,2-TRICHLORO-1,2,2-TRIFLUOROETHANE, ORTHO-DICHLOROBENZENE, TRICHLOROFLUOROMETHANE, AND 1,1,2-TRICHLOROETHANE; ALL SPENT SOLVENT MIXTURES/BLENDS CONTAINING, BEFORE USE, A TOTAL OF TEN PERCENT OR MORE (BY VOLUME) OF ONE OR MORE OF THE ABOVE HALOGENATED SOLVENTS OR THOSE LISTED IN F001, F004, OR F005, AND STILL BOTTOMS FROM THE RECOVERY OF THESE SPENT SOLVENTS AND SPENT SOLVENT MIXTURES.
Amount (Lbs): 4226

Waste code: F003
Waste name: THE FOLLOWING SPENT NON-HALOGENATED SOLVENTS: XYLENE, ACETONE, ETHYL ACETATE, ETHYL BENZENE, ETHYL ETHER, METHYL ISOBUTYL KETONE, N-BUTYL ALCOHOL, CYCLOHEXANONE, AND METHANOL; ALL SPENT SOLVENT MIXTURES/BLENDS CONTAINING, BEFORE USE, ONLY THE ABOVE SPENT NON-HALOGENATED SOLVENTS; AND ALL SPENT SOLVENT MIXTURES/BLENDS CONTAINING, BEFORE USE, ONE OR MORE OF THE ABOVE NON-HALOGENATED SOLVENTS, AND, A TOTAL OF TEN PERCENT OR MORE (BY VOLUME) OF ONE OR MORE OF THOSE SOLVENTS LISTED IN F001, F002, F004, AND F005, AND STILL BOTTOMS FROM THE RECOVERY OF THESE SPENT SOLVENTS AND SPENT SOLVENT MIXTURES.
Amount (Lbs): 9650

Waste code: F005
Waste name: THE FOLLOWING SPENT NON-HALOGENATED SOLVENTS: TOLUENE, METHYL ETHYL KETONE, CARBON DISULFIDE, ISOBUTANOL, PYRIDINE, BENZENE, 2-ETHOXYETHANOL, AND 2-NITROPROPANE; ALL SPENT SOLVENT MIXTURES/BLENDS CONTAINING, BEFORE USE, A TOTAL OF TEN PERCENT OR MORE (BY VOLUME) OF ONE OR MORE OF THE ABOVE NON-HALOGENATED SOLVENTS OR THOSE SOLVENTS LISTED IN F001, F002, OR F004; AND STILL BOTTOMS FROM THE RECOVERY OF THESE SPENT SOLVENTS AND SPENT SOLVENT MIXTURES.
Amount (Lbs): 5318

Waste code: P001
Waste name: 2H-1-BENZOPYRAN-2-ONE, 4-HYDROXY-3-(3-OXO-1-PHENYLBUTYL)-, & SALTS, WHEN PRESENT AT CONCENTRATIONS GREATER THAN 0.3%
Amount (Lbs): 1007

Map ID	Site	Database(s)	EPA ID Number

U S ARMY ENG CNTR FT BELVOIR (Continued) **1000102350**

Waste code:	P012
Waste name:	ARSENIC OXIDE AS2O3
Amount (Lbs):	1007
Waste code:	P075
Waste name:	NICOTINE, & SALTS
Amount (Lbs):	1007
Waste code:	P105
Waste name:	SODIUM AZIDE
Amount (Lbs):	2
Waste code:	P188
Waste name:	BENZOIC ACID, 2-HYDROXY-, COMPD. WITH (3AS-CIS)-1,2,3,3A,8,8A-HEXAHYDRO-1,3A,8-TRIMETHYLPYRROLO[2,3-
Amount (Lbs):	1007
Waste code:	U002
Waste name:	ACETONE (I)
Amount (Lbs):	987
Waste code:	U010
Waste name:	AZIRINO[2',3':3,4]PYRROLO[1,2-A]INDOLE-4,7-DIONE, 6-AMINO-8-[[(AMINOCARBONYL)OXY]METHYL]- 1,1A,2,8,8A,8B-HEXAHYDRO-8A-METHOXY-5-METHYL-, [1AS-(1AALPHA, 8BETA,8AALPHA,8BALPHA)]-
Amount (Lbs):	987
Waste code:	U034
Waste name:	ACETALDEHYDE, TRICHLORO-
Amount (Lbs):	987
Waste code:	U035
Waste name:	BENZENEBUTANOIC ACID, 4-[BIS(2-CHLOROETHYL)AMINO]-
Amount (Lbs):	987
Waste code:	U058
Waste name:	CYCLOPHOSPHAMIDE
Amount (Lbs):	987
Waste code:	U154
Waste name:	METHANOL (I)
Amount (Lbs):	191
Waste code:	U162
Waste name:	METHYL METHACRYLATE (I,T)
Amount (Lbs):	35
Waste code:	U188
Waste name:	PHENOL
Amount (Lbs):	1022
Waste code:	U200
Waste name:	RESERPINE
Amount (Lbs):	987
Waste code:	U204

Map ID	Site	Database(s)	EPA ID Number

U S ARMY ENG CNTR FT BELVOIR (Continued) **1000102350**

Waste name: SELENIOUS ACID
Amount (Lbs): 1017

Waste code: U205
Waste name: SELENIUM SULFIDE
Amount (Lbs): 987

Waste code: U206
Waste name: GLUCOPYRANOSE, 2-DEOXY-2-(3-METHYL-3-NITROSOUREIDO)-, D-
Amount (Lbs): 987

Waste code: U228
Waste name: ETHENE, TRICHLORO-
Amount (Lbs): 14

Waste code: U236
Waste name: 2,7-NAPHTHALENEDISULFONIC ACID, 3,3'-[(3,3'-DIMETHYL[1,1'-BIPHENYL]-4,4'-DIYL)BIS(AZO)BIS[5-AMINO-4-HYDROXY]-, TETRASODIUM SALT
Amount (Lbs): 987

Waste code: U237
Waste name: 2,4-(1H,3H)-PYRIMIDINEDIONE, 5-[BIS(2-CHLOROETHYL)AMINO]-
Amount (Lbs): 987

Waste code: U248
Waste name: 2H-1-BENZOPYRAN-2-ONE, 4-HYDROXY-3-(3-OXO-1-PHENYL-BUTYL)-, & SALTS, WHEN PRESENT AT CONCENTRATIONS OF 0.3% OR LESS
Amount (Lbs): 1007

Corrective Action Summary:

Event date: 09/13/1988
Event: RFA COMPLETED

Event date: 11/01/1991
Event: CA PRIORITIZATION-HIGH CA PRIORITY

Event date: 09/30/2004
Event: INVESTIGATION IMPOSITION

Event date: 06/30/2009
Event: HUMAN EXPOSURES CONTROLLED DETERMINATION-MORE INFORMATION NEEDED

Event date: 06/30/2009
Event: RELEASE TO GW CONTROLLED DETERMINATION-MORE INFORMATION NEEDED

Event date: 07/14/2015
Event: HUMAN EXPOSURES CONTROLLED DETERMINATION-YES, APPLICABLE AS OF THIS DATE

Facility Has Received Notices of Violations:

Regulation violated: Not reported
Area of violation: Generators - Records/Reporting
Date violation determined: 09/07/2017
Date achieved compliance: 10/02/2017

Map ID	Site	Database(s)	EPA ID Number

U S ARMY ENG CNTR FT BELVOIR (Continued) **1000102350**

Violation lead agency: State
Enforcement action: INSPECTOR FACT FINDING LETTER - Warning letter
Enforcement action date: 09/07/2017
Enf. disposition status: Not reported
Enf. disp. status date: Not reported
Enforcement lead agency: State
Proposed penalty amount: Not reported
Final penalty amount: Not reported
Paid penalty amount: Not reported

Regulation violated: Not reported
Area of violation: Universal Waste - Small Quantity Handlers
Date violation determined: 08/29/2012
Date achieved compliance: 09/12/2012
Violation lead agency: State
Enforcement action: INSPECTOR FACT FINDING LETTER - Warning letter
Enforcement action date: 10/12/2012
Enf. disposition status: Not reported
Enf. disp. status date: Not reported
Enforcement lead agency: State
Proposed penalty amount: Not reported
Final penalty amount: Not reported
Paid penalty amount: Not reported

Regulation violated: Not reported
Area of violation: TSD IS-General Facility Standards
Date violation determined: 08/29/2012
Date achieved compliance: 11/14/2012
Violation lead agency: State
Enforcement action: INSPECTOR FACT FINDING LETTER - Warning letter
Enforcement action date: 10/12/2012
Enf. disposition status: Not reported
Enf. disp. status date: Not reported
Enforcement lead agency: State
Proposed penalty amount: Not reported
Final penalty amount: Not reported
Paid penalty amount: Not reported

Regulation violated: Not reported
Area of violation: Generators - Pre-transport
Date violation determined: 08/29/2012
Date achieved compliance: 09/04/2012
Violation lead agency: State
Enforcement action: INSPECTOR FACT FINDING LETTER - Warning letter
Enforcement action date: 10/12/2012
Enf. disposition status: Not reported
Enf. disp. status date: Not reported
Enforcement lead agency: State
Proposed penalty amount: Not reported
Final penalty amount: Not reported
Paid penalty amount: Not reported

Regulation violated: Not reported
Area of violation: Generators - Pre-transport
Date violation determined: 02/09/2011
Date achieved compliance: 03/08/2011
Violation lead agency: State

Map ID	Site	Database(s)	EPA ID Number

U S ARMY ENG CNTR FT BELVOIR (Continued) **1000102350**

Enforcement action: INSPECTOR FACT FINDING LETTER - Warning letter
Enforcement action date: 03/22/2011
Enf. disposition status: Not reported
Enf. disp. status date: Not reported
Enforcement lead agency: State
Proposed penalty amount: Not reported
Final penalty amount: Not reported
Paid penalty amount: Not reported

Regulation violated: Not reported
Area of violation: TSD IS-Container Use and Management
Date violation determined: 06/30/2010
Date achieved compliance: 06/30/2010
Violation lead agency: State
Enforcement action: VERBAL INFORMAL
Enforcement action date: 08/23/2010
Enf. disposition status: Not reported
Enf. disp. status date: Not reported
Enforcement lead agency: State
Proposed penalty amount: Not reported
Final penalty amount: Not reported
Paid penalty amount: Not reported

Regulation violated: Not reported
Area of violation: TSD IS-General Facility Standards
Date violation determined: 06/30/2010
Date achieved compliance: 08/04/2010
Violation lead agency: State
Enforcement action: VERBAL INFORMAL
Enforcement action date: 08/23/2010
Enf. disposition status: Not reported
Enf. disp. status date: Not reported
Enforcement lead agency: State
Proposed penalty amount: Not reported
Final penalty amount: Not reported
Paid penalty amount: Not reported

Regulation violated: Not reported
Area of violation: TSD IS-Manifest/Records/Reporting
Date violation determined: 06/30/2010
Date achieved compliance: 06/30/2010
Violation lead agency: State
Enforcement action: VERBAL INFORMAL
Enforcement action date: 08/23/2010
Enf. disposition status: Not reported
Enf. disp. status date: Not reported
Enforcement lead agency: State
Proposed penalty amount: Not reported
Final penalty amount: Not reported
Paid penalty amount: Not reported

Regulation violated: Not reported
Area of violation: TSD IS-Container Use and Management
Date violation determined: 07/15/2009
Date achieved compliance: 08/13/2009
Violation lead agency: State
Enforcement action: INSPECTOR FACT FINDING LETTER - Warning letter

Map ID	Site	Database(s)	EPA ID Number

U S ARMY ENG CNTR FT BELVOIR (Continued) **1000102350**

Enforcement action date: 08/25/2009
Enf. disposition status: Not reported
Enf. disp. status date: Not reported
Enforcement lead agency: State
Proposed penalty amount: Not reported
Final penalty amount: Not reported
Paid penalty amount: Not reported

Regulation violated: Not reported
Area of violation: Generators - Records/Reporting
Date violation determined: 07/15/2009
Date achieved compliance: 09/14/2009
Violation lead agency: State
Enforcement action: INSPECTOR FACT FINDING LETTER - Warning letter
Enforcement action date: 08/25/2009
Enf. disposition status: Not reported
Enf. disp. status date: Not reported
Enforcement lead agency: State
Proposed penalty amount: Not reported
Final penalty amount: Not reported
Paid penalty amount: Not reported

Regulation violated: Not reported
Area of violation: Universal Waste - Large Quantity Handlers
Date violation determined: 07/15/2009
Date achieved compliance: 11/16/2009
Violation lead agency: State
Enforcement action: INSPECTOR FACT FINDING LETTER - Warning letter
Enforcement action date: 08/25/2009
Enf. disposition status: Not reported
Enf. disp. status date: Not reported
Enforcement lead agency: State
Proposed penalty amount: Not reported
Final penalty amount: Not reported
Paid penalty amount: Not reported

Regulation violated: FR - 40 CFR 262.34(c)(1)
Area of violation: Generators - Pre-transport
Date violation determined: 03/02/2006
Date achieved compliance: 03/02/2006
Violation lead agency: State
Enforcement action: VERBAL INFORMAL
Enforcement action date: 04/14/2006
Enf. disposition status: Not reported
Enf. disp. status date: Not reported
Enforcement lead agency: State
Proposed penalty amount: Not reported
Final penalty amount: Not reported
Paid penalty amount: Not reported

Regulation violated: FR - 40 CFR 262.11
Area of violation: Generators - General
Date violation determined: 03/02/2006
Date achieved compliance: 06/19/2006
Violation lead agency: State
Enforcement action: VERBAL INFORMAL
Enforcement action date: 04/14/2006

Map ID	Site	Database(s)	EPA ID Number

U S ARMY ENG CNTR FT BELVOIR (Continued) **1000102350**

Enf. disposition status: Not reported
Enf. disp. status date: Not reported
Enforcement lead agency: State
Proposed penalty amount: Not reported
Final penalty amount: Not reported
Paid penalty amount: Not reported

Regulation violated: FR - 40 CFR 265.16(c)
Area of violation: Generators - Pre-transport
Date violation determined: 03/02/2006
Date achieved compliance: 06/19/2006
Violation lead agency: State
Enforcement action: VERBAL INFORMAL
Enforcement action date: 04/14/2006
Enf. disposition status: Not reported
Enf. disp. status date: Not reported
Enforcement lead agency: State
Proposed penalty amount: Not reported
Final penalty amount: Not reported
Paid penalty amount: Not reported

Regulation violated: FR - 40 CFR 279.22(c)(1)
Area of violation: Used Oil - Processors and Re-refiners
Date violation determined: 02/15/2005
Date achieved compliance: 02/18/2005
Violation lead agency: State
Enforcement action: VERBAL INFORMAL
Enforcement action date: 06/01/2005
Enf. disposition status: Not reported
Enf. disp. status date: Not reported
Enforcement lead agency: State
Proposed penalty amount: Not reported
Final penalty amount: Not reported
Paid penalty amount: Not reported

Regulation violated: FR - 40 CFR 262.34(c)(1)
Area of violation: Generators - Pre-transport
Date violation determined: 02/15/2005
Date achieved compliance: 02/15/2005
Violation lead agency: State
Enforcement action: VERBAL INFORMAL
Enforcement action date: 06/01/2005
Enf. disposition status: Not reported
Enf. disp. status date: Not reported
Enforcement lead agency: State
Proposed penalty amount: Not reported
Final penalty amount: Not reported
Paid penalty amount: Not reported

Regulation violated: FR - 40 CFR 262.34(a)
Area of violation: Generators - Pre-transport
Date violation determined: 02/15/2005
Date achieved compliance: 02/16/2005
Violation lead agency: State
Enforcement action: VERBAL INFORMAL
Enforcement action date: 06/01/2005
Enf. disposition status: Not reported

Map ID	Site	Database(s)	EPA ID Number

U S ARMY ENG CNTR FT BELVOIR (Continued) **1000102350**

Enf. disp. status date: Not reported
Enforcement lead agency: State
Proposed penalty amount: Not reported
Final penalty amount: Not reported
Paid penalty amount: Not reported

Regulation violated: SR - 40 CFR 264.16(a)(2)
Area of violation: TSD - General Facility Standards
Date violation determined: 02/15/2005
Date achieved compliance: 02/24/2005
Violation lead agency: State
Enforcement action: VERBAL INFORMAL
Enforcement action date: 06/01/2005
Enf. disposition status: Not reported
Enf. disp. status date: Not reported
Enforcement lead agency: State
Proposed penalty amount: Not reported
Final penalty amount: Not reported
Paid penalty amount: Not reported

Regulation violated: SR - 40 CFR 264.173(a)
Area of violation: TSD - Container Use and Management
Date violation determined: 02/15/2005
Date achieved compliance: 02/18/2005
Violation lead agency: State
Enforcement action: VERBAL INFORMAL
Enforcement action date: 06/01/2005
Enf. disposition status: Not reported
Enf. disp. status date: Not reported
Enforcement lead agency: State
Proposed penalty amount: Not reported
Final penalty amount: Not reported
Paid penalty amount: Not reported

Regulation violated: SR - 40 CFR 262.34(c)(1)(ii)
Area of violation: Generators - Pre-transport
Date violation determined: 05/24/2004
Date achieved compliance: 05/24/2004
Violation lead agency: State
Enforcement action: VERBAL INFORMAL
Enforcement action date: 07/15/2004
Enf. disposition status: Not reported
Enf. disp. status date: Not reported
Enforcement lead agency: State
Proposed penalty amount: Not reported
Final penalty amount: Not reported
Paid penalty amount: Not reported

Regulation violated: SR - 40 CFR 264.173(a)
Area of violation: Generators - General
Date violation determined: 05/24/2004
Date achieved compliance: 05/24/2004
Violation lead agency: State
Enforcement action: VERBAL INFORMAL
Enforcement action date: 07/15/2004
Enf. disposition status: Not reported
Enf. disp. status date: Not reported

Map ID	Site	Database(s)	EPA ID Number

U S ARMY ENG CNTR FT BELVOIR (Continued) **1000102350**

Enforcement lead agency: State
Proposed penalty amount: Not reported
Final penalty amount: Not reported
Paid penalty amount: Not reported

Regulation violated: SR - 40 CFR 262.34(c)(1)
Area of violation: Generators - Pre-transport
Date violation determined: 07/08/2003
Date achieved compliance: 07/31/2003
Violation lead agency: State
Enforcement action: VERBAL INFORMAL
Enforcement action date: 07/31/2003
Enf. disposition status: Not reported
Enf. disp. status date: Not reported
Enforcement lead agency: State
Proposed penalty amount: Not reported
Final penalty amount: Not reported
Paid penalty amount: Not reported

Regulation violated: SR - 40 CFR 273.33(d) & 273.34(e)
Area of violation: Generators - General
Date violation determined: 07/08/2003
Date achieved compliance: 07/31/2003
Violation lead agency: State
Enforcement action: VERBAL INFORMAL
Enforcement action date: 07/31/2003
Enf. disposition status: Not reported
Enf. disp. status date: Not reported
Enforcement lead agency: State
Proposed penalty amount: Not reported
Final penalty amount: Not reported
Paid penalty amount: Not reported

Regulation violated: SR - 40 CFR 279.22(c)
Area of violation: Used Oil - Processors and Re-refiners
Date violation determined: 07/08/2003
Date achieved compliance: 07/31/2003
Violation lead agency: State
Enforcement action: VERBAL INFORMAL
Enforcement action date: 07/31/2003
Enf. disposition status: Not reported
Enf. disp. status date: Not reported
Enforcement lead agency: State
Proposed penalty amount: Not reported
Final penalty amount: Not reported
Paid penalty amount: Not reported

Regulation violated: SR - 40 CFR 262.11
Area of violation: Generators - General
Date violation determined: 07/08/2003
Date achieved compliance: 07/31/2003
Violation lead agency: State
Enforcement action: VERBAL INFORMAL
Enforcement action date: 07/31/2003
Enf. disposition status: Not reported
Enf. disp. status date: Not reported
Enforcement lead agency: State

Map ID	Site	Database(s)	EPA ID Number

U S ARMY ENG CNTR FT BELVOIR (Continued) **1000102350**

Proposed penalty amount: Not reported
Final penalty amount: Not reported
Paid penalty amount: Not reported

Regulation violated: SR - MODULE II/ATTCH VIII OF PERMIT
Area of violation: Permits - Application
Date violation determined: 01/16/2002
Date achieved compliance: 01/18/2002
Violation lead agency: State
Enforcement action: VERBAL INFORMAL
Enforcement action date: 02/20/2002
Enf. disposition status: Not reported
Enf. disp. status date: Not reported
Enforcement lead agency: State
Proposed penalty amount: Not reported
Final penalty amount: Not reported
Paid penalty amount: Not reported

Regulation violated: SR - MODULE IV/ATTCH II OF PERMIT
Area of violation: TSD - Tank System Standards
Date violation determined: 01/16/2002
Date achieved compliance: 01/16/2002
Violation lead agency: State
Enforcement action: VERBAL INFORMAL
Enforcement action date: 02/20/2002
Enf. disposition status: Not reported
Enf. disp. status date: Not reported
Enforcement lead agency: State
Proposed penalty amount: Not reported
Final penalty amount: Not reported
Paid penalty amount: Not reported

Regulation violated: SR - Sec G of Permit
Area of violation: Permits - Application
Date violation determined: 11/20/2001
Date achieved compliance: 11/30/2001
Violation lead agency: State
Enforcement action: VERBAL INFORMAL
Enforcement action date: 11/30/2001
Enf. disposition status: Not reported
Enf. disp. status date: Not reported
Enforcement lead agency: State
Proposed penalty amount: Not reported
Final penalty amount: Not reported
Paid penalty amount: Not reported

Regulation violated: SR - VHWMR 6.4.E.1.d & 9.3.B.5
Area of violation: Generators - Pre-transport
Date violation determined: 03/03/1998
Date achieved compliance: 09/17/1998
Violation lead agency: State
Enforcement action: INSPECTOR FACT FINDING LETTER - Warning letter
Enforcement action date: 03/25/1998
Enf. disposition status: Not reported
Enf. disp. status date: Not reported
Enforcement lead agency: State
Proposed penalty amount: Not reported

Map ID	Site	Database(s)	EPA ID Number

U S ARMY ENG CNTR FT BELVOIR (Continued) **1000102350**

Final penalty amount: Not reported
Paid penalty amount: Not reported

Regulation violated: SR - VHWMR 6.3 & 5.5.A.7
Area of violation: Generators - Manifest
Date violation determined: 03/03/1998
Date achieved compliance: 05/11/1998
Violation lead agency: State
Enforcement action: INSPECTOR FACT FINDING LETTER - Warning letter
Enforcement action date: 03/25/1998
Enf. disposition status: Not reported
Enf. disp. status date: Not reported
Enforcement lead agency: State
Proposed penalty amount: Not reported
Final penalty amount: Not reported
Paid penalty amount: Not reported

Regulation violated: SR - 6.5.C.2
Area of violation: Generators - Records/Reporting
Date violation determined: 06/18/1997
Date achieved compliance: 05/30/2000
Violation lead agency: EPA
Enforcement action: INITIAL 3008(A) COMPLIANCE
Enforcement action date: 09/30/1998
Enf. disposition status: Not reported
Enf. disp. status date: Not reported
Enforcement lead agency: EPA
Proposed penalty amount: Not reported
Final penalty amount: 25490
Paid penalty amount: Not reported

Regulation violated: SR - 6.5.C.2
Area of violation: Generators - Records/Reporting
Date violation determined: 06/18/1997
Date achieved compliance: 05/30/2000
Violation lead agency: EPA
Enforcement action: FINAL 3008(A) COMPLIANCE ORDER
Enforcement action date: 08/10/1999
Enf. disposition status: Not reported
Enf. disp. status date: Not reported
Enforcement lead agency: EPA
Proposed penalty amount: Not reported
Final penalty amount: 6373
Paid penalty amount: Not reported

Regulation violated: FR - 268.50(c)
Area of violation: LDR - General
Date violation determined: 06/18/1997
Date achieved compliance: 05/30/2000
Violation lead agency: EPA
Enforcement action: FINAL 3008(A) COMPLIANCE ORDER
Enforcement action date: 08/10/1999
Enf. disposition status: Not reported
Enf. disp. status date: Not reported
Enforcement lead agency: EPA
Proposed penalty amount: Not reported
Final penalty amount: 6373

Map ID	Site	Database(s)	EPA ID Number

U S ARMY ENG CNTR FT BELVOIR (Continued) **1000102350**

Paid penalty amount: Not reported

Regulation violated: FR - 268.50(c)
Area of violation: LDR - General
Date violation determined: 06/18/1997
Date achieved compliance: 05/30/2000
Violation lead agency: EPA
Enforcement action: INITIAL 3008(A) COMPLIANCE
Enforcement action date: 09/30/1998
Enf. disposition status: Not reported
Enf. disp. status date: Not reported
Enforcement lead agency: EPA
Proposed penalty amount: Not reported
Final penalty amount: 25490
Paid penalty amount: Not reported

Regulation violated: SR - 9.1.G.1.a
Area of violation: TSD - General Facility Standards
Date violation determined: 02/26/1997
Date achieved compliance: 06/30/1997
Violation lead agency: State
Enforcement action: WRITTEN INFORMAL
Enforcement action date: 04/02/1997
Enf. disposition status: Not reported
Enf. disp. status date: Not reported
Enforcement lead agency: State
Proposed penalty amount: Not reported
Final penalty amount: Not reported
Paid penalty amount: Not reported

Regulation violated: SR - 9.5
Area of violation: TSD IS-Ground-Water Monitoring
Date violation determined: 08/15/1996
Date achieved compliance: 08/29/1996
Violation lead agency: State
Enforcement action: WRITTEN INFORMAL
Enforcement action date: 08/15/1996
Enf. disposition status: Not reported
Enf. disp. status date: Not reported
Enforcement lead agency: State
Proposed penalty amount: Not reported
Final penalty amount: Not reported
Paid penalty amount: Not reported

Regulation violated: SR - 15.1.G.1
Area of violation: LDR - General
Date violation determined: 04/16/1996
Date achieved compliance: 07/30/1996
Violation lead agency: State
Enforcement action: Referral to Enforcement
Enforcement action date: 06/12/1996
Enf. disposition status: Not reported
Enf. disp. status date: Not reported
Enforcement lead agency: State
Proposed penalty amount: Not reported
Final penalty amount: Not reported
Paid penalty amount: Not reported

Map ID	Site	Database(s)	EPA ID Number

U S ARMY ENG CNTR FT BELVOIR (Continued) **1000102350**

Regulation violated: SR - 10.1.E.4
Area of violation: TSD - General Facility Standards
Date violation determined: 04/16/1996
Date achieved compliance: 07/30/1996
Violation lead agency: State
Enforcement action: Referral to Enforcement
Enforcement action date: 06/12/1996
Enf. disposition status: Not reported
Enf. disp. status date: Not reported
Enforcement lead agency: State
Proposed penalty amount: Not reported
Final penalty amount: Not reported
Paid penalty amount: Not reported

Regulation violated: SR - 10.1.E.4
Area of violation: TSD - General Facility Standards
Date violation determined: 04/16/1996
Date achieved compliance: 07/30/1996
Violation lead agency: State
Enforcement action: WRITTEN INFORMAL
Enforcement action date: 05/30/1996
Enf. disposition status: Not reported
Enf. disp. status date: Not reported
Enforcement lead agency: State
Proposed penalty amount: Not reported
Final penalty amount: Not reported
Paid penalty amount: Not reported

Regulation violated: SR - 9.1.G.4.B.
Area of violation: TSD - General Facility Standards
Date violation determined: 04/16/1996
Date achieved compliance: 06/30/1997
Violation lead agency: State
Enforcement action: Referral to Enforcement
Enforcement action date: 06/12/1996
Enf. disposition status: Not reported
Enf. disp. status date: Not reported
Enforcement lead agency: State
Proposed penalty amount: Not reported
Final penalty amount: Not reported
Paid penalty amount: Not reported

Regulation violated: SR - 10.9.E.2
Area of violation: TSD - Tank System Standards
Date violation determined: 04/16/1996
Date achieved compliance: 07/30/1996
Violation lead agency: State
Enforcement action: Referral to Enforcement
Enforcement action date: 06/12/1996
Enf. disposition status: Not reported
Enf. disp. status date: Not reported
Enforcement lead agency: State
Proposed penalty amount: Not reported
Final penalty amount: Not reported
Paid penalty amount: Not reported

Regulation violated: SR - 6.4.E.1

Map ID	Site	Database(s)	EPA ID Number

U S ARMY ENG CNTR FT BELVOIR (Continued) **1000102350**

Area of violation: Generators - Pre-transport
Date violation determined: 04/16/1996
Date achieved compliance: 07/30/1996
Violation lead agency: State
Enforcement action: Referral to Enforcement
Enforcement action date: 06/12/1996
Enf. disposition status: Not reported
Enf. disp. status date: Not reported
Enforcement lead agency: State
Proposed penalty amount: Not reported
Final penalty amount: Not reported
Paid penalty amount: Not reported

Regulation violated: SR - 11.10.A
Area of violation: TSD - General Facility Standards
Date violation determined: 04/16/1996
Date achieved compliance: 11/05/1996
Violation lead agency: State
Enforcement action: Referral to Enforcement
Enforcement action date: 06/12/1996
Enf. disposition status: Not reported
Enf. disp. status date: Not reported
Enforcement lead agency: State
Proposed penalty amount: Not reported
Final penalty amount: Not reported
Paid penalty amount: Not reported

Regulation violated: SR - 15.1.G.1
Area of violation: LDR - General
Date violation determined: 04/16/1996
Date achieved compliance: 07/30/1996
Violation lead agency: State
Enforcement action: WRITTEN INFORMAL
Enforcement action date: 05/30/1996
Enf. disposition status: Not reported
Enf. disp. status date: Not reported
Enforcement lead agency: State
Proposed penalty amount: Not reported
Final penalty amount: Not reported
Paid penalty amount: Not reported

Regulation violated: SR - 9.1.G.4.B.
Area of violation: TSD - General Facility Standards
Date violation determined: 04/16/1996
Date achieved compliance: 06/30/1997
Violation lead agency: State
Enforcement action: WRITTEN INFORMAL
Enforcement action date: 05/30/1996
Enf. disposition status: Not reported
Enf. disp. status date: Not reported
Enforcement lead agency: State
Proposed penalty amount: Not reported
Final penalty amount: Not reported
Paid penalty amount: Not reported

Regulation violated: SR - 11.10.A
Area of violation: TSD - General Facility Standards

Map ID	Site	Database(s)	EPA ID Number

U S ARMY ENG CNTR FT BELVOIR (Continued) **1000102350**

Date violation determined: 04/16/1996
Date achieved compliance: 11/05/1996
Violation lead agency: State
Enforcement action: WRITTEN INFORMAL
Enforcement action date: 05/30/1996
Enf. disposition status: Not reported
Enf. disp. status date: Not reported
Enforcement lead agency: State
Proposed penalty amount: Not reported
Final penalty amount: Not reported
Paid penalty amount: Not reported

Regulation violated: SR - 9.1.G.4.B.
Area of violation: TSD - General Facility Standards
Date violation determined: 04/16/1996
Date achieved compliance: 06/30/1997
Violation lead agency: State
Enforcement action: WRITTEN INFORMAL
Enforcement action date: 04/02/1997
Enf. disposition status: Not reported
Enf. disp. status date: Not reported
Enforcement lead agency: State
Proposed penalty amount: Not reported
Final penalty amount: Not reported
Paid penalty amount: Not reported

Regulation violated: SR - 6.4.E.1
Area of violation: Generators - Pre-transport
Date violation determined: 04/16/1996
Date achieved compliance: 07/30/1996
Violation lead agency: State
Enforcement action: WRITTEN INFORMAL
Enforcement action date: 05/30/1996
Enf. disposition status: Not reported
Enf. disp. status date: Not reported
Enforcement lead agency: State
Proposed penalty amount: Not reported
Final penalty amount: Not reported
Paid penalty amount: Not reported

Regulation violated: SR - 10.9.E.2
Area of violation: TSD - Tank System Standards
Date violation determined: 04/16/1996
Date achieved compliance: 07/30/1996
Violation lead agency: State
Enforcement action: WRITTEN INFORMAL
Enforcement action date: 05/30/1996
Enf. disposition status: Not reported
Enf. disp. status date: Not reported
Enforcement lead agency: State
Proposed penalty amount: Not reported
Final penalty amount: Not reported
Paid penalty amount: Not reported

Regulation violated: SR - 9.1.E.4
Area of violation: Generators - General
Date violation determined: 03/22/1995

Map ID	Site	Database(s)	EPA ID Number

U S ARMY ENG CNTR FT BELVOIR (Continued) **1000102350**

Date achieved compliance: 04/17/1995
Violation lead agency: State
Enforcement action: WRITTEN INFORMAL
Enforcement action date: 04/19/1995
Enf. disposition status: Not reported
Enf. disp. status date: Not reported
Enforcement lead agency: State
Proposed penalty amount: Not reported
Final penalty amount: Not reported
Paid penalty amount: Not reported

Regulation violated: SR - PERMIT REQUIREMENTS
Area of violation: TSD - Tank System Standards
Date violation determined: 03/22/1995
Date achieved compliance: 08/09/1996
Violation lead agency: State
Enforcement action: WRITTEN INFORMAL
Enforcement action date: 04/19/1995
Enf. disposition status: Not reported
Enf. disp. status date: Not reported
Enforcement lead agency: State
Proposed penalty amount: Not reported
Final penalty amount: Not reported
Paid penalty amount: Not reported

Regulation violated: SR - 9.1.G.2
Area of violation: Generators - General
Date violation determined: 03/22/1995
Date achieved compliance: 04/17/1995
Violation lead agency: State
Enforcement action: WRITTEN INFORMAL
Enforcement action date: 04/19/1995
Enf. disposition status: Not reported
Enf. disp. status date: Not reported
Enforcement lead agency: State
Proposed penalty amount: Not reported
Final penalty amount: Not reported
Paid penalty amount: Not reported

Regulation violated: SR - 6.4.E.1.
Area of violation: Generators - Pre-transport
Date violation determined: 03/22/1995
Date achieved compliance: 04/17/1995
Violation lead agency: State
Enforcement action: WRITTEN INFORMAL
Enforcement action date: 04/19/1995
Enf. disposition status: Not reported
Enf. disp. status date: Not reported
Enforcement lead agency: State
Proposed penalty amount: Not reported
Final penalty amount: Not reported
Paid penalty amount: Not reported

Regulation violated: SR - VHWMR PART III 5.3.B
Area of violation: TSD - Manifest/Records/Reporting
Date violation determined: 09/03/1992
Date achieved compliance: 08/25/1993

Map ID	Site	Database(s)	EPA ID Number

U S ARMY ENG CNTR FT BELVOIR (Continued) **1000102350**

Violation lead agency: State
Enforcement action: WRITTEN INFORMAL
Enforcement action date: 10/01/1992
Enf. disposition status: Not reported
Enf. disp. status date: Not reported
Enforcement lead agency: State
Proposed penalty amount: Not reported
Final penalty amount: Not reported
Paid penalty amount: Not reported

Regulation violated: SR - VHWMR 9.8.G.3
Area of violation: TSD - Container Use and Management
Date violation determined: 09/03/1992
Date achieved compliance: 08/25/1993
Violation lead agency: State
Enforcement action: WRITTEN INFORMAL
Enforcement action date: 10/01/1992
Enf. disposition status: Not reported
Enf. disp. status date: Not reported
Enforcement lead agency: State
Proposed penalty amount: Not reported
Final penalty amount: Not reported
Paid penalty amount: Not reported

Regulation violated: SR - VHWMR 9.1.G.4
Area of violation: Generators - General
Date violation determined: 09/11/1991
Date achieved compliance: 03/25/1993
Violation lead agency: State
Enforcement action: WRITTEN INFORMAL
Enforcement action date: 11/14/1991
Enf. disposition status: Not reported
Enf. disp. status date: Not reported
Enforcement lead agency: State
Proposed penalty amount: Not reported
Final penalty amount: Not reported
Paid penalty amount: Not reported

Regulation violated: SR - VHWMR 9.3.B AND 9.3.C
Area of violation: TSD - Contingency Plan and Emergency Procedures
Date violation determined: 09/11/1991
Date achieved compliance: 08/25/1993
Violation lead agency: State
Enforcement action: WRITTEN INFORMAL
Enforcement action date: 11/14/1991
Enf. disposition status: Not reported
Enf. disp. status date: Not reported
Enforcement lead agency: State
Proposed penalty amount: Not reported
Final penalty amount: Not reported
Paid penalty amount: Not reported

Regulation violated: SR - VHWMR 13.5 AND 9.4.E
Area of violation: TSD - Manifest/Records/Reporting
Date violation determined: 09/11/1991
Date achieved compliance: 08/25/1993
Violation lead agency: State

Map ID	Site	Database(s)	EPA ID Number

U S ARMY ENG CNTR FT BELVOIR (Continued) **1000102350**

Enforcement action: WRITTEN INFORMAL
Enforcement action date: 11/14/1991
Enf. disposition status: Not reported
Enf. disp. status date: Not reported
Enforcement lead agency: State
Proposed penalty amount: Not reported
Final penalty amount: Not reported
Paid penalty amount: Not reported

Regulation violated: Not reported
Area of violation: TSD - Closure/Post-Closure
Date violation determined: 09/03/1991
Date achieved compliance: 08/25/1993
Violation lead agency: State
Enforcement action: Not reported
Enforcement action date: Not reported
Enf. disposition status: Not reported
Enf. disp. status date: Not reported
Enforcement lead agency: Not reported
Proposed penalty amount: Not reported
Final penalty amount: Not reported
Paid penalty amount: Not reported

Regulation violated: Not reported
Area of violation: TSD - Closure/Post-Closure
Date violation determined: 08/10/1990
Date achieved compliance: 06/08/1990
Violation lead agency: State
Enforcement action: WRITTEN INFORMAL
Enforcement action date: 02/17/1990
Enf. disposition status: Not reported
Enf. disp. status date: Not reported
Enforcement lead agency: State
Proposed penalty amount: Not reported
Final penalty amount: Not reported
Paid penalty amount: Not reported

Regulation violated: FR - 40 CFR 262.34(a)(2)
Area of violation: TSD - General
Date violation determined: 02/15/1990
Date achieved compliance: 02/26/1991
Violation lead agency: State
Enforcement action: WRITTEN INFORMAL
Enforcement action date: 04/02/1990
Enf. disposition status: Not reported
Enf. disp. status date: Not reported
Enforcement lead agency: State
Proposed penalty amount: Not reported
Final penalty amount: Not reported
Paid penalty amount: Not reported

Regulation violated: FR - 40 CFR 268.2(a)
Area of violation: LDR - General
Date violation determined: 02/15/1990
Date achieved compliance: 02/26/1991
Violation lead agency: State
Enforcement action: INITIAL 3008(A) COMPLIANCE

Map ID	Site	Database(s)	EPA ID Number

U S ARMY ENG CNTR FT BELVOIR (Continued) **1000102350**

Enforcement action date: 09/04/1990
Enf. disposition status: Not reported
Enf. disp. status date: Not reported
Enforcement lead agency: EPA
Proposed penalty amount: Not reported
Final penalty amount: Not reported
Paid penalty amount: Not reported

Regulation violated: Not reported
Area of violation: LDR - General
Date violation determined: 02/15/1990
Date achieved compliance: 09/11/1991
Violation lead agency: State
Enforcement action: Not reported
Enforcement action date: Not reported
Enf. disposition status: Not reported
Enf. disp. status date: Not reported
Enforcement lead agency: Not reported
Proposed penalty amount: Not reported
Final penalty amount: Not reported
Paid penalty amount: Not reported

Regulation violated: FR - 40 CFR 265.112(a)
Area of violation: TSD - Closure/Post-Closure
Date violation determined: 02/15/1990
Date achieved compliance: 06/08/1990
Violation lead agency: State
Enforcement action: WRITTEN INFORMAL
Enforcement action date: 04/02/1990
Enf. disposition status: Not reported
Enf. disp. status date: Not reported
Enforcement lead agency: State
Proposed penalty amount: Not reported
Final penalty amount: Not reported
Paid penalty amount: Not reported

Regulation violated: FR - 40 CFR 265.90(a)
Area of violation: TSD IS-Ground-Water Monitoring
Date violation determined: 02/15/1990
Date achieved compliance: 02/26/1991
Violation lead agency: State
Enforcement action: WRITTEN INFORMAL
Enforcement action date: 04/02/1990
Enf. disposition status: Not reported
Enf. disp. status date: Not reported
Enforcement lead agency: State
Proposed penalty amount: Not reported
Final penalty amount: Not reported
Paid penalty amount: Not reported

Regulation violated: FR - 40 CFR 262.34(a)(2)
Area of violation: TSD - General
Date violation determined: 02/15/1990
Date achieved compliance: 02/26/1991
Violation lead agency: State
Enforcement action: INITIAL 3008(A) COMPLIANCE
Enforcement action date: 09/04/1990

Map ID	Site	Database(s)	EPA ID Number

U S ARMY ENG CNTR FT BELVOIR (Continued) **1000102350**

Enf. disposition status: Not reported
Enf. disp. status date: Not reported
Enforcement lead agency: EPA
Proposed penalty amount: Not reported
Final penalty amount: Not reported
Paid penalty amount: Not reported

Regulation violated: FR - 40 CFR 265.112(a)
Area of violation: TSD - Closure/Post-Closure
Date violation determined: 02/15/1990
Date achieved compliance: 06/08/1990
Violation lead agency: State
Enforcement action: INITIAL 3008(A) COMPLIANCE
Enforcement action date: 09/04/1990
Enf. disposition status: Not reported
Enf. disp. status date: Not reported
Enforcement lead agency: EPA
Proposed penalty amount: Not reported
Final penalty amount: Not reported
Paid penalty amount: Not reported

Regulation violated: Not reported
Area of violation: LDR - General
Date violation determined: 02/15/1990
Date achieved compliance: 02/26/1991
Violation lead agency: State
Enforcement action: Not reported
Enforcement action date: Not reported
Enf. disposition status: Not reported
Enf. disp. status date: Not reported
Enforcement lead agency: Not reported
Proposed penalty amount: Not reported
Final penalty amount: Not reported
Paid penalty amount: Not reported

Regulation violated: FR - 40 CFR 265.90(a)
Area of violation: TSD IS-Ground-Water Monitoring
Date violation determined: 02/15/1990
Date achieved compliance: 02/26/1991
Violation lead agency: State
Enforcement action: FINAL 3008(A) COMPLIANCE ORDER
Enforcement action date: 12/31/1990
Enf. disposition status: Not reported
Enf. disp. status date: Not reported
Enforcement lead agency: EPA
Proposed penalty amount: Not reported
Final penalty amount: Not reported
Paid penalty amount: Not reported

Regulation violated: FR - 40 CFR 268.32(a)(1)
Area of violation: LDR - General
Date violation determined: 02/15/1990
Date achieved compliance: 09/11/1991
Violation lead agency: State
Enforcement action: INITIAL 3008(A) COMPLIANCE
Enforcement action date: 09/04/1990
Enf. disposition status: Not reported

Map ID	Site	Database(s)	EPA ID Number

U S ARMY ENG CNTR FT BELVOIR (Continued) **1000102350**

Enf. disp. status date: Not reported
Enforcement lead agency: EPA
Proposed penalty amount: Not reported
Final penalty amount: Not reported
Paid penalty amount: Not reported

Regulation violated: FR - 40 CFR 265.90(a)
Area of violation: TSD IS-Ground-Water Monitoring
Date violation determined: 02/15/1990
Date achieved compliance: 02/26/1991
Violation lead agency: State
Enforcement action: INITIAL 3008(A) COMPLIANCE
Enforcement action date: 09/04/1990
Enf. disposition status: Not reported
Enf. disp. status date: Not reported
Enforcement lead agency: EPA
Proposed penalty amount: Not reported
Final penalty amount: Not reported
Paid penalty amount: Not reported

Regulation violated: Not reported
Area of violation: TSD - Closure/Post-Closure
Date violation determined: 03/09/1989
Date achieved compliance: 02/05/1990
Violation lead agency: EPA
Enforcement action: WRITTEN INFORMAL
Enforcement action date: 06/30/1989
Enf. disposition status: Not reported
Enf. disp. status date: Not reported
Enforcement lead agency: State
Proposed penalty amount: Not reported
Final penalty amount: Not reported
Paid penalty amount: Not reported

Regulation violated: Not reported
Area of violation: TSD - General
Date violation determined: 03/09/1989
Date achieved compliance: 07/01/1989
Violation lead agency: EPA
Enforcement action: WRITTEN INFORMAL
Enforcement action date: 06/30/1989
Enf. disposition status: Not reported
Enf. disp. status date: Not reported
Enforcement lead agency: State
Proposed penalty amount: Not reported
Final penalty amount: Not reported
Paid penalty amount: Not reported

Regulation violated: Not reported
Area of violation: TSD - General
Date violation determined: 03/09/1989
Date achieved compliance: 02/05/1990
Violation lead agency: EPA
Enforcement action: WRITTEN INFORMAL
Enforcement action date: 06/30/1989
Enf. disposition status: Not reported
Enf. disp. status date: Not reported

Map ID	Site	Database(s)	EPA ID Number

U S ARMY ENG CNTR FT BELVOIR (Continued) **1000102350**

Enforcement lead agency: State
Proposed penalty amount: Not reported
Final penalty amount: Not reported
Paid penalty amount: Not reported

Regulation violated: Not reported
Area of violation: TSD - General
Date violation determined: 03/09/1989
Date achieved compliance: 07/01/1989
Violation lead agency: State
Enforcement action: WRITTEN INFORMAL
Enforcement action date: 06/30/1989
Enf. disposition status: Not reported
Enf. disp. status date: Not reported
Enforcement lead agency: State
Proposed penalty amount: Not reported
Final penalty amount: Not reported
Paid penalty amount: Not reported

Regulation violated: Not reported
Area of violation: TSD - Closure/Post-Closure
Date violation determined: 03/09/1989
Date achieved compliance: 02/05/1990
Violation lead agency: EPA
Enforcement action: INITIAL 3008(A) COMPLIANCE
Enforcement action date: 07/01/1989
Enf. disposition status: Not reported
Enf. disp. status date: Not reported
Enforcement lead agency: State
Proposed penalty amount: Not reported
Final penalty amount: Not reported
Paid penalty amount: Not reported

Regulation violated: Not reported
Area of violation: TSD - General
Date violation determined: 03/09/1989
Date achieved compliance: 02/05/1990
Violation lead agency: EPA
Enforcement action: INITIAL 3008(A) COMPLIANCE
Enforcement action date: 07/01/1989
Enf. disposition status: Not reported
Enf. disp. status date: Not reported
Enforcement lead agency: State
Proposed penalty amount: Not reported
Final penalty amount: Not reported
Paid penalty amount: Not reported

Regulation violated: Not reported
Area of violation: TSD - Closure/Post-Closure
Date violation determined: 10/12/1988
Date achieved compliance: 06/30/1989
Violation lead agency: State
Enforcement action: INITIAL 3008(A) COMPLIANCE
Enforcement action date: 07/11/1988
Enf. disposition status: Not reported
Enf. disp. status date: Not reported
Enforcement lead agency: State

Map ID	Site	Database(s)	EPA ID Number

U S ARMY ENG CNTR FT BELVOIR (Continued) **1000102350**

Proposed penalty amount: Not reported
Final penalty amount: Not reported
Paid penalty amount: Not reported

Regulation violated: Not reported
Area of violation: TSD - General
Date violation determined: 10/12/1988
Date achieved compliance: 06/30/1989
Violation lead agency: State
Enforcement action: INITIAL 3008(A) COMPLIANCE
Enforcement action date: 07/11/1988
Enf. disposition status: Not reported
Enf. disp. status date: Not reported
Enforcement lead agency: State
Proposed penalty amount: Not reported
Final penalty amount: Not reported
Paid penalty amount: Not reported

Regulation violated: Not reported
Area of violation: TSD - General
Date violation determined: 02/10/1988
Date achieved compliance: 07/01/1989
Violation lead agency: EPA
Enforcement action: WRITTEN INFORMAL
Enforcement action date: 01/28/1988
Enf. disposition status: Not reported
Enf. disp. status date: Not reported
Enforcement lead agency: State
Proposed penalty amount: Not reported
Final penalty amount: Not reported
Paid penalty amount: Not reported

Regulation violated: Not reported
Area of violation: TSD - General
Date violation determined: 12/15/1987
Date achieved compliance: 03/24/1988
Violation lead agency: State
Enforcement action: WRITTEN INFORMAL
Enforcement action date: 03/07/1988
Enf. disposition status: Not reported
Enf. disp. status date: Not reported
Enforcement lead agency: State
Proposed penalty amount: Not reported
Final penalty amount: Not reported
Paid penalty amount: Not reported

Regulation violated: Not reported
Area of violation: TSD - Closure/Post-Closure
Date violation determined: 12/15/1987
Date achieved compliance: 03/24/1988
Violation lead agency: State
Enforcement action: WRITTEN INFORMAL
Enforcement action date: 03/07/1988
Enf. disposition status: Not reported
Enf. disp. status date: Not reported
Enforcement lead agency: State
Proposed penalty amount: Not reported

Map ID	Site	Database(s)	EPA ID Number

U S ARMY ENG CNTR FT BELVOIR (Continued) **1000102350**

Final penalty amount: Not reported
Paid penalty amount: Not reported

Regulation violated: Not reported
Area of violation: TSD - General
Date violation determined: 12/15/1987
Date achieved compliance: 03/24/1988
Violation lead agency: State
Enforcement action: WRITTEN INFORMAL
Enforcement action date: 12/15/1987
Enf. disposition status: Not reported
Enf. disp. status date: Not reported
Enforcement lead agency: State
Proposed penalty amount: Not reported
Final penalty amount: Not reported
Paid penalty amount: Not reported

Regulation violated: Not reported
Area of violation: TSD - Closure/Post-Closure
Date violation determined: 12/15/1987
Date achieved compliance: 03/24/1988
Violation lead agency: State
Enforcement action: WRITTEN INFORMAL
Enforcement action date: 12/15/1987
Enf. disposition status: Not reported
Enf. disp. status date: Not reported
Enforcement lead agency: State
Proposed penalty amount: Not reported
Final penalty amount: Not reported
Paid penalty amount: Not reported

Evaluation Action Summary:
Evaluation date: 09/19/2017
Evaluation: COMPLIANCE EVALUATION INSPECTION ON-SITE
Area of violation: Not reported
Date achieved compliance: Not reported
Evaluation lead agency: EPA

Evaluation date: 09/07/2017
Evaluation: NON-FINANCIAL RECORD REVIEW
Area of violation: Generators - Records/Reporting
Date achieved compliance: 10/02/2017
Evaluation lead agency: State

Evaluation date: 02/26/2013
Evaluation: FOCUSED COMPLIANCE INSPECTION
Area of violation: Not reported
Date achieved compliance: Not reported
Evaluation lead agency: State

Evaluation date: 02/25/2013
Evaluation: COMPLIANCE EVALUATION INSPECTION ON-SITE
Area of violation: Not reported
Date achieved compliance: Not reported
Evaluation lead agency: EPA

Evaluation date: 08/29/2012

Map ID	Site	Database(s)	EPA ID Number

U S ARMY ENG CNTR FT BELVOIR (Continued) **1000102350**

Evaluation: COMPLIANCE EVALUATION INSPECTION ON-SITE
Area of violation: Generators - Pre-transport
Date achieved compliance: 09/04/2012
Evaluation lead agency: State

Evaluation date: 08/29/2012
Evaluation: COMPLIANCE EVALUATION INSPECTION ON-SITE
Area of violation: Universal Waste - Small Quantity Handlers
Date achieved compliance: 09/12/2012
Evaluation lead agency: State

Evaluation date: 08/29/2012
Evaluation: COMPLIANCE EVALUATION INSPECTION ON-SITE
Area of violation: TSD IS-General Facility Standards
Date achieved compliance: 11/14/2012
Evaluation lead agency: State

Evaluation date: 02/09/2011
Evaluation: COMPLIANCE EVALUATION INSPECTION ON-SITE
Area of violation: Generators - Pre-transport
Date achieved compliance: 03/08/2011
Evaluation lead agency: State

Evaluation date: 06/30/2010
Evaluation: COMPLIANCE EVALUATION INSPECTION ON-SITE
Area of violation: TSD IS-Manifest/Records/Reporting
Date achieved compliance: 06/30/2010
Evaluation lead agency: State

Evaluation date: 06/30/2010
Evaluation: COMPLIANCE EVALUATION INSPECTION ON-SITE
Area of violation: TSD IS-General Facility Standards
Date achieved compliance: 08/04/2010
Evaluation lead agency: State

Evaluation date: 06/30/2010
Evaluation: COMPLIANCE EVALUATION INSPECTION ON-SITE
Area of violation: TSD IS-Container Use and Management
Date achieved compliance: 06/30/2010
Evaluation lead agency: State

Evaluation date: 07/15/2009
Evaluation: COMPLIANCE EVALUATION INSPECTION ON-SITE
Area of violation: TSD IS-Container Use and Management
Date achieved compliance: 08/13/2009
Evaluation lead agency: State

Evaluation date: 07/15/2009
Evaluation: COMPLIANCE EVALUATION INSPECTION ON-SITE
Area of violation: Generators - Records/Reporting
Date achieved compliance: 09/14/2009
Evaluation lead agency: State

Evaluation date: 07/15/2009
Evaluation: COMPLIANCE EVALUATION INSPECTION ON-SITE
Area of violation: Universal Waste - Large Quantity Handlers
Date achieved compliance: 11/16/2009

Map ID	Site	Database(s)	EPA ID Number
	U S ARMY ENG CNTR FT BELVOIR (Continued)		**1000102350**

Evaluation lead agency: State

Evaluation date: 03/19/2008
Evaluation: COMPLIANCE EVALUATION INSPECTION ON-SITE
Area of violation: Not reported
Date achieved compliance: Not reported
Evaluation lead agency: State

Evaluation date: 06/11/2007
Evaluation: COMPLIANCE EVALUATION INSPECTION ON-SITE
Area of violation: Not reported
Date achieved compliance: Not reported
Evaluation lead agency: State

Evaluation date: 06/11/2007
Evaluation: COMPLIANCE EVALUATION INSPECTION ON-SITE
Area of violation: Not reported
Date achieved compliance: Not reported
Evaluation lead agency: EPA

Evaluation date: 03/02/2006
Evaluation: COMPLIANCE EVALUATION INSPECTION ON-SITE
Area of violation: Generators - Pre-transport
Date achieved compliance: 06/19/2006
Evaluation lead agency: State

Evaluation date: 03/02/2006
Evaluation: COMPLIANCE EVALUATION INSPECTION ON-SITE
Area of violation: Generators - General
Date achieved compliance: 06/19/2006
Evaluation lead agency: State

Evaluation date: 03/02/2006
Evaluation: COMPLIANCE EVALUATION INSPECTION ON-SITE
Area of violation: Generators - Pre-transport
Date achieved compliance: 03/02/2006
Evaluation lead agency: State

Evaluation date: 02/15/2005
Evaluation: COMPLIANCE EVALUATION INSPECTION ON-SITE
Area of violation: Not reported
Date achieved compliance: Not reported
Evaluation lead agency: State

Evaluation date: 02/15/2005
Evaluation: COMPLIANCE EVALUATION INSPECTION ON-SITE
Area of violation: Used Oil - Processors and Re-refiners
Date achieved compliance: 02/18/2005
Evaluation lead agency: State

Evaluation date: 02/15/2005
Evaluation: COMPLIANCE EVALUATION INSPECTION ON-SITE
Area of violation: TSD - General Facility Standards
Date achieved compliance: 02/24/2005
Evaluation lead agency: State

Evaluation date: 02/15/2005

Map ID	Site	Database(s)	EPA ID Number

U S ARMY ENG CNTR FT BELVOIR (Continued) **1000102350**

Evaluation: COMPLIANCE EVALUATION INSPECTION ON-SITE
Area of violation: TSD - Container Use and Management
Date achieved compliance: 02/18/2005
Evaluation lead agency: State

Evaluation date: 02/15/2005
Evaluation: COMPLIANCE EVALUATION INSPECTION ON-SITE
Area of violation: Generators - Pre-transport
Date achieved compliance: 02/15/2005
Evaluation lead agency: State

Evaluation date: 02/15/2005
Evaluation: COMPLIANCE EVALUATION INSPECTION ON-SITE
Area of violation: Generators - Pre-transport
Date achieved compliance: 02/16/2005
Evaluation lead agency: State

Evaluation date: 05/24/2004
Evaluation: COMPLIANCE EVALUATION INSPECTION ON-SITE
Area of violation: Generators - General
Date achieved compliance: 05/24/2004
Evaluation lead agency: State

Evaluation date: 05/24/2004
Evaluation: COMPLIANCE EVALUATION INSPECTION ON-SITE
Area of violation: Generators - Pre-transport
Date achieved compliance: 05/24/2004
Evaluation lead agency: State

Evaluation date: 07/08/2003
Evaluation: COMPLIANCE EVALUATION INSPECTION ON-SITE
Area of violation: Generators - General
Date achieved compliance: 07/31/2003
Evaluation lead agency: State

Evaluation date: 07/08/2003
Evaluation: COMPLIANCE EVALUATION INSPECTION ON-SITE
Area of violation: Used Oil - Processors and Re-refiners
Date achieved compliance: 07/31/2003
Evaluation lead agency: State

Evaluation date: 07/08/2003
Evaluation: COMPLIANCE EVALUATION INSPECTION ON-SITE
Area of violation: Generators - Pre-transport
Date achieved compliance: 07/31/2003
Evaluation lead agency: State

Evaluation date: 09/20/2002
Evaluation: NON-FINANCIAL RECORD REVIEW
Area of violation: Not reported
Date achieved compliance: Not reported
Evaluation lead agency: State

Evaluation date: 09/13/2002
Evaluation: NON-FINANCIAL RECORD REVIEW
Area of violation: Not reported
Date achieved compliance: Not reported

Map ID	Site	Database(s)	EPA ID Number

U S ARMY ENG CNTR FT BELVOIR (Continued) **1000102350**

Evaluation lead agency: State

Evaluation date: 08/05/2002
Evaluation: FOCUSED COMPLIANCE INSPECTION
Area of violation: Not reported
Date achieved compliance: Not reported
Evaluation lead agency: State

Evaluation date: 01/16/2002
Evaluation: COMPLIANCE EVALUATION INSPECTION ON-SITE
Area of violation: Permits - Application
Date achieved compliance: 01/18/2002
Evaluation lead agency: State

Evaluation date: 01/16/2002
Evaluation: COMPLIANCE EVALUATION INSPECTION ON-SITE
Area of violation: TSD - Tank System Standards
Date achieved compliance: 01/16/2002
Evaluation lead agency: State

Evaluation date: 11/20/2001
Evaluation: NON-FINANCIAL RECORD REVIEW
Area of violation: Permits - Application
Date achieved compliance: 11/30/2001
Evaluation lead agency: State

Evaluation date: 02/27/2001
Evaluation: COMPLIANCE EVALUATION INSPECTION ON-SITE
Area of violation: Not reported
Date achieved compliance: Not reported
Evaluation lead agency: State

Evaluation date: 07/11/2000
Evaluation: NON-FINANCIAL RECORD REVIEW
Area of violation: Not reported
Date achieved compliance: Not reported
Evaluation lead agency: State

Evaluation date: 03/07/2000
Evaluation: COMPLIANCE EVALUATION INSPECTION ON-SITE
Area of violation: Not reported
Date achieved compliance: Not reported
Evaluation lead agency: State

Evaluation date: 08/10/1999
Evaluation: NOT A SIGNIFICANT NON-COMPLIER
Area of violation: Not reported
Date achieved compliance: Not reported
Evaluation lead agency: EPA

Evaluation date: 03/17/1999
Evaluation: NON-FINANCIAL RECORD REVIEW
Area of violation: Not reported
Date achieved compliance: Not reported
Evaluation lead agency: EPA

Evaluation date: 10/20/1998

Map ID	Site	Database(s)	EPA ID Number

U S ARMY ENG CNTR FT BELVOIR (Continued) **1000102350**

Evaluation: COMPLIANCE EVALUATION INSPECTION ON-SITE
Area of violation: Not reported
Date achieved compliance: Not reported
Evaluation lead agency: State

Evaluation date: 09/30/1998
Evaluation: SIGNIFICANT NON-COMPLIER
Area of violation: Not reported
Date achieved compliance: Not reported
Evaluation lead agency: EPA

Evaluation date: 03/03/1998
Evaluation: COMPLIANCE EVALUATION INSPECTION ON-SITE
Area of violation: Generators - Manifest
Date achieved compliance: 05/11/1998
Evaluation lead agency: State

Evaluation date: 03/03/1998
Evaluation: COMPLIANCE EVALUATION INSPECTION ON-SITE
Area of violation: Generators - Pre-transport
Date achieved compliance: 09/17/1998
Evaluation lead agency: State

Evaluation date: 06/18/1997
Evaluation: COMPLIANCE EVALUATION INSPECTION ON-SITE
Area of violation: LDR - General
Date achieved compliance: 05/30/2000
Evaluation lead agency: EPA

Evaluation date: 06/18/1997
Evaluation: COMPLIANCE EVALUATION INSPECTION ON-SITE
Area of violation: Generators - Records/Reporting
Date achieved compliance: 05/30/2000
Evaluation lead agency: EPA

Evaluation date: 02/26/1997
Evaluation: COMPLIANCE EVALUATION INSPECTION ON-SITE
Area of violation: TSD - General Facility Standards
Date achieved compliance: 06/30/1997
Evaluation lead agency: State

Evaluation date: 08/29/1996
Evaluation: GROUNDWATER MONITORING EVALUATION
Area of violation: Not reported
Date achieved compliance: Not reported
Evaluation lead agency: State

Evaluation date: 08/15/1996
Evaluation: NON-FINANCIAL RECORD REVIEW
Area of violation: TSD IS-Ground-Water Monitoring
Date achieved compliance: 08/29/1996
Evaluation lead agency: State

Evaluation date: 07/30/1996
Evaluation: COMPLIANCE SCHEDULE EVALUATION
Area of violation: TSD - General Facility Standards
Date achieved compliance: 07/30/1996

Map ID	Site	Database(s)	EPA ID Number

U S ARMY ENG CNTR FT BELVOIR (Continued) **1000102350**

Evaluation lead agency: State

Evaluation date: 07/30/1996
Evaluation: COMPLIANCE SCHEDULE EVALUATION
Area of violation: Generators - Pre-transport
Date achieved compliance: 07/30/1996
Evaluation lead agency: State

Evaluation date: 07/30/1996
Evaluation: COMPLIANCE SCHEDULE EVALUATION
Area of violation: LDR - General
Date achieved compliance: 07/30/1996
Evaluation lead agency: State

Evaluation date: 07/30/1996
Evaluation: COMPLIANCE SCHEDULE EVALUATION
Area of violation: TSD - Tank System Standards
Date achieved compliance: 07/30/1996
Evaluation lead agency: State

Evaluation date: 04/16/1996
Evaluation: COMPLIANCE EVALUATION INSPECTION ON-SITE
Area of violation: Generators - Pre-transport
Date achieved compliance: 07/30/1996
Evaluation lead agency: State

Evaluation date: 04/16/1996
Evaluation: COMPLIANCE EVALUATION INSPECTION ON-SITE
Area of violation: LDR - General
Date achieved compliance: 07/30/1996
Evaluation lead agency: State

Evaluation date: 04/16/1996
Evaluation: COMPLIANCE EVALUATION INSPECTION ON-SITE
Area of violation: TSD - General Facility Standards
Date achieved compliance: 11/05/1996
Evaluation lead agency: State

Evaluation date: 04/16/1996
Evaluation: COMPLIANCE EVALUATION INSPECTION ON-SITE
Area of violation: TSD - General Facility Standards
Date achieved compliance: 06/30/1997
Evaluation lead agency: State

Evaluation date: 04/16/1996
Evaluation: COMPLIANCE EVALUATION INSPECTION ON-SITE
Area of violation: TSD - Tank System Standards
Date achieved compliance: 07/30/1996
Evaluation lead agency: State

Evaluation date: 04/16/1996
Evaluation: COMPLIANCE EVALUATION INSPECTION ON-SITE
Area of violation: TSD - General Facility Standards
Date achieved compliance: 07/30/1996
Evaluation lead agency: State

Evaluation date: 09/20/1995

Map ID	Site	Database(s)	EPA ID Number

U S ARMY ENG CNTR FT BELVOIR (Continued) **1000102350**

Evaluation: GROUNDWATER MONITORING EVALUATION
Area of violation: Not reported
Date achieved compliance: Not reported
Evaluation lead agency: State

Evaluation date: 03/22/1995
Evaluation: COMPLIANCE EVALUATION INSPECTION ON-SITE
Area of violation: Generators - General
Date achieved compliance: 04/17/1995
Evaluation lead agency: State

Evaluation date: 03/22/1995
Evaluation: COMPLIANCE EVALUATION INSPECTION ON-SITE
Area of violation: TSD - Tank System Standards
Date achieved compliance: 08/09/1996
Evaluation lead agency: State

Evaluation date: 03/22/1995
Evaluation: COMPLIANCE EVALUATION INSPECTION ON-SITE
Area of violation: Generators - Pre-transport
Date achieved compliance: 04/17/1995
Evaluation lead agency: State

Evaluation date: 04/11/1994
Evaluation: COMPLIANCE EVALUATION INSPECTION ON-SITE
Area of violation: Not reported
Date achieved compliance: Not reported
Evaluation lead agency: EPA

Evaluation date: 08/25/1993
Evaluation: COMPLIANCE EVALUATION INSPECTION ON-SITE
Area of violation: Not reported
Date achieved compliance: Not reported
Evaluation lead agency: State

Evaluation date: 09/03/1992
Evaluation: COMPLIANCE EVALUATION INSPECTION ON-SITE
Area of violation: TSD - Manifest/Records/Reporting
Date achieved compliance: 08/25/1993
Evaluation lead agency: State

Evaluation date: 09/03/1992
Evaluation: COMPLIANCE EVALUATION INSPECTION ON-SITE
Area of violation: TSD - Container Use and Management
Date achieved compliance: 08/25/1993
Evaluation lead agency: State

Evaluation date: 09/02/1992
Evaluation: NON-FINANCIAL RECORD REVIEW
Area of violation: Not reported
Date achieved compliance: Not reported
Evaluation lead agency: State

Evaluation date: 09/01/1992
Evaluation: GROUNDWATER MONITORING EVALUATION
Area of violation: Not reported
Date achieved compliance: Not reported

Map ID	Site	Database(s)	EPA ID Number

U S ARMY ENG CNTR FT BELVOIR (Continued) **1000102350**

Evaluation lead agency: State

Evaluation date: 09/12/1991
Evaluation: NON-FINANCIAL RECORD REVIEW
Area of violation: TSD - Closure/Post-Closure
Date achieved compliance: 08/25/1993
Evaluation lead agency: State

Evaluation date: 09/11/1991
Evaluation: COMPLIANCE EVALUATION INSPECTION ON-SITE
Area of violation: Generators - General
Date achieved compliance: 03/25/1993
Evaluation lead agency: State

Evaluation date: 09/11/1991
Evaluation: COMPLIANCE EVALUATION INSPECTION ON-SITE
Area of violation: TSD - Contingency Plan and Emergency Procedures
Date achieved compliance: 08/25/1993
Evaluation lead agency: State

Evaluation date: 09/11/1991
Evaluation: COMPLIANCE EVALUATION INSPECTION ON-SITE
Area of violation: TSD - Manifest/Records/Reporting
Date achieved compliance: 08/25/1993
Evaluation lead agency: State

Evaluation date: 02/26/1991
Evaluation: COMPLIANCE EVALUATION INSPECTION ON-SITE
Area of violation: Not reported
Date achieved compliance: Not reported
Evaluation lead agency: EPA

Evaluation date: 08/10/1990
Evaluation: NON-FINANCIAL RECORD REVIEW
Area of violation: TSD - Closure/Post-Closure
Date achieved compliance: 06/08/1990
Evaluation lead agency: State

Evaluation date: 06/21/1990
Evaluation: CASE DEVELOPMENT INSPECTION
Area of violation: TSD IS-Ground-Water Monitoring
Date achieved compliance: 02/26/1991
Evaluation lead agency: EPA

Evaluation date: 06/21/1990
Evaluation: CASE DEVELOPMENT INSPECTION
Area of violation: TSD - General
Date achieved compliance: 02/26/1991
Evaluation lead agency: EPA

Evaluation date: 06/21/1990
Evaluation: CASE DEVELOPMENT INSPECTION
Area of violation: TSD - Closure/Post-Closure
Date achieved compliance: 06/08/1990
Evaluation lead agency: EPA

Evaluation date: 02/15/1990

Map ID	Site	Database(s)	EPA ID Number

U S ARMY ENG CNTR FT BELVOIR (Continued) **1000102350**

Evaluation: COMPLIANCE EVALUATION INSPECTION ON-SITE
Area of violation: TSD - Closure/Post-Closure
Date achieved compliance: 06/08/1990
Evaluation lead agency: State

Evaluation date: 02/15/1990
Evaluation: COMPLIANCE EVALUATION INSPECTION ON-SITE
Area of violation: TSD - General
Date achieved compliance: 02/26/1991
Evaluation lead agency: EPA

Evaluation date: 02/15/1990
Evaluation: COMPLIANCE EVALUATION INSPECTION ON-SITE
Area of violation: TSD - Closure/Post-Closure
Date achieved compliance: 06/08/1990
Evaluation lead agency: EPA

Evaluation date: 02/15/1990
Evaluation: COMPLIANCE EVALUATION INSPECTION ON-SITE
Area of violation: LDR - General
Date achieved compliance: 02/26/1991
Evaluation lead agency: State

Evaluation date: 02/15/1990
Evaluation: COMPLIANCE EVALUATION INSPECTION ON-SITE
Area of violation: TSD - General
Date achieved compliance: 02/26/1991
Evaluation lead agency: State

Evaluation date: 02/15/1990
Evaluation: COMPLIANCE EVALUATION INSPECTION ON-SITE
Area of violation: LDR - General
Date achieved compliance: 09/11/1991
Evaluation lead agency: State

Evaluation date: 02/15/1990
Evaluation: COMPLIANCE EVALUATION INSPECTION ON-SITE
Area of violation: TSD IS-Ground-Water Monitoring
Date achieved compliance: 02/26/1991
Evaluation lead agency: State

Evaluation date: 10/06/1989
Evaluation: NON-FINANCIAL RECORD REVIEW
Area of violation: TSD - Closure/Post-Closure
Date achieved compliance: 02/05/1990
Evaluation lead agency: State

Evaluation date: 10/06/1989
Evaluation: NON-FINANCIAL RECORD REVIEW
Area of violation: TSD - General
Date achieved compliance: 02/05/1990
Evaluation lead agency: State

Evaluation date: 03/09/1989
Evaluation: COMPLIANCE EVALUATION INSPECTION ON-SITE
Area of violation: TSD - General
Date achieved compliance: 07/01/1989

Map ID	Site	Database(s)	EPA ID Number

U S ARMY ENG CNTR FT BELVOIR (Continued) **1000102350**

Evaluation lead agency: State

Evaluation date: 03/09/1989
Evaluation: COMPLIANCE EVALUATION INSPECTION ON-SITE
Area of violation: TSD - Closure/Post-Closure
Date achieved compliance: 02/05/1990
Evaluation lead agency: EPA

Evaluation date: 03/09/1989
Evaluation: COMPLIANCE EVALUATION INSPECTION ON-SITE
Area of violation: TSD - General
Date achieved compliance: 02/05/1990
Evaluation lead agency: State

Evaluation date: 03/09/1989
Evaluation: COMPLIANCE EVALUATION INSPECTION ON-SITE
Area of violation: TSD - Closure/Post-Closure
Date achieved compliance: 02/05/1990
Evaluation lead agency: State

Evaluation date: 03/09/1989
Evaluation: COMPLIANCE EVALUATION INSPECTION ON-SITE
Area of violation: TSD - General
Date achieved compliance: 02/05/1990
Evaluation lead agency: EPA

Evaluation date: 03/09/1989
Evaluation: COMPLIANCE EVALUATION INSPECTION ON-SITE
Area of violation: TSD - General
Date achieved compliance: 07/01/1989
Evaluation lead agency: EPA

Evaluation date: 10/12/1988
Evaluation: NON-FINANCIAL RECORD REVIEW
Area of violation: TSD - Closure/Post-Closure
Date achieved compliance: 06/30/1989
Evaluation lead agency: State

Evaluation date: 10/12/1988
Evaluation: NON-FINANCIAL RECORD REVIEW
Area of violation: TSD - General
Date achieved compliance: 06/30/1989
Evaluation lead agency: State

Evaluation date: 02/10/1988
Evaluation: COMPLIANCE EVALUATION INSPECTION ON-SITE
Area of violation: TSD - General
Date achieved compliance: 07/01/1989
Evaluation lead agency: EPA

Evaluation date: 12/15/1987
Evaluation: COMPLIANCE EVALUATION INSPECTION ON-SITE
Area of violation: TSD - General
Date achieved compliance: 03/24/1988
Evaluation lead agency: State

Evaluation date: 12/15/1987

Map ID	Site	Database(s)	EPA ID Number

U S ARMY ENG CNTR FT BELVOIR (Continued) **1000102350**

Evaluation: COMPLIANCE EVALUATION INSPECTION ON-SITE
Area of violation: TSD - Closure/Post-Closure
Date achieved compliance: 03/24/1988
Evaluation lead agency: State

ICIS:
Enforcement Action ID: VA000A0000510590001800241
FRS ID: 110000620374
Action Name: US ARMY - FORT BELVOIR 510590001800241
Facility Name: US ARMY - FORT BELVOIR
Facility Address: TELEGRAPH RD AND POTOMAC RIVER
FORT BELVOIR, VA 22060
Enforcement Action Type: Notice of Violation
Facility County: FAIRFAX
Program System Acronym: AIR
Enforcement Action Forum Desc: Administrative - Informal
EA Type Code: NOV
Facility SIC Code: Not reported
Federal Facility ID: Not reported
Latitude in Decimal Degrees: 38.703037
Longitude in Decimal Degrees: -77.150418
Permit Type Desc: Not reported
Program System Acronym: VA0000005105900018
Facility NAICS Code: 928110
Tribal Land Code: Not reported

Enforcement Action ID: VA000A0000510590001800183
FRS ID: 110000620374
Action Name: US ARMY - FORT BELVOIR 510590001800183
Facility Name: US ARMY - FORT BELVOIR
Facility Address: TELEGRAPH RD AND POTOMAC RIVER
FORT BELVOIR, VA 22060
Enforcement Action Type: Notice of Violation
Facility County: FAIRFAX
Program System Acronym: AIR
Enforcement Action Forum Desc: Administrative - Informal
EA Type Code: NOV
Facility SIC Code: Not reported
Federal Facility ID: Not reported
Latitude in Decimal Degrees: 38.703037
Longitude in Decimal Degrees: -77.150418
Permit Type Desc: Not reported
Program System Acronym: VA0000005105900018
Facility NAICS Code: 928110
Tribal Land Code: Not reported

Enforcement Action ID: VA000A0000510590001800160
FRS ID: 110000620374
Action Name: US ARMY - FORT BELVOIR 510590001800160
Facility Name: US ARMY - FORT BELVOIR
Facility Address: TELEGRAPH RD AND POTOMAC RIVER
FORT BELVOIR, VA 22060
Enforcement Action Type: Notice of Violation
Facility County: FAIRFAX
Program System Acronym: AIR
Enforcement Action Forum Desc: Administrative - Informal
EA Type Code: NOV
Facility SIC Code: Not reported

Map ID	Site	Database(s)	EPA ID Number

U S ARMY ENG CNTR FT BELVOIR (Continued) **1000102350**

Federal Facility ID: Not reported
Latitude in Decimal Degrees: 38.703037
Longitude in Decimal Degrees: -77.150418
Permit Type Desc: Not reported
Program System Acronym: VA0000005105900018
Facility NAICS Code: 928110
Tribal Land Code: Not reported

Enforcement Action ID: VA000A0000510590001800147
FRS ID: 110000620374
Action Name: US ARMY - FORT BELVOIR 510590001800147
Facility Name: US ARMY - FORT BELVOIR
Facility Address: TELEGRAPH RD AND POTOMAC RIVER
FORT BELVOIR, VA 22060
Enforcement Action Type: Administrative Order
Facility County: FAIRFAX
Program System Acronym: AIR
Enforcement Action Forum Desc: Administrative - Formal
EA Type Code: SCAAAO
Facility SIC Code: Not reported
Federal Facility ID: Not reported
Latitude in Decimal Degrees: 38.703037
Longitude in Decimal Degrees: -77.150418
Permit Type Desc: Not reported
Program System Acronym: VA0000005105900018
Facility NAICS Code: 928110
Tribal Land Code: Not reported

Enforcement Action ID: VA000A0000510590001800122
FRS ID: 110000620374
Action Name: US ARMY - FORT BELVOIR 510590001800122
Facility Name: US ARMY - FORT BELVOIR
Facility Address: TELEGRAPH RD AND POTOMAC RIVER
FORT BELVOIR, VA 22060
Enforcement Action Type: Notice of Violation
Facility County: FAIRFAX
Program System Acronym: AIR
Enforcement Action Forum Desc: Administrative - Informal
EA Type Code: NOV
Facility SIC Code: Not reported
Federal Facility ID: Not reported
Latitude in Decimal Degrees: 38.703037
Longitude in Decimal Degrees: -77.150418
Permit Type Desc: Not reported
Program System Acronym: VA0000005105900018
Facility NAICS Code: 928110
Tribal Land Code: Not reported

Enforcement Action ID: VA000A0000510590001800086
FRS ID: 110000620374
Action Name: US ARMY - FORT BELVOIR 510590001800086
Facility Name: US ARMY - FORT BELVOIR
Facility Address: TELEGRAPH RD AND POTOMAC RIVER
FORT BELVOIR, VA 22060
Enforcement Action Type: Notice of Violation
Facility County: FAIRFAX
Program System Acronym: AIR

Map ID	Site	Database(s)	EPA ID Number

U S ARMY ENG CNTR FT BELVOIR (Continued) **1000102350**

Enforcement Action Forum Desc: Administrative - Informal
EA Type Code: NOV
Facility SIC Code: Not reported
Federal Facility ID: Not reported
Latitude in Decimal Degrees: 38.703037
Longitude in Decimal Degrees: -77.150418
Permit Type Desc: Not reported
Program System Acronym: VA0000005105900018
Facility NAICS Code: 928110
Tribal Land Code: Not reported

Enforcement Action ID: VA000A0000510590001800048
FRS ID: 110000620374
Action Name: US ARMY - FORT BELVOIR 510590001800048
Facility Name: US ARMY - FORT BELVOIR
Facility Address: TELEGRAPH RD AND POTOMAC RIVER
FORT BELVOIR, VA 22060
Enforcement Action Type: Administrative Order
Facility County: FAIRFAX
Program System Acronym: AIR
Enforcement Action Forum Desc: Administrative - Formal
EA Type Code: SCAAAO
Facility SIC Code: Not reported
Federal Facility ID: Not reported
Latitude in Decimal Degrees: 38.703037
Longitude in Decimal Degrees: -77.150418
Permit Type Desc: Not reported
Program System Acronym: VA0000005105900018
Facility NAICS Code: 928110
Tribal Land Code: Not reported

Enforcement Action ID: VA000A0000510590001800047
FRS ID: 110000620374
Action Name: US ARMY - FORT BELVOIR 510590001800047
Facility Name: US ARMY - FORT BELVOIR
Facility Address: TELEGRAPH RD AND POTOMAC RIVER
FORT BELVOIR, VA 22060
Enforcement Action Type: Notice of Violation
Facility County: FAIRFAX
Program System Acronym: AIR
Enforcement Action Forum Desc: Administrative - Informal
EA Type Code: NOV
Facility SIC Code: Not reported
Federal Facility ID: Not reported
Latitude in Decimal Degrees: 38.703037
Longitude in Decimal Degrees: -77.150418
Permit Type Desc: Not reported
Program System Acronym: VA0000005105900018
Facility NAICS Code: 928110
Tribal Land Code: Not reported

Enforcement Action ID: VA000A0000510590001800032
FRS ID: 110000620374
Action Name: US ARMY - FORT BELVOIR 510590001800032
Facility Name: US ARMY - FORT BELVOIR
Facility Address: TELEGRAPH RD AND POTOMAC RIVER
FORT BELVOIR, VA 22060

Map ID	Site	Database(s)	EPA ID Number

U S ARMY ENG CNTR FT BELVOIR (Continued) **1000102350**

Enforcement Action Type:	Notice of Violation
Facility County:	FAIRFAX
Program System Acronym:	AIR
Enforcement Action Forum Desc:	Administrative - Informal
EA Type Code:	NOV
Facility SIC Code:	Not reported
Federal Facility ID:	Not reported
Latitude in Decimal Degrees:	38.703037
Longitude in Decimal Degrees:	-77.150418
Permit Type Desc:	Not reported
Program System Acronym:	VA0000005105900018
Facility NAICS Code:	928110
Tribal Land Code:	Not reported

NJ MANIFEST:

EPA Id:	VA7213720082
Mail Address:	Not reported
Mail City/State/Zip:	Not reported
Facility Phone:	7036644131
Emergency Phone:	Not reported
Contact:	BENJAMIN J HAVIN
Comments:	Not reported
SIC Code:	Not reported
County:	00
Municipal:	00
Previous EPA Id:	VA7213720083
Gen Flag:	X
Trans Flag:	X
TSDF Flag:	Not reported
Name Change:	Not reported
Date Change:	Not reported

Manifest:

Manifest Number:	000103256CEX
EPA ID:	VA7213720082
Date Shipped:	04/13/2007
TSDF EPA ID:	NJD002182897
Transporter EPA ID:	TXR000050930
Transporter 2 EPA ID:	Not reported
Transporter 3 EPA ID:	Not reported
Transporter 4 EPA ID:	Not reported
Transporter 5 EPA ID:	Not reported
Transporter 6 EPA ID:	Not reported
Transporter 7 EPA ID:	Not reported
Transporter 8 EPA ID:	Not reported
Transporter 9 EPA ID:	Not reported
Transporter 10 EPA ID:	Not reported
Date Trans1 Transported Waste:	04/13/2007
Date Trans2 Transported Waste:	Not reported
Date Trans3 Transported Waste:	Not reported
Date Trans4 Transported Waste:	Not reported
Date Trans5 Transported Waste:	Not reported
Date Trans6 Transported Waste:	Not reported
Date Trans7 Transported Waste:	Not reported
Date Trans8 Transported Waste:	Not reported
Date Trans9 Transported Waste:	Not reported

Map ID	Site	Database(s)	EPA ID Number

U S ARMY ENG CNTR FT BELVOIR (Continued) **1000102350**

Date Trans10 Transported Waste:	Not reported
Date TSDF Received Waste:	04/17/2007
TSDF EPA Facility Name:	Not reported
QTY Units:	Not reported
Transporter SEQ ID:	Not reported
Transporter-1 Date:	Not reported
Waste SEQ ID:	Not reported
Waste Type Code 2:	Not reported
Waste Type Code 3:	Not reported
Waste Type Code 4:	Not reported
Waste Type Code 5:	Not reported
Waste Type Code 6:	Not reported
Date Accepted:	Not reported
Manifest Discrepancy Type:	Not reported
Data Entry Number:	Not reported
Was Load Rejected:	No
Reason Load Was Rejected:	Not reported

Waste:

Manifest Year:	Not reported
Waste Code:	D039
Hand Code:	H02
Quantity:	23 G

Manifest Number:	000044406SKS
EPA ID:	VA7213720082
Date Shipped:	12/14/2007
TSDF EPA ID:	NJD002182897
Transporter EPA ID:	TXR000050930
Transporter 2 EPA ID:	Not reported
Transporter 3 EPA ID:	Not reported
Transporter 4 EPA ID:	Not reported
Transporter 5 EPA ID:	Not reported
Transporter 6 EPA ID:	Not reported
Transporter 7 EPA ID:	Not reported
Transporter 8 EPA ID:	Not reported
Transporter 9 EPA ID:	Not reported
Transporter 10 EPA ID:	Not reported
Date Trans1 Transported Waste:	12/14/2007
Date Trans2 Transported Waste:	Not reported
Date Trans3 Transported Waste:	Not reported
Date Trans4 Transported Waste:	Not reported
Date Trans5 Transported Waste:	Not reported
Date Trans6 Transported Waste:	Not reported
Date Trans7 Transported Waste:	Not reported
Date Trans8 Transported Waste:	Not reported
Date Trans9 Transported Waste:	Not reported
Date Trans10 Transported Waste:	Not reported
Date TSDF Received Waste:	12/17/2007
TSDF EPA Facility Name:	Not reported
QTY Units:	Not reported
Transporter SEQ ID:	Not reported
Transporter-1 Date:	Not reported
Waste SEQ ID:	Not reported
Waste Type Code 2:	Not reported
Waste Type Code 3:	Not reported
Waste Type Code 4:	Not reported

Map ID	Site	Database(s)	EPA ID Number

U S ARMY ENG CNTR FT BELVOIR (Continued) **1000102350**

Waste Type Code 5:	Not reported
Waste Type Code 6:	Not reported
Date Accepted:	Not reported
Manifest Discrepancy Type:	Not reported
Data Entry Number:	Not reported
Was Load Rejected:	No
Reason Load Was Rejected:	Not reported
Manifest Number:	002563107SKS
EPA ID:	VA7213720082
Date Shipped:	09/30/2010
TSDF EPA ID:	NJD002182897
Transporter EPA ID:	TXR000050930
Transporter 2 EPA ID:	Not reported
Transporter 3 EPA ID:	Not reported
Transporter 4 EPA ID:	Not reported
Transporter 5 EPA ID:	Not reported
Transporter 6 EPA ID:	Not reported
Transporter 7 EPA ID:	Not reported
Transporter 8 EPA ID:	Not reported
Transporter 9 EPA ID:	Not reported
Transporter 10 EPA ID:	Not reported
Date Trans1 Transported Waste:	09/30/2010
Date Trans2 Transported Waste:	Not reported
Date Trans3 Transported Waste:	Not reported
Date Trans4 Transported Waste:	Not reported
Date Trans5 Transported Waste:	Not reported
Date Trans6 Transported Waste:	Not reported
Date Trans7 Transported Waste:	Not reported
Date Trans8 Transported Waste:	Not reported
Date Trans9 Transported Waste:	Not reported
Date Trans10 Transported Waste:	Not reported
Date TSDF Received Waste:	10/07/2010
TSDF EPA Facility Name:	Not reported
QTY Units:	Not reported
Transporter SEQ ID:	Not reported
Transporter-1 Date:	Not reported
Waste SEQ ID:	Not reported
Waste Type Code 2:	Not reported
Waste Type Code 3:	Not reported
Waste Type Code 4:	Not reported
Waste Type Code 5:	Not reported
Waste Type Code 6:	Not reported
Date Accepted:	Not reported
Manifest Discrepancy Type:	Not reported
Data Entry Number:	Not reported
Was Load Rejected:	No
Reason Load Was Rejected:	Not reported

Waste:

Manifest Year:	Not reported
Waste Code:	D039
Hand Code:	H020
Quantity:	107 G
Manifest Number:	NJA4024818
EPA ID:	VA7213720082

Map ID	Site	Database(s)	EPA ID Number

U S ARMY ENG CNTR FT BELVOIR (Continued) **1000102350**

Date Shipped:	07/20/2004
TSDF EPA ID:	NJD002182897
Transporter EPA ID:	TXR000050930
Transporter 2 EPA ID:	Not reported
Transporter 3 EPA ID:	Not reported
Transporter 4 EPA ID:	Not reported
Transporter 5 EPA ID:	Not reported
Transporter 6 EPA ID:	Not reported
Transporter 7 EPA ID:	Not reported
Transporter 8 EPA ID:	Not reported
Transporter 9 EPA ID:	Not reported
Transporter 10 EPA ID:	Not reported
Date Trans1 Transported Waste:	07/20/2004
Date Trans2 Transported Waste:	Not reported
Date Trans3 Transported Waste:	Not reported
Date Trans4 Transported Waste:	Not reported
Date Trans5 Transported Waste:	Not reported
Date Trans6 Transported Waste:	Not reported
Date Trans7 Transported Waste:	Not reported
Date Trans8 Transported Waste:	Not reported
Date Trans9 Transported Waste:	Not reported
Date Trans10 Transported Waste:	Not reported
Date TSDF Received Waste:	07/24/2004
TSDF EPA Facility Name:	Not reported
QTY Units:	Not reported
Transporter SEQ ID:	Not reported
Transporter-1 Date:	Not reported
Waste SEQ ID:	Not reported
Waste Type Code 2:	Not reported
Waste Type Code 3:	Not reported
Waste Type Code 4:	Not reported
Waste Type Code 5:	Not reported
Waste Type Code 6:	Not reported
Date Accepted:	Not reported
Manifest Discrepancy Type:	Not reported
Data Entry Number:	08180421
Was Load Rejected:	No
Reason Load Was Rejected:	Not reported

Manifest Number:	002233816SKS
EPA ID:	VA7213720082
Date Shipped:	02/17/2010
TSDF EPA ID:	NJ0000381962
Transporter EPA ID:	TXR000050930
Transporter 2 EPA ID:	Not reported
Transporter 3 EPA ID:	Not reported
Transporter 4 EPA ID:	Not reported
Transporter 5 EPA ID:	Not reported
Transporter 6 EPA ID:	Not reported
Transporter 7 EPA ID:	Not reported
Transporter 8 EPA ID:	Not reported
Transporter 9 EPA ID:	Not reported
Transporter 10 EPA ID:	Not reported
Date Trans1 Transported Waste:	02/17/2010
Date Trans2 Transported Waste:	Not reported
Date Trans3 Transported Waste:	Not reported
Date Trans4 Transported Waste:	Not reported

Map ID	Site	Database(s)	EPA ID Number

U S ARMY ENG CNTR FT BELVOIR (Continued) **1000102350**

Date Trans5 Transported Waste:	Not reported
Date Trans6 Transported Waste:	Not reported
Date Trans7 Transported Waste:	Not reported
Date Trans8 Transported Waste:	Not reported
Date Trans9 Transported Waste:	Not reported
Date Trans10 Transported Waste:	Not reported
Date TSDF Received Waste:	03/03/2010
TSDF EPA Facility Name:	Not reported
QTY Units:	Not reported
Transporter SEQ ID:	Not reported
Transporter-1 Date:	Not reported
Waste SEQ ID:	Not reported
Waste Type Code 2:	Not reported
Waste Type Code 3:	Not reported
Waste Type Code 4:	Not reported
Waste Type Code 5:	Not reported
Waste Type Code 6:	Not reported
Date Accepted:	Not reported
Manifest Discrepancy Type:	Not reported
Data Entry Number:	Not reported
Was Load Rejected:	No
Reason Load Was Rejected:	Not reported

Waste:

Manifest Year:	Not reported
Waste Code:	D011
Hand Code:	H010
Quantity:	180 P

Manifest Number:	002672609SKS
EPA ID:	VA7213720082
Date Shipped:	1/19/2012
TSDF EPA ID:	NJD002182897
Transporter EPA ID:	TXR000050930
Transporter 2 EPA ID:	Not reported
Transporter 3 EPA ID:	Not reported
Transporter 4 EPA ID:	Not reported
Transporter 5 EPA ID:	Not reported
Transporter 6 EPA ID:	Not reported
Transporter 7 EPA ID:	Not reported
Transporter 8 EPA ID:	Not reported
Transporter 9 EPA ID:	Not reported
Transporter 10 EPA ID:	Not reported
Date Trans1 Transported Waste:	Not reported
Date Trans2 Transported Waste:	Not reported
Date Trans3 Transported Waste:	Not reported
Date Trans4 Transported Waste:	Not reported
Date Trans5 Transported Waste:	Not reported
Date Trans6 Transported Waste:	Not reported
Date Trans7 Transported Waste:	Not reported
Date Trans8 Transported Waste:	Not reported
Date Trans9 Transported Waste:	Not reported
Date Trans10 Transported Waste:	Not reported
Date TSDF Received Waste:	Not reported
TSDF EPA Facility Name:	Not reported
QTY Units:	Not reported
Transporter SEQ ID:	Not reported

Map ID	Site	Database(s)	EPA ID Number

U S ARMY ENG CNTR FT BELVOIR (Continued) **1000102350**

Transporter-1 Date:	Not reported
Waste SEQ ID:	Not reported
Waste Type Code 2:	Not reported
Waste Type Code 3:	Not reported
Waste Type Code 4:	Not reported
Waste Type Code 5:	Not reported
Waste Type Code 6:	Not reported
Date Accepted:	Not reported
Manifest Discrepancy Type:	Not reported
Data Entry Number:	Not reported
Was Load Rejected:	Not reported
Reason Load Was Rejected:	Not reported

Waste:

Manifest Year:	Not reported
Waste Code:	D039
Hand Code:	Not reported
Quantity:	212.00 Pounds

Manifest Number:	NJA5112213
EPA ID:	VA7213720082
Date Shipped:	07/19/2006
TSDF EPA ID:	NJD002182897
Transporter EPA ID:	TXR000050930
Transporter 2 EPA ID:	Not reported
Transporter 3 EPA ID:	Not reported
Transporter 4 EPA ID:	Not reported
Transporter 5 EPA ID:	Not reported
Transporter 6 EPA ID:	Not reported
Transporter 7 EPA ID:	Not reported
Transporter 8 EPA ID:	Not reported
Transporter 9 EPA ID:	Not reported
Transporter 10 EPA ID:	Not reported
Date Trans1 Transported Waste:	07/19/2006
Date Trans2 Transported Waste:	Not reported
Date Trans3 Transported Waste:	Not reported
Date Trans4 Transported Waste:	Not reported
Date Trans5 Transported Waste:	Not reported
Date Trans6 Transported Waste:	Not reported
Date Trans7 Transported Waste:	Not reported
Date Trans8 Transported Waste:	Not reported
Date Trans9 Transported Waste:	Not reported
Date Trans10 Transported Waste:	Not reported
Date TSDF Received Waste:	07/21/2006
TSDF EPA Facility Name:	Not reported
QTY Units:	Not reported
Transporter SEQ ID:	Not reported
Transporter-1 Date:	Not reported
Waste SEQ ID:	Not reported
Waste Type Code 2:	Not reported
Waste Type Code 3:	Not reported
Waste Type Code 4:	Not reported
Waste Type Code 5:	Not reported
Waste Type Code 6:	Not reported
Date Accepted:	Not reported
Manifest Discrepancy Type:	Not reported
Data Entry Number:	08230621

Map ID	Site	Database(s)	EPA ID Number

U S ARMY ENG CNTR FT BELVOIR (Continued) **1000102350**

Was Load Rejected:	No
Reason Load Was Rejected:	Not reported
Manifest Number:	NJA5112603
EPA ID:	VA7213720082
Date Shipped:	05/16/2006
TSDF EPA ID:	NJD002182897
Transporter EPA ID:	TXR000050930
Transporter 2 EPA ID:	Not reported
Transporter 3 EPA ID:	Not reported
Transporter 4 EPA ID:	Not reported
Transporter 5 EPA ID:	Not reported
Transporter 6 EPA ID:	Not reported
Transporter 7 EPA ID:	Not reported
Transporter 8 EPA ID:	Not reported
Transporter 9 EPA ID:	Not reported
Transporter 10 EPA ID:	Not reported
Date Trans1 Transported Waste:	05/16/2006
Date Trans2 Transported Waste:	Not reported
Date Trans3 Transported Waste:	Not reported
Date Trans4 Transported Waste:	Not reported
Date Trans5 Transported Waste:	Not reported
Date Trans6 Transported Waste:	Not reported
Date Trans7 Transported Waste:	Not reported
Date Trans8 Transported Waste:	Not reported
Date Trans9 Transported Waste:	Not reported
Date Trans10 Transported Waste:	Not reported
Date TSDF Received Waste:	05/24/2006
TSDF EPA Facility Name:	Not reported
QTY Units:	Not reported
Transporter SEQ ID:	Not reported
Transporter-1 Date:	Not reported
Waste SEQ ID:	Not reported
Waste Type Code 2:	Not reported
Waste Type Code 3:	Not reported
Waste Type Code 4:	Not reported
Waste Type Code 5:	Not reported
Waste Type Code 6:	Not reported
Date Accepted:	Not reported
Manifest Discrepancy Type:	Not reported
Data Entry Number:	07110622
Was Load Rejected:	No
Reason Load Was Rejected:	Not reported
Manifest Number:	001780322SKS
EPA ID:	VA7213720082
Date Shipped:	10/28/2009
TSDF EPA ID:	NJD002182897
Transporter EPA ID:	TXR000050930
Transporter 2 EPA ID:	Not reported
Transporter 3 EPA ID:	Not reported
Transporter 4 EPA ID:	Not reported
Transporter 5 EPA ID:	Not reported
Transporter 6 EPA ID:	Not reported
Transporter 7 EPA ID:	Not reported
Transporter 8 EPA ID:	Not reported
Transporter 9 EPA ID:	Not reported

Map ID	Site	Database(s)	EPA ID Number

U S ARMY ENG CNTR FT BELVOIR (Continued) **1000102350**

Transporter 10 EPA ID:	Not reported
Date Trans1 Transported Waste:	10/28/2009
Date Trans2 Transported Waste:	Not reported
Date Trans3 Transported Waste:	Not reported
Date Trans4 Transported Waste:	Not reported
Date Trans5 Transported Waste:	Not reported
Date Trans6 Transported Waste:	Not reported
Date Trans7 Transported Waste:	Not reported
Date Trans8 Transported Waste:	Not reported
Date Trans9 Transported Waste:	Not reported
Date Trans10 Transported Waste:	Not reported
Date TSDF Received Waste:	11/02/2009
TSDF EPA Facility Name:	Not reported
QTY Units:	Not reported
Transporter SEQ ID:	Not reported
Transporter-1 Date:	Not reported
Waste SEQ ID:	Not reported
Waste Type Code 2:	Not reported
Waste Type Code 3:	Not reported
Waste Type Code 4:	Not reported
Waste Type Code 5:	Not reported
Waste Type Code 6:	Not reported
Date Accepted:	Not reported
Manifest Discrepancy Type:	Not reported
Data Entry Number:	Not reported
Was Load Rejected:	No
Reason Load Was Rejected:	Not reported

Waste:

Manifest Year:	Not reported
Waste Code:	D039
Hand Code:	H020
Quantity:	164 G

Manifest Number:	000811150JJK
EPA ID:	VA7213720082
Date Shipped:	05/10/2007
TSDF EPA ID:	NJD002182897
Transporter EPA ID:	TXR000050930
Transporter 2 EPA ID:	Not reported
Transporter 3 EPA ID:	Not reported
Transporter 4 EPA ID:	Not reported
Transporter 5 EPA ID:	Not reported
Transporter 6 EPA ID:	Not reported
Transporter 7 EPA ID:	Not reported
Transporter 8 EPA ID:	Not reported
Transporter 9 EPA ID:	Not reported
Transporter 10 EPA ID:	Not reported
Date Trans1 Transported Waste:	05/10/2007
Date Trans2 Transported Waste:	Not reported
Date Trans3 Transported Waste:	Not reported
Date Trans4 Transported Waste:	Not reported
Date Trans5 Transported Waste:	Not reported
Date Trans6 Transported Waste:	Not reported
Date Trans7 Transported Waste:	Not reported
Date Trans8 Transported Waste:	Not reported
Date Trans9 Transported Waste:	Not reported

Map ID	Site	Database(s)	EPA ID Number

U S ARMY ENG CNTR FT BELVOIR (Continued) **1000102350**

Date Trans10 Transported Waste:	Not reported
Date TSDF Received Waste:	05/14/2007
TSDF EPA Facility Name:	Not reported
QTY Units:	Not reported
Transporter SEQ ID:	Not reported
Transporter-1 Date:	Not reported
Waste SEQ ID:	Not reported
Waste Type Code 2:	Not reported
Waste Type Code 3:	Not reported
Waste Type Code 4:	Not reported
Waste Type Code 5:	Not reported
Waste Type Code 6:	Not reported
Date Accepted:	Not reported
Manifest Discrepancy Type:	Not reported
Data Entry Number:	Not reported
Was Load Rejected:	No
Reason Load Was Rejected:	Not reported

Waste:

Manifest Year:	Not reported
Waste Code:	D039
Hand Code:	H02
Quantity:	149 G

Manifest Number:	002040337SKS
EPA ID:	VA7213720082
Date Shipped:	02/17/2010
TSDF EPA ID:	NJD002182897
Transporter EPA ID:	TXR000050930
Transporter 2 EPA ID:	NJD986607380
Transporter 3 EPA ID:	Not reported
Transporter 4 EPA ID:	Not reported
Transporter 5 EPA ID:	Not reported
Transporter 6 EPA ID:	Not reported
Transporter 7 EPA ID:	Not reported
Transporter 8 EPA ID:	Not reported
Transporter 9 EPA ID:	Not reported
Transporter 10 EPA ID:	Not reported
Date Trans1 Transported Waste:	02/17/2010
Date Trans2 Transported Waste:	02/26/2010
Date Trans3 Transported Waste:	Not reported
Date Trans4 Transported Waste:	Not reported
Date Trans5 Transported Waste:	Not reported
Date Trans6 Transported Waste:	Not reported
Date Trans7 Transported Waste:	Not reported
Date Trans8 Transported Waste:	Not reported
Date Trans9 Transported Waste:	Not reported
Date Trans10 Transported Waste:	Not reported
Date TSDF Received Waste:	03/02/2010
TSDF EPA Facility Name:	Not reported
QTY Units:	Not reported
Transporter SEQ ID:	Not reported
Transporter-1 Date:	Not reported
Waste SEQ ID:	Not reported
Waste Type Code 2:	Not reported
Waste Type Code 3:	Not reported
Waste Type Code 4:	Not reported

Map ID	Site	Database(s)	EPA ID Number

U S ARMY ENG CNTR FT BELVOIR (Continued) **1000102350**

Waste Type Code 5:	Not reported
Waste Type Code 6:	Not reported
Date Accepted:	Not reported
Manifest Discrepancy Type:	Not reported
Data Entry Number:	Not reported
Was Load Rejected:	No
Reason Load Was Rejected:	Not reported

Waste:

Manifest Year:	Not reported
Waste Code:	D039
Hand Code:	H020
Quantity:	44 G

Manifest Number:	NJA4024857
EPA ID:	VA7213720082
Date Shipped:	06/17/2004
TSDF EPA ID:	NJD002182897
Transporter EPA ID:	TXR000050930
Transporter 2 EPA ID:	Not reported
Transporter 3 EPA ID:	Not reported
Transporter 4 EPA ID:	Not reported
Transporter 5 EPA ID:	Not reported
Transporter 6 EPA ID:	Not reported
Transporter 7 EPA ID:	Not reported
Transporter 8 EPA ID:	Not reported
Transporter 9 EPA ID:	Not reported
Transporter 10 EPA ID:	Not reported
Date Trans1 Transported Waste:	06/17/2004
Date Trans2 Transported Waste:	Not reported
Date Trans3 Transported Waste:	Not reported
Date Trans4 Transported Waste:	Not reported
Date Trans5 Transported Waste:	Not reported
Date Trans6 Transported Waste:	Not reported
Date Trans7 Transported Waste:	Not reported
Date Trans8 Transported Waste:	Not reported
Date Trans9 Transported Waste:	Not reported
Date Trans10 Transported Waste:	Not reported
Date TSDF Received Waste:	06/26/2004
TSDF EPA Facility Name:	Not reported
QTY Units:	Not reported
Transporter SEQ ID:	Not reported
Transporter-1 Date:	Not reported
Waste SEQ ID:	Not reported
Waste Type Code 2:	Not reported
Waste Type Code 3:	Not reported
Waste Type Code 4:	Not reported
Waste Type Code 5:	Not reported
Waste Type Code 6:	Not reported
Date Accepted:	Not reported
Manifest Discrepancy Type:	Not reported
Data Entry Number:	07210421
Was Load Rejected:	No
Reason Load Was Rejected:	Not reported

Manifest Number:	004008909SKS
EPA ID:	VA7213720082

Map ID	Site	Database(s)	EPA ID Number

U S ARMY ENG CNTR FT BELVOIR (Continued) **1000102350**

Date Shipped:	12/17/2013
TSDF EPA ID:	NJD002182897
Transporter EPA ID:	TXR000081205
Transporter 2 EPA ID:	Not reported
Transporter 3 EPA ID:	Not reported
Transporter 4 EPA ID:	Not reported
Transporter 5 EPA ID:	Not reported
Transporter 6 EPA ID:	Not reported
Transporter 7 EPA ID:	Not reported
Transporter 8 EPA ID:	Not reported
Transporter 9 EPA ID:	Not reported
Transporter 10 EPA ID:	Not reported
Date Trans1 Transported Waste:	Not reported
Date Trans2 Transported Waste:	Not reported
Date Trans3 Transported Waste:	Not reported
Date Trans4 Transported Waste:	Not reported
Date Trans5 Transported Waste:	Not reported
Date Trans6 Transported Waste:	Not reported
Date Trans7 Transported Waste:	Not reported
Date Trans8 Transported Waste:	Not reported
Date Trans9 Transported Waste:	Not reported
Date Trans10 Transported Waste:	Not reported
Date TSDF Received Waste:	Not reported
TSDF EPA Facility Name:	Not reported
QTY Units:	Not reported
Transporter SEQ ID:	Not reported
Transporter-1 Date:	Not reported
Waste SEQ ID:	Not reported
Waste Type Code 2:	Not reported
Waste Type Code 3:	Not reported
Waste Type Code 4:	Not reported
Waste Type Code 5:	Not reported
Waste Type Code 6:	Not reported
Date Accepted:	Not reported
Manifest Discrepancy Type:	Not reported
Data Entry Number:	Not reported
Was Load Rejected:	Not reported
Reason Load Was Rejected:	Not reported

Waste:

Manifest Year:	Not reported
Waste Code:	D039
Hand Code:	Not reported
Quantity:	111.00 gallons

Manifest Number:	003575663SKS
EPA ID:	VA7213720082
Date Shipped:	7/30/2013
TSDF EPA ID:	NJD002182897
Transporter EPA ID:	TXR000081205
Transporter 2 EPA ID:	Not reported
Transporter 3 EPA ID:	Not reported
Transporter 4 EPA ID:	Not reported
Transporter 5 EPA ID:	Not reported
Transporter 6 EPA ID:	Not reported
Transporter 7 EPA ID:	Not reported
Transporter 8 EPA ID:	Not reported

Map ID	Site	Database(s)	EPA ID Number

U S ARMY ENG CNTR FT BELVOIR (Continued) **1000102350**

Transporter 9 EPA ID:	Not reported
Transporter 10 EPA ID:	Not reported
Date Trans1 Transported Waste:	Not reported
Date Trans2 Transported Waste:	Not reported
Date Trans3 Transported Waste:	Not reported
Date Trans4 Transported Waste:	Not reported
Date Trans5 Transported Waste:	Not reported
Date Trans6 Transported Waste:	Not reported
Date Trans7 Transported Waste:	Not reported
Date Trans8 Transported Waste:	Not reported
Date Trans9 Transported Waste:	Not reported
Date Trans10 Transported Waste:	Not reported
Date TSDF Received Waste:	Not reported
TSDF EPA Facility Name:	Not reported
QTY Units:	Not reported
Transporter SEQ ID:	Not reported
Transporter-1 Date:	Not reported
Waste SEQ ID:	Not reported
Waste Type Code 2:	Not reported
Waste Type Code 3:	Not reported
Waste Type Code 4:	Not reported
Waste Type Code 5:	Not reported
Waste Type Code 6:	Not reported
Date Accepted:	Not reported
Manifest Discrepancy Type:	Not reported
Data Entry Number:	Not reported
Was Load Rejected:	Not reported
Reason Load Was Rejected:	Not reported

Waste:

Manifest Year:	Not reported
Waste Code:	D039
Hand Code:	Not reported
Quantity:	259.00 gallons

Manifest Number:	002563110SKS
EPA ID:	VA7213720082
Date Shipped:	08/03/2010
TSDF EPA ID:	NJD002182897
Transporter EPA ID:	TXR000050930
Transporter 2 EPA ID:	Not reported
Transporter 3 EPA ID:	Not reported
Transporter 4 EPA ID:	Not reported
Transporter 5 EPA ID:	Not reported
Transporter 6 EPA ID:	Not reported
Transporter 7 EPA ID:	Not reported
Transporter 8 EPA ID:	Not reported
Transporter 9 EPA ID:	Not reported
Transporter 10 EPA ID:	Not reported
Date Trans1 Transported Waste:	08/03/2010
Date Trans2 Transported Waste:	Not reported
Date Trans3 Transported Waste:	Not reported
Date Trans4 Transported Waste:	Not reported
Date Trans5 Transported Waste:	Not reported
Date Trans6 Transported Waste:	Not reported
Date Trans7 Transported Waste:	Not reported
Date Trans8 Transported Waste:	Not reported

Map ID	Site	Database(s)	EPA ID Number

U S ARMY ENG CNTR FT BELVOIR (Continued) **1000102350**

Date Trans9 Transported Waste:	Not reported
Date Trans10 Transported Waste:	Not reported
Date TSDF Received Waste:	08/04/2010
TSDF EPA Facility Name:	Not reported
QTY Units:	Not reported
Transporter SEQ ID:	Not reported
Transporter-1 Date:	Not reported
Waste SEQ ID:	Not reported
Waste Type Code 2:	Not reported
Waste Type Code 3:	Not reported
Waste Type Code 4:	Not reported
Waste Type Code 5:	Not reported
Waste Type Code 6:	Not reported
Date Accepted:	Not reported
Manifest Discrepancy Type:	Not reported
Data Entry Number:	Not reported
Was Load Rejected:	No
Reason Load Was Rejected:	Not reported

Waste:

Manifest Year:	Not reported
Waste Code:	D039
Hand Code:	H020
Quantity:	62 G

Manifest Number:	NJA4024856
EPA ID:	VA7213720082
Date Shipped:	04/20/2004
TSDF EPA ID:	NJD002182897
Transporter EPA ID:	TXR000050930
Transporter 2 EPA ID:	Not reported
Transporter 3 EPA ID:	Not reported
Transporter 4 EPA ID:	Not reported
Transporter 5 EPA ID:	Not reported
Transporter 6 EPA ID:	Not reported
Transporter 7 EPA ID:	Not reported
Transporter 8 EPA ID:	Not reported
Transporter 9 EPA ID:	Not reported
Transporter 10 EPA ID:	Not reported
Date Trans1 Transported Waste:	04/20/2004
Date Trans2 Transported Waste:	Not reported
Date Trans3 Transported Waste:	Not reported
Date Trans4 Transported Waste:	Not reported
Date Trans5 Transported Waste:	Not reported
Date Trans6 Transported Waste:	Not reported
Date Trans7 Transported Waste:	Not reported
Date Trans8 Transported Waste:	Not reported
Date Trans9 Transported Waste:	Not reported
Date Trans10 Transported Waste:	Not reported
Date TSDF Received Waste:	04/26/2004
TSDF EPA Facility Name:	Not reported
QTY Units:	Not reported
Transporter SEQ ID:	Not reported
Transporter-1 Date:	Not reported
Waste SEQ ID:	Not reported
Waste Type Code 2:	Not reported
Waste Type Code 3:	Not reported

Map ID	Site	Database(s)	EPA ID Number

U S ARMY ENG CNTR FT BELVOIR (Continued) **1000102350**

Waste Type Code 4:	Not reported
Waste Type Code 5:	Not reported
Waste Type Code 6:	Not reported
Date Accepted:	Not reported
Manifest Discrepancy Type:	Not reported
Data Entry Number:	05100421
Was Load Rejected:	No
Reason Load Was Rejected:	Not reported
Manifest Number:	000044402SKS
EPA ID:	VA7213720082
Date Shipped:	07/24/2007
TSDF EPA ID:	NJD002182897
Transporter EPA ID:	TXR000050930
Transporter 2 EPA ID:	Not reported
Transporter 3 EPA ID:	Not reported
Transporter 4 EPA ID:	Not reported
Transporter 5 EPA ID:	Not reported
Transporter 6 EPA ID:	Not reported
Transporter 7 EPA ID:	Not reported
Transporter 8 EPA ID:	Not reported
Transporter 9 EPA ID:	Not reported
Transporter 10 EPA ID:	Not reported
Date Trans1 Transported Waste:	07/24/2007
Date Trans2 Transported Waste:	Not reported
Date Trans3 Transported Waste:	Not reported
Date Trans4 Transported Waste:	Not reported
Date Trans5 Transported Waste:	Not reported
Date Trans6 Transported Waste:	Not reported
Date Trans7 Transported Waste:	Not reported
Date Trans8 Transported Waste:	Not reported
Date Trans9 Transported Waste:	Not reported
Date Trans10 Transported Waste:	Not reported
Date TSDF Received Waste:	07/31/2007
TSDF EPA Facility Name:	Not reported
QTY Units:	Not reported
Transporter SEQ ID:	Not reported
Transporter-1 Date:	Not reported
Waste SEQ ID:	Not reported
Waste Type Code 2:	Not reported
Waste Type Code 3:	Not reported
Waste Type Code 4:	Not reported
Waste Type Code 5:	Not reported
Waste Type Code 6:	Not reported
Date Accepted:	Not reported
Manifest Discrepancy Type:	Not reported
Data Entry Number:	Not reported
Was Load Rejected:	No
Reason Load Was Rejected:	Not reported

Waste:

Manifest Year:	Not reported
Waste Code:	D039
Hand Code:	H02
Quantity:	118 G

Manifest Number:	000584655SKS

Map ID	Site	Database(s)	EPA ID Number

U S ARMY ENG CNTR FT BELVOIR (Continued) **1000102350**

EPA ID:	VA7213720082
Date Shipped:	02/08/2008
TSDF EPA ID:	NJD002182897
Transporter EPA ID:	TXR000050930
Transporter 2 EPA ID:	Not reported
Transporter 3 EPA ID:	Not reported
Transporter 4 EPA ID:	Not reported
Transporter 5 EPA ID:	Not reported
Transporter 6 EPA ID:	Not reported
Transporter 7 EPA ID:	Not reported
Transporter 8 EPA ID:	Not reported
Transporter 9 EPA ID:	Not reported
Transporter 10 EPA ID:	Not reported
Date Trans1 Transported Waste:	02/08/2008
Date Trans2 Transported Waste:	Not reported
Date Trans3 Transported Waste:	Not reported
Date Trans4 Transported Waste:	Not reported
Date Trans5 Transported Waste:	Not reported
Date Trans6 Transported Waste:	Not reported
Date Trans7 Transported Waste:	Not reported
Date Trans8 Transported Waste:	Not reported
Date Trans9 Transported Waste:	Not reported
Date Trans10 Transported Waste:	Not reported
Date TSDF Received Waste:	02/11/2008
TSDF EPA Facility Name:	Not reported
QTY Units:	Not reported
Transporter SEQ ID:	Not reported
Transporter-1 Date:	Not reported
Waste SEQ ID:	Not reported
Waste Type Code 2:	Not reported
Waste Type Code 3:	Not reported
Waste Type Code 4:	Not reported
Waste Type Code 5:	Not reported
Waste Type Code 6:	Not reported
Date Accepted:	Not reported
Manifest Discrepancy Type:	Not reported
Data Entry Number:	Not reported
Was Load Rejected:	No
Reason Load Was Rejected:	Not reported

Waste:

Manifest Year:	Not reported
Waste Code:	D039
Hand Code:	H020
Quantity:	90 G

Manifest Number:	NJA5213577
EPA ID:	VA7213720082
Date Shipped:	11/18/2005
TSDF EPA ID:	NJD002182897
Transporter EPA ID:	TXR000050930
Transporter 2 EPA ID:	Not reported
Transporter 3 EPA ID:	Not reported
Transporter 4 EPA ID:	Not reported
Transporter 5 EPA ID:	Not reported
Transporter 6 EPA ID:	Not reported
Transporter 7 EPA ID:	Not reported

Map ID	Site	Database(s)	EPA ID Number

U S ARMY ENG CNTR FT BELVOIR (Continued) **1000102350**

Transporter 8 EPA ID:	Not reported
Transporter 9 EPA ID:	Not reported
Transporter 10 EPA ID:	Not reported
Date Trans1 Transported Waste:	11/18/2005
Date Trans2 Transported Waste:	Not reported
Date Trans3 Transported Waste:	Not reported
Date Trans4 Transported Waste:	Not reported
Date Trans5 Transported Waste:	Not reported
Date Trans6 Transported Waste:	Not reported
Date Trans7 Transported Waste:	Not reported
Date Trans8 Transported Waste:	Not reported
Date Trans9 Transported Waste:	Not reported
Date Trans10 Transported Waste:	Not reported
Date TSDF Received Waste:	11/23/2005
TSDF EPA Facility Name:	Not reported
QTY Units:	Not reported
Transporter SEQ ID:	Not reported
Transporter-1 Date:	Not reported
Waste SEQ ID:	Not reported
Waste Type Code 2:	Not reported
Waste Type Code 3:	Not reported
Waste Type Code 4:	Not reported
Waste Type Code 5:	Not reported
Waste Type Code 6:	Not reported
Date Accepted:	Not reported
Manifest Discrepancy Type:	Not reported
Data Entry Number:	02140691
Was Load Rejected:	No
Reason Load Was Rejected:	Not reported

Manifest Number:	003876706FLE
EPA ID:	VA7213720082
Date Shipped:	2/1/2011
TSDF EPA ID:	NJD002182897
Transporter EPA ID:	TXR000050930
Transporter 2 EPA ID:	NJD071629976
Transporter 3 EPA ID:	TXR000050930
Transporter 4 EPA ID:	Not reported
Transporter 5 EPA ID:	Not reported
Transporter 6 EPA ID:	Not reported
Transporter 7 EPA ID:	Not reported
Transporter 8 EPA ID:	Not reported
Transporter 9 EPA ID:	Not reported
Transporter 10 EPA ID:	Not reported
Date Trans1 Transported Waste:	Not reported
Date Trans2 Transported Waste:	Not reported
Date Trans3 Transported Waste:	Not reported
Date Trans4 Transported Waste:	Not reported
Date Trans5 Transported Waste:	Not reported
Date Trans6 Transported Waste:	Not reported
Date Trans7 Transported Waste:	Not reported
Date Trans8 Transported Waste:	Not reported
Date Trans9 Transported Waste:	Not reported
Date Trans10 Transported Waste:	Not reported
Date TSDF Received Waste:	Not reported
TSDF EPA Facility Name:	Not reported
QTY Units:	Not reported

Map ID	Site	Database(s)	EPA ID Number

U S ARMY ENG CNTR FT BELVOIR (Continued) **1000102350**

Transporter SEQ ID:	Not reported
Transporter-1 Date:	Not reported
Waste SEQ ID:	Not reported
Waste Type Code 2:	Not reported
Waste Type Code 3:	Not reported
Waste Type Code 4:	Not reported
Waste Type Code 5:	Not reported
Waste Type Code 6:	Not reported
Date Accepted:	Not reported
Manifest Discrepancy Type:	Not reported
Data Entry Number:	Not reported
Was Load Rejected:	Not reported
Reason Load Was Rejected:	Not reported

Waste:

Manifest Year:	Not reported
Waste Code:	D039
Hand Code:	H020
Quantity:	107.00 gallons

US AIRS (AFS):

Envid:	1000102350
Region Code:	03
County Code:	VA059
Programmatic ID:	AIR VA0000005105900018
Facility Registry ID:	110000620374
D and B Number:	Not reported
Facility Site Name:	US ARMY - FORT BELVOIR
Primary SIC Code:	Not reported
NAICS Code:	928110
Default Air Classification Code:	MAJ
Facility Type of Ownership Code:	FDF
Air CMS Category Code:	TVM
HPV Status:	Not reported

US AIRS (AFS):

Region Code:	03
Programmatic ID:	AIR VA0000005105900018
Facility Registry ID:	110000620374
Air Operating Status Code:	OPR
Default Air Classification Code:	MAJ
Air Program:	State Implementation Plan for National Primary and Secondary Ambient Air Quality Standards
Activity Date:	2016-02-02 00:00:00
Activity Status Date:	2016-02-11 10:10:07
Activity Group:	Compliance Monitoring
Activity Type:	Inspection/Evaluation
Activity Status:	Active

Region Code:	03
Programmatic ID:	AIR VA0000005105900018
Facility Registry ID:	110000620374
Air Operating Status Code:	OPR
Default Air Classification Code:	MAJ
Air Program:	State Implementation Plan for National Primary and Secondary Ambient Air Quality Standards
Activity Date:	2016-03-01 00:00:00
Activity Status Date:	2016-03-10 10:10:22

Map ID	Site	Database(s)	EPA ID Number

U S ARMY ENG CNTR FT BELVOIR (Continued) **1000102350**

Activity Group: Compliance Monitoring
Activity Type: Inspection/Evaluation
Activity Status: Active

Region Code: 03
Programmatic ID: AIR VA0000005105900018
Facility Registry ID: 110000620374
Air Operating Status Code: OPR
Default Air Classification Code: MAJ
Air Program: State Implementation Plan for National Primary and Secondary Ambient Air Quality Standards
Activity Date: 2016-03-07 00:00:00
Activity Status Date: 2016-03-10 10:10:19
Activity Group: Compliance Monitoring
Activity Type: Inspection/Evaluation
Activity Status: Active

Region Code: 03
Programmatic ID: AIR VA0000005105900018
Facility Registry ID: 110000620374
Air Operating Status Code: OPR
Default Air Classification Code: MAJ
Air Program: State Implementation Plan for National Primary and Secondary Ambient Air Quality Standards
Activity Date: 2016-08-02 00:00:00
Activity Status Date: 2016-08-04 10:09:46
Activity Group: Compliance Monitoring
Activity Type: Inspection/Evaluation
Activity Status: Active

Region Code: 03
Programmatic ID: AIR VA0000005105900018
Facility Registry ID: 110000620374
Air Operating Status Code: OPR
Default Air Classification Code: MAJ
Air Program: State Implementation Plan for National Primary and Secondary Ambient Air Quality Standards
Activity Date: 2016-09-06 00:00:00
Activity Status Date: 2016-09-08 10:09:53
Activity Group: Compliance Monitoring
Activity Type: Inspection/Evaluation
Activity Status: Active

Region Code: 03
Programmatic ID: AIR VA0000005105900018
Facility Registry ID: 110000620374
Air Operating Status Code: OPR
Default Air Classification Code: MAJ
Air Program: State Implementation Plan for National Primary and Secondary Ambient Air Quality Standards
Activity Date: 1982-10-27 00:00:00
Activity Status Date: Not reported
Activity Group: Compliance Monitoring
Activity Type: Inspection/Evaluation
Activity Status: Not reported

Region Code: 03
Programmatic ID: AIR VA0000005105900018
Facility Registry ID: 110000620374
Air Operating Status Code: OPR
Default Air Classification Code: MAJ

Map ID	Site	Database(s)	EPA ID Number

U S ARMY ENG CNTR FT BELVOIR (Continued) **1000102350**

Air Program: State Implementation Plan for National Primary and Secondary Ambient Air Quality Standards
Activity Date: 1983-06-29 00:00:00
Activity Status Date: Not reported
Activity Group: Compliance Monitoring
Activity Type: Inspection/Evaluation
Activity Status: Not reported

Region Code: 03
Programmatic ID: AIR VA0000005105900018
Facility Registry ID: 110000620374
Air Operating Status Code: OPR
Default Air Classification Code: MAJ
Air Program: State Implementation Plan for National Primary and Secondary Ambient Air Quality Standards
Activity Date: 1984-02-02 00:00:00
Activity Status Date: Not reported
Activity Group: Compliance Monitoring
Activity Type: Inspection/Evaluation
Activity Status: Not reported

Region Code: 03
Programmatic ID: AIR VA0000005105900018
Facility Registry ID: 110000620374
Air Operating Status Code: OPR
Default Air Classification Code: MAJ
Air Program: State Implementation Plan for National Primary and Secondary Ambient Air Quality Standards
Activity Date: 1984-11-26 00:00:00
Activity Status Date: Not reported
Activity Group: Compliance Monitoring
Activity Type: Inspection/Evaluation
Activity Status: Not reported

Region Code: 03
Programmatic ID: AIR VA0000005105900018
Facility Registry ID: 110000620374
Air Operating Status Code: OPR
Default Air Classification Code: MAJ
Air Program: State Implementation Plan for National Primary and Secondary Ambient Air Quality Standards
Activity Date: 1985-02-15 00:00:00
Activity Status Date: Not reported
Activity Group: Compliance Monitoring
Activity Type: Inspection/Evaluation
Activity Status: Not reported

Region Code: 03
Programmatic ID: AIR VA0000005105900018
Facility Registry ID: 110000620374
Air Operating Status Code: OPR
Default Air Classification Code: MAJ
Air Program: State Implementation Plan for National Primary and Secondary Ambient Air Quality Standards
Activity Date: 1986-06-20 00:00:00
Activity Status Date: Not reported
Activity Group: Compliance Monitoring
Activity Type: Inspection/Evaluation
Activity Status: Not reported

Region Code: 03
Programmatic ID: AIR VA0000005105900018

Map ID	Site	Database(s)	EPA ID Number

U S ARMY ENG CNTR FT BELVOIR (Continued) **1000102350**

Facility Registry ID: 110000620374
Air Operating Status Code: OPR
Default Air Classification Code: MAJ
Air Program: State Implementation Plan for National Primary and Secondary Ambient Air Quality Standards
Activity Date: 1986-08-19 00:00:00
Activity Status Date: Not reported
Activity Group: Compliance Monitoring
Activity Type: Inspection/Evaluation
Activity Status: Not reported

Region Code: 03
Programmatic ID: AIR VA0000005105900018
Facility Registry ID: 110000620374
Air Operating Status Code: OPR
Default Air Classification Code: MAJ
Air Program: State Implementation Plan for National Primary and Secondary Ambient Air Quality Standards
Activity Date: 1986-09-22 00:00:00
Activity Status Date: Not reported
Activity Group: Compliance Monitoring
Activity Type: Inspection/Evaluation
Activity Status: Not reported

Region Code: 03
Programmatic ID: AIR VA0000005105900018
Facility Registry ID: 110000620374
Air Operating Status Code: OPR
Default Air Classification Code: MAJ
Air Program: State Implementation Plan for National Primary and Secondary Ambient Air Quality Standards
Activity Date: 1987-09-04 00:00:00
Activity Status Date: Not reported
Activity Group: Compliance Monitoring
Activity Type: Inspection/Evaluation
Activity Status: Not reported

Region Code: 03
Programmatic ID: AIR VA0000005105900018
Facility Registry ID: 110000620374
Air Operating Status Code: OPR
Default Air Classification Code: MAJ
Air Program: State Implementation Plan for National Primary and Secondary Ambient Air Quality Standards
Activity Date: 1988-09-30 00:00:00
Activity Status Date: Not reported
Activity Group: Compliance Monitoring
Activity Type: Inspection/Evaluation
Activity Status: Not reported

Region Code: 03
Programmatic ID: AIR VA0000005105900018
Facility Registry ID: 110000620374
Air Operating Status Code: OPR
Default Air Classification Code: MAJ
Air Program: State Implementation Plan for National Primary and Secondary Ambient Air Quality Standards
Activity Date: 1989-09-26 00:00:00
Activity Status Date: Not reported
Activity Group: Compliance Monitoring
Activity Type: Inspection/Evaluation
Activity Status: Not reported

Map ID	Site	Database(s)	EPA ID Number

U S ARMY ENG CNTR FT BELVOIR (Continued) **1000102350**

Region Code: 03
Programmatic ID: AIR VA0000005105900018
Facility Registry ID: 110000620374
Air Operating Status Code: OPR
Default Air Classification Code: MAJ
Air Program: State Implementation Plan for National Primary and Secondary Ambient Air Quality Standards
Activity Date: 1990-09-29 00:00:00
Activity Status Date: Not reported
Activity Group: Compliance Monitoring
Activity Type: Inspection/Evaluation
Activity Status: Not reported

Region Code: 03
Programmatic ID: AIR VA0000005105900018
Facility Registry ID: 110000620374
Air Operating Status Code: OPR
Default Air Classification Code: MAJ
Air Program: State Implementation Plan for National Primary and Secondary Ambient Air Quality Standards
Activity Date: 1991-09-30 00:00:00
Activity Status Date: Not reported
Activity Group: Compliance Monitoring
Activity Type: Inspection/Evaluation
Activity Status: Not reported

Region Code: 03
Programmatic ID: AIR VA0000005105900018
Facility Registry ID: 110000620374
Air Operating Status Code: OPR
Default Air Classification Code: MAJ
Air Program: State Implementation Plan for National Primary and Secondary Ambient Air Quality Standards
Activity Date: 1992-09-18 00:00:00
Activity Status Date: Not reported
Activity Group: Compliance Monitoring
Activity Type: Inspection/Evaluation
Activity Status: Not reported

Region Code: 03
Programmatic ID: AIR VA0000005105900018
Facility Registry ID: 110000620374
Air Operating Status Code: OPR
Default Air Classification Code: MAJ
Air Program: State Implementation Plan for National Primary and Secondary Ambient Air Quality Standards
Activity Date: 1993-09-23 00:00:00
Activity Status Date: Not reported
Activity Group: Compliance Monitoring
Activity Type: Inspection/Evaluation
Activity Status: Not reported

Region Code: 03
Programmatic ID: AIR VA0000005105900018
Facility Registry ID: 110000620374
Air Operating Status Code: OPR
Default Air Classification Code: MAJ
Air Program: State Implementation Plan for National Primary and Secondary Ambient Air Quality Standards
Activity Date: 1994-04-12 00:00:00
Activity Status Date: Not reported
Activity Group: Compliance Monitoring

Map ID	Site	Database(s)	EPA ID Number

U S ARMY ENG CNTR FT BELVOIR (Continued) **1000102350**

Activity Type: Inspection/Evaluation
Activity Status: Not reported

Region Code: 03
Programmatic ID: AIR VA0000005105900018
Facility Registry ID: 110000620374
Air Operating Status Code: OPR
Default Air Classification Code: MAJ
Air Program: State Implementation Plan for National Primary and Secondary Ambient Air Quality Standards
Activity Date: 1994-04-29 00:00:00
Activity Status Date: Not reported
Activity Group: Compliance Monitoring
Activity Type: Inspection/Evaluation
Activity Status: Not reported

Region Code: 03
Programmatic ID: AIR VA0000005105900018
Facility Registry ID: 110000620374
Air Operating Status Code: OPR
Default Air Classification Code: MAJ
Air Program: State Implementation Plan for National Primary and Secondary Ambient Air Quality Standards
Activity Date: 1995-09-13 00:00:00
Activity Status Date: Not reported
Activity Group: Compliance Monitoring
Activity Type: Inspection/Evaluation
Activity Status: Not reported

Region Code: 03
Programmatic ID: AIR VA0000005105900018
Facility Registry ID: 110000620374
Air Operating Status Code: OPR
Default Air Classification Code: MAJ
Air Program: State Implementation Plan for National Primary and Secondary Ambient Air Quality Standards
Activity Date: 1996-09-18 00:00:00
Activity Status Date: Not reported
Activity Group: Compliance Monitoring
Activity Type: Inspection/Evaluation
Activity Status: Not reported

Region Code: 03
Programmatic ID: AIR VA0000005105900018
Facility Registry ID: 110000620374
Air Operating Status Code: OPR
Default Air Classification Code: MAJ
Air Program: State Implementation Plan for National Primary and Secondary Ambient Air Quality Standards
Activity Date: 1997-09-23 00:00:00
Activity Status Date: Not reported
Activity Group: Compliance Monitoring
Activity Type: Inspection/Evaluation
Activity Status: Not reported

Region Code: 03
Programmatic ID: AIR VA0000005105900018
Facility Registry ID: 110000620374
Air Operating Status Code: OPR
Default Air Classification Code: MAJ
Air Program: State Implementation Plan for National Primary and Secondary Ambient Air Quality Standards

Map ID	Site	Database(s)	EPA ID Number

U S ARMY ENG CNTR FT BELVOIR (Continued) **1000102350**

Activity Date: 1998-08-03 00:00:00
Activity Status Date: Not reported
Activity Group: Compliance Monitoring
Activity Type: Inspection/Evaluation
Activity Status: Not reported

Region Code: 03
Programmatic ID: AIR VA0000005105900018
Facility Registry ID: 110000620374
Air Operating Status Code: OPR
Default Air Classification Code: MAJ
Air Program: State Implementation Plan for National Primary and Secondary Ambient Air Quality Standards
Activity Date: 1999-08-27 00:00:00
Activity Status Date: Not reported
Activity Group: Compliance Monitoring
Activity Type: Inspection/Evaluation
Activity Status: Not reported

Region Code: 03
Programmatic ID: AIR VA0000005105900018
Facility Registry ID: 110000620374
Air Operating Status Code: OPR
Default Air Classification Code: MAJ
Air Program: State Implementation Plan for National Primary and Secondary Ambient Air Quality Standards
Activity Date: 2000-08-09 00:00:00
Activity Status Date: Not reported
Activity Group: Compliance Monitoring
Activity Type: Inspection/Evaluation
Activity Status: Not reported

Region Code: 03
Programmatic ID: AIR VA0000005105900018
Facility Registry ID: 110000620374
Air Operating Status Code: OPR
Default Air Classification Code: MAJ
Air Program: State Implementation Plan for National Primary and Secondary Ambient Air Quality Standards
Activity Date: 2001-04-25 00:00:00
Activity Status Date: Not reported
Activity Group: Compliance Monitoring
Activity Type: Inspection/Evaluation
Activity Status: Not reported

Region Code: 03
Programmatic ID: AIR VA0000005105900018
Facility Registry ID: 110000620374
Air Operating Status Code: OPR
Default Air Classification Code: MAJ
Air Program: State Implementation Plan for National Primary and Secondary Ambient Air Quality Standards
Activity Date: 2001-04-26 00:00:00
Activity Status Date: Not reported
Activity Group: Compliance Monitoring
Activity Type: Inspection/Evaluation
Activity Status: Not reported

Region Code: 03
Programmatic ID: AIR VA0000005105900018
Facility Registry ID: 110000620374

Map ID	Site	Database(s)	EPA ID Number

U S ARMY ENG CNTR FT BELVOIR (Continued) **1000102350**

Air Operating Status Code: OPR
Default Air Classification Code: MAJ
Air Program: State Implementation Plan for National Primary and Secondary Ambient Air Quality Standards
Activity Date: 2001-06-26 00:00:00
Activity Status Date: Not reported
Activity Group: Compliance Monitoring
Activity Type: Inspection/Evaluation
Activity Status: Not reported

Region Code: 03
Programmatic ID: AIR VA0000005105900018
Facility Registry ID: 110000620374
Air Operating Status Code: OPR
Default Air Classification Code: MAJ
Air Program: State Implementation Plan for National Primary and Secondary Ambient Air Quality Standards
Activity Date: 2001-10-25 00:00:00
Activity Status Date: Not reported
Activity Group: Compliance Monitoring
Activity Type: Inspection/Evaluation
Activity Status: Not reported

Region Code: 03
Programmatic ID: AIR VA0000005105900018
Facility Registry ID: 110000620374
Air Operating Status Code: OPR
Default Air Classification Code: MAJ
Air Program: State Implementation Plan for National Primary and Secondary Ambient Air Quality Standards
Activity Date: 2001-10-26 00:00:00
Activity Status Date: Not reported
Activity Group: Compliance Monitoring
Activity Type: Inspection/Evaluation
Activity Status: Not reported

Region Code: 03
Programmatic ID: AIR VA0000005105900018
Facility Registry ID: 110000620374
Air Operating Status Code: OPR
Default Air Classification Code: MAJ
Air Program: State Implementation Plan for National Primary and Secondary Ambient Air Quality Standards
Activity Date: 2001-12-17 00:00:00
Activity Status Date: Not reported
Activity Group: Compliance Monitoring
Activity Type: Inspection/Evaluation
Activity Status: Not reported

Region Code: 03
Programmatic ID: AIR VA0000005105900018
Facility Registry ID: 110000620374
Air Operating Status Code: OPR
Default Air Classification Code: MAJ
Air Program: State Implementation Plan for National Primary and Secondary Ambient Air Quality Standards
Activity Date: 2002-02-01 00:00:00
Activity Status Date: Not reported
Activity Group: Compliance Monitoring
Activity Type: Inspection/Evaluation
Activity Status: Not reported

Map ID	Site	Database(s)	EPA ID Number

U S ARMY ENG CNTR FT BELVOIR (Continued) **1000102350**

Region Code:	03
Programmatic ID:	AIR VA0000005105900018
Facility Registry ID:	110000620374
Air Operating Status Code:	OPR
Default Air Classification Code:	MAJ
Air Program:	State Implementation Plan for National Primary and Secondary Ambient Air Quality Standards
Activity Date:	2002-05-30 00:00:00
Activity Status Date:	Not reported
Activity Group:	Compliance Monitoring
Activity Type:	Inspection/Evaluation
Activity Status:	Not reported

Region Code:	03
Programmatic ID:	AIR VA0000005105900018
Facility Registry ID:	110000620374
Air Operating Status Code:	OPR
Default Air Classification Code:	MAJ
Air Program:	State Implementation Plan for National Primary and Secondary Ambient Air Quality Standards
Activity Date:	2002-08-07 00:00:00
Activity Status Date:	Not reported
Activity Group:	Compliance Monitoring
Activity Type:	Inspection/Evaluation
Activity Status:	Not reported

Region Code:	03
Programmatic ID:	AIR VA0000005105900018
Facility Registry ID:	110000620374
Air Operating Status Code:	OPR
Default Air Classification Code:	MAJ
Air Program:	State Implementation Plan for National Primary and Secondary Ambient Air Quality Standards
Activity Date:	2002-08-22 00:00:00
Activity Status Date:	Not reported
Activity Group:	Compliance Monitoring
Activity Type:	Inspection/Evaluation
Activity Status:	Not reported

Region Code:	03
Programmatic ID:	AIR VA0000005105900018
Facility Registry ID:	110000620374
Air Operating Status Code:	OPR
Default Air Classification Code:	MAJ
Air Program:	State Implementation Plan for National Primary and Secondary Ambient Air Quality Standards
Activity Date:	2003-01-13 00:00:00
Activity Status Date:	Not reported
Activity Group:	Compliance Monitoring
Activity Type:	Inspection/Evaluation
Activity Status:	Not reported

Region Code:	03
Programmatic ID:	AIR VA0000005105900018
Facility Registry ID:	110000620374
Air Operating Status Code:	OPR
Default Air Classification Code:	MAJ
Air Program:	State Implementation Plan for National Primary and Secondary Ambient Air Quality Standards
Activity Date:	2003-03-04 00:00:00
Activity Status Date:	Not reported
Activity Group:	Compliance Monitoring

Map ID	Site	Database(s)	EPA ID Number

U S ARMY ENG CNTR FT BELVOIR (Continued) **1000102350**

Activity Type: Inspection/Evaluation
Activity Status: Not reported

Region Code: 03
Programmatic ID: AIR VA0000005105900018
Facility Registry ID: 110000620374
Air Operating Status Code: OPR
Default Air Classification Code: MAJ
Air Program: State Implementation Plan for National Primary and Secondary Ambient Air Quality Standards
Activity Date: 2003-05-27 00:00:00
Activity Status Date: Not reported
Activity Group: Compliance Monitoring
Activity Type: Inspection/Evaluation
Activity Status: Not reported

Region Code: 03
Programmatic ID: AIR VA0000005105900018
Facility Registry ID: 110000620374
Air Operating Status Code: OPR
Default Air Classification Code: MAJ
Air Program: State Implementation Plan for National Primary and Secondary Ambient Air Quality Standards
Activity Date: 2003-08-07 00:00:00
Activity Status Date: Not reported
Activity Group: Compliance Monitoring
Activity Type: Inspection/Evaluation
Activity Status: Not reported

Region Code: 03
Programmatic ID: AIR VA0000005105900018
Facility Registry ID: 110000620374
Air Operating Status Code: OPR
Default Air Classification Code: MAJ
Air Program: State Implementation Plan for National Primary and Secondary Ambient Air Quality Standards
Activity Date: 2004-03-03 00:00:00
Activity Status Date: Not reported
Activity Group: Compliance Monitoring
Activity Type: Inspection/Evaluation
Activity Status: Not reported

Region Code: 03
Programmatic ID: AIR VA0000005105900018
Facility Registry ID: 110000620374
Air Operating Status Code: OPR
Default Air Classification Code: MAJ
Air Program: State Implementation Plan for National Primary and Secondary Ambient Air Quality Standards
Activity Date: 2004-06-10 00:00:00
Activity Status Date: Not reported
Activity Group: Compliance Monitoring
Activity Type: Inspection/Evaluation
Activity Status: Not reported

Region Code: 03
Programmatic ID: AIR VA0000005105900018
Facility Registry ID: 110000620374
Air Operating Status Code: OPR
Default Air Classification Code: MAJ
Air Program: State Implementation Plan for National Primary and Secondary Ambient Air Quality Standards

Map ID	Site	Database(s)	EPA ID Number

U S ARMY ENG CNTR FT BELVOIR (Continued) **1000102350**

Activity Date: 2004-06-23 00:00:00
Activity Status Date: Not reported
Activity Group: Compliance Monitoring
Activity Type: Inspection/Evaluation
Activity Status: Not reported

Region Code: 03
Programmatic ID: AIR VA0000005105900018
Facility Registry ID: 110000620374
Air Operating Status Code: OPR
Default Air Classification Code: MAJ
Air Program: State Implementation Plan for National Primary and Secondary Ambient Air Quality Standards
Activity Date: 2004-08-13 00:00:00
Activity Status Date: Not reported
Activity Group: Compliance Monitoring
Activity Type: Inspection/Evaluation
Activity Status: Not reported

Region Code: 03
Programmatic ID: AIR VA0000005105900018
Facility Registry ID: 110000620374
Air Operating Status Code: OPR
Default Air Classification Code: MAJ
Air Program: State Implementation Plan for National Primary and Secondary Ambient Air Quality Standards
Activity Date: 2004-08-27 00:00:00
Activity Status Date: Not reported
Activity Group: Compliance Monitoring
Activity Type: Inspection/Evaluation
Activity Status: Not reported

Region Code: 03
Programmatic ID: AIR VA0000005105900018
Facility Registry ID: 110000620374
Air Operating Status Code: OPR
Default Air Classification Code: MAJ
Air Program: State Implementation Plan for National Primary and Secondary Ambient Air Quality Standards
Activity Date: 2005-01-20 00:00:00
Activity Status Date: Not reported
Activity Group: Compliance Monitoring
Activity Type: Inspection/Evaluation
Activity Status: Not reported

Region Code: 03
Programmatic ID: AIR VA0000005105900018
Facility Registry ID: 110000620374
Air Operating Status Code: OPR
Default Air Classification Code: MAJ
Air Program: State Implementation Plan for National Primary and Secondary Ambient Air Quality Standards
Activity Date: 2005-05-02 00:00:00
Activity Status Date: Not reported
Activity Group: Compliance Monitoring
Activity Type: Inspection/Evaluation
Activity Status: Not reported

Region Code: 03
Programmatic ID: AIR VA0000005105900018
Facility Registry ID: 110000620374

Map ID	Site	Database(s)	EPA ID Number

U S ARMY ENG CNTR FT BELVOIR (Continued) **1000102350**

Air Operating Status Code: OPR
Default Air Classification Code: MAJ
Air Program: State Implementation Plan for National Primary and Secondary Ambient Air Quality Standards
Activity Date: 2005-05-12 00:00:00
Activity Status Date: Not reported
Activity Group: Compliance Monitoring
Activity Type: Inspection/Evaluation
Activity Status: Not reported

Region Code: 03
Programmatic ID: AIR VA0000005105900018
Facility Registry ID: 110000620374
Air Operating Status Code: OPR
Default Air Classification Code: MAJ
Air Program: State Implementation Plan for National Primary and Secondary Ambient Air Quality Standards
Activity Date: 2005-05-26 00:00:00
Activity Status Date: Not reported
Activity Group: Compliance Monitoring
Activity Type: Inspection/Evaluation
Activity Status: Not reported

Region Code: 03
Programmatic ID: AIR VA0000005105900018
Facility Registry ID: 110000620374
Air Operating Status Code: OPR
Default Air Classification Code: MAJ
Air Program: State Implementation Plan for National Primary and Secondary Ambient Air Quality Standards
Activity Date: 2005-06-21 00:00:00
Activity Status Date: Not reported
Activity Group: Compliance Monitoring
Activity Type: Inspection/Evaluation
Activity Status: Not reported

Region Code: 03
Programmatic ID: AIR VA0000005105900018
Facility Registry ID: 110000620374
Air Operating Status Code: OPR
Default Air Classification Code: MAJ
Air Program: State Implementation Plan for National Primary and Secondary Ambient Air Quality Standards
Activity Date: 2005-07-08 00:00:00
Activity Status Date: Not reported
Activity Group: Compliance Monitoring
Activity Type: Inspection/Evaluation
Activity Status: Not reported

Region Code: 03
Programmatic ID: AIR VA0000005105900018
Facility Registry ID: 110000620374
Air Operating Status Code: OPR
Default Air Classification Code: MAJ
Air Program: State Implementation Plan for National Primary and Secondary Ambient Air Quality Standards
Activity Date: 2005-07-12 00:00:00
Activity Status Date: Not reported
Activity Group: Compliance Monitoring
Activity Type: Inspection/Evaluation
Activity Status: Not reported

Map ID	Site	Database(s)	EPA ID Number

U S ARMY ENG CNTR FT BELVOIR (Continued) **1000102350**

Region Code: 03
Programmatic ID: AIR VA0000005105900018
Facility Registry ID: 110000620374
Air Operating Status Code: OPR
Default Air Classification Code: MAJ
Air Program: State Implementation Plan for National Primary and Secondary Ambient Air Quality Standards
Activity Date: 2005-09-20 00:00:00
Activity Status Date: Not reported
Activity Group: Compliance Monitoring
Activity Type: Inspection/Evaluation
Activity Status: Not reported

Region Code: 03
Programmatic ID: AIR VA0000005105900018
Facility Registry ID: 110000620374
Air Operating Status Code: OPR
Default Air Classification Code: MAJ
Air Program: State Implementation Plan for National Primary and Secondary Ambient Air Quality Standards
Activity Date: 2005-09-30 00:00:00
Activity Status Date: Not reported
Activity Group: Compliance Monitoring
Activity Type: Inspection/Evaluation
Activity Status: Not reported

Region Code: 03
Programmatic ID: AIR VA0000005105900018
Facility Registry ID: 110000620374
Air Operating Status Code: OPR
Default Air Classification Code: MAJ
Air Program: State Implementation Plan for National Primary and Secondary Ambient Air Quality Standards
Activity Date: 2005-10-07 00:00:00
Activity Status Date: Not reported
Activity Group: Compliance Monitoring
Activity Type: Inspection/Evaluation
Activity Status: Not reported

Region Code: 03
Programmatic ID: AIR VA0000005105900018
Facility Registry ID: 110000620374
Air Operating Status Code: OPR
Default Air Classification Code: MAJ
Air Program: State Implementation Plan for National Primary and Secondary Ambient Air Quality Standards
Activity Date: 2006-01-31 00:00:00
Activity Status Date: Not reported
Activity Group: Compliance Monitoring
Activity Type: Inspection/Evaluation
Activity Status: Not reported

Region Code: 03
Programmatic ID: AIR VA0000005105900018
Facility Registry ID: 110000620374
Air Operating Status Code: OPR
Default Air Classification Code: MAJ
Air Program: State Implementation Plan for National Primary and Secondary Ambient Air Quality Standards
Activity Date: 2006-03-15 00:00:00
Activity Status Date: Not reported
Activity Group: Compliance Monitoring

Map ID	Site	Database(s)	EPA ID Number

U S ARMY ENG CNTR FT BELVOIR (Continued) **1000102350**

Activity Type: Inspection/Evaluation
Activity Status: Not reported

Region Code: 03
Programmatic ID: AIR VA0000005105900018
Facility Registry ID: 110000620374
Air Operating Status Code: OPR
Default Air Classification Code: MAJ
Air Program: State Implementation Plan for National Primary and Secondary Ambient Air Quality Standards
Activity Date: 2006-05-30 00:00:00
Activity Status Date: Not reported
Activity Group: Compliance Monitoring
Activity Type: Inspection/Evaluation
Activity Status: Not reported

Region Code: 03
Programmatic ID: AIR VA0000005105900018
Facility Registry ID: 110000620374
Air Operating Status Code: OPR
Default Air Classification Code: MAJ
Air Program: State Implementation Plan for National Primary and Secondary Ambient Air Quality Standards
Activity Date: 2007-03-19 00:00:00
Activity Status Date: Not reported
Activity Group: Compliance Monitoring
Activity Type: Inspection/Evaluation
Activity Status: Not reported

Region Code: 03
Programmatic ID: AIR VA0000005105900018
Facility Registry ID: 110000620374
Air Operating Status Code: OPR
Default Air Classification Code: MAJ
Air Program: State Implementation Plan for National Primary and Secondary Ambient Air Quality Standards
Activity Date: 2007-04-05 00:00:00
Activity Status Date: Not reported
Activity Group: Compliance Monitoring
Activity Type: Inspection/Evaluation
Activity Status: Not reported

Region Code: 03
Programmatic ID: AIR VA0000005105900018
Facility Registry ID: 110000620374
Air Operating Status Code: OPR
Default Air Classification Code: MAJ
Air Program: State Implementation Plan for National Primary and Secondary Ambient Air Quality Standards
Activity Date: 2007-05-04 00:00:00
Activity Status Date: Not reported
Activity Group: Compliance Monitoring
Activity Type: Inspection/Evaluation
Activity Status: Not reported

Region Code: 03
Programmatic ID: AIR VA0000005105900018
Facility Registry ID: 110000620374
Air Operating Status Code: OPR
Default Air Classification Code: MAJ
Air Program: State Implementation Plan for National Primary and Secondary Ambient Air Quality Standards

Map ID	Site	Database(s)	EPA ID Number

U S ARMY ENG CNTR FT BELVOIR (Continued) **1000102350**

Activity Date: 2007-05-30 00:00:00
Activity Status Date: Not reported
Activity Group: Compliance Monitoring
Activity Type: Inspection/Evaluation
Activity Status: Not reported

Region Code: 03
Programmatic ID: AIR VA0000005105900018
Facility Registry ID: 110000620374
Air Operating Status Code: OPR
Default Air Classification Code: MAJ
Air Program: State Implementation Plan for National Primary and Secondary Ambient Air Quality Standards
Activity Date: 2007-06-06 00:00:00
Activity Status Date: Not reported
Activity Group: Compliance Monitoring
Activity Type: Inspection/Evaluation
Activity Status: Not reported

Region Code: 03
Programmatic ID: AIR VA0000005105900018
Facility Registry ID: 110000620374
Air Operating Status Code: OPR
Default Air Classification Code: MAJ
Air Program: State Implementation Plan for National Primary and Secondary Ambient Air Quality Standards
Activity Date: 2007-06-11 00:00:00
Activity Status Date: Not reported
Activity Group: Compliance Monitoring
Activity Type: Inspection/Evaluation
Activity Status: Not reported

Region Code: 03
Programmatic ID: AIR VA0000005105900018
Facility Registry ID: 110000620374
Air Operating Status Code: OPR
Default Air Classification Code: MAJ
Air Program: State Implementation Plan for National Primary and Secondary Ambient Air Quality Standards
Activity Date: 2007-06-12 00:00:00
Activity Status Date: Not reported
Activity Group: Compliance Monitoring
Activity Type: Inspection/Evaluation
Activity Status: Not reported

Region Code: 03
Programmatic ID: AIR VA0000005105900018
Facility Registry ID: 110000620374
Air Operating Status Code: OPR
Default Air Classification Code: MAJ
Air Program: State Implementation Plan for National Primary and Secondary Ambient Air Quality Standards
Activity Date: 2007-06-13 00:00:00
Activity Status Date: Not reported
Activity Group: Compliance Monitoring
Activity Type: Inspection/Evaluation
Activity Status: Not reported

Region Code: 03
Programmatic ID: AIR VA0000005105900018
Facility Registry ID: 110000620374

Map ID	Site	Database(s)	EPA ID Number

U S ARMY ENG CNTR FT BELVOIR (Continued) **1000102350**

Air Operating Status Code: OPR
Default Air Classification Code: MAJ
Air Program: State Implementation Plan for National Primary and Secondary Ambient Air Quality Standards
Activity Date: 2007-06-14 00:00:00
Activity Status Date: Not reported
Activity Group: Compliance Monitoring
Activity Type: Inspection/Evaluation
Activity Status: Not reported

Region Code: 03
Programmatic ID: AIR VA0000005105900018
Facility Registry ID: 110000620374
Air Operating Status Code: OPR
Default Air Classification Code: MAJ
Air Program: State Implementation Plan for National Primary and Secondary Ambient Air Quality Standards
Activity Date: 2007-06-19 00:00:00
Activity Status Date: Not reported
Activity Group: Compliance Monitoring
Activity Type: Inspection/Evaluation
Activity Status: Not reported

Region Code: 03
Programmatic ID: AIR VA0000005105900018
Facility Registry ID: 110000620374
Air Operating Status Code: OPR
Default Air Classification Code: MAJ
Air Program: State Implementation Plan for National Primary and Secondary Ambient Air Quality Standards
Activity Date: 2007-06-20 00:00:00
Activity Status Date: Not reported
Activity Group: Compliance Monitoring
Activity Type: Inspection/Evaluation
Activity Status: Not reported

Region Code: 03
Programmatic ID: AIR VA0000005105900018
Facility Registry ID: 110000620374
Air Operating Status Code: OPR
Default Air Classification Code: MAJ
Air Program: State Implementation Plan for National Primary and Secondary Ambient Air Quality Standards
Activity Date: 2007-07-18 00:00:00
Activity Status Date: Not reported
Activity Group: Compliance Monitoring
Activity Type: Inspection/Evaluation
Activity Status: Not reported

Region Code: 03
Programmatic ID: AIR VA0000005105900018
Facility Registry ID: 110000620374
Air Operating Status Code: OPR
Default Air Classification Code: MAJ
Air Program: State Implementation Plan for National Primary and Secondary Ambient Air Quality Standards
Activity Date: 2007-07-27 00:00:00
Activity Status Date: Not reported
Activity Group: Compliance Monitoring
Activity Type: Inspection/Evaluation
Activity Status: Not reported

Map ID	Site	Database(s)	EPA ID Number

U S ARMY ENG CNTR FT BELVOIR (Continued) **1000102350**

Region Code: 03
Programmatic ID: AIR VA0000005105900018
Facility Registry ID: 110000620374
Air Operating Status Code: OPR
Default Air Classification Code: MAJ
Air Program: State Implementation Plan for National Primary and Secondary Ambient Air Quality Standards
Activity Date: 2007-09-04 00:00:00
Activity Status Date: Not reported
Activity Group: Compliance Monitoring
Activity Type: Inspection/Evaluation
Activity Status: Not reported

Region Code: 03
Programmatic ID: AIR VA0000005105900018
Facility Registry ID: 110000620374
Air Operating Status Code: OPR
Default Air Classification Code: MAJ
Air Program: State Implementation Plan for National Primary and Secondary Ambient Air Quality Standards
Activity Date: 2007-09-19 00:00:00
Activity Status Date: Not reported
Activity Group: Compliance Monitoring
Activity Type: Inspection/Evaluation
Activity Status: Not reported

Region Code: 03
Programmatic ID: AIR VA0000005105900018
Facility Registry ID: 110000620374
Air Operating Status Code: OPR
Default Air Classification Code: MAJ
Air Program: State Implementation Plan for National Primary and Secondary Ambient Air Quality Standards
Activity Date: 2007-11-15 00:00:00
Activity Status Date: Not reported
Activity Group: Compliance Monitoring
Activity Type: Inspection/Evaluation
Activity Status: Not reported

Region Code: 03
Programmatic ID: AIR VA0000005105900018
Facility Registry ID: 110000620374
Air Operating Status Code: OPR
Default Air Classification Code: MAJ
Air Program: State Implementation Plan for National Primary and Secondary Ambient Air Quality Standards
Activity Date: 2007-12-11 00:00:00
Activity Status Date: Not reported
Activity Group: Compliance Monitoring
Activity Type: Inspection/Evaluation
Activity Status: Not reported

Region Code: 03
Programmatic ID: AIR VA0000005105900018
Facility Registry ID: 110000620374
Air Operating Status Code: OPR
Default Air Classification Code: MAJ
Air Program: State Implementation Plan for National Primary and Secondary Ambient Air Quality Standards
Activity Date: 2007-12-17 00:00:00
Activity Status Date: Not reported
Activity Group: Compliance Monitoring

Map ID	Site	Database(s)	EPA ID Number

U S ARMY ENG CNTR FT BELVOIR (Continued) **1000102350**

Activity Type: Inspection/Evaluation
Activity Status: Not reported

Region Code: 03
Programmatic ID: AIR VA0000005105900018
Facility Registry ID: 110000620374
Air Operating Status Code: OPR
Default Air Classification Code: MAJ
Air Program: State Implementation Plan for National Primary and Secondary Ambient Air Quality Standards
Activity Date: 2008-02-12 00:00:00
Activity Status Date: Not reported
Activity Group: Compliance Monitoring
Activity Type: Inspection/Evaluation
Activity Status: Not reported

Region Code: 03
Programmatic ID: AIR VA0000005105900018
Facility Registry ID: 110000620374
Air Operating Status Code: OPR
Default Air Classification Code: MAJ
Air Program: State Implementation Plan for National Primary and Secondary Ambient Air Quality Standards
Activity Date: 2008-02-13 00:00:00
Activity Status Date: Not reported
Activity Group: Compliance Monitoring
Activity Type: Inspection/Evaluation
Activity Status: Not reported

Region Code: 03
Programmatic ID: AIR VA0000005105900018
Facility Registry ID: 110000620374
Air Operating Status Code: OPR
Default Air Classification Code: MAJ
Air Program: State Implementation Plan for National Primary and Secondary Ambient Air Quality Standards
Activity Date: 2008-02-14 00:00:00
Activity Status Date: Not reported
Activity Group: Compliance Monitoring
Activity Type: Inspection/Evaluation
Activity Status: Not reported

Region Code: 03
Programmatic ID: AIR VA0000005105900018
Facility Registry ID: 110000620374
Air Operating Status Code: OPR
Default Air Classification Code: MAJ
Air Program: State Implementation Plan for National Primary and Secondary Ambient Air Quality Standards
Activity Date: 2008-03-04 00:00:00
Activity Status Date: Not reported
Activity Group: Compliance Monitoring
Activity Type: Inspection/Evaluation
Activity Status: Not reported

Region Code: 03
Programmatic ID: AIR VA0000005105900018
Facility Registry ID: 110000620374
Air Operating Status Code: OPR
Default Air Classification Code: MAJ
Air Program: State Implementation Plan for National Primary and Secondary Ambient Air Quality Standards

Map ID	Site	Database(s)	EPA ID Number

U S ARMY ENG CNTR FT BELVOIR (Continued) **1000102350**

Activity Date: 2008-03-25 00:00:00
Activity Status Date: Not reported
Activity Group: Compliance Monitoring
Activity Type: Inspection/Evaluation
Activity Status: Not reported

Region Code: 03
Programmatic ID: AIR VA0000005105900018
Facility Registry ID: 110000620374
Air Operating Status Code: OPR
Default Air Classification Code: MAJ
Air Program: State Implementation Plan for National Primary and Secondary Ambient Air Quality Standards
Activity Date: 2008-03-26 00:00:00
Activity Status Date: Not reported
Activity Group: Compliance Monitoring
Activity Type: Inspection/Evaluation
Activity Status: Not reported

Region Code: 03
Programmatic ID: AIR VA0000005105900018
Facility Registry ID: 110000620374
Air Operating Status Code: OPR
Default Air Classification Code: MAJ
Air Program: State Implementation Plan for National Primary and Secondary Ambient Air Quality Standards
Activity Date: 2008-04-09 00:00:00
Activity Status Date: Not reported
Activity Group: Compliance Monitoring
Activity Type: Inspection/Evaluation
Activity Status: Not reported

Region Code: 03
Programmatic ID: AIR VA0000005105900018
Facility Registry ID: 110000620374
Air Operating Status Code: OPR
Default Air Classification Code: MAJ
Air Program: State Implementation Plan for National Primary and Secondary Ambient Air Quality Standards
Activity Date: 2008-04-23 00:00:00
Activity Status Date: Not reported
Activity Group: Compliance Monitoring
Activity Type: Inspection/Evaluation
Activity Status: Not reported

Region Code: 03
Programmatic ID: AIR VA0000005105900018
Facility Registry ID: 110000620374
Air Operating Status Code: OPR
Default Air Classification Code: MAJ
Air Program: State Implementation Plan for National Primary and Secondary Ambient Air Quality Standards
Activity Date: 2008-04-24 00:00:00
Activity Status Date: Not reported
Activity Group: Compliance Monitoring
Activity Type: Inspection/Evaluation
Activity Status: Not reported

Region Code: 03
Programmatic ID: AIR VA0000005105900018
Facility Registry ID: 110000620374

Map ID	Site	Database(s)	EPA ID Number

U S ARMY ENG CNTR FT BELVOIR (Continued) **1000102350**

Air Operating Status Code: OPR
Default Air Classification Code: MAJ
Air Program: State Implementation Plan for National Primary and Secondary Ambient Air Quality Standards
Activity Date: 2008-04-28 00:00:00
Activity Status Date: Not reported
Activity Group: Compliance Monitoring
Activity Type: Inspection/Evaluation
Activity Status: Not reported

Region Code: 03
Programmatic ID: AIR VA0000005105900018
Facility Registry ID: 110000620374
Air Operating Status Code: OPR
Default Air Classification Code: MAJ
Air Program: State Implementation Plan for National Primary and Secondary Ambient Air Quality Standards
Activity Date: 2008-05-02 00:00:00
Activity Status Date: Not reported
Activity Group: Compliance Monitoring
Activity Type: Inspection/Evaluation
Activity Status: Not reported

Region Code: 03
Programmatic ID: AIR VA0000005105900018
Facility Registry ID: 110000620374
Air Operating Status Code: OPR
Default Air Classification Code: MAJ
Air Program: State Implementation Plan for National Primary and Secondary Ambient Air Quality Standards
Activity Date: 2008-05-05 00:00:00
Activity Status Date: Not reported
Activity Group: Compliance Monitoring
Activity Type: Inspection/Evaluation
Activity Status: Not reported

Region Code: 03
Programmatic ID: AIR VA0000005105900018
Facility Registry ID: 110000620374
Air Operating Status Code: OPR
Default Air Classification Code: MAJ
Air Program: State Implementation Plan for National Primary and Secondary Ambient Air Quality Standards
Activity Date: 2008-11-04 00:00:00
Activity Status Date: Not reported
Activity Group: Compliance Monitoring
Activity Type: Inspection/Evaluation
Activity Status: Not reported

Region Code: 03
Programmatic ID: AIR VA0000005105900018
Facility Registry ID: 110000620374
Air Operating Status Code: OPR
Default Air Classification Code: MAJ
Air Program: State Implementation Plan for National Primary and Secondary Ambient Air Quality Standards
Activity Date: 2009-02-10 00:00:00
Activity Status Date: Not reported
Activity Group: Compliance Monitoring
Activity Type: Inspection/Evaluation
Activity Status: Not reported

Map ID	Site	Database(s)	EPA ID Number

U S ARMY ENG CNTR FT BELVOIR (Continued) **1000102350**

Region Code: 03
Programmatic ID: AIR VA0000005105900018
Facility Registry ID: 110000620374
Air Operating Status Code: OPR
Default Air Classification Code: MAJ
Air Program: State Implementation Plan for National Primary and Secondary Ambient Air Quality Standards
Activity Date: 2009-05-14 00:00:00
Activity Status Date: Not reported
Activity Group: Compliance Monitoring
Activity Type: Inspection/Evaluation
Activity Status: Not reported

Region Code: 03
Programmatic ID: AIR VA0000005105900018
Facility Registry ID: 110000620374
Air Operating Status Code: OPR
Default Air Classification Code: MAJ
Air Program: State Implementation Plan for National Primary and Secondary Ambient Air Quality Standards
Activity Date: 2009-05-21 00:00:00
Activity Status Date: Not reported
Activity Group: Compliance Monitoring
Activity Type: Inspection/Evaluation
Activity Status: Not reported

Region Code: 03
Programmatic ID: AIR VA0000005105900018
Facility Registry ID: 110000620374
Air Operating Status Code: OPR
Default Air Classification Code: MAJ
Air Program: State Implementation Plan for National Primary and Secondary Ambient Air Quality Standards
Activity Date: 2009-05-26 00:00:00
Activity Status Date: Not reported
Activity Group: Compliance Monitoring
Activity Type: Inspection/Evaluation
Activity Status: Not reported

Region Code: 03
Programmatic ID: AIR VA0000005105900018
Facility Registry ID: 110000620374
Air Operating Status Code: OPR
Default Air Classification Code: MAJ
Air Program: State Implementation Plan for National Primary and Secondary Ambient Air Quality Standards
Activity Date: 2009-06-02 00:00:00
Activity Status Date: Not reported
Activity Group: Compliance Monitoring
Activity Type: Inspection/Evaluation
Activity Status: Not reported

Region Code: 03
Programmatic ID: AIR VA0000005105900018
Facility Registry ID: 110000620374
Air Operating Status Code: OPR
Default Air Classification Code: MAJ
Air Program: State Implementation Plan for National Primary and Secondary Ambient Air Quality Standards
Activity Date: 2009-08-11 00:00:00
Activity Status Date: Not reported
Activity Group: Compliance Monitoring

Map ID	Site	Database(s)	EPA ID Number

U S ARMY ENG CNTR FT BELVOIR (Continued) **1000102350**

Activity Type: Inspection/Evaluation
Activity Status: Not reported

Region Code: 03
Programmatic ID: AIR VA0000005105900018
Facility Registry ID: 110000620374
Air Operating Status Code: OPR
Default Air Classification Code: MAJ
Air Program: State Implementation Plan for National Primary and Secondary Ambient Air Quality Standards
Activity Date: 2009-08-13 00:00:00
Activity Status Date: Not reported
Activity Group: Compliance Monitoring
Activity Type: Inspection/Evaluation
Activity Status: Not reported

Region Code: 03
Programmatic ID: AIR VA0000005105900018
Facility Registry ID: 110000620374
Air Operating Status Code: OPR
Default Air Classification Code: MAJ
Air Program: State Implementation Plan for National Primary and Secondary Ambient Air Quality Standards
Activity Date: 2009-09-24 00:00:00
Activity Status Date: Not reported
Activity Group: Compliance Monitoring
Activity Type: Inspection/Evaluation
Activity Status: Not reported

Region Code: 03
Programmatic ID: AIR VA0000005105900018
Facility Registry ID: 110000620374
Air Operating Status Code: OPR
Default Air Classification Code: MAJ
Air Program: State Implementation Plan for National Primary and Secondary Ambient Air Quality Standards
Activity Date: 2009-10-14 00:00:00
Activity Status Date: Not reported
Activity Group: Compliance Monitoring
Activity Type: Inspection/Evaluation
Activity Status: Not reported

Region Code: 03
Programmatic ID: AIR VA0000005105900018
Facility Registry ID: 110000620374
Air Operating Status Code: OPR
Default Air Classification Code: MAJ
Air Program: State Implementation Plan for National Primary and Secondary Ambient Air Quality Standards
Activity Date: 2009-11-10 00:00:00
Activity Status Date: Not reported
Activity Group: Compliance Monitoring
Activity Type: Inspection/Evaluation
Activity Status: Not reported

Region Code: 03
Programmatic ID: AIR VA0000005105900018
Facility Registry ID: 110000620374
Air Operating Status Code: OPR
Default Air Classification Code: MAJ
Air Program: State Implementation Plan for National Primary and Secondary Ambient Air Quality Standards

Map ID	Site	Database(s)	EPA ID Number

U S ARMY ENG CNTR FT BELVOIR (Continued) **1000102350**

Activity Date: 2010-02-11 00:00:00
Activity Status Date: Not reported
Activity Group: Compliance Monitoring
Activity Type: Inspection/Evaluation
Activity Status: Not reported

Region Code: 03
Programmatic ID: AIR VA0000005105900018
Facility Registry ID: 110000620374
Air Operating Status Code: OPR
Default Air Classification Code: MAJ
Air Program: State Implementation Plan for National Primary and Secondary Ambient Air Quality Standards
Activity Date: 2010-03-30 00:00:00
Activity Status Date: Not reported
Activity Group: Compliance Monitoring
Activity Type: Inspection/Evaluation
Activity Status: Not reported

Region Code: 03
Programmatic ID: AIR VA0000005105900018
Facility Registry ID: 110000620374
Air Operating Status Code: OPR
Default Air Classification Code: MAJ
Air Program: State Implementation Plan for National Primary and Secondary Ambient Air Quality Standards
Activity Date: 2010-03-31 00:00:00
Activity Status Date: Not reported
Activity Group: Compliance Monitoring
Activity Type: Inspection/Evaluation
Activity Status: Not reported

Region Code: 03
Programmatic ID: AIR VA0000005105900018
Facility Registry ID: 110000620374
Air Operating Status Code: OPR
Default Air Classification Code: MAJ
Air Program: State Implementation Plan for National Primary and Secondary Ambient Air Quality Standards
Activity Date: 2010-05-11 00:00:00
Activity Status Date: Not reported
Activity Group: Compliance Monitoring
Activity Type: Inspection/Evaluation
Activity Status: Not reported

Region Code: 03
Programmatic ID: AIR VA0000005105900018
Facility Registry ID: 110000620374
Air Operating Status Code: OPR
Default Air Classification Code: MAJ
Air Program: State Implementation Plan for National Primary and Secondary Ambient Air Quality Standards
Activity Date: 2010-05-24 00:00:00
Activity Status Date: Not reported
Activity Group: Compliance Monitoring
Activity Type: Inspection/Evaluation
Activity Status: Not reported

Region Code: 03
Programmatic ID: AIR VA0000005105900018
Facility Registry ID: 110000620374

Map ID	Site	Database(s)	EPA ID Number

U S ARMY ENG CNTR FT BELVOIR (Continued) **1000102350**

Air Operating Status Code: OPR
Default Air Classification Code: MAJ
Air Program: State Implementation Plan for National Primary and Secondary Ambient Air Quality Standards
Activity Date: 2010-07-12 00:00:00
Activity Status Date: Not reported
Activity Group: Compliance Monitoring
Activity Type: Inspection/Evaluation
Activity Status: Not reported

Region Code: 03
Programmatic ID: AIR VA0000005105900018
Facility Registry ID: 110000620374
Air Operating Status Code: OPR
Default Air Classification Code: MAJ
Air Program: State Implementation Plan for National Primary and Secondary Ambient Air Quality Standards
Activity Date: 2010-07-14 00:00:00
Activity Status Date: Not reported
Activity Group: Compliance Monitoring
Activity Type: Inspection/Evaluation
Activity Status: Not reported

Region Code: 03
Programmatic ID: AIR VA0000005105900018
Facility Registry ID: 110000620374
Air Operating Status Code: OPR
Default Air Classification Code: MAJ
Air Program: State Implementation Plan for National Primary and Secondary Ambient Air Quality Standards
Activity Date: 2010-08-02 00:00:00
Activity Status Date: Not reported
Activity Group: Compliance Monitoring
Activity Type: Inspection/Evaluation
Activity Status: Not reported

Region Code: 03
Programmatic ID: AIR VA0000005105900018
Facility Registry ID: 110000620374
Air Operating Status Code: OPR
Default Air Classification Code: MAJ
Air Program: State Implementation Plan for National Primary and Secondary Ambient Air Quality Standards
Activity Date: 2010-08-04 00:00:00
Activity Status Date: Not reported
Activity Group: Compliance Monitoring
Activity Type: Inspection/Evaluation
Activity Status: Not reported

Region Code: 03
Programmatic ID: AIR VA0000005105900018
Facility Registry ID: 110000620374
Air Operating Status Code: OPR
Default Air Classification Code: MAJ
Air Program: State Implementation Plan for National Primary and Secondary Ambient Air Quality Standards
Activity Date: 2010-08-05 00:00:00
Activity Status Date: Not reported
Activity Group: Compliance Monitoring
Activity Type: Inspection/Evaluation
Activity Status: Not reported

Map ID	Site	Database(s)	EPA ID Number

U S ARMY ENG CNTR FT BELVOIR (Continued) **1000102350**

Region Code:	03
Programmatic ID:	AIR VA0000005105900018
Facility Registry ID:	110000620374
Air Operating Status Code:	OPR
Default Air Classification Code:	MAJ
Air Program:	State Implementation Plan for National Primary and Secondary Ambient Air Quality Standards
Activity Date:	2010-09-20 00:00:00
Activity Status Date:	Not reported
Activity Group:	Compliance Monitoring
Activity Type:	Inspection/Evaluation
Activity Status:	Not reported

Region Code:	03
Programmatic ID:	AIR VA0000005105900018
Facility Registry ID:	110000620374
Air Operating Status Code:	OPR
Default Air Classification Code:	MAJ
Air Program:	State Implementation Plan for National Primary and Secondary Ambient Air Quality Standards
Activity Date:	2010-09-28 00:00:00
Activity Status Date:	Not reported
Activity Group:	Compliance Monitoring
Activity Type:	Inspection/Evaluation
Activity Status:	Not reported

Region Code:	03
Programmatic ID:	AIR VA0000005105900018
Facility Registry ID:	110000620374
Air Operating Status Code:	OPR
Default Air Classification Code:	MAJ
Air Program:	State Implementation Plan for National Primary and Secondary Ambient Air Quality Standards
Activity Date:	2010-11-01 00:00:00
Activity Status Date:	Not reported
Activity Group:	Compliance Monitoring
Activity Type:	Inspection/Evaluation
Activity Status:	Not reported

Region Code:	03
Programmatic ID:	AIR VA0000005105900018
Facility Registry ID:	110000620374
Air Operating Status Code:	OPR
Default Air Classification Code:	MAJ
Air Program:	State Implementation Plan for National Primary and Secondary Ambient Air Quality Standards
Activity Date:	2010-11-10 00:00:00
Activity Status Date:	Not reported
Activity Group:	Compliance Monitoring
Activity Type:	Inspection/Evaluation
Activity Status:	Not reported

Region Code:	03
Programmatic ID:	AIR VA0000005105900018
Facility Registry ID:	110000620374
Air Operating Status Code:	OPR
Default Air Classification Code:	MAJ
Air Program:	State Implementation Plan for National Primary and Secondary Ambient Air Quality Standards
Activity Date:	2010-11-15 00:00:00
Activity Status Date:	Not reported
Activity Group:	Compliance Monitoring

Map ID	Site	Database(s)	EPA ID Number

U S ARMY ENG CNTR FT BELVOIR (Continued) **1000102350**

Activity Type: Inspection/Evaluation
Activity Status: Not reported

Region Code: 03
Programmatic ID: AIR VA0000005105900018
Facility Registry ID: 110000620374
Air Operating Status Code: OPR
Default Air Classification Code: MAJ
Air Program: State Implementation Plan for National Primary and Secondary Ambient Air Quality Standards
Activity Date: 2010-12-06 00:00:00
Activity Status Date: Not reported
Activity Group: Compliance Monitoring
Activity Type: Inspection/Evaluation
Activity Status: Not reported

Region Code: 03
Programmatic ID: AIR VA0000005105900018
Facility Registry ID: 110000620374
Air Operating Status Code: OPR
Default Air Classification Code: MAJ
Air Program: State Implementation Plan for National Primary and Secondary Ambient Air Quality Standards
Activity Date: 2011-01-20 00:00:00
Activity Status Date: Not reported
Activity Group: Compliance Monitoring
Activity Type: Inspection/Evaluation
Activity Status: Not reported

Region Code: 03
Programmatic ID: AIR VA0000005105900018
Facility Registry ID: 110000620374
Air Operating Status Code: OPR
Default Air Classification Code: MAJ
Air Program: State Implementation Plan for National Primary and Secondary Ambient Air Quality Standards
Activity Date: 2011-02-02 00:00:00
Activity Status Date: Not reported
Activity Group: Compliance Monitoring
Activity Type: Inspection/Evaluation
Activity Status: Not reported

Region Code: 03
Programmatic ID: AIR VA0000005105900018
Facility Registry ID: 110000620374
Air Operating Status Code: OPR
Default Air Classification Code: MAJ
Air Program: State Implementation Plan for National Primary and Secondary Ambient Air Quality Standards
Activity Date: 2011-02-09 00:00:00
Activity Status Date: Not reported
Activity Group: Compliance Monitoring
Activity Type: Inspection/Evaluation
Activity Status: Not reported

Region Code: 03
Programmatic ID: AIR VA0000005105900018
Facility Registry ID: 110000620374
Air Operating Status Code: OPR
Default Air Classification Code: MAJ
Air Program: State Implementation Plan for National Primary and Secondary Ambient Air Quality Standards

Map ID	Site	Database(s)	EPA ID Number

U S ARMY ENG CNTR FT BELVOIR (Continued) **1000102350**

Activity Date: 2011-02-11 00:00:00
Activity Status Date: Not reported
Activity Group: Compliance Monitoring
Activity Type: Inspection/Evaluation
Activity Status: Not reported

Region Code: 03
Programmatic ID: AIR VA0000005105900018
Facility Registry ID: 110000620374
Air Operating Status Code: OPR
Default Air Classification Code: MAJ
Air Program: State Implementation Plan for National Primary and Secondary Ambient Air Quality Standards
Activity Date: 2011-03-02 00:00:00
Activity Status Date: Not reported
Activity Group: Compliance Monitoring
Activity Type: Inspection/Evaluation
Activity Status: Not reported

Region Code: 03
Programmatic ID: AIR VA0000005105900018
Facility Registry ID: 110000620374
Air Operating Status Code: OPR
Default Air Classification Code: MAJ
Air Program: State Implementation Plan for National Primary and Secondary Ambient Air Quality Standards
Activity Date: 2011-05-12 00:00:00
Activity Status Date: Not reported
Activity Group: Compliance Monitoring
Activity Type: Inspection/Evaluation
Activity Status: Not reported

Region Code: 03
Programmatic ID: AIR VA0000005105900018
Facility Registry ID: 110000620374
Air Operating Status Code: OPR
Default Air Classification Code: MAJ
Air Program: State Implementation Plan for National Primary and Secondary Ambient Air Quality Standards
Activity Date: 2011-05-23 00:00:00
Activity Status Date: Not reported
Activity Group: Compliance Monitoring
Activity Type: Inspection/Evaluation
Activity Status: Not reported

Region Code: 03
Programmatic ID: AIR VA0000005105900018
Facility Registry ID: 110000620374
Air Operating Status Code: OPR
Default Air Classification Code: MAJ
Air Program: State Implementation Plan for National Primary and Secondary Ambient Air Quality Standards
Activity Date: 2011-08-08 00:00:00
Activity Status Date: Not reported
Activity Group: Compliance Monitoring
Activity Type: Inspection/Evaluation
Activity Status: Not reported

Region Code: 03
Programmatic ID: AIR VA0000005105900018
Facility Registry ID: 110000620374

Map ID	Site	Database(s)	EPA ID Number

U S ARMY ENG CNTR FT BELVOIR (Continued) **1000102350**

Air Operating Status Code: OPR
Default Air Classification Code: MAJ
Air Program: State Implementation Plan for National Primary and Secondary Ambient Air Quality Standards
Activity Date: 2011-08-22 00:00:00
Activity Status Date: Not reported
Activity Group: Compliance Monitoring
Activity Type: Inspection/Evaluation
Activity Status: Not reported

Region Code: 03
Programmatic ID: AIR VA0000005105900018
Facility Registry ID: 110000620374
Air Operating Status Code: OPR
Default Air Classification Code: MAJ
Air Program: State Implementation Plan for National Primary and Secondary Ambient Air Quality Standards
Activity Date: 2011-08-25 00:00:00
Activity Status Date: Not reported
Activity Group: Compliance Monitoring
Activity Type: Inspection/Evaluation
Activity Status: Not reported

Region Code: 03
Programmatic ID: AIR VA0000005105900018
Facility Registry ID: 110000620374
Air Operating Status Code: OPR
Default Air Classification Code: MAJ
Air Program: State Implementation Plan for National Primary and Secondary Ambient Air Quality Standards
Activity Date: 2011-09-13 00:00:00
Activity Status Date: Not reported
Activity Group: Compliance Monitoring
Activity Type: Inspection/Evaluation
Activity Status: Not reported

Region Code: 03
Programmatic ID: AIR VA0000005105900018
Facility Registry ID: 110000620374
Air Operating Status Code: OPR
Default Air Classification Code: MAJ
Air Program: State Implementation Plan for National Primary and Secondary Ambient Air Quality Standards
Activity Date: 2011-10-31 00:00:00
Activity Status Date: Not reported
Activity Group: Compliance Monitoring
Activity Type: Inspection/Evaluation
Activity Status: Not reported

Region Code: 03
Programmatic ID: AIR VA0000005105900018
Facility Registry ID: 110000620374
Air Operating Status Code: OPR
Default Air Classification Code: MAJ
Air Program: State Implementation Plan for National Primary and Secondary Ambient Air Quality Standards
Activity Date: 2012-01-31 00:00:00
Activity Status Date: Not reported
Activity Group: Compliance Monitoring
Activity Type: Inspection/Evaluation
Activity Status: Not reported

Map ID	Site	Database(s)	EPA ID Number

U S ARMY ENG CNTR FT BELVOIR (Continued) **1000102350**

Region Code:	03
Programmatic ID:	AIR VA0000005105900018
Facility Registry ID:	110000620374
Air Operating Status Code:	OPR
Default Air Classification Code:	MAJ
Air Program:	State Implementation Plan for National Primary and Secondary Ambient Air Quality Standards
Activity Date:	2012-02-28 00:00:00
Activity Status Date:	Not reported
Activity Group:	Compliance Monitoring
Activity Type:	Inspection/Evaluation
Activity Status:	Not reported

Region Code:	03
Programmatic ID:	AIR VA0000005105900018
Facility Registry ID:	110000620374
Air Operating Status Code:	OPR
Default Air Classification Code:	MAJ
Air Program:	State Implementation Plan for National Primary and Secondary Ambient Air Quality Standards
Activity Date:	2012-02-29 00:00:00
Activity Status Date:	Not reported
Activity Group:	Compliance Monitoring
Activity Type:	Inspection/Evaluation
Activity Status:	Not reported

Region Code:	03
Programmatic ID:	AIR VA0000005105900018
Facility Registry ID:	110000620374
Air Operating Status Code:	OPR
Default Air Classification Code:	MAJ
Air Program:	State Implementation Plan for National Primary and Secondary Ambient Air Quality Standards
Activity Date:	2012-05-07 00:00:00
Activity Status Date:	Not reported
Activity Group:	Compliance Monitoring
Activity Type:	Inspection/Evaluation
Activity Status:	Not reported

Region Code:	03
Programmatic ID:	AIR VA0000005105900018
Facility Registry ID:	110000620374
Air Operating Status Code:	OPR
Default Air Classification Code:	MAJ
Air Program:	State Implementation Plan for National Primary and Secondary Ambient Air Quality Standards
Activity Date:	2012-05-09 00:00:00
Activity Status Date:	Not reported
Activity Group:	Compliance Monitoring
Activity Type:	Inspection/Evaluation
Activity Status:	Not reported

Region Code:	03
Programmatic ID:	AIR VA0000005105900018
Facility Registry ID:	110000620374
Air Operating Status Code:	OPR
Default Air Classification Code:	MAJ
Air Program:	State Implementation Plan for National Primary and Secondary Ambient Air Quality Standards
Activity Date:	2012-07-31 00:00:00
Activity Status Date:	Not reported
Activity Group:	Compliance Monitoring

Map ID	Site	Database(s)	EPA ID Number

U S ARMY ENG CNTR FT BELVOIR (Continued) **1000102350**

Activity Type: Inspection/Evaluation
Activity Status: Not reported

Region Code: 03
Programmatic ID: AIR VA0000005105900018
Facility Registry ID: 110000620374
Air Operating Status Code: OPR
Default Air Classification Code: MAJ
Air Program: State Implementation Plan for National Primary and Secondary Ambient Air Quality Standards
Activity Date: 2012-08-09 00:00:00
Activity Status Date: Not reported
Activity Group: Compliance Monitoring
Activity Type: Inspection/Evaluation
Activity Status: Not reported

Region Code: 03
Programmatic ID: AIR VA0000005105900018
Facility Registry ID: 110000620374
Air Operating Status Code: OPR
Default Air Classification Code: MAJ
Air Program: State Implementation Plan for National Primary and Secondary Ambient Air Quality Standards
Activity Date: 2012-09-06 00:00:00
Activity Status Date: Not reported
Activity Group: Compliance Monitoring
Activity Type: Inspection/Evaluation
Activity Status: Not reported

Region Code: 03
Programmatic ID: AIR VA0000005105900018
Facility Registry ID: 110000620374
Air Operating Status Code: OPR
Default Air Classification Code: MAJ
Air Program: State Implementation Plan for National Primary and Secondary Ambient Air Quality Standards
Activity Date: 2012-11-05 00:00:00
Activity Status Date: Not reported
Activity Group: Compliance Monitoring
Activity Type: Inspection/Evaluation
Activity Status: Not reported

Region Code: 03
Programmatic ID: AIR VA0000005105900018
Facility Registry ID: 110000620374
Air Operating Status Code: OPR
Default Air Classification Code: MAJ
Air Program: State Implementation Plan for National Primary and Secondary Ambient Air Quality Standards
Activity Date: 2013-02-05 00:00:00
Activity Status Date: Not reported
Activity Group: Compliance Monitoring
Activity Type: Inspection/Evaluation
Activity Status: Not reported

Region Code: 03
Programmatic ID: AIR VA0000005105900018
Facility Registry ID: 110000620374
Air Operating Status Code: OPR
Default Air Classification Code: MAJ
Air Program: State Implementation Plan for National Primary and Secondary Ambient Air Quality Standards

Map ID	Site	Database(s)	EPA ID Number

U S ARMY ENG CNTR FT BELVOIR (Continued) **1000102350**

Activity Date: 2013-03-04 00:00:00
Activity Status Date: Not reported
Activity Group: Compliance Monitoring
Activity Type: Inspection/Evaluation
Activity Status: Not reported

Region Code: 03
Programmatic ID: AIR VA0000005105900018
Facility Registry ID: 110000620374
Air Operating Status Code: OPR
Default Air Classification Code: MAJ
Air Program: State Implementation Plan for National Primary and Secondary Ambient Air Quality Standards
Activity Date: 2013-03-12 00:00:00
Activity Status Date: Not reported
Activity Group: Compliance Monitoring
Activity Type: Inspection/Evaluation
Activity Status: Not reported

Region Code: 03
Programmatic ID: AIR VA0000005105900018
Facility Registry ID: 110000620374
Air Operating Status Code: OPR
Default Air Classification Code: MAJ
Air Program: State Implementation Plan for National Primary and Secondary Ambient Air Quality Standards
Activity Date: 2013-04-16 00:00:00
Activity Status Date: Not reported
Activity Group: Compliance Monitoring
Activity Type: Inspection/Evaluation
Activity Status: Not reported

Region Code: 03
Programmatic ID: AIR VA0000005105900018
Facility Registry ID: 110000620374
Air Operating Status Code: OPR
Default Air Classification Code: MAJ
Air Program: State Implementation Plan for National Primary and Secondary Ambient Air Quality Standards
Activity Date: 2013-05-01 00:00:00
Activity Status Date: Not reported
Activity Group: Compliance Monitoring
Activity Type: Inspection/Evaluation
Activity Status: Not reported

Region Code: 03
Programmatic ID: AIR VA0000005105900018
Facility Registry ID: 110000620374
Air Operating Status Code: OPR
Default Air Classification Code: MAJ
Air Program: State Implementation Plan for National Primary and Secondary Ambient Air Quality Standards
Activity Date: 2013-08-13 00:00:00
Activity Status Date: Not reported
Activity Group: Compliance Monitoring
Activity Type: Inspection/Evaluation
Activity Status: Not reported

Region Code: 03
Programmatic ID: AIR VA0000005105900018
Facility Registry ID: 110000620374

Map ID	Site	Database(s)	EPA ID Number

U S ARMY ENG CNTR FT BELVOIR (Continued) **1000102350**

Air Operating Status Code: OPR
Default Air Classification Code: MAJ
Air Program: State Implementation Plan for National Primary and Secondary Ambient Air Quality Standards
Activity Date: 2013-08-26 00:00:00
Activity Status Date: Not reported
Activity Group: Compliance Monitoring
Activity Type: Inspection/Evaluation
Activity Status: Not reported

Region Code: 03
Programmatic ID: AIR VA0000005105900018
Facility Registry ID: 110000620374
Air Operating Status Code: OPR
Default Air Classification Code: MAJ
Air Program: State Implementation Plan for National Primary and Secondary Ambient Air Quality Standards
Activity Date: 2013-09-24 00:00:00
Activity Status Date: Not reported
Activity Group: Compliance Monitoring
Activity Type: Inspection/Evaluation
Activity Status: Not reported

Region Code: 03
Programmatic ID: AIR VA0000005105900018
Facility Registry ID: 110000620374
Air Operating Status Code: OPR
Default Air Classification Code: MAJ
Air Program: State Implementation Plan for National Primary and Secondary Ambient Air Quality Standards
Activity Date: 2014-02-03 00:00:00
Activity Status Date: Not reported
Activity Group: Compliance Monitoring
Activity Type: Inspection/Evaluation
Activity Status: Not reported

Region Code: 03
Programmatic ID: AIR VA0000005105900018
Facility Registry ID: 110000620374
Air Operating Status Code: OPR
Default Air Classification Code: MAJ
Air Program: State Implementation Plan for National Primary and Secondary Ambient Air Quality Standards
Activity Date: 2014-03-04 00:00:00
Activity Status Date: Not reported
Activity Group: Compliance Monitoring
Activity Type: Inspection/Evaluation
Activity Status: Not reported

Region Code: 03
Programmatic ID: AIR VA0000005105900018
Facility Registry ID: 110000620374
Air Operating Status Code: OPR
Default Air Classification Code: MAJ
Air Program: State Implementation Plan for National Primary and Secondary Ambient Air Quality Standards
Activity Date: 2014-03-05 00:00:00
Activity Status Date: Not reported
Activity Group: Compliance Monitoring
Activity Type: Inspection/Evaluation
Activity Status: Not reported

Map ID	Site	Database(s)	EPA ID Number

U S ARMY ENG CNTR FT BELVOIR (Continued) **1000102350**

Region Code: 03
Programmatic ID: AIR VA0000005105900018
Facility Registry ID: 110000620374
Air Operating Status Code: OPR
Default Air Classification Code: MAJ
Air Program: State Implementation Plan for National Primary and Secondary Ambient Air Quality Standards
Activity Date: 2014-04-29 00:00:00
Activity Status Date: Not reported
Activity Group: Compliance Monitoring
Activity Type: Inspection/Evaluation
Activity Status: Not reported

Region Code: 03
Programmatic ID: AIR VA0000005105900018
Facility Registry ID: 110000620374
Air Operating Status Code: OPR
Default Air Classification Code: MAJ
Air Program: State Implementation Plan for National Primary and Secondary Ambient Air Quality Standards
Activity Date: 2014-08-20 00:00:00
Activity Status Date: Not reported
Activity Group: Compliance Monitoring
Activity Type: Inspection/Evaluation
Activity Status: Not reported

Region Code: 03
Programmatic ID: AIR VA0000005105900018
Facility Registry ID: 110000620374
Air Operating Status Code: OPR
Default Air Classification Code: MAJ
Air Program: State Implementation Plan for National Primary and Secondary Ambient Air Quality Standards
Activity Date: 2014-09-05 00:00:00
Activity Status Date: Not reported
Activity Group: Compliance Monitoring
Activity Type: Inspection/Evaluation
Activity Status: Not reported

Region Code: 03
Programmatic ID: AIR VA0000005105900018
Facility Registry ID: 110000620374
Air Operating Status Code: OPR
Default Air Classification Code: MAJ
Air Program: State Implementation Plan for National Primary and Secondary Ambient Air Quality Standards
Activity Date: 2001-01-11 00:00:00
Activity Status Date: 2001-01-11 00:00:00
Activity Group: Enforcement Action
Activity Type: Administrative - Formal
Activity Status: Final Order Issued

Region Code: 03
Programmatic ID: AIR VA0000005105900018
Facility Registry ID: 110000620374
Air Operating Status Code: OPR
Default Air Classification Code: MAJ
Air Program: State Implementation Plan for National Primary and Secondary Ambient Air Quality Standards
Activity Date: 2007-09-24 00:00:00
Activity Status Date: 2007-09-24 00:00:00
Activity Group: Enforcement Action

Map ID	Site	Database(s)	EPA ID Number

U S ARMY ENG CNTR FT BELVOIR (Continued) **1000102350**

Activity Type: Administrative - Formal
Activity Status: Final Order Issued

Region Code: 03
Programmatic ID: AIR VA0000005105900018
Facility Registry ID: 110000620374
Air Operating Status Code: OPR
Default Air Classification Code: MAJ
Air Program: State Implementation Plan for National Primary and Secondary Ambient Air Quality Standards
Activity Date: 1998-10-30 00:00:00
Activity Status Date: 1998-10-30 00:00:00
Activity Group: Enforcement Action
Activity Type: Administrative - Informal
Activity Status: Achieved

Region Code: 03
Programmatic ID: AIR VA0000005105900018
Facility Registry ID: 110000620374
Air Operating Status Code: OPR
Default Air Classification Code: MAJ
Air Program: State Implementation Plan for National Primary and Secondary Ambient Air Quality Standards
Activity Date: 2000-09-05 00:00:00
Activity Status Date: 2000-09-05 00:00:00
Activity Group: Enforcement Action
Activity Type: Administrative - Informal
Activity Status: Achieved

Region Code: 03
Programmatic ID: AIR VA0000005105900018
Facility Registry ID: 110000620374
Air Operating Status Code: OPR
Default Air Classification Code: MAJ
Air Program: State Implementation Plan for National Primary and Secondary Ambient Air Quality Standards
Activity Date: 2006-10-11 00:00:00
Activity Status Date: 2006-10-11 00:00:00
Activity Group: Enforcement Action
Activity Type: Administrative - Informal
Activity Status: Achieved

Region Code: 03
Programmatic ID: AIR VA0000005105900018
Facility Registry ID: 110000620374
Air Operating Status Code: OPR
Default Air Classification Code: MAJ
Air Program: State Implementation Plan for National Primary and Secondary Ambient Air Quality Standards
Activity Date: 2008-04-08 00:00:00
Activity Status Date: 2008-04-08 00:00:00
Activity Group: Enforcement Action
Activity Type: Administrative - Informal
Activity Status: Achieved

Region Code: 03
Programmatic ID: AIR VA0000005105900018
Facility Registry ID: 110000620374
Air Operating Status Code: OPR
Default Air Classification Code: MAJ
Air Program: State Implementation Plan for National Primary and Secondary Ambient Air Quality Standards

Map ID	Site	Database(s)	EPA ID Number

U S ARMY ENG CNTR FT BELVOIR (Continued) **1000102350**

Activity Date:	2011-10-14 00:00:00
Activity Status Date:	2011-10-14 00:00:00
Activity Group:	Enforcement Action
Activity Type:	Administrative - Informal
Activity Status:	Achieved
Region Code:	03
Programmatic ID:	AIR VA0000005105900018
Facility Registry ID:	110000620374
Air Operating Status Code:	OPR
Default Air Classification Code:	MAJ
Air Program:	Stratospheric Ozone Protection
Activity Date:	2007-06-14 00:00:00
Activity Status Date:	2007-07-02 11:15:46
Activity Group:	Compliance Monitoring
Activity Type:	Inspection/Evaluation
Activity Status:	Active
Region Code:	03
Programmatic ID:	AIR VA0000005105900018
Facility Registry ID:	110000620374
Air Operating Status Code:	OPR
Default Air Classification Code:	MAJ
Air Program:	Title V Permits
Activity Date:	Not reported
Activity Status Date:	2012-03-22 00:00:00
Activity Group:	Case File
Activity Type:	Case File
Activity Status:	Resolved
Region Code:	03
Programmatic ID:	AIR VA0000005105900018
Facility Registry ID:	110000620374
Air Operating Status Code:	OPR
Default Air Classification Code:	MAJ
Air Program:	Title V Permits
Activity Date:	2015-02-04 00:00:00
Activity Status Date:	2015-03-31 16:07:43
Activity Group:	Compliance Monitoring
Activity Type:	Inspection/Evaluation
Activity Status:	Active
Region Code:	03
Programmatic ID:	AIR VA0000005105900018
Facility Registry ID:	110000620374
Air Operating Status Code:	OPR
Default Air Classification Code:	MAJ
Air Program:	Title V Permits
Activity Date:	2015-02-28 00:00:00
Activity Status Date:	2015-03-31 16:08:51
Activity Group:	Compliance Monitoring
Activity Type:	Inspection/Evaluation
Activity Status:	Active
Region Code:	03
Programmatic ID:	AIR VA0000005105900018
Facility Registry ID:	110000620374

Map ID	Site	Database(s)	EPA ID Number

U S ARMY ENG CNTR FT BELVOIR (Continued) **1000102350**

Air Operating Status Code: OPR
Default Air Classification Code: MAJ
Air Program: Title V Permits
Activity Date: 2015-03-02 00:00:00
Activity Status Date: 2015-03-31 16:07:43
Activity Group: Compliance Monitoring
Activity Type: Inspection/Evaluation
Activity Status: Active

Region Code: 03
Programmatic ID: AIR VA0000005105900018
Facility Registry ID: 110000620374
Air Operating Status Code: OPR
Default Air Classification Code: MAJ
Air Program: Title V Permits
Activity Date: 2015-04-13 00:00:00
Activity Status Date: 2015-04-16 10:07:02
Activity Group: Compliance Monitoring
Activity Type: Inspection/Evaluation
Activity Status: Active

Region Code: 03
Programmatic ID: AIR VA0000005105900018
Facility Registry ID: 110000620374
Air Operating Status Code: OPR
Default Air Classification Code: MAJ
Air Program: Title V Permits
Activity Date: 2015-08-05 00:00:00
Activity Status Date: 2015-08-13 10:07:45
Activity Group: Compliance Monitoring
Activity Type: Inspection/Evaluation
Activity Status: Active

Region Code: 03
Programmatic ID: AIR VA0000005105900018
Facility Registry ID: 110000620374
Air Operating Status Code: OPR
Default Air Classification Code: MAJ
Air Program: Title V Permits
Activity Date: 2015-08-26 00:00:00
Activity Status Date: 2015-09-03 10:08:12
Activity Group: Compliance Monitoring
Activity Type: Inspection/Evaluation
Activity Status: Active

Region Code: 03
Programmatic ID: AIR VA0000005105900018
Facility Registry ID: 110000620374
Air Operating Status Code: OPR
Default Air Classification Code: MAJ
Air Program: Title V Permits
Activity Date: 2015-08-27 00:00:00
Activity Status Date: 2015-09-24 10:07:30
Activity Group: Compliance Monitoring
Activity Type: Inspection/Evaluation
Activity Status: Active

Map ID	Site	Database(s)	EPA ID Number

U S ARMY ENG CNTR FT BELVOIR (Continued) **1000102350**

Region Code:	03
Programmatic ID:	AIR VA0000005105900018
Facility Registry ID:	110000620374
Air Operating Status Code:	OPR
Default Air Classification Code:	MAJ
Air Program:	Title V Permits
Activity Date:	2016-02-02 00:00:00
Activity Status Date:	2016-02-11 10:10:07
Activity Group:	Compliance Monitoring
Activity Type:	Inspection/Evaluation
Activity Status:	Active

Region Code:	03
Programmatic ID:	AIR VA0000005105900018
Facility Registry ID:	110000620374
Air Operating Status Code:	OPR
Default Air Classification Code:	MAJ
Air Program:	Title V Permits
Activity Date:	2016-03-01 00:00:00
Activity Status Date:	2016-03-10 10:10:22
Activity Group:	Compliance Monitoring
Activity Type:	Inspection/Evaluation
Activity Status:	Active

Region Code:	03
Programmatic ID:	AIR VA0000005105900018
Facility Registry ID:	110000620374
Air Operating Status Code:	OPR
Default Air Classification Code:	MAJ
Air Program:	Title V Permits
Activity Date:	2016-03-07 00:00:00
Activity Status Date:	2016-03-10 10:10:19
Activity Group:	Compliance Monitoring
Activity Type:	Inspection/Evaluation
Activity Status:	Active

Region Code:	03
Programmatic ID:	AIR VA0000005105900018
Facility Registry ID:	110000620374
Air Operating Status Code:	OPR
Default Air Classification Code:	MAJ
Air Program:	Title V Permits
Activity Date:	2016-08-02 00:00:00
Activity Status Date:	2016-08-04 10:09:46
Activity Group:	Compliance Monitoring
Activity Type:	Inspection/Evaluation
Activity Status:	Active

Region Code:	03
Programmatic ID:	AIR VA0000005105900018
Facility Registry ID:	110000620374
Air Operating Status Code:	OPR
Default Air Classification Code:	MAJ
Air Program:	Title V Permits
Activity Date:	2016-09-06 00:00:00
Activity Status Date:	2016-09-08 10:09:53
Activity Group:	Compliance Monitoring

Map ID	Site	Database(s)	EPA ID Number

U S ARMY ENG CNTR FT BELVOIR (Continued) **1000102350**

Activity Type: Inspection/Evaluation
Activity Status: Active

Region Code: 03
Programmatic ID: AIR VA0000005105900018
Facility Registry ID: 110000620374
Air Operating Status Code: OPR
Default Air Classification Code: MAJ
Air Program: Title V Permits
Activity Date: 2000-08-09 00:00:00
Activity Status Date: Not reported
Activity Group: Compliance Monitoring
Activity Type: Inspection/Evaluation
Activity Status: Not reported

Region Code: 03
Programmatic ID: AIR VA0000005105900018
Facility Registry ID: 110000620374
Air Operating Status Code: OPR
Default Air Classification Code: MAJ
Air Program: Title V Permits
Activity Date: 2001-10-25 00:00:00
Activity Status Date: Not reported
Activity Group: Compliance Monitoring
Activity Type: Inspection/Evaluation
Activity Status: Not reported

Region Code: 03
Programmatic ID: AIR VA0000005105900018
Facility Registry ID: 110000620374
Air Operating Status Code: OPR
Default Air Classification Code: MAJ
Air Program: Title V Permits
Activity Date: 2001-10-26 00:00:00
Activity Status Date: Not reported
Activity Group: Compliance Monitoring
Activity Type: Inspection/Evaluation
Activity Status: Not reported

Region Code: 03
Programmatic ID: AIR VA0000005105900018
Facility Registry ID: 110000620374
Air Operating Status Code: OPR
Default Air Classification Code: MAJ
Air Program: Title V Permits
Activity Date: 2002-08-22 00:00:00
Activity Status Date: Not reported
Activity Group: Compliance Monitoring
Activity Type: Inspection/Evaluation
Activity Status: Not reported

Region Code: 03
Programmatic ID: AIR VA0000005105900018
Facility Registry ID: 110000620374
Air Operating Status Code: OPR
Default Air Classification Code: MAJ
Air Program: Title V Permits

Map ID	Site	Database(s)	EPA ID Number

U S ARMY ENG CNTR FT BELVOIR (Continued) **1000102350**

Activity Date: 2003-01-13 00:00:00
Activity Status Date: Not reported
Activity Group: Compliance Monitoring
Activity Type: Inspection/Evaluation
Activity Status: Not reported

Region Code: 03
Programmatic ID: AIR VA0000005105900018
Facility Registry ID: 110000620374
Air Operating Status Code: OPR
Default Air Classification Code: MAJ
Air Program: Title V Permits
Activity Date: 2003-03-04 00:00:00
Activity Status Date: Not reported
Activity Group: Compliance Monitoring
Activity Type: Inspection/Evaluation
Activity Status: Not reported

Region Code: 03
Programmatic ID: AIR VA0000005105900018
Facility Registry ID: 110000620374
Air Operating Status Code: OPR
Default Air Classification Code: MAJ
Air Program: Title V Permits
Activity Date: 2003-08-07 00:00:00
Activity Status Date: Not reported
Activity Group: Compliance Monitoring
Activity Type: Inspection/Evaluation
Activity Status: Not reported

Region Code: 03
Programmatic ID: AIR VA0000005105900018
Facility Registry ID: 110000620374
Air Operating Status Code: OPR
Default Air Classification Code: MAJ
Air Program: Title V Permits
Activity Date: 2003-10-30 00:00:00
Activity Status Date: Not reported
Activity Group: Compliance Monitoring
Activity Type: Inspection/Evaluation
Activity Status: Not reported

Region Code: 03
Programmatic ID: AIR VA0000005105900018
Facility Registry ID: 110000620374
Air Operating Status Code: OPR
Default Air Classification Code: MAJ
Air Program: Title V Permits
Activity Date: 2004-02-26 00:00:00
Activity Status Date: Not reported
Activity Group: Compliance Monitoring
Activity Type: Inspection/Evaluation
Activity Status: Not reported

Region Code: 03
Programmatic ID: AIR VA0000005105900018
Facility Registry ID: 110000620374

Map ID	Site	Database(s)	EPA ID Number

U S ARMY ENG CNTR FT BELVOIR (Continued) **1000102350**

Air Operating Status Code: OPR
Default Air Classification Code: MAJ
Air Program: Title V Permits
Activity Date: 2004-03-03 00:00:00
Activity Status Date: Not reported
Activity Group: Compliance Monitoring
Activity Type: Inspection/Evaluation
Activity Status: Not reported

Region Code: 03
Programmatic ID: AIR VA0000005105900018
Facility Registry ID: 110000620374
Air Operating Status Code: OPR
Default Air Classification Code: MAJ
Air Program: Title V Permits
Activity Date: 2004-06-10 00:00:00
Activity Status Date: Not reported
Activity Group: Compliance Monitoring
Activity Type: Inspection/Evaluation
Activity Status: Not reported

Region Code: 03
Programmatic ID: AIR VA0000005105900018
Facility Registry ID: 110000620374
Air Operating Status Code: OPR
Default Air Classification Code: MAJ
Air Program: Title V Permits
Activity Date: 2004-06-23 00:00:00
Activity Status Date: Not reported
Activity Group: Compliance Monitoring
Activity Type: Inspection/Evaluation
Activity Status: Not reported

Region Code: 03
Programmatic ID: AIR VA0000005105900018
Facility Registry ID: 110000620374
Air Operating Status Code: OPR
Default Air Classification Code: MAJ
Air Program: Title V Permits
Activity Date: 2004-08-13 00:00:00
Activity Status Date: Not reported
Activity Group: Compliance Monitoring
Activity Type: Inspection/Evaluation
Activity Status: Not reported

Region Code: 03
Programmatic ID: AIR VA0000005105900018
Facility Registry ID: 110000620374
Air Operating Status Code: OPR
Default Air Classification Code: MAJ
Air Program: Title V Permits
Activity Date: 2004-08-27 00:00:00
Activity Status Date: Not reported
Activity Group: Compliance Monitoring
Activity Type: Inspection/Evaluation
Activity Status: Not reported

Map ID	Site	Database(s)	EPA ID Number

U S ARMY ENG CNTR FT BELVOIR (Continued) **1000102350**

Region Code:	03
Programmatic ID:	AIR VA0000005105900018
Facility Registry ID:	110000620374
Air Operating Status Code:	OPR
Default Air Classification Code:	MAJ
Air Program:	Title V Permits
Activity Date:	2004-09-02 00:00:00
Activity Status Date:	Not reported
Activity Group:	Compliance Monitoring
Activity Type:	Inspection/Evaluation
Activity Status:	Not reported

Region Code:	03
Programmatic ID:	AIR VA0000005105900018
Facility Registry ID:	110000620374
Air Operating Status Code:	OPR
Default Air Classification Code:	MAJ
Air Program:	Title V Permits
Activity Date:	2005-01-20 00:00:00
Activity Status Date:	Not reported
Activity Group:	Compliance Monitoring
Activity Type:	Inspection/Evaluation
Activity Status:	Not reported

Region Code:	03
Programmatic ID:	AIR VA0000005105900018
Facility Registry ID:	110000620374
Air Operating Status Code:	OPR
Default Air Classification Code:	MAJ
Air Program:	Title V Permits
Activity Date:	2005-03-31 00:00:00
Activity Status Date:	Not reported
Activity Group:	Compliance Monitoring
Activity Type:	Inspection/Evaluation
Activity Status:	Not reported

Region Code:	03
Programmatic ID:	AIR VA0000005105900018
Facility Registry ID:	110000620374
Air Operating Status Code:	OPR
Default Air Classification Code:	MAJ
Air Program:	Title V Permits
Activity Date:	2005-05-02 00:00:00
Activity Status Date:	Not reported
Activity Group:	Compliance Monitoring
Activity Type:	Inspection/Evaluation
Activity Status:	Not reported

Region Code:	03
Programmatic ID:	AIR VA0000005105900018
Facility Registry ID:	110000620374
Air Operating Status Code:	OPR
Default Air Classification Code:	MAJ
Air Program:	Title V Permits
Activity Date:	2005-05-12 00:00:00
Activity Status Date:	Not reported
Activity Group:	Compliance Monitoring

Map ID	Site	Database(s)	EPA ID Number

U S ARMY ENG CNTR FT BELVOIR (Continued) **1000102350**

Activity Type: Inspection/Evaluation
Activity Status: Not reported

Region Code: 03
Programmatic ID: AIR VA0000005105900018
Facility Registry ID: 110000620374
Air Operating Status Code: OPR
Default Air Classification Code: MAJ
Air Program: Title V Permits
Activity Date: 2005-05-26 00:00:00
Activity Status Date: Not reported
Activity Group: Compliance Monitoring
Activity Type: Inspection/Evaluation
Activity Status: Not reported

Region Code: 03
Programmatic ID: AIR VA0000005105900018
Facility Registry ID: 110000620374
Air Operating Status Code: OPR
Default Air Classification Code: MAJ
Air Program: Title V Permits
Activity Date: 2005-06-21 00:00:00
Activity Status Date: Not reported
Activity Group: Compliance Monitoring
Activity Type: Inspection/Evaluation
Activity Status: Not reported

Region Code: 03
Programmatic ID: AIR VA0000005105900018
Facility Registry ID: 110000620374
Air Operating Status Code: OPR
Default Air Classification Code: MAJ
Air Program: Title V Permits
Activity Date: 2005-07-08 00:00:00
Activity Status Date: Not reported
Activity Group: Compliance Monitoring
Activity Type: Inspection/Evaluation
Activity Status: Not reported

Region Code: 03
Programmatic ID: AIR VA0000005105900018
Facility Registry ID: 110000620374
Air Operating Status Code: OPR
Default Air Classification Code: MAJ
Air Program: Title V Permits
Activity Date: 2005-07-12 00:00:00
Activity Status Date: Not reported
Activity Group: Compliance Monitoring
Activity Type: Inspection/Evaluation
Activity Status: Not reported

Region Code: 03
Programmatic ID: AIR VA0000005105900018
Facility Registry ID: 110000620374
Air Operating Status Code: OPR
Default Air Classification Code: MAJ
Air Program: Title V Permits

Map ID	Site	Database(s)	EPA ID Number

U S ARMY ENG CNTR FT BELVOIR (Continued) **1000102350**

Activity Date: 2005-09-20 00:00:00
Activity Status Date: Not reported
Activity Group: Compliance Monitoring
Activity Type: Inspection/Evaluation
Activity Status: Not reported

Region Code: 03
Programmatic ID: AIR VA0000005105900018
Facility Registry ID: 110000620374
Air Operating Status Code: OPR
Default Air Classification Code: MAJ
Air Program: Title V Permits
Activity Date: 2005-09-30 00:00:00
Activity Status Date: Not reported
Activity Group: Compliance Monitoring
Activity Type: Inspection/Evaluation
Activity Status: Not reported

Region Code: 03
Programmatic ID: AIR VA0000005105900018
Facility Registry ID: 110000620374
Air Operating Status Code: OPR
Default Air Classification Code: MAJ
Air Program: Title V Permits
Activity Date: 2005-10-07 00:00:00
Activity Status Date: Not reported
Activity Group: Compliance Monitoring
Activity Type: Inspection/Evaluation
Activity Status: Not reported

Region Code: 03
Programmatic ID: AIR VA0000005105900018
Facility Registry ID: 110000620374
Air Operating Status Code: OPR
Default Air Classification Code: MAJ
Air Program: Title V Permits
Activity Date: 2006-01-31 00:00:00
Activity Status Date: Not reported
Activity Group: Compliance Monitoring
Activity Type: Inspection/Evaluation
Activity Status: Not reported

Region Code: 03
Programmatic ID: AIR VA0000005105900018
Facility Registry ID: 110000620374
Air Operating Status Code: OPR
Default Air Classification Code: MAJ
Air Program: Title V Permits
Activity Date: 2006-03-01 00:00:00
Activity Status Date: Not reported
Activity Group: Compliance Monitoring
Activity Type: Inspection/Evaluation
Activity Status: Not reported

Region Code: 03
Programmatic ID: AIR VA0000005105900018
Facility Registry ID: 110000620374

Map ID	Site	Database(s)	EPA ID Number

U S ARMY ENG CNTR FT BELVOIR (Continued) **1000102350**

Air Operating Status Code: OPR
Default Air Classification Code: MAJ
Air Program: Title V Permits
Activity Date: 2006-03-14 00:00:00
Activity Status Date: Not reported
Activity Group: Compliance Monitoring
Activity Type: Inspection/Evaluation
Activity Status: Not reported

Region Code: 03
Programmatic ID: AIR VA0000005105900018
Facility Registry ID: 110000620374
Air Operating Status Code: OPR
Default Air Classification Code: MAJ
Air Program: Title V Permits
Activity Date: 2006-03-15 00:00:00
Activity Status Date: Not reported
Activity Group: Compliance Monitoring
Activity Type: Inspection/Evaluation
Activity Status: Not reported

Region Code: 03
Programmatic ID: AIR VA0000005105900018
Facility Registry ID: 110000620374
Air Operating Status Code: OPR
Default Air Classification Code: MAJ
Air Program: Title V Permits
Activity Date: 2006-05-15 00:00:00
Activity Status Date: Not reported
Activity Group: Compliance Monitoring
Activity Type: Inspection/Evaluation
Activity Status: Not reported

Region Code: 03
Programmatic ID: AIR VA0000005105900018
Facility Registry ID: 110000620374
Air Operating Status Code: OPR
Default Air Classification Code: MAJ
Air Program: Title V Permits
Activity Date: 2006-05-19 00:00:00
Activity Status Date: Not reported
Activity Group: Compliance Monitoring
Activity Type: Inspection/Evaluation
Activity Status: Not reported

Region Code: 03
Programmatic ID: AIR VA0000005105900018
Facility Registry ID: 110000620374
Air Operating Status Code: OPR
Default Air Classification Code: MAJ
Air Program: Title V Permits
Activity Date: 2006-05-22 00:00:00
Activity Status Date: Not reported
Activity Group: Compliance Monitoring
Activity Type: Inspection/Evaluation
Activity Status: Not reported

Map ID	Site	Database(s)	EPA ID Number

U S ARMY ENG CNTR FT BELVOIR (Continued) **1000102350**

Region Code:	03
Programmatic ID:	AIR VA0000005105900018
Facility Registry ID:	110000620374
Air Operating Status Code:	OPR
Default Air Classification Code:	MAJ
Air Program:	Title V Permits
Activity Date:	2006-05-30 00:00:00
Activity Status Date:	Not reported
Activity Group:	Compliance Monitoring
Activity Type:	Inspection/Evaluation
Activity Status:	Not reported

Region Code:	03
Programmatic ID:	AIR VA0000005105900018
Facility Registry ID:	110000620374
Air Operating Status Code:	OPR
Default Air Classification Code:	MAJ
Air Program:	Title V Permits
Activity Date:	2006-07-10 00:00:00
Activity Status Date:	Not reported
Activity Group:	Compliance Monitoring
Activity Type:	Inspection/Evaluation
Activity Status:	Not reported

Region Code:	03
Programmatic ID:	AIR VA0000005105900018
Facility Registry ID:	110000620374
Air Operating Status Code:	OPR
Default Air Classification Code:	MAJ
Air Program:	Title V Permits
Activity Date:	2006-07-31 00:00:00
Activity Status Date:	Not reported
Activity Group:	Compliance Monitoring
Activity Type:	Inspection/Evaluation
Activity Status:	Not reported

Region Code:	03
Programmatic ID:	AIR VA0000005105900018
Facility Registry ID:	110000620374
Air Operating Status Code:	OPR
Default Air Classification Code:	MAJ
Air Program:	Title V Permits
Activity Date:	2006-09-06 00:00:00
Activity Status Date:	Not reported
Activity Group:	Compliance Monitoring
Activity Type:	Inspection/Evaluation
Activity Status:	Not reported

Region Code:	03
Programmatic ID:	AIR VA0000005105900018
Facility Registry ID:	110000620374
Air Operating Status Code:	OPR
Default Air Classification Code:	MAJ
Air Program:	Title V Permits
Activity Date:	2007-03-01 00:00:00
Activity Status Date:	Not reported
Activity Group:	Compliance Monitoring

Map ID	Site	Database(s)	EPA ID Number

U S ARMY ENG CNTR FT BELVOIR (Continued) **1000102350**

Activity Type: Inspection/Evaluation
Activity Status: Not reported

Region Code: 03
Programmatic ID: AIR VA0000005105900018
Facility Registry ID: 110000620374
Air Operating Status Code: OPR
Default Air Classification Code: MAJ
Air Program: Title V Permits
Activity Date: 2007-03-19 00:00:00
Activity Status Date: Not reported
Activity Group: Compliance Monitoring
Activity Type: Inspection/Evaluation
Activity Status: Not reported

Region Code: 03
Programmatic ID: AIR VA0000005105900018
Facility Registry ID: 110000620374
Air Operating Status Code: OPR
Default Air Classification Code: MAJ
Air Program: Title V Permits
Activity Date: 2007-05-30 00:00:00
Activity Status Date: Not reported
Activity Group: Compliance Monitoring
Activity Type: Inspection/Evaluation
Activity Status: Not reported

Region Code: 03
Programmatic ID: AIR VA0000005105900018
Facility Registry ID: 110000620374
Air Operating Status Code: OPR
Default Air Classification Code: MAJ
Air Program: Title V Permits
Activity Date: 2007-06-06 00:00:00
Activity Status Date: Not reported
Activity Group: Compliance Monitoring
Activity Type: Inspection/Evaluation
Activity Status: Not reported

Region Code: 03
Programmatic ID: AIR VA0000005105900018
Facility Registry ID: 110000620374
Air Operating Status Code: OPR
Default Air Classification Code: MAJ
Air Program: Title V Permits
Activity Date: 2007-06-19 00:00:00
Activity Status Date: Not reported
Activity Group: Compliance Monitoring
Activity Type: Inspection/Evaluation
Activity Status: Not reported

Region Code: 03
Programmatic ID: AIR VA0000005105900018
Facility Registry ID: 110000620374
Air Operating Status Code: OPR
Default Air Classification Code: MAJ
Air Program: Title V Permits

Map ID	Site	Database(s)	EPA ID Number

U S ARMY ENG CNTR FT BELVOIR (Continued) **1000102350**

Activity Date: 2007-06-20 00:00:00
Activity Status Date: Not reported
Activity Group: Compliance Monitoring
Activity Type: Inspection/Evaluation
Activity Status: Not reported

Region Code: 03
Programmatic ID: AIR VA0000005105900018
Facility Registry ID: 110000620374
Air Operating Status Code: OPR
Default Air Classification Code: MAJ
Air Program: Title V Permits
Activity Date: 2007-07-18 00:00:00
Activity Status Date: Not reported
Activity Group: Compliance Monitoring
Activity Type: Inspection/Evaluation
Activity Status: Not reported

Region Code: 03
Programmatic ID: AIR VA0000005105900018
Facility Registry ID: 110000620374
Air Operating Status Code: OPR
Default Air Classification Code: MAJ
Air Program: Title V Permits
Activity Date: 2007-07-27 00:00:00
Activity Status Date: Not reported
Activity Group: Compliance Monitoring
Activity Type: Inspection/Evaluation
Activity Status: Not reported

Region Code: 03
Programmatic ID: AIR VA0000005105900018
Facility Registry ID: 110000620374
Air Operating Status Code: OPR
Default Air Classification Code: MAJ
Air Program: Title V Permits
Activity Date: 2007-09-04 00:00:00
Activity Status Date: Not reported
Activity Group: Compliance Monitoring
Activity Type: Inspection/Evaluation
Activity Status: Not reported

Region Code: 03
Programmatic ID: AIR VA0000005105900018
Facility Registry ID: 110000620374
Air Operating Status Code: OPR
Default Air Classification Code: MAJ
Air Program: Title V Permits
Activity Date: 2007-09-19 00:00:00
Activity Status Date: Not reported
Activity Group: Compliance Monitoring
Activity Type: Inspection/Evaluation
Activity Status: Not reported

Region Code: 03
Programmatic ID: AIR VA0000005105900018
Facility Registry ID: 110000620374

Map ID	Site	Database(s)	EPA ID Number

U S ARMY ENG CNTR FT BELVOIR (Continued) **1000102350**

Air Operating Status Code: OPR
Default Air Classification Code: MAJ
Air Program: Title V Permits
Activity Date: 2007-12-17 00:00:00
Activity Status Date: Not reported
Activity Group: Compliance Monitoring
Activity Type: Inspection/Evaluation
Activity Status: Not reported

Region Code: 03
Programmatic ID: AIR VA0000005105900018
Facility Registry ID: 110000620374
Air Operating Status Code: OPR
Default Air Classification Code: MAJ
Air Program: Title V Permits
Activity Date: 2008-02-12 00:00:00
Activity Status Date: Not reported
Activity Group: Compliance Monitoring
Activity Type: Inspection/Evaluation
Activity Status: Not reported

Region Code: 03
Programmatic ID: AIR VA0000005105900018
Facility Registry ID: 110000620374
Air Operating Status Code: OPR
Default Air Classification Code: MAJ
Air Program: Title V Permits
Activity Date: 2008-02-13 00:00:00
Activity Status Date: Not reported
Activity Group: Compliance Monitoring
Activity Type: Inspection/Evaluation
Activity Status: Not reported

Region Code: 03
Programmatic ID: AIR VA0000005105900018
Facility Registry ID: 110000620374
Air Operating Status Code: OPR
Default Air Classification Code: MAJ
Air Program: Title V Permits
Activity Date: 2008-02-29 00:00:00
Activity Status Date: Not reported
Activity Group: Compliance Monitoring
Activity Type: Inspection/Evaluation
Activity Status: Not reported

Region Code: 03
Programmatic ID: AIR VA0000005105900018
Facility Registry ID: 110000620374
Air Operating Status Code: OPR
Default Air Classification Code: MAJ
Air Program: Title V Permits
Activity Date: 2008-03-04 00:00:00
Activity Status Date: Not reported
Activity Group: Compliance Monitoring
Activity Type: Inspection/Evaluation
Activity Status: Not reported

Map ID	Site	Database(s)	EPA ID Number

U S ARMY ENG CNTR FT BELVOIR (Continued) **1000102350**

Region Code: 03
Programmatic ID: AIR VA0000005105900018
Facility Registry ID: 110000620374
Air Operating Status Code: OPR
Default Air Classification Code: MAJ
Air Program: Title V Permits
Activity Date: 2008-03-25 00:00:00
Activity Status Date: Not reported
Activity Group: Compliance Monitoring
Activity Type: Inspection/Evaluation
Activity Status: Not reported

Region Code: 03
Programmatic ID: AIR VA0000005105900018
Facility Registry ID: 110000620374
Air Operating Status Code: OPR
Default Air Classification Code: MAJ
Air Program: Title V Permits
Activity Date: 2008-03-26 00:00:00
Activity Status Date: Not reported
Activity Group: Compliance Monitoring
Activity Type: Inspection/Evaluation
Activity Status: Not reported

Region Code: 03
Programmatic ID: AIR VA0000005105900018
Facility Registry ID: 110000620374
Air Operating Status Code: OPR
Default Air Classification Code: MAJ
Air Program: Title V Permits
Activity Date: 2008-04-09 00:00:00
Activity Status Date: Not reported
Activity Group: Compliance Monitoring
Activity Type: Inspection/Evaluation
Activity Status: Not reported

Region Code: 03
Programmatic ID: AIR VA0000005105900018
Facility Registry ID: 110000620374
Air Operating Status Code: OPR
Default Air Classification Code: MAJ
Air Program: Title V Permits
Activity Date: 2008-04-23 00:00:00
Activity Status Date: Not reported
Activity Group: Compliance Monitoring
Activity Type: Inspection/Evaluation
Activity Status: Not reported

Region Code: 03
Programmatic ID: AIR VA0000005105900018
Facility Registry ID: 110000620374
Air Operating Status Code: OPR
Default Air Classification Code: MAJ
Air Program: Title V Permits
Activity Date: 2008-04-24 00:00:00
Activity Status Date: Not reported
Activity Group: Compliance Monitoring

Map ID	Site	Database(s)	EPA ID Number

U S ARMY ENG CNTR FT BELVOIR (Continued) **1000102350**

Activity Type: Inspection/Evaluation
Activity Status: Not reported

Region Code: 03
Programmatic ID: AIR VA0000005105900018
Facility Registry ID: 110000620374
Air Operating Status Code: OPR
Default Air Classification Code: MAJ
Air Program: Title V Permits
Activity Date: 2008-04-28 00:00:00
Activity Status Date: Not reported
Activity Group: Compliance Monitoring
Activity Type: Inspection/Evaluation
Activity Status: Not reported

Region Code: 03
Programmatic ID: AIR VA0000005105900018
Facility Registry ID: 110000620374
Air Operating Status Code: OPR
Default Air Classification Code: MAJ
Air Program: Title V Permits
Activity Date: 2008-05-02 00:00:00
Activity Status Date: Not reported
Activity Group: Compliance Monitoring
Activity Type: Inspection/Evaluation
Activity Status: Not reported

Region Code: 03
Programmatic ID: AIR VA0000005105900018
Facility Registry ID: 110000620374
Air Operating Status Code: OPR
Default Air Classification Code: MAJ
Air Program: Title V Permits
Activity Date: 2009-02-10 00:00:00
Activity Status Date: Not reported
Activity Group: Compliance Monitoring
Activity Type: Inspection/Evaluation
Activity Status: Not reported

Region Code: 03
Programmatic ID: AIR VA0000005105900018
Facility Registry ID: 110000620374
Air Operating Status Code: OPR
Default Air Classification Code: MAJ
Air Program: Title V Permits
Activity Date: 2009-02-27 00:00:00
Activity Status Date: Not reported
Activity Group: Compliance Monitoring
Activity Type: Inspection/Evaluation
Activity Status: Not reported

Region Code: 03
Programmatic ID: AIR VA0000005105900018
Facility Registry ID: 110000620374
Air Operating Status Code: OPR
Default Air Classification Code: MAJ
Air Program: Title V Permits

Map ID	Site	Database(s)	EPA ID Number

U S ARMY ENG CNTR FT BELVOIR (Continued) **1000102350**

Activity Date: 2009-05-21 00:00:00
Activity Status Date: Not reported
Activity Group: Compliance Monitoring
Activity Type: Inspection/Evaluation
Activity Status: Not reported

Region Code: 03
Programmatic ID: AIR VA0000005105900018
Facility Registry ID: 110000620374
Air Operating Status Code: OPR
Default Air Classification Code: MAJ
Air Program: Title V Permits
Activity Date: 2009-05-26 00:00:00
Activity Status Date: Not reported
Activity Group: Compliance Monitoring
Activity Type: Inspection/Evaluation
Activity Status: Not reported

Region Code: 03
Programmatic ID: AIR VA0000005105900018
Facility Registry ID: 110000620374
Air Operating Status Code: OPR
Default Air Classification Code: MAJ
Air Program: Title V Permits
Activity Date: 2009-06-02 00:00:00
Activity Status Date: Not reported
Activity Group: Compliance Monitoring
Activity Type: Inspection/Evaluation
Activity Status: Not reported

Region Code: 03
Programmatic ID: AIR VA0000005105900018
Facility Registry ID: 110000620374
Air Operating Status Code: OPR
Default Air Classification Code: MAJ
Air Program: Title V Permits
Activity Date: 2009-08-11 00:00:00
Activity Status Date: Not reported
Activity Group: Compliance Monitoring
Activity Type: Inspection/Evaluation
Activity Status: Not reported

Region Code: 03
Programmatic ID: AIR VA0000005105900018
Facility Registry ID: 110000620374
Air Operating Status Code: OPR
Default Air Classification Code: MAJ
Air Program: Title V Permits
Activity Date: 2009-08-13 00:00:00
Activity Status Date: Not reported
Activity Group: Compliance Monitoring
Activity Type: Inspection/Evaluation
Activity Status: Not reported

Region Code: 03
Programmatic ID: AIR VA0000005105900018
Facility Registry ID: 110000620374

Map ID	Site	Database(s)	EPA ID Number

U S ARMY ENG CNTR FT BELVOIR (Continued) **1000102350**

Air Operating Status Code: OPR
Default Air Classification Code: MAJ
Air Program: Title V Permits
Activity Date: 2009-09-24 00:00:00
Activity Status Date: Not reported
Activity Group: Compliance Monitoring
Activity Type: Inspection/Evaluation
Activity Status: Not reported

Region Code: 03
Programmatic ID: AIR VA0000005105900018
Facility Registry ID: 110000620374
Air Operating Status Code: OPR
Default Air Classification Code: MAJ
Air Program: Title V Permits
Activity Date: 2009-10-14 00:00:00
Activity Status Date: Not reported
Activity Group: Compliance Monitoring
Activity Type: Inspection/Evaluation
Activity Status: Not reported

Region Code: 03
Programmatic ID: AIR VA0000005105900018
Facility Registry ID: 110000620374
Air Operating Status Code: OPR
Default Air Classification Code: MAJ
Air Program: Title V Permits
Activity Date: 2010-02-11 00:00:00
Activity Status Date: Not reported
Activity Group: Compliance Monitoring
Activity Type: Inspection/Evaluation
Activity Status: Not reported

Region Code: 03
Programmatic ID: AIR VA0000005105900018
Facility Registry ID: 110000620374
Air Operating Status Code: OPR
Default Air Classification Code: MAJ
Air Program: Title V Permits
Activity Date: 2010-03-01 00:00:00
Activity Status Date: Not reported
Activity Group: Compliance Monitoring
Activity Type: Inspection/Evaluation
Activity Status: Not reported

Region Code: 03
Programmatic ID: AIR VA0000005105900018
Facility Registry ID: 110000620374
Air Operating Status Code: OPR
Default Air Classification Code: MAJ
Air Program: Title V Permits
Activity Date: 2010-03-30 00:00:00
Activity Status Date: Not reported
Activity Group: Compliance Monitoring
Activity Type: Inspection/Evaluation
Activity Status: Not reported

Map ID	Site	Database(s)	EPA ID Number

U S ARMY ENG CNTR FT BELVOIR (Continued) **1000102350**

Region Code: 03
Programmatic ID: AIR VA0000005105900018
Facility Registry ID: 110000620374
Air Operating Status Code: OPR
Default Air Classification Code: MAJ
Air Program: Title V Permits
Activity Date: 2010-03-31 00:00:00
Activity Status Date: Not reported
Activity Group: Compliance Monitoring
Activity Type: Inspection/Evaluation
Activity Status: Not reported

Region Code: 03
Programmatic ID: AIR VA0000005105900018
Facility Registry ID: 110000620374
Air Operating Status Code: OPR
Default Air Classification Code: MAJ
Air Program: Title V Permits
Activity Date: 2010-05-11 00:00:00
Activity Status Date: Not reported
Activity Group: Compliance Monitoring
Activity Type: Inspection/Evaluation
Activity Status: Not reported

Region Code: 03
Programmatic ID: AIR VA0000005105900018
Facility Registry ID: 110000620374
Air Operating Status Code: OPR
Default Air Classification Code: MAJ
Air Program: Title V Permits
Activity Date: 2010-05-24 00:00:00
Activity Status Date: Not reported
Activity Group: Compliance Monitoring
Activity Type: Inspection/Evaluation
Activity Status: Not reported

Region Code: 03
Programmatic ID: AIR VA0000005105900018
Facility Registry ID: 110000620374
Air Operating Status Code: OPR
Default Air Classification Code: MAJ
Air Program: Title V Permits
Activity Date: 2010-07-12 00:00:00
Activity Status Date: Not reported
Activity Group: Compliance Monitoring
Activity Type: Inspection/Evaluation
Activity Status: Not reported

Region Code: 03
Programmatic ID: AIR VA0000005105900018
Facility Registry ID: 110000620374
Air Operating Status Code: OPR
Default Air Classification Code: MAJ
Air Program: Title V Permits
Activity Date: 2010-08-02 00:00:00
Activity Status Date: Not reported
Activity Group: Compliance Monitoring

Map ID	Site	Database(s)	EPA ID Number

U S ARMY ENG CNTR FT BELVOIR (Continued) **1000102350**

Activity Type: Inspection/Evaluation
Activity Status: Not reported

Region Code: 03
Programmatic ID: AIR VA0000005105900018
Facility Registry ID: 110000620374
Air Operating Status Code: OPR
Default Air Classification Code: MAJ
Air Program: Title V Permits
Activity Date: 2010-08-04 00:00:00
Activity Status Date: Not reported
Activity Group: Compliance Monitoring
Activity Type: Inspection/Evaluation
Activity Status: Not reported

Region Code: 03
Programmatic ID: AIR VA0000005105900018
Facility Registry ID: 110000620374
Air Operating Status Code: OPR
Default Air Classification Code: MAJ
Air Program: Title V Permits
Activity Date: 2010-09-14 00:00:00
Activity Status Date: Not reported
Activity Group: Compliance Monitoring
Activity Type: Inspection/Evaluation
Activity Status: Not reported

Region Code: 03
Programmatic ID: AIR VA0000005105900018
Facility Registry ID: 110000620374
Air Operating Status Code: OPR
Default Air Classification Code: MAJ
Air Program: Title V Permits
Activity Date: 2010-09-20 00:00:00
Activity Status Date: Not reported
Activity Group: Compliance Monitoring
Activity Type: Inspection/Evaluation
Activity Status: Not reported

Region Code: 03
Programmatic ID: AIR VA0000005105900018
Facility Registry ID: 110000620374
Air Operating Status Code: OPR
Default Air Classification Code: MAJ
Air Program: Title V Permits
Activity Date: 2010-09-28 00:00:00
Activity Status Date: Not reported
Activity Group: Compliance Monitoring
Activity Type: Inspection/Evaluation
Activity Status: Not reported

Region Code: 03
Programmatic ID: AIR VA0000005105900018
Facility Registry ID: 110000620374
Air Operating Status Code: OPR
Default Air Classification Code: MAJ
Air Program: Title V Permits

Map ID	Site	Database(s)	EPA ID Number

U S ARMY ENG CNTR FT BELVOIR (Continued) **1000102350**

Activity Date: 2010-11-10 00:00:00
Activity Status Date: Not reported
Activity Group: Compliance Monitoring
Activity Type: Inspection/Evaluation
Activity Status: Not reported

Region Code: 03
Programmatic ID: AIR VA0000005105900018
Facility Registry ID: 110000620374
Air Operating Status Code: OPR
Default Air Classification Code: MAJ
Air Program: Title V Permits
Activity Date: 2010-11-15 00:00:00
Activity Status Date: Not reported
Activity Group: Compliance Monitoring
Activity Type: Inspection/Evaluation
Activity Status: Not reported

Region Code: 03
Programmatic ID: AIR VA0000005105900018
Facility Registry ID: 110000620374
Air Operating Status Code: OPR
Default Air Classification Code: MAJ
Air Program: Title V Permits
Activity Date: 2010-12-06 00:00:00
Activity Status Date: Not reported
Activity Group: Compliance Monitoring
Activity Type: Inspection/Evaluation
Activity Status: Not reported

Region Code: 03
Programmatic ID: AIR VA0000005105900018
Facility Registry ID: 110000620374
Air Operating Status Code: OPR
Default Air Classification Code: MAJ
Air Program: Title V Permits
Activity Date: 2011-01-20 00:00:00
Activity Status Date: Not reported
Activity Group: Compliance Monitoring
Activity Type: Inspection/Evaluation
Activity Status: Not reported

Region Code: 03
Programmatic ID: AIR VA0000005105900018
Facility Registry ID: 110000620374
Air Operating Status Code: OPR
Default Air Classification Code: MAJ
Air Program: Title V Permits
Activity Date: 2011-02-02 00:00:00
Activity Status Date: Not reported
Activity Group: Compliance Monitoring
Activity Type: Inspection/Evaluation
Activity Status: Not reported

Region Code: 03
Programmatic ID: AIR VA0000005105900018
Facility Registry ID: 110000620374

Map ID	Site	Database(s)	EPA ID Number

U S ARMY ENG CNTR FT BELVOIR (Continued) **1000102350**

Air Operating Status Code: OPR
Default Air Classification Code: MAJ
Air Program: Title V Permits
Activity Date: 2011-02-11 00:00:00
Activity Status Date: Not reported
Activity Group: Compliance Monitoring
Activity Type: Inspection/Evaluation
Activity Status: Not reported

Region Code: 03
Programmatic ID: AIR VA0000005105900018
Facility Registry ID: 110000620374
Air Operating Status Code: OPR
Default Air Classification Code: MAJ
Air Program: Title V Permits
Activity Date: 2011-03-01 00:00:00
Activity Status Date: Not reported
Activity Group: Compliance Monitoring
Activity Type: Inspection/Evaluation
Activity Status: Not reported

Region Code: 03
Programmatic ID: AIR VA0000005105900018
Facility Registry ID: 110000620374
Air Operating Status Code: OPR
Default Air Classification Code: MAJ
Air Program: Title V Permits
Activity Date: 2011-03-02 00:00:00
Activity Status Date: Not reported
Activity Group: Compliance Monitoring
Activity Type: Inspection/Evaluation
Activity Status: Not reported

Region Code: 03
Programmatic ID: AIR VA0000005105900018
Facility Registry ID: 110000620374
Air Operating Status Code: OPR
Default Air Classification Code: MAJ
Air Program: Title V Permits
Activity Date: 2011-03-03 00:00:00
Activity Status Date: Not reported
Activity Group: Compliance Monitoring
Activity Type: Inspection/Evaluation
Activity Status: Not reported

Region Code: 03
Programmatic ID: AIR VA0000005105900018
Facility Registry ID: 110000620374
Air Operating Status Code: OPR
Default Air Classification Code: MAJ
Air Program: Title V Permits
Activity Date: 2011-05-12 00:00:00
Activity Status Date: Not reported
Activity Group: Compliance Monitoring
Activity Type: Inspection/Evaluation
Activity Status: Not reported

Map ID	Site	Database(s)	EPA ID Number

U S ARMY ENG CNTR FT BELVOIR (Continued) **1000102350**

Region Code:	03
Programmatic ID:	AIR VA0000005105900018
Facility Registry ID:	110000620374
Air Operating Status Code:	OPR
Default Air Classification Code:	MAJ
Air Program:	Title V Permits
Activity Date:	2011-08-25 00:00:00
Activity Status Date:	Not reported
Activity Group:	Compliance Monitoring
Activity Type:	Inspection/Evaluation
Activity Status:	Not reported

Region Code:	03
Programmatic ID:	AIR VA0000005105900018
Facility Registry ID:	110000620374
Air Operating Status Code:	OPR
Default Air Classification Code:	MAJ
Air Program:	Title V Permits
Activity Date:	2011-08-31 00:00:00
Activity Status Date:	Not reported
Activity Group:	Compliance Monitoring
Activity Type:	Inspection/Evaluation
Activity Status:	Not reported

Region Code:	03
Programmatic ID:	AIR VA0000005105900018
Facility Registry ID:	110000620374
Air Operating Status Code:	OPR
Default Air Classification Code:	MAJ
Air Program:	Title V Permits
Activity Date:	2011-09-13 00:00:00
Activity Status Date:	Not reported
Activity Group:	Compliance Monitoring
Activity Type:	Inspection/Evaluation
Activity Status:	Not reported

Region Code:	03
Programmatic ID:	AIR VA0000005105900018
Facility Registry ID:	110000620374
Air Operating Status Code:	OPR
Default Air Classification Code:	MAJ
Air Program:	Title V Permits
Activity Date:	2012-01-31 00:00:00
Activity Status Date:	Not reported
Activity Group:	Compliance Monitoring
Activity Type:	Inspection/Evaluation
Activity Status:	Not reported

Region Code:	03
Programmatic ID:	AIR VA0000005105900018
Facility Registry ID:	110000620374
Air Operating Status Code:	OPR
Default Air Classification Code:	MAJ
Air Program:	Title V Permits
Activity Date:	2012-02-24 00:00:00
Activity Status Date:	Not reported
Activity Group:	Compliance Monitoring

Map ID	Site	Database(s)	EPA ID Number

U S ARMY ENG CNTR FT BELVOIR (Continued) **1000102350**

Activity Type: Inspection/Evaluation
Activity Status: Not reported

Region Code: 03
Programmatic ID: AIR VA0000005105900018
Facility Registry ID: 110000620374
Air Operating Status Code: OPR
Default Air Classification Code: MAJ
Air Program: Title V Permits
Activity Date: 2012-02-28 00:00:00
Activity Status Date: Not reported
Activity Group: Compliance Monitoring
Activity Type: Inspection/Evaluation
Activity Status: Not reported

Region Code: 03
Programmatic ID: AIR VA0000005105900018
Facility Registry ID: 110000620374
Air Operating Status Code: OPR
Default Air Classification Code: MAJ
Air Program: Title V Permits
Activity Date: 2012-02-29 00:00:00
Activity Status Date: Not reported
Activity Group: Compliance Monitoring
Activity Type: Inspection/Evaluation
Activity Status: Not reported

Region Code: 03
Programmatic ID: AIR VA0000005105900018
Facility Registry ID: 110000620374
Air Operating Status Code: OPR
Default Air Classification Code: MAJ
Air Program: Title V Permits
Activity Date: 2012-05-07 00:00:00
Activity Status Date: Not reported
Activity Group: Compliance Monitoring
Activity Type: Inspection/Evaluation
Activity Status: Not reported

Region Code: 03
Programmatic ID: AIR VA0000005105900018
Facility Registry ID: 110000620374
Air Operating Status Code: OPR
Default Air Classification Code: MAJ
Air Program: Title V Permits
Activity Date: 2012-07-31 00:00:00
Activity Status Date: Not reported
Activity Group: Compliance Monitoring
Activity Type: Inspection/Evaluation
Activity Status: Not reported

Region Code: 03
Programmatic ID: AIR VA0000005105900018
Facility Registry ID: 110000620374
Air Operating Status Code: OPR
Default Air Classification Code: MAJ
Air Program: Title V Permits

Map ID	Site	Database(s)	EPA ID Number

U S ARMY ENG CNTR FT BELVOIR (Continued) **1000102350**

Activity Date:	2012-09-06 00:00:00
Activity Status Date:	Not reported
Activity Group:	Compliance Monitoring
Activity Type:	Inspection/Evaluation
Activity Status:	Not reported
Region Code:	03
Programmatic ID:	AIR VA0000005105900018
Facility Registry ID:	110000620374
Air Operating Status Code:	OPR
Default Air Classification Code:	MAJ
Air Program:	Title V Permits
Activity Date:	2013-02-05 00:00:00
Activity Status Date:	Not reported
Activity Group:	Compliance Monitoring
Activity Type:	Inspection/Evaluation
Activity Status:	Not reported
Region Code:	03
Programmatic ID:	AIR VA0000005105900018
Facility Registry ID:	110000620374
Air Operating Status Code:	OPR
Default Air Classification Code:	MAJ
Air Program:	Title V Permits
Activity Date:	2013-02-27 00:00:00
Activity Status Date:	Not reported
Activity Group:	Compliance Monitoring
Activity Type:	Inspection/Evaluation
Activity Status:	Not reported
Region Code:	03
Programmatic ID:	AIR VA0000005105900018
Facility Registry ID:	110000620374
Air Operating Status Code:	OPR
Default Air Classification Code:	MAJ
Air Program:	Title V Permits
Activity Date:	2013-03-04 00:00:00
Activity Status Date:	Not reported
Activity Group:	Compliance Monitoring
Activity Type:	Inspection/Evaluation
Activity Status:	Not reported
Region Code:	03
Programmatic ID:	AIR VA0000005105900018
Facility Registry ID:	110000620374
Air Operating Status Code:	OPR
Default Air Classification Code:	MAJ
Air Program:	Title V Permits
Activity Date:	2013-03-12 00:00:00
Activity Status Date:	Not reported
Activity Group:	Compliance Monitoring
Activity Type:	Inspection/Evaluation
Activity Status:	Not reported
Region Code:	03
Programmatic ID:	AIR VA0000005105900018
Facility Registry ID:	110000620374

Map ID	Site	Database(s)	EPA ID Number

U S ARMY ENG CNTR FT BELVOIR (Continued) **1000102350**

Air Operating Status Code: OPR
Default Air Classification Code: MAJ
Air Program: Title V Permits
Activity Date: 2013-08-13 00:00:00
Activity Status Date: Not reported
Activity Group: Compliance Monitoring
Activity Type: Inspection/Evaluation
Activity Status: Not reported

Region Code: 03
Programmatic ID: AIR VA0000005105900018
Facility Registry ID: 110000620374
Air Operating Status Code: OPR
Default Air Classification Code: MAJ
Air Program: Title V Permits
Activity Date: 2013-08-26 00:00:00
Activity Status Date: Not reported
Activity Group: Compliance Monitoring
Activity Type: Inspection/Evaluation
Activity Status: Not reported

Region Code: 03
Programmatic ID: AIR VA0000005105900018
Facility Registry ID: 110000620374
Air Operating Status Code: OPR
Default Air Classification Code: MAJ
Air Program: Title V Permits
Activity Date: 2013-09-24 00:00:00
Activity Status Date: Not reported
Activity Group: Compliance Monitoring
Activity Type: Inspection/Evaluation
Activity Status: Not reported

Region Code: 03
Programmatic ID: AIR VA0000005105900018
Facility Registry ID: 110000620374
Air Operating Status Code: OPR
Default Air Classification Code: MAJ
Air Program: Title V Permits
Activity Date: 2014-02-03 00:00:00
Activity Status Date: Not reported
Activity Group: Compliance Monitoring
Activity Type: Inspection/Evaluation
Activity Status: Not reported

Region Code: 03
Programmatic ID: AIR VA0000005105900018
Facility Registry ID: 110000620374
Air Operating Status Code: OPR
Default Air Classification Code: MAJ
Air Program: Title V Permits
Activity Date: 2014-02-28 00:00:00
Activity Status Date: Not reported
Activity Group: Compliance Monitoring
Activity Type: Inspection/Evaluation
Activity Status: Not reported

Map ID	Site	Database(s)	EPA ID Number

U S ARMY ENG CNTR FT BELVOIR (Continued) **1000102350**

Region Code:	03
Programmatic ID:	AIR VA0000005105900018
Facility Registry ID:	110000620374
Air Operating Status Code:	OPR
Default Air Classification Code:	MAJ
Air Program:	Title V Permits
Activity Date:	2014-03-04 00:00:00
Activity Status Date:	Not reported
Activity Group:	Compliance Monitoring
Activity Type:	Inspection/Evaluation
Activity Status:	Not reported

Region Code:	03
Programmatic ID:	AIR VA0000005105900018
Facility Registry ID:	110000620374
Air Operating Status Code:	OPR
Default Air Classification Code:	MAJ
Air Program:	Title V Permits
Activity Date:	2014-03-05 00:00:00
Activity Status Date:	Not reported
Activity Group:	Compliance Monitoring
Activity Type:	Inspection/Evaluation
Activity Status:	Not reported

Region Code:	03
Programmatic ID:	AIR VA0000005105900018
Facility Registry ID:	110000620374
Air Operating Status Code:	OPR
Default Air Classification Code:	MAJ
Air Program:	Title V Permits
Activity Date:	2014-04-29 00:00:00
Activity Status Date:	Not reported
Activity Group:	Compliance Monitoring
Activity Type:	Inspection/Evaluation
Activity Status:	Not reported

Region Code:	03
Programmatic ID:	AIR VA0000005105900018
Facility Registry ID:	110000620374
Air Operating Status Code:	OPR
Default Air Classification Code:	MAJ
Air Program:	Title V Permits
Activity Date:	2014-08-20 00:00:00
Activity Status Date:	Not reported
Activity Group:	Compliance Monitoring
Activity Type:	Inspection/Evaluation
Activity Status:	Not reported

Region Code:	03
Programmatic ID:	AIR VA0000005105900018
Facility Registry ID:	110000620374
Air Operating Status Code:	OPR
Default Air Classification Code:	MAJ
Air Program:	Title V Permits
Activity Date:	2014-09-05 00:00:00
Activity Status Date:	Not reported
Activity Group:	Compliance Monitoring

Map ID	Site	Database(s)	EPA ID Number

U S ARMY ENG CNTR FT BELVOIR (Continued) **1000102350**

Activity Type: Inspection/Evaluation
Activity Status: Not reported

Region Code: 03
Programmatic ID: AIR VA0000005105900018
Facility Registry ID: 110000620374
Air Operating Status Code: OPR
Default Air Classification Code: MAJ
Air Program: Title V Permits
Activity Date: 2007-09-24 00:00:00
Activity Status Date: 2007-09-24 00:00:00
Activity Group: Enforcement Action
Activity Type: Administrative - Formal
Activity Status: Final Order Issued

Region Code: 03
Programmatic ID: AIR VA0000005105900018
Facility Registry ID: 110000620374
Air Operating Status Code: OPR
Default Air Classification Code: MAJ
Air Program: Title V Permits
Activity Date: 2004-07-28 00:00:00
Activity Status Date: 2004-07-28 00:00:00
Activity Group: Enforcement Action
Activity Type: Administrative - Informal
Activity Status: Achieved

Region Code: 03
Programmatic ID: AIR VA0000005105900018
Facility Registry ID: 110000620374
Air Operating Status Code: OPR
Default Air Classification Code: MAJ
Air Program: Title V Permits
Activity Date: 2006-10-11 00:00:00
Activity Status Date: 2006-10-11 00:00:00
Activity Group: Enforcement Action
Activity Type: Administrative - Informal
Activity Status: Achieved

Region Code: 03
Programmatic ID: AIR VA0000005105900018
Facility Registry ID: 110000620374
Air Operating Status Code: OPR
Default Air Classification Code: MAJ
Air Program: Title V Permits
Activity Date: 2008-04-08 00:00:00
Activity Status Date: 2008-04-08 00:00:00
Activity Group: Enforcement Action
Activity Type: Administrative - Informal
Activity Status: Achieved

Region Code: 03
Programmatic ID: AIR VA0000005105900018
Facility Registry ID: 110000620374
Air Operating Status Code: OPR
Default Air Classification Code: MAJ
Air Program: Title V Permits

Map ID	Site	Database(s)	EPA ID Number

U S ARMY ENG CNTR FT BELVOIR (Continued) **1000102350**

Activity Date:	2009-06-05 00:00:00
Activity Status Date:	2009-06-05 00:00:00
Activity Group:	Enforcement Action
Activity Type:	Administrative - Informal
Activity Status:	Achieved
Region Code:	03
Programmatic ID:	AIR VA0000005105900018
Facility Registry ID:	110000620374
Air Operating Status Code:	OPR
Default Air Classification Code:	MAJ
Air Program:	New Source Performance Standards
Activity Date:	Not reported
Activity Status Date:	1999-11-01 00:00:00
Activity Group:	Case File
Activity Type:	Case File
Activity Status:	Resolved
Region Code:	03
Programmatic ID:	AIR VA0000005105900018
Facility Registry ID:	110000620374
Air Operating Status Code:	OPR
Default Air Classification Code:	MAJ
Air Program:	New Source Performance Standards
Activity Date:	2015-02-04 00:00:00
Activity Status Date:	2015-03-31 16:07:43
Activity Group:	Compliance Monitoring
Activity Type:	Inspection/Evaluation
Activity Status:	Active
Region Code:	03
Programmatic ID:	AIR VA0000005105900018
Facility Registry ID:	110000620374
Air Operating Status Code:	OPR
Default Air Classification Code:	MAJ
Air Program:	New Source Performance Standards
Activity Date:	2015-08-05 00:00:00
Activity Status Date:	2015-08-13 10:07:45
Activity Group:	Compliance Monitoring
Activity Type:	Inspection/Evaluation
Activity Status:	Active
Region Code:	03
Programmatic ID:	AIR VA0000005105900018
Facility Registry ID:	110000620374
Air Operating Status Code:	OPR
Default Air Classification Code:	MAJ
Air Program:	New Source Performance Standards
Activity Date:	2015-08-27 00:00:00
Activity Status Date:	2015-09-24 10:07:30
Activity Group:	Compliance Monitoring
Activity Type:	Inspection/Evaluation
Activity Status:	Active
Region Code:	03
Programmatic ID:	AIR VA0000005105900018
Facility Registry ID:	110000620374

Map ID	Site	Database(s)	EPA ID Number

U S ARMY ENG CNTR FT BELVOIR (Continued) **1000102350**

Air Operating Status Code: OPR
Default Air Classification Code: MAJ
Air Program: New Source Performance Standards
Activity Date: 2016-02-02 00:00:00
Activity Status Date: 2016-02-11 10:10:07
Activity Group: Compliance Monitoring
Activity Type: Inspection/Evaluation
Activity Status: Active

Region Code: 03
Programmatic ID: AIR VA0000005105900018
Facility Registry ID: 110000620374
Air Operating Status Code: OPR
Default Air Classification Code: MAJ
Air Program: New Source Performance Standards
Activity Date: 2016-08-02 00:00:00
Activity Status Date: 2016-08-04 10:09:46
Activity Group: Compliance Monitoring
Activity Type: Inspection/Evaluation
Activity Status: Active

Region Code: 03
Programmatic ID: AIR VA0000005105900018
Facility Registry ID: 110000620374
Air Operating Status Code: OPR
Default Air Classification Code: MAJ
Air Program: New Source Performance Standards
Activity Date: 1999-08-27 00:00:00
Activity Status Date: Not reported
Activity Group: Compliance Monitoring
Activity Type: Inspection/Evaluation
Activity Status: Not reported

Region Code: 03
Programmatic ID: AIR VA0000005105900018
Facility Registry ID: 110000620374
Air Operating Status Code: OPR
Default Air Classification Code: MAJ
Air Program: New Source Performance Standards
Activity Date: 2000-08-09 00:00:00
Activity Status Date: Not reported
Activity Group: Compliance Monitoring
Activity Type: Inspection/Evaluation
Activity Status: Not reported

Region Code: 03
Programmatic ID: AIR VA0000005105900018
Facility Registry ID: 110000620374
Air Operating Status Code: OPR
Default Air Classification Code: MAJ
Air Program: New Source Performance Standards
Activity Date: 2001-04-25 00:00:00
Activity Status Date: Not reported
Activity Group: Compliance Monitoring
Activity Type: Inspection/Evaluation
Activity Status: Not reported

Map ID	Site	Database(s)	EPA ID Number

U S ARMY ENG CNTR FT BELVOIR (Continued) **1000102350**

Region Code: 03
Programmatic ID: AIR VA0000005105900018
Facility Registry ID: 110000620374
Air Operating Status Code: OPR
Default Air Classification Code: MAJ
Air Program: New Source Performance Standards
Activity Date: 2001-04-26 00:00:00
Activity Status Date: Not reported
Activity Group: Compliance Monitoring
Activity Type: Inspection/Evaluation
Activity Status: Not reported

Region Code: 03
Programmatic ID: AIR VA0000005105900018
Facility Registry ID: 110000620374
Air Operating Status Code: OPR
Default Air Classification Code: MAJ
Air Program: New Source Performance Standards
Activity Date: 2001-06-26 00:00:00
Activity Status Date: Not reported
Activity Group: Compliance Monitoring
Activity Type: Inspection/Evaluation
Activity Status: Not reported

Region Code: 03
Programmatic ID: AIR VA0000005105900018
Facility Registry ID: 110000620374
Air Operating Status Code: OPR
Default Air Classification Code: MAJ
Air Program: New Source Performance Standards
Activity Date: 2001-10-25 00:00:00
Activity Status Date: Not reported
Activity Group: Compliance Monitoring
Activity Type: Inspection/Evaluation
Activity Status: Not reported

Region Code: 03
Programmatic ID: AIR VA0000005105900018
Facility Registry ID: 110000620374
Air Operating Status Code: OPR
Default Air Classification Code: MAJ
Air Program: New Source Performance Standards
Activity Date: 2001-10-26 00:00:00
Activity Status Date: Not reported
Activity Group: Compliance Monitoring
Activity Type: Inspection/Evaluation
Activity Status: Not reported

Region Code: 03
Programmatic ID: AIR VA0000005105900018
Facility Registry ID: 110000620374
Air Operating Status Code: OPR
Default Air Classification Code: MAJ
Air Program: New Source Performance Standards
Activity Date: 2001-12-17 00:00:00
Activity Status Date: Not reported
Activity Group: Compliance Monitoring

Map ID	Site	Database(s)	EPA ID Number

U S ARMY ENG CNTR FT BELVOIR (Continued) **1000102350**

Activity Type: Inspection/Evaluation
Activity Status: Not reported

Region Code: 03
Programmatic ID: AIR VA0000005105900018
Facility Registry ID: 110000620374
Air Operating Status Code: OPR
Default Air Classification Code: MAJ
Air Program: New Source Performance Standards
Activity Date: 2002-02-01 00:00:00
Activity Status Date: Not reported
Activity Group: Compliance Monitoring
Activity Type: Inspection/Evaluation
Activity Status: Not reported

Region Code: 03
Programmatic ID: AIR VA0000005105900018
Facility Registry ID: 110000620374
Air Operating Status Code: OPR
Default Air Classification Code: MAJ
Air Program: New Source Performance Standards
Activity Date: 2002-08-07 00:00:00
Activity Status Date: Not reported
Activity Group: Compliance Monitoring
Activity Type: Inspection/Evaluation
Activity Status: Not reported

Region Code: 03
Programmatic ID: AIR VA0000005105900018
Facility Registry ID: 110000620374
Air Operating Status Code: OPR
Default Air Classification Code: MAJ
Air Program: New Source Performance Standards
Activity Date: 2002-08-22 00:00:00
Activity Status Date: Not reported
Activity Group: Compliance Monitoring
Activity Type: Inspection/Evaluation
Activity Status: Not reported

Region Code: 03
Programmatic ID: AIR VA0000005105900018
Facility Registry ID: 110000620374
Air Operating Status Code: OPR
Default Air Classification Code: MAJ
Air Program: New Source Performance Standards
Activity Date: 2003-01-13 00:00:00
Activity Status Date: Not reported
Activity Group: Compliance Monitoring
Activity Type: Inspection/Evaluation
Activity Status: Not reported

Region Code: 03
Programmatic ID: AIR VA0000005105900018
Facility Registry ID: 110000620374
Air Operating Status Code: OPR
Default Air Classification Code: MAJ
Air Program: New Source Performance Standards

Map ID	Site	Database(s)	EPA ID Number

U S ARMY ENG CNTR FT BELVOIR (Continued) **1000102350**

Activity Date: 2003-03-04 00:00:00
Activity Status Date: Not reported
Activity Group: Compliance Monitoring
Activity Type: Inspection/Evaluation
Activity Status: Not reported

Region Code: 03
Programmatic ID: AIR VA0000005105900018
Facility Registry ID: 110000620374
Air Operating Status Code: OPR
Default Air Classification Code: MAJ
Air Program: New Source Performance Standards
Activity Date: 2003-08-07 00:00:00
Activity Status Date: Not reported
Activity Group: Compliance Monitoring
Activity Type: Inspection/Evaluation
Activity Status: Not reported

Region Code: 03
Programmatic ID: AIR VA0000005105900018
Facility Registry ID: 110000620374
Air Operating Status Code: OPR
Default Air Classification Code: MAJ
Air Program: New Source Performance Standards
Activity Date: 2003-10-30 00:00:00
Activity Status Date: Not reported
Activity Group: Compliance Monitoring
Activity Type: Inspection/Evaluation
Activity Status: Not reported

Region Code: 03
Programmatic ID: AIR VA0000005105900018
Facility Registry ID: 110000620374
Air Operating Status Code: OPR
Default Air Classification Code: MAJ
Air Program: New Source Performance Standards
Activity Date: 2004-02-03 00:00:00
Activity Status Date: Not reported
Activity Group: Compliance Monitoring
Activity Type: Inspection/Evaluation
Activity Status: Not reported

Region Code: 03
Programmatic ID: AIR VA0000005105900018
Facility Registry ID: 110000620374
Air Operating Status Code: OPR
Default Air Classification Code: MAJ
Air Program: New Source Performance Standards
Activity Date: 2004-03-03 00:00:00
Activity Status Date: Not reported
Activity Group: Compliance Monitoring
Activity Type: Inspection/Evaluation
Activity Status: Not reported

Region Code: 03
Programmatic ID: AIR VA0000005105900018
Facility Registry ID: 110000620374

Map ID	Site	Database(s)	EPA ID Number

U S ARMY ENG CNTR FT BELVOIR (Continued) **1000102350**

Air Operating Status Code: OPR
Default Air Classification Code: MAJ
Air Program: New Source Performance Standards
Activity Date: 2004-08-27 00:00:00
Activity Status Date: Not reported
Activity Group: Compliance Monitoring
Activity Type: Inspection/Evaluation
Activity Status: Not reported

Region Code: 03
Programmatic ID: AIR VA0000005105900018
Facility Registry ID: 110000620374
Air Operating Status Code: OPR
Default Air Classification Code: MAJ
Air Program: New Source Performance Standards
Activity Date: 2005-01-20 00:00:00
Activity Status Date: Not reported
Activity Group: Compliance Monitoring
Activity Type: Inspection/Evaluation
Activity Status: Not reported

Region Code: 03
Programmatic ID: AIR VA0000005105900018
Facility Registry ID: 110000620374
Air Operating Status Code: OPR
Default Air Classification Code: MAJ
Air Program: New Source Performance Standards
Activity Date: 2005-02-18 00:00:00
Activity Status Date: Not reported
Activity Group: Compliance Monitoring
Activity Type: Inspection/Evaluation
Activity Status: Not reported

Region Code: 03
Programmatic ID: AIR VA0000005105900018
Facility Registry ID: 110000620374
Air Operating Status Code: OPR
Default Air Classification Code: MAJ
Air Program: New Source Performance Standards
Activity Date: 2005-07-08 00:00:00
Activity Status Date: Not reported
Activity Group: Compliance Monitoring
Activity Type: Inspection/Evaluation
Activity Status: Not reported

Region Code: 03
Programmatic ID: AIR VA0000005105900018
Facility Registry ID: 110000620374
Air Operating Status Code: OPR
Default Air Classification Code: MAJ
Air Program: New Source Performance Standards
Activity Date: 2005-08-08 00:00:00
Activity Status Date: Not reported
Activity Group: Compliance Monitoring
Activity Type: Inspection/Evaluation
Activity Status: Not reported

Map ID	Site	Database(s)	EPA ID Number

U S ARMY ENG CNTR FT BELVOIR (Continued) **1000102350**

Region Code:	03
Programmatic ID:	AIR VA0000005105900018
Facility Registry ID:	110000620374
Air Operating Status Code:	OPR
Default Air Classification Code:	MAJ
Air Program:	New Source Performance Standards
Activity Date:	2005-09-30 00:00:00
Activity Status Date:	Not reported
Activity Group:	Compliance Monitoring
Activity Type:	Inspection/Evaluation
Activity Status:	Not reported

Region Code:	03
Programmatic ID:	AIR VA0000005105900018
Facility Registry ID:	110000620374
Air Operating Status Code:	OPR
Default Air Classification Code:	MAJ
Air Program:	New Source Performance Standards
Activity Date:	2006-01-31 00:00:00
Activity Status Date:	Not reported
Activity Group:	Compliance Monitoring
Activity Type:	Inspection/Evaluation
Activity Status:	Not reported

Region Code:	03
Programmatic ID:	AIR VA0000005105900018
Facility Registry ID:	110000620374
Air Operating Status Code:	OPR
Default Air Classification Code:	MAJ
Air Program:	New Source Performance Standards
Activity Date:	2006-02-14 00:00:00
Activity Status Date:	Not reported
Activity Group:	Compliance Monitoring
Activity Type:	Inspection/Evaluation
Activity Status:	Not reported

Region Code:	03
Programmatic ID:	AIR VA0000005105900018
Facility Registry ID:	110000620374
Air Operating Status Code:	OPR
Default Air Classification Code:	MAJ
Air Program:	New Source Performance Standards
Activity Date:	2006-03-07 00:00:00
Activity Status Date:	Not reported
Activity Group:	Compliance Monitoring
Activity Type:	Inspection/Evaluation
Activity Status:	Not reported

Region Code:	03
Programmatic ID:	AIR VA0000005105900018
Facility Registry ID:	110000620374
Air Operating Status Code:	OPR
Default Air Classification Code:	MAJ
Air Program:	New Source Performance Standards
Activity Date:	2006-05-30 00:00:00
Activity Status Date:	Not reported
Activity Group:	Compliance Monitoring

Map ID	Site	Database(s)	EPA ID Number

U S ARMY ENG CNTR FT BELVOIR (Continued) **1000102350**

Activity Type: Inspection/Evaluation
Activity Status: Not reported

Region Code: 03
Programmatic ID: AIR VA0000005105900018
Facility Registry ID: 110000620374
Air Operating Status Code: OPR
Default Air Classification Code: MAJ
Air Program: New Source Performance Standards
Activity Date: 2006-07-31 00:00:00
Activity Status Date: Not reported
Activity Group: Compliance Monitoring
Activity Type: Inspection/Evaluation
Activity Status: Not reported

Region Code: 03
Programmatic ID: AIR VA0000005105900018
Facility Registry ID: 110000620374
Air Operating Status Code: OPR
Default Air Classification Code: MAJ
Air Program: New Source Performance Standards
Activity Date: 2007-02-26 00:00:00
Activity Status Date: Not reported
Activity Group: Compliance Monitoring
Activity Type: Inspection/Evaluation
Activity Status: Not reported

Region Code: 03
Programmatic ID: AIR VA0000005105900018
Facility Registry ID: 110000620374
Air Operating Status Code: OPR
Default Air Classification Code: MAJ
Air Program: New Source Performance Standards
Activity Date: 2007-06-06 00:00:00
Activity Status Date: Not reported
Activity Group: Compliance Monitoring
Activity Type: Inspection/Evaluation
Activity Status: Not reported

Region Code: 03
Programmatic ID: AIR VA0000005105900018
Facility Registry ID: 110000620374
Air Operating Status Code: OPR
Default Air Classification Code: MAJ
Air Program: New Source Performance Standards
Activity Date: 2007-06-11 00:00:00
Activity Status Date: Not reported
Activity Group: Compliance Monitoring
Activity Type: Inspection/Evaluation
Activity Status: Not reported

Region Code: 03
Programmatic ID: AIR VA0000005105900018
Facility Registry ID: 110000620374
Air Operating Status Code: OPR
Default Air Classification Code: MAJ
Air Program: New Source Performance Standards

Map ID	Site	Database(s)	EPA ID Number

U S ARMY ENG CNTR FT BELVOIR (Continued) **1000102350**

Activity Date: 2007-06-12 00:00:00
Activity Status Date: Not reported
Activity Group: Compliance Monitoring
Activity Type: Inspection/Evaluation
Activity Status: Not reported

Region Code: 03
Programmatic ID: AIR VA0000005105900018
Facility Registry ID: 110000620374
Air Operating Status Code: OPR
Default Air Classification Code: MAJ
Air Program: New Source Performance Standards
Activity Date: 2007-06-13 00:00:00
Activity Status Date: Not reported
Activity Group: Compliance Monitoring
Activity Type: Inspection/Evaluation
Activity Status: Not reported

Region Code: 03
Programmatic ID: AIR VA0000005105900018
Facility Registry ID: 110000620374
Air Operating Status Code: OPR
Default Air Classification Code: MAJ
Air Program: New Source Performance Standards
Activity Date: 2007-06-14 00:00:00
Activity Status Date: Not reported
Activity Group: Compliance Monitoring
Activity Type: Inspection/Evaluation
Activity Status: Not reported

Region Code: 03
Programmatic ID: AIR VA0000005105900018
Facility Registry ID: 110000620374
Air Operating Status Code: OPR
Default Air Classification Code: MAJ
Air Program: New Source Performance Standards
Activity Date: 2007-07-18 00:00:00
Activity Status Date: Not reported
Activity Group: Compliance Monitoring
Activity Type: Inspection/Evaluation
Activity Status: Not reported

Region Code: 03
Programmatic ID: AIR VA0000005105900018
Facility Registry ID: 110000620374
Air Operating Status Code: OPR
Default Air Classification Code: MAJ
Air Program: New Source Performance Standards
Activity Date: 2007-07-27 00:00:00
Activity Status Date: Not reported
Activity Group: Compliance Monitoring
Activity Type: Inspection/Evaluation
Activity Status: Not reported

Region Code: 03
Programmatic ID: AIR VA0000005105900018
Facility Registry ID: 110000620374

Map ID	Site	Database(s)	EPA ID Number

U S ARMY ENG CNTR FT BELVOIR (Continued) **1000102350**

Air Operating Status Code: OPR
Default Air Classification Code: MAJ
Air Program: New Source Performance Standards
Activity Date: 2007-09-19 00:00:00
Activity Status Date: Not reported
Activity Group: Compliance Monitoring
Activity Type: Inspection/Evaluation
Activity Status: Not reported

Region Code: 03
Programmatic ID: AIR VA0000005105900018
Facility Registry ID: 110000620374
Air Operating Status Code: OPR
Default Air Classification Code: MAJ
Air Program: New Source Performance Standards
Activity Date: 2008-02-13 00:00:00
Activity Status Date: Not reported
Activity Group: Compliance Monitoring
Activity Type: Inspection/Evaluation
Activity Status: Not reported

Region Code: 03
Programmatic ID: AIR VA0000005105900018
Facility Registry ID: 110000620374
Air Operating Status Code: OPR
Default Air Classification Code: MAJ
Air Program: New Source Performance Standards
Activity Date: 2009-02-10 00:00:00
Activity Status Date: Not reported
Activity Group: Compliance Monitoring
Activity Type: Inspection/Evaluation
Activity Status: Not reported

Region Code: 03
Programmatic ID: AIR VA0000005105900018
Facility Registry ID: 110000620374
Air Operating Status Code: OPR
Default Air Classification Code: MAJ
Air Program: New Source Performance Standards
Activity Date: 2009-08-11 00:00:00
Activity Status Date: Not reported
Activity Group: Compliance Monitoring
Activity Type: Inspection/Evaluation
Activity Status: Not reported

Region Code: 03
Programmatic ID: AIR VA0000005105900018
Facility Registry ID: 110000620374
Air Operating Status Code: OPR
Default Air Classification Code: MAJ
Air Program: New Source Performance Standards
Activity Date: 2009-08-13 00:00:00
Activity Status Date: Not reported
Activity Group: Compliance Monitoring
Activity Type: Inspection/Evaluation
Activity Status: Not reported

Map ID	Site	Database(s)	EPA ID Number

U S ARMY ENG CNTR FT BELVOIR (Continued) **1000102350**

Region Code:	03
Programmatic ID:	AIR VA0000005105900018
Facility Registry ID:	110000620374
Air Operating Status Code:	OPR
Default Air Classification Code:	MAJ
Air Program:	New Source Performance Standards
Activity Date:	2009-09-24 00:00:00
Activity Status Date:	Not reported
Activity Group:	Compliance Monitoring
Activity Type:	Inspection/Evaluation
Activity Status:	Not reported

Region Code:	03
Programmatic ID:	AIR VA0000005105900018
Facility Registry ID:	110000620374
Air Operating Status Code:	OPR
Default Air Classification Code:	MAJ
Air Program:	New Source Performance Standards
Activity Date:	2010-02-11 00:00:00
Activity Status Date:	Not reported
Activity Group:	Compliance Monitoring
Activity Type:	Inspection/Evaluation
Activity Status:	Not reported

Region Code:	03
Programmatic ID:	AIR VA0000005105900018
Facility Registry ID:	110000620374
Air Operating Status Code:	OPR
Default Air Classification Code:	MAJ
Air Program:	New Source Performance Standards
Activity Date:	2010-05-11 00:00:00
Activity Status Date:	Not reported
Activity Group:	Compliance Monitoring
Activity Type:	Inspection/Evaluation
Activity Status:	Not reported

Region Code:	03
Programmatic ID:	AIR VA0000005105900018
Facility Registry ID:	110000620374
Air Operating Status Code:	OPR
Default Air Classification Code:	MAJ
Air Program:	New Source Performance Standards
Activity Date:	2010-05-24 00:00:00
Activity Status Date:	Not reported
Activity Group:	Compliance Monitoring
Activity Type:	Inspection/Evaluation
Activity Status:	Not reported

Region Code:	03
Programmatic ID:	AIR VA0000005105900018
Facility Registry ID:	110000620374
Air Operating Status Code:	OPR
Default Air Classification Code:	MAJ
Air Program:	New Source Performance Standards
Activity Date:	2010-07-12 00:00:00
Activity Status Date:	Not reported
Activity Group:	Compliance Monitoring

Map ID	Site	Database(s)	EPA ID Number

U S ARMY ENG CNTR FT BELVOIR (Continued) **1000102350**

Activity Type: Inspection/Evaluation
Activity Status: Not reported

Region Code: 03
Programmatic ID: AIR VA0000005105900018
Facility Registry ID: 110000620374
Air Operating Status Code: OPR
Default Air Classification Code: MAJ
Air Program: New Source Performance Standards
Activity Date: 2010-08-02 00:00:00
Activity Status Date: Not reported
Activity Group: Compliance Monitoring
Activity Type: Inspection/Evaluation
Activity Status: Not reported

Region Code: 03
Programmatic ID: AIR VA0000005105900018
Facility Registry ID: 110000620374
Air Operating Status Code: OPR
Default Air Classification Code: MAJ
Air Program: New Source Performance Standards
Activity Date: 2010-09-20 00:00:00
Activity Status Date: Not reported
Activity Group: Compliance Monitoring
Activity Type: Inspection/Evaluation
Activity Status: Not reported

Region Code: 03
Programmatic ID: AIR VA0000005105900018
Facility Registry ID: 110000620374
Air Operating Status Code: OPR
Default Air Classification Code: MAJ
Air Program: New Source Performance Standards
Activity Date: 2010-09-28 00:00:00
Activity Status Date: Not reported
Activity Group: Compliance Monitoring
Activity Type: Inspection/Evaluation
Activity Status: Not reported

Region Code: 03
Programmatic ID: AIR VA0000005105900018
Facility Registry ID: 110000620374
Air Operating Status Code: OPR
Default Air Classification Code: MAJ
Air Program: New Source Performance Standards
Activity Date: 2010-11-15 00:00:00
Activity Status Date: Not reported
Activity Group: Compliance Monitoring
Activity Type: Inspection/Evaluation
Activity Status: Not reported

Region Code: 03
Programmatic ID: AIR VA0000005105900018
Facility Registry ID: 110000620374
Air Operating Status Code: OPR
Default Air Classification Code: MAJ
Air Program: New Source Performance Standards

Map ID	Site	Database(s)	EPA ID Number

U S ARMY ENG CNTR FT BELVOIR (Continued) **1000102350**

Activity Date:	2011-02-11 00:00:00
Activity Status Date:	Not reported
Activity Group:	Compliance Monitoring
Activity Type:	Inspection/Evaluation
Activity Status:	Not reported
Region Code:	03
Programmatic ID:	AIR VA0000005105900018
Facility Registry ID:	110000620374
Air Operating Status Code:	OPR
Default Air Classification Code:	MAJ
Air Program:	New Source Performance Standards
Activity Date:	2011-05-12 00:00:00
Activity Status Date:	Not reported
Activity Group:	Compliance Monitoring
Activity Type:	Inspection/Evaluation
Activity Status:	Not reported
Region Code:	03
Programmatic ID:	AIR VA0000005105900018
Facility Registry ID:	110000620374
Air Operating Status Code:	OPR
Default Air Classification Code:	MAJ
Air Program:	New Source Performance Standards
Activity Date:	2011-08-08 00:00:00
Activity Status Date:	Not reported
Activity Group:	Compliance Monitoring
Activity Type:	Inspection/Evaluation
Activity Status:	Not reported
Region Code:	03
Programmatic ID:	AIR VA0000005105900018
Facility Registry ID:	110000620374
Air Operating Status Code:	OPR
Default Air Classification Code:	MAJ
Air Program:	New Source Performance Standards
Activity Date:	2011-08-25 00:00:00
Activity Status Date:	Not reported
Activity Group:	Compliance Monitoring
Activity Type:	Inspection/Evaluation
Activity Status:	Not reported
Region Code:	03
Programmatic ID:	AIR VA0000005105900018
Facility Registry ID:	110000620374
Air Operating Status Code:	OPR
Default Air Classification Code:	MAJ
Air Program:	New Source Performance Standards
Activity Date:	2011-09-13 00:00:00
Activity Status Date:	Not reported
Activity Group:	Compliance Monitoring
Activity Type:	Inspection/Evaluation
Activity Status:	Not reported
Region Code:	03
Programmatic ID:	AIR VA0000005105900018
Facility Registry ID:	110000620374

Map ID	Site	Database(s)	EPA ID Number

U S ARMY ENG CNTR FT BELVOIR (Continued) **1000102350**

Air Operating Status Code: OPR
Default Air Classification Code: MAJ
Air Program: New Source Performance Standards
Activity Date: 2012-01-31 00:00:00
Activity Status Date: Not reported
Activity Group: Compliance Monitoring
Activity Type: Inspection/Evaluation
Activity Status: Not reported

Region Code: 03
Programmatic ID: AIR VA0000005105900018
Facility Registry ID: 110000620374
Air Operating Status Code: OPR
Default Air Classification Code: MAJ
Air Program: New Source Performance Standards
Activity Date: 2012-07-31 00:00:00
Activity Status Date: Not reported
Activity Group: Compliance Monitoring
Activity Type: Inspection/Evaluation
Activity Status: Not reported

Region Code: 03
Programmatic ID: AIR VA0000005105900018
Facility Registry ID: 110000620374
Air Operating Status Code: OPR
Default Air Classification Code: MAJ
Air Program: New Source Performance Standards
Activity Date: 2013-02-05 00:00:00
Activity Status Date: Not reported
Activity Group: Compliance Monitoring
Activity Type: Inspection/Evaluation
Activity Status: Not reported

Region Code: 03
Programmatic ID: AIR VA0000005105900018
Facility Registry ID: 110000620374
Air Operating Status Code: OPR
Default Air Classification Code: MAJ
Air Program: New Source Performance Standards
Activity Date: 2013-08-13 00:00:00
Activity Status Date: Not reported
Activity Group: Compliance Monitoring
Activity Type: Inspection/Evaluation
Activity Status: Not reported

Region Code: 03
Programmatic ID: AIR VA0000005105900018
Facility Registry ID: 110000620374
Air Operating Status Code: OPR
Default Air Classification Code: MAJ
Air Program: New Source Performance Standards
Activity Date: 2013-09-24 00:00:00
Activity Status Date: Not reported
Activity Group: Compliance Monitoring
Activity Type: Inspection/Evaluation
Activity Status: Not reported

Map ID	Site	Database(s)	EPA ID Number

U S ARMY ENG CNTR FT BELVOIR (Continued) **1000102350**

Region Code: 03
Programmatic ID: AIR VA0000005105900018
Facility Registry ID: 110000620374
Air Operating Status Code: OPR
Default Air Classification Code: MAJ
Air Program: New Source Performance Standards
Activity Date: 2014-02-03 00:00:00
Activity Status Date: Not reported
Activity Group: Compliance Monitoring
Activity Type: Inspection/Evaluation
Activity Status: Not reported

Region Code: 03
Programmatic ID: AIR VA0000005105900018
Facility Registry ID: 110000620374
Air Operating Status Code: OPR
Default Air Classification Code: MAJ
Air Program: New Source Performance Standards
Activity Date: 2014-08-20 00:00:00
Activity Status Date: Not reported
Activity Group: Compliance Monitoring
Activity Type: Inspection/Evaluation
Activity Status: Not reported

Region Code: 03
Programmatic ID: AIR VA0000005105900018
Facility Registry ID: 110000620374
Air Operating Status Code: OPR
Default Air Classification Code: MAJ
Air Program: New Source Performance Standards
Activity Date: 2007-09-24 00:00:00
Activity Status Date: 2007-09-24 00:00:00
Activity Group: Enforcement Action
Activity Type: Administrative - Formal
Activity Status: Final Order Issued

Region Code: 03
Programmatic ID: AIR VA0000005105900018
Facility Registry ID: 110000620374
Air Operating Status Code: OPR
Default Air Classification Code: MAJ
Air Program: New Source Performance Standards
Activity Date: 1998-10-30 00:00:00
Activity Status Date: 1998-10-30 00:00:00
Activity Group: Enforcement Action
Activity Type: Administrative - Informal
Activity Status: Achieved

Region Code: 03
Programmatic ID: AIR VA0000005105900018
Facility Registry ID: 110000620374
Air Operating Status Code: OPR
Default Air Classification Code: MAJ
Air Program: New Source Performance Standards
Activity Date: 2000-09-05 00:00:00
Activity Status Date: 2000-09-05 00:00:00
Activity Group: Enforcement Action

Map ID	Site	Database(s)	EPA ID Number

U S ARMY ENG CNTR FT BELVOIR (Continued) **1000102350**

Activity Type: Administrative - Informal
Activity Status: Achieved

Region Code: 03
Programmatic ID: AIR VA0000005105900018
Facility Registry ID: 110000620374
Air Operating Status Code: OPR
Default Air Classification Code: MAJ
Air Program: Operating Permits
Activity Date: 2007-06-14 00:00:00
Activity Status Date: 2007-07-02 11:15:46
Activity Group: Compliance Monitoring
Activity Type: Inspection/Evaluation
Activity Status: Active

Region Code: 03
Programmatic ID: AIR VA0000005105900018
Facility Registry ID: 110000620374
Air Operating Status Code: OPR
Default Air Classification Code: MAJ
Air Program: State Implementation Plan for National Primary and Secondary Ambient Air Quality Standards
Activity Date: Not reported
Activity Status Date: 1999-11-01 00:00:00
Activity Group: Case File
Activity Type: Case File
Activity Status: Resolved

Region Code: 03
Programmatic ID: AIR VA0000005105900018
Facility Registry ID: 110000620374
Air Operating Status Code: OPR
Default Air Classification Code: MAJ
Air Program: State Implementation Plan for National Primary and Secondary Ambient Air Quality Standards
Activity Date: Not reported
Activity Status Date: 2001-04-13 00:00:00
Activity Group: Case File
Activity Type: Case File
Activity Status: Resolved

Region Code: 03
Programmatic ID: AIR VA0000005105900018
Facility Registry ID: 110000620374
Air Operating Status Code: OPR
Default Air Classification Code: MAJ
Air Program: State Implementation Plan for National Primary and Secondary Ambient Air Quality Standards
Activity Date: Not reported
Activity Status Date: 2012-03-22 00:00:00
Activity Group: Case File
Activity Type: Case File
Activity Status: Resolved

Region Code: 03
Programmatic ID: AIR VA0000005105900018
Facility Registry ID: 110000620374
Air Operating Status Code: OPR
Default Air Classification Code: MAJ
Air Program: State Implementation Plan for National Primary and Secondary Ambient Air Quality Standards

Map ID	Site	Database(s)	EPA ID Number

U S ARMY ENG CNTR FT BELVOIR (Continued) **1000102350**

Activity Date: 2015-02-04 00:00:00
Activity Status Date: 2015-03-31 16:07:43
Activity Group: Compliance Monitoring
Activity Type: Inspection/Evaluation
Activity Status: Active

Region Code: 03
Programmatic ID: AIR VA0000005105900018
Facility Registry ID: 110000620374
Air Operating Status Code: OPR
Default Air Classification Code: MAJ
Air Program: State Implementation Plan for National Primary and Secondary Ambient Air Quality Standards
Activity Date: 2015-02-28 00:00:00
Activity Status Date: 2015-03-31 16:08:51
Activity Group: Compliance Monitoring
Activity Type: Inspection/Evaluation
Activity Status: Active

Region Code: 03
Programmatic ID: AIR VA0000005105900018
Facility Registry ID: 110000620374
Air Operating Status Code: OPR
Default Air Classification Code: MAJ
Air Program: State Implementation Plan for National Primary and Secondary Ambient Air Quality Standards
Activity Date: 2015-03-02 00:00:00
Activity Status Date: 2015-03-31 16:07:43
Activity Group: Compliance Monitoring
Activity Type: Inspection/Evaluation
Activity Status: Active

Region Code: 03
Programmatic ID: AIR VA0000005105900018
Facility Registry ID: 110000620374
Air Operating Status Code: OPR
Default Air Classification Code: MAJ
Air Program: State Implementation Plan for National Primary and Secondary Ambient Air Quality Standards
Activity Date: 2015-04-13 00:00:00
Activity Status Date: 2015-04-16 10:07:02
Activity Group: Compliance Monitoring
Activity Type: Inspection/Evaluation
Activity Status: Active

Region Code: 03
Programmatic ID: AIR VA0000005105900018
Facility Registry ID: 110000620374
Air Operating Status Code: OPR
Default Air Classification Code: MAJ
Air Program: State Implementation Plan for National Primary and Secondary Ambient Air Quality Standards
Activity Date: 2015-08-05 00:00:00
Activity Status Date: 2015-08-13 10:07:45
Activity Group: Compliance Monitoring
Activity Type: Inspection/Evaluation
Activity Status: Active

Region Code: 03
Programmatic ID: AIR VA0000005105900018
Facility Registry ID: 110000620374

Map ID	Site	Database(s)	EPA ID Number

U S ARMY ENG CNTR FT BELVOIR (Continued) **1000102350**

Air Operating Status Code: OPR
Default Air Classification Code: MAJ
Air Program: State Implementation Plan for National Primary and Secondary Ambient Air Quality Standards
Activity Date: 2015-08-26 00:00:00
Activity Status Date: 2015-09-03 10:08:12
Activity Group: Compliance Monitoring
Activity Type: Inspection/Evaluation
Activity Status: Active

Region Code: 03
Programmatic ID: AIR VA0000005105900018
Facility Registry ID: 110000620374
Air Operating Status Code: OPR
Default Air Classification Code: MAJ
Air Program: State Implementation Plan for National Primary and Secondary Ambient Air Quality Standards
Activity Date: 2015-08-27 00:00:00
Activity Status Date: 2015-09-24 10:07:30
Activity Group: Compliance Monitoring
Activity Type: Inspection/Evaluation
Activity Status: Active

1742 **FORT BELVOIR - US ARMY GARRISON** **VA NPDES S110608787**
9430 JACKSON LOOP **VA TIER 2 N/A**
FORT BELVOIR, VA 22060

CEDS:
Facility ID: VA0092771
Class: Active
Minor/Major: Major
Industrial: Industrial
Permit Date: 12/31/2021
Outfall Num: 022
Latitude: 38.674447
Longitude: -77.140276
Permit Type: Not reported
Date Effective: Not reported
Owner Address 1: Not reported
Owner Address 2: Not reported
Owner City: Not reported
Owner State: Not reported
Owner Zip: Not reported
APRD Rec. 1st Time: Not reported
APRD Rec. After 1st Time: Not reported
Event Desc: Not reported
Project Status: Not reported

Facility ID: VA0092771
Class: Active
Minor/Major: Major
Industrial: Industrial
Permit Date: 12/31/2021
Outfall Num: 021
Latitude: 38.677223
Longitude: -77.136944
Permit Type: Not reported
Date Effective: Not reported
Owner Address 1: Not reported

Map ID	Site	Database(s)	EPA ID Number

FORT BELVOIR - US ARMY GARRISON (Continued) **S110608787**

Owner Address 2: Not reported
Owner City: Not reported
Owner State: Not reported
Owner Zip: Not reported
APRD Rec. 1st Time: Not reported
APRD Rec. After 1st Time: Not reported
Event Desc: Not reported
Project Status: Not reported

Facility ID: VA0092771
Class: Active
Minor/Major: Major
Industrial: Industrial
Permit Date: 12/31/2021
Outfall Num: 020
Latitude: 38.679167
Longitude: -77.135834
Permit Type: Not reported
Date Effective: Not reported
Owner Address 1: Not reported
Owner Address 2: Not reported
Owner City: Not reported
Owner State: Not reported
Owner Zip: Not reported
APRD Rec. 1st Time: Not reported
APRD Rec. After 1st Time: Not reported
Event Desc: Not reported
Project Status: Not reported

Facility ID: VA0092771
Class: Active
Minor/Major: Major
Industrial: Industrial
Permit Date: 12/31/2021
Outfall Num: 019
Latitude: 38.68139
Longitude: -77.135555
Permit Type: Not reported
Date Effective: Not reported
Owner Address 1: Not reported
Owner Address 2: Not reported
Owner City: Not reported
Owner State: Not reported
Owner Zip: Not reported
APRD Rec. 1st Time: Not reported
APRD Rec. After 1st Time: Not reported
Event Desc: Not reported
Project Status: Not reported

Facility ID: VA0092771
Class: Active
Minor/Major: Major
Industrial: Industrial
Permit Date: 12/31/2021
Outfall Num: 007
Latitude: 38.68389
Longitude: -77.141391

Map ID	Site	Database(s)	EPA ID Number

FORT BELVOIR - US ARMY GARRISON (Continued) **S110608787**

Permit Type: Not reported
Date Effective: Not reported
Owner Address 1: Not reported
Owner Address 2: Not reported
Owner City: Not reported
Owner State: Not reported
Owner Zip: Not reported
APRD Rec. 1st Time: Not reported
APRD Rec. After 1st Time: Not reported
Event Desc: Not reported
Project Status: Not reported

Facility ID: VA0092771
Class: Active
Minor/Major: Major
Industrial: Industrial
Permit Date: 12/31/2021
Outfall Num: 027
Latitude: 38.687776
Longitude: -77.15028
Permit Type: Not reported
Date Effective: Not reported
Owner Address 1: Not reported
Owner Address 2: Not reported
Owner City: Not reported
Owner State: Not reported
Owner Zip: Not reported
APRD Rec. 1st Time: Not reported
APRD Rec. After 1st Time: Not reported
Event Desc: Not reported
Project Status: Not reported

Facility ID: VA0092771
Class: Active
Minor/Major: Major
Industrial: Industrial
Permit Date: 12/31/2021
Outfall Num: 006
Latitude: 38.690556
Longitude: -77.145281
Permit Type: Not reported
Date Effective: Not reported
Owner Address 1: Not reported
Owner Address 2: Not reported
Owner City: Not reported
Owner State: Not reported
Owner Zip: Not reported
APRD Rec. 1st Time: Not reported
APRD Rec. After 1st Time: Not reported
Event Desc: Not reported
Project Status: Not reported

Facility ID: VA0092771
Class: Active
Minor/Major: Major
Industrial: Industrial
Permit Date: 12/31/2021

Map ID	Site	Database(s)	EPA ID Number

FORT BELVOIR - US ARMY GARRISON (Continued) **S110608787**

Outfall Num: 015
Latitude: 38.693332
Longitude: -77.146112
Permit Type: Not reported
Date Effective: Not reported
Owner Address 1: Not reported
Owner Address 2: Not reported
Owner City: Not reported
Owner State: Not reported
Owner Zip: Not reported
APRD Rec. 1st Time: Not reported
APRD Rec. After 1st Time: Not reported
Event Desc: Not reported
Project Status: Not reported

Facility ID: VA0092771
Class: Active
Minor/Major: Major
Industrial: Industrial
Permit Date: 12/31/2021
Outfall Num: 030
Latitude: 38.696393
Longitude: -77.153333
Permit Type: Not reported
Date Effective: Not reported
Owner Address 1: Not reported
Owner Address 2: Not reported
Owner City: Not reported
Owner State: Not reported
Owner Zip: Not reported
APRD Rec. 1st Time: Not reported
APRD Rec. After 1st Time: Not reported
Event Desc: Not reported
Project Status: Not reported

Facility ID: VA0092771
Class: Active
Minor/Major: Major
Industrial: Industrial
Permit Date: 12/31/2021
Outfall Num: 033
Latitude: 38.696665
Longitude: -77.145834
Permit Type: Not reported
Date Effective: Not reported
Owner Address 1: Not reported
Owner Address 2: Not reported
Owner City: Not reported
Owner State: Not reported
Owner Zip: Not reported
APRD Rec. 1st Time: Not reported
APRD Rec. After 1st Time: Not reported
Event Desc: Not reported
Project Status: Not reported

Facility ID: VA0092771
Class: Active

Map ID	Site	Database(s)	EPA ID Number

FORT BELVOIR - US ARMY GARRISON (Continued) **S110608787**

Minor/Major: Major
Industrial: Industrial
Permit Date: 12/31/2021
Outfall Num: 017
Latitude: 38.699445
Longitude: -77.14778
Permit Type: Not reported
Date Effective: Not reported
Owner Address 1: Not reported
Owner Address 2: Not reported
Owner City: Not reported
Owner State: Not reported
Owner Zip: Not reported
APRD Rec. 1st Time: Not reported
APRD Rec. After 1st Time: Not reported
Event Desc: Not reported
Project Status: Not reported

Facility ID: VA0092771
Class: Active
Minor/Major: Major
Industrial: Industrial
Permit Date: 12/31/2021
Outfall Num: 005
Latitude: 38.701388
Longitude: -77.154169
Permit Type: Not reported
Date Effective: Not reported
Owner Address 1: Not reported
Owner Address 2: Not reported
Owner City: Not reported
Owner State: Not reported
Owner Zip: Not reported
APRD Rec. 1st Time: Not reported
APRD Rec. After 1st Time: Not reported
Event Desc: Not reported
Project Status: Not reported

Facility ID: VA0092771
Class: Active
Minor/Major: Major
Industrial: Industrial
Permit Date: 12/31/2021
Outfall Num: 026
Latitude: 38.701388
Longitude: -77.131945
Permit Type: Not reported
Date Effective: Not reported
Owner Address 1: Not reported
Owner Address 2: Not reported
Owner City: Not reported
Owner State: Not reported
Owner Zip: Not reported
APRD Rec. 1st Time: Not reported
APRD Rec. After 1st Time: Not reported
Event Desc: Not reported
Project Status: Not reported

Map ID	Site	Database(s)	EPA ID Number

FORT BELVOIR - US ARMY GARRISON (Continued) **S110608787**

Facility ID: VA0092771
Class: Active
Minor/Major: Major
Industrial: Industrial
Permit Date: 12/31/2021
Outfall Num: 023
Latitude: 38.701944
Longitude: -77.152501
Permit Type: Not reported
Date Effective: Not reported
Owner Address 1: Not reported
Owner Address 2: Not reported
Owner City: Not reported
Owner State: Not reported
Owner Zip: Not reported
APRD Rec. 1st Time: Not reported
APRD Rec. After 1st Time: Not reported
Event Desc: Not reported
Project Status: Not reported

Facility ID: VA0092771
Class: Active
Minor/Major: Major
Industrial: Industrial
Permit Date: 12/31/2021
Outfall Num: 016
Latitude: 38.706671
Longitude: -77.129997
Permit Type: Not reported
Date Effective: Not reported
Owner Address 1: Not reported
Owner Address 2: Not reported
Owner City: Not reported
Owner State: Not reported
Owner Zip: Not reported
APRD Rec. 1st Time: Not reported
APRD Rec. After 1st Time: Not reported
Event Desc: Not reported
Project Status: Not reported

Facility ID: VA0092771
Class: Active
Minor/Major: Major
Industrial: Industrial
Permit Date: 12/31/2021
Outfall Num: 004
Latitude: 38.707223
Longitude: -77.172226
Permit Type: Not reported
Date Effective: Not reported
Owner Address 1: Not reported
Owner Address 2: Not reported
Owner City: Not reported
Owner State: Not reported
Owner Zip: Not reported
APRD Rec. 1st Time: Not reported
APRD Rec. After 1st Time: Not reported

Map ID	Site	Database(s)	EPA ID Number

FORT BELVOIR - US ARMY GARRISON (Continued) **S110608787**

Event Desc: Not reported
Project Status: Not reported

Facility ID: VA0092771
Class: Active
Minor/Major: Major
Industrial: Industrial
Permit Date: 12/31/2021
Outfall Num: 011
Latitude: 38.709999
Longitude: -77.153338
Permit Type: Not reported
Date Effective: Not reported
Owner Address 1: Not reported
Owner Address 2: Not reported
Owner City: Not reported
Owner State: Not reported
Owner Zip: Not reported
APRD Rec. 1st Time: Not reported
APRD Rec. After 1st Time: Not reported
Event Desc: Not reported
Project Status: Not reported

Facility ID: VA0092771
Class: Active
Minor/Major: Major
Industrial: Industrial
Permit Date: 12/31/2021
Outfall Num: 003
Latitude: 38.710279
Longitude: -77.170558
Permit Type: Not reported
Date Effective: Not reported
Owner Address 1: Not reported
Owner Address 2: Not reported
Owner City: Not reported
Owner State: Not reported
Owner Zip: Not reported
APRD Rec. 1st Time: Not reported
APRD Rec. After 1st Time: Not reported
Event Desc: Not reported
Project Status: Not reported

Facility ID: VA0092771
Class: Active
Minor/Major: Major
Industrial: Industrial
Permit Date: 12/31/2021
Outfall Num: 010
Latitude: 38.711112
Longitude: -77.148891
Permit Type: Not reported
Date Effective: Not reported
Owner Address 1: Not reported
Owner Address 2: Not reported
Owner City: Not reported
Owner State: Not reported

Map ID	Site	Database(s)	EPA ID Number

FORT BELVOIR - US ARMY GARRISON (Continued) **S110608787**

Owner Zip: Not reported
APRD Rec. 1st Time: Not reported
APRD Rec. After 1st Time: Not reported
Event Desc: Not reported
Project Status: Not reported

Facility ID: VA0092771
Class: Active
Minor/Major: Major
Industrial: Industrial
Permit Date: 12/31/2021
Outfall Num: 025
Latitude: 38.71472
Longitude: -77.158059
Permit Type: Not reported
Date Effective: Not reported
Owner Address 1: Not reported
Owner Address 2: Not reported
Owner City: Not reported
Owner State: Not reported
Owner Zip: Not reported
APRD Rec. 1st Time: Not reported
APRD Rec. After 1st Time: Not reported
Event Desc: Not reported
Project Status: Not reported

Facility ID: VA0092771
Class: Active
Minor/Major: Major
Industrial: Industrial
Permit Date: 12/31/2021
Outfall Num: 012
Latitude: 38.715834
Longitude: -77.1675
Permit Type: Not reported
Date Effective: Not reported
Owner Address 1: Not reported
Owner Address 2: Not reported
Owner City: Not reported
Owner State: Not reported
Owner Zip: Not reported
APRD Rec. 1st Time: Not reported
APRD Rec. After 1st Time: Not reported
Event Desc: Not reported
Project Status: Not reported

Facility ID: VA0092771
Class: Active
Minor/Major: Major
Industrial: Industrial
Permit Date: 12/31/2021
Outfall Num: 002
Latitude: 38.718056
Longitude: -77.177778
Permit Type: Not reported
Date Effective: Not reported
Owner Address 1: Not reported

Map ID	Site	Database(s)	EPA ID Number

FORT BELVOIR - US ARMY GARRISON (Continued) **S110608787**

Owner Address 2: Not reported
Owner City: Not reported
Owner State: Not reported
Owner Zip: Not reported
APRD Rec. 1st Time: Not reported
APRD Rec. After 1st Time: Not reported
Event Desc: Not reported
Project Status: Not reported

Facility ID: VA0092771
Class: Active
Minor/Major: Major
Industrial: Industrial
Permit Date: 12/31/2021
Outfall Num: 001
Latitude: 38.719446
Longitude: -77.190835
Permit Type: Not reported
Date Effective: Not reported
Owner Address 1: Not reported
Owner Address 2: Not reported
Owner City: Not reported
Owner State: Not reported
Owner Zip: Not reported
APRD Rec. 1st Time: Not reported
APRD Rec. After 1st Time: Not reported
Event Desc: Not reported
Project Status: Not reported

Facility ID: VA0092771
Class: Active
Minor/Major: Major
Industrial: Industrial
Permit Date: 12/31/2021
Outfall Num: 013
Latitude: 38.720279
Longitude: -77.151949
Permit Type: Not reported
Date Effective: Not reported
Owner Address 1: Not reported
Owner Address 2: Not reported
Owner City: Not reported
Owner State: Not reported
Owner Zip: Not reported
APRD Rec. 1st Time: Not reported
APRD Rec. After 1st Time: Not reported
Event Desc: Not reported
Project Status: Not reported

Facility ID: VA0092771
Class: Active
Minor/Major: Major
Industrial: Industrial
Permit Date: 12/31/2021
Outfall Num: 014
Latitude: 38.721112
Longitude: -77.153059

Map ID	Site	Database(s)	EPA ID Number

FORT BELVOIR - US ARMY GARRISON (Continued) **S110608787**

Permit Type: Not reported
Date Effective: Not reported
Owner Address 1: Not reported
Owner Address 2: Not reported
Owner City: Not reported
Owner State: Not reported
Owner Zip: Not reported
APRD Rec. 1st Time: Not reported
APRD Rec. After 1st Time: Not reported
Event Desc: Not reported
Project Status: Not reported

Facility ID: VA0092771
Class: Active
Minor/Major: Major
Industrial: Industrial
Permit Date: 12/31/2021
Outfall Num: 028
Latitude: 38.725
Longitude: -77.146112
Permit Type: Not reported
Date Effective: Not reported
Owner Address 1: Not reported
Owner Address 2: Not reported
Owner City: Not reported
Owner State: Not reported
Owner Zip: Not reported
APRD Rec. 1st Time: Not reported
APRD Rec. After 1st Time: Not reported
Event Desc: Not reported
Project Status: Not reported

Facility ID: VA0092771
Class: Active
Minor/Major: Major
Industrial: Industrial
Permit Date: 12/31/2021
Outfall Num: 029
Latitude: 38.728335
Longitude: -77.140002
Permit Type: Not reported
Date Effective: Not reported
Owner Address 1: Not reported
Owner Address 2: Not reported
Owner City: Not reported
Owner State: Not reported
Owner Zip: Not reported
APRD Rec. 1st Time: Not reported
APRD Rec. After 1st Time: Not reported
Event Desc: Not reported
Project Status: Not reported

Facility ID: VA0092771
Class: Active
Minor/Major: Major
Industrial: Industrial
Permit Date: 12/31/2021

Map ID	Site	Database(s)	EPA ID Number

FORT BELVOIR - US ARMY GARRISON (Continued) **S110608787**

Outfall Num: 009
Latitude: 38.731947
Longitude: -77.1675
Permit Type: Not reported
Date Effective: Not reported
Owner Address 1: Not reported
Owner Address 2: Not reported
Owner City: Not reported
Owner State: Not reported
Owner Zip: Not reported
APRD Rec. 1st Time: Not reported
APRD Rec. After 1st Time: Not reported
Event Desc: Not reported
Project Status: Not reported

Facility ID: VA0092771
Class: Active
Minor/Major: Major
Industrial: Industrial
Permit Date: 12/31/2021
Outfall Num: 024
Latitude: 38.735558
Longitude: -77.155838
Permit Type: Not reported
Date Effective: Not reported
Owner Address 1: Not reported
Owner Address 2: Not reported
Owner City: Not reported
Owner State: Not reported
Owner Zip: Not reported
APRD Rec. 1st Time: Not reported
APRD Rec. After 1st Time: Not reported
Event Desc: Not reported
Project Status: Not reported

Facility ID: VA0092771
Class: Active
Minor/Major: Major
Industrial: Industrial
Permit Date: 12/31/2021
Outfall Num: 008
Latitude: 38.738056
Longitude: -77.15389
Permit Type: Not reported
Date Effective: Not reported
Owner Address 1: Not reported
Owner Address 2: Not reported
Owner City: Not reported
Owner State: Not reported
Owner Zip: Not reported
APRD Rec. 1st Time: Not reported
APRD Rec. After 1st Time: Not reported
Event Desc: Not reported
Project Status: Not reported

Facility ID: VA0092771
Class: Active

Map ID	Site	Database(s)	EPA ID Number

FORT BELVOIR - US ARMY GARRISON (Continued) **S110608787**

Minor/Major: Major
Industrial: Industrial
Permit Date: 12/31/2021
Outfall Num: 032
Latitude: 38.749169
Longitude: -77.195561
Permit Type: Not reported
Date Effective: Not reported
Owner Address 1: Not reported
Owner Address 2: Not reported
Owner City: Not reported
Owner State: Not reported
Owner Zip: Not reported
APRD Rec. 1st Time: Not reported
APRD Rec. After 1st Time: Not reported
Event Desc: Not reported
Project Status: Not reported

Facility ID: VA0092771
Class: Active
Minor/Major: Major
Industrial: Industrial
Permit Date: 12/31/2021
Outfall Num: 031
Latitude: 38.753331
Longitude: -77.198335
Permit Type: Not reported
Date Effective: Not reported
Owner Address 1: Not reported
Owner Address 2: Not reported
Owner City: Not reported
Owner State: Not reported
Owner Zip: Not reported
APRD Rec. 1st Time: Not reported
APRD Rec. After 1st Time: Not reported
Event Desc: Not reported
Project Status: Not reported

TIER 2:
Facility ID: Not reported
CAS Number: Not reported
SIC Code: 92811
NAICS: Not reported
Entered Chemical Name: GASOLINE
Average Amt Code: 5
Owner Name: US ARMY GARRISON FORT BELVOIR
Owner Phone: 703-806-2206
Contact Type: Not reported

Facility ID: Not reported
CAS Number: Not reported
SIC Code: 92811
NAICS: Not reported
Entered Chemical Name: HYDROTREATED LIGHT DISTILLATE
Average Amt Code: 5
Owner Name: US ARMY GARRISON FORT BELVOIR
Owner Phone: 703-806-2206

Map ID	Site	Database(s)	EPA ID Number

FORT BELVOIR - US ARMY GARRISON (Continued) **S110608787**

Contact Type: Not reported

Facility ID: Not reported
CAS Number: Not reported
SIC Code: 92811
NAICS: Not reported
Entered Chemical Name: CALCIUM CHLORIDE, ANHYDROUS
Average Amt Code: 3
Owner Name: US ARMY GARRISON FORT BELVOIR
Owner Phone: 703-806-2206
Contact Type: Not reported

Facility ID: Not reported
CAS Number: Not reported
SIC Code: 92811
NAICS: Not reported
Entered Chemical Name: PROPANE
Average Amt Code: 4
Owner Name: US ARMY GARRISON FORT BELVOIR
Owner Phone: 703-806-2206
Contact Type: Not reported

Facility ID: Not reported
CAS Number: Not reported
SIC Code: 92811
NAICS: Not reported
Entered Chemical Name: HYDROTREATED LIGHT NAPHTHENIC DISTILLATE
Average Amt Code: 4
Owner Name: US ARMY GARRISON FORT BELVOIR
Owner Phone: 703-806-2206
Contact Type: Not reported

Facility ID: Not reported
CAS Number: Not reported
SIC Code: 92811
NAICS: Not reported
Entered Chemical Name: SODIUM CHLORIDE
Average Amt Code: 4
Owner Name: US ARMY GARRISON FORT BELVOIR
Owner Phone: 703-806-2206
Contact Type: Not reported

Facility ID: Not reported
CAS Number: Not reported
SIC Code: 92811
NAICS: Not reported
Entered Chemical Name: DIESEL FUEL OIL
Average Amt Code: 6
Owner Name: US ARMY GARRISON FORT BELVOIR
Owner Phone: 703-806-2206
Contact Type: Not reported

Facility ID: Not reported
CAS Number: 7664-93-9
SIC Code: 92811
NAICS: Not reported
Entered Chemical Name: SULFURIC ACID

Map ID	Site	Database(s)	EPA ID Number

FORT BELVOIR - US ARMY GARRISON (Continued) **S110608787**

Average Amt Code: 5
Owner Name: US ARMY GARRISON FORT BELVOIR
Owner Phone: 703-806-2206
Contact Type: Not reported

1742 **DEMOLITION AREA - 01** **UXO** **1018152126**
9430 JACKSON LOOP **N/A**
FORT BELVOIR, VA

UXO:
DoD Component: Army
Installation Name: FORT BELVOIR
Facility Address 2: Not reported
Site ID: FTBL-018-R-01
Site Type: Explosive Ordnance Disposal Area
Latitude: 38.732838
Longitude: -77.129999

1742 **CONGRESSIONAL DEMONSTRATION AREA** **UXO** **1018152125**
9430 JACKSON LOOP **N/A**
FORT BELVOIR, VA

UXO:
DoD Component: Army
Installation Name: FORT BELVOIR
Facility Address 2: Not reported
Site ID: FTBL-017-R-01
Site Type: Firing Range
Latitude: 38.707240
Longitude: -77.130915

1742 **LORTON COMBAT RANGE-TD** **UXO** **1018152118**
9430 JACKSON LOOP **N/A**
FORT BELVOIR, VA

UXO:
DoD Component: Army
Installation Name: FORT BELVOIR
Facility Address 2: Not reported
Site ID: FTBL-010-R-01
Site Type: Small Arms Range
Latitude: Not reported
Longitude: Not reported

Map ID	Site	Database(s)	EPA ID Number
1742	**GAS AREA** **9430 JACKSON LOOP** **FORT BELVOIR, VA**	**UXO**	**1018152129** **N/A**

UXO:

DoD Component:	Army
Installation Name:	FORT BELVOIR
Facility Address 2:	Not reported
Site ID:	FTBL-020-R-01
Site Type:	Training and Maneuver Area
Latitude:	38.726549
Longitude:	-77.149668

Map ID	Site	Database(s)	EPA ID Number
1742	**COMBAT RANGE COMPLEX-WATER** **9430 JACKSON LOOP** **FORT BELVOIR, VA**	**UXO**	**1018152105** **N/A**

UXO:

DoD Component:	Army
Installation Name:	FORT BELVOIR
Facility Address 2:	Not reported
Site ID:	FTBL-004-R-01
Site Type:	Small Arms Range
Latitude:	38.689082
Longitude:	-77.161949

Map ID	Site	Database(s)	EPA ID Number
1742	**SMALL ARMS RANGE COMPLEX** **9430 JACKSON LOOP** **FORT BELVOIR, VA**	**UXO**	**1018152101** **N/A**

UXO:

DoD Component:	Army
Installation Name:	FORT BELVOIR
Facility Address 2:	Not reported
Site ID:	FTBL-001-R-01
Site Type:	Small Arms Range
Latitude:	38.698829
Longitude:	-77.164823

Map ID	Site	Database(s)	EPA ID Number
1742	**INERT MINE TESTING AREA AT RANGE 5** **9430 JACKSON LOOP** **FORT BELVOIR, VA**	**UXO**	**1018152108** **N/A**

UXO:

DoD Component:	Army
Installation Name:	FORT BELVOIR
Facility Address 2:	Not reported
Site ID:	FTBL-005-R-05
Site Type:	Training and Maneuver Area
Latitude:	Not reported
Longitude:	Not reported

Map ID	Site	Database(s)	EPA ID Number
1742	**US ARMY - FORT BELVOIR** **9430 JACKSON LOOP** **FORT BELVOIR, VA 22060**	**ICIS** **FINDS** **ECHO** **DOCKET HWC**	**1016123842** **N/A**

ICIS:

Enforcement Action ID:	03-2012-0002
FRS ID:	110000620374
Action Name:	DEPARTMENT OF THE ARMY, ARMY GARRISON FORT BELVOIR
Facility Name:	US ARMY - FORT BELVOIR
Facility Address:	9430 JACKSON LOOP FORT BELVOIR, VA 22060
Enforcement Action Type:	CWA 311C AO For Removal
Facility County:	FAIRFAX
Program System Acronym:	ICIS
Enforcement Action Forum Desc:	Administrative - Formal
EA Type Code:	311C
Facility SIC Code:	Not reported
Federal Facility ID:	Not reported
Latitude in Decimal Degrees:	38.7042420
Longitude in Decimal Degrees:	-77.151290
Permit Type Desc:	Not reported
Program System Acronym:	600035068
Facility NAICS Code:	928110
Tribal Land Code:	Not reported

Enforcement Action ID:	03-1998-0393
FRS ID:	110000620374
Action Name:	DEPARTMENT OF THE ARMY
Facility Name:	US ARMY ENGINEERING CENTER FORT BELVOIR
Facility Address:	9430 JACKSON LOOP FORT BELVOIR, VA 220605130
Enforcement Action Type:	RCRA 3008A AO For Comp And/Or Penalty
Facility County:	FAIRFAX
Program System Acronym:	ICIS
Enforcement Action Forum Desc:	Administrative - Formal
EA Type Code:	3008A
Facility SIC Code:	Not reported
Federal Facility ID:	Not reported
Latitude in Decimal Degrees:	38.702954
Longitude in Decimal Degrees:	-77.15073
Permit Type Desc:	Not reported
Program System Acronym:	30376
Facility NAICS Code:	Not reported
Tribal Land Code:	Not reported

Enforcement Action ID:	03-1990-0575
FRS ID:	110000620374
Action Name:	U.S. ARMY ENGINEER CENTER AND FORT BELVOIR
Facility Name:	US ARMY ENGINEERING CENTER FORT BELVOIR
Facility Address:	9430 JACKSON LOOP FORT BELVOIR, VA 220605130
Enforcement Action Type:	Federal Facility Agreements
Facility County:	FAIRFAX
Program System Acronym:	ICIS
Enforcement Action Forum Desc:	Administrative - Formal
EA Type Code:	FAD
Facility SIC Code:	Not reported
Federal Facility ID:	Not reported

Map ID	Site	Database(s)	EPA ID Number

US ARMY - FORT BELVOIR (Continued) **1016123842**

Latitude in Decimal Degrees: 38.702954
Longitude in Decimal Degrees: -77.15073
Permit Type Desc: Not reported
Program System Acronym: 30376
Facility NAICS Code: Not reported
Tribal Land Code: Not reported

Enforcement Action ID: 03-1986-0678
FRS ID: 110000620374
Action Name: FORT BELVOIR - U.S. ARMY
Facility Name: US ARMY ENGINEERING CENTER FORT BELVOIR
Facility Address: 9430 JACKSON LOOP
FORT BELVOIR, VA 220605130
Enforcement Action Type: TSCA Notice Of Non Compliance
Facility County: FAIRFAX
Program System Acronym: ICIS
Enforcement Action Forum Desc: Administrative - Formal
EA Type Code: TSCANON
Facility SIC Code: Not reported
Federal Facility ID: Not reported
Latitude in Decimal Degrees: 38.702954
Longitude in Decimal Degrees: -77.15073
Permit Type Desc: Not reported
Program System Acronym: 30376
Facility NAICS Code: Not reported
Tribal Land Code: Not reported

Facility Name: US ARMY - FORT BELVOIR
Address: 9430 JACKSON LOOP
Tribal Indicator: N
Fed Facility: Yes
NAIC Code: Not reported
SIC Code: Not reported

Facility Name: US ARMY - FORT BELVOIR
Address: 9430 JACKSON LOOP
Tribal Indicator: N
Fed Facility: Yes
NAIC Code: Not reported
SIC Code: Not reported

Facility Name: US ARMY - FORT BELVOIR
Address: 9430 JACKSON LOOP
Tribal Indicator: N
Fed Facility: Yes
NAIC Code: Not reported
SIC Code: Not reported

Facility Name: US ARMY - FORT BELVOIR
Address: 9430 JACKSON LOOP
Tribal Indicator: N
Fed Facility: Yes
NAIC Code: Not reported
SIC Code: Not reported

Facility Name: US ARMY - FORT BELVOIR

Map ID	Site	Database(s)	EPA ID Number

US ARMY - FORT BELVOIR (Continued) **1016123842**

Address: 9430 JACKSON LOOP
Tribal Indicator: N
Fed Facility: Yes
NAIC Code: Not reported
SIC Code: Not reported

Facility Name: US ARMY - FORT BELVOIR
Address: 9430 JACKSON LOOP
Tribal Indicator: N
Fed Facility: Yes
NAIC Code: Not reported
SIC Code: Not reported

Facility Name: US ARMY - FORT BELVOIR
Address: 9430 JACKSON LOOP
Tribal Indicator: N
Fed Facility: Yes
NAIC Code: Not reported
SIC Code: Not reported

Facility Name: US ARMY - FORT BELVOIR
Address: 9430 JACKSON LOOP
Tribal Indicator: N
Fed Facility: Yes
NAIC Code: Not reported
SIC Code: Not reported

Facility Name: US ARMY - FORT BELVOIR
Address: 9430 JACKSON LOOP
Tribal Indicator: N
Fed Facility: Yes
NAIC Code: Not reported
SIC Code: Not reported

Facility Name: US ARMY - FORT BELVOIR
Address: 9430 JACKSON LOOP
Tribal Indicator: N
Fed Facility: Yes
NAIC Code: Not reported
SIC Code: Not reported

Facility Name: US ARMY - FORT BELVOIR
Address: 9430 JACKSON LOOP
Tribal Indicator: N
Fed Facility: Yes
NAIC Code: Not reported
SIC Code: Not reported

Facility Name: US ARMY - FORT BELVOIR
Address: 9430 JACKSON LOOP
Tribal Indicator: N
Fed Facility: Yes
NAIC Code: Not reported
SIC Code: Not reported

Facility Name: US ARMY - FORT BELVOIR
Address: 9430 JACKSON LOOP

Map ID	Site	Database(s)	EPA ID Number

US ARMY - FORT BELVOIR (Continued) **1016123842**

Tribal Indicator: N
Fed Facility: Yes
NAIC Code: Not reported
SIC Code: 9711

Facility Name: US ARMY - FORT BELVOIR
Address: 9430 JACKSON LOOP
Tribal Indicator: N
Fed Facility: Yes
NAIC Code: Not reported
SIC Code: 9711

Facility Name: US ARMY - FORT BELVOIR
Address: 9430 JACKSON LOOP
Tribal Indicator: N
Fed Facility: Yes
NAIC Code: Not reported
SIC Code: 9711

Facility Name: US ARMY - FORT BELVOIR
Address: 9430 JACKSON LOOP
Tribal Indicator: N
Fed Facility: Yes
NAIC Code: Not reported
SIC Code: 9711

Facility Name: US ARMY - FORT BELVOIR
Address: 9430 JACKSON LOOP
Tribal Indicator: N
Fed Facility: Yes
NAIC Code: Not reported
SIC Code: 9711

Facility Name: US ARMY - FORT BELVOIR
Address: 9430 JACKSON LOOP
Tribal Indicator: N
Fed Facility: Yes
NAIC Code: Not reported
SIC Code: 9711

Facility Name: US ARMY - FORT BELVOIR
Address: 9430 JACKSON LOOP
Tribal Indicator: N
Fed Facility: Yes
NAIC Code: Not reported
SIC Code: 9711

Facility Name: US ARMY - FORT BELVOIR
Address: 9430 JACKSON LOOP
Tribal Indicator: N
Fed Facility: Yes
NAIC Code: Not reported
SIC Code: 9711

Facility Name: US ARMY - FORT BELVOIR
Address: 9430 JACKSON LOOP
Tribal Indicator: N

Map ID	Site	Database(s)	EPA ID Number

US ARMY - FORT BELVOIR (Continued) **1016123842**

Fed Facility: Yes
NAIC Code: Not reported
SIC Code: 9711

Facility Name: US ARMY - FORT BELVOIR
Address: 9430 JACKSON LOOP
Tribal Indicator: N
Fed Facility: Yes
NAIC Code: Not reported
SIC Code: 9711

Facility Name: US ARMY - FORT BELVOIR
Address: 9430 JACKSON LOOP
Tribal Indicator: N
Fed Facility: Yes
NAIC Code: Not reported
SIC Code: 9711

Facility Name: US ARMY - FORT BELVOIR
Address: 9430 JACKSON LOOP
Tribal Indicator: N
Fed Facility: Yes
NAIC Code: Not reported
SIC Code: 9711

Facility Name: US ARMY - FORT BELVOIR
Address: 9430 JACKSON LOOP
Tribal Indicator: N
Fed Facility: Yes
NAIC Code: Not reported
SIC Code: 9711

Facility Name: US ARMY - FORT BELVOIR
Address: 9430 JACKSON LOOP
Tribal Indicator: N
Fed Facility: Yes
NAIC Code: Not reported
SIC Code: 9711

Facility Name: US ARMY - FORT BELVOIR
Address: 9430 JACKSON LOOP
Tribal Indicator: N
Fed Facility: Yes
NAIC Code: Not reported
SIC Code: 9711

Facility Name: US ARMY - FORT BELVOIR
Address: 9430 JACKSON LOOP
Tribal Indicator: N
Fed Facility: Yes
NAIC Code: Not reported
SIC Code: 9711

Facility Name: US ARMY - FORT BELVOIR
Address: 9430 JACKSON LOOP
Tribal Indicator: N
Fed Facility: Yes

Map ID	Site	Database(s)	EPA ID Number

US ARMY - FORT BELVOIR (Continued) **1016123842**

NAIC Code: Not reported
SIC Code: 9711

Facility Name: US ARMY - FORT BELVOIR
Address: 9430 JACKSON LOOP
Tribal Indicator: N
Fed Facility: Yes
NAIC Code: Not reported
SIC Code: 9711

Facility Name: US ARMY - FORT BELVOIR
Address: 9430 JACKSON LOOP
Tribal Indicator: N
Fed Facility: Yes
NAIC Code: Not reported
SIC Code: 9711

Facility Name: US ARMY - FORT BELVOIR
Address: 9430 JACKSON LOOP
Tribal Indicator: N
Fed Facility: Yes
NAIC Code: Not reported
SIC Code: 9711

Facility Name: US ARMY - FORT BELVOIR
Address: 9430 JACKSON LOOP
Tribal Indicator: N
Fed Facility: Yes
NAIC Code: Not reported
SIC Code: 9711

Facility Name: US ARMY - FORT BELVOIR
Address: 9430 JACKSON LOOP
Tribal Indicator: N
Fed Facility: Yes
NAIC Code: Not reported
SIC Code: 9711

Facility Name: US ARMY - FORT BELVOIR
Address: 9430 JACKSON LOOP
Tribal Indicator: N
Fed Facility: Yes
NAIC Code: Not reported
SIC Code: 9711

Facility Name: US ARMY - FORT BELVOIR
Address: 9430 JACKSON LOOP
Tribal Indicator: N
Fed Facility: Yes
NAIC Code: Not reported
SIC Code: 9711

Facility Name: US ARMY - FORT BELVOIR
Address: 9430 JACKSON LOOP
Tribal Indicator: N
Fed Facility: Yes
NAIC Code: Not reported

Map ID	Site	Database(s)	EPA ID Number

US ARMY - FORT BELVOIR (Continued) **1016123842**

SIC Code: 9711

Facility Name: US ARMY - FORT BELVOIR
Address: 9430 JACKSON LOOP
Tribal Indicator: N
Fed Facility: Yes
NAIC Code: Not reported
SIC Code: 9711

Facility Name: US ARMY - FORT BELVOIR
Address: 9430 JACKSON LOOP
Tribal Indicator: N
Fed Facility: Yes
NAIC Code: Not reported
SIC Code: 9711

Facility Name: US ARMY - FORT BELVOIR
Address: 9430 JACKSON LOOP
Tribal Indicator: N
Fed Facility: Yes
NAIC Code: Not reported
SIC Code: 9711

Facility Name: US ARMY - FORT BELVOIR
Address: 9430 JACKSON LOOP
Tribal Indicator: N
Fed Facility: Yes
NAIC Code: Not reported
SIC Code: 9711

Facility Name: US ARMY - FORT BELVOIR
Address: 9430 JACKSON LOOP
Tribal Indicator: N
Fed Facility: Yes
NAIC Code: Not reported
SIC Code: 9711

Facility Name: US ARMY - FORT BELVOIR
Address: 9430 JACKSON LOOP
Tribal Indicator: N
Fed Facility: Yes
NAIC Code: Not reported
SIC Code: 9711

Facility Name: US ARMY - FORT BELVOIR
Address: 9430 JACKSON LOOP
Tribal Indicator: N
Fed Facility: Yes
NAIC Code: Not reported
SIC Code: 9711

Facility Name: US ARMY - FORT BELVOIR
Address: 9430 JACKSON LOOP
Tribal Indicator: N
Fed Facility: Yes
NAIC Code: Not reported
SIC Code: 9711

Map ID	Site	Database(s)	EPA ID Number

US ARMY - FORT BELVOIR (Continued) **1016123842**

Facility Name: US ARMY - FORT BELVOIR
Address: 9430 JACKSON LOOP
Tribal Indicator: N
Fed Facility: Yes
NAIC Code: Not reported
SIC Code: 9711

Facility Name: US ARMY - FORT BELVOIR
Address: 9430 JACKSON LOOP
Tribal Indicator: N
Fed Facility: Yes
NAIC Code: Not reported
SIC Code: 9711

Facility Name: US ARMY - FORT BELVOIR
Address: 9430 JACKSON LOOP
Tribal Indicator: N
Fed Facility: Yes
NAIC Code: Not reported
SIC Code: 9711

FINDS:

Registry ID: 110000620374

Environmental Interest/Information System

AFS (Aerometric Information Retrieval System (AIRS) Facility Subsystem) replaces the former Compliance Data System (CDS), the National Emission Data System (NEDS), and the Storage and Retrieval of Aerometric Data (SAROAD). AIRS is the national repository for information concerning airborne pollution in the United States. AFS is used to track emissions and compliance data from industrial plants. AFS data are utilized by states to prepare State Implementation Plans to comply with regulatory programs and by EPA as an input for the estimation of total national emissions. AFS is undergoing a major redesign to support facility operating permits required under Title V of the Clean Air Act.

NCDB (National Compliance Data Base) supports implementation of the Federal Insecticide, Fungicide, and Rodenticide Act (FIFRA) and the Toxic Substances Control Act (TSCA). The system tracks inspections in regions and states with cooperative agreements, enforcement actions, and settlements.

AIR SYNTHETIC MINOR

FEDERAL FACILITY HAZARDOUS WASTE DOCKET

US EPA TRIS (Toxics Release Inventory System) contains information from facilities on the amounts of over 300 listed toxic chemicals that these facilities release directly to air, water, land, or that are transported off-site.

CEDS (Virginia - Comprehensive Environmental Data System) is the Department of Environmental Quality's (DEQ) electronic data system for maintaining databases on sources of pollutants in all media.

Map ID	Site	Database(s)	EPA ID Number

US ARMY - FORT BELVOIR (Continued) **1016123842**

RCRAInfo is a national information system that supports the Resource Conservation and Recovery Act (RCRA) program through the tracking of events and activities related to facilities that generate, transport, and treat, store, or dispose of hazardous waste. RCRAInfo allows RCRA program staff to track the notification, permit, compliance, and corrective action activities required under RCRA.

US National Pollutant Discharge Elimination System (NPDES) module of the Compliance Information System (ICIS) tracks surface water permits issued under the Clean Water Act. Under NPDES, all facilities that discharge pollutants from any point source into waters of the United States are required to obtain a permit. The permit will likely contain limits on what can be discharged, impose monitoring and reporting requirements, and include other provisions to ensure that the discharge does not adversely affect water quality.

HAZARDOUS AIR POLLUTANT MAJOR

AIR MAJOR

SUPERFUND (NON-NPL)

HAZARDOUS WASTE BIENNIAL REPORTER

ICIS (Integrated Compliance Information System) is the Integrated Compliance Information System and provides a database that, when complete, will contain integrated Enforcement and Compliance information across most of EPA's programs. The vision for ICIS is to replace EPA's independent databases that contain Enforcement data with a single repository for that information. Currently, ICIS contains all Federal Administrative and Judicial enforcement actions. This information is maintained in ICIS by EPA in the Regional offices and it Headquarters. A future release of ICIS will replace the Permit Compliance System (PCS) which supports the NPDES and will integrate that information with Federal actions already in the system. ICIS also has the capability to track other activities occurring in the Region that support Compliance and Enforcement programs. These include; Incident Tracking, Compliance Assistance, and Compliance Monitoring.

Click this hyperlink while viewing on your computer to access additional FINDS: detail in the EDR Site Report.

ECHO:

Envid:	1016123842
Registry ID:	110000620374
DFR URL:	http://echo.epa.gov/detailed-facility-report?fid=110000620374

DOCKET HWC:

Agency:	ARMY
Facility ID:	VA5210020082
Reporting Mechanism:	RCRA 3005
Status:	On MDL

Map ID	Site	Database(s)	EPA ID Number
1742	**SSO @ BLDG 1416 - FT BELVOIR** **9430 JACKSON LOOP** **FT. BELVOIR, VA 22060**	**VA SPILLS**	**S108578286** **N/A**

SPILLS:

Fips City/County:	Fairfax County
Status:	Not reported
Reference Id:	Not reported
IR Number:	2007-N-0847
Associated IR:	Not reported
Incident Date:	05/30/2007
Call Received Date:	05/30/2007
Closure Comments:	See Site Summary for details
Threat To:	Not reported
Terrorism (Y/N):	NO
Characterize Incident:	Not reported
Incident Type:	Water
Incident Subtype:	SSO
Materials:	Sewage(1000 - 1000 Gallons)
Effect To Receptor:	Not reported
Water Body:	Not reported
Low Quantity To Water:	Not reported
High Quantity To Water:	Not reported
Quantity Units:	Not reported
Other Receptors:	Not reported
RP Company:	Not reported
RP Name:	Not reported
Property Owner:	Not reported
Property Company:	Not reported
Duration Of Event (Hrs):	Not reported
Impacts:	Not reported
Other Impacts:	Not reported
Steps Taken:	Not reported
Steps Taken Description:	Not reported
System Components:	Not reported
Other System Components:	Not reported
Cause Of Event:	Not reported
Corrective Action Taken:	Not reported
Weather Status:	Not reported
Precipitation (Wet):	Not reported
Discharge Type:	Not reported
Discharge Volume:	Not reported
Unknown Discharge (Y/N):	NO
Site Name:	SSO @ BLDG 1416 - FORT BELVOIR
Closure Date:	05/31/2007
Orig. Call Incident Description:	SSO-A Public Works employee observed a sewer manhole discharging water onto Jackson Loop & notified the Kira sanitation crew. Crew noted there were no solids or paper discharging from two manholes on Jackson Loop & flowing in the street to the storm sewer.
Original Call Material Description:	"sewage (Qty=1,000)"
Original Call Location Description:	SSO @ Bldg 1416 - Fort Belvoir-9430 Jackson Loop-Fort Belvoir-VA-22060-Fairfax County
Incident Ongoing at time of Call:	Not reported
Agencies Notified (Y/N):	NO
Other Agencies:	Not reported
Permitted (Y/N):	YES
Call Reported By Company Name:	Tim Betts
Call Property Owner Company Name:	Not reported
Call Property Owner Name:	Not reported

Map ID	Site	Database(s)	EPA ID Number

SSO @ BLDG 1416 - FT BELVOIR (Continued) **S108578286**

Site Summary: "Marvin Bowman, Kira plumbing supervisor, notified Tim Betts of the overflow & Tim Betts notified Mark Miller, DEQ. Kira sanitation crew cleared blockage & jetted the sewer pipe to restore flow within 20 min of being notified. Area around manhole was limed & street was cleaned. A nearby hydrant was opened to allow chlorinated water to dilute the liquid that flowed into the storm sewer."

SPILLS NO:

Region:	NO
Id:	Not reported
Incident Summary:	Not reported
Date In:	5/30/2007
Date Closed:	5/31/2007
Pollution Type:	Not reported
Responsible Party:	Not reported
Facility Status:	**Not reported**
Owner:	Not reported
Facility Contact:	Bill Sanders
Facility Permitted:	-1
Facility Telephone:	7038063017
Time In:	3:00:00 PM
Reported By Name:	Tim Betts
Reported By Telephone:	7038060047
Reported By Affiliation/Addr:	9430 Jackson Loop, Ft. Belvoir 22060
Incident Response IR #:	2007-N-0847
Responsible Party Address:	Not reported
Responsible Party City:	Not reported
Responsible Party State:	Not reported
Responsible Party Zip:	Not reported
Responsible Party Contact:	Not reported
Responsible Party Telephone:	Not reported
Owner Name:	Not reported
Owner Address:	Not reported
Owner City:	Not reported
Owner State:	Not reported
Owner Zip:	Not reported
Owner Contact:	Not reported
Owner Telephone:	Not reported
Incident Date:	5/30/2007
Incident Time:	2:00:00 PM
Petroleum:	0
Solid Waste:	0
Hazardous Waste:	0
Water:	0
Air:	0
Sewage:	-1
Fish Kill:	0
Threat Wetlands:	0
Wetlands:	0
Material Released:	sewage
Possible Receptors:	Not reported
Quantity Released:	1,000
Unit Released:	gallons
Quantity In Water:	storm sewer
Receiving Waters:	Not reported
River Basin:	Not reported
Inspection Date:	Not reported

Map ID	Site	Database(s)	EPA ID Number

SSO @ BLDG 1416 - FT BELVOIR (Continued) **S108578286**

Call Date:	Not reported
Inspector:	Not reported
Response Due:	Not reported
Response Received Date:	Not reported
Visit Needed:	0
Open:	0
Air Referral Date:	Not reported
Air Reg/ Permit Number:	Not reported
Waste Referral Date:	Not reported
Epa Id Or Permit Number:	Not reported
Water Referral Date:	Not reported
Water Permit Number:	VA0025364
Remediation Referral Date:	Not reported
Remediation Pc Number:	Not reported
Enforcement Referral Date:	Not reported
Nov Number:	Not reported
Pc Number:	Not reported
Receive By:	Not reported
Case Officer:	Not reported
Case Type:	Not reported
Street Address:	Not reported
Polllutant:	Not reported
Impact:	Not reported
Spill Time:	Not reported
Spill Date:	Not reported
Spill Volume:	Not reported
Measure:	Not reported
Volume In Water:	Not reported
Stream Name:	Not reported
Investigation Date:	Not reported
Closure Date:	Not reported
Lab Results:	Not reported
Target Date:	Not reported
Prep Number:	Not reported
Report Date:	Not reported
Report Time:	Not reported
Pollutant Scr:	Not reported
Volume:	Not reported
Volume Esc:	Not reported
Future Recommendations:	Not reported
Stream Code:	Not reported
Visit Date:	Not reported
Lab Date:	Not reported
File Close Date:	Not reported
Prep Copy:	Not reported
City:	Not reported
Incident Summary:	SSO-A Public Works employee observed a sewer manhole discharging water onto Jackson Loop & notified the Kira sanitation crew. Crew noted there were no solids or paper discharging from two manholes on Jackson Loop & flowing in the street to the storm sewer.
Reported:	Not reported
Results:	Not reported
Inspection Comments:	Marvin Bowman, Kira plumbing supervisor, notified Tim Betts of the overflow & Tim Betts notified Mark Miller, DEQ. Kira sanitation crew cleared blockage & jetted the sewer pipe to restore flow within 20 min of being notified. Area around manhole was limed & street was cleaned. A nearby hydrant was

Map ID	Site	Database(s)	EPA ID Number

SSO @ BLDG 1416 - FT BELVOIR (Continued) **S108578286**

opened to allow chlorinated water to dilute the liquid that flowed into the storm sewer.

Remarks: Not reported

1742 **BOOBY TRAP SITE** **UXO** **1018152133**
9430 JACKSON LOOP **N/A**
FORT BELVOIR, VA

UXO:

DoD Component:	Army
Installation Name:	FORT BELVOIR
Facility Address 2:	Not reported
Site ID:	FTBL-024-R-01
Site Type:	Training and Maneuver Area
Latitude:	38.682004
Longitude:	-77.152512

1742 **ENTRENCHMENT AND GAS SCHOOL AREA** **UXO** **1018152128**
9430 JACKSON LOOP **N/A**
FORT BELVOIR, VA

UXO:

DoD Component:	Army
Installation Name:	FORT BELVOIR
Facility Address 2:	Not reported
Site ID:	FTBL-019-R-01
Site Type:	Training and Maneuver Area
Latitude:	38.695517
Longitude:	-77.130056

1742 **DEMOLITION AREA - USACE** **UXO** **1018152134**
9430 JACKSON LOOP **N/A**
FORT BELVOIR, VA

UXO:

DoD Component:	Army
Installation Name:	FORT BELVOIR
Facility Address 2:	Not reported
Site ID:	FTBL-025-R-01
Site Type:	Explosive Ordnance Disposal Area
Latitude:	38.739566
Longitude:	-77.141460

1742 **MOCK VILLAGE** **UXO** **1018152130**
9430 JACKSON LOOP **N/A**
FORT BELVOIR, VA

UXO:

DoD Component:	Army
Installation Name:	FORT BELVOIR
Facility Address 2:	Not reported
Site ID:	FTBL-021-R-01
Site Type:	Firing Range

Map ID	Site	Database(s)	EPA ID Number
	MOCK VILLAGE (Continued)		**1018152130**

Latitude: 38.688776
Longitude: -77.191488

1742	**COMBAT RANGE COMPLEX** **9430 JACKSON LOOP** **FORT BELVOIR, VA**	**UXO**	**1018152104** **N/A**

UXO:
DoD Component: Army
Installation Name: FORT BELVOIR
Facility Address 2: Not reported
Site ID: FTBL-003-R-01
Site Type: Small Arms Range
Latitude: 38.690731
Longitude: -77.167267

1742	**U.S.ARMY GARRISON FORT BELVOIR** **9430 JACKSON LOOP SUITE 107** **FORT BELVOIR, VA 22060**	**VA TIER 2**	**S110069394** **N/A**

TIER 2:
Facility ID: Not reported
CAS Number: 74-98-6
SIC Code: 92811
NAICS: Not reported
Entered Chemical Name: PROPANE
Average Amt Code: 4
Owner Name: U.S.ARMY GARRISON FORT BELVOIR
Owner Phone: 703-806-3193
Contact Type: Not reported

Facility ID: Not reported
CAS Number: 8006-61-9
SIC Code: 92811
NAICS: Not reported
Entered Chemical Name: GASOLINE
Average Amt Code: 5
Owner Name: U.S.ARMY GARRISON FORT BELVOIR
Owner Phone: 703-806-3193
Contact Type: Not reported

Facility ID: Not reported
CAS Number: 68476-34-6
SIC Code: 92811
NAICS: Not reported
Entered Chemical Name: DIESEL FUEL OIL
Average Amt Code: 6
Owner Name: U.S.ARMY GARRISON FORT BELVOIR
Owner Phone: 703-806-3193
Contact Type: Not reported

Facility ID: Not reported
CAS Number: 7664-93-9
SIC Code: 92811
NAICS: Not reported
Entered Chemical Name: SULFURIC ACID

Map ID	Site	Database(s)	EPA ID Number

U.S.ARMY GARRISON FORT BELVOIR (Continued) **S110069394**

Average Amt Code: 5
Owner Name: U.S.ARMY GARRISON FORT BELVOIR
Owner Phone: 703-806-3193
Contact Type: Not reported

Facility ID: Not reported
CAS Number: 7647-14-5
SIC Code: 92811
NAICS: Not reported
Entered Chemical Name: SODIUM CHLORIDE
Average Amt Code: 4
Owner Name: U.S.ARMY GARRISON FORT BELVOIR
Owner Phone: 703-806-3193
Contact Type: Not reported

Facility ID: Not reported
CAS Number: 64742-47-8
SIC Code: 92811
NAICS: Not reported
Entered Chemical Name: HYDROTREATED LIGHT DISTILLATE
Average Amt Code: 5
Owner Name: U.S.ARMY GARRISON FORT BELVOIR
Owner Phone: 703-806-3193
Contact Type: Not reported

1742 **USAG FORT BELVOIR** **FINDS** **1023198983**
9430 JACKSON LOOP **N/A**
FORT BELVOIR, VA 22060

FINDS:

Registry ID: 110064570575

Environmental Interest/Information System

ICIS (Integrated Compliance Information System) is the Integrated Compliance Information System and provides a database that, when complete, will contain integrated Enforcement and Compliance information across most of EPA's programs. The vision for ICIS is to replace EPA's independent databases that contain Enforcement data with a single repository for that information. Currently, ICIS contains all Federal Administrative and Judicial enforcement actions. This information is maintained in ICIS by EPA in the Regional offices and it Headquarters. A future release of ICIS will replace the Permit Compliance System (PCS) which supports the NPDES and will integrate that information with Federal actions already in the system. ICIS also has the capability to track other activities occurring in the Region that support Compliance and Enforcement programs. These include; Incident Tracking, Compliance Assistance, and Compliance Monitoring.

Click this hyperlink while viewing on your computer to access additional FINDS: detail in the EDR Site Report.

Map ID	Site	Database(s)	EPA ID Number
1742	**TRACY ROAD RANGE** **9430 JACKSON LOOP** **FORT BELVOIR, VA**	**UXO**	**1018152122** **N/A**

UXO:

DoD Component:	Army
Installation Name:	FORT BELVOIR
Facility Address 2:	Not reported
Site ID:	FTBL-014-R-01
Site Type:	Small Arms Range
Latitude:	38.688629
Longitude:	-77.147513

Map ID	Site	Database(s)	EPA ID Number
1742	**LORTON LANDSCAPE RANGE** **9430 JACKSON LOOP** **FORT BELVOIR, VA**	**UXO**	**1018152119** **N/A**

UXO:

DoD Component:	Army
Installation Name:	FORT BELVOIR
Facility Address 2:	Not reported
Site ID:	FTBL-011-R-01
Site Type:	Small Arms Range
Latitude:	Not reported
Longitude:	Not reported

Map ID	Site	Database(s)	EPA ID Number
1742	**TROOP TRAINING AREA AT RANGE 5B** **9430 JACKSON LOOP** **FORT BELVOIR, VA**	**UXO**	**1018152110** **N/A**

UXO:

DoD Component:	Army
Installation Name:	FORT BELVOIR
Facility Address 2:	Not reported
Site ID:	FTBL-005-R-07
Site Type:	Training and Maneuver Area
Latitude:	Not reported
Longitude:	Not reported

Map ID	Site	Database(s)	EPA ID Number
1742	**PIG FARM RANGE** **9430 JACKSON LOOP** **FORT BELVOIR, VA**	**UXO**	**1018152120** **N/A**

UXO:

DoD Component:	Army
Installation Name:	FORT BELVOIR
Facility Address 2:	Not reported
Site ID:	FTBL-012-R-01
Site Type:	Small Arms Range
Latitude:	38.698647
Longitude:	-77.155049

Map ID	Site	Database(s)	EPA ID Number
1742	**SOUTHWEST PISTOL RANGE** **9430 JACKSON LOOP** **FORT BELVOIR, VA**	**UXO**	**1018152132** **N/A**

UXO:

DoD Component:	Army
Installation Name:	FORT BELVOIR
Facility Address 2:	Not reported
Site ID:	FTBL-023-R-01
Site Type:	Pistol Range
Latitude:	38.688114
Longitude:	-77.187915

Map ID	Site	Database(s)	EPA ID Number
1742	**FAIRFAX RANGE** **9430 JACKSON LOOP** **FORT BELVOIR, VA**	**UXO**	**1018152114** **N/A**

UXO:

DoD Component:	Army
Installation Name:	FORT BELVOIR
Facility Address 2:	Not reported
Site ID:	FTBL-006-R-01
Site Type:	Small Arms Range
Latitude:	Not reported
Longitude:	Not reported

Map ID	Site	Database(s)	EPA ID Number
1742	**TRACY ROAD RANGE-TD** **9430 JACKSON LOOP** **FORT BELVOIR, VA**	**UXO**	**1018152123** **N/A**

UXO:

DoD Component:	Army
Installation Name:	FORT BELVOIR
Facility Address 2:	Not reported
Site ID:	FTBL-015-R-01
Site Type:	Small Arms Range
Latitude:	Not reported
Longitude:	Not reported

Map ID	Site	Database(s)	EPA ID Number
1742	**US ARMY FORT BELVOIR MISCELLANEOUS TANKS** **9439 JACKSON LOOP STE 200** **FORT BELVOIR, VA 22060**	**VA UST**	**U004175539** **N/A**

Facility:

Facility Id:	3041806
Facility Type:	FEDERAL: MILITARY
CEDS Facility ID:	200000854726

Owner:

Owner Id:	27827
Owner Name:	US Army Fort Belvoir
Owner Address:	9430 Jackson Loop Ste 200
Owner Address2:	Not reported
Owner City, State, Zip:	Fort Belvoir, VA 22060
Owner Type:	FEDERAL
Number of Active AST:	9
Number of Active UST:	3

Map ID	Site	Database(s)	EPA ID Number

US ARMY FORT BELVOIR MISCELLANEOUS TANKS (Continued) **U004175539**

Number of Inactive AST:	0
Number of Inactive UST:	0

UST:

Facility ID:	3041806
Federally Regulated:	Yes
Tank Number:	2119A
Tank Capacity:	550
Tank Contents:	EMER GENERATOR
Tank Status:	**CURR IN USE**
Tank Type:	UST

Tank Material:

Install Date:	9/1/1992
Tank Materials: Bare Steel	No
Tank Materials: Cath Protect Steel	No
Tank Materials: Epoxy Steel	No
Tank Materials: Fiberglass	No
Tank Materials: Concrete	No
Tank Materials: Composite	Yes
Tank Materials: Double Walled	Yes
Tank Materials: Lined Interior	No
Tank Materials: Excav Liner	No
Tank Materials: Insulated Tank Jacket	No
Tank Materials: Repaired	No
Tank Materials: Unknown	No
Tank Materials: Other	No
Tank Materials: Other Note	ACT -100

Release Detection:

Tank Release Detection: Leak Deferred	Yes
Tank Release Detection: Manual Gauge	No
Tank Release Detection: Auto Gauge	Yes
Tank Release Detection:Tank Tightness	No
Tank Release Detection: Vapor Monitor	No
Tank Release Detection: Inventory	No
Tank Release Detection: Stat Invent Recon	No
Tank Release Detection: Spill Install	Yes
Tank Release Detection: Overfill Install	Yes
Tank Release Detection: Groundwater	No
Tank Release Detection: Int Sec Containment	No
Tank Release Detection: Int Double Walled	Yes
Tank Release Detection: Other Method	No
Tank Release Detection: Other Note	Not reported
Pipe Release Detection: Leak Deferred	Yes
Pipe Release Detection: Autoleak	Not reported
Pipe Release Detection: Line Tightness	No
Pipe Release Detection: Stat Invent Recon	No
Pipe Release Detection: Groundwater	No
Pipe Release Detection: Int Sec Containment	No
Pipe Release Det: Interior Double Walled	Yes
Pipe Release Detection: Other Method	No
Pipe Release Detection: Other Note	Not reported
Pipe Type:	NO VALVE: SUCTION
Pipe Materials: Bare Steel	No

Map ID	Site	Database(s)	EPA ID Number

US ARMY FORT BELVOIR MISCELLANEOUS TANKS (Continued) **U004175539**

Pipe Materials: Galvanized Steel	No
Pipe Materials: Copper	No
Pipe Materials: Fiberglass	Yes
Pipe Materials: Cath Protect	No
Pipe Materials: Double Walled	Yes
Pipe Materials: Sec Containment	No
Pipe Materials: Repaired	No
Pipe Materials: Unknown	No
Pipe Materials: Other	No
Pipe Materials: Other Note	Not reported
Facility ID:	3041806
Federally Regulated:	Yes
Tank Number:	2310A
Tank Capacity:	25000
Tank Contents:	EMER GENERATOR
Tank Status:	**CURR IN USE**
Tank Type:	UST

Tank Material:

Install Date:	7/1/1998
Tank Materials: Bare Steel	No
Tank Materials: Cath Protect Steel	No
Tank Materials: Epoxy Steel	No
Tank Materials: Fiberglass	Yes
Tank Materials: Concrete	No
Tank Materials: Composite	No
Tank Materials: Double Walled	Yes
Tank Materials: Lined Interior	No
Tank Materials: Excav Liner	No
Tank Materials: Insulated Tank Jacket	No
Tank Materials: Repaired	No
Tank Materials: Unknown	No
Tank Materials: Other	No
Tank Materials: Other Note	Not reported

Release Detection:

Tank Release Detection: Leak Deferred	Yes
Tank Release Detection: Manual Gauge	No
Tank Release Detection: Auto Gauge	Yes
Tank Release Detection:Tank Tightness	No
Tank Release Detection: Vapor Monitor	No
Tank Release Detection: Inventory	No
Tank Release Detection: Stat Invent Recon	No
Tank Release Detection: Spill Install	Yes
Tank Release Detection: Overfill Install	Yes
Tank Release Detection: Groundwater	No
Tank Release Detection: Int Sec Containment	No
Tank Release Detection: Int Double Walled	Yes
Tank Release Detection: Other Method	No
Tank Release Detection: Other Note	Not reported
Pipe Release Detection: Leak Deferred	Yes
Pipe Release Detection: Autoleak	Not reported
Pipe Release Detection: Line Tightness	No
Pipe Release Detection: Stat Invent Recon	No

Map ID	Site	Database(s)	EPA ID Number

US ARMY FORT BELVOIR MISCELLANEOUS TANKS (Continued) **U004175539**

Pipe Release Detection: Groundwater	No
Pipe Release Detection: Int Sec Containment	No
Pipe Release Det: Interior Double Walled	Yes
Pipe Release Detection: Other Method	No
Pipe Release Detection: Other Note	Not reported
Pipe Type:	NO VALVE: SUCTION
Pipe Materials: Bare Steel	No
Pipe Materials: Galvanized Steel	No
Pipe Materials: Copper	No
Pipe Materials: Fiberglass	Yes
Pipe Materials: Cath Protect	No
Pipe Materials: Double Walled	Yes
Pipe Materials: Sec Containment	No
Pipe Materials: Repaired	No
Pipe Materials: Unknown	No
Pipe Materials: Other	No
Pipe Materials: Other Note	Not reported
Facility ID:	3041806
Federally Regulated:	Yes
Tank Number:	2462B
Tank Capacity:	25000
Tank Contents:	EMER GENERATOR
Tank Status:	**CURR IN USE**
Tank Type:	UST

Tank Material:

Install Date:	12/2/2003
Tank Materials: Bare Steel	No
Tank Materials: Cath Protect Steel	No
Tank Materials: Epoxy Steel	No
Tank Materials: Fiberglass	Yes
Tank Materials: Concrete	No
Tank Materials: Composite	No
Tank Materials: Double Walled	Yes
Tank Materials: Lined Interior	No
Tank Materials: Excav Liner	No
Tank Materials: Insulated Tank Jacket	No
Tank Materials: Repaired	No
Tank Materials: Unknown	No
Tank Materials: Other	No
Tank Materials: Other Note	Not reported

Release Detection:

Tank Release Detection: Leak Deferred	Yes
Tank Release Detection: Manual Gauge	No
Tank Release Detection: Auto Gauge	Yes
Tank Release Detection:Tank Tightness	No
Tank Release Detection: Vapor Monitor	No
Tank Release Detection: Inventory	No
Tank Release Detection: Stat Invent Recon	No
Tank Release Detection: Spill Install	Yes
Tank Release Detection: Overfill Install	Yes
Tank Release Detection: Groundwater	No

Map ID	Site	Database(s)	EPA ID Number

US ARMY FORT BELVOIR MISCELLANEOUS TANKS (Continued) **U004175539**

Tank Release Detection: Int Sec Containment	No
Tank Release Detection: Int Double Walled	Yes
Tank Release Detection: Other Method	No
Tank Release Detection: Other Note	Not reported
Pipe Release Detection: Leak Deferred	Yes
Pipe Release Detection: Autoleak	Not reported
Pipe Release Detection: Line Tightness	No
Pipe Release Detection: Stat Invent Recon	No
Pipe Release Detection: Groundwater	No
Pipe Release Detection: Int Sec Containment	Yes
Pipe Release Det: Interior Double Walled	No
Pipe Release Detection: Other Method	No
Pipe Release Detection: Other Note	Not reported
Pipe Type:	NO VALVE: SUCTION
Pipe Materials: Bare Steel	No
Pipe Materials: Galvanized Steel	No
Pipe Materials: Copper	No
Pipe Materials: Fiberglass	Yes
Pipe Materials: Cath Protect	No
Pipe Materials: Double Walled	No
Pipe Materials: Sec Containment	Yes
Pipe Materials: Repaired	No
Pipe Materials: Unknown	No
Pipe Materials: Other	No
Pipe Materials: Other Note	polyflex piping

1742 **US ARMY FORT BELVOIR MISCELLANEOUS TANKS** **VA AST** **A100355366**
9439 JACKSON LOOP STE 200 **N/A**
FORT BELVOIR, VA 22060

AST:

Facility ID:	3041806
Facility Type:	FEDERAL: MILITARY
CEDS Facility ID:	200000854726

Tank Info:

Owner:

Owner Id:	27827
Owner Name:	US Army Fort Belvoir
Owner Address:	9430 Jackson Loop Ste 200
Owner Address2:	Not reported
Owner City/State/Zip:	Fort Belvoir, VA 22060
Owner Type:	FEDERAL
Number of Active AST:	9
Number of Active UST:	3
Number of Inactive AST:	0
Number of Inactive UST:	0
Fed Regulated:	No
Tank Number:	00765A
Tank Type:	AST
Tank Capacity:	3000
Tank Contents:	FUEL OIL
Tank Status:	CURR IN USE

Map ID	Site	Database(s)	EPA ID Number

US ARMY FORT BELVOIR MISCELLANEOUS TANKS (Continued) **A100355366**

Tank Containment:

Install Date:	9/10/2009
Containment: Curbing	No
Containment: Weirs	No
Containment: Sorbent	No
Containment: Culvert	No
Containment: Diversion	No
Containment: Retention	No
Containment: Dike	No
Containment: Unknown	No
Containment: Other	No
Containment: Other Note	Not reported

Release Detection:

Release Detection: Ground Water	No
Release Detection: Visual	No
Release Detection: Vapor	No
Release Detection: Interstitial	No
Release Detection: None	No
Release Detection: Other	No
Release Detection: Other Note	Not reported
Release Prevention: Double Bottom	No
Release Prevention: Double Walled	Yes
Release Prevention: Lined Interior	Not reported
Release Prevention: Poly Jacket	No
Release Prevention: Exc Liner	No
Release Prevention: None	No
Release Prevention: Unknown	No
Release Prevention: Other	No
Release Prevention: Other Note	Not reported

Tank Foundation: Steel	Yes
Tank Foundation: Earthen	No
Tank Foundation: Concrete Imp	Yes
Tank Foundation: Unknown	No
Tank Foundation: Other	No
Tank Foundation: Other Note	Steel/Saddle/Runner/Beam
Tank Roof: Float	No
Tank Roof: Cone	No
Tank Roof: Breather	Not reported
Tank Roof: Dbldeck	Not reported
Tank Roof: Pontoon	Not reported
Tank Roof: Balloon	Not reported
Tank Roof: Lifter	Not reported
Tank Roof: Pan	Not reported
Tank Roof: Other	Yes
Tank Roof: Other Note	Shop fabricated horizontal tank

Tank Material:

Tank Materials: Bare Steel	No
Tank Materials: Concrete	No
Tank Materials: Insulated Tank Jacket	Yes
Tank Materials: Unknown	No
Tank Materials: Other	No
Tank Materials: Other Note	Not reported
Tank Type Cathodic/CP:	N
Tank Type Single Wall:	N

Map ID	Site	Database(s)	EPA ID Number

US ARMY FORT BELVOIR MISCELLANEOUS TANKS (Continued) **A100355366**

Tank Type Double Wall:	N
Tank Type Lined Interior:	N
Tank Type Double Bottom:	N
Tank Type Potable/Skid:	N
Tank Type Shop Fabricated/Built:	N
Tank Type Vaulted Below Grade:	N
Tank Type Vertical:	N
Tank Type Horizontal:	N
Tank Type Unknown:	N
Tank Type Other:	N
Tank Type Other Specify:	N

Owner:

Owner Id:	27827
Owner Name:	US Army Fort Belvoir
Owner Address:	9430 Jackson Loop Ste 200
Owner Address2:	Not reported
Owner City/State/Zip:	Fort Belvoir, VA 22060
Owner Type:	FEDERAL
Number of Active AST:	9
Number of Active UST:	3
Number of Inactive AST:	0
Number of Inactive UST:	0

Fed Regulated:	No
Tank Number:	00765B
Tank Type:	AST
Tank Capacity:	5000
Tank Contents:	DIESEL
Tank Status:	CURR IN USE

Tank Containment:

Install Date:	9/10/2009
Containment: Curbing	No
Containment: Weirs	No
Containment: Sorbent	No
Containment: Culvert	No
Containment: Diversion	No
Containment: Retention	No
Containment: Dike	No
Containment: Unknown	No
Containment: Other	No
Containment: Other Note	Not reported

Release Detection:

Release Detection: Ground Water	No
Release Detection: Visual	No
Release Detection: Vapor	No
Release Detection: Interstitial	No
Release Detection: None	No
Release Detection: Other	No
Release Detection: Other Note	Not reported
Release Prevention: Double Bottom	No
Release Prevention: Double Walled	Yes
Release Prevention: Lined Interior	Not reported
Release Prevention: Poly Jacket	No

Map ID	Site	Database(s)	EPA ID Number

US ARMY FORT BELVOIR MISCELLANEOUS TANKS (Continued) **A100355366**

Release Prevention: Exc Liner	No
Release Prevention: None	No
Release Prevention: Unknown	No
Release Prevention: Other	No
Release Prevention: Other Note	Not reported
Tank Foundation: Steel	Yes
Tank Foundation: Earthen	No
Tank Foundation: Concrete Imp	Yes
Tank Foundation: Unknown	No
Tank Foundation: Other	No
Tank Foundation: Other Note	Steel/Saddle/Runner/Beam
Tank Roof: Float	No
Tank Roof: Cone	No
Tank Roof: Breather	Not reported
Tank Roof: Dbldeck	Not reported
Tank Roof: Pontoon	Not reported
Tank Roof: Balloon	Not reported
Tank Roof: Lifter	Not reported
Tank Roof: Pan	Not reported
Tank Roof: Other	Yes
Tank Roof: Other Note	Shop fabricated horizontal tank

Tank Material:

Tank Materials: Bare Steel	Yes
Tank Materials: Concrete	No
Tank Materials: Insulated Tank Jacket	No
Tank Materials: Unknown	No
Tank Materials: Other	No
Tank Materials: Other Note	Not reported
Tank Type Cathodic/CP:	N
Tank Type Single Wall:	N
Tank Type Double Wall:	N
Tank Type Lined Interior:	N
Tank Type Double Bottom:	N
Tank Type Potable/Skid:	N
Tank Type Shop Fabricated/Built:	N
Tank Type Vaulted Below Grade:	N
Tank Type Vertical:	N
Tank Type Horizontal:	N
Tank Type Unknown:	N
Tank Type Other:	N
Tank Type Other Specify:	N

Owner:

Owner Id:	27827
Owner Name:	US Army Fort Belvoir
Owner Address:	9430 Jackson Loop Ste 200
Owner Address2:	Not reported
Owner City/State/Zip:	Fort Belvoir, VA 22060
Owner Type:	FEDERAL
Number of Active AST:	9
Number of Active UST:	3
Number of Inactive AST:	0
Number of Inactive UST:	0

Map ID	Site	Database(s)	EPA ID Number

US ARMY FORT BELVOIR MISCELLANEOUS TANKS (Continued) **A100355366**

Fed Regulated:	No
Tank Number:	A0097C
Tank Type:	AST
Tank Capacity:	1000
Tank Contents:	DIESEL
Tank Status:	CURR IN USE

Tank Containment:

Install Date:	12/14/1997
Containment: Curbing	No
Containment: Weirs	No
Containment: Sorbent	No
Containment: Culvert	No
Containment: Diversion	No
Containment: Retention	No
Containment: Dike	No
Containment: Unknown	No
Containment: Other	Yes
Containment: Other Note	None

Release Detection:

Release Detection: Ground Water	No
Release Detection: Visual	Yes
Release Detection: Vapor	No
Release Detection: Interstitial	No
Release Detection: None	No
Release Detection: Other	No
Release Detection: Other Note	Not reported
Release Prevention: Double Bottom	No
Release Prevention: Double Walled	Yes
Release Prevention: Lined Interior	Not reported
Release Prevention: Poly Jacket	No
Release Prevention: Exc Liner	No
Release Prevention: None	No
Release Prevention: Unknown	No
Release Prevention: Other	No
Release Prevention: Other Note	Not reported

Tank Foundation: Steel	No
Tank Foundation: Earthen	No
Tank Foundation: Concrete Imp	Yes
Tank Foundation: Unknown	No
Tank Foundation: Other	No
Tank Foundation: Other Note	Not reported
Tank Roof: Float	No
Tank Roof: Cone	No
Tank Roof: Breather	Not reported
Tank Roof: Dbldeck	Not reported
Tank Roof: Pontoon	Not reported
Tank Roof: Balloon	Not reported
Tank Roof: Lifter	Not reported
Tank Roof: Pan	Not reported
Tank Roof: Other	Yes
Tank Roof: Other Note	None

Tank Material:

Tank Materials: Bare Steel	No

Map ID	Site	Database(s)	EPA ID Number

US ARMY FORT BELVOIR MISCELLANEOUS TANKS (Continued) **A100355366**

Tank Materials: Concrete	No
Tank Materials: Insulated Tank Jacket	No
Tank Materials: Unknown	No
Tank Materials: Other	Yes
Tank Materials: Other Note	Hoover Containment Inc. - Fibervault
Tank Type Cathodic/CP:	N
Tank Type Single Wall:	N
Tank Type Double Wall:	N
Tank Type Lined Interior:	N
Tank Type Double Bottom:	N
Tank Type Potable/Skid:	N
Tank Type Shop Fabricated/Built:	N
Tank Type Vaulted Below Grade:	N
Tank Type Vertical:	N
Tank Type Horizontal:	N
Tank Type Unknown:	N
Tank Type Other:	N
Tank Type Other Specify:	N

Owner:

Owner Id:	27827
Owner Name:	US Army Fort Belvoir
Owner Address:	9430 Jackson Loop Ste 200
Owner Address2:	Not reported
Owner City/State/Zip:	Fort Belvoir, VA 22060
Owner Type:	FEDERAL
Number of Active AST:	9
Number of Active UST:	3
Number of Inactive AST:	0
Number of Inactive UST:	0

Fed Regulated:	No
Tank Number:	A0324R-C
Tank Type:	AST
Tank Capacity:	1000
Tank Contents:	DIESEL
Tank Status:	CURR IN USE

Tank Containment:

Install Date:	1/1/1998
Containment: Curbing	No
Containment: Weirs	No
Containment: Sorbent	No
Containment: Culvert	No
Containment: Diversion	No
Containment: Retention	No
Containment: Dike	No
Containment: Unknown	No
Containment: Other	Yes
Containment: Other Note	None

Release Detection:

Release Detection: Ground Water	No
Release Detection: Visual	Yes
Release Detection: Vapor	No
Release Detection: Interstitial	No

Map ID	Site	Database(s)	EPA ID Number

US ARMY FORT BELVOIR MISCELLANEOUS TANKS (Continued) **A100355366**

Release Detection: None	No
Release Detection: Other	No
Release Detection: Other Note	Not reported
Release Prevention: Double Bottom	No
Release Prevention: Double Walled	No
Release Prevention: Lined Interior	Not reported
Release Prevention: Poly Jacket	No
Release Prevention: Exc Liner	No
Release Prevention: None	No
Release Prevention: Unknown	No
Release Prevention: Other	Yes
Release Prevention: Other Note	Not reported
Tank Foundation: Steel	No
Tank Foundation: Earthen	No
Tank Foundation: Concrete Imp	Yes
Tank Foundation: Unknown	No
Tank Foundation: Other	No
Tank Foundation: Other Note	Not reported
Tank Roof: Float	No
Tank Roof: Cone	No
Tank Roof: Breather	Not reported
Tank Roof: Dbldeck	Not reported
Tank Roof: Pontoon	Not reported
Tank Roof: Balloon	Not reported
Tank Roof: Lifter	Not reported
Tank Roof: Pan	Not reported
Tank Roof: Other	Yes
Tank Roof: Other Note	None

Tank Material:

Tank Materials: Bare Steel	No
Tank Materials: Concrete	Yes
Tank Materials: Insulated Tank Jacket	No
Tank Materials: Unknown	No
Tank Materials: Other	No
Tank Materials: Other Note	Convault
Tank Type Cathodic/CP:	N
Tank Type Single Wall:	N
Tank Type Double Wall:	N
Tank Type Lined Interior:	N
Tank Type Double Bottom:	N
Tank Type Potable/Skid:	N
Tank Type Shop Fabricated/Built:	N
Tank Type Vaulted Below Grade:	N
Tank Type Vertical:	N
Tank Type Horizontal:	N
Tank Type Unknown:	N
Tank Type Other:	N
Tank Type Other Specify:	N

Owner:

Owner Id:	27827
Owner Name:	US Army Fort Belvoir
Owner Address:	9430 Jackson Loop Ste 200

Map ID	Site	Database(s)	EPA ID Number

US ARMY FORT BELVOIR MISCELLANEOUS TANKS (Continued) **A100355366**

Owner Address2:	Not reported
Owner City/State/Zip:	Fort Belvoir, VA 22060
Owner Type:	FEDERAL
Number of Active AST:	9
Number of Active UST:	3
Number of Inactive AST:	0
Number of Inactive UST:	0
Fed Regulated:	No
Tank Number:	A0324T-C
Tank Type:	AST
Tank Capacity:	1000
Tank Contents:	JET FUEL
Tank Status:	CURR IN USE

Tank Containment:

Install Date:	1/1/1998
Containment: Curbing	No
Containment: Weirs	No
Containment: Sorbent	No
Containment: Culvert	No
Containment: Diversion	No
Containment: Retention	No
Containment: Dike	No
Containment: Unknown	No
Containment: Other	Yes
Containment: Other Note	None

Release Detection:

Release Detection: Ground Water	No
Release Detection: Visual	Yes
Release Detection: Vapor	No
Release Detection: Interstitial	No
Release Detection: None	No
Release Detection: Other	No
Release Detection: Other Note	Not reported
Release Prevention: Double Bottom	No
Release Prevention: Double Walled	Yes
Release Prevention: Lined Interior	Not reported
Release Prevention: Poly Jacket	No
Release Prevention: Exc Liner	No
Release Prevention: None	No
Release Prevention: Unknown	No
Release Prevention: Other	No
Release Prevention: Other Note	Not reported
Tank Foundation: Steel	No
Tank Foundation: Earthen	No
Tank Foundation: Concrete Imp	Yes
Tank Foundation: Unknown	No
Tank Foundation: Other	No
Tank Foundation: Other Note	Not reported
Tank Roof: Float	No
Tank Roof: Cone	No
Tank Roof: Breather	Not reported
Tank Roof: Dbldeck	Not reported
Tank Roof: Pontoon	Not reported

Map ID	Site	Database(s)	EPA ID Number

US ARMY FORT BELVOIR MISCELLANEOUS TANKS (Continued) **A100355366**

Tank Roof: Balloon	Not reported
Tank Roof: Lifter	Not reported
Tank Roof: Pan	Not reported
Tank Roof: Other	Yes
Tank Roof: Other Note	None

Tank Material:

Tank Materials: Bare Steel	No
Tank Materials: Concrete	Yes
Tank Materials: Insulated Tank Jacket	No
Tank Materials: Unknown	No
Tank Materials: Other	Yes
Tank Materials: Other Note	Convault
Tank Type Cathodic/CP:	N
Tank Type Single Wall:	N
Tank Type Double Wall:	N
Tank Type Lined Interior:	N
Tank Type Double Bottom:	N
Tank Type Potable/Skid:	N
Tank Type Shop Fabricated/Built:	N
Tank Type Vaulted Below Grade:	N
Tank Type Vertical:	N
Tank Type Horizontal:	N
Tank Type Unknown:	N
Tank Type Other:	N
Tank Type Other Specify:	N

Owner:

Owner Id:	27827
Owner Name:	US Army Fort Belvoir
Owner Address:	9430 Jackson Loop Ste 200
Owner Address2:	Not reported
Owner City/State/Zip:	Fort Belvoir, VA 22060
Owner Type:	FEDERAL
Number of Active AST:	9
Number of Active UST:	3
Number of Inactive AST:	0
Number of Inactive UST:	0

Fed Regulated:	No
Tank Number:	A1114A
Tank Type:	AST
Tank Capacity:	6000
Tank Contents:	GASOLINE
Tank Status:	CURR IN USE

Tank Containment:

Install Date:	1/1/1992
Containment: Curbing	No
Containment: Weirs	No
Containment: Sorbent	No
Containment: Culvert	No
Containment: Diversion	No
Containment: Retention	No
Containment: Dike	No

Map ID	Site	Database(s)	EPA ID Number

US ARMY FORT BELVOIR MISCELLANEOUS TANKS (Continued) **A100355366**

Containment: Unknown	No
Containment: Other	Yes
Containment: Other Note	Steel Containment Box

Release Detection:

Release Detection: Ground Water	No
Release Detection: Visual	Yes
Release Detection: Vapor	No
Release Detection: Interstitial	No
Release Detection: None	No
Release Detection: Other	No
Release Detection: Other Note	Not reported
Release Prevention: Double Bottom	No
Release Prevention: Double Walled	No
Release Prevention: Lined Interior	Not reported
Release Prevention: Poly Jacket	No
Release Prevention: Exc Liner	No
Release Prevention: None	No
Release Prevention: Unknown	No
Release Prevention: Other	Yes
Release Prevention: Other Note	Not reported

Tank Foundation: Steel	No
Tank Foundation: Earthen	No
Tank Foundation: Concrete Imp	Yes
Tank Foundation: Unknown	No
Tank Foundation: Other	No
Tank Foundation: Other Note	Not reported
Tank Roof: Float	No
Tank Roof: Cone	No
Tank Roof: Breather	Not reported
Tank Roof: Dbldeck	Not reported
Tank Roof: Pontoon	Not reported
Tank Roof: Balloon	Not reported
Tank Roof: Lifter	Not reported
Tank Roof: Pan	Not reported
Tank Roof: Other	No
Tank Roof: Other Note	Not reported

Tank Material:

Tank Materials: Bare Steel	Yes
Tank Materials: Concrete	No
Tank Materials: Insulated Tank Jacket	No
Tank Materials: Unknown	No
Tank Materials: Other	No
Tank Materials: Other Note	Not reported
Tank Type Cathodic/CP:	N
Tank Type Single Wall:	N
Tank Type Double Wall:	N
Tank Type Lined Interior:	N
Tank Type Double Bottom:	N
Tank Type Potable/Skid:	N
Tank Type Shop Fabricated/Built:	N
Tank Type Vaulted Below Grade:	N
Tank Type Vertical:	N
Tank Type Horizontal:	N
Tank Type Unknown:	N

Map ID	Site	Database(s)	EPA ID Number

US ARMY FORT BELVOIR MISCELLANEOUS TANKS (Continued) **A100355366**

Tank Type Other:	N
Tank Type Other Specify:	N

Owner:

Owner Id:	27827
Owner Name:	US Army Fort Belvoir
Owner Address:	9430 Jackson Loop Ste 200
Owner Address2:	Not reported
Owner City/State/Zip:	Fort Belvoir, VA 22060
Owner Type:	FEDERAL
Number of Active AST:	9
Number of Active UST:	3
Number of Inactive AST:	0
Number of Inactive UST:	0

Fed Regulated:	No
Tank Number:	A1416A
Tank Type:	AST
Tank Capacity:	1000
Tank Contents:	DIESEL
Tank Status:	CURR IN USE

Tank Containment:

Install Date:	1/1/1992
Containment: Curbing	No
Containment: Weirs	No
Containment: Sorbent	No
Containment: Culvert	No
Containment: Diversion	No
Containment: Retention	No
Containment: Dike	No
Containment: Unknown	No
Containment: Other	Yes
Containment: Other Note	None

Release Detection:

Release Detection: Ground Water	No
Release Detection: Visual	Yes
Release Detection: Vapor	No
Release Detection: Interstitial	No
Release Detection: None	No
Release Detection: Other	No
Release Detection: Other Note	Not reported
Release Prevention: Double Bottom	No
Release Prevention: Double Walled	No
Release Prevention: Lined Interior	Not reported
Release Prevention: Poly Jacket	No
Release Prevention: Exc Liner	No
Release Prevention: None	Yes
Release Prevention: Unknown	No
Release Prevention: Other	No
Release Prevention: Other Note	Not reported

Tank Foundation: Steel	No
Tank Foundation: Earthen	No
Tank Foundation: Concrete Imp	No

Map ID	Site	Database(s)	EPA ID Number

US ARMY FORT BELVOIR MISCELLANEOUS TANKS (Continued) **A100355366**

Tank Foundation: Unknown	No
Tank Foundation: Other	No
Tank Foundation: Other Note	Not reported
Tank Roof: Float	No
Tank Roof: Cone	No
Tank Roof: Breather	Not reported
Tank Roof: Dbldeck	Not reported
Tank Roof: Pontoon	Not reported
Tank Roof: Balloon	Not reported
Tank Roof: Lifter	Not reported
Tank Roof: Pan	Not reported
Tank Roof: Other	Yes
Tank Roof: Other Note	None

Tank Material:

Tank Materials: Bare Steel	No
Tank Materials: Concrete	Yes
Tank Materials: Insulated Tank Jacket	No
Tank Materials: Unknown	No
Tank Materials: Other	Yes
Tank Materials: Other Note	Convault
Tank Type Cathodic/CP:	N
Tank Type Single Wall:	N
Tank Type Double Wall:	N
Tank Type Lined Interior:	N
Tank Type Double Bottom:	N
Tank Type Potable/Skid:	N
Tank Type Shop Fabricated/Built:	N
Tank Type Vaulted Below Grade:	N
Tank Type Vertical:	N
Tank Type Horizontal:	N
Tank Type Unknown:	N
Tank Type Other:	N
Tank Type Other Specify:	N

Owner:

Owner Id:	27827
Owner Name:	US Army Fort Belvoir
Owner Address:	9430 Jackson Loop Ste 200
Owner Address2:	Not reported
Owner City/State/Zip:	Fort Belvoir, VA 22060
Owner Type:	FEDERAL
Number of Active AST:	9
Number of Active UST:	3
Number of Inactive AST:	0
Number of Inactive UST:	0

Fed Regulated:	No
Tank Number:	A1417A
Tank Type:	AST
Tank Capacity:	1000
Tank Contents:	DIESEL
Tank Status:	CURR IN USE

Map ID	Site	Database(s)	EPA ID Number

US ARMY FORT BELVOIR MISCELLANEOUS TANKS (Continued) **A100355366**

Tank Containment:

Install Date:	Not reported
Containment: Curbing	No
Containment: Weirs	No
Containment: Sorbent	No
Containment: Culvert	No
Containment: Diversion	No
Containment: Retention	No
Containment: Dike	No
Containment: Unknown	No
Containment: Other	Yes
Containment: Other Note	None

Release Detection:

Release Detection: Ground Water	No
Release Detection: Visual	Yes
Release Detection: Vapor	No
Release Detection: Interstitial	No
Release Detection: None	No
Release Detection: Other	No
Release Detection: Other Note	Not reported
Release Prevention: Double Bottom	No
Release Prevention: Double Walled	Yes
Release Prevention: Lined Interior	Not reported
Release Prevention: Poly Jacket	No
Release Prevention: Exc Liner	No
Release Prevention: None	No
Release Prevention: Unknown	No
Release Prevention: Other	No
Release Prevention: Other Note	Not reported

Tank Foundation: Steel	No
Tank Foundation: Earthen	No
Tank Foundation: Concrete Imp	Yes
Tank Foundation: Unknown	No
Tank Foundation: Other	No
Tank Foundation: Other Note	Not reported
Tank Roof: Float	No
Tank Roof: Cone	No
Tank Roof: Breather	Not reported
Tank Roof: Dbldeck	Not reported
Tank Roof: Pontoon	Not reported
Tank Roof: Balloon	Not reported
Tank Roof: Lifter	Not reported
Tank Roof: Pan	Not reported
Tank Roof: Other	Yes
Tank Roof: Other Note	None

Tank Material:

Tank Materials: Bare Steel	No
Tank Materials: Concrete	Yes
Tank Materials: Insulated Tank Jacket	No
Tank Materials: Unknown	No
Tank Materials: Other	Yes
Tank Materials: Other Note	Convault
Tank Type Cathodic/CP:	N
Tank Type Single Wall:	N

Map ID	Site	Database(s)	EPA ID Number

US ARMY FORT BELVOIR MISCELLANEOUS TANKS (Continued) **A100355366**

Tank Type Double Wall:	N
Tank Type Lined Interior:	N
Tank Type Double Bottom:	N
Tank Type Potable/Skid:	N
Tank Type Shop Fabricated/Built:	N
Tank Type Vaulted Below Grade:	N
Tank Type Vertical:	N
Tank Type Horizontal:	N
Tank Type Unknown:	N
Tank Type Other:	N
Tank Type Other Specify:	N

Owner:

Owner Id:	27827
Owner Name:	US Army Fort Belvoir
Owner Address:	9430 Jackson Loop Ste 200
Owner Address2:	Not reported
Owner City/State/Zip:	Fort Belvoir, VA 22060
Owner Type:	FEDERAL
Number of Active AST:	9
Number of Active UST:	3
Number of Inactive AST:	0
Number of Inactive UST:	0

Fed Regulated:	No
Tank Number:	R747061
Tank Type:	AST
Tank Capacity:	2000
Tank Contents:	DIESEL
Tank Status:	CURR IN USE

Tank Containment:

Install Date:	3/16/2017
Containment: Curbing	No
Containment: Weirs	No
Containment: Sorbent	No
Containment: Culvert	No
Containment: Diversion	No
Containment: Retention	No
Containment: Dike	No
Containment: Unknown	No
Containment: Other	No
Containment: Other Note	Not reported

Release Detection:

Release Detection: Ground Water	No
Release Detection: Visual	No
Release Detection: Vapor	No
Release Detection: Interstitial	No
Release Detection: None	No
Release Detection: Other	No
Release Detection: Other Note	Not reported
Release Prevention: Double Bottom	No
Release Prevention: Double Walled	No
Release Prevention: Lined Interior	Not reported
Release Prevention: Poly Jacket	No

Map ID	Site	Database(s)	EPA ID Number

US ARMY FORT BELVOIR MISCELLANEOUS TANKS (Continued) **A100355366**

Release Prevention: Exc Liner	No
Release Prevention: None	No
Release Prevention: Unknown	No
Release Prevention: Other	No
Release Prevention: Other Note	Not reported
Tank Foundation: Steel	Yes
Tank Foundation: Earthen	No
Tank Foundation: Concrete Imp	No
Tank Foundation: Unknown	No
Tank Foundation: Other	No
Tank Foundation: Other Note	Not reported
Tank Roof: Float	No
Tank Roof: Cone	No
Tank Roof: Breather	Not reported
Tank Roof: Dbldeck	Not reported
Tank Roof: Pontoon	Not reported
Tank Roof: Balloon	Not reported
Tank Roof: Lifter	Not reported
Tank Roof: Pan	Not reported
Tank Roof: Other	No
Tank Roof: Other Note	Not reported

Tank Material:

Tank Materials: Bare Steel	No
Tank Materials: Concrete	Yes
Tank Materials: Insulated Tank Jacket	No
Tank Materials: Unknown	No
Tank Materials: Other	No
Tank Materials: Other Note	Not reported
Tank Type Cathodic/CP:	N
Tank Type Single Wall:	N
Tank Type Double Wall:	N
Tank Type Lined Interior:	N
Tank Type Double Bottom:	N
Tank Type Potable/Skid:	N
Tank Type Shop Fabricated/Built:	N
Tank Type Vaulted Below Grade:	N
Tank Type Vertical:	N
Tank Type Horizontal:	N
Tank Type Unknown:	N
Tank Type Other:	N
Tank Type Other Specify:	N

Count: 695 records FOCUS MAP 43 ORPHAN SUMMARY

City	EDR ID	Site Name	Site Address	Zip	Database(s)
ALEXANDRIA	S105983283	FORT BELVOIR	BUILDING 01822	22060	VA LUST
FAIRFAX	S105983302	FORT BELVOIR (PREP)	BUILDING 03140, DAVIDSON AIRFIELD	22060	VA LUST
FAIRFAX	S105983862	FORT BELVOIR	BUILDING 02212	22060	VA LUST
FAIRFAX	S105983861	FORT BELVOIR	BUILDING 01824	22060	VA LUST
FAIRFAX	S105983983	FORT BELVOIR	BUILDING 01803	22060	VA LUST
FAIRFAX	S105983966	FORT BELVOIR	BUILDING 01193	22060	VA LUST
FAIRFAX	S105983960	FORT BELVOIR	BUILDING 02238	22060	VA LUST
FAIRFAX	S105983950	FORT BELVOIR	BUILDING 03233	22060	VA LUST
FAIRFAX	S105983928	FORT BELVOIR	BUILDING 01816	22060	VA LUST
FAIRFAX	S104957192	FORT BELVOIR	BUILDING 01153	22060	VA LUST
FAIRFAX	S105983599	FORT BELVOIR	BUILDING 01122	22060	VA LUST
FAIRFAX	S105983914	FORT BELVOIR	BUILDING 00788	22060	VA LUST
FAIRFAX	S105983906	FORT BELVOIR	BUILDING 00506	22060	VA LUST
FAIRFAX	S105983897	FORT BELVOIR	BUILDING 00214	22060	VA LUST
FAIRFAX	S105983894	FORT BELVOIR	BUILDING 02473	22060	VA LUST
FAIRFAX	S105983406	FORT BELVOIR	BUILDING 01803	22060	VA LUST
FAIRFAX	S105983831	FORT BELVOIR	BUILDING 00778	22060	VA LUST
FAIRFAX	S105983539	FORT BELVOIR	BUILDING 00328	22060	VA LUST
FAIRFAX	S105983827	FORT BELVOIR	BUILDING 00220	22060	VA LUST
FAIRFAX	S105983803	FORT BELVOIR	BUILDING 02580	22060	VA LUST
FAIRFAX	S105983795	FORT BELVOIR	BUILDING 00247	22060	VA LUST
FAIRFAX	S105983909	FORT BELVOIR	BUILDING 00687	22060	VA LUST
FAIRFAX	S105983908	FORT BELVOIR	BUILDING 00681	22060	VA LUST
FAIRFAX	S105983902	FORT BELVOIR	BUILDING 00332, TANK A	22060	VA LUST
FAIRFAX	S105983900	FORT BELVOIR	BUILDING 00246	22060	VA LUST
FAIRFAX	S105983890	FORT BELVOIR	BUILDING 01960	22060	VA LUST
FAIRFAX	S105983888	FORT BELVOIR	BUILDING 01491	22060	VA LUST
FAIRFAX	S105983883	FORT BELVOIR	BUILDING 01403	22060	VA LUST
FAIRFAX	S105983882	FORT BELVOIR	BUILDING 01101	22060	VA LUST
FAIRFAX	S105983871	FORT BELVOIR	BUILDING 00226	22060	VA LUST
FAIRFAX	S105983860	FORT BELVOIR	BUILDING 01027	22060	VA LUST
FAIRFAX	S105983850	FORT BELVOIR	BUILDING 01966	22060	VA LUST
FAIRFAX	S105983847	FORT BELVOIR	BUILDING 01481, 85 & 86	22060	VA LUST
FAIRFAX	S105983982	FORT BELVOIR	BUILDING 01575	22060	VA LUST
FAIRFAX	S105983976	FORT BELVOIR	BUILDING 02421	22060	VA LUST
FAIRFAX	S105983967	FORT BELVOIR	BUILDING 01427	22060	VA LUST
FAIRFAX	S105983953	FORT BELVOIR	BUILDING 05034	22060	VA LUST
FAIRFAX	S105983943	FORT BELVOIR	BUILDING 02454	22060	VA LUST
FAIRFAX	S105983422	FORT BELVOIR	BUILDING 01974	22060	VA LUST
FAIRFAX	S105983797	FORT BELVOIR	BUILDING 00435	22060	VA LUST
FAIRFAX	S105983794	FORT BELVOIR	BUILDING 00182	22060	VA LUST
FAIRFAX	S105983922	FORT BELVOIR	BUILDING 01421	22060	VA LUST
FAIRFAX	S105983832	FORT BELVOIR	BUILDING 00950	22060	VA LUST

Count: 695 records FOCUS MAP 43 ORPHAN SUMMARY

City	EDR ID	Site Name	Site Address	Zip	Database(s)
FAIRFAX	S105984007	FORT BELVOIR	BUILDING 01810	22060	VA LUST
FAIRFAX	S105983455	FORT BELVOIR, POL FACILITY	BUILDING 00390	22060	VA LUST
FAIRFAX	S105983696	FORT BELVOIR	BUILDING 01132, 9580 THEOTE ROAD	22060	VA LUST
FAIRFAX	S105983637	FORT BELVOIR	BUILDING 02217	22060	VA LUST
FAIRFAX	S105983921	FORT BELVOIR	BUILDING 01199	22060	VA LUST
FAIRFAX	S105983919	FORT BELVOIR	BUILDING 01138	22060	VA LUST
FAIRFAX	S105983913	FORT BELVOIR	BUILDING 00773	22060	VA LUST
FAIRFAX	S105983911	FORT BELVOIR	BUILDING 00712	22060	VA LUST
FAIRFAX	S105983893	FORT BELVOIR	BUILDING 02234	22060	VA LUST
FAIRFAX	S105983875	FORT BELVOIR	BUILDING 00337	22060	VA LUST
FAIRFAX	S105983857	FORT BELVOIR	BUILDING 00202	22060	VA LUST
FAIRFAX	S105983849	FORT BELVOIR	BUILDING 01916,19,24,27,29 & 30	22060	VA LUST
FAIRFAX	S105983895	FORT BELVOIR	BUILDING 02595	22060	VA LUST
FAIRFAX	S105983981	FORT BELVOIR	BUILDING 01434	22060	VA LUST
FAIRFAX	S105983975	FORT BELVOIR	BUILDING 02417	22060	VA LUST
FAIRFAX	S105983948	FORT BELVOIR	BUILDING 03162	22060	VA LUST
FAIRFAX	S105983931	FORT BELVOIR	BUILDING 01833	22060	VA LUST
FAIRFAX	S105983824	FORT BELVOIR	BUILDING 00204, 05,06,07,08,09	22060	VA LUST
FAIRFAX	S105983802	FORT BELVOIR	BUILDING 02444	22060	VA LUST
FAIRFAX	S105983220	FORT BELVOIR	BUILDING 01332	22060	VA LUST
FAIRFAX	S105983712	FORT BELVOIR-NORTH POST GAS STATION	BUILDING 02304	22060	VA LUST
FAIRFAX	S105983918	FORT BELVOIR	BUILDING 01128	22060	VA LUST
FAIRFAX	S105983917	FORT BELVOIR	BUILDING 01025	22060	VA LUST
FAIRFAX	S105983903	FORT BELVOIR	BUILDING 00338	22060	VA LUST
FAIRFAX	S105983887	FORT BELVOIR	BUILDING 01487	22060	VA LUST
FAIRFAX	S105983885	FORT BELVOIR	BUILDING 01462	22060	VA LUST
FAIRFAX	S105983878	FORT BELVOIR	BUILDING 00193	22060	VA LUST
FAIRFAX	S105983873	FORT BELVOIR	BUILDING 00258	22060	VA LUST
FAIRFAX	S105983872	FORT BELVOIR	BUILDING 00240	22060	VA LUST
FAIRFAX	S105983965	FORT BELVOIR	BUILDING 00715 (TANKS A & B)	22060	VA LUST
FAIRFAX	S105983973	FORT BELVOIR	BUILDING 02284	22060	VA LUST
FAIRFAX	S105983925	FORT BELVOIR	BUILDING 01804	22060	VA LUST
FAIRFAX	S105983924	FORT BELVOIR	BUILDING 01802	22060	VA LUST
FAIRFAX	S105983833	FORT BELVOIR	BUILDING 01127	22060	VA LUST
FAIRFAX	S105983959	FORT BELVOIR	BUILDING 02225	22060	VA LUST
FAIRFAX	S105983956	FORT BELVOIR	BUILDING 02201	22060	VA LUST
FAIRFAX	S105983945	FORT BELVOIR	BUILDING 02586	22060	VA LUST
FAIRFAX	S105983944	FORT BELVOIR	BUILDING 02582	22060	VA LUST
FAIRFAX	S105983941	FORT BELVOIR	BUILDING 02268	22060	VA LUST
FAIRFAX	S105983937	FORT BELVOIR	BUILDING 01928	22060	VA LUST
FAIRFAX	S105983935	FORT BELVOIR	BUILDING 01911	22060	VA LUST
FAIRFAX	S105983930	FORT BELVOIR	BUILDING 01819	22060	VA LUST
FAIRFAX	S105983929	FORT BELVOIR	BUILDING 01817	22060	VA LUST
FAIRFAX	S105983798	FORT BELVOIR	BUILDING 00707	22060	VA LUST
FAIRFAX	S105983579	FORT BELVOIR - DOGUE CREEK APARTMENTS	BUILDING 00917, 5326 FENNER ROAD	22060	VA LUST
FAIRFAX	S105983549	FORT BELVOIR - DOGUE CREEK VILLAGE	BUILDING 00900	22060	VA LUST
FAIRFAX	S105983905	FORT BELVOIR	BUILDING 00392	22060	VA LUST

Count: 695 records FOCUS MAP 43 ORPHAN SUMMARY

City	EDR ID	Site Name	Site Address	Zip	Database(s)
FAIRFAX	S105983880	FORT BELVOIR	BUILDING 00508	22060	VA LUST
FAIRFAX	S105983876	FORT BELVOIR	BUILDING 00361	22060	VA LUST
FAIRFAX	S105983874	FORT BELVOIR	BUILDING 00332, TANK D	22060	VA LUST
FAIRFAX	S105983851	FORT BELVOIR	BUILDING 03065	22060	VA LUST
FAIRFAX	S105983980	FORT BELVOIR	BUILDING 00601	22060	VA LUST
FAIRFAX	S105983978	FORT BELVOIR	BUILDING 02586	22060	VA LUST
FAIRFAX	S105983977	FORT BELVOIR	BUILDING 02422	22060	VA LUST
FAIRFAX	S105983974	FORT BELVOIR	BUILDING 02411	22060	VA LUST
FAIRFAX	S105983969	FORT BELVOIR	BUILDING 01837	22060	VA LUST
FAIRFAX	S105983957	FORT BELVOIR	BUILDING 02211	22060	VA LUST
FAIRFAX	S105983955	FORT BELVOIR	BUILDING 07336	22060	VA LUST
FAIRFAX	S105982842	FORT BELVOIR	BUILDING 01124	22060	VA LUST
FAIRFAX	S105982821	FORT BELVOIR	BUILDING 02202	22060	VA LUST
FAIRFAX	S105983654	FORT BELVOIR - DOGUE CREEK HOUSING	BUILDING 00919 ADJACENT TO	22060	VA LUST
FAIRFAX	S105983954	FORT BELVOIR	BUILDING 05064	22060	VA LUST
FAIRFAX	S105983946	FORT BELVOIR	BUILDING 02591	22060	VA LUST
FAIRFAX	S105983940	FORT BELVOIR	BUILDING 02244	22060	VA LUST
FAIRFAX	S105983932	FORT BELVOIR	BUILDING 01901	22060	VA LUST
FAIRFAX	S105983829	FORT BELVOIR	BUILDING 00359	22060	VA LUST
FAIRFAX	S105983828	FORT BELVOIR	BUILDING 00247	22060	VA LUST
FAIRFAX	S105983825	FORT BELVOIR	BUILDING 00201,03,13,11,12	22060	VA LUST
FAIRFAX	S105983800	FORT BELVOIR	BUILDING 01726	22060	VA LUST
FAIRFAX	S105983717	FORT BELVOIR, STORAGE DEPOT	BUILDING 00717	22060	VA LUST
FAIRFAX	S105983716	FORT BELVOIR, TESTING AREA	BUILDING 00324	22060	VA LUST
FAIRFAX	S105983920	FORT BELVOIR	BUILDING 01158	22060	VA LUST
FAIRFAX	S105983915	FORT BELVOIR	BUILDING 00805	22060	VA LUST
FAIRFAX	S105983912	FORT BELVOIR	BUILDING 00740	22060	VA LUST
FAIRFAX	S105983904	FORT BELVOIR	BUILDING 00354	22060	VA LUST
FAIRFAX	S105983899	FORT BELVOIR	BUILDING 00219	22060	VA LUST
FAIRFAX	S105983952	FORT BELVOIR	BUILDING 05033	22060	VA LUST
FAIRFAX	S105983891	FORT BELVOIR	BUILDING 02232	22060	VA LUST
FAIRFAX	S105983884	FORT BELVOIR	BUILDING 01439	22060	VA LUST
FAIRFAX	S105983877	FORT BELVOIR	BUILDING 00184	22060	VA LUST
FAIRFAX	S105983870	FORT BELVOIR	BUILDING 00200	22060	VA LUST
FAIRFAX	S105983863	FORT BELVOIR	BUILDING 05099	22060	VA LUST
FAIRFAX	S105983852	FORT BELVOIR	BUILDING 03138	22060	VA LUST
FAIRFAX	S105983848	FORT BELVOIR	BUILDING 01908	22060	VA LUST
FAIRFAX	S105983846	FORT BELVOIR	BUILDING 01460	22060	VA LUST
FAIRFAX	S105983845	FORT BELVOIR	BUILDING 00773	22060	VA LUST
FAIRFAX	S105983970	FORT BELVOIR	BUILDING 01926	22060	VA LUST
FAIRFAX	S105983947	FORT BELVOIR	BUILDING 02593	22060	VA LUST
FAIRFAX	S105983942	FORT BELVOIR	BUILDING 02271	22060	VA LUST
FAIRFAX	S105983939	FORT BELVOIR	BUILDING 02241	22060	VA LUST
FAIRFAX	S105983799	FORT BELVOIR	BUILDING 01200	22060	VA LUST
FAIRFAX	S105983951	FORT BELVOIR	BUILDING 05009	22060	VA LUST
FAIRFAX	S105983826	FORT BELVOIR	BUILDING 00210	22060	VA LUST
FAIRFAX	S105983823	FORT BELVOIR	BUILDING 00080 & 81	22060	VA LUST

City	EDR ID	Site Name	Site Address	Zip	Database(s)
FAIRFAX	S105983804	FORT BELVOIR	BUILDING 02592	22060	VA LUST
FAIRFAX	S105983801	FORT BELVOIR	BUILDING 01736	22060	VA LUST
FAIRFAX	S105983830	FORT BELVOIR	BUILDING 00367	22060	VA LUST
FAIRFAX	S105983678	FORT BELVOIR	BUILDING 02009 & 02034	22060	VA LUST
FAIRFAX	S105983916	FORT BELVOIR	BUILDING 00907	22060	VA LUST
FAIRFAX	S105983910	FORT BELVOIR	BUILDING 00701	22060	VA LUST
FAIRFAX	S105983907	FORT BELVOIR	BUILDING 00630	22060	VA LUST
FAIRFAX	S105983898	FORT BELVOIR	BUILDING 00216	22060	VA LUST
FAIRFAX	S105983896	FORT BELVOIR	BUILDING 00181	22060	VA LUST
FAIRFAX	S105983889	FORT BELVOIR	BUILDING 01822	22060	VA LUST
FAIRFAX	S105983886	FORT BELVOIR	BUILDING 01468	22060	VA LUST
FAIRFAX	S105983869	FORT BELVOIR	BUILDING 00904	22060	VA LUST
FAIRFAX	S105983865	FORT BELVOIR	BUILDING 01146	22060	VA LUST
FAIRFAX	S105983864	FORT BELVOIR	BUILDING 00331	22060	VA LUST
FAIRFAX	S105983858	FORT BELVOIR	BUILDING 00256	22060	VA LUST
FAIRFAX	S105983854	FORT BELVOIR	BUILDING 01124	22060	VA LUST
FAIRFAX	S105983986	FORT BELVOIR	BUILDING 02444	22060	VA LUST
FAIRFAX	S105983972	FORT BELVOIR	BUILDING 02249	22060	VA LUST
FAIRFAX	S105983968	FORT BELVOIR	BUILDING 01475	22060	VA LUST
FAIRFAX	S105983958	FORT BELVOIR	BUILDING 02223	22060	VA LUST
FAIRFAX	S105983936	FORT BELVOIR	BUILDING 01923	22060	VA LUST
FAIRFAX	S105983934	FORT BELVOIR	BUILDING 01907	22060	VA LUST
FAIRFAX	S105983933	FORT BELVOIR	BUILDING 01902	22060	VA LUST
FAIRFAX	S105983927	FORT BELVOIR	BUILDING 01813	22060	VA LUST
FAIRFAX	S105983923	FORT BELVOIR	BUILDING 01442	22060	VA LUST
FAIRFAX	S105983680	FORT BELVOIR - DOGUE CREEK APARTMENTS	BUILDING 00900	22060	VA LUST
FAIRFAX	S105983901	FORT BELVOIR	BUILDING 00257	22060	VA LUST
FAIRFAX	S105983892	FORT BELVOIR	BUILDING 02233	22060	VA LUST
FAIRFAX	S105983550	FORT BELVOIR	BUILDING 02403	22060	VA LUST
FAIRFAX	S105983881	FORT BELVOIR	BUILDING 00753	22060	VA LUST
FAIRFAX	S105983879	FORT BELVOIR	BUILDING 00341	22060	VA LUST
FAIRFAX	S105983859	FORT BELVOIR	BUILDING 01000	22060	VA LUST
FAIRFAX	S105983979	FORT BELVOIR	BUILDING 01201	22060	VA LUST
FAIRFAX	S105983971	FORT BELVOIR	BUILDING 02235	22060	VA LUST
FAIRFAX	S105983949	FORT BELVOIR	BUILDING 03230	22060	VA LUST
FAIRFAX	S105983926	FORT BELVOIR	BUILDING 01805	22060	VA LUST
FAIRFAX	S105983867	FORT BELVOIR	BUILDING 02991	22060	VA LUST
FAIRFAX	S105983796	FORT BELVOIR	BUILDING 00305	22060	VA LUST
FAIRFAX	S105983793	FORT BELVOIR	BUILDING 00099	22060	VA LUST
FAIRFAX COUNTY	S108929693	FT BELVOIR/LOWER POT WTP VA0025364	FT BELVOIR PUMP STATION		VA SPILLS
FAIRFAX COUNTY	S109122692	FT BELVOIR	BUILDING 1416		VA SPILLS
FAIRFAX COUNTY	S106239830	I95 NORTHBOUND (FORT BELVOIR EXIT)	I95 NORTHBOUND (FORT BELVOIR EXIT		VA SPILLS
FORT BELVIOR	1010004188	FORT BELVOIR	U.S. ARMY ATZA-CG	22060	FTTS
FORT BELVIOR	1008180304	FORT BELVOIR	U.S. ARMY ATZA-CG	22060	HIST FTTS
FORT BELVOIR	S115966412	FORT BELVOIR - DOGUE CREEK HOUSING	ADJACENT TO BLDG. #919		VA RGA LUST
FORT BELVOIR	S106130211	US ARMY BASE FT. BELVOIR	US ARMY BASE FT. BELVOIR - BLDG. 1695		VA SPILLS
FORT BELVOIR	S105378019	FT. BELVOIR	BEHIND ROSSELL LOOP		VA SPILLS

Count: 695 records FOCUS MAP 43 ORPHAN SUMMARY

City	EDR ID	Site Name	Site Address	Zip	Database(s)
FORT BELVOIR	S105377719	FORT BELVOIR	BLDG 1197		VA SPILLS
FORT BELVOIR	S105376507	FORT BELVOIR	BLDG. 2310 (SATELLITE ANTENNA)		VA SPILLS
FORT BELVOIR	S105377104	FORT BELVOIR	BLDG. 677		VA SPILLS
FORT BELVOIR	S105376282	FORT BELVOIR	BLDG. 2444		VA SPILLS
FORT BELVOIR	S105376213	FORT BELVOIR DAVISON FIELD	BLDG. 3161 AIRFIELD FUELING FACILITY		VA SPILLS
FORT BELVOIR	S105377114	FORT BELVOIR	BLDG. 2462 & 2466 (MH DLA-23)		VA SPILLS
FORT BELVOIR	S105805799	US ARMY FORT BELVOIR	BLDGE. 687 PUMP STATION		VA SPILLS
FORT BELVOIR	S115966605	FORT BELVOIR	BUILDING 05034		VA RGA LUST
FORT BELVOIR	S115966590	FORT BELVOIR	BUILDING 02580		VA RGA LUST
FORT BELVOIR	S115966586	FORT BELVOIR	BUILDING 02422		VA RGA LUST
FORT BELVOIR	S115966585	FORT BELVOIR	BUILDING 02421		VA RGA LUST
FORT BELVOIR	S115966584	FORT BELVOIR	BUILDING 02417		VA RGA LUST
FORT BELVOIR	S115966576	FORT BELVOIR	BUILDING 02241		VA RGA LUST
FORT BELVOIR	S115966564	FORT BELVOIR	BUILDING 02202		VA RGA LUST
FORT BELVOIR	S115966554	FORT BELVOIR	BUILDING 01923		VA RGA LUST
FORT BELVOIR	S115966550	FORT BELVOIR	BUILDING 01907		VA RGA LUST
FORT BELVOIR	S115966536	FORT BELVOIR	BUILDING 01805		VA RGA LUST
FORT BELVOIR	S115966532	FORT BELVOIR	BUILDING 01741		VA RGA LUST
FORT BELVOIR	S115966515	FORT BELVOIR	BUILDING 01422		VA RGA LUST
FORT BELVOIR	S115966495	FORT BELVOIR	BUILDING 01101		VA RGA LUST
FORT BELVOIR	S115966493	FORT BELVOIR	BUILDING 01025		VA RGA LUST
FORT BELVOIR	S115966486	FORT BELVOIR	BUILDING 00778		VA RGA LUST
FORT BELVOIR	S115966481	FORT BELVOIR	BUILDING 00712		VA RGA LUST
FORT BELVOIR	S115966470	FORT BELVOIR	BUILDING 00371		VA RGA LUST
FORT BELVOIR	S115966467	FORT BELVOIR	BUILDING 00361		VA RGA LUST
FORT BELVOIR	S115966455	FORT BELVOIR	BUILDING 00305		VA RGA LUST
FORT BELVOIR	S115966452	FORT BELVOIR	BUILDING 00256		VA RGA LUST
FORT BELVOIR	S115966450	FORT BELVOIR	BUILDING 00246		VA RGA LUST
FORT BELVOIR	S115966427	FORT BELVOIR	BUILDING #1122		VA RGA LUST
FORT BELVOIR	S115966426	FORT BELVOIR-NORTH POST GAS STATION	BUILDING 2304		VA RGA LUST
FORT BELVOIR	S115966387	FORT BELVOIR (BLDG. #1422)	BUILDING 1422		VA RGA LUST
FORT BELVOIR	S115966624	FORT BELVOIR	BUILDING 214		VA RGA LUST
FORT BELVOIR	S115966612	FORT BELVOIR	BUILDING 1422 , BOILER PLANT		VA RGA LUST
FORT BELVOIR	S115966611	FORT BELVOIR	BUILDING 1332		VA RGA LUST
FORT BELVOIR	S115966600	FORT BELVOIR	BUILDING 03162		VA RGA LUST
FORT BELVOIR	S115966575	FORT BELVOIR	BUILDING 02238		VA RGA LUST
FORT BELVOIR	S115966572	FORT BELVOIR	BUILDING 02233		VA RGA LUST
FORT BELVOIR	S115966567	FORT BELVOIR	BUILDING 02217		VA RGA LUST
FORT BELVOIR	S115966566	FORT BELVOIR	BUILDING 02212		VA RGA LUST
FORT BELVOIR	S115966555	FORT BELVOIR	BUILDING 01926		VA RGA LUST
FORT BELVOIR	S115966552	FORT BELVOIR	BUILDING 01911		VA RGA LUST
FORT BELVOIR	S115966551	FORT BELVOIR	BUILDING 01908		VA RGA LUST
FORT BELVOIR	S115966539	FORT BELVOIR	BUILDING 01816		VA RGA LUST
FORT BELVOIR	S115966520	FORT BELVOIR	BUILDING 01460		VA RGA LUST
FORT BELVOIR	S115966507	FORT BELVOIR	BUILDING 01197		VA RGA LUST
FORT BELVOIR	S115966506	FORT BELVOIR	BUILDING 01193		VA RGA LUST
FORT BELVOIR	S115966496	FORT BELVOIR	BUILDING 01122		VA RGA LUST

Count: 695 records FOCUS MAP 43 ORPHAN SUMMARY

City	EDR ID	Site Name	Site Address	Zip	Database(s)
FORT BELVOIR	S115966477	FORT BELVOIR	BUILDING 00681		VA RGA LUST
FORT BELVOIR	S115966475	FORT BELVOIR	BUILDING 00601		VA RGA LUST
FORT BELVOIR	S115966468	FORT BELVOIR	BUILDING 00362		VA RGA LUST
FORT BELVOIR	S115966462	FORT BELVOIR	BUILDING 00337		VA RGA LUST
FORT BELVOIR	S115966453	FORT BELVOIR	BUILDING 00257		VA RGA LUST
FORT BELVOIR	S115966445	FORT BELVOIR	BUILDING 00219		VA RGA LUST
FORT BELVOIR	S115966442	FORT BELVOIR	BUILDING 00210		VA RGA LUST
FORT BELVOIR	S115966439	FORT BELVOIR	BUILDING 00201		VA RGA LUST
FORT BELVOIR	S115966434	FORT BELVOIR	BUILDING 00182		VA RGA LUST
FORT BELVOIR	S115966422	FORT BELVOIR, STORAGE DEPOT	BUILDING 717		VA RGA LUST
FORT BELVOIR	S115966391	FORT BELVOIR (BLDG. #325)	BUILDING 325		VA RGA LUST
FORT BELVOIR	S115966529	FORT BELVOIR	BUILDING 01575		VA RGA LUST
FORT BELVOIR	S115966525	FORT BELVOIR	BUILDING 01487		VA RGA LUST
FORT BELVOIR	S115966514	FORT BELVOIR	BUILDING 01422, BOILER PLANT		VA RGA LUST
FORT BELVOIR	S115966504	FORT BELVOIR	BUILDING 01153		VA RGA LUST
FORT BELVOIR	S115966503	FORT BELVOIR	BUILDING 01146		VA RGA LUST
FORT BELVOIR	S115966499	FORT BELVOIR	BUILDING 01128		VA RGA LUST
FORT BELVOIR	S115966478	FORT BELVOIR	BUILDING 00687		VA RGA LUST
FORT BELVOIR	S115966471	FORT BELVOIR	BUILDING 00392		VA RGA LUST
FORT BELVOIR	S115966466	FORT BELVOIR	BUILDING 00359		VA RGA LUST
FORT BELVOIR	S115966465	FORT BELVOIR	BUILDING 00354		VA RGA LUST
FORT BELVOIR	S115966451	FORT BELVOIR	BUILDING 00247		VA RGA LUST
FORT BELVOIR	S115966441	FORT BELVOIR	BUILDING 00204, 05,06,07,08,09		VA RGA LUST
FORT BELVOIR	S115966436	FORT BELVOIR	BUILDING 00193		VA RGA LUST
FORT BELVOIR	S115966428	FORT BELVOIR	BUILDING #2201		VA RGA LUST
FORT BELVOIR	S115966414	FORT BELVOIR - DOGUE CREEK VILLAGE	BUILDING 00900		VA RGA LUST
FORT BELVOIR	S115966407	FORT BELVOIR - DOGUE CREEK APARTMENTS	BUILDING 00900		VA RGA LUST
FORT BELVOIR	S115966397	FORT BELVOIR (BLDG. 1741)	BUILDING 1741		VA RGA LUST
FORT BELVOIR	S115966592	FORT BELVOIR	BUILDING 02586		VA RGA LUST
FORT BELVOIR	S115966591	FORT BELVOIR	BUILDING 02582		VA RGA LUST
FORT BELVOIR	S115966583	FORT BELVOIR	BUILDING 02411		VA RGA LUST
FORT BELVOIR	S115966573	FORT BELVOIR	BUILDING 02234		VA RGA LUST
FORT BELVOIR	S115966571	FORT BELVOIR	BUILDING 02232		VA RGA LUST
FORT BELVOIR	S115966533	FORT BELVOIR	BUILDING 01802		VA RGA LUST
FORT BELVOIR	S115966602	FORT BELVOIR	BUILDING 03233		VA RGA LUST
FORT BELVOIR	S115966598	FORT BELVOIR	BUILDING 03065		VA RGA LUST
FORT BELVOIR	S115966594	FORT BELVOIR	BUILDING 02592		VA RGA LUST
FORT BELVOIR	S115966632	FORT BELVOIR	BUILDING 362		VA RGA LUST
FORT BELVOIR	S115966630	FORT BELVOIR	BUILDING 328		VA RGA LUST
FORT BELVOIR	S115966622	FORT BELVOIR	BUILDING 2009		VA RGA LUST
FORT BELVOIR	S115966617	FORT BELVOIR	BUILDING 1803		VA RGA LUST
FORT BELVOIR	S115966616	FORT BELVOIR	BUILDING 1741		VA RGA LUST
FORT BELVOIR	S115966615	FORT BELVOIR	BUILDING 1495		VA RGA LUST
FORT BELVOIR	S115966613	FORT BELVOIR	BUILDING 1422		VA RGA LUST
FORT BELVOIR	S115966610	FORT BELVOIR	BUILDING 1197		VA RGA LUST
FORT BELVOIR	S115966608	FORT BELVOIR	BUILDING 07336		VA RGA LUST
FORT BELVOIR	S115966603	FORT BELVOIR	BUILDING 05009		VA RGA LUST

Count: 695 records FOCUS MAP 43 ORPHAN SUMMARY

City	EDR ID	Site Name	Site Address	Zip	Database(s)
FORT BELVOIR	S115966595	FORT BELVOIR	BUILDING 02593		VA RGA LUST
FORT BELVOIR	S115966589	FORT BELVOIR	BUILDING 02473		VA RGA LUST
FORT BELVOIR	S115966587	FORT BELVOIR	BUILDING 02444		VA RGA LUST
FORT BELVOIR	S115966582	FORT BELVOIR	BUILDING 02403		VA RGA LUST
FORT BELVOIR	S115966579	FORT BELVOIR	BUILDING 02268		VA RGA LUST
FORT BELVOIR	S115966578	FORT BELVOIR	BUILDING 02249		VA RGA LUST
FORT BELVOIR	S115966557	FORT BELVOIR	BUILDING 01948		VA RGA LUST
FORT BELVOIR	S115966556	FORT BELVOIR	BUILDING 01928		VA RGA LUST
FORT BELVOIR	S115966548	FORT BELVOIR	BUILDING 01901		VA RGA LUST
FORT BELVOIR	S115966547	FORT BELVOIR	BUILDING 01856		VA RGA LUST
FORT BELVOIR	S115966538	FORT BELVOIR	BUILDING 01813		VA RGA LUST
FORT BELVOIR	S115966535	FORT BELVOIR	BUILDING 01804		VA RGA LUST
FORT BELVOIR	S115966531	FORT BELVOIR	BUILDING 01736		VA RGA LUST
FORT BELVOIR	S115966530	FORT BELVOIR	BUILDING 01726		VA RGA LUST
FORT BELVOIR	S115966527	FORT BELVOIR	BUILDING 01491		VA RGA LUST
FORT BELVOIR	S115966519	FORT BELVOIR	BUILDING 01442		VA RGA LUST
FORT BELVOIR	S115966509	FORT BELVOIR	BUILDING 01200		VA RGA LUST
FORT BELVOIR	S115966498	FORT BELVOIR	BUILDING 01127		VA RGA LUST
FORT BELVOIR	S115966494	FORT BELVOIR	BUILDING 01027		VA RGA LUST
FORT BELVOIR	S115966491	FORT BELVOIR	BUILDING 00950		VA RGA LUST
FORT BELVOIR	S115966489	FORT BELVOIR	BUILDING 00904		VA RGA LUST
FORT BELVOIR	S115966484	FORT BELVOIR	BUILDING 00753		VA RGA LUST
FORT BELVOIR	S115966474	FORT BELVOIR	BUILDING 00508		VA RGA LUST
FORT BELVOIR	S115966461	FORT BELVOIR	BUILDING 00332		VA RGA LUST
FORT BELVOIR	S115966435	FORT BELVOIR	BUILDING 00184		VA RGA LUST
FORT BELVOIR	S115966431	FORT BELVOIR	BUILDING 00080 & 81		VA RGA LUST
FORT BELVOIR	S115966425	FORT BELVOIR-NORTH POST GAS STATION	BUILDING 02304		VA RGA LUST
FORT BELVOIR	S115966418	FORT BELVOIR BOILER PLANT	BUILDING 1422		VA RGA LUST
FORT BELVOIR	S115966413	FORT BELVOIR - DOGUE CREEK HOUSING	BUILDING 00919 ADJACENT TO		VA RGA LUST
FORT BELVOIR	S115966406	FORT BELVOIR (PREP)	BUILDING 3140		VA RGA LUST
FORT BELVOIR	S115966384	FORT BELVIOR	BUILDING 1132, 9580 THEOTE ROAD		VA RGA LUST
FORT BELVOIR	S115966633	FORT BELVOIR	BUILDING 371		VA RGA LUST
FORT BELVOIR	S115966631	FORT BELVOIR	BUILDING 332		VA RGA LUST
FORT BELVOIR	S115966626	FORT BELVOIR	BUILDING 231		VA RGA LUST
FORT BELVOIR	S115966625	FORT BELVOIR	BUILDING 2217		VA RGA LUST
FORT BELVOIR	S115966621	FORT BELVOIR	BUILDING 1974		VA RGA LUST
FORT BELVOIR	S115966609	FORT BELVOIR	BUILDING 1124		VA RGA LUST
FORT BELVOIR	S115966604	FORT BELVOIR	BUILDING 05033		VA RGA LUST
FORT BELVOIR	S115966601	FORT BELVOIR	BUILDING 03230		VA RGA LUST
FORT BELVOIR	S115966596	FORT BELVOIR	BUILDING 02595		VA RGA LUST
FORT BELVOIR	S115966541	FORT BELVOIR	BUILDING 01819		VA RGA LUST
FORT BELVOIR	S115966524	FORT BELVOIR	BUILDING 01481, 85 & 86		VA RGA LUST
FORT BELVOIR	S115966510	FORT BELVOIR	BUILDING 01201		VA RGA LUST
FORT BELVOIR	S115966508	FORT BELVOIR	BUILDING 01199		VA RGA LUST
FORT BELVOIR	S115966505	FORT BELVOIR	BUILDING 01158		VA RGA LUST
FORT BELVOIR	S115966502	FORT BELVOIR	BUILDING 01138		VA RGA LUST
FORT BELVOIR	S115966492	FORT BELVOIR	BUILDING 01000		VA RGA LUST

Count: 695 records FOCUS MAP 43 ORPHAN SUMMARY

City	EDR ID	Site Name	Site Address	Zip	Database(s)
FORT BELVOIR	S115966488	FORT BELVOIR	BUILDING 00805		VA RGA LUST
FORT BELVOIR	S115966463	FORT BELVOIR	BUILDING 00338		VA RGA LUST
FORT BELVOIR	S115966459	FORT BELVOIR	BUILDING 00332, TANK A		VA RGA LUST
FORT BELVOIR	S115966449	FORT BELVOIR	BUILDING 00240		VA RGA LUST
FORT BELVOIR	S115966440	FORT BELVOIR	BUILDING 00202		VA RGA LUST
FORT BELVOIR	S115966420	FORT BELVOIR, POL FACILITY	BUILDING 390		VA RGA LUST
FORT BELVOIR	S115966415	FORT BELVOIR - DOGUE CREEK VILLAGE	BUILDING 900		VA RGA LUST
FORT BELVOIR	S115966408	FORT BELVOIR - DOGUE CREEK APARTMENTS	BUILDING 00917, 5326 FENNER ROAD		VA RGA LUST
FORT BELVOIR	S115966620	FORT BELVOIR	BUILDING 1948		VA RGA LUST
FORT BELVOIR	S115966619	FORT BELVOIR	BUILDING 1856		VA RGA LUST
FORT BELVOIR	S115966597	FORT BELVOIR	BUILDING 02991		VA RGA LUST
FORT BELVOIR	S115966593	FORT BELVOIR	BUILDING 02591		VA RGA LUST
FORT BELVOIR	S115966581	FORT BELVOIR	BUILDING 02284		VA RGA LUST
FORT BELVOIR	S115966569	FORT BELVOIR	BUILDING 02223		VA RGA LUST
FORT BELVOIR	S115966568	FORT BELVOIR	BUILDING 02222		VA RGA LUST
FORT BELVOIR	S115966563	FORT BELVOIR	BUILDING 02201		VA RGA LUST
FORT BELVOIR	S115966562	FORT BELVOIR	BUILDING 02113		VA RGA LUST
FORT BELVOIR	S115966561	FORT BELVOIR	BUILDING 02009 & 02034		VA RGA LUST
FORT BELVOIR	S115966553	FORT BELVOIR	BUILDING 01916,19,24,27,29 & 30		VA RGA LUST
FORT BELVOIR	S115966534	FORT BELVOIR	BUILDING 01803		VA RGA LUST
FORT BELVOIR	S115966522	FORT BELVOIR	BUILDING 01468		VA RGA LUST
FORT BELVOIR	S115966485	FORT BELVOIR	BUILDING 00773		VA RGA LUST
FORT BELVOIR	S115966456	FORT BELVOIR	BUILDING 00325		VA RGA LUST
FORT BELVOIR	S115966629	FORT BELVOIR	BUILDING 325		VA RGA LUST
FORT BELVOIR	S115966628	FORT BELVOIR	BUILDING 2403		VA RGA LUST
FORT BELVOIR	S115966614	FORT BELVOIR	BUILDING 1462		VA RGA LUST
FORT BELVOIR	S115966606	FORT BELVOIR	BUILDING 05064		VA RGA LUST
FORT BELVOIR	S115966599	FORT BELVOIR	BUILDING 03138		VA RGA LUST
FORT BELVOIR	S115966588	FORT BELVOIR	BUILDING 02454		VA RGA LUST
FORT BELVOIR	S115966577	FORT BELVOIR	BUILDING 02244		VA RGA LUST
FORT BELVOIR	S115966570	FORT BELVOIR	BUILDING 02225		VA RGA LUST
FORT BELVOIR	S115966560	FORT BELVOIR	BUILDING 01974		VA RGA LUST
FORT BELVOIR	S115966558	FORT BELVOIR	BUILDING 01960		VA RGA LUST
FORT BELVOIR	S115966546	FORT BELVOIR	BUILDING 01837		VA RGA LUST
FORT BELVOIR	S115966545	FORT BELVOIR	BUILDING 01833		VA RGA LUST
FORT BELVOIR	S115966528	FORT BELVOIR	BUILDING 01495		VA RGA LUST
FORT BELVOIR	S115966526	FORT BELVOIR	BUILDING 01488		VA RGA LUST
FORT BELVOIR	S115966523	FORT BELVOIR	BUILDING 01475		VA RGA LUST
FORT BELVOIR	S115966518	FORT BELVOIR	BUILDING 01439		VA RGA LUST
FORT BELVOIR	S115966516	FORT BELVOIR	BUILDING 01427		VA RGA LUST
FORT BELVOIR	S115966511	FORT BELVOIR	BUILDING 01332		VA RGA LUST
FORT BELVOIR	S115966501	FORT BELVOIR	BUILDING 01132, 9580 THEOTE ROAD		VA RGA LUST
FORT BELVOIR	S115966500	FORT BELVOIR	BUILDING 01131		VA RGA LUST
FORT BELVOIR	S115966487	FORT BELVOIR	BUILDING 00788		VA RGA LUST
FORT BELVOIR	S115966483	FORT BELVOIR	BUILDING 00740		VA RGA LUST
FORT BELVOIR	S115966482	FORT BELVOIR	BUILDING 00715 (TANKS A & B)		VA RGA LUST
FORT BELVOIR	S115966448	FORT BELVOIR	BUILDING 00231		VA RGA LUST

Count: 695 records FOCUS MAP 43 ORPHAN SUMMARY

City	EDR ID	Site Name	Site Address	Zip	Database(s)
FORT BELVOIR	S115966479	FORT BELVOIR	BUILDING 00701		VA RGA LUST
FORT BELVOIR	S115966476	FORT BELVOIR	BUILDING 00630		VA RGA LUST
FORT BELVOIR	S115966469	FORT BELVOIR	BUILDING 00367		VA RGA LUST
FORT BELVOIR	S115966460	FORT BELVOIR	BUILDING 00332, TANK D		VA RGA LUST
FORT BELVOIR	S115966458	FORT BELVOIR	BUILDING 00331		VA RGA LUST
FORT BELVOIR	S115966454	FORT BELVOIR	BUILDING 00258		VA RGA LUST
FORT BELVOIR	S115966446	FORT BELVOIR	BUILDING 00220		VA RGA LUST
FORT BELVOIR	S115966444	FORT BELVOIR	BUILDING 00216		VA RGA LUST
FORT BELVOIR	S115966409	FORT BELVOIR - DOGUE CREEK APARTMENTS	BUILDING 900		VA RGA LUST
FORT BELVOIR	S115966419	FORT BELVOIR, POL FACILITY	BUILDING 00390		VA RGA LUST
FORT BELVOIR	S115966607	FORT BELVOIR	BUILDING 05099		VA RGA LUST
FORT BELVOIR	S115966623	FORT BELVOIR	BUILDING 201		VA RGA LUST
FORT BELVOIR	S115966580	FORT BELVOIR	BUILDING 02271		VA RGA LUST
FORT BELVOIR	S115966574	FORT BELVOIR	BUILDING 02235		VA RGA LUST
FORT BELVOIR	S115966565	FORT BELVOIR	BUILDING 02211		VA RGA LUST
FORT BELVOIR	S115966559	FORT BELVOIR	BUILDING 01966		VA RGA LUST
FORT BELVOIR	S115966549	FORT BELVOIR	BUILDING 01902		VA RGA LUST
FORT BELVOIR	S115966544	FORT BELVOIR	BUILDING 01824		VA RGA LUST
FORT BELVOIR	S115966543	FORT BELVOIR	BUILDING 01822		VA RGA LUST
FORT BELVOIR	S115966540	FORT BELVOIR	BUILDING 01817		VA RGA LUST
FORT BELVOIR	S115966537	FORT BELVOIR	BUILDING 01810		VA RGA LUST
FORT BELVOIR	S115966521	FORT BELVOIR	BUILDING 01462		VA RGA LUST
FORT BELVOIR	S115966517	FORT BELVOIR	BUILDING 01434		VA RGA LUST
FORT BELVOIR	S115966513	FORT BELVOIR	BUILDING 01421		VA RGA LUST
FORT BELVOIR	S115966512	FORT BELVOIR	BUILDING 01403		VA RGA LUST
FORT BELVOIR	S115966497	FORT BELVOIR	BUILDING 01124		VA RGA LUST
FORT BELVOIR	S115966490	FORT BELVOIR	BUILDING 00907		VA RGA LUST
FORT BELVOIR	S115966480	FORT BELVOIR	BUILDING 00707		VA RGA LUST
FORT BELVOIR	S115966473	FORT BELVOIR	BUILDING 00506		VA RGA LUST
FORT BELVOIR	S115966472	FORT BELVOIR	BUILDING 00435		VA RGA LUST
FORT BELVOIR	S115966464	FORT BELVOIR	BUILDING 00341		VA RGA LUST
FORT BELVOIR	S115966457	FORT BELVOIR	BUILDING 00328		VA RGA LUST
FORT BELVOIR	S115966447	FORT BELVOIR	BUILDING 00226		VA RGA LUST
FORT BELVOIR	S115966443	FORT BELVOIR	BUILDING 00214		VA RGA LUST
FORT BELVOIR	S115966438	FORT BELVOIR	BUILDING 00201,03,13,11,12		VA RGA LUST
FORT BELVOIR	S115966437	FORT BELVOIR	BUILDING 00200		VA RGA LUST
FORT BELVOIR	S115966433	FORT BELVOIR	BUILDING 00181		VA RGA LUST
FORT BELVOIR	S115966432	FORT BELVOIR	BUILDING 00099		VA RGA LUST
FORT BELVOIR	S115966424	FORT BELVOIR, TESTING AREA	BUILDING 324		VA RGA LUST
FORT BELVOIR	S115966423	FORT BELVOIR, TESTING AREA	BUILDING 00324		VA RGA LUST
FORT BELVOIR	S115966421	FORT BELVOIR, STORAGE DEPOT	BUILDING 00717		VA RGA LUST
FORT BELVOIR	S115966405	FORT BELVOIR (PREP)	BUILDING 03140, DAVIDSON AIRFIELD		VA RGA LUST
FORT BELVOIR	S115966410	FORT BELVOIR - DOGUE CREEK APARTMENTS	BUILDING. 917, 5326 FENNER ROAD		VA RGA LUST
FORT BELVOIR	S115997166	DEWITT ARMY COMMUNITY HOSPITAL	DEWITT ARMY COMMUNITY HOSPITAL		VA RGA LF
FORT BELVOIR	S115966635	FORT BELVOIR	DLA HEADQUARTERS COMPLEX		VA RGA LUST
FORT BELVOIR	S105377169	FORT BELVOIR	DOUGE CREEK VILLAGE QUARTERS 927		VA SPILLS
FORT BELVOIR	1023680488	FORT BELVOIR BUILDING #808 DEMOLITION PROJECT	808 FERREL ROAD	22060	RCRA NonGen / NLR

Count: 695 records FOCUS MAP 43 ORPHAN SUMMARY

City	EDR ID	Site Name	Site Address	Zip	Database(s)
FORT BELVOIR	1023709114	FORT BELVOIR BUILDING #808 DEMOLITION PROJECT	808 FERREL ROAD	22060	FINDS, ECHO
FORT BELVOIR	S115966636	FORT BELVOIR	FORT BELVOIR ARMY BASE		VA RGA LUST
FORT BELVOIR	S115966386	FORT BELVOIR (BLDG. #1332)	FORT BELVOIR		VA RGA LUST
FORT BELVOIR	S108325568	FORT BELVOIR PX	FORT BELVOIR PX, BLDG 1197		VA SPILLS
FORT BELVOIR	1008011816	FORT BELVOIR	FORT BELVOIR	22060	FINDS, ECHO
FORT BELVOIR	S115966393	FORT BELVOIR (BLDG. #390)	FORT BELVOIR ARMY BASE		VA RGA LUST
FORT BELVOIR	S115966389	FORT BELVOIR (BLDG. #214)	FORT BELVOIR ARMY BASE		VA RGA LUST
FORT BELVOIR	S115966385	FORT BELVOIR (BLDG. #1124)	FORT BELVOIR ARMY BASE		VA RGA LUST
FORT BELVOIR	1008178654	DEPARTMENT OF THE ARMY (FT. BELVOIR)	FORT BELVOIR ATZA-CG	22060	HIST FTTS
FORT BELVOIR	1010003198	DEPARTMENT OF THE ARMY (FT. BELVOIR)	FORT BELVOIR ATZA-CG	22060	FTTS
FORT BELVOIR	1008168236	FORT BELVOIR RESIDENTIAL COMMUNITIES, LLC	GUNSTON RD	22060	FINDS, ECHO
FORT BELVOIR	S105623639	FORT BELVOIR	INTERSECTION OF SURVEYOR AND MT. VERNON ROAD	22060	VA SPILLS
FORT BELVOIR	S114544477	DOMINION VIRGINIA POWER SUBSTATION - FORT BELVOIR	JOHN J KINGMAN RD	22060	VA LTANKS
FORT BELVOIR	S108326181	FORT BELVOIR ARMY BASE	LEWIS HEIGHTS SUBDIVSION CONSTRUCTION SITE		VA SPILLS
FORT BELVOIR	S105377944	FORT BELVOIR	LIFT STATION 1575		VA SPILLS
FORT BELVOIR	S105506217	FT. BELVOIR, US ARMY	MCREE BARRRACKS, GUNSTON ROAD		VA SPILLS
FORT BELVOIR	S105377139	FORT BELVOIR	MH4-08		VA SPILLS
FORT BELVOIR	U004183375	US ARMY FORT BELVOIR AAFES SHOPPETTE AND GAS	9600 POHICK RD	22060	VA UST
FORT BELVOIR	1017380530	US ARMY FORT BELVOIR AAFES SHOPPETTE AND GAS STATION (SOUTH	9600 POHICK ROAD	22060	FINDS
FORT BELVOIR	S114544474	US ARMY - FORT BELVOIR - MP-1 SITE	POL STORAGE AREA ALONG POE RD	22060	VA LTANKS
FORT BELVOIR	S105376195	FT BELVOIR PX	RICHMOND HIGHWAY		VA SPILLS
FORT BELVOIR	S115970875	HESS (#46207)	US ROUTE 1 AND 617		VA RGA LUST
FORT BELVOIR	S108325672	US ARMY FORT BELVOIR	SEWAGE PUMP STATION		VA SPILLS
FORT BELVOIR	S105377778	FORT BELVOIR	SUBSTATION		VA SPILLS
FORT BELVOIR	S108992419	FORT BELVOIR - BUILDING 00911 DOGUE CREEK VILLAGE	TELEGRAPH RD AND POTOMAC RIVER	22060	VA LTANKS
FORT BELVOIR	S108992430	FORT BELVOIR - BUILDING 00925	TELEGRAPH RD AND POTOMAC RIVER	22060	VA LTANKS
FORT BELVOIR	S108992622	FORT BELVOIR - BUILDING 00367	TELEGRAPH RD AND POTOMAC RIVER	22060	VA LTANKS
FORT BELVOIR	S108992513	FORT BELVOIR - BUILDING 02202	TELEGRAPH RD AND POTOMAC RIVER	22060	VA LTANKS
FORT BELVOIR	S108992841	FORT BELVOIR - BUILDING 01124	TELEGRAPH RD AND POTOMAC RIVER	22060	VA LTANKS
FORT BELVOIR	S108992446	FORT BELVOIR - BUILDING 01116	TELEGRAPH RD AND POTOMAC RIVER	22060	VA LTANKS
FORT BELVOIR	S108992441	FORT BELVOIR - BUILDING 02120	TELEGRAPH RD AND POTOMAC RIVER	22060	VA LTANKS
FORT BELVOIR	S108992447	FORT BELVOIR - BUILDING 07350	TELEGRAPH RD AND POTOMAC RIVER	22060	VA LTANKS
FORT BELVOIR	S108992462	FORT BELVOIR - BUILDING 01153	TELEGRAPH RD AND POTOMAC RIVER	22060	VA LTANKS
FORT BELVOIR	S108992499	FORT BELVOIR - BUILDING 01926	TELEGRAPH RD AND POTOMAC RIVER	22060	VA LTANKS
FORT BELVOIR	S108992487	FORT BELVOIR - BUILDING 02586	TELEGRAPH RD AND POTOMAC RIVER	22060	VA LTANKS
FORT BELVOIR	S108992507	FORT BELVOIR - BUILDING 00715 TANKS A AND B	TELEGRAPH RD AND POTOMAC RIVER	22060	VA LTANKS
FORT BELVOIR	S108992582	FORT BELVOIR - BUILDING 00226	TELEGRAPH RD AND POTOMAC RIVER	22060	VA LTANKS
FORT BELVOIR	S108992534	FORT BELVOIR - BUILDING 02232	TELEGRAPH RD AND POTOMAC RIVER	22060	VA LTANKS
FORT BELVOIR	S110145568	US ARMY - FORT BELVOIR - BUILDING 1943	TELEGRAPH RD AND POTOMAC RIVER	22060	VA LTANKS
FORT BELVOIR	S108992567	FORT BELVOIR - BUILDING 00338	TELEGRAPH RD AND POTOMAC RIVER	22060	VA LTANKS
FORT BELVOIR	S108992510	FORT BELVOIR - BUILDING 00354	TELEGRAPH RD AND POTOMAC RIVER	22060	VA LTANKS

Count: 695 records FOCUS MAP 43 ORPHAN SUMMARY

City	EDR ID	Site Name	Site Address	Zip	Database(s)
FORT BELVOIR	S108992552	FORT BELVOIR - BUILDING 00788	TELEGRAPH RD AND POTOMAC RIVER	22060	VA LTANKS
FORT BELVOIR	S108992543	FORT BELVOIR - BUILDING 01025	TELEGRAPH RD AND POTOMAC RIVER	22060	VA LTANKS
FORT BELVOIR	S108992580	FORT BELVOIR - BUILDING 01158	TELEGRAPH RD AND POTOMAC RIVER	22060	VA LTANKS
FORT BELVOIR	S108992506	FORT BELVOIR - BUILDING 00181	TELEGRAPH RD AND POTOMAC RIVER	22060	VA LTANKS
FORT BELVOIR	S108992623	FORT BELVOIR - BUILDING 01928	TELEGRAPH RD AND POTOMAC RIVER	22060	VA LTANKS
FORT BELVOIR	S108992602	FORT BELVOIR - BUILDING 02113	TELEGRAPH RD AND POTOMAC RIVER	22060	VA LTANKS
FORT BELVOIR	S108992521	FORT BELVOIR - BUILDING 02241	TELEGRAPH RD AND POTOMAC RIVER	22060	VA LTANKS
FORT BELVOIR	S108992417	FORT BELVOIR - BUILDING 2462 DTRA EXPANSION	TELEGRAPH RD AND POTOMAC RIVER	22060	VA LTANKS
FORT BELVOIR	S108992745	FORT BELVOIR - BUILDING 02403	TELEGRAPH RD AND POTOMAC RIVER	22060	VA LTANKS
FORT BELVOIR	S108992637	FORT BELVOIR - BUILDINGS 00080 AND 81	TELEGRAPH RD AND POTOMAC RIVER	22060	VA LTANKS
FORT BELVOIR	S108992621	FORT BELVOIR - BUILDING 00204,05,06,07,08,09	TELEGRAPH RD AND POTOMAC RIVER	22060	VA LTANKS
FORT BELVOIR	S108992632	FORT BELVOIR - BUILDING 00435	TELEGRAPH RD AND POTOMAC RIVER	22060	VA LTANKS
FORT BELVOIR	S108992641	FORT BELVOIR - BUILDING 02592	TELEGRAPH RD AND POTOMAC RIVER	22060	VA LTANKS
FORT BELVOIR	S108992388	FORT BELVOIR - BUILDING 1001	TELEGRAPH RD AND POTOMAC RIVER	22060	VA LTANKS
FORT BELVOIR	S108992774	FORT BELVOIR - BUILDING 01974	TELEGRAPH RD AND POTOMAC RIVER	22060	VA LTANKS
FORT BELVOIR	S108992777	FORT BELVOIR - BUILDING 01948	TELEGRAPH RD AND POTOMAC RIVER	22060	VA LTANKS
FORT BELVOIR	S108992761	FORT BELVOIR - BUILDING 01741	TELEGRAPH RD AND POTOMAC RIVER	22060	VA LTANKS
FORT BELVOIR	S115998673	US ARMY - FORT BELVOIR	TELEGRAPH RD AND POTOMAC RIVER		VA RGA LF
FORT BELVOIR	S106707214	FORT BELVOIR - HERRYFORD VILLAGE SEWAGE LIFT STATI	TELEGRAPH RD AND POTOMAC RIVER	22060	VA LTANKS
FORT BELVOIR	S108992418	FORT BELVOIR - BUILDING 00912 DOGUE CREEK VILLAGE	TELEGRAPH RD AND POTOMAC RIVER	22060	VA LTANKS
FORT BELVOIR	S108992736	FORT BELVOIR - BUILDING 01122	TELEGRAPH RD AND POTOMAC RIVER	22060	VA LTANKS
FORT BELVOIR	S108992773	FORT BELVOIR - BUILDING 01495	TELEGRAPH RD AND POTOMAC RIVER	22060	VA LTANKS
FORT BELVOIR	S108992526	FORT BELVOIR - BUILDING 02225	TELEGRAPH RD AND POTOMAC RIVER	22060	VA LTANKS
FORT BELVOIR	S108992666	FORT BELVOIR, BUILDING 2304, N.POST GAS STATION	TELEGRAPH RD AND POTOMAC RIVER	22060	VA LTANKS
FORT BELVOIR	S108992821	FORT BELVOIR - BUILDING 00201	TELEGRAPH RD AND POTOMAC RIVER	22060	VA LTANKS
FORT BELVOIR	S108992466	FORT BELVOIR - BUILDING 02444	TELEGRAPH RD AND POTOMAC RIVER	22060	VA LTANKS
FORT BELVOIR	S108992615	FORT BELVOIR - BUILDINGS 01481,85, 86	TELEGRAPH RD AND POTOMAC RIVER	22060	VA LTANKS
FORT BELVOIR	S108992592	FORT BELVOIR - BUILDINGS 1916,19,24,27,29,30	TELEGRAPH RD AND POTOMAC RIVER	22060	VA LTANKS
FORT BELVOIR	S108992494	FORT BELVOIR - BUILDING 00773	TELEGRAPH RD AND POTOMAC RIVER	22060	VA LTANKS
FORT BELVOIR	S108992448	FORT BELVOIR - BUILDING 01939	TELEGRAPH RD AND POTOMAC RIVER	22060	VA LTANKS
FORT BELVOIR	S108992443	FORT BELVOIR - BUILDING 00808	TELEGRAPH RD AND POTOMAC RIVER	22060	VA LTANKS
FORT BELVOIR	S108992581	FORT BELVOIR - BUILDING 00193	TELEGRAPH RD AND POTOMAC RIVER	22060	VA LTANKS
FORT BELVOIR	S108992545	FORT BELVOIR - BUILDING 00392	TELEGRAPH RD AND POTOMAC RIVER	22060	VA LTANKS
FORT BELVOIR	S108992511	FORT BELVOIR - BUILDING 00773	TELEGRAPH RD AND POTOMAC RIVER	22060	VA LTANKS
FORT BELVOIR	S108992555	FORT BELVOIR - BUILDING 01128	TELEGRAPH RD AND POTOMAC RIVER	22060	VA LTANKS
FORT BELVOIR	S108992500	FORT BELVOIR - BUILDING 01802	TELEGRAPH RD AND POTOMAC RIVER	22060	VA LTANKS
FORT BELVOIR	S108992645	FORT BELVOIR - BUILDING 02444	TELEGRAPH RD AND POTOMAC RIVER	22060	VA LTANKS
FORT BELVOIR	S108992569	FORT BELVOIR - BUILDING 05009	TELEGRAPH RD AND POTOMAC RIVER	22060	VA LTANKS
FORT BELVOIR	S108992562	FORT BELVOIR - BUILDING 05064	TELEGRAPH RD AND POTOMAC RIVER	22060	VA LTANKS
FORT BELVOIR	S108992577	FORT BELVOIR - BUILDING 02223	TELEGRAPH RD AND POTOMAC RIVER	22060	VA LTANKS
FORT BELVOIR	S108992538	FORT BELVOIR - BUILDING 00904	TELEGRAPH RD AND POTOMAC RIVER	22060	VA LTANKS

Count: 695 records FOCUS MAP 43 ORPHAN SUMMARY

City	EDR ID	Site Name	Site Address	Zip	Database(s)
FORT BELVOIR	S108992528	FORT BELVOIR - BUILDING 0332 TANK D	TELEGRAPH RD AND POTOMAC RIVER	22060	VA LTANKS
FORT BELVOIR	S108992587	FORT BELVOIR - BUILDING 01439	TELEGRAPH RD AND POTOMAC RIVER	22060	VA LTANKS
FORT BELVOIR	S108992579	FORT BELVOIR - BUILDING 01468	TELEGRAPH RD AND POTOMAC RIVER	22060	VA LTANKS
FORT BELVOIR	S108992439	FORT BELVOIR - BUILDING 01695	TELEGRAPH RD AND POTOMAC RIVER	22060	VA LTANKS
FORT BELVOIR	S108992520	FORT BELVOIR - BUILDING 02249	TELEGRAPH RD AND POTOMAC RIVER	22060	VA LTANKS
FORT BELVOIR	S108992481	FORT BELVOIR - BUILDING 02991	TELEGRAPH RD AND POTOMAC RIVER	22060	VA LTANKS
FORT BELVOIR	S108992549	FORT BELVOIR - BUILDING 01911	TELEGRAPH RD AND POTOMAC RIVER	22060	VA LTANKS
FORT BELVOIR	S108992482	FORT BELVOIR - BUILDING 02271	TELEGRAPH RD AND POTOMAC RIVER	22060	VA LTANKS
FORT BELVOIR	1016696758	DOMINION AT FORT BELVOIR	TELEGRAPH RD AND POTOMAC RIVER	22060	FINDS, ECHO, US AIRS
FORT BELVOIR	S108992604	FORT BELVOIR - BUILDING 00681	TELEGRAPH RD AND POTOMAC RIVER	22060	VA LTANKS
FORT BELVOIR	S108992612	FORT BELVOIR - BUILDING 00712	TELEGRAPH RD AND POTOMAC RIVER	22060	VA LTANKS
FORT BELVOIR	S108992518	FORT BELVOIR - BUILDING 00805	TELEGRAPH RD AND POTOMAC RIVER	22060	VA LTANKS
FORT BELVOIR	S108992558	FORT BELVOIR - BUILDING 00907	TELEGRAPH RD AND POTOMAC RIVER	22060	VA LTANKS
FORT BELVOIR	S108992609	FORT BELVOIR - BUILDING 01813	TELEGRAPH RD AND POTOMAC RIVER	22060	VA LTANKS
FORT BELVOIR	S108992583	FORT BELVOIR - BUILDING 01817	TELEGRAPH RD AND POTOMAC RIVER	22060	VA LTANKS
FORT BELVOIR	S108992646	FORT BELVOIR - BUILDING 01127	TELEGRAPH RD AND POTOMAC RIVER	22060	VA LTANKS
FORT BELVOIR	S108992610	FORT BELVOIR, BUILDING 01027	TELEGRAPH RD AND POTOMAC RIVER	22060	VA LTANKS
FORT BELVOIR	S108992524	FORT BELVOIR, BUILDING 05099	TELEGRAPH RD AND POTOMAC RIVER	22060	VA LTANKS
FORT BELVOIR	S108992344	US ARMY - FORT BELVOIR - DC ANG BUILDING	TELEGRAPH RD AND POTOMAC RIVER	22060	VA LTANKS
FORT BELVOIR	S108992411	FORT BELVOIR - BUILDING 1422	TELEGRAPH RD AND POTOMAC RIVER	22060	VA LTANKS
FORT BELVOIR	S108992763	FORT BELVOIR - BUILDING 00325	TELEGRAPH RD AND POTOMAC RIVER	22060	VA LTANKS
FORT BELVOIR	S108992522	FORT BELVOIR - BUILDING 00258	TELEGRAPH RD AND POTOMAC RIVER	22060	VA LTANKS
FORT BELVOIR	S108992416	FORT BELVOIR - BUILDING 709	TELEGRAPH RD AND POTOMAC RIVER	22060	VA LTANKS
FORT BELVOIR	S108992796	FORT BELVOIR - BUILDING 1422 - BOILER PLANT	TELEGRAPH RD AND POTOMAC RIVER	22060	VA LTANKS
FORT BELVOIR	S108992778	FORT BELVOIR - BUILDING 01822	TELEGRAPH RD AND POTOMAC RIVER	22060	VA LTANKS
FORT BELVOIR	S108992490	FORT BELVOIR - BUILDING 01131	TELEGRAPH RD AND POTOMAC RIVER	22060	VA LTANKS
FORT BELVOIR	S108992673	FORT BELVOIR - BUILDING 324 - TESTING AREA	TELEGRAPH RD AND POTOMAC RIVER	22060	VA LTANKS
FORT BELVOIR	S108992400	FORT BELVOIR - BUILDING 190	TELEGRAPH RD AND POTOMAC RIVER	22060	VA LTANKS
FORT BELVOIR	S108992503	FORT BELVOIR - BUILDING 02417	TELEGRAPH RD AND POTOMAC RIVER	22060	VA LTANKS
FORT BELVOIR	S108992517	FORT BELVOIR - BUILDING 02422	TELEGRAPH RD AND POTOMAC RIVER	22060	VA LTANKS
FORT BELVOIR	S108992620	FORT BELVOIR - BUILDING 00210	TELEGRAPH RD AND POTOMAC RIVER	22060	VA LTANKS
FORT BELVOIR	S108992459	FORT BELVOIR - BUILDING 00926	TELEGRAPH RD AND POTOMAC RIVER	22060	VA LTANKS
FORT BELVOIR	S108992495	FORT BELVOIR - BUILDING 01819	TELEGRAPH RD AND POTOMAC RIVER	22060	VA LTANKS
FORT BELVOIR	S108992548	FORT BELVOIR - BUILDING 01902	TELEGRAPH RD AND POTOMAC RIVER	22060	VA LTANKS
FORT BELVOIR	S108992606	FORT BELVOIR - BUILDING 03161	TELEGRAPH RD AND POTOMAC RIVER	22060	VA LTANKS
FORT BELVOIR	S108992560	FORT BELVOIR - BUILDING 05033	TELEGRAPH RD AND POTOMAC RIVER	22060	VA LTANKS
FORT BELVOIR	S108992472	FORT BELVOIR - BUILDING 05034	TELEGRAPH RD AND POTOMAC RIVER	22060	VA LTANKS
FORT BELVOIR	S108992590	FORT BELVOIR - BUILDING 02238	TELEGRAPH RD AND POTOMAC RIVER	22060	VA LTANKS
FORT BELVOIR	U003681381	US ARMY FORT BELVOIR	TELEGRAPH RD AND POTOMAC RIVER	22060	VA UST, VA AST
FORT BELVOIR	S108992848	FORT BELVOIR - BUILDING 1856	TELEGRAPH RD AND POTOMAC RIVER	22060	VA LTANKS
FORT BELVOIR	S108992445	FORT BELVOIR - BUILDING 00952	TELEGRAPH RD AND POTOMAC RIVER	22060	VA LTANKS
FORT BELVOIR	S108992460	FORT BELVOIR - BUILDING 02581	TELEGRAPH RD AND POTOMAC RIVER	22060	VA LTANKS
FORT BELVOIR	S108992463	FORT BELVOIR - BUILDING 02584	TELEGRAPH RD AND POTOMAC RIVER	22060	VA LTANKS
FORT BELVOIR	S108992434	FORT BELVOIR - BUILDING 03165	TELEGRAPH RD AND POTOMAC RIVER	22060	VA LTANKS
FORT BELVOIR	S108992802	FORT BELVOIR - BUILDING 03140	TELEGRAPH RD AND POTOMAC RIVER	22060	VA LTANKS
FORT BELVOIR	S108992600	FORT BELVOIR - BUILDING 00182	TELEGRAPH RD AND POTOMAC RIVER	22060	VA LTANKS

Count: 695 records FOCUS MAP 43 ORPHAN SUMMARY

City	EDR ID	Site Name	Site Address	Zip	Database(s)
FORT BELVOIR	S108992625	FORT BELVOIR - BUILDING 01200	TELEGRAPH RD AND POTOMAC RIVER	22060	VA LTANKS
FORT BELVOIR	S108992647	FORT BELVOIR - BUILDING 01736	TELEGRAPH RD AND POTOMAC RIVER	22060	VA LTANKS
FORT BELVOIR	S108992553	FORT BELVOIR - BUILDING 01403	TELEGRAPH RD AND POTOMAC RIVER	22060	VA LTANKS
FORT BELVOIR	S108992529	FORT BELVOIR - BUILDING 01491	TELEGRAPH RD AND POTOMAC RIVER	22060	VA LTANKS
FORT BELVOIR	S111013924	US ARMY - FORT BELVOIR - TULLEY GATE O2 FACILITY	TELEGRAPH RD AND POTOMAC RIVER	22060	VA LTANKS
FORT BELVOIR	S108992687	FORT BELVOIR - BUILDINGS 01132 AND 01133	TELEGRAPH RD AND POTOMAC RIVER	22060	VA LTANKS
FORT BELVOIR	S108992457	FORT BELVOIR - BUILDING 00930	TELEGRAPH RD AND POTOMAC RIVER	22060	VA LTANKS
FORT BELVOIR	S108992536	FORT BELVOIR - BUILDING 01837	TELEGRAPH RD AND POTOMAC RIVER	22060	VA LTANKS
FORT BELVOIR	S108992571	FORT BELVOIR - BUILDING 00247	TELEGRAPH RD AND POTOMAC RIVER	22060	VA LTANKS
FORT BELVOIR	S108992627	FORT BELVOIR - BUILDING 01908	TELEGRAPH RD AND POTOMAC RIVER	22060	VA LTANKS
FORT BELVOIR	S108992556	FORT BELVOIR - BUILDING 00201,03,13,11,12	TELEGRAPH RD AND POTOMAC RIVER	22060	VA LTANKS
FORT BELVOIR	S108992473	FORT BELVOIR - BUILDING 01488	TELEGRAPH RD AND POTOMAC RIVER	22060	VA LTANKS
FORT BELVOIR	S108992576	FORT BELVOIR - BUILDING 02234	TELEGRAPH RD AND POTOMAC RIVER	22060	VA LTANKS
FORT BELVOIR	S108992519	FORT BELVOIR - BUILDING 00216	TELEGRAPH RD AND POTOMAC RIVER	22060	VA LTANKS
FORT BELVOIR	S108992479	FORT BELVOIR - BUILDING 01138	TELEGRAPH RD AND POTOMAC RIVER	22060	VA LTANKS
FORT BELVOIR	S108992608	FORT BELVOIR - BUILDING 01199	TELEGRAPH RD AND POTOMAC RIVER	22060	VA LTANKS
FORT BELVOIR	S108992619	FORT BELVOIR - BUILDING 01421	TELEGRAPH RD AND POTOMAC RIVER	22060	VA LTANKS
FORT BELVOIR	S108992578	FORT BELVOIR - BUILDING 01833	TELEGRAPH RD AND POTOMAC RIVER	22060	VA LTANKS
FORT BELVOIR	S108992551	FORT BELVOIR - BUILDING 02233	TELEGRAPH RD AND POTOMAC RIVER	22060	VA LTANKS
FORT BELVOIR	S108992795	FORT BELVOIR - BUILDING 01197	TELEGRAPH RD AND POTOMAC RIVER	22060	VA LTANKS
FORT BELVOIR	S108992449	FORT BELVOIR - BUILDING 00935	TELEGRAPH RD AND POTOMAC RIVER	22060	VA LTANKS
FORT BELVOIR	S108992750	FORT BELVOIR - BUILDING 01422	TELEGRAPH RD AND POTOMAC RIVER	22060	VA LTANKS
FORT BELVOIR	S108992771	FORT BELVOIR - BUILDING 00231	TELEGRAPH RD AND POTOMAC RIVER	22060	VA LTANKS
FORT BELVOIR	S108992435	FORT BELVOIR - BUILDING 00918	TELEGRAPH RD AND POTOMAC RIVER	22060	VA LTANKS
FORT BELVOIR	S108992532	FORT BELVOIR - BUILDING 01475	TELEGRAPH RD AND POTOMAC RIVER	22060	VA LTANKS
FORT BELVOIR	S108992599	FORT BELVOIR - BUILDING 02411	TELEGRAPH RD AND POTOMAC RIVER	22060	VA LTANKS
FORT BELVOIR	S108992603	FORT BELVOIR - BUILDING 01966	TELEGRAPH RD AND POTOMAC RIVER	22060	VA LTANKS
FORT BELVOIR	S108992616	FORT BELVOIR - BUILDING 03065	TELEGRAPH RD AND POTOMAC RIVER	22060	VA LTANKS
FORT BELVOIR	S108992635	FORT BELVOIR - BUILDING 00247	TELEGRAPH RD AND POTOMAC RIVER	22060	VA LTANKS
FORT BELVOIR	S108992559	FORT BELVOIR - BUILDING 00707	TELEGRAPH RD AND POTOMAC RIVER	22060	VA LTANKS
FORT BELVOIR	S108992657	FORT BELVOIR, BUILDING 00717, STORAGE DEPOT	TELEGRAPH RD AND POTOMAC RIVER	22060	VA LTANKS
FORT BELVOIR	S110145567	US ARMY - FORT BELVOIR - BUILDING 1196	TELEGRAPH RD AND POTOMAC RIVER	22060	VA LTANKS
FORT BELVOIR	S108992431	FORT BELVOIR - BUILDING 1197	TELEGRAPH RD AND POTOMAC RIVER	22060	VA LTANKS
FORT BELVOIR	S108514851	US ARMY - FORT BELVOIR - PARK VILLAGE	TELEGRAPH RD AND POTOMAC RIVER	22060	VA LTANKS
FORT BELVOIR	S108992822	FORT BELVOIR - BUILDING 00214	TELEGRAPH RD AND POTOMAC RIVER	22060	VA LTANKS
FORT BELVOIR	S108992504	FORT BELVOIR - BUILDING 01803	TELEGRAPH RD AND POTOMAC RIVER	22060	VA LTANKS
FORT BELVOIR	S108992546	FORT BELVOIR - BUILDING 01822	TELEGRAPH RD AND POTOMAC RIVER	22060	VA LTANKS
FORT BELVOIR	S108992515	FORT BELVOIR - BUILDING 00246	TELEGRAPH RD AND POTOMAC RIVER	22060	VA LTANKS
FORT BELVOIR	S109236806	US ARMY - FORT BELVOIR - BUILDING 1132	TELEGRAPH RD AND POTOMAC RIVER	22060	VA LTANKS
FORT BELVOIR	S108992595	FORT BELVOIR, BUILDING 00202	TELEGRAPH RD AND POTOMAC RIVER	22060	VA LTANKS
FORT BELVOIR	S108992629	FORT BELVOIR, BUILDING 01146	TELEGRAPH RD AND POTOMAC RIVER	22060	VA LTANKS
FORT BELVOIR	S108992601	FORT BELVOIR - BUILDING 02473	TELEGRAPH RD AND POTOMAC RIVER	22060	VA LTANKS
FORT BELVOIR	S108992561	FORT BELVOIR - BUILDING 00214	TELEGRAPH RD AND POTOMAC RIVER	22060	VA LTANKS
FORT BELVOIR	S108992531	FORT BELVOIR - BUILDING 07336	TELEGRAPH RD AND POTOMAC RIVER	22060	VA LTANKS
FORT BELVOIR	S108992564	FORT BELVOIR - BUILDING 00630	TELEGRAPH RD AND POTOMAC RIVER	22060	VA LTANKS

Count: 695 records FOCUS MAP 43 ORPHAN SUMMARY

City	EDR ID	Site Name	Site Address	Zip	Database(s)
FORT BELVOIR	S108992544	FORT BELVOIR - BUILDING 00687	TELEGRAPH RD AND POTOMAC RIVER	22060	VA LTANKS
FORT BELVOIR	S108992501	FORT BELVOIR - BUILDING 00740	TELEGRAPH RD AND POTOMAC RIVER	22060	VA LTANKS
FORT BELVOIR	S108992442	FORT BELVOIR - BUILDING 00931	TELEGRAPH RD AND POTOMAC RIVER	22060	VA LTANKS
FORT BELVOIR	S108992455	FORT BELVOIR - BUILDING 01818	TELEGRAPH RD AND POTOMAC RIVER	22060	VA LTANKS
FORT BELVOIR	S108992461	FORT BELVOIR - BUILDING 03146	TELEGRAPH RD AND POTOMAC RIVER	22060	VA LTANKS
FORT BELVOIR	S110145566	US ARMY - FORT BELVOIR - BUILDING 1143	TELEGRAPH RD AND POTOMAC RIVER	22060	VA LTANKS
FORT BELVOIR	S108992631	FORT BELVOIR - BUILDING 00778	TELEGRAPH RD AND POTOMAC RIVER	22060	VA LTANKS
FORT BELVOIR	S108992437	FORT BELVOIR - BUILDING 00916	TELEGRAPH RD AND POTOMAC RIVER	22060	VA LTANKS
FORT BELVOIR	S108992634	FORT BELVOIR, BUILDING 01000	TELEGRAPH RD AND POTOMAC RIVER	22060	VA LTANKS
FORT BELVOIR	S108992565	FORT BELVOIR, BUILDING 00331	TELEGRAPH RD AND POTOMAC RIVER	22060	VA LTANKS
FORT BELVOIR	S108992597	FORT BELVOIR - BUILDING 01901	TELEGRAPH RD AND POTOMAC RIVER	22060	VA LTANKS
FORT BELVOIR	S108992630	FORT BELVOIR - BUILDING 01923	TELEGRAPH RD AND POTOMAC RIVER	22060	VA LTANKS
FORT BELVOIR	S108992475	FORT BELVOIR - BUILDING 02222	TELEGRAPH RD AND POTOMAC RIVER	22060	VA LTANKS
FORT BELVOIR	S108992739	FORT BELVOIR - BUILDING 1810	TELEGRAPH RD AND POTOMAC RIVER	22060	VA LTANKS
FORT BELVOIR	S108992527	FORT BELVOIR - BUILDING 00257	TELEGRAPH RD AND POTOMAC RIVER	22060	VA LTANKS
FORT BELVOIR	S108992508	FORT BELVOIR - BUILDING 00506	TELEGRAPH RD AND POTOMAC RIVER	22060	VA LTANKS
FORT BELVOIR	S108992598	FORT BELVOIR - BUILDING 01442	TELEGRAPH RD AND POTOMAC RIVER	22060	VA LTANKS
FORT BELVOIR	S108992588	FORT BELVOIR - BUILDING 01805	TELEGRAPH RD AND POTOMAC RIVER	22060	VA LTANKS
FORT BELVOIR	S108992433	FORT BELVOIR - BUILDING 919	TELEGRAPH RD AND POTOMAC RIVER	22060	VA LTANKS
FORT BELVOIR	S108992425	FORT BELVOIR - BUILDING 923	TELEGRAPH RD AND POTOMAC RIVER	22060	VA LTANKS
FORT BELVOIR	S108992440	FORT BELVOIR - BUILDING 00943	TELEGRAPH RD AND POTOMAC RIVER	22060	VA LTANKS
FORT BELVOIR	S108992454	FORT BELVOIR - BUILDING 00942	TELEGRAPH RD AND POTOMAC RIVER	22060	VA LTANKS
FORT BELVOIR	S108992568	FORT BELVOIR - BUILDING 00240	TELEGRAPH RD AND POTOMAC RIVER	22060	VA LTANKS
FORT BELVOIR	S108992624	FORT BELVOIR - BUILDING 00220	TELEGRAPH RD AND POTOMAC RIVER	22060	VA LTANKS
FORT BELVOIR	S108992496	FORT BELVOIR - BUILDING 01434	TELEGRAPH RD AND POTOMAC RIVER	22060	VA LTANKS
FORT BELVOIR	S108992628	FORT BELVOIR - BUILDING 01101	TELEGRAPH RD AND POTOMAC RIVER	22060	VA LTANKS
FORT BELVOIR	S108992523	FORT BELVOIR - BUILDING 01462	TELEGRAPH RD AND POTOMAC RIVER	22060	VA LTANKS
FORT BELVOIR	S108992614	FORT BELVOIR - BUILDING 02595	TELEGRAPH RD AND POTOMAC RIVER	22060	VA LTANKS
FORT BELVOIR	S108992574	FORT BELVOIR - BUILDING 00219	TELEGRAPH RD AND POTOMAC RIVER	22060	VA LTANKS
FORT BELVOIR	S108992535	FORT BELVOIR - BUILDING 01201	TELEGRAPH RD AND POTOMAC RIVER	22060	VA LTANKS
FORT BELVOIR	S109236807	US ARMY - FORT BELVOIR - BUILDING 1400	TELEGRAPH RD AND POTOMAC RIVER	22060	VA LTANKS
FORT BELVOIR	S108992573	FORT BELVOIR - BUILDING 00200	TELEGRAPH RD AND POTOMAC RIVER	22060	VA LTANKS
FORT BELVOIR	S108992542	FORT BELVOIR - BUILDING 00337	TELEGRAPH RD AND POTOMAC RIVER	22060	VA LTANKS
FORT BELVOIR	S108992498	FORT BELVOIR - BUILDING 00508	TELEGRAPH RD AND POTOMAC RIVER	22060	VA LTANKS
FORT BELVOIR	S108992480	FORT BELVOIR - BUILDING 00601	TELEGRAPH RD AND POTOMAC RIVER	22060	VA LTANKS
FORT BELVOIR	S108992497	FORT BELVOIR - BUILDING 01575	TELEGRAPH RD AND POTOMAC RIVER	22060	VA LTANKS
FORT BELVOIR	S108992533	FORT BELVOIR - BUILDING 00753	TELEGRAPH RD AND POTOMAC RIVER	22060	VA LTANKS
FORT BELVOIR	S108992618	FORT BELVOIR - BUILDING 00305	TELEGRAPH RD AND POTOMAC RIVER	22060	VA LTANKS
FORT BELVOIR	S108992638	FORT BELVOIR - BUILDING 01726	TELEGRAPH RD AND POTOMAC RIVER	22060	VA LTANKS
FORT BELVOIR	S108992477	FORT BELVOIR - BUILDING 03230	TELEGRAPH RD AND POTOMAC RIVER	22060	VA LTANKS
FORT BELVOIR	S108992478	FORT BELVOIR - BUILDING 03233	TELEGRAPH RD AND POTOMAC RIVER	22060	VA LTANKS
FORT BELVOIR	S108992554	FORT BELVOIR - BUILDING 02201	TELEGRAPH RD AND POTOMAC RIVER	22060	VA LTANKS
FORT BELVOIR	S108992512	FORT BELVOIR - BUILDING 01907	TELEGRAPH RD AND POTOMAC RIVER	22060	VA LTANKS
FORT BELVOIR	S108992469	FORT BELVOIR - BUILDING 02268	TELEGRAPH RD AND POTOMAC RIVER	22060	VA LTANKS
FORT BELVOIR	S108992607	FORT BELVOIR - BUILDING 02586	TELEGRAPH RD AND POTOMAC RIVER	22060	VA LTANKS
FORT BELVOIR	S108992584	FORT BELVOIR - BUILDING 02593	TELEGRAPH RD AND POTOMAC RIVER	22060	VA LTANKS
FORT BELVOIR	S108992653	FORT BELVOIR - BUILDING 00359	TELEGRAPH RD AND POTOMAC RIVER	22060	VA LTANKS

Count: 695 records FOCUS MAP 43 ORPHAN SUMMARY

City	EDR ID	Site Name	Site Address	Zip	Database(s)
FORT BELVOIR	S108992492	FORT BELVOIR - BUILDING 01460	TELEGRAPH RD AND POTOMAC RIVER	22060	VA LTANKS
FORT BELVOIR	S108992765	FORT BELVOIR - BUILDING 01462	TELEGRAPH RD AND POTOMAC RIVER	22060	VA LTANKS
FORT BELVOIR	S108992643	FORT BELVOIR - BUILDING 00950	TELEGRAPH RD AND POTOMAC RIVER	22060	VA LTANKS
FORT BELVOIR	S108992547	FORT BELVOIR, BUILDING 00256	TELEGRAPH RD AND POTOMAC RIVER	22060	VA LTANKS
FORT BELVOIR	S108992585	FORT BELVOIR, BUILDING 01824	TELEGRAPH RD AND POTOMAC RIVER	22060	VA LTANKS
FORT BELVOIR	S108992485	FORT BELVOIR - BUILDING 02235	TELEGRAPH RD AND POTOMAC RIVER	22060	VA LTANKS
FORT BELVOIR	S108992537	FORT BELVOIR - BUILDING 2284	TELEGRAPH RD AND POTOMAC RIVER	22060	VA LTANKS
FORT BELVOIR	S108992589	FORT BELVOIR - BUILDING 02421	TELEGRAPH RD AND POTOMAC RIVER	22060	VA LTANKS
FORT BELVOIR	S108992572	FORT BELVOIR - BUILDING 00332 TANK A	TELEGRAPH RD AND POTOMAC RIVER	22060	VA LTANKS
FORT BELVOIR	S108992594	FORT BELVOIR - BUILDING 00341	TELEGRAPH RD AND POTOMAC RIVER	22060	VA LTANKS
FORT BELVOIR	S108992586	FORT BELVOIR - BUILDING 01816	TELEGRAPH RD AND POTOMAC RIVER	22060	VA LTANKS
FORT BELVOIR	S108992842	FORT BELVOIR - BUILDING 01124	TELEGRAPH RD AND POTOMAC RIVER	22060	VA LTANKS
FORT BELVOIR	S108992815	FORT BELVOIR - BUILDING 3118	TELEGRAPH RD AND POTOMAC RIVER	22060	VA LTANKS
FORT BELVOIR	S108992436	FORT BELVOIR - BUILDING 919	TELEGRAPH RD AND POTOMAC RIVER	22060	VA LTANKS
FORT BELVOIR	S110323245	US ARMY - FORT BELVOIR - BUILDING 2217	TELEGRAPH RD AND POTOMAC RIVER	22060	VA LTANKS
FORT BELVOIR	S108992429	FORT BELVOIR - BUILDING 921	TELEGRAPH RD AND POTOMAC RIVER	22060	VA LTANKS
FORT BELVOIR	S105462909	FORT BELVOIR - 28 TANKS VARIOUS BUILDINGS	TELEGRAPH RD AND POTOMAC RIVER	22060	VA LTANKS, VA ENF
FORT BELVOIR	S108992493	FORT BELVOIR - BUILDING 01960	TELEGRAPH RD AND POTOMAC RIVER	22060	VA LTANKS
FORT BELVOIR	S108992613	FORT BELVOIR - BUILDING 00184	TELEGRAPH RD AND POTOMAC RIVER	22060	VA LTANKS
FORT BELVOIR	S108992550	FORT BELVOIR - BUILDING 00701	TELEGRAPH RD AND POTOMAC RIVER	22060	VA LTANKS
FORT BELVOIR	S108992611	FORT BELVOIR - BUILDING 01804	TELEGRAPH RD AND POTOMAC RIVER	22060	VA LTANKS
FORT BELVOIR	S108992516	FORT BELVOIR - BUILDING 00361	TELEGRAPH RD AND POTOMAC RIVER	22060	VA LTANKS
FORT BELVOIR	S108992566	FORT BELVOIR - BUILDING 01487	TELEGRAPH RD AND POTOMAC RIVER	22060	VA LTANKS
FORT BELVOIR	S108992563	FORT BELVOIR, BUILDING 02212	TELEGRAPH RD AND POTOMAC RIVER	22060	VA LTANKS
FORT BELVOIR	S108992639	FORT BELVOIR - BUILDING 00099	TELEGRAPH RD AND POTOMAC RIVER	22060	VA LTANKS
FORT BELVOIR	S108992605	FORT BELVOIR - BUILDING 02580	TELEGRAPH RD AND POTOMAC RIVER	22060	VA LTANKS
FORT BELVOIR	S108992426	FORT BELVOIR - BUILDING 00927	TELEGRAPH RD AND POTOMAC RIVER	22060	VA LTANKS
FORT BELVOIR	S108992636	FORT BELVOIR - BUILDING 03138	TELEGRAPH RD AND POTOMAC RIVER	22060	VA LTANKS
FORT BELVOIR	S108992760	FORT BELVOIR - BUILDING 00362	TELEGRAPH RD AND POTOMAC RIVER	22060	VA LTANKS
FORT BELVOIR	S108992456	FORT BELVOIR - BUILDING 00932 DOGUE CREEK APTS.	TELEGRAPH RD AND POTOMAC RIVER	22060	VA LTANKS
FORT BELVOIR	S108992742	FORT BELVOIR - BUILDING 00328	TELEGRAPH RD AND POTOMAC RIVER	22060	VA LTANKS
FORT BELVOIR	S105462954	FORT BELVOIR - POL FACILITY	TELEGRAPH RD AND POTOMAC RIVER	22060	VA LTANKS
FORT BELVOIR	S108992530	FORT BELVOIR - BUILDING 01193	TELEGRAPH RD AND POTOMAC RIVER	22060	VA LTANKS
FORT BELVOIR	S108992514	FORT BELVOIR - BUILDING 01427	TELEGRAPH RD AND POTOMAC RIVER	22060	VA LTANKS
FORT BELVOIR	S108992591	FORT BELVOIR - BUILDING 02244	TELEGRAPH RD AND POTOMAC RIVER	22060	VA LTANKS
FORT BELVOIR	S108992509	FORT BELVOIR - BUILDING 02454	TELEGRAPH RD AND POTOMAC RIVER	22060	VA LTANKS
FORT BELVOIR	S108992596	FORT BELVOIR - BUILDING 02582	TELEGRAPH RD AND POTOMAC RIVER	22060	VA LTANKS
FORT BELVOIR	S108992525	FORT BELVOIR - BUILDING 02591	TELEGRAPH RD AND POTOMAC RIVER	22060	VA LTANKS
FORT BELVOIR	S108992626	FORT BELVOIR - BUILDING 02211	TELEGRAPH RD AND POTOMAC RIVER	22060	VA LTANKS
FORT BELVOIR	S108992428	FORT BELVOIR - BUILDING 1902	TELEGRAPH RD AND POTOMAC RIVER	22060	VA LTANKS
FORT BELVOIR	S108992451	FORT BELVOIR - BUILDING 02590	TELEGRAPH RD AND POTOMAC RIVER	22060	VA LTANKS
FORT BELVOIR	S116162586	US ARMY-FT BELVOIR-FORMER PRIME POWER TNG SCHOOL	TELEGRAPH RD AND POTOMAC RIVER	22060	VA LTANKS
FORT BELVOIR	1023649245	FORT BELVOIR COMMUNITY HOSPITAL	UNKNOWN	22060	FINDS
FORT BELVOIR	S105623621	US ARMY FORT BELVOIR	VISITOR CENTER		VA SPILLS
FORT BELVOIR	1000878154	VA ARNG ARMORY FT BELVOIR	WILLIAMS HALLS	22060	RCRA NonGen / NLR

Count: 695 records FOCUS MAP 43 ORPHAN SUMMARY

City	EDR ID	Site Name	Site Address	Zip	Database(s)
FORT BELVOIR	S115966388	FORT BELVOIR (BLDG. #1856)	WOODLAWN ROAD		VA RGA LUST
FT BELVOIR	S106129909	FT BELVOIR	BLDG 780	22060	VA SPILLS
FT BELVOIR	S111773707	US ARMY FT BELVOIR DIRECTORATE PUBLIC WORKS	BLDG 1495	22060	PA MANIFEST
FT BELVOIR	1000448138	US VAARNG-ARMORY-FT BELVOIR 170TH	BLDG 1911	22060	RCRA NonGen / NLR
FT BELVOIR	1000878153	VA ARNG ARMORY FT BELVOIR 170TH	BLDG 1911	22060	RCRA NonGen / NLR
FT BELVOIR	1016218021	VA ARNG ARMORY FT BELVOIR 170TH	BLDG 1911	22060	FINDS, ECHO
FT BELVOIR	S109273272	FT. BELVOIR BUILDING 20	5500 SHULTZ CIRCLE	22060	VA SPILLS
LORTON	S118972599	FORT BELVOIR MS4	FORT BELVOIR NORTH AREA	22060	VA SPILLS
LORTON	S118972597	FORT BELVOIR MS4	FORT BELVOIR NORTH AREA	22060	VA SPILLS
LORTON	S118972600	FORT BELVOIR MS4	FORT BELVOIR NORTH AREA	22060	VA SPILLS
LORTON	S118972598	FORT BELVOIR MS4	FORT BELVOIR NORTH AREA	22060	VA SPILLS

Focus Map 44

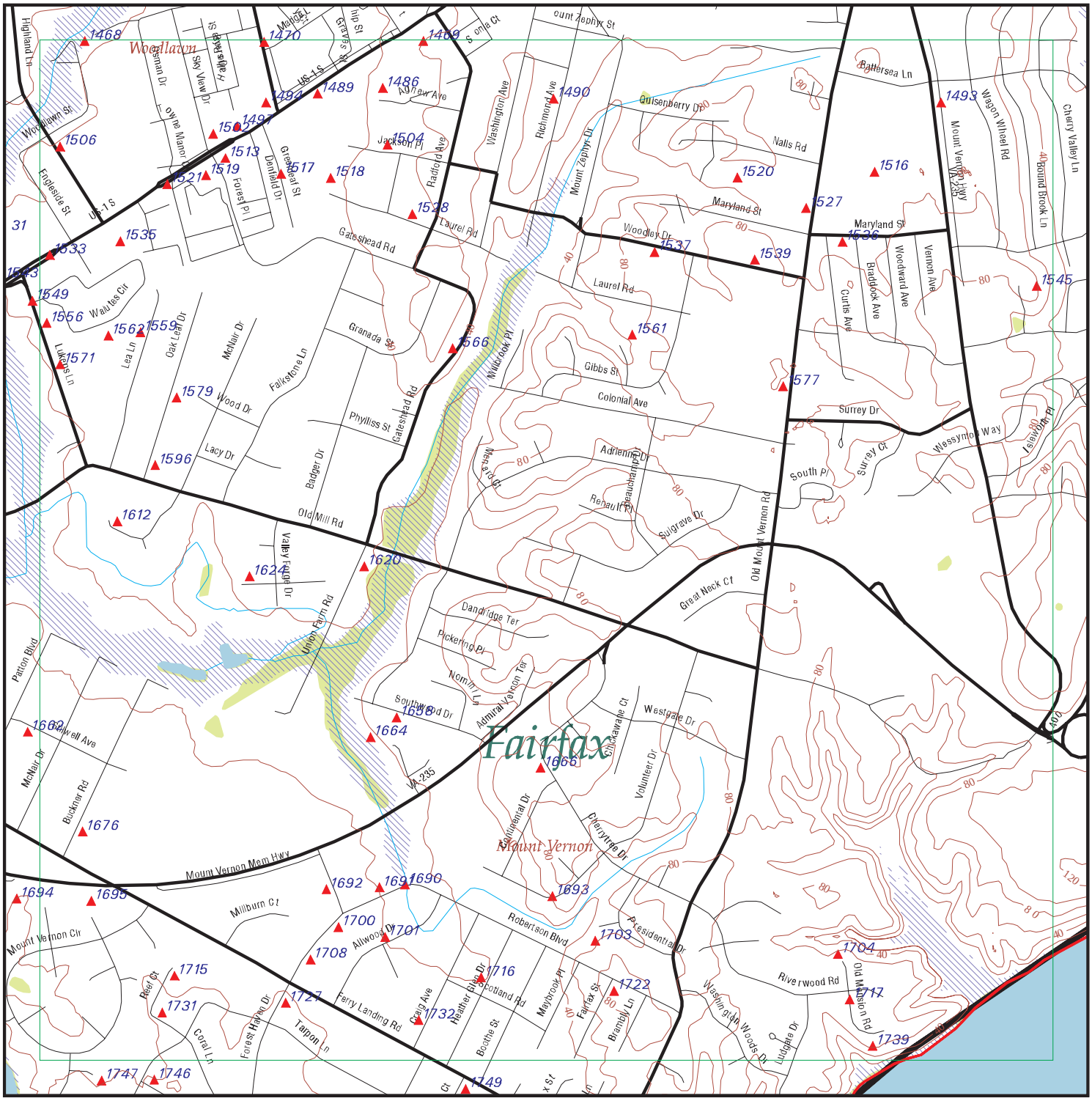
Fairfax
Mount Vernon
Woodlawn
Fairfax Circle
Mount Vernon Mem Hwy
Old Mount Vernon Rd
Richmond Ave
Washington Ave
Radford Ave
Gateshead Rd
Granada St
Falkstone Ln
Old Mill Rd
Union Farm Rd
Robertson Blvd
Ferry Landing Rd
Millburn Ct
Mount Vernon Cir
Buckner Rd
Patton Blvd
McNair Dr
Caldwell Ave
Dandridge Ter
Pickering Pl
Nominy Ln
Admiral Vernon Ter
Southwood Dr
Westgate Dr
Volunteer Dr
Presidential Dr
Great Neck Ct
Surrey Dr
Surrey Ct
South Pl
Colonial Ave
Gibbs St
Laurel Rd
Woodley Dr
Maryland St
Nalls Rd
Quiserberry Dr
Mount Zephyr Dr
Mount Zephyr St
Battersea Ln
Wagon Wheel Rd
Mount Vernon Hwy
Bound Brook Ln
Cherry Valley Ln
Curtis Ave
Braddock Ave
Woodward Ave
Vernon Ave
Wessynton Way
Islewood Pl
Adrienne Ct
Renault Ct
Sulgrave Dr
Beauchamp Dr
Old Mansion Rd
Riverwood Rd
Washington Woods Dr
Ludgate Dr
Bramble Ln
Fairfax St
Maybrook Pl
Scotland Rd
Heather Glen Dr
Craig Ave
Booths St
Allwood Dr
Forest Harbor Dr
Tarpon Ln
Coral Ln
Reef Ct
Mount Vernon Hwy
Whitbrook Pl
Wood Dr
Lacy Dr
Badger Dr
Phyllis St
Oak Leaf Dr
Monair Dr
Lea Ln
Lucas Ln
Walutes Cir
Englside St
Woodlawn St
Highland Ln
Sky View Dr
Hollin Hall Dr
Dentield Dr
Greenhead St
Forest Pl
Jackson Pl
Andrew Ave
Valley Ridge Dr
Old Mill Rd
Gateshead Rd
Laurel Rd
Gibbs St
Colonial Ave
Surrey Dr
Maryland St
Woodley Dr
Nalls Rd
Quiserberry Dr
Mount Zephyr Dr
Battersea Ln
Wagon Wheel Rd
Mount Vernon Hwy
Bound Brook Ln
Cherry Valley Ln
Curtis Ave
Braddock Ave
Woodward Ave
Vernon Ave
Wessynton Way
Islewood Pl
Adrienne Ct
Renault Ct
Sulgrave Dr
Beauchamp Dr
Old Mansion Rd
Riverwood Rd
Washington Woods Dr
Ludgate Dr
Bramble Ln
Fairfax St
Maybrook Pl
Scotland Rd
Heather Glen Dr
Craig Ave
Booths St
Allwood Dr
Forest Harbor Dr
Tarpon Ln
Coral Ln
Reef Ct
Mount Vernon Hwy
Whitbrook Pl
Wood Dr
Lacy Dr
Badger Dr
Phyllis St
Oak Leaf Dr
Monair Dr
Lea Ln
Lucas Ln
Walutes Cir
Englside St
Woodlawn St
Highland Ln
Sky View Dr
Hollin Hall Dr
Dentield Dr
Greenhead St
Forest Pl
Jackson Pl
Andrew Ave
Valley Ridge Dr
Old Mill Rd
Gateshead Rd
Laurel Rd
Gibbs St
Colonial Ave
Surrey Dr
Maryland St
Woodley Dr
Nalls Rd
Quiserberry Dr
Mount Zephyr Dr
Mount Zephyr St

FOCUS MAP 44 SUMMARY

Database	Total Plotted
FEDERAL RECORDS	
NPL	0
Proposed NPL	0
Delisted NPL	0
NPL LIENS	0
SEMS	0
SEMS-ARCHIVE	0
LIENS 2	0
CORRACTS	0
RCRA-TSDF	0
RCRA-LQG	1
RCRA-SQG	1
RCRA-CESQG	0
RCRA NonGen / NLR	6
US ENG CONTROLS	0
US INST CONTROL	0
ERNS	3
HMIRS	1
DOT OPS	0
US CDL	0
US BROWNFIELDS	0
DOD	0
FUDS	0
LUCIS	0
CONSENT	0
ROD	0
UMTRA	0
DEBRIS REGION 9	0
ODI	0
US MINES	0
TRIS	0
TSCA	0
FTTS	0
HIST FTTS	0
SSTS	0
ICIS	2
PADS	0
MLTS	0
RADINFO	0
FINDS	16
RAATS	0
RMP	0
COAL ASH EPA	0
ABANDONED MINES	0
LEAD SMELTERS	0
FEDERAL FACILITY	0
FEMA UST	0
ECHO	15
FUELS PROGRAM	0

FOCUS MAP 44 SUMMARY

Database	Total Plotted
DOCKET HWC	0
UXO	0
FUSRAP	0
COAL ASH DOE	0
2020 COR ACTION	0
PRP	0
EPA WATCH LIST	0
US FIN ASSUR	0
PCB TRANSFORMER	0
US HIST CDL	0
SCRD DRYCLEANERS	0
IHS OPEN DUMPS	0
US AIRS	5

STATE AND LOCAL RECORDS

VA SHWS	N/A
MD SHWS	N/A
VA SWF/LF	0
MD SWF/LF	0
VA UIC	0
MD UIC	0
MD SWRCY	0
VA LUST	15
VA LTANKS	46
MD OCPCASES	0
MD HIST LUST	0
VA UST	12
MD UST	0
MD HIST UST	0
VA AST	0
MD AST	0
VA SPILLS	18
VA ENG CONTROLS	1
MD ENG CONTROLS	0
VA INST CONTROL	1
MD INST CONTROL	0
VA VCP	1
MD VCP	0
VA DRYCLEANERS	2
MD DRYCLEANERS	0
VA BROWNFIELDS	0
MD BROWNFIELDS	0
VA ENF	0
VA NPDES	0
MD NPDES	0
VA AIRS	0
MD AIRS	0
VA TIER 2	5
MD LEAD	0
MD ASBESTOS	0

FOCUS MAP 44 SUMMARY

Database	Total Plotted
VA COAL ASH	0
MD COAL ASH	0
MD LRP	0
TRIBAL RECORDS	
INDIAN RESERV	0
INDIAN ODI	0
INDIAN LUST	0
INDIAN UST	0
INDIAN VCP	0
EDR PROPRIETARY RECORDS	
EDR MGP	0
EDR Hist Auto	9
EDR Hist Cleaner	4
VA RGA LF	0
VA RGA LUST	9
MD RGA LF	0
MD RGA LUST	0
MD RGA HWS	0

NOTES:

Sites may be listed in more than one database

N/A = This State does not maintain a SHWS list. See the Federal CERCLIS list.

Map ID	Site	Database(s)	EPA ID Number
1468	**WOODLAWN ST., 8407** **8407 WOODLAWN ST., ALEXANDRIA** **ALEXANDRIA, VA**	**VA SPILLS**	**S108929333** **N/A**

SPILLS NO:

Region:	NO
Id:	883
Incident Summary:	Not reported
Date In:	Not reported
Date Closed:	Not reported
Pollution Type:	Black contamination
Responsible Party:	Not reported
Facility Status:	**Closed**
Owner:	Not reported
Facility Contact:	Mike Payne, 703-360-8271
Facility Permitted:	Not reported
Facility Telephone:	703-360-8271
Time In:	Not reported
Reported By Name:	Mike Payne
Reported By Telephone:	Not reported
Reported By Affiliation/Addr:	Not reported
Incident Response IR #:	Not reported
Responsible Party Address:	Not reported
Responsible Party City:	Not reported
Responsible Party State:	Not reported
Responsible Party Zip:	Not reported
Responsible Party Contact:	Not reported
Responsible Party Telephone:	Not reported
Owner Name:	Not reported
Owner Address:	Not reported
Owner City:	Not reported
Owner State:	Not reported
Owner Zip:	Not reported
Owner Contact:	Not reported
Owner Telephone:	Not reported
Incident Date:	Not reported
Incident Time:	Not reported
Petroleum:	Not reported
Solid Waste:	Not reported
Hazardous Waste:	Not reported
Water:	Not reported
Air:	Not reported
Sewage:	Not reported
Fish Kill:	Not reported
Threat Wetlands:	Not reported
Wetlands:	Not reported
Material Released:	Not reported
Possible Receptors:	Not reported
Quantity Released:	Not reported
Unit Released:	Not reported
Quantity In Water:	Not reported
Receiving Waters:	Not reported
River Basin:	1A
Inspection Date:	Not reported
Call Date:	Not reported
Inspector:	Not reported
Response Due:	Not reported
Response Received Date:	Not reported
Visit Needed:	Not reported

Map ID	Site	Database(s)	EPA ID Number

WOODLAWN ST., 8407 (Continued) **S108929333**

Open:	Not reported
Air Referral Date:	Not reported
Air Reg/ Permit Number:	Not reported
Waste Referral Date:	Not reported
Epa Id Or Permit Number:	Not reported
Water Referral Date:	Not reported
Water Permit Number:	Not reported
Remediation Referral Date:	Not reported
Remediation Pc Number:	Not reported
Enforcement Referral Date:	Not reported
Nov Number:	Not reported
Pc Number:	Not reported
Receive By:	Not reported
Case Officer:	Not reported
Case Type:	Not reported
Street Address:	Not reported
Polllutant:	Not reported
Impact:	Not reported
Spill Time:	Not reported
Spill Date:	Not reported
Spill Volume:	Not reported
Measure:	Not reported
Volume In Water:	Not reported
Stream Name:	DOGUE CREEK
Investigation Date:	Not reported
Closure Date:	Not reported
Lab Results:	Not reported
Target Date:	Not reported
Prep Number:	93-0868
Report Date:	10/27/1992
Report Time:	1429
Pollutant Scr:	Not reported
Volume:	Not reported
Volume Esc:	Not reported
Future Recommendations:	The SWCB never made a site check. After no action for a ling time, the case is closed BY A. GILES ON 11/19/93.
Stream Code:	xce
Visit Date:	Not reported
Lab Date:	Not reported
File Close Date:	11/19/1993
Prep Copy:	Not reported
City:	ALEXANDRIA
Incident Summary:	Not reported
Reported:	Not reported
Results:	Not reported
Inspection Comments:	Not reported
Remarks:	STAGNANT WATER & FLOODING ON-GOING--WATER WAS BLACK; HOWEVER NO SHEEN, NO CLINGING FILM BUT THERE IS A SEWAGE ODOR WHEN IT RAINS. ALSO GREEN WITH ALGAL SCUM. After no action for a long time on this case, the case is closed.

Map ID	Site	Database(s)	EPA ID Number

1469 **POTOMAC SQUARE CLEANERS** **EDR Hist Cleaner** **1018716910**
8401 H RICHMOND HWY **N/A**
ALEXANDRIA, VA 22309

EDR Hist Cleaner

Year:	Name:	Type:
1986	POTOMAC SQUARE CLEANERS	Garment Pressing And Cleaners' Agents
1987	POTOMAC SQUARE CLEANERS	Garment Pressing And Cleaners' Agents
1988	POTOMAC SQUARE CLEANERS	Garment Pressing And Cleaners' Agents
1989	POTOMAC SQUARE CLEANERS	Laundry And Drycleaner Agents
1990	POTOMAC SQUARE CLEANERS	Laundry And Drycleaner Agents
1991	POTOMAC SQUARE CLEANERS	Laundry And Drycleaner Agents
1992	POTOMAC SQUARE CLEANERS	Laundry And Drycleaner Agents
1993	POTOMAC SQUARE CLEANERS	Laundry And Drycleaner Agents

1470 **WOODLAWN GARDENS NURS** **ICIS** **1004609995**
8421 FRYE ROAD **FINDS** **N/A**
ALEXANDRIA, VA 22301 **ECHO**

ICIS:

Enforcement Action ID:	03-1989-0491
FRS ID:	110010766251
Action Name:	WOODLAWN GARDENS
Facility Name:	WOODLAWN GARDENS NURS
Facility Address:	8421 FRYE ROAD ALEXANDRIA, VA 22301
Enforcement Action Type:	TSCA Notice Of Non Compliance
Facility County:	Not reported
Program System Acronym:	ICIS
Enforcement Action Forum Desc:	Administrative - Formal
EA Type Code:	TSCANON
Facility SIC Code:	8351
Federal Facility ID:	Not reported
Latitude in Decimal Degrees:	38.728693
Longitude in Decimal Degrees:	-77.112444
Permit Type Desc:	Not reported
Program System Acronym:	29042
Facility NAICS Code:	Not reported
Tribal Land Code:	Not reported

Facility Name:	WOODLAWN GARDENS NURS
Address:	8421 FRYE ROAD
Tribal Indicator:	N
Fed Facility:	Not reported
NAIC Code:	Not reported
SIC Code:	8351

Facility Name:	WOODLAWN GARDENS NURS
Address:	8421 FRYE ROAD
Tribal Indicator:	N
Fed Facility:	Not reported
NAIC Code:	Not reported
SIC Code:	8351

FINDS:

Registry ID:	110010766251

Map ID	Site	Database(s)	EPA ID Number

WOODLAWN GARDENS NURS (Continued) **1004609995**

Environmental Interest/Information System

NCDB (National Compliance Data Base) supports implementation of the Federal Insecticide, Fungicide, and Rodenticide Act (FIFRA) and the Toxic Substances Control Act (TSCA). The system tracks inspections in regions and states with cooperative agreements, enforcement actions, and settlements.

ICIS (Integrated Compliance Information System) is the Integrated Compliance Information System and provides a database that, when complete, will contain integrated Enforcement and Compliance information across most of EPA's programs. The vision for ICIS is to replace EPA's independent databases that contain Enforcement data with a single repository for that information. Currently, ICIS contains all Federal Administrative and Judicial enforcement actions. This information is maintained in ICIS by EPA in the Regional offices and it Headquarters. A future release of ICIS will replace the Permit Compliance System (PCS) which supports the NPDES and will integrate that information with Federal actions already in the system. ICIS also has the capability to track other activities occurring in the Region that support Compliance and Enforcement programs. These include; Incident Tracking, Compliance Assistance, and Compliance Monitoring.

Click this hyperlink while viewing on your computer to access additional FINDS: detail in the EDR Site Report.

ECHO:

Envid:	1004609995
Registry ID:	110010766251
DFR URL:	http://echo.epa.gov/detailed-facility-report?fid=110010766251

1486 **VASILAS PROPERTY (VACANT)** **VA SPILLS** **S108326746**
4326 AGNEW AVE (ADJACENT TO 2320 HALFE ST, LOT 10 **N/A**
ALEXANDRIA, VA 22309

SPILLS:

Fips City/County:	Fairfax County
Status:	Not reported
Reference Id:	Not reported
IR Number:	2006-N-0643
Associated IR:	Not reported
Incident Date:	Not reported
Call Received Date:	02/16/2006
Closure Comments:	See Site Summary for details
Threat To:	Not reported
Terrorism (Y/N):	NO
Characterize Incident:	Not reported
Incident Type:	Waste
Incident Subtype:	Solid Waste
Materials:	Waste (Solid)(-1 - -1 Unknown)
Effect To Receptor:	Not reported
Water Body:	Not reported
Low Quantity To Water:	Not reported
High Quantity To Water:	Not reported
Quantity Units:	Not reported
Other Receptors:	Not reported
RP Company:	Roger & Karen Vasilas

Map ID	Site	Database(s)	EPA ID Number

VASILAS PROPERTY (VACANT) (Continued) **S108326746**

RP Name:	Not reported
Property Owner:	Not reported
Property Company:	Not reported
Duration Of Event (Hrs):	Not reported
Impacts:	Not reported
Other Impacts:	Not reported
Steps Taken:	Not reported
Steps Taken Description:	Not reported
System Components:	Not reported
Other System Components:	Not reported
Cause Of Event:	Not reported
Corrective Action Taken:	Not reported
Weather Status:	Not reported
Precipitation (Wet):	Not reported
Discharge Type:	Not reported
Discharge Volume:	Not reported
Unknown Discharge (Y/N):	NO
Site Name:	VASILAS PROPERTY (VACANT)
Closure Date:	02/23/2006
Orig. Call Incident Description:	Contact on Scene:Norman Clary of 4417 Laurel Rd. 70-360-1767. WASTE & DRUMS LEAKING?
Original Call Material Description:	lg drums of unknown material (Qty=unk)
Original Call Location Description:	"Vasilas Property (Vacant)-4326 Agnew Ave (adjacent to 2320 Halfe St, Lot 10-Alexandria-VA-22309-Fairfax County"
Incident Ongoing at time of Call:	Not reported
Agencies Notified (Y/N):	NO
Other Agencies:	Not reported
Permitted (Y/N):	NO
Call Reported By Company Name:	Judge Dan Burrey
Call Property Owner Company Name:	Not reported
Call Property Owner Name:	Not reported
Site Summary:	2/23/06 Drum on house lot (not vacant) junky stuff. COUNTY HANDLING CASE UNDER ZONING

SPILLS NO:

Region:	NO
Id:	Not reported
Incident Summary:	Not reported
Date In:	2/16/2006
Date Closed:	2/23/2006
Pollution Type:	Not reported
Responsible Party:	Roger & Karen Vasilas
Facility Status:	**Not reported**
Owner:	Not reported
Facility Contact:	Not reported
Facility Permitted:	0
Facility Telephone:	Not reported
Time In:	4:30:00 PM
Reported By Name:	Judge Dan Burrey
Reported By Telephone:	Not reported
Reported By Affiliation/Addr:	Alexandria (Mt Vernon area)
Incident Response IR #:	2006-N-0643
Responsible Party Address:	2320 Halfe St
Responsible Party City:	Alexandria
Responsible Party State:	Not reported
Responsible Party Zip:	22309
Responsible Party Contact:	Not reported

Map ID	Site	Database(s)	EPA ID Number

VASILAS PROPERTY (VACANT) (Continued) **S108326746**

Responsible Party Telephone:	Not reported
Owner Name:	Not reported
Owner Address:	Not reported
Owner City:	Not reported
Owner State:	Not reported
Owner Zip:	Not reported
Owner Contact:	Not reported
Owner Telephone:	Not reported
Incident Date:	Not reported
Incident Time:	Not reported
Petroleum:	0
Solid Waste:	-1
Hazardous Waste:	0
Water:	0
Air:	0
Sewage:	0
Fish Kill:	0
Threat Wetlands:	0
Wetlands:	0
Material Released:	lg drums of unknown material
Possible Receptors:	Not reported
Quantity Released:	unk
Unit Released:	Not reported
Quantity In Water:	Not reported
Receiving Waters:	Not reported
River Basin:	Not reported
Inspection Date:	Not reported
Call Date:	Not reported
Inspector:	Not reported
Response Due:	Not reported
Response Received Date:	Not reported
Visit Needed:	0
Open:	0
Air Referral Date:	Not reported
Air Reg/ Permit Number:	Not reported
Waste Referral Date:	2/16/2006
Epa Id Or Permit Number:	Not reported
Water Referral Date:	Not reported
Water Permit Number:	Not reported
Remediation Referral Date:	Not reported
Remediation Pc Number:	Not reported
Enforcement Referral Date:	Not reported
Nov Number:	Not reported
Pc Number:	Not reported
Receive By:	Not reported
Case Officer:	Not reported
Case Type:	Not reported
Street Address:	Not reported
Polllutant:	Not reported
Impact:	Not reported
Spill Time:	Not reported
Spill Date:	Not reported
Spill Volume:	Not reported
Measure:	Not reported
Volume In Water:	Not reported
Stream Name:	Not reported
Investigation Date:	Not reported

Map ID	Site	Database(s)	EPA ID Number

VASILAS PROPERTY (VACANT) (Continued) **S108326746**

Closure Date:	Not reported
Lab Results:	Not reported
Target Date:	Not reported
Prep Number:	Not reported
Report Date:	Not reported
Report Time:	Not reported
Pollutant Scr:	Not reported
Volume:	Not reported
Volume Esc:	Not reported
Future Recommendations:	Not reported
Stream Code:	Not reported
Visit Date:	Not reported
Lab Date:	Not reported
File Close Date:	Not reported
Prep Copy:	Not reported
City:	Not reported
Incident Summary:	Contact on Scene:Norman Clary of 4417 Laurel Rd. 70-360-1767. WASTE & DRUMS LEAKING?
Reported:	Not reported
Results:	Not reported
Inspection Comments:	2/23/06 Drum on house lot (not vacant) junky stuff. COUNTY HANDLING CASE UNDER ZONING
Remarks:	Not reported

1489 **J & M AMERICAN INC** **EDR Hist Auto** **1020281482**
8453 RICHMOND HWY **N/A**
ALEXANDRIA, VA 22309

EDR Hist Auto

Year:	Name:	Type:
1969	J & M AMERICAN INC	Gasoline Service Stations
1970	J & M AMERICAN INC	Gasoline Service Stations

1489 **APPLE HOUSE** **VA LUST** **S104406887**
8453 RICHMOND HWY **VA LTANKS** **N/A**
FAIRFAX, VA 22309

LUST REG NO:

Region:	NO
Facility ID:	3901020
Status:	**Closed**
Tank Size:	0
Product:	Not reported
Release Date:	03/03/1993
Closed Date:	4/26/1995
Case Type:	Article 9
Case Officer:	Thomas R. Lancaster, P.G.
Pollution Complaint #:	93-1673
Permit Number:	0
Priority:	-

LTANKS:

Region:	NRO
CEDS Facility Id:	200000186222
Case Status:	**Closed**

Map ID	Site	Database(s)	EPA ID Number

APPLE HOUSE (Continued) **S104406887**

Pollution Complaint #:	19931673
Reported:	03/03/1993
Case Closed Date:	04/26/1995
Program:	RP Lead
Federally Regulated UST (Y/N):	Y
Regulated Petroleum UST (1):	Y
Excluded UST (1):	N
Deferred UST (1):	N
Partially Deferred UST (1):	N
Exempt 1 UST (2):	N
Exempt 2 Heating Oil UST (2):	N
Small Heating Oil AST (2):	N
Regulated AST (3):	N
Unregulated AST (3):	N
Other Y/N:	N
Unknown Y/N:	N
Other Description:	Not reported
Heating Oil Category:	Not reported

1490 **ERNS** **92127162**

8436 RICHMOND AVE **N/A**
ALEXANDRIA, VA 22309

Click this hyperlink while viewing on your computer to access additional ERNS detail in the EDR Site Report.

1493 **MOUNT VERNON CITGO** **VA UST** **U003696318**
8158 MOUNT VERNON HWY **N/A**
ALEXANDRIA, VA 22309

Facility:

Facility Id:	3036889
Facility Type:	GAS STATION
CEDS Facility ID:	200000193532

Owner:

Owner Id:	38858
Owner Name:	KANG SOO PARK
Owner Address:	8158 MT VERNON HWY
Owner Address2:	Not reported
Owner City, State, Zip:	ALEXANDRIA, VA 22310
Owner Type:	COMMERCIAL
Number of Active AST:	0
Number of Active UST:	2
Number of Inactive AST:	0
Number of Inactive UST:	4

Owner Id:	41453
Owner Name:	Petroleum Marketing Group Incorporated
Owner Address:	12680 Darby Brooke Ct
Owner Address2:	Not reported
Owner City, State, Zip:	Woodbridge, VA 22192
Owner Type:	COMMERCIAL
Number of Active AST:	0

Map ID	Site	Database(s)	EPA ID Number

MOUNT VERNON CITGO (Continued) **U003696318**

Number of Active UST:	2
Number of Inactive AST:	0
Number of Inactive UST:	4

UST:

Facility ID:	3036889
Federally Regulated:	Yes
Tank Number:	01
Tank Capacity:	12000
Tank Contents:	GASOLINE
Tank Status:	**CURR IN USE**
Tank Type:	UST

Tank Material:

Install Date:	7/1/2003
Tank Materials: Bare Steel	No
Tank Materials: Cath Protect Steel	No
Tank Materials: Epoxy Steel	No
Tank Materials: Fiberglass	Yes
Tank Materials: Concrete	No
Tank Materials: Composite	No
Tank Materials: Double Walled	Yes
Tank Materials: Lined Interior	No
Tank Materials: Excav Liner	No
Tank Materials: Insulated Tank Jacket	No
Tank Materials: Repaired	No
Tank Materials: Unknown	No
Tank Materials: Other	No
Tank Materials: Other Note	Not reported

Release Detection:

Tank Release Detection: Leak Deferred	No
Tank Release Detection: Manual Gauge	No
Tank Release Detection: Auto Gauge	Yes
Tank Release Detection:Tank Tightness	No
Tank Release Detection: Vapor Monitor	No
Tank Release Detection: Inventory	No
Tank Release Detection: Stat Invent Recon	No
Tank Release Detection: Spill Install	Yes
Tank Release Detection: Overfill Install	Yes
Tank Release Detection: Groundwater	No
Tank Release Detection: Int Sec Containment	No
Tank Release Detection: Int Double Walled	Yes
Tank Release Detection: Other Method	No
Tank Release Detection: Other Note	Not reported
Pipe Release Detection: Leak Deferred	No
Pipe Release Detection: Autoleak	Not reported
Pipe Release Detection: Line Tightness	Yes
Pipe Release Detection: Stat Invent Recon	No
Pipe Release Detection: Groundwater	No
Pipe Release Detection: Int Sec Containment	No
Pipe Release Det: Interior Double Walled	Yes
Pipe Release Detection: Other Method	No
Pipe Release Detection: Other Note	Not reported
Pipe Type:	PRESSURE

Map ID	Site	Database(s)	EPA ID Number

MOUNT VERNON CITGO (Continued) **U003696318**

Pipe Materials: Bare Steel	No
Pipe Materials: Galvanized Steel	No
Pipe Materials: Copper	No
Pipe Materials: Fiberglass	Yes
Pipe Materials: Cath Protect	No
Pipe Materials: Double Walled	Yes
Pipe Materials: Sec Containment	Yes
Pipe Materials: Repaired	No
Pipe Materials: Unknown	No
Pipe Materials: Other	Yes
Pipe Materials: Other Note	Polyflexible Piping
Facility ID:	3036889
Federally Regulated:	Yes
Tank Number:	02
Tank Capacity:	10000
Tank Contents:	GASOLINE
Tank Status:	**CURR IN USE**
Tank Type:	UST

Tank Material:

Install Date:	7/1/2003
Tank Materials: Bare Steel	No
Tank Materials: Cath Protect Steel	No
Tank Materials: Epoxy Steel	No
Tank Materials: Fiberglass	Yes
Tank Materials: Concrete	No
Tank Materials: Composite	No
Tank Materials: Double Walled	Yes
Tank Materials: Lined Interior	No
Tank Materials: Excav Liner	No
Tank Materials: Insulated Tank Jacket	No
Tank Materials: Repaired	No
Tank Materials: Unknown	No
Tank Materials: Other	No
Tank Materials: Other Note	Not reported

Release Detection:

Tank Release Detection: Leak Deferred	No
Tank Release Detection: Manual Gauge	No
Tank Release Detection: Auto Gauge	Yes
Tank Release Detection:Tank Tightness	No
Tank Release Detection: Vapor Monitor	No
Tank Release Detection: Inventory	No
Tank Release Detection: Stat Invent Recon	No
Tank Release Detection: Spill Install	Yes
Tank Release Detection: Overfill Install	Yes
Tank Release Detection: Groundwater	No
Tank Release Detection: Int Sec Containment	No
Tank Release Detection: Int Double Walled	Yes
Tank Release Detection: Other Method	No
Tank Release Detection: Other Note	Not reported
Pipe Release Detection: Leak Deferred	No
Pipe Release Detection: Autoleak	Not reported
Pipe Release Detection: Line Tightness	Yes

Map ID	Site	Database(s)	EPA ID Number

MOUNT VERNON CITGO (Continued) **U003696318**

Pipe Release Detection: Stat Invent Recon	No
Pipe Release Detection: Groundwater	No
Pipe Release Detection: Int Sec Containment	No
Pipe Release Det: Interior Double Walled	Yes
Pipe Release Detection: Other Method	No
Pipe Release Detection: Other Note	Not reported
Pipe Type:	PRESSURE
Pipe Materials: Bare Steel	No
Pipe Materials: Galvanized Steel	No
Pipe Materials: Copper	No
Pipe Materials: Fiberglass	Yes
Pipe Materials: Cath Protect	No
Pipe Materials: Double Walled	Yes
Pipe Materials: Sec Containment	Yes
Pipe Materials: Repaired	No
Pipe Materials: Unknown	No
Pipe Materials: Other	Yes
Pipe Materials: Other Note	Polyflexible Piping
Facility ID:	3036889
Federally Regulated:	Yes
Tank Number:	R1
Tank Capacity:	8000
Tank Contents:	GASOLINE
Tank Status:	**REM FROM GRD**
Tank Type:	UST

Tank Material:

Install Date:	Not reported
Tank Materials: Bare Steel	No
Tank Materials: Cath Protect Steel	Yes
Tank Materials: Epoxy Steel	No
Tank Materials: Fiberglass	No
Tank Materials: Concrete	No
Tank Materials: Composite	No
Tank Materials: Double Walled	No
Tank Materials: Lined Interior	No
Tank Materials: Excav Liner	No
Tank Materials: Insulated Tank Jacket	No
Tank Materials: Repaired	No
Tank Materials: Unknown	No
Tank Materials: Other	No
Tank Materials: Other Note	Not reported

Release Detection:

Tank Release Detection: Leak Deferred	No
Tank Release Detection: Manual Gauge	No
Tank Release Detection: Auto Gauge	No
Tank Release Detection:Tank Tightness	Yes
Tank Release Detection: Vapor Monitor	No
Tank Release Detection: Inventory	Yes
Tank Release Detection: Stat Invent Recon	No
Tank Release Detection: Spill Install	Yes
Tank Release Detection: Overfill Install	Yes

Map ID	Site	Database(s)	EPA ID Number

MOUNT VERNON CITGO (Continued) **U003696318**

Tank Release Detection: Groundwater	No
Tank Release Detection: Int Sec Containment	No
Tank Release Detection: Int Double Walled	No
Tank Release Detection: Other Method	No
Tank Release Detection: Other Note	Not reported
Pipe Release Detection: Leak Deferred	Not reported
Pipe Release Detection: Autoleak	Not reported
Pipe Release Detection: Line Tightness	Yes
Pipe Release Detection: Stat Invent Recon	No
Pipe Release Detection: Groundwater	No
Pipe Release Detection: Int Sec Containment	No
Pipe Release Det: Interior Double Walled	No
Pipe Release Detection: Other Method	No
Pipe Release Detection: Other Note	Not reported
Pipe Type:	PRESSURE
Pipe Materials: Bare Steel	No
Pipe Materials: Galvanized Steel	No
Pipe Materials: Copper	No
Pipe Materials: Fiberglass	No
Pipe Materials: Cath Protect	Yes
Pipe Materials: Double Walled	No
Pipe Materials: Sec Containment	No
Pipe Materials: Repaired	No
Pipe Materials: Unknown	No
Pipe Materials: Other	No
Pipe Materials: Other Note	Not reported
Facility ID:	3036889
Federally Regulated:	Yes
Tank Number:	R2
Tank Capacity:	6000
Tank Contents:	GASOLINE
Tank Status:	**REM FROM GRD**
Tank Type:	UST

Tank Material:

Install Date:	Not reported
Tank Materials: Bare Steel	No
Tank Materials: Cath Protect Steel	Yes
Tank Materials: Epoxy Steel	No
Tank Materials: Fiberglass	No
Tank Materials: Concrete	No
Tank Materials: Composite	No
Tank Materials: Double Walled	No
Tank Materials: Lined Interior	No
Tank Materials: Excav Liner	No
Tank Materials: Insulated Tank Jacket	No
Tank Materials: Repaired	No
Tank Materials: Unknown	No
Tank Materials: Other	No
Tank Materials: Other Note	Not reported

Release Detection:

Tank Release Detection: Leak Deferred	No

Map ID	Site	Database(s)	EPA ID Number

MOUNT VERNON CITGO (Continued) **U003696318**

Tank Release Detection: Manual Gauge	No
Tank Release Detection: Auto Gauge	No
Tank Release Detection:Tank Tightness	Yes
Tank Release Detection: Vapor Monitor	No
Tank Release Detection: Inventory	Yes
Tank Release Detection: Stat Invent Recon	No
Tank Release Detection: Spill Install	Yes
Tank Release Detection: Overfill Install	Yes
Tank Release Detection: Groundwater	No
Tank Release Detection: Int Sec Containment	No
Tank Release Detection: Int Double Walled	No
Tank Release Detection: Other Method	No
Tank Release Detection: Other Note	Not reported
Pipe Release Detection: Leak Deferred	Not reported
Pipe Release Detection: Autoleak	Not reported
Pipe Release Detection: Line Tightness	Yes
Pipe Release Detection: Stat Invent Recon	No
Pipe Release Detection: Groundwater	No
Pipe Release Detection: Int Sec Containment	No
Pipe Release Det: Interior Double Walled	No
Pipe Release Detection: Other Method	No
Pipe Release Detection: Other Note	Not reported

Pipe Type:	PRESSURE
Pipe Materials: Bare Steel	No
Pipe Materials: Galvanized Steel	No
Pipe Materials: Copper	No
Pipe Materials: Fiberglass	No
Pipe Materials: Cath Protect	Yes
Pipe Materials: Double Walled	No
Pipe Materials: Sec Containment	No
Pipe Materials: Repaired	No
Pipe Materials: Unknown	No
Pipe Materials: Other	No
Pipe Materials: Other Note	Not reported

Facility ID:	3036889
Federally Regulated:	Yes
Tank Number:	R3
Tank Capacity:	8000
Tank Contents:	GASOLINE
Tank Status:	**REM FROM GRD**
Tank Type:	UST

Tank Material:

Install Date:	Not reported
Tank Materials: Bare Steel	No
Tank Materials: Cath Protect Steel	Yes
Tank Materials: Epoxy Steel	No
Tank Materials: Fiberglass	No
Tank Materials: Concrete	No
Tank Materials: Composite	No
Tank Materials: Double Walled	No
Tank Materials: Lined Interior	No
Tank Materials: Excav Liner	No
Tank Materials: Insulated Tank Jacket	No

Map ID	Site	Database(s)	EPA ID Number

MOUNT VERNON CITGO (Continued) **U003696318**

Tank Materials: Repaired	No
Tank Materials: Unknown	No
Tank Materials: Other	No
Tank Materials: Other Note	Not reported

Release Detection:

Tank Release Detection: Leak Deferred	No
Tank Release Detection: Manual Gauge	No
Tank Release Detection: Auto Gauge	No
Tank Release Detection:Tank Tightness	Yes
Tank Release Detection: Vapor Monitor	No
Tank Release Detection: Inventory	Yes
Tank Release Detection: Stat Invent Recon	No
Tank Release Detection: Spill Install	Yes
Tank Release Detection: Overfill Install	Yes
Tank Release Detection: Groundwater	No
Tank Release Detection: Int Sec Containment	No
Tank Release Detection: Int Double Walled	No
Tank Release Detection: Other Method	No
Tank Release Detection: Other Note	Not reported
Pipe Release Detection: Leak Deferred	Not reported
Pipe Release Detection: Autoleak	Not reported
Pipe Release Detection: Line Tightness	Yes
Pipe Release Detection: Stat Invent Recon	No
Pipe Release Detection: Groundwater	No
Pipe Release Detection: Int Sec Containment	No
Pipe Release Det: Interior Double Walled	No
Pipe Release Detection: Other Method	No
Pipe Release Detection: Other Note	Not reported

Pipe Type:	GRAVITY
Pipe Materials: Bare Steel	No
Pipe Materials: Galvanized Steel	No
Pipe Materials: Copper	No
Pipe Materials: Fiberglass	No
Pipe Materials: Cath Protect	Yes
Pipe Materials: Double Walled	No
Pipe Materials: Sec Containment	No
Pipe Materials: Repaired	No
Pipe Materials: Unknown	No
Pipe Materials: Other	No
Pipe Materials: Other Note	Not reported

Facility ID:	3036889
Federally Regulated:	Yes
Tank Number:	R4
Tank Capacity:	550
Tank Contents:	USED OIL
Tank Status:	**REM FROM GRD**
Tank Type:	UST

Tank Material:

Install Date:	Not reported
Tank Materials: Bare Steel	No
Tank Materials: Cath Protect Steel	No

Map ID	Site	Database(s)	EPA ID Number

MOUNT VERNON CITGO (Continued) **U003696318**

Tank Materials: Epoxy Steel	No
Tank Materials: Fiberglass	No
Tank Materials: Concrete	No
Tank Materials: Composite	No
Tank Materials: Double Walled	No
Tank Materials: Lined Interior	No
Tank Materials: Excav Liner	No
Tank Materials: Insulated Tank Jacket	No
Tank Materials: Repaired	No
Tank Materials: Unknown	No
Tank Materials: Other	No
Tank Materials: Other Note	Not reported

Release Detection:

Tank Release Detection: Leak Deferred	No
Tank Release Detection: Manual Gauge	No
Tank Release Detection: Auto Gauge	No
Tank Release Detection:Tank Tightness	No
Tank Release Detection: Vapor Monitor	No
Tank Release Detection: Inventory	No
Tank Release Detection: Stat Invent Recon	No
Tank Release Detection: Spill Install	No
Tank Release Detection: Overfill Install	No
Tank Release Detection: Groundwater	No
Tank Release Detection: Int Sec Containment	No
Tank Release Detection: Int Double Walled	No
Tank Release Detection: Other Method	No
Tank Release Detection: Other Note	Not reported
Pipe Release Detection: Leak Deferred	Not reported
Pipe Release Detection: Autoleak	Not reported
Pipe Release Detection: Line Tightness	No
Pipe Release Detection: Stat Invent Recon	No
Pipe Release Detection: Groundwater	No
Pipe Release Detection: Int Sec Containment	No
Pipe Release Det: Interior Double Walled	No
Pipe Release Detection: Other Method	No
Pipe Release Detection: Other Note	Not reported

Pipe Type:	Not reported
Pipe Materials: Bare Steel	No
Pipe Materials: Galvanized Steel	No
Pipe Materials: Copper	No
Pipe Materials: Fiberglass	No
Pipe Materials: Cath Protect	No
Pipe Materials: Double Walled	No
Pipe Materials: Sec Containment	No
Pipe Materials: Repaired	No
Pipe Materials: Unknown	No
Pipe Materials: Other	No
Pipe Materials: Other Note	Not reported

Map ID	Site	Database(s)	EPA ID Number
1493	**FIRST AUTO REPAIR & GAS** **8158 MOUNT VERNON HIGHWAY** **FAIRFAX, VA 22309**	**VA LUST** **VA LTANKS**	**S105983811** **N/A**

LUST REG NO:

Region:	NO
Facility ID:	3036889
Status:	**Closed**
Tank Size:	550
Product:	waste oil
Release Date:	01/13/1999
Closed Date:	6/17/1999
Case Type:	Article 9
Case Officer:	James D. Green
Pollution Complaint #:	99-3228
Permit Number:	Not reported
Priority:	Not reported

LTANKS:

Region:	NRO
CEDS Facility Id:	200000193532
Case Status:	**Closed**
Pollution Complaint #:	20033297
Reported:	06/18/2003
Case Closed Date:	08/11/2006
Program:	RP Lead
Federally Regulated UST (Y/N):	Y
Regulated Petroleum UST (1):	Y
Excluded UST (1):	N
Deferred UST (1):	N
Partially Deferred UST (1):	N
Exempt 1 UST (2):	N
Exempt 2 Heating Oil UST (2):	N
Small Heating Oil AST (2):	N
Regulated AST (3):	N
Unregulated AST (3):	N
Other Y/N:	N
Unknown Y/N:	N
Other Description:	Not reported
Heating Oil Category:	Not reported

Map ID	Site	Database(s)	EPA ID Number
1494	**SHELL #8500** **8500 RICHMOND HWY** **ALEXANDRIA, VA 22309**	**VA UST**	**U003680640** **N/A**

Facility:

Facility Id:	3014273
Facility Type:	GAS STATION
CEDS Facility ID:	200000193539

Owner:

Owner Id:	34168
Owner Name:	Shell Oil Company
Owner Address:	3800 Pickett Rd
Owner Address2:	Not reported
Owner City, State, Zip:	Fairfax, VA 22031
Owner Type:	COMMERCIAL
Number of Active AST:	0
Number of Active UST:	4
Number of Inactive AST:	0

Map ID	Site	Database(s)	EPA ID Number

SHELL #8500 (Continued) **U003680640**

Number of Inactive UST: 4

Owner Id: 39588
Owner Name: Motiva Enterprises Limited Liability Corporation
Owner Address: 3800 Pickett Rd
Owner Address2: Not reported
Owner City, State, Zip: Fairfax, VA 22031
Owner Type: COMMERCIAL
Number of Active AST: 0
Number of Active UST: 4
Number of Inactive AST: 0
Number of Inactive UST: 4

Owner Id: 45504
Owner Name: NOVA Petroleum Suppliers Limited Liability Corp
Owner Address: 6820 B Commercial Dr
Owner Address2: Not reported
Owner City, State, Zip: Springfield, VA 22151
Owner Type: COMMERCIAL
Number of Active AST: 0
Number of Active UST: 4
Number of Inactive AST: 0
Number of Inactive UST: 4

UST:
Facility ID: 3014273
Federally Regulated: Yes

Tank Number: 1
Tank Capacity: 12000
Tank Contents: GASOLINE
Tank Status: **CURR IN USE**
Tank Type: UST

Tank Material:
Install Date: 9/1/1990
Tank Materials: Bare Steel No
Tank Materials: Cath Protect Steel No
Tank Materials: Epoxy Steel No
Tank Materials: Fiberglass Yes
Tank Materials: Concrete No
Tank Materials: Composite No
Tank Materials: Double Walled Yes
Tank Materials: Lined Interior No
Tank Materials: Excav Liner No
Tank Materials: Insulated Tank Jacket No
Tank Materials: Repaired No
Tank Materials: Unknown No
Tank Materials: Other No
Tank Materials: Other Note Not reported

Release Detection:
Tank Release Detection: Leak Deferred No
Tank Release Detection: Manual Gauge No
Tank Release Detection: Auto Gauge Yes
Tank Release Detection:Tank Tightness No
Tank Release Detection: Vapor Monitor No

Map ID	Site	Database(s)	EPA ID Number

SHELL #8500 (Continued) **U003680640**

Tank Release Detection: Inventory	No
Tank Release Detection: Stat Invent Recon	No
Tank Release Detection: Spill Install	Yes
Tank Release Detection: Overfill Install	Yes
Tank Release Detection: Groundwater	No
Tank Release Detection: Int Sec Containment	No
Tank Release Detection: Int Double Walled	No
Tank Release Detection: Other Method	No
Tank Release Detection: Other Note	Not reported
Pipe Release Detection: Leak Deferred	Not reported
Pipe Release Detection: Autoleak	Not reported
Pipe Release Detection: Line Tightness	Yes
Pipe Release Detection: Stat Invent Recon	No
Pipe Release Detection: Groundwater	No
Pipe Release Detection: Int Sec Containment	No
Pipe Release Det: Interior Double Walled	No
Pipe Release Detection: Other Method	No
Pipe Release Detection: Other Note	Auto tank gauging (PLLD)
Pipe Type:	PRESSURE
Pipe Materials: Bare Steel	No
Pipe Materials: Galvanized Steel	No
Pipe Materials: Copper	No
Pipe Materials: Fiberglass	Yes
Pipe Materials: Cath Protect	No
Pipe Materials: Double Walled	Yes
Pipe Materials: Sec Containment	No
Pipe Materials: Repaired	No
Pipe Materials: Unknown	No
Pipe Materials: Other	No
Pipe Materials: Other Note	Not reported
Facility ID:	3014273
Federally Regulated:	Yes
Tank Number:	2
Tank Capacity:	12000
Tank Contents:	GASOLINE
Tank Status:	**CURR IN USE**
Tank Type:	UST

Tank Material:

Install Date:	9/1/1990
Tank Materials: Bare Steel	No
Tank Materials: Cath Protect Steel	No
Tank Materials: Epoxy Steel	No
Tank Materials: Fiberglass	Yes
Tank Materials: Concrete	No
Tank Materials: Composite	No
Tank Materials: Double Walled	Yes
Tank Materials: Lined Interior	No
Tank Materials: Excav Liner	No
Tank Materials: Insulated Tank Jacket	No
Tank Materials: Repaired	No
Tank Materials: Unknown	No
Tank Materials: Other	No
Tank Materials: Other Note	Not reported

Map ID	Site	Database(s)	EPA ID Number

SHELL #8500 (Continued) **U003680640**

Release Detection:

Tank Release Detection: Leak Deferred	No
Tank Release Detection: Manual Gauge	No
Tank Release Detection: Auto Gauge	Yes
Tank Release Detection:Tank Tightness	No
Tank Release Detection: Vapor Monitor	No
Tank Release Detection: Inventory	No
Tank Release Detection: Stat Invent Recon	No
Tank Release Detection: Spill Install	Yes
Tank Release Detection: Overfill Install	Yes
Tank Release Detection: Groundwater	No
Tank Release Detection: Int Sec Containment	No
Tank Release Detection: Int Double Walled	No
Tank Release Detection: Other Method	No
Tank Release Detection: Other Note	Not reported
Pipe Release Detection: Leak Deferred	Not reported
Pipe Release Detection: Autoleak	Not reported
Pipe Release Detection: Line Tightness	Yes
Pipe Release Detection: Stat Invent Recon	No
Pipe Release Detection: Groundwater	No
Pipe Release Detection: Int Sec Containment	No
Pipe Release Det: Interior Double Walled	No
Pipe Release Detection: Other Method	No
Pipe Release Detection: Other Note	Auto tank gauging (PLLD)

Pipe Type:	PRESSURE
Pipe Materials: Bare Steel	No
Pipe Materials: Galvanized Steel	No
Pipe Materials: Copper	No
Pipe Materials: Fiberglass	Yes
Pipe Materials: Cath Protect	No
Pipe Materials: Double Walled	Yes
Pipe Materials: Sec Containment	No
Pipe Materials: Repaired	No
Pipe Materials: Unknown	No
Pipe Materials: Other	No
Pipe Materials: Other Note	Not reported

Facility ID:	3014273
Federally Regulated:	Yes

Tank Number:	3
Tank Capacity:	12000
Tank Contents:	GASOLINE
Tank Status:	**CURR IN USE**
Tank Type:	UST

Tank Material:

Install Date:	9/1/1990
Tank Materials: Bare Steel	No
Tank Materials: Cath Protect Steel	No
Tank Materials: Epoxy Steel	No
Tank Materials: Fiberglass	Yes
Tank Materials: Concrete	No
Tank Materials: Composite	No
Tank Materials: Double Walled	Yes

Map ID	Site	Database(s)	EPA ID Number

SHELL #8500 (Continued) **U003680640**

Tank Materials: Lined Interior	No
Tank Materials: Excav Liner	No
Tank Materials: Insulated Tank Jacket	No
Tank Materials: Repaired	No
Tank Materials: Unknown	No
Tank Materials: Other	No
Tank Materials: Other Note	Not reported

Release Detection:

Tank Release Detection: Leak Deferred	No
Tank Release Detection: Manual Gauge	No
Tank Release Detection: Auto Gauge	Yes
Tank Release Detection:Tank Tightness	No
Tank Release Detection: Vapor Monitor	No
Tank Release Detection: Inventory	No
Tank Release Detection: Stat Invent Recon	No
Tank Release Detection: Spill Install	Yes
Tank Release Detection: Overfill Install	Yes
Tank Release Detection: Groundwater	No
Tank Release Detection: Int Sec Containment	No
Tank Release Detection: Int Double Walled	No
Tank Release Detection: Other Method	No
Tank Release Detection: Other Note	Not reported
Pipe Release Detection: Leak Deferred	Not reported
Pipe Release Detection: Autoleak	Not reported
Pipe Release Detection: Line Tightness	Yes
Pipe Release Detection: Stat Invent Recon	No
Pipe Release Detection: Groundwater	No
Pipe Release Detection: Int Sec Containment	No
Pipe Release Det: Interior Double Walled	No
Pipe Release Detection: Other Method	No
Pipe Release Detection: Other Note	Auto tank gauging (PLLD)

Pipe Type:	PRESSURE
Pipe Materials: Bare Steel	No
Pipe Materials: Galvanized Steel	No
Pipe Materials: Copper	No
Pipe Materials: Fiberglass	Yes
Pipe Materials: Cath Protect	No
Pipe Materials: Double Walled	Yes
Pipe Materials: Sec Containment	No
Pipe Materials: Repaired	No
Pipe Materials: Unknown	No
Pipe Materials: Other	No
Pipe Materials: Other Note	Not reported

Facility ID:	3014273
Federally Regulated:	Yes
Tank Number:	4
Tank Capacity:	1000
Tank Contents:	USED OIL
Tank Status:	**CURR IN USE**
Tank Type:	UST

Tank Material:

Map ID	Site	Database(s)	EPA ID Number

SHELL #8500 (Continued) **U003680640**

Install Date:	9/1/1990
Tank Materials: Bare Steel	No
Tank Materials: Cath Protect Steel	No
Tank Materials: Epoxy Steel	No
Tank Materials: Fiberglass	Yes
Tank Materials: Concrete	No
Tank Materials: Composite	No
Tank Materials: Double Walled	Yes
Tank Materials: Lined Interior	No
Tank Materials: Excav Liner	No
Tank Materials: Insulated Tank Jacket	No
Tank Materials: Repaired	No
Tank Materials: Unknown	No
Tank Materials: Other	No
Tank Materials: Other Note	Not reported

Release Detection:

Tank Release Detection: Leak Deferred	No
Tank Release Detection: Manual Gauge	No
Tank Release Detection: Auto Gauge	No
Tank Release Detection:Tank Tightness	No
Tank Release Detection: Vapor Monitor	No
Tank Release Detection: Inventory	No
Tank Release Detection: Stat Invent Recon	No
Tank Release Detection: Spill Install	Yes
Tank Release Detection: Overfill Install	No
Tank Release Detection: Groundwater	No
Tank Release Detection: Int Sec Containment	No
Tank Release Detection: Int Double Walled	Yes
Tank Release Detection: Other Method	No
Tank Release Detection: Other Note	Not reported
Pipe Release Detection: Leak Deferred	Not reported
Pipe Release Detection: Autoleak	Not reported
Pipe Release Detection: Line Tightness	No
Pipe Release Detection: Stat Invent Recon	No
Pipe Release Detection: Groundwater	No
Pipe Release Detection: Int Sec Containment	No
Pipe Release Det: Interior Double Walled	No
Pipe Release Detection: Other Method	No
Pipe Release Detection: Other Note	Not reported

Pipe Type:	GRAVITY
Pipe Materials: Bare Steel	No
Pipe Materials: Galvanized Steel	No
Pipe Materials: Copper	No
Pipe Materials: Fiberglass	No
Pipe Materials: Cath Protect	No
Pipe Materials: Double Walled	No
Pipe Materials: Sec Containment	No
Pipe Materials: Repaired	No
Pipe Materials: Unknown	No
Pipe Materials: Other	No
Pipe Materials: Other Note	Not reported

Facility ID:	3014273
Federally Regulated:	Yes

Map ID	Site	Database(s)	EPA ID Number

SHELL #8500 (Continued) **U003680640**

Tank Number:	G4
Tank Capacity:	550
Tank Contents:	USED OIL
Tank Status:	**CLS IN GRD**
Tank Type:	UST

Tank Material:

Install Date:	4/16/1966
Tank Materials: Bare Steel	Yes
Tank Materials: Cath Protect Steel	No
Tank Materials: Epoxy Steel	No
Tank Materials: Fiberglass	No
Tank Materials: Concrete	No
Tank Materials: Composite	No
Tank Materials: Double Walled	No
Tank Materials: Lined Interior	No
Tank Materials: Excav Liner	No
Tank Materials: Insulated Tank Jacket	No
Tank Materials: Repaired	No
Tank Materials: Unknown	No
Tank Materials: Other	No
Tank Materials: Other Note	Not reported

Release Detection:

Tank Release Detection: Leak Deferred	No
Tank Release Detection: Manual Gauge	No
Tank Release Detection: Auto Gauge	No
Tank Release Detection:Tank Tightness	No
Tank Release Detection: Vapor Monitor	No
Tank Release Detection: Inventory	No
Tank Release Detection: Stat Invent Recon	No
Tank Release Detection: Spill Install	No
Tank Release Detection: Overfill Install	No
Tank Release Detection: Groundwater	No
Tank Release Detection: Int Sec Containment	No
Tank Release Detection: Int Double Walled	No
Tank Release Detection: Other Method	No
Tank Release Detection: Other Note	Not reported
Pipe Release Detection: Leak Deferred	Not reported
Pipe Release Detection: Autoleak	Not reported
Pipe Release Detection: Line Tightness	No
Pipe Release Detection: Stat Invent Recon	No
Pipe Release Detection: Groundwater	No
Pipe Release Detection: Int Sec Containment	No
Pipe Release Det: Interior Double Walled	No
Pipe Release Detection: Other Method	No
Pipe Release Detection: Other Note	Not reported

Pipe Type:	UNKNOWN
Pipe Materials: Bare Steel	No
Pipe Materials: Galvanized Steel	Yes
Pipe Materials: Copper	No
Pipe Materials: Fiberglass	No
Pipe Materials: Cath Protect	No
Pipe Materials: Double Walled	No
Pipe Materials: Sec Containment	No
Pipe Materials: Repaired	No

Map ID	Site	Database(s)	EPA ID Number

SHELL #8500 (Continued) **U003680640**

Pipe Materials: Unknown	No
Pipe Materials: Other	No
Pipe Materials: Other Note	Not reported
Facility ID:	3014273
Federally Regulated:	Yes
Tank Number:	R1
Tank Capacity:	8000
Tank Contents:	GASOLINE
Tank Status:	**REM FROM GRD**
Tank Type:	UST

Tank Material:

Install Date:	4/16/1966
Tank Materials: Bare Steel	Yes
Tank Materials: Cath Protect Steel	No
Tank Materials: Epoxy Steel	No
Tank Materials: Fiberglass	No
Tank Materials: Concrete	No
Tank Materials: Composite	No
Tank Materials: Double Walled	No
Tank Materials: Lined Interior	No
Tank Materials: Excav Liner	No
Tank Materials: Insulated Tank Jacket	No
Tank Materials: Repaired	No
Tank Materials: Unknown	No
Tank Materials: Other	No
Tank Materials: Other Note	Not reported

Release Detection:

Tank Release Detection: Leak Deferred	No
Tank Release Detection: Manual Gauge	No
Tank Release Detection: Auto Gauge	No
Tank Release Detection:Tank Tightness	No
Tank Release Detection: Vapor Monitor	No
Tank Release Detection: Inventory	No
Tank Release Detection: Stat Invent Recon	No
Tank Release Detection: Spill Install	No
Tank Release Detection: Overfill Install	No
Tank Release Detection: Groundwater	No
Tank Release Detection: Int Sec Containment	No
Tank Release Detection: Int Double Walled	No
Tank Release Detection: Other Method	No
Tank Release Detection: Other Note	Not reported
Pipe Release Detection: Leak Deferred	Not reported
Pipe Release Detection: Autoleak	Not reported
Pipe Release Detection: Line Tightness	No
Pipe Release Detection: Stat Invent Recon	No
Pipe Release Detection: Groundwater	No
Pipe Release Detection: Int Sec Containment	No
Pipe Release Det: Interior Double Walled	No
Pipe Release Detection: Other Method	No
Pipe Release Detection: Other Note	Not reported
Pipe Type:	UNKNOWN

Map ID	Site	Database(s)	EPA ID Number

SHELL #8500 (Continued) **U003680640**

Pipe Materials: Bare Steel	No
Pipe Materials: Galvanized Steel	Yes
Pipe Materials: Copper	No
Pipe Materials: Fiberglass	No
Pipe Materials: Cath Protect	No
Pipe Materials: Double Walled	No
Pipe Materials: Sec Containment	No
Pipe Materials: Repaired	No
Pipe Materials: Unknown	No
Pipe Materials: Other	No
Pipe Materials: Other Note	Not reported
Facility ID:	3014273
Federally Regulated:	Yes
Tank Number:	R2
Tank Capacity:	8000
Tank Contents:	GASOLINE
Tank Status:	**REM FROM GRD**
Tank Type:	UST

Tank Material:

Install Date:	4/16/1966
Tank Materials: Bare Steel	Yes
Tank Materials: Cath Protect Steel	No
Tank Materials: Epoxy Steel	No
Tank Materials: Fiberglass	No
Tank Materials: Concrete	No
Tank Materials: Composite	No
Tank Materials: Double Walled	No
Tank Materials: Lined Interior	No
Tank Materials: Excav Liner	No
Tank Materials: Insulated Tank Jacket	No
Tank Materials: Repaired	No
Tank Materials: Unknown	No
Tank Materials: Other	No
Tank Materials: Other Note	Not reported

Release Detection:

Tank Release Detection: Leak Deferred	No
Tank Release Detection: Manual Gauge	No
Tank Release Detection: Auto Gauge	No
Tank Release Detection:Tank Tightness	No
Tank Release Detection: Vapor Monitor	No
Tank Release Detection: Inventory	No
Tank Release Detection: Stat Invent Recon	No
Tank Release Detection: Spill Install	No
Tank Release Detection: Overfill Install	No
Tank Release Detection: Groundwater	No
Tank Release Detection: Int Sec Containment	No
Tank Release Detection: Int Double Walled	No
Tank Release Detection: Other Method	No
Tank Release Detection: Other Note	Not reported
Pipe Release Detection: Leak Deferred	Not reported
Pipe Release Detection: Autoleak	Not reported
Pipe Release Detection: Line Tightness	No

Map ID	Site	Database(s)	EPA ID Number

SHELL #8500 (Continued) **U003680640**

Pipe Release Detection: Stat Invent Recon	No
Pipe Release Detection: Groundwater	No
Pipe Release Detection: Int Sec Containment	No
Pipe Release Det: Interior Double Walled	No
Pipe Release Detection: Other Method	No
Pipe Release Detection: Other Note	Not reported
Pipe Type:	UNKNOWN
Pipe Materials: Bare Steel	No
Pipe Materials: Galvanized Steel	Yes
Pipe Materials: Copper	No
Pipe Materials: Fiberglass	No
Pipe Materials: Cath Protect	No
Pipe Materials: Double Walled	No
Pipe Materials: Sec Containment	No
Pipe Materials: Repaired	No
Pipe Materials: Unknown	No
Pipe Materials: Other	No
Pipe Materials: Other Note	Not reported
Facility ID:	3014273
Federally Regulated:	Yes
Tank Number:	R3
Tank Capacity:	6000
Tank Contents:	GASOLINE
Tank Status:	**REM FROM GRD**
Tank Type:	UST

Tank Material:

Install Date:	4/16/1973
Tank Materials: Bare Steel	Yes
Tank Materials: Cath Protect Steel	No
Tank Materials: Epoxy Steel	No
Tank Materials: Fiberglass	No
Tank Materials: Concrete	No
Tank Materials: Composite	No
Tank Materials: Double Walled	No
Tank Materials: Lined Interior	No
Tank Materials: Excav Liner	No
Tank Materials: Insulated Tank Jacket	No
Tank Materials: Repaired	No
Tank Materials: Unknown	No
Tank Materials: Other	No
Tank Materials: Other Note	Not reported

Release Detection:

Tank Release Detection: Leak Deferred	No
Tank Release Detection: Manual Gauge	No
Tank Release Detection: Auto Gauge	No
Tank Release Detection:Tank Tightness	No
Tank Release Detection: Vapor Monitor	No
Tank Release Detection: Inventory	No
Tank Release Detection: Stat Invent Recon	No
Tank Release Detection: Spill Install	No
Tank Release Detection: Overfill Install	No

Map ID	Site	Database(s)	EPA ID Number

SHELL #8500 (Continued) **U003680640**

Tank Release Detection: Groundwater	No
Tank Release Detection: Int Sec Containment	No
Tank Release Detection: Int Double Walled	No
Tank Release Detection: Other Method	No
Tank Release Detection: Other Note	Not reported
Pipe Release Detection: Leak Deferred	Not reported
Pipe Release Detection: Autoleak	Not reported
Pipe Release Detection: Line Tightness	No
Pipe Release Detection: Stat Invent Recon	No
Pipe Release Detection: Groundwater	No
Pipe Release Detection: Int Sec Containment	No
Pipe Release Det: Interior Double Walled	No
Pipe Release Detection: Other Method	No
Pipe Release Detection: Other Note	Not reported
Pipe Type:	UNKNOWN
Pipe Materials: Bare Steel	No
Pipe Materials: Galvanized Steel	Yes
Pipe Materials: Copper	No
Pipe Materials: Fiberglass	No
Pipe Materials: Cath Protect	No
Pipe Materials: Double Walled	No
Pipe Materials: Sec Containment	No
Pipe Materials: Repaired	No
Pipe Materials: Unknown	No
Pipe Materials: Other	No
Pipe Materials: Other Note	Not reported

1494 **SHELL #245-0114-1907** **VA LUST** **S103771541**
8500 RICHMOND HIGHWAY **VA LTANKS** **N/A**
FAIRFAX, VA 22309 **VA SPILLS**

LUST REG NO:

Region:	NO
Facility ID:	3014273
Status:	**Closed**
Tank Size:	0
Product:	Not reported
Release Date:	01/08/1990
Closed Date:	7/12/1996
Case Type:	Article 9
Case Officer:	Bill Von Till
Pollution Complaint #:	90-0835
Permit Number:	0
Priority:	0

LTANKS:

Region:	NRO
CEDS Facility Id:	200000193539
Case Status:	**Closed**
Pollution Complaint #:	20083022
Reported:	07/13/2007
Case Closed Date:	02/19/2009
Program:	RP Lead
Federally Regulated UST (Y/N):	Y
Regulated Petroleum UST (1):	Y

Map ID	Site	Database(s)	EPA ID Number

SHELL #245-0114-1907 (Continued) **S103771541**

Excluded UST (1):	N
Deferred UST (1):	N
Partially Deferred UST (1):	N
Exempt 1 UST (2):	N
Exempt 2 Heating Oil UST (2):	N
Small Heating Oil AST (2):	N
Regulated AST (3):	N
Unregulated AST (3):	N
Other Y/N:	N
Unknown Y/N:	N
Other Description:	Not reported
Heating Oil Category:	Not reported

Region:	NRO
CEDS Facility Id:	200000193539
Case Status:	**Closed**
Pollution Complaint #:	19900835
Reported:	01/08/1990
Case Closed Date:	07/12/1996
Program:	RP Lead
Federally Regulated UST (Y/N):	Y
Regulated Petroleum UST (1):	Y
Excluded UST (1):	N
Deferred UST (1):	N
Partially Deferred UST (1):	N
Exempt 1 UST (2):	N
Exempt 2 Heating Oil UST (2):	N
Small Heating Oil AST (2):	N
Regulated AST (3):	N
Unregulated AST (3):	N
Other Y/N:	N
Unknown Y/N:	N
Other Description:	Not reported
Heating Oil Category:	Not reported

SPILLS:

Fips City/County:	Fairfax County
Status:	Closed
Reference Id:	105248
IR Number:	2018-N-0213
Associated IR:	Not reported
Incident Date:	07/23/2017
Call Received Date:	07/25/2017
Closure Comments:	No Further PReP ActionNotification only - local response and cleanup contractor (Petroleum Management) responded
Threat To:	Not reported
Terrorism (Y/N):	N
Characterize Incident:	Accidental
Incident Type:	Petroleum
Incident Subtype:	Petroleum * Surface Spill
Materials:	Gasoline (0-0 Unknown)
Effect To Receptor:	Not reported
Water Body:	Not reported
Low Quantity To Water:	Not reported
High Quantity To Water:	Not reported
Quantity Units:	Not reported
Other Receptors:	no water impacts - land only

Map ID	Site	Database(s)	EPA ID Number

SHELL #245-0114-1907 (Continued) **S103771541**

RP Company:	Not reported
RP Name:	Not reported
Property Owner:	Not reported
Property Company:	Not reported
Duration Of Event (Hrs):	0
Impacts:	Not reported
Other Impacts:	Not reported
Steps Taken:	Not reported
Steps Taken Description:	Not reported
System Components:	Not reported
Other System Components:	Not reported
Cause Of Event:	Not reported
Corrective Action Taken:	Not reported
Weather Status:	N/A
Precipitation (Wet):	0
Discharge Type:	N/A
Discharge Volume:	0
Unknown Discharge (Y/N):	N
Site Name:	SHELL GAS PUMP MVA
Closure Date:	07/25/2017
Orig. Call Incident Description:	As discussed, on Sunday(7/23) night, a vehicle hit one of our dispensers at the subject facility and caught fire. We worked with local authorities and our designated clean up contractor(Petroleum Management Inc.) to quickly contain the issue. To date, no measurable contamination to the environment has been noted as a result of the incident. We will continue to monitor and will if advise if the conditions change.
Original Call Material Description:	gasoline
Original Call Location Description:	8500 Richmond Highway in Alexandria, VA
Incident Ongoing at time of Call:	N
Agencies Notified (Y/N):	Y
Other Agencies:	Fairfax Co
Permitted (Y/N):	N
Call Reported By Company Name:	Capitol Petroleum Group
Call Property Owner Company Name:	Not reported
Call Property Owner Name:	Not reported
Site Summary:	car hit gas pump at Shell station causing fire. gasoline consumed in fire - no gasoline runoff observed

---

1494 **SHELL OIL CO** **RCRA NonGen / NLR** **1000221586**
8500 RICHMOND HWY **FINDS** **VAD981738602**
ALEXANDRIA, VA 22309 **ECHO**

RCRA NonGen / NLR:

Date form received by agency:	12/30/2010
Facility name:	SHELL OIL CO
Facility address:	8500 RICHMOND HWY ALEXANDRIA, VA 22309
EPA ID:	VAD981738602
Mailing address:	PO BOX 2099 HOUSTON, TX 77252-2099
Contact:	SONDRA BIENVENU
Contact address:	PO BOX 2099 HOUSTON, TX 77252-2099
Contact country:	US
Contact telephone:	713-241-2258
Contact email:	Not reported
EPA Region:	03

Map ID	Site	Database(s)	EPA ID Number

SHELL OIL CO (Continued) **1000221586**

Classification: Non-Generator
Description: Handler: Non-Generators do not presently generate hazardous waste

Owner/Operator Summary:
Owner/operator name: MOTIVA ENTERPRISES LLC
Owner/operator address: PO BOX 4540
HOUSTON, TX 77210
Owner/operator country: Not reported
Owner/operator telephone: 713-241-2258
Owner/operator email: Not reported
Owner/operator fax: Not reported
Owner/operator extension: Not reported
Legal status: Private
Owner/Operator Type: Owner
Owner/Op start date: Not reported
Owner/Op end date: Not reported

Owner/operator name: OPERNAME
Owner/operator address: OPERSTREET
OPERCITY, AK 99999
Owner/operator country: Not reported
Owner/operator telephone: 215-555-1212
Owner/operator email: Not reported
Owner/operator fax: Not reported
Owner/operator extension: Not reported
Legal status: Private
Owner/Operator Type: Operator
Owner/Op start date: Not reported
Owner/Op end date: Not reported

Handler Activities Summary:
U.S. importer of hazardous waste: No
Mixed waste (haz. and radioactive): No
Recycler of hazardous waste: No
Transporter of hazardous waste: No
Treater, storer or disposer of HW: No
Underground injection activity: No
On-site burner exemption: No
Furnace exemption: No
Used oil fuel burner: No
Used oil processor: No
User oil refiner: No
Used oil fuel marketer to burner: No
Used oil Specification marketer: No
Used oil transfer facility: No
Used oil transporter: No

Historical Generators:
Date form received by agency: 12/31/1986
Site name: SHELL OIL CO
Classification: Small Quantity Generator

. Waste code: D001
. Waste name: IGNITABLE WASTE

. Waste code: D018

Map ID	Site	Database(s)	EPA ID Number

SHELL OIL CO (Continued) **1000221586**

. Waste name: BENZENE

Violation Status: No violations found

FINDS:

Registry ID: 110005231392

Environmental Interest/Information System
RCRAInfo is a national information system that supports the Resource Conservation and Recovery Act (RCRA) program through the tracking of events and activities related to facilities that generate, transport, and treat, store, or dispose of hazardous waste. RCRAInfo allows RCRA program staff to track the notification, permit, compliance, and corrective action activities required under RCRA.

Click this hyperlink while viewing on your computer to access additional FINDS: detail in the EDR Site Report.

ECHO:
Envid: 1000221586
Registry ID: 110005231392
DFR URL: http://echo.epa.gov/detailed-facility-report?fid=110005231392

1494 **SHELL STATION** **VA RGA LUST** **S115986565**
8500 RICHMOND HWY **N/A**
ALEXANDRIA, VA

RGA LUST:
1995 SHELL STATION 8500 RICHMOND HWY

1494 **SHELL STATION** **VA RGA LUST** **S115986564**
8500 RICHMOND HIGHWAY **N/A**
ALEXANDRIA, VA

RGA LUST:
1997 SHELL STATION 8500 RICHMOND HIGHWAY

1494 **ROSE LAWRENCE G** **EDR Hist Auto** **1022076895**
8500 RICHMOND HWY **N/A**
ALEXANDRIA, VA 22309

EDR Hist Auto

Year:	Name:	Type:
1970	ROSE LAWRENCE	Gasoline Service Stations
1971	ROSE LAWRENCE	Gasoline Service Stations
1972	ROSE LAWRENCE G	Gasoline Service Stations
1973	ROSE LAWRENCE G	Gasoline Service Stations
1974	ROSE LAWRENCE G	Gasoline Service Stations

Map ID	Site	Database(s)	EPA ID Number

ROSE LAWRENCE G (Continued) **1022076895**

1975	ROSE LAWRENCE G	Gasoline Service Stations
1976	ROSE LAWRENCE G	Gasoline Service Stations
1977	ROSE LAWRENCE G	Gasoline Service Stations
1978	ROSE LAWRENCE G	Gasoline Service Stations
1979	ROSE LAWRENCE G	Gasoline Service Stations
1980	ROSE LAWRENCE G	Gasoline Service Stations
1982	ROSE LAWRENCE G	Gasoline Service Stations
1983	ROSE LAWRENCE G	Gasoline Service Stations
1985	ROSE LAWRENCE G	Gasoline Service Stations
1986	ROSE LAWRENCE G	Gasoline Service Stations
1987	ROSE LAWRENCE G	Gasoline Service Stations
1988	ROSE LAWRENCE G	Gasoline Service Stations
1989	ROSE LAWRENCE G	Gasoline Service Stations, NEC
1990	ROSE LAWRENCE G	Gasoline Service Stations, NEC
1991	ROSE LAWRENCE G	Gasoline Service Stations, NEC
1992	ROSE LAWRENCE G	Gasoline Service Stations, NEC
1993	ROSE LAWRENCE G	Gasoline Service Stations, NEC
1994	ROSE LAWRENCE G	Gasoline Service Stations, NEC
1995	ROSE LAWRENCE G	Gasoline Service Stations, NEC
1996	ROSE LAWRENCE G	Gasoline Service Stations, NEC
1997	ROSE LAWRENCE G	Gasoline Service Stations, NEC
1999	SHELL OIL COMPANY	Gasoline Service Stations
2000	SHELL OIL COMPANY	Gasoline Service Stations
2009	SHELL OIL COMPANY	Gasoline Service Stations, NEC
2010	SHELL OIL COMPANY	Gasoline Service Stations, NEC
2011	SHELL OIL COMPANY	Gasoline Service Stations, NEC
2013	SHELL OIL COMPANY	Gasoline Service Stations, NEC
2014	SHELL OIL COMPANY	Gasoline Service Stations, NEC

1497 **BELVOIR AUTO PARTS** **VA LUST S104407179**
8510 RICHMOND HWY **VA LTANKS N/A**
ALEXANDRIA, VA 22309

LUST REG NO:

Region:	NO
Facility ID:	3900595
Status:	**Closed**
Tank Size:	550
Product:	heating oil
Release Date:	09/26/1996
Closed Date:	2/12/1997
Case Type:	Article 11
Case Officer:	Ron C. Linton
Pollution Complaint #:	97-3054
Permit Number:	Not reported
Priority:	3

LTANKS:

Region:	NRO
CEDS Facility Id:	200000185797
Case Status:	**Closed**
Pollution Complaint #:	19973054
Reported:	09/26/1996
Case Closed Date:	02/12/1997
Program:	RP Lead
Federally Regulated UST (Y/N):	N
Regulated Petroleum UST (1):	N

Map ID	Site	Database(s)	EPA ID Number

BELVOIR AUTO PARTS (Continued) **S104407179**

Excluded UST (1):	N
Deferred UST (1):	N
Partially Deferred UST (1):	N
Exempt 1 UST (2):	N
Exempt 2 Heating Oil UST (2):	N
Small Heating Oil AST (2):	N
Regulated AST (3):	N
Unregulated AST (3):	N
Other Y/N:	N
Unknown Y/N:	N
Other Description:	Not reported
Heating Oil Category:	Not reported

1497 **BELVOIR AUTO PARTS** **VA RGA LUST** **S115955129**
8510 RICHMOND HIGHWAY **N/A**
ALEXANDRIA, VA

RGA LUST:

2001	BELVOIR AUTO PARTS	8510 RICHMOND HIGHWAY
1997	BELVOIR AUTO PARTS	8510 RICHMOND HIGHWAY

1497 **SNOW WHITE CLEANERS** **FINDS** **1016127263**
8524 RICHMOND HWY **ECHO** **N/A**
ALEXANDRIA, VA 22309

FINDS:

Registry ID: 110002032666

Environmental Interest/Information System

AFS (Aerometric Information Retrieval System (AIRS) Facility Subsystem) replaces the former Compliance Data System (CDS), the National Emission Data System (NEDS), and the Storage and Retrieval of Aerometric Data (SAROAD). AIRS is the national repository for information concerning airborne pollution in the United States. AFS is used to track emissions and compliance data from industrial plants. AFS data are utilized by states to prepare State Implementation Plans to comply with regulatory programs and by EPA as an input for the estimation of total national emissions. AFS is undergoing a major redesign to support facility operating permits required under Title V of the Clean Air Act.

CEDS (Virginia - Comprehensive Environmental Data System) is the Department of Environmental Quality's (DEQ) electronic data system for maintaining databases on sources of pollutants in all media.

RCRAInfo is a national information system that supports the Resource Conservation and Recovery Act (RCRA) program through the tracking of events and activities related to facilities that generate, transport, and treat, store, or dispose of hazardous waste. RCRAInfo allows RCRA program staff to track the notification, permit, compliance, and corrective action activities required under RCRA.

AIR MINOR

Map ID	Site	Database(s)	EPA ID Number

SNOW WHITE CLEANERS (Continued) **1016127263**

Click this hyperlink while viewing on your computer to access additional FINDS: detail in the EDR Site Report.

ECHO:
Envid: 1016127263
Registry ID: 110002032666
DFR URL: http://echo.epa.gov/detailed-facility-report?fid=110002032666

1497 **SKYVIEW PARK NORTH** **VA ENG CONTROLS** **S103819989**
8524 RICHMOND HIGHWAY **VA INST CONTROL** **N/A**
ALEXANDRIA, VA 22309 **VA VCP**
VA DRYCLEANERS

ENG CONTROLS:
Facility ID: VRP00332
Corrective Action Desc: Groundwater Use Restriction Vapor Mitigation Systems Off-Site County Health Dept. Letter
Other Condition of Issuance: True
Notes: Site was formerly part of the Skyview site. Owners are seperating out the less impacted area with the hopes of speeding up the acquisition of a Certificate. 1/10/03-Spoke w/ J. Lund. Discussed schedule. They are planning on sending in SCR/RA on 1/20

INST CONTROL:
Facility ID: VRP00332
Corrective Action Desc: Groundwater Use Restriction Vapor Mitigation Systems Off-Site County Health Dept. Letter
Ground Water Use Restriction: True
Res. Use Restriction: False
Excavattion Restruction: False
Other Condition of Issuance: True
Notes: Site was formerly part of the Skyview site. Owners are seperating out the less impacted area with the hopes of speeding up the acquisition of a Certificate. 1/10/03-Spoke w/ J. Lund. Discussed schedule. They are planning on sending in SCR/RA on 1/20

VRP:
Facility ID: VRP00198
Site Status: Archive
Site Status 2: Archive
DEQ Region: Northern
Sizs in Acres: Not reported
Site Type: Dry Cleaner
Corrective Action Desc: Not reported
Owner Name: L&M Associates
Owner Contact: Not reported
Owner Address: Not reported
Owner Phone: Not reported
Operator Name: Not reported
Operator Owner: Not reported
Operator Phone: Not reported
Participant Name: L&M Associates
Relationship to Site: Not reported
Participant Contact: Mr. Marc Leepson
Participant Phone: Not reported

Map ID	Site	Database(s)	EPA ID Number

SKYVIEW PARK NORTH (Continued) **S103819989**

Participant Title: Not reported
Participant Affiliation: L&M Associates
Participant Address: P.O. Box 1889
Participant City,St,Zip: Middleburg, VA 20118
Additional Parts: Not reported
Participation Notes: Not reported
Participant Rep/Contractor: Jeff Lund
Participant Rep/Contractor Phone: 703-810-1210
Participant Rep/Contractor Title: Environmental Scientist
Participant Rep/Contractor Affiliation: ECS Inc.
Participant Rep/Contractor Address: 14206 Thunderbolt Place, Suite 100
Participant Rep/Contractor City,St,Zip: Chantilly, VA 20151
Metal Contaminants Present in Soil: Not reported
Organic Contaminants Present in Soil: PERC spill suspected
Metal Contaminants Present in GW: Not reported
Organic Contaminants Present GW: Not reported
DEQ Staff Case Manager's Initials: AEB
Cleanup Standards: Not reported
No Further VRP Action Date: Not reported
Date Participant Notified of NFA: Not reported
Certification Date: Not reported
Deed Received Date: Not reported
Terms of NFA Determination: Not reported
Date VRP Eligibility Declared by Participant: 03/31/1997
Date VRP Eligibility Determined by DEQ Region: 05/16/1997
Dt Office Of Waste Permitting Verified Site Eligblty: Not reported
Date VRP Eligibility Determined by VRP: 05/20/1997
Date Signed Agreement Submitted By Participant: Not reported
Date Agreement Executed by DEQ: Not reported
Registration Fee Amount Submitted by Participant: 19.50
Date Registration Fee Submitted by Participant: 08/15/1997
Site Characterization Document Number: 2, 3, 4
DEQ Concurrence with Site Characterization Date: Not reported
Remedial Action Work Plan Document Number: Not reported
DEQ Concurs with Remedial Action Work Plan Date: Not reported
Completion Report Document Number: Not reported
DEQ Concurrs with Completion Report Date: Not reported
Submittal Date for Document Number 1: 05/20/1997
Title of Submitted Document Number 1: Limited Phase II ESA-Belvoir Park and Shop --{dated 09 13 96}
Submittal Date for Document Number 2: 05/20/1997
Title of Submitted Document Number 2: Site Characterization Report (dated 1/10/97)
Submittal Date for Document Number 3: 04/21/1998
Title of Submitted Document Number 3: Well Installation and Sampling (dated 4/16/98)
Submittal Date for Document Number 4: 12/15/1998
Title of Submitted Document Number 4: Summary of Environmental Sampling and Risk Assessment
Submittal Date for Document Number 5: Not reported
Title of Submitted Document Number 5: Not reported
Submittal Date for Document Number 6: Not reported
Title of Submitted Document Number 6: Not reported
Submittal Date for Document Number 7: Not reported
Title of Submitted Document Number 7: Not reported
Submittal Date for Document Number 8: Not reported
Title of Submitted Document Number 8: Not reported
DEQ Response Incident ID Number: Not reported
EPA CERCLIS ID: Not reported
EPA RCRA ID NUMBER: Not reported
DEQ Pollution Complaint Number: Not reported

Map ID	Site	Database(s)	EPA ID Number

SKYVIEW PARK NORTH (Continued) **S103819989**

Latest Action Relative To Site:	Identified deficiencies in SCR.
Latest Action Relative To Site Date:	05/18/1998
Next VRP Step Needed Relating To Site:	Review Risk Assessment
Pending Since:	12/18/1998
Date Next Step Should Be Completed:	01/18/1999
Lat/Long:	39 / 77
Brownfield Tax Incentive:	Not reported
Ground Water Use Restriction:	False
Res. User Restriction:	False
Excavattion Restruction:	False
Unrestricted:	False
Other Condition of Issuance:	False
GPS Lat:	0
GPS Long:	0
GPS Desc:	Not reported
Notes:	PERC leak at shopping center, some previous petroleum contamination from LUST, closure in February 1997 on leaking tank. 7/1/97--no agreement, regulations promulgated 6/26/97. Site must participate under regulations, including public notice. 04/20/98 -
Facility ID:	VRP00691
Site Status:	Enrolled in Program
Site Status 2:	DEQ Review Necessary
DEQ Region:	Northern
Sizs in Acres:	1.2400
Site Type:	Dry Cleaner
Corrective Action Desc:	Not reported
Owner Name:	Fry Road Associates LLC
Owner Contact:	Scott Herrick, Manager
Owner Address:	2700 S. Nelson Street, Arlington, VA 22206
Owner Phone:	Not reported
Operator Name:	Not reported
Operator Owner:	Not reported
Operator Phone:	Not reported
Participant Name:	Valerie Riccardi
Relationship to Site:	Not reported
Participant Contact:	Valerie Riccardi
Participant Phone:	540 253-2060
Participant Title:	Principal
Participant Affiliation:	DCMI Mid-Atlantic
Participant Address:	PO Box 338
Participant City,St,Zip:	The Plains, VA 20198
Additional Parts:	Not reported
Participation Notes:	See VRP00314 for original file. No RO eligibility determination.
Participant Rep/Contractor:	Valerie Riccardi
Participant Rep/Contractor Phone:	540 253-2060
Participant Rep/Contractor Title:	Principal
Participant Rep/Contractor Affiliation:	DCMI Mid-Atlantic
Participant Rep/Contractor Address:	PO Box 338 - 6381 Stuart Street
Participant Rep/Contractor City,St,Zip:	The Plains, VA 20198
Metal Contaminants Present in Soil:	Not reported
Organic Contaminants Present in Soil:	Not reported
Metal Contaminants Present in GW:	Not reported
Organic Contaminants Present GW:	Not reported
DEQ Staff Case Manager's Initials:	RHT
Cleanup Standards:	Not reported
No Further VRP Action Date:	Not reported

Map ID	Site	Database(s)	EPA ID Number

SKYVIEW PARK NORTH (Continued) **S103819989**

Date Participant Notified of NFA:	Not reported
Certification Date:	Not reported
Deed Received Date:	Not reported
Terms of NFA Determination:	Not reported
Date VRP Eligibility Declared by Participant:	10/17/2016
Date VRP Eligibility Determined by DEQ Region:	Not reported
Dt Office Of Waste Permitting Verified Site Eligblty:	Not reported
Date VRP Eligibility Determined by VRP:	11/30/2016
Date Signed Agreement Submitted By Participant:	Not reported
Date Agreement Executed by DEQ:	Not reported
Registration Fee Amount Submitted by Participant:	0.00
Date Registration Fee Submitted by Participant:	Not reported
Site Characterization Document Number:	Not reported
DEQ Concurrence with Site Characterization Date:	Not reported
Remedial Action Work Plan Document Number:	Not reported
DEQ Concurs with Remedial Action Work Plan Date:	Not reported
Completion Report Document Number:	Not reported
DEQ Concurrs with Completion Report Date:	Not reported
Submittal Date for Document Number 1:	Not reported
Title of Submitted Document Number 1:	Not reported
Submittal Date for Document Number 2:	Not reported
Title of Submitted Document Number 2:	Not reported
Submittal Date for Document Number 3:	Not reported
Title of Submitted Document Number 3:	Not reported
Submittal Date for Document Number 4:	Not reported
Title of Submitted Document Number 4:	Not reported
Submittal Date for Document Number 5:	Not reported
Title of Submitted Document Number 5:	Not reported
Submittal Date for Document Number 6:	Not reported
Title of Submitted Document Number 6:	Not reported
Submittal Date for Document Number 7:	Not reported
Title of Submitted Document Number 7:	Not reported
Submittal Date for Document Number 8:	Not reported
Title of Submitted Document Number 8:	Not reported
DEQ Response Incident ID Number:	Not reported
EPA CERCLIS ID:	Not reported
EPA RCRA ID NUMBER:	Not reported
DEQ Pollution Complaint Number:	Not reported
Latest Action Relative To Site:	SCR submitted by consultant
Latest Action Relative To Site Date:	03/22/2018
Next VRP Step Needed Relating To Site:	Not reported
Pending Since:	Not reported
Date Next Step Should Be Completed:	Not reported
Lat/Long:	0 / 0
Brownfield Tax Incentive:	Not reported
Ground Water Use Restriction:	False
Res. User Restriction:	False
Excavattion Restruction:	False
Unrestricted:	False
Other Condition of Issuance:	False
GPS Lat:	0
GPS Long:	0
GPS Desc:	Not reported

Notes: 3/22/18 - SCR submitted by consultant 3/3/17 - Site enrollment letter sent. 2/28/17 - A "kick-off" meeting was held with the participant to discuss site specifics and additional site characterization needs. 2/16/17 - Assigned to RHT 1/27/17 - Phase 2

Map ID	Site	Database(s)	EPA ID Number

SKYVIEW PARK NORTH (Continued) **S103819989**

Facility ID:	VRP00332
Site Status:	Certificate Issued
Site Status 2:	Certificate Recorded
DEQ Region:	Northern
Sizs in Acres:	12.0000
Site Type:	Dry Cleaner
Corrective Action Desc:	Groundwater Use Restriction Vapor Mitigation Systems Off-Site County Health Dept. Letter
Owner Name:	The Peterson Companies
Owner Contact:	Bruce Gould
Owner Address:	Peterson Companies, 12500 Fairlakes Circle, Suite 400, Fairfax, VA 22033
Owner Phone:	703.631.7550
Operator Name:	Not reported
Operator Owner:	Not reported
Operator Phone:	Not reported
Participant Name:	John H. Thillmann
Relationship to Site:	Not reported
Participant Contact:	Not reported
Participant Phone:	703.658.5200
Participant Title:	Vice President Land Development & Planning
Participant Affiliation:	Landmark Communities
Participant Address:	5252 Cherokee Avenue Suite 303
Participant City,St,Zip:	Alexandria, VA 22312
Additional Parts:	Not reported
Participation Notes:	Application forwarded to region on 11/15/02.
Participant Rep/Contractor:	Jeffrey Lund
Participant Rep/Contractor Phone:	Not reported
Participant Rep/Contractor Title:	Not reported
Participant Rep/Contractor Affiliation:	Engineering Consulting Services, LTD
Participant Rep/Contractor Address:	14026 Thunderbolt Plaza, Suite 100
Participant Rep/Contractor City,St,Zip:	Chantilly, VA 20152-3232
Metal Contaminants Present in Soil:	Not reported
Organic Contaminants Present in Soil:	Not reported
Metal Contaminants Present in GW:	Not reported
Organic Contaminants Present GW:	Not reported
DEQ Staff Case Manager's Initials:	AEB
Cleanup Standards:	Not reported
No Further VRP Action Date:	Not reported
Date Participant Notified of NFA:	Not reported
Certification Date:	08/06/2003
Deed Received Date:	10/29/2003
Terms of NFA Determination:	Not reported
Date VRP Eligibility Declared by Participant:	11/13/2002
Date VRP Eligibility Determined by DEQ Region:	12/12/2002
Dt Office Of Waste Permitting Verified Site Eligblty:	Not reported
Date VRP Eligibility Determined by VRP:	12/31/2002
Date Signed Agreement Submitted By Participant:	Not reported
Date Agreement Executed by DEQ:	Not reported
Registration Fee Amount Submitted by Participant:	500.00
Date Registration Fee Submitted by Participant:	01/13/2003
Site Characterization Document Number:	Not reported
DEQ Concurrence with Site Characterization Date:	Not reported
Remedial Action Work Plan Document Number:	Not reported
DEQ Concurs with Remedial Action Work Plan Date:	Not reported
Completion Report Document Number:	Not reported
DEQ Concurrs with Completion Report Date:	Not reported

Map ID	Site	Database(s)	EPA ID Number

SKYVIEW PARK NORTH (Continued) **S103819989**

Submittal Date for Document Number 1:	Not reported
Title of Submitted Document Number 1:	Not reported
Submittal Date for Document Number 2:	Not reported
Title of Submitted Document Number 2:	Not reported
Submittal Date for Document Number 3:	Not reported
Title of Submitted Document Number 3:	Not reported
Submittal Date for Document Number 4:	Not reported
Title of Submitted Document Number 4:	Not reported
Submittal Date for Document Number 5:	Not reported
Title of Submitted Document Number 5:	Not reported
Submittal Date for Document Number 6:	Not reported
Title of Submitted Document Number 6:	Not reported
Submittal Date for Document Number 7:	Not reported
Title of Submitted Document Number 7:	Not reported
Submittal Date for Document Number 8:	Not reported
Title of Submitted Document Number 8:	Not reported
DEQ Response Incident ID Number:	Not reported
EPA CERCLIS ID:	Not reported
EPA RCRA ID NUMBER:	Not reported
DEQ Pollution Complaint Number:	Not reported
Latest Action Relative To Site:	Certificate Recorded
Latest Action Relative To Site Date:	10/29/2003
Next VRP Step Needed Relating To Site:	Not reported
Pending Since:	Not reported
Date Next Step Should Be Completed:	Not reported
Lat/Long:	0 / 0
Brownfield Tax Incentive:	Not reported
Ground Water Use Restriction:	True
Res. User Restriction:	False
Excavattion Restruction:	False
Unrestricted:	False
Other Condition of Issuance:	True
GPS Lat:	Not reported
GPS Long:	Not reported
GPS Desc:	Not reported
Notes:	Site was formerly part of the Skyview site. Owners are seperating out the less impacted area with the hopes of speeding up the acquisition of a Certificate. 1/10/03-Spoke w/ J. Lund. Discussed schedule. They are planning on sending in SCR/RA on 1/20

Facility ID:	VRP00314
Site Status:	Terminated
Site Status 2:	Await RP Action
DEQ Region:	Northern
Sizs in Acres:	14.0000
Site Type:	Dry Cleaner
Corrective Action Desc:	Not reported
Owner Name:	The Peterson Companies
Owner Contact:	Bruce Gould
Owner Address:	12500 Fair Lakes Circle, Suite 400, Fairfax, VA 22033
Owner Phone:	Not reported
Operator Name:	Not reported
Operator Owner:	Not reported
Operator Phone:	Not reported
Participant Name:	Not reported
Relationship to Site:	Not reported
Participant Contact:	Jon Thillman

Map ID	Site	Database(s)	EPA ID Number

SKYVIEW PARK NORTH (Continued) **S103819989**

Participant Phone: Not reported
Participant Title: Not reported
Participant Affiliation: Landmark Communities
Participant Address: 5252 Cherokee Avenue, Suite 303
Participant City,St,Zip: Alexandria, VA 23312
Additional Parts: Not reported
Participation Notes: Delayed, because of lack of authorization letters from multiple sellers. In 9/06, they requested a meeting. We requested updated report 10/16. Visited site on 12/01/06 & discussed next activities.
Participant Rep/Contractor: Jeffrey Lund
Participant Rep/Contractor Phone: Not reported
Participant Rep/Contractor Title: Not reported
Participant Rep/Contractor Affiliation: Engineering Consulting Services, LTD
Participant Rep/Contractor Address: 14026 Thunderbolt Plaza, Suite 100
Participant Rep/Contractor City,St,Zip: Chantilly, VA 20152-3232
Metal Contaminants Present in Soil: Not reported
Organic Contaminants Present in Soil: Not reported
Metal Contaminants Present in GW: Not reported
Organic Contaminants Present GW: PCE, TCE
DEQ Staff Case Manager's Initials: GJG
Cleanup Standards: Not reported
No Further VRP Action Date: Not reported
Date Participant Notified of NFA: Not reported
Certification Date: Not reported
Deed Received Date: Not reported
Terms of NFA Determination: Not reported
Date VRP Eligibility Declared by Participant: 02/25/2002
Date VRP Eligibility Determined by DEQ Region: 04/12/2002
Dt Office Of Waste Permitting Verified Site Eligblty: Not reported
Date VRP Eligibility Determined by VRP: 04/29/2002
Date Signed Agreement Submitted By Participant: Not reported
Date Agreement Executed by DEQ: Not reported
Registration Fee Amount Submitted by Participant: 1,000.00
Date Registration Fee Submitted by Participant: 05/24/2002
Site Characterization Document Number: Not reported
DEQ Concurrence with Site Characterization Date: Not reported
Remedial Action Work Plan Document Number: Not reported
DEQ Concurs with Remedial Action Work Plan Date: Not reported
Completion Report Document Number: Not reported
DEQ Concurrs with Completion Report Date: Not reported
Submittal Date for Document Number 1: 06/20/2002
Title of Submitted Document Number 1: SCR/RA
Submittal Date for Document Number 2: 03/17/2004
Title of Submitted Document Number 2: Risk Assessment
Submittal Date for Document Number 3: 05/14/2004
Title of Submitted Document Number 3: CAP
Submittal Date for Document Number 4: 12/28/2007
Title of Submitted Document Number 4: RAP
Submittal Date for Document Number 5: Not reported
Title of Submitted Document Number 5: Not reported
Submittal Date for Document Number 6: Not reported
Title of Submitted Document Number 6: Not reported
Submittal Date for Document Number 7: Not reported
Title of Submitted Document Number 7: Not reported
Submittal Date for Document Number 8: Not reported
Title of Submitted Document Number 8: Not reported
DEQ Response Incident ID Number: Not reported

Map ID	Site	Database(s)	EPA ID Number

SKYVIEW PARK NORTH (Continued) **S103819989**

EPA CERCLIS ID: Not reported
EPA RCRA ID NUMBER: Not reported
DEQ Pollution Complaint Number: Not reported
Latest Action Relative To Site: Requested an updated information regarding remediation activities status.
Latest Action Relative To Site Date: 06/07/2010
Next VRP Step Needed Relating To Site: Not reported
Pending Since: Not reported
Date Next Step Should Be Completed: Not reported
Lat/Long: 0 / 0
Brownfield Tax Incentive: Not reported
Ground Water Use Restriction: False
Res. User Restriction: False
Excavattion Restruction: False
Unrestricted: False
Other Condition of Issuance: False
GPS Lat: 38.726866000000001
GPS Long: -77.113422999999997
GPS Desc: Not reported
Notes: 12/03/2012- Uable to make contact with participant. Site terminated due to inactvity 9/8/2008 Requested an updated information regarding remediation activities status. 4-3-09, Site visit by GJG and KLG 8/28/02 - Meeting in CO regarding site and ti

DRYCLEANERS:
DEQ Region: NRO
Registration Number: 72311
SIC: 7216
FIPS: 510
Oper Status: Permanently Shutdown
Contact Name: Not reported
Mobile Phone: Not reported
Phone1: Not reported
Phone2: Not reported
Mailing Address: 8524 Richmond Hwy
Mailing City,St,Zip: Alexandria, VA 22309
SI Number: Not reported
SEQ Desctiption: DRY-TO-DRY
Plant Classification: True Minor
FAC Inserted Date: 01/01/1900
FAC Changed Date: 01/01/1900

1497 **SNOW WHITE CLNRS** **RCRA NonGen / NLR** **1000403455**
8524 RICHMOND HWY **FINDS** **VAD043984855**
ALEXANDRIA, VA 22309 **ECHO**

RCRA NonGen / NLR:
Date form received by agency: 04/02/2001
Facility name: SNOW WHITE CLNRS
Facility address: 8524 RICHMOND HWY
ALEXANDRIA, VA 22309
EPA ID: VAD043984855
Contact: Not reported
Contact address: Not reported
Not reported
Contact country: US
Contact telephone: Not reported

Map ID	Site	Database(s)	EPA ID Number

SNOW WHITE CLNRS (Continued) **1000403455**

Contact email: Not reported
EPA Region: 03
Land type: Facility is not located on Indian land. Additional information is not known.
Classification: Non-Generator
Description: Handler: Non-Generators do not presently generate hazardous waste

Owner/Operator Summary:
Owner/operator name: OPERNAME
Owner/operator address: OPERSTREET
OPERCITY, AK 99999
Owner/operator country: Not reported
Owner/operator telephone: 215-555-1212
Owner/operator email: Not reported
Owner/operator fax: Not reported
Owner/operator extension: Not reported
Legal status: Private
Owner/Operator Type: Operator
Owner/Op start date: Not reported
Owner/Op end date: Not reported

Owner/operator name: AMES R FOSTER
Owner/operator address: OWNERSTREET
OWNERCITY, AK 99999
Owner/operator country: Not reported
Owner/operator telephone: 215-555-1212
Owner/operator email: Not reported
Owner/operator fax: Not reported
Owner/operator extension: Not reported
Legal status: Private
Owner/Operator Type: Owner
Owner/Op start date: Not reported
Owner/Op end date: Not reported

Handler Activities Summary:
U.S. importer of hazardous waste: No
Mixed waste (haz. and radioactive): No
Recycler of hazardous waste: No
Transporter of hazardous waste: No
Treater, storer or disposer of HW: No
Underground injection activity: No
On-site burner exemption: No
Furnace exemption: No
Used oil fuel burner: No
Used oil processor: No
User oil refiner: No
Used oil fuel marketer to burner: No
Used oil Specification marketer: No
Used oil transfer facility: No
Used oil transporter: No

Historical Generators:
Date form received by agency: 09/26/1985
Site name: SNOW WHITE CLNRS
Classification: Large Quantity Generator

. Waste code: F002

Map ID	Site	Database(s)	EPA ID Number

SNOW WHITE CLNRS (Continued) **1000403455**

. Waste name: THE FOLLOWING SPENT HALOGENATED SOLVENTS: TETRACHLOROETHYLENE, METHYLENE CHLORIDE, TRICHLOROETHYLENE, 1,1,1-TRICHLOROETHANE, CHLOROBENZENE, 1,1,2-TRICHLORO-1,2,2-TRIFLUOROETHANE, ORTHO-DICHLOROBENZENE, TRICHLOROFLUOROMETHANE, AND 1,1,2, TRICHLOROETHANE; ALL SPENT SOLVENT MIXTURES/BLENDS CONTAINING, BEFORE USE, A TOTAL OF TEN PERCENT OR MORE (BY VOLUME) OF ONE OR MORE OF THE ABOVE HALOGENATED SOLVENTS OR THOSE SOLVENTS LISTED IN F001, F004, AND F005; AND STILL BOTTOMS FROM THE RECOVERY OF THESE SPENT SOLVENTS AND SPENT SOLVENT MIXTURES.

Violation Status: No violations found

Evaluation Action Summary:
Evaluation date: 03/27/2001
Evaluation: COMPLIANCE EVALUATION INSPECTION ON-SITE
Area of violation: Not reported
Date achieved compliance: Not reported
Evaluation lead agency: State

Evaluation date: 04/21/1997
Evaluation: NON-FINANCIAL RECORD REVIEW
Area of violation: Not reported
Date achieved compliance: Not reported
Evaluation lead agency: State

FINDS:

Registry ID: 110006455825

Environmental Interest/Information System
RCRAInfo is a national information system that supports the Resource Conservation and Recovery Act (RCRA) program through the tracking of events and activities related to facilities that generate, transport, and treat, store, or dispose of hazardous waste. RCRAInfo allows RCRA program staff to track the notification, permit, compliance, and corrective action activities required under RCRA.

Click this hyperlink while viewing on your computer to access additional FINDS: detail in the EDR Site Report.

ECHO:
Envid: 1000403455
Registry ID: 110006455825
DFR URL: http://echo.epa.gov/detailed-facility-report?fid=110006455825

1497 **WOODBRIDGE CLEANERS INC** **EDR Hist Cleaner** **1018711991**
8524 RICHMOND HWY **N/A**
ALEXANDRIA, VA 22309

EDR Hist Cleaner

Year:	Name:	Type:
1969	WOODBRIDGE CLEANERS INC	Drycleaning Plants, Except Rugs
1970	WOODBRIDGE CLEANERS INC	Drycleaning Plants, Except Rugs
1971	WOODBRIDGE CLEANERS INC	Drycleaning Plants, Except Rugs
1972	WOODBRIDGE CLEANERS INC	Drycleaning Plants, Except Rugs

Map ID	Site	Database(s)	EPA ID Number

WOODBRIDGE CLEANERS INC (Continued) **1018711991**

1973	WOODBRIDGE CLEANERS INC	Drycleaning Plants, Except Rugs
1974	WOODBRIDGE CLEANERS INC	Drycleaning Plants, Except Rugs
1975	WOODBRIDGE CLEANERS INC	Drycleaning Plants, Except Rugs
1976	WOODBRIDGE CLEANERS INC	Drycleaning Plants, Except Rugs
1977	WOODBRIDGE CLEANERS INC	Drycleaning Plants, Except Rugs
1978	WOODBRIDGE CLEANERS INC	Drycleaning Plants, Except Rugs
1979	WOODBRIDGE CLEANERS INC	Drycleaning Plants, Except Rugs
1980	WOODBRIDGE CLEANERS INC	Drycleaning Plants, Except Rugs
1982	WOODBRIDGE CLEANERS INC	Drycleaning Plants, Except Rugs
1983	WOODBRIDGE CLEANERS INC	Drycleaning Plants, Except Rugs
1985	WOODBRIDGE CLEANERS INC	Drycleaning Plants, Except Rugs
1986	WOODBRIDGE CLEANERS INC	Drycleaning Plants, Except Rugs
1987	FOSTERS J R CLEANERS INC	Drycleaning Plants, Except Rugs
1988	FOSTERS J R CLEANERS INC	Drycleaning Plants, Except Rugs
1989	FOSTERS J R CLEANERS INC	Drycleaning Plants, Except Rugs, NEC
1989	FOSTERS J R CLEANERS INC	Drycleaning Plants, Except Rugs
1990	FOSTERS J R CLEANERS INC	Drycleaning Plants, Except Rugs, NEC
1990	FOSTERS J R CLEANERS INC	Drycleaning Plants, Except Rugs
1991	FOSTERS J R CLEANERS INC	Drycleaning Plants, Except Rugs
1991	FOSTERS J R CLEANERS INC	Drycleaning Plants, Except Rugs, NEC
1992	FOSTERS J R CLEANERS INC	Drycleaning Plants, Except Rugs, NEC
1993	FOSTERS J R CLEANERS INC	Drycleaning Plants, Except Rugs, NEC
1994	FOSTERS J R CLEANERS INC	Drycleaning Plants, Except Rugs, NEC
1999	CROWN COIN OP LAUNDRY	Coin-Operated Laundries And Cleaning, NEC
2000	CROWN COIN OP LAUNDRY	Coin-Operated Laundries And Cleaning, NEC
2001	CROWN COIN OP LAUNDRY	Coin-Operated Laundries And Cleaning, NEC
2002	CROWN COIN OP LAUNDRY	Coin-Operated Laundries And Cleaning, NEC
2003	CROWN COIN OP LAUNDRY	Coin-Operated Laundries And Cleaning, NEC
2004	CROWN COIN OP LAUNDRY	Coin-Operated Laundries And Cleaning, NEC
2005	CROWN COIN OP LAUNDRY	Coin-Operated Laundries And Cleaning, NEC
2006	CROWN COIN OP LAUNDRY	Coin-Operated Laundries And Cleaning, NEC
2007	CROWN COIN OP LAUNDRY	Coin-Operated Laundries And Cleaning, NEC
2008	CROWN COIN OP LAUNDRY	Coin-Operated Laundries And Cleaning, NEC

1502 **SHELL SERVICE STATION** **VA UST** **U003680682**
8540 RICHMOND HWY **N/A**
ALEXANDRIA, VA 22309

Facility:

Facility Id:	3014318
Facility Type:	GAS STATION
CEDS Facility ID:	200000074683

Owner:

Owner Id:	34168
Owner Name:	Shell Oil Company
Owner Address:	3800 Pickett Rd
Owner Address2:	Not reported
Owner City, State, Zip:	Fairfax, VA 22031
Owner Type:	COMMERCIAL
Number of Active AST:	0
Number of Active UST:	0
Number of Inactive AST:	0
Number of Inactive UST:	7

UST:

Facility ID:	3014318
Federally Regulated:	Yes

Map ID	Site	Database(s)	EPA ID Number

SHELL SERVICE STATION (Continued) **U003680682**

Tank Number:	R1
Tank Capacity:	4000
Tank Contents:	GASOLINE
Tank Status:	**REM FROM GRD**
Tank Type:	UST

Tank Material:

Install Date:	4/17/1967
Tank Materials: Bare Steel	Yes
Tank Materials: Cath Protect Steel	No
Tank Materials: Epoxy Steel	No
Tank Materials: Fiberglass	No
Tank Materials: Concrete	No
Tank Materials: Composite	No
Tank Materials: Double Walled	No
Tank Materials: Lined Interior	No
Tank Materials: Excav Liner	No
Tank Materials: Insulated Tank Jacket	No
Tank Materials: Repaired	No
Tank Materials: Unknown	No
Tank Materials: Other	No
Tank Materials: Other Note	Not reported

Release Detection:

Tank Release Detection: Leak Deferred	No
Tank Release Detection: Manual Gauge	No
Tank Release Detection: Auto Gauge	No
Tank Release Detection:Tank Tightness	No
Tank Release Detection: Vapor Monitor	No
Tank Release Detection: Inventory	No
Tank Release Detection: Stat Invent Recon	No
Tank Release Detection: Spill Install	No
Tank Release Detection: Overfill Install	No
Tank Release Detection: Groundwater	No
Tank Release Detection: Int Sec Containment	No
Tank Release Detection: Int Double Walled	No
Tank Release Detection: Other Method	No
Tank Release Detection: Other Note	Not reported
Pipe Release Detection: Leak Deferred	Not reported
Pipe Release Detection: Autoleak	Not reported
Pipe Release Detection: Line Tightness	No
Pipe Release Detection: Stat Invent Recon	No
Pipe Release Detection: Groundwater	No
Pipe Release Detection: Int Sec Containment	No
Pipe Release Det: Interior Double Walled	No
Pipe Release Detection: Other Method	No
Pipe Release Detection: Other Note	Not reported

Pipe Type:	UNKNOWN
Pipe Materials: Bare Steel	No
Pipe Materials: Galvanized Steel	Yes
Pipe Materials: Copper	No
Pipe Materials: Fiberglass	No
Pipe Materials: Cath Protect	No
Pipe Materials: Double Walled	No
Pipe Materials: Sec Containment	No
Pipe Materials: Repaired	No

Map ID	Site	Database(s)	EPA ID Number

SHELL SERVICE STATION (Continued) **U003680682**

Pipe Materials: Unknown	No
Pipe Materials: Other	No
Pipe Materials: Other Note	Not reported
Facility ID:	3014318
Federally Regulated:	Yes
Tank Number:	R2
Tank Capacity:	4000
Tank Contents:	GASOLINE
Tank Status:	**REM FROM GRD**
Tank Type:	UST

Tank Material:

Install Date:	4/17/1967
Tank Materials: Bare Steel	Yes
Tank Materials: Cath Protect Steel	No
Tank Materials: Epoxy Steel	No
Tank Materials: Fiberglass	No
Tank Materials: Concrete	No
Tank Materials: Composite	No
Tank Materials: Double Walled	No
Tank Materials: Lined Interior	No
Tank Materials: Excav Liner	No
Tank Materials: Insulated Tank Jacket	No
Tank Materials: Repaired	No
Tank Materials: Unknown	No
Tank Materials: Other	No
Tank Materials: Other Note	Not reported

Release Detection:

Tank Release Detection: Leak Deferred	No
Tank Release Detection: Manual Gauge	No
Tank Release Detection: Auto Gauge	No
Tank Release Detection:Tank Tightness	No
Tank Release Detection: Vapor Monitor	No
Tank Release Detection: Inventory	No
Tank Release Detection: Stat Invent Recon	No
Tank Release Detection: Spill Install	No
Tank Release Detection: Overfill Install	No
Tank Release Detection: Groundwater	No
Tank Release Detection: Int Sec Containment	No
Tank Release Detection: Int Double Walled	No
Tank Release Detection: Other Method	No
Tank Release Detection: Other Note	Not reported
Pipe Release Detection: Leak Deferred	Not reported
Pipe Release Detection: Autoleak	Not reported
Pipe Release Detection: Line Tightness	No
Pipe Release Detection: Stat Invent Recon	No
Pipe Release Detection: Groundwater	No
Pipe Release Detection: Int Sec Containment	No
Pipe Release Det: Interior Double Walled	No
Pipe Release Detection: Other Method	No
Pipe Release Detection: Other Note	Not reported
Pipe Type:	UNKNOWN

Map ID	Site	Database(s)	EPA ID Number

SHELL SERVICE STATION (Continued) **U003680682**

Pipe Materials: Bare Steel	No
Pipe Materials: Galvanized Steel	Yes
Pipe Materials: Copper	No
Pipe Materials: Fiberglass	No
Pipe Materials: Cath Protect	No
Pipe Materials: Double Walled	No
Pipe Materials: Sec Containment	No
Pipe Materials: Repaired	No
Pipe Materials: Unknown	No
Pipe Materials: Other	No
Pipe Materials: Other Note	Not reported
Facility ID:	3014318
Federally Regulated:	Yes
Tank Number:	R3
Tank Capacity:	4000
Tank Contents:	GASOLINE
Tank Status:	**REM FROM GRD**
Tank Type:	UST

Tank Material:

Install Date:	4/17/1967
Tank Materials: Bare Steel	Yes
Tank Materials: Cath Protect Steel	No
Tank Materials: Epoxy Steel	No
Tank Materials: Fiberglass	No
Tank Materials: Concrete	No
Tank Materials: Composite	No
Tank Materials: Double Walled	No
Tank Materials: Lined Interior	No
Tank Materials: Excav Liner	No
Tank Materials: Insulated Tank Jacket	No
Tank Materials: Repaired	No
Tank Materials: Unknown	No
Tank Materials: Other	No
Tank Materials: Other Note	Not reported

Release Detection:

Tank Release Detection: Leak Deferred	No
Tank Release Detection: Manual Gauge	No
Tank Release Detection: Auto Gauge	No
Tank Release Detection:Tank Tightness	No
Tank Release Detection: Vapor Monitor	No
Tank Release Detection: Inventory	No
Tank Release Detection: Stat Invent Recon	No
Tank Release Detection: Spill Install	No
Tank Release Detection: Overfill Install	No
Tank Release Detection: Groundwater	No
Tank Release Detection: Int Sec Containment	No
Tank Release Detection: Int Double Walled	No
Tank Release Detection: Other Method	No
Tank Release Detection: Other Note	Not reported
Pipe Release Detection: Leak Deferred	Not reported
Pipe Release Detection: Autoleak	Not reported
Pipe Release Detection: Line Tightness	No

Map ID	Site	Database(s)	EPA ID Number

SHELL SERVICE STATION (Continued) **U003680682**

Pipe Release Detection: Stat Invent Recon	No
Pipe Release Detection: Groundwater	No
Pipe Release Detection: Int Sec Containment	No
Pipe Release Det: Interior Double Walled	No
Pipe Release Detection: Other Method	No
Pipe Release Detection: Other Note	Not reported
Pipe Type:	UNKNOWN
Pipe Materials: Bare Steel	No
Pipe Materials: Galvanized Steel	Yes
Pipe Materials: Copper	No
Pipe Materials: Fiberglass	No
Pipe Materials: Cath Protect	No
Pipe Materials: Double Walled	No
Pipe Materials: Sec Containment	No
Pipe Materials: Repaired	No
Pipe Materials: Unknown	No
Pipe Materials: Other	No
Pipe Materials: Other Note	Not reported
Facility ID:	3014318
Federally Regulated:	Yes
Tank Number:	R4
Tank Capacity:	4000
Tank Contents:	GASOLINE
Tank Status:	**REM FROM GRD**
Tank Type:	UST

Tank Material:

Install Date:	4/17/1967
Tank Materials: Bare Steel	Yes
Tank Materials: Cath Protect Steel	No
Tank Materials: Epoxy Steel	No
Tank Materials: Fiberglass	No
Tank Materials: Concrete	No
Tank Materials: Composite	No
Tank Materials: Double Walled	No
Tank Materials: Lined Interior	No
Tank Materials: Excav Liner	No
Tank Materials: Insulated Tank Jacket	No
Tank Materials: Repaired	No
Tank Materials: Unknown	No
Tank Materials: Other	No
Tank Materials: Other Note	Not reported

Release Detection:

Tank Release Detection: Leak Deferred	No
Tank Release Detection: Manual Gauge	No
Tank Release Detection: Auto Gauge	No
Tank Release Detection:Tank Tightness	No
Tank Release Detection: Vapor Monitor	No
Tank Release Detection: Inventory	No
Tank Release Detection: Stat Invent Recon	No
Tank Release Detection: Spill Install	No
Tank Release Detection: Overfill Install	No

Map ID	Site	Database(s)	EPA ID Number

SHELL SERVICE STATION (Continued) **U003680682**

Tank Release Detection: Groundwater	No
Tank Release Detection: Int Sec Containment	No
Tank Release Detection: Int Double Walled	No
Tank Release Detection: Other Method	No
Tank Release Detection: Other Note	Not reported
Pipe Release Detection: Leak Deferred	Not reported
Pipe Release Detection: Autoleak	Not reported
Pipe Release Detection: Line Tightness	No
Pipe Release Detection: Stat Invent Recon	No
Pipe Release Detection: Groundwater	No
Pipe Release Detection: Int Sec Containment	No
Pipe Release Det: Interior Double Walled	No
Pipe Release Detection: Other Method	No
Pipe Release Detection: Other Note	Not reported

Pipe Type:	UNKNOWN
Pipe Materials: Bare Steel	No
Pipe Materials: Galvanized Steel	Yes
Pipe Materials: Copper	No
Pipe Materials: Fiberglass	No
Pipe Materials: Cath Protect	No
Pipe Materials: Double Walled	No
Pipe Materials: Sec Containment	No
Pipe Materials: Repaired	No
Pipe Materials: Unknown	No
Pipe Materials: Other	No
Pipe Materials: Other Note	Not reported

Facility ID:	3014318
Federally Regulated:	Yes

Tank Number:	R5
Tank Capacity:	4000
Tank Contents:	USED OIL
Tank Status:	**REM FROM GRD**
Tank Type:	UST

Tank Material:

Install Date:	4/16/1970
Tank Materials: Bare Steel	Yes
Tank Materials: Cath Protect Steel	No
Tank Materials: Epoxy Steel	No
Tank Materials: Fiberglass	No
Tank Materials: Concrete	No
Tank Materials: Composite	No
Tank Materials: Double Walled	No
Tank Materials: Lined Interior	No
Tank Materials: Excav Liner	No
Tank Materials: Insulated Tank Jacket	No
Tank Materials: Repaired	No
Tank Materials: Unknown	No
Tank Materials: Other	No
Tank Materials: Other Note	Not reported

Release Detection:

Tank Release Detection: Leak Deferred	No

Map ID	Site	Database(s)	EPA ID Number

SHELL SERVICE STATION (Continued) **U003680682**

Tank Release Detection: Manual Gauge	No
Tank Release Detection: Auto Gauge	No
Tank Release Detection:Tank Tightness	No
Tank Release Detection: Vapor Monitor	No
Tank Release Detection: Inventory	No
Tank Release Detection: Stat Invent Recon	No
Tank Release Detection: Spill Install	No
Tank Release Detection: Overfill Install	No
Tank Release Detection: Groundwater	No
Tank Release Detection: Int Sec Containment	No
Tank Release Detection: Int Double Walled	No
Tank Release Detection: Other Method	No
Tank Release Detection: Other Note	Not reported
Pipe Release Detection: Leak Deferred	Not reported
Pipe Release Detection: Autoleak	Not reported
Pipe Release Detection: Line Tightness	No
Pipe Release Detection: Stat Invent Recon	No
Pipe Release Detection: Groundwater	No
Pipe Release Detection: Int Sec Containment	No
Pipe Release Det: Interior Double Walled	No
Pipe Release Detection: Other Method	No
Pipe Release Detection: Other Note	Not reported

Pipe Type:	UNKNOWN
Pipe Materials: Bare Steel	No
Pipe Materials: Galvanized Steel	Yes
Pipe Materials: Copper	No
Pipe Materials: Fiberglass	No
Pipe Materials: Cath Protect	No
Pipe Materials: Double Walled	No
Pipe Materials: Sec Containment	No
Pipe Materials: Repaired	No
Pipe Materials: Unknown	No
Pipe Materials: Other	No
Pipe Materials: Other Note	Not reported

Facility ID:	3014318
Federally Regulated:	No

Tank Number:	R6
Tank Capacity:	550
Tank Contents:	USED OIL
Tank Status:	**REM FROM GRD**
Tank Type:	UST

Tank Material:

Install Date:	4/17/1967
Tank Materials: Bare Steel	Yes
Tank Materials: Cath Protect Steel	No
Tank Materials: Epoxy Steel	No
Tank Materials: Fiberglass	No
Tank Materials: Concrete	No
Tank Materials: Composite	No
Tank Materials: Double Walled	No
Tank Materials: Lined Interior	No
Tank Materials: Excav Liner	No
Tank Materials: Insulated Tank Jacket	No

Map ID	Site	Database(s)	EPA ID Number

SHELL SERVICE STATION (Continued) **U003680682**

Tank Materials: Repaired	No
Tank Materials: Unknown	No
Tank Materials: Other	No
Tank Materials: Other Note	Not reported

Release Detection:

Tank Release Detection: Leak Deferred	No
Tank Release Detection: Manual Gauge	No
Tank Release Detection: Auto Gauge	No
Tank Release Detection:Tank Tightness	No
Tank Release Detection: Vapor Monitor	No
Tank Release Detection: Inventory	No
Tank Release Detection: Stat Invent Recon	No
Tank Release Detection: Spill Install	No
Tank Release Detection: Overfill Install	No
Tank Release Detection: Groundwater	No
Tank Release Detection: Int Sec Containment	No
Tank Release Detection: Int Double Walled	No
Tank Release Detection: Other Method	No
Tank Release Detection: Other Note	Not reported
Pipe Release Detection: Leak Deferred	Not reported
Pipe Release Detection: Autoleak	Not reported
Pipe Release Detection: Line Tightness	No
Pipe Release Detection: Stat Invent Recon	No
Pipe Release Detection: Groundwater	No
Pipe Release Detection: Int Sec Containment	No
Pipe Release Det: Interior Double Walled	No
Pipe Release Detection: Other Method	No
Pipe Release Detection: Other Note	Not reported

Pipe Type:	UNKNOWN
Pipe Materials: Bare Steel	Yes
Pipe Materials: Galvanized Steel	No
Pipe Materials: Copper	No
Pipe Materials: Fiberglass	No
Pipe Materials: Cath Protect	No
Pipe Materials: Double Walled	No
Pipe Materials: Sec Containment	No
Pipe Materials: Repaired	No
Pipe Materials: Unknown	No
Pipe Materials: Other	No
Pipe Materials: Other Note	Not reported

Facility ID:	3014318
Federally Regulated:	No
Tank Number:	R7
Tank Capacity:	550
Tank Contents:	HEATING OIL
Tank Status:	**REM FROM GRD**
Tank Type:	UST

Tank Material:

Install Date:	4/17/1967
Tank Materials: Bare Steel	Yes
Tank Materials: Cath Protect Steel	No

Map ID	Site	Database(s)	EPA ID Number

SHELL SERVICE STATION (Continued) **U003680682**

Tank Materials: Epoxy Steel	No
Tank Materials: Fiberglass	No
Tank Materials: Concrete	No
Tank Materials: Composite	No
Tank Materials: Double Walled	No
Tank Materials: Lined Interior	No
Tank Materials: Excav Liner	No
Tank Materials: Insulated Tank Jacket	No
Tank Materials: Repaired	No
Tank Materials: Unknown	No
Tank Materials: Other	No
Tank Materials: Other Note	Not reported

Release Detection:

Tank Release Detection: Leak Deferred	No
Tank Release Detection: Manual Gauge	No
Tank Release Detection: Auto Gauge	No
Tank Release Detection:Tank Tightness	No
Tank Release Detection: Vapor Monitor	No
Tank Release Detection: Inventory	No
Tank Release Detection: Stat Invent Recon	No
Tank Release Detection: Spill Install	No
Tank Release Detection: Overfill Install	No
Tank Release Detection: Groundwater	No
Tank Release Detection: Int Sec Containment	No
Tank Release Detection: Int Double Walled	No
Tank Release Detection: Other Method	No
Tank Release Detection: Other Note	Not reported
Pipe Release Detection: Leak Deferred	Not reported
Pipe Release Detection: Autoleak	Not reported
Pipe Release Detection: Line Tightness	No
Pipe Release Detection: Stat Invent Recon	No
Pipe Release Detection: Groundwater	No
Pipe Release Detection: Int Sec Containment	No
Pipe Release Det: Interior Double Walled	No
Pipe Release Detection: Other Method	No
Pipe Release Detection: Other Note	Not reported

Pipe Type:	UNKNOWN
Pipe Materials: Bare Steel	Yes
Pipe Materials: Galvanized Steel	No
Pipe Materials: Copper	No
Pipe Materials: Fiberglass	No
Pipe Materials: Cath Protect	No
Pipe Materials: Double Walled	No
Pipe Materials: Sec Containment	No
Pipe Materials: Repaired	No
Pipe Materials: Unknown	No
Pipe Materials: Other	No
Pipe Materials: Other Note	Not reported

Map ID	Site	Database(s)	EPA ID Number

1502 **BELVOIR SHELL INC** **EDR Hist Auto** **1020683861**
8540 RICHMOND HWY **N/A**
ALEXANDRIA, VA 22309

EDR Hist Auto

Year:	Name:	Type:
1975	BELVOIR SHELL INC	Gasoline Service Stations
1976	BELVOIR SHELL INC	Gasoline Service Stations
1977	BELVOIR SHELL INC	Gasoline Service Stations
1978	BELVOIR SHELL INC	Gasoline Service Stations
1979	BELVOIR SHELL INC	Gasoline Service Stations
1980	BELVOIR SHELL INC	Gasoline Service Stations
1982	BELVOIR SHELL INC	Gasoline Service Stations
1983	BELVOIR SHELL INC	Gasoline Service Stations
1985	BELVOIR SHELL INC	Gasoline Service Stations
1986	BELVOIR SHELL INC	Gasoline Service Stations
1987	BELVOIR SHELL INC	Gasoline Service Stations
1988	BELVOIR SHELL INC	Gasoline Service Stations
2002	EXXON XPRESS LUBE	General Automotive Repair Shops

1502 **SHELL ABANDONED** **VA LUST** **S105983736**
8540 RICHMOND HWY **VA LTANKS** **N/A**
ALEXANDRIA, VA 22309

LUST REG NO:

Region:	NO
Facility ID:	3014318
Status:	**Closed**
Tank Size:	4,000
Product:	gasoline
Release Date:	03/10/1998
Closed Date:	3/17/1998
Case Type:	Article 9
Case Officer:	Bill Von Till
Pollution Complaint #:	98-3693
Permit Number:	Not reported
Priority:	Not reported

LTANKS:

Region:	NRO
CEDS Facility Id:	200000074683
Case Status:	**Closed**
Pollution Complaint #:	19983693
Reported:	03/10/1998
Case Closed Date:	03/17/1998
Program:	RP Lead
Federally Regulated UST (Y/N):	Y
Regulated Petroleum UST (1):	Y
Excluded UST (1):	N
Deferred UST (1):	N
Partially Deferred UST (1):	N
Exempt 1 UST (2):	N
Exempt 2 Heating Oil UST (2):	N
Small Heating Oil AST (2):	N
Regulated AST (3):	N
Unregulated AST (3):	N
Other Y/N:	N
Unknown Y/N:	N

Map ID	Site	Database(s)	EPA ID Number

SHELL ABANDONED (Continued) **S105983736**

Other Description: Not reported
Heating Oil Category: Not reported

1504 **BONNER PATRICIA A RESIDENCE** **VA LTANKS** **S110607707**
4324 JACKSON PL **N/A**
ALEXANDRIA, VA

LTANKS:
Region: NRO
CEDS Facility Id: 200000853807
Case Status: **Closed**
Pollution Complaint #: 20113008
Reported: 07/08/2010
Case Closed Date: 10/01/2010
Program: RP Lead
Federally Regulated UST (Y/N): N
Regulated Petroleum UST (1): N
Excluded UST (1): N
Deferred UST (1): N
Partially Deferred UST (1): N
Exempt 1 UST (2): N
Exempt 2 Heating Oil UST (2): Y
Small Heating Oil AST (2): N
Regulated AST (3): N
Unregulated AST (3): N
Other Y/N: N
Unknown Y/N: N
Other Description: Not reported
Heating Oil Category: Category 1

1506 **8515 HIGHLAND ST** **VA SPILLS** **S109602270**
8515 HIGHLAND ST **N/A**
FALLS CHURCH, VA

SPILLS:
Fips City/County: Fairfax County
Status: Not reported
Reference Id: Not reported
IR Number: 2009-N-0687
Associated IR: Not reported
Incident Date: 05/20/2009
Call Received Date: 05/20/2009
Closure Comments: See Site Summary for details
Threat To: Not reported
Terrorism (Y/N): NO
Characterize Incident: Not reported
Incident Type: Waste
Incident Subtype: Hazardous Waste
Materials: Chemicals (Not Otherwise Specified)(300 - 300 Unknown)
Effect To Receptor: Not reported
Water Body: Not reported
Low Quantity To Water: Not reported
High Quantity To Water: Not reported
Quantity Units: Not reported
Other Receptors: Not reported
RP Company: Not reported

Map ID	Site	Database(s)	EPA ID Number

8515 HIGHLAND ST (Continued) **S109602270**

RP Name:	Not reported
Property Owner:	Not reported
Property Company:	Not reported
Duration Of Event (Hrs):	Not reported
Impacts:	Not reported
Other Impacts:	Not reported
Steps Taken:	Not reported
Steps Taken Description:	Not reported
System Components:	Not reported
Other System Components:	Not reported
Cause Of Event:	Not reported
Corrective Action Taken:	Not reported
Weather Status:	Not reported
Precipitation (Wet):	Not reported
Discharge Type:	Not reported
Discharge Volume:	Not reported
Unknown Discharge (Y/N):	NO
Site Name:	8515 HIGHLAND ST
Closure Date:	06/09/2009
Orig. Call Incident Description:	Mason Jar with Tetrahydro Furan had been setting for 13 yrs. & was going to be moved from basement of a house (address not known)
Original Call Material Description:	Tetrahydro Furan (Qty=300 ML)
Original Call Location Description:	8515 Highland St-8515 Highland St-Falls Church-VA--Fairfax County
Incident Ongoing at time of Call:	Not reported
Agencies Notified (Y/N):	NO
Other Agencies:	Not reported
Permitted (Y/N):	NO
Call Reported By Company Name:	VDEM from Lt Trace
Call Property Owner Company Name:	Not reported
Call Property Owner Name:	Not reported
Site Summary:	EOD team to go into basement w/bomb suits on as jar may have been breached w/peroxide buildup. DEQ will issue a provision ID number & will be explode product. Product was detonated at Pine Ridge Park which is located on Woodburn St.

SPILLS NO:

Region:	NO
Id:	Not reported
Incident Summary:	Not reported
Date In:	5/20/2009
Date Closed:	6/9/2009
Pollution Type:	Not reported
Responsible Party:	Not reported
Facility Status:	**Not reported**
Owner:	Not reported
Facility Contact:	Robert Stratton
Facility Permitted:	0
Facility Telephone:	Not reported
Time In:	7:11:00 PM
Reported By Name:	VDEM from Lt. Trace
Reported By Telephone:	5712382238
Reported By Affiliation/Addr:	Fairfax County
Incident Response IR #:	2009-N-0687
Responsible Party Address:	Not reported
Responsible Party City:	Not reported
Responsible Party State:	Not reported
Responsible Party Zip:	Not reported

Map ID	Site	Database(s)	EPA ID Number

8515 HIGHLAND ST (Continued) **S109602270**

Responsible Party Contact:	Not reported
Responsible Party Telephone:	Not reported
Owner Name:	Not reported
Owner Address:	Not reported
Owner City:	Not reported
Owner State:	Not reported
Owner Zip:	Not reported
Owner Contact:	Not reported
Owner Telephone:	Not reported
Incident Date:	5/20/2009
Incident Time:	5:25:00 PM
Petroleum:	0
Solid Waste:	0
Hazardous Waste:	-1
Water:	0
Air:	0
Sewage:	0
Fish Kill:	0
Threat Wetlands:	0
Wetlands:	0
Material Released:	Tetrahydro Furan
Possible Receptors:	Not reported
Quantity Released:	300 ML
Unit Released:	Not reported
Quantity In Water:	N/A
Receiving Waters:	Not reported
River Basin:	Not reported
Inspection Date:	Not reported
Call Date:	Not reported
Inspector:	Not reported
Response Due:	Not reported
Response Received Date:	Not reported
Visit Needed:	0
Open:	0
Air Referral Date:	Not reported
Air Reg/ Permit Number:	Not reported
Waste Referral Date:	Not reported
Epa Id Or Permit Number:	Not reported
Water Referral Date:	Not reported
Water Permit Number:	Not reported
Remediation Referral Date:	Not reported
Remediation Pc Number:	Not reported
Enforcement Referral Date:	Not reported
Nov Number:	Not reported
Pc Number:	Not reported
Receive By:	Not reported
Case Officer:	Not reported
Case Type:	Not reported
Street Address:	Not reported
Polllutant:	Not reported
Impact:	Not reported
Spill Time:	Not reported
Spill Date:	Not reported
Spill Volume:	Not reported
Measure:	Not reported
Volume In Water:	Not reported
Stream Name:	Not reported

Map ID	Site	Database(s)	EPA ID Number

8515 HIGHLAND ST (Continued) **S109602270**

Investigation Date:	Not reported
Closure Date:	Not reported
Lab Results:	Not reported
Target Date:	Not reported
Prep Number:	Not reported
Report Date:	Not reported
Report Time:	Not reported
Pollutant Scr:	Not reported
Volume:	Not reported
Volume Esc:	Not reported
Future Recommendations:	Not reported
Stream Code:	Not reported
Visit Date:	Not reported
Lab Date:	Not reported
File Close Date:	Not reported
Prep Copy:	Not reported
City:	Not reported
Incident Summary:	Mason Jar with Tetrahydro Furan had been setting for 13 yrs. & was going to be moved from basement of a house (address not known)
Reported:	Not reported
Results:	Not reported
Inspection Comments:	EOD team to go into basement w/bomb suits on as jar may have been breached w/peroxide buildup. DEQ will issue a provision ID number & will be explode product. Product was detonated at Pine Ridge Park which is located on Woodburn St.
Remarks:	Not reported

1506 **WOODLAWN ELEMENTARY SCHOOL** **FINDS** **1004607832**
8505 HIGHLAND DRIVE **VA LTANKS** **N/A**
ALEXANDRIA, VA 22309 **VA UST**

FINDS:

Registry ID: 110001891926

Environmental Interest/Information System

AFS (Aerometric Information Retrieval System (AIRS) Facility Subsystem) replaces the former Compliance Data System (CDS), the National Emission Data System (NEDS), and the Storage and Retrieval of Aerometric Data (SAROAD). AIRS is the national repository for information concerning airborne pollution in the United States. AFS is used to track emissions and compliance data from industrial plants. AFS data are utilized by states to prepare State Implementation Plans to comply with regulatory programs and by EPA as an input for the estimation of total national emissions. AFS is undergoing a major redesign to support facility operating permits required under Title V of the Clean Air Act.

CEDS (Virginia - Comprehensive Environmental Data System) is the Department of Environmental Quality's (DEQ) electronic data system for maintaining databases on sources of pollutants in all media.

Click this hyperlink while viewing on your computer to access additional FINDS: detail in the EDR Site Report.

LTANKS:

Map ID	Site	Database(s)	EPA ID Number

WOODLAWN ELEMENTARY SCHOOL (Continued) **1004607832**

Region:	NRO
CEDS Facility Id:	200000080458
Case Status:	**Closed**
Pollution Complaint #:	19911234
Reported:	02/26/1991
Case Closed Date:	08/30/1994
Program:	RP Lead
Federally Regulated UST (Y/N):	Y
Regulated Petroleum UST (1):	Y
Excluded UST (1):	N
Deferred UST (1):	N
Partially Deferred UST (1):	N
Exempt 1 UST (2):	N
Exempt 2 Heating Oil UST (2):	N
Small Heating Oil AST (2):	N
Regulated AST (3):	N
Unregulated AST (3):	N
Other Y/N:	N
Unknown Y/N:	N
Other Description:	Not reported
Heating Oil Category:	Not reported

Region:	NRO
CEDS Facility Id:	200000080458
Case Status:	**Closed**
Pollution Complaint #:	19850375
Reported:	01/23/1985
Case Closed Date:	08/05/1994
Program:	RP Lead
Federally Regulated UST (Y/N):	N
Regulated Petroleum UST (1):	N
Excluded UST (1):	N
Deferred UST (1):	N
Partially Deferred UST (1):	N
Exempt 1 UST (2):	N
Exempt 2 Heating Oil UST (2):	N
Small Heating Oil AST (2):	N
Regulated AST (3):	N
Unregulated AST (3):	N
Other Y/N:	N
Unknown Y/N:	N
Other Description:	Not reported
Heating Oil Category:	Not reported

Facility:

Facility Id:	3023881
Facility Type:	LOCAL
CEDS Facility ID:	200000080458

Owner:

Owner Id:	37293
Owner Name:	Fairfax County Public Schools
Owner Address:	5025 Sideburn Rd
Owner Address2:	Not reported
Owner City, State, Zip:	Fairfax, VA 22032
Owner Type:	LOCAL
Number of Active AST:	0

Map ID	Site	Database(s)	EPA ID Number

WOODLAWN ELEMENTARY SCHOOL (Continued) **1004607832**

Number of Active UST:	0
Number of Inactive AST:	0
Number of Inactive UST:	1

UST:

Facility ID:	3023881
Federally Regulated:	Yes
Tank Number:	1
Tank Capacity:	10000
Tank Contents:	HEATING OIL
Tank Status:	**REM FROM GRD**
Tank Type:	UST

Tank Material:

Install Date:	1/1/1962
Tank Materials: Bare Steel	Yes
Tank Materials: Cath Protect Steel	No
Tank Materials: Epoxy Steel	No
Tank Materials: Fiberglass	No
Tank Materials: Concrete	No
Tank Materials: Composite	No
Tank Materials: Double Walled	No
Tank Materials: Lined Interior	No
Tank Materials: Excav Liner	No
Tank Materials: Insulated Tank Jacket	No
Tank Materials: Repaired	No
Tank Materials: Unknown	No
Tank Materials: Other	No
Tank Materials: Other Note	Not reported

Release Detection:

Tank Release Detection: Leak Deferred	No
Tank Release Detection: Manual Gauge	No
Tank Release Detection: Auto Gauge	No
Tank Release Detection:Tank Tightness	No
Tank Release Detection: Vapor Monitor	No
Tank Release Detection: Inventory	No
Tank Release Detection: Stat Invent Recon	No
Tank Release Detection: Spill Install	No
Tank Release Detection: Overfill Install	No
Tank Release Detection: Groundwater	No
Tank Release Detection: Int Sec Containment	No
Tank Release Detection: Int Double Walled	No
Tank Release Detection: Other Method	No
Tank Release Detection: Other Note	Not reported
Pipe Release Detection: Leak Deferred	Not reported
Pipe Release Detection: Autoleak	Not reported
Pipe Release Detection: Line Tightness	No
Pipe Release Detection: Stat Invent Recon	No
Pipe Release Detection: Groundwater	No
Pipe Release Detection: Int Sec Containment	No
Pipe Release Det: Interior Double Walled	No
Pipe Release Detection: Other Method	No
Pipe Release Detection: Other Note	Not reported
Pipe Type:	UNKNOWN

Map ID	Site	Database(s)	EPA ID Number

WOODLAWN ELEMENTARY SCHOOL (Continued) **1004607832**

Pipe Materials: Bare Steel	Yes
Pipe Materials: Galvanized Steel	No
Pipe Materials: Copper	No
Pipe Materials: Fiberglass	No
Pipe Materials: Cath Protect	No
Pipe Materials: Double Walled	No
Pipe Materials: Sec Containment	No
Pipe Materials: Repaired	No
Pipe Materials: Unknown	No
Pipe Materials: Other	No
Pipe Materials: Other Note	Not reported

1506 **FAIRFAX COUNTY PUBLIC SCHOOLS - WOODLAWN ELEMENTAR** **VA TIER 2** **S118192298**
8505 HIGHLAND DRIVE **N/A**
ALEXANDRIA, VA 22309

TIER 2:

Facility ID:	Not reported
CAS Number:	68476302
SIC Code:	Not reported
NAICS:	Not reported
Entered Chemical Name:	#2 Fuel Oil
Average Amt Code:	26000.0
Owner Name:	Not reported
Owner Phone:	Not reported
Contact Type:	Not reported

Facility ID:	5421933
CAS Number:	68476302
SIC Code:	Not reported
NAICS:	Not reported
Entered Chemical Name:	#2 Fuel Oil
Average Amt Code:	26000
Owner Name:	Not reported
Owner Phone:	Not reported
Contact Type:	Not reported

1506 **WOODLAWN ELEMENTARY SCHOOL (FFXC)** **VA LUST** **S105983097**
8505 HIGHLAND LANE **N/A**
FAIRFAX, VA 22309

LUST REG NO:

Region:	NO
Facility ID:	3023881
Status:	**Closed**
Tank Size:	0
Product:	Not reported
Release Date:	02/26/1991
Closed Date:	8/30/1994
Case Type:	Article 9
Case Officer:	Randy Chapman
Pollution Complaint #:	91-1234
Permit Number:	0
Priority:	-

Map ID	Site	Database(s)	EPA ID Number
1506	**WOODLAWN ELEMENTARY SCHOOL** **8505 HIGHLAND DR** **VIRGINIA, VA 22309**	**FINDS** **ECHO** **US AIRS**	**1017785086** **N/A**

FINDS:

Registry ID: 110064341467

Environmental Interest/Information System
AIR MINOR

Click this hyperlink while viewing on your computer to access additional FINDS: detail in the EDR Site Report.

ECHO:

Envid:	1017785086
Registry ID:	110064341467
DFR URL:	http://echo.epa.gov/detailed-facility-report?fid=110064341467

US AIRS MINOR:

Envid:	1017785086
Region Code:	03
Programmatic ID:	AIR VA0000005105900137
Facility Registry ID:	110064341467
D and B Number:	Not reported
Primary SIC Code:	8211
NAICS Code:	611110
Default Air Classification Code:	MIN
Facility Type of Ownership Code:	POF
Air CMS Category Code:	Not reported
HPV Status:	Not reported

US AIRS MINOR:

Region Code:	03
Programmatic ID:	AIR VA0000005105900137
Facility Registry ID:	110064341467
Air Operating Status Code:	OPR
Default Air Classification Code:	MIN
Air Program:	State Implementation Plan for National Primary and Secondary Ambient Air Quality Standards
Activity Date:	1992-06-24 00:00:00
Activity Status Date:	Not reported
Activity Group:	Compliance Monitoring
Activity Type:	Inspection/Evaluation
Activity Status:	Not reported

Region Code:	03
Programmatic ID:	AIR VA0000005105900137
Facility Registry ID:	110064341467
Air Operating Status Code:	OPR
Default Air Classification Code:	MIN
Air Program:	State Implementation Plan for National Primary and Secondary Ambient Air Quality Standards
Activity Date:	1998-06-01 00:00:00
Activity Status Date:	Not reported
Activity Group:	Compliance Monitoring
Activity Type:	Inspection/Evaluation
Activity Status:	Not reported

Region Code: 03

Map ID	Site	Database(s)	EPA ID Number

WOODLAWN ELEMENTARY SCHOOL (Continued) **1017785086**

Programmatic ID: AIR VA0000005105900137
Facility Registry ID: 110064341467
Air Operating Status Code: OPR
Default Air Classification Code: MIN
Air Program: State Implementation Plan for National Primary and Secondary Ambient Air Quality Standards
Activity Date: 2004-06-17 00:00:00
Activity Status Date: Not reported
Activity Group: Compliance Monitoring
Activity Type: Inspection/Evaluation
Activity Status: Not reported

Region Code: 03
Programmatic ID: AIR VA0000005105900137
Facility Registry ID: 110064341467
Air Operating Status Code: OPR
Default Air Classification Code: MIN
Air Program: State Implementation Plan for National Primary and Secondary Ambient Air Quality Standards
Activity Date: 2006-02-17 00:00:00
Activity Status Date: Not reported
Activity Group: Compliance Monitoring
Activity Type: Inspection/Evaluation
Activity Status: Not reported

Region Code: 03
Programmatic ID: AIR VA0000005105900137
Facility Registry ID: 110064341467
Air Operating Status Code: OPR
Default Air Classification Code: MIN
Air Program: State Implementation Plan for National Primary and Secondary Ambient Air Quality Standards
Activity Date: 2009-10-29 00:00:00
Activity Status Date: Not reported
Activity Group: Compliance Monitoring
Activity Type: Inspection/Evaluation
Activity Status: Not reported

Region Code: 03
Programmatic ID: AIR VA0000005105900137
Facility Registry ID: 110064341467
Air Operating Status Code: OPR
Default Air Classification Code: MIN
Air Program: State Implementation Plan for National Primary and Secondary Ambient Air Quality Standards
Activity Date: 2010-04-02 00:00:00
Activity Status Date: Not reported
Activity Group: Compliance Monitoring
Activity Type: Inspection/Evaluation
Activity Status: Not reported

US AIRS MINOR:
Envid: 1017785086
Region Code: 03
Programmatic ID: AIR VA0000005105900137
Facility Registry ID: 110064341467
D and B Number: Not reported
Primary SIC Code: 8211
NAICS Code: 611110
Default Air Classification Code: MIN

Map ID	Site	Database(s)	EPA ID Number

WOODLAWN ELEMENTARY SCHOOL (Continued) **1017785086**

Facility Type of Ownership Code: POF
Air CMS Category Code: Not reported
HPV Status: Not reported

US AIRS MINOR:
Region Code: 03
Programmatic ID: AIR VA0000005105900137
Facility Registry ID: 110064341467
Air Operating Status Code: OPR
Default Air Classification Code: MIN
Air Program: State Implementation Plan for National Primary and Secondary Ambient Air Quality Standards
Activity Date: 1992-06-24 00:00:00
Activity Status Date: Not reported
Activity Group: Compliance Monitoring
Activity Type: Inspection/Evaluation
Activity Status: Not reported

Region Code: 03
Programmatic ID: AIR VA0000005105900137
Facility Registry ID: 110064341467
Air Operating Status Code: OPR
Default Air Classification Code: MIN
Air Program: State Implementation Plan for National Primary and Secondary Ambient Air Quality Standards
Activity Date: 1998-06-01 00:00:00
Activity Status Date: Not reported
Activity Group: Compliance Monitoring
Activity Type: Inspection/Evaluation
Activity Status: Not reported

Region Code: 03
Programmatic ID: AIR VA0000005105900137
Facility Registry ID: 110064341467
Air Operating Status Code: OPR
Default Air Classification Code: MIN
Air Program: State Implementation Plan for National Primary and Secondary Ambient Air Quality Standards
Activity Date: 2004-06-17 00:00:00
Activity Status Date: Not reported
Activity Group: Compliance Monitoring
Activity Type: Inspection/Evaluation
Activity Status: Not reported

Region Code: 03
Programmatic ID: AIR VA0000005105900137
Facility Registry ID: 110064341467
Air Operating Status Code: OPR
Default Air Classification Code: MIN
Air Program: State Implementation Plan for National Primary and Secondary Ambient Air Quality Standards
Activity Date: 2006-02-17 00:00:00
Activity Status Date: Not reported
Activity Group: Compliance Monitoring
Activity Type: Inspection/Evaluation
Activity Status: Not reported

Region Code: 03
Programmatic ID: AIR VA0000005105900137
Facility Registry ID: 110064341467
Air Operating Status Code: OPR
Default Air Classification Code: MIN

Map ID	Site	Database(s)	EPA ID Number

WOODLAWN ELEMENTARY SCHOOL (Continued) **1017785086**

Air Program: State Implementation Plan for National Primary and Secondary Ambient Air Quality Standards
Activity Date: 2009-10-29 00:00:00
Activity Status Date: Not reported
Activity Group: Compliance Monitoring
Activity Type: Inspection/Evaluation
Activity Status: Not reported

Region Code: 03
Programmatic ID: AIR VA0000005105900137
Facility Registry ID: 110064341467
Air Operating Status Code: OPR
Default Air Classification Code: MIN
Air Program: State Implementation Plan for National Primary and Secondary Ambient Air Quality Standards
Activity Date: 2010-04-02 00:00:00
Activity Status Date: Not reported
Activity Group: Compliance Monitoring
Activity Type: Inspection/Evaluation
Activity Status: Not reported

1506 **WOODLAWN ELEMENTARYSCHOOL (FFXC)** **VA LUST** **S105982841**
8505 HIGHLAND LANE **N/A**
FAIRFAX, VA 22309

LUST REG NO:
Region: NO
Facility ID: 3023881
Status: **Closed**
Tank Size: 10,000
Product: heating oil
Release Date: 01/23/1985
Closed Date: 8/5/1994
Case Type: Article 11
Case Officer: Randy Chapman
Pollution Complaint #: 85-0375
Permit Number: 0
Priority: -

1513 **HOMES OIL STATION 7 FORMER** **VA LTANKS** **S108247650**
8539 RICHMOND HWY **N/A**
ALEXANDRIA, VA 22309

LTANKS:
Region: NRO
CEDS Facility Id: 200000077501
Case Status: **Closed**
Pollution Complaint #: 20073100
Reported: 11/01/2006
Case Closed Date: 11/21/2006
Program: RP Lead
Federally Regulated UST (Y/N): Y
Regulated Petroleum UST (1): Y
Excluded UST (1): N
Deferred UST (1): N
Partially Deferred UST (1): N
Exempt 1 UST (2): N

Map ID	Site	Database(s)	EPA ID Number

HOMES OIL STATION 7 FORMER (Continued) **S108247650**

Exempt 2 Heating Oil UST (2):	N
Small Heating Oil AST (2):	N
Regulated AST (3):	N
Unregulated AST (3):	N
Other Y/N:	N
Unknown Y/N:	N
Other Description:	Not reported
Heating Oil Category:	Not reported

1513 **HOMES OIL STATION 7** **VA UST** **U003680067**
8539 RICHMOND HWY **N/A**
ALEXANDRIA, VA 22309

Facility:

Facility Id:	3010863
Facility Type:	GAS STATION
CEDS Facility ID:	200000077501

Owner:

Owner Id:	39279
Owner Name:	JOSEPH HOMES
Owner Address:	7729 ROCTON AVE
Owner Address2:	Not reported
Owner City, State, Zip:	CHEVY CHASE, MD 20815
Owner Type:	COMMERCIAL
Number of Active AST:	0
Number of Active UST:	0
Number of Inactive AST:	0
Number of Inactive UST:	7

UST:

Facility ID:	3010863
Federally Regulated:	Yes
Tank Number:	R1
Tank Capacity:	4000
Tank Contents:	GASOLINE
Tank Status:	**REM FROM GRD**
Tank Type:	UST

Tank Material:

Install Date:	4/30/1966
Tank Materials: Bare Steel	Yes
Tank Materials: Cath Protect Steel	No
Tank Materials: Epoxy Steel	No
Tank Materials: Fiberglass	No
Tank Materials: Concrete	No
Tank Materials: Composite	No
Tank Materials: Double Walled	No
Tank Materials: Lined Interior	No
Tank Materials: Excav Liner	No
Tank Materials: Insulated Tank Jacket	No
Tank Materials: Repaired	No
Tank Materials: Unknown	No
Tank Materials: Other	No
Tank Materials: Other Note	Not reported

Map ID	Site	Database(s)	EPA ID Number

HOMES OIL STATION 7 (Continued) **U003680067**

Release Detection:

Tank Release Detection: Leak Deferred	No
Tank Release Detection: Manual Gauge	No
Tank Release Detection: Auto Gauge	No
Tank Release Detection:Tank Tightness	No
Tank Release Detection: Vapor Monitor	No
Tank Release Detection: Inventory	No
Tank Release Detection: Stat Invent Recon	No
Tank Release Detection: Spill Install	No
Tank Release Detection: Overfill Install	No
Tank Release Detection: Groundwater	No
Tank Release Detection: Int Sec Containment	No
Tank Release Detection: Int Double Walled	No
Tank Release Detection: Other Method	No
Tank Release Detection: Other Note	Not reported
Pipe Release Detection: Leak Deferred	Not reported
Pipe Release Detection: Autoleak	Not reported
Pipe Release Detection: Line Tightness	No
Pipe Release Detection: Stat Invent Recon	No
Pipe Release Detection: Groundwater	No
Pipe Release Detection: Int Sec Containment	No
Pipe Release Det: Interior Double Walled	No
Pipe Release Detection: Other Method	No
Pipe Release Detection: Other Note	Not reported

Pipe Type:	UNKNOWN
Pipe Materials: Bare Steel	No
Pipe Materials: Galvanized Steel	Yes
Pipe Materials: Copper	No
Pipe Materials: Fiberglass	No
Pipe Materials: Cath Protect	No
Pipe Materials: Double Walled	No
Pipe Materials: Sec Containment	No
Pipe Materials: Repaired	No
Pipe Materials: Unknown	No
Pipe Materials: Other	No
Pipe Materials: Other Note	Not reported

Facility ID:	3010863
Federally Regulated:	Yes
Tank Number:	R2
Tank Capacity:	4000
Tank Contents:	GASOLINE
Tank Status:	**REM FROM GRD**
Tank Type:	UST

Tank Material:

Install Date:	4/30/1966
Tank Materials: Bare Steel	Yes
Tank Materials: Cath Protect Steel	No
Tank Materials: Epoxy Steel	No
Tank Materials: Fiberglass	No
Tank Materials: Concrete	No
Tank Materials: Composite	No
Tank Materials: Double Walled	No

Map ID	Site	Database(s)	EPA ID Number

HOMES OIL STATION 7 (Continued) **U003680067**

Tank Materials: Lined Interior	No
Tank Materials: Excav Liner	No
Tank Materials: Insulated Tank Jacket	No
Tank Materials: Repaired	No
Tank Materials: Unknown	No
Tank Materials: Other	No
Tank Materials: Other Note	Not reported

Release Detection:

Tank Release Detection: Leak Deferred	No
Tank Release Detection: Manual Gauge	No
Tank Release Detection: Auto Gauge	No
Tank Release Detection:Tank Tightness	No
Tank Release Detection: Vapor Monitor	No
Tank Release Detection: Inventory	No
Tank Release Detection: Stat Invent Recon	No
Tank Release Detection: Spill Install	No
Tank Release Detection: Overfill Install	No
Tank Release Detection: Groundwater	No
Tank Release Detection: Int Sec Containment	No
Tank Release Detection: Int Double Walled	No
Tank Release Detection: Other Method	No
Tank Release Detection: Other Note	Not reported
Pipe Release Detection: Leak Deferred	Not reported
Pipe Release Detection: Autoleak	Not reported
Pipe Release Detection: Line Tightness	No
Pipe Release Detection: Stat Invent Recon	No
Pipe Release Detection: Groundwater	No
Pipe Release Detection: Int Sec Containment	No
Pipe Release Det: Interior Double Walled	No
Pipe Release Detection: Other Method	No
Pipe Release Detection: Other Note	Not reported

Pipe Type:	UNKNOWN
Pipe Materials: Bare Steel	No
Pipe Materials: Galvanized Steel	Yes
Pipe Materials: Copper	No
Pipe Materials: Fiberglass	No
Pipe Materials: Cath Protect	No
Pipe Materials: Double Walled	No
Pipe Materials: Sec Containment	No
Pipe Materials: Repaired	No
Pipe Materials: Unknown	No
Pipe Materials: Other	No
Pipe Materials: Other Note	Not reported

Facility ID:	3010863
Federally Regulated:	Yes
Tank Number:	R3
Tank Capacity:	4000
Tank Contents:	GASOLINE
Tank Status:	**REM FROM GRD**
Tank Type:	UST

Tank Material:

Map ID	Site	Database(s)	EPA ID Number

HOMES OIL STATION 7 (Continued) **U003680067**

Install Date:	4/30/1966
Tank Materials: Bare Steel	Yes
Tank Materials: Cath Protect Steel	No
Tank Materials: Epoxy Steel	No
Tank Materials: Fiberglass	No
Tank Materials: Concrete	No
Tank Materials: Composite	No
Tank Materials: Double Walled	No
Tank Materials: Lined Interior	No
Tank Materials: Excav Liner	No
Tank Materials: Insulated Tank Jacket	No
Tank Materials: Repaired	No
Tank Materials: Unknown	No
Tank Materials: Other	No
Tank Materials: Other Note	Not reported

Release Detection:

Tank Release Detection: Leak Deferred	No
Tank Release Detection: Manual Gauge	No
Tank Release Detection: Auto Gauge	No
Tank Release Detection:Tank Tightness	No
Tank Release Detection: Vapor Monitor	No
Tank Release Detection: Inventory	No
Tank Release Detection: Stat Invent Recon	No
Tank Release Detection: Spill Install	No
Tank Release Detection: Overfill Install	No
Tank Release Detection: Groundwater	No
Tank Release Detection: Int Sec Containment	No
Tank Release Detection: Int Double Walled	No
Tank Release Detection: Other Method	No
Tank Release Detection: Other Note	Not reported
Pipe Release Detection: Leak Deferred	Not reported
Pipe Release Detection: Autoleak	Not reported
Pipe Release Detection: Line Tightness	No
Pipe Release Detection: Stat Invent Recon	No
Pipe Release Detection: Groundwater	No
Pipe Release Detection: Int Sec Containment	No
Pipe Release Det: Interior Double Walled	No
Pipe Release Detection: Other Method	No
Pipe Release Detection: Other Note	Not reported

Pipe Type:	UNKNOWN
Pipe Materials: Bare Steel	No
Pipe Materials: Galvanized Steel	Yes
Pipe Materials: Copper	No
Pipe Materials: Fiberglass	No
Pipe Materials: Cath Protect	No
Pipe Materials: Double Walled	No
Pipe Materials: Sec Containment	No
Pipe Materials: Repaired	No
Pipe Materials: Unknown	No
Pipe Materials: Other	No
Pipe Materials: Other Note	Not reported

Facility ID:	3010863
Federally Regulated:	Yes

Map ID	Site	Database(s)	EPA ID Number

HOMES OIL STATION 7 (Continued) **U003680067**

Tank Number:	R4
Tank Capacity:	4000
Tank Contents:	GASOLINE
Tank Status:	**REM FROM GRD**
Tank Type:	UST

Tank Material:

Install Date:	4/30/1966
Tank Materials: Bare Steel	Yes
Tank Materials: Cath Protect Steel	No
Tank Materials: Epoxy Steel	No
Tank Materials: Fiberglass	No
Tank Materials: Concrete	No
Tank Materials: Composite	No
Tank Materials: Double Walled	No
Tank Materials: Lined Interior	No
Tank Materials: Excav Liner	No
Tank Materials: Insulated Tank Jacket	No
Tank Materials: Repaired	No
Tank Materials: Unknown	No
Tank Materials: Other	No
Tank Materials: Other Note	Not reported

Release Detection:

Tank Release Detection: Leak Deferred	No
Tank Release Detection: Manual Gauge	No
Tank Release Detection: Auto Gauge	No
Tank Release Detection:Tank Tightness	No
Tank Release Detection: Vapor Monitor	No
Tank Release Detection: Inventory	No
Tank Release Detection: Stat Invent Recon	No
Tank Release Detection: Spill Install	No
Tank Release Detection: Overfill Install	No
Tank Release Detection: Groundwater	No
Tank Release Detection: Int Sec Containment	No
Tank Release Detection: Int Double Walled	No
Tank Release Detection: Other Method	No
Tank Release Detection: Other Note	Not reported
Pipe Release Detection: Leak Deferred	Not reported
Pipe Release Detection: Autoleak	Not reported
Pipe Release Detection: Line Tightness	No
Pipe Release Detection: Stat Invent Recon	No
Pipe Release Detection: Groundwater	No
Pipe Release Detection: Int Sec Containment	No
Pipe Release Det: Interior Double Walled	No
Pipe Release Detection: Other Method	No
Pipe Release Detection: Other Note	Not reported

Pipe Type:	UNKNOWN
Pipe Materials: Bare Steel	No
Pipe Materials: Galvanized Steel	Yes
Pipe Materials: Copper	No
Pipe Materials: Fiberglass	No
Pipe Materials: Cath Protect	No
Pipe Materials: Double Walled	No
Pipe Materials: Sec Containment	No
Pipe Materials: Repaired	No

Map ID	Site	Database(s)	EPA ID Number

HOMES OIL STATION 7 (Continued) **U003680067**

Pipe Materials: Unknown	No
Pipe Materials: Other	No
Pipe Materials: Other Note	Not reported
Facility ID:	3010863
Federally Regulated:	Yes
Tank Number:	R5
Tank Capacity:	4000
Tank Contents:	DIESEL
Tank Status:	**REM FROM GRD**
Tank Type:	UST

Tank Material:

Install Date:	4/30/1966
Tank Materials: Bare Steel	Yes
Tank Materials: Cath Protect Steel	No
Tank Materials: Epoxy Steel	No
Tank Materials: Fiberglass	No
Tank Materials: Concrete	No
Tank Materials: Composite	No
Tank Materials: Double Walled	No
Tank Materials: Lined Interior	No
Tank Materials: Excav Liner	No
Tank Materials: Insulated Tank Jacket	No
Tank Materials: Repaired	No
Tank Materials: Unknown	No
Tank Materials: Other	No
Tank Materials: Other Note	Not reported

Release Detection:

Tank Release Detection: Leak Deferred	No
Tank Release Detection: Manual Gauge	No
Tank Release Detection: Auto Gauge	No
Tank Release Detection:Tank Tightness	No
Tank Release Detection: Vapor Monitor	No
Tank Release Detection: Inventory	No
Tank Release Detection: Stat Invent Recon	No
Tank Release Detection: Spill Install	No
Tank Release Detection: Overfill Install	No
Tank Release Detection: Groundwater	No
Tank Release Detection: Int Sec Containment	No
Tank Release Detection: Int Double Walled	No
Tank Release Detection: Other Method	No
Tank Release Detection: Other Note	Not reported
Pipe Release Detection: Leak Deferred	Not reported
Pipe Release Detection: Autoleak	Not reported
Pipe Release Detection: Line Tightness	No
Pipe Release Detection: Stat Invent Recon	No
Pipe Release Detection: Groundwater	No
Pipe Release Detection: Int Sec Containment	No
Pipe Release Det: Interior Double Walled	No
Pipe Release Detection: Other Method	No
Pipe Release Detection: Other Note	Not reported
Pipe Type:	UNKNOWN

Map ID	Site	Database(s)	EPA ID Number

HOMES OIL STATION 7 (Continued) **U003680067**

Pipe Materials: Bare Steel	No
Pipe Materials: Galvanized Steel	Yes
Pipe Materials: Copper	No
Pipe Materials: Fiberglass	No
Pipe Materials: Cath Protect	No
Pipe Materials: Double Walled	No
Pipe Materials: Sec Containment	No
Pipe Materials: Repaired	No
Pipe Materials: Unknown	No
Pipe Materials: Other	No
Pipe Materials: Other Note	Not reported
Facility ID:	3010863
Federally Regulated:	Yes
Tank Number:	R6
Tank Capacity:	4000
Tank Contents:	KEROSENE
Tank Status:	**REM FROM GRD**
Tank Type:	UST

Tank Material:

Install Date:	4/30/1966
Tank Materials: Bare Steel	Yes
Tank Materials: Cath Protect Steel	No
Tank Materials: Epoxy Steel	No
Tank Materials: Fiberglass	No
Tank Materials: Concrete	No
Tank Materials: Composite	No
Tank Materials: Double Walled	No
Tank Materials: Lined Interior	No
Tank Materials: Excav Liner	No
Tank Materials: Insulated Tank Jacket	No
Tank Materials: Repaired	No
Tank Materials: Unknown	No
Tank Materials: Other	No
Tank Materials: Other Note	Not reported

Release Detection:

Tank Release Detection: Leak Deferred	No
Tank Release Detection: Manual Gauge	No
Tank Release Detection: Auto Gauge	No
Tank Release Detection:Tank Tightness	No
Tank Release Detection: Vapor Monitor	No
Tank Release Detection: Inventory	No
Tank Release Detection: Stat Invent Recon	No
Tank Release Detection: Spill Install	No
Tank Release Detection: Overfill Install	No
Tank Release Detection: Groundwater	No
Tank Release Detection: Int Sec Containment	No
Tank Release Detection: Int Double Walled	No
Tank Release Detection: Other Method	No
Tank Release Detection: Other Note	Not reported
Pipe Release Detection: Leak Deferred	Not reported
Pipe Release Detection: Autoleak	Not reported
Pipe Release Detection: Line Tightness	No

Map ID	Site	Database(s)	EPA ID Number

HOMES OIL STATION 7 (Continued) **U003680067**

Pipe Release Detection: Stat Invent Recon	No
Pipe Release Detection: Groundwater	No
Pipe Release Detection: Int Sec Containment	No
Pipe Release Det: Interior Double Walled	No
Pipe Release Detection: Other Method	No
Pipe Release Detection: Other Note	Not reported
Pipe Type:	UNKNOWN
Pipe Materials: Bare Steel	No
Pipe Materials: Galvanized Steel	Yes
Pipe Materials: Copper	No
Pipe Materials: Fiberglass	No
Pipe Materials: Cath Protect	No
Pipe Materials: Double Walled	No
Pipe Materials: Sec Containment	No
Pipe Materials: Repaired	No
Pipe Materials: Unknown	No
Pipe Materials: Other	No
Pipe Materials: Other Note	Not reported
Facility ID:	3010863
Federally Regulated:	Yes
Tank Number:	R7
Tank Capacity:	1000
Tank Contents:	GASOLINE
Tank Status:	**REM FROM GRD**
Tank Type:	UST

Tank Material:

Install Date:	4/30/1966
Tank Materials: Bare Steel	Yes
Tank Materials: Cath Protect Steel	No
Tank Materials: Epoxy Steel	No
Tank Materials: Fiberglass	No
Tank Materials: Concrete	No
Tank Materials: Composite	No
Tank Materials: Double Walled	No
Tank Materials: Lined Interior	No
Tank Materials: Excav Liner	No
Tank Materials: Insulated Tank Jacket	No
Tank Materials: Repaired	No
Tank Materials: Unknown	No
Tank Materials: Other	No
Tank Materials: Other Note	Not reported

Release Detection:

Tank Release Detection: Leak Deferred	No
Tank Release Detection: Manual Gauge	No
Tank Release Detection: Auto Gauge	No
Tank Release Detection:Tank Tightness	No
Tank Release Detection: Vapor Monitor	No
Tank Release Detection: Inventory	No
Tank Release Detection: Stat Invent Recon	No
Tank Release Detection: Spill Install	No
Tank Release Detection: Overfill Install	No

Map ID	Site	Database(s)	EPA ID Number

HOMES OIL STATION 7 (Continued) **U003680067**

Tank Release Detection: Groundwater	No
Tank Release Detection: Int Sec Containment	No
Tank Release Detection: Int Double Walled	No
Tank Release Detection: Other Method	No
Tank Release Detection: Other Note	Not reported
Pipe Release Detection: Leak Deferred	Not reported
Pipe Release Detection: Autoleak	Not reported
Pipe Release Detection: Line Tightness	No
Pipe Release Detection: Stat Invent Recon	No
Pipe Release Detection: Groundwater	No
Pipe Release Detection: Int Sec Containment	No
Pipe Release Det: Interior Double Walled	No
Pipe Release Detection: Other Method	No
Pipe Release Detection: Other Note	Not reported
Pipe Type:	UNKNOWN
Pipe Materials: Bare Steel	No
Pipe Materials: Galvanized Steel	Yes
Pipe Materials: Copper	No
Pipe Materials: Fiberglass	No
Pipe Materials: Cath Protect	No
Pipe Materials: Double Walled	No
Pipe Materials: Sec Containment	No
Pipe Materials: Repaired	No
Pipe Materials: Unknown	No
Pipe Materials: Other	No
Pipe Materials: Other Note	Not reported

1513 **HOMES OIL CO** **EDR Hist Auto** **1020538024**
8539 RICHMOND HWY **N/A**
ALEXANDRIA, VA 22309

EDR Hist Auto

Year:	Name:	Type:
1987	HOMES OIL CO	Gasoline Service Stations
1988	HOMES OIL CO	Gasoline Service Stations
1989	HOMES OIL CO INC WASHINGTON	Gasoline Service Stations

1516 **MOUNT VERNON HIGH SCHOOL (FFXC)** **VA RGA LUST** **S115978530**
8515 OLD MOUNT VERNON ROAD **N/A**
ALEXANDRIA, VA

RGA LUST:

2001	MOUNT VERNON HIGH SCHOOL (FFXC)	8515 OLD MOUNT VERNON ROAD
1997	MOUNT VERNON HIGH SCHOOL (FFXC)	8515 OLD MOUNT VERNON ROAD
1995	MOUNT VERNON HIGH SCHOOL (FFXC)	8515 OLD MOUNT VERNON ROAD

Map ID	Site	Database(s)	EPA ID Number
1516	**MOUNT VERNON HIGH SCHOOL** **8515 OLD MOUNT VERNON RD** **ALEXANDRIA, VA 22309**	**VA LTANKS** **VA UST**	**U003681903** **N/A**

LTANKS:

Region:	NRO
CEDS Facility Id:	200000076177
Case Status:	**Closed**
Pollution Complaint #:	19911632
Reported:	05/06/1991
Case Closed Date:	09/30/1994
Program:	RP Lead
Federally Regulated UST (Y/N):	Y
Regulated Petroleum UST (1):	Y
Excluded UST (1):	N
Deferred UST (1):	N
Partially Deferred UST (1):	N
Exempt 1 UST (2):	N
Exempt 2 Heating Oil UST (2):	N
Small Heating Oil AST (2):	N
Regulated AST (3):	N
Unregulated AST (3):	N
Other Y/N:	N
Unknown Y/N:	N
Other Description:	Not reported
Heating Oil Category:	Not reported

Facility:

Facility Id:	3023879
Facility Type:	LOCAL
CEDS Facility ID:	200000076177

Owner:

Owner Id:	37293
Owner Name:	Fairfax County Public Schools
Owner Address:	5025 Sideburn Rd
Owner Address2:	Not reported
Owner City, State, Zip:	Fairfax, VA 22032
Owner Type:	LOCAL
Number of Active AST:	0
Number of Active UST:	0
Number of Inactive AST:	0
Number of Inactive UST:	4

UST:

Facility ID:	3023879
Federally Regulated:	No
Tank Number:	1
Tank Capacity:	10000
Tank Contents:	HEATING OIL
Tank Status:	**PERM OUT OF USE**
Tank Type:	UST

Tank Material:

Install Date:	6/1/1993
Tank Materials: Bare Steel	No
Tank Materials: Cath Protect Steel	No
Tank Materials: Epoxy Steel	No

Map ID	Site	Database(s)	EPA ID Number

MOUNT VERNON HIGH SCHOOL (Continued) **U003681903**

Tank Materials: Fiberglass	Yes
Tank Materials: Concrete	No
Tank Materials: Composite	No
Tank Materials: Double Walled	Yes
Tank Materials: Lined Interior	No
Tank Materials: Excav Liner	No
Tank Materials: Insulated Tank Jacket	No
Tank Materials: Repaired	No
Tank Materials: Unknown	No
Tank Materials: Other	No
Tank Materials: Other Note	Not reported

Release Detection:

Tank Release Detection: Leak Deferred	No
Tank Release Detection: Manual Gauge	No
Tank Release Detection: Auto Gauge	No
Tank Release Detection:Tank Tightness	No
Tank Release Detection: Vapor Monitor	No
Tank Release Detection: Inventory	No
Tank Release Detection: Stat Invent Recon	No
Tank Release Detection: Spill Install	Yes
Tank Release Detection: Overfill Install	Yes
Tank Release Detection: Groundwater	No
Tank Release Detection: Int Sec Containment	No
Tank Release Detection: Int Double Walled	Yes
Tank Release Detection: Other Method	No
Tank Release Detection: Other Note	Not reported
Pipe Release Detection: Leak Deferred	Not reported
Pipe Release Detection: Autoleak	Not reported
Pipe Release Detection: Line Tightness	No
Pipe Release Detection: Stat Invent Recon	No
Pipe Release Detection: Groundwater	No
Pipe Release Detection: Int Sec Containment	No
Pipe Release Det: Interior Double Walled	No
Pipe Release Detection: Other Method	No
Pipe Release Detection: Other Note	Not reported

Pipe Type:	NO VALVE: SUCTION
Pipe Materials: Bare Steel	No
Pipe Materials: Galvanized Steel	No
Pipe Materials: Copper	No
Pipe Materials: Fiberglass	Yes
Pipe Materials: Cath Protect	No
Pipe Materials: Double Walled	No
Pipe Materials: Sec Containment	No
Pipe Materials: Repaired	No
Pipe Materials: Unknown	No
Pipe Materials: Other	No
Pipe Materials: Other Note	Not reported

Facility ID:	3023879
Federally Regulated:	No

Tank Number:	2
Tank Capacity:	25000
Tank Contents:	HEATING OIL

Map ID	Site	Database(s)	EPA ID Number

MOUNT VERNON HIGH SCHOOL (Continued) **U003681903**

Tank Status:	**PERM OUT OF USE**
Tank Type:	UST
Tank Material:	
Install Date:	1/1/1971
Tank Materials: Bare Steel	Yes
Tank Materials: Cath Protect Steel	No
Tank Materials: Epoxy Steel	No
Tank Materials: Fiberglass	No
Tank Materials: Concrete	No
Tank Materials: Composite	No
Tank Materials: Double Walled	No
Tank Materials: Lined Interior	No
Tank Materials: Excav Liner	No
Tank Materials: Insulated Tank Jacket	No
Tank Materials: Repaired	No
Tank Materials: Unknown	No
Tank Materials: Other	No
Tank Materials: Other Note	Not reported
Release Detection:	
Tank Release Detection: Leak Deferred	No
Tank Release Detection: Manual Gauge	No
Tank Release Detection: Auto Gauge	No
Tank Release Detection:Tank Tightness	No
Tank Release Detection: Vapor Monitor	No
Tank Release Detection: Inventory	No
Tank Release Detection: Stat Invent Recon	No
Tank Release Detection: Spill Install	No
Tank Release Detection: Overfill Install	No
Tank Release Detection: Groundwater	No
Tank Release Detection: Int Sec Containment	No
Tank Release Detection: Int Double Walled	No
Tank Release Detection: Other Method	No
Tank Release Detection: Other Note	Not reported
Pipe Release Detection: Leak Deferred	Not reported
Pipe Release Detection: Autoleak	Not reported
Pipe Release Detection: Line Tightness	No
Pipe Release Detection: Stat Invent Recon	No
Pipe Release Detection: Groundwater	No
Pipe Release Detection: Int Sec Containment	No
Pipe Release Det: Interior Double Walled	No
Pipe Release Detection: Other Method	No
Pipe Release Detection: Other Note	Not reported
Pipe Type:	UNKNOWN
Pipe Materials: Bare Steel	Yes
Pipe Materials: Galvanized Steel	No
Pipe Materials: Copper	No
Pipe Materials: Fiberglass	No
Pipe Materials: Cath Protect	No
Pipe Materials: Double Walled	No
Pipe Materials: Sec Containment	No
Pipe Materials: Repaired	No
Pipe Materials: Unknown	No
Pipe Materials: Other	No
Pipe Materials: Other Note	Not reported

Map ID	Site	Database(s)	EPA ID Number

MOUNT VERNON HIGH SCHOOL (Continued) **U003681903**

Facility ID:	3023879
Federally Regulated:	Yes
Tank Number:	G3
Tank Capacity:	250
Tank Contents:	USED OIL
Tank Status:	**CLS IN GRD**
Tank Type:	UST

Tank Material:

Install Date:	1/1/1972
Tank Materials: Bare Steel	No
Tank Materials: Cath Protect Steel	No
Tank Materials: Epoxy Steel	No
Tank Materials: Fiberglass	No
Tank Materials: Concrete	Yes
Tank Materials: Composite	No
Tank Materials: Double Walled	No
Tank Materials: Lined Interior	No
Tank Materials: Excav Liner	No
Tank Materials: Insulated Tank Jacket	No
Tank Materials: Repaired	No
Tank Materials: Unknown	No
Tank Materials: Other	No
Tank Materials: Other Note	Not reported

Release Detection:

Tank Release Detection: Leak Deferred	No
Tank Release Detection: Manual Gauge	No
Tank Release Detection: Auto Gauge	No
Tank Release Detection:Tank Tightness	No
Tank Release Detection: Vapor Monitor	No
Tank Release Detection: Inventory	No
Tank Release Detection: Stat Invent Recon	No
Tank Release Detection: Spill Install	No
Tank Release Detection: Overfill Install	No
Tank Release Detection: Groundwater	No
Tank Release Detection: Int Sec Containment	No
Tank Release Detection: Int Double Walled	No
Tank Release Detection: Other Method	No
Tank Release Detection: Other Note	Not reported
Pipe Release Detection: Leak Deferred	Not reported
Pipe Release Detection: Autoleak	Not reported
Pipe Release Detection: Line Tightness	No
Pipe Release Detection: Stat Invent Recon	No
Pipe Release Detection: Groundwater	No
Pipe Release Detection: Int Sec Containment	No
Pipe Release Det: Interior Double Walled	No
Pipe Release Detection: Other Method	No
Pipe Release Detection: Other Note	Not reported
Pipe Type:	GRAVITY
Pipe Materials: Bare Steel	Yes
Pipe Materials: Galvanized Steel	No
Pipe Materials: Copper	No
Pipe Materials: Fiberglass	No
Pipe Materials: Cath Protect	No

Map ID	Site	Database(s)	EPA ID Number

MOUNT VERNON HIGH SCHOOL (Continued) **U003681903**

Pipe Materials: Double Walled	No
Pipe Materials: Sec Containment	No
Pipe Materials: Repaired	No
Pipe Materials: Unknown	No
Pipe Materials: Other	No
Pipe Materials: Other Note	Not reported
Facility ID:	3023879
Federally Regulated:	No
Tank Number:	R1
Tank Capacity:	15000
Tank Contents:	HEATING OIL
Tank Status:	**REM FROM GRD**
Tank Type:	UST

Tank Material:

Install Date:	1/1/1958
Tank Materials: Bare Steel	Yes
Tank Materials: Cath Protect Steel	No
Tank Materials: Epoxy Steel	No
Tank Materials: Fiberglass	No
Tank Materials: Concrete	No
Tank Materials: Composite	No
Tank Materials: Double Walled	No
Tank Materials: Lined Interior	No
Tank Materials: Excav Liner	No
Tank Materials: Insulated Tank Jacket	No
Tank Materials: Repaired	No
Tank Materials: Unknown	No
Tank Materials: Other	No
Tank Materials: Other Note	Not reported

Release Detection:

Tank Release Detection: Leak Deferred	No
Tank Release Detection: Manual Gauge	No
Tank Release Detection: Auto Gauge	No
Tank Release Detection:Tank Tightness	No
Tank Release Detection: Vapor Monitor	No
Tank Release Detection: Inventory	No
Tank Release Detection: Stat Invent Recon	No
Tank Release Detection: Spill Install	No
Tank Release Detection: Overfill Install	No
Tank Release Detection: Groundwater	No
Tank Release Detection: Int Sec Containment	No
Tank Release Detection: Int Double Walled	No
Tank Release Detection: Other Method	No
Tank Release Detection: Other Note	Not reported
Pipe Release Detection: Leak Deferred	Not reported
Pipe Release Detection: Autoleak	Not reported
Pipe Release Detection: Line Tightness	No
Pipe Release Detection: Stat Invent Recon	No
Pipe Release Detection: Groundwater	No
Pipe Release Detection: Int Sec Containment	No
Pipe Release Det: Interior Double Walled	No
Pipe Release Detection: Other Method	No

Map ID	Site	Database(s)	EPA ID Number

MOUNT VERNON HIGH SCHOOL (Continued) **U003681903**

Pipe Release Detection: Other Note	Not reported
Pipe Type:	UNKNOWN
Pipe Materials: Bare Steel	Yes
Pipe Materials: Galvanized Steel	No
Pipe Materials: Copper	No
Pipe Materials: Fiberglass	No
Pipe Materials: Cath Protect	No
Pipe Materials: Double Walled	No
Pipe Materials: Sec Containment	No
Pipe Materials: Repaired	No
Pipe Materials: Unknown	No
Pipe Materials: Other	No
Pipe Materials: Other Note	Not reported

1516 **MOUNT VERNON HS** **VA SPILLS** **S108326039**
8515 OLD MT. VERNON ROAD **N/A**
ALEXANDRIA, VA

SPILLS:

Fips City/County:	Fairfax County
Status:	Not reported
Reference Id:	Not reported
IR Number:	2005-N-0945
Associated IR:	Not reported
Incident Date:	Not reported
Call Received Date:	05/31/2005
Closure Comments:	See Site Summary for details
Threat To:	Not reported
Terrorism (Y/N):	NO
Characterize Incident:	Not reported
Incident Type:	Petroleum
Incident Subtype:	Petroleum
Materials:	Oil (Fuel-Diesel)(35 - 35 Gallons)
Effect To Receptor:	Not reported
Water Body:	Not reported
Low Quantity To Water:	Not reported
High Quantity To Water:	Not reported
Quantity Units:	Not reported
Other Receptors:	Pavement
RP Company:	Vandals
RP Name:	Not reported
Property Owner:	Not reported
Property Company:	Not reported
Duration Of Event (Hrs):	Not reported
Impacts:	Not reported
Other Impacts:	Not reported
Steps Taken:	Not reported
Steps Taken Description:	Not reported
System Components:	Not reported
Other System Components:	Not reported
Cause Of Event:	Not reported
Corrective Action Taken:	Not reported
Weather Status:	Not reported
Precipitation (Wet):	Not reported
Discharge Type:	Not reported
Discharge Volume:	Not reported

Map ID	Site	Database(s)	EPA ID Number

MOUNT VERNON HS (Continued) **S108326039**

Unknown Discharge (Y/N):	NO
Site Name:	MOUNT VERNON HS
Closure Date:	06/01/2005
Orig. Call Incident Description:	"Spill over weekend - Less than 35 gal. diesel spill from vandalism of vehicles,, school did clean up, not waters impacted, police investigating"
Original Call Material Description:	diesel (Qty=35)
Original Call Location Description:	Mount Vernon HS-8515 Old Mt Vernon Road-Alexandria-VA--Fairfax County
Incident Ongoing at time of Call:	Not reported
Agencies Notified (Y/N):	NO
Other Agencies:	Not reported
Permitted (Y/N):	NO
Call Reported By Company Name:	Lt Terry Jenkins
Call Property Owner Company Name:	Not reported
Call Property Owner Name:	Not reported
Site Summary:	"return call from Lt. Jenkins, confirm that school risk manager Doug Oneill wanted to make sure DEQ was notified."

SPILLS NO:

Region:	NO
Id:	Not reported
Incident Summary:	Not reported
Date In:	5/31/2005
Date Closed:	6/1/2005
Pollution Type:	Not reported
Responsible Party:	Vandals
Facility Status:	**Not reported**
Owner:	Not reported
Facility Contact:	Not reported
Facility Permitted:	0
Facility Telephone:	Not reported
Time In:	4:24:00 PM
Reported By Name:	Lt. Terry Jenkins
Reported By Telephone:	7032464746
Reported By Affiliation/Addr:	Fairfax FMO
Incident Response IR #:	2005-N-0945
Responsible Party Address:	Not reported
Responsible Party City:	Not reported
Responsible Party State:	Not reported
Responsible Party Zip:	Not reported
Responsible Party Contact:	Not reported
Responsible Party Telephone:	Not reported
Owner Name:	Not reported
Owner Address:	Not reported
Owner City:	Not reported
Owner State:	Not reported
Owner Zip:	Not reported
Owner Contact:	Not reported
Owner Telephone:	Not reported
Incident Date:	Not reported
Incident Time:	Not reported
Petroleum:	-1
Solid Waste:	0
Hazardous Waste:	0
Water:	0
Air:	0
Sewage:	0

Map ID	Site	Database(s)	EPA ID Number
	MOUNT VERNON HS (Continued)		**S108326039**

Fish Kill:	0
Threat Wetlands:	0
Wetlands:	0
Material Released:	diesel
Possible Receptors:	pavement
Quantity Released:	35
Unit Released:	gallons
Quantity In Water:	Not reported
Receiving Waters:	Not reported
River Basin:	Not reported
Inspection Date:	Not reported
Call Date:	Not reported
Inspector:	Not reported
Response Due:	Not reported
Response Received Date:	Not reported
Visit Needed:	0
Open:	0
Air Referral Date:	Not reported
Air Reg/ Permit Number:	Not reported
Waste Referral Date:	Not reported
Epa Id Or Permit Number:	Not reported
Water Referral Date:	Not reported
Water Permit Number:	Not reported
Remediation Referral Date:	Not reported
Remediation Pc Number:	Not reported
Enforcement Referral Date:	Not reported
Nov Number:	Not reported
Pc Number:	Not reported
Receive By:	Not reported
Case Officer:	Not reported
Case Type:	Not reported
Street Address:	Not reported
Polllutant:	Not reported
Impact:	Not reported
Spill Time:	Not reported
Spill Date:	Not reported
Spill Volume:	Not reported
Measure:	Not reported
Volume In Water:	Not reported
Stream Name:	Not reported
Investigation Date:	Not reported
Closure Date:	Not reported
Lab Results:	Not reported
Target Date:	Not reported
Prep Number:	Not reported
Report Date:	Not reported
Report Time:	Not reported
Pollutant Scr:	Not reported
Volume:	Not reported
Volume Esc:	Not reported
Future Recommendations:	Not reported
Stream Code:	Not reported
Visit Date:	Not reported
Lab Date:	Not reported
File Close Date:	Not reported
Prep Copy:	Not reported
City:	Not reported

Map ID	Site	Database(s)	EPA ID Number

MOUNT VERNON HS (Continued) **S108326039**

Incident Summary:	Spill over weekend - Less than 35 gal. diesel spill from vandalism of vehicles,, school did clean up, not waters impacted, police investigating
Reported:	Not reported
Results:	Not reported
Inspection Comments:	return call from Lt. Jenkins, confirm that school risk manager Doug Oneill wanted to make sure DEQ was notified.
Remarks:	Not reported

1516 **MOUNT VERNON HIGH SCHOOL (FFXC)** **VA LUST** **S105983129**
8515 OLD MOUNT VERNON ROAD **N/A**
FAIRFAX, VA 22309

LUST REG NO:

Region:	NO
Facility ID:	3023879
Status:	**Closed**
Tank Size:	0
Product:	Not reported
Release Date:	05/06/1991
Closed Date:	9/30/1994
Case Type:	Article 9
Case Officer:	Randy Chapman
Pollution Complaint #:	91-1632
Permit Number:	0
Priority:	-

1516 **MOUNT VERNON HIGH SCHOOL** **RCRA-SQG** **1000838018**
8515 OLD MOUNT VERNON ROAD **FINDS** **VAD988225702**
ALEXANDRIA, VA 22309 **US AIRS**
ECHO

RCRA-SQG:

Date form received by agency:	04/15/1993
Facility name:	FAIRFAX COUNTY SCHOOLS - MT VERNON H S
Facility address:	8515 OLD MT VERNON RD ALEXANDRIA, VA 22309
EPA ID:	VAD988225702
Mailing address:	6800 B INDUSTRIAL RD SPRINGFIELD, VA 22151
Contact:	THOMAS FERGUSON
Contact address:	6800 B INDUSTRIAL RD SPRINGFIELD, VA 22151
Contact country:	US
Contact telephone:	703-658-3767
Contact email:	Not reported
EPA Region:	03
Classification:	Small Small Quantity Generator
Description:	Handler: generates more than 100 and less than 1000 kg of hazardous waste during any calendar month and accumulates less than 6000 kg of hazardous waste at any time; or generates 100 kg or less of hazardous waste during any calendar month, and accumulates more than 1000 kg of hazardous waste at any time

Owner/Operator Summary:

Owner/operator name:	FAIRFAX COUNTY SCHOOL BOARD

Map ID	Site	Database(s)	EPA ID Number

MOUNT VERNON HIGH SCHOOL (Continued) **1000838018**

Owner/operator address: 10700 PAGE AVE
FAIRFAX, VA 22030
Owner/operator country: Not reported
Owner/operator telephone: 703-246-2505
Owner/operator email: Not reported
Owner/operator fax: Not reported
Owner/operator extension: Not reported
Legal status: County
Owner/Operator Type: Owner
Owner/Op start date: Not reported
Owner/Op end date: Not reported

Handler Activities Summary:
U.S. importer of hazardous waste: No
Mixed waste (haz. and radioactive): No
Recycler of hazardous waste: No
Transporter of hazardous waste: No
Treater, storer or disposer of HW: No
Underground injection activity: No
On-site burner exemption: No
Furnace exemption: No
Used oil fuel burner: No
Used oil processor: No
User oil refiner: No
Used oil fuel marketer to burner: No
Used oil Specification marketer: No
Used oil transfer facility: No
Used oil transporter: No

. Waste code: D001
. Waste name: IGNITABLE WASTE

Violation Status: No violations found

FINDS:

Registry ID: 110005254919

Environmental Interest/Information System

AFS (Aerometric Information Retrieval System (AIRS) Facility Subsystem) replaces the former Compliance Data System (CDS), the National Emission Data System (NEDS), and the Storage and Retrieval of Aerometric Data (SAROAD). AIRS is the national repository for information concerning airborne pollution in the United States. AFS is used to track emissions and compliance data from industrial plants. AFS data are utilized by states to prepare State Implementation Plans to comply with regulatory programs and by EPA as an input for the estimation of total national emissions. AFS is undergoing a major redesign to support facility operating permits required under Title V of the Clean Air Act.

AIR SYNTHETIC MINOR

CEDS (Virginia - Comprehensive Environmental Data System) is the Department of Environmental Quality's (DEQ) electronic data system for maintaining databases on sources of pollutants in all media.

Map ID	Site	Database(s)	EPA ID Number

MOUNT VERNON HIGH SCHOOL (Continued) **1000838018**

RCRAInfo is a national information system that supports the Resource Conservation and Recovery Act (RCRA) program through the tracking of events and activities related to facilities that generate, transport, and treat, store, or dispose of hazardous waste. RCRAInfo allows RCRA program staff to track the notification, permit, compliance, and corrective action activities required under RCRA.

Click this hyperlink while viewing on your computer to access additional FINDS: detail in the EDR Site Report.

US AIRS (AFS):

Envid:	1000838018
Region Code:	03
County Code:	VA059
Programmatic ID:	AIR VA0000005105900115
Facility Registry ID:	110005254919
D and B Number:	Not reported
Facility Site Name:	MOUNT VERNON HIGH SCHOOL
Primary SIC Code:	Not reported
NAICS Code:	611110
Default Air Classification Code:	SMI
Facility Type of Ownership Code:	NON
Air CMS Category Code:	Not reported
HPV Status:	Not reported

US AIRS (AFS):

Region Code:	03
Programmatic ID:	AIR VA0000005105900115
Facility Registry ID:	110005254919
Air Operating Status Code:	OPR
Default Air Classification Code:	SMI
Air Program:	New Source Performance Standards
Activity Date:	2015-01-21 00:00:00
Activity Status Date:	2015-03-31 16:07:43
Activity Group:	Compliance Monitoring
Activity Type:	Inspection/Evaluation
Activity Status:	Active

Region Code:	03
Programmatic ID:	AIR VA0000005105900115
Facility Registry ID:	110005254919
Air Operating Status Code:	OPR
Default Air Classification Code:	SMI
Air Program:	New Source Performance Standards
Activity Date:	2015-07-29 00:00:00
Activity Status Date:	2015-08-06 10:07:35
Activity Group:	Compliance Monitoring
Activity Type:	Inspection/Evaluation
Activity Status:	Active

Region Code:	03
Programmatic ID:	AIR VA0000005105900115
Facility Registry ID:	110005254919
Air Operating Status Code:	OPR
Default Air Classification Code:	SMI
Air Program:	New Source Performance Standards

Map ID	Site	Database(s)	EPA ID Number

MOUNT VERNON HIGH SCHOOL (Continued) **1000838018**

Activity Date: 2015-07-29 00:00:00
Activity Status Date: 2015-08-06 10:07:36
Activity Group: Compliance Monitoring
Activity Type: Inspection/Evaluation
Activity Status: Active

Region Code: 03
Programmatic ID: AIR VA0000005105900115
Facility Registry ID: 110005254919
Air Operating Status Code: OPR
Default Air Classification Code: SMI
Air Program: New Source Performance Standards
Activity Date: 2016-02-10 00:00:00
Activity Status Date: 2016-02-18 10:11:05
Activity Group: Compliance Monitoring
Activity Type: Inspection/Evaluation
Activity Status: Active

Region Code: 03
Programmatic ID: AIR VA0000005105900115
Facility Registry ID: 110005254919
Air Operating Status Code: OPR
Default Air Classification Code: SMI
Air Program: New Source Performance Standards
Activity Date: 2016-05-06 00:00:00
Activity Status Date: 2016-05-12 15:19:46
Activity Group: Compliance Monitoring
Activity Type: Inspection/Evaluation
Activity Status: Active

Region Code: 03
Programmatic ID: AIR VA0000005105900115
Facility Registry ID: 110005254919
Air Operating Status Code: OPR
Default Air Classification Code: SMI
Air Program: New Source Performance Standards
Activity Date: 2016-07-18 00:00:00
Activity Status Date: 2016-07-22 02:36:24
Activity Group: Compliance Monitoring
Activity Type: Inspection/Evaluation
Activity Status: Active

Region Code: 03
Programmatic ID: AIR VA0000005105900115
Facility Registry ID: 110005254919
Air Operating Status Code: OPR
Default Air Classification Code: SMI
Air Program: New Source Performance Standards
Activity Date: 1999-03-31 00:00:00
Activity Status Date: Not reported
Activity Group: Compliance Monitoring
Activity Type: Inspection/Evaluation
Activity Status: Not reported

Region Code: 03
Programmatic ID: AIR VA0000005105900115
Facility Registry ID: 110005254919

Map ID	Site	Database(s)	EPA ID Number

MOUNT VERNON HIGH SCHOOL (Continued) **1000838018**

Air Operating Status Code: OPR
Default Air Classification Code: SMI
Air Program: New Source Performance Standards
Activity Date: 2000-02-03 00:00:00
Activity Status Date: Not reported
Activity Group: Compliance Monitoring
Activity Type: Inspection/Evaluation
Activity Status: Not reported

Region Code: 03
Programmatic ID: AIR VA0000005105900115
Facility Registry ID: 110005254919
Air Operating Status Code: OPR
Default Air Classification Code: SMI
Air Program: New Source Performance Standards
Activity Date: 2001-03-22 00:00:00
Activity Status Date: Not reported
Activity Group: Compliance Monitoring
Activity Type: Inspection/Evaluation
Activity Status: Not reported

Region Code: 03
Programmatic ID: AIR VA0000005105900115
Facility Registry ID: 110005254919
Air Operating Status Code: OPR
Default Air Classification Code: SMI
Air Program: New Source Performance Standards
Activity Date: 2001-12-13 00:00:00
Activity Status Date: Not reported
Activity Group: Compliance Monitoring
Activity Type: Inspection/Evaluation
Activity Status: Not reported

Region Code: 03
Programmatic ID: AIR VA0000005105900115
Facility Registry ID: 110005254919
Air Operating Status Code: OPR
Default Air Classification Code: SMI
Air Program: New Source Performance Standards
Activity Date: 2002-01-30 00:00:00
Activity Status Date: Not reported
Activity Group: Compliance Monitoring
Activity Type: Inspection/Evaluation
Activity Status: Not reported

Region Code: 03
Programmatic ID: AIR VA0000005105900115
Facility Registry ID: 110005254919
Air Operating Status Code: OPR
Default Air Classification Code: SMI
Air Program: New Source Performance Standards
Activity Date: 2002-05-01 00:00:00
Activity Status Date: Not reported
Activity Group: Compliance Monitoring
Activity Type: Inspection/Evaluation
Activity Status: Not reported

Map ID	Site	Database(s)	EPA ID Number

MOUNT VERNON HIGH SCHOOL (Continued) **1000838018**

Region Code: 03
Programmatic ID: AIR VA0000005105900115
Facility Registry ID: 110005254919
Air Operating Status Code: OPR
Default Air Classification Code: SMI
Air Program: New Source Performance Standards
Activity Date: 2002-08-07 00:00:00
Activity Status Date: Not reported
Activity Group: Compliance Monitoring
Activity Type: Inspection/Evaluation
Activity Status: Not reported

Region Code: 03
Programmatic ID: AIR VA0000005105900115
Facility Registry ID: 110005254919
Air Operating Status Code: OPR
Default Air Classification Code: SMI
Air Program: New Source Performance Standards
Activity Date: 2002-09-05 00:00:00
Activity Status Date: Not reported
Activity Group: Compliance Monitoring
Activity Type: Inspection/Evaluation
Activity Status: Not reported

Region Code: 03
Programmatic ID: AIR VA0000005105900115
Facility Registry ID: 110005254919
Air Operating Status Code: OPR
Default Air Classification Code: SMI
Air Program: New Source Performance Standards
Activity Date: 2002-09-30 00:00:00
Activity Status Date: Not reported
Activity Group: Compliance Monitoring
Activity Type: Inspection/Evaluation
Activity Status: Not reported

Region Code: 03
Programmatic ID: AIR VA0000005105900115
Facility Registry ID: 110005254919
Air Operating Status Code: OPR
Default Air Classification Code: SMI
Air Program: New Source Performance Standards
Activity Date: 2002-11-12 00:00:00
Activity Status Date: Not reported
Activity Group: Compliance Monitoring
Activity Type: Inspection/Evaluation
Activity Status: Not reported

Region Code: 03
Programmatic ID: AIR VA0000005105900115
Facility Registry ID: 110005254919
Air Operating Status Code: OPR
Default Air Classification Code: SMI
Air Program: New Source Performance Standards
Activity Date: 2003-01-29 00:00:00
Activity Status Date: Not reported
Activity Group: Compliance Monitoring

Map ID	Site	Database(s)	EPA ID Number

MOUNT VERNON HIGH SCHOOL (Continued) **1000838018**

Activity Type: Inspection/Evaluation
Activity Status: Not reported

Region Code: 03
Programmatic ID: AIR VA0000005105900115
Facility Registry ID: 110005254919
Air Operating Status Code: OPR
Default Air Classification Code: SMI
Air Program: New Source Performance Standards
Activity Date: 2003-05-13 00:00:00
Activity Status Date: Not reported
Activity Group: Compliance Monitoring
Activity Type: Inspection/Evaluation
Activity Status: Not reported

Region Code: 03
Programmatic ID: AIR VA0000005105900115
Facility Registry ID: 110005254919
Air Operating Status Code: OPR
Default Air Classification Code: SMI
Air Program: New Source Performance Standards
Activity Date: 2003-08-04 00:00:00
Activity Status Date: Not reported
Activity Group: Compliance Monitoring
Activity Type: Inspection/Evaluation
Activity Status: Not reported

Region Code: 03
Programmatic ID: AIR VA0000005105900115
Facility Registry ID: 110005254919
Air Operating Status Code: OPR
Default Air Classification Code: SMI
Air Program: New Source Performance Standards
Activity Date: 2003-12-11 00:00:00
Activity Status Date: Not reported
Activity Group: Compliance Monitoring
Activity Type: Inspection/Evaluation
Activity Status: Not reported

Region Code: 03
Programmatic ID: AIR VA0000005105900115
Facility Registry ID: 110005254919
Air Operating Status Code: OPR
Default Air Classification Code: SMI
Air Program: New Source Performance Standards
Activity Date: 2004-02-03 00:00:00
Activity Status Date: Not reported
Activity Group: Compliance Monitoring
Activity Type: Inspection/Evaluation
Activity Status: Not reported

Region Code: 03
Programmatic ID: AIR VA0000005105900115
Facility Registry ID: 110005254919
Air Operating Status Code: OPR
Default Air Classification Code: SMI
Air Program: New Source Performance Standards

Map ID	Site	Database(s)	EPA ID Number

MOUNT VERNON HIGH SCHOOL (Continued) **1000838018**

Activity Date: 2004-04-13 00:00:00
Activity Status Date: Not reported
Activity Group: Compliance Monitoring
Activity Type: Inspection/Evaluation
Activity Status: Not reported

Region Code: 03
Programmatic ID: AIR VA0000005105900115
Facility Registry ID: 110005254919
Air Operating Status Code: OPR
Default Air Classification Code: SMI
Air Program: New Source Performance Standards
Activity Date: 2004-05-10 00:00:00
Activity Status Date: Not reported
Activity Group: Compliance Monitoring
Activity Type: Inspection/Evaluation
Activity Status: Not reported

Region Code: 03
Programmatic ID: AIR VA0000005105900115
Facility Registry ID: 110005254919
Air Operating Status Code: OPR
Default Air Classification Code: SMI
Air Program: New Source Performance Standards
Activity Date: 2004-06-07 00:00:00
Activity Status Date: Not reported
Activity Group: Compliance Monitoring
Activity Type: Inspection/Evaluation
Activity Status: Not reported

Region Code: 03
Programmatic ID: AIR VA0000005105900115
Facility Registry ID: 110005254919
Air Operating Status Code: OPR
Default Air Classification Code: SMI
Air Program: New Source Performance Standards
Activity Date: 2004-07-22 00:00:00
Activity Status Date: Not reported
Activity Group: Compliance Monitoring
Activity Type: Inspection/Evaluation
Activity Status: Not reported

Region Code: 03
Programmatic ID: AIR VA0000005105900115
Facility Registry ID: 110005254919
Air Operating Status Code: OPR
Default Air Classification Code: SMI
Air Program: New Source Performance Standards
Activity Date: 2005-01-19 00:00:00
Activity Status Date: Not reported
Activity Group: Compliance Monitoring
Activity Type: Inspection/Evaluation
Activity Status: Not reported

Region Code: 03
Programmatic ID: AIR VA0000005105900115
Facility Registry ID: 110005254919

Map ID	Site	Database(s)	EPA ID Number

MOUNT VERNON HIGH SCHOOL (Continued) **1000838018**

Air Operating Status Code: OPR
Default Air Classification Code: SMI
Air Program: New Source Performance Standards
Activity Date: 2005-03-05 00:00:00
Activity Status Date: Not reported
Activity Group: Compliance Monitoring
Activity Type: Inspection/Evaluation
Activity Status: Not reported

Region Code: 03
Programmatic ID: AIR VA0000005105900115
Facility Registry ID: 110005254919
Air Operating Status Code: OPR
Default Air Classification Code: SMI
Air Program: New Source Performance Standards
Activity Date: 2005-05-16 00:00:00
Activity Status Date: Not reported
Activity Group: Compliance Monitoring
Activity Type: Inspection/Evaluation
Activity Status: Not reported

Region Code: 03
Programmatic ID: AIR VA0000005105900115
Facility Registry ID: 110005254919
Air Operating Status Code: OPR
Default Air Classification Code: SMI
Air Program: New Source Performance Standards
Activity Date: 2005-06-13 00:00:00
Activity Status Date: Not reported
Activity Group: Compliance Monitoring
Activity Type: Inspection/Evaluation
Activity Status: Not reported

Region Code: 03
Programmatic ID: AIR VA0000005105900115
Facility Registry ID: 110005254919
Air Operating Status Code: OPR
Default Air Classification Code: SMI
Air Program: New Source Performance Standards
Activity Date: 2005-08-01 00:00:00
Activity Status Date: Not reported
Activity Group: Compliance Monitoring
Activity Type: Inspection/Evaluation
Activity Status: Not reported

Region Code: 03
Programmatic ID: AIR VA0000005105900115
Facility Registry ID: 110005254919
Air Operating Status Code: OPR
Default Air Classification Code: SMI
Air Program: New Source Performance Standards
Activity Date: 2005-10-06 00:00:00
Activity Status Date: Not reported
Activity Group: Compliance Monitoring
Activity Type: Inspection/Evaluation
Activity Status: Not reported

Map ID	Site	Database(s)	EPA ID Number

MOUNT VERNON HIGH SCHOOL (Continued) **1000838018**

Region Code: 03
Programmatic ID: AIR VA0000005105900115
Facility Registry ID: 110005254919
Air Operating Status Code: OPR
Default Air Classification Code: SMI
Air Program: New Source Performance Standards
Activity Date: 2006-04-03 00:00:00
Activity Status Date: Not reported
Activity Group: Compliance Monitoring
Activity Type: Inspection/Evaluation
Activity Status: Not reported

Region Code: 03
Programmatic ID: AIR VA0000005105900115
Facility Registry ID: 110005254919
Air Operating Status Code: OPR
Default Air Classification Code: SMI
Air Program: New Source Performance Standards
Activity Date: 2006-04-28 00:00:00
Activity Status Date: Not reported
Activity Group: Compliance Monitoring
Activity Type: Inspection/Evaluation
Activity Status: Not reported

Region Code: 03
Programmatic ID: AIR VA0000005105900115
Facility Registry ID: 110005254919
Air Operating Status Code: OPR
Default Air Classification Code: SMI
Air Program: New Source Performance Standards
Activity Date: 2006-10-16 00:00:00
Activity Status Date: Not reported
Activity Group: Compliance Monitoring
Activity Type: Inspection/Evaluation
Activity Status: Not reported

Region Code: 03
Programmatic ID: AIR VA0000005105900115
Facility Registry ID: 110005254919
Air Operating Status Code: OPR
Default Air Classification Code: SMI
Air Program: New Source Performance Standards
Activity Date: 2007-01-10 00:00:00
Activity Status Date: Not reported
Activity Group: Compliance Monitoring
Activity Type: Inspection/Evaluation
Activity Status: Not reported

Region Code: 03
Programmatic ID: AIR VA0000005105900115
Facility Registry ID: 110005254919
Air Operating Status Code: OPR
Default Air Classification Code: SMI
Air Program: New Source Performance Standards
Activity Date: 2007-04-06 00:00:00
Activity Status Date: Not reported
Activity Group: Compliance Monitoring

Map ID	Site	Database(s)	EPA ID Number

MOUNT VERNON HIGH SCHOOL (Continued) **1000838018**

Activity Type: Inspection/Evaluation
Activity Status: Not reported

Region Code: 03
Programmatic ID: AIR VA0000005105900115
Facility Registry ID: 110005254919
Air Operating Status Code: OPR
Default Air Classification Code: SMI
Air Program: New Source Performance Standards
Activity Date: 2007-06-07 00:00:00
Activity Status Date: Not reported
Activity Group: Compliance Monitoring
Activity Type: Inspection/Evaluation
Activity Status: Not reported

Region Code: 03
Programmatic ID: AIR VA0000005105900115
Facility Registry ID: 110005254919
Air Operating Status Code: OPR
Default Air Classification Code: SMI
Air Program: New Source Performance Standards
Activity Date: 2008-01-10 00:00:00
Activity Status Date: Not reported
Activity Group: Compliance Monitoring
Activity Type: Inspection/Evaluation
Activity Status: Not reported

Region Code: 03
Programmatic ID: AIR VA0000005105900115
Facility Registry ID: 110005254919
Air Operating Status Code: OPR
Default Air Classification Code: SMI
Air Program: New Source Performance Standards
Activity Date: 2008-01-23 00:00:00
Activity Status Date: Not reported
Activity Group: Compliance Monitoring
Activity Type: Inspection/Evaluation
Activity Status: Not reported

Region Code: 03
Programmatic ID: AIR VA0000005105900115
Facility Registry ID: 110005254919
Air Operating Status Code: OPR
Default Air Classification Code: SMI
Air Program: New Source Performance Standards
Activity Date: 2008-05-20 00:00:00
Activity Status Date: Not reported
Activity Group: Compliance Monitoring
Activity Type: Inspection/Evaluation
Activity Status: Not reported

Region Code: 03
Programmatic ID: AIR VA0000005105900115
Facility Registry ID: 110005254919
Air Operating Status Code: OPR
Default Air Classification Code: SMI
Air Program: New Source Performance Standards

Map ID	Site	Database(s)	EPA ID Number

MOUNT VERNON HIGH SCHOOL (Continued) **1000838018**

Activity Date: 2008-07-09 00:00:00
Activity Status Date: Not reported
Activity Group: Compliance Monitoring
Activity Type: Inspection/Evaluation
Activity Status: Not reported

Region Code: 03
Programmatic ID: AIR VA0000005105900115
Facility Registry ID: 110005254919
Air Operating Status Code: OPR
Default Air Classification Code: SMI
Air Program: New Source Performance Standards
Activity Date: 2008-10-21 00:00:00
Activity Status Date: Not reported
Activity Group: Compliance Monitoring
Activity Type: Inspection/Evaluation
Activity Status: Not reported

Region Code: 03
Programmatic ID: AIR VA0000005105900115
Facility Registry ID: 110005254919
Air Operating Status Code: OPR
Default Air Classification Code: SMI
Air Program: New Source Performance Standards
Activity Date: 2009-04-06 00:00:00
Activity Status Date: Not reported
Activity Group: Compliance Monitoring
Activity Type: Inspection/Evaluation
Activity Status: Not reported

Region Code: 03
Programmatic ID: AIR VA0000005105900115
Facility Registry ID: 110005254919
Air Operating Status Code: OPR
Default Air Classification Code: SMI
Air Program: New Source Performance Standards
Activity Date: 2010-01-05 00:00:00
Activity Status Date: Not reported
Activity Group: Compliance Monitoring
Activity Type: Inspection/Evaluation
Activity Status: Not reported

Region Code: 03
Programmatic ID: AIR VA0000005105900115
Facility Registry ID: 110005254919
Air Operating Status Code: OPR
Default Air Classification Code: SMI
Air Program: New Source Performance Standards
Activity Date: 2010-01-26 00:00:00
Activity Status Date: Not reported
Activity Group: Compliance Monitoring
Activity Type: Inspection/Evaluation
Activity Status: Not reported

Region Code: 03
Programmatic ID: AIR VA0000005105900115
Facility Registry ID: 110005254919

Map ID	Site	Database(s)	EPA ID Number

MOUNT VERNON HIGH SCHOOL (Continued) **1000838018**

Air Operating Status Code: OPR
Default Air Classification Code: SMI
Air Program: New Source Performance Standards
Activity Date: 2010-03-15 00:00:00
Activity Status Date: Not reported
Activity Group: Compliance Monitoring
Activity Type: Inspection/Evaluation
Activity Status: Not reported

Region Code: 03
Programmatic ID: AIR VA0000005105900115
Facility Registry ID: 110005254919
Air Operating Status Code: OPR
Default Air Classification Code: SMI
Air Program: New Source Performance Standards
Activity Date: 2010-05-11 00:00:00
Activity Status Date: Not reported
Activity Group: Compliance Monitoring
Activity Type: Inspection/Evaluation
Activity Status: Not reported

Region Code: 03
Programmatic ID: AIR VA0000005105900115
Facility Registry ID: 110005254919
Air Operating Status Code: OPR
Default Air Classification Code: SMI
Air Program: New Source Performance Standards
Activity Date: 2010-07-14 00:00:00
Activity Status Date: Not reported
Activity Group: Compliance Monitoring
Activity Type: Inspection/Evaluation
Activity Status: Not reported

Region Code: 03
Programmatic ID: AIR VA0000005105900115
Facility Registry ID: 110005254919
Air Operating Status Code: OPR
Default Air Classification Code: SMI
Air Program: New Source Performance Standards
Activity Date: 2010-10-13 00:00:00
Activity Status Date: Not reported
Activity Group: Compliance Monitoring
Activity Type: Inspection/Evaluation
Activity Status: Not reported

Region Code: 03
Programmatic ID: AIR VA0000005105900115
Facility Registry ID: 110005254919
Air Operating Status Code: OPR
Default Air Classification Code: SMI
Air Program: New Source Performance Standards
Activity Date: 2011-01-11 00:00:00
Activity Status Date: Not reported
Activity Group: Compliance Monitoring
Activity Type: Inspection/Evaluation
Activity Status: Not reported

Map ID	Site	Database(s)	EPA ID Number

MOUNT VERNON HIGH SCHOOL (Continued) **1000838018**

Region Code: 03
Programmatic ID: AIR VA0000005105900115
Facility Registry ID: 110005254919
Air Operating Status Code: OPR
Default Air Classification Code: SMI
Air Program: New Source Performance Standards
Activity Date: 2011-04-05 00:00:00
Activity Status Date: Not reported
Activity Group: Compliance Monitoring
Activity Type: Inspection/Evaluation
Activity Status: Not reported

Region Code: 03
Programmatic ID: AIR VA0000005105900115
Facility Registry ID: 110005254919
Air Operating Status Code: OPR
Default Air Classification Code: SMI
Air Program: New Source Performance Standards
Activity Date: 2011-04-12 00:00:00
Activity Status Date: Not reported
Activity Group: Compliance Monitoring
Activity Type: Inspection/Evaluation
Activity Status: Not reported

Region Code: 03
Programmatic ID: AIR VA0000005105900115
Facility Registry ID: 110005254919
Air Operating Status Code: OPR
Default Air Classification Code: SMI
Air Program: New Source Performance Standards
Activity Date: 2011-07-18 00:00:00
Activity Status Date: Not reported
Activity Group: Compliance Monitoring
Activity Type: Inspection/Evaluation
Activity Status: Not reported

Region Code: 03
Programmatic ID: AIR VA0000005105900115
Facility Registry ID: 110005254919
Air Operating Status Code: OPR
Default Air Classification Code: SMI
Air Program: New Source Performance Standards
Activity Date: 2011-11-30 00:00:00
Activity Status Date: Not reported
Activity Group: Compliance Monitoring
Activity Type: Inspection/Evaluation
Activity Status: Not reported

Region Code: 03
Programmatic ID: AIR VA0000005105900115
Facility Registry ID: 110005254919
Air Operating Status Code: OPR
Default Air Classification Code: SMI
Air Program: New Source Performance Standards
Activity Date: 2012-02-21 00:00:00
Activity Status Date: Not reported
Activity Group: Compliance Monitoring

Map ID	Site	Database(s)	EPA ID Number

MOUNT VERNON HIGH SCHOOL (Continued) **1000838018**

Activity Type: Inspection/Evaluation
Activity Status: Not reported

Region Code: 03
Programmatic ID: AIR VA0000005105900115
Facility Registry ID: 110005254919
Air Operating Status Code: OPR
Default Air Classification Code: SMI
Air Program: New Source Performance Standards
Activity Date: 2012-04-06 00:00:00
Activity Status Date: Not reported
Activity Group: Compliance Monitoring
Activity Type: Inspection/Evaluation
Activity Status: Not reported

Region Code: 03
Programmatic ID: AIR VA0000005105900115
Facility Registry ID: 110005254919
Air Operating Status Code: OPR
Default Air Classification Code: SMI
Air Program: New Source Performance Standards
Activity Date: 2012-04-17 00:00:00
Activity Status Date: Not reported
Activity Group: Compliance Monitoring
Activity Type: Inspection/Evaluation
Activity Status: Not reported

Region Code: 03
Programmatic ID: AIR VA0000005105900115
Facility Registry ID: 110005254919
Air Operating Status Code: OPR
Default Air Classification Code: SMI
Air Program: New Source Performance Standards
Activity Date: 2012-07-17 00:00:00
Activity Status Date: Not reported
Activity Group: Compliance Monitoring
Activity Type: Inspection/Evaluation
Activity Status: Not reported

Region Code: 03
Programmatic ID: AIR VA0000005105900115
Facility Registry ID: 110005254919
Air Operating Status Code: OPR
Default Air Classification Code: SMI
Air Program: New Source Performance Standards
Activity Date: 2012-10-12 00:00:00
Activity Status Date: Not reported
Activity Group: Compliance Monitoring
Activity Type: Inspection/Evaluation
Activity Status: Not reported

Region Code: 03
Programmatic ID: AIR VA0000005105900115
Facility Registry ID: 110005254919
Air Operating Status Code: OPR
Default Air Classification Code: SMI
Air Program: New Source Performance Standards

Map ID	Site	Database(s)	EPA ID Number

MOUNT VERNON HIGH SCHOOL (Continued) **1000838018**

Activity Date: 2013-01-22 00:00:00
Activity Status Date: Not reported
Activity Group: Compliance Monitoring
Activity Type: Inspection/Evaluation
Activity Status: Not reported

Region Code: 03
Programmatic ID: AIR VA0000005105900115
Facility Registry ID: 110005254919
Air Operating Status Code: OPR
Default Air Classification Code: SMI
Air Program: New Source Performance Standards
Activity Date: 2013-04-16 00:00:00
Activity Status Date: Not reported
Activity Group: Compliance Monitoring
Activity Type: Inspection/Evaluation
Activity Status: Not reported

Region Code: 03
Programmatic ID: AIR VA0000005105900115
Facility Registry ID: 110005254919
Air Operating Status Code: OPR
Default Air Classification Code: SMI
Air Program: New Source Performance Standards
Activity Date: 2013-09-17 00:00:00
Activity Status Date: Not reported
Activity Group: Compliance Monitoring
Activity Type: Inspection/Evaluation
Activity Status: Not reported

Region Code: 03
Programmatic ID: AIR VA0000005105900115
Facility Registry ID: 110005254919
Air Operating Status Code: OPR
Default Air Classification Code: SMI
Air Program: New Source Performance Standards
Activity Date: 2013-12-06 00:00:00
Activity Status Date: Not reported
Activity Group: Compliance Monitoring
Activity Type: Inspection/Evaluation
Activity Status: Not reported

Region Code: 03
Programmatic ID: AIR VA0000005105900115
Facility Registry ID: 110005254919
Air Operating Status Code: OPR
Default Air Classification Code: SMI
Air Program: New Source Performance Standards
Activity Date: 2014-01-23 00:00:00
Activity Status Date: Not reported
Activity Group: Compliance Monitoring
Activity Type: Inspection/Evaluation
Activity Status: Not reported

Region Code: 03
Programmatic ID: AIR VA0000005105900115
Facility Registry ID: 110005254919

Map ID	Site	Database(s)	EPA ID Number

MOUNT VERNON HIGH SCHOOL (Continued) **1000838018**

Air Operating Status Code: OPR
Default Air Classification Code: SMI
Air Program: New Source Performance Standards
Activity Date: 2014-01-24 00:00:00
Activity Status Date: Not reported
Activity Group: Compliance Monitoring
Activity Type: Inspection/Evaluation
Activity Status: Not reported

Region Code: 03
Programmatic ID: AIR VA0000005105900115
Facility Registry ID: 110005254919
Air Operating Status Code: OPR
Default Air Classification Code: SMI
Air Program: New Source Performance Standards
Activity Date: 2014-05-15 00:00:00
Activity Status Date: Not reported
Activity Group: Compliance Monitoring
Activity Type: Inspection/Evaluation
Activity Status: Not reported

Region Code: 03
Programmatic ID: AIR VA0000005105900115
Facility Registry ID: 110005254919
Air Operating Status Code: OPR
Default Air Classification Code: SMI
Air Program: New Source Performance Standards
Activity Date: 2014-07-15 00:00:00
Activity Status Date: Not reported
Activity Group: Compliance Monitoring
Activity Type: Inspection/Evaluation
Activity Status: Not reported

Region Code: 03
Programmatic ID: AIR VA0000005105900115
Facility Registry ID: 110005254919
Air Operating Status Code: OPR
Default Air Classification Code: SMI
Air Program: State Implementation Plan for National Primary and Secondary Ambient Air Quality Standards
Activity Date: 2015-01-21 00:00:00
Activity Status Date: 2015-03-31 16:07:43
Activity Group: Compliance Monitoring
Activity Type: Inspection/Evaluation
Activity Status: Active

Region Code: 03
Programmatic ID: AIR VA0000005105900115
Facility Registry ID: 110005254919
Air Operating Status Code: OPR
Default Air Classification Code: SMI
Air Program: State Implementation Plan for National Primary and Secondary Ambient Air Quality Standards
Activity Date: 2015-07-29 00:00:00
Activity Status Date: 2015-08-06 10:07:35
Activity Group: Compliance Monitoring
Activity Type: Inspection/Evaluation
Activity Status: Active

Map ID	Site	Database(s)	EPA ID Number

MOUNT VERNON HIGH SCHOOL (Continued) **1000838018**

Region Code: 03
Programmatic ID: AIR VA0000005105900115
Facility Registry ID: 110005254919
Air Operating Status Code: OPR
Default Air Classification Code: SMI
Air Program: State Implementation Plan for National Primary and Secondary Ambient Air Quality Standards
Activity Date: 2015-07-29 00:00:00
Activity Status Date: 2015-08-06 10:07:36
Activity Group: Compliance Monitoring
Activity Type: Inspection/Evaluation
Activity Status: Active

Region Code: 03
Programmatic ID: AIR VA0000005105900115
Facility Registry ID: 110005254919
Air Operating Status Code: OPR
Default Air Classification Code: SMI
Air Program: State Implementation Plan for National Primary and Secondary Ambient Air Quality Standards
Activity Date: 2016-02-10 00:00:00
Activity Status Date: 2016-02-18 10:11:05
Activity Group: Compliance Monitoring
Activity Type: Inspection/Evaluation
Activity Status: Active

Region Code: 03
Programmatic ID: AIR VA0000005105900115
Facility Registry ID: 110005254919
Air Operating Status Code: OPR
Default Air Classification Code: SMI
Air Program: State Implementation Plan for National Primary and Secondary Ambient Air Quality Standards
Activity Date: 2016-05-06 00:00:00
Activity Status Date: 2016-05-12 15:19:46
Activity Group: Compliance Monitoring
Activity Type: Inspection/Evaluation
Activity Status: Active

Region Code: 03
Programmatic ID: AIR VA0000005105900115
Facility Registry ID: 110005254919
Air Operating Status Code: OPR
Default Air Classification Code: SMI
Air Program: State Implementation Plan for National Primary and Secondary Ambient Air Quality Standards
Activity Date: 2016-07-18 00:00:00
Activity Status Date: 2016-07-22 02:36:24
Activity Group: Compliance Monitoring
Activity Type: Inspection/Evaluation
Activity Status: Active

Region Code: 03
Programmatic ID: AIR VA0000005105900115
Facility Registry ID: 110005254919
Air Operating Status Code: OPR
Default Air Classification Code: SMI
Air Program: State Implementation Plan for National Primary and Secondary Ambient Air Quality Standards
Activity Date: 1993-04-28 00:00:00
Activity Status Date: Not reported
Activity Group: Compliance Monitoring

Map ID	Site	Database(s)	EPA ID Number

MOUNT VERNON HIGH SCHOOL (Continued) **1000838018**

Activity Type: Inspection/Evaluation
Activity Status: Not reported

Region Code: 03
Programmatic ID: AIR VA0000005105900115
Facility Registry ID: 110005254919
Air Operating Status Code: OPR
Default Air Classification Code: SMI
Air Program: State Implementation Plan for National Primary and Secondary Ambient Air Quality Standards
Activity Date: 1999-03-31 00:00:00
Activity Status Date: Not reported
Activity Group: Compliance Monitoring
Activity Type: Inspection/Evaluation
Activity Status: Not reported

Region Code: 03
Programmatic ID: AIR VA0000005105900115
Facility Registry ID: 110005254919
Air Operating Status Code: OPR
Default Air Classification Code: SMI
Air Program: State Implementation Plan for National Primary and Secondary Ambient Air Quality Standards
Activity Date: 2000-02-03 00:00:00
Activity Status Date: Not reported
Activity Group: Compliance Monitoring
Activity Type: Inspection/Evaluation
Activity Status: Not reported

Region Code: 03
Programmatic ID: AIR VA0000005105900115
Facility Registry ID: 110005254919
Air Operating Status Code: OPR
Default Air Classification Code: SMI
Air Program: State Implementation Plan for National Primary and Secondary Ambient Air Quality Standards
Activity Date: 2001-03-22 00:00:00
Activity Status Date: Not reported
Activity Group: Compliance Monitoring
Activity Type: Inspection/Evaluation
Activity Status: Not reported

Region Code: 03
Programmatic ID: AIR VA0000005105900115
Facility Registry ID: 110005254919
Air Operating Status Code: OPR
Default Air Classification Code: SMI
Air Program: State Implementation Plan for National Primary and Secondary Ambient Air Quality Standards
Activity Date: 2001-12-13 00:00:00
Activity Status Date: Not reported
Activity Group: Compliance Monitoring
Activity Type: Inspection/Evaluation
Activity Status: Not reported

Region Code: 03
Programmatic ID: AIR VA0000005105900115
Facility Registry ID: 110005254919
Air Operating Status Code: OPR
Default Air Classification Code: SMI
Air Program: State Implementation Plan for National Primary and Secondary Ambient Air Quality Standards

Map ID	Site	Database(s)	EPA ID Number

MOUNT VERNON HIGH SCHOOL (Continued) **1000838018**

Activity Date: 2002-01-30 00:00:00
Activity Status Date: Not reported
Activity Group: Compliance Monitoring
Activity Type: Inspection/Evaluation
Activity Status: Not reported

Region Code: 03
Programmatic ID: AIR VA0000005105900115
Facility Registry ID: 110005254919
Air Operating Status Code: OPR
Default Air Classification Code: SMI
Air Program: State Implementation Plan for National Primary and Secondary Ambient Air Quality Standards
Activity Date: 2002-05-01 00:00:00
Activity Status Date: Not reported
Activity Group: Compliance Monitoring
Activity Type: Inspection/Evaluation
Activity Status: Not reported

Region Code: 03
Programmatic ID: AIR VA0000005105900115
Facility Registry ID: 110005254919
Air Operating Status Code: OPR
Default Air Classification Code: SMI
Air Program: State Implementation Plan for National Primary and Secondary Ambient Air Quality Standards
Activity Date: 2002-08-07 00:00:00
Activity Status Date: Not reported
Activity Group: Compliance Monitoring
Activity Type: Inspection/Evaluation
Activity Status: Not reported

Region Code: 03
Programmatic ID: AIR VA0000005105900115
Facility Registry ID: 110005254919
Air Operating Status Code: OPR
Default Air Classification Code: SMI
Air Program: State Implementation Plan for National Primary and Secondary Ambient Air Quality Standards
Activity Date: 2002-09-05 00:00:00
Activity Status Date: Not reported
Activity Group: Compliance Monitoring
Activity Type: Inspection/Evaluation
Activity Status: Not reported

Region Code: 03
Programmatic ID: AIR VA0000005105900115
Facility Registry ID: 110005254919
Air Operating Status Code: OPR
Default Air Classification Code: SMI
Air Program: State Implementation Plan for National Primary and Secondary Ambient Air Quality Standards
Activity Date: 2002-09-30 00:00:00
Activity Status Date: Not reported
Activity Group: Compliance Monitoring
Activity Type: Inspection/Evaluation
Activity Status: Not reported

Region Code: 03
Programmatic ID: AIR VA0000005105900115
Facility Registry ID: 110005254919

Map ID	Site	Database(s)	EPA ID Number

MOUNT VERNON HIGH SCHOOL (Continued) **1000838018**

Air Operating Status Code: OPR
Default Air Classification Code: SMI
Air Program: State Implementation Plan for National Primary and Secondary Ambient Air Quality Standards
Activity Date: 2002-11-12 00:00:00
Activity Status Date: Not reported
Activity Group: Compliance Monitoring
Activity Type: Inspection/Evaluation
Activity Status: Not reported

Region Code: 03
Programmatic ID: AIR VA0000005105900115
Facility Registry ID: 110005254919
Air Operating Status Code: OPR
Default Air Classification Code: SMI
Air Program: State Implementation Plan for National Primary and Secondary Ambient Air Quality Standards
Activity Date: 2003-01-29 00:00:00
Activity Status Date: Not reported
Activity Group: Compliance Monitoring
Activity Type: Inspection/Evaluation
Activity Status: Not reported

Region Code: 03
Programmatic ID: AIR VA0000005105900115
Facility Registry ID: 110005254919
Air Operating Status Code: OPR
Default Air Classification Code: SMI
Air Program: State Implementation Plan for National Primary and Secondary Ambient Air Quality Standards
Activity Date: 2003-05-13 00:00:00
Activity Status Date: Not reported
Activity Group: Compliance Monitoring
Activity Type: Inspection/Evaluation
Activity Status: Not reported

Region Code: 03
Programmatic ID: AIR VA0000005105900115
Facility Registry ID: 110005254919
Air Operating Status Code: OPR
Default Air Classification Code: SMI
Air Program: State Implementation Plan for National Primary and Secondary Ambient Air Quality Standards
Activity Date: 2003-08-04 00:00:00
Activity Status Date: Not reported
Activity Group: Compliance Monitoring
Activity Type: Inspection/Evaluation
Activity Status: Not reported

Region Code: 03
Programmatic ID: AIR VA0000005105900115
Facility Registry ID: 110005254919
Air Operating Status Code: OPR
Default Air Classification Code: SMI
Air Program: State Implementation Plan for National Primary and Secondary Ambient Air Quality Standards
Activity Date: 2004-04-13 00:00:00
Activity Status Date: Not reported
Activity Group: Compliance Monitoring
Activity Type: Inspection/Evaluation
Activity Status: Not reported

Map ID	Site	Database(s)	EPA ID Number

MOUNT VERNON HIGH SCHOOL (Continued) **1000838018**

Region Code: 03
Programmatic ID: AIR VA0000005105900115
Facility Registry ID: 110005254919
Air Operating Status Code: OPR
Default Air Classification Code: SMI
Air Program: State Implementation Plan for National Primary and Secondary Ambient Air Quality Standards
Activity Date: 2004-05-25 00:00:00
Activity Status Date: Not reported
Activity Group: Compliance Monitoring
Activity Type: Inspection/Evaluation
Activity Status: Not reported

Region Code: 03
Programmatic ID: AIR VA0000005105900115
Facility Registry ID: 110005254919
Air Operating Status Code: OPR
Default Air Classification Code: SMI
Air Program: State Implementation Plan for National Primary and Secondary Ambient Air Quality Standards
Activity Date: 2004-07-22 00:00:00
Activity Status Date: Not reported
Activity Group: Compliance Monitoring
Activity Type: Inspection/Evaluation
Activity Status: Not reported

Region Code: 03
Programmatic ID: AIR VA0000005105900115
Facility Registry ID: 110005254919
Air Operating Status Code: OPR
Default Air Classification Code: SMI
Air Program: State Implementation Plan for National Primary and Secondary Ambient Air Quality Standards
Activity Date: 2005-03-05 00:00:00
Activity Status Date: Not reported
Activity Group: Compliance Monitoring
Activity Type: Inspection/Evaluation
Activity Status: Not reported

Region Code: 03
Programmatic ID: AIR VA0000005105900115
Facility Registry ID: 110005254919
Air Operating Status Code: OPR
Default Air Classification Code: SMI
Air Program: State Implementation Plan for National Primary and Secondary Ambient Air Quality Standards
Activity Date: 2005-05-16 00:00:00
Activity Status Date: Not reported
Activity Group: Compliance Monitoring
Activity Type: Inspection/Evaluation
Activity Status: Not reported

Region Code: 03
Programmatic ID: AIR VA0000005105900115
Facility Registry ID: 110005254919
Air Operating Status Code: OPR
Default Air Classification Code: SMI
Air Program: State Implementation Plan for National Primary and Secondary Ambient Air Quality Standards
Activity Date: 2005-06-13 00:00:00
Activity Status Date: Not reported
Activity Group: Compliance Monitoring

Map ID	Site	Database(s)	EPA ID Number

MOUNT VERNON HIGH SCHOOL (Continued) **1000838018**

Activity Type: Inspection/Evaluation
Activity Status: Not reported

Region Code: 03
Programmatic ID: AIR VA0000005105900115
Facility Registry ID: 110005254919
Air Operating Status Code: OPR
Default Air Classification Code: SMI
Air Program: State Implementation Plan for National Primary and Secondary Ambient Air Quality Standards
Activity Date: 2005-08-01 00:00:00
Activity Status Date: Not reported
Activity Group: Compliance Monitoring
Activity Type: Inspection/Evaluation
Activity Status: Not reported

Region Code: 03
Programmatic ID: AIR VA0000005105900115
Facility Registry ID: 110005254919
Air Operating Status Code: OPR
Default Air Classification Code: SMI
Air Program: State Implementation Plan for National Primary and Secondary Ambient Air Quality Standards
Activity Date: 2005-10-06 00:00:00
Activity Status Date: Not reported
Activity Group: Compliance Monitoring
Activity Type: Inspection/Evaluation
Activity Status: Not reported

Region Code: 03
Programmatic ID: AIR VA0000005105900115
Facility Registry ID: 110005254919
Air Operating Status Code: OPR
Default Air Classification Code: SMI
Air Program: State Implementation Plan for National Primary and Secondary Ambient Air Quality Standards
Activity Date: 2006-04-03 00:00:00
Activity Status Date: Not reported
Activity Group: Compliance Monitoring
Activity Type: Inspection/Evaluation
Activity Status: Not reported

Region Code: 03
Programmatic ID: AIR VA0000005105900115
Facility Registry ID: 110005254919
Air Operating Status Code: OPR
Default Air Classification Code: SMI
Air Program: State Implementation Plan for National Primary and Secondary Ambient Air Quality Standards
Activity Date: 2006-04-28 00:00:00
Activity Status Date: Not reported
Activity Group: Compliance Monitoring
Activity Type: Inspection/Evaluation
Activity Status: Not reported

Region Code: 03
Programmatic ID: AIR VA0000005105900115
Facility Registry ID: 110005254919
Air Operating Status Code: OPR
Default Air Classification Code: SMI
Air Program: State Implementation Plan for National Primary and Secondary Ambient Air Quality Standards

Map ID	Site	Database(s)	EPA ID Number

MOUNT VERNON HIGH SCHOOL (Continued) **1000838018**

Activity Date: 2006-10-16 00:00:00
Activity Status Date: Not reported
Activity Group: Compliance Monitoring
Activity Type: Inspection/Evaluation
Activity Status: Not reported

Region Code: 03
Programmatic ID: AIR VA0000005105900115
Facility Registry ID: 110005254919
Air Operating Status Code: OPR
Default Air Classification Code: SMI
Air Program: State Implementation Plan for National Primary and Secondary Ambient Air Quality Standards
Activity Date: 2007-01-10 00:00:00
Activity Status Date: Not reported
Activity Group: Compliance Monitoring
Activity Type: Inspection/Evaluation
Activity Status: Not reported

Region Code: 03
Programmatic ID: AIR VA0000005105900115
Facility Registry ID: 110005254919
Air Operating Status Code: OPR
Default Air Classification Code: SMI
Air Program: State Implementation Plan for National Primary and Secondary Ambient Air Quality Standards
Activity Date: 2007-04-06 00:00:00
Activity Status Date: Not reported
Activity Group: Compliance Monitoring
Activity Type: Inspection/Evaluation
Activity Status: Not reported

Region Code: 03
Programmatic ID: AIR VA0000005105900115
Facility Registry ID: 110005254919
Air Operating Status Code: OPR
Default Air Classification Code: SMI
Air Program: State Implementation Plan for National Primary and Secondary Ambient Air Quality Standards
Activity Date: 2007-06-07 00:00:00
Activity Status Date: Not reported
Activity Group: Compliance Monitoring
Activity Type: Inspection/Evaluation
Activity Status: Not reported

Region Code: 03
Programmatic ID: AIR VA0000005105900115
Facility Registry ID: 110005254919
Air Operating Status Code: OPR
Default Air Classification Code: SMI
Air Program: State Implementation Plan for National Primary and Secondary Ambient Air Quality Standards
Activity Date: 2007-07-24 00:00:00
Activity Status Date: Not reported
Activity Group: Compliance Monitoring
Activity Type: Inspection/Evaluation
Activity Status: Not reported

Region Code: 03
Programmatic ID: AIR VA0000005105900115
Facility Registry ID: 110005254919

Map ID	Site	Database(s)	EPA ID Number

MOUNT VERNON HIGH SCHOOL (Continued) **1000838018**

Air Operating Status Code: OPR
Default Air Classification Code: SMI
Air Program: State Implementation Plan for National Primary and Secondary Ambient Air Quality Standards
Activity Date: 2007-10-19 00:00:00
Activity Status Date: Not reported
Activity Group: Compliance Monitoring
Activity Type: Inspection/Evaluation
Activity Status: Not reported

Region Code: 03
Programmatic ID: AIR VA0000005105900115
Facility Registry ID: 110005254919
Air Operating Status Code: OPR
Default Air Classification Code: SMI
Air Program: State Implementation Plan for National Primary and Secondary Ambient Air Quality Standards
Activity Date: 2008-01-10 00:00:00
Activity Status Date: Not reported
Activity Group: Compliance Monitoring
Activity Type: Inspection/Evaluation
Activity Status: Not reported

Region Code: 03
Programmatic ID: AIR VA0000005105900115
Facility Registry ID: 110005254919
Air Operating Status Code: OPR
Default Air Classification Code: SMI
Air Program: State Implementation Plan for National Primary and Secondary Ambient Air Quality Standards
Activity Date: 2008-01-23 00:00:00
Activity Status Date: Not reported
Activity Group: Compliance Monitoring
Activity Type: Inspection/Evaluation
Activity Status: Not reported

Region Code: 03
Programmatic ID: AIR VA0000005105900115
Facility Registry ID: 110005254919
Air Operating Status Code: OPR
Default Air Classification Code: SMI
Air Program: State Implementation Plan for National Primary and Secondary Ambient Air Quality Standards
Activity Date: 2008-05-20 00:00:00
Activity Status Date: Not reported
Activity Group: Compliance Monitoring
Activity Type: Inspection/Evaluation
Activity Status: Not reported

Region Code: 03
Programmatic ID: AIR VA0000005105900115
Facility Registry ID: 110005254919
Air Operating Status Code: OPR
Default Air Classification Code: SMI
Air Program: State Implementation Plan for National Primary and Secondary Ambient Air Quality Standards
Activity Date: 2008-07-09 00:00:00
Activity Status Date: Not reported
Activity Group: Compliance Monitoring
Activity Type: Inspection/Evaluation
Activity Status: Not reported

Map ID	Site	Database(s)	EPA ID Number

MOUNT VERNON HIGH SCHOOL (Continued) **1000838018**

Region Code: 03
Programmatic ID: AIR VA0000005105900115
Facility Registry ID: 110005254919
Air Operating Status Code: OPR
Default Air Classification Code: SMI
Air Program: State Implementation Plan for National Primary and Secondary Ambient Air Quality Standards
Activity Date: 2008-10-21 00:00:00
Activity Status Date: Not reported
Activity Group: Compliance Monitoring
Activity Type: Inspection/Evaluation
Activity Status: Not reported

Region Code: 03
Programmatic ID: AIR VA0000005105900115
Facility Registry ID: 110005254919
Air Operating Status Code: OPR
Default Air Classification Code: SMI
Air Program: State Implementation Plan for National Primary and Secondary Ambient Air Quality Standards
Activity Date: 2009-04-06 00:00:00
Activity Status Date: Not reported
Activity Group: Compliance Monitoring
Activity Type: Inspection/Evaluation
Activity Status: Not reported

Region Code: 03
Programmatic ID: AIR VA0000005105900115
Facility Registry ID: 110005254919
Air Operating Status Code: OPR
Default Air Classification Code: SMI
Air Program: State Implementation Plan for National Primary and Secondary Ambient Air Quality Standards
Activity Date: 2009-10-20 00:00:00
Activity Status Date: Not reported
Activity Group: Compliance Monitoring
Activity Type: Inspection/Evaluation
Activity Status: Not reported

Region Code: 03
Programmatic ID: AIR VA0000005105900115
Facility Registry ID: 110005254919
Air Operating Status Code: OPR
Default Air Classification Code: SMI
Air Program: State Implementation Plan for National Primary and Secondary Ambient Air Quality Standards
Activity Date: 2010-01-05 00:00:00
Activity Status Date: Not reported
Activity Group: Compliance Monitoring
Activity Type: Inspection/Evaluation
Activity Status: Not reported

Region Code: 03
Programmatic ID: AIR VA0000005105900115
Facility Registry ID: 110005254919
Air Operating Status Code: OPR
Default Air Classification Code: SMI
Air Program: State Implementation Plan for National Primary and Secondary Ambient Air Quality Standards
Activity Date: 2010-01-26 00:00:00
Activity Status Date: Not reported
Activity Group: Compliance Monitoring

Map ID	Site	Database(s)	EPA ID Number

MOUNT VERNON HIGH SCHOOL (Continued) **1000838018**

Activity Type: Inspection/Evaluation
Activity Status: Not reported

Region Code: 03
Programmatic ID: AIR VA0000005105900115
Facility Registry ID: 110005254919
Air Operating Status Code: OPR
Default Air Classification Code: SMI
Air Program: State Implementation Plan for National Primary and Secondary Ambient Air Quality Standards
Activity Date: 2010-03-15 00:00:00
Activity Status Date: Not reported
Activity Group: Compliance Monitoring
Activity Type: Inspection/Evaluation
Activity Status: Not reported

Region Code: 03
Programmatic ID: AIR VA0000005105900115
Facility Registry ID: 110005254919
Air Operating Status Code: OPR
Default Air Classification Code: SMI
Air Program: State Implementation Plan for National Primary and Secondary Ambient Air Quality Standards
Activity Date: 2010-07-14 00:00:00
Activity Status Date: Not reported
Activity Group: Compliance Monitoring
Activity Type: Inspection/Evaluation
Activity Status: Not reported

Region Code: 03
Programmatic ID: AIR VA0000005105900115
Facility Registry ID: 110005254919
Air Operating Status Code: OPR
Default Air Classification Code: SMI
Air Program: State Implementation Plan for National Primary and Secondary Ambient Air Quality Standards
Activity Date: 2010-10-13 00:00:00
Activity Status Date: Not reported
Activity Group: Compliance Monitoring
Activity Type: Inspection/Evaluation
Activity Status: Not reported

Region Code: 03
Programmatic ID: AIR VA0000005105900115
Facility Registry ID: 110005254919
Air Operating Status Code: OPR
Default Air Classification Code: SMI
Air Program: State Implementation Plan for National Primary and Secondary Ambient Air Quality Standards
Activity Date: 2011-01-11 00:00:00
Activity Status Date: Not reported
Activity Group: Compliance Monitoring
Activity Type: Inspection/Evaluation
Activity Status: Not reported

Region Code: 03
Programmatic ID: AIR VA0000005105900115
Facility Registry ID: 110005254919
Air Operating Status Code: OPR
Default Air Classification Code: SMI
Air Program: State Implementation Plan for National Primary and Secondary Ambient Air Quality Standards

Map ID	Site	Database(s)	EPA ID Number

MOUNT VERNON HIGH SCHOOL (Continued) **1000838018**

Activity Date: 2011-04-05 00:00:00
Activity Status Date: Not reported
Activity Group: Compliance Monitoring
Activity Type: Inspection/Evaluation
Activity Status: Not reported

Region Code: 03
Programmatic ID: AIR VA0000005105900115
Facility Registry ID: 110005254919
Air Operating Status Code: OPR
Default Air Classification Code: SMI
Air Program: State Implementation Plan for National Primary and Secondary Ambient Air Quality Standards
Activity Date: 2011-04-12 00:00:00
Activity Status Date: Not reported
Activity Group: Compliance Monitoring
Activity Type: Inspection/Evaluation
Activity Status: Not reported

Region Code: 03
Programmatic ID: AIR VA0000005105900115
Facility Registry ID: 110005254919
Air Operating Status Code: OPR
Default Air Classification Code: SMI
Air Program: State Implementation Plan for National Primary and Secondary Ambient Air Quality Standards
Activity Date: 2011-07-18 00:00:00
Activity Status Date: Not reported
Activity Group: Compliance Monitoring
Activity Type: Inspection/Evaluation
Activity Status: Not reported

Region Code: 03
Programmatic ID: AIR VA0000005105900115
Facility Registry ID: 110005254919
Air Operating Status Code: OPR
Default Air Classification Code: SMI
Air Program: State Implementation Plan for National Primary and Secondary Ambient Air Quality Standards
Activity Date: 2011-11-30 00:00:00
Activity Status Date: Not reported
Activity Group: Compliance Monitoring
Activity Type: Inspection/Evaluation
Activity Status: Not reported

Region Code: 03
Programmatic ID: AIR VA0000005105900115
Facility Registry ID: 110005254919
Air Operating Status Code: OPR
Default Air Classification Code: SMI
Air Program: State Implementation Plan for National Primary and Secondary Ambient Air Quality Standards
Activity Date: 2012-02-21 00:00:00
Activity Status Date: Not reported
Activity Group: Compliance Monitoring
Activity Type: Inspection/Evaluation
Activity Status: Not reported

Region Code: 03
Programmatic ID: AIR VA0000005105900115
Facility Registry ID: 110005254919

Map ID	Site	Database(s)	EPA ID Number

MOUNT VERNON HIGH SCHOOL (Continued) **1000838018**

Air Operating Status Code: OPR
Default Air Classification Code: SMI
Air Program: State Implementation Plan for National Primary and Secondary Ambient Air Quality Standards
Activity Date: 2012-04-06 00:00:00
Activity Status Date: Not reported
Activity Group: Compliance Monitoring
Activity Type: Inspection/Evaluation
Activity Status: Not reported

Region Code: 03
Programmatic ID: AIR VA0000005105900115
Facility Registry ID: 110005254919
Air Operating Status Code: OPR
Default Air Classification Code: SMI
Air Program: State Implementation Plan for National Primary and Secondary Ambient Air Quality Standards
Activity Date: 2012-04-17 00:00:00
Activity Status Date: Not reported
Activity Group: Compliance Monitoring
Activity Type: Inspection/Evaluation
Activity Status: Not reported

Region Code: 03
Programmatic ID: AIR VA0000005105900115
Facility Registry ID: 110005254919
Air Operating Status Code: OPR
Default Air Classification Code: SMI
Air Program: State Implementation Plan for National Primary and Secondary Ambient Air Quality Standards
Activity Date: 2012-07-17 00:00:00
Activity Status Date: Not reported
Activity Group: Compliance Monitoring
Activity Type: Inspection/Evaluation
Activity Status: Not reported

Region Code: 03
Programmatic ID: AIR VA0000005105900115
Facility Registry ID: 110005254919
Air Operating Status Code: OPR
Default Air Classification Code: SMI
Air Program: State Implementation Plan for National Primary and Secondary Ambient Air Quality Standards
Activity Date: 2012-10-12 00:00:00
Activity Status Date: Not reported
Activity Group: Compliance Monitoring
Activity Type: Inspection/Evaluation
Activity Status: Not reported

Region Code: 03
Programmatic ID: AIR VA0000005105900115
Facility Registry ID: 110005254919
Air Operating Status Code: OPR
Default Air Classification Code: SMI
Air Program: State Implementation Plan for National Primary and Secondary Ambient Air Quality Standards
Activity Date: 2013-01-22 00:00:00
Activity Status Date: Not reported
Activity Group: Compliance Monitoring
Activity Type: Inspection/Evaluation
Activity Status: Not reported

Map ID	Site	Database(s)	EPA ID Number

MOUNT VERNON HIGH SCHOOL (Continued) **1000838018**

Region Code: 03
Programmatic ID: AIR VA0000005105900115
Facility Registry ID: 110005254919
Air Operating Status Code: OPR
Default Air Classification Code: SMI
Air Program: State Implementation Plan for National Primary and Secondary Ambient Air Quality Standards
Activity Date: 2013-02-13 00:00:00
Activity Status Date: Not reported
Activity Group: Compliance Monitoring
Activity Type: Inspection/Evaluation
Activity Status: Not reported

Region Code: 03
Programmatic ID: AIR VA0000005105900115
Facility Registry ID: 110005254919
Air Operating Status Code: OPR
Default Air Classification Code: SMI
Air Program: State Implementation Plan for National Primary and Secondary Ambient Air Quality Standards
Activity Date: 2013-04-16 00:00:00
Activity Status Date: Not reported
Activity Group: Compliance Monitoring
Activity Type: Inspection/Evaluation
Activity Status: Not reported

Region Code: 03
Programmatic ID: AIR VA0000005105900115
Facility Registry ID: 110005254919
Air Operating Status Code: OPR
Default Air Classification Code: SMI
Air Program: State Implementation Plan for National Primary and Secondary Ambient Air Quality Standards
Activity Date: 2013-09-17 00:00:00
Activity Status Date: Not reported
Activity Group: Compliance Monitoring
Activity Type: Inspection/Evaluation
Activity Status: Not reported

Region Code: 03
Programmatic ID: AIR VA0000005105900115
Facility Registry ID: 110005254919
Air Operating Status Code: OPR
Default Air Classification Code: SMI
Air Program: State Implementation Plan for National Primary and Secondary Ambient Air Quality Standards
Activity Date: 2013-12-06 00:00:00
Activity Status Date: Not reported
Activity Group: Compliance Monitoring
Activity Type: Inspection/Evaluation
Activity Status: Not reported

Region Code: 03
Programmatic ID: AIR VA0000005105900115
Facility Registry ID: 110005254919
Air Operating Status Code: OPR
Default Air Classification Code: SMI
Air Program: State Implementation Plan for National Primary and Secondary Ambient Air Quality Standards
Activity Date: 2014-01-23 00:00:00
Activity Status Date: Not reported
Activity Group: Compliance Monitoring

Map ID	Site	Database(s)	EPA ID Number

MOUNT VERNON HIGH SCHOOL (Continued) **1000838018**

Activity Type: Inspection/Evaluation
Activity Status: Not reported

Region Code: 03
Programmatic ID: AIR VA0000005105900115
Facility Registry ID: 110005254919
Air Operating Status Code: OPR
Default Air Classification Code: SMI
Air Program: State Implementation Plan for National Primary and Secondary Ambient Air Quality Standards
Activity Date: 2014-01-24 00:00:00
Activity Status Date: Not reported
Activity Group: Compliance Monitoring
Activity Type: Inspection/Evaluation
Activity Status: Not reported

Region Code: 03
Programmatic ID: AIR VA0000005105900115
Facility Registry ID: 110005254919
Air Operating Status Code: OPR
Default Air Classification Code: SMI
Air Program: State Implementation Plan for National Primary and Secondary Ambient Air Quality Standards
Activity Date: 2014-05-15 00:00:00
Activity Status Date: Not reported
Activity Group: Compliance Monitoring
Activity Type: Inspection/Evaluation
Activity Status: Not reported

Region Code: 03
Programmatic ID: AIR VA0000005105900115
Facility Registry ID: 110005254919
Air Operating Status Code: OPR
Default Air Classification Code: SMI
Air Program: State Implementation Plan for National Primary and Secondary Ambient Air Quality Standards
Activity Date: 2014-07-15 00:00:00
Activity Status Date: Not reported
Activity Group: Compliance Monitoring
Activity Type: Inspection/Evaluation
Activity Status: Not reported

ECHO:
Envid: 1000838018
Registry ID: 110005254919
DFR URL: http://echo.epa.gov/detailed-facility-report?fid=110005254919

1516 **FAIRFAX COUNTY PUBLIC SCHOOLS - MOUNT VERNON HIGH** **VA TIER 2** **S118192249**
8515 OLD MT. VERNON ROAD **N/A**
ALEXANDRIA, VA 22309

TIER 2:
Facility ID: Not reported
CAS Number: 68476302
SIC Code: Not reported
NAICS: Not reported
Entered Chemical Name: #2 Fuel Oil
Average Amt Code: 65000.0
Owner Name: Not reported

Map ID	Site	Database(s)	EPA ID Number

FAIRFAX COUNTY PUBLIC SCHOOLS - MOUNT VERNON HIGH SCHOOL (Continued) **S118192249**

Owner Phone: Not reported
Contact Type: Not reported

Facility ID: 5424199
CAS Number: 68476302
SIC Code: Not reported
NAICS: Not reported
Entered Chemical Name: #2 Fuel Oil
Average Amt Code: 65000
Owner Name: Not reported
Owner Phone: Not reported
Contact Type: Not reported

1517 **ATKINSON RESIDENCE** **VA SPILLS** **S106240990**
8501 RICHMOND HIGHWAY **N/A**
ALEXANDRIA, VA

SPILLS:
Fips City/County: Fairfax County
Status: Not reported
Reference Id: Not reported
IR Number: 2004-N-0155
Associated IR: Not reported
Incident Date: Not reported
Call Received Date: 08/18/2003
Closure Comments: See Site Summary for details
Threat To: Not reported
Terrorism (Y/N): NO
Characterize Incident: Not reported
Incident Type: Waste
Incident Subtype: Solid Waste
Materials: Asbestos Containing Materials (ACM)(-1 - -1 Unknown)
Effect To Receptor: Not reported
Water Body: Not reported
Low Quantity To Water: Not reported
High Quantity To Water: Not reported
Quantity Units: Not reported
Other Receptors: Not reported
RP Company: Not reported
RP Name: Not reported
Property Owner: Not reported
Property Company: Not reported
Duration Of Event (Hrs): Not reported
Impacts: Not reported
Other Impacts: Not reported
Steps Taken: Not reported
Steps Taken Description: Not reported
System Components: Not reported
Other System Components: Not reported
Cause Of Event: Not reported
Corrective Action Taken: Not reported
Weather Status: Not reported
Precipitation (Wet): Not reported
Discharge Type: Not reported
Discharge Volume: Not reported
Unknown Discharge (Y/N): NO
Site Name: ATKINSON RESIDENCE
Closure Date: 08/18/2003

Map ID	Site	Database(s)	EPA ID Number

ATKINSON RESIDENCE (Continued) **S106240990**

Orig. Call Incident Description: "complainant informed us that a tractor load of asbestos was located @ this site. I contacted Dean Sherrick (703) 246-3903 of Fax Fire Marshall office, he investigated 8/22 and reported that the 45' trailer is full of bagged asbestos. Mr. Atkinson claimed no knowledge or responsibility. By the description the material may be abandoned. Dean will call EPA/FBI Env. Crimes and keep us informed"
Original Call Material Description: bagged ACM (Qty=0)
Original Call Location Description: Atkinson Residence-8501 Richmond Highway-Alexandria-VA--Fairfax County
Incident Ongoing at time of Call: Not reported
Agencies Notified (Y/N): NO
Other Agencies: Not reported
Permitted (Y/N): NO
Call Reported By Company Name: Amy Owens
Call Property Owner Company Name: Not reported
Call Property Owner Name: Not reported
Site Summary: Not reported

SPILLS NO:
Region: NO
Id: Not reported
Incident Summary: Not reported
Date In: 8/18/2003
Date Closed: Not reported
Pollution Type: Not reported
Responsible Party: Not reported
Facility Status: **Not reported**
Owner: Not reported
Facility Contact: Ken Atkinson
Facility Permitted: 0
Facility Telephone: Not reported
Time In: 9:00:00 AM
Reported By Name: Amy Owens
Reported By Telephone: 8046584512
Reported By Affiliation/Addr: CO enforcement
Incident Response IR #: 2004-N-0155
Responsible Party Address: Not reported
Responsible Party City: Not reported
Responsible Party State: Not reported
Responsible Party Zip: Not reported
Responsible Party Contact: Not reported
Responsible Party Telephone: Not reported
Owner Name: Not reported
Owner Address: Not reported
Owner City: Not reported
Owner State: Not reported
Owner Zip: Not reported
Owner Contact: Not reported
Owner Telephone: Not reported
Incident Date: Not reported
Incident Time: Not reported
Petroleum: 0
Solid Waste: -1
Hazardous Waste: 0
Water: 0
Air: 0
Sewage: 0
Fish Kill: 0

Map ID	Site	Database(s)	EPA ID Number

ATKINSON RESIDENCE (Continued) **S106240990**

Threat Wetlands:	0
Wetlands:	0
Material Released:	bagged ACM
Possible Receptors:	Not reported
Quantity Released:	0
Unit Released:	Not reported
Quantity In Water:	0
Receiving Waters:	Not reported
River Basin:	Not reported
Inspection Date:	Not reported
Call Date:	Not reported
Inspector:	JDT
Response Due:	Not reported
Response Received Date:	Not reported
Visit Needed:	0
Open:	0
Air Referral Date:	Not reported
Air Reg/ Permit Number:	Not reported
Waste Referral Date:	8/18/2003
Epa Id Or Permit Number:	NA
Water Referral Date:	Not reported
Water Permit Number:	Not reported
Remediation Referral Date:	Not reported
Remediation Pc Number:	Not reported
Enforcement Referral Date:	Not reported
Nov Number:	Not reported
Pc Number:	Not reported
Receive By:	Not reported
Case Officer:	Not reported
Case Type:	Not reported
Street Address:	Not reported
Polllutant:	Not reported
Impact:	Not reported
Spill Time:	Not reported
Spill Date:	Not reported
Spill Volume:	Not reported
Measure:	Not reported
Volume In Water:	Not reported
Stream Name:	Not reported
Investigation Date:	Not reported
Closure Date:	Not reported
Lab Results:	Not reported
Target Date:	Not reported
Prep Number:	Not reported
Report Date:	Not reported
Report Time:	Not reported
Pollutant Scr:	Not reported
Volume:	Not reported
Volume Esc:	Not reported
Future Recommendations:	Not reported
Stream Code:	Not reported
Visit Date:	Not reported
Lab Date:	Not reported
File Close Date:	Not reported
Prep Copy:	Not reported
City:	Not reported
Incident Summary:	complainant informed us that a tractor load of asbestos was located @

Map ID	Site	Database(s)	EPA ID Number

ATKINSON RESIDENCE (Continued) **S106240990**

this site. I contacted Dean Sherrick (703) 246-3903 of Fax Fire Marshall office, he investigated 8/22 and reported that the 45' trailer is full of bagged asbestos. Mr. Atkinson claimed no knowledge or responsibility. By the description the material may be abandoned. Dean will call EPA/FBI Env. Crimes and keep us informed

Reported: Not reported
Results: Not reported
Inspection Comments: Not reported
Remarks: Not reported

1518 **D A M GARAGE** **RCRA NonGen / NLR** **1000115004**
8457 RICHMOND HWY **FINDS** **VAD087697843**
ALEXANDRIA, VA 22309 **ECHO**

RCRA NonGen / NLR:
Date form received by agency: 01/06/2015
Facility name: DAM GARAGE
Facility address: 8459 RICHMOND HWY
ALEXANDRIA, VA 22309
EPA ID: VAD087697843
Mailing address: 8457 RICHMOND HWY
ALEXANDRIA, VA 22309
Contact: DAVE MANN
Contact address: 8457 RICHMOND HWY
ALEXANDRIA, VA 22309
Contact country: US
Contact telephone: 703-780-7550
Contact email: Not reported
EPA Region: 03
Classification: Non-Generator
Description: Handler: Non-Generators do not presently generate hazardous waste

Owner/Operator Summary:
Owner/operator name: OPERNAME
Owner/operator address: OPERSTREET
OPERCITY, AK 99999
Owner/operator country: US
Owner/operator telephone: 215-555-1212
Owner/operator email: Not reported
Owner/operator fax: Not reported
Owner/operator extension: Not reported
Legal status: Private
Owner/Operator Type: Operator
Owner/Op start date: Not reported
Owner/Op end date: Not reported

Owner/operator name: MANNS AUTOMOTIVE INC T/A DAM GARAGE
Owner/operator address: OWNERSTREET
OWNERCITY, AK 99999
Owner/operator country: US
Owner/operator telephone: 215-555-1212
Owner/operator email: Not reported
Owner/operator fax: Not reported
Owner/operator extension: Not reported
Legal status: Private
Owner/Operator Type: Owner
Owner/Op start date: Not reported

Map ID	Site	Database(s)	EPA ID Number

D A M GARAGE (Continued) **1000115004**

Owner/Op end date: Not reported

Handler Activities Summary:

U.S. importer of hazardous waste:	No
Mixed waste (haz. and radioactive):	No
Recycler of hazardous waste:	No
Transporter of hazardous waste:	No
Treater, storer or disposer of HW:	No
Underground injection activity:	No
On-site burner exemption:	No
Furnace exemption:	No
Used oil fuel burner:	No
Used oil processor:	No
User oil refiner:	No
Used oil fuel marketer to burner:	No
Used oil Specification marketer:	No
Used oil transfer facility:	No
Used oil transporter:	No

Historical Generators:

Date form received by agency: 12/02/1986
Site name: DAM GARAGE
Classification: Small Quantity Generator

. Waste code: F001
. Waste name: THE FOLLOWING SPENT HALOGENATED SOLVENTS USED IN DEGREASING: TETRACHLOROETHYLENE, TRICHLORETHYLENE, METHYLENE CHLORIDE, 1,1,1-TRICHLOROETHANE, CARBON TETRACHLORIDE AND CHLORINATED FLUOROCARBONS; ALL SPENT SOLVENT MIXTURES/BLENDS USED IN DEGREASING CONTAINING, BEFORE USE, A TOTAL OF TEN PERCENT OR MORE (BY VOLUME) OF ONE OR MORE OF THE ABOVE HALOGENATED SOLVENTS OR THOSE SOLVENTS LISTED IN F002, F004, AND F005; AND STILL BOTTOMS FROM THE RECOVERY OF THESE SPENT SOLVENTS AND SPENT SOLVENT MIXTURES.

Violation Status: No violations found

FINDS:

Registry ID: 110006454844

Environmental Interest/Information System

RCRAInfo is a national information system that supports the Resource Conservation and Recovery Act (RCRA) program through the tracking of events and activities related to facilities that generate, transport, and treat, store, or dispose of hazardous waste. RCRAInfo allows RCRA program staff to track the notification, permit, compliance, and corrective action activities required under RCRA.

Click this hyperlink while viewing on your computer to access additional FINDS: detail in the EDR Site Report.

ECHO:

Envid: 1000115004
Registry ID: 110006454844
DFR URL: http://echo.epa.gov/detailed-facility-report?fid=110006454844

Map ID	Site	Database(s)	EPA ID Number
1518	**LIN RESIDENCE** **4420 LAUREL MILL RD** **ALEXANDRIA, VA 22309**	**VA SPILLS**	**S108325709** **N/A**

SPILLS:

Fips City/County:	Fairfax County
Status:	Not reported
Reference Id:	Not reported
IR Number:	2005-N-0614
Associated IR:	Not reported
Incident Date:	01/31/2005
Call Received Date:	01/31/2005
Closure Comments:	See Site Summary for details
Threat To:	Not reported
Terrorism (Y/N):	NO
Characterize Incident:	Not reported
Incident Type:	Petroleum
Incident Subtype:	Petroleum
Materials:	Oil (Heating)(3 - 3 Gallons)
Effect To Receptor:	Not reported
Water Body:	Not reported
Low Quantity To Water:	Not reported
High Quantity To Water:	Not reported
Quantity Units:	Not reported
Other Receptors:	Not reported
RP Company:	Not reported
RP Name:	Not reported
Property Owner:	Not reported
Property Company:	Not reported
Duration Of Event (Hrs):	Not reported
Impacts:	Not reported
Other Impacts:	Not reported
Steps Taken:	Not reported
Steps Taken Description:	Not reported
System Components:	Not reported
Other System Components:	Not reported
Cause Of Event:	Not reported
Corrective Action Taken:	Not reported
Weather Status:	Not reported
Precipitation (Wet):	Not reported
Discharge Type:	Not reported
Discharge Volume:	Not reported
Unknown Discharge (Y/N):	NO
Site Name:	LIN RESIDENCE
Closure Date:	06/19/2006
Orig. Call Incident Description:	"HEATING OIL DELIVERY TRUCK HOSE FAILED, CAUSING RELEASE TO LAND."
Original Call Material Description:	HEATING OIL (Qty=3)
Original Call Location Description:	Lin Residence-4420 Laurel Mill Rd-Alexandria-VA-22309-Fairfax County
Incident Ongoing at time of Call:	Not reported
Agencies Notified (Y/N):	NO
Other Agencies:	Not reported
Permitted (Y/N):	NO
Call Reported By Company Name:	Lisa
Call Property Owner Company Name:	Not reported
Call Property Owner Name:	Not reported
Site Summary:	Not reported

SPILLS NO:

Region:	NO

Map ID	Site	Database(s)	EPA ID Number

LIN RESIDENCE (Continued) **S108325709**

Id:	Not reported
Incident Summary:	Not reported
Date In:	1/31/2005
Date Closed:	6/19/2006
Pollution Type:	Not reported
Responsible Party:	Not reported
Facility Status:	**Not reported**
Owner:	Not reported
Facility Contact:	Not reported
Facility Permitted:	0
Facility Telephone:	Not reported
Time In:	3:48:00 PM
Reported By Name:	LISA
Reported By Telephone:	7328826561
Reported By Affiliation/Addr:	PETRO OIL
Incident Response IR #:	2005-N-0614
Responsible Party Address:	Not reported
Responsible Party City:	Not reported
Responsible Party State:	Not reported
Responsible Party Zip:	Not reported
Responsible Party Contact:	Not reported
Responsible Party Telephone:	Not reported
Owner Name:	Not reported
Owner Address:	Not reported
Owner City:	Not reported
Owner State:	Not reported
Owner Zip:	Not reported
Owner Contact:	Not reported
Owner Telephone:	Not reported
Incident Date:	1/31/2005
Incident Time:	Not reported
Petroleum:	-1
Solid Waste:	0
Hazardous Waste:	0
Water:	0
Air:	0
Sewage:	0
Fish Kill:	0
Threat Wetlands:	0
Wetlands:	0
Material Released:	HEATING OIL
Possible Receptors:	Not reported
Quantity Released:	3
Unit Released:	gallons
Quantity In Water:	Not reported
Receiving Waters:	Not reported
River Basin:	Not reported
Inspection Date:	Not reported
Call Date:	Not reported
Inspector:	Not reported
Response Due:	Not reported
Response Received Date:	Not reported
Visit Needed:	0
Open:	0
Air Referral Date:	Not reported
Air Reg/ Permit Number:	Not reported
Waste Referral Date:	Not reported

Map ID	Site	Database(s)	EPA ID Number

LIN RESIDENCE (Continued) **S108325709**

Epa Id Or Permit Number:	Not reported
Water Referral Date:	Not reported
Water Permit Number:	Not reported
Remediation Referral Date:	Not reported
Remediation Pc Number:	Not reported
Enforcement Referral Date:	Not reported
Nov Number:	Not reported
Pc Number:	Not reported
Receive By:	Not reported
Case Officer:	Not reported
Case Type:	Not reported
Street Address:	Not reported
Polllutant:	Not reported
Impact:	Not reported
Spill Time:	Not reported
Spill Date:	Not reported
Spill Volume:	Not reported
Measure:	Not reported
Volume In Water:	Not reported
Stream Name:	Not reported
Investigation Date:	Not reported
Closure Date:	Not reported
Lab Results:	Not reported
Target Date:	Not reported
Prep Number:	Not reported
Report Date:	Not reported
Report Time:	Not reported
Pollutant Scr:	Not reported
Volume:	Not reported
Volume Esc:	Not reported
Future Recommendations:	Not reported
Stream Code:	Not reported
Visit Date:	Not reported
Lab Date:	Not reported
File Close Date:	Not reported
Prep Copy:	Not reported
City:	Not reported
Incident Summary:	HEATING OIL DELIVERY TRUCK HOSE FAILED, CAUSING RELEASE TO LAND.
Reported:	Not reported
Results:	Not reported
Inspection Comments:	Not reported
Remarks:	Not reported

1519 **DORANS AUTOMOTIVE** **VA LTANKS** **U003883685**
8541 RICHMOND HWY **VA UST** **N/A**
ALEXANDRIA, VA 22309

LTANKS:

Region:	NRO
CEDS Facility Id:	200000078865
Case Status:	**Closed**
Pollution Complaint #:	20043095
Reported:	10/17/2003
Case Closed Date:	11/05/2003
Program:	RP Lead
Federally Regulated UST (Y/N):	N
Regulated Petroleum UST (1):	N
Excluded UST (1):	Y

Map ID	Site	Database(s)	EPA ID Number

DORANS AUTOMOTIVE (Continued) **U003883685**

Deferred UST (1):	N
Partially Deferred UST (1):	N
Exempt 1 UST (2):	N
Exempt 2 Heating Oil UST (2):	N
Small Heating Oil AST (2):	N
Regulated AST (3):	N
Unregulated AST (3):	N
Other Y/N:	N
Unknown Y/N:	N
Other Description:	Not reported
Heating Oil Category:	Not reported

Facility:

Facility Id:	3038682
Facility Type:	COMMERCIAL
CEDS Facility ID:	200000078865

Owner:

Owner Id:	41106
Owner Name:	Edward P. Doran, Jr.
Owner Address:	8541 Richmond Hwy
Owner Address2:	Not reported
Owner City, State, Zip:	Alexandria, VA 22309
Owner Type:	PRIVATE
Number of Active AST:	0
Number of Active UST:	0
Number of Inactive AST:	0
Number of Inactive UST:	5

UST:

Facility ID:	3038682
Federally Regulated:	Yes
Tank Number:	R1
Tank Capacity:	4000
Tank Contents:	GASOLINE
Tank Status:	**REM FROM GRD**
Tank Type:	UST

Tank Material:

Install Date:	1/1/1949
Tank Materials: Bare Steel	No
Tank Materials: Cath Protect Steel	No
Tank Materials: Epoxy Steel	No
Tank Materials: Fiberglass	No
Tank Materials: Concrete	No
Tank Materials: Composite	No
Tank Materials: Double Walled	No
Tank Materials: Lined Interior	No
Tank Materials: Excav Liner	No
Tank Materials: Insulated Tank Jacket	No
Tank Materials: Repaired	No
Tank Materials: Unknown	No
Tank Materials: Other	No
Tank Materials: Other Note	Not reported

Map ID	Site	Database(s)	EPA ID Number

DORANS AUTOMOTIVE (Continued) **U003883685**

Release Detection:

Tank Release Detection: Leak Deferred	No
Tank Release Detection: Manual Gauge	No
Tank Release Detection: Auto Gauge	No
Tank Release Detection:Tank Tightness	No
Tank Release Detection: Vapor Monitor	No
Tank Release Detection: Inventory	No
Tank Release Detection: Stat Invent Recon	No
Tank Release Detection: Spill Install	No
Tank Release Detection: Overfill Install	No
Tank Release Detection: Groundwater	No
Tank Release Detection: Int Sec Containment	No
Tank Release Detection: Int Double Walled	No
Tank Release Detection: Other Method	No
Tank Release Detection: Other Note	Not reported
Pipe Release Detection: Leak Deferred	Not reported
Pipe Release Detection: Autoleak	Not reported
Pipe Release Detection: Line Tightness	No
Pipe Release Detection: Stat Invent Recon	No
Pipe Release Detection: Groundwater	No
Pipe Release Detection: Int Sec Containment	No
Pipe Release Det: Interior Double Walled	No
Pipe Release Detection: Other Method	No
Pipe Release Detection: Other Note	Not reported

Pipe Type:	Not reported
Pipe Materials: Bare Steel	No
Pipe Materials: Galvanized Steel	No
Pipe Materials: Copper	No
Pipe Materials: Fiberglass	No
Pipe Materials: Cath Protect	No
Pipe Materials: Double Walled	No
Pipe Materials: Sec Containment	No
Pipe Materials: Repaired	No
Pipe Materials: Unknown	No
Pipe Materials: Other	No
Pipe Materials: Other Note	Not reported

Facility ID:	3038682
Federally Regulated:	Yes
Tank Number:	R2
Tank Capacity:	2000
Tank Contents:	GASOLINE
Tank Status:	**REM FROM GRD**
Tank Type:	UST

Tank Material:

Install Date:	1/1/1949
Tank Materials: Bare Steel	No
Tank Materials: Cath Protect Steel	No
Tank Materials: Epoxy Steel	No
Tank Materials: Fiberglass	No
Tank Materials: Concrete	No
Tank Materials: Composite	No
Tank Materials: Double Walled	No

Map ID	Site	Database(s)	EPA ID Number

DORANS AUTOMOTIVE (Continued) **U003883685**

Tank Materials: Lined Interior	No
Tank Materials: Excav Liner	No
Tank Materials: Insulated Tank Jacket	No
Tank Materials: Repaired	No
Tank Materials: Unknown	No
Tank Materials: Other	No
Tank Materials: Other Note	Not reported

Release Detection:

Tank Release Detection: Leak Deferred	No
Tank Release Detection: Manual Gauge	No
Tank Release Detection: Auto Gauge	No
Tank Release Detection:Tank Tightness	No
Tank Release Detection: Vapor Monitor	No
Tank Release Detection: Inventory	No
Tank Release Detection: Stat Invent Recon	No
Tank Release Detection: Spill Install	No
Tank Release Detection: Overfill Install	No
Tank Release Detection: Groundwater	No
Tank Release Detection: Int Sec Containment	No
Tank Release Detection: Int Double Walled	No
Tank Release Detection: Other Method	No
Tank Release Detection: Other Note	Not reported
Pipe Release Detection: Leak Deferred	Not reported
Pipe Release Detection: Autoleak	Not reported
Pipe Release Detection: Line Tightness	No
Pipe Release Detection: Stat Invent Recon	No
Pipe Release Detection: Groundwater	No
Pipe Release Detection: Int Sec Containment	No
Pipe Release Det: Interior Double Walled	No
Pipe Release Detection: Other Method	No
Pipe Release Detection: Other Note	Not reported

Pipe Type:	Not reported
Pipe Materials: Bare Steel	No
Pipe Materials: Galvanized Steel	No
Pipe Materials: Copper	No
Pipe Materials: Fiberglass	No
Pipe Materials: Cath Protect	No
Pipe Materials: Double Walled	No
Pipe Materials: Sec Containment	No
Pipe Materials: Repaired	No
Pipe Materials: Unknown	No
Pipe Materials: Other	No
Pipe Materials: Other Note	Not reported

Facility ID:	3038682
Federally Regulated:	Yes
Tank Number:	R3
Tank Capacity:	2000
Tank Contents:	GASOLINE
Tank Status:	**REM FROM GRD**
Tank Type:	UST

Tank Material:

Map ID	Site	Database(s)	EPA ID Number

DORANS AUTOMOTIVE (Continued) **U003883685**

Install Date:	1/1/1949
Tank Materials: Bare Steel	No
Tank Materials: Cath Protect Steel	No
Tank Materials: Epoxy Steel	No
Tank Materials: Fiberglass	No
Tank Materials: Concrete	No
Tank Materials: Composite	No
Tank Materials: Double Walled	No
Tank Materials: Lined Interior	No
Tank Materials: Excav Liner	No
Tank Materials: Insulated Tank Jacket	No
Tank Materials: Repaired	No
Tank Materials: Unknown	No
Tank Materials: Other	No
Tank Materials: Other Note	Not reported

Release Detection:

Tank Release Detection: Leak Deferred	No
Tank Release Detection: Manual Gauge	No
Tank Release Detection: Auto Gauge	No
Tank Release Detection:Tank Tightness	No
Tank Release Detection: Vapor Monitor	No
Tank Release Detection: Inventory	No
Tank Release Detection: Stat Invent Recon	No
Tank Release Detection: Spill Install	No
Tank Release Detection: Overfill Install	No
Tank Release Detection: Groundwater	No
Tank Release Detection: Int Sec Containment	No
Tank Release Detection: Int Double Walled	No
Tank Release Detection: Other Method	No
Tank Release Detection: Other Note	Not reported
Pipe Release Detection: Leak Deferred	Not reported
Pipe Release Detection: Autoleak	Not reported
Pipe Release Detection: Line Tightness	No
Pipe Release Detection: Stat Invent Recon	No
Pipe Release Detection: Groundwater	No
Pipe Release Detection: Int Sec Containment	No
Pipe Release Det: Interior Double Walled	No
Pipe Release Detection: Other Method	No
Pipe Release Detection: Other Note	Not reported

Pipe Type:	Not reported
Pipe Materials: Bare Steel	No
Pipe Materials: Galvanized Steel	No
Pipe Materials: Copper	No
Pipe Materials: Fiberglass	No
Pipe Materials: Cath Protect	No
Pipe Materials: Double Walled	No
Pipe Materials: Sec Containment	No
Pipe Materials: Repaired	No
Pipe Materials: Unknown	No
Pipe Materials: Other	No
Pipe Materials: Other Note	Not reported

Facility ID:	3038682
Federally Regulated:	Yes

Map ID	Site	Database(s)	EPA ID Number

DORANS AUTOMOTIVE (Continued) **U003883685**

Tank Number:	R4
Tank Capacity:	1000
Tank Contents:	GASOLINE
Tank Status:	**REM FROM GRD**
Tank Type:	UST

Tank Material:

Install Date:	1/1/1949
Tank Materials: Bare Steel	No
Tank Materials: Cath Protect Steel	No
Tank Materials: Epoxy Steel	No
Tank Materials: Fiberglass	No
Tank Materials: Concrete	No
Tank Materials: Composite	No
Tank Materials: Double Walled	No
Tank Materials: Lined Interior	No
Tank Materials: Excav Liner	No
Tank Materials: Insulated Tank Jacket	No
Tank Materials: Repaired	No
Tank Materials: Unknown	No
Tank Materials: Other	No
Tank Materials: Other Note	Not reported

Release Detection:

Tank Release Detection: Leak Deferred	No
Tank Release Detection: Manual Gauge	No
Tank Release Detection: Auto Gauge	No
Tank Release Detection:Tank Tightness	No
Tank Release Detection: Vapor Monitor	No
Tank Release Detection: Inventory	No
Tank Release Detection: Stat Invent Recon	No
Tank Release Detection: Spill Install	No
Tank Release Detection: Overfill Install	No
Tank Release Detection: Groundwater	No
Tank Release Detection: Int Sec Containment	No
Tank Release Detection: Int Double Walled	No
Tank Release Detection: Other Method	No
Tank Release Detection: Other Note	Not reported
Pipe Release Detection: Leak Deferred	Not reported
Pipe Release Detection: Autoleak	Not reported
Pipe Release Detection: Line Tightness	No
Pipe Release Detection: Stat Invent Recon	No
Pipe Release Detection: Groundwater	No
Pipe Release Detection: Int Sec Containment	No
Pipe Release Det: Interior Double Walled	No
Pipe Release Detection: Other Method	No
Pipe Release Detection: Other Note	Not reported

Pipe Type:	Not reported
Pipe Materials: Bare Steel	No
Pipe Materials: Galvanized Steel	No
Pipe Materials: Copper	No
Pipe Materials: Fiberglass	No
Pipe Materials: Cath Protect	No
Pipe Materials: Double Walled	No
Pipe Materials: Sec Containment	No
Pipe Materials: Repaired	No

Map ID	Site	Database(s)	EPA ID Number

DORANS AUTOMOTIVE (Continued) **U003883685**

Pipe Materials: Unknown	No
Pipe Materials: Other	No
Pipe Materials: Other Note	Not reported
Facility ID:	3038682
Federally Regulated:	Yes
Tank Number:	R5
Tank Capacity:	1000
Tank Contents:	GASOLINE
Tank Status:	**REM FROM GRD**
Tank Type:	UST

Tank Material:

Install Date:	1/1/1958
Tank Materials: Bare Steel	No
Tank Materials: Cath Protect Steel	No
Tank Materials: Epoxy Steel	No
Tank Materials: Fiberglass	No
Tank Materials: Concrete	No
Tank Materials: Composite	No
Tank Materials: Double Walled	No
Tank Materials: Lined Interior	No
Tank Materials: Excav Liner	No
Tank Materials: Insulated Tank Jacket	No
Tank Materials: Repaired	No
Tank Materials: Unknown	No
Tank Materials: Other	No
Tank Materials: Other Note	Not reported

Release Detection:

Tank Release Detection: Leak Deferred	No
Tank Release Detection: Manual Gauge	No
Tank Release Detection: Auto Gauge	No
Tank Release Detection:Tank Tightness	No
Tank Release Detection: Vapor Monitor	No
Tank Release Detection: Inventory	No
Tank Release Detection: Stat Invent Recon	No
Tank Release Detection: Spill Install	No
Tank Release Detection: Overfill Install	No
Tank Release Detection: Groundwater	No
Tank Release Detection: Int Sec Containment	No
Tank Release Detection: Int Double Walled	No
Tank Release Detection: Other Method	No
Tank Release Detection: Other Note	Not reported
Pipe Release Detection: Leak Deferred	Not reported
Pipe Release Detection: Autoleak	Not reported
Pipe Release Detection: Line Tightness	No
Pipe Release Detection: Stat Invent Recon	No
Pipe Release Detection: Groundwater	No
Pipe Release Detection: Int Sec Containment	No
Pipe Release Det: Interior Double Walled	No
Pipe Release Detection: Other Method	No
Pipe Release Detection: Other Note	Not reported
Pipe Type:	Not reported

Map ID	Site	Database(s)	EPA ID Number

DORANS AUTOMOTIVE (Continued) **U003883685**

Pipe Materials: Bare Steel	No
Pipe Materials: Galvanized Steel	No
Pipe Materials: Copper	No
Pipe Materials: Fiberglass	No
Pipe Materials: Cath Protect	No
Pipe Materials: Double Walled	No
Pipe Materials: Sec Containment	No
Pipe Materials: Repaired	No
Pipe Materials: Unknown	No
Pipe Materials: Other	No
Pipe Materials: Other Note	Not reported

1520 **BRENTWOOD ACADEMY & DAY SCHOOL** **ICIS 1004610581**
3725 NALLS RD **FINDS N/A**
ALEXANDRIA, VA 22309 **ECHO**

ICIS:

Enforcement Action ID:	03-1989-0227
FRS ID:	110010607879
Action Name:	BRENTWOOD ACADEMY & DAY SCHOOL
Facility Name:	BRENTWOOD ACADEMY & DAY SCHOOL
Facility Address:	3725 NALLS RD ALEXANDRIA, VA 22301
Enforcement Action Type:	TSCA Notice Of Non Compliance
Facility County:	Not reported
Program System Acronym:	ICIS
Enforcement Action Forum Desc:	Administrative - Formal
EA Type Code:	TSCANON
Facility SIC Code:	8351
Federal Facility ID:	Not reported
Latitude in Decimal Degrees:	38.725857
Longitude in Decimal Degrees:	-77.095449
Permit Type Desc:	Not reported
Program System Acronym:	18480
Facility NAICS Code:	Not reported
Tribal Land Code:	Not reported

Facility Name:	BRENTWOOD ACADEMY & DAY SCHOOL
Address:	3725 NALLS RD
Tribal Indicator:	N
Fed Facility:	Not reported
NAIC Code:	Not reported
SIC Code:	8211

Facility Name:	BRENTWOOD ACADEMY & DAY SCHOOL
Address:	3725 NALLS RD
Tribal Indicator:	N
Fed Facility:	Not reported
NAIC Code:	Not reported
SIC Code:	8351

Facility Name:	BRENTWOOD ACADEMY & DAY SCHOOL
Address:	3725 NALLS RD
Tribal Indicator:	N
Fed Facility:	Not reported
NAIC Code:	Not reported

Map ID	Site	Database(s)	EPA ID Number

BRENTWOOD ACADEMY & DAY SCHOOL (Continued) **1004610581**

SIC Code: 8211

Facility Name: BRENTWOOD ACADEMY & DAY SCHOOL
Address: 3725 NALLS RD
Tribal Indicator: N
Fed Facility: Not reported
NAIC Code: Not reported
SIC Code: 8351

FINDS:

Registry ID: 110010607879

Environmental Interest/Information System

NCDB (National Compliance Data Base) supports implementation of the Federal Insecticide, Fungicide, and Rodenticide Act (FIFRA) and the Toxic Substances Control Act (TSCA). The system tracks inspections in regions and states with cooperative agreements, enforcement actions, and settlements.

ICIS (Integrated Compliance Information System) is the Integrated Compliance Information System and provides a database that, when complete, will contain integrated Enforcement and Compliance information across most of EPA's programs. The vision for ICIS is to replace EPA's independent databases that contain Enforcement data with a single repository for that information. Currently, ICIS contains all Federal Administrative and Judicial enforcement actions. This information is maintained in ICIS by EPA in the Regional offices and it Headquarters. A future release of ICIS will replace the Permit Compliance System (PCS) which supports the NPDES and will integrate that information with Federal actions already in the system. ICIS also has the capability to track other activities occurring in the Region that support Compliance and Enforcement programs. These include; Incident Tracking, Compliance Assistance, and Compliance Monitoring.

Click this hyperlink while viewing on your computer to access additional FINDS: detail in the EDR Site Report.

ECHO:
Envid: 1004610581
Registry ID: 110010607879
DFR URL: http://echo.epa.gov/detailed-facility-report?fid=110010607879

1521 **HYBLA VALLEY CLEANERS** **EDR Hist Cleaner** **1020007926**
8563 RICHMOND HWY **N/A**
ALEXANDRIA, VA 22309

EDR Hist Cleaner

Year:	Name:	Type:
2002	HYBLA VALLEY CLEANERS	Drycleaning Plants, Except Rugs, NEC
2003	HYBLA VALLEY CLEANERS	Drycleaning Plants, Except Rugs, NEC
2004	HYBLA VALLEY CLEANERS	Drycleaning Plants, Except Rugs, NEC

Map ID	Site	Database(s)	EPA ID Number
1527	**BELL ATLANTIC** **8534 OLD MOUNT VERNON RD** **ALEXANDRIA, VA 22309**	**VA UST**	**U003917295** **N/A**

Facility:

Facility Id:	3005450
Facility Type:	UTILITY
CEDS Facility ID:	200000093431

Owner:

Owner Id:	31843
Owner Name:	Verizon Virginia LLC
Owner Address:	3011 Hungary Spring Rd 2nd Fl
Owner Address2:	Not reported
Owner City, State, Zip:	Richmond, VA 23228
Owner Type:	COMMERCIAL
Number of Active AST:	0
Number of Active UST:	1
Number of Inactive AST:	0
Number of Inactive UST:	1

UST:

Facility ID:	3005450
Federally Regulated:	Yes
Tank Number:	1
Tank Capacity:	2500
Tank Contents:	EMER GENERATOR
Tank Status:	**CURR IN USE**
Tank Type:	UST

Tank Material:

Install Date:	4/1/1993
Tank Materials: Bare Steel	No
Tank Materials: Cath Protect Steel	No
Tank Materials: Epoxy Steel	No
Tank Materials: Fiberglass	Yes
Tank Materials: Concrete	No
Tank Materials: Composite	No
Tank Materials: Double Walled	Yes
Tank Materials: Lined Interior	No
Tank Materials: Excav Liner	No
Tank Materials: Insulated Tank Jacket	No
Tank Materials: Repaired	No
Tank Materials: Unknown	No
Tank Materials: Other	No
Tank Materials: Other Note	Not reported

Release Detection:

Tank Release Detection: Leak Deferred	Yes
Tank Release Detection: Manual Gauge	No
Tank Release Detection: Auto Gauge	Yes
Tank Release Detection:Tank Tightness	No
Tank Release Detection: Vapor Monitor	No
Tank Release Detection: Inventory	No
Tank Release Detection: Stat Invent Recon	No
Tank Release Detection: Spill Install	Yes
Tank Release Detection: Overfill Install	Yes
Tank Release Detection: Groundwater	No

Map ID	Site	Database(s)	EPA ID Number

BELL ATLANTIC (Continued) **U003917295**

Tank Release Detection: Int Sec Containment	No
Tank Release Detection: Int Double Walled	Yes
Tank Release Detection: Other Method	No
Tank Release Detection: Other Note	Not reported
Pipe Release Detection: Leak Deferred	Yes
Pipe Release Detection: Autoleak	Not reported
Pipe Release Detection: Line Tightness	No
Pipe Release Detection: Stat Invent Recon	No
Pipe Release Detection: Groundwater	No
Pipe Release Detection: Int Sec Containment	No
Pipe Release Det: Interior Double Walled	Yes
Pipe Release Detection: Other Method	No
Pipe Release Detection: Other Note	flapper
Pipe Type:	VALVE: SUCTION
Pipe Materials: Bare Steel	No
Pipe Materials: Galvanized Steel	No
Pipe Materials: Copper	Yes
Pipe Materials: Fiberglass	Yes
Pipe Materials: Cath Protect	No
Pipe Materials: Double Walled	No
Pipe Materials: Sec Containment	Yes
Pipe Materials: Repaired	No
Pipe Materials: Unknown	No
Pipe Materials: Other	No
Pipe Materials: Other Note	Not reported
Facility ID:	3005450
Federally Regulated:	Yes
Tank Number:	R1
Tank Capacity:	2000
Tank Contents:	KEROSENE
Tank Status:	**REM FROM GRD**
Tank Type:	UST

Tank Material:

Install Date:	4/23/1975
Tank Materials: Bare Steel	Yes
Tank Materials: Cath Protect Steel	No
Tank Materials: Epoxy Steel	No
Tank Materials: Fiberglass	No
Tank Materials: Concrete	No
Tank Materials: Composite	No
Tank Materials: Double Walled	No
Tank Materials: Lined Interior	No
Tank Materials: Excav Liner	No
Tank Materials: Insulated Tank Jacket	No
Tank Materials: Repaired	No
Tank Materials: Unknown	No
Tank Materials: Other	No
Tank Materials: Other Note	Not reported

Release Detection:

Tank Release Detection: Leak Deferred	No
Tank Release Detection: Manual Gauge	No

Map ID	Site	Database(s)	EPA ID Number

BELL ATLANTIC (Continued) **U003917295**

Tank Release Detection: Auto Gauge	No
Tank Release Detection:Tank Tightness	No
Tank Release Detection: Vapor Monitor	No
Tank Release Detection: Inventory	No
Tank Release Detection: Stat Invent Recon	No
Tank Release Detection: Spill Install	No
Tank Release Detection: Overfill Install	No
Tank Release Detection: Groundwater	No
Tank Release Detection: Int Sec Containment	No
Tank Release Detection: Int Double Walled	No
Tank Release Detection: Other Method	No
Tank Release Detection: Other Note	Not reported
Pipe Release Detection: Leak Deferred	Not reported
Pipe Release Detection: Autoleak	Not reported
Pipe Release Detection: Line Tightness	No
Pipe Release Detection: Stat Invent Recon	No
Pipe Release Detection: Groundwater	No
Pipe Release Detection: Int Sec Containment	No
Pipe Release Det: Interior Double Walled	No
Pipe Release Detection: Other Method	No
Pipe Release Detection: Other Note	Not reported

Pipe Type:	VALVE: SUCTION
Pipe Materials: Bare Steel	No
Pipe Materials: Galvanized Steel	Yes
Pipe Materials: Copper	No
Pipe Materials: Fiberglass	No
Pipe Materials: Cath Protect	No
Pipe Materials: Double Walled	No
Pipe Materials: Sec Containment	No
Pipe Materials: Repaired	No
Pipe Materials: Unknown	No
Pipe Materials: Other	Yes
Pipe Materials: Other Note	PVC

1527 **VERIZON ESS MOUNT VERNON CO (VA71011)** **VA TIER 2** **S109941681**
8534 OLD MOUNT VERNON ROAD **N/A**
ALEXANDRIA, VA 22309

TIER 2:

Facility ID:	Not reported
CAS Number:	68476-34-6
SIC Code:	4813
NAICS:	Not reported
Entered Chemical Name:	DIESEL FUEL
Average Amt Code:	4
Owner Name:	Verizon Virginia Inc.
Owner Phone:	978-469-1648
Contact Type:	Not reported

Facility ID:	Not reported
CAS Number:	7664-93-9
SIC Code:	517110
NAICS:	Not reported
Entered Chemical Name:	Lead Acid Batteries
Average Amt Code:	5
Owner Name:	Verizon Virginia Inc.

Map ID	Site	Database(s)	EPA ID Number

VERIZON ESS MOUNT VERNON CO (VA71011) (Continued) **S109941681**

Owner Phone: 978-469-1661
Contact Type: Not reported

Facility ID: Not reported
CAS Number: 68476346
SIC Code: Not reported
NAICS: Not reported
Entered Chemical Name: DIESEL FUEL
Average Amt Code: 18250.0
Owner Name: Not reported
Owner Phone: Not reported
Contact Type: Not reported

Facility ID: Not reported
CAS Number: 7664939
SIC Code: Not reported
NAICS: Not reported
Entered Chemical Name: LEAD ACID BATTERIES
Average Amt Code: 126276.0
Owner Name: Not reported
Owner Phone: Not reported
Contact Type: Not reported

Facility ID: Not reported
CAS Number: 7664-93-9
SIC Code: 517110
NAICS: Not reported
Entered Chemical Name: LEAD ACID BATTERIES
Average Amt Code: 5
Owner Name: William Irwin
Owner Phone: 978-469-1661
Contact Type: Not reported

Facility ID: Not reported
CAS Number: 7664-93-9
SIC Code: 4813
NAICS: Not reported
Entered Chemical Name: Lead Acid Batteries
Average Amt Code: 5
Owner Name: Verizon Virginia Inc.
Owner Phone: 978-469-1648
Contact Type: Not reported

Facility ID: Not reported
CAS Number: 68476-34-6
SIC Code: 517110
NAICS: Not reported
Entered Chemical Name: DIESEL FUEL
Average Amt Code: 4
Owner Name: Verizon Virginia Inc.
Owner Phone: 978-469-1661
Contact Type: Not reported

Facility ID: 5421035
CAS Number: 7664939
SIC Code: Not reported
NAICS: Not reported

Map ID	Site	Database(s)	EPA ID Number

VERIZON ESS MOUNT VERNON CO (VA71011) (Continued) **S109941681**

Entered Chemical Name: LEAD ACID BATTERIES
Average Amt Code: 126276
Owner Name: Not reported
Owner Phone: Not reported
Contact Type: Not reported

Facility ID: 5421035
CAS Number: 68476346
SIC Code: Not reported
NAICS: Not reported
Entered Chemical Name: DIESEL FUEL
Average Amt Code: 19345
Owner Name: Not reported
Owner Phone: Not reported
Contact Type: Not reported

Facility ID: Not reported
CAS Number: 7664-93-9
SIC Code: 517110
NAICS: Not reported
Entered Chemical Name: LEAD ACID BATTERIES
Average Amt Code: 5
Owner Name: William Irwin
Owner Phone: 888-696-3973
Contact Type: Not reported

Facility ID: Not reported
CAS Number: 68476-34-6
SIC Code: 517110
NAICS: Not reported
Entered Chemical Name: DIESEL FUEL
Average Amt Code: 4
Owner Name: William Irwin
Owner Phone: 888-696-3973
Contact Type: Not reported

Facility ID: Not reported
CAS Number: 68476-34-6
SIC Code: Not reported
NAICS: Not reported
Entered Chemical Name: DIESEL FUEL
Average Amt Code: Not reported
Owner Name: William Irwin
Owner Phone: 800-386-9639
Contact Type: Not reported

Facility ID: Not reported
CAS Number: 7664-93-9
SIC Code: Not reported
NAICS: Not reported
Entered Chemical Name: LEAD ACID BATTERIES
Average Amt Code: Not reported
Owner Name: William Irwin
Owner Phone: 800-386-9639
Contact Type: Not reported

Facility ID: Not reported

Map ID	Site	Database(s)	EPA ID Number

VERIZON ESS MOUNT VERNON CO (VA71011) (Continued) **S109941681**

CAS Number:	68476-34-6
SIC Code:	517110
NAICS:	Not reported
Entered Chemical Name:	DIESEL FUEL
Average Amt Code:	4
Owner Name:	William Irwin
Owner Phone:	978-469-1661
Contact Type:	Not reported

Facility ID:	Not reported
CAS Number:	68476-34-6
SIC Code:	Not reported
NAICS:	Not reported
Entered Chemical Name:	DIESEL FUEL
Average Amt Code:	Not reported
Owner Name:	William Irwin
Owner Phone:	978-837-3604
Contact Type:	Not reported

Facility ID:	Not reported
CAS Number:	7664-93-9
SIC Code:	Not reported
NAICS:	Not reported
Entered Chemical Name:	LEAD ACID BATTERIES
Average Amt Code:	Not reported
Owner Name:	William Irwin
Owner Phone:	978-837-3604
Contact Type:	Not reported

Facility ID:	Not reported
CAS Number:	7664-93-9
SIC Code:	Not reported
NAICS:	517110
Entered Chemical Name:	LEAD ACID BATTERIES
Average Amt Code:	5
Owner Name:	Jason Weller
Owner Phone:	Not reported
Contact Type:	NAICS

Facility ID:	Not reported
CAS Number:	7664-93-9
SIC Code:	Not reported
NAICS:	4813
Entered Chemical Name:	LEAD ACID BATTERIES
Average Amt Code:	5
Owner Name:	Jason Weller
Owner Phone:	Not reported
Contact Type:	SIC

Facility ID:	Not reported
CAS Number:	68476-34-6
SIC Code:	Not reported
NAICS:	517110
Entered Chemical Name:	DIESEL FUEL
Average Amt Code:	4
Owner Name:	Jason Weller
Owner Phone:	Not reported

Map ID	Site	Database(s)	EPA ID Number

VERIZON ESS MOUNT VERNON CO (VA71011) (Continued) **S109941681**

Contact Type: NAICS

Facility ID: Not reported
CAS Number: 68476-34-6
SIC Code: Not reported
NAICS: 4813
Entered Chemical Name: DIESEL FUEL
Average Amt Code: 4
Owner Name: Jason Weller
Owner Phone: Not reported
Contact Type: SIC

1527 **BELL ATLANTIC - OLD MOUNT VERNON ROAD** **FINDS** **1014849005**
8534 OLD MOUNT VERNON RD **ECHO** **N/A**
ALEXANDRIA, VA 22309 **US AIRS**

FINDS:

Registry ID: 110043433594

Environmental Interest/Information System
AFS (Aerometric Information Retrieval System (AIRS) Facility Subsystem) replaces the former Compliance Data System (CDS), the National Emission Data System (NEDS), and the Storage and Retrieval of Aerometric Data (SAROAD). AIRS is the national repository for information concerning airborne pollution in the United States. AFS is used to track emissions and compliance data from industrial plants. AFS data are utilized by states to prepare State Implementation Plans to comply with regulatory programs and by EPA as an input for the estimation of total national emissions. AFS is undergoing a major redesign to support facility operating permits required under Title V of the Clean Air Act.

AIR MINOR

Click this hyperlink while viewing on your computer to access additional FINDS: detail in the EDR Site Report.

ECHO:
Envid: 1014849005
Registry ID: 110043433594
DFR URL: http://echo.epa.gov/detailed-facility-report?fid=110043433594

US AIRS MINOR:
Envid: 1014849005
Region Code: 03
Programmatic ID: AIR VA0000005105901069
Facility Registry ID: 110043433594
D and B Number: Not reported
Primary SIC Code: 4911
NAICS Code: 999999
Default Air Classification Code: MIN
Facility Type of Ownership Code: POF
Air CMS Category Code: Not reported
HPV Status: Not reported

Map ID	Site	Database(s)	EPA ID Number

BELL ATLANTIC - OLD MOUNT VERNON ROAD (Continued) **1014849005**

US AIRS MINOR:

Envid:	1014849005
Region Code:	03
Programmatic ID:	AIR VA0000005105901069
Facility Registry ID:	110043433594
D and B Number:	Not reported
Primary SIC Code:	4911
NAICS Code:	999999
Default Air Classification Code:	MIN
Facility Type of Ownership Code:	POF
Air CMS Category Code:	Not reported
HPV Status:	Not reported

1527 **CHESAPEAKE & POTOMAC TELEPHONE CO** **RCRA NonGen / NLR** **1000377317**
8534 OLD MOUNT VERNON ROAD **FINDS** **VAD980720601**
ALEXANDRIA, VA 22309 **ECHO**

RCRA NonGen / NLR:

Date form received by agency:	04/01/1981
Facility name:	CHESAPEAKE & POTOMAC TELEPHONE CO
Facility address:	8534 OLD MOUNT VERNON ROAD ALEXANDRIA, VA 22309
EPA ID:	VAD980720601
Mailing address:	1730 PENNSYLVANIA AVE NW RM700 WASHINGTON, DC 20006
Contact:	ELIZABETH_B COFFEY
Contact address:	8534 OLD MOUNT VERNON ROAD ALEXANDRIA, VA 22309
Contact country:	US
Contact telephone:	202-392-5406
Contact email:	Not reported
EPA Region:	03
Classification:	Non-Generator
Description:	Handler: Non-Generators do not presently generate hazardous waste

Owner/Operator Summary:

Owner/operator name:	CHESAPEAKE & POTOMAC TELEPHONE COMPANY
Owner/operator address:	OWNERSTREET OWNERCITY, AK 99999
Owner/operator country:	Not reported
Owner/operator telephone:	215-555-1212
Owner/operator email:	Not reported
Owner/operator fax:	Not reported
Owner/operator extension:	Not reported
Legal status:	Private
Owner/Operator Type:	Owner
Owner/Op start date:	Not reported
Owner/Op end date:	Not reported
Owner/operator name:	OPERNAME
Owner/operator address:	OPERSTREET OPERCITY, AK 99999
Owner/operator country:	Not reported
Owner/operator telephone:	215-555-1212
Owner/operator email:	Not reported
Owner/operator fax:	Not reported
Owner/operator extension:	Not reported

Map ID	Site	Database(s)	EPA ID Number

CHESAPEAKE & POTOMAC TELEPHONE CO (Continued) **1000377317**

Legal status: Private
Owner/Operator Type: Operator
Owner/Op start date: Not reported
Owner/Op end date: Not reported

Handler Activities Summary:
U.S. importer of hazardous waste: No
Mixed waste (haz. and radioactive): No
Recycler of hazardous waste: No
Transporter of hazardous waste: No
Treater, storer or disposer of HW: No
Underground injection activity: No
On-site burner exemption: No
Furnace exemption: No
Used oil fuel burner: No
Used oil processor: No
User oil refiner: No
Used oil fuel marketer to burner: No
Used oil Specification marketer: No
Used oil transfer facility: No
Used oil transporter: No

Violation Status: No violations found

FINDS:

Registry ID: 110006455237

Environmental Interest/Information System
RCRAInfo is a national information system that supports the Resource Conservation and Recovery Act (RCRA) program through the tracking of events and activities related to facilities that generate, transport, and treat, store, or dispose of hazardous waste. RCRAInfo allows RCRA program staff to track the notification, permit, compliance, and corrective action activities required under RCRA.

Click this hyperlink while viewing on your computer to access additional FINDS: detail in the EDR Site Report.

ECHO:
Envid: 1000377317
Registry ID: 110006455237
DFR URL: http://echo.epa.gov/detailed-facility-report?fid=110006455237

1528 **CHRISTIAN RELIEF SERVICES OF VIRGINIA PROPERTY** **VA LTANKS** **S117622681**
4306 LAUREL RD **N/A**
ALEXANDRIA, VA 22039

LTANKS:
Region: NRO
CEDS Facility Id: 200000879129
Case Status: **Closed**
Pollution Complaint #: 20153062
Reported: 09/16/2014
Case Closed Date: 01/23/2015
Program: RP Lead

Map ID	Site	Database(s)	EPA ID Number

CHRISTIAN RELIEF SERVICES OF VIRGINIA PROPERTY (Continued) **S117622681**

Federally Regulated UST (Y/N):	N
Regulated Petroleum UST (1):	N
Excluded UST (1):	N
Deferred UST (1):	N
Partially Deferred UST (1):	N
Exempt 1 UST (2):	N
Exempt 2 Heating Oil UST (2):	Y
Small Heating Oil AST (2):	N
Regulated AST (3):	N
Unregulated AST (3):	N
Other Y/N:	N
Unknown Y/N:	N
Other Description:	Not reported
Heating Oil Category:	Category 1

1533 **VILLAGE CLEANERS** **RCRA NonGen / NLR** **1000276141**
8630 RICHMOND HWY **FINDS** **VAD056284706**
ALEXANDRIA, VA 22309 **VA DRYCLEANERS**
ECHO

RCRA NonGen / NLR:

Date form received by agency:	01/09/2017
Facility name:	VILLAGE CLEANERS
Facility address:	8630 RICHMOND HWY ALEXANDRIA, VA 22309
EPA ID:	VAD056284706
Contact:	KOON LEE
Contact address:	8630 RICHMOND HWY ALEXANDRIA, VA 22309
Contact country:	US
Contact telephone:	703-780-6250
Contact email:	Not reported
EPA Region:	03
Land type:	Facility is not located on Indian land. Additional information is not known.
Classification:	Non-Generator
Description:	Handler: Non-Generators do not presently generate hazardous waste

Owner/Operator Summary:

Owner/operator name:	LEE, KOON SOON
Owner/operator address:	OWNERSTREET OWNERCITY, AK 99999
Owner/operator country:	US
Owner/operator telephone:	215-555-1212
Owner/operator email:	Not reported
Owner/operator fax:	Not reported
Owner/operator extension:	Not reported
Legal status:	Private
Owner/Operator Type:	Owner
Owner/Op start date:	Not reported
Owner/Op end date:	Not reported
Owner/operator name:	OPERNAME
Owner/operator address:	OPERSTREET OPERCITY, AK 99999
Owner/operator country:	US
Owner/operator telephone:	215-555-1212
Owner/operator email:	Not reported

Map ID	Site	Database(s)	EPA ID Number

VILLAGE CLEANERS (Continued) **1000276141**

Owner/operator fax: Not reported
Owner/operator extension: Not reported
Legal status: Private
Owner/Operator Type: Operator
Owner/Op start date: Not reported
Owner/Op end date: Not reported

Owner/operator name: OPERNAME
Owner/operator address: OPERSTREET
OPERCITY, AK 99999
Owner/operator country: Not reported
Owner/operator telephone: 215-555-1212
Owner/operator email: Not reported
Owner/operator fax: Not reported
Owner/operator extension: Not reported
Legal status: Private
Owner/Operator Type: Operator
Owner/Op start date: Not reported
Owner/Op end date: Not reported

Owner/operator name: LEE, KOON SOON
Owner/operator address: OWNERSTREET
OWNERCITY, AK 99999
Owner/operator country: Not reported
Owner/operator telephone: 215-555-1212
Owner/operator email: Not reported
Owner/operator fax: Not reported
Owner/operator extension: Not reported
Legal status: Private
Owner/Operator Type: Owner
Owner/Op start date: Not reported
Owner/Op end date: Not reported

Handler Activities Summary:
U.S. importer of hazardous waste: No
Mixed waste (haz. and radioactive): No
Recycler of hazardous waste: No
Transporter of hazardous waste: No
Treater, storer or disposer of HW: No
Underground injection activity: No
On-site burner exemption: No
Furnace exemption: No
Used oil fuel burner: No
Used oil processor: No
User oil refiner: No
Used oil fuel marketer to burner: No
Used oil Specification marketer: No
Used oil transfer facility: No
Used oil transporter: No

Historical Generators:
Date form received by agency: 04/15/1986
Site name: VILLAGE CLEANERS
Classification: Small Quantity Generator

Violation Status: No violations found

Map ID	Site	Database(s)	EPA ID Number

VILLAGE CLEANERS (Continued) **1000276141**

Evaluation Action Summary:
Evaluation date: 12/14/2016
Evaluation: FOCUSED COMPLIANCE INSPECTION
Area of violation: Not reported
Date achieved compliance: Not reported
Evaluation lead agency: State

FINDS:

Registry ID: 110002031514

Environmental Interest/Information System

AFS (Aerometric Information Retrieval System (AIRS) Facility Subsystem) replaces the former Compliance Data System (CDS), the National Emission Data System (NEDS), and the Storage and Retrieval of Aerometric Data (SAROAD). AIRS is the national repository for information concerning airborne pollution in the United States. AFS is used to track emissions and compliance data from industrial plants. AFS data are utilized by states to prepare State Implementation Plans to comply with regulatory programs and by EPA as an input for the estimation of total national emissions. AFS is undergoing a major redesign to support facility operating permits required under Title V of the Clean Air Act.

CEDS (Virginia - Comprehensive Environmental Data System) is the Department of Environmental Quality's (DEQ) electronic data system for maintaining databases on sources of pollutants in all media.

RCRAInfo is a national information system that supports the Resource Conservation and Recovery Act (RCRA) program through the tracking of events and activities related to facilities that generate, transport, and treat, store, or dispose of hazardous waste. RCRAInfo allows RCRA program staff to track the notification, permit, compliance, and corrective action activities required under RCRA.

AIR MINOR

Click this hyperlink while viewing on your computer to access additional FINDS: detail in the EDR Site Report.

DRYCLEANERS:
DEQ Region: NRO
Registration Number: 72050
SIC: 7216
FIPS: 059
Oper Status: Permanently Shutdown
Contact Name: Koon Lee
Mobile Phone: Not reported
Phone1: 7037806250
Phone2: Not reported
Mailing Address: 8630 Richmond Hwy
Mailing City,St,Zip: Alexandria, VA 22309
SI Number: Not reported
SEQ Desctiption: DRY-TO-DRY
Plant Classification: True Minor
FAC Inserted Date: 01/01/1900

Map ID	Site	Database(s)	EPA ID Number

VILLAGE CLEANERS (Continued) **1000276141**

FAC Changed Date: 01/01/1900

ECHO:

Envid:	1000276141
Registry ID:	110002031514
DFR URL:	http://echo.epa.gov/detailed-facility-report?fid=110002031514

1533 **8620 RICHMOND HWY., ALEXANDRIA** **VA SPILLS** **S106243519**
8620 RICHMOND HWY. **N/A**
ALEXANDRIA, VA

SPILLS NO:

Region:	NO
Id:	Not reported
Incident Summary:	Dumping oil on ground & Removing & scraping HHO tanks
Date In:	5/14/1999
Date Closed:	Not reported
Pollution Type:	Not reported
Responsible Party:	Not reported
Facility Status:	**closed**
Owner:	Cypress Heating & Air Conditioning
Facility Contact:	Not reported
Facility Permitted:	Not reported
Facility Telephone:	Not reported
Time In:	1400
Reported By Name:	Francis Day
Reported By Telephone:	703-780-7811
Reported By Affiliation/Addr:	8622 Richmond Hwy., Alexandria 22309
Incident Response IR #:	Not reported
Responsible Party Address:	Not reported
Responsible Party City:	Not reported
Responsible Party State:	Not reported
Responsible Party Zip:	Not reported
Responsible Party Contact:	Not reported
Responsible Party Telephone:	Not reported
Owner Name:	Not reported
Owner Address:	Not reported
Owner City:	Not reported
Owner State:	Not reported
Owner Zip:	Not reported
Owner Contact:	Not reported
Owner Telephone:	Not reported
Incident Date:	Not reported
Incident Time:	Not reported
Petroleum:	Not reported
Solid Waste:	Not reported
Hazardous Waste:	Not reported
Water:	Not reported
Air:	Not reported
Sewage:	Not reported
Fish Kill:	Not reported
Threat Wetlands:	Not reported
Wetlands:	Not reported
Material Released:	Not reported
Possible Receptors:	Not reported
Quantity Released:	Not reported
Unit Released:	Not reported

Map ID	Site	Database(s)	EPA ID Number

8620 RICHMOND HWY., ALEXANDRIA (Continued) **S106243519**

Quantity In Water:	Not reported
Receiving Waters:	Not reported
River Basin:	Not reported
Inspection Date:	Not reported
Call Date:	Not reported
Inspector:	Not reported
Response Due:	Not reported
Response Received Date:	Not reported
Visit Needed:	Not reported
Open:	Not reported
Air Referral Date:	Not reported
Air Reg/ Permit Number:	Not reported
Waste Referral Date:	Not reported
Epa Id Or Permit Number:	Not reported
Water Referral Date:	Not reported
Water Permit Number:	Not reported
Remediation Referral Date:	Not reported
Remediation Pc Number:	Not reported
Enforcement Referral Date:	Not reported
Nov Number:	Not reported
Pc Number:	99-3925
Receive By:	JDT
Case Officer:	PZG
Case Type:	A-11 / SW
Street Address:	Not reported
Polllutant:	Oil and Scrappings from tank
Impact:	ground
Spill Time:	Not reported
Spill Date:	5/14/1999
Spill Volume:	-1
Measure:	Not reported
Volume In Water:	Not reported
Stream Name:	Not reported
Investigation Date:	Not reported
Closure Date:	5/6/2004
Lab Results:	Not reported
Target Date:	Not reported
Prep Number:	Not reported
Report Date:	Not reported
Report Time:	Not reported
Pollutant Scr:	Not reported
Volume:	Not reported
Volume Esc:	Not reported
Future Recommendations:	Not reported
Stream Code:	Not reported
Visit Date:	Not reported
Lab Date:	Not reported
File Close Date:	Not reported
Prep Copy:	Not reported
City:	Not reported
Incident Summary:	Not reported
Reported:	Not reported
Results:	see ir2004-n-0958 file
Inspection Comments:	Not reported
Remarks:	Not reported

Map ID	Site	Database(s)	EPA ID Number
1533	**CYPRUS HEATING & AIR** **8620 RICHMOND HWY** **ALEXANDRIA, VA**	**VA SPILLS**	**S106539595** **N/A**

SPILLS:

Fips City/County:	Fairfax County
Status:	Not reported
Reference Id:	Not reported
IR Number:	2004-N-0958
Associated IR:	Not reported
Incident Date:	04/27/2004
Call Received Date:	05/06/2004
Closure Comments:	See Site Summary for details
Threat To:	Not reported
Terrorism (Y/N):	NO
Characterize Incident:	Not reported
Incident Type:	Petroleum
Incident Subtype:	Petroleum
Materials:	Oil (Heating)(-1 - -1 Unknown)
Effect To Receptor:	Not reported
Water Body:	Not reported
Low Quantity To Water:	Not reported
High Quantity To Water:	Not reported
Quantity Units:	Not reported
Other Receptors:	Land
RP Company:	Not reported
RP Name:	Not reported
Property Owner:	Not reported
Property Company:	Demetrios & Androula Demetriou
Duration Of Event (Hrs):	Not reported
Impacts:	Not reported
Other Impacts:	Not reported
Steps Taken:	Not reported
Steps Taken Description:	Not reported
System Components:	Not reported
Other System Components:	Not reported
Cause Of Event:	Not reported
Corrective Action Taken:	Not reported
Weather Status:	Not reported
Precipitation (Wet):	Not reported
Discharge Type:	Not reported
Discharge Volume:	Not reported
Unknown Discharge (Y/N):	NO
Site Name:	CYPRUS HEATING & AIR
Closure Date:	09/22/2004
Orig. Call Incident Description:	275 gal AST in rear yard w/product. Cited by FM to remove tank since not connected to bldg for use on premises. Aband >2 yrs at site. Occupants dragged tank causing release. Atlas doing cleanup.
Original Call Material Description:	Heating oil
Original Call Location Description:	Cyprus Heating & Air-8620 Richmond Highway-Alexandria-VA--Fairfax County
Incident Ongoing at time of Call:	Not reported
Agencies Notified (Y/N):	NO
Other Agencies:	Not reported
Permitted (Y/N):	NO
Call Reported By Company Name:	Chf Mike Reilly
Call Property Owner Company Name:	Not reported
Call Property Owner Name:	Not reported
Site Summary:	"Call Paul @ Atlas excavated 15.43 tons soil, still waiting for lab

Map ID	Site	Database(s)	EPA ID Number

CYPRUS HEATING & AIR (Continued) **S106539595**

results. -Please send letter with petro law."

SPILLS NO:

Region:	NO
Id:	Not reported
Incident Summary:	Not reported
Date In:	5/6/2004
Date Closed:	9/22/2004
Pollution Type:	Not reported
Responsible Party:	Not reported
Facility Status:	**Not reported**
Owner:	Not reported
Facility Contact:	Not reported
Facility Permitted:	0
Facility Telephone:	Not reported
Time In:	3:59:00 PM
Reported By Name:	Chf Mike Reilly
Reported By Telephone:	Not reported
Reported By Affiliation/Addr:	FX FMD
Incident Response IR #:	2004-N-0958
Responsible Party Address:	Not reported
Responsible Party City:	Not reported
Responsible Party State:	Not reported
Responsible Party Zip:	Not reported
Responsible Party Contact:	Not reported
Responsible Party Telephone:	Not reported
Owner Name:	Demetrios & Androula Demetriou
Owner Address:	Not reported
Owner City:	Not reported
Owner State:	Not reported
Owner Zip:	Not reported
Owner Contact:	Not reported
Owner Telephone:	Not reported
Incident Date:	4/27/2004
Incident Time:	Not reported
Petroleum:	-1
Solid Waste:	0
Hazardous Waste:	0
Water:	0
Air:	0
Sewage:	0
Fish Kill:	0
Threat Wetlands:	0
Wetlands:	0
Material Released:	Heating oil
Possible Receptors:	Land
Quantity Released:	Not reported
Unit Released:	Not reported
Quantity In Water:	Not reported
Receiving Waters:	Not reported
River Basin:	Not reported
Inspection Date:	Not reported
Call Date:	5/6/2004
Inspector:	PZG
Response Due:	6/21/2004
Response Received Date:	7/7/2004
Visit Needed:	0

Map ID	Site	Database(s)	EPA ID Number

CYPRUS HEATING & AIR (Continued) **S106539595**

Open:	0
Air Referral Date:	Not reported
Air Reg/ Permit Number:	Not reported
Waste Referral Date:	Not reported
Epa Id Or Permit Number:	Not reported
Water Referral Date:	Not reported
Water Permit Number:	Not reported
Remediation Referral Date:	Not reported
Remediation Pc Number:	Not reported
Enforcement Referral Date:	Not reported
Nov Number:	Not reported
Pc Number:	Not reported
Receive By:	Not reported
Case Officer:	Not reported
Case Type:	Not reported
Street Address:	Not reported
Polllutant:	Not reported
Impact:	Not reported
Spill Time:	Not reported
Spill Date:	Not reported
Spill Volume:	Not reported
Measure:	Not reported
Volume In Water:	Not reported
Stream Name:	Not reported
Investigation Date:	Not reported
Closure Date:	Not reported
Lab Results:	Not reported
Target Date:	Not reported
Prep Number:	Not reported
Report Date:	Not reported
Report Time:	Not reported
Pollutant Scr:	Not reported
Volume:	Not reported
Volume Esc:	Not reported
Future Recommendations:	Not reported
Stream Code:	Not reported
Visit Date:	Not reported
Lab Date:	Not reported
File Close Date:	Not reported
Prep Copy:	Not reported
City:	Not reported
Incident Summary:	275 gal AST in rear yard w/product. Cited by FM to remove tank since not connected to bldg for use on premises. Aband >2 yrs at site. Occupants dragged tank causing release. Atlas doing cleanup.
Reported:	Not reported
Results:	Not reported
Inspection Comments:	Call Paul @ Atlas excavated 15.43 tons soil, still waiting for lab results. -Please send letter with petro law.
Remarks:	Not reported

Map ID	Site	Database(s)	EPA ID Number

1533 **COPELANDS LAUNDRY & DRY CLEANERS** **EDR Hist Cleaner** **1009199368**
8623 RICHMOND HWY **N/A**
ALEXANDRIA SUB, VA

EDR Hist Cleaner

Year:	Name:	Type:
1966	COPELANDS LAUNDRY & DRY CLEANER	LAUNDRIES

1533 **CVS PHARMACY #1840** **RCRA-LQG** **1014962031**
8628 RICHMOND HIGHWAY **VAR000521898**
ALEXANDRIA, VA 22309

RCRA-LQG:

Date form received by agency:	03/11/2016
Facility name:	CVS PHARMACY #1840
Facility address:	8628 RICHMOND HIGHWAY ALEXANDRIA, VA 22309
EPA ID:	VAR000521898
Mailing address:	CVS DR MAIL DROP 23062A WOONSOCKET, RI 02895
Contact:	NICOLE WILKINSON
Contact address:	CVS DR MAIL CODE 2340 WOONSOCKET, RI 02895
Contact country:	US
Contact telephone:	401-770-7132
Contact email:	NICOLE.WILKINSON@CVSHEALTH.COM
EPA Region:	03
Classification:	Large Quantity Generator
Description:	Handler: generates 1,000 kg or more of hazardous waste during any calendar month; or generates more than 1 kg of acutely hazardous waste during any calendar month; or generates more than 100 kg of any residue or contaminated soil, waste or other debris resulting from the cleanup of a spill, into or on any land or water, of acutely hazardous waste during any calendar month; or generates 1 kg or less of acutely hazardous waste during any calendar month, and accumulates more than 1 kg of acutely hazardous waste at any time; or generates 100 kg or less of any residue or contaminated soil, waste or other debris resulting from the cleanup of a spill, into or on any land or water, of acutely hazardous waste during any calendar month, and accumulates more than 100 kg of that material at any time

Owner/Operator Summary:

Owner/operator name:	DEMETRIOS & GEORGE NICHOLAKOS
Owner/operator address:	60 W ST, STE 204 ANNAPOLIS, MD 21401
Owner/operator country:	US
Owner/operator telephone:	703-812-0334
Owner/operator email:	Not reported
Owner/operator fax:	Not reported
Owner/operator extension:	Not reported
Legal status:	Private
Owner/Operator Type:	Owner
Owner/Op start date:	08/15/1994
Owner/Op end date:	Not reported

Owner/operator name:	VIRGINIA CVS PHARMACY, L.L.C.
Owner/operator address:	Not reported

Map ID	Site	Database(s)	EPA ID Number

CVS PHARMACY #1840 (Continued) **1014962031**

Not reported
Owner/operator country: US
Owner/operator telephone: Not reported
Owner/operator email: Not reported
Owner/operator fax: Not reported
Owner/operator extension: Not reported
Legal status: Private
Owner/Operator Type: Operator
Owner/Op start date: 09/03/1994
Owner/Op end date: Not reported

Owner/operator name: VIRGINIA CVS PHARMACY, L.L.C.
Owner/operator address: Not reported
Not reported
Owner/operator country: Not reported
Owner/operator telephone: Not reported
Owner/operator email: Not reported
Owner/operator fax: Not reported
Owner/operator extension: Not reported
Legal status: Private
Owner/Operator Type: Operator
Owner/Op start date: 09/03/1994
Owner/Op end date: Not reported

Owner/operator name: DEMETRIOS & GEORGE NICHOLAKOS
Owner/operator address: W ST STE 204
ANNAPOLIS, MD 21401
Owner/operator country: US
Owner/operator telephone: 703-812-0334
Owner/operator email: Not reported
Owner/operator fax: Not reported
Owner/operator extension: Not reported
Legal status: Private
Owner/Operator Type: Owner
Owner/Op start date: 08/15/1994
Owner/Op end date: Not reported

Handler Activities Summary:
U.S. importer of hazardous waste: No
Mixed waste (haz. and radioactive): No
Recycler of hazardous waste: No
Transporter of hazardous waste: No
Treater, storer or disposer of HW: No
Underground injection activity: No
On-site burner exemption: No
Furnace exemption: No
Used oil fuel burner: No
Used oil processor: No
User oil refiner: No
Used oil fuel marketer to burner: No
Used oil Specification marketer: No
Used oil transfer facility: No
Used oil transporter: No

. Waste code: D001
. Waste name: IGNITABLE WASTE

Map ID	Site	Database(s)	EPA ID Number

CVS PHARMACY #1840 (Continued) **1014962031**

. Waste code: D002
. Waste name: CORROSIVE WASTE

. Waste code: D007
. Waste name: CHROMIUM

. Waste code: D010
. Waste name: SELENIUM

. Waste code: P001
. Waste name: 2H-1-BENZOPYRAN-2-ONE, 4-HYDROXY-3-(3-OXO-1-PHENYLBUTYL)-, & SALTS, WHEN PRESENT AT CONCENTRATIONS GREATER THAN 0.3% (OR) WARFARIN, & SALTS, WHEN PRESENT AT CONCENTRATIONS GREATER THAN 0.3%

. Waste code: P075
. Waste name: NICOTINE, & SALTS (OR) PYRIDINE, 3-(1-METHYL-2-PYRROLIDINYL)-,(S)-, & SALTS

. Waste code: U002
. Waste name: 2-PROPANONE (I) (OR) ACETONE (I)

Historical Generators:
Date form received by agency: 06/03/2015
Site name: CVS PHARMACY #1840
Classification: Large Quantity Generator

. Waste code: D001
. Waste name: IGNITABLE WASTE

. Waste code: D002
. Waste name: CORROSIVE WASTE

. Waste code: D009
. Waste name: MERCURY

. Waste code: D011
. Waste name: SILVER

. Waste code: P001
. Waste name: 2H-1-BENZOPYRAN-2-ONE, 4-HYDROXY-3-(3-OXO-1-PHENYLBUTYL)-, & SALTS, WHEN PRESENT AT CONCENTRATIONS GREATER THAN 0.3% (OR) WARFARIN, & SALTS, WHEN PRESENT AT CONCENTRATIONS GREATER THAN 0.3%

. Waste code: P042
. Waste name: 1,2-BENZENEDIOL, 4-[1-HYDROXY-2-(METHYLAMINO)ETHYL]-, (R)- (OR) EPINEPHRINE

. Waste code: P075
. Waste name: NICOTINE, & SALTS (OR) PYRIDINE, 3-(1-METHYL-2-PYRROLIDINYL)-,(S)-, & SALTS

. Waste code: P081
. Waste name: 1,2,3-PROPANETRIOL, TRINITRATE (R) (OR) NITROGLYCERINE (R)

Date form received by agency: 03/15/2015
Site name: CVS PHARMACY #1840
Classification: Large Quantity Generator

Map ID	Site	Database(s)	EPA ID Number

CVS PHARMACY #1840 (Continued) **1014962031**

. Waste code: D001
. Waste name: IGNITABLE WASTE

. Waste code: D002
. Waste name: CORROSIVE WASTE

. Waste code: D009
. Waste name: MERCURY

. Waste code: D011
. Waste name: SILVER

. Waste code: P001
. Waste name: 2H-1-BENZOPYRAN-2-ONE, 4-HYDROXY-3-(3-OXO-1-PHENYLBUTYL)-, & SALTS, WHEN PRESENT AT CONCENTRATIONS GREATER THAN 0.3% (OR) WARFARIN, & SALTS, WHEN PRESENT AT CONCENTRATIONS GREATER THAN 0.3%

. Waste code: P042
. Waste name: 1,2-BENZENEDIOL, 4-[1-HYDROXY-2-(METHYLAMINO)ETHYL]-, (R)- (OR) EPINEPHRINE

. Waste code: P075
. Waste name: NICOTINE, & SALTS (OR) PYRIDINE, 3-(1-METHYL-2-PYRROLIDINYL)-,(S)-, & SALTS

. Waste code: P081
. Waste name: 1,2,3-PROPANETRIOL, TRINITRATE (R) (OR) NITROGLYCERINE (R)

Date form received by agency: 05/31/2013
Site name: CVS PHARMACY #1840
Classification: Conditionally Exempt Small Quantity Generator

. Waste code: D001
. Waste name: IGNITABLE WASTE

. Waste code: D002
. Waste name: CORROSIVE WASTE

. Waste code: D009
. Waste name: MERCURY

. Waste code: D011
. Waste name: SILVER

. Waste code: P001
. Waste name: 2H-1-BENZOPYRAN-2-ONE, 4-HYDROXY-3-(3-OXO-1-PHENYLBUTYL)-, & SALTS, WHEN PRESENT AT CONCENTRATIONS GREATER THAN 0.3% (OR) WARFARIN, & SALTS, WHEN PRESENT AT CONCENTRATIONS GREATER THAN 0.3%

. Waste code: P042
. Waste name: 1,2-BENZENEDIOL, 4-[1-HYDROXY-2-(METHYLAMINO)ETHYL]-, (R)- (OR) EPINEPHRINE

. Waste code: P075
. Waste name: NICOTINE, & SALTS (OR) PYRIDINE, 3-(1-METHYL-2-PYRROLIDINYL)-,(S)-, & SALTS

Map ID	Site	Database(s)	EPA ID Number

CVS PHARMACY #1840 (Continued) **1014962031**

. Waste code: P081
. Waste name: 1,2,3-PROPANETRIOL, TRINITRATE (R) (OR) NITROGLYCERINE (R)

Date form received by agency: 04/19/2012
Site name: CVS PHARMACY #1840
Classification: Small Quantity Generator

. Waste code: D001
. Waste name: IGNITABLE WASTE

. Waste code: D002
. Waste name: CORROSIVE WASTE

. Waste code: D011
. Waste name: SILVER

. Waste code: P001
. Waste name: 2H-1-BENZOPYRAN-2-ONE, 4-HYDROXY-3-(3-OXO-1-PHENYLBUTYL)-, & SALTS, WHEN PRESENT AT CONCENTRATIONS GREATER THAN 0.3% (OR) WARFARIN, & SALTS, WHEN PRESENT AT CONCENTRATIONS GREATER THAN 0.3%

. Waste code: P042
. Waste name: 1,2-BENZENEDIOL, 4-[1-HYDROXY-2-(METHYLAMINO)ETHYL]-, (R)- (OR) EPINEPHRINE

. Waste code: P075
. Waste name: NICOTINE, & SALTS (OR) PYRIDINE, 3-(1-METHYL-2-PYRROLIDINYL)-,(S)-, & SALTS

. Waste code: P081
. Waste name: 1,2,3-PROPANETRIOL, TRINITRATE (R) (OR) NITROGLYCERINE (R)

Biennial Reports:

Last Biennial Reporting Year: 2017

Annual Waste Handled:
Waste code: D001
Waste name: IGNITABLE HAZARDOUS WASTES ARE THOSE WASTES WHICH HAVE A FLASHPOINT OF LESS THAN 140 DEGREES FAHRENHEIT AS DETERMINED BY A PENSKY-MARTENS CLOSED CUP FLASH POINT TESTER. ANOTHER METHOD OF DETERMINING THE FLASH POINT OF A WASTE IS TO REVIEW THE MATERIAL SAFETY DATA SHEET, WHICH CAN BE OBTAINED FROM THE MANUFACTURER OR DISTRIBUTOR OF THE MATERIAL. LACQUER THINNER IS AN EXAMPLE OF A COMMONLY USED SOLVENT WHICH WOULD BE CONSIDERED AS IGNITABLE HAZARDOUS WASTE.
Amount (Lbs): 76

Waste code: D002
Waste name: A WASTE WHICH HAS A PH OF LESS THAN 2 OR GREATER THAN 12.5 IS CONSIDERED TO BE A CORROSIVE HAZARDOUS WASTE. SODIUM HYDROXIDE, A CAUSTIC SOLUTION WITH A HIGH PH, IS OFTEN USED BY INDUSTRIES TO CLEAN OR DEGREASE PARTS. HYDROCHLORIC ACID, A SOLUTION WITH A LOW PH, IS USED BY MANY INDUSTRIES TO CLEAN METAL PARTS PRIOR TO PAINTING. WHEN THESE CAUSTIC OR ACID SOLUTIONS BECOME CONTAMINATED AND MUST BE DISPOSED, THE WASTE WOULD BE A CORROSIVE HAZARDOUS WASTE.
Amount (Lbs): 8

Waste code: D007

Map ID	Site	Database(s)	EPA ID Number

CVS PHARMACY #1840 (Continued) **1014962031**

Waste name: CHROMIUM
Amount (Lbs): 23

Waste code: D010
Waste name: SELENIUM
Amount (Lbs): 23

Waste code: P001
Waste name: 2H-1-BENZOPYRAN-2-ONE, 4-HYDROXY-3-(3-OXO-1-PHENYLBUTYL)-, & SALTS, WHEN PRESENT AT CONCENTRATIONS GREATER THAN 0.3%
Amount (Lbs): 21

Waste code: P075
Waste name: NICOTINE, & SALTS
Amount (Lbs): 17

Waste code: U002
Waste name: ACETONE (I)
Amount (Lbs): 35

Violation Status: No violations found

1533 **CVS PHARMACY #1840** **FINDS 1018327998**
8628 RICHMOND HIGHWAY **ECHO N/A**
ALEXANDRIA, VA 22309

FINDS:

Registry ID: 110046407606

Environmental Interest/Information System
RCRAInfo is a national information system that supports the Resource Conservation and Recovery Act (RCRA) program through the tracking of events and activities related to facilities that generate, transport, and treat, store, or dispose of hazardous waste. RCRAInfo allows RCRA program staff to track the notification, permit, compliance, and corrective action activities required under RCRA.

Click this hyperlink while viewing on your computer to access additional FINDS: detail in the EDR Site Report.

ECHO:
Envid: 1018327998
Registry ID: 110046407606
DFR URL: http://echo.epa.gov/detailed-facility-report?fid=110046407606

Map ID	Site	Database(s)	EPA ID Number
1535	**GRIFFIN PLUMBING & HEATING, INC** **8601 RICHMOND HWY** **ALEXANDRIA, VA 22309**	**VA UST**	**U003680994** **N/A**

Facility:

Facility Id:	3016657
Facility Type:	COMMERCIAL
CEDS Facility ID:	200000077805

Owner:

Owner Id:	31938
Owner Name:	GRIFFIN PLUMBING & HEATING, INC
Owner Address:	8601 RICHMOND HIGHWAY
Owner Address2:	Not reported
Owner City, State, Zip:	ALEXANDRIA, VA 22309
Owner Type:	COMMERCIAL
Number of Active AST:	0
Number of Active UST:	0
Number of Inactive AST:	0
Number of Inactive UST:	1

UST:

Facility ID:	3016657
Federally Regulated:	Yes
Tank Number:	R1
Tank Capacity:	550
Tank Contents:	GASOLINE
Tank Status:	**REM FROM GRD**
Tank Type:	UST

Tank Material:

Install Date:	4/15/1956
Tank Materials: Bare Steel	Yes
Tank Materials: Cath Protect Steel	No
Tank Materials: Epoxy Steel	No
Tank Materials: Fiberglass	No
Tank Materials: Concrete	No
Tank Materials: Composite	No
Tank Materials: Double Walled	No
Tank Materials: Lined Interior	No
Tank Materials: Excav Liner	No
Tank Materials: Insulated Tank Jacket	No
Tank Materials: Repaired	No
Tank Materials: Unknown	No
Tank Materials: Other	No
Tank Materials: Other Note	Not reported

Release Detection:

Tank Release Detection: Leak Deferred	No
Tank Release Detection: Manual Gauge	No
Tank Release Detection: Auto Gauge	No
Tank Release Detection:Tank Tightness	No
Tank Release Detection: Vapor Monitor	No
Tank Release Detection: Inventory	No
Tank Release Detection: Stat Invent Recon	No
Tank Release Detection: Spill Install	No
Tank Release Detection: Overfill Install	No
Tank Release Detection: Groundwater	No

Map ID	Site	Database(s)	EPA ID Number

GRIFFIN PLUMBING & HEATING, INC (Continued) **U003680994**

Tank Release Detection: Int Sec Containment	No
Tank Release Detection: Int Double Walled	No
Tank Release Detection: Other Method	No
Tank Release Detection: Other Note	Not reported
Pipe Release Detection: Leak Deferred	Not reported
Pipe Release Detection: Autoleak	Not reported
Pipe Release Detection: Line Tightness	No
Pipe Release Detection: Stat Invent Recon	No
Pipe Release Detection: Groundwater	No
Pipe Release Detection: Int Sec Containment	No
Pipe Release Det: Interior Double Walled	No
Pipe Release Detection: Other Method	No
Pipe Release Detection: Other Note	Not reported
Pipe Type:	NO VALVE: SUCTION
Pipe Materials: Bare Steel	No
Pipe Materials: Galvanized Steel	Yes
Pipe Materials: Copper	No
Pipe Materials: Fiberglass	No
Pipe Materials: Cath Protect	No
Pipe Materials: Double Walled	No
Pipe Materials: Sec Containment	No
Pipe Materials: Repaired	No
Pipe Materials: Unknown	No
Pipe Materials: Other	No
Pipe Materials: Other Note	Not reported

1536 **GREEN SUBST. IN SEWER-ALX** **VA SPILLS** **S108929046**
3600 MARYLAND ST, ALEXANDRIA **N/A**
ALEXANDRIA, VA

SPILLS NO:

Region:	NO
Id:	615
Incident Summary:	Not reported
Date In:	Not reported
Date Closed:	Not reported
Pollution Type:	UNK
Responsible Party:	Not reported
Facility Status:	**CLOSED**
Owner:	Not reported
Facility Contact:	LINDA HAJEC
Facility Permitted:	Not reported
Facility Telephone:	703-780-8338
Time In:	Not reported
Reported By Name:	LINDA HAJEC
Reported By Telephone:	Not reported
Reported By Affiliation/Addr:	Not reported
Incident Response IR #:	Not reported
Responsible Party Address:	Not reported
Responsible Party City:	Not reported
Responsible Party State:	Not reported
Responsible Party Zip:	Not reported
Responsible Party Contact:	Not reported
Responsible Party Telephone:	Not reported
Owner Name:	Not reported
Owner Address:	Not reported

Map ID	Site	Database(s)	EPA ID Number

GREEN SUBST. IN SEWER-ALX (Continued) **S108929046**

Owner City:	Not reported
Owner State:	Not reported
Owner Zip:	Not reported
Owner Contact:	Not reported
Owner Telephone:	Not reported
Incident Date:	Not reported
Incident Time:	Not reported
Petroleum:	Not reported
Solid Waste:	Not reported
Hazardous Waste:	Not reported
Water:	Not reported
Air:	Not reported
Sewage:	Not reported
Fish Kill:	Not reported
Threat Wetlands:	Not reported
Wetlands:	Not reported
Material Released:	Not reported
Possible Receptors:	Not reported
Quantity Released:	Not reported
Unit Released:	Not reported
Quantity In Water:	Not reported
Receiving Waters:	Not reported
River Basin:	Not reported
Inspection Date:	Not reported
Call Date:	Not reported
Inspector:	Not reported
Response Due:	Not reported
Response Received Date:	Not reported
Visit Needed:	Not reported
Open:	Not reported
Air Referral Date:	Not reported
Air Reg/ Permit Number:	Not reported
Waste Referral Date:	Not reported
Epa Id Or Permit Number:	Not reported
Water Referral Date:	Not reported
Water Permit Number:	Not reported
Remediation Referral Date:	Not reported
Remediation Pc Number:	Not reported
Enforcement Referral Date:	Not reported
Nov Number:	Not reported
Pc Number:	Not reported
Receive By:	Not reported
Case Officer:	Not reported
Case Type:	Not reported
Street Address:	3600 MARYLAND ST., ALEXANDRIA
Polllutant:	Not reported
Impact:	Not reported
Spill Time:	Not reported
Spill Date:	Not reported
Spill Volume:	Not reported
Measure:	Not reported
Volume In Water:	Not reported
Stream Name:	N/A
Investigation Date:	Not reported
Closure Date:	Not reported
Lab Results:	Not reported
Target Date:	Not reported

Map ID	Site	Database(s)	EPA ID Number

GREEN SUBST. IN SEWER-ALX (Continued) **S108929046**

Prep Number:	92-0161
Report Date:	7/23/1991
Report Time:	1530
Pollutant Scr:	UNK
Volume:	-1
Volume Esc:	-1
Future Recommendations:	SITE VISIT.
Stream Code:	--
Visit Date:	Not reported
Lab Date:	Not reported
File Close Date:	Not reported
Prep Copy:	Not reported
City:	ALEXANDRIA
Incident Summary:	Not reported
Reported:	Not reported
Results:	Not reported
Inspection Comments:	Not reported
Remarks:	GREEN/BROWN SUBSTANCE FLOWING OUT OF STORM SEWER INTO SURFACE STORM STRUCTUREIN HER BACK-YARD. No further reports of material in stream. Source was never found, and no water testing was performed.

1537 **SCHERRER KEVIN AND SUZANNE RESIDENCE** **VA LTANKS** **S118172672**
3911 WOODLEY DR **N/A**
ALEXANDRIA, VA 22309

LTANKS:

Region:	NRO
CEDS Facility Id:	200000880431
Case Status:	**Closed**
Pollution Complaint #:	20153198
Reported:	05/13/2015
Case Closed Date:	04/14/2016
Program:	RP Lead
Federally Regulated UST (Y/N):	N
Regulated Petroleum UST (1):	N
Excluded UST (1):	N
Deferred UST (1):	N
Partially Deferred UST (1):	N
Exempt 1 UST (2):	N
Exempt 2 Heating Oil UST (2):	N
Small Heating Oil AST (2):	Y
Regulated AST (3):	N
Unregulated AST (3):	N
Other Y/N:	N
Unknown Y/N:	N
Other Description:	Not reported
Heating Oil Category:	Category 3

Map ID	Site	Database(s)	EPA ID Number
1539	**3714 WOODLEY DR** **ALEXANDRIA, VA**	**ERNS**	**2016147177** **N/A**

Click this hyperlink while viewing on your computer to access additional ERNS detail in the EDR Site Report.

Map ID	Site	Database(s)	EPA ID Number
1545	**NV HOMES** **8603 WOODLAND HEIGHTS CT** **MOUNT VERNON, VA 22309**	**VA LTANKS**	**S105095720** **N/A**

LTANKS:

Region:	NRO
CEDS Facility Id:	200000185804
Case Status:	**Closed**
Pollution Complaint #:	19944152
Reported:	05/27/1994
Case Closed Date:	07/18/1994
Program:	RP Lead
Federally Regulated UST (Y/N):	N
Regulated Petroleum UST (1):	N
Excluded UST (1):	N
Deferred UST (1):	N
Partially Deferred UST (1):	N
Exempt 1 UST (2):	N
Exempt 2 Heating Oil UST (2):	N
Small Heating Oil AST (2):	N
Regulated AST (3):	N
Unregulated AST (3):	N
Other Y/N:	N
Unknown Y/N:	N
Other Description:	Not reported
Heating Oil Category:	Not reported

Map ID	Site	Database(s)	EPA ID Number
1549	**EMTA FIRE STATION #24** **8701 LUKENS LANE** **FAIRFAX, VA 0**	**VA LUST**	**S103771725** **N/A**

LUST REG NO:

Region:	NO
Facility ID:	3024097
Status:	**Closed**
Tank Size:	0
Product:	Not reported
Release Date:	08/20/1991
Closed Date:	5/1/1996
Case Type:	Article 9
Case Officer:	Randy Chapman
Pollution Complaint #:	92-0354
Permit Number:	0
Priority:	-

Region:	NO
Facility ID:	3024097
Status:	**Closed**
Tank Size:	0

Map ID	Site	Database(s)	EPA ID Number

EMTA FIRE STATION #24 (Continued) **S103771725**

Product:	Not reported
Release Date:	10/03/1991
Closed Date:	10/8/1992
Case Type:	Article 9
Case Officer:	Randy Chapman
Pollution Complaint #:	92-0635
Permit Number:	0
Priority:	-

1556 **FIRE STATION CO NO 24** **VA UST** **U003681993**
8701 LUKENS LN **N/A**
ALEXANDRIA, VA 22309

Facility:

Facility Id:	3024097
Facility Type:	LOCAL
CEDS Facility ID:	200000073499

Owner:

Owner Id:	28457
Owner Name:	Fairfax County Department of Vehicle Services
Owner Address:	12000 Government Center Pkwy Ste 417
Owner Address2:	Not reported
Owner City, State, Zip:	Fairfax, VA 22035
Owner Type:	LOCAL
Number of Active AST:	0
Number of Active UST:	0
Number of Inactive AST:	0
Number of Inactive UST:	1

UST:

Facility ID:	3024097
Federally Regulated:	Yes
Tank Number:	1
Tank Capacity:	2000
Tank Contents:	DIESEL
Tank Status:	**CLS IN GRD**
Tank Type:	UST

Tank Material:

Install Date:	9/1/1970
Tank Materials: Bare Steel	Yes
Tank Materials: Cath Protect Steel	No
Tank Materials: Epoxy Steel	No
Tank Materials: Fiberglass	No
Tank Materials: Concrete	No
Tank Materials: Composite	No
Tank Materials: Double Walled	No
Tank Materials: Lined Interior	No
Tank Materials: Excav Liner	No
Tank Materials: Insulated Tank Jacket	No
Tank Materials: Repaired	No
Tank Materials: Unknown	No
Tank Materials: Other	No
Tank Materials: Other Note	Not reported

Map ID	Site	Database(s)	EPA ID Number

FIRE STATION CO NO 24 (Continued) **U003681993**

Release Detection:

Tank Release Detection: Leak Deferred	No
Tank Release Detection: Manual Gauge	No
Tank Release Detection: Auto Gauge	No
Tank Release Detection:Tank Tightness	No
Tank Release Detection: Vapor Monitor	No
Tank Release Detection: Inventory	No
Tank Release Detection: Stat Invent Recon	No
Tank Release Detection: Spill Install	No
Tank Release Detection: Overfill Install	No
Tank Release Detection: Groundwater	No
Tank Release Detection: Int Sec Containment	No
Tank Release Detection: Int Double Walled	No
Tank Release Detection: Other Method	No
Tank Release Detection: Other Note	Not reported
Pipe Release Detection: Leak Deferred	Not reported
Pipe Release Detection: Autoleak	Not reported
Pipe Release Detection: Line Tightness	No
Pipe Release Detection: Stat Invent Recon	No
Pipe Release Detection: Groundwater	No
Pipe Release Detection: Int Sec Containment	No
Pipe Release Det: Interior Double Walled	No
Pipe Release Detection: Other Method	No
Pipe Release Detection: Other Note	Not reported

Pipe Type:	UNKNOWN
Pipe Materials: Bare Steel	Yes
Pipe Materials: Galvanized Steel	No
Pipe Materials: Copper	No
Pipe Materials: Fiberglass	No
Pipe Materials: Cath Protect	No
Pipe Materials: Double Walled	No
Pipe Materials: Sec Containment	No
Pipe Materials: Repaired	No
Pipe Materials: Unknown	No
Pipe Materials: Other	No
Pipe Materials: Other Note	Not reported

1556 **EMTA FIRE STATION 24 - FAIRFAX COUNTY** **VA LTANKS** **S104895568**
8701 LUKENS LN **N/A**
ALEXANDRIA, VA 22309

LTANKS:

Region:	NRO
CEDS Facility Id:	200000073499
Case Status:	**Closed**
Pollution Complaint #:	19923001
Reported:	08/20/1991
Case Closed Date:	05/01/1996
Program:	RP Lead
Federally Regulated UST (Y/N):	Y
Regulated Petroleum UST (1):	Y
Excluded UST (1):	N
Deferred UST (1):	N
Partially Deferred UST (1):	N
Exempt 1 UST (2):	N

Map ID	Site	Database(s)	EPA ID Number

EMTA FIRE STATION 24 - FAIRFAX COUNTY (Continued) **S104895568**

Exempt 2 Heating Oil UST (2):	N
Small Heating Oil AST (2):	N
Regulated AST (3):	N
Unregulated AST (3):	N
Other Y/N:	N
Unknown Y/N:	N
Other Description:	Not reported
Heating Oil Category:	Not reported
Region:	NRO
CEDS Facility Id:	200000073499
Case Status:	**Closed**
Pollution Complaint #:	19920635
Reported:	10/03/1991
Case Closed Date:	10/08/1992
Program:	RP Lead
Federally Regulated UST (Y/N):	Y
Regulated Petroleum UST (1):	Y
Excluded UST (1):	N
Deferred UST (1):	N
Partially Deferred UST (1):	N
Exempt 1 UST (2):	N
Exempt 2 Heating Oil UST (2):	N
Small Heating Oil AST (2):	N
Regulated AST (3):	N
Unregulated AST (3):	N
Other Y/N:	N
Unknown Y/N:	N
Other Description:	Not reported
Heating Oil Category:	Not reported

1559 **MURRAY CANDICE A RESIDENCE** **VA LTANKS** **S111013930**
8708 LEA LN **N/A**
ALEXANDRIA, VA

LTANKS:

Region:	NRO
CEDS Facility Id:	200000855266
Case Status:	**Closed**
Pollution Complaint #:	20113211
Reported:	04/12/2011
Case Closed Date:	05/03/2011
Program:	RP Lead
Federally Regulated UST (Y/N):	N
Regulated Petroleum UST (1):	N
Excluded UST (1):	N
Deferred UST (1):	N
Partially Deferred UST (1):	N
Exempt 1 UST (2):	N
Exempt 2 Heating Oil UST (2):	Y
Small Heating Oil AST (2):	N
Regulated AST (3):	N
Unregulated AST (3):	N
Other Y/N:	N
Unknown Y/N:	N
Other Description:	Not reported
Heating Oil Category:	NFA

Map ID	Site	Database(s)	EPA ID Number
1561	**GRAYSTONE PL MH 127** **8701 GRAYSTONE PL** **ALEXANDRIA, VA**	**VA SPILLS**	**S108326865** **N/A**

SPILLS:

Fips City/County:	Fairfax County
Status:	Not reported
Reference Id:	Not reported
IR Number:	2006-N-0768
Associated IR:	Not reported
Incident Date:	03/11/2006
Call Received Date:	03/11/2006
Closure Comments:	See Site Summary for details
Threat To:	Not reported
Terrorism (Y/N):	NO
Characterize Incident:	Not reported
Incident Type:	Water
Incident Subtype:	SSO
Materials:	Sewage(25 - 25 Gallons)
Effect To Receptor:	Not reported
Water Body:	Not reported
Low Quantity To Water:	Not reported
High Quantity To Water:	Not reported
Quantity Units:	Not reported
Other Receptors:	Not reported
RP Company:	Not reported
RP Name:	Not reported
Property Owner:	Not reported
Property Company:	Not reported
Duration Of Event (Hrs):	Not reported
Impacts:	Not reported
Other Impacts:	Not reported
Steps Taken:	Not reported
Steps Taken Description:	Not reported
System Components:	Not reported
Other System Components:	Not reported
Cause Of Event:	Not reported
Corrective Action Taken:	Not reported
Weather Status:	Not reported
Precipitation (Wet):	Not reported
Discharge Type:	Not reported
Discharge Volume:	Not reported
Unknown Discharge (Y/N):	NO
Site Name:	GRAYSTONE PL MH 127
Closure Date:	03/17/2006
Orig. Call Incident Description:	SSO - ROOTS IN LINE. OVERFLOW CEASED 1943 SAME DAY
Original Call Material Description:	SEWAGE (Qty=25)
Original Call Location Description:	Graystone Pl MH 127-8701 Graystone Pl-Alexandria-VA--Fairfax County
Incident Ongoing at time of Call:	Not reported
Agencies Notified (Y/N):	NO
Other Agencies:	Not reported
Permitted (Y/N):	NO
Call Reported By Company Name:	Jane
Call Property Owner Company Name:	Not reported
Call Property Owner Name:	Not reported
Site Summary:	Not reported

SPILLS NO:

Region:	NO

Map ID	Site	Database(s)	EPA ID Number

GRAYSTONE PL MH 127 (Continued) **S108326865**

Id:	Not reported
Incident Summary:	Not reported
Date In:	3/11/2006
Date Closed:	3/17/2006
Pollution Type:	Not reported
Responsible Party:	Not reported
Facility Status:	**Not reported**
Owner:	Not reported
Facility Contact:	Not reported
Facility Permitted:	0
Facility Telephone:	Not reported
Time In:	8:49:00 PM
Reported By Name:	JANE
Reported By Telephone:	Not reported
Reported By Affiliation/Addr:	FAIRFAX CO WASTE WATER
Incident Response IR #:	2006-N-0768
Responsible Party Address:	Not reported
Responsible Party City:	Not reported
Responsible Party State:	Not reported
Responsible Party Zip:	Not reported
Responsible Party Contact:	Not reported
Responsible Party Telephone:	Not reported
Owner Name:	Not reported
Owner Address:	Not reported
Owner City:	Not reported
Owner State:	Not reported
Owner Zip:	Not reported
Owner Contact:	Not reported
Owner Telephone:	Not reported
Incident Date:	3/11/2006
Incident Time:	3:23:00 PM
Petroleum:	0
Solid Waste:	0
Hazardous Waste:	0
Water:	0
Air:	0
Sewage:	-1
Fish Kill:	0
Threat Wetlands:	0
Wetlands:	0
Material Released:	SEWAGE
Possible Receptors:	Not reported
Quantity Released:	25
Unit Released:	gallons
Quantity In Water:	0
Receiving Waters:	Not reported
River Basin:	Not reported
Inspection Date:	Not reported
Call Date:	Not reported
Inspector:	Not reported
Response Due:	Not reported
Response Received Date:	3/17/2006
Visit Needed:	0
Open:	0
Air Referral Date:	Not reported
Air Reg/ Permit Number:	Not reported
Waste Referral Date:	Not reported

Map ID	Site	Database(s)	EPA ID Number

GRAYSTONE PL MH 127 (Continued) **S108326865**

Epa Id Or Permit Number:	Not reported
Water Referral Date:	3/11/2006
Water Permit Number:	VA0025364
Remediation Referral Date:	Not reported
Remediation Pc Number:	Not reported
Enforcement Referral Date:	Not reported
Nov Number:	Not reported
Pc Number:	Not reported
Receive By:	Not reported
Case Officer:	Not reported
Case Type:	Not reported
Street Address:	Not reported
Polllutant:	Not reported
Impact:	Not reported
Spill Time:	Not reported
Spill Date:	Not reported
Spill Volume:	Not reported
Measure:	Not reported
Volume In Water:	Not reported
Stream Name:	Not reported
Investigation Date:	Not reported
Closure Date:	Not reported
Lab Results:	Not reported
Target Date:	Not reported
Prep Number:	Not reported
Report Date:	Not reported
Report Time:	Not reported
Pollutant Scr:	Not reported
Volume:	Not reported
Volume Esc:	Not reported
Future Recommendations:	Not reported
Stream Code:	Not reported
Visit Date:	Not reported
Lab Date:	Not reported
File Close Date:	Not reported
Prep Copy:	Not reported
City:	Not reported
Incident Summary:	SSO - ROOTS IN LINE. OVERFLOW CEASED 1943 SAME DAY
Reported:	Not reported
Results:	Not reported
Inspection Comments:	Not reported
Remarks:	Not reported

1562 **HILL JAMES M SR AND MCGHEE CLAUDIA M PROPERTY** **VA LTANKS** **S120065159**
8719 LUKENS LN **N/A**
ALEXANDRIA, VA 22309

LTANKS:

Region:	NRO
CEDS Facility Id:	200000884163
Case Status:	**Closed**
Pollution Complaint #:	20173125
Reported:	01/20/2017
Case Closed Date:	08/22/2017
Program:	RP Lead
Federally Regulated UST (Y/N):	N
Regulated Petroleum UST (1):	N
Excluded UST (1):	N

Map ID	Site	Database(s)	EPA ID Number

HILL JAMES M SR AND MCGHEE CLAUDIA M PROPERTY (Continued) **S120065159**

Deferred UST (1):	N
Partially Deferred UST (1):	N
Exempt 1 UST (2):	N
Exempt 2 Heating Oil UST (2):	N
Small Heating Oil AST (2):	Y
Regulated AST (3):	N
Unregulated AST (3):	N
Other Y/N:	N
Unknown Y/N:	N
Other Description:	Not reported
Heating Oil Category:	Category 2

1566 **MOUNT VERNON ESTATE** **RCRA NonGen / NLR** **1000837683**
3200 GEORGE WASHINGTON PKWY **FINDS** **VAD988221990**
MOUNT VERNON, VA 22121 **ECHO**

RCRA NonGen / NLR:

Date form received by agency:	01/20/2004
Facility name:	MOUNT VERNON ESTATE
Facility address:	3200 GEORGE WASHINGTON PKWY MOUNT VERNON, VA 22121
EPA ID:	VAD988221990
Contact:	JOE SLIGER
Contact address:	3200 GEORGE WASHINGTON PKWY MOUNT VERNON, VA 22121
Contact country:	US
Contact telephone:	703-780-7260
Contact email:	Not reported
EPA Region:	03
Land type:	Facility is not located on Indian land. Additional information is not known.
Classification:	Non-Generator
Description:	Handler: Non-Generators do not presently generate hazardous waste

Owner/Operator Summary:

Owner/operator name:	MOUNT VERNON LADIES ASSOCIATION
Owner/operator address:	3200 GEORGE WASHINGTON PKWY MOUNT VERNON, VA 22121
Owner/operator country:	Not reported
Owner/operator telephone:	703-780-7260
Owner/operator email:	Not reported
Owner/operator fax:	Not reported
Owner/operator extension:	Not reported
Legal status:	Private
Owner/Operator Type:	Owner
Owner/Op start date:	Not reported
Owner/Op end date:	Not reported

Handler Activities Summary:

U.S. importer of hazardous waste:	No
Mixed waste (haz. and radioactive):	No
Recycler of hazardous waste:	No
Transporter of hazardous waste:	Yes
Treater, storer or disposer of HW:	No
Underground injection activity:	No
On-site burner exemption:	No
Furnace exemption:	No
Used oil fuel burner:	No

Map ID	Site	Database(s)	EPA ID Number

MOUNT VERNON ESTATE (Continued) **1000837683**

Used oil processor: No
User oil refiner: No
Used oil fuel marketer to burner: No
Used oil Specification marketer: No
Used oil transfer facility: No
Used oil transporter: No

. Waste code: D003
. Waste name: REACTIVE WASTE

. Waste code: F003
. Waste name: THE FOLLOWING SPENT NONHALOGENATED SOLVENTS: XYLENE, ACETONE, ETHYL ACETATE, ETHYL BENZENE, ETHYL ETHER, METHYL ISOBUTYL KETONE, N-BUTYL ALCOHOL, CYCLOHEXANONE, AND METHANOL; ALL SPENT SOLVENT MIXTURES/BLENDS CONTAINING, BEFORE USE, ONLY THE ABOVE SPENT NONHALOGENATED SOLVENTS; AND ALL SPENT SOLVENT MIXTURES/BLENDS CONTAINING, BEFORE USE, ONE OR MORE OF THE ABOVE NONHALOGENATED SOLVENTS, AND A TOTAL OF TEN PERCENT OR MORE (BY VOLUME) OF ONE OR MORE OF THOSE SOLVENTS LISTED IN F001, F002, F004, AND F005; AND STILL BOTTOMS FROM THE RECOVERY OF THESE SPENT SOLVENTS AND SPENT SOLVENT MIXTURES.

. Waste code: F005
. Waste name: THE FOLLOWING SPENT NONHALOGENATED SOLVENTS: TOLUENE, METHYL ETHYL KETONE, CARBON DISULFIDE, ISOBUTANOL, PYRIDINE, BENZENE, 2-ETHOXYETHANOL, AND 2-NITROPROPANE; ALL SPENT SOLVENT MIXTURES/BLENDS CONTAINING, BEFORE USE, A TOTAL OF TEN PERCENT OR MORE (BY VOLUME) OF ONE OR MORE OF THE ABOVE NONHALOGENATED SOLVENTS OR THOSE SOLVENTS LISTED IN F001, F002, OR F004; AND STILL BOTTOMS FROM THE RECOVERY OF THESE SPENT SOLVENTS AND SPENT SOLVENT MIXTURES.

Historical Generators:
Date form received by agency: 09/22/1992
Site name: MOUNT VERNON ESTATE
Classification: Conditionally Exempt Small Quantity Generator

. Waste code: D003
. Waste name: REACTIVE WASTE

. Waste code: F003
. Waste name: THE FOLLOWING SPENT NONHALOGENATED SOLVENTS: XYLENE, ACETONE, ETHYL ACETATE, ETHYL BENZENE, ETHYL ETHER, METHYL ISOBUTYL KETONE, N-BUTYL ALCOHOL, CYCLOHEXANONE, AND METHANOL; ALL SPENT SOLVENT MIXTURES/BLENDS CONTAINING, BEFORE USE, ONLY THE ABOVE SPENT NONHALOGENATED SOLVENTS; AND ALL SPENT SOLVENT MIXTURES/BLENDS CONTAINING, BEFORE USE, ONE OR MORE OF THE ABOVE NONHALOGENATED SOLVENTS, AND A TOTAL OF TEN PERCENT OR MORE (BY VOLUME) OF ONE OR MORE OF THOSE SOLVENTS LISTED IN F001, F002, F004, AND F005; AND STILL BOTTOMS FROM THE RECOVERY OF THESE SPENT SOLVENTS AND SPENT SOLVENT MIXTURES.

. Waste code: F005
. Waste name: THE FOLLOWING SPENT NONHALOGENATED SOLVENTS: TOLUENE, METHYL ETHYL KETONE, CARBON DISULFIDE, ISOBUTANOL, PYRIDINE, BENZENE, 2-ETHOXYETHANOL, AND 2-NITROPROPANE; ALL SPENT SOLVENT MIXTURES/BLENDS CONTAINING, BEFORE USE, A TOTAL OF TEN PERCENT OR MORE (BY VOLUME) OF ONE OR MORE OF THE ABOVE NONHALOGENATED SOLVENTS OR THOSE SOLVENTS

Map ID	Site	Database(s)	EPA ID Number

MOUNT VERNON ESTATE (Continued) **1000837683**

LISTED IN F001, F002, OR F004; AND STILL BOTTOMS FROM THE RECOVERY OF THESE SPENT SOLVENTS AND SPENT SOLVENT MIXTURES.

Violation Status: No violations found

Evaluation Action Summary:
Evaluation date: 01/07/2004
Evaluation: COMPLIANCE EVALUATION INSPECTION ON-SITE
Area of violation: Not reported
Date achieved compliance: Not reported
Evaluation lead agency: State

FINDS:

Registry ID: 110005253206

Environmental Interest/Information System
RCRAInfo is a national information system that supports the Resource Conservation and Recovery Act (RCRA) program through the tracking of events and activities related to facilities that generate, transport, and treat, store, or dispose of hazardous waste. RCRAInfo allows RCRA program staff to track the notification, permit, compliance, and corrective action activities required under RCRA.

Click this hyperlink while viewing on your computer to access additional FINDS: detail in the EDR Site Report.

ECHO:
Envid: 1000837683
Registry ID: 110005253206
DFR URL: http://echo.epa.gov/detailed-facility-report?fid=110005253206

1571 **MCALEE PROPERTY** **VA SPILLS** **S106240581**
8725 LUKENS LANE **N/A**
ALEXANDRIA, VA 22309

SPILLS:
Fips City/County: Fairfax County
Status: Not reported
Reference Id: Not reported
IR Number: 2002-N-0217
Associated IR: Not reported
Incident Date: Not reported
Call Received Date: 09/14/2001
Closure Comments: See Site Summary for details
Threat To: Not reported
Terrorism (Y/N): NO
Characterize Incident: Not reported
Incident Type: Air
Incident Subtype: Air
Materials: Odor(-1 - -1 Unknown)
Effect To Receptor: Not reported
Water Body: Not reported
Low Quantity To Water: Not reported
High Quantity To Water: Not reported
Quantity Units: Not reported

Map ID	Site	Database(s)	EPA ID Number

MCALEE PROPERTY (Continued) **S106240581**

Other Receptors:	Not reported
RP Company:	Not reported
RP Name:	Not reported
Property Owner:	Not reported
Property Company:	McAlee Patrick and Barbara
Duration Of Event (Hrs):	Not reported
Impacts:	Not reported
Other Impacts:	Not reported
Steps Taken:	Not reported
Steps Taken Description:	Not reported
System Components:	Not reported
Other System Components:	Not reported
Cause Of Event:	Not reported
Corrective Action Taken:	Not reported
Weather Status:	Not reported
Precipitation (Wet):	Not reported
Discharge Type:	Not reported
Discharge Volume:	Not reported
Unknown Discharge (Y/N):	NO
Site Name:	MCALEE PROPERTY
Closure Date:	09/24/2001
Orig. Call Incident Description:	"Fumes - laundry business next door at residence, last 2 months getting headaches, big laundry truck out front often, shed in back marked high voltage. She has lived at 8723 since Nov. 2000"
Original Call Material Description:	fumes (Qty=0)
Original Call Location Description:	McAlee Property-8725 Lukens Lane-Alexandria-VA-22309-Fairfax County
Incident Ongoing at time of Call:	Not reported
Agencies Notified (Y/N):	NO
Other Agencies:	Not reported
Permitted (Y/N):	NO
Call Reported By Company Name:	Francine Johnson
Call Property Owner Company Name:	Not reported
Call Property Owner Name:	Not reported
Site Summary:	Not reported

SPILLS NO:

Region:	NO
Id:	Not reported
Incident Summary:	Not reported
Date In:	9/14/2001
Date Closed:	9/24/2001
Pollution Type:	Not reported
Responsible Party:	Not reported
Facility Status:	**Not reported**
Owner:	Not reported
Facility Contact:	Not reported
Facility Permitted:	0
Facility Telephone:	Not reported
Time In:	4:04:00 PM
Reported By Name:	Francine Johnson
Reported By Telephone:	2022443069
Reported By Affiliation/Addr:	8723 Lukens Lane Alex., Va.
Incident Response IR #:	2002-N-0217
Responsible Party Address:	Not reported
Responsible Party City:	Not reported
Responsible Party State:	Not reported
Responsible Party Zip:	Not reported

Map ID	Site	Database(s)	EPA ID Number

MCALEE PROPERTY (Continued) **S106240581**

Responsible Party Contact:	Not reported
Responsible Party Telephone:	Not reported
Owner Name:	McAlee Patrick and Barbara
Owner Address:	Not reported
Owner City:	Not reported
Owner State:	Not reported
Owner Zip:	Not reported
Owner Contact:	Not reported
Owner Telephone:	Not reported
Incident Date:	Not reported
Incident Time:	Not reported
Petroleum:	0
Solid Waste:	0
Hazardous Waste:	0
Water:	0
Air:	-1
Sewage:	0
Fish Kill:	0
Threat Wetlands:	0
Wetlands:	0
Material Released:	fumes
Possible Receptors:	Not reported
Quantity Released:	0
Unit Released:	Not reported
Quantity In Water:	0
Receiving Waters:	Not reported
River Basin:	Not reported
Inspection Date:	Not reported
Call Date:	Not reported
Inspector:	VTD
Response Due:	Not reported
Response Received Date:	Not reported
Visit Needed:	0
Open:	0
Air Referral Date:	9/17/2001
Air Reg/ Permit Number:	NA
Waste Referral Date:	Not reported
Epa Id Or Permit Number:	Not reported
Water Referral Date:	Not reported
Water Permit Number:	Not reported
Remediation Referral Date:	Not reported
Remediation Pc Number:	Not reported
Enforcement Referral Date:	Not reported
Nov Number:	Not reported
Pc Number:	Not reported
Receive By:	Not reported
Case Officer:	Not reported
Case Type:	Not reported
Street Address:	Not reported
Polllutant:	Not reported
Impact:	Not reported
Spill Time:	Not reported
Spill Date:	Not reported
Spill Volume:	Not reported
Measure:	Not reported
Volume In Water:	Not reported
Stream Name:	Not reported

Map ID	Site	Database(s)	EPA ID Number

MCALEE PROPERTY (Continued) **S106240581**

Investigation Date:	Not reported
Closure Date:	Not reported
Lab Results:	Not reported
Target Date:	Not reported
Prep Number:	Not reported
Report Date:	Not reported
Report Time:	Not reported
Pollutant Scr:	Not reported
Volume:	Not reported
Volume Esc:	Not reported
Future Recommendations:	Not reported
Stream Code:	Not reported
Visit Date:	Not reported
Lab Date:	Not reported
File Close Date:	Not reported
Prep Copy:	Not reported
City:	Not reported
Incident Summary:	Fumes - laundry business next door at residence, last 2 months getting headaches, big laundry truck out front often, shed in back marked high voltage. She has lived at 8723 since Nov. 2000
Reported:	Not reported
Results:	Not reported
Inspection Comments:	Not reported
Remarks:	Not reported

1577 **FAIRFAX COUNTY PUBLIC SCHOOLS - WOODLEY HILLS ELEM** **VA TIER 2** **S118192299**
8718 OLD MT. VERNON ROAD **N/A**
ALEXANDRIA, VA 22309

TIER 2:

Facility ID:	Not reported
CAS Number:	68476302
SIC Code:	Not reported
NAICS:	Not reported
Entered Chemical Name:	#2 Fuel Oil
Average Amt Code:	39000.0
Owner Name:	Not reported
Owner Phone:	Not reported
Contact Type:	Not reported

Facility ID:	5421632
CAS Number:	68476302
SIC Code:	Not reported
NAICS:	Not reported
Entered Chemical Name:	#2 Fuel Oil
Average Amt Code:	39000
Owner Name:	Not reported
Owner Phone:	Not reported
Contact Type:	Not reported

Map ID	Site	Database(s)	EPA ID Number
1577	**WOODLEY HILLS ELEMENTARY** **8718 OLD MOUNT VERNON RD** **ALEXANDRIA, VA 22309**	**VA UST**	**U003698696** **N/A**

Facility:

Facility Id:	3023888
Facility Type:	LOCAL
CEDS Facility ID:	200000080459

Owner:

Owner Id:	37293
Owner Name:	Fairfax County Public Schools
Owner Address:	5025 Sideburn Rd
Owner Address2:	Not reported
Owner City, State, Zip:	Fairfax, VA 22032
Owner Type:	LOCAL
Number of Active AST:	0
Number of Active UST:	0
Number of Inactive AST:	0
Number of Inactive UST:	2

UST:

Facility ID:	3023888
Federally Regulated:	No
Tank Number:	1
Tank Capacity:	6000
Tank Contents:	HEATING OIL
Tank Status:	**PERM OUT OF USE**
Tank Type:	UST

Tank Material:

Install Date:	8/27/1993
Tank Materials: Bare Steel	No
Tank Materials: Cath Protect Steel	No
Tank Materials: Epoxy Steel	No
Tank Materials: Fiberglass	Yes
Tank Materials: Concrete	No
Tank Materials: Composite	No
Tank Materials: Double Walled	Yes
Tank Materials: Lined Interior	No
Tank Materials: Excav Liner	No
Tank Materials: Insulated Tank Jacket	No
Tank Materials: Repaired	No
Tank Materials: Unknown	No
Tank Materials: Other	No
Tank Materials: Other Note	Not reported

Release Detection:

Tank Release Detection: Leak Deferred	No
Tank Release Detection: Manual Gauge	No
Tank Release Detection: Auto Gauge	No
Tank Release Detection:Tank Tightness	No
Tank Release Detection: Vapor Monitor	No
Tank Release Detection: Inventory	No
Tank Release Detection: Stat Invent Recon	No
Tank Release Detection: Spill Install	Yes
Tank Release Detection: Overfill Install	Yes
Tank Release Detection: Groundwater	No

Map ID	Site	Database(s)	EPA ID Number

WOODLEY HILLS ELEMENTARY (Continued) **U003698696**

Tank Release Detection: Int Sec Containment	No
Tank Release Detection: Int Double Walled	Yes
Tank Release Detection: Other Method	No
Tank Release Detection: Other Note	Not reported
Pipe Release Detection: Leak Deferred	Not reported
Pipe Release Detection: Autoleak	Not reported
Pipe Release Detection: Line Tightness	Yes
Pipe Release Detection: Stat Invent Recon	No
Pipe Release Detection: Groundwater	Yes
Pipe Release Detection: Int Sec Containment	No
Pipe Release Det: Interior Double Walled	No
Pipe Release Detection: Other Method	No
Pipe Release Detection: Other Note	Not reported

Pipe Type:	NO VALVE: SUCTION
Pipe Materials: Bare Steel	No
Pipe Materials: Galvanized Steel	No
Pipe Materials: Copper	No
Pipe Materials: Fiberglass	Yes
Pipe Materials: Cath Protect	No
Pipe Materials: Double Walled	No
Pipe Materials: Sec Containment	No
Pipe Materials: Repaired	No
Pipe Materials: Unknown	No
Pipe Materials: Other	No
Pipe Materials: Other Note	Not reported

Facility ID:	3023888
Federally Regulated:	Yes

Tank Number:	R1
Tank Capacity:	6000
Tank Contents:	HEATING OIL
Tank Status:	**REM FROM GRD**
Tank Type:	UST

Tank Material:

Install Date:	1/1/1957
Tank Materials: Bare Steel	Yes
Tank Materials: Cath Protect Steel	No
Tank Materials: Epoxy Steel	No
Tank Materials: Fiberglass	No
Tank Materials: Concrete	No
Tank Materials: Composite	No
Tank Materials: Double Walled	No
Tank Materials: Lined Interior	No
Tank Materials: Excav Liner	No
Tank Materials: Insulated Tank Jacket	No
Tank Materials: Repaired	No
Tank Materials: Unknown	No
Tank Materials: Other	No
Tank Materials: Other Note	Not reported

Release Detection:

Tank Release Detection: Leak Deferred	No
Tank Release Detection: Manual Gauge	No

Map ID	Site	Database(s)	EPA ID Number

WOODLEY HILLS ELEMENTARY (Continued) **U003698696**

Tank Release Detection: Auto Gauge	No
Tank Release Detection:Tank Tightness	No
Tank Release Detection: Vapor Monitor	No
Tank Release Detection: Inventory	No
Tank Release Detection: Stat Invent Recon	No
Tank Release Detection: Spill Install	No
Tank Release Detection: Overfill Install	No
Tank Release Detection: Groundwater	No
Tank Release Detection: Int Sec Containment	No
Tank Release Detection: Int Double Walled	No
Tank Release Detection: Other Method	No
Tank Release Detection: Other Note	Not reported
Pipe Release Detection: Leak Deferred	Not reported
Pipe Release Detection: Autoleak	Not reported
Pipe Release Detection: Line Tightness	No
Pipe Release Detection: Stat Invent Recon	No
Pipe Release Detection: Groundwater	No
Pipe Release Detection: Int Sec Containment	No
Pipe Release Det: Interior Double Walled	No
Pipe Release Detection: Other Method	No
Pipe Release Detection: Other Note	Not reported

Pipe Type:	VALVE: SUCTION
Pipe Materials: Bare Steel	Yes
Pipe Materials: Galvanized Steel	No
Pipe Materials: Copper	No
Pipe Materials: Fiberglass	No
Pipe Materials: Cath Protect	No
Pipe Materials: Double Walled	No
Pipe Materials: Sec Containment	No
Pipe Materials: Repaired	No
Pipe Materials: Unknown	No
Pipe Materials: Other	No
Pipe Materials: Other Note	Not reported

1577 **WOODLEY HILLS ELEMENTARY SCHOOL (FFXC)** **VA RGA LUST** **S115995853**
8718 OLD MT. VERNON ROAD **N/A**
ALEXANDRIA, VA

RGA LUST:

1995	WOODLEY HILLS ELEMENTARY SCHOOL (FFXC)	8718 OLD MT. VERNON ROAD

1577 **WOODLEY HILLS ELEMENTARY SCHOOL (FFXC)** **VA RGA LUST** **S115995852**
8718 OLD MOUNT VERNON ROAD **N/A**
ALEXANDRIA, VA

RGA LUST:

2001	WOODLEY HILLS ELEMENTARY SCHOOL (FFXC)	8718 OLD MOUNT VERNON ROAD
1997	WOODLEY HILLS ELEMENTARY SCHOOL (FFXC)	8718 OLD MOUNT VERNON ROAD

Map ID	Site	Database(s)	EPA ID Number
1577	**WOODLEY HILLS ELEMENTARY SCHOOL** **8718 OLD MOUNT VERNON RD** **ALEXANDRIA, VA 22309**	**VA LTANKS**	**1003028152** **N/A**

LTANKS:

Region:	NRO
CEDS Facility Id:	200000080459
Case Status:	**Closed**
Pollution Complaint #:	19931414
Reported:	01/22/1993
Case Closed Date:	10/05/1994
Program:	RP Lead
Federally Regulated UST (Y/N):	N
Regulated Petroleum UST (1):	N
Excluded UST (1):	N
Deferred UST (1):	N
Partially Deferred UST (1):	N
Exempt 1 UST (2):	N
Exempt 2 Heating Oil UST (2):	N
Small Heating Oil AST (2):	N
Regulated AST (3):	N
Unregulated AST (3):	N
Other Y/N:	N
Unknown Y/N:	N
Other Description:	Not reported
Heating Oil Category:	Not reported

Map ID	Site	Database(s)	EPA ID Number
1577	**WOODLEY HILLS ELEMENTARY SCHOOL** **8718 OLD MOUNT VERNON ROAD** **ALEXANDRIA, VA 22309**	**FINDS** **ECHO** **US AIRS**	**1004607504** **N/A**

FINDS:

Registry ID: 110001898581

Environmental Interest/Information System

AFS (Aerometric Information Retrieval System (AIRS) Facility Subsystem) replaces the former Compliance Data System (CDS), the National Emission Data System (NEDS), and the Storage and Retrieval of Aerometric Data (SAROAD). AIRS is the national repository for information concerning airborne pollution in the United States. AFS is used to track emissions and compliance data from industrial plants. AFS data are utilized by states to prepare State Implementation Plans to comply with regulatory programs and by EPA as an input for the estimation of total national emissions. AFS is undergoing a major redesign to support facility operating permits required under Title V of the Clean Air Act.

CEDS (Virginia - Comprehensive Environmental Data System) is the Department of Environmental Quality's (DEQ) electronic data system for maintaining databases on sources of pollutants in all media.

AIR MINOR

Click this hyperlink while viewing on your computer to access additional FINDS: detail in the EDR Site Report.

ECHO:

Map ID	Site	Database(s)	EPA ID Number

WOODLEY HILLS ELEMENTARY SCHOOL (Continued) **1004607504**

Envid: 1004607504
Registry ID: 110001898581
DFR URL: http://echo.epa.gov/detailed-facility-report?fid=110001898581

US AIRS MINOR:
Envid: 1004607504
Region Code: 03
Programmatic ID: AIR VA0000005105900136
Facility Registry ID: 110001898581
D and B Number: Not reported
Primary SIC Code: 8211
NAICS Code: 611110
Default Air Classification Code: MIN
Facility Type of Ownership Code: CNG
Air CMS Category Code: Not reported
HPV Status: Not reported

US AIRS MINOR:
Region Code: 03
Programmatic ID: AIR VA0000005105900136
Facility Registry ID: 110001898581
Air Operating Status Code: OPR
Default Air Classification Code: MIN
Air Program: State Implementation Plan for National Primary and Secondary Ambient Air Quality Standards
Activity Date: 1994-03-23 00:00:00
Activity Status Date: Not reported
Activity Group: Compliance Monitoring
Activity Type: Inspection/Evaluation
Activity Status: Not reported

Region Code: 03
Programmatic ID: AIR VA0000005105900136
Facility Registry ID: 110001898581
Air Operating Status Code: OPR
Default Air Classification Code: MIN
Air Program: State Implementation Plan for National Primary and Secondary Ambient Air Quality Standards
Activity Date: 1998-06-15 00:00:00
Activity Status Date: Not reported
Activity Group: Compliance Monitoring
Activity Type: Inspection/Evaluation
Activity Status: Not reported

Region Code: 03
Programmatic ID: AIR VA0000005105900136
Facility Registry ID: 110001898581
Air Operating Status Code: OPR
Default Air Classification Code: MIN
Air Program: State Implementation Plan for National Primary and Secondary Ambient Air Quality Standards
Activity Date: 2004-06-14 00:00:00
Activity Status Date: Not reported
Activity Group: Compliance Monitoring
Activity Type: Inspection/Evaluation
Activity Status: Not reported

Region Code: 03
Programmatic ID: AIR VA0000005105900136
Facility Registry ID: 110001898581

Map ID	Site	Database(s)	EPA ID Number

WOODLEY HILLS ELEMENTARY SCHOOL (Continued) **1004607504**

Air Operating Status Code: OPR
Default Air Classification Code: MIN
Air Program: State Implementation Plan for National Primary and Secondary Ambient Air Quality Standards
Activity Date: 2006-02-17 00:00:00
Activity Status Date: Not reported
Activity Group: Compliance Monitoring
Activity Type: Inspection/Evaluation
Activity Status: Not reported

Region Code: 03
Programmatic ID: AIR VA0000005105900136
Facility Registry ID: 110001898581
Air Operating Status Code: OPR
Default Air Classification Code: MIN
Air Program: State Implementation Plan for National Primary and Secondary Ambient Air Quality Standards
Activity Date: 2009-10-29 00:00:00
Activity Status Date: Not reported
Activity Group: Compliance Monitoring
Activity Type: Inspection/Evaluation
Activity Status: Not reported

Region Code: 03
Programmatic ID: AIR VA0000005105900136
Facility Registry ID: 110001898581
Air Operating Status Code: OPR
Default Air Classification Code: MIN
Air Program: State Implementation Plan for National Primary and Secondary Ambient Air Quality Standards
Activity Date: 2010-04-01 00:00:00
Activity Status Date: Not reported
Activity Group: Compliance Monitoring
Activity Type: Inspection/Evaluation
Activity Status: Not reported

US AIRS MINOR:
Envid: 1004607504
Region Code: 03
Programmatic ID: AIR VA0000005105900136
Facility Registry ID: 110001898581
D and B Number: Not reported
Primary SIC Code: 8211
NAICS Code: 611110
Default Air Classification Code: MIN
Facility Type of Ownership Code: CNG
Air CMS Category Code: Not reported
HPV Status: Not reported

US AIRS MINOR:
Region Code: 03
Programmatic ID: AIR VA0000005105900136
Facility Registry ID: 110001898581
Air Operating Status Code: OPR
Default Air Classification Code: MIN
Air Program: State Implementation Plan for National Primary and Secondary Ambient Air Quality Standards
Activity Date: 1994-03-23 00:00:00
Activity Status Date: Not reported
Activity Group: Compliance Monitoring

Map ID	Site	Database(s)	EPA ID Number

WOODLEY HILLS ELEMENTARY SCHOOL (Continued) **1004607504**

Activity Type: Inspection/Evaluation
Activity Status: Not reported

Region Code: 03
Programmatic ID: AIR VA0000005105900136
Facility Registry ID: 110001898581
Air Operating Status Code: OPR
Default Air Classification Code: MIN
Air Program: State Implementation Plan for National Primary and Secondary Ambient Air Quality Standards
Activity Date: 1998-06-15 00:00:00
Activity Status Date: Not reported
Activity Group: Compliance Monitoring
Activity Type: Inspection/Evaluation
Activity Status: Not reported

Region Code: 03
Programmatic ID: AIR VA0000005105900136
Facility Registry ID: 110001898581
Air Operating Status Code: OPR
Default Air Classification Code: MIN
Air Program: State Implementation Plan for National Primary and Secondary Ambient Air Quality Standards
Activity Date: 2004-06-14 00:00:00
Activity Status Date: Not reported
Activity Group: Compliance Monitoring
Activity Type: Inspection/Evaluation
Activity Status: Not reported

Region Code: 03
Programmatic ID: AIR VA0000005105900136
Facility Registry ID: 110001898581
Air Operating Status Code: OPR
Default Air Classification Code: MIN
Air Program: State Implementation Plan for National Primary and Secondary Ambient Air Quality Standards
Activity Date: 2006-02-17 00:00:00
Activity Status Date: Not reported
Activity Group: Compliance Monitoring
Activity Type: Inspection/Evaluation
Activity Status: Not reported

Region Code: 03
Programmatic ID: AIR VA0000005105900136
Facility Registry ID: 110001898581
Air Operating Status Code: OPR
Default Air Classification Code: MIN
Air Program: State Implementation Plan for National Primary and Secondary Ambient Air Quality Standards
Activity Date: 2009-10-29 00:00:00
Activity Status Date: Not reported
Activity Group: Compliance Monitoring
Activity Type: Inspection/Evaluation
Activity Status: Not reported

Region Code: 03
Programmatic ID: AIR VA0000005105900136
Facility Registry ID: 110001898581
Air Operating Status Code: OPR
Default Air Classification Code: MIN
Air Program: State Implementation Plan for National Primary and Secondary Ambient Air Quality Standards

Map ID	Site	Database(s)	EPA ID Number

WOODLEY HILLS ELEMENTARY SCHOOL (Continued) **1004607504**

Activity Date: 2010-04-01 00:00:00
Activity Status Date: Not reported
Activity Group: Compliance Monitoring
Activity Type: Inspection/Evaluation
Activity Status: Not reported

1577 **WOODLEY HILLS ELEMENTARY SCHOOL (FFXC)** **VA LUST** **S105983399**
8718 OLD MOUNT VERNON ROAD **N/A**
FAIRFAX, VA 22309

LUST REG NO:
Region: NO
Facility ID: 3023888
Status: Closed
Tank Size: 0
Product: Not reported
Release Date: 01/22/1993
Closed Date: 10/5/1994
Case Type: Article 9
Case Officer: Randy Chapman
Pollution Complaint #: 93-1414
Permit Number: 0
Priority: -

1579 **HMIRS** **2000090999**
8733 OAKLEAF DRIVE **N/A**
ALEXANDRIA, VA

Click this hyperlink while viewing on your computer to access additional HMIRS detail in the EDR Site Report.

1596 **STEVENS JOHN PROPERTY** **VA LTANKS** **S106531649**
8813 OAK LEAF DR **N/A**
ALEXANDRIA, VA 22309

LTANKS:
Region: NRO
CEDS Facility Id: 200000185819
Case Status: Closed
Pollution Complaint #: 20043313
Reported: 06/22/2004
Case Closed Date: 08/05/2004
Program: RP Lead
Federally Regulated UST (Y/N): N
Regulated Petroleum UST (1): N
Excluded UST (1): N
Deferred UST (1): N
Partially Deferred UST (1): N
Exempt 1 UST (2): N
Exempt 2 Heating Oil UST (2): N
Small Heating Oil AST (2): Y

Map ID	Site	Database(s)	EPA ID Number

STEVENS JOHN PROPERTY (Continued) **S106531649**

Regulated AST (3): N
Unregulated AST (3): N
Other Y/N: N
Unknown Y/N: N
Other Description: Not reported
Heating Oil Category: Category 1

Region: NRO
CEDS Facility Id: 200000185819
Case Status: **Closed**
Pollution Complaint #: 19963156
Reported: 04/09/1996
Case Closed Date: 05/22/1996
Program: RP Lead
Federally Regulated UST (Y/N): N
Regulated Petroleum UST (1): N
Excluded UST (1): N
Deferred UST (1): N
Partially Deferred UST (1): N
Exempt 1 UST (2): N
Exempt 2 Heating Oil UST (2): N
Small Heating Oil AST (2): N
Regulated AST (3): N
Unregulated AST (3): N
Other Y/N: N
Unknown Y/N: N
Other Description: Not reported
Heating Oil Category: Not reported

1612 **CALAHANS VERONAS TEXACO** **EDR Hist Auto** **1021163027**
8896 MCNAIR DR **N/A**
ALEXANDRIA, VA 22309

EDR Hist Auto

Year:	Name:	Type:
1989	CALAHANS VERONAS TEXACO	Gasoline Service Stations
1990	CALAHANS VERONAS TEXACO	Gasoline Service Stations
1991	CALAHANS VERONAS TEXACO	Gasoline Service Stations
1992	CALAHANS VERONAS TEXACO	Gasoline Service Stations
1993	CALAHANS VERONAS TEXACO	Gasoline Service Stations
1994	CALAHANS VERONAS TEXACO	Gasoline Service Stations

1620 **DICKGIESER DENISE RESIDENCE** **VA LTANKS** **S118866650**
8905 UNION FARM RD **N/A**
ALEXANDRIA, VA 22309

LTANKS:
Region: NRO
CEDS Facility Id: 200000883053
Case Status: **Closed**
Pollution Complaint #: 20173016
Reported: 07/26/2016
Case Closed Date: 08/12/2016
Program: RP Lead
Federally Regulated UST (Y/N): N

Map ID	Site	Database(s)	EPA ID Number

DICKGIESER DENISE RESIDENCE (Continued) **S118866650**

Regulated Petroleum UST (1):	N
Excluded UST (1):	N
Deferred UST (1):	N
Partially Deferred UST (1):	N
Exempt 1 UST (2):	N
Exempt 2 Heating Oil UST (2):	Y
Small Heating Oil AST (2):	N
Regulated AST (3):	N
Unregulated AST (3):	N
Other Y/N:	N
Unknown Y/N:	N
Other Description:	Not reported
Heating Oil Category:	NFA

1624 **JORDAN AMANDA RESIDENCE** **VA LTANKS** **S108759463**
4602 W MARCIA CT **N/A**
ALEXANDRIA, VA

LTANKS:

Region:	NRO
CEDS Facility Id:	200000847028
Case Status:	**Closed**
Pollution Complaint #:	20083024
Reported:	07/16/2007
Case Closed Date:	08/17/2007
Program:	RP Lead
Federally Regulated UST (Y/N):	N
Regulated Petroleum UST (1):	N
Excluded UST (1):	N
Deferred UST (1):	N
Partially Deferred UST (1):	N
Exempt 1 UST (2):	N
Exempt 2 Heating Oil UST (2):	N
Small Heating Oil AST (2):	Y
Regulated AST (3):	N
Unregulated AST (3):	N
Other Y/N:	N
Unknown Y/N:	N
Other Description:	Not reported
Heating Oil Category:	Category 2

1658 **KOHL WALTER RESIDENCE** **VA LTANKS** **S108425564**
4313 SOUTHWOOD DR **N/A**
ALEXANDRIA, VA 22309

LTANKS:

Region:	NRO
CEDS Facility Id:	200000845688
Case Status:	**Closed**
Pollution Complaint #:	20073148
Reported:	01/26/2007
Case Closed Date:	01/31/2007
Program:	RP Lead
Federally Regulated UST (Y/N):	N
Regulated Petroleum UST (1):	N
Excluded UST (1):	N

Map ID	Site	Database(s)	EPA ID Number

KOHL WALTER RESIDENCE (Continued) **S108425564**

Deferred UST (1):	N
Partially Deferred UST (1):	N
Exempt 1 UST (2):	N
Exempt 2 Heating Oil UST (2):	Y
Small Heating Oil AST (2):	N
Regulated AST (3):	N
Unregulated AST (3):	N
Other Y/N:	N
Unknown Y/N:	N
Other Description:	Not reported
Heating Oil Category:	NFA

1662 **WILLIAMS CARROLL RESIDENCE** **VA LTANKS** **S104744422**
4909 STILLWELL AVE **N/A**
WOODLAWN, VA 22309

LTANKS:

Region:	NRO
CEDS Facility Id:	200000194403
Case Status:	**Closed**
Pollution Complaint #:	20003245
Reported:	02/09/2000
Case Closed Date:	08/18/2000
Program:	RP Lead
Federally Regulated UST (Y/N):	N
Regulated Petroleum UST (1):	N
Excluded UST (1):	N
Deferred UST (1):	N
Partially Deferred UST (1):	N
Exempt 1 UST (2):	N
Exempt 2 Heating Oil UST (2):	Y
Small Heating Oil AST (2):	N
Regulated AST (3):	N
Unregulated AST (3):	N
Other Y/N:	N
Unknown Y/N:	N
Other Description:	Not reported
Heating Oil Category:	Category 1

1662 **WILLIAMS, CAROL RESIDENCE** **VA LUST** **S104407583**
4909 STILLWELL AVENUE **N/A**
FAIRFAX, VA 22309

LUST REG NO:

Region:	NO
Facility ID:	3901069
Status:	**Open**
Tank Size:	550
Product:	heating oil
Release Date:	02/09/2000
Closed Date:	Not reported
Case Type:	Article 11
Case Officer:	Randy Chapman
Pollution Complaint #:	00-3245
Permit Number:	Not reported
Priority:	Not reported

Map ID	Site	Database(s)	EPA ID Number
1664	**SOPHIES TEXACO** **9104 PEARTREE LNDG** **ALEXANDRIA, VA 22309**	**EDR Hist Auto**	**1020454645** **N/A**

EDR Hist Auto

Year:	Name:	Type:
1993	SOPHIES TEXACO	Gasoline Service Stations
1994	SOPHIES TEXACO	Gasoline Service Stations

Map ID	Site	Database(s)	EPA ID Number
1666	**FAIRFAX COUNTY PUBLIC SCHOOLS - WASHINGTON MILL EL** **9100 CHERRY TREE DRIVE** **ALEXANDRIA, VA 22309**	**VA TIER 2**	**S118192287** **N/A**

TIER 2:

Facility ID:	Not reported
CAS Number:	68476302
SIC Code:	Not reported
NAICS:	Not reported
Entered Chemical Name:	#2 Fuel Oil
Average Amt Code:	26000.0
Owner Name:	Not reported
Owner Phone:	Not reported
Contact Type:	Not reported

Facility ID:	5422181
CAS Number:	68476302
SIC Code:	Not reported
NAICS:	Not reported
Entered Chemical Name:	#2 Fuel Oil
Average Amt Code:	26000
Owner Name:	Not reported
Owner Phone:	Not reported
Contact Type:	Not reported

Map ID	Site	Database(s)	EPA ID Number
1666	**WASHINGTON MILL ELEMENTARY SCHOOL** **9100 CHERRY TREE DRIVE** **ALEXANDRIA, VA 22309**	**FINDS** **VA UST** **ECHO** **US AIRS**	**1004608297** **N/A**

FINDS:

Registry ID: 110001903762

Environmental Interest/Information System

AFS (Aerometric Information Retrieval System (AIRS) Facility Subsystem) replaces the former Compliance Data System (CDS), the National Emission Data System (NEDS), and the Storage and Retrieval of Aerometric Data (SAROAD). AIRS is the national repository for information concerning airborne pollution in the United States. AFS is used to track emissions and compliance data from industrial plants. AFS data are utilized by states to prepare State Implementation Plans to comply with regulatory programs and by EPA as an input for the estimation of total national emissions. AFS is undergoing a major redesign to support facility operating permits required under Title V of the Clean Air Act.

CEDS (Virginia - Comprehensive Environmental Data System) is the

Map ID	Site	Database(s)	EPA ID Number

WASHINGTON MILL ELEMENTARY SCHOOL (Continued) **1004608297**

Department of Environmental Quality's (DEQ) electronic data system for maintaining databases on sources of pollutants in all media.

AIR MINOR

Click this hyperlink while viewing on your computer to access additional FINDS: detail in the EDR Site Report.

Facility:

Facility Id:	3023875
Facility Type:	LOCAL
CEDS Facility ID:	200000088169

Owner:

Owner Id:	37293
Owner Name:	Fairfax County Public Schools
Owner Address:	5025 Sideburn Rd
Owner Address2:	Not reported
Owner City, State, Zip:	Fairfax, VA 22032
Owner Type:	LOCAL
Number of Active AST:	0
Number of Active UST:	0
Number of Inactive AST:	0
Number of Inactive UST:	1

UST:

Facility ID:	3023875
Federally Regulated:	No
Tank Number:	1
Tank Capacity:	8000
Tank Contents:	HEATING OIL
Tank Status:	**PERM OUT OF USE**
Tank Type:	UST

Tank Material:

Install Date:	1/1/1963
Tank Materials: Bare Steel	Yes
Tank Materials: Cath Protect Steel	No
Tank Materials: Epoxy Steel	No
Tank Materials: Fiberglass	No
Tank Materials: Concrete	No
Tank Materials: Composite	No
Tank Materials: Double Walled	No
Tank Materials: Lined Interior	No
Tank Materials: Excav Liner	No
Tank Materials: Insulated Tank Jacket	No
Tank Materials: Repaired	No
Tank Materials: Unknown	No
Tank Materials: Other	No
Tank Materials: Other Note	Not reported

Release Detection:

Tank Release Detection: Leak Deferred	No
Tank Release Detection: Manual Gauge	No
Tank Release Detection: Auto Gauge	No

Map ID	Site	Database(s)	EPA ID Number

WASHINGTON MILL ELEMENTARY SCHOOL (Continued) **1004608297**

Tank Release Detection:Tank Tightness	No
Tank Release Detection: Vapor Monitor	No
Tank Release Detection: Inventory	No
Tank Release Detection: Stat Invent Recon	No
Tank Release Detection: Spill Install	No
Tank Release Detection: Overfill Install	No
Tank Release Detection: Groundwater	No
Tank Release Detection: Int Sec Containment	No
Tank Release Detection: Int Double Walled	No
Tank Release Detection: Other Method	No
Tank Release Detection: Other Note	Not reported
Pipe Release Detection: Leak Deferred	Not reported
Pipe Release Detection: Autoleak	Not reported
Pipe Release Detection: Line Tightness	No
Pipe Release Detection: Stat Invent Recon	No
Pipe Release Detection: Groundwater	No
Pipe Release Detection: Int Sec Containment	No
Pipe Release Det: Interior Double Walled	No
Pipe Release Detection: Other Method	No
Pipe Release Detection: Other Note	Not reported

Pipe Type:	UNKNOWN
Pipe Materials: Bare Steel	Yes
Pipe Materials: Galvanized Steel	No
Pipe Materials: Copper	No
Pipe Materials: Fiberglass	No
Pipe Materials: Cath Protect	No
Pipe Materials: Double Walled	No
Pipe Materials: Sec Containment	No
Pipe Materials: Repaired	No
Pipe Materials: Unknown	No
Pipe Materials: Other	No
Pipe Materials: Other Note	Not reported

ECHO:

Envid:	1004608297
Registry ID:	110001903762
DFR URL:	http://echo.epa.gov/detailed-facility-report?fid=110001903762

US AIRS MINOR:

Envid:	1004608297
Region Code:	03
Programmatic ID:	AIR VA0000005105900150
Facility Registry ID:	110001903762
D and B Number:	Not reported
Primary SIC Code:	8211
NAICS Code:	611110
Default Air Classification Code:	MIN
Facility Type of Ownership Code:	CNG
Air CMS Category Code:	Not reported
HPV Status:	Not reported

US AIRS MINOR:

Region Code:	03
Programmatic ID:	AIR VA0000005105900150
Facility Registry ID:	110001903762

Map ID	Site	Database(s)	EPA ID Number

WASHINGTON MILL ELEMENTARY SCHOOL (Continued) **1004608297**

Air Operating Status Code: OPR
Default Air Classification Code: MIN
Air Program: State Implementation Plan for National Primary and Secondary Ambient Air Quality Standards
Activity Date: 1998-02-03 00:00:00
Activity Status Date: Not reported
Activity Group: Compliance Monitoring
Activity Type: Inspection/Evaluation
Activity Status: Not reported

Region Code: 03
Programmatic ID: AIR VA0000005105900150
Facility Registry ID: 110001903762
Air Operating Status Code: OPR
Default Air Classification Code: MIN
Air Program: State Implementation Plan for National Primary and Secondary Ambient Air Quality Standards
Activity Date: 2004-06-17 00:00:00
Activity Status Date: Not reported
Activity Group: Compliance Monitoring
Activity Type: Inspection/Evaluation
Activity Status: Not reported

Region Code: 03
Programmatic ID: AIR VA0000005105900150
Facility Registry ID: 110001903762
Air Operating Status Code: OPR
Default Air Classification Code: MIN
Air Program: State Implementation Plan for National Primary and Secondary Ambient Air Quality Standards
Activity Date: 2006-07-20 00:00:00
Activity Status Date: Not reported
Activity Group: Compliance Monitoring
Activity Type: Inspection/Evaluation
Activity Status: Not reported

Region Code: 03
Programmatic ID: AIR VA0000005105900150
Facility Registry ID: 110001903762
Air Operating Status Code: OPR
Default Air Classification Code: MIN
Air Program: State Implementation Plan for National Primary and Secondary Ambient Air Quality Standards
Activity Date: 2009-10-20 00:00:00
Activity Status Date: Not reported
Activity Group: Compliance Monitoring
Activity Type: Inspection/Evaluation
Activity Status: Not reported

Region Code: 03
Programmatic ID: AIR VA0000005105900150
Facility Registry ID: 110001903762
Air Operating Status Code: OPR
Default Air Classification Code: MIN
Air Program: State Implementation Plan for National Primary and Secondary Ambient Air Quality Standards
Activity Date: 2010-03-18 00:00:00
Activity Status Date: Not reported
Activity Group: Compliance Monitoring
Activity Type: Inspection/Evaluation
Activity Status: Not reported

Map ID	Site	Database(s)	EPA ID Number

WASHINGTON MILL ELEMENTARY SCHOOL (Continued) **1004608297**

US AIRS MINOR:
- Envid: 1004608297
- Region Code: 03
- Programmatic ID: AIR VA0000005105900150
- Facility Registry ID: 110001903762
- D and B Number: Not reported
- Primary SIC Code: 8211
- NAICS Code: 611110
- Default Air Classification Code: MIN
- Facility Type of Ownership Code: CNG
- Air CMS Category Code: Not reported
- HPV Status: Not reported

US AIRS MINOR:
- Region Code: 03
- Programmatic ID: AIR VA0000005105900150
- Facility Registry ID: 110001903762
- Air Operating Status Code: OPR
- Default Air Classification Code: MIN
- Air Program: State Implementation Plan for National Primary and Secondary Ambient Air Quality Standards
- Activity Date: 1998-02-03 00:00:00
- Activity Status Date: Not reported
- Activity Group: Compliance Monitoring
- Activity Type: Inspection/Evaluation
- Activity Status: Not reported

- Region Code: 03
- Programmatic ID: AIR VA0000005105900150
- Facility Registry ID: 110001903762
- Air Operating Status Code: OPR
- Default Air Classification Code: MIN
- Air Program: State Implementation Plan for National Primary and Secondary Ambient Air Quality Standards
- Activity Date: 2004-06-17 00:00:00
- Activity Status Date: Not reported
- Activity Group: Compliance Monitoring
- Activity Type: Inspection/Evaluation
- Activity Status: Not reported

- Region Code: 03
- Programmatic ID: AIR VA0000005105900150
- Facility Registry ID: 110001903762
- Air Operating Status Code: OPR
- Default Air Classification Code: MIN
- Air Program: State Implementation Plan for National Primary and Secondary Ambient Air Quality Standards
- Activity Date: 2006-07-20 00:00:00
- Activity Status Date: Not reported
- Activity Group: Compliance Monitoring
- Activity Type: Inspection/Evaluation
- Activity Status: Not reported

- Region Code: 03
- Programmatic ID: AIR VA0000005105900150
- Facility Registry ID: 110001903762
- Air Operating Status Code: OPR
- Default Air Classification Code: MIN
- Air Program: State Implementation Plan for National Primary and Secondary Ambient Air Quality Standards
- Activity Date: 2009-10-20 00:00:00

Map ID	Site	Database(s)	EPA ID Number

WASHINGTON MILL ELEMENTARY SCHOOL (Continued) **1004608297**

Activity Status Date: Not reported
Activity Group: Compliance Monitoring
Activity Type: Inspection/Evaluation
Activity Status: Not reported

Region Code: 03
Programmatic ID: AIR VA0000005105900150
Facility Registry ID: 110001903762
Air Operating Status Code: OPR
Default Air Classification Code: MIN
Air Program: State Implementation Plan for National Primary and Secondary Ambient Air Quality Standards
Activity Date: 2010-03-18 00:00:00
Activity Status Date: Not reported
Activity Group: Compliance Monitoring
Activity Type: Inspection/Evaluation
Activity Status: Not reported

1676 **MARSTEN OPAL E RESIDENCE** **VA LTANKS** **S108105941**
9127 BUCKNER RD **N/A**
ALEXANDRIA, VA 22309

LTANKS:
Region: NRO
CEDS Facility Id: 200000224673
Case Status: **Closed**
Pollution Complaint #: 20073030
Reported: 08/09/2006
Case Closed Date: 02/08/2008
Program: RP Lead
Federally Regulated UST (Y/N): N
Regulated Petroleum UST (1): N
Excluded UST (1): N
Deferred UST (1): N
Partially Deferred UST (1): N
Exempt 1 UST (2): N
Exempt 2 Heating Oil UST (2): Y
Small Heating Oil AST (2): N
Regulated AST (3): N
Unregulated AST (3): N
Other Y/N: N
Unknown Y/N: N
Other Description: Not reported
Heating Oil Category: Category 3

1690 **FEENEY RESIDENCE** **VA SPILLS** **S108928240**
4318 ROBERTSON BLVD **N/A**
FAIRFAX, VA

SPILLS NO:
Region: NO
Id: 2975
Incident Summary: Not reported
Date In: Not reported
Date Closed: Not reported
Pollution Type: HEATING OIL

Map ID	Site	Database(s)	EPA ID Number

FEENEY RESIDENCE (Continued) **S108928240**

Responsible Party:	Not reported
Facility Status:	**OPEN**
Owner:	Not reported
Facility Contact:	MR & MRS GEORGE FEENEY
Facility Permitted:	Not reported
Facility Telephone:	703-780-9356
Time In:	Not reported
Reported By Name:	MRS GEORGE FEENEY
Reported By Telephone:	Not reported
Reported By Affiliation/Addr:	Not reported
Incident Response IR #:	Not reported
Responsible Party Address:	Not reported
Responsible Party City:	Not reported
Responsible Party State:	Not reported
Responsible Party Zip:	Not reported
Responsible Party Contact:	Not reported
Responsible Party Telephone:	Not reported
Owner Name:	Not reported
Owner Address:	Not reported
Owner City:	Not reported
Owner State:	Not reported
Owner Zip:	Not reported
Owner Contact:	Not reported
Owner Telephone:	Not reported
Incident Date:	Not reported
Incident Time:	Not reported
Petroleum:	Not reported
Solid Waste:	Not reported
Hazardous Waste:	Not reported
Water:	Not reported
Air:	Not reported
Sewage:	Not reported
Fish Kill:	Not reported
Threat Wetlands:	Not reported
Wetlands:	Not reported
Material Released:	Not reported
Possible Receptors:	Not reported
Quantity Released:	Not reported
Unit Released:	Not reported
Quantity In Water:	Not reported
Receiving Waters:	Not reported
River Basin:	1A
Inspection Date:	Not reported
Call Date:	Not reported
Inspector:	Not reported
Response Due:	Not reported
Response Received Date:	Not reported
Visit Needed:	Not reported
Open:	Not reported
Air Referral Date:	Not reported
Air Reg/ Permit Number:	Not reported
Waste Referral Date:	Not reported
Epa Id Or Permit Number:	Not reported
Water Referral Date:	Not reported
Water Permit Number:	Not reported
Remediation Referral Date:	Not reported
Remediation Pc Number:	Not reported

Map ID	Site	Database(s)	EPA ID Number

FEENEY RESIDENCE (Continued) **S108928240**

Enforcement Referral Date:	Not reported
Nov Number:	Not reported
Pc Number:	Not reported
Receive By:	Not reported
Case Officer:	Not reported
Case Type:	Not reported
Street Address:	4318 ROBERTSON BLVD, ALEX 22309
Polllutant:	Not reported
Impact:	Not reported
Spill Time:	Not reported
Spill Date:	Not reported
Spill Volume:	Not reported
Measure:	Not reported
Volume In Water:	Not reported
Stream Name:	DOGUE CREEK
Investigation Date:	Not reported
Closure Date:	Not reported
Lab Results:	Not reported
Target Date:	Not reported
Prep Number:	97-3841
Report Date:	3/21/1997
Report Time:	0825
Pollutant Scr:	SOIL
Volume:	-1
Volume Esc:	0
Future Recommendations:	TRANSFERRED TO REMEDIATION GROUP
Stream Code:	DOU
Visit Date:	Not reported
Lab Date:	Not reported
File Close Date:	Not reported
Prep Copy:	Not reported
City:	ALEXANDRIA
Incident Summary:	Not reported
Reported:	Not reported
Results:	Not reported
Inspection Comments:	Not reported
Remarks:	HEATING OIL AST FOR SWIMMING POOL APPARENTLY LEAKING. OIL STAINAGE ON NEIGHBORS YARD (AST NEXT TO FENCE). AST HAS ONLY BEEN FILLED ONCE WHEN INSTALLED IN EARLY 1970'S. NOT USED SO OWNER IS REMOVING TANK, AND STAINED SOIL.

1691 **FEENEY RESIDENCE** **VA RGA LUST** **S115965233**
4318 ROBERTSON BOULEVARD **N/A**
ALEXANDRIA, VA

RGA LUST:

1997 FEENEY RESIDENCE 4318 ROBERTSON BOULEVARD

Map ID	Site	Database(s)	EPA ID Number
1691	**FEENEY, GEORGE RESIDENCE** **4318 ROBERTSON BOULEVARD** **ALEXANDRIA, VA**	**VA RGA LUST**	**S115965234** **N/A**

RGA LUST:

2001 FEENEY, GEORGE RESIDENCE 4318 ROBERTSON BOULEVARD

Map ID	Site	Database(s)	EPA ID Number
1691	**FEENEY, GEORGE RESIDENCE** **4318 ROBERTSON BOULEVARD** **FAIRFAX, VA 22309**	**VA LUST**	**S104407239** **N/A**

LUST REG NO:

Region:	NO
Facility ID:	3900372
Status:	**Open**
Tank Size:	Not reported
Product:	Not reported
Release Date:	03/24/1997
Closed Date:	Not reported
Case Type:	Article 11
Case Officer:	Soe Aung
Pollution Complaint #:	97-3841
Permit Number:	Not reported
Priority:	3

Map ID	Site	Database(s)	EPA ID Number
1691	**FEENEY GEORGE RESIDENCE** **4318 ROBERTSON BLVD** **ALEXANDRIA, VA 22309**	**VA LTANKS**	**S104896726** **N/A**

LTANKS:

Region:	NRO
CEDS Facility Id:	200000185574
Case Status:	**Closed**
Pollution Complaint #:	19973841
Reported:	03/24/1997
Case Closed Date:	07/31/2001
Program:	RP Lead
Federally Regulated UST (Y/N):	N
Regulated Petroleum UST (1):	N
Excluded UST (1):	N
Deferred UST (1):	N
Partially Deferred UST (1):	N
Exempt 1 UST (2):	N
Exempt 2 Heating Oil UST (2):	N
Small Heating Oil AST (2):	N
Regulated AST (3):	N
Unregulated AST (3):	N
Other Y/N:	N
Unknown Y/N:	N
Other Description:	Not reported
Heating Oil Category:	Not reported

Map ID	Site	Database(s)	EPA ID Number
1692	**STASIAK EDWIN RESIDENCE** **9208 FOREST HAVEN DR** **ALEXANDRIA, VA**	**VA LTANKS**	**S109122121** **N/A**

LTANKS:

Region:	NRO
CEDS Facility Id:	200000848787
Case Status:	**Closed**
Pollution Complaint #:	20083224
Reported:	03/26/2008
Case Closed Date:	03/27/2008
Program:	RP Lead
Federally Regulated UST (Y/N):	N
Regulated Petroleum UST (1):	N
Excluded UST (1):	N
Deferred UST (1):	N
Partially Deferred UST (1):	N
Exempt 1 UST (2):	N
Exempt 2 Heating Oil UST (2):	Y
Small Heating Oil AST (2):	N
Regulated AST (3):	N
Unregulated AST (3):	N
Other Y/N:	N
Unknown Y/N:	N
Other Description:	Not reported
Heating Oil Category:	NFA

Map ID	Site	Database(s)	EPA ID Number
1693	**9213 VOLUNTEER DRIVE** **9213 VOLUNTEER DRIVE** **FAIRFAX (County), VA**	**VA SPILLS**	**S106539859** **N/A**

SPILLS:

Fips City/County:	Fairfax County
Status:	Not reported
Reference Id:	Not reported
IR Number:	2005-N-0141
Associated IR:	Not reported
Incident Date:	08/15/2004
Call Received Date:	08/16/2004
Closure Comments:	See Site Summary for details
Threat To:	Not reported
Terrorism (Y/N):	NO
Characterize Incident:	Not reported
Incident Type:	Water
Incident Subtype:	SSO
Materials:	Sewage(1000 - 1000 Gallons)
Effect To Receptor:	Not reported
Water Body:	Dogue Creek
Low Quantity To Water:	1000
High Quantity To Water:	1000
Quantity Units:	Gallons
Other Receptors:	"Dogue Creek, UT"
RP Company:	Not reported
RP Name:	Not reported
Property Owner:	Not reported
Property Company:	Not reported
Duration Of Event (Hrs):	Not reported
Impacts:	Not reported
Other Impacts:	Not reported
Steps Taken:	Not reported

Map ID	Site	Database(s)	EPA ID Number

9213 VOLUNTEER DRIVE (Continued) **S106539859**

Steps Taken Description:	Not reported
System Components:	Not reported
Other System Components:	Not reported
Cause Of Event:	Not reported
Corrective Action Taken:	Not reported
Weather Status:	Not reported
Precipitation (Wet):	Not reported
Discharge Type:	Not reported
Discharge Volume:	Not reported
Unknown Discharge (Y/N):	NO
Site Name:	9213 VOLUNTEER DRIVE
Closure Date:	08/19/2004
Orig. Call Incident Description:	"SSO-9213 Volunteer Drive, Tax Map A-5, service area 110-4, MHs 1, 2, 15 & 16. Debris in line, cleared, returned to service 0600, 1,000 gal, creek impacted, flushed and limed. Contacts are Calvin or Bill White @ WW Collections."
Original Call Material Description:	(Qty=1000)
Original Call Location Description:	9213 Volunteer Drive-9213 Volunteer Drive--VA--Fairfax County
Incident Ongoing at time of Call:	Not reported
Agencies Notified (Y/N):	NO
Other Agencies:	Not reported
Permitted (Y/N):	NO
Call Reported By Company Name:	Darrell Perry
Call Property Owner Company Name:	Not reported
Call Property Owner Name:	Not reported
Site Summary:	Not reported

SPILLS NO:

Region:	NO
Id:	Not reported
Incident Summary:	Not reported
Date In:	8/16/2004
Date Closed:	8/19/2004
Pollution Type:	Not reported
Responsible Party:	Not reported
Facility Status:	**Not reported**
Owner:	Not reported
Facility Contact:	Not reported
Facility Permitted:	0
Facility Telephone:	Not reported
Time In:	4:36:00 AM
Reported By Name:	Darrell Perry
Reported By Telephone:	7032502003
Reported By Affiliation/Addr:	Fx Co WW Collection
Incident Response IR #:	2005-N-0141
Responsible Party Address:	Not reported
Responsible Party City:	Not reported
Responsible Party State:	Not reported
Responsible Party Zip:	Not reported
Responsible Party Contact:	Not reported
Responsible Party Telephone:	Not reported
Owner Name:	Not reported
Owner Address:	Not reported
Owner City:	Not reported
Owner State:	Not reported
Owner Zip:	Not reported
Owner Contact:	Not reported

Map ID	Site	Database(s)	EPA ID Number

9213 VOLUNTEER DRIVE (Continued) **S106539859**

Owner Telephone:	Not reported
Incident Date:	8/15/2004
Incident Time:	Not reported
Petroleum:	0
Solid Waste:	0
Hazardous Waste:	0
Water:	0
Air:	0
Sewage:	-1
Fish Kill:	0
Threat Wetlands:	0
Wetlands:	0
Material Released:	Not reported
Possible Receptors:	Not reported
Quantity Released:	1000
Unit Released:	gallons
Quantity In Water:	1000
Receiving Waters:	dogue creek, ut
River Basin:	Not reported
Inspection Date:	Not reported
Call Date:	Not reported
Inspector:	Not reported
Response Due:	Not reported
Response Received Date:	8/19/2004
Visit Needed:	0
Open:	0
Air Referral Date:	Not reported
Air Reg/ Permit Number:	Not reported
Waste Referral Date:	Not reported
Epa Id Or Permit Number:	Not reported
Water Referral Date:	8/16/2004
Water Permit Number:	VA0025364
Remediation Referral Date:	Not reported
Remediation Pc Number:	Not reported
Enforcement Referral Date:	Not reported
Nov Number:	Not reported
Pc Number:	Not reported
Receive By:	Not reported
Case Officer:	Not reported
Case Type:	Not reported
Street Address:	Not reported
Polllutant:	Not reported
Impact:	Not reported
Spill Time:	Not reported
Spill Date:	Not reported
Spill Volume:	Not reported
Measure:	Not reported
Volume In Water:	Not reported
Stream Name:	Not reported
Investigation Date:	Not reported
Closure Date:	Not reported
Lab Results:	Not reported
Target Date:	Not reported
Prep Number:	Not reported
Report Date:	Not reported
Report Time:	Not reported
Pollutant Scr:	Not reported

Map ID	Site	Database(s)	EPA ID Number

9213 VOLUNTEER DRIVE (Continued) **S106539859**

Volume:	Not reported
Volume Esc:	Not reported
Future Recommendations:	Not reported
Stream Code:	Not reported
Visit Date:	Not reported
Lab Date:	Not reported
File Close Date:	Not reported
Prep Copy:	Not reported
City:	Not reported
Incident Summary:	SSO-9213 Volunteer Drive, Tax Map A-5, service area 110-4, MHs 1, 2, 15 & 16. Debris in line, cleared, returned to service 0600, 1,000 gal, creek impacted, flushed and limed. Contacts are Calvin or Bill White @ WW Collections.
Reported:	Not reported
Results:	Not reported
Inspection Comments:	Not reported
Remarks:	Not reported

1694 **EDWARDS MELVIN RESIDENCE** **VA LTANKS** **S113412049**
5001 MOUNT VERNON MEMORIAL HWY **N/A**
ALEXANDRIA, VA 22309

LTANKS:

Region:	NRO
CEDS Facility Id:	200000858992
Case Status:	**Open**
Pollution Complaint #:	20133118
Reported:	02/08/2013
Case Closed Date:	Not reported
Program:	RP Lead
Federally Regulated UST (Y/N):	N
Regulated Petroleum UST (1):	N
Excluded UST (1):	N
Deferred UST (1):	N
Partially Deferred UST (1):	N
Exempt 1 UST (2):	N
Exempt 2 Heating Oil UST (2):	Y
Small Heating Oil AST (2):	N
Regulated AST (3):	N
Unregulated AST (3):	N
Other Y/N:	N
Unknown Y/N:	N
Other Description:	Not reported
Heating Oil Category:	Category 3

1695 **PETERSON HENRY AND MARGARETTE S RESIDENCE** **VA LTANKS** **S111684314**
9322 MOUNT VERNON CIR **N/A**
ALEXANDRIA, VA

LTANKS:

Region:	NRO
CEDS Facility Id:	200000856567
Case Status:	**Closed**
Pollution Complaint #:	20123095
Reported:	11/17/2011
Case Closed Date:	12/21/2011

Map ID	Site	Database(s)	EPA ID Number

PETERSON HENRY AND MARGARETTE S RESIDENCE (Continued) **S111684314**

Program:	RP Lead
Federally Regulated UST (Y/N):	N
Regulated Petroleum UST (1):	N
Excluded UST (1):	N
Deferred UST (1):	N
Partially Deferred UST (1):	N
Exempt 1 UST (2):	N
Exempt 2 Heating Oil UST (2):	Y
Small Heating Oil AST (2):	N
Regulated AST (3):	N
Unregulated AST (3):	N
Other Y/N:	N
Unknown Y/N:	N
Other Description:	Not reported
Heating Oil Category:	NFA

1700 **UNTERMAN, MARION & DAVID RESIDENCE** **VA RGA LUST** **S115991539**
9217 FOREST HAVEN DRIVE **N/A**
ALEXANDRIA, VA

RGA LUST:

2001 UNTERMAN, MARION & DAVID RESIDENCE 9217 FOREST HAVEN DRIVE

1700 **UNTERMAN MARION AND DAVID RESIDENCE** **VA LUST** **S104159504**
9217 FOREST HAVEN DR **VA LTANKS** **N/A**
ALEXANDRIA, VA 22309

LUST REG NO:

Region:	NO
Facility ID:	3900636
Status:	**Closed**
Tank Size:	300
Product:	heating oil
Release Date:	10/15/1999
Closed Date:	4/5/2000
Case Type:	Article 11
Case Officer:	James D. Green
Pollution Complaint #:	00-3162
Permit Number:	Not reported
Priority:	Not reported

LTANKS:

Region:	NRO
CEDS Facility Id:	200000185838
Case Status:	**Closed**
Pollution Complaint #:	20003162
Reported:	10/15/1999
Case Closed Date:	04/05/2000
Program:	RP Lead
Federally Regulated UST (Y/N):	N
Regulated Petroleum UST (1):	N
Excluded UST (1):	N
Deferred UST (1):	N

Map ID	Site	Database(s)	EPA ID Number

UNTERMAN MARION AND DAVID RESIDENCE (Continued) **S104159504**

Partially Deferred UST (1):	N
Exempt 1 UST (2):	N
Exempt 2 Heating Oil UST (2):	Y
Small Heating Oil AST (2):	N
Regulated AST (3):	N
Unregulated AST (3):	N
Other Y/N:	N
Unknown Y/N:	N
Other Description:	Not reported
Heating Oil Category:	Category 1

1701 **9232 ALLWOOD DR.** **VA SPILLS** **S108926498**
9232 ALLWOOD DR., ALEXANDRIA **N/A**
ALEXANDRIA, VA

SPILLS NO:

Region:	NO
Id:	1317
Incident Summary:	Not reported
Date In:	Not reported
Date Closed:	Not reported
Pollution Type:	HEATING OIL
Responsible Party:	Not reported
Facility Status:	**CLOSED**
Owner:	Not reported
Facility Contact:	CAROLYN MCFARLAND
Facility Permitted:	Not reported
Facility Telephone:	301-420-8000
Time In:	Not reported
Reported By Name:	ALMA GARDNER
Reported By Telephone:	Not reported
Reported By Affiliation/Addr:	Not reported
Incident Response IR #:	Not reported
Responsible Party Address:	Not reported
Responsible Party City:	Not reported
Responsible Party State:	Not reported
Responsible Party Zip:	Not reported
Responsible Party Contact:	Not reported
Responsible Party Telephone:	Not reported
Owner Name:	Not reported
Owner Address:	Not reported
Owner City:	Not reported
Owner State:	Not reported
Owner Zip:	Not reported
Owner Contact:	Not reported
Owner Telephone:	Not reported
Incident Date:	Not reported
Incident Time:	Not reported
Petroleum:	Not reported
Solid Waste:	Not reported
Hazardous Waste:	Not reported
Water:	Not reported
Air:	Not reported
Sewage:	Not reported
Fish Kill:	Not reported
Threat Wetlands:	Not reported
Wetlands:	Not reported
Material Released:	Not reported

Map ID	Site	Database(s)	EPA ID Number

9232 ALLWOOD DR. (Continued) **S108926498**

Possible Receptors:	Not reported
Quantity Released:	Not reported
Unit Released:	Not reported
Quantity In Water:	Not reported
Receiving Waters:	Not reported
River Basin:	1A
Inspection Date:	Not reported
Call Date:	Not reported
Inspector:	Not reported
Response Due:	Not reported
Response Received Date:	Not reported
Visit Needed:	Not reported
Open:	Not reported
Air Referral Date:	Not reported
Air Reg/ Permit Number:	Not reported
Waste Referral Date:	Not reported
Epa Id Or Permit Number:	Not reported
Water Referral Date:	Not reported
Water Permit Number:	Not reported
Remediation Referral Date:	Not reported
Remediation Pc Number:	Not reported
Enforcement Referral Date:	Not reported
Nov Number:	Not reported
Pc Number:	Not reported
Receive By:	Not reported
Case Officer:	Not reported
Case Type:	Not reported
Street Address:	A.P. WOODSON CO,8101 PARSTON DR., FORESTVILLE, MD 20747
Polllutant:	Not reported
Impact:	Not reported
Spill Time:	Not reported
Spill Date:	4/5/1994
Spill Volume:	Not reported
Measure:	Not reported
Volume In Water:	Not reported
Stream Name:	NOT INDICATED
Investigation Date:	Not reported
Closure Date:	Not reported
Lab Results:	Not reported
Target Date:	Not reported
Prep Number:	94-3314
Report Date:	4/6/1994
Report Time:	0830
Pollutant Scr:	NONE
Volume:	-1
Volume Esc:	0
Future Recommendations:	CASE CLOSED AS PREP BECAUSE CONTAINED AND CLEANED UP IN BASEMENT WITH NO DRAIN ON 4/6/94
Stream Code:	Not reported
Visit Date:	Not reported
Lab Date:	Not reported
File Close Date:	4/6/1994
Prep Copy:	Not reported
City:	ALEXANDRIA
Incident Summary:	Not reported
Reported:	Not reported
Results:	Not reported

Map ID	Site	Database(s)	EPA ID Number

9232 ALLWOOD DR. (Continued) **S108926498**

Inspection Comments: Not reported
Remarks: SPILL WAS IN BASEMENT OF RESIDENCE, CAUSED BY HOLE IN FUEL LINE. HOLE WAS PATCHED AND PRODUCT WAS CONTAINED IN THE BASEMENT, NO DRAINAGE POINT IN THE BASEMENT. UNKNOWN AMOUNT SPILLED. SPILL PICKED UP WITH SPEEDY DRY.

1701 **ERNS** **94233510**
9232 ALLWOOD DRIVE **N/A**
ALEXANDRIA, VA

Click this hyperlink while viewing on your computer to access additional ERNS detail in the EDR Site Report.

1701 **RIVAS JOSEPH RESIDENCE** **VA LTANKS** **S109599563**
9227 ALLWOOD DR **N/A**
ALEXANDRIA, VA

LTANKS:

Region:	NRO
CEDS Facility Id:	200000851158
Case Status:	**Closed**
Pollution Complaint #:	20093180
Reported:	04/22/2009
Case Closed Date:	04/27/2009
Program:	RP Lead
Federally Regulated UST (Y/N):	N
Regulated Petroleum UST (1):	N
Excluded UST (1):	N
Deferred UST (1):	N
Partially Deferred UST (1):	N
Exempt 1 UST (2):	N
Exempt 2 Heating Oil UST (2):	Y
Small Heating Oil AST (2):	N
Regulated AST (3):	N
Unregulated AST (3):	N
Other Y/N:	N
Unknown Y/N:	N
Other Description:	Not reported
Heating Oil Category:	NFA

1703 **BP INC** **EDR Hist Auto** **1021556305**
4005 MAVIS CT **N/A**
ALEXANDRIA, VA 22309

EDR Hist Auto

Year:	Name:	Type:
2005	BP INC	Gasoline Service Stations, NEC
2014	BP INC	Gasoline Service Stations, NEC

Map ID	Site	Database(s)	EPA ID Number
1704	**DUNN MAUREEN RESIDENCE** **9301 OLD MANSION RD** **MOUNT VERNON, VA 22309**	**VA LTANKS**	**S105299939** **N/A**

LTANKS:

Region:	NRO
CEDS Facility Id:	200000206080
Case Status:	**Closed**
Pollution Complaint #:	20023199
Reported:	03/29/2002
Case Closed Date:	11/21/2002
Program:	RP Lead
Federally Regulated UST (Y/N):	N
Regulated Petroleum UST (1):	N
Excluded UST (1):	N
Deferred UST (1):	N
Partially Deferred UST (1):	N
Exempt 1 UST (2):	N
Exempt 2 Heating Oil UST (2):	Y
Small Heating Oil AST (2):	N
Regulated AST (3):	N
Unregulated AST (3):	N
Other Y/N:	N
Unknown Y/N:	N
Other Description:	Not reported
Heating Oil Category:	Category 2

Map ID	Site	Database(s)	EPA ID Number
1704	**STUMM TOM RESIDENCE** **9300 OLD MANSION RD** **MOUNT VERNON, VA 22309**	**VA LTANKS**	**S105463321** **N/A**

LTANKS:

Region:	NRO
CEDS Facility Id:	200000206167
Case Status:	**Closed**
Pollution Complaint #:	20023202
Reported:	04/08/2002
Case Closed Date:	05/17/2002
Program:	RP Lead
Federally Regulated UST (Y/N):	N
Regulated Petroleum UST (1):	N
Excluded UST (1):	N
Deferred UST (1):	N
Partially Deferred UST (1):	N
Exempt 1 UST (2):	N
Exempt 2 Heating Oil UST (2):	Y
Small Heating Oil AST (2):	N
Regulated AST (3):	N
Unregulated AST (3):	N
Other Y/N:	N
Unknown Y/N:	N
Other Description:	Not reported
Heating Oil Category:	Category 1

Map ID	Site	Database(s)	EPA ID Number
1704	**BURKE DENNIS RESIDENCE** **9302 OLD MANSION RD** **ALEXANDRIA, VA 22309**	**VA LTANKS**	**S105974776** **N/A**

LTANKS:

Region:	NRO
CEDS Facility Id:	200000211897
Case Status:	**Closed**
Pollution Complaint #:	20043016
Reported:	07/24/2003
Case Closed Date:	08/29/2003
Program:	RP Lead
Federally Regulated UST (Y/N):	N
Regulated Petroleum UST (1):	N
Excluded UST (1):	N
Deferred UST (1):	N
Partially Deferred UST (1):	N
Exempt 1 UST (2):	N
Exempt 2 Heating Oil UST (2):	Y
Small Heating Oil AST (2):	N
Regulated AST (3):	N
Unregulated AST (3):	N
Other Y/N:	N
Unknown Y/N:	N
Other Description:	Not reported
Heating Oil Category:	Category 2

Map ID	Site	Database(s)	EPA ID Number
1708	**MCGOVERN MAXINE RESIDENCE** **9229 FOREST HAVEN DR** **MOUNT VERNON, VA 22309**	**VA LTANKS**	**S107472138** **N/A**

LTANKS:

Region:	NRO
CEDS Facility Id:	200000222646
Case Status:	**Closed**
Pollution Complaint #:	20063119
Reported:	11/18/2005
Case Closed Date:	12/01/2005
Program:	RP Lead
Federally Regulated UST (Y/N):	N
Regulated Petroleum UST (1):	N
Excluded UST (1):	N
Deferred UST (1):	N
Partially Deferred UST (1):	N
Exempt 1 UST (2):	N
Exempt 2 Heating Oil UST (2):	Y
Small Heating Oil AST (2):	N
Regulated AST (3):	N
Unregulated AST (3):	N
Other Y/N:	N
Unknown Y/N:	N
Other Description:	Not reported
Heating Oil Category:	NFA

Map ID	Site	Database(s)	EPA ID Number
1715	**FRAZIER, JACK RESIDENCE** **9305 REEF COURT** **FAIRFAX, VA 22309**	**VA LUST** **VA LTANKS**	**S104957330** **N/A**

LUST REG NO:

Region:	NO
Facility ID:	0
Status:	**Open**
Tank Size:	550
Product:	heating oil
Release Date:	05/04/2001
Closed Date:	Not reported
Case Type:	Article 11
Case Officer:	James D. Green
Pollution Complaint #:	01-3262
Permit Number:	Not reported
Priority:	Not reported

LTANKS:

Region:	NRO
CEDS Facility Id:	200000201669
Case Status:	**Closed**
Pollution Complaint #:	20013262
Reported:	05/04/2001
Case Closed Date:	02/08/2002
Program:	RP Lead
Federally Regulated UST (Y/N):	N
Regulated Petroleum UST (1):	N
Excluded UST (1):	N
Deferred UST (1):	N
Partially Deferred UST (1):	N
Exempt 1 UST (2):	N
Exempt 2 Heating Oil UST (2):	Y
Small Heating Oil AST (2):	N
Regulated AST (3):	N
Unregulated AST (3):	N
Other Y/N:	N
Unknown Y/N:	N
Other Description:	Not reported
Heating Oil Category:	Category 2

Map ID	Site	Database(s)	EPA ID Number
1716	**GALIFFA TERESA P AND VINCENT J RESIDENCE** **9316 HEATHER GLEN DR** **ALEXANDRIA, VA**	**VA LTANKS**	**S110787952** **N/A**

LTANKS:

Region:	NRO
CEDS Facility Id:	200000855021
Case Status:	**Closed**
Pollution Complaint #:	20113188
Reported:	03/18/2011
Case Closed Date:	08/26/2011
Program:	RP Lead
Federally Regulated UST (Y/N):	N
Regulated Petroleum UST (1):	N
Excluded UST (1):	N
Deferred UST (1):	N
Partially Deferred UST (1):	N
Exempt 1 UST (2):	N

Map ID	Site	Database(s)	EPA ID Number

GALIFFA TERESA P AND VINCENT J RESIDENCE (Continued) **S110787952**

Exempt 2 Heating Oil UST (2):	Y
Small Heating Oil AST (2):	N
Regulated AST (3):	N
Unregulated AST (3):	N
Other Y/N:	N
Unknown Y/N:	N
Other Description:	Not reported
Heating Oil Category:	Category 2

1717 **SNYDER BARBARA PROPERTY** **VA LTANKS** **S105566663**
9305 OLD MANSION RD **N/A**
MOUNT VERNON, VA 22209

LTANKS:

Region:	NRO
CEDS Facility Id:	200000206857
Case Status:	**Closed**
Pollution Complaint #:	20023253
Reported:	06/11/2002
Case Closed Date:	06/17/2002
Program:	RP Lead
Federally Regulated UST (Y/N):	N
Regulated Petroleum UST (1):	N
Excluded UST (1):	N
Deferred UST (1):	N
Partially Deferred UST (1):	N
Exempt 1 UST (2):	N
Exempt 2 Heating Oil UST (2):	Y
Small Heating Oil AST (2):	N
Regulated AST (3):	N
Unregulated AST (3):	N
Other Y/N:	N
Unknown Y/N:	N
Other Description:	Not reported
Heating Oil Category:	NFA

1717 **DIANE LOIS DONLEY REVOCABLE TRUST PROPERTY** **VA LTANKS** **S120835346**
3508 RIVERWOOD RD **N/A**
ALEXANDRIA, VA 22309

LTANKS:

Region:	NRO
CEDS Facility Id:	200000885056
Case Status:	**Closed**
Pollution Complaint #:	20173421
Reported:	05/24/2017
Case Closed Date:	05/31/2017
Program:	RP Lead
Federally Regulated UST (Y/N):	N
Regulated Petroleum UST (1):	N
Excluded UST (1):	N
Deferred UST (1):	N
Partially Deferred UST (1):	N
Exempt 1 UST (2):	N
Exempt 2 Heating Oil UST (2):	Y
Small Heating Oil AST (2):	N

Map ID	Site	Database(s)	EPA ID Number

DIANE LOIS DONLEY REVOCABLE TRUST PROPERTY (Continued) **S120835346**

Regulated AST (3): N
Unregulated AST (3): N
Other Y/N: N
Unknown Y/N: N
Other Description: Not reported
Heating Oil Category: NFA

1717 **ANDROUS TED RESIDENCE** **VA LUST** **S104407624**
9313 OLD MANSION RD **VA LTANKS** **N/A**
MOUNT VERNON, VA 22121

LUST REG NO:
Region: NO
Facility ID: 3900640
Status: **Open**
Tank Size: Not reported
Product: Not reported
Release Date: 12/07/1999
Closed Date: Not reported
Case Type: Not reported
Case Officer: James D. Green
Pollution Complaint #: 00-3209
Permit Number: Not reported
Priority: Not reported

LTANKS:
Region: NRO
CEDS Facility Id: 200000185842
Case Status: **Closed**
Pollution Complaint #: 20003209
Reported: 12/07/1999
Case Closed Date: 09/06/2007
Program: RP Lead
Federally Regulated UST (Y/N): N
Regulated Petroleum UST (1): N
Excluded UST (1): N
Deferred UST (1): N
Partially Deferred UST (1): N
Exempt 1 UST (2): N
Exempt 2 Heating Oil UST (2): Y
Small Heating Oil AST (2): N
Regulated AST (3): N
Unregulated AST (3): N
Other Y/N: N
Unknown Y/N: N
Other Description: Not reported
Heating Oil Category: Category 1

Map ID	Site	Database(s)	EPA ID Number
1717	**MCKNIGHT STEWART D RESIDENCE** **3507 RIVERWOOD RD** **ALEXANDRIA, VA 22309**	**VA LTANKS**	**S108936997** **N/A**

LTANKS:

Region:	NRO
CEDS Facility Id:	200000847551
Case Status:	**Closed**
Pollution Complaint #:	20083086
Reported:	08/17/2007
Case Closed Date:	09/26/2007
Program:	RP Lead
Federally Regulated UST (Y/N):	N
Regulated Petroleum UST (1):	N
Excluded UST (1):	N
Deferred UST (1):	N
Partially Deferred UST (1):	N
Exempt 1 UST (2):	N
Exempt 2 Heating Oil UST (2):	Y
Small Heating Oil AST (2):	N
Regulated AST (3):	N
Unregulated AST (3):	N
Other Y/N:	N
Unknown Y/N:	N
Other Description:	Not reported
Heating Oil Category:	NFA

Map ID	Site	Database(s)	EPA ID Number
1717	**HUTTER MICHAEL RESIDENCE** **3601 RIVERWOOD** **ALEXANDRIA, VA 22309**	**VA LTANKS**	**S105974754** **N/A**

LTANKS:

Region:	NRO
CEDS Facility Id:	200000211719
Case Status:	**Closed**
Pollution Complaint #:	20043007
Reported:	07/18/2003
Case Closed Date:	07/22/2003
Program:	RP Lead
Federally Regulated UST (Y/N):	N
Regulated Petroleum UST (1):	N
Excluded UST (1):	N
Deferred UST (1):	N
Partially Deferred UST (1):	N
Exempt 1 UST (2):	N
Exempt 2 Heating Oil UST (2):	Y
Small Heating Oil AST (2):	N
Regulated AST (3):	N
Unregulated AST (3):	N
Other Y/N:	N
Unknown Y/N:	N
Other Description:	Not reported
Heating Oil Category:	NFA

Map ID	Site	Database(s)	EPA ID Number
1717	**POND DAVID RESIDENCE** **9312 OLD MANSION RD** **ALEXANDRIA, VA 22309**	**VA LTANKS**	**S106201017** **N/A**

LTANKS:

Region:	NRO
CEDS Facility Id:	200000214357
Case Status:	**Closed**
Pollution Complaint #:	20043212
Reported:	03/02/2004
Case Closed Date:	03/12/2004
Program:	RP Lead
Federally Regulated UST (Y/N):	N
Regulated Petroleum UST (1):	N
Excluded UST (1):	N
Deferred UST (1):	N
Partially Deferred UST (1):	N
Exempt 1 UST (2):	N
Exempt 2 Heating Oil UST (2):	Y
Small Heating Oil AST (2):	N
Regulated AST (3):	N
Unregulated AST (3):	N
Other Y/N:	N
Unknown Y/N:	N
Other Description:	Not reported
Heating Oil Category:	Category 2

Map ID	Site	Database(s)	EPA ID Number
1717	**COX CONSTANTINA RESIDENCE** **9314 OLD MANSION RD** **ALEXANDRIA, VA 22309**	**VA LTANKS**	**S106707116** **N/A**

LTANKS:

Region:	NRO
CEDS Facility Id:	200000217812
Case Status:	**Closed**
Pollution Complaint #:	20053129
Reported:	11/03/2004
Case Closed Date:	01/25/2005
Program:	RP Lead
Federally Regulated UST (Y/N):	N
Regulated Petroleum UST (1):	N
Excluded UST (1):	N
Deferred UST (1):	N
Partially Deferred UST (1):	N
Exempt 1 UST (2):	N
Exempt 2 Heating Oil UST (2):	Y
Small Heating Oil AST (2):	N
Regulated AST (3):	N
Unregulated AST (3):	N
Other Y/N:	N
Unknown Y/N:	N
Other Description:	Not reported
Heating Oil Category:	Category 1

Map ID	Site	Database(s)	EPA ID Number

1717 **NEITZKE RONALD J AND JEAN C FORMER RESIDENCE** **VA LTANKS** **S113231466**
9317 OLD MANSION RD **N/A**
ALEXANDRIA, VA

LTANKS:

Region:	NRO
CEDS Facility Id:	200000858834
Case Status:	**Closed**
Pollution Complaint #:	20133090
Reported:	12/04/2012
Case Closed Date:	01/11/2013
Program:	RP Lead
Federally Regulated UST (Y/N):	N
Regulated Petroleum UST (1):	N
Excluded UST (1):	N
Deferred UST (1):	N
Partially Deferred UST (1):	N
Exempt 1 UST (2):	N
Exempt 2 Heating Oil UST (2):	Y
Small Heating Oil AST (2):	N
Regulated AST (3):	N
Unregulated AST (3):	N
Other Y/N:	N
Unknown Y/N:	N
Other Description:	Not reported
Heating Oil Category:	NFA

1722 **KENNY RESIDENCE** **VA SPILLS** **S106240158**
9311 FAIRFAX STREET **N/A**
ALEXANDRIA, VA 22309

SPILLS:

Fips City/County:	Fairfax County
Status:	Not reported
Reference Id:	Not reported
IR Number:	2001-N-0574
Associated IR:	Not reported
Incident Date:	02/20/2001
Call Received Date:	02/20/2001
Closure Comments:	See Site Summary for details
Threat To:	Not reported
Terrorism (Y/N):	NO
Characterize Incident:	Not reported
Incident Type:	Petroleum
Incident Subtype:	Petroleum
Materials:	Oil (Mineral/non PCB)(1 - 1 Gallons)
Effect To Receptor:	Not reported
Water Body:	Not reported
Low Quantity To Water:	Not reported
High Quantity To Water:	Not reported
Quantity Units:	Not reported
Other Receptors:	Groundwater
RP Company:	Not reported
RP Name:	Not reported
Property Owner:	Not reported
Property Company:	Not reported
Duration Of Event (Hrs):	Not reported
Impacts:	Not reported
Other Impacts:	Not reported
Steps Taken:	Not reported

Map ID	Site	Database(s)	EPA ID Number

KENNY RESIDENCE (Continued) **S106240158**

Steps Taken Description:	Not reported
System Components:	Not reported
Other System Components:	Not reported
Cause Of Event:	Not reported
Corrective Action Taken:	Not reported
Weather Status:	Not reported
Precipitation (Wet):	Not reported
Discharge Type:	Not reported
Discharge Volume:	Not reported
Unknown Discharge (Y/N):	NO
Site Name:	KENNY RESIDENCE
Closure Date:	02/20/2001
Orig. Call Incident Description:	"Anthony responding to call for oil in sump at above residence., has gone through two sump pumps in a week."
Original Call Material Description:	mineral oil (Qty=1)
Original Call Location Description:	Kenny Residence-9311 Fairfax Street-Alexandria-VA-22309-Fairfax County
Incident Ongoing at time of Call:	Not reported
Agencies Notified (Y/N):	NO
Other Agencies:	Not reported
Permitted (Y/N):	NO
Call Reported By Company Name:	Anthony Barrero
Call Property Owner Company Name:	Not reported
Call Property Owner Name:	Not reported
Site Summary:	Not reported

SPILLS NO:

Region:	NO
Id:	Not reported
Incident Summary:	Not reported
Date In:	2/20/2001
Date Closed:	2/20/2001
Pollution Type:	Not reported
Responsible Party:	Not reported
Facility Status:	**Not reported**
Owner:	Not reported
Facility Contact:	Not reported
Facility Permitted:	0
Facility Telephone:	Not reported
Time In:	3:09:00 PM
Reported By Name:	Anthony Barrero
Reported By Telephone:	7036099514
Reported By Affiliation/Addr:	Fairfax Co. Fire Marshall
Incident Response IR #:	2001-N-0574
Responsible Party Address:	Not reported
Responsible Party City:	Not reported
Responsible Party State:	Not reported
Responsible Party Zip:	Not reported
Responsible Party Contact:	Not reported
Responsible Party Telephone:	Not reported
Owner Name:	Not reported
Owner Address:	Not reported
Owner City:	Not reported
Owner State:	Not reported
Owner Zip:	Not reported
Owner Contact:	Not reported
Owner Telephone:	Not reported
Incident Date:	2/20/2001

Map ID	Site	Database(s)	EPA ID Number

KENNY RESIDENCE (Continued) **S106240158**

Incident Time:	Not reported
Petroleum:	-1
Solid Waste:	0
Hazardous Waste:	0
Water:	0
Air:	0
Sewage:	0
Fish Kill:	0
Threat Wetlands:	0
Wetlands:	0
Material Released:	mineral oil
Possible Receptors:	groundwater
Quantity Released:	1
Unit Released:	gallons
Quantity In Water:	0
Receiving Waters:	Not reported
River Basin:	Not reported
Inspection Date:	Not reported
Call Date:	Not reported
Inspector:	Not reported
Response Due:	Not reported
Response Received Date:	Not reported
Visit Needed:	0
Open:	0
Air Referral Date:	Not reported
Air Reg/ Permit Number:	Not reported
Waste Referral Date:	Not reported
Epa Id Or Permit Number:	Not reported
Water Referral Date:	Not reported
Water Permit Number:	Not reported
Remediation Referral Date:	Not reported
Remediation Pc Number:	Not reported
Enforcement Referral Date:	Not reported
Nov Number:	Not reported
Pc Number:	Not reported
Receive By:	Not reported
Case Officer:	Not reported
Case Type:	Not reported
Street Address:	Not reported
Polllutant:	Not reported
Impact:	Not reported
Spill Time:	Not reported
Spill Date:	Not reported
Spill Volume:	Not reported
Measure:	Not reported
Volume In Water:	Not reported
Stream Name:	Not reported
Investigation Date:	Not reported
Closure Date:	Not reported
Lab Results:	Not reported
Target Date:	Not reported
Prep Number:	Not reported
Report Date:	Not reported
Report Time:	Not reported
Pollutant Scr:	Not reported
Volume:	Not reported
Volume Esc:	Not reported

Map ID	Site	Database(s)	EPA ID Number

KENNY RESIDENCE (Continued) **S106240158**

Future Recommendations:	Not reported
Stream Code:	Not reported
Visit Date:	Not reported
Lab Date:	Not reported
File Close Date:	Not reported
Prep Copy:	Not reported
City:	Not reported
Incident Summary:	Anthony responding to call for oil in sump at above residence., has gone through two sump pumps in a week.
Reported:	Not reported
Results:	Not reported
Inspection Comments:	Not reported
Remarks:	Not reported

1727 **BOND RESIDENCE** **VA SPILLS** **S108325574**
9305 FOREST HAVEN DRIVE **N/A**
ALEXANDRIA, VA 22309

SPILLS:

Fips City/County:	Fairfax County
Status:	Not reported
Reference Id:	Not reported
IR Number:	2005-N-0473
Associated IR:	Not reported
Incident Date:	12/09/2004
Call Received Date:	12/09/2004
Closure Comments:	See Site Summary for details
Threat To:	Not reported
Terrorism (Y/N):	NO
Characterize Incident:	Not reported
Incident Type:	Petroleum
Incident Subtype:	Petroleum
Materials:	Oil (Heating)(1 - 1 Gallons)
Effect To Receptor:	Not reported
Water Body:	Not reported
Low Quantity To Water:	Not reported
High Quantity To Water:	Not reported
Quantity Units:	Not reported
Other Receptors:	Not reported
RP Company:	PETRO OIL
RP Name:	Not reported
Property Owner:	Not reported
Property Company:	Not reported
Duration Of Event (Hrs):	Not reported
Impacts:	Not reported
Other Impacts:	Not reported
Steps Taken:	Not reported
Steps Taken Description:	Not reported
System Components:	Not reported
Other System Components:	Not reported
Cause Of Event:	Not reported
Corrective Action Taken:	Not reported
Weather Status:	Not reported
Precipitation (Wet):	Not reported
Discharge Type:	Not reported
Discharge Volume:	Not reported
Unknown Discharge (Y/N):	NO
Site Name:	BOND RESIDENCE

Map ID	Site	Database(s)	EPA ID Number

BOND RESIDENCE (Continued) **S108325574**

Closure Date:	12/14/2004
Orig. Call Incident Description:	"Heating Oil release at customer site, all contained and cleaned up, no other info provided 12/13/04 Call petro asking for additional info."
Original Call Material Description:	heating oil (Qty=1)
Original Call Location Description:	Bond Residence-9305 Forest Haven Drive-Alexandria-VA-22309-Fairfax County
Incident Ongoing at time of Call:	Not reported
Agencies Notified (Y/N):	NO
Other Agencies:	Not reported
Permitted (Y/N):	NO
Call Reported By Company Name:	Lisa Prescott
Call Property Owner Company Name:	Not reported
Call Property Owner Name:	Not reported
Site Summary:	Not reported

SPILLS NO:

Region:	NO
Id:	Not reported
Incident Summary:	Not reported
Date In:	12/9/2004
Date Closed:	12/14/2004
Pollution Type:	Not reported
Responsible Party:	Petro Oil
Facility Status:	**Not reported**
Owner:	Not reported
Facility Contact:	Not reported
Facility Permitted:	0
Facility Telephone:	7037806441
Time In:	12:17:00 PM
Reported By Name:	Lisa Prescott
Reported By Telephone:	7328826561
Reported By Affiliation/Addr:	Petro Oil
Incident Response IR #:	2005-N-0473
Responsible Party Address:	Not reported
Responsible Party City:	Not reported
Responsible Party State:	Not reported
Responsible Party Zip:	Not reported
Responsible Party Contact:	Not reported
Responsible Party Telephone:	Not reported
Owner Name:	Not reported
Owner Address:	Not reported
Owner City:	Not reported
Owner State:	Not reported
Owner Zip:	Not reported
Owner Contact:	Not reported
Owner Telephone:	Not reported
Incident Date:	12/9/2004
Incident Time:	Not reported
Petroleum:	-1
Solid Waste:	0
Hazardous Waste:	0
Water:	0
Air:	0
Sewage:	0
Fish Kill:	0
Threat Wetlands:	0

Map ID	Site	Database(s)	EPA ID Number

BOND RESIDENCE (Continued) **S108325574**

Wetlands:	0
Material Released:	heating oil
Possible Receptors:	Not reported
Quantity Released:	1
Unit Released:	gallons
Quantity In Water:	Not reported
Receiving Waters:	Not reported
River Basin:	Not reported
Inspection Date:	Not reported
Call Date:	12/14/2004
Inspector:	Not reported
Response Due:	Not reported
Response Received Date:	Not reported
Visit Needed:	0
Open:	0
Air Referral Date:	Not reported
Air Reg/ Permit Number:	Not reported
Waste Referral Date:	Not reported
Epa Id Or Permit Number:	Not reported
Water Referral Date:	Not reported
Water Permit Number:	Not reported
Remediation Referral Date:	Not reported
Remediation Pc Number:	Not reported
Enforcement Referral Date:	Not reported
Nov Number:	Not reported
Pc Number:	Not reported
Receive By:	Not reported
Case Officer:	Not reported
Case Type:	Not reported
Street Address:	Not reported
Polllutant:	Not reported
Impact:	Not reported
Spill Time:	Not reported
Spill Date:	Not reported
Spill Volume:	Not reported
Measure:	Not reported
Volume In Water:	Not reported
Stream Name:	Not reported
Investigation Date:	Not reported
Closure Date:	Not reported
Lab Results:	Not reported
Target Date:	Not reported
Prep Number:	Not reported
Report Date:	Not reported
Report Time:	Not reported
Pollutant Scr:	Not reported
Volume:	Not reported
Volume Esc:	Not reported
Future Recommendations:	Not reported
Stream Code:	Not reported
Visit Date:	Not reported
Lab Date:	Not reported
File Close Date:	Not reported
Prep Copy:	Not reported
City:	Not reported
Incident Summary:	Heating Oil release at customer site, all contained and cleaned up, no other info provided 12/13/04 Call petro asking for additional info.

Map ID	Site	Database(s)	EPA ID Number

BOND RESIDENCE (Continued) **S108325574**

Reported:	Not reported
Results:	Not reported
Inspection Comments:	Not reported
Remarks:	Not reported

1731 **SKELLY PH D LTD JEROME PH** **EDR Hist Auto** **1020628263**
9321 CORAL LN **N/A**
ALEXANDRIA, VA 22309

EDR Hist Auto

Year:	Name:	Type:
1999	SKELLY PH D LTD JEROME PH	Gasoline Service Stations
2000	SKELLY PH D LTD JEROME PH	Gasoline Service Stations
2001	SKELLY PH D LTD JEROME PH	Gasoline Service Stations
2002	SKELLY PH D LTD JEROME PH	Gasoline Service Stations
2003	SKELLY PH D LTD JEROME PH	Gasoline Service Stations
2004	SKELLY PH D LTD JEROME PH	Gasoline Service Stations
2005	SKELLY PH D LTD JEROME PH	Gasoline Service Stations
2006	SKELLY PH D LTD JEROME PH	Gasoline Service Stations

1732 **KILMARX ROBERT RESIDENCE** **VA LTANKS** **S110067541**
9326 CRAIG AVE **N/A**
ALEXANDRIA, VA

LTANKS:

Region:	NRO
CEDS Facility Id:	200000852448
Case Status:	**Closed**
Pollution Complaint #:	20103087
Reported:	10/23/2009
Case Closed Date:	11/20/2009
Program:	RP Lead
Federally Regulated UST (Y/N):	N
Regulated Petroleum UST (1):	N
Excluded UST (1):	N
Deferred UST (1):	N
Partially Deferred UST (1):	N
Exempt 1 UST (2):	N
Exempt 2 Heating Oil UST (2):	Y
Small Heating Oil AST (2):	N
Regulated AST (3):	N
Unregulated AST (3):	N
Other Y/N:	N
Unknown Y/N:	N
Other Description:	Not reported
Heating Oil Category:	NFA

Map ID	Site	Database(s)	EPA ID Number

1739 **HERBYS AUTO SERVICE INC** **EDR Hist Auto** **1021547021**
9320 OLD MANSION RD **N/A**
ALEXANDRIA, VA 22309

EDR Hist Auto

Year:	Name:	Type:
2014	HERBYS AUTO SERVICE INC	Gasoline Service Stations, NEC

1746 **CASEY GREGORY AND JULIA RESIDENCE (FORMER)** **VA LTANKS** **S118172665**
4720 DOLPHIN LN **N/A**
ALEXANDRIA, VA 22309

LTANKS:

Region:	NRO
CEDS Facility Id:	200000880356
Case Status:	**Closed**
Pollution Complaint #:	20153190
Reported:	04/16/2015
Case Closed Date:	05/11/2015
Program:	RP Lead
Federally Regulated UST (Y/N):	N
Regulated Petroleum UST (1):	N
Excluded UST (1):	N
Deferred UST (1):	N
Partially Deferred UST (1):	N
Exempt 1 UST (2):	N
Exempt 2 Heating Oil UST (2):	Y
Small Heating Oil AST (2):	N
Regulated AST (3):	N
Unregulated AST (3):	N
Other Y/N:	N
Unknown Y/N:	N
Other Description:	Not reported
Heating Oil Category:	NFA

1747 **VA SPILLS** **S120835975**
9505 MOUNT VERNON LANDING, ALEXANDRIA, VA 22309 **N/A**
ALEXANDRIA, VA 22309

SPILLS:

Fips City/County:	Fairfax County
Status:	Closed
Reference Id:	95606
IR Number:	2017-N-2960
Associated IR:	Not reported
Incident Date:	04/17/2017
Call Received Date:	04/19/2017
Closure Comments:	no further feedback from site visit thus determined the matter a non-issue
Threat To:	Not reported
Terrorism (Y/N):	N
Characterize Incident:	Unknown
Incident Type:	Water
Incident Subtype:	Unknown * Water
Materials:	Not reported
Effect To Receptor:	Not reported
Water Body:	Not reported

Map ID	Site	Database(s)	EPA ID Number

(Continued) **S120835975**

Low Quantity To Water:	Not reported
High Quantity To Water:	Not reported
Quantity Units:	Not reported
Other Receptors:	Not reported
RP Company:	Not reported
RP Name:	Not reported
Property Owner:	Not reported
Property Company:	Not reported
Duration Of Event (Hrs):	0
Impacts:	Not reported
Other Impacts:	Not reported
Steps Taken:	Not reported
Steps Taken Description:	Not reported
System Components:	Not reported
Other System Components:	Not reported
Cause Of Event:	Not reported
Corrective Action Taken:	Not reported
Weather Status:	Not reported
Precipitation (Wet):	0
Discharge Type:	Not reported
Discharge Volume:	0
Unknown Discharge (Y/N):	N
Site Name:	DIANE THULIN RESIDENCE
Closure Date:	06/07/2017
Orig. Call Incident Description:	flooding
Original Call Material Description:	water
Original Call Location Description:	9505 Mount Vernon Landing, Alexandria, VA 22309
Incident Ongoing at time of Call:	N
Agencies Notified (Y/N):	Y
Other Agencies:	Fairfax county
Permitted (Y/N):	N
Call Reported By Company Name:	Not reported
Call Property Owner Company Name:	Not reported
Call Property Owner Name:	Not reported
Site Summary:	Not reported

1749 **LEARY MARY E JOHN A III AND ROBERT C PROPERTY** **VA LTANKS** **S118866641**
9401 FERRY LANDING CT **N/A**
ALEXANDRIA, VA 22309

LTANKS:

Region:	NRO
CEDS Facility Id:	200000882994
Case Status:	**Closed**
Pollution Complaint #:	20173006
Reported:	07/12/2016
Case Closed Date:	10/17/2016
Program:	RP Lead
Federally Regulated UST (Y/N):	N
Regulated Petroleum UST (1):	N
Excluded UST (1):	N
Deferred UST (1):	N
Partially Deferred UST (1):	N
Exempt 1 UST (2):	N
Exempt 2 Heating Oil UST (2):	Y
Small Heating Oil AST (2):	N
Regulated AST (3):	N
Unregulated AST (3):	N

Map ID	Site	Database(s)	EPA ID Number

LEARY MARY E JOHN A III AND ROBERT C PROPERTY (Continued) **S118866641**

Other Y/N:	N
Unknown Y/N:	N
Other Description:	Not reported
Heating Oil Category:	Category 1

Count: 5 records

FOCUS MAP 44 ORPHAN SUMMARY

City	EDR ID	Site Name	Site Address	Zip	Database(s)
ALEXANDRIA	S118866370	3705 CHC LIMITED LIABILITY COMPANY PROPERTY	6421 CORAL LN	22309	VA LTANKS
FAIRFAX COUNTY	S108929693	FT BELVOIR/LOWER POT WTP VA0025364	FT BELVOIR PUMP STATION		VA SPILLS
FAIRFAX COUNTY	S109122692	FT BELVOIR	BUILDING 1416		VA SPILLS
FAIRFAX COUNTY	M300001643	LUCK STONE CORP.	FAIRFAX QUARRY		US MINES
FAIRFAX COUNTY	S106239830	I95 NORTHBOUND (FORT BELVOIR EXIT)	I95 NORTHBOUND (FORT BELVOIR EXIT		VA SPILLS

Focus Map 45

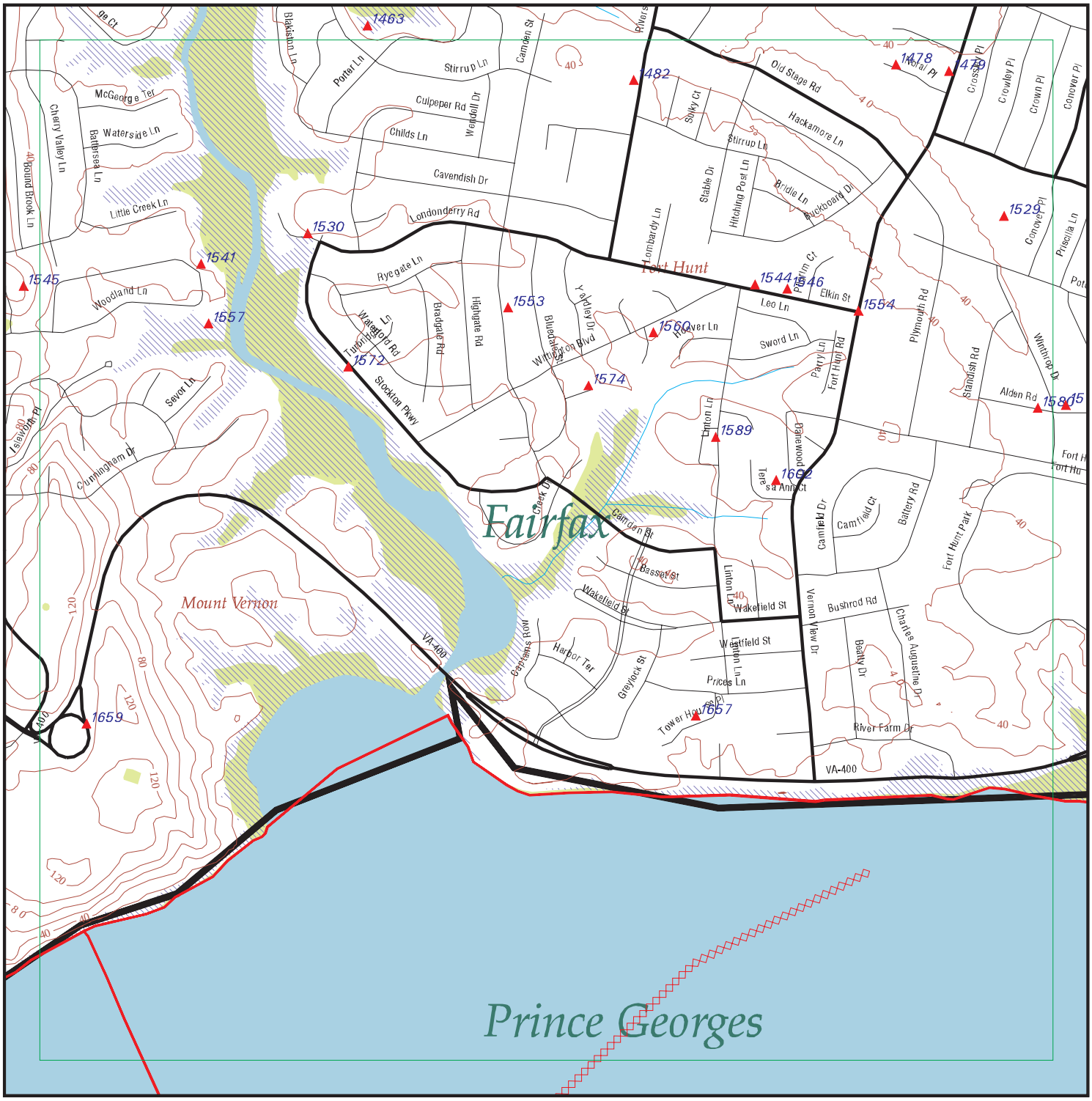

EDR DataMap® - Environmental Atlas

Fort Belvoir

Legend

- Roads
- Major Roads
- Contour Lines
- National Wetlands Inventory
- Waterways
- Railroads
- Study Boundary
- 100-Yr Flood Zones
- Powerlines
- Pipelines
- Fault Lines
- Indian Reservations BIA
- Water
- Superfund Sites
- Federal DOD Sites
- Listed Sites
- Sensitive Receptors

N

0 1/8 1/4

Scale in Miles

Copyright © 2018 EDR, Inc. © 2015 TomTom Rel. 2015.

FOCUS MAP 45 SUMMARY

Database	Total Plotted
FEDERAL RECORDS	
NPL	0
Proposed NPL	0
Delisted NPL	0
NPL LIENS	0
SEMS	0
SEMS-ARCHIVE	0
LIENS 2	0
CORRACTS	0
RCRA-TSDF	0
RCRA-LQG	0
RCRA-SQG	0
RCRA-CESQG	0
RCRA NonGen / NLR	0
US ENG CONTROLS	0
US INST CONTROL	0
ERNS	1
HMIRS	0
DOT OPS	1
US CDL	0
US BROWNFIELDS	0
DOD	0
FUDS	0
LUCIS	0
CONSENT	0
ROD	0
UMTRA	0
DEBRIS REGION 9	0
ODI	0
US MINES	0
TRIS	0
TSCA	0
FTTS	0
HIST FTTS	0
SSTS	0
ICIS	0
PADS	0
MLTS	0
RADINFO	0
FINDS	6
RAATS	0
RMP	0
COAL ASH EPA	0
ABANDONED MINES	0
LEAD SMELTERS	0
FEDERAL FACILITY	0
FEMA UST	0
ECHO	5
FUELS PROGRAM	0

FOCUS MAP 45 SUMMARY

Database	Total Plotted
DOCKET HWC	0
UXO	0
FUSRAP	0
COAL ASH DOE	0
2020 COR ACTION	0
PRP	0
EPA WATCH LIST	0
US FIN ASSUR	0
PCB TRANSFORMER	0
US HIST CDL	0
SCRD DRYCLEANERS	0
IHS OPEN DUMPS	0
US AIRS	5

STATE AND LOCAL RECORDS

MD SHWS	0
VA SHWS	0
MD SWF/LF	0
VA SWF/LF	0
MD UIC	0
VA UIC	0
MD SWRCY	0
VA LUST	3
VA LTANKS	7
MD OCPCASES	0
MD HIST LUST	0
MD UST	0
VA UST	8
MD HIST UST	0
MD AST	0
VA AST	2
VA SPILLS	9
MD ENG CONTROLS	0
VA ENG CONTROLS	0
MD INST CONTROL	0
VA INST CONTROL	0
MD VCP	0
VA VCP	0
MD DRYCLEANERS	0
VA DRYCLEANERS	0
MD BROWNFIELDS	0
VA BROWNFIELDS	0
VA ENF	0
MD NPDES	0
VA NPDES	0
WV NPDES	2
MD AIRS	0
VA AIRS	0
VA TIER 2	3
MD LEAD	0

FOCUS MAP 45 SUMMARY

Database	Total Plotted
MD ASBESTOS	0
MD LRP	0
MD COAL ASH	0
VA COAL ASH	0
TRIBAL RECORDS	
INDIAN RESERV	0
INDIAN ODI	0
INDIAN LUST	0
INDIAN UST	0
INDIAN VCP	0
EDR PROPRIETARY RECORDS	
EDR MGP	0
EDR Hist Auto	2
EDR Hist Cleaner	0
MD RGA LF	0
MD RGA LUST	0
MD RGA HWS	0
VA RGA LF	0
VA RGA LUST	7

NOTES:

Sites may be listed in more than one database

Map ID	Site	Database(s)	EPA ID Number
1463	**44-B PUMPING STATION** **2604 STIRRUP LANE** **ALEXANDRIA, VA 22308**	**VA UST**	**U003678266** **N/A**

Facility:

Facility Id:	3000939
Facility Type:	LOCAL
CEDS Facility ID:	200000093286

Owner:

Owner Id:	28407
Owner Name:	County of Fairfax Public Works & Env Svc
Owner Address:	6000 FREDS OAK ROAD
Owner Address2:	Not reported
Owner City, State, Zip:	BURKE, VA 22015
Owner Type:	LOCAL
Number of Active AST:	0
Number of Active UST:	0
Number of Inactive AST:	0
Number of Inactive UST:	1

UST:

Facility ID:	3000939
Federally Regulated:	Yes
Tank Number:	R1
Tank Capacity:	1000
Tank Contents:	DIESEL
Tank Status:	**REM FROM GRD**
Tank Type:	UST

Tank Material:

Install Date:	3/12/1984
Tank Materials: Bare Steel	No
Tank Materials: Cath Protect Steel	No
Tank Materials: Epoxy Steel	No
Tank Materials: Fiberglass	Yes
Tank Materials: Concrete	No
Tank Materials: Composite	No
Tank Materials: Double Walled	No
Tank Materials: Lined Interior	No
Tank Materials: Excav Liner	No
Tank Materials: Insulated Tank Jacket	No
Tank Materials: Repaired	No
Tank Materials: Unknown	No
Tank Materials: Other	No
Tank Materials: Other Note	Not reported

Release Detection:

Tank Release Detection: Leak Deferred	No
Tank Release Detection: Manual Gauge	No
Tank Release Detection: Auto Gauge	No
Tank Release Detection:Tank Tightness	No
Tank Release Detection: Vapor Monitor	No
Tank Release Detection: Inventory	No
Tank Release Detection: Stat Invent Recon	No
Tank Release Detection: Spill Install	No
Tank Release Detection: Overfill Install	No
Tank Release Detection: Groundwater	No

Map ID	Site	Database(s)	EPA ID Number

44-B PUMPING STATION (Continued) **U003678266**

Tank Release Detection: Int Sec Containment	No
Tank Release Detection: Int Double Walled	No
Tank Release Detection: Other Method	No
Tank Release Detection: Other Note	Not reported
Pipe Release Detection: Leak Deferred	Not reported
Pipe Release Detection: Autoleak	Not reported
Pipe Release Detection: Line Tightness	No
Pipe Release Detection: Stat Invent Recon	No
Pipe Release Detection: Groundwater	No
Pipe Release Detection: Int Sec Containment	No
Pipe Release Det: Interior Double Walled	No
Pipe Release Detection: Other Method	No
Pipe Release Detection: Other Note	Not reported
Pipe Type:	UNKNOWN
Pipe Materials: Bare Steel	Yes
Pipe Materials: Galvanized Steel	No
Pipe Materials: Copper	No
Pipe Materials: Fiberglass	No
Pipe Materials: Cath Protect	No
Pipe Materials: Double Walled	No
Pipe Materials: Sec Containment	No
Pipe Materials: Repaired	No
Pipe Materials: Unknown	No
Pipe Materials: Other	Yes
Pipe Materials: Other Note	COPPER

1478 **VA SPILLS** **S112160271**
N/A

SWMP NEXT TO 1614 NORAL PL
ALEXANDRIA, VA

SPILLS:

Fips City/County:	Fairfax County
Status:	Not reported
Reference Id:	Not reported
IR Number:	2010-N-0195
Associated IR:	Not reported
Incident Date:	09/19/2009
Call Received Date:	09/21/2009
Closure Comments:	See Site Summary for details
Threat To:	Not reported
Terrorism (Y/N):	NO
Characterize Incident:	Not reported
Incident Type:	Fish Kill
Incident Subtype:	Fish Kill
Materials:	Not reported
Effect To Receptor:	Not reported
Water Body:	Not reported
Low Quantity To Water:	Not reported
High Quantity To Water:	Not reported
Quantity Units:	Not reported
Other Receptors:	Not reported
RP Company:	Not reported
RP Name:	Not reported
Property Owner:	Not reported
Property Company:	Not reported
Duration Of Event (Hrs):	Not reported

Map ID	Site	Database(s)	EPA ID Number

(Continued) **S112160271**

Impacts:	Not reported
Other Impacts:	Not reported
Steps Taken:	Not reported
Steps Taken Description:	Not reported
System Components:	Not reported
Other System Components:	Not reported
Cause Of Event:	Not reported
Corrective Action Taken:	Not reported
Weather Status:	Not reported
Precipitation (Wet):	Not reported
Discharge Type:	Not reported
Discharge Volume:	Not reported
Unknown Discharge (Y/N):	NO
Site Name:	SWMP NEXT TO 1614 NORAL PL
Closure Date:	10/02/2009
Orig. Call Incident Description:	Caller stated dead fish were oberved in swmp next to his residence on 09/19. Fish were observed on Saturday morning. SWMP is about 50ft by 30ft by about 2ft deep. Pond is owned by HOA.
Original Call Material Description:	Not reported
Original Call Location Description:	SWMP next to 1614 Noral Pl-SWMP next to 1614 Noral Pl-Alexandria-VA--Fairfax County
Incident Ongoing at time of Call:	Not reported
Agencies Notified (Y/N):	NO
Other Agencies:	Not reported
Permitted (Y/N):	NO
Call Reported By Company Name:	Robert Toews
Call Property Owner Company Name:	Not reported
Call Property Owner Name:	Not reported
Site Summary:	"Observed SWMP. SWMP level not high enough for out flow to surface waters. Appears fish kill is likely due to low DO. SWMP pond is small. Approx 50 plus dead fish observed. Informed Mr Towes pond is privately owned and DEQ is limited in investgating incident. Also notified FFX HazMAt. J Wilson visted scene don stream of pond near school. No issues or dead fish observed. Mr. Towes was concerned someone had dumped something into the pond. However, the pond had no sheens or odors."

1479 **SANDBURG INTERMEDIATE SCHOOL** **VA LTANKS** **U003682063**
8428 FORT HUNT RD **VA UST** **N/A**
ALEXANDRIA, VA 22308

LTANKS:

Region:	NRO
CEDS Facility Id:	200000079724
Case Status:	**Closed**
Pollution Complaint #:	19930701
Reported:	10/02/1992
Case Closed Date:	02/09/1994
Program:	RP Lead
Federally Regulated UST (Y/N):	Y
Regulated Petroleum UST (1):	Y
Excluded UST (1):	N
Deferred UST (1):	N
Partially Deferred UST (1):	N
Exempt 1 UST (2):	N
Exempt 2 Heating Oil UST (2):	N
Small Heating Oil AST (2):	N
Regulated AST (3):	N

Map ID	Site	Database(s)	EPA ID Number

SANDBURG INTERMEDIATE SCHOOL (Continued) **U003682063**

Unregulated AST (3):	N
Other Y/N:	N
Unknown Y/N:	N
Other Description:	Not reported
Heating Oil Category:	Not reported
Region:	NRO
CEDS Facility Id:	200000079724
Case Status:	**Closed**
Pollution Complaint #:	19910649
Reported:	11/02/1991
Case Closed Date:	08/23/1994
Program:	RP Lead
Federally Regulated UST (Y/N):	Y
Regulated Petroleum UST (1):	Y
Excluded UST (1):	N
Deferred UST (1):	N
Partially Deferred UST (1):	N
Exempt 1 UST (2):	N
Exempt 2 Heating Oil UST (2):	N
Small Heating Oil AST (2):	N
Regulated AST (3):	N
Unregulated AST (3):	N
Other Y/N:	N
Unknown Y/N:	N
Other Description:	Not reported
Heating Oil Category:	Not reported

Facility:

Facility Id:	3024444
Facility Type:	LOCAL
CEDS Facility ID:	200000079724

Owner:

Owner Id:	37293
Owner Name:	Fairfax County Public Schools
Owner Address:	5025 Sideburn Rd
Owner Address2:	Not reported
Owner City, State, Zip:	Fairfax, VA 22032
Owner Type:	LOCAL
Number of Active AST:	0
Number of Active UST:	0
Number of Inactive AST:	0
Number of Inactive UST:	3

UST:

Facility ID:	3024444
Federally Regulated:	No
Tank Number:	1
Tank Capacity:	20000
Tank Contents:	HEATING OIL
Tank Status:	**PERM OUT OF USE**
Tank Type:	UST

Tank Material:

Install Date:	5/1/1991

Map ID	Site	Database(s)	EPA ID Number

SANDBURG INTERMEDIATE SCHOOL (Continued) **U003682063**

Tank Materials: Bare Steel	No
Tank Materials: Cath Protect Steel	No
Tank Materials: Epoxy Steel	No
Tank Materials: Fiberglass	Yes
Tank Materials: Concrete	No
Tank Materials: Composite	No
Tank Materials: Double Walled	No
Tank Materials: Lined Interior	No
Tank Materials: Excav Liner	No
Tank Materials: Insulated Tank Jacket	No
Tank Materials: Repaired	No
Tank Materials: Unknown	No
Tank Materials: Other	No
Tank Materials: Other Note	Not reported

Release Detection:

Tank Release Detection: Leak Deferred	No
Tank Release Detection: Manual Gauge	No
Tank Release Detection: Auto Gauge	Yes
Tank Release Detection:Tank Tightness	Yes
Tank Release Detection: Vapor Monitor	No
Tank Release Detection: Inventory	Yes
Tank Release Detection: Stat Invent Recon	No
Tank Release Detection: Spill Install	No
Tank Release Detection: Overfill Install	No
Tank Release Detection: Groundwater	No
Tank Release Detection: Int Sec Containment	No
Tank Release Detection: Int Double Walled	Yes
Tank Release Detection: Other Method	No
Tank Release Detection: Other Note	Not reported
Pipe Release Detection: Leak Deferred	Not reported
Pipe Release Detection: Autoleak	Not reported
Pipe Release Detection: Line Tightness	Yes
Pipe Release Detection: Stat Invent Recon	No
Pipe Release Detection: Groundwater	No
Pipe Release Detection: Int Sec Containment	No
Pipe Release Det: Interior Double Walled	Yes
Pipe Release Detection: Other Method	No
Pipe Release Detection: Other Note	Not reported

Pipe Type:	UNKNOWN
Pipe Materials: Bare Steel	No
Pipe Materials: Galvanized Steel	No
Pipe Materials: Copper	No
Pipe Materials: Fiberglass	Yes
Pipe Materials: Cath Protect	No
Pipe Materials: Double Walled	No
Pipe Materials: Sec Containment	No
Pipe Materials: Repaired	No
Pipe Materials: Unknown	No
Pipe Materials: Other	No
Pipe Materials: Other Note	Not reported

Facility ID:	3024444
Federally Regulated:	No

Map ID	Site	Database(s)	EPA ID Number

SANDBURG INTERMEDIATE SCHOOL (Continued) **U003682063**

Tank Number:	R1
Tank Capacity:	20000
Tank Contents:	HEATING OIL
Tank Status:	**REM FROM GRD**
Tank Type:	UST

Tank Material:

Install Date:	4/1/1964
Tank Materials: Bare Steel	Yes
Tank Materials: Cath Protect Steel	No
Tank Materials: Epoxy Steel	No
Tank Materials: Fiberglass	No
Tank Materials: Concrete	No
Tank Materials: Composite	No
Tank Materials: Double Walled	No
Tank Materials: Lined Interior	No
Tank Materials: Excav Liner	No
Tank Materials: Insulated Tank Jacket	No
Tank Materials: Repaired	No
Tank Materials: Unknown	No
Tank Materials: Other	No
Tank Materials: Other Note	Not reported

Release Detection:

Tank Release Detection: Leak Deferred	No
Tank Release Detection: Manual Gauge	No
Tank Release Detection: Auto Gauge	No
Tank Release Detection:Tank Tightness	No
Tank Release Detection: Vapor Monitor	No
Tank Release Detection: Inventory	No
Tank Release Detection: Stat Invent Recon	No
Tank Release Detection: Spill Install	No
Tank Release Detection: Overfill Install	No
Tank Release Detection: Groundwater	No
Tank Release Detection: Int Sec Containment	No
Tank Release Detection: Int Double Walled	No
Tank Release Detection: Other Method	No
Tank Release Detection: Other Note	Not reported
Pipe Release Detection: Leak Deferred	Not reported
Pipe Release Detection: Autoleak	Not reported
Pipe Release Detection: Line Tightness	No
Pipe Release Detection: Stat Invent Recon	No
Pipe Release Detection: Groundwater	No
Pipe Release Detection: Int Sec Containment	No
Pipe Release Det: Interior Double Walled	No
Pipe Release Detection: Other Method	No
Pipe Release Detection: Other Note	Not reported

Pipe Type:	NO VALVE: SUCTION
Pipe Materials: Bare Steel	Yes
Pipe Materials: Galvanized Steel	No
Pipe Materials: Copper	No
Pipe Materials: Fiberglass	No
Pipe Materials: Cath Protect	No
Pipe Materials: Double Walled	No
Pipe Materials: Sec Containment	No
Pipe Materials: Repaired	No

Map ID	Site	Database(s)	EPA ID Number

SANDBURG INTERMEDIATE SCHOOL (Continued) **U003682063**

Pipe Materials: Unknown	No
Pipe Materials: Other	No
Pipe Materials: Other Note	Not reported
Facility ID:	3024444
Federally Regulated:	Yes
Tank Number:	R2
Tank Capacity:	550
Tank Contents:	USED OIL
Tank Status:	**REM FROM GRD**
Tank Type:	UST

Tank Material:

Install Date:	1/1/1977
Tank Materials: Bare Steel	Yes
Tank Materials: Cath Protect Steel	No
Tank Materials: Epoxy Steel	No
Tank Materials: Fiberglass	No
Tank Materials: Concrete	No
Tank Materials: Composite	No
Tank Materials: Double Walled	No
Tank Materials: Lined Interior	No
Tank Materials: Excav Liner	No
Tank Materials: Insulated Tank Jacket	No
Tank Materials: Repaired	No
Tank Materials: Unknown	No
Tank Materials: Other	No
Tank Materials: Other Note	Not reported

Release Detection:

Tank Release Detection: Leak Deferred	No
Tank Release Detection: Manual Gauge	No
Tank Release Detection: Auto Gauge	No
Tank Release Detection:Tank Tightness	No
Tank Release Detection: Vapor Monitor	No
Tank Release Detection: Inventory	No
Tank Release Detection: Stat Invent Recon	No
Tank Release Detection: Spill Install	No
Tank Release Detection: Overfill Install	No
Tank Release Detection: Groundwater	No
Tank Release Detection: Int Sec Containment	No
Tank Release Detection: Int Double Walled	No
Tank Release Detection: Other Method	No
Tank Release Detection: Other Note	Not reported
Pipe Release Detection: Leak Deferred	Not reported
Pipe Release Detection: Autoleak	Not reported
Pipe Release Detection: Line Tightness	No
Pipe Release Detection: Stat Invent Recon	No
Pipe Release Detection: Groundwater	No
Pipe Release Detection: Int Sec Containment	No
Pipe Release Det: Interior Double Walled	No
Pipe Release Detection: Other Method	No
Pipe Release Detection: Other Note	Not reported
Pipe Type:	GRAVITY

Map ID	Site	Database(s)	EPA ID Number

SANDBURG INTERMEDIATE SCHOOL (Continued) **U003682063**

Pipe Materials: Bare Steel	No
Pipe Materials: Galvanized Steel	Yes
Pipe Materials: Copper	No
Pipe Materials: Fiberglass	No
Pipe Materials: Cath Protect	No
Pipe Materials: Double Walled	No
Pipe Materials: Sec Containment	No
Pipe Materials: Repaired	No
Pipe Materials: Unknown	No
Pipe Materials: Other	No
Pipe Materials: Other Note	Not reported

1479 **SANDBURG INTERMEDIATE SCHOOL (FFXC)** **VA RGA LUST** **S115985500**
8428 FORT HUNT ROAD **N/A**
ALEXANDRIA, VA

RGA LUST:

2001	SANDBURG INTERMEDIATE SCHOOL (FFXC)	8428 FORT HUNT ROAD
2001	SANDBURG INTERMEDIATE SCHOOL (FFXC)	8428 FORT HUNT ROAD
1997	SANDBURG INTERMEDIATE SCHOOL (FFXC)	8428 FORT HUNT ROAD
1995	SANDBURG INTERMEDIATE SCHOOL (FFXC)	8428 FORT HUNT ROAD

1479 **SANDBURG INTERMEDIATE SCHOOL (FFXC)** **VA LUST** **S105983061**
8428 FORT HUNT ROAD **N/A**
FAIRFAX, VA 22308

LUST REG NO:

Region:	NO
Facility ID:	3024444
Status:	**Closed**
Tank Size:	0
Product:	Not reported
Release Date:	11/02/1991
Closed Date:	8/23/1994
Case Type:	Article 9
Case Officer:	Randy Chapman
Pollution Complaint #:	91-0649
Permit Number:	0
Priority:	-

1479 **CARL SANDBURG MIDDLE SCHOOL** **FINDS** **1009739215**
8428 FORT HUNT ROAD **ECHO** **N/A**
ALEXANDRIA, VA 22308 **US AIRS**

FINDS:

Registry ID: 110026398501

Environmental Interest/Information System
AFS (Aerometric Information Retrieval System (AIRS) Facility Subsystem) replaces the former Compliance Data System (CDS), the National Emission Data System (NEDS), and the Storage and Retrieval of Aerometric Data (SAROAD). AIRS is the national repository for information concerning airborne pollution in the United States. AFS is used to track emissions and compliance data from industrial plants.

Map ID	Site	Database(s)	EPA ID Number

CARL SANDBURG MIDDLE SCHOOL (Continued) **1009739215**

AFS data are utilized by states to prepare State Implementation Plans to comply with regulatory programs and by EPA as an input for the estimation of total national emissions. AFS is undergoing a major redesign to support facility operating permits required under Title V of the Clean Air Act.

CEDS (Virginia - Comprehensive Environmental Data System) is the Department of Environmental Quality's (DEQ) electronic data system for maintaining databases on sources of pollutants in all media.

AIR MINOR

Click this hyperlink while viewing on your computer to access additional FINDS: detail in the EDR Site Report.

ECHO:

Envid:	1009739215
Registry ID:	110026398501
DFR URL:	http://echo.epa.gov/detailed-facility-report?fid=110026398501

US AIRS MINOR:

Envid:	1009739215
Region Code:	03
Programmatic ID:	AIR VA0000005105900121
Facility Registry ID:	110026398501
D and B Number:	Not reported
Primary SIC Code:	8211
NAICS Code:	611110
Default Air Classification Code:	MIN
Facility Type of Ownership Code:	CNG
Air CMS Category Code:	Not reported
HPV Status:	Not reported

US AIRS MINOR:

Region Code:	03
Programmatic ID:	AIR VA0000005105900121
Facility Registry ID:	110026398501
Air Operating Status Code:	OPR
Default Air Classification Code:	MIN
Air Program:	State Implementation Plan for National Primary and Secondary Ambient Air Quality Standards
Activity Date:	1990-01-18 00:00:00
Activity Status Date:	Not reported
Activity Group:	Compliance Monitoring
Activity Type:	Inspection/Evaluation
Activity Status:	Not reported

Region Code:	03
Programmatic ID:	AIR VA0000005105900121
Facility Registry ID:	110026398501
Air Operating Status Code:	OPR
Default Air Classification Code:	MIN
Air Program:	State Implementation Plan for National Primary and Secondary Ambient Air Quality Standards
Activity Date:	1993-04-28 00:00:00
Activity Status Date:	Not reported
Activity Group:	Compliance Monitoring
Activity Type:	Inspection/Evaluation

Map ID	Site	Database(s)	EPA ID Number

CARL SANDBURG MIDDLE SCHOOL (Continued) **1009739215**

Activity Status: Not reported

Region Code: 03
Programmatic ID: AIR VA0000005105900121
Facility Registry ID: 110026398501
Air Operating Status Code: OPR
Default Air Classification Code: MIN
Air Program: State Implementation Plan for National Primary and Secondary Ambient Air Quality Standards
Activity Date: 1998-06-15 00:00:00
Activity Status Date: Not reported
Activity Group: Compliance Monitoring
Activity Type: Inspection/Evaluation
Activity Status: Not reported

Region Code: 03
Programmatic ID: AIR VA0000005105900121
Facility Registry ID: 110026398501
Air Operating Status Code: OPR
Default Air Classification Code: MIN
Air Program: State Implementation Plan for National Primary and Secondary Ambient Air Quality Standards
Activity Date: 2003-08-08 00:00:00
Activity Status Date: Not reported
Activity Group: Compliance Monitoring
Activity Type: Inspection/Evaluation
Activity Status: Not reported

Region Code: 03
Programmatic ID: AIR VA0000005105900121
Facility Registry ID: 110026398501
Air Operating Status Code: OPR
Default Air Classification Code: MIN
Air Program: State Implementation Plan for National Primary and Secondary Ambient Air Quality Standards
Activity Date: 2004-06-15 00:00:00
Activity Status Date: Not reported
Activity Group: Compliance Monitoring
Activity Type: Inspection/Evaluation
Activity Status: Not reported

Region Code: 03
Programmatic ID: AIR VA0000005105900121
Facility Registry ID: 110026398501
Air Operating Status Code: OPR
Default Air Classification Code: MIN
Air Program: State Implementation Plan for National Primary and Secondary Ambient Air Quality Standards
Activity Date: 2006-07-21 00:00:00
Activity Status Date: Not reported
Activity Group: Compliance Monitoring
Activity Type: Inspection/Evaluation
Activity Status: Not reported

Region Code: 03
Programmatic ID: AIR VA0000005105900121
Facility Registry ID: 110026398501
Air Operating Status Code: OPR
Default Air Classification Code: MIN
Air Program: State Implementation Plan for National Primary and Secondary Ambient Air Quality Standards
Activity Date: 2009-10-27 00:00:00

Map ID	Site	Database(s)	EPA ID Number

CARL SANDBURG MIDDLE SCHOOL (Continued) **1009739215**

Activity Status Date: Not reported
Activity Group: Compliance Monitoring
Activity Type: Inspection/Evaluation
Activity Status: Not reported

Region Code: 03
Programmatic ID: AIR VA0000005105900121
Facility Registry ID: 110026398501
Air Operating Status Code: OPR
Default Air Classification Code: MIN
Air Program: State Implementation Plan for National Primary and Secondary Ambient Air Quality Standards
Activity Date: 2010-03-29 00:00:00
Activity Status Date: Not reported
Activity Group: Compliance Monitoring
Activity Type: Inspection/Evaluation
Activity Status: Not reported

US AIRS MINOR:
Envid: 1009739215
Region Code: 03
Programmatic ID: AIR VA0000005105900121
Facility Registry ID: 110026398501
D and B Number: Not reported
Primary SIC Code: 8211
NAICS Code: 611110
Default Air Classification Code: MIN
Facility Type of Ownership Code: CNG
Air CMS Category Code: Not reported
HPV Status: Not reported

US AIRS MINOR:
Region Code: 03
Programmatic ID: AIR VA0000005105900121
Facility Registry ID: 110026398501
Air Operating Status Code: OPR
Default Air Classification Code: MIN
Air Program: State Implementation Plan for National Primary and Secondary Ambient Air Quality Standards
Activity Date: 1990-01-18 00:00:00
Activity Status Date: Not reported
Activity Group: Compliance Monitoring
Activity Type: Inspection/Evaluation
Activity Status: Not reported

Region Code: 03
Programmatic ID: AIR VA0000005105900121
Facility Registry ID: 110026398501
Air Operating Status Code: OPR
Default Air Classification Code: MIN
Air Program: State Implementation Plan for National Primary and Secondary Ambient Air Quality Standards
Activity Date: 1993-04-28 00:00:00
Activity Status Date: Not reported
Activity Group: Compliance Monitoring
Activity Type: Inspection/Evaluation
Activity Status: Not reported

Region Code: 03

Map ID	Site	Database(s)	EPA ID Number

CARL SANDBURG MIDDLE SCHOOL (Continued) **1009739215**

Programmatic ID: AIR VA0000005105900121
Facility Registry ID: 110026398501
Air Operating Status Code: OPR
Default Air Classification Code: MIN
Air Program: State Implementation Plan for National Primary and Secondary Ambient Air Quality Standards
Activity Date: 1998-06-15 00:00:00
Activity Status Date: Not reported
Activity Group: Compliance Monitoring
Activity Type: Inspection/Evaluation
Activity Status: Not reported

Region Code: 03
Programmatic ID: AIR VA0000005105900121
Facility Registry ID: 110026398501
Air Operating Status Code: OPR
Default Air Classification Code: MIN
Air Program: State Implementation Plan for National Primary and Secondary Ambient Air Quality Standards
Activity Date: 2003-08-08 00:00:00
Activity Status Date: Not reported
Activity Group: Compliance Monitoring
Activity Type: Inspection/Evaluation
Activity Status: Not reported

Region Code: 03
Programmatic ID: AIR VA0000005105900121
Facility Registry ID: 110026398501
Air Operating Status Code: OPR
Default Air Classification Code: MIN
Air Program: State Implementation Plan for National Primary and Secondary Ambient Air Quality Standards
Activity Date: 2004-06-15 00:00:00
Activity Status Date: Not reported
Activity Group: Compliance Monitoring
Activity Type: Inspection/Evaluation
Activity Status: Not reported

Region Code: 03
Programmatic ID: AIR VA0000005105900121
Facility Registry ID: 110026398501
Air Operating Status Code: OPR
Default Air Classification Code: MIN
Air Program: State Implementation Plan for National Primary and Secondary Ambient Air Quality Standards
Activity Date: 2006-07-21 00:00:00
Activity Status Date: Not reported
Activity Group: Compliance Monitoring
Activity Type: Inspection/Evaluation
Activity Status: Not reported

Region Code: 03
Programmatic ID: AIR VA0000005105900121
Facility Registry ID: 110026398501
Air Operating Status Code: OPR
Default Air Classification Code: MIN
Air Program: State Implementation Plan for National Primary and Secondary Ambient Air Quality Standards
Activity Date: 2009-10-27 00:00:00
Activity Status Date: Not reported
Activity Group: Compliance Monitoring
Activity Type: Inspection/Evaluation

Map ID	Site	Database(s)	EPA ID Number

CARL SANDBURG MIDDLE SCHOOL (Continued) **1009739215**

Activity Status: Not reported

Region Code: 03
Programmatic ID: AIR VA0000005105900121
Facility Registry ID: 110026398501
Air Operating Status Code: OPR
Default Air Classification Code: MIN
Air Program: State Implementation Plan for National Primary and Secondary Ambient Air Quality Standards
Activity Date: 2010-03-29 00:00:00
Activity Status Date: Not reported
Activity Group: Compliance Monitoring
Activity Type: Inspection/Evaluation
Activity Status: Not reported

1482 **STRATFORD LANDING ELEMENTARY (FFXC)** **VA RGA LUST** **S115988698**
8484 RIVERSIDE ROAD **N/A**
ALEXANDRIA, VA

RGA LUST:

2001	STRATFORD LANDING ELEMENTARY (FFXC)	8484 RIVERSIDE ROAD
1997	STRATFORD LANDING ELEMENTARY (FFXC)	8484 RIVERSIDE ROAD
1995	STRATFORD LANDING ELEMENTARY (FFXC)	8484 RIVERSIDE ROAD

1482 **STRATFORD LANDING ES** **VA SPILLS** **S106240936**
8484 RIVERSIDE DRIVE **N/A**
ALEXANDRIA, VA 22308

SPILLS:

Fips City/County: Fairfax County
Status: Not reported
Reference Id: Not reported
IR Number: 2003-N-1030
Associated IR: Not reported
Incident Date: 06/24/2003
Call Received Date: 06/24/2003
Closure Comments: See Site Summary for details
Threat To: Not reported
Terrorism (Y/N): NO
Characterize Incident: Not reported
Incident Type: Water
Incident Subtype: SSO
Materials: Sewage(-1 - -1 Unknown)
Effect To Receptor: Not reported
Water Body: Not reported
Low Quantity To Water: Not reported
High Quantity To Water: Not reported
Quantity Units: Not reported
Other Receptors: Not reported
RP Company: Not reported
RP Name: Not reported
Property Owner: Not reported
Property Company: Not reported
Duration Of Event (Hrs): Not reported

Map ID	Site	Database(s)	EPA ID Number

STRATFORD LANDING ES (Continued) **S106240936**

Impacts:	Not reported
Other Impacts:	Not reported
Steps Taken:	Not reported
Steps Taken Description:	Not reported
System Components:	Not reported
Other System Components:	Not reported
Cause Of Event:	Not reported
Corrective Action Taken:	Not reported
Weather Status:	Not reported
Precipitation (Wet):	Not reported
Discharge Type:	Not reported
Discharge Volume:	Not reported
Unknown Discharge (Y/N):	NO
Site Name:	STRATFORD LANDING ES
Closure Date:	06/25/2003
Orig. Call Incident Description:	FD on scene - report that old septic field on property is bubbling up and entering the storm sewer. Told Capt. McGallager he need to contact HD. He thought he was out number was on their list as local HD contact
Original Call Material Description:	septage (Qty=0)
Original Call Location Description:	Stratford Landing ES-8484 Riverside Drive-Alexandria-VA-22308-Fairfax County
Incident Ongoing at time of Call:	Not reported
Agencies Notified (Y/N):	NO
Other Agencies:	Not reported
Permitted (Y/N):	NO
Call Reported By Company Name:	Capt McGallager
Call Property Owner Company Name:	Not reported
Call Property Owner Name:	Not reported
Site Summary:	"6/24/03 - 13:15 PZG called FXHD was told that J.C. Priecci 703-246-2089 responded for the HD. 6/25/03 - 13:40 PZG call Capt. Jenkin, Hazmat serv that dispatch list listed DEQ as HD contact, FYI for Dean. 6/25/03 13:45 PZG called 703-246-2089 no answer"

SPILLS NO:

Region:	NO
Id:	Not reported
Incident Summary:	Not reported
Date In:	6/24/2003
Date Closed:	6/25/2003
Pollution Type:	Not reported
Responsible Party:	Not reported
Facility Status:	**Not reported**
Owner:	Not reported
Facility Contact:	Not reported
Facility Permitted:	0
Facility Telephone:	Not reported
Time In:	12:00:00 PM
Reported By Name:	Capt. McGallager
Reported By Telephone:	7032800824
Reported By Affiliation/Addr:	Fairfax FD Dispatch
Incident Response IR #:	2003-N-1030
Responsible Party Address:	Not reported
Responsible Party City:	Not reported
Responsible Party State:	Not reported
Responsible Party Zip:	Not reported
Responsible Party Contact:	Not reported
Responsible Party Telephone:	Not reported

Map ID	Site	Database(s)	EPA ID Number

STRATFORD LANDING ES (Continued) **S106240936**

Owner Name:	Not reported
Owner Address:	Not reported
Owner City:	Not reported
Owner State:	Not reported
Owner Zip:	Not reported
Owner Contact:	Not reported
Owner Telephone:	Not reported
Incident Date:	6/24/2003
Incident Time:	Not reported
Petroleum:	0
Solid Waste:	0
Hazardous Waste:	0
Water:	0
Air:	0
Sewage:	-1
Fish Kill:	0
Threat Wetlands:	0
Wetlands:	0
Material Released:	septage
Possible Receptors:	Not reported
Quantity Released:	0
Unit Released:	Not reported
Quantity In Water:	0
Receiving Waters:	Not reported
River Basin:	Not reported
Inspection Date:	Not reported
Call Date:	Not reported
Inspector:	PZG
Response Due:	Not reported
Response Received Date:	Not reported
Visit Needed:	0
Open:	0
Air Referral Date:	Not reported
Air Reg/ Permit Number:	Not reported
Waste Referral Date:	Not reported
Epa Id Or Permit Number:	Not reported
Water Referral Date:	Not reported
Water Permit Number:	Not reported
Remediation Referral Date:	Not reported
Remediation Pc Number:	Not reported
Enforcement Referral Date:	Not reported
Nov Number:	Not reported
Pc Number:	Not reported
Receive By:	Not reported
Case Officer:	Not reported
Case Type:	Not reported
Street Address:	Not reported
Polllutant:	Not reported
Impact:	Not reported
Spill Time:	Not reported
Spill Date:	Not reported
Spill Volume:	Not reported
Measure:	Not reported
Volume In Water:	Not reported
Stream Name:	Not reported
Investigation Date:	Not reported
Closure Date:	Not reported

Map ID	Site	Database(s)	EPA ID Number

STRATFORD LANDING ES (Continued) **S106240936**

Lab Results:	Not reported
Target Date:	Not reported
Prep Number:	Not reported
Report Date:	Not reported
Report Time:	Not reported
Pollutant Scr:	Not reported
Volume:	Not reported
Volume Esc:	Not reported
Future Recommendations:	Not reported
Stream Code:	Not reported
Visit Date:	Not reported
Lab Date:	Not reported
File Close Date:	Not reported
Prep Copy:	Not reported
City:	Not reported
Incident Summary:	FD on scene - report that old septic field on property is bubbling up and entering the storm sewer. Told Capt. McGallager he need to contact HD. He thought he was out number was on their list as local HD contact
Reported:	Not reported
Results:	Not reported
Inspection Comments:	6/24/03 - 13:15 PZG called FXHD was told that J.C. Priecci 703-246-2089 responded for the HD. 6/25/03 - 13:40 PZG call Capt. Jenkin, Hazmat serv that dispatch list listed DEQ as HD contact, FYI for Dean. 6/25/03 13:45 PZG called 703-246-2089 no answer
Remarks:	Not reported

1482 **FAIRFAX COUNTY PUBLIC SCHOOLS - STRATFORD LANDING** **VA TIER 2** **S118192278**
8484 RIVERSIDE ROAD **N/A**
ALEXANDRIA, VA 22308

TIER 2:

Facility ID:	Not reported
CAS Number:	68476302
SIC Code:	Not reported
NAICS:	Not reported
Entered Chemical Name:	#2 Fuel Oil
Average Amt Code:	26000.0
Owner Name:	Not reported
Owner Phone:	Not reported
Contact Type:	Not reported

Facility ID:	5421528
CAS Number:	68476302
SIC Code:	Not reported
NAICS:	Not reported
Entered Chemical Name:	#2 Fuel Oil
Average Amt Code:	26000
Owner Name:	Not reported
Owner Phone:	Not reported
Contact Type:	Not reported

Map ID	Site	Database(s)	EPA ID Number
1482	**STRATFORD LANDING ELEMENTARY SCHOOL** **8484 RIVERSIDE DRIVE** **ALEXANDRIA, VA 22308**	**FINDS** **VA UST**	**1004608303** **N/A**

FINDS:

Registry ID: 110001903806

Environmental Interest/Information System

AFS (Aerometric Information Retrieval System (AIRS) Facility Subsystem) replaces the former Compliance Data System (CDS), the National Emission Data System (NEDS), and the Storage and Retrieval of Aerometric Data (SAROAD). AIRS is the national repository for information concerning airborne pollution in the United States. AFS is used to track emissions and compliance data from industrial plants. AFS data are utilized by states to prepare State Implementation Plans to comply with regulatory programs and by EPA as an input for the estimation of total national emissions. AFS is undergoing a major redesign to support facility operating permits required under Title V of the Clean Air Act.

CEDS (Virginia - Comprehensive Environmental Data System) is the Department of Environmental Quality's (DEQ) electronic data system for maintaining databases on sources of pollutants in all media.

Click this hyperlink while viewing on your computer to access additional FINDS: detail in the EDR Site Report.

Facility:

Facility Id:	3025749
Facility Type:	LOCAL
CEDS Facility ID:	200000074217

Owner:

Owner Id:	37293
Owner Name:	Fairfax County Public Schools
Owner Address:	5025 Sideburn Rd
Owner Address2:	Not reported
Owner City, State, Zip:	Fairfax, VA 22032
Owner Type:	LOCAL
Number of Active AST:	0
Number of Active UST:	0
Number of Inactive AST:	0
Number of Inactive UST:	1

UST:

Facility ID:	3025749
Federally Regulated:	Yes
Tank Number:	1
Tank Capacity:	8000
Tank Contents:	HEATING OIL
Tank Status:	**REM FROM GRD**
Tank Type:	UST

Tank Material:

Install Date:	11/1/1963
Tank Materials: Bare Steel	Yes

Map ID	Site	Database(s)	EPA ID Number
	STRATFORD LANDING ELEMENTARY SCHOOL (Continued)		**1004608303**

Tank Materials: Cath Protect Steel	No
Tank Materials: Epoxy Steel	No
Tank Materials: Fiberglass	No
Tank Materials: Concrete	No
Tank Materials: Composite	No
Tank Materials: Double Walled	No
Tank Materials: Lined Interior	No
Tank Materials: Excav Liner	No
Tank Materials: Insulated Tank Jacket	No
Tank Materials: Repaired	No
Tank Materials: Unknown	No
Tank Materials: Other	No
Tank Materials: Other Note	Not reported

Release Detection:

Tank Release Detection: Leak Deferred	No
Tank Release Detection: Manual Gauge	No
Tank Release Detection: Auto Gauge	No
Tank Release Detection:Tank Tightness	No
Tank Release Detection: Vapor Monitor	No
Tank Release Detection: Inventory	No
Tank Release Detection: Stat Invent Recon	No
Tank Release Detection: Spill Install	No
Tank Release Detection: Overfill Install	No
Tank Release Detection: Groundwater	No
Tank Release Detection: Int Sec Containment	No
Tank Release Detection: Int Double Walled	No
Tank Release Detection: Other Method	No
Tank Release Detection: Other Note	Not reported
Pipe Release Detection: Leak Deferred	Not reported
Pipe Release Detection: Autoleak	Not reported
Pipe Release Detection: Line Tightness	No
Pipe Release Detection: Stat Invent Recon	No
Pipe Release Detection: Groundwater	No
Pipe Release Detection: Int Sec Containment	No
Pipe Release Det: Interior Double Walled	No
Pipe Release Detection: Other Method	No
Pipe Release Detection: Other Note	Not reported

Pipe Type:	UNKNOWN
Pipe Materials: Bare Steel	Yes
Pipe Materials: Galvanized Steel	No
Pipe Materials: Copper	No
Pipe Materials: Fiberglass	No
Pipe Materials: Cath Protect	No
Pipe Materials: Double Walled	No
Pipe Materials: Sec Containment	No
Pipe Materials: Repaired	No
Pipe Materials: Unknown	No
Pipe Materials: Other	No
Pipe Materials: Other Note	Not reported

Map ID	Site	Database(s)	EPA ID Number
1482	**STRATFORD LANDING** **8484 RIVERSIDE DR** **VIRGINIA, VA 22308**	**FINDS** **ECHO** **US AIRS**	**1017785099** **N/A**

FINDS:

Registry ID: 110064342297

Environmental Interest/Information System
AIR MINOR

Click this hyperlink while viewing on your computer to access additional FINDS: detail in the EDR Site Report.

ECHO:

Envid:	1017785099
Registry ID:	110064342297
DFR URL:	http://echo.epa.gov/detailed-facility-report?fid=110064342297

US AIRS MINOR:

Envid:	1017785099
Region Code:	03
Programmatic ID:	AIR VA0000005105900156
Facility Registry ID:	110064342297
D and B Number:	Not reported
Primary SIC Code:	8211
NAICS Code:	611110
Default Air Classification Code:	MIN
Facility Type of Ownership Code:	CNG
Air CMS Category Code:	Not reported
HPV Status:	Not reported

US AIRS MINOR:

Region Code:	03
Programmatic ID:	AIR VA0000005105900156
Facility Registry ID:	110064342297
Air Operating Status Code:	OPR
Default Air Classification Code:	MIN
Air Program:	State Implementation Plan for National Primary and Secondary Ambient Air Quality Standards
Activity Date:	1998-01-05 00:00:00
Activity Status Date:	Not reported
Activity Group:	Compliance Monitoring
Activity Type:	Inspection/Evaluation
Activity Status:	Not reported

Region Code:	03
Programmatic ID:	AIR VA0000005105900156
Facility Registry ID:	110064342297
Air Operating Status Code:	OPR
Default Air Classification Code:	MIN
Air Program:	State Implementation Plan for National Primary and Secondary Ambient Air Quality Standards
Activity Date:	2004-07-21 00:00:00
Activity Status Date:	Not reported
Activity Group:	Compliance Monitoring
Activity Type:	Inspection/Evaluation
Activity Status:	Not reported

Region Code: 03

Map ID	Site	Database(s)	EPA ID Number

STRATFORD LANDING (Continued) **1017785099**

Programmatic ID: AIR VA0000005105900156
Facility Registry ID: 110064342297
Air Operating Status Code: OPR
Default Air Classification Code: MIN
Air Program: State Implementation Plan for National Primary and Secondary Ambient Air Quality Standards
Activity Date: 2006-07-20 00:00:00
Activity Status Date: Not reported
Activity Group: Compliance Monitoring
Activity Type: Inspection/Evaluation
Activity Status: Not reported

Region Code: 03
Programmatic ID: AIR VA0000005105900156
Facility Registry ID: 110064342297
Air Operating Status Code: OPR
Default Air Classification Code: MIN
Air Program: State Implementation Plan for National Primary and Secondary Ambient Air Quality Standards
Activity Date: 2009-10-30 00:00:00
Activity Status Date: Not reported
Activity Group: Compliance Monitoring
Activity Type: Inspection/Evaluation
Activity Status: Not reported

US AIRS MINOR:
Envid: 1017785099
Region Code: 03
Programmatic ID: AIR VA0000005105900156
Facility Registry ID: 110064342297
D and B Number: Not reported
Primary SIC Code: 8211
NAICS Code: 611110
Default Air Classification Code: MIN
Facility Type of Ownership Code: CNG
Air CMS Category Code: Not reported
HPV Status: Not reported

US AIRS MINOR:
Region Code: 03
Programmatic ID: AIR VA0000005105900156
Facility Registry ID: 110064342297
Air Operating Status Code: OPR
Default Air Classification Code: MIN
Air Program: State Implementation Plan for National Primary and Secondary Ambient Air Quality Standards
Activity Date: 1998-01-05 00:00:00
Activity Status Date: Not reported
Activity Group: Compliance Monitoring
Activity Type: Inspection/Evaluation
Activity Status: Not reported

Region Code: 03
Programmatic ID: AIR VA0000005105900156
Facility Registry ID: 110064342297
Air Operating Status Code: OPR
Default Air Classification Code: MIN
Air Program: State Implementation Plan for National Primary and Secondary Ambient Air Quality Standards
Activity Date: 2004-07-21 00:00:00

Map ID	Site	Database(s)	EPA ID Number

STRATFORD LANDING (Continued) **1017785099**

Activity Status Date: Not reported
Activity Group: Compliance Monitoring
Activity Type: Inspection/Evaluation
Activity Status: Not reported

Region Code: 03
Programmatic ID: AIR VA0000005105900156
Facility Registry ID: 110064342297
Air Operating Status Code: OPR
Default Air Classification Code: MIN
Air Program: State Implementation Plan for National Primary and Secondary Ambient Air Quality Standards
Activity Date: 2006-07-20 00:00:00
Activity Status Date: Not reported
Activity Group: Compliance Monitoring
Activity Type: Inspection/Evaluation
Activity Status: Not reported

Region Code: 03
Programmatic ID: AIR VA0000005105900156
Facility Registry ID: 110064342297
Air Operating Status Code: OPR
Default Air Classification Code: MIN
Air Program: State Implementation Plan for National Primary and Secondary Ambient Air Quality Standards
Activity Date: 2009-10-30 00:00:00
Activity Status Date: Not reported
Activity Group: Compliance Monitoring
Activity Type: Inspection/Evaluation
Activity Status: Not reported

1482 **STRATFORD LANDING ELEMENTARY (FFXC)** **VA LUST** **S103915632**
8484 RIVERSIDE ROAD **N/A**
FAIRFAX, VA 22308

LUST REG NO:
Region: NO
Facility ID: 3025749
Status: Closed
Tank Size: 0
Product: Not reported
Release Date: 11/02/1991
Closed Date: 9/30/1994
Case Type: Article 11
Case Officer: Randy Chapman
Pollution Complaint #: 91-0652
Permit Number: 0
Priority: -

Map ID	Site	Database(s)	EPA ID Number

1482 **STRATFORD LANDING ELEMENTARY SCHOOL** **VA LTANKS** **1003029060**
8484 RIVERSIDE DR **N/A**
ALEXANDRIA, VA 22308

LTANKS:

Region:	NRO
CEDS Facility Id:	200000074217
Case Status:	**Closed**
Pollution Complaint #:	19910652
Reported:	11/02/1991
Case Closed Date:	09/30/1994
Program:	RP Lead
Federally Regulated UST (Y/N):	N
Regulated Petroleum UST (1):	N
Excluded UST (1):	N
Deferred UST (1):	N
Partially Deferred UST (1):	N
Exempt 1 UST (2):	N
Exempt 2 Heating Oil UST (2):	N
Small Heating Oil AST (2):	N
Regulated AST (3):	N
Unregulated AST (3):	N
Other Y/N:	N
Unknown Y/N:	N
Other Description:	Not reported
Heating Oil Category:	Not reported

1529 **FAIRFAX COUNTY PUBLIC SCHOOLS - WAYNEWOOD ELEMENTA** **VA TIER 2** **S118192288**
1205 WAYNEWOOD BOULEVARD **N/A**
ALEXANDRIA, VA 22308

TIER 2:

Facility ID:	Not reported
CAS Number:	68476302
SIC Code:	Not reported
NAICS:	Not reported
Entered Chemical Name:	#2 Fuel Oil
Average Amt Code:	65000.0
Owner Name:	Not reported
Owner Phone:	Not reported
Contact Type:	Not reported

1529 **WAYNEWOOD ELEMENTARY** **VA UST** **U003681905**
1205 WAYNEWOOD BLVD **N/A**
ALEXANDRIA, VA 22308

Facility:

Facility Id:	3023882
Facility Type:	LOCAL
CEDS Facility ID:	200000088175

Owner:

Owner Id:	37293
Owner Name:	Fairfax County Public Schools
Owner Address:	5025 Sideburn Rd
Owner Address2:	Not reported
Owner City, State, Zip:	Fairfax, VA 22032
Owner Type:	LOCAL
Number of Active AST:	0

Map ID	Site	Database(s)	EPA ID Number

WAYNEWOOD ELEMENTARY (Continued) **U003681905**

Number of Active UST:	0
Number of Inactive AST:	0
Number of Inactive UST:	1

UST:

Facility ID:	3023882
Federally Regulated:	No
Tank Number:	1
Tank Capacity:	10000
Tank Contents:	HEATING OIL
Tank Status:	**PERM OUT OF USE**
Tank Type:	UST

Tank Material:

Install Date:	1/1/1959
Tank Materials: Bare Steel	No
Tank Materials: Cath Protect Steel	No
Tank Materials: Epoxy Steel	No
Tank Materials: Fiberglass	Yes
Tank Materials: Concrete	No
Tank Materials: Composite	No
Tank Materials: Double Walled	No
Tank Materials: Lined Interior	No
Tank Materials: Excav Liner	No
Tank Materials: Insulated Tank Jacket	No
Tank Materials: Repaired	No
Tank Materials: Unknown	No
Tank Materials: Other	No
Tank Materials: Other Note	Not reported

Release Detection:

Tank Release Detection: Leak Deferred	No
Tank Release Detection: Manual Gauge	No
Tank Release Detection: Auto Gauge	No
Tank Release Detection:Tank Tightness	No
Tank Release Detection: Vapor Monitor	Yes
Tank Release Detection: Inventory	No
Tank Release Detection: Stat Invent Recon	No
Tank Release Detection: Spill Install	No
Tank Release Detection: Overfill Install	No
Tank Release Detection: Groundwater	No
Tank Release Detection: Int Sec Containment	No
Tank Release Detection: Int Double Walled	No
Tank Release Detection: Other Method	No
Tank Release Detection: Other Note	Not reported
Pipe Release Detection: Leak Deferred	Not reported
Pipe Release Detection: Autoleak	Not reported
Pipe Release Detection: Line Tightness	No
Pipe Release Detection: Stat Invent Recon	No
Pipe Release Detection: Groundwater	No
Pipe Release Detection: Int Sec Containment	No
Pipe Release Det: Interior Double Walled	No
Pipe Release Detection: Other Method	No
Pipe Release Detection: Other Note	Not reported
Pipe Type:	UNKNOWN

Map ID	Site	Database(s)	EPA ID Number

WAYNEWOOD ELEMENTARY (Continued) **U003681905**

Pipe Materials: Bare Steel	No
Pipe Materials: Galvanized Steel	No
Pipe Materials: Copper	No
Pipe Materials: Fiberglass	Yes
Pipe Materials: Cath Protect	Yes
Pipe Materials: Double Walled	No
Pipe Materials: Sec Containment	No
Pipe Materials: Repaired	No
Pipe Materials: Unknown	No
Pipe Materials: Other	No
Pipe Materials: Other Note	Not reported

1529 **WAYNEWOOD ELEMENTARY SCHOOL** **FINDS** **1004608296**
1205 WAYNEWOOD BOULEVARD **ECHO** **N/A**
ALEXANDRIA, VA 22308 **US AIRS**

FINDS:

Registry ID: 110001903753

Environmental Interest/Information System

AFS (Aerometric Information Retrieval System (AIRS) Facility Subsystem) replaces the former Compliance Data System (CDS), the National Emission Data System (NEDS), and the Storage and Retrieval of Aerometric Data (SAROAD). AIRS is the national repository for information concerning airborne pollution in the United States. AFS is used to track emissions and compliance data from industrial plants. AFS data are utilized by states to prepare State Implementation Plans to comply with regulatory programs and by EPA as an input for the estimation of total national emissions. AFS is undergoing a major redesign to support facility operating permits required under Title V of the Clean Air Act.

CEDS (Virginia - Comprehensive Environmental Data System) is the Department of Environmental Quality's (DEQ) electronic data system for maintaining databases on sources of pollutants in all media.

AIR MINOR

Click this hyperlink while viewing on your computer to access additional FINDS: detail in the EDR Site Report.

ECHO:

Envid:	1004608296
Registry ID:	110001903753
DFR URL:	http://echo.epa.gov/detailed-facility-report?fid=110001903753

US AIRS MINOR:

Envid:	1004608296
Region Code:	03
Programmatic ID:	AIR VA0000005105900149
Facility Registry ID:	110001903753
D and B Number:	Not reported
Primary SIC Code:	8211
NAICS Code:	611110

Map ID	Site	Database(s)	EPA ID Number

WAYNEWOOD ELEMENTARY SCHOOL (Continued) **1004608296**

Default Air Classification Code: MIN
Facility Type of Ownership Code: CNG
Air CMS Category Code: Not reported
HPV Status: Not reported

US AIRS MINOR:
Region Code: 03
Programmatic ID: AIR VA0000005105900149
Facility Registry ID: 110001903753
Air Operating Status Code: OPR
Default Air Classification Code: MIN
Air Program: State Implementation Plan for National Primary and Secondary Ambient Air Quality Standards
Activity Date: 1998-01-05 00:00:00
Activity Status Date: Not reported
Activity Group: Compliance Monitoring
Activity Type: Inspection/Evaluation
Activity Status: Not reported

Region Code: 03
Programmatic ID: AIR VA0000005105900149
Facility Registry ID: 110001903753
Air Operating Status Code: OPR
Default Air Classification Code: MIN
Air Program: State Implementation Plan for National Primary and Secondary Ambient Air Quality Standards
Activity Date: 2004-06-17 00:00:00
Activity Status Date: Not reported
Activity Group: Compliance Monitoring
Activity Type: Inspection/Evaluation
Activity Status: Not reported

Region Code: 03
Programmatic ID: AIR VA0000005105900149
Facility Registry ID: 110001903753
Air Operating Status Code: OPR
Default Air Classification Code: MIN
Air Program: State Implementation Plan for National Primary and Secondary Ambient Air Quality Standards
Activity Date: 2006-02-17 00:00:00
Activity Status Date: Not reported
Activity Group: Compliance Monitoring
Activity Type: Inspection/Evaluation
Activity Status: Not reported

Region Code: 03
Programmatic ID: AIR VA0000005105900149
Facility Registry ID: 110001903753
Air Operating Status Code: OPR
Default Air Classification Code: MIN
Air Program: State Implementation Plan for National Primary and Secondary Ambient Air Quality Standards
Activity Date: 2009-10-27 00:00:00
Activity Status Date: Not reported
Activity Group: Compliance Monitoring
Activity Type: Inspection/Evaluation
Activity Status: Not reported

Region Code: 03
Programmatic ID: AIR VA0000005105900149
Facility Registry ID: 110001903753
Air Operating Status Code: OPR

Map ID	Site	Database(s)	EPA ID Number

WAYNEWOOD ELEMENTARY SCHOOL (Continued) **1004608296**

Default Air Classification Code: MIN
Air Program: State Implementation Plan for National Primary and Secondary Ambient Air Quality Standards
Activity Date: 2010-03-18 00:00:00
Activity Status Date: Not reported
Activity Group: Compliance Monitoring
Activity Type: Inspection/Evaluation
Activity Status: Not reported

US AIRS MINOR:
Envid: 1004608296
Region Code: 03
Programmatic ID: AIR VA0000005105900149
Facility Registry ID: 110001903753
D and B Number: Not reported
Primary SIC Code: 8211
NAICS Code: 611110
Default Air Classification Code: MIN
Facility Type of Ownership Code: CNG
Air CMS Category Code: Not reported
HPV Status: Not reported

US AIRS MINOR:
Region Code: 03
Programmatic ID: AIR VA0000005105900149
Facility Registry ID: 110001903753
Air Operating Status Code: OPR
Default Air Classification Code: MIN
Air Program: State Implementation Plan for National Primary and Secondary Ambient Air Quality Standards
Activity Date: 1998-01-05 00:00:00
Activity Status Date: Not reported
Activity Group: Compliance Monitoring
Activity Type: Inspection/Evaluation
Activity Status: Not reported

Region Code: 03
Programmatic ID: AIR VA0000005105900149
Facility Registry ID: 110001903753
Air Operating Status Code: OPR
Default Air Classification Code: MIN
Air Program: State Implementation Plan for National Primary and Secondary Ambient Air Quality Standards
Activity Date: 2004-06-17 00:00:00
Activity Status Date: Not reported
Activity Group: Compliance Monitoring
Activity Type: Inspection/Evaluation
Activity Status: Not reported

Region Code: 03
Programmatic ID: AIR VA0000005105900149
Facility Registry ID: 110001903753
Air Operating Status Code: OPR
Default Air Classification Code: MIN
Air Program: State Implementation Plan for National Primary and Secondary Ambient Air Quality Standards
Activity Date: 2006-02-17 00:00:00
Activity Status Date: Not reported
Activity Group: Compliance Monitoring
Activity Type: Inspection/Evaluation

Map ID	Site	Database(s)	EPA ID Number

WAYNEWOOD ELEMENTARY SCHOOL (Continued) **1004608296**

Activity Status: Not reported

Region Code: 03
Programmatic ID: AIR VA0000005105900149
Facility Registry ID: 110001903753
Air Operating Status Code: OPR
Default Air Classification Code: MIN
Air Program: State Implementation Plan for National Primary and Secondary Ambient Air Quality Standards
Activity Date: 2009-10-27 00:00:00
Activity Status Date: Not reported
Activity Group: Compliance Monitoring
Activity Type: Inspection/Evaluation
Activity Status: Not reported

Region Code: 03
Programmatic ID: AIR VA0000005105900149
Facility Registry ID: 110001903753
Air Operating Status Code: OPR
Default Air Classification Code: MIN
Air Program: State Implementation Plan for National Primary and Secondary Ambient Air Quality Standards
Activity Date: 2010-03-18 00:00:00
Activity Status Date: Not reported
Activity Group: Compliance Monitoring
Activity Type: Inspection/Evaluation
Activity Status: Not reported

1530 **LITTLE HUNTING CREEK STP** **FINDS** **1012079809**
8600 THOMAS J STOCKTON PKWY **ECHO** **N/A**
ALEXANDRIA, VA 22307 **US AIRS**

FINDS:

Registry ID: 110039017756

Environmental Interest/Information System
AFS (Aerometric Information Retrieval System (AIRS) Facility Subsystem) replaces the former Compliance Data System (CDS), the National Emission Data System (NEDS), and the Storage and Retrieval of Aerometric Data (SAROAD). AIRS is the national repository for information concerning airborne pollution in the United States. AFS is used to track emissions and compliance data from industrial plants. AFS data are utilized by states to prepare State Implementation Plans to comply with regulatory programs and by EPA as an input for the estimation of total national emissions. AFS is undergoing a major redesign to support facility operating permits required under Title V of the Clean Air Act.

AIR MINOR

Click this hyperlink while viewing on your computer to access additional FINDS: detail in the EDR Site Report.

ECHO:
Envid: 1012079809
Registry ID: 110039017756

Map ID	Site	Database(s)	EPA ID Number

LITTLE HUNTING CREEK STP (Continued) **1012079809**

DFR URL: http://echo.epa.gov/detailed-facility-report?fid=110039017756

US AIRS MINOR:
- Envid: 1012079809
- Region Code: 03
- Programmatic ID: AIR VA0000005105901018
- Facility Registry ID: 110039017756
- D and B Number: Not reported
- Primary SIC Code: 4911
- NAICS Code: 221119
- Default Air Classification Code: MIN
- Facility Type of Ownership Code: POF
- Air CMS Category Code: Not reported
- HPV Status: Not reported

US AIRS MINOR:
- Envid: 1012079809
- Region Code: 03
- Programmatic ID: AIR VA0000005105901018
- Facility Registry ID: 110039017756
- D and B Number: Not reported
- Primary SIC Code: 4911
- NAICS Code: 221119
- Default Air Classification Code: MIN
- Facility Type of Ownership Code: POF
- Air CMS Category Code: Not reported
- HPV Status: Not reported

1530 **LITTLE HUNTING CREEK STP** **VA UST U003680937**
8600 THOMAS J STOCKTON PKWY **VA AST N/A**
ALEXANDRIA, VA 22307

Facility:
- Facility Id: 3016387
- Facility Type: LOCAL
- CEDS Facility ID: 200000076904

Owner:
- Owner Id: 28407
- Owner Name: County of Fairfax Public Works & Env Svc
- Owner Address: 6000 FREDS OAK ROAD
- Owner Address2: Not reported
- Owner City, State, Zip: BURKE, VA 22015
- Owner Type: LOCAL
- Number of Active AST: 1
- Number of Active UST: 0
- Number of Inactive AST: 0
- Number of Inactive UST: 3

UST:
- Facility ID: 3016387
- Federally Regulated: Yes

- Tank Number: 2
- Tank Capacity: 275
- Tank Contents: UNKNOWN
- **Tank Status: PERM OUT OF USE**

Map ID	Site	Database(s)	EPA ID Number

LITTLE HUNTING CREEK STP (Continued) **U003680937**

Tank Type:	UST
Tank Material:	
Install Date:	5/5/1965
Tank Materials: Bare Steel	Yes
Tank Materials: Cath Protect Steel	No
Tank Materials: Epoxy Steel	No
Tank Materials: Fiberglass	No
Tank Materials: Concrete	No
Tank Materials: Composite	No
Tank Materials: Double Walled	No
Tank Materials: Lined Interior	No
Tank Materials: Excav Liner	No
Tank Materials: Insulated Tank Jacket	No
Tank Materials: Repaired	No
Tank Materials: Unknown	No
Tank Materials: Other	No
Tank Materials: Other Note	Not reported
Release Detection:	
Tank Release Detection: Leak Deferred	No
Tank Release Detection: Manual Gauge	No
Tank Release Detection: Auto Gauge	No
Tank Release Detection:Tank Tightness	No
Tank Release Detection: Vapor Monitor	No
Tank Release Detection: Inventory	No
Tank Release Detection: Stat Invent Recon	No
Tank Release Detection: Spill Install	No
Tank Release Detection: Overfill Install	No
Tank Release Detection: Groundwater	No
Tank Release Detection: Int Sec Containment	No
Tank Release Detection: Int Double Walled	No
Tank Release Detection: Other Method	No
Tank Release Detection: Other Note	Not reported
Pipe Release Detection: Leak Deferred	Not reported
Pipe Release Detection: Autoleak	Not reported
Pipe Release Detection: Line Tightness	No
Pipe Release Detection: Stat Invent Recon	No
Pipe Release Detection: Groundwater	No
Pipe Release Detection: Int Sec Containment	No
Pipe Release Det: Interior Double Walled	No
Pipe Release Detection: Other Method	No
Pipe Release Detection: Other Note	Not reported
Pipe Type:	UNKNOWN
Pipe Materials: Bare Steel	No
Pipe Materials: Galvanized Steel	No
Pipe Materials: Copper	No
Pipe Materials: Fiberglass	No
Pipe Materials: Cath Protect	No
Pipe Materials: Double Walled	No
Pipe Materials: Sec Containment	No
Pipe Materials: Repaired	No
Pipe Materials: Unknown	No
Pipe Materials: Other	Yes
Pipe Materials: Other Note	HARD COPPER

Map ID	Site	Database(s)	EPA ID Number

LITTLE HUNTING CREEK STP (Continued) **U003680937**

Facility ID:	3016387
Federally Regulated:	Yes
Tank Number:	3
Tank Capacity:	275
Tank Contents:	UNKNOWN
Tank Status:	**PERM OUT OF USE**
Tank Type:	UST
Tank Material:	
Install Date:	5/5/1956
Tank Materials: Bare Steel	Yes
Tank Materials: Cath Protect Steel	No
Tank Materials: Epoxy Steel	No
Tank Materials: Fiberglass	No
Tank Materials: Concrete	No
Tank Materials: Composite	No
Tank Materials: Double Walled	No
Tank Materials: Lined Interior	No
Tank Materials: Excav Liner	No
Tank Materials: Insulated Tank Jacket	No
Tank Materials: Repaired	No
Tank Materials: Unknown	No
Tank Materials: Other	No
Tank Materials: Other Note	Not reported
Release Detection:	
Tank Release Detection: Leak Deferred	No
Tank Release Detection: Manual Gauge	No
Tank Release Detection: Auto Gauge	No
Tank Release Detection:Tank Tightness	No
Tank Release Detection: Vapor Monitor	No
Tank Release Detection: Inventory	No
Tank Release Detection: Stat Invent Recon	No
Tank Release Detection: Spill Install	No
Tank Release Detection: Overfill Install	No
Tank Release Detection: Groundwater	No
Tank Release Detection: Int Sec Containment	No
Tank Release Detection: Int Double Walled	No
Tank Release Detection: Other Method	No
Tank Release Detection: Other Note	Not reported
Pipe Release Detection: Leak Deferred	Not reported
Pipe Release Detection: Autoleak	Not reported
Pipe Release Detection: Line Tightness	No
Pipe Release Detection: Stat Invent Recon	No
Pipe Release Detection: Groundwater	No
Pipe Release Detection: Int Sec Containment	No
Pipe Release Det: Interior Double Walled	No
Pipe Release Detection: Other Method	No
Pipe Release Detection: Other Note	Not reported
Pipe Type:	UNKNOWN
Pipe Materials: Bare Steel	No
Pipe Materials: Galvanized Steel	No
Pipe Materials: Copper	No
Pipe Materials: Fiberglass	No
Pipe Materials: Cath Protect	No

Map ID	Site	Database(s)	EPA ID Number

LITTLE HUNTING CREEK STP (Continued) **U003680937**

Pipe Materials: Double Walled	No
Pipe Materials: Sec Containment	No
Pipe Materials: Repaired	No
Pipe Materials: Unknown	No
Pipe Materials: Other	Yes
Pipe Materials: Other Note	SOFT COPPER
Facility ID:	3016387
Federally Regulated:	Yes
Tank Number:	G4
Tank Capacity:	5000
Tank Contents:	DIESEL
Tank Status:	**CLS IN GRD**
Tank Type:	UST

Tank Material:

Install Date:	1/1/1986
Tank Materials: Bare Steel	Yes
Tank Materials: Cath Protect Steel	No
Tank Materials: Epoxy Steel	No
Tank Materials: Fiberglass	No
Tank Materials: Concrete	No
Tank Materials: Composite	No
Tank Materials: Double Walled	No
Tank Materials: Lined Interior	No
Tank Materials: Excav Liner	No
Tank Materials: Insulated Tank Jacket	No
Tank Materials: Repaired	No
Tank Materials: Unknown	No
Tank Materials: Other	No
Tank Materials: Other Note	Not reported

Release Detection:

Tank Release Detection: Leak Deferred	No
Tank Release Detection: Manual Gauge	No
Tank Release Detection: Auto Gauge	No
Tank Release Detection:Tank Tightness	No
Tank Release Detection: Vapor Monitor	No
Tank Release Detection: Inventory	No
Tank Release Detection: Stat Invent Recon	No
Tank Release Detection: Spill Install	No
Tank Release Detection: Overfill Install	No
Tank Release Detection: Groundwater	No
Tank Release Detection: Int Sec Containment	No
Tank Release Detection: Int Double Walled	No
Tank Release Detection: Other Method	No
Tank Release Detection: Other Note	Not reported
Pipe Release Detection: Leak Deferred	Not reported
Pipe Release Detection: Autoleak	Not reported
Pipe Release Detection: Line Tightness	No
Pipe Release Detection: Stat Invent Recon	No
Pipe Release Detection: Groundwater	No
Pipe Release Detection: Int Sec Containment	No
Pipe Release Det: Interior Double Walled	No
Pipe Release Detection: Other Method	No

Map ID	Site	Database(s)	EPA ID Number

LITTLE HUNTING CREEK STP (Continued) **U003680937**

Pipe Release Detection: Other Note	Not reported
Pipe Type:	VALVE: SUCTION
Pipe Materials: Bare Steel	Yes
Pipe Materials: Galvanized Steel	No
Pipe Materials: Copper	Yes
Pipe Materials: Fiberglass	No
Pipe Materials: Cath Protect	No
Pipe Materials: Double Walled	No
Pipe Materials: Sec Containment	No
Pipe Materials: Repaired	No
Pipe Materials: Unknown	No
Pipe Materials: Other	No
Pipe Materials: Other Note	Not reported

AST:

Facility ID:	3016387
Facility Type:	LOCAL
CEDS Facility ID:	200000076904

Tank Info:

Owner:

Owner Id:	28407
Owner Name:	County of Fairfax Public Works & Env Svc
Owner Address:	6000 FREDS OAK ROAD
Owner Address2:	Not reported
Owner City/State/Zip:	BURKE, VA 22015
Owner Type:	LOCAL
Number of Active AST:	1
Number of Active UST:	0
Number of Inactive AST:	0
Number of Inactive UST:	3
Fed Regulated:	No
Tank Number:	731540
Tank Type:	AST
Tank Capacity:	5000
Tank Contents:	DIESEL
Tank Status:	CURR IN USE

Tank Containment:

Install Date:	5/18/1999
Containment: Curbing	No
Containment: Weirs	No
Containment: Sorbent	No
Containment: Culvert	No
Containment: Diversion	No
Containment: Retention	No
Containment: Dike	No
Containment: Unknown	No
Containment: Other	Yes
Containment: Other Note	Double Walled

Release Detection:

Release Detection: Ground Water	No
Release Detection: Visual	No

Map ID	Site	Database(s)	EPA ID Number

LITTLE HUNTING CREEK STP (Continued) **U003680937**

Release Detection: Vapor	No
Release Detection: Interstitial	Yes
Release Detection: None	No
Release Detection: Other	No
Release Detection: Other Note	Not reported
Release Prevention: Double Bottom	No
Release Prevention: Double Walled	Yes
Release Prevention: Lined Interior	Not reported
Release Prevention: Poly Jacket	No
Release Prevention: Exc Liner	No
Release Prevention: None	No
Release Prevention: Unknown	No
Release Prevention: Other	No
Release Prevention: Other Note	Not reported
Tank Foundation: Steel	No
Tank Foundation: Earthen	No
Tank Foundation: Concrete Imp	Yes
Tank Foundation: Unknown	No
Tank Foundation: Other	No
Tank Foundation: Other Note	Not reported
Tank Roof: Float	No
Tank Roof: Cone	No
Tank Roof: Breather	Not reported
Tank Roof: Dbldeck	Not reported
Tank Roof: Pontoon	Not reported
Tank Roof: Balloon	Not reported
Tank Roof: Lifter	Not reported
Tank Roof: Pan	Not reported
Tank Roof: Other	Yes
Tank Roof: Other Note	Double Walled

Tank Material:

Tank Materials: Bare Steel	No
Tank Materials: Concrete	No
Tank Materials: Insulated Tank Jacket	No
Tank Materials: Unknown	No
Tank Materials: Other	No
Tank Materials: Other Note	Not reported
Tank Type Cathodic/CP:	N
Tank Type Single Wall:	N
Tank Type Double Wall:	N
Tank Type Lined Interior:	N
Tank Type Double Bottom:	N
Tank Type Potable/Skid:	N
Tank Type Shop Fabricated/Built:	N
Tank Type Vaulted Below Grade:	N
Tank Type Vertical:	N
Tank Type Horizontal:	N
Tank Type Unknown:	N
Tank Type Other:	N
Tank Type Other Specify:	N

Map ID	Site	Database(s)	EPA ID Number
1541	**MH 262 WOODLAND LN** **3171 WOODLAND LN** **ALEXANDRIA, VA 22309**	**VA SPILLS**	**S106240245** **N/A**

SPILLS:

Fips City/County:	Fairfax County
Status:	Not reported
Reference Id:	Not reported
IR Number:	2002-N-0026
Associated IR:	Not reported
Incident Date:	07/10/2001
Call Received Date:	07/12/2001
Closure Comments:	See Site Summary for details
Threat To:	Not reported
Terrorism (Y/N):	NO
Characterize Incident:	Not reported
Incident Type:	Water
Incident Subtype:	SSO
Materials:	Sewage(50 - 50 Gallons)
Effect To Receptor:	Not reported
Water Body:	Not reported
Low Quantity To Water:	Not reported
High Quantity To Water:	Not reported
Quantity Units:	Not reported
Other Receptors:	Land
RP Company:	Not reported
RP Name:	Not reported
Property Owner:	Not reported
Property Company:	Not reported
Duration Of Event (Hrs):	Not reported
Impacts:	Not reported
Other Impacts:	Not reported
Steps Taken:	Not reported
Steps Taken Description:	Not reported
System Components:	Not reported
Other System Components:	Not reported
Cause Of Event:	Not reported
Corrective Action Taken:	Not reported
Weather Status:	Not reported
Precipitation (Wet):	Not reported
Discharge Type:	Not reported
Discharge Volume:	Not reported
Unknown Discharge (Y/N):	NO
Site Name:	MH 262 WOODLAND LANE
Closure Date:	07/20/2001
Orig. Call Incident Description:	"SSO- Manhole overflowing soap and grease back up. Flow restored 10:50 same day. No creek, no storm drain, 1/2 bag lime applied."
Original Call Material Description:	sewage (Qty=50)
Original Call Location Description:	MH 262 Woodland Lane-3171 Woodland Lane-Alexandria-VA-22309-Fairfax County
Incident Ongoing at time of Call:	Not reported
Agencies Notified (Y/N):	NO
Other Agencies:	Not reported
Permitted (Y/N):	YES
Call Reported By Company Name:	Bob Rassum
Call Property Owner Company Name:	Not reported
Call Property Owner Name:	Not reported
Site Summary:	Receiving plant Noman M Cole VA0025364. Transfer to permit compliance.

Map ID	Site	Database(s)	EPA ID Number

MH 262 WOODLAND LN (Continued) **S106240245**

SPILLS NO:

Region:	NO
Id:	Not reported
Incident Summary:	Not reported
Date In:	7/12/2001
Date Closed:	7/20/2001
Pollution Type:	Not reported
Responsible Party:	Not reported
Facility Status:	**Not reported**
Owner:	Not reported
Facility Contact:	Not reported
Facility Permitted:	-1
Facility Telephone:	Not reported
Time In:	2:00:00 PM
Reported By Name:	Bob Rassum
Reported By Telephone:	7032398481
Reported By Affiliation/Addr:	Fairfax County Waste Water
Incident Response IR #:	2002-N-0026
Responsible Party Address:	Not reported
Responsible Party City:	Not reported
Responsible Party State:	Not reported
Responsible Party Zip:	Not reported
Responsible Party Contact:	Not reported
Responsible Party Telephone:	Not reported
Owner Name:	Not reported
Owner Address:	Not reported
Owner City:	Not reported
Owner State:	Not reported
Owner Zip:	Not reported
Owner Contact:	Not reported
Owner Telephone:	Not reported
Incident Date:	7/10/2001
Incident Time:	9:32:00 AM
Petroleum:	0
Solid Waste:	0
Hazardous Waste:	0
Water:	0
Air:	0
Sewage:	-1
Fish Kill:	0
Threat Wetlands:	0
Wetlands:	0
Material Released:	sewage
Possible Receptors:	land
Quantity Released:	50
Unit Released:	gallons
Quantity In Water:	0
Receiving Waters:	Not reported
River Basin:	Not reported
Inspection Date:	Not reported
Call Date:	Not reported
Inspector:	Not reported
Response Due:	Not reported
Response Received Date:	7/20/2001
Visit Needed:	0
Open:	0
Air Referral Date:	Not reported

Map ID	Site	Database(s)	EPA ID Number

MH 262 WOODLAND LN (Continued) **S106240245**

Air Reg/ Permit Number:	Not reported
Waste Referral Date:	Not reported
Epa Id Or Permit Number:	Not reported
Water Referral Date:	7/12/2001
Water Permit Number:	VA0025364
Remediation Referral Date:	Not reported
Remediation Pc Number:	Not reported
Enforcement Referral Date:	Not reported
Nov Number:	Not reported
Pc Number:	Not reported
Receive By:	Not reported
Case Officer:	Not reported
Case Type:	Not reported
Street Address:	Not reported
Polllutant:	Not reported
Impact:	Not reported
Spill Time:	Not reported
Spill Date:	Not reported
Spill Volume:	Not reported
Measure:	Not reported
Volume In Water:	Not reported
Stream Name:	Not reported
Investigation Date:	Not reported
Closure Date:	Not reported
Lab Results:	Not reported
Target Date:	Not reported
Prep Number:	Not reported
Report Date:	Not reported
Report Time:	Not reported
Pollutant Scr:	Not reported
Volume:	Not reported
Volume Esc:	Not reported
Future Recommendations:	Not reported
Stream Code:	Not reported
Visit Date:	Not reported
Lab Date:	Not reported
File Close Date:	Not reported
Prep Copy:	Not reported
City:	Not reported
Incident Summary:	SSO- Manhole overflowing soap and grease back up. Flow restored 10:50 same day. No creek, no storm drain, 1/2 bag lime applied.
Reported:	Not reported
Results:	Not reported
Inspection Comments:	Receiving plant Noman M Cole VA0025364. Transfer to permit compliance.
Remarks:	Not reported

1544 **CITGO - RIVERSIDE ATLANTIC, INC.** **VA RGA LUST** **S115959087**
1914 ELKIN STREET **N/A**
FORT HUNT, VA

RGA LUST:

2001 CITGO - RIVERSIDE ATLANTIC, INC. 1914 ELKIN STREET

Map ID	Site	Database(s)	EPA ID Number
1544	**FORT HUNT SERVICE CENTER** **1914 ELKIN ST** **ALEXANDRIA, VA 22308**	**VA UST**	**U003931236** **N/A**

Facility:

Facility Id:	3009549
Facility Type:	COMMERCIAL
CEDS Facility ID:	200000078696

Owner:

Owner Id:	41548
Owner Name:	James A. Shackleford
Owner Address:	14431 Golden Oak Ct
Owner Address2:	Not reported
Owner City, State, Zip:	Centreville, VA 20121
Owner Type:	COMMERCIAL
Number of Active AST:	0
Number of Active UST:	1
Number of Inactive AST:	0
Number of Inactive UST:	6

Owner Id:	29597
Owner Name:	RIVERSIDE ATLANTIC INC
Owner Address:	1914 ELKIN
Owner Address2:	FAIRFAX
Owner City, State, Zip:	ALEXANDRIA, VA 22308
Owner Type:	COMMERCIAL
Number of Active AST:	0
Number of Active UST:	1
Number of Inactive AST:	0
Number of Inactive UST:	6

UST:

Facility ID:	3009549
Federally Regulated:	Yes
Tank Number:	1
Tank Capacity:	8000
Tank Contents:	GASOLINE
Tank Status:	**CURR IN USE**
Tank Type:	UST

Tank Material:

Install Date:	2/27/1997
Tank Materials: Bare Steel	No
Tank Materials: Cath Protect Steel	No
Tank Materials: Epoxy Steel	No
Tank Materials: Fiberglass	No
Tank Materials: Concrete	No
Tank Materials: Composite	No
Tank Materials: Double Walled	No
Tank Materials: Lined Interior	No
Tank Materials: Excav Liner	No
Tank Materials: Insulated Tank Jacket	Yes
Tank Materials: Repaired	No
Tank Materials: Unknown	No
Tank Materials: Other	No
Tank Materials: Other Note	Jacketed tank, Plasteel, Inc. SVHughes 6/30/03

Map ID	Site	Database(s)	EPA ID Number

FORT HUNT SERVICE CENTER (Continued) **U003931236**

Release Detection:

Tank Release Detection: Leak Deferred	No
Tank Release Detection: Manual Gauge	No
Tank Release Detection: Auto Gauge	No
Tank Release Detection:Tank Tightness	No
Tank Release Detection: Vapor Monitor	No
Tank Release Detection: Inventory	No
Tank Release Detection: Stat Invent Recon	No
Tank Release Detection: Spill Install	Yes
Tank Release Detection: Overfill Install	Yes
Tank Release Detection: Groundwater	Yes
Tank Release Detection: Int Sec Containment	No
Tank Release Detection: Int Double Walled	No
Tank Release Detection: Other Method	No
Tank Release Detection: Other Note	Not reported
Pipe Release Detection: Leak Deferred	No
Pipe Release Detection: Autoleak	Not reported
Pipe Release Detection: Line Tightness	No
Pipe Release Detection: Stat Invent Recon	No
Pipe Release Detection: Groundwater	No
Pipe Release Detection: Int Sec Containment	No
Pipe Release Det: Interior Double Walled	No
Pipe Release Detection: Other Method	No
Pipe Release Detection: Other Note	Piping L/D not required

Pipe Type:	NO VALVE: SUCTION
Pipe Materials: Bare Steel	No
Pipe Materials: Galvanized Steel	No
Pipe Materials: Copper	No
Pipe Materials: Fiberglass	Yes
Pipe Materials: Cath Protect	No
Pipe Materials: Double Walled	No
Pipe Materials: Sec Containment	No
Pipe Materials: Repaired	No
Pipe Materials: Unknown	No
Pipe Materials: Other	No
Pipe Materials: Other Note	Check valve at dispenser. SVHughes 6/30/03

Facility ID:	3009549
Federally Regulated:	Yes

Tank Number:	R1
Tank Capacity:	4000
Tank Contents:	GASOLINE
Tank Status:	**REM FROM GRD**
Tank Type:	UST

Tank Material:

Install Date:	4/30/1963
Tank Materials: Bare Steel	Yes
Tank Materials: Cath Protect Steel	No
Tank Materials: Epoxy Steel	No
Tank Materials: Fiberglass	No
Tank Materials: Concrete	No
Tank Materials: Composite	No
Tank Materials: Double Walled	No

Map ID	Site	Database(s)	EPA ID Number

FORT HUNT SERVICE CENTER (Continued) **U003931236**

Tank Materials: Lined Interior	Yes
Tank Materials: Excav Liner	No
Tank Materials: Insulated Tank Jacket	No
Tank Materials: Repaired	No
Tank Materials: Unknown	No
Tank Materials: Other	No
Tank Materials: Other Note	Not reported

Release Detection:

Tank Release Detection: Leak Deferred	No
Tank Release Detection: Manual Gauge	No
Tank Release Detection: Auto Gauge	No
Tank Release Detection:Tank Tightness	No
Tank Release Detection: Vapor Monitor	No
Tank Release Detection: Inventory	No
Tank Release Detection: Stat Invent Recon	No
Tank Release Detection: Spill Install	No
Tank Release Detection: Overfill Install	No
Tank Release Detection: Groundwater	No
Tank Release Detection: Int Sec Containment	No
Tank Release Detection: Int Double Walled	No
Tank Release Detection: Other Method	No
Tank Release Detection: Other Note	Not reported
Pipe Release Detection: Leak Deferred	Not reported
Pipe Release Detection: Autoleak	Not reported
Pipe Release Detection: Line Tightness	No
Pipe Release Detection: Stat Invent Recon	No
Pipe Release Detection: Groundwater	No
Pipe Release Detection: Int Sec Containment	No
Pipe Release Det: Interior Double Walled	No
Pipe Release Detection: Other Method	No
Pipe Release Detection: Other Note	Not reported

Pipe Type:	UNKNOWN
Pipe Materials: Bare Steel	No
Pipe Materials: Galvanized Steel	Yes
Pipe Materials: Copper	No
Pipe Materials: Fiberglass	No
Pipe Materials: Cath Protect	No
Pipe Materials: Double Walled	No
Pipe Materials: Sec Containment	No
Pipe Materials: Repaired	No
Pipe Materials: Unknown	No
Pipe Materials: Other	No
Pipe Materials: Other Note	Not reported

Facility ID:	3009549
Federally Regulated:	Yes
Tank Number:	R2
Tank Capacity:	4000
Tank Contents:	GASOLINE
Tank Status:	**REM FROM GRD**
Tank Type:	UST

Tank Material:

Map ID	Site	Database(s)	EPA ID Number

FORT HUNT SERVICE CENTER (Continued) **U003931236**

Install Date:	4/30/1963
Tank Materials: Bare Steel	Yes
Tank Materials: Cath Protect Steel	No
Tank Materials: Epoxy Steel	No
Tank Materials: Fiberglass	No
Tank Materials: Concrete	No
Tank Materials: Composite	No
Tank Materials: Double Walled	No
Tank Materials: Lined Interior	No
Tank Materials: Excav Liner	No
Tank Materials: Insulated Tank Jacket	No
Tank Materials: Repaired	No
Tank Materials: Unknown	No
Tank Materials: Other	No
Tank Materials: Other Note	Not reported

Release Detection:

Tank Release Detection: Leak Deferred	No
Tank Release Detection: Manual Gauge	No
Tank Release Detection: Auto Gauge	No
Tank Release Detection:Tank Tightness	No
Tank Release Detection: Vapor Monitor	No
Tank Release Detection: Inventory	No
Tank Release Detection: Stat Invent Recon	No
Tank Release Detection: Spill Install	No
Tank Release Detection: Overfill Install	No
Tank Release Detection: Groundwater	No
Tank Release Detection: Int Sec Containment	No
Tank Release Detection: Int Double Walled	No
Tank Release Detection: Other Method	No
Tank Release Detection: Other Note	Not reported
Pipe Release Detection: Leak Deferred	Not reported
Pipe Release Detection: Autoleak	Not reported
Pipe Release Detection: Line Tightness	No
Pipe Release Detection: Stat Invent Recon	No
Pipe Release Detection: Groundwater	No
Pipe Release Detection: Int Sec Containment	No
Pipe Release Det: Interior Double Walled	No
Pipe Release Detection: Other Method	No
Pipe Release Detection: Other Note	Not reported

Pipe Type:	UNKNOWN
Pipe Materials: Bare Steel	No
Pipe Materials: Galvanized Steel	Yes
Pipe Materials: Copper	No
Pipe Materials: Fiberglass	No
Pipe Materials: Cath Protect	No
Pipe Materials: Double Walled	No
Pipe Materials: Sec Containment	No
Pipe Materials: Repaired	No
Pipe Materials: Unknown	No
Pipe Materials: Other	No
Pipe Materials: Other Note	Not reported

Facility ID:	3009549
Federally Regulated:	Yes

Map ID	Site	Database(s)	EPA ID Number

FORT HUNT SERVICE CENTER (Continued) **U003931236**

Tank Number:	R3
Tank Capacity:	4000
Tank Contents:	GASOLINE
Tank Status:	**REM FROM GRD**
Tank Type:	UST

Tank Material:

Install Date:	4/30/1963
Tank Materials: Bare Steel	Yes
Tank Materials: Cath Protect Steel	No
Tank Materials: Epoxy Steel	No
Tank Materials: Fiberglass	No
Tank Materials: Concrete	No
Tank Materials: Composite	No
Tank Materials: Double Walled	No
Tank Materials: Lined Interior	No
Tank Materials: Excav Liner	No
Tank Materials: Insulated Tank Jacket	No
Tank Materials: Repaired	No
Tank Materials: Unknown	No
Tank Materials: Other	No
Tank Materials: Other Note	Not reported

Release Detection:

Tank Release Detection: Leak Deferred	No
Tank Release Detection: Manual Gauge	No
Tank Release Detection: Auto Gauge	No
Tank Release Detection:Tank Tightness	No
Tank Release Detection: Vapor Monitor	No
Tank Release Detection: Inventory	No
Tank Release Detection: Stat Invent Recon	No
Tank Release Detection: Spill Install	No
Tank Release Detection: Overfill Install	No
Tank Release Detection: Groundwater	No
Tank Release Detection: Int Sec Containment	No
Tank Release Detection: Int Double Walled	No
Tank Release Detection: Other Method	No
Tank Release Detection: Other Note	Not reported
Pipe Release Detection: Leak Deferred	Not reported
Pipe Release Detection: Autoleak	Not reported
Pipe Release Detection: Line Tightness	No
Pipe Release Detection: Stat Invent Recon	No
Pipe Release Detection: Groundwater	No
Pipe Release Detection: Int Sec Containment	No
Pipe Release Det: Interior Double Walled	No
Pipe Release Detection: Other Method	No
Pipe Release Detection: Other Note	Not reported

Pipe Type:	UNKNOWN
Pipe Materials: Bare Steel	No
Pipe Materials: Galvanized Steel	Yes
Pipe Materials: Copper	No
Pipe Materials: Fiberglass	No
Pipe Materials: Cath Protect	No
Pipe Materials: Double Walled	No
Pipe Materials: Sec Containment	No
Pipe Materials: Repaired	No

Map ID	Site	Database(s)	EPA ID Number

FORT HUNT SERVICE CENTER (Continued) **U003931236**

Pipe Materials: Unknown	No
Pipe Materials: Other	No
Pipe Materials: Other Note	Not reported
Facility ID:	3009549
Federally Regulated:	Yes
Tank Number:	R4
Tank Capacity:	4000
Tank Contents:	GASOLINE
Tank Status:	**REM FROM GRD**
Tank Type:	UST

Tank Material:

Install Date:	4/30/1963
Tank Materials: Bare Steel	Yes
Tank Materials: Cath Protect Steel	No
Tank Materials: Epoxy Steel	No
Tank Materials: Fiberglass	No
Tank Materials: Concrete	No
Tank Materials: Composite	No
Tank Materials: Double Walled	No
Tank Materials: Lined Interior	No
Tank Materials: Excav Liner	No
Tank Materials: Insulated Tank Jacket	No
Tank Materials: Repaired	No
Tank Materials: Unknown	No
Tank Materials: Other	No
Tank Materials: Other Note	Not reported

Release Detection:

Tank Release Detection: Leak Deferred	No
Tank Release Detection: Manual Gauge	No
Tank Release Detection: Auto Gauge	No
Tank Release Detection:Tank Tightness	No
Tank Release Detection: Vapor Monitor	No
Tank Release Detection: Inventory	No
Tank Release Detection: Stat Invent Recon	No
Tank Release Detection: Spill Install	No
Tank Release Detection: Overfill Install	No
Tank Release Detection: Groundwater	No
Tank Release Detection: Int Sec Containment	No
Tank Release Detection: Int Double Walled	No
Tank Release Detection: Other Method	No
Tank Release Detection: Other Note	Not reported
Pipe Release Detection: Leak Deferred	Not reported
Pipe Release Detection: Autoleak	Not reported
Pipe Release Detection: Line Tightness	No
Pipe Release Detection: Stat Invent Recon	No
Pipe Release Detection: Groundwater	No
Pipe Release Detection: Int Sec Containment	No
Pipe Release Det: Interior Double Walled	No
Pipe Release Detection: Other Method	No
Pipe Release Detection: Other Note	Not reported
Pipe Type:	UNKNOWN

Map ID	Site	Database(s)	EPA ID Number

FORT HUNT SERVICE CENTER (Continued) **U003931236**

Pipe Materials: Bare Steel	No
Pipe Materials: Galvanized Steel	Yes
Pipe Materials: Copper	No
Pipe Materials: Fiberglass	No
Pipe Materials: Cath Protect	No
Pipe Materials: Double Walled	No
Pipe Materials: Sec Containment	No
Pipe Materials: Repaired	No
Pipe Materials: Unknown	No
Pipe Materials: Other	No
Pipe Materials: Other Note	Not reported
Facility ID:	3009549
Federally Regulated:	Yes
Tank Number:	R5
Tank Capacity:	8000
Tank Contents:	GASOLINE
Tank Status:	**REM FROM GRD**
Tank Type:	UST

Tank Material:

Install Date:	4/29/1968
Tank Materials: Bare Steel	Yes
Tank Materials: Cath Protect Steel	No
Tank Materials: Epoxy Steel	No
Tank Materials: Fiberglass	No
Tank Materials: Concrete	No
Tank Materials: Composite	No
Tank Materials: Double Walled	No
Tank Materials: Lined Interior	No
Tank Materials: Excav Liner	No
Tank Materials: Insulated Tank Jacket	No
Tank Materials: Repaired	No
Tank Materials: Unknown	No
Tank Materials: Other	No
Tank Materials: Other Note	Not reported

Release Detection:

Tank Release Detection: Leak Deferred	No
Tank Release Detection: Manual Gauge	No
Tank Release Detection: Auto Gauge	No
Tank Release Detection:Tank Tightness	No
Tank Release Detection: Vapor Monitor	No
Tank Release Detection: Inventory	No
Tank Release Detection: Stat Invent Recon	No
Tank Release Detection: Spill Install	No
Tank Release Detection: Overfill Install	No
Tank Release Detection: Groundwater	No
Tank Release Detection: Int Sec Containment	No
Tank Release Detection: Int Double Walled	No
Tank Release Detection: Other Method	No
Tank Release Detection: Other Note	Not reported
Pipe Release Detection: Leak Deferred	Not reported
Pipe Release Detection: Autoleak	Not reported
Pipe Release Detection: Line Tightness	No

Map ID	Site	Database(s)	EPA ID Number

FORT HUNT SERVICE CENTER (Continued) **U003931236**

Pipe Release Detection: Stat Invent Recon	No
Pipe Release Detection: Groundwater	No
Pipe Release Detection: Int Sec Containment	No
Pipe Release Det: Interior Double Walled	No
Pipe Release Detection: Other Method	No
Pipe Release Detection: Other Note	Not reported
Pipe Type:	UNKNOWN
Pipe Materials: Bare Steel	No
Pipe Materials: Galvanized Steel	Yes
Pipe Materials: Copper	No
Pipe Materials: Fiberglass	No
Pipe Materials: Cath Protect	No
Pipe Materials: Double Walled	No
Pipe Materials: Sec Containment	No
Pipe Materials: Repaired	No
Pipe Materials: Unknown	No
Pipe Materials: Other	No
Pipe Materials: Other Note	Not reported
Facility ID:	3009549
Federally Regulated:	Yes
Tank Number:	R7
Tank Capacity:	550
Tank Contents:	USED OIL
Tank Status:	**REM FROM GRD**
Tank Type:	UST

Tank Material:

Install Date:	Not reported
Tank Materials: Bare Steel	Yes
Tank Materials: Cath Protect Steel	No
Tank Materials: Epoxy Steel	No
Tank Materials: Fiberglass	No
Tank Materials: Concrete	No
Tank Materials: Composite	No
Tank Materials: Double Walled	No
Tank Materials: Lined Interior	No
Tank Materials: Excav Liner	No
Tank Materials: Insulated Tank Jacket	No
Tank Materials: Repaired	No
Tank Materials: Unknown	No
Tank Materials: Other	No
Tank Materials: Other Note	Not reported

Release Detection:

Tank Release Detection: Leak Deferred	No
Tank Release Detection: Manual Gauge	No
Tank Release Detection: Auto Gauge	No
Tank Release Detection:Tank Tightness	No
Tank Release Detection: Vapor Monitor	No
Tank Release Detection: Inventory	No
Tank Release Detection: Stat Invent Recon	No
Tank Release Detection: Spill Install	No
Tank Release Detection: Overfill Install	No

Map ID	Site	Database(s)	EPA ID Number

FORT HUNT SERVICE CENTER (Continued) **U003931236**

Tank Release Detection: Groundwater	No
Tank Release Detection: Int Sec Containment	No
Tank Release Detection: Int Double Walled	No
Tank Release Detection: Other Method	No
Tank Release Detection: Other Note	Not reported
Pipe Release Detection: Leak Deferred	No
Pipe Release Detection: Autoleak	Not reported
Pipe Release Detection: Line Tightness	No
Pipe Release Detection: Stat Invent Recon	No
Pipe Release Detection: Groundwater	No
Pipe Release Detection: Int Sec Containment	No
Pipe Release Det: Interior Double Walled	No
Pipe Release Detection: Other Method	No
Pipe Release Detection: Other Note	Not reported
Pipe Type:	GRAVITY
Pipe Materials: Bare Steel	Yes
Pipe Materials: Galvanized Steel	No
Pipe Materials: Copper	No
Pipe Materials: Fiberglass	No
Pipe Materials: Cath Protect	No
Pipe Materials: Double Walled	No
Pipe Materials: Sec Containment	No
Pipe Materials: Repaired	No
Pipe Materials: Unknown	No
Pipe Materials: Other	No
Pipe Materials: Other Note	Drain in repair bay goes to tank. SVHughes 6/30/03

1544 **CITGO/RIVERSIDE ATLANTIC** **VA RGA LUST** **S115959128**
1914 ELKIN STREET **N/A**
ALEXANDRIA, VA

RGA LUST:

1997 CITGO/RIVERSIDE ATLANTIC 1914 ELKIN STREET

1544 **CITGO - RIVERSIDE ATLANTIC, INC** **VA RGA LUST** **S115959088**
1914 ELKIN STREET **N/A**
FORT HUNT, VA

RGA LUST:

2001 CITGO - RIVERSIDE ATLANTIC, INC 1914 ELKIN STREET

Map ID	Site	Database(s)	EPA ID Number
1544	**CITGO - RIVERSIDE ATLANTIC INCORPORATED** **1914 ELKIN ST** **ALEXANDRIA, VA**	**VA LTANKS**	**S104895987** **N/A**

LTANKS:

Region:	NRO
CEDS Facility Id:	200000078696
Case Status:	**Closed**
Pollution Complaint #:	20123146
Reported:	02/23/2012
Case Closed Date:	05/11/2012
Program:	RP Lead
Federally Regulated UST (Y/N):	N
Regulated Petroleum UST (1):	N
Excluded UST (1):	Y
Deferred UST (1):	N
Partially Deferred UST (1):	N
Exempt 1 UST (2):	N
Exempt 2 Heating Oil UST (2):	N
Small Heating Oil AST (2):	N
Regulated AST (3):	N
Unregulated AST (3):	N
Other Y/N:	N
Unknown Y/N:	N
Other Description:	Not reported
Heating Oil Category:	Not reported

Region:	NRO
CEDS Facility Id:	200000078696
Case Status:	**Closed**
Pollution Complaint #:	19911304
Reported:	03/11/1991
Case Closed Date:	01/22/1997
Program:	RP Lead
Federally Regulated UST (Y/N):	Y
Regulated Petroleum UST (1):	Y
Excluded UST (1):	N
Deferred UST (1):	N
Partially Deferred UST (1):	N
Exempt 1 UST (2):	N
Exempt 2 Heating Oil UST (2):	N
Small Heating Oil AST (2):	N
Regulated AST (3):	N
Unregulated AST (3):	N
Other Y/N:	N
Unknown Y/N:	N
Other Description:	Not reported
Heating Oil Category:	Not reported

Region:	NRO
CEDS Facility Id:	200000078696
Case Status:	**Closed**
Pollution Complaint #:	19910758
Reported:	12/03/1990
Case Closed Date:	09/28/1994
Program:	RP Lead
Federally Regulated UST (Y/N):	Y
Regulated Petroleum UST (1):	Y
Excluded UST (1):	N

Map ID	Site	Database(s)	EPA ID Number

CITGO - RIVERSIDE ATLANTIC INCORPORATED (Continued) **S104895987**

Deferred UST (1):	N
Partially Deferred UST (1):	N
Exempt 1 UST (2):	N
Exempt 2 Heating Oil UST (2):	N
Small Heating Oil AST (2):	N
Regulated AST (3):	N
Unregulated AST (3):	N
Other Y/N:	N
Unknown Y/N:	N
Other Description:	Not reported
Heating Oil Category:	Not reported

1544 **RIVERSIDE ATLANTIC INC** **EDR Hist Auto** **1020166838**
1914 ELKINS ST **N/A**
ALEXANDRIA, VA 22308

EDR Hist Auto

Year:	Name:	Type:
1970	PHILLIPS GEORGE W	Gasoline Service Stations
1971	PHILLIPS GEORGE W	Gasoline Service Stations
1972	PHILLIPS GEORGE W	Gasoline Service Stations
1973	PHILLIPS GEORGE W	Gasoline Service Stations
1974	PHILLIPS GEORGE W	Gasoline Service Stations
1975	RIVERSIDE ATLANTIC INC	Gasoline Service Stations
1975	PHILLIPS GEORGE W	Gasoline Service Stations
1976	RIVERSIDE ATLANTIC INC	Gasoline Service Stations
1977	RIVERSIDE ATLANTIC INC	Gasoline Service Stations
1978	RIVERSIDE ATLANTIC INC	Gasoline Service Stations
1979	RIVERSIDE ATLANTIC INC	Gasoline Service Stations
1979	RIVERSIDE ATLANTIC INC	Gasoline Service Stations
1980	RIVERSIDE ATLANTIC INC	Gasoline Service Stations
1982	RIVERSIDE ATLANTIC INC	Gasoline Service Stations
1983	RIVERSIDE ATLANTIC INC	Gasoline Service Stations
1985	RIVERSIDE ATLANTIC INC	Gasoline Service Stations
1986	RIVERSIDE ATLANTIC INC	Gasoline Service Stations
1987	RIVERSIDE ATLANTIC INC	Gasoline Service Stations
1988	RIVERSIDE ATLANTIC INC	Gasoline Service Stations
1989	RIVERSIDE ATLANTIC INC	Gasoline Service Stations
1990	RIVERSIDE ATLANTIC INC	Gasoline Service Stations
1998	ERNESTO AUTO REPAIR INC	General Automotive Repair Shops
1999	ERNESTO AUTO REPAIR INC	General Automotive Repair Shops
2000	ERNESTO AUTO REPAIR INC	General Automotive Repair Shops
2000	RIVERSIDE SHELL SERVICE C	Gasoline Service Stations
2001	RIVERSIDE SHELL SERVICE C	Gasoline Service Stations
2001	ERNESTO AUTO REPAIR INC	General Automotive Repair Shops
2002	RIVERSIDE SHELL SERVICE C	Gasoline Service Stations
2002	ERNESTO AUTO REPAIR INC	General Automotive Repair Shops
2003	ERNESTO AUTO REPAIR INC	General Automotive Repair Shops
2004	ERNESTO AUTO REPAIR INC	General Automotive Repair Shops
2005	ERNESTO AUTO REPAIR INC	General Automotive Repair Shops
2006	ERNESTO AUTO REPAIR INC	General Automotive Repair Shops

Map ID	Site	Database(s)	EPA ID Number
1544	**CITGO/RIVERSIDE ATLANTIC (SLS)** **1914 ELKIN STREET** **ALEXANDRIA, VA**	**VA RGA LUST**	**S115959127** **N/A**

RGA LUST:

1995	CITGO/RIVERSIDE ATLANTIC (SLS)	1914 ELKIN STREET

Map ID	Site	Database(s)	EPA ID Number
1544	**CITGO - RIVERSIDE ATLANTIC, INC.** **1914 ELKIN STREET** **FAIRFAX, VA 22308**	**VA LUST**	**S103458115** **N/A**

LUST REG NO:

Region:	NO
Facility ID:	3009549
Status:	**Closed**
Tank Size:	0
Product:	Not reported
Release Date:	03/11/1991
Closed Date:	1/22/1997
Case Type:	Article 9
Case Officer:	Ron C. Linton
Pollution Complaint #:	91-1304
Permit Number:	0
Priority:	-

Region:	NO
Facility ID:	3009549
Status:	**Closed**
Tank Size:	0
Product:	Not reported
Release Date:	12/03/1990
Closed Date:	9/28/1994
Case Type:	Article 9
Case Officer:	Thomas R. Lancaster, P.G.
Pollution Complaint #:	91-0758
Permit Number:	0
Priority:	-

Map ID	Site	Database(s)	EPA ID Number
1544	**CITGO - RIVERSIDE** **1914 ELKIN STREET** **STRATFORD LANE, VA**	**VA RGA LUST**	**S115959089** **N/A**

RGA LUST:

1997	CITGO - RIVERSIDE	1914 ELKIN STREET
1995	CITGO - RIVERSIDE	1914 ELKIN STREET

Map ID	Site	Database(s)	EPA ID Number
1545	**NV HOMES** **8603 WOODLAND HEIGHTS CT** **MOUNT VERNON, VA 22309**	**VA LTANKS**	**S105095720** **N/A**

LTANKS:

Region:	NRO
CEDS Facility Id:	200000185804
Case Status:	**Closed**
Pollution Complaint #:	19944152
Reported:	05/27/1994
Case Closed Date:	07/18/1994
Program:	RP Lead
Federally Regulated UST (Y/N):	N
Regulated Petroleum UST (1):	N
Excluded UST (1):	N
Deferred UST (1):	N
Partially Deferred UST (1):	N
Exempt 1 UST (2):	N
Exempt 2 Heating Oil UST (2):	N
Small Heating Oil AST (2):	N
Regulated AST (3):	N
Unregulated AST (3):	N
Other Y/N:	N
Unknown Y/N:	N
Other Description:	Not reported
Heating Oil Category:	Not reported

Map ID	Site	Database(s)	EPA ID Number
1546	**MANHOLE #366 (TERMINAL)** **1900 ELKINS ST** **ALEXANDRIA, VA 22308**	**VA SPILLS**	**S109602093** **N/A**

SPILLS:

Fips City/County:	Fairfax County
Status:	Not reported
Reference Id:	Not reported
IR Number:	2009-N-0496
Associated IR:	Not reported
Incident Date:	02/17/2009
Call Received Date:	02/17/2009
Closure Comments:	See Site Summary for details
Threat To:	Not reported
Terrorism (Y/N):	NO
Characterize Incident:	Not reported
Incident Type:	Water
Incident Subtype:	SSO
Materials:	Sewage(35 - 35 Gallons)
Effect To Receptor:	Not reported
Water Body:	Not reported
Low Quantity To Water:	Not reported
High Quantity To Water:	Not reported
Quantity Units:	Not reported
Other Receptors:	None
RP Company:	Not reported
RP Name:	Not reported
Property Owner:	Not reported
Property Company:	Fairfax County Wastewater Collection Division
Duration Of Event (Hrs):	Not reported
Impacts:	Not reported
Other Impacts:	Not reported
Steps Taken:	Not reported

Map ID	Site	Database(s)	EPA ID Number

MANHOLE #366 (TERMINAL) (Continued) **S109602093**

Steps Taken Description:	Not reported
System Components:	Not reported
Other System Components:	Not reported
Cause Of Event:	Not reported
Corrective Action Taken:	Not reported
Weather Status:	Not reported
Precipitation (Wet):	Not reported
Discharge Type:	Not reported
Discharge Volume:	Not reported
Unknown Discharge (Y/N):	NO
Site Name:	MANHOLE #366 (TERMINAL)
Closure Date:	02/24/2009
Orig. Call Incident Description:	SSO-Blockage was located in line segment MH #366 to MH #365. Manhole #366 is terminal.
Original Call Material Description:	sewage (Qty=35)
Original Call Location Description:	Manhole #366 (terminal)-1900 Elkins St-Alexandria-VA-22308-Fairfax County
Incident Ongoing at time of Call:	Not reported
Agencies Notified (Y/N):	NO
Other Agencies:	Not reported
Permitted (Y/N):	YES
Call Reported By Company Name:	Mrs Rocana Dillel
Call Property Owner Company Name:	Not reported
Call Property Owner Name:	Not reported
Site Summary:	WCD personnel removed blockage (construction debris - gravel) on 2/17 at 17:38. Affected line segment was televised on 2/19 & more gravel was found in line. Line was pressure cleaned & all remaining gravel was removed. (Did not reach creek or storm drain.)

SPILLS NO:

Region:	NO
Id:	Not reported
Incident Summary:	Not reported
Date In:	2/17/2009
Date Closed:	2/24/2009
Pollution Type:	Not reported
Responsible Party:	Not reported
Facility Status:	**Not reported**
Owner:	Not reported
Facility Contact:	Reinaldo Perez
Facility Permitted:	-1
Facility Telephone:	7032502003
Time In:	3:08:00 PM
Reported By Name:	Mrs. Rocana Dillel
Reported By Telephone:	7033606100
Reported By Affiliation/Addr:	1900 Elkins St. Alexandria
Incident Response IR #:	2009-N-0496
Responsible Party Address:	Not reported
Responsible Party City:	Not reported
Responsible Party State:	Not reported
Responsible Party Zip:	Not reported
Responsible Party Contact:	Not reported
Responsible Party Telephone:	Not reported
Owner Name:	Fairfax County Wastewater Collection Division
Owner Address:	6000 Freds Oak Rd
Owner City:	Burke
Owner State:	VA

Map ID	Site	Database(s)	EPA ID Number

MANHOLE #366 (TERMINAL) (Continued) **S109602093**

Owner Zip:	22015
Owner Contact:	Not reported
Owner Telephone:	Not reported
Incident Date:	2/17/2009
Incident Time:	3:08:00 PM
Petroleum:	0
Solid Waste:	0
Hazardous Waste:	0
Water:	0
Air:	0
Sewage:	-1
Fish Kill:	0
Threat Wetlands:	0
Wetlands:	0
Material Released:	sewage
Possible Receptors:	Not reported
Quantity Released:	35
Unit Released:	gallons
Quantity In Water:	None
Receiving Waters:	None
River Basin:	1A Potomac
Inspection Date:	Not reported
Call Date:	Not reported
Inspector:	Not reported
Response Due:	Not reported
Response Received Date:	Not reported
Visit Needed:	0
Open:	0
Air Referral Date:	Not reported
Air Reg/ Permit Number:	Not reported
Waste Referral Date:	Not reported
Epa Id Or Permit Number:	Not reported
Water Referral Date:	Not reported
Water Permit Number:	VA0025344
Remediation Referral Date:	Not reported
Remediation Pc Number:	Not reported
Enforcement Referral Date:	Not reported
Nov Number:	Not reported
Pc Number:	Not reported
Receive By:	Not reported
Case Officer:	Not reported
Case Type:	Not reported
Street Address:	Not reported
Polllutant:	Not reported
Impact:	Not reported
Spill Time:	Not reported
Spill Date:	Not reported
Spill Volume:	Not reported
Measure:	Not reported
Volume In Water:	Not reported
Stream Name:	Not reported
Investigation Date:	Not reported
Closure Date:	Not reported
Lab Results:	Not reported
Target Date:	Not reported
Prep Number:	Not reported
Report Date:	Not reported

Map ID	Site	Database(s)	EPA ID Number

MANHOLE #366 (TERMINAL) (Continued) **S109602093**

Report Time:	Not reported
Pollutant Scr:	Not reported
Volume:	Not reported
Volume Esc:	Not reported
Future Recommendations:	Not reported
Stream Code:	Not reported
Visit Date:	Not reported
Lab Date:	Not reported
File Close Date:	Not reported
Prep Copy:	Not reported
City:	Not reported
Incident Summary:	SSO-Blockage was located in line segment MH #366 to MH #365. Manhole #366 is terminal.
Reported:	Not reported
Results:	Not reported
Inspection Comments:	WCD personnel removed blockage (construction debris - gravel) on 2/17 at 17:38. Affected line segment was televised on 2/19 & more gravel was found in line. Line was pressure cleaned & all remaining gravel was removed. (Did not reach creek or storm drain.)
Remarks:	Not reported

1553 **WV NPDES** **S118812658**
N/A

8619 CAMDEN ST
ALEXANDRIA, WV 22308

NPDES:

Permit ID:	050968
Contact Name:	Not reported
Contact Telephone:	Not reported
Contact Street:	Not reported
Contact Street2:	Not reported
Contact City:	Not reported
Contact State:	Not reported
Contact Zip Code:	Not reported
Responsible Party Name:	CHOCONAS, MARTHA & STEVE
Permit Type Table Code:	Septic Tank
Permit Sub Type Code:	SSP
Expire Date:	Not reported
Sic Code:	4952
Priority Flag:	Y
Design Flow Quantity:	Not reported
Average Flow Quantity:	Not reported
Disturbed Acres:	Not reported
Extension Date:	Not reported
Number of Customers:	Not reported
Number Injection Point:	Not reported
Individual General SW:	STANK
Site Phone NUmber:	Not reported
Permit Status Description:	Not reported
Issue Date:	Not reported
Effective Date:	Not reported
Lat/Long(DMS):	39 1 9.00 / 79 5 45.00

Map ID	Site	Database(s)	EPA ID Number

1554 **RIVERSIDE ATLANTIC SERVICE STN** **EDR Hist Auto** **1021187443**
ELKIN & FT HUNT RD **N/A**
ALEXANDRIA, VA 22307

EDR Hist Auto

Year:	Name:	Type:
1970	RIVERSIDE ATLANTIC SERVICE STN	Gasoline Service Stations
1971	RIVERSIDE ATLANTIC SERVICE STN	Gasoline Service Stations
1972	RIVERSIDE ATLANTIC SERVICE STN	Gasoline Service Stations
1973	RIVERSIDE ATLANTIC SERVICE STN	Gasoline Service Stations
1974	RIVERSIDE ATLANTIC SERVICE STN	Gasoline Service Stations
1975	RIVERSIDE ATLANTIC SERVICE STN	Gasoline Service Stations
1979	RIVERSIDE ATLANTIC SERVICE STN	Gasoline Service Stations
1980	RIVERSIDE ATLANTIC SERVICE STN	Gasoline Service Stations
1982	RIVERSIDE ATLANTIC SERVICE STN	Gasoline Service Stations
1983	RIVERSIDE ATLANTIC SERVICE STN	Gasoline Service Stations
1985	RIVERSIDE ATLANTIC SERVICE STN	Gasoline Service Stations
1986	RIVERSIDE ATLANTIC SERVICE STN	Gasoline Service Stations
1987	RIVERSIDE ATLANTIC SERVICE STN	Gasoline Service Stations
1988	RIVERSIDE ATLANTIC SERVICE STN	Gasoline Service Stations
1989	RIVERSIDE ATLANTIC SERVICE STN	Gasoline Service Stations
1990	RIVERSIDE ATLANTIC SERVICE STN	Gasoline Service Stations
1998	STONE AUTO INC	Gasoline Service Stations

1557 **MH# 262 - SSO - POWER OUTAGE** **VA SPILLS** **S109122666**
3201 WOODLAND LN **N/A**
ALEXANDRIA, VA

SPILLS:

Fips City/County:	Fairfax County
Status:	Not reported
Reference Id:	Not reported
IR Number:	2008-N-0872
Associated IR:	Not reported
Incident Date:	05/31/2008
Call Received Date:	06/04/2008
Closure Comments:	See Site Summary for details
Threat To:	Not reported
Terrorism (Y/N):	NO
Characterize Incident:	Not reported
Incident Type:	Water
Incident Subtype:	SSO
Materials:	Sewage(100 - 100 Gallons)
Effect To Receptor:	Not reported
Water Body:	Not reported
Low Quantity To Water:	Not reported
High Quantity To Water:	Not reported
Quantity Units:	Not reported
Other Receptors:	Not reported
RP Company:	Not reported
RP Name:	Not reported
Property Owner:	Not reported
Property Company:	Not reported
Duration Of Event (Hrs):	Not reported
Impacts:	Not reported
Other Impacts:	Not reported
Steps Taken:	Not reported
Steps Taken Description:	Not reported
System Components:	Not reported

Map ID	Site	Database(s)	EPA ID Number

MH# 262 - SSO - POWER OUTAGE (Continued) **S109122666**

Other System Components:	Not reported
Cause Of Event:	Not reported
Corrective Action Taken:	Not reported
Weather Status:	Not reported
Precipitation (Wet):	Not reported
Discharge Type:	Not reported
Discharge Volume:	Not reported
Unknown Discharge (Y/N):	NO
Site Name:	MANHOLE #262 - SSO - POWER OUTAGE
Closure Date:	06/10/2008
Orig. Call Incident Description:	Little Hunting Creek pump statin lost power during severe weather. Backup generator started but overheated. Area cleaned & limed.
Original Call Material Description:	sewage (Qty=100)
Original Call Location Description:	MH# 262 - SSO - Power Outage-3201 Woodland Ln-Alexandria-VA--Fairfax County
Incident Ongoing at time of Call:	Not reported
Agencies Notified (Y/N):	NO
Other Agencies:	Not reported
Permitted (Y/N):	NO
Call Reported By Company Name:	Pete Ordom
Call Property Owner Company Name:	Not reported
Call Property Owner Name:	Not reported
Site Summary:	Not reported

SPILLS NO:

Region:	NO
Id:	Not reported
Incident Summary:	Not reported
Date In:	6/4/2008
Date Closed:	6/10/2008
Pollution Type:	Not reported
Responsible Party:	Not reported
Facility Status:	**Not reported**
Owner:	Not reported
Facility Contact:	Not reported
Facility Permitted:	0
Facility Telephone:	Not reported
Time In:	1:47:00 PM
Reported By Name:	Pete Ordom
Reported By Telephone:	Not reported
Reported By Affiliation/Addr:	FFX CO WCD
Incident Response IR #:	2008-N-0872
Responsible Party Address:	Not reported
Responsible Party City:	Not reported
Responsible Party State:	Not reported
Responsible Party Zip:	Not reported
Responsible Party Contact:	Not reported
Responsible Party Telephone:	Not reported
Owner Name:	Not reported
Owner Address:	Not reported
Owner City:	Not reported
Owner State:	Not reported
Owner Zip:	Not reported
Owner Contact:	Not reported
Owner Telephone:	Not reported
Incident Date:	5/31/2008
Incident Time:	6:30:00 PM

Map ID	Site	Database(s)	EPA ID Number

MH# 262 - SSO - POWER OUTAGE (Continued) **S109122666**

Petroleum:	0
Solid Waste:	0
Hazardous Waste:	0
Water:	0
Air:	0
Sewage:	-1
Fish Kill:	0
Threat Wetlands:	0
Wetlands:	0
Material Released:	sewage
Possible Receptors:	Not reported
Quantity Released:	100
Unit Released:	gallons
Quantity In Water:	no
Receiving Waters:	Not reported
River Basin:	1A Potomac
Inspection Date:	Not reported
Call Date:	Not reported
Inspector:	Not reported
Response Due:	Not reported
Response Received Date:	Not reported
Visit Needed:	0
Open:	0
Air Referral Date:	Not reported
Air Reg/ Permit Number:	Not reported
Waste Referral Date:	Not reported
Epa Id Or Permit Number:	Not reported
Water Referral Date:	Not reported
Water Permit Number:	Not reported
Remediation Referral Date:	Not reported
Remediation Pc Number:	Not reported
Enforcement Referral Date:	Not reported
Nov Number:	Not reported
Pc Number:	Not reported
Receive By:	Not reported
Case Officer:	Not reported
Case Type:	Not reported
Street Address:	Not reported
Polllutant:	Not reported
Impact:	Not reported
Spill Time:	Not reported
Spill Date:	Not reported
Spill Volume:	Not reported
Measure:	Not reported
Volume In Water:	Not reported
Stream Name:	Not reported
Investigation Date:	Not reported
Closure Date:	Not reported
Lab Results:	Not reported
Target Date:	Not reported
Prep Number:	Not reported
Report Date:	Not reported
Report Time:	Not reported
Pollutant Scr:	Not reported
Volume:	Not reported
Volume Esc:	Not reported
Future Recommendations:	Not reported

Map ID	Site	Database(s)	EPA ID Number

MH# 262 - SSO - POWER OUTAGE (Continued) **S109122666**

Stream Code:	Not reported
Visit Date:	Not reported
Lab Date:	Not reported
File Close Date:	Not reported
Prep Copy:	Not reported
City:	Not reported
Incident Summary:	Little Hunting Creek pump statin lost power during severe weather. Backup generator started but overheated. Area cleaned & limed.
Reported:	Not reported
Results:	Not reported
Inspection Comments:	Not reported
Remarks:	Not reported

1560 **WV NPDES** **S118800392**
8701 MERCEDES CT **N/A**
ALEXANDRIA, WV 22308

NPDES:

Permit ID:	038717
Contact Name:	Not reported
Contact Telephone:	Not reported
Contact Street:	Not reported
Contact Street2:	Not reported
Contact City:	Not reported
Contact State:	Not reported
Contact Zip Code:	Not reported
Responsible Party Name:	BERGGREN, STEPHEN
Permit Type Table Code:	Septic Tank
Permit Sub Type Code:	SSP
Expire Date:	Not reported
Sic Code:	4952
Priority Flag:	Y
Design Flow Quantity:	Not reported
Average Flow Quantity:	Not reported
Disturbed Acres:	Not reported
Extension Date:	Not reported
Number of Customers:	Not reported
Number Injection Point:	Not reported
Individual General SW:	STANK
Site Phone NUmber:	Not reported
Permit Status Description:	Not reported
Issue Date:	Not reported
Effective Date:	Not reported
Lat/Long(DMS):	39 17 20.80 / 78 43 2.50

1572 **STRATFORD LANDING LOT 1A** **VA SPILLS** **S106240263**
8710 THOMAS J STOCKTON PKWY **N/A**
ALEXANDRIA, VA 22308

SPILLS:

Fips City/County:	Fairfax County
Status:	Not reported
Reference Id:	Not reported
IR Number:	2002-N-0089
Associated IR:	Not reported
Incident Date:	Not reported

Map ID	Site	Database(s)	EPA ID Number

STRATFORD LANDING LOT 1A (Continued) **S106240263**

Call Received Date:	08/03/2001
Closure Comments:	See Site Summary for details
Threat To:	Not reported
Terrorism (Y/N):	NO
Characterize Incident:	Not reported
Incident Type:	Water
Incident Subtype:	Water
Materials:	Not reported
Effect To Receptor:	Not reported
Water Body:	Little Hunting Creek
Low Quantity To Water:	-1
High Quantity To Water:	-1
Quantity Units:	Unknown
Other Receptors:	Not reported
RP Company:	Not reported
RP Name:	Not reported
Property Owner:	Not reported
Property Company:	Richard and Sheryl Raftery
Duration Of Event (Hrs):	Not reported
Impacts:	Not reported
Other Impacts:	Not reported
Steps Taken:	Not reported
Steps Taken Description:	Not reported
System Components:	Not reported
Other System Components:	Not reported
Cause Of Event:	Not reported
Corrective Action Taken:	Not reported
Weather Status:	Not reported
Precipitation (Wet):	Not reported
Discharge Type:	Not reported
Discharge Volume:	Not reported
Unknown Discharge (Y/N):	NO
Site Name:	STRATFORD LANDING LOT 1A
Closure Date:	08/03/2001
Orig. Call Incident Description:	"0.3116 ac parcel. Army COE stated always was retaining wall there, issued permit to rebuild wall and fill area behind wall. Concern of building in 100 yr flood area."
Original Call Material Description:	(Qty=0)
Original Call Location Description:	Stratford Landing Lot 1A-8710 Thomas J Stockton Parkway-Alexandria-VA-22308-Fairfax County
Incident Ongoing at time of Call:	Not reported
Agencies Notified (Y/N):	NO
Other Agencies:	Not reported
Permitted (Y/N):	NO
Call Reported By Company Name:	Steve Susnaro
Call Property Owner Company Name:	Not reported
Call Property Owner Name:	Not reported
Site Summary:	Refer caller to zoning about building in flood plain- not against DEQ reg. No DEQ permit on record.

SPILLS NO:

Region:	NO
Id:	Not reported
Incident Summary:	Not reported
Date In:	8/3/2001
Date Closed:	8/3/2001
Pollution Type:	Not reported

Map ID	Site	Database(s)	EPA ID Number

STRATFORD LANDING LOT 1A (Continued) **S106240263**

Responsible Party:	Not reported
Facility Status:	**Not reported**
Owner:	Not reported
Facility Contact:	Not reported
Facility Permitted:	0
Facility Telephone:	Not reported
Time In:	Not reported
Reported By Name:	Steve Susnaro
Reported By Telephone:	2026268589
Reported By Affiliation/Addr:	Not reported
Incident Response IR #:	2002-N-0089
Responsible Party Address:	Not reported
Responsible Party City:	Not reported
Responsible Party State:	Not reported
Responsible Party Zip:	Not reported
Responsible Party Contact:	Not reported
Responsible Party Telephone:	Not reported
Owner Name:	Richard and Sheryl Raftery
Owner Address:	2602 Turbridge
Owner City:	Not reported
Owner State:	Not reported
Owner Zip:	Not reported
Owner Contact:	Not reported
Owner Telephone:	Not reported
Incident Date:	Not reported
Incident Time:	Not reported
Petroleum:	0
Solid Waste:	0
Hazardous Waste:	0
Water:	-1
Air:	0
Sewage:	0
Fish Kill:	0
Threat Wetlands:	0
Wetlands:	0
Material Released:	Not reported
Possible Receptors:	Not reported
Quantity Released:	0
Unit Released:	Not reported
Quantity In Water:	0
Receiving Waters:	Little Hunting Creek
River Basin:	Not reported
Inspection Date:	Not reported
Call Date:	Not reported
Inspector:	Not reported
Response Due:	Not reported
Response Received Date:	Not reported
Visit Needed:	0
Open:	0
Air Referral Date:	Not reported
Air Reg/ Permit Number:	Not reported
Waste Referral Date:	Not reported
Epa Id Or Permit Number:	Not reported
Water Referral Date:	Not reported
Water Permit Number:	Not reported
Remediation Referral Date:	Not reported
Remediation Pc Number:	Not reported

Map ID	Site	Database(s)	EPA ID Number

STRATFORD LANDING LOT 1A (Continued) **S106240263**

Enforcement Referral Date:	Not reported
Nov Number:	Not reported
Pc Number:	Not reported
Receive By:	Not reported
Case Officer:	Not reported
Case Type:	Not reported
Street Address:	Not reported
Polllutant:	Not reported
Impact:	Not reported
Spill Time:	Not reported
Spill Date:	Not reported
Spill Volume:	Not reported
Measure:	Not reported
Volume In Water:	Not reported
Stream Name:	Not reported
Investigation Date:	Not reported
Closure Date:	Not reported
Lab Results:	Not reported
Target Date:	Not reported
Prep Number:	Not reported
Report Date:	Not reported
Report Time:	Not reported
Pollutant Scr:	Not reported
Volume:	Not reported
Volume Esc:	Not reported
Future Recommendations:	Not reported
Stream Code:	Not reported
Visit Date:	Not reported
Lab Date:	Not reported
File Close Date:	Not reported
Prep Copy:	Not reported
City:	Not reported
Incident Summary:	0.3116 ac parcel. Army COE stated always was retaining wall there, issued permit to rebuild wall and fill area behind wall. Concern of building in 100 yr flood area.
Reported:	Not reported
Results:	Not reported
Inspection Comments:	Refer caller to zoning about building in flood plain- not against DEQ reg. No DEQ permit on record.
Remarks:	Not reported

1574 **2218 SUMMERSET LANE - MH24** **VA SPILLS** **S106240376**
2218 SUMMERSET LANE **N/A**
ALEXANDRIA, VA 22308

SPILLS:

Fips City/County:	Fairfax County
Status:	Not reported
Reference Id:	Not reported
IR Number:	2002-N-0397
Associated IR:	Not reported
Incident Date:	11/25/2001
Call Received Date:	11/26/2001
Closure Comments:	See Site Summary for details
Threat To:	Not reported
Terrorism (Y/N):	NO
Characterize Incident:	Not reported
Incident Type:	Water

Map ID	Site	Database(s)	EPA ID Number

2218 SUMMERSET LANE - MH24 (Continued) **S106240376**

Incident Subtype:	SSO
Materials:	Sewage(-1 - -1 Unknown)
Effect To Receptor:	Not reported
Water Body:	Little Hunting Creek
Low Quantity To Water:	-1
High Quantity To Water:	-1
Quantity Units:	Unknown
Other Receptors:	"Little Hunting Creek, UT"
RP Company:	Not reported
RP Name:	Not reported
Property Owner:	Not reported
Property Company:	Not reported
Duration Of Event (Hrs):	Not reported
Impacts:	Not reported
Other Impacts:	Not reported
Steps Taken:	Not reported
Steps Taken Description:	Not reported
System Components:	Not reported
Other System Components:	Not reported
Cause Of Event:	Not reported
Corrective Action Taken:	Not reported
Weather Status:	Not reported
Precipitation (Wet):	Not reported
Discharge Type:	Not reported
Discharge Volume:	Not reported
Unknown Discharge (Y/N):	NO
Site Name:	2218 SUMMERSET LANE - MH24
Closure Date:	11/30/2001
Orig. Call Incident Description:	"SSO - Manhole vandalized, cleaned MH and PC the line called in by Mr. Fink, Tax Map 111-1, No Estimated on gallons - Did reach stream, creek flushed, no samples collected Norman M. Cole Service Area VA0025364"
Original Call Material Description:	sewage (Qty=0)
Original Call Location Description:	2218 Summerset Lane - MH24-2218 Summerset Lane-Alexandria-VA-22308-Fairfax County
Incident Ongoing at time of Call:	Not reported
Agencies Notified (Y/N):	NO
Other Agencies:	Not reported
Permitted (Y/N):	NO
Call Reported By Company Name:	Calvin Hedgepeth
Call Property Owner Company Name:	Not reported
Call Property Owner Name:	Not reported
Site Summary:	Not reported

SPILLS NO:

Region:	NO
Id:	Not reported
Incident Summary:	Not reported
Date In:	11/26/2001
Date Closed:	11/30/2001
Pollution Type:	Not reported
Responsible Party:	Not reported
Facility Status:	**Not reported**
Owner:	Not reported
Facility Contact:	Not reported
Facility Permitted:	0
Facility Telephone:	Not reported
Time In:	8:57:00 AM

Map ID	Site	Database(s)	EPA ID Number

2218 SUMMERSET LANE - MH24 (Continued) **S106240376**

Reported By Name:	Calvin Hedgepeth
Reported By Telephone:	Not reported
Reported By Affiliation/Addr:	Fairfax Co. Wastewater Collection
Incident Response IR #:	2002-N-0397
Responsible Party Address:	Not reported
Responsible Party City:	Not reported
Responsible Party State:	Not reported
Responsible Party Zip:	Not reported
Responsible Party Contact:	Not reported
Responsible Party Telephone:	Not reported
Owner Name:	Not reported
Owner Address:	Not reported
Owner City:	Not reported
Owner State:	Not reported
Owner Zip:	Not reported
Owner Contact:	Not reported
Owner Telephone:	Not reported
Incident Date:	11/25/2001
Incident Time:	10:23:00 AM
Petroleum:	0
Solid Waste:	0
Hazardous Waste:	0
Water:	0
Air:	0
Sewage:	-1
Fish Kill:	0
Threat Wetlands:	0
Wetlands:	0
Material Released:	sewage
Possible Receptors:	Little Hunting Creek, UT
Quantity Released:	0
Unit Released:	Not reported
Quantity In Water:	0
Receiving Waters:	Not reported
River Basin:	Not reported
Inspection Date:	Not reported
Call Date:	Not reported
Inspector:	ELS
Response Due:	Not reported
Response Received Date:	11/30/2001
Visit Needed:	0
Open:	0
Air Referral Date:	Not reported
Air Reg/ Permit Number:	Not reported
Waste Referral Date:	Not reported
Epa Id Or Permit Number:	Not reported
Water Referral Date:	11/26/2001
Water Permit Number:	VA0025364
Remediation Referral Date:	Not reported
Remediation Pc Number:	Not reported
Enforcement Referral Date:	Not reported
Nov Number:	Not reported
Pc Number:	Not reported
Receive By:	Not reported
Case Officer:	Not reported
Case Type:	Not reported
Street Address:	Not reported

Map ID	Site	Database(s)	EPA ID Number

2218 SUMMERSET LANE - MH24 (Continued) **S106240376**

Polllutant:	Not reported
Impact:	Not reported
Spill Time:	Not reported
Spill Date:	Not reported
Spill Volume:	Not reported
Measure:	Not reported
Volume In Water:	Not reported
Stream Name:	Not reported
Investigation Date:	Not reported
Closure Date:	Not reported
Lab Results:	Not reported
Target Date:	Not reported
Prep Number:	Not reported
Report Date:	Not reported
Report Time:	Not reported
Pollutant Scr:	Not reported
Volume:	Not reported
Volume Esc:	Not reported
Future Recommendations:	Not reported
Stream Code:	Not reported
Visit Date:	Not reported
Lab Date:	Not reported
File Close Date:	Not reported
Prep Copy:	Not reported
City:	Not reported
Incident Summary:	SSO - Manhole vandalized, cleaned MH and PC the line called in by Mr. Fink, Tax Map 111-1, No Estimated on gallons - Did reach stream, creek flushed, no samples collected Norman M. Cole Service Area VA0025364
Reported:	Not reported
Results:	Not reported
Inspection Comments:	Not reported
Remarks:	Not reported

1574 **MANHOLE #24** **VA SPILLS** **S109122453**
EASEMENT BEHIND 2219 SUMMERSET LANE **N/A**
ALEXANDRIA, VA 22308

SPILLS:

Fips City/County:	Fairfax County
Status:	Not reported
Reference Id:	Not reported
IR Number:	2008-N-0659
Associated IR:	Not reported
Incident Date:	04/09/2008
Call Received Date:	04/09/2008
Closure Comments:	See Site Summary for details
Threat To:	Not reported
Terrorism (Y/N):	NO
Characterize Incident:	Not reported
Incident Type:	Water
Incident Subtype:	SSO
Materials:	Sewage(-1 - -1 Unknown)
Effect To Receptor:	Not reported
Water Body:	Not reported
Low Quantity To Water:	Not reported
High Quantity To Water:	Not reported
Quantity Units:	Not reported
Other Receptors:	Not reported

Map ID	Site	Database(s)	EPA ID Number

MANHOLE #24 (Continued) **S109122453**

RP Company:	Not reported
RP Name:	Not reported
Property Owner:	Not reported
Property Company:	Fairfax County Wastewater Collection Division
Duration Of Event (Hrs):	Not reported
Impacts:	Not reported
Other Impacts:	Not reported
Steps Taken:	Not reported
Steps Taken Description:	Not reported
System Components:	Not reported
Other System Components:	Not reported
Cause Of Event:	Not reported
Corrective Action Taken:	Not reported
Weather Status:	Not reported
Precipitation (Wet):	Not reported
Discharge Type:	Not reported
Discharge Volume:	Not reported
Unknown Discharge (Y/N):	NO
Site Name:	MANHOLE #24
Closure Date:	04/21/2008
Orig. Call Incident Description:	Overflowing manhole #24; investigation in progress.
Original Call Material Description:	Wastewater
Original Call Location Description:	Manhole #24-Easement behind 2219 Summerset Lane-Alexandria-VA-22308-Fairfax County
Incident Ongoing at time of Call:	Not reported
Agencies Notified (Y/N):	NO
Other Agencies:	Not reported
Permitted (Y/N):	YES
Call Reported By Company Name:	Madonna Toure
Call Property Owner Company Name:	Not reported
Call Property Owner Name:	Not reported
Site Summary:	"Overflowing manhole #24. Trouble Response Center received odor complaint from Madonna Toure on 4/9/08 at 10:10 PM. Inspector arrived on site on 4/10/08 at 7:10 AM and reported that vandals removed manhole s lid and placed sticks and branches into manhole #24, causing FOG and debris to accumulate and block the flow. Flow was restored on 4/10/08 at 1:30 PM. WCD personnel taped affected area, raked up debris, limed and applied top soil to affected area. Several bolt-down covers will be placed on manholes in vicinity."

SPILLS NO:

Region:	NO
Id:	Not reported
Incident Summary:	Not reported
Date In:	4/9/2008
Date Closed:	4/21/2008
Pollution Type:	Not reported
Responsible Party:	Not reported
Facility Status:	**Not reported**
Owner:	Not reported
Facility Contact:	James Doswell
Facility Permitted:	-1
Facility Telephone:	7032502003
Time In:	10:10:00 AM
Reported By Name:	Madonna Toure
Reported By Telephone:	7037991724
Reported By Affiliation/Addr:	2219 Summerset Lane, Alex

Map ID	Site	Database(s)	EPA ID Number

MANHOLE #24 (Continued) **S109122453**

Incident Response IR #:	2008-N-0659
Responsible Party Address:	Not reported
Responsible Party City:	Not reported
Responsible Party State:	Not reported
Responsible Party Zip:	Not reported
Responsible Party Contact:	Not reported
Responsible Party Telephone:	Not reported
Owner Name:	Fairfax County Wastewater Collection Div
Owner Address:	6000 Freds Oak Rd
Owner City:	Burke
Owner State:	VA
Owner Zip:	22015
Owner Contact:	Not reported
Owner Telephone:	7032502003
Incident Date:	4/9/2008
Incident Time:	10:10:00 AM
Petroleum:	0
Solid Waste:	0
Hazardous Waste:	0
Water:	0
Air:	0
Sewage:	-1
Fish Kill:	0
Threat Wetlands:	0
Wetlands:	0
Material Released:	Wastewater
Possible Receptors:	Not reported
Quantity Released:	Not reported
Unit Released:	Not reported
Quantity In Water:	Not reported
Receiving Waters:	Not reported
River Basin:	1A Potomac
Inspection Date:	Not reported
Call Date:	Not reported
Inspector:	Not reported
Response Due:	Not reported
Response Received Date:	4/18/2008
Visit Needed:	0
Open:	0
Air Referral Date:	Not reported
Air Reg/ Permit Number:	Not reported
Waste Referral Date:	Not reported
Epa Id Or Permit Number:	Not reported
Water Referral Date:	Not reported
Water Permit Number:	VA0025344
Remediation Referral Date:	Not reported
Remediation Pc Number:	Not reported
Enforcement Referral Date:	Not reported
Nov Number:	Not reported
Pc Number:	Not reported
Receive By:	Not reported
Case Officer:	Not reported
Case Type:	Not reported
Street Address:	Not reported
Polllutant:	Not reported
Impact:	Not reported
Spill Time:	Not reported

Map ID	Site	Database(s)	EPA ID Number

MANHOLE #24 (Continued) **S109122453**

Spill Date:	Not reported
Spill Volume:	Not reported
Measure:	Not reported
Volume In Water:	Not reported
Stream Name:	Not reported
Investigation Date:	Not reported
Closure Date:	Not reported
Lab Results:	Not reported
Target Date:	Not reported
Prep Number:	Not reported
Report Date:	Not reported
Report Time:	Not reported
Pollutant Scr:	Not reported
Volume:	Not reported
Volume Esc:	Not reported
Future Recommendations:	Not reported
Stream Code:	Not reported
Visit Date:	Not reported
Lab Date:	Not reported
File Close Date:	Not reported
Prep Copy:	Not reported
City:	Not reported
Incident Summary:	Overflowing manhole #24; investigation in progress.
Reported:	Not reported
Results:	Not reported
Inspection Comments:	Overflowing manhole #24. Trouble Response Center received odor complaint from Madonna Toure on 4/9/08 at 10:10 PM. Inspector arrived on site on 4/10/08 at 7:10 AM and reported that vandals removed manhole s lid and placed sticks and branches into manhole #24, causing FOG and debris to accumulate and block the flow. Flow was restored on 4/10/08 at 1:30 PM. WCD personnel taped affected area, raked up debris, limed and applied top soil to affected area. Several bolt-down covers will be placed on manholes in vicinity.
Remarks:	Not reported

1580 **DEARING BRIAN RESIDENCE** **VA LTANKS** **S105813350**
1200 ALDEN RD **N/A**
ALEXANDRIA, VA 22308

LTANKS:

Region:	NRO
CEDS Facility Id:	200000208945
Case Status:	**Closed**
Pollution Complaint #:	20033119
Reported:	12/19/2002
Case Closed Date:	09/04/2003
Program:	RP Lead
Federally Regulated UST (Y/N):	N
Regulated Petroleum UST (1):	N
Excluded UST (1):	N
Deferred UST (1):	N
Partially Deferred UST (1):	N
Exempt 1 UST (2):	N
Exempt 2 Heating Oil UST (2):	N
Small Heating Oil AST (2):	Y
Regulated AST (3):	N
Unregulated AST (3):	N

Map ID	Site	Database(s)	EPA ID Number

DEARING BRIAN RESIDENCE (Continued) **S105813350**

Other Y/N:	N
Unknown Y/N:	N
Other Description:	Not reported
Heating Oil Category:	Category 3

1580 **HARVEY RUTH ANN RESIDENCE** **VA LTANKS** **S109848448**
1201 ALDEN RD **N/A**
ALEXANDRIA, VA

LTANKS:

Region:	NRO
CEDS Facility Id:	200000851598
Case Status:	**Closed**
Pollution Complaint #:	20103002
Reported:	06/30/2009
Case Closed Date:	02/03/2010
Program:	RP Lead
Federally Regulated UST (Y/N):	N
Regulated Petroleum UST (1):	N
Excluded UST (1):	N
Deferred UST (1):	N
Partially Deferred UST (1):	N
Exempt 1 UST (2):	N
Exempt 2 Heating Oil UST (2):	Y
Small Heating Oil AST (2):	N
Regulated AST (3):	N
Unregulated AST (3):	N
Other Y/N:	N
Unknown Y/N:	N
Other Description:	Not reported
Heating Oil Category:	Category 1

1581 **POLSON WILLIAM DAVID AND TERESA M RESIDENCE** **VA LTANKS** **S118456845**
1128 ALDEN RD **N/A**
ALEXANDRIA, VA 22308

LTANKS:

Region:	NRO
CEDS Facility Id:	200000881514
Case Status:	**Closed**
Pollution Complaint #:	20163068
Reported:	10/15/2015
Case Closed Date:	11/13/2015
Program:	RP Lead
Federally Regulated UST (Y/N):	N
Regulated Petroleum UST (1):	N
Excluded UST (1):	N
Deferred UST (1):	N
Partially Deferred UST (1):	N
Exempt 1 UST (2):	N
Exempt 2 Heating Oil UST (2):	Y
Small Heating Oil AST (2):	N
Regulated AST (3):	N
Unregulated AST (3):	N
Other Y/N:	N
Unknown Y/N:	N

Map ID	Site	Database(s)	EPA ID Number

POLSON WILLIAM DAVID AND TERESA M RESIDENCE (Continued) **S118456845**

Other Description: Not reported
Heating Oil Category: NFA

1589 **FAIRFAX COUNTY PUBLIC SCHOOLS - FORT HUNT ELEMENTA** **VA TIER 2** **S118192205**
8832 LINTON LANE **N/A**
ALEXANDRIA, VA 22308

TIER 2:
Facility ID: Not reported
CAS Number: 68476302
SIC Code: Not reported
NAICS: Not reported
Entered Chemical Name: #2 Fuel Oil
Average Amt Code: 65000.0
Owner Name: Not reported
Owner Phone: Not reported
Contact Type: Not reported

Facility ID: 5421681
CAS Number: 68476302
SIC Code: Not reported
NAICS: Not reported
Entered Chemical Name: #2 Fuel Oil
Average Amt Code: 65000
Owner Name: Not reported
Owner Phone: Not reported
Contact Type: Not reported

1589 **FORT HUNT ELEMENTARY** **VA UST** **U003681893**
8832 LINTON LN **N/A**
ALEXANDRIA, VA 22308

Facility:
Facility Id: 3023868
Facility Type: LOCAL
CEDS Facility ID: 200000087261

Owner:
Owner Id: 37293
Owner Name: Fairfax County Public Schools
Owner Address: 5025 Sideburn Rd
Owner Address2: Not reported
Owner City, State, Zip: Fairfax, VA 22032
Owner Type: LOCAL
Number of Active AST: 0
Number of Active UST: 0
Number of Inactive AST: 0
Number of Inactive UST: 1

UST:
Facility ID: 3023868
Federally Regulated: No

Tank Number: 1
Tank Capacity: 15000
Tank Contents: HEATING OIL

Map ID	Site	Database(s)	EPA ID Number

FORT HUNT ELEMENTARY (Continued) **U003681893**

Tank Status:	**PERM OUT OF USE**
Tank Type:	UST
Tank Material:	
Install Date:	1/1/1969
Tank Materials: Bare Steel	Yes
Tank Materials: Cath Protect Steel	No
Tank Materials: Epoxy Steel	No
Tank Materials: Fiberglass	No
Tank Materials: Concrete	No
Tank Materials: Composite	No
Tank Materials: Double Walled	No
Tank Materials: Lined Interior	No
Tank Materials: Excav Liner	No
Tank Materials: Insulated Tank Jacket	No
Tank Materials: Repaired	No
Tank Materials: Unknown	No
Tank Materials: Other	No
Tank Materials: Other Note	Not reported
Release Detection:	
Tank Release Detection: Leak Deferred	No
Tank Release Detection: Manual Gauge	No
Tank Release Detection: Auto Gauge	No
Tank Release Detection:Tank Tightness	No
Tank Release Detection: Vapor Monitor	No
Tank Release Detection: Inventory	No
Tank Release Detection: Stat Invent Recon	No
Tank Release Detection: Spill Install	No
Tank Release Detection: Overfill Install	No
Tank Release Detection: Groundwater	No
Tank Release Detection: Int Sec Containment	No
Tank Release Detection: Int Double Walled	No
Tank Release Detection: Other Method	No
Tank Release Detection: Other Note	Not reported
Pipe Release Detection: Leak Deferred	Not reported
Pipe Release Detection: Autoleak	Not reported
Pipe Release Detection: Line Tightness	No
Pipe Release Detection: Stat Invent Recon	No
Pipe Release Detection: Groundwater	No
Pipe Release Detection: Int Sec Containment	No
Pipe Release Det: Interior Double Walled	No
Pipe Release Detection: Other Method	No
Pipe Release Detection: Other Note	Not reported
Pipe Type:	UNKNOWN
Pipe Materials: Bare Steel	Yes
Pipe Materials: Galvanized Steel	No
Pipe Materials: Copper	No
Pipe Materials: Fiberglass	No
Pipe Materials: Cath Protect	No
Pipe Materials: Double Walled	No
Pipe Materials: Sec Containment	No
Pipe Materials: Repaired	No
Pipe Materials: Unknown	No
Pipe Materials: Other	No
Pipe Materials: Other Note	Not reported

Map ID	Site	Database(s)	EPA ID Number
1589	**FORT HUNT ELEMENTARY** **8832 LINTON LN** **VIRGINIA, VA 22308**	**US AIRS**	**1017784024** **N/A**

US AIRS MINOR:

Envid:	1017784024
Region Code:	03
Programmatic ID:	AIR VA0000005105900202
Facility Registry ID:	110026266083
D and B Number:	Not reported
Primary SIC Code:	8211
NAICS Code:	611110
Default Air Classification Code:	MIN
Facility Type of Ownership Code:	CNG
Air CMS Category Code:	Not reported
HPV Status:	Not reported

US AIRS MINOR:

Region Code:	03
Programmatic ID:	AIR VA0000005105900202
Facility Registry ID:	110026266083
Air Operating Status Code:	OPR
Default Air Classification Code:	MIN
Air Program:	State Implementation Plan for National Primary and Secondary Ambient Air Quality Standards
Activity Date:	1998-01-09 00:00:00
Activity Status Date:	Not reported
Activity Group:	Compliance Monitoring
Activity Type:	Inspection/Evaluation
Activity Status:	Not reported

Region Code:	03
Programmatic ID:	AIR VA0000005105900202
Facility Registry ID:	110026266083
Air Operating Status Code:	OPR
Default Air Classification Code:	MIN
Air Program:	State Implementation Plan for National Primary and Secondary Ambient Air Quality Standards
Activity Date:	2004-07-19 00:00:00
Activity Status Date:	Not reported
Activity Group:	Compliance Monitoring
Activity Type:	Inspection/Evaluation
Activity Status:	Not reported

Region Code:	03
Programmatic ID:	AIR VA0000005105900202
Facility Registry ID:	110026266083
Air Operating Status Code:	OPR
Default Air Classification Code:	MIN
Air Program:	State Implementation Plan for National Primary and Secondary Ambient Air Quality Standards
Activity Date:	2006-02-27 00:00:00
Activity Status Date:	Not reported
Activity Group:	Compliance Monitoring
Activity Type:	Inspection/Evaluation
Activity Status:	Not reported

Region Code:	03
Programmatic ID:	AIR VA0000005105900202
Facility Registry ID:	110026266083
Air Operating Status Code:	OPR
Default Air Classification Code:	MIN
Air Program:	State Implementation Plan for National Primary and Secondary Ambient Air Quality Standards

Map ID	Site	Database(s)	EPA ID Number

FORT HUNT ELEMENTARY (Continued) **1017784024**

Activity Date: 2009-10-20 00:00:00
Activity Status Date: Not reported
Activity Group: Compliance Monitoring
Activity Type: Inspection/Evaluation
Activity Status: Not reported

Region Code: 03
Programmatic ID: AIR VA0000005105900202
Facility Registry ID: 110026266083
Air Operating Status Code: OPR
Default Air Classification Code: MIN
Air Program: State Implementation Plan for National Primary and Secondary Ambient Air Quality Standards
Activity Date: 2010-03-30 00:00:00
Activity Status Date: Not reported
Activity Group: Compliance Monitoring
Activity Type: Inspection/Evaluation
Activity Status: Not reported

US AIRS MINOR:
Envid: 1017784024
Region Code: 03
Programmatic ID: AIR VA0000005105900202
Facility Registry ID: 110026266083
D and B Number: Not reported
Primary SIC Code: 8211
NAICS Code: 611110
Default Air Classification Code: MIN
Facility Type of Ownership Code: CNG
Air CMS Category Code: Not reported
HPV Status: Not reported

US AIRS MINOR:
Region Code: 03
Programmatic ID: AIR VA0000005105900202
Facility Registry ID: 110026266083
Air Operating Status Code: OPR
Default Air Classification Code: MIN
Air Program: State Implementation Plan for National Primary and Secondary Ambient Air Quality Standards
Activity Date: 1998-01-09 00:00:00
Activity Status Date: Not reported
Activity Group: Compliance Monitoring
Activity Type: Inspection/Evaluation
Activity Status: Not reported

Region Code: 03
Programmatic ID: AIR VA0000005105900202
Facility Registry ID: 110026266083
Air Operating Status Code: OPR
Default Air Classification Code: MIN
Air Program: State Implementation Plan for National Primary and Secondary Ambient Air Quality Standards
Activity Date: 2004-07-19 00:00:00
Activity Status Date: Not reported
Activity Group: Compliance Monitoring
Activity Type: Inspection/Evaluation
Activity Status: Not reported

Map ID	Site	Database(s)	EPA ID Number

FORT HUNT ELEMENTARY (Continued) **1017784024**

Region Code: 03
Programmatic ID: AIR VA0000005105900202
Facility Registry ID: 110026266083
Air Operating Status Code: OPR
Default Air Classification Code: MIN
Air Program: State Implementation Plan for National Primary and Secondary Ambient Air Quality Standards
Activity Date: 2006-02-27 00:00:00
Activity Status Date: Not reported
Activity Group: Compliance Monitoring
Activity Type: Inspection/Evaluation
Activity Status: Not reported

Region Code: 03
Programmatic ID: AIR VA0000005105900202
Facility Registry ID: 110026266083
Air Operating Status Code: OPR
Default Air Classification Code: MIN
Air Program: State Implementation Plan for National Primary and Secondary Ambient Air Quality Standards
Activity Date: 2009-10-20 00:00:00
Activity Status Date: Not reported
Activity Group: Compliance Monitoring
Activity Type: Inspection/Evaluation
Activity Status: Not reported

Region Code: 03
Programmatic ID: AIR VA0000005105900202
Facility Registry ID: 110026266083
Air Operating Status Code: OPR
Default Air Classification Code: MIN
Air Program: State Implementation Plan for National Primary and Secondary Ambient Air Quality Standards
Activity Date: 2010-03-30 00:00:00
Activity Status Date: Not reported
Activity Group: Compliance Monitoring
Activity Type: Inspection/Evaluation
Activity Status: Not reported

1589 **FORT HUNT ELEMENTARY** **FINDS 1009726454**
8832 LINTON LANE **ECHO N/A**
ALEXANDRIA, VA 22308

FINDS:

Registry ID: 110026266083

Environmental Interest/Information System
AFS (Aerometric Information Retrieval System (AIRS) Facility Subsystem) replaces the former Compliance Data System (CDS), the National Emission Data System (NEDS), and the Storage and Retrieval of Aerometric Data (SAROAD). AIRS is the national repository for information concerning airborne pollution in the United States. AFS is used to track emissions and compliance data from industrial plants. AFS data are utilized by states to prepare State Implementation Plans to comply with regulatory programs and by EPA as an input for the estimation of total national emissions. AFS is undergoing a major redesign to support facility operating permits required under Title V of the Clean Air Act.

Map ID	Site	Database(s)	EPA ID Number

FORT HUNT ELEMENTARY (Continued) **1009726454**

CEDS (Virginia - Comprehensive Environmental Data System) is the Department of Environmental Quality's (DEQ) electronic data system for maintaining databases on sources of pollutants in all media.

AIR MINOR

Click this hyperlink while viewing on your computer to access additional FINDS: detail in the EDR Site Report.

ECHO:

Envid:	1009726454
Registry ID:	110026266083
DFR URL:	http://echo.epa.gov/detailed-facility-report?fid=110026266083

1602 **DOT OPS** **1009635441**

8816 VERNON VIEW DRIVE **N/A**
ALEXANDRIA, VA 22308

DOT OPS:

EDR Type:	NATURAL GAS DISTRIBUTION
Report ID:	1831233
Facility name:	Not reported
Address:	8816 VERNON VIEW DRIVE ALEXANDRIA, VA 22308
Latitude:	Not reported
Longitude:	Not reported
EDR type:	NATURAL GAS DISTRIBUTION
Cause of incident:	OTHER
Operator code:	22182
Operator name:	WASHINGTON GAS LIGHT COMPANY
Incident address:	8816 VERNON VIEW DRIVE ALEXANDRIA, VA 22308
Incident county:	Not reported
Incident congressional district:	Not reported
Incident date:	19831118
Detection time:	1905
Stoppage hours:	0
Stoppage minutes:	5
Estimated pressure at incident time:	0.20
Max. allowable operating preassure:	0.20
Part of operation that failed:	Not reported
Part of operation other comment:	5 LT ALUM.
Part of system that failed:	OTHER
Part of system other comment:	5 LT ALUM. METER
Year oart installed:	76
Where leak originated:	OTHER
Leak other comment:	SEE OTHER
Real nominal pipe diameter:	0.000
Pipe wall thickness (inches):	0.000
Pipe specifications:	Not reported
Pipe grade:	Not reported
Type of repair done:	NO DATA
Type other comment:	Not reported
Length of replaced pipe:	0.00
Component replaced/reconditioned:	OTHER

Map ID	Site	Database(s)	EPA ID Number
	(Continued)		**1009635441**

Component other comment:	SEE OTHER
Employee fatalities:	0
Employees injured:	0
Non-empl. fatalities:	0
Non-empl. inured:	0
Did a rupture occur:	NO
Did gas ignite:	YES
Did an explosion occur:	NO
Secondary fires/explosions:	NO
Operator property damage:	350
Structure adjacent to leak:	RESIDENTIAL SINGLE-STORY
Structure other comment:	Not reported
Dist. to nearest structure:	1
Underground facility involved:	NO
Underground facility other comment:	Not reported
Any utilities affected:	NO
Dist. of other gas fac. contributing:	0
Dist. of other gas fac. impaired:	0
Dist. of telephone fac. contributing:	0
Dist. of telephone fac. impaired:	0
Dist. of electric fac. contributing:	0
Dist. of electric fac. impaired:	0
Dist. of storm sewer fac. contributing:	0
Dist. of storm sewer fac. impaired:	0
Dist. of other sewer fac. contributing:	0
Dist. of other sewer fac. impaired:	0
Dist. of water fac. contributing:	0
Dist. of water fac. impaired:	0
Dist. of other fac. contributing:	0
Other fac. contributing:	Not reported
Dist. of other fac. impaired:	0
Other facility impaired:	Not reported
Location of leak or failure:	ABOVE GROUND
Location other comment:	Not reported
Cover depth:	0
Soil at pipe depth:	Not reported
Soil temperature at soil leak:	Not reported
Report by:	CUSTOMER
Report other comment:	Not reported
Cause of Corrosion:	Not reported
Cause of Corrosion Other:	Not reported
Coating:	NO DATA
Operator rec prior notification of excavation:	Not reported
Notification Date:	Not reported
Notification Hr:	Not reported
Was pipeline marked:	Not reported
Type mark:	NO DATA
Type mark other:	Not reported
Stat Req mark:	Not reported
damerthmve:	NO DATA
damerthmo:	Not reported
emcoth:	Not reported
emcothdesc:	Not reported
causlkcons:	NO DATA
steel_clas:	Not reported
Plastic:	Not reported
plastreinf:	Not reported

Map ID	Site	Database(s)	EPA ID Number

(Continued) **1009635441**

castiron:	Not reported
othmat:	Not reported
intialtest:	NO DATA
tstmedinit:	Not reported
tstmedioth:	Not reported
inittstyr:	Not reported
mintstpres:	Not reported
tmehldpres:	Not reported
presslkini:	Not reported
subseqtst:	NO DATA
tstmedsubs:	Not reported
tstmsubot:	Not reported
subseqtyr:	Not reported
mintstpsub:	Not reported
thpresssub:	Not reported
presslksub:	Not reported

1657 **ERNS** **2009925295**

9058 TOWER HOUSE PLACE **N/A**
ALEXANDRIA, VA 22308

Click this hyperlink while viewing on your computer to access additional ERNS detail in the EDR Site Report.

1659 **POTOMAC RIVER** **VA SPILLS** **S109602127**
3200 MT. VERNON MEMORIAL **N/A**
MT. VERNON, VA

SPILLS:

Fips City/County:	Fairfax County
Status:	Not reported
Reference Id:	Not reported
IR Number:	2009-N-0535
Associated IR:	Not reported
Incident Date:	03/15/2009
Call Received Date:	03/15/2009
Closure Comments:	See Site Summary for details
Threat To:	Not reported
Terrorism (Y/N):	NO
Characterize Incident:	Not reported
Incident Type:	Water
Incident Subtype:	Water
Materials:	Waste (Solid)(-1 - -1 Unknown)
Effect To Receptor:	Not reported
Water Body:	Potomac River
Low Quantity To Water:	-1
High Quantity To Water:	-1
Quantity Units:	Unknown
Other Receptors:	Not reported
RP Company:	Not reported
RP Name:	Not reported
Property Owner:	Not reported
Property Company:	Not reported
Duration Of Event (Hrs):	Not reported

Map ID	Site	Database(s)	EPA ID Number

POTOMAC RIVER (Continued) **S109602127**

Impacts:	Not reported
Other Impacts:	Not reported
Steps Taken:	Not reported
Steps Taken Description:	Not reported
System Components:	Not reported
Other System Components:	Not reported
Cause Of Event:	Not reported
Corrective Action Taken:	Not reported
Weather Status:	Not reported
Precipitation (Wet):	Not reported
Discharge Type:	Not reported
Discharge Volume:	Not reported
Unknown Discharge (Y/N):	NO
Site Name:	POTOMAC RIVER
Closure Date:	03/23/2009
Orig. Call Incident Description:	75 Ft Fiberglass Hull Crukising Vessell (Ms Christian) ran aground into seawall on Potomac River due to power failure; no release or injuries. Caller notified USCG.
Original Call Material Description:	Vessel Grounding (Qty=Non-Release)
Original Call Location Description:	Potomac River-3200 Mt Vernon Memorial-Mount Vernon-VA--Fairfax County
Incident Ongoing at time of Call:	Not reported
Agencies Notified (Y/N):	NO
Other Agencies:	Not reported
Permitted (Y/N):	NO
Call Reported By Company Name:	Andrew Jenkins to VEOC
Call Property Owner Company Name:	Not reported
Call Property Owner Name:	Not reported
Site Summary:	Not reported

SPILLS NO:

Region:	NO
Id:	Not reported
Incident Summary:	Not reported
Date In:	3/15/2009
Date Closed:	3/23/2009
Pollution Type:	Not reported
Responsible Party:	Not reported
Facility Status:	**Not reported**
Owner:	Not reported
Facility Contact:	Not reported
Facility Permitted:	0
Facility Telephone:	Not reported
Time In:	12:43:00 PM
Reported By Name:	Andrew Jenkins to VEOC
Reported By Telephone:	8004248802
Reported By Affiliation/Addr:	Mt. Vernon State Police
Incident Response IR #:	2009-N-0535
Responsible Party Address:	Not reported
Responsible Party City:	Not reported
Responsible Party State:	Not reported
Responsible Party Zip:	Not reported
Responsible Party Contact:	Not reported
Responsible Party Telephone:	Not reported
Owner Name:	Not reported
Owner Address:	Not reported
Owner City:	Not reported
Owner State:	Not reported

Map ID	Site	Database(s)	EPA ID Number

POTOMAC RIVER (Continued) **S109602127**

Owner Zip:	Not reported
Owner Contact:	Not reported
Owner Telephone:	Not reported
Incident Date:	3/15/2009
Incident Time:	Not reported
Petroleum:	0
Solid Waste:	0
Hazardous Waste:	0
Water:	-1
Air:	0
Sewage:	0
Fish Kill:	0
Threat Wetlands:	0
Wetlands:	0
Material Released:	Vessel Grounding
Possible Receptors:	Not reported
Quantity Released:	Non-Release
Unit Released:	Not reported
Quantity In Water:	Not reported
Receiving Waters:	Potomac River
River Basin:	Not reported
Inspection Date:	Not reported
Call Date:	Not reported
Inspector:	Not reported
Response Due:	Not reported
Response Received Date:	Not reported
Visit Needed:	0
Open:	0
Air Referral Date:	Not reported
Air Reg/ Permit Number:	Not reported
Waste Referral Date:	Not reported
Epa Id Or Permit Number:	Not reported
Water Referral Date:	Not reported
Water Permit Number:	Not reported
Remediation Referral Date:	Not reported
Remediation Pc Number:	Not reported
Enforcement Referral Date:	Not reported
Nov Number:	Not reported
Pc Number:	Not reported
Receive By:	Not reported
Case Officer:	Not reported
Case Type:	Not reported
Street Address:	Not reported
Polllutant:	Not reported
Impact:	Not reported
Spill Time:	Not reported
Spill Date:	Not reported
Spill Volume:	Not reported
Measure:	Not reported
Volume In Water:	Not reported
Stream Name:	Not reported
Investigation Date:	Not reported
Closure Date:	Not reported
Lab Results:	Not reported
Target Date:	Not reported
Prep Number:	Not reported
Report Date:	Not reported

Map ID	Site	Database(s)	EPA ID Number

POTOMAC RIVER (Continued) **S109602127**

Report Time:	Not reported
Pollutant Scr:	Not reported
Volume:	Not reported
Volume Esc:	Not reported
Future Recommendations:	Not reported
Stream Code:	Not reported
Visit Date:	Not reported
Lab Date:	Not reported
File Close Date:	Not reported
Prep Copy:	Not reported
City:	Not reported
Incident Summary:	75 Ft Fiberglass Hull Crukising Vessell (Ms Christian) ran aground into seawall on Potomac River due to power failure; no release or injuries. Caller notified USCG.
Reported:	Not reported
Results:	Not reported
Inspection Comments:	Not reported
Remarks:	Not reported

1659 **MOUNT VERNON ESTATE & GARDENS** **VA UST U003680453**
3200 MOUNT VERNON MEMORIAL HWY **VA AST N/A**
MOUNT VERNON, VA 22121

Facility:

Facility Id:	3013766
Facility Type:	COMMERCIAL
CEDS Facility ID:	200000076185

Owner:

Owner Id:	29667
Owner Name:	Mount Vernon Ladies Association of the Union
Owner Address:	PO Box 110
Owner Address2:	Not reported
Owner City, State, Zip:	Mount Vernon, VA 22121
Owner Type:	PRIVATE
Number of Active AST:	1
Number of Active UST:	1
Number of Inactive AST:	0
Number of Inactive UST:	6

UST:

Facility ID:	3013766
Federally Regulated:	Yes
Tank Number:	1
Tank Capacity:	1000
Tank Contents:	DIESEL
Tank Status:	**CLS IN GRD**
Tank Type:	UST

Tank Material:

Install Date:	5/6/1956
Tank Materials: Bare Steel	Yes
Tank Materials: Cath Protect Steel	No
Tank Materials: Epoxy Steel	No
Tank Materials: Fiberglass	No
Tank Materials: Concrete	No
Tank Materials: Composite	No

Map ID	Site	Database(s)	EPA ID Number

MOUNT VERNON ESTATE & GARDENS (Continued) **U003680453**

Tank Materials: Double Walled	No
Tank Materials: Lined Interior	No
Tank Materials: Excav Liner	No
Tank Materials: Insulated Tank Jacket	No
Tank Materials: Repaired	No
Tank Materials: Unknown	No
Tank Materials: Other	No
Tank Materials: Other Note	Not reported

Release Detection:

Tank Release Detection: Leak Deferred	No
Tank Release Detection: Manual Gauge	No
Tank Release Detection: Auto Gauge	No
Tank Release Detection:Tank Tightness	No
Tank Release Detection: Vapor Monitor	No
Tank Release Detection: Inventory	No
Tank Release Detection: Stat Invent Recon	No
Tank Release Detection: Spill Install	No
Tank Release Detection: Overfill Install	No
Tank Release Detection: Groundwater	No
Tank Release Detection: Int Sec Containment	No
Tank Release Detection: Int Double Walled	No
Tank Release Detection: Other Method	No
Tank Release Detection: Other Note	Not reported
Pipe Release Detection: Leak Deferred	Not reported
Pipe Release Detection: Autoleak	Not reported
Pipe Release Detection: Line Tightness	No
Pipe Release Detection: Stat Invent Recon	No
Pipe Release Detection: Groundwater	No
Pipe Release Detection: Int Sec Containment	No
Pipe Release Det: Interior Double Walled	No
Pipe Release Detection: Other Method	No
Pipe Release Detection: Other Note	Not reported

Pipe Type:	UNKNOWN
Pipe Materials: Bare Steel	No
Pipe Materials: Galvanized Steel	Yes
Pipe Materials: Copper	No
Pipe Materials: Fiberglass	No
Pipe Materials: Cath Protect	No
Pipe Materials: Double Walled	No
Pipe Materials: Sec Containment	No
Pipe Materials: Repaired	No
Pipe Materials: Unknown	No
Pipe Materials: Other	No
Pipe Materials: Other Note	Not reported

Facility ID:	3013766
Federally Regulated:	Yes
Tank Number:	2
Tank Capacity:	275
Tank Contents:	GASOLINE
Tank Status:	**REM FROM GRD**
Tank Type:	UST

Map ID	Site	Database(s)	EPA ID Number

MOUNT VERNON ESTATE & GARDENS (Continued) **U003680453**

Tank Material:

Install Date:	5/6/1970
Tank Materials: Bare Steel	Yes
Tank Materials: Cath Protect Steel	No
Tank Materials: Epoxy Steel	No
Tank Materials: Fiberglass	No
Tank Materials: Concrete	No
Tank Materials: Composite	No
Tank Materials: Double Walled	No
Tank Materials: Lined Interior	No
Tank Materials: Excav Liner	No
Tank Materials: Insulated Tank Jacket	No
Tank Materials: Repaired	No
Tank Materials: Unknown	No
Tank Materials: Other	No
Tank Materials: Other Note	Not reported

Release Detection:

Tank Release Detection: Leak Deferred	No
Tank Release Detection: Manual Gauge	No
Tank Release Detection: Auto Gauge	No
Tank Release Detection:Tank Tightness	No
Tank Release Detection: Vapor Monitor	No
Tank Release Detection: Inventory	No
Tank Release Detection: Stat Invent Recon	No
Tank Release Detection: Spill Install	No
Tank Release Detection: Overfill Install	No
Tank Release Detection: Groundwater	No
Tank Release Detection: Int Sec Containment	No
Tank Release Detection: Int Double Walled	No
Tank Release Detection: Other Method	No
Tank Release Detection: Other Note	Not reported
Pipe Release Detection: Leak Deferred	Not reported
Pipe Release Detection: Autoleak	Not reported
Pipe Release Detection: Line Tightness	No
Pipe Release Detection: Stat Invent Recon	No
Pipe Release Detection: Groundwater	No
Pipe Release Detection: Int Sec Containment	No
Pipe Release Det: Interior Double Walled	No
Pipe Release Detection: Other Method	No
Pipe Release Detection: Other Note	Not reported

Pipe Type:	UNKNOWN
Pipe Materials: Bare Steel	No
Pipe Materials: Galvanized Steel	Yes
Pipe Materials: Copper	No
Pipe Materials: Fiberglass	No
Pipe Materials: Cath Protect	No
Pipe Materials: Double Walled	No
Pipe Materials: Sec Containment	No
Pipe Materials: Repaired	No
Pipe Materials: Unknown	No
Pipe Materials: Other	No
Pipe Materials: Other Note	Not reported

Map ID	Site	Database(s)	EPA ID Number

MOUNT VERNON ESTATE & GARDENS (Continued) **U003680453**

Facility ID:	3013766
Federally Regulated:	Yes
Tank Number:	3
Tank Capacity:	500
Tank Contents:	GASOLINE
Tank Status:	**REM FROM GRD**
Tank Type:	UST

Tank Material:

Install Date:	5/6/1950
Tank Materials: Bare Steel	Yes
Tank Materials: Cath Protect Steel	No
Tank Materials: Epoxy Steel	No
Tank Materials: Fiberglass	No
Tank Materials: Concrete	No
Tank Materials: Composite	No
Tank Materials: Double Walled	No
Tank Materials: Lined Interior	No
Tank Materials: Excav Liner	No
Tank Materials: Insulated Tank Jacket	No
Tank Materials: Repaired	No
Tank Materials: Unknown	No
Tank Materials: Other	No
Tank Materials: Other Note	Not reported

Release Detection:

Tank Release Detection: Leak Deferred	No
Tank Release Detection: Manual Gauge	No
Tank Release Detection: Auto Gauge	No
Tank Release Detection:Tank Tightness	No
Tank Release Detection: Vapor Monitor	No
Tank Release Detection: Inventory	No
Tank Release Detection: Stat Invent Recon	No
Tank Release Detection: Spill Install	No
Tank Release Detection: Overfill Install	No
Tank Release Detection: Groundwater	No
Tank Release Detection: Int Sec Containment	No
Tank Release Detection: Int Double Walled	No
Tank Release Detection: Other Method	No
Tank Release Detection: Other Note	Not reported
Pipe Release Detection: Leak Deferred	Not reported
Pipe Release Detection: Autoleak	Not reported
Pipe Release Detection: Line Tightness	No
Pipe Release Detection: Stat Invent Recon	No
Pipe Release Detection: Groundwater	No
Pipe Release Detection: Int Sec Containment	No
Pipe Release Det: Interior Double Walled	No
Pipe Release Detection: Other Method	No
Pipe Release Detection: Other Note	Not reported
Pipe Type:	UNKNOWN
Pipe Materials: Bare Steel	No
Pipe Materials: Galvanized Steel	Yes
Pipe Materials: Copper	No
Pipe Materials: Fiberglass	No
Pipe Materials: Cath Protect	No

Map ID	Site	Database(s)	EPA ID Number

MOUNT VERNON ESTATE & GARDENS (Continued) **U003680453**

Pipe Materials: Double Walled	No
Pipe Materials: Sec Containment	No
Pipe Materials: Repaired	No
Pipe Materials: Unknown	No
Pipe Materials: Other	No
Pipe Materials: Other Note	Not reported
Facility ID:	3013766
Federally Regulated:	Yes
Tank Number:	4
Tank Capacity:	1000
Tank Contents:	GASOLINE
Tank Status:	**REM FROM GRD**
Tank Type:	UST

Tank Material:

Install Date:	5/6/1941
Tank Materials: Bare Steel	Yes
Tank Materials: Cath Protect Steel	No
Tank Materials: Epoxy Steel	No
Tank Materials: Fiberglass	No
Tank Materials: Concrete	No
Tank Materials: Composite	No
Tank Materials: Double Walled	No
Tank Materials: Lined Interior	No
Tank Materials: Excav Liner	No
Tank Materials: Insulated Tank Jacket	No
Tank Materials: Repaired	No
Tank Materials: Unknown	No
Tank Materials: Other	No
Tank Materials: Other Note	Not reported

Release Detection:

Tank Release Detection: Leak Deferred	No
Tank Release Detection: Manual Gauge	No
Tank Release Detection: Auto Gauge	No
Tank Release Detection:Tank Tightness	No
Tank Release Detection: Vapor Monitor	No
Tank Release Detection: Inventory	No
Tank Release Detection: Stat Invent Recon	No
Tank Release Detection: Spill Install	No
Tank Release Detection: Overfill Install	No
Tank Release Detection: Groundwater	No
Tank Release Detection: Int Sec Containment	No
Tank Release Detection: Int Double Walled	No
Tank Release Detection: Other Method	No
Tank Release Detection: Other Note	Not reported
Pipe Release Detection: Leak Deferred	Not reported
Pipe Release Detection: Autoleak	Not reported
Pipe Release Detection: Line Tightness	No
Pipe Release Detection: Stat Invent Recon	No
Pipe Release Detection: Groundwater	No
Pipe Release Detection: Int Sec Containment	No
Pipe Release Det: Interior Double Walled	No
Pipe Release Detection: Other Method	No

Map ID	Site	Database(s)	EPA ID Number

MOUNT VERNON ESTATE & GARDENS (Continued) **U003680453**

Pipe Release Detection: Other Note	Not reported
Pipe Type:	UNKNOWN
Pipe Materials: Bare Steel	No
Pipe Materials: Galvanized Steel	Yes
Pipe Materials: Copper	No
Pipe Materials: Fiberglass	No
Pipe Materials: Cath Protect	No
Pipe Materials: Double Walled	No
Pipe Materials: Sec Containment	No
Pipe Materials: Repaired	No
Pipe Materials: Unknown	No
Pipe Materials: Other	No
Pipe Materials: Other Note	Not reported
Facility ID:	3013766
Federally Regulated:	Yes
Tank Number:	5
Tank Capacity:	2000
Tank Contents:	DIESEL
Tank Status:	**CURR IN USE**
Tank Type:	UST

Tank Material:

Install Date:	5/6/1985
Tank Materials: Bare Steel	No
Tank Materials: Cath Protect Steel	No
Tank Materials: Epoxy Steel	No
Tank Materials: Fiberglass	Yes
Tank Materials: Concrete	No
Tank Materials: Composite	No
Tank Materials: Double Walled	No
Tank Materials: Lined Interior	No
Tank Materials: Excav Liner	No
Tank Materials: Insulated Tank Jacket	No
Tank Materials: Repaired	No
Tank Materials: Unknown	No
Tank Materials: Other	No
Tank Materials: Other Note	Not reported

Release Detection:

Tank Release Detection: Leak Deferred	No
Tank Release Detection: Manual Gauge	No
Tank Release Detection: Auto Gauge	Yes
Tank Release Detection:Tank Tightness	No
Tank Release Detection: Vapor Monitor	No
Tank Release Detection: Inventory	No
Tank Release Detection: Stat Invent Recon	No
Tank Release Detection: Spill Install	Yes
Tank Release Detection: Overfill Install	Yes
Tank Release Detection: Groundwater	No
Tank Release Detection: Int Sec Containment	No
Tank Release Detection: Int Double Walled	No
Tank Release Detection: Other Method	No
Tank Release Detection: Other Note	Not reported

Map ID	Site	Database(s)	EPA ID Number

MOUNT VERNON ESTATE & GARDENS (Continued) **U003680453**

Pipe Release Detection: Leak Deferred	Not reported
Pipe Release Detection: Autoleak	Not reported
Pipe Release Detection: Line Tightness	No
Pipe Release Detection: Stat Invent Recon	No
Pipe Release Detection: Groundwater	No
Pipe Release Detection: Int Sec Containment	No
Pipe Release Det: Interior Double Walled	No
Pipe Release Detection: Other Method	No
Pipe Release Detection: Other Note	Not reported
Pipe Type:	NO VALVE: SUCTION
Pipe Materials: Bare Steel	No
Pipe Materials: Galvanized Steel	No
Pipe Materials: Copper	No
Pipe Materials: Fiberglass	Yes
Pipe Materials: Cath Protect	No
Pipe Materials: Double Walled	No
Pipe Materials: Sec Containment	No
Pipe Materials: Repaired	No
Pipe Materials: Unknown	No
Pipe Materials: Other	No
Pipe Materials: Other Note	Not reported
Facility ID:	3013766
Federally Regulated:	Yes
Tank Number:	6
Tank Capacity:	1000
Tank Contents:	DIESEL
Tank Status:	**REM FROM GRD**
Tank Type:	UST

Tank Material:

Install Date:	5/6/1936
Tank Materials: Bare Steel	Yes
Tank Materials: Cath Protect Steel	No
Tank Materials: Epoxy Steel	No
Tank Materials: Fiberglass	No
Tank Materials: Concrete	No
Tank Materials: Composite	No
Tank Materials: Double Walled	No
Tank Materials: Lined Interior	No
Tank Materials: Excav Liner	No
Tank Materials: Insulated Tank Jacket	No
Tank Materials: Repaired	No
Tank Materials: Unknown	No
Tank Materials: Other	No
Tank Materials: Other Note	Not reported

Release Detection:

Tank Release Detection: Leak Deferred	No
Tank Release Detection: Manual Gauge	No
Tank Release Detection: Auto Gauge	No
Tank Release Detection:Tank Tightness	No
Tank Release Detection: Vapor Monitor	No
Tank Release Detection: Inventory	No

Map ID	Site	Database(s)	EPA ID Number

MOUNT VERNON ESTATE & GARDENS (Continued) **U003680453**

Tank Release Detection: Stat Invent Recon	No
Tank Release Detection: Spill Install	No
Tank Release Detection: Overfill Install	No
Tank Release Detection: Groundwater	No
Tank Release Detection: Int Sec Containment	No
Tank Release Detection: Int Double Walled	No
Tank Release Detection: Other Method	No
Tank Release Detection: Other Note	Not reported
Pipe Release Detection: Leak Deferred	Not reported
Pipe Release Detection: Autoleak	Not reported
Pipe Release Detection: Line Tightness	No
Pipe Release Detection: Stat Invent Recon	No
Pipe Release Detection: Groundwater	No
Pipe Release Detection: Int Sec Containment	No
Pipe Release Det: Interior Double Walled	No
Pipe Release Detection: Other Method	No
Pipe Release Detection: Other Note	Not reported
Pipe Type:	UNKNOWN
Pipe Materials: Bare Steel	No
Pipe Materials: Galvanized Steel	Yes
Pipe Materials: Copper	No
Pipe Materials: Fiberglass	No
Pipe Materials: Cath Protect	No
Pipe Materials: Double Walled	No
Pipe Materials: Sec Containment	No
Pipe Materials: Repaired	No
Pipe Materials: Unknown	No
Pipe Materials: Other	No
Pipe Materials: Other Note	Not reported
Facility ID:	3013766
Federally Regulated:	Yes
Tank Number:	7
Tank Capacity:	1000
Tank Contents:	HEATING OIL
Tank Status:	**REM FROM GRD**
Tank Type:	UST
Tank Material:	
Install Date:	5/6/1941
Tank Materials: Bare Steel	Yes
Tank Materials: Cath Protect Steel	No
Tank Materials: Epoxy Steel	No
Tank Materials: Fiberglass	No
Tank Materials: Concrete	No
Tank Materials: Composite	No
Tank Materials: Double Walled	No
Tank Materials: Lined Interior	No
Tank Materials: Excav Liner	No
Tank Materials: Insulated Tank Jacket	No
Tank Materials: Repaired	No
Tank Materials: Unknown	No
Tank Materials: Other	No
Tank Materials: Other Note	Not reported

Map ID	Site	Database(s)	EPA ID Number

MOUNT VERNON ESTATE & GARDENS (Continued) **U003680453**

Release Detection:

Tank Release Detection: Leak Deferred	No
Tank Release Detection: Manual Gauge	No
Tank Release Detection: Auto Gauge	No
Tank Release Detection:Tank Tightness	No
Tank Release Detection: Vapor Monitor	No
Tank Release Detection: Inventory	No
Tank Release Detection: Stat Invent Recon	No
Tank Release Detection: Spill Install	No
Tank Release Detection: Overfill Install	No
Tank Release Detection: Groundwater	No
Tank Release Detection: Int Sec Containment	No
Tank Release Detection: Int Double Walled	No
Tank Release Detection: Other Method	No
Tank Release Detection: Other Note	Not reported
Pipe Release Detection: Leak Deferred	Not reported
Pipe Release Detection: Autoleak	Not reported
Pipe Release Detection: Line Tightness	No
Pipe Release Detection: Stat Invent Recon	No
Pipe Release Detection: Groundwater	No
Pipe Release Detection: Int Sec Containment	No
Pipe Release Det: Interior Double Walled	No
Pipe Release Detection: Other Method	No
Pipe Release Detection: Other Note	Not reported

Pipe Type:	UNKNOWN
Pipe Materials: Bare Steel	No
Pipe Materials: Galvanized Steel	Yes
Pipe Materials: Copper	No
Pipe Materials: Fiberglass	No
Pipe Materials: Cath Protect	No
Pipe Materials: Double Walled	No
Pipe Materials: Sec Containment	No
Pipe Materials: Repaired	No
Pipe Materials: Unknown	No
Pipe Materials: Other	No
Pipe Materials: Other Note	Not reported

AST:

Facility ID:	3013766
Facility Type:	COMMERCIAL
CEDS Facility ID:	200000076185

Tank Info:

Owner:

Owner Id:	29667
Owner Name:	Mount Vernon Ladies Association of the Union
Owner Address:	PO Box 110
Owner Address2:	Not reported
Owner City/State/Zip:	Mount Vernon, VA 22121
Owner Type:	PRIVATE
Number of Active AST:	1
Number of Active UST:	1
Number of Inactive AST:	0
Number of Inactive UST:	6

Map ID	Site	Database(s)	EPA ID Number

MOUNT VERNON ESTATE & GARDENS (Continued) **U003680453**

Fed Regulated:	No
Tank Number:	M364036
Tank Type:	AST
Tank Capacity:	2500
Tank Contents:	GASOLINE
Tank Status:	CURR IN USE

Tank Containment:

Install Date:	7/1/1998
Containment: Curbing	No
Containment: Weirs	No
Containment: Sorbent	No
Containment: Culvert	No
Containment: Diversion	No
Containment: Retention	No
Containment: Dike	No
Containment: Unknown	No
Containment: Other	No
Containment: Other Note	Not reported

Release Detection:

Release Detection: Ground Water	No
Release Detection: Visual	No
Release Detection: Vapor	No
Release Detection: Interstitial	Yes
Release Detection: None	No
Release Detection: Other	No
Release Detection: Other Note	Not reported
Release Prevention: Double Bottom	No
Release Prevention: Double Walled	Yes
Release Prevention: Lined Interior	Not reported
Release Prevention: Poly Jacket	No
Release Prevention: Exc Liner	No
Release Prevention: None	No
Release Prevention: Unknown	No
Release Prevention: Other	No
Release Prevention: Other Note	Not reported

Tank Foundation: Steel	No
Tank Foundation: Earthen	No
Tank Foundation: Concrete Imp	Yes
Tank Foundation: Unknown	No
Tank Foundation: Other	No
Tank Foundation: Other Note	Not reported
Tank Roof: Float	No
Tank Roof: Cone	No
Tank Roof: Breather	Not reported
Tank Roof: Dbldeck	Not reported
Tank Roof: Pontoon	Not reported
Tank Roof: Balloon	Not reported
Tank Roof: Lifter	Not reported
Tank Roof: Pan	Not reported
Tank Roof: Other	No
Tank Roof: Other Note	Not reported

Tank Material:

Tank Materials: Bare Steel	No

Map ID	Site	Database(s)	EPA ID Number
	MOUNT VERNON ESTATE & GARDENS (Continued)		**U003680453**

Tank Materials: Concrete	Yes
Tank Materials: Insulated Tank Jacket	No
Tank Materials: Unknown	No
Tank Materials: Other	No
Tank Materials: Other Note	ConVault
Tank Type Cathodic/CP:	N
Tank Type Single Wall:	N
Tank Type Double Wall:	N
Tank Type Lined Interior:	N
Tank Type Double Bottom:	N
Tank Type Potable/Skid:	N
Tank Type Shop Fabricated/Built:	N
Tank Type Vaulted Below Grade:	N
Tank Type Vertical:	N
Tank Type Horizontal:	N
Tank Type Unknown:	N
Tank Type Other:	N
Tank Type Other Specify:	N

Count: 2 records

FOCUS MAP 45 ORPHAN SUMMARY

City	EDR ID	Site Name	Site Address	Zip	Database(s)
ALEXANDRIA	S118191931	COUNTY OF FAIRFAX - LITTLE HUNTING CREEK PUMPING STATION	8600 THOMAS STOCKTON PARKWAY	22308	VA TIER 2
ALEXANDRIA	S110068851	LITTLE HUNTING CREEK PUMPING STATION	8600 THOMAS STOCKTON PARKWAY	22308	VA TIER 2

Focus Map 46

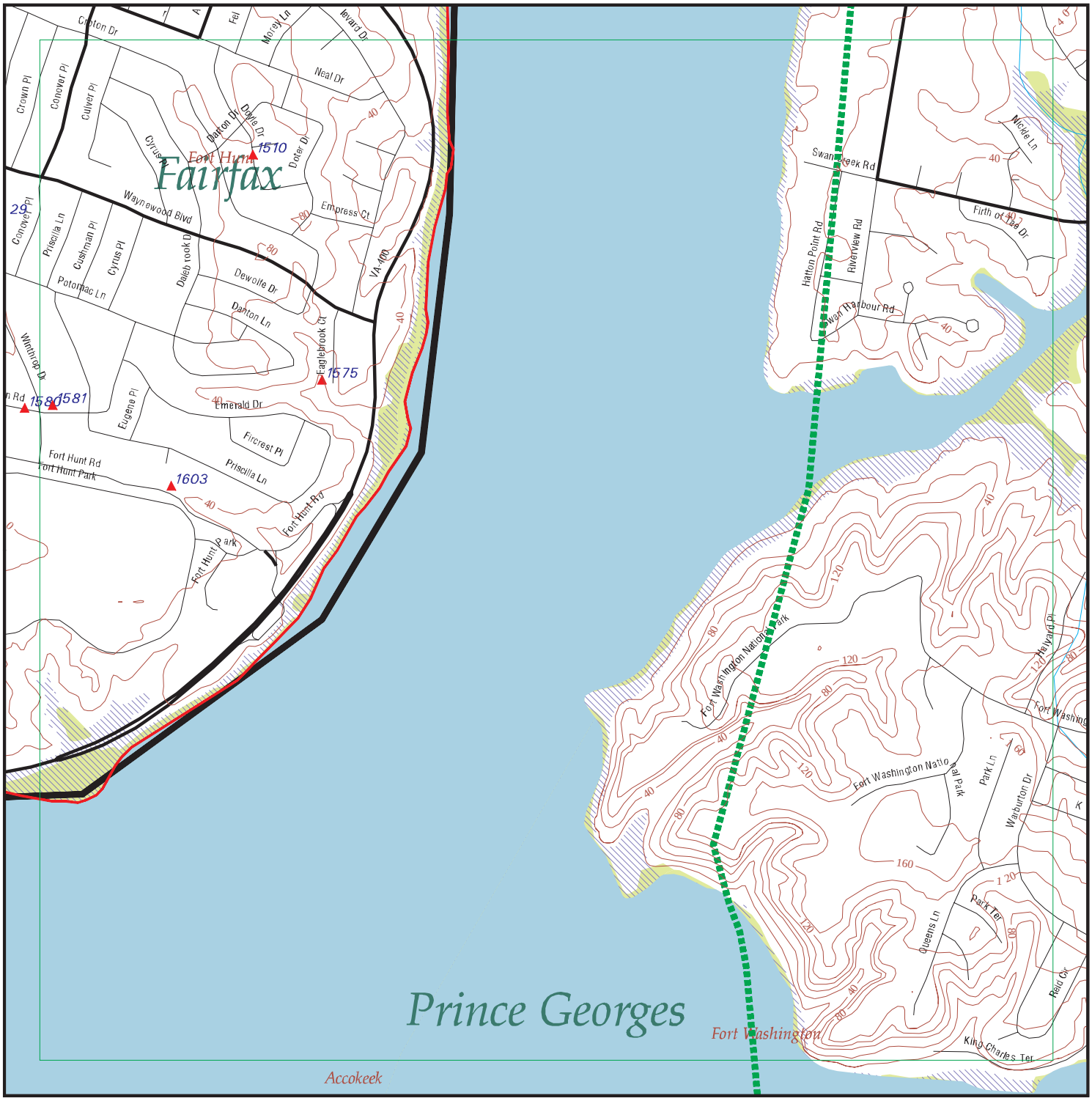

EDR DataMap® - Environmental Atlas

Fort Belvoir

Legend

- Roads
- Major Roads
- Contour Lines
- National Wetlands Inventory
- Waterways
- Railroads
- Study Boundary
- 100-Yr Flood Zones
- Powerlines
- Pipelines
- Fault Lines
- Indian Reservations BIA
- Water
- Superfund Sites
- Federal DOD Sites
- Listed Sites
- Sensitive Receptors

N

0 1/8 1/4

Scale in Miles

Copyright © 2018 EDR, Inc. © 2015 TomTom Rel. 2015.

FOCUS MAP 46 SUMMARY

Database	Total Plotted
FEDERAL RECORDS	
NPL	0
Proposed NPL	0
Delisted NPL	0
NPL LIENS	0
SEMS	0
SEMS-ARCHIVE	0
LIENS 2	0
CORRACTS	0
RCRA-TSDF	0
RCRA-LQG	0
RCRA-SQG	0
RCRA-CESQG	0
RCRA NonGen / NLR	0
US ENG CONTROLS	0
US INST CONTROL	0
ERNS	0
HMIRS	0
DOT OPS	0
US CDL	0
US BROWNFIELDS	0
DOD	0
FUDS	0
LUCIS	0
CONSENT	0
ROD	0
UMTRA	0
DEBRIS REGION 9	0
ODI	0
US MINES	0
TRIS	0
TSCA	0
FTTS	0
HIST FTTS	0
SSTS	0
ICIS	0
PADS	0
MLTS	0
RADINFO	0
FINDS	0
RAATS	0
RMP	0
COAL ASH EPA	0
ABANDONED MINES	0
LEAD SMELTERS	0
FEDERAL FACILITY	0
FEMA UST	0
ECHO	0
FUELS PROGRAM	0

FOCUS MAP 46 SUMMARY

Database	Total Plotted
DOCKET HWC	0
UXO	0
FUSRAP	0
COAL ASH DOE	0
2020 COR ACTION	0
PRP	0
EPA WATCH LIST	0
US FIN ASSUR	0
PCB TRANSFORMER	0
US HIST CDL	0
SCRD DRYCLEANERS	0
IHS OPEN DUMPS	0
US AIRS	0

STATE AND LOCAL RECORDS

MD SHWS	0
VA SHWS	0
MD SWF/LF	0
VA SWF/LF	0
MD UIC	0
VA UIC	0
MD SWRCY	0
VA LUST	0
VA LTANKS	4
MD OCPCASES	0
MD HIST LUST	0
MD UST	0
VA UST	0
MD HIST UST	0
MD AST	0
VA AST	0
VA SPILLS	3
MD ENG CONTROLS	0
VA ENG CONTROLS	0
MD INST CONTROL	0
VA INST CONTROL	0
MD VCP	0
VA VCP	0
MD DRYCLEANERS	0
VA DRYCLEANERS	0
MD BROWNFIELDS	0
VA BROWNFIELDS	0
VA ENF	0
MD NPDES	0
VA NPDES	0
MD AIRS	0
VA AIRS	0
VA TIER 2	0
MD LEAD	0
MD ASBESTOS	0

FOCUS MAP 46 SUMMARY

Database	Total Plotted
MD LRP	0
MD COAL ASH	0
VA COAL ASH	0
TRIBAL RECORDS	
INDIAN RESERV	0
INDIAN ODI	0
INDIAN LUST	0
INDIAN UST	0
INDIAN VCP	0
EDR PROPRIETARY RECORDS	
EDR MGP	0
EDR Hist Auto	0
EDR Hist Cleaner	0
MD RGA LF	0
MD RGA LUST	0
MD RGA HWS	0
VA RGA LF	0
VA RGA LUST	0

NOTES:

Sites may be listed in more than one database

Map ID	Site	Database(s)	EPA ID Number
1510	**8517 DOYLE DR.** **8517 DOYLE DR.** **FAIRFAX, VA**	**VA SPILLS**	**S108926844** **N/A**

SPILLS NO:

Region:	NO
Id:	1655
Incident Summary:	Not reported
Date In:	Not reported
Date Closed:	Not reported
Pollution Type:	MURATIC ACID/FERILIZER
Responsible Party:	Not reported
Facility Status:	**CLOSED**
Owner:	Not reported
Facility Contact:	ROB BURLINGHAM
Facility Permitted:	Not reported
Facility Telephone:	703-609-4025
Time In:	Not reported
Reported By Name:	ROBERT BURLINGHAM
Reported By Telephone:	Not reported
Reported By Affiliation/Addr:	Not reported
Incident Response IR #:	Not reported
Responsible Party Address:	Not reported
Responsible Party City:	Not reported
Responsible Party State:	Not reported
Responsible Party Zip:	Not reported
Responsible Party Contact:	Not reported
Responsible Party Telephone:	Not reported
Owner Name:	Not reported
Owner Address:	Not reported
Owner City:	Not reported
Owner State:	Not reported
Owner Zip:	Not reported
Owner Contact:	Not reported
Owner Telephone:	Not reported
Incident Date:	Not reported
Incident Time:	Not reported
Petroleum:	Not reported
Solid Waste:	Not reported
Hazardous Waste:	Not reported
Water:	Not reported
Air:	Not reported
Sewage:	Not reported
Fish Kill:	Not reported
Threat Wetlands:	Not reported
Wetlands:	Not reported
Material Released:	Not reported
Possible Receptors:	Not reported
Quantity Released:	Not reported
Unit Released:	Not reported
Quantity In Water:	Not reported
Receiving Waters:	Not reported
River Basin:	1A
Inspection Date:	Not reported
Call Date:	Not reported
Inspector:	Not reported
Response Due:	Not reported
Response Received Date:	Not reported
Visit Needed:	Not reported

Map ID	Site	Database(s)	EPA ID Number

8517 DOYLE DR. (Continued) **S108926844**

Open:	Not reported
Air Referral Date:	Not reported
Air Reg/ Permit Number:	Not reported
Waste Referral Date:	Not reported
Epa Id Or Permit Number:	Not reported
Water Referral Date:	Not reported
Water Permit Number:	Not reported
Remediation Referral Date:	Not reported
Remediation Pc Number:	Not reported
Enforcement Referral Date:	Not reported
Nov Number:	Not reported
Pc Number:	Not reported
Receive By:	Not reported
Case Officer:	Not reported
Case Type:	Not reported
Street Address:	FAIRFAX CO. HAZ MAT
Polllutant:	Not reported
Impact:	Not reported
Spill Time:	Not reported
Spill Date:	9/5/1994
Spill Volume:	Not reported
Measure:	Not reported
Volume In Water:	Not reported
Stream Name:	NONE IMPACTED
Investigation Date:	Not reported
Closure Date:	Not reported
Lab Results:	Not reported
Target Date:	Not reported
Prep Number:	95-3662
Report Date:	9/6/1994
Report Time:	Not reported
Pollutant Scr:	HUMAN INJURY
Volume:	-1
Volume Esc:	0
Future Recommendations:	CLOSED AS PREP - 9/6/94.
Stream Code:	Not reported
Visit Date:	Not reported
Lab Date:	Not reported
File Close Date:	9/6/1994
Prep Copy:	Not reported
City:	Not reported
Incident Summary:	Not reported
Reported:	Not reported
Results:	Not reported
Inspection Comments:	Not reported
Remarks:	GARBAGE MAN DUMPED TRASH CAN WITH 1 QT. OF MURIATIC ACID AND 1 LB OF SCOTS PLANT GROWTH. ACID CONTAINER BUSTED OPEN AND MIXED WITH THE FERTILIZER. WORKER GO SOME MATERIAL IN EYES. MATTER HANDLED BY FAIRFAX CO. HAZ MAT. NO RELEASE

Map ID	Site	Database(s)	EPA ID Number
1575	**WAYNEWOOD SUBDIVISION** **8712 EAGLEBROOK CT** **ALEXANDRIA, VA 22308**	**VA SPILLS**	**S108327444** **N/A**

SPILLS:

Fips City/County:	Fairfax County
Status:	Not reported
Reference Id:	Not reported
IR Number:	2007-N-0308
Associated IR:	Not reported
Incident Date:	10/28/2006
Call Received Date:	10/30/2006
Closure Comments:	See Site Summary for details
Threat To:	Not reported
Terrorism (Y/N):	NO
Characterize Incident:	Not reported
Incident Type:	Water
Incident Subtype:	SSO
Materials:	Sewage(50000 - 50000 Gallons)
Effect To Receptor:	Not reported
Water Body:	Potomac River
Low Quantity To Water:	-1
High Quantity To Water:	-1
Quantity Units:	Gallons
Other Receptors:	UT To Potomac River
RP Company:	Not reported
RP Name:	Not reported
Property Owner:	Not reported
Property Company:	Not reported
Duration Of Event (Hrs):	Not reported
Impacts:	Not reported
Other Impacts:	Not reported
Steps Taken:	Not reported
Steps Taken Description:	Not reported
System Components:	Not reported
Other System Components:	Not reported
Cause Of Event:	Not reported
Corrective Action Taken:	Not reported
Weather Status:	Not reported
Precipitation (Wet):	Not reported
Discharge Type:	Not reported
Discharge Volume:	Not reported
Unknown Discharge (Y/N):	NO
Site Name:	WAYNEWOOD SUBDIVISION
Closure Date:	11/20/2006
Orig. Call Incident Description:	SSO-Wind storm knocked out power to station. Crew responded & reported in. Supervisor said he would check it later but apparently went to wrong station.
Original Call Material Description:	"sewage (Qty=Est 50,000)"
Original Call Location Description:	Waynewood Subdivision-8712 Eaglebrook Ct-Alexandria-VA-22308-Fairfax County
Incident Ongoing at time of Call:	Not reported
Agencies Notified (Y/N):	NO
Other Agencies:	Not reported
Permitted (Y/N):	NO
Call Reported By Company Name:	Tom McFadden
Call Property Owner Company Name:	Not reported
Call Property Owner Name:	Not reported
Site Summary:	Checked on Monday & showed station still off-line. Crew limed ground &

Map ID	Site	Database(s)	EPA ID Number

WAYNEWOOD SUBDIVISION (Continued) **S108327444**

checked stream. Station on large lot that absorbed large portion of material & weekend rain also diluted.

SPILLS NO:

Region:	NO
Id:	Not reported
Incident Summary:	Not reported
Date In:	10/30/2006
Date Closed:	11/20/2006
Pollution Type:	Not reported
Responsible Party:	Not reported
Facility Status:	**Not reported**
Owner:	Not reported
Facility Contact:	Not reported
Facility Permitted:	0
Facility Telephone:	Not reported
Time In:	10:20:00 AM
Reported By Name:	Tom McFadden
Reported By Telephone:	7032398490
Reported By Affiliation/Addr:	Fairfax Co Wastewater Collections
Incident Response IR #:	2007-N-0308
Responsible Party Address:	Not reported
Responsible Party City:	Not reported
Responsible Party State:	Not reported
Responsible Party Zip:	Not reported
Responsible Party Contact:	Not reported
Responsible Party Telephone:	Not reported
Owner Name:	Not reported
Owner Address:	Not reported
Owner City:	Not reported
Owner State:	Not reported
Owner Zip:	Not reported
Owner Contact:	Not reported
Owner Telephone:	Not reported
Incident Date:	10/28/2006
Incident Time:	2:00:00 PM
Petroleum:	0
Solid Waste:	0
Hazardous Waste:	0
Water:	0
Air:	0
Sewage:	-1
Fish Kill:	0
Threat Wetlands:	0
Wetlands:	0
Material Released:	sewage
Possible Receptors:	UT to Potomac River
Quantity Released:	Est 50,000
Unit Released:	gallons
Quantity In Water:	Not reported
Receiving Waters:	Not reported
River Basin:	Not reported
Inspection Date:	Not reported
Call Date:	Not reported
Inspector:	Not reported
Response Due:	11/8/2006
Response Received Date:	Not reported

Map ID	Site	Database(s)	EPA ID Number

WAYNEWOOD SUBDIVISION (Continued) **S108327444**

Visit Needed:	0
Open:	0
Air Referral Date:	Not reported
Air Reg/ Permit Number:	Not reported
Waste Referral Date:	Not reported
Epa Id Or Permit Number:	Not reported
Water Referral Date:	Not reported
Water Permit Number:	VA0025364
Remediation Referral Date:	Not reported
Remediation Pc Number:	Not reported
Enforcement Referral Date:	Not reported
Nov Number:	Not reported
Pc Number:	Not reported
Receive By:	Not reported
Case Officer:	Not reported
Case Type:	Not reported
Street Address:	Not reported
Polllutant:	Not reported
Impact:	Not reported
Spill Time:	Not reported
Spill Date:	Not reported
Spill Volume:	Not reported
Measure:	Not reported
Volume In Water:	Not reported
Stream Name:	Not reported
Investigation Date:	Not reported
Closure Date:	Not reported
Lab Results:	Not reported
Target Date:	Not reported
Prep Number:	Not reported
Report Date:	Not reported
Report Time:	Not reported
Pollutant Scr:	Not reported
Volume:	Not reported
Volume Esc:	Not reported
Future Recommendations:	Not reported
Stream Code:	Not reported
Visit Date:	Not reported
Lab Date:	Not reported
File Close Date:	Not reported
Prep Copy:	Not reported
City:	Not reported
Incident Summary:	SSO-Wind storm knocked out power to station. Crew responded & reported in. Supervisor said he would check it later but apparently went to wrong station.
Reported:	Not reported
Results:	Not reported
Inspection Comments:	Checked on Monday & showed station still off-line. Crew limed ground & checked stream. Station on large lot that absorbed large portion of material & weekend rain also diluted.
Remarks:	Not reported

Map ID	Site	Database(s)	EPA ID Number
1575	**8712 EAGLEBROOK CT** **ALEXANDRIA, VA 22308**	**VA SPILLS**	**S111029954** **N/A**

SPILLS:

Fips City/County:	Fairfax County
Status:	Closed
Reference Id:	8549
IR Number:	2011-N-2475
Associated IR:	Not reported
Incident Date:	03/19/2011
Call Received Date:	03/21/2011
Closure Comments:	NFA
Threat To:	Not reported
Terrorism (Y/N):	N
Characterize Incident:	Accidental
Incident Type:	Water
Incident Subtype:	SSO * Water
Materials:	Sewage (25000-25000 Gallons)
Effect To Receptor:	Impacted
Water Body:	Potomac River Basin
Low Quantity To Water:	25000
High Quantity To Water:	25000
Quantity Units:	Gallons
Other Receptors:	Not reported
RP Company:	Not reported
RP Name:	Not reported
Property Owner:	Not reported
Property Company:	Not reported
Duration Of Event (Hrs):	0
Impacts:	Not reported
Other Impacts:	Not reported
Steps Taken:	Not reported
Steps Taken Description:	Not reported
System Components:	Not reported
Other System Components:	Not reported
Cause Of Event:	Not reported
Corrective Action Taken:	Not reported
Weather Status:	N/A
Precipitation (Wet):	0
Discharge Type:	N/A
Discharge Volume:	0
Unknown Discharge (Y/N):	N
Site Name:	WAYNEWOOD II (PUMP STATION 127)
Closure Date:	06/23/2011
Orig. Call Incident Description:	SSO-Pump Station wet well overflowed
Original Call Material Description:	Sewage (25,000 gal)
Original Call Location Description:	Waynewood II (Pump Station 127), 8712 Eaglebrook Ct., Alexandria, VA 22308
Incident Ongoing at time of Call:	N
Agencies Notified (Y/N):	Not reported
Other Agencies:	Not reported
Permitted (Y/N):	N
Call Reported By Company Name:	Fairfax County Dept of Public Works & Environmental Services
Call Property Owner Company Name:	Not reported
Call Property Owner Name:	Not reported
Site Summary:	Five-Day letter to follow.

Map ID	Site	Database(s)	EPA ID Number
1580	**DEARING BRIAN RESIDENCE** **1200 ALDEN RD** **ALEXANDRIA, VA 22308**	**VA LTANKS**	**S105813350** **N/A**

LTANKS:

Region:	NRO
CEDS Facility Id:	200000208945
Case Status:	**Closed**
Pollution Complaint #:	20033119
Reported:	12/19/2002
Case Closed Date:	09/04/2003
Program:	RP Lead
Federally Regulated UST (Y/N):	N
Regulated Petroleum UST (1):	N
Excluded UST (1):	N
Deferred UST (1):	N
Partially Deferred UST (1):	N
Exempt 1 UST (2):	N
Exempt 2 Heating Oil UST (2):	N
Small Heating Oil AST (2):	Y
Regulated AST (3):	N
Unregulated AST (3):	N
Other Y/N:	N
Unknown Y/N:	N
Other Description:	Not reported
Heating Oil Category:	Category 3

1580	**HARVEY RUTH ANN RESIDENCE** **1201 ALDEN RD** **ALEXANDRIA, VA**	**VA LTANKS**	**S109848448** **N/A**

LTANKS:

Region:	NRO
CEDS Facility Id:	200000851598
Case Status:	**Closed**
Pollution Complaint #:	20103002
Reported:	06/30/2009
Case Closed Date:	02/03/2010
Program:	RP Lead
Federally Regulated UST (Y/N):	N
Regulated Petroleum UST (1):	N
Excluded UST (1):	N
Deferred UST (1):	N
Partially Deferred UST (1):	N
Exempt 1 UST (2):	N
Exempt 2 Heating Oil UST (2):	Y
Small Heating Oil AST (2):	N
Regulated AST (3):	N
Unregulated AST (3):	N
Other Y/N:	N
Unknown Y/N:	N
Other Description:	Not reported
Heating Oil Category:	Category 1

Map ID	Site	Database(s)	EPA ID Number
1581	**POLSON WILLIAM DAVID AND TERESA M RESIDENCE** **1128 ALDEN RD** **ALEXANDRIA, VA 22308**	**VA LTANKS**	**S118456845** **N/A**

LTANKS:

Region:	NRO
CEDS Facility Id:	200000881514
Case Status:	**Closed**
Pollution Complaint #:	20163068
Reported:	10/15/2015
Case Closed Date:	11/13/2015
Program:	RP Lead
Federally Regulated UST (Y/N):	N
Regulated Petroleum UST (1):	N
Excluded UST (1):	N
Deferred UST (1):	N
Partially Deferred UST (1):	N
Exempt 1 UST (2):	N
Exempt 2 Heating Oil UST (2):	Y
Small Heating Oil AST (2):	N
Regulated AST (3):	N
Unregulated AST (3):	N
Other Y/N:	N
Unknown Y/N:	N
Other Description:	Not reported
Heating Oil Category:	NFA

Map ID	Site	Database(s)	EPA ID Number
1603	**GRAHAM WELL** **8965 FORT HUNT RD** **FORT HUNT, VA 22308**	**VA LTANKS**	**S105095726** **N/A**

LTANKS:

Region:	NRO
CEDS Facility Id:	200000185888
Case Status:	**Closed**
Pollution Complaint #:	19840570
Reported:	05/01/1984
Case Closed Date:	08/05/1994
Program:	RP Lead
Federally Regulated UST (Y/N):	N
Regulated Petroleum UST (1):	N
Excluded UST (1):	N
Deferred UST (1):	N
Partially Deferred UST (1):	N
Exempt 1 UST (2):	N
Exempt 2 Heating Oil UST (2):	N
Small Heating Oil AST (2):	N
Regulated AST (3):	N
Unregulated AST (3):	N
Other Y/N:	N
Unknown Y/N:	N
Other Description:	Not reported
Heating Oil Category:	Not reported

Count: 10 records

FOCUS MAP 46 ORPHAN SUMMARY

City	EDR ID	Site Name	Site Address	Zip	Database(s)
COUNTY	S107246024		1499 POTOMAC HDR	20744	MD LEAD
COUNTY	S107245476		1318 POTOMAC HDR	20744	MD LEAD
COUNTY	S121380870		1379 POTOMAC HDRIV	20744	MD LEAD
COUNTY	S121383826		1557 POTOMAC HDRIV	20744	MD LEAD
COUNTY	S107245956		1331 POTOMAC HDRIV	20744	MD LEAD
FORT WASHINGTON	1006383584	FORT WASHINGTON -NAT'L CAPITAL PARK EAST	FORT WASHINGTON ROAD	20744	FTTS
FORT WASHINGTON	S104641691	FT. WASHINGTON PARK - MNT. YARD	FORT WASHINGTON ROAD	20744	MD HIST UST
FORT WASHINGTON	S118902473		9503 FORT FOOTS ROAD	20744	MD LEAD
FT WASHINGTON	S107245929		1452 POTOMAC HDR	20744	MD LEAD
FT WASHINGTON	S107246009		1450 POTOMAC HDRIV	20744	MD LEAD

Focus Map 47

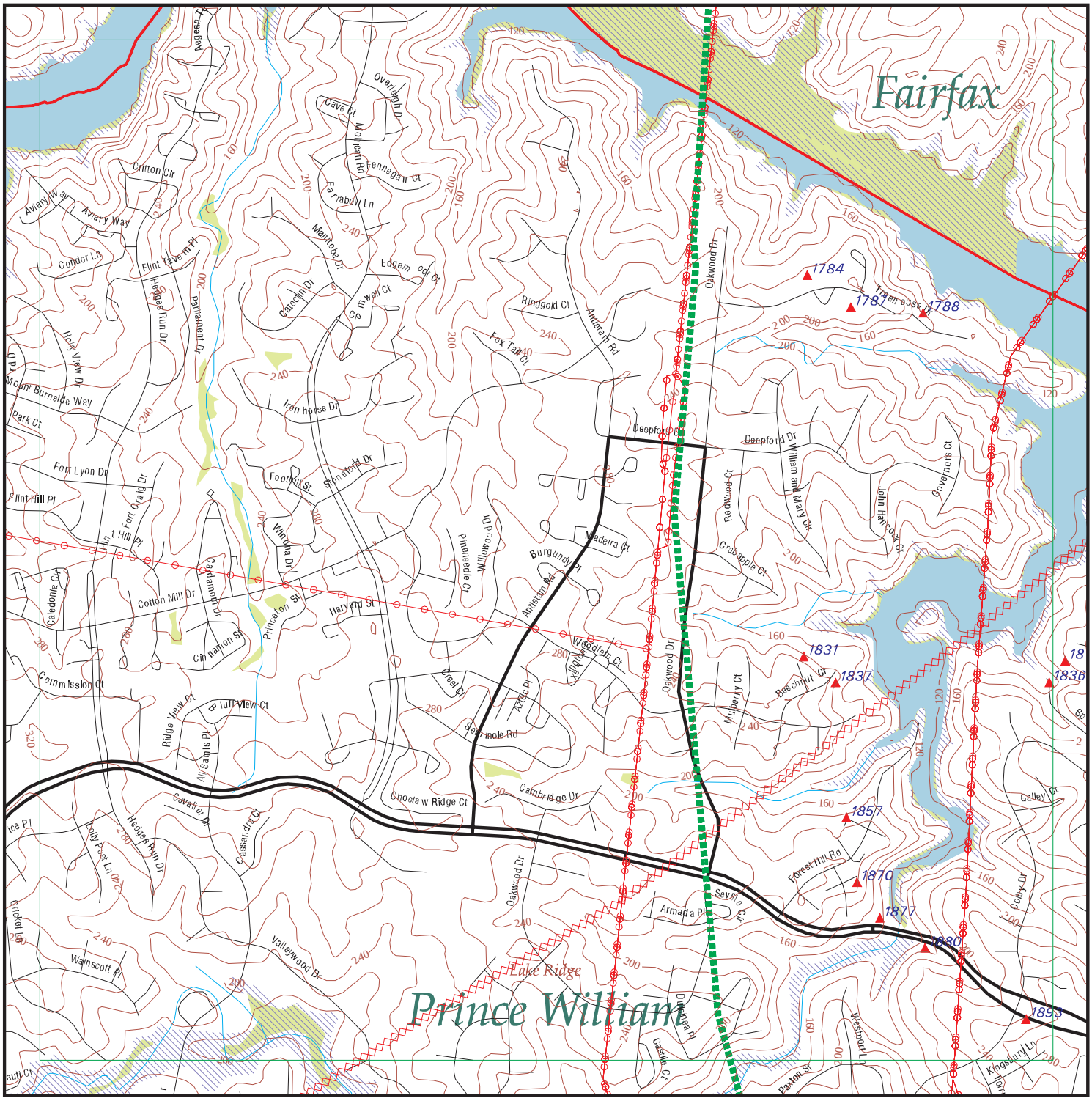

EDR DataMap® - Environmental Atlas

Fort Belvoir

Legend

- Roads
- Major Roads
- Contour Lines
- National Wetlands Inventory
- Waterways
- Railroads
- Study Boundary
- 100-Yr Flood Zones
- Powerlines
- Pipelines
- Fault Lines
- Indian Reservations BIA
- Water
- Superfund Sites
- Federal DOD Sites
- Listed Sites
- Sensitive Receptors

0 1/8 1/4

Scale in Miles

Copyright © 2018 EDR, Inc. © 2015 TomTom Rel. 2015.

FOCUS MAP 47 SUMMARY

Database	Total Plotted
FEDERAL RECORDS	
NPL	0
Proposed NPL	0
Delisted NPL	0
NPL LIENS	0
SEMS	0
SEMS-ARCHIVE	0
LIENS 2	0
CORRACTS	0
RCRA-TSDF	0
RCRA-LQG	0
RCRA-SQG	0
RCRA-CESQG	0
RCRA NonGen / NLR	0
US ENG CONTROLS	0
US INST CONTROL	0
ERNS	0
HMIRS	0
DOT OPS	0
US CDL	0
US BROWNFIELDS	0
DOD	0
FUDS	0
LUCIS	0
CONSENT	0
ROD	0
UMTRA	0
ODI	0
DEBRIS REGION 9	0
US MINES	0
TRIS	0
TSCA	0
FTTS	0
HIST FTTS	0
SSTS	0
ICIS	1
PADS	0
MLTS	0
RADINFO	0
FINDS	1
RAATS	0
RMP	0
PRP	0
2020 COR ACTION	0
COAL ASH DOE	0
FUSRAP	0
UXO	0
DOCKET HWC	0
FUELS PROGRAM	0

FOCUS MAP 47 SUMMARY

Database	Total Plotted
ECHO	1
FEMA UST	0
FEDERAL FACILITY	0
EPA WATCH LIST	0
LEAD SMELTERS	0
US AIRS	0
US FIN ASSUR	0
PCB TRANSFORMER	0
US HIST CDL	0
SCRD DRYCLEANERS	0
COAL ASH EPA	0
IHS OPEN DUMPS	0
ABANDONED MINES	0

STATE AND LOCAL RECORDS

SHWS	N/A
SWF/LF	0
UIC	0
LUST	2
LTANKS	2
UST	2
AST	1
SPILLS	9
ENG CONTROLS	0
INST CONTROL	0
VCP	0
DRYCLEANERS	0
BROWNFIELDS	0
ENF	0
NPDES	0
AIRS	0
TIER 2	0
COAL ASH	0

TRIBAL RECORDS

INDIAN RESERV	0
INDIAN ODI	0
INDIAN LUST	0
INDIAN UST	0
INDIAN VCP	0

EDR PROPRIETARY RECORDS

EDR MGP	0
EDR Hist Auto	1
EDR Hist Cleaner	1
RGA LUST	1
RGA LF	0

FOCUS MAP 47 SUMMARY

Database	Total Plotted

NOTES:

Sites may be listed in more than one database

N/A = This State does not maintain a SHWS list. See the Federal CERCLIS list.

Map ID	Site	Database(s)	EPA ID Number
1784	**2596 TREE HOUSE DR** **2596 TREE HOUSE DR** **WOODBRIDGE, VA**	**SPILLS**	**S109122534** **N/A**

SPILLS:

Fips City/County:	Prince William County
Status:	Not reported
Reference Id:	Not reported
IR Number:	2008-N-0740
Associated IR:	Not reported
Incident Date:	05/03/2008
Call Received Date:	05/05/2008
Closure Comments:	See Site Summary for details
Threat To:	Not reported
Terrorism (Y/N):	NO
Characterize Incident:	Not reported
Incident Type:	Water
Incident Subtype:	SSO
Materials:	Sewage(-1 - -1 Unknown)
Effect To Receptor:	Not reported
Water Body:	Not reported
Low Quantity To Water:	Not reported
High Quantity To Water:	Not reported
Quantity Units:	Not reported
Other Receptors:	Not reported
RP Company:	Not reported
RP Name:	Not reported
Property Owner:	Not reported
Property Company:	Not reported
Duration Of Event (Hrs):	Not reported
Impacts:	Not reported
Other Impacts:	Not reported
Steps Taken:	Not reported
Steps Taken Description:	Not reported
System Components:	Not reported
Other System Components:	Not reported
Cause Of Event:	Not reported
Corrective Action Taken:	Not reported
Weather Status:	Not reported
Precipitation (Wet):	Not reported
Discharge Type:	Not reported
Discharge Volume:	Not reported
Unknown Discharge (Y/N):	NO
Site Name:	2596 TREE HOUSE DR
Closure Date:	05/21/2008
Orig. Call Incident Description:	Overflowing manhole
Original Call Material Description:	sewage
Original Call Location Description:	2596 Tree House Dr-2596 Tree House Dr-Woodbridge-VA--Prince William County
Incident Ongoing at time of Call:	Not reported
Agencies Notified (Y/N):	NO
Other Agencies:	Not reported
Permitted (Y/N):	NO
Call Reported By Company Name:	PWCSA
Call Property Owner Company Name:	Not reported
Call Property Owner Name:	Not reported
Site Summary:	Manhole # 235 located behind 2596 Tree House Ln was found discharging at 10:17 Am Saturday. The Service Authority was onsite at 10:40 to investigate and provide corrective action. Clear effluent was being

Map ID	Site	Database(s)	EPA ID Number

2596 TREE HOUSE DR (Continued) **S109122534**

discharged at less than 1 gpm due to a flow restriction caused from grease build-up in a residential sewer service area. The partial blockage was located 12 upstream of M/H #235. Approximately 20 manholes between map page 245n/h 235-236 were charged. Only the fore-mentioned manhole had any discharge; all manholes remained in the fixed position. A flusher truck and tools were used to break-up/dislodge/ and remove the obstructing grease. What little effluent was discharged was readily absorbed by the soil. There was no pooling water and no waste to remove/treat. A video crew is assessing this area (service line 191050) today.

SPILLS NO:

Region:	NO
Id:	Not reported
Incident Summary:	Not reported
Date In:	5/5/2008
Date Closed:	5/21/2008
Pollution Type:	Not reported
Responsible Party:	Not reported
Facility Status:	**Not reported**
Owner:	Not reported
Facility Contact:	Not reported
Facility Permitted:	0
Facility Telephone:	Not reported
Time In:	11:45:00 AM
Reported By Name:	PWCSA
Reported By Telephone:	7033357980
Reported By Affiliation/Addr:	Not reported
Incident Response IR #:	2008-N-0740
Responsible Party Address:	Not reported
Responsible Party City:	Not reported
Responsible Party State:	Not reported
Responsible Party Zip:	Not reported
Responsible Party Contact:	Not reported
Responsible Party Telephone:	Not reported
Owner Name:	Not reported
Owner Address:	Not reported
Owner City:	Not reported
Owner State:	Not reported
Owner Zip:	Not reported
Owner Contact:	Not reported
Owner Telephone:	Not reported
Incident Date:	5/3/2008
Incident Time:	10:17:00 AM
Petroleum:	0
Solid Waste:	0
Hazardous Waste:	0
Water:	0
Air:	0
Sewage:	-1
Fish Kill:	0
Threat Wetlands:	0
Wetlands:	0
Material Released:	sewage
Possible Receptors:	Not reported
Quantity Released:	Not reported
Unit Released:	Not reported

Map ID	Site	Database(s)	EPA ID Number

2596 TREE HOUSE DR (Continued) **S109122534**

Quantity In Water:	Not reported
Receiving Waters:	Not reported
River Basin:	Not reported
Inspection Date:	Not reported
Call Date:	Not reported
Inspector:	Not reported
Response Due:	Not reported
Response Received Date:	Not reported
Visit Needed:	0
Open:	0
Air Referral Date:	Not reported
Air Reg/ Permit Number:	Not reported
Waste Referral Date:	Not reported
Epa Id Or Permit Number:	Not reported
Water Referral Date:	Not reported
Water Permit Number:	Not reported
Remediation Referral Date:	Not reported
Remediation Pc Number:	Not reported
Enforcement Referral Date:	Not reported
Nov Number:	Not reported
Pc Number:	Not reported
Receive By:	Not reported
Case Officer:	Not reported
Case Type:	Not reported
Street Address:	Not reported
Polllutant:	Not reported
Impact:	Not reported
Spill Time:	Not reported
Spill Date:	Not reported
Spill Volume:	Not reported
Measure:	Not reported
Volume In Water:	Not reported
Stream Name:	Not reported
Investigation Date:	Not reported
Closure Date:	Not reported
Lab Results:	Not reported
Target Date:	Not reported
Prep Number:	Not reported
Report Date:	Not reported
Report Time:	Not reported
Pollutant Scr:	Not reported
Volume:	Not reported
Volume Esc:	Not reported
Future Recommendations:	Not reported
Stream Code:	Not reported
Visit Date:	Not reported
Lab Date:	Not reported
File Close Date:	Not reported
Prep Copy:	Not reported
City:	Not reported
Incident Summary:	Overflowing manhole
Reported:	Not reported
Results:	Not reported
Inspection Comments:	Manhole # 235 located behind 2596 Tree House Ln was found discharging at 10:17 Am Saturday. The Service Authority was onsite at 10:40 to investigate and provide corrective action. Clear effluent was being discharged at less than 1 gpm due to

Map ID	Site	Database(s)	EPA ID Number

2596 TREE HOUSE DR (Continued) **S109122534**

a flow restriction caused from grease build-up in a residential sewer service area. The partial blockage was located 12 upstream of M/H #235. Approximately 20 manholes between map page 245n/h 235-236 were charged. Only the fore-mentioned manhole had any discharge; all manholes remained in the fixed position. A flusher truck and tools were used to break-up/dislodge/ and remove the obstructing grease. What little effluent was discharged was readily absorbed by the soil. There was no pooling water and no waste to remove/treat. A video crew is assessing this area (service line 191050) today.

Remarks: Not reported

1787 **MARSHALL HALL MOBILE HOME PARK** **ICIS** **1005657053**
2505 TREE HOUSE RD **FINDS** **N/A**
WOODBRIDGE, VA 22192 **ECHO**

ICIS:

Enforcement Action ID:	03-2000-0374
FRS ID:	110010583458
Action Name:	DUGAN, JAMES
Facility Name:	MARSHALL HALL MOBILE HOME PARK
Facility Address:	2505 TREE HOUSE RD WOODBRIDGE, VA 22192
Enforcement Action Type:	SDWA 1414G2 AO For Compliance (PWS)
Facility County:	PRINCE WILLIAM
Program System Acronym:	ICIS
Enforcement Action Forum Desc:	Administrative - Formal
EA Type Code:	1414G2
Facility SIC Code:	Not reported
Federal Facility ID:	Not reported
Latitude in Decimal Degrees:	38.696853
Longitude in Decimal Degrees:	-77.28855
Permit Type Desc:	Not reported
Program System Acronym:	13646
Facility NAICS Code:	Not reported
Tribal Land Code:	Not reported

Facility Name:	MARSHALL HALL MOBILE HOME PARK
Address:	2505 TREE HOUSE RD
Tribal Indicator:	N
Fed Facility:	Not reported
NAIC Code:	Not reported
SIC Code:	Not reported

FINDS:

Registry ID: 110010583458

Environmental Interest/Information System

ICIS (Integrated Compliance Information System) is the Integrated Compliance Information System and provides a database that, when complete, will contain integrated Enforcement and Compliance information across most of EPA's programs. The vision for ICIS is to replace EPA's independent databases that contain Enforcement data with a single repository for that information. Currently, ICIS contains all

Map ID	Site	Database(s)	EPA ID Number

MARSHALL HALL MOBILE HOME PARK (Continued) **1005657053**

Federal Administrative and Judicial enforcement actions. This information is maintained in ICIS by EPA in the Regional offices and it Headquarters. A future release of ICIS will replace the Permit Compliance System (PCS) which supports the NPDES and will integrate that information with Federal actions already in the system. ICIS also has the capability to track other activities occurring in the Region that support Compliance and Enforcement programs. These include; Incident Tracking, Compliance Assistance, and Compliance Monitoring.

Click this hyperlink while viewing on your computer to access additional FINDS: detail in the EDR Site Report.

ECHO:

Envid:	1005657053
Registry ID:	110010583458
DFR URL:	http://echo.epa.gov/detailed-facility-report?fid=110010583458

1788 **OCCOQUAN RESERVOIR (SOUTH SHORE)** **SPILLS** **S106240815**
2494 TREEHOUSE DRIVE **N/A**
WOODBRIDGE, VA

SPILLS:

Fips City/County:	Prince William County
Status:	Not reported
Reference Id:	Not reported
IR Number:	2003-N-0723
Associated IR:	Not reported
Incident Date:	Not reported
Call Received Date:	04/01/2003
Closure Comments:	See Site Summary for details
Threat To:	Not reported
Terrorism (Y/N):	NO
Characterize Incident:	Not reported
Incident Type:	Waste
Incident Subtype:	Solid Waste
Materials:	Waste (Solid)(-1 - -1 Unknown)
Effect To Receptor:	Not reported
Water Body:	Occoquan Reservoir
Low Quantity To Water:	-1
High Quantity To Water:	-1
Quantity Units:	Unknown
Other Receptors:	Not reported
RP Company:	Not reported
RP Name:	Not reported
Property Owner:	Not reported
Property Company:	Not reported
Duration Of Event (Hrs):	Not reported
Impacts:	Not reported
Other Impacts:	Not reported
Steps Taken:	Not reported
Steps Taken Description:	Not reported
System Components:	Not reported
Other System Components:	Not reported
Cause Of Event:	Not reported
Corrective Action Taken:	Not reported
Weather Status:	Not reported

Map ID	Site	Database(s)	EPA ID Number

OCCOQUAN RESERVOIR (SOUTH SHORE) (Continued) **S106240815**

Precipitation (Wet):	Not reported
Discharge Type:	Not reported
Discharge Volume:	Not reported
Unknown Discharge (Y/N):	NO
Site Name:	OCCOQUAN RESERVOIR (SOUTH SHORE)
Closure Date:	04/08/2003
Orig. Call Incident Description:	"floating debris accumulating in cove behind house, worse in the past month. Logs, tires, misc. debris"
Original Call Material Description:	floating debris (Qty=0)
Original Call Location Description:	Occoquan Reservoir (south shore)-2494 Treehouse Drive-Woodbridge-VA--Prince William County
Incident Ongoing at time of Call:	Not reported
Agencies Notified (Y/N):	NO
Other Agencies:	Not reported
Permitted (Y/N):	NO
Call Reported By Company Name:	Mr Upshur
Call Property Owner Company Name:	Not reported
Call Property Owner Name:	Not reported
Site Summary:	Not reported

SPILLS NO:

Region:	NO
Id:	Not reported
Incident Summary:	Not reported
Date In:	4/1/2003
Date Closed:	4/8/2003
Pollution Type:	Not reported
Responsible Party:	Not reported
Facility Status:	**Not reported**
Owner:	Not reported
Facility Contact:	Not reported
Facility Permitted:	0
Facility Telephone:	Not reported
Time In:	2:05:00 PM
Reported By Name:	Mr. Upshur
Reported By Telephone:	7034921317
Reported By Affiliation/Addr:	2494 Treehouse Dr. Wood., Va.
Incident Response IR #:	2003-N-0723
Responsible Party Address:	Not reported
Responsible Party City:	Not reported
Responsible Party State:	Not reported
Responsible Party Zip:	Not reported
Responsible Party Contact:	Not reported
Responsible Party Telephone:	Not reported
Owner Name:	Not reported
Owner Address:	Not reported
Owner City:	Not reported
Owner State:	Not reported
Owner Zip:	Not reported
Owner Contact:	Not reported
Owner Telephone:	Not reported
Incident Date:	Not reported
Incident Time:	Not reported
Petroleum:	0
Solid Waste:	-1
Hazardous Waste:	0
Water:	0

Map ID	Site	Database(s)	EPA ID Number

OCCOQUAN RESERVOIR (SOUTH SHORE) (Continued) **S106240815**

Air:	0
Sewage:	0
Fish Kill:	0
Threat Wetlands:	0
Wetlands:	0
Material Released:	floating debris
Possible Receptors:	occoquan reservoir
Quantity Released:	0
Unit Released:	Not reported
Quantity In Water:	0
Receiving Waters:	Not reported
River Basin:	Not reported
Inspection Date:	Not reported
Call Date:	Not reported
Inspector:	PZG
Response Due:	Not reported
Response Received Date:	Not reported
Visit Needed:	0
Open:	0
Air Referral Date:	Not reported
Air Reg/ Permit Number:	Not reported
Waste Referral Date:	Not reported
Epa Id Or Permit Number:	Not reported
Water Referral Date:	Not reported
Water Permit Number:	Not reported
Remediation Referral Date:	Not reported
Remediation Pc Number:	Not reported
Enforcement Referral Date:	Not reported
Nov Number:	Not reported
Pc Number:	Not reported
Receive By:	Not reported
Case Officer:	Not reported
Case Type:	Not reported
Street Address:	Not reported
Polllutant:	Not reported
Impact:	Not reported
Spill Time:	Not reported
Spill Date:	Not reported
Spill Volume:	Not reported
Measure:	Not reported
Volume In Water:	Not reported
Stream Name:	Not reported
Investigation Date:	Not reported
Closure Date:	Not reported
Lab Results:	Not reported
Target Date:	Not reported
Prep Number:	Not reported
Report Date:	Not reported
Report Time:	Not reported
Pollutant Scr:	Not reported
Volume:	Not reported
Volume Esc:	Not reported
Future Recommendations:	Not reported
Stream Code:	Not reported
Visit Date:	Not reported
Lab Date:	Not reported
File Close Date:	Not reported

Map ID	Site	Database(s)	EPA ID Number

OCCOQUAN RESERVOIR (SOUTH SHORE) (Continued) **S106240815**

Prep Copy:	Not reported
City:	Not reported
Incident Summary:	floating debris accumulating in cove behind house, worse in the past month. Logs, tires, misc. debris
Reported:	Not reported
Results:	Not reported
Inspection Comments:	Not reported
Remarks:	Not reported

1831 **WALLEN & KRUSHINSKI RESIDENCE** **SPILLS** **S108925863**
12302 & 12303 PERSIMMON PL **N/A**
WOODBRIDGE, VA

SPILLS:

Fips City/County:	Prince William County
Status:	Not reported
Reference Id:	Not reported
IR Number:	2008-N-0013
Associated IR:	Not reported
Incident Date:	07/05/2007
Call Received Date:	07/05/2007
Closure Comments:	See Site Summary for details
Threat To:	Not reported
Terrorism (Y/N):	NO
Characterize Incident:	Not reported
Incident Type:	Petroleum
Incident Subtype:	Petroleum
Materials:	Not reported
Effect To Receptor:	Not reported
Water Body:	Not reported
Low Quantity To Water:	Not reported
High Quantity To Water:	Not reported
Quantity Units:	Not reported
Other Receptors:	Not reported
RP Company:	Not reported
RP Name:	Not reported
Property Owner:	Not reported
Property Company:	Not reported
Duration Of Event (Hrs):	Not reported
Impacts:	Not reported
Other Impacts:	Not reported
Steps Taken:	Not reported
Steps Taken Description:	Not reported
System Components:	Not reported
Other System Components:	Not reported
Cause Of Event:	Not reported
Corrective Action Taken:	Not reported
Weather Status:	Not reported
Precipitation (Wet):	Not reported
Discharge Type:	Not reported
Discharge Volume:	Not reported
Unknown Discharge (Y/N):	NO
Site Name:	WALLEN & KRUSHINSKI RESIDENCE
Closure Date:	08/08/2007
Orig. Call Incident Description:	Email to S. Beker. Neighbor is working on cars and storing waste oil incontainers on ground.
Original Call Material Description:	unk (Qty=unk)
Original Call Location Description:	Wallen & Krushinski Residence-12302 & 12303 Persimmon

Map ID	Site	Database(s)	EPA ID Number

WALLEN & KRUSHINSKI RESIDENCE (Continued) **S108925863**

	Pl-Woodbridge-VA--Prince William County
Incident Ongoing at time of Call:	Not reported
Agencies Notified (Y/N):	NO
Other Agencies:	Not reported
Permitted (Y/N):	NO
Call Reported By Company Name:	Andrew Irwin
Call Property Owner Company Name:	Not reported
Call Property Owner Name:	Not reported
Site Summary:	issue resolved per home owner e-mail.

SPILLS NO:

Region:	NO
Id:	Not reported
Incident Summary:	Not reported
Date In:	7/5/2007
Date Closed:	8/8/2007
Pollution Type:	Not reported
Responsible Party:	Not reported
Facility Status:	**Not reported**
Owner:	Not reported
Facility Contact:	Not reported
Facility Permitted:	0
Facility Telephone:	Not reported
Time In:	Not reported
Reported By Name:	Andrew Irwin
Reported By Telephone:	7036928807
Reported By Affiliation/Addr:	Not reported
Incident Response IR #:	2008-N-0013
Responsible Party Address:	Not reported
Responsible Party City:	Not reported
Responsible Party State:	Not reported
Responsible Party Zip:	Not reported
Responsible Party Contact:	Not reported
Responsible Party Telephone:	Not reported
Owner Name:	Not reported
Owner Address:	Not reported
Owner City:	Not reported
Owner State:	Not reported
Owner Zip:	Not reported
Owner Contact:	Not reported
Owner Telephone:	Not reported
Incident Date:	7/5/2007
Incident Time:	Not reported
Petroleum:	-1
Solid Waste:	0
Hazardous Waste:	0
Water:	0
Air:	0
Sewage:	0
Fish Kill:	0
Threat Wetlands:	0
Wetlands:	0
Material Released:	unk
Possible Receptors:	Not reported
Quantity Released:	unk
Unit Released:	Not reported
Quantity In Water:	Not reported

Map ID	Site	Database(s)	EPA ID Number

WALLEN & KRUSHINSKI RESIDENCE (Continued) **S108925863**

Receiving Waters:	Not reported
River Basin:	Not reported
Inspection Date:	Not reported
Call Date:	Not reported
Inspector:	Not reported
Response Due:	Not reported
Response Received Date:	Not reported
Visit Needed:	0
Open:	0
Air Referral Date:	Not reported
Air Reg/ Permit Number:	Not reported
Waste Referral Date:	Not reported
Epa Id Or Permit Number:	Not reported
Water Referral Date:	Not reported
Water Permit Number:	Not reported
Remediation Referral Date:	Not reported
Remediation Pc Number:	Not reported
Enforcement Referral Date:	Not reported
Nov Number:	Not reported
Pc Number:	Not reported
Receive By:	Not reported
Case Officer:	Not reported
Case Type:	Not reported
Street Address:	Not reported
Polllutant:	Not reported
Impact:	Not reported
Spill Time:	Not reported
Spill Date:	Not reported
Spill Volume:	Not reported
Measure:	Not reported
Volume In Water:	Not reported
Stream Name:	Not reported
Investigation Date:	Not reported
Closure Date:	Not reported
Lab Results:	Not reported
Target Date:	Not reported
Prep Number:	Not reported
Report Date:	Not reported
Report Time:	Not reported
Pollutant Scr:	Not reported
Volume:	Not reported
Volume Esc:	Not reported
Future Recommendations:	Not reported
Stream Code:	Not reported
Visit Date:	Not reported
Lab Date:	Not reported
File Close Date:	Not reported
Prep Copy:	Not reported
City:	Not reported
Incident Summary:	Email to S. Beker. Neighbor is working on cars and storing waste oil incontainers on ground.
Reported:	Not reported
Results:	Not reported
Inspection Comments:	issue resolved per home owner e-mail.
Remarks:	Not reported

Map ID	Site	Database(s)	EPA ID Number
1832	**2297 ENSIGN CT** **2297 ENSIGN CT** **WOODBRIDGE, VA 22192**	**SPILLS**	**S106242840** **N/A**

SPILLS NO:

Region:	NO
Id:	Not reported
Incident Summary:	Dumping of antifreeze into storm sewer
Date In:	6/24/1998
Date Closed:	Not reported
Pollution Type:	Not reported
Responsible Party:	Not reported
Facility Status:	**CLOSED**
Owner:	Resident
Facility Contact:	Not reported
Facility Permitted:	Not reported
Facility Telephone:	Not reported
Time In:	1110
Reported By Name:	Cindy Bibeau
Reported By Telephone:	703.695.1208
Reported By Affiliation/Addr:	Citizen
Incident Response IR #:	Not reported
Responsible Party Address:	Not reported
Responsible Party City:	Not reported
Responsible Party State:	Not reported
Responsible Party Zip:	Not reported
Responsible Party Contact:	Not reported
Responsible Party Telephone:	Not reported
Owner Name:	Not reported
Owner Address:	Not reported
Owner City:	Not reported
Owner State:	Not reported
Owner Zip:	Not reported
Owner Contact:	Not reported
Owner Telephone:	Not reported
Incident Date:	Not reported
Incident Time:	Not reported
Petroleum:	Not reported
Solid Waste:	Not reported
Hazardous Waste:	Not reported
Water:	Not reported
Air:	Not reported
Sewage:	Not reported
Fish Kill:	Not reported
Threat Wetlands:	Not reported
Wetlands:	Not reported
Material Released:	Not reported
Possible Receptors:	Not reported
Quantity Released:	Not reported
Unit Released:	Not reported
Quantity In Water:	Not reported
Receiving Waters:	Not reported
River Basin:	1a
Inspection Date:	Not reported
Call Date:	Not reported
Inspector:	Not reported
Response Due:	Not reported
Response Received Date:	Not reported
Visit Needed:	Not reported

Map ID	Site	Database(s)	EPA ID Number

2297 ENSIGN CT (Continued) **S106242840**

Open:	Not reported
Air Referral Date:	Not reported
Air Reg/ Permit Number:	Not reported
Waste Referral Date:	Not reported
Epa Id Or Permit Number:	Not reported
Water Referral Date:	Not reported
Water Permit Number:	Not reported
Remediation Referral Date:	Not reported
Remediation Pc Number:	Not reported
Enforcement Referral Date:	Not reported
Nov Number:	Not reported
Pc Number:	98-3478
Receive By:	PZG
Case Officer:	PZG
Case Type:	UD, A
Street Address:	Not reported
Polllutant:	Antifreeze
Impact:	sstorm drain
Spill Time:	pm
Spill Date:	6/23/1998
Spill Volume:	-1
Measure:	gallons
Volume In Water:	-1
Stream Name:	Occoquan Reservior
Investigation Date:	Not reported
Closure Date:	10/28/1998
Lab Results:	Not reported
Target Date:	7/15/1998
Prep Number:	Not reported
Report Date:	Not reported
Report Time:	Not reported
Pollutant Scr:	Not reported
Volume:	Not reported
Volume Esc:	Not reported
Future Recommendations:	Not reported
Stream Code:	OCC
Visit Date:	Not reported
Lab Date:	Not reported
File Close Date:	Not reported
Prep Copy:	Not reported
City:	Not reported
Incident Summary:	Not reported
Reported:	Witnessed dumping of antifreeze into storm sewer, confronted dumper who believe action was legal. Letter sent 6/25/98
Results:	SEE FILE
Inspection Comments:	Not reported
Remarks:	Not reported

Map ID	Site	Database(s)	EPA ID Number
1836	**PUMP STATION L02** **2280 SPINNAKER COURT** **LAKE RIDGE, VA 22192**	**SPILLS**	**S106242399** **N/A**

SPILLS NO:

Region:	NO
Id:	Not reported
Incident Summary:	Vandals filled manhole with firewood, sewage overflow
Date In:	12/29/1997
Date Closed:	Not reported
Pollution Type:	Not reported
Responsible Party:	Not reported
Facility Status:	**Transfer-P**
Owner:	HL Mooney WWTP
Facility Contact:	Not reported
Facility Permitted:	Not reported
Facility Telephone:	Not reported
Time In:	1445
Reported By Name:	John Scott
Reported By Telephone:	703-335-7980
Reported By Affiliation/Addr:	Prince Willaim Co Serv Auth
Incident Response IR #:	Not reported
Responsible Party Address:	Not reported
Responsible Party City:	Not reported
Responsible Party State:	Not reported
Responsible Party Zip:	Not reported
Responsible Party Contact:	Not reported
Responsible Party Telephone:	Not reported
Owner Name:	Not reported
Owner Address:	Not reported
Owner City:	Not reported
Owner State:	Not reported
Owner Zip:	Not reported
Owner Contact:	Not reported
Owner Telephone:	Not reported
Incident Date:	Not reported
Incident Time:	Not reported
Petroleum:	Not reported
Solid Waste:	Not reported
Hazardous Waste:	Not reported
Water:	Not reported
Air:	Not reported
Sewage:	Not reported
Fish Kill:	Not reported
Threat Wetlands:	Not reported
Wetlands:	Not reported
Material Released:	Not reported
Possible Receptors:	Not reported
Quantity Released:	Not reported
Unit Released:	Not reported
Quantity In Water:	Not reported
Receiving Waters:	Not reported
River Basin:	1a
Inspection Date:	Not reported
Call Date:	Not reported
Inspector:	Not reported
Response Due:	Not reported
Response Received Date:	Not reported
Visit Needed:	Not reported

Map ID	Site	Database(s)	EPA ID Number

PUMP STATION L02 (Continued) **S106242399**

Open:	Not reported
Air Referral Date:	Not reported
Air Reg/ Permit Number:	Not reported
Waste Referral Date:	Not reported
Epa Id Or Permit Number:	Not reported
Water Referral Date:	Not reported
Water Permit Number:	Not reported
Remediation Referral Date:	Not reported
Remediation Pc Number:	Not reported
Enforcement Referral Date:	Not reported
Nov Number:	Not reported
Pc Number:	98-3231
Receive By:	PZG
Case Officer:	LAK
Case Type:	S
Street Address:	Not reported
Polllutant:	Sewage
Impact:	Occoquan Reservior
Spill Time:	?
Spill Date:	Not reported
Spill Volume:	50000
Measure:	gallons
Volume In Water:	50000
Stream Name:	Occoquan Res
Investigation Date:	Not reported
Closure Date:	Not reported
Lab Results:	Not reported
Target Date:	Not reported
Prep Number:	Not reported
Report Date:	Not reported
Report Time:	Not reported
Pollutant Scr:	Not reported
Volume:	Not reported
Volume Esc:	Not reported
Future Recommendations:	Not reported
Stream Code:	OCC
Visit Date:	Not reported
Lab Date:	Not reported
File Close Date:	Not reported
Prep Copy:	Not reported
City:	Not reported
Incident Summary:	Not reported
Reported:	Not reported
Results:	Not reported
Inspection Comments:	Not reported
Remarks:	Not reported

1836 **PWCSA - PUMP STATION L02** **LUST S102331348**
2280 SPINNAKER CT **LTANKS N/A**
WOODBRIDGE, VA 22192

LUST REG NO:

Region:	NO
Facility ID:	3018246
Status:	**Closed**
Tank Size:	<250
Product:	gasoline
Release Date:	09/09/1996

Map ID	Site	Database(s)	EPA ID Number

PWCSA - PUMP STATION L02 (Continued) **S102331348**

Closed Date: 8/11/1997
Case Type: Article 9
Case Officer: Thomas R. Lancaster, P.G.
Pollution Complaint #: 97-3067
Permit Number: Not reported
Priority: 3

LTANKS:

Region:	NRO
CEDS Facility Id:	200000086980
Case Status:	**Closed**
Pollution Complaint #:	19973067
Reported:	09/09/1996
Case Closed Date:	08/11/1997
Program:	RP Lead
Federally Regulated UST (Y/N):	Y
Regulated Petroleum UST (1):	Y
Excluded UST (1):	N
Deferred UST (1):	N
Partially Deferred UST (1):	N
Exempt 1 UST (2):	N
Exempt 2 Heating Oil UST (2):	N
Small Heating Oil AST (2):	N
Regulated AST (3):	N
Unregulated AST (3):	N
Other Y/N:	N
Unknown Y/N:	N
Other Description:	Not reported
Heating Oil Category:	Not reported

1836 **L-02 SPINNAKER COURT PUMP STATIO** **UST** **U003681097**
2280 SPINNAKER CT **N/A**
WOODBRIDGE, VA 22192

Facility:

Facility Id:	3018246
Facility Type:	LOCAL
CEDS Facility ID:	200000086980

Owner:

Owner Id:	37382
Owner Name:	Prince William County Service Authority
Owner Address:	4 County Complex Ct
Owner Address2:	Not reported
Owner City, State, Zip:	Woodbridge, VA 22193
Owner Type:	LOCAL
Number of Active AST:	0
Number of Active UST:	0
Number of Inactive AST:	0
Number of Inactive UST:	1

UST:

Facility ID:	3018246
Federally Regulated:	Yes
Tank Number:	R1
Tank Capacity:	160

Map ID	Site	Database(s)	EPA ID Number

L-02 SPINNAKER COURT PUMP STATIO (Continued) **U003681097**

Tank Contents:	GASOLINE
Tank Status:	**REM FROM GRD**
Tank Type:	UST
Tank Material:	
Install Date:	5/6/1985
Tank Materials: Bare Steel	Yes
Tank Materials: Cath Protect Steel	No
Tank Materials: Epoxy Steel	No
Tank Materials: Fiberglass	No
Tank Materials: Concrete	No
Tank Materials: Composite	No
Tank Materials: Double Walled	No
Tank Materials: Lined Interior	No
Tank Materials: Excav Liner	No
Tank Materials: Insulated Tank Jacket	No
Tank Materials: Repaired	No
Tank Materials: Unknown	No
Tank Materials: Other	No
Tank Materials: Other Note	Not reported
Release Detection:	
Tank Release Detection: Leak Deferred	No
Tank Release Detection: Manual Gauge	No
Tank Release Detection: Auto Gauge	No
Tank Release Detection:Tank Tightness	No
Tank Release Detection: Vapor Monitor	No
Tank Release Detection: Inventory	No
Tank Release Detection: Stat Invent Recon	No
Tank Release Detection: Spill Install	No
Tank Release Detection: Overfill Install	No
Tank Release Detection: Groundwater	No
Tank Release Detection: Int Sec Containment	No
Tank Release Detection: Int Double Walled	No
Tank Release Detection: Other Method	No
Tank Release Detection: Other Note	Not reported
Pipe Release Detection: Leak Deferred	Not reported
Pipe Release Detection: Autoleak	Not reported
Pipe Release Detection: Line Tightness	No
Pipe Release Detection: Stat Invent Recon	No
Pipe Release Detection: Groundwater	No
Pipe Release Detection: Int Sec Containment	No
Pipe Release Det: Interior Double Walled	No
Pipe Release Detection: Other Method	No
Pipe Release Detection: Other Note	Not reported
Pipe Type:	NO VALVE: SUCTION
Pipe Materials: Bare Steel	Yes
Pipe Materials: Galvanized Steel	No
Pipe Materials: Copper	No
Pipe Materials: Fiberglass	No
Pipe Materials: Cath Protect	No
Pipe Materials: Double Walled	No
Pipe Materials: Sec Containment	No
Pipe Materials: Repaired	No
Pipe Materials: Unknown	No
Pipe Materials: Other	No

Map ID	Site	Database(s)	EPA ID Number

L-02 SPINNAKER COURT PUMP STATIO (Continued) **U003681097**

Pipe Materials: Other Note Not reported

1837 **LESKELLY CONSULTING SERV** **EDR Hist Auto** **1021785052**
12305 BEECHNUT CT **N/A**
WOODBRIDGE, VA 22192

EDR Hist Auto

Year:	Name:	Type:
1996	LESKELLY CONSULTING SERV	Gasoline Service Stations
1997	LESKELLY CONSULTING SERV	Gasoline Service Stations
1998	LESKELLY CONSULTING SERV	Gasoline Service Stations
1999	LESKELLY CONSULTING SERV	Gasoline Service Stations
2000	LESKELLY CONSULTING SERV	Gasoline Service Stations
2001	LESKELLY CONSULTING SERV	Gasoline Service Stations
2002	LESKELLY CONSULTING SERV	Gasoline Service Stations

1857 **SPILLS** **S111032416**
2558 CHADWICK PL **N/A**
WOODBRIDGE, VA

SPILLS:

Fips City/County:	Prince William County
Status:	Closed
Reference Id:	10306
IR Number:	2012-N-0062
Associated IR:	Not reported
Incident Date:	06/30/2011
Call Received Date:	07/07/2011
Closure Comments:	NFA. Spill was remediated.
Threat To:	Not reported
Terrorism (Y/N):	N
Characterize Incident:	Accidental
Incident Type:	Petroleum
Incident Subtype:	Petroleum * Surface Spill
Materials:	Not reported
Effect To Receptor:	Not reported
Water Body:	Not reported
Low Quantity To Water:	Not reported
High Quantity To Water:	Not reported
Quantity Units:	Not reported
Other Receptors:	Not reported
RP Company:	Not reported
RP Name:	Not reported
Property Owner:	Not reported
Property Company:	Not reported
Duration Of Event (Hrs):	0
Impacts:	Not reported
Other Impacts:	Not reported
Steps Taken:	Not reported
Steps Taken Description:	Not reported
System Components:	Not reported
Other System Components:	Not reported
Cause Of Event:	Not reported
Corrective Action Taken:	Not reported

Map ID	Site	Database(s)	EPA ID Number

(Continued) **S111032416**

Weather Status:	Not reported
Precipitation (Wet):	0
Discharge Type:	Not reported
Discharge Volume:	0
Unknown Discharge (Y/N):	N
Site Name:	OIL SPILL ON PARKING LOT
Closure Date:	07/07/2011
Orig. Call Incident Description:	OVERTURNED 55 GAL DRUM CONTAINING USED OIL FILTERS AND SPILLED APPROX 5-10 GALS OF MOTOR OIL. FD USED ABSORBANTS TO CONTAIN SPILL AND PROPERTY OWNER IS CONTACTING A CLEAN UP CREW.
Original Call Material Description:	used oil
Original Call Location Description:	2558 CHADWICK PL WOODBRIDGE
Incident Ongoing at time of Call:	N
Agencies Notified (Y/N):	Y
Other Agencies:	Prince William Fire Dept
Permitted (Y/N):	N
Call Reported By Company Name:	Not reported
Call Property Owner Company Name:	Not reported
Call Property Owner Name:	Not reported
Site Summary:	Reported to DEQ 06/30/11.

1870 **SPILLS** **S111029639**

2553 FOX RIDGE CT **N/A**
LAKE RIDGE, VA

SPILLS:

Fips City/County:	Prince William County
Status:	Closed
Reference Id:	3714
IR Number:	2011-N-0429
Associated IR:	Not reported
Incident Date:	04/20/2010
Call Received Date:	04/19/2010
Closure Comments:	Referred to Co. NFA.
Threat To:	Not reported
Terrorism (Y/N):	N
Characterize Incident:	Intentional
Incident Type:	Water
Incident Subtype:	Point Source * Water
Materials:	Antifreeze (Ethylene glycol) (1--1 Gallons)
Effect To Receptor:	Not reported
Water Body:	Not reported
Low Quantity To Water:	Not reported
High Quantity To Water:	Not reported
Quantity Units:	Not reported
Other Receptors:	Not reported
RP Company:	Not reported
RP Name:	Not reported
Property Owner:	Not reported
Property Company:	Not reported
Duration Of Event (Hrs):	0
Impacts:	Not reported
Other Impacts:	Not reported
Steps Taken:	Not reported
Steps Taken Description:	Not reported
System Components:	Not reported
Other System Components:	Not reported
Cause Of Event:	Not reported

Map ID	Site	Database(s)	EPA ID Number

(Continued) **S111029639**

Corrective Action Taken:	Not reported
Weather Status:	N/A
Precipitation (Wet):	0
Discharge Type:	N/A
Discharge Volume:	0
Unknown Discharge (Y/N):	N
Site Name:	ETHYLENE GLYCOL DUMPING
Closure Date:	08/16/2010
Orig. Call Incident Description:	Caller is observing a neighbor drain antifreeze from his vehicle along a curb and into a storm drain inlet. Caller is observing this during call to DEQ.
Original Call Material Description:	ethylene glycol
Original Call Location Description:	2553 Fox Ridge Ct, Pinewood Forest, Lake Ridge
Incident Ongoing at time of Call:	Y
Agencies Notified (Y/N):	N
Other Agencies:	Not reported
Permitted (Y/N):	N
Call Reported By Company Name:	Not reported
Call Property Owner Company Name:	Not reported
Call Property Owner Name:	Not reported
Site Summary:	Not reported

1877 **SPILLS** **S111330857**
N/A

2502 OLD BRIDGE RD. (LAKE RIDGE)
WOODBRIDGE, VA 22192

SPILLS:

Fips City/County:	Prince William County
Status:	Closed
Reference Id:	11205
IR Number:	2012-N-0627
Associated IR:	Not reported
Incident Date:	09/07/2011
Call Received Date:	09/13/2011
Closure Comments:	Notification Only.
Threat To:	Not reported
Terrorism (Y/N):	N
Characterize Incident:	Unknown
Incident Type:	Petroleum
Incident Subtype:	Petroleum * Surface Spill
Materials:	Vehicle fluids (0-1 Gallons)
Effect To Receptor:	Not reported
Water Body:	Not reported
Low Quantity To Water:	Not reported
High Quantity To Water:	Not reported
Quantity Units:	Not reported
Other Receptors:	Storm Drain
RP Company:	Not reported
RP Name:	Not reported
Property Owner:	Not reported
Property Company:	Not reported
Duration Of Event (Hrs):	0
Impacts:	Not reported
Other Impacts:	Not reported
Steps Taken:	Not reported
Steps Taken Description:	Not reported
System Components:	Not reported
Other System Components:	Not reported

Map ID	Site	Database(s)	EPA ID Number

(Continued) **S111330857**

Cause Of Event:	Not reported
Corrective Action Taken:	Not reported
Weather Status:	Not reported
Precipitation (Wet):	0
Discharge Type:	Not reported
Discharge Volume:	0
Unknown Discharge (Y/N):	N
Site Name:	OVERTURNED TRACTOR TRAILER
Closure Date:	09/13/2011
Orig. Call Incident Description:	Overturned Tractor Trailer, Vehicle fluids released (motor oil/antifreeze)
Original Call Material Description:	Vehicle Fluids, Motor Oil & Antifreeze
Original Call Location Description:	2502 Old Bridge Rd, Lake Ridge, Woodbridge, VA 22192
Incident Ongoing at time of Call:	N
Agencies Notified (Y/N):	N
Other Agencies:	Prince William County Fire & Rescue (HMVA-13627)
Permitted (Y/N):	N
Call Reported By Company Name:	Prince William Fire & Rescue
Call Property Owner Company Name:	Not reported
Call Property Owner Name:	Not reported
Site Summary:	Pr Wm Co HAZMAT responder contacted vehicle owner & they had cleanup enroute; FD cleared the scene. Notification Only.

1877 **PWCSA - PUMP STATION L-001** **LUST** **S103916284**
2502 OLD BRIDGE ROAD **N/A**
WOODBRIDGE, VA 22192

LUST REG NO:

Region:	NO
Facility ID:	3018239
Status:	**Closed**
Tank Size:	5,000
Product:	Not reported
Release Date:	11/24/1997
Closed Date:	7/22/1998
Case Type:	Article 9
Case Officer:	Randy Chapman
Pollution Complaint #:	98-3611
Permit Number:	Not reported
Priority:	Not reported

Region:	NO
Facility ID:	3018239
Status:	**Closed**
Tank Size:	Not reported
Product:	Not reported
Release Date:	12/22/1997
Closed Date:	1/14/1999
Case Type:	Article 9
Case Officer:	Randy Chapman
Pollution Complaint #:	98-3632
Permit Number:	Not reported
Priority:	Not reported

Map ID	Site	Database(s)	EPA ID Number
1877	**PWCSA - PUMP STATION L-001** **2502 OLD BRIDGE ROAD** **WOODBRIDGE, VA**	**RGA LUST**	**S115982896** **N/A**

RGA LUST:

2001	PWCSA - PUMP STATION L-001	2502 OLD BRIDGE ROAD
2001	PWCSA - PUMP STATION L-001	2502 OLD BRIDGE ROAD

Map ID	Site	Database(s)	EPA ID Number
1877	**L-01 HOOES RUN PUMPING STATION** **2502 OLD BRIDGE RD** **WOODBRIDGE, VA 22192**	**UST** **AST**	**U003681090** **N/A**

Facility:

Facility Id:	3018239
Facility Type:	LOCAL
CEDS Facility ID:	200000087033

Owner:

Owner Id:	37382
Owner Name:	Prince William County Service Authority
Owner Address:	4 County Complex Ct
Owner Address2:	Not reported
Owner City, State, Zip:	Woodbridge, VA 22193
Owner Type:	LOCAL
Number of Active AST:	1
Number of Active UST:	0
Number of Inactive AST:	0
Number of Inactive UST:	2

UST:

Facility ID:	3018239
Federally Regulated:	Yes
Tank Number:	R1
Tank Capacity:	5000
Tank Contents:	DIESEL
Tank Status:	**REM FROM GRD**
Tank Type:	UST

Tank Material:

Install Date:	5/6/1974
Tank Materials: Bare Steel	Yes
Tank Materials: Cath Protect Steel	No
Tank Materials: Epoxy Steel	No
Tank Materials: Fiberglass	No
Tank Materials: Concrete	No
Tank Materials: Composite	No
Tank Materials: Double Walled	No
Tank Materials: Lined Interior	No
Tank Materials: Excav Liner	No
Tank Materials: Insulated Tank Jacket	No
Tank Materials: Repaired	No
Tank Materials: Unknown	No
Tank Materials: Other	No
Tank Materials: Other Note	Not reported

Release Detection:

Tank Release Detection: Leak Deferred	No

Map ID	Site	Database(s)	EPA ID Number

L-01 HOOES RUN PUMPING STATION (Continued) **U003681090**

Tank Release Detection: Manual Gauge	No
Tank Release Detection: Auto Gauge	No
Tank Release Detection:Tank Tightness	No
Tank Release Detection: Vapor Monitor	No
Tank Release Detection: Inventory	No
Tank Release Detection: Stat Invent Recon	No
Tank Release Detection: Spill Install	No
Tank Release Detection: Overfill Install	No
Tank Release Detection: Groundwater	No
Tank Release Detection: Int Sec Containment	No
Tank Release Detection: Int Double Walled	No
Tank Release Detection: Other Method	No
Tank Release Detection: Other Note	Not reported
Pipe Release Detection: Leak Deferred	Not reported
Pipe Release Detection: Autoleak	Not reported
Pipe Release Detection: Line Tightness	No
Pipe Release Detection: Stat Invent Recon	No
Pipe Release Detection: Groundwater	No
Pipe Release Detection: Int Sec Containment	No
Pipe Release Det: Interior Double Walled	No
Pipe Release Detection: Other Method	No
Pipe Release Detection: Other Note	Not reported

Pipe Type:	NO VALVE: SUCTION
Pipe Materials: Bare Steel	Yes
Pipe Materials: Galvanized Steel	No
Pipe Materials: Copper	No
Pipe Materials: Fiberglass	No
Pipe Materials: Cath Protect	No
Pipe Materials: Double Walled	No
Pipe Materials: Sec Containment	No
Pipe Materials: Repaired	No
Pipe Materials: Unknown	No
Pipe Materials: Other	No
Pipe Materials: Other Note	Not reported

Facility ID:	3018239
Federally Regulated:	Yes
Tank Number:	R2
Tank Capacity:	5000
Tank Contents:	DIESEL
Tank Status:	**REM FROM GRD**
Tank Type:	UST

Tank Material:

Install Date:	5/6/1974
Tank Materials: Bare Steel	Yes
Tank Materials: Cath Protect Steel	No
Tank Materials: Epoxy Steel	No
Tank Materials: Fiberglass	No
Tank Materials: Concrete	No
Tank Materials: Composite	No
Tank Materials: Double Walled	No
Tank Materials: Lined Interior	No
Tank Materials: Excav Liner	No
Tank Materials: Insulated Tank Jacket	No

Map ID	Site	Database(s)	EPA ID Number

L-01 HOOES RUN PUMPING STATION (Continued) **U003681090**

Tank Materials: Repaired	No
Tank Materials: Unknown	No
Tank Materials: Other	No
Tank Materials: Other Note	Not reported

Release Detection:

Tank Release Detection: Leak Deferred	No
Tank Release Detection: Manual Gauge	No
Tank Release Detection: Auto Gauge	No
Tank Release Detection:Tank Tightness	No
Tank Release Detection: Vapor Monitor	No
Tank Release Detection: Inventory	No
Tank Release Detection: Stat Invent Recon	No
Tank Release Detection: Spill Install	No
Tank Release Detection: Overfill Install	No
Tank Release Detection: Groundwater	No
Tank Release Detection: Int Sec Containment	No
Tank Release Detection: Int Double Walled	No
Tank Release Detection: Other Method	No
Tank Release Detection: Other Note	Not reported
Pipe Release Detection: Leak Deferred	Not reported
Pipe Release Detection: Autoleak	Not reported
Pipe Release Detection: Line Tightness	No
Pipe Release Detection: Stat Invent Recon	No
Pipe Release Detection: Groundwater	No
Pipe Release Detection: Int Sec Containment	No
Pipe Release Det: Interior Double Walled	No
Pipe Release Detection: Other Method	No
Pipe Release Detection: Other Note	Not reported

Pipe Type:	NO VALVE: SUCTION
Pipe Materials: Bare Steel	Yes
Pipe Materials: Galvanized Steel	No
Pipe Materials: Copper	No
Pipe Materials: Fiberglass	No
Pipe Materials: Cath Protect	No
Pipe Materials: Double Walled	No
Pipe Materials: Sec Containment	No
Pipe Materials: Repaired	No
Pipe Materials: Unknown	No
Pipe Materials: Other	No
Pipe Materials: Other Note	Not reported

AST:

Facility ID:	3018239
Facility Type:	LOCAL
CEDS Facility ID:	200000087033

Tank Info:

Owner:

Owner Id:	37382
Owner Name:	Prince William County Service Authority
Owner Address:	4 County Complex Ct
Owner Address2:	Not reported
Owner City/State/Zip:	Woodbridge, VA 22193

Map ID	Site	Database(s)	EPA ID Number

L-01 HOOES RUN PUMPING STATION (Continued) **U003681090**

Owner Type:	LOCAL
Number of Active AST:	1
Number of Active UST:	0
Number of Inactive AST:	0
Number of Inactive UST:	2
Fed Regulated:	No
Tank Number:	1
Tank Type:	AST
Tank Capacity:	2000
Tank Contents:	DIESEL
Tank Status:	CURR IN USE

Tank Containment:

Install Date:	8/21/1997
Containment: Curbing	No
Containment: Weirs	No
Containment: Sorbent	No
Containment: Culvert	No
Containment: Diversion	No
Containment: Retention	No
Containment: Dike	No
Containment: Unknown	No
Containment: Other	No
Containment: Other Note	Not reported

Release Detection:

Release Detection: Ground Water	No
Release Detection: Visual	No
Release Detection: Vapor	No
Release Detection: Interstitial	No
Release Detection: None	No
Release Detection: Other	No
Release Detection: Other Note	Not reported
Release Prevention: Double Bottom	No
Release Prevention: Double Walled	No
Release Prevention: Lined Interior	Not reported
Release Prevention: Poly Jacket	No
Release Prevention: Exc Liner	No
Release Prevention: None	No
Release Prevention: Unknown	No
Release Prevention: Other	No
Release Prevention: Other Note	Not reported
Tank Foundation: Steel	No
Tank Foundation: Earthen	No
Tank Foundation: Concrete Imp	No
Tank Foundation: Unknown	No
Tank Foundation: Other	No
Tank Foundation: Other Note	Not reported
Tank Roof: Float	No
Tank Roof: Cone	No
Tank Roof: Breather	Not reported
Tank Roof: Dbldeck	Not reported
Tank Roof: Pontoon	Not reported
Tank Roof: Balloon	Not reported
Tank Roof: Lifter	Not reported

Map ID	Site	Database(s)	EPA ID Number

L-01 HOOES RUN PUMPING STATION (Continued) **U003681090**

Tank Roof: Pan	Not reported
Tank Roof: Other	No
Tank Roof: Other Note	Not reported

Tank Material:

Tank Materials: Bare Steel	No
Tank Materials: Concrete	No
Tank Materials: Insulated Tank Jacket	No
Tank Materials: Unknown	No
Tank Materials: Other	No
Tank Materials: Other Note	Not reported
Tank Type Cathodic/CP:	N
Tank Type Single Wall:	N
Tank Type Double Wall:	N
Tank Type Lined Interior:	N
Tank Type Double Bottom:	N
Tank Type Potable/Skid:	N
Tank Type Shop Fabricated/Built:	N
Tank Type Vaulted Below Grade:	N
Tank Type Vertical:	N
Tank Type Horizontal:	N
Tank Type Unknown:	N
Tank Type Other:	N
Tank Type Other Specify:	N

1877 **PWCSA - PUMP STATION L001** **LTANKS** **S108937105**
2502 OLD BRIDGE RD **N/A**
WOODBRIDGE, VA 22192

LTANKS:

Region:	NRO
CEDS Facility Id:	200000087033
Case Status:	**Closed**
Pollution Complaint #:	19983632
Reported:	12/22/1997
Case Closed Date:	01/14/1999
Program:	RP Lead
Federally Regulated UST (Y/N):	Y
Regulated Petroleum UST (1):	Y
Excluded UST (1):	N
Deferred UST (1):	N
Partially Deferred UST (1):	N
Exempt 1 UST (2):	N
Exempt 2 Heating Oil UST (2):	N
Small Heating Oil AST (2):	N
Regulated AST (3):	N
Unregulated AST (3):	N
Other Y/N:	N
Unknown Y/N:	N
Other Description:	Not reported
Heating Oil Category:	Not reported

Region:	NRO
CEDS Facility Id:	200000087033
Case Status:	**Closed**

Map ID	Site	Database(s)	EPA ID Number

PWCSA - PUMP STATION L001 (Continued) **S108937105**

Pollution Complaint #:	19983611
Reported:	11/24/1997
Case Closed Date:	07/22/1998
Program:	RP Lead
Federally Regulated UST (Y/N):	Y
Regulated Petroleum UST (1):	Y
Excluded UST (1):	N
Deferred UST (1):	N
Partially Deferred UST (1):	N
Exempt 1 UST (2):	N
Exempt 2 Heating Oil UST (2):	N
Small Heating Oil AST (2):	N
Regulated AST (3):	N
Unregulated AST (3):	N
Other Y/N:	N
Unknown Y/N:	N
Other Description:	Not reported
Heating Oil Category:	Not reported

1880 **2437 OLD BRIDGE RD** **SPILLS** **S109939534**
2437 OLD BRIDGE RD **N/A**
WOODBRIDGE, VA

SPILLS:

Fips City/County:	Prince William County
Status:	Not reported
Reference Id:	Not reported
IR Number:	2010-N-0177
Associated IR:	Not reported
Incident Date:	09/14/2009
Call Received Date:	09/14/2009
Closure Comments:	Not reported
Threat To:	Not reported
Terrorism (Y/N):	NO
Characterize Incident:	Not reported
Incident Type:	Water
Incident Subtype:	SSO
Materials:	Sewage(2000 - 3000 Gallons)
Effect To Receptor:	Not reported
Water Body:	Not reported
Low Quantity To Water:	Not reported
High Quantity To Water:	Not reported
Quantity Units:	Not reported
Other Receptors:	Not reported
RP Company:	Not reported
RP Name:	Not reported
Property Owner:	Not reported
Property Company:	Not reported
Duration Of Event (Hrs):	Not reported
Impacts:	Not reported
Other Impacts:	Not reported
Steps Taken:	Not reported
Steps Taken Description:	Not reported
System Components:	Not reported
Other System Components:	Not reported
Cause Of Event:	Not reported
Corrective Action Taken:	Not reported
Weather Status:	Not reported

Map ID	Site	Database(s)	EPA ID Number

2437 OLD BRIDGE RD (Continued) **S109939534**

Precipitation (Wet):	Not reported
Discharge Type:	Not reported
Discharge Volume:	Not reported
Unknown Discharge (Y/N):	NO
Site Name:	2437 OLD BRIDGE RD
Closure Date:	Not reported
Orig. Call Incident Description:	"Citizen reported odor at 12603 Westport Lane, Woodbridge. A Tech was dispatched by Service Authority; observed discharge from MH 195 to MH 177 on Page 267. Manhole was bolted & secured; effluent discharged from manhole lid pick holes & around circumference of cover."
Original Call Material Description:	"sewage (Qty=2,000-3,000)"
Original Call Location Description:	2437 Old Bridge Rd-2437 Old Bridge Rd-Woodbridge-VA--Prince William County
Incident Ongoing at time of Call:	Not reported
Agencies Notified (Y/N):	NO
Other Agencies:	Not reported
Permitted (Y/N):	NO
Call Reported By Company Name:	Citizen
Call Property Owner Company Name:	Not reported
Call Property Owner Name:	Not reported
Site Summary:	"At 13.45 SA located a tree branch 2"" in diameter by 6' in length which had lodged in the 12"" ductile iron sewer main at MH 194 which flows to MH 177. No other obstructions were discovered when when inspected & flushed sewer main. Solids were raked & collected; effluent flow area was treated w/50 lbs of hydrated lime."

SPILLS NO:

Region:	NO
Id:	Not reported
Incident Summary:	Not reported
Date In:	9/14/2009
Date Closed:	9/16/2009
Pollution Type:	Not reported
Responsible Party:	Not reported
Facility Status:	**Not reported**
Owner:	Not reported
Facility Contact:	D. Roach-T. Sullivan
Facility Permitted:	0
Facility Telephone:	7033357980
Time In:	12:35:00 PM
Reported By Name:	Citizen
Reported By Telephone:	7033357980
Reported By Affiliation/Addr:	Not reported
Incident Response IR #:	2010-N-0177
Responsible Party Address:	Not reported
Responsible Party City:	Not reported
Responsible Party State:	Not reported
Responsible Party Zip:	Not reported
Responsible Party Contact:	Not reported
Responsible Party Telephone:	Not reported
Owner Name:	Not reported
Owner Address:	Not reported
Owner City:	Not reported
Owner State:	Not reported
Owner Zip:	Not reported
Owner Contact:	Not reported
Owner Telephone:	Not reported

Map ID	Site	Database(s)	EPA ID Number

2437 OLD BRIDGE RD (Continued) **S109939534**

Incident Date:	9/14/2009
Incident Time:	1:30:00 PM
Petroleum:	0
Solid Waste:	0
Hazardous Waste:	0
Water:	0
Air:	0
Sewage:	-1
Fish Kill:	0
Threat Wetlands:	0
Wetlands:	0
Material Released:	sewage
Possible Receptors:	Not reported
Quantity Released:	2,000-3,000
Unit Released:	gallons
Quantity In Water:	Not reported
Receiving Waters:	Not reported
River Basin:	Not reported
Inspection Date:	Not reported
Call Date:	Not reported
Inspector:	Not reported
Response Due:	Not reported
Response Received Date:	Not reported
Visit Needed:	0
Open:	0
Air Referral Date:	Not reported
Air Reg/ Permit Number:	Not reported
Waste Referral Date:	Not reported
Epa Id Or Permit Number:	Not reported
Water Referral Date:	Not reported
Water Permit Number:	Not reported
Remediation Referral Date:	Not reported
Remediation Pc Number:	Not reported
Enforcement Referral Date:	Not reported
Nov Number:	Not reported
Pc Number:	Not reported
Receive By:	Not reported
Case Officer:	Not reported
Case Type:	Not reported
Street Address:	Not reported
Polllutant:	Not reported
Impact:	Not reported
Spill Time:	Not reported
Spill Date:	Not reported
Spill Volume:	Not reported
Measure:	Not reported
Volume In Water:	Not reported
Stream Name:	Not reported
Investigation Date:	Not reported
Closure Date:	Not reported
Lab Results:	Not reported
Target Date:	Not reported
Prep Number:	Not reported
Report Date:	Not reported
Report Time:	Not reported
Pollutant Scr:	Not reported
Volume:	Not reported

Map ID	Site	Database(s)	EPA ID Number

2437 OLD BRIDGE RD (Continued) **S109939534**

Volume Esc:	Not reported
Future Recommendations:	Not reported
Stream Code:	Not reported
Visit Date:	Not reported
Lab Date:	Not reported
File Close Date:	Not reported
Prep Copy:	Not reported
City:	Not reported
Incident Summary:	Citizen reported odor at 12603 Westport Lane, Woodbridge. A Tech was dispatched by Service Authority; observed discharge from MH 195 to MH 177 on Page 267. Manhole was bolted & secured; effluent discharged from manhole lid pick holes & around circumference of cover.
Reported:	Not reported
Results:	Not reported
Inspection Comments:	At 13.45 SA located a tree branch 2" in diameter by 6' in length which had lodged in the 12" ductile iron sewer main at MH 194 which flows to MH 177. No other obstructions were discovered when when inspected & flushed sewer main. Solids were raked & collected; effluent flow area was treated w/50 lbs of hydrated lime.
Remarks:	Not reported

1893 **FIDELIS CLEANERS INC** **EDR Hist Cleaner** **1019987896**
2343A OLD BRIDGE RD **N/A**
WOODBRIDGE, VA 22192

EDR Hist Cleaner

Year:	Name:	Type:
2005	FIDELIS CLEANERS INC	Drycleaning Plants, Except Rugs, NEC
2006	FIDELIS CLEANERS INC	Drycleaning Plants, Except Rugs, NEC
2007	FIDELIS CLEANERS INC	Drycleaning Plants, Except Rugs, NEC
2008	FIDELIS CLEANERS INC	Drycleaning Plants, Except Rugs, NEC

Count: 13 records

FOCUS MAP 47 ORPHAN SUMMARY

City	EDR ID	Site Name	Site Address	Zip	Database(s)
FAIRFAX	S104407228	VDOT - RTES 1 & 95	INTERSECTION ROUTE 1 & I-95 N	22079	LUST
FAIRFAX COUNTY	S108929693	FT BELVOIR/LOWER POT WTP VA0025364	FT BELVOIR PUMP STATION		SPILLS
FAIRFAX COUNTY	S109122692	FT BELVOIR	BUILDING 1416		SPILLS
FAIRFAX COUNTY	S106239830	I95 NORTHBOUND (FORT BELVOIR EXIT)	I95 NORTHBOUND (FORT BELVOIR EXIT		SPILLS
LORTON	1007151910	WALNUT GROVE TRAILER PARK	RTE 3 & WALNUT GROVE RD	22079	ICIS, FINDS, ECHO
LORTON	2017006764	9888 BELVOIR VIEW PL	9888 BELVOIR VIEW PL	22079	HMIRS
LORTON	S118191937	COUNTY OF FAIRFAX - THE FAIRFAX PUMPING STATION	9115 BELVOIR WOODS PARKWAY	22079	TIER 2
SPRINGFIELD	S115972698	JENKINS RESIDENCE	RTE 340 & 658		RGA LUST
SPRINGFIELD	S115981350	PAXTON VAN LINES	5300 FORT ROYAL ROAD		RGA LUST
SPRINGFIELD	S115963935	EXXON #2-0666	4368 KING STREET		RGA LUST
SPRINGFIELD	S106240822	FT BELVOIR ENGINEERING PROVING GROUNDS	5035 OSTMEYER LOOP		SPILLS
WOODBRIDGE	S109941724	VERIZON HOADLY CO (VA8759004)	OLD DELANEY ROAD	22192	TIER 2
WOODBRIDGE	S118193480	VERIZON HOADLY CO (VZ- VA8759004)	OLD DELANEY ROAD	22192	TIER 2

Focus Map 48

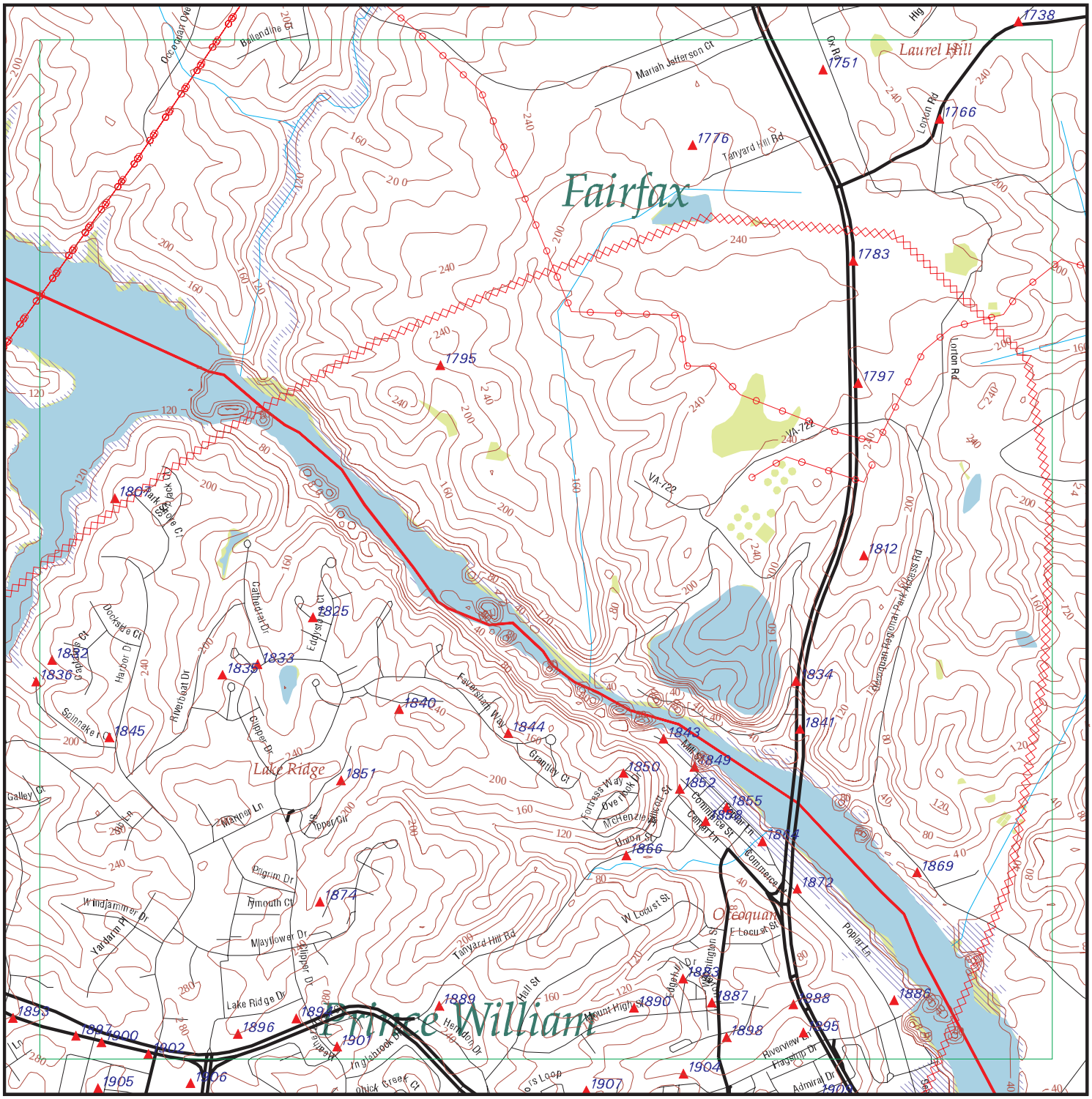

EDR DataMap® - Environmental Atlas

Fort Belvoir

Legend

- Roads
- Major Roads
- Contour Lines
- National Wetlands Inventory
- Waterways
- Railroads
- Study Boundary
- 100-Yr Flood Zones
- Powerlines
- Pipelines
- Fault Lines
- Indian Reservations BIA
- Water
- Superfund Sites
- Federal DOD Sites
- Listed Sites
- Sensitive Receptors

N

0 1/8 1/4

Scale in Miles

Copyright © 2018 EDR, Inc. © 2015 TomTom Rel. 2015.

FOCUS MAP 48 SUMMARY

Database	Total Plotted
FEDERAL RECORDS	
NPL	0
Proposed NPL	0
Delisted NPL	0
NPL LIENS	0
SEMS	0
SEMS-ARCHIVE	0
LIENS 2	0
CORRACTS	0
RCRA-TSDF	0
RCRA-LQG	0
RCRA-SQG	3
RCRA-CESQG	7
RCRA NonGen / NLR	6
US ENG CONTROLS	0
US INST CONTROL	0
ERNS	4
HMIRS	0
DOT OPS	0
US CDL	0
US BROWNFIELDS	0
DOD	0
FUDS	0
LUCIS	0
CONSENT	0
ROD	0
UMTRA	0
ODI	0
DEBRIS REGION 9	0
US MINES	2
TRIS	0
TSCA	0
FTTS	0
HIST FTTS	0
SSTS	0
ICIS	4
PADS	0
MLTS	0
RADINFO	0
FINDS	19
RAATS	0
RMP	2
PRP	0
2020 COR ACTION	0
COAL ASH DOE	0
FUSRAP	0
UXO	0
DOCKET HWC	0
FUELS PROGRAM	0

FOCUS MAP 48 SUMMARY

Database	Total Plotted
ECHO	18
FEMA UST	0
FEDERAL FACILITY	0
EPA WATCH LIST	0
LEAD SMELTERS	0
US AIRS	4
US FIN ASSUR	0
PCB TRANSFORMER	0
US HIST CDL	0
SCRD DRYCLEANERS	0
COAL ASH EPA	0
IHS OPEN DUMPS	0
ABANDONED MINES	0

STATE AND LOCAL RECORDS

VA SHWS	N/A
VA SWF/LF	0
VA UIC	0
VA LUST	9
VA LTANKS	15
VA UST	8
VA AST	4
PA MANIFEST	2
VA SPILLS	36
VA ENG CONTROLS	0
VA INST CONTROL	1
VA VCP	1
VA DRYCLEANERS	2
VA BROWNFIELDS	0
VA ENF	0
VA NPDES	3
WV NPDES	1
VA AIRS	2
VA TIER 2	7
VA COAL ASH	0

TRIBAL RECORDS

INDIAN RESERV	0
INDIAN ODI	0
INDIAN LUST	0
INDIAN UST	0
INDIAN VCP	0

EDR PROPRIETARY RECORDS

EDR MGP	0
EDR Hist Auto	8
EDR Hist Cleaner	4
VA RGA LUST	14

FOCUS MAP 48 SUMMARY

Database	Total Plotted
VA RGA LF	0

NOTES:

Sites may be listed in more than one database

N/A = This State does not maintain a SHWS list. See the Federal CERCLIS list.

Map ID	Site	Database(s)	EPA ID Number
1738	**FAIRFAX COUNTY GOVERNMENT** **8904 LORTON ROAD** **LORTON, VA 22079**	**RCRA-SQG**	**1023680490** **VAP406201725**

RCRA-SQG:

Date form received by agency:	06/01/2017
Facility name:	FAIRFAX COUNTY GOVERNMENT
Facility address:	8904 LORTON ROAD LORTON, VA 22079
EPA ID:	VAP406201725
Mailing address:	12000 GOVERNMENT CENTER PARKWAY FAIRFAX, VA 22035
Contact:	KAREN DAVIS
Contact address:	12000 GOVERNMENT CENTER PARKWAY FAIRFAX, VA 22035
Contact country:	US
Contact telephone:	703-324-2810
Contact email:	KAREN.DAVIS@FAIRFAXCOUNTY.GOV
EPA Region:	03
Classification:	Small Small Quantity Generator
Description:	Handler: generates more than 100 and less than 1000 kg of hazardous waste during any calendar month and accumulates less than 6000 kg of hazardous waste at any time; or generates 100 kg or less of hazardous waste during any calendar month, and accumulates more than 1000 kg of hazardous waste at any time

Owner/Operator Summary:

Owner/operator name:	FAIRFAX COUNTY GOVERNMENT
Owner/operator address:	Not reported Not reported
Owner/operator country:	Not reported
Owner/operator telephone:	Not reported
Owner/operator email:	Not reported
Owner/operator fax:	Not reported
Owner/operator extension:	Not reported
Legal status:	State
Owner/Operator Type:	Operator
Owner/Op start date:	01/01/1960
Owner/Op end date:	Not reported

Owner/operator name:	FAIRFAX COUNTY GOVERNMENT
Owner/operator address:	12000 GOVERNMENT CENTER PARKWAY FAIRFAX, VA 22035
Owner/operator country:	US
Owner/operator telephone:	703-324-7329
Owner/operator email:	Not reported
Owner/operator fax:	Not reported
Owner/operator extension:	Not reported
Legal status:	State
Owner/Operator Type:	Owner
Owner/Op start date:	01/01/1960
Owner/Op end date:	Not reported

Handler Activities Summary:

U.S. importer of hazardous waste:	No
Mixed waste (haz. and radioactive):	No
Recycler of hazardous waste:	No
Transporter of hazardous waste:	No

Map ID	Site	Database(s)	EPA ID Number

FAIRFAX COUNTY GOVERNMENT (Continued) **1023680490**

Treater, storer or disposer of HW: No
Underground injection activity: No
On-site burner exemption: No
Furnace exemption: No
Used oil fuel burner: No
Used oil processor: No
User oil refiner: No
Used oil fuel marketer to burner: No
Used oil Specification marketer: No
Used oil transfer facility: No
Used oil transporter: No

. Waste code: D008
. Waste name: LEAD

Violation Status: No violations found

1738 **FAIRFAX COUNTY GOVERNMENT** **FINDS** **1022289146**
8904 LORTON ROAD **ECHO** **N/A**
LORTON, VA 22079

FINDS:

Registry ID: 110070123098

Environmental Interest/Information System
RCRAInfo is a national information system that supports the Resource Conservation and Recovery Act (RCRA) program through the tracking of events and activities related to facilities that generate, transport, and treat, store, or dispose of hazardous waste. RCRAInfo allows RCRA program staff to track the notification, permit, compliance, and corrective action activities required under RCRA.

Click this hyperlink while viewing on your computer to access additional FINDS: detail in the EDR Site Report.

ECHO:
Envid: 1022289146
Registry ID: 110070123098
DFR URL: http://echo.epa.gov/detailed-facility-report?fid=110070123098

1738 **FAIRFAX COUNTY GOVERNMENT** **RCRA NonGen / NLR** **1019910118**
8904 LORTON ROAD **VAP410201704**
LORTON, VA 22079

RCRA NonGen / NLR:
Date form received by agency: 12/12/2016
Facility name: FAIRFAX COUNTY GOVERNMENT
Facility address: 8904 LORTON ROAD
LORTON, VA 22079
EPA ID: VAP410201704
Mailing address: 12000 GOVERNMENT CENTER PKWY
FAIRFAX, VA 22035
Contact: KAREN DAVIS
Contact address: 12000 GOVERNMENT CENTER PKWY
FAIRFAX, VA 22035

Map ID	Site	Database(s)	EPA ID Number

FAIRFAX COUNTY GOVERNMENT (Continued) **1019910118**

Contact country: US
Contact telephone: 703-324-2810
Contact email: KAREN.DAVIS@FAIRFAXCOUNTY.GOV
EPA Region: 03
Classification: Non-Generator
Description: Handler: Non-Generators do not presently generate hazardous waste

Owner/Operator Summary:

Owner/operator name: FAIRFAX COUNTY GOVERNMENT
Owner/operator address: 12000 GOVERNMENT CENTER PKWY
FAIRFAX, VA 22035
Owner/operator country: US
Owner/operator telephone: 703-324-7329
Owner/operator email: Not reported
Owner/operator fax: Not reported
Owner/operator extension: Not reported
Legal status: County
Owner/Operator Type: Owner
Owner/Op start date: 01/01/1960
Owner/Op end date: Not reported

Owner/operator name: FAIRFAX COUNTY GOVERNMENT
Owner/operator address: 12000 GOVERNMENT CENTER PKWY
FAIRFAX, VA 22035
Owner/operator country: US
Owner/operator telephone: 703-324-7329
Owner/operator email: Not reported
Owner/operator fax: Not reported
Owner/operator extension: Not reported
Legal status: County
Owner/Operator Type: Owner
Owner/Op start date: 12/31/1959
Owner/Op end date: Not reported

Owner/operator name: SORENSEN GROSS COMPANY
Owner/operator address: Not reported
Not reported
Owner/operator country: Not reported
Owner/operator telephone: Not reported
Owner/operator email: Not reported
Owner/operator fax: Not reported
Owner/operator extension: Not reported
Legal status: Private
Owner/Operator Type: Operator
Owner/Op start date: 08/14/2016
Owner/Op end date: Not reported

Owner/operator name: SORENSEN GROSS COMPANY
Owner/operator address: Not reported
Not reported
Owner/operator country: US
Owner/operator telephone: Not reported
Owner/operator email: Not reported
Owner/operator fax: Not reported
Owner/operator extension: Not reported
Legal status: Private
Owner/Operator Type: Operator

Map ID	Site	Database(s)	EPA ID Number

FAIRFAX COUNTY GOVERNMENT (Continued) **1019910118**

Owner/Op start date: 08/15/2016
Owner/Op end date: Not reported

Handler Activities Summary:
U.S. importer of hazardous waste: No
Mixed waste (haz. and radioactive): No
Recycler of hazardous waste: No
Transporter of hazardous waste: No
Treater, storer or disposer of HW: No
Underground injection activity: No
On-site burner exemption: No
Furnace exemption: No
Used oil fuel burner: No
Used oil processor: No
User oil refiner: No
Used oil fuel marketer to burner: No
Used oil Specification marketer: No
Used oil transfer facility: No
Used oil transporter: No

Historical Generators:
Date form received by agency: 10/12/2016
Site name: FAIRFAX COUNTY GOVERNMENT
Classification: Small Quantity Generator

. Waste code: D008
. Waste name: LEAD

Violation Status: No violations found

1751 **ANDERSON JEFF RESIDENCE** **VA LTANKS** **S106906373**
9402 OX RD **N/A**
LORTON, VA 22079

LTANKS:
Region: NRO
CEDS Facility Id: 200000220845
Case Status: **Closed**
Pollution Complaint #: 20053250
Reported: 04/21/2005
Case Closed Date: 01/06/2006
Program: RP Lead
Federally Regulated UST (Y/N): N
Regulated Petroleum UST (1): N
Excluded UST (1): N
Deferred UST (1): N
Partially Deferred UST (1): N
Exempt 1 UST (2): N
Exempt 2 Heating Oil UST (2): Y
Small Heating Oil AST (2): N
Regulated AST (3): N
Unregulated AST (3): N
Other Y/N: N
Unknown Y/N: N
Other Description: Not reported
Heating Oil Category: Category 2

Map ID	Site	Database(s)	EPA ID Number
1766	**NOMAN M. COLE PCP** **8941 LORTON RD** **LORTON, VA 22079**	**VA SPILLS**	**S111330888** **N/A**

SPILLS:

Fips City/County:	Fairfax County
Status:	Closed
Reference Id:	11336
IR Number:	2012-N-0729
Associated IR:	Not reported
Incident Date:	09/08/2011
Call Received Date:	09/19/2011
Closure Comments:	NFA
Threat To:	Not reported
Terrorism (Y/N):	N
Characterize Incident:	Accidental
Incident Type:	Water
Incident Subtype:	SSO * Water
Materials:	Sewage (2384-2384 Gallons)
Effect To Receptor:	Impacted
Water Body:	Occoquan River/Potomac River
Low Quantity To Water:	2384
High Quantity To Water:	2384
Quantity Units:	Gallons
Other Receptors:	Drainage Swale
RP Company:	Not reported
RP Name:	Not reported
Property Owner:	Not reported
Property Company:	Not reported
Duration Of Event (Hrs):	1
Impacts:	SSO Reached Receiving Waters
Other Impacts:	Not reported
Steps Taken:	Removed Blockage
Steps Taken Description:	Not reported
System Components:	Other
Other System Components:	Not reported
Cause Of Event:	Major rain event & blocked storm drainage structure
Corrective Action Taken:	Limed area. VDOT to be notified to repair & correct drainage near the blocked storm structure.
Weather Status:	Wet
Precipitation (Wet):	0
Discharge Type:	Untreated
Discharge Volume:	2384
Unknown Discharge (Y/N):	N
Site Name:	LORTON ROAD WASTEWATER PUMP STATION - WET WELL OVERFLOW
Closure Date:	10/04/2011
Orig. Call Incident Description:	WCD Trouble Response Center rec'd a high Wet Well Alarm on SCADA system at 12:51 pm. Both pumps were running at amx speed & all controls were operating properly High rate of flow entering station was due to a blocked storm drainage structure above pump station causing overflow from storm structure to enter Wet Well. Tanker pump truck was sent to pump down Wet Well.
Original Call Material Description:	Sewage (2,384 gal) of raw sewage overflowed to a nearby drainage swale & ultimately entered the Occoquan drainage shed.
Original Call Location Description:	Lorton Road Wastewater Pump Station, 8941 Lorton Rd, Lorton, VA 22079
Incident Ongoing at time of Call:	N
Agencies Notified (Y/N):	Not reported
Other Agencies:	Not reported
Permitted (Y/N):	Y

Map ID	Site	Database(s)	EPA ID Number

NOMAN M. COLE PCP (Continued) **S111330888**

Call Reported By Company Name:	Fairfax County Wastewater Collection Division
Call Property Owner Company Name:	Not reported
Call Property Owner Name:	Not reported
Site Summary:	Tanker pump truck was dispatched to pump station to pump down Wet Well however, at 1:40 pm Wet Well overflowed prior to arrival of truck. Pump & haul was initiated at 2:42 pm & sanitary sewer overflow was contained at that time. All flow entered a nearby drainage swale & ultimately to Occoquan drainage shed. Contaminated area in vicinity of pump station was treated w/lime. No obvious problems were found w/gravity system or manholes.
Fips City/County:	Fairfax County
Status:	Closed
Reference Id:	20451
IR Number:	2014-N-0283
Associated IR:	Not reported
Incident Date:	07/12/2013
Call Received Date:	07/23/2013
Closure Comments:	NFA at this time
Threat To:	Not reported
Terrorism (Y/N):	N
Characterize Incident:	Accidental
Incident Type:	Water
Incident Subtype:	SSO * Water
Materials:	Sewage (1800-1800 Gallons)
Effect To Receptor:	Impacted
Water Body:	Occoquan River/Potomac River
Low Quantity To Water:	1800
High Quantity To Water:	1800
Quantity Units:	Not reported
Other Receptors:	Not reported
RP Company:	Not reported
RP Name:	Not reported
Property Owner:	Not reported
Property Company:	Not reported
Duration Of Event (Hrs):	0
Impacts:	SSO Reached Receiving Waters
Other Impacts:	Not reported
Steps Taken:	Other
Steps Taken Description:	Pump and haul after waters subsided
System Components:	Pump Station Failure
Other System Components:	Not reported
Cause Of Event:	Failed storm water line resulted in pump station flooding.
Corrective Action Taken:	affected areas limed.
Weather Status:	Wet
Precipitation (Wet):	4
Discharge Type:	Untreated
Discharge Volume:	1800
Unknown Discharge (Y/N):	N
Site Name:	LORTON ROAD PUMP STATION
Closure Date:	07/23/2013
Orig. Call Incident Description:	Background: On June 11, 2013 during a rain event a 48? arched brick storm sewer pipe collapsed near the Lorton Road pumping station ultimately flooding the wastewater pumping station and creating a sanitary sewer overflow that was reported to DEQ on June 12 and June 19th. The collapsed storm sewer pipe is owned and maintained by Fairfax County Facilities Management Division. However the collapsed

Map ID	Site	Database(s)	EPA ID Number

NOMAN M. COLE PCP (Continued) **S111330888**

pipe is located on the DC Workhouse and Reformatory Historical Property that is listed with the National Registrar of Historic Places. To meet the requirements of Section 106 of the Historical Preservation Act it was required to coordinate the emergency repair of the collapsed storm pipe with the Virginia Department of Historical Resources and the Army Corps of Engineers.On July 12, 2013 at 2:30 a.m. the Wastewater Collection Division Trouble Response Center received a high flood water alarm on the remote SCADA monitoring system. This alarm had been recently installed to monitor flood waters at the collapsed pipe location. A trouble response technician was immediately dispatched to the pump station and found the pumping station site flooded due to heavy rains in excess of 4?. The flood waters did not allow safe access to the pumping station with water depths around 60?. Thus it was not possible to implement a pump and haul operation until the flood waters subsided at approximately 5:45 am. Two tanker pump trucks were utilized to pump down the wetwell and drywell ultimately containing the sanitary sewer overflow at 6:30 a.m. It is estimated that 1,800 gallons of raw sewage overflow occurred during this event. All of the flow entered a nearby drainage swale and ultimately entered the Occoquan drainage shed. The contaminated area in the nearby vicinity of the pumping station was treated with lime. Ultimately, a verbal approval to enter the Historical property and repair the collapsed storm pipe was obtained by the Army Corps of Engineers on July 17, 2013. The County emergency contractor immediately mobilized and completed

Original Call Material Description:	sewage
Original Call Location Description:	8941 Lorton Rd; Lorton Road Pump Station
Incident Ongoing at time of Call:	N
Agencies Notified (Y/N):	Y
Other Agencies:	DEQ will notify VDH
Permitted (Y/N):	Y
Call Reported By Company Name:	Fairfax Co-Waste Water Collection Division
Call Property Owner Company Name:	Not reported
Call Property Owner Name:	Not reported
Site Summary:	Not reported

1776 **MALCOLM AT OX ROAD** **VA NPDES** **S110067183**
N/A

, VA

CEDS:

Facility ID:	09-1346
Class:	Active
Minor/Major:	Not reported
Industrial:	Not reported
Permit Date:	01/07/2025
Outfall Num:	Not reported
Latitude:	38.700556
Longitude:	-77.261389
Permit Type:	Not reported
Date Effective:	1/8/2010
Owner Address 1:	Not reported
Owner Address 2:	Not reported
Owner City:	Not reported
Owner State:	Not reported
Owner Zip:	Not reported
APRD Rec. 1st Time:	9/17/2009
APRD Rec. After 1st Time:	Not reported

Map ID	Site	Database(s)	EPA ID Number

MALCOLM AT OX ROAD (Continued) **S110067183**

Event Desc: Not reported
Project Status: Residential subdivision, previously permitted under WP4-06-0918

1783 **FAIRFAX WATER - GRIFFITH WATER TREATMENT** **FINDS** **1012219116**
9600 OX ROAD **ECHO** **N/A**
LORTON, VA 22079 **US AIRS**

FINDS:

Registry ID: 110040512923

Environmental Interest/Information System
AFS (Aerometric Information Retrieval System (AIRS) Facility Subsystem) replaces the former Compliance Data System (CDS), the National Emission Data System (NEDS), and the Storage and Retrieval of Aerometric Data (SAROAD). AIRS is the national repository for information concerning airborne pollution in the United States. AFS is used to track emissions and compliance data from industrial plants. AFS data are utilized by states to prepare State Implementation Plans to comply with regulatory programs and by EPA as an input for the estimation of total national emissions. AFS is undergoing a major redesign to support facility operating permits required under Title V of the Clean Air Act.

AIR MINOR

Click this hyperlink while viewing on your computer to access additional FINDS: detail in the EDR Site Report.

ECHO:
Envid: 1012219116
Registry ID: 110040512923
DFR URL: http://echo.epa.gov/detailed-facility-report?fid=110040512923

US AIRS MINOR:
Envid: 1012219116
Region Code: 03
Programmatic ID: AIR VA0000005105900870
Facility Registry ID: 110040512923
D and B Number: Not reported
Primary SIC Code: 4941
NAICS Code: 221310
Default Air Classification Code: MIN
Facility Type of Ownership Code: POF
Air CMS Category Code: Not reported
HPV Status: Not reported

US AIRS MINOR:
Region Code: 03
Programmatic ID: AIR VA0000005105900870
Facility Registry ID: 110040512923
Air Operating Status Code: OPR
Default Air Classification Code: MIN
Air Program: State Implementation Plan for National Primary and Secondary Ambient Air Quality Standards
Activity Date: 2010-01-26 00:00:00
Activity Status Date: Not reported

Map ID	Site	Database(s)	EPA ID Number

FAIRFAX WATER - GRIFFITH WATER TREATMENT (Continued) **1012219116**

Activity Group: Compliance Monitoring
Activity Type: Inspection/Evaluation
Activity Status: Not reported

US AIRS MINOR:
Envid: 1012219116
Region Code: 03
Programmatic ID: AIR VA0000005105900870
Facility Registry ID: 110040512923
D and B Number: Not reported
Primary SIC Code: 4941
NAICS Code: 221310
Default Air Classification Code: MIN
Facility Type of Ownership Code: POF
Air CMS Category Code: Not reported
HPV Status: Not reported

US AIRS MINOR:
Region Code: 03
Programmatic ID: AIR VA0000005105900870
Facility Registry ID: 110040512923
Air Operating Status Code: OPR
Default Air Classification Code: MIN
Air Program: State Implementation Plan for National Primary and Secondary Ambient Air Quality Standards
Activity Date: 2010-01-26 00:00:00
Activity Status Date: Not reported
Activity Group: Compliance Monitoring
Activity Type: Inspection/Evaluation
Activity Status: Not reported

1783 **GRIFFITH WATER TREATMENT PLANT** **RCRA-SQG** **1010337259**
9600 OX ROAD **VAR000512939**
LORTON, VA 22079

RCRA-SQG:
Date form received by agency: 02/09/2010
Facility name: GRIFFITH WATER TREATMENT PLANT
Facility address: 9600 OX ROAD
LORTON, VA 22079
EPA ID: VAR000512939
Mailing address: EXECUTIVE PARK AVENUE
FAIRFAX, VA 22031
Contact: BRIAN MILLER
Contact address: EXECUTIVE PARK AVENUE
FAIRFAX, VA 22031
Contact country: US
Contact telephone: 703-289-6284
Contact email: BMILLER@FAIRFAXWATER.ORG
EPA Region: 03
Land type: Municipal
Classification: Small Small Quantity Generator
Description: Handler: generates more than 100 and less than 1000 kg of hazardous waste during any calendar month and accumulates less than 6000 kg of hazardous waste at any time; or generates 100 kg or less of hazardous waste during any calendar month, and accumulates more than 1000 kg of hazardous waste at any time

Map ID	Site	Database(s)	EPA ID Number

GRIFFITH WATER TREATMENT PLANT (Continued) **1010337259**

Owner/Operator Summary:

Owner/operator name:	FAIRFAX WATER
Owner/operator address:	EXECUTIVE PARK AVE
	FAIRFAX, VA 22031
Owner/operator country:	US
Owner/operator telephone:	Not reported
Owner/operator email:	Not reported
Owner/operator fax:	Not reported
Owner/operator extension:	Not reported
Legal status:	Municipal
Owner/Operator Type:	Owner
Owner/Op start date:	12/12/1970
Owner/Op end date:	Not reported

Owner/operator name:	FAIRFAX WATER
Owner/operator address:	Not reported
	Not reported
Owner/operator country:	US
Owner/operator telephone:	Not reported
Owner/operator email:	Not reported
Owner/operator fax:	Not reported
Owner/operator extension:	Not reported
Legal status:	Municipal
Owner/Operator Type:	Operator
Owner/Op start date:	05/01/2006
Owner/Op end date:	Not reported

Owner/operator name:	FAIRFAX WATER
Owner/operator address:	EXECUTIVE PARK AVENUE
	FAIRFAX, VA 22031
Owner/operator country:	US
Owner/operator telephone:	Not reported
Owner/operator email:	Not reported
Owner/operator fax:	Not reported
Owner/operator extension:	Not reported
Legal status:	Municipal
Owner/Operator Type:	Owner
Owner/Op start date:	05/01/2006
Owner/Op end date:	Not reported

Owner/operator name:	FAIRFAX WATER
Owner/operator address:	Not reported
	Not reported
Owner/operator country:	US
Owner/operator telephone:	Not reported
Owner/operator email:	Not reported
Owner/operator fax:	Not reported
Owner/operator extension:	Not reported
Legal status:	Municipal
Owner/Operator Type:	Operator
Owner/Op start date:	12/12/1970
Owner/Op end date:	Not reported

Handler Activities Summary:

U.S. importer of hazardous waste:	No
Mixed waste (haz. and radioactive):	No

Map ID	Site	Database(s)	EPA ID Number

GRIFFITH WATER TREATMENT PLANT (Continued) **1010337259**

Recycler of hazardous waste:	No
Transporter of hazardous waste:	No
Treater, storer or disposer of HW:	No
Underground injection activity:	No
On-site burner exemption:	No
Furnace exemption:	No
Used oil fuel burner:	No
Used oil processor:	No
User oil refiner:	No
Used oil fuel marketer to burner:	No
Used oil Specification marketer:	No
Used oil transfer facility:	No
Used oil transporter:	No

. Waste code: D001
. Waste name: IGNITABLE WASTE

. Waste code: D002
. Waste name: CORROSIVE WASTE

. Waste code: D003
. Waste name: REACTIVE WASTE

. Waste code: D004
. Waste name: ARSENIC

. Waste code: D008
. Waste name: LEAD

. Waste code: D009
. Waste name: MERCURY

. Waste code: D035
. Waste name: METHYL ETHYL KETONE

. Waste code: F003
. Waste name: THE FOLLOWING SPENT NONHALOGENATED SOLVENTS: XYLENE, ACETONE, ETHYL ACETATE, ETHYL BENZENE, ETHYL ETHER, METHYL ISOBUTYL KETONE, N-BUTYL ALCOHOL, CYCLOHEXANONE, AND METHANOL; ALL SPENT SOLVENT MIXTURES/BLENDS CONTAINING, BEFORE USE, ONLY THE ABOVE SPENT NONHALOGENATED SOLVENTS; AND ALL SPENT SOLVENT MIXTURES/BLENDS CONTAINING, BEFORE USE, ONE OR MORE OF THE ABOVE NONHALOGENATED SOLVENTS, AND A TOTAL OF TEN PERCENT OR MORE (BY VOLUME) OF ONE OR MORE OF THOSE SOLVENTS LISTED IN F001, F002, F004, AND F005; AND STILL BOTTOMS FROM THE RECOVERY OF THESE SPENT SOLVENTS AND SPENT SOLVENT MIXTURES.

. Waste code: F005
. Waste name: THE FOLLOWING SPENT NONHALOGENATED SOLVENTS: TOLUENE, METHYL ETHYL KETONE, CARBON DISULFIDE, ISOBUTANOL, PYRIDINE, BENZENE, 2-ETHOXYETHANOL, AND 2-NITROPROPANE; ALL SPENT SOLVENT MIXTURES/BLENDS CONTAINING, BEFORE USE, A TOTAL OF TEN PERCENT OR MORE (BY VOLUME) OF ONE OR MORE OF THE ABOVE NONHALOGENATED SOLVENTS OR THOSE SOLVENTS LISTED IN F001, F002, OR F004; AND STILL BOTTOMS FROM THE RECOVERY OF THESE SPENT SOLVENTS AND SPENT SOLVENT MIXTURES.

Map ID	Site	Database(s)	EPA ID Number

GRIFFITH WATER TREATMENT PLANT (Continued) **1010337259**

Historical Generators:
Date form received by agency: 02/25/2008
Site name: GRIFFITH WATER TREATMENT PLANT
Classification: Small Quantity Generator

. Waste code: D001
. Waste name: IGNITABLE WASTE

. Waste code: D002
. Waste name: CORROSIVE WASTE

. Waste code: D035
. Waste name: METHYL ETHYL KETONE

. Waste code: F003
. Waste name: THE FOLLOWING SPENT NONHALOGENATED SOLVENTS: XYLENE, ACETONE, ETHYL ACETATE, ETHYL BENZENE, ETHYL ETHER, METHYL ISOBUTYL KETONE, N-BUTYL ALCOHOL, CYCLOHEXANONE, AND METHANOL; ALL SPENT SOLVENT MIXTURES/BLENDS CONTAINING, BEFORE USE, ONLY THE ABOVE SPENT NONHALOGENATED SOLVENTS; AND ALL SPENT SOLVENT MIXTURES/BLENDS CONTAINING, BEFORE USE, ONE OR MORE OF THE ABOVE NONHALOGENATED SOLVENTS, AND A TOTAL OF TEN PERCENT OR MORE (BY VOLUME) OF ONE OR MORE OF THOSE SOLVENTS LISTED IN F001, F002, F004, AND F005; AND STILL BOTTOMS FROM THE RECOVERY OF THESE SPENT SOLVENTS AND SPENT SOLVENT MIXTURES.

. Waste code: F005
. Waste name: THE FOLLOWING SPENT NONHALOGENATED SOLVENTS: TOLUENE, METHYL ETHYL KETONE, CARBON DISULFIDE, ISOBUTANOL, PYRIDINE, BENZENE, 2-ETHOXYETHANOL, AND 2-NITROPROPANE; ALL SPENT SOLVENT MIXTURES/BLENDS CONTAINING, BEFORE USE, A TOTAL OF TEN PERCENT OR MORE (BY VOLUME) OF ONE OR MORE OF THE ABOVE NONHALOGENATED SOLVENTS OR THOSE SOLVENTS LISTED IN F001, F002, OR F004; AND STILL BOTTOMS FROM THE RECOVERY OF THESE SPENT SOLVENTS AND SPENT SOLVENT MIXTURES.

. Waste code: P106
. Waste name: SODIUM CYANIDE (OR) SODIUM CYANIDE NA(CN)

Date form received by agency: 07/21/2006
Site name: FREDERICK P GRIFFITH JR WATER TREATMENT
Classification: Small Quantity Generator

. Waste code: D001
. Waste name: IGNITABLE WASTE

. Waste code: D002
. Waste name: CORROSIVE WASTE

. Waste code: D035
. Waste name: METHYL ETHYL KETONE

. Waste code: F003
. Waste name: THE FOLLOWING SPENT NONHALOGENATED SOLVENTS: XYLENE, ACETONE, ETHYL ACETATE, ETHYL BENZENE, ETHYL ETHER, METHYL ISOBUTYL KETONE, N-BUTYL ALCOHOL, CYCLOHEXANONE, AND METHANOL; ALL SPENT SOLVENT MIXTURES/BLENDS CONTAINING, BEFORE USE, ONLY THE ABOVE SPENT NONHALOGENATED SOLVENTS; AND ALL SPENT SOLVENT MIXTURES/BLENDS

Map ID	Site	Database(s)	EPA ID Number

GRIFFITH WATER TREATMENT PLANT (Continued) **1010337259**

CONTAINING, BEFORE USE, ONE OR MORE OF THE ABOVE NONHALOGENATED SOLVENTS, AND A TOTAL OF TEN PERCENT OR MORE (BY VOLUME) OF ONE OR MORE OF THOSE SOLVENTS LISTED IN F001, F002, F004, AND F005; AND STILL BOTTOMS FROM THE RECOVERY OF THESE SPENT SOLVENTS AND SPENT SOLVENT MIXTURES.

. Waste code: F005
. Waste name: THE FOLLOWING SPENT NONHALOGENATED SOLVENTS: TOLUENE, METHYL ETHYL KETONE, CARBON DISULFIDE, ISOBUTANOL, PYRIDINE, BENZENE, 2-ETHOXYETHANOL, AND 2-NITROPROPANE; ALL SPENT SOLVENT MIXTURES/BLENDS CONTAINING, BEFORE USE, A TOTAL OF TEN PERCENT OR MORE (BY VOLUME) OF ONE OR MORE OF THE ABOVE NONHALOGENATED SOLVENTS OR THOSE SOLVENTS LISTED IN F001, F002, OR F004; AND STILL BOTTOMS FROM THE RECOVERY OF THESE SPENT SOLVENTS AND SPENT SOLVENT MIXTURES.

. Waste code: P106
. Waste name: SODIUM CYANIDE (OR) SODIUM CYANIDE NA(CN)

Facility Has Received Notices of Violations:

Regulation violated: Not reported
Area of violation: Generators - Pre-transport
Date violation determined: 02/10/2014
Date achieved compliance: 03/05/2014
Violation lead agency: State
Enforcement action: INSPECTOR FACT FINDING LETTER - Warning letter
Enforcement action date: 03/24/2014
Enf. disposition status: Not reported
Enf. disp. status date: Not reported
Enforcement lead agency: State
Proposed penalty amount: Not reported
Final penalty amount: Not reported
Paid penalty amount: Not reported

Regulation violated: Not reported
Area of violation: TSD IS-Container Use and Management
Date violation determined: 02/10/2014
Date achieved compliance: 02/28/2014
Violation lead agency: State
Enforcement action: INSPECTOR FACT FINDING LETTER - Warning letter
Enforcement action date: 03/24/2014
Enf. disposition status: Not reported
Enf. disp. status date: Not reported
Enforcement lead agency: State
Proposed penalty amount: Not reported
Final penalty amount: Not reported
Paid penalty amount: Not reported

Regulation violated: Not reported
Area of violation: Generators - Pre-transport
Date violation determined: 03/07/2008
Date achieved compliance: 03/18/2008
Violation lead agency: State
Enforcement action: VERBAL INFORMAL
Enforcement action date: 03/10/2008
Enf. disposition status: Not reported
Enf. disp. status date: Not reported
Enforcement lead agency: State

Map ID	Site	Database(s)	EPA ID Number

GRIFFITH WATER TREATMENT PLANT (Continued) **1010337259**

Proposed penalty amount: Not reported
Final penalty amount: Not reported
Paid penalty amount: Not reported

Regulation violated: Not reported
Area of violation: State Statute or Regulation
Date violation determined: 03/07/2008
Date achieved compliance: 03/18/2008
Violation lead agency: State
Enforcement action: VERBAL INFORMAL
Enforcement action date: 03/10/2008
Enf. disposition status: Not reported
Enf. disp. status date: Not reported
Enforcement lead agency: State
Proposed penalty amount: Not reported
Final penalty amount: Not reported
Paid penalty amount: Not reported

Regulation violated: Not reported
Area of violation: TSD IS-Container Use and Management
Date violation determined: 03/07/2008
Date achieved compliance: 03/18/2008
Violation lead agency: State
Enforcement action: VERBAL INFORMAL
Enforcement action date: 03/10/2008
Enf. disposition status: Not reported
Enf. disp. status date: Not reported
Enforcement lead agency: State
Proposed penalty amount: Not reported
Final penalty amount: Not reported
Paid penalty amount: Not reported

Evaluation Action Summary:
Evaluation date: 02/10/2014
Evaluation: COMPLIANCE EVALUATION INSPECTION ON-SITE
Area of violation: TSD IS-Container Use and Management
Date achieved compliance: 02/28/2014
Evaluation lead agency: State

Evaluation date: 02/10/2014
Evaluation: COMPLIANCE EVALUATION INSPECTION ON-SITE
Area of violation: Generators - Pre-transport
Date achieved compliance: 03/05/2014
Evaluation lead agency: State

Evaluation date: 03/07/2008
Evaluation: COMPLIANCE EVALUATION INSPECTION ON-SITE
Area of violation: TSD IS-Container Use and Management
Date achieved compliance: 03/18/2008
Evaluation lead agency: State

Evaluation date: 03/07/2008
Evaluation: COMPLIANCE EVALUATION INSPECTION ON-SITE
Area of violation: Generators - Pre-transport
Date achieved compliance: 03/18/2008
Evaluation lead agency: State

Map ID	Site	Database(s)	EPA ID Number

GRIFFITH WATER TREATMENT PLANT (Continued) **1010337259**

Evaluation date: 03/07/2008
Evaluation: COMPLIANCE EVALUATION INSPECTION ON-SITE
Area of violation: State Statute or Regulation
Date achieved compliance: 03/18/2008
Evaluation lead agency: State

1783 **FAIRFAX COUNTY WATER AUTHORITY - GRIFFITH TREATMEN** **VA TIER 2** **S109940366**
9600 OX ROAD **N/A**
LORTON, VA 22079

TIER 2:

Facility ID: Not reported
CAS Number: 1305-78-8
SIC Code: 4941
NAICS: Not reported
Entered Chemical Name: CALCIUM OXIDE (PEBBLE LIME)
Average Amt Code: 4
Owner Name: FAIRFAX COUNTY WATER AUTHORITY
Owner Phone: 703-289-6000
Contact Type: Not reported

Facility ID: Not reported
CAS Number: 16961-83-4
SIC Code: 4941
NAICS: Not reported
Entered Chemical Name: HYDROFLUOROSILICIC ACID (25% OR LESS)
Average Amt Code: 4
Owner Name: FAIRFAX COUNTY WATER AUTHORITY
Owner Phone: 703-289-6000
Contact Type: Not reported

Facility ID: Not reported
CAS Number: 1310-73-2
SIC Code: 4941
NAICS: Not reported
Entered Chemical Name: SODIUM HYDROXIDE SOLUTION (50%)
Average Amt Code: 4
Owner Name: FAIRFAX COUNTY WATER AUTHORITY
Owner Phone: 703-289-6000
Contact Type: Not reported

Facility ID: Not reported
CAS Number: 16961-83-4
SIC Code: 4941
NAICS: Not reported
Entered Chemical Name: HYDROFLUOROSILICIC ACID
Average Amt Code: 4
Owner Name: FAIRFAX COUNTY WATER AUTHORITY
Owner Phone: 703-289-6000
Contact Type: Not reported

Facility ID: Not reported
CAS Number: 7782-44-7
SIC Code: 4941
NAICS: Not reported
Entered Chemical Name: LIQUID OXYGEN
Average Amt Code: 4
Owner Name: FAIRFAX COUNTY WATER AUTHORITY
Owner Phone: 703-289-6000

Map ID	Site	Database(s)	EPA ID Number

FAIRFAX COUNTY WATER AUTHORITY - GRIFFITH TREATMENT PLANT (Continued) **S109940366**

Contact Type: Not reported

Facility ID: Not reported
CAS Number: 68476-34-6
SIC Code: 4941
NAICS: Not reported
Entered Chemical Name: DIESEL FUEL
Average Amt Code: 4
Owner Name: FAIRFAX COUNTY WATER AUTHORITY
Owner Phone: 703-289-6000
Contact Type: Not reported

Facility ID: Not reported
CAS Number: 1336-21-6
SIC Code: 4941
NAICS: Not reported
Entered Chemical Name: AMMONIA HYDROXIDE (LESS THAN 20%)
Average Amt Code: 4
Owner Name: FAIRFAX COUNTY WATER AUTHORITY
Owner Phone: 703-289-6000
Contact Type: Not reported

Facility ID: Not reported
CAS Number: 7664-38-2
SIC Code: 4941
NAICS: Not reported
Entered Chemical Name: PHOSPHORIC ACID (75%)
Average Amt Code: 4
Owner Name: FAIRFAX COUNTY WATER AUTHORITY
Owner Phone: 703-289-6000
Contact Type: Not reported

Facility ID: Not reported
CAS Number: 7631-90-5
SIC Code: 4941
NAICS: Not reported
Entered Chemical Name: SODIUM BISULFITE SOLUTION
Average Amt Code: 4
Owner Name: FAIRFAX COUNTY WATER AUTHORITY
Owner Phone: 703-289-6000
Contact Type: Not reported

Facility ID: Not reported
CAS Number: 7681-52-9
SIC Code: 4941
NAICS: Not reported
Entered Chemical Name: SODIUM HYPOCHLORITE SOLUTION
Average Amt Code: 4
Owner Name: FAIRFAX COUNTY WATER AUTHORITY
Owner Phone: 703-289-6000
Contact Type: Not reported

Facility ID: Not reported
CAS Number: 39290-78-3
SIC Code: 4941
NAICS: Not reported
Entered Chemical Name: POLYALUMINUM CHLORIDE SOLUTION

Map ID	Site	Database(s)	EPA ID Number

FAIRFAX COUNTY WATER AUTHORITY - GRIFFITH TREATMENT PLANT (Continued) **S109940366**

Average Amt Code: 5
Owner Name: FAIRFAX COUNTY WATER AUTHORITY
Owner Phone: 703-289-6000
Contact Type: Not reported

Facility ID: Not reported
CAS Number: 7631-90-5
SIC Code: 4941
NAICS: Not reported
Entered Chemical Name: SODIUM BISULFITE SOLUTION (38%)
Average Amt Code: 4
Owner Name: FAIRFAX COUNTY WATER AUTHORITY
Owner Phone: 703-289-6000
Contact Type: Not reported

1783 **GRIFFITH WATER TREATMENT PLANT** **FINDS** **1010460155**
9600 OX ROAD **ECHO** **N/A**
LORTON, VA 22079

FINDS:

Registry ID: 110031370996

Environmental Interest/Information System

RCRAInfo is a national information system that supports the Resource Conservation and Recovery Act (RCRA) program through the tracking of events and activities related to facilities that generate, transport, and treat, store, or dispose of hazardous waste. RCRAInfo allows RCRA program staff to track the notification, permit, compliance, and corrective action activities required under RCRA.

HAZARDOUS WASTE BIENNIAL REPORTER

ICIS (Integrated Compliance Information System) is the Integrated Compliance Information System and provides a database that, when complete, will contain integrated Enforcement and Compliance information across most of EPA's programs. The vision for ICIS is to replace EPA's independent databases that contain Enforcement data with a single repository for that information. Currently, ICIS contains all Federal Administrative and Judicial enforcement actions. This information is maintained in ICIS by EPA in the Regional offices and it Headquarters. A future release of ICIS will replace the Permit Compliance System (PCS) which supports the NPDES and will integrate that information with Federal actions already in the system. ICIS also has the capability to track other activities occurring in the Region that support Compliance and Enforcement programs. These include; Incident Tracking, Compliance Assistance, and Compliance Monitoring.

Click this hyperlink while viewing on your computer to access additional FINDS: detail in the EDR Site Report.

ECHO:
Envid: 1010460155
Registry ID: 110031370996
DFR URL: http://echo.epa.gov/detailed-facility-report?fid=110031370996

Map ID	Site	Database(s)	EPA ID Number
1783	**FAIRFAX WATER - GRIFFITH WATER TREATMENT PLANT** **9600 OX ROAD** **LORTON, VA 22079**	**VA SPILLS** **VA TIER 2**	**S109939496** **N/A**

SPILLS:

Fips City/County:	Fairfax County
Status:	Not reported
Reference Id:	Not reported
IR Number:	2010-N-0137
Associated IR:	Not reported
Incident Date:	08/25/2009
Call Received Date:	08/25/2009
Closure Comments:	See Site Summary for details
Threat To:	Not reported
Terrorism (Y/N):	NO
Characterize Incident:	Not reported
Incident Type:	Waste
Incident Subtype:	Hazardous Waste
Materials:	Chemicals (Chlorine)(-1 - -1 Unknown)
Effect To Receptor:	Not reported
Water Body:	Not reported
Low Quantity To Water:	Not reported
High Quantity To Water:	Not reported
Quantity Units:	Not reported
Other Receptors:	Not reported
RP Company:	Not reported
RP Name:	Not reported
Property Owner:	Not reported
Property Company:	Not reported
Duration Of Event (Hrs):	Not reported
Impacts:	Not reported
Other Impacts:	Not reported
Steps Taken:	Not reported
Steps Taken Description:	Not reported
System Components:	Not reported
Other System Components:	Not reported
Cause Of Event:	Not reported
Corrective Action Taken:	Not reported
Weather Status:	Not reported
Precipitation (Wet):	Not reported
Discharge Type:	Not reported
Discharge Volume:	Not reported
Unknown Discharge (Y/N):	NO
Site Name:	9600 OX RD
Closure Date:	09/04/2009
Orig. Call Incident Description:	Chemical reaction in water storage tank; low levels of chlorine released into air; mixed a base w/acid in tank; will let reaction run through the night & will pump tank in morning.
Original Call Material Description:	Chlorine (Qty=unknown)
Original Call Location Description:	9600 Ox Rd-9600 Ox Rd-Lorton-VA--Fairfax County
Incident Ongoing at time of Call:	Not reported
Agencies Notified (Y/N):	NO
Other Agencies:	Not reported
Permitted (Y/N):	NO
Call Reported By Company Name:	Jeff Wyatt
Call Property Owner Company Name:	Not reported
Call Property Owner Name:	Not reported
Site Summary:	RHMO Rudner was advised. Employees inadvertently connected a delivery of material to an incompatible chemical storage tank which mixed the

Map ID	Site	Database(s)	EPA ID Number

FAIRFAX WATER - GRIFFITH WATER TREATMENT PLANT (Continued) **S109939496**

materials together. Tank isolated; reaction allowed to complete; tank will be remediated.

SPILLS NO:

Region:	NO
Id:	Not reported
Incident Summary:	Not reported
Date In:	8/25/2009
Date Closed:	9/4/2009
Pollution Type:	Not reported
Responsible Party:	Not reported
Facility Status:	**Not reported**
Owner:	Not reported
Facility Contact:	Not reported
Facility Permitted:	0
Facility Telephone:	Not reported
Time In:	11:10:00 PM
Reported By Name:	Jeff Wyatt
Reported By Telephone:	5717227614
Reported By Affiliation/Addr:	Frederick P. Griffith - WTP
Incident Response IR #:	2010-N-0137
Responsible Party Address:	Not reported
Responsible Party City:	Not reported
Responsible Party State:	Not reported
Responsible Party Zip:	Not reported
Responsible Party Contact:	Not reported
Responsible Party Telephone:	Not reported
Owner Name:	Not reported
Owner Address:	Not reported
Owner City:	Not reported
Owner State:	Not reported
Owner Zip:	Not reported
Owner Contact:	Not reported
Owner Telephone:	Not reported
Incident Date:	8/25/2009
Incident Time:	9:00:00 PM
Petroleum:	0
Solid Waste:	0
Hazardous Waste:	-1
Water:	0
Air:	0
Sewage:	0
Fish Kill:	0
Threat Wetlands:	0
Wetlands:	0
Material Released:	Chlorine
Possible Receptors:	Not reported
Quantity Released:	unknown
Unit Released:	Not reported
Quantity In Water:	Not reported
Receiving Waters:	Water Storage Tank
River Basin:	Not reported
Inspection Date:	Not reported
Call Date:	Not reported
Inspector:	Not reported
Response Due:	Not reported
Response Received Date:	Not reported

Map ID	Site	Database(s)	EPA ID Number

FAIRFAX WATER - GRIFFITH WATER TREATMENT PLANT (Continued) **S109939496**

Visit Needed:	0
Open:	0
Air Referral Date:	Not reported
Air Reg/ Permit Number:	Not reported
Waste Referral Date:	Not reported
Epa Id Or Permit Number:	Not reported
Water Referral Date:	Not reported
Water Permit Number:	Not reported
Remediation Referral Date:	Not reported
Remediation Pc Number:	Not reported
Enforcement Referral Date:	Not reported
Nov Number:	Not reported
Pc Number:	Not reported
Receive By:	Not reported
Case Officer:	Not reported
Case Type:	Not reported
Street Address:	Not reported
Polllutant:	Not reported
Impact:	Not reported
Spill Time:	Not reported
Spill Date:	Not reported
Spill Volume:	Not reported
Measure:	Not reported
Volume In Water:	Not reported
Stream Name:	Not reported
Investigation Date:	Not reported
Closure Date:	Not reported
Lab Results:	Not reported
Target Date:	Not reported
Prep Number:	Not reported
Report Date:	Not reported
Report Time:	Not reported
Pollutant Scr:	Not reported
Volume:	Not reported
Volume Esc:	Not reported
Future Recommendations:	Not reported
Stream Code:	Not reported
Visit Date:	Not reported
Lab Date:	Not reported
File Close Date:	Not reported
Prep Copy:	Not reported
City:	Not reported
Incident Summary:	Chemical reaction in water storage tank; low levels of chlorine released into air; mixed a base w/acid in tank; will let reaction run through the night & will pump tank in morning.
Reported:	Not reported
Results:	Not reported
Inspection Comments:	RHMO Rudner was advised. Employees inadvertently connected a delivery of material to an incompatible chemical storage tank which mixed the materials together. Tank isolated; reaction allowed to complete; tank will be remediated.
Remarks:	Not reported

TIER 2:

Facility ID:	Not reported
CAS Number:	7782-44-7
SIC Code:	22131

Map ID	Site	Database(s)	EPA ID Number

FAIRFAX WATER - GRIFFITH WATER TREATMENT PLANT (Continued) **S109939496**

NAICS: Not reported
Entered Chemical Name: LIQUID OXYGEN
Average Amt Code: 4
Owner Name: Fairfax County Water Authority
Owner Phone: 703-698-5600
Contact Type: Not reported

Facility ID: Not reported
CAS Number: 7664-38-2
SIC Code: 22131
NAICS: Not reported
Entered Chemical Name: PHOSPHORIC ACID (AQUEOUS)
Average Amt Code: 4
Owner Name: Fairfax County Water Authority
Owner Phone: 703-698-5600
Contact Type: Not reported

Facility ID: Not reported
CAS Number: 68476-34-6
SIC Code: 22131
NAICS: Not reported
Entered Chemical Name: FUEL OIL, [DIESEL]
Average Amt Code: 4
Owner Name: Fairfax County Water Authority
Owner Phone: 703-698-5600
Contact Type: Not reported

Facility ID: Not reported
CAS Number: 16961-83-4
SIC Code: 22131
NAICS: Not reported
Entered Chemical Name: HYDROFLUOSILICIC ACID (25% OR LESS)
Average Amt Code: 4
Owner Name: Fairfax County Water Authority
Owner Phone: 703-698-5600
Contact Type: Not reported

Facility ID: Not reported
CAS Number: 1310-73-2
SIC Code: 22131
NAICS: Not reported
Entered Chemical Name: SODIUM HYDROXIDE
Average Amt Code: 5
Owner Name: Fairfax County Water Authority
Owner Phone: 703-698-5600
Contact Type: Not reported

Facility ID: Not reported
CAS Number: 39290-78-3
SIC Code: 22131
NAICS: Not reported
Entered Chemical Name: POLY ALUMINUM CHLORIDE SOLUTION
Average Amt Code: 5
Owner Name: Fairfax County Water Authority
Owner Phone: 703-698-5600
Contact Type: Not reported

Map ID	Site	Database(s)	EPA ID Number

FAIRFAX WATER - GRIFFITH WATER TREATMENT PLANT (Continued) **S109939496**

Facility ID:	Not reported
CAS Number:	7681-52-9
SIC Code:	22131
NAICS:	Not reported
Entered Chemical Name:	SODIUM HYPOCHLORITE SOLUTION
Average Amt Code:	5
Owner Name:	Fairfax County Water Authority
Owner Phone:	703-698-5600
Contact Type:	Not reported

Facility ID:	Not reported
CAS Number:	7631-90-5
SIC Code:	22131
NAICS:	Not reported
Entered Chemical Name:	SODIUM BISULFITE
Average Amt Code:	4
Owner Name:	Fairfax County Water Authority
Owner Phone:	703-698-5600
Contact Type:	Not reported

Facility ID:	Not reported
CAS Number:	1336-21-6
SIC Code:	22131
NAICS:	Not reported
Entered Chemical Name:	AMMONIUM HYDROXIDE (<20%)
Average Amt Code:	4
Owner Name:	Fairfax County Water Authority
Owner Phone:	703-698-5600
Contact Type:	Not reported

Facility ID:	Not reported
CAS Number:	Not reported
SIC Code:	22131
NAICS:	Not reported
Entered Chemical Name:	Clarifloc C-330 Cationic Polymer
Average Amt Code:	4
Owner Name:	Fairfax County Water Authority
Owner Phone:	703-698-5600
Contact Type:	Not reported

1783 **ERNS** **2009915995**

9600 OX ROAD **N/A**
LORTON, VA 22079

Click this hyperlink while viewing on your computer to access additional ERNS detail in the EDR Site Report.

Map ID	Site	Database(s)	EPA ID Number
1783	**FAIRFAX WATER - GRIFFITH WATER TREATMENT PLANT** **9600 OX ROAD** **LORTON, VA 22079**	**VA TIER 2**	**S110068580** **N/A**

TIER 2:

Facility ID:	Not reported
CAS Number:	Not reported
SIC Code:	Not reported
NAICS:	Not reported
Entered Chemical Name:	DIELECTRIC FLUID (RTEMP)
Average Amt Code:	25973.0
Owner Name:	Not reported
Owner Phone:	Not reported
Contact Type:	Not reported

Facility ID:	Not reported
CAS Number:	7631905
SIC Code:	Not reported
NAICS:	Not reported
Entered Chemical Name:	SODIUM BISULFITE
Average Amt Code:	64270.0
Owner Name:	Not reported
Owner Phone:	Not reported
Contact Type:	Not reported

Facility ID:	Not reported
CAS Number:	39290783
SIC Code:	Not reported
NAICS:	Not reported
Entered Chemical Name:	POLY ALUMINUM CHLORIDE SOLUTION
Average Amt Code:	662029.0
Owner Name:	Not reported
Owner Phone:	Not reported
Contact Type:	Not reported

Facility ID:	Not reported
CAS Number:	7664382
SIC Code:	Not reported
NAICS:	Not reported
Entered Chemical Name:	PHOSPHORIC ACID (AQUEOUS)
Average Amt Code:	98516.0
Owner Name:	Not reported
Owner Phone:	Not reported
Contact Type:	Not reported

Facility ID:	Not reported
CAS Number:	7782447
SIC Code:	Not reported
NAICS:	Not reported
Entered Chemical Name:	LIQUID OXYGEN
Average Amt Code:	190152.0
Owner Name:	Not reported
Owner Phone:	Not reported
Contact Type:	Not reported

Facility ID:	Not reported
CAS Number:	16961834
SIC Code:	Not reported
NAICS:	Not reported

Map ID	Site	Database(s)	EPA ID Number

FAIRFAX WATER - GRIFFITH WATER TREATMENT PLANT (Continued) **S110068580**

Entered Chemical Name: HYDROFLUOSILICIC ACID (25% OR LESS)
Average Amt Code: 75060.0
Owner Name: Not reported
Owner Phone: Not reported
Contact Type: Not reported

Facility ID: Not reported
CAS Number: 7681529
SIC Code: Not reported
NAICS: Not reported
Entered Chemical Name: SODIUM HYPOCHLORITE SOLUTION
Average Amt Code: 478789.0
Owner Name: Not reported
Owner Phone: Not reported
Contact Type: Not reported

Facility ID: Not reported
CAS Number: 8006619
SIC Code: Not reported
NAICS: Not reported
Entered Chemical Name: Fuels, Gasoline
Average Amt Code: 12343.0
Owner Name: Not reported
Owner Phone: Not reported
Contact Type: Not reported

Facility ID: Not reported
CAS Number: 1310732
SIC Code: Not reported
NAICS: Not reported
Entered Chemical Name: SODIUM HYDROXIDE
Average Amt Code: 371587.0
Owner Name: Not reported
Owner Phone: Not reported
Contact Type: Not reported

Facility ID: Not reported
CAS Number: 8042475
SIC Code: Not reported
NAICS: Not reported
Entered Chemical Name: DIELECTRIC FLUID (MINERAL OIL)
Average Amt Code: 110308.0
Owner Name: Not reported
Owner Phone: Not reported
Contact Type: Not reported

Facility ID: Not reported
CAS Number: Not reported
SIC Code: Not reported
NAICS: Not reported
Entered Chemical Name: DIELECTRIC FLUID (FR3)
Average Amt Code: 10000.0
Owner Name: Not reported
Owner Phone: Not reported
Contact Type: Not reported

Facility ID: Not reported

Map ID	Site	Database(s)	EPA ID Number

FAIRFAX WATER - GRIFFITH WATER TREATMENT PLANT (Continued) **S110068580**

CAS Number: 7758998
SIC Code: Not reported
NAICS: Not reported
Entered Chemical Name: COPPER SULFATE PENTAHYDRATE SOLUTION
Average Amt Code: 11009.0
Owner Name: Not reported
Owner Phone: Not reported
Contact Type: Not reported

Facility ID: Not reported
CAS Number: 7758998
SIC Code: Not reported
NAICS: Not reported
Entered Chemical Name: COPPER SULFATE PENTAHYDRATE
Average Amt Code: 32000.0
Owner Name: Not reported
Owner Phone: Not reported
Contact Type: Not reported

Facility ID: Not reported
CAS Number: Not reported
SIC Code: Not reported
NAICS: Not reported
Entered Chemical Name: Clarifloc C-330 Cationic Polymer
Average Amt Code: 48789.0
Owner Name: Not reported
Owner Phone: Not reported
Contact Type: Not reported

Facility ID: Not reported
CAS Number: 1336216
SIC Code: Not reported
NAICS: Not reported
Entered Chemical Name: AMMONIUM HYDROXIDE (<20%)
Average Amt Code: 86069.0
Owner Name: Not reported
Owner Phone: Not reported
Contact Type: Not reported

Facility ID: Not reported
CAS Number: Not reported
SIC Code: Not reported
NAICS: Not reported
Entered Chemical Name: Diesel Fuel
Average Amt Code: 1418.0
Owner Name: Not reported
Owner Phone: Not reported
Contact Type: Not reported

Facility ID: Not reported
CAS Number: 68476346
SIC Code: Not reported
NAICS: Not reported
Entered Chemical Name: FUEL OIL, [DIESEL]
Average Amt Code: 55511.0
Owner Name: Not reported
Owner Phone: Not reported

Map ID	Site	Database(s)	EPA ID Number

FAIRFAX WATER - GRIFFITH WATER TREATMENT PLANT (Continued) **S110068580**

Contact Type: Not reported

Facility ID: Not reported
CAS Number: 7681-52-9
SIC Code: 22131
NAICS: Not reported
Entered Chemical Name: SODIUM HYPOCHLORITE SOLUTION
Average Amt Code: 5
Owner Name: Fairfax County Water Authority
Owner Phone: 703-698-5600
Contact Type: Not reported

Facility ID: Not reported
CAS Number: 7664-38-2
SIC Code: Not reported
NAICS: Not reported
Entered Chemical Name: PHOSPHORIC ACID (AQUEOUS)
Average Amt Code: Not reported
Owner Name: Fairfax County Water Authority
Owner Phone: 703-698-5600
Contact Type: Not reported

Facility ID: Not reported
CAS Number: 7782-44-7
SIC Code: Not reported
NAICS: Not reported
Entered Chemical Name: LIQUID OXYGEN
Average Amt Code: Not reported
Owner Name: Fairfax County Water Authority
Owner Phone: 703-698-5600
Contact Type: Not reported

Facility ID: Not reported
CAS Number: 1310-73-2
SIC Code: Not reported
NAICS: Not reported
Entered Chemical Name: SODIUM HYDROXIDE
Average Amt Code: Not reported
Owner Name: Fairfax County Water Authority
Owner Phone: 703-698-5600
Contact Type: Not reported

Facility ID: Not reported
CAS Number: 68476-34-6
SIC Code: Not reported
NAICS: Not reported
Entered Chemical Name: FUEL OIL, [DIESEL]
Average Amt Code: Not reported
Owner Name: Fairfax County Water Authority
Owner Phone: 703-698-5600
Contact Type: Not reported

Facility ID: Not reported
CAS Number: 1336-21-6
SIC Code: Not reported
NAICS: Not reported
Entered Chemical Name: AMMONIUM HYDROXIDE (<20%)

Map ID	Site	Database(s)	EPA ID Number

FAIRFAX WATER - GRIFFITH WATER TREATMENT PLANT (Continued) **S110068580**

Average Amt Code: Not reported
Owner Name: Fairfax County Water Authority
Owner Phone: 703-698-5600
Contact Type: Not reported

Facility ID: Not reported
CAS Number: 16961-83-4
SIC Code: Not reported
NAICS: Not reported
Entered Chemical Name: HYDROFLUOSILICIC ACID (25% OR LESS)
Average Amt Code: Not reported
Owner Name: Fairfax County Water Authority
Owner Phone: 703-698-5600
Contact Type: Not reported

Facility ID: Not reported
CAS Number: Not reported
SIC Code: Not reported
NAICS: Not reported
Entered Chemical Name: Clarifloc C-330 Cationic Polymer
Average Amt Code: Not reported
Owner Name: Fairfax County Water Authority
Owner Phone: 703-698-5600
Contact Type: Not reported

Facility ID: Not reported
CAS Number: 39290-78-3
SIC Code: Not reported
NAICS: Not reported
Entered Chemical Name: POLY ALUMINUM CHLORIDE SOLUTION
Average Amt Code: Not reported
Owner Name: Fairfax County Water Authority
Owner Phone: 703-698-5600
Contact Type: Not reported

Facility ID: Not reported
CAS Number: 7681-52-9
SIC Code: Not reported
NAICS: Not reported
Entered Chemical Name: SODIUM HYPOCHLORITE SOLUTION
Average Amt Code: Not reported
Owner Name: Fairfax County Water Authority
Owner Phone: 703-698-5600
Contact Type: Not reported

Facility ID: Not reported
CAS Number: 7631-90-5
SIC Code: Not reported
NAICS: Not reported
Entered Chemical Name: SODIUM BISULFITE
Average Amt Code: Not reported
Owner Name: Fairfax County Water Authority
Owner Phone: 703-698-5600
Contact Type: Not reported

Facility ID: Not reported
CAS Number: 16961-83-4

Map ID	Site	Database(s)	EPA ID Number

FAIRFAX WATER - GRIFFITH WATER TREATMENT PLANT (Continued) **S110068580**

SIC Code: 22131
NAICS: Not reported
Entered Chemical Name: HYDROFLUOSILICIC ACID (25% OR LESS)
Average Amt Code: 4
Owner Name: Fairfax County Water Authority
Owner Phone: 703-698-5600
Contact Type: Not reported

Facility ID: Not reported
CAS Number: 39290-78-3
SIC Code: 22131
NAICS: Not reported
Entered Chemical Name: POLY ALUMINUM CHLORIDE SOLUTION
Average Amt Code: 5
Owner Name: Fairfax County Water Authority
Owner Phone: 703-698-5600
Contact Type: Not reported

Facility ID: Not reported
CAS Number: 7631-90-5
SIC Code: 22131
NAICS: Not reported
Entered Chemical Name: SODIUM BISULFITE
Average Amt Code: 4
Owner Name: Fairfax County Water Authority
Owner Phone: 703-698-5600
Contact Type: Not reported

Facility ID: Not reported
CAS Number: 7782-44-7
SIC Code: 22131
NAICS: Not reported
Entered Chemical Name: LIQUID OXYGEN
Average Amt Code: 4
Owner Name: Fairfax County Water Authority
Owner Phone: 703-698-5600
Contact Type: Not reported

Facility ID: Not reported
CAS Number: 1310-73-2
SIC Code: 22131
NAICS: Not reported
Entered Chemical Name: SODIUM HYDROXIDE
Average Amt Code: 5
Owner Name: Fairfax County Water Authority
Owner Phone: 703-698-5600
Contact Type: Not reported

Facility ID: Not reported
CAS Number: 68476-34-6
SIC Code: 22131
NAICS: Not reported
Entered Chemical Name: FUEL OIL, [DIESEL]
Average Amt Code: 4
Owner Name: Fairfax County Water Authority
Owner Phone: 703-698-5600
Contact Type: Not reported

Map ID	Site	Database(s)	EPA ID Number

FAIRFAX WATER - GRIFFITH WATER TREATMENT PLANT (Continued) **S110068580**

Facility ID: Not reported
CAS Number: 1336-21-6
SIC Code: 22131
NAICS: Not reported
Entered Chemical Name: AMMONIUM HYDROXIDE (<20%)
Average Amt Code: 4
Owner Name: Fairfax County Water Authority
Owner Phone: 703-698-5600
Contact Type: Not reported

Facility ID: Not reported
CAS Number: 7664-38-2
SIC Code: 22131
NAICS: Not reported
Entered Chemical Name: PHOSPHORIC ACID (AQUEOUS)
Average Amt Code: 4
Owner Name: Fairfax County Water Authority
Owner Phone: 703-698-5600
Contact Type: Not reported

Facility ID: Not reported
CAS Number: Not reported
SIC Code: 22131
NAICS: Not reported
Entered Chemical Name: Clarifloc C-330 Cationic Polymer
Average Amt Code: 4
Owner Name: Fairfax County Water Authority
Owner Phone: 703-698-5600
Contact Type: Not reported

Facility ID: Not reported
CAS Number: 39290-78-3
SIC Code: Not reported
NAICS: 4941
Entered Chemical Name: POLY ALUMINUM CHLORIDE SOLUTION
Average Amt Code: 5
Owner Name: Fairfax County Water Authority
Owner Phone: Not reported
Contact Type: SIC

Facility ID: Not reported
CAS Number: 39290-78-3
SIC Code: Not reported
NAICS: 22131
Entered Chemical Name: POLY ALUMINUM CHLORIDE SOLUTION
Average Amt Code: 5
Owner Name: Fairfax County Water Authority
Owner Phone: Not reported
Contact Type: NAICS

Facility ID: Not reported
CAS Number: 1336-21-6
SIC Code: Not reported
NAICS: 4941
Entered Chemical Name: AMMONIUM HYDROXIDE (<20%)
Average Amt Code: 4
Owner Name: Fairfax County Water Authority

Map ID	Site	Database(s)	EPA ID Number

FAIRFAX WATER - GRIFFITH WATER TREATMENT PLANT (Continued) **S110068580**

Owner Phone: Not reported
Contact Type: SIC

Facility ID: Not reported
CAS Number: 1336-21-6
SIC Code: Not reported
NAICS: 22131
Entered Chemical Name: AMMONIUM HYDROXIDE (<20%)
Average Amt Code: 4
Owner Name: Fairfax County Water Authority
Owner Phone: Not reported
Contact Type: NAICS

Facility ID: Not reported
CAS Number: 1310-73-2
SIC Code: Not reported
NAICS: 4941
Entered Chemical Name: SODIUM HYDROXIDE
Average Amt Code: 5
Owner Name: Fairfax County Water Authority
Owner Phone: Not reported
Contact Type: SIC

Facility ID: Not reported
CAS Number: 1310-73-2
SIC Code: Not reported
NAICS: 22131
Entered Chemical Name: SODIUM HYDROXIDE
Average Amt Code: 5
Owner Name: Fairfax County Water Authority
Owner Phone: Not reported
Contact Type: NAICS

Facility ID: Not reported
CAS Number: 7664-38-2
SIC Code: Not reported
NAICS: 4941
Entered Chemical Name: PHOSPHORIC ACID (AQUEOUS)
Average Amt Code: 4
Owner Name: Fairfax County Water Authority
Owner Phone: Not reported
Contact Type: SIC

Facility ID: Not reported
CAS Number: 7664-38-2
SIC Code: Not reported
NAICS: 22131
Entered Chemical Name: PHOSPHORIC ACID (AQUEOUS)
Average Amt Code: 4
Owner Name: Fairfax County Water Authority
Owner Phone: Not reported
Contact Type: NAICS

Facility ID: Not reported
CAS Number: 7681-52-9
SIC Code: Not reported
NAICS: 4941

Map ID	Site	Database(s)	EPA ID Number

FAIRFAX WATER - GRIFFITH WATER TREATMENT PLANT (Continued) **S110068580**

Entered Chemical Name: SODIUM HYPOCHLORITE SOLUTION
Average Amt Code: 5
Owner Name: Fairfax County Water Authority
Owner Phone: Not reported
Contact Type: SIC

Facility ID: Not reported
CAS Number: 7681-52-9
SIC Code: Not reported
NAICS: 22131
Entered Chemical Name: SODIUM HYPOCHLORITE SOLUTION
Average Amt Code: 5
Owner Name: Fairfax County Water Authority
Owner Phone: Not reported
Contact Type: NAICS

Facility ID: Not reported
CAS Number: 7631-90-5
SIC Code: Not reported
NAICS: 4941
Entered Chemical Name: SODIUM BISULFITE
Average Amt Code: 4
Owner Name: Fairfax County Water Authority
Owner Phone: Not reported
Contact Type: SIC

Facility ID: Not reported
CAS Number: 7631-90-5
SIC Code: Not reported
NAICS: 22131
Entered Chemical Name: SODIUM BISULFITE
Average Amt Code: 4
Owner Name: Fairfax County Water Authority
Owner Phone: Not reported
Contact Type: NAICS

Facility ID: Not reported
CAS Number: 16961-83-4
SIC Code: Not reported
NAICS: 4941
Entered Chemical Name: HYDROFLUOSILICIC ACID (25% OR LESS)
Average Amt Code: 4
Owner Name: Fairfax County Water Authority
Owner Phone: Not reported
Contact Type: SIC

Facility ID: Not reported
CAS Number: 16961-83-4
SIC Code: Not reported
NAICS: 22131
Entered Chemical Name: HYDROFLUOSILICIC ACID (25% OR LESS)
Average Amt Code: 4
Owner Name: Fairfax County Water Authority
Owner Phone: Not reported
Contact Type: NAICS

Facility ID: Not reported

Map ID	Site	Database(s)	EPA ID Number

FAIRFAX WATER - GRIFFITH WATER TREATMENT PLANT (Continued) **S110068580**

CAS Number: Not reported
SIC Code: Not reported
NAICS: 4941
Entered Chemical Name: Clarifloc C-330 Cationic Polymer
Average Amt Code: 4
Owner Name: Fairfax County Water Authority
Owner Phone: Not reported
Contact Type: SIC

Facility ID: Not reported
CAS Number: Not reported
SIC Code: Not reported
NAICS: 22131
Entered Chemical Name: Clarifloc C-330 Cationic Polymer
Average Amt Code: 4
Owner Name: Fairfax County Water Authority
Owner Phone: Not reported
Contact Type: NAICS

Facility ID: Not reported
CAS Number: 7782-44-7
SIC Code: Not reported
NAICS: 4941
Entered Chemical Name: LIQUID OXYGEN
Average Amt Code: 5
Owner Name: Fairfax County Water Authority
Owner Phone: Not reported
Contact Type: SIC

Facility ID: Not reported
CAS Number: 7782-44-7
SIC Code: Not reported
NAICS: 22131
Entered Chemical Name: LIQUID OXYGEN
Average Amt Code: 5
Owner Name: Fairfax County Water Authority
Owner Phone: Not reported
Contact Type: NAICS

Facility ID: Not reported
CAS Number: 68476-34-6
SIC Code: Not reported
NAICS: 4941
Entered Chemical Name: FUEL OIL, [DIESEL]
Average Amt Code: 4
Owner Name: Fairfax County Water Authority
Owner Phone: Not reported
Contact Type: SIC

Facility ID: Not reported
CAS Number: 68476-34-6
SIC Code: Not reported
NAICS: 22131
Entered Chemical Name: FUEL OIL, [DIESEL]
Average Amt Code: 4
Owner Name: Fairfax County Water Authority
Owner Phone: Not reported

Map ID	Site	Database(s)	EPA ID Number

FAIRFAX WATER - GRIFFITH WATER TREATMENT PLANT (Continued) **S110068580**

Contact Type: NAICS

Facility ID: Not reported
CAS Number: 7758-99-8
SIC Code: Not reported
NAICS: 4941
Entered Chemical Name: COPPER SULFATE PENTAHYDRATE
Average Amt Code: 4
Owner Name: Fairfax County Water Authority
Owner Phone: Not reported
Contact Type: SIC

Facility ID: Not reported
CAS Number: 7758-99-8
SIC Code: Not reported
NAICS: 22131
Entered Chemical Name: COPPER SULFATE PENTAHYDRATE
Average Amt Code: 4
Owner Name: Fairfax County Water Authority
Owner Phone: Not reported
Contact Type: NAICS

Facility ID: 5421602
CAS Number: 16961834
SIC Code: Not reported
NAICS: Not reported
Entered Chemical Name: HYDROFLUOSILICIC ACID (25% OR LESS)
Average Amt Code: 75060
Owner Name: Not reported
Owner Phone: Not reported
Contact Type: Not reported

Facility ID: 5421602
CAS Number: 8042475
SIC Code: Not reported
NAICS: Not reported
Entered Chemical Name: DIELECTRIC FLUID (MINERAL OIL)
Average Amt Code: 110308
Owner Name: Not reported
Owner Phone: Not reported
Contact Type: Not reported

Facility ID: 5421602
CAS Number: 7631905
SIC Code: Not reported
NAICS: Not reported
Entered Chemical Name: SODIUM BISULFITE
Average Amt Code: 64270
Owner Name: Not reported
Owner Phone: Not reported
Contact Type: Not reported

Facility ID: 5421602
CAS Number: 7758998
SIC Code: Not reported
NAICS: Not reported
Entered Chemical Name: COPPER SULFATE PENTAHYDRATE

Map ID	Site	Database(s)	EPA ID Number

FAIRFAX WATER - GRIFFITH WATER TREATMENT PLANT (Continued) **S110068580**

Average Amt Code: 32000
Owner Name: Not reported
Owner Phone: Not reported
Contact Type: Not reported

Facility ID: 5421602
CAS Number: 7758998
SIC Code: Not reported
NAICS: Not reported
Entered Chemical Name: COPPER SULFATE PENTAHYDRATE SOLUTION
Average Amt Code: 11009
Owner Name: Not reported
Owner Phone: Not reported
Contact Type: Not reported

Facility ID: 5421602
CAS Number: Not reported
SIC Code: Not reported
NAICS: Not reported
Entered Chemical Name: DIELECTRIC FLUID (RTEMP)
Average Amt Code: 25973
Owner Name: Not reported
Owner Phone: Not reported
Contact Type: Not reported

Facility ID: 5421602
CAS Number: Not reported
SIC Code: Not reported
NAICS: Not reported
Entered Chemical Name: Clarifloc C-330 Cationic Polymer
Average Amt Code: 48789
Owner Name: Not reported
Owner Phone: Not reported
Contact Type: Not reported

Facility ID: 5421602
CAS Number: Not reported
SIC Code: Not reported
NAICS: Not reported
Entered Chemical Name: Diesel Fuel
Average Amt Code: 1418
Owner Name: Not reported
Owner Phone: Not reported
Contact Type: Not reported

Facility ID: 5421602
CAS Number: Not reported
SIC Code: Not reported
NAICS: Not reported
Entered Chemical Name: DIELECTRIC FLUID (FR3)
Average Amt Code: 10000
Owner Name: Not reported
Owner Phone: Not reported
Contact Type: Not reported

Facility ID: 5421602
CAS Number: 7664382

Map ID	Site	Database(s)	EPA ID Number

FAIRFAX WATER - GRIFFITH WATER TREATMENT PLANT (Continued) **S110068580**

SIC Code: Not reported
NAICS: Not reported
Entered Chemical Name: PHOSPHORIC ACID (AQUEOUS)
Average Amt Code: 98516
Owner Name: Not reported
Owner Phone: Not reported
Contact Type: Not reported

Facility ID: 5421602
CAS Number: 39290783
SIC Code: Not reported
NAICS: Not reported
Entered Chemical Name: POLY ALUMINUM CHLORIDE SOLUTION
Average Amt Code: 662029
Owner Name: Not reported
Owner Phone: Not reported
Contact Type: Not reported

Facility ID: 5421602
CAS Number: 7681529
SIC Code: Not reported
NAICS: Not reported
Entered Chemical Name: SODIUM HYPOCHLORITE SOLUTION
Average Amt Code: 478789
Owner Name: Not reported
Owner Phone: Not reported
Contact Type: Not reported

Facility ID: 5421602
CAS Number: 68476346
SIC Code: Not reported
NAICS: Not reported
Entered Chemical Name: FUEL OIL, [DIESEL]
Average Amt Code: 55511
Owner Name: Not reported
Owner Phone: Not reported
Contact Type: Not reported

Facility ID: 5421602
CAS Number: 7782447
SIC Code: Not reported
NAICS: Not reported
Entered Chemical Name: LIQUID OXYGEN
Average Amt Code: 190152
Owner Name: Not reported
Owner Phone: Not reported
Contact Type: Not reported

Facility ID: 5421602
CAS Number: 1336216
SIC Code: Not reported
NAICS: Not reported
Entered Chemical Name: AMMONIUM HYDROXIDE (<20%)
Average Amt Code: 86069
Owner Name: Not reported
Owner Phone: Not reported
Contact Type: Not reported

Map ID	Site	Database(s)	EPA ID Number

FAIRFAX WATER - GRIFFITH WATER TREATMENT PLANT (Continued) **S110068580**

Facility ID: 5421602
CAS Number: 1310732
SIC Code: Not reported
NAICS: Not reported
Entered Chemical Name: SODIUM HYDROXIDE
Average Amt Code: 371587
Owner Name: Not reported
Owner Phone: Not reported
Contact Type: Not reported

Facility ID: 5421602
CAS Number: 8006619
SIC Code: Not reported
NAICS: Not reported
Entered Chemical Name: Fuels, Gasoline
Average Amt Code: 12343
Owner Name: Not reported
Owner Phone: Not reported
Contact Type: Not reported

1783 **FREDERICK P GRIFFITH JR WATER TREATMENT PLANT** **VA AST** **A100349034**
9600 OX RD **N/A**
LORTON, VA 22079

AST:
Facility ID: 3041555
Facility Type: LOCAL
CEDS Facility ID: 200000202014

Tank Info:

Owner:
Owner Id: 37288
Owner Name: Fairfax County Water Authority
Owner Address: 8570 Executive Park Ave
Owner Address2: Not reported
Owner City/State/Zip: Fairfax, VA 22031
Owner Type: LOCAL
Number of Active AST: 2
Number of Active UST: 0
Number of Inactive AST: 0
Number of Inactive UST: 0

Fed Regulated: No
Tank Number: GTP-1
Tank Type: AST
Tank Capacity: 10000
Tank Contents: HEATING OIL
Tank Status: CURR IN USE

Tank Containment:
Install Date: 5/1/2006
Containment: Curbing No
Containment: Weirs No
Containment: Sorbent No
Containment: Culvert No
Containment: Diversion No
Containment: Retention No

Map ID	Site	Database(s)	EPA ID Number

FREDERICK P GRIFFITH JR WATER TREATMENT PLANT (Continued) **A100349034**

Containment: Dike	No
Containment: Unknown	No
Containment: Other	No
Containment: Other Note	Not reported
Release Detection:	
Release Detection: Ground Water	No
Release Detection: Visual	No
Release Detection: Vapor	No
Release Detection: Interstitial	No
Release Detection: None	No
Release Detection: Other	No
Release Detection: Other Note	Not reported
Release Prevention: Double Bottom	No
Release Prevention: Double Walled	No
Release Prevention: Lined Interior	Not reported
Release Prevention: Poly Jacket	No
Release Prevention: Exc Liner	No
Release Prevention: None	No
Release Prevention: Unknown	No
Release Prevention: Other	No
Release Prevention: Other Note	Not reported
Tank Foundation: Steel	No
Tank Foundation: Earthen	No
Tank Foundation: Concrete Imp	Yes
Tank Foundation: Unknown	No
Tank Foundation: Other	No
Tank Foundation: Other Note	Not reported
Tank Roof: Float	No
Tank Roof: Cone	No
Tank Roof: Breather	Not reported
Tank Roof: Dbldeck	Not reported
Tank Roof: Pontoon	Not reported
Tank Roof: Balloon	Not reported
Tank Roof: Lifter	Not reported
Tank Roof: Pan	Not reported
Tank Roof: Other	Yes
Tank Roof: Other Note	horizontal
Tank Material:	
Tank Materials: Bare Steel	Yes
Tank Materials: Concrete	No
Tank Materials: Insulated Tank Jacket	Yes
Tank Materials: Unknown	No
Tank Materials: Other	Yes
Tank Materials: Other Note	welded, totally above ground, horizontal, shop fabricated
Tank Type Cathodic/CP:	N
Tank Type Single Wall:	N
Tank Type Double Wall:	N
Tank Type Lined Interior:	N
Tank Type Double Bottom:	N
Tank Type Potable/Skid:	N
Tank Type Shop Fabricated/Built:	N
Tank Type Vaulted Below Grade:	N
Tank Type Vertical:	N
Tank Type Horizontal:	N

Map ID	Site	Database(s)	EPA ID Number

FREDERICK P GRIFFITH JR WATER TREATMENT PLANT (Continued) **A100349034**

Tank Type Unknown:	N
Tank Type Other:	N
Tank Type Other Specify:	N

Owner:

Owner Id:	37288
Owner Name:	Fairfax County Water Authority
Owner Address:	8570 Executive Park Ave
Owner Address2:	Not reported
Owner City/State/Zip:	Fairfax, VA 22031
Owner Type:	LOCAL
Number of Active AST:	2
Number of Active UST:	0
Number of Inactive AST:	0
Number of Inactive UST:	0

Fed Regulated:	No
Tank Number:	GTP-3
Tank Type:	AST
Tank Capacity:	3000
Tank Contents:	GASOLINE
Tank Status:	CURR IN USE

Tank Containment:

Install Date:	3/1/2013
Containment: Curbing	No
Containment: Weirs	No
Containment: Sorbent	No
Containment: Culvert	No
Containment: Diversion	No
Containment: Retention	No
Containment: Dike	No
Containment: Unknown	No
Containment: Other	No
Containment: Other Note	Not reported

Release Detection:

Release Detection: Ground Water	No
Release Detection: Visual	No
Release Detection: Vapor	No
Release Detection: Interstitial	No
Release Detection: None	No
Release Detection: Other	No
Release Detection: Other Note	Not reported
Release Prevention: Double Bottom	No
Release Prevention: Double Walled	No
Release Prevention: Lined Interior	Not reported
Release Prevention: Poly Jacket	No
Release Prevention: Exc Liner	No
Release Prevention: None	No
Release Prevention: Unknown	No
Release Prevention: Other	No
Release Prevention: Other Note	Not reported

Tank Foundation: Steel	No
Tank Foundation: Earthen	No

Map ID	Site	Database(s)	EPA ID Number

FREDERICK P GRIFFITH JR WATER TREATMENT PLANT (Continued) **A100349034**

Tank Foundation: Concrete Imp	No
Tank Foundation: Unknown	No
Tank Foundation: Other	No
Tank Foundation: Other Note	Not reported
Tank Roof: Float	No
Tank Roof: Cone	No
Tank Roof: Breather	Not reported
Tank Roof: Dbldeck	Not reported
Tank Roof: Pontoon	Not reported
Tank Roof: Balloon	Not reported
Tank Roof: Lifter	Not reported
Tank Roof: Pan	Not reported
Tank Roof: Other	No
Tank Roof: Other Note	Not reported

Tank Material:

Tank Materials: Bare Steel	No
Tank Materials: Concrete	No
Tank Materials: Insulated Tank Jacket	No
Tank Materials: Unknown	No
Tank Materials: Other	No
Tank Materials: Other Note	Steel w/concrete
Tank Type Cathodic/CP:	N
Tank Type Single Wall:	N
Tank Type Double Wall:	N
Tank Type Lined Interior:	N
Tank Type Double Bottom:	N
Tank Type Potable/Skid:	N
Tank Type Shop Fabricated/Built:	N
Tank Type Vaulted Below Grade:	N
Tank Type Vertical:	N
Tank Type Horizontal:	N
Tank Type Unknown:	N
Tank Type Other:	N
Tank Type Other Specify:	N

1783 **WORKHOUSE ARTS CENTER** **RCRA-CESQG** **1010568334**
9601 OX ROAD **VAR000515098**
LORTON, VA 22079

RCRA-CESQG:

Date form received by agency:	03/04/2014
Facility name:	WORKHOUSE ARTS CENTER
Facility address:	9601 OX ROAD LORTON, VA 22079
EPA ID:	VAR000515098
Mailing address:	OX ROAD LORTON, VA 22079
Contact:	TINA LEONE
Contact address:	Not reported Not reported
Contact country:	US
Contact telephone:	703-495-0001
Telephone ext.:	233
Contact email:	Not reported

Map ID	Site	Database(s)	EPA ID Number

WORKHOUSE ARTS CENTER (Continued) **1010568334**

EPA Region: 03
Land type: County
Classification: Conditionally Exempt Small Quantity Generator
Description: Handler: generates 100 kg or less of hazardous waste per calendar month, and accumulates 1000 kg or less of hazardous waste at any time; or generates 1 kg or less of acutely hazardous waste per calendar month, and accumulates at any time: 1 kg or less of acutely hazardous waste; or 100 kg or less of any residue or contaminated soil, waste or other debris resulting from the cleanup of a spill, into or on any land or water, of acutely hazardous waste; or generates 100 kg or less of any residue or contaminated soil, waste or other debris resulting from the cleanup of a spill, into or on any land or water, of acutely hazardous waste during any calendar month, and accumulates at any time: 1 kg or less of acutely hazardous waste; or 100 kg or less of any residue or contaminated soil, waste or other debris resulting from the cleanup of a spill, into or on any land or water, of acutely hazardous waste

Owner/Operator Summary:
Owner/operator name: FAIRFAX COUNTY
Owner/operator address: Not reported
Not reported
Owner/operator country: Not reported
Owner/operator telephone: Not reported
Owner/operator email: Not reported
Owner/operator fax: Not reported
Owner/operator extension: Not reported
Legal status: County
Owner/Operator Type: Owner
Owner/Op start date: 07/01/2002
Owner/Op end date: Not reported

Owner/operator name: LORTON ARTS FOUNDATION
Owner/operator address: Not reported
Not reported
Owner/operator country: Not reported
Owner/operator telephone: Not reported
Owner/operator email: Not reported
Owner/operator fax: Not reported
Owner/operator extension: Not reported
Legal status: Private
Owner/Operator Type: Operator
Owner/Op start date: 07/28/2006
Owner/Op end date: Not reported

Handler Activities Summary:
U.S. importer of hazardous waste: No
Mixed waste (haz. and radioactive): No
Recycler of hazardous waste: No
Transporter of hazardous waste: No
Treater, storer or disposer of HW: No
Underground injection activity: No
On-site burner exemption: No
Furnace exemption: No
Used oil fuel burner: No
Used oil processor: No

Map ID	Site	Database(s)	EPA ID Number

WORKHOUSE ARTS CENTER (Continued) **1010568334**

User oil refiner: No
Used oil fuel marketer to burner: No
Used oil Specification marketer: No
Used oil transfer facility: No
Used oil transporter: No

. Waste code: D008
. Waste name: LEAD

Historical Generators:
Date form received by agency: 09/10/2007
Site name: WORKHOUSE ARTS CENTER
Classification: Small Quantity Generator

. Waste code: D008
. Waste name: LEAD

Facility Has Received Notices of Violations:
Regulation violated: Not reported
Area of violation: Listing - General
Date violation determined: 01/09/2014
Date achieved compliance: 01/30/2014
Violation lead agency: State
Enforcement action: INSPECTOR FACT FINDING LETTER - Warning letter
Enforcement action date: 02/21/2014
Enf. disposition status: Not reported
Enf. disp. status date: Not reported
Enforcement lead agency: State
Proposed penalty amount: Not reported
Final penalty amount: Not reported
Paid penalty amount: Not reported

Evaluation Action Summary:
Evaluation date: 01/09/2014
Evaluation: COMPLIANCE EVALUATION INSPECTION ON-SITE
Area of violation: Listing - General
Date achieved compliance: 01/30/2014
Evaluation lead agency: State

1783 **FORMER LORTON PRISON** **VA SPILLS** **S109122688**
9601 OX ROAD (RT 123) **N/A**
LORTON, VA

SPILLS:
Fips City/County: Fairfax County
Status: Not reported
Reference Id: Not reported
IR Number: 2008-N-0894
Associated IR: Not reported
Incident Date: 06/10/2008
Call Received Date: 06/10/2008
Closure Comments: See Site Summary for details
Threat To: Not reported
Terrorism (Y/N): NO
Characterize Incident: Not reported
Incident Type: Waste
Incident Subtype: Hazardous Waste

Map ID	Site	Database(s)	EPA ID Number

FORMER LORTON PRISON (Continued) **S109122688**

Materials:	Oil (PCB Laden)(50 - 50 Gallons)
Effect To Receptor:	Not reported
Water Body:	Occoquan River
Low Quantity To Water:	-1
High Quantity To Water:	-1
Quantity Units:	Gallons
Other Receptors:	Not reported
RP Company:	BEK Building Group
RP Name:	J Ambrose
Property Owner:	Not reported
Property Company:	Fairfax County Board of Supervisors
Duration Of Event (Hrs):	Not reported
Impacts:	Not reported
Other Impacts:	Not reported
Steps Taken:	Not reported
Steps Taken Description:	Not reported
System Components:	Not reported
Other System Components:	Not reported
Cause Of Event:	Not reported
Corrective Action Taken:	Not reported
Weather Status:	Not reported
Precipitation (Wet):	Not reported
Discharge Type:	Not reported
Discharge Volume:	Not reported
Unknown Discharge (Y/N):	NO
Site Name:	FORMER LORTON PRISON
Closure Date:	09/04/2008
Orig. Call Incident Description:	Mr. Blake stated while touring facility w/ contractor BEK Building Group came upon several transformers stockpiled & leaking oil. Oil had run into ditch along Rt123. Grass in ditch was dead. Puddled oil could be observed near transformers.
Original Call Material Description:	PCB Transformer Oil (Qty=50)
Original Call Location Description:	Former Lorton Prison-9601 Ox Road (Rt 123)-Lorton-VA--Fairfax County
Incident Ongoing at time of Call:	Not reported
Agencies Notified (Y/N):	NO
Other Agencies:	Not reported
Permitted (Y/N):	NO
Call Reported By Company Name:	W Blake
Call Property Owner Company Name:	Not reported
Call Property Owner Name:	Not reported
Site Summary:	"DEQ notified FFX Hazmat Services at 1151hrs (06/10/08). FFX HazMat Services responded. Oil screened fro PCBs and resulted in over 50ppm PCB. Contractor onsite will conduct clean up. Area of spill covered w/ plastic on 6/10. On 6/11, MLM spoke w/ Capt Jenkins of FFX HazMat Services. Clean Venture is conducting clean up. Approx 10K to 15K sq ft area contaminated. Soil is being excavated. I informed Jenkins 40CFR761provides guidance on PCB clean up. Co is collecting soil samples for DCLS. Jenkins also notified NRC & VDEM EOC."

SPILLS NO:

Region:	NO
Id:	Not reported
Incident Summary:	Not reported
Date In:	6/10/2008
Date Closed:	9/4/2008
Pollution Type:	Not reported
Responsible Party:	BEK Building Group

Map ID	Site	Database(s)	EPA ID Number

FORMER LORTON PRISON (Continued) **S109122688**

Facility Status:	**Not reported**
Owner:	Not reported
Facility Contact:	Not reported
Facility Permitted:	0
Facility Telephone:	Not reported
Time In:	11:44:00 AM
Reported By Name:	W Blake
Reported By Telephone:	5714374131
Reported By Affiliation/Addr:	I-95 Landfill FFX Co
Incident Response IR #:	2008-N-0894
Responsible Party Address:	8000 Towers Crescent Dr
Responsible Party City:	Vienna
Responsible Party State:	VA
Responsible Party Zip:	22182
Responsible Party Contact:	J Ambrose
Responsible Party Telephone:	7037614910
Owner Name:	Fairfax County Board of Supervisors
Owner Address:	Not reported
Owner City:	Not reported
Owner State:	Not reported
Owner Zip:	Not reported
Owner Contact:	Not reported
Owner Telephone:	Not reported
Incident Date:	6/10/2008
Incident Time:	11:44:00 AM
Petroleum:	0
Solid Waste:	0
Hazardous Waste:	-1
Water:	0
Air:	0
Sewage:	0
Fish Kill:	0
Threat Wetlands:	0
Wetlands:	0
Material Released:	PCB Transformer Oil
Possible Receptors:	Not reported
Quantity Released:	50
Unit Released:	gallons
Quantity In Water:	unk
Receiving Waters:	Occoquan Rr
River Basin:	1A Potomac
Inspection Date:	Not reported
Call Date:	Not reported
Inspector:	Not reported
Response Due:	Not reported
Response Received Date:	Not reported
Visit Needed:	0
Open:	0
Air Referral Date:	Not reported
Air Reg/ Permit Number:	Not reported
Waste Referral Date:	Not reported
Epa Id Or Permit Number:	Not reported
Water Referral Date:	Not reported
Water Permit Number:	Not reported
Remediation Referral Date:	Not reported
Remediation Pc Number:	Not reported
Enforcement Referral Date:	Not reported

Map ID	Site	Database(s)	EPA ID Number

FORMER LORTON PRISON (Continued) **S109122688**

Nov Number:	Not reported
Pc Number:	Not reported
Receive By:	Not reported
Case Officer:	Not reported
Case Type:	Not reported
Street Address:	Not reported
Polllutant:	Not reported
Impact:	Not reported
Spill Time:	Not reported
Spill Date:	Not reported
Spill Volume:	Not reported
Measure:	Not reported
Volume In Water:	Not reported
Stream Name:	Not reported
Investigation Date:	Not reported
Closure Date:	Not reported
Lab Results:	Not reported
Target Date:	Not reported
Prep Number:	Not reported
Report Date:	Not reported
Report Time:	Not reported
Pollutant Scr:	Not reported
Volume:	Not reported
Volume Esc:	Not reported
Future Recommendations:	Not reported
Stream Code:	Not reported
Visit Date:	Not reported
Lab Date:	Not reported
File Close Date:	Not reported
Prep Copy:	Not reported
City:	Not reported
Incident Summary:	Mr. Blake stated while touring facility w/ contractor BEK Building Group came upon several transformers stockpiled & leaking oil. Oil had run into ditch along Rt123. Grass in ditch was dead. Puddled oil could be observed near transformers.
Reported:	Not reported
Results:	Not reported
Inspection Comments:	DEQ notified FFX Hazmat Services at 1151hrs (06/10/08). FFX HazMat Services responded. Oil screened fro PCBs and resulted in over 50ppm PCB. Contractor onsite will conduct clean up. Area of spill covered w/ plastic on 6/10. On 6/11, MLM spoke w/ Capt Jenkins of FFX HazMat Services. Clean Venture is conducting clean up. Approx 10K to 15K sq ft area contaminated. Soil is being excavated. I informed Jenkins 40CFR761provides guidance on PCB clean up. Co is collecting soil samples for DCLS. Jenkins also notified NRC & VDEM EOC.
Remarks:	Not reported

Map ID	Site	Database(s)	EPA ID Number
1783		**ERNS**	**2008873714**
	9601 OX ROAD **LORTON, VA**		**N/A**

Click this hyperlink while viewing on your computer to access additional ERNS detail in the EDR Site Report.

Map ID	Site	Database(s)	EPA ID Number
1783	**WORKHOUSE ARTS CENTER** **9601 OX ROAD** **LORTON, VA 22079**	**FINDS** **ECHO**	**1010498594** **N/A**

FINDS:

Registry ID: 110032662526

Environmental Interest/Information System
RCRAInfo is a national information system that supports the Resource Conservation and Recovery Act (RCRA) program through the tracking of events and activities related to facilities that generate, transport, and treat, store, or dispose of hazardous waste. RCRAInfo allows RCRA program staff to track the notification, permit, compliance, and corrective action activities required under RCRA.

Click this hyperlink while viewing on your computer to access additional FINDS: detail in the EDR Site Report.

ECHO:

Envid:	1010498594
Registry ID:	110032662526
DFR URL:	http://echo.epa.gov/detailed-facility-report?fid=110032662526

Map ID	Site	Database(s)	EPA ID Number
1795	**VULCAN GRAHAM QUARRY** **VULCAN GRAHAM QUARRY** **FAIRFAX (County), VA**	**VA SPILLS**	**S106539892** **N/A**

SPILLS:

Fips City/County:	Fairfax County
Status:	Not reported
Reference Id:	Not reported
IR Number:	2005-N-0188
Associated IR:	Not reported
Incident Date:	Not reported
Call Received Date:	08/23/2004
Closure Comments:	See Site Summary for details
Threat To:	Not reported
Terrorism (Y/N):	NO
Characterize Incident:	Not reported
Incident Type:	Petroleum
Incident Subtype:	Petroleum
Materials:	Oil (Fuel-Diesel)(410 - 410 Gallons)
Effect To Receptor:	Not reported
Water Body:	Not reported
Low Quantity To Water:	Not reported
High Quantity To Water:	Not reported

Map ID	Site	Database(s)	EPA ID Number

VULCAN GRAHAM QUARRY (Continued) **S106539892**

Quantity Units:	Not reported
Other Receptors:	Management Pond
RP Company:	Not reported
RP Name:	Not reported
Property Owner:	Not reported
Property Company:	Not reported
Duration Of Event (Hrs):	Not reported
Impacts:	Not reported
Other Impacts:	Not reported
Steps Taken:	Not reported
Steps Taken Description:	Not reported
System Components:	Not reported
Other System Components:	Not reported
Cause Of Event:	Not reported
Corrective Action Taken:	Not reported
Weather Status:	Not reported
Precipitation (Wet):	Not reported
Discharge Type:	Not reported
Discharge Volume:	Not reported
Unknown Discharge (Y/N):	NO
Site Name:	VULCAN GRAHAM QUARRY
Closure Date:	10/18/2004
Orig. Call Incident Description:	"Diesel fuel spill last night, fuel truck leaked, 410 gallons, contained in sw management pond, pumped out, will excavate dirt and clean up. Called Bruce @ 1320, waste oil pumped to waste oil tank, will give us a written report, including future preventive measures. Won't park the fuel truck next to the drain anymore, etc."
Original Call Material Description:	Diesel (Qty=410)
Original Call Location Description:	Vulcan Graham Quarry-Vulcan Graham Quarry--VA--Fairfax County
Incident Ongoing at time of Call:	Not reported
Agencies Notified (Y/N):	NO
Other Agencies:	Not reported
Permitted (Y/N):	NO
Call Reported By Company Name:	Bruce Smith
Call Property Owner Company Name:	Not reported
Call Property Owner Name:	Not reported
Site Summary:	"rcvd memo of disposal of 70 tons of soil at Purgo. Called Jim Cooper 10/18 to confirm memo corresponded to 8/23 release (no info attached in memo), it does, case closed"

SPILLS NO:

Region:	NO
Id:	Not reported
Incident Summary:	Not reported
Date In:	8/23/2004
Date Closed:	10/18/2004
Pollution Type:	Not reported
Responsible Party:	Not reported
Facility Status:	**Not reported**
Owner:	Not reported
Facility Contact:	Not reported
Facility Permitted:	0
Facility Telephone:	Not reported
Time In:	12:44:00 PM
Reported By Name:	Bruce Smith
Reported By Telephone:	7039667057
Reported By Affiliation/Addr:	Plant Mgr, Vulcan Graham Quarry

Map ID	Site	Database(s)	EPA ID Number

VULCAN GRAHAM QUARRY (Continued) **S106539892**

Incident Response IR #:	2005-N-0188
Responsible Party Address:	Not reported
Responsible Party City:	Not reported
Responsible Party State:	Not reported
Responsible Party Zip:	Not reported
Responsible Party Contact:	Not reported
Responsible Party Telephone:	Not reported
Owner Name:	Not reported
Owner Address:	Not reported
Owner City:	Not reported
Owner State:	Not reported
Owner Zip:	Not reported
Owner Contact:	Not reported
Owner Telephone:	Not reported
Incident Date:	Not reported
Incident Time:	Not reported
Petroleum:	-1
Solid Waste:	0
Hazardous Waste:	0
Water:	0
Air:	0
Sewage:	0
Fish Kill:	0
Threat Wetlands:	0
Wetlands:	0
Material Released:	Diesel
Possible Receptors:	Management pond
Quantity Released:	410
Unit Released:	gallons
Quantity In Water:	Not reported
Receiving Waters:	Not reported
River Basin:	Not reported
Inspection Date:	Not reported
Call Date:	10/18/2004
Inspector:	Not reported
Response Due:	Not reported
Response Received Date:	10/1/2004
Visit Needed:	0
Open:	0
Air Referral Date:	Not reported
Air Reg/ Permit Number:	Not reported
Waste Referral Date:	Not reported
Epa Id Or Permit Number:	Not reported
Water Referral Date:	Not reported
Water Permit Number:	Not reported
Remediation Referral Date:	Not reported
Remediation Pc Number:	Not reported
Enforcement Referral Date:	Not reported
Nov Number:	Not reported
Pc Number:	Not reported
Receive By:	Not reported
Case Officer:	Not reported
Case Type:	Not reported
Street Address:	Not reported
Polllutant:	Not reported
Impact:	Not reported
Spill Time:	Not reported

Map ID	Site	Database(s)	EPA ID Number

VULCAN GRAHAM QUARRY (Continued) **S106539892**

Spill Date:	Not reported
Spill Volume:	Not reported
Measure:	Not reported
Volume In Water:	Not reported
Stream Name:	Not reported
Investigation Date:	Not reported
Closure Date:	Not reported
Lab Results:	Not reported
Target Date:	Not reported
Prep Number:	Not reported
Report Date:	Not reported
Report Time:	Not reported
Pollutant Scr:	Not reported
Volume:	Not reported
Volume Esc:	Not reported
Future Recommendations:	Not reported
Stream Code:	Not reported
Visit Date:	Not reported
Lab Date:	Not reported
File Close Date:	Not reported
Prep Copy:	Not reported
City:	Not reported
Incident Summary:	Diesel fuel spill last night, fuel truck leaked, 410 gallons, contained in sw management pond, pumped out, will excavate dirt and clean up. Called Bruce @ 1320, waste oil pumped to waste oil tank, will give us a written report, including future preventive measures. Won't park the fuel truck next to the drain anymore, etc.
Reported:	Not reported
Results:	Not reported
Inspection Comments:	rcvd memo of disposal of 70 tons of soil at Purgo. Called Jim Cooper 10/18 to confirm memo corresponded to 8/23 release (no info attached in memo), it does, case closed
Remarks:	Not reported

1797 **VA SPILLS** **S120837199**

9751 OX ROAD **N/A**
, VA 22079

SPILLS:

Fips City/County:	Fairfax County
Status:	Closed
Reference Id:	103647
IR Number:	2018-N-0061
Associated IR:	Not reported
Incident Date:	07/09/2017
Call Received Date:	07/10/2017
Closure Comments:	Referred to Fairfax County since they're the VESCP Authority. County followed up with DEQ about E&S concerns and site is back in compliance.
Threat To:	Not reported
Terrorism (Y/N):	N
Characterize Incident:	Unknown
Incident Type:	Water
Incident Subtype:	SW Construction * Water
Materials:	Not reported
Effect To Receptor:	Not reported
Water Body:	Not reported
Low Quantity To Water:	Not reported

Map ID	Site	Database(s)	EPA ID Number

(Continued) **S120837199**

High Quantity To Water:	Not reported
Quantity Units:	Not reported
Other Receptors:	Not reported
RP Company:	Not reported
RP Name:	Not reported
Property Owner:	Not reported
Property Company:	Not reported
Duration Of Event (Hrs):	0
Impacts:	Not reported
Other Impacts:	Not reported
Steps Taken:	Not reported
Steps Taken Description:	Not reported
System Components:	Not reported
Other System Components:	Not reported
Cause Of Event:	Not reported
Corrective Action Taken:	Not reported
Weather Status:	N/A
Precipitation (Wet):	0
Discharge Type:	N/A
Discharge Volume:	0
Unknown Discharge (Y/N):	N
Site Name:	OCCOQUAN REGIONAL PARK E&S
Closure Date:	07/31/2017
Orig. Call Incident Description:	Failing E&S Controls in a few areas of the Park where construction is on-going
Original Call Material Description:	Not reported
Original Call Location Description:	Occoquan Regional Park
Incident Ongoing at time of Call:	Y
Agencies Notified (Y/N):	N
Other Agencies:	Not reported
Permitted (Y/N):	Y
Call Reported By Company Name:	Not reported
Call Property Owner Company Name:	Not reported
Call Property Owner Name:	Not reported
Site Summary:	Not reported

1807 **HIBBARD INC** **EDR Hist Auto** **1021582260**
12002 PARKSHORE COURT **N/A**
WOODBRIDGE, VA 22192

EDR Hist Auto

Year:	Name:	Type:
1979	HIBBARD INC	Gasoline Service Stations
1980	HIBBARD INC	Gasoline Service Stations
1982	HIBBARD INC	Gasoline Service Stations
1983	HIBBARD INC	Gasoline Service Stations

Map ID	Site	Database(s)	EPA ID Number
1812	**FAIRFAX WATER** **9800 OX RD** **LORTON, VA 22079**	**VA UST** **VA AST**	**U003678279** **N/A**

Facility:

Facility Id:	3000980
Facility Type:	LOCAL
CEDS Facility ID:	200000078359

Owner:

Owner Id:	37288
Owner Name:	Fairfax County Water Authority
Owner Address:	8570 Executive Park Ave
Owner Address2:	Not reported
Owner City, State, Zip:	Fairfax, VA 22031
Owner Type:	LOCAL
Number of Active AST:	0
Number of Active UST:	0
Number of Inactive AST:	1
Number of Inactive UST:	4

UST:

Facility ID:	3000980
Federally Regulated:	Yes
Tank Number:	1
Tank Capacity:	3000
Tank Contents:	GASOLINE
Tank Status:	**REM FROM GRD**
Tank Type:	UST

Tank Material:

Install Date:	3/7/1971
Tank Materials: Bare Steel	Yes
Tank Materials: Cath Protect Steel	No
Tank Materials: Epoxy Steel	No
Tank Materials: Fiberglass	No
Tank Materials: Concrete	No
Tank Materials: Composite	No
Tank Materials: Double Walled	No
Tank Materials: Lined Interior	No
Tank Materials: Excav Liner	No
Tank Materials: Insulated Tank Jacket	No
Tank Materials: Repaired	No
Tank Materials: Unknown	No
Tank Materials: Other	No
Tank Materials: Other Note	Not reported

Release Detection:

Tank Release Detection: Leak Deferred	No
Tank Release Detection: Manual Gauge	No
Tank Release Detection: Auto Gauge	No
Tank Release Detection:Tank Tightness	No
Tank Release Detection: Vapor Monitor	No
Tank Release Detection: Inventory	No
Tank Release Detection: Stat Invent Recon	No
Tank Release Detection: Spill Install	No
Tank Release Detection: Overfill Install	No
Tank Release Detection: Groundwater	No

Map ID	Site	Database(s)	EPA ID Number

FAIRFAX WATER (Continued) **U003678279**

Tank Release Detection: Int Sec Containment	No
Tank Release Detection: Int Double Walled	No
Tank Release Detection: Other Method	No
Tank Release Detection: Other Note	Not reported
Pipe Release Detection: Leak Deferred	Not reported
Pipe Release Detection: Autoleak	Not reported
Pipe Release Detection: Line Tightness	No
Pipe Release Detection: Stat Invent Recon	No
Pipe Release Detection: Groundwater	No
Pipe Release Detection: Int Sec Containment	No
Pipe Release Det: Interior Double Walled	No
Pipe Release Detection: Other Method	No
Pipe Release Detection: Other Note	Not reported
Pipe Type:	Not reported
Pipe Materials: Bare Steel	No
Pipe Materials: Galvanized Steel	Yes
Pipe Materials: Copper	No
Pipe Materials: Fiberglass	No
Pipe Materials: Cath Protect	No
Pipe Materials: Double Walled	No
Pipe Materials: Sec Containment	No
Pipe Materials: Repaired	No
Pipe Materials: Unknown	No
Pipe Materials: Other	No
Pipe Materials: Other Note	Not reported
Facility ID:	3000980
Federally Regulated:	Yes
Tank Number:	4
Tank Capacity:	4000
Tank Contents:	GASOLINE
Tank Status:	**REM FROM GRD**
Tank Type:	UST

Tank Material:

Install Date:	3/7/1984
Tank Materials: Bare Steel	No
Tank Materials: Cath Protect Steel	Yes
Tank Materials: Epoxy Steel	No
Tank Materials: Fiberglass	No
Tank Materials: Concrete	No
Tank Materials: Composite	No
Tank Materials: Double Walled	No
Tank Materials: Lined Interior	No
Tank Materials: Excav Liner	No
Tank Materials: Insulated Tank Jacket	No
Tank Materials: Repaired	No
Tank Materials: Unknown	No
Tank Materials: Other	No
Tank Materials: Other Note	Galvanic CP system installed 10/2000

Release Detection:

Tank Release Detection: Leak Deferred	No
Tank Release Detection: Manual Gauge	No

Map ID	Site	Database(s)	EPA ID Number

FAIRFAX WATER (Continued) **U003678279**

Tank Release Detection: Auto Gauge	Yes
Tank Release Detection:Tank Tightness	No
Tank Release Detection: Vapor Monitor	No
Tank Release Detection: Inventory	No
Tank Release Detection: Stat Invent Recon	No
Tank Release Detection: Spill Install	Yes
Tank Release Detection: Overfill Install	Yes
Tank Release Detection: Groundwater	No
Tank Release Detection: Int Sec Containment	No
Tank Release Detection: Int Double Walled	No
Tank Release Detection: Other Method	No
Tank Release Detection: Other Note	Gilbarco EMC Tank Monitor
Pipe Release Detection: Leak Deferred	Not reported
Pipe Release Detection: Autoleak	Not reported
Pipe Release Detection: Line Tightness	Yes
Pipe Release Detection: Stat Invent Recon	No
Pipe Release Detection: Groundwater	No
Pipe Release Detection: Int Sec Containment	No
Pipe Release Det: Interior Double Walled	No
Pipe Release Detection: Other Method	No
Pipe Release Detection: Other Note	valve suction piping
Pipe Type:	VALVE: SUCTION
Pipe Materials: Bare Steel	Yes
Pipe Materials: Galvanized Steel	No
Pipe Materials: Copper	No
Pipe Materials: Fiberglass	No
Pipe Materials: Cath Protect	Yes
Pipe Materials: Double Walled	No
Pipe Materials: Sec Containment	No
Pipe Materials: Repaired	No
Pipe Materials: Unknown	No
Pipe Materials: Other	No
Pipe Materials: Other Note	Galvanic CP system installed 10/2000
Facility ID:	3000980
Federally Regulated:	Yes
Tank Number:	5
Tank Capacity:	2000
Tank Contents:	DIESEL
Tank Status:	**REM FROM GRD**
Tank Type:	UST
Tank Material:	
Install Date:	3/7/1984
Tank Materials: Bare Steel	No
Tank Materials: Cath Protect Steel	Yes
Tank Materials: Epoxy Steel	No
Tank Materials: Fiberglass	No
Tank Materials: Concrete	No
Tank Materials: Composite	No
Tank Materials: Double Walled	No
Tank Materials: Lined Interior	No
Tank Materials: Excav Liner	No
Tank Materials: Insulated Tank Jacket	No
Tank Materials: Repaired	No

Map ID	Site	Database(s)	EPA ID Number

FAIRFAX WATER (Continued) **U003678279**

Tank Materials: Unknown	No
Tank Materials: Other	No
Tank Materials: Other Note	Galvanic CP installed 10/2000

Release Detection:

Tank Release Detection: Leak Deferred	No
Tank Release Detection: Manual Gauge	No
Tank Release Detection: Auto Gauge	Yes
Tank Release Detection:Tank Tightness	No
Tank Release Detection: Vapor Monitor	No
Tank Release Detection: Inventory	No
Tank Release Detection: Stat Invent Recon	No
Tank Release Detection: Spill Install	Yes
Tank Release Detection: Overfill Install	Yes
Tank Release Detection: Groundwater	No
Tank Release Detection: Int Sec Containment	No
Tank Release Detection: Int Double Walled	No
Tank Release Detection: Other Method	No
Tank Release Detection: Other Note	Gilbarco EMC Tank Monitor
Pipe Release Detection: Leak Deferred	Not reported
Pipe Release Detection: Autoleak	Not reported
Pipe Release Detection: Line Tightness	Yes
Pipe Release Detection: Stat Invent Recon	No
Pipe Release Detection: Groundwater	No
Pipe Release Detection: Int Sec Containment	No
Pipe Release Det: Interior Double Walled	No
Pipe Release Detection: Other Method	No
Pipe Release Detection: Other Note	vlave suction piping

Pipe Type:	VALVE: SUCTION
Pipe Materials: Bare Steel	No
Pipe Materials: Galvanized Steel	Yes
Pipe Materials: Copper	No
Pipe Materials: Fiberglass	No
Pipe Materials: Cath Protect	Yes
Pipe Materials: Double Walled	No
Pipe Materials: Sec Containment	No
Pipe Materials: Repaired	No
Pipe Materials: Unknown	No
Pipe Materials: Other	No
Pipe Materials: Other Note	Galvanic CP installed 10/2000

Facility ID:	3000980
Federally Regulated:	Yes
Tank Number:	LTP5
Tank Capacity:	550
Tank Contents:	DIESEL
Tank Status:	**REM FROM GRD**
Tank Type:	UST

Tank Material:

Install Date:	Not reported
Tank Materials: Bare Steel	No
Tank Materials: Cath Protect Steel	No
Tank Materials: Epoxy Steel	No

Map ID	Site	Database(s)	EPA ID Number

FAIRFAX WATER (Continued) **U003678279**

Tank Materials: Fiberglass	No
Tank Materials: Concrete	No
Tank Materials: Composite	Yes
Tank Materials: Double Walled	No
Tank Materials: Lined Interior	No
Tank Materials: Excav Liner	No
Tank Materials: Insulated Tank Jacket	No
Tank Materials: Repaired	No
Tank Materials: Unknown	No
Tank Materials: Other	No
Tank Materials: Other Note	Not reported

Release Detection:

Tank Release Detection: Leak Deferred	No
Tank Release Detection: Manual Gauge	No
Tank Release Detection: Auto Gauge	No
Tank Release Detection:Tank Tightness	No
Tank Release Detection: Vapor Monitor	No
Tank Release Detection: Inventory	No
Tank Release Detection: Stat Invent Recon	No
Tank Release Detection: Spill Install	No
Tank Release Detection: Overfill Install	No
Tank Release Detection: Groundwater	No
Tank Release Detection: Int Sec Containment	No
Tank Release Detection: Int Double Walled	No
Tank Release Detection: Other Method	No
Tank Release Detection: Other Note	Not reported
Pipe Release Detection: Leak Deferred	Not reported
Pipe Release Detection: Autoleak	Not reported
Pipe Release Detection: Line Tightness	No
Pipe Release Detection: Stat Invent Recon	No
Pipe Release Detection: Groundwater	No
Pipe Release Detection: Int Sec Containment	No
Pipe Release Det: Interior Double Walled	No
Pipe Release Detection: Other Method	No
Pipe Release Detection: Other Note	Not reported

Pipe Type:	VALVE: SUCTION
Pipe Materials: Bare Steel	No
Pipe Materials: Galvanized Steel	No
Pipe Materials: Copper	Yes
Pipe Materials: Fiberglass	No
Pipe Materials: Cath Protect	No
Pipe Materials: Double Walled	No
Pipe Materials: Sec Containment	No
Pipe Materials: Repaired	No
Pipe Materials: Unknown	No
Pipe Materials: Other	No
Pipe Materials: Other Note	Not reported

AST:

Facility ID:	3000980
Facility Type:	LOCAL
CEDS Facility ID:	200000078359

Map ID	Site	Database(s)	EPA ID Number

FAIRFAX WATER (Continued) **U003678279**

Tank Info:

Owner:

Owner Id:	37288
Owner Name:	Fairfax County Water Authority
Owner Address:	8570 Executive Park Ave
Owner Address2:	Not reported
Owner City/State/Zip:	Fairfax, VA 22031
Owner Type:	LOCAL
Number of Active AST:	0
Number of Active UST:	0
Number of Inactive AST:	1
Number of Inactive UST:	4
Fed Regulated:	No
Tank Number:	LTP-1
Tank Type:	AST
Tank Capacity:	5200
Tank Contents:	HEATING OIL
Tank Status:	DISMANTLED

Tank Containment:

Install Date:	6/1/1995
Containment: Curbing	No
Containment: Weirs	No
Containment: Sorbent	No
Containment: Culvert	No
Containment: Diversion	No
Containment: Retention	No
Containment: Dike	No
Containment: Unknown	No
Containment: Other	No
Containment: Other Note	Not reported

Release Detection:

Release Detection: Ground Water	No
Release Detection: Visual	No
Release Detection: Vapor	No
Release Detection: Interstitial	No
Release Detection: None	No
Release Detection: Other	No
Release Detection: Other Note	Not reported
Release Prevention: Double Bottom	No
Release Prevention: Double Walled	No
Release Prevention: Lined Interior	Not reported
Release Prevention: Poly Jacket	No
Release Prevention: Exc Liner	No
Release Prevention: None	No
Release Prevention: Unknown	No
Release Prevention: Other	No
Release Prevention: Other Note	Not reported
Tank Foundation: Steel	No
Tank Foundation: Earthen	No
Tank Foundation: Concrete Imp	Yes
Tank Foundation: Unknown	No
Tank Foundation: Other	No

Map ID	Site	Database(s)	EPA ID Number

FAIRFAX WATER (Continued) **U003678279**

Tank Foundation: Other Note	Not reported
Tank Roof: Float	No
Tank Roof: Cone	No
Tank Roof: Breather	Not reported
Tank Roof: Dbldeck	Not reported
Tank Roof: Pontoon	Not reported
Tank Roof: Balloon	Not reported
Tank Roof: Lifter	Not reported
Tank Roof: Pan	Not reported
Tank Roof: Other	Yes
Tank Roof: Other Note	fixed flat roof

Tank Material:

Tank Materials: Bare Steel	Yes
Tank Materials: Concrete	No
Tank Materials: Insulated Tank Jacket	No
Tank Materials: Unknown	No
Tank Materials: Other	Yes
Tank Materials: Other Note	welded, steel with concrete, totally above ground, vaulted concrete above ground, shop fabricated
Tank Type Cathodic/CP:	N
Tank Type Single Wall:	N
Tank Type Double Wall:	N
Tank Type Lined Interior:	N
Tank Type Double Bottom:	N
Tank Type Potable/Skid:	N
Tank Type Shop Fabricated/Built:	N
Tank Type Vaulted Below Grade:	N
Tank Type Vertical:	N
Tank Type Horizontal:	N
Tank Type Unknown:	N
Tank Type Other:	N
Tank Type Other Specify:	N

1812 **FAIRFAX WATER - FORMER LORTON WATER TREATMENT PLAN** **VA TIER 2** **S110068578**
9800 OX ROAD **N/A**
LORTON, VA 22079

TIER 2:

Facility ID:	Not reported
CAS Number:	8006619
SIC Code:	Not reported
NAICS:	Not reported
Entered Chemical Name:	FUELS, GASOLINE
Average Amt Code:	18515.0
Owner Name:	Not reported
Owner Phone:	Not reported
Contact Type:	Not reported

Facility ID:	Not reported
CAS Number:	7722647
SIC Code:	Not reported
NAICS:	Not reported
Entered Chemical Name:	POTASSIUM PERMANGANATE
Average Amt Code:	18000.0
Owner Name:	Not reported

Map ID	Site	Database(s)	EPA ID Number

FAIRFAX WATER - FORMER LORTON WATER TREATMENT PLANT (Continued) **S110068578**

Owner Phone: Not reported
Contact Type: Not reported

Facility ID: Not reported
CAS Number: Not reported
SIC Code: Not reported
NAICS: Not reported
Entered Chemical Name: DIESEL FUEL
Average Amt Code: 10508.0
Owner Name: Not reported
Owner Phone: Not reported
Contact Type: Not reported

Facility ID: Not reported
CAS Number: Not reported
SIC Code: Not reported
NAICS: Not reported
Entered Chemical Name: USED OIL
Average Amt Code: 1793.0
Owner Name: Not reported
Owner Phone: Not reported
Contact Type: Not reported

Facility ID: Not reported
CAS Number: 7758-99-8
SIC Code: 22131
NAICS: Not reported
Entered Chemical Name: COPPER SULFATE PENTAHYDRATE
Average Amt Code: 4
Owner Name: Fairfax County Water Authority
Owner Phone: 703-698-5600
Contact Type: Not reported

Facility ID: Not reported
CAS Number: 7758-99-8
SIC Code: 22131
NAICS: Not reported
Entered Chemical Name: COPPER SULFATE PENTAHYDRATE (Earth Tec)
Average Amt Code: 4
Owner Name: Fairfax County Water Authority
Owner Phone: 703-698-5600
Contact Type: Not reported

Facility ID: Not reported
CAS Number: Not reported
SIC Code: Not reported
NAICS: Not reported
Entered Chemical Name: WASTE OIL
Average Amt Code: Not reported
Owner Name: Fairfax County Water Authority
Owner Phone: 703-698-5600
Contact Type: Not reported

Facility ID: Not reported
CAS Number: 68476-34-6
SIC Code: Not reported
NAICS: Not reported

Map ID	Site	Database(s)	EPA ID Number

FAIRFAX WATER - FORMER LORTON WATER TREATMENT PLANT (Continued) **S110068578**

Entered Chemical Name: FUEL OIL, [DIESEL]
Average Amt Code: Not reported
Owner Name: Fairfax County Water Authority
Owner Phone: 703-698-5600
Contact Type: Not reported

Facility ID: Not reported
CAS Number: 7722-64-7
SIC Code: Not reported
NAICS: Not reported
Entered Chemical Name: POTASSIUM PERMANGANATE
Average Amt Code: Not reported
Owner Name: Fairfax County Water Authority
Owner Phone: 703-698-5600
Contact Type: Not reported

Facility ID: Not reported
CAS Number: 7758-99-8
SIC Code: Not reported
NAICS: Not reported
Entered Chemical Name: COPPER SULFATE PENTAHYDRATE (Earth Tec)
Average Amt Code: Not reported
Owner Name: Fairfax County Water Authority
Owner Phone: 703-698-5600
Contact Type: Not reported

Facility ID: Not reported
CAS Number: 8006-61-9
SIC Code: Not reported
NAICS: Not reported
Entered Chemical Name: FUELS, GASOLINE
Average Amt Code: Not reported
Owner Name: Fairfax County Water Authority
Owner Phone: 703-698-5600
Contact Type: Not reported

Facility ID: Not reported
CAS Number: Not reported
SIC Code: Not reported
NAICS: Not reported
Entered Chemical Name: DIESEL FUEL
Average Amt Code: Not reported
Owner Name: Fairfax County Water Authority
Owner Phone: 703-698-5600
Contact Type: Not reported

Facility ID: Not reported
CAS Number: 7758-99-8
SIC Code: Not reported
NAICS: Not reported
Entered Chemical Name: COPPER SULFATE PENTAHYDRATE
Average Amt Code: Not reported
Owner Name: Fairfax County Water Authority
Owner Phone: 703-698-5600
Contact Type: Not reported

Facility ID: Not reported

Map ID	Site	Database(s)	EPA ID Number

FAIRFAX WATER - FORMER LORTON WATER TREATMENT PLANT (Continued) **S110068578**

CAS Number: 8006-61-9
SIC Code: 22131
NAICS: Not reported
Entered Chemical Name: FUELS, GASOLINE
Average Amt Code: 4
Owner Name: Fairfax County Water Authority
Owner Phone: 703-698-5600
Contact Type: Not reported

Facility ID: Not reported
CAS Number: Not reported
SIC Code: 22131
NAICS: Not reported
Entered Chemical Name: DIESEL FUEL
Average Amt Code: 4
Owner Name: Fairfax County Water Authority
Owner Phone: 703-698-5600
Contact Type: Not reported

Facility ID: Not reported
CAS Number: 7722-64-7
SIC Code: 22131
NAICS: Not reported
Entered Chemical Name: POTASSIUM PERMANGANATE
Average Amt Code: 4
Owner Name: Fairfax County Water Authority
Owner Phone: 703-698-5600
Contact Type: Not reported

Facility ID: Not reported
CAS Number: Not reported
SIC Code: 22131
NAICS: Not reported
Entered Chemical Name: WASTE OIL
Average Amt Code: 3
Owner Name: Fairfax County Water Authority
Owner Phone: 703-698-5600
Contact Type: Not reported

Facility ID: Not reported
CAS Number: Not reported
SIC Code: 22131
NAICS: Not reported
Entered Chemical Name: WASTE OIL
Average Amt Code: 3
Owner Name: Fairfax County Water Authority
Owner Phone: 703-698-5600
Contact Type: Not reported

Facility ID: Not reported
CAS Number: 68476-34-6
SIC Code: 22131
NAICS: Not reported
Entered Chemical Name: FUEL OIL, [DIESEL]
Average Amt Code: 4
Owner Name: Fairfax County Water Authority
Owner Phone: 703-698-5600

Map ID	Site	Database(s)	EPA ID Number

FAIRFAX WATER - FORMER LORTON WATER TREATMENT PLANT (Continued) **S110068578**

Contact Type: Not reported

Facility ID: Not reported
CAS Number: 8006-61-9
SIC Code: 22131
NAICS: Not reported
Entered Chemical Name: FUELS, GASOLINE
Average Amt Code: 4
Owner Name: Fairfax County Water Authority
Owner Phone: 703-698-5600
Contact Type: Not reported

Facility ID: Not reported
CAS Number: 68476-34-6
SIC Code: 22131
NAICS: Not reported
Entered Chemical Name: FUEL OIL, [DIESEL]
Average Amt Code: 4
Owner Name: Fairfax County Water Authority
Owner Phone: 703-698-5600
Contact Type: Not reported

Facility ID: 5422935
CAS Number: 7722647
SIC Code: Not reported
NAICS: Not reported
Entered Chemical Name: POTASSIUM PERMANGANATE
Average Amt Code: 18000
Owner Name: Not reported
Owner Phone: Not reported
Contact Type: Not reported

Facility ID: 5422935
CAS Number: Not reported
SIC Code: Not reported
NAICS: Not reported
Entered Chemical Name: USED OIL
Average Amt Code: 1793
Owner Name: Not reported
Owner Phone: Not reported
Contact Type: Not reported

Facility ID: Not reported
CAS Number: 7758-99-8
SIC Code: Not reported
NAICS: 22131
Entered Chemical Name: COPPER SULFATE PENTAHYDRATE (Earth Tec)
Average Amt Code: 4
Owner Name: Fairfax County Water Authority
Owner Phone: Not reported
Contact Type: NAICS

Facility ID: Not reported
CAS Number: 7758-99-8
SIC Code: Not reported
NAICS: 4941
Entered Chemical Name: COPPER SULFATE PENTAHYDRATE (Earth Tec)

Map ID	Site	Database(s)	EPA ID Number

FAIRFAX WATER - FORMER LORTON WATER TREATMENT PLANT (Continued) **S110068578**

Average Amt Code: 4
Owner Name: Fairfax County Water Authority
Owner Phone: Not reported
Contact Type: SIC

Facility ID: Not reported
CAS Number: 7758-99-8
SIC Code: Not reported
NAICS: 22131
Entered Chemical Name: COPPER SULFATE PENTAHYDRATE
Average Amt Code: 4
Owner Name: Fairfax County Water Authority
Owner Phone: Not reported
Contact Type: NAICS

Facility ID: Not reported
CAS Number: 7758-99-8
SIC Code: Not reported
NAICS: 4941
Entered Chemical Name: COPPER SULFATE PENTAHYDRATE
Average Amt Code: 4
Owner Name: Fairfax County Water Authority
Owner Phone: Not reported
Contact Type: SIC

Facility ID: Not reported
CAS Number: 7722-64-7
SIC Code: Not reported
NAICS: 22131
Entered Chemical Name: POTASSIUM PERMANGANATE
Average Amt Code: 4
Owner Name: Fairfax County Water Authority
Owner Phone: Not reported
Contact Type: NAICS

Facility ID: Not reported
CAS Number: 7722-64-7
SIC Code: Not reported
NAICS: 4941
Entered Chemical Name: POTASSIUM PERMANGANATE
Average Amt Code: 4
Owner Name: Fairfax County Water Authority
Owner Phone: Not reported
Contact Type: SIC

Facility ID: Not reported
CAS Number: 68476-34-6
SIC Code: Not reported
NAICS: 22131
Entered Chemical Name: FUEL OIL, [DIESEL]
Average Amt Code: 4
Owner Name: Fairfax County Water Authority
Owner Phone: Not reported
Contact Type: NAICS

Facility ID: Not reported
CAS Number: 68476-34-6

Map ID	Site	Database(s)	EPA ID Number

FAIRFAX WATER - FORMER LORTON WATER TREATMENT PLANT (Continued) **S110068578**

SIC Code: Not reported
NAICS: 4941
Entered Chemical Name: FUEL OIL, [DIESEL]
Average Amt Code: 4
Owner Name: Fairfax County Water Authority
Owner Phone: Not reported
Contact Type: SIC

Facility ID: Not reported
CAS Number: Not reported
SIC Code: Not reported
NAICS: 22131
Entered Chemical Name: WASTE OIL
Average Amt Code: 3
Owner Name: Fairfax County Water Authority
Owner Phone: Not reported
Contact Type: NAICS

Facility ID: Not reported
CAS Number: Not reported
SIC Code: Not reported
NAICS: 4941
Entered Chemical Name: WASTE OIL
Average Amt Code: 3
Owner Name: Fairfax County Water Authority
Owner Phone: Not reported
Contact Type: SIC

Facility ID: Not reported
CAS Number: Not reported
SIC Code: Not reported
NAICS: 22131
Entered Chemical Name: DIESEL FUEL
Average Amt Code: 4
Owner Name: Fairfax County Water Authority
Owner Phone: Not reported
Contact Type: NAICS

Facility ID: Not reported
CAS Number: Not reported
SIC Code: Not reported
NAICS: 4941
Entered Chemical Name: DIESEL FUEL
Average Amt Code: 4
Owner Name: Fairfax County Water Authority
Owner Phone: Not reported
Contact Type: SIC

Facility ID: Not reported
CAS Number: 8006-61-9
SIC Code: Not reported
NAICS: 22131
Entered Chemical Name: FUELS, GASOLINE
Average Amt Code: 4
Owner Name: Fairfax County Water Authority
Owner Phone: Not reported
Contact Type: NAICS

Map ID	Site	Database(s)	EPA ID Number

FAIRFAX WATER - FORMER LORTON WATER TREATMENT PLANT (Continued) **S110068578**

Facility ID: Not reported
CAS Number: 8006-61-9
SIC Code: Not reported
NAICS: 4941
Entered Chemical Name: FUELS, GASOLINE
Average Amt Code: 4
Owner Name: Fairfax County Water Authority
Owner Phone: Not reported
Contact Type: SIC

Facility ID: Not reported
CAS Number: 7758-99-8
SIC Code: 22131
NAICS: Not reported
Entered Chemical Name: COPPER SULFATE PENTAHYDRATE
Average Amt Code: 4
Owner Name: Fairfax County Water Authority
Owner Phone: 703-698-5600
Contact Type: Not reported

Facility ID: Not reported
CAS Number: Not reported
SIC Code: 22131
NAICS: Not reported
Entered Chemical Name: DIESEL FUEL
Average Amt Code: 4
Owner Name: Fairfax County Water Authority
Owner Phone: 703-698-5600
Contact Type: Not reported

Facility ID: Not reported
CAS Number: 7758-99-8
SIC Code: 22131
NAICS: Not reported
Entered Chemical Name: COPPER SULFATE PENTAHYDRATE (Earth Tec)
Average Amt Code: 4
Owner Name: Fairfax County Water Authority
Owner Phone: 703-698-5600
Contact Type: Not reported

Facility ID: Not reported
CAS Number: 7722-64-7
SIC Code: 22131
NAICS: Not reported
Entered Chemical Name: POTASSIUM PERMANGANATE
Average Amt Code: 4
Owner Name: Fairfax County Water Authority
Owner Phone: 703-698-5600
Contact Type: Not reported

Map ID	Site	Database(s)	EPA ID Number
1812	**LORTON TREATMENT PLANT** **9800 OX ROAD** **LORTON, VA**	**VA RGA LUST**	**S115975592** **N/A**

RGA LUST:

2001	LORTON TREATMENT PLANT	9800 OX ROAD
1997	LORTON TREATMENT PLANT	9800 OX ROAD
1995	LORTON TREATMENT PLANT	9800 OX ROAD

Map ID	Site	Database(s)	EPA ID Number
1812	**FAIRFAX COUNTY WATER AUTHORITY - LORTON, WTP** **9800 OX ROAD** **LORTON, VA 22079**	**RMP**	**1011823511** **N/A**

RMP:

Facility ID:	5493
LEPC city:	Fairfax Joint LEPC
Facility decimal latitude:	38.690694
Facility decimal longitude:	-77.259639
Is facility in county box:	T
LatLong method:	IO
LatLong description:	CE
Home page web address:	www.fcwa.org
Facility telephone:	7032896477
Facility email:	Not reported
Facility DUNS #:	0
Parent's name:	FAIRFAX COUNTY WATER AUTHORITY
Partner's name:	Not reported
Parent's DUNS #:	0
Partner's DUNS #:	0
Operator's name:	FAIRFAX COUNTY WATER AUTHORITY
Operator's telephone:	7032895600
Operator's address:	8570 EXECUTIVE PARK AVENUE
Operator's address2:	P.O. BOX 1500
Operators City,St,Zip:	MERRIFIELD, VA 22116 0815
RMP implementation contact:	Not reported
RMP contact title:	MANAGER, WATER PRODUCTION
Emergency contact:	GEORGE HOKE
Emergency contact title:	RISK MANAGER
Emergency contact telephone:	7032896211
24 hour emergency telephone:	7036985613
Emergency contact ext/pin #:	Not reported
Number of full time employees:	20
EPA ID:	Not reported
Facility ID provided by CEPPO:	100000070683
Is facility covered by OSHA PSM:	T
Is facility covered by EPCRA 302:	F
Is fac. covered by CAA Title V 112(2):	T
Clean air op. permit/State ID:	Regist. #71873
Last safety insp. dat:	1998-03-05 00:00:00
Inspected by:	Fire Department
Is it OSHA approved with star/merit ranking:	False
Will RMP involve predictive filing:	False
Submission type:	First Time
RMP description:	Not reported
Facility has no accident hist. recs:	True
Foreign owner's address:	Not reported
Foreign owner's zip:	Not reported
Foreign owner's country:	Not reported

Map ID	Site	Database(s)	EPA ID Number

FAIRFAX COUNTY WATER AUTHORITY - LORTON, WTP (Continued) **1011823511**

Claim # of employees as CBI:	False
Date RMP accepted by EPA:	1999-06-30 00:00:00
Date of error Report:	Not reported
Date RMP received:	1999-06-18 00:00:00
Does RMP contain graphics files:	False
Does RMP contain attachments:	False
Was certification letter received:	True
RMP submission method:	RMP*Submit
Does RMP contain CBI substantiation:	False
Does RMP contain electronic waiver:	False
Date RMP postmarked:	1999-06-18 00:00:00
Is RMP complete:	True
Date of de-registration:	2007-12-13 00:00:00
Date de-registration is effective:	2007-12-01 00:00:00
Aniversary date:	2004-06-18 00:00:00
Does RMP contain CBI data:	False
Does RMP contain unsanitized CBI version:	False
RMP version #:	1.1.5
FRS latitude:	38.7027
FRS longitude:	-77.257199999999997
FRS Description:	PLANT ENTRANCE (GENERAL)
FRS Method:	CENSUS-OTHER

RMP:

Process ID:	6485
NA & Industry Classification Sys.code(s):	22131
NAICS code description:	Water Supply and Irrigation Systems
Optional facility description:	CHLORINE STORAGE
Program level:	3
Record contains CBI data:	False

RMP:

Chemical name:	Public OCA Chemical
Process chemical qty in 100s lbs:	0
Process flammable chemical name:	Not reported

RMP:

Percent weight of chemical:	Not reported
Physical state:	Not reported
Analytical basic:	Not reported
Scenario:	Not reported
Quantity released in pounds:	Not reported
Release duration in minutes:	Not reported
Release rate in pounds per second:	Not reported
Wind speed in meters/second:	Not reported
Stability class:	Not reported
Topography:	Not reported
Distance to endpoint in miles:	Not reported
Residential population:	Not reported
Public receptors:	Not reported
Environmental receptors:	Not reported
Passive mitigation:	Not reported
Active mitigation:	Not reported

RMP:

Percent weight of chemical:	Not reported
Physical state:	c
Analytical basic:	Areal Locations of Hazardous Atmospheres [ALOHA(R)]- version 5.2.1 - Look up tables

Map ID	Site	Database(s)	EPA ID Number

FAIRFAX COUNTY WATER AUTHORITY - LORTON, WTP (Continued) **1011823511**

Scenario: Not reported
Quantity released in pounds: Not reported
Release duration in minutes: 10
Release rate in pounds per second: Not reported
Wind speed in meters/second: 1.5
Stability class: F
Topography: a
Distance to endpoint in miles: Not reported
Residential population: Not reported
Public receptors: Not reported
Environmental receptors: Not reported
Passive mitigation: Not reported

RMP:
Endpoint used: Not reported
LFL value: Not reported
Analytical basic: Not reported
Scenario: Not reported
Quantity released in pounds: Not reported
Distance to endpoint in miles: Not reported
Residential population: Not reported
Public receptors: Not reported
Environmental receptors: Not reported
Passive mitigation: Not reported
Active mitigation: Not reported

RMP:
Analytical basic: Not reported
Quantity released in pounds: Not reported
Distance to endpoint in miles: Not reported
Residential population: Not reported
Public receptors: Not reported
Environmental receptors: Not reported
Passive mitigation: Not reported
Safety review date: Not reported
Most recent PHA date: Not reported
Process Hazard Analysis: Not reported
Expected PHA changes completion date: Not reported
Major Hazard: Not reported
Process Control: Not reported
Mitigation Systems: Not reported
Monitoring/Detection: Not reported
Changes since the last process hazard analysis: Not reported
Most recent review of op. procedures: Not reported
Most recent training progs review/update: Not reported
Training: Not reported
Competency testing: Not reported
Most recent maintenance review date: Not reported
Most recent equipment inspection date: Not reported
Equipment tested: Not reported
Most recent changes by mgmt: Not reported
Date of most recent review/update: Not reported
Date of pre-start review: Not reported
Most recent compliance audit date: Not reported
Expected date of audit completion: Not reported
Most recent incident investigation: Not reported
Expected date of investigation changes: Not reported
Date of participation plan review: Not reported

Map ID	Site	Database(s)	EPA ID Number

FAIRFAX COUNTY WATER AUTHORITY - LORTON, WTP (Continued) **1011823511**

Date of hot work permit review:	Not reported
Date of contractor safety review:	Not reported
Date of contractor safety eval. review:	Not reported
Record has CBI data:	Not reported
Safety review date:	Not reported
Federal Regulation:	Not reported
Federal regulation comment:	Not reported
Major Hazard:	Not reported
Process Control:	Not reported
Mitigation Systems:	Not reported
Monitoring/Detection:	Not reported
Changes since the last process hazard analysis:	Not reported
Most recent hazard review/update:	Not reported
Most recent review of op. procedures:	Not reported
Most recent training progs review/update:	Not reported
Expected completion of review changes:	Not reported
Training:	Not reported
Competency testing:	Not reported
Most recent maintenance review date:	Not reported
Most recent equipment inspection date:	Not reported
Equipment tested:	Not reported
Most recent compliance audit date:	Not reported
Expected date of audit completion:	Not reported
Most recent incident investigation:	Not reported
Expected date of investigation changes:	Not reported
Record has CBI data:	Not reported
Date of most recent changes:	Not reported
Chemical name:	Chlorine
Process chemical qty in 100s lbs:	48000
Process flammable chemical name:	Not reported

RMP:

Percent weight of chemical:	Not reported
Physical state:	Not reported
Analytical basic:	Not reported
Scenario:	Not reported
Quantity released in pounds:	Not reported
Release duration in minutes:	Not reported
Release rate in pounds per second:	Not reported
Wind speed in meters/second:	Not reported
Stability class:	Not reported
Topography:	Not reported
Distance to endpoint in miles:	Not reported
Residential population:	Not reported
Public receptors:	Not reported
Environmental receptors:	Not reported
Passive mitigation:	Not reported
Active mitigation:	Not reported

RMP:

Percent weight of chemical:	Not reported
Physical state:	Not reported
Analytical basic:	Not reported
Scenario:	Not reported
Quantity released in pounds:	Not reported
Release duration in minutes:	Not reported
Release rate in pounds per second:	Not reported
Wind speed in meters/second:	Not reported

Map ID	Site	Database(s)	EPA ID Number

FAIRFAX COUNTY WATER AUTHORITY - LORTON, WTP (Continued) **1011823511**

Stability class: Not reported
Topography: Not reported
Distance to endpoint in miles: Not reported
Residential population: Not reported
Public receptors: Not reported
Environmental receptors: Not reported
Passive mitigation: Not reported

RMP:
Endpoint used: Not reported
LFL value: Not reported
Analytical basic: Not reported
Scenario: Not reported
Quantity released in pounds: Not reported
Distance to endpoint in miles: Not reported
Residential population: Not reported
Public receptors: Not reported
Environmental receptors: Not reported
Passive mitigation: Not reported
Active mitigation: Not reported

RMP:
Analytical basic: Not reported
Quantity released in pounds: Not reported
Distance to endpoint in miles: Not reported
Residential population: Not reported
Public receptors: Not reported
Environmental receptors: Not reported
Passive mitigation: Not reported
Safety review date: Not reported
Most recent PHA date: Not reported
Process Hazard Analysis: Not reported
Expected PHA changes completion date: Not reported
Major Hazard: Not reported
Process Control: Not reported
Mitigation Systems: Not reported
Monitoring/Detection: Not reported
Changes since the last process hazard analysis: Not reported
Most recent review of op. procedures: Not reported
Most recent training progs review/update: Not reported
Training: Not reported
Competency testing: Not reported
Most recent maintenance review date: Not reported
Most recent equipment inspection date: Not reported
Equipment tested: Not reported
Most recent changes by mgmt: Not reported
Date of most recent review/update: Not reported
Date of pre-start review: Not reported
Most recent compliance audit date: Not reported
Expected date of audit completion: Not reported
Most recent incident investigation: Not reported
Expected date of investigation changes: Not reported
Date of participation plan review: Not reported
Date of hot work permit review: Not reported
Date of contractor safety review: Not reported
Date of contractor safety eval. review: Not reported
Record has CBI data: Not reported
Safety review date: Not reported

Map ID	Site	Database(s)	EPA ID Number

FAIRFAX COUNTY WATER AUTHORITY - LORTON, WTP (Continued) **1011823511**

Federal Regulation: Not reported
Federal regulation comment: Not reported
Major Hazard: Not reported
Process Control: Not reported
Mitigation Systems: Not reported
Monitoring/Detection: Not reported
Changes since the last process hazard analysis: Not reported
Most recent hazard review/update: Not reported
Most recent review of op. procedures: Not reported
Most recent training progs review/update: Not reported
Expected completion of review changes: Not reported
Training: Not reported
Competency testing: Not reported
Most recent maintenance review date: Not reported
Most recent equipment inspection date: Not reported
Equipment tested: Not reported
Most recent compliance audit date: Not reported
Expected date of audit completion: Not reported
Most recent incident investigation: Not reported
Expected date of investigation changes: Not reported
Record has CBI data: Not reported
Date of most recent changes: Not reported
Process ID: 6486
NA & Industry Classification Sys.code(s): 22131
NAICS code description: Water Supply and Irrigation Systems
Optional facility description: CHLORINE FEED
Program level: 3
Record contains CBI data: False

RMP:
Chemical name: Public OCA Chemical
Process chemical qty in 100s lbs: 0
Process flammable chemical name: Not reported

RMP:
Percent weight of chemical: Not reported
Physical state: c
Analytical basic: Areal Locations of Hazardous Atmospheres [ALOHA(R)]- version 5.2.1 - Look up tables
Scenario: Not reported
Quantity released in pounds: Not reported
Release duration in minutes: Not reported
Release rate in pounds per second: Not reported
Wind speed in meters/second: 3
Stability class: D
Topography: a
Distance to endpoint in miles: Not reported
Residential population: Not reported
Public receptors: Not reported
Environmental receptors: Not reported
Passive mitigation: Not reported
Active mitigation: Not reported

RMP:
Percent weight of chemical: Not reported
Physical state: c
Analytical basic: Areal Locations of Hazardous Atmospheres [ALOHA(R)]- version 5.2.1 - Look up tables
Scenario: Not reported
Quantity released in pounds: Not reported
Release duration in minutes: 10

Map ID	Site	Database(s)	EPA ID Number

FAIRFAX COUNTY WATER AUTHORITY - LORTON, WTP (Continued) **1011823511**

Release rate in pounds per second: Not reported
Wind speed in meters/second: 1.5
Stability class: F
Topography: a
Distance to endpoint in miles: Not reported
Residential population: Not reported
Public receptors: Not reported
Environmental receptors: Not reported
Passive mitigation: Not reported

RMP:
Endpoint used: Not reported
LFL value: Not reported
Analytical basic: Not reported
Scenario: Not reported
Quantity released in pounds: Not reported
Distance to endpoint in miles: Not reported
Residential population: Not reported
Public receptors: Not reported
Environmental receptors: Not reported
Passive mitigation: Not reported
Active mitigation: Not reported

RMP:
Analytical basic: Not reported
Quantity released in pounds: Not reported
Distance to endpoint in miles: Not reported
Residential population: Not reported
Public receptors: Not reported
Environmental receptors: Not reported
Passive mitigation: Not reported
Safety review date: Not reported
Most recent PHA date: Not reported
Process Hazard Analysis: Not reported
Expected PHA changes completion date: Not reported
Major Hazard: Not reported
Process Control: Not reported
Mitigation Systems: Not reported
Monitoring/Detection: Not reported
Changes since the last process hazard analysis: Not reported
Most recent review of op. procedures: Not reported
Most recent training progs review/update: Not reported
Training: Not reported
Competency testing: Not reported
Most recent maintenance review date: Not reported
Most recent equipment inspection date: Not reported
Equipment tested: Not reported
Most recent changes by mgmt: Not reported
Date of most recent review/update: Not reported
Date of pre-start review: Not reported
Most recent compliance audit date: Not reported
Expected date of audit completion: Not reported
Most recent incident investigation: Not reported
Expected date of investigation changes: Not reported
Date of participation plan review: Not reported
Date of hot work permit review: Not reported
Date of contractor safety review: Not reported
Date of contractor safety eval. review: Not reported

Map ID	Site	Database(s)	EPA ID Number

FAIRFAX COUNTY WATER AUTHORITY - LORTON, WTP (Continued) **1011823511**

Record has CBI data:	Not reported
Safety review date:	Not reported
Federal Regulation:	Not reported
Federal regulation comment:	Not reported
Major Hazard:	Not reported
Process Control:	Not reported
Mitigation Systems:	Not reported
Monitoring/Detection:	Not reported
Changes since the last process hazard analysis:	Not reported
Most recent hazard review/update:	Not reported
Most recent review of op. procedures:	Not reported
Most recent training progs review/update:	Not reported
Expected completion of review changes:	Not reported
Training:	Not reported
Competency testing:	Not reported
Most recent maintenance review date:	Not reported
Most recent equipment inspection date:	Not reported
Equipment tested:	Not reported
Most recent compliance audit date:	Not reported
Expected date of audit completion:	Not reported
Most recent incident investigation:	Not reported
Expected date of investigation changes:	Not reported
Record has CBI data:	Not reported
Date of most recent changes:	Not reported
Chemical name:	Chlorine
Process chemical qty in 100s lbs:	8000
Process flammable chemical name:	Not reported

RMP:

Percent weight of chemical:	Not reported
Physical state:	Not reported
Analytical basic:	Not reported
Scenario:	Not reported
Quantity released in pounds:	Not reported
Release duration in minutes:	Not reported
Release rate in pounds per second:	Not reported
Wind speed in meters/second:	Not reported
Stability class:	Not reported
Topography:	Not reported
Distance to endpoint in miles:	Not reported
Residential population:	Not reported
Public receptors:	Not reported
Environmental receptors:	Not reported
Passive mitigation:	Not reported
Active mitigation:	Not reported

RMP:

Percent weight of chemical:	Not reported
Physical state:	Not reported
Analytical basic:	Not reported
Scenario:	Not reported
Quantity released in pounds:	Not reported
Release duration in minutes:	Not reported
Release rate in pounds per second:	Not reported
Wind speed in meters/second:	Not reported
Stability class:	Not reported
Topography:	Not reported
Distance to endpoint in miles:	Not reported

Map ID	Site	Database(s)	EPA ID Number

FAIRFAX COUNTY WATER AUTHORITY - LORTON, WTP (Continued) **1011823511**

Residential population: Not reported
Public receptors: Not reported
Environmental receptors: Not reported
Passive mitigation: Not reported

RMP:
Endpoint used: Not reported
LFL value: Not reported
Analytical basic: Not reported
Scenario: Not reported
Quantity released in pounds: Not reported
Distance to endpoint in miles: Not reported
Residential population: Not reported
Public receptors: Not reported
Environmental receptors: Not reported
Passive mitigation: Not reported
Active mitigation: Not reported

RMP:
Analytical basic: Not reported
Quantity released in pounds: Not reported
Distance to endpoint in miles: Not reported
Residential population: Not reported
Public receptors: Not reported
Environmental receptors: Not reported
Passive mitigation: Not reported
Safety review date: Not reported
Most recent PHA date: Not reported
Process Hazard Analysis: Not reported
Expected PHA changes completion date: Not reported
Major Hazard: Not reported
Process Control: Not reported
Mitigation Systems: Not reported
Monitoring/Detection: Not reported
Changes since the last process hazard analysis: Not reported
Most recent review of op. procedures: Not reported
Most recent training progs review/update: Not reported
Training: Not reported
Competency testing: Not reported
Most recent maintenance review date: Not reported
Most recent equipment inspection date: Not reported
Equipment tested: Not reported
Most recent changes by mgmt: Not reported
Date of most recent review/update: Not reported
Date of pre-start review: Not reported
Most recent compliance audit date: Not reported
Expected date of audit completion: Not reported
Most recent incident investigation: Not reported
Expected date of investigation changes: Not reported
Date of participation plan review: Not reported
Date of hot work permit review: Not reported
Date of contractor safety review: Not reported
Date of contractor safety eval. review: Not reported
Record has CBI data: Not reported
Safety review date: Not reported
Federal Regulation: Not reported
Federal regulation comment: Not reported
Major Hazard: Not reported

Map ID	Site	Database(s)	EPA ID Number

FAIRFAX COUNTY WATER AUTHORITY - LORTON, WTP (Continued) **1011823511**

Process Control:	Not reported
Mitigation Systems:	Not reported
Monitoring/Detection:	Not reported
Changes since the last process hazard analysis:	Not reported
Most recent hazard review/update:	Not reported
Most recent review of op. procedures:	Not reported
Most recent training progs review/update:	Not reported
Expected completion of review changes:	Not reported
Training:	Not reported
Competency testing:	Not reported
Most recent maintenance review date:	Not reported
Most recent equipment inspection date:	Not reported
Equipment tested:	Not reported
Most recent compliance audit date:	Not reported
Expected date of audit completion:	Not reported
Most recent incident investigation:	Not reported
Expected date of investigation changes:	Not reported
Record has CBI data:	Not reported
Date of most recent changes:	Not reported

RMP:

ER plan:	Not reported
ER plan most recent review date:	1999-04-21 00:00:00
ER plan most recent employee training date:	1999-08-30 00:00:00
Local agency coordinating ER plan:	FAIRFAX COUNTY FIRE & RESCUE
Telephone of the coordinating local agency:	7032463973
Federal regulation:	True
OSHA 1910 120:	True
SPCC:	True
RCRA:	True
OPA 90:	False
EPCRA:	True
Other Regulations:	Not reported

RMP:

Facility ID:	41799
LEPC city:	Fairfax Joint LEPC
Facility decimal latitude:	38.690000
Facility decimal longitude:	-077.258333
Is facility in county box:	T
LatLong method:	IO
LatLong description:	CE
Home page web address:	www.fairfaxwater.org
Facility telephone:	7032896477
Facility email:	Not reported
Facility DUNS #:	0
Parent's name:	FAIRFAX COUNTY WATER AUTHORITY
Partner's name:	Not reported
Parent's DUNS #:	0
Partner's DUNS #:	0
Operator's name:	FAIRFAX COUNTY WATER AUTHORITY
Operator's telephone:	7032895600
Operator's address:	8570 EXECUTIVE PARK AVENUE
Operator's address2:	P.O. BOX 1500
Operators City,St,Zip:	FAIRFAX, VA 22031 0815
RMP implementation contact:	ED PETROVITCH
RMP contact title:	MANAGER, WATER PRODUCTION

Map ID	Site	Database(s)	EPA ID Number

FAIRFAX COUNTY WATER AUTHORITY - LORTON, WTP (Continued) **1011823511**

Emergency contact: GEORGE HOKE
Emergency contact title: RISK MANAGER
Emergency contact telephone: 7032896211
24 hour emergency telephone: 7036985613
Emergency contact ext/pin #: Not reported
Number of full time employees: 20
EPA ID: Not reported
Facility ID provided by CEPPO: 100000070683
Is facility covered by OSHA PSM: T
Is facility covered by EPCRA 302: F
Is fac. covered by CAA Title V 112(2): T
Clean air op. permit/State ID: Not reported
Last safety insp. dat: 2001-05-16 00:00:00
Inspected by: OSHA
Is it OSHA approved with star/merit ranking: False
Will RMP involve predictive filing: False
Submission type: Resubmission
RMP description: Not reported
Facility has no accident hist. recs: True
Foreign owner's address: Not reported
Foreign owner's zip: Not reported
Foreign owner's country: Not reported
Claim # of employees as CBI: False
Date RMP accepted by EPA: 2005-01-28 00:00:00
Date of error Report: 2005-01-28 00:00:00
Date RMP received: 2005-01-20 00:00:00
Does RMP contain graphics files: False
Does RMP contain attachments: False
Was certification letter received: True
RMP submission method: RMP*Submit
Does RMP contain CBI substantiation: False
Does RMP contain electronic waiver: False
Date RMP postmarked: 2005-01-19 00:00:00
Is RMP complete: True
Date of de-registration: 2007-12-13 00:00:00
Date de-registration is effective: 2007-12-01 00:00:00
Aniversary date: 2010-01-19 00:00:00
Does RMP contain CBI data: False
Does RMP contain unsanitized CBI version: False
RMP version #: 3.4
FRS latitude: 38.7027
FRS longitude: -77.257199999999997
FRS Description: PLANT ENTRANCE (GENERAL)
FRS Method: CENSUS-OTHER

RMP:
Process ID: 60045
NA & Industry Classification Sys.code(s): 22131
NAICS code description: Water Supply and Irrigation Systems
Optional facility description: CHLORINE STORAGE
Program level: 3
Record contains CBI data: False

RMP:
Chemical name: Public OCA Chemical
Process chemical qty in 100s lbs: 0
Process flammable chemical name: Not reported

Map ID	Site	Database(s)	EPA ID Number

FAIRFAX COUNTY WATER AUTHORITY - LORTON, WTP (Continued) **1011823511**

RMP:
- Percent weight of chemical: Not reported
- Physical state: Not reported
- Analytical basic: Not reported
- Scenario: Not reported
- Quantity released in pounds: Not reported
- Release duration in minutes: Not reported
- Release rate in pounds per second: Not reported
- Wind speed in meters/second: Not reported
- Stability class: Not reported
- Topography: Not reported
- Distance to endpoint in miles: Not reported
- Residential population: Not reported
- Public receptors: Not reported
- Environmental receptors: Not reported
- Passive mitigation: Not reported
- Active mitigation: Not reported

RMP:
- Percent weight of chemical: Not reported
- Physical state: Not reported
- Analytical basic: Not reported
- Scenario: Not reported
- Quantity released in pounds: Not reported
- Release duration in minutes: Not reported
- Release rate in pounds per second: Not reported
- Wind speed in meters/second: Not reported
- Stability class: Not reported
- Topography: Not reported
- Distance to endpoint in miles: Not reported
- Residential population: Not reported
- Public receptors: Not reported
- Environmental receptors: Not reported
- Passive mitigation: Not reported

RMP:
- Endpoint used: Not reported
- LFL value: Not reported
- Analytical basic: Not reported
- Scenario: Not reported
- Quantity released in pounds: Not reported
- Distance to endpoint in miles: Not reported
- Residential population: Not reported
- Public receptors: Not reported
- Environmental receptors: Not reported
- Passive mitigation: Not reported
- Active mitigation: Not reported

RMP:
- Analytical basic: Not reported
- Quantity released in pounds: Not reported
- Distance to endpoint in miles: Not reported
- Residential population: Not reported
- Public receptors: Not reported
- Environmental receptors: Not reported
- Passive mitigation: Not reported
- Safety review date: Not reported
- Most recent PHA date: Not reported

Map ID	Site	Database(s)	EPA ID Number

FAIRFAX COUNTY WATER AUTHORITY - LORTON, WTP (Continued) **1011823511**

Process Hazard Analysis:	Not reported
Expected PHA changes completion date:	Not reported
Major Hazard:	Not reported
Process Control:	Not reported
Mitigation Systems:	Not reported
Monitoring/Detection:	Not reported
Changes since the last process hazard analysis:	Not reported
Most recent review of op. procedures:	Not reported
Most recent training progs review/update:	Not reported
Training:	Not reported
Competency testing:	Not reported
Most recent maintenance review date:	Not reported
Most recent equipment inspection date:	Not reported
Equipment tested:	Not reported
Most recent changes by mgmt:	Not reported
Date of most recent review/update:	Not reported
Date of pre-start review:	Not reported
Most recent compliance audit date:	Not reported
Expected date of audit completion:	Not reported
Most recent incident investigation:	Not reported
Expected date of investigation changes:	Not reported
Date of participation plan review:	Not reported
Date of hot work permit review:	Not reported
Date of contractor safety review:	Not reported
Date of contractor safety eval. review:	Not reported
Record has CBI data:	Not reported
Safety review date:	Not reported
Federal Regulation:	Not reported
Federal regulation comment:	Not reported
Major Hazard:	Not reported
Process Control:	Not reported
Mitigation Systems:	Not reported
Monitoring/Detection:	Not reported
Changes since the last process hazard analysis:	Not reported
Most recent hazard review/update:	Not reported
Most recent review of op. procedures:	Not reported
Most recent training progs review/update:	Not reported
Expected completion of review changes:	Not reported
Training:	Not reported
Competency testing:	Not reported
Most recent maintenance review date:	Not reported
Most recent equipment inspection date:	Not reported
Equipment tested:	Not reported
Most recent compliance audit date:	Not reported
Expected date of audit completion:	Not reported
Most recent incident investigation:	Not reported
Expected date of investigation changes:	Not reported
Record has CBI data:	Not reported
Date of most recent changes:	Not reported
Chemical name:	Chlorine
Process chemical qty in 100s lbs:	48000
Process flammable chemical name:	Not reported

RMP:

Percent weight of chemical:	Not reported
Physical state:	Not reported
Analytical basic:	Not reported
Scenario:	Not reported

Map ID	Site	Database(s)	EPA ID Number

FAIRFAX COUNTY WATER AUTHORITY - LORTON, WTP (Continued) **1011823511**

Quantity released in pounds: Not reported
Release duration in minutes: Not reported
Release rate in pounds per second: Not reported
Wind speed in meters/second: Not reported
Stability class: Not reported
Topography: Not reported
Distance to endpoint in miles: Not reported
Residential population: Not reported
Public receptors: Not reported
Environmental receptors: Not reported
Passive mitigation: Not reported
Active mitigation: Not reported

RMP:
Percent weight of chemical: Not reported
Physical state: Not reported
Analytical basic: Not reported
Scenario: Not reported
Quantity released in pounds: Not reported
Release duration in minutes: Not reported
Release rate in pounds per second: Not reported
Wind speed in meters/second: Not reported
Stability class: Not reported
Topography: Not reported
Distance to endpoint in miles: Not reported
Residential population: Not reported
Public receptors: Not reported
Environmental receptors: Not reported
Passive mitigation: Not reported

RMP:
Endpoint used: Not reported
LFL value: Not reported
Analytical basic: Not reported
Scenario: Not reported
Quantity released in pounds: Not reported
Distance to endpoint in miles: Not reported
Residential population: Not reported
Public receptors: Not reported
Environmental receptors: Not reported
Passive mitigation: Not reported
Active mitigation: Not reported

RMP:
Analytical basic: Not reported
Quantity released in pounds: Not reported
Distance to endpoint in miles: Not reported
Residential population: Not reported
Public receptors: Not reported
Environmental receptors: Not reported
Passive mitigation: Not reported
Safety review date: Not reported
Most recent PHA date: Not reported
Process Hazard Analysis: Not reported
Expected PHA changes completion date: Not reported
Major Hazard: Not reported
Process Control: Not reported
Mitigation Systems: Not reported
Monitoring/Detection: Not reported

Map ID	Site	Database(s)	EPA ID Number

FAIRFAX COUNTY WATER AUTHORITY - LORTON, WTP (Continued) **1011823511**

Changes since the last process hazard analysis: Not reported
Most recent review of op. procedures: Not reported
Most recent training progs review/update: Not reported
Training: Not reported
Competency testing: Not reported
Most recent maintenance review date: Not reported
Most recent equipment inspection date: Not reported
Equipment tested: Not reported
Most recent changes by mgmt: Not reported
Date of most recent review/update: Not reported
Date of pre-start review: Not reported
Most recent compliance audit date: Not reported
Expected date of audit completion: Not reported
Most recent incident investigation: Not reported
Expected date of investigation changes: Not reported
Date of participation plan review: Not reported
Date of hot work permit review: Not reported
Date of contractor safety review: Not reported
Date of contractor safety eval. review: Not reported
Record has CBI data: Not reported
Safety review date: Not reported
Federal Regulation: Not reported
Federal regulation comment: Not reported
Major Hazard: Not reported
Process Control: Not reported
Mitigation Systems: Not reported
Monitoring/Detection: Not reported
Changes since the last process hazard analysis: Not reported
Most recent hazard review/update: Not reported
Most recent review of op. procedures: Not reported
Most recent training progs review/update: Not reported
Expected completion of review changes: Not reported
Training: Not reported
Competency testing: Not reported
Most recent maintenance review date: Not reported
Most recent equipment inspection date: Not reported
Equipment tested: Not reported
Most recent compliance audit date: Not reported
Expected date of audit completion: Not reported
Most recent incident investigation: Not reported
Expected date of investigation changes: Not reported
Record has CBI data: Not reported
Date of most recent changes: Not reported
Process ID: 60046
NA & Industry Classification Sys.code(s): 22131
NAICS code description: Water Supply and Irrigation Systems
Optional facility description: CHLORINE FEED
Program level: 3
Record contains CBI data: False

RMP:
Chemical name: Public OCA Chemical
Process chemical qty in 100s lbs: 0
Process flammable chemical name: Not reported

RMP:
Percent weight of chemical: Not reported
Physical state: d

Map ID	Site	Database(s)	EPA ID Number

FAIRFAX COUNTY WATER AUTHORITY - LORTON, WTP (Continued) **1011823511**

Analytical basic:	EPA's RMP*Comp(TM)
Scenario:	Not reported
Quantity released in pounds:	Not reported
Release duration in minutes:	Not reported
Release rate in pounds per second:	Not reported
Wind speed in meters/second:	3
Stability class:	D
Topography:	a
Distance to endpoint in miles:	Not reported
Residential population:	Not reported
Public receptors:	Not reported
Environmental receptors:	Not reported
Passive mitigation:	Enclosures
Active mitigation:	CHLORINE LEAK DETECTORS

RMP:

Percent weight of chemical:	Not reported
Physical state:	d
Analytical basic:	EPA's RMP*Comp(TM)
Scenario:	Not reported
Quantity released in pounds:	Not reported
Release duration in minutes:	10
Release rate in pounds per second:	Not reported
Wind speed in meters/second:	1.5
Stability class:	F
Topography:	a
Distance to endpoint in miles:	Not reported
Residential population:	Not reported
Public receptors:	Not reported
Environmental receptors:	Not reported
Passive mitigation:	Enclosures
Percent weight of chemical:	Not reported
Physical state:	d
Analytical basic:	EPA's RMP*Comp(TM)
Scenario:	Not reported
Quantity released in pounds:	Not reported
Release duration in minutes:	10
Release rate in pounds per second:	Not reported
Wind speed in meters/second:	1.5
Stability class:	F
Topography:	a
Distance to endpoint in miles:	Not reported
Residential population:	Not reported
Public receptors:	Not reported
Environmental receptors:	Not reported
Passive mitigation:	Enclosures

RMP:

Endpoint used:	Not reported
LFL value:	Not reported
Analytical basic:	Not reported
Scenario:	Not reported
Quantity released in pounds:	Not reported
Distance to endpoint in miles:	Not reported
Residential population:	Not reported
Public receptors:	Not reported
Environmental receptors:	Not reported
Passive mitigation:	Not reported

Map ID	Site	Database(s)	EPA ID Number

FAIRFAX COUNTY WATER AUTHORITY - LORTON, WTP (Continued) **1011823511**

Active mitigation: Not reported

RMP:

Analytical basic:	Not reported	
Quantity released in pounds:	Not reported	
Distance to endpoint in miles:	Not reported	
Residential population:	Not reported	
Public receptors:	Not reported	
Environmental receptors:	Not reported	
Passive mitigation:	Not reported	
Safety review date:		Not reported
Most recent PHA date:		Not reported
Process Hazard Analysis:		Not reported
Expected PHA changes completion date:		Not reported
Major Hazard:		Not reported
Process Control:		Not reported
Mitigation Systems:		Not reported
Monitoring/Detection:		Not reported
Changes since the last process hazard analysis:		Not reported
Most recent review of op. procedures:		Not reported
Most recent training progs review/update:		Not reported
Training:		Not reported
Competency testing:		Not reported
Most recent maintenance review date:		Not reported
Most recent equipment inspection date:		Not reported
Equipment tested:		Not reported
Most recent changes by mgmt:		Not reported
Date of most recent review/update:		Not reported
Date of pre-start review:		Not reported
Most recent compliance audit date:		Not reported
Expected date of audit completion:		Not reported
Most recent incident investigation:		Not reported
Expected date of investigation changes:		Not reported
Date of participation plan review:		Not reported
Date of hot work permit review:		Not reported
Date of contractor safety review:		Not reported
Date of contractor safety eval. review:		Not reported
Record has CBI data:		Not reported
Safety review date:		Not reported
Federal Regulation:		Not reported
Federal regulation comment:		Not reported
Major Hazard:		Not reported
Process Control:		Not reported
Mitigation Systems:		Not reported
Monitoring/Detection:		Not reported
Changes since the last process hazard analysis:		Not reported
Most recent hazard review/update:		Not reported
Most recent review of op. procedures:		Not reported
Most recent training progs review/update:		Not reported
Expected completion of review changes:		Not reported
Training:		Not reported
Competency testing:		Not reported
Most recent maintenance review date:		Not reported
Most recent equipment inspection date:		Not reported
Equipment tested:		Not reported
Most recent compliance audit date:		Not reported
Expected date of audit completion:		Not reported
Most recent incident investigation:		Not reported

Map ID	Site	Database(s)	EPA ID Number

FAIRFAX COUNTY WATER AUTHORITY - LORTON, WTP (Continued) **1011823511**

Expected date of investigation changes: Not reported
Record has CBI data: Not reported
Date of most recent changes: Not reported
Chemical name: Chlorine
Process chemical qty in 100s lbs: 8000
Process flammable chemical name: Not reported

RMP:
Percent weight of chemical: Not reported
Physical state: Not reported
Analytical basic: Not reported
Scenario: Not reported
Quantity released in pounds: Not reported
Release duration in minutes: Not reported
Release rate in pounds per second: Not reported
Wind speed in meters/second: Not reported
Stability class: Not reported
Topography: Not reported
Distance to endpoint in miles: Not reported
Residential population: Not reported
Public receptors: Not reported
Environmental receptors: Not reported
Passive mitigation: Not reported
Active mitigation: Not reported

RMP:
Percent weight of chemical: Not reported
Physical state: Not reported
Analytical basic: Not reported
Scenario: Not reported
Quantity released in pounds: Not reported
Release duration in minutes: Not reported
Release rate in pounds per second: Not reported
Wind speed in meters/second: Not reported
Stability class: Not reported
Topography: Not reported
Distance to endpoint in miles: Not reported
Residential population: Not reported
Public receptors: Not reported
Environmental receptors: Not reported
Passive mitigation: Not reported

RMP:
Endpoint used: Not reported
LFL value: Not reported
Analytical basic: Not reported
Scenario: Not reported
Quantity released in pounds: Not reported
Distance to endpoint in miles: Not reported
Residential population: Not reported
Public receptors: Not reported
Environmental receptors: Not reported
Passive mitigation: Not reported
Active mitigation: Not reported

RMP:
Analytical basic: Not reported
Quantity released in pounds: Not reported
Distance to endpoint in miles: Not reported

Map ID	Site	Database(s)	EPA ID Number

FAIRFAX COUNTY WATER AUTHORITY - LORTON, WTP (Continued) **1011823511**

Residential population: Not reported
Public receptors: Not reported
Environmental receptors: Not reported
Passive mitigation: Not reported
Safety review date: Not reported
Most recent PHA date: Not reported
Process Hazard Analysis: Not reported
Expected PHA changes completion date: Not reported
Major Hazard: Not reported
Process Control: Not reported
Mitigation Systems: Not reported
Monitoring/Detection: Not reported
Changes since the last process hazard analysis: Not reported
Most recent review of op. procedures: Not reported
Most recent training progs review/update: Not reported
Training: Not reported
Competency testing: Not reported
Most recent maintenance review date: Not reported
Most recent equipment inspection date: Not reported
Equipment tested: Not reported
Most recent changes by mgmt: Not reported
Date of most recent review/update: Not reported
Date of pre-start review: Not reported
Most recent compliance audit date: Not reported
Expected date of audit completion: Not reported
Most recent incident investigation: Not reported
Expected date of investigation changes: Not reported
Date of participation plan review: Not reported
Date of hot work permit review: Not reported
Date of contractor safety review: Not reported
Date of contractor safety eval. review: Not reported
Record has CBI data: Not reported
Safety review date: Not reported
Federal Regulation: Not reported
Federal regulation comment: Not reported
Major Hazard: Not reported
Process Control: Not reported
Mitigation Systems: Not reported
Monitoring/Detection: Not reported
Changes since the last process hazard analysis: Not reported
Most recent hazard review/update: Not reported
Most recent review of op. procedures: Not reported
Most recent training progs review/update: Not reported
Expected completion of review changes: Not reported
Training: Not reported
Competency testing: Not reported
Most recent maintenance review date: Not reported
Most recent equipment inspection date: Not reported
Equipment tested: Not reported
Most recent compliance audit date: Not reported
Expected date of audit completion: Not reported
Most recent incident investigation: Not reported
Expected date of investigation changes: Not reported
Record has CBI data: Not reported
Date of most recent changes: Not reported

RMP:
ER plan: Not reported

Map ID	Site	Database(s)	EPA ID Number

FAIRFAX COUNTY WATER AUTHORITY - LORTON, WTP (Continued) **1011823511**

ER plan most recent review date:	2003-09-30 00:00:00
ER plan most recent employee training date:	2004-04-13 00:00:00
Local agency coordinating ER plan:	FAIRFAX COUNTY FIRE & RESCUE
Telephone of the coordinating local agency:	7032463973
Federal regulation:	True
OSHA 1910 120:	True
SPCC:	True
RCRA:	True
OPA 90:	False
EPCRA:	True
Other Regulations:	Not reported

1812 **LORTON TREATMENT PLANT** **RCRA-CESQG** **1004789589**
9800 OX ROAD **ICIS** **VAD981102379**
LORTON, VA 22079 **PA MANIFEST**

RCRA-CESQG:

Date form received by agency:	03/24/2014
Facility name:	LORTON TREATMENT PLANT
Facility address:	9800 OX ROAD LORTON, VA 22079
EPA ID:	VAD981102379
Mailing address:	EXECUTIVE PARK AVE FAIRFAX, VA 22031
Contact:	BRIAN MILLER
Contact address:	Not reported Not reported
Contact country:	US
Contact telephone:	703-289-6284
Contact email:	BMILLER@FAIRFAXWATER.ORG
EPA Region:	03
Land type:	Municipal
Classification:	Conditionally Exempt Small Quantity Generator
Description:	Handler: generates 100 kg or less of hazardous waste per calendar month, and accumulates 1000 kg or less of hazardous waste at any time; or generates 1 kg or less of acutely hazardous waste per calendar month, and accumulates at any time: 1 kg or less of acutely hazardous waste; or 100 kg or less of any residue or contaminated soil, waste or other debris resulting from the cleanup of a spill, into or on any land or water, of acutely hazardous waste; or generates 100 kg or less of any residue or contaminated soil, waste or other debris resulting from the cleanup of a spill, into or on any land or water, of acutely hazardous waste during any calendar month, and accumulates at any time: 1 kg or less of acutely hazardous waste; or 100 kg or less of any residue or contaminated soil, waste or other debris resulting from the cleanup of a spill, into or on any land or water, of acutely hazardous waste

Owner/Operator Summary:

Owner/operator name:	FAIRFAX WATER
Owner/operator address:	EXECUTIVE PARK AVE FAIRFAX, VA 22031
Owner/operator country:	US
Owner/operator telephone:	Not reported
Owner/operator email:	Not reported
Owner/operator fax:	Not reported
Owner/operator extension:	Not reported

Map ID	Site	Database(s)	EPA ID Number

LORTON TREATMENT PLANT (Continued) **1004789589**

Legal status: Municipal
Owner/Operator Type: Owner
Owner/Op start date: 12/12/1970
Owner/Op end date: Not reported

Owner/operator name: FAIRFAX WATER
Owner/operator address: Not reported
Not reported
Owner/operator country: US
Owner/operator telephone: Not reported
Owner/operator email: Not reported
Owner/operator fax: Not reported
Owner/operator extension: Not reported
Legal status: Municipal
Owner/Operator Type: Operator
Owner/Op start date: 12/12/1970
Owner/Op end date: Not reported

Owner/operator name: FAIRFAX COUNTY WATER AUTHORITY
Owner/operator address: 8560 ARLINGTON BLVD BOX 1500
MERRIFIELD, VA 22116
Owner/operator country: Not reported
Owner/operator telephone: 703-698-5600
Owner/operator email: Not reported
Owner/operator fax: Not reported
Owner/operator extension: Not reported
Legal status: County
Owner/Operator Type: Owner
Owner/Op start date: Not reported
Owner/Op end date: Not reported

Owner/operator name: OPERNAME
Owner/operator address: OPERSTREET
OPERCITY, AK 99999
Owner/operator country: Not reported
Owner/operator telephone: 215-555-1212
Owner/operator email: Not reported
Owner/operator fax: Not reported
Owner/operator extension: Not reported
Legal status: County
Owner/Operator Type: Operator
Owner/Op start date: Not reported
Owner/Op end date: Not reported

Handler Activities Summary:
U.S. importer of hazardous waste: No
Mixed waste (haz. and radioactive): No
Recycler of hazardous waste: No
Transporter of hazardous waste: No
Treater, storer or disposer of HW: No
Underground injection activity: No
On-site burner exemption: No
Furnace exemption: No
Used oil fuel burner: No
Used oil processor: No
User oil refiner: No
Used oil fuel marketer to burner: No

Map ID	Site	Database(s)	EPA ID Number

LORTON TREATMENT PLANT (Continued) **1004789589**

Used oil Specification marketer: No
Used oil transfer facility: No
Used oil transporter: No

. Waste code: D001
. Waste name: IGNITABLE WASTE

. Waste code: D002
. Waste name: CORROSIVE WASTE

. Waste code: D003
. Waste name: REACTIVE WASTE

. Waste code: D004
. Waste name: ARSENIC

. Waste code: D005
. Waste name: BARIUM

. Waste code: D006
. Waste name: CADMIUM

. Waste code: D007
. Waste name: CHROMIUM

. Waste code: D008
. Waste name: LEAD

. Waste code: D009
. Waste name: MERCURY

. Waste code: D010
. Waste name: SELENIUM

. Waste code: D011
. Waste name: SILVER

. Waste code: D035
. Waste name: METHYL ETHYL KETONE

. Waste code: F001
. Waste name: THE FOLLOWING SPENT HALOGENATED SOLVENTS USED IN DEGREASING: TETRACHLOROETHYLENE, TRICHLORETHYLENE, METHYLENE CHLORIDE, 1,1,1-TRICHLOROETHANE, CARBON TETRACHLORIDE AND CHLORINATED FLUOROCARBONS; ALL SPENT SOLVENT MIXTURES/BLENDS USED IN DEGREASING CONTAINING, BEFORE USE, A TOTAL OF TEN PERCENT OR MORE (BY VOLUME) OF ONE OR MORE OF THE ABOVE HALOGENATED SOLVENTS OR THOSE SOLVENTS LISTED IN F002, F004, AND F005; AND STILL BOTTOMS FROM THE RECOVERY OF THESE SPENT SOLVENTS AND SPENT SOLVENT MIXTURES.

. Waste code: F002
. Waste name: THE FOLLOWING SPENT HALOGENATED SOLVENTS: TETRACHLOROETHYLENE, METHYLENE CHLORIDE, TRICHLOROETHYLENE, 1,1,1-TRICHLOROETHANE, CHLOROBENZENE, 1,1,2-TRICHLORO-1,2,2-TRIFLUOROETHANE, ORTHO-DICHLOROBENZENE, TRICHLOROFLUOROMETHANE, AND 1,1,2, TRICHLOROETHANE; ALL SPENT SOLVENT MIXTURES/BLENDS CONTAINING, BEFORE USE, A TOTAL OF TEN PERCENT OR MORE (BY VOLUME) OF ONE OR MORE OF THE

Map ID	Site	Database(s)	EPA ID Number

LORTON TREATMENT PLANT (Continued) **1004789589**

ABOVE HALOGENATED SOLVENTS OR THOSE SOLVENTS LISTED IN F001, F004, AND F005; AND STILL BOTTOMS FROM THE RECOVERY OF THESE SPENT SOLVENTS AND SPENT SOLVENT MIXTURES.

. Waste code: F003
. Waste name: THE FOLLOWING SPENT NONHALOGENATED SOLVENTS: XYLENE, ACETONE, ETHYL ACETATE, ETHYL BENZENE, ETHYL ETHER, METHYL ISOBUTYL KETONE, N-BUTYL ALCOHOL, CYCLOHEXANONE, AND METHANOL; ALL SPENT SOLVENT MIXTURES/BLENDS CONTAINING, BEFORE USE, ONLY THE ABOVE SPENT NONHALOGENATED SOLVENTS; AND ALL SPENT SOLVENT MIXTURES/BLENDS CONTAINING, BEFORE USE, ONE OR MORE OF THE ABOVE NONHALOGENATED SOLVENTS, AND A TOTAL OF TEN PERCENT OR MORE (BY VOLUME) OF ONE OR MORE OF THOSE SOLVENTS LISTED IN F001, F002, F004, AND F005; AND STILL BOTTOMS FROM THE RECOVERY OF THESE SPENT SOLVENTS AND SPENT SOLVENT MIXTURES.

. Waste code: F005
. Waste name: THE FOLLOWING SPENT NONHALOGENATED SOLVENTS: TOLUENE, METHYL ETHYL KETONE, CARBON DISULFIDE, ISOBUTANOL, PYRIDINE, BENZENE, 2-ETHOXYETHANOL, AND 2-NITROPROPANE; ALL SPENT SOLVENT MIXTURES/BLENDS CONTAINING, BEFORE USE, A TOTAL OF TEN PERCENT OR MORE (BY VOLUME) OF ONE OR MORE OF THE ABOVE NONHALOGENATED SOLVENTS OR THOSE SOLVENTS LISTED IN F001, F002, OR F004; AND STILL BOTTOMS FROM THE RECOVERY OF THESE SPENT SOLVENTS AND SPENT SOLVENT MIXTURES.

. Waste code: P098
. Waste name: POTASSIUM CYANIDE (OR) POTASSIUM CYANIDE K(CN)

. Waste code: U220
. Waste name: BENZENE, METHYL- (OR) TOLUENE

Historical Generators:
Date form received by agency: 02/25/2008
Site name: LORTON TREATMENT PLANT
Classification: Small Quantity Generator

. Waste code: D001
. Waste name: IGNITABLE WASTE

. Waste code: D002
. Waste name: CORROSIVE WASTE

. Waste code: D003
. Waste name: REACTIVE WASTE

. Waste code: D004
. Waste name: ARSENIC

. Waste code: D005
. Waste name: BARIUM

. Waste code: D006
. Waste name: CADMIUM

. Waste code: D007
. Waste name: CHROMIUM

Map ID	Site	Database(s)	EPA ID Number

LORTON TREATMENT PLANT (Continued) **1004789589**

. Waste code: D008
. Waste name: LEAD

. Waste code: D009
. Waste name: MERCURY

. Waste code: D010
. Waste name: SELENIUM

. Waste code: D011
. Waste name: SILVER

. Waste code: D035
. Waste name: METHYL ETHYL KETONE

. Waste code: F001
. Waste name: THE FOLLOWING SPENT HALOGENATED SOLVENTS USED IN DEGREASING: TETRACHLOROETHYLENE, TRICHLORETHYLENE, METHYLENE CHLORIDE, 1,1,1-TRICHLOROETHANE, CARBON TETRACHLORIDE AND CHLORINATED FLUOROCARBONS; ALL SPENT SOLVENT MIXTURES/BLENDS USED IN DEGREASING CONTAINING, BEFORE USE, A TOTAL OF TEN PERCENT OR MORE (BY VOLUME) OF ONE OR MORE OF THE ABOVE HALOGENATED SOLVENTS OR THOSE SOLVENTS LISTED IN F002, F004, AND F005; AND STILL BOTTOMS FROM THE RECOVERY OF THESE SPENT SOLVENTS AND SPENT SOLVENT MIXTURES.

. Waste code: F002
. Waste name: THE FOLLOWING SPENT HALOGENATED SOLVENTS: TETRACHLOROETHYLENE, METHYLENE CHLORIDE, TRICHLOROETHYLENE, 1,1,1-TRICHLOROETHANE, CHLOROBENZENE, 1,1,2-TRICHLORO-1,2,2-TRIFLUOROETHANE, ORTHO-DICHLOROBENZENE, TRICHLOROFLUOROMETHANE, AND 1,1,2, TRICHLOROETHANE; ALL SPENT SOLVENT MIXTURES/BLENDS CONTAINING, BEFORE USE, A TOTAL OF TEN PERCENT OR MORE (BY VOLUME) OF ONE OR MORE OF THE ABOVE HALOGENATED SOLVENTS OR THOSE SOLVENTS LISTED IN F001, F004, AND F005; AND STILL BOTTOMS FROM THE RECOVERY OF THESE SPENT SOLVENTS AND SPENT SOLVENT MIXTURES.

. Waste code: F003
. Waste name: THE FOLLOWING SPENT NONHALOGENATED SOLVENTS: XYLENE, ACETONE, ETHYL ACETATE, ETHYL BENZENE, ETHYL ETHER, METHYL ISOBUTYL KETONE, N-BUTYL ALCOHOL, CYCLOHEXANONE, AND METHANOL; ALL SPENT SOLVENT MIXTURES/BLENDS CONTAINING, BEFORE USE, ONLY THE ABOVE SPENT NONHALOGENATED SOLVENTS; AND ALL SPENT SOLVENT MIXTURES/BLENDS CONTAINING, BEFORE USE, ONE OR MORE OF THE ABOVE NONHALOGENATED SOLVENTS, AND A TOTAL OF TEN PERCENT OR MORE (BY VOLUME) OF ONE OR MORE OF THOSE SOLVENTS LISTED IN F001, F002, F004, AND F005; AND STILL BOTTOMS FROM THE RECOVERY OF THESE SPENT SOLVENTS AND SPENT SOLVENT MIXTURES.

. Waste code: F005
. Waste name: THE FOLLOWING SPENT NONHALOGENATED SOLVENTS: TOLUENE, METHYL ETHYL KETONE, CARBON DISULFIDE, ISOBUTANOL, PYRIDINE, BENZENE, 2-ETHOXYETHANOL, AND 2-NITROPROPANE; ALL SPENT SOLVENT MIXTURES/BLENDS CONTAINING, BEFORE USE, A TOTAL OF TEN PERCENT OR MORE (BY VOLUME) OF ONE OR MORE OF THE ABOVE NONHALOGENATED SOLVENTS OR THOSE SOLVENTS LISTED IN F001, F002, OR F004; AND STILL BOTTOMS FROM THE RECOVERY OF THESE SPENT SOLVENTS AND SPENT SOLVENT MIXTURES.

Map ID	Site	Database(s)	EPA ID Number

LORTON TREATMENT PLANT (Continued) **1004789589**

. Waste code: P098
. Waste name: POTASSIUM CYANIDE (OR) POTASSIUM CYANIDE K(CN)

. Waste code: U220
. Waste name: BENZENE, METHYL- (OR) TOLUENE

Date form received by agency: 11/26/1985
Site name: FAIRFAX COUNTY WATER AUTHORITY
Classification: Conditionally Exempt Small Quantity Generator

. Waste code: D000
. Waste name: Not Defined

. Waste code: D001
. Waste name: IGNITABLE WASTE

. Waste code: D002
. Waste name: CORROSIVE WASTE

. Waste code: D035
. Waste name: METHYL ETHYL KETONE

. Waste code: F003
. Waste name: THE FOLLOWING SPENT NONHALOGENATED SOLVENTS: XYLENE, ACETONE, ETHYL ACETATE, ETHYL BENZENE, ETHYL ETHER, METHYL ISOBUTYL KETONE, N-BUTYL ALCOHOL, CYCLOHEXANONE, AND METHANOL; ALL SPENT SOLVENT MIXTURES/BLENDS CONTAINING, BEFORE USE, ONLY THE ABOVE SPENT NONHALOGENATED SOLVENTS; AND ALL SPENT SOLVENT MIXTURES/BLENDS CONTAINING, BEFORE USE, ONE OR MORE OF THE ABOVE NONHALOGENATED SOLVENTS, AND A TOTAL OF TEN PERCENT OR MORE (BY VOLUME) OF ONE OR MORE OF THOSE SOLVENTS LISTED IN F001, F002, F004, AND F005; AND STILL BOTTOMS FROM THE RECOVERY OF THESE SPENT SOLVENTS AND SPENT SOLVENT MIXTURES.

. Waste code: F005
. Waste name: THE FOLLOWING SPENT NONHALOGENATED SOLVENTS: TOLUENE, METHYL ETHYL KETONE, CARBON DISULFIDE, ISOBUTANOL, PYRIDINE, BENZENE, 2-ETHOXYETHANOL, AND 2-NITROPROPANE; ALL SPENT SOLVENT MIXTURES/BLENDS CONTAINING, BEFORE USE, A TOTAL OF TEN PERCENT OR MORE (BY VOLUME) OF ONE OR MORE OF THE ABOVE NONHALOGENATED SOLVENTS OR THOSE SOLVENTS LISTED IN F001, F002, OR F004; AND STILL BOTTOMS FROM THE RECOVERY OF THESE SPENT SOLVENTS AND SPENT SOLVENT MIXTURES.

Violation Status: No violations found

Evaluation Action Summary:
Evaluation date: 02/10/2014
Evaluation: COMPLIANCE EVALUATION INSPECTION ON-SITE
Area of violation: Not reported
Date achieved compliance: Not reported
Evaluation lead agency: State

ICIS:
Enforcement Action ID: 03-2005-0304
FRS ID: 110000574281
Action Name: FAIRFAX COUNTY WATER AUTHORITY LORTON WTP
Facility Name: FAIRFAX COUNTY WATER AUTHORITY LORTON WTP

Map ID	Site	Database(s)	EPA ID Number

LORTON TREATMENT PLANT (Continued) **1004789589**

Facility Address: 9800 OX ROAD
LORTON, VA 22079
Enforcement Action Type: CAA 113D1 Action For Penalty - 112(r) Expedited Settlement Program
Facility County: FAIRFAX
Program System Acronym: ICIS
Enforcement Action Forum Desc: Administrative - Formal
EA Type Code: 113D1E
Facility SIC Code: Not reported
Federal Facility ID: Not reported
Latitude in Decimal Degrees: 38.693497
Longitude in Decimal Degrees: -77.25631
Permit Type Desc: Not reported
Program System Acronym: 7729886
Facility NAICS Code: Not reported
Tribal Land Code: Not reported

Facility Name: FAIRFAX COUNTY WATER AUTHORITY - LORTON, WTP
Address: 9800 OX ROAD
Tribal Indicator: N
Fed Facility: No
NAIC Code: Not reported
SIC Code: 4941

Facility Name: FAIRFAX COUNTY WATER AUTHORITY - LORTON, WTP
Address: 9800 OX ROAD
Tribal Indicator: N
Fed Facility: No
NAIC Code: Not reported
SIC Code: 4941

Facility Name: FAIRFAX COUNTY WATER AUTHORITY - LORTON, WTP
Address: 9800 OX ROAD
Tribal Indicator: N
Fed Facility: No
NAIC Code: Not reported
SIC Code: 4941

Facility Name: FAIRFAX COUNTY WATER AUTHORITY - LORTON, WTP
Address: 9800 OX ROAD
Tribal Indicator: N
Fed Facility: No
NAIC Code: Not reported
SIC Code: 4941

Manifest Details:
Year: 2010
Manifest Number: 003044852JJK
Manifest Type: TSD Copy
Generator EPA Id: VAD981102379
Generator Date: 08/19/2010
Mailing Address: Not reported
Mailing City,St,Zip: Not reported
Contact Name: Not reported
Contact Phone: 703-289-6553
TSD EPA Id: PAD067098822
TSD Date: Not reported

Map ID	Site	Database(s)	EPA ID Number

LORTON TREATMENT PLANT (Continued) **1004789589**

TSD Facility Name:	CYCLE CHEM INC
TSD Facility Address:	550 INDUSTRIAL DRIVE
TSD Facility City:	LEWISBERRY
TSD Facility State:	PA
Facility Telephone:	Not reported
Page Number:	1
Line Number:	3
Waste Number:	NONE
Container Number:	2
Container Type:	Fiberboard or plastic drums, barrels, kegs
Waste Quantity:	10
Unit:	Gallons (liquids only)
Handling Code:	Not reported
TSP EPA Id:	Not reported
Date TSP Sig:	Not reported

Year:	2010
Manifest Number:	003045000JJK
Manifest Type:	TSD Copy
Generator EPA Id:	VAD981102379
Generator Date:	08/19/2010
Mailing Address:	Not reported
Mailing City,St,Zip:	Not reported
Contact Name:	Not reported
Contact Phone:	703-289-6553
TSD EPA Id:	PAD067098822
TSD Date:	Not reported
TSD Facility Name:	CYCLE CHEM INC
TSD Facility Address:	550 INDUSTRIAL DRIVE
TSD Facility City:	LEWISBERRY
TSD Facility State:	PA
Facility Telephone:	Not reported
Page Number:	1
Line Number:	2
Waste Number:	NONE
Container Number:	1
Container Type:	Fiberboard or plastic drums, barrels, kegs
Waste Quantity:	25
Unit:	Pounds
Handling Code:	Not reported
TSP EPA Id:	Not reported
Date TSP Sig:	Not reported

Year:	2010
Manifest Number:	003044852JJK
Manifest Type:	TSD Copy
Generator EPA Id:	VAD981102379
Generator Date:	08/19/2010
Mailing Address:	Not reported
Mailing City,St,Zip:	Not reported
Contact Name:	Not reported
Contact Phone:	703-289-6553
TSD EPA Id:	PAD067098822
TSD Date:	Not reported
TSD Facility Name:	CYCLE CHEM INC
TSD Facility Address:	550 INDUSTRIAL DRIVE
TSD Facility City:	LEWISBERRY

Map ID	Site	Database(s)	EPA ID Number

LORTON TREATMENT PLANT (Continued) **1004789589**

TSD Facility State:	PA
Facility Telephone:	Not reported
Page Number:	1
Line Number:	1
Waste Number:	NONE
Container Number:	1
Container Type:	Fiberboard or plastic drums, barrels, kegs
Waste Quantity:	30
Unit:	Gallons (liquids only)
Handling Code:	Not reported
TSP EPA Id:	Not reported
Date TSP Sig:	Not reported
Year:	2010
Manifest Number:	003045000JJK
Manifest Type:	TSD Copy
Generator EPA Id:	VAD981102379
Generator Date:	08/19/2010
Mailing Address:	Not reported
Mailing City,St,Zip:	Not reported
Contact Name:	Not reported
Contact Phone:	703-289-6553
TSD EPA Id:	PAD067098822
TSD Date:	Not reported
TSD Facility Name:	CYCLE CHEM INC
TSD Facility Address:	550 INDUSTRIAL DRIVE
TSD Facility City:	LEWISBERRY
TSD Facility State:	PA
Facility Telephone:	Not reported
Page Number:	1
Line Number:	1
Waste Number:	NONE
Container Number:	1
Container Type:	Fiberboard or plastic drums, barrels, kegs
Waste Quantity:	40
Unit:	Pounds
Handling Code:	Not reported
TSP EPA Id:	Not reported
Date TSP Sig:	Not reported
Year:	2010
Manifest Number:	003045000JJK
Manifest Type:	TSD Copy
Generator EPA Id:	VAD981102379
Generator Date:	08/19/2010
Mailing Address:	Not reported
Mailing City,St,Zip:	Not reported
Contact Name:	Not reported
Contact Phone:	703-289-6553
TSD EPA Id:	PAD067098822
TSD Date:	Not reported
TSD Facility Name:	CYCLE CHEM INC
TSD Facility Address:	550 INDUSTRIAL DRIVE
TSD Facility City:	LEWISBERRY
TSD Facility State:	PA
Facility Telephone:	Not reported
Page Number:	1

Map ID	Site	Database(s)	EPA ID Number

LORTON TREATMENT PLANT (Continued) **1004789589**

Line Number:	4
Waste Number:	NONE
Container Number:	1
Container Type:	Fiberboard or plastic drums, barrels, kegs
Waste Quantity:	20
Unit:	Pounds
Handling Code:	Not reported
TSP EPA Id:	Not reported
Date TSP Sig:	Not reported
Year:	2010
Manifest Number:	003044852JJK
Manifest Type:	TSD Copy
Generator EPA Id:	VAD981102379
Generator Date:	08/19/2010
Mailing Address:	Not reported
Mailing City,St,Zip:	Not reported
Contact Name:	Not reported
Contact Phone:	703-289-6553
TSD EPA Id:	PAD067098822
TSD Date:	Not reported
TSD Facility Name:	CYCLE CHEM INC
TSD Facility Address:	550 INDUSTRIAL DRIVE
TSD Facility City:	LEWISBERRY
TSD Facility State:	PA
Facility Telephone:	Not reported
Page Number:	1
Line Number:	4
Waste Number:	D001
Container Number:	1
Container Type:	Fiberboard or plastic drums, barrels, kegs
Waste Quantity:	30
Unit:	Pounds
Handling Code:	Not reported
TSP EPA Id:	Not reported
Date TSP Sig:	Not reported
Year:	2010
Manifest Number:	003044852JJK
Manifest Type:	TSD Copy
Generator EPA Id:	VAD981102379
Generator Date:	08/19/2010
Mailing Address:	Not reported
Mailing City,St,Zip:	Not reported
Contact Name:	Not reported
Contact Phone:	703-289-6553
TSD EPA Id:	PAD067098822
TSD Date:	Not reported
TSD Facility Name:	CYCLE CHEM INC
TSD Facility Address:	550 INDUSTRIAL DRIVE
TSD Facility City:	LEWISBERRY
TSD Facility State:	PA
Facility Telephone:	Not reported
Page Number:	1
Line Number:	2
Waste Number:	NONE
Container Number:	1

Map ID	Site	Database(s)	EPA ID Number

LORTON TREATMENT PLANT (Continued) **1004789589**

Container Type:	Metal drums, barrels, kegs
Waste Quantity:	55
Unit:	Gallons (liquids only)
Handling Code:	Not reported
TSP EPA Id:	Not reported
Date TSP Sig:	Not reported

Year:	2010
Manifest Number:	003045000JJK
Manifest Type:	TSD Copy
Generator EPA Id:	VAD981102379
Generator Date:	08/19/2010
Mailing Address:	Not reported
Mailing City,St,Zip:	Not reported
Contact Name:	Not reported
Contact Phone:	703-289-6553
TSD EPA Id:	PAD067098822
TSD Date:	Not reported
TSD Facility Name:	CYCLE CHEM INC
TSD Facility Address:	550 INDUSTRIAL DRIVE
TSD Facility City:	LEWISBERRY
TSD Facility State:	PA
Facility Telephone:	Not reported
Page Number:	1
Line Number:	3
Waste Number:	D009
Container Number:	1
Container Type:	Fiberboard or plastic drums, barrels, kegs
Waste Quantity:	5
Unit:	Pounds
Handling Code:	Not reported
TSP EPA Id:	Not reported
Date TSP Sig:	Not reported

Year:	2009
Manifest Number:	003050347JJK
Manifest Type:	TSD Copy
Generator EPA Id:	VAD981102379
Generator Date:	11/04/2009
Mailing Address:	Not reported
Mailing City,St,Zip:	Not reported
Contact Name:	Not reported
Contact Phone:	703-289-6553
TSD EPA Id:	PAD067098822
TSD Date:	Not reported
TSD Facility Name:	CYCLE CHEM INC
TSD Facility Address:	550 INDUSTRIAL DRIVE
TSD Facility City:	LEWISBERRY
TSD Facility State:	PA
Facility Telephone:	Not reported
Page Number:	1
Line Number:	4
Waste Number:	NONE
Container Number:	1
Container Type:	Fiber or plastic boxes, cartons, cases
Waste Quantity:	1
Unit:	Pounds

Map ID	Site	Database(s)	EPA ID Number

LORTON TREATMENT PLANT (Continued) **1004789589**

Handling Code:	Not reported
TSP EPA Id:	Not reported
Date TSP Sig:	Not reported
Year:	2009
Manifest Number:	003050347JJK
Manifest Type:	TSD Copy
Generator EPA Id:	VAD981102379
Generator Date:	11/04/2009
Mailing Address:	Not reported
Mailing City,St,Zip:	Not reported
Contact Name:	Not reported
Contact Phone:	703-289-6553
TSD EPA Id:	PAD067098822
TSD Date:	Not reported
TSD Facility Name:	CYCLE CHEM INC
TSD Facility Address:	550 INDUSTRIAL DRIVE
TSD Facility City:	LEWISBERRY
TSD Facility State:	PA
Facility Telephone:	Not reported
Page Number:	1
Line Number:	2
Waste Number:	NONE
Container Number:	1
Container Type:	Fiberboard or plastic drums, barrels, kegs
Waste Quantity:	30
Unit:	Pounds
Handling Code:	Not reported
TSP EPA Id:	Not reported
Date TSP Sig:	Not reported

Click this hyperlink while viewing on your computer to access
8 additional PA_MANIFEST: record(s) in the EDR Site Report.

1812 **FAIRFAX COUNTY WATER AUTHORITY - LORTON, WTP** **FINDS 1016123751**
9800 OX ROAD **ECHO N/A**
LORTON, VA 22079

FINDS:

Registry ID: 110000574281

Environmental Interest/Information System

RCRAInfo is a national information system that supports the Resource Conservation and Recovery Act (RCRA) program through the tracking of events and activities related to facilities that generate, transport, and treat, store, or dispose of hazardous waste. RCRAInfo allows RCRA program staff to track the notification, permit, compliance, and corrective action activities required under RCRA.

US National Pollutant Discharge Elimination System (NPDES) module of the Compliance Information System (ICIS) tracks surface water permits issued under the Clean Water Act. Under NPDES, all facilities that discharge pollutants from any point source into waters of the United States are required to obtain a permit. The permit will likely contain limits on what can be discharged, impose monitoring and reporting requirements, and include other provisions to ensure that the discharge does not adversely affect water quality.

Map ID	Site	Database(s)	EPA ID Number

FAIRFAX COUNTY WATER AUTHORITY - LORTON, WTP (Continued) **1016123751**

HAZARDOUS WASTE BIENNIAL REPORTER

US EPA Risk Management Plan (RMP) database stores the risk management plans reported by companies that handle, manufacture, use, or store certain flammable or toxic substances, as required under section 112(r) of the Clean Air Act (CAA).

ICIS (Integrated Compliance Information System) is the Integrated Compliance Information System and provides a database that, when complete, will contain integrated Enforcement and Compliance information across most of EPA's programs. The vision for ICIS is to replace EPA's independent databases that contain Enforcement data with a single repository for that information. Currently, ICIS contains all Federal Administrative and Judicial enforcement actions. This information is maintained in ICIS by EPA in the Regional offices and it Headquarters. A future release of ICIS will replace the Permit Compliance System (PCS) which supports the NPDES and will integrate that information with Federal actions already in the system. ICIS also has the capability to track other activities occurring in the Region that support Compliance and Enforcement programs. These include; Incident Tracking, Compliance Assistance, and Compliance Monitoring.

Click this hyperlink while viewing on your computer to access additional FINDS: detail in the EDR Site Report.

ECHO:

Envid:	1016123751
Registry ID:	110000574281
DFR URL:	http://echo.epa.gov/detailed-facility-report?fid=110000574281

1812 **FCWA - LORTON WATER TREATMENT PLANT** **VA LTANKS S106563755**
9800 OX RD **VA NPDES N/A**
LORTON, VA 22079

LTANKS:

Region:	NRO
CEDS Facility Id:	200000078359
Case Status:	**Closed**
Pollution Complaint #:	19941359
Reported:	12/22/1993
Case Closed Date:	12/06/1994
Program:	RP Lead
Federally Regulated UST (Y/N):	N
Regulated Petroleum UST (1):	N
Excluded UST (1):	N
Deferred UST (1):	N
Partially Deferred UST (1):	N
Exempt 1 UST (2):	N
Exempt 2 Heating Oil UST (2):	N
Small Heating Oil AST (2):	N
Regulated AST (3):	N
Unregulated AST (3):	N
Other Y/N:	N
Unknown Y/N:	N
Other Description:	Not reported
Heating Oil Category:	Not reported

Map ID	Site	Database(s)	EPA ID Number

FCWA - LORTON WATER TREATMENT PLANT (Continued) **S106563755**

CEDS:

Facility ID: VA0002585
Class: Active
Minor/Major: Minor
Industrial: Industrial
Permit Date: 12/31/2020
Outfall Num: 002
Latitude: 38
Longitude: -77
Permit Type: Not reported
Date Effective: Not reported
Owner Address 1: Not reported
Owner Address 2: Not reported
Owner City: Not reported
Owner State: Not reported
Owner Zip: Not reported
APRD Rec. 1st Time: Not reported
APRD Rec. After 1st Time: Not reported
Event Desc: Not reported
Project Status: Not reported

Facility ID: VA0002585
Class: Active
Minor/Major: Minor
Industrial: Industrial
Permit Date: 12/31/2020
Outfall Num: 003
Latitude: 38
Longitude: -77
Permit Type: Not reported
Date Effective: Not reported
Owner Address 1: Not reported
Owner Address 2: Not reported
Owner City: Not reported
Owner State: Not reported
Owner Zip: Not reported
APRD Rec. 1st Time: Not reported
APRD Rec. After 1st Time: Not reported
Event Desc: Not reported
Project Status: Not reported

Facility ID: VA0002585
Class: Active
Minor/Major: Minor
Industrial: Industrial
Permit Date: 12/31/2020
Outfall Num: 004
Latitude: 38
Longitude: -77
Permit Type: Not reported
Date Effective: Not reported
Owner Address 1: Not reported
Owner Address 2: Not reported
Owner City: Not reported
Owner State: Not reported
Owner Zip: Not reported
APRD Rec. 1st Time: Not reported

Map ID	Site	Database(s)	EPA ID Number

FCWA - LORTON WATER TREATMENT PLANT (Continued) **S106563755**

APRD Rec. After 1st Time: Not reported
Event Desc: Not reported
Project Status: Not reported

Facility ID: VA0002585
Class: Active
Minor/Major: Minor
Industrial: Industrial
Permit Date: 12/31/2020
Outfall Num: 005
Latitude: 38
Longitude: -77
Permit Type: Not reported
Date Effective: Not reported
Owner Address 1: Not reported
Owner Address 2: Not reported
Owner City: Not reported
Owner State: Not reported
Owner Zip: Not reported
APRD Rec. 1st Time: Not reported
APRD Rec. After 1st Time: Not reported
Event Desc: Not reported
Project Status: Not reported

Facility ID: VA0002585
Class: Active
Minor/Major: Minor
Industrial: Industrial
Permit Date: 12/31/2020
Outfall Num: 006
Latitude: 38
Longitude: -77
Permit Type: Not reported
Date Effective: Not reported
Owner Address 1: Not reported
Owner Address 2: Not reported
Owner City: Not reported
Owner State: Not reported
Owner Zip: Not reported
APRD Rec. 1st Time: Not reported
APRD Rec. After 1st Time: Not reported
Event Desc: Not reported
Project Status: Not reported

Facility ID: VA0002585
Class: Active
Minor/Major: Minor
Industrial: Industrial
Permit Date: 12/31/2020
Outfall Num: 001
Latitude: 38.68638889
Longitude: -77.26277778
Permit Type: Not reported
Date Effective: Not reported
Owner Address 1: Not reported
Owner Address 2: Not reported
Owner City: Not reported

Map ID	Site	Database(s)	EPA ID Number

FCWA - LORTON WATER TREATMENT PLANT (Continued) **S106563755**

Owner State: Not reported
Owner Zip: Not reported
APRD Rec. 1st Time: Not reported
APRD Rec. After 1st Time: Not reported
Event Desc: Not reported
Project Status: Not reported

Facility ID: VA0002585
Class: Active
Minor/Major: Minor
Industrial: Industrial
Permit Date: 12/31/2020
Outfall Num: 009
Latitude: 38.68722222
Longitude: -77.26416667
Permit Type: Not reported
Date Effective: Not reported
Owner Address 1: Not reported
Owner Address 2: Not reported
Owner City: Not reported
Owner State: Not reported
Owner Zip: Not reported
APRD Rec. 1st Time: Not reported
APRD Rec. After 1st Time: Not reported
Event Desc: Not reported
Project Status: Not reported

Facility ID: VA0002585
Class: Active
Minor/Major: Minor
Industrial: Industrial
Permit Date: 12/31/2020
Outfall Num: 007
Latitude: 38.69388889
Longitude: -77.27666667
Permit Type: Not reported
Date Effective: Not reported
Owner Address 1: Not reported
Owner Address 2: Not reported
Owner City: Not reported
Owner State: Not reported
Owner Zip: Not reported
APRD Rec. 1st Time: Not reported
APRD Rec. After 1st Time: Not reported
Event Desc: Not reported
Project Status: Not reported

Facility ID: VA0002585
Class: Active
Minor/Major: Minor
Industrial: Industrial
Permit Date: 12/31/2020
Outfall Num: 008
Latitude: 38.69388889
Longitude: -77.27611111
Permit Type: Not reported
Date Effective: Not reported

Map ID	Site	Database(s)	EPA ID Number

FCWA - LORTON WATER TREATMENT PLANT (Continued) **S106563755**

Owner Address 1: Not reported
Owner Address 2: Not reported
Owner City: Not reported
Owner State: Not reported
Owner Zip: Not reported
APRD Rec. 1st Time: Not reported
APRD Rec. After 1st Time: Not reported
Event Desc: Not reported
Project Status: Not reported

1825 **LAKE RIDGE** **VA SPILLS** **S105377102**
2037 CHELTAMHAM COURT **N/A**
LAKE RIDGE, VA 22192

SPILLS:

Fips City/County:	Prince William County
Status:	Not reported
Reference Id:	Not reported
IR Number:	2001-N-0612
Associated IR:	Not reported
Incident Date:	03/06/2001
Call Received Date:	03/06/2001
Closure Comments:	See Site Summary for details
Threat To:	Not reported
Terrorism (Y/N):	NO
Characterize Incident:	Not reported
Incident Type:	Water
Incident Subtype:	SSO
Materials:	Sewage(1000 - 1000 Gallons)
Effect To Receptor:	Not reported
Water Body:	Occoquan Reservoir
Low Quantity To Water:	1000
High Quantity To Water:	1000
Quantity Units:	Gallons
Other Receptors:	Not reported
RP Company:	Not reported
RP Name:	Not reported
Property Owner:	Not reported
Property Company:	Not reported
Duration Of Event (Hrs):	Not reported
Impacts:	Not reported
Other Impacts:	Not reported
Steps Taken:	Not reported
Steps Taken Description:	Not reported
System Components:	Not reported
Other System Components:	Not reported
Cause Of Event:	Not reported
Corrective Action Taken:	Not reported
Weather Status:	Not reported
Precipitation (Wet):	Not reported
Discharge Type:	Not reported
Discharge Volume:	Not reported
Unknown Discharge (Y/N):	NO
Site Name:	LAKE RIDGE
Closure Date:	03/14/2001
Orig. Call Incident Description:	"Citizen called in overflow manhole - upon further discussion cititzen reported MH had been overflowing for 3 days, Estimate several 1,000 gallons lost into waters"

Map ID	Site	Database(s)	EPA ID Number

LAKE RIDGE (Continued) **S105377102**

Original Call Material Description:	sewage (Qty=1000)
Original Call Location Description:	Lake Ridge-2037 Cheltamham Court-Lake Ridge-VA-22192-Prince William County
Incident Ongoing at time of Call:	Not reported
Agencies Notified (Y/N):	NO
Other Agencies:	Not reported
Permitted (Y/N):	YES
Call Reported By Company Name:	John Scott
Call Property Owner Company Name:	Not reported
Call Property Owner Name:	Not reported
Site Summary:	response rec'd 3/8/01

SPILLS NO:

Region:	NO
Id:	Not reported
Incident Summary:	Not reported
Date In:	3/6/2001
Date Closed:	3/14/2001
Pollution Type:	Not reported
Responsible Party:	Not reported
Facility Status:	**Not reported**
Owner:	Not reported
Facility Contact:	Not reported
Facility Permitted:	-1
Facility Telephone:	Not reported
Time In:	3:18:00 PM
Reported By Name:	John Scott
Reported By Telephone:	Not reported
Reported By Affiliation/Addr:	PWCSA
Incident Response IR #:	2001-N-0612
Responsible Party Address:	Not reported
Responsible Party City:	Not reported
Responsible Party State:	Not reported
Responsible Party Zip:	Not reported
Responsible Party Contact:	Not reported
Responsible Party Telephone:	Not reported
Owner Name:	Not reported
Owner Address:	Not reported
Owner City:	Not reported
Owner State:	Not reported
Owner Zip:	Not reported
Owner Contact:	Not reported
Owner Telephone:	Not reported
Incident Date:	3/6/2001
Incident Time:	12:15:00 PM
Petroleum:	0
Solid Waste:	0
Hazardous Waste:	0
Water:	0
Air:	0
Sewage:	-1
Fish Kill:	0
Threat Wetlands:	0
Wetlands:	0
Material Released:	sewage
Possible Receptors:	Occoquan Reservoir
Quantity Released:	1000

Map ID	Site	Database(s)	EPA ID Number

LAKE RIDGE (Continued) **S105377102**

Unit Released:	gallons
Quantity In Water:	1000
Receiving Waters:	Not reported
River Basin:	Not reported
Inspection Date:	Not reported
Call Date:	Not reported
Inspector:	PZG
Response Due:	Not reported
Response Received Date:	Not reported
Visit Needed:	0
Open:	0
Air Referral Date:	Not reported
Air Reg/ Permit Number:	Not reported
Waste Referral Date:	Not reported
Epa Id Or Permit Number:	Not reported
Water Referral Date:	3/14/2001
Water Permit Number:	VA0025101
Remediation Referral Date:	Not reported
Remediation Pc Number:	Not reported
Enforcement Referral Date:	Not reported
Nov Number:	Not reported
Pc Number:	Not reported
Receive By:	Not reported
Case Officer:	Not reported
Case Type:	Not reported
Street Address:	Not reported
Polllutant:	Not reported
Impact:	Not reported
Spill Time:	Not reported
Spill Date:	Not reported
Spill Volume:	Not reported
Measure:	Not reported
Volume In Water:	Not reported
Stream Name:	Not reported
Investigation Date:	Not reported
Closure Date:	Not reported
Lab Results:	Not reported
Target Date:	Not reported
Prep Number:	Not reported
Report Date:	Not reported
Report Time:	Not reported
Pollutant Scr:	Not reported
Volume:	Not reported
Volume Esc:	Not reported
Future Recommendations:	Not reported
Stream Code:	Not reported
Visit Date:	Not reported
Lab Date:	Not reported
File Close Date:	Not reported
Prep Copy:	Not reported
City:	Not reported
Incident Summary:	Citizen called in overflow manhole - upon further discussion cititzen reported MH had been overflowing for 3 days, Estimate several 1,000 gallons lost into waters
Reported:	Not reported
Results:	Not reported
Inspection Comments:	response rec’d 3/8/01

Map ID	Site	Database(s)	EPA ID Number
	LAKE RIDGE (Continued)		**S105377102**
	Remarks: Not reported		

1832	**2297 ENSIGN CT** **2297 ENSIGN CT** **WOODBRIDGE, VA 22192**	**VA SPILLS**	**S106242840** **N/A**

SPILLS NO:

Region:	NO
Id:	Not reported
Incident Summary:	Dumping of antifreeze into storm sewer
Date In:	6/24/1998
Date Closed:	Not reported
Pollution Type:	Not reported
Responsible Party:	Not reported
Facility Status:	**CLOSED**
Owner:	Resident
Facility Contact:	Not reported
Facility Permitted:	Not reported
Facility Telephone:	Not reported
Time In:	1110
Reported By Name:	Cindy Bibeau
Reported By Telephone:	703.695.1208
Reported By Affiliation/Addr:	Citizen
Incident Response IR #:	Not reported
Responsible Party Address:	Not reported
Responsible Party City:	Not reported
Responsible Party State:	Not reported
Responsible Party Zip:	Not reported
Responsible Party Contact:	Not reported
Responsible Party Telephone:	Not reported
Owner Name:	Not reported
Owner Address:	Not reported
Owner City:	Not reported
Owner State:	Not reported
Owner Zip:	Not reported
Owner Contact:	Not reported
Owner Telephone:	Not reported
Incident Date:	Not reported
Incident Time:	Not reported
Petroleum:	Not reported
Solid Waste:	Not reported
Hazardous Waste:	Not reported
Water:	Not reported
Air:	Not reported
Sewage:	Not reported
Fish Kill:	Not reported
Threat Wetlands:	Not reported
Wetlands:	Not reported
Material Released:	Not reported
Possible Receptors:	Not reported
Quantity Released:	Not reported
Unit Released:	Not reported
Quantity In Water:	Not reported
Receiving Waters:	Not reported
River Basin:	1a
Inspection Date:	Not reported
Call Date:	Not reported
Inspector:	Not reported

Map ID	Site	Database(s)	EPA ID Number

2297 ENSIGN CT (Continued) **S106242840**

Response Due:	Not reported
Response Received Date:	Not reported
Visit Needed:	Not reported
Open:	Not reported
Air Referral Date:	Not reported
Air Reg/ Permit Number:	Not reported
Waste Referral Date:	Not reported
Epa Id Or Permit Number:	Not reported
Water Referral Date:	Not reported
Water Permit Number:	Not reported
Remediation Referral Date:	Not reported
Remediation Pc Number:	Not reported
Enforcement Referral Date:	Not reported
Nov Number:	Not reported
Pc Number:	98-3478
Receive By:	PZG
Case Officer:	PZG
Case Type:	UD, A
Street Address:	Not reported
Polllutant:	Antifreeze
Impact:	sstorm drain
Spill Time:	pm
Spill Date:	6/23/1998
Spill Volume:	-1
Measure:	gallons
Volume In Water:	-1
Stream Name:	Occoquan Reservior
Investigation Date:	Not reported
Closure Date:	10/28/1998
Lab Results:	Not reported
Target Date:	7/15/1998
Prep Number:	Not reported
Report Date:	Not reported
Report Time:	Not reported
Pollutant Scr:	Not reported
Volume:	Not reported
Volume Esc:	Not reported
Future Recommendations:	Not reported
Stream Code:	OCC
Visit Date:	Not reported
Lab Date:	Not reported
File Close Date:	Not reported
Prep Copy:	Not reported
City:	Not reported
Incident Summary:	Not reported
Reported:	Witnessed dumping of antifreeze into storm sewer, confronted dumper who believe action was legal. Letter sent 6/25/98
Results:	SEE FILE
Inspection Comments:	Not reported
Remarks:	Not reported

Map ID	Site	Database(s)	EPA ID Number
1833	**WESTMINSTER AT LAKE RIDGE** **12191 CLIPPER DRIVE** **LAKE RIDGE, VA 22192**	**FINDS** **ECHO**	**1017740269** **N/A**

FINDS:

Registry ID: 110063681840

Environmental Interest/Information System
RCRAInfo is a national information system that supports the Resource Conservation and Recovery Act (RCRA) program through the tracking of events and activities related to facilities that generate, transport, and treat, store, or dispose of hazardous waste. RCRAInfo allows RCRA program staff to track the notification, permit, compliance, and corrective action activities required under RCRA.

Click this hyperlink while viewing on your computer to access additional FINDS: detail in the EDR Site Report.

ECHO:
Envid: 1017740269
Registry ID: 110063681840
DFR URL: http://echo.epa.gov/detailed-facility-report?fid=110063681840

Map ID	Site	Database(s)	EPA ID Number
1834	**VULCAN MATERIALS CO GRAHA** **M QUARRY 10000 OX RD** **LORTON, VA 22079**	**RCRA-CESQG** **VA LTANKS** **VA SPILLS** **VA TIER 2**	**1000696673** **VAD988217667**

RCRA-CESQG:
Date form received by agency: 02/23/2001
Facility name: VULCAN MATERIALS CO GRAHA
Facility address: M QUARRY 10000 OX RD
LORTON, VA 22079
EPA ID: VAD988217667
Mailing address: PO DRAWER E
OCCOQUAN, VA 22125
Contact: Not reported
Contact address: Not reported
Not reported
Contact country: US
Contact telephone: Not reported
Contact email: Not reported
EPA Region: 03
Land type: Facility is not located on Indian land. Additional information is not known.
Classification: Conditionally Exempt Small Quantity Generator
Description: Handler: generates 100 kg or less of hazardous waste per calendar month, and accumulates 1000 kg or less of hazardous waste at any time; or generates 1 kg or less of acutely hazardous waste per calendar month, and accumulates at any time: 1 kg or less of acutely hazardous waste; or 100 kg or less of any residue or contaminated soil, waste or other debris resulting from the cleanup of a spill, into or on any land or water, of acutely hazardous waste; or generates 100 kg or less of any residue or contaminated soil, waste or other debris resulting from the cleanup of a spill, into or on any land or water, of acutely hazardous waste during any calendar month, and accumulates at any time: 1 kg or less of acutely hazardous waste; or 100 kg or less of any residue or contaminated soil, waste or other debris resulting from

Map ID	Site	Database(s)	EPA ID Number

VULCAN MATERIALS CO GRAHA (Continued) **1000696673**

the cleanup of a spill, into or on any land or water, of acutely hazardous waste

Owner/Operator Summary:

Owner/operator name:	VULCAN MATERIALS CO
Owner/operator address:	PO BOX 4239 WINSTON SALEM, NC 27115
Owner/operator country:	Not reported
Owner/operator telephone:	919-767-4600
Owner/operator email:	Not reported
Owner/operator fax:	Not reported
Owner/operator extension:	Not reported
Legal status:	Private
Owner/Operator Type:	Owner
Owner/Op start date:	Not reported
Owner/Op end date:	Not reported

Handler Activities Summary:

U.S. importer of hazardous waste:	No
Mixed waste (haz. and radioactive):	No
Recycler of hazardous waste:	No
Transporter of hazardous waste:	No
Treater, storer or disposer of HW:	No
Underground injection activity:	No
On-site burner exemption:	No
Furnace exemption:	No
Used oil fuel burner:	No
Used oil processor:	No
User oil refiner:	No
Used oil fuel marketer to burner:	No
Used oil Specification marketer:	No
Used oil transfer facility:	No
Used oil transporter:	No

Historical Generators:

Date form received by agency:	05/28/1992
Site name:	VULCAN MATERIALS CO GRAHA
Classification:	Large Quantity Generator
. Waste code:	D001
. Waste name:	IGNITABLE WASTE
. Waste code:	D008
. Waste name:	LEAD
. Waste code:	D018
. Waste name:	BENZENE
. Waste code:	D037
. Waste name:	PENTACHLOROPHENOL
. Waste code:	D038
. Waste name:	PYRIDINE
Violation Status:	No violations found

Map ID	Site	Database(s)	EPA ID Number

VULCAN MATERIALS CO GRAHA (Continued) **1000696673**

Evaluation Action Summary:
- Evaluation date: 02/23/2001
- Evaluation: COMPLIANCE EVALUATION INSPECTION ON-SITE
- Area of violation: Not reported
- Date achieved compliance: Not reported
- Evaluation lead agency: State

LTANKS:
- Region: NRO
- CEDS Facility Id: 200000088160
- **Case Status:** **Closed**
- Pollution Complaint #: 19993189
- Reported: 12/09/1998
- Case Closed Date: 01/29/1999
- Program: RP Lead
- Federally Regulated UST (Y/N): Y
- Regulated Petroleum UST (1): Y
- Excluded UST (1): N
- Deferred UST (1): N
- Partially Deferred UST (1): N
- Exempt 1 UST (2): N
- Exempt 2 Heating Oil UST (2): N
- Small Heating Oil AST (2): N
- Regulated AST (3): N
- Unregulated AST (3): N
- Other Y/N: N
- Unknown Y/N: N
- Other Description: Not reported
- Heating Oil Category: Not reported

- Region: NRO
- CEDS Facility Id: 200000088160
- **Case Status:** **Closed**
- Pollution Complaint #: 19983630
- Reported: 12/17/1997
- Case Closed Date: 02/04/1998
- Program: RP Lead
- Federally Regulated UST (Y/N): Y
- Regulated Petroleum UST (1): Y
- Excluded UST (1): N
- Deferred UST (1): N
- Partially Deferred UST (1): N
- Exempt 1 UST (2): N
- Exempt 2 Heating Oil UST (2): N
- Small Heating Oil AST (2): N
- Regulated AST (3): N
- Unregulated AST (3): N
- Other Y/N: N
- Unknown Y/N: N
- Other Description: Not reported
- Heating Oil Category: Not reported

- Region: NRO
- CEDS Facility Id: 200000088160
- **Case Status:** **Closed**
- Pollution Complaint #: 19963100
- Reported: 01/29/1996

Map ID	Site	Database(s)	EPA ID Number

VULCAN MATERIALS CO GRAHA (Continued) **1000696673**

Case Closed Date:	05/09/1996
Program:	RP Lead
Federally Regulated UST (Y/N):	Y
Regulated Petroleum UST (1):	Y
Excluded UST (1):	N
Deferred UST (1):	N
Partially Deferred UST (1):	N
Exempt 1 UST (2):	N
Exempt 2 Heating Oil UST (2):	N
Small Heating Oil AST (2):	N
Regulated AST (3):	N
Unregulated AST (3):	N
Other Y/N:	N
Unknown Y/N:	N
Other Description:	Not reported
Heating Oil Category:	Not reported

Region:	NRO
CEDS Facility Id:	200000088160
Case Status:	**Closed**
Pollution Complaint #:	19931806
Reported:	03/22/1993
Case Closed Date:	06/03/1993
Program:	RP Lead
Federally Regulated UST (Y/N):	N
Regulated Petroleum UST (1):	N
Excluded UST (1):	N
Deferred UST (1):	N
Partially Deferred UST (1):	N
Exempt 1 UST (2):	N
Exempt 2 Heating Oil UST (2):	N
Small Heating Oil AST (2):	N
Regulated AST (3):	N
Unregulated AST (3):	N
Other Y/N:	N
Unknown Y/N:	N
Other Description:	Not reported
Heating Oil Category:	Not reported

SPILLS:

Fips City/County:	Fairfax County
Status:	Closed
Reference Id:	28691
IR Number:	2015-N-0455
Associated IR:	Not reported
Incident Date:	08/18/2014
Call Received Date:	08/19/2014
Closure Comments:	NFA. Spill was remediated.
Threat To:	Not reported
Terrorism (Y/N):	N
Characterize Incident:	Accidental
Incident Type:	Petroleum
Incident Subtype:	Petroleum * Surface Spill
Materials:	Asphalt Sealant (220-220 Gallons)
Effect To Receptor:	Not reported
Water Body:	Not reported
Low Quantity To Water:	Not reported

Map ID	Site	Database(s)	EPA ID Number

VULCAN MATERIALS CO GRAHA (Continued) **1000696673**

High Quantity To Water:	Not reported
Quantity Units:	Not reported
Other Receptors:	Not reported
RP Company:	Not reported
RP Name:	Not reported
Property Owner:	Not reported
Property Company:	Not reported
Duration Of Event (Hrs):	0
Impacts:	Not reported
Other Impacts:	Not reported
Steps Taken:	Not reported
Steps Taken Description:	Not reported
System Components:	Not reported
Other System Components:	Not reported
Cause Of Event:	Not reported
Corrective Action Taken:	Not reported
Weather Status:	N/A
Precipitation (Wet):	0
Discharge Type:	N/A
Discharge Volume:	0
Unknown Discharge (Y/N):	N
Site Name:	VIRGINIA PAVING
Closure Date:	08/19/2014
Orig. Call Incident Description:	Release of RC TACK. Jersey wall fell onto 5 gallons bucket of RC TAC, releasing approx 220 gal onto asphalt. Spill was abated and remediated.
Original Call Material Description:	RC TACK (liquid asphalt)
Original Call Location Description:	10000 Ox Rd, Virginia Paving, Lorton
Incident Ongoing at time of Call:	N
Agencies Notified (Y/N):	N
Other Agencies:	Not reported
Permitted (Y/N):	N
Call Reported By Company Name:	Virginia Paving
Call Property Owner Company Name:	Not reported
Call Property Owner Name:	Not reported
Site Summary:	Not reported
Fips City/County:	Fairfax County
Status:	Closed
Reference Id:	11331
IR Number:	2012-N-0721
Associated IR:	Not reported
Incident Date:	09/08/2011
Call Received Date:	09/19/2011
Closure Comments:	NFA
Threat To:	Not reported
Terrorism (Y/N):	N
Characterize Incident:	Accidental
Incident Type:	Water
Incident Subtype:	Point Source * Water
Materials:	Sediment (0-0 Unknown)
Effect To Receptor:	Not reported
Water Body:	Not reported
Low Quantity To Water:	Not reported
High Quantity To Water:	Not reported
Quantity Units:	Not reported
Other Receptors:	Not reported

Map ID	Site	Database(s)	EPA ID Number

VULCAN MATERIALS CO GRAHA (Continued) **1000696673**

RP Company:	Not reported
RP Name:	Not reported
Property Owner:	Not reported
Property Company:	Not reported
Duration Of Event (Hrs):	0
Impacts:	Not reported
Other Impacts:	Not reported
Steps Taken:	Not reported
Steps Taken Description:	Not reported
System Components:	Not reported
Other System Components:	Not reported
Cause Of Event:	Not reported
Corrective Action Taken:	Not reported
Weather Status:	N/A
Precipitation (Wet):	0
Discharge Type:	N/A
Discharge Volume:	0
Unknown Discharge (Y/N):	N
Site Name:	GRAHAM QUARRY
Closure Date:	10/04/2011
Orig. Call Incident Description:	Slope failure around a discharge pipe resulting in discharge of sediment.
Original Call Material Description:	sediment
Original Call Location Description:	Graham Quarry (10000 Ox Road, Lorton)
Incident Ongoing at time of Call:	N
Agencies Notified (Y/N):	N
Other Agencies:	Not reported
Permitted (Y/N):	Y
Call Reported By Company Name:	Vulcan Materials
Call Property Owner Company Name:	Not reported
Call Property Owner Name:	Not reported
Site Summary:	Reported to DEQ 09/14/11.

TIER 2:

Facility ID:	Not reported
CAS Number:	68334305
SIC Code:	Not reported
NAICS:	Not reported
Entered Chemical Name:	DIESEL FUEL
Average Amt Code:	49999.0
Owner Name:	Not reported
Owner Phone:	Not reported
Contact Type:	Not reported

Facility ID:	Not reported
CAS Number:	Not reported
SIC Code:	Not reported
NAICS:	Not reported
Entered Chemical Name:	PETROLEUM OIL
Average Amt Code:	499999.0
Owner Name:	Not reported
Owner Phone:	Not reported
Contact Type:	Not reported

Facility ID:	Not reported
CAS Number:	Not reported
SIC Code:	Not reported

Map ID	Site	Database(s)	EPA ID Number

VULCAN MATERIALS CO GRAHA (Continued) **1000696673**

NAICS: Not reported
Entered Chemical Name: AGGREGATE
Average Amt Code: 99999.0
Owner Name: Not reported
Owner Phone: Not reported
Contact Type: Not reported

Facility ID: Not reported
CAS Number: 8052424
SIC Code: Not reported
NAICS: Not reported
Entered Chemical Name: ASPHALT CEMENTS
Average Amt Code: 499999.0
Owner Name: Not reported
Owner Phone: Not reported
Contact Type: Not reported

Facility ID: Not reported
CAS Number: Not reported
SIC Code: Not reported
NAICS: Not reported
Entered Chemical Name: PETROLEUM OIL
Average Amt Code: Not reported
Owner Name: Lane Construction Corporation
Owner Phone: 203-235-3351
Contact Type: Not reported

Facility ID: Not reported
CAS Number: 8052-42-4
SIC Code: Not reported
NAICS: Not reported
Entered Chemical Name: ASPHALT CEMENTS
Average Amt Code: Not reported
Owner Name: Lane Construction Corporation
Owner Phone: 203-235-3351
Contact Type: Not reported

Facility ID: 5422074
CAS Number: Not reported
SIC Code: Not reported
NAICS: Not reported
Entered Chemical Name: PETROLEUM OIL
Average Amt Code: 499999
Owner Name: Not reported
Owner Phone: Not reported
Contact Type: Not reported

Facility ID: 5422074
CAS Number: 68334305
SIC Code: Not reported
NAICS: Not reported
Entered Chemical Name: DIESEL FUEL
Average Amt Code: 49999
Owner Name: Not reported
Owner Phone: Not reported
Contact Type: Not reported

Map ID	Site	Database(s)	EPA ID Number

VULCAN MATERIALS CO GRAHA (Continued) **1000696673**

Facility ID:	5422074
CAS Number:	Not reported
SIC Code:	Not reported
NAICS:	Not reported
Entered Chemical Name:	AGGREGATE
Average Amt Code:	99999
Owner Name:	Not reported
Owner Phone:	Not reported
Contact Type:	Not reported

Facility ID:	5422074
CAS Number:	8052424
SIC Code:	Not reported
NAICS:	Not reported
Entered Chemical Name:	ASPHALT CEMENTS
Average Amt Code:	499999
Owner Name:	Not reported
Owner Phone:	Not reported
Contact Type:	Not reported

Facility ID:	Not reported
CAS Number:	Not reported
SIC Code:	Not reported
NAICS:	Not reported
Entered Chemical Name:	AGGREGATE
Average Amt Code:	Not reported
Owner Name:	Lane Construction Corporation
Owner Phone:	203-235-3351
Contact Type:	Not reported

Facility ID:	Not reported
CAS Number:	68476-34-6
SIC Code:	Not reported
NAICS:	Not reported
Entered Chemical Name:	DIESEL FUEL
Average Amt Code:	Not reported
Owner Name:	Lane Construction Corporation
Owner Phone:	203-235-3351
Contact Type:	Not reported

1834 **GRAHAM II QUARRY** **VA SPILLS S114544780**
10000 OX RD **VA NPDES N/A**
LORTON, VA 22079

SPILLS:

Fips City/County:	Fairfax County
Status:	Closed
Reference Id:	21752
IR Number:	2014-N-1038
Associated IR:	Not reported
Incident Date:	09/14/2013
Call Received Date:	09/27/2013
Closure Comments:	NFA. Spill was remedited.
Threat To:	Not reported
Terrorism (Y/N):	N
Characterize Incident:	Accidental
Incident Type:	Petroleum
Incident Subtype:	Petroleum * Surface Spill

Map ID	Site	Database(s)	EPA ID Number

GRAHAM II QUARRY (Continued) **S114544780**

Materials:	Liquid asphalt (75-75 Gallons)
Effect To Receptor:	Not reported
Water Body:	Not reported
Low Quantity To Water:	Not reported
High Quantity To Water:	Not reported
Quantity Units:	Not reported
Other Receptors:	Not reported
RP Company:	Not reported
RP Name:	Not reported
Property Owner:	Not reported
Property Company:	Not reported
Duration Of Event (Hrs):	0
Impacts:	Not reported
Other Impacts:	Not reported
Steps Taken:	Not reported
Steps Taken Description:	Not reported
System Components:	Not reported
Other System Components:	Not reported
Cause Of Event:	Not reported
Corrective Action Taken:	Not reported
Weather Status:	Not reported
Precipitation (Wet):	0
Discharge Type:	Not reported
Discharge Volume:	0
Unknown Discharge (Y/N):	N
Site Name:	VIRGINIA PAVING
Closure Date:	11/19/2013
Orig. Call Incident Description:	Spill of 75 gallons of Trackless Tac. Spill resulted from overfill of tanker truck. Discharged material was contained to asphalt area around tanker and remediated. Storm drains, surface water not affected. Reported to DEQ 09/14/13.
Original Call Material Description:	trackless tac, liquid asphalt like material
Original Call Location Description:	Virginia Paving, 10000 Ox Rd
Incident Ongoing at time of Call:	N
Agencies Notified (Y/N):	N
Other Agencies:	Not reported
Permitted (Y/N):	N
Call Reported By Company Name:	Virginia Paving
Call Property Owner Company Name:	Not reported
Call Property Owner Name:	Not reported
Site Summary:	Not reported

CEDS:

Facility ID:	16-0418
Class:	Active
Minor/Major:	Not reported
Industrial:	Not reported
Permit Date:	01/24/2032
Outfall Num:	Not reported
Latitude:	38.695974
Longitude:	-77.268819
Permit Type:	Not reported
Date Effective:	1/25/2017
Owner Address 1:	Not reported
Owner Address 2:	Not reported
Owner City:	Not reported
Owner State:	Not reported

Map ID	Site	Database(s)	EPA ID Number

GRAHAM II QUARRY (Continued) **S114544780**

Owner Zip: Not reported
APRD Rec. 1st Time: 3/16/2016
APRD Rec. After 1st Time: Not reported
Event Desc: Not reported
Project Status: Quarry expansion with additional mining pit and relocation of processing facilities

---

1834 **VIRGINIA PAVING COMPANY OCCOQUAN PLANT** **VA AST** **A100442888**
10000 OX RD **N/A**
LORTON, VA 22079

AST:
Facility ID: 3000283
Facility Type: INDUSTRIAL
CEDS Facility ID: 200000073658

Tank Info:

Owner:
Owner Id: 31661
Owner Name: Vulcan Construction Materials LLC
Owner Address: 9210 Arboretum Parkway Ste 260
Owner Address2: Not reported
Owner City/State/Zip: North Chesterfield, VA 23236
Owner Type: PRIVATE
Number of Active AST: 6
Number of Active UST: 0
Number of Inactive AST: 6
Number of Inactive UST: 11

Owner Id: 34512
Owner Name: APAC-Atlantic Inc
Owner Address: PO Box 339
Owner Address2: Not reported
Owner City/State/Zip: Stephenson, VA 22656
Owner Type: PRIVATE
Number of Active AST: 6
Number of Active UST: 0
Number of Inactive AST: 6
Number of Inactive UST: 11

Owner Id: 40262
Owner Name: Virginia Paving Company Div Lane Const Corp
Owner Address: 14850 Conference Center Dr #210
Owner Address2: Not reported
Owner City/State/Zip: Chantilly, VA 20151
Owner Type: COMMERCIAL
Number of Active AST: 6
Number of Active UST: 0
Number of Inactive AST: 6
Number of Inactive UST: 11

Owner Id: 36285
Owner Name: MIFCO - Manassas Ice & Fuel Company Inc
Owner Address: 9009 Center St
Owner Address2: Not reported
Owner City/State/Zip: Manassas, VA 20110
Owner Type: COMMERCIAL
Number of Active AST: 6

Map ID	Site	Database(s)	EPA ID Number

VIRGINIA PAVING COMPANY OCCOQUAN PLANT (Continued) **A100442888**

Number of Active UST:	0
Number of Inactive AST:	6
Number of Inactive UST:	11
Fed Regulated:	No
Tank Number:	10
Tank Type:	AST
Tank Capacity:	30000
Tank Contents:	OTHER
Tank Status:	CURR IN USE

Tank Containment:

Install Date:	3/14/2007
Containment: Curbing	No
Containment: Weirs	No
Containment: Sorbent	No
Containment: Culvert	No
Containment: Diversion	No
Containment: Retention	No
Containment: Dike	Yes
Containment: Unknown	No
Containment: Other	No
Containment: Other Note	Not reported

Release Detection:

Release Detection: Ground Water	No
Release Detection: Visual	Yes
Release Detection: Vapor	No
Release Detection: Interstitial	No
Release Detection: None	No
Release Detection: Other	No
Release Detection: Other Note	both tank & piping
Release Prevention: Double Bottom	No
Release Prevention: Double Walled	No
Release Prevention: Lined Interior	Not reported
Release Prevention: Poly Jacket	No
Release Prevention: Exc Liner	No
Release Prevention: None	No
Release Prevention: Unknown	No
Release Prevention: Other	Yes
Release Prevention: Other Note	coated concrete, retention basin
Tank Foundation: Steel	No
Tank Foundation: Earthen	No
Tank Foundation: Concrete Imp	Yes
Tank Foundation: Unknown	No
Tank Foundation: Other	No
Tank Foundation: Other Note	Not reported
Tank Roof: Float	No
Tank Roof: Cone	No
Tank Roof: Breather	Not reported
Tank Roof: Dbldeck	Not reported
Tank Roof: Pontoon	Not reported
Tank Roof: Balloon	Not reported
Tank Roof: Lifter	Not reported
Tank Roof: Pan	Not reported
Tank Roof: Other	No

Map ID	Site	Database(s)	EPA ID Number

VIRGINIA PAVING COMPANY OCCOQUAN PLANT (Continued) **A100442888**

Tank Roof: Other Note	Not reported

Tank Material:

Tank Materials: Bare Steel	Yes
Tank Materials: Concrete	No
Tank Materials: Insulated Tank Jacket	Yes
Tank Materials: Unknown	No
Tank Materials: Other	Yes
Tank Materials: Other Note	single walled, totally above ground, horizontal tank
Tank Type Cathodic/CP:	N
Tank Type Single Wall:	N
Tank Type Double Wall:	N
Tank Type Lined Interior:	N
Tank Type Double Bottom:	N
Tank Type Potable/Skid:	N
Tank Type Shop Fabricated/Built:	N
Tank Type Vaulted Below Grade:	N
Tank Type Vertical:	N
Tank Type Horizontal:	N
Tank Type Unknown:	N
Tank Type Other:	N
Tank Type Other Specify:	N

Owner:

Owner Id:	31661
Owner Name:	Vulcan Construction Materials LLC
Owner Address:	9210 Arboretum Parkway Ste 260
Owner Address2:	Not reported
Owner City/State/Zip:	North Chesterfield, VA 23236
Owner Type:	PRIVATE
Number of Active AST:	6
Number of Active UST:	0
Number of Inactive AST:	6
Number of Inactive UST:	11

Owner Id:	34512
Owner Name:	APAC-Atlantic Inc
Owner Address:	PO Box 339
Owner Address2:	Not reported
Owner City/State/Zip:	Stephenson, VA 22656
Owner Type:	PRIVATE
Number of Active AST:	6
Number of Active UST:	0
Number of Inactive AST:	6
Number of Inactive UST:	11

Owner Id:	40262
Owner Name:	Virginia Paving Company Div Lane Const Corp
Owner Address:	14850 Conference Center Dr #210
Owner Address2:	Not reported
Owner City/State/Zip:	Chantilly, VA 20151
Owner Type:	COMMERCIAL
Number of Active AST:	6
Number of Active UST:	0
Number of Inactive AST:	6

Map ID	Site	Database(s)	EPA ID Number

VIRGINIA PAVING COMPANY OCCOQUAN PLANT (Continued) **A100442888**

Number of Inactive UST:	11
Owner Id:	36285
Owner Name:	MIFCO - Manassas Ice & Fuel Company Inc
Owner Address:	9009 Center St
Owner Address2:	Not reported
Owner City/State/Zip:	Manassas, VA 20110
Owner Type:	COMMERCIAL
Number of Active AST:	6
Number of Active UST:	0
Number of Inactive AST:	6
Number of Inactive UST:	11
Fed Regulated:	No
Tank Number:	11
Tank Type:	AST
Tank Capacity:	1000
Tank Contents:	DIESEL
Tank Status:	CLOSED IN PLACE

Tank Containment:

Install Date:	9/15/2007
Containment: Curbing	No
Containment: Weirs	No
Containment: Sorbent	No
Containment: Culvert	No
Containment: Diversion	No
Containment: Retention	No
Containment: Dike	Yes
Containment: Unknown	No
Containment: Other	No
Containment: Other Note	Not reported

Release Detection:

Release Detection: Ground Water	No
Release Detection: Visual	Yes
Release Detection: Vapor	No
Release Detection: Interstitial	No
Release Detection: None	No
Release Detection: Other	No
Release Detection: Other Note	both tank & piping
Release Prevention: Double Bottom	No
Release Prevention: Double Walled	No
Release Prevention: Lined Interior	Not reported
Release Prevention: Poly Jacket	No
Release Prevention: Exc Liner	No
Release Prevention: None	No
Release Prevention: Unknown	No
Release Prevention: Other	Yes
Release Prevention: Other Note	coated concrete, retention basin
Tank Foundation: Steel	No
Tank Foundation: Earthen	No
Tank Foundation: Concrete Imp	Yes
Tank Foundation: Unknown	No
Tank Foundation: Other	No
Tank Foundation: Other Note	Not reported

Map ID	Site	Database(s)	EPA ID Number

VIRGINIA PAVING COMPANY OCCOQUAN PLANT (Continued) **A100442888**

Tank Roof: Float	No
Tank Roof: Cone	No
Tank Roof: Breather	Not reported
Tank Roof: Dbldeck	Not reported
Tank Roof: Pontoon	Not reported
Tank Roof: Balloon	Not reported
Tank Roof: Lifter	Not reported
Tank Roof: Pan	Not reported
Tank Roof: Other	Yes
Tank Roof: Other Note	horizontal tank

Tank Material:

Tank Materials: Bare Steel	Yes
Tank Materials: Concrete	No
Tank Materials: Insulated Tank Jacket	No
Tank Materials: Unknown	No
Tank Materials: Other	Yes
Tank Materials: Other Note	horizontal tank, single walled
Tank Type Cathodic/CP:	N
Tank Type Single Wall:	N
Tank Type Double Wall:	N
Tank Type Lined Interior:	N
Tank Type Double Bottom:	N
Tank Type Potable/Skid:	N
Tank Type Shop Fabricated/Built:	N
Tank Type Vaulted Below Grade:	N
Tank Type Vertical:	N
Tank Type Horizontal:	N
Tank Type Unknown:	N
Tank Type Other:	N
Tank Type Other Specify:	N

Owner:

Owner Id:	31661
Owner Name:	Vulcan Construction Materials LLC
Owner Address:	9210 Arboretum Parkway Ste 260
Owner Address2:	Not reported
Owner City/State/Zip:	North Chesterfield, VA 23236
Owner Type:	PRIVATE
Number of Active AST:	6
Number of Active UST:	0
Number of Inactive AST:	6
Number of Inactive UST:	11

Owner Id:	34512
Owner Name:	APAC-Atlantic Inc
Owner Address:	PO Box 339
Owner Address2:	Not reported
Owner City/State/Zip:	Stephenson, VA 22656
Owner Type:	PRIVATE
Number of Active AST:	6
Number of Active UST:	0
Number of Inactive AST:	6
Number of Inactive UST:	11

Map ID	Site	Database(s)	EPA ID Number

VIRGINIA PAVING COMPANY OCCOQUAN PLANT (Continued) **A100442888**

Owner Id:	40262
Owner Name:	Virginia Paving Company Div Lane Const Corp
Owner Address:	14850 Conference Center Dr #210
Owner Address2:	Not reported
Owner City/State/Zip:	Chantilly, VA 20151
Owner Type:	COMMERCIAL
Number of Active AST:	6
Number of Active UST:	0
Number of Inactive AST:	6
Number of Inactive UST:	11

Owner Id:	36285
Owner Name:	MIFCO - Manassas Ice & Fuel Company Inc
Owner Address:	9009 Center St
Owner Address2:	Not reported
Owner City/State/Zip:	Manassas, VA 20110
Owner Type:	COMMERCIAL
Number of Active AST:	6
Number of Active UST:	0
Number of Inactive AST:	6
Number of Inactive UST:	11

Fed Regulated:	No
Tank Number:	12
Tank Type:	AST
Tank Capacity:	10000
Tank Contents:	DIESEL
Tank Status:	CURR IN USE

Tank Containment:

Install Date:	7/4/2008
Containment: Curbing	No
Containment: Weirs	No
Containment: Sorbent	No
Containment: Culvert	No
Containment: Diversion	No
Containment: Retention	No
Containment: Dike	Yes
Containment: Unknown	No
Containment: Other	No
Containment: Other Note	Not reported

Release Detection:

Release Detection: Ground Water	No
Release Detection: Visual	Yes
Release Detection: Vapor	No
Release Detection: Interstitial	No
Release Detection: None	No
Release Detection: Other	No
Release Detection: Other Note	Not reported
Release Prevention: Double Bottom	No
Release Prevention: Double Walled	No
Release Prevention: Lined Interior	Not reported
Release Prevention: Poly Jacket	No
Release Prevention: Exc Liner	No
Release Prevention: None	No
Release Prevention: Unknown	No

Map ID	Site	Database(s)	EPA ID Number

VIRGINIA PAVING COMPANY OCCOQUAN PLANT (Continued) **A100442888**

Release Prevention: Other	No
Release Prevention: Other Note	Coated Concrete
Tank Foundation: Steel	No
Tank Foundation: Earthen	No
Tank Foundation: Concrete Imp	Yes
Tank Foundation: Unknown	No
Tank Foundation: Other	No
Tank Foundation: Other Note	Not reported
Tank Roof: Float	No
Tank Roof: Cone	Yes
Tank Roof: Breather	Not reported
Tank Roof: Dbldeck	Not reported
Tank Roof: Pontoon	Not reported
Tank Roof: Balloon	Not reported
Tank Roof: Lifter	Not reported
Tank Roof: Pan	Not reported
Tank Roof: Other	No
Tank Roof: Other Note	Not reported

Tank Material:

Tank Materials: Bare Steel	Yes
Tank Materials: Concrete	No
Tank Materials: Insulated Tank Jacket	No
Tank Materials: Unknown	No
Tank Materials: Other	No
Tank Materials: Other Note	Not reported
Tank Type Cathodic/CP:	N
Tank Type Single Wall:	N
Tank Type Double Wall:	N
Tank Type Lined Interior:	N
Tank Type Double Bottom:	N
Tank Type Potable/Skid:	N
Tank Type Shop Fabricated/Built:	N
Tank Type Vaulted Below Grade:	N
Tank Type Vertical:	N
Tank Type Horizontal:	N
Tank Type Unknown:	N
Tank Type Other:	N
Tank Type Other Specify:	N

Owner:

Owner Id:	31661
Owner Name:	Vulcan Construction Materials LLC
Owner Address:	9210 Arboretum Parkway Ste 260
Owner Address2:	Not reported
Owner City/State/Zip:	North Chesterfield, VA 23236
Owner Type:	PRIVATE
Number of Active AST:	6
Number of Active UST:	0
Number of Inactive AST:	6
Number of Inactive UST:	11
Owner Id:	34512
Owner Name:	APAC-Atlantic Inc

Map ID	Site	Database(s)	EPA ID Number

VIRGINIA PAVING COMPANY OCCOQUAN PLANT (Continued) **A100442888**

Owner Address:	PO Box 339
Owner Address2:	Not reported
Owner City/State/Zip:	Stephenson, VA 22656
Owner Type:	PRIVATE
Number of Active AST:	6
Number of Active UST:	0
Number of Inactive AST:	6
Number of Inactive UST:	11
Owner Id:	40262
Owner Name:	Virginia Paving Company Div Lane Const Corp
Owner Address:	14850 Conference Center Dr #210
Owner Address2:	Not reported
Owner City/State/Zip:	Chantilly, VA 20151
Owner Type:	COMMERCIAL
Number of Active AST:	6
Number of Active UST:	0
Number of Inactive AST:	6
Number of Inactive UST:	11
Owner Id:	36285
Owner Name:	MIFCO - Manassas Ice & Fuel Company Inc
Owner Address:	9009 Center St
Owner Address2:	Not reported
Owner City/State/Zip:	Manassas, VA 20110
Owner Type:	COMMERCIAL
Number of Active AST:	6
Number of Active UST:	0
Number of Inactive AST:	6
Number of Inactive UST:	11
Fed Regulated:	No
Tank Number:	14
Tank Type:	AST
Tank Capacity:	15000
Tank Contents:	OTHER
Tank Status:	CURR IN USE

Tank Containment:

Install Date:	7/6/2015
Containment: Curbing	No
Containment: Weirs	No
Containment: Sorbent	No
Containment: Culvert	No
Containment: Diversion	No
Containment: Retention	No
Containment: Dike	Yes
Containment: Unknown	No
Containment: Other	No
Containment: Other Note	Not reported

Release Detection:

Release Detection: Ground Water	No
Release Detection: Visual	Yes
Release Detection: Vapor	No
Release Detection: Interstitial	No
Release Detection: None	No

Map ID	Site	Database(s)	EPA ID Number

VIRGINIA PAVING COMPANY OCCOQUAN PLANT (Continued) **A100442888**

Release Detection: Other	No
Release Detection: Other Note	Not reported
Release Prevention: Double Bottom	No
Release Prevention: Double Walled	No
Release Prevention: Lined Interior	Not reported
Release Prevention: Poly Jacket	No
Release Prevention: Exc Liner	No
Release Prevention: None	No
Release Prevention: Unknown	No
Release Prevention: Other	No
Release Prevention: Other Note	Not reported
Tank Foundation: Steel	No
Tank Foundation: Earthen	No
Tank Foundation: Concrete Imp	Yes
Tank Foundation: Unknown	No
Tank Foundation: Other	No
Tank Foundation: Other Note	Not reported
Tank Roof: Float	No
Tank Roof: Cone	Yes
Tank Roof: Breather	Not reported
Tank Roof: Dbldeck	Not reported
Tank Roof: Pontoon	Not reported
Tank Roof: Balloon	Not reported
Tank Roof: Lifter	Not reported
Tank Roof: Pan	Not reported
Tank Roof: Other	No
Tank Roof: Other Note	Not reported

Tank Material:

Tank Materials: Bare Steel	Yes
Tank Materials: Concrete	No
Tank Materials: Insulated Tank Jacket	No
Tank Materials: Unknown	No
Tank Materials: Other	No
Tank Materials: Other Note	Not reported
Tank Type Cathodic/CP:	N
Tank Type Single Wall:	N
Tank Type Double Wall:	N
Tank Type Lined Interior:	N
Tank Type Double Bottom:	N
Tank Type Potable/Skid:	N
Tank Type Shop Fabricated/Built:	N
Tank Type Vaulted Below Grade:	N
Tank Type Vertical:	N
Tank Type Horizontal:	N
Tank Type Unknown:	N
Tank Type Other:	N
Tank Type Other Specify:	N

Owner:

Owner Id:	31661
Owner Name:	Vulcan Construction Materials LLC
Owner Address:	9210 Arboretum Parkway Ste 260
Owner Address2:	Not reported

Map ID	Site	Database(s)	EPA ID Number

VIRGINIA PAVING COMPANY OCCOQUAN PLANT (Continued) **A100442888**

Owner City/State/Zip: North Chesterfield, VA 23236
Owner Type: PRIVATE
Number of Active AST: 6
Number of Active UST: 0
Number of Inactive AST: 6
Number of Inactive UST: 11

Owner Id: 34512
Owner Name: APAC-Atlantic Inc
Owner Address: PO Box 339
Owner Address2: Not reported
Owner City/State/Zip: Stephenson, VA 22656
Owner Type: PRIVATE
Number of Active AST: 6
Number of Active UST: 0
Number of Inactive AST: 6
Number of Inactive UST: 11

Owner Id: 40262
Owner Name: Virginia Paving Company Div Lane Const Corp
Owner Address: 14850 Conference Center Dr #210
Owner Address2: Not reported
Owner City/State/Zip: Chantilly, VA 20151
Owner Type: COMMERCIAL
Number of Active AST: 6
Number of Active UST: 0
Number of Inactive AST: 6
Number of Inactive UST: 11

Owner Id: 36285
Owner Name: MIFCO - Manassas Ice & Fuel Company Inc
Owner Address: 9009 Center St
Owner Address2: Not reported
Owner City/State/Zip: Manassas, VA 20110
Owner Type: COMMERCIAL
Number of Active AST: 6
Number of Active UST: 0
Number of Inactive AST: 6
Number of Inactive UST: 11

Fed Regulated: No
Tank Number: 2
Tank Type: AST
Tank Capacity: 20000
Tank Contents: OTHER
Tank Status: CURR IN USE

Tank Containment:
Install Date: 6/1/1999
Containment: Curbing No
Containment: Weirs No
Containment: Sorbent Yes
Containment: Culvert No
Containment: Diversion No
Containment: Retention No
Containment: Dike Yes
Containment: Unknown No

Map ID	Site	Database(s)	EPA ID Number

VIRGINIA PAVING COMPANY OCCOQUAN PLANT (Continued) **A100442888**

Containment: Other	No
Containment: Other Note	Not reported
Release Detection:	
Release Detection: Ground Water	No
Release Detection: Visual	Yes
Release Detection: Vapor	No
Release Detection: Interstitial	No
Release Detection: None	No
Release Detection: Other	No
Release Detection: Other Note	Not reported
Release Prevention: Double Bottom	No
Release Prevention: Double Walled	No
Release Prevention: Lined Interior	Not reported
Release Prevention: Poly Jacket	No
Release Prevention: Exc Liner	No
Release Prevention: None	No
Release Prevention: Unknown	No
Release Prevention: Other	Yes
Release Prevention: Other Note	coated concrete
Tank Foundation: Steel	No
Tank Foundation: Earthen	No
Tank Foundation: Concrete Imp	Yes
Tank Foundation: Unknown	No
Tank Foundation: Other	No
Tank Foundation: Other Note	Not reported
Tank Roof: Float	No
Tank Roof: Cone	No
Tank Roof: Breather	Not reported
Tank Roof: Dbldeck	Not reported
Tank Roof: Pontoon	Not reported
Tank Roof: Balloon	Not reported
Tank Roof: Lifter	Not reported
Tank Roof: Pan	Not reported
Tank Roof: Other	No
Tank Roof: Other Note	Not reported
Tank Material:	
Tank Materials: Bare Steel	Yes
Tank Materials: Concrete	No
Tank Materials: Insulated Tank Jacket	Yes
Tank Materials: Unknown	No
Tank Materials: Other	Yes
Tank Materials: Other Note	single wall, totally above ground, horizontal tank
Tank Type Cathodic/CP:	N
Tank Type Single Wall:	N
Tank Type Double Wall:	N
Tank Type Lined Interior:	N
Tank Type Double Bottom:	N
Tank Type Potable/Skid:	N
Tank Type Shop Fabricated/Built:	N
Tank Type Vaulted Below Grade:	N
Tank Type Vertical:	N
Tank Type Horizontal:	N
Tank Type Unknown:	N
Tank Type Other:	N

Map ID	Site	Database(s)	EPA ID Number

VIRGINIA PAVING COMPANY OCCOQUAN PLANT (Continued) **A100442888**

Tank Type Other Specify: N

Owner:

Owner Id: 31661
Owner Name: Vulcan Construction Materials LLC
Owner Address: 9210 Arboretum Parkway Ste 260
Owner Address2: Not reported
Owner City/State/Zip: North Chesterfield, VA 23236
Owner Type: PRIVATE
Number of Active AST: 6
Number of Active UST: 0
Number of Inactive AST: 6
Number of Inactive UST: 11

Owner Id: 34512
Owner Name: APAC-Atlantic Inc
Owner Address: PO Box 339
Owner Address2: Not reported
Owner City/State/Zip: Stephenson, VA 22656
Owner Type: PRIVATE
Number of Active AST: 6
Number of Active UST: 0
Number of Inactive AST: 6
Number of Inactive UST: 11

Owner Id: 40262
Owner Name: Virginia Paving Company Div Lane Const Corp
Owner Address: 14850 Conference Center Dr #210
Owner Address2: Not reported
Owner City/State/Zip: Chantilly, VA 20151
Owner Type: COMMERCIAL
Number of Active AST: 6
Number of Active UST: 0
Number of Inactive AST: 6
Number of Inactive UST: 11

Owner Id: 36285
Owner Name: MIFCO - Manassas Ice & Fuel Company Inc
Owner Address: 9009 Center St
Owner Address2: Not reported
Owner City/State/Zip: Manassas, VA 20110
Owner Type: COMMERCIAL
Number of Active AST: 6
Number of Active UST: 0
Number of Inactive AST: 6
Number of Inactive UST: 11

Fed Regulated: No
Tank Number: 4
Tank Type: AST
Tank Capacity: 20000
Tank Contents: USED OIL
Tank Status: CURR IN USE

Tank Containment:

Map ID	Site	Database(s)	EPA ID Number

VIRGINIA PAVING COMPANY OCCOQUAN PLANT (Continued) **A100442888**

Install Date:	2/17/2004
Containment: Curbing	No
Containment: Weirs	No
Containment: Sorbent	Yes
Containment: Culvert	No
Containment: Diversion	No
Containment: Retention	No
Containment: Dike	Yes
Containment: Unknown	No
Containment: Other	No
Containment: Other Note	Not reported

Release Detection:

Release Detection: Ground Water	No
Release Detection: Visual	Yes
Release Detection: Vapor	No
Release Detection: Interstitial	No
Release Detection: None	No
Release Detection: Other	No
Release Detection: Other Note	Not reported
Release Prevention: Double Bottom	No
Release Prevention: Double Walled	No
Release Prevention: Lined Interior	Not reported
Release Prevention: Poly Jacket	No
Release Prevention: Exc Liner	No
Release Prevention: None	No
Release Prevention: Unknown	No
Release Prevention: Other	Yes
Release Prevention: Other Note	coated concrete, retention Basin

Tank Foundation: Steel	No
Tank Foundation: Earthen	No
Tank Foundation: Concrete Imp	Yes
Tank Foundation: Unknown	No
Tank Foundation: Other	No
Tank Foundation: Other Note	Not reported
Tank Roof: Float	No
Tank Roof: Cone	Yes
Tank Roof: Breather	Not reported
Tank Roof: Dbldeck	Not reported
Tank Roof: Pontoon	Not reported
Tank Roof: Balloon	Not reported
Tank Roof: Lifter	Not reported
Tank Roof: Pan	Not reported
Tank Roof: Other	No
Tank Roof: Other Note	Not reported

Tank Material:

Tank Materials: Bare Steel	Yes
Tank Materials: Concrete	No
Tank Materials: Insulated Tank Jacket	No
Tank Materials: Unknown	No
Tank Materials: Other	Yes
Tank Materials: Other Note	single walled, totally above ground
Tank Type Cathodic/CP:	N
Tank Type Single Wall:	N
Tank Type Double Wall:	N

Map ID	Site	Database(s)	EPA ID Number

VIRGINIA PAVING COMPANY OCCOQUAN PLANT (Continued) **A100442888**

Tank Type Lined Interior: N
Tank Type Double Bottom: N
Tank Type Potable/Skid: N
Tank Type Shop Fabricated/Built: N
Tank Type Vaulted Below Grade: N
Tank Type Vertical: N
Tank Type Horizontal: N
Tank Type Unknown: N
Tank Type Other: N
Tank Type Other Specify: N

Owner:
Owner Id: 31661
Owner Name: Vulcan Construction Materials LLC
Owner Address: 9210 Arboretum Parkway Ste 260
Owner Address2: Not reported
Owner City/State/Zip: North Chesterfield, VA 23236
Owner Type: PRIVATE
Number of Active AST: 6
Number of Active UST: 0
Number of Inactive AST: 6
Number of Inactive UST: 11

Owner Id: 34512
Owner Name: APAC-Atlantic Inc
Owner Address: PO Box 339
Owner Address2: Not reported
Owner City/State/Zip: Stephenson, VA 22656
Owner Type: PRIVATE
Number of Active AST: 6
Number of Active UST: 0
Number of Inactive AST: 6
Number of Inactive UST: 11

Owner Id: 40262
Owner Name: Virginia Paving Company Div Lane Const Corp
Owner Address: 14850 Conference Center Dr #210
Owner Address2: Not reported
Owner City/State/Zip: Chantilly, VA 20151
Owner Type: COMMERCIAL
Number of Active AST: 6
Number of Active UST: 0
Number of Inactive AST: 6
Number of Inactive UST: 11

Owner Id: 36285
Owner Name: MIFCO - Manassas Ice & Fuel Company Inc
Owner Address: 9009 Center St
Owner Address2: Not reported
Owner City/State/Zip: Manassas, VA 20110
Owner Type: COMMERCIAL
Number of Active AST: 6
Number of Active UST: 0
Number of Inactive AST: 6
Number of Inactive UST: 11

Map ID	Site	Database(s)	EPA ID Number

VIRGINIA PAVING COMPANY OCCOQUAN PLANT (Continued) **A100442888**

Fed Regulated:	No
Tank Number:	6
Tank Type:	AST
Tank Capacity:	30000
Tank Contents:	OTHER
Tank Status:	CURR IN USE

Tank Containment:

Install Date:	3/14/2007
Containment: Curbing	No
Containment: Weirs	No
Containment: Sorbent	No
Containment: Culvert	No
Containment: Diversion	No
Containment: Retention	No
Containment: Dike	Yes
Containment: Unknown	No
Containment: Other	No
Containment: Other Note	Not reported

Release Detection:

Release Detection: Ground Water	No
Release Detection: Visual	Yes
Release Detection: Vapor	No
Release Detection: Interstitial	No
Release Detection: None	No
Release Detection: Other	No
Release Detection: Other Note	both tank & piping
Release Prevention: Double Bottom	No
Release Prevention: Double Walled	No
Release Prevention: Lined Interior	Not reported
Release Prevention: Poly Jacket	No
Release Prevention: Exc Liner	No
Release Prevention: None	No
Release Prevention: Unknown	No
Release Prevention: Other	Yes
Release Prevention: Other Note	coated concrete, retention basin

Tank Foundation: Steel	No
Tank Foundation: Earthen	No
Tank Foundation: Concrete Imp	Yes
Tank Foundation: Unknown	No
Tank Foundation: Other	No
Tank Foundation: Other Note	Not reported
Tank Roof: Float	No
Tank Roof: Cone	No
Tank Roof: Breather	Not reported
Tank Roof: Dbldeck	Not reported
Tank Roof: Pontoon	Not reported
Tank Roof: Balloon	Not reported
Tank Roof: Lifter	Not reported
Tank Roof: Pan	Not reported
Tank Roof: Other	No
Tank Roof: Other Note	Not reported

Tank Material:

Tank Materials: Bare Steel	Yes

Map ID	Site	Database(s)	EPA ID Number

VIRGINIA PAVING COMPANY OCCOQUAN PLANT (Continued) **A100442888**

Tank Materials: Concrete	No
Tank Materials: Insulated Tank Jacket	Yes
Tank Materials: Unknown	No
Tank Materials: Other	Yes
Tank Materials: Other Note	single walled, totally above ground, horizontal tank
Tank Type Cathodic/CP:	N
Tank Type Single Wall:	N
Tank Type Double Wall:	N
Tank Type Lined Interior:	N
Tank Type Double Bottom:	N
Tank Type Potable/Skid:	N
Tank Type Shop Fabricated/Built:	N
Tank Type Vaulted Below Grade:	N
Tank Type Vertical:	N
Tank Type Horizontal:	N
Tank Type Unknown:	N
Tank Type Other:	N
Tank Type Other Specify:	N

Owner:

Owner Id:	31661
Owner Name:	Vulcan Construction Materials LLC
Owner Address:	9210 Arboretum Parkway Ste 260
Owner Address2:	Not reported
Owner City/State/Zip:	North Chesterfield, VA 23236
Owner Type:	PRIVATE
Number of Active AST:	6
Number of Active UST:	0
Number of Inactive AST:	6
Number of Inactive UST:	11

Owner Id:	34512
Owner Name:	APAC-Atlantic Inc
Owner Address:	PO Box 339
Owner Address2:	Not reported
Owner City/State/Zip:	Stephenson, VA 22656
Owner Type:	PRIVATE
Number of Active AST:	6
Number of Active UST:	0
Number of Inactive AST:	6
Number of Inactive UST:	11

Owner Id:	40262
Owner Name:	Virginia Paving Company Div Lane Const Corp
Owner Address:	14850 Conference Center Dr #210
Owner Address2:	Not reported
Owner City/State/Zip:	Chantilly, VA 20151
Owner Type:	COMMERCIAL
Number of Active AST:	6
Number of Active UST:	0
Number of Inactive AST:	6
Number of Inactive UST:	11

Owner Id:	36285
Owner Name:	MIFCO - Manassas Ice & Fuel Company Inc
Owner Address:	9009 Center St

Map ID	Site	Database(s)	EPA ID Number

VIRGINIA PAVING COMPANY OCCOQUAN PLANT (Continued) **A100442888**

Owner Address2:	Not reported
Owner City/State/Zip:	Manassas, VA 20110
Owner Type:	COMMERCIAL
Number of Active AST:	6
Number of Active UST:	0
Number of Inactive AST:	6
Number of Inactive UST:	11
Fed Regulated:	No
Tank Number:	R1
Tank Type:	AST
Tank Capacity:	6000
Tank Contents:	DIESEL
Tank Status:	DISMANTLED

Tank Containment:

Install Date:	9/1/1994
Containment: Curbing	No
Containment: Weirs	No
Containment: Sorbent	No
Containment: Culvert	No
Containment: Diversion	No
Containment: Retention	No
Containment: Dike	Yes
Containment: Unknown	No
Containment: Other	No
Containment: Other Note	Not reported

Release Detection:

Release Detection: Ground Water	No
Release Detection: Visual	Yes
Release Detection: Vapor	No
Release Detection: Interstitial	No
Release Detection: None	No
Release Detection: Other	No
Release Detection: Other Note	Not reported
Release Prevention: Double Bottom	No
Release Prevention: Double Walled	No
Release Prevention: Lined Interior	Not reported
Release Prevention: Poly Jacket	No
Release Prevention: Exc Liner	No
Release Prevention: None	No
Release Prevention: Unknown	No
Release Prevention: Other	Yes
Release Prevention: Other Note	Not reported

Install Date:	6/1/1978
Containment: Curbing	No
Containment: Weirs	No
Containment: Sorbent	Yes
Containment: Culvert	No
Containment: Diversion	No
Containment: Retention	No
Containment: Dike	Yes
Containment: Unknown	No
Containment: Other	No
Containment: Other Note	Not reported

Map ID	Site	Database(s)	EPA ID Number

VIRGINIA PAVING COMPANY OCCOQUAN PLANT (Continued) **A100442888**

Release Detection: Ground Water	No
Release Detection: Visual	No
Release Detection: Vapor	No
Release Detection: Interstitial	No
Release Detection: None	Yes
Release Detection: Other	No
Release Detection: Other Note	Not reported
Release Prevention: Double Bottom	No
Release Prevention: Double Walled	No
Release Prevention: Lined Interior	Not reported
Release Prevention: Poly Jacket	No
Release Prevention: Exc Liner	No
Release Prevention: None	Yes
Release Prevention: Unknown	No
Release Prevention: Other	No
Release Prevention: Other Note	Not reported

Tank Foundation: Steel	No
Tank Foundation: Earthen	No
Tank Foundation: Concrete Imp	Yes
Tank Foundation: Unknown	No
Tank Foundation: Other	No
Tank Foundation: Other Note	Not reported
Tank Roof: Float	No
Tank Roof: Cone	No
Tank Roof: Breather	Not reported
Tank Roof: Dbldeck	Not reported
Tank Roof: Pontoon	Not reported
Tank Roof: Balloon	Not reported
Tank Roof: Lifter	Not reported
Tank Roof: Pan	Not reported
Tank Roof: Other	Yes
Tank Roof: Other Note	Not reported

Tank Foundation: Steel	No
Tank Foundation: Earthen	No
Tank Foundation: Concrete Imp	No
Tank Foundation: Unknown	No
Tank Foundation: Other	No
Tank Foundation: Other Note	Not reported
Tank Roof: Float	No
Tank Roof: Cone	No
Tank Roof: Breather	Not reported
Tank Roof: Dbldeck	Not reported
Tank Roof: Pontoon	Not reported
Tank Roof: Balloon	Not reported
Tank Roof: Lifter	Not reported
Tank Roof: Pan	Not reported
Tank Roof: Other	No
Tank Roof: Other Note	Horizontal

Tank Material:

Tank Materials: Bare Steel	Yes
Tank Materials: Concrete	No
Tank Materials: Insulated Tank Jacket	No
Tank Materials: Unknown	No
Tank Materials: Other	No

Map ID	Site	Database(s)	EPA ID Number

VIRGINIA PAVING COMPANY OCCOQUAN PLANT (Continued) **A100442888**

Tank Materials: Other Note	Not reported
Tank Type Cathodic/CP:	N
Tank Type Single Wall:	N
Tank Type Double Wall:	N
Tank Type Lined Interior:	N
Tank Type Double Bottom:	N
Tank Type Potable/Skid:	N
Tank Type Shop Fabricated/Built:	N
Tank Type Vaulted Below Grade:	N
Tank Type Vertical:	N
Tank Type Horizontal:	N
Tank Type Unknown:	N
Tank Type Other:	N
Tank Type Other Specify:	N

Tank Materials: Bare Steel	No
Tank Materials: Concrete	No
Tank Materials: Insulated Tank Jacket	Yes
Tank Materials: Unknown	No
Tank Materials: Other	No
Tank Materials: Other Note	Not reported
Tank Type Cathodic/CP:	N
Tank Type Single Wall:	N
Tank Type Double Wall:	N
Tank Type Lined Interior:	N
Tank Type Double Bottom:	N
Tank Type Potable/Skid:	N
Tank Type Shop Fabricated/Built:	N
Tank Type Vaulted Below Grade:	N
Tank Type Vertical:	N
Tank Type Horizontal:	N
Tank Type Unknown:	N
Tank Type Other:	N
Tank Type Other Specify:	N

Owner:

Owner Id:	31661
Owner Name:	Vulcan Construction Materials LLC
Owner Address:	9210 Arboretum Parkway Ste 260
Owner Address2:	Not reported
Owner City/State/Zip:	North Chesterfield, VA 23236
Owner Type:	PRIVATE
Number of Active AST:	6
Number of Active UST:	0
Number of Inactive AST:	6
Number of Inactive UST:	11

Owner Id:	34512
Owner Name:	APAC-Atlantic Inc
Owner Address:	PO Box 339
Owner Address2:	Not reported
Owner City/State/Zip:	Stephenson, VA 22656
Owner Type:	PRIVATE
Number of Active AST:	6
Number of Active UST:	0
Number of Inactive AST:	6

Map ID	Site	Database(s)	EPA ID Number

VIRGINIA PAVING COMPANY OCCOQUAN PLANT (Continued) **A100442888**

Number of Inactive UST: 11

Owner Id: 40262
Owner Name: Virginia Paving Company Div Lane Const Corp
Owner Address: 14850 Conference Center Dr #210
Owner Address2: Not reported
Owner City/State/Zip: Chantilly, VA 20151
Owner Type: COMMERCIAL
Number of Active AST: 6
Number of Active UST: 0
Number of Inactive AST: 6
Number of Inactive UST: 11

Owner Id: 36285
Owner Name: MIFCO - Manassas Ice & Fuel Company Inc
Owner Address: 9009 Center St
Owner Address2: Not reported
Owner City/State/Zip: Manassas, VA 20110
Owner Type: COMMERCIAL
Number of Active AST: 6
Number of Active UST: 0
Number of Inactive AST: 6
Number of Inactive UST: 11

Fed Regulated: No
Tank Number: R1
Tank Type: AST
Tank Capacity: 25000
Tank Contents: OTHER
Tank Status: DISMANTLED

Tank Containment:
Install Date: 9/1/1994
Containment: Curbing No
Containment: Weirs No
Containment: Sorbent No
Containment: Culvert No
Containment: Diversion No
Containment: Retention No
Containment: Dike Yes
Containment: Unknown No
Containment: Other No
Containment: Other Note Not reported

Release Detection:
Release Detection: Ground Water No
Release Detection: Visual Yes
Release Detection: Vapor No
Release Detection: Interstitial No
Release Detection: None No
Release Detection: Other No
Release Detection: Other Note Not reported
Release Prevention: Double Bottom No
Release Prevention: Double Walled No
Release Prevention: Lined Interior Not reported
Release Prevention: Poly Jacket No
Release Prevention: Exc Liner No

Map ID	Site	Database(s)	EPA ID Number

VIRGINIA PAVING COMPANY OCCOQUAN PLANT (Continued) **A100442888**

Release Prevention: None	No
Release Prevention: Unknown	No
Release Prevention: Other	Yes
Release Prevention: Other Note	Not reported
Install Date:	6/1/1978
Containment: Curbing	No
Containment: Weirs	No
Containment: Sorbent	Yes
Containment: Culvert	No
Containment: Diversion	No
Containment: Retention	No
Containment: Dike	Yes
Containment: Unknown	No
Containment: Other	No
Containment: Other Note	Not reported
Release Detection: Ground Water	No
Release Detection: Visual	No
Release Detection: Vapor	No
Release Detection: Interstitial	No
Release Detection: None	Yes
Release Detection: Other	No
Release Detection: Other Note	Not reported
Release Prevention: Double Bottom	No
Release Prevention: Double Walled	No
Release Prevention: Lined Interior	Not reported
Release Prevention: Poly Jacket	No
Release Prevention: Exc Liner	No
Release Prevention: None	Yes
Release Prevention: Unknown	No
Release Prevention: Other	No
Release Prevention: Other Note	Not reported
Tank Foundation: Steel	No
Tank Foundation: Earthen	No
Tank Foundation: Concrete Imp	Yes
Tank Foundation: Unknown	No
Tank Foundation: Other	No
Tank Foundation: Other Note	Not reported
Tank Roof: Float	No
Tank Roof: Cone	No
Tank Roof: Breather	Not reported
Tank Roof: Dbldeck	Not reported
Tank Roof: Pontoon	Not reported
Tank Roof: Balloon	Not reported
Tank Roof: Lifter	Not reported
Tank Roof: Pan	Not reported
Tank Roof: Other	Yes
Tank Roof: Other Note	Not reported
Tank Foundation: Steel	No
Tank Foundation: Earthen	No
Tank Foundation: Concrete Imp	No
Tank Foundation: Unknown	No
Tank Foundation: Other	No
Tank Foundation: Other Note	Not reported
Tank Roof: Float	No

Map ID	Site	Database(s)	EPA ID Number

VIRGINIA PAVING COMPANY OCCOQUAN PLANT (Continued) **A100442888**

Tank Roof: Cone	No
Tank Roof: Breather	Not reported
Tank Roof: Dbldeck	Not reported
Tank Roof: Pontoon	Not reported
Tank Roof: Balloon	Not reported
Tank Roof: Lifter	Not reported
Tank Roof: Pan	Not reported
Tank Roof: Other	No
Tank Roof: Other Note	Horizontal

Tank Material:

Tank Materials: Bare Steel	Yes
Tank Materials: Concrete	No
Tank Materials: Insulated Tank Jacket	No
Tank Materials: Unknown	No
Tank Materials: Other	No
Tank Materials: Other Note	Not reported
Tank Type Cathodic/CP:	N
Tank Type Single Wall:	N
Tank Type Double Wall:	N
Tank Type Lined Interior:	N
Tank Type Double Bottom:	N
Tank Type Potable/Skid:	N
Tank Type Shop Fabricated/Built:	N
Tank Type Vaulted Below Grade:	N
Tank Type Vertical:	N
Tank Type Horizontal:	N
Tank Type Unknown:	N
Tank Type Other:	N
Tank Type Other Specify:	N

Tank Materials: Bare Steel	No
Tank Materials: Concrete	No
Tank Materials: Insulated Tank Jacket	Yes
Tank Materials: Unknown	No
Tank Materials: Other	No
Tank Materials: Other Note	Not reported
Tank Type Cathodic/CP:	N
Tank Type Single Wall:	N
Tank Type Double Wall:	N
Tank Type Lined Interior:	N
Tank Type Double Bottom:	N
Tank Type Potable/Skid:	N
Tank Type Shop Fabricated/Built:	N
Tank Type Vaulted Below Grade:	N
Tank Type Vertical:	N
Tank Type Horizontal:	N
Tank Type Unknown:	N
Tank Type Other:	N
Tank Type Other Specify:	N

Owner:

Owner Id:	31661
Owner Name:	Vulcan Construction Materials LLC
Owner Address:	9210 Arboretum Parkway Ste 260

Map ID	Site	Database(s)	EPA ID Number

VIRGINIA PAVING COMPANY OCCOQUAN PLANT (Continued) **A100442888**

Owner Address2: Not reported
Owner City/State/Zip: North Chesterfield, VA 23236
Owner Type: PRIVATE
Number of Active AST: 6
Number of Active UST: 0
Number of Inactive AST: 6
Number of Inactive UST: 11

Owner Id: 34512
Owner Name: APAC-Atlantic Inc
Owner Address: PO Box 339
Owner Address2: Not reported
Owner City/State/Zip: Stephenson, VA 22656
Owner Type: PRIVATE
Number of Active AST: 6
Number of Active UST: 0
Number of Inactive AST: 6
Number of Inactive UST: 11

Owner Id: 40262
Owner Name: Virginia Paving Company Div Lane Const Corp
Owner Address: 14850 Conference Center Dr #210
Owner Address2: Not reported
Owner City/State/Zip: Chantilly, VA 20151
Owner Type: COMMERCIAL
Number of Active AST: 6
Number of Active UST: 0
Number of Inactive AST: 6
Number of Inactive UST: 11

Owner Id: 36285
Owner Name: MIFCO - Manassas Ice & Fuel Company Inc
Owner Address: 9009 Center St
Owner Address2: Not reported
Owner City/State/Zip: Manassas, VA 20110
Owner Type: COMMERCIAL
Number of Active AST: 6
Number of Active UST: 0
Number of Inactive AST: 6
Number of Inactive UST: 11

Fed Regulated: No
Tank Number: R2
Tank Type: AST
Tank Capacity: 3000
Tank Contents: GASOLINE
Tank Status: DISMANTLED

Tank Containment:
Install Date: 9/1/1994
Containment: Curbing No
Containment: Weirs No
Containment: Sorbent No
Containment: Culvert No
Containment: Diversion No
Containment: Retention No
Containment: Dike Yes

Map ID	Site	Database(s)	EPA ID Number

VIRGINIA PAVING COMPANY OCCOQUAN PLANT (Continued) **A100442888**

Containment: Unknown	No
Containment: Other	No
Containment: Other Note	Not reported

Release Detection:

Release Detection: Ground Water	No
Release Detection: Visual	Yes
Release Detection: Vapor	No
Release Detection: Interstitial	No
Release Detection: None	No
Release Detection: Other	No
Release Detection: Other Note	Not reported
Release Prevention: Double Bottom	No
Release Prevention: Double Walled	No
Release Prevention: Lined Interior	Not reported
Release Prevention: Poly Jacket	No
Release Prevention: Exc Liner	No
Release Prevention: None	No
Release Prevention: Unknown	No
Release Prevention: Other	Yes
Release Prevention: Other Note	Not reported

Tank Foundation: Steel	No
Tank Foundation: Earthen	No
Tank Foundation: Concrete Imp	Yes
Tank Foundation: Unknown	No
Tank Foundation: Other	No
Tank Foundation: Other Note	Not reported
Tank Roof: Float	No
Tank Roof: Cone	No
Tank Roof: Breather	Not reported
Tank Roof: Dbldeck	Not reported
Tank Roof: Pontoon	Not reported
Tank Roof: Balloon	Not reported
Tank Roof: Lifter	Not reported
Tank Roof: Pan	Not reported
Tank Roof: Other	Yes
Tank Roof: Other Note	Not reported

Tank Material:

Tank Materials: Bare Steel	Yes
Tank Materials: Concrete	No
Tank Materials: Insulated Tank Jacket	No
Tank Materials: Unknown	No
Tank Materials: Other	No
Tank Materials: Other Note	Not reported
Tank Type Cathodic/CP:	N
Tank Type Single Wall:	N
Tank Type Double Wall:	N
Tank Type Lined Interior:	N
Tank Type Double Bottom:	N
Tank Type Potable/Skid:	N
Tank Type Shop Fabricated/Built:	N
Tank Type Vaulted Below Grade:	N
Tank Type Vertical:	N
Tank Type Horizontal:	N
Tank Type Unknown:	N

Map ID	Site	Database(s)	EPA ID Number

VIRGINIA PAVING COMPANY OCCOQUAN PLANT (Continued) **A100442888**

Tank Type Other: N
Tank Type Other Specify: N

Owner:
Owner Id: 31661
Owner Name: Vulcan Construction Materials LLC
Owner Address: 9210 Arboretum Parkway Ste 260
Owner Address2: Not reported
Owner City/State/Zip: North Chesterfield, VA 23236
Owner Type: PRIVATE
Number of Active AST: 6
Number of Active UST: 0
Number of Inactive AST: 6
Number of Inactive UST: 11

Owner Id: 34512
Owner Name: APAC-Atlantic Inc
Owner Address: PO Box 339
Owner Address2: Not reported
Owner City/State/Zip: Stephenson, VA 22656
Owner Type: PRIVATE
Number of Active AST: 6
Number of Active UST: 0
Number of Inactive AST: 6
Number of Inactive UST: 11

Owner Id: 40262
Owner Name: Virginia Paving Company Div Lane Const Corp
Owner Address: 14850 Conference Center Dr #210
Owner Address2: Not reported
Owner City/State/Zip: Chantilly, VA 20151
Owner Type: COMMERCIAL
Number of Active AST: 6
Number of Active UST: 0
Number of Inactive AST: 6
Number of Inactive UST: 11

Owner Id: 36285
Owner Name: MIFCO - Manassas Ice & Fuel Company Inc
Owner Address: 9009 Center St
Owner Address2: Not reported
Owner City/State/Zip: Manassas, VA 20110
Owner Type: COMMERCIAL
Number of Active AST: 6
Number of Active UST: 0
Number of Inactive AST: 6
Number of Inactive UST: 11

Fed Regulated: No
Tank Number: R3
Tank Type: AST
Tank Capacity: 15000
Tank Contents: DIESEL
Tank Status: DISMANTLED

Map ID	Site	Database(s)	EPA ID Number

VIRGINIA PAVING COMPANY OCCOQUAN PLANT (Continued) **A100442888**

Tank Containment:

Install Date:	1/1/1987
Containment: Curbing	No
Containment: Weirs	No
Containment: Sorbent	No
Containment: Culvert	No
Containment: Diversion	No
Containment: Retention	No
Containment: Dike	Yes
Containment: Unknown	No
Containment: Other	No
Containment: Other Note	Not reported

Release Detection:

Release Detection: Ground Water	No
Release Detection: Visual	Yes
Release Detection: Vapor	No
Release Detection: Interstitial	No
Release Detection: None	No
Release Detection: Other	No
Release Detection: Other Note	for piping and tank
Release Prevention: Double Bottom	No
Release Prevention: Double Walled	No
Release Prevention: Lined Interior	Not reported
Release Prevention: Poly Jacket	No
Release Prevention: Exc Liner	No
Release Prevention: None	No
Release Prevention: Unknown	No
Release Prevention: Other	Yes
Release Prevention: Other Note	coated concrete

Tank Foundation: Steel	Yes
Tank Foundation: Earthen	No
Tank Foundation: Concrete Imp	Yes
Tank Foundation: Unknown	No
Tank Foundation: Other	No
Tank Foundation: Other Note	Not reported
Tank Roof: Float	No
Tank Roof: Cone	No
Tank Roof: Breather	Not reported
Tank Roof: Dbldeck	Not reported
Tank Roof: Pontoon	Not reported
Tank Roof: Balloon	Not reported
Tank Roof: Lifter	Not reported
Tank Roof: Pan	Not reported
Tank Roof: Other	Yes
Tank Roof: Other Note	Horizontal

Tank Material:

Tank Materials: Bare Steel	Yes
Tank Materials: Concrete	No
Tank Materials: Insulated Tank Jacket	No
Tank Materials: Unknown	No
Tank Materials: Other	No
Tank Materials: Other Note	Not reported
Tank Type Cathodic/CP:	N
Tank Type Single Wall:	N

Map ID	Site	Database(s)	EPA ID Number

VIRGINIA PAVING COMPANY OCCOQUAN PLANT (Continued) **A100442888**

Tank Type Double Wall: N
Tank Type Lined Interior: N
Tank Type Double Bottom: N
Tank Type Potable/Skid: N
Tank Type Shop Fabricated/Built: N
Tank Type Vaulted Below Grade: N
Tank Type Vertical: N
Tank Type Horizontal: N
Tank Type Unknown: N
Tank Type Other: N
Tank Type Other Specify: N

Owner:
Owner Id: 31661
Owner Name: Vulcan Construction Materials LLC
Owner Address: 9210 Arboretum Parkway Ste 260
Owner Address2: Not reported
Owner City/State/Zip: North Chesterfield, VA 23236
Owner Type: PRIVATE
Number of Active AST: 6
Number of Active UST: 0
Number of Inactive AST: 6
Number of Inactive UST: 11

Owner Id: 34512
Owner Name: APAC-Atlantic Inc
Owner Address: PO Box 339
Owner Address2: Not reported
Owner City/State/Zip: Stephenson, VA 22656
Owner Type: PRIVATE
Number of Active AST: 6
Number of Active UST: 0
Number of Inactive AST: 6
Number of Inactive UST: 11

Owner Id: 40262
Owner Name: Virginia Paving Company Div Lane Const Corp
Owner Address: 14850 Conference Center Dr #210
Owner Address2: Not reported
Owner City/State/Zip: Chantilly, VA 20151
Owner Type: COMMERCIAL
Number of Active AST: 6
Number of Active UST: 0
Number of Inactive AST: 6
Number of Inactive UST: 11

Owner Id: 36285
Owner Name: MIFCO - Manassas Ice & Fuel Company Inc
Owner Address: 9009 Center St
Owner Address2: Not reported
Owner City/State/Zip: Manassas, VA 20110
Owner Type: COMMERCIAL
Number of Active AST: 6
Number of Active UST: 0
Number of Inactive AST: 6
Number of Inactive UST: 11

Map ID	Site	Database(s)	EPA ID Number

VIRGINIA PAVING COMPANY OCCOQUAN PLANT (Continued) **A100442888**

Fed Regulated:	No
Tank Number:	R5
Tank Type:	AST
Tank Capacity:	20000
Tank Contents:	USED OIL
Tank Status:	CLOSED IN PLACE

Tank Containment:

Install Date:	2/17/2004
Containment: Curbing	No
Containment: Weirs	No
Containment: Sorbent	No
Containment: Culvert	No
Containment: Diversion	No
Containment: Retention	No
Containment: Dike	Yes
Containment: Unknown	No
Containment: Other	No
Containment: Other Note	Not reported

Release Detection:

Release Detection: Ground Water	No
Release Detection: Visual	No
Release Detection: Vapor	No
Release Detection: Interstitial	No
Release Detection: None	No
Release Detection: Other	No
Release Detection: Other Note	Not reported
Release Prevention: Double Bottom	No
Release Prevention: Double Walled	No
Release Prevention: Lined Interior	Not reported
Release Prevention: Poly Jacket	No
Release Prevention: Exc Liner	No
Release Prevention: None	No
Release Prevention: Unknown	No
Release Prevention: Other	Yes
Release Prevention: Other Note	Retention Basin, coated concrete

Tank Foundation: Steel	No
Tank Foundation: Earthen	No
Tank Foundation: Concrete Imp	Yes
Tank Foundation: Unknown	No
Tank Foundation: Other	No
Tank Foundation: Other Note	Not reported
Tank Roof: Float	No
Tank Roof: Cone	Yes
Tank Roof: Breather	Not reported
Tank Roof: Dbldeck	Not reported
Tank Roof: Pontoon	Not reported
Tank Roof: Balloon	Not reported
Tank Roof: Lifter	Not reported
Tank Roof: Pan	Not reported
Tank Roof: Other	No
Tank Roof: Other Note	Not reported

Tank Material:

Tank Materials: Bare Steel	Yes

Map ID	Site	Database(s)	EPA ID Number

VIRGINIA PAVING COMPANY OCCOQUAN PLANT (Continued) **A100442888**

Tank Materials: Concrete	No
Tank Materials: Insulated Tank Jacket	No
Tank Materials: Unknown	No
Tank Materials: Other	Yes
Tank Materials: Other Note	single walled, totally above ground, horizontal tank
Tank Type Cathodic/CP:	N
Tank Type Single Wall:	N
Tank Type Double Wall:	N
Tank Type Lined Interior:	N
Tank Type Double Bottom:	N
Tank Type Potable/Skid:	N
Tank Type Shop Fabricated/Built:	N
Tank Type Vaulted Below Grade:	N
Tank Type Vertical:	N
Tank Type Horizontal:	N
Tank Type Unknown:	N
Tank Type Other:	N
Tank Type Other Specify:	N

1834 **GRAHAM QUARRY #314** **VA RGA LUST** **S115969043**
10000 OX ROAD **N/A**
LORTON, VA

RGA LUST:

2001	GRAHAM QUARRY #314	10000 OX ROAD

1834 **VIRGINIA PAVING COMPANY - OCCOQUAN PLANT** **VA AIRS** **S113244309**
10000 OX RD **N/A**
LORTON, VA 22079

AIRS:

Region:	NRO
Region Number:	70013
Contact First Name:	Chris
Contact Last Name:	Monahan
Contact Title:	Environmental Manager
Contact Phone:	7032223351
Latitude:	38.725614
Longitude:	-77.281106
Lat Deg/Min/Sec Lon Deg/Min/Sec:	38 43 32.2104 / -77 16 51.9816
Mailing Address:	14500 Avion Pkwy
Mailing City:	Chantilly
Mailing State:	VA
Mailing Zip Code:	20151
Program Type:	Article 6 - mNSR
Permit Type:	MINOR
Issued Date:	08/14/2008
Operating Status:	Operating
Contact Email:	CDmonahan@laneconstruct.com
Owner ID:	100000029698
Owner Name:	VA Paving Company - Alex Div of The Lane Construct
Owner Tele:	7037517100

Map ID	Site	Database(s)	EPA ID Number

VIRGINIA PAVING COMPANY - OCCOQUAN PLANT (Continued) **S113244309**

Facility Full Name: Virginia Paving Company - Occoquan Plant
ICIS Federal ID: VA0000005105900020
Currently Active (y/n): Y
Primary Permit Type Desc: For legacy mapping purposes only (inactive for picklist purposes)
Permit Status: Issued

1834 **APAC ATLANTIC INC** **FINDS 1008169214**
10000 OX RD **ECHO N/A**
LORTON, VA 22079

FINDS:

Registry ID: 110020680547

Environmental Interest/Information System

CEDS (Virginia - Comprehensive Environmental Data System) is the Department of Environmental Quality's (DEQ) electronic data system for maintaining databases on sources of pollutants in all media.

ICIS (Integrated Compliance Information System) is the Integrated Compliance Information System and provides a database that, when complete, will contain integrated Enforcement and Compliance information across most of EPA's programs. The vision for ICIS is to replace EPA's independent databases that contain Enforcement data with a single repository for that information. Currently, ICIS contains all Federal Administrative and Judicial enforcement actions. This information is maintained in ICIS by EPA in the Regional offices and it Headquarters. A future release of ICIS will replace the Permit Compliance System (PCS) which supports the NPDES and will integrate that information with Federal actions already in the system. ICIS also has the capability to track other activities occurring in the Region that support Compliance and Enforcement programs. These include; Incident Tracking, Compliance Assistance, and Compliance Monitoring.

Click this hyperlink while viewing on your computer to access additional FINDS: detail in the EDR Site Report.

ECHO:
Envid: 1008169214
Registry ID: 110020680547
DFR URL: http://echo.epa.gov/detailed-facility-report?fid=110020680547

1834 **VULCAN/GRAHAM QUARRY** **VA RGA LUST S115993763**
10000 OX ROAD **N/A**
LORTON, VA

RGA LUST:

2001 VULCAN/GRAHAM QUARRY 10000 OX ROAD

Map ID	Site	Database(s)	EPA ID Number
1834	**VULCAN-GRAHAM QUARRY** **10000 OX ROAD** **LORTON, VA**	**VA RGA LUST**	**S115993761** **N/A**

RGA LUST:

2001	VULCAN-GRAHAM QUARRY	10000 OX ROAD
2001	VULCAN-GRAHAM QUARRY	10000 OX ROAD
1997	VULCAN-GRAHAM QUARRY	10000 OX ROAD

Map ID	Site	Database(s)	EPA ID Number
1834	**VIRGINIA PAVING - OCCOQUAN** **10000 OX ROAD** **LORTON, VA 22079**	**VA LUST** **VA SPILLS** **VA TIER 2**	**S103458761** **N/A**

LUST REG NO:

Region:	NO
Facility ID:	3001905
Status:	**Closed**
Tank Size:	0
Product:	Not reported
Release Date:	03/22/1993
Closed Date:	6/3/1993
Case Type:	Article 9
Case Officer:	Lewis E. Hilder
Pollution Complaint #:	93-1806
Permit Number:	0
Priority:	-

Region:	NO
Facility ID:	3001905
Status:	**Closed**
Tank Size:	0
Product:	Not reported
Release Date:	01/29/1996
Closed Date:	5/9/1996
Case Type:	Article 9
Case Officer:	Randy Chapman
Pollution Complaint #:	96-3100
Permit Number:	0
Priority:	3

Region:	NO
Facility ID:	3001905
Status:	**Closed**
Tank Size:	2,000
Product:	gasoline
Release Date:	12/17/1997
Closed Date:	2/4/1998
Case Type:	Article 9
Case Officer:	Randy Chapman
Pollution Complaint #:	98-3630
Permit Number:	Not reported
Priority:	Not reported

Region:	NO
Facility ID:	3001905
Status:	**Closed**
Tank Size:	20,000
Product:	diesel fuel

Map ID	Site	Database(s)	EPA ID Number

VIRGINIA PAVING - OCCOQUAN (Continued) **S103458761**

Release Date:	12/09/1998
Closed Date:	1/29/1999
Case Type:	Article 9
Case Officer:	Randy Chapman
Pollution Complaint #:	99-3189
Permit Number:	Not reported
Priority:	Not reported

SPILLS:

Fips City/County:	Fairfax County
Status:	Not reported
Reference Id:	Not reported
IR Number:	2001-N-0440
Associated IR:	Not reported
Incident Date:	01/03/2001
Call Received Date:	01/03/2001
Closure Comments:	See Site Summary for details
Threat To:	Not reported
Terrorism (Y/N):	NO
Characterize Incident:	Not reported
Incident Type:	"Petroleum,Waste"
Incident Subtype:	"Petroleum,Solid Waste"
Materials:	Waste (Solid)(4 - 4 Drum)
Effect To Receptor:	Not reported
Water Body:	Occoquan River
Low Quantity To Water:	-1
High Quantity To Water:	-1
Quantity Units:	Drum
Other Receptors:	"Land, Occoquan River"
RP Company:	Not reported
RP Name:	Not reported
Property Owner:	Not reported
Property Company:	Fairfax County Park Authority
Duration Of Event (Hrs):	Not reported
Impacts:	Not reported
Other Impacts:	Not reported
Steps Taken:	Not reported
Steps Taken Description:	Not reported
System Components:	Not reported
Other System Components:	Not reported
Cause Of Event:	Not reported
Corrective Action Taken:	Not reported
Weather Status:	Not reported
Precipitation (Wet):	Not reported
Discharge Type:	Not reported
Discharge Volume:	Not reported
Unknown Discharge (Y/N):	NO
Site Name:	10000 OX ROAD
Closure Date:	01/09/2001
Orig. Call Incident Description:	"Found 4 drums in hollow, with stumps, when they began excavating for the new water pipeline for the new water treatment plant"
Original Call Material Description:	"poss waste oil, antifreeze, white powder (Qty=4)"
Original Call Location Description:	10000 Ox Road-10000 Ox Road-Lorton-VA--Fairfax County
Incident Ongoing at time of Call:	Not reported
Agencies Notified (Y/N):	NO
Other Agencies:	Not reported
Permitted (Y/N):	NO

Map ID	Site	Database(s)	EPA ID Number

VIRGINIA PAVING - OCCOQUAN (Continued) **S103458761**

Call Reported By Company Name: Jim Jones
Call Property Owner Company Name: Not reported
Call Property Owner Name: Not reported
Site Summary: "Call 246-4386, reach Dean Shrick, Jim Jones, Trice Burgess and Jim Sobota all on scene today. Will call if they need assistance"

SPILLS NO:
Region: NO
Id: Not reported
Incident Summary: Not reported
Date In: 1/3/2001
Date Closed: 1/9/2001
Pollution Type: Not reported
Responsible Party: Not reported
Facility Status: **Not reported**
Owner: Not reported
Facility Contact: Not reported
Facility Permitted: 0
Facility Telephone: Not reported
Time In: 4:11:00 PM
Reported By Name: Jim Jones
Reported By Telephone: 7032464386
Reported By Affiliation/Addr: Fairfax County Fire Marshal
Incident Response IR #: 2001-N-0440
Responsible Party Address: Not reported
Responsible Party City: Not reported
Responsible Party State: Not reported
Responsible Party Zip: Not reported
Responsible Party Contact: Not reported
Responsible Party Telephone: Not reported
Owner Name: Fairfax County Park Authority
Owner Address: Not reported
Owner City: Not reported
Owner State: Not reported
Owner Zip: Not reported
Owner Contact: Not reported
Owner Telephone: Not reported
Incident Date: 1/3/2001
Incident Time: 12:30:00 PM
Petroleum: -1
Solid Waste: -1
Hazardous Waste: 0
Water: 0
Air: 0
Sewage: 0
Fish Kill: 0
Threat Wetlands: 0
Wetlands: 0
Material Released: poss waste oil, antifreeze, white powder
Possible Receptors: Land, Occoquan River
Quantity Released: 4
Unit Released: drums
Quantity In Water: 0
Receiving Waters: Not reported
River Basin: Not reported
Inspection Date: Not reported
Call Date: 1/4/2001

Map ID	Site	Database(s)	EPA ID Number

VIRGINIA PAVING - OCCOQUAN (Continued) **S103458761**

Inspector:	ALT
Response Due:	Not reported
Response Received Date:	Not reported
Visit Needed:	0
Open:	0
Air Referral Date:	Not reported
Air Reg/ Permit Number:	Not reported
Waste Referral Date:	Not reported
Epa Id Or Permit Number:	Not reported
Water Referral Date:	Not reported
Water Permit Number:	Not reported
Remediation Referral Date:	Not reported
Remediation Pc Number:	Not reported
Enforcement Referral Date:	Not reported
Nov Number:	Not reported
Pc Number:	Not reported
Receive By:	Not reported
Case Officer:	Not reported
Case Type:	Not reported
Street Address:	Not reported
Polllutant:	Not reported
Impact:	Not reported
Spill Time:	Not reported
Spill Date:	Not reported
Spill Volume:	Not reported
Measure:	Not reported
Volume In Water:	Not reported
Stream Name:	Not reported
Investigation Date:	Not reported
Closure Date:	Not reported
Lab Results:	Not reported
Target Date:	Not reported
Prep Number:	Not reported
Report Date:	Not reported
Report Time:	Not reported
Pollutant Scr:	Not reported
Volume:	Not reported
Volume Esc:	Not reported
Future Recommendations:	Not reported
Stream Code:	Not reported
Visit Date:	Not reported
Lab Date:	Not reported
File Close Date:	Not reported
Prep Copy:	Not reported
City:	Not reported
Incident Summary:	Found 4 drums in hollow, with stumps, when they began excavating for the new water pipeline for the new water treatment plant
Reported:	Not reported
Results:	Not reported
Inspection Comments:	Call 246-4386, reach Dean Shrick, Jim Jones, Trice Burgess and Jim Sobota all on scene today. Will call if they need assistance
Remarks:	Not reported

TIER 2:

Facility ID:	Not reported
CAS Number:	68476-34-6

Map ID	Site	Database(s)	EPA ID Number

VIRGINIA PAVING - OCCOQUAN (Continued) **S103458761**

SIC Code: 1611
NAICS: Not reported
Entered Chemical Name: DIESEL FUEL
Average Amt Code: 5
Owner Name: LANE CONSTRUCTION COMPANY
Owner Phone: 203-235-3351
Contact Type: Not reported

Facility ID: Not reported
CAS Number: Not reported
SIC Code: 23411
NAICS: Not reported
Entered Chemical Name: PETROLEUM OIL
Average Amt Code: 5
Owner Name: LANE CONSTRUCTION CORPORATION
Owner Phone: 203-235-3351
Contact Type: Not reported

Facility ID: Not reported
CAS Number: Not reported
SIC Code: 23411
NAICS: Not reported
Entered Chemical Name: LIQUID ASPHALT
Average Amt Code: 5
Owner Name: LANE CONSTRUCTION CORPORATION
Owner Phone: 203-235-3351
Contact Type: Not reported

Facility ID: Not reported
CAS Number: 8052-42-4
SIC Code: 1611
NAICS: Not reported
Entered Chemical Name: ASPHALT
Average Amt Code: 5
Owner Name: LANE CONSTRUCTION COMPANY
Owner Phone: 203-235-3351
Contact Type: Not reported

Facility ID: Not reported
CAS Number: Not reported
SIC Code: 23411
NAICS: Not reported
Entered Chemical Name: DIESEL FUEL
Average Amt Code: 5
Owner Name: LANE CONSTRUCTION CORPORATION
Owner Phone: 203-235-3351
Contact Type: Not reported

Facility ID: Not reported
CAS Number: Not reported
SIC Code: 1611
NAICS: Not reported
Entered Chemical Name: PETROLEUM OIL
Average Amt Code: 5
Owner Name: LANE CONSTRUCTION COMPANY
Owner Phone: 203-235-3351
Contact Type: Not reported

Map ID	Site	Database(s)	EPA ID Number
1834	**VULCAN MATERIALS - GRAHAM VIRGINIA QUARRY** **10000 OX RD** **LORTON, VA 22079**	**VA AST**	**A100442889** **N/A**

AST:

Facility ID:	3001905
Facility Type:	INDUSTRIAL
CEDS Facility ID:	200000088160

Tank Info:

Owner:

Owner Id:	31661
Owner Name:	Vulcan Construction Materials LLC
Owner Address:	9210 Arboretum Parkway Ste 260
Owner Address2:	Not reported
Owner City/State/Zip:	North Chesterfield, VA 23236
Owner Type:	PRIVATE
Number of Active AST:	6
Number of Active UST:	1
Number of Inactive AST:	0
Number of Inactive UST:	7
Fed Regulated:	No
Tank Number:	10
Tank Type:	AST
Tank Capacity:	2000
Tank Contents:	LUBE OIL
Tank Status:	CURR IN USE

Tank Containment:

Install Date:	8/1/1995
Containment: Curbing	No
Containment: Weirs	No
Containment: Sorbent	No
Containment: Culvert	No
Containment: Diversion	No
Containment: Retention	No
Containment: Dike	Yes
Containment: Unknown	No
Containment: Other	No
Containment: Other Note	Not reported

Release Detection:

Release Detection: Ground Water	No
Release Detection: Visual	Yes
Release Detection: Vapor	No
Release Detection: Interstitial	No
Release Detection: None	No
Release Detection: Other	No
Release Detection: Other Note	Not reported
Release Prevention: Double Bottom	Yes
Release Prevention: Double Walled	No
Release Prevention: Lined Interior	Not reported
Release Prevention: Poly Jacket	No
Release Prevention: Exc Liner	No
Release Prevention: None	No
Release Prevention: Unknown	No
Release Prevention: Other	No
Release Prevention: Other Note	Not reported

Map ID	Site	Database(s)	EPA ID Number

VULCAN MATERIALS - GRAHAM VIRGINIA QUARRY (Continued) **A100442889**

Tank Foundation: Steel	No
Tank Foundation: Earthen	No
Tank Foundation: Concrete Imp	Yes
Tank Foundation: Unknown	No
Tank Foundation: Other	No
Tank Foundation: Other Note	Not reported
Tank Roof: Float	No
Tank Roof: Cone	No
Tank Roof: Breather	Not reported
Tank Roof: Dbldeck	Not reported
Tank Roof: Pontoon	Not reported
Tank Roof: Balloon	Not reported
Tank Roof: Lifter	Not reported
Tank Roof: Pan	Not reported
Tank Roof: Other	Yes
Tank Roof: Other Note	INDOOR TANK

Tank Material:

Tank Materials: Bare Steel	Yes
Tank Materials: Concrete	No
Tank Materials: Insulated Tank Jacket	No
Tank Materials: Unknown	No
Tank Materials: Other	No
Tank Materials: Other Note	Not reported
Tank Type Cathodic/CP:	N
Tank Type Single Wall:	N
Tank Type Double Wall:	N
Tank Type Lined Interior:	N
Tank Type Double Bottom:	N
Tank Type Potable/Skid:	N
Tank Type Shop Fabricated/Built:	N
Tank Type Vaulted Below Grade:	N
Tank Type Vertical:	N
Tank Type Horizontal:	N
Tank Type Unknown:	N
Tank Type Other:	N
Tank Type Other Specify:	N

Owner:

Owner Id:	31661
Owner Name:	Vulcan Construction Materials LLC
Owner Address:	9210 Arboretum Parkway Ste 260
Owner Address2:	Not reported
Owner City/State/Zip:	North Chesterfield, VA 23236
Owner Type:	PRIVATE
Number of Active AST:	6
Number of Active UST:	1
Number of Inactive AST:	0
Number of Inactive UST:	7

Fed Regulated:	No
Tank Number:	12
Tank Type:	AST
Tank Capacity:	1500
Tank Contents:	LUBE OIL

Map ID	Site	Database(s)	EPA ID Number

VULCAN MATERIALS - GRAHAM VIRGINIA QUARRY (Continued) **A100442889**

Tank Status:	CURR IN USE
Tank Containment:	
Install Date:	8/1/1995
Containment: Curbing	No
Containment: Weirs	No
Containment: Sorbent	No
Containment: Culvert	No
Containment: Diversion	No
Containment: Retention	No
Containment: Dike	Yes
Containment: Unknown	No
Containment: Other	No
Containment: Other Note	Not reported
Release Detection:	
Release Detection: Ground Water	No
Release Detection: Visual	Yes
Release Detection: Vapor	No
Release Detection: Interstitial	No
Release Detection: None	No
Release Detection: Other	No
Release Detection: Other Note	Not reported
Release Prevention: Double Bottom	Yes
Release Prevention: Double Walled	No
Release Prevention: Lined Interior	Not reported
Release Prevention: Poly Jacket	No
Release Prevention: Exc Liner	No
Release Prevention: None	No
Release Prevention: Unknown	No
Release Prevention: Other	No
Release Prevention: Other Note	Not reported
Tank Foundation: Steel	No
Tank Foundation: Earthen	No
Tank Foundation: Concrete Imp	Yes
Tank Foundation: Unknown	No
Tank Foundation: Other	No
Tank Foundation: Other Note	Not reported
Tank Roof: Float	No
Tank Roof: Cone	No
Tank Roof: Breather	Not reported
Tank Roof: Dbldeck	Not reported
Tank Roof: Pontoon	Not reported
Tank Roof: Balloon	Not reported
Tank Roof: Lifter	Not reported
Tank Roof: Pan	Not reported
Tank Roof: Other	Yes
Tank Roof: Other Note	INDOOR TANK
Tank Material:	
Tank Materials: Bare Steel	Yes
Tank Materials: Concrete	No
Tank Materials: Insulated Tank Jacket	No
Tank Materials: Unknown	No
Tank Materials: Other	No
Tank Materials: Other Note	Not reported

Map ID	Site	Database(s)	EPA ID Number

VULCAN MATERIALS - GRAHAM VIRGINIA QUARRY (Continued) **A100442889**

Tank Type Cathodic/CP:	N
Tank Type Single Wall:	N
Tank Type Double Wall:	N
Tank Type Lined Interior:	N
Tank Type Double Bottom:	N
Tank Type Potable/Skid:	N
Tank Type Shop Fabricated/Built:	N
Tank Type Vaulted Below Grade:	N
Tank Type Vertical:	N
Tank Type Horizontal:	N
Tank Type Unknown:	N
Tank Type Other:	N
Tank Type Other Specify:	N

Owner:

Owner Id:	31661
Owner Name:	Vulcan Construction Materials LLC
Owner Address:	9210 Arboretum Parkway Ste 260
Owner Address2:	Not reported
Owner City/State/Zip:	North Chesterfield, VA 23236
Owner Type:	PRIVATE
Number of Active AST:	6
Number of Active UST:	1
Number of Inactive AST:	0
Number of Inactive UST:	7

Fed Regulated:	No
Tank Number:	15
Tank Type:	AST
Tank Capacity:	1000
Tank Contents:	USED OIL
Tank Status:	CURR IN USE

Tank Containment:

Install Date:	6/28/1996
Containment: Curbing	No
Containment: Weirs	No
Containment: Sorbent	No
Containment: Culvert	No
Containment: Diversion	No
Containment: Retention	No
Containment: Dike	Yes
Containment: Unknown	No
Containment: Other	No
Containment: Other Note	Not reported

Release Detection:

Release Detection: Ground Water	No
Release Detection: Visual	Yes
Release Detection: Vapor	No
Release Detection: Interstitial	No
Release Detection: None	No
Release Detection: Other	No
Release Detection: Other Note	Not reported
Release Prevention: Double Bottom	No
Release Prevention: Double Walled	No

Map ID	Site	Database(s)	EPA ID Number

VULCAN MATERIALS - GRAHAM VIRGINIA QUARRY (Continued) **A100442889**

Release Prevention: Lined Interior	Not reported
Release Prevention: Poly Jacket	No
Release Prevention: Exc Liner	No
Release Prevention: None	Yes
Release Prevention: Unknown	No
Release Prevention: Other	No
Release Prevention: Other Note	Not reported
Tank Foundation: Steel	No
Tank Foundation: Earthen	No
Tank Foundation: Concrete Imp	Yes
Tank Foundation: Unknown	No
Tank Foundation: Other	No
Tank Foundation: Other Note	Not reported
Tank Roof: Float	No
Tank Roof: Cone	No
Tank Roof: Breather	Not reported
Tank Roof: Dbldeck	Not reported
Tank Roof: Pontoon	Not reported
Tank Roof: Balloon	Not reported
Tank Roof: Lifter	Not reported
Tank Roof: Pan	Not reported
Tank Roof: Other	No
Tank Roof: Other Note	Not reported

Tank Material:

Tank Materials: Bare Steel	Yes
Tank Materials: Concrete	No
Tank Materials: Insulated Tank Jacket	No
Tank Materials: Unknown	No
Tank Materials: Other	No
Tank Materials: Other Note	Not reported
Tank Type Cathodic/CP:	N
Tank Type Single Wall:	N
Tank Type Double Wall:	N
Tank Type Lined Interior:	N
Tank Type Double Bottom:	N
Tank Type Potable/Skid:	N
Tank Type Shop Fabricated/Built:	N
Tank Type Vaulted Below Grade:	N
Tank Type Vertical:	N
Tank Type Horizontal:	N
Tank Type Unknown:	N
Tank Type Other:	N
Tank Type Other Specify:	N

Owner:

Owner Id:	31661
Owner Name:	Vulcan Construction Materials LLC
Owner Address:	9210 Arboretum Parkway Ste 260
Owner Address2:	Not reported
Owner City/State/Zip:	North Chesterfield, VA 23236
Owner Type:	PRIVATE
Number of Active AST:	6
Number of Active UST:	1

Map ID	Site	Database(s)	EPA ID Number

VULCAN MATERIALS - GRAHAM VIRGINIA QUARRY (Continued) **A100442889**

Number of Inactive AST:	0
Number of Inactive UST:	7
Fed Regulated:	No
Tank Number:	16
Tank Type:	AST
Tank Capacity:	1000
Tank Contents:	GASOLINE
Tank Status:	CURR IN USE

Tank Containment:

Install Date:	6/28/1996
Containment: Curbing	No
Containment: Weirs	No
Containment: Sorbent	No
Containment: Culvert	No
Containment: Diversion	No
Containment: Retention	No
Containment: Dike	No
Containment: Unknown	No
Containment: Other	No
Containment: Other Note	Not reported

Release Detection:

Release Detection: Ground Water	No
Release Detection: Visual	No
Release Detection: Vapor	No
Release Detection: Interstitial	No
Release Detection: None	No
Release Detection: Other	No
Release Detection: Other Note	Not reported
Release Prevention: Double Bottom	No
Release Prevention: Double Walled	No
Release Prevention: Lined Interior	Not reported
Release Prevention: Poly Jacket	No
Release Prevention: Exc Liner	No
Release Prevention: None	No
Release Prevention: Unknown	No
Release Prevention: Other	No
Release Prevention: Other Note	Not reported
Tank Foundation: Steel	No
Tank Foundation: Earthen	No
Tank Foundation: Concrete Imp	Yes
Tank Foundation: Unknown	No
Tank Foundation: Other	No
Tank Foundation: Other Note	Not reported
Tank Roof: Float	No
Tank Roof: Cone	No
Tank Roof: Breather	Not reported
Tank Roof: Dbldeck	Not reported
Tank Roof: Pontoon	Not reported
Tank Roof: Balloon	Not reported
Tank Roof: Lifter	Not reported
Tank Roof: Pan	Not reported
Tank Roof: Other	No
Tank Roof: Other Note	Not reported

Map ID	Site	Database(s)	EPA ID Number

VULCAN MATERIALS - GRAHAM VIRGINIA QUARRY (Continued) **A100442889**

Tank Material:

Tank Materials: Bare Steel	Yes
Tank Materials: Concrete	No
Tank Materials: Insulated Tank Jacket	No
Tank Materials: Unknown	No
Tank Materials: Other	No
Tank Materials: Other Note	Not reported
Tank Type Cathodic/CP:	N
Tank Type Single Wall:	N
Tank Type Double Wall:	N
Tank Type Lined Interior:	N
Tank Type Double Bottom:	N
Tank Type Potable/Skid:	N
Tank Type Shop Fabricated/Built:	N
Tank Type Vaulted Below Grade:	N
Tank Type Vertical:	N
Tank Type Horizontal:	N
Tank Type Unknown:	N
Tank Type Other:	N
Tank Type Other Specify:	N

Owner:

Owner Id:	31661
Owner Name:	Vulcan Construction Materials LLC
Owner Address:	9210 Arboretum Parkway Ste 260
Owner Address2:	Not reported
Owner City/State/Zip:	North Chesterfield, VA 23236
Owner Type:	PRIVATE
Number of Active AST:	6
Number of Active UST:	1
Number of Inactive AST:	0
Number of Inactive UST:	7

Fed Regulated:	No
Tank Number:	2
Tank Type:	AST
Tank Capacity:	1000
Tank Contents:	LUBE OIL
Tank Status:	CURR IN USE

Tank Containment:

Install Date:	3/15/2009
Containment: Curbing	No
Containment: Weirs	No
Containment: Sorbent	No
Containment: Culvert	No
Containment: Diversion	No
Containment: Retention	No
Containment: Dike	No
Containment: Unknown	No
Containment: Other	No
Containment: Other Note	Not reported

Release Detection:

Release Detection: Ground Water	No

Map ID	Site	Database(s)	EPA ID Number

VULCAN MATERIALS - GRAHAM VIRGINIA QUARRY (Continued) **A100442889**

Release Detection: Visual	No
Release Detection: Vapor	No
Release Detection: Interstitial	No
Release Detection: None	No
Release Detection: Other	No
Release Detection: Other Note	Not reported
Release Prevention: Double Bottom	No
Release Prevention: Double Walled	No
Release Prevention: Lined Interior	Not reported
Release Prevention: Poly Jacket	No
Release Prevention: Exc Liner	No
Release Prevention: None	No
Release Prevention: Unknown	No
Release Prevention: Other	No
Release Prevention: Other Note	Not reported

Tank Foundation: Steel	No
Tank Foundation: Earthen	No
Tank Foundation: Concrete Imp	Yes
Tank Foundation: Unknown	No
Tank Foundation: Other	No
Tank Foundation: Other Note	Not reported
Tank Roof: Float	No
Tank Roof: Cone	No
Tank Roof: Breather	Not reported
Tank Roof: Dbldeck	Not reported
Tank Roof: Pontoon	Not reported
Tank Roof: Balloon	Not reported
Tank Roof: Lifter	Not reported
Tank Roof: Pan	Not reported
Tank Roof: Other	Yes
Tank Roof: Other Note	horizontal tank

Tank Material:

Tank Materials: Bare Steel	Yes
Tank Materials: Concrete	No
Tank Materials: Insulated Tank Jacket	No
Tank Materials: Unknown	No
Tank Materials: Other	Yes
Tank Materials: Other Note	welded, totally above ground, horizontal tank
Tank Type Cathodic/CP:	N
Tank Type Single Wall:	N
Tank Type Double Wall:	N
Tank Type Lined Interior:	N
Tank Type Double Bottom:	N
Tank Type Potable/Skid:	N
Tank Type Shop Fabricated/Built:	N
Tank Type Vaulted Below Grade:	N
Tank Type Vertical:	N
Tank Type Horizontal:	N
Tank Type Unknown:	N
Tank Type Other:	N
Tank Type Other Specify:	N

Owner:

Map ID	Site	Database(s)	EPA ID Number

VULCAN MATERIALS - GRAHAM VIRGINIA QUARRY (Continued) **A100442889**

Owner Id:	31661
Owner Name:	Vulcan Construction Materials LLC
Owner Address:	9210 Arboretum Parkway Ste 260
Owner Address2:	Not reported
Owner City/State/Zip:	North Chesterfield, VA 23236
Owner Type:	PRIVATE
Number of Active AST:	6
Number of Active UST:	1
Number of Inactive AST:	0
Number of Inactive UST:	7
Fed Regulated:	No
Tank Number:	9
Tank Type:	AST
Tank Capacity:	1000
Tank Contents:	LUBE OIL
Tank Status:	CURR IN USE

Tank Containment:

Install Date:	8/1/1995
Containment: Curbing	No
Containment: Weirs	No
Containment: Sorbent	No
Containment: Culvert	No
Containment: Diversion	No
Containment: Retention	No
Containment: Dike	Yes
Containment: Unknown	No
Containment: Other	No
Containment: Other Note	Not reported

Release Detection:

Release Detection: Ground Water	No
Release Detection: Visual	Yes
Release Detection: Vapor	No
Release Detection: Interstitial	No
Release Detection: None	No
Release Detection: Other	No
Release Detection: Other Note	Not reported
Release Prevention: Double Bottom	Yes
Release Prevention: Double Walled	No
Release Prevention: Lined Interior	Not reported
Release Prevention: Poly Jacket	No
Release Prevention: Exc Liner	No
Release Prevention: None	No
Release Prevention: Unknown	No
Release Prevention: Other	No
Release Prevention: Other Note	Not reported
Tank Foundation: Steel	No
Tank Foundation: Earthen	No
Tank Foundation: Concrete Imp	Yes
Tank Foundation: Unknown	No
Tank Foundation: Other	No
Tank Foundation: Other Note	Not reported
Tank Roof: Float	No
Tank Roof: Cone	No

Map ID	Site	Database(s)	EPA ID Number

VULCAN MATERIALS - GRAHAM VIRGINIA QUARRY (Continued) **A100442889**

Tank Roof: Breather	Not reported
Tank Roof: Dbldeck	Not reported
Tank Roof: Pontoon	Not reported
Tank Roof: Balloon	Not reported
Tank Roof: Lifter	Not reported
Tank Roof: Pan	Not reported
Tank Roof: Other	Yes
Tank Roof: Other Note	INDOOR TANK

Tank Material:

Tank Materials: Bare Steel	Yes
Tank Materials: Concrete	No
Tank Materials: Insulated Tank Jacket	No
Tank Materials: Unknown	No
Tank Materials: Other	No
Tank Materials: Other Note	Not reported
Tank Type Cathodic/CP:	N
Tank Type Single Wall:	N
Tank Type Double Wall:	N
Tank Type Lined Interior:	N
Tank Type Double Bottom:	N
Tank Type Potable/Skid:	N
Tank Type Shop Fabricated/Built:	N
Tank Type Vaulted Below Grade:	N
Tank Type Vertical:	N
Tank Type Horizontal:	N
Tank Type Unknown:	N
Tank Type Other:	N
Tank Type Other Specify:	N

1834 **VIRGINIA PAVING COMPANY OCCOQUAN PLANT** **VA UST** **U003678187**
10000 OX RD **VA AIRS** **N/A**
LORTON, VA 22079

Facility:

Facility Id:	3000283
Facility Type:	INDUSTRIAL
CEDS Facility ID:	200000073658

Owner:

Owner Id:	36285
Owner Name:	MIFCO - Manassas Ice & Fuel Company Inc
Owner Address:	9009 Center St
Owner Address2:	Not reported
Owner City, State, Zip:	Manassas, VA 20110
Owner Type:	COMMERCIAL
Number of Active AST:	6
Number of Active UST:	0
Number of Inactive AST:	6
Number of Inactive UST:	11

Owner Id:	31661
Owner Name:	Vulcan Construction Materials LLC
Owner Address:	9210 Arboretum Parkway Ste 260
Owner Address2:	Not reported
Owner City, State, Zip:	North Chesterfield, VA 23236

Map ID	Site	Database(s)	EPA ID Number

VIRGINIA PAVING COMPANY OCCOQUAN PLANT (Continued) **U003678187**

Owner Type:	PRIVATE
Number of Active AST:	6
Number of Active UST:	0
Number of Inactive AST:	6
Number of Inactive UST:	11
Owner Id:	34512
Owner Name:	APAC-Atlantic Inc
Owner Address:	PO Box 339
Owner Address2:	Not reported
Owner City, State, Zip:	Stephenson, VA 22656
Owner Type:	PRIVATE
Number of Active AST:	6
Number of Active UST:	0
Number of Inactive AST:	6
Number of Inactive UST:	11
Owner Id:	40262
Owner Name:	Virginia Paving Company Div Lane Const Corp
Owner Address:	14850 Conference Center Dr #210
Owner Address2:	Not reported
Owner City, State, Zip:	Chantilly, VA 20151
Owner Type:	COMMERCIAL
Number of Active AST:	6
Number of Active UST:	0
Number of Inactive AST:	6
Number of Inactive UST:	11

UST:

Facility ID:	3000283
Federally Regulated:	Yes
Tank Number:	R1
Tank Capacity:	25000
Tank Contents:	HAZARDOUS
Tank Status:	**REM FROM GRD**
Tank Type:	UST

Tank Material:

Install Date:	2/6/1980
Tank Materials: Bare Steel	Yes
Tank Materials: Cath Protect Steel	No
Tank Materials: Epoxy Steel	No
Tank Materials: Fiberglass	No
Tank Materials: Concrete	No
Tank Materials: Composite	No
Tank Materials: Double Walled	No
Tank Materials: Lined Interior	No
Tank Materials: Excav Liner	No
Tank Materials: Insulated Tank Jacket	No
Tank Materials: Repaired	No
Tank Materials: Unknown	No
Tank Materials: Other	No
Tank Materials: Other Note	Not reported

Release Detection:

Tank Release Detection: Leak Deferred	No

Map ID	Site	Database(s)	EPA ID Number

VIRGINIA PAVING COMPANY OCCOQUAN PLANT (Continued) **U003678187**

Tank Release Detection: Manual Gauge	No
Tank Release Detection: Auto Gauge	No
Tank Release Detection:Tank Tightness	No
Tank Release Detection: Vapor Monitor	No
Tank Release Detection: Inventory	No
Tank Release Detection: Stat Invent Recon	No
Tank Release Detection: Spill Install	No
Tank Release Detection: Overfill Install	No
Tank Release Detection: Groundwater	No
Tank Release Detection: Int Sec Containment	No
Tank Release Detection: Int Double Walled	No
Tank Release Detection: Other Method	No
Tank Release Detection: Other Note	Not reported
Pipe Release Detection: Leak Deferred	Not reported
Pipe Release Detection: Autoleak	Not reported
Pipe Release Detection: Line Tightness	No
Pipe Release Detection: Stat Invent Recon	No
Pipe Release Detection: Groundwater	No
Pipe Release Detection: Int Sec Containment	No
Pipe Release Det: Interior Double Walled	No
Pipe Release Detection: Other Method	No
Pipe Release Detection: Other Note	Not reported

Pipe Type:	UNKNOWN
Pipe Materials: Bare Steel	No
Pipe Materials: Galvanized Steel	Yes
Pipe Materials: Copper	No
Pipe Materials: Fiberglass	No
Pipe Materials: Cath Protect	No
Pipe Materials: Double Walled	No
Pipe Materials: Sec Containment	No
Pipe Materials: Repaired	No
Pipe Materials: Unknown	No
Pipe Materials: Other	No
Pipe Materials: Other Note	Not reported

Facility ID:	3000283
Federally Regulated:	Yes
Tank Number:	R10
Tank Capacity:	3000
Tank Contents:	GASOLINE
Tank Status:	**REM FROM GRD**
Tank Type:	UST

Tank Material:

Install Date:	1/1/1981
Tank Materials: Bare Steel	Yes
Tank Materials: Cath Protect Steel	No
Tank Materials: Epoxy Steel	No
Tank Materials: Fiberglass	No
Tank Materials: Concrete	No
Tank Materials: Composite	No
Tank Materials: Double Walled	No
Tank Materials: Lined Interior	No
Tank Materials: Excav Liner	No
Tank Materials: Insulated Tank Jacket	No

Map ID	Site	Database(s)	EPA ID Number

VIRGINIA PAVING COMPANY OCCOQUAN PLANT (Continued) **U003678187**

Tank Materials: Repaired	No
Tank Materials: Unknown	No
Tank Materials: Other	No
Tank Materials: Other Note	Not reported

Release Detection:

Tank Release Detection: Leak Deferred	No
Tank Release Detection: Manual Gauge	No
Tank Release Detection: Auto Gauge	No
Tank Release Detection:Tank Tightness	No
Tank Release Detection: Vapor Monitor	No
Tank Release Detection: Inventory	No
Tank Release Detection: Stat Invent Recon	No
Tank Release Detection: Spill Install	No
Tank Release Detection: Overfill Install	No
Tank Release Detection: Groundwater	No
Tank Release Detection: Int Sec Containment	No
Tank Release Detection: Int Double Walled	No
Tank Release Detection: Other Method	No
Tank Release Detection: Other Note	Not reported
Pipe Release Detection: Leak Deferred	Not reported
Pipe Release Detection: Autoleak	Not reported
Pipe Release Detection: Line Tightness	No
Pipe Release Detection: Stat Invent Recon	No
Pipe Release Detection: Groundwater	No
Pipe Release Detection: Int Sec Containment	No
Pipe Release Det: Interior Double Walled	No
Pipe Release Detection: Other Method	No
Pipe Release Detection: Other Note	Not reported

Pipe Type:	NO VALVE: SUCTION
Pipe Materials: Bare Steel	Yes
Pipe Materials: Galvanized Steel	No
Pipe Materials: Copper	No
Pipe Materials: Fiberglass	No
Pipe Materials: Cath Protect	No
Pipe Materials: Double Walled	No
Pipe Materials: Sec Containment	No
Pipe Materials: Repaired	No
Pipe Materials: Unknown	No
Pipe Materials: Other	No
Pipe Materials: Other Note	Not reported

Facility ID:	3000283
Federally Regulated:	Yes
Tank Number:	R11
Tank Capacity:	4000
Tank Contents:	DIESEL
Tank Status:	**REM FROM GRD**
Tank Type:	UST

Tank Material:

Install Date:	1/1/1981
Tank Materials: Bare Steel	Yes
Tank Materials: Cath Protect Steel	No

Map ID	Site	Database(s)	EPA ID Number

VIRGINIA PAVING COMPANY OCCOQUAN PLANT (Continued) **U003678187**

Tank Materials: Epoxy Steel	No
Tank Materials: Fiberglass	No
Tank Materials: Concrete	No
Tank Materials: Composite	No
Tank Materials: Double Walled	No
Tank Materials: Lined Interior	No
Tank Materials: Excav Liner	No
Tank Materials: Insulated Tank Jacket	No
Tank Materials: Repaired	No
Tank Materials: Unknown	No
Tank Materials: Other	No
Tank Materials: Other Note	Not reported

Release Detection:

Tank Release Detection: Leak Deferred	No
Tank Release Detection: Manual Gauge	No
Tank Release Detection: Auto Gauge	No
Tank Release Detection:Tank Tightness	No
Tank Release Detection: Vapor Monitor	No
Tank Release Detection: Inventory	No
Tank Release Detection: Stat Invent Recon	No
Tank Release Detection: Spill Install	No
Tank Release Detection: Overfill Install	No
Tank Release Detection: Groundwater	No
Tank Release Detection: Int Sec Containment	No
Tank Release Detection: Int Double Walled	No
Tank Release Detection: Other Method	No
Tank Release Detection: Other Note	Not reported
Pipe Release Detection: Leak Deferred	Not reported
Pipe Release Detection: Autoleak	Not reported
Pipe Release Detection: Line Tightness	No
Pipe Release Detection: Stat Invent Recon	No
Pipe Release Detection: Groundwater	No
Pipe Release Detection: Int Sec Containment	No
Pipe Release Det: Interior Double Walled	No
Pipe Release Detection: Other Method	No
Pipe Release Detection: Other Note	Not reported

Pipe Type:	NO VALVE: SUCTION
Pipe Materials: Bare Steel	Yes
Pipe Materials: Galvanized Steel	No
Pipe Materials: Copper	No
Pipe Materials: Fiberglass	No
Pipe Materials: Cath Protect	No
Pipe Materials: Double Walled	No
Pipe Materials: Sec Containment	No
Pipe Materials: Repaired	No
Pipe Materials: Unknown	No
Pipe Materials: Other	No
Pipe Materials: Other Note	Not reported

Facility ID:	3000283
Federally Regulated:	Yes

Tank Number:	R2
Tank Capacity:	16000

Map ID	Site	Database(s)	EPA ID Number

VIRGINIA PAVING COMPANY OCCOQUAN PLANT (Continued) **U003678187**

Tank Contents:	HEATING OIL
Tank Status:	**REM FROM GRD**
Tank Type:	UST
Tank Material:	
Install Date:	2/6/1980
Tank Materials: Bare Steel	Yes
Tank Materials: Cath Protect Steel	No
Tank Materials: Epoxy Steel	No
Tank Materials: Fiberglass	No
Tank Materials: Concrete	No
Tank Materials: Composite	No
Tank Materials: Double Walled	No
Tank Materials: Lined Interior	No
Tank Materials: Excav Liner	No
Tank Materials: Insulated Tank Jacket	No
Tank Materials: Repaired	No
Tank Materials: Unknown	No
Tank Materials: Other	No
Tank Materials: Other Note	Not reported
Release Detection:	
Tank Release Detection: Leak Deferred	No
Tank Release Detection: Manual Gauge	No
Tank Release Detection: Auto Gauge	No
Tank Release Detection:Tank Tightness	No
Tank Release Detection: Vapor Monitor	No
Tank Release Detection: Inventory	No
Tank Release Detection: Stat Invent Recon	No
Tank Release Detection: Spill Install	No
Tank Release Detection: Overfill Install	No
Tank Release Detection: Groundwater	No
Tank Release Detection: Int Sec Containment	No
Tank Release Detection: Int Double Walled	No
Tank Release Detection: Other Method	No
Tank Release Detection: Other Note	Not reported
Pipe Release Detection: Leak Deferred	Not reported
Pipe Release Detection: Autoleak	Not reported
Pipe Release Detection: Line Tightness	No
Pipe Release Detection: Stat Invent Recon	No
Pipe Release Detection: Groundwater	No
Pipe Release Detection: Int Sec Containment	No
Pipe Release Det: Interior Double Walled	No
Pipe Release Detection: Other Method	No
Pipe Release Detection: Other Note	Not reported
Pipe Type:	UNKNOWN
Pipe Materials: Bare Steel	No
Pipe Materials: Galvanized Steel	Yes
Pipe Materials: Copper	No
Pipe Materials: Fiberglass	No
Pipe Materials: Cath Protect	No
Pipe Materials: Double Walled	No
Pipe Materials: Sec Containment	No
Pipe Materials: Repaired	No
Pipe Materials: Unknown	No
Pipe Materials: Other	No

Map ID	Site	Database(s)	EPA ID Number

VIRGINIA PAVING COMPANY OCCOQUAN PLANT (Continued) **U003678187**

Pipe Materials: Other Note	Not reported
Facility ID:	3000283
Federally Regulated:	Yes
Tank Number:	R3
Tank Capacity:	10000
Tank Contents:	DIESEL
Tank Status:	**REM FROM GRD**
Tank Type:	UST

Tank Material:

Install Date:	2/6/1980
Tank Materials: Bare Steel	Yes
Tank Materials: Cath Protect Steel	No
Tank Materials: Epoxy Steel	No
Tank Materials: Fiberglass	No
Tank Materials: Concrete	No
Tank Materials: Composite	No
Tank Materials: Double Walled	No
Tank Materials: Lined Interior	No
Tank Materials: Excav Liner	No
Tank Materials: Insulated Tank Jacket	No
Tank Materials: Repaired	No
Tank Materials: Unknown	No
Tank Materials: Other	No
Tank Materials: Other Note	Not reported

Release Detection:

Tank Release Detection: Leak Deferred	No
Tank Release Detection: Manual Gauge	No
Tank Release Detection: Auto Gauge	No
Tank Release Detection:Tank Tightness	No
Tank Release Detection: Vapor Monitor	No
Tank Release Detection: Inventory	No
Tank Release Detection: Stat Invent Recon	No
Tank Release Detection: Spill Install	No
Tank Release Detection: Overfill Install	No
Tank Release Detection: Groundwater	No
Tank Release Detection: Int Sec Containment	No
Tank Release Detection: Int Double Walled	No
Tank Release Detection: Other Method	No
Tank Release Detection: Other Note	Not reported
Pipe Release Detection: Leak Deferred	Not reported
Pipe Release Detection: Autoleak	Not reported
Pipe Release Detection: Line Tightness	No
Pipe Release Detection: Stat Invent Recon	No
Pipe Release Detection: Groundwater	No
Pipe Release Detection: Int Sec Containment	No
Pipe Release Det: Interior Double Walled	No
Pipe Release Detection: Other Method	No
Pipe Release Detection: Other Note	Not reported
Pipe Type:	NO VALVE: SUCTION
Pipe Materials: Bare Steel	No
Pipe Materials: Galvanized Steel	Yes

Map ID	Site	Database(s)	EPA ID Number

VIRGINIA PAVING COMPANY OCCOQUAN PLANT (Continued) **U003678187**

Pipe Materials: Copper	No
Pipe Materials: Fiberglass	No
Pipe Materials: Cath Protect	No
Pipe Materials: Double Walled	No
Pipe Materials: Sec Containment	No
Pipe Materials: Repaired	No
Pipe Materials: Unknown	No
Pipe Materials: Other	No
Pipe Materials: Other Note	Not reported
Facility ID:	3000283
Federally Regulated:	Yes
Tank Number:	R4
Tank Capacity:	10000
Tank Contents:	GASOLINE
Tank Status:	**REM FROM GRD**
Tank Type:	UST

Tank Material:

Install Date:	2/6/1980
Tank Materials: Bare Steel	Yes
Tank Materials: Cath Protect Steel	No
Tank Materials: Epoxy Steel	No
Tank Materials: Fiberglass	No
Tank Materials: Concrete	No
Tank Materials: Composite	No
Tank Materials: Double Walled	No
Tank Materials: Lined Interior	No
Tank Materials: Excav Liner	No
Tank Materials: Insulated Tank Jacket	No
Tank Materials: Repaired	No
Tank Materials: Unknown	No
Tank Materials: Other	No
Tank Materials: Other Note	Not reported

Release Detection:

Tank Release Detection: Leak Deferred	No
Tank Release Detection: Manual Gauge	No
Tank Release Detection: Auto Gauge	No
Tank Release Detection:Tank Tightness	No
Tank Release Detection: Vapor Monitor	No
Tank Release Detection: Inventory	No
Tank Release Detection: Stat Invent Recon	No
Tank Release Detection: Spill Install	No
Tank Release Detection: Overfill Install	No
Tank Release Detection: Groundwater	No
Tank Release Detection: Int Sec Containment	No
Tank Release Detection: Int Double Walled	No
Tank Release Detection: Other Method	No
Tank Release Detection: Other Note	Not reported
Pipe Release Detection: Leak Deferred	Not reported
Pipe Release Detection: Autoleak	Not reported
Pipe Release Detection: Line Tightness	No
Pipe Release Detection: Stat Invent Recon	No
Pipe Release Detection: Groundwater	No

Map ID	Site	Database(s)	EPA ID Number

VIRGINIA PAVING COMPANY OCCOQUAN PLANT (Continued) **U003678187**

Pipe Release Detection: Int Sec Containment	No
Pipe Release Det: Interior Double Walled	No
Pipe Release Detection: Other Method	No
Pipe Release Detection: Other Note	Not reported
Pipe Type:	NO VALVE: SUCTION
Pipe Materials: Bare Steel	No
Pipe Materials: Galvanized Steel	Yes
Pipe Materials: Copper	No
Pipe Materials: Fiberglass	No
Pipe Materials: Cath Protect	No
Pipe Materials: Double Walled	No
Pipe Materials: Sec Containment	No
Pipe Materials: Repaired	No
Pipe Materials: Unknown	No
Pipe Materials: Other	No
Pipe Materials: Other Note	Not reported
Facility ID:	3000283
Federally Regulated:	Yes
Tank Number:	R5
Tank Capacity:	4000
Tank Contents:	GASOLINE
Tank Status:	**REM FROM GRD**
Tank Type:	UST

Tank Material:

Install Date:	2/5/1969
Tank Materials: Bare Steel	Yes
Tank Materials: Cath Protect Steel	No
Tank Materials: Epoxy Steel	No
Tank Materials: Fiberglass	No
Tank Materials: Concrete	No
Tank Materials: Composite	No
Tank Materials: Double Walled	No
Tank Materials: Lined Interior	No
Tank Materials: Excav Liner	No
Tank Materials: Insulated Tank Jacket	No
Tank Materials: Repaired	No
Tank Materials: Unknown	No
Tank Materials: Other	No
Tank Materials: Other Note	Not reported

Release Detection:

Tank Release Detection: Leak Deferred	No
Tank Release Detection: Manual Gauge	No
Tank Release Detection: Auto Gauge	No
Tank Release Detection:Tank Tightness	No
Tank Release Detection: Vapor Monitor	No
Tank Release Detection: Inventory	No
Tank Release Detection: Stat Invent Recon	No
Tank Release Detection: Spill Install	No
Tank Release Detection: Overfill Install	No
Tank Release Detection: Groundwater	No
Tank Release Detection: Int Sec Containment	No

Map ID	Site	Database(s)	EPA ID Number

VIRGINIA PAVING COMPANY OCCOQUAN PLANT (Continued) **U003678187**

Tank Release Detection: Int Double Walled	No
Tank Release Detection: Other Method	No
Tank Release Detection: Other Note	Not reported
Pipe Release Detection: Leak Deferred	Not reported
Pipe Release Detection: Autoleak	Not reported
Pipe Release Detection: Line Tightness	No
Pipe Release Detection: Stat Invent Recon	No
Pipe Release Detection: Groundwater	No
Pipe Release Detection: Int Sec Containment	No
Pipe Release Det: Interior Double Walled	No
Pipe Release Detection: Other Method	No
Pipe Release Detection: Other Note	Not reported

Pipe Type:	UNKNOWN
Pipe Materials: Bare Steel	No
Pipe Materials: Galvanized Steel	Yes
Pipe Materials: Copper	No
Pipe Materials: Fiberglass	No
Pipe Materials: Cath Protect	No
Pipe Materials: Double Walled	No
Pipe Materials: Sec Containment	No
Pipe Materials: Repaired	No
Pipe Materials: Unknown	No
Pipe Materials: Other	No
Pipe Materials: Other Note	Not reported

Facility ID:	3000283
Federally Regulated:	Yes

Tank Number:	R6
Tank Capacity:	10000
Tank Contents:	GASOLINE
Tank Status:	**REM FROM GRD**
Tank Type:	UST

Tank Material:

Install Date:	2/5/1978
Tank Materials: Bare Steel	Yes
Tank Materials: Cath Protect Steel	No
Tank Materials: Epoxy Steel	No
Tank Materials: Fiberglass	No
Tank Materials: Concrete	No
Tank Materials: Composite	No
Tank Materials: Double Walled	No
Tank Materials: Lined Interior	No
Tank Materials: Excav Liner	No
Tank Materials: Insulated Tank Jacket	No
Tank Materials: Repaired	No
Tank Materials: Unknown	No
Tank Materials: Other	No
Tank Materials: Other Note	Not reported

Release Detection:

Tank Release Detection: Leak Deferred	No
Tank Release Detection: Manual Gauge	No
Tank Release Detection: Auto Gauge	No

Map ID	Site	Database(s)	EPA ID Number

VIRGINIA PAVING COMPANY OCCOQUAN PLANT (Continued) **U003678187**

Tank Release Detection:Tank Tightness	No
Tank Release Detection: Vapor Monitor	No
Tank Release Detection: Inventory	No
Tank Release Detection: Stat Invent Recon	No
Tank Release Detection: Spill Install	No
Tank Release Detection: Overfill Install	No
Tank Release Detection: Groundwater	No
Tank Release Detection: Int Sec Containment	No
Tank Release Detection: Int Double Walled	No
Tank Release Detection: Other Method	No
Tank Release Detection: Other Note	Not reported
Pipe Release Detection: Leak Deferred	Not reported
Pipe Release Detection: Autoleak	Not reported
Pipe Release Detection: Line Tightness	No
Pipe Release Detection: Stat Invent Recon	No
Pipe Release Detection: Groundwater	No
Pipe Release Detection: Int Sec Containment	No
Pipe Release Det: Interior Double Walled	No
Pipe Release Detection: Other Method	No
Pipe Release Detection: Other Note	Not reported

Pipe Type:	NO VALVE: SUCTION
Pipe Materials: Bare Steel	No
Pipe Materials: Galvanized Steel	Yes
Pipe Materials: Copper	No
Pipe Materials: Fiberglass	No
Pipe Materials: Cath Protect	No
Pipe Materials: Double Walled	No
Pipe Materials: Sec Containment	No
Pipe Materials: Repaired	No
Pipe Materials: Unknown	No
Pipe Materials: Other	No
Pipe Materials: Other Note	Not reported

Facility ID:	3000283
Federally Regulated:	Yes
Tank Number:	R7
Tank Capacity:	3000
Tank Contents:	GASOLINE
Tank Status:	**REM FROM GRD**
Tank Type:	UST

Tank Material:

Install Date:	2/5/1969
Tank Materials: Bare Steel	Yes
Tank Materials: Cath Protect Steel	No
Tank Materials: Epoxy Steel	No
Tank Materials: Fiberglass	No
Tank Materials: Concrete	No
Tank Materials: Composite	No
Tank Materials: Double Walled	No
Tank Materials: Lined Interior	No
Tank Materials: Excav Liner	No
Tank Materials: Insulated Tank Jacket	No
Tank Materials: Repaired	No
Tank Materials: Unknown	No

Map ID	Site	Database(s)	EPA ID Number

VIRGINIA PAVING COMPANY OCCOQUAN PLANT (Continued) **U003678187**

Tank Materials: Other	No
Tank Materials: Other Note	Not reported
Release Detection:	
Tank Release Detection: Leak Deferred	No
Tank Release Detection: Manual Gauge	No
Tank Release Detection: Auto Gauge	No
Tank Release Detection:Tank Tightness	No
Tank Release Detection: Vapor Monitor	No
Tank Release Detection: Inventory	No
Tank Release Detection: Stat Invent Recon	No
Tank Release Detection: Spill Install	No
Tank Release Detection: Overfill Install	No
Tank Release Detection: Groundwater	No
Tank Release Detection: Int Sec Containment	No
Tank Release Detection: Int Double Walled	No
Tank Release Detection: Other Method	No
Tank Release Detection: Other Note	Not reported
Pipe Release Detection: Leak Deferred	Not reported
Pipe Release Detection: Autoleak	Not reported
Pipe Release Detection: Line Tightness	No
Pipe Release Detection: Stat Invent Recon	No
Pipe Release Detection: Groundwater	No
Pipe Release Detection: Int Sec Containment	No
Pipe Release Det: Interior Double Walled	No
Pipe Release Detection: Other Method	No
Pipe Release Detection: Other Note	Not reported
Pipe Type:	UNKNOWN
Pipe Materials: Bare Steel	No
Pipe Materials: Galvanized Steel	Yes
Pipe Materials: Copper	No
Pipe Materials: Fiberglass	No
Pipe Materials: Cath Protect	No
Pipe Materials: Double Walled	No
Pipe Materials: Sec Containment	No
Pipe Materials: Repaired	No
Pipe Materials: Unknown	No
Pipe Materials: Other	No
Pipe Materials: Other Note	Not reported
Facility ID:	3000283
Federally Regulated:	Yes
Tank Number:	R8
Tank Capacity:	3000
Tank Contents:	GASOLINE
Tank Status:	**REM FROM GRD**
Tank Type:	UST
Tank Material:	
Install Date:	2/5/1969
Tank Materials: Bare Steel	Yes
Tank Materials: Cath Protect Steel	No
Tank Materials: Epoxy Steel	No
Tank Materials: Fiberglass	No

Map ID	Site	Database(s)	EPA ID Number

VIRGINIA PAVING COMPANY OCCOQUAN PLANT (Continued) **U003678187**

Tank Materials: Concrete	No
Tank Materials: Composite	No
Tank Materials: Double Walled	No
Tank Materials: Lined Interior	No
Tank Materials: Excav Liner	No
Tank Materials: Insulated Tank Jacket	No
Tank Materials: Repaired	No
Tank Materials: Unknown	No
Tank Materials: Other	No
Tank Materials: Other Note	Not reported

Release Detection:

Tank Release Detection: Leak Deferred	No
Tank Release Detection: Manual Gauge	No
Tank Release Detection: Auto Gauge	No
Tank Release Detection:Tank Tightness	No
Tank Release Detection: Vapor Monitor	No
Tank Release Detection: Inventory	No
Tank Release Detection: Stat Invent Recon	No
Tank Release Detection: Spill Install	No
Tank Release Detection: Overfill Install	No
Tank Release Detection: Groundwater	No
Tank Release Detection: Int Sec Containment	No
Tank Release Detection: Int Double Walled	No
Tank Release Detection: Other Method	No
Tank Release Detection: Other Note	Not reported
Pipe Release Detection: Leak Deferred	Not reported
Pipe Release Detection: Autoleak	Not reported
Pipe Release Detection: Line Tightness	No
Pipe Release Detection: Stat Invent Recon	No
Pipe Release Detection: Groundwater	No
Pipe Release Detection: Int Sec Containment	No
Pipe Release Det: Interior Double Walled	No
Pipe Release Detection: Other Method	No
Pipe Release Detection: Other Note	Not reported

Pipe Type:	UNKNOWN
Pipe Materials: Bare Steel	No
Pipe Materials: Galvanized Steel	Yes
Pipe Materials: Copper	No
Pipe Materials: Fiberglass	No
Pipe Materials: Cath Protect	No
Pipe Materials: Double Walled	No
Pipe Materials: Sec Containment	No
Pipe Materials: Repaired	No
Pipe Materials: Unknown	No
Pipe Materials: Other	No
Pipe Materials: Other Note	Not reported

Facility ID:	3000283
Federally Regulated:	Yes

Tank Number:	R9
Tank Capacity:	3000
Tank Contents:	GASOLINE
Tank Status:	**REM FROM GRD**

Map ID	Site	Database(s)	EPA ID Number

VIRGINIA PAVING COMPANY OCCOQUAN PLANT (Continued) **U003678187**

Tank Type:	UST
Tank Material:	
Install Date:	1/1/1981
Tank Materials: Bare Steel	Yes
Tank Materials: Cath Protect Steel	No
Tank Materials: Epoxy Steel	No
Tank Materials: Fiberglass	No
Tank Materials: Concrete	No
Tank Materials: Composite	No
Tank Materials: Double Walled	No
Tank Materials: Lined Interior	No
Tank Materials: Excav Liner	No
Tank Materials: Insulated Tank Jacket	No
Tank Materials: Repaired	No
Tank Materials: Unknown	No
Tank Materials: Other	No
Tank Materials: Other Note	Not reported
Release Detection:	
Tank Release Detection: Leak Deferred	No
Tank Release Detection: Manual Gauge	No
Tank Release Detection: Auto Gauge	No
Tank Release Detection:Tank Tightness	No
Tank Release Detection: Vapor Monitor	No
Tank Release Detection: Inventory	No
Tank Release Detection: Stat Invent Recon	No
Tank Release Detection: Spill Install	No
Tank Release Detection: Overfill Install	No
Tank Release Detection: Groundwater	No
Tank Release Detection: Int Sec Containment	No
Tank Release Detection: Int Double Walled	No
Tank Release Detection: Other Method	No
Tank Release Detection: Other Note	Not reported
Pipe Release Detection: Leak Deferred	Not reported
Pipe Release Detection: Autoleak	Not reported
Pipe Release Detection: Line Tightness	No
Pipe Release Detection: Stat Invent Recon	No
Pipe Release Detection: Groundwater	No
Pipe Release Detection: Int Sec Containment	No
Pipe Release Det: Interior Double Walled	No
Pipe Release Detection: Other Method	No
Pipe Release Detection: Other Note	Not reported
Pipe Type:	NO VALVE: SUCTION
Pipe Materials: Bare Steel	Yes
Pipe Materials: Galvanized Steel	No
Pipe Materials: Copper	No
Pipe Materials: Fiberglass	No
Pipe Materials: Cath Protect	No
Pipe Materials: Double Walled	No
Pipe Materials: Sec Containment	No
Pipe Materials: Repaired	No
Pipe Materials: Unknown	No
Pipe Materials: Other	No
Pipe Materials: Other Note	Not reported

Map ID	Site	Database(s)	EPA ID Number

VIRGINIA PAVING COMPANY OCCOQUAN PLANT (Continued) **U003678187**

Owner:

Owner Id:	31661
Owner Name:	Vulcan Construction Materials LLC
Owner Address:	9210 Arboretum Parkway Ste 260
Owner Address2:	Not reported
Owner City, State, Zip:	North Chesterfield, VA 23236
Owner Type:	PRIVATE
Number of Active AST:	6
Number of Active UST:	1
Number of Inactive AST:	0
Number of Inactive UST:	7

UST:

Facility ID:	3001905
Federally Regulated:	Yes
Tank Number:	2
Tank Capacity:	20000
Tank Contents:	DIESEL
Tank Status:	**CURR IN USE**
Tank Type:	UST

Tank Material:

Install Date:	10/1/1998
Tank Materials: Bare Steel	No
Tank Materials: Cath Protect Steel	No
Tank Materials: Epoxy Steel	No
Tank Materials: Fiberglass	Yes
Tank Materials: Concrete	No
Tank Materials: Composite	No
Tank Materials: Double Walled	Yes
Tank Materials: Lined Interior	No
Tank Materials: Excav Liner	No
Tank Materials: Insulated Tank Jacket	No
Tank Materials: Repaired	No
Tank Materials: Unknown	No
Tank Materials: Other	No
Tank Materials: Other Note	Not reported

Release Detection:

Tank Release Detection: Leak Deferred	No
Tank Release Detection: Manual Gauge	No
Tank Release Detection: Auto Gauge	Yes
Tank Release Detection:Tank Tightness	No
Tank Release Detection: Vapor Monitor	No
Tank Release Detection: Inventory	No
Tank Release Detection: Stat Invent Recon	No
Tank Release Detection: Spill Install	Yes
Tank Release Detection: Overfill Install	Yes
Tank Release Detection: Groundwater	No
Tank Release Detection: Int Sec Containment	No
Tank Release Detection: Int Double Walled	Yes
Tank Release Detection: Other Method	No
Tank Release Detection: Other Note	Not reported
Pipe Release Detection: Leak Deferred	Not reported
Pipe Release Detection: Autoleak	Not reported

Map ID	Site	Database(s)	EPA ID Number

VIRGINIA PAVING COMPANY OCCOQUAN PLANT (Continued) **U003678187**

Pipe Release Detection: Line Tightness	No
Pipe Release Detection: Stat Invent Recon	No
Pipe Release Detection: Groundwater	No
Pipe Release Detection: Int Sec Containment	Yes
Pipe Release Det: Interior Double Walled	No
Pipe Release Detection: Other Method	No
Pipe Release Detection: Other Note	changed to Interstitial Monitoring from ALLD and LTT.
Pipe Type:	PRESSURE
Pipe Materials: Bare Steel	No
Pipe Materials: Galvanized Steel	No
Pipe Materials: Copper	No
Pipe Materials: Fiberglass	No
Pipe Materials: Cath Protect	No
Pipe Materials: Double Walled	No
Pipe Materials: Sec Containment	Yes
Pipe Materials: Repaired	No
Pipe Materials: Unknown	No
Pipe Materials: Other	Yes
Pipe Materials: Other Note	Fiberglass
Facility ID:	3001905
Federally Regulated:	Yes
Tank Number:	R1
Tank Capacity:	2000
Tank Contents:	GASOLINE
Tank Status:	**REM FROM GRD**
Tank Type:	UST

Tank Material:

Install Date:	3/25/1981
Tank Materials: Bare Steel	Yes
Tank Materials: Cath Protect Steel	No
Tank Materials: Epoxy Steel	No
Tank Materials: Fiberglass	No
Tank Materials: Concrete	No
Tank Materials: Composite	No
Tank Materials: Double Walled	No
Tank Materials: Lined Interior	No
Tank Materials: Excav Liner	No
Tank Materials: Insulated Tank Jacket	No
Tank Materials: Repaired	No
Tank Materials: Unknown	No
Tank Materials: Other	No
Tank Materials: Other Note	Not reported

Release Detection:

Tank Release Detection: Leak Deferred	No
Tank Release Detection: Manual Gauge	No
Tank Release Detection: Auto Gauge	No
Tank Release Detection:Tank Tightness	Yes
Tank Release Detection: Vapor Monitor	No
Tank Release Detection: Inventory	Yes
Tank Release Detection: Stat Invent Recon	No
Tank Release Detection: Spill Install	No

Map ID	Site	Database(s)	EPA ID Number

VIRGINIA PAVING COMPANY OCCOQUAN PLANT (Continued) **U003678187**

Tank Release Detection: Overfill Install	No
Tank Release Detection: Groundwater	No
Tank Release Detection: Int Sec Containment	No
Tank Release Detection: Int Double Walled	No
Tank Release Detection: Other Method	No
Tank Release Detection: Other Note	Not reported
Pipe Release Detection: Leak Deferred	Not reported
Pipe Release Detection: Autoleak	Not reported
Pipe Release Detection: Line Tightness	Yes
Pipe Release Detection: Stat Invent Recon	No
Pipe Release Detection: Groundwater	No
Pipe Release Detection: Int Sec Containment	No
Pipe Release Det: Interior Double Walled	No
Pipe Release Detection: Other Method	No
Pipe Release Detection: Other Note	Not reported

Pipe Type:	NO VALVE: SUCTION
Pipe Materials: Bare Steel	Yes
Pipe Materials: Galvanized Steel	No
Pipe Materials: Copper	No
Pipe Materials: Fiberglass	No
Pipe Materials: Cath Protect	No
Pipe Materials: Double Walled	No
Pipe Materials: Sec Containment	No
Pipe Materials: Repaired	No
Pipe Materials: Unknown	No
Pipe Materials: Other	No
Pipe Materials: Other Note	Not reported

Facility ID:	3001905
Federally Regulated:	Yes

Tank Number:	R2
Tank Capacity:	20000
Tank Contents:	DIESEL
Tank Status:	**REM FROM GRD**
Tank Type:	UST

Tank Material:

Install Date:	3/25/1981
Tank Materials: Bare Steel	Yes
Tank Materials: Cath Protect Steel	No
Tank Materials: Epoxy Steel	No
Tank Materials: Fiberglass	No
Tank Materials: Concrete	No
Tank Materials: Composite	No
Tank Materials: Double Walled	No
Tank Materials: Lined Interior	No
Tank Materials: Excav Liner	No
Tank Materials: Insulated Tank Jacket	No
Tank Materials: Repaired	No
Tank Materials: Unknown	No
Tank Materials: Other	No
Tank Materials: Other Note	Not reported

Release Detection:

Map ID	Site	Database(s)	EPA ID Number

VIRGINIA PAVING COMPANY OCCOQUAN PLANT (Continued) **U003678187**

Tank Release Detection: Leak Deferred	No
Tank Release Detection: Manual Gauge	No
Tank Release Detection: Auto Gauge	No
Tank Release Detection:Tank Tightness	Yes
Tank Release Detection: Vapor Monitor	No
Tank Release Detection: Inventory	Yes
Tank Release Detection: Stat Invent Recon	No
Tank Release Detection: Spill Install	No
Tank Release Detection: Overfill Install	No
Tank Release Detection: Groundwater	No
Tank Release Detection: Int Sec Containment	No
Tank Release Detection: Int Double Walled	No
Tank Release Detection: Other Method	No
Tank Release Detection: Other Note	Not reported
Pipe Release Detection: Leak Deferred	Not reported
Pipe Release Detection: Autoleak	Not reported
Pipe Release Detection: Line Tightness	Yes
Pipe Release Detection: Stat Invent Recon	No
Pipe Release Detection: Groundwater	No
Pipe Release Detection: Int Sec Containment	No
Pipe Release Det: Interior Double Walled	No
Pipe Release Detection: Other Method	No
Pipe Release Detection: Other Note	Not reported
Pipe Type:	NO VALVE: SUCTION
Pipe Materials: Bare Steel	Yes
Pipe Materials: Galvanized Steel	No
Pipe Materials: Copper	No
Pipe Materials: Fiberglass	No
Pipe Materials: Cath Protect	No
Pipe Materials: Double Walled	No
Pipe Materials: Sec Containment	No
Pipe Materials: Repaired	No
Pipe Materials: Unknown	No
Pipe Materials: Other	No
Pipe Materials: Other Note	Not reported
Facility ID:	3001905
Federally Regulated:	Yes
Tank Number:	R3
Tank Capacity:	2000
Tank Contents:	HYDRAULIC OIL
Tank Status:	**REM FROM GRD**
Tank Type:	UST
Tank Material:	
Install Date:	3/25/1981
Tank Materials: Bare Steel	Yes
Tank Materials: Cath Protect Steel	No
Tank Materials: Epoxy Steel	No
Tank Materials: Fiberglass	No
Tank Materials: Concrete	No
Tank Materials: Composite	No
Tank Materials: Double Walled	No
Tank Materials: Lined Interior	No
Tank Materials: Excav Liner	No

Map ID	Site	Database(s)	EPA ID Number

VIRGINIA PAVING COMPANY OCCOQUAN PLANT (Continued) **U003678187**

Tank Materials: Insulated Tank Jacket	No
Tank Materials: Repaired	No
Tank Materials: Unknown	No
Tank Materials: Other	No
Tank Materials: Other Note	Not reported

Release Detection:

Tank Release Detection: Leak Deferred	No
Tank Release Detection: Manual Gauge	No
Tank Release Detection: Auto Gauge	No
Tank Release Detection:Tank Tightness	Yes
Tank Release Detection: Vapor Monitor	No
Tank Release Detection: Inventory	Yes
Tank Release Detection: Stat Invent Recon	No
Tank Release Detection: Spill Install	No
Tank Release Detection: Overfill Install	No
Tank Release Detection: Groundwater	No
Tank Release Detection: Int Sec Containment	No
Tank Release Detection: Int Double Walled	No
Tank Release Detection: Other Method	No
Tank Release Detection: Other Note	Not reported
Pipe Release Detection: Leak Deferred	Not reported
Pipe Release Detection: Autoleak	Not reported
Pipe Release Detection: Line Tightness	Yes
Pipe Release Detection: Stat Invent Recon	No
Pipe Release Detection: Groundwater	No
Pipe Release Detection: Int Sec Containment	No
Pipe Release Det: Interior Double Walled	No
Pipe Release Detection: Other Method	No
Pipe Release Detection: Other Note	Not reported

Pipe Type:	NO VALVE: SUCTION
Pipe Materials: Bare Steel	Yes
Pipe Materials: Galvanized Steel	No
Pipe Materials: Copper	No
Pipe Materials: Fiberglass	No
Pipe Materials: Cath Protect	No
Pipe Materials: Double Walled	No
Pipe Materials: Sec Containment	No
Pipe Materials: Repaired	No
Pipe Materials: Unknown	No
Pipe Materials: Other	No
Pipe Materials: Other Note	Not reported

Facility ID:	3001905
Federally Regulated:	Yes
Tank Number:	R4
Tank Capacity:	1000
Tank Contents:	LUBE OIL
Tank Status:	**REM FROM GRD**
Tank Type:	UST

Tank Material:

Install Date:	3/25/1981
Tank Materials: Bare Steel	Yes

Map ID	Site	Database(s)	EPA ID Number

VIRGINIA PAVING COMPANY OCCOQUAN PLANT (Continued) **U003678187**

Tank Materials: Cath Protect Steel	No
Tank Materials: Epoxy Steel	No
Tank Materials: Fiberglass	No
Tank Materials: Concrete	No
Tank Materials: Composite	No
Tank Materials: Double Walled	No
Tank Materials: Lined Interior	No
Tank Materials: Excav Liner	No
Tank Materials: Insulated Tank Jacket	No
Tank Materials: Repaired	No
Tank Materials: Unknown	No
Tank Materials: Other	No
Tank Materials: Other Note	Not reported

Release Detection:

Tank Release Detection: Leak Deferred	No
Tank Release Detection: Manual Gauge	No
Tank Release Detection: Auto Gauge	No
Tank Release Detection:Tank Tightness	Yes
Tank Release Detection: Vapor Monitor	No
Tank Release Detection: Inventory	Yes
Tank Release Detection: Stat Invent Recon	No
Tank Release Detection: Spill Install	No
Tank Release Detection: Overfill Install	No
Tank Release Detection: Groundwater	No
Tank Release Detection: Int Sec Containment	No
Tank Release Detection: Int Double Walled	No
Tank Release Detection: Other Method	No
Tank Release Detection: Other Note	Not reported
Pipe Release Detection: Leak Deferred	Not reported
Pipe Release Detection: Autoleak	Not reported
Pipe Release Detection: Line Tightness	Yes
Pipe Release Detection: Stat Invent Recon	No
Pipe Release Detection: Groundwater	No
Pipe Release Detection: Int Sec Containment	No
Pipe Release Det: Interior Double Walled	No
Pipe Release Detection: Other Method	No
Pipe Release Detection: Other Note	Not reported

Pipe Type:	NO VALVE: SUCTION
Pipe Materials: Bare Steel	Yes
Pipe Materials: Galvanized Steel	No
Pipe Materials: Copper	No
Pipe Materials: Fiberglass	No
Pipe Materials: Cath Protect	No
Pipe Materials: Double Walled	No
Pipe Materials: Sec Containment	No
Pipe Materials: Repaired	No
Pipe Materials: Unknown	No
Pipe Materials: Other	No
Pipe Materials: Other Note	Not reported

Facility ID:	3001905
Federally Regulated:	Yes

Tank Number:	R5

Map ID	Site	Database(s)	EPA ID Number

VIRGINIA PAVING COMPANY OCCOQUAN PLANT (Continued) **U003678187**

Tank Capacity:	1000
Tank Contents:	MOTOR OIL
Tank Status:	**REM FROM GRD**
Tank Type:	UST
Tank Material:	
Install Date:	3/25/1981
Tank Materials: Bare Steel	Yes
Tank Materials: Cath Protect Steel	No
Tank Materials: Epoxy Steel	No
Tank Materials: Fiberglass	No
Tank Materials: Concrete	No
Tank Materials: Composite	No
Tank Materials: Double Walled	No
Tank Materials: Lined Interior	No
Tank Materials: Excav Liner	No
Tank Materials: Insulated Tank Jacket	No
Tank Materials: Repaired	No
Tank Materials: Unknown	No
Tank Materials: Other	No
Tank Materials: Other Note	Not reported
Release Detection:	
Tank Release Detection: Leak Deferred	No
Tank Release Detection: Manual Gauge	No
Tank Release Detection: Auto Gauge	No
Tank Release Detection:Tank Tightness	Yes
Tank Release Detection: Vapor Monitor	No
Tank Release Detection: Inventory	Yes
Tank Release Detection: Stat Invent Recon	No
Tank Release Detection: Spill Install	No
Tank Release Detection: Overfill Install	No
Tank Release Detection: Groundwater	No
Tank Release Detection: Int Sec Containment	No
Tank Release Detection: Int Double Walled	No
Tank Release Detection: Other Method	No
Tank Release Detection: Other Note	Not reported
Pipe Release Detection: Leak Deferred	Not reported
Pipe Release Detection: Autoleak	Not reported
Pipe Release Detection: Line Tightness	Yes
Pipe Release Detection: Stat Invent Recon	No
Pipe Release Detection: Groundwater	No
Pipe Release Detection: Int Sec Containment	No
Pipe Release Det: Interior Double Walled	No
Pipe Release Detection: Other Method	No
Pipe Release Detection: Other Note	Not reported
Pipe Type:	NO VALVE: SUCTION
Pipe Materials: Bare Steel	Yes
Pipe Materials: Galvanized Steel	No
Pipe Materials: Copper	No
Pipe Materials: Fiberglass	No
Pipe Materials: Cath Protect	No
Pipe Materials: Double Walled	No
Pipe Materials: Sec Containment	No
Pipe Materials: Repaired	No
Pipe Materials: Unknown	No

Map ID	Site	Database(s)	EPA ID Number

VIRGINIA PAVING COMPANY OCCOQUAN PLANT (Continued) **U003678187**

Pipe Materials: Other	No
Pipe Materials: Other Note	Not reported
Facility ID:	3001905
Federally Regulated:	Yes
Tank Number:	R6
Tank Capacity:	1000
Tank Contents:	MOTOR OIL
Tank Status:	**REM FROM GRD**
Tank Type:	UST

Tank Material:

Install Date:	3/25/1981
Tank Materials: Bare Steel	Yes
Tank Materials: Cath Protect Steel	No
Tank Materials: Epoxy Steel	No
Tank Materials: Fiberglass	No
Tank Materials: Concrete	No
Tank Materials: Composite	No
Tank Materials: Double Walled	No
Tank Materials: Lined Interior	No
Tank Materials: Excav Liner	No
Tank Materials: Insulated Tank Jacket	No
Tank Materials: Repaired	No
Tank Materials: Unknown	No
Tank Materials: Other	No
Tank Materials: Other Note	Not reported

Release Detection:

Tank Release Detection: Leak Deferred	No
Tank Release Detection: Manual Gauge	No
Tank Release Detection: Auto Gauge	No
Tank Release Detection:Tank Tightness	Yes
Tank Release Detection: Vapor Monitor	No
Tank Release Detection: Inventory	Yes
Tank Release Detection: Stat Invent Recon	No
Tank Release Detection: Spill Install	No
Tank Release Detection: Overfill Install	No
Tank Release Detection: Groundwater	No
Tank Release Detection: Int Sec Containment	No
Tank Release Detection: Int Double Walled	No
Tank Release Detection: Other Method	No
Tank Release Detection: Other Note	Not reported
Pipe Release Detection: Leak Deferred	Not reported
Pipe Release Detection: Autoleak	Not reported
Pipe Release Detection: Line Tightness	Yes
Pipe Release Detection: Stat Invent Recon	No
Pipe Release Detection: Groundwater	No
Pipe Release Detection: Int Sec Containment	No
Pipe Release Det: Interior Double Walled	No
Pipe Release Detection: Other Method	No
Pipe Release Detection: Other Note	Not reported
Pipe Type:	NO VALVE: SUCTION
Pipe Materials: Bare Steel	Yes

Map ID	Site	Database(s)	EPA ID Number

VIRGINIA PAVING COMPANY OCCOQUAN PLANT (Continued) **U003678187**

Pipe Materials: Galvanized Steel	No
Pipe Materials: Copper	No
Pipe Materials: Fiberglass	No
Pipe Materials: Cath Protect	No
Pipe Materials: Double Walled	No
Pipe Materials: Sec Containment	No
Pipe Materials: Repaired	No
Pipe Materials: Unknown	No
Pipe Materials: Other	No
Pipe Materials: Other Note	Not reported
Facility ID:	3001905
Federally Regulated:	Yes
Tank Number:	R7
Tank Capacity:	2000
Tank Contents:	USED OIL
Tank Status:	**REM FROM GRD**
Tank Type:	UST

Tank Material:

Install Date:	3/25/1981
Tank Materials: Bare Steel	Yes
Tank Materials: Cath Protect Steel	No
Tank Materials: Epoxy Steel	No
Tank Materials: Fiberglass	No
Tank Materials: Concrete	No
Tank Materials: Composite	No
Tank Materials: Double Walled	No
Tank Materials: Lined Interior	No
Tank Materials: Excav Liner	No
Tank Materials: Insulated Tank Jacket	No
Tank Materials: Repaired	No
Tank Materials: Unknown	No
Tank Materials: Other	No
Tank Materials: Other Note	Not reported

Release Detection:

Tank Release Detection: Leak Deferred	No
Tank Release Detection: Manual Gauge	No
Tank Release Detection: Auto Gauge	No
Tank Release Detection:Tank Tightness	Yes
Tank Release Detection: Vapor Monitor	No
Tank Release Detection: Inventory	Yes
Tank Release Detection: Stat Invent Recon	No
Tank Release Detection: Spill Install	No
Tank Release Detection: Overfill Install	No
Tank Release Detection: Groundwater	No
Tank Release Detection: Int Sec Containment	No
Tank Release Detection: Int Double Walled	No
Tank Release Detection: Other Method	No
Tank Release Detection: Other Note	Not reported
Pipe Release Detection: Leak Deferred	Not reported
Pipe Release Detection: Autoleak	Not reported
Pipe Release Detection: Line Tightness	Yes
Pipe Release Detection: Stat Invent Recon	No

Map ID	Site	Database(s)	EPA ID Number

VIRGINIA PAVING COMPANY OCCOQUAN PLANT (Continued) **U003678187**

Pipe Release Detection: Groundwater	No
Pipe Release Detection: Int Sec Containment	No
Pipe Release Det: Interior Double Walled	No
Pipe Release Detection: Other Method	No
Pipe Release Detection: Other Note	Not reported
Pipe Type:	PRESSURE
Pipe Materials: Bare Steel	Yes
Pipe Materials: Galvanized Steel	No
Pipe Materials: Copper	No
Pipe Materials: Fiberglass	No
Pipe Materials: Cath Protect	No
Pipe Materials: Double Walled	No
Pipe Materials: Sec Containment	No
Pipe Materials: Repaired	No
Pipe Materials: Unknown	No
Pipe Materials: Other	No
Pipe Materials: Other Note	Not reported

AIRS:

Region:	NRO
Region Number:	70176
Contact First Name:	Walter
Contact Last Name:	Beck
Contact Title:	Environmental Engineer
Contact Phone:	8047178374
Latitude:	38.725614
Longitude:	-77.281106
Lat Deg/Min/Sec Lon Deg/Min/Sec:	38 43 32.2104 / -77 16 51.9816
Mailing Address:	9210 Arboretum Pkwy Ste 260
Mailing City:	North Chesterfield
Mailing State:	VA
Mailing Zip Code:	23236
Program Type:	Chapter 510 - NMM
Permit Type:	GP
Issued Date:	07/19/2007
Operating Status:	Operating
Contact Email:	beckw@vmcmail.com
Owner ID:	7889
Owner Name:	Vulcan Construction Materials Limited Liability Co
Owner Tele:	8047178374
Facility Full Name:	Vulcan Construction Materials, LP
ICIS Federal ID:	VA0000005105900398
Currently Active (y/n):	Y
Primary Permit Type Desc:	General Permit-Nonmetallic Mineral Processing
Permit Status:	Issued
Region:	NRO
Region Number:	70176
Contact First Name:	Walter
Contact Last Name:	Beck
Contact Title:	Environmental Engineer
Contact Phone:	8047178374
Latitude:	38.725614
Longitude:	-77.281106
Lat Deg/Min/Sec Lon Deg/Min/Sec:	38 43 32.2104 / -77 16 51.9816

Map ID	Site	Database(s)	EPA ID Number

VIRGINIA PAVING COMPANY OCCOQUAN PLANT (Continued) **U003678187**

Mailing Address:	9210 Arboretum Pkwy Ste 260
Mailing City:	North Chesterfield
Mailing State:	VA
Mailing Zip Code:	23236
Program Type:	Chapter 510 - NMM
Permit Type:	GP
Issued Date:	07/19/2007
Operating Status:	Operating
Contact Email:	beckw@vmcmail.com
Owner ID:	7890
Owner Name:	VULCAN MATERIALS COMPANY
Owner Tele:	8047178374
Facility Full Name:	Vulcan Construction Materials, LP
ICIS Federal ID:	VA0000005105900398
Currently Active (y/n):	Y
Primary Permit Type Desc:	General Permit-Nonmetallic Mineral Processing
Permit Status:	Issued
Region:	NRO
Region Number:	70176
Contact First Name:	Walter
Contact Last Name:	Beck
Contact Title:	Environmental Engineer
Contact Phone:	8047178374
Latitude:	38.725614
Longitude:	-77.281106
Lat Deg/Min/Sec Lon Deg/Min/Sec:	38 43 32.2104 / -77 16 51.9816
Mailing Address:	9210 Arboretum Pkwy Ste 260
Mailing City:	North Chesterfield
Mailing State:	VA
Mailing Zip Code:	23236
Program Type:	Chapter 510 - NMM
Permit Type:	GP
Issued Date:	07/19/2007
Operating Status:	Operating
Contact Email:	beckw@vmcmail.com
Owner ID:	7892
Owner Name:	VULCAN MATERIALS-GRAHAM QUARRY
Owner Tele:	Not reported
Facility Full Name:	Vulcan Construction Materials, LP
ICIS Federal ID:	VA0000005105900398
Currently Active (y/n):	Y
Primary Permit Type Desc:	General Permit-Nonmetallic Mineral Processing
Permit Status:	Issued
Region:	NRO
Region Number:	70176
Contact First Name:	Walter
Contact Last Name:	Beck
Contact Title:	Environmental Engineer
Contact Phone:	8047178374
Latitude:	38.725614
Longitude:	-77.281106
Lat Deg/Min/Sec Lon Deg/Min/Sec:	38 43 32.2104 / -77 16 51.9816
Mailing Address:	9210 Arboretum Pkwy Ste 260
Mailing City:	North Chesterfield
Mailing State:	VA

Map ID	Site	Database(s)	EPA ID Number

VIRGINIA PAVING COMPANY OCCOQUAN PLANT (Continued) **U003678187**

Mailing Zip Code:	23236
Program Type:	Chapter 510 - NMM
Permit Type:	GP
Issued Date:	07/14/2009
Operating Status:	Operating
Contact Email:	beckw@vmcmail.com
Owner ID:	7889
Owner Name:	Vulcan Construction Materials Limited Liability Co
Owner Tele:	8047178374
Facility Full Name:	Vulcan Construction Materials, LP
ICIS Federal ID:	VA0000005105900398
Currently Active (y/n):	Y
Primary Permit Type Desc:	General Permit-Nonmetallic Mineral Processing
Permit Status:	Issued

Region:	NRO
Region Number:	70176
Contact First Name:	Walter
Contact Last Name:	Beck
Contact Title:	Environmental Engineer
Contact Phone:	8047178374
Latitude:	38.725614
Longitude:	-77.281106
Lat Deg/Min/Sec Lon Deg/Min/Sec:	38 43 32.2104 / -77 16 51.9816
Mailing Address:	9210 Arboretum Pkwy Ste 260
Mailing City:	North Chesterfield
Mailing State:	VA
Mailing Zip Code:	23236
Program Type:	Chapter 510 - NMM
Permit Type:	GP
Issued Date:	07/14/2009
Operating Status:	Operating
Contact Email:	beckw@vmcmail.com
Owner ID:	7890
Owner Name:	VULCAN MATERIALS COMPANY
Owner Tele:	8047178374
Facility Full Name:	Vulcan Construction Materials, LP
ICIS Federal ID:	VA0000005105900398
Currently Active (y/n):	Y
Primary Permit Type Desc:	General Permit-Nonmetallic Mineral Processing
Permit Status:	Issued

Region:	NRO
Region Number:	70176
Contact First Name:	Walter
Contact Last Name:	Beck
Contact Title:	Environmental Engineer
Contact Phone:	8047178374
Latitude:	38.725614
Longitude:	-77.281106
Lat Deg/Min/Sec Lon Deg/Min/Sec:	38 43 32.2104 / -77 16 51.9816
Mailing Address:	9210 Arboretum Pkwy Ste 260
Mailing City:	North Chesterfield
Mailing State:	VA
Mailing Zip Code:	23236
Program Type:	Chapter 510 - NMM
Permit Type:	GP

Map ID	Site	Database(s)	EPA ID Number

VIRGINIA PAVING COMPANY OCCOQUAN PLANT (Continued) **U003678187**

Issued Date:	07/14/2009
Operating Status:	Operating
Contact Email:	beckw@vmcmail.com
Owner ID:	7892
Owner Name:	VULCAN MATERIALS-GRAHAM QUARRY
Owner Tele:	Not reported
Facility Full Name:	Vulcan Construction Materials, LP
ICIS Federal ID:	VA0000005105900398
Currently Active (y/n):	Y
Primary Permit Type Desc:	General Permit-Nonmetallic Mineral Processing
Permit Status:	Issued
Region:	NRO
Region Number:	70176
Contact First Name:	Walter
Contact Last Name:	Beck
Contact Title:	Environmental Engineer
Contact Phone:	8047178374
Latitude:	38.725614
Longitude:	-77.281106
Lat Deg/Min/Sec Lon Deg/Min/Sec:	38 43 32.2104 / -77 16 51.9816
Mailing Address:	9210 Arboretum Pkwy Ste 260
Mailing City:	North Chesterfield
Mailing State:	VA
Mailing Zip Code:	23236
Program Type:	Chapter 510 - NMM
Permit Type:	GP
Issued Date:	10/17/2017
Operating Status:	Operating
Contact Email:	beckw@vmcmail.com
Owner ID:	Not reported
Owner Name:	Not reported
Owner Tele:	Not reported
Facility Full Name:	Vulcan Construction Materials, LP
ICIS Federal ID:	VA0000005105900398
Currently Active (y/n):	Y
Primary Permit Type Desc:	General Permit-Nonmetallic Mineral Processing
Permit Status:	Issued

1834 **VIRGINIA PAVING COMPANY - OCCOQUAN PLANT** **RCRA-SQG** **1000165982**
10000 OX ROAD **FINDS** **VAD982569386**
LORTON, VA 22079 **US AIRS**
ECHO

RCRA-SQG:

Date form received by agency:	03/19/1998
Facility name:	APAC VA INC OCCOQUAN SHOP
Facility address:	10000 OX RD LORTON, VA 22079
EPA ID:	VAD982569386
Mailing address:	PO BOX 4140 MANASSAS, VA 20108-0716
Contact:	Not reported
Contact address:	Not reported Not reported
Contact country:	US
Contact telephone:	Not reported
Contact email:	Not reported

Map ID	Site	Database(s)	EPA ID Number

VIRGINIA PAVING COMPANY - OCCOQUAN PLANT (Continued) **1000165982**

EPA Region: 03
Classification: Small Small Quantity Generator
Description: Handler: generates more than 100 and less than 1000 kg of hazardous waste during any calendar month and accumulates less than 6000 kg of hazardous waste at any time; or generates 100 kg or less of hazardous waste during any calendar month, and accumulates more than 1000 kg of hazardous waste at any time

Owner/Operator Summary:
Owner/operator name: VULCAN MATERIALS CO
Owner/operator address: 10000 OX RD
LORTON, VA 22079
Owner/operator country: Not reported
Owner/operator telephone: 000-000-0000
Owner/operator email: Not reported
Owner/operator fax: Not reported
Owner/operator extension: Not reported
Legal status: Private
Owner/Operator Type: Owner
Owner/Op start date: Not reported
Owner/Op end date: Not reported

Owner/operator name: OPERNAME
Owner/operator address: OPERSTREET
OPERCITY, AK 99999
Owner/operator country: Not reported
Owner/operator telephone: 215-555-1212
Owner/operator email: Not reported
Owner/operator fax: Not reported
Owner/operator extension: Not reported
Legal status: Private
Owner/Operator Type: Operator
Owner/Op start date: Not reported
Owner/Op end date: Not reported

Handler Activities Summary:
U.S. importer of hazardous waste: No
Mixed waste (haz. and radioactive): No
Recycler of hazardous waste: No
Transporter of hazardous waste: No
Treater, storer or disposer of HW: No
Underground injection activity: No
On-site burner exemption: No
Furnace exemption: No
Used oil fuel burner: No
Used oil processor: No
User oil refiner: No
Used oil fuel marketer to burner: No
Used oil Specification marketer: No
Used oil transfer facility: No
Used oil transporter: No

Historical Generators:
Date form received by agency: 05/03/1989
Site name: APAC VA INC OCCOQUAN SHOP
Classification: Small Quantity Generator

Map ID	Site	Database(s)	EPA ID Number

VIRGINIA PAVING COMPANY - OCCOQUAN PLANT (Continued) **1000165982**

. Waste code: D001
. Waste name: IGNITABLE WASTE

. Waste code: D006
. Waste name: CADMIUM

. Waste code: D008
. Waste name: LEAD

. Waste code: D018
. Waste name: BENZENE

. Waste code: D027
. Waste name: 1,4-DICHLOROBENZENE

. Waste code: D039
. Waste name: TETRACHLOROETHYLENE

. Waste code: D040
. Waste name: TRICHLORETHYLENE

. Waste code: F001
. Waste name: THE FOLLOWING SPENT HALOGENATED SOLVENTS USED IN DEGREASING: TETRACHLOROETHYLENE, TRICHLORETHYLENE, METHYLENE CHLORIDE, 1,1,1-TRICHLOROETHANE, CARBON TETRACHLORIDE AND CHLORINATED FLUOROCARBONS; ALL SPENT SOLVENT MIXTURES/BLENDS USED IN DEGREASING CONTAINING, BEFORE USE, A TOTAL OF TEN PERCENT OR MORE (BY VOLUME) OF ONE OR MORE OF THE ABOVE HALOGENATED SOLVENTS OR THOSE SOLVENTS LISTED IN F002, F004, AND F005; AND STILL BOTTOMS FROM THE RECOVERY OF THESE SPENT SOLVENTS AND SPENT SOLVENT MIXTURES.

. Waste code: F002
. Waste name: THE FOLLOWING SPENT HALOGENATED SOLVENTS: TETRACHLOROETHYLENE, METHYLENE CHLORIDE, TRICHLOROETHYLENE, 1,1,1-TRICHLOROETHANE, CHLOROBENZENE, 1,1,2-TRICHLORO-1,2,2-TRIFLUOROETHANE, ORTHO-DICHLOROBENZENE, TRICHLOROFLUOROMETHANE, AND 1,1,2, TRICHLOROETHANE; ALL SPENT SOLVENT MIXTURES/BLENDS CONTAINING, BEFORE USE, A TOTAL OF TEN PERCENT OR MORE (BY VOLUME) OF ONE OR MORE OF THE ABOVE HALOGENATED SOLVENTS OR THOSE SOLVENTS LISTED IN F001, F004, AND F005; AND STILL BOTTOMS FROM THE RECOVERY OF THESE SPENT SOLVENTS AND SPENT SOLVENT MIXTURES.

Violation Status: No violations found

FINDS:

Registry ID: 110001886870

Environmental Interest/Information System
AFS (Aerometric Information Retrieval System (AIRS) Facility Subsystem) replaces the former Compliance Data System (CDS), the National Emission Data System (NEDS), and the Storage and Retrieval of Aerometric Data (SAROAD). AIRS is the national repository for information concerning airborne pollution in the United States. AFS is used to track emissions and compliance data from industrial plants. AFS data are utilized by states to prepare State Implementation Plans to comply with regulatory programs and by EPA as an input for the estimation of total national emissions. AFS is undergoing a major

Map ID	Site	Database(s)	EPA ID Number

VIRGINIA PAVING COMPANY - OCCOQUAN PLANT (Continued) **1000165982**

redesign to support facility operating permits required under Title V of the Clean Air Act.

AIR EMISSIONS CLASSIFICATION UNKNOWN

AIR SYNTHETIC MINOR

CEDS (Virginia - Comprehensive Environmental Data System) is the Department of Environmental Quality's (DEQ) electronic data system for maintaining databases on sources of pollutants in all media.

RCRAInfo is a national information system that supports the Resource Conservation and Recovery Act (RCRA) program through the tracking of events and activities related to facilities that generate, transport, and treat, store, or dispose of hazardous waste. RCRAInfo allows RCRA program staff to track the notification, permit, compliance, and corrective action activities required under RCRA.

ICIS (Integrated Compliance Information System) is the Integrated Compliance Information System and provides a database that, when complete, will contain integrated Enforcement and Compliance information across most of EPA's programs. The vision for ICIS is to replace EPA's independent databases that contain Enforcement data with a single repository for that information. Currently, ICIS contains all Federal Administrative and Judicial enforcement actions. This information is maintained in ICIS by EPA in the Regional offices and it Headquarters. A future release of ICIS will replace the Permit Compliance System (PCS) which supports the NPDES and will integrate that information with Federal actions already in the system. ICIS also has the capability to track other activities occurring in the Region that support Compliance and Enforcement programs. These include; Incident Tracking, Compliance Assistance, and Compliance Monitoring.

Click this hyperlink while viewing on your computer to access additional FINDS: detail in the EDR Site Report.

US AIRS (AFS):

Envid:	1000165982
Region Code:	03
County Code:	VA059
Programmatic ID:	AIR VA0000005105900020
Facility Registry ID:	110001886870
D and B Number:	Not reported
Facility Site Name:	VIRGINIA PAVING COMPANY - OCCOQUAN PLANT
Primary SIC Code:	Not reported
NAICS Code:	324121
Default Air Classification Code:	SMI
Facility Type of Ownership Code:	NON
Air CMS Category Code:	Not reported
HPV Status:	Not reported

US AIRS (AFS):

Region Code:	03
Programmatic ID:	AIR VA0000005105900020
Facility Registry ID:	110001886870
Air Operating Status Code:	OPR

Map ID	Site	Database(s)	EPA ID Number

VIRGINIA PAVING COMPANY - OCCOQUAN PLANT (Continued) **1000165982**

Default Air Classification Code: SMI
Air Program: New Source Performance Standards
Activity Date: 2015-03-03 00:00:00
Activity Status Date: 2015-03-31 16:07:43
Activity Group: Compliance Monitoring
Activity Type: Inspection/Evaluation
Activity Status: Active

Region Code: 03
Programmatic ID: AIR VA0000005105900020
Facility Registry ID: 110001886870
Air Operating Status Code: OPR
Default Air Classification Code: SMI
Air Program: New Source Performance Standards
Activity Date: 2015-06-30 00:00:00
Activity Status Date: 2015-10-08 10:08:37
Activity Group: Compliance Monitoring
Activity Type: Inspection/Evaluation
Activity Status: Active

Region Code: 03
Programmatic ID: AIR VA0000005105900020
Facility Registry ID: 110001886870
Air Operating Status Code: OPR
Default Air Classification Code: SMI
Air Program: New Source Performance Standards
Activity Date: 1986-04-30 00:00:00
Activity Status Date: Not reported
Activity Group: Compliance Monitoring
Activity Type: Inspection/Evaluation
Activity Status: Not reported

Region Code: 03
Programmatic ID: AIR VA0000005105900020
Facility Registry ID: 110001886870
Air Operating Status Code: OPR
Default Air Classification Code: SMI
Air Program: New Source Performance Standards
Activity Date: 1987-07-15 00:00:00
Activity Status Date: Not reported
Activity Group: Compliance Monitoring
Activity Type: Inspection/Evaluation
Activity Status: Not reported

Region Code: 03
Programmatic ID: AIR VA0000005105900020
Facility Registry ID: 110001886870
Air Operating Status Code: OPR
Default Air Classification Code: SMI
Air Program: New Source Performance Standards
Activity Date: 1988-03-07 00:00:00
Activity Status Date: Not reported
Activity Group: Compliance Monitoring
Activity Type: Inspection/Evaluation
Activity Status: Not reported

Region Code: 03

Map ID	Site	Database(s)	EPA ID Number

VIRGINIA PAVING COMPANY - OCCOQUAN PLANT (Continued) **1000165982**

Programmatic ID: AIR VA0000005105900020
Facility Registry ID: 110001886870
Air Operating Status Code: OPR
Default Air Classification Code: SMI
Air Program: New Source Performance Standards
Activity Date: 1989-08-15 00:00:00
Activity Status Date: Not reported
Activity Group: Compliance Monitoring
Activity Type: Inspection/Evaluation
Activity Status: Not reported

Region Code: 03
Programmatic ID: AIR VA0000005105900020
Facility Registry ID: 110001886870
Air Operating Status Code: OPR
Default Air Classification Code: SMI
Air Program: New Source Performance Standards
Activity Date: 1990-08-28 00:00:00
Activity Status Date: Not reported
Activity Group: Compliance Monitoring
Activity Type: Inspection/Evaluation
Activity Status: Not reported

Region Code: 03
Programmatic ID: AIR VA0000005105900020
Facility Registry ID: 110001886870
Air Operating Status Code: OPR
Default Air Classification Code: SMI
Air Program: New Source Performance Standards
Activity Date: 1991-08-06 00:00:00
Activity Status Date: Not reported
Activity Group: Compliance Monitoring
Activity Type: Inspection/Evaluation
Activity Status: Not reported

Region Code: 03
Programmatic ID: AIR VA0000005105900020
Facility Registry ID: 110001886870
Air Operating Status Code: OPR
Default Air Classification Code: SMI
Air Program: New Source Performance Standards
Activity Date: 1992-07-30 00:00:00
Activity Status Date: Not reported
Activity Group: Compliance Monitoring
Activity Type: Inspection/Evaluation
Activity Status: Not reported

Region Code: 03
Programmatic ID: AIR VA0000005105900020
Facility Registry ID: 110001886870
Air Operating Status Code: OPR
Default Air Classification Code: SMI
Air Program: New Source Performance Standards
Activity Date: 1993-08-25 00:00:00
Activity Status Date: Not reported
Activity Group: Compliance Monitoring
Activity Type: Inspection/Evaluation

Map ID	Site	Database(s)	EPA ID Number

VIRGINIA PAVING COMPANY - OCCOQUAN PLANT (Continued) **1000165982**

Activity Status: Not reported

Region Code: 03
Programmatic ID: AIR VA0000005105900020
Facility Registry ID: 110001886870
Air Operating Status Code: OPR
Default Air Classification Code: SMI
Air Program: New Source Performance Standards
Activity Date: 1994-05-16 00:00:00
Activity Status Date: Not reported
Activity Group: Compliance Monitoring
Activity Type: Inspection/Evaluation
Activity Status: Not reported

Region Code: 03
Programmatic ID: AIR VA0000005105900020
Facility Registry ID: 110001886870
Air Operating Status Code: OPR
Default Air Classification Code: SMI
Air Program: New Source Performance Standards
Activity Date: 1995-08-15 00:00:00
Activity Status Date: Not reported
Activity Group: Compliance Monitoring
Activity Type: Inspection/Evaluation
Activity Status: Not reported

Region Code: 03
Programmatic ID: AIR VA0000005105900020
Facility Registry ID: 110001886870
Air Operating Status Code: OPR
Default Air Classification Code: SMI
Air Program: New Source Performance Standards
Activity Date: 1996-05-22 00:00:00
Activity Status Date: Not reported
Activity Group: Compliance Monitoring
Activity Type: Inspection/Evaluation
Activity Status: Not reported

Region Code: 03
Programmatic ID: AIR VA0000005105900020
Facility Registry ID: 110001886870
Air Operating Status Code: OPR
Default Air Classification Code: SMI
Air Program: New Source Performance Standards
Activity Date: 1997-07-29 00:00:00
Activity Status Date: Not reported
Activity Group: Compliance Monitoring
Activity Type: Inspection/Evaluation
Activity Status: Not reported

Region Code: 03
Programmatic ID: AIR VA0000005105900020
Facility Registry ID: 110001886870
Air Operating Status Code: OPR
Default Air Classification Code: SMI
Air Program: New Source Performance Standards
Activity Date: 1998-05-22 00:00:00

Map ID	Site	Database(s)	EPA ID Number

VIRGINIA PAVING COMPANY - OCCOQUAN PLANT (Continued) **1000165982**

Activity Status Date: Not reported
Activity Group: Compliance Monitoring
Activity Type: Inspection/Evaluation
Activity Status: Not reported

Region Code: 03
Programmatic ID: AIR VA0000005105900020
Facility Registry ID: 110001886870
Air Operating Status Code: OPR
Default Air Classification Code: SMI
Air Program: New Source Performance Standards
Activity Date: 1998-06-26 00:00:00
Activity Status Date: Not reported
Activity Group: Compliance Monitoring
Activity Type: Inspection/Evaluation
Activity Status: Not reported

Region Code: 03
Programmatic ID: AIR VA0000005105900020
Facility Registry ID: 110001886870
Air Operating Status Code: OPR
Default Air Classification Code: SMI
Air Program: New Source Performance Standards
Activity Date: 1999-04-20 00:00:00
Activity Status Date: Not reported
Activity Group: Compliance Monitoring
Activity Type: Inspection/Evaluation
Activity Status: Not reported

Region Code: 03
Programmatic ID: AIR VA0000005105900020
Facility Registry ID: 110001886870
Air Operating Status Code: OPR
Default Air Classification Code: SMI
Air Program: New Source Performance Standards
Activity Date: 2000-02-07 00:00:00
Activity Status Date: Not reported
Activity Group: Compliance Monitoring
Activity Type: Inspection/Evaluation
Activity Status: Not reported

Region Code: 03
Programmatic ID: AIR VA0000005105900020
Facility Registry ID: 110001886870
Air Operating Status Code: OPR
Default Air Classification Code: SMI
Air Program: New Source Performance Standards
Activity Date: 2000-08-22 00:00:00
Activity Status Date: Not reported
Activity Group: Compliance Monitoring
Activity Type: Inspection/Evaluation
Activity Status: Not reported

Region Code: 03
Programmatic ID: AIR VA0000005105900020
Facility Registry ID: 110001886870
Air Operating Status Code: OPR

Map ID	Site	Database(s)	EPA ID Number

VIRGINIA PAVING COMPANY - OCCOQUAN PLANT (Continued) **1000165982**

Default Air Classification Code: SMI
Air Program: New Source Performance Standards
Activity Date: 2001-06-18 00:00:00
Activity Status Date: Not reported
Activity Group: Compliance Monitoring
Activity Type: Inspection/Evaluation
Activity Status: Not reported

Region Code: 03
Programmatic ID: AIR VA0000005105900020
Facility Registry ID: 110001886870
Air Operating Status Code: OPR
Default Air Classification Code: SMI
Air Program: New Source Performance Standards
Activity Date: 2003-06-23 00:00:00
Activity Status Date: Not reported
Activity Group: Compliance Monitoring
Activity Type: Inspection/Evaluation
Activity Status: Not reported

Region Code: 03
Programmatic ID: AIR VA0000005105900020
Facility Registry ID: 110001886870
Air Operating Status Code: OPR
Default Air Classification Code: SMI
Air Program: New Source Performance Standards
Activity Date: 2004-06-04 00:00:00
Activity Status Date: Not reported
Activity Group: Compliance Monitoring
Activity Type: Inspection/Evaluation
Activity Status: Not reported

Region Code: 03
Programmatic ID: AIR VA0000005105900020
Facility Registry ID: 110001886870
Air Operating Status Code: OPR
Default Air Classification Code: SMI
Air Program: New Source Performance Standards
Activity Date: 2006-07-24 00:00:00
Activity Status Date: Not reported
Activity Group: Compliance Monitoring
Activity Type: Inspection/Evaluation
Activity Status: Not reported

Region Code: 03
Programmatic ID: AIR VA0000005105900020
Facility Registry ID: 110001886870
Air Operating Status Code: OPR
Default Air Classification Code: SMI
Air Program: New Source Performance Standards
Activity Date: 2008-03-13 00:00:00
Activity Status Date: Not reported
Activity Group: Compliance Monitoring
Activity Type: Inspection/Evaluation
Activity Status: Not reported

Region Code: 03

Map ID	Site	Database(s)	EPA ID Number

VIRGINIA PAVING COMPANY - OCCOQUAN PLANT (Continued) **1000165982**

Programmatic ID: AIR VA0000005105900020
Facility Registry ID: 110001886870
Air Operating Status Code: OPR
Default Air Classification Code: SMI
Air Program: New Source Performance Standards
Activity Date: 2008-07-01 00:00:00
Activity Status Date: Not reported
Activity Group: Compliance Monitoring
Activity Type: Inspection/Evaluation
Activity Status: Not reported

Region Code: 03
Programmatic ID: AIR VA0000005105900020
Facility Registry ID: 110001886870
Air Operating Status Code: OPR
Default Air Classification Code: SMI
Air Program: New Source Performance Standards
Activity Date: 2009-10-01 00:00:00
Activity Status Date: Not reported
Activity Group: Compliance Monitoring
Activity Type: Inspection/Evaluation
Activity Status: Not reported

Region Code: 03
Programmatic ID: AIR VA0000005105900020
Facility Registry ID: 110001886870
Air Operating Status Code: OPR
Default Air Classification Code: SMI
Air Program: New Source Performance Standards
Activity Date: 2010-03-09 00:00:00
Activity Status Date: Not reported
Activity Group: Compliance Monitoring
Activity Type: Inspection/Evaluation
Activity Status: Not reported

Region Code: 03
Programmatic ID: AIR VA0000005105900020
Facility Registry ID: 110001886870
Air Operating Status Code: OPR
Default Air Classification Code: SMI
Air Program: New Source Performance Standards
Activity Date: 2011-03-10 00:00:00
Activity Status Date: Not reported
Activity Group: Compliance Monitoring
Activity Type: Inspection/Evaluation
Activity Status: Not reported

Region Code: 03
Programmatic ID: AIR VA0000005105900020
Facility Registry ID: 110001886870
Air Operating Status Code: OPR
Default Air Classification Code: SMI
Air Program: New Source Performance Standards
Activity Date: 2012-02-27 00:00:00
Activity Status Date: Not reported
Activity Group: Compliance Monitoring
Activity Type: Inspection/Evaluation

Map ID	Site	Database(s)	EPA ID Number

VIRGINIA PAVING COMPANY - OCCOQUAN PLANT (Continued) **1000165982**

Activity Status: Not reported

Region Code: 03
Programmatic ID: AIR VA0000005105900020
Facility Registry ID: 110001886870
Air Operating Status Code: OPR
Default Air Classification Code: SMI
Air Program: New Source Performance Standards
Activity Date: 2012-03-09 00:00:00
Activity Status Date: Not reported
Activity Group: Compliance Monitoring
Activity Type: Inspection/Evaluation
Activity Status: Not reported

Region Code: 03
Programmatic ID: AIR VA0000005105900020
Facility Registry ID: 110001886870
Air Operating Status Code: OPR
Default Air Classification Code: SMI
Air Program: New Source Performance Standards
Activity Date: 2014-03-11 00:00:00
Activity Status Date: Not reported
Activity Group: Compliance Monitoring
Activity Type: Inspection/Evaluation
Activity Status: Not reported

Region Code: 03
Programmatic ID: AIR VA0000005105900020
Facility Registry ID: 110001886870
Air Operating Status Code: OPR
Default Air Classification Code: SMI
Air Program: New Source Review Permit Requirements
Activity Date: 2015-06-30 00:00:00
Activity Status Date: 2015-10-08 10:08:37
Activity Group: Compliance Monitoring
Activity Type: Inspection/Evaluation
Activity Status: Active

Region Code: 03
Programmatic ID: AIR VA0000005105900020
Facility Registry ID: 110001886870
Air Operating Status Code: OPR
Default Air Classification Code: SMI
Air Program: New Source Review Permit Requirements
Activity Date: 2008-03-13 00:00:00
Activity Status Date: Not reported
Activity Group: Compliance Monitoring
Activity Type: Inspection/Evaluation
Activity Status: Not reported

Region Code: 03
Programmatic ID: AIR VA0000005105900020
Facility Registry ID: 110001886870
Air Operating Status Code: OPR
Default Air Classification Code: SMI
Air Program: New Source Review Permit Requirements
Activity Date: 2008-07-01 00:00:00

Map ID	Site	Database(s)	EPA ID Number

VIRGINIA PAVING COMPANY - OCCOQUAN PLANT (Continued) **1000165982**

Activity Status Date: Not reported
Activity Group: Compliance Monitoring
Activity Type: Inspection/Evaluation
Activity Status: Not reported

Region Code: 03
Programmatic ID: AIR VA0000005105900020
Facility Registry ID: 110001886870
Air Operating Status Code: OPR
Default Air Classification Code: SMI
Air Program: New Source Review Permit Requirements
Activity Date: 2008-10-21 00:00:00
Activity Status Date: Not reported
Activity Group: Compliance Monitoring
Activity Type: Inspection/Evaluation
Activity Status: Not reported

Region Code: 03
Programmatic ID: AIR VA0000005105900020
Facility Registry ID: 110001886870
Air Operating Status Code: OPR
Default Air Classification Code: SMI
Air Program: New Source Review Permit Requirements
Activity Date: 2009-02-20 00:00:00
Activity Status Date: Not reported
Activity Group: Compliance Monitoring
Activity Type: Inspection/Evaluation
Activity Status: Not reported

Region Code: 03
Programmatic ID: AIR VA0000005105900020
Facility Registry ID: 110001886870
Air Operating Status Code: OPR
Default Air Classification Code: SMI
Air Program: New Source Review Permit Requirements
Activity Date: 2009-10-01 00:00:00
Activity Status Date: Not reported
Activity Group: Compliance Monitoring
Activity Type: Inspection/Evaluation
Activity Status: Not reported

Region Code: 03
Programmatic ID: AIR VA0000005105900020
Facility Registry ID: 110001886870
Air Operating Status Code: OPR
Default Air Classification Code: SMI
Air Program: State Implementation Plan for National Primary and Secondary Ambient Air Quality Standards
Activity Date: 2015-03-03 00:00:00
Activity Status Date: 2015-03-31 16:07:43
Activity Group: Compliance Monitoring
Activity Type: Inspection/Evaluation
Activity Status: Active

Region Code: 03
Programmatic ID: AIR VA0000005105900020
Facility Registry ID: 110001886870
Air Operating Status Code: OPR

Map ID	Site	Database(s)	EPA ID Number

VIRGINIA PAVING COMPANY - OCCOQUAN PLANT (Continued) **1000165982**

Default Air Classification Code: SMI
Air Program: State Implementation Plan for National Primary and Secondary Ambient Air Quality Standards
Activity Date: 2015-06-30 00:00:00
Activity Status Date: 2015-10-08 10:08:37
Activity Group: Compliance Monitoring
Activity Type: Inspection/Evaluation
Activity Status: Active

Region Code: 03
Programmatic ID: AIR VA0000005105900020
Facility Registry ID: 110001886870
Air Operating Status Code: OPR
Default Air Classification Code: SMI
Air Program: State Implementation Plan for National Primary and Secondary Ambient Air Quality Standards
Activity Date: 1983-06-30 00:00:00
Activity Status Date: Not reported
Activity Group: Compliance Monitoring
Activity Type: Inspection/Evaluation
Activity Status: Not reported

Region Code: 03
Programmatic ID: AIR VA0000005105900020
Facility Registry ID: 110001886870
Air Operating Status Code: OPR
Default Air Classification Code: SMI
Air Program: State Implementation Plan for National Primary and Secondary Ambient Air Quality Standards
Activity Date: 1984-06-18 00:00:00
Activity Status Date: Not reported
Activity Group: Compliance Monitoring
Activity Type: Inspection/Evaluation
Activity Status: Not reported

Region Code: 03
Programmatic ID: AIR VA0000005105900020
Facility Registry ID: 110001886870
Air Operating Status Code: OPR
Default Air Classification Code: SMI
Air Program: State Implementation Plan for National Primary and Secondary Ambient Air Quality Standards
Activity Date: 1985-04-17 00:00:00
Activity Status Date: Not reported
Activity Group: Compliance Monitoring
Activity Type: Inspection/Evaluation
Activity Status: Not reported

Region Code: 03
Programmatic ID: AIR VA0000005105900020
Facility Registry ID: 110001886870
Air Operating Status Code: OPR
Default Air Classification Code: SMI
Air Program: State Implementation Plan for National Primary and Secondary Ambient Air Quality Standards
Activity Date: 1985-05-06 00:00:00
Activity Status Date: Not reported
Activity Group: Compliance Monitoring
Activity Type: Inspection/Evaluation
Activity Status: Not reported

Region Code: 03

Map ID	Site	Database(s)	EPA ID Number

VIRGINIA PAVING COMPANY - OCCOQUAN PLANT (Continued) **1000165982**

Programmatic ID: AIR VA0000005105900020
Facility Registry ID: 110001886870
Air Operating Status Code: OPR
Default Air Classification Code: SMI
Air Program: State Implementation Plan for National Primary and Secondary Ambient Air Quality Standards
Activity Date: 1985-05-30 00:00:00
Activity Status Date: Not reported
Activity Group: Compliance Monitoring
Activity Type: Inspection/Evaluation
Activity Status: Not reported

Region Code: 03
Programmatic ID: AIR VA0000005105900020
Facility Registry ID: 110001886870
Air Operating Status Code: OPR
Default Air Classification Code: SMI
Air Program: State Implementation Plan for National Primary and Secondary Ambient Air Quality Standards
Activity Date: 1985-08-02 00:00:00
Activity Status Date: Not reported
Activity Group: Compliance Monitoring
Activity Type: Inspection/Evaluation
Activity Status: Not reported

Region Code: 03
Programmatic ID: AIR VA0000005105900020
Facility Registry ID: 110001886870
Air Operating Status Code: OPR
Default Air Classification Code: SMI
Air Program: State Implementation Plan for National Primary and Secondary Ambient Air Quality Standards
Activity Date: 1985-08-11 00:00:00
Activity Status Date: Not reported
Activity Group: Compliance Monitoring
Activity Type: Inspection/Evaluation
Activity Status: Not reported

Region Code: 03
Programmatic ID: AIR VA0000005105900020
Facility Registry ID: 110001886870
Air Operating Status Code: OPR
Default Air Classification Code: SMI
Air Program: State Implementation Plan for National Primary and Secondary Ambient Air Quality Standards
Activity Date: 1985-08-28 00:00:00
Activity Status Date: Not reported
Activity Group: Compliance Monitoring
Activity Type: Inspection/Evaluation
Activity Status: Not reported

Region Code: 03
Programmatic ID: AIR VA0000005105900020
Facility Registry ID: 110001886870
Air Operating Status Code: OPR
Default Air Classification Code: SMI
Air Program: State Implementation Plan for National Primary and Secondary Ambient Air Quality Standards
Activity Date: 1985-09-13 00:00:00
Activity Status Date: Not reported
Activity Group: Compliance Monitoring
Activity Type: Inspection/Evaluation

Map ID	Site	Database(s)	EPA ID Number

VIRGINIA PAVING COMPANY - OCCOQUAN PLANT (Continued) **1000165982**

Activity Status: Not reported

Region Code: 03
Programmatic ID: AIR VA0000005105900020
Facility Registry ID: 110001886870
Air Operating Status Code: OPR
Default Air Classification Code: SMI
Air Program: State Implementation Plan for National Primary and Secondary Ambient Air Quality Standards
Activity Date: 1985-09-30 00:00:00
Activity Status Date: Not reported
Activity Group: Compliance Monitoring
Activity Type: Inspection/Evaluation
Activity Status: Not reported

Region Code: 03
Programmatic ID: AIR VA0000005105900020
Facility Registry ID: 110001886870
Air Operating Status Code: OPR
Default Air Classification Code: SMI
Air Program: State Implementation Plan for National Primary and Secondary Ambient Air Quality Standards
Activity Date: 1985-12-24 00:00:00
Activity Status Date: Not reported
Activity Group: Compliance Monitoring
Activity Type: Inspection/Evaluation
Activity Status: Not reported

Region Code: 03
Programmatic ID: AIR VA0000005105900020
Facility Registry ID: 110001886870
Air Operating Status Code: OPR
Default Air Classification Code: SMI
Air Program: State Implementation Plan for National Primary and Secondary Ambient Air Quality Standards
Activity Date: 1986-04-02 00:00:00
Activity Status Date: Not reported
Activity Group: Compliance Monitoring
Activity Type: Inspection/Evaluation
Activity Status: Not reported

Region Code: 03
Programmatic ID: AIR VA0000005105900020
Facility Registry ID: 110001886870
Air Operating Status Code: OPR
Default Air Classification Code: SMI
Air Program: State Implementation Plan for National Primary and Secondary Ambient Air Quality Standards
Activity Date: 1987-07-15 00:00:00
Activity Status Date: Not reported
Activity Group: Compliance Monitoring
Activity Type: Inspection/Evaluation
Activity Status: Not reported

Region Code: 03
Programmatic ID: AIR VA0000005105900020
Facility Registry ID: 110001886870
Air Operating Status Code: OPR
Default Air Classification Code: SMI
Air Program: State Implementation Plan for National Primary and Secondary Ambient Air Quality Standards
Activity Date: 1988-03-07 00:00:00

Map ID	Site	Database(s)	EPA ID Number

VIRGINIA PAVING COMPANY - OCCOQUAN PLANT (Continued) **1000165982**

Activity Status Date: Not reported
Activity Group: Compliance Monitoring
Activity Type: Inspection/Evaluation
Activity Status: Not reported

Region Code: 03
Programmatic ID: AIR VA0000005105900020
Facility Registry ID: 110001886870
Air Operating Status Code: OPR
Default Air Classification Code: SMI
Air Program: State Implementation Plan for National Primary and Secondary Ambient Air Quality Standards
Activity Date: 1989-08-15 00:00:00
Activity Status Date: Not reported
Activity Group: Compliance Monitoring
Activity Type: Inspection/Evaluation
Activity Status: Not reported

Region Code: 03
Programmatic ID: AIR VA0000005105900020
Facility Registry ID: 110001886870
Air Operating Status Code: OPR
Default Air Classification Code: SMI
Air Program: State Implementation Plan for National Primary and Secondary Ambient Air Quality Standards
Activity Date: 1990-08-28 00:00:00
Activity Status Date: Not reported
Activity Group: Compliance Monitoring
Activity Type: Inspection/Evaluation
Activity Status: Not reported

Region Code: 03
Programmatic ID: AIR VA0000005105900020
Facility Registry ID: 110001886870
Air Operating Status Code: OPR
Default Air Classification Code: SMI
Air Program: State Implementation Plan for National Primary and Secondary Ambient Air Quality Standards
Activity Date: 1991-08-06 00:00:00
Activity Status Date: Not reported
Activity Group: Compliance Monitoring
Activity Type: Inspection/Evaluation
Activity Status: Not reported

Region Code: 03
Programmatic ID: AIR VA0000005105900020
Facility Registry ID: 110001886870
Air Operating Status Code: OPR
Default Air Classification Code: SMI
Air Program: State Implementation Plan for National Primary and Secondary Ambient Air Quality Standards
Activity Date: 1992-07-30 00:00:00
Activity Status Date: Not reported
Activity Group: Compliance Monitoring
Activity Type: Inspection/Evaluation
Activity Status: Not reported

Region Code: 03
Programmatic ID: AIR VA0000005105900020
Facility Registry ID: 110001886870
Air Operating Status Code: OPR

Map ID	Site	Database(s)	EPA ID Number

VIRGINIA PAVING COMPANY - OCCOQUAN PLANT (Continued) **1000165982**

Default Air Classification Code: SMI
Air Program: State Implementation Plan for National Primary and Secondary Ambient Air Quality Standards
Activity Date: 1993-08-25 00:00:00
Activity Status Date: Not reported
Activity Group: Compliance Monitoring
Activity Type: Inspection/Evaluation
Activity Status: Not reported

Region Code: 03
Programmatic ID: AIR VA0000005105900020
Facility Registry ID: 110001886870
Air Operating Status Code: OPR
Default Air Classification Code: SMI
Air Program: State Implementation Plan for National Primary and Secondary Ambient Air Quality Standards
Activity Date: 1994-05-16 00:00:00
Activity Status Date: Not reported
Activity Group: Compliance Monitoring
Activity Type: Inspection/Evaluation
Activity Status: Not reported

Region Code: 03
Programmatic ID: AIR VA0000005105900020
Facility Registry ID: 110001886870
Air Operating Status Code: OPR
Default Air Classification Code: SMI
Air Program: State Implementation Plan for National Primary and Secondary Ambient Air Quality Standards
Activity Date: 1995-08-15 00:00:00
Activity Status Date: Not reported
Activity Group: Compliance Monitoring
Activity Type: Inspection/Evaluation
Activity Status: Not reported

Region Code: 03
Programmatic ID: AIR VA0000005105900020
Facility Registry ID: 110001886870
Air Operating Status Code: OPR
Default Air Classification Code: SMI
Air Program: State Implementation Plan for National Primary and Secondary Ambient Air Quality Standards
Activity Date: 1996-05-22 00:00:00
Activity Status Date: Not reported
Activity Group: Compliance Monitoring
Activity Type: Inspection/Evaluation
Activity Status: Not reported

Region Code: 03
Programmatic ID: AIR VA0000005105900020
Facility Registry ID: 110001886870
Air Operating Status Code: OPR
Default Air Classification Code: SMI
Air Program: State Implementation Plan for National Primary and Secondary Ambient Air Quality Standards
Activity Date: 1997-07-29 00:00:00
Activity Status Date: Not reported
Activity Group: Compliance Monitoring
Activity Type: Inspection/Evaluation
Activity Status: Not reported

Region Code: 03

Map ID	Site	Database(s)	EPA ID Number

VIRGINIA PAVING COMPANY - OCCOQUAN PLANT (Continued) **1000165982**

Programmatic ID: AIR VA0000005105900020
Facility Registry ID: 110001886870
Air Operating Status Code: OPR
Default Air Classification Code: SMI
Air Program: State Implementation Plan for National Primary and Secondary Ambient Air Quality Standards
Activity Date: 1998-05-22 00:00:00
Activity Status Date: Not reported
Activity Group: Compliance Monitoring
Activity Type: Inspection/Evaluation
Activity Status: Not reported

Region Code: 03
Programmatic ID: AIR VA0000005105900020
Facility Registry ID: 110001886870
Air Operating Status Code: OPR
Default Air Classification Code: SMI
Air Program: State Implementation Plan for National Primary and Secondary Ambient Air Quality Standards
Activity Date: 1998-06-26 00:00:00
Activity Status Date: Not reported
Activity Group: Compliance Monitoring
Activity Type: Inspection/Evaluation
Activity Status: Not reported

Region Code: 03
Programmatic ID: AIR VA0000005105900020
Facility Registry ID: 110001886870
Air Operating Status Code: OPR
Default Air Classification Code: SMI
Air Program: State Implementation Plan for National Primary and Secondary Ambient Air Quality Standards
Activity Date: 1999-04-20 00:00:00
Activity Status Date: Not reported
Activity Group: Compliance Monitoring
Activity Type: Inspection/Evaluation
Activity Status: Not reported

Region Code: 03
Programmatic ID: AIR VA0000005105900020
Facility Registry ID: 110001886870
Air Operating Status Code: OPR
Default Air Classification Code: SMI
Air Program: State Implementation Plan for National Primary and Secondary Ambient Air Quality Standards
Activity Date: 2000-02-07 00:00:00
Activity Status Date: Not reported
Activity Group: Compliance Monitoring
Activity Type: Inspection/Evaluation
Activity Status: Not reported

Region Code: 03
Programmatic ID: AIR VA0000005105900020
Facility Registry ID: 110001886870
Air Operating Status Code: OPR
Default Air Classification Code: SMI
Air Program: State Implementation Plan for National Primary and Secondary Ambient Air Quality Standards
Activity Date: 2000-08-22 00:00:00
Activity Status Date: Not reported
Activity Group: Compliance Monitoring
Activity Type: Inspection/Evaluation

Map ID	Site	Database(s)	EPA ID Number

VIRGINIA PAVING COMPANY - OCCOQUAN PLANT (Continued) **1000165982**

Activity Status: Not reported

Region Code: 03
Programmatic ID: AIR VA0000005105900020
Facility Registry ID: 110001886870
Air Operating Status Code: OPR
Default Air Classification Code: SMI
Air Program: State Implementation Plan for National Primary and Secondary Ambient Air Quality Standards
Activity Date: 2001-06-18 00:00:00
Activity Status Date: Not reported
Activity Group: Compliance Monitoring
Activity Type: Inspection/Evaluation
Activity Status: Not reported

Region Code: 03
Programmatic ID: AIR VA0000005105900020
Facility Registry ID: 110001886870
Air Operating Status Code: OPR
Default Air Classification Code: SMI
Air Program: State Implementation Plan for National Primary and Secondary Ambient Air Quality Standards
Activity Date: 2002-08-12 00:00:00
Activity Status Date: Not reported
Activity Group: Compliance Monitoring
Activity Type: Inspection/Evaluation
Activity Status: Not reported

Region Code: 03
Programmatic ID: AIR VA0000005105900020
Facility Registry ID: 110001886870
Air Operating Status Code: OPR
Default Air Classification Code: SMI
Air Program: State Implementation Plan for National Primary and Secondary Ambient Air Quality Standards
Activity Date: 2003-06-23 00:00:00
Activity Status Date: Not reported
Activity Group: Compliance Monitoring
Activity Type: Inspection/Evaluation
Activity Status: Not reported

Region Code: 03
Programmatic ID: AIR VA0000005105900020
Facility Registry ID: 110001886870
Air Operating Status Code: OPR
Default Air Classification Code: SMI
Air Program: State Implementation Plan for National Primary and Secondary Ambient Air Quality Standards
Activity Date: 2004-04-02 00:00:00
Activity Status Date: Not reported
Activity Group: Compliance Monitoring
Activity Type: Inspection/Evaluation
Activity Status: Not reported

Region Code: 03
Programmatic ID: AIR VA0000005105900020
Facility Registry ID: 110001886870
Air Operating Status Code: OPR
Default Air Classification Code: SMI
Air Program: State Implementation Plan for National Primary and Secondary Ambient Air Quality Standards
Activity Date: 2004-06-04 00:00:00

Map ID	Site	Database(s)	EPA ID Number

VIRGINIA PAVING COMPANY - OCCOQUAN PLANT (Continued) **1000165982**

Activity Status Date: Not reported
Activity Group: Compliance Monitoring
Activity Type: Inspection/Evaluation
Activity Status: Not reported

Region Code: 03
Programmatic ID: AIR VA0000005105900020
Facility Registry ID: 110001886870
Air Operating Status Code: OPR
Default Air Classification Code: SMI
Air Program: State Implementation Plan for National Primary and Secondary Ambient Air Quality Standards
Activity Date: 2005-04-28 00:00:00
Activity Status Date: Not reported
Activity Group: Compliance Monitoring
Activity Type: Inspection/Evaluation
Activity Status: Not reported

Region Code: 03
Programmatic ID: AIR VA0000005105900020
Facility Registry ID: 110001886870
Air Operating Status Code: OPR
Default Air Classification Code: SMI
Air Program: State Implementation Plan for National Primary and Secondary Ambient Air Quality Standards
Activity Date: 2006-07-24 00:00:00
Activity Status Date: Not reported
Activity Group: Compliance Monitoring
Activity Type: Inspection/Evaluation
Activity Status: Not reported

Region Code: 03
Programmatic ID: AIR VA0000005105900020
Facility Registry ID: 110001886870
Air Operating Status Code: OPR
Default Air Classification Code: SMI
Air Program: State Implementation Plan for National Primary and Secondary Ambient Air Quality Standards
Activity Date: 2007-03-08 00:00:00
Activity Status Date: Not reported
Activity Group: Compliance Monitoring
Activity Type: Inspection/Evaluation
Activity Status: Not reported

Region Code: 03
Programmatic ID: AIR VA0000005105900020
Facility Registry ID: 110001886870
Air Operating Status Code: OPR
Default Air Classification Code: SMI
Air Program: State Implementation Plan for National Primary and Secondary Ambient Air Quality Standards
Activity Date: 2008-03-13 00:00:00
Activity Status Date: Not reported
Activity Group: Compliance Monitoring
Activity Type: Inspection/Evaluation
Activity Status: Not reported

Region Code: 03
Programmatic ID: AIR VA0000005105900020
Facility Registry ID: 110001886870
Air Operating Status Code: OPR

Map ID	Site	Database(s)	EPA ID Number

VIRGINIA PAVING COMPANY - OCCOQUAN PLANT (Continued) **1000165982**

Default Air Classification Code: SMI
Air Program: State Implementation Plan for National Primary and Secondary Ambient Air Quality Standards
Activity Date: 2008-07-01 00:00:00
Activity Status Date: Not reported
Activity Group: Compliance Monitoring
Activity Type: Inspection/Evaluation
Activity Status: Not reported

Region Code: 03
Programmatic ID: AIR VA0000005105900020
Facility Registry ID: 110001886870
Air Operating Status Code: OPR
Default Air Classification Code: SMI
Air Program: State Implementation Plan for National Primary and Secondary Ambient Air Quality Standards
Activity Date: 2008-10-21 00:00:00
Activity Status Date: Not reported
Activity Group: Compliance Monitoring
Activity Type: Inspection/Evaluation
Activity Status: Not reported

Region Code: 03
Programmatic ID: AIR VA0000005105900020
Facility Registry ID: 110001886870
Air Operating Status Code: OPR
Default Air Classification Code: SMI
Air Program: State Implementation Plan for National Primary and Secondary Ambient Air Quality Standards
Activity Date: 2009-02-20 00:00:00
Activity Status Date: Not reported
Activity Group: Compliance Monitoring
Activity Type: Inspection/Evaluation
Activity Status: Not reported

Region Code: 03
Programmatic ID: AIR VA0000005105900020
Facility Registry ID: 110001886870
Air Operating Status Code: OPR
Default Air Classification Code: SMI
Air Program: State Implementation Plan for National Primary and Secondary Ambient Air Quality Standards
Activity Date: 2009-05-01 00:00:00
Activity Status Date: Not reported
Activity Group: Compliance Monitoring
Activity Type: Inspection/Evaluation
Activity Status: Not reported

Region Code: 03
Programmatic ID: AIR VA0000005105900020
Facility Registry ID: 110001886870
Air Operating Status Code: OPR
Default Air Classification Code: SMI
Air Program: State Implementation Plan for National Primary and Secondary Ambient Air Quality Standards
Activity Date: 2009-09-28 00:00:00
Activity Status Date: Not reported
Activity Group: Compliance Monitoring
Activity Type: Inspection/Evaluation
Activity Status: Not reported

Region Code: 03

Map ID	Site	Database(s)	EPA ID Number

VIRGINIA PAVING COMPANY - OCCOQUAN PLANT (Continued) **1000165982**

Programmatic ID: AIR VA0000005105900020
Facility Registry ID: 110001886870
Air Operating Status Code: OPR
Default Air Classification Code: SMI
Air Program: State Implementation Plan for National Primary and Secondary Ambient Air Quality Standards
Activity Date: 2009-10-01 00:00:00
Activity Status Date: Not reported
Activity Group: Compliance Monitoring
Activity Type: Inspection/Evaluation
Activity Status: Not reported

Region Code: 03
Programmatic ID: AIR VA0000005105900020
Facility Registry ID: 110001886870
Air Operating Status Code: OPR
Default Air Classification Code: SMI
Air Program: State Implementation Plan for National Primary and Secondary Ambient Air Quality Standards
Activity Date: 2009-12-01 00:00:00
Activity Status Date: Not reported
Activity Group: Compliance Monitoring
Activity Type: Inspection/Evaluation
Activity Status: Not reported

Region Code: 03
Programmatic ID: AIR VA0000005105900020
Facility Registry ID: 110001886870
Air Operating Status Code: OPR
Default Air Classification Code: SMI
Air Program: State Implementation Plan for National Primary and Secondary Ambient Air Quality Standards
Activity Date: 2009-12-02 00:00:00
Activity Status Date: Not reported
Activity Group: Compliance Monitoring
Activity Type: Inspection/Evaluation
Activity Status: Not reported

Region Code: 03
Programmatic ID: AIR VA0000005105900020
Facility Registry ID: 110001886870
Air Operating Status Code: OPR
Default Air Classification Code: SMI
Air Program: State Implementation Plan for National Primary and Secondary Ambient Air Quality Standards
Activity Date: 2009-12-03 00:00:00
Activity Status Date: Not reported
Activity Group: Compliance Monitoring
Activity Type: Inspection/Evaluation
Activity Status: Not reported

Region Code: 03
Programmatic ID: AIR VA0000005105900020
Facility Registry ID: 110001886870
Air Operating Status Code: OPR
Default Air Classification Code: SMI
Air Program: State Implementation Plan for National Primary and Secondary Ambient Air Quality Standards
Activity Date: 2010-03-09 00:00:00
Activity Status Date: Not reported
Activity Group: Compliance Monitoring
Activity Type: Inspection/Evaluation

Map ID	Site	Database(s)	EPA ID Number

VIRGINIA PAVING COMPANY - OCCOQUAN PLANT (Continued) **1000165982**

Activity Status: Not reported

Region Code: 03
Programmatic ID: AIR VA0000005105900020
Facility Registry ID: 110001886870
Air Operating Status Code: OPR
Default Air Classification Code: SMI
Air Program: State Implementation Plan for National Primary and Secondary Ambient Air Quality Standards
Activity Date: 2011-03-10 00:00:00
Activity Status Date: Not reported
Activity Group: Compliance Monitoring
Activity Type: Inspection/Evaluation
Activity Status: Not reported

Region Code: 03
Programmatic ID: AIR VA0000005105900020
Facility Registry ID: 110001886870
Air Operating Status Code: OPR
Default Air Classification Code: SMI
Air Program: State Implementation Plan for National Primary and Secondary Ambient Air Quality Standards
Activity Date: 2012-02-27 00:00:00
Activity Status Date: Not reported
Activity Group: Compliance Monitoring
Activity Type: Inspection/Evaluation
Activity Status: Not reported

Region Code: 03
Programmatic ID: AIR VA0000005105900020
Facility Registry ID: 110001886870
Air Operating Status Code: OPR
Default Air Classification Code: SMI
Air Program: State Implementation Plan for National Primary and Secondary Ambient Air Quality Standards
Activity Date: 2012-03-09 00:00:00
Activity Status Date: Not reported
Activity Group: Compliance Monitoring
Activity Type: Inspection/Evaluation
Activity Status: Not reported

Region Code: 03
Programmatic ID: AIR VA0000005105900020
Facility Registry ID: 110001886870
Air Operating Status Code: OPR
Default Air Classification Code: SMI
Air Program: State Implementation Plan for National Primary and Secondary Ambient Air Quality Standards
Activity Date: 2013-03-18 00:00:00
Activity Status Date: Not reported
Activity Group: Compliance Monitoring
Activity Type: Inspection/Evaluation
Activity Status: Not reported

Region Code: 03
Programmatic ID: AIR VA0000005105900020
Facility Registry ID: 110001886870
Air Operating Status Code: OPR
Default Air Classification Code: SMI
Air Program: State Implementation Plan for National Primary and Secondary Ambient Air Quality Standards
Activity Date: 2014-03-11 00:00:00

Map ID	Site	Database(s)	EPA ID Number

VIRGINIA PAVING COMPANY - OCCOQUAN PLANT (Continued) **1000165982**

Activity Status Date: Not reported
Activity Group: Compliance Monitoring
Activity Type: Inspection/Evaluation
Activity Status: Not reported

US AIRS MINOR:
Envid: 1000165982
Region Code: 03
Programmatic ID: AIR VA0000005105900398
Facility Registry ID: 110001886870
D and B Number: Not reported
Primary SIC Code: Not reported
NAICS Code: 212313
Default Air Classification Code: MIN
Facility Type of Ownership Code: NON
Air CMS Category Code: Not reported
HPV Status: Not reported

US AIRS MINOR:
Region Code: 03
Programmatic ID: AIR VA0000005105900398
Facility Registry ID: 110001886870
Air Operating Status Code: OPR
Default Air Classification Code: MIN
Air Program: New Source Performance Standards
Activity Date: 1994-05-14 00:00:00
Activity Status Date: Not reported
Activity Group: Compliance Monitoring
Activity Type: Inspection/Evaluation
Activity Status: Not reported

Region Code: 03
Programmatic ID: AIR VA0000005105900398
Facility Registry ID: 110001886870
Air Operating Status Code: OPR
Default Air Classification Code: MIN
Air Program: New Source Performance Standards
Activity Date: 1994-05-25 00:00:00
Activity Status Date: Not reported
Activity Group: Compliance Monitoring
Activity Type: Inspection/Evaluation
Activity Status: Not reported

Region Code: 03
Programmatic ID: AIR VA0000005105900398
Facility Registry ID: 110001886870
Air Operating Status Code: OPR
Default Air Classification Code: MIN
Air Program: New Source Performance Standards
Activity Date: 1995-08-15 00:00:00
Activity Status Date: Not reported
Activity Group: Compliance Monitoring
Activity Type: Inspection/Evaluation
Activity Status: Not reported

Region Code: 03

Map ID	Site	Database(s)	EPA ID Number

VIRGINIA PAVING COMPANY - OCCOQUAN PLANT (Continued) **1000165982**

Programmatic ID: AIR VA0000005105900398
Facility Registry ID: 110001886870
Air Operating Status Code: OPR
Default Air Classification Code: MIN
Air Program: New Source Performance Standards
Activity Date: 1996-05-22 00:00:00
Activity Status Date: Not reported
Activity Group: Compliance Monitoring
Activity Type: Inspection/Evaluation
Activity Status: Not reported

Region Code: 03
Programmatic ID: AIR VA0000005105900398
Facility Registry ID: 110001886870
Air Operating Status Code: OPR
Default Air Classification Code: MIN
Air Program: New Source Performance Standards
Activity Date: 1997-07-29 00:00:00
Activity Status Date: Not reported
Activity Group: Compliance Monitoring
Activity Type: Inspection/Evaluation
Activity Status: Not reported

Region Code: 03
Programmatic ID: AIR VA0000005105900398
Facility Registry ID: 110001886870
Air Operating Status Code: OPR
Default Air Classification Code: MIN
Air Program: New Source Performance Standards
Activity Date: 1997-12-11 00:00:00
Activity Status Date: Not reported
Activity Group: Compliance Monitoring
Activity Type: Inspection/Evaluation
Activity Status: Not reported

Region Code: 03
Programmatic ID: AIR VA0000005105900398
Facility Registry ID: 110001886870
Air Operating Status Code: OPR
Default Air Classification Code: MIN
Air Program: New Source Performance Standards
Activity Date: 1999-03-19 00:00:00
Activity Status Date: Not reported
Activity Group: Compliance Monitoring
Activity Type: Inspection/Evaluation
Activity Status: Not reported

Region Code: 03
Programmatic ID: AIR VA0000005105900398
Facility Registry ID: 110001886870
Air Operating Status Code: OPR
Default Air Classification Code: MIN
Air Program: New Source Performance Standards
Activity Date: 2000-07-28 00:00:00
Activity Status Date: Not reported
Activity Group: Compliance Monitoring
Activity Type: Inspection/Evaluation

Map ID	Site	Database(s)	EPA ID Number

VIRGINIA PAVING COMPANY - OCCOQUAN PLANT (Continued) **1000165982**

Activity Status: Not reported

Region Code: 03
Programmatic ID: AIR VA0000005105900398
Facility Registry ID: 110001886870
Air Operating Status Code: OPR
Default Air Classification Code: MIN
Air Program: New Source Performance Standards
Activity Date: 2001-06-18 00:00:00
Activity Status Date: Not reported
Activity Group: Compliance Monitoring
Activity Type: Inspection/Evaluation
Activity Status: Not reported

Region Code: 03
Programmatic ID: AIR VA0000005105900398
Facility Registry ID: 110001886870
Air Operating Status Code: OPR
Default Air Classification Code: MIN
Air Program: New Source Performance Standards
Activity Date: 2002-01-10 00:00:00
Activity Status Date: Not reported
Activity Group: Compliance Monitoring
Activity Type: Inspection/Evaluation
Activity Status: Not reported

Region Code: 03
Programmatic ID: AIR VA0000005105900398
Facility Registry ID: 110001886870
Air Operating Status Code: OPR
Default Air Classification Code: MIN
Air Program: New Source Performance Standards
Activity Date: 2002-09-06 00:00:00
Activity Status Date: Not reported
Activity Group: Compliance Monitoring
Activity Type: Inspection/Evaluation
Activity Status: Not reported

Region Code: 03
Programmatic ID: AIR VA0000005105900398
Facility Registry ID: 110001886870
Air Operating Status Code: OPR
Default Air Classification Code: MIN
Air Program: New Source Performance Standards
Activity Date: 2003-06-26 00:00:00
Activity Status Date: Not reported
Activity Group: Compliance Monitoring
Activity Type: Inspection/Evaluation
Activity Status: Not reported

Region Code: 03
Programmatic ID: AIR VA0000005105900398
Facility Registry ID: 110001886870
Air Operating Status Code: OPR
Default Air Classification Code: MIN
Air Program: New Source Performance Standards
Activity Date: 2003-09-17 00:00:00

Map ID	Site	Database(s)	EPA ID Number

VIRGINIA PAVING COMPANY - OCCOQUAN PLANT (Continued) **1000165982**

Activity Status Date: Not reported
Activity Group: Compliance Monitoring
Activity Type: Inspection/Evaluation
Activity Status: Not reported

Region Code: 03
Programmatic ID: AIR VA0000005105900398
Facility Registry ID: 110001886870
Air Operating Status Code: OPR
Default Air Classification Code: MIN
Air Program: New Source Performance Standards
Activity Date: 2004-06-30 00:00:00
Activity Status Date: Not reported
Activity Group: Compliance Monitoring
Activity Type: Inspection/Evaluation
Activity Status: Not reported

Region Code: 03
Programmatic ID: AIR VA0000005105900398
Facility Registry ID: 110001886870
Air Operating Status Code: OPR
Default Air Classification Code: MIN
Air Program: New Source Performance Standards
Activity Date: 2006-06-12 00:00:00
Activity Status Date: Not reported
Activity Group: Compliance Monitoring
Activity Type: Inspection/Evaluation
Activity Status: Not reported

Region Code: 03
Programmatic ID: AIR VA0000005105900398
Facility Registry ID: 110001886870
Air Operating Status Code: OPR
Default Air Classification Code: MIN
Air Program: New Source Performance Standards
Activity Date: 2008-02-21 00:00:00
Activity Status Date: Not reported
Activity Group: Compliance Monitoring
Activity Type: Inspection/Evaluation
Activity Status: Not reported

Region Code: 03
Programmatic ID: AIR VA0000005105900398
Facility Registry ID: 110001886870
Air Operating Status Code: OPR
Default Air Classification Code: MIN
Air Program: New Source Performance Standards
Activity Date: 2008-05-07 00:00:00
Activity Status Date: Not reported
Activity Group: Compliance Monitoring
Activity Type: Inspection/Evaluation
Activity Status: Not reported

Region Code: 03
Programmatic ID: AIR VA0000005105900398
Facility Registry ID: 110001886870
Air Operating Status Code: OPR

Map ID	Site	Database(s)	EPA ID Number

VIRGINIA PAVING COMPANY - OCCOQUAN PLANT (Continued) **1000165982**

Default Air Classification Code: MIN
Air Program: New Source Performance Standards
Activity Date: 2008-05-22 00:00:00
Activity Status Date: Not reported
Activity Group: Compliance Monitoring
Activity Type: Inspection/Evaluation
Activity Status: Not reported

Region Code: 03
Programmatic ID: AIR VA0000005105900398
Facility Registry ID: 110001886870
Air Operating Status Code: OPR
Default Air Classification Code: MIN
Air Program: New Source Performance Standards
Activity Date: 2009-04-02 00:00:00
Activity Status Date: Not reported
Activity Group: Compliance Monitoring
Activity Type: Inspection/Evaluation
Activity Status: Not reported

Region Code: 03
Programmatic ID: AIR VA0000005105900398
Facility Registry ID: 110001886870
Air Operating Status Code: OPR
Default Air Classification Code: MIN
Air Program: New Source Performance Standards
Activity Date: 2009-10-29 00:00:00
Activity Status Date: Not reported
Activity Group: Compliance Monitoring
Activity Type: Inspection/Evaluation
Activity Status: Not reported

Region Code: 03
Programmatic ID: AIR VA0000005105900398
Facility Registry ID: 110001886870
Air Operating Status Code: OPR
Default Air Classification Code: MIN
Air Program: New Source Performance Standards
Activity Date: 2010-08-03 00:00:00
Activity Status Date: Not reported
Activity Group: Compliance Monitoring
Activity Type: Inspection/Evaluation
Activity Status: Not reported

Region Code: 03
Programmatic ID: AIR VA0000005105900398
Facility Registry ID: 110001886870
Air Operating Status Code: OPR
Default Air Classification Code: MIN
Air Program: New Source Performance Standards
Activity Date: 2013-05-22 00:00:00
Activity Status Date: Not reported
Activity Group: Compliance Monitoring
Activity Type: Inspection/Evaluation
Activity Status: Not reported

Region Code: 03

Map ID	Site	Database(s)	EPA ID Number

VIRGINIA PAVING COMPANY - OCCOQUAN PLANT (Continued) **1000165982**

Programmatic ID: AIR VA0000005105900398
Facility Registry ID: 110001886870
Air Operating Status Code: OPR
Default Air Classification Code: MIN
Air Program: New Source Performance Standards
Activity Date: 2014-02-27 00:00:00
Activity Status Date: Not reported
Activity Group: Compliance Monitoring
Activity Type: Inspection/Evaluation
Activity Status: Not reported

Region Code: 03
Programmatic ID: AIR VA0000005105900398
Facility Registry ID: 110001886870
Air Operating Status Code: OPR
Default Air Classification Code: MIN
Air Program: State Implementation Plan for National Primary and Secondary Ambient Air Quality Standards
Activity Date: 2015-02-18 00:00:00
Activity Status Date: 2015-03-31 00:00:00
Activity Group: Compliance Monitoring
Activity Type: Inspection/Evaluation
Activity Status: Active

Region Code: 03
Programmatic ID: AIR VA0000005105900398
Facility Registry ID: 110001886870
Air Operating Status Code: OPR
Default Air Classification Code: MIN
Air Program: State Implementation Plan for National Primary and Secondary Ambient Air Quality Standards
Activity Date: 1983-05-19 00:00:00
Activity Status Date: Not reported
Activity Group: Compliance Monitoring
Activity Type: Inspection/Evaluation
Activity Status: Not reported

Region Code: 03
Programmatic ID: AIR VA0000005105900398
Facility Registry ID: 110001886870
Air Operating Status Code: OPR
Default Air Classification Code: MIN
Air Program: State Implementation Plan for National Primary and Secondary Ambient Air Quality Standards
Activity Date: 1984-04-12 00:00:00
Activity Status Date: Not reported
Activity Group: Compliance Monitoring
Activity Type: Inspection/Evaluation
Activity Status: Not reported

Region Code: 03
Programmatic ID: AIR VA0000005105900398
Facility Registry ID: 110001886870
Air Operating Status Code: OPR
Default Air Classification Code: MIN
Air Program: State Implementation Plan for National Primary and Secondary Ambient Air Quality Standards
Activity Date: 1985-04-30 00:00:00
Activity Status Date: Not reported
Activity Group: Compliance Monitoring
Activity Type: Inspection/Evaluation

Map ID	Site	Database(s)	EPA ID Number

VIRGINIA PAVING COMPANY - OCCOQUAN PLANT (Continued) **1000165982**

Activity Status: Not reported

Region Code: 03
Programmatic ID: AIR VA0000005105900398
Facility Registry ID: 110001886870
Air Operating Status Code: OPR
Default Air Classification Code: MIN
Air Program: State Implementation Plan for National Primary and Secondary Ambient Air Quality Standards
Activity Date: 1986-04-01 00:00:00
Activity Status Date: Not reported
Activity Group: Compliance Monitoring
Activity Type: Inspection/Evaluation
Activity Status: Not reported

Region Code: 03
Programmatic ID: AIR VA0000005105900398
Facility Registry ID: 110001886870
Air Operating Status Code: OPR
Default Air Classification Code: MIN
Air Program: State Implementation Plan for National Primary and Secondary Ambient Air Quality Standards
Activity Date: 1987-07-21 00:00:00
Activity Status Date: Not reported
Activity Group: Compliance Monitoring
Activity Type: Inspection/Evaluation
Activity Status: Not reported

Region Code: 03
Programmatic ID: AIR VA0000005105900398
Facility Registry ID: 110001886870
Air Operating Status Code: OPR
Default Air Classification Code: MIN
Air Program: State Implementation Plan for National Primary and Secondary Ambient Air Quality Standards
Activity Date: 1988-06-07 00:00:00
Activity Status Date: Not reported
Activity Group: Compliance Monitoring
Activity Type: Inspection/Evaluation
Activity Status: Not reported

Region Code: 03
Programmatic ID: AIR VA0000005105900398
Facility Registry ID: 110001886870
Air Operating Status Code: OPR
Default Air Classification Code: MIN
Air Program: State Implementation Plan for National Primary and Secondary Ambient Air Quality Standards
Activity Date: 1989-08-15 00:00:00
Activity Status Date: Not reported
Activity Group: Compliance Monitoring
Activity Type: Inspection/Evaluation
Activity Status: Not reported

Region Code: 03
Programmatic ID: AIR VA0000005105900398
Facility Registry ID: 110001886870
Air Operating Status Code: OPR
Default Air Classification Code: MIN
Air Program: State Implementation Plan for National Primary and Secondary Ambient Air Quality Standards
Activity Date: 1990-07-28 00:00:00

Map ID	Site	Database(s)	EPA ID Number

VIRGINIA PAVING COMPANY - OCCOQUAN PLANT (Continued) **1000165982**

Activity Status Date: Not reported
Activity Group: Compliance Monitoring
Activity Type: Inspection/Evaluation
Activity Status: Not reported

Region Code: 03
Programmatic ID: AIR VA0000005105900398
Facility Registry ID: 110001886870
Air Operating Status Code: OPR
Default Air Classification Code: MIN
Air Program: State Implementation Plan for National Primary and Secondary Ambient Air Quality Standards
Activity Date: 1991-07-11 00:00:00
Activity Status Date: Not reported
Activity Group: Compliance Monitoring
Activity Type: Inspection/Evaluation
Activity Status: Not reported

Region Code: 03
Programmatic ID: AIR VA0000005105900398
Facility Registry ID: 110001886870
Air Operating Status Code: OPR
Default Air Classification Code: MIN
Air Program: State Implementation Plan for National Primary and Secondary Ambient Air Quality Standards
Activity Date: 1992-07-23 00:00:00
Activity Status Date: Not reported
Activity Group: Compliance Monitoring
Activity Type: Inspection/Evaluation
Activity Status: Not reported

Region Code: 03
Programmatic ID: AIR VA0000005105900398
Facility Registry ID: 110001886870
Air Operating Status Code: OPR
Default Air Classification Code: MIN
Air Program: State Implementation Plan for National Primary and Secondary Ambient Air Quality Standards
Activity Date: 1993-07-08 00:00:00
Activity Status Date: Not reported
Activity Group: Compliance Monitoring
Activity Type: Inspection/Evaluation
Activity Status: Not reported

Region Code: 03
Programmatic ID: AIR VA0000005105900398
Facility Registry ID: 110001886870
Air Operating Status Code: OPR
Default Air Classification Code: MIN
Air Program: State Implementation Plan for National Primary and Secondary Ambient Air Quality Standards
Activity Date: 1994-05-14 00:00:00
Activity Status Date: Not reported
Activity Group: Compliance Monitoring
Activity Type: Inspection/Evaluation
Activity Status: Not reported

Region Code: 03
Programmatic ID: AIR VA0000005105900398
Facility Registry ID: 110001886870
Air Operating Status Code: OPR

Map ID	Site	Database(s)	EPA ID Number

VIRGINIA PAVING COMPANY - OCCOQUAN PLANT (Continued) **1000165982**

Default Air Classification Code: MIN
Air Program: State Implementation Plan for National Primary and Secondary Ambient Air Quality Standards
Activity Date: 1994-05-25 00:00:00
Activity Status Date: Not reported
Activity Group: Compliance Monitoring
Activity Type: Inspection/Evaluation
Activity Status: Not reported

Region Code: 03
Programmatic ID: AIR VA0000005105900398
Facility Registry ID: 110001886870
Air Operating Status Code: OPR
Default Air Classification Code: MIN
Air Program: State Implementation Plan for National Primary and Secondary Ambient Air Quality Standards
Activity Date: 1994-07-05 00:00:00
Activity Status Date: Not reported
Activity Group: Compliance Monitoring
Activity Type: Inspection/Evaluation
Activity Status: Not reported

Region Code: 03
Programmatic ID: AIR VA0000005105900398
Facility Registry ID: 110001886870
Air Operating Status Code: OPR
Default Air Classification Code: MIN
Air Program: State Implementation Plan for National Primary and Secondary Ambient Air Quality Standards
Activity Date: 1995-08-15 00:00:00
Activity Status Date: Not reported
Activity Group: Compliance Monitoring
Activity Type: Inspection/Evaluation
Activity Status: Not reported

Region Code: 03
Programmatic ID: AIR VA0000005105900398
Facility Registry ID: 110001886870
Air Operating Status Code: OPR
Default Air Classification Code: MIN
Air Program: State Implementation Plan for National Primary and Secondary Ambient Air Quality Standards
Activity Date: 1996-05-22 00:00:00
Activity Status Date: Not reported
Activity Group: Compliance Monitoring
Activity Type: Inspection/Evaluation
Activity Status: Not reported

Region Code: 03
Programmatic ID: AIR VA0000005105900398
Facility Registry ID: 110001886870
Air Operating Status Code: OPR
Default Air Classification Code: MIN
Air Program: State Implementation Plan for National Primary and Secondary Ambient Air Quality Standards
Activity Date: 1997-07-29 00:00:00
Activity Status Date: Not reported
Activity Group: Compliance Monitoring
Activity Type: Inspection/Evaluation
Activity Status: Not reported

Region Code: 03

Map ID	Site	Database(s)	EPA ID Number

VIRGINIA PAVING COMPANY - OCCOQUAN PLANT (Continued) **1000165982**

Programmatic ID: AIR VA0000005105900398
Facility Registry ID: 110001886870
Air Operating Status Code: OPR
Default Air Classification Code: MIN
Air Program: State Implementation Plan for National Primary and Secondary Ambient Air Quality Standards
Activity Date: 1997-12-11 00:00:00
Activity Status Date: Not reported
Activity Group: Compliance Monitoring
Activity Type: Inspection/Evaluation
Activity Status: Not reported

Region Code: 03
Programmatic ID: AIR VA0000005105900398
Facility Registry ID: 110001886870
Air Operating Status Code: OPR
Default Air Classification Code: MIN
Air Program: State Implementation Plan for National Primary and Secondary Ambient Air Quality Standards
Activity Date: 1999-03-19 00:00:00
Activity Status Date: Not reported
Activity Group: Compliance Monitoring
Activity Type: Inspection/Evaluation
Activity Status: Not reported

Region Code: 03
Programmatic ID: AIR VA0000005105900398
Facility Registry ID: 110001886870
Air Operating Status Code: OPR
Default Air Classification Code: MIN
Air Program: State Implementation Plan for National Primary and Secondary Ambient Air Quality Standards
Activity Date: 2000-07-28 00:00:00
Activity Status Date: Not reported
Activity Group: Compliance Monitoring
Activity Type: Inspection/Evaluation
Activity Status: Not reported

Region Code: 03
Programmatic ID: AIR VA0000005105900398
Facility Registry ID: 110001886870
Air Operating Status Code: OPR
Default Air Classification Code: MIN
Air Program: State Implementation Plan for National Primary and Secondary Ambient Air Quality Standards
Activity Date: 2001-06-18 00:00:00
Activity Status Date: Not reported
Activity Group: Compliance Monitoring
Activity Type: Inspection/Evaluation
Activity Status: Not reported

Region Code: 03
Programmatic ID: AIR VA0000005105900398
Facility Registry ID: 110001886870
Air Operating Status Code: OPR
Default Air Classification Code: MIN
Air Program: State Implementation Plan for National Primary and Secondary Ambient Air Quality Standards
Activity Date: 2002-01-10 00:00:00
Activity Status Date: Not reported
Activity Group: Compliance Monitoring
Activity Type: Inspection/Evaluation

Map ID	Site	Database(s)	EPA ID Number

VIRGINIA PAVING COMPANY - OCCOQUAN PLANT (Continued) **1000165982**

Activity Status: Not reported

Region Code: 03
Programmatic ID: AIR VA0000005105900398
Facility Registry ID: 110001886870
Air Operating Status Code: OPR
Default Air Classification Code: MIN
Air Program: State Implementation Plan for National Primary and Secondary Ambient Air Quality Standards
Activity Date: 2002-09-06 00:00:00
Activity Status Date: Not reported
Activity Group: Compliance Monitoring
Activity Type: Inspection/Evaluation
Activity Status: Not reported

Region Code: 03
Programmatic ID: AIR VA0000005105900398
Facility Registry ID: 110001886870
Air Operating Status Code: OPR
Default Air Classification Code: MIN
Air Program: State Implementation Plan for National Primary and Secondary Ambient Air Quality Standards
Activity Date: 2003-06-26 00:00:00
Activity Status Date: Not reported
Activity Group: Compliance Monitoring
Activity Type: Inspection/Evaluation
Activity Status: Not reported

Region Code: 03
Programmatic ID: AIR VA0000005105900398
Facility Registry ID: 110001886870
Air Operating Status Code: OPR
Default Air Classification Code: MIN
Air Program: State Implementation Plan for National Primary and Secondary Ambient Air Quality Standards
Activity Date: 2003-09-17 00:00:00
Activity Status Date: Not reported
Activity Group: Compliance Monitoring
Activity Type: Inspection/Evaluation
Activity Status: Not reported

Region Code: 03
Programmatic ID: AIR VA0000005105900398
Facility Registry ID: 110001886870
Air Operating Status Code: OPR
Default Air Classification Code: MIN
Air Program: State Implementation Plan for National Primary and Secondary Ambient Air Quality Standards
Activity Date: 2004-04-05 00:00:00
Activity Status Date: Not reported
Activity Group: Compliance Monitoring
Activity Type: Inspection/Evaluation
Activity Status: Not reported

Region Code: 03
Programmatic ID: AIR VA0000005105900398
Facility Registry ID: 110001886870
Air Operating Status Code: OPR
Default Air Classification Code: MIN
Air Program: State Implementation Plan for National Primary and Secondary Ambient Air Quality Standards
Activity Date: 2004-06-30 00:00:00

Map ID	Site	Database(s)	EPA ID Number

VIRGINIA PAVING COMPANY - OCCOQUAN PLANT (Continued) **1000165982**

Activity Status Date: Not reported
Activity Group: Compliance Monitoring
Activity Type: Inspection/Evaluation
Activity Status: Not reported

Region Code: 03
Programmatic ID: AIR VA0000005105900398
Facility Registry ID: 110001886870
Air Operating Status Code: OPR
Default Air Classification Code: MIN
Air Program: State Implementation Plan for National Primary and Secondary Ambient Air Quality Standards
Activity Date: 2005-05-31 00:00:00
Activity Status Date: Not reported
Activity Group: Compliance Monitoring
Activity Type: Inspection/Evaluation
Activity Status: Not reported

Region Code: 03
Programmatic ID: AIR VA0000005105900398
Facility Registry ID: 110001886870
Air Operating Status Code: OPR
Default Air Classification Code: MIN
Air Program: State Implementation Plan for National Primary and Secondary Ambient Air Quality Standards
Activity Date: 2006-06-12 00:00:00
Activity Status Date: Not reported
Activity Group: Compliance Monitoring
Activity Type: Inspection/Evaluation
Activity Status: Not reported

Region Code: 03
Programmatic ID: AIR VA0000005105900398
Facility Registry ID: 110001886870
Air Operating Status Code: OPR
Default Air Classification Code: MIN
Air Program: State Implementation Plan for National Primary and Secondary Ambient Air Quality Standards
Activity Date: 2007-03-08 00:00:00
Activity Status Date: Not reported
Activity Group: Compliance Monitoring
Activity Type: Inspection/Evaluation
Activity Status: Not reported

Region Code: 03
Programmatic ID: AIR VA0000005105900398
Facility Registry ID: 110001886870
Air Operating Status Code: OPR
Default Air Classification Code: MIN
Air Program: State Implementation Plan for National Primary and Secondary Ambient Air Quality Standards
Activity Date: 2007-12-10 00:00:00
Activity Status Date: Not reported
Activity Group: Compliance Monitoring
Activity Type: Inspection/Evaluation
Activity Status: Not reported

Region Code: 03
Programmatic ID: AIR VA0000005105900398
Facility Registry ID: 110001886870
Air Operating Status Code: OPR

Map ID	Site	Database(s)	EPA ID Number

VIRGINIA PAVING COMPANY - OCCOQUAN PLANT (Continued) **1000165982**

Default Air Classification Code: MIN
Air Program: State Implementation Plan for National Primary and Secondary Ambient Air Quality Standards
Activity Date: 2008-02-21 00:00:00
Activity Status Date: Not reported
Activity Group: Compliance Monitoring
Activity Type: Inspection/Evaluation
Activity Status: Not reported

Region Code: 03
Programmatic ID: AIR VA0000005105900398
Facility Registry ID: 110001886870
Air Operating Status Code: OPR
Default Air Classification Code: MIN
Air Program: State Implementation Plan for National Primary and Secondary Ambient Air Quality Standards
Activity Date: 2008-05-07 00:00:00
Activity Status Date: Not reported
Activity Group: Compliance Monitoring
Activity Type: Inspection/Evaluation
Activity Status: Not reported

Region Code: 03
Programmatic ID: AIR VA0000005105900398
Facility Registry ID: 110001886870
Air Operating Status Code: OPR
Default Air Classification Code: MIN
Air Program: State Implementation Plan for National Primary and Secondary Ambient Air Quality Standards
Activity Date: 2008-05-22 00:00:00
Activity Status Date: Not reported
Activity Group: Compliance Monitoring
Activity Type: Inspection/Evaluation
Activity Status: Not reported

Region Code: 03
Programmatic ID: AIR VA0000005105900398
Facility Registry ID: 110001886870
Air Operating Status Code: OPR
Default Air Classification Code: MIN
Air Program: State Implementation Plan for National Primary and Secondary Ambient Air Quality Standards
Activity Date: 2009-04-02 00:00:00
Activity Status Date: Not reported
Activity Group: Compliance Monitoring
Activity Type: Inspection/Evaluation
Activity Status: Not reported

Region Code: 03
Programmatic ID: AIR VA0000005105900398
Facility Registry ID: 110001886870
Air Operating Status Code: OPR
Default Air Classification Code: MIN
Air Program: State Implementation Plan for National Primary and Secondary Ambient Air Quality Standards
Activity Date: 2009-10-29 00:00:00
Activity Status Date: Not reported
Activity Group: Compliance Monitoring
Activity Type: Inspection/Evaluation
Activity Status: Not reported

Region Code: 03

Map ID	Site	Database(s)	EPA ID Number

VIRGINIA PAVING COMPANY - OCCOQUAN PLANT (Continued) **1000165982**

Programmatic ID: AIR VA0000005105900398
Facility Registry ID: 110001886870
Air Operating Status Code: OPR
Default Air Classification Code: MIN
Air Program: State Implementation Plan for National Primary and Secondary Ambient Air Quality Standards
Activity Date: 2010-03-08 00:00:00
Activity Status Date: Not reported
Activity Group: Compliance Monitoring
Activity Type: Inspection/Evaluation
Activity Status: Not reported

Region Code: 03
Programmatic ID: AIR VA0000005105900398
Facility Registry ID: 110001886870
Air Operating Status Code: OPR
Default Air Classification Code: MIN
Air Program: State Implementation Plan for National Primary and Secondary Ambient Air Quality Standards
Activity Date: 2010-08-03 00:00:00
Activity Status Date: Not reported
Activity Group: Compliance Monitoring
Activity Type: Inspection/Evaluation
Activity Status: Not reported

Region Code: 03
Programmatic ID: AIR VA0000005105900398
Facility Registry ID: 110001886870
Air Operating Status Code: OPR
Default Air Classification Code: MIN
Air Program: State Implementation Plan for National Primary and Secondary Ambient Air Quality Standards
Activity Date: 2011-03-08 00:00:00
Activity Status Date: Not reported
Activity Group: Compliance Monitoring
Activity Type: Inspection/Evaluation
Activity Status: Not reported

Region Code: 03
Programmatic ID: AIR VA0000005105900398
Facility Registry ID: 110001886870
Air Operating Status Code: OPR
Default Air Classification Code: MIN
Air Program: State Implementation Plan for National Primary and Secondary Ambient Air Quality Standards
Activity Date: 2012-02-23 00:00:00
Activity Status Date: Not reported
Activity Group: Compliance Monitoring
Activity Type: Inspection/Evaluation
Activity Status: Not reported

Region Code: 03
Programmatic ID: AIR VA0000005105900398
Facility Registry ID: 110001886870
Air Operating Status Code: OPR
Default Air Classification Code: MIN
Air Program: State Implementation Plan for National Primary and Secondary Ambient Air Quality Standards
Activity Date: 2013-02-22 00:00:00
Activity Status Date: Not reported
Activity Group: Compliance Monitoring
Activity Type: Inspection/Evaluation

Map ID	Site	Database(s)	EPA ID Number

VIRGINIA PAVING COMPANY - OCCOQUAN PLANT (Continued) **1000165982**

Activity Status: Not reported

Region Code: 03
Programmatic ID: AIR VA0000005105900398
Facility Registry ID: 110001886870
Air Operating Status Code: OPR
Default Air Classification Code: MIN
Air Program: State Implementation Plan for National Primary and Secondary Ambient Air Quality Standards
Activity Date: 2013-05-22 00:00:00
Activity Status Date: Not reported
Activity Group: Compliance Monitoring
Activity Type: Inspection/Evaluation
Activity Status: Not reported

Region Code: 03
Programmatic ID: AIR VA0000005105900398
Facility Registry ID: 110001886870
Air Operating Status Code: OPR
Default Air Classification Code: MIN
Air Program: State Implementation Plan for National Primary and Secondary Ambient Air Quality Standards
Activity Date: 2014-02-27 00:00:00
Activity Status Date: Not reported
Activity Group: Compliance Monitoring
Activity Type: Inspection/Evaluation
Activity Status: Not reported

US AIRS MINOR:
Envid: 1000165982
Region Code: 03
Programmatic ID: AIR VA0000005105900398
Facility Registry ID: 110001886870
D and B Number: Not reported
Primary SIC Code: Not reported
NAICS Code: 212313
Default Air Classification Code: MIN
Facility Type of Ownership Code: NON
Air CMS Category Code: Not reported
HPV Status: Not reported

US AIRS MINOR:
Region Code: 03
Programmatic ID: AIR VA0000005105900398
Facility Registry ID: 110001886870
Air Operating Status Code: OPR
Default Air Classification Code: MIN
Air Program: New Source Performance Standards
Activity Date: 1994-05-14 00:00:00
Activity Status Date: Not reported
Activity Group: Compliance Monitoring
Activity Type: Inspection/Evaluation
Activity Status: Not reported

Region Code: 03
Programmatic ID: AIR VA0000005105900398
Facility Registry ID: 110001886870
Air Operating Status Code: OPR

Map ID	Site	Database(s)	EPA ID Number

VIRGINIA PAVING COMPANY - OCCOQUAN PLANT (Continued) **1000165982**

Default Air Classification Code: MIN
Air Program: New Source Performance Standards
Activity Date: 1994-05-25 00:00:00
Activity Status Date: Not reported
Activity Group: Compliance Monitoring
Activity Type: Inspection/Evaluation
Activity Status: Not reported

Region Code: 03
Programmatic ID: AIR VA0000005105900398
Facility Registry ID: 110001886870
Air Operating Status Code: OPR
Default Air Classification Code: MIN
Air Program: New Source Performance Standards
Activity Date: 1995-08-15 00:00:00
Activity Status Date: Not reported
Activity Group: Compliance Monitoring
Activity Type: Inspection/Evaluation
Activity Status: Not reported

Region Code: 03
Programmatic ID: AIR VA0000005105900398
Facility Registry ID: 110001886870
Air Operating Status Code: OPR
Default Air Classification Code: MIN
Air Program: New Source Performance Standards
Activity Date: 1996-05-22 00:00:00
Activity Status Date: Not reported
Activity Group: Compliance Monitoring
Activity Type: Inspection/Evaluation
Activity Status: Not reported

Region Code: 03
Programmatic ID: AIR VA0000005105900398
Facility Registry ID: 110001886870
Air Operating Status Code: OPR
Default Air Classification Code: MIN
Air Program: New Source Performance Standards
Activity Date: 1997-07-29 00:00:00
Activity Status Date: Not reported
Activity Group: Compliance Monitoring
Activity Type: Inspection/Evaluation
Activity Status: Not reported

Region Code: 03
Programmatic ID: AIR VA0000005105900398
Facility Registry ID: 110001886870
Air Operating Status Code: OPR
Default Air Classification Code: MIN
Air Program: New Source Performance Standards
Activity Date: 1997-12-11 00:00:00
Activity Status Date: Not reported
Activity Group: Compliance Monitoring
Activity Type: Inspection/Evaluation
Activity Status: Not reported

Region Code: 03

Map ID	Site	Database(s)	EPA ID Number

VIRGINIA PAVING COMPANY - OCCOQUAN PLANT (Continued) **1000165982**

Programmatic ID: AIR VA0000005105900398
Facility Registry ID: 110001886870
Air Operating Status Code: OPR
Default Air Classification Code: MIN
Air Program: New Source Performance Standards
Activity Date: 1999-03-19 00:00:00
Activity Status Date: Not reported
Activity Group: Compliance Monitoring
Activity Type: Inspection/Evaluation
Activity Status: Not reported

Region Code: 03
Programmatic ID: AIR VA0000005105900398
Facility Registry ID: 110001886870
Air Operating Status Code: OPR
Default Air Classification Code: MIN
Air Program: New Source Performance Standards
Activity Date: 2000-07-28 00:00:00
Activity Status Date: Not reported
Activity Group: Compliance Monitoring
Activity Type: Inspection/Evaluation
Activity Status: Not reported

Region Code: 03
Programmatic ID: AIR VA0000005105900398
Facility Registry ID: 110001886870
Air Operating Status Code: OPR
Default Air Classification Code: MIN
Air Program: New Source Performance Standards
Activity Date: 2001-06-18 00:00:00
Activity Status Date: Not reported
Activity Group: Compliance Monitoring
Activity Type: Inspection/Evaluation
Activity Status: Not reported

Region Code: 03
Programmatic ID: AIR VA0000005105900398
Facility Registry ID: 110001886870
Air Operating Status Code: OPR
Default Air Classification Code: MIN
Air Program: New Source Performance Standards
Activity Date: 2002-01-10 00:00:00
Activity Status Date: Not reported
Activity Group: Compliance Monitoring
Activity Type: Inspection/Evaluation
Activity Status: Not reported

Region Code: 03
Programmatic ID: AIR VA0000005105900398
Facility Registry ID: 110001886870
Air Operating Status Code: OPR
Default Air Classification Code: MIN
Air Program: New Source Performance Standards
Activity Date: 2002-09-06 00:00:00
Activity Status Date: Not reported
Activity Group: Compliance Monitoring
Activity Type: Inspection/Evaluation

Map ID	Site	Database(s)	EPA ID Number

VIRGINIA PAVING COMPANY - OCCOQUAN PLANT (Continued) **1000165982**

Activity Status: Not reported

Region Code: 03
Programmatic ID: AIR VA0000005105900398
Facility Registry ID: 110001886870
Air Operating Status Code: OPR
Default Air Classification Code: MIN
Air Program: New Source Performance Standards
Activity Date: 2003-06-26 00:00:00
Activity Status Date: Not reported
Activity Group: Compliance Monitoring
Activity Type: Inspection/Evaluation
Activity Status: Not reported

Region Code: 03
Programmatic ID: AIR VA0000005105900398
Facility Registry ID: 110001886870
Air Operating Status Code: OPR
Default Air Classification Code: MIN
Air Program: New Source Performance Standards
Activity Date: 2003-09-17 00:00:00
Activity Status Date: Not reported
Activity Group: Compliance Monitoring
Activity Type: Inspection/Evaluation
Activity Status: Not reported

Region Code: 03
Programmatic ID: AIR VA0000005105900398
Facility Registry ID: 110001886870
Air Operating Status Code: OPR
Default Air Classification Code: MIN
Air Program: New Source Performance Standards
Activity Date: 2004-06-30 00:00:00
Activity Status Date: Not reported
Activity Group: Compliance Monitoring
Activity Type: Inspection/Evaluation
Activity Status: Not reported

Region Code: 03
Programmatic ID: AIR VA0000005105900398
Facility Registry ID: 110001886870
Air Operating Status Code: OPR
Default Air Classification Code: MIN
Air Program: New Source Performance Standards
Activity Date: 2006-06-12 00:00:00
Activity Status Date: Not reported
Activity Group: Compliance Monitoring
Activity Type: Inspection/Evaluation
Activity Status: Not reported

Region Code: 03
Programmatic ID: AIR VA0000005105900398
Facility Registry ID: 110001886870
Air Operating Status Code: OPR
Default Air Classification Code: MIN
Air Program: New Source Performance Standards
Activity Date: 2008-02-21 00:00:00

Map ID	Site	Database(s)	EPA ID Number

VIRGINIA PAVING COMPANY - OCCOQUAN PLANT (Continued) **1000165982**

Activity Status Date: Not reported
Activity Group: Compliance Monitoring
Activity Type: Inspection/Evaluation
Activity Status: Not reported

Region Code: 03
Programmatic ID: AIR VA0000005105900398
Facility Registry ID: 110001886870
Air Operating Status Code: OPR
Default Air Classification Code: MIN
Air Program: New Source Performance Standards
Activity Date: 2008-05-07 00:00:00
Activity Status Date: Not reported
Activity Group: Compliance Monitoring
Activity Type: Inspection/Evaluation
Activity Status: Not reported

Region Code: 03
Programmatic ID: AIR VA0000005105900398
Facility Registry ID: 110001886870
Air Operating Status Code: OPR
Default Air Classification Code: MIN
Air Program: New Source Performance Standards
Activity Date: 2008-05-22 00:00:00
Activity Status Date: Not reported
Activity Group: Compliance Monitoring
Activity Type: Inspection/Evaluation
Activity Status: Not reported

Region Code: 03
Programmatic ID: AIR VA0000005105900398
Facility Registry ID: 110001886870
Air Operating Status Code: OPR
Default Air Classification Code: MIN
Air Program: New Source Performance Standards
Activity Date: 2009-04-02 00:00:00
Activity Status Date: Not reported
Activity Group: Compliance Monitoring
Activity Type: Inspection/Evaluation
Activity Status: Not reported

Region Code: 03
Programmatic ID: AIR VA0000005105900398
Facility Registry ID: 110001886870
Air Operating Status Code: OPR
Default Air Classification Code: MIN
Air Program: New Source Performance Standards
Activity Date: 2009-10-29 00:00:00
Activity Status Date: Not reported
Activity Group: Compliance Monitoring
Activity Type: Inspection/Evaluation
Activity Status: Not reported

Region Code: 03
Programmatic ID: AIR VA0000005105900398
Facility Registry ID: 110001886870
Air Operating Status Code: OPR

Map ID	Site	Database(s)	EPA ID Number

VIRGINIA PAVING COMPANY - OCCOQUAN PLANT (Continued) **1000165982**

Default Air Classification Code: MIN
Air Program: New Source Performance Standards
Activity Date: 2010-08-03 00:00:00
Activity Status Date: Not reported
Activity Group: Compliance Monitoring
Activity Type: Inspection/Evaluation
Activity Status: Not reported

Region Code: 03
Programmatic ID: AIR VA0000005105900398
Facility Registry ID: 110001886870
Air Operating Status Code: OPR
Default Air Classification Code: MIN
Air Program: New Source Performance Standards
Activity Date: 2013-05-22 00:00:00
Activity Status Date: Not reported
Activity Group: Compliance Monitoring
Activity Type: Inspection/Evaluation
Activity Status: Not reported

Region Code: 03
Programmatic ID: AIR VA0000005105900398
Facility Registry ID: 110001886870
Air Operating Status Code: OPR
Default Air Classification Code: MIN
Air Program: New Source Performance Standards
Activity Date: 2014-02-27 00:00:00
Activity Status Date: Not reported
Activity Group: Compliance Monitoring
Activity Type: Inspection/Evaluation
Activity Status: Not reported

Region Code: 03
Programmatic ID: AIR VA0000005105900398
Facility Registry ID: 110001886870
Air Operating Status Code: OPR
Default Air Classification Code: MIN
Air Program: State Implementation Plan for National Primary and Secondary Ambient Air Quality Standards
Activity Date: 2015-02-18 00:00:00
Activity Status Date: 2015-03-31 00:00:00
Activity Group: Compliance Monitoring
Activity Type: Inspection/Evaluation
Activity Status: Active

Region Code: 03
Programmatic ID: AIR VA0000005105900398
Facility Registry ID: 110001886870
Air Operating Status Code: OPR
Default Air Classification Code: MIN
Air Program: State Implementation Plan for National Primary and Secondary Ambient Air Quality Standards
Activity Date: 1983-05-19 00:00:00
Activity Status Date: Not reported
Activity Group: Compliance Monitoring
Activity Type: Inspection/Evaluation
Activity Status: Not reported

Region Code: 03

Map ID	Site	Database(s)	EPA ID Number

VIRGINIA PAVING COMPANY - OCCOQUAN PLANT (Continued) **1000165982**

Programmatic ID: AIR VA0000005105900398
Facility Registry ID: 110001886870
Air Operating Status Code: OPR
Default Air Classification Code: MIN
Air Program: State Implementation Plan for National Primary and Secondary Ambient Air Quality Standards
Activity Date: 1984-04-12 00:00:00
Activity Status Date: Not reported
Activity Group: Compliance Monitoring
Activity Type: Inspection/Evaluation
Activity Status: Not reported

Region Code: 03
Programmatic ID: AIR VA0000005105900398
Facility Registry ID: 110001886870
Air Operating Status Code: OPR
Default Air Classification Code: MIN
Air Program: State Implementation Plan for National Primary and Secondary Ambient Air Quality Standards
Activity Date: 1985-04-30 00:00:00
Activity Status Date: Not reported
Activity Group: Compliance Monitoring
Activity Type: Inspection/Evaluation
Activity Status: Not reported

Region Code: 03
Programmatic ID: AIR VA0000005105900398
Facility Registry ID: 110001886870
Air Operating Status Code: OPR
Default Air Classification Code: MIN
Air Program: State Implementation Plan for National Primary and Secondary Ambient Air Quality Standards
Activity Date: 1986-04-01 00:00:00
Activity Status Date: Not reported
Activity Group: Compliance Monitoring
Activity Type: Inspection/Evaluation
Activity Status: Not reported

Region Code: 03
Programmatic ID: AIR VA0000005105900398
Facility Registry ID: 110001886870
Air Operating Status Code: OPR
Default Air Classification Code: MIN
Air Program: State Implementation Plan for National Primary and Secondary Ambient Air Quality Standards
Activity Date: 1987-07-21 00:00:00
Activity Status Date: Not reported
Activity Group: Compliance Monitoring
Activity Type: Inspection/Evaluation
Activity Status: Not reported

Region Code: 03
Programmatic ID: AIR VA0000005105900398
Facility Registry ID: 110001886870
Air Operating Status Code: OPR
Default Air Classification Code: MIN
Air Program: State Implementation Plan for National Primary and Secondary Ambient Air Quality Standards
Activity Date: 1988-06-07 00:00:00
Activity Status Date: Not reported
Activity Group: Compliance Monitoring
Activity Type: Inspection/Evaluation

Map ID	Site	Database(s)	EPA ID Number

VIRGINIA PAVING COMPANY - OCCOQUAN PLANT (Continued) **1000165982**

Activity Status: Not reported

Region Code: 03
Programmatic ID: AIR VA0000005105900398
Facility Registry ID: 110001886870
Air Operating Status Code: OPR
Default Air Classification Code: MIN
Air Program: State Implementation Plan for National Primary and Secondary Ambient Air Quality Standards
Activity Date: 1989-08-15 00:00:00
Activity Status Date: Not reported
Activity Group: Compliance Monitoring
Activity Type: Inspection/Evaluation
Activity Status: Not reported

Region Code: 03
Programmatic ID: AIR VA0000005105900398
Facility Registry ID: 110001886870
Air Operating Status Code: OPR
Default Air Classification Code: MIN
Air Program: State Implementation Plan for National Primary and Secondary Ambient Air Quality Standards
Activity Date: 1990-07-28 00:00:00
Activity Status Date: Not reported
Activity Group: Compliance Monitoring
Activity Type: Inspection/Evaluation
Activity Status: Not reported

Region Code: 03
Programmatic ID: AIR VA0000005105900398
Facility Registry ID: 110001886870
Air Operating Status Code: OPR
Default Air Classification Code: MIN
Air Program: State Implementation Plan for National Primary and Secondary Ambient Air Quality Standards
Activity Date: 1991-07-11 00:00:00
Activity Status Date: Not reported
Activity Group: Compliance Monitoring
Activity Type: Inspection/Evaluation
Activity Status: Not reported

Region Code: 03
Programmatic ID: AIR VA0000005105900398
Facility Registry ID: 110001886870
Air Operating Status Code: OPR
Default Air Classification Code: MIN
Air Program: State Implementation Plan for National Primary and Secondary Ambient Air Quality Standards
Activity Date: 1992-07-23 00:00:00
Activity Status Date: Not reported
Activity Group: Compliance Monitoring
Activity Type: Inspection/Evaluation
Activity Status: Not reported

Region Code: 03
Programmatic ID: AIR VA0000005105900398
Facility Registry ID: 110001886870
Air Operating Status Code: OPR
Default Air Classification Code: MIN
Air Program: State Implementation Plan for National Primary and Secondary Ambient Air Quality Standards
Activity Date: 1993-07-08 00:00:00

Map ID	Site	Database(s)	EPA ID Number

VIRGINIA PAVING COMPANY - OCCOQUAN PLANT (Continued) **1000165982**

Activity Status Date: Not reported
Activity Group: Compliance Monitoring
Activity Type: Inspection/Evaluation
Activity Status: Not reported

Region Code: 03
Programmatic ID: AIR VA0000005105900398
Facility Registry ID: 110001886870
Air Operating Status Code: OPR
Default Air Classification Code: MIN
Air Program: State Implementation Plan for National Primary and Secondary Ambient Air Quality Standards
Activity Date: 1994-05-14 00:00:00
Activity Status Date: Not reported
Activity Group: Compliance Monitoring
Activity Type: Inspection/Evaluation
Activity Status: Not reported

Region Code: 03
Programmatic ID: AIR VA0000005105900398
Facility Registry ID: 110001886870
Air Operating Status Code: OPR
Default Air Classification Code: MIN
Air Program: State Implementation Plan for National Primary and Secondary Ambient Air Quality Standards
Activity Date: 1994-05-25 00:00:00
Activity Status Date: Not reported
Activity Group: Compliance Monitoring
Activity Type: Inspection/Evaluation
Activity Status: Not reported

Region Code: 03
Programmatic ID: AIR VA0000005105900398
Facility Registry ID: 110001886870
Air Operating Status Code: OPR
Default Air Classification Code: MIN
Air Program: State Implementation Plan for National Primary and Secondary Ambient Air Quality Standards
Activity Date: 1994-07-05 00:00:00
Activity Status Date: Not reported
Activity Group: Compliance Monitoring
Activity Type: Inspection/Evaluation
Activity Status: Not reported

Region Code: 03
Programmatic ID: AIR VA0000005105900398
Facility Registry ID: 110001886870
Air Operating Status Code: OPR
Default Air Classification Code: MIN
Air Program: State Implementation Plan for National Primary and Secondary Ambient Air Quality Standards
Activity Date: 1995-08-15 00:00:00
Activity Status Date: Not reported
Activity Group: Compliance Monitoring
Activity Type: Inspection/Evaluation
Activity Status: Not reported

Region Code: 03
Programmatic ID: AIR VA0000005105900398
Facility Registry ID: 110001886870
Air Operating Status Code: OPR

Map ID	Site	Database(s)	EPA ID Number

VIRGINIA PAVING COMPANY - OCCOQUAN PLANT (Continued) **1000165982**

Default Air Classification Code: MIN
Air Program: State Implementation Plan for National Primary and Secondary Ambient Air Quality Standards
Activity Date: 1996-05-22 00:00:00
Activity Status Date: Not reported
Activity Group: Compliance Monitoring
Activity Type: Inspection/Evaluation
Activity Status: Not reported

Region Code: 03
Programmatic ID: AIR VA0000005105900398
Facility Registry ID: 110001886870
Air Operating Status Code: OPR
Default Air Classification Code: MIN
Air Program: State Implementation Plan for National Primary and Secondary Ambient Air Quality Standards
Activity Date: 1997-07-29 00:00:00
Activity Status Date: Not reported
Activity Group: Compliance Monitoring
Activity Type: Inspection/Evaluation
Activity Status: Not reported

Region Code: 03
Programmatic ID: AIR VA0000005105900398
Facility Registry ID: 110001886870
Air Operating Status Code: OPR
Default Air Classification Code: MIN
Air Program: State Implementation Plan for National Primary and Secondary Ambient Air Quality Standards
Activity Date: 1997-12-11 00:00:00
Activity Status Date: Not reported
Activity Group: Compliance Monitoring
Activity Type: Inspection/Evaluation
Activity Status: Not reported

Region Code: 03
Programmatic ID: AIR VA0000005105900398
Facility Registry ID: 110001886870
Air Operating Status Code: OPR
Default Air Classification Code: MIN
Air Program: State Implementation Plan for National Primary and Secondary Ambient Air Quality Standards
Activity Date: 1999-03-19 00:00:00
Activity Status Date: Not reported
Activity Group: Compliance Monitoring
Activity Type: Inspection/Evaluation
Activity Status: Not reported

Region Code: 03
Programmatic ID: AIR VA0000005105900398
Facility Registry ID: 110001886870
Air Operating Status Code: OPR
Default Air Classification Code: MIN
Air Program: State Implementation Plan for National Primary and Secondary Ambient Air Quality Standards
Activity Date: 2000-07-28 00:00:00
Activity Status Date: Not reported
Activity Group: Compliance Monitoring
Activity Type: Inspection/Evaluation
Activity Status: Not reported

Region Code: 03

Map ID	Site	Database(s)	EPA ID Number

VIRGINIA PAVING COMPANY - OCCOQUAN PLANT (Continued) **1000165982**

Programmatic ID: AIR VA0000005105900398
Facility Registry ID: 110001886870
Air Operating Status Code: OPR
Default Air Classification Code: MIN
Air Program: State Implementation Plan for National Primary and Secondary Ambient Air Quality Standards
Activity Date: 2001-06-18 00:00:00
Activity Status Date: Not reported
Activity Group: Compliance Monitoring
Activity Type: Inspection/Evaluation
Activity Status: Not reported

Region Code: 03
Programmatic ID: AIR VA0000005105900398
Facility Registry ID: 110001886870
Air Operating Status Code: OPR
Default Air Classification Code: MIN
Air Program: State Implementation Plan for National Primary and Secondary Ambient Air Quality Standards
Activity Date: 2002-01-10 00:00:00
Activity Status Date: Not reported
Activity Group: Compliance Monitoring
Activity Type: Inspection/Evaluation
Activity Status: Not reported

Region Code: 03
Programmatic ID: AIR VA0000005105900398
Facility Registry ID: 110001886870
Air Operating Status Code: OPR
Default Air Classification Code: MIN
Air Program: State Implementation Plan for National Primary and Secondary Ambient Air Quality Standards
Activity Date: 2002-09-06 00:00:00
Activity Status Date: Not reported
Activity Group: Compliance Monitoring
Activity Type: Inspection/Evaluation
Activity Status: Not reported

Region Code: 03
Programmatic ID: AIR VA0000005105900398
Facility Registry ID: 110001886870
Air Operating Status Code: OPR
Default Air Classification Code: MIN
Air Program: State Implementation Plan for National Primary and Secondary Ambient Air Quality Standards
Activity Date: 2003-06-26 00:00:00
Activity Status Date: Not reported
Activity Group: Compliance Monitoring
Activity Type: Inspection/Evaluation
Activity Status: Not reported

Region Code: 03
Programmatic ID: AIR VA0000005105900398
Facility Registry ID: 110001886870
Air Operating Status Code: OPR
Default Air Classification Code: MIN
Air Program: State Implementation Plan for National Primary and Secondary Ambient Air Quality Standards
Activity Date: 2003-09-17 00:00:00
Activity Status Date: Not reported
Activity Group: Compliance Monitoring
Activity Type: Inspection/Evaluation

Map ID	Site	Database(s)	EPA ID Number

VIRGINIA PAVING COMPANY - OCCOQUAN PLANT (Continued) **1000165982**

Activity Status: Not reported

Region Code: 03
Programmatic ID: AIR VA0000005105900398
Facility Registry ID: 110001886870
Air Operating Status Code: OPR
Default Air Classification Code: MIN
Air Program: State Implementation Plan for National Primary and Secondary Ambient Air Quality Standards
Activity Date: 2004-04-05 00:00:00
Activity Status Date: Not reported
Activity Group: Compliance Monitoring
Activity Type: Inspection/Evaluation
Activity Status: Not reported

Region Code: 03
Programmatic ID: AIR VA0000005105900398
Facility Registry ID: 110001886870
Air Operating Status Code: OPR
Default Air Classification Code: MIN
Air Program: State Implementation Plan for National Primary and Secondary Ambient Air Quality Standards
Activity Date: 2004-06-30 00:00:00
Activity Status Date: Not reported
Activity Group: Compliance Monitoring
Activity Type: Inspection/Evaluation
Activity Status: Not reported

Region Code: 03
Programmatic ID: AIR VA0000005105900398
Facility Registry ID: 110001886870
Air Operating Status Code: OPR
Default Air Classification Code: MIN
Air Program: State Implementation Plan for National Primary and Secondary Ambient Air Quality Standards
Activity Date: 2005-05-31 00:00:00
Activity Status Date: Not reported
Activity Group: Compliance Monitoring
Activity Type: Inspection/Evaluation
Activity Status: Not reported

Region Code: 03
Programmatic ID: AIR VA0000005105900398
Facility Registry ID: 110001886870
Air Operating Status Code: OPR
Default Air Classification Code: MIN
Air Program: State Implementation Plan for National Primary and Secondary Ambient Air Quality Standards
Activity Date: 2006-06-12 00:00:00
Activity Status Date: Not reported
Activity Group: Compliance Monitoring
Activity Type: Inspection/Evaluation
Activity Status: Not reported

Region Code: 03
Programmatic ID: AIR VA0000005105900398
Facility Registry ID: 110001886870
Air Operating Status Code: OPR
Default Air Classification Code: MIN
Air Program: State Implementation Plan for National Primary and Secondary Ambient Air Quality Standards
Activity Date: 2007-03-08 00:00:00

Map ID	Site	Database(s)	EPA ID Number

VIRGINIA PAVING COMPANY - OCCOQUAN PLANT (Continued) **1000165982**

Activity Status Date: Not reported
Activity Group: Compliance Monitoring
Activity Type: Inspection/Evaluation
Activity Status: Not reported

Region Code: 03
Programmatic ID: AIR VA0000005105900398
Facility Registry ID: 110001886870
Air Operating Status Code: OPR
Default Air Classification Code: MIN
Air Program: State Implementation Plan for National Primary and Secondary Ambient Air Quality Standards
Activity Date: 2007-12-10 00:00:00
Activity Status Date: Not reported
Activity Group: Compliance Monitoring
Activity Type: Inspection/Evaluation
Activity Status: Not reported

Region Code: 03
Programmatic ID: AIR VA0000005105900398
Facility Registry ID: 110001886870
Air Operating Status Code: OPR
Default Air Classification Code: MIN
Air Program: State Implementation Plan for National Primary and Secondary Ambient Air Quality Standards
Activity Date: 2008-02-21 00:00:00
Activity Status Date: Not reported
Activity Group: Compliance Monitoring
Activity Type: Inspection/Evaluation
Activity Status: Not reported

Region Code: 03
Programmatic ID: AIR VA0000005105900398
Facility Registry ID: 110001886870
Air Operating Status Code: OPR
Default Air Classification Code: MIN
Air Program: State Implementation Plan for National Primary and Secondary Ambient Air Quality Standards
Activity Date: 2008-05-07 00:00:00
Activity Status Date: Not reported
Activity Group: Compliance Monitoring
Activity Type: Inspection/Evaluation
Activity Status: Not reported

Region Code: 03
Programmatic ID: AIR VA0000005105900398
Facility Registry ID: 110001886870
Air Operating Status Code: OPR
Default Air Classification Code: MIN
Air Program: State Implementation Plan for National Primary and Secondary Ambient Air Quality Standards
Activity Date: 2008-05-22 00:00:00
Activity Status Date: Not reported
Activity Group: Compliance Monitoring
Activity Type: Inspection/Evaluation
Activity Status: Not reported

Region Code: 03
Programmatic ID: AIR VA0000005105900398
Facility Registry ID: 110001886870
Air Operating Status Code: OPR

Map ID	Site	Database(s)	EPA ID Number

VIRGINIA PAVING COMPANY - OCCOQUAN PLANT (Continued) **1000165982**

Default Air Classification Code: MIN
Air Program: State Implementation Plan for National Primary and Secondary Ambient Air Quality Standards
Activity Date: 2009-04-02 00:00:00
Activity Status Date: Not reported
Activity Group: Compliance Monitoring
Activity Type: Inspection/Evaluation
Activity Status: Not reported

Region Code: 03
Programmatic ID: AIR VA0000005105900398
Facility Registry ID: 110001886870
Air Operating Status Code: OPR
Default Air Classification Code: MIN
Air Program: State Implementation Plan for National Primary and Secondary Ambient Air Quality Standards
Activity Date: 2009-10-29 00:00:00
Activity Status Date: Not reported
Activity Group: Compliance Monitoring
Activity Type: Inspection/Evaluation
Activity Status: Not reported

Region Code: 03
Programmatic ID: AIR VA0000005105900398
Facility Registry ID: 110001886870
Air Operating Status Code: OPR
Default Air Classification Code: MIN
Air Program: State Implementation Plan for National Primary and Secondary Ambient Air Quality Standards
Activity Date: 2010-03-08 00:00:00
Activity Status Date: Not reported
Activity Group: Compliance Monitoring
Activity Type: Inspection/Evaluation
Activity Status: Not reported

Region Code: 03
Programmatic ID: AIR VA0000005105900398
Facility Registry ID: 110001886870
Air Operating Status Code: OPR
Default Air Classification Code: MIN
Air Program: State Implementation Plan for National Primary and Secondary Ambient Air Quality Standards
Activity Date: 2010-08-03 00:00:00
Activity Status Date: Not reported
Activity Group: Compliance Monitoring
Activity Type: Inspection/Evaluation
Activity Status: Not reported

Region Code: 03
Programmatic ID: AIR VA0000005105900398
Facility Registry ID: 110001886870
Air Operating Status Code: OPR
Default Air Classification Code: MIN
Air Program: State Implementation Plan for National Primary and Secondary Ambient Air Quality Standards
Activity Date: 2011-03-08 00:00:00
Activity Status Date: Not reported
Activity Group: Compliance Monitoring
Activity Type: Inspection/Evaluation
Activity Status: Not reported

Region Code: 03

Map ID	Site	Database(s)	EPA ID Number

VIRGINIA PAVING COMPANY - OCCOQUAN PLANT (Continued) **1000165982**

Programmatic ID: AIR VA0000005105900398
Facility Registry ID: 110001886870
Air Operating Status Code: OPR
Default Air Classification Code: MIN
Air Program: State Implementation Plan for National Primary and Secondary Ambient Air Quality Standards
Activity Date: 2012-02-23 00:00:00
Activity Status Date: Not reported
Activity Group: Compliance Monitoring
Activity Type: Inspection/Evaluation
Activity Status: Not reported

Region Code: 03
Programmatic ID: AIR VA0000005105900398
Facility Registry ID: 110001886870
Air Operating Status Code: OPR
Default Air Classification Code: MIN
Air Program: State Implementation Plan for National Primary and Secondary Ambient Air Quality Standards
Activity Date: 2013-02-22 00:00:00
Activity Status Date: Not reported
Activity Group: Compliance Monitoring
Activity Type: Inspection/Evaluation
Activity Status: Not reported

Region Code: 03
Programmatic ID: AIR VA0000005105900398
Facility Registry ID: 110001886870
Air Operating Status Code: OPR
Default Air Classification Code: MIN
Air Program: State Implementation Plan for National Primary and Secondary Ambient Air Quality Standards
Activity Date: 2013-05-22 00:00:00
Activity Status Date: Not reported
Activity Group: Compliance Monitoring
Activity Type: Inspection/Evaluation
Activity Status: Not reported

Region Code: 03
Programmatic ID: AIR VA0000005105900398
Facility Registry ID: 110001886870
Air Operating Status Code: OPR
Default Air Classification Code: MIN
Air Program: State Implementation Plan for National Primary and Secondary Ambient Air Quality Standards
Activity Date: 2014-02-27 00:00:00
Activity Status Date: Not reported
Activity Group: Compliance Monitoring
Activity Type: Inspection/Evaluation
Activity Status: Not reported

ECHO:
Envid: 1000165982
Registry ID: 110001886870
DFR URL: http://echo.epa.gov/detailed-facility-report?fid=110001886870

Map ID	Site	Database(s)	EPA ID Number
1834	**VULCAN MATERIAL CO** **8558 VULCAN LANE** **LORTON, VA 22110**	**ICIS**	**1018288365** **N/A**

ICIS:

Enforcement Action ID:	03-2002-0212
FRS ID:	110001886870
Action Name:	Vulcan Material Company
Facility Name:	VULCAN MATERIAL CO
Facility Address:	8558 VULCAN LANE LORTON, VA 22110
Enforcement Action Type:	CWA 309A AO For Compliance
Facility County:	FAIRFAX
Program System Acronym:	ICIS
Enforcement Action Forum Desc:	Administrative - Formal
EA Type Code:	309A
Facility SIC Code:	Not reported
Federal Facility ID:	Not reported
Latitude in Decimal Degrees:	38.686757
Longitude in Decimal Degrees:	-77.258025
Permit Type Desc:	Not reported
Program System Acronym:	2655085
Facility NAICS Code:	Not reported
Tribal Land Code:	Not reported

Facility Name:	VULCAN MATERIALS CO
Address:	10000 OX ROAD
Tribal Indicator:	N
Fed Facility:	No
NAIC Code:	Not reported
SIC Code:	1423

Facility Name:	VULCAN MATERIALS CO
Address:	10000 OX ROAD
Tribal Indicator:	N
Fed Facility:	No
NAIC Code:	Not reported
SIC Code:	1423

Facility Name:	VULCAN MATERIALS CO
Address:	10000 OX ROAD
Tribal Indicator:	N
Fed Facility:	No
NAIC Code:	Not reported
SIC Code:	1423

Facility Name:	VULCAN MATERIALS CO
Address:	10000 OX ROAD
Tribal Indicator:	N
Fed Facility:	No
NAIC Code:	Not reported
SIC Code:	1423

Facility Name:	VULCAN MATERIALS CO
Address:	10000 OX ROAD
Tribal Indicator:	N
Fed Facility:	No
NAIC Code:	Not reported

Map ID	Site	Database(s)	EPA ID Number

VULCAN MATERIAL CO (Continued) **1018288365**

SIC Code: 1423

Facility Name: VULCAN MATERIALS CO
Address: 10000 OX ROAD
Tribal Indicator: N
Fed Facility: No
NAIC Code: Not reported
SIC Code: 1423

Facility Name: VULCAN MATERIALS CO
Address: 10000 OX ROAD
Tribal Indicator: N
Fed Facility: No
NAIC Code: Not reported
SIC Code: 1423

Facility Name: VULCAN MATERIALS CO
Address: 10000 OX ROAD
Tribal Indicator: N
Fed Facility: No
NAIC Code: Not reported
SIC Code: 1423

1834 **APAC MANASSAS AND APAC OCCOQUAN** **ICIS** **1018305543**
1000 OX RD **N/A**
LORTON, VA 22079

ICIS:
Enforcement Action ID: 03-2002-0211
FRS ID: 110020680547
Action Name: APAC Virginia, Inc
Facility Name: APAC MANASSAS AND APAC OCCOQUAN
Facility Address: 1000 OX RD
LORTON, VA 22079
Enforcement Action Type: CWA 309A AO For Compliance
Facility County: PRINCE WILLIAM
Program System Acronym: ICIS
Enforcement Action Forum Desc: Administrative - Formal
EA Type Code: 309A
Facility SIC Code: Not reported
Federal Facility ID: Not reported
Latitude in Decimal Degrees: 38.686757
Longitude in Decimal Degrees: -77.258025
Permit Type Desc: Not reported
Program System Acronym: 2654723
Facility NAICS Code: Not reported
Tribal Land Code: Not reported

Facility Name: APAC ATLANTIC INC
Address: 10000 OX RD
Tribal Indicator: N
Fed Facility: Not reported
NAIC Code: Not reported
SIC Code: 2951

Facility Name: APAC ATLANTIC INC
Address: 10000 OX RD

Map ID	Site	Database(s)	EPA ID Number

APAC MANASSAS AND APAC OCCOQUAN (Continued) **1018305543**

Tribal Indicator: N
Fed Facility: Not reported
NAIC Code: Not reported
SIC Code: 2951

1835 **VA SPILLS** **S117623117**

12191 CLIPPER DRIVE **N/A**
LAKE RIDGE, VA

SPILLS:

Fips City/County: Prince William County
Status: Closed
Reference Id: 31227
IR Number: 2015-N-1536
Associated IR: Not reported
Incident Date: 01/05/2015
Call Received Date: 01/07/2015
Closure Comments: NFA
Threat To: Not reported
Terrorism (Y/N): N
Characterize Incident: Accidental
Incident Type: Waste
Incident Subtype: Hazardous Waste * Waste
Materials: Mercury (1-1 Ounce)
Effect To Receptor: Not reported
Water Body: Not reported
Low Quantity To Water: Not reported
High Quantity To Water: Not reported
Quantity Units: Not reported
Other Receptors: Not reported
RP Company: Not reported
RP Name: Not reported
Property Owner: Not reported
Property Company: Not reported
Duration Of Event (Hrs): 0
Impacts: Not reported
Other Impacts: Not reported
Steps Taken: Not reported
Steps Taken Description: Not reported
System Components: Not reported
Other System Components: Not reported
Cause Of Event: Not reported
Corrective Action Taken: Not reported
Weather Status: N/A
Precipitation (Wet): 0
Discharge Type: N/A
Discharge Volume: 0
Unknown Discharge (Y/N): N
Site Name: WESTMINSTER RETIREMENT LIVING
Closure Date: 01/07/2015
Orig. Call Incident Description: DIME SIZE OF MERCURY RELEASED IN BUILDING FROM THERMOMETER. FD WILL CALL BACK WITH NAME OF CLEAN UP CONTRACTOR. NO WATERWAYS AFFECTED AND NO REQUEST FOR ASSISTANCE
Original Call Material Description: Hg
Original Call Location Description: WESTMINSTER RETIREMENT LIVING 12191 CLIPPER DRIVE, LAKE RIDGE
Incident Ongoing at time of Call: N
Agencies Notified (Y/N): N
Other Agencies: Not reported

Map ID	Site	Database(s)	EPA ID Number

(Continued) **S117623117**

Permitted (Y/N): N
Call Reported By Company Name: PRINCE WILLIAM Fire Dept
Call Property Owner Company Name: Not reported
Call Property Owner Name: Not reported
Site Summary: Not reported

1835 **WESTMINSTER AT LAKE RIDGE** **RCRA NonGen / NLR** **1017781157**
12191 CLIPPER DRIVE **VAP402201502**
LAKE RIDGE, VA 22192

RCRA NonGen / NLR:
Date form received by agency: 03/30/2015
Facility name: WESTMINSTER AT LAKE RIDGE
Facility address: 12191 CLIPPER DRIVE
LAKE RIDGE, VA 22192
EPA ID: VAP402201502
Mailing address: CLIPPER DRIVE
LAKE RIDGE, VA 22192
Contact: ROB ROE
Contact address: CLIPPER DRIVE
LAKE RIDGE, VA 22192
Contact country: US
Contact telephone: 703-496-3496
Contact email: RROE@WESTMINSTERINGLESIDE.ORG
EPA Region: 03
Classification: Non-Generator
Description: Handler: Non-Generators do not presently generate hazardous waste

Owner/Operator Summary:
Owner/operator name: WESTMINISTER AT LAKE RIDGE
Owner/operator address: Not reported
Not reported
Owner/operator country: US
Owner/operator telephone: Not reported
Owner/operator email: Not reported
Owner/operator fax: Not reported
Owner/operator extension: Not reported
Legal status: Private
Owner/Operator Type: Operator
Owner/Op start date: 01/01/1993
Owner/Op end date: Not reported

Owner/operator name: WESTMINISTER AT LAKE RIDGE
Owner/operator address: CLIPPER DRIVE
LAKE RIDGE, VA 22192
Owner/operator country: US
Owner/operator telephone: 703-496-3496
Owner/operator email: Not reported
Owner/operator fax: Not reported
Owner/operator extension: Not reported
Legal status: Private
Owner/Operator Type: Owner
Owner/Op start date: 01/01/1993
Owner/Op end date: Not reported

Handler Activities Summary:
U.S. importer of hazardous waste: No

Map ID	Site	Database(s)	EPA ID Number

WESTMINSTER AT LAKE RIDGE (Continued) **1017781157**

Mixed waste (haz. and radioactive): No
Recycler of hazardous waste: No
Transporter of hazardous waste: No
Treater, storer or disposer of HW: No
Underground injection activity: No
On-site burner exemption: No
Furnace exemption: No
Used oil fuel burner: No
Used oil processor: No
User oil refiner: No
Used oil fuel marketer to burner: No
Used oil Specification marketer: No
Used oil transfer facility: No
Used oil transporter: No

Historical Generators:
Date form received by agency: 02/04/2015
Site name: WESTMINSTER AT LAKE RIDGE
Classification: Small Quantity Generator

. Waste code: D009
. Waste name: MERCURY

Violation Status: No violations found

1836 **PUMP STATION L02** **VA SPILLS** **S106242399**
2280 SPINNAKER COURT **N/A**
LAKE RIDGE, VA 22192

SPILLS NO:
Region: NO
Id: Not reported
Incident Summary: Vandals filled manhole with firewood, sewage overflow
Date In: 12/29/1997
Date Closed: Not reported
Pollution Type: Not reported
Responsible Party: Not reported
Facility Status: **Transfer-P**
Owner: HL Mooney WWTP
Facility Contact: Not reported
Facility Permitted: Not reported
Facility Telephone: Not reported
Time In: 1445
Reported By Name: John Scott
Reported By Telephone: 703-335-7980
Reported By Affiliation/Addr: Prince Willaim Co Serv Auth
Incident Response IR #: Not reported
Responsible Party Address: Not reported
Responsible Party City: Not reported
Responsible Party State: Not reported
Responsible Party Zip: Not reported
Responsible Party Contact: Not reported
Responsible Party Telephone: Not reported
Owner Name: Not reported
Owner Address: Not reported
Owner City: Not reported
Owner State: Not reported
Owner Zip: Not reported

Map ID	Site	Database(s)	EPA ID Number

PUMP STATION L02 (Continued) **S106242399**

Owner Contact:	Not reported
Owner Telephone:	Not reported
Incident Date:	Not reported
Incident Time:	Not reported
Petroleum:	Not reported
Solid Waste:	Not reported
Hazardous Waste:	Not reported
Water:	Not reported
Air:	Not reported
Sewage:	Not reported
Fish Kill:	Not reported
Threat Wetlands:	Not reported
Wetlands:	Not reported
Material Released:	Not reported
Possible Receptors:	Not reported
Quantity Released:	Not reported
Unit Released:	Not reported
Quantity In Water:	Not reported
Receiving Waters:	Not reported
River Basin:	1a
Inspection Date:	Not reported
Call Date:	Not reported
Inspector:	Not reported
Response Due:	Not reported
Response Received Date:	Not reported
Visit Needed:	Not reported
Open:	Not reported
Air Referral Date:	Not reported
Air Reg/ Permit Number:	Not reported
Waste Referral Date:	Not reported
Epa Id Or Permit Number:	Not reported
Water Referral Date:	Not reported
Water Permit Number:	Not reported
Remediation Referral Date:	Not reported
Remediation Pc Number:	Not reported
Enforcement Referral Date:	Not reported
Nov Number:	Not reported
Pc Number:	98-3231
Receive By:	PZG
Case Officer:	LAK
Case Type:	S
Street Address:	Not reported
Polllutant:	Sewage
Impact:	Occoquan Reservior
Spill Time:	?
Spill Date:	Not reported
Spill Volume:	50000
Measure:	gallons
Volume In Water:	50000
Stream Name:	Occoquan Res
Investigation Date:	Not reported
Closure Date:	Not reported
Lab Results:	Not reported
Target Date:	Not reported
Prep Number:	Not reported
Report Date:	Not reported
Report Time:	Not reported

Map ID	Site	Database(s)	EPA ID Number

PUMP STATION L02 (Continued) **S106242399**

Pollutant Scr:	Not reported
Volume:	Not reported
Volume Esc:	Not reported
Future Recommendations:	Not reported
Stream Code:	OCC
Visit Date:	Not reported
Lab Date:	Not reported
File Close Date:	Not reported
Prep Copy:	Not reported
City:	Not reported
Incident Summary:	Not reported
Reported:	Not reported
Results:	Not reported
Inspection Comments:	Not reported
Remarks:	Not reported

1836 **PWCSA - PUMP STATION L02** **VA LUST** **S102331348**
2280 SPINNAKER CT **VA LTANKS** **N/A**
WOODBRIDGE, VA 22192

LUST REG NO:

Region:	NO
Facility ID:	3018246
Status:	**Closed**
Tank Size:	<250
Product:	gasoline
Release Date:	09/09/1996
Closed Date:	8/11/1997
Case Type:	Article 9
Case Officer:	Thomas R. Lancaster, P.G.
Pollution Complaint #:	97-3067
Permit Number:	Not reported
Priority:	3

LTANKS:

Region:	NRO
CEDS Facility Id:	200000086980
Case Status:	**Closed**
Pollution Complaint #:	19973067
Reported:	09/09/1996
Case Closed Date:	08/11/1997
Program:	RP Lead
Federally Regulated UST (Y/N):	Y
Regulated Petroleum UST (1):	Y
Excluded UST (1):	N
Deferred UST (1):	N
Partially Deferred UST (1):	N
Exempt 1 UST (2):	N
Exempt 2 Heating Oil UST (2):	N
Small Heating Oil AST (2):	N
Regulated AST (3):	N
Unregulated AST (3):	N
Other Y/N:	N
Unknown Y/N:	N
Other Description:	Not reported
Heating Oil Category:	Not reported

Map ID	Site	Database(s)	EPA ID Number
1836	**L-02 SPINNAKER COURT PUMP STATIO** **2280 SPINNAKER CT** **WOODBRIDGE, VA 22192**	**VA UST**	**U003681097** **N/A**

Facility:

Facility Id:	3018246
Facility Type:	LOCAL
CEDS Facility ID:	200000086980

Owner:

Owner Id:	37382
Owner Name:	Prince William County Service Authority
Owner Address:	4 County Complex Ct
Owner Address2:	Not reported
Owner City, State, Zip:	Woodbridge, VA 22193
Owner Type:	LOCAL
Number of Active AST:	0
Number of Active UST:	0
Number of Inactive AST:	0
Number of Inactive UST:	1

UST:

Facility ID:	3018246
Federally Regulated:	Yes
Tank Number:	R1
Tank Capacity:	160
Tank Contents:	GASOLINE
Tank Status:	**REM FROM GRD**
Tank Type:	UST

Tank Material:

Install Date:	5/6/1985
Tank Materials: Bare Steel	Yes
Tank Materials: Cath Protect Steel	No
Tank Materials: Epoxy Steel	No
Tank Materials: Fiberglass	No
Tank Materials: Concrete	No
Tank Materials: Composite	No
Tank Materials: Double Walled	No
Tank Materials: Lined Interior	No
Tank Materials: Excav Liner	No
Tank Materials: Insulated Tank Jacket	No
Tank Materials: Repaired	No
Tank Materials: Unknown	No
Tank Materials: Other	No
Tank Materials: Other Note	Not reported

Release Detection:

Tank Release Detection: Leak Deferred	No
Tank Release Detection: Manual Gauge	No
Tank Release Detection: Auto Gauge	No
Tank Release Detection:Tank Tightness	No
Tank Release Detection: Vapor Monitor	No
Tank Release Detection: Inventory	No
Tank Release Detection: Stat Invent Recon	No
Tank Release Detection: Spill Install	No
Tank Release Detection: Overfill Install	No
Tank Release Detection: Groundwater	No

Map ID	Site	Database(s)	EPA ID Number

L-02 SPINNAKER COURT PUMP STATIO (Continued) **U003681097**

Tank Release Detection: Int Sec Containment	No
Tank Release Detection: Int Double Walled	No
Tank Release Detection: Other Method	No
Tank Release Detection: Other Note	Not reported
Pipe Release Detection: Leak Deferred	Not reported
Pipe Release Detection: Autoleak	Not reported
Pipe Release Detection: Line Tightness	No
Pipe Release Detection: Stat Invent Recon	No
Pipe Release Detection: Groundwater	No
Pipe Release Detection: Int Sec Containment	No
Pipe Release Det: Interior Double Walled	No
Pipe Release Detection: Other Method	No
Pipe Release Detection: Other Note	Not reported
Pipe Type:	NO VALVE: SUCTION
Pipe Materials: Bare Steel	Yes
Pipe Materials: Galvanized Steel	No
Pipe Materials: Copper	No
Pipe Materials: Fiberglass	No
Pipe Materials: Cath Protect	No
Pipe Materials: Double Walled	No
Pipe Materials: Sec Containment	No
Pipe Materials: Repaired	No
Pipe Materials: Unknown	No
Pipe Materials: Other	No
Pipe Materials: Other Note	Not reported

1840 **RIVER RIDGE DEVELOPMENT** **VA SPILLS** **S106129939**
12320 MACRINA CT **N/A**
WOODBRIDGE, VA

SPILLS:

Fips City/County:	Prince William County
Status:	Not reported
Reference Id:	Not reported
IR Number:	2002-N-0121
Associated IR:	Not reported
Incident Date:	08/14/2001
Call Received Date:	08/14/2001
Closure Comments:	See Site Summary for details
Threat To:	Not reported
Terrorism (Y/N):	NO
Characterize Incident:	Not reported
Incident Type:	Water
Incident Subtype:	Water
Materials:	Not reported
Effect To Receptor:	Not reported
Water Body:	Not reported
Low Quantity To Water:	Not reported
High Quantity To Water:	Not reported
Quantity Units:	Not reported
Other Receptors:	Storm Sewer
RP Company:	Not reported
RP Name:	Not reported
Property Owner:	Not reported
Property Company:	Not reported
Duration Of Event (Hrs):	Not reported

Map ID	Site	Database(s)	EPA ID Number

RIVER RIDGE DEVELOPMENT (Continued) **S106129939**

Impacts:	Not reported
Other Impacts:	Not reported
Steps Taken:	Not reported
Steps Taken Description:	Not reported
System Components:	Not reported
Other System Components:	Not reported
Cause Of Event:	Not reported
Corrective Action Taken:	Not reported
Weather Status:	Not reported
Precipitation (Wet):	Not reported
Discharge Type:	Not reported
Discharge Volume:	Not reported
Unknown Discharge (Y/N):	NO
Site Name:	RIVER RIDGE DEVELOPMENT
Closure Date:	08/16/2001
Orig. Call Incident Description:	"Oil sheen on standing water in front yard, staining concrete black."
Original Call Material Description:	(Qty=-1)
Original Call Location Description:	River Ridge Development-12320 Macrina Ct-Woodbridge-VA--Prince William County
Incident Ongoing at time of Call:	Not reported
Agencies Notified (Y/N):	NO
Other Agencies:	Not reported
Permitted (Y/N):	NO
Call Reported By Company Name:	Nancy Schiffman
Call Property Owner Company Name:	Not reported
Call Property Owner Name:	Not reported
Site Summary:	"Actually iron reducing bacteria, not oil. Refer to PWCO storm water 08/16/01"

SPILLS NO:

Region:	NO
Id:	Not reported
Incident Summary:	Not reported
Date In:	8/14/2001
Date Closed:	8/16/2001
Pollution Type:	Not reported
Responsible Party:	Not reported
Facility Status:	**Not reported**
Owner:	Not reported
Facility Contact:	Not reported
Facility Permitted:	0
Facility Telephone:	Not reported
Time In:	4:57:00 PM
Reported By Name:	Nancy Schiffman
Reported By Telephone:	Not reported
Reported By Affiliation/Addr:	Not reported
Incident Response IR #:	2002-N-0121
Responsible Party Address:	Not reported
Responsible Party City:	Not reported
Responsible Party State:	Not reported
Responsible Party Zip:	Not reported
Responsible Party Contact:	Not reported
Responsible Party Telephone:	Not reported
Owner Name:	Not reported
Owner Address:	Not reported
Owner City:	Not reported
Owner State:	Not reported

Map ID	Site	Database(s)	EPA ID Number

RIVER RIDGE DEVELOPMENT (Continued) **S106129939**

Owner Zip:	Not reported
Owner Contact:	Not reported
Owner Telephone:	Not reported
Incident Date:	8/14/2001
Incident Time:	Not reported
Petroleum:	0
Solid Waste:	0
Hazardous Waste:	0
Water:	-1
Air:	0
Sewage:	0
Fish Kill:	0
Threat Wetlands:	0
Wetlands:	0
Material Released:	Not reported
Possible Receptors:	storm sewer
Quantity Released:	-1
Unit Released:	Not reported
Quantity In Water:	-1
Receiving Waters:	Not reported
River Basin:	Not reported
Inspection Date:	Not reported
Call Date:	Not reported
Inspector:	Not reported
Response Due:	Not reported
Response Received Date:	Not reported
Visit Needed:	0
Open:	0
Air Referral Date:	Not reported
Air Reg/ Permit Number:	Not reported
Waste Referral Date:	Not reported
Epa Id Or Permit Number:	Not reported
Water Referral Date:	Not reported
Water Permit Number:	Not reported
Remediation Referral Date:	Not reported
Remediation Pc Number:	Not reported
Enforcement Referral Date:	Not reported
Nov Number:	Not reported
Pc Number:	Not reported
Receive By:	Not reported
Case Officer:	Not reported
Case Type:	Not reported
Street Address:	Not reported
Polllutant:	Not reported
Impact:	Not reported
Spill Time:	Not reported
Spill Date:	Not reported
Spill Volume:	Not reported
Measure:	Not reported
Volume In Water:	Not reported
Stream Name:	Not reported
Investigation Date:	Not reported
Closure Date:	Not reported
Lab Results:	Not reported
Target Date:	Not reported
Prep Number:	Not reported
Report Date:	Not reported

Map ID	Site	Database(s)	EPA ID Number

RIVER RIDGE DEVELOPMENT (Continued) **S106129939**

Report Time:	Not reported
Pollutant Scr:	Not reported
Volume:	Not reported
Volume Esc:	Not reported
Future Recommendations:	Not reported
Stream Code:	Not reported
Visit Date:	Not reported
Lab Date:	Not reported
File Close Date:	Not reported
Prep Copy:	Not reported
City:	Not reported
Incident Summary:	Oil sheen on standing water in front yard, staining concrete black.
Reported:	Not reported
Results:	Not reported
Inspection Comments:	Actually iron reducing bacteria, not oil. Refer to PWCO storm water 08/16/01
Remarks:	Not reported

1841 **VULCAN MATERIALS - GRAHAM QUARRY** **VA SPILLS** **S106240966**
10050 OX RD **N/A**
LORTON, VA 22079

SPILLS:

Fips City/County:	Fairfax County
Status:	Not reported
Reference Id:	Not reported
IR Number:	2004-N-0103
Associated IR:	Not reported
Incident Date:	07/23/2003
Call Received Date:	07/23/2003
Closure Comments:	See Site Summary for details
Threat To:	Not reported
Terrorism (Y/N):	NO
Characterize Incident:	Not reported
Incident Type:	Petroleum
Incident Subtype:	Petroleum
Materials:	Oil (Hydraulic)(140 - 140 Gallons)
Effect To Receptor:	Not reported
Water Body:	Not reported
Low Quantity To Water:	Not reported
High Quantity To Water:	Not reported
Quantity Units:	Not reported
Other Receptors:	Not reported
RP Company:	Vulcan Materials
RP Name:	Not reported
Property Owner:	Not reported
Property Company:	Not reported
Duration Of Event (Hrs):	Not reported
Impacts:	Not reported
Other Impacts:	Not reported
Steps Taken:	Not reported
Steps Taken Description:	Not reported
System Components:	Not reported
Other System Components:	Not reported
Cause Of Event:	Not reported
Corrective Action Taken:	Not reported
Weather Status:	Not reported
Precipitation (Wet):	Not reported

Map ID	Site	Database(s)	EPA ID Number

VULCAN MATERIALS - GRAHAM QUARRY (Continued) **S106240966**

Discharge Type:	Not reported
Discharge Volume:	Not reported
Unknown Discharge (Y/N):	NO
Site Name:	VULCAN MATERIALS - GRAHAM QUARRY
Closure Date:	07/25/2003
Orig. Call Incident Description:	"hydraulic fluid release - two spills from same machine, same day. All material cleaned up"
Original Call Material Description:	hydraulic fluid (Qty=140)
Original Call Location Description:	Vulcan Materials - Graham Quarry-10050 Ox Rd-Lorton-VA-22079-Fairfax County
Incident Ongoing at time of Call:	Not reported
Agencies Notified (Y/N):	NO
Other Agencies:	Not reported
Permitted (Y/N):	YES
Call Reported By Company Name:	Bruce Smith
Call Property Owner Company Name:	Not reported
Call Property Owner Name:	Not reported
Site Summary:	Not reported

SPILLS NO:

Region:	NO
Id:	Not reported
Incident Summary:	Not reported
Date In:	7/23/2003
Date Closed:	7/25/2003
Pollution Type:	Not reported
Responsible Party:	Vulcan Materials
Facility Status:	**Not reported**
Owner:	Not reported
Facility Contact:	Not reported
Facility Permitted:	-1
Facility Telephone:	Not reported
Time In:	10:40:00 AM
Reported By Name:	Bruce Smith
Reported By Telephone:	Not reported
Reported By Affiliation/Addr:	Vuclan Materials
Incident Response IR #:	2004-N-0103
Responsible Party Address:	Not reported
Responsible Party City:	Not reported
Responsible Party State:	Not reported
Responsible Party Zip:	Not reported
Responsible Party Contact:	Not reported
Responsible Party Telephone:	Not reported
Owner Name:	Not reported
Owner Address:	Not reported
Owner City:	Not reported
Owner State:	Not reported
Owner Zip:	Not reported
Owner Contact:	Not reported
Owner Telephone:	Not reported
Incident Date:	7/23/2003
Incident Time:	Not reported
Petroleum:	-1
Solid Waste:	0
Hazardous Waste:	0
Water:	0
Air:	0

Map ID	Site	Database(s)	EPA ID Number

VULCAN MATERIALS - GRAHAM QUARRY (Continued) **S106240966**

Sewage:	0
Fish Kill:	0
Threat Wetlands:	0
Wetlands:	0
Material Released:	hydraulic fluid
Possible Receptors:	Not reported
Quantity Released:	140
Unit Released:	gallons
Quantity In Water:	0
Receiving Waters:	Not reported
River Basin:	Not reported
Inspection Date:	Not reported
Call Date:	Not reported
Inspector:	PZG
Response Due:	Not reported
Response Received Date:	7/25/2003
Visit Needed:	0
Open:	0
Air Referral Date:	Not reported
Air Reg/ Permit Number:	Not reported
Waste Referral Date:	Not reported
Epa Id Or Permit Number:	Not reported
Water Referral Date:	Not reported
Water Permit Number:	VAG846018
Remediation Referral Date:	Not reported
Remediation Pc Number:	Not reported
Enforcement Referral Date:	Not reported
Nov Number:	Not reported
Pc Number:	Not reported
Receive By:	Not reported
Case Officer:	Not reported
Case Type:	Not reported
Street Address:	Not reported
Polllutant:	Not reported
Impact:	Not reported
Spill Time:	Not reported
Spill Date:	Not reported
Spill Volume:	Not reported
Measure:	Not reported
Volume In Water:	Not reported
Stream Name:	Not reported
Investigation Date:	Not reported
Closure Date:	Not reported
Lab Results:	Not reported
Target Date:	Not reported
Prep Number:	Not reported
Report Date:	Not reported
Report Time:	Not reported
Pollutant Scr:	Not reported
Volume:	Not reported
Volume Esc:	Not reported
Future Recommendations:	Not reported
Stream Code:	Not reported
Visit Date:	Not reported
Lab Date:	Not reported
File Close Date:	Not reported
Prep Copy:	Not reported

Map ID	Site	Database(s)	EPA ID Number

VULCAN MATERIALS - GRAHAM QUARRY (Continued) **S106240966**

City:	Not reported
Incident Summary:	hydraulic fluid release - two spills from same machine, same day. All material cleaned up
Reported:	Not reported
Results:	Not reported
Inspection Comments:	Not reported
Remarks:	Not reported

1841 **VULCAN CONSTRUCTION MATERIALS, LLC** **US MINES** **1011239240**
N/A

FAIRFAX (County), VA

US MINES:

Mine ID:	4404951
SIC code(s):	142300 000000 000000 000000 000000 000000
Entity name:	GRAHAM-VIRGINIA
Company:	VULCAN CONSTRUCTION MATERIALS, LLC
Status:	1
Status date:	19810715
Operation Class:	non-Coal Mining
Number of shops:	0
Number of plants:	0
Latitude:	38 41 09
Longitude:	077 15 28

Violations Details:

Violation Number:	9361328
Date Issued:	6/7/2017
Mine Status:	Active
Status Date:	7/15/1981
Action Type:	104(g)(1)
Date Abated:	6/7/2017
Citation/Order:	Order
Sig and Sub Designation:	N
Proposed Penalty:	129
Paid Penalty:	0
Assessment Status code:	Received
Assess. Case Status code:	InContest
Assessment Amount:	129
Year:	2017

Violation Number:	9361329
Date Issued:	6/7/2017
Mine Status:	Active
Status Date:	7/15/1981
Action Type:	104(a)
Date Abated:	6/7/2017
Citation/Order:	Citation
Sig and Sub Designation:	N
Proposed Penalty:	173
Paid Penalty:	0
Assessment Status code:	Received
Assess. Case Status code:	InContest
Assessment Amount:	173
Year:	2017

Violation Number:	9361328

Map ID	Site	Database(s)	EPA ID Number

VULCAN CONSTRUCTION MATERIALS, LLC (Continued) **1011239240**

Date Issued:	6/7/2017
Mine Status:	Active
Status Date:	7/15/1981
Action Type:	104(g)(1)
Date Abated:	6/7/2017
Citation/Order:	Order
Sig and Sub Designation:	N
Proposed Penalty:	129
Paid Penalty:	0
Assessment Status code:	Received
Assess. Case Status code:	InContest
Assessment Amount:	129
Year:	2017

Violation Number:	9361329
Date Issued:	6/7/2017
Mine Status:	Active
Status Date:	7/15/1981
Action Type:	104(a)
Date Abated:	6/7/2017
Citation/Order:	Citation
Sig and Sub Designation:	N
Proposed Penalty:	173
Paid Penalty:	0
Assessment Status code:	Received
Assess. Case Status code:	InContest
Assessment Amount:	173
Year:	2017

Violation Number:	9361330
Date Issued:	6/13/2017
Mine Status:	Active
Status Date:	7/15/1981
Action Type:	104(a)
Date Abated:	6/13/2017
Citation/Order:	Citation
Sig and Sub Designation:	N
Proposed Penalty:	116
Paid Penalty:	116
Assessment Status code:	Received
Assess. Case Status code:	Proposed
Assessment Amount:	116
Year:	2017

Violation Number:	9361330
Date Issued:	6/13/2017
Mine Status:	Active
Status Date:	7/15/1981
Action Type:	104(a)
Date Abated:	6/13/2017
Citation/Order:	Citation
Sig and Sub Designation:	N
Proposed Penalty:	116
Paid Penalty:	116
Assessment Status code:	Received
Assess. Case Status code:	Proposed
Assessment Amount:	116

Map ID	Site	Database(s)	EPA ID Number

VULCAN CONSTRUCTION MATERIALS, LLC (Continued) **1011239240**

Year: 2017

Violation Number: 8811914
Date Issued: 12/04/2013
Mine Status: Active
Status Date: 07/15/1981
Action Type: 104(a)
Date Abated: 12/09/2013
Citation/Order: Citation
Sig and Sub Designation: Y
Proposed Penalty: 1412
Paid Penalty: 1412
Assessment Status code: Closed
Assess. Case Status code: Proposed
Assessment Amount: 1412
Year: 2013

Violation Number: 6062966
Date Issued: 12/02/2008
Mine Status: Active
Status Date: 07/15/1981
Action Type: 104(a)
Date Abated: 12/02/2008
Citation/Order: Citation
Sig and Sub Designation: N
Proposed Penalty: 162.00
Paid Penalty: 162.00
Assessment Status code: Closed
Assess. Case Status code: Proposed
Assessment Amount: 162.00
Year: 2008

Violation Number: 6537173
Date Issued: 11/24/2009
Mine Status: Active
Status Date: 07/15/1981
Action Type: 104(a)
Date Abated: 11/24/2009
Citation/Order: Citation
Sig and Sub Designation: Y
Proposed Penalty: 585.00
Paid Penalty: 585.00
Assessment Status code: Closed
Assess. Case Status code: Proposed
Assessment Amount: 585.00
Year: 2009

Violation Number: 6537172
Date Issued: 11/24/2009
Mine Status: Active
Status Date: 07/15/1981
Action Type: 104(a)
Date Abated: 11/24/2009
Citation/Order: Citation
Sig and Sub Designation: Y
Proposed Penalty: 362.00
Paid Penalty: 362.00

Map ID	Site	Database(s)	EPA ID Number

VULCAN CONSTRUCTION MATERIALS, LLC (Continued) **1011239240**

Assessment Status code: Closed
Assess. Case Status code: Proposed
Assessment Amount: 362.00
Year: 2009

Violation Number: 6062965
Date Issued: 11/20/2008
Mine Status: Active
Status Date: 07/15/1981
Action Type: 104(a)
Date Abated: 11/20/2008
Citation/Order: Citation
Sig and Sub Designation: Y
Proposed Penalty: 285.00
Paid Penalty: 285.00
Assessment Status code: Closed
Assess. Case Status code: Proposed
Assessment Amount: 285.00
Year: 2008

Violation Number: 6062964
Date Issued: 11/19/2008
Mine Status: Active
Status Date: 07/15/1981
Action Type: 104(a)
Date Abated: 11/20/2008
Citation/Order: Citation
Sig and Sub Designation: N
Proposed Penalty: 190.00
Paid Penalty: 190.00
Assessment Status code: Closed
Assess. Case Status code: Proposed
Assessment Amount: 190.00
Year: 2008

Violation Number: 6537171
Date Issued: 11/18/2009
Mine Status: Active
Status Date: 07/15/1981
Action Type: 104(a)
Date Abated: 11/18/2009
Citation/Order: Citation
Sig and Sub Designation: N
Proposed Penalty: 100.00
Paid Penalty: 100.00
Assessment Status code: Closed
Assess. Case Status code: Proposed
Assessment Amount: 100.00
Year: 2009

Violation Number: 6062963
Date Issued: 11/18/2008
Mine Status: Active
Status Date: 07/15/1981
Action Type: 104(a)
Date Abated: 11/18/2008
Citation/Order: Citation

Map ID	Site	Database(s)	EPA ID Number

VULCAN CONSTRUCTION MATERIALS, LLC (Continued) **1011239240**

Sig and Sub Designation: N
Proposed Penalty: 243.00
Paid Penalty: 243.00
Assessment Status code: Closed
Assess. Case Status code: Proposed
Assessment Amount: 243.00
Year: 2008

Violation Number: 6062962
Date Issued: 11/18/2008
Mine Status: Active
Status Date: 07/15/1981
Action Type: 104(a)
Date Abated: 11/18/2008
Citation/Order: Citation
Sig and Sub Designation: N
Proposed Penalty: 190.00
Paid Penalty: 190.00
Assessment Status code: Closed
Assess. Case Status code: Proposed
Assessment Amount: 190.00
Year: 2008

Violation Number: 8580248
Date Issued: 11/17/2010
Mine Status: Active
Status Date: 07/15/1981
Action Type: 104(a)
Date Abated: 11/18/2010
Citation/Order: Citation
Sig and Sub Designation: N
Proposed Penalty: 150.00
Paid Penalty: 150.00
Assessment Status code: Closed
Assess. Case Status code: Proposed
Assessment Amount: 150.00
Year: 2010

Violation Number: 8580249
Date Issued: 11/17/2010
Mine Status: Active
Status Date: 07/15/1981
Action Type: 104(a)
Date Abated: 11/18/2010
Citation/Order: Citation
Sig and Sub Designation: N
Proposed Penalty: 150.00
Paid Penalty: 150.00
Assessment Status code: Closed
Assess. Case Status code: Proposed
Assessment Amount: 150.00
Year: 2010

Violation Number: 6537170
Date Issued: 11/17/2009
Mine Status: Active
Status Date: 07/15/1981

Map ID	Site	Database(s)	EPA ID Number

VULCAN CONSTRUCTION MATERIALS, LLC (Continued) **1011239240**

Action Type:	104(a)
Date Abated:	11/17/2009
Citation/Order:	Citation
Sig and Sub Designation:	N
Proposed Penalty:	162.00
Paid Penalty:	162.00
Assessment Status code:	Closed
Assess. Case Status code:	Proposed
Assessment Amount:	162.00
Year:	2009

Violation Number:	6062961
Date Issued:	11/17/2008
Mine Status:	Active
Status Date:	07/15/1981
Action Type:	104(a)
Date Abated:	11/17/2008
Citation/Order:	Citation
Sig and Sub Designation:	Y
Proposed Penalty:	425.00
Paid Penalty:	425.00
Assessment Status code:	Closed
Assess. Case Status code:	Proposed
Assessment Amount:	425.00
Year:	2008

Violation Number:	6019161
Date Issued:	11/17/2004
Mine Status:	Active
Status Date:	07/15/1981
Action Type:	104(a)
Date Abated:	11/17/2004
Citation/Order:	Citation
Sig and Sub Designation:	Y
Proposed Penalty:	228.00
Paid Penalty:	228.00
Assessment Status code:	Closed
Assess. Case Status code:	Proposed
Assessment Amount:	228.00
Year:	2004

Map ID	Site	Database(s)	EPA ID Number

VULCAN CONSTRUCTION MATERIALS, LLC (Continued) **1011239240**

Click this hyperlink while viewing on your computer to access
51 additional US_MINES: record(s) in the EDR Site Report.

1841 **FAIRFAX WATER - GRIFFITH RAW WATER PUMP STATION** **VA TIER 2** **S112431108**
10060 OX ROAD **N/A**
LORTON, VA 22079

TIER 2:

Facility ID:	Not reported
CAS Number:	Not reported
SIC Code:	Not reported
NAICS:	Not reported
Entered Chemical Name:	DIELECTRIC FLUID (RTEMP)
Average Amt Code:	21137.0
Owner Name:	Not reported
Owner Phone:	Not reported
Contact Type:	Not reported

Facility ID:	Not reported
CAS Number:	7722647
SIC Code:	Not reported
NAICS:	Not reported
Entered Chemical Name:	POTASSIUM PERMANGANATE
Average Amt Code:	24750.0
Owner Name:	Not reported
Owner Phone:	Not reported
Contact Type:	Not reported

Facility ID:	5421490
CAS Number:	7722647
SIC Code:	Not reported
NAICS:	Not reported
Entered Chemical Name:	POTASSIUM PERMANGANATE
Average Amt Code:	24750
Owner Name:	Not reported
Owner Phone:	Not reported
Contact Type:	Not reported

Facility ID:	5421490
CAS Number:	Not reported
SIC Code:	Not reported
NAICS:	Not reported
Entered Chemical Name:	DIELECTRIC FLUID (RTEMP)
Average Amt Code:	21137
Owner Name:	Not reported
Owner Phone:	Not reported
Contact Type:	Not reported

Facility ID:	Not reported
CAS Number:	7722-64-7
SIC Code:	Not reported
NAICS:	22131
Entered Chemical Name:	POTASSIUM PERMANGANATE
Average Amt Code:	4
Owner Name:	Fairfax County Water Authority
Owner Phone:	Not reported
Contact Type:	NAICS

Map ID	Site	Database(s)	EPA ID Number

FAIRFAX WATER - GRIFFITH RAW WATER PUMP STATION (Continued) **S112431108**

Facility ID: Not reported
CAS Number: 7722-64-7
SIC Code: Not reported
NAICS: 4941
Entered Chemical Name: POTASSIUM PERMANGANATE
Average Amt Code: 4
Owner Name: Fairfax County Water Authority
Owner Phone: Not reported
Contact Type: SIC

1841 **GRIFFITH RAW WATER PUMPING STATION** **RCRA-CESQG** **1012189045**
10060 OLD OX ROAD **VAR000517391**
LORTON, VA 22079

RCRA-CESQG:
Date form received by agency: 06/14/2010
Facility name: GRIFFITH RAW WATER PUMPING STATION
Facility address: 10060 OLD OX ROAD
LORTON, VA 22079
EPA ID: VAR000517391
Mailing address: EXECUTIVE PARK AVE
FAIRFAX, VA 22031
Contact: BRIAN M MILLER
Contact address: Not reported
Not reported
Contact country: US
Contact telephone: 703-289-6284
Contact email: BMILLER@FAIRFAXWATER.ORG
EPA Region: 03
Land type: Municipal
Classification: Conditionally Exempt Small Quantity Generator
Description: Handler: generates 100 kg or less of hazardous waste per calendar month, and accumulates 1000 kg or less of hazardous waste at any time; or generates 1 kg or less of acutely hazardous waste per calendar month, and accumulates at any time: 1 kg or less of acutely hazardous waste; or 100 kg or less of any residue or contaminated soil, waste or other debris resulting from the cleanup of a spill, into or on any land or water, of acutely hazardous waste; or generates 100 kg or less of any residue or contaminated soil, waste or other debris resulting from the cleanup of a spill, into or on any land or water, of acutely hazardous waste during any calendar month, and accumulates at any time: 1 kg or less of acutely hazardous waste; or 100 kg or less of any residue or contaminated soil, waste or other debris resulting from the cleanup of a spill, into or on any land or water, of acutely hazardous waste

Owner/Operator Summary:
Owner/operator name: FAIRFAX WATER
Owner/operator address: Not reported
Not reported
Owner/operator country: Not reported
Owner/operator telephone: Not reported
Owner/operator email: Not reported
Owner/operator fax: Not reported
Owner/operator extension: Not reported
Legal status: Municipal
Owner/Operator Type: Operator

Map ID	Site	Database(s)	EPA ID Number

GRIFFITH RAW WATER PUMPING STATION (Continued) **1012189045**

Owner/Op start date: 06/26/2003
Owner/Op end date: Not reported

Owner/operator name: FAIRFAX COUNTY WATER AUTHORITY
Owner/operator address: 8750 EXECUTIVE PARK AVE
FAIRFAX, VA 22031
Owner/operator country: US
Owner/operator telephone: Not reported
Owner/operator email: Not reported
Owner/operator fax: Not reported
Owner/operator extension: Not reported
Legal status: Municipal
Owner/Operator Type: Owner
Owner/Op start date: 06/26/2003
Owner/Op end date: Not reported

Handler Activities Summary:
U.S. importer of hazardous waste: No
Mixed waste (haz. and radioactive): No
Recycler of hazardous waste: No
Transporter of hazardous waste: No
Treater, storer or disposer of HW: No
Underground injection activity: No
On-site burner exemption: No
Furnace exemption: No
Used oil fuel burner: No
Used oil processor: No
User oil refiner: No
Used oil fuel marketer to burner: No
Used oil Specification marketer: No
Used oil transfer facility: No
Used oil transporter: No

Universal Waste Summary:
Waste type: Batteries
Accumulated waste on-site: Yes
Generated waste on-site: Not reported

Waste type: Lamps
Accumulated waste on-site: Yes
Generated waste on-site: Not reported

Waste type: Pesticides
Accumulated waste on-site: Yes
Generated waste on-site: Not reported

Waste type: Thermostats
Accumulated waste on-site: Yes
Generated waste on-site: Not reported

. Waste code: D001
. Waste name: IGNITABLE WASTE

Historical Generators:
Date form received by agency: 04/21/2009
Site name: GRIFFITH RAW WATER PUMPING STATION

Map ID	Site	Database(s)	EPA ID Number

GRIFFITH RAW WATER PUMPING STATION (Continued) **1012189045**

Classification: Conditionally Exempt Small Quantity Generator

. Waste code: D001
. Waste name: IGNITABLE WASTE

Violation Status: No violations found

Evaluation Action Summary:
Evaluation date: 02/10/2014
Evaluation: COMPLIANCE EVALUATION INSPECTION ON-SITE
Area of violation: Not reported
Date achieved compliance: Not reported
Evaluation lead agency: State

1841 **GRIFFITH RAW WATER PUMPING STATION** **FINDS** **1012111258**
10060 OLD OX ROAD **ECHO** **N/A**
LORTON, VA 22079

FINDS:

Registry ID: 110038914823

Environmental Interest/Information System
RCRAInfo is a national information system that supports the Resource Conservation and Recovery Act (RCRA) program through the tracking of events and activities related to facilities that generate, transport, and treat, store, or dispose of hazardous waste. RCRAInfo allows RCRA program staff to track the notification, permit, compliance, and corrective action activities required under RCRA.

Click this hyperlink while viewing on your computer to access additional FINDS: detail in the EDR Site Report.

ECHO:
Envid: 1012111258
Registry ID: 110038914823
DFR URL: http://echo.epa.gov/detailed-facility-report?fid=110038914823

1843 **OCCOQUAN TREATMENT PLANT** **VA LUST** **S104406939**
12098 MILL ST **VA LTANKS** **N/A**
OCCOQUAN, VA 22125

LUST REG NO:
Region: NO
Facility ID: 3900910
Status: **Closed**
Tank Size: 0
Product: Not reported
Release Date: 12/22/1993
Closed Date: 12/6/1994
Case Type: Article 11
Case Officer: DCG
Pollution Complaint #: 94-1360
Permit Number: 0
Priority: -

Map ID	Site	Database(s)	EPA ID Number

OCCOQUAN TREATMENT PLANT (Continued) **S104406939**

LTANKS:

Region:	NRO
CEDS Facility Id:	200000186112
Case Status:	**Closed**
Pollution Complaint #:	19941360
Reported:	12/22/1993
Case Closed Date:	12/06/1994
Program:	RP Lead
Federally Regulated UST (Y/N):	N
Regulated Petroleum UST (1):	N
Excluded UST (1):	N
Deferred UST (1):	N
Partially Deferred UST (1):	N
Exempt 1 UST (2):	N
Exempt 2 Heating Oil UST (2):	N
Small Heating Oil AST (2):	N
Regulated AST (3):	N
Unregulated AST (3):	N
Other Y/N:	N
Unknown Y/N:	N
Other Description:	Not reported
Heating Oil Category:	Not reported

1843 **OCCOQUAN WATER TREATMENT PLANT** **RCRA-CESQG** **1010568362**
460 MILL STREET **PA MANIFEST** **VAR000515429**
OCCOQUAN, VA 22125

RCRA-CESQG:

Date form received by agency:	03/31/2014
Facility name:	OCCOQUAN WATER TREATMENT PLANT
Facility address:	460 MILL STREET OCCOQUAN, VA 22125
EPA ID:	VAR000515429
Mailing address:	EXECUTIVE PARK AVENUE FAIRFAX, VA 22031
Contact:	BRIAN M MILLER
Contact address:	Not reported Not reported
Contact country:	US
Contact telephone:	703-289-6284
Contact email:	BMILLLER@FAIRFAXWATER.ORG
EPA Region:	03
Land type:	Municipal
Classification:	Conditionally Exempt Small Quantity Generator
Description:	Handler: generates 100 kg or less of hazardous waste per calendar month, and accumulates 1000 kg or less of hazardous waste at any time; or generates 1 kg or less of acutely hazardous waste per calendar month, and accumulates at any time: 1 kg or less of acutely hazardous waste; or 100 kg or less of any residue or contaminated soil, waste or other debris resulting from the cleanup of a spill, into or on any land or water, of acutely hazardous waste; or generates 100 kg or less of any residue or contaminated soil, waste or other debris resulting from the cleanup of a spill, into or on any land or water, of acutely hazardous waste during any calendar month, and accumulates at any time: 1 kg or less of acutely hazardous waste; or 100 kg or less of any residue or contaminated soil, waste or other debris resulting from the cleanup of a spill, into or on any land or water, of acutely

Map ID	Site	Database(s)	EPA ID Number

OCCOQUAN WATER TREATMENT PLANT (Continued) **1010568362**

hazardous waste

Owner/Operator Summary:

Owner/operator name:	FAIRFAX WATER
Owner/operator address:	Not reported
	Not reported
Owner/operator country:	Not reported
Owner/operator telephone:	Not reported
Owner/operator email:	Not reported
Owner/operator fax:	Not reported
Owner/operator extension:	Not reported
Legal status:	Municipal
Owner/Operator Type:	Operator
Owner/Op start date:	01/01/1967
Owner/Op end date:	Not reported

Owner/operator name:	FAIRFAX WATER
Owner/operator address:	EXECUTIVE PARK AVE.
	FAIRFAX, VA 22031
Owner/operator country:	US
Owner/operator telephone:	Not reported
Owner/operator email:	Not reported
Owner/operator fax:	Not reported
Owner/operator extension:	Not reported
Legal status:	Municipal
Owner/Operator Type:	Owner
Owner/Op start date:	01/01/1967
Owner/Op end date:	Not reported

Owner/operator name:	FAIRFAX WATER
Owner/operator address:	Not reported
	Not reported
Owner/operator country:	US
Owner/operator telephone:	Not reported
Owner/operator email:	Not reported
Owner/operator fax:	Not reported
Owner/operator extension:	Not reported
Legal status:	Municipal
Owner/Operator Type:	Operator
Owner/Op start date:	12/12/1970
Owner/Op end date:	Not reported

Owner/operator name:	FAIRFAX WATER
Owner/operator address:	EXECUTIVE PARK AVENUE
	FAIRFAX, VA 22031
Owner/operator country:	US
Owner/operator telephone:	Not reported
Owner/operator email:	Not reported
Owner/operator fax:	Not reported
Owner/operator extension:	Not reported
Legal status:	Municipal
Owner/Operator Type:	Owner
Owner/Op start date:	12/12/1970
Owner/Op end date:	Not reported

Handler Activities Summary:

Map ID	Site	Database(s)	EPA ID Number

OCCOQUAN WATER TREATMENT PLANT (Continued) **1010568362**

U.S. importer of hazardous waste: No
Mixed waste (haz. and radioactive): No
Recycler of hazardous waste: No
Transporter of hazardous waste: No
Treater, storer or disposer of HW: No
Underground injection activity: No
On-site burner exemption: No
Furnace exemption: No
Used oil fuel burner: No
Used oil processor: No
User oil refiner: No
Used oil fuel marketer to burner: No
Used oil Specification marketer: No
Used oil transfer facility: No
Used oil transporter: No

. Waste code: D001
. Waste name: IGNITABLE WASTE

. Waste code: D002
. Waste name: CORROSIVE WASTE

. Waste code: D035
. Waste name: METHYL ETHYL KETONE

. Waste code: F003
. Waste name: THE FOLLOWING SPENT NONHALOGENATED SOLVENTS: XYLENE, ACETONE, ETHYL ACETATE, ETHYL BENZENE, ETHYL ETHER, METHYL ISOBUTYL KETONE, N-BUTYL ALCOHOL, CYCLOHEXANONE, AND METHANOL; ALL SPENT SOLVENT MIXTURES/BLENDS CONTAINING, BEFORE USE, ONLY THE ABOVE SPENT NONHALOGENATED SOLVENTS; AND ALL SPENT SOLVENT MIXTURES/BLENDS CONTAINING, BEFORE USE, ONE OR MORE OF THE ABOVE NONHALOGENATED SOLVENTS, AND A TOTAL OF TEN PERCENT OR MORE (BY VOLUME) OF ONE OR MORE OF THOSE SOLVENTS LISTED IN F001, F002, F004, AND F005; AND STILL BOTTOMS FROM THE RECOVERY OF THESE SPENT SOLVENTS AND SPENT SOLVENT MIXTURES.

. Waste code: F005
. Waste name: THE FOLLOWING SPENT NONHALOGENATED SOLVENTS: TOLUENE, METHYL ETHYL KETONE, CARBON DISULFIDE, ISOBUTANOL, PYRIDINE, BENZENE, 2-ETHOXYETHANOL, AND 2-NITROPROPANE; ALL SPENT SOLVENT MIXTURES/BLENDS CONTAINING, BEFORE USE, A TOTAL OF TEN PERCENT OR MORE (BY VOLUME) OF ONE OR MORE OF THE ABOVE NONHALOGENATED SOLVENTS OR THOSE SOLVENTS LISTED IN F001, F002, OR F004; AND STILL BOTTOMS FROM THE RECOVERY OF THESE SPENT SOLVENTS AND SPENT SOLVENT MIXTURES.

. Waste code: P106
. Waste name: SODIUM CYANIDE (OR) SODIUM CYANIDE NA(CN)

Historical Generators:
Date form received by agency: 02/25/2008
Site name: OCCOQUAN WATER TREATMENT PLANT
Classification: Small Quantity Generator

. Waste code: D001
. Waste name: IGNITABLE WASTE

Map ID	Site	Database(s)	EPA ID Number

OCCOQUAN WATER TREATMENT PLANT (Continued) **1010568362**

. Waste code: D002
. Waste name: CORROSIVE WASTE

. Waste code: D035
. Waste name: METHYL ETHYL KETONE

. Waste code: F003
. Waste name: THE FOLLOWING SPENT NONHALOGENATED SOLVENTS: XYLENE, ACETONE, ETHYL ACETATE, ETHYL BENZENE, ETHYL ETHER, METHYL ISOBUTYL KETONE, N-BUTYL ALCOHOL, CYCLOHEXANONE, AND METHANOL; ALL SPENT SOLVENT MIXTURES/BLENDS CONTAINING, BEFORE USE, ONLY THE ABOVE SPENT NONHALOGENATED SOLVENTS; AND ALL SPENT SOLVENT MIXTURES/BLENDS CONTAINING, BEFORE USE, ONE OR MORE OF THE ABOVE NONHALOGENATED SOLVENTS, AND A TOTAL OF TEN PERCENT OR MORE (BY VOLUME) OF ONE OR MORE OF THOSE SOLVENTS LISTED IN F001, F002, F004, AND F005; AND STILL BOTTOMS FROM THE RECOVERY OF THESE SPENT SOLVENTS AND SPENT SOLVENT MIXTURES.

. Waste code: F005
. Waste name: THE FOLLOWING SPENT NONHALOGENATED SOLVENTS: TOLUENE, METHYL ETHYL KETONE, CARBON DISULFIDE, ISOBUTANOL, PYRIDINE, BENZENE, 2-ETHOXYETHANOL, AND 2-NITROPROPANE; ALL SPENT SOLVENT MIXTURES/BLENDS CONTAINING, BEFORE USE, A TOTAL OF TEN PERCENT OR MORE (BY VOLUME) OF ONE OR MORE OF THE ABOVE NONHALOGENATED SOLVENTS OR THOSE SOLVENTS LISTED IN F001, F002, OR F004; AND STILL BOTTOMS FROM THE RECOVERY OF THESE SPENT SOLVENTS AND SPENT SOLVENT MIXTURES.

. Waste code: P106
. Waste name: SODIUM CYANIDE (OR) SODIUM CYANIDE NA(CN)

Date form received by agency: 10/26/2007
Site name: OCCOQUAN WATER TREATMENT PLANT
Classification: Small Quantity Generator

. Waste code: D001
. Waste name: IGNITABLE WASTE

. Waste code: D002
. Waste name: CORROSIVE WASTE

. Waste code: D035
. Waste name: METHYL ETHYL KETONE

. Waste code: F003
. Waste name: THE FOLLOWING SPENT NONHALOGENATED SOLVENTS: XYLENE, ACETONE, ETHYL ACETATE, ETHYL BENZENE, ETHYL ETHER, METHYL ISOBUTYL KETONE, N-BUTYL ALCOHOL, CYCLOHEXANONE, AND METHANOL; ALL SPENT SOLVENT MIXTURES/BLENDS CONTAINING, BEFORE USE, ONLY THE ABOVE SPENT NONHALOGENATED SOLVENTS; AND ALL SPENT SOLVENT MIXTURES/BLENDS CONTAINING, BEFORE USE, ONE OR MORE OF THE ABOVE NONHALOGENATED SOLVENTS, AND A TOTAL OF TEN PERCENT OR MORE (BY VOLUME) OF ONE OR MORE OF THOSE SOLVENTS LISTED IN F001, F002, F004, AND F005; AND STILL BOTTOMS FROM THE RECOVERY OF THESE SPENT SOLVENTS AND SPENT SOLVENT MIXTURES.

. Waste code: F005
. Waste name: THE FOLLOWING SPENT NONHALOGENATED SOLVENTS: TOLUENE, METHYL ETHYL

Map ID	Site	Database(s)	EPA ID Number

OCCOQUAN WATER TREATMENT PLANT (Continued) **1010568362**

KETONE, CARBON DISULFIDE, ISOBUTANOL, PYRIDINE, BENZENE, 2-ETHOXYETHANOL, AND 2-NITROPROPANE; ALL SPENT SOLVENT MIXTURES/BLENDS CONTAINING, BEFORE USE, A TOTAL OF TEN PERCENT OR MORE (BY VOLUME) OF ONE OR MORE OF THE ABOVE NONHALOGENATED SOLVENTS OR THOSE SOLVENTS LISTED IN F001, F002, OR F004; AND STILL BOTTOMS FROM THE RECOVERY OF THESE SPENT SOLVENTS AND SPENT SOLVENT MIXTURES.

. Waste code: P106
. Waste name: SODIUM CYANIDE (OR) SODIUM CYANIDE NA(CN)

Violation Status: No violations found

Evaluation Action Summary:
Evaluation date: 02/10/2014
Evaluation: COMPLIANCE EVALUATION INSPECTION ON-SITE
Area of violation: Not reported
Date achieved compliance: Not reported
Evaluation lead agency: State

Manifest Details:
Year: 2014
Manifest Number: 011317190JJK
Manifest Type: TSD Copy
Generator EPA Id: VAR000515429
Generator Date: 02/18/2014
Mailing Address: Not reported
Mailing City,St,Zip: Not reported
Contact Name: Not reported
Contact Phone: 703-289-6284
TSD EPA Id: Not reported
TSD Date: Not reported
TSD Facility Name: Cycle Chem Inc
TSD Facility Address: 550 Industrial Rd
TSD Facility City: Lewisberry
TSD Facility State: PA
Facility Telephone: Not reported
Page Number: 1
Line Number: 1
Waste Number: D001
Container Number: 1
Container Type: Fiberboard or plastic drums, barrels, kegs
Waste Quantity: 20
Unit: Pounds
Handling Code: Not reported
TSP EPA Id: PAD067098822
Date TSP Sig: Not reported

Year: 2011
Manifest Number: 006496918JJK
Manifest Type: TSD Copy
Generator EPA Id: VAR000515429
Generator Date: 09/19/2011
Mailing Address: Not reported
Mailing City,St,Zip: Not reported
Contact Name: Not reported
Contact Phone: 703-289-6284
TSD EPA Id: PAD067098822

Map ID	Site	Database(s)	EPA ID Number

OCCOQUAN WATER TREATMENT PLANT (Continued) **1010568362**

TSD Date:	Not reported
TSD Facility Name:	CYCLE CHEM INC
TSD Facility Address:	550 INDUSTRIAL DRIVE
TSD Facility City:	LEWISBERRY
TSD Facility State:	PA
Facility Telephone:	Not reported
Page Number:	1
Line Number:	1
Waste Number:	D001
Container Number:	1
Container Type:	Metal drums, barrels, kegs
Waste Quantity:	100
Unit:	Pounds
Handling Code:	Not reported
TSP EPA Id:	Not reported
Date TSP Sig:	Not reported

Year:	2010
Manifest Number:	007656100JJK
Manifest Type:	TSD Copy
Generator EPA Id:	VAR000515429
Generator Date:	07/06/2010
Mailing Address:	Not reported
Mailing City,St,Zip:	Not reported
Contact Name:	Not reported
Contact Phone:	703-289-6284
TSD EPA Id:	PAD067098822
TSD Date:	Not reported
TSD Facility Name:	CYCLE CHEM INC
TSD Facility Address:	550 INDUSTRIAL DRIVE
TSD Facility City:	LEWISBERRY
TSD Facility State:	PA
Facility Telephone:	Not reported
Page Number:	1
Line Number:	1
Waste Number:	F002
Container Number:	1
Container Type:	Cargo tanks (tank trucks)
Waste Quantity:	94
Unit:	Gallons (liquids only)
Handling Code:	Not reported
TSP EPA Id:	Not reported
Date TSP Sig:	Not reported

Year:	2010
Manifest Number:	000852791JJK
Manifest Type:	TSD Copy
Generator EPA Id:	VAR000515429
Generator Date:	10/05/2010
Mailing Address:	Not reported
Mailing City,St,Zip:	Not reported
Contact Name:	Not reported
Contact Phone:	703-289-6284
TSD EPA Id:	PAD067098822
TSD Date:	Not reported
TSD Facility Name:	CYCLE CHEM INC
TSD Facility Address:	550 INDUSTRIAL DRIVE

Map ID	Site	Database(s)	EPA ID Number

OCCOQUAN WATER TREATMENT PLANT (Continued) **1010568362**

TSD Facility City: LEWISBERRY
TSD Facility State: PA
Facility Telephone: Not reported
Page Number: 1
Line Number: 1
Waste Number: D008
Container Number: 2
Container Type: Metal drums, barrels, kegs
Waste Quantity: 400
Unit: Pounds
Handling Code: Not reported
TSP EPA Id: Not reported
Date TSP Sig: Not reported

Year: 2010
Manifest Number: 007656100JJK
Manifest Type: TSD Copy
Generator EPA Id: VAR000515429
Generator Date: 07/06/2010
Mailing Address: Not reported
Mailing City,St,Zip: Not reported
Contact Name: Not reported
Contact Phone: 703-289-6284
TSD EPA Id: PAD067098822
TSD Date: Not reported
TSD Facility Name: CYCLE CHEM INC
TSD Facility Address: 550 INDUSTRIAL DRIVE
TSD Facility City: LEWISBERRY
TSD Facility State: PA
Facility Telephone: Not reported
Page Number: 1
Line Number: 1
Waste Number: D040
Container Number: 1
Container Type: Cargo tanks (tank trucks)
Waste Quantity: 94
Unit: Gallons (liquids only)
Handling Code: Not reported
TSP EPA Id: Not reported
Date TSP Sig: Not reported

Year: 2008
Manifest Number: 000839820JJK
Manifest Type: TSD Copy
Generator EPA Id: VAR000515429
Generator Date: 03/19/2008
Mailing Address: Not reported
Mailing City,St,Zip: Not reported
Contact Name: Not reported
Contact Phone: 703-289-6284
TSD EPA Id: PAD067098822
TSD Date: Not reported
TSD Facility Name: CYCLE CHEM INC
TSD Facility Address: 550 INDUSTRIAL DRIVE
TSD Facility City: LEWISBERRY
TSD Facility State: PA
Facility Telephone: Not reported

Map ID	Site	Database(s)	EPA ID Number

OCCOQUAN WATER TREATMENT PLANT (Continued) **1010568362**

Page Number: 1
Line Number: 1
Waste Number: D001
Container Number: 2
Container Type: Portable tanks
Waste Quantity: 500
Unit: Gallons (liquids only)
Handling Code: Not reported
TSP EPA Id: Not reported
Date TSP Sig: Not reported

Year: 2008
Manifest Number: 003044553JJK
Manifest Type: TSD Copy
Generator EPA Id: VAR000515429
Generator Date: 04/30/2008
Mailing Address: Not reported
Mailing City,St,Zip: Not reported
Contact Name: Not reported
Contact Phone: 703-289-6284
TSD EPA Id: PAD067098822
TSD Date: Not reported
TSD Facility Name: CYCLE CHEM INC
TSD Facility Address: 550 INDUSTRIAL DRIVE
TSD Facility City: LEWISBERRY
TSD Facility State: PA
Facility Telephone: Not reported
Page Number: 1
Line Number: 1
Waste Number: D002
Container Number: 1
Container Type: Fiberboard or plastic drums, barrels, kegs
Waste Quantity: 50
Unit: Gallons (liquids only)
Handling Code: Not reported
TSP EPA Id: Not reported
Date TSP Sig: Not reported

Year: 2007
Manifest Number: 000839905JJK
Manifest Type: Not reported
Generator EPA Id: VAR000515429
Generator Date: 12/12/2007
Mailing Address: Not reported
Mailing City,St,Zip: Not reported
Contact Name: BRIAN M MILLER
Contact Phone: 703-289-6284
TSD EPA Id: PAD067098822
TSD Date: Not reported
TSD Facility Name: CYCLE CHEM INC
TSD Facility Address: 550 INDUSTRIAL DRIVE
TSD Facility City: LEWISBERRY
TSD Facility State: PA
Facility Telephone: Not reported
Page Number: 1
Line Number: 4
Waste Number: NONE

Map ID	Site	Database(s)	EPA ID Number

OCCOQUAN WATER TREATMENT PLANT (Continued) **1010568362**

Container Number: 1
Container Type: Fiberboard or plastic drums, barrels, kegs
Waste Quantity: 35
Unit: Gallons (liquids only)
Handling Code: Not reported
TSP EPA Id: Not reported
Date TSP Sig: Not reported

Year: 2007
Manifest Number: 000839905JJK
Manifest Type: Not reported
Generator EPA Id: VAR000515429
Generator Date: 12/12/2007
Mailing Address: Not reported
Mailing City,St,Zip: Not reported
Contact Name: BRIAN M MILLER
Contact Phone: 703-289-6284
TSD EPA Id: PAD067098822
TSD Date: Not reported
TSD Facility Name: CYCLE CHEM INC
TSD Facility Address: 550 INDUSTRIAL DRIVE
TSD Facility City: LEWISBERRY
TSD Facility State: PA
Facility Telephone: Not reported
Page Number: 1
Line Number: 3
Waste Number: NONE
Container Number: 2
Container Type: Portable tanks
Waste Quantity: 540
Unit: Gallons (liquids only)
Handling Code: Not reported
TSP EPA Id: Not reported
Date TSP Sig: Not reported

Year: 2007
Manifest Number: 000839905JJK
Manifest Type: Not reported
Generator EPA Id: VAR000515429
Generator Date: 12/12/2007
Mailing Address: Not reported
Mailing City,St,Zip: Not reported
Contact Name: BRIAN M MILLER
Contact Phone: 703-289-6284
TSD EPA Id: PAD067098822
TSD Date: Not reported
TSD Facility Name: CYCLE CHEM INC
TSD Facility Address: 550 INDUSTRIAL DRIVE
TSD Facility City: LEWISBERRY
TSD Facility State: PA
Facility Telephone: Not reported
Page Number: 1
Line Number: 1
Waste Number: D002
Container Number: 1
Container Type: Portable tanks
Waste Quantity: 270

Map ID	Site	Database(s)	EPA ID Number

OCCOQUAN WATER TREATMENT PLANT (Continued) **1010568362**

Unit:	Gallons (liquids only)
Handling Code:	Not reported
TSP EPA Id:	Not reported
Date TSP Sig:	Not reported

Click this hyperlink while viewing on your computer to access
1 additional PA_MANIFEST: record(s) in the EDR Site Report.

1844 **SPRINGFIELD AMOCO** **EDR Hist Auto** **1021889000**
1788 FAVERSHAM WAY **N/A**
WOODBRIDGE, VA 22192

EDR Hist Auto

Year:	Name:	Type:
2010	SPRINGFIELD AMOCO	Gasoline Service Stations, NEC
2011	SPRINGFIELD AMOCO	Gasoline Service Stations, NEC
2012	SPRINGFIELD AMOCO	Gasoline Service Stations, NEC
2013	SPRINGFIELD AMOCO	Gasoline Service Stations, NEC
2014	SPRINGFIELD AMOCO	Gasoline Service Stations, NEC

1845 **WV NPDES** **S118796944**
12250 HARBOR DR **N/A**
WOODBRIDGE, WV 22192

NPDES:

Permit ID:	035273
Contact Name:	Not reported
Contact Telephone:	Not reported
Contact Street:	Not reported
Contact Street2:	Not reported
Contact City:	Not reported
Contact State:	Not reported
Contact Zip Code:	Not reported
Responsible Party Name:	JOHNSON, MICHAEL & PATRICIA
Permit Type Table Code:	Septic Tank
Permit Sub Type Code:	SSP
Expire Date:	Not reported
Sic Code:	4952
Priority Flag:	Y
Design Flow Quantity:	Not reported
Average Flow Quantity:	Not reported
Disturbed Acres:	Not reported
Extension Date:	Not reported
Number of Customers:	Not reported
Number Injection Point:	Not reported
Individual General SW:	STANK
Site Phone NUmber:	Not reported
Permit Status Description:	Not reported
Issue Date:	Not reported
Effective Date:	Not reported
Lat/Long(DMS):	38 50 23.57 / 79 14 51.77

Map ID	Site	Database(s)	EPA ID Number
1849	**FAIRFAX COUNTY WATER AUTHORITY - OCCOQUAN, WTP** **411 MILL STREET** **OCCOQUAN, VA 22192**	**RMP**	**1011823512** **N/A**

RMP:

Facility ID:	5491
LEPC city:	Not reported
Facility decimal latitude:	38.686361
Facility decimal longitude:	-77.262944
Is facility in county box:	T
LatLong method:	IO
LatLong description:	CE
Home page web address:	www.fcwa.org
Facility telephone:	7032896477
Facility email:	Not reported
Facility DUNS #:	0
Parent's name:	FAIRFAX COUNTY WATER AUTHORITY
Partner's name:	Not reported
Parent's DUNS #:	0
Partner's DUNS #:	0
Operator's name:	FAIRFAX COUNTY WATER AUTHORITY
Operator's telephone:	7032895600
Operator's address:	8570 EXECUTIVE PARK AVENUE
Operator's address2:	P.O. BOX 1500
Operators City,St,Zip:	MERRIFIELD, VA 22116 0815
RMP implementation contact:	Not reported
RMP contact title:	MANAGER, WATER PRODUCTION
Emergency contact:	GEORGE HOKE
Emergency contact title:	RISK MANAGER
Emergency contact telephone:	7032896211
24 hour emergency telephone:	7036985613
Emergency contact ext/pin #:	Not reported
Number of full time employees:	20
EPA ID:	Not reported
Facility ID provided by CEPPO:	100000070399
Is facility covered by OSHA PSM:	T
Is facility covered by EPCRA 302:	F
Is fac. covered by CAA Title V 112(2):	T
Clean air op. permit/State ID:	Regist. #71873
Last safety insp. dat:	1998-03-05 00:00:00
Inspected by:	Fire Department
Is it OSHA approved with star/merit ranking:	False
Will RMP involve predictive filing:	False
Submission type:	First Time
RMP description:	Not reported
Facility has no accident hist. recs:	True
Foreign owner's address:	Not reported
Foreign owner's zip:	Not reported
Foreign owner's country:	Not reported
Claim # of employees as CBI:	False
Date RMP accepted by EPA:	1999-06-30 00:00:00
Date of error Report:	Not reported
Date RMP received:	1999-06-18 00:00:00
Does RMP contain graphics files:	False
Does RMP contain attachments:	False
Was certification letter received:	True
RMP submission method:	RMP*Submit
Does RMP contain CBI substantiation:	False
Does RMP contain electronic waiver:	False

Map ID	Site	Database(s)	EPA ID Number

FAIRFAX COUNTY WATER AUTHORITY - OCCOQUAN, WTP (Continued) **1011823512**

Date RMP postmarked: 1999-06-18 00:00:00
Is RMP complete: True
Date of de-registration: 2007-12-13 00:00:00
Date de-registration is effective: 2007-12-14 00:00:00
Aniversary date: 2004-06-18 00:00:00
Does RMP contain CBI data: False
Does RMP contain unsanitized CBI version: False
RMP version #: 1.1.5
FRS latitude: 38.683599999999998
FRS longitude: -77.260499999999993
FRS Description: PLANT ENTRANCE (GENERAL)
FRS Method: CENSUS-OTHER

RMP:
Process ID: 6482
NA & Industry Classification Sys.code(s): 22131
NAICS code description: Water Supply and Irrigation Systems
Optional facility description: CHLORINE STORAGE
Program level: 3
Record contains CBI data: False

RMP:
Chemical name: Public OCA Chemical
Process chemical qty in 100s lbs: 0
Process flammable chemical name: Not reported

RMP:
Percent weight of chemical: Not reported
Physical state: Not reported
Analytical basic: Not reported
Scenario: Not reported
Quantity released in pounds: Not reported
Release duration in minutes: Not reported
Release rate in pounds per second: Not reported
Wind speed in meters/second: Not reported
Stability class: Not reported
Topography: Not reported
Distance to endpoint in miles: Not reported
Residential population: Not reported
Public receptors: Not reported
Environmental receptors: Not reported
Passive mitigation: Not reported
Active mitigation: Not reported

RMP:
Percent weight of chemical: Not reported
Physical state: c
Analytical basic: Areal Locations of Hazardous Atmospheres [ALOHA(R)]- version 5.2.1 - Look up tables
Scenario: Not reported
Quantity released in pounds: Not reported
Release duration in minutes: 10
Release rate in pounds per second: Not reported
Wind speed in meters/second: 1.5
Stability class: F
Topography: a
Distance to endpoint in miles: Not reported
Residential population: Not reported
Public receptors: Not reported

Map ID	Site	Database(s)	EPA ID Number

FAIRFAX COUNTY WATER AUTHORITY - OCCOQUAN, WTP (Continued) **1011823512**

Environmental receptors: Not reported
Passive mitigation: Not reported

RMP:
Endpoint used: Not reported
LFL value: Not reported
Analytical basic: Not reported
Scenario: Not reported
Quantity released in pounds: Not reported
Distance to endpoint in miles: Not reported
Residential population: Not reported
Public receptors: Not reported
Environmental receptors: Not reported
Passive mitigation: Not reported
Active mitigation: Not reported

RMP:
Analytical basic: Not reported
Quantity released in pounds: Not reported
Distance to endpoint in miles: Not reported
Residential population: Not reported
Public receptors: Not reported
Environmental receptors: Not reported
Passive mitigation: Not reported
Safety review date: Not reported
Most recent PHA date: Not reported
Process Hazard Analysis: Not reported
Expected PHA changes completion date: Not reported
Major Hazard: Not reported
Process Control: Not reported
Mitigation Systems: Not reported
Monitoring/Detection: Not reported
Changes since the last process hazard analysis: Not reported
Most recent review of op. procedures: Not reported
Most recent training progs review/update: Not reported
Training: Not reported
Competency testing: Not reported
Most recent maintenance review date: Not reported
Most recent equipment inspection date: Not reported
Equipment tested: Not reported
Most recent changes by mgmt: Not reported
Date of most recent review/update: Not reported
Date of pre-start review: Not reported
Most recent compliance audit date: Not reported
Expected date of audit completion: Not reported
Most recent incident investigation: Not reported
Expected date of investigation changes: Not reported
Date of participation plan review: Not reported
Date of hot work permit review: Not reported
Date of contractor safety review: Not reported
Date of contractor safety eval. review: Not reported
Record has CBI data: Not reported
Safety review date: Not reported
Federal Regulation: Not reported
Federal regulation comment: Not reported
Major Hazard: Not reported
Process Control: Not reported
Mitigation Systems: Not reported

Map ID	Site	Database(s)	EPA ID Number

FAIRFAX COUNTY WATER AUTHORITY - OCCOQUAN, WTP (Continued) **1011823512**

Monitoring/Detection: Not reported
Changes since the last process hazard analysis: Not reported
Most recent hazard review/update: Not reported
Most recent review of op. procedures: Not reported
Most recent training progs review/update: Not reported
Expected completion of review changes: Not reported
Training: Not reported
Competency testing: Not reported
Most recent maintenance review date: Not reported
Most recent equipment inspection date: Not reported
Equipment tested: Not reported
Most recent compliance audit date: Not reported
Expected date of audit completion: Not reported
Most recent incident investigation: Not reported
Expected date of investigation changes: Not reported
Record has CBI data: Not reported
Date of most recent changes: Not reported
Chemical name: Chlorine
Process chemical qty in 100s lbs: 48000
Process flammable chemical name: Not reported

RMP:
Percent weight of chemical: Not reported
Physical state: Not reported
Analytical basic: Not reported
Scenario: Not reported
Quantity released in pounds: Not reported
Release duration in minutes: Not reported
Release rate in pounds per second: Not reported
Wind speed in meters/second: Not reported
Stability class: Not reported
Topography: Not reported
Distance to endpoint in miles: Not reported
Residential population: Not reported
Public receptors: Not reported
Environmental receptors: Not reported
Passive mitigation: Not reported
Active mitigation: Not reported

RMP:
Percent weight of chemical: Not reported
Physical state: Not reported
Analytical basic: Not reported
Scenario: Not reported
Quantity released in pounds: Not reported
Release duration in minutes: Not reported
Release rate in pounds per second: Not reported
Wind speed in meters/second: Not reported
Stability class: Not reported
Topography: Not reported
Distance to endpoint in miles: Not reported
Residential population: Not reported
Public receptors: Not reported
Environmental receptors: Not reported
Passive mitigation: Not reported

RMP:
Endpoint used: Not reported
LFL value: Not reported

Map ID	Site	Database(s)	EPA ID Number

FAIRFAX COUNTY WATER AUTHORITY - OCCOQUAN, WTP (Continued) **1011823512**

Analytical basic: Not reported
Scenario: Not reported
Quantity released in pounds: Not reported
Distance to endpoint in miles: Not reported
Residential population: Not reported
Public receptors: Not reported
Environmental receptors: Not reported
Passive mitigation: Not reported
Active mitigation: Not reported

RMP:
Analytical basic: Not reported
Quantity released in pounds: Not reported
Distance to endpoint in miles: Not reported
Residential population: Not reported
Public receptors: Not reported
Environmental receptors: Not reported
Passive mitigation: Not reported
Safety review date: Not reported
Most recent PHA date: Not reported
Process Hazard Analysis: Not reported
Expected PHA changes completion date: Not reported
Major Hazard: Not reported
Process Control: Not reported
Mitigation Systems: Not reported
Monitoring/Detection: Not reported
Changes since the last process hazard analysis: Not reported
Most recent review of op. procedures: Not reported
Most recent training progs review/update: Not reported
Training: Not reported
Competency testing: Not reported
Most recent maintenance review date: Not reported
Most recent equipment inspection date: Not reported
Equipment tested: Not reported
Most recent changes by mgmt: Not reported
Date of most recent review/update: Not reported
Date of pre-start review: Not reported
Most recent compliance audit date: Not reported
Expected date of audit completion: Not reported
Most recent incident investigation: Not reported
Expected date of investigation changes: Not reported
Date of participation plan review: Not reported
Date of hot work permit review: Not reported
Date of contractor safety review: Not reported
Date of contractor safety eval. review: Not reported
Record has CBI data: Not reported
Safety review date: Not reported
Federal Regulation: Not reported
Federal regulation comment: Not reported
Major Hazard: Not reported
Process Control: Not reported
Mitigation Systems: Not reported
Monitoring/Detection: Not reported
Changes since the last process hazard analysis: Not reported
Most recent hazard review/update: Not reported
Most recent review of op. procedures: Not reported
Most recent training progs review/update: Not reported
Expected completion of review changes: Not reported

Map ID	Site	Database(s)	EPA ID Number

FAIRFAX COUNTY WATER AUTHORITY - OCCOQUAN, WTP (Continued) **1011823512**

Training: Not reported
Competency testing: Not reported
Most recent maintenance review date: Not reported
Most recent equipment inspection date: Not reported
Equipment tested: Not reported
Most recent compliance audit date: Not reported
Expected date of audit completion: Not reported
Most recent incident investigation: Not reported
Expected date of investigation changes: Not reported
Record has CBI data: Not reported
Date of most recent changes: Not reported
Process ID: 6483
NA & Industry Classification Sys.code(s): 22131
NAICS code description: Water Supply and Irrigation Systems
Optional facility description: CHLORINE FEED
Program level: 3
Record contains CBI data: False

RMP:
Chemical name: Public OCA Chemical
Process chemical qty in 100s lbs: 0
Process flammable chemical name: Not reported

RMP:
Percent weight of chemical: Not reported
Physical state: c
Analytical basic: Areal Locations of Hazardous Atmospheres [ALOHA(R)]- version 5.2.1 - Look up tables
Scenario: Not reported
Quantity released in pounds: Not reported
Release duration in minutes: Not reported
Release rate in pounds per second: Not reported
Wind speed in meters/second: 3
Stability class: D
Topography: a
Distance to endpoint in miles: Not reported
Residential population: Not reported
Public receptors: Not reported
Environmental receptors: Not reported
Passive mitigation: Not reported
Active mitigation: Not reported

RMP:
Percent weight of chemical: Not reported
Physical state: c
Analytical basic: Areal Locations of Hazardous Atmospheres [ALOHA(R)]- version 5.2.1 - Look up tables
Scenario: Not reported
Quantity released in pounds: Not reported
Release duration in minutes: 10
Release rate in pounds per second: Not reported
Wind speed in meters/second: 1.5
Stability class: F
Topography: a
Distance to endpoint in miles: Not reported
Residential population: Not reported
Public receptors: Not reported
Environmental receptors: Not reported
Passive mitigation: Not reported

RMP:

Map ID	Site	Database(s)	EPA ID Number

FAIRFAX COUNTY WATER AUTHORITY - OCCOQUAN, WTP (Continued) **1011823512**

Endpoint used: Not reported
LFL value: Not reported
Analytical basic: Not reported
Scenario: Not reported
Quantity released in pounds: Not reported
Distance to endpoint in miles: Not reported
Residential population: Not reported
Public receptors: Not reported
Environmental receptors: Not reported
Passive mitigation: Not reported
Active mitigation: Not reported

RMP:
Analytical basic: Not reported
Quantity released in pounds: Not reported
Distance to endpoint in miles: Not reported
Residential population: Not reported
Public receptors: Not reported
Environmental receptors: Not reported
Passive mitigation: Not reported
Safety review date: Not reported
Most recent PHA date: Not reported
Process Hazard Analysis: Not reported
Expected PHA changes completion date: Not reported
Major Hazard: Not reported
Process Control: Not reported
Mitigation Systems: Not reported
Monitoring/Detection: Not reported
Changes since the last process hazard analysis: Not reported
Most recent review of op. procedures: Not reported
Most recent training progs review/update: Not reported
Training: Not reported
Competency testing: Not reported
Most recent maintenance review date: Not reported
Most recent equipment inspection date: Not reported
Equipment tested: Not reported
Most recent changes by mgmt: Not reported
Date of most recent review/update: Not reported
Date of pre-start review: Not reported
Most recent compliance audit date: Not reported
Expected date of audit completion: Not reported
Most recent incident investigation: Not reported
Expected date of investigation changes: Not reported
Date of participation plan review: Not reported
Date of hot work permit review: Not reported
Date of contractor safety review: Not reported
Date of contractor safety eval. review: Not reported
Record has CBI data: Not reported
Safety review date: Not reported
Federal Regulation: Not reported
Federal regulation comment: Not reported
Major Hazard: Not reported
Process Control: Not reported
Mitigation Systems: Not reported
Monitoring/Detection: Not reported
Changes since the last process hazard analysis: Not reported
Most recent hazard review/update: Not reported
Most recent review of op. procedures: Not reported

Map ID	Site	Database(s)	EPA ID Number

FAIRFAX COUNTY WATER AUTHORITY - OCCOQUAN, WTP (Continued) **1011823512**

Most recent training progs review/update: Not reported
Expected completion of review changes: Not reported
Training: Not reported
Competency testing: Not reported
Most recent maintenance review date: Not reported
Most recent equipment inspection date: Not reported
Equipment tested: Not reported
Most recent compliance audit date: Not reported
Expected date of audit completion: Not reported
Most recent incident investigation: Not reported
Expected date of investigation changes: Not reported
Record has CBI data: Not reported
Date of most recent changes: Not reported
Chemical name: Chlorine
Process chemical qty in 100s lbs: 8000
Process flammable chemical name: Not reported

RMP:
Percent weight of chemical: Not reported
Physical state: Not reported
Analytical basic: Not reported
Scenario: Not reported
Quantity released in pounds: Not reported
Release duration in minutes: Not reported
Release rate in pounds per second: Not reported
Wind speed in meters/second: Not reported
Stability class: Not reported
Topography: Not reported
Distance to endpoint in miles: Not reported
Residential population: Not reported
Public receptors: Not reported
Environmental receptors: Not reported
Passive mitigation: Not reported
Active mitigation: Not reported

RMP:
Percent weight of chemical: Not reported
Physical state: Not reported
Analytical basic: Not reported
Scenario: Not reported
Quantity released in pounds: Not reported
Release duration in minutes: Not reported
Release rate in pounds per second: Not reported
Wind speed in meters/second: Not reported
Stability class: Not reported
Topography: Not reported
Distance to endpoint in miles: Not reported
Residential population: Not reported
Public receptors: Not reported
Environmental receptors: Not reported
Passive mitigation: Not reported

RMP:
Endpoint used: Not reported
LFL value: Not reported
Analytical basic: Not reported
Scenario: Not reported
Quantity released in pounds: Not reported
Distance to endpoint in miles: Not reported

Map ID	Site	Database(s)	EPA ID Number

FAIRFAX COUNTY WATER AUTHORITY - OCCOQUAN, WTP (Continued) **1011823512**

Residential population: Not reported
Public receptors: Not reported
Environmental receptors: Not reported
Passive mitigation: Not reported
Active mitigation: Not reported

RMP:
Analytical basic: Not reported
Quantity released in pounds: Not reported
Distance to endpoint in miles: Not reported
Residential population: Not reported
Public receptors: Not reported
Environmental receptors: Not reported
Passive mitigation: Not reported
Safety review date: Not reported
Most recent PHA date: Not reported
Process Hazard Analysis: Not reported
Expected PHA changes completion date: Not reported
Major Hazard: Not reported
Process Control: Not reported
Mitigation Systems: Not reported
Monitoring/Detection: Not reported
Changes since the last process hazard analysis: Not reported
Most recent review of op. procedures: Not reported
Most recent training progs review/update: Not reported
Training: Not reported
Competency testing: Not reported
Most recent maintenance review date: Not reported
Most recent equipment inspection date: Not reported
Equipment tested: Not reported
Most recent changes by mgmt: Not reported
Date of most recent review/update: Not reported
Date of pre-start review: Not reported
Most recent compliance audit date: Not reported
Expected date of audit completion: Not reported
Most recent incident investigation: Not reported
Expected date of investigation changes: Not reported
Date of participation plan review: Not reported
Date of hot work permit review: Not reported
Date of contractor safety review: Not reported
Date of contractor safety eval. review: Not reported
Record has CBI data: Not reported
Safety review date: Not reported
Federal Regulation: Not reported
Federal regulation comment: Not reported
Major Hazard: Not reported
Process Control: Not reported
Mitigation Systems: Not reported
Monitoring/Detection: Not reported
Changes since the last process hazard analysis: Not reported
Most recent hazard review/update: Not reported
Most recent review of op. procedures: Not reported
Most recent training progs review/update: Not reported
Expected completion of review changes: Not reported
Training: Not reported
Competency testing: Not reported
Most recent maintenance review date: Not reported
Most recent equipment inspection date: Not reported

Map ID	Site	Database(s)	EPA ID Number

FAIRFAX COUNTY WATER AUTHORITY - OCCOQUAN, WTP (Continued) **1011823512**

Equipment tested:	Not reported
Most recent compliance audit date:	Not reported
Expected date of audit completion:	Not reported
Most recent incident investigation:	Not reported
Expected date of investigation changes:	Not reported
Record has CBI data:	Not reported
Date of most recent changes:	Not reported

RMP:

ER plan:	Not reported
ER plan most recent review date:	1999-04-21 00:00:00
ER plan most recent employee training date:	1999-08-30 00:00:00
Local agency coordinating ER plan:	COUNTY OF PRINCE WILLIAM - HAZMAT
Telephone of the coordinating local agency:	7037927405
Federal regulation:	True
OSHA 1910 120:	True
SPCC:	True
RCRA:	True
OPA 90:	False
EPCRA:	True
Other Regulations:	Not reported

RMP:

Facility ID:	41801
LEPC city:	Prince William Joint LEPC
Facility decimal latitude:	38.685833
Facility decimal longitude:	-077.263889
Is facility in county box:	T
LatLong method:	IO
LatLong description:	CE
Home page web address:	www.fcwa.org
Facility telephone:	7032896477
Facility email:	Not reported
Facility DUNS #:	0
Parent's name:	FAIRFAX COUNTY WATER AUTHORITY
Partner's name:	Not reported
Parent's DUNS #:	0
Partner's DUNS #:	0
Operator's name:	FAIRFAX COUNTY WATER AUTHORITY
Operator's telephone:	7032895600
Operator's address:	8570 EXECUTIVE PARK AVENUE
Operator's address2:	P.O. BOX 1500
Operators City,St,Zip:	FAIRFAX, VA 22031 0815
RMP implementation contact:	ED PETROVITCH
RMP contact title:	MANAGER, WATER PRODUCTION
Emergency contact:	GEORGE HOKE
Emergency contact title:	RISK MANAGER
Emergency contact telephone:	7032896211
24 hour emergency telephone:	7036985613
Emergency contact ext/pin #:	Not reported
Number of full time employees:	20
EPA ID:	Not reported
Facility ID provided by CEPPO:	100000070399
Is facility covered by OSHA PSM:	T
Is facility covered by EPCRA 302:	F
Is fac. covered by CAA Title V 112(2):	T
Clean air op. permit/State ID:	Not reported

Map ID	Site	Database(s)	EPA ID Number

FAIRFAX COUNTY WATER AUTHORITY - OCCOQUAN, WTP (Continued) **1011823512**

Last safety insp. dat: 2001-12-07 00:00:00
Inspected by: State environmental agency
Is it OSHA approved with star/merit ranking: False
Will RMP involve predictive filing: False
Submission type: Resubmission
RMP description: Not reported
Facility has no accident hist. recs: True
Foreign owner's address: Not reported
Foreign owner's zip: Not reported
Foreign owner's country: Not reported
Claim # of employees as CBI: False
Date RMP accepted by EPA: 2005-01-28 00:00:00
Date of error Report: 2005-01-28 00:00:00
Date RMP received: 2005-01-20 00:00:00
Does RMP contain graphics files: False
Does RMP contain attachments: False
Was certification letter received: True
RMP submission method: RMP*Submit
Does RMP contain CBI substantiation: False
Does RMP contain electronic waiver: False
Date RMP postmarked: 2005-01-19 00:00:00
Is RMP complete: True
Date of de-registration: 2007-12-13 00:00:00
Date de-registration is effective: 2007-12-14 00:00:00
Aniversary date: 2010-01-19 00:00:00
Does RMP contain CBI data: False
Does RMP contain unsanitized CBI version: False
RMP version #: 3.4
FRS latitude: 38.683599999999998
FRS longitude: -77.260499999999993
FRS Description: PLANT ENTRANCE (GENERAL)
FRS Method: CENSUS-OTHER

RMP:
Process ID: 60049
NA & Industry Classification Sys.code(s): 22131
NAICS code description: Water Supply and Irrigation Systems
Optional facility description: CHLORINE STORAGE
Program level: 3
Record contains CBI data: False

RMP:
Chemical name: Public OCA Chemical
Process chemical qty in 100s lbs: 0
Process flammable chemical name: Not reported

RMP:
Percent weight of chemical: Not reported
Physical state: Not reported
Analytical basic: Not reported
Scenario: Not reported
Quantity released in pounds: Not reported
Release duration in minutes: Not reported
Release rate in pounds per second: Not reported
Wind speed in meters/second: Not reported
Stability class: Not reported
Topography: Not reported
Distance to endpoint in miles: Not reported

Map ID	Site	Database(s)	EPA ID Number

FAIRFAX COUNTY WATER AUTHORITY - OCCOQUAN, WTP (Continued) **1011823512**

Residential population: Not reported
Public receptors: Not reported
Environmental receptors: Not reported
Passive mitigation: Not reported
Active mitigation: Not reported

RMP:
Percent weight of chemical: Not reported
Physical state: c
Analytical basic: EPA's RMP*Comp(TM)
Scenario: Not reported
Quantity released in pounds: Not reported
Release duration in minutes: 10
Release rate in pounds per second: Not reported
Wind speed in meters/second: 1.5
Stability class: F
Topography: a
Distance to endpoint in miles: Not reported
Residential population: Not reported
Public receptors: Not reported
Environmental receptors: Not reported
Passive mitigation: Enclosures

RMP:
Endpoint used: Not reported
LFL value: Not reported
Analytical basic: Not reported
Scenario: Not reported
Quantity released in pounds: Not reported
Distance to endpoint in miles: Not reported
Residential population: Not reported
Public receptors: Not reported
Environmental receptors: Not reported
Passive mitigation: Not reported
Active mitigation: Not reported

RMP:
Analytical basic: Not reported
Quantity released in pounds: Not reported
Distance to endpoint in miles: Not reported
Residential population: Not reported
Public receptors: Not reported
Environmental receptors: Not reported
Passive mitigation: Not reported
Safety review date: Not reported
Most recent PHA date: Not reported
Process Hazard Analysis: Not reported
Expected PHA changes completion date: Not reported
Major Hazard: Not reported
Process Control: Not reported
Mitigation Systems: Not reported
Monitoring/Detection: Not reported
Changes since the last process hazard analysis: Not reported
Most recent review of op. procedures: Not reported
Most recent training progs review/update: Not reported
Training: Not reported
Competency testing: Not reported
Most recent maintenance review date: Not reported
Most recent equipment inspection date: Not reported

Map ID	Site	Database(s)	EPA ID Number

FAIRFAX COUNTY WATER AUTHORITY - OCCOQUAN, WTP (Continued) **1011823512**

Equipment tested: Not reported
Most recent changes by mgmt: Not reported
Date of most recent review/update: Not reported
Date of pre-start review: Not reported
Most recent compliance audit date: Not reported
Expected date of audit completion: Not reported
Most recent incident investigation: Not reported
Expected date of investigation changes: Not reported
Date of participation plan review: Not reported
Date of hot work permit review: Not reported
Date of contractor safety review: Not reported
Date of contractor safety eval. review: Not reported
Record has CBI data: Not reported
Safety review date: Not reported
Federal Regulation: Not reported
Federal regulation comment: Not reported
Major Hazard: Not reported
Process Control: Not reported
Mitigation Systems: Not reported
Monitoring/Detection: Not reported
Changes since the last process hazard analysis: Not reported
Most recent hazard review/update: Not reported
Most recent review of op. procedures: Not reported
Most recent training progs review/update: Not reported
Expected completion of review changes: Not reported
Training: Not reported
Competency testing: Not reported
Most recent maintenance review date: Not reported
Most recent equipment inspection date: Not reported
Equipment tested: Not reported
Most recent compliance audit date: Not reported
Expected date of audit completion: Not reported
Most recent incident investigation: Not reported
Expected date of investigation changes: Not reported
Record has CBI data: Not reported
Date of most recent changes: Not reported
Chemical name: Chlorine
Process chemical qty in 100s lbs: 48000
Process flammable chemical name: Not reported

RMP:
Percent weight of chemical: Not reported
Physical state: Not reported
Analytical basic: Not reported
Scenario: Not reported
Quantity released in pounds: Not reported
Release duration in minutes: Not reported
Release rate in pounds per second: Not reported
Wind speed in meters/second: Not reported
Stability class: Not reported
Topography: Not reported
Distance to endpoint in miles: Not reported
Residential population: Not reported
Public receptors: Not reported
Environmental receptors: Not reported
Passive mitigation: Not reported
Active mitigation: Not reported

Map ID	Site	Database(s)	EPA ID Number

FAIRFAX COUNTY WATER AUTHORITY - OCCOQUAN, WTP (Continued) **1011823512**

RMP:

Percent weight of chemical:	Not reported
Physical state:	Not reported
Analytical basic:	Not reported
Scenario:	Not reported
Quantity released in pounds:	Not reported
Release duration in minutes:	Not reported
Release rate in pounds per second:	Not reported
Wind speed in meters/second:	Not reported
Stability class:	Not reported
Topography:	Not reported
Distance to endpoint in miles:	Not reported
Residential population:	Not reported
Public receptors:	Not reported
Environmental receptors:	Not reported
Passive mitigation:	Not reported

RMP:

Endpoint used:	Not reported
LFL value:	Not reported
Analytical basic:	Not reported
Scenario:	Not reported
Quantity released in pounds:	Not reported
Distance to endpoint in miles:	Not reported
Residential population:	Not reported
Public receptors:	Not reported
Environmental receptors:	Not reported
Passive mitigation:	Not reported
Active mitigation:	Not reported

RMP:

Analytical basic:	Not reported
Quantity released in pounds:	Not reported
Distance to endpoint in miles:	Not reported
Residential population:	Not reported
Public receptors:	Not reported
Environmental receptors:	Not reported
Passive mitigation:	Not reported
Safety review date:	Not reported
Most recent PHA date:	Not reported
Process Hazard Analysis:	Not reported
Expected PHA changes completion date:	Not reported
Major Hazard:	Not reported
Process Control:	Not reported
Mitigation Systems:	Not reported
Monitoring/Detection:	Not reported
Changes since the last process hazard analysis:	Not reported
Most recent review of op. procedures:	Not reported
Most recent training progs review/update:	Not reported
Training:	Not reported
Competency testing:	Not reported
Most recent maintenance review date:	Not reported
Most recent equipment inspection date:	Not reported
Equipment tested:	Not reported
Most recent changes by mgmt:	Not reported
Date of most recent review/update:	Not reported
Date of pre-start review:	Not reported
Most recent compliance audit date:	Not reported

Map ID	Site	Database(s)	EPA ID Number

FAIRFAX COUNTY WATER AUTHORITY - OCCOQUAN, WTP (Continued) **1011823512**

Expected date of audit completion: Not reported
Most recent incident investigation: Not reported
Expected date of investigation changes: Not reported
Date of participation plan review: Not reported
Date of hot work permit review: Not reported
Date of contractor safety review: Not reported
Date of contractor safety eval. review: Not reported
Record has CBI data: Not reported
Safety review date: Not reported
Federal Regulation: Not reported
Federal regulation comment: Not reported
Major Hazard: Not reported
Process Control: Not reported
Mitigation Systems: Not reported
Monitoring/Detection: Not reported
Changes since the last process hazard analysis: Not reported
Most recent hazard review/update: Not reported
Most recent review of op. procedures: Not reported
Most recent training progs review/update: Not reported
Expected completion of review changes: Not reported
Training: Not reported
Competency testing: Not reported
Most recent maintenance review date: Not reported
Most recent equipment inspection date: Not reported
Equipment tested: Not reported
Most recent compliance audit date: Not reported
Expected date of audit completion: Not reported
Most recent incident investigation: Not reported
Expected date of investigation changes: Not reported
Record has CBI data: Not reported
Date of most recent changes: Not reported
Process ID: 60050
NA & Industry Classification Sys.code(s): 22131
NAICS code description: Water Supply and Irrigation Systems
Optional facility description: CHLORINE FEED
Program level: 3
Record contains CBI data: False

RMP:
Chemical name: Public OCA Chemical
Process chemical qty in 100s lbs: 0
Process flammable chemical name: Not reported

RMP:
Percent weight of chemical: Not reported
Physical state: c
Analytical basic: EPA's RMP*Comp(TM)
Scenario: Not reported
Quantity released in pounds: Not reported
Release duration in minutes: Not reported
Release rate in pounds per second: Not reported
Wind speed in meters/second: 3
Stability class: D
Topography: a
Distance to endpoint in miles: Not reported
Residential population: Not reported
Public receptors: Not reported
Environmental receptors: Not reported

Map ID	Site	Database(s)	EPA ID Number

FAIRFAX COUNTY WATER AUTHORITY - OCCOQUAN, WTP (Continued) **1011823512**

Passive mitigation: Enclosures
Active mitigation: Chlorine leak detectors

RMP:
Percent weight of chemical: Not reported
Physical state: d
Analytical basic: EPA's RMP*Comp(TM)
Scenario: Not reported
Quantity released in pounds: Not reported
Release duration in minutes: 10
Release rate in pounds per second: Not reported
Wind speed in meters/second: 1.5
Stability class: F
Topography: a
Distance to endpoint in miles: Not reported
Residential population: Not reported
Public receptors: Not reported
Environmental receptors: Not reported
Passive mitigation: Enclosures

RMP:
Endpoint used: Not reported
LFL value: Not reported
Analytical basic: Not reported
Scenario: Not reported
Quantity released in pounds: Not reported
Distance to endpoint in miles: Not reported
Residential population: Not reported
Public receptors: Not reported
Environmental receptors: Not reported
Passive mitigation: Not reported
Active mitigation: Not reported

RMP:
Analytical basic: Not reported
Quantity released in pounds: Not reported
Distance to endpoint in miles: Not reported
Residential population: Not reported
Public receptors: Not reported
Environmental receptors: Not reported
Passive mitigation: Not reported
Safety review date: Not reported
Most recent PHA date: Not reported
Process Hazard Analysis: Not reported
Expected PHA changes completion date: Not reported
Major Hazard: Not reported
Process Control: Not reported
Mitigation Systems: Not reported
Monitoring/Detection: Not reported
Changes since the last process hazard analysis: Not reported
Most recent review of op. procedures: Not reported
Most recent training progs review/update: Not reported
Training: Not reported
Competency testing: Not reported
Most recent maintenance review date: Not reported
Most recent equipment inspection date: Not reported
Equipment tested: Not reported
Most recent changes by mgmt: Not reported
Date of most recent review/update: Not reported

Map ID	Site	Database(s)	EPA ID Number

FAIRFAX COUNTY WATER AUTHORITY - OCCOQUAN, WTP (Continued) **1011823512**

Date of pre-start review: Not reported
Most recent compliance audit date: Not reported
Expected date of audit completion: Not reported
Most recent incident investigation: Not reported
Expected date of investigation changes: Not reported
Date of participation plan review: Not reported
Date of hot work permit review: Not reported
Date of contractor safety review: Not reported
Date of contractor safety eval. review: Not reported
Record has CBI data: Not reported
Safety review date: Not reported
Federal Regulation: Not reported
Federal regulation comment: Not reported
Major Hazard: Not reported
Process Control: Not reported
Mitigation Systems: Not reported
Monitoring/Detection: Not reported
Changes since the last process hazard analysis: Not reported
Most recent hazard review/update: Not reported
Most recent review of op. procedures: Not reported
Most recent training progs review/update: Not reported
Expected completion of review changes: Not reported
Training: Not reported
Competency testing: Not reported
Most recent maintenance review date: Not reported
Most recent equipment inspection date: Not reported
Equipment tested: Not reported
Most recent compliance audit date: Not reported
Expected date of audit completion: Not reported
Most recent incident investigation: Not reported
Expected date of investigation changes: Not reported
Record has CBI data: Not reported
Date of most recent changes: Not reported
Chemical name: Chlorine
Process chemical qty in 100s lbs: 8000
Process flammable chemical name: Not reported

RMP:
Percent weight of chemical: Not reported
Physical state: Not reported
Analytical basic: Not reported
Scenario: Not reported
Quantity released in pounds: Not reported
Release duration in minutes: Not reported
Release rate in pounds per second: Not reported
Wind speed in meters/second: Not reported
Stability class: Not reported
Topography: Not reported
Distance to endpoint in miles: Not reported
Residential population: Not reported
Public receptors: Not reported
Environmental receptors: Not reported
Passive mitigation: Not reported
Active mitigation: Not reported

RMP:
Percent weight of chemical: Not reported
Physical state: Not reported

Map ID	Site	Database(s)	EPA ID Number

FAIRFAX COUNTY WATER AUTHORITY - OCCOQUAN, WTP (Continued) **1011823512**

Analytical basic: Not reported
Scenario: Not reported
Quantity released in pounds: Not reported
Release duration in minutes: Not reported
Release rate in pounds per second: Not reported
Wind speed in meters/second: Not reported
Stability class: Not reported
Topography: Not reported
Distance to endpoint in miles: Not reported
Residential population: Not reported
Public receptors: Not reported
Environmental receptors: Not reported
Passive mitigation: Not reported

RMP:
Endpoint used: Not reported
LFL value: Not reported
Analytical basic: Not reported
Scenario: Not reported
Quantity released in pounds: Not reported
Distance to endpoint in miles: Not reported
Residential population: Not reported
Public receptors: Not reported
Environmental receptors: Not reported
Passive mitigation: Not reported
Active mitigation: Not reported

RMP:
Analytical basic: Not reported
Quantity released in pounds: Not reported
Distance to endpoint in miles: Not reported
Residential population: Not reported
Public receptors: Not reported
Environmental receptors: Not reported
Passive mitigation: Not reported
Safety review date: Not reported
Most recent PHA date: Not reported
Process Hazard Analysis: Not reported
Expected PHA changes completion date: Not reported
Major Hazard: Not reported
Process Control: Not reported
Mitigation Systems: Not reported
Monitoring/Detection: Not reported
Changes since the last process hazard analysis: Not reported
Most recent review of op. procedures: Not reported
Most recent training progs review/update: Not reported
Training: Not reported
Competency testing: Not reported
Most recent maintenance review date: Not reported
Most recent equipment inspection date: Not reported
Equipment tested: Not reported
Most recent changes by mgmt: Not reported
Date of most recent review/update: Not reported
Date of pre-start review: Not reported
Most recent compliance audit date: Not reported
Expected date of audit completion: Not reported
Most recent incident investigation: Not reported
Expected date of investigation changes: Not reported

Map ID	Site	Database(s)	EPA ID Number

FAIRFAX COUNTY WATER AUTHORITY - OCCOQUAN, WTP (Continued) **1011823512**

Date of participation plan review:	Not reported
Date of hot work permit review:	Not reported
Date of contractor safety review:	Not reported
Date of contractor safety eval. review:	Not reported
Record has CBI data:	Not reported
Safety review date:	Not reported
Federal Regulation:	Not reported
Federal regulation comment:	Not reported
Major Hazard:	Not reported
Process Control:	Not reported
Mitigation Systems:	Not reported
Monitoring/Detection:	Not reported
Changes since the last process hazard analysis:	Not reported
Most recent hazard review/update:	Not reported
Most recent review of op. procedures:	Not reported
Most recent training progs review/update:	Not reported
Expected completion of review changes:	Not reported
Training:	Not reported
Competency testing:	Not reported
Most recent maintenance review date:	Not reported
Most recent equipment inspection date:	Not reported
Equipment tested:	Not reported
Most recent compliance audit date:	Not reported
Expected date of audit completion:	Not reported
Most recent incident investigation:	Not reported
Expected date of investigation changes:	Not reported
Record has CBI data:	Not reported
Date of most recent changes:	Not reported

RMP:

ER plan:	Not reported
ER plan most recent review date:	2003-09-30 00:00:00
ER plan most recent employee training date:	2004-04-13 00:00:00
Local agency coordinating ER plan:	COUNTY OF PRINCE WILLIAM - HAZMAT
Telephone of the coordinating local agency:	7037927405
Federal regulation:	True
OSHA 1910 120:	True
SPCC:	True
RCRA:	True
OPA 90:	False
EPCRA:	True
Other Regulations:	Not reported

1849 **FAIRFAX COUNTY WATER AUTHORITY - OCCOQUAN, WTP** **ICIS** **1008012790**
411 MILL STREET **FINDS** **N/A**
OCCOQUAN, VA 22125 **ECHO**

ICIS:

Enforcement Action ID:	03-2005-0306
FRS ID:	110000558361
Action Name:	FAIRFAX COUNTY WATER AUTHORITY OCCOQUAN WTP
Facility Name:	FAIRFAX COUNTY WATER AUTHORITY OCCOQUAN WTP
Facility Address:	411 MILL STREET OCCOQUAN, VA 22192
Enforcement Action Type:	CAA 113D1 Action For Penalty - 112(r) Expedited Settlement Program
Facility County:	PRINCE WILLIAM
Program System Acronym:	ICIS
Enforcement Action Forum Desc:	Administrative - Formal

Map ID	Site	Database(s)	EPA ID Number

FAIRFAX COUNTY WATER AUTHORITY - OCCOQUAN, WTP (Continued) **1008012790**

EA Type Code: 113D1E
Facility SIC Code: Not reported
Federal Facility ID: Not reported
Latitude in Decimal Degrees: 38.684825
Longitude in Decimal Degrees: -77.261386
Permit Type Desc: Not reported
Program System Acronym: 7729888
Facility NAICS Code: Not reported
Tribal Land Code: Not reported

Facility Name: FAIRFAX COUNTY WATER AUTHORITY OCCOQUAN WTP
Address: 411 MILL STREET
Tribal Indicator: N
Fed Facility: Not reported
NAIC Code: Not reported
SIC Code: 4941

Facility Name: FAIRFAX COUNTY WATER AUTHORITY OCCOQUAN WTP
Address: 411 MILL STREET
Tribal Indicator: N
Fed Facility: Not reported
NAIC Code: Not reported
SIC Code: 4941

FINDS:

Registry ID: 110000558361

Environmental Interest/Information System

ICIS (Integrated Compliance Information System) is the Integrated Compliance Information System and provides a database that, when complete, will contain integrated Enforcement and Compliance information across most of EPA's programs. The vision for ICIS is to replace EPA's independent databases that contain Enforcement data with a single repository for that information. Currently, ICIS contains all Federal Administrative and Judicial enforcement actions. This information is maintained in ICIS by EPA in the Regional offices and it Headquarters. A future release of ICIS will replace the Permit Compliance System (PCS) which supports the NPDES and will integrate that information with Federal actions already in the system. ICIS also has the capability to track other activities occurring in the Region that support Compliance and Enforcement programs. These include; Incident Tracking, Compliance Assistance, and Compliance Monitoring.

US EPA Risk Management Plan (RMP) database stores the risk management plans reported by companies that handle, manufacture, use, or store certain flammable or toxic substances, as required under section 112(r) of the Clean Air Act (CAA).

Click this hyperlink while viewing on your computer to access additional FINDS: detail in the EDR Site Report.

ECHO:
Envid: 1008012790

Map ID	Site	Database(s)	EPA ID Number

FAIRFAX COUNTY WATER AUTHORITY - OCCOQUAN, WTP (Continued) **1008012790**

Registry ID: 110000558361
DFR URL: http://echo.epa.gov/detailed-facility-report?fid=110000558361

1850 **FINDS** **1007993552**
LYNN GENERAL STORE 313 MILL ST (OCCOQUAN **N/A**
NOT IN A CITY, VA

FINDS:

Registry ID: 110020789501

Environmental Interest/Information System
US EPA Air Quality System (AQS) contains ambient air pollution data collected by EPA, State, Local, and Tribal air pollution control agencies from thousands of monitoring stations.

Click this hyperlink while viewing on your computer to access additional FINDS: detail in the EDR Site Report.

1851 **CUTTING IT CLOSE MOBIL SALON L** **EDR Hist Auto** **1021126932**
1933 MARINER LN **N/A**
WOODBRIDGE, VA 22192

EDR Hist Auto

Year:	Name:	Type:
2009	CUTTING IT CLOSE MOBIL SALON L	Gasoline Service Stations, NEC
2010	CUTTING IT CLOSE MOBIL SALON L	Gasoline Service Stations, NEC
2011	CUTTING IT CLOSE MOBIL SALON L	Gasoline Service Stations, NEC
2012	CUTTING IT CLOSE MOBIL SALON L	Gasoline Service Stations, NEC
2013	CUTTING IT CLOSE MOBIL SALON L	Gasoline Service Stations, NEC
2014	CUTTING IT CLOSE MOBIL SALON L	Gasoline Service Stations, NEC

1852 **JENNINGS WILLIAM PROPERTY** **VA LTANKS** **S108936710**
204 ELLICOTT ST **N/A**
OCCOQUAN, VA 22125

LTANKS:

Region:	NRO
CEDS Facility Id:	200000847922
Case Status:	**Closed**
Pollution Complaint #:	20083126
Reported:	11/07/2007
Case Closed Date:	05/14/2009
Program:	RP Lead
Federally Regulated UST (Y/N):	N
Regulated Petroleum UST (1):	N
Excluded UST (1):	N
Deferred UST (1):	N
Partially Deferred UST (1):	N
Exempt 1 UST (2):	N
Exempt 2 Heating Oil UST (2):	N
Small Heating Oil AST (2):	Y
Regulated AST (3):	N

Map ID	Site	Database(s)	EPA ID Number

JENNINGS WILLIAM PROPERTY (Continued) **S108936710**

Unregulated AST (3):	N
Other Y/N:	N
Unknown Y/N:	N
Other Description:	Not reported
Heating Oil Category:	Category 2

1855 **THE LYNN COMPANY; INC** **VA UST** **U003678981**
313 MILL ST **N/A**
OCCOQUAN, VA 22125

Facility:

Facility Id:	3004683
Facility Type:	COMMERCIAL
CEDS Facility ID:	200000076778

Owner:

Owner Id:	36496
Owner Name:	THE LYNN COMPANY; INC
Owner Address:	313 MILL STREET
Owner Address2:	PRINCE WILLIAM
Owner City, State, Zip:	OCCOQUAN, VA 22125
Owner Type:	PRIVATE
Number of Active AST:	0
Number of Active UST:	0
Number of Inactive AST:	0
Number of Inactive UST:	2

UST:

Facility ID:	3004683
Federally Regulated:	Yes
Tank Number:	1
Tank Capacity:	1000
Tank Contents:	GASOLINE
Tank Status:	**CLS IN GRD**
Tank Type:	UST

Tank Material:

Install Date:	4/18/1961
Tank Materials: Bare Steel	Yes
Tank Materials: Cath Protect Steel	No
Tank Materials: Epoxy Steel	No
Tank Materials: Fiberglass	No
Tank Materials: Concrete	No
Tank Materials: Composite	No
Tank Materials: Double Walled	No
Tank Materials: Lined Interior	No
Tank Materials: Excav Liner	No
Tank Materials: Insulated Tank Jacket	No
Tank Materials: Repaired	No
Tank Materials: Unknown	No
Tank Materials: Other	No
Tank Materials: Other Note	Not reported

Release Detection:

Tank Release Detection: Leak Deferred	No
Tank Release Detection: Manual Gauge	No
Tank Release Detection: Auto Gauge	No

Map ID	Site	Database(s)	EPA ID Number

THE LYNN COMPANY; INC (Continued) **U003678981**

Tank Release Detection:Tank Tightness	No
Tank Release Detection: Vapor Monitor	No
Tank Release Detection: Inventory	No
Tank Release Detection: Stat Invent Recon	No
Tank Release Detection: Spill Install	No
Tank Release Detection: Overfill Install	No
Tank Release Detection: Groundwater	No
Tank Release Detection: Int Sec Containment	No
Tank Release Detection: Int Double Walled	No
Tank Release Detection: Other Method	No
Tank Release Detection: Other Note	Not reported
Pipe Release Detection: Leak Deferred	Not reported
Pipe Release Detection: Autoleak	Not reported
Pipe Release Detection: Line Tightness	No
Pipe Release Detection: Stat Invent Recon	No
Pipe Release Detection: Groundwater	No
Pipe Release Detection: Int Sec Containment	No
Pipe Release Det: Interior Double Walled	No
Pipe Release Detection: Other Method	No
Pipe Release Detection: Other Note	Not reported

Pipe Type:	UNKNOWN
Pipe Materials: Bare Steel	No
Pipe Materials: Galvanized Steel	Yes
Pipe Materials: Copper	No
Pipe Materials: Fiberglass	No
Pipe Materials: Cath Protect	No
Pipe Materials: Double Walled	No
Pipe Materials: Sec Containment	No
Pipe Materials: Repaired	No
Pipe Materials: Unknown	No
Pipe Materials: Other	No
Pipe Materials: Other Note	Not reported

Facility ID:	3004683
Federally Regulated:	Yes

Tank Number:	2
Tank Capacity:	500
Tank Contents:	GASOLINE
Tank Status:	**CLS IN GRD**
Tank Type:	UST

Tank Material:

Install Date:	4/18/1961
Tank Materials: Bare Steel	Yes
Tank Materials: Cath Protect Steel	No
Tank Materials: Epoxy Steel	No
Tank Materials: Fiberglass	No
Tank Materials: Concrete	No
Tank Materials: Composite	No
Tank Materials: Double Walled	No
Tank Materials: Lined Interior	No
Tank Materials: Excav Liner	No
Tank Materials: Insulated Tank Jacket	No
Tank Materials: Repaired	No
Tank Materials: Unknown	No

Map ID	Site	Database(s)	EPA ID Number

THE LYNN COMPANY; INC (Continued) **U003678981**

Tank Materials: Other	No
Tank Materials: Other Note	Not reported

Release Detection:

Tank Release Detection: Leak Deferred	No
Tank Release Detection: Manual Gauge	No
Tank Release Detection: Auto Gauge	No
Tank Release Detection:Tank Tightness	No
Tank Release Detection: Vapor Monitor	No
Tank Release Detection: Inventory	No
Tank Release Detection: Stat Invent Recon	No
Tank Release Detection: Spill Install	No
Tank Release Detection: Overfill Install	No
Tank Release Detection: Groundwater	No
Tank Release Detection: Int Sec Containment	No
Tank Release Detection: Int Double Walled	No
Tank Release Detection: Other Method	No
Tank Release Detection: Other Note	Not reported
Pipe Release Detection: Leak Deferred	Not reported
Pipe Release Detection: Autoleak	Not reported
Pipe Release Detection: Line Tightness	No
Pipe Release Detection: Stat Invent Recon	No
Pipe Release Detection: Groundwater	No
Pipe Release Detection: Int Sec Containment	No
Pipe Release Det: Interior Double Walled	No
Pipe Release Detection: Other Method	No
Pipe Release Detection: Other Note	Not reported

Pipe Type:	UNKNOWN
Pipe Materials: Bare Steel	No
Pipe Materials: Galvanized Steel	Yes
Pipe Materials: Copper	No
Pipe Materials: Fiberglass	No
Pipe Materials: Cath Protect	No
Pipe Materials: Double Walled	No
Pipe Materials: Sec Containment	No
Pipe Materials: Repaired	No
Pipe Materials: Unknown	No
Pipe Materials: Other	No
Pipe Materials: Other Note	Not reported

1855 **301 MILL STREET** **VA SPILLS** **S105805791**
301 MILL STREET **N/A**
OCCOQUAN, VA

SPILLS:

Fips City/County:	Prince William County
Status:	Not reported
Reference Id:	Not reported
IR Number:	2003-N-0549
Associated IR:	Not reported
Incident Date:	02/22/2003
Call Received Date:	02/24/2003
Closure Comments:	See Site Summary for details
Threat To:	Not reported
Terrorism (Y/N):	NO

Map ID	Site	Database(s)	EPA ID Number

301 MILL STREET (Continued) **S105805791**

Characterize Incident:	Not reported
Incident Type:	Water
Incident Subtype:	SSO
Materials:	Sewage(153000 - 153000 Gallons)
Effect To Receptor:	Not reported
Water Body:	Occoquan River
Low Quantity To Water:	135000
High Quantity To Water:	135000
Quantity Units:	Gallons
Other Receptors:	Not reported
RP Company:	Not reported
RP Name:	Not reported
Property Owner:	Not reported
Property Company:	Not reported
Duration Of Event (Hrs):	Not reported
Impacts:	Not reported
Other Impacts:	Not reported
Steps Taken:	Not reported
Steps Taken Description:	Not reported
System Components:	Not reported
Other System Components:	Not reported
Cause Of Event:	Not reported
Corrective Action Taken:	Not reported
Weather Status:	Not reported
Precipitation (Wet):	Not reported
Discharge Type:	Not reported
Discharge Volume:	Not reported
Unknown Discharge (Y/N):	NO
Site Name:	301 MILL STREET
Closure Date:	02/27/2003
Orig. Call Incident Description:	SSO- Major Rain Event; MH overflowing
Original Call Material Description:	sewage (Qty=153000)
Original Call Location Description:	301 Mill Street-301 Mill Street-Occoquan-VA--Prince William County
Incident Ongoing at time of Call:	Not reported
Agencies Notified (Y/N):	NO
Other Agencies:	Not reported
Permitted (Y/N):	YES
Call Reported By Company Name:	John Scott
Call Property Owner Company Name:	Not reported
Call Property Owner Name:	Not reported
Site Summary:	Not reported

SPILLS NO:

Region:	NO
Id:	Not reported
Incident Summary:	Not reported
Date In:	2/24/2003
Date Closed:	2/27/2003
Pollution Type:	Not reported
Responsible Party:	Not reported
Facility Status:	**Not reported**
Owner:	Not reported
Facility Contact:	Not reported
Facility Permitted:	-1
Facility Telephone:	Not reported
Time In:	1:10:00 PM
Reported By Name:	John Scott

Map ID	Site	Database(s)	EPA ID Number

301 MILL STREET (Continued) **S105805791**

Reported By Telephone:	Not reported
Reported By Affiliation/Addr:	PWCSA
Incident Response IR #:	2003-N-0549
Responsible Party Address:	Not reported
Responsible Party City:	Not reported
Responsible Party State:	Not reported
Responsible Party Zip:	Not reported
Responsible Party Contact:	Not reported
Responsible Party Telephone:	Not reported
Owner Name:	Not reported
Owner Address:	Not reported
Owner City:	Not reported
Owner State:	Not reported
Owner Zip:	Not reported
Owner Contact:	Not reported
Owner Telephone:	Not reported
Incident Date:	2/22/2003
Incident Time:	Not reported
Petroleum:	0
Solid Waste:	0
Hazardous Waste:	0
Water:	0
Air:	0
Sewage:	-1
Fish Kill:	0
Threat Wetlands:	0
Wetlands:	0
Material Released:	sewage
Possible Receptors:	Not reported
Quantity Released:	153000
Unit Released:	gallons
Quantity In Water:	135000
Receiving Waters:	Occoquan River
River Basin:	1A Potomac
Inspection Date:	Not reported
Call Date:	Not reported
Inspector:	JCA
Response Due:	Not reported
Response Received Date:	2/27/2003
Visit Needed:	0
Open:	0
Air Referral Date:	Not reported
Air Reg/ Permit Number:	Not reported
Waste Referral Date:	Not reported
Epa Id Or Permit Number:	Not reported
Water Referral Date:	2/25/2003
Water Permit Number:	VA0025101
Remediation Referral Date:	Not reported
Remediation Pc Number:	Not reported
Enforcement Referral Date:	Not reported
Nov Number:	Not reported
Pc Number:	Not reported
Receive By:	Not reported
Case Officer:	Not reported
Case Type:	Not reported
Street Address:	Not reported
Polllutant:	Not reported

Map ID	Site	Database(s)	EPA ID Number

301 MILL STREET (Continued) **S105805791**

Impact:	Not reported
Spill Time:	Not reported
Spill Date:	Not reported
Spill Volume:	Not reported
Measure:	Not reported
Volume In Water:	Not reported
Stream Name:	Not reported
Investigation Date:	Not reported
Closure Date:	Not reported
Lab Results:	Not reported
Target Date:	Not reported
Prep Number:	Not reported
Report Date:	Not reported
Report Time:	Not reported
Pollutant Scr:	Not reported
Volume:	Not reported
Volume Esc:	Not reported
Future Recommendations:	Not reported
Stream Code:	Not reported
Visit Date:	Not reported
Lab Date:	Not reported
File Close Date:	Not reported
Prep Copy:	Not reported
City:	Not reported
Incident Summary:	SSO- Major Rain Event; MH overflowing
Reported:	Not reported
Results:	Not reported
Inspection Comments:	Not reported
Remarks:	Not reported

1855 **OCCOQUAN WATER TREATMENT PLANT** **FINDS 1010498705**
460 MILL STREET **ECHO N/A**
OCCOQUAN, VA 22125

FINDS:

Registry ID: 110032662786

Environmental Interest/Information System

RCRAInfo is a national information system that supports the Resource Conservation and Recovery Act (RCRA) program through the tracking of events and activities related to facilities that generate, transport, and treat, store, or dispose of hazardous waste. RCRAInfo allows RCRA program staff to track the notification, permit, compliance, and corrective action activities required under RCRA.

HAZARDOUS WASTE BIENNIAL REPORTER

Click this hyperlink while viewing on your computer to access additional FINDS: detail in the EDR Site Report.

ECHO:

Envid:	1010498705
Registry ID:	110032662786
DFR URL:	http://echo.epa.gov/detailed-facility-report?fid=110032662786

Map ID	Site	Database(s)	EPA ID Number

1855 **RIVERWALK AT OCCOQUAN** **VA RGA LUST** **S115984383**
207 MILL STREET **N/A**
OCCOQUAN, VA

RGA LUST:

2001 RIVERWALK AT OCCOQUAN 207 MILL STREET

1855 **ERNS** **89106395**
PRINCE WILLIAM MARINA 207 MILL ST **N/A**
OCCOQUAN, VA

Click this hyperlink while viewing on your computer to access additional ERNS detail in the EDR Site Report.

1855 **RIVERWALK AT OCCOQUAN** **VA LUST** **S104407291**
207 MILL ST **VA LTANKS** **N/A**
OCCOQUAN, VA 22125

LUST REG NO:

Region:	NO
Facility ID:	3900977
Status:	**Open**
Tank Size:	2,000
Product:	gasoline
Release Date:	01/02/1998
Closed Date:	Not reported
Case Type:	Article 9
Case Officer:	Ron C. Linton
Pollution Complaint #:	98-3636
Permit Number:	Not reported
Priority:	Not reported

LTANKS:

Region:	NRO
CEDS Facility Id:	200000186179
Case Status:	**Closed**
Pollution Complaint #:	19983636
Reported:	01/02/1998
Case Closed Date:	05/25/2007
Program:	RP Lead
Federally Regulated UST (Y/N):	Y
Regulated Petroleum UST (1):	Y
Excluded UST (1):	N
Deferred UST (1):	N
Partially Deferred UST (1):	N
Exempt 1 UST (2):	N
Exempt 2 Heating Oil UST (2):	Y
Small Heating Oil AST (2):	N
Regulated AST (3):	N
Unregulated AST (3):	N
Other Y/N:	N
Unknown Y/N:	N
Other Description:	Not reported

Map ID	Site	Database(s)	EPA ID Number
	RIVERWALK AT OCCOQUAN (Continued)		**S104407291**

Heating Oil Category: Not reported

1858 **VA SPILLS** **S118866941**
204 UNION STREET **N/A**
OCCOQUAN, VA

SPILLS:

Fips City/County:	Prince William County
Status:	Closed
Reference Id:	62893
IR Number:	2016-N-3703
Associated IR:	Not reported
Incident Date:	06/02/2016
Call Received Date:	06/08/2016
Closure Comments:	NFA. Spill remediated.
Threat To:	Not reported
Terrorism (Y/N):	N
Characterize Incident:	Unknown
Incident Type:	Petroleum
Incident Subtype:	Petroleum * Surface Spill
Materials:	Non PCB Mineral Oil (0.5-0.5 Quart)
Effect To Receptor:	Not reported
Water Body:	Not reported
Low Quantity To Water:	Not reported
High Quantity To Water:	Not reported
Quantity Units:	Not reported
Other Receptors:	Not reported
RP Company:	Not reported
RP Name:	Not reported
Property Owner:	Not reported
Property Company:	Not reported
Duration Of Event (Hrs):	0
Impacts:	Not reported
Other Impacts:	Not reported
Steps Taken:	Not reported
Steps Taken Description:	Not reported
System Components:	Not reported
Other System Components:	Not reported
Cause Of Event:	Not reported
Corrective Action Taken:	Not reported
Weather Status:	Not reported
Precipitation (Wet):	0
Discharge Type:	Not reported
Discharge Volume:	0
Unknown Discharge (Y/N):	N
Site Name:	NON PCB MINERAL OIL RELEASE DOMINION VA TRANSFORMER
Closure Date:	09/20/2016
Orig. Call Incident Description:	APPROX. 0.5 QUARTS OF NON-PCB MINERAL OIL WAS SPILLED AT THIS LOCATION DUE TO A MALFUNCTION INVOLVING A TRANSFORMER. IT WAS A SLOW LEAK THAT WENT ON FOR ABOUT SIX WEEKS. NO STATE ASSISTANCE WAS REQUESTED. DOMINION VA POWER IS GOING TO HANDLE THE CLEANUP OF THE RELEASE
Original Call Material Description:	Non PCB Mineral Oil
Original Call Location Description:	204 Union St., Occoquan
Incident Ongoing at time of Call:	Not reported
Agencies Notified (Y/N):	Not reported
Other Agencies:	VDEM; RHMO Buckley (HMVA-19130)
Permitted (Y/N):	N
Call Reported By Company Name:	Pr Wm Co FD

Map ID	Site	Database(s)	EPA ID Number
	(Continued)		**S118866941**

Call Property Owner Company Name: Not reported
Call Property Owner Name: Not reported
Site Summary: Not reported

1864 **NORTHBOUND I95**
158 MILE MARKER
DALE CITY, VA

VA SPILLS **S105375990**
N/A

SPILLS:

Fips City/County:	Prince William County
Status:	Not reported
Reference Id:	Not reported
IR Number:	2000-N-0847
Associated IR:	Not reported
Incident Date:	06/18/2000
Call Received Date:	06/18/2000
Closure Comments:	See Site Summary for details
Threat To:	Not reported
Terrorism (Y/N):	NO
Characterize Incident:	Not reported
Incident Type:	Petroleum
Incident Subtype:	Petroleum
Materials:	Oil (Fuel-Diesel)(70 - 70 Gallons)
Effect To Receptor:	Not reported
Water Body:	Not reported
Low Quantity To Water:	Not reported
High Quantity To Water:	Not reported
Quantity Units:	Not reported
Other Receptors:	Land/Pavement
RP Company:	Not reported
RP Name:	Not reported
Property Owner:	Not reported
Property Company:	Not reported
Duration Of Event (Hrs):	Not reported
Impacts:	Not reported
Other Impacts:	Not reported
Steps Taken:	Not reported
Steps Taken Description:	Not reported
System Components:	Not reported
Other System Components:	Not reported
Cause Of Event:	Not reported
Corrective Action Taken:	Not reported
Weather Status:	Not reported
Precipitation (Wet):	Not reported
Discharge Type:	Not reported
Discharge Volume:	Not reported
Unknown Discharge (Y/N):	NO
Site Name:	I-95 NB
Closure Date:	06/20/2000
Orig. Call Incident Description:	"Tractor trailer - saddle tank release. Fire dept. and VDOT on scene, absorbant pads and sand for clean up. A&A enviro. For final clean up, waste disposal mgmt."
Original Call Material Description:	diesel fuel (Qty=70)
Original Call Location Description:	I-95 NB-158 mile marker-Dale City-VA--Prince William County
Incident Ongoing at time of Call:	Not reported
Agencies Notified (Y/N):	NO
Other Agencies:	Not reported
Permitted (Y/N):	NO

Map ID	Site	Database(s)	EPA ID Number

NORTHBOUND I95 (Continued) **S105375990**

Call Reported By Company Name: John Medici
Call Property Owner Company Name: Not reported
Call Property Owner Name: Not reported
Site Summary: Not reported

SPILLS NO:
Region: NO
Id: Not reported
Incident Summary: Not reported
Date In: 6/18/2000
Date Closed: 6/20/2000
Pollution Type: Not reported
Responsible Party: Not reported
Facility Status: **Not reported**
Owner: Not reported
Facility Contact: Not reported
Facility Permitted: 0
Facility Telephone: Not reported
Time In: 11:33:00 PM
Reported By Name: John Medici
Reported By Telephone: 7037926813
Reported By Affiliation/Addr: Prince William Fire
Incident Response IR #: 2000-N-0847
Responsible Party Address: Not reported
Responsible Party City: Not reported
Responsible Party State: Not reported
Responsible Party Zip: Not reported
Responsible Party Contact: Not reported
Responsible Party Telephone: Not reported
Owner Name: Not reported
Owner Address: Not reported
Owner City: Not reported
Owner State: Not reported
Owner Zip: Not reported
Owner Contact: Not reported
Owner Telephone: Not reported
Incident Date: 6/18/2000
Incident Time: 10:45:00 PM
Petroleum: -1
Solid Waste: 0
Hazardous Waste: 0
Water: 0
Air: 0
Sewage: 0
Fish Kill: 0
Threat Wetlands: 0
Wetlands: 0
Material Released: diesel fuel
Possible Receptors: land/pavement
Quantity Released: 70
Unit Released: gallons
Quantity In Water: 0
Receiving Waters: Not reported
River Basin: Not reported
Inspection Date: Not reported
Call Date: Not reported
Inspector: na

Map ID	Site	Database(s)	EPA ID Number
	NORTHBOUND I95 (Continued)		**S105375990**

Response Due:	Not reported
Response Received Date:	Not reported
Visit Needed:	0
Open:	0
Air Referral Date:	Not reported
Air Reg/ Permit Number:	Not reported
Waste Referral Date:	Not reported
Epa Id Or Permit Number:	Not reported
Water Referral Date:	Not reported
Water Permit Number:	Not reported
Remediation Referral Date:	Not reported
Remediation Pc Number:	Not reported
Enforcement Referral Date:	Not reported
Nov Number:	Not reported
Pc Number:	Not reported
Receive By:	Not reported
Case Officer:	Not reported
Case Type:	Not reported
Street Address:	Not reported
Polllutant:	Not reported
Impact:	Not reported
Spill Time:	Not reported
Spill Date:	Not reported
Spill Volume:	Not reported
Measure:	Not reported
Volume In Water:	Not reported
Stream Name:	Not reported
Investigation Date:	Not reported
Closure Date:	Not reported
Lab Results:	Not reported
Target Date:	Not reported
Prep Number:	Not reported
Report Date:	Not reported
Report Time:	Not reported
Pollutant Scr:	Not reported
Volume:	Not reported
Volume Esc:	Not reported
Future Recommendations:	Not reported
Stream Code:	Not reported
Visit Date:	Not reported
Lab Date:	Not reported
File Close Date:	Not reported
Prep Copy:	Not reported
City:	Not reported
Incident Summary:	Tractor trailer - saddle tank release. Fire dept. and VDOT on scene, absorbant pads and sand for clean up. A&A enviro. For final clean up, waste disposal mgmt.
Reported:	Not reported
Results:	Not reported
Inspection Comments:	Not reported
Remarks:	Not reported

Map ID	Site	Database(s)	EPA ID Number
1866	**407 UNION STREET** **407 UNION STREET** **OCCOQUAN, VA**	**VA SPILLS**	**S108325977** **N/A**

SPILLS:

Fips City/County:	Prince William County
Status:	Not reported
Reference Id:	Not reported
IR Number:	2005-N-0879
Associated IR:	Not reported
Incident Date:	Not reported
Call Received Date:	05/16/2005
Closure Comments:	See Site Summary for details
Threat To:	Not reported
Terrorism (Y/N):	NO
Characterize Incident:	Not reported
Incident Type:	Fish Kill
Incident Subtype:	Fish Kill
Materials:	Not reported
Effect To Receptor:	Not reported
Water Body:	Not reported
Low Quantity To Water:	Not reported
High Quantity To Water:	Not reported
Quantity Units:	Not reported
Other Receptors:	Not reported
RP Company:	Not reported
RP Name:	Not reported
Property Owner:	Not reported
Property Company:	Not reported
Duration Of Event (Hrs):	Not reported
Impacts:	Not reported
Other Impacts:	Not reported
Steps Taken:	Not reported
Steps Taken Description:	Not reported
System Components:	Not reported
Other System Components:	Not reported
Cause Of Event:	Not reported
Corrective Action Taken:	Not reported
Weather Status:	Not reported
Precipitation (Wet):	Not reported
Discharge Type:	Not reported
Discharge Volume:	Not reported
Unknown Discharge (Y/N):	NO
Site Name:	407 UNION STREET
Closure Date:	05/16/2005
Orig. Call Incident Description:	H20 from Ballywicke (?) creek feeds 2 ponds on property. All fish dead in both ponds and dog sick *& @vets. Work on H20 line last week upstream in Lake Ridges area. OK to go on property is no one home - Cell # 703-851-6247
Original Call Material Description:	Not reported
Original Call Location Description:	407 Union Street-407 Union Street-Occoquan-VA--Prince William County
Incident Ongoing at time of Call:	Not reported
Agencies Notified (Y/N):	NO
Other Agencies:	Not reported
Permitted (Y/N):	NO
Call Reported By Company Name:	Pat Lynn
Call Property Owner Company Name:	Not reported
Call Property Owner Name:	Not reported
Site Summary:	Not reported

Map ID	Site	Database(s)	EPA ID Number
	407 UNION STREET (Continued)		**S108325977**

SPILLS NO:

Region:	NO
Id:	Not reported
Incident Summary:	Not reported
Date In:	5/16/2005
Date Closed:	5/16/2005
Pollution Type:	Not reported
Responsible Party:	Not reported
Facility Status:	**Not reported**
Owner:	Not reported
Facility Contact:	Not reported
Facility Permitted:	0
Facility Telephone:	Not reported
Time In:	11:45:00 AM
Reported By Name:	Pat Lynn
Reported By Telephone:	7034911327
Reported By Affiliation/Addr:	407 Union St. Occoquan
Incident Response IR #:	2005-N-0879
Responsible Party Address:	Not reported
Responsible Party City:	Not reported
Responsible Party State:	Not reported
Responsible Party Zip:	Not reported
Responsible Party Contact:	Not reported
Responsible Party Telephone:	Not reported
Owner Name:	Not reported
Owner Address:	Not reported
Owner City:	Not reported
Owner State:	Not reported
Owner Zip:	Not reported
Owner Contact:	Not reported
Owner Telephone:	Not reported
Incident Date:	Not reported
Incident Time:	Not reported
Petroleum:	0
Solid Waste:	0
Hazardous Waste:	0
Water:	0
Air:	0
Sewage:	0
Fish Kill:	-1
Threat Wetlands:	0
Wetlands:	0
Material Released:	Not reported
Possible Receptors:	Not reported
Quantity Released:	Not reported
Unit Released:	Not reported
Quantity In Water:	Not reported
Receiving Waters:	Not reported
River Basin:	Not reported
Inspection Date:	Not reported
Call Date:	Not reported
Inspector:	Not reported
Response Due:	Not reported
Response Received Date:	Not reported
Visit Needed:	0
Open:	0
Air Referral Date:	Not reported

Map ID	Site	Database(s)	EPA ID Number

407 UNION STREET (Continued) **S108325977**

Air Reg/ Permit Number:	Not reported
Waste Referral Date:	Not reported
Epa Id Or Permit Number:	Not reported
Water Referral Date:	Not reported
Water Permit Number:	Not reported
Remediation Referral Date:	Not reported
Remediation Pc Number:	Not reported
Enforcement Referral Date:	Not reported
Nov Number:	Not reported
Pc Number:	Not reported
Receive By:	Not reported
Case Officer:	Not reported
Case Type:	Not reported
Street Address:	Not reported
Polllutant:	Not reported
Impact:	Not reported
Spill Time:	Not reported
Spill Date:	Not reported
Spill Volume:	Not reported
Measure:	Not reported
Volume In Water:	Not reported
Stream Name:	Not reported
Investigation Date:	Not reported
Closure Date:	Not reported
Lab Results:	Not reported
Target Date:	Not reported
Prep Number:	Not reported
Report Date:	Not reported
Report Time:	Not reported
Pollutant Scr:	Not reported
Volume:	Not reported
Volume Esc:	Not reported
Future Recommendations:	Not reported
Stream Code:	Not reported
Visit Date:	Not reported
Lab Date:	Not reported
File Close Date:	Not reported
Prep Copy:	Not reported
City:	Not reported
Incident Summary:	H20 from Ballywicke (?) creek feeds 2 ponds on property. All fish dead in both ponds and dog sick *& @vets. Work on H20 line last week upstream in Lake Ridges area. OK to go on property is no one home - Cell # 703-851-6247
Reported:	Not reported
Results:	Not reported
Inspection Comments:	Not reported
Remarks:	Not reported

Map ID	Site	Database(s)	EPA ID Number

1869 **VULCAN MATERIALS COMPANY** **US MINES** **1016509222**
N/A

FAIRFAX (County), VA

US MINES:

Mine ID:	4400151
SIC code(s):	142300 000000 000000 000000 000000 000000
Entity name:	GRAHAM VIRGINIA QUARRY
Company:	VULCAN MATERIALS COMPANY
Status:	4
Status date:	19810415
Operation Class:	non-Coal Mining
Number of shops:	0
Number of plants:	0
Latitude:	00 00 00
Longitude:	000 00 00

1872 **PWCSA - H.L. MOONEY** **VA SPILLS** **S113705064**
117 POPLAR LANE **N/A**
OCCOQUAN, VA 22192

SPILLS:

Fips City/County:	Prince William County
Status:	Closed
Reference Id:	17818
IR Number:	2013-N-1945
Associated IR:	Not reported
Incident Date:	01/30/2013
Call Received Date:	02/05/2013
Closure Comments:	5-Day rec'd by email to Dan Burstein of DEQ Enforcement Division.
Threat To:	Not reported
Terrorism (Y/N):	N
Characterize Incident:	Accidental
Incident Type:	Water
Incident Subtype:	SSO * Water
Materials:	Sewage (-500-500 Gallons)
Effect To Receptor:	Impacted
Water Body:	Occoquan River/Potomac River
Low Quantity To Water:	-500
High Quantity To Water:	500
Quantity Units:	Gallons
Other Receptors:	Street, Drainage Swale along Poplar Lane to a parking lot adjacent to Occoquan River
RP Company:	Not reported
RP Name:	Not reported
Property Owner:	Not reported
Property Company:	Not reported
Duration Of Event (Hrs):	0
Impacts:	SSO Reached Receiving Waters
Other Impacts:	drainage swale & pkg lot
Steps Taken:	Other
Steps Taken Description:	Not reported
System Components:	Manhole
Other System Components:	Not reported
Cause Of Event:	by-pass pump could not keep up w/incoming flow.
Corrective Action Taken:	Used vac truck, washed down street, collected water samples upstream & downstream from Occoquan River & inspected drainage swale; posted signs of the overflow at the River.
Weather Status:	N/A
Precipitation (Wet):	0

Map ID	Site	Database(s)	EPA ID Number

PWCSA - H.L. MOONEY (Continued) **S113705064**

Discharge Type:	Untreated
Discharge Volume:	0
Unknown Discharge (Y/N):	N
Site Name:	SSO (MANHOLE 269-355)
Closure Date:	02/06/2013
Orig. Call Incident Description:	SA staff monitoring start-up pump around connection w/contractor, noticed when by-pass pumps started they could not keep up with incoming flow. SA rep pulled plug from downstream side of manhole 355 but MH still overflowed into street to drainage swale (~450' long)to parking lot adjacent to Occoquan River. SA staff began cleanup using vac truct & washed down street w/water. No debris/solids were observed. SA posted warning signs in proximity of overflow area at the Occoquan River. Water samples were collected 100 yds upstream & downstream from Occoquan River. SA staff also inspected drainage swale to Occoquan & observed no evidence of overflow & believed a very limited amount of overflow may have reached the Occoquan River.
Original Call Material Description:	~500 gallons of sewage; no debris or solids observed.
Original Call Location Description:	117 Poplar Lane, Occoquan, VA 22192 (Manhole 269-355)
Incident Ongoing at time of Call:	Not reported
Agencies Notified (Y/N):	Not reported
Other Agencies:	Not reported
Permitted (Y/N):	Y
Call Reported By Company Name:	Prince William County Service Authority
Call Property Owner Company Name:	Not reported
Call Property Owner Name:	Not reported
Site Summary:	5-Day rec'd by email 2/5/13.

1874 **ERNS** **2015125926**
2028 MAYFLOWER DR **N/A**
WOODBRIDGE, VA

Click this hyperlink while viewing on your computer to access additional ERNS detail in the EDR Site Report.

1883 **ANNESWORTH RESIDENCE** **VA SPILLS** **S108928270**
107 EDGEHILL DRIVE, TENANT SUITE **N/A**
PRINCE WILLIAM, VA

SPILLS NO:

Region:	NO
Id:	3003
Incident Summary:	Not reported
Date In:	Not reported
Date Closed:	Not reported
Pollution Type:	FUEL OIL
Responsible Party:	Not reported
Facility Status:	**CLOSED**
Owner:	Not reported
Facility Contact:	MS. ZANIE L DONAHUE
Facility Permitted:	Not reported
Facility Telephone:	Not reported
Time In:	Not reported
Reported By Name:	ANONYMOUS
Reported By Telephone:	Not reported

Map ID	Site	Database(s)	EPA ID Number

ANNESWORTH RESIDENCE (Continued) **S108928270**

Reported By Affiliation/Addr:	Not reported
Incident Response IR #:	Not reported
Responsible Party Address:	Not reported
Responsible Party City:	Not reported
Responsible Party State:	Not reported
Responsible Party Zip:	Not reported
Responsible Party Contact:	Not reported
Responsible Party Telephone:	Not reported
Owner Name:	Not reported
Owner Address:	Not reported
Owner City:	Not reported
Owner State:	Not reported
Owner Zip:	Not reported
Owner Contact:	Not reported
Owner Telephone:	Not reported
Incident Date:	Not reported
Incident Time:	Not reported
Petroleum:	Not reported
Solid Waste:	Not reported
Hazardous Waste:	Not reported
Water:	Not reported
Air:	Not reported
Sewage:	Not reported
Fish Kill:	Not reported
Threat Wetlands:	Not reported
Wetlands:	Not reported
Material Released:	Not reported
Possible Receptors:	Not reported
Quantity Released:	Not reported
Unit Released:	Not reported
Quantity In Water:	Not reported
Receiving Waters:	Not reported
River Basin:	1A
Inspection Date:	Not reported
Call Date:	Not reported
Inspector:	Not reported
Response Due:	Not reported
Response Received Date:	Not reported
Visit Needed:	Not reported
Open:	Not reported
Air Referral Date:	Not reported
Air Reg/ Permit Number:	Not reported
Waste Referral Date:	Not reported
Epa Id Or Permit Number:	Not reported
Water Referral Date:	Not reported
Water Permit Number:	Not reported
Remediation Referral Date:	Not reported
Remediation Pc Number:	Not reported
Enforcement Referral Date:	Not reported
Nov Number:	Not reported
Pc Number:	Not reported
Receive By:	Not reported
Case Officer:	Not reported
Case Type:	Not reported
Street Address:	Not reported
Polllutant:	Not reported
Impact:	Not reported

Map ID	Site	Database(s)	EPA ID Number

ANNESWORTH RESIDENCE (Continued) **S108928270**

Spill Time:	Not reported
Spill Date:	Not reported
Spill Volume:	Not reported
Measure:	Not reported
Volume In Water:	Not reported
Stream Name:	OCCOQUAN RIVER
Investigation Date:	Not reported
Closure Date:	Not reported
Lab Results:	Not reported
Target Date:	Not reported
Prep Number:	97-3869
Report Date:	4/10/1997
Report Time:	Not reported
Pollutant Scr:	FLOOR, TILES, CRAWLSPACE
Volume:	-1
Volume Esc:	0
Future Recommendations:	SITE VISIT, WOOD FLOORING STAINED BLACK, NO ODOR NOTICABLE. Spill did not appear to penetrate crawl space
Stream Code:	OCC
Visit Date:	4/11/1997
Lab Date:	Not reported
File Close Date:	4/11/1997
Prep Copy:	Not reported
City:	OCCOQUAN
Incident Summary:	Not reported
Reported:	Not reported
Results:	Not reported
Inspection Comments:	Not reported
Remarks:	FURNACE WAS REPLACED AND CONTRACTOR DID NOT TIE OFF BOTH ENDS OF SUPPLY LINE.LINE REPORTEDLY DRAINED IN FURNANCE ROOM SOAKING VINYL TILES AND WOOD FLOORING. LOSS ESTIMATED TO LESS THAN GALLON BY CONTRACTOR. CONPLAINT GENERATED DUE

1886 **12533 POPLAR LANE** **VA SPILLS** **S108326026**
12533 POPLAR LANE **N/A**
WOODBRIDGE, VA

SPILLS:

Fips City/County:	Prince William County
Status:	Not reported
Reference Id:	Not reported
IR Number:	2005-N-0932
Associated IR:	Not reported
Incident Date:	05/23/2005
Call Received Date:	05/23/2005
Closure Comments:	See Site Summary for details
Threat To:	Not reported
Terrorism (Y/N):	NO
Characterize Incident:	Not reported
Incident Type:	Waste
Incident Subtype:	Hazardous Waste
Materials:	Oil (Fuel-Gasoline)(10 - 10 Gallons)
Effect To Receptor:	Not reported
Water Body:	Occoquan River
Low Quantity To Water:	-1
High Quantity To Water:	-1
Quantity Units:	Gallons
Other Receptors:	Not reported

Map ID	Site	Database(s)	EPA ID Number

12533 POPLAR LANE (Continued) **S108326026**

RP Company:	Not reported
RP Name:	Not reported
Property Owner:	Not reported
Property Company:	Not reported
Duration Of Event (Hrs):	Not reported
Impacts:	Not reported
Other Impacts:	Not reported
Steps Taken:	Not reported
Steps Taken Description:	Not reported
System Components:	Not reported
Other System Components:	Not reported
Cause Of Event:	Not reported
Corrective Action Taken:	Not reported
Weather Status:	Not reported
Precipitation (Wet):	Not reported
Discharge Type:	Not reported
Discharge Volume:	Not reported
Unknown Discharge (Y/N):	NO
Site Name:	12533 POPLAR LANE
Closure Date:	05/25/2005
Orig. Call Incident Description:	17ft boat sunk in river docked behind house F/D on scene.
Original Call Material Description:	gasoline (Qty=10)
Original Call Location Description:	12533 Poplar Lane-12533 Poplar Lane-Woodbridge-VA--Prince William County
Incident Ongoing at time of Call:	Not reported
Agencies Notified (Y/N):	NO
Other Agencies:	Not reported
Permitted (Y/N):	NO
Call Reported By Company Name:	NRC
Call Property Owner Company Name:	Not reported
Call Property Owner Name:	Not reported
Site Summary:	Closed NFA

SPILLS NO:

Region:	NO
Id:	Not reported
Incident Summary:	Not reported
Date In:	5/23/2005
Date Closed:	5/25/2005
Pollution Type:	Not reported
Responsible Party:	Not reported
Facility Status:	**Not reported**
Owner:	Not reported
Facility Contact:	Not reported
Facility Permitted:	0
Facility Telephone:	Not reported
Time In:	6:04:00 PM
Reported By Name:	NRC
Reported By Telephone:	Not reported
Reported By Affiliation/Addr:	Not reported
Incident Response IR #:	2005-N-0932
Responsible Party Address:	Not reported
Responsible Party City:	Not reported
Responsible Party State:	Not reported
Responsible Party Zip:	Not reported
Responsible Party Contact:	Not reported
Responsible Party Telephone:	Not reported

Map ID	Site	Database(s)	EPA ID Number

12533 POPLAR LANE (Continued) **S108326026**

Owner Name:	Not reported
Owner Address:	Not reported
Owner City:	Not reported
Owner State:	Not reported
Owner Zip:	Not reported
Owner Contact:	Not reported
Owner Telephone:	Not reported
Incident Date:	5/23/2005
Incident Time:	4:05:00 PM
Petroleum:	0
Solid Waste:	0
Hazardous Waste:	-1
Water:	0
Air:	0
Sewage:	0
Fish Kill:	0
Threat Wetlands:	0
Wetlands:	0
Material Released:	gasoline
Possible Receptors:	Occoquan River
Quantity Released:	10
Unit Released:	gallons
Quantity In Water:	Not reported
Receiving Waters:	Not reported
River Basin:	Not reported
Inspection Date:	Not reported
Call Date:	Not reported
Inspector:	PZG
Response Due:	Not reported
Response Received Date:	Not reported
Visit Needed:	0
Open:	0
Air Referral Date:	Not reported
Air Reg/ Permit Number:	Not reported
Waste Referral Date:	Not reported
Epa Id Or Permit Number:	Not reported
Water Referral Date:	Not reported
Water Permit Number:	Not reported
Remediation Referral Date:	Not reported
Remediation Pc Number:	Not reported
Enforcement Referral Date:	Not reported
Nov Number:	Not reported
Pc Number:	Not reported
Receive By:	Not reported
Case Officer:	Not reported
Case Type:	Not reported
Street Address:	Not reported
Polllutant:	Not reported
Impact:	Not reported
Spill Time:	Not reported
Spill Date:	Not reported
Spill Volume:	Not reported
Measure:	Not reported
Volume In Water:	Not reported
Stream Name:	Not reported
Investigation Date:	Not reported
Closure Date:	Not reported

Map ID	Site	Database(s)	EPA ID Number

12533 POPLAR LANE (Continued) **S108326026**

Lab Results:	Not reported
Target Date:	Not reported
Prep Number:	Not reported
Report Date:	Not reported
Report Time:	Not reported
Pollutant Scr:	Not reported
Volume:	Not reported
Volume Esc:	Not reported
Future Recommendations:	Not reported
Stream Code:	Not reported
Visit Date:	Not reported
Lab Date:	Not reported
File Close Date:	Not reported
Prep Copy:	Not reported
City:	Not reported
Incident Summary:	17ft boat sunk in river docked behind house F/D on scene.
Reported:	Not reported
Results:	Not reported
Inspection Comments:	Closed NFA
Remarks:	Not reported

1887 **MOUNT HIGH STREET PROPERTY** **VA LTANKS** **S106906309**
104 MOUNT HIGH ST **N/A**
OCCOQUAN, VA 22125

LTANKS:

Region:	NRO
CEDS Facility Id:	200000220378
Case Status:	**Closed**
Pollution Complaint #:	20053216
Reported:	03/11/2005
Case Closed Date:	06/27/2005
Program:	RP Lead
Federally Regulated UST (Y/N):	N
Regulated Petroleum UST (1):	N
Excluded UST (1):	N
Deferred UST (1):	N
Partially Deferred UST (1):	N
Exempt 1 UST (2):	N
Exempt 2 Heating Oil UST (2):	Y
Small Heating Oil AST (2):	N
Regulated AST (3):	N
Unregulated AST (3):	N
Other Y/N:	N
Unknown Y/N:	N
Other Description:	Not reported
Heating Oil Category:	Category 1

Map ID	Site	Database(s)	EPA ID Number
1888	**PROMISE CLEANERS** **12518 GORDON BLVD.** **WOODBRIDGE, VA 22192**	**RCRA-CESQG** **FINDS** **US AIRS** **ECHO**	**1004791295** **VAR000008169**

RCRA-CESQG:

Date form received by agency:	02/05/1999
Facility name:	PROMISE CLNRS
Facility address:	12518 GORDON BLVD WOODBRIDGE, VA 22191
EPA ID:	VAR000008169
Contact:	Not reported
Contact address:	Not reported Not reported
Contact country:	US
Contact telephone:	Not reported
Contact email:	Not reported
EPA Region:	03
Classification:	Conditionally Exempt Small Quantity Generator
Description:	Handler: generates 100 kg or less of hazardous waste per calendar month, and accumulates 1000 kg or less of hazardous waste at any time; or generates 1 kg or less of acutely hazardous waste per calendar month, and accumulates at any time: 1 kg or less of acutely hazardous waste; or 100 kg or less of any residue or contaminated soil, waste or other debris resulting from the cleanup of a spill, into or on any land or water, of acutely hazardous waste; or generates 100 kg or less of any residue or contaminated soil, waste or other debris resulting from the cleanup of a spill, into or on any land or water, of acutely hazardous waste during any calendar month, and accumulates at any time: 1 kg or less of acutely hazardous waste; or 100 kg or less of any residue or contaminated soil, waste or other debris resulting from the cleanup of a spill, into or on any land or water, of acutely hazardous waste

Owner/Operator Summary:

Owner/operator name:	GRANT JOSEPH J
Owner/operator address:	3719 PRINCE WILLIAM DR FAIRFAX, VA 22031
Owner/operator country:	Not reported
Owner/operator telephone:	703-273-9185
Owner/operator email:	Not reported
Owner/operator fax:	Not reported
Owner/operator extension:	Not reported
Legal status:	Private
Owner/Operator Type:	Owner
Owner/Op start date:	Not reported
Owner/Op end date:	Not reported
Owner/operator name:	GARANT JOSEPH
Owner/operator address:	8158 OLD BARRINGTON BLVD FAIRFAX, VA 22039
Owner/operator country:	Not reported
Owner/operator telephone:	703-273-9185
Owner/operator email:	Not reported
Owner/operator fax:	Not reported
Owner/operator extension:	Not reported
Legal status:	Private
Owner/Operator Type:	Owner
Owner/Op start date:	Not reported

Map ID	Site	Database(s)	EPA ID Number

PROMISE CLEANERS (Continued) **1004791295**

Owner/Op end date: Not reported

Handler Activities Summary:
U.S. importer of hazardous waste: No
Mixed waste (haz. and radioactive): No
Recycler of hazardous waste: No
Transporter of hazardous waste: No
Treater, storer or disposer of HW: No
Underground injection activity: No
On-site burner exemption: No
Furnace exemption: No
Used oil fuel burner: No
Used oil processor: No
User oil refiner: No
Used oil fuel marketer to burner: No
Used oil Specification marketer: No
Used oil transfer facility: No
Used oil transporter: No

Historical Generators:
Date form received by agency: 07/29/1997
Site name: PROMISE CLNRS
Classification: Conditionally Exempt Small Quantity Generator

. Waste code: D007
. Waste name: CHROMIUM

. Waste code: D008
. Waste name: LEAD

. Waste code: D039
. Waste name: TETRACHLOROETHYLENE

. Waste code: D040
. Waste name: TRICHLORETHYLENE

. Waste code: F002
. Waste name: THE FOLLOWING SPENT HALOGENATED SOLVENTS: TETRACHLOROETHYLENE, METHYLENE CHLORIDE, TRICHLOROETHYLENE, 1,1,1-TRICHLOROETHANE, CHLOROBENZENE, 1,1,2-TRICHLORO-1,2,2-TRIFLUOROETHANE, ORTHO-DICHLOROBENZENE, TRICHLOROFLUOROMETHANE, AND 1,1,2, TRICHLOROETHANE; ALL SPENT SOLVENT MIXTURES/BLENDS CONTAINING, BEFORE USE, A TOTAL OF TEN PERCENT OR MORE (BY VOLUME) OF ONE OR MORE OF THE ABOVE HALOGENATED SOLVENTS OR THOSE SOLVENTS LISTED IN F001, F004, AND F005; AND STILL BOTTOMS FROM THE RECOVERY OF THESE SPENT SOLVENTS AND SPENT SOLVENT MIXTURES.

Violation Status: No violations found

FINDS:

Registry ID: 110001913877

Environmental Interest/Information System
AFS (Aerometric Information Retrieval System (AIRS) Facility Subsystem) replaces the former Compliance Data System (CDS), the National Emission Data System (NEDS), and the Storage and Retrieval of

Map ID	Site	Database(s)	EPA ID Number

PROMISE CLEANERS (Continued) **1004791295**

Aerometric Data (SAROAD). AIRS is the national repository for information concerning airborne pollution in the United States. AFS is used to track emissions and compliance data from industrial plants. AFS data are utilized by states to prepare State Implementation Plans to comply with regulatory programs and by EPA as an input for the estimation of total national emissions. AFS is undergoing a major redesign to support facility operating permits required under Title V of the Clean Air Act.

CEDS (Virginia - Comprehensive Environmental Data System) is the Department of Environmental Quality's (DEQ) electronic data system for maintaining databases on sources of pollutants in all media.

RCRAInfo is a national information system that supports the Resource Conservation and Recovery Act (RCRA) program through the tracking of events and activities related to facilities that generate, transport, and treat, store, or dispose of hazardous waste. RCRAInfo allows RCRA program staff to track the notification, permit, compliance, and corrective action activities required under RCRA.

AIR MINOR

Click this hyperlink while viewing on your computer to access additional FINDS: detail in the EDR Site Report.

US AIRS MINOR:

Envid:	1004791295
Region Code:	03
Programmatic ID:	AIR VA0000005115300802
Facility Registry ID:	110001913877
D and B Number:	Not reported
Primary SIC Code:	Not reported
NAICS Code:	812320
Default Air Classification Code:	MIN
Facility Type of Ownership Code:	NON
Air CMS Category Code:	Not reported
HPV Status:	Not reported

US AIRS MINOR:

Region Code:	03
Programmatic ID:	AIR VA0000005115300802
Facility Registry ID:	110001913877
Air Operating Status Code:	OPR
Default Air Classification Code:	MIN
Air Program:	MACT Standards (40 CFR Part 63)
Activity Date:	2001-07-30 00:00:00
Activity Status Date:	Not reported
Activity Group:	Compliance Monitoring
Activity Type:	Inspection/Evaluation
Activity Status:	Not reported

Region Code:	03
Programmatic ID:	AIR VA0000005115300802
Facility Registry ID:	110001913877
Air Operating Status Code:	OPR
Default Air Classification Code:	MIN

Map ID	Site	Database(s)	EPA ID Number

PROMISE CLEANERS (Continued) **1004791295**

Air Program: MACT Standards (40 CFR Part 63)
Activity Date: 2001-08-16 00:00:00
Activity Status Date: Not reported
Activity Group: Compliance Monitoring
Activity Type: Inspection/Evaluation
Activity Status: Not reported

Region Code: 03
Programmatic ID: AIR VA0000005115300802
Facility Registry ID: 110001913877
Air Operating Status Code: OPR
Default Air Classification Code: MIN
Air Program: MACT Standards (40 CFR Part 63)
Activity Date: 2002-09-30 00:00:00
Activity Status Date: Not reported
Activity Group: Compliance Monitoring
Activity Type: Inspection/Evaluation
Activity Status: Not reported

Region Code: 03
Programmatic ID: AIR VA0000005115300802
Facility Registry ID: 110001913877
Air Operating Status Code: OPR
Default Air Classification Code: MIN
Air Program: MACT Standards (40 CFR Part 63)
Activity Date: 2002-11-07 00:00:00
Activity Status Date: Not reported
Activity Group: Compliance Monitoring
Activity Type: Inspection/Evaluation
Activity Status: Not reported

Region Code: 03
Programmatic ID: AIR VA0000005115300802
Facility Registry ID: 110001913877
Air Operating Status Code: OPR
Default Air Classification Code: MIN
Air Program: MACT Standards (40 CFR Part 63)
Activity Date: 2004-05-06 00:00:00
Activity Status Date: Not reported
Activity Group: Compliance Monitoring
Activity Type: Inspection/Evaluation
Activity Status: Not reported

Region Code: 03
Programmatic ID: AIR VA0000005115300802
Facility Registry ID: 110001913877
Air Operating Status Code: OPR
Default Air Classification Code: MIN
Air Program: MACT Standards (40 CFR Part 63)
Activity Date: 2006-09-28 00:00:00
Activity Status Date: Not reported
Activity Group: Compliance Monitoring
Activity Type: Inspection/Evaluation
Activity Status: Not reported

Region Code: 03
Programmatic ID: AIR VA0000005115300802

Map ID	Site	Database(s)	EPA ID Number

PROMISE CLEANERS (Continued) **1004791295**

Facility Registry ID: 110001913877
Air Operating Status Code: OPR
Default Air Classification Code: MIN
Air Program: MACT Standards (40 CFR Part 63)
Activity Date: 2006-11-15 00:00:00
Activity Status Date: Not reported
Activity Group: Compliance Monitoring
Activity Type: Inspection/Evaluation
Activity Status: Not reported

Region Code: 03
Programmatic ID: AIR VA0000005115300802
Facility Registry ID: 110001913877
Air Operating Status Code: OPR
Default Air Classification Code: MIN
Air Program: MACT Standards (40 CFR Part 63)
Activity Date: 2006-12-21 00:00:00
Activity Status Date: Not reported
Activity Group: Compliance Monitoring
Activity Type: Inspection/Evaluation
Activity Status: Not reported

Region Code: 03
Programmatic ID: AIR VA0000005115300802
Facility Registry ID: 110001913877
Air Operating Status Code: OPR
Default Air Classification Code: MIN
Air Program: MACT Standards (40 CFR Part 63)
Activity Date: 2007-08-15 00:00:00
Activity Status Date: Not reported
Activity Group: Compliance Monitoring
Activity Type: Inspection/Evaluation
Activity Status: Not reported

Region Code: 03
Programmatic ID: AIR VA0000005115300802
Facility Registry ID: 110001913877
Air Operating Status Code: OPR
Default Air Classification Code: MIN
Air Program: MACT Standards (40 CFR Part 63)
Activity Date: 2009-08-31 00:00:00
Activity Status Date: Not reported
Activity Group: Compliance Monitoring
Activity Type: Inspection/Evaluation
Activity Status: Not reported

Region Code: 03
Programmatic ID: AIR VA0000005115300802
Facility Registry ID: 110001913877
Air Operating Status Code: OPR
Default Air Classification Code: MIN
Air Program: State Implementation Plan for National Primary and Secondary Ambient Air Quality Standards
Activity Date: 2001-07-30 00:00:00
Activity Status Date: Not reported
Activity Group: Compliance Monitoring
Activity Type: Inspection/Evaluation
Activity Status: Not reported

Map ID	Site	Database(s)	EPA ID Number

PROMISE CLEANERS (Continued) **1004791295**

Region Code: 03
Programmatic ID: AIR VA0000005115300802
Facility Registry ID: 110001913877
Air Operating Status Code: OPR
Default Air Classification Code: MIN
Air Program: State Implementation Plan for National Primary and Secondary Ambient Air Quality Standards
Activity Date: 2001-08-16 00:00:00
Activity Status Date: Not reported
Activity Group: Compliance Monitoring
Activity Type: Inspection/Evaluation
Activity Status: Not reported

Region Code: 03
Programmatic ID: AIR VA0000005115300802
Facility Registry ID: 110001913877
Air Operating Status Code: OPR
Default Air Classification Code: MIN
Air Program: State Implementation Plan for National Primary and Secondary Ambient Air Quality Standards
Activity Date: 2002-09-30 00:00:00
Activity Status Date: Not reported
Activity Group: Compliance Monitoring
Activity Type: Inspection/Evaluation
Activity Status: Not reported

Region Code: 03
Programmatic ID: AIR VA0000005115300802
Facility Registry ID: 110001913877
Air Operating Status Code: OPR
Default Air Classification Code: MIN
Air Program: State Implementation Plan for National Primary and Secondary Ambient Air Quality Standards
Activity Date: 2002-11-07 00:00:00
Activity Status Date: Not reported
Activity Group: Compliance Monitoring
Activity Type: Inspection/Evaluation
Activity Status: Not reported

Region Code: 03
Programmatic ID: AIR VA0000005115300802
Facility Registry ID: 110001913877
Air Operating Status Code: OPR
Default Air Classification Code: MIN
Air Program: State Implementation Plan for National Primary and Secondary Ambient Air Quality Standards
Activity Date: 2004-05-06 00:00:00
Activity Status Date: Not reported
Activity Group: Compliance Monitoring
Activity Type: Inspection/Evaluation
Activity Status: Not reported

Region Code: 03
Programmatic ID: AIR VA0000005115300802
Facility Registry ID: 110001913877
Air Operating Status Code: OPR
Default Air Classification Code: MIN
Air Program: State Implementation Plan for National Primary and Secondary Ambient Air Quality Standards
Activity Date: 2006-09-28 00:00:00
Activity Status Date: Not reported
Activity Group: Compliance Monitoring

Map ID	Site	Database(s)	EPA ID Number

PROMISE CLEANERS (Continued) **1004791295**

Activity Type: Inspection/Evaluation
Activity Status: Not reported

Region Code: 03
Programmatic ID: AIR VA0000005115300802
Facility Registry ID: 110001913877
Air Operating Status Code: OPR
Default Air Classification Code: MIN
Air Program: State Implementation Plan for National Primary and Secondary Ambient Air Quality Standards
Activity Date: 2006-11-15 00:00:00
Activity Status Date: Not reported
Activity Group: Compliance Monitoring
Activity Type: Inspection/Evaluation
Activity Status: Not reported

Region Code: 03
Programmatic ID: AIR VA0000005115300802
Facility Registry ID: 110001913877
Air Operating Status Code: OPR
Default Air Classification Code: MIN
Air Program: State Implementation Plan for National Primary and Secondary Ambient Air Quality Standards
Activity Date: 2006-12-21 00:00:00
Activity Status Date: Not reported
Activity Group: Compliance Monitoring
Activity Type: Inspection/Evaluation
Activity Status: Not reported

Region Code: 03
Programmatic ID: AIR VA0000005115300802
Facility Registry ID: 110001913877
Air Operating Status Code: OPR
Default Air Classification Code: MIN
Air Program: State Implementation Plan for National Primary and Secondary Ambient Air Quality Standards
Activity Date: 2007-08-15 00:00:00
Activity Status Date: Not reported
Activity Group: Compliance Monitoring
Activity Type: Inspection/Evaluation
Activity Status: Not reported

Region Code: 03
Programmatic ID: AIR VA0000005115300802
Facility Registry ID: 110001913877
Air Operating Status Code: OPR
Default Air Classification Code: MIN
Air Program: State Implementation Plan for National Primary and Secondary Ambient Air Quality Standards
Activity Date: 2009-08-31 00:00:00
Activity Status Date: Not reported
Activity Group: Compliance Monitoring
Activity Type: Inspection/Evaluation
Activity Status: Not reported

US AIRS MINOR:
Envid: 1004791295
Region Code: 03
Programmatic ID: AIR VA0000005115300802
Facility Registry ID: 110001913877

Map ID	Site	Database(s)	EPA ID Number

PROMISE CLEANERS (Continued) **1004791295**

D and B Number: Not reported
Primary SIC Code: Not reported
NAICS Code: 812320
Default Air Classification Code: MIN
Facility Type of Ownership Code: NON
Air CMS Category Code: Not reported
HPV Status: Not reported

US AIRS MINOR:
Region Code: 03
Programmatic ID: AIR VA0000005115300802
Facility Registry ID: 110001913877
Air Operating Status Code: OPR
Default Air Classification Code: MIN
Air Program: MACT Standards (40 CFR Part 63)
Activity Date: 2001-07-30 00:00:00
Activity Status Date: Not reported
Activity Group: Compliance Monitoring
Activity Type: Inspection/Evaluation
Activity Status: Not reported

Region Code: 03
Programmatic ID: AIR VA0000005115300802
Facility Registry ID: 110001913877
Air Operating Status Code: OPR
Default Air Classification Code: MIN
Air Program: MACT Standards (40 CFR Part 63)
Activity Date: 2001-08-16 00:00:00
Activity Status Date: Not reported
Activity Group: Compliance Monitoring
Activity Type: Inspection/Evaluation
Activity Status: Not reported

Region Code: 03
Programmatic ID: AIR VA0000005115300802
Facility Registry ID: 110001913877
Air Operating Status Code: OPR
Default Air Classification Code: MIN
Air Program: MACT Standards (40 CFR Part 63)
Activity Date: 2002-09-30 00:00:00
Activity Status Date: Not reported
Activity Group: Compliance Monitoring
Activity Type: Inspection/Evaluation
Activity Status: Not reported

Region Code: 03
Programmatic ID: AIR VA0000005115300802
Facility Registry ID: 110001913877
Air Operating Status Code: OPR
Default Air Classification Code: MIN
Air Program: MACT Standards (40 CFR Part 63)
Activity Date: 2002-11-07 00:00:00
Activity Status Date: Not reported
Activity Group: Compliance Monitoring
Activity Type: Inspection/Evaluation
Activity Status: Not reported

Region Code: 03

Map ID	Site	Database(s)	EPA ID Number

PROMISE CLEANERS (Continued) **1004791295**

Programmatic ID: AIR VA0000005115300802
Facility Registry ID: 110001913877
Air Operating Status Code: OPR
Default Air Classification Code: MIN
Air Program: MACT Standards (40 CFR Part 63)
Activity Date: 2004-05-06 00:00:00
Activity Status Date: Not reported
Activity Group: Compliance Monitoring
Activity Type: Inspection/Evaluation
Activity Status: Not reported

Region Code: 03
Programmatic ID: AIR VA0000005115300802
Facility Registry ID: 110001913877
Air Operating Status Code: OPR
Default Air Classification Code: MIN
Air Program: MACT Standards (40 CFR Part 63)
Activity Date: 2006-09-28 00:00:00
Activity Status Date: Not reported
Activity Group: Compliance Monitoring
Activity Type: Inspection/Evaluation
Activity Status: Not reported

Region Code: 03
Programmatic ID: AIR VA0000005115300802
Facility Registry ID: 110001913877
Air Operating Status Code: OPR
Default Air Classification Code: MIN
Air Program: MACT Standards (40 CFR Part 63)
Activity Date: 2006-11-15 00:00:00
Activity Status Date: Not reported
Activity Group: Compliance Monitoring
Activity Type: Inspection/Evaluation
Activity Status: Not reported

Region Code: 03
Programmatic ID: AIR VA0000005115300802
Facility Registry ID: 110001913877
Air Operating Status Code: OPR
Default Air Classification Code: MIN
Air Program: MACT Standards (40 CFR Part 63)
Activity Date: 2006-12-21 00:00:00
Activity Status Date: Not reported
Activity Group: Compliance Monitoring
Activity Type: Inspection/Evaluation
Activity Status: Not reported

Region Code: 03
Programmatic ID: AIR VA0000005115300802
Facility Registry ID: 110001913877
Air Operating Status Code: OPR
Default Air Classification Code: MIN
Air Program: MACT Standards (40 CFR Part 63)
Activity Date: 2007-08-15 00:00:00
Activity Status Date: Not reported
Activity Group: Compliance Monitoring
Activity Type: Inspection/Evaluation

Map ID	Site	Database(s)	EPA ID Number

PROMISE CLEANERS (Continued) **1004791295**

Activity Status: Not reported

Region Code: 03
Programmatic ID: AIR VA0000005115300802
Facility Registry ID: 110001913877
Air Operating Status Code: OPR
Default Air Classification Code: MIN
Air Program: MACT Standards (40 CFR Part 63)
Activity Date: 2009-08-31 00:00:00
Activity Status Date: Not reported
Activity Group: Compliance Monitoring
Activity Type: Inspection/Evaluation
Activity Status: Not reported

Region Code: 03
Programmatic ID: AIR VA0000005115300802
Facility Registry ID: 110001913877
Air Operating Status Code: OPR
Default Air Classification Code: MIN
Air Program: State Implementation Plan for National Primary and Secondary Ambient Air Quality Standards
Activity Date: 2001-07-30 00:00:00
Activity Status Date: Not reported
Activity Group: Compliance Monitoring
Activity Type: Inspection/Evaluation
Activity Status: Not reported

Region Code: 03
Programmatic ID: AIR VA0000005115300802
Facility Registry ID: 110001913877
Air Operating Status Code: OPR
Default Air Classification Code: MIN
Air Program: State Implementation Plan for National Primary and Secondary Ambient Air Quality Standards
Activity Date: 2001-08-16 00:00:00
Activity Status Date: Not reported
Activity Group: Compliance Monitoring
Activity Type: Inspection/Evaluation
Activity Status: Not reported

Region Code: 03
Programmatic ID: AIR VA0000005115300802
Facility Registry ID: 110001913877
Air Operating Status Code: OPR
Default Air Classification Code: MIN
Air Program: State Implementation Plan for National Primary and Secondary Ambient Air Quality Standards
Activity Date: 2002-09-30 00:00:00
Activity Status Date: Not reported
Activity Group: Compliance Monitoring
Activity Type: Inspection/Evaluation
Activity Status: Not reported

Region Code: 03
Programmatic ID: AIR VA0000005115300802
Facility Registry ID: 110001913877
Air Operating Status Code: OPR
Default Air Classification Code: MIN
Air Program: State Implementation Plan for National Primary and Secondary Ambient Air Quality Standards
Activity Date: 2002-11-07 00:00:00

Map ID	Site	Database(s)	EPA ID Number

PROMISE CLEANERS (Continued) **1004791295**

Activity Status Date: Not reported
Activity Group: Compliance Monitoring
Activity Type: Inspection/Evaluation
Activity Status: Not reported

Region Code: 03
Programmatic ID: AIR VA0000005115300802
Facility Registry ID: 110001913877
Air Operating Status Code: OPR
Default Air Classification Code: MIN
Air Program: State Implementation Plan for National Primary and Secondary Ambient Air Quality Standards
Activity Date: 2004-05-06 00:00:00
Activity Status Date: Not reported
Activity Group: Compliance Monitoring
Activity Type: Inspection/Evaluation
Activity Status: Not reported

Region Code: 03
Programmatic ID: AIR VA0000005115300802
Facility Registry ID: 110001913877
Air Operating Status Code: OPR
Default Air Classification Code: MIN
Air Program: State Implementation Plan for National Primary and Secondary Ambient Air Quality Standards
Activity Date: 2006-09-28 00:00:00
Activity Status Date: Not reported
Activity Group: Compliance Monitoring
Activity Type: Inspection/Evaluation
Activity Status: Not reported

Region Code: 03
Programmatic ID: AIR VA0000005115300802
Facility Registry ID: 110001913877
Air Operating Status Code: OPR
Default Air Classification Code: MIN
Air Program: State Implementation Plan for National Primary and Secondary Ambient Air Quality Standards
Activity Date: 2006-11-15 00:00:00
Activity Status Date: Not reported
Activity Group: Compliance Monitoring
Activity Type: Inspection/Evaluation
Activity Status: Not reported

Region Code: 03
Programmatic ID: AIR VA0000005115300802
Facility Registry ID: 110001913877
Air Operating Status Code: OPR
Default Air Classification Code: MIN
Air Program: State Implementation Plan for National Primary and Secondary Ambient Air Quality Standards
Activity Date: 2006-12-21 00:00:00
Activity Status Date: Not reported
Activity Group: Compliance Monitoring
Activity Type: Inspection/Evaluation
Activity Status: Not reported

Region Code: 03
Programmatic ID: AIR VA0000005115300802
Facility Registry ID: 110001913877
Air Operating Status Code: OPR

Map ID	Site	Database(s)	EPA ID Number

PROMISE CLEANERS (Continued) **1004791295**

Default Air Classification Code:	MIN
Air Program:	State Implementation Plan for National Primary and Secondary Ambient Air Quality Standards
Activity Date:	2007-08-15 00:00:00
Activity Status Date:	Not reported
Activity Group:	Compliance Monitoring
Activity Type:	Inspection/Evaluation
Activity Status:	Not reported
Region Code:	03
Programmatic ID:	AIR VA0000005115300802
Facility Registry ID:	110001913877
Air Operating Status Code:	OPR
Default Air Classification Code:	MIN
Air Program:	State Implementation Plan for National Primary and Secondary Ambient Air Quality Standards
Activity Date:	2009-08-31 00:00:00
Activity Status Date:	Not reported
Activity Group:	Compliance Monitoring
Activity Type:	Inspection/Evaluation
Activity Status:	Not reported

ECHO:

Envid:	1004791295
Registry ID:	110001913877
DFR URL:	http://echo.epa.gov/detailed-facility-report?fid=110001913877

1888 **PROMISE CLEANERS** **VA DRYCLEANERS** **S106480417**
12518 GORDON BLVD **N/A**
WOODBRIDGE, VA 22192

DRYCLEANERS:

DEQ Region:	NRO
Registration Number:	73121
SIC:	7216
FIPS:	153
Oper Status:	Operating
Contact Name:	Sung Pyun
Mobile Phone:	Not reported
Phone1:	7034946888
Phone2:	Not reported
Mailing Address:	12518 Gordon Blvd
Mailing City,St,Zip:	Woodbridge, VA 22192
SI Number:	Not reported
SEQ Desctiption:	Dry to Dry Machine
Plant Classification:	True Minor
FAC Inserted Date:	04/12/2000
FAC Changed Date:	01/01/1900

Map ID	Site	Database(s)	EPA ID Number

1888 **PROMISE CLEANER** **EDR Hist Cleaner** **1018860591**
12518 GORDON BLVD **N/A**
WOODBRIDGE, VA 22192

EDR Hist Cleaner

Year:	Name:	Type:
1998	TJ DRY CLEANERS INC	Drycleaning Plants, Except Rugs
1999	TJ DRY CLEANERS INC	Drycleaning Plants, Except Rugs
2000	TJ DRY CLEANERS INC	Drycleaning Plants, Except Rugs
2001	TJ DRY CLEANERS INC	Drycleaning Plants, Except Rugs
2001	PROMISE CLEANER	Drycleaning Plants, Except Rugs
2002	TJ DRY CLEANERS INC	Drycleaning Plants, Except Rugs
2002	PROMISE CLEANER	Drycleaning Plants, Except Rugs
2003	TJ DRY CLEANERS INC	Drycleaning Plants, Except Rugs
2003	PROMISE CLEANER	Drycleaning Plants, Except Rugs
2004	PROMISE CLEANER	Drycleaning Plants, Except Rugs
2004	TJ DRY CLEANERS INC	Drycleaning Plants, Except Rugs
2005	PROMISE CLEANER	Drycleaning Plants, Except Rugs
2006	PROMISE CLEANER	Drycleaning Plants, Except Rugs
2007	PROMISE CLEANER	Drycleaning Plants, Except Rugs
2008	PROMISE CLEANER	Drycleaning Plants, Except Rugs
2009	PROMISE CLEANER	Drycleaning Plants, Except Rugs
2010	PROMISE CLEANER	Drycleaning Plants, Except Rugs
2011	PROMISE CLEANER	Drycleaning Plants, Except Rugs
2012	PROMISE CLEANER	Drycleaning Plants, Except Rugs
2013	SUPER CLEANERS INC	Building And Office Cleaning Services
2013	PROMISE CLEANER	Drycleaning Plants, Except Rugs
2014	SUPER CLEANERS INC	Building And Office Cleaning Services
2014	PROMISE CLEANER	Drycleaning Plants, Except Rugs

1888 **VA TURF & EQUIPMENT** **VA SPILLS** **S108928614**
12518 GORDEN BLVD WOODBRIDGE VA **N/A**
PRINCE WILLIAM, VA

SPILLS NO:

Region:	NO
Id:	3333
Incident Summary:	Not reported
Date In:	Not reported
Date Closed:	Not reported
Pollution Type:	TRASH, DEBRIS
Responsible Party:	Not reported
Facility Status:	**CLOSED**
Owner:	Not reported
Facility Contact:	NONE
Facility Permitted:	Not reported
Facility Telephone:	703-361-1710
Time In:	Not reported
Reported By Name:	DIANE MC CRATH
Reported By Telephone:	Not reported
Reported By Affiliation/Addr:	Not reported
Incident Response IR #:	Not reported
Responsible Party Address:	Not reported
Responsible Party City:	Not reported
Responsible Party State:	Not reported
Responsible Party Zip:	Not reported
Responsible Party Contact:	Not reported
Responsible Party Telephone:	Not reported
Owner Name:	Not reported

Map ID	Site	Database(s)	EPA ID Number

VA TURF & EQUIPMENT (Continued) **S108928614**

Owner Address:	Not reported
Owner City:	Not reported
Owner State:	Not reported
Owner Zip:	Not reported
Owner Contact:	Not reported
Owner Telephone:	Not reported
Incident Date:	Not reported
Incident Time:	Not reported
Petroleum:	Not reported
Solid Waste:	Not reported
Hazardous Waste:	Not reported
Water:	Not reported
Air:	Not reported
Sewage:	Not reported
Fish Kill:	Not reported
Threat Wetlands:	Not reported
Wetlands:	Not reported
Material Released:	Not reported
Possible Receptors:	Not reported
Quantity Released:	Not reported
Unit Released:	Not reported
Quantity In Water:	Not reported
Receiving Waters:	Not reported
River Basin:	1A
Inspection Date:	Not reported
Call Date:	Not reported
Inspector:	Not reported
Response Due:	Not reported
Response Received Date:	Not reported
Visit Needed:	Not reported
Open:	Not reported
Air Referral Date:	Not reported
Air Reg/ Permit Number:	Not reported
Waste Referral Date:	Not reported
Epa Id Or Permit Number:	Not reported
Water Referral Date:	Not reported
Water Permit Number:	Not reported
Remediation Referral Date:	Not reported
Remediation Pc Number:	Not reported
Enforcement Referral Date:	Not reported
Nov Number:	Not reported
Pc Number:	Not reported
Receive By:	Not reported
Case Officer:	Not reported
Case Type:	Not reported
Street Address:	PRINCE WILLIAM CONSV. DIST.
Polllutant:	Not reported
Impact:	Not reported
Spill Time:	Not reported
Spill Date:	Not reported
Spill Volume:	Not reported
Measure:	Not reported
Volume In Water:	Not reported
Stream Name:	OCCOQUAN RIVER, TRIB TO
Investigation Date:	Not reported
Closure Date:	Not reported
Lab Results:	Not reported

Map ID	Site	Database(s)	EPA ID Number

VA TURF & EQUIPMENT (Continued) **S108928614**

Target Date:	Not reported
Prep Number:	NO 91 PC#
Report Date:	9/20/1990
Report Time:	1100
Pollutant Scr:	TRASH IN THE STREAM
Volume:	Not reported
Volume Esc:	Not reported
Future Recommendations:	NRO WILL REFER THE CASE TO LOCAL LAW INFORCEMENT.
Stream Code:	OCC
Visit Date:	Not reported
Lab Date:	Not reported
File Close Date:	Not reported
Prep Copy:	Not reported
City:	WOODBRIDGE
Incident Summary:	Not reported
Reported:	Not reported
Results:	Not reported
Inspection Comments:	Not reported
Remarks:	ACCORDING TO THE REPORT, THE COMPANY IS DUMPING JUNK INTO THE CREEK BEHIND THE BUSINESS. THE ITEMS THROWN TO THE CREEK ARE BATTERIES,TIRES,AND OTHER AUTO PARTS.

1889 **STUDEBAKER JOHN W RESIDENCE** **VA LTANKS** **S104896646**
1901 TANYARD HILL RD **N/A**
WOODBRIDGE, VA 22192

LTANKS:

Region:	NRO
CEDS Facility Id:	200000185397
Case Status:	**Closed**
Pollution Complaint #:	19993292
Reported:	03/08/1999
Case Closed Date:	02/11/2000
Program:	RP Lead
Federally Regulated UST (Y/N):	N
Regulated Petroleum UST (1):	N
Excluded UST (1):	N
Deferred UST (1):	N
Partially Deferred UST (1):	N
Exempt 1 UST (2):	N
Exempt 2 Heating Oil UST (2):	N
Small Heating Oil AST (2):	Y
Regulated AST (3):	N
Unregulated AST (3):	N
Other Y/N:	N
Unknown Y/N:	N
Other Description:	Not reported
Heating Oil Category:	Not reported

Map ID	Site	Database(s)	EPA ID Number
1889	**STUDEBAKER, JOHN W. RESIDENCE** **1901 TANYARD HILL ROAD** **WOODBRIDGE, VA 22192**	**VA LUST**	**S104407480** **N/A**

LUST REG NO:

Region:	NO
Facility ID:	3900195
Status:	**Closed**
Tank Size:	275
Product:	heating oil
Release Date:	03/08/1999
Closed Date:	2/11/2000
Case Type:	Article 11
Case Officer:	Randy Chapman
Pollution Complaint #:	99-3292
Permit Number:	Not reported
Priority:	Not reported

Map ID	Site	Database(s)	EPA ID Number
1889	**STUDEBAKER, JOHN W. RESIDENCE** **1901 TANYARD HILL ROAD** **WOODBRIDGE, VA**	**VA RGA LUST**	**S115988773** **N/A**

RGA LUST:

2001 STUDEBAKER, JOHN W. RESIDENCE 1901 TANYARD HILL ROAD

Map ID	Site	Database(s)	EPA ID Number
1890	**NAVARRO GLORIA Q RESIDENCE** **1610 MOUNT HIGH ST** **WOODBRIDGE, VA 22192**	**VA LTANKS**	**S118172692** **N/A**

LTANKS:

Region:	NRO
CEDS Facility Id:	200000880661
Case Status:	**Open**
Pollution Complaint #:	20153224
Reported:	06/17/2015
Case Closed Date:	Not reported
Program:	RP Lead
Federally Regulated UST (Y/N):	N
Regulated Petroleum UST (1):	N
Excluded UST (1):	N
Deferred UST (1):	N
Partially Deferred UST (1):	N
Exempt 1 UST (2):	N
Exempt 2 Heating Oil UST (2):	N
Small Heating Oil AST (2):	Y
Regulated AST (3):	N
Unregulated AST (3):	N
Other Y/N:	N
Unknown Y/N:	N
Other Description:	Not reported
Heating Oil Category:	Category 2

Map ID	Site	Database(s)	EPA ID Number

1893 **FIDELIS CLEANERS INC** **EDR Hist Cleaner** **1019987896**
2343A OLD BRIDGE RD **N/A**
WOODBRIDGE, VA 22192

EDR Hist Cleaner

Year:	Name:	Type:
2005	FIDELIS CLEANERS INC	Drycleaning Plants, Except Rugs, NEC
2006	FIDELIS CLEANERS INC	Drycleaning Plants, Except Rugs, NEC
2007	FIDELIS CLEANERS INC	Drycleaning Plants, Except Rugs, NEC
2008	FIDELIS CLEANERS INC	Drycleaning Plants, Except Rugs, NEC

1894 **MOBIL #16-553** **VA RGA LUST** **S115977953**
2010 OLD BRIDGE ROAD **N/A**
WOODBRIDGE, VA

RGA LUST:

2001	MOBIL #16-553	2010 OLD BRIDGE ROAD
1997	MOBIL #16-553	2010 OLD BRIDGE ROAD

1894 **MOBIL #16553** **VA RGA LUST** **S115978018**
2010 OLD BRIDGE ROAD **N/A**
WOODBRIDGE, VA

RGA LUST:

1997	MOBIL #16553	2010 OLD BRIDGE ROAD
1997	MOBIL #16553	2010 OLD BRIDGE ROAD

1894 **CIRCLE K #270 5816 (FORMER MOBIL 16-553)** **VA RGA LUST** **S115959047**
2010 OLD BRIDGE ROAD **N/A**
WOODBRIDGE, VA

RGA LUST:

2001	CIRCLE K #270 5816 (FORMER MOBIL 16-553)	2010 OLD BRIDGE ROAD

1894 **MOBIL OIL CORPORATION** **EDR Hist Auto** **1021785138**
2010 OLD BRIDGE RD **N/A**
WOODBRIDGE, VA 22192

EDR Hist Auto

Year:	Name:	Type:
1995	MOBIL OIL CORPORATION	Gasoline Service Stations
1996	MOBIL OIL CORPORATION	Gasoline Service Stations
1997	MOBIL OIL CORPORATION	Gasoline Service Stations
1998	MOBIL OIL CORPORATION	Gasoline Service Stations
1999	MOBIL OIL CORPORATION	Gasoline Service Stations
2000	MOBIL OIL CORPORATION	Gasoline Service Stations

Map ID	Site	Database(s)	EPA ID Number

MOBIL OIL CORPORATION (Continued) **1021785138**

2001	EXXONMOBIL OIL CORPORATION	Gasoline Service Stations
2001	CIRCLE K STORE	General Automotive Repair Shops
2002	CIRCLE K STORE	General Automotive Repair Shops
2002	EXXONMOBIL OIL CORPORATION	Gasoline Service Stations
2003	CIRCLE K STORE	General Automotive Repair Shops
2003	EXXONMOBIL OIL CORPORATION	Gasoline Service Stations
2004	CIRCLE K STORE	General Automotive Repair Shops
2004	EXXONMOBIL OIL CORPORATION	Gasoline Service Stations
2005	EXXONMOBIL OIL CORPORATION	Gasoline Service Stations, NEC

1894 **MOBIL STATION #16-553** **VA LUST** **S103457674**
2010 OLD BRIDGE ROAD **VA SPILLS** **N/A**
WOODBRIDGE, VA 22192

LUST REG NO:

Region:	NO
Facility ID:	3007677
Status:	**Closed**
Tank Size:	0
Product:	gasoline
Release Date:	07/16/1986
Closed Date:	8/4/1998
Case Type:	Article 9
Case Officer:	Thomas R. Lancaster, P.G.
Pollution Complaint #:	87-0039
Permit Number:	0
Priority:	-

Region:	NO
Facility ID:	3007677
Status:	**Open**
Tank Size:	0
Product:	Not reported
Release Date:	03/05/1990
Closed Date:	Not reported
Case Type:	Article 9
Case Officer:	Riaz Syed
Pollution Complaint #:	90-1143
Permit Number:	0
Priority:	-

Region:	NO
Facility ID:	3007677
Status:	**Closed**
Tank Size:	0
Product:	Not reported
Release Date:	01/20/1995
Closed Date:	8/4/1998
Case Type:	Article 11
Case Officer:	Thomas R. Lancaster, P.G.
Pollution Complaint #:	95-4173
Permit Number:	0
Priority:	2

Region:	NO
Facility ID:	3007677
Status:	**Open**
Tank Size:	6,000

Map ID	Site	Database(s)	EPA ID Number

MOBIL STATION #16-553 (Continued) **S103457674**

Product: gasoline
Release Date: 11/20/1997
Closed Date: Not reported
Case Type: Article 9
Case Officer: Riaz Syed
Pollution Complaint #: 98-3188
Permit Number: 836051
Priority: Not reported

Region: NO
Facility ID: 3007677
Status: Closed
Tank Size: 1,000
Product: waste oil
Release Date: 08/08/1997
Closed Date: 10/16/1997
Case Type: Article 9
Case Officer: Thomas R. Lancaster, P.G.
Pollution Complaint #: 98-3528
Permit Number: Not reported
Priority: 3

Region: NO
Facility ID: 3007677
Status: Open
Tank Size: unknown
Product: gasoline
Release Date: 04/25/2000
Closed Date: Not reported
Case Type: Article 9
Case Officer: Riaz Syed
Pollution Complaint #: 00-3327
Permit Number: Not reported
Priority: Not reported

SPILLS:
Fips City/County: Prince William County
Status: Not reported
Reference Id: Not reported
IR Number: 2001-N-0041
Associated IR: Not reported
Incident Date: 07/07/2000
Call Received Date: 07/07/2000
Closure Comments: See Site Summary for details
Threat To: Not reported
Terrorism (Y/N): NO
Characterize Incident: Not reported
Incident Type: Water
Incident Subtype: Water
Materials: Water (Other)(-1 - -1 Gallons)
Effect To Receptor: Not reported
Water Body: Not reported
Low Quantity To Water: Not reported
High Quantity To Water: Not reported
Quantity Units: Not reported
Other Receptors: Storm Drain
RP Company: Mobil Oil

Map ID	Site	Database(s)	EPA ID Number

MOBIL STATION #16-553 (Continued) **S103457674**

RP Name:	Not reported
Property Owner:	Not reported
Property Company:	Not reported
Duration Of Event (Hrs):	Not reported
Impacts:	Not reported
Other Impacts:	Not reported
Steps Taken:	Not reported
Steps Taken Description:	Not reported
System Components:	Not reported
Other System Components:	Not reported
Cause Of Event:	Not reported
Corrective Action Taken:	Not reported
Weather Status:	Not reported
Precipitation (Wet):	Not reported
Discharge Type:	Not reported
Discharge Volume:	Not reported
Unknown Discharge (Y/N):	NO
Site Name:	MOBIL STATION
Closure Date:	07/10/2000
Orig. Call Incident Description:	"reported antifreeze release, actually algea froma water main leak on Mobil side of water meter."
Original Call Material Description:	green water (Qty=-1)
Original Call Location Description:	Mobil Station-2010 Old Bridge Road-Woodbridge-VA--Prince William County
Incident Ongoing at time of Call:	Not reported
Agencies Notified (Y/N):	NO
Other Agencies:	Not reported
Permitted (Y/N):	NO
Call Reported By Company Name:	Pam
Call Property Owner Company Name:	Not reported
Call Property Owner Name:	Not reported
Site Summary:	Not reported

SPILLS NO:

Region:	NO
Id:	Not reported
Incident Summary:	200 gallons of gas in monitor well
Date In:	11/21/1997
Date Closed:	Not reported
Pollution Type:	Not reported
Responsible Party:	Not reported
Facility Status:	**Transfer-R**
Owner:	Mobil Oil Co
Facility Contact:	Not reported
Facility Permitted:	Not reported
Facility Telephone:	Not reported
Time In:	1258
Reported By Name:	Bob Jackmore
Reported By Telephone:	703-219-2010
Reported By Affiliation/Addr:	Envir. Engineer for Mobil in VA
Incident Response IR #:	Not reported
Responsible Party Address:	Not reported
Responsible Party City:	Not reported
Responsible Party State:	Not reported
Responsible Party Zip:	Not reported
Responsible Party Contact:	Not reported
Responsible Party Telephone:	Not reported

Map ID	Site	Database(s)	EPA ID Number

MOBIL STATION #16-553 (Continued) **S103457674**

Owner Name:	Not reported
Owner Address:	Not reported
Owner City:	Not reported
Owner State:	Not reported
Owner Zip:	Not reported
Owner Contact:	Not reported
Owner Telephone:	Not reported
Incident Date:	Not reported
Incident Time:	Not reported
Petroleum:	Not reported
Solid Waste:	Not reported
Hazardous Waste:	Not reported
Water:	Not reported
Air:	Not reported
Sewage:	Not reported
Fish Kill:	Not reported
Threat Wetlands:	Not reported
Wetlands:	Not reported
Material Released:	Not reported
Possible Receptors:	Not reported
Quantity Released:	Not reported
Unit Released:	Not reported
Quantity In Water:	Not reported
Receiving Waters:	Not reported
River Basin:	1a
Inspection Date:	Not reported
Call Date:	Not reported
Inspector:	Not reported
Response Due:	Not reported
Response Received Date:	Not reported
Visit Needed:	Not reported
Open:	Not reported
Air Referral Date:	Not reported
Air Reg/ Permit Number:	Not reported
Waste Referral Date:	Not reported
Epa Id Or Permit Number:	Not reported
Water Referral Date:	Not reported
Water Permit Number:	Not reported
Remediation Referral Date:	Not reported
Remediation Pc Number:	Not reported
Enforcement Referral Date:	Not reported
Nov Number:	Not reported
Pc Number:	98-3188
Receive By:	PZG
Case Officer:	TRL
Case Type:	A9
Street Address:	Not reported
Polllutant:	Gasoline
Impact:	Groundwater
Spill Time:	1400
Spill Date:	11/20/1997
Spill Volume:	200
Measure:	Gallons
Volume In Water:	200
Stream Name:	Occoquan River
Investigation Date:	Not reported
Closure Date:	Not reported

Map ID	Site	Database(s)	EPA ID Number

MOBIL STATION #16-553 (Continued) **S103457674**

Lab Results:	Not reported
Target Date:	Not reported
Prep Number:	Not reported
Report Date:	Not reported
Report Time:	Not reported
Pollutant Scr:	Not reported
Volume:	Not reported
Volume Esc:	Not reported
Future Recommendations:	Not reported
Stream Code:	OCC
Visit Date:	Not reported
Lab Date:	Not reported
File Close Date:	Not reported
Prep Copy:	Not reported
City:	Not reported
Incident Summary:	Not reported
Reported:	Discovered free product in monitor well located in the tank field on 11/20/97 @1400. Discovery was made investigating a fumes in the building complaint. Approximately 200 gallons of gasoline was removed from the monitor well. The lines for the three gas tanks have tested tight and the tanks are scheduled for testing on Sat. 11/22. 11/22/97 @ 1535 spoke to John Medici regarding the fumes complaint. PWCo was notified of the fumes on Sunday 11/9 and Medici and the FM were onsite 11/10. Mobil had already called Tyre and LandTech and both were present on 11/10 investigating the fume complaint.
Results:	Transfer to Remediation. Other PC cases open at this station are 95-4173 and 90-1143. One closed PC at station is 98-3528
Inspection Comments:	Not reported
Remarks:	Not reported
Region:	NO
Id:	Not reported
Incident Summary:	Not reported
Date In:	7/7/2000
Date Closed:	7/10/2000
Pollution Type:	Not reported
Responsible Party:	Mobil
Facility Status:	**Not reported**
Owner:	Not reported
Facility Contact:	Not reported
Facility Permitted:	0
Facility Telephone:	Not reported
Time In:	1:30:00 PM
Reported By Name:	Pam
Reported By Telephone:	Not reported
Reported By Affiliation/Addr:	Lake Ridge Office Park
Incident Response IR #:	2001-N-0041
Responsible Party Address:	Not reported
Responsible Party City:	Not reported
Responsible Party State:	Not reported
Responsible Party Zip:	Not reported
Responsible Party Contact:	Not reported
Responsible Party Telephone:	Not reported
Owner Name:	Not reported
Owner Address:	Not reported
Owner City:	Not reported
Owner State:	Not reported

Map ID	Site	Database(s)	EPA ID Number

MOBIL STATION #16-553 (Continued) **S103457674**

Owner Zip:	Not reported
Owner Contact:	Not reported
Owner Telephone:	Not reported
Incident Date:	7/7/2000
Incident Time:	Not reported
Petroleum:	0
Solid Waste:	0
Hazardous Waste:	0
Water:	-1
Air:	0
Sewage:	0
Fish Kill:	0
Threat Wetlands:	0
Wetlands:	0
Material Released:	green water
Possible Receptors:	Not reported
Quantity Released:	-1
Unit Released:	gallons
Quantity In Water:	-1
Receiving Waters:	storm drain
River Basin:	1A Potomac
Inspection Date:	7/7/2000
Call Date:	Not reported
Inspector:	cbw
Response Due:	Not reported
Response Received Date:	Not reported
Visit Needed:	0
Open:	0
Air Referral Date:	Not reported
Air Reg/ Permit Number:	Not reported
Waste Referral Date:	Not reported
Epa Id Or Permit Number:	Not reported
Water Referral Date:	Not reported
Water Permit Number:	Not reported
Remediation Referral Date:	Not reported
Remediation Pc Number:	Not reported
Enforcement Referral Date:	Not reported
Nov Number:	Not reported
Pc Number:	Not reported
Receive By:	Not reported
Case Officer:	Not reported
Case Type:	Not reported
Street Address:	Not reported
Polllutant:	Not reported
Impact:	Not reported
Spill Time:	Not reported
Spill Date:	Not reported
Spill Volume:	Not reported
Measure:	Not reported
Volume In Water:	Not reported
Stream Name:	Not reported
Investigation Date:	Not reported
Closure Date:	Not reported
Lab Results:	Not reported
Target Date:	Not reported
Prep Number:	Not reported
Report Date:	Not reported

Map ID	Site	Database(s)	EPA ID Number

MOBIL STATION #16-553 (Continued) **S103457674**

Report Time:	Not reported
Pollutant Scr:	Not reported
Volume:	Not reported
Volume Esc:	Not reported
Future Recommendations:	Not reported
Stream Code:	Not reported
Visit Date:	Not reported
Lab Date:	Not reported
File Close Date:	Not reported
Prep Copy:	Not reported
City:	Not reported
Incident Summary:	reported antifreeze release, actually algea froma water main leak on Mobil side of water meter.
Reported:	Not reported
Results:	Not reported
Inspection Comments:	Not reported
Remarks:	Not reported

1894 **COASTAL** **VA UST** **U003679464**
2010 OLD BRIDGE RD **VA SPILLS** **N/A**
WOODBRIDGE, VA 22192

Facility:

Facility Id:	3007677
Facility Type:	GAS STATION
CEDS Facility ID:	200000076261

Owner:

Owner Id:	34558
Owner Name:	Sunoco Inc (R&M)
Owner Address:	Airport Business Complex - Bldg G
Owner Address2:	10 Industrial Hwy North Loop Rd
Owner City, State, Zip:	Lester, PA 19029
Owner Type:	COMMERCIAL
Number of Active AST:	0
Number of Active UST:	3
Number of Inactive AST:	0
Number of Inactive UST:	6

Owner Id:	28304
Owner Name:	Mobil Oil Corporation
Owner Address:	3225 Gallows Rd
Owner Address2:	Not reported
Owner City, State, Zip:	Fairfax, VA 22037
Owner Type:	PRIVATE
Number of Active AST:	0
Number of Active UST:	3
Number of Inactive AST:	0
Number of Inactive UST:	6

Owner Id:	45218
Owner Name:	Coastal Limited Liability Corporation
Owner Address:	22550 Beechdrop Dr
Owner Address2:	Not reported
Owner City, State, Zip:	Ashburn, VA 20148
Owner Type:	COMMERCIAL
Number of Active AST:	0
Number of Active UST:	3

Map ID	Site	Database(s)	EPA ID Number

COASTAL (Continued) **U003679464**

Number of Inactive AST:	0
Number of Inactive UST:	6

UST:

Facility ID:	3007677
Federally Regulated:	Yes
Tank Number:	1
Tank Capacity:	20000
Tank Contents:	GASOLINE
Tank Status:	**CURR IN USE**
Tank Type:	UST

Tank Material:

Install Date:	1/18/2010
Tank Materials: Bare Steel	No
Tank Materials: Cath Protect Steel	No
Tank Materials: Epoxy Steel	No
Tank Materials: Fiberglass	No
Tank Materials: Concrete	No
Tank Materials: Composite	Yes
Tank Materials: Double Walled	Yes
Tank Materials: Lined Interior	No
Tank Materials: Excav Liner	No
Tank Materials: Insulated Tank Jacket	No
Tank Materials: Repaired	No
Tank Materials: Unknown	No
Tank Materials: Other	No
Tank Materials: Other Note	Not reported

Release Detection:

Tank Release Detection: Leak Deferred	No
Tank Release Detection: Manual Gauge	No
Tank Release Detection: Auto Gauge	Yes
Tank Release Detection:Tank Tightness	Yes
Tank Release Detection: Vapor Monitor	No
Tank Release Detection: Inventory	No
Tank Release Detection: Stat Invent Recon	No
Tank Release Detection: Spill Install	Yes
Tank Release Detection: Overfill Install	Yes
Tank Release Detection: Groundwater	No
Tank Release Detection: Int Sec Containment	No
Tank Release Detection: Int Double Walled	Yes
Tank Release Detection: Other Method	No
Tank Release Detection: Other Note	Not reported
Pipe Release Detection: Leak Deferred	No
Pipe Release Detection: Autoleak	Not reported
Pipe Release Detection: Line Tightness	Yes
Pipe Release Detection: Stat Invent Recon	No
Pipe Release Detection: Groundwater	No
Pipe Release Detection: Int Sec Containment	Yes
Pipe Release Det: Interior Double Walled	No
Pipe Release Detection: Other Method	No
Pipe Release Detection: Other Note	per insp. line has a MLLD
Pipe Type:	PRESSURE
Pipe Materials: Bare Steel	No

Map ID	Site	Database(s)	EPA ID Number

COASTAL (Continued) **U003679464**

Pipe Materials: Galvanized Steel	No
Pipe Materials: Copper	No
Pipe Materials: Fiberglass	No
Pipe Materials: Cath Protect	No
Pipe Materials: Double Walled	Yes
Pipe Materials: Sec Containment	Yes
Pipe Materials: Repaired	No
Pipe Materials: Unknown	No
Pipe Materials: Other	Yes
Pipe Materials: Other Note	Polyflexible
Facility ID:	3007677
Federally Regulated:	Yes
Tank Number:	2CA
Tank Capacity:	8000
Tank Contents:	GASOLINE
Tank Status:	**CURR IN USE**
Tank Type:	UST

Tank Material:

Install Date:	1/18/2010
Tank Materials: Bare Steel	No
Tank Materials: Cath Protect Steel	No
Tank Materials: Epoxy Steel	No
Tank Materials: Fiberglass	No
Tank Materials: Concrete	No
Tank Materials: Composite	Yes
Tank Materials: Double Walled	Yes
Tank Materials: Lined Interior	No
Tank Materials: Excav Liner	No
Tank Materials: Insulated Tank Jacket	No
Tank Materials: Repaired	No
Tank Materials: Unknown	No
Tank Materials: Other	No
Tank Materials: Other Note	Not reported

Release Detection:

Tank Release Detection: Leak Deferred	No
Tank Release Detection: Manual Gauge	No
Tank Release Detection: Auto Gauge	Yes
Tank Release Detection:Tank Tightness	Yes
Tank Release Detection: Vapor Monitor	No
Tank Release Detection: Inventory	No
Tank Release Detection: Stat Invent Recon	No
Tank Release Detection: Spill Install	Yes
Tank Release Detection: Overfill Install	Yes
Tank Release Detection: Groundwater	No
Tank Release Detection: Int Sec Containment	No
Tank Release Detection: Int Double Walled	Yes
Tank Release Detection: Other Method	No
Tank Release Detection: Other Note	Not reported
Pipe Release Detection: Leak Deferred	No
Pipe Release Detection: Autoleak	Not reported
Pipe Release Detection: Line Tightness	Yes
Pipe Release Detection: Stat Invent Recon	No

Map ID	Site	Database(s)	EPA ID Number

COASTAL (Continued) **U003679464**

Pipe Release Detection: Groundwater	No
Pipe Release Detection: Int Sec Containment	Yes
Pipe Release Det: Interior Double Walled	No
Pipe Release Detection: Other Method	No
Pipe Release Detection: Other Note	per insp., line has a MLLD
Pipe Type:	PRESSURE
Pipe Materials: Bare Steel	No
Pipe Materials: Galvanized Steel	No
Pipe Materials: Copper	No
Pipe Materials: Fiberglass	No
Pipe Materials: Cath Protect	No
Pipe Materials: Double Walled	Yes
Pipe Materials: Sec Containment	Yes
Pipe Materials: Repaired	No
Pipe Materials: Unknown	No
Pipe Materials: Other	Yes
Pipe Materials: Other Note	Polyflexible
Facility ID:	3007677
Federally Regulated:	Yes
Tank Number:	3CA
Tank Capacity:	7000
Tank Contents:	DIESEL
Tank Status:	**CURR IN USE**
Tank Type:	UST

Tank Material:

Install Date:	1/18/2010
Tank Materials: Bare Steel	No
Tank Materials: Cath Protect Steel	No
Tank Materials: Epoxy Steel	No
Tank Materials: Fiberglass	No
Tank Materials: Concrete	No
Tank Materials: Composite	Yes
Tank Materials: Double Walled	Yes
Tank Materials: Lined Interior	No
Tank Materials: Excav Liner	No
Tank Materials: Insulated Tank Jacket	No
Tank Materials: Repaired	No
Tank Materials: Unknown	No
Tank Materials: Other	No
Tank Materials: Other Note	Not reported

Release Detection:

Tank Release Detection: Leak Deferred	No
Tank Release Detection: Manual Gauge	No
Tank Release Detection: Auto Gauge	Yes
Tank Release Detection:Tank Tightness	Yes
Tank Release Detection: Vapor Monitor	No
Tank Release Detection: Inventory	No
Tank Release Detection: Stat Invent Recon	No
Tank Release Detection: Spill Install	Yes
Tank Release Detection: Overfill Install	Yes
Tank Release Detection: Groundwater	No

Map ID	Site	Database(s)	EPA ID Number

COASTAL (Continued) **U003679464**

Tank Release Detection: Int Sec Containment	No
Tank Release Detection: Int Double Walled	Yes
Tank Release Detection: Other Method	No
Tank Release Detection: Other Note	Not reported
Pipe Release Detection: Leak Deferred	No
Pipe Release Detection: Autoleak	Not reported
Pipe Release Detection: Line Tightness	Yes
Pipe Release Detection: Stat Invent Recon	No
Pipe Release Detection: Groundwater	No
Pipe Release Detection: Int Sec Containment	Yes
Pipe Release Det: Interior Double Walled	No
Pipe Release Detection: Other Method	No
Pipe Release Detection: Other Note	per insp., line has a MLLD
Pipe Type:	PRESSURE
Pipe Materials: Bare Steel	No
Pipe Materials: Galvanized Steel	No
Pipe Materials: Copper	No
Pipe Materials: Fiberglass	No
Pipe Materials: Cath Protect	No
Pipe Materials: Double Walled	Yes
Pipe Materials: Sec Containment	Yes
Pipe Materials: Repaired	No
Pipe Materials: Unknown	No
Pipe Materials: Other	Yes
Pipe Materials: Other Note	Polyflexible
Facility ID:	3007677
Federally Regulated:	Yes
Tank Number:	R1
Tank Capacity:	6000
Tank Contents:	DIESEL
Tank Status:	**REM FROM GRD**
Tank Type:	UST

Tank Material:

Install Date:	4/1/1977
Tank Materials: Bare Steel	No
Tank Materials: Cath Protect Steel	No
Tank Materials: Epoxy Steel	No
Tank Materials: Fiberglass	Yes
Tank Materials: Concrete	No
Tank Materials: Composite	No
Tank Materials: Double Walled	No
Tank Materials: Lined Interior	No
Tank Materials: Excav Liner	No
Tank Materials: Insulated Tank Jacket	No
Tank Materials: Repaired	No
Tank Materials: Unknown	No
Tank Materials: Other	No
Tank Materials: Other Note	Not reported

Release Detection:

Tank Release Detection: Leak Deferred	No
Tank Release Detection: Manual Gauge	No

Map ID	Site	Database(s)	EPA ID Number

COASTAL (Continued) **U003679464**

Tank Release Detection: Auto Gauge	Yes
Tank Release Detection:Tank Tightness	No
Tank Release Detection: Vapor Monitor	No
Tank Release Detection: Inventory	No
Tank Release Detection: Stat Invent Recon	No
Tank Release Detection: Spill Install	Yes
Tank Release Detection: Overfill Install	Yes
Tank Release Detection: Groundwater	No
Tank Release Detection: Int Sec Containment	No
Tank Release Detection: Int Double Walled	No
Tank Release Detection: Other Method	No
Tank Release Detection: Other Note	Not reported
Pipe Release Detection: Leak Deferred	Not reported
Pipe Release Detection: Autoleak	Not reported
Pipe Release Detection: Line Tightness	Yes
Pipe Release Detection: Stat Invent Recon	No
Pipe Release Detection: Groundwater	No
Pipe Release Detection: Int Sec Containment	No
Pipe Release Det: Interior Double Walled	No
Pipe Release Detection: Other Method	No
Pipe Release Detection: Other Note	Not reported

Pipe Type:	PRESSURE
Pipe Materials: Bare Steel	No
Pipe Materials: Galvanized Steel	No
Pipe Materials: Copper	No
Pipe Materials: Fiberglass	Yes
Pipe Materials: Cath Protect	No
Pipe Materials: Double Walled	No
Pipe Materials: Sec Containment	No
Pipe Materials: Repaired	No
Pipe Materials: Unknown	No
Pipe Materials: Other	No
Pipe Materials: Other Note	Not reported

Facility ID:	3007677
Federally Regulated:	Yes

Tank Number:	R2
Tank Capacity:	8000
Tank Contents:	GASOLINE
Tank Status:	**REM FROM GRD**
Tank Type:	UST

Tank Material:

Install Date:	4/1/1977
Tank Materials: Bare Steel	No
Tank Materials: Cath Protect Steel	No
Tank Materials: Epoxy Steel	No
Tank Materials: Fiberglass	Yes
Tank Materials: Concrete	No
Tank Materials: Composite	No
Tank Materials: Double Walled	No
Tank Materials: Lined Interior	No
Tank Materials: Excav Liner	No
Tank Materials: Insulated Tank Jacket	No
Tank Materials: Repaired	No

Map ID	Site	Database(s)	EPA ID Number

COASTAL (Continued) **U003679464**

Tank Materials: Unknown	No
Tank Materials: Other	No
Tank Materials: Other Note	Not reported

Release Detection:

Tank Release Detection: Leak Deferred	No
Tank Release Detection: Manual Gauge	No
Tank Release Detection: Auto Gauge	Yes
Tank Release Detection:Tank Tightness	No
Tank Release Detection: Vapor Monitor	No
Tank Release Detection: Inventory	No
Tank Release Detection: Stat Invent Recon	No
Tank Release Detection: Spill Install	Yes
Tank Release Detection: Overfill Install	Yes
Tank Release Detection: Groundwater	No
Tank Release Detection: Int Sec Containment	No
Tank Release Detection: Int Double Walled	No
Tank Release Detection: Other Method	No
Tank Release Detection: Other Note	Not reported
Pipe Release Detection: Leak Deferred	Not reported
Pipe Release Detection: Autoleak	Not reported
Pipe Release Detection: Line Tightness	Yes
Pipe Release Detection: Stat Invent Recon	No
Pipe Release Detection: Groundwater	No
Pipe Release Detection: Int Sec Containment	No
Pipe Release Det: Interior Double Walled	No
Pipe Release Detection: Other Method	No
Pipe Release Detection: Other Note	Not reported

Pipe Type:	PRESSURE
Pipe Materials: Bare Steel	No
Pipe Materials: Galvanized Steel	No
Pipe Materials: Copper	No
Pipe Materials: Fiberglass	Yes
Pipe Materials: Cath Protect	No
Pipe Materials: Double Walled	No
Pipe Materials: Sec Containment	No
Pipe Materials: Repaired	No
Pipe Materials: Unknown	No
Pipe Materials: Other	No
Pipe Materials: Other Note	Not reported

Facility ID:	3007677
Federally Regulated:	Yes
Tank Number:	R3
Tank Capacity:	12000
Tank Contents:	GASOLINE
Tank Status:	**REM FROM GRD**
Tank Type:	UST

Tank Material:

Install Date:	4/1/1978
Tank Materials: Bare Steel	No
Tank Materials: Cath Protect Steel	No
Tank Materials: Epoxy Steel	No

Map ID	Site	Database(s)	EPA ID Number

COASTAL (Continued) **U003679464**

Tank Materials: Fiberglass	Yes
Tank Materials: Concrete	No
Tank Materials: Composite	No
Tank Materials: Double Walled	No
Tank Materials: Lined Interior	No
Tank Materials: Excav Liner	No
Tank Materials: Insulated Tank Jacket	No
Tank Materials: Repaired	No
Tank Materials: Unknown	No
Tank Materials: Other	No
Tank Materials: Other Note	Not reported

Release Detection:

Tank Release Detection: Leak Deferred	No
Tank Release Detection: Manual Gauge	No
Tank Release Detection: Auto Gauge	Yes
Tank Release Detection:Tank Tightness	No
Tank Release Detection: Vapor Monitor	No
Tank Release Detection: Inventory	No
Tank Release Detection: Stat Invent Recon	No
Tank Release Detection: Spill Install	Yes
Tank Release Detection: Overfill Install	Yes
Tank Release Detection: Groundwater	No
Tank Release Detection: Int Sec Containment	No
Tank Release Detection: Int Double Walled	No
Tank Release Detection: Other Method	No
Tank Release Detection: Other Note	Not reported
Pipe Release Detection: Leak Deferred	Not reported
Pipe Release Detection: Autoleak	Not reported
Pipe Release Detection: Line Tightness	Yes
Pipe Release Detection: Stat Invent Recon	No
Pipe Release Detection: Groundwater	No
Pipe Release Detection: Int Sec Containment	No
Pipe Release Det: Interior Double Walled	No
Pipe Release Detection: Other Method	No
Pipe Release Detection: Other Note	Not reported

Pipe Type:	PRESSURE
Pipe Materials: Bare Steel	No
Pipe Materials: Galvanized Steel	No
Pipe Materials: Copper	No
Pipe Materials: Fiberglass	Yes
Pipe Materials: Cath Protect	No
Pipe Materials: Double Walled	No
Pipe Materials: Sec Containment	No
Pipe Materials: Repaired	No
Pipe Materials: Unknown	No
Pipe Materials: Other	No
Pipe Materials: Other Note	Not reported

Facility ID:	3007677
Federally Regulated:	Yes

Tank Number:	R4
Tank Capacity:	1000
Tank Contents:	USED OIL

Map ID	Site	Database(s)	EPA ID Number

COASTAL (Continued) **U003679464**

Tank Status:	**REM FROM GRD**
Tank Type:	UST
Tank Material:	
Install Date:	4/1/1990
Tank Materials: Bare Steel	No
Tank Materials: Cath Protect Steel	No
Tank Materials: Epoxy Steel	No
Tank Materials: Fiberglass	Yes
Tank Materials: Concrete	No
Tank Materials: Composite	No
Tank Materials: Double Walled	No
Tank Materials: Lined Interior	No
Tank Materials: Excav Liner	No
Tank Materials: Insulated Tank Jacket	No
Tank Materials: Repaired	No
Tank Materials: Unknown	No
Tank Materials: Other	No
Tank Materials: Other Note	Not reported
Release Detection:	
Tank Release Detection: Leak Deferred	No
Tank Release Detection: Manual Gauge	Yes
Tank Release Detection: Auto Gauge	No
Tank Release Detection:Tank Tightness	No
Tank Release Detection: Vapor Monitor	No
Tank Release Detection: Inventory	No
Tank Release Detection: Stat Invent Recon	No
Tank Release Detection: Spill Install	Yes
Tank Release Detection: Overfill Install	No
Tank Release Detection: Groundwater	No
Tank Release Detection: Int Sec Containment	No
Tank Release Detection: Int Double Walled	No
Tank Release Detection: Other Method	No
Tank Release Detection: Other Note	Not reported
Pipe Release Detection: Leak Deferred	No
Pipe Release Detection: Autoleak	Not reported
Pipe Release Detection: Line Tightness	No
Pipe Release Detection: Stat Invent Recon	No
Pipe Release Detection: Groundwater	No
Pipe Release Detection: Int Sec Containment	No
Pipe Release Det: Interior Double Walled	No
Pipe Release Detection: Other Method	No
Pipe Release Detection: Other Note	Not reported
Pipe Type:	GRAVITY
Pipe Materials: Bare Steel	No
Pipe Materials: Galvanized Steel	No
Pipe Materials: Copper	No
Pipe Materials: Fiberglass	No
Pipe Materials: Cath Protect	No
Pipe Materials: Double Walled	No
Pipe Materials: Sec Containment	No
Pipe Materials: Repaired	No
Pipe Materials: Unknown	No
Pipe Materials: Other	No
Pipe Materials: Other Note	Not reported

Map ID	Site	Database(s)	EPA ID Number

COASTAL (Continued) **U003679464**

Facility ID:	3007677
Federally Regulated:	Yes
Tank Number:	R5
Tank Capacity:	550
Tank Contents:	USED OIL
Tank Status:	**REM FROM GRD**
Tank Type:	UST

Tank Material:

Install Date:	4/21/1978
Tank Materials: Bare Steel	Yes
Tank Materials: Cath Protect Steel	No
Tank Materials: Epoxy Steel	No
Tank Materials: Fiberglass	No
Tank Materials: Concrete	No
Tank Materials: Composite	No
Tank Materials: Double Walled	No
Tank Materials: Lined Interior	No
Tank Materials: Excav Liner	No
Tank Materials: Insulated Tank Jacket	No
Tank Materials: Repaired	No
Tank Materials: Unknown	No
Tank Materials: Other	No
Tank Materials: Other Note	Not reported

Release Detection:

Tank Release Detection: Leak Deferred	No
Tank Release Detection: Manual Gauge	No
Tank Release Detection: Auto Gauge	No
Tank Release Detection:Tank Tightness	No
Tank Release Detection: Vapor Monitor	No
Tank Release Detection: Inventory	No
Tank Release Detection: Stat Invent Recon	No
Tank Release Detection: Spill Install	No
Tank Release Detection: Overfill Install	No
Tank Release Detection: Groundwater	No
Tank Release Detection: Int Sec Containment	No
Tank Release Detection: Int Double Walled	No
Tank Release Detection: Other Method	No
Tank Release Detection: Other Note	Not reported
Pipe Release Detection: Leak Deferred	Not reported
Pipe Release Detection: Autoleak	Not reported
Pipe Release Detection: Line Tightness	No
Pipe Release Detection: Stat Invent Recon	No
Pipe Release Detection: Groundwater	No
Pipe Release Detection: Int Sec Containment	No
Pipe Release Det: Interior Double Walled	No
Pipe Release Detection: Other Method	No
Pipe Release Detection: Other Note	Not reported
Pipe Type:	UNKNOWN
Pipe Materials: Bare Steel	No
Pipe Materials: Galvanized Steel	Yes
Pipe Materials: Copper	No
Pipe Materials: Fiberglass	No
Pipe Materials: Cath Protect	No

Map ID	Site	Database(s)	EPA ID Number

COASTAL (Continued) **U003679464**

Pipe Materials: Double Walled	No
Pipe Materials: Sec Containment	No
Pipe Materials: Repaired	No
Pipe Materials: Unknown	No
Pipe Materials: Other	No
Pipe Materials: Other Note	Not reported
Facility ID:	3007677
Federally Regulated:	Yes
Tank Number:	R6
Tank Capacity:	1000
Tank Contents:	USED OIL
Tank Status:	**REM FROM GRD**
Tank Type:	UST

Tank Material:

Install Date:	2/1/1990
Tank Materials: Bare Steel	No
Tank Materials: Cath Protect Steel	No
Tank Materials: Epoxy Steel	No
Tank Materials: Fiberglass	Yes
Tank Materials: Concrete	No
Tank Materials: Composite	No
Tank Materials: Double Walled	Yes
Tank Materials: Lined Interior	No
Tank Materials: Excav Liner	No
Tank Materials: Insulated Tank Jacket	No
Tank Materials: Repaired	No
Tank Materials: Unknown	No
Tank Materials: Other	No
Tank Materials: Other Note	Not reported

Release Detection:

Tank Release Detection: Leak Deferred	No
Tank Release Detection: Manual Gauge	No
Tank Release Detection: Auto Gauge	No
Tank Release Detection:Tank Tightness	Yes
Tank Release Detection: Vapor Monitor	No
Tank Release Detection: Inventory	Yes
Tank Release Detection: Stat Invent Recon	No
Tank Release Detection: Spill Install	No
Tank Release Detection: Overfill Install	No
Tank Release Detection: Groundwater	No
Tank Release Detection: Int Sec Containment	No
Tank Release Detection: Int Double Walled	No
Tank Release Detection: Other Method	No
Tank Release Detection: Other Note	Not reported
Pipe Release Detection: Leak Deferred	Not reported
Pipe Release Detection: Autoleak	Not reported
Pipe Release Detection: Line Tightness	Yes
Pipe Release Detection: Stat Invent Recon	No
Pipe Release Detection: Groundwater	No
Pipe Release Detection: Int Sec Containment	No
Pipe Release Det: Interior Double Walled	No
Pipe Release Detection: Other Method	No

Map ID	Site	Database(s)	EPA ID Number

COASTAL (Continued) **U003679464**

Pipe Release Detection: Other Note	Not reported
Pipe Type:	GRAVITY
Pipe Materials: Bare Steel	No
Pipe Materials: Galvanized Steel	Yes
Pipe Materials: Copper	No
Pipe Materials: Fiberglass	No
Pipe Materials: Cath Protect	No
Pipe Materials: Double Walled	No
Pipe Materials: Sec Containment	No
Pipe Materials: Repaired	No
Pipe Materials: Unknown	No
Pipe Materials: Other	No
Pipe Materials: Other Note	Not reported

SPILLS NO:

Region:	NO
Id:	Not reported
Incident Summary:	Not reported
Date In:	10/21/2005
Date Closed:	11/2/2005
Pollution Type:	Not reported
Responsible Party:	CUSTOMER
Facility Status:	**Not reported**
Owner:	Not reported
Facility Contact:	Not reported
Facility Permitted:	-1
Facility Telephone:	Not reported
Time In:	7:40:00 PM
Reported By Name:	JASON EARLY
Reported By Telephone:	5409030060
Reported By Affiliation/Addr:	ENVIRONMENTAL ALLIANCE
Incident Response IR #:	2006-N-0446
Responsible Party Address:	Not reported
Responsible Party City:	Not reported
Responsible Party State:	Not reported
Responsible Party Zip:	Not reported
Responsible Party Contact:	Not reported
Responsible Party Telephone:	Not reported
Owner Name:	SUNOCO INC
Owner Address:	Not reported
Owner City:	Not reported
Owner State:	Not reported
Owner Zip:	Not reported
Owner Contact:	Not reported
Owner Telephone:	Not reported
Incident Date:	10/21/2005
Incident Time:	6:00:00 PM
Petroleum:	-1
Solid Waste:	0
Hazardous Waste:	0
Water:	0
Air:	0
Sewage:	0
Fish Kill:	0
Threat Wetlands:	0

Map ID	Site	Database(s)	EPA ID Number

COASTAL (Continued) **U003679464**

Wetlands:	0
Material Released:	GASOLINE
Possible Receptors:	Not reported
Quantity Released:	5
Unit Released:	gallons
Quantity In Water:	Not reported
Receiving Waters:	Not reported
River Basin:	Not reported
Inspection Date:	Not reported
Call Date:	Not reported
Inspector:	Not reported
Response Due:	Not reported
Response Received Date:	11/2/2005
Visit Needed:	0
Open:	0
Air Referral Date:	Not reported
Air Reg/ Permit Number:	Not reported
Waste Referral Date:	Not reported
Epa Id Or Permit Number:	Not reported
Water Referral Date:	Not reported
Water Permit Number:	Not reported
Remediation Referral Date:	Not reported
Remediation Pc Number:	Not reported
Enforcement Referral Date:	Not reported
Nov Number:	Not reported
Pc Number:	Not reported
Receive By:	Not reported
Case Officer:	Not reported
Case Type:	Not reported
Street Address:	Not reported
Polllutant:	Not reported
Impact:	Not reported
Spill Time:	Not reported
Spill Date:	Not reported
Spill Volume:	Not reported
Measure:	Not reported
Volume In Water:	Not reported
Stream Name:	Not reported
Investigation Date:	Not reported
Closure Date:	Not reported
Lab Results:	Not reported
Target Date:	Not reported
Prep Number:	Not reported
Report Date:	Not reported
Report Time:	Not reported
Pollutant Scr:	Not reported
Volume:	Not reported
Volume Esc:	Not reported
Future Recommendations:	Not reported
Stream Code:	Not reported
Visit Date:	Not reported
Lab Date:	Not reported
File Close Date:	Not reported
Prep Copy:	Not reported
City:	Not reported
Incident Summary:	VEHICLE OVERFILL BY CUSTOMER
Reported:	Not reported

Map ID	Site	Database(s)	EPA ID Number

COASTAL (Continued) **U003679464**

Results: Not reported
Inspection Comments: UNATTENDED VEHICLE FUELING
Remarks: Not reported

1894 **SUNOCO GAS STATION** **VA SPILLS** **S108326900**
2010 OLD BRIDGE RD **N/A**
WOODBRIDGE, VA

SPILLS NO:
Region: NO
Id: Not reported
Incident Summary: Not reported
Date In: 4/3/2006
Date Closed: 4/3/2006
Pollution Type: Not reported
Responsible Party: Not reported
Facility Status: **Not reported**
Owner: Not reported
Facility Contact: Not reported
Facility Permitted: 0
Facility Telephone: Not reported
Time In: 12:07:00 PM
Reported By Name: Jennifer Celeste
Reported By Telephone: 6102129470
Reported By Affiliation/Addr: Employee of Sunoco
Incident Response IR #: 2006-N-0793
Responsible Party Address: Not reported
Responsible Party City: Not reported
Responsible Party State: Not reported
Responsible Party Zip: Not reported
Responsible Party Contact: Not reported
Responsible Party Telephone: Not reported
Owner Name: Not reported
Owner Address: Not reported
Owner City: Not reported
Owner State: Not reported
Owner Zip: Not reported
Owner Contact: Not reported
Owner Telephone: Not reported
Incident Date: 4/3/2006
Incident Time: 7:30:00 PM
Petroleum: -1
Solid Waste: 0
Hazardous Waste: 0
Water: 0
Air: 0
Sewage: 0
Fish Kill: 0
Threat Wetlands: 0
Wetlands: 0
Material Released: gasoline
Possible Receptors: Not reported
Quantity Released: 5
Unit Released: gallons
Quantity In Water: Not reported
Receiving Waters: ?
River Basin: Not reported
Inspection Date: Not reported

Map ID	Site	Database(s)	EPA ID Number

SUNOCO GAS STATION (Continued) **S108326900**

Call Date:	Not reported
Inspector:	Not reported
Response Due:	Not reported
Response Received Date:	Not reported
Visit Needed:	0
Open:	0
Air Referral Date:	Not reported
Air Reg/ Permit Number:	Not reported
Waste Referral Date:	Not reported
Epa Id Or Permit Number:	Not reported
Water Referral Date:	Not reported
Water Permit Number:	Not reported
Remediation Referral Date:	Not reported
Remediation Pc Number:	Not reported
Enforcement Referral Date:	Not reported
Nov Number:	Not reported
Pc Number:	Not reported
Receive By:	Not reported
Case Officer:	Not reported
Case Type:	Not reported
Street Address:	Not reported
Polllutant:	Not reported
Impact:	Not reported
Spill Time:	Not reported
Spill Date:	Not reported
Spill Volume:	Not reported
Measure:	Not reported
Volume In Water:	Not reported
Stream Name:	Not reported
Investigation Date:	Not reported
Closure Date:	Not reported
Lab Results:	Not reported
Target Date:	Not reported
Prep Number:	Not reported
Report Date:	Not reported
Report Time:	Not reported
Pollutant Scr:	Not reported
Volume:	Not reported
Volume Esc:	Not reported
Future Recommendations:	Not reported
Stream Code:	Not reported
Visit Date:	Not reported
Lab Date:	Not reported
File Close Date:	Not reported
Prep Copy:	Not reported
City:	Not reported
Incident Summary:	Reported 5 gallons spilled; FD was called. Due to rain product went down storm drain therefore cleanup was not able to be done.
Reported:	Not reported
Results:	Not reported
Inspection Comments:	Not reported
Remarks:	Not reported

Map ID	Site	Database(s)	EPA ID Number
1894	**CIRCLE K 2705816 - FORMER MOBIL 16553** **2010 OLD BRIDGE RD** **WOODBRIDGE, VA**	**VA LTANKS** **VA SPILLS**	**S105987183** **N/A**

LTANKS:

Region:	NRO
CEDS Facility Id:	200000076261
Case Status:	**Closed**
Pollution Complaint #:	20073213
Reported:	04/13/2007
Case Closed Date:	07/11/2012
Program:	RP Lead
Federally Regulated UST (Y/N):	Y
Regulated Petroleum UST (1):	Y
Excluded UST (1):	N
Deferred UST (1):	N
Partially Deferred UST (1):	N
Exempt 1 UST (2):	N
Exempt 2 Heating Oil UST (2):	N
Small Heating Oil AST (2):	N
Regulated AST (3):	N
Unregulated AST (3):	N
Other Y/N:	N
Unknown Y/N:	N
Other Description:	Not reported
Heating Oil Category:	Not reported

Region:	NRO
CEDS Facility Id:	200000076261
Case Status:	**Closed**
Pollution Complaint #:	19983528
Reported:	08/08/1997
Case Closed Date:	10/16/1997
Program:	RP Lead
Federally Regulated UST (Y/N):	Y
Regulated Petroleum UST (1):	Y
Excluded UST (1):	N
Deferred UST (1):	N
Partially Deferred UST (1):	N
Exempt 1 UST (2):	N
Exempt 2 Heating Oil UST (2):	N
Small Heating Oil AST (2):	N
Regulated AST (3):	N
Unregulated AST (3):	N
Other Y/N:	N
Unknown Y/N:	N
Other Description:	Not reported
Heating Oil Category:	Not reported

Region:	NRO
CEDS Facility Id:	200000076261
Case Status:	**Closed**
Pollution Complaint #:	19983188
Reported:	11/20/1997
Case Closed Date:	06/24/2003
Program:	RP Lead
Federally Regulated UST (Y/N):	Y
Regulated Petroleum UST (1):	Y
Excluded UST (1):	N

Map ID	Site	Database(s)	EPA ID Number

CIRCLE K 2705816 - FORMER MOBIL 16553 (Continued) **S105987183**

Deferred UST (1):	N
Partially Deferred UST (1):	N
Exempt 1 UST (2):	N
Exempt 2 Heating Oil UST (2):	N
Small Heating Oil AST (2):	N
Regulated AST (3):	N
Unregulated AST (3):	N
Other Y/N:	N
Unknown Y/N:	N
Other Description:	Not reported
Heating Oil Category:	Not reported

Region:	NRO
CEDS Facility Id:	200000076261
Case Status:	**Closed**
Pollution Complaint #:	19901143
Reported:	03/05/1990
Case Closed Date:	06/25/2004
Program:	RP Lead
Federally Regulated UST (Y/N):	Y
Regulated Petroleum UST (1):	Y
Excluded UST (1):	N
Deferred UST (1):	N
Partially Deferred UST (1):	N
Exempt 1 UST (2):	N
Exempt 2 Heating Oil UST (2):	Y
Small Heating Oil AST (2):	N
Regulated AST (3):	N
Unregulated AST (3):	N
Other Y/N:	N
Unknown Y/N:	N
Other Description:	Not reported
Heating Oil Category:	Not reported

SPILLS:

Fips City/County:	Prince William County
Status:	Not reported
Reference Id:	Not reported
IR Number:	2006-N-0793
Associated IR:	Not reported
Incident Date:	04/03/2006
Call Received Date:	04/03/2006
Closure Comments:	See Site Summary for details
Threat To:	Not reported
Terrorism (Y/N):	NO
Characterize Incident:	Not reported
Incident Type:	Petroleum
Incident Subtype:	Petroleum
Materials:	Oil (Fuel-Gasoline)(5 - 5 Gallons)
Effect To Receptor:	Not reported
Water Body:	Not reported
Low Quantity To Water:	Not reported
High Quantity To Water:	Not reported
Quantity Units:	Not reported
Other Receptors:	Not reported
RP Company:	Not reported
RP Name:	Not reported

Map ID	Site	Database(s)	EPA ID Number

CIRCLE K 2705816 - FORMER MOBIL 16553 (Continued) **S105987183**

Property Owner:	Not reported
Property Company:	Not reported
Duration Of Event (Hrs):	Not reported
Impacts:	Not reported
Other Impacts:	Not reported
Steps Taken:	Not reported
Steps Taken Description:	Not reported
System Components:	Not reported
Other System Components:	Not reported
Cause Of Event:	Not reported
Corrective Action Taken:	Not reported
Weather Status:	Not reported
Precipitation (Wet):	Not reported
Discharge Type:	Not reported
Discharge Volume:	Not reported
Unknown Discharge (Y/N):	NO
Site Name:	SUNOCO GAS STATION
Closure Date:	04/03/2006
Orig. Call Incident Description:	Reported 5 gallons spilled; FD was called. Due to rain product went down storm drain therefore cleanup was not able to be done.
Original Call Material Description:	gasoline (Qty=5)
Original Call Location Description:	Sunoco Gas Station-2010 Old Bridge Road-Woodbridge-VA--Prince William County
Incident Ongoing at time of Call:	Not reported
Agencies Notified (Y/N):	NO
Other Agencies:	Not reported
Permitted (Y/N):	NO
Call Reported By Company Name:	Jennifer Celeste
Call Property Owner Company Name:	Not reported
Call Property Owner Name:	Not reported
Site Summary:	Not reported
Fips City/County:	Prince William County
Status:	Not reported
Reference Id:	Not reported
IR Number:	2004-N-0015
Associated IR:	Not reported
Incident Date:	07/03/2003
Call Received Date:	07/04/2003
Closure Comments:	See Site Summary for details
Threat To:	Not reported
Terrorism (Y/N):	NO
Characterize Incident:	Not reported
Incident Type:	"Air,Petroleum"
Incident Subtype:	"Air,Petroleum"
Materials:	Oil (Fuel-Gasoline)(7 - 7 Gallons)
Effect To Receptor:	Not reported
Water Body:	Not reported
Low Quantity To Water:	Not reported
High Quantity To Water:	Not reported
Quantity Units:	Not reported
Other Receptors:	Not reported
RP Company:	Not reported
RP Name:	Not reported
Property Owner:	Not reported
Property Company:	Not reported
Duration Of Event (Hrs):	Not reported

Map ID	Site	Database(s)	EPA ID Number

CIRCLE K 2705816 - FORMER MOBIL 16553 (Continued) **S105987183**

Impacts:	Not reported
Other Impacts:	Not reported
Steps Taken:	Not reported
Steps Taken Description:	Not reported
System Components:	Not reported
Other System Components:	Not reported
Cause Of Event:	Not reported
Corrective Action Taken:	Not reported
Weather Status:	Not reported
Precipitation (Wet):	Not reported
Discharge Type:	Not reported
Discharge Volume:	Not reported
Unknown Discharge (Y/N):	NO
Site Name:	MOBIL CIRCLE K
Closure Date:	07/17/2003
Orig. Call Incident Description:	"dispenser did not shut off, some entered storm sewer. A&A doing clean up"
Original Call Material Description:	gasoline (Qty=7)
Original Call Location Description:	Mobil Circle K-2010 Old Bridge Road-Woodbridge-VA--Prince William County
Incident Ongoing at time of Call:	Not reported
Agencies Notified (Y/N):	NO
Other Agencies:	Not reported
Permitted (Y/N):	YES
Call Reported By Company Name:	Daryl Gottilla
Call Property Owner Company Name:	Not reported
Call Property Owner Name:	Not reported
Site Summary:	Not reported
Fips City/County:	Prince William County
Status:	Not reported
Reference Id:	Not reported
IR Number:	2006-N-0446
Associated IR:	Not reported
Incident Date:	10/21/2005
Call Received Date:	10/21/2005
Closure Comments:	See Site Summary for details
Threat To:	Not reported
Terrorism (Y/N):	NO
Characterize Incident:	Not reported
Incident Type:	Petroleum
Incident Subtype:	Petroleum
Materials:	Oil (Fuel-Gasoline)(5 - 5 Gallons)
Effect To Receptor:	Not reported
Water Body:	Not reported
Low Quantity To Water:	Not reported
High Quantity To Water:	Not reported
Quantity Units:	Not reported
Other Receptors:	Not reported
RP Company:	Customer
RP Name:	Not reported
Property Owner:	Not reported
Property Company:	"Sunoco, Inc"
Duration Of Event (Hrs):	Not reported
Impacts:	Not reported
Other Impacts:	Not reported
Steps Taken:	Not reported

Map ID	Site	Database(s)	EPA ID Number

CIRCLE K 2705816 - FORMER MOBIL 16553 (Continued) **S105987183**

Steps Taken Description:	Not reported
System Components:	Not reported
Other System Components:	Not reported
Cause Of Event:	Not reported
Corrective Action Taken:	Not reported
Weather Status:	Not reported
Precipitation (Wet):	Not reported
Discharge Type:	Not reported
Discharge Volume:	Not reported
Unknown Discharge (Y/N):	NO
Site Name:	SUNOCO #0911 8381 #01
Closure Date:	11/02/2005
Orig. Call Incident Description:	VEHICLE OVERFILL BY CUSTOMER
Original Call Material Description:	GASOLINE (Qty=5)
Original Call Location Description:	Sunoco #0911 8381 #01-2010 Old Bridge Road-Woodbridge-VA--Prince William County
Incident Ongoing at time of Call:	Not reported
Agencies Notified (Y/N):	NO
Other Agencies:	Not reported
Permitted (Y/N):	YES
Call Reported By Company Name:	Jason Early
Call Property Owner Company Name:	Not reported
Call Property Owner Name:	Not reported
Site Summary:	UNATTENDED VEHICLE FUELING

SPILLS NO:

Region:	NO
Id:	Not reported
Incident Summary:	Not reported
Date In:	7/4/2003
Date Closed:	7/17/2003
Pollution Type:	Not reported
Responsible Party:	Not reported
Facility Status:	**Not reported**
Owner:	Not reported
Facility Contact:	Not reported
Facility Permitted:	-1
Facility Telephone:	Not reported
Time In:	11:43:00 AM
Reported By Name:	Daryl Gottilla
Reported By Telephone:	9085236106
Reported By Affiliation/Addr:	Conoco Phillips
Incident Response IR #:	2004-N-0015
Responsible Party Address:	Not reported
Responsible Party City:	Not reported
Responsible Party State:	Not reported
Responsible Party Zip:	Not reported
Responsible Party Contact:	Not reported
Responsible Party Telephone:	Not reported
Owner Name:	Not reported
Owner Address:	Not reported
Owner City:	Not reported
Owner State:	Not reported
Owner Zip:	Not reported
Owner Contact:	Not reported
Owner Telephone:	Not reported
Incident Date:	7/3/2003

Map ID	Site	Database(s)	EPA ID Number

CIRCLE K 2705816 - FORMER MOBIL 16553 (Continued) **S105987183**

Incident Time:	10:00:00 PM
Petroleum:	-1
Solid Waste:	0
Hazardous Waste:	0
Water:	0
Air:	-1
Sewage:	0
Fish Kill:	0
Threat Wetlands:	0
Wetlands:	0
Material Released:	gasoline
Possible Receptors:	Not reported
Quantity Released:	7
Unit Released:	gallons
Quantity In Water:	-1
Receiving Waters:	Not reported
River Basin:	Not reported
Inspection Date:	Not reported
Call Date:	7/17/2003
Inspector:	cdf
Response Due:	Not reported
Response Received Date:	Not reported
Visit Needed:	0
Open:	0
Air Referral Date:	7/11/2003
Air Reg/ Permit Number:	Not reported
Waste Referral Date:	Not reported
Epa Id Or Permit Number:	Not reported
Water Referral Date:	Not reported
Water Permit Number:	Not reported
Remediation Referral Date:	Not reported
Remediation Pc Number:	Not reported
Enforcement Referral Date:	Not reported
Nov Number:	Not reported
Pc Number:	Not reported
Receive By:	Not reported
Case Officer:	Not reported
Case Type:	Not reported
Street Address:	Not reported
Polllutant:	Not reported
Impact:	Not reported
Spill Time:	Not reported
Spill Date:	Not reported
Spill Volume:	Not reported
Measure:	Not reported
Volume In Water:	Not reported
Stream Name:	Not reported
Investigation Date:	Not reported
Closure Date:	Not reported
Lab Results:	Not reported
Target Date:	Not reported
Prep Number:	Not reported
Report Date:	Not reported
Report Time:	Not reported
Pollutant Scr:	Not reported
Volume:	Not reported
Volume Esc:	Not reported

Map ID	Site	Database(s)	EPA ID Number

CIRCLE K 2705816 - FORMER MOBIL 16553 (Continued) **S105987183**

Future Recommendations:	Not reported
Stream Code:	Not reported
Visit Date:	Not reported
Lab Date:	Not reported
File Close Date:	Not reported
Prep Copy:	Not reported
City:	Not reported
Incident Summary:	dispenser did not shut off, some entered storm sewer. A&A doing clean up
Reported:	Not reported
Results:	Not reported
Inspection Comments:	Not reported
Remarks:	Not reported

1894 **MOBIL #16-553 (XREF 98-3188)** **VA RGA LUST** **S115977952**
2010 OLD BRIDGE ROAD **N/A**
WOODBRIDGE, VA

RGA LUST:

2001 MOBIL #16-553 (XREF 98-3188) 2010 OLD BRIDGE ROAD

1895 **VA SPILLS** **S117623058**
12522 GORDON BLVD **N/A**
WOODBRIDGE, VA 22192

SPILLS:

Fips City/County:	Prince William County
Status:	Closed
Reference Id:	30289
IR Number:	2015-N-1176
Associated IR:	Not reported
Incident Date:	11/10/2014
Call Received Date:	11/13/2014
Closure Comments:	Sparkleen handled clean up; Notification only
Threat To:	Not reported
Terrorism (Y/N):	N
Characterize Incident:	Unknown
Incident Type:	Petroleum
Incident Subtype:	Petroleum * Surface Spill
Materials:	Hydraulic fluid (50-50 Gallons)
Effect To Receptor:	Not reported
Water Body:	Not reported
Low Quantity To Water:	Not reported
High Quantity To Water:	Not reported
Quantity Units:	Not reported
Other Receptors:	Not reported
RP Company:	Not reported
RP Name:	Not reported
Property Owner:	Not reported
Property Company:	Not reported
Duration Of Event (Hrs):	0
Impacts:	Not reported
Other Impacts:	Not reported
Steps Taken:	Not reported

Map ID	Site	Database(s)	EPA ID Number

(Continued) **S117623058**

Steps Taken Description:	Not reported
System Components:	Not reported
Other System Components:	Not reported
Cause Of Event:	Not reported
Corrective Action Taken:	Not reported
Weather Status:	N/A
Precipitation (Wet):	0
Discharge Type:	N/A
Discharge Volume:	0
Unknown Discharge (Y/N):	N
Site Name:	HYDRAULIC FLUID RELEASE
Closure Date:	11/13/2014
Orig. Call Incident Description:	INCIDENT OCCURRED AT 14:00 ON 11/10/14.CALLER STATED A TRASH TRUCK (AAA RECYCLING AND TRASH REMOVAL SERVICE @703-818-8222) HAD A HYDRAULIC LINE BURST CAUSING A RELEASE OF APPROXIMATELY (50) GALLONS OF HYDRAULIC FLUID OVER A DISTANCE OF 800 FEET.THE RELEASE WAS CONTAINED TO THE ASPHALT AND PARKING LOT.NO WATERWAYS AFFECTED.SPARKLEEN WAS RESPONSIBLE FOR THE CLEAN UP.ABSORBENTS WERE USED TO CLEAN UP THE PRODUCT AND THEN DILUTED WITH SIMPLE GREEN AND THEN BOOMED AND VACUUMED.SPARKLEEN CAN BE REACHED AT 703-626-5116.THERE WERE ON INJURIES.
Original Call Material Description:	Hydraulic Fluid
Original Call Location Description:	Parking Lot, 12522 Gordon Blvd, Woodbridge, VA 22192
Incident Ongoing at time of Call:	N
Agencies Notified (Y/N):	Y
Other Agencies:	VEOC; RHMO Buckley (HMVA-9213)
Permitted (Y/N):	N
Call Reported By Company Name:	Pr Wm Co F/D
Call Property Owner Company Name:	Not reported
Call Property Owner Name:	Not reported
Site Summary:	Sparkleen handled clean up.

1895 **SHELL** **VA RGA LUST** **S115986577**
12522 GORDON BOULEVARD **N/A**
WOODBRIDGE, VA

RGA LUST:

1995 SHELL 12522 GORDON BOULEVARD

1895 **SHELL OIL CO** **RCRA NonGen / NLR** **1001484073**
12522 GORDON BLVD **FINDS** **VAR000013375**
WOODBRIDGE, VA 22192 **ECHO**

RCRA NonGen / NLR:

Date form received by agency:	12/30/2010
Facility name:	SHELL OIL CO
Facility address:	12522 GORDON BLVD WOODBRIDGE, VA 22192
EPA ID:	VAR000013375
Mailing address:	PO BOX 2099 HOUSTON, TX 77252-2099
Contact:	SONDRA BIENVENU
Contact address:	PO BOX 2099 HOUSTON, TX 77252-2099

Map ID	Site	Database(s)	EPA ID Number

SHELL OIL CO (Continued) **1001484073**

Contact country: US
Contact telephone: 713-241-2258
Contact email: Not reported
EPA Region: 03
Classification: Non-Generator
Description: Handler: Non-Generators do not presently generate hazardous waste

Owner/Operator Summary:
Owner/operator name: MOTIVA ENTERPRISES LLC
Owner/operator address: PO BOX 4540
HOUSTON, TX 77210
Owner/operator country: Not reported
Owner/operator telephone: 713-241-2258
Owner/operator email: Not reported
Owner/operator fax: Not reported
Owner/operator extension: Not reported
Legal status: Private
Owner/Operator Type: Owner
Owner/Op start date: Not reported
Owner/Op end date: Not reported

Handler Activities Summary:
U.S. importer of hazardous waste: No
Mixed waste (haz. and radioactive): No
Recycler of hazardous waste: No
Transporter of hazardous waste: No
Treater, storer or disposer of HW: No
Underground injection activity: No
On-site burner exemption: No
Furnace exemption: No
Used oil fuel burner: No
Used oil processor: No
User oil refiner: No
Used oil fuel marketer to burner: No
Used oil Specification marketer: No
Used oil transfer facility: No
Used oil transporter: No

Historical Generators:
Date form received by agency: 03/04/1999
Site name: SHELL OIL CO
Classification: Small Quantity Generator

. Waste code: D001
. Waste name: IGNITABLE WASTE

. Waste code: D018
. Waste name: BENZENE

Violation Status: No violations found

FINDS:

Registry ID: 110005289712

Environmental Interest/Information System

Map ID	Site	Database(s)	EPA ID Number

SHELL OIL CO (Continued) **1001484073**

RCRAInfo is a national information system that supports the Resource Conservation and Recovery Act (RCRA) program through the tracking of events and activities related to facilities that generate, transport, and treat, store, or dispose of hazardous waste. RCRAInfo allows RCRA program staff to track the notification, permit, compliance, and corrective action activities required under RCRA.

Click this hyperlink while viewing on your computer to access additional FINDS: detail in the EDR Site Report.

ECHO:
Envid: 1001484073
Registry ID: 110005289712
DFR URL: http://echo.epa.gov/detailed-facility-report?fid=110005289712

1895 **SHELL STATION** **VA RGA LUST** **S115986521**
12522 GORDON BOULEVARD **N/A**
WOODBRIDGE, VA

RGA LUST:
1997 SHELL STATION 12522 GORDON BOULEVARD

1895 **SHELL #245-9870-0607** **VA RGA LUST** **S115986379**
12522 GORDON BOULEVARD **N/A**
WOODBRIDGE, VA

RGA LUST:
2001 SHELL #245-9870-0607 12522 GORDON BOULEVARD

1895 **PMG NVA SHELL 9034** **VA UST** **U003680659**
12522 GORDON BLVD **N/A**
WOODBRIDGE, VA 22192

Facility:
Facility Id: 3014295
Facility Type: GAS STATION
CEDS Facility ID: 200000193804

Owner:
Owner Id: 45860
Owner Name: PMG Northern Virginia LLC
Owner Address: 2359 Research Ct
Owner Address2: Not reported
Owner City, State, Zip: Woodbridge, VA 22192
Owner Type: COMMERCIAL
Number of Active AST: 0
Number of Active UST: 3
Number of Inactive AST: 0
Number of Inactive UST: 1

Map ID	Site	Database(s)	EPA ID Number

PMG NVA SHELL 9034 (Continued) **U003680659**

Owner Id:	34168
Owner Name:	Shell Oil Company
Owner Address:	3800 Pickett Rd
Owner Address2:	Not reported
Owner City, State, Zip:	Fairfax, VA 22031
Owner Type:	COMMERCIAL
Number of Active AST:	0
Number of Active UST:	3
Number of Inactive AST:	0
Number of Inactive UST:	1

UST:

Facility ID:	3014295
Federally Regulated:	Yes
Tank Number:	1
Tank Capacity:	8000
Tank Contents:	GASOLINE
Tank Status:	**CURR IN USE**
Tank Type:	UST

Tank Material:

Install Date:	4/16/1970
Tank Materials: Bare Steel	No
Tank Materials: Cath Protect Steel	No
Tank Materials: Epoxy Steel	No
Tank Materials: Fiberglass	Yes
Tank Materials: Concrete	No
Tank Materials: Composite	No
Tank Materials: Double Walled	No
Tank Materials: Lined Interior	No
Tank Materials: Excav Liner	No
Tank Materials: Insulated Tank Jacket	No
Tank Materials: Repaired	No
Tank Materials: Unknown	No
Tank Materials: Other	No
Tank Materials: Other Note	Not reported

Release Detection:

Tank Release Detection: Leak Deferred	No
Tank Release Detection: Manual Gauge	No
Tank Release Detection: Auto Gauge	Yes
Tank Release Detection:Tank Tightness	No
Tank Release Detection: Vapor Monitor	No
Tank Release Detection: Inventory	No
Tank Release Detection: Stat Invent Recon	No
Tank Release Detection: Spill Install	Yes
Tank Release Detection: Overfill Install	Yes
Tank Release Detection: Groundwater	No
Tank Release Detection: Int Sec Containment	No
Tank Release Detection: Int Double Walled	No
Tank Release Detection: Other Method	No
Tank Release Detection: Other Note	Not reported
Pipe Release Detection: Leak Deferred	Not reported
Pipe Release Detection: Autoleak	Not reported
Pipe Release Detection: Line Tightness	Yes
Pipe Release Detection: Stat Invent Recon	No

Map ID	Site	Database(s)	EPA ID Number

PMG NVA SHELL 9034 (Continued) **U003680659**

Pipe Release Detection: Groundwater	No
Pipe Release Detection: Int Sec Containment	No
Pipe Release Det: Interior Double Walled	No
Pipe Release Detection: Other Method	No
Pipe Release Detection: Other Note	PLLD
Pipe Type:	PRESSURE
Pipe Materials: Bare Steel	No
Pipe Materials: Galvanized Steel	No
Pipe Materials: Copper	No
Pipe Materials: Fiberglass	Yes
Pipe Materials: Cath Protect	No
Pipe Materials: Double Walled	No
Pipe Materials: Sec Containment	No
Pipe Materials: Repaired	No
Pipe Materials: Unknown	No
Pipe Materials: Other	No
Pipe Materials: Other Note	Not reported
Facility ID:	3014295
Federally Regulated:	Yes
Tank Number:	2
Tank Capacity:	8000
Tank Contents:	GASOLINE: PREMIUM
Tank Status:	**CURR IN USE**
Tank Type:	UST

Tank Material:

Install Date:	4/16/1970
Tank Materials: Bare Steel	No
Tank Materials: Cath Protect Steel	No
Tank Materials: Epoxy Steel	No
Tank Materials: Fiberglass	Yes
Tank Materials: Concrete	No
Tank Materials: Composite	No
Tank Materials: Double Walled	No
Tank Materials: Lined Interior	No
Tank Materials: Excav Liner	No
Tank Materials: Insulated Tank Jacket	No
Tank Materials: Repaired	No
Tank Materials: Unknown	No
Tank Materials: Other	No
Tank Materials: Other Note	Not reported

Release Detection:

Tank Release Detection: Leak Deferred	No
Tank Release Detection: Manual Gauge	No
Tank Release Detection: Auto Gauge	Yes
Tank Release Detection:Tank Tightness	No
Tank Release Detection: Vapor Monitor	No
Tank Release Detection: Inventory	No
Tank Release Detection: Stat Invent Recon	No
Tank Release Detection: Spill Install	Yes
Tank Release Detection: Overfill Install	Yes
Tank Release Detection: Groundwater	No

Map ID	Site	Database(s)	EPA ID Number

PMG NVA SHELL 9034 (Continued) **U003680659**

Tank Release Detection: Int Sec Containment	No
Tank Release Detection: Int Double Walled	No
Tank Release Detection: Other Method	No
Tank Release Detection: Other Note	Not reported
Pipe Release Detection: Leak Deferred	Not reported
Pipe Release Detection: Autoleak	Not reported
Pipe Release Detection: Line Tightness	Yes
Pipe Release Detection: Stat Invent Recon	No
Pipe Release Detection: Groundwater	No
Pipe Release Detection: Int Sec Containment	No
Pipe Release Det: Interior Double Walled	No
Pipe Release Detection: Other Method	No
Pipe Release Detection: Other Note	PLLD
Pipe Type:	PRESSURE
Pipe Materials: Bare Steel	No
Pipe Materials: Galvanized Steel	No
Pipe Materials: Copper	No
Pipe Materials: Fiberglass	Yes
Pipe Materials: Cath Protect	No
Pipe Materials: Double Walled	No
Pipe Materials: Sec Containment	No
Pipe Materials: Repaired	No
Pipe Materials: Unknown	No
Pipe Materials: Other	No
Pipe Materials: Other Note	Not reported
Facility ID:	3014295
Federally Regulated:	Yes
Tank Number:	3
Tank Capacity:	6000
Tank Contents:	DIESEL
Tank Status:	**CURR IN USE**
Tank Type:	UST

Tank Material:

Install Date:	4/16/1970
Tank Materials: Bare Steel	No
Tank Materials: Cath Protect Steel	No
Tank Materials: Epoxy Steel	No
Tank Materials: Fiberglass	Yes
Tank Materials: Concrete	No
Tank Materials: Composite	No
Tank Materials: Double Walled	No
Tank Materials: Lined Interior	No
Tank Materials: Excav Liner	No
Tank Materials: Insulated Tank Jacket	No
Tank Materials: Repaired	No
Tank Materials: Unknown	No
Tank Materials: Other	No
Tank Materials: Other Note	Not reported

Release Detection:

Tank Release Detection: Leak Deferred	No
Tank Release Detection: Manual Gauge	No

Map ID	Site	Database(s)	EPA ID Number

PMG NVA SHELL 9034 (Continued) **U003680659**

Tank Release Detection: Auto Gauge	Yes
Tank Release Detection:Tank Tightness	No
Tank Release Detection: Vapor Monitor	No
Tank Release Detection: Inventory	No
Tank Release Detection: Stat Invent Recon	No
Tank Release Detection: Spill Install	Yes
Tank Release Detection: Overfill Install	Yes
Tank Release Detection: Groundwater	No
Tank Release Detection: Int Sec Containment	No
Tank Release Detection: Int Double Walled	No
Tank Release Detection: Other Method	No
Tank Release Detection: Other Note	Not reported
Pipe Release Detection: Leak Deferred	Not reported
Pipe Release Detection: Autoleak	Not reported
Pipe Release Detection: Line Tightness	Yes
Pipe Release Detection: Stat Invent Recon	No
Pipe Release Detection: Groundwater	No
Pipe Release Detection: Int Sec Containment	No
Pipe Release Det: Interior Double Walled	No
Pipe Release Detection: Other Method	No
Pipe Release Detection: Other Note	PLLD

Pipe Type:	PRESSURE
Pipe Materials: Bare Steel	No
Pipe Materials: Galvanized Steel	No
Pipe Materials: Copper	No
Pipe Materials: Fiberglass	Yes
Pipe Materials: Cath Protect	No
Pipe Materials: Double Walled	No
Pipe Materials: Sec Containment	No
Pipe Materials: Repaired	No
Pipe Materials: Unknown	No
Pipe Materials: Other	No
Pipe Materials: Other Note	Not reported

Facility ID:	3014295
Federally Regulated:	Yes

Tank Number:	R4
Tank Capacity:	550
Tank Contents:	USED OIL
Tank Status:	**REM FROM GRD**
Tank Type:	UST

Tank Material:

Install Date:	4/16/1970
Tank Materials: Bare Steel	Yes
Tank Materials: Cath Protect Steel	No
Tank Materials: Epoxy Steel	No
Tank Materials: Fiberglass	No
Tank Materials: Concrete	No
Tank Materials: Composite	No
Tank Materials: Double Walled	No
Tank Materials: Lined Interior	No
Tank Materials: Excav Liner	No
Tank Materials: Insulated Tank Jacket	No
Tank Materials: Repaired	No

Map ID	Site	Database(s)	EPA ID Number

PMG NVA SHELL 9034 (Continued) **U003680659**

Tank Materials: Unknown	No
Tank Materials: Other	No
Tank Materials: Other Note	Not reported

Release Detection:

Tank Release Detection: Leak Deferred	No
Tank Release Detection: Manual Gauge	No
Tank Release Detection: Auto Gauge	No
Tank Release Detection:Tank Tightness	No
Tank Release Detection: Vapor Monitor	No
Tank Release Detection: Inventory	No
Tank Release Detection: Stat Invent Recon	No
Tank Release Detection: Spill Install	No
Tank Release Detection: Overfill Install	No
Tank Release Detection: Groundwater	No
Tank Release Detection: Int Sec Containment	No
Tank Release Detection: Int Double Walled	No
Tank Release Detection: Other Method	No
Tank Release Detection: Other Note	Not reported
Pipe Release Detection: Leak Deferred	Not reported
Pipe Release Detection: Autoleak	Not reported
Pipe Release Detection: Line Tightness	No
Pipe Release Detection: Stat Invent Recon	No
Pipe Release Detection: Groundwater	No
Pipe Release Detection: Int Sec Containment	No
Pipe Release Det: Interior Double Walled	No
Pipe Release Detection: Other Method	No
Pipe Release Detection: Other Note	Not reported

Pipe Type:	GRAVITY
Pipe Materials: Bare Steel	No
Pipe Materials: Galvanized Steel	Yes
Pipe Materials: Copper	No
Pipe Materials: Fiberglass	No
Pipe Materials: Cath Protect	No
Pipe Materials: Double Walled	No
Pipe Materials: Sec Containment	No
Pipe Materials: Repaired	No
Pipe Materials: Unknown	No
Pipe Materials: Other	No
Pipe Materials: Other Note	Not reported

1895 **SHELL #245-9870-0607** **VA LUST** **S103772024**
12522 GORDON BOULEVARD **VA LTANKS** **N/A**
WOODBRIDGE, VA 22192

LUST REG NO:

Region:	NO
Facility ID:	3014295
Status:	**Closed**
Tank Size:	0
Product:	Not reported
Release Date:	07/19/1993
Closed Date:	4/1/1994
Case Type:	Article 9
Case Officer:	Bill Von Till

Map ID	Site	Database(s)	EPA ID Number

SHELL #245-9870-0607 (Continued) **S103772024**

Pollution Complaint #: 94-0093
Permit Number: 0
Priority: -

Region: NO
Facility ID: 3014295
Status: **Closed**
Tank Size: 550
Product: waste oil
Release Date: 10/05/1998
Closed Date: 8/31/1999
Case Type: Article 9
Case Officer: Randy Chapman
Pollution Complaint #: 99-3122
Permit Number: Not reported
Priority: Not reported

LTANKS:
Region: NRO
CEDS Facility Id: 200000193804
Case Status: **Closed**
Pollution Complaint #: 19993122
Reported: 10/05/1998
Case Closed Date: 08/31/1999
Program: RP Lead
Federally Regulated UST (Y/N): Y
Regulated Petroleum UST (1): Y
Excluded UST (1): N
Deferred UST (1): N
Partially Deferred UST (1): N
Exempt 1 UST (2): N
Exempt 2 Heating Oil UST (2): N
Small Heating Oil AST (2): N
Regulated AST (3): N
Unregulated AST (3): N
Other Y/N: N
Unknown Y/N: N
Other Description: Not reported
Heating Oil Category: Not reported

Region: NRO
CEDS Facility Id: 200000193804
Case Status: **Closed**
Pollution Complaint #: 19940093
Reported: 07/19/1993
Case Closed Date: 04/01/1994
Program: RP Lead
Federally Regulated UST (Y/N): Y
Regulated Petroleum UST (1): Y
Excluded UST (1): N
Deferred UST (1): N
Partially Deferred UST (1): N
Exempt 1 UST (2): N
Exempt 2 Heating Oil UST (2): N
Small Heating Oil AST (2): N
Regulated AST (3): N
Unregulated AST (3): N

Map ID	Site	Database(s)	EPA ID Number

SHELL #245-9870-0607 (Continued) **S103772024**

Other Y/N: N
Unknown Y/N: N
Other Description: Not reported
Heating Oil Category: Not reported

1895 **ROGERS BROTHERS INC** **EDR Hist Auto** **1021184761**
12522 GORDON BLVD **N/A**
WOODBRIDGE, VA 22192

EDR Hist Auto

Year:	Name:	Type:
1971	RIVERVIEW SHELL SERVICE STN	Gasoline Service Stations
1972	RIVERVIEW SHELL SERVICE STN	Gasoline Service Stations
1973	RIVERVIEW SHELL SERVICE	Gasoline Service Stations
1974	RIVERVIEW SHELL SERVICE	Gasoline Service Stations
1975	DELS RIVERVIEW SHELL	Gasoline Service Stations
1976	DELS RIVERVIEW SHELL	Gasoline Service Stations
1977	DELS RIVERVIEW SHELL	Gasoline Service Stations
1978	DELS RIVERVIEW SHELL	Gasoline Service Stations
1979	DELS RIVERVIEW SHELL	Gasoline Service Stations
1980	DELS RIVERVIEW SHELL	Gasoline Service Stations
1982	DELS RIVERVIEW SHELL	Gasoline Service Stations
1983	DELS RIVERVIEW SHELL	Gasoline Service Stations
1985	DELS RIVERVIEW SHELL	Gasoline Service Stations
1986	DELS RIVERVIEW SHELL	Gasoline Service Stations
1987	DELS RIVERVIEW SHELL	Gasoline Service Stations
1988	DELS RIVERVIEW SHELL	Gasoline Service Stations
1989	DELS RIVERVIEW SHELL	Gasoline Service Stations
1990	DELS RIVERVIEW SHELL	Gasoline Service Stations
1991	DELS RIVERVIEW SHELL	Gasoline Service Stations
1992	ROGERS BROTHERS INC	Gasoline Service Stations
1992	DELS RIVERVIEW SHELL	Gasoline Service Stations
1993	ROGERS BROTHERS INC	Gasoline Service Stations
1993	DELS RIVERVIEW SHELL	Gasoline Service Stations
1994	ROGERS BROTHERS INC	Gasoline Service Stations
1995	ROGERS BROTHERS INC	Gasoline Service Stations
1996	ROGERS BROTHERS INC	Gasoline Service Stations
1997	ROGERS BROTHERS INC	Gasoline Service Stations
1998	ROGERS BROTHERS INC	Gasoline Service Stations
1999	ROGERS BROTHERS INC	Gasoline Service Stations
2000	ROGERS BROTHERS INC	Gasoline Service Stations
2001	ROGERS BROTHERS INC	Gasoline Service Stations
2002	ROGERS BROTHERS INC	Gasoline Service Stations
2003	ROGERS BROTHERS INC	Gasoline Service Stations
2004	ROGERS BROTHERS INC	Gasoline Service Stations
2005	ROGERS BROTHERS INC	Gasoline Service Stations, NEC
2006	ROGERS BROTHERS INC	Gasoline Service Stations, NEC
2007	MONTCLAIR SHELL	Gasoline Service Stations, NEC
2008	MONTCLAIR SHELL	Gasoline Service Stations, NEC
2009	MONTCLAIR SHELL	Gasoline Service Stations, NEC
2010	RIVER VIEW SHELL	General Automotive Repair Shops
2011	RIVER VIEW SHELL	General Automotive Repair Shops
2011	MONTCLAIR SHELL	General Automotive Repair Shops
2012	MONTCLAIR SHELL	General Automotive Repair Shops
2012	RIVER VIEW SHELL	General Automotive Repair Shops
2013	RIVER VIEW SHELL	General Automotive Repair Shops
2013	MONTCLAIR SHELL	General Automotive Repair Shops

Map ID	Site	Database(s)	EPA ID Number

ROGERS BROTHERS INC (Continued) **1021184761**

2014	MONTCLAIR SHELL	General Automotive Repair Shops
2014	SHAHEEN INC	Gasoline Service Stations
2014	RIVER VIEW SHELL	Gasoline Service Stations, NEC

1896 **MAID ALEXANDRIA** **EDR Hist Cleaner** **1018511584**
2070 OLD BRIDGE RD **N/A**
WOODBRIDGE, VA 22192

EDR Hist Cleaner

Year:	Name:	Type:
2014	MAID ALEXANDRIA	Laundry And Drycleaner Agents

1897 **TACKETT'S MILL CLEANERS** **FINDS** **1008167707**
2243A OLD BRIDGE RD **ECHO** **N/A**
WOODBRIDGE, VA 22192 **US AIRS**

FINDS:

Registry ID: 110001900355

Environmental Interest/Information System

AFS (Aerometric Information Retrieval System (AIRS) Facility Subsystem) replaces the former Compliance Data System (CDS), the National Emission Data System (NEDS), and the Storage and Retrieval of Aerometric Data (SAROAD). AIRS is the national repository for information concerning airborne pollution in the United States. AFS is used to track emissions and compliance data from industrial plants. AFS data are utilized by states to prepare State Implementation Plans to comply with regulatory programs and by EPA as an input for the estimation of total national emissions. AFS is undergoing a major redesign to support facility operating permits required under Title V of the Clean Air Act.

CEDS (Virginia - Comprehensive Environmental Data System) is the Department of Environmental Quality's (DEQ) electronic data system for maintaining databases on sources of pollutants in all media.

RCRAInfo is a national information system that supports the Resource Conservation and Recovery Act (RCRA) program through the tracking of events and activities related to facilities that generate, transport, and treat, store, or dispose of hazardous waste. RCRAInfo allows RCRA program staff to track the notification, permit, compliance, and corrective action activities required under RCRA.

AIR MINOR

Click this hyperlink while viewing on your computer to access additional FINDS: detail in the EDR Site Report.

ECHO:

Envid:	1008167707
Registry ID:	110001900355
DFR URL:	http://echo.epa.gov/detailed-facility-report?fid=110001900355

Map ID	Site	Database(s)	EPA ID Number

TACKETT'S MILL CLEANERS (Continued) **1008167707**

US AIRS MINOR:

Envid:	1008167707
Region Code:	03
Programmatic ID:	AIR VA0000005115300102
Facility Registry ID:	110001900355
D and B Number:	Not reported
Primary SIC Code:	Not reported
NAICS Code:	812320
Default Air Classification Code:	MIN
Facility Type of Ownership Code:	NON
Air CMS Category Code:	Not reported
HPV Status:	Not reported

US AIRS MINOR:

Region Code:	03
Programmatic ID:	AIR VA0000005115300102
Facility Registry ID:	110001900355
Air Operating Status Code:	OPR
Default Air Classification Code:	MIN
Air Program:	MACT Standards (40 CFR Part 63)
Activity Date:	2001-09-28 00:00:00
Activity Status Date:	Not reported
Activity Group:	Compliance Monitoring
Activity Type:	Inspection/Evaluation
Activity Status:	Not reported

Region Code:	03
Programmatic ID:	AIR VA0000005115300102
Facility Registry ID:	110001900355
Air Operating Status Code:	OPR
Default Air Classification Code:	MIN
Air Program:	MACT Standards (40 CFR Part 63)
Activity Date:	2001-12-27 00:00:00
Activity Status Date:	Not reported
Activity Group:	Compliance Monitoring
Activity Type:	Inspection/Evaluation
Activity Status:	Not reported

Region Code:	03
Programmatic ID:	AIR VA0000005115300102
Facility Registry ID:	110001900355
Air Operating Status Code:	OPR
Default Air Classification Code:	MIN
Air Program:	MACT Standards (40 CFR Part 63)
Activity Date:	2003-02-24 00:00:00
Activity Status Date:	Not reported
Activity Group:	Compliance Monitoring
Activity Type:	Inspection/Evaluation
Activity Status:	Not reported

Region Code:	03
Programmatic ID:	AIR VA0000005115300102
Facility Registry ID:	110001900355
Air Operating Status Code:	OPR
Default Air Classification Code:	MIN
Air Program:	MACT Standards (40 CFR Part 63)
Activity Date:	2004-08-09 00:00:00

Map ID	Site	Database(s)	EPA ID Number

TACKETT'S MILL CLEANERS (Continued) **1008167707**

Activity Status Date: Not reported
Activity Group: Compliance Monitoring
Activity Type: Inspection/Evaluation
Activity Status: Not reported

Region Code: 03
Programmatic ID: AIR VA0000005115300102
Facility Registry ID: 110001900355
Air Operating Status Code: OPR
Default Air Classification Code: MIN
Air Program: MACT Standards (40 CFR Part 63)
Activity Date: 2006-10-31 00:00:00
Activity Status Date: Not reported
Activity Group: Compliance Monitoring
Activity Type: Inspection/Evaluation
Activity Status: Not reported

Region Code: 03
Programmatic ID: AIR VA0000005115300102
Facility Registry ID: 110001900355
Air Operating Status Code: OPR
Default Air Classification Code: MIN
Air Program: MACT Standards (40 CFR Part 63)
Activity Date: 2006-11-15 00:00:00
Activity Status Date: Not reported
Activity Group: Compliance Monitoring
Activity Type: Inspection/Evaluation
Activity Status: Not reported

Region Code: 03
Programmatic ID: AIR VA0000005115300102
Facility Registry ID: 110001900355
Air Operating Status Code: OPR
Default Air Classification Code: MIN
Air Program: State Implementation Plan for National Primary and Secondary Ambient Air Quality Standards
Activity Date: 2001-09-28 00:00:00
Activity Status Date: Not reported
Activity Group: Compliance Monitoring
Activity Type: Inspection/Evaluation
Activity Status: Not reported

Region Code: 03
Programmatic ID: AIR VA0000005115300102
Facility Registry ID: 110001900355
Air Operating Status Code: OPR
Default Air Classification Code: MIN
Air Program: State Implementation Plan for National Primary and Secondary Ambient Air Quality Standards
Activity Date: 2001-12-27 00:00:00
Activity Status Date: Not reported
Activity Group: Compliance Monitoring
Activity Type: Inspection/Evaluation
Activity Status: Not reported

Region Code: 03
Programmatic ID: AIR VA0000005115300102
Facility Registry ID: 110001900355
Air Operating Status Code: OPR

Map ID	Site	Database(s)	EPA ID Number

TACKETT'S MILL CLEANERS (Continued) **1008167707**

Default Air Classification Code: MIN
Air Program: State Implementation Plan for National Primary and Secondary Ambient Air Quality Standards
Activity Date: 2003-02-24 00:00:00
Activity Status Date: Not reported
Activity Group: Compliance Monitoring
Activity Type: Inspection/Evaluation
Activity Status: Not reported

Region Code: 03
Programmatic ID: AIR VA0000005115300102
Facility Registry ID: 110001900355
Air Operating Status Code: OPR
Default Air Classification Code: MIN
Air Program: State Implementation Plan for National Primary and Secondary Ambient Air Quality Standards
Activity Date: 2006-10-31 00:00:00
Activity Status Date: Not reported
Activity Group: Compliance Monitoring
Activity Type: Inspection/Evaluation
Activity Status: Not reported

Region Code: 03
Programmatic ID: AIR VA0000005115300102
Facility Registry ID: 110001900355
Air Operating Status Code: OPR
Default Air Classification Code: MIN
Air Program: State Implementation Plan for National Primary and Secondary Ambient Air Quality Standards
Activity Date: 2006-11-15 00:00:00
Activity Status Date: Not reported
Activity Group: Compliance Monitoring
Activity Type: Inspection/Evaluation
Activity Status: Not reported

US AIRS MINOR:
Envid: 1008167707
Region Code: 03
Programmatic ID: AIR VA0000005115300102
Facility Registry ID: 110001900355
D and B Number: Not reported
Primary SIC Code: Not reported
NAICS Code: 812320
Default Air Classification Code: MIN
Facility Type of Ownership Code: NON
Air CMS Category Code: Not reported
HPV Status: Not reported

US AIRS MINOR:
Region Code: 03
Programmatic ID: AIR VA0000005115300102
Facility Registry ID: 110001900355
Air Operating Status Code: OPR
Default Air Classification Code: MIN
Air Program: MACT Standards (40 CFR Part 63)
Activity Date: 2001-09-28 00:00:00
Activity Status Date: Not reported
Activity Group: Compliance Monitoring
Activity Type: Inspection/Evaluation

Map ID	Site	Database(s)	EPA ID Number

TACKETT'S MILL CLEANERS (Continued) **1008167707**

Activity Status: Not reported

Region Code: 03
Programmatic ID: AIR VA0000005115300102
Facility Registry ID: 110001900355
Air Operating Status Code: OPR
Default Air Classification Code: MIN
Air Program: MACT Standards (40 CFR Part 63)
Activity Date: 2001-12-27 00:00:00
Activity Status Date: Not reported
Activity Group: Compliance Monitoring
Activity Type: Inspection/Evaluation
Activity Status: Not reported

Region Code: 03
Programmatic ID: AIR VA0000005115300102
Facility Registry ID: 110001900355
Air Operating Status Code: OPR
Default Air Classification Code: MIN
Air Program: MACT Standards (40 CFR Part 63)
Activity Date: 2003-02-24 00:00:00
Activity Status Date: Not reported
Activity Group: Compliance Monitoring
Activity Type: Inspection/Evaluation
Activity Status: Not reported

Region Code: 03
Programmatic ID: AIR VA0000005115300102
Facility Registry ID: 110001900355
Air Operating Status Code: OPR
Default Air Classification Code: MIN
Air Program: MACT Standards (40 CFR Part 63)
Activity Date: 2004-08-09 00:00:00
Activity Status Date: Not reported
Activity Group: Compliance Monitoring
Activity Type: Inspection/Evaluation
Activity Status: Not reported

Region Code: 03
Programmatic ID: AIR VA0000005115300102
Facility Registry ID: 110001900355
Air Operating Status Code: OPR
Default Air Classification Code: MIN
Air Program: MACT Standards (40 CFR Part 63)
Activity Date: 2006-10-31 00:00:00
Activity Status Date: Not reported
Activity Group: Compliance Monitoring
Activity Type: Inspection/Evaluation
Activity Status: Not reported

Region Code: 03
Programmatic ID: AIR VA0000005115300102
Facility Registry ID: 110001900355
Air Operating Status Code: OPR
Default Air Classification Code: MIN
Air Program: MACT Standards (40 CFR Part 63)
Activity Date: 2006-11-15 00:00:00

Map ID	Site	Database(s)	EPA ID Number

TACKETT'S MILL CLEANERS (Continued) **1008167707**

Activity Status Date: Not reported
Activity Group: Compliance Monitoring
Activity Type: Inspection/Evaluation
Activity Status: Not reported

Region Code: 03
Programmatic ID: AIR VA0000005115300102
Facility Registry ID: 110001900355
Air Operating Status Code: OPR
Default Air Classification Code: MIN
Air Program: State Implementation Plan for National Primary and Secondary Ambient Air Quality Standards
Activity Date: 2001-09-28 00:00:00
Activity Status Date: Not reported
Activity Group: Compliance Monitoring
Activity Type: Inspection/Evaluation
Activity Status: Not reported

Region Code: 03
Programmatic ID: AIR VA0000005115300102
Facility Registry ID: 110001900355
Air Operating Status Code: OPR
Default Air Classification Code: MIN
Air Program: State Implementation Plan for National Primary and Secondary Ambient Air Quality Standards
Activity Date: 2001-12-27 00:00:00
Activity Status Date: Not reported
Activity Group: Compliance Monitoring
Activity Type: Inspection/Evaluation
Activity Status: Not reported

Region Code: 03
Programmatic ID: AIR VA0000005115300102
Facility Registry ID: 110001900355
Air Operating Status Code: OPR
Default Air Classification Code: MIN
Air Program: State Implementation Plan for National Primary and Secondary Ambient Air Quality Standards
Activity Date: 2003-02-24 00:00:00
Activity Status Date: Not reported
Activity Group: Compliance Monitoring
Activity Type: Inspection/Evaluation
Activity Status: Not reported

Region Code: 03
Programmatic ID: AIR VA0000005115300102
Facility Registry ID: 110001900355
Air Operating Status Code: OPR
Default Air Classification Code: MIN
Air Program: State Implementation Plan for National Primary and Secondary Ambient Air Quality Standards
Activity Date: 2006-10-31 00:00:00
Activity Status Date: Not reported
Activity Group: Compliance Monitoring
Activity Type: Inspection/Evaluation
Activity Status: Not reported

Region Code: 03
Programmatic ID: AIR VA0000005115300102
Facility Registry ID: 110001900355
Air Operating Status Code: OPR

Map ID	Site	Database(s)	EPA ID Number

TACKETT'S MILL CLEANERS (Continued) **1008167707**

Default Air Classification Code:	MIN
Air Program:	State Implementation Plan for National Primary and Secondary Ambient Air Quality Standards
Activity Date:	2006-11-15 00:00:00
Activity Status Date:	Not reported
Activity Group:	Compliance Monitoring
Activity Type:	Inspection/Evaluation
Activity Status:	Not reported

1897 **TACKETT'S MILL CLEANERS** **VA DRYCLEANERS** **S106480256**
2243A OLD BRIDGE RD **N/A**
WOODBRIDGE, VA 22192

DRYCLEANERS:

DEQ Region:	NRO
Registration Number:	72105
SIC:	7216
FIPS:	153
Oper Status:	Operating
Contact Name:	Hochul Park
Mobile Phone:	Not reported
Phone1:	7034914600
Phone2:	Not reported
Mailing Address:	2243A Old Bridge Rd
Mailing City,St,Zip:	Woodbridge, VA 22192
SI Number:	Not reported
SEQ Desctiption:	DRY-TO-DRY
Plant Classification:	True Minor
FAC Inserted Date:	01/01/1900
FAC Changed Date:	01/01/1900

1897 **CREST CLEANERS** **EDR Hist Cleaner** **1018442942**
2243 OLD BRIDGE RD 221 **N/A**
WOODBRIDGE, VA 22192

EDR Hist Cleaner

Year:	Name:	Type:
1987	CREST CLEANERS	Garment Pressing And Cleaners' Agents
1988	CREST CLEANERS	Garment Pressing And Cleaners' Agents
1989	CREST CLEANERS	Garment Pressing And Cleaners' Agents
1990	CREST CLEANERS	Garment Pressing And Cleaners' Agents
1991	CREST CLEANERS	Garment Pressing And Cleaners' Agents
1992	CREST CLEANERS	Garment Pressing And Cleaners' Agents
1993	CREST CLEANERS	Garment Pressing And Cleaners' Agents
1994	CREST CLEANERS	Garment Pressing And Cleaners' Agents
1995	CREST CLEANERS	Garment Pressing And Cleaners' Agents

Map ID	Site	Database(s)	EPA ID Number
1897	**SLANCO T/A CREST CLEANERS** **2243 OLD BRIDGE RD** **WOODBRIDGE, VA 22191**	**RCRA NonGen / NLR** **FINDS** **ECHO**	**1000107415** **VAD981041270**

RCRA NonGen / NLR:

Date form received by agency:	06/08/2016
Facility name:	SLANCO T/A CREST CLEANERS
Facility address:	2243 OLD BRIDGE RD WOODBRIDGE, VA 22191
EPA ID:	VAD981041270
Mailing address:	7959 TWIST LN SPRINGFIELD, VA 22153
Contact:	BRUCE ELLIOT
Contact address:	2243 OLD BRIDGE RD WOODBRIDGE, VA 22191
Contact country:	US
Contact telephone:	703-491-4600
Contact email:	Not reported
EPA Region:	03
Land type:	Facility is not located on Indian land. Additional information is not known.
Classification:	Non-Generator
Description:	Handler: Non-Generators do not presently generate hazardous waste

Owner/Operator Summary:

Owner/operator name:	TACKETTS MILL INC C/O WEAVER BRDS
Owner/operator address:	5530 WISCONSIN AVE CHEVY CHASE, MD 20815
Owner/operator country:	Not reported
Owner/operator telephone:	301-986-4263
Owner/operator email:	Not reported
Owner/operator fax:	Not reported
Owner/operator extension:	Not reported
Legal status:	Private
Owner/Operator Type:	Owner
Owner/Op start date:	Not reported
Owner/Op end date:	Not reported

Owner/operator name:	OPERNAME
Owner/operator address:	OPERSTREET OPERCITY, AK 99999
Owner/operator country:	Not reported
Owner/operator telephone:	215-555-1212
Owner/operator email:	Not reported
Owner/operator fax:	Not reported
Owner/operator extension:	Not reported
Legal status:	Private
Owner/Operator Type:	Operator
Owner/Op start date:	Not reported
Owner/Op end date:	Not reported

Handler Activities Summary:

U.S. importer of hazardous waste:	No
Mixed waste (haz. and radioactive):	No
Recycler of hazardous waste:	No
Transporter of hazardous waste:	No
Treater, storer or disposer of HW:	No
Underground injection activity:	No
On-site burner exemption:	No

Map ID	Site	Database(s)	EPA ID Number

SLANCO T/A CREST CLEANERS (Continued) **1000107415**

Furnace exemption: No
Used oil fuel burner: No
Used oil processor: No
User oil refiner: No
Used oil fuel marketer to burner: No
Used oil Specification marketer: No
Used oil transfer facility: No
Used oil transporter: No

. Waste code: F002
. Waste name: THE FOLLOWING SPENT HALOGENATED SOLVENTS: TETRACHLOROETHYLENE, METHYLENE CHLORIDE, TRICHLOROETHYLENE, 1,1,1-TRICHLOROETHANE, CHLOROBENZENE, 1,1,2-TRICHLORO-1,2,2-TRIFLUOROETHANE, ORTHO-DICHLOROBENZENE, TRICHLOROFLUOROMETHANE, AND 1,1,2, TRICHLOROETHANE; ALL SPENT SOLVENT MIXTURES/BLENDS CONTAINING, BEFORE USE, A TOTAL OF TEN PERCENT OR MORE (BY VOLUME) OF ONE OR MORE OF THE ABOVE HALOGENATED SOLVENTS OR THOSE SOLVENTS LISTED IN F001, F004, AND F005; AND STILL BOTTOMS FROM THE RECOVERY OF THESE SPENT SOLVENTS AND SPENT SOLVENT MIXTURES.

Historical Generators:
Date form received by agency: 08/16/1985
Site name: SLANCO T/A CREST CLEANERS
Classification: Small Quantity Generator

. Waste code: F002
. Waste name: THE FOLLOWING SPENT HALOGENATED SOLVENTS: TETRACHLOROETHYLENE, METHYLENE CHLORIDE, TRICHLOROETHYLENE, 1,1,1-TRICHLOROETHANE, CHLOROBENZENE, 1,1,2-TRICHLORO-1,2,2-TRIFLUOROETHANE, ORTHO-DICHLOROBENZENE, TRICHLOROFLUOROMETHANE, AND 1,1,2, TRICHLOROETHANE; ALL SPENT SOLVENT MIXTURES/BLENDS CONTAINING, BEFORE USE, A TOTAL OF TEN PERCENT OR MORE (BY VOLUME) OF ONE OR MORE OF THE ABOVE HALOGENATED SOLVENTS OR THOSE SOLVENTS LISTED IN F001, F004, AND F005; AND STILL BOTTOMS FROM THE RECOVERY OF THESE SPENT SOLVENTS AND SPENT SOLVENT MIXTURES.

Violation Status: No violations found

Evaluation Action Summary:
Evaluation date: 05/20/2016
Evaluation: FOCUSED COMPLIANCE INSPECTION
Area of violation: Not reported
Date achieved compliance: Not reported
Evaluation lead agency: State

Evaluation date: 05/17/1996
Evaluation: NON-FINANCIAL RECORD REVIEW
Area of violation: Not reported
Date achieved compliance: Not reported
Evaluation lead agency: State

FINDS:

Registry ID: 110005229902

Environmental Interest/Information System
RCRAInfo is a national information system that supports the Resource

Map ID	Site	Database(s)	EPA ID Number

SLANCO T/A CREST CLEANERS (Continued) **1000107415**

Conservation and Recovery Act (RCRA) program through the tracking of events and activities related to facilities that generate, transport, and treat, store, or dispose of hazardous waste. RCRAInfo allows RCRA program staff to track the notification, permit, compliance, and corrective action activities required under RCRA.

Click this hyperlink while viewing on your computer to access additional FINDS: detail in the EDR Site Report.

ECHO:

Envid:	1000107415
Registry ID:	110005229902
DFR URL:	http://echo.epa.gov/detailed-facility-report?fid=110005229902

1898 **VA SPILLS** **S111028768**

101 EAST COLONIAL DRIVE **N/A**
OCCOQUAN, VA

SPILLS:

Fips City/County:	Prince William County
Status:	Closed
Reference Id:	4688
IR Number:	2010-N-3534
Associated IR:	Not reported
Incident Date:	06/21/2010
Call Received Date:	06/22/2010
Closure Comments:	Co responded to issue. Provided RP LEPC for clean up. NFA.RW Ehrhart - Incident was opened to edit the incident details tab (materials) & subsequently closed.
Threat To:	Not reported
Terrorism (Y/N):	N
Characterize Incident:	Unknown
Incident Type:	Petroleum
Incident Subtype:	Petroleum * Surface Spill
Materials:	Motor oil (1-3 Gallons)
Effect To Receptor:	Not reported
Water Body:	Not reported
Low Quantity To Water:	Not reported
High Quantity To Water:	Not reported
Quantity Units:	Not reported
Other Receptors:	Not reported
RP Company:	Not reported
RP Name:	Not reported
Property Owner:	Not reported
Property Company:	Not reported
Duration Of Event (Hrs):	0
Impacts:	Not reported
Other Impacts:	Not reported
Steps Taken:	Not reported
Steps Taken Description:	Not reported
System Components:	Not reported
Other System Components:	Not reported
Cause Of Event:	Not reported
Corrective Action Taken:	Not reported
Weather Status:	N/A
Precipitation (Wet):	0

Map ID	Site	Database(s)	EPA ID Number

(Continued) **S111028768**

Discharge Type:	N/A
Discharge Volume:	0
Unknown Discharge (Y/N):	N
Site Name:	MOTOR OIL SPILL
Closure Date:	09/07/2010
Orig. Call Incident Description:	Captain Paul advised he was on the scene of an oil leak. 1-3 gallons of motor oil had leaked out of a tote and ran over the ground. He also stated that there was approximately 3-5 gallons still in the tote. There was no recoverable product nor any need for absorbent. He left an LEPC sheet and his business card at the residence for the homeowner. Captain Paul also met with the Town of Occoquan town Administrator and left a LEPC sheet with her.
Original Call Material Description:	motor oil
Original Call Location Description:	101 East Colonial Drive, Town of Occoquan
Incident Ongoing at time of Call:	N
Agencies Notified (Y/N):	N
Other Agencies:	Not reported
Permitted (Y/N):	N
Call Reported By Company Name:	Prince William Co Fire Dept
Call Property Owner Company Name:	Not reported
Call Property Owner Name:	Not reported
Site Summary:	Not reported

1900 **SAFEWAY STORE #1331** **FINDS** **1017393417**
2205 OLD BRIDGE ROAD **ECHO** **N/A**
WOODBRIDGE, VA 22192

FINDS:

Registry ID: 110062924199

Environmental Interest/Information System
RCRAInfo is a national information system that supports the Resource Conservation and Recovery Act (RCRA) program through the tracking of events and activities related to facilities that generate, transport, and treat, store, or dispose of hazardous waste. RCRAInfo allows RCRA program staff to track the notification, permit, compliance, and corrective action activities required under RCRA.

Click this hyperlink while viewing on your computer to access additional FINDS: detail in the EDR Site Report.

ECHO:

Envid:	1017393417
Registry ID:	110062924199
DFR URL:	http://echo.epa.gov/detailed-facility-report?fid=110062924199

Map ID	Site	Database(s)	EPA ID Number
1900	**SAFEWAY STORE #1331** **2205 OLD BRIDGE ROAD** **WOODBRIDGE, VA 22192**	**RCRA-CESQG**	**1016977316** **VAR000529412**

RCRA-CESQG:

Date form received by agency:	08/18/2014
Facility name:	SAFEWAY STORE #1331
Facility address:	2205 OLD BRIDGE ROAD WOODBRIDGE, VA 22192
EPA ID:	VAR000529412
Mailing address:	5918 STONERIDGE MALL ROAD PLEASANTON, CA 94588
Contact:	KEITH B POWERS
Contact address:	5930 STONERIDGE MALL ROAD PLEASANTON, CA 94588
Contact country:	US
Contact telephone:	925-226-5655
Contact email:	KEITH.POWERS@SAFEWAY.COM
EPA Region:	03
Classification:	Conditionally Exempt Small Quantity Generator
Description:	Handler: generates 100 kg or less of hazardous waste per calendar month, and accumulates 1000 kg or less of hazardous waste at any time; or generates 1 kg or less of acutely hazardous waste per calendar month, and accumulates at any time: 1 kg or less of acutely hazardous waste; or 100 kg or less of any residue or contaminated soil, waste or other debris resulting from the cleanup of a spill, into or on any land or water, of acutely hazardous waste; or generates 100 kg or less of any residue or contaminated soil, waste or other debris resulting from the cleanup of a spill, into or on any land or water, of acutely hazardous waste during any calendar month, and accumulates at any time: 1 kg or less of acutely hazardous waste; or 100 kg or less of any residue or contaminated soil, waste or other debris resulting from the cleanup of a spill, into or on any land or water, of acutely hazardous waste

Owner/Operator Summary:

Owner/operator name:	SAFEWAY
Owner/operator address:	Not reported Not reported
Owner/operator country:	Not reported
Owner/operator telephone:	Not reported
Owner/operator email:	Not reported
Owner/operator fax:	Not reported
Owner/operator extension:	Not reported
Legal status:	Private
Owner/Operator Type:	Operator
Owner/Op start date:	10/01/1973
Owner/Op end date:	Not reported
Owner/operator name:	TACKETTS MILL CENTER LLC
Owner/operator address:	CO RAPPAPORT MGMT 1318 CRAIN BOWIE, MD 20716
Owner/operator country:	US
Owner/operator telephone:	571-382-1244
Owner/operator email:	Not reported
Owner/operator fax:	Not reported
Owner/operator extension:	Not reported
Legal status:	Private
Owner/Operator Type:	Owner

Map ID	Site	Database(s)	EPA ID Number

SAFEWAY STORE #1331 (Continued) **1016977316**

Owner/Op start date: 10/10/2003
Owner/Op end date: Not reported

Handler Activities Summary:
U.S. importer of hazardous waste: No
Mixed waste (haz. and radioactive): No
Recycler of hazardous waste: No
Transporter of hazardous waste: No
Treater, storer or disposer of HW: No
Underground injection activity: No
On-site burner exemption: No
Furnace exemption: No
Used oil fuel burner: No
Used oil processor: No
User oil refiner: No
Used oil fuel marketer to burner: No
Used oil Specification marketer: No
Used oil transfer facility: No
Used oil transporter: No

. Waste code: D001
. Waste name: IGNITABLE WASTE

. Waste code: D002
. Waste name: CORROSIVE WASTE

. Waste code: P075
. Waste name: NICOTINE, & SALTS (OR) PYRIDINE, 3-(1-METHYL-2-PYRROLIDINYL)-,(S)-, & SALTS

Violation Status: No violations found

1901 **MOBIL OIL CORP SS# 553** **RCRA NonGen / NLR** **1000581051**
1930 DAVIS FORD RD **FINDS** **VAD988197653**
WOODBRIDGE, VA 22192 **ECHO**

RCRA NonGen / NLR:
Date form received by agency: 10/17/2016
Facility name: MOBIL OIL CORP SS# 553
Facility address: 1930 DAVIS FORD RD
WOODBRIDGE, VA 22192
EPA ID: VAD988197653
Mailing address: 3225 GALLOWS RD-MKTG-ENVIRON
FAIRFAX, VA 22037
Contact: DAN HORTON
Contact address: 1930 DAVIS FORD RD
WOODBRIDGE, VA 22192
Contact country: US
Contact telephone: 703-849-3330
Contact email: Not reported
EPA Region: 03
Land type: Facility is not located on Indian land. Additional information is not known.
Classification: Non-Generator
Description: Handler: Non-Generators do not presently generate hazardous waste

Owner/Operator Summary:
Owner/operator name: OPERNAME
Owner/operator address: OPERSTREET

Map ID	Site	Database(s)	EPA ID Number

MOBIL OIL CORP SS# 553 (Continued) **1000581051**

OPERCITY, AK 99999
Owner/operator country: Not reported
Owner/operator telephone: 215-555-1212
Owner/operator email: Not reported
Owner/operator fax: Not reported
Owner/operator extension: Not reported
Legal status: Private
Owner/Operator Type: Operator
Owner/Op start date: Not reported
Owner/Op end date: Not reported

Owner/operator name: MOBIL OIL CORP-MKTG-ENVIRON
Owner/operator address: 3325 GALLONS RD
FAIRFAX, VA 22037
Owner/operator country: Not reported
Owner/operator telephone: 703-849-3330
Owner/operator email: Not reported
Owner/operator fax: Not reported
Owner/operator extension: Not reported
Legal status: Private
Owner/Operator Type: Owner
Owner/Op start date: Not reported
Owner/Op end date: Not reported

Handler Activities Summary:
U.S. importer of hazardous waste: No
Mixed waste (haz. and radioactive): No
Recycler of hazardous waste: No
Transporter of hazardous waste: No
Treater, storer or disposer of HW: No
Underground injection activity: No
On-site burner exemption: No
Furnace exemption: No
Used oil fuel burner: No
Used oil processor: No
User oil refiner: No
Used oil fuel marketer to burner: No
Used oil Specification marketer: No
Used oil transfer facility: No
Used oil transporter: No

Historical Generators:
Date form received by agency: 04/15/1991
Site name: MOBIL OIL CORP SS# 553
Classification: Small Quantity Generator

. Waste code: D000
. Waste name: Not Defined

. Waste code: D001
. Waste name: IGNITABLE WASTE

. Waste code: D008
. Waste name: LEAD

. Waste code: D018

Map ID	Site	Database(s)	EPA ID Number

MOBIL OIL CORP SS# 553 (Continued) **1000581051**

. Waste name: BENZENE

Violation Status: No violations found

Evaluation Action Summary:
Evaluation date: 10/03/2016
Evaluation: FOCUSED COMPLIANCE INSPECTION
Area of violation: Not reported
Date achieved compliance: Not reported
Evaluation lead agency: State

FINDS:

Registry ID: 110005243879

Environmental Interest/Information System
RCRAInfo is a national information system that supports the Resource Conservation and Recovery Act (RCRA) program through the tracking of events and activities related to facilities that generate, transport, and treat, store, or dispose of hazardous waste. RCRAInfo allows RCRA program staff to track the notification, permit, compliance, and corrective action activities required under RCRA.

Click this hyperlink while viewing on your computer to access additional FINDS: detail in the EDR Site Report.

ECHO:
Envid: 1000581051
Registry ID: 110005243879
DFR URL: http://echo.epa.gov/detailed-facility-report?fid=110005243879

1902 **TEXACO STATION** **VA SPILLS** **S108929953**
HARBOR AND OLD BRIDGE ROAD INTERSECTION **N/A**
WOODBRIDGE, VA

SPILLS NO:
Region: NO
Id: Not reported
Incident Summary: Green liquid discharge suspect antifreeze
Date In: 7/24/1998
Date Closed: Not reported
Pollution Type: Not reported
Responsible Party: Not reported
Facility Status: **CLOSED**
Owner: Texaco
Facility Contact: Not reported
Facility Permitted: Not reported
Facility Telephone: Not reported
Time In: 0930
Reported By Name: Anonymous
Reported By Telephone: Not reported
Reported By Affiliation/Addr: Not reported
Incident Response IR #: Not reported
Responsible Party Address: Not reported
Responsible Party City: Not reported
Responsible Party State: Not reported

Map ID	Site	Database(s)	EPA ID Number

TEXACO STATION (Continued) **S108929953**

Responsible Party Zip:	Not reported
Responsible Party Contact:	Not reported
Responsible Party Telephone:	Not reported
Owner Name:	Not reported
Owner Address:	Not reported
Owner City:	Not reported
Owner State:	Not reported
Owner Zip:	Not reported
Owner Contact:	Not reported
Owner Telephone:	Not reported
Incident Date:	Not reported
Incident Time:	Not reported
Petroleum:	Not reported
Solid Waste:	Not reported
Hazardous Waste:	Not reported
Water:	Not reported
Air:	Not reported
Sewage:	Not reported
Fish Kill:	Not reported
Threat Wetlands:	Not reported
Wetlands:	Not reported
Material Released:	Not reported
Possible Receptors:	Not reported
Quantity Released:	Not reported
Unit Released:	Not reported
Quantity In Water:	Not reported
Receiving Waters:	Not reported
River Basin:	01
Inspection Date:	Not reported
Call Date:	Not reported
Inspector:	Not reported
Response Due:	Not reported
Response Received Date:	Not reported
Visit Needed:	Not reported
Open:	Not reported
Air Referral Date:	Not reported
Air Reg/ Permit Number:	Not reported
Waste Referral Date:	Not reported
Epa Id Or Permit Number:	Not reported
Water Referral Date:	Not reported
Water Permit Number:	Not reported
Remediation Referral Date:	Not reported
Remediation Pc Number:	Not reported
Enforcement Referral Date:	Not reported
Nov Number:	Not reported
Pc Number:	99-3540
Receive By:	PZG
Case Officer:	PZG
Case Type:	UD
Street Address:	Not reported
Polllutant:	Green floor soap
Impact:	storm sewer
Spill Time:	Not reported
Spill Date:	7/24/1998
Spill Volume:	-1
Measure:	Not reported
Volume In Water:	Not reported

Map ID	Site	Database(s)	EPA ID Number

TEXACO STATION (Continued) **S108929953**

Stream Name:	Not reported
Investigation Date:	Not reported
Closure Date:	7/25/1998
Lab Results:	Not reported
Target Date:	Not reported
Prep Number:	Not reported
Report Date:	Not reported
Report Time:	Not reported
Pollutant Scr:	Not reported
Volume:	Not reported
Volume Esc:	Not reported
Future Recommendations:	Not reported
Stream Code:	Not reported
Visit Date:	Not reported
Lab Date:	Not reported
File Close Date:	Not reported
Prep Copy:	Not reported
City:	Not reported
Incident Summary:	Not reported
Reported:	Antifreeze complaint was actually concrete cleaner, prince william fire went out out to investigate found green material is concrete cleaner. HAve MSDS sheet in office.
Results:	Not reported
Inspection Comments:	Not reported
Remarks:	Not reported

1902 **STAR ENTERPRISE** **RCRA NonGen / NLR** **1000448173**
2199 OLD BRIDGE RD **FINDS** **VAD988172722**
WOODBRIDGE, VA 22191 **ECHO**

RCRA NonGen / NLR:

Date form received by agency:	07/18/2002
Facility name:	STAR ENTERPRISE
Facility address:	2199 OLD BRIDGE RD WOODBRIDGE, VA 22191
EPA ID:	VAD988172722
Mailing address:	PO BOX 2099 HOUSTON, TX 77252-2099
Contact:	SONDRA BIENVENU
Contact address:	PO BOX 2099 HOUSTON, TX 77252-2099
Contact country:	US
Contact telephone:	713-241-2258
Contact email:	Not reported
EPA Region:	03
Classification:	Non-Generator
Description:	Handler: Non-Generators do not presently generate hazardous waste

Owner/Operator Summary:

Owner/operator name:	MOTIVA ENTERPRISES LLC
Owner/operator address:	PO BOX 4540 HOUSTON, TX 77210
Owner/operator country:	Not reported
Owner/operator telephone:	713-241-2258
Owner/operator email:	Not reported
Owner/operator fax:	Not reported
Owner/operator extension:	Not reported

Map ID	Site	Database(s)	EPA ID Number

STAR ENTERPRISE (Continued) **1000448173**

Legal status: Private
Owner/Operator Type: Owner
Owner/Op start date: Not reported
Owner/Op end date: Not reported

Owner/operator name: OPERNAME
Owner/operator address: OPERSTREET
OPERCITY, AK 99999
Owner/operator country: Not reported
Owner/operator telephone: 215-555-1212
Owner/operator email: Not reported
Owner/operator fax: Not reported
Owner/operator extension: Not reported
Legal status: Private
Owner/Operator Type: Operator
Owner/Op start date: Not reported
Owner/Op end date: Not reported

Handler Activities Summary:
U.S. importer of hazardous waste: No
Mixed waste (haz. and radioactive): No
Recycler of hazardous waste: No
Transporter of hazardous waste: No
Treater, storer or disposer of HW: No
Underground injection activity: No
On-site burner exemption: No
Furnace exemption: No
Used oil fuel burner: No
Used oil processor: No
User oil refiner: No
Used oil fuel marketer to burner: No
Used oil Specification marketer: No
Used oil transfer facility: No
Used oil transporter: No

. Waste code: D001
. Waste name: IGNITABLE WASTE

. Waste code: D018
. Waste name: BENZENE

Historical Generators:
Date form received by agency: 07/05/1990
Site name: STAR ENTERPRISE
Classification: Small Quantity Generator

Violation Status: No violations found

FINDS:

Registry ID: 110005237154

Environmental Interest/Information System
RCRAInfo is a national information system that supports the Resource Conservation and Recovery Act (RCRA) program through the tracking of events and activities related to facilities that generate, transport, and treat, store, or dispose of hazardous waste. RCRAInfo allows RCRA

Map ID	Site	Database(s)	EPA ID Number

STAR ENTERPRISE (Continued) **1000448173**

program staff to track the notification, permit, compliance, and corrective action activities required under RCRA.

Click this hyperlink while viewing on your computer to access additional FINDS: detail in the EDR Site Report.

ECHO:

Envid:	1000448173
Registry ID:	110005237154
DFR URL:	http://echo.epa.gov/detailed-facility-report?fid=110005237154

1902 **2199 OLD BRIDGE RD** **VA SPILLS** **S108575136**
2199 OLD BRIDGE RD **N/A**
WOODBRIDGE, VA 22192

SPILLS NO:

Region:	NO
Id:	Not reported
Incident Summary:	Not reported
Date In:	5/21/2007
Date Closed:	5/22/2007
Pollution Type:	Not reported
Responsible Party:	Not reported
Facility Status:	**Not reported**
Owner:	Not reported
Facility Contact:	Not reported
Facility Permitted:	0
Facility Telephone:	Not reported
Time In:	2:00:00 PM
Reported By Name:	Mirga Harmon
Reported By Telephone:	7032946761
Reported By Affiliation/Addr:	Motiva
Incident Response IR #:	2007-N-0824
Responsible Party Address:	Not reported
Responsible Party City:	Not reported
Responsible Party State:	Not reported
Responsible Party Zip:	Not reported
Responsible Party Contact:	Not reported
Responsible Party Telephone:	Not reported
Owner Name:	Not reported
Owner Address:	Not reported
Owner City:	Not reported
Owner State:	Not reported
Owner Zip:	Not reported
Owner Contact:	Not reported
Owner Telephone:	Not reported
Incident Date:	5/21/2007
Incident Time:	5:52:00 AM
Petroleum:	-1
Solid Waste:	0
Hazardous Waste:	0
Water:	0
Air:	0
Sewage:	0
Fish Kill:	0
Threat Wetlands:	0

Map ID	Site	Database(s)	EPA ID Number

2199 OLD BRIDGE RD (Continued) **S108575136**

Wetlands:	0
Material Released:	Not reported
Possible Receptors:	Not reported
Quantity Released:	Not reported
Unit Released:	Not reported
Quantity In Water:	Not reported
Receiving Waters:	Not reported
River Basin:	Not reported
Inspection Date:	Not reported
Call Date:	Not reported
Inspector:	Not reported
Response Due:	Not reported
Response Received Date:	Not reported
Visit Needed:	0
Open:	0
Air Referral Date:	Not reported
Air Reg/ Permit Number:	Not reported
Waste Referral Date:	Not reported
Epa Id Or Permit Number:	Not reported
Water Referral Date:	Not reported
Water Permit Number:	Not reported
Remediation Referral Date:	5/22/2007
Remediation Pc Number:	Kurt Kochan
Enforcement Referral Date:	Not reported
Nov Number:	Not reported
Pc Number:	Not reported
Receive By:	Not reported
Case Officer:	Not reported
Case Type:	Not reported
Street Address:	Not reported
Polllutant:	Not reported
Impact:	Not reported
Spill Time:	Not reported
Spill Date:	Not reported
Spill Volume:	Not reported
Measure:	Not reported
Volume In Water:	Not reported
Stream Name:	Not reported
Investigation Date:	Not reported
Closure Date:	Not reported
Lab Results:	Not reported
Target Date:	Not reported
Prep Number:	Not reported
Report Date:	Not reported
Report Time:	Not reported
Pollutant Scr:	Not reported
Volume:	Not reported
Volume Esc:	Not reported
Future Recommendations:	Not reported
Stream Code:	Not reported
Visit Date:	Not reported
Lab Date:	Not reported
File Close Date:	Not reported
Prep Copy:	Not reported
City:	Not reported
Incident Summary:	Contained release at gas sstation. Veeder Root system went into alarm at 5:52 a.m. In the premium sump.

Map ID	Site	Database(s)	EPA ID Number

2199 OLD BRIDGE RD (Continued) **S108575136**

Reported:	Not reported
Results:	Not reported
Inspection Comments:	Contractor at site found 4" of product in sump; dripping out of double wall piping containment. Shut down product & arranged for someone to go out to do a prevision on the line. "PLLLD" on Veeder Root had passsed; didn't faily or go ibto any alarms.
Remarks:	Not reported

1902 **TEXACO (23-068-0255)** **VA UST** **U003681170**
2199 OLD BRIDGE RD **N/A**
WOODBRIDGE, VA 22192

Facility:

Facility Id:	3019078
Facility Type:	GAS STATION
CEDS Facility ID:	200000193900

Owner:

Owner Id:	39588
Owner Name:	Motiva Enterprises Limited Liability Corporation
Owner Address:	3800 Pickett Rd
Owner Address2:	Not reported
Owner City, State, Zip:	Fairfax, VA 22031
Owner Type:	COMMERCIAL
Number of Active AST:	0
Number of Active UST:	0
Number of Inactive AST:	0
Number of Inactive UST:	5

UST:

Facility ID:	3019078
Federally Regulated:	Yes
Tank Number:	1
Tank Capacity:	12000
Tank Contents:	GASOLINE
Tank Status:	**REM FROM GRD**
Tank Type:	UST

Tank Material:

Install Date:	1/1/1985
Tank Materials: Bare Steel	No
Tank Materials: Cath Protect Steel	No
Tank Materials: Epoxy Steel	No
Tank Materials: Fiberglass	Yes
Tank Materials: Concrete	No
Tank Materials: Composite	No
Tank Materials: Double Walled	No
Tank Materials: Lined Interior	No
Tank Materials: Excav Liner	No
Tank Materials: Insulated Tank Jacket	No
Tank Materials: Repaired	No
Tank Materials: Unknown	No
Tank Materials: Other	No
Tank Materials: Other Note	Not reported

Map ID	Site	Database(s)	EPA ID Number

TEXACO (23-068-0255) (Continued) **U003681170**

Release Detection:

Tank Release Detection: Leak Deferred	No
Tank Release Detection: Manual Gauge	No
Tank Release Detection: Auto Gauge	Yes
Tank Release Detection:Tank Tightness	No
Tank Release Detection: Vapor Monitor	No
Tank Release Detection: Inventory	No
Tank Release Detection: Stat Invent Recon	No
Tank Release Detection: Spill Install	Yes
Tank Release Detection: Overfill Install	Yes
Tank Release Detection: Groundwater	No
Tank Release Detection: Int Sec Containment	No
Tank Release Detection: Int Double Walled	No
Tank Release Detection: Other Method	No
Tank Release Detection: Other Note	Not reported
Pipe Release Detection: Leak Deferred	Not reported
Pipe Release Detection: Autoleak	Not reported
Pipe Release Detection: Line Tightness	No
Pipe Release Detection: Stat Invent Recon	No
Pipe Release Detection: Groundwater	No
Pipe Release Detection: Int Sec Containment	No
Pipe Release Det: Interior Double Walled	Yes
Pipe Release Detection: Other Method	Yes
Pipe Release Detection: Other Note	PLLD

Pipe Type:	PRESSURE
Pipe Materials: Bare Steel	No
Pipe Materials: Galvanized Steel	No
Pipe Materials: Copper	No
Pipe Materials: Fiberglass	Yes
Pipe Materials: Cath Protect	No
Pipe Materials: Double Walled	Yes
Pipe Materials: Sec Containment	No
Pipe Materials: Repaired	No
Pipe Materials: Unknown	No
Pipe Materials: Other	No
Pipe Materials: Other Note	Not reported

Facility ID:	3019078
Federally Regulated:	Yes
Tank Number:	2
Tank Capacity:	10000
Tank Contents:	GASOLINE
Tank Status:	**REM FROM GRD**
Tank Type:	UST

Tank Material:

Install Date:	1/1/1985
Tank Materials: Bare Steel	No
Tank Materials: Cath Protect Steel	No
Tank Materials: Epoxy Steel	No
Tank Materials: Fiberglass	Yes
Tank Materials: Concrete	No
Tank Materials: Composite	No
Tank Materials: Double Walled	No

Map ID	Site	Database(s)	EPA ID Number

TEXACO (23-068-0255) (Continued) **U003681170**

Tank Materials: Lined Interior	No
Tank Materials: Excav Liner	No
Tank Materials: Insulated Tank Jacket	No
Tank Materials: Repaired	No
Tank Materials: Unknown	No
Tank Materials: Other	No
Tank Materials: Other Note	Not reported

Release Detection:

Tank Release Detection: Leak Deferred	No
Tank Release Detection: Manual Gauge	No
Tank Release Detection: Auto Gauge	Yes
Tank Release Detection:Tank Tightness	No
Tank Release Detection: Vapor Monitor	No
Tank Release Detection: Inventory	No
Tank Release Detection: Stat Invent Recon	No
Tank Release Detection: Spill Install	Yes
Tank Release Detection: Overfill Install	Yes
Tank Release Detection: Groundwater	No
Tank Release Detection: Int Sec Containment	No
Tank Release Detection: Int Double Walled	No
Tank Release Detection: Other Method	No
Tank Release Detection: Other Note	Not reported
Pipe Release Detection: Leak Deferred	Not reported
Pipe Release Detection: Autoleak	Not reported
Pipe Release Detection: Line Tightness	No
Pipe Release Detection: Stat Invent Recon	No
Pipe Release Detection: Groundwater	No
Pipe Release Detection: Int Sec Containment	No
Pipe Release Det: Interior Double Walled	Yes
Pipe Release Detection: Other Method	Yes
Pipe Release Detection: Other Note	PLLD

Pipe Type:	PRESSURE
Pipe Materials: Bare Steel	No
Pipe Materials: Galvanized Steel	No
Pipe Materials: Copper	No
Pipe Materials: Fiberglass	Yes
Pipe Materials: Cath Protect	No
Pipe Materials: Double Walled	Yes
Pipe Materials: Sec Containment	No
Pipe Materials: Repaired	No
Pipe Materials: Unknown	No
Pipe Materials: Other	No
Pipe Materials: Other Note	Not reported

Facility ID:	3019078
Federally Regulated:	Yes
Tank Number:	3
Tank Capacity:	8000
Tank Contents:	GASOLINE
Tank Status:	**REM FROM GRD**
Tank Type:	UST

Tank Material:

Map ID	Site	Database(s)	EPA ID Number

TEXACO (23-068-0255) (Continued) **U003681170**

Install Date:	1/1/1985
Tank Materials: Bare Steel	No
Tank Materials: Cath Protect Steel	No
Tank Materials: Epoxy Steel	No
Tank Materials: Fiberglass	Yes
Tank Materials: Concrete	No
Tank Materials: Composite	No
Tank Materials: Double Walled	No
Tank Materials: Lined Interior	No
Tank Materials: Excav Liner	No
Tank Materials: Insulated Tank Jacket	No
Tank Materials: Repaired	No
Tank Materials: Unknown	No
Tank Materials: Other	No
Tank Materials: Other Note	Not reported

Release Detection:

Tank Release Detection: Leak Deferred	No
Tank Release Detection: Manual Gauge	No
Tank Release Detection: Auto Gauge	Yes
Tank Release Detection:Tank Tightness	No
Tank Release Detection: Vapor Monitor	No
Tank Release Detection: Inventory	No
Tank Release Detection: Stat Invent Recon	No
Tank Release Detection: Spill Install	Yes
Tank Release Detection: Overfill Install	Yes
Tank Release Detection: Groundwater	No
Tank Release Detection: Int Sec Containment	No
Tank Release Detection: Int Double Walled	No
Tank Release Detection: Other Method	No
Tank Release Detection: Other Note	Not reported
Pipe Release Detection: Leak Deferred	Not reported
Pipe Release Detection: Autoleak	Not reported
Pipe Release Detection: Line Tightness	No
Pipe Release Detection: Stat Invent Recon	No
Pipe Release Detection: Groundwater	No
Pipe Release Detection: Int Sec Containment	No
Pipe Release Det: Interior Double Walled	Yes
Pipe Release Detection: Other Method	Yes
Pipe Release Detection: Other Note	PLLD

Pipe Type:	PRESSURE
Pipe Materials: Bare Steel	No
Pipe Materials: Galvanized Steel	No
Pipe Materials: Copper	No
Pipe Materials: Fiberglass	Yes
Pipe Materials: Cath Protect	No
Pipe Materials: Double Walled	Yes
Pipe Materials: Sec Containment	No
Pipe Materials: Repaired	No
Pipe Materials: Unknown	No
Pipe Materials: Other	No
Pipe Materials: Other Note	Not reported

Facility ID:	3019078
Federally Regulated:	Yes

Map ID	Site	Database(s)	EPA ID Number

TEXACO (23-068-0255) (Continued) **U003681170**

Tank Number:	4
Tank Capacity:	10000
Tank Contents:	DIESEL
Tank Status:	**REM FROM GRD**
Tank Type:	UST
Tank Material:	
Install Date:	1/1/1985
Tank Materials: Bare Steel	No
Tank Materials: Cath Protect Steel	No
Tank Materials: Epoxy Steel	No
Tank Materials: Fiberglass	Yes
Tank Materials: Concrete	No
Tank Materials: Composite	No
Tank Materials: Double Walled	No
Tank Materials: Lined Interior	No
Tank Materials: Excav Liner	No
Tank Materials: Insulated Tank Jacket	No
Tank Materials: Repaired	No
Tank Materials: Unknown	No
Tank Materials: Other	No
Tank Materials: Other Note	Not reported
Release Detection:	
Tank Release Detection: Leak Deferred	No
Tank Release Detection: Manual Gauge	No
Tank Release Detection: Auto Gauge	Yes
Tank Release Detection:Tank Tightness	No
Tank Release Detection: Vapor Monitor	No
Tank Release Detection: Inventory	No
Tank Release Detection: Stat Invent Recon	No
Tank Release Detection: Spill Install	Yes
Tank Release Detection: Overfill Install	Yes
Tank Release Detection: Groundwater	No
Tank Release Detection: Int Sec Containment	No
Tank Release Detection: Int Double Walled	No
Tank Release Detection: Other Method	No
Tank Release Detection: Other Note	Not reported
Pipe Release Detection: Leak Deferred	Not reported
Pipe Release Detection: Autoleak	Not reported
Pipe Release Detection: Line Tightness	No
Pipe Release Detection: Stat Invent Recon	No
Pipe Release Detection: Groundwater	No
Pipe Release Detection: Int Sec Containment	No
Pipe Release Det: Interior Double Walled	Yes
Pipe Release Detection: Other Method	Yes
Pipe Release Detection: Other Note	PLLD
Pipe Type:	PRESSURE
Pipe Materials: Bare Steel	No
Pipe Materials: Galvanized Steel	No
Pipe Materials: Copper	No
Pipe Materials: Fiberglass	Yes
Pipe Materials: Cath Protect	No
Pipe Materials: Double Walled	Yes
Pipe Materials: Sec Containment	No
Pipe Materials: Repaired	No

Map ID	Site	Database(s)	EPA ID Number

TEXACO (23-068-0255) (Continued) **U003681170**

Pipe Materials: Unknown	No
Pipe Materials: Other	No
Pipe Materials: Other Note	Not reported
Facility ID:	3019078
Federally Regulated:	Yes
Tank Number:	5
Tank Capacity:	550
Tank Contents:	USED OIL
Tank Status:	**REM FROM GRD**
Tank Type:	UST

Tank Material:

Install Date:	1/1/1985
Tank Materials: Bare Steel	No
Tank Materials: Cath Protect Steel	No
Tank Materials: Epoxy Steel	No
Tank Materials: Fiberglass	Yes
Tank Materials: Concrete	No
Tank Materials: Composite	No
Tank Materials: Double Walled	No
Tank Materials: Lined Interior	No
Tank Materials: Excav Liner	No
Tank Materials: Insulated Tank Jacket	No
Tank Materials: Repaired	No
Tank Materials: Unknown	No
Tank Materials: Other	No
Tank Materials: Other Note	Not reported

Release Detection:

Tank Release Detection: Leak Deferred	No
Tank Release Detection: Manual Gauge	Yes
Tank Release Detection: Auto Gauge	No
Tank Release Detection:Tank Tightness	No
Tank Release Detection: Vapor Monitor	No
Tank Release Detection: Inventory	No
Tank Release Detection: Stat Invent Recon	No
Tank Release Detection: Spill Install	Yes
Tank Release Detection: Overfill Install	No
Tank Release Detection: Groundwater	No
Tank Release Detection: Int Sec Containment	No
Tank Release Detection: Int Double Walled	No
Tank Release Detection: Other Method	No
Tank Release Detection: Other Note	Not reported
Pipe Release Detection: Leak Deferred	Not reported
Pipe Release Detection: Autoleak	Not reported
Pipe Release Detection: Line Tightness	No
Pipe Release Detection: Stat Invent Recon	No
Pipe Release Detection: Groundwater	No
Pipe Release Detection: Int Sec Containment	No
Pipe Release Det: Interior Double Walled	No
Pipe Release Detection: Other Method	No
Pipe Release Detection: Other Note	Not reported
Pipe Type:	GRAVITY

Map ID	Site	Database(s)	EPA ID Number

TEXACO (23-068-0255) (Continued) **U003681170**

Pipe Materials: Bare Steel	No
Pipe Materials: Galvanized Steel	No
Pipe Materials: Copper	No
Pipe Materials: Fiberglass	Yes
Pipe Materials: Cath Protect	No
Pipe Materials: Double Walled	No
Pipe Materials: Sec Containment	No
Pipe Materials: Repaired	No
Pipe Materials: Unknown	No
Pipe Materials: Other	No
Pipe Materials: Other Note	Not reported

1902 **LAKERIDGE SERVICENTER INC** **EDR Hist Auto** **1020513972**
2199 OLD BRIDGE RD **N/A**
WOODBRIDGE, VA 22193

EDR Hist Auto

Year:	Name:	Type:
1975	LAKERIDGE SERVICE CENTER INC	Gasoline Service Stations
1976	LAKERIDGE SERVICE CENTER INC	Gasoline Service Stations
1977	LAKERIDGE SERVICENTER INC	Gasoline Service Stations
1978	LAKERIDGE SERVICENTER INC	Gasoline Service Stations
1979	LAKERIDGE SERVICENTER INC	Gasoline Service Stations
1980	LAKERIDGE SERVICENTER INC	Gasoline Service Stations
1982	LAKERIDGE SERVICENTER INC	Gasoline Service Stations
1983	LAKERIDGE SERVICENTER INC	Gasoline Service Stations
1985	LAKERIDGE SERVICENTER INC	Gasoline Service Stations
1986	LAKERIDGE SERVICENTER INC	Gasoline Service Stations
1987	LAKERIDGE SERVICENTER INC	Gasoline Service Stations
1988	LAKERIDGE SERVICENTER INC	Gasoline Service Stations
1993	LAKE RIDGE TEXACO	General Automotive Repair Shops
1994	LAKE RIDGE TEXACO INC	General Automotive Repair Shops
1995	LAKE RIDGE TEXACO INC	General Automotive Repair Shops
1996	N & D ENTERPRISE INC	General Automotive Repair Shops
1997	N & D ENTERPRISE INC	General Automotive Repair Shops
1998	N & D ENTERPRISE INC	General Automotive Repair Shops
1999	N & D ENTERPRISE INC	General Automotive Repair Shops
2000	N & D ENTERPRISE INC	General Automotive Repair Shops
2001	N & D ENTERPRISE INC	General Automotive Repair Shops
2002	N & D ENTERPRISE INC	General Automotive Repair Shops
2003	N & D ENTERPRISE INC	General Automotive Repair Shops
2004	N & D ENTERPRISE INC	General Automotive Repair Shops
2004	MZM INC	General Automotive Repair Shops
2005	N & D ENTERPRISE INC	Gasoline Service Stations, NEC
2005	MZM INC	General Automotive Repair Shops
2006	N & D ENTERPRISE INC	Gasoline Service Stations, NEC
2006	MZM INC	General Automotive Repair Shops
2007	N AND D ENTERPRISE INC	Gasoline Service Stations, NEC
2007	MZM INC	General Automotive Repair Shops
2008	MZM INC	General Automotive Repair Shops
2008	N AND D ENTERPRISE INC	Gasoline Service Stations, NEC
2009	N AND D ENTERPRISE INC	Gasoline Service Stations, NEC
2009	MZM INC	General Automotive Repair Shops
2010	N AND D ENTERPRISE INC	Gasoline Service Stations, NEC
2010	MZM INC	General Automotive Repair Shops
2011	N AND D ENTERPRISE INC	Gasoline Service Stations, NEC

Map ID	Site	Database(s)	EPA ID Number
	LAKERIDGE SERVICENTER INC (Continued)		**1020513972**
	2012 N AND D ENTERPRISE INC Gasoline Service Stations, NEC		
1902	**TEXACO #23-068-0255** **2199 OLD BRIDGE ROAD** **WOODBRIDGE, VA**	**VA RGA LUST**	**S115989556** **N/A**

RGA LUST:

2001 TEXACO #23-068-0255 2199 OLD BRIDGE ROAD

1902 **VA SPILLS** **S108927595**

2199 OLD BRIDGE ROAD **N/A**
PRINCE WILLIAM, VA

SPILLS NO:

Region:	NO
Id:	2353
Incident Summary:	Not reported
Date In:	Not reported
Date Closed:	Not reported
Pollution Type:	oil
Responsible Party:	Not reported
Facility Status:	**CLOSED**
Owner:	Not reported
Facility Contact:	Not reported
Facility Permitted:	Not reported
Facility Telephone:	804-743-0368
Time In:	Not reported
Reported By Name:	Larry Smith
Reported By Telephone:	Not reported
Reported By Affiliation/Addr:	Not reported
Incident Response IR #:	Not reported
Responsible Party Address:	Not reported
Responsible Party City:	Not reported
Responsible Party State:	Not reported
Responsible Party Zip:	Not reported
Responsible Party Contact:	Not reported
Responsible Party Telephone:	Not reported
Owner Name:	Not reported
Owner Address:	Not reported
Owner City:	Not reported
Owner State:	Not reported
Owner Zip:	Not reported
Owner Contact:	Not reported
Owner Telephone:	Not reported
Incident Date:	Not reported
Incident Time:	Not reported
Petroleum:	Not reported
Solid Waste:	Not reported
Hazardous Waste:	Not reported
Water:	Not reported
Air:	Not reported
Sewage:	Not reported
Fish Kill:	Not reported
Threat Wetlands:	Not reported

Map ID	Site	Database(s)	EPA ID Number
	(Continued)		**S108927595**

Wetlands:	Not reported
Material Released:	Not reported
Possible Receptors:	Not reported
Quantity Released:	Not reported
Unit Released:	Not reported
Quantity In Water:	Not reported
Receiving Waters:	Not reported
River Basin:	Not reported
Inspection Date:	Not reported
Call Date:	Not reported
Inspector:	Not reported
Response Due:	Not reported
Response Received Date:	Not reported
Visit Needed:	Not reported
Open:	Not reported
Air Referral Date:	Not reported
Air Reg/ Permit Number:	Not reported
Waste Referral Date:	Not reported
Epa Id Or Permit Number:	Not reported
Water Referral Date:	Not reported
Water Permit Number:	Not reported
Remediation Referral Date:	Not reported
Remediation Pc Number:	Not reported
Enforcement Referral Date:	Not reported
Nov Number:	Not reported
Pc Number:	Not reported
Receive By:	Not reported
Case Officer:	Not reported
Case Type:	Not reported
Street Address:	Star Enterprise, P.O. Bos 34707, Richmond, VA
Polllutant:	Not reported
Impact:	Not reported
Spill Time:	Not reported
Spill Date:	Not reported
Spill Volume:	Not reported
Measure:	Not reported
Volume In Water:	Not reported
Stream Name:	Not reported
Investigation Date:	Not reported
Closure Date:	Not reported
Lab Results:	Not reported
Target Date:	Not reported
Prep Number:	96-3654
Report Date:	1/29/1995
Report Time:	1435
Pollutant Scr:	trence
Volume:	-1
Volume Esc:	-1
Future Recommendations:	Not reported
Stream Code:	Not reported
Visit Date:	Not reported
Lab Date:	Not reported
File Close Date:	Not reported
Prep Copy:	Not reported
City:	Not reported
Incident Summary:	Not reported
Reported:	Not reported

Map ID	Site	Database(s)	EPA ID Number

(Continued) **S108927595**

Results: Not reported
Inspection Comments: Not reported
Remarks: Caller reported a release at a service station at 2199 Old Bridge Road, Woodbridge. He indicated that there was oil in a construction trence on the site and that the trench is about 10’ fro mthe waste oil tank. They are supposed to

---

1902 **TEXACO #23-068-0255** **VA LUST** **S103457459**
2199 OLD BRIDGE RD **VA LTANKS** **N/A**
WOODBRIDGE, VA 22192 **VA SPILLS**

LUST REG NO:
Region: NO
Facility ID: 3019078
Status: **Closed**
Tank Size: 0
Product: Not reported
Release Date: 04/22/1991
Closed Date: 8/5/1994
Case Type: Article 9
Case Officer: Randy Chapman
Pollution Complaint #: 77-0644
Permit Number: 0
Priority: -

LTANKS:
Region: NRO
CEDS Facility Id: 200000193900
Case Status: **Closed**
Pollution Complaint #: 20073247
Reported: 06/06/2007
Case Closed Date: 07/29/2009
Program: RP Lead
Federally Regulated UST (Y/N): Y
Regulated Petroleum UST (1): Y
Excluded UST (1): N
Deferred UST (1): N
Partially Deferred UST (1): N
Exempt 1 UST (2): N
Exempt 2 Heating Oil UST (2): N
Small Heating Oil AST (2): N
Regulated AST (3): N
Unregulated AST (3): N
Other Y/N: N
Unknown Y/N: N
Other Description: Not reported
Heating Oil Category: Not reported

Region: NRO
CEDS Facility Id: 200000193900
Case Status: **Closed**
Pollution Complaint #: 19770644
Reported: 04/22/1977
Case Closed Date: 08/05/1994
Program: RP Lead
Federally Regulated UST (Y/N): Y
Regulated Petroleum UST (1): Y

Map ID	Site	Database(s)	EPA ID Number

TEXACO #23-068-0255 (Continued) **S103457459**

Excluded UST (1):	N
Deferred UST (1):	N
Partially Deferred UST (1):	N
Exempt 1 UST (2):	N
Exempt 2 Heating Oil UST (2):	N
Small Heating Oil AST (2):	N
Regulated AST (3):	N
Unregulated AST (3):	N
Other Y/N:	N
Unknown Y/N:	N
Other Description:	Not reported
Heating Oil Category:	Not reported

SPILLS:

Fips City/County:	Prince William County
Status:	Not reported
Reference Id:	Not reported
IR Number:	2000-N-0720
Associated IR:	Not reported
Incident Date:	Not reported
Call Received Date:	04/24/2000
Closure Comments:	See Site Summary for details
Threat To:	Not reported
Terrorism (Y/N):	NO
Characterize Incident:	Not reported
Incident Type:	Water
Incident Subtype:	Water
Materials:	Chemicals (Not Otherwise Specified)(-1 - -1 Gallons)
Effect To Receptor:	Not reported
Water Body:	Tacketts Mill Pond
Low Quantity To Water:	-1
High Quantity To Water:	-1
Quantity Units:	Gallons
Other Receptors:	"Stprm Drain, Tacketts Mill Pond"
RP Company:	Not reported
RP Name:	Not reported
Property Owner:	Not reported
Property Company:	Not reported
Duration Of Event (Hrs):	Not reported
Impacts:	Not reported
Other Impacts:	Not reported
Steps Taken:	Not reported
Steps Taken Description:	Not reported
System Components:	Not reported
Other System Components:	Not reported
Cause Of Event:	Not reported
Corrective Action Taken:	Not reported
Weather Status:	Not reported
Precipitation (Wet):	Not reported
Discharge Type:	Not reported
Discharge Volume:	Not reported
Unknown Discharge (Y/N):	NO
Site Name:	TACKETTS MILL TEXACO
Closure Date:	05/15/2000
Orig. Call Incident Description:	"Report of antifreeze dumping, actually swab concrete cleaner"
Original Call Material Description:	swab concrete cleaner (Qty=-1)
Original Call Location Description:	Tacketts Mill Texaco-2199 Old Bridge Road-Woodbridge-VA-22192-Prince

Map ID	Site	Database(s)	EPA ID Number

TEXACO #23-068-0255 (Continued) **S103457459**

	William County
Incident Ongoing at time of Call:	Not reported
Agencies Notified (Y/N):	NO
Other Agencies:	Not reported
Permitted (Y/N):	NO
Call Reported By Company Name:	Anonymous
Call Property Owner Company Name:	Not reported
Call Property Owner Name:	Not reported
Site Summary:	"5/15/00 Kurt Brody, PWCO FM called, they need to degrase floor, but I contend the matial can be mopped up, not discharhed to stm drain. Material SWAB concrete cleaner by radiator specialty orange powder that turns bright green when wet. He will keep dealing with it compliant basis."
Fips City/County:	Prince William County
Status:	Not reported
Reference Id:	Not reported
IR Number:	2007-N-0824
Associated IR:	Not reported
Incident Date:	05/21/2007
Call Received Date:	05/21/2007
Closure Comments:	See Site Summary for details
Threat To:	Not reported
Terrorism (Y/N):	NO
Characterize Incident:	Not reported
Incident Type:	Petroleum
Incident Subtype:	Petroleum
Materials:	Not reported
Effect To Receptor:	Not reported
Water Body:	Not reported
Low Quantity To Water:	Not reported
High Quantity To Water:	Not reported
Quantity Units:	Not reported
Other Receptors:	Not reported
RP Company:	Not reported
RP Name:	Not reported
Property Owner:	Not reported
Property Company:	Not reported
Duration Of Event (Hrs):	Not reported
Impacts:	Not reported
Other Impacts:	Not reported
Steps Taken:	Not reported
Steps Taken Description:	Not reported
System Components:	Not reported
Other System Components:	Not reported
Cause Of Event:	Not reported
Corrective Action Taken:	Not reported
Weather Status:	Not reported
Precipitation (Wet):	Not reported
Discharge Type:	Not reported
Discharge Volume:	Not reported
Unknown Discharge (Y/N):	NO
Site Name:	2199 OLD BRIDGE RD
Closure Date:	05/22/2007
Orig. Call Incident Description:	Contained release at gas sstation. Veeder Root system went into alarm at 5:52 a.m. In the premium sump.
Original Call Material Description:	Not reported

Map ID	Site	Database(s)	EPA ID Number

TEXACO #23-068-0255 (Continued) **S103457459**

Original Call Location Description:	2199 Old Bridge Rd-2199 Old Bridge Rd-Woodbridge-VA-22192-Prince William County
Incident Ongoing at time of Call:	Not reported
Agencies Notified (Y/N):	NO
Other Agencies:	Not reported
Permitted (Y/N):	NO
Call Reported By Company Name:	Mirga Harmon
Call Property Owner Company Name:	Not reported
Call Property Owner Name:	Not reported
Site Summary:	"Contractor at site found 4"" of product in sump; dripping out of double wall piping containment. Shut down product & arranged for someone to go out to do a prevision on the line. ""PLLLD"" on Veeder Root had passsed; didn't faily or go ibto any alarms."
Fips City/County:	Prince William County
Status:	Not reported
Reference Id:	Not reported
IR Number:	2006-N-0666
Associated IR:	Not reported
Incident Date:	02/23/2006
Call Received Date:	02/24/2006
Closure Comments:	See Site Summary for details
Threat To:	Not reported
Terrorism (Y/N):	NO
Characterize Incident:	Not reported
Incident Type:	Air
Incident Subtype:	Air
Materials:	Oil (Fuel-Gasoline)(0.5 - 0.5 Container)
Effect To Receptor:	Not reported
Water Body:	Not reported
Low Quantity To Water:	Not reported
High Quantity To Water:	Not reported
Quantity Units:	Not reported
Other Receptors:	Land
RP Company:	Lake Ridge Shell
RP Name:	Not reported
Property Owner:	Not reported
Property Company:	Not reported
Duration Of Event (Hrs):	Not reported
Impacts:	Not reported
Other Impacts:	Not reported
Steps Taken:	Not reported
Steps Taken Description:	Not reported
System Components:	Not reported
Other System Components:	Not reported
Cause Of Event:	Not reported
Corrective Action Taken:	Not reported
Weather Status:	Not reported
Precipitation (Wet):	Not reported
Discharge Type:	Not reported
Discharge Volume:	Not reported
Unknown Discharge (Y/N):	NO
Site Name:	LAKE RIDGE SHELL
Closure Date:	02/24/2006
Orig. Call Incident Description:	Complainant reported in VM that prior to pumping gas the nozzle spewed gasoline onto her hand after inserting into her tank. She stated she had experienced a sort of chemical burn & headache from spilled

Map ID	Site	Database(s)	EPA ID Number

TEXACO #23-068-0255 (Continued) **S103457459**

gasoline and had gone to a Dr. for care. (Said it was Pump #14)

Original Call Material Description:	Gasoline (Qty=1/2 cup or so)
Original Call Location Description:	Lake Ridge Shell-2199 Old Bridge Road-Woodbridge-VA--Prince William County
Incident Ongoing at time of Call:	Not reported
Agencies Notified (Y/N):	NO
Other Agencies:	Not reported
Permitted (Y/N):	YES
Call Reported By Company Name:	Joan Relyea
Call Property Owner Company Name:	Not reported
Call Property Owner Name:	Not reported
Site Summary:	Site visit 2/24/06; Mr. Khan said the pump in questions was #13 and he had found the pump nozzle auto shutoff was malfunctioning & replaced the nozzle. Mr. Demers of DEQ observed a customer using that pump and there was no malfunction. Corrective action had been taken & all equipment appeared to operate correctly.

SPILLS NO:

Region:	NO
Id:	Not reported
Incident Summary:	Not reported
Date In:	4/24/2000
Date Closed:	5/15/2000
Pollution Type:	Not reported
Responsible Party:	Not reported
Facility Status:	**Not reported**
Owner:	Not reported
Facility Contact:	Not reported
Facility Permitted:	0
Facility Telephone:	Not reported
Time In:	1:33:00 PM
Reported By Name:	Anonymous
Reported By Telephone:	Not reported
Reported By Affiliation/Addr:	Not reported
Incident Response IR #:	2000-N-0720
Responsible Party Address:	Not reported
Responsible Party City:	Not reported
Responsible Party State:	Not reported
Responsible Party Zip:	Not reported
Responsible Party Contact:	Not reported
Responsible Party Telephone:	Not reported
Owner Name:	Not reported
Owner Address:	Not reported
Owner City:	Not reported
Owner State:	Not reported
Owner Zip:	Not reported
Owner Contact:	Not reported
Owner Telephone:	Not reported
Incident Date:	Not reported
Incident Time:	Not reported
Petroleum:	0
Solid Waste:	0
Hazardous Waste:	0
Water:	-1
Air:	0
Sewage:	0
Fish Kill:	0

Map ID	Site	Database(s)	EPA ID Number

TEXACO #23-068-0255 (Continued) **S103457459**

Threat Wetlands:	0
Wetlands:	0
Material Released:	swab concrete cleaner
Possible Receptors:	Not reported
Quantity Released:	-1
Unit Released:	gal
Quantity In Water:	-1
Receiving Waters:	stprm drain, tacketts mill pond
River Basin:	1a
Inspection Date:	5/2/2000
Call Date:	Not reported
Inspector:	pzg
Response Due:	Not reported
Response Received Date:	Not reported
Visit Needed:	0
Open:	0
Air Referral Date:	Not reported
Air Reg/ Permit Number:	Not reported
Waste Referral Date:	Not reported
Epa Id Or Permit Number:	Not reported
Water Referral Date:	Not reported
Water Permit Number:	Not reported
Remediation Referral Date:	Not reported
Remediation Pc Number:	Not reported
Enforcement Referral Date:	Not reported
Nov Number:	Not reported
Pc Number:	Not reported
Receive By:	Not reported
Case Officer:	Not reported
Case Type:	Not reported
Street Address:	Not reported
Polllutant:	Not reported
Impact:	Not reported
Spill Time:	Not reported
Spill Date:	Not reported
Spill Volume:	Not reported
Measure:	Not reported
Volume In Water:	Not reported
Stream Name:	Not reported
Investigation Date:	Not reported
Closure Date:	Not reported
Lab Results:	Not reported
Target Date:	Not reported
Prep Number:	Not reported
Report Date:	Not reported
Report Time:	Not reported
Pollutant Scr:	Not reported
Volume:	Not reported
Volume Esc:	Not reported
Future Recommendations:	Not reported
Stream Code:	Not reported
Visit Date:	Not reported
Lab Date:	Not reported
File Close Date:	Not reported
Prep Copy:	Not reported
City:	Not reported
Incident Summary:	Report of antifreeze dumping, actually swab concrete cleaner

Map ID	Site	Database(s)	EPA ID Number

TEXACO #23-068-0255 (Continued) **S103457459**

Reported:	Not reported
Results:	Not reported
Inspection Comments:	5/15/00 Kurt Brody, PWCO FM called, they need to degrase floor, but I contend the matial can be mopped up, not discharhed to stm drain. Material SWAB concrete cleaner by radiator specialty orange powder that turns bright green when wet. He will keep dealing with it compliant basis.
Remarks:	Not reported

1902 **LAKE RIDGE SHELL** **VA SPILLS** **S108326767**
2199 OLD BRIDGE ROAD **N/A**
WOODBRIDGE, VA

SPILLS NO:

Region:	NO
Id:	Not reported
Incident Summary:	Not reported
Date In:	2/24/2006
Date Closed:	2/24/2006
Pollution Type:	Not reported
Responsible Party:	Lake Ridge Shell
Facility Status:	**Not reported**
Owner:	Not reported
Facility Contact:	Not reported
Facility Permitted:	-1
Facility Telephone:	7034948485
Time In:	7:30:00 AM
Reported By Name:	Joan Relyea
Reported By Telephone:	7032164085
Reported By Affiliation/Addr:	Not reported
Incident Response IR #:	2006-N-0666
Responsible Party Address:	As above
Responsible Party City:	Not reported
Responsible Party State:	Not reported
Responsible Party Zip:	Not reported
Responsible Party Contact:	Not reported
Responsible Party Telephone:	Not reported
Owner Name:	Not reported
Owner Address:	Not reported
Owner City:	Not reported
Owner State:	Not reported
Owner Zip:	Not reported
Owner Contact:	Not reported
Owner Telephone:	Not reported
Incident Date:	2/23/2006
Incident Time:	11:20:00 AM
Petroleum:	0
Solid Waste:	0
Hazardous Waste:	0
Water:	0
Air:	-1
Sewage:	0
Fish Kill:	0
Threat Wetlands:	0
Wetlands:	0
Material Released:	Gasoline
Possible Receptors:	Land
Quantity Released:	1/2 cup or so

Map ID	Site	Database(s)	EPA ID Number

LAKE RIDGE SHELL (Continued) **S108326767**

Unit Released:	Not reported
Quantity In Water:	Not reported
Receiving Waters:	Not reported
River Basin:	Not reported
Inspection Date:	Not reported
Call Date:	Not reported
Inspector:	Not reported
Response Due:	Not reported
Response Received Date:	Not reported
Visit Needed:	-1
Open:	0
Air Referral Date:	Not reported
Air Reg/ Permit Number:	72933
Waste Referral Date:	Not reported
Epa Id Or Permit Number:	Not reported
Water Referral Date:	Not reported
Water Permit Number:	Not reported
Remediation Referral Date:	Not reported
Remediation Pc Number:	Not reported
Enforcement Referral Date:	Not reported
Nov Number:	Not reported
Pc Number:	Not reported
Receive By:	Not reported
Case Officer:	Not reported
Case Type:	Not reported
Street Address:	Not reported
Polllutant:	Not reported
Impact:	Not reported
Spill Time:	Not reported
Spill Date:	Not reported
Spill Volume:	Not reported
Measure:	Not reported
Volume In Water:	Not reported
Stream Name:	Not reported
Investigation Date:	Not reported
Closure Date:	Not reported
Lab Results:	Not reported
Target Date:	Not reported
Prep Number:	Not reported
Report Date:	Not reported
Report Time:	Not reported
Pollutant Scr:	Not reported
Volume:	Not reported
Volume Esc:	Not reported
Future Recommendations:	Not reported
Stream Code:	Not reported
Visit Date:	Not reported
Lab Date:	Not reported
File Close Date:	Not reported
Prep Copy:	Not reported
City:	Not reported
Incident Summary:	Complainant reported in VM that prior to pumping gas the nozzle spewed gasoline onto her hand after inserting into her tank. She stated she had experienced a sort of chemical burn & headache from spilled gasoline and had gone to a Dr. for care. (Said it was Pump #14)
Reported:	Not reported
Results:	Not reported

Map ID	Site	Database(s)	EPA ID Number

LAKE RIDGE SHELL (Continued) **S108326767**

Inspection Comments: Site visit 2/24/06; Mr. Khan said the pump in questions was #13 and he had found the pump nozzle auto shutoff was malfunctioning & replaced the nozzle. Mr. Demers of DEQ observed a customer using that pump and there was no malfunction. Corrective action had been taken & all equipment appeared to operate correctly.

Remarks: Not reported

1904 **CONDO** **VA SPILLS** **S106242391**
12654 DARA DRIVE **N/A**
OCCOQUAN, VA 22192

SPILLS NO:

Region:	NO
Id:	Not reported
Incident Summary:	Vehicle loosing lots of fluid in parking lot
Date In:	12/19/1997
Date Closed:	Not reported
Pollution Type:	Not reported
Responsible Party:	Not reported
Facility Status:	**CLOSED**
Owner:	Mr. Armando Valdez, Unit 103
Facility Contact:	Not reported
Facility Permitted:	Not reported
Facility Telephone:	Not reported
Time In:	1248
Reported By Name:	Rajiv Khera
Reported By Telephone:	Not reported
Reported By Affiliation/Addr:	Prince William Co
Incident Response IR #:	Not reported
Responsible Party Address:	Not reported
Responsible Party City:	Not reported
Responsible Party State:	Not reported
Responsible Party Zip:	Not reported
Responsible Party Contact:	Not reported
Responsible Party Telephone:	Not reported
Owner Name:	Not reported
Owner Address:	Not reported
Owner City:	Not reported
Owner State:	Not reported
Owner Zip:	Not reported
Owner Contact:	Not reported
Owner Telephone:	Not reported
Incident Date:	Not reported
Incident Time:	Not reported
Petroleum:	Not reported
Solid Waste:	Not reported
Hazardous Waste:	Not reported
Water:	Not reported
Air:	Not reported
Sewage:	Not reported
Fish Kill:	Not reported
Threat Wetlands:	Not reported
Wetlands:	Not reported
Material Released:	Not reported
Possible Receptors:	Not reported
Quantity Released:	Not reported
Unit Released:	Not reported

Map ID	Site	Database(s)	EPA ID Number

CONDO (Continued) **S106242391**

Quantity In Water:	Not reported
Receiving Waters:	Not reported
River Basin:	1a
Inspection Date:	Not reported
Call Date:	Not reported
Inspector:	Not reported
Response Due:	Not reported
Response Received Date:	Not reported
Visit Needed:	Not reported
Open:	Not reported
Air Referral Date:	Not reported
Air Reg/ Permit Number:	Not reported
Waste Referral Date:	Not reported
Epa Id Or Permit Number:	Not reported
Water Referral Date:	Not reported
Water Permit Number:	Not reported
Remediation Referral Date:	Not reported
Remediation Pc Number:	Not reported
Enforcement Referral Date:	Not reported
Nov Number:	Not reported
Pc Number:	98-3224
Receive By:	PZG
Case Officer:	PZG
Case Type:	A11
Street Address:	Not reported
Polllutant:	Motor oil
Impact:	parking lot
Spill Time:	chrn
Spill Date:	Not reported
Spill Volume:	-1
Measure:	quarts
Volume In Water:	Not reported
Stream Name:	Occoquan River
Investigation Date:	Not reported
Closure Date:	Not reported
Lab Results:	Not reported
Target Date:	1/28/1998
Prep Number:	Not reported
Report Date:	Not reported
Report Time:	Not reported
Pollutant Scr:	Not reported
Volume:	Not reported
Volume Esc:	Not reported
Future Recommendations:	Not reported
Stream Code:	OCC
Visit Date:	Not reported
Lab Date:	Not reported
File Close Date:	Not reported
Prep Copy:	Not reported
City:	Not reported
Incident Summary:	Not reported
Reported:	Condo renter vehicle loosing large quantiy of fluids all over parking lot. Condo Assoc inposed fine on condo owner. Unsure if materil has reached the storm drain system.
Results:	Send letter to condo renter, cc owner, hoa. Send generic letter to hoa for general distribution.
Inspection Comments:	Not reported

Map ID	Site	Database(s)	EPA ID Number

CONDO (Continued) **S106242391**

Remarks: Not reported

1905 **CREST CLEANERS (TCE)** **VA LUST** **S104407086**
TACKETT'S MILL SHOPPING CENTER **N/A**
PRINCE WILLIAM, VA 22192

LUST REG NO:

Region:	NO
Facility ID:	3900859
Status:	**Open**
Tank Size:	0
Product:	Not reported
Release Date:	08/01/1995
Closed Date:	Not reported
Case Type:	TCE
Case Officer:	Soe Aung
Pollution Complaint #:	96-3012
Permit Number:	0
Priority:	3

1905 **CREST CLEANERS (TACKET'S MILL SHOPPING CENTER)** **VA INST CONTROL** **S105806341**
TACKET'S MILL SHOPPING CENTER **VA VCP** **N/A**
LAKE RIDGE, VA 22192

INST CONTROL:

Facility ID:	VRP00177
Corrective Action Desc:	Not reported
Ground Water Use Restriction:	True
Res. Use Restriction:	True
Excavattion Restruction:	False
Other Condition of Issuance:	False
Notes:	Orginially eligible 5-29-96, but archived 1-8-99 because fee was never paid. 3-22-06, Site meeting 4-10-06, WP for additional characterization 9-19-07; Meeting with GJG Kevin G, Ahmet and Walter Gills 9-20-07, Told Kent Campbell that another round o

VRP:

Facility ID:	VRP00177
Site Status:	Certificate Issued
Site Status 2:	Certificate Recorded
DEQ Region:	Northern
Sizs in Acres:	19.6000
Site Type:	Dry Cleaner
Corrective Action Desc:	Not reported
Owner Name:	Tackett's Mill Center LLC
Owner Contact:	Barry Schenof Lawer
Owner Address:	c/o Well Stone Properties, 2228 Tackett's Mill Drive
Owner Phone:	703-491-2611
Operator Name:	Not reported
Operator Owner:	Not reported
Operator Phone:	Not reported
Participant Name:	Tackett's Mill Center LLC
Relationship to Site:	Not reported
Participant Contact:	Barry Schenof Lawer 202-429-8933
Participant Phone:	703-491-2611
Participant Title:	Not reported

Map ID	Site	Database(s)	EPA ID Number

CREST CLEANERS (TACKET'S MILL SHOPPING CENTER) (Continued) **S105806341**

Participant Affiliation: Virginia Limited Liability Company
Participant Address: c/o Well Stone Properties, 2228 Tackett's Mill Drive
Participant City,St,Zip: Woodbridge, VA 22192
Additional Parts: Not reported
Participation Notes: SENT TO NRO AND OWP JAN SIXTH ZERO SIX
Participant Rep/Contractor: Kent Campbell
Participant Rep/Contractor Phone: 540-338-8547
Participant Rep/Contractor Title: Not reported
Participant Rep/Contractor Affiliation: Blueridge Environmental
Participant Rep/Contractor Address: 18135 Lincoln Road
Participant Rep/Contractor City,St,Zip: Lincoln, VA 20160
Metal Contaminants Present in Soil: Not reported
Organic Contaminants Present in Soil: Not reported
Metal Contaminants Present in GW: Not reported
Organic Contaminants Present GW: PCE
DEQ Staff Case Manager's Initials: GJG
Cleanup Standards: Tier III
No Further VRP Action Date: Not reported
Date Participant Notified of NFA: Not reported
Certification Date: 09/25/2008
Deed Received Date: 11/18/2008
Terms of NFA Determination: Not reported
Date VRP Eligibility Declared by Participant: 12/28/2005
Date VRP Eligibility Determined by DEQ Region: 03/07/2006
Dt Office Of Waste Permitting Verified Site Eligblty: 02/02/2006
Date VRP Eligibility Determined by VRP: 03/07/2006
Date Signed Agreement Submitted By Participant: Not reported
Date Agreement Executed by DEQ: Not reported
Registration Fee Amount Submitted by Participant: 5,000.00
Date Registration Fee Submitted by Participant: 03/13/2006
Site Characterization Document Number: Not reported
DEQ Concurrence with Site Characterization Date: Not reported
Remedial Action Work Plan Document Number: Not reported
DEQ Concurs with Remedial Action Work Plan Date: Not reported
Completion Report Document Number: Not reported
DEQ Concurrs with Completion Report Date: Not reported
Submittal Date for Document Number 1: 12/28/2005
Title of Submitted Document Number 1: Phase II EA
Submittal Date for Document Number 2: 08/31/2006
Title of Submitted Document Number 2: Phase II Voluntary Remediation Report
Submittal Date for Document Number 3: 09/12/2007
Title of Submitted Document Number 3: Revised Phase II VRP Assessment
Submittal Date for Document Number 4: 12/07/2007
Title of Submitted Document Number 4: Addendum to Revised Phase II VRP Assessment
Submittal Date for Document Number 5: Not reported
Title of Submitted Document Number 5: Not reported
Submittal Date for Document Number 6: Not reported
Title of Submitted Document Number 6: Not reported
Submittal Date for Document Number 7: Not reported
Title of Submitted Document Number 7: Not reported
Submittal Date for Document Number 8: Not reported
Title of Submitted Document Number 8: Not reported
DEQ Response Incident ID Number: Not reported
EPA CERCLIS ID: Not reported
EPA RCRA ID NUMBER: Not reported
DEQ Pollution Complaint Number: Not reported
Latest Action Relative To Site: Certificate Recorded

Map ID	Site	Database(s)	EPA ID Number

CREST CLEANERS (TACKET'S MILL SHOPPING CENTER) (Continued) **S105806341**

Latest Action Relative To Site Date:	11/18/2008
Next VRP Step Needed Relating To Site:	None
Pending Since:	Not reported
Date Next Step Should Be Completed:	Not reported
Lat/Long:	Not reported
Brownfield Tax Incentive:	Not reported
Ground Water Use Restriction:	True
Res. User Restriction:	True
Excavattion Restruction:	False
Unrestricted:	False
Other Condition of Issuance:	False
GPS Lat:	38.675939999999997
GPS Long:	-77.281080000000003
GPS Desc:	Not reported
Notes:	Orginially eligible 5-29-96, but archived 1-8-99 because fee was never paid. 3-22-06, Site meeting 4-10-06, WP for additional characterization 9-19-07; Meeting with GJG Kevin G, Ahmet and Walter Gills 9-20-07, Told Kent Campbell that another round o

---

1905 **CREST CLEANERS** **VA LTANKS** **S105463204**
TACKETTS MILL SHOPPING CENTER **N/A**
WOODBRIDGE, VA 22192

LTANKS:

Region:	NRO
CEDS Facility Id:	200000186061
Case Status:	**Closed**
Pollution Complaint #:	19963012
Reported:	08/01/1995
Case Closed Date:	08/03/2006
Program:	RP Lead
Federally Regulated UST (Y/N):	N
Regulated Petroleum UST (1):	N
Excluded UST (1):	N
Deferred UST (1):	N
Partially Deferred UST (1):	N
Exempt 1 UST (2):	N
Exempt 2 Heating Oil UST (2):	N
Small Heating Oil AST (2):	N
Regulated AST (3):	N
Unregulated AST (3):	N
Other Y/N:	N
Unknown Y/N:	N
Other Description:	Not reported
Heating Oil Category:	Not reported

1906 **NQS USA INC** **EDR Hist Auto** **1022222085**
12700 MINNIEVILLE RD **N/A**
WOODBRIDGE, VA 22192

EDR Hist Auto

Year:	Name:	Type:
1996	TACKETS MILL EXXON	Gasoline Service Stations, NEC
1997	TACKETS MILL EXXON	Gasoline Service Stations, NEC
1998	TACKETS MILL EXXON	Gasoline Service Stations, NEC

Map ID	Site	Database(s)	EPA ID Number

NQS USA INC (Continued) **1022222085**

1999	TACKETS MILL EXXON	Gasoline Service Stations, NEC
2000	TACKETS MILL EXXON	Gasoline Service Stations, NEC
2001	TACKETS MILL EXXON	Gasoline Service Stations, NEC
2002	TACKETS MILL EXXON	Gasoline Service Stations, NEC
2003	TACKETTS MILL EXXON	Gasoline Service Stations, NEC
2004	TACKETTS MILL EXXON	Gasoline Service Stations, NEC
2005	TACKETTS MILL EXXON	Gasoline Service Stations, NEC
2006	NQS USA INC	Gasoline Service Stations, NEC
2007	NQS USA INC	Gasoline Service Stations, NEC
2008	NQS USA INC	Gasoline Service Stations, NEC
2009	NQS USA INC	Gasoline Service Stations, NEC
2010	NQS USA INC	Gasoline Service Stations, NEC
2011	SQN INC	Gasoline Service Stations
2011	NQS USA INC	Gasoline Service Stations, NEC
2012	SQN INC	Gasoline Service Stations
2012	NQS USA INC	Gasoline Service Stations, NEC
2013	NQS USA INC	Gasoline Service Stations, NEC
2014	NQS USA INC	Gasoline Service Stations, NEC

1906 **EXXON STATION 20230** **VA LTANKS S105922279**
12700 MINNIEVILLE RD **VA SPILLS N/A**
WOODBRIDGE, VA 22192

LTANKS:

Region:	NRO
CEDS Facility Id:	200000078652
Case Status:	**Closed**
Pollution Complaint #:	20103198
Reported:	12/04/2009
Case Closed Date:	04/06/2011
Program:	RP Lead
Federally Regulated UST (Y/N):	Y
Regulated Petroleum UST (1):	Y
Excluded UST (1):	N
Deferred UST (1):	N
Partially Deferred UST (1):	N
Exempt 1 UST (2):	N
Exempt 2 Heating Oil UST (2):	N
Small Heating Oil AST (2):	N
Regulated AST (3):	N
Unregulated AST (3):	N
Other Y/N:	N
Unknown Y/N:	N
Other Description:	Not reported
Heating Oil Category:	Not reported

SPILLS:

Fips City/County:	Prince William County
Status:	Not reported
Reference Id:	Not reported
IR Number:	2003-N-0924
Associated IR:	Not reported
Incident Date:	05/23/2003
Call Received Date:	05/27/2003
Closure Comments:	See Site Summary for details
Threat To:	Not reported
Terrorism (Y/N):	NO

Map ID	Site	Database(s)	EPA ID Number

EXXON STATION 20230 (Continued) **S105922279**

Characterize Incident:	Not reported
Incident Type:	"Petroleum,Air"
Incident Subtype:	"Petroleum,Air"
Materials:	Oil (Fuel-Gasoline)(-1 - -1 Unknown)
Effect To Receptor:	Not reported
Water Body:	Not reported
Low Quantity To Water:	Not reported
High Quantity To Water:	Not reported
Quantity Units:	Not reported
Other Receptors:	Not reported
RP Company:	Not reported
RP Name:	Not reported
Property Owner:	Not reported
Property Company:	Not reported
Duration Of Event (Hrs):	Not reported
Impacts:	Not reported
Other Impacts:	Not reported
Steps Taken:	Not reported
Steps Taken Description:	Not reported
System Components:	Not reported
Other System Components:	Not reported
Cause Of Event:	Not reported
Corrective Action Taken:	Not reported
Weather Status:	Not reported
Precipitation (Wet):	Not reported
Discharge Type:	Not reported
Discharge Volume:	Not reported
Unknown Discharge (Y/N):	NO
Site Name:	TACKETT'S MILL EXXON
Closure Date:	05/27/2003
Orig. Call Incident Description:	"fuel dispenser shut off failed to operate, causing release"
Original Call Material Description:	gasoline (Qty=0)
Original Call Location Description:	Tackett's Mill Exxon-12700 Minnieville Rd-Woodbridge-VA--Prince William County
Incident Ongoing at time of Call:	Not reported
Agencies Notified (Y/N):	NO
Other Agencies:	Not reported
Permitted (Y/N):	NO
Call Reported By Company Name:	Douglas Amondone
Call Property Owner Company Name:	Not reported
Call Property Owner Name:	Not reported
Site Summary:	Not reported

SPILLS NO:

Region:	NO
Id:	Not reported
Incident Summary:	Not reported
Date In:	5/27/2003
Date Closed:	Not reported
Pollution Type:	Not reported
Responsible Party:	Not reported
Facility Status:	**Not reported**
Owner:	Not reported
Facility Contact:	Not reported
Facility Permitted:	0
Facility Telephone:	Not reported
Time In:	Not reported

Map ID	Site	Database(s)	EPA ID Number

EXXON STATION 20230 (Continued) **S105922279**

Reported By Name:	Douglas Amondone
Reported By Telephone:	7036907612
Reported By Affiliation/Addr:	Not reported
Incident Response IR #:	2003-N-0924
Responsible Party Address:	Not reported
Responsible Party City:	Not reported
Responsible Party State:	Not reported
Responsible Party Zip:	Not reported
Responsible Party Contact:	Not reported
Responsible Party Telephone:	Not reported
Owner Name:	Not reported
Owner Address:	Not reported
Owner City:	Not reported
Owner State:	Not reported
Owner Zip:	Not reported
Owner Contact:	Not reported
Owner Telephone:	Not reported
Incident Date:	5/23/2003
Incident Time:	Not reported
Petroleum:	-1
Solid Waste:	0
Hazardous Waste:	0
Water:	0
Air:	-1
Sewage:	0
Fish Kill:	0
Threat Wetlands:	0
Wetlands:	0
Material Released:	gasoline
Possible Receptors:	Not reported
Quantity Released:	0
Unit Released:	Not reported
Quantity In Water:	0
Receiving Waters:	Not reported
River Basin:	Not reported
Inspection Date:	Not reported
Call Date:	Not reported
Inspector:	Not reported
Response Due:	Not reported
Response Received Date:	Not reported
Visit Needed:	0
Open:	0
Air Referral Date:	5/27/2003
Air Reg/ Permit Number:	Not reported
Waste Referral Date:	Not reported
Epa Id Or Permit Number:	Not reported
Water Referral Date:	Not reported
Water Permit Number:	Not reported
Remediation Referral Date:	Not reported
Remediation Pc Number:	Not reported
Enforcement Referral Date:	Not reported
Nov Number:	Not reported
Pc Number:	Not reported
Receive By:	Not reported
Case Officer:	Not reported
Case Type:	Not reported
Street Address:	Not reported

Map ID	Site	Database(s)	EPA ID Number

EXXON STATION 20230 (Continued) **S105922279**

Polllutant:	Not reported
Impact:	Not reported
Spill Time:	Not reported
Spill Date:	Not reported
Spill Volume:	Not reported
Measure:	Not reported
Volume In Water:	Not reported
Stream Name:	Not reported
Investigation Date:	Not reported
Closure Date:	Not reported
Lab Results:	Not reported
Target Date:	Not reported
Prep Number:	Not reported
Report Date:	Not reported
Report Time:	Not reported
Pollutant Scr:	Not reported
Volume:	Not reported
Volume Esc:	Not reported
Future Recommendations:	Not reported
Stream Code:	Not reported
Visit Date:	Not reported
Lab Date:	Not reported
File Close Date:	Not reported
Prep Copy:	Not reported
City:	Not reported
Incident Summary:	fuel dispenser shut off failed to operate, causing release
Reported:	Not reported
Results:	Not reported
Inspection Comments:	Not reported
Remarks:	Not reported

1906 **EXXON AT TACKETTS MILL** **VA SPILLS** **S105375949**
12700 MINNEVILLE ROAD **N/A**
WOODBRIDGE, VA

SPILLS:

Fips City/County:	Prince William County
Status:	Not reported
Reference Id:	Not reported
IR Number:	2000-N-0723
Associated IR:	Not reported
Incident Date:	Not reported
Call Received Date:	04/26/2000
Closure Comments:	See Site Summary for details
Threat To:	Not reported
Terrorism (Y/N):	NO
Characterize Incident:	Not reported
Incident Type:	Air
Incident Subtype:	Air
Materials:	Oil (Fuel-Gasoline)(-1 - -1 Unknown)
Effect To Receptor:	Not reported
Water Body:	Not reported
Low Quantity To Water:	Not reported
High Quantity To Water:	Not reported
Quantity Units:	Not reported
Other Receptors:	Pavement
RP Company:	Not reported
RP Name:	Not reported

Map ID	Site	Database(s)	EPA ID Number

EXXON AT TACKETTS MILL (Continued) **S105375949**

Property Owner:	Not reported
Property Company:	Not reported
Duration Of Event (Hrs):	Not reported
Impacts:	Not reported
Other Impacts:	Not reported
Steps Taken:	Not reported
Steps Taken Description:	Not reported
System Components:	Not reported
Other System Components:	Not reported
Cause Of Event:	Not reported
Corrective Action Taken:	Not reported
Weather Status:	Not reported
Precipitation (Wet):	Not reported
Discharge Type:	Not reported
Discharge Volume:	Not reported
Unknown Discharge (Y/N):	NO
Site Name:	EXXON AT TACKETTS MILL
Closure Date:	05/09/2000
Orig. Call Incident Description:	splash guards missing from 6 dispensers
Original Call Material Description:	gasoline (Qty=-1)
Original Call Location Description:	Exxon at Tacketts Mill-12700 Minneville Rd-Woodbridge-VA--Prince William County
Incident Ongoing at time of Call:	Not reported
Agencies Notified (Y/N):	NO
Other Agencies:	Not reported
Permitted (Y/N):	YES
Call Reported By Company Name:	Nancy Seesdorf
Call Property Owner Company Name:	Not reported
Call Property Owner Name:	Not reported
Site Summary:	Not reported

SPILLS NO:

Region:	NO
Id:	Not reported
Incident Summary:	Not reported
Date In:	4/26/2000
Date Closed:	5/9/2000
Pollution Type:	Not reported
Responsible Party:	Not reported
Facility Status:	**Not reported**
Owner:	Not reported
Facility Contact:	Not reported
Facility Permitted:	-1
Facility Telephone:	Not reported
Time In:	10:30:00 AM
Reported By Name:	Nancy Seesdorf
Reported By Telephone:	703-749-3126
Reported By Affiliation/Addr:	12544 Forest Hill Rd Wdbrg
Incident Response IR #:	2000-N-0723
Responsible Party Address:	Not reported
Responsible Party City:	Not reported
Responsible Party State:	Not reported
Responsible Party Zip:	Not reported
Responsible Party Contact:	Not reported
Responsible Party Telephone:	Not reported
Owner Name:	Not reported
Owner Address:	Not reported

Map ID	Site	Database(s)	EPA ID Number

EXXON AT TACKETTS MILL (Continued) **S105375949**

Owner City:	Not reported
Owner State:	Not reported
Owner Zip:	Not reported
Owner Contact:	Not reported
Owner Telephone:	Not reported
Incident Date:	Not reported
Incident Time:	Not reported
Petroleum:	0
Solid Waste:	0
Hazardous Waste:	0
Water:	0
Air:	-1
Sewage:	0
Fish Kill:	0
Threat Wetlands:	0
Wetlands:	0
Material Released:	gasoline
Possible Receptors:	pavement
Quantity Released:	-1
Unit Released:	Not reported
Quantity In Water:	0
Receiving Waters:	Not reported
River Basin:	Not reported
Inspection Date:	5/4/2000
Call Date:	Not reported
Inspector:	jm
Response Due:	Not reported
Response Received Date:	Not reported
Visit Needed:	0
Open:	0
Air Referral Date:	4/26/2000
Air Reg/ Permit Number:	Not reported
Waste Referral Date:	Not reported
Epa Id Or Permit Number:	Not reported
Water Referral Date:	Not reported
Water Permit Number:	Not reported
Remediation Referral Date:	Not reported
Remediation Pc Number:	Not reported
Enforcement Referral Date:	Not reported
Nov Number:	Not reported
Pc Number:	Not reported
Receive By:	Not reported
Case Officer:	Not reported
Case Type:	Not reported
Street Address:	Not reported
Polllutant:	Not reported
Impact:	Not reported
Spill Time:	Not reported
Spill Date:	Not reported
Spill Volume:	Not reported
Measure:	Not reported
Volume In Water:	Not reported
Stream Name:	Not reported
Investigation Date:	Not reported
Closure Date:	Not reported
Lab Results:	Not reported
Target Date:	Not reported

Map ID	Site	Database(s)	EPA ID Number

EXXON AT TACKETTS MILL (Continued) **S105375949**

Prep Number:	Not reported
Report Date:	Not reported
Report Time:	Not reported
Pollutant Scr:	Not reported
Volume:	Not reported
Volume Esc:	Not reported
Future Recommendations:	Not reported
Stream Code:	Not reported
Visit Date:	Not reported
Lab Date:	Not reported
File Close Date:	Not reported
Prep Copy:	Not reported
City:	Not reported
Incident Summary:	splash guards missing from 6 dispensers
Reported:	Not reported
Results:	Not reported
Inspection Comments:	Not reported
Remarks:	Not reported

1906 **TACKETTS MILL EXXON** **VA UST** **U003679893**
12700 MINNIEVILLE RD **N/A**
WOODBRIDGE, VA 22192

Facility:

Facility Id:	3009840
Facility Type:	GAS STATION
CEDS Facility ID:	200000078652

Owner:

Owner Id:	46374
Owner Name:	Southside Oil LLC / Sunoco
Owner Address:	3801 West Chester Pike
Owner Address2:	Not reported
Owner City, State, Zip:	Newtown Square, PA 19073
Owner Type:	COMMERCIAL
Number of Active AST:	0
Number of Active UST:	3
Number of Inactive AST:	0
Number of Inactive UST:	1

Owner Id:	40064
Owner Name:	ExxonMobil Corporation c/o Gilbarco Veeder Root
Owner Address:	7300 W Friendly Ave MS F76
Owner Address2:	PO Box 22087
Owner City, State, Zip:	Greensboro, NC 27420
Owner Type:	PRIVATE
Number of Active AST:	0
Number of Active UST:	3
Number of Inactive AST:	0
Number of Inactive UST:	1

UST:

Facility ID:	3009840
Federally Regulated:	Yes

Tank Number:	1
Tank Capacity:	12000
Tank Contents:	GASOLINE

Map ID	Site	Database(s)	EPA ID Number

TACKETTS MILL EXXON (Continued) **U003679893**

Tank Status:	**CURR IN USE**
Tank Type:	UST
Tank Material:	
Install Date:	8/1/1995
Tank Materials: Bare Steel	No
Tank Materials: Cath Protect Steel	No
Tank Materials: Epoxy Steel	No
Tank Materials: Fiberglass	Yes
Tank Materials: Concrete	No
Tank Materials: Composite	No
Tank Materials: Double Walled	Yes
Tank Materials: Lined Interior	No
Tank Materials: Excav Liner	No
Tank Materials: Insulated Tank Jacket	No
Tank Materials: Repaired	No
Tank Materials: Unknown	No
Tank Materials: Other	No
Tank Materials: Other Note	Not reported
Release Detection:	
Tank Release Detection: Leak Deferred	No
Tank Release Detection: Manual Gauge	No
Tank Release Detection: Auto Gauge	No
Tank Release Detection:Tank Tightness	No
Tank Release Detection: Vapor Monitor	No
Tank Release Detection: Inventory	No
Tank Release Detection: Stat Invent Recon	No
Tank Release Detection: Spill Install	Yes
Tank Release Detection: Overfill Install	Yes
Tank Release Detection: Groundwater	No
Tank Release Detection: Int Sec Containment	No
Tank Release Detection: Int Double Walled	Yes
Tank Release Detection: Other Method	No
Tank Release Detection: Other Note	Not reported
Pipe Release Detection: Leak Deferred	Not reported
Pipe Release Detection: Autoleak	Not reported
Pipe Release Detection: Line Tightness	No
Pipe Release Detection: Stat Invent Recon	No
Pipe Release Detection: Groundwater	No
Pipe Release Detection: Int Sec Containment	No
Pipe Release Det: Interior Double Walled	Yes
Pipe Release Detection: Other Method	No
Pipe Release Detection: Other Note	& ATG SVHughes 6/8/06
Pipe Type:	PRESSURE
Pipe Materials: Bare Steel	No
Pipe Materials: Galvanized Steel	No
Pipe Materials: Copper	No
Pipe Materials: Fiberglass	No
Pipe Materials: Cath Protect	No
Pipe Materials: Double Walled	Yes
Pipe Materials: Sec Containment	No
Pipe Materials: Repaired	No
Pipe Materials: Unknown	No
Pipe Materials: Other	Yes
Pipe Materials: Other Note	Polyflex replaced singlwalled ENVIROFLEX 8/27/04 Hughes 6/8/06

Map ID	Site	Database(s)	EPA ID Number

TACKETTS MILL EXXON (Continued) **U003679893**

Facility ID:	3009840
Federally Regulated:	Yes
Tank Number:	2
Tank Capacity:	12000
Tank Contents:	GASOLINE
Tank Status:	**CURR IN USE**
Tank Type:	UST

Tank Material:

Install Date:	8/1/1995
Tank Materials: Bare Steel	No
Tank Materials: Cath Protect Steel	No
Tank Materials: Epoxy Steel	No
Tank Materials: Fiberglass	Yes
Tank Materials: Concrete	No
Tank Materials: Composite	No
Tank Materials: Double Walled	Yes
Tank Materials: Lined Interior	No
Tank Materials: Excav Liner	No
Tank Materials: Insulated Tank Jacket	No
Tank Materials: Repaired	No
Tank Materials: Unknown	No
Tank Materials: Other	No
Tank Materials: Other Note	Not reported

Release Detection:

Tank Release Detection: Leak Deferred	No
Tank Release Detection: Manual Gauge	No
Tank Release Detection: Auto Gauge	No
Tank Release Detection:Tank Tightness	No
Tank Release Detection: Vapor Monitor	No
Tank Release Detection: Inventory	No
Tank Release Detection: Stat Invent Recon	No
Tank Release Detection: Spill Install	Yes
Tank Release Detection: Overfill Install	Yes
Tank Release Detection: Groundwater	No
Tank Release Detection: Int Sec Containment	No
Tank Release Detection: Int Double Walled	Yes
Tank Release Detection: Other Method	No
Tank Release Detection: Other Note	Not reported
Pipe Release Detection: Leak Deferred	Not reported
Pipe Release Detection: Autoleak	Not reported
Pipe Release Detection: Line Tightness	No
Pipe Release Detection: Stat Invent Recon	No
Pipe Release Detection: Groundwater	No
Pipe Release Detection: Int Sec Containment	No
Pipe Release Det: Interior Double Walled	Yes
Pipe Release Detection: Other Method	No
Pipe Release Detection: Other Note	Not reported
Pipe Type:	PRESSURE
Pipe Materials: Bare Steel	No
Pipe Materials: Galvanized Steel	No
Pipe Materials: Copper	No
Pipe Materials: Fiberglass	No
Pipe Materials: Cath Protect	No

Map ID	Site	Database(s)	EPA ID Number

TACKETTS MILL EXXON (Continued) **U003679893**

Pipe Materials: Double Walled	Yes
Pipe Materials: Sec Containment	No
Pipe Materials: Repaired	No
Pipe Materials: Unknown	No
Pipe Materials: Other	Yes
Pipe Materials: Other Note	Polyflex replaced singlwalled ENVIROFLEX 8/27/04 Hughes 6/8/06
Facility ID:	3009840
Federally Regulated:	Yes
Tank Number:	3
Tank Capacity:	12000
Tank Contents:	GASOLINE
Tank Status:	**CURR IN USE**
Tank Type:	UST

Tank Material:

Install Date:	8/1/1995
Tank Materials: Bare Steel	No
Tank Materials: Cath Protect Steel	No
Tank Materials: Epoxy Steel	No
Tank Materials: Fiberglass	Yes
Tank Materials: Concrete	No
Tank Materials: Composite	No
Tank Materials: Double Walled	Yes
Tank Materials: Lined Interior	No
Tank Materials: Excav Liner	No
Tank Materials: Insulated Tank Jacket	No
Tank Materials: Repaired	No
Tank Materials: Unknown	No
Tank Materials: Other	No
Tank Materials: Other Note	Not reported

Release Detection:

Tank Release Detection: Leak Deferred	No
Tank Release Detection: Manual Gauge	No
Tank Release Detection: Auto Gauge	No
Tank Release Detection:Tank Tightness	No
Tank Release Detection: Vapor Monitor	No
Tank Release Detection: Inventory	No
Tank Release Detection: Stat Invent Recon	No
Tank Release Detection: Spill Install	Yes
Tank Release Detection: Overfill Install	Yes
Tank Release Detection: Groundwater	No
Tank Release Detection: Int Sec Containment	No
Tank Release Detection: Int Double Walled	Yes
Tank Release Detection: Other Method	No
Tank Release Detection: Other Note	Not reported
Pipe Release Detection: Leak Deferred	Not reported
Pipe Release Detection: Autoleak	Not reported
Pipe Release Detection: Line Tightness	No
Pipe Release Detection: Stat Invent Recon	No
Pipe Release Detection: Groundwater	No
Pipe Release Detection: Int Sec Containment	No
Pipe Release Det: Interior Double Walled	Yes
Pipe Release Detection: Other Method	No

Map ID	Site	Database(s)	EPA ID Number

TACKETTS MILL EXXON (Continued) **U003679893**

Pipe Release Detection: Other Note	Not reported
Pipe Type:	PRESSURE
Pipe Materials: Bare Steel	No
Pipe Materials: Galvanized Steel	No
Pipe Materials: Copper	No
Pipe Materials: Fiberglass	No
Pipe Materials: Cath Protect	No
Pipe Materials: Double Walled	Yes
Pipe Materials: Sec Containment	No
Pipe Materials: Repaired	No
Pipe Materials: Unknown	No
Pipe Materials: Other	Yes
Pipe Materials: Other Note	Polyflex replaced singlwalled ENVIROFLEX 8/27/04 Hughes 6/8/06
Facility ID:	3009840
Federally Regulated:	Yes
Tank Number:	ABAN
Tank Capacity:	4000
Tank Contents:	GASOLINE
Tank Status:	**REM FROM GRD**
Tank Type:	UST

Tank Material:

Install Date:	Not reported
Tank Materials: Bare Steel	Yes
Tank Materials: Cath Protect Steel	No
Tank Materials: Epoxy Steel	No
Tank Materials: Fiberglass	No
Tank Materials: Concrete	No
Tank Materials: Composite	No
Tank Materials: Double Walled	No
Tank Materials: Lined Interior	No
Tank Materials: Excav Liner	No
Tank Materials: Insulated Tank Jacket	No
Tank Materials: Repaired	No
Tank Materials: Unknown	No
Tank Materials: Other	No
Tank Materials: Other Note	Not reported

Release Detection:

Tank Release Detection: Leak Deferred	No
Tank Release Detection: Manual Gauge	No
Tank Release Detection: Auto Gauge	No
Tank Release Detection:Tank Tightness	No
Tank Release Detection: Vapor Monitor	No
Tank Release Detection: Inventory	No
Tank Release Detection: Stat Invent Recon	No
Tank Release Detection: Spill Install	No
Tank Release Detection: Overfill Install	No
Tank Release Detection: Groundwater	No
Tank Release Detection: Int Sec Containment	No
Tank Release Detection: Int Double Walled	No
Tank Release Detection: Other Method	No
Tank Release Detection: Other Note	Not reported

Map ID	Site	Database(s)	EPA ID Number

TACKETTS MILL EXXON (Continued) **U003679893**

Pipe Release Detection: Leak Deferred	Not reported
Pipe Release Detection: Autoleak	Not reported
Pipe Release Detection: Line Tightness	No
Pipe Release Detection: Stat Invent Recon	No
Pipe Release Detection: Groundwater	No
Pipe Release Detection: Int Sec Containment	No
Pipe Release Det: Interior Double Walled	No
Pipe Release Detection: Other Method	No
Pipe Release Detection: Other Note	Not reported
Pipe Type:	UNKNOWN
Pipe Materials: Bare Steel	Yes
Pipe Materials: Galvanized Steel	No
Pipe Materials: Copper	No
Pipe Materials: Fiberglass	No
Pipe Materials: Cath Protect	No
Pipe Materials: Double Walled	No
Pipe Materials: Sec Containment	No
Pipe Materials: Repaired	No
Pipe Materials: Unknown	No
Pipe Materials: Other	No
Pipe Materials: Other Note	Not reported

1907 **E & C ENTERPRISES INCORPORATED** **EDR Hist Auto** **1021916942**
12680 DARBY BROOK CT **N/A**
WOODBRIDGE, VA 22192

EDR Hist Auto

Year:	Name:	Type:
2004	E & C ENTERPRISES INC	Gasoline Service Stations, NEC
2005	E & C ENTERPRISES INC	Gasoline Service Stations, NEC
2006	E & C ENTERPRISES INC	Gasoline Service Stations, NEC
2007	E & C ENTERPRISES INCORPORATED	Gasoline Service Stations, NEC
2008	E & C ENTERPRISES INCORPORATED	Gasoline Service Stations, NEC
2009	CROWN GAS STATION	Gasoline Service Stations
2009	E & C ENTERPRISES INCORPORATED	Gasoline Service Stations, NEC
2010	E & C ENTERPRISES INCORPORATED	Gasoline Service Stations, NEC
2010	CROWN GAS STATION	Gasoline Service Stations
2011	CROWN GAS STATION	Gasoline Service Stations
2011	E & C ENTERPRISES INCORPORATED	Gasoline Service Stations, NEC
2012	E & C ENTERPRISES INCORPORATED	Gasoline Service Stations, NEC
2012	CROWN GAS STATION	Gasoline Service Stations
2013	E & C ENTERPRISES INCORPORATED	Gasoline Service Stations, NEC

Count: 20 records

FOCUS MAP 48 ORPHAN SUMMARY

City	EDR ID	Site Name	Site Address	Zip	Database(s)
FAIRFAX	S104407228	VDOT - RTES 1 & 95	INTERSECTION ROUTE 1 & I-95 N	22079	VA LUST
FAIRFAX	S104957148	GADWILL, MIKE PROPERTY	8516 POHICK ROAD	22079	VA LUST
FAIRFAX COUNTY	S108929693	FT BELVOIR/LOWER POT WTP VA0025364	FT BELVOIR PUMP STATION		VA SPILLS
FAIRFAX COUNTY	S109122692	FT BELVOIR	BUILDING 1416		VA SPILLS
FAIRFAX COUNTY	S106239830	I95 NORTHBOUND (FORT BELVOIR EXIT)	I95 NORTHBOUND (FORT BELVOIR EXIT		VA SPILLS
FAIRFAX STATION	S112431267	DIXIE HILL	4643 WEST OX ROAD	22039	VA TIER 2
LORON	S111432244	FAIRFAX COUNTY WATER AUTHORITY	10600 OX ROAD	22079	PA MANIFEST
LORTON	1007151910	WALNUT GROVE TRAILER PARK	RTE 3 & WALNUT GROVE RD	22079	ICIS, FINDS, ECHO
LORTON	2017006764	9888 BELVOIR VIEW PL	9888 BELVOIR VIEW PL	22079	HMIRS
LORTON	S110068579	FAIRFAX WATER - GRIFFITH RAW WATER PUMP STATION	10600 OX ROAD	22079	VA TIER 2
SPRINGFIELD	S115972698	JENKINS RESIDENCE	RTE 340 & 658		VA RGA LUST
SPRINGFIELD	S115952638	ALEXANDRIA INDUSTRIAL PARK	5700 B GENERAL WASHINGTON BOULEVARD		VA RGA LUST
SPRINGFIELD	S115993058	VENTURE/BREN MAR	5700 GENERAL WASHINGTON DRIVE		VA RGA LUST
SPRINGFIELD	S115993059	VENTURE/BREN MAR	5700-5706 GENERAL WASHINGTON DRIVE		VA RGA LUST
SPRINGFIELD	S115992291	VDOT (SFL)	8001 HOOES RD & ROLLING ROAD		VA RGA LUST
SPRINGFIELD	S115992290	VDOT (SFL)	8001 HOOES AND ROLLING ROADS		VA RGA LUST
SPRINGFIELD	S106240822	FT BELVOIR ENGINEERING PROVING GROUNDS	5035 OSTMEYER LOOP		VA SPILLS
SPRINGFIELD	S115964116	EXXON #2-6180	5211 OX ROAD		VA RGA LUST
WOODBRIDGE	S109941724	VERIZON HOADLY CO (VA8759004)	OLD DELANEY ROAD	22192	VA TIER 2
WOODBRIDGE	S118193480	VERIZON HOADLY CO (VZ- VA8759004)	OLD DELANEY ROAD	22192	VA TIER 2

Focus Map 49

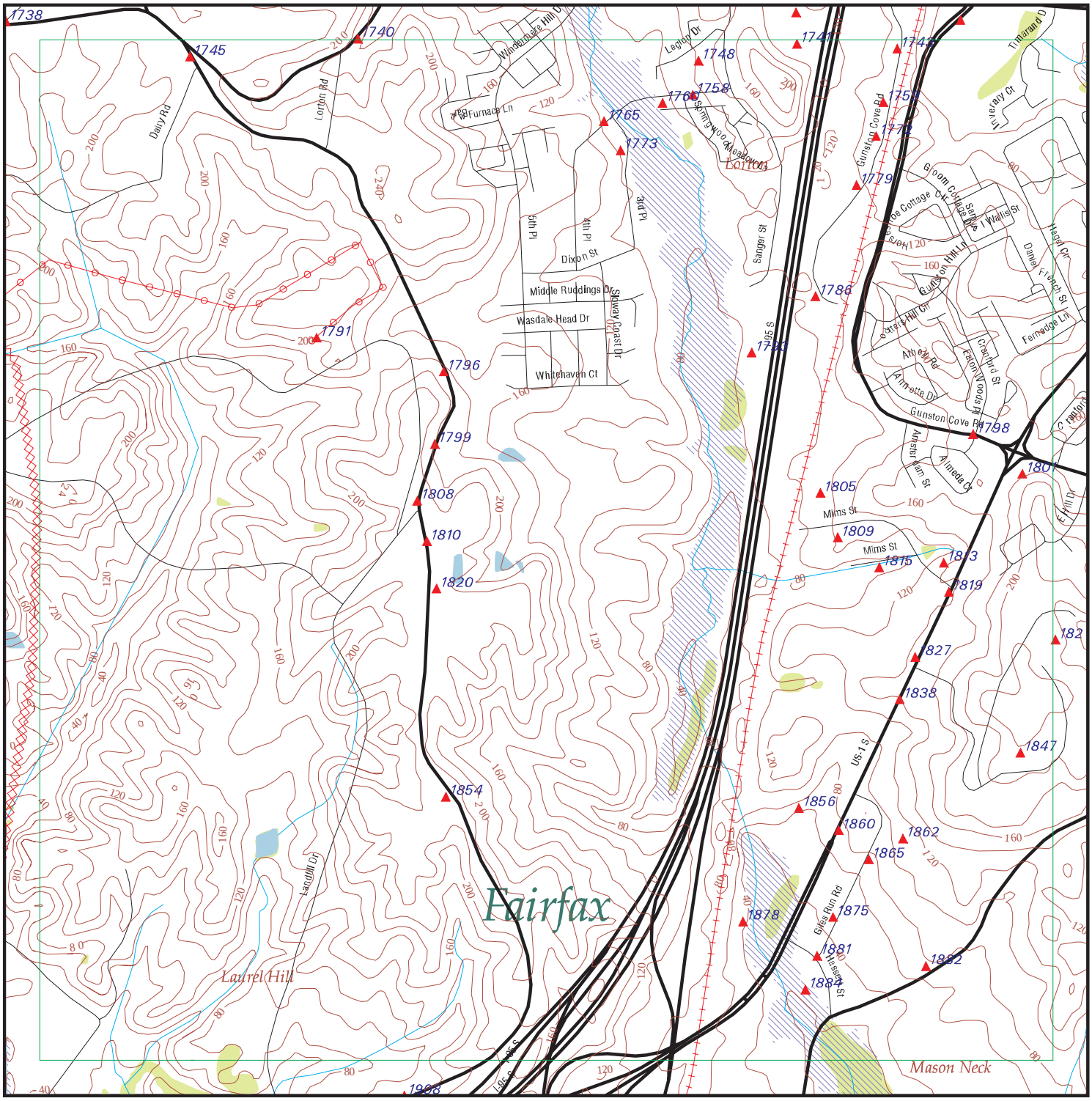

EDR DataMap® - Environmental Atlas

Fort Belvoir

Legend

- Roads
- Major Roads
- Contour Lines
- National Wetlands Inventory
- Waterways
- Railroads
- Study Boundary
- 100-Yr Flood Zones
- Powerlines
- Pipelines
- Fault Lines
- Indian Reservations BIA
- Water
- Superfund Sites
- Federal DOD Sites
- Listed Sites
- Sensitive Receptors

N

0 1/8 1/4

Scale in Miles

Copyright © 2018 EDR, Inc. © 2015 TomTom Rel. 2015.

FOCUS MAP 49 SUMMARY

Database	Total Plotted
FEDERAL RECORDS	
NPL	0
Proposed NPL	0
Delisted NPL	0
NPL LIENS	0
SEMS	0
SEMS-ARCHIVE	2
LIENS 2	0
CORRACTS	0
RCRA-TSDF	1
RCRA-LQG	1
RCRA-SQG	1
RCRA-CESQG	4
RCRA NonGen / NLR	7
US ENG CONTROLS	0
US INST CONTROL	0
ERNS	2
HMIRS	1
DOT OPS	0
US CDL	0
US BROWNFIELDS	0
DOD	0
FUDS	0
LUCIS	0
CONSENT	0
ROD	0
UMTRA	0
ODI	0
DEBRIS REGION 9	0
US MINES	0
TRIS	0
TSCA	0
FTTS	2
HIST FTTS	2
SSTS	0
ICIS	2
PADS	0
MLTS	0
RADINFO	0
FINDS	23
RAATS	0
RMP	0
PRP	0
2020 COR ACTION	0
COAL ASH DOE	0
FUSRAP	0
UXO	0
DOCKET HWC	0
FUELS PROGRAM	0

FOCUS MAP 49 SUMMARY

Database	Total Plotted
ECHO	18
FEMA UST	0
FEDERAL FACILITY	0
EPA WATCH LIST	0
LEAD SMELTERS	0
US AIRS	6
US FIN ASSUR	0
PCB TRANSFORMER	0
US HIST CDL	0
SCRD DRYCLEANERS	0
COAL ASH EPA	0
IHS OPEN DUMPS	0
ABANDONED MINES	0

STATE AND LOCAL RECORDS

VA SHWS	N/A
VA SWF/LF	6
VA UIC	0
VA LUST	6
VA LTANKS	14
VA UST	15
VA AST	4
NJ MANIFEST	2
PA MANIFEST	1
NY MANIFEST	1
VA SPILLS	44
VA ENG CONTROLS	0
VA INST CONTROL	0
VA VCP	0
VA DRYCLEANERS	0
VA BROWNFIELDS	0
VA ENF	9
VA NPDES	2
VA AIRS	5
VA TIER 2	10
VA COAL ASH	0

TRIBAL RECORDS

INDIAN RESERV	0
INDIAN ODI	0
INDIAN LUST	0
INDIAN UST	0
INDIAN VCP	0

EDR PROPRIETARY RECORDS

EDR MGP	0
EDR Hist Auto	3
EDR Hist Cleaner	1

FOCUS MAP 49 SUMMARY

Database	Total Plotted
VA RGA LUST	9
VA RGA LF	10

NOTES:

Sites may be listed in more than one database

N/A = This State does not maintain a SHWS list. See the Federal CERCLIS list.

Map ID	Site	Database(s)	EPA ID Number
1730	**LORTON TOWING** **9400 GUNSTON COVE ROAD** **FAIRFAX, VA**	**VA SPILLS**	**S108927702** **N/A**

SPILLS NO:

Region:	NO
Id:	2459
Incident Summary:	Not reported
Date In:	Not reported
Date Closed:	Not reported
Pollution Type:	WASTE OIL, ANTIFREEZE
Responsible Party:	Not reported
Facility Status:	**CLOSED**
Owner:	Not reported
Facility Contact:	MITCHELL MONACHY
Facility Permitted:	Not reported
Facility Telephone:	Not reported
Time In:	Not reported
Reported By Name:	Anonymous
Reported By Telephone:	Not reported
Reported By Affiliation/Addr:	Not reported
Incident Response IR #:	Not reported
Responsible Party Address:	Not reported
Responsible Party City:	Not reported
Responsible Party State:	Not reported
Responsible Party Zip:	Not reported
Responsible Party Contact:	Not reported
Responsible Party Telephone:	Not reported
Owner Name:	Not reported
Owner Address:	Not reported
Owner City:	Not reported
Owner State:	Not reported
Owner Zip:	Not reported
Owner Contact:	Not reported
Owner Telephone:	Not reported
Incident Date:	Not reported
Incident Time:	Not reported
Petroleum:	Not reported
Solid Waste:	Not reported
Hazardous Waste:	Not reported
Water:	Not reported
Air:	Not reported
Sewage:	Not reported
Fish Kill:	Not reported
Threat Wetlands:	Not reported
Wetlands:	Not reported
Material Released:	Not reported
Possible Receptors:	Not reported
Quantity Released:	Not reported
Unit Released:	Not reported
Quantity In Water:	Not reported
Receiving Waters:	Not reported
River Basin:	1A
Inspection Date:	Not reported
Call Date:	Not reported
Inspector:	Not reported
Response Due:	Not reported
Response Received Date:	Not reported
Visit Needed:	Not reported

Map ID	Site	Database(s)	EPA ID Number

LORTON TOWING (Continued) **S108927702**

Open:	Not reported
Air Referral Date:	Not reported
Air Reg/ Permit Number:	Not reported
Waste Referral Date:	Not reported
Epa Id Or Permit Number:	Not reported
Water Referral Date:	Not reported
Water Permit Number:	Not reported
Remediation Referral Date:	Not reported
Remediation Pc Number:	Not reported
Enforcement Referral Date:	Not reported
Nov Number:	Not reported
Pc Number:	Not reported
Receive By:	Not reported
Case Officer:	Not reported
Case Type:	Not reported
Street Address:	Not reported
Polllutant:	Not reported
Impact:	Not reported
Spill Time:	Not reported
Spill Date:	Not reported
Spill Volume:	Not reported
Measure:	Not reported
Volume In Water:	Not reported
Stream Name:	POHICK CREEK XT
Investigation Date:	Not reported
Closure Date:	Not reported
Lab Results:	Not reported
Target Date:	Not reported
Prep Number:	96-3765
Report Date:	4/1/1996
Report Time:	Not reported
Pollutant Scr:	GROUND
Volume:	-1
Volume Esc:	-1
Future Recommendations:	SITE VISIT AND FOLLOWUP VISIT TO VERIFY CLEAN UP.
Stream Code:	Not reported
Visit Date:	3/19/1997
Lab Date:	Not reported
File Close Date:	4/25/1997
Prep Copy:	35529
City:	LORTON
Incident Summary:	Not reported
Reported:	Not reported
Results:	Not reported
Inspection Comments:	Not reported
Remarks:	Junked cars - W.O., antifreeze on the ground, no freon collection system. Dumps gas on ground. Observed puddles with oil sheen and antifreeze tinting. Owner, Mr. Monachy stated his late son used to break down cars in the area, but

Map ID	Site	Database(s)	EPA ID Number

1735 **FAIRFAX COUNTY PUBLIC SCHOOLS - LORTON CENTER** **VA TIER 2** **S118192240**
8101 LORTON ROAD **N/A**
LORTON, VA 22079

TIER 2:

Facility ID:	Not reported
CAS Number:	68476302
SIC Code:	Not reported
NAICS:	Not reported
Entered Chemical Name:	#2 Fuel Oil
Average Amt Code:	26000.0
Owner Name:	Not reported
Owner Phone:	Not reported
Contact Type:	Not reported

Facility ID:	5422136
CAS Number:	68476302
SIC Code:	Not reported
NAICS:	Not reported
Entered Chemical Name:	#2 Fuel Oil
Average Amt Code:	26000
Owner Name:	Not reported
Owner Phone:	Not reported
Contact Type:	Not reported

1735 **LORTON CENTER (FFXC)** **VA RGA LUST** **S115975569**
8101 LORTON ROAD **N/A**
LORTON, VA

RGA LUST:

2001	LORTON CENTER (FFXC)	8101 LORTON ROAD
1997	LORTON CENTER (FFXC)	8101 LORTON ROAD
1997	LORTON CENTER (FFXC)	8101 LORTON ROAD
1995	LORTON CENTER (FFXC)	8101 LORTON ROAD
1995	LORTON CENTER (FFXC)	8101 LORTON ROAD

1736 **SOUTHERN CLEANERS** **EDR Hist Cleaner** **1020091095**
9423 LORTON MARKET ST **N/A**
LORTON, VA 22079

EDR Hist Cleaner

Year:	Name:	Type:
2006	SOUTHERN CLEANERS	Drycleaning Plants, Except Rugs, NEC
2007	SOUTHERN CLEANERS	Drycleaning Plants, Except Rugs, NEC
2008	SOUTHERN CLEANERS	Drycleaning Plants, Except Rugs, NEC
2009	SOUTHERN CLEANERS	Drycleaning Plants, Except Rugs, NEC
2010	SOUTHERN CLEANERS	Drycleaning Plants, Except Rugs, NEC
2011	SOUTHERN CLEANERS	Drycleaning Plants, Except Rugs, NEC
2012	SOUTHERN CLEANERS	Drycleaning Plants, Except Rugs, NEC
2013	SOUTHERN CLEANERS	Drycleaning Plants, Except Rugs, NEC
2014	SOUTHERN CLEANERS	Drycleaning Plants, Except Rugs, NEC

Map ID	Site	Database(s)	EPA ID Number
1738	**FAIRFAX COUNTY GOVERNMENT** **8904 LORTON ROAD** **LORTON, VA 22079**	**RCRA-SQG**	**1023680490** **VAP406201725**

RCRA-SQG:

Date form received by agency:	06/01/2017
Facility name:	FAIRFAX COUNTY GOVERNMENT
Facility address:	8904 LORTON ROAD LORTON, VA 22079
EPA ID:	VAP406201725
Mailing address:	12000 GOVERNMENT CENTER PARKWAY FAIRFAX, VA 22035
Contact:	KAREN DAVIS
Contact address:	12000 GOVERNMENT CENTER PARKWAY FAIRFAX, VA 22035
Contact country:	US
Contact telephone:	703-324-2810
Contact email:	KAREN.DAVIS@FAIRFAXCOUNTY.GOV
EPA Region:	03
Classification:	Small Small Quantity Generator
Description:	Handler: generates more than 100 and less than 1000 kg of hazardous waste during any calendar month and accumulates less than 6000 kg of hazardous waste at any time; or generates 100 kg or less of hazardous waste during any calendar month, and accumulates more than 1000 kg of hazardous waste at any time

Owner/Operator Summary:

Owner/operator name:	FAIRFAX COUNTY GOVERNMENT
Owner/operator address:	Not reported Not reported
Owner/operator country:	Not reported
Owner/operator telephone:	Not reported
Owner/operator email:	Not reported
Owner/operator fax:	Not reported
Owner/operator extension:	Not reported
Legal status:	State
Owner/Operator Type:	Operator
Owner/Op start date:	01/01/1960
Owner/Op end date:	Not reported

Owner/operator name:	FAIRFAX COUNTY GOVERNMENT
Owner/operator address:	12000 GOVERNMENT CENTER PARKWAY FAIRFAX, VA 22035
Owner/operator country:	US
Owner/operator telephone:	703-324-7329
Owner/operator email:	Not reported
Owner/operator fax:	Not reported
Owner/operator extension:	Not reported
Legal status:	State
Owner/Operator Type:	Owner
Owner/Op start date:	01/01/1960
Owner/Op end date:	Not reported

Handler Activities Summary:

U.S. importer of hazardous waste:	No
Mixed waste (haz. and radioactive):	No
Recycler of hazardous waste:	No
Transporter of hazardous waste:	No

Map ID	Site	Database(s)	EPA ID Number

FAIRFAX COUNTY GOVERNMENT (Continued) **1023680490**

Treater, storer or disposer of HW: No
Underground injection activity: No
On-site burner exemption: No
Furnace exemption: No
Used oil fuel burner: No
Used oil processor: No
User oil refiner: No
Used oil fuel marketer to burner: No
Used oil Specification marketer: No
Used oil transfer facility: No
Used oil transporter: No

. Waste code: D008
. Waste name: LEAD

Violation Status: No violations found

1738 **FAIRFAX COUNTY GOVERNMENT** **FINDS** **1022289146**
8904 LORTON ROAD **ECHO** **N/A**
LORTON, VA 22079

FINDS:

Registry ID: 110070123098

Environmental Interest/Information System
RCRAInfo is a national information system that supports the Resource Conservation and Recovery Act (RCRA) program through the tracking of events and activities related to facilities that generate, transport, and treat, store, or dispose of hazardous waste. RCRAInfo allows RCRA program staff to track the notification, permit, compliance, and corrective action activities required under RCRA.

Click this hyperlink while viewing on your computer to access additional FINDS: detail in the EDR Site Report.

ECHO:
Envid: 1022289146
Registry ID: 110070123098
DFR URL: http://echo.epa.gov/detailed-facility-report?fid=110070123098

1738 **FAIRFAX COUNTY GOVERNMENT** **RCRA NonGen / NLR** **1019910118**
8904 LORTON ROAD **VAP410201704**
LORTON, VA 22079

RCRA NonGen / NLR:
Date form received by agency: 12/12/2016
Facility name: FAIRFAX COUNTY GOVERNMENT
Facility address: 8904 LORTON ROAD
LORTON, VA 22079
EPA ID: VAP410201704
Mailing address: 12000 GOVERNMENT CENTER PKWY
FAIRFAX, VA 22035
Contact: KAREN DAVIS
Contact address: 12000 GOVERNMENT CENTER PKWY
FAIRFAX, VA 22035

Map ID	Site	Database(s)	EPA ID Number

FAIRFAX COUNTY GOVERNMENT (Continued) **1019910118**

Contact country: US
Contact telephone: 703-324-2810
Contact email: KAREN.DAVIS@FAIRFAXCOUNTY.GOV
EPA Region: 03
Classification: Non-Generator
Description: Handler: Non-Generators do not presently generate hazardous waste

Owner/Operator Summary:

Owner/operator name: FAIRFAX COUNTY GOVERNMENT
Owner/operator address: 12000 GOVERNMENT CENTER PKWY
FAIRFAX, VA 22035
Owner/operator country: US
Owner/operator telephone: 703-324-7329
Owner/operator email: Not reported
Owner/operator fax: Not reported
Owner/operator extension: Not reported
Legal status: County
Owner/Operator Type: Owner
Owner/Op start date: 01/01/1960
Owner/Op end date: Not reported

Owner/operator name: FAIRFAX COUNTY GOVERNMENT
Owner/operator address: 12000 GOVERNMENT CENTER PKWY
FAIRFAX, VA 22035
Owner/operator country: US
Owner/operator telephone: 703-324-7329
Owner/operator email: Not reported
Owner/operator fax: Not reported
Owner/operator extension: Not reported
Legal status: County
Owner/Operator Type: Owner
Owner/Op start date: 12/31/1959
Owner/Op end date: Not reported

Owner/operator name: SORENSEN GROSS COMPANY
Owner/operator address: Not reported
Not reported
Owner/operator country: Not reported
Owner/operator telephone: Not reported
Owner/operator email: Not reported
Owner/operator fax: Not reported
Owner/operator extension: Not reported
Legal status: Private
Owner/Operator Type: Operator
Owner/Op start date: 08/14/2016
Owner/Op end date: Not reported

Owner/operator name: SORENSEN GROSS COMPANY
Owner/operator address: Not reported
Not reported
Owner/operator country: US
Owner/operator telephone: Not reported
Owner/operator email: Not reported
Owner/operator fax: Not reported
Owner/operator extension: Not reported
Legal status: Private
Owner/Operator Type: Operator

Map ID	Site	Database(s)	EPA ID Number

FAIRFAX COUNTY GOVERNMENT (Continued) **1019910118**

Owner/Op start date: 08/15/2016
Owner/Op end date: Not reported

Handler Activities Summary:
U.S. importer of hazardous waste: No
Mixed waste (haz. and radioactive): No
Recycler of hazardous waste: No
Transporter of hazardous waste: No
Treater, storer or disposer of HW: No
Underground injection activity: No
On-site burner exemption: No
Furnace exemption: No
Used oil fuel burner: No
Used oil processor: No
User oil refiner: No
Used oil fuel marketer to burner: No
Used oil Specification marketer: No
Used oil transfer facility: No
Used oil transporter: No

Historical Generators:
Date form received by agency: 10/12/2016
Site name: FAIRFAX COUNTY GOVERNMENT
Classification: Small Quantity Generator

. Waste code: D008
. Waste name: LEAD

Violation Status: No violations found

1740 **NOMAN COLE** **VA SPILLS** **S113829837**
8491 LORTON RD **N/A**
LORTON, VA

SPILLS:
Fips City/County: Fairfax County
Status: Closed
Reference Id: 19872
IR Number: 2013-N-3458
Associated IR: Not reported
Incident Date: 06/11/2013
Call Received Date: 06/20/2013
Closure Comments: NFA
Threat To: Not reported
Terrorism (Y/N): N
Characterize Incident: Accidental
Incident Type: Water
Incident Subtype: SSO * Water
Materials: Sewage (900-900 Gallons)
Effect To Receptor: Impacted
Water Body: Giles Run/Potomac River Basin
Low Quantity To Water: 900
High Quantity To Water: 900
Quantity Units: Gallons
Other Receptors: Not reported
RP Company: Not reported
RP Name: Not reported
Property Owner: Not reported

Map ID	Site	Database(s)	EPA ID Number

NOMAN COLE (Continued) **S113829837**

Property Company:	Not reported
Duration Of Event (Hrs):	0
Impacts:	SSO Reached Receiving Waters
Other Impacts:	Not reported
Steps Taken:	Repaired Pump Station
Steps Taken Description:	station repaired
System Components:	Pump Station Failure
Other System Components:	Not reported
Cause Of Event:	heavy rain flooded pump station
Corrective Action Taken:	Not reported
Weather Status:	Wet
Precipitation (Wet):	0
Discharge Type:	Untreated
Discharge Volume:	900
Unknown Discharge (Y/N):	N
Site Name:	PUMP STATION
Closure Date:	06/20/2013
Orig. Call Incident Description:	On June 10, 2013 at 8:20 p.m. the Wastewater Collection Division Trouble Response Center identified a rising wet well on the remote SCADA monitoring system. A trouble response technician was immediately dispatched to the pump station and found the pumping station site flooded due to heavy rains and stormwater runoff from Lorton Road. The flooded pumping station was inspected and both pumps were running at maximum speed and all controls were operating properly, however water was entering the wetwell due to the flooding. At approximately 12:25 a.m. on June 11, 2013, the on-site trouble response technician determined that the electrical pump controls had faulted due to flood waters entering the drywell hatch. Two tanker pump trucks were immediately dispatched to the pumping station to pump down the wetwell and drywell. However, at 12:40 a.m. the wetwell overflowed prior to the arrival of the tank trucks. The pump and haul operation was initiated at 1:55 a.m., and the sanitary sewer overflow was contained at that time. It is estimated that 900 gallons of raw sewage overflow occurred during this event. All of the flow entered a nearby drainage swale and ultimately entered the Occoquan drainage shed. The contaminated area in the nearby vicinity of the pumping station was treated with lime. An inspection was completed on the upstream and downstream stormwater system and it was discovered that the downstream storm drainage system was obstructed when an earth embankment collapsed due to high water and covered the storm drainage pipe system. The Fairfax County Park Authority and Department of Public Works and Environmental Services, Maintenance and Stormwater Management Division have been notified of the collapsed embankment and to determine responsibility for the storm drainage repair. On the interim, sandbags have been installed around the wet well at a height of 24?. Reported to DEQ 06/11/13.
Original Call Material Description:	sewage
Original Call Location Description:	Lorton Road Wastewater Pumping Station, 8491 Lorton Rd
Incident Ongoing at time of Call:	N
Agencies Notified (Y/N):	N
Other Agencies:	Not reported
Permitted (Y/N):	Y
Call Reported By Company Name:	Fairfax Co-Waste Water Collection Division
Call Property Owner Company Name:	Not reported
Call Property Owner Name:	Not reported
Site Summary:	Not reported

Map ID	Site	Database(s)	EPA ID Number
1741	**LORTON CENTER** **8101 LORTON RD** **LORTON, VA 22079**	**VA UST**	**U003681950** **N/A**

Facility:

Facility Id:	3023935
Facility Type:	LOCAL
CEDS Facility ID:	200000076860

Owner:

Owner Id:	37293
Owner Name:	Fairfax County Public Schools
Owner Address:	5025 Sideburn Rd
Owner Address2:	Not reported
Owner City, State, Zip:	Fairfax, VA 22032
Owner Type:	LOCAL
Number of Active AST:	0
Number of Active UST:	0
Number of Inactive AST:	0
Number of Inactive UST:	1

UST:

Facility ID:	3023935
Federally Regulated:	Yes
Tank Number:	R1
Tank Capacity:	10000
Tank Contents:	HEATING OIL
Tank Status:	**REM FROM GRD**
Tank Type:	UST

Tank Material:

Install Date:	1/1/1961
Tank Materials: Bare Steel	Yes
Tank Materials: Cath Protect Steel	No
Tank Materials: Epoxy Steel	No
Tank Materials: Fiberglass	No
Tank Materials: Concrete	No
Tank Materials: Composite	No
Tank Materials: Double Walled	No
Tank Materials: Lined Interior	No
Tank Materials: Excav Liner	No
Tank Materials: Insulated Tank Jacket	No
Tank Materials: Repaired	No
Tank Materials: Unknown	No
Tank Materials: Other	No
Tank Materials: Other Note	Not reported

Release Detection:

Tank Release Detection: Leak Deferred	No
Tank Release Detection: Manual Gauge	No
Tank Release Detection: Auto Gauge	No
Tank Release Detection:Tank Tightness	No
Tank Release Detection: Vapor Monitor	No
Tank Release Detection: Inventory	No
Tank Release Detection: Stat Invent Recon	No
Tank Release Detection: Spill Install	No
Tank Release Detection: Overfill Install	No
Tank Release Detection: Groundwater	No

Map ID	Site	Database(s)	EPA ID Number

LORTON CENTER (Continued) **U003681950**

Tank Release Detection: Int Sec Containment	No
Tank Release Detection: Int Double Walled	No
Tank Release Detection: Other Method	No
Tank Release Detection: Other Note	Not reported
Pipe Release Detection: Leak Deferred	Not reported
Pipe Release Detection: Autoleak	Not reported
Pipe Release Detection: Line Tightness	No
Pipe Release Detection: Stat Invent Recon	No
Pipe Release Detection: Groundwater	No
Pipe Release Detection: Int Sec Containment	No
Pipe Release Det: Interior Double Walled	No
Pipe Release Detection: Other Method	No
Pipe Release Detection: Other Note	Not reported
Pipe Type:	UNKNOWN
Pipe Materials: Bare Steel	Yes
Pipe Materials: Galvanized Steel	No
Pipe Materials: Copper	No
Pipe Materials: Fiberglass	No
Pipe Materials: Cath Protect	No
Pipe Materials: Double Walled	No
Pipe Materials: Sec Containment	No
Pipe Materials: Repaired	No
Pipe Materials: Unknown	No
Pipe Materials: Other	No
Pipe Materials: Other Note	Not reported

1743 **LORTON TOWING** **VA SPILLS** **S105376802**
9400 GUNSTON COVE ROAD **N/A**
LORTON, VA

SPILLS:

Fips City/County:	Fairfax County
Status:	Not reported
Reference Id:	Not reported
IR Number:	2000-N-0718
Associated IR:	Not reported
Incident Date:	04/19/2000
Call Received Date:	04/19/2000
Closure Comments:	See Site Summary for details
Threat To:	Not reported
Terrorism (Y/N):	NO
Characterize Incident:	Not reported
Incident Type:	Waste
Incident Subtype:	"Hazardous Waste,Solid Waste"
Materials:	Not reported
Effect To Receptor:	Not reported
Water Body:	Not reported
Low Quantity To Water:	Not reported
High Quantity To Water:	Not reported
Quantity Units:	Not reported
Other Receptors:	Not reported
RP Company:	Not reported
RP Name:	Not reported
Property Owner:	Not reported
Property Company:	Not reported
Duration Of Event (Hrs):	Not reported

Map ID	Site	Database(s)	EPA ID Number

LORTON TOWING (Continued) **S105376802**

Impacts:	Not reported
Other Impacts:	Not reported
Steps Taken:	Not reported
Steps Taken Description:	Not reported
System Components:	Not reported
Other System Components:	Not reported
Cause Of Event:	Not reported
Corrective Action Taken:	Not reported
Weather Status:	Not reported
Precipitation (Wet):	Not reported
Discharge Type:	Not reported
Discharge Volume:	Not reported
Unknown Discharge (Y/N):	NO
Site Name:	LORTON TOWING
Closure Date:	09/14/2004
Orig. Call Incident Description:	"Was considering buying former site of Lorton Towing, concern of tires, petro. Contam., it s a junkyard now, soil appear saturated."
Original Call Material Description:	(Qty=0)
Original Call Location Description:	Lorton Towing-9400 Gunston Cove Road-Lorton-VA--Fairfax County
Incident Ongoing at time of Call:	Not reported
Agencies Notified (Y/N):	NO
Other Agencies:	Not reported
Permitted (Y/N):	NO
Call Reported By Company Name:	George
Call Property Owner Company Name:	Not reported
Call Property Owner Name:	Not reported
Site Summary:	9/14/04 file missing
Fips City/County:	Fairfax County
Status:	Closed
Reference Id:	4704
IR Number:	2010-N-3565
Associated IR:	Not reported
Incident Date:	06/22/2010
Call Received Date:	06/22/2010
Closure Comments:	Co issued an NOV. Follow up call placed to S Rowley. NFA. Reopen to add materials
Threat To:	Not reported
Terrorism (Y/N):	N
Characterize Incident:	Unknown
Incident Type:	Petroleum * Waste
Incident Subtype:	Petroleum * Solid Waste * Surface Spill * Waste
Materials:	Oil (1--1 Gallons)
Effect To Receptor:	Not reported
Water Body:	Not reported
Low Quantity To Water:	Not reported
High Quantity To Water:	Not reported
Quantity Units:	Not reported
Other Receptors:	Not reported
RP Company:	Not reported
RP Name:	Not reported
Property Owner:	Not reported
Property Company:	Not reported
Duration Of Event (Hrs):	0
Impacts:	Not reported
Other Impacts:	Not reported
Steps Taken:	Not reported

Map ID	Site	Database(s)	EPA ID Number

LORTON TOWING (Continued) **S105376802**

Steps Taken Description:	Not reported
System Components:	Not reported
Other System Components:	Not reported
Cause Of Event:	Not reported
Corrective Action Taken:	Not reported
Weather Status:	N/A
Precipitation (Wet):	0
Discharge Type:	N/A
Discharge Volume:	0
Unknown Discharge (Y/N):	N
Site Name:	TORO'S TRUCKING CENTER
Closure Date:	08/11/2010
Orig. Call Incident Description:	Dumping of hazardous materials
Original Call Material Description:	Not reported
Original Call Location Description:	Toro's Trucking Center located at 9400 Gunston Cove Rd, Lorton, VA 22079
Incident Ongoing at time of Call:	Y
Agencies Notified (Y/N):	Y
Other Agencies:	Delegate Dave Albo
Permitted (Y/N):	N
Call Reported By Company Name:	Delegate Dave Albo
Call Property Owner Company Name:	Not reported
Call Property Owner Name:	Not reported
Site Summary:	Not reported
Fips City/County:	Fairfax County
Status:	Closed
Reference Id:	10483
IR Number:	2012-N-0185
Associated IR:	Not reported
Incident Date:	07/20/2011
Call Received Date:	07/21/2011
Closure Comments:	NFA. Spill was remediated.
Threat To:	Not reported
Terrorism (Y/N):	N
Characterize Incident:	Unknown
Incident Type:	Petroleum
Incident Subtype:	Petroleum * Surface Spill
Materials:	Diesel (25-25 Gallons)
Effect To Receptor:	Not reported
Water Body:	Not reported
Low Quantity To Water:	Not reported
High Quantity To Water:	Not reported
Quantity Units:	Not reported
Other Receptors:	Not reported
RP Company:	Not reported
RP Name:	Not reported
Property Owner:	Not reported
Property Company:	Not reported
Duration Of Event (Hrs):	0
Impacts:	Not reported
Other Impacts:	Not reported
Steps Taken:	Not reported
Steps Taken Description:	Not reported
System Components:	Not reported
Other System Components:	Not reported
Cause Of Event:	Not reported

Map ID	Site	Database(s)	EPA ID Number

LORTON TOWING (Continued) **S105376802**

Corrective Action Taken:	Not reported
Weather Status:	Not reported
Precipitation (Wet):	0
Discharge Type:	Not reported
Discharge Volume:	0
Unknown Discharge (Y/N):	N
Site Name:	QUEST TRANSPORT
Closure Date:	07/21/2011
Orig. Call Incident Description:	Trucked backed into another truck and ruptured saddled tank. Apporx 25 gal of diesle spilled to ground. Spill was immediately cleaned up. Contact info for FFX Co FM office provided to the RP. Reported to DEQ 07/20/11.
Original Call Material Description:	diesel
Original Call Location Description:	Quest Transport, 9400B Gunston Cove Rd, lorton
Incident Ongoing at time of Call:	N
Agencies Notified (Y/N):	N
Other Agencies:	Not reported
Permitted (Y/N):	N
Call Reported By Company Name:	Quest Transport
Call Property Owner Company Name:	Not reported
Call Property Owner Name:	Not reported
Site Summary:	Not reported

SPILLS NO:

Region:	NO
Id:	Not reported
Incident Summary:	Not reported
Date In:	4/19/2000
Date Closed:	9/14/2004
Pollution Type:	Not reported
Responsible Party:	Not reported
Facility Status:	**Not reported**
Owner:	Not reported
Facility Contact:	Not reported
Facility Permitted:	0
Facility Telephone:	Not reported
Time In:	10:50:00 AM
Reported By Name:	George
Reported By Telephone:	Not reported
Reported By Affiliation/Addr:	Barry Paving and Concrete
Incident Response IR #:	2000-N-0718
Responsible Party Address:	Not reported
Responsible Party City:	Not reported
Responsible Party State:	Not reported
Responsible Party Zip:	Not reported
Responsible Party Contact:	Not reported
Responsible Party Telephone:	Not reported
Owner Name:	Not reported
Owner Address:	Not reported
Owner City:	Not reported
Owner State:	Not reported
Owner Zip:	Not reported
Owner Contact:	Not reported
Owner Telephone:	Not reported
Incident Date:	4/19/2000
Incident Time:	Not reported
Petroleum:	0

Map ID	Site	Database(s)	EPA ID Number

LORTON TOWING (Continued) **S105376802**

Solid Waste:	-1
Hazardous Waste:	-1
Water:	0
Air:	0
Sewage:	0
Fish Kill:	0
Threat Wetlands:	0
Wetlands:	0
Material Released:	Not reported
Possible Receptors:	Not reported
Quantity Released:	0
Unit Released:	Not reported
Quantity In Water:	0
Receiving Waters:	Not reported
River Basin:	Not reported
Inspection Date:	Not reported
Call Date:	Not reported
Inspector:	Not reported
Response Due:	Not reported
Response Received Date:	Not reported
Visit Needed:	0
Open:	0
Air Referral Date:	Not reported
Air Reg/ Permit Number:	Not reported
Waste Referral Date:	Not reported
Epa Id Or Permit Number:	Not reported
Water Referral Date:	Not reported
Water Permit Number:	Not reported
Remediation Referral Date:	Not reported
Remediation Pc Number:	Not reported
Enforcement Referral Date:	Not reported
Nov Number:	Not reported
Pc Number:	Not reported
Receive By:	Not reported
Case Officer:	Not reported
Case Type:	Not reported
Street Address:	Not reported
Polllutant:	Not reported
Impact:	Not reported
Spill Time:	Not reported
Spill Date:	Not reported
Spill Volume:	Not reported
Measure:	Not reported
Volume In Water:	Not reported
Stream Name:	Not reported
Investigation Date:	Not reported
Closure Date:	Not reported
Lab Results:	Not reported
Target Date:	Not reported
Prep Number:	Not reported
Report Date:	Not reported
Report Time:	Not reported
Pollutant Scr:	Not reported
Volume:	Not reported
Volume Esc:	Not reported
Future Recommendations:	Not reported
Stream Code:	Not reported

Map ID	Site	Database(s)	EPA ID Number

LORTON TOWING (Continued) **S105376802**

Visit Date:	Not reported
Lab Date:	Not reported
File Close Date:	Not reported
Prep Copy:	Not reported
City:	Not reported
Incident Summary:	Was considering buying former site of Lorton Towing, concern of tires, petro. Contam., it s a junkyard now, soil appear saturated.
Reported:	Not reported
Results:	Not reported
Inspection Comments:	9/14/04 file missing
Remarks:	Not reported

1743 **ENERSOL TECHNOLOGIES INCORPORATED - PORTABLE** **VA RGA LF** **S115997276**
9406B GUNSTON COVE RD **N/A**
LORTON, VA

RGA LF:

2012 ENERSOL TECHNOLOGIES INCORPORATED - PORTABLE 9406B GUNSTON COVE RD

1743 **ENERSOL TECHNOLOGIES INCORPORATED** **FINDS** **1017808262**
9406B GUNSTON COVE RD **N/A**
LORTON, VA 22079

FINDS:

Registry ID: 110064237981

Environmental Interest/Information System

AFS (Aerometric Information Retrieval System (AIRS) Facility Subsystem) replaces the former Compliance Data System (CDS), the National Emission Data System (NEDS), and the Storage and Retrieval of Aerometric Data (SAROAD). AIRS is the national repository for information concerning airborne pollution in the United States. AFS is used to track emissions and compliance data from industrial plants. AFS data are utilized by states to prepare State Implementation Plans to comply with regulatory programs and by EPA as an input for the estimation of total national emissions. AFS is undergoing a major redesign to support facility operating permits required under Title V of the Clean Air Act.

Click this hyperlink while viewing on your computer to access additional FINDS: detail in the EDR Site Report.

Map ID	Site	Database(s)	EPA ID Number

1743 **PEPS (R) DEMO FACILITY (GUNSTON IN COMP)** **FINDS** **1016205069**
9406-B GUNSTON COVE RD **ECHO** **N/A**
LORTON, VA 22079

FINDS:

Registry ID: 110005215686

Environmental Interest/Information System
RCRAInfo is a national information system that supports the Resource Conservation and Recovery Act (RCRA) program through the tracking of events and activities related to facilities that generate, transport, and treat, store, or dispose of hazardous waste. RCRAInfo allows RCRA program staff to track the notification, permit, compliance, and corrective action activities required under RCRA.

Click this hyperlink while viewing on your computer to access additional FINDS: detail in the EDR Site Report.

ECHO:
Envid: 1016205069
Registry ID: 110005215686
DFR URL: http://echo.epa.gov/detailed-facility-report?fid=110005215686

1743 **MOBILE PLASMA ENERGY PYROLYSIS SYSTEM** **FINDS** **1006063677**
9406B GUNSTON COVE RD **ECHO** **N/A**
LORTON, VA 22079 **US AIRS**

FINDS:

Registry ID: 110064237990

Environmental Interest/Information System
AIR SYNTHETIC MINOR

Click this hyperlink while viewing on your computer to access additional FINDS: detail in the EDR Site Report.

ECHO:
Envid: 1006063677
Registry ID: 110064237990
DFR URL: http://echo.epa.gov/detailed-facility-report?fid=110064237990

US AIRS (AFS):
Envid: 1006063677
Region Code: 03
County Code: VA059
Programmatic ID: AIR VA0000005105972359
Facility Registry ID: 110064237990
D and B Number: Not reported
Facility Site Name: MOBILE PLASMA ENERGY PYROLYSIS SYSTEM
Primary SIC Code: Not reported
NAICS Code: 236210
Default Air Classification Code: SMI
Facility Type of Ownership Code: NON
Air CMS Category Code: Not reported

Map ID	Site	Database(s)	EPA ID Number

MOBILE PLASMA ENERGY PYROLYSIS SYSTEM (Continued) **1006063677**

HPV Status: Not reported

US AIRS (AFS):

Region Code: 03
Programmatic ID: AIR VA0000005105972359
Facility Registry ID: 110064237990
Air Operating Status Code: OPR
Default Air Classification Code: SMI
Air Program: State Implementation Plan for National Primary and Secondary Ambient Air Quality Standards
Activity Date: 2015-03-03 00:00:00
Activity Status Date: 2015-03-31 16:07:46
Activity Group: Compliance Monitoring
Activity Type: Inspection/Evaluation
Activity Status: Active

Region Code: 03
Programmatic ID: AIR VA0000005105972359
Facility Registry ID: 110064237990
Air Operating Status Code: OPR
Default Air Classification Code: SMI
Air Program: State Implementation Plan for National Primary and Secondary Ambient Air Quality Standards
Activity Date: 1998-11-10 00:00:00
Activity Status Date: Not reported
Activity Group: Compliance Monitoring
Activity Type: Inspection/Evaluation
Activity Status: Not reported

Region Code: 03
Programmatic ID: AIR VA0000005105972359
Facility Registry ID: 110064237990
Air Operating Status Code: OPR
Default Air Classification Code: SMI
Air Program: State Implementation Plan for National Primary and Secondary Ambient Air Quality Standards
Activity Date: 1999-08-03 00:00:00
Activity Status Date: Not reported
Activity Group: Compliance Monitoring
Activity Type: Inspection/Evaluation
Activity Status: Not reported

Region Code: 03
Programmatic ID: AIR VA0000005105972359
Facility Registry ID: 110064237990
Air Operating Status Code: OPR
Default Air Classification Code: SMI
Air Program: State Implementation Plan for National Primary and Secondary Ambient Air Quality Standards
Activity Date: 1999-08-13 00:00:00
Activity Status Date: Not reported
Activity Group: Compliance Monitoring
Activity Type: Inspection/Evaluation
Activity Status: Not reported

Region Code: 03
Programmatic ID: AIR VA0000005105972359
Facility Registry ID: 110064237990
Air Operating Status Code: OPR
Default Air Classification Code: SMI
Air Program: State Implementation Plan for National Primary and Secondary Ambient Air Quality Standards
Activity Date: 1999-12-08 00:00:00

Map ID	Site	Database(s)	EPA ID Number

MOBILE PLASMA ENERGY PYROLYSIS SYSTEM (Continued) **1006063677**

Activity Status Date: Not reported
Activity Group: Compliance Monitoring
Activity Type: Inspection/Evaluation
Activity Status: Not reported

Region Code: 03
Programmatic ID: AIR VA0000005105972359
Facility Registry ID: 110064237990
Air Operating Status Code: OPR
Default Air Classification Code: SMI
Air Program: State Implementation Plan for National Primary and Secondary Ambient Air Quality Standards
Activity Date: 2000-08-23 00:00:00
Activity Status Date: Not reported
Activity Group: Compliance Monitoring
Activity Type: Inspection/Evaluation
Activity Status: Not reported

Region Code: 03
Programmatic ID: AIR VA0000005105972359
Facility Registry ID: 110064237990
Air Operating Status Code: OPR
Default Air Classification Code: SMI
Air Program: State Implementation Plan for National Primary and Secondary Ambient Air Quality Standards
Activity Date: 2001-06-12 00:00:00
Activity Status Date: Not reported
Activity Group: Compliance Monitoring
Activity Type: Inspection/Evaluation
Activity Status: Not reported

Region Code: 03
Programmatic ID: AIR VA0000005105972359
Facility Registry ID: 110064237990
Air Operating Status Code: OPR
Default Air Classification Code: SMI
Air Program: State Implementation Plan for National Primary and Secondary Ambient Air Quality Standards
Activity Date: 2002-07-02 00:00:00
Activity Status Date: Not reported
Activity Group: Compliance Monitoring
Activity Type: Inspection/Evaluation
Activity Status: Not reported

Region Code: 03
Programmatic ID: AIR VA0000005105972359
Facility Registry ID: 110064237990
Air Operating Status Code: OPR
Default Air Classification Code: SMI
Air Program: State Implementation Plan for National Primary and Secondary Ambient Air Quality Standards
Activity Date: 2003-06-23 00:00:00
Activity Status Date: Not reported
Activity Group: Compliance Monitoring
Activity Type: Inspection/Evaluation
Activity Status: Not reported

Region Code: 03
Programmatic ID: AIR VA0000005105972359
Facility Registry ID: 110064237990
Air Operating Status Code: OPR

Map ID	Site	Database(s)	EPA ID Number

MOBILE PLASMA ENERGY PYROLYSIS SYSTEM (Continued) **1006063677**

Default Air Classification Code: SMI
Air Program: State Implementation Plan for National Primary and Secondary Ambient Air Quality Standards
Activity Date: 2004-04-08 00:00:00
Activity Status Date: Not reported
Activity Group: Compliance Monitoring
Activity Type: Inspection/Evaluation
Activity Status: Not reported

Region Code: 03
Programmatic ID: AIR VA0000005105972359
Facility Registry ID: 110064237990
Air Operating Status Code: OPR
Default Air Classification Code: SMI
Air Program: State Implementation Plan for National Primary and Secondary Ambient Air Quality Standards
Activity Date: 2004-04-30 00:00:00
Activity Status Date: Not reported
Activity Group: Compliance Monitoring
Activity Type: Inspection/Evaluation
Activity Status: Not reported

Region Code: 03
Programmatic ID: AIR VA0000005105972359
Facility Registry ID: 110064237990
Air Operating Status Code: OPR
Default Air Classification Code: SMI
Air Program: State Implementation Plan for National Primary and Secondary Ambient Air Quality Standards
Activity Date: 2004-05-14 00:00:00
Activity Status Date: Not reported
Activity Group: Compliance Monitoring
Activity Type: Inspection/Evaluation
Activity Status: Not reported

Region Code: 03
Programmatic ID: AIR VA0000005105972359
Facility Registry ID: 110064237990
Air Operating Status Code: OPR
Default Air Classification Code: SMI
Air Program: State Implementation Plan for National Primary and Secondary Ambient Air Quality Standards
Activity Date: 2004-06-05 00:00:00
Activity Status Date: Not reported
Activity Group: Compliance Monitoring
Activity Type: Inspection/Evaluation
Activity Status: Not reported

Region Code: 03
Programmatic ID: AIR VA0000005105972359
Facility Registry ID: 110064237990
Air Operating Status Code: OPR
Default Air Classification Code: SMI
Air Program: State Implementation Plan for National Primary and Secondary Ambient Air Quality Standards
Activity Date: 2004-08-31 00:00:00
Activity Status Date: Not reported
Activity Group: Compliance Monitoring
Activity Type: Inspection/Evaluation
Activity Status: Not reported

Region Code: 03

Map ID	Site	Database(s)	EPA ID Number

MOBILE PLASMA ENERGY PYROLYSIS SYSTEM (Continued) **1006063677**

Programmatic ID: AIR VA0000005105972359
Facility Registry ID: 110064237990
Air Operating Status Code: OPR
Default Air Classification Code: SMI
Air Program: State Implementation Plan for National Primary and Secondary Ambient Air Quality Standards
Activity Date: 2005-05-12 00:00:00
Activity Status Date: Not reported
Activity Group: Compliance Monitoring
Activity Type: Inspection/Evaluation
Activity Status: Not reported

Region Code: 03
Programmatic ID: AIR VA0000005105972359
Facility Registry ID: 110064237990
Air Operating Status Code: OPR
Default Air Classification Code: SMI
Air Program: State Implementation Plan for National Primary and Secondary Ambient Air Quality Standards
Activity Date: 2006-04-27 00:00:00
Activity Status Date: Not reported
Activity Group: Compliance Monitoring
Activity Type: Inspection/Evaluation
Activity Status: Not reported

Region Code: 03
Programmatic ID: AIR VA0000005105972359
Facility Registry ID: 110064237990
Air Operating Status Code: OPR
Default Air Classification Code: SMI
Air Program: State Implementation Plan for National Primary and Secondary Ambient Air Quality Standards
Activity Date: 2006-04-28 00:00:00
Activity Status Date: Not reported
Activity Group: Compliance Monitoring
Activity Type: Inspection/Evaluation
Activity Status: Not reported

Region Code: 03
Programmatic ID: AIR VA0000005105972359
Facility Registry ID: 110064237990
Air Operating Status Code: OPR
Default Air Classification Code: SMI
Air Program: State Implementation Plan for National Primary and Secondary Ambient Air Quality Standards
Activity Date: 2006-07-21 00:00:00
Activity Status Date: Not reported
Activity Group: Compliance Monitoring
Activity Type: Inspection/Evaluation
Activity Status: Not reported

Region Code: 03
Programmatic ID: AIR VA0000005105972359
Facility Registry ID: 110064237990
Air Operating Status Code: OPR
Default Air Classification Code: SMI
Air Program: State Implementation Plan for National Primary and Secondary Ambient Air Quality Standards
Activity Date: 2007-08-03 00:00:00
Activity Status Date: Not reported
Activity Group: Compliance Monitoring
Activity Type: Inspection/Evaluation

Map ID	Site	Database(s)	EPA ID Number

MOBILE PLASMA ENERGY PYROLYSIS SYSTEM (Continued) **1006063677**

Activity Status: Not reported

Region Code: 03
Programmatic ID: AIR VA0000005105972359
Facility Registry ID: 110064237990
Air Operating Status Code: OPR
Default Air Classification Code: SMI
Air Program: State Implementation Plan for National Primary and Secondary Ambient Air Quality Standards
Activity Date: 2008-01-24 00:00:00
Activity Status Date: Not reported
Activity Group: Compliance Monitoring
Activity Type: Inspection/Evaluation
Activity Status: Not reported

Region Code: 03
Programmatic ID: AIR VA0000005105972359
Facility Registry ID: 110064237990
Air Operating Status Code: OPR
Default Air Classification Code: SMI
Air Program: State Implementation Plan for National Primary and Secondary Ambient Air Quality Standards
Activity Date: 2009-10-15 00:00:00
Activity Status Date: Not reported
Activity Group: Compliance Monitoring
Activity Type: Inspection/Evaluation
Activity Status: Not reported

Region Code: 03
Programmatic ID: AIR VA0000005105972359
Facility Registry ID: 110064237990
Air Operating Status Code: OPR
Default Air Classification Code: SMI
Air Program: State Implementation Plan for National Primary and Secondary Ambient Air Quality Standards
Activity Date: 2010-03-29 00:00:00
Activity Status Date: Not reported
Activity Group: Compliance Monitoring
Activity Type: Inspection/Evaluation
Activity Status: Not reported

Region Code: 03
Programmatic ID: AIR VA0000005105972359
Facility Registry ID: 110064237990
Air Operating Status Code: OPR
Default Air Classification Code: SMI
Air Program: State Implementation Plan for National Primary and Secondary Ambient Air Quality Standards
Activity Date: 2011-01-11 00:00:00
Activity Status Date: Not reported
Activity Group: Compliance Monitoring
Activity Type: Inspection/Evaluation
Activity Status: Not reported

Region Code: 03
Programmatic ID: AIR VA0000005105972359
Facility Registry ID: 110064237990
Air Operating Status Code: OPR
Default Air Classification Code: SMI
Air Program: State Implementation Plan for National Primary and Secondary Ambient Air Quality Standards
Activity Date: 2011-03-28 00:00:00

Map ID	Site	Database(s)	EPA ID Number

MOBILE PLASMA ENERGY PYROLYSIS SYSTEM (Continued) **1006063677**

Activity Status Date: Not reported
Activity Group: Compliance Monitoring
Activity Type: Inspection/Evaluation
Activity Status: Not reported

Region Code: 03
Programmatic ID: AIR VA0000005105972359
Facility Registry ID: 110064237990
Air Operating Status Code: OPR
Default Air Classification Code: SMI
Air Program: State Implementation Plan for National Primary and Secondary Ambient Air Quality Standards
Activity Date: 2012-01-12 00:00:00
Activity Status Date: Not reported
Activity Group: Compliance Monitoring
Activity Type: Inspection/Evaluation
Activity Status: Not reported

Region Code: 03
Programmatic ID: AIR VA0000005105972359
Facility Registry ID: 110064237990
Air Operating Status Code: OPR
Default Air Classification Code: SMI
Air Program: State Implementation Plan for National Primary and Secondary Ambient Air Quality Standards
Activity Date: 2013-01-22 00:00:00
Activity Status Date: Not reported
Activity Group: Compliance Monitoring
Activity Type: Inspection/Evaluation
Activity Status: Not reported

Region Code: 03
Programmatic ID: AIR VA0000005105972359
Facility Registry ID: 110064237990
Air Operating Status Code: OPR
Default Air Classification Code: SMI
Air Program: State Implementation Plan for National Primary and Secondary Ambient Air Quality Standards
Activity Date: 2014-03-10 00:00:00
Activity Status Date: Not reported
Activity Group: Compliance Monitoring
Activity Type: Inspection/Evaluation
Activity Status: Not reported

1743 **PEPS (R) DEMO FACILITY (GUNSTON IN COMP)** **RCRA NonGen / NLR** **1004789360**
9406-B GUNSTON COVE RD **VA0001004464**
LORTON, VA 22079

RCRA NonGen / NLR:
Date form received by agency: 06/29/2004
Facility name: PEPS (R) DEMO FACILITY (GUNSTON IN COMP)
Facility address: 9406-B GUNSTON COVE RD
LORTON, VA 22079
EPA ID: VA0001004464
Mailing address: TERMINAL ROAD
LORTON, VA 22079
Contact: MARK VETTER
Contact address: Not reported
Not reported
Contact country: US

Map ID	Site	Database(s)	EPA ID Number

PEPS (R) DEMO FACILITY (GUNSTON IN COMP) (Continued) **1004789360**

Contact telephone: 703-339-8181
Contact email: Not reported
EPA Region: 03
Classification: Non-Generator
Description: Handler: Non-Generators do not presently generate hazardous waste

Owner/Operator Summary:

Owner/operator name: STERLING/GUNSTON LLC
Owner/operator address: WISCONSIN AVE SUITE 600
WASHINGTON, DC 20015
Owner/operator country: US
Owner/operator telephone: Not reported
Owner/operator email: Not reported
Owner/operator fax: Not reported
Owner/operator extension: Not reported
Legal status: Private
Owner/Operator Type: Owner
Owner/Op start date: 12/11/2000
Owner/Op end date: Not reported

Owner/operator name: ENERSOL TECHNOLOGIES INC
Owner/operator address: Not reported
Not reported
Owner/operator country: US
Owner/operator telephone: Not reported
Owner/operator email: Not reported
Owner/operator fax: Not reported
Owner/operator extension: Not reported
Legal status: Private
Owner/Operator Type: Operator
Owner/Op start date: 01/01/2004
Owner/Op end date: Not reported

Owner/operator name: BERNSTEIN MANAGEMENT
Owner/operator address: 5201 WISCONSIN AVE NW
WASHINGTON, DC 20015
Owner/operator country: Not reported
Owner/operator telephone: 202-363-6301
Owner/operator email: Not reported
Owner/operator fax: Not reported
Owner/operator extension: Not reported
Legal status: Private
Owner/Operator Type: Owner
Owner/Op start date: Not reported
Owner/Op end date: Not reported

Handler Activities Summary:

U.S. importer of hazardous waste: No
Mixed waste (haz. and radioactive): No
Recycler of hazardous waste: No
Transporter of hazardous waste: No
Treater, storer or disposer of HW: Yes
Underground injection activity: No
On-site burner exemption: No
Furnace exemption: No
Used oil fuel burner: No

Map ID	Site	Database(s)	EPA ID Number

PEPS (R) DEMO FACILITY (GUNSTON IN COMP) (Continued) **1004789360**

Used oil processor: No
User oil refiner: No
Used oil fuel marketer to burner: No
Used oil Specification marketer: No
Used oil transfer facility: No
Used oil transporter: No

. Waste code: D005
. Waste name: BARIUM

. Waste code: D007
. Waste name: CHROMIUM

. Waste code: D008
. Waste name: LEAD

. Waste code: P075
. Waste name: NICOTINE, & SALTS (OR) PYRIDINE, 3-(1-METHYL-2-PYRROLIDINYL)-,(S)-, & SALTS

. Waste code: U070
. Waste name: BENZENE, 1,2-DICHLORO- (OR) O-DICHLOROBENZENE

Historical Generators:
Date form received by agency: 03/25/2004
Site name: PEPS (R) DEMO FACILITY (GUNSTON IN COMP)
Classification: Not a generator, verified

. Waste code: D005
. Waste name: BARIUM

. Waste code: D007
. Waste name: CHROMIUM

. Waste code: D008
. Waste name: LEAD

. Waste code: P075
. Waste name: NICOTINE, & SALTS (OR) PYRIDINE, 3-(1-METHYL-2-PYRROLIDINYL)-,(S)-, & SALTS

. Waste code: U170
. Waste name: P-NITROPHENOL (I,T) (OR) PHENOL, 4-NITRO-

Date form received by agency: 01/10/1995
Site name: NEW WORLD TOURS INC
Classification: Conditionally Exempt Small Quantity Generator

. Waste code: D001
. Waste name: IGNITABLE WASTE

. Waste code: D035
. Waste name: METHYL ETHYL KETONE

. Waste code: D039
. Waste name: TETRACHLOROETHYLENE

Map ID	Site	Database(s)	EPA ID Number

PEPS (R) DEMO FACILITY (GUNSTON IN COMP) (Continued) **1004789360**

. Waste code: F003
. Waste name: THE FOLLOWING SPENT NONHALOGENATED SOLVENTS: XYLENE, ACETONE, ETHYL ACETATE, ETHYL BENZENE, ETHYL ETHER, METHYL ISOBUTYL KETONE, N-BUTYL ALCOHOL, CYCLOHEXANONE, AND METHANOL; ALL SPENT SOLVENT MIXTURES/BLENDS CONTAINING, BEFORE USE, ONLY THE ABOVE SPENT NONHALOGENATED SOLVENTS; AND ALL SPENT SOLVENT MIXTURES/BLENDS CONTAINING, BEFORE USE, ONE OR MORE OF THE ABOVE NONHALOGENATED SOLVENTS, AND A TOTAL OF TEN PERCENT OR MORE (BY VOLUME) OF ONE OR MORE OF THOSE SOLVENTS LISTED IN F001, F002, F004, AND F005; AND STILL BOTTOMS FROM THE RECOVERY OF THESE SPENT SOLVENTS AND SPENT SOLVENT MIXTURES.

. Waste code: F005
. Waste name: THE FOLLOWING SPENT NONHALOGENATED SOLVENTS: TOLUENE, METHYL ETHYL KETONE, CARBON DISULFIDE, ISOBUTANOL, PYRIDINE, BENZENE, 2-ETHOXYETHANOL, AND 2-NITROPROPANE; ALL SPENT SOLVENT MIXTURES/BLENDS CONTAINING, BEFORE USE, A TOTAL OF TEN PERCENT OR MORE (BY VOLUME) OF ONE OR MORE OF THE ABOVE NONHALOGENATED SOLVENTS OR THOSE SOLVENTS LISTED IN F001, F002, OR F004; AND STILL BOTTOMS FROM THE RECOVERY OF THESE SPENT SOLVENTS AND SPENT SOLVENT MIXTURES.

Violation Status: No violations found

1743 **INOVA HEALTH CARE SERVICES** **VA AIRS S110144993**
9406B GUNSTON COVE RD **N/A**
LORTON, VA 22079

AIRS:

Region:	Not reported
Region Number:	72359
Contact First Name:	Thomas
Contact Last Name:	Bolton
Contact Title:	Senior Director, Engineering Operations
Contact Phone:	7037762734
Latitude:	38.702443
Longitude:	-77.222713
Lat Deg/Min/Sec Lon Deg/Min/Sec:	38 42 8.7948 / -77 13 21.7668
Mailing Address:	6225 Brandon Ave Ste 260
Mailing City:	Springfield
Mailing State:	VA
Mailing Zip Code:	22150
Program Type:	Not reported
Permit Type:	AIR_EXEMP
Issued Date:	02/15/2007
Operating Status:	Operating
Contact Email:	thomas.bolton@inova.org
Owner ID:	Not reported
Owner Name:	Not reported
Owner Tele:	Not reported
Facility Full Name:	Mobile Plasma Energy Pyrolysis System
ICIS Federal ID:	VA0000005105972359
Currently Active (y/n):	Y
Primary Permit Type Desc:	Not reported
Permit Status:	Issued

Region:	Not reported
Region Number:	72359
Contact First Name:	Thomas
Contact Last Name:	Bolton

Map ID	Site	Database(s)	EPA ID Number

INOVA HEALTH CARE SERVICES (Continued) **S110144993**

Contact Title:	Senior Director, Engineering Operations
Contact Phone:	7037762734
Latitude:	38.702443
Longitude:	-77.222713
Lat Deg/Min/Sec Lon Deg/Min/Sec:	38 42 8.7948 / -77 13 21.7668
Mailing Address:	6225 Brandon Ave Ste 260
Mailing City:	Springfield
Mailing State:	VA
Mailing Zip Code:	22150
Program Type:	Not reported
Permit Type:	AIR_EXEMP
Issued Date:	10/04/2007
Operating Status:	Operating
Contact Email:	thomas.bolton@inova.org
Owner ID:	Not reported
Owner Name:	Not reported
Owner Tele:	Not reported
Facility Full Name:	Mobile Plasma Energy Pyrolysis System
ICIS Federal ID:	VA0000005105972359
Currently Active (y/n):	Y
Primary Permit Type Desc:	Not reported
Permit Status:	Issued

Region:	Not reported
Region Number:	72359
Contact First Name:	Thomas
Contact Last Name:	Bolton
Contact Title:	Senior Director, Engineering Operations
Contact Phone:	7037762734
Latitude:	38.702443
Longitude:	-77.222713
Lat Deg/Min/Sec Lon Deg/Min/Sec:	38 42 8.7948 / -77 13 21.7668
Mailing Address:	6225 Brandon Ave Ste 260
Mailing City:	Springfield
Mailing State:	VA
Mailing Zip Code:	22150
Program Type:	Not reported
Permit Type:	AIR_EXEMP
Issued Date:	10/16/2007
Operating Status:	Operating
Contact Email:	thomas.bolton@inova.org
Owner ID:	Not reported
Owner Name:	Not reported
Owner Tele:	Not reported
Facility Full Name:	Mobile Plasma Energy Pyrolysis System
ICIS Federal ID:	VA0000005105972359
Currently Active (y/n):	Y
Primary Permit Type Desc:	Not reported
Permit Status:	Issued

Region:	Not reported
Region Number:	72359
Contact First Name:	Thomas
Contact Last Name:	Bolton
Contact Title:	Senior Director, Engineering Operations
Contact Phone:	7037762734
Latitude:	38.702443

Map ID	Site	Database(s)	EPA ID Number

INOVA HEALTH CARE SERVICES (Continued) **S110144993**

Longitude:	-77.222713
Lat Deg/Min/Sec Lon Deg/Min/Sec:	38 42 8.7948 / -77 13 21.7668
Mailing Address:	6225 Brandon Ave Ste 260
Mailing City:	Springfield
Mailing State:	VA
Mailing Zip Code:	22150
Program Type:	Not reported
Permit Type:	AIR_EXEMP
Issued Date:	10/17/2007
Operating Status:	Operating
Contact Email:	thomas.bolton@inova.org
Owner ID:	Not reported
Owner Name:	Not reported
Owner Tele:	Not reported
Facility Full Name:	Mobile Plasma Energy Pyrolysis System
ICIS Federal ID:	VA0000005105972359
Currently Active (y/n):	Y
Primary Permit Type Desc:	Not reported
Permit Status:	Issued

Region:	Not reported
Region Number:	72359
Contact First Name:	Thomas
Contact Last Name:	Bolton
Contact Title:	Senior Director, Engineering Operations
Contact Phone:	7037762734
Latitude:	38.702443
Longitude:	-77.222713
Lat Deg/Min/Sec Lon Deg/Min/Sec:	38 42 8.7948 / -77 13 21.7668
Mailing Address:	6225 Brandon Ave Ste 260
Mailing City:	Springfield
Mailing State:	VA
Mailing Zip Code:	22150
Program Type:	Not reported
Permit Type:	AIR_EXEMP
Issued Date:	11/16/2007
Operating Status:	Operating
Contact Email:	thomas.bolton@inova.org
Owner ID:	Not reported
Owner Name:	Not reported
Owner Tele:	Not reported
Facility Full Name:	Mobile Plasma Energy Pyrolysis System
ICIS Federal ID:	VA0000005105972359
Currently Active (y/n):	Y
Primary Permit Type Desc:	Not reported
Permit Status:	Issued

Region:	Not reported
Region Number:	72359
Contact First Name:	Thomas
Contact Last Name:	Bolton
Contact Title:	Senior Director, Engineering Operations
Contact Phone:	7037762734
Latitude:	38.702443
Longitude:	-77.222713
Lat Deg/Min/Sec Lon Deg/Min/Sec:	38 42 8.7948 / -77 13 21.7668
Mailing Address:	6225 Brandon Ave Ste 260

Map ID	Site	Database(s)	EPA ID Number

INOVA HEALTH CARE SERVICES (Continued) **S110144993**

Mailing City:	Springfield
Mailing State:	VA
Mailing Zip Code:	22150
Program Type:	Not reported
Permit Type:	AIR_EXEMP
Issued Date:	12/11/2007
Operating Status:	Operating
Contact Email:	thomas.bolton@inova.org
Owner ID:	Not reported
Owner Name:	Not reported
Owner Tele:	Not reported
Facility Full Name:	Mobile Plasma Energy Pyrolysis System
ICIS Federal ID:	VA0000005105972359
Currently Active (y/n):	Y
Primary Permit Type Desc:	Not reported
Permit Status:	Issued

Region:	Not reported
Region Number:	72359
Contact First Name:	Thomas
Contact Last Name:	Bolton
Contact Title:	Senior Director, Engineering Operations
Contact Phone:	7037762734
Latitude:	38.702443
Longitude:	-77.222713
Lat Deg/Min/Sec Lon Deg/Min/Sec:	38 42 8.7948 / -77 13 21.7668
Mailing Address:	6225 Brandon Ave Ste 260
Mailing City:	Springfield
Mailing State:	VA
Mailing Zip Code:	22150
Program Type:	Not reported
Permit Type:	AIR_EXEMP
Issued Date:	02/09/2007
Operating Status:	Operating
Contact Email:	thomas.bolton@inova.org
Owner ID:	Not reported
Owner Name:	Not reported
Owner Tele:	Not reported
Facility Full Name:	Mobile Plasma Energy Pyrolysis System
ICIS Federal ID:	VA0000005105972359
Currently Active (y/n):	Y
Primary Permit Type Desc:	Not reported
Permit Status:	Issued

Region:	Not reported
Region Number:	72359
Contact First Name:	Thomas
Contact Last Name:	Bolton
Contact Title:	Senior Director, Engineering Operations
Contact Phone:	7037762734
Latitude:	38.702443
Longitude:	-77.222713
Lat Deg/Min/Sec Lon Deg/Min/Sec:	38 42 8.7948 / -77 13 21.7668
Mailing Address:	6225 Brandon Ave Ste 260
Mailing City:	Springfield
Mailing State:	VA
Mailing Zip Code:	22150

Map ID	Site	Database(s)	EPA ID Number

INOVA HEALTH CARE SERVICES (Continued) **S110144993**

Program Type:	Not reported
Permit Type:	AIR_EXEMP
Issued Date:	02/15/2007
Operating Status:	Operating
Contact Email:	thomas.bolton@inova.org
Owner ID:	Not reported
Owner Name:	Not reported
Owner Tele:	Not reported
Facility Full Name:	Mobile Plasma Energy Pyrolysis System
ICIS Federal ID:	VA0000005105972359
Currently Active (y/n):	Y
Primary Permit Type Desc:	Not reported
Permit Status:	Issued
Region:	Not reported
Region Number:	72359
Contact First Name:	Thomas
Contact Last Name:	Bolton
Contact Title:	Senior Director, Engineering Operations
Contact Phone:	7037762734
Latitude:	38.702443
Longitude:	-77.222713
Lat Deg/Min/Sec Lon Deg/Min/Sec:	38 42 8.7948 / -77 13 21.7668
Mailing Address:	6225 Brandon Ave Ste 260
Mailing City:	Springfield
Mailing State:	VA
Mailing Zip Code:	22150
Program Type:	Not reported
Permit Type:	AIR_EXEMP
Issued Date:	10/04/2007
Operating Status:	Operating
Contact Email:	thomas.bolton@inova.org
Owner ID:	Not reported
Owner Name:	Not reported
Owner Tele:	Not reported
Facility Full Name:	Mobile Plasma Energy Pyrolysis System
ICIS Federal ID:	VA0000005105972359
Currently Active (y/n):	Y
Primary Permit Type Desc:	Not reported
Permit Status:	Issued
Region:	Not reported
Region Number:	72359
Contact First Name:	Thomas
Contact Last Name:	Bolton
Contact Title:	Senior Director, Engineering Operations
Contact Phone:	7037762734
Latitude:	38.702443
Longitude:	-77.222713
Lat Deg/Min/Sec Lon Deg/Min/Sec:	38 42 8.7948 / -77 13 21.7668
Mailing Address:	6225 Brandon Ave Ste 260
Mailing City:	Springfield
Mailing State:	VA
Mailing Zip Code:	22150
Program Type:	Not reported
Permit Type:	AIR_EXEMP
Issued Date:	10/16/2007

Map ID	Site	Database(s)	EPA ID Number

INOVA HEALTH CARE SERVICES (Continued) **S110144993**

Operating Status:	Operating
Contact Email:	thomas.bolton@inova.org
Owner ID:	Not reported
Owner Name:	Not reported
Owner Tele:	Not reported
Facility Full Name:	Mobile Plasma Energy Pyrolysis System
ICIS Federal ID:	VA0000005105972359
Currently Active (y/n):	Y
Primary Permit Type Desc:	Not reported
Permit Status:	Issued
Region:	Not reported
Region Number:	72359
Contact First Name:	Thomas
Contact Last Name:	Bolton
Contact Title:	Senior Director, Engineering Operations
Contact Phone:	7037762734
Latitude:	38.702443
Longitude:	-77.222713
Lat Deg/Min/Sec Lon Deg/Min/Sec:	38 42 8.7948 / -77 13 21.7668
Mailing Address:	6225 Brandon Ave Ste 260
Mailing City:	Springfield
Mailing State:	VA
Mailing Zip Code:	22150
Program Type:	Not reported
Permit Type:	AIR_EXEMP
Issued Date:	10/17/2007
Operating Status:	Operating
Contact Email:	thomas.bolton@inova.org
Owner ID:	Not reported
Owner Name:	Not reported
Owner Tele:	Not reported
Facility Full Name:	Mobile Plasma Energy Pyrolysis System
ICIS Federal ID:	VA0000005105972359
Currently Active (y/n):	Y
Primary Permit Type Desc:	Not reported
Permit Status:	Issued
Region:	Not reported
Region Number:	72359
Contact First Name:	Thomas
Contact Last Name:	Bolton
Contact Title:	Senior Director, Engineering Operations
Contact Phone:	7037762734
Latitude:	38.702443
Longitude:	-77.222713
Lat Deg/Min/Sec Lon Deg/Min/Sec:	38 42 8.7948 / -77 13 21.7668
Mailing Address:	6225 Brandon Ave Ste 260
Mailing City:	Springfield
Mailing State:	VA
Mailing Zip Code:	22150
Program Type:	Not reported
Permit Type:	AIR_EXEMP
Issued Date:	11/16/2007
Operating Status:	Operating
Contact Email:	thomas.bolton@inova.org
Owner ID:	Not reported

Map ID	Site	Database(s)	EPA ID Number

INOVA HEALTH CARE SERVICES (Continued) **S110144993**

Owner Name:	Not reported
Owner Tele:	Not reported
Facility Full Name:	Mobile Plasma Energy Pyrolysis System
ICIS Federal ID:	VA0000005105972359
Currently Active (y/n):	Y
Primary Permit Type Desc:	Not reported
Permit Status:	Issued
Region:	Not reported
Region Number:	72359
Contact First Name:	Thomas
Contact Last Name:	Bolton
Contact Title:	Senior Director, Engineering Operations
Contact Phone:	7037762734
Latitude:	38.702443
Longitude:	-77.222713
Lat Deg/Min/Sec Lon Deg/Min/Sec:	38 42 8.7948 / -77 13 21.7668
Mailing Address:	6225 Brandon Ave Ste 260
Mailing City:	Springfield
Mailing State:	VA
Mailing Zip Code:	22150
Program Type:	Not reported
Permit Type:	AIR_EXEMP
Issued Date:	12/11/2007
Operating Status:	Operating
Contact Email:	thomas.bolton@inova.org
Owner ID:	Not reported
Owner Name:	Not reported
Owner Tele:	Not reported
Facility Full Name:	Mobile Plasma Energy Pyrolysis System
ICIS Federal ID:	VA0000005105972359
Currently Active (y/n):	Y
Primary Permit Type Desc:	Not reported
Permit Status:	Issued
Region:	Not reported
Region Number:	72359
Contact First Name:	Thomas
Contact Last Name:	Bolton
Contact Title:	Senior Director, Engineering Operations
Contact Phone:	7037762734
Latitude:	38.702443
Longitude:	-77.222713
Lat Deg/Min/Sec Lon Deg/Min/Sec:	38 42 8.7948 / -77 13 21.7668
Mailing Address:	6225 Brandon Ave Ste 260
Mailing City:	Springfield
Mailing State:	VA
Mailing Zip Code:	22150
Program Type:	Not reported
Permit Type:	AIR_EXEMP
Issued Date:	02/09/2007
Operating Status:	Operating
Contact Email:	thomas.bolton@inova.org
Owner ID:	Not reported
Owner Name:	Not reported
Owner Tele:	Not reported
Facility Full Name:	Mobile Plasma Energy Pyrolysis System

Map ID	Site	Database(s)	EPA ID Number

INOVA HEALTH CARE SERVICES (Continued) **S110144993**

ICIS Federal ID:	VA0000005105972359
Currently Active (y/n):	Y
Primary Permit Type Desc:	Not reported
Permit Status:	Issued
Region:	Not reported
Region Number:	72359
Contact First Name:	Thomas
Contact Last Name:	Bolton
Contact Title:	Senior Director, Engineering Operations
Contact Phone:	7037762734
Latitude:	38.702443
Longitude:	-77.222713
Lat Deg/Min/Sec Lon Deg/Min/Sec:	38 42 8.7948 / -77 13 21.7668
Mailing Address:	6225 Brandon Ave Ste 260
Mailing City:	Springfield
Mailing State:	VA
Mailing Zip Code:	22150
Program Type:	Not reported
Permit Type:	AIR_EXEMP
Issued Date:	11/16/2007
Operating Status:	Operating
Contact Email:	thomas.bolton@inova.org
Owner ID:	Not reported
Owner Name:	Not reported
Owner Tele:	Not reported
Facility Full Name:	Mobile Plasma Energy Pyrolysis System
ICIS Federal ID:	VA0000005105972359
Currently Active (y/n):	Y
Primary Permit Type Desc:	Not reported
Permit Status:	Issued
Region:	Not reported
Region Number:	72359
Contact First Name:	Thomas
Contact Last Name:	Bolton
Contact Title:	Senior Director, Engineering Operations
Contact Phone:	7037762734
Latitude:	38.702443
Longitude:	-77.222713
Lat Deg/Min/Sec Lon Deg/Min/Sec:	38 42 8.7948 / -77 13 21.7668
Mailing Address:	6225 Brandon Ave Ste 260
Mailing City:	Springfield
Mailing State:	VA
Mailing Zip Code:	22150
Program Type:	Not reported
Permit Type:	AIR_EXEMP
Issued Date:	12/11/2007
Operating Status:	Operating
Contact Email:	thomas.bolton@inova.org
Owner ID:	Not reported
Owner Name:	Not reported
Owner Tele:	Not reported
Facility Full Name:	Mobile Plasma Energy Pyrolysis System
ICIS Federal ID:	VA0000005105972359
Currently Active (y/n):	Y
Primary Permit Type Desc:	Not reported

Map ID	Site	Database(s)	EPA ID Number

INOVA HEALTH CARE SERVICES (Continued) **S110144993**

Permit Status:	Issued
Region:	Not reported
Region Number:	72359
Contact First Name:	Thomas
Contact Last Name:	Bolton
Contact Title:	Senior Director, Engineering Operations
Contact Phone:	7037762734
Latitude:	38.702443
Longitude:	-77.222713
Lat Deg/Min/Sec Lon Deg/Min/Sec:	38 42 8.7948 / -77 13 21.7668
Mailing Address:	6225 Brandon Ave Ste 260
Mailing City:	Springfield
Mailing State:	VA
Mailing Zip Code:	22150
Program Type:	Not reported
Permit Type:	AIR_EXEMP
Issued Date:	02/09/2007
Operating Status:	Operating
Contact Email:	thomas.bolton@inova.org
Owner ID:	Not reported
Owner Name:	Not reported
Owner Tele:	Not reported
Facility Full Name:	Mobile Plasma Energy Pyrolysis System
ICIS Federal ID:	VA0000005105972359
Currently Active (y/n):	Y
Primary Permit Type Desc:	Not reported
Permit Status:	Issued
Region:	Not reported
Region Number:	72359
Contact First Name:	Thomas
Contact Last Name:	Bolton
Contact Title:	Senior Director, Engineering Operations
Contact Phone:	7037762734
Latitude:	38.702443
Longitude:	-77.222713
Lat Deg/Min/Sec Lon Deg/Min/Sec:	38 42 8.7948 / -77 13 21.7668
Mailing Address:	6225 Brandon Ave Ste 260
Mailing City:	Springfield
Mailing State:	VA
Mailing Zip Code:	22150
Program Type:	Not reported
Permit Type:	AIR_EXEMP
Issued Date:	02/15/2007
Operating Status:	Operating
Contact Email:	thomas.bolton@inova.org
Owner ID:	Not reported
Owner Name:	Not reported
Owner Tele:	Not reported
Facility Full Name:	Mobile Plasma Energy Pyrolysis System
ICIS Federal ID:	VA0000005105972359
Currently Active (y/n):	Y
Primary Permit Type Desc:	Not reported
Permit Status:	Issued
Region:	Not reported

Map ID	Site	Database(s)	EPA ID Number

INOVA HEALTH CARE SERVICES (Continued) **S110144993**

Region Number:	72359
Contact First Name:	Thomas
Contact Last Name:	Bolton
Contact Title:	Senior Director, Engineering Operations
Contact Phone:	7037762734
Latitude:	38.702443
Longitude:	-77.222713
Lat Deg/Min/Sec Lon Deg/Min/Sec:	38 42 8.7948 / -77 13 21.7668
Mailing Address:	6225 Brandon Ave Ste 260
Mailing City:	Springfield
Mailing State:	VA
Mailing Zip Code:	22150
Program Type:	Not reported
Permit Type:	AIR_EXEMP
Issued Date:	10/17/2007
Operating Status:	Operating
Contact Email:	thomas.bolton@inova.org
Owner ID:	Not reported
Owner Name:	Not reported
Owner Tele:	Not reported
Facility Full Name:	Mobile Plasma Energy Pyrolysis System
ICIS Federal ID:	VA0000005105972359
Currently Active (y/n):	Y
Primary Permit Type Desc:	Not reported
Permit Status:	Issued

Region:	Not reported
Region Number:	72359
Contact First Name:	Thomas
Contact Last Name:	Bolton
Contact Title:	Senior Director, Engineering Operations
Contact Phone:	7037762734
Latitude:	38.702443
Longitude:	-77.222713
Lat Deg/Min/Sec Lon Deg/Min/Sec:	38 42 8.7948 / -77 13 21.7668
Mailing Address:	6225 Brandon Ave Ste 260
Mailing City:	Springfield
Mailing State:	VA
Mailing Zip Code:	22150
Program Type:	Not reported
Permit Type:	AIR_EXEMP
Issued Date:	10/04/2007
Operating Status:	Operating
Contact Email:	thomas.bolton@inova.org
Owner ID:	Not reported
Owner Name:	Not reported
Owner Tele:	Not reported
Facility Full Name:	Mobile Plasma Energy Pyrolysis System
ICIS Federal ID:	VA0000005105972359
Currently Active (y/n):	Y
Primary Permit Type Desc:	Not reported
Permit Status:	Issued

Region:	Not reported
Region Number:	72359
Contact First Name:	Thomas
Contact Last Name:	Bolton

Map ID	Site	Database(s)	EPA ID Number

INOVA HEALTH CARE SERVICES (Continued) **S110144993**

Contact Title:	Senior Director, Engineering Operations
Contact Phone:	7037762734
Latitude:	38.702443
Longitude:	-77.222713
Lat Deg/Min/Sec Lon Deg/Min/Sec:	38 42 8.7948 / -77 13 21.7668
Mailing Address:	6225 Brandon Ave Ste 260
Mailing City:	Springfield
Mailing State:	VA
Mailing Zip Code:	22150
Program Type:	Not reported
Permit Type:	AIR_EXEMP
Issued Date:	10/16/2007
Operating Status:	Operating
Contact Email:	thomas.bolton@inova.org
Owner ID:	Not reported
Owner Name:	Not reported
Owner Tele:	Not reported
Facility Full Name:	Mobile Plasma Energy Pyrolysis System
ICIS Federal ID:	VA0000005105972359
Currently Active (y/n):	Y
Primary Permit Type Desc:	Not reported
Permit Status:	Issued

Region:	Not reported
Region Number:	72359
Contact First Name:	Thomas
Contact Last Name:	Bolton
Contact Title:	Senior Director, Engineering Operations
Contact Phone:	7037762734
Latitude:	38.702443
Longitude:	-77.222713
Lat Deg/Min/Sec Lon Deg/Min/Sec:	38 42 8.7948 / -77 13 21.7668
Mailing Address:	6225 Brandon Ave Ste 260
Mailing City:	Springfield
Mailing State:	VA
Mailing Zip Code:	22150
Program Type:	Not reported
Permit Type:	AIR_EXEMP
Issued Date:	11/16/2007
Operating Status:	Operating
Contact Email:	thomas.bolton@inova.org
Owner ID:	Not reported
Owner Name:	Not reported
Owner Tele:	Not reported
Facility Full Name:	Mobile Plasma Energy Pyrolysis System
ICIS Federal ID:	VA0000005105972359
Currently Active (y/n):	Y
Primary Permit Type Desc:	Not reported
Permit Status:	Issued

Region:	Not reported
Region Number:	72359
Contact First Name:	Thomas
Contact Last Name:	Bolton
Contact Title:	Senior Director, Engineering Operations
Contact Phone:	7037762734
Latitude:	38.702443

Map ID	Site	Database(s)	EPA ID Number

INOVA HEALTH CARE SERVICES (Continued) **S110144993**

Longitude:	-77.222713
Lat Deg/Min/Sec Lon Deg/Min/Sec:	38 42 8.7948 / -77 13 21.7668
Mailing Address:	6225 Brandon Ave Ste 260
Mailing City:	Springfield
Mailing State:	VA
Mailing Zip Code:	22150
Program Type:	Not reported
Permit Type:	AIR_EXEMP
Issued Date:	12/11/2007
Operating Status:	Operating
Contact Email:	thomas.bolton@inova.org
Owner ID:	Not reported
Owner Name:	Not reported
Owner Tele:	Not reported
Facility Full Name:	Mobile Plasma Energy Pyrolysis System
ICIS Federal ID:	VA0000005105972359
Currently Active (y/n):	Y
Primary Permit Type Desc:	Not reported
Permit Status:	Issued

Region:	Not reported
Region Number:	72359
Contact First Name:	Thomas
Contact Last Name:	Bolton
Contact Title:	Senior Director, Engineering Operations
Contact Phone:	7037762734
Latitude:	38.702443
Longitude:	-77.222713
Lat Deg/Min/Sec Lon Deg/Min/Sec:	38 42 8.7948 / -77 13 21.7668
Mailing Address:	6225 Brandon Ave Ste 260
Mailing City:	Springfield
Mailing State:	VA
Mailing Zip Code:	22150
Program Type:	Not reported
Permit Type:	AIR_EXEMP
Issued Date:	02/09/2007
Operating Status:	Operating
Contact Email:	thomas.bolton@inova.org
Owner ID:	Not reported
Owner Name:	Not reported
Owner Tele:	Not reported
Facility Full Name:	Mobile Plasma Energy Pyrolysis System
ICIS Federal ID:	VA0000005105972359
Currently Active (y/n):	Y
Primary Permit Type Desc:	Not reported
Permit Status:	Issued

Region:	Not reported
Region Number:	72359
Contact First Name:	Thomas
Contact Last Name:	Bolton
Contact Title:	Senior Director, Engineering Operations
Contact Phone:	7037762734
Latitude:	38.702443
Longitude:	-77.222713
Lat Deg/Min/Sec Lon Deg/Min/Sec:	38 42 8.7948 / -77 13 21.7668
Mailing Address:	6225 Brandon Ave Ste 260

Map ID	Site	Database(s)	EPA ID Number

INOVA HEALTH CARE SERVICES (Continued) **S110144993**

Mailing City:	Springfield
Mailing State:	VA
Mailing Zip Code:	22150
Program Type:	Not reported
Permit Type:	AIR_EXEMP
Issued Date:	02/15/2007
Operating Status:	Operating
Contact Email:	thomas.bolton@inova.org
Owner ID:	Not reported
Owner Name:	Not reported
Owner Tele:	Not reported
Facility Full Name:	Mobile Plasma Energy Pyrolysis System
ICIS Federal ID:	VA0000005105972359
Currently Active (y/n):	Y
Primary Permit Type Desc:	Not reported
Permit Status:	Issued
Region:	Not reported
Region Number:	72359
Contact First Name:	Thomas
Contact Last Name:	Bolton
Contact Title:	Senior Director, Engineering Operations
Contact Phone:	7037762734
Latitude:	38.702443
Longitude:	-77.222713
Lat Deg/Min/Sec Lon Deg/Min/Sec:	38 42 8.7948 / -77 13 21.7668
Mailing Address:	6225 Brandon Ave Ste 260
Mailing City:	Springfield
Mailing State:	VA
Mailing Zip Code:	22150
Program Type:	Not reported
Permit Type:	AIR_EXEMP
Issued Date:	10/17/2007
Operating Status:	Operating
Contact Email:	thomas.bolton@inova.org
Owner ID:	Not reported
Owner Name:	Not reported
Owner Tele:	Not reported
Facility Full Name:	Mobile Plasma Energy Pyrolysis System
ICIS Federal ID:	VA0000005105972359
Currently Active (y/n):	Y
Primary Permit Type Desc:	Not reported
Permit Status:	Issued
Region:	Not reported
Region Number:	72359
Contact First Name:	Thomas
Contact Last Name:	Bolton
Contact Title:	Senior Director, Engineering Operations
Contact Phone:	7037762734
Latitude:	38.702443
Longitude:	-77.222713
Lat Deg/Min/Sec Lon Deg/Min/Sec:	38 42 8.7948 / -77 13 21.7668
Mailing Address:	6225 Brandon Ave Ste 260
Mailing City:	Springfield
Mailing State:	VA
Mailing Zip Code:	22150

Map ID	Site	Database(s)	EPA ID Number

INOVA HEALTH CARE SERVICES (Continued) **S110144993**

Program Type:	Not reported
Permit Type:	AIR_EXEMP
Issued Date:	10/04/2007
Operating Status:	Operating
Contact Email:	thomas.bolton@inova.org
Owner ID:	Not reported
Owner Name:	Not reported
Owner Tele:	Not reported
Facility Full Name:	Mobile Plasma Energy Pyrolysis System
ICIS Federal ID:	VA0000005105972359
Currently Active (y/n):	Y
Primary Permit Type Desc:	Not reported
Permit Status:	Issued
Region:	Not reported
Region Number:	72359
Contact First Name:	Thomas
Contact Last Name:	Bolton
Contact Title:	Senior Director, Engineering Operations
Contact Phone:	7037762734
Latitude:	38.702443
Longitude:	-77.222713
Lat Deg/Min/Sec Lon Deg/Min/Sec:	38 42 8.7948 / -77 13 21.7668
Mailing Address:	6225 Brandon Ave Ste 260
Mailing City:	Springfield
Mailing State:	VA
Mailing Zip Code:	22150
Program Type:	Not reported
Permit Type:	AIR_EXEMP
Issued Date:	10/16/2007
Operating Status:	Operating
Contact Email:	thomas.bolton@inova.org
Owner ID:	Not reported
Owner Name:	Not reported
Owner Tele:	Not reported
Facility Full Name:	Mobile Plasma Energy Pyrolysis System
ICIS Federal ID:	VA0000005105972359
Currently Active (y/n):	Y
Primary Permit Type Desc:	Not reported
Permit Status:	Issued
Region:	Not reported
Region Number:	72359
Contact First Name:	Thomas
Contact Last Name:	Bolton
Contact Title:	Senior Director, Engineering Operations
Contact Phone:	7037762734
Latitude:	38.702443
Longitude:	-77.222713
Lat Deg/Min/Sec Lon Deg/Min/Sec:	38 42 8.7948 / -77 13 21.7668
Mailing Address:	6225 Brandon Ave Ste 260
Mailing City:	Springfield
Mailing State:	VA
Mailing Zip Code:	22150
Program Type:	Not reported
Permit Type:	AIR_EXEMP
Issued Date:	11/16/2007

Map ID	Site	Database(s)	EPA ID Number

INOVA HEALTH CARE SERVICES (Continued) **S110144993**

Operating Status:	Operating
Contact Email:	thomas.bolton@inova.org
Owner ID:	Not reported
Owner Name:	Not reported
Owner Tele:	Not reported
Facility Full Name:	Mobile Plasma Energy Pyrolysis System
ICIS Federal ID:	VA0000005105972359
Currently Active (y/n):	Y
Primary Permit Type Desc:	Not reported
Permit Status:	Issued
Region:	Not reported
Region Number:	72359
Contact First Name:	Thomas
Contact Last Name:	Bolton
Contact Title:	Senior Director, Engineering Operations
Contact Phone:	7037762734
Latitude:	38.702443
Longitude:	-77.222713
Lat Deg/Min/Sec Lon Deg/Min/Sec:	38 42 8.7948 / -77 13 21.7668
Mailing Address:	6225 Brandon Ave Ste 260
Mailing City:	Springfield
Mailing State:	VA
Mailing Zip Code:	22150
Program Type:	Not reported
Permit Type:	AIR_EXEMP
Issued Date:	12/11/2007
Operating Status:	Operating
Contact Email:	thomas.bolton@inova.org
Owner ID:	Not reported
Owner Name:	Not reported
Owner Tele:	Not reported
Facility Full Name:	Mobile Plasma Energy Pyrolysis System
ICIS Federal ID:	VA0000005105972359
Currently Active (y/n):	Y
Primary Permit Type Desc:	Not reported
Permit Status:	Issued
Region:	Not reported
Region Number:	72359
Contact First Name:	Thomas
Contact Last Name:	Bolton
Contact Title:	Senior Director, Engineering Operations
Contact Phone:	7037762734
Latitude:	38.702443
Longitude:	-77.222713
Lat Deg/Min/Sec Lon Deg/Min/Sec:	38 42 8.7948 / -77 13 21.7668
Mailing Address:	6225 Brandon Ave Ste 260
Mailing City:	Springfield
Mailing State:	VA
Mailing Zip Code:	22150
Program Type:	Not reported
Permit Type:	AIR_EXEMP
Issued Date:	02/09/2007
Operating Status:	Operating
Contact Email:	thomas.bolton@inova.org
Owner ID:	Not reported

Map ID	Site	Database(s)	EPA ID Number

INOVA HEALTH CARE SERVICES (Continued) **S110144993**

Owner Name:	Not reported
Owner Tele:	Not reported
Facility Full Name:	Mobile Plasma Energy Pyrolysis System
ICIS Federal ID:	VA0000005105972359
Currently Active (y/n):	Y
Primary Permit Type Desc:	Not reported
Permit Status:	Issued
Region:	Not reported
Region Number:	72359
Contact First Name:	Thomas
Contact Last Name:	Bolton
Contact Title:	Senior Director, Engineering Operations
Contact Phone:	7037762734
Latitude:	38.702443
Longitude:	-77.222713
Lat Deg/Min/Sec Lon Deg/Min/Sec:	38 42 8.7948 / -77 13 21.7668
Mailing Address:	6225 Brandon Ave Ste 260
Mailing City:	Springfield
Mailing State:	VA
Mailing Zip Code:	22150
Program Type:	Not reported
Permit Type:	AIR_EXEMP
Issued Date:	02/15/2007
Operating Status:	Operating
Contact Email:	thomas.bolton@inova.org
Owner ID:	Not reported
Owner Name:	Not reported
Owner Tele:	Not reported
Facility Full Name:	Mobile Plasma Energy Pyrolysis System
ICIS Federal ID:	VA0000005105972359
Currently Active (y/n):	Y
Primary Permit Type Desc:	Not reported
Permit Status:	Issued
Region:	Not reported
Region Number:	72359
Contact First Name:	Thomas
Contact Last Name:	Bolton
Contact Title:	Senior Director, Engineering Operations
Contact Phone:	7037762734
Latitude:	38.702443
Longitude:	-77.222713
Lat Deg/Min/Sec Lon Deg/Min/Sec:	38 42 8.7948 / -77 13 21.7668
Mailing Address:	6225 Brandon Ave Ste 260
Mailing City:	Springfield
Mailing State:	VA
Mailing Zip Code:	22150
Program Type:	Not reported
Permit Type:	AIR_EXEMP
Issued Date:	10/17/2007
Operating Status:	Operating
Contact Email:	thomas.bolton@inova.org
Owner ID:	Not reported
Owner Name:	Not reported
Owner Tele:	Not reported
Facility Full Name:	Mobile Plasma Energy Pyrolysis System

Map ID	Site	Database(s)	EPA ID Number

INOVA HEALTH CARE SERVICES (Continued) **S110144993**

ICIS Federal ID:	VA0000005105972359
Currently Active (y/n):	Y
Primary Permit Type Desc:	Not reported
Permit Status:	Issued
Region:	Not reported
Region Number:	72359
Contact First Name:	Thomas
Contact Last Name:	Bolton
Contact Title:	Senior Director, Engineering Operations
Contact Phone:	7037762734
Latitude:	38.702443
Longitude:	-77.222713
Lat Deg/Min/Sec Lon Deg/Min/Sec:	38 42 8.7948 / -77 13 21.7668
Mailing Address:	6225 Brandon Ave Ste 260
Mailing City:	Springfield
Mailing State:	VA
Mailing Zip Code:	22150
Program Type:	Not reported
Permit Type:	AIR_EXEMP
Issued Date:	10/04/2007
Operating Status:	Operating
Contact Email:	thomas.bolton@inova.org
Owner ID:	Not reported
Owner Name:	Not reported
Owner Tele:	Not reported
Facility Full Name:	Mobile Plasma Energy Pyrolysis System
ICIS Federal ID:	VA0000005105972359
Currently Active (y/n):	Y
Primary Permit Type Desc:	Not reported
Permit Status:	Issued
Region:	Not reported
Region Number:	72359
Contact First Name:	Thomas
Contact Last Name:	Bolton
Contact Title:	Senior Director, Engineering Operations
Contact Phone:	7037762734
Latitude:	38.702443
Longitude:	-77.222713
Lat Deg/Min/Sec Lon Deg/Min/Sec:	38 42 8.7948 / -77 13 21.7668
Mailing Address:	6225 Brandon Ave Ste 260
Mailing City:	Springfield
Mailing State:	VA
Mailing Zip Code:	22150
Program Type:	Not reported
Permit Type:	AIR_EXEMP
Issued Date:	10/16/2007
Operating Status:	Operating
Contact Email:	thomas.bolton@inova.org
Owner ID:	Not reported
Owner Name:	Not reported
Owner Tele:	Not reported
Facility Full Name:	Mobile Plasma Energy Pyrolysis System
ICIS Federal ID:	VA0000005105972359
Currently Active (y/n):	Y
Primary Permit Type Desc:	Not reported

Map ID	Site	Database(s)	EPA ID Number

INOVA HEALTH CARE SERVICES (Continued) **S110144993**

Permit Status:	Issued
Region:	Not reported
Region Number:	72359
Contact First Name:	Thomas
Contact Last Name:	Bolton
Contact Title:	Senior Director, Engineering Operations
Contact Phone:	7037762734
Latitude:	38.702443
Longitude:	-77.222713
Lat Deg/Min/Sec Lon Deg/Min/Sec:	38 42 8.7948 / -77 13 21.7668
Mailing Address:	6225 Brandon Ave Ste 260
Mailing City:	Springfield
Mailing State:	VA
Mailing Zip Code:	22150
Program Type:	Not reported
Permit Type:	AIR_EXEMP
Issued Date:	10/16/2007
Operating Status:	Operating
Contact Email:	thomas.bolton@inova.org
Owner ID:	Not reported
Owner Name:	Not reported
Owner Tele:	Not reported
Facility Full Name:	Mobile Plasma Energy Pyrolysis System
ICIS Federal ID:	VA0000005105972359
Currently Active (y/n):	Y
Primary Permit Type Desc:	Not reported
Permit Status:	Issued
Region:	Not reported
Region Number:	72359
Contact First Name:	Thomas
Contact Last Name:	Bolton
Contact Title:	Senior Director, Engineering Operations
Contact Phone:	7037762734
Latitude:	38.702443
Longitude:	-77.222713
Lat Deg/Min/Sec Lon Deg/Min/Sec:	38 42 8.7948 / -77 13 21.7668
Mailing Address:	6225 Brandon Ave Ste 260
Mailing City:	Springfield
Mailing State:	VA
Mailing Zip Code:	22150
Program Type:	Not reported
Permit Type:	AIR_EXEMP
Issued Date:	11/16/2007
Operating Status:	Operating
Contact Email:	thomas.bolton@inova.org
Owner ID:	Not reported
Owner Name:	Not reported
Owner Tele:	Not reported
Facility Full Name:	Mobile Plasma Energy Pyrolysis System
ICIS Federal ID:	VA0000005105972359
Currently Active (y/n):	Y
Primary Permit Type Desc:	Not reported
Permit Status:	Issued
Region:	Not reported

Map ID	Site	Database(s)	EPA ID Number

INOVA HEALTH CARE SERVICES (Continued) **S110144993**

Region Number:	72359
Contact First Name:	Thomas
Contact Last Name:	Bolton
Contact Title:	Senior Director, Engineering Operations
Contact Phone:	7037762734
Latitude:	38.702443
Longitude:	-77.222713
Lat Deg/Min/Sec Lon Deg/Min/Sec:	38 42 8.7948 / -77 13 21.7668
Mailing Address:	6225 Brandon Ave Ste 260
Mailing City:	Springfield
Mailing State:	VA
Mailing Zip Code:	22150
Program Type:	Not reported
Permit Type:	AIR_EXEMP
Issued Date:	12/11/2007
Operating Status:	Operating
Contact Email:	thomas.bolton@inova.org
Owner ID:	Not reported
Owner Name:	Not reported
Owner Tele:	Not reported
Facility Full Name:	Mobile Plasma Energy Pyrolysis System
ICIS Federal ID:	VA0000005105972359
Currently Active (y/n):	Y
Primary Permit Type Desc:	Not reported
Permit Status:	Issued

Region:	Not reported
Region Number:	72359
Contact First Name:	Thomas
Contact Last Name:	Bolton
Contact Title:	Senior Director, Engineering Operations
Contact Phone:	7037762734
Latitude:	38.702443
Longitude:	-77.222713
Lat Deg/Min/Sec Lon Deg/Min/Sec:	38 42 8.7948 / -77 13 21.7668
Mailing Address:	6225 Brandon Ave Ste 260
Mailing City:	Springfield
Mailing State:	VA
Mailing Zip Code:	22150
Program Type:	Not reported
Permit Type:	AIR_EXEMP
Issued Date:	02/09/2007
Operating Status:	Operating
Contact Email:	thomas.bolton@inova.org
Owner ID:	Not reported
Owner Name:	Not reported
Owner Tele:	Not reported
Facility Full Name:	Mobile Plasma Energy Pyrolysis System
ICIS Federal ID:	VA0000005105972359
Currently Active (y/n):	Y
Primary Permit Type Desc:	Not reported
Permit Status:	Issued

Region:	Not reported
Region Number:	72359
Contact First Name:	Thomas
Contact Last Name:	Bolton

Map ID	Site	Database(s)	EPA ID Number

INOVA HEALTH CARE SERVICES (Continued) **S110144993**

Contact Title:	Senior Director, Engineering Operations
Contact Phone:	7037762734
Latitude:	38.702443
Longitude:	-77.222713
Lat Deg/Min/Sec Lon Deg/Min/Sec:	38 42 8.7948 / -77 13 21.7668
Mailing Address:	6225 Brandon Ave Ste 260
Mailing City:	Springfield
Mailing State:	VA
Mailing Zip Code:	22150
Program Type:	Not reported
Permit Type:	AIR_EXEMP
Issued Date:	02/15/2007
Operating Status:	Operating
Contact Email:	thomas.bolton@inova.org
Owner ID:	Not reported
Owner Name:	Not reported
Owner Tele:	Not reported
Facility Full Name:	Mobile Plasma Energy Pyrolysis System
ICIS Federal ID:	VA0000005105972359
Currently Active (y/n):	Y
Primary Permit Type Desc:	Not reported
Permit Status:	Issued

Region:	Not reported
Region Number:	72359
Contact First Name:	Thomas
Contact Last Name:	Bolton
Contact Title:	Senior Director, Engineering Operations
Contact Phone:	7037762734
Latitude:	38.702443
Longitude:	-77.222713
Lat Deg/Min/Sec Lon Deg/Min/Sec:	38 42 8.7948 / -77 13 21.7668
Mailing Address:	6225 Brandon Ave Ste 260
Mailing City:	Springfield
Mailing State:	VA
Mailing Zip Code:	22150
Program Type:	Not reported
Permit Type:	AIR_EXEMP
Issued Date:	10/17/2007
Operating Status:	Operating
Contact Email:	thomas.bolton@inova.org
Owner ID:	Not reported
Owner Name:	Not reported
Owner Tele:	Not reported
Facility Full Name:	Mobile Plasma Energy Pyrolysis System
ICIS Federal ID:	VA0000005105972359
Currently Active (y/n):	Y
Primary Permit Type Desc:	Not reported
Permit Status:	Issued

Region:	Not reported
Region Number:	72359
Contact First Name:	Thomas
Contact Last Name:	Bolton
Contact Title:	Senior Director, Engineering Operations
Contact Phone:	7037762734
Latitude:	38.702443

Map ID	Site	Database(s)	EPA ID Number

INOVA HEALTH CARE SERVICES (Continued) **S110144993**

Longitude:	-77.222713
Lat Deg/Min/Sec Lon Deg/Min/Sec:	38 42 8.7948 / -77 13 21.7668
Mailing Address:	6225 Brandon Ave Ste 260
Mailing City:	Springfield
Mailing State:	VA
Mailing Zip Code:	22150
Program Type:	Not reported
Permit Type:	AIR_EXEMP
Issued Date:	10/04/2007
Operating Status:	Operating
Contact Email:	thomas.bolton@inova.org
Owner ID:	Not reported
Owner Name:	Not reported
Owner Tele:	Not reported
Facility Full Name:	Mobile Plasma Energy Pyrolysis System
ICIS Federal ID:	VA0000005105972359
Currently Active (y/n):	Y
Primary Permit Type Desc:	Not reported
Permit Status:	Issued

Region:	Not reported
Region Number:	72359
Contact First Name:	Thomas
Contact Last Name:	Bolton
Contact Title:	Senior Director, Engineering Operations
Contact Phone:	7037762734
Latitude:	38.702443
Longitude:	-77.222713
Lat Deg/Min/Sec Lon Deg/Min/Sec:	38 42 8.7948 / -77 13 21.7668
Mailing Address:	6225 Brandon Ave Ste 260
Mailing City:	Springfield
Mailing State:	VA
Mailing Zip Code:	22150
Program Type:	Not reported
Permit Type:	AIR_EXEMP
Issued Date:	10/16/2007
Operating Status:	Operating
Contact Email:	thomas.bolton@inova.org
Owner ID:	Not reported
Owner Name:	Not reported
Owner Tele:	Not reported
Facility Full Name:	Mobile Plasma Energy Pyrolysis System
ICIS Federal ID:	VA0000005105972359
Currently Active (y/n):	Y
Primary Permit Type Desc:	Not reported
Permit Status:	Issued

Region:	Not reported
Region Number:	72359
Contact First Name:	Thomas
Contact Last Name:	Bolton
Contact Title:	Senior Director, Engineering Operations
Contact Phone:	7037762734
Latitude:	38.702443
Longitude:	-77.222713
Lat Deg/Min/Sec Lon Deg/Min/Sec:	38 42 8.7948 / -77 13 21.7668
Mailing Address:	6225 Brandon Ave Ste 260

Map ID	Site	Database(s)	EPA ID Number

INOVA HEALTH CARE SERVICES (Continued) **S110144993**

Mailing City:	Springfield
Mailing State:	VA
Mailing Zip Code:	22150
Program Type:	Not reported
Permit Type:	AIR_EXEMP
Issued Date:	11/16/2007
Operating Status:	Operating
Contact Email:	thomas.bolton@inova.org
Owner ID:	Not reported
Owner Name:	Not reported
Owner Tele:	Not reported
Facility Full Name:	Mobile Plasma Energy Pyrolysis System
ICIS Federal ID:	VA0000005105972359
Currently Active (y/n):	Y
Primary Permit Type Desc:	Not reported
Permit Status:	Issued
Region:	Not reported
Region Number:	72359
Contact First Name:	Thomas
Contact Last Name:	Bolton
Contact Title:	Senior Director, Engineering Operations
Contact Phone:	7037762734
Latitude:	38.702443
Longitude:	-77.222713
Lat Deg/Min/Sec Lon Deg/Min/Sec:	38 42 8.7948 / -77 13 21.7668
Mailing Address:	6225 Brandon Ave Ste 260
Mailing City:	Springfield
Mailing State:	VA
Mailing Zip Code:	22150
Program Type:	Not reported
Permit Type:	AIR_EXEMP
Issued Date:	12/11/2007
Operating Status:	Operating
Contact Email:	thomas.bolton@inova.org
Owner ID:	Not reported
Owner Name:	Not reported
Owner Tele:	Not reported
Facility Full Name:	Mobile Plasma Energy Pyrolysis System
ICIS Federal ID:	VA0000005105972359
Currently Active (y/n):	Y
Primary Permit Type Desc:	Not reported
Permit Status:	Issued
Region:	Not reported
Region Number:	72359
Contact First Name:	Thomas
Contact Last Name:	Bolton
Contact Title:	Senior Director, Engineering Operations
Contact Phone:	7037762734
Latitude:	38.702443
Longitude:	-77.222713
Lat Deg/Min/Sec Lon Deg/Min/Sec:	38 42 8.7948 / -77 13 21.7668
Mailing Address:	6225 Brandon Ave Ste 260
Mailing City:	Springfield
Mailing State:	VA
Mailing Zip Code:	22150

Map ID	Site	Database(s)	EPA ID Number

INOVA HEALTH CARE SERVICES (Continued) **S110144993**

Program Type:	Not reported
Permit Type:	AIR_EXEMP
Issued Date:	02/09/2007
Operating Status:	Operating
Contact Email:	thomas.bolton@inova.org
Owner ID:	Not reported
Owner Name:	Not reported
Owner Tele:	Not reported
Facility Full Name:	Mobile Plasma Energy Pyrolysis System
ICIS Federal ID:	VA0000005105972359
Currently Active (y/n):	Y
Primary Permit Type Desc:	Not reported
Permit Status:	Issued
Region:	Not reported
Region Number:	72359
Contact First Name:	Thomas
Contact Last Name:	Bolton
Contact Title:	Senior Director, Engineering Operations
Contact Phone:	7037762734
Latitude:	38.702443
Longitude:	-77.222713
Lat Deg/Min/Sec Lon Deg/Min/Sec:	38 42 8.7948 / -77 13 21.7668
Mailing Address:	6225 Brandon Ave Ste 260
Mailing City:	Springfield
Mailing State:	VA
Mailing Zip Code:	22150
Program Type:	Not reported
Permit Type:	AIR_EXEMP
Issued Date:	02/15/2007
Operating Status:	Operating
Contact Email:	thomas.bolton@inova.org
Owner ID:	Not reported
Owner Name:	Not reported
Owner Tele:	Not reported
Facility Full Name:	Mobile Plasma Energy Pyrolysis System
ICIS Federal ID:	VA0000005105972359
Currently Active (y/n):	Y
Primary Permit Type Desc:	Not reported
Permit Status:	Issued
Region:	Not reported
Region Number:	72359
Contact First Name:	Thomas
Contact Last Name:	Bolton
Contact Title:	Senior Director, Engineering Operations
Contact Phone:	7037762734
Latitude:	38.702443
Longitude:	-77.222713
Lat Deg/Min/Sec Lon Deg/Min/Sec:	38 42 8.7948 / -77 13 21.7668
Mailing Address:	6225 Brandon Ave Ste 260
Mailing City:	Springfield
Mailing State:	VA
Mailing Zip Code:	22150
Program Type:	Not reported
Permit Type:	AIR_EXEMP
Issued Date:	10/17/2007

Map ID	Site	Database(s)	EPA ID Number

INOVA HEALTH CARE SERVICES (Continued) **S110144993**

Operating Status:	Operating
Contact Email:	thomas.bolton@inova.org
Owner ID:	Not reported
Owner Name:	Not reported
Owner Tele:	Not reported
Facility Full Name:	Mobile Plasma Energy Pyrolysis System
ICIS Federal ID:	VA0000005105972359
Currently Active (y/n):	Y
Primary Permit Type Desc:	Not reported
Permit Status:	Issued
Region:	Not reported
Region Number:	72359
Contact First Name:	Thomas
Contact Last Name:	Bolton
Contact Title:	Senior Director, Engineering Operations
Contact Phone:	7037762734
Latitude:	38.702443
Longitude:	-77.222713
Lat Deg/Min/Sec Lon Deg/Min/Sec:	38 42 8.7948 / -77 13 21.7668
Mailing Address:	6225 Brandon Ave Ste 260
Mailing City:	Springfield
Mailing State:	VA
Mailing Zip Code:	22150
Program Type:	Not reported
Permit Type:	AIR_EXEMP
Issued Date:	10/04/2007
Operating Status:	Operating
Contact Email:	thomas.bolton@inova.org
Owner ID:	Not reported
Owner Name:	Not reported
Owner Tele:	Not reported
Facility Full Name:	Mobile Plasma Energy Pyrolysis System
ICIS Federal ID:	VA0000005105972359
Currently Active (y/n):	Y
Primary Permit Type Desc:	Not reported
Permit Status:	Issued
Region:	Not reported
Region Number:	72359
Contact First Name:	Thomas
Contact Last Name:	Bolton
Contact Title:	Senior Director, Engineering Operations
Contact Phone:	7037762734
Latitude:	38.702443
Longitude:	-77.222713
Lat Deg/Min/Sec Lon Deg/Min/Sec:	38 42 8.7948 / -77 13 21.7668
Mailing Address:	6225 Brandon Ave Ste 260
Mailing City:	Springfield
Mailing State:	VA
Mailing Zip Code:	22150
Program Type:	Not reported
Permit Type:	AIR_EXEMP
Issued Date:	02/15/2007
Operating Status:	Operating
Contact Email:	thomas.bolton@inova.org
Owner ID:	Not reported

Map ID	Site	Database(s)	EPA ID Number

INOVA HEALTH CARE SERVICES (Continued) **S110144993**

Owner Name:	Not reported
Owner Tele:	Not reported
Facility Full Name:	Mobile Plasma Energy Pyrolysis System
ICIS Federal ID:	VA0000005105972359
Currently Active (y/n):	Y
Primary Permit Type Desc:	Not reported
Permit Status:	Issued
Region:	Not reported
Region Number:	72359
Contact First Name:	Thomas
Contact Last Name:	Bolton
Contact Title:	Senior Director, Engineering Operations
Contact Phone:	7037762734
Latitude:	38.702443
Longitude:	-77.222713
Lat Deg/Min/Sec Lon Deg/Min/Sec:	38 42 8.7948 / -77 13 21.7668
Mailing Address:	6225 Brandon Ave Ste 260
Mailing City:	Springfield
Mailing State:	VA
Mailing Zip Code:	22150
Program Type:	Not reported
Permit Type:	AIR_EXEMP
Issued Date:	10/04/2007
Operating Status:	Operating
Contact Email:	thomas.bolton@inova.org
Owner ID:	Not reported
Owner Name:	Not reported
Owner Tele:	Not reported
Facility Full Name:	Mobile Plasma Energy Pyrolysis System
ICIS Federal ID:	VA0000005105972359
Currently Active (y/n):	Y
Primary Permit Type Desc:	Not reported
Permit Status:	Issued
Region:	Not reported
Region Number:	72359
Contact First Name:	Thomas
Contact Last Name:	Bolton
Contact Title:	Senior Director, Engineering Operations
Contact Phone:	7037762734
Latitude:	38.702443
Longitude:	-77.222713
Lat Deg/Min/Sec Lon Deg/Min/Sec:	38 42 8.7948 / -77 13 21.7668
Mailing Address:	6225 Brandon Ave Ste 260
Mailing City:	Springfield
Mailing State:	VA
Mailing Zip Code:	22150
Program Type:	Not reported
Permit Type:	AIR_EXEMP
Issued Date:	10/16/2007
Operating Status:	Operating
Contact Email:	thomas.bolton@inova.org
Owner ID:	Not reported
Owner Name:	Not reported
Owner Tele:	Not reported
Facility Full Name:	Mobile Plasma Energy Pyrolysis System

Map ID	Site	Database(s)	EPA ID Number

INOVA HEALTH CARE SERVICES (Continued) **S110144993**

ICIS Federal ID:	VA0000005105972359
Currently Active (y/n):	Y
Primary Permit Type Desc:	Not reported
Permit Status:	Issued
Region:	Not reported
Region Number:	72359
Contact First Name:	Thomas
Contact Last Name:	Bolton
Contact Title:	Senior Director, Engineering Operations
Contact Phone:	7037762734
Latitude:	38.702443
Longitude:	-77.222713
Lat Deg/Min/Sec Lon Deg/Min/Sec:	38 42 8.7948 / -77 13 21.7668
Mailing Address:	6225 Brandon Ave Ste 260
Mailing City:	Springfield
Mailing State:	VA
Mailing Zip Code:	22150
Program Type:	Not reported
Permit Type:	AIR_EXEMP
Issued Date:	10/17/2007
Operating Status:	Operating
Contact Email:	thomas.bolton@inova.org
Owner ID:	Not reported
Owner Name:	Not reported
Owner Tele:	Not reported
Facility Full Name:	Mobile Plasma Energy Pyrolysis System
ICIS Federal ID:	VA0000005105972359
Currently Active (y/n):	Y
Primary Permit Type Desc:	Not reported
Permit Status:	Issued
Region:	Not reported
Region Number:	72359
Contact First Name:	Thomas
Contact Last Name:	Bolton
Contact Title:	Senior Director, Engineering Operations
Contact Phone:	7037762734
Latitude:	38.702443
Longitude:	-77.222713
Lat Deg/Min/Sec Lon Deg/Min/Sec:	38 42 8.7948 / -77 13 21.7668
Mailing Address:	6225 Brandon Ave Ste 260
Mailing City:	Springfield
Mailing State:	VA
Mailing Zip Code:	22150
Program Type:	Not reported
Permit Type:	AIR_EXEMP
Issued Date:	11/16/2007
Operating Status:	Operating
Contact Email:	thomas.bolton@inova.org
Owner ID:	Not reported
Owner Name:	Not reported
Owner Tele:	Not reported
Facility Full Name:	Mobile Plasma Energy Pyrolysis System
ICIS Federal ID:	VA0000005105972359
Currently Active (y/n):	Y
Primary Permit Type Desc:	Not reported

Map ID	Site	Database(s)	EPA ID Number

INOVA HEALTH CARE SERVICES (Continued) **S110144993**

Permit Status:	Issued
Region:	Not reported
Region Number:	72359
Contact First Name:	Thomas
Contact Last Name:	Bolton
Contact Title:	Senior Director, Engineering Operations
Contact Phone:	7037762734
Latitude:	38.702443
Longitude:	-77.222713
Lat Deg/Min/Sec Lon Deg/Min/Sec:	38 42 8.7948 / -77 13 21.7668
Mailing Address:	6225 Brandon Ave Ste 260
Mailing City:	Springfield
Mailing State:	VA
Mailing Zip Code:	22150
Program Type:	Not reported
Permit Type:	AIR_EXEMP
Issued Date:	12/11/2007
Operating Status:	Operating
Contact Email:	thomas.bolton@inova.org
Owner ID:	Not reported
Owner Name:	Not reported
Owner Tele:	Not reported
Facility Full Name:	Mobile Plasma Energy Pyrolysis System
ICIS Federal ID:	VA0000005105972359
Currently Active (y/n):	Y
Primary Permit Type Desc:	Not reported
Permit Status:	Issued
Region:	Not reported
Region Number:	72359
Contact First Name:	Thomas
Contact Last Name:	Bolton
Contact Title:	Senior Director, Engineering Operations
Contact Phone:	7037762734
Latitude:	38.702443
Longitude:	-77.222713
Lat Deg/Min/Sec Lon Deg/Min/Sec:	38 42 8.7948 / -77 13 21.7668
Mailing Address:	6225 Brandon Ave Ste 260
Mailing City:	Springfield
Mailing State:	VA
Mailing Zip Code:	22150
Program Type:	Not reported
Permit Type:	AIR_EXEMP
Issued Date:	02/09/2007
Operating Status:	Operating
Contact Email:	thomas.bolton@inova.org
Owner ID:	Not reported
Owner Name:	Not reported
Owner Tele:	Not reported
Facility Full Name:	Mobile Plasma Energy Pyrolysis System
ICIS Federal ID:	VA0000005105972359
Currently Active (y/n):	Y
Primary Permit Type Desc:	Not reported
Permit Status:	Issued
Region:	NRO

Map ID	Site	Database(s)	EPA ID Number

INOVA HEALTH CARE SERVICES (Continued) **S110144993**

Region Number:	72359
Contact First Name:	Thomas
Contact Last Name:	Bolton
Contact Title:	Senior Director, Engineering Operations
Contact Phone:	7037762734
Latitude:	38.702443
Longitude:	-77.222713
Lat Deg/Min/Sec Lon Deg/Min/Sec:	38 42 8.7948 / -77 13 21.7668
Mailing Address:	6225 Brandon Ave Ste 260
Mailing City:	Springfield
Mailing State:	VA
Mailing Zip Code:	22150
Program Type:	Article 6 - mNSR
Permit Type:	MINOR
Issued Date:	01/27/2010
Operating Status:	Operating
Contact Email:	thomas.bolton@inova.org
Owner ID:	100000023905
Owner Name:	Enersol Technologies Incorporated
Owner Tele:	7035607377
Facility Full Name:	Mobile Plasma Energy Pyrolysis System
ICIS Federal ID:	VA0000005105972359
Currently Active (y/n):	Y
Primary Permit Type Desc:	For legacy mapping purposes only (inactive for picklist purposes)
Permit Status:	Issued

Region:	NRO
Region Number:	72359
Contact First Name:	Thomas
Contact Last Name:	Bolton
Contact Title:	Senior Director, Engineering Operations
Contact Phone:	7037762734
Latitude:	38.702443
Longitude:	-77.222713
Lat Deg/Min/Sec Lon Deg/Min/Sec:	38 42 8.7948 / -77 13 21.7668
Mailing Address:	6225 Brandon Ave Ste 260
Mailing City:	Springfield
Mailing State:	VA
Mailing Zip Code:	22150
Program Type:	Article 6 - mNSR
Permit Type:	MINOR
Issued Date:	01/27/2010
Operating Status:	Operating
Contact Email:	thomas.bolton@inova.org
Owner ID:	100000050008
Owner Name:	Inova Health Care Services
Owner Tele:	7037762734
Facility Full Name:	Mobile Plasma Energy Pyrolysis System
ICIS Federal ID:	VA0000005105972359
Currently Active (y/n):	Y
Primary Permit Type Desc:	For legacy mapping purposes only (inactive for picklist purposes)
Permit Status:	Issued

Region:	NRO
Region Number:	72359
Contact First Name:	Thomas
Contact Last Name:	Bolton

Map ID	Site	Database(s)	EPA ID Number

INOVA HEALTH CARE SERVICES (Continued) **S110144993**

Contact Title:	Senior Director, Engineering Operations
Contact Phone:	7037762734
Latitude:	38.702443
Longitude:	-77.222713
Lat Deg/Min/Sec Lon Deg/Min/Sec:	38 42 8.7948 / -77 13 21.7668
Mailing Address:	6225 Brandon Ave Ste 260
Mailing City:	Springfield
Mailing State:	VA
Mailing Zip Code:	22150
Program Type:	Article 6 - mNSR
Permit Type:	MINOR
Issued Date:	01/27/2010
Operating Status:	Operating
Contact Email:	thomas.bolton@inova.org
Owner ID:	7743
Owner Name:	Vanguard Research Incorporated
Owner Tele:	Not reported
Facility Full Name:	Mobile Plasma Energy Pyrolysis System
ICIS Federal ID:	VA0000005105972359
Currently Active (y/n):	Y
Primary Permit Type Desc:	For legacy mapping purposes only (inactive for picklist purposes)
Permit Status:	Issued

Region:	NRO
Region Number:	72359
Contact First Name:	Thomas
Contact Last Name:	Bolton
Contact Title:	Senior Director, Engineering Operations
Contact Phone:	7037762734
Latitude:	38.702443
Longitude:	-77.222713
Lat Deg/Min/Sec Lon Deg/Min/Sec:	38 42 8.7948 / -77 13 21.7668
Mailing Address:	6225 Brandon Ave Ste 260
Mailing City:	Springfield
Mailing State:	VA
Mailing Zip Code:	22150
Program Type:	Article 6 - mNSR
Permit Type:	MINAMEN
Issued Date:	06/18/2010
Operating Status:	Operating
Contact Email:	thomas.bolton@inova.org
Owner ID:	100000023905
Owner Name:	Enersol Technologies Incorporated
Owner Tele:	7035607377
Facility Full Name:	Mobile Plasma Energy Pyrolysis System
ICIS Federal ID:	VA0000005105972359
Currently Active (y/n):	Y
Primary Permit Type Desc:	Minor Amendment to Minor NSR Permit
Permit Status:	Issued

Region:	NRO
Region Number:	72359
Contact First Name:	Thomas
Contact Last Name:	Bolton
Contact Title:	Senior Director, Engineering Operations
Contact Phone:	7037762734
Latitude:	38.702443

Map ID	Site	Database(s)	EPA ID Number

INOVA HEALTH CARE SERVICES (Continued) **S110144993**

Longitude:	-77.222713
Lat Deg/Min/Sec Lon Deg/Min/Sec:	38 42 8.7948 / -77 13 21.7668
Mailing Address:	6225 Brandon Ave Ste 260
Mailing City:	Springfield
Mailing State:	VA
Mailing Zip Code:	22150
Program Type:	Article 6 - mNSR
Permit Type:	MINAMEN
Issued Date:	06/18/2010
Operating Status:	Operating
Contact Email:	thomas.bolton@inova.org
Owner ID:	100000050008
Owner Name:	Inova Health Care Services
Owner Tele:	7037762734
Facility Full Name:	Mobile Plasma Energy Pyrolysis System
ICIS Federal ID:	VA0000005105972359
Currently Active (y/n):	Y
Primary Permit Type Desc:	Minor Amendment to Minor NSR Permit
Permit Status:	Issued

Region:	NRO
Region Number:	72359
Contact First Name:	Thomas
Contact Last Name:	Bolton
Contact Title:	Senior Director, Engineering Operations
Contact Phone:	7037762734
Latitude:	38.702443
Longitude:	-77.222713
Lat Deg/Min/Sec Lon Deg/Min/Sec:	38 42 8.7948 / -77 13 21.7668
Mailing Address:	6225 Brandon Ave Ste 260
Mailing City:	Springfield
Mailing State:	VA
Mailing Zip Code:	22150
Program Type:	Article 6 - mNSR
Permit Type:	MINAMEN
Issued Date:	06/18/2010
Operating Status:	Operating
Contact Email:	thomas.bolton@inova.org
Owner ID:	7743
Owner Name:	Vanguard Research Incorporated
Owner Tele:	Not reported
Facility Full Name:	Mobile Plasma Energy Pyrolysis System
ICIS Federal ID:	VA0000005105972359
Currently Active (y/n):	Y
Primary Permit Type Desc:	Minor Amendment to Minor NSR Permit
Permit Status:	Issued

1743 **ALEXANDER J FURNITURE REST** **RCRA NonGen / NLR** **1001490083**
9406 D GUNSTON COVE RD **FINDS** **VAR000002683**
LORTON, VA 22079 **ECHO**

RCRA NonGen / NLR:

Date form received by agency:	06/03/1999
Facility name:	ALEXANDER J FURNITURE REST
Facility address:	9406 D GUNSTON COVE RD LORTON, VA 22079
EPA ID:	VAR000002683
Contact:	Not reported

Map ID	Site	Database(s)	EPA ID Number

ALEXANDER J FURNITURE REST (Continued) **1001490083**

Contact address: Not reported
Not reported
Contact country: US
Contact telephone: Not reported
Contact email: Not reported
EPA Region: 03
Land type: Private
Classification: Non-Generator
Description: Handler: Non-Generators do not presently generate hazardous waste

Owner/Operator Summary:
Owner/operator name: BERNSTEIN MANAGEMENT INC
Owner/operator address: 5301 WISCONSIN AVE STE 600
WASHINGTON, DC 20015
Owner/operator country: Not reported
Owner/operator telephone: 202-363-6301
Owner/operator email: Not reported
Owner/operator fax: Not reported
Owner/operator extension: Not reported
Legal status: Private
Owner/Operator Type: Owner
Owner/Op start date: Not reported
Owner/Op end date: Not reported

Handler Activities Summary:
U.S. importer of hazardous waste: No
Mixed waste (haz. and radioactive): No
Recycler of hazardous waste: No
Transporter of hazardous waste: No
Treater, storer or disposer of HW: No
Underground injection activity: No
On-site burner exemption: No
Furnace exemption: No
Used oil fuel burner: No
Used oil processor: No
User oil refiner: No
Used oil fuel marketer to burner: No
Used oil Specification marketer: No
Used oil transfer facility: No
Used oil transporter: No

Historical Generators:
Date form received by agency: 11/08/1995
Site name: ALEXANDER J FURNITURE REST
Classification: Conditionally Exempt Small Quantity Generator

. Waste code: D001
. Waste name: IGNITABLE WASTE

Violation Status: No violations found

Evaluation Action Summary:
Evaluation date: 06/03/1999
Evaluation: COMPLIANCE EVALUATION INSPECTION ON-SITE
Area of violation: Not reported

Map ID	Site	Database(s)	EPA ID Number

ALEXANDER J FURNITURE REST (Continued) **1001490083**

Date achieved compliance: Not reported
Evaluation lead agency: State

FINDS:

Registry ID: 110005257934

Environmental Interest/Information System
RCRAInfo is a national information system that supports the Resource Conservation and Recovery Act (RCRA) program through the tracking of events and activities related to facilities that generate, transport, and treat, store, or dispose of hazardous waste. RCRAInfo allows RCRA program staff to track the notification, permit, compliance, and corrective action activities required under RCRA.

Click this hyperlink while viewing on your computer to access additional FINDS: detail in the EDR Site Report.

ECHO:
Envid: 1001490083
Registry ID: 110005257934
DFR URL: http://echo.epa.gov/detailed-facility-report?fid=110005257934

1743 **INOVA HEALTH CARE SERVICES** **VA SWF/LF** **S111867495**
9406B GUNSTON COVE RD **N/A**
LORTON, VA 22079

SWF/LF:
Permit Number: EXP562
Unit Name: Miscellaneous
Unit Status Code: Not reported
Deq Region: NVRO
Mailing Address: 6225 Brandon Ave Ste 260
Mailing Address 2: Not reported
Mailing Address 3: Not reported
Mailing City,St,Zip: Springfield, VA 22150
Facility Telephone: Not reported
Decimal Longitude: Not reported
Lat/Long (dms): 38 42 12.63 / -77 13 19.75
Owner Name: Not reported
Operator Name: Not reported
Unit Status Description: Miscellaneous - Clean Closed
Payment ID: Not reported

Permit:
Permit Number: EXP562
Unit Description: Multi-Stage Pilot Gasification
FIC Description: Fairfax County
Permit Event Desc: Application received
Permit Event Complete Date: 9/17/2009

Permit Number: EXP562
Unit Description: Multi-Stage Pilot Gasification
FIC Description: Fairfax County
Permit Event Desc: Fee received
Permit Event Complete Date: 9/17/2009

Map ID	Site	Database(s)	EPA ID Number

INOVA HEALTH CARE SERVICES (Continued) **S111867495**

Permit Number: EXP562
Unit Description: Multi-Stage Pilot Gasification
FIC Description: Fairfax County
Permit Event Desc: Notice of Intent received
Permit Event Complete Date: 9/17/2009

Permit Number: EXP562
Unit Description: Multi-Stage Pilot Gasification
FIC Description: Fairfax County
Permit Event Desc: Application revision received
Permit Event Complete Date: 11/17/2009

Permit Number: EXP562
Unit Description: Multi-Stage Pilot Gasification
FIC Description: Fairfax County
Permit Event Desc: Permit issued
Permit Event Complete Date: 12/7/2009

Permit Number: EXP562
Unit Description: Multi-Stage Pilot Gasification
FIC Description: Fairfax County
Permit Event Desc: Permit expires
Permit Event Complete Date: 12/6/2010

Permit Number: PBR134
Unit Name: Regulated Medical Waste (RMW) Facility
Unit Status Code: Not reported
Deq Region: NVRO
Mailing Address: 6225 Brandon Ave Ste 260
Mailing Address 2: Not reported
Mailing Address 3: Not reported
Mailing City,St,Zip: Springfield, VA 22150
Facility Telephone: Not reported
Decimal Longitude: Not reported
Lat/Long (dms): 38 42 12.63 / -77 13 19.75
Owner Name: Not reported
Operator Name: Not reported
Unit Status Description: Regulated Medical Waste (RMW) Facility - Alternate Treatment - Closed
Payment ID: Not reported

Permit:
Permit Number: PBR134
Unit Description: Vanguard Research, Inc
FIC Description: Fairfax County
Permit Event Desc: PBR Facility Date of Final Closure
Permit Event Complete Date: 10/25/2002

Permit Number: PBR134
Unit Description: Vanguard Research, Inc
FIC Description: Fairfax County
Permit Event Desc: Permit issued
Permit Event Complete Date: 12/21/1998

Map ID	Site	Database(s)	EPA ID Number
1745	**LORTON ROAD IMPROVEMENTS** **, VA**	**VA NPDES**	**S111696262** **N/A**

CEDS:

Facility ID:	11-1460
Class:	Active
Minor/Major:	Not reported
Industrial:	Not reported
Permit Date:	05/21/2027
Outfall Num:	Not reported
Latitude:	38.702778
Longitude:	-77.245
Permit Type:	Not reported
Date Effective:	5/22/2012
Owner Address 1:	Not reported
Owner Address 2:	Not reported
Owner City:	Not reported
Owner State:	Not reported
Owner Zip:	Not reported
APRD Rec. 1st Time:	9/29/2011
APRD Rec. After 1st Time:	Not reported
Event Desc:	Not reported
Project Status:	Road improvements and widening of Lorton Road and Furnace Road

---

1748	**PHUNG CHRIS D PROPERTY** **8203 LEGION DR** **LORTON, VA 22079**	**VA LTANKS**	**S107870063** **N/A**

LTANKS:

Region:	NRO
CEDS Facility Id:	200000223426
Case Status:	**Closed**
Pollution Complaint #:	20063183
Reported:	03/03/2006
Case Closed Date:	05/05/2006
Program:	RP Lead
Federally Regulated UST (Y/N):	N
Regulated Petroleum UST (1):	N
Excluded UST (1):	N
Deferred UST (1):	N
Partially Deferred UST (1):	N
Exempt 1 UST (2):	N
Exempt 2 Heating Oil UST (2):	Y
Small Heating Oil AST (2):	N
Regulated AST (3):	N
Unregulated AST (3):	N
Other Y/N:	N
Unknown Y/N:	N
Other Description:	Not reported
Heating Oil Category:	Category 2

Map ID	Site	Database(s)	EPA ID Number

1758 **9411 FOURTH PLACE** **VA LTANKS** **S106097102**
9411 4TH PL **N/A**
LORTON, VA 22079

LTANKS:

Region:	NRO
CEDS Facility Id:	200000212202
Case Status:	**Closed**
Pollution Complaint #:	20043034
Reported:	08/11/2003
Case Closed Date:	03/02/2004
Program:	RP Lead
Federally Regulated UST (Y/N):	N
Regulated Petroleum UST (1):	N
Excluded UST (1):	N
Deferred UST (1):	N
Partially Deferred UST (1):	N
Exempt 1 UST (2):	N
Exempt 2 Heating Oil UST (2):	Y
Small Heating Oil AST (2):	N
Regulated AST (3):	N
Unregulated AST (3):	N
Other Y/N:	N
Unknown Y/N:	N
Other Description:	Not reported
Heating Oil Category:	Category 2

1759 **ALEXANDRIA COATOMGS, LLC DBA ALEXANDRIA METAL FINI** **VA TIER 2** **S109939756**
9418 GUNSTON COVE ROAD **N/A**
LORTON, VA 22079

TIER 2:

Facility ID:	Not reported
CAS Number:	506616
SIC Code:	Not reported
NAICS:	Not reported
Entered Chemical Name:	POTASSIUM SILVER CYANIDE
Average Amt Code:	999.0
Owner Name:	Not reported
Owner Phone:	Not reported
Contact Type:	Not reported

Facility ID:	Not reported
CAS Number:	151508
SIC Code:	Not reported
NAICS:	Not reported
Entered Chemical Name:	POTASSIUM CYANIDE
Average Amt Code:	4999.0
Owner Name:	Not reported
Owner Phone:	Not reported
Contact Type:	Not reported

Facility ID:	Not reported
CAS Number:	7664939
SIC Code:	Not reported
NAICS:	Not reported
Entered Chemical Name:	SULFURIC ACID
Average Amt Code:	24999.0
Owner Name:	Not reported
Owner Phone:	Not reported

Map ID	Site	Database(s)	EPA ID Number

ALEXANDRIA COATOMGS, LLC DBA ALEXANDRIA METAL FINISHERS (Continued) **S109939756**

Contact Type: Not reported

Facility ID: Not reported
CAS Number: 1310732
SIC Code: Not reported
NAICS: Not reported
Entered Chemical Name: SODIUM HYDROXIDE
Average Amt Code: 9999.0
Owner Name: Not reported
Owner Phone: Not reported
Contact Type: Not reported

Facility ID: Not reported
CAS Number: 143339
SIC Code: Not reported
NAICS: Not reported
Entered Chemical Name: SODIUM CYANIDE
Average Amt Code: 4999.0
Owner Name: Not reported
Owner Phone: Not reported
Contact Type: Not reported

Facility ID: Not reported
CAS Number: 7697372
SIC Code: Not reported
NAICS: Not reported
Entered Chemical Name: NITRIC ACID
Average Amt Code: 9999.0
Owner Name: Not reported
Owner Phone: Not reported
Contact Type: Not reported

Facility ID: Not reported
CAS Number: 7440020
SIC Code: Not reported
NAICS: Not reported
Entered Chemical Name: NICKEL
Average Amt Code: 4999.0
Owner Name: Not reported
Owner Phone: Not reported
Contact Type: Not reported

Facility ID: Not reported
CAS Number: 7647010
SIC Code: Not reported
NAICS: Not reported
Entered Chemical Name: HYDROCHLORIC ACID
Average Amt Code: 4999.0
Owner Name: Not reported
Owner Phone: Not reported
Contact Type: Not reported

Facility ID: Not reported
CAS Number: 1310-73-2
SIC Code: Not reported
NAICS: Not reported
Entered Chemical Name: SODIUM HYDROXIDE

Map ID	Site	Database(s)	EPA ID Number

ALEXANDRIA COATOMGS, LLC DBA ALEXANDRIA METAL FINISHERS (Continued) **S109939756**

Average Amt Code: Not reported
Owner Name: Alexandria Metal Finishers
Owner Phone: (703) 643-1636
Contact Type: Not reported

Facility ID: Not reported
CAS Number: 143-33-9
SIC Code: Not reported
NAICS: Not reported
Entered Chemical Name: SODIUM CYANIDE
Average Amt Code: Not reported
Owner Name: Alexandria Metal Finishers
Owner Phone: (703) 643-1636
Contact Type: Not reported

Facility ID: Not reported
CAS Number: 151-50-8
SIC Code: Not reported
NAICS: Not reported
Entered Chemical Name: POTASSIUM CYANIDE
Average Amt Code: Not reported
Owner Name: Alexandria Metal Finishers
Owner Phone: (703) 643-1636
Contact Type: Not reported

Facility ID: Not reported
CAS Number: 506-61-6
SIC Code: Not reported
NAICS: Not reported
Entered Chemical Name: POTASSIUM SILVER CYANIDE
Average Amt Code: Not reported
Owner Name: Alexandria Metal Finishers
Owner Phone: (703) 643-1636
Contact Type: Not reported

Facility ID: Not reported
CAS Number: 7440-02-0
SIC Code: Not reported
NAICS: Not reported
Entered Chemical Name: NICKEL
Average Amt Code: Not reported
Owner Name: Alexandria Metal Finishers
Owner Phone: (703) 643-1636
Contact Type: Not reported

Facility ID: Not reported
CAS Number: 7647-01-0
SIC Code: Not reported
NAICS: Not reported
Entered Chemical Name: HYDROCHLORIC ACID
Average Amt Code: Not reported
Owner Name: Alexandria Metal Finishers
Owner Phone: (703) 643-1636
Contact Type: Not reported

Facility ID: Not reported
CAS Number: 7664-93-9

Map ID	Site	Database(s)	EPA ID Number

ALEXANDRIA COATOMGS, LLC DBA ALEXANDRIA METAL FINISHERS (Continued) **S109939756**

SIC Code: Not reported
NAICS: Not reported
Entered Chemical Name: SULFURIC ACID
Average Amt Code: Not reported
Owner Name: Alexandria Metal Finishers
Owner Phone: (703) 643-1636
Contact Type: Not reported

Facility ID: Not reported
CAS Number: 7697-37-2
SIC Code: Not reported
NAICS: Not reported
Entered Chemical Name: NITRIC ACID
Average Amt Code: Not reported
Owner Name: Alexandria Metal Finishers
Owner Phone: (703) 643-1636
Contact Type: Not reported

Facility ID: Not reported
CAS Number: 7647-01-0
SIC Code: 3471
NAICS: Not reported
Entered Chemical Name: HYDROCHLORIC ACID
Average Amt Code: 3
Owner Name: ALEXANDRIA METAL FINISHERS
Owner Phone: 703-643-1636
Contact Type: Not reported

Facility ID: Not reported
CAS Number: 143-33-9
SIC Code: 3471
NAICS: Not reported
Entered Chemical Name: SODIUM CYANIDE
Average Amt Code: 3
Owner Name: ALEXANDRIA METAL FINISHERS
Owner Phone: 703-643-1636
Contact Type: Not reported

Facility ID: Not reported
CAS Number: 151-50-8
SIC Code: 3471
NAICS: Not reported
Entered Chemical Name: POTASSIUM CYANIDE
Average Amt Code: 3
Owner Name: ALEXANDRIA METAL FINISHERS
Owner Phone: 703-643-1636
Contact Type: Not reported

Facility ID: Not reported
CAS Number: 506-61-6
SIC Code: 3471
NAICS: Not reported
Entered Chemical Name: POTASSIUM SILVER CYANIDE
Average Amt Code: 2
Owner Name: ALEXANDRIA METAL FINISHERS
Owner Phone: 703-643-1636
Contact Type: Not reported

Map ID	Site	Database(s)	EPA ID Number

ALEXANDRIA COATOMGS, LLC DBA ALEXANDRIA METAL FINISHERS (Continued) **S109939756**

Facility ID: Not reported
CAS Number: 1310-73-2
SIC Code: 3471
NAICS: Not reported
Entered Chemical Name: SODIUM HYDROXIDE
Average Amt Code: 4
Owner Name: ALEXANDRIA METAL FINISHERS
Owner Phone: 703-643-1636
Contact Type: Not reported

Facility ID: Not reported
CAS Number: 7697-37-2
SIC Code: 3471
NAICS: Not reported
Entered Chemical Name: NITRIC ACID
Average Amt Code: 3
Owner Name: ALEXANDRIA METAL FINISHERS
Owner Phone: 703-643-1636
Contact Type: Not reported

Facility ID: Not reported
CAS Number: 7664-93-9
SIC Code: 3471
NAICS: Not reported
Entered Chemical Name: SULFURIC ACID
Average Amt Code: 4
Owner Name: ALEXANDRIA METAL FINISHERS
Owner Phone: 703-643-1636
Contact Type: Not reported

Facility ID: Not reported
CAS Number: 7440-02-0
SIC Code: 3471
NAICS: Not reported
Entered Chemical Name: NICKEL
Average Amt Code: 3
Owner Name: ALEXANDRIA METAL FINISHERS
Owner Phone: 703-643-1636
Contact Type: Not reported

Facility ID: 5422777
CAS Number: 506616
SIC Code: Not reported
NAICS: Not reported
Entered Chemical Name: POTASSIUM SILVER CYANIDE
Average Amt Code: 999
Owner Name: Not reported
Owner Phone: Not reported
Contact Type: Not reported

Facility ID: 5422777
CAS Number: 7647010
SIC Code: Not reported
NAICS: Not reported
Entered Chemical Name: HYDROCHLORIC ACID
Average Amt Code: 4999
Owner Name: Not reported

Map ID	Site	Database(s)	EPA ID Number

ALEXANDRIA COATOMGS, LLC DBA ALEXANDRIA METAL FINISHERS (Continued) **S109939756**

Owner Phone: Not reported
Contact Type: Not reported

Facility ID: 5422777
CAS Number: 151508
SIC Code: Not reported
NAICS: Not reported
Entered Chemical Name: POTASSIUM CYANIDE
Average Amt Code: 4999
Owner Name: Not reported
Owner Phone: Not reported
Contact Type: Not reported

Facility ID: 5422777
CAS Number: 143339
SIC Code: Not reported
NAICS: Not reported
Entered Chemical Name: SODIUM CYANIDE
Average Amt Code: 999
Owner Name: Not reported
Owner Phone: Not reported
Contact Type: Not reported

Facility ID: 5422777
CAS Number: 7440020
SIC Code: Not reported
NAICS: Not reported
Entered Chemical Name: NICKEL
Average Amt Code: 4999
Owner Name: Not reported
Owner Phone: Not reported
Contact Type: Not reported

Facility ID: 5422777
CAS Number: 7664939
SIC Code: Not reported
NAICS: Not reported
Entered Chemical Name: SULFURIC ACID
Average Amt Code: 24999
Owner Name: Not reported
Owner Phone: Not reported
Contact Type: Not reported

Facility ID: 5422777
CAS Number: 7697372
SIC Code: Not reported
NAICS: Not reported
Entered Chemical Name: NITRIC ACID
Average Amt Code: 9999
Owner Name: Not reported
Owner Phone: Not reported
Contact Type: Not reported

Facility ID: 5422777
CAS Number: 1310732
SIC Code: Not reported
NAICS: Not reported

Map ID	Site	Database(s)	EPA ID Number

ALEXANDRIA COATOMGS, LLC DBA ALEXANDRIA METAL FINISHERS (Continued) **S109939756**

Entered Chemical Name: SODIUM HYDROXIDE
Average Amt Code: 9999
Owner Name: Not reported
Owner Phone: Not reported
Contact Type: Not reported

1759 **ALEXANDRIA COATINGS** **VA TIER 2** **S111286192**
9418 GUNSTONE COVE ROAD **N/A**
LORTON, VA 22079

TIER 2:

Facility ID: Not reported
CAS Number: 1310-73-2
SIC Code: Not reported
NAICS: Not reported
Entered Chemical Name: SODIUM HYDROXIDE
Average Amt Code: Not reported
Owner Name: ALEXANDRIA METAL FINISHERS
Owner Phone: 703-643-1636
Contact Type: Not reported

Facility ID: Not reported
CAS Number: 143-33-9
SIC Code: Not reported
NAICS: Not reported
Entered Chemical Name: SODIUM CYNAIDE
Average Amt Code: Not reported
Owner Name: ALEXANDRIA METAL FINISHERS
Owner Phone: 703-643-1636
Contact Type: Not reported

Facility ID: Not reported
CAS Number: 151-50-8
SIC Code: Not reported
NAICS: Not reported
Entered Chemical Name: POTASSIUM CYNAIDE
Average Amt Code: Not reported
Owner Name: ALEXANDRIA METAL FINISHERS
Owner Phone: 703-643-1636
Contact Type: Not reported

Facility ID: Not reported
CAS Number: 506-61-6
SIC Code: Not reported
NAICS: Not reported
Entered Chemical Name: POTASSIUM SILVER CYNAIDE
Average Amt Code: Not reported
Owner Name: ALEXANDRIA METAL FINISHERS
Owner Phone: 703-643-1636
Contact Type: Not reported

Facility ID: Not reported
CAS Number: 7440-02-0
SIC Code: Not reported
NAICS: Not reported
Entered Chemical Name: NICKLE
Average Amt Code: Not reported
Owner Name: ALEXANDRIA METAL FINISHERS

Map ID	Site	Database(s)	EPA ID Number

ALEXANDRIA COATINGS (Continued) **S111286192**

Owner Phone: 703-643-1636
Contact Type: Not reported

Facility ID: Not reported
CAS Number: 7647-01-0
SIC Code: Not reported
NAICS: Not reported
Entered Chemical Name: HYDROCHLORIC ACID
Average Amt Code: Not reported
Owner Name: ALEXANDRIA METAL FINISHERS
Owner Phone: 703-643-1636
Contact Type: Not reported

Facility ID: Not reported
CAS Number: 7664-93-9
SIC Code: Not reported
NAICS: Not reported
Entered Chemical Name: SULFURIC ACID
Average Amt Code: Not reported
Owner Name: ALEXANDRIA METAL FINISHERS
Owner Phone: 703-643-1636
Contact Type: Not reported

Facility ID: Not reported
CAS Number: 7697-37-2
SIC Code: Not reported
NAICS: Not reported
Entered Chemical Name: NITRIC ACID
Average Amt Code: Not reported
Owner Name: ALEXANDRIA METAL FINISHERS
Owner Phone: 703-643-1636
Contact Type: Not reported

1759 **ALEXANDRIA METAL FINISHERS** **ICIS** **1016125301**
9418 GUNSTON COVE ROAD **FINDS** **N/A**
LORTON, VA 22079 **ECHO**

ICIS:
Enforcement Action ID: HQ-2000-3090
FRS ID: 110000340809
Action Name: LOMBARD TECHNOLOGIES, INC.
Facility Name: ALEXANDRIA METAL FINISHERS INCORPORATED
Facility Address: 9418 GUNSTON COVE RD.
LORTON, VA 220792314
Enforcement Action Type: EPCRA 325 Action For Penalty
Facility County: FAIRFAX
Program System Acronym: ICIS
Enforcement Action Forum Desc: Administrative - Formal
EA Type Code: 325
Facility SIC Code: Not reported
Federal Facility ID: Not reported
Latitude in Decimal Degrees: 38.702611
Longitude in Decimal Degrees: -77.222257
Permit Type Desc: Not reported
Program System Acronym: 30362
Facility NAICS Code: Not reported
Tribal Land Code: Not reported

Map ID	Site	Database(s)	EPA ID Number

ALEXANDRIA METAL FINISHERS (Continued) **1016125301**

Enforcement Action ID:	03-1993-0496
FRS ID:	110000340809
Action Name:	ALEXANDRIA METAL FINISHERS, INC.
Facility Name:	ALEXANDRIA METAL FINISHERS INCORPORATED
Facility Address:	9418 GUNSTON COVE RD. LORTON, VA 220792314
Enforcement Action Type:	RCRA 3008A AO For Comp And/Or Penalty
Facility County:	FAIRFAX
Program System Acronym:	ICIS
Enforcement Action Forum Desc:	Administrative - Formal
EA Type Code:	3008A
Facility SIC Code:	Not reported
Federal Facility ID:	Not reported
Latitude in Decimal Degrees:	38.702611
Longitude in Decimal Degrees:	-77.222257
Permit Type Desc:	Not reported
Program System Acronym:	30362
Facility NAICS Code:	Not reported
Tribal Land Code:	Not reported

Facility Name:	ALEXANDRIA METAL FINISHERS
Address:	9418 GUNSTON COVE ROAD
Tribal Indicator:	N
Fed Facility:	No
NAIC Code:	Not reported
SIC Code:	Not reported

Facility Name:	ALEXANDRIA METAL FINISHERS
Address:	9418 GUNSTON COVE ROAD
Tribal Indicator:	N
Fed Facility:	No
NAIC Code:	Not reported
SIC Code:	Not reported

Facility Name:	ALEXANDRIA METAL FINISHERS
Address:	9418 GUNSTON COVE ROAD
Tribal Indicator:	N
Fed Facility:	No
NAIC Code:	Not reported
SIC Code:	Not reported

Facility Name:	ALEXANDRIA METAL FINISHERS
Address:	9418 GUNSTON COVE ROAD
Tribal Indicator:	N
Fed Facility:	No
NAIC Code:	Not reported
SIC Code:	Not reported

Facility Name:	ALEXANDRIA METAL FINISHERS
Address:	9418 GUNSTON COVE ROAD
Tribal Indicator:	N
Fed Facility:	No
NAIC Code:	Not reported
SIC Code:	Not reported

Facility Name:	ALEXANDRIA METAL FINISHERS

Map ID	Site	Database(s)	EPA ID Number

ALEXANDRIA METAL FINISHERS (Continued) **1016125301**

Address: 9418 GUNSTON COVE ROAD
Tribal Indicator: N
Fed Facility: No
NAIC Code: Not reported
SIC Code: Not reported

FINDS:

Registry ID: 110000340809

Environmental Interest/Information System

AFS (Aerometric Information Retrieval System (AIRS) Facility Subsystem) replaces the former Compliance Data System (CDS), the National Emission Data System (NEDS), and the Storage and Retrieval of Aerometric Data (SAROAD). AIRS is the national repository for information concerning airborne pollution in the United States. AFS is used to track emissions and compliance data from industrial plants. AFS data are utilized by states to prepare State Implementation Plans to comply with regulatory programs and by EPA as an input for the estimation of total national emissions. AFS is undergoing a major redesign to support facility operating permits required under Title V of the Clean Air Act.

US EPA TRIS (Toxics Release Inventory System) contains information from facilities on the amounts of over 300 listed toxic chemicals that these facilities release directly to air, water, land, or that are transported off-site.

CEDS (Virginia - Comprehensive Environmental Data System) is the Department of Environmental Quality's (DEQ) electronic data system for maintaining databases on sources of pollutants in all media.

RISK AND TECHNOLOGY REVIEW

RCRAInfo is a national information system that supports the Resource Conservation and Recovery Act (RCRA) program through the tracking of events and activities related to facilities that generate, transport, and treat, store, or dispose of hazardous waste. RCRAInfo allows RCRA program staff to track the notification, permit, compliance, and corrective action activities required under RCRA.

HAZARDOUS WASTE BIENNIAL REPORTER

AIR MINOR

ICIS (Integrated Compliance Information System) is the Integrated Compliance Information System and provides a database that, when complete, will contain integrated Enforcement and Compliance information across most of EPA's programs. The vision for ICIS is to replace EPA's independent databases that contain Enforcement data with a single repository for that information. Currently, ICIS contains all Federal Administrative and Judicial enforcement actions. This information is maintained in ICIS by EPA in the Regional offices and it Headquarters. A future release of ICIS will replace the Permit Compliance System (PCS) which supports the NPDES and will integrate that information with Federal actions already in the system. ICIS also has the capability to track other activities occurring in the Region

Map ID	Site	Database(s)	EPA ID Number

ALEXANDRIA METAL FINISHERS (Continued) **1016125301**

that support Compliance and Enforcement programs. These include; Incident Tracking, Compliance Assistance, and Compliance Monitoring.

Click this hyperlink while viewing on your computer to access additional FINDS: detail in the EDR Site Report.

ECHO:
Envid: 1016125301
Registry ID: 110000340809
DFR URL: http://echo.epa.gov/detailed-facility-report?fid=110000340809

1759 **ALEXANDRIA METAL FINISHERS** **FTTS** **1007268028**
9418 GUNSTON COVE RD. **HIST FTTS** **N/A**
LORTON,, VA 22079

FTTS INSP:
Inspection Number: 19910524IL002 1
Region: 05
Inspection Date: 05/24/91
Inspector: BURK
Violation occurred: No
Investigation Type: Section 6 PCB State Conducted
Investigation Reason: Neutral Scheme, State
Legislation Code: TSCA
Facility Function: User

HIST FTTS INSP:
Inspection Number: 19910524IL002 1
Region: 05
Inspection Date: Not reported
Inspector: BURK
Violation occurred: No
Investigation Type: Section 6 PCB State Conducted
Investigation Reason: Neutral Scheme, State
Legislation Code: TSCA
Facility Function: User

1759 **ALEXANDRIA METAL FINISHERS** **RCRA-TSDF** **1000439143**
9418 GUNSTON COVE ROAD **RCRA-LQG** **VAD981045537**
LORTON, VA 22079 **NY MANIFEST**
PA MANIFEST
US AIRS

RCRA-TSDF:
Date form received by agency: 03/01/2016
Facility name: ALEXANDRIA METAL FINISHERS
Facility address: 9418 GUNSTON COVE ROAD
LORTON, VA 22079-2314
EPA ID: VAD981045537
Mailing address: GUNSTON COVE ROAD
LORTON, VA 22079
Contact: WILLIAM B MCBRIDE

Map ID	Site	Database(s)	EPA ID Number

ALEXANDRIA METAL FINISHERS (Continued) **1000439143**

Contact address: GUNSTON COVE ROAD
LORTON, VA 22079-2314
Contact country: US
Contact telephone: 703-643-1636
Contact email: EDIRBCMB@YAHOO.COM
EPA Region: 03
Land type: Private
Classification: TSDF
Description: Handler is engaged in the treatment, storage or disposal of hazardous waste
Classification: Large Quantity Generator
Description: Handler: generates 1,000 kg or more of hazardous waste during any calendar month; or generates more than 1 kg of acutely hazardous waste during any calendar month; or generates more than 100 kg of any residue or contaminated soil, waste or other debris resulting from the cleanup of a spill, into or on any land or water, of acutely hazardous waste during any calendar month; or generates 1 kg or less of acutely hazardous waste during any calendar month, and accumulates more than 1 kg of acutely hazardous waste at any time; or generates 100 kg or less of any residue or contaminated soil, waste or other debris resulting from the cleanup of a spill, into or on any land or water, of acutely hazardous waste during any calendar month, and accumulates more than 100 kg of that material at any time

Owner/Operator Summary:
Owner/operator name: ALEXANDRIA COATINGS, LLC
Owner/operator address: Not reported
Not reported
Owner/operator country: Not reported
Owner/operator telephone: Not reported
Owner/operator email: Not reported
Owner/operator fax: Not reported
Owner/operator extension: Not reported
Legal status: Private
Owner/Operator Type: Operator
Owner/Op start date: 11/25/2002
Owner/Op end date: Not reported

Owner/operator name: METFIN ASSOCIATES
Owner/operator address: GUNSTON COVE ROAD
LORTON, VA 22079
Owner/operator country: US
Owner/operator telephone: 703-643-1636
Owner/operator email: Not reported
Owner/operator fax: Not reported
Owner/operator extension: Not reported
Legal status: Private
Owner/Operator Type: Owner
Owner/Op start date: 05/26/1983
Owner/Op end date: Not reported

Handler Activities Summary:
U.S. importer of hazardous waste: No
Mixed waste (haz. and radioactive): No
Recycler of hazardous waste: No
Transporter of hazardous waste: No

Map ID	Site	Database(s)	EPA ID Number

ALEXANDRIA METAL FINISHERS (Continued) **1000439143**

Treater, storer or disposer of HW: No
Underground injection activity: No
On-site burner exemption: No
Furnace exemption: No
Used oil fuel burner: No
Used oil processor: No
User oil refiner: No
Used oil fuel marketer to burner: No
Used oil Specification marketer: No
Used oil transfer facility: No
Used oil transporter: No

. Waste code: D001
. Waste name: IGNITABLE WASTE

. Waste code: D002
. Waste name: CORROSIVE WASTE

. Waste code: D003
. Waste name: REACTIVE WASTE

. Waste code: D005
. Waste name: BARIUM

. Waste code: D006
. Waste name: CADMIUM

. Waste code: D007
. Waste name: CHROMIUM

. Waste code: D008
. Waste name: LEAD

. Waste code: D009
. Waste name: MERCURY

. Waste code: D011
. Waste name: SILVER

. Waste code: D035
. Waste name: METHYL ETHYL KETONE

. Waste code: F003
. Waste name: THE FOLLOWING SPENT NONHALOGENATED SOLVENTS: XYLENE, ACETONE, ETHYL ACETATE, ETHYL BENZENE, ETHYL ETHER, METHYL ISOBUTYL KETONE, N-BUTYL ALCOHOL, CYCLOHEXANONE, AND METHANOL; ALL SPENT SOLVENT MIXTURES/BLENDS CONTAINING, BEFORE USE, ONLY THE ABOVE SPENT NONHALOGENATED SOLVENTS; AND ALL SPENT SOLVENT MIXTURES/BLENDS CONTAINING, BEFORE USE, ONE OR MORE OF THE ABOVE NONHALOGENATED SOLVENTS, AND A TOTAL OF TEN PERCENT OR MORE (BY VOLUME) OF ONE OR MORE OF THOSE SOLVENTS LISTED IN F001, F002, F004, AND F005; AND STILL BOTTOMS FROM THE RECOVERY OF THESE SPENT SOLVENTS AND SPENT SOLVENT MIXTURES.

. Waste code: F005
. Waste name: THE FOLLOWING SPENT NONHALOGENATED SOLVENTS: TOLUENE, METHYL ETHYL KETONE, CARBON DISULFIDE, ISOBUTANOL, PYRIDINE, BENZENE,

Map ID	Site	Database(s)	EPA ID Number

ALEXANDRIA METAL FINISHERS (Continued) **1000439143**

2-ETHOXYETHANOL, AND 2-NITROPROPANE; ALL SPENT SOLVENT MIXTURES/BLENDS CONTAINING, BEFORE USE, A TOTAL OF TEN PERCENT OR MORE (BY VOLUME) OF ONE OR MORE OF THE ABOVE NONHALOGENATED SOLVENTS OR THOSE SOLVENTS LISTED IN F001, F002, OR F004; AND STILL BOTTOMS FROM THE RECOVERY OF THESE SPENT SOLVENTS AND SPENT SOLVENT MIXTURES.

. Waste code: F006
. Waste name: WASTEWATER TREATMENT SLUDGES FROM ELECTROPLATING OPERATIONS, EXCEPT FROM THE FOLLOWING PROCESSES: (1) SULFURIC ACID ANODIZING OF ALUMINUM; (2) TIN PLATING ON CARBON STEEL; (3) ZINC PLATING (SEGREGATED BASIS) ON CARBON STEEL; (4) ALUMINUM OR ZINC-ALUMINUM PLATING ON CARBON STEEL; (5) CLEANING/STRIPPING ASSOCIATED WITH TIN, ZINC, AND ALUMINUM PLATING ON CARBON STEEL; AND (6) CHEMICAL ETCHING AND MILLING OF ALUMINUM.

. Waste code: F007
. Waste name: SPENT CYANIDE PLATING BATH SOLUTIONS FROM ELECTROPLATING OPERATIONS.

. Waste code: F008
. Waste name: PLATING BATH RESIDUES FROM THE BOTTOM OF PLATING BATHS FROM ELECTROPLATING OPERATIONS IN WHICH CYANIDES ARE USED IN THE PROCESS.

. Waste code: F009
. Waste name: SPENT STRIPPING AND CLEANING BATH SOLUTIONS FROM ELECTROPLATING OPERATIONS IN WHICH CYANIDES ARE USED IN THE PROCESS.

Historical Generators:
Date form received by agency: 02/28/2014
Site name: ALEXANDRIA METAL FINISHERS
Classification: Large Quantity Generator

. Waste code: D001
. Waste name: IGNITABLE WASTE

. Waste code: D002
. Waste name: CORROSIVE WASTE

. Waste code: D003
. Waste name: REACTIVE WASTE

. Waste code: D005
. Waste name: BARIUM

. Waste code: D006
. Waste name: CADMIUM

. Waste code: D007
. Waste name: CHROMIUM

. Waste code: D008
. Waste name: LEAD

. Waste code: D009
. Waste name: MERCURY

. Waste code: D011
. Waste name: SILVER

Map ID	Site	Database(s)	EPA ID Number

ALEXANDRIA METAL FINISHERS (Continued) **1000439143**

. Waste code: D035
. Waste name: METHYL ETHYL KETONE

. Waste code: F003
. Waste name: THE FOLLOWING SPENT NONHALOGENATED SOLVENTS: XYLENE, ACETONE, ETHYL ACETATE, ETHYL BENZENE, ETHYL ETHER, METHYL ISOBUTYL KETONE, N-BUTYL ALCOHOL, CYCLOHEXANONE, AND METHANOL; ALL SPENT SOLVENT MIXTURES/BLENDS CONTAINING, BEFORE USE, ONLY THE ABOVE SPENT NONHALOGENATED SOLVENTS; AND ALL SPENT SOLVENT MIXTURES/BLENDS CONTAINING, BEFORE USE, ONE OR MORE OF THE ABOVE NONHALOGENATED SOLVENTS, AND A TOTAL OF TEN PERCENT OR MORE (BY VOLUME) OF ONE OR MORE OF THOSE SOLVENTS LISTED IN F001, F002, F004, AND F005; AND STILL BOTTOMS FROM THE RECOVERY OF THESE SPENT SOLVENTS AND SPENT SOLVENT MIXTURES.

. Waste code: F005
. Waste name: THE FOLLOWING SPENT NONHALOGENATED SOLVENTS: TOLUENE, METHYL ETHYL KETONE, CARBON DISULFIDE, ISOBUTANOL, PYRIDINE, BENZENE, 2-ETHOXYETHANOL, AND 2-NITROPROPANE; ALL SPENT SOLVENT MIXTURES/BLENDS CONTAINING, BEFORE USE, A TOTAL OF TEN PERCENT OR MORE (BY VOLUME) OF ONE OR MORE OF THE ABOVE NONHALOGENATED SOLVENTS OR THOSE SOLVENTS LISTED IN F001, F002, OR F004; AND STILL BOTTOMS FROM THE RECOVERY OF THESE SPENT SOLVENTS AND SPENT SOLVENT MIXTURES.

. Waste code: F006
. Waste name: WASTEWATER TREATMENT SLUDGES FROM ELECTROPLATING OPERATIONS, EXCEPT FROM THE FOLLOWING PROCESSES: (1) SULFURIC ACID ANODIZING OF ALUMINUM; (2) TIN PLATING ON CARBON STEEL; (3) ZINC PLATING (SEGREGATED BASIS) ON CARBON STEEL; (4) ALUMINUM OR ZINC-ALUMINUM PLATING ON CARBON STEEL; (5) CLEANING/STRIPPING ASSOCIATED WITH TIN, ZINC, AND ALUMINUM PLATING ON CARBON STEEL; AND (6) CHEMICAL ETCHING AND MILLING OF ALUMINUM.

. Waste code: F007
. Waste name: SPENT CYANIDE PLATING BATH SOLUTIONS FROM ELECTROPLATING OPERATIONS.

. Waste code: F008
. Waste name: PLATING BATH RESIDUES FROM THE BOTTOM OF PLATING BATHS FROM ELECTROPLATING OPERATIONS IN WHICH CYANIDES ARE USED IN THE PROCESS.

. Waste code: F009
. Waste name: SPENT STRIPPING AND CLEANING BATH SOLUTIONS FROM ELECTROPLATING OPERATIONS IN WHICH CYANIDES ARE USED IN THE PROCESS.

Date form received by agency: 02/29/2012
Site name: ALEXANDRIA METAL FINISHERS
Classification: Large Quantity Generator

. Waste code: D001
. Waste name: IGNITABLE WASTE

. Waste code: D002
. Waste name: CORROSIVE WASTE

. Waste code: D003
. Waste name: REACTIVE WASTE

Map ID	Site	Database(s)	EPA ID Number

ALEXANDRIA METAL FINISHERS (Continued) **1000439143**

. Waste code: D005
. Waste name: BARIUM

. Waste code: D006
. Waste name: CADMIUM

. Waste code: D007
. Waste name: CHROMIUM

. Waste code: D008
. Waste name: LEAD

. Waste code: D009
. Waste name: MERCURY

. Waste code: D011
. Waste name: SILVER

. Waste code: D035
. Waste name: METHYL ETHYL KETONE

. Waste code: F003
. Waste name: THE FOLLOWING SPENT NONHALOGENATED SOLVENTS: XYLENE, ACETONE, ETHYL ACETATE, ETHYL BENZENE, ETHYL ETHER, METHYL ISOBUTYL KETONE, N-BUTYL ALCOHOL, CYCLOHEXANONE, AND METHANOL; ALL SPENT SOLVENT MIXTURES/BLENDS CONTAINING, BEFORE USE, ONLY THE ABOVE SPENT NONHALOGENATED SOLVENTS; AND ALL SPENT SOLVENT MIXTURES/BLENDS CONTAINING, BEFORE USE, ONE OR MORE OF THE ABOVE NONHALOGENATED SOLVENTS, AND A TOTAL OF TEN PERCENT OR MORE (BY VOLUME) OF ONE OR MORE OF THOSE SOLVENTS LISTED IN F001, F002, F004, AND F005; AND STILL BOTTOMS FROM THE RECOVERY OF THESE SPENT SOLVENTS AND SPENT SOLVENT MIXTURES.

. Waste code: F005
. Waste name: THE FOLLOWING SPENT NONHALOGENATED SOLVENTS: TOLUENE, METHYL ETHYL KETONE, CARBON DISULFIDE, ISOBUTANOL, PYRIDINE, BENZENE, 2-ETHOXYETHANOL, AND 2-NITROPROPANE; ALL SPENT SOLVENT MIXTURES/BLENDS CONTAINING, BEFORE USE, A TOTAL OF TEN PERCENT OR MORE (BY VOLUME) OF ONE OR MORE OF THE ABOVE NONHALOGENATED SOLVENTS OR THOSE SOLVENTS LISTED IN F001, F002, OR F004; AND STILL BOTTOMS FROM THE RECOVERY OF THESE SPENT SOLVENTS AND SPENT SOLVENT MIXTURES.

. Waste code: F006
. Waste name: WASTEWATER TREATMENT SLUDGES FROM ELECTROPLATING OPERATIONS, EXCEPT FROM THE FOLLOWING PROCESSES: (1) SULFURIC ACID ANODIZING OF ALUMINUM; (2) TIN PLATING ON CARBON STEEL; (3) ZINC PLATING (SEGREGATED BASIS) ON CARBON STEEL; (4) ALUMINUM OR ZINC-ALUMINUM PLATING ON CARBON STEEL; (5) CLEANING/STRIPPING ASSOCIATED WITH TIN, ZINC, AND ALUMINUM PLATING ON CARBON STEEL; AND (6) CHEMICAL ETCHING AND MILLING OF ALUMINUM.

. Waste code: F007
. Waste name: SPENT CYANIDE PLATING BATH SOLUTIONS FROM ELECTROPLATING OPERATIONS.

. Waste code: F008
. Waste name: PLATING BATH RESIDUES FROM THE BOTTOM OF PLATING BATHS FROM ELECTROPLATING OPERATIONS IN WHICH CYANIDES ARE USED IN THE PROCESS.

Map ID	Site	Database(s)	EPA ID Number

ALEXANDRIA METAL FINISHERS (Continued) **1000439143**

. Waste code: F009
. Waste name: SPENT STRIPPING AND CLEANING BATH SOLUTIONS FROM ELECTROPLATING OPERATIONS IN WHICH CYANIDES ARE USED IN THE PROCESS.

Date form received by agency: 03/01/2010
Site name: ALEXANDRIA METAL FINISHERS
Classification: Large Quantity Generator

. Waste code: D001
. Waste name: IGNITABLE WASTE

. Waste code: D002
. Waste name: CORROSIVE WASTE

. Waste code: D003
. Waste name: REACTIVE WASTE

. Waste code: D005
. Waste name: BARIUM

. Waste code: D006
. Waste name: CADMIUM

. Waste code: D007
. Waste name: CHROMIUM

. Waste code: D008
. Waste name: LEAD

. Waste code: D009
. Waste name: MERCURY

. Waste code: D011
. Waste name: SILVER

. Waste code: D035
. Waste name: METHYL ETHYL KETONE

. Waste code: F003
. Waste name: THE FOLLOWING SPENT NONHALOGENATED SOLVENTS: XYLENE, ACETONE, ETHYL ACETATE, ETHYL BENZENE, ETHYL ETHER, METHYL ISOBUTYL KETONE, N-BUTYL ALCOHOL, CYCLOHEXANONE, AND METHANOL; ALL SPENT SOLVENT MIXTURES/BLENDS CONTAINING, BEFORE USE, ONLY THE ABOVE SPENT NONHALOGENATED SOLVENTS; AND ALL SPENT SOLVENT MIXTURES/BLENDS CONTAINING, BEFORE USE, ONE OR MORE OF THE ABOVE NONHALOGENATED SOLVENTS, AND A TOTAL OF TEN PERCENT OR MORE (BY VOLUME) OF ONE OR MORE OF THOSE SOLVENTS LISTED IN F001, F002, F004, AND F005; AND STILL BOTTOMS FROM THE RECOVERY OF THESE SPENT SOLVENTS AND SPENT SOLVENT MIXTURES.

. Waste code: F005
. Waste name: THE FOLLOWING SPENT NONHALOGENATED SOLVENTS: TOLUENE, METHYL ETHYL KETONE, CARBON DISULFIDE, ISOBUTANOL, PYRIDINE, BENZENE, 2-ETHOXYETHANOL, AND 2-NITROPROPANE; ALL SPENT SOLVENT MIXTURES/BLENDS CONTAINING, BEFORE USE, A TOTAL OF TEN PERCENT OR MORE (BY VOLUME) OF ONE OR MORE OF THE ABOVE NONHALOGENATED SOLVENTS OR THOSE SOLVENTS LISTED IN F001, F002, OR F004; AND STILL BOTTOMS FROM THE RECOVERY OF

Map ID	Site	Database(s)	EPA ID Number

ALEXANDRIA METAL FINISHERS (Continued) **1000439143**

THESE SPENT SOLVENTS AND SPENT SOLVENT MIXTURES.

. Waste code: F006
. Waste name: WASTEWATER TREATMENT SLUDGES FROM ELECTROPLATING OPERATIONS, EXCEPT FROM THE FOLLOWING PROCESSES: (1) SULFURIC ACID ANODIZING OF ALUMINUM; (2) TIN PLATING ON CARBON STEEL; (3) ZINC PLATING (SEGREGATED BASIS) ON CARBON STEEL; (4) ALUMINUM OR ZINC-ALUMINUM PLATING ON CARBON STEEL; (5) CLEANING/STRIPPING ASSOCIATED WITH TIN, ZINC, AND ALUMINUM PLATING ON CARBON STEEL; AND (6) CHEMICAL ETCHING AND MILLING OF ALUMINUM.

. Waste code: F007
. Waste name: SPENT CYANIDE PLATING BATH SOLUTIONS FROM ELECTROPLATING OPERATIONS.

. Waste code: F008
. Waste name: PLATING BATH RESIDUES FROM THE BOTTOM OF PLATING BATHS FROM ELECTROPLATING OPERATIONS IN WHICH CYANIDES ARE USED IN THE PROCESS.

. Waste code: F009
. Waste name: SPENT STRIPPING AND CLEANING BATH SOLUTIONS FROM ELECTROPLATING OPERATIONS IN WHICH CYANIDES ARE USED IN THE PROCESS.

Date form received by agency: 10/05/2009
Site name: ALEXANDRIA METAL FINISHERS
Classification: Large Quantity Generator

. Waste code: D001
. Waste name: IGNITABLE WASTE

. Waste code: D002
. Waste name: CORROSIVE WASTE

. Waste code: D003
. Waste name: REACTIVE WASTE

. Waste code: D005
. Waste name: BARIUM

. Waste code: D006
. Waste name: CADMIUM

. Waste code: D007
. Waste name: CHROMIUM

. Waste code: D008
. Waste name: LEAD

. Waste code: D009
. Waste name: MERCURY

. Waste code: D011
. Waste name: SILVER

. Waste code: D035
. Waste name: METHYL ETHYL KETONE

. Waste code: F003

Map ID	Site	Database(s)	EPA ID Number

ALEXANDRIA METAL FINISHERS (Continued) **1000439143**

. Waste name: THE FOLLOWING SPENT NONHALOGENATED SOLVENTS: XYLENE, ACETONE, ETHYL ACETATE, ETHYL BENZENE, ETHYL ETHER, METHYL ISOBUTYL KETONE, N-BUTYL ALCOHOL, CYCLOHEXANONE, AND METHANOL; ALL SPENT SOLVENT MIXTURES/BLENDS CONTAINING, BEFORE USE, ONLY THE ABOVE SPENT NONHALOGENATED SOLVENTS; AND ALL SPENT SOLVENT MIXTURES/BLENDS CONTAINING, BEFORE USE, ONE OR MORE OF THE ABOVE NONHALOGENATED SOLVENTS, AND A TOTAL OF TEN PERCENT OR MORE (BY VOLUME) OF ONE OR MORE OF THOSE SOLVENTS LISTED IN F001, F002, F004, AND F005; AND STILL BOTTOMS FROM THE RECOVERY OF THESE SPENT SOLVENTS AND SPENT SOLVENT MIXTURES.

. Waste code: F005
. Waste name: THE FOLLOWING SPENT NONHALOGENATED SOLVENTS: TOLUENE, METHYL ETHYL KETONE, CARBON DISULFIDE, ISOBUTANOL, PYRIDINE, BENZENE, 2-ETHOXYETHANOL, AND 2-NITROPROPANE; ALL SPENT SOLVENT MIXTURES/BLENDS CONTAINING, BEFORE USE, A TOTAL OF TEN PERCENT OR MORE (BY VOLUME) OF ONE OR MORE OF THE ABOVE NONHALOGENATED SOLVENTS OR THOSE SOLVENTS LISTED IN F001, F002, OR F004; AND STILL BOTTOMS FROM THE RECOVERY OF THESE SPENT SOLVENTS AND SPENT SOLVENT MIXTURES.

. Waste code: F006
. Waste name: WASTEWATER TREATMENT SLUDGES FROM ELECTROPLATING OPERATIONS, EXCEPT FROM THE FOLLOWING PROCESSES: (1) SULFURIC ACID ANODIZING OF ALUMINUM; (2) TIN PLATING ON CARBON STEEL; (3) ZINC PLATING (SEGREGATED BASIS) ON CARBON STEEL; (4) ALUMINUM OR ZINC-ALUMINUM PLATING ON CARBON STEEL; (5) CLEANING/STRIPPING ASSOCIATED WITH TIN, ZINC, AND ALUMINUM PLATING ON CARBON STEEL; AND (6) CHEMICAL ETCHING AND MILLING OF ALUMINUM.

. Waste code: F007
. Waste name: SPENT CYANIDE PLATING BATH SOLUTIONS FROM ELECTROPLATING OPERATIONS.

. Waste code: F008
. Waste name: PLATING BATH RESIDUES FROM THE BOTTOM OF PLATING BATHS FROM ELECTROPLATING OPERATIONS IN WHICH CYANIDES ARE USED IN THE PROCESS.

. Waste code: F009
. Waste name: SPENT STRIPPING AND CLEANING BATH SOLUTIONS FROM ELECTROPLATING OPERATIONS IN WHICH CYANIDES ARE USED IN THE PROCESS.

Date form received by agency: 02/27/2008
Site name: ALEXANDRIA METAL FINISHERS
Classification: Large Quantity Generator

. Waste code: D001
. Waste name: IGNITABLE WASTE

. Waste code: D002
. Waste name: CORROSIVE WASTE

. Waste code: D003
. Waste name: REACTIVE WASTE

. Waste code: D005
. Waste name: BARIUM

. Waste code: D006

Map ID	Site	Database(s)	EPA ID Number

ALEXANDRIA METAL FINISHERS (Continued) **1000439143**

. Waste name: CADMIUM

. Waste code: D007
. Waste name: CHROMIUM

. Waste code: D008
. Waste name: LEAD

. Waste code: D009
. Waste name: MERCURY

. Waste code: D011
. Waste name: SILVER

. Waste code: D035
. Waste name: METHYL ETHYL KETONE

. Waste code: F003
. Waste name: THE FOLLOWING SPENT NONHALOGENATED SOLVENTS: XYLENE, ACETONE, ETHYL ACETATE, ETHYL BENZENE, ETHYL ETHER, METHYL ISOBUTYL KETONE, N-BUTYL ALCOHOL, CYCLOHEXANONE, AND METHANOL; ALL SPENT SOLVENT MIXTURES/BLENDS CONTAINING, BEFORE USE, ONLY THE ABOVE SPENT NONHALOGENATED SOLVENTS; AND ALL SPENT SOLVENT MIXTURES/BLENDS CONTAINING, BEFORE USE, ONE OR MORE OF THE ABOVE NONHALOGENATED SOLVENTS, AND A TOTAL OF TEN PERCENT OR MORE (BY VOLUME) OF ONE OR MORE OF THOSE SOLVENTS LISTED IN F001, F002, F004, AND F005; AND STILL BOTTOMS FROM THE RECOVERY OF THESE SPENT SOLVENTS AND SPENT SOLVENT MIXTURES.

. Waste code: F005
. Waste name: THE FOLLOWING SPENT NONHALOGENATED SOLVENTS: TOLUENE, METHYL ETHYL KETONE, CARBON DISULFIDE, ISOBUTANOL, PYRIDINE, BENZENE, 2-ETHOXYETHANOL, AND 2-NITROPROPANE; ALL SPENT SOLVENT MIXTURES/BLENDS CONTAINING, BEFORE USE, A TOTAL OF TEN PERCENT OR MORE (BY VOLUME) OF ONE OR MORE OF THE ABOVE NONHALOGENATED SOLVENTS OR THOSE SOLVENTS LISTED IN F001, F002, OR F004; AND STILL BOTTOMS FROM THE RECOVERY OF THESE SPENT SOLVENTS AND SPENT SOLVENT MIXTURES.

. Waste code: F006
. Waste name: WASTEWATER TREATMENT SLUDGES FROM ELECTROPLATING OPERATIONS, EXCEPT FROM THE FOLLOWING PROCESSES: (1) SULFURIC ACID ANODIZING OF ALUMINUM; (2) TIN PLATING ON CARBON STEEL; (3) ZINC PLATING (SEGREGATED BASIS) ON CARBON STEEL; (4) ALUMINUM OR ZINC-ALUMINUM PLATING ON CARBON STEEL; (5) CLEANING/STRIPPING ASSOCIATED WITH TIN, ZINC, AND ALUMINUM PLATING ON CARBON STEEL; AND (6) CHEMICAL ETCHING AND MILLING OF ALUMINUM.

. Waste code: F007
. Waste name: SPENT CYANIDE PLATING BATH SOLUTIONS FROM ELECTROPLATING OPERATIONS.

. Waste code: F008
. Waste name: PLATING BATH RESIDUES FROM THE BOTTOM OF PLATING BATHS FROM ELECTROPLATING OPERATIONS IN WHICH CYANIDES ARE USED IN THE PROCESS.

. Waste code: F009
. Waste name: SPENT STRIPPING AND CLEANING BATH SOLUTIONS FROM ELECTROPLATING OPERATIONS IN WHICH CYANIDES ARE USED IN THE PROCESS.

Map ID	Site	Database(s)	EPA ID Number

ALEXANDRIA METAL FINISHERS (Continued) **1000439143**

Date form received by agency: 03/01/2006
Site name: ALEXANDRIA METAL FINISHERS
Classification: Large Quantity Generator

. Waste code: D001
. Waste name: IGNITABLE WASTE

. Waste code: D002
. Waste name: CORROSIVE WASTE

. Waste code: D003
. Waste name: REACTIVE WASTE

. Waste code: D005
. Waste name: BARIUM

. Waste code: D006
. Waste name: CADMIUM

. Waste code: D007
. Waste name: CHROMIUM

. Waste code: D008
. Waste name: LEAD

. Waste code: D009
. Waste name: MERCURY

. Waste code: D011
. Waste name: SILVER

. Waste code: D035
. Waste name: METHYL ETHYL KETONE

. Waste code: F002
. Waste name: THE FOLLOWING SPENT HALOGENATED SOLVENTS: TETRACHLOROETHYLENE, METHYLENE CHLORIDE, TRICHLOROETHYLENE, 1,1,1-TRICHLOROETHANE, CHLOROBENZENE, 1,1,2-TRICHLORO-1,2,2-TRIFLUOROETHANE, ORTHO-DICHLOROBENZENE, TRICHLOROFLUOROMETHANE, AND 1,1,2, TRICHLOROETHANE; ALL SPENT SOLVENT MIXTURES/BLENDS CONTAINING, BEFORE USE, A TOTAL OF TEN PERCENT OR MORE (BY VOLUME) OF ONE OR MORE OF THE ABOVE HALOGENATED SOLVENTS OR THOSE SOLVENTS LISTED IN F001, F004, AND F005; AND STILL BOTTOMS FROM THE RECOVERY OF THESE SPENT SOLVENTS AND SPENT SOLVENT MIXTURES.

. Waste code: F003
. Waste name: THE FOLLOWING SPENT NONHALOGENATED SOLVENTS: XYLENE, ACETONE, ETHYL ACETATE, ETHYL BENZENE, ETHYL ETHER, METHYL ISOBUTYL KETONE, N-BUTYL ALCOHOL, CYCLOHEXANONE, AND METHANOL; ALL SPENT SOLVENT MIXTURES/BLENDS CONTAINING, BEFORE USE, ONLY THE ABOVE SPENT NONHALOGENATED SOLVENTS; AND ALL SPENT SOLVENT MIXTURES/BLENDS CONTAINING, BEFORE USE, ONE OR MORE OF THE ABOVE NONHALOGENATED SOLVENTS, AND A TOTAL OF TEN PERCENT OR MORE (BY VOLUME) OF ONE OR MORE OF THOSE SOLVENTS LISTED IN F001, F002, F004, AND F005; AND STILL BOTTOMS FROM THE RECOVERY OF THESE SPENT SOLVENTS AND SPENT SOLVENT MIXTURES.

Map ID	Site	Database(s)	EPA ID Number

ALEXANDRIA METAL FINISHERS (Continued) **1000439143**

. Waste code: F004
. Waste name: THE FOLLOWING SPENT NONHALOGENATED SOLVENTS: CRESOLS, CRESYLIC ACID, AND NITROBENZENE; AND THE STILL BOTTOMS FROM THE RECOVERY OF THESE SOLVENTS; ALL SPENT SOLVENT MIXTURES/BLENDS CONTAINING, BEFORE USE, A TOTAL OF TEN PERCENT OR MORE (BY VOLUME) OF ONE OR MORE OF THE ABOVE NONHALOGENATED SOLVENTS OR THOSE SOLVENTS LISTED IN F001, F002, AND F005; AND STILL BOTTOMS FROM THE RECOVERY OF THESE SPENT SOLVENTS AND SPENT SOLVENT MIXTURES.

. Waste code: F005
. Waste name: THE FOLLOWING SPENT NONHALOGENATED SOLVENTS: TOLUENE, METHYL ETHYL KETONE, CARBON DISULFIDE, ISOBUTANOL, PYRIDINE, BENZENE, 2-ETHOXYETHANOL, AND 2-NITROPROPANE; ALL SPENT SOLVENT MIXTURES/BLENDS CONTAINING, BEFORE USE, A TOTAL OF TEN PERCENT OR MORE (BY VOLUME) OF ONE OR MORE OF THE ABOVE NONHALOGENATED SOLVENTS OR THOSE SOLVENTS LISTED IN F001, F002, OR F004; AND STILL BOTTOMS FROM THE RECOVERY OF THESE SPENT SOLVENTS AND SPENT SOLVENT MIXTURES.

. Waste code: F006
. Waste name: WASTEWATER TREATMENT SLUDGES FROM ELECTROPLATING OPERATIONS, EXCEPT FROM THE FOLLOWING PROCESSES: (1) SULFURIC ACID ANODIZING OF ALUMINUM; (2) TIN PLATING ON CARBON STEEL; (3) ZINC PLATING (SEGREGATED BASIS) ON CARBON STEEL; (4) ALUMINUM OR ZINC-ALUMINUM PLATING ON CARBON STEEL; (5) CLEANING/STRIPPING ASSOCIATED WITH TIN, ZINC, AND ALUMINUM PLATING ON CARBON STEEL; AND (6) CHEMICAL ETCHING AND MILLING OF ALUMINUM.

. Waste code: F007
. Waste name: SPENT CYANIDE PLATING BATH SOLUTIONS FROM ELECTROPLATING OPERATIONS.

. Waste code: F008
. Waste name: PLATING BATH RESIDUES FROM THE BOTTOM OF PLATING BATHS FROM ELECTROPLATING OPERATIONS IN WHICH CYANIDES ARE USED IN THE PROCESS.

. Waste code: F009
. Waste name: SPENT STRIPPING AND CLEANING BATH SOLUTIONS FROM ELECTROPLATING OPERATIONS IN WHICH CYANIDES ARE USED IN THE PROCESS.

Date form received by agency: 02/28/2004
Site name: ALEXANDRIA METAL FINISHERS
Classification: Large Quantity Generator

. Waste code: D001
. Waste name: IGNITABLE WASTE

. Waste code: D002
. Waste name: CORROSIVE WASTE

. Waste code: D003
. Waste name: REACTIVE WASTE

. Waste code: D005
. Waste name: BARIUM

. Waste code: D006
. Waste name: CADMIUM

Map ID	Site	Database(s)	EPA ID Number

ALEXANDRIA METAL FINISHERS (Continued) **1000439143**

. Waste code: D007
. Waste name: CHROMIUM

. Waste code: D008
. Waste name: LEAD

. Waste code: D009
. Waste name: MERCURY

. Waste code: D011
. Waste name: SILVER

. Waste code: D035
. Waste name: METHYL ETHYL KETONE

. Waste code: F002
. Waste name: THE FOLLOWING SPENT HALOGENATED SOLVENTS: TETRACHLOROETHYLENE, METHYLENE CHLORIDE, TRICHLOROETHYLENE, 1,1,1-TRICHLOROETHANE, CHLOROBENZENE, 1,1,2-TRICHLORO-1,2,2-TRIFLUOROETHANE, ORTHO-DICHLOROBENZENE, TRICHLOROFLUOROMETHANE, AND 1,1,2, TRICHLOROETHANE; ALL SPENT SOLVENT MIXTURES/BLENDS CONTAINING, BEFORE USE, A TOTAL OF TEN PERCENT OR MORE (BY VOLUME) OF ONE OR MORE OF THE ABOVE HALOGENATED SOLVENTS OR THOSE SOLVENTS LISTED IN F001, F004, AND F005; AND STILL BOTTOMS FROM THE RECOVERY OF THESE SPENT SOLVENTS AND SPENT SOLVENT MIXTURES.

. Waste code: F003
. Waste name: THE FOLLOWING SPENT NONHALOGENATED SOLVENTS: XYLENE, ACETONE, ETHYL ACETATE, ETHYL BENZENE, ETHYL ETHER, METHYL ISOBUTYL KETONE, N-BUTYL ALCOHOL, CYCLOHEXANONE, AND METHANOL; ALL SPENT SOLVENT MIXTURES/BLENDS CONTAINING, BEFORE USE, ONLY THE ABOVE SPENT NONHALOGENATED SOLVENTS; AND ALL SPENT SOLVENT MIXTURES/BLENDS CONTAINING, BEFORE USE, ONE OR MORE OF THE ABOVE NONHALOGENATED SOLVENTS, AND A TOTAL OF TEN PERCENT OR MORE (BY VOLUME) OF ONE OR MORE OF THOSE SOLVENTS LISTED IN F001, F002, F004, AND F005; AND STILL BOTTOMS FROM THE RECOVERY OF THESE SPENT SOLVENTS AND SPENT SOLVENT MIXTURES.

. Waste code: F004
. Waste name: THE FOLLOWING SPENT NONHALOGENATED SOLVENTS: CRESOLS, CRESYLIC ACID, AND NITROBENZENE; AND THE STILL BOTTOMS FROM THE RECOVERY OF THESE SOLVENTS; ALL SPENT SOLVENT MIXTURES/BLENDS CONTAINING, BEFORE USE, A TOTAL OF TEN PERCENT OR MORE (BY VOLUME) OF ONE OR MORE OF THE ABOVE NONHALOGENATED SOLVENTS OR THOSE SOLVENTS LISTED IN F001, F002, AND F005; AND STILL BOTTOMS FROM THE RECOVERY OF THESE SPENT SOLVENTS AND SPENT SOLVENT MIXTURES.

. Waste code: F005
. Waste name: THE FOLLOWING SPENT NONHALOGENATED SOLVENTS: TOLUENE, METHYL ETHYL KETONE, CARBON DISULFIDE, ISOBUTANOL, PYRIDINE, BENZENE, 2-ETHOXYETHANOL, AND 2-NITROPROPANE; ALL SPENT SOLVENT MIXTURES/BLENDS CONTAINING, BEFORE USE, A TOTAL OF TEN PERCENT OR MORE (BY VOLUME) OF ONE OR MORE OF THE ABOVE NONHALOGENATED SOLVENTS OR THOSE SOLVENTS LISTED IN F001, F002, OR F004; AND STILL BOTTOMS FROM THE RECOVERY OF THESE SPENT SOLVENTS AND SPENT SOLVENT MIXTURES.

. Waste code: F006

Map ID	Site	Database(s)	EPA ID Number

ALEXANDRIA METAL FINISHERS (Continued) **1000439143**

. Waste name: WASTEWATER TREATMENT SLUDGES FROM ELECTROPLATING OPERATIONS, EXCEPT FROM THE FOLLOWING PROCESSES: (1) SULFURIC ACID ANODIZING OF ALUMINUM; (2) TIN PLATING ON CARBON STEEL; (3) ZINC PLATING (SEGREGATED BASIS) ON CARBON STEEL; (4) ALUMINUM OR ZINC-ALUMINUM PLATING ON CARBON STEEL; (5) CLEANING/STRIPPING ASSOCIATED WITH TIN, ZINC, AND ALUMINUM PLATING ON CARBON STEEL; AND (6) CHEMICAL ETCHING AND MILLING OF ALUMINUM.

. Waste code: F007
. Waste name: SPENT CYANIDE PLATING BATH SOLUTIONS FROM ELECTROPLATING OPERATIONS.

. Waste code: F008
. Waste name: PLATING BATH RESIDUES FROM THE BOTTOM OF PLATING BATHS FROM ELECTROPLATING OPERATIONS IN WHICH CYANIDES ARE USED IN THE PROCESS.

. Waste code: F009
. Waste name: SPENT STRIPPING AND CLEANING BATH SOLUTIONS FROM ELECTROPLATING OPERATIONS IN WHICH CYANIDES ARE USED IN THE PROCESS.

Date form received by agency: 07/02/2002
Site name: ALEXANDRIA METAL FINISHERS, INC.
Classification: Large Quantity Generator

. Waste code: D001
. Waste name: IGNITABLE WASTE

. Waste code: D002
. Waste name: CORROSIVE WASTE

. Waste code: D003
. Waste name: REACTIVE WASTE

. Waste code: D005
. Waste name: BARIUM

. Waste code: D006
. Waste name: CADMIUM

. Waste code: D007
. Waste name: CHROMIUM

. Waste code: D008
. Waste name: LEAD

. Waste code: D009
. Waste name: MERCURY

. Waste code: D011
. Waste name: SILVER

. Waste code: D035
. Waste name: METHYL ETHYL KETONE

. Waste code: F002
. Waste name: THE FOLLOWING SPENT HALOGENATED SOLVENTS: TETRACHLOROETHYLENE, METHYLENE CHLORIDE, TRICHLOROETHYLENE, 1,1,1-TRICHLOROETHANE, CHLOROBENZENE, 1,1,2-TRICHLORO-1,2,2-TRIFLUOROETHANE,

Map ID	Site	Database(s)	EPA ID Number

ALEXANDRIA METAL FINISHERS (Continued) **1000439143**

ORTHO-DICHLOROBENZENE, TRICHLOROFLUOROMETHANE, AND 1,1,2, TRICHLOROETHANE; ALL SPENT SOLVENT MIXTURES/BLENDS CONTAINING, BEFORE USE, A TOTAL OF TEN PERCENT OR MORE (BY VOLUME) OF ONE OR MORE OF THE ABOVE HALOGENATED SOLVENTS OR THOSE SOLVENTS LISTED IN F001, F004, AND F005; AND STILL BOTTOMS FROM THE RECOVERY OF THESE SPENT SOLVENTS AND SPENT SOLVENT MIXTURES.

. Waste code: F003
. Waste name: THE FOLLOWING SPENT NONHALOGENATED SOLVENTS: XYLENE, ACETONE, ETHYL ACETATE, ETHYL BENZENE, ETHYL ETHER, METHYL ISOBUTYL KETONE, N-BUTYL ALCOHOL, CYCLOHEXANONE, AND METHANOL; ALL SPENT SOLVENT MIXTURES/BLENDS CONTAINING, BEFORE USE, ONLY THE ABOVE SPENT NONHALOGENATED SOLVENTS; AND ALL SPENT SOLVENT MIXTURES/BLENDS CONTAINING, BEFORE USE, ONE OR MORE OF THE ABOVE NONHALOGENATED SOLVENTS, AND A TOTAL OF TEN PERCENT OR MORE (BY VOLUME) OF ONE OR MORE OF THOSE SOLVENTS LISTED IN F001, F002, F004, AND F005; AND STILL BOTTOMS FROM THE RECOVERY OF THESE SPENT SOLVENTS AND SPENT SOLVENT MIXTURES.

. Waste code: F004
. Waste name: THE FOLLOWING SPENT NONHALOGENATED SOLVENTS: CRESOLS, CRESYLIC ACID, AND NITROBENZENE; AND THE STILL BOTTOMS FROM THE RECOVERY OF THESE SOLVENTS; ALL SPENT SOLVENT MIXTURES/BLENDS CONTAINING, BEFORE USE, A TOTAL OF TEN PERCENT OR MORE (BY VOLUME) OF ONE OR MORE OF THE ABOVE NONHALOGENATED SOLVENTS OR THOSE SOLVENTS LISTED IN F001, F002, AND F005; AND STILL BOTTOMS FROM THE RECOVERY OF THESE SPENT SOLVENTS AND SPENT SOLVENT MIXTURES.

. Waste code: F005
. Waste name: THE FOLLOWING SPENT NONHALOGENATED SOLVENTS: TOLUENE, METHYL ETHYL KETONE, CARBON DISULFIDE, ISOBUTANOL, PYRIDINE, BENZENE, 2-ETHOXYETHANOL, AND 2-NITROPROPANE; ALL SPENT SOLVENT MIXTURES/BLENDS CONTAINING, BEFORE USE, A TOTAL OF TEN PERCENT OR MORE (BY VOLUME) OF ONE OR MORE OF THE ABOVE NONHALOGENATED SOLVENTS OR THOSE SOLVENTS LISTED IN F001, F002, OR F004; AND STILL BOTTOMS FROM THE RECOVERY OF THESE SPENT SOLVENTS AND SPENT SOLVENT MIXTURES.

. Waste code: F006
. Waste name: WASTEWATER TREATMENT SLUDGES FROM ELECTROPLATING OPERATIONS, EXCEPT FROM THE FOLLOWING PROCESSES: (1) SULFURIC ACID ANODIZING OF ALUMINUM; (2) TIN PLATING ON CARBON STEEL; (3) ZINC PLATING (SEGREGATED BASIS) ON CARBON STEEL; (4) ALUMINUM OR ZINC-ALUMINUM PLATING ON CARBON STEEL; (5) CLEANING/STRIPPING ASSOCIATED WITH TIN, ZINC, AND ALUMINUM PLATING ON CARBON STEEL; AND (6) CHEMICAL ETCHING AND MILLING OF ALUMINUM.

. Waste code: F007
. Waste name: SPENT CYANIDE PLATING BATH SOLUTIONS FROM ELECTROPLATING OPERATIONS.

. Waste code: F008
. Waste name: PLATING BATH RESIDUES FROM THE BOTTOM OF PLATING BATHS FROM ELECTROPLATING OPERATIONS IN WHICH CYANIDES ARE USED IN THE PROCESS.

. Waste code: F009
. Waste name: SPENT STRIPPING AND CLEANING BATH SOLUTIONS FROM ELECTROPLATING OPERATIONS IN WHICH CYANIDES ARE USED IN THE PROCESS.

Map ID	Site	Database(s)	EPA ID Number

ALEXANDRIA METAL FINISHERS (Continued) **1000439143**

Date form received by agency: 03/15/2001
Site name: ALEXANDRIA METAL FINISHERS, INC.
Classification: Large Quantity Generator

Date form received by agency: 10/18/1999
Site name: ALEXANDRIA METAL FINISHERS INC
Classification: Large Quantity Generator

Date form received by agency: 07/01/1998
Site name: ALEXANDRIA METAL FINISHERS, INC.
Classification: Large Quantity Generator

Date form received by agency: 02/29/1996
Site name: ALEXANDRIA METAL FINISHERS, INC
Classification: Large Quantity Generator

Date form received by agency: 02/28/1994
Site name: ALEXANDRIA METAL FINISHERS
Classification: Large Quantity Generator

Date form received by agency: 02/28/1992
Site name: ALEXANDRIA METAL FINISHERS, INC.
Classification: Large Quantity Generator

Date form received by agency: 03/01/1990
Site name: ALEXANDRIA METAL FINISHERS
Classification: Large Quantity Generator

Date form received by agency: 05/31/1985
Site name: ALEXANDRIA METAL FINISHERS INC
Classification: Large Quantity Generator

. Waste code: D001
. Waste name: IGNITABLE WASTE

. Waste code: D002
. Waste name: CORROSIVE WASTE

. Waste code: D003
. Waste name: REACTIVE WASTE

. Waste code: D005
. Waste name: BARIUM

. Waste code: D006
. Waste name: CADMIUM

. Waste code: D008
. Waste name: LEAD

. Waste code: D009
. Waste name: MERCURY

. Waste code: D011
. Waste name: SILVER

. Waste code: D035

Map ID	Site	Database(s)	EPA ID Number

ALEXANDRIA METAL FINISHERS (Continued) **1000439143**

. Waste name: METHYL ETHYL KETONE

. Waste code: F001
. Waste name: THE FOLLOWING SPENT HALOGENATED SOLVENTS USED IN DEGREASING: TETRACHLOROETHYLENE, TRICHLORETHYLENE, METHYLENE CHLORIDE, 1,1,1-TRICHLOROETHANE, CARBON TETRACHLORIDE AND CHLORINATED FLUOROCARBONS; ALL SPENT SOLVENT MIXTURES/BLENDS USED IN DEGREASING CONTAINING, BEFORE USE, A TOTAL OF TEN PERCENT OR MORE (BY VOLUME) OF ONE OR MORE OF THE ABOVE HALOGENATED SOLVENTS OR THOSE SOLVENTS LISTED IN F002, F004, AND F005; AND STILL BOTTOMS FROM THE RECOVERY OF THESE SPENT SOLVENTS AND SPENT SOLVENT MIXTURES.

. Waste code: F002
. Waste name: THE FOLLOWING SPENT HALOGENATED SOLVENTS: TETRACHLOROETHYLENE, METHYLENE CHLORIDE, TRICHLOROETHYLENE, 1,1,1-TRICHLOROETHANE, CHLOROBENZENE, 1,1,2-TRICHLORO-1,2,2-TRIFLUOROETHANE, ORTHO-DICHLOROBENZENE, TRICHLOROFLUOROMETHANE, AND 1,1,2, TRICHLOROETHANE; ALL SPENT SOLVENT MIXTURES/BLENDS CONTAINING, BEFORE USE, A TOTAL OF TEN PERCENT OR MORE (BY VOLUME) OF ONE OR MORE OF THE ABOVE HALOGENATED SOLVENTS OR THOSE SOLVENTS LISTED IN F001, F004, AND F005; AND STILL BOTTOMS FROM THE RECOVERY OF THESE SPENT SOLVENTS AND SPENT SOLVENT MIXTURES.

. Waste code: F003
. Waste name: THE FOLLOWING SPENT NONHALOGENATED SOLVENTS: XYLENE, ACETONE, ETHYL ACETATE, ETHYL BENZENE, ETHYL ETHER, METHYL ISOBUTYL KETONE, N-BUTYL ALCOHOL, CYCLOHEXANONE, AND METHANOL; ALL SPENT SOLVENT MIXTURES/BLENDS CONTAINING, BEFORE USE, ONLY THE ABOVE SPENT NONHALOGENATED SOLVENTS; AND ALL SPENT SOLVENT MIXTURES/BLENDS CONTAINING, BEFORE USE, ONE OR MORE OF THE ABOVE NONHALOGENATED SOLVENTS, AND A TOTAL OF TEN PERCENT OR MORE (BY VOLUME) OF ONE OR MORE OF THOSE SOLVENTS LISTED IN F001, F002, F004, AND F005; AND STILL BOTTOMS FROM THE RECOVERY OF THESE SPENT SOLVENTS AND SPENT SOLVENT MIXTURES.

. Waste code: F004
. Waste name: THE FOLLOWING SPENT NONHALOGENATED SOLVENTS: CRESOLS, CRESYLIC ACID, AND NITROBENZENE; AND THE STILL BOTTOMS FROM THE RECOVERY OF THESE SOLVENTS; ALL SPENT SOLVENT MIXTURES/BLENDS CONTAINING, BEFORE USE, A TOTAL OF TEN PERCENT OR MORE (BY VOLUME) OF ONE OR MORE OF THE ABOVE NONHALOGENATED SOLVENTS OR THOSE SOLVENTS LISTED IN F001, F002, AND F005; AND STILL BOTTOMS FROM THE RECOVERY OF THESE SPENT SOLVENTS AND SPENT SOLVENT MIXTURES.

. Waste code: F005
. Waste name: THE FOLLOWING SPENT NONHALOGENATED SOLVENTS: TOLUENE, METHYL ETHYL KETONE, CARBON DISULFIDE, ISOBUTANOL, PYRIDINE, BENZENE, 2-ETHOXYETHANOL, AND 2-NITROPROPANE; ALL SPENT SOLVENT MIXTURES/BLENDS CONTAINING, BEFORE USE, A TOTAL OF TEN PERCENT OR MORE (BY VOLUME) OF ONE OR MORE OF THE ABOVE NONHALOGENATED SOLVENTS OR THOSE SOLVENTS LISTED IN F001, F002, OR F004; AND STILL BOTTOMS FROM THE RECOVERY OF THESE SPENT SOLVENTS AND SPENT SOLVENT MIXTURES.

. Waste code: F006
. Waste name: WASTEWATER TREATMENT SLUDGES FROM ELECTROPLATING OPERATIONS, EXCEPT FROM THE FOLLOWING PROCESSES: (1) SULFURIC ACID ANODIZING OF ALUMINUM; (2) TIN PLATING ON CARBON STEEL; (3) ZINC PLATING (SEGREGATED BASIS)

Map ID	Site	Database(s)	EPA ID Number

ALEXANDRIA METAL FINISHERS (Continued) **1000439143**

ON CARBON STEEL; (4) ALUMINUM OR ZINC-ALUMINUM PLATING ON CARBON STEEL; (5) CLEANING/STRIPPING ASSOCIATED WITH TIN, ZINC, AND ALUMINUM PLATING ON CARBON STEEL; AND (6) CHEMICAL ETCHING AND MILLING OF ALUMINUM.

. Waste code: F007
. Waste name: SPENT CYANIDE PLATING BATH SOLUTIONS FROM ELECTROPLATING OPERATIONS.

. Waste code: F008
. Waste name: PLATING BATH RESIDUES FROM THE BOTTOM OF PLATING BATHS FROM ELECTROPLATING OPERATIONS IN WHICH CYANIDES ARE USED IN THE PROCESS.

. Waste code: F009
. Waste name: SPENT STRIPPING AND CLEANING BATH SOLUTIONS FROM ELECTROPLATING OPERATIONS IN WHICH CYANIDES ARE USED IN THE PROCESS.

. Waste code: F017
. Waste name: Not Defined

Biennial Reports:

Last Biennial Reporting Year: 2017

Annual Waste Handled:

Waste code: D001
Waste name: IGNITABLE HAZARDOUS WASTES ARE THOSE WASTES WHICH HAVE A FLASHPOINT OF LESS THAN 140 DEGREES FAHRENHEIT AS DETERMINED BY A PENSKY-MARTENS CLOSED CUP FLASH POINT TESTER. ANOTHER METHOD OF DETERMINING THE FLASH POINT OF A WASTE IS TO REVIEW THE MATERIAL SAFETY DATA SHEET, WHICH CAN BE OBTAINED FROM THE MANUFACTURER OR DISTRIBUTOR OF THE MATERIAL. LACQUER THINNER IS AN EXAMPLE OF A COMMONLY USED SOLVENT WHICH WOULD BE CONSIDERED AS IGNITABLE HAZARDOUS WASTE.
Amount (Lbs): 2394

Waste code: D002
Waste name: A WASTE WHICH HAS A PH OF LESS THAN 2 OR GREATER THAN 12.5 IS CONSIDERED TO BE A CORROSIVE HAZARDOUS WASTE. SODIUM HYDROXIDE, A CAUSTIC SOLUTION WITH A HIGH PH, IS OFTEN USED BY INDUSTRIES TO CLEAN OR DEGREASE PARTS. HYDROCHLORIC ACID, A SOLUTION WITH A LOW PH, IS USED BY MANY INDUSTRIES TO CLEAN METAL PARTS PRIOR TO PAINTING. WHEN THESE CAUSTIC OR ACID SOLUTIONS BECOME CONTAMINATED AND MUST BE DISPOSED, THE WASTE WOULD BE A CORROSIVE HAZARDOUS WASTE.
Amount (Lbs): 82266

Waste code: D003
Waste name: A MATERIAL IS CONSIDERED TO BE A REACTIVE HAZARDOUS WASTE IF IT IS NORMALLY UNSTABLE, REACTS VIOLENTLY WITH WATER, GENERATES TOXIC GASES WHEN EXPOSED TO WATER OR CORROSIVE MATERIALS, OR IF IT IS CAPABLE OF DETONATION OR EXPLOSION WHEN EXPOSED TO HEAT OR A FLAME. ONE EXAMPLE OF SUCH WASTE WOULD BY WASTE GUNPOWDER.
Amount (Lbs): 67

Waste code: D005
Waste name: BARIUM
Amount (Lbs): 3246

Waste code: D006
Waste name: CADMIUM

Map ID	Site	Database(s)	EPA ID Number

ALEXANDRIA METAL FINISHERS (Continued) **1000439143**

Amount (Lbs): 32448

Waste code: D007
Waste name: CHROMIUM
Amount (Lbs): 48306

Waste code: D008
Waste name: LEAD
Amount (Lbs): 59868

Waste code: D011
Waste name: SILVER
Amount (Lbs): 29202

Waste code: D035
Waste name: METHYL ETHYL KETONE
Amount (Lbs): 2419

Waste code: F003
Waste name: THE FOLLOWING SPENT NON-HALOGENATED SOLVENTS: XYLENE, ACETONE, ETHYL ACETATE, ETHYL BENZENE, ETHYL ETHER, METHYL ISOBUTYL KETONE, N-BUTYL ALCOHOL, CYCLOHEXANONE, AND METHANOL; ALL SPENT SOLVENT MIXTURES/BLENDS CONTAINING, BEFORE USE, ONLY THE ABOVE SPENT NON-HALOGENATED SOLVENTS; AND ALL SPENT SOLVENT MIXTURES/BLENDS CONTAINING, BEFORE USE, ONE OR MORE OF THE ABOVE NON-HALOGENATED SOLVENTS, AND, A TOTAL OF TEN PERCENT OR MORE (BY VOLUME) OF ONE OR MORE OF THOSE SOLVENTS LISTED IN F001, F002, F004, AND F005, AND STILL BOTTOMS FROM THE RECOVERY OF THESE SPENT SOLVENTS AND SPENT SOLVENT MIXTURES.
Amount (Lbs): 2444

Waste code: F005
Waste name: THE FOLLOWING SPENT NON-HALOGENATED SOLVENTS: TOLUENE, METHYL ETHYL KETONE, CARBON DISULFIDE, ISOBUTANOL, PYRIDINE, BENZENE, 2-ETHOXYETHANOL, AND 2-NITROPROPANE; ALL SPENT SOLVENT MIXTURES/BLENDS CONTAINING, BEFORE USE, A TOTAL OF TEN PERCENT OR MORE (BY VOLUME) OF ONE OR MORE OF THE ABOVE NON-HALOGENATED SOLVENTS OR THOSE SOLVENTS LISTED IN F001, F002, OR F004; AND STILL BOTTOMS FROM THE RECOVERY OF THESE SPENT SOLVENTS AND SPENT SOLVENT MIXTURES.
Amount (Lbs): 2444

Waste code: F006
Waste name: WASTEWATER TREATMENT SLUDGES FROM ELECTROPLATING OPERATIONS EXCEPT FROM THE FOLLOWING PROCESSES: (1) SULFURIC ACID ANODIZING OF ALUMINUM; (2) TIN PLATING ON CARBON STEEL; (3) ZINC PLATING (SEGREGATED BASIS) ON CARBON STEEL; (4) ALUMINUM OR ZINC-ALUMINUM PLATING ON CARBON STEEL; (5) CLEANING/STRIPPING ASSOCIATED WITH TIN, ZINC AND ALUMINUM PLATING ON CARBON STEEL; AND (6) CHEMICAL ETCHING AND MILLING OF ALUMINUM.
Amount (Lbs): 2728

Waste code: F007
Waste name: SPENT CYANIDE PLATING BATH SOLUTIONS FROM ELECTROPLATING OPERATIONS
Amount (Lbs): 1617

Waste code: F009
Waste name: SPENT STRIPPING AND CLEANING BATH SOLUTIONS FROM ELECTROPLATING

Map ID	Site	Database(s)	EPA ID Number

ALEXANDRIA METAL FINISHERS (Continued) **1000439143**

OPERATIONS WHERE CYANIDES ARE USED IN THE PROCESS.
Amount (Lbs): 67

Corrective Action Summary:
Event date: 11/29/2001
Event: INVESTIGATION WORKPLAN RECEIVED

Event date: 03/08/2002
Event: INVESTIGATION WORKPLAN NOTICE OF DEFICIENCY ISSUED

Facility Has Received Notices of Violations:
Regulation violated: Not reported
Area of violation: Generators - Pre-transport
Date violation determined: 01/09/2014
Date achieved compliance: 01/09/2014
Violation lead agency: State
Enforcement action: INSPECTOR FACT FINDING LETTER - Warning letter
Enforcement action date: 02/21/2014
Enf. disposition status: Not reported
Enf. disp. status date: Not reported
Enforcement lead agency: State
Proposed penalty amount: Not reported
Final penalty amount: Not reported
Paid penalty amount: Not reported

Regulation violated: Not reported
Area of violation: Universal Waste - Small Quantity Handlers
Date violation determined: 01/09/2014
Date achieved compliance: 01/14/2014
Violation lead agency: State
Enforcement action: INSPECTOR FACT FINDING LETTER - Warning letter
Enforcement action date: 02/21/2014
Enf. disposition status: Not reported
Enf. disp. status date: Not reported
Enforcement lead agency: State
Proposed penalty amount: Not reported
Final penalty amount: Not reported
Paid penalty amount: Not reported

Regulation violated: Not reported
Area of violation: Generators - General
Date violation determined: 01/09/2014
Date achieved compliance: 01/09/2014
Violation lead agency: State
Enforcement action: INSPECTOR FACT FINDING LETTER - Warning letter
Enforcement action date: 02/21/2014
Enf. disposition status: Not reported
Enf. disp. status date: Not reported
Enforcement lead agency: State
Proposed penalty amount: Not reported
Final penalty amount: Not reported
Paid penalty amount: Not reported

Regulation violated: Not reported
Area of violation: Universal Waste - Large Quantity Handlers

Map ID	Site	Database(s)	EPA ID Number

ALEXANDRIA METAL FINISHERS (Continued) **1000439143**

Date violation determined: 09/01/2009
Date achieved compliance: 01/26/2010
Violation lead agency: EPA
Enforcement action: WRITTEN INFORMAL
Enforcement action date: 12/16/2009
Enf. disposition status: Not reported
Enf. disp. status date: Not reported
Enforcement lead agency: EPA
Proposed penalty amount: Not reported
Final penalty amount: Not reported
Paid penalty amount: Not reported

Regulation violated: Not reported
Area of violation: Generators - General
Date violation determined: 09/01/2009
Date achieved compliance: 01/26/2010
Violation lead agency: EPA
Enforcement action: WRITTEN INFORMAL
Enforcement action date: 12/16/2009
Enf. disposition status: Not reported
Enf. disp. status date: Not reported
Enforcement lead agency: EPA
Proposed penalty amount: Not reported
Final penalty amount: Not reported
Paid penalty amount: Not reported

Regulation violated: Not reported
Area of violation: TSD IS-Container Use and Management
Date violation determined: 09/01/2009
Date achieved compliance: 01/26/2010
Violation lead agency: EPA
Enforcement action: WRITTEN INFORMAL
Enforcement action date: 12/16/2009
Enf. disposition status: Not reported
Enf. disp. status date: Not reported
Enforcement lead agency: EPA
Proposed penalty amount: Not reported
Final penalty amount: Not reported
Paid penalty amount: Not reported

Regulation violated: FR - 265.52(c)
Area of violation: Generators - Pre-transport
Date violation determined: 03/21/2006
Date achieved compliance: 07/12/2006
Violation lead agency: State
Enforcement action: INSPECTOR FACT FINDING LETTER - Warning letter
Enforcement action date: 09/05/2006
Enf. disposition status: Not reported
Enf. disp. status date: Not reported
Enforcement lead agency: State
Proposed penalty amount: Not reported
Final penalty amount: Not reported
Paid penalty amount: Not reported

Regulation violated: FR - 265.173(a)
Area of violation: Generators - Pre-transport
Date violation determined: 03/21/2006

Map ID	Site	Database(s)	EPA ID Number

ALEXANDRIA METAL FINISHERS (Continued) **1000439143**

Date achieved compliance: 05/31/2006
Violation lead agency: State
Enforcement action: INSPECTOR FACT FINDING LETTER - Warning letter
Enforcement action date: 09/05/2006
Enf. disposition status: Not reported
Enf. disp. status date: Not reported
Enforcement lead agency: State
Proposed penalty amount: Not reported
Final penalty amount: Not reported
Paid penalty amount: Not reported

Regulation violated: FR - 265.16
Area of violation: Generators - Pre-transport
Date violation determined: 03/21/2006
Date achieved compliance: 09/05/2006
Violation lead agency: State
Enforcement action: INSPECTOR FACT FINDING LETTER - Warning letter
Enforcement action date: 04/11/2006
Enf. disposition status: Not reported
Enf. disp. status date: Not reported
Enforcement lead agency: State
Proposed penalty amount: Not reported
Final penalty amount: Not reported
Paid penalty amount: Not reported

Regulation violated: FR - 265.55
Area of violation: Generators - Pre-transport
Date violation determined: 03/21/2006
Date achieved compliance: 07/12/2006
Violation lead agency: State
Enforcement action: INSPECTOR FACT FINDING LETTER - Warning letter
Enforcement action date: 04/11/2006
Enf. disposition status: Not reported
Enf. disp. status date: Not reported
Enforcement lead agency: State
Proposed penalty amount: Not reported
Final penalty amount: Not reported
Paid penalty amount: Not reported

Regulation violated: FR - 261.11
Area of violation: Generators - General
Date violation determined: 03/21/2006
Date achieved compliance: 05/31/2006
Violation lead agency: State
Enforcement action: INSPECTOR FACT FINDING LETTER - Warning letter
Enforcement action date: 04/11/2006
Enf. disposition status: Not reported
Enf. disp. status date: Not reported
Enforcement lead agency: State
Proposed penalty amount: Not reported
Final penalty amount: Not reported
Paid penalty amount: Not reported

Regulation violated: FR - 265.173(a)
Area of violation: Generators - Pre-transport
Date violation determined: 03/21/2006
Date achieved compliance: 05/31/2006

Map ID	Site	Database(s)	EPA ID Number

ALEXANDRIA METAL FINISHERS (Continued) **1000439143**

Violation lead agency: State
Enforcement action: INSPECTOR FACT FINDING LETTER - Warning letter
Enforcement action date: 04/11/2006
Enf. disposition status: Not reported
Enf. disp. status date: Not reported
Enforcement lead agency: State
Proposed penalty amount: Not reported
Final penalty amount: Not reported
Paid penalty amount: Not reported

Regulation violated: FR - 265.52(c)
Area of violation: Generators - Pre-transport
Date violation determined: 03/21/2006
Date achieved compliance: 07/12/2006
Violation lead agency: State
Enforcement action: INSPECTOR FACT FINDING LETTER - Warning letter
Enforcement action date: 04/11/2006
Enf. disposition status: Not reported
Enf. disp. status date: Not reported
Enforcement lead agency: State
Proposed penalty amount: Not reported
Final penalty amount: Not reported
Paid penalty amount: Not reported

Regulation violated: FR - 261.11
Area of violation: Generators - General
Date violation determined: 03/21/2006
Date achieved compliance: 05/31/2006
Violation lead agency: State
Enforcement action: INSPECTOR FACT FINDING LETTER - Warning letter
Enforcement action date: 09/05/2006
Enf. disposition status: Not reported
Enf. disp. status date: Not reported
Enforcement lead agency: State
Proposed penalty amount: Not reported
Final penalty amount: Not reported
Paid penalty amount: Not reported

Regulation violated: FR - 265.55
Area of violation: Generators - Pre-transport
Date violation determined: 03/21/2006
Date achieved compliance: 07/12/2006
Violation lead agency: State
Enforcement action: INSPECTOR FACT FINDING LETTER - Warning letter
Enforcement action date: 09/05/2006
Enf. disposition status: Not reported
Enf. disp. status date: Not reported
Enforcement lead agency: State
Proposed penalty amount: Not reported
Final penalty amount: Not reported
Paid penalty amount: Not reported

Regulation violated: FR - 265.16
Area of violation: Generators - Pre-transport
Date violation determined: 03/21/2006
Date achieved compliance: 09/05/2006
Violation lead agency: State

Map ID	Site	Database(s)	EPA ID Number

ALEXANDRIA METAL FINISHERS (Continued) **1000439143**

Enforcement action: INSPECTOR FACT FINDING LETTER - Warning letter
Enforcement action date: 09/05/2006
Enf. disposition status: Not reported
Enf. disp. status date: Not reported
Enforcement lead agency: State
Proposed penalty amount: Not reported
Final penalty amount: Not reported
Paid penalty amount: Not reported

Regulation violated: SR - VHWMR 6.4.3.1.b.
Area of violation: Generators - Pre-transport
Date violation determined: 07/08/1993
Date achieved compliance: 09/27/1996
Violation lead agency: State
Enforcement action: FINAL 3008(A) COMPLIANCE ORDER
Enforcement action date: 02/02/1995
Enf. disposition status: Not reported
Enf. disp. status date: Not reported
Enforcement lead agency: EPA
Proposed penalty amount: Not reported
Final penalty amount: 100000
Paid penalty amount: 100000

Regulation violated: SR - VHWMR 9.1.G.1
Area of violation: Generators - General
Date violation determined: 07/08/1993
Date achieved compliance: 09/27/1996
Violation lead agency: State
Enforcement action: INITIAL 3008(A) COMPLIANCE
Enforcement action date: 09/30/1993
Enf. disposition status: Not reported
Enf. disp. status date: Not reported
Enforcement lead agency: EPA
Proposed penalty amount: 738347
Final penalty amount: Not reported
Paid penalty amount: Not reported

Regulation violated: SR - VHWMR 6.5.C.1.6
Area of violation: Generators - Manifest
Date violation determined: 07/08/1993
Date achieved compliance: 09/27/1996
Violation lead agency: State
Enforcement action: FINAL 3008(A) COMPLIANCE ORDER
Enforcement action date: 02/02/1995
Enf. disposition status: Not reported
Enf. disp. status date: Not reported
Enforcement lead agency: EPA
Proposed penalty amount: Not reported
Final penalty amount: 100000
Paid penalty amount: 100000

Regulation violated: SR - VHWMR 9.8.D.1
Area of violation: Generators - Pre-transport
Date violation determined: 07/08/1993
Date achieved compliance: 09/27/1996
Violation lead agency: State
Enforcement action: WRITTEN INFORMAL

Map ID	Site	Database(s)	EPA ID Number

ALEXANDRIA METAL FINISHERS (Continued) **1000439143**

Enforcement action date: 07/08/1993
Enf. disposition status: Not reported
Enf. disp. status date: Not reported
Enforcement lead agency: State
Proposed penalty amount: Not reported
Final penalty amount: Not reported
Paid penalty amount: Not reported

Regulation violated: SR - VHWMR 6.5.C.1.6
Area of violation: Generators - Manifest
Date violation determined: 07/08/1993
Date achieved compliance: 09/27/1996
Violation lead agency: State
Enforcement action: INITIAL 3008(A) COMPLIANCE
Enforcement action date: 09/30/1993
Enf. disposition status: Not reported
Enf. disp. status date: Not reported
Enforcement lead agency: EPA
Proposed penalty amount: 738347
Final penalty amount: Not reported
Paid penalty amount: Not reported

Regulation violated: SR - VHWMR 9.8.D.1
Area of violation: Generators - Pre-transport
Date violation determined: 07/08/1993
Date achieved compliance: 09/27/1996
Violation lead agency: State
Enforcement action: INITIAL 3008(A) COMPLIANCE
Enforcement action date: 09/30/1993
Enf. disposition status: Not reported
Enf. disp. status date: Not reported
Enforcement lead agency: EPA
Proposed penalty amount: 738347
Final penalty amount: Not reported
Paid penalty amount: Not reported

Regulation violated: SR - VHWMR 6.5.C.1.6
Area of violation: Generators - Manifest
Date violation determined: 07/08/1993
Date achieved compliance: 09/27/1996
Violation lead agency: State
Enforcement action: WRITTEN INFORMAL
Enforcement action date: 07/08/1993
Enf. disposition status: Not reported
Enf. disp. status date: Not reported
Enforcement lead agency: State
Proposed penalty amount: Not reported
Final penalty amount: Not reported
Paid penalty amount: Not reported

Regulation violated: SR - VHWMR 9.1.G.1
Area of violation: Generators - General
Date violation determined: 07/08/1993
Date achieved compliance: 09/27/1996
Violation lead agency: State
Enforcement action: WRITTEN INFORMAL
Enforcement action date: 07/08/1993

Map ID	Site	Database(s)	EPA ID Number

ALEXANDRIA METAL FINISHERS (Continued) **1000439143**

Enf. disposition status: Not reported
Enf. disp. status date: Not reported
Enforcement lead agency: State
Proposed penalty amount: Not reported
Final penalty amount: Not reported
Paid penalty amount: Not reported

Regulation violated: SR - VHWMR 9.1.G.1
Area of violation: Generators - General
Date violation determined: 07/08/1993
Date achieved compliance: 09/27/1996
Violation lead agency: State
Enforcement action: FINAL 3008(A) COMPLIANCE ORDER
Enforcement action date: 02/02/1995
Enf. disposition status: Not reported
Enf. disp. status date: Not reported
Enforcement lead agency: EPA
Proposed penalty amount: Not reported
Final penalty amount: 100000
Paid penalty amount: 100000

Regulation violated: SR - VHWMR 9.8.D.1
Area of violation: Generators - Pre-transport
Date violation determined: 07/08/1993
Date achieved compliance: 09/27/1996
Violation lead agency: State
Enforcement action: FINAL 3008(A) COMPLIANCE ORDER
Enforcement action date: 02/02/1995
Enf. disposition status: Not reported
Enf. disp. status date: Not reported
Enforcement lead agency: EPA
Proposed penalty amount: Not reported
Final penalty amount: 100000
Paid penalty amount: 100000

Regulation violated: SR - VHWMR 6.4.3.1.b.
Area of violation: Generators - Pre-transport
Date violation determined: 07/08/1993
Date achieved compliance: 09/27/1996
Violation lead agency: State
Enforcement action: WRITTEN INFORMAL
Enforcement action date: 07/08/1993
Enf. disposition status: Not reported
Enf. disp. status date: Not reported
Enforcement lead agency: State
Proposed penalty amount: Not reported
Final penalty amount: Not reported
Paid penalty amount: Not reported

Regulation violated: SR - VHWMR 6.4.3.1.b.
Area of violation: Generators - Pre-transport
Date violation determined: 07/08/1993
Date achieved compliance: 09/27/1996
Violation lead agency: State
Enforcement action: INITIAL 3008(A) COMPLIANCE
Enforcement action date: 09/30/1993
Enf. disposition status: Not reported

Map ID	Site	Database(s)	EPA ID Number

ALEXANDRIA METAL FINISHERS (Continued) **1000439143**

Enf. disp. status date: Not reported
Enforcement lead agency: EPA
Proposed penalty amount: 738347
Final penalty amount: Not reported
Paid penalty amount: Not reported

Regulation violated: SR - VHWMR 9.3.B.5
Area of violation: Generators - General
Date violation determined: 07/08/1992
Date achieved compliance: 09/27/1996
Violation lead agency: State
Enforcement action: FINAL 3008(A) COMPLIANCE ORDER
Enforcement action date: 02/02/1995
Enf. disposition status: Not reported
Enf. disp. status date: Not reported
Enforcement lead agency: EPA
Proposed penalty amount: Not reported
Final penalty amount: 100000
Paid penalty amount: 100000

Regulation violated: SR - VHWMR 9.3.B.5
Area of violation: Generators - General
Date violation determined: 07/08/1992
Date achieved compliance: 09/27/1996
Violation lead agency: State
Enforcement action: WRITTEN INFORMAL
Enforcement action date: 07/08/1993
Enf. disposition status: Not reported
Enf. disp. status date: Not reported
Enforcement lead agency: State
Proposed penalty amount: Not reported
Final penalty amount: Not reported
Paid penalty amount: Not reported

Regulation violated: SR - VHWMR 9.3.B.5
Area of violation: Generators - General
Date violation determined: 07/08/1992
Date achieved compliance: 09/27/1996
Violation lead agency: State
Enforcement action: INITIAL 3008(A) COMPLIANCE
Enforcement action date: 09/30/1993
Enf. disposition status: Not reported
Enf. disp. status date: Not reported
Enforcement lead agency: EPA
Proposed penalty amount: 738347
Final penalty amount: Not reported
Paid penalty amount: Not reported

Regulation violated: SR - VHWMR 6.4.E & 9.8.G
Area of violation: Generators - General
Date violation determined: 02/04/1992
Date achieved compliance: 09/27/1996
Violation lead agency: State
Enforcement action: FINAL 3008(A) COMPLIANCE ORDER
Enforcement action date: 02/02/1995
Enf. disposition status: Not reported
Enf. disp. status date: Not reported

Map ID	Site	Database(s)	EPA ID Number

ALEXANDRIA METAL FINISHERS (Continued) **1000439143**

Enforcement lead agency: EPA
Proposed penalty amount: Not reported
Final penalty amount: 100000
Paid penalty amount: 100000

Regulation violated: SR - VHWMR 6.4.E
Area of violation: Generators - General
Date violation determined: 02/04/1992
Date achieved compliance: 09/27/1996
Violation lead agency: State
Enforcement action: INITIAL 3008(A) COMPLIANCE
Enforcement action date: 09/30/1993
Enf. disposition status: Not reported
Enf. disp. status date: Not reported
Enforcement lead agency: EPA
Proposed penalty amount: 738347
Final penalty amount: Not reported
Paid penalty amount: Not reported

Regulation violated: SR - VHWMR 13.5
Area of violation: Generators - General
Date violation determined: 02/04/1992
Date achieved compliance: 09/27/1996
Violation lead agency: State
Enforcement action: FINAL 3008(A) COMPLIANCE ORDER
Enforcement action date: 02/02/1995
Enf. disposition status: Not reported
Enf. disp. status date: Not reported
Enforcement lead agency: EPA
Proposed penalty amount: Not reported
Final penalty amount: 100000
Paid penalty amount: 100000

Regulation violated: SR - VHWMR 6.4.E
Area of violation: Generators - General
Date violation determined: 02/04/1992
Date achieved compliance: 09/27/1996
Violation lead agency: State
Enforcement action: FINAL 3008(A) COMPLIANCE ORDER
Enforcement action date: 02/02/1995
Enf. disposition status: Not reported
Enf. disp. status date: Not reported
Enforcement lead agency: EPA
Proposed penalty amount: Not reported
Final penalty amount: 100000
Paid penalty amount: 100000

Regulation violated: SR - VHWMR 6.4.E AND 9.1.G
Area of violation: Generators - General
Date violation determined: 02/04/1992
Date achieved compliance: 09/27/1996
Violation lead agency: State
Enforcement action: INITIAL 3008(A) COMPLIANCE
Enforcement action date: 09/30/1993
Enf. disposition status: Not reported
Enf. disp. status date: Not reported
Enforcement lead agency: EPA

Map ID	Site	Database(s)	EPA ID Number

ALEXANDRIA METAL FINISHERS (Continued) **1000439143**

Proposed penalty amount: 738347
Final penalty amount: Not reported
Paid penalty amount: Not reported

Regulation violated: SR - VHWMR 6.4.E.1
Area of violation: Generators - Pre-transport
Date violation determined: 02/04/1992
Date achieved compliance: 09/27/1996
Violation lead agency: State
Enforcement action: FINAL 3008(A) COMPLIANCE ORDER
Enforcement action date: 02/02/1995
Enf. disposition status: Not reported
Enf. disp. status date: Not reported
Enforcement lead agency: EPA
Proposed penalty amount: Not reported
Final penalty amount: 100000
Paid penalty amount: 100000

Regulation violated: SR - VHWMR 13.5
Area of violation: Generators - Manifest
Date violation determined: 02/04/1992
Date achieved compliance: 09/27/1996
Violation lead agency: State
Enforcement action: FINAL 3008(A) COMPLIANCE ORDER
Enforcement action date: 02/02/1995
Enf. disposition status: Not reported
Enf. disp. status date: Not reported
Enforcement lead agency: EPA
Proposed penalty amount: Not reported
Final penalty amount: 100000
Paid penalty amount: 100000

Regulation violated: SR - VHWMR PART VI AND XI
Area of violation: Generators - General
Date violation determined: 02/04/1992
Date achieved compliance: 09/27/1996
Violation lead agency: State
Enforcement action: STATE TO EPA ADMINISTRATIVE REFERRAL
Enforcement action date: 05/12/1993
Enf. disposition status: Not reported
Enf. disp. status date: Not reported
Enforcement lead agency: State
Proposed penalty amount: Not reported
Final penalty amount: Not reported
Paid penalty amount: Not reported

Regulation violated: SR - VHWMR 13.5
Area of violation: Generators - General
Date violation determined: 02/04/1992
Date achieved compliance: 09/27/1996
Violation lead agency: State
Enforcement action: INITIAL 3008(A) COMPLIANCE
Enforcement action date: 09/30/1993
Enf. disposition status: Not reported
Enf. disp. status date: Not reported
Enforcement lead agency: EPA
Proposed penalty amount: 738347

Map ID	Site	Database(s)	EPA ID Number

ALEXANDRIA METAL FINISHERS (Continued) **1000439143**

Final penalty amount: Not reported
Paid penalty amount: Not reported

Regulation violated: SR - VHWMR PART VI AND XI
Area of violation: Generators - General
Date violation determined: 02/04/1992
Date achieved compliance: 09/27/1996
Violation lead agency: State
Enforcement action: FINAL 3008(A) COMPLIANCE ORDER
Enforcement action date: 02/02/1995
Enf. disposition status: Not reported
Enf. disp. status date: Not reported
Enforcement lead agency: EPA
Proposed penalty amount: Not reported
Final penalty amount: 100000
Paid penalty amount: 100000

Regulation violated: SR - VHWMR 6.4.E.1
Area of violation: Generators - Pre-transport
Date violation determined: 02/04/1992
Date achieved compliance: 09/27/1996
Violation lead agency: State
Enforcement action: INITIAL 3008(A) COMPLIANCE
Enforcement action date: 09/30/1993
Enf. disposition status: Not reported
Enf. disp. status date: Not reported
Enforcement lead agency: EPA
Proposed penalty amount: 738347
Final penalty amount: Not reported
Paid penalty amount: Not reported

Regulation violated: SR - VHWMR 6.4.E AND 9.1.G
Area of violation: Generators - General
Date violation determined: 02/04/1992
Date achieved compliance: 09/27/1996
Violation lead agency: State
Enforcement action: FINAL 3008(A) COMPLIANCE ORDER
Enforcement action date: 02/02/1995
Enf. disposition status: Not reported
Enf. disp. status date: Not reported
Enforcement lead agency: EPA
Proposed penalty amount: Not reported
Final penalty amount: 100000
Paid penalty amount: 100000

Regulation violated: SR - VHWMR 6.4.E AND 9.1.G
Area of violation: Generators - General
Date violation determined: 02/04/1992
Date achieved compliance: 09/27/1996
Violation lead agency: State
Enforcement action: STATE TO EPA ADMINISTRATIVE REFERRAL
Enforcement action date: 05/12/1993
Enf. disposition status: Not reported
Enf. disp. status date: Not reported
Enforcement lead agency: State
Proposed penalty amount: Not reported
Final penalty amount: Not reported

Map ID	Site	Database(s)	EPA ID Number

ALEXANDRIA METAL FINISHERS (Continued) **1000439143**

Paid penalty amount: Not reported

Regulation violated: SR - VHWMR PART VI AND XI
Area of violation: Generators - General
Date violation determined: 02/04/1992
Date achieved compliance: 09/27/1996
Violation lead agency: State
Enforcement action: INITIAL 3008(A) COMPLIANCE
Enforcement action date: 09/30/1993
Enf. disposition status: Not reported
Enf. disp. status date: Not reported
Enforcement lead agency: EPA
Proposed penalty amount: 738347
Final penalty amount: Not reported
Paid penalty amount: Not reported

Regulation violated: SR - VHWMR 13.5
Area of violation: Generators - Manifest
Date violation determined: 02/04/1992
Date achieved compliance: 09/27/1996
Violation lead agency: State
Enforcement action: INITIAL 3008(A) COMPLIANCE
Enforcement action date: 09/30/1993
Enf. disposition status: Not reported
Enf. disp. status date: Not reported
Enforcement lead agency: EPA
Proposed penalty amount: 738347
Final penalty amount: Not reported
Paid penalty amount: Not reported

Regulation violated: SR - VHWMR 13.5
Area of violation: Generators - Manifest
Date violation determined: 02/04/1992
Date achieved compliance: 09/27/1996
Violation lead agency: State
Enforcement action: STATE TO EPA ADMINISTRATIVE REFERRAL
Enforcement action date: 05/12/1993
Enf. disposition status: Not reported
Enf. disp. status date: Not reported
Enforcement lead agency: State
Proposed penalty amount: Not reported
Final penalty amount: Not reported
Paid penalty amount: Not reported

Regulation violated: SR - VHWMR 6.4.E & 9.8.G
Area of violation: Generators - General
Date violation determined: 02/04/1992
Date achieved compliance: 09/27/1996
Violation lead agency: State
Enforcement action: INITIAL 3008(A) COMPLIANCE
Enforcement action date: 09/30/1993
Enf. disposition status: Not reported
Enf. disp. status date: Not reported
Enforcement lead agency: EPA
Proposed penalty amount: 738347
Final penalty amount: Not reported
Paid penalty amount: Not reported

Map ID	Site	Database(s)	EPA ID Number

ALEXANDRIA METAL FINISHERS (Continued) **1000439143**

Regulation violated: Not reported
Area of violation: Generators - General
Date violation determined: 01/27/1988
Date achieved compliance: 07/15/1988
Violation lead agency: State
Enforcement action: WRITTEN INFORMAL
Enforcement action date: 02/21/1988
Enf. disposition status: Not reported
Enf. disp. status date: Not reported
Enforcement lead agency: State
Proposed penalty amount: Not reported
Final penalty amount: Not reported
Paid penalty amount: Not reported

Evaluation Action Summary:

Evaluation date: 01/09/2014
Evaluation: COMPLIANCE EVALUATION INSPECTION ON-SITE
Area of violation: Generators - Pre-transport
Date achieved compliance: 01/09/2014
Evaluation lead agency: State

Evaluation date: 01/09/2014
Evaluation: COMPLIANCE EVALUATION INSPECTION ON-SITE
Area of violation: Generators - General
Date achieved compliance: 01/09/2014
Evaluation lead agency: State

Evaluation date: 01/09/2014
Evaluation: COMPLIANCE EVALUATION INSPECTION ON-SITE
Area of violation: Universal Waste - Small Quantity Handlers
Date achieved compliance: 01/14/2014
Evaluation lead agency: State

Evaluation date: 09/01/2009
Evaluation: COMPLIANCE EVALUATION INSPECTION ON-SITE
Area of violation: TSD IS-Container Use and Management
Date achieved compliance: 01/26/2010
Evaluation lead agency: EPA

Evaluation date: 09/01/2009
Evaluation: COMPLIANCE EVALUATION INSPECTION ON-SITE
Area of violation: Generators - General
Date achieved compliance: 01/26/2010
Evaluation lead agency: EPA

Evaluation date: 09/01/2009
Evaluation: FOCUSED COMPLIANCE INSPECTION
Area of violation: Not reported
Date achieved compliance: Not reported
Evaluation lead agency: State

Evaluation date: 09/01/2009
Evaluation: COMPLIANCE EVALUATION INSPECTION ON-SITE
Area of violation: Universal Waste - Large Quantity Handlers
Date achieved compliance: 01/26/2010
Evaluation lead agency: EPA

Map ID	Site	Database(s)	EPA ID Number

ALEXANDRIA METAL FINISHERS (Continued) **1000439143**

Evaluation date: 03/21/2006
Evaluation: COMPLIANCE EVALUATION INSPECTION ON-SITE
Area of violation: Generators - Pre-transport
Date achieved compliance: 09/05/2006
Evaluation lead agency: State

Evaluation date: 03/21/2006
Evaluation: COMPLIANCE EVALUATION INSPECTION ON-SITE
Area of violation: Generators - Pre-transport
Date achieved compliance: 05/31/2006
Evaluation lead agency: State

Evaluation date: 03/21/2006
Evaluation: COMPLIANCE EVALUATION INSPECTION ON-SITE
Area of violation: Generators - General
Date achieved compliance: 05/31/2006
Evaluation lead agency: State

Evaluation date: 03/21/2006
Evaluation: COMPLIANCE EVALUATION INSPECTION ON-SITE
Area of violation: Generators - Pre-transport
Date achieved compliance: 07/12/2006
Evaluation lead agency: State

Evaluation date: 10/18/1999
Evaluation: COMPLIANCE EVALUATION INSPECTION ON-SITE
Area of violation: Not reported
Date achieved compliance: Not reported
Evaluation lead agency: State

Evaluation date: 02/19/1998
Evaluation: COMPLIANCE EVALUATION INSPECTION ON-SITE
Area of violation: Not reported
Date achieved compliance: Not reported
Evaluation lead agency: State

Evaluation date: 09/25/1996
Evaluation: NON-FINANCIAL RECORD REVIEW
Area of violation: Generators - Manifest
Date achieved compliance: 09/27/1996
Evaluation lead agency: State

Evaluation date: 09/25/1996
Evaluation: NON-FINANCIAL RECORD REVIEW
Area of violation: Generators - Pre-transport
Date achieved compliance: 09/27/1996
Evaluation lead agency: State

Evaluation date: 09/25/1996
Evaluation: NON-FINANCIAL RECORD REVIEW
Area of violation: Generators - General
Date achieved compliance: 09/27/1996
Evaluation lead agency: State

Evaluation date: 02/21/1996
Evaluation: COMPLIANCE EVALUATION INSPECTION ON-SITE
Area of violation: Not reported

Map ID	Site	Database(s)	EPA ID Number

ALEXANDRIA METAL FINISHERS (Continued) **1000439143**

Date achieved compliance: Not reported
Evaluation lead agency: State

Evaluation date: 07/08/1993
Evaluation: COMPLIANCE EVALUATION INSPECTION ON-SITE
Area of violation: Generators - Manifest
Date achieved compliance: 09/27/1996
Evaluation lead agency: State

Evaluation date: 07/08/1993
Evaluation: COMPLIANCE EVALUATION INSPECTION ON-SITE
Area of violation: Generators - General
Date achieved compliance: 09/27/1996
Evaluation lead agency: State

Evaluation date: 07/08/1993
Evaluation: COMPLIANCE EVALUATION INSPECTION ON-SITE
Area of violation: Generators - Pre-transport
Date achieved compliance: 09/27/1996
Evaluation lead agency: State

Evaluation date: 02/04/1992
Evaluation: COMPLIANCE EVALUATION INSPECTION ON-SITE
Area of violation: Generators - Manifest
Date achieved compliance: 09/27/1996
Evaluation lead agency: State

Evaluation date: 02/04/1992
Evaluation: COMPLIANCE EVALUATION INSPECTION ON-SITE
Area of violation: Generators - Pre-transport
Date achieved compliance: 09/27/1996
Evaluation lead agency: State

Evaluation date: 02/04/1992
Evaluation: COMPLIANCE EVALUATION INSPECTION ON-SITE
Area of violation: Generators - General
Date achieved compliance: 09/27/1996
Evaluation lead agency: State

Evaluation date: 06/19/1989
Evaluation: COMPLIANCE EVALUATION INSPECTION ON-SITE
Area of violation: Not reported
Date achieved compliance: Not reported
Evaluation lead agency: State

Evaluation date: 01/27/1988
Evaluation: COMPLIANCE EVALUATION INSPECTION ON-SITE
Area of violation: Generators - General
Date achieved compliance: 07/15/1988
Evaluation lead agency: State

NY MANIFEST:
Country: USA
EPA ID: VAD981045537
Facility Status: Not reported
Location Address 1: 9418 GUNSTON ROAD
Code: BP
Location Address 2: Not reported

Map ID	Site	Database(s)	EPA ID Number

ALEXANDRIA METAL FINISHERS (Continued) **1000439143**

Total Tanks:	Not reported
Location City:	LORTON
Location State:	VA
Location Zip:	22079
Location Zip 4:	Not reported

NY MANIFEST:

EPAID:	VAD981045537
Mailing Name:	ALEXANDRIA METAL FINISHERS
Mailing Contact:	ALEXANDRIA METAL FINISHERS
Mailing Address 1:	9418 GUNSTON COVE ROAD
Mailing Address 2:	Not reported
Mailing City:	LORTON
Mailing State:	VA
Mailing Zip:	22079
Mailing Zip 4:	Not reported
Mailing Country:	USA
Mailing Phone:	7036431636

NY MANIFEST:

Document ID:	NYA8252946
Manifest Status:	C
seq:	Not reported
Year:	1989
Trans1 State ID:	000000000
Trans2 State ID:	000000000
Generator Ship Date:	08/15/1989
Trans1 Recv Date:	08/15/1989
Trans2 Recv Date:	08/19/1989
TSD Site Recv Date:	08/21/1989
Part A Recv Date:	08/30/1989
Part B Recv Date:	08/28/1989
Generator EPA ID:	VAD981045537
Trans1 EPA ID:	DCD981735244
Trans2 EPA ID:	DCD981735244
TSDF ID 1:	NYD043815703
TSDF ID 2:	Not reported
Manifest Tracking Number:	Not reported
Import Indicator:	Not reported
Export Indicator:	Not reported
Discr Quantity Indicator:	Not reported
Discr Type Indicator:	Not reported
Discr Residue Indicator:	Not reported
Discr Partial Reject Indicator:	Not reported
Discr Full Reject Indicator:	Not reported
Manifest Ref Number:	Not reported
Alt Facility RCRA ID:	Not reported
Alt Facility Sign Date:	Not reported
MGMT Method Type Code:	Not reported
Waste Code:	D002 - NON-LISTED CORROSIVE WASTES
Waste Code:	Not reported
Waste Code:	Not reported
Waste Code:	Not reported
Waste Code:	Not reported
Waste Code:	Not reported
Quantity:	03300
Units:	P - Pounds

Map ID	Site	Database(s)	EPA ID Number

ALEXANDRIA METAL FINISHERS (Continued) **1000439143**

Number of Containers: 006
Container Type: DM - Metal drums, barrels
Handling Method: L Landfill.
Specific Gravity: 100

Click this hyperlink while viewing on your computer to access
2 additional NY_MANIFEST: record(s) in the EDR Site Report.

Manifest Details:

Year: 2015
Manifest Number: 010811832JJK
Manifest Type: TSD Copy
Generator EPA Id: VAD981045537
Generator Date: 04/16/2015
Mailing Address: Not reported
Mailing City,St,Zip: Not reported
Contact Name: Not reported
Contact Phone: 703-643-1636
TSD EPA Id: Not reported
TSD Date: Not reported
TSD Facility Name: World Resources Co
TSD Facility Address: 170 Walnut Ln
TSD Facility City: Pottsville
TSD Facility State: PA
Facility Telephone: Not reported
Page Number: 1
Line Number: 1
Waste Number: F006
Container Number: 2
Container Type: Burlap, cloth, paper or plastic bags
Waste Quantity: 2
Unit: Cubic Yards
Handling Code: Not reported
TSP EPA Id: PAD981038227
Date TSP Sig: Not reported

Year: 2015
Manifest Number: 014748107JJK
Manifest Type: TSD Copy
Generator EPA Id: VAD981045537
Generator Date: 09/29/2015
Mailing Address: Not reported
Mailing City,St,Zip: Not reported
Contact Name: Not reported
Contact Phone: 703-643-1636
TSD EPA Id: Not reported
TSD Date: Not reported
TSD Facility Name: World Resources Co
TSD Facility Address: 170 Walnut Ln
TSD Facility City: Pottsville
TSD Facility State: PA
Facility Telephone: Not reported
Page Number: 1
Line Number: 1
Waste Number: F006
Container Number: 1

Map ID	Site	Database(s)	EPA ID Number

ALEXANDRIA METAL FINISHERS (Continued) **1000439143**

Container Type:	Burlap, cloth, paper or plastic bags
Waste Quantity:	1
Unit:	Cubic Yards
Handling Code:	Not reported
TSP EPA Id:	PAD981038227
Date TSP Sig:	Not reported

Year:	2015
Manifest Number:	009159506JJK
Manifest Type:	TSD Copy
Generator EPA Id:	VAD981045537
Generator Date:	07/08/2015
Mailing Address:	Not reported
Mailing City,St,Zip:	Not reported
Contact Name:	Not reported
Contact Phone:	703-643-1636
TSD EPA Id:	Not reported
TSD Date:	Not reported
TSD Facility Name:	World Resources Co
TSD Facility Address:	170 Walnut Ln
TSD Facility City:	Pottsville
TSD Facility State:	PA
Facility Telephone:	Not reported
Page Number:	1
Line Number:	1
Waste Number:	F006
Container Number:	1
Container Type:	Burlap, cloth, paper or plastic bags
Waste Quantity:	1021
Unit:	Pounds
Handling Code:	Not reported
TSP EPA Id:	PAD981038227
Date TSP Sig:	Not reported

Year:	2014
Manifest Number:	010811831JJK
Manifest Type:	TSD Copy
Generator EPA Id:	VAD981045537
Generator Date:	10/30/2014
Mailing Address:	Not reported
Mailing City,St,Zip:	Not reported
Contact Name:	Not reported
Contact Phone:	703-643-1636
TSD EPA Id:	Not reported
TSD Date:	Not reported
TSD Facility Name:	World Resources Co
TSD Facility Address:	170 Walnut Ln
TSD Facility City:	Pottsville
TSD Facility State:	PA
Facility Telephone:	Not reported
Page Number:	1
Line Number:	1
Waste Number:	F006
Container Number:	1
Container Type:	Burlap, cloth, paper or plastic bags
Waste Quantity:	1
Unit:	Cubic Yards

Map ID	Site	Database(s)	EPA ID Number

ALEXANDRIA METAL FINISHERS (Continued) **1000439143**

Handling Code:	Not reported
TSP EPA Id:	PAD981038227
Date TSP Sig:	Not reported
Year:	2014
Manifest Number:	010811830JJK
Manifest Type:	TSD Copy
Generator EPA Id:	VAD981045537
Generator Date:	05/14/2014
Mailing Address:	Not reported
Mailing City,St,Zip:	Not reported
Contact Name:	Not reported
Contact Phone:	703-643-1636
TSD EPA Id:	Not reported
TSD Date:	Not reported
TSD Facility Name:	World Resources Co
TSD Facility Address:	170 Walnut Ln
TSD Facility City:	Pottsville
TSD Facility State:	PA
Facility Telephone:	Not reported
Page Number:	1
Line Number:	1
Waste Number:	F006
Container Number:	1
Container Type:	Burlap, cloth, paper or plastic bags
Waste Quantity:	1
Unit:	Cubic Yards
Handling Code:	Not reported
TSP EPA Id:	PAD981038227
Date TSP Sig:	Not reported
Year:	2013
Manifest Number:	009286766JJK
Manifest Type:	TSD Copy
Generator EPA Id:	VAD981045537
Generator Date:	01/09/2013
Mailing Address:	Not reported
Mailing City,St,Zip:	Not reported
Contact Name:	Not reported
Contact Phone:	703-643-1636
TSD EPA Id:	Not reported
TSD Date:	Not reported
TSD Facility Name:	World Resources Co
TSD Facility Address:	170 Walnut Ln
TSD Facility City:	Pottsville
TSD Facility State:	PA
Facility Telephone:	Not reported
Page Number:	1
Line Number:	1
Waste Number:	F006
Container Number:	1
Container Type:	Burlap, cloth, paper or plastic bags
Waste Quantity:	1
Unit:	Cubic Yards
Handling Code:	Not reported
TSP EPA Id:	PAD981038227
Date TSP Sig:	Not reported

Map ID	Site	Database(s)	EPA ID Number

ALEXANDRIA METAL FINISHERS (Continued) **1000439143**

Year:	2013
Manifest Number:	009286768JJK
Manifest Type:	TSD Copy
Generator EPA Id:	VAD981045537
Generator Date:	06/13/2013
Mailing Address:	Not reported
Mailing City,St,Zip:	Not reported
Contact Name:	Not reported
Contact Phone:	703-643-1636
TSD EPA Id:	Not reported
TSD Date:	Not reported
TSD Facility Name:	World Resources Co
TSD Facility Address:	170 Walnut Ln
TSD Facility City:	Pottsville
TSD Facility State:	PA
Facility Telephone:	Not reported
Page Number:	1
Line Number:	1
Waste Number:	F006
Container Number:	1
Container Type:	Burlap, cloth, paper or plastic bags
Waste Quantity:	1
Unit:	Cubic Yards
Handling Code:	Not reported
TSP EPA Id:	PAD981038227
Date TSP Sig:	Not reported

Year:	2013
Manifest Number:	009286767JJK
Manifest Type:	TSD Copy
Generator EPA Id:	VAD981045537
Generator Date:	03/21/2013
Mailing Address:	Not reported
Mailing City,St,Zip:	Not reported
Contact Name:	Not reported
Contact Phone:	703-643-1636
TSD EPA Id:	Not reported
TSD Date:	Not reported
TSD Facility Name:	World Resources Co
TSD Facility Address:	170 Walnut Ln
TSD Facility City:	Pottsville
TSD Facility State:	PA
Facility Telephone:	Not reported
Page Number:	1
Line Number:	1
Waste Number:	F006
Container Number:	1
Container Type:	Burlap, cloth, paper or plastic bags
Waste Quantity:	1
Unit:	Cubic Yards
Handling Code:	Not reported
TSP EPA Id:	PAD981038227
Date TSP Sig:	Not reported

Year:	2013
Manifest Number:	010811829JJK
Manifest Type:	TSD Copy

Map ID	Site	Database(s)	EPA ID Number

ALEXANDRIA METAL FINISHERS (Continued) **1000439143**

Generator EPA Id:	VAD981045537
Generator Date:	12/05/2013
Mailing Address:	Not reported
Mailing City,St,Zip:	Not reported
Contact Name:	Not reported
Contact Phone:	703-643-1636
TSD EPA Id:	Not reported
TSD Date:	Not reported
TSD Facility Name:	World Resources Co
TSD Facility Address:	170 Walnut Ln
TSD Facility City:	Pottsville
TSD Facility State:	PA
Facility Telephone:	Not reported
Page Number:	1
Line Number:	1
Waste Number:	F006
Container Number:	1
Container Type:	Burlap, cloth, paper or plastic bags
Waste Quantity:	1
Unit:	Cubic Yards
Handling Code:	Not reported
TSP EPA Id:	PAD981038227
Date TSP Sig:	Not reported

Year:	2012
Manifest Number:	008448917JJK
Manifest Type:	TSD Copy
Generator EPA Id:	VAD981045537
Generator Date:	10/10/2012
Mailing Address:	Not reported
Mailing City,St,Zip:	Not reported
Contact Name:	Not reported
Contact Phone:	703-643-1636
TSD EPA Id:	Not reported
TSD Date:	Not reported
TSD Facility Name:	WORLD RESOURCES CO
TSD Facility Address:	170 WALNUT LN
TSD Facility City:	POTTSVILLE
TSD Facility State:	PA
Facility Telephone:	Not reported
Page Number:	1
Line Number:	1
Waste Number:	F006
Container Number:	1
Container Type:	Burlap, cloth, paper or plastic bags
Waste Quantity:	1
Unit:	Cubic Yards
Handling Code:	Not reported
TSP EPA Id:	PAD981038227
Date TSP Sig:	Not reported

Click this hyperlink while viewing on your computer to access
29 additional PA_MANIFEST: record(s) in the EDR Site Report.

US AIRS MINOR:

Envid:	1000439143
Region Code:	03

Map ID	Site	Database(s)	EPA ID Number

ALEXANDRIA METAL FINISHERS (Continued) **1000439143**

Programmatic ID: AIR VA0000005105900559
Facility Registry ID: 110000340809
D and B Number: Not reported
Primary SIC Code: Not reported
NAICS Code: 332813
Default Air Classification Code: MIN
Facility Type of Ownership Code: NON
Air CMS Category Code: Not reported
HPV Status: Not reported

US AIRS MINOR:
Region Code: 03
Programmatic ID: AIR VA0000005105900559
Facility Registry ID: 110000340809
Air Operating Status Code: OPR
Default Air Classification Code: MIN
Air Program: MACT Standards (40 CFR Part 63)
Activity Date: 2000-08-31 00:00:00
Activity Status Date: Not reported
Activity Group: Compliance Monitoring
Activity Type: Inspection/Evaluation
Activity Status: Not reported

Region Code: 03
Programmatic ID: AIR VA0000005105900559
Facility Registry ID: 110000340809
Air Operating Status Code: OPR
Default Air Classification Code: MIN
Air Program: MACT Standards (40 CFR Part 63)
Activity Date: 2001-07-18 00:00:00
Activity Status Date: Not reported
Activity Group: Compliance Monitoring
Activity Type: Inspection/Evaluation
Activity Status: Not reported

Region Code: 03
Programmatic ID: AIR VA0000005105900559
Facility Registry ID: 110000340809
Air Operating Status Code: OPR
Default Air Classification Code: MIN
Air Program: MACT Standards (40 CFR Part 63)
Activity Date: 2003-07-29 00:00:00
Activity Status Date: Not reported
Activity Group: Compliance Monitoring
Activity Type: Inspection/Evaluation
Activity Status: Not reported

Region Code: 03
Programmatic ID: AIR VA0000005105900559
Facility Registry ID: 110000340809
Air Operating Status Code: OPR
Default Air Classification Code: MIN
Air Program: MACT Standards (40 CFR Part 63)
Activity Date: 2004-07-16 00:00:00
Activity Status Date: Not reported
Activity Group: Compliance Monitoring
Activity Type: Inspection/Evaluation
Activity Status: Not reported

Map ID	Site	Database(s)	EPA ID Number

ALEXANDRIA METAL FINISHERS (Continued) **1000439143**

Region Code: 03
Programmatic ID: AIR VA0000005105900559
Facility Registry ID: 110000340809
Air Operating Status Code: OPR
Default Air Classification Code: MIN
Air Program: MACT Standards (40 CFR Part 63)
Activity Date: 2007-07-10 00:00:00
Activity Status Date: Not reported
Activity Group: Compliance Monitoring
Activity Type: Inspection/Evaluation
Activity Status: Not reported

Region Code: 03
Programmatic ID: AIR VA0000005105900559
Facility Registry ID: 110000340809
Air Operating Status Code: OPR
Default Air Classification Code: MIN
Air Program: State Implementation Plan for National Primary and Secondary Ambient Air Quality Standards
Activity Date: 1992-06-23 00:00:00
Activity Status Date: Not reported
Activity Group: Compliance Monitoring
Activity Type: Inspection/Evaluation
Activity Status: Not reported

Region Code: 03
Programmatic ID: AIR VA0000005105900559
Facility Registry ID: 110000340809
Air Operating Status Code: OPR
Default Air Classification Code: MIN
Air Program: State Implementation Plan for National Primary and Secondary Ambient Air Quality Standards
Activity Date: 1993-02-17 00:00:00
Activity Status Date: Not reported
Activity Group: Compliance Monitoring
Activity Type: Inspection/Evaluation
Activity Status: Not reported

Region Code: 03
Programmatic ID: AIR VA0000005105900559
Facility Registry ID: 110000340809
Air Operating Status Code: OPR
Default Air Classification Code: MIN
Air Program: State Implementation Plan for National Primary and Secondary Ambient Air Quality Standards
Activity Date: 1994-03-31 00:00:00
Activity Status Date: Not reported
Activity Group: Compliance Monitoring
Activity Type: Inspection/Evaluation
Activity Status: Not reported

Region Code: 03
Programmatic ID: AIR VA0000005105900559
Facility Registry ID: 110000340809
Air Operating Status Code: OPR
Default Air Classification Code: MIN
Air Program: State Implementation Plan for National Primary and Secondary Ambient Air Quality Standards
Activity Date: 1998-08-25 00:00:00
Activity Status Date: Not reported
Activity Group: Compliance Monitoring

Map ID	Site	Database(s)	EPA ID Number

ALEXANDRIA METAL FINISHERS (Continued) **1000439143**

Activity Type: Inspection/Evaluation
Activity Status: Not reported

Region Code: 03
Programmatic ID: AIR VA0000005105900559
Facility Registry ID: 110000340809
Air Operating Status Code: OPR
Default Air Classification Code: MIN
Air Program: State Implementation Plan for National Primary and Secondary Ambient Air Quality Standards
Activity Date: 2000-08-31 00:00:00
Activity Status Date: Not reported
Activity Group: Compliance Monitoring
Activity Type: Inspection/Evaluation
Activity Status: Not reported

Region Code: 03
Programmatic ID: AIR VA0000005105900559
Facility Registry ID: 110000340809
Air Operating Status Code: OPR
Default Air Classification Code: MIN
Air Program: State Implementation Plan for National Primary and Secondary Ambient Air Quality Standards
Activity Date: 2001-07-18 00:00:00
Activity Status Date: Not reported
Activity Group: Compliance Monitoring
Activity Type: Inspection/Evaluation
Activity Status: Not reported

Region Code: 03
Programmatic ID: AIR VA0000005105900559
Facility Registry ID: 110000340809
Air Operating Status Code: OPR
Default Air Classification Code: MIN
Air Program: State Implementation Plan for National Primary and Secondary Ambient Air Quality Standards
Activity Date: 2003-07-29 00:00:00
Activity Status Date: Not reported
Activity Group: Compliance Monitoring
Activity Type: Inspection/Evaluation
Activity Status: Not reported

Region Code: 03
Programmatic ID: AIR VA0000005105900559
Facility Registry ID: 110000340809
Air Operating Status Code: OPR
Default Air Classification Code: MIN
Air Program: State Implementation Plan for National Primary and Secondary Ambient Air Quality Standards
Activity Date: 2007-07-10 00:00:00
Activity Status Date: Not reported
Activity Group: Compliance Monitoring
Activity Type: Inspection/Evaluation
Activity Status: Not reported

Region Code: 03
Programmatic ID: AIR VA0000005105900559
Facility Registry ID: 110000340809
Air Operating Status Code: OPR
Default Air Classification Code: MIN
Air Program: State Implementation Plan for National Primary and Secondary Ambient Air Quality Standards

Map ID	Site	Database(s)	EPA ID Number

ALEXANDRIA METAL FINISHERS (Continued) **1000439143**

Activity Date: 2010-01-11 00:00:00
Activity Status Date: Not reported
Activity Group: Compliance Monitoring
Activity Type: Inspection/Evaluation
Activity Status: Not reported

US AIRS MINOR:
Envid: 1000439143
Region Code: 03
Programmatic ID: AIR VA0000005105900559
Facility Registry ID: 110000340809
D and B Number: Not reported
Primary SIC Code: Not reported
NAICS Code: 332813
Default Air Classification Code: MIN
Facility Type of Ownership Code: NON
Air CMS Category Code: Not reported
HPV Status: Not reported

US AIRS MINOR:
Region Code: 03
Programmatic ID: AIR VA0000005105900559
Facility Registry ID: 110000340809
Air Operating Status Code: OPR
Default Air Classification Code: MIN
Air Program: MACT Standards (40 CFR Part 63)
Activity Date: 2000-08-31 00:00:00
Activity Status Date: Not reported
Activity Group: Compliance Monitoring
Activity Type: Inspection/Evaluation
Activity Status: Not reported

Region Code: 03
Programmatic ID: AIR VA0000005105900559
Facility Registry ID: 110000340809
Air Operating Status Code: OPR
Default Air Classification Code: MIN
Air Program: MACT Standards (40 CFR Part 63)
Activity Date: 2001-07-18 00:00:00
Activity Status Date: Not reported
Activity Group: Compliance Monitoring
Activity Type: Inspection/Evaluation
Activity Status: Not reported

Region Code: 03
Programmatic ID: AIR VA0000005105900559
Facility Registry ID: 110000340809
Air Operating Status Code: OPR
Default Air Classification Code: MIN
Air Program: MACT Standards (40 CFR Part 63)
Activity Date: 2003-07-29 00:00:00
Activity Status Date: Not reported
Activity Group: Compliance Monitoring
Activity Type: Inspection/Evaluation
Activity Status: Not reported

Map ID	Site	Database(s)	EPA ID Number

ALEXANDRIA METAL FINISHERS (Continued) **1000439143**

Region Code: 03
Programmatic ID: AIR VA0000005105900559
Facility Registry ID: 110000340809
Air Operating Status Code: OPR
Default Air Classification Code: MIN
Air Program: MACT Standards (40 CFR Part 63)
Activity Date: 2004-07-16 00:00:00
Activity Status Date: Not reported
Activity Group: Compliance Monitoring
Activity Type: Inspection/Evaluation
Activity Status: Not reported

Region Code: 03
Programmatic ID: AIR VA0000005105900559
Facility Registry ID: 110000340809
Air Operating Status Code: OPR
Default Air Classification Code: MIN
Air Program: MACT Standards (40 CFR Part 63)
Activity Date: 2007-07-10 00:00:00
Activity Status Date: Not reported
Activity Group: Compliance Monitoring
Activity Type: Inspection/Evaluation
Activity Status: Not reported

Region Code: 03
Programmatic ID: AIR VA0000005105900559
Facility Registry ID: 110000340809
Air Operating Status Code: OPR
Default Air Classification Code: MIN
Air Program: State Implementation Plan for National Primary and Secondary Ambient Air Quality Standards
Activity Date: 1992-06-23 00:00:00
Activity Status Date: Not reported
Activity Group: Compliance Monitoring
Activity Type: Inspection/Evaluation
Activity Status: Not reported

Region Code: 03
Programmatic ID: AIR VA0000005105900559
Facility Registry ID: 110000340809
Air Operating Status Code: OPR
Default Air Classification Code: MIN
Air Program: State Implementation Plan for National Primary and Secondary Ambient Air Quality Standards
Activity Date: 1993-02-17 00:00:00
Activity Status Date: Not reported
Activity Group: Compliance Monitoring
Activity Type: Inspection/Evaluation
Activity Status: Not reported

Region Code: 03
Programmatic ID: AIR VA0000005105900559
Facility Registry ID: 110000340809
Air Operating Status Code: OPR
Default Air Classification Code: MIN
Air Program: State Implementation Plan for National Primary and Secondary Ambient Air Quality Standards
Activity Date: 1994-03-31 00:00:00
Activity Status Date: Not reported
Activity Group: Compliance Monitoring

Map ID	Site	Database(s)	EPA ID Number

ALEXANDRIA METAL FINISHERS (Continued) **1000439143**

Activity Type: Inspection/Evaluation
Activity Status: Not reported

Region Code: 03
Programmatic ID: AIR VA0000005105900559
Facility Registry ID: 110000340809
Air Operating Status Code: OPR
Default Air Classification Code: MIN
Air Program: State Implementation Plan for National Primary and Secondary Ambient Air Quality Standards
Activity Date: 1998-08-25 00:00:00
Activity Status Date: Not reported
Activity Group: Compliance Monitoring
Activity Type: Inspection/Evaluation
Activity Status: Not reported

Region Code: 03
Programmatic ID: AIR VA0000005105900559
Facility Registry ID: 110000340809
Air Operating Status Code: OPR
Default Air Classification Code: MIN
Air Program: State Implementation Plan for National Primary and Secondary Ambient Air Quality Standards
Activity Date: 2000-08-31 00:00:00
Activity Status Date: Not reported
Activity Group: Compliance Monitoring
Activity Type: Inspection/Evaluation
Activity Status: Not reported

Region Code: 03
Programmatic ID: AIR VA0000005105900559
Facility Registry ID: 110000340809
Air Operating Status Code: OPR
Default Air Classification Code: MIN
Air Program: State Implementation Plan for National Primary and Secondary Ambient Air Quality Standards
Activity Date: 2001-07-18 00:00:00
Activity Status Date: Not reported
Activity Group: Compliance Monitoring
Activity Type: Inspection/Evaluation
Activity Status: Not reported

Region Code: 03
Programmatic ID: AIR VA0000005105900559
Facility Registry ID: 110000340809
Air Operating Status Code: OPR
Default Air Classification Code: MIN
Air Program: State Implementation Plan for National Primary and Secondary Ambient Air Quality Standards
Activity Date: 2003-07-29 00:00:00
Activity Status Date: Not reported
Activity Group: Compliance Monitoring
Activity Type: Inspection/Evaluation
Activity Status: Not reported

Region Code: 03
Programmatic ID: AIR VA0000005105900559
Facility Registry ID: 110000340809
Air Operating Status Code: OPR
Default Air Classification Code: MIN
Air Program: State Implementation Plan for National Primary and Secondary Ambient Air Quality Standards

Map ID	Site	Database(s)	EPA ID Number

ALEXANDRIA METAL FINISHERS (Continued) **1000439143**

Activity Date:	2007-07-10 00:00:00
Activity Status Date:	Not reported
Activity Group:	Compliance Monitoring
Activity Type:	Inspection/Evaluation
Activity Status:	Not reported
Region Code:	03
Programmatic ID:	AIR VA0000005105900559
Facility Registry ID:	110000340809
Air Operating Status Code:	OPR
Default Air Classification Code:	MIN
Air Program:	State Implementation Plan for National Primary and Secondary Ambient Air Quality Standards
Activity Date:	2010-01-11 00:00:00
Activity Status Date:	Not reported
Activity Group:	Compliance Monitoring
Activity Type:	Inspection/Evaluation
Activity Status:	Not reported

1760 **MAPLE AVE INC** **EDR Hist Auto** **1021507128**
8246 GUNSTON COMMONS WAY **N/A**
LORTON, VA 22079

EDR Hist Auto

Year:	Name:	Type:
2006	MAPLE AVE INC	Gasoline Service Stations, NEC
2007	MAPLE AVE INC	Gasoline Service Stations, NEC
2008	MAPLE AVE INC	Gasoline Service Stations, NEC
2009	MAPLE AVE INC	Gasoline Service Stations, NEC
2010	MAPLE AVE INC	Gasoline Service Stations, NEC
2011	MAPLE AVE INC	Gasoline Service Stations, NEC
2012	MAPLE AVE INC	Gasoline Service Stations, NEC
2013	MAPLE AVE INC	Gasoline Service Stations, NEC
2014	MAPLE AVE INC	Gasoline Service Stations, NEC

1765 **LORTON VALLEY SOUTH** **VA SPILLS** **S106030878**
9450 FOURTH PLACE **N/A**
LORTON, VA

SPILLS:

Fips City/County:	Fairfax County
Status:	Not reported
Reference Id:	Not reported
IR Number:	2004-N-0218
Associated IR:	Not reported
Incident Date:	Not reported
Call Received Date:	09/09/2003
Closure Comments:	See Site Summary for details
Threat To:	Not reported
Terrorism (Y/N):	NO
Characterize Incident:	Not reported
Incident Type:	Waste
Incident Subtype:	Solid Waste
Materials:	Waste (Solid)(4 - 4 Gallons)
Effect To Receptor:	Not reported

Map ID	Site	Database(s)	EPA ID Number

LORTON VALLEY SOUTH (Continued) **S106030878**

Water Body:	Giles Run
Low Quantity To Water:	-1
High Quantity To Water:	-1
Quantity Units:	Gallons
Other Receptors:	Not reported
RP Company:	Ridge Limited
RP Name:	Not reported
Property Owner:	Not reported
Property Company:	Not reported
Duration Of Event (Hrs):	Not reported
Impacts:	Not reported
Other Impacts:	Not reported
Steps Taken:	Not reported
Steps Taken Description:	Not reported
System Components:	Not reported
Other System Components:	Not reported
Cause Of Event:	Not reported
Corrective Action Taken:	Not reported
Weather Status:	Not reported
Precipitation (Wet):	Not reported
Discharge Type:	Not reported
Discharge Volume:	Not reported
Unknown Discharge (Y/N):	NO
Site Name:	LORTON VALLEY SOUTH
Closure Date:	09/10/2003
Orig. Call Incident Description:	"Mr. Heddings saw a white ford G150 w/3 men in it. The three men dumped 4 or 5 gal. Buckets of waste cement into the ditch, just before the 2nd driveway and then proceed towards the construction site down third place. Lorton Valley South"
Original Call Material Description:	wet cement w/gravel (Qty=4)
Original Call Location Description:	Lorton Valley South-9450 Fourth Place-Lorton-VA--Fairfax County
Incident Ongoing at time of Call:	Not reported
Agencies Notified (Y/N):	NO
Other Agencies:	Not reported
Permitted (Y/N):	NO
Call Reported By Company Name:	Jonathan Heddings
Call Property Owner Company Name:	Not reported
Call Property Owner Name:	Not reported
Site Summary:	"Sue Heddings of DEQ contacted foreman on site and they drove to the place of the dumping, the foreman said he thought it was just wet gravel, however all of the plants that it splashed on were white, as if wet cement were dumped. Greg Ridge owner called to say it has been cleaned up"

SPILLS NO:

Region:	NO
Id:	Not reported
Incident Summary:	Not reported
Date In:	9/9/2003
Date Closed:	9/10/2003
Pollution Type:	Not reported
Responsible Party:	Ridge Limited
Facility Status:	**Not reported**
Owner:	Not reported
Facility Contact:	Not reported
Facility Permitted:	0
Facility Telephone:	7035833847

Map ID	Site	Database(s)	EPA ID Number

LORTON VALLEY SOUTH (Continued) **S106030878**

Time In:	12:30:00 PM
Reported By Name:	Jonathan Heddings
Reported By Telephone:	Not reported
Reported By Affiliation/Addr:	Not reported
Incident Response IR #:	2004-N-0218
Responsible Party Address:	14883 Dumfries Road
Responsible Party City:	Manassas
Responsible Party State:	VA
Responsible Party Zip:	Not reported
Responsible Party Contact:	Not reported
Responsible Party Telephone:	7038783847
Owner Name:	Not reported
Owner Address:	Not reported
Owner City:	Not reported
Owner State:	Not reported
Owner Zip:	Not reported
Owner Contact:	Not reported
Owner Telephone:	Not reported
Incident Date:	Not reported
Incident Time:	Not reported
Petroleum:	0
Solid Waste:	-1
Hazardous Waste:	0
Water:	0
Air:	0
Sewage:	0
Fish Kill:	0
Threat Wetlands:	0
Wetlands:	0
Material Released:	wet cement w/gravel
Possible Receptors:	Giles Run
Quantity Released:	4
Unit Released:	gallons
Quantity In Water:	0
Receiving Waters:	Not reported
River Basin:	Not reported
Inspection Date:	Not reported
Call Date:	Not reported
Inspector:	PZG
Response Due:	Not reported
Response Received Date:	Not reported
Visit Needed:	0
Open:	0
Air Referral Date:	Not reported
Air Reg/ Permit Number:	Not reported
Waste Referral Date:	Not reported
Epa Id Or Permit Number:	Not reported
Water Referral Date:	Not reported
Water Permit Number:	Not reported
Remediation Referral Date:	Not reported
Remediation Pc Number:	Not reported
Enforcement Referral Date:	Not reported
Nov Number:	Not reported
Pc Number:	Not reported
Receive By:	Not reported
Case Officer:	Not reported
Case Type:	Not reported

Map ID	Site	Database(s)	EPA ID Number

LORTON VALLEY SOUTH (Continued) **S106030878**

Street Address:	Not reported
Polllutant:	Not reported
Impact:	Not reported
Spill Time:	Not reported
Spill Date:	Not reported
Spill Volume:	Not reported
Measure:	Not reported
Volume In Water:	Not reported
Stream Name:	Not reported
Investigation Date:	Not reported
Closure Date:	Not reported
Lab Results:	Not reported
Target Date:	Not reported
Prep Number:	Not reported
Report Date:	Not reported
Report Time:	Not reported
Pollutant Scr:	Not reported
Volume:	Not reported
Volume Esc:	Not reported
Future Recommendations:	Not reported
Stream Code:	Not reported
Visit Date:	Not reported
Lab Date:	Not reported
File Close Date:	Not reported
Prep Copy:	Not reported
City:	Not reported
Incident Summary:	Mr. Heddings saw a white ford G150 w/3 men in it. The three men dumped 4 or 5 gal. Buckets of waste cement into the ditch, just before the 2nd driveway and then proceed towards the construction site down third place. Lorton Valley South
Reported:	Not reported
Results:	Not reported
Inspection Comments:	Sue Heddings of DEQ contacted foreman on site and they drove to the place of the dumping, the foreman said he thought it was just wet gravel, however all of the plants that it splashed on were white, as if wet cement were dumped. Greg Ridge owner called to say it has been cleaned up
Remarks:	Not reported

1765 **QUARLES SPILL** **VA LUST** **S104406775**
9504 3RD PLACE **N/A**
FAIRFAX, VA 0

LUST REG NO:

Region:	NO
Facility ID:	3900646
Status:	**Closed**
Tank Size:	0
Product:	Not reported
Release Date:	01/13/1987
Closed Date:	9/14/1994
Case Type:	Article 11
Case Officer:	Randy Chapman
Pollution Complaint #:	87-0486
Permit Number:	0
Priority:	-

Map ID	Site	Database(s)	EPA ID Number

1765 **BASHAW JASON A RESIDENCE** **VA LTANKS** **S109122180**
9454 FOURTH PL **N/A**
LORTON, VA 22079

LTANKS:

Region:	NRO
CEDS Facility Id:	200000848580
Case Status:	**Closed**
Pollution Complaint #:	20083204
Reported:	02/27/2008
Case Closed Date:	04/23/2008
Program:	RP Lead
Federally Regulated UST (Y/N):	N
Regulated Petroleum UST (1):	N
Excluded UST (1):	N
Deferred UST (1):	N
Partially Deferred UST (1):	N
Exempt 1 UST (2):	N
Exempt 2 Heating Oil UST (2):	Y
Small Heating Oil AST (2):	N
Regulated AST (3):	N
Unregulated AST (3):	N
Other Y/N:	N
Unknown Y/N:	N
Other Description:	Not reported
Heating Oil Category:	Category 1

1772 **COLONIAL CONCRETE LORTON PLANT** **VA AIRS** **S114546030**
9420 GUNSTON COVE RD **N/A**
LORTON, VA 22079

AIRS:

Region:	NRO
Region Number:	73803
Contact First Name:	Ken
Contact Last Name:	Creswick
Contact Title:	Vice-President Technical Operations
Contact Phone:	5403711787
Latitude:	38.70307841
Longitude:	-77.22220852
Lat Deg/Min/Sec Lon Deg/Min/Sec:	38 42 11.082276 / -77 13 19.950672
Mailing Address:	Ennstone Inc.
Mailing City:	Lorton
Mailing State:	VA
Mailing Zip Code:	22079
Program Type:	Article 6 - mNSR
Permit Type:	MINOR
Issued Date:	07/02/2010
Operating Status:	Permanently Shutdown
Contact Email:	kcreswick@ennstone.net
Owner ID:	Not reported
Owner Name:	Not reported
Owner Tele:	Not reported
Facility Full Name:	Colonial Concrete Lorton Plant
ICIS Federal ID:	VA0000005105901034
Currently Active (y/n):	N
Primary Permit Type Desc:	For legacy mapping purposes only (inactive for picklist purposes)
Permit Status:	Issued

Map ID	Site	Database(s)	EPA ID Number

1772 **COLONIAL CONCRETE LORTON PLANT** **FINDS** **1012219223**
9420 GUNSTON COVE RD **N/A**
LORTON, VA 22079

FINDS:

Registry ID: 110040513502

Environmental Interest/Information System
AFS (Aerometric Information Retrieval System (AIRS) Facility Subsystem) replaces the former Compliance Data System (CDS), the National Emission Data System (NEDS), and the Storage and Retrieval of Aerometric Data (SAROAD). AIRS is the national repository for information concerning airborne pollution in the United States. AFS is used to track emissions and compliance data from industrial plants. AFS data are utilized by states to prepare State Implementation Plans to comply with regulatory programs and by EPA as an input for the estimation of total national emissions. AFS is undergoing a major redesign to support facility operating permits required under Title V of the Clean Air Act.

AIR MINOR

Click this hyperlink while viewing on your computer to access additional FINDS: detail in the EDR Site Report.

1772 **COLONIAL CONCRETE LORTON PLANT** **ECHO** **1017506376**
9420 GUNSTON COVE RD **N/A**
LORTON, VA 22079

ECHO:

Envid:	1017506376
Registry ID:	110040513502
DFR URL:	http://echo.epa.gov/detailed-facility-report?fid=110040513502

1773 **QUARLES SPILL** **VA LTANKS** **S104896869**
9504 3RD PL **N/A**
LORTON, VA 20179

LTANKS:

Region:	NRO
CEDS Facility Id:	200000185848
Case Status:	**Closed**
Pollution Complaint #:	19870486
Reported:	01/13/1987
Case Closed Date:	09/14/1994
Program:	RP Lead
Federally Regulated UST (Y/N):	N
Regulated Petroleum UST (1):	N
Excluded UST (1):	N
Deferred UST (1):	N
Partially Deferred UST (1):	N
Exempt 1 UST (2):	N
Exempt 2 Heating Oil UST (2):	N
Small Heating Oil AST (2):	N
Regulated AST (3):	N
Unregulated AST (3):	N

Map ID	Site	Database(s)	EPA ID Number

QUARLES SPILL (Continued) **S104896869**

Other Y/N: N
Unknown Y/N: N
Other Description: Not reported
Heating Oil Category: Not reported

1773 **QUARLES SPILL** **VA RGA LUST** **S115983065**
9504 3RD PLACE **N/A**
LORTON, VA

RGA LUST:

2001	QUARLES SPILL	9504 3RD PLACE

1773 **OUARLES SPILL** **VA RGA LUST** **S115980792**
9504 3RD PLACE **N/A**
LORTON, VA

RGA LUST:

1997	OUARLES SPILL	9504 3RD PLACE
1995	OUARLES SPILL	9504 3RD PLACE

1773 **EASTMAN JAMES RESIDENCE** **VA LTANKS** **S107472203**
9508 THIRD PL **N/A**
LORTON, VA 22079

LTANKS:

Region: NRO
CEDS Facility Id: 200000222386
Case Status: **Closed**
Pollution Complaint #: 20063088
Reported: 10/07/2005
Case Closed Date: 09/21/2007
Program: RP Lead
Federally Regulated UST (Y/N): N
Regulated Petroleum UST (1): N
Excluded UST (1): N
Deferred UST (1): N
Partially Deferred UST (1): N
Exempt 1 UST (2): N
Exempt 2 Heating Oil UST (2): N
Small Heating Oil AST (2): Y
Regulated AST (3): N
Unregulated AST (3): N
Other Y/N: N
Unknown Y/N: N
Other Description: Not reported
Heating Oil Category: Category 3

Map ID	Site	Database(s)	EPA ID Number
1779	**SCHOOL BUS STOP** **9500 GUNSTON COVE RD** **LORTON, VA**	**VA SPILLS**	**S108326784** **N/A**

SPILLS:

Fips City/County:	Fairfax County
Status:	Not reported
Reference Id:	Not reported
IR Number:	2006-N-0683
Associated IR:	Not reported
Incident Date:	03/01/2006
Call Received Date:	03/01/2006
Closure Comments:	See Site Summary for details
Threat To:	Not reported
Terrorism (Y/N):	NO
Characterize Incident:	Not reported
Incident Type:	Air
Incident Subtype:	Air
Materials:	Paint(-1 - -1 Unknown)
Effect To Receptor:	Not reported
Water Body:	Not reported
Low Quantity To Water:	Not reported
High Quantity To Water:	Not reported
Quantity Units:	Not reported
Other Receptors:	Air
RP Company:	Toro Transport
RP Name:	Not reported
Property Owner:	Not reported
Property Company:	Not reported
Duration Of Event (Hrs):	Not reported
Impacts:	Not reported
Other Impacts:	Not reported
Steps Taken:	Not reported
Steps Taken Description:	Not reported
System Components:	Not reported
Other System Components:	Not reported
Cause Of Event:	Not reported
Corrective Action Taken:	Not reported
Weather Status:	Not reported
Precipitation (Wet):	Not reported
Discharge Type:	Not reported
Discharge Volume:	Not reported
Unknown Discharge (Y/N):	NO
Site Name:	SCHOOL BUS STOP
Closure Date:	03/23/2006
Orig. Call Incident Description:	"Painting vehicles outside, fumes getting to kids at nearby bus stop supposedly the county already responded & warned them."
Original Call Material Description:	Paint Fumes
Original Call Location Description:	School Bus Stop-9500 Gunston Cove Rd-Lorton-VA--Fairfax County
Incident Ongoing at time of Call:	Not reported
Agencies Notified (Y/N):	NO
Other Agencies:	Not reported
Permitted (Y/N):	NO
Call Reported By Company Name:	Anonymous
Call Property Owner Company Name:	Not reported
Call Property Owner Name:	Not reported
Site Summary:	Not reported

Map ID	Site	Database(s)	EPA ID Number

SCHOOL BUS STOP (Continued) **S108326784**

SPILLS NO:

Region:	NO
Id:	Not reported
Incident Summary:	Not reported
Date In:	3/1/2006
Date Closed:	3/23/2006
Pollution Type:	Not reported
Responsible Party:	Toro Transport
Facility Status:	**Not reported**
Owner:	Not reported
Facility Contact:	Not reported
Facility Permitted:	0
Facility Telephone:	Not reported
Time In:	Not reported
Reported By Name:	Anonymous
Reported By Telephone:	Not reported
Reported By Affiliation/Addr:	Not reported
Incident Response IR #:	2006-N-0683
Responsible Party Address:	9400 Gunston Cove Rd
Responsible Party City:	Lorton
Responsible Party State:	Not reported
Responsible Party Zip:	Not reported
Responsible Party Contact:	Not reported
Responsible Party Telephone:	Not reported
Owner Name:	Not reported
Owner Address:	Not reported
Owner City:	Not reported
Owner State:	Not reported
Owner Zip:	Not reported
Owner Contact:	Not reported
Owner Telephone:	Not reported
Incident Date:	3/1/2006
Incident Time:	Not reported
Petroleum:	0
Solid Waste:	0
Hazardous Waste:	0
Water:	0
Air:	-1
Sewage:	0
Fish Kill:	0
Threat Wetlands:	0
Wetlands:	0
Material Released:	Paint Fumes
Possible Receptors:	air
Quantity Released:	Not reported
Unit Released:	Not reported
Quantity In Water:	Not reported
Receiving Waters:	Not reported
River Basin:	Not reported
Inspection Date:	Not reported
Call Date:	Not reported
Inspector:	Not reported
Response Due:	Not reported
Response Received Date:	Not reported
Visit Needed:	0
Open:	0
Air Referral Date:	3/1/2006

Map ID	Site	Database(s)	EPA ID Number

SCHOOL BUS STOP (Continued) **S108326784**

Air Reg/ Permit Number:	NA
Waste Referral Date:	Not reported
Epa Id Or Permit Number:	Not reported
Water Referral Date:	Not reported
Water Permit Number:	Not reported
Remediation Referral Date:	Not reported
Remediation Pc Number:	Not reported
Enforcement Referral Date:	Not reported
Nov Number:	Not reported
Pc Number:	Not reported
Receive By:	Not reported
Case Officer:	Not reported
Case Type:	Not reported
Street Address:	Not reported
Polllutant:	Not reported
Impact:	Not reported
Spill Time:	Not reported
Spill Date:	Not reported
Spill Volume:	Not reported
Measure:	Not reported
Volume In Water:	Not reported
Stream Name:	Not reported
Investigation Date:	Not reported
Closure Date:	Not reported
Lab Results:	Not reported
Target Date:	Not reported
Prep Number:	Not reported
Report Date:	Not reported
Report Time:	Not reported
Pollutant Scr:	Not reported
Volume:	Not reported
Volume Esc:	Not reported
Future Recommendations:	Not reported
Stream Code:	Not reported
Visit Date:	Not reported
Lab Date:	Not reported
File Close Date:	Not reported
Prep Copy:	Not reported
City:	Not reported
Incident Summary:	Painting vehicles outside, fumes getting to kids at nearby bus stop supposedly the county already responded & warned them.
Reported:	Not reported
Results:	Not reported
Inspection Comments:	Not reported
Remarks:	Not reported

1786 **AMERICAN TRAILER SALES & RENTAL** **VA SPILLS** **S106242390**
9604-F GUNSTON COVE ROAD **N/A**
LORTON, VA 22079

SPILLS NO:

Region:	NO
Id:	Not reported
Incident Summary:	Box trailer abandoned with poss. asbestos waste bags
Date In:	12/23/1997
Date Closed:	Not reported
Pollution Type:	Not reported
Responsible Party:	Not reported

Map ID	Site	Database(s)	EPA ID Number

AMERICAN TRAILER SALES & RENTAL (Continued) **S106242390**

Facility Status:	**Transfer-W**
Owner:	Chelsea Environmental/Construction
Facility Contact:	Not reported
Facility Permitted:	Not reported
Facility Telephone:	Not reported
Time In:	1100
Reported By Name:	Dave McKernan
Reported By Telephone:	Not reported
Reported By Affiliation/Addr:	Fairfax Fire Marshal office
Incident Response IR #:	Not reported
Responsible Party Address:	Not reported
Responsible Party City:	Not reported
Responsible Party State:	Not reported
Responsible Party Zip:	Not reported
Responsible Party Contact:	Not reported
Responsible Party Telephone:	Not reported
Owner Name:	Not reported
Owner Address:	Not reported
Owner City:	Not reported
Owner State:	Not reported
Owner Zip:	Not reported
Owner Contact:	Not reported
Owner Telephone:	Not reported
Incident Date:	Not reported
Incident Time:	Not reported
Petroleum:	Not reported
Solid Waste:	Not reported
Hazardous Waste:	Not reported
Water:	Not reported
Air:	Not reported
Sewage:	Not reported
Fish Kill:	Not reported
Threat Wetlands:	Not reported
Wetlands:	Not reported
Material Released:	Not reported
Possible Receptors:	Not reported
Quantity Released:	Not reported
Unit Released:	Not reported
Quantity In Water:	Not reported
Receiving Waters:	Not reported
River Basin:	1a
Inspection Date:	Not reported
Call Date:	Not reported
Inspector:	Not reported
Response Due:	Not reported
Response Received Date:	Not reported
Visit Needed:	Not reported
Open:	Not reported
Air Referral Date:	Not reported
Air Reg/ Permit Number:	Not reported
Waste Referral Date:	Not reported
Epa Id Or Permit Number:	Not reported
Water Referral Date:	Not reported
Water Permit Number:	Not reported
Remediation Referral Date:	Not reported
Remediation Pc Number:	Not reported
Enforcement Referral Date:	Not reported

Map ID	Site	Database(s)	EPA ID Number

AMERICAN TRAILER SALES & RENTAL (Continued) **S106242390**

Nov Number:	Not reported
Pc Number:	98-3223
Receive By:	JEE
Case Officer:	JEE
Case Type:	SW, ACM
Street Address:	Not reported
Polllutant:	Asbestos
Impact:	unknown
Spill Time:	Not reported
Spill Date:	Not reported
Spill Volume:	Not reported
Measure:	Not reported
Volume In Water:	Not reported
Stream Name:	Not reported
Investigation Date:	12/23/1997
Closure Date:	Not reported
Lab Results:	Not reported
Target Date:	Not reported
Prep Number:	Not reported
Report Date:	Not reported
Report Time:	Not reported
Pollutant Scr:	Not reported
Volume:	Not reported
Volume Esc:	Not reported
Future Recommendations:	Not reported
Stream Code:	Not reported
Visit Date:	Not reported
Lab Date:	Not reported
File Close Date:	Not reported
Prep Copy:	Not reported
City:	Not reported
Incident Summary:	Not reported
Reported:	Leased trailer abandonerd in back of lessors site, discovered to contain bags of material labeled "Danger - Contains Asbestos Fibers - Avoid Breathing Dust - Cancer and Lung Disease hazard". Labels not attached to bags found with " Chelsea Environmental- Control #_____ - Rolling Valley, Springfield, VA" Dept of Labor & Industry and FBI investigating. SIte secured with locks, pending FBI investigation.
Results:	Not reported
Inspection Comments:	Not reported
Remarks:	Not reported

1786 **TONER CHARGE INC** **FINDS 1004610777**
9610 GUNSTON COVE RD SUITE B **ECHO N/A**
LORTON, VA 22079

FINDS:

Registry ID: 110002097221

Environmental Interest/Information System
US EPA TRIS (Toxics Release Inventory System) contains information from facilities on the amounts of over 300 listed toxic chemicals that these facilities release directly to air, water, land, or that are transported off-site.

Map ID	Site	Database(s)	EPA ID Number

TONER CHARGE INC (Continued) **1004610777**

Click this hyperlink while viewing on your computer to access additional FINDS: detail in the EDR Site Report.

ECHO:

Envid:	1004610777
Registry ID:	110002097221
DFR URL:	http://echo.epa.gov/detailed-facility-report?fid=110002097221

1786 **POTOMAC INDUSTRIAL CENTER** **VA UST** **U003681665**
9610 GUNSTON COVE RD **N/A**
LORTON, VA 22079

Facility:

Facility Id:	3022185
Facility Type:	INDUSTRIAL
CEDS Facility ID:	200000075549

Owner:

Owner Id:	33024
Owner Name:	STANELY MARTIN INDUSTRIAL LTD
Owner Address:	7220 WISCONSIN AVENUE #210
Owner Address2:	Not reported
Owner City, State, Zip:	BETHESDA, MD 20814
Owner Type:	COMMERCIAL
Number of Active AST:	0
Number of Active UST:	0
Number of Inactive AST:	0
Number of Inactive UST:	1

UST:

Facility ID:	3022185
Federally Regulated:	Yes
Tank Number:	1
Tank Capacity:	20000
Tank Contents:	HEATING OIL
Tank Status:	**REM FROM GRD**
Tank Type:	UST

Tank Material:

Install Date:	8/11/1974
Tank Materials: Bare Steel	Yes
Tank Materials: Cath Protect Steel	No
Tank Materials: Epoxy Steel	No
Tank Materials: Fiberglass	No
Tank Materials: Concrete	No
Tank Materials: Composite	No
Tank Materials: Double Walled	No
Tank Materials: Lined Interior	No
Tank Materials: Excav Liner	No
Tank Materials: Insulated Tank Jacket	No
Tank Materials: Repaired	No
Tank Materials: Unknown	No
Tank Materials: Other	No
Tank Materials: Other Note	Not reported

Map ID	Site	Database(s)	EPA ID Number

POTOMAC INDUSTRIAL CENTER (Continued) **U003681665**

Release Detection:

Tank Release Detection: Leak Deferred	No
Tank Release Detection: Manual Gauge	No
Tank Release Detection: Auto Gauge	No
Tank Release Detection:Tank Tightness	No
Tank Release Detection: Vapor Monitor	No
Tank Release Detection: Inventory	No
Tank Release Detection: Stat Invent Recon	No
Tank Release Detection: Spill Install	No
Tank Release Detection: Overfill Install	No
Tank Release Detection: Groundwater	No
Tank Release Detection: Int Sec Containment	No
Tank Release Detection: Int Double Walled	No
Tank Release Detection: Other Method	No
Tank Release Detection: Other Note	Not reported
Pipe Release Detection: Leak Deferred	Not reported
Pipe Release Detection: Autoleak	Not reported
Pipe Release Detection: Line Tightness	No
Pipe Release Detection: Stat Invent Recon	No
Pipe Release Detection: Groundwater	No
Pipe Release Detection: Int Sec Containment	No
Pipe Release Det: Interior Double Walled	No
Pipe Release Detection: Other Method	No
Pipe Release Detection: Other Note	Not reported

Pipe Type:	UNKNOWN
Pipe Materials: Bare Steel	No
Pipe Materials: Galvanized Steel	No
Pipe Materials: Copper	No
Pipe Materials: Fiberglass	Yes
Pipe Materials: Cath Protect	No
Pipe Materials: Double Walled	No
Pipe Materials: Sec Containment	No
Pipe Materials: Repaired	No
Pipe Materials: Unknown	No
Pipe Materials: Other	Yes
Pipe Materials: Other Note	DOUBLE WALLED

1791 **FAIRFAX COUNTY LANDFILL** **VA SPILLS** **S118173096**
9850 FURNACE ROAD **N/A**
LORTON, VA 22079

SPILLS:

Fips City/County:	Fairfax County
Status:	Closed
Reference Id:	39804
IR Number:	2015-N-3235
Associated IR:	Not reported
Incident Date:	06/20/2015
Call Received Date:	06/22/2015
Closure Comments:	NFA. See Mackert.
Threat To:	Not reported
Terrorism (Y/N):	N
Characterize Incident:	Unknown
Incident Type:	Water
Incident Subtype:	Overflow * Water

Map ID	Site	Database(s)	EPA ID Number

FAIRFAX COUNTY LANDFILL (Continued) **S118173096**

Materials:	Not reported
Effect To Receptor:	Unknown
Water Body:	Mills Branch/Potomac River Basin
Low Quantity To Water:	Not reported
High Quantity To Water:	Not reported
Quantity Units:	Not reported
Other Receptors:	Not reported
RP Company:	Not reported
RP Name:	Not reported
Property Owner:	Not reported
Property Company:	Not reported
Duration Of Event (Hrs):	0
Impacts:	Not reported
Other Impacts:	Not reported
Steps Taken:	Not reported
Steps Taken Description:	Not reported
System Components:	Not reported
Other System Components:	Not reported
Cause Of Event:	Not reported
Corrective Action Taken:	Not reported
Weather Status:	N/A
Precipitation (Wet):	0
Discharge Type:	N/A
Discharge Volume:	0
Unknown Discharge (Y/N):	N
Site Name:	I-95 LANDFILL
Closure Date:	06/10/2016
Orig. Call Incident Description:	Area Three Lined (ash) Landfill was overflowed around 9 pm Saturday night, June 20th, due to the significant rainfall.
Original Call Material Description:	stormwater and ash residue
Original Call Location Description:	I-95 Landfill
Incident Ongoing at time of Call:	N
Agencies Notified (Y/N):	N
Other Agencies:	Not reported
Permitted (Y/N):	Y
Call Reported By Company Name:	Fairfax County
Call Property Owner Company Name:	Fairfax County
Call Property Owner Name:	Not reported
Site Summary:	The pump station that serves the I-95 Area Three Lined (ash) Landfill was overflowed around 9 pm Saturday night, June 20th, due to the significant rainfall. The overflow resulted in an unauthorized, but unavoidable, discharge to Mills Branch. The overflow from the pump station to the storm system was stopped about 10:30 pm thanks to emergency operator response and use of backup storage capacity. The volume of the unauthorized discharge is unknown at this time. However, we will submit a formal written report containing more details within the next few days, per the five-day VPDES permit reporting requirement.

Map ID	Site	Database(s)	EPA ID Number
1791	**INTERSTATE 95 LANDFILL** **9850 FURNACE RD** **LORTON, VA**	**VA RGA LF**	**S115997565** **N/A**

RGA LF:

2012	INTERSTATE 95 LANDFILL	9850 FURNACE RD
2011	INTERSTATE 95 LANDFILL	9850 FURNACE RD
2010	INTERSTATE 95 LANDFILL	9850 FURNACE RD
2009	INTERSTATE 95 LANDFILL	9850 FURNACE RD
2008	INTERSTATE 95 LANDFILL	9850 FURNACE RD

Map ID	Site	Database(s)	EPA ID Number
1791	**9850 FURNACE RD** **LORTON, VA**	**VA SPILLS**	**S114544806** **N/A**

SPILLS:

Fips City/County:	Fairfax County
Status:	Closed
Reference Id:	28964
IR Number:	2015-N-0603
Associated IR:	Not reported
Incident Date:	09/02/2014
Call Received Date:	09/04/2014
Closure Comments:	NFA
Threat To:	Not reported
Terrorism (Y/N):	N
Characterize Incident:	Unknown
Incident Type:	Radiological
Incident Subtype:	Radiological
Materials:	Radiological Material/Containers (0-0 Unknown)
Effect To Receptor:	Not reported
Water Body:	Not reported
Low Quantity To Water:	Not reported
High Quantity To Water:	Not reported
Quantity Units:	Not reported
Other Receptors:	Not reported
RP Company:	Not reported
RP Name:	Not reported
Property Owner:	Not reported
Property Company:	Not reported
Duration Of Event (Hrs):	0
Impacts:	Not reported
Other Impacts:	Not reported
Steps Taken:	Not reported
Steps Taken Description:	Not reported
System Components:	Not reported
Other System Components:	Not reported
Cause Of Event:	Not reported
Corrective Action Taken:	Not reported
Weather Status:	N/A
Precipitation (Wet):	0
Discharge Type:	N/A
Discharge Volume:	0
Unknown Discharge (Y/N):	N
Site Name:	LORTON LANDFILL
Closure Date:	09/04/2014
Orig. Call Incident Description:	GARBAGE TRUCK SET OFF RAD PORTAL..F/D ON SCENE CHECKING... 17:28 CLOSING SWAN SENT.VDEM - VEOC - State Warning Point - ajbryant at 17:28:36 on 9/2/201417:19/ BUCKLEY ADVISED SOURCE FOUND WAS RAD' MEDICAL WASTE IN REFUSE, VDH RAD OFFICERS WILL FOLLOW-UP WITH COUNTY WASTE MANAGEMENT AND RESPONSIBLE PARTIES. RHMO CLEARED BY PHONEVDEM -

Map ID	Site	Database(s)	EPA ID Number

(Continued) **S114544806**

VEOC - State Warning Point - ajbryant at 17:22:18 on 9/2/2014HMO BUCKLEY IS ENROUTE TO SCENE INVESTGATIVE..SWAN SENT..VDEM - VEOC - State Warning Point - bgaulding at 15:18:50 on 9/2/2014

Original Call Material Description:	radiological material
Original Call Location Description:	9850 FURNACE RD, Lorton landfill, Lorton
Incident Ongoing at time of Call:	N
Agencies Notified (Y/N):	Y
Other Agencies:	Not reported
Permitted (Y/N):	N
Call Reported By Company Name:	Fairfax Co Fire Dept
Call Property Owner Company Name:	Not reported
Call Property Owner Name:	Not reported
Site Summary:	Not reported
Fips City/County:	Fairfax County
Status:	Closed
Reference Id:	22180
IR Number:	2014-N-1245
Associated IR:	Not reported
Incident Date:	10/07/2013
Call Received Date:	10/17/2013
Closure Comments:	NFA
Threat To:	Not reported
Terrorism (Y/N):	N
Characterize Incident:	Unknown
Incident Type:	Radiological
Incident Subtype:	Radiological
Materials:	Not reported
Effect To Receptor:	Not reported
Water Body:	Not reported
Low Quantity To Water:	Not reported
High Quantity To Water:	Not reported
Quantity Units:	Not reported
Other Receptors:	Not reported
RP Company:	Not reported
RP Name:	Not reported
Property Owner:	Not reported
Property Company:	Not reported
Duration Of Event (Hrs):	0
Impacts:	Not reported
Other Impacts:	Not reported
Steps Taken:	Not reported
Steps Taken Description:	Not reported
System Components:	Not reported
Other System Components:	Not reported
Cause Of Event:	Not reported
Corrective Action Taken:	Not reported
Weather Status:	N/A
Precipitation (Wet):	0
Discharge Type:	N/A
Discharge Volume:	0
Unknown Discharge (Y/N):	N
Site Name:	TRUCK MONITORED AS RADIOACTIVE SOURCE @LANDFILL
Closure Date:	10/21/2013
Orig. Call Incident Description:	Caller stated that a truck was entering into a landfill area when Radiation Monitor recorded a Radioactive Source within the truck; truck was isolated. Caller stated that RAD Health had been notified

Map ID	Site	Database(s)	EPA ID Number

(Continued) **S114544806**

and was coming out to the site 10/8/13 to determine final disposition of vehicle.

Original Call Material Description: Radioactive Source
Original Call Location Description: Landfill, 9850 Furnace Rd, Lorton
Incident Ongoing at time of Call: Not reported
Agencies Notified (Y/N): Y
Other Agencies: VEOC; RHMO Brown & Iverson; M. Welling, VDEM RAD Officer (804-864-8168) - (HMVA-3356)
Permitted (Y/N): N
Call Reported By Company Name: Fairfax County Landfill Mgr
Call Property Owner Company Name: Not reported
Call Property Owner Name: Not reported
Site Summary: Not reported

1791 **I-95 LANDFILL** **VA SPILLS** **S118457257**
9850 FURNACE ROAD **N/A**
LORTON, VA

SPILLS:
Fips City/County: Fairfax County
Status: Closed
Reference Id: 49918
IR Number: 2016-N-2085
Associated IR: Not reported
Incident Date: 01/12/2016
Call Received Date: 01/13/2016
Closure Comments: Case ClosedRemediation complete
Threat To: Not reported
Terrorism (Y/N): N
Characterize Incident: Unknown
Incident Type: Waste * Water
Incident Subtype: Point Source * Solid Waste * Waste * Water
Materials: Not reported
Effect To Receptor: Not reported
Water Body: Mills Branch/Potomac River Basin
Low Quantity To Water: Not reported
High Quantity To Water: Not reported
Quantity Units: Not reported
Other Receptors: Not reported
RP Company: Not reported
RP Name: Not reported
Property Owner: Not reported
Property Company: Not reported
Duration Of Event (Hrs): 0
Impacts: Not reported
Other Impacts: Not reported
Steps Taken: Not reported
Steps Taken Description: Not reported
System Components: Not reported
Other System Components: Not reported
Cause Of Event: Not reported
Corrective Action Taken: Not reported
Weather Status: N/A
Precipitation (Wet): 0
Discharge Type: N/A
Discharge Volume: 0
Unknown Discharge (Y/N): N
Site Name: I-95 LANDFILL
Closure Date: 01/30/2017

Map ID	Site	Database(s)	EPA ID Number

I-95 LANDFILL (Continued) **S118457257**

Orig. Call Incident Description: The pump station that serves the I-95 closed MSW area overflowed sometime overnight. The discharge into storm basin 20 was discovered during normal morning inspections around 8 AM on Tuesday, January 12, 2016. The overflow resulted in a discharge to Mills Branch. The overflow from the pump station to the storm system was stopped about 8:30 AM. The volume of the discharge is unknown at this time.
Original Call Material Description: Landfill leachate and/or groundwater
Original Call Location Description: I-95 MSW Landfill
Incident Ongoing at time of Call: N
Agencies Notified (Y/N): N
Other Agencies: Not reported
Permitted (Y/N): Y
Call Reported By Company Name: Fairfax Co. Solid Waste Management Program
Call Property Owner Company Name: Not reported
Call Property Owner Name: Not reported
Site Summary: The pump station that serves the I-95 closed MSW area overflowed sometime overnight. The discharge into storm basin 20 was discovered during normal morning inspections around 8 AM on Tuesday, January 12, 2016. The overflow resulted in a discharge to Mills Branch. The overflow from the pump station to the storm system was stopped about 8:30 AM. The volume of the discharge is unknown at this time

---

1791 **COVANTA - FAIRFAX** **VA SPILLS** **S118639796**
FURNACE ROAD **N/A**
LORTON, VA

SPILLS:
Fips City/County: Fairfax County
Status: Closed
Reference Id: 53487
IR Number: 2016-N-2644
Associated IR: Not reported
Incident Date: 02/25/2016
Call Received Date: 03/04/2016
Closure Comments: Case ClosedCorrective Action complete
Threat To: Not reported
Terrorism (Y/N): N
Characterize Incident: Unknown
Incident Type: Waste * Water
Incident Subtype: Non-Point Source * Solid Waste * Waste * Water
Materials: Not reported
Effect To Receptor: Unknown
Water Body: Mills Branch/Potomac River Basin
Low Quantity To Water: Not reported
High Quantity To Water: Not reported
Quantity Units: Not reported
Other Receptors: Not reported
RP Company: Not reported
RP Name: Not reported
Property Owner: Not reported
Property Company: Not reported
Duration Of Event (Hrs): 0
Impacts: Not reported
Other Impacts: Not reported
Steps Taken: Not reported
Steps Taken Description: Not reported
System Components: Not reported
Other System Components: Not reported

Map ID	Site	Database(s)	EPA ID Number

COVANTA - FAIRFAX (Continued) **S118639796**

Cause Of Event:	Not reported
Corrective Action Taken:	Not reported
Weather Status:	N/A
Precipitation (Wet):	0
Discharge Type:	N/A
Discharge Volume:	0
Unknown Discharge (Y/N):	N
Site Name:	COVANTA AND I95 LANDFILL
Closure Date:	01/27/2017
Orig. Call Incident Description:	On Thursday Morning at approximately 7AM, February 25, 2016, Fairfax County I-95 landfill staff observed discolored run-on coming from the adjacent Covanta waste to energy plant. The run-on was grey colored and assumed to be ash contact water and was observed to enter a stormwater swale which flows into Sedimentation Basin 26. Basin 26 was discharging into Mills Branch at the time due to heavy overnight rainfall. I95 staff immediately placed asphalt milling to prevent further contaminated flow into the swale. Covanta staff was notified and they commenced removing excess liquid from the paved areas on both their site and the landfill's with a vac truck, followed by street sweeping. Cleanup operations are continuing. Initial observations point to extreme storm events causing wind-driven rain to flow through Covanta's covered ash loading area. This email serves as our 24 hour notice of this discharge per our VPDES permit no. VAR051076 requirements, and we will follow-up with a 5-day report per the permit.
Original Call Material Description:	Stormwater laden with combustion ash
Original Call Location Description:	I-95 Landfill
Incident Ongoing at time of Call:	N
Agencies Notified (Y/N):	N
Other Agencies:	Not reported
Permitted (Y/N):	Y
Call Reported By Company Name:	Fairfax County Solid Waste Management Program
Call Property Owner Company Name:	Not reported
Call Property Owner Name:	Not reported
Site Summary:	February 25, 2016, Fairfax County I-95 landfill staff observed discolored run-on coming from the adjacent Covanta waste to energy plant. The run-on was grey colored and assumed to be ash contact water and was observed to enter a stormwater swale which flows into Sedimentation Basin 26.

1791 **MICHIGAN COGENERATION SYSTEMS INC** **RCRA NonGen / NLR** **1000877961**
9850 FURNACE RD **ICIS** **VAD988176277**
LORTON, VA 22079 **FINDS**
ECHO
US AIRS

RCRA NonGen / NLR:

Date form received by agency:	09/03/1993
Facility name:	OMS OF FAIRFAX
Facility address:	9898 FURNACE RD LORTON, VA 22079
EPA ID:	VAD988176277
Contact:	MICHAEL KEEGAN
Contact address:	9898 FURNACE RD LORTON, VA 22079
Contact country:	US
Contact telephone:	703-690-6860
Contact email:	Not reported

Map ID	Site	Database(s)	EPA ID Number

MICHIGAN COGENERATION SYSTEMS INC (Continued) **1000877961**

EPA Region: 03
Classification: Non-Generator
Description: Handler: Non-Generators do not presently generate hazardous waste

Owner/Operator Summary:
Owner/operator name: OGDEN PROJECTS
Owner/operator address: 40 LANE RD
FAIRFIELD, NJ 07007
Owner/operator country: Not reported
Owner/operator telephone: 201-882-9000
Owner/operator email: Not reported
Owner/operator fax: Not reported
Owner/operator extension: Not reported
Legal status: Private
Owner/Operator Type: Owner
Owner/Op start date: Not reported
Owner/Op end date: Not reported

Handler Activities Summary:
U.S. importer of hazardous waste: No
Mixed waste (haz. and radioactive): No
Recycler of hazardous waste: No
Transporter of hazardous waste: No
Treater, storer or disposer of HW: No
Underground injection activity: No
On-site burner exemption: No
Furnace exemption: No
Used oil fuel burner: Yes
Used oil processor: No
User oil refiner: No
Used oil fuel marketer to burner: No
Used oil Specification marketer: No
Used oil transfer facility: No
Used oil transporter: No

. Waste code: D001
. Waste name: IGNITABLE WASTE

Violation Status: No violations found

ICIS:
Enforcement Action ID: VA000A200143061
FRS ID: 110047450995
Action Name: Not reported
Facility Name: MICHIGAN COGENERATION SYSTEMS INC
Facility Address: 9850 FURNACE RD
LORTON, VA 22079
Enforcement Action Type: Administrative Order
Facility County: FAIRFAX
Program System Acronym: AIR
Enforcement Action Forum Desc: Administrative - Formal
EA Type Code: SCAAAO
Facility SIC Code: Not reported
Federal Facility ID: Not reported
Latitude in Decimal Degrees: Not reported
Longitude in Decimal Degrees: Not reported
Permit Type Desc: Not reported

Map ID	Site	Database(s)	EPA ID Number

MICHIGAN COGENERATION SYSTEMS INC (Continued) **1000877961**

Program System Acronym: VA0000005105900575
Facility NAICS Code: 221112
Tribal Land Code: Not reported

Enforcement Action ID: VA000A000510590057512025
FRS ID: 110047450995
Action Name: Not reported
Facility Name: MICHIGAN COGENERATION SYSTEMS INC
Facility Address: 9850 FURNACE RD
LORTON, VA 22079
Enforcement Action Type: Notice of Violation
Facility County: FAIRFAX
Program System Acronym: AIR
Enforcement Action Forum Desc: Administrative - Informal
EA Type Code: NOV
Facility SIC Code: Not reported
Federal Facility ID: Not reported
Latitude in Decimal Degrees: Not reported
Longitude in Decimal Degrees: Not reported
Permit Type Desc: Not reported
Program System Acronym: VA0000005105900575
Facility NAICS Code: 221112
Tribal Land Code: Not reported

Enforcement Action ID: VA000A0000510590056000053
FRS ID: 110001886987
Action Name: COVANTA FAIRFAX, INC. 510590056000053
Facility Name: COVANTA FAIRFAX, INC.
Facility Address: 9898 FURNACE RD
LORTON, VA 22079
Enforcement Action Type: Notice of Violation
Facility County: FAIRFAX
Program System Acronym: AIR
Enforcement Action Forum Desc: Administrative - Informal
EA Type Code: NOV
Facility SIC Code: Not reported
Federal Facility ID: Not reported
Latitude in Decimal Degrees: 38.6954
Longitude in Decimal Degrees: -77.2407
Permit Type Desc: Not reported
Program System Acronym: VA0000005105900560
Facility NAICS Code: 562213
Tribal Land Code: Not reported

FINDS:

Registry ID: 110047450995

Environmental Interest/Information System
AFS (Aerometric Information Retrieval System (AIRS) Facility Subsystem) replaces the former Compliance Data System (CDS), the National Emission Data System (NEDS), and the Storage and Retrieval of Aerometric Data (SAROAD). AIRS is the national repository for information concerning airborne pollution in the United States. AFS is used to track emissions and compliance data from industrial plants. AFS data are utilized by states to prepare State Implementation Plans

Map ID	Site	Database(s)	EPA ID Number

MICHIGAN COGENERATION SYSTEMS INC (Continued) **1000877961**

to comply with regulatory programs and by EPA as an input for the estimation of total national emissions. AFS is undergoing a major redesign to support facility operating permits required under Title V of the Clean Air Act.

CEDS (Virginia - Comprehensive Environmental Data System) is the Department of Environmental Quality's (DEQ) electronic data system for maintaining databases on sources of pollutants in all media.

HAZARDOUS AIR POLLUTANT MAJOR

AIR MAJOR

Click this hyperlink while viewing on your computer to access additional FINDS: detail in the EDR Site Report.

ECHO:

Envid:	1000877961
Registry ID:	110047450995
DFR URL:	http://echo.epa.gov/detailed-facility-report?fid=110047450995

US AIRS (AFS):

Envid:	1000877961
Region Code:	03
County Code:	VA059
Programmatic ID:	AIR VA0000005105900560
Facility Registry ID:	110001886987
D and B Number:	Not reported
Facility Site Name:	COVANTA FAIRFAX, INC.
Primary SIC Code:	Not reported
NAICS Code:	562213
Default Air Classification Code:	MAJ
Facility Type of Ownership Code:	NON
Air CMS Category Code:	TVM
HPV Status:	Not reported

US AIRS (AFS):

Region Code:	03
Programmatic ID:	AIR VA0000005105900560
Facility Registry ID:	110001886987
Air Operating Status Code:	OPR
Default Air Classification Code:	MAJ
Air Program:	National Emission Standards for Hazardous Air Pollutants (40 CFR Part 61)
Activity Date:	2015-06-06 00:00:00
Activity Status Date:	2015-08-20 10:07:34
Activity Group:	Compliance Monitoring
Activity Type:	Inspection/Evaluation
Activity Status:	Active

Region Code:	03
Programmatic ID:	AIR VA0000005105900560
Facility Registry ID:	110001886987
Air Operating Status Code:	OPR
Default Air Classification Code:	MAJ
Air Program:	National Emission Standards for Hazardous Air Pollutants (40 CFR Part 61)
Activity Date:	2016-06-10 00:00:00

Map ID	Site	Database(s)	EPA ID Number

MICHIGAN COGENERATION SYSTEMS INC (Continued) **1000877961**

Activity Status Date: 2016-07-04 11:55:59
Activity Group: Compliance Monitoring
Activity Type: Inspection/Evaluation
Activity Status: Active

Region Code: 03
Programmatic ID: AIR VA0000005105900560
Facility Registry ID: 110001886987
Air Operating Status Code: OPR
Default Air Classification Code: MAJ
Air Program: National Emission Standards for Hazardous Air Pollutants (40 CFR Part 61)
Activity Date: 2016-08-26 00:00:00
Activity Status Date: 2016-09-22 10:10:02
Activity Group: Compliance Monitoring
Activity Type: Inspection/Evaluation
Activity Status: Active

Region Code: 03
Programmatic ID: AIR VA0000005105900560
Facility Registry ID: 110001886987
Air Operating Status Code: OPR
Default Air Classification Code: MAJ
Air Program: National Emission Standards for Hazardous Air Pollutants (40 CFR Part 61)
Activity Date: 1994-06-06 00:00:00
Activity Status Date: Not reported
Activity Group: Compliance Monitoring
Activity Type: Inspection/Evaluation
Activity Status: Not reported

Region Code: 03
Programmatic ID: AIR VA0000005105900560
Facility Registry ID: 110001886987
Air Operating Status Code: OPR
Default Air Classification Code: MAJ
Air Program: National Emission Standards for Hazardous Air Pollutants (40 CFR Part 61)
Activity Date: 1995-05-12 00:00:00
Activity Status Date: Not reported
Activity Group: Compliance Monitoring
Activity Type: Inspection/Evaluation
Activity Status: Not reported

Region Code: 03
Programmatic ID: AIR VA0000005105900560
Facility Registry ID: 110001886987
Air Operating Status Code: OPR
Default Air Classification Code: MAJ
Air Program: National Emission Standards for Hazardous Air Pollutants (40 CFR Part 61)
Activity Date: 1995-06-27 00:00:00
Activity Status Date: Not reported
Activity Group: Compliance Monitoring
Activity Type: Inspection/Evaluation
Activity Status: Not reported

Region Code: 03
Programmatic ID: AIR VA0000005105900560
Facility Registry ID: 110001886987
Air Operating Status Code: OPR

Map ID	Site	Database(s)	EPA ID Number

MICHIGAN COGENERATION SYSTEMS INC (Continued) **1000877961**

Default Air Classification Code: MAJ
Air Program: National Emission Standards for Hazardous Air Pollutants (40 CFR Part 61)
Activity Date: 1996-01-30 00:00:00
Activity Status Date: Not reported
Activity Group: Compliance Monitoring
Activity Type: Inspection/Evaluation
Activity Status: Not reported

Region Code: 03
Programmatic ID: AIR VA0000005105900560
Facility Registry ID: 110001886987
Air Operating Status Code: OPR
Default Air Classification Code: MAJ
Air Program: National Emission Standards for Hazardous Air Pollutants (40 CFR Part 61)
Activity Date: 1996-06-13 00:00:00
Activity Status Date: Not reported
Activity Group: Compliance Monitoring
Activity Type: Inspection/Evaluation
Activity Status: Not reported

Region Code: 03
Programmatic ID: AIR VA0000005105900560
Facility Registry ID: 110001886987
Air Operating Status Code: OPR
Default Air Classification Code: MAJ
Air Program: National Emission Standards for Hazardous Air Pollutants (40 CFR Part 61)
Activity Date: 1997-01-29 00:00:00
Activity Status Date: Not reported
Activity Group: Compliance Monitoring
Activity Type: Inspection/Evaluation
Activity Status: Not reported

Region Code: 03
Programmatic ID: AIR VA0000005105900560
Facility Registry ID: 110001886987
Air Operating Status Code: OPR
Default Air Classification Code: MAJ
Air Program: National Emission Standards for Hazardous Air Pollutants (40 CFR Part 61)
Activity Date: 1997-07-16 00:00:00
Activity Status Date: Not reported
Activity Group: Compliance Monitoring
Activity Type: Inspection/Evaluation
Activity Status: Not reported

Region Code: 03
Programmatic ID: AIR VA0000005105900560
Facility Registry ID: 110001886987
Air Operating Status Code: OPR
Default Air Classification Code: MAJ
Air Program: National Emission Standards for Hazardous Air Pollutants (40 CFR Part 61)
Activity Date: 1998-01-21 00:00:00
Activity Status Date: Not reported
Activity Group: Compliance Monitoring
Activity Type: Inspection/Evaluation
Activity Status: Not reported

Region Code: 03

Map ID	Site	Database(s)	EPA ID Number

MICHIGAN COGENERATION SYSTEMS INC (Continued) **1000877961**

Programmatic ID: AIR VA0000005105900560
Facility Registry ID: 110001886987
Air Operating Status Code: OPR
Default Air Classification Code: MAJ
Air Program: National Emission Standards for Hazardous Air Pollutants (40 CFR Part 61)
Activity Date: 1998-07-24 00:00:00
Activity Status Date: Not reported
Activity Group: Compliance Monitoring
Activity Type: Inspection/Evaluation
Activity Status: Not reported

Region Code: 03
Programmatic ID: AIR VA0000005105900560
Facility Registry ID: 110001886987
Air Operating Status Code: OPR
Default Air Classification Code: MAJ
Air Program: National Emission Standards for Hazardous Air Pollutants (40 CFR Part 61)
Activity Date: 1999-01-22 00:00:00
Activity Status Date: Not reported
Activity Group: Compliance Monitoring
Activity Type: Inspection/Evaluation
Activity Status: Not reported

Region Code: 03
Programmatic ID: AIR VA0000005105900560
Facility Registry ID: 110001886987
Air Operating Status Code: OPR
Default Air Classification Code: MAJ
Air Program: National Emission Standards for Hazardous Air Pollutants (40 CFR Part 61)
Activity Date: 1999-07-01 00:00:00
Activity Status Date: Not reported
Activity Group: Compliance Monitoring
Activity Type: Inspection/Evaluation
Activity Status: Not reported

Region Code: 03
Programmatic ID: AIR VA0000005105900560
Facility Registry ID: 110001886987
Air Operating Status Code: OPR
Default Air Classification Code: MAJ
Air Program: National Emission Standards for Hazardous Air Pollutants (40 CFR Part 61)
Activity Date: 2000-05-08 00:00:00
Activity Status Date: Not reported
Activity Group: Compliance Monitoring
Activity Type: Inspection/Evaluation
Activity Status: Not reported

Region Code: 03
Programmatic ID: AIR VA0000005105900560
Facility Registry ID: 110001886987
Air Operating Status Code: OPR
Default Air Classification Code: MAJ
Air Program: National Emission Standards for Hazardous Air Pollutants (40 CFR Part 61)
Activity Date: 2001-07-06 00:00:00
Activity Status Date: Not reported
Activity Group: Compliance Monitoring
Activity Type: Inspection/Evaluation

Map ID	Site	Database(s)	EPA ID Number

MICHIGAN COGENERATION SYSTEMS INC (Continued) **1000877961**

Activity Status: Not reported

Region Code: 03
Programmatic ID: AIR VA0000005105900560
Facility Registry ID: 110001886987
Air Operating Status Code: OPR
Default Air Classification Code: MAJ
Air Program: National Emission Standards for Hazardous Air Pollutants (40 CFR Part 61)
Activity Date: 2002-01-09 00:00:00
Activity Status Date: Not reported
Activity Group: Compliance Monitoring
Activity Type: Inspection/Evaluation
Activity Status: Not reported

Region Code: 03
Programmatic ID: AIR VA0000005105900560
Facility Registry ID: 110001886987
Air Operating Status Code: OPR
Default Air Classification Code: MAJ
Air Program: National Emission Standards for Hazardous Air Pollutants (40 CFR Part 61)
Activity Date: 2004-05-25 00:00:00
Activity Status Date: Not reported
Activity Group: Compliance Monitoring
Activity Type: Inspection/Evaluation
Activity Status: Not reported

Region Code: 03
Programmatic ID: AIR VA0000005105900560
Facility Registry ID: 110001886987
Air Operating Status Code: OPR
Default Air Classification Code: MAJ
Air Program: National Emission Standards for Hazardous Air Pollutants (40 CFR Part 61)
Activity Date: 2004-06-01 00:00:00
Activity Status Date: Not reported
Activity Group: Compliance Monitoring
Activity Type: Inspection/Evaluation
Activity Status: Not reported

Region Code: 03
Programmatic ID: AIR VA0000005105900560
Facility Registry ID: 110001886987
Air Operating Status Code: OPR
Default Air Classification Code: MAJ
Air Program: National Emission Standards for Hazardous Air Pollutants (40 CFR Part 61)
Activity Date: 2004-06-02 00:00:00
Activity Status Date: Not reported
Activity Group: Compliance Monitoring
Activity Type: Inspection/Evaluation
Activity Status: Not reported

Region Code: 03
Programmatic ID: AIR VA0000005105900560
Facility Registry ID: 110001886987
Air Operating Status Code: OPR
Default Air Classification Code: MAJ
Air Program: National Emission Standards for Hazardous Air Pollutants (40 CFR Part 61)
Activity Date: 2004-09-15 00:00:00

Map ID	Site	Database(s)	EPA ID Number

MICHIGAN COGENERATION SYSTEMS INC (Continued) **1000877961**

Activity Status Date: Not reported
Activity Group: Compliance Monitoring
Activity Type: Inspection/Evaluation
Activity Status: Not reported

Region Code: 03
Programmatic ID: AIR VA0000005105900560
Facility Registry ID: 110001886987
Air Operating Status Code: OPR
Default Air Classification Code: MAJ
Air Program: National Emission Standards for Hazardous Air Pollutants (40 CFR Part 61)
Activity Date: 2005-05-31 00:00:00
Activity Status Date: Not reported
Activity Group: Compliance Monitoring
Activity Type: Inspection/Evaluation
Activity Status: Not reported

Region Code: 03
Programmatic ID: AIR VA0000005105900560
Facility Registry ID: 110001886987
Air Operating Status Code: OPR
Default Air Classification Code: MAJ
Air Program: National Emission Standards for Hazardous Air Pollutants (40 CFR Part 61)
Activity Date: 2006-05-24 00:00:00
Activity Status Date: Not reported
Activity Group: Compliance Monitoring
Activity Type: Inspection/Evaluation
Activity Status: Not reported

Region Code: 03
Programmatic ID: AIR VA0000005105900560
Facility Registry ID: 110001886987
Air Operating Status Code: OPR
Default Air Classification Code: MAJ
Air Program: National Emission Standards for Hazardous Air Pollutants (40 CFR Part 61)
Activity Date: 2006-09-20 00:00:00
Activity Status Date: Not reported
Activity Group: Compliance Monitoring
Activity Type: Inspection/Evaluation
Activity Status: Not reported

Region Code: 03
Programmatic ID: AIR VA0000005105900560
Facility Registry ID: 110001886987
Air Operating Status Code: OPR
Default Air Classification Code: MAJ
Air Program: National Emission Standards for Hazardous Air Pollutants (40 CFR Part 61)
Activity Date: 2007-05-11 00:00:00
Activity Status Date: Not reported
Activity Group: Compliance Monitoring
Activity Type: Inspection/Evaluation
Activity Status: Not reported

Region Code: 03
Programmatic ID: AIR VA0000005105900560
Facility Registry ID: 110001886987
Air Operating Status Code: OPR

Map ID	Site	Database(s)	EPA ID Number

MICHIGAN COGENERATION SYSTEMS INC (Continued) **1000877961**

Default Air Classification Code: MAJ
Air Program: National Emission Standards for Hazardous Air Pollutants (40 CFR Part 61)
Activity Date: 2008-05-05 00:00:00
Activity Status Date: Not reported
Activity Group: Compliance Monitoring
Activity Type: Inspection/Evaluation
Activity Status: Not reported

Region Code: 03
Programmatic ID: AIR VA0000005105900560
Facility Registry ID: 110001886987
Air Operating Status Code: OPR
Default Air Classification Code: MAJ
Air Program: National Emission Standards for Hazardous Air Pollutants (40 CFR Part 61)
Activity Date: 2008-09-25 00:00:00
Activity Status Date: Not reported
Activity Group: Compliance Monitoring
Activity Type: Inspection/Evaluation
Activity Status: Not reported

Region Code: 03
Programmatic ID: AIR VA0000005105900560
Facility Registry ID: 110001886987
Air Operating Status Code: OPR
Default Air Classification Code: MAJ
Air Program: National Emission Standards for Hazardous Air Pollutants (40 CFR Part 61)
Activity Date: 2009-05-14 00:00:00
Activity Status Date: Not reported
Activity Group: Compliance Monitoring
Activity Type: Inspection/Evaluation
Activity Status: Not reported

Region Code: 03
Programmatic ID: AIR VA0000005105900560
Facility Registry ID: 110001886987
Air Operating Status Code: OPR
Default Air Classification Code: MAJ
Air Program: National Emission Standards for Hazardous Air Pollutants (40 CFR Part 61)
Activity Date: 2009-09-28 00:00:00
Activity Status Date: Not reported
Activity Group: Compliance Monitoring
Activity Type: Inspection/Evaluation
Activity Status: Not reported

Region Code: 03
Programmatic ID: AIR VA0000005105900560
Facility Registry ID: 110001886987
Air Operating Status Code: OPR
Default Air Classification Code: MAJ
Air Program: National Emission Standards for Hazardous Air Pollutants (40 CFR Part 61)
Activity Date: 2010-03-09 00:00:00
Activity Status Date: Not reported
Activity Group: Compliance Monitoring
Activity Type: Inspection/Evaluation
Activity Status: Not reported

Region Code: 03

Map ID	Site	Database(s)	EPA ID Number

MICHIGAN COGENERATION SYSTEMS INC (Continued) **1000877961**

Programmatic ID: AIR VA0000005105900560
Facility Registry ID: 110001886987
Air Operating Status Code: OPR
Default Air Classification Code: MAJ
Air Program: National Emission Standards for Hazardous Air Pollutants (40 CFR Part 61)
Activity Date: 2010-03-10 00:00:00
Activity Status Date: Not reported
Activity Group: Compliance Monitoring
Activity Type: Inspection/Evaluation
Activity Status: Not reported

Region Code: 03
Programmatic ID: AIR VA0000005105900560
Facility Registry ID: 110001886987
Air Operating Status Code: OPR
Default Air Classification Code: MAJ
Air Program: National Emission Standards for Hazardous Air Pollutants (40 CFR Part 61)
Activity Date: 2010-03-11 00:00:00
Activity Status Date: Not reported
Activity Group: Compliance Monitoring
Activity Type: Inspection/Evaluation
Activity Status: Not reported

Region Code: 03
Programmatic ID: AIR VA0000005105900560
Facility Registry ID: 110001886987
Air Operating Status Code: OPR
Default Air Classification Code: MAJ
Air Program: National Emission Standards for Hazardous Air Pollutants (40 CFR Part 61)
Activity Date: 2010-06-17 00:00:00
Activity Status Date: Not reported
Activity Group: Compliance Monitoring
Activity Type: Inspection/Evaluation
Activity Status: Not reported

Region Code: 03
Programmatic ID: AIR VA0000005105900560
Facility Registry ID: 110001886987
Air Operating Status Code: OPR
Default Air Classification Code: MAJ
Air Program: National Emission Standards for Hazardous Air Pollutants (40 CFR Part 61)
Activity Date: 2011-07-11 00:00:00
Activity Status Date: Not reported
Activity Group: Compliance Monitoring
Activity Type: Inspection/Evaluation
Activity Status: Not reported

Region Code: 03
Programmatic ID: AIR VA0000005105900560
Facility Registry ID: 110001886987
Air Operating Status Code: OPR
Default Air Classification Code: MAJ
Air Program: National Emission Standards for Hazardous Air Pollutants (40 CFR Part 61)
Activity Date: 2012-05-10 00:00:00
Activity Status Date: Not reported
Activity Group: Compliance Monitoring
Activity Type: Inspection/Evaluation

Map ID	Site	Database(s)	EPA ID Number

MICHIGAN COGENERATION SYSTEMS INC (Continued) **1000877961**

Activity Status: Not reported

Region Code: 03
Programmatic ID: AIR VA0000005105900560
Facility Registry ID: 110001886987
Air Operating Status Code: OPR
Default Air Classification Code: MAJ
Air Program: National Emission Standards for Hazardous Air Pollutants (40 CFR Part 61)
Activity Date: 2012-08-30 00:00:00
Activity Status Date: Not reported
Activity Group: Compliance Monitoring
Activity Type: Inspection/Evaluation
Activity Status: Not reported

Region Code: 03
Programmatic ID: AIR VA0000005105900560
Facility Registry ID: 110001886987
Air Operating Status Code: OPR
Default Air Classification Code: MAJ
Air Program: National Emission Standards for Hazardous Air Pollutants (40 CFR Part 61)
Activity Date: 2013-04-25 00:00:00
Activity Status Date: Not reported
Activity Group: Compliance Monitoring
Activity Type: Inspection/Evaluation
Activity Status: Not reported

Region Code: 03
Programmatic ID: AIR VA0000005105900560
Facility Registry ID: 110001886987
Air Operating Status Code: OPR
Default Air Classification Code: MAJ
Air Program: National Emission Standards for Hazardous Air Pollutants (40 CFR Part 61)
Activity Date: 2014-04-21 00:00:00
Activity Status Date: Not reported
Activity Group: Compliance Monitoring
Activity Type: Inspection/Evaluation
Activity Status: Not reported

Region Code: 03
Programmatic ID: AIR VA0000005105900560
Facility Registry ID: 110001886987
Air Operating Status Code: OPR
Default Air Classification Code: MAJ
Air Program: National Emission Standards for Hazardous Air Pollutants (40 CFR Part 61)
Activity Date: 2014-08-14 00:00:00
Activity Status Date: Not reported
Activity Group: Compliance Monitoring
Activity Type: Inspection/Evaluation
Activity Status: Not reported

Region Code: 03
Programmatic ID: AIR VA0000005105900560
Facility Registry ID: 110001886987
Air Operating Status Code: OPR
Default Air Classification Code: MAJ
Air Program: New Source Performance Standards
Activity Date: 2014-11-04 00:00:00

Map ID	Site	Database(s)	EPA ID Number

MICHIGAN COGENERATION SYSTEMS INC (Continued) **1000877961**

Activity Status Date: 2015-03-31 16:07:44
Activity Group: Compliance Monitoring
Activity Type: Inspection/Evaluation
Activity Status: Active

Region Code: 03
Programmatic ID: AIR VA0000005105900560
Facility Registry ID: 110001886987
Air Operating Status Code: OPR
Default Air Classification Code: MAJ
Air Program: New Source Performance Standards
Activity Date: 2015-02-02 00:00:00
Activity Status Date: 2015-03-31 16:07:44
Activity Group: Compliance Monitoring
Activity Type: Inspection/Evaluation
Activity Status: Active

Region Code: 03
Programmatic ID: AIR VA0000005105900560
Facility Registry ID: 110001886987
Air Operating Status Code: OPR
Default Air Classification Code: MAJ
Air Program: New Source Performance Standards
Activity Date: 2015-05-01 00:00:00
Activity Status Date: 2015-05-14 10:09:06
Activity Group: Compliance Monitoring
Activity Type: Inspection/Evaluation
Activity Status: Active

Region Code: 03
Programmatic ID: AIR VA0000005105900560
Facility Registry ID: 110001886987
Air Operating Status Code: OPR
Default Air Classification Code: MAJ
Air Program: New Source Performance Standards
Activity Date: 2015-06-06 00:00:00
Activity Status Date: 2015-08-20 10:07:34
Activity Group: Compliance Monitoring
Activity Type: Inspection/Evaluation
Activity Status: Active

Region Code: 03
Programmatic ID: AIR VA0000005105900560
Facility Registry ID: 110001886987
Air Operating Status Code: OPR
Default Air Classification Code: MAJ
Air Program: New Source Performance Standards
Activity Date: 2015-08-06 00:00:00
Activity Status Date: 2015-08-13 10:07:45
Activity Group: Compliance Monitoring
Activity Type: Inspection/Evaluation
Activity Status: Active

Region Code: 03
Programmatic ID: AIR VA0000005105900560
Facility Registry ID: 110001886987
Air Operating Status Code: OPR

Map ID	Site	Database(s)	EPA ID Number

MICHIGAN COGENERATION SYSTEMS INC (Continued) **1000877961**

Default Air Classification Code: MAJ
Air Program: New Source Performance Standards
Activity Date: 2015-10-19 00:00:00
Activity Status Date: 2015-10-22 10:07:37
Activity Group: Compliance Monitoring
Activity Type: Inspection/Evaluation
Activity Status: Active

Region Code: 03
Programmatic ID: AIR VA0000005105900560
Facility Registry ID: 110001886987
Air Operating Status Code: OPR
Default Air Classification Code: MAJ
Air Program: New Source Performance Standards
Activity Date: 2016-02-03 00:00:00
Activity Status Date: 2016-02-11 10:10:07
Activity Group: Compliance Monitoring
Activity Type: Inspection/Evaluation
Activity Status: Active

Region Code: 03
Programmatic ID: AIR VA0000005105900560
Facility Registry ID: 110001886987
Air Operating Status Code: OPR
Default Air Classification Code: MAJ
Air Program: New Source Performance Standards
Activity Date: 2016-05-06 00:00:00
Activity Status Date: 2016-05-12 15:19:46
Activity Group: Compliance Monitoring
Activity Type: Inspection/Evaluation
Activity Status: Active

Region Code: 03
Programmatic ID: AIR VA0000005105900560
Facility Registry ID: 110001886987
Air Operating Status Code: OPR
Default Air Classification Code: MAJ
Air Program: New Source Performance Standards
Activity Date: 2016-06-10 00:00:00
Activity Status Date: 2016-07-04 11:55:59
Activity Group: Compliance Monitoring
Activity Type: Inspection/Evaluation
Activity Status: Active

Region Code: 03
Programmatic ID: AIR VA0000005105900560
Facility Registry ID: 110001886987
Air Operating Status Code: OPR
Default Air Classification Code: MAJ
Air Program: New Source Performance Standards
Activity Date: 2016-08-03 00:00:00
Activity Status Date: 2016-08-11 10:09:44
Activity Group: Compliance Monitoring
Activity Type: Inspection/Evaluation
Activity Status: Active

Region Code: 03

Map ID	Site	Database(s)	EPA ID Number

MICHIGAN COGENERATION SYSTEMS INC (Continued) **1000877961**

Programmatic ID: AIR VA0000005105900560
Facility Registry ID: 110001886987
Air Operating Status Code: OPR
Default Air Classification Code: MAJ
Air Program: New Source Performance Standards
Activity Date: 2016-08-26 00:00:00
Activity Status Date: 2016-09-22 10:10:02
Activity Group: Compliance Monitoring
Activity Type: Inspection/Evaluation
Activity Status: Active

Region Code: 03
Programmatic ID: AIR VA0000005105900560
Facility Registry ID: 110001886987
Air Operating Status Code: OPR
Default Air Classification Code: MAJ
Air Program: New Source Performance Standards
Activity Date: 2016-09-06 00:00:00
Activity Status Date: 2016-09-08 10:09:53
Activity Group: Compliance Monitoring
Activity Type: Inspection/Evaluation
Activity Status: Active

Region Code: 03
Programmatic ID: AIR VA0000005105900560
Facility Registry ID: 110001886987
Air Operating Status Code: OPR
Default Air Classification Code: MAJ
Air Program: New Source Performance Standards
Activity Date: 2004-10-27 00:00:00
Activity Status Date: Not reported
Activity Group: Compliance Monitoring
Activity Type: Inspection/Evaluation
Activity Status: Not reported

Region Code: 03
Programmatic ID: AIR VA0000005105900560
Facility Registry ID: 110001886987
Air Operating Status Code: OPR
Default Air Classification Code: MAJ
Air Program: New Source Performance Standards
Activity Date: 2005-04-11 00:00:00
Activity Status Date: Not reported
Activity Group: Compliance Monitoring
Activity Type: Inspection/Evaluation
Activity Status: Not reported

Region Code: 03
Programmatic ID: AIR VA0000005105900560
Facility Registry ID: 110001886987
Air Operating Status Code: OPR
Default Air Classification Code: MAJ
Air Program: New Source Performance Standards
Activity Date: 2005-07-12 00:00:00
Activity Status Date: Not reported
Activity Group: Compliance Monitoring
Activity Type: Inspection/Evaluation

Map ID	Site	Database(s)	EPA ID Number

MICHIGAN COGENERATION SYSTEMS INC (Continued) **1000877961**

Activity Status: Not reported

Region Code: 03
Programmatic ID: AIR VA0000005105900560
Facility Registry ID: 110001886987
Air Operating Status Code: OPR
Default Air Classification Code: MAJ
Air Program: New Source Performance Standards
Activity Date: 2005-09-02 00:00:00
Activity Status Date: Not reported
Activity Group: Compliance Monitoring
Activity Type: Inspection/Evaluation
Activity Status: Not reported

Region Code: 03
Programmatic ID: AIR VA0000005105900560
Facility Registry ID: 110001886987
Air Operating Status Code: OPR
Default Air Classification Code: MAJ
Air Program: New Source Performance Standards
Activity Date: 2005-11-04 00:00:00
Activity Status Date: Not reported
Activity Group: Compliance Monitoring
Activity Type: Inspection/Evaluation
Activity Status: Not reported

Region Code: 03
Programmatic ID: AIR VA0000005105900560
Facility Registry ID: 110001886987
Air Operating Status Code: OPR
Default Air Classification Code: MAJ
Air Program: New Source Performance Standards
Activity Date: 2006-02-06 00:00:00
Activity Status Date: Not reported
Activity Group: Compliance Monitoring
Activity Type: Inspection/Evaluation
Activity Status: Not reported

Region Code: 03
Programmatic ID: AIR VA0000005105900560
Facility Registry ID: 110001886987
Air Operating Status Code: OPR
Default Air Classification Code: MAJ
Air Program: New Source Performance Standards
Activity Date: 2006-02-07 00:00:00
Activity Status Date: Not reported
Activity Group: Compliance Monitoring
Activity Type: Inspection/Evaluation
Activity Status: Not reported

Region Code: 03
Programmatic ID: AIR VA0000005105900560
Facility Registry ID: 110001886987
Air Operating Status Code: OPR
Default Air Classification Code: MAJ
Air Program: New Source Performance Standards
Activity Date: 2006-08-04 00:00:00

Map ID	Site	Database(s)	EPA ID Number

MICHIGAN COGENERATION SYSTEMS INC (Continued) **1000877961**

Activity Status Date: Not reported
Activity Group: Compliance Monitoring
Activity Type: Inspection/Evaluation
Activity Status: Not reported

Region Code: 03
Programmatic ID: AIR VA0000005105900560
Facility Registry ID: 110001886987
Air Operating Status Code: OPR
Default Air Classification Code: MAJ
Air Program: New Source Performance Standards
Activity Date: 2006-08-30 00:00:00
Activity Status Date: Not reported
Activity Group: Compliance Monitoring
Activity Type: Inspection/Evaluation
Activity Status: Not reported

Region Code: 03
Programmatic ID: AIR VA0000005105900560
Facility Registry ID: 110001886987
Air Operating Status Code: OPR
Default Air Classification Code: MAJ
Air Program: New Source Performance Standards
Activity Date: 2006-09-20 00:00:00
Activity Status Date: Not reported
Activity Group: Compliance Monitoring
Activity Type: Inspection/Evaluation
Activity Status: Not reported

Region Code: 03
Programmatic ID: AIR VA0000005105900560
Facility Registry ID: 110001886987
Air Operating Status Code: OPR
Default Air Classification Code: MAJ
Air Program: New Source Performance Standards
Activity Date: 2006-11-09 00:00:00
Activity Status Date: Not reported
Activity Group: Compliance Monitoring
Activity Type: Inspection/Evaluation
Activity Status: Not reported

Region Code: 03
Programmatic ID: AIR VA0000005105900560
Facility Registry ID: 110001886987
Air Operating Status Code: OPR
Default Air Classification Code: MAJ
Air Program: New Source Performance Standards
Activity Date: 2007-02-23 00:00:00
Activity Status Date: Not reported
Activity Group: Compliance Monitoring
Activity Type: Inspection/Evaluation
Activity Status: Not reported

Region Code: 03
Programmatic ID: AIR VA0000005105900560
Facility Registry ID: 110001886987
Air Operating Status Code: OPR

Map ID	Site	Database(s)	EPA ID Number

MICHIGAN COGENERATION SYSTEMS INC (Continued) **1000877961**

Default Air Classification Code: MAJ
Air Program: New Source Performance Standards
Activity Date: 2007-03-07 00:00:00
Activity Status Date: Not reported
Activity Group: Compliance Monitoring
Activity Type: Inspection/Evaluation
Activity Status: Not reported

Region Code: 03
Programmatic ID: AIR VA0000005105900560
Facility Registry ID: 110001886987
Air Operating Status Code: OPR
Default Air Classification Code: MAJ
Air Program: New Source Performance Standards
Activity Date: 2007-05-02 00:00:00
Activity Status Date: Not reported
Activity Group: Compliance Monitoring
Activity Type: Inspection/Evaluation
Activity Status: Not reported

Region Code: 03
Programmatic ID: AIR VA0000005105900560
Facility Registry ID: 110001886987
Air Operating Status Code: OPR
Default Air Classification Code: MAJ
Air Program: New Source Performance Standards
Activity Date: 2007-08-06 00:00:00
Activity Status Date: Not reported
Activity Group: Compliance Monitoring
Activity Type: Inspection/Evaluation
Activity Status: Not reported

Region Code: 03
Programmatic ID: AIR VA0000005105900560
Facility Registry ID: 110001886987
Air Operating Status Code: OPR
Default Air Classification Code: MAJ
Air Program: New Source Performance Standards
Activity Date: 2007-10-31 00:00:00
Activity Status Date: Not reported
Activity Group: Compliance Monitoring
Activity Type: Inspection/Evaluation
Activity Status: Not reported

Region Code: 03
Programmatic ID: AIR VA0000005105900560
Facility Registry ID: 110001886987
Air Operating Status Code: OPR
Default Air Classification Code: MAJ
Air Program: New Source Performance Standards
Activity Date: 2007-11-19 00:00:00
Activity Status Date: Not reported
Activity Group: Compliance Monitoring
Activity Type: Inspection/Evaluation
Activity Status: Not reported

Region Code: 03

Map ID	Site	Database(s)	EPA ID Number

MICHIGAN COGENERATION SYSTEMS INC (Continued) **1000877961**

Programmatic ID: AIR VA0000005105900560
Facility Registry ID: 110001886987
Air Operating Status Code: OPR
Default Air Classification Code: MAJ
Air Program: New Source Performance Standards
Activity Date: 2008-02-07 00:00:00
Activity Status Date: Not reported
Activity Group: Compliance Monitoring
Activity Type: Inspection/Evaluation
Activity Status: Not reported

Region Code: 03
Programmatic ID: AIR VA0000005105900560
Facility Registry ID: 110001886987
Air Operating Status Code: OPR
Default Air Classification Code: MAJ
Air Program: New Source Performance Standards
Activity Date: 2008-02-11 00:00:00
Activity Status Date: Not reported
Activity Group: Compliance Monitoring
Activity Type: Inspection/Evaluation
Activity Status: Not reported

Region Code: 03
Programmatic ID: AIR VA0000005105900560
Facility Registry ID: 110001886987
Air Operating Status Code: OPR
Default Air Classification Code: MAJ
Air Program: New Source Performance Standards
Activity Date: 2008-05-30 00:00:00
Activity Status Date: Not reported
Activity Group: Compliance Monitoring
Activity Type: Inspection/Evaluation
Activity Status: Not reported

Region Code: 03
Programmatic ID: AIR VA0000005105900560
Facility Registry ID: 110001886987
Air Operating Status Code: OPR
Default Air Classification Code: MAJ
Air Program: New Source Performance Standards
Activity Date: 2008-06-02 00:00:00
Activity Status Date: Not reported
Activity Group: Compliance Monitoring
Activity Type: Inspection/Evaluation
Activity Status: Not reported

Region Code: 03
Programmatic ID: AIR VA0000005105900560
Facility Registry ID: 110001886987
Air Operating Status Code: OPR
Default Air Classification Code: MAJ
Air Program: New Source Performance Standards
Activity Date: 2008-09-22 00:00:00
Activity Status Date: Not reported
Activity Group: Compliance Monitoring
Activity Type: Inspection/Evaluation

Map ID	Site	Database(s)	EPA ID Number

MICHIGAN COGENERATION SYSTEMS INC (Continued) **1000877961**

Activity Status: Not reported

Region Code: 03
Programmatic ID: AIR VA0000005105900560
Facility Registry ID: 110001886987
Air Operating Status Code: OPR
Default Air Classification Code: MAJ
Air Program: New Source Performance Standards
Activity Date: 2008-09-23 00:00:00
Activity Status Date: Not reported
Activity Group: Compliance Monitoring
Activity Type: Inspection/Evaluation
Activity Status: Not reported

Region Code: 03
Programmatic ID: AIR VA0000005105900560
Facility Registry ID: 110001886987
Air Operating Status Code: OPR
Default Air Classification Code: MAJ
Air Program: New Source Performance Standards
Activity Date: 2008-09-24 00:00:00
Activity Status Date: Not reported
Activity Group: Compliance Monitoring
Activity Type: Inspection/Evaluation
Activity Status: Not reported

Region Code: 03
Programmatic ID: AIR VA0000005105900560
Facility Registry ID: 110001886987
Air Operating Status Code: OPR
Default Air Classification Code: MAJ
Air Program: New Source Performance Standards
Activity Date: 2008-09-25 00:00:00
Activity Status Date: Not reported
Activity Group: Compliance Monitoring
Activity Type: Inspection/Evaluation
Activity Status: Not reported

Region Code: 03
Programmatic ID: AIR VA0000005105900560
Facility Registry ID: 110001886987
Air Operating Status Code: OPR
Default Air Classification Code: MAJ
Air Program: New Source Performance Standards
Activity Date: 2009-03-09 00:00:00
Activity Status Date: Not reported
Activity Group: Compliance Monitoring
Activity Type: Inspection/Evaluation
Activity Status: Not reported

Region Code: 03
Programmatic ID: AIR VA0000005105900560
Facility Registry ID: 110001886987
Air Operating Status Code: OPR
Default Air Classification Code: MAJ
Air Program: New Source Performance Standards
Activity Date: 2009-04-21 00:00:00

Map ID	Site	Database(s)	EPA ID Number

MICHIGAN COGENERATION SYSTEMS INC (Continued) **1000877961**

Activity Status Date: Not reported
Activity Group: Compliance Monitoring
Activity Type: Inspection/Evaluation
Activity Status: Not reported

Region Code: 03
Programmatic ID: AIR VA0000005105900560
Facility Registry ID: 110001886987
Air Operating Status Code: OPR
Default Air Classification Code: MAJ
Air Program: New Source Performance Standards
Activity Date: 2009-04-22 00:00:00
Activity Status Date: Not reported
Activity Group: Compliance Monitoring
Activity Type: Inspection/Evaluation
Activity Status: Not reported

Region Code: 03
Programmatic ID: AIR VA0000005105900560
Facility Registry ID: 110001886987
Air Operating Status Code: OPR
Default Air Classification Code: MAJ
Air Program: New Source Performance Standards
Activity Date: 2009-05-06 00:00:00
Activity Status Date: Not reported
Activity Group: Compliance Monitoring
Activity Type: Inspection/Evaluation
Activity Status: Not reported

Region Code: 03
Programmatic ID: AIR VA0000005105900560
Facility Registry ID: 110001886987
Air Operating Status Code: OPR
Default Air Classification Code: MAJ
Air Program: New Source Performance Standards
Activity Date: 2009-05-22 00:00:00
Activity Status Date: Not reported
Activity Group: Compliance Monitoring
Activity Type: Inspection/Evaluation
Activity Status: Not reported

Region Code: 03
Programmatic ID: AIR VA0000005105900560
Facility Registry ID: 110001886987
Air Operating Status Code: OPR
Default Air Classification Code: MAJ
Air Program: New Source Performance Standards
Activity Date: 2009-06-07 00:00:00
Activity Status Date: Not reported
Activity Group: Compliance Monitoring
Activity Type: Inspection/Evaluation
Activity Status: Not reported

Region Code: 03
Programmatic ID: AIR VA0000005105900560
Facility Registry ID: 110001886987
Air Operating Status Code: OPR

Map ID	Site	Database(s)	EPA ID Number

MICHIGAN COGENERATION SYSTEMS INC (Continued) **1000877961**

Default Air Classification Code: MAJ
Air Program: New Source Performance Standards
Activity Date: 2009-09-03 00:00:00
Activity Status Date: Not reported
Activity Group: Compliance Monitoring
Activity Type: Inspection/Evaluation
Activity Status: Not reported

Region Code: 03
Programmatic ID: AIR VA0000005105900560
Facility Registry ID: 110001886987
Air Operating Status Code: OPR
Default Air Classification Code: MAJ
Air Program: New Source Performance Standards
Activity Date: 2009-09-28 00:00:00
Activity Status Date: Not reported
Activity Group: Compliance Monitoring
Activity Type: Inspection/Evaluation
Activity Status: Not reported

Region Code: 03
Programmatic ID: AIR VA0000005105900560
Facility Registry ID: 110001886987
Air Operating Status Code: OPR
Default Air Classification Code: MAJ
Air Program: New Source Performance Standards
Activity Date: 2009-10-05 00:00:00
Activity Status Date: Not reported
Activity Group: Compliance Monitoring
Activity Type: Inspection/Evaluation
Activity Status: Not reported

Region Code: 03
Programmatic ID: AIR VA0000005105900560
Facility Registry ID: 110001886987
Air Operating Status Code: OPR
Default Air Classification Code: MAJ
Air Program: New Source Performance Standards
Activity Date: 2009-11-05 00:00:00
Activity Status Date: Not reported
Activity Group: Compliance Monitoring
Activity Type: Inspection/Evaluation
Activity Status: Not reported

Region Code: 03
Programmatic ID: AIR VA0000005105900560
Facility Registry ID: 110001886987
Air Operating Status Code: OPR
Default Air Classification Code: MAJ
Air Program: New Source Performance Standards
Activity Date: 2010-02-16 00:00:00
Activity Status Date: Not reported
Activity Group: Compliance Monitoring
Activity Type: Inspection/Evaluation
Activity Status: Not reported

Region Code: 03

Map ID	Site	Database(s)	EPA ID Number

MICHIGAN COGENERATION SYSTEMS INC (Continued) **1000877961**

Programmatic ID: AIR VA0000005105900560
Facility Registry ID: 110001886987
Air Operating Status Code: OPR
Default Air Classification Code: MAJ
Air Program: New Source Performance Standards
Activity Date: 2010-02-19 00:00:00
Activity Status Date: Not reported
Activity Group: Compliance Monitoring
Activity Type: Inspection/Evaluation
Activity Status: Not reported

Region Code: 03
Programmatic ID: AIR VA0000005105900560
Facility Registry ID: 110001886987
Air Operating Status Code: OPR
Default Air Classification Code: MAJ
Air Program: New Source Performance Standards
Activity Date: 2010-03-09 00:00:00
Activity Status Date: Not reported
Activity Group: Compliance Monitoring
Activity Type: Inspection/Evaluation
Activity Status: Not reported

Region Code: 03
Programmatic ID: AIR VA0000005105900560
Facility Registry ID: 110001886987
Air Operating Status Code: OPR
Default Air Classification Code: MAJ
Air Program: New Source Performance Standards
Activity Date: 2010-03-10 00:00:00
Activity Status Date: Not reported
Activity Group: Compliance Monitoring
Activity Type: Inspection/Evaluation
Activity Status: Not reported

Region Code: 03
Programmatic ID: AIR VA0000005105900560
Facility Registry ID: 110001886987
Air Operating Status Code: OPR
Default Air Classification Code: MAJ
Air Program: New Source Performance Standards
Activity Date: 2010-03-11 00:00:00
Activity Status Date: Not reported
Activity Group: Compliance Monitoring
Activity Type: Inspection/Evaluation
Activity Status: Not reported

Region Code: 03
Programmatic ID: AIR VA0000005105900560
Facility Registry ID: 110001886987
Air Operating Status Code: OPR
Default Air Classification Code: MAJ
Air Program: New Source Performance Standards
Activity Date: 2010-05-10 00:00:00
Activity Status Date: Not reported
Activity Group: Compliance Monitoring
Activity Type: Inspection/Evaluation

Map ID	Site	Database(s)	EPA ID Number

MICHIGAN COGENERATION SYSTEMS INC (Continued) **1000877961**

Activity Status: Not reported

Region Code: 03
Programmatic ID: AIR VA0000005105900560
Facility Registry ID: 110001886987
Air Operating Status Code: OPR
Default Air Classification Code: MAJ
Air Program: New Source Performance Standards
Activity Date: 2010-05-24 00:00:00
Activity Status Date: Not reported
Activity Group: Compliance Monitoring
Activity Type: Inspection/Evaluation
Activity Status: Not reported

Region Code: 03
Programmatic ID: AIR VA0000005105900560
Facility Registry ID: 110001886987
Air Operating Status Code: OPR
Default Air Classification Code: MAJ
Air Program: New Source Performance Standards
Activity Date: 2010-06-08 00:00:00
Activity Status Date: Not reported
Activity Group: Compliance Monitoring
Activity Type: Inspection/Evaluation
Activity Status: Not reported

Region Code: 03
Programmatic ID: AIR VA0000005105900560
Facility Registry ID: 110001886987
Air Operating Status Code: OPR
Default Air Classification Code: MAJ
Air Program: New Source Performance Standards
Activity Date: 2010-06-17 00:00:00
Activity Status Date: Not reported
Activity Group: Compliance Monitoring
Activity Type: Inspection/Evaluation
Activity Status: Not reported

Region Code: 03
Programmatic ID: AIR VA0000005105900560
Facility Registry ID: 110001886987
Air Operating Status Code: OPR
Default Air Classification Code: MAJ
Air Program: New Source Performance Standards
Activity Date: 2010-08-05 00:00:00
Activity Status Date: Not reported
Activity Group: Compliance Monitoring
Activity Type: Inspection/Evaluation
Activity Status: Not reported

Region Code: 03
Programmatic ID: AIR VA0000005105900560
Facility Registry ID: 110001886987
Air Operating Status Code: OPR
Default Air Classification Code: MAJ
Air Program: New Source Performance Standards
Activity Date: 2010-09-01 00:00:00

Map ID	Site	Database(s)	EPA ID Number

MICHIGAN COGENERATION SYSTEMS INC (Continued) **1000877961**

Activity Status Date: Not reported
Activity Group: Compliance Monitoring
Activity Type: Inspection/Evaluation
Activity Status: Not reported

Region Code: 03
Programmatic ID: AIR VA0000005105900560
Facility Registry ID: 110001886987
Air Operating Status Code: OPR
Default Air Classification Code: MAJ
Air Program: New Source Performance Standards
Activity Date: 2010-10-22 00:00:00
Activity Status Date: Not reported
Activity Group: Compliance Monitoring
Activity Type: Inspection/Evaluation
Activity Status: Not reported

Region Code: 03
Programmatic ID: AIR VA0000005105900560
Facility Registry ID: 110001886987
Air Operating Status Code: OPR
Default Air Classification Code: MAJ
Air Program: New Source Performance Standards
Activity Date: 2010-11-15 00:00:00
Activity Status Date: Not reported
Activity Group: Compliance Monitoring
Activity Type: Inspection/Evaluation
Activity Status: Not reported

Region Code: 03
Programmatic ID: AIR VA0000005105900560
Facility Registry ID: 110001886987
Air Operating Status Code: OPR
Default Air Classification Code: MAJ
Air Program: New Source Performance Standards
Activity Date: 2011-02-10 00:00:00
Activity Status Date: Not reported
Activity Group: Compliance Monitoring
Activity Type: Inspection/Evaluation
Activity Status: Not reported

Region Code: 03
Programmatic ID: AIR VA0000005105900560
Facility Registry ID: 110001886987
Air Operating Status Code: OPR
Default Air Classification Code: MAJ
Air Program: New Source Performance Standards
Activity Date: 2011-02-22 00:00:00
Activity Status Date: Not reported
Activity Group: Compliance Monitoring
Activity Type: Inspection/Evaluation
Activity Status: Not reported

Region Code: 03
Programmatic ID: AIR VA0000005105900560
Facility Registry ID: 110001886987
Air Operating Status Code: OPR

Map ID	Site	Database(s)	EPA ID Number

MICHIGAN COGENERATION SYSTEMS INC (Continued) **1000877961**

Default Air Classification Code: MAJ
Air Program: New Source Performance Standards
Activity Date: 2011-05-13 00:00:00
Activity Status Date: Not reported
Activity Group: Compliance Monitoring
Activity Type: Inspection/Evaluation
Activity Status: Not reported

Region Code: 03
Programmatic ID: AIR VA0000005105900560
Facility Registry ID: 110001886987
Air Operating Status Code: OPR
Default Air Classification Code: MAJ
Air Program: New Source Performance Standards
Activity Date: 2011-06-11 00:00:00
Activity Status Date: Not reported
Activity Group: Compliance Monitoring
Activity Type: Inspection/Evaluation
Activity Status: Not reported

Region Code: 03
Programmatic ID: AIR VA0000005105900560
Facility Registry ID: 110001886987
Air Operating Status Code: OPR
Default Air Classification Code: MAJ
Air Program: New Source Performance Standards
Activity Date: 2011-07-11 00:00:00
Activity Status Date: Not reported
Activity Group: Compliance Monitoring
Activity Type: Inspection/Evaluation
Activity Status: Not reported

Region Code: 03
Programmatic ID: AIR VA0000005105900560
Facility Registry ID: 110001886987
Air Operating Status Code: OPR
Default Air Classification Code: MAJ
Air Program: New Source Performance Standards
Activity Date: 2011-08-11 00:00:00
Activity Status Date: Not reported
Activity Group: Compliance Monitoring
Activity Type: Inspection/Evaluation
Activity Status: Not reported

Region Code: 03
Programmatic ID: AIR VA0000005105900560
Facility Registry ID: 110001886987
Air Operating Status Code: OPR
Default Air Classification Code: MAJ
Air Program: New Source Performance Standards
Activity Date: 2011-11-01 00:00:00
Activity Status Date: Not reported
Activity Group: Compliance Monitoring
Activity Type: Inspection/Evaluation
Activity Status: Not reported

Region Code: 03

Map ID	Site	Database(s)	EPA ID Number

MICHIGAN COGENERATION SYSTEMS INC (Continued) **1000877961**

Programmatic ID: AIR VA0000005105900560
Facility Registry ID: 110001886987
Air Operating Status Code: OPR
Default Air Classification Code: MAJ
Air Program: New Source Performance Standards
Activity Date: 2012-02-01 00:00:00
Activity Status Date: Not reported
Activity Group: Compliance Monitoring
Activity Type: Inspection/Evaluation
Activity Status: Not reported

Region Code: 03
Programmatic ID: AIR VA0000005105900560
Facility Registry ID: 110001886987
Air Operating Status Code: OPR
Default Air Classification Code: MAJ
Air Program: New Source Performance Standards
Activity Date: 2012-02-02 00:00:00
Activity Status Date: Not reported
Activity Group: Compliance Monitoring
Activity Type: Inspection/Evaluation
Activity Status: Not reported

Region Code: 03
Programmatic ID: AIR VA0000005105900560
Facility Registry ID: 110001886987
Air Operating Status Code: OPR
Default Air Classification Code: MAJ
Air Program: New Source Performance Standards
Activity Date: 2012-05-08 00:00:00
Activity Status Date: Not reported
Activity Group: Compliance Monitoring
Activity Type: Inspection/Evaluation
Activity Status: Not reported

Region Code: 03
Programmatic ID: AIR VA0000005105900560
Facility Registry ID: 110001886987
Air Operating Status Code: OPR
Default Air Classification Code: MAJ
Air Program: New Source Performance Standards
Activity Date: 2012-05-10 00:00:00
Activity Status Date: Not reported
Activity Group: Compliance Monitoring
Activity Type: Inspection/Evaluation
Activity Status: Not reported

Region Code: 03
Programmatic ID: AIR VA0000005105900560
Facility Registry ID: 110001886987
Air Operating Status Code: OPR
Default Air Classification Code: MAJ
Air Program: New Source Performance Standards
Activity Date: 2012-06-08 00:00:00
Activity Status Date: Not reported
Activity Group: Compliance Monitoring
Activity Type: Inspection/Evaluation

Map ID	Site	Database(s)	EPA ID Number

MICHIGAN COGENERATION SYSTEMS INC (Continued) **1000877961**

Activity Status: Not reported

Region Code: 03
Programmatic ID: AIR VA0000005105900560
Facility Registry ID: 110001886987
Air Operating Status Code: OPR
Default Air Classification Code: MAJ
Air Program: New Source Performance Standards
Activity Date: 2012-08-07 00:00:00
Activity Status Date: Not reported
Activity Group: Compliance Monitoring
Activity Type: Inspection/Evaluation
Activity Status: Not reported

Region Code: 03
Programmatic ID: AIR VA0000005105900560
Facility Registry ID: 110001886987
Air Operating Status Code: OPR
Default Air Classification Code: MAJ
Air Program: New Source Performance Standards
Activity Date: 2012-08-09 00:00:00
Activity Status Date: Not reported
Activity Group: Compliance Monitoring
Activity Type: Inspection/Evaluation
Activity Status: Not reported

Region Code: 03
Programmatic ID: AIR VA0000005105900560
Facility Registry ID: 110001886987
Air Operating Status Code: OPR
Default Air Classification Code: MAJ
Air Program: New Source Performance Standards
Activity Date: 2012-08-30 00:00:00
Activity Status Date: Not reported
Activity Group: Compliance Monitoring
Activity Type: Inspection/Evaluation
Activity Status: Not reported

Region Code: 03
Programmatic ID: AIR VA0000005105900560
Facility Registry ID: 110001886987
Air Operating Status Code: OPR
Default Air Classification Code: MAJ
Air Program: New Source Performance Standards
Activity Date: 2012-11-15 00:00:00
Activity Status Date: Not reported
Activity Group: Compliance Monitoring
Activity Type: Inspection/Evaluation
Activity Status: Not reported

Region Code: 03
Programmatic ID: AIR VA0000005105900560
Facility Registry ID: 110001886987
Air Operating Status Code: OPR
Default Air Classification Code: MAJ
Air Program: New Source Performance Standards
Activity Date: 2013-01-31 00:00:00

Map ID	Site	Database(s)	EPA ID Number

MICHIGAN COGENERATION SYSTEMS INC (Continued) **1000877961**

Activity Status Date: Not reported
Activity Group: Compliance Monitoring
Activity Type: Inspection/Evaluation
Activity Status: Not reported

Region Code: 03
Programmatic ID: AIR VA0000005105900560
Facility Registry ID: 110001886987
Air Operating Status Code: OPR
Default Air Classification Code: MAJ
Air Program: New Source Performance Standards
Activity Date: 2013-02-12 00:00:00
Activity Status Date: Not reported
Activity Group: Compliance Monitoring
Activity Type: Inspection/Evaluation
Activity Status: Not reported

Region Code: 03
Programmatic ID: AIR VA0000005105900560
Facility Registry ID: 110001886987
Air Operating Status Code: OPR
Default Air Classification Code: MAJ
Air Program: New Source Performance Standards
Activity Date: 2013-04-25 00:00:00
Activity Status Date: Not reported
Activity Group: Compliance Monitoring
Activity Type: Inspection/Evaluation
Activity Status: Not reported

Region Code: 03
Programmatic ID: AIR VA0000005105900560
Facility Registry ID: 110001886987
Air Operating Status Code: OPR
Default Air Classification Code: MAJ
Air Program: New Source Performance Standards
Activity Date: 2013-05-02 00:00:00
Activity Status Date: Not reported
Activity Group: Compliance Monitoring
Activity Type: Inspection/Evaluation
Activity Status: Not reported

Region Code: 03
Programmatic ID: AIR VA0000005105900560
Facility Registry ID: 110001886987
Air Operating Status Code: OPR
Default Air Classification Code: MAJ
Air Program: New Source Performance Standards
Activity Date: 2013-06-08 00:00:00
Activity Status Date: Not reported
Activity Group: Compliance Monitoring
Activity Type: Inspection/Evaluation
Activity Status: Not reported

Region Code: 03
Programmatic ID: AIR VA0000005105900560
Facility Registry ID: 110001886987
Air Operating Status Code: OPR

Map ID	Site	Database(s)	EPA ID Number

MICHIGAN COGENERATION SYSTEMS INC (Continued) **1000877961**

Default Air Classification Code: MAJ
Air Program: New Source Performance Standards
Activity Date: 2013-07-23 00:00:00
Activity Status Date: Not reported
Activity Group: Compliance Monitoring
Activity Type: Inspection/Evaluation
Activity Status: Not reported

Region Code: 03
Programmatic ID: AIR VA0000005105900560
Facility Registry ID: 110001886987
Air Operating Status Code: OPR
Default Air Classification Code: MAJ
Air Program: New Source Performance Standards
Activity Date: 2013-11-08 00:00:00
Activity Status Date: Not reported
Activity Group: Compliance Monitoring
Activity Type: Inspection/Evaluation
Activity Status: Not reported

Region Code: 03
Programmatic ID: AIR VA0000005105900560
Facility Registry ID: 110001886987
Air Operating Status Code: OPR
Default Air Classification Code: MAJ
Air Program: New Source Performance Standards
Activity Date: 2014-02-10 00:00:00
Activity Status Date: Not reported
Activity Group: Compliance Monitoring
Activity Type: Inspection/Evaluation
Activity Status: Not reported

Region Code: 03
Programmatic ID: AIR VA0000005105900560
Facility Registry ID: 110001886987
Air Operating Status Code: OPR
Default Air Classification Code: MAJ
Air Program: New Source Performance Standards
Activity Date: 2014-04-21 00:00:00
Activity Status Date: Not reported
Activity Group: Compliance Monitoring
Activity Type: Inspection/Evaluation
Activity Status: Not reported

Region Code: 03
Programmatic ID: AIR VA0000005105900560
Facility Registry ID: 110001886987
Air Operating Status Code: OPR
Default Air Classification Code: MAJ
Air Program: New Source Performance Standards
Activity Date: 2014-05-01 00:00:00
Activity Status Date: Not reported
Activity Group: Compliance Monitoring
Activity Type: Inspection/Evaluation
Activity Status: Not reported

Region Code: 03

Map ID	Site	Database(s)	EPA ID Number

MICHIGAN COGENERATION SYSTEMS INC (Continued) **1000877961**

Programmatic ID: AIR VA0000005105900560
Facility Registry ID: 110001886987
Air Operating Status Code: OPR
Default Air Classification Code: MAJ
Air Program: New Source Performance Standards
Activity Date: 2014-06-06 00:00:00
Activity Status Date: Not reported
Activity Group: Compliance Monitoring
Activity Type: Inspection/Evaluation
Activity Status: Not reported

Region Code: 03
Programmatic ID: AIR VA0000005105900560
Facility Registry ID: 110001886987
Air Operating Status Code: OPR
Default Air Classification Code: MAJ
Air Program: New Source Performance Standards
Activity Date: 2014-08-14 00:00:00
Activity Status Date: Not reported
Activity Group: Compliance Monitoring
Activity Type: Inspection/Evaluation
Activity Status: Not reported

Region Code: 03
Programmatic ID: AIR VA0000005105900560
Facility Registry ID: 110001886987
Air Operating Status Code: OPR
Default Air Classification Code: MAJ
Air Program: New Source Performance Standards
Activity Date: 2014-08-22 00:00:00
Activity Status Date: Not reported
Activity Group: Compliance Monitoring
Activity Type: Inspection/Evaluation
Activity Status: Not reported

Region Code: 03
Programmatic ID: AIR VA0000005105900560
Facility Registry ID: 110001886987
Air Operating Status Code: OPR
Default Air Classification Code: MAJ
Air Program: Operating Permits
Activity Date: 2010-03-11 00:00:00
Activity Status Date: 2010-03-17 10:00:21
Activity Group: Compliance Monitoring
Activity Type: Inspection/Evaluation
Activity Status: Active

Region Code: 03
Programmatic ID: AIR VA0000005105900560
Facility Registry ID: 110001886987
Air Operating Status Code: OPR
Default Air Classification Code: MAJ
Air Program: Prevention of Significant Deterioration of Air Quality
Activity Date: 2014-11-04 00:00:00
Activity Status Date: 2015-03-31 16:07:44
Activity Group: Compliance Monitoring
Activity Type: Inspection/Evaluation

Map ID	Site	Database(s)	EPA ID Number

MICHIGAN COGENERATION SYSTEMS INC (Continued) **1000877961**

Activity Status: Active

Region Code: 03
Programmatic ID: AIR VA0000005105900560
Facility Registry ID: 110001886987
Air Operating Status Code: OPR
Default Air Classification Code: MAJ
Air Program: Prevention of Significant Deterioration of Air Quality
Activity Date: 2015-02-02 00:00:00
Activity Status Date: 2015-03-31 16:07:44
Activity Group: Compliance Monitoring
Activity Type: Inspection/Evaluation
Activity Status: Active

Region Code: 03
Programmatic ID: AIR VA0000005105900560
Facility Registry ID: 110001886987
Air Operating Status Code: OPR
Default Air Classification Code: MAJ
Air Program: Prevention of Significant Deterioration of Air Quality
Activity Date: 2015-05-01 00:00:00
Activity Status Date: 2015-05-14 10:09:06
Activity Group: Compliance Monitoring
Activity Type: Inspection/Evaluation
Activity Status: Active

Region Code: 03
Programmatic ID: AIR VA0000005105900560
Facility Registry ID: 110001886987
Air Operating Status Code: OPR
Default Air Classification Code: MAJ
Air Program: Prevention of Significant Deterioration of Air Quality
Activity Date: 2015-06-06 00:00:00
Activity Status Date: 2015-08-20 10:07:34
Activity Group: Compliance Monitoring
Activity Type: Inspection/Evaluation
Activity Status: Active

Region Code: 03
Programmatic ID: AIR VA0000005105900560
Facility Registry ID: 110001886987
Air Operating Status Code: OPR
Default Air Classification Code: MAJ
Air Program: Prevention of Significant Deterioration of Air Quality
Activity Date: 2015-08-06 00:00:00
Activity Status Date: 2015-08-13 10:07:45
Activity Group: Compliance Monitoring
Activity Type: Inspection/Evaluation
Activity Status: Active

Region Code: 03
Programmatic ID: AIR VA0000005105900560
Facility Registry ID: 110001886987
Air Operating Status Code: OPR
Default Air Classification Code: MAJ
Air Program: Prevention of Significant Deterioration of Air Quality
Activity Date: 2015-10-19 00:00:00

Map ID	Site	Database(s)	EPA ID Number

MICHIGAN COGENERATION SYSTEMS INC (Continued) **1000877961**

Activity Status Date: 2015-10-22 10:07:37
Activity Group: Compliance Monitoring
Activity Type: Inspection/Evaluation
Activity Status: Active

Region Code: 03
Programmatic ID: AIR VA0000005105900560
Facility Registry ID: 110001886987
Air Operating Status Code: OPR
Default Air Classification Code: MAJ
Air Program: Prevention of Significant Deterioration of Air Quality
Activity Date: 2016-02-03 00:00:00
Activity Status Date: 2016-02-11 10:10:07
Activity Group: Compliance Monitoring
Activity Type: Inspection/Evaluation
Activity Status: Active

Region Code: 03
Programmatic ID: AIR VA0000005105900560
Facility Registry ID: 110001886987
Air Operating Status Code: OPR
Default Air Classification Code: MAJ
Air Program: Prevention of Significant Deterioration of Air Quality
Activity Date: 2016-05-06 00:00:00
Activity Status Date: 2016-05-12 15:19:46
Activity Group: Compliance Monitoring
Activity Type: Inspection/Evaluation
Activity Status: Active

Region Code: 03
Programmatic ID: AIR VA0000005105900560
Facility Registry ID: 110001886987
Air Operating Status Code: OPR
Default Air Classification Code: MAJ
Air Program: Prevention of Significant Deterioration of Air Quality
Activity Date: 2016-06-10 00:00:00
Activity Status Date: 2016-07-04 11:55:59
Activity Group: Compliance Monitoring
Activity Type: Inspection/Evaluation
Activity Status: Active

Region Code: 03
Programmatic ID: AIR VA0000005105900560
Facility Registry ID: 110001886987
Air Operating Status Code: OPR
Default Air Classification Code: MAJ
Air Program: Prevention of Significant Deterioration of Air Quality
Activity Date: 2016-08-03 00:00:00
Activity Status Date: 2016-08-11 10:09:44
Activity Group: Compliance Monitoring
Activity Type: Inspection/Evaluation
Activity Status: Active

Region Code: 03
Programmatic ID: AIR VA0000005105900560
Facility Registry ID: 110001886987
Air Operating Status Code: OPR

Map ID	Site	Database(s)	EPA ID Number

MICHIGAN COGENERATION SYSTEMS INC (Continued) **1000877961**

Default Air Classification Code: MAJ
Air Program: Prevention of Significant Deterioration of Air Quality
Activity Date: 2016-08-26 00:00:00
Activity Status Date: 2016-09-22 10:10:02
Activity Group: Compliance Monitoring
Activity Type: Inspection/Evaluation
Activity Status: Active

Region Code: 03
Programmatic ID: AIR VA0000005105900560
Facility Registry ID: 110001886987
Air Operating Status Code: OPR
Default Air Classification Code: MAJ
Air Program: Prevention of Significant Deterioration of Air Quality
Activity Date: 1991-02-19 00:00:00
Activity Status Date: Not reported
Activity Group: Compliance Monitoring
Activity Type: Inspection/Evaluation
Activity Status: Not reported

Region Code: 03
Programmatic ID: AIR VA0000005105900560
Facility Registry ID: 110001886987
Air Operating Status Code: OPR
Default Air Classification Code: MAJ
Air Program: Prevention of Significant Deterioration of Air Quality
Activity Date: 1991-03-28 00:00:00
Activity Status Date: Not reported
Activity Group: Compliance Monitoring
Activity Type: Inspection/Evaluation
Activity Status: Not reported

Region Code: 03
Programmatic ID: AIR VA0000005105900560
Facility Registry ID: 110001886987
Air Operating Status Code: OPR
Default Air Classification Code: MAJ
Air Program: Prevention of Significant Deterioration of Air Quality
Activity Date: 1991-08-16 00:00:00
Activity Status Date: Not reported
Activity Group: Compliance Monitoring
Activity Type: Inspection/Evaluation
Activity Status: Not reported

Region Code: 03
Programmatic ID: AIR VA0000005105900560
Facility Registry ID: 110001886987
Air Operating Status Code: OPR
Default Air Classification Code: MAJ
Air Program: Prevention of Significant Deterioration of Air Quality
Activity Date: 1992-05-01 00:00:00
Activity Status Date: Not reported
Activity Group: Compliance Monitoring
Activity Type: Inspection/Evaluation
Activity Status: Not reported

Region Code: 03

Map ID	Site	Database(s)	EPA ID Number

MICHIGAN COGENERATION SYSTEMS INC (Continued) **1000877961**

Programmatic ID: AIR VA0000005105900560
Facility Registry ID: 110001886987
Air Operating Status Code: OPR
Default Air Classification Code: MAJ
Air Program: Prevention of Significant Deterioration of Air Quality
Activity Date: 1992-10-23 00:00:00
Activity Status Date: Not reported
Activity Group: Compliance Monitoring
Activity Type: Inspection/Evaluation
Activity Status: Not reported

Region Code: 03
Programmatic ID: AIR VA0000005105900560
Facility Registry ID: 110001886987
Air Operating Status Code: OPR
Default Air Classification Code: MAJ
Air Program: Prevention of Significant Deterioration of Air Quality
Activity Date: 1993-06-14 00:00:00
Activity Status Date: Not reported
Activity Group: Compliance Monitoring
Activity Type: Inspection/Evaluation
Activity Status: Not reported

Region Code: 03
Programmatic ID: AIR VA0000005105900560
Facility Registry ID: 110001886987
Air Operating Status Code: OPR
Default Air Classification Code: MAJ
Air Program: Prevention of Significant Deterioration of Air Quality
Activity Date: 1993-08-04 00:00:00
Activity Status Date: Not reported
Activity Group: Compliance Monitoring
Activity Type: Inspection/Evaluation
Activity Status: Not reported

Region Code: 03
Programmatic ID: AIR VA0000005105900560
Facility Registry ID: 110001886987
Air Operating Status Code: OPR
Default Air Classification Code: MAJ
Air Program: Prevention of Significant Deterioration of Air Quality
Activity Date: 1994-03-15 00:00:00
Activity Status Date: Not reported
Activity Group: Compliance Monitoring
Activity Type: Inspection/Evaluation
Activity Status: Not reported

Region Code: 03
Programmatic ID: AIR VA0000005105900560
Facility Registry ID: 110001886987
Air Operating Status Code: OPR
Default Air Classification Code: MAJ
Air Program: Prevention of Significant Deterioration of Air Quality
Activity Date: 1994-06-06 00:00:00
Activity Status Date: Not reported
Activity Group: Compliance Monitoring
Activity Type: Inspection/Evaluation

Map ID	Site	Database(s)	EPA ID Number

MICHIGAN COGENERATION SYSTEMS INC (Continued) **1000877961**

Activity Status: Not reported

Region Code: 03
Programmatic ID: AIR VA0000005105900560
Facility Registry ID: 110001886987
Air Operating Status Code: OPR
Default Air Classification Code: MAJ
Air Program: Prevention of Significant Deterioration of Air Quality
Activity Date: 1995-05-12 00:00:00
Activity Status Date: Not reported
Activity Group: Compliance Monitoring
Activity Type: Inspection/Evaluation
Activity Status: Not reported

Region Code: 03
Programmatic ID: AIR VA0000005105900560
Facility Registry ID: 110001886987
Air Operating Status Code: OPR
Default Air Classification Code: MAJ
Air Program: Prevention of Significant Deterioration of Air Quality
Activity Date: 1995-06-27 00:00:00
Activity Status Date: Not reported
Activity Group: Compliance Monitoring
Activity Type: Inspection/Evaluation
Activity Status: Not reported

Region Code: 03
Programmatic ID: AIR VA0000005105900560
Facility Registry ID: 110001886987
Air Operating Status Code: OPR
Default Air Classification Code: MAJ
Air Program: Prevention of Significant Deterioration of Air Quality
Activity Date: 1996-01-30 00:00:00
Activity Status Date: Not reported
Activity Group: Compliance Monitoring
Activity Type: Inspection/Evaluation
Activity Status: Not reported

Region Code: 03
Programmatic ID: AIR VA0000005105900560
Facility Registry ID: 110001886987
Air Operating Status Code: OPR
Default Air Classification Code: MAJ
Air Program: Prevention of Significant Deterioration of Air Quality
Activity Date: 1996-06-13 00:00:00
Activity Status Date: Not reported
Activity Group: Compliance Monitoring
Activity Type: Inspection/Evaluation
Activity Status: Not reported

Region Code: 03
Programmatic ID: AIR VA0000005105900560
Facility Registry ID: 110001886987
Air Operating Status Code: OPR
Default Air Classification Code: MAJ
Air Program: Prevention of Significant Deterioration of Air Quality
Activity Date: 1997-01-29 00:00:00

Map ID	Site	Database(s)	EPA ID Number

MICHIGAN COGENERATION SYSTEMS INC (Continued) **1000877961**

Activity Status Date: Not reported
Activity Group: Compliance Monitoring
Activity Type: Inspection/Evaluation
Activity Status: Not reported

Region Code: 03
Programmatic ID: AIR VA0000005105900560
Facility Registry ID: 110001886987
Air Operating Status Code: OPR
Default Air Classification Code: MAJ
Air Program: Prevention of Significant Deterioration of Air Quality
Activity Date: 1997-07-16 00:00:00
Activity Status Date: Not reported
Activity Group: Compliance Monitoring
Activity Type: Inspection/Evaluation
Activity Status: Not reported

Region Code: 03
Programmatic ID: AIR VA0000005105900560
Facility Registry ID: 110001886987
Air Operating Status Code: OPR
Default Air Classification Code: MAJ
Air Program: Prevention of Significant Deterioration of Air Quality
Activity Date: 1998-01-21 00:00:00
Activity Status Date: Not reported
Activity Group: Compliance Monitoring
Activity Type: Inspection/Evaluation
Activity Status: Not reported

Region Code: 03
Programmatic ID: AIR VA0000005105900560
Facility Registry ID: 110001886987
Air Operating Status Code: OPR
Default Air Classification Code: MAJ
Air Program: Prevention of Significant Deterioration of Air Quality
Activity Date: 1998-07-24 00:00:00
Activity Status Date: Not reported
Activity Group: Compliance Monitoring
Activity Type: Inspection/Evaluation
Activity Status: Not reported

Region Code: 03
Programmatic ID: AIR VA0000005105900560
Facility Registry ID: 110001886987
Air Operating Status Code: OPR
Default Air Classification Code: MAJ
Air Program: Prevention of Significant Deterioration of Air Quality
Activity Date: 1999-01-22 00:00:00
Activity Status Date: Not reported
Activity Group: Compliance Monitoring
Activity Type: Inspection/Evaluation
Activity Status: Not reported

Region Code: 03
Programmatic ID: AIR VA0000005105900560
Facility Registry ID: 110001886987
Air Operating Status Code: OPR

Map ID	Site	Database(s)	EPA ID Number

MICHIGAN COGENERATION SYSTEMS INC (Continued) **1000877961**

Default Air Classification Code: MAJ
Air Program: Prevention of Significant Deterioration of Air Quality
Activity Date: 1999-07-01 00:00:00
Activity Status Date: Not reported
Activity Group: Compliance Monitoring
Activity Type: Inspection/Evaluation
Activity Status: Not reported

Region Code: 03
Programmatic ID: AIR VA0000005105900560
Facility Registry ID: 110001886987
Air Operating Status Code: OPR
Default Air Classification Code: MAJ
Air Program: Prevention of Significant Deterioration of Air Quality
Activity Date: 2000-03-29 00:00:00
Activity Status Date: Not reported
Activity Group: Compliance Monitoring
Activity Type: Inspection/Evaluation
Activity Status: Not reported

Region Code: 03
Programmatic ID: AIR VA0000005105900560
Facility Registry ID: 110001886987
Air Operating Status Code: OPR
Default Air Classification Code: MAJ
Air Program: Prevention of Significant Deterioration of Air Quality
Activity Date: 2000-05-08 00:00:00
Activity Status Date: Not reported
Activity Group: Compliance Monitoring
Activity Type: Inspection/Evaluation
Activity Status: Not reported

Region Code: 03
Programmatic ID: AIR VA0000005105900560
Facility Registry ID: 110001886987
Air Operating Status Code: OPR
Default Air Classification Code: MAJ
Air Program: Prevention of Significant Deterioration of Air Quality
Activity Date: 2000-08-03 00:00:00
Activity Status Date: Not reported
Activity Group: Compliance Monitoring
Activity Type: Inspection/Evaluation
Activity Status: Not reported

Region Code: 03
Programmatic ID: AIR VA0000005105900560
Facility Registry ID: 110001886987
Air Operating Status Code: OPR
Default Air Classification Code: MAJ
Air Program: Prevention of Significant Deterioration of Air Quality
Activity Date: 2001-05-31 00:00:00
Activity Status Date: Not reported
Activity Group: Compliance Monitoring
Activity Type: Inspection/Evaluation
Activity Status: Not reported

Region Code: 03

Map ID	Site	Database(s)	EPA ID Number

MICHIGAN COGENERATION SYSTEMS INC (Continued) **1000877961**

Programmatic ID: AIR VA0000005105900560
Facility Registry ID: 110001886987
Air Operating Status Code: OPR
Default Air Classification Code: MAJ
Air Program: Prevention of Significant Deterioration of Air Quality
Activity Date: 2001-07-06 00:00:00
Activity Status Date: Not reported
Activity Group: Compliance Monitoring
Activity Type: Inspection/Evaluation
Activity Status: Not reported

Region Code: 03
Programmatic ID: AIR VA0000005105900560
Facility Registry ID: 110001886987
Air Operating Status Code: OPR
Default Air Classification Code: MAJ
Air Program: Prevention of Significant Deterioration of Air Quality
Activity Date: 2002-01-09 00:00:00
Activity Status Date: Not reported
Activity Group: Compliance Monitoring
Activity Type: Inspection/Evaluation
Activity Status: Not reported

Region Code: 03
Programmatic ID: AIR VA0000005105900560
Facility Registry ID: 110001886987
Air Operating Status Code: OPR
Default Air Classification Code: MAJ
Air Program: Prevention of Significant Deterioration of Air Quality
Activity Date: 2002-01-10 00:00:00
Activity Status Date: Not reported
Activity Group: Compliance Monitoring
Activity Type: Inspection/Evaluation
Activity Status: Not reported

Region Code: 03
Programmatic ID: AIR VA0000005105900560
Facility Registry ID: 110001886987
Air Operating Status Code: OPR
Default Air Classification Code: MAJ
Air Program: Prevention of Significant Deterioration of Air Quality
Activity Date: 2002-04-04 00:00:00
Activity Status Date: Not reported
Activity Group: Compliance Monitoring
Activity Type: Inspection/Evaluation
Activity Status: Not reported

Region Code: 03
Programmatic ID: AIR VA0000005105900560
Facility Registry ID: 110001886987
Air Operating Status Code: OPR
Default Air Classification Code: MAJ
Air Program: Prevention of Significant Deterioration of Air Quality
Activity Date: 2002-04-05 00:00:00
Activity Status Date: Not reported
Activity Group: Compliance Monitoring
Activity Type: Inspection/Evaluation

Map ID	Site	Database(s)	EPA ID Number

MICHIGAN COGENERATION SYSTEMS INC (Continued) **1000877961**

Activity Status: Not reported

Region Code: 03
Programmatic ID: AIR VA0000005105900560
Facility Registry ID: 110001886987
Air Operating Status Code: OPR
Default Air Classification Code: MAJ
Air Program: Prevention of Significant Deterioration of Air Quality
Activity Date: 2002-04-09 00:00:00
Activity Status Date: Not reported
Activity Group: Compliance Monitoring
Activity Type: Inspection/Evaluation
Activity Status: Not reported

Region Code: 03
Programmatic ID: AIR VA0000005105900560
Facility Registry ID: 110001886987
Air Operating Status Code: OPR
Default Air Classification Code: MAJ
Air Program: Prevention of Significant Deterioration of Air Quality
Activity Date: 2002-04-10 00:00:00
Activity Status Date: Not reported
Activity Group: Compliance Monitoring
Activity Type: Inspection/Evaluation
Activity Status: Not reported

Region Code: 03
Programmatic ID: AIR VA0000005105900560
Facility Registry ID: 110001886987
Air Operating Status Code: OPR
Default Air Classification Code: MAJ
Air Program: Prevention of Significant Deterioration of Air Quality
Activity Date: 2002-06-11 00:00:00
Activity Status Date: Not reported
Activity Group: Compliance Monitoring
Activity Type: Inspection/Evaluation
Activity Status: Not reported

Region Code: 03
Programmatic ID: AIR VA0000005105900560
Facility Registry ID: 110001886987
Air Operating Status Code: OPR
Default Air Classification Code: MAJ
Air Program: Prevention of Significant Deterioration of Air Quality
Activity Date: 2002-06-18 00:00:00
Activity Status Date: Not reported
Activity Group: Compliance Monitoring
Activity Type: Inspection/Evaluation
Activity Status: Not reported

Region Code: 03
Programmatic ID: AIR VA0000005105900560
Facility Registry ID: 110001886987
Air Operating Status Code: OPR
Default Air Classification Code: MAJ
Air Program: Prevention of Significant Deterioration of Air Quality
Activity Date: 2002-08-07 00:00:00

Map ID	Site	Database(s)	EPA ID Number

MICHIGAN COGENERATION SYSTEMS INC (Continued) **1000877961**

Activity Status Date: Not reported
Activity Group: Compliance Monitoring
Activity Type: Inspection/Evaluation
Activity Status: Not reported

Region Code: 03
Programmatic ID: AIR VA0000005105900560
Facility Registry ID: 110001886987
Air Operating Status Code: OPR
Default Air Classification Code: MAJ
Air Program: Prevention of Significant Deterioration of Air Quality
Activity Date: 2002-08-12 00:00:00
Activity Status Date: Not reported
Activity Group: Compliance Monitoring
Activity Type: Inspection/Evaluation
Activity Status: Not reported

Region Code: 03
Programmatic ID: AIR VA0000005105900560
Facility Registry ID: 110001886987
Air Operating Status Code: OPR
Default Air Classification Code: MAJ
Air Program: Prevention of Significant Deterioration of Air Quality
Activity Date: 2002-10-02 00:00:00
Activity Status Date: Not reported
Activity Group: Compliance Monitoring
Activity Type: Inspection/Evaluation
Activity Status: Not reported

Region Code: 03
Programmatic ID: AIR VA0000005105900560
Facility Registry ID: 110001886987
Air Operating Status Code: OPR
Default Air Classification Code: MAJ
Air Program: Prevention of Significant Deterioration of Air Quality
Activity Date: 2002-12-06 00:00:00
Activity Status Date: Not reported
Activity Group: Compliance Monitoring
Activity Type: Inspection/Evaluation
Activity Status: Not reported

Region Code: 03
Programmatic ID: AIR VA0000005105900560
Facility Registry ID: 110001886987
Air Operating Status Code: OPR
Default Air Classification Code: MAJ
Air Program: Prevention of Significant Deterioration of Air Quality
Activity Date: 2003-01-27 00:00:00
Activity Status Date: Not reported
Activity Group: Compliance Monitoring
Activity Type: Inspection/Evaluation
Activity Status: Not reported

Region Code: 03
Programmatic ID: AIR VA0000005105900560
Facility Registry ID: 110001886987
Air Operating Status Code: OPR

Map ID	Site	Database(s)	EPA ID Number

MICHIGAN COGENERATION SYSTEMS INC (Continued) **1000877961**

Default Air Classification Code: MAJ
Air Program: Prevention of Significant Deterioration of Air Quality
Activity Date: 2003-01-28 00:00:00
Activity Status Date: Not reported
Activity Group: Compliance Monitoring
Activity Type: Inspection/Evaluation
Activity Status: Not reported

Region Code: 03
Programmatic ID: AIR VA0000005105900560
Facility Registry ID: 110001886987
Air Operating Status Code: OPR
Default Air Classification Code: MAJ
Air Program: Prevention of Significant Deterioration of Air Quality
Activity Date: 2003-01-31 00:00:00
Activity Status Date: Not reported
Activity Group: Compliance Monitoring
Activity Type: Inspection/Evaluation
Activity Status: Not reported

Region Code: 03
Programmatic ID: AIR VA0000005105900560
Facility Registry ID: 110001886987
Air Operating Status Code: OPR
Default Air Classification Code: MAJ
Air Program: Prevention of Significant Deterioration of Air Quality
Activity Date: 2003-03-13 00:00:00
Activity Status Date: Not reported
Activity Group: Compliance Monitoring
Activity Type: Inspection/Evaluation
Activity Status: Not reported

Region Code: 03
Programmatic ID: AIR VA0000005105900560
Facility Registry ID: 110001886987
Air Operating Status Code: OPR
Default Air Classification Code: MAJ
Air Program: Prevention of Significant Deterioration of Air Quality
Activity Date: 2003-05-18 00:00:00
Activity Status Date: Not reported
Activity Group: Compliance Monitoring
Activity Type: Inspection/Evaluation
Activity Status: Not reported

Region Code: 03
Programmatic ID: AIR VA0000005105900560
Facility Registry ID: 110001886987
Air Operating Status Code: OPR
Default Air Classification Code: MAJ
Air Program: Prevention of Significant Deterioration of Air Quality
Activity Date: 2003-06-02 00:00:00
Activity Status Date: Not reported
Activity Group: Compliance Monitoring
Activity Type: Inspection/Evaluation
Activity Status: Not reported

Region Code: 03

Map ID	Site	Database(s)	EPA ID Number

MICHIGAN COGENERATION SYSTEMS INC (Continued) **1000877961**

Programmatic ID: AIR VA0000005105900560
Facility Registry ID: 110001886987
Air Operating Status Code: OPR
Default Air Classification Code: MAJ
Air Program: Prevention of Significant Deterioration of Air Quality
Activity Date: 2003-06-12 00:00:00
Activity Status Date: Not reported
Activity Group: Compliance Monitoring
Activity Type: Inspection/Evaluation
Activity Status: Not reported

Region Code: 03
Programmatic ID: AIR VA0000005105900560
Facility Registry ID: 110001886987
Air Operating Status Code: OPR
Default Air Classification Code: MAJ
Air Program: Prevention of Significant Deterioration of Air Quality
Activity Date: 2003-08-22 00:00:00
Activity Status Date: Not reported
Activity Group: Compliance Monitoring
Activity Type: Inspection/Evaluation
Activity Status: Not reported

Region Code: 03
Programmatic ID: AIR VA0000005105900560
Facility Registry ID: 110001886987
Air Operating Status Code: OPR
Default Air Classification Code: MAJ
Air Program: Prevention of Significant Deterioration of Air Quality
Activity Date: 2003-08-28 00:00:00
Activity Status Date: Not reported
Activity Group: Compliance Monitoring
Activity Type: Inspection/Evaluation
Activity Status: Not reported

Region Code: 03
Programmatic ID: AIR VA0000005105900560
Facility Registry ID: 110001886987
Air Operating Status Code: OPR
Default Air Classification Code: MAJ
Air Program: Prevention of Significant Deterioration of Air Quality
Activity Date: 2003-09-04 00:00:00
Activity Status Date: Not reported
Activity Group: Compliance Monitoring
Activity Type: Inspection/Evaluation
Activity Status: Not reported

Region Code: 03
Programmatic ID: AIR VA0000005105900560
Facility Registry ID: 110001886987
Air Operating Status Code: OPR
Default Air Classification Code: MAJ
Air Program: Prevention of Significant Deterioration of Air Quality
Activity Date: 2003-09-05 00:00:00
Activity Status Date: Not reported
Activity Group: Compliance Monitoring
Activity Type: Inspection/Evaluation

Map ID	Site	Database(s)	EPA ID Number

MICHIGAN COGENERATION SYSTEMS INC (Continued) **1000877961**

Activity Status: Not reported

Region Code: 03
Programmatic ID: AIR VA0000005105900560
Facility Registry ID: 110001886987
Air Operating Status Code: OPR
Default Air Classification Code: MAJ
Air Program: Prevention of Significant Deterioration of Air Quality
Activity Date: 2003-10-29 00:00:00
Activity Status Date: Not reported
Activity Group: Compliance Monitoring
Activity Type: Inspection/Evaluation
Activity Status: Not reported

Region Code: 03
Programmatic ID: AIR VA0000005105900560
Facility Registry ID: 110001886987
Air Operating Status Code: OPR
Default Air Classification Code: MAJ
Air Program: Prevention of Significant Deterioration of Air Quality
Activity Date: 2003-11-10 00:00:00
Activity Status Date: Not reported
Activity Group: Compliance Monitoring
Activity Type: Inspection/Evaluation
Activity Status: Not reported

Region Code: 03
Programmatic ID: AIR VA0000005105900560
Facility Registry ID: 110001886987
Air Operating Status Code: OPR
Default Air Classification Code: MAJ
Air Program: Prevention of Significant Deterioration of Air Quality
Activity Date: 2003-11-13 00:00:00
Activity Status Date: Not reported
Activity Group: Compliance Monitoring
Activity Type: Inspection/Evaluation
Activity Status: Not reported

Region Code: 03
Programmatic ID: AIR VA0000005105900560
Facility Registry ID: 110001886987
Air Operating Status Code: OPR
Default Air Classification Code: MAJ
Air Program: Prevention of Significant Deterioration of Air Quality
Activity Date: 2003-11-14 00:00:00
Activity Status Date: Not reported
Activity Group: Compliance Monitoring
Activity Type: Inspection/Evaluation
Activity Status: Not reported

Region Code: 03
Programmatic ID: AIR VA0000005105900560
Facility Registry ID: 110001886987
Air Operating Status Code: OPR
Default Air Classification Code: MAJ
Air Program: Prevention of Significant Deterioration of Air Quality
Activity Date: 2003-11-18 00:00:00

Map ID	Site	Database(s)	EPA ID Number

MICHIGAN COGENERATION SYSTEMS INC (Continued) **1000877961**

Activity Status Date: Not reported
Activity Group: Compliance Monitoring
Activity Type: Inspection/Evaluation
Activity Status: Not reported

Region Code: 03
Programmatic ID: AIR VA0000005105900560
Facility Registry ID: 110001886987
Air Operating Status Code: OPR
Default Air Classification Code: MAJ
Air Program: Prevention of Significant Deterioration of Air Quality
Activity Date: 2003-12-04 00:00:00
Activity Status Date: Not reported
Activity Group: Compliance Monitoring
Activity Type: Inspection/Evaluation
Activity Status: Not reported

Region Code: 03
Programmatic ID: AIR VA0000005105900560
Facility Registry ID: 110001886987
Air Operating Status Code: OPR
Default Air Classification Code: MAJ
Air Program: Prevention of Significant Deterioration of Air Quality
Activity Date: 2004-03-30 00:00:00
Activity Status Date: Not reported
Activity Group: Compliance Monitoring
Activity Type: Inspection/Evaluation
Activity Status: Not reported

Region Code: 03
Programmatic ID: AIR VA0000005105900560
Facility Registry ID: 110001886987
Air Operating Status Code: OPR
Default Air Classification Code: MAJ
Air Program: Prevention of Significant Deterioration of Air Quality
Activity Date: 2004-05-13 00:00:00
Activity Status Date: Not reported
Activity Group: Compliance Monitoring
Activity Type: Inspection/Evaluation
Activity Status: Not reported

Region Code: 03
Programmatic ID: AIR VA0000005105900560
Facility Registry ID: 110001886987
Air Operating Status Code: OPR
Default Air Classification Code: MAJ
Air Program: Prevention of Significant Deterioration of Air Quality
Activity Date: 2004-05-25 00:00:00
Activity Status Date: Not reported
Activity Group: Compliance Monitoring
Activity Type: Inspection/Evaluation
Activity Status: Not reported

Region Code: 03
Programmatic ID: AIR VA0000005105900560
Facility Registry ID: 110001886987
Air Operating Status Code: OPR

Map ID	Site	Database(s)	EPA ID Number

MICHIGAN COGENERATION SYSTEMS INC (Continued) **1000877961**

Default Air Classification Code: MAJ
Air Program: Prevention of Significant Deterioration of Air Quality
Activity Date: 2004-06-01 00:00:00
Activity Status Date: Not reported
Activity Group: Compliance Monitoring
Activity Type: Inspection/Evaluation
Activity Status: Not reported

Region Code: 03
Programmatic ID: AIR VA0000005105900560
Facility Registry ID: 110001886987
Air Operating Status Code: OPR
Default Air Classification Code: MAJ
Air Program: Prevention of Significant Deterioration of Air Quality
Activity Date: 2004-06-02 00:00:00
Activity Status Date: Not reported
Activity Group: Compliance Monitoring
Activity Type: Inspection/Evaluation
Activity Status: Not reported

Region Code: 03
Programmatic ID: AIR VA0000005105900560
Facility Registry ID: 110001886987
Air Operating Status Code: OPR
Default Air Classification Code: MAJ
Air Program: Prevention of Significant Deterioration of Air Quality
Activity Date: 2004-06-08 00:00:00
Activity Status Date: Not reported
Activity Group: Compliance Monitoring
Activity Type: Inspection/Evaluation
Activity Status: Not reported

Region Code: 03
Programmatic ID: AIR VA0000005105900560
Facility Registry ID: 110001886987
Air Operating Status Code: OPR
Default Air Classification Code: MAJ
Air Program: Prevention of Significant Deterioration of Air Quality
Activity Date: 2004-09-15 00:00:00
Activity Status Date: Not reported
Activity Group: Compliance Monitoring
Activity Type: Inspection/Evaluation
Activity Status: Not reported

Region Code: 03
Programmatic ID: AIR VA0000005105900560
Facility Registry ID: 110001886987
Air Operating Status Code: OPR
Default Air Classification Code: MAJ
Air Program: Prevention of Significant Deterioration of Air Quality
Activity Date: 2004-10-27 00:00:00
Activity Status Date: Not reported
Activity Group: Compliance Monitoring
Activity Type: Inspection/Evaluation
Activity Status: Not reported

Region Code: 03

Map ID	Site	Database(s)	EPA ID Number

MICHIGAN COGENERATION SYSTEMS INC (Continued) **1000877961**

Programmatic ID: AIR VA0000005105900560
Facility Registry ID: 110001886987
Air Operating Status Code: OPR
Default Air Classification Code: MAJ
Air Program: Prevention of Significant Deterioration of Air Quality
Activity Date: 2004-10-28 00:00:00
Activity Status Date: Not reported
Activity Group: Compliance Monitoring
Activity Type: Inspection/Evaluation
Activity Status: Not reported

Region Code: 03
Programmatic ID: AIR VA0000005105900560
Facility Registry ID: 110001886987
Air Operating Status Code: OPR
Default Air Classification Code: MAJ
Air Program: Prevention of Significant Deterioration of Air Quality
Activity Date: 2004-10-29 00:00:00
Activity Status Date: Not reported
Activity Group: Compliance Monitoring
Activity Type: Inspection/Evaluation
Activity Status: Not reported

Region Code: 03
Programmatic ID: AIR VA0000005105900560
Facility Registry ID: 110001886987
Air Operating Status Code: OPR
Default Air Classification Code: MAJ
Air Program: Prevention of Significant Deterioration of Air Quality
Activity Date: 2005-04-08 00:00:00
Activity Status Date: Not reported
Activity Group: Compliance Monitoring
Activity Type: Inspection/Evaluation
Activity Status: Not reported

Region Code: 03
Programmatic ID: AIR VA0000005105900560
Facility Registry ID: 110001886987
Air Operating Status Code: OPR
Default Air Classification Code: MAJ
Air Program: Prevention of Significant Deterioration of Air Quality
Activity Date: 2005-04-11 00:00:00
Activity Status Date: Not reported
Activity Group: Compliance Monitoring
Activity Type: Inspection/Evaluation
Activity Status: Not reported

Region Code: 03
Programmatic ID: AIR VA0000005105900560
Facility Registry ID: 110001886987
Air Operating Status Code: OPR
Default Air Classification Code: MAJ
Air Program: Prevention of Significant Deterioration of Air Quality
Activity Date: 2005-05-31 00:00:00
Activity Status Date: Not reported
Activity Group: Compliance Monitoring
Activity Type: Inspection/Evaluation

Map ID	Site	Database(s)	EPA ID Number

MICHIGAN COGENERATION SYSTEMS INC (Continued) **1000877961**

Activity Status: Not reported

Region Code: 03
Programmatic ID: AIR VA0000005105900560
Facility Registry ID: 110001886987
Air Operating Status Code: OPR
Default Air Classification Code: MAJ
Air Program: Prevention of Significant Deterioration of Air Quality
Activity Date: 2005-06-01 00:00:00
Activity Status Date: Not reported
Activity Group: Compliance Monitoring
Activity Type: Inspection/Evaluation
Activity Status: Not reported

Region Code: 03
Programmatic ID: AIR VA0000005105900560
Facility Registry ID: 110001886987
Air Operating Status Code: OPR
Default Air Classification Code: MAJ
Air Program: Prevention of Significant Deterioration of Air Quality
Activity Date: 2005-07-12 00:00:00
Activity Status Date: Not reported
Activity Group: Compliance Monitoring
Activity Type: Inspection/Evaluation
Activity Status: Not reported

Region Code: 03
Programmatic ID: AIR VA0000005105900560
Facility Registry ID: 110001886987
Air Operating Status Code: OPR
Default Air Classification Code: MAJ
Air Program: Prevention of Significant Deterioration of Air Quality
Activity Date: 2005-08-30 00:00:00
Activity Status Date: Not reported
Activity Group: Compliance Monitoring
Activity Type: Inspection/Evaluation
Activity Status: Not reported

Region Code: 03
Programmatic ID: AIR VA0000005105900560
Facility Registry ID: 110001886987
Air Operating Status Code: OPR
Default Air Classification Code: MAJ
Air Program: Prevention of Significant Deterioration of Air Quality
Activity Date: 2005-09-02 00:00:00
Activity Status Date: Not reported
Activity Group: Compliance Monitoring
Activity Type: Inspection/Evaluation
Activity Status: Not reported

Region Code: 03
Programmatic ID: AIR VA0000005105900560
Facility Registry ID: 110001886987
Air Operating Status Code: OPR
Default Air Classification Code: MAJ
Air Program: Prevention of Significant Deterioration of Air Quality
Activity Date: 2005-10-26 00:00:00

Map ID	Site	Database(s)	EPA ID Number

MICHIGAN COGENERATION SYSTEMS INC (Continued) **1000877961**

Activity Status Date: Not reported
Activity Group: Compliance Monitoring
Activity Type: Inspection/Evaluation
Activity Status: Not reported

Region Code: 03
Programmatic ID: AIR VA0000005105900560
Facility Registry ID: 110001886987
Air Operating Status Code: OPR
Default Air Classification Code: MAJ
Air Program: Prevention of Significant Deterioration of Air Quality
Activity Date: 2005-11-04 00:00:00
Activity Status Date: Not reported
Activity Group: Compliance Monitoring
Activity Type: Inspection/Evaluation
Activity Status: Not reported

Region Code: 03
Programmatic ID: AIR VA0000005105900560
Facility Registry ID: 110001886987
Air Operating Status Code: OPR
Default Air Classification Code: MAJ
Air Program: Prevention of Significant Deterioration of Air Quality
Activity Date: 2006-01-31 00:00:00
Activity Status Date: Not reported
Activity Group: Compliance Monitoring
Activity Type: Inspection/Evaluation
Activity Status: Not reported

Region Code: 03
Programmatic ID: AIR VA0000005105900560
Facility Registry ID: 110001886987
Air Operating Status Code: OPR
Default Air Classification Code: MAJ
Air Program: Prevention of Significant Deterioration of Air Quality
Activity Date: 2006-02-06 00:00:00
Activity Status Date: Not reported
Activity Group: Compliance Monitoring
Activity Type: Inspection/Evaluation
Activity Status: Not reported

Region Code: 03
Programmatic ID: AIR VA0000005105900560
Facility Registry ID: 110001886987
Air Operating Status Code: OPR
Default Air Classification Code: MAJ
Air Program: Prevention of Significant Deterioration of Air Quality
Activity Date: 2006-02-07 00:00:00
Activity Status Date: Not reported
Activity Group: Compliance Monitoring
Activity Type: Inspection/Evaluation
Activity Status: Not reported

Region Code: 03
Programmatic ID: AIR VA0000005105900560
Facility Registry ID: 110001886987
Air Operating Status Code: OPR

Map ID	Site	Database(s)	EPA ID Number

MICHIGAN COGENERATION SYSTEMS INC (Continued) **1000877961**

Default Air Classification Code: MAJ
Air Program: Prevention of Significant Deterioration of Air Quality
Activity Date: 2006-02-08 00:00:00
Activity Status Date: Not reported
Activity Group: Compliance Monitoring
Activity Type: Inspection/Evaluation
Activity Status: Not reported

Region Code: 03
Programmatic ID: AIR VA0000005105900560
Facility Registry ID: 110001886987
Air Operating Status Code: OPR
Default Air Classification Code: MAJ
Air Program: Prevention of Significant Deterioration of Air Quality
Activity Date: 2006-04-20 00:00:00
Activity Status Date: Not reported
Activity Group: Compliance Monitoring
Activity Type: Inspection/Evaluation
Activity Status: Not reported

Region Code: 03
Programmatic ID: AIR VA0000005105900560
Facility Registry ID: 110001886987
Air Operating Status Code: OPR
Default Air Classification Code: MAJ
Air Program: Prevention of Significant Deterioration of Air Quality
Activity Date: 2006-05-24 00:00:00
Activity Status Date: Not reported
Activity Group: Compliance Monitoring
Activity Type: Inspection/Evaluation
Activity Status: Not reported

Region Code: 03
Programmatic ID: AIR VA0000005105900560
Facility Registry ID: 110001886987
Air Operating Status Code: OPR
Default Air Classification Code: MAJ
Air Program: Prevention of Significant Deterioration of Air Quality
Activity Date: 2006-08-04 00:00:00
Activity Status Date: Not reported
Activity Group: Compliance Monitoring
Activity Type: Inspection/Evaluation
Activity Status: Not reported

Region Code: 03
Programmatic ID: AIR VA0000005105900560
Facility Registry ID: 110001886987
Air Operating Status Code: OPR
Default Air Classification Code: MAJ
Air Program: Prevention of Significant Deterioration of Air Quality
Activity Date: 2006-08-30 00:00:00
Activity Status Date: Not reported
Activity Group: Compliance Monitoring
Activity Type: Inspection/Evaluation
Activity Status: Not reported

Region Code: 03

Map ID	Site	Database(s)	EPA ID Number

MICHIGAN COGENERATION SYSTEMS INC (Continued) **1000877961**

Programmatic ID: AIR VA0000005105900560
Facility Registry ID: 110001886987
Air Operating Status Code: OPR
Default Air Classification Code: MAJ
Air Program: Prevention of Significant Deterioration of Air Quality
Activity Date: 2006-08-31 00:00:00
Activity Status Date: Not reported
Activity Group: Compliance Monitoring
Activity Type: Inspection/Evaluation
Activity Status: Not reported

Region Code: 03
Programmatic ID: AIR VA0000005105900560
Facility Registry ID: 110001886987
Air Operating Status Code: OPR
Default Air Classification Code: MAJ
Air Program: Prevention of Significant Deterioration of Air Quality
Activity Date: 2006-09-20 00:00:00
Activity Status Date: Not reported
Activity Group: Compliance Monitoring
Activity Type: Inspection/Evaluation
Activity Status: Not reported

Region Code: 03
Programmatic ID: AIR VA0000005105900560
Facility Registry ID: 110001886987
Air Operating Status Code: OPR
Default Air Classification Code: MAJ
Air Program: Prevention of Significant Deterioration of Air Quality
Activity Date: 2006-11-09 00:00:00
Activity Status Date: Not reported
Activity Group: Compliance Monitoring
Activity Type: Inspection/Evaluation
Activity Status: Not reported

Region Code: 03
Programmatic ID: AIR VA0000005105900560
Facility Registry ID: 110001886987
Air Operating Status Code: OPR
Default Air Classification Code: MAJ
Air Program: Prevention of Significant Deterioration of Air Quality
Activity Date: 2007-02-23 00:00:00
Activity Status Date: Not reported
Activity Group: Compliance Monitoring
Activity Type: Inspection/Evaluation
Activity Status: Not reported

Region Code: 03
Programmatic ID: AIR VA0000005105900560
Facility Registry ID: 110001886987
Air Operating Status Code: OPR
Default Air Classification Code: MAJ
Air Program: Prevention of Significant Deterioration of Air Quality
Activity Date: 2007-03-07 00:00:00
Activity Status Date: Not reported
Activity Group: Compliance Monitoring
Activity Type: Inspection/Evaluation

Map ID	Site	Database(s)	EPA ID Number

MICHIGAN COGENERATION SYSTEMS INC (Continued) **1000877961**

Activity Status: Not reported

Region Code: 03
Programmatic ID: AIR VA0000005105900560
Facility Registry ID: 110001886987
Air Operating Status Code: OPR
Default Air Classification Code: MAJ
Air Program: Prevention of Significant Deterioration of Air Quality
Activity Date: 2007-04-03 00:00:00
Activity Status Date: Not reported
Activity Group: Compliance Monitoring
Activity Type: Inspection/Evaluation
Activity Status: Not reported

Region Code: 03
Programmatic ID: AIR VA0000005105900560
Facility Registry ID: 110001886987
Air Operating Status Code: OPR
Default Air Classification Code: MAJ
Air Program: Prevention of Significant Deterioration of Air Quality
Activity Date: 2007-05-02 00:00:00
Activity Status Date: Not reported
Activity Group: Compliance Monitoring
Activity Type: Inspection/Evaluation
Activity Status: Not reported

Region Code: 03
Programmatic ID: AIR VA0000005105900560
Facility Registry ID: 110001886987
Air Operating Status Code: OPR
Default Air Classification Code: MAJ
Air Program: Prevention of Significant Deterioration of Air Quality
Activity Date: 2007-05-11 00:00:00
Activity Status Date: Not reported
Activity Group: Compliance Monitoring
Activity Type: Inspection/Evaluation
Activity Status: Not reported

Region Code: 03
Programmatic ID: AIR VA0000005105900560
Facility Registry ID: 110001886987
Air Operating Status Code: OPR
Default Air Classification Code: MAJ
Air Program: Prevention of Significant Deterioration of Air Quality
Activity Date: 2007-08-06 00:00:00
Activity Status Date: Not reported
Activity Group: Compliance Monitoring
Activity Type: Inspection/Evaluation
Activity Status: Not reported

Region Code: 03
Programmatic ID: AIR VA0000005105900560
Facility Registry ID: 110001886987
Air Operating Status Code: OPR
Default Air Classification Code: MAJ
Air Program: Prevention of Significant Deterioration of Air Quality
Activity Date: 2007-10-30 00:00:00

Map ID	Site	Database(s)	EPA ID Number

MICHIGAN COGENERATION SYSTEMS INC (Continued) **1000877961**

Activity Status Date: Not reported
Activity Group: Compliance Monitoring
Activity Type: Inspection/Evaluation
Activity Status: Not reported

Region Code: 03
Programmatic ID: AIR VA0000005105900560
Facility Registry ID: 110001886987
Air Operating Status Code: OPR
Default Air Classification Code: MAJ
Air Program: Prevention of Significant Deterioration of Air Quality
Activity Date: 2007-10-31 00:00:00
Activity Status Date: Not reported
Activity Group: Compliance Monitoring
Activity Type: Inspection/Evaluation
Activity Status: Not reported

Region Code: 03
Programmatic ID: AIR VA0000005105900560
Facility Registry ID: 110001886987
Air Operating Status Code: OPR
Default Air Classification Code: MAJ
Air Program: Prevention of Significant Deterioration of Air Quality
Activity Date: 2007-11-19 00:00:00
Activity Status Date: Not reported
Activity Group: Compliance Monitoring
Activity Type: Inspection/Evaluation
Activity Status: Not reported

Region Code: 03
Programmatic ID: AIR VA0000005105900560
Facility Registry ID: 110001886987
Air Operating Status Code: OPR
Default Air Classification Code: MAJ
Air Program: Prevention of Significant Deterioration of Air Quality
Activity Date: 2008-02-07 00:00:00
Activity Status Date: Not reported
Activity Group: Compliance Monitoring
Activity Type: Inspection/Evaluation
Activity Status: Not reported

Region Code: 03
Programmatic ID: AIR VA0000005105900560
Facility Registry ID: 110001886987
Air Operating Status Code: OPR
Default Air Classification Code: MAJ
Air Program: Prevention of Significant Deterioration of Air Quality
Activity Date: 2008-02-11 00:00:00
Activity Status Date: Not reported
Activity Group: Compliance Monitoring
Activity Type: Inspection/Evaluation
Activity Status: Not reported

Region Code: 03
Programmatic ID: AIR VA0000005105900560
Facility Registry ID: 110001886987
Air Operating Status Code: OPR

Map ID	Site	Database(s)	EPA ID Number

MICHIGAN COGENERATION SYSTEMS INC (Continued) **1000877961**

Default Air Classification Code: MAJ
Air Program: Prevention of Significant Deterioration of Air Quality
Activity Date: 2008-03-10 00:00:00
Activity Status Date: Not reported
Activity Group: Compliance Monitoring
Activity Type: Inspection/Evaluation
Activity Status: Not reported

Region Code: 03
Programmatic ID: AIR VA0000005105900560
Facility Registry ID: 110001886987
Air Operating Status Code: OPR
Default Air Classification Code: MAJ
Air Program: Prevention of Significant Deterioration of Air Quality
Activity Date: 2008-05-05 00:00:00
Activity Status Date: Not reported
Activity Group: Compliance Monitoring
Activity Type: Inspection/Evaluation
Activity Status: Not reported

Region Code: 03
Programmatic ID: AIR VA0000005105900560
Facility Registry ID: 110001886987
Air Operating Status Code: OPR
Default Air Classification Code: MAJ
Air Program: Prevention of Significant Deterioration of Air Quality
Activity Date: 2008-05-30 00:00:00
Activity Status Date: Not reported
Activity Group: Compliance Monitoring
Activity Type: Inspection/Evaluation
Activity Status: Not reported

Region Code: 03
Programmatic ID: AIR VA0000005105900560
Facility Registry ID: 110001886987
Air Operating Status Code: OPR
Default Air Classification Code: MAJ
Air Program: Prevention of Significant Deterioration of Air Quality
Activity Date: 2008-06-02 00:00:00
Activity Status Date: Not reported
Activity Group: Compliance Monitoring
Activity Type: Inspection/Evaluation
Activity Status: Not reported

Region Code: 03
Programmatic ID: AIR VA0000005105900560
Facility Registry ID: 110001886987
Air Operating Status Code: OPR
Default Air Classification Code: MAJ
Air Program: Prevention of Significant Deterioration of Air Quality
Activity Date: 2008-09-22 00:00:00
Activity Status Date: Not reported
Activity Group: Compliance Monitoring
Activity Type: Inspection/Evaluation
Activity Status: Not reported

Region Code: 03

Map ID	Site	Database(s)	EPA ID Number

MICHIGAN COGENERATION SYSTEMS INC (Continued) **1000877961**

Programmatic ID: AIR VA0000005105900560
Facility Registry ID: 110001886987
Air Operating Status Code: OPR
Default Air Classification Code: MAJ
Air Program: Prevention of Significant Deterioration of Air Quality
Activity Date: 2008-09-23 00:00:00
Activity Status Date: Not reported
Activity Group: Compliance Monitoring
Activity Type: Inspection/Evaluation
Activity Status: Not reported

Region Code: 03
Programmatic ID: AIR VA0000005105900560
Facility Registry ID: 110001886987
Air Operating Status Code: OPR
Default Air Classification Code: MAJ
Air Program: Prevention of Significant Deterioration of Air Quality
Activity Date: 2008-09-24 00:00:00
Activity Status Date: Not reported
Activity Group: Compliance Monitoring
Activity Type: Inspection/Evaluation
Activity Status: Not reported

Region Code: 03
Programmatic ID: AIR VA0000005105900560
Facility Registry ID: 110001886987
Air Operating Status Code: OPR
Default Air Classification Code: MAJ
Air Program: Prevention of Significant Deterioration of Air Quality
Activity Date: 2008-09-25 00:00:00
Activity Status Date: Not reported
Activity Group: Compliance Monitoring
Activity Type: Inspection/Evaluation
Activity Status: Not reported

Region Code: 03
Programmatic ID: AIR VA0000005105900560
Facility Registry ID: 110001886987
Air Operating Status Code: OPR
Default Air Classification Code: MAJ
Air Program: Prevention of Significant Deterioration of Air Quality
Activity Date: 2009-03-09 00:00:00
Activity Status Date: Not reported
Activity Group: Compliance Monitoring
Activity Type: Inspection/Evaluation
Activity Status: Not reported

Region Code: 03
Programmatic ID: AIR VA0000005105900560
Facility Registry ID: 110001886987
Air Operating Status Code: OPR
Default Air Classification Code: MAJ
Air Program: Prevention of Significant Deterioration of Air Quality
Activity Date: 2009-04-21 00:00:00
Activity Status Date: Not reported
Activity Group: Compliance Monitoring
Activity Type: Inspection/Evaluation

Map ID	Site	Database(s)	EPA ID Number

MICHIGAN COGENERATION SYSTEMS INC (Continued) **1000877961**

Activity Status: Not reported

Region Code: 03
Programmatic ID: AIR VA0000005105900560
Facility Registry ID: 110001886987
Air Operating Status Code: OPR
Default Air Classification Code: MAJ
Air Program: Prevention of Significant Deterioration of Air Quality
Activity Date: 2009-04-22 00:00:00
Activity Status Date: Not reported
Activity Group: Compliance Monitoring
Activity Type: Inspection/Evaluation
Activity Status: Not reported

Region Code: 03
Programmatic ID: AIR VA0000005105900560
Facility Registry ID: 110001886987
Air Operating Status Code: OPR
Default Air Classification Code: MAJ
Air Program: Prevention of Significant Deterioration of Air Quality
Activity Date: 2009-05-06 00:00:00
Activity Status Date: Not reported
Activity Group: Compliance Monitoring
Activity Type: Inspection/Evaluation
Activity Status: Not reported

Region Code: 03
Programmatic ID: AIR VA0000005105900560
Facility Registry ID: 110001886987
Air Operating Status Code: OPR
Default Air Classification Code: MAJ
Air Program: Prevention of Significant Deterioration of Air Quality
Activity Date: 2009-05-14 00:00:00
Activity Status Date: Not reported
Activity Group: Compliance Monitoring
Activity Type: Inspection/Evaluation
Activity Status: Not reported

Region Code: 03
Programmatic ID: AIR VA0000005105900560
Facility Registry ID: 110001886987
Air Operating Status Code: OPR
Default Air Classification Code: MAJ
Air Program: Prevention of Significant Deterioration of Air Quality
Activity Date: 2009-05-22 00:00:00
Activity Status Date: Not reported
Activity Group: Compliance Monitoring
Activity Type: Inspection/Evaluation
Activity Status: Not reported

Region Code: 03
Programmatic ID: AIR VA0000005105900560
Facility Registry ID: 110001886987
Air Operating Status Code: OPR
Default Air Classification Code: MAJ
Air Program: Prevention of Significant Deterioration of Air Quality
Activity Date: 2009-06-07 00:00:00

Map ID	Site	Database(s)	EPA ID Number

MICHIGAN COGENERATION SYSTEMS INC (Continued) **1000877961**

Activity Status Date: Not reported
Activity Group: Compliance Monitoring
Activity Type: Inspection/Evaluation
Activity Status: Not reported

Region Code: 03
Programmatic ID: AIR VA0000005105900560
Facility Registry ID: 110001886987
Air Operating Status Code: OPR
Default Air Classification Code: MAJ
Air Program: Prevention of Significant Deterioration of Air Quality
Activity Date: 2009-09-28 00:00:00
Activity Status Date: Not reported
Activity Group: Compliance Monitoring
Activity Type: Inspection/Evaluation
Activity Status: Not reported

Region Code: 03
Programmatic ID: AIR VA0000005105900560
Facility Registry ID: 110001886987
Air Operating Status Code: OPR
Default Air Classification Code: MAJ
Air Program: Prevention of Significant Deterioration of Air Quality
Activity Date: 2009-11-05 00:00:00
Activity Status Date: Not reported
Activity Group: Compliance Monitoring
Activity Type: Inspection/Evaluation
Activity Status: Not reported

Region Code: 03
Programmatic ID: AIR VA0000005105900560
Facility Registry ID: 110001886987
Air Operating Status Code: OPR
Default Air Classification Code: MAJ
Air Program: Prevention of Significant Deterioration of Air Quality
Activity Date: 2010-02-16 00:00:00
Activity Status Date: Not reported
Activity Group: Compliance Monitoring
Activity Type: Inspection/Evaluation
Activity Status: Not reported

Region Code: 03
Programmatic ID: AIR VA0000005105900560
Facility Registry ID: 110001886987
Air Operating Status Code: OPR
Default Air Classification Code: MAJ
Air Program: Prevention of Significant Deterioration of Air Quality
Activity Date: 2010-02-19 00:00:00
Activity Status Date: Not reported
Activity Group: Compliance Monitoring
Activity Type: Inspection/Evaluation
Activity Status: Not reported

Region Code: 03
Programmatic ID: AIR VA0000005105900560
Facility Registry ID: 110001886987
Air Operating Status Code: OPR

Map ID	Site	Database(s)	EPA ID Number

MICHIGAN COGENERATION SYSTEMS INC (Continued) **1000877961**

Default Air Classification Code: MAJ
Air Program: Prevention of Significant Deterioration of Air Quality
Activity Date: 2010-03-09 00:00:00
Activity Status Date: Not reported
Activity Group: Compliance Monitoring
Activity Type: Inspection/Evaluation
Activity Status: Not reported

Region Code: 03
Programmatic ID: AIR VA0000005105900560
Facility Registry ID: 110001886987
Air Operating Status Code: OPR
Default Air Classification Code: MAJ
Air Program: Prevention of Significant Deterioration of Air Quality
Activity Date: 2010-03-10 00:00:00
Activity Status Date: Not reported
Activity Group: Compliance Monitoring
Activity Type: Inspection/Evaluation
Activity Status: Not reported

Region Code: 03
Programmatic ID: AIR VA0000005105900560
Facility Registry ID: 110001886987
Air Operating Status Code: OPR
Default Air Classification Code: MAJ
Air Program: Prevention of Significant Deterioration of Air Quality
Activity Date: 2010-03-11 00:00:00
Activity Status Date: Not reported
Activity Group: Compliance Monitoring
Activity Type: Inspection/Evaluation
Activity Status: Not reported

Region Code: 03
Programmatic ID: AIR VA0000005105900560
Facility Registry ID: 110001886987
Air Operating Status Code: OPR
Default Air Classification Code: MAJ
Air Program: Prevention of Significant Deterioration of Air Quality
Activity Date: 2010-05-10 00:00:00
Activity Status Date: Not reported
Activity Group: Compliance Monitoring
Activity Type: Inspection/Evaluation
Activity Status: Not reported

Region Code: 03
Programmatic ID: AIR VA0000005105900560
Facility Registry ID: 110001886987
Air Operating Status Code: OPR
Default Air Classification Code: MAJ
Air Program: Prevention of Significant Deterioration of Air Quality
Activity Date: 2010-05-24 00:00:00
Activity Status Date: Not reported
Activity Group: Compliance Monitoring
Activity Type: Inspection/Evaluation
Activity Status: Not reported

Region Code: 03

Map ID	Site	Database(s)	EPA ID Number

MICHIGAN COGENERATION SYSTEMS INC (Continued) **1000877961**

Programmatic ID: AIR VA0000005105900560
Facility Registry ID: 110001886987
Air Operating Status Code: OPR
Default Air Classification Code: MAJ
Air Program: Prevention of Significant Deterioration of Air Quality
Activity Date: 2010-06-08 00:00:00
Activity Status Date: Not reported
Activity Group: Compliance Monitoring
Activity Type: Inspection/Evaluation
Activity Status: Not reported

Region Code: 03
Programmatic ID: AIR VA0000005105900560
Facility Registry ID: 110001886987
Air Operating Status Code: OPR
Default Air Classification Code: MAJ
Air Program: Prevention of Significant Deterioration of Air Quality
Activity Date: 2010-06-17 00:00:00
Activity Status Date: Not reported
Activity Group: Compliance Monitoring
Activity Type: Inspection/Evaluation
Activity Status: Not reported

Region Code: 03
Programmatic ID: AIR VA0000005105900560
Facility Registry ID: 110001886987
Air Operating Status Code: OPR
Default Air Classification Code: MAJ
Air Program: Prevention of Significant Deterioration of Air Quality
Activity Date: 2010-08-05 00:00:00
Activity Status Date: Not reported
Activity Group: Compliance Monitoring
Activity Type: Inspection/Evaluation
Activity Status: Not reported

Region Code: 03
Programmatic ID: AIR VA0000005105900560
Facility Registry ID: 110001886987
Air Operating Status Code: OPR
Default Air Classification Code: MAJ
Air Program: Prevention of Significant Deterioration of Air Quality
Activity Date: 2010-09-01 00:00:00
Activity Status Date: Not reported
Activity Group: Compliance Monitoring
Activity Type: Inspection/Evaluation
Activity Status: Not reported

Region Code: 03
Programmatic ID: AIR VA0000005105900560
Facility Registry ID: 110001886987
Air Operating Status Code: OPR
Default Air Classification Code: MAJ
Air Program: Prevention of Significant Deterioration of Air Quality
Activity Date: 2010-10-22 00:00:00
Activity Status Date: Not reported
Activity Group: Compliance Monitoring
Activity Type: Inspection/Evaluation

Map ID	Site	Database(s)	EPA ID Number

MICHIGAN COGENERATION SYSTEMS INC (Continued) **1000877961**

Activity Status: Not reported

Region Code: 03
Programmatic ID: AIR VA0000005105900560
Facility Registry ID: 110001886987
Air Operating Status Code: OPR
Default Air Classification Code: MAJ
Air Program: Prevention of Significant Deterioration of Air Quality
Activity Date: 2010-11-15 00:00:00
Activity Status Date: Not reported
Activity Group: Compliance Monitoring
Activity Type: Inspection/Evaluation
Activity Status: Not reported

Region Code: 03
Programmatic ID: AIR VA0000005105900560
Facility Registry ID: 110001886987
Air Operating Status Code: OPR
Default Air Classification Code: MAJ
Air Program: Prevention of Significant Deterioration of Air Quality
Activity Date: 2011-02-10 00:00:00
Activity Status Date: Not reported
Activity Group: Compliance Monitoring
Activity Type: Inspection/Evaluation
Activity Status: Not reported

Region Code: 03
Programmatic ID: AIR VA0000005105900560
Facility Registry ID: 110001886987
Air Operating Status Code: OPR
Default Air Classification Code: MAJ
Air Program: Prevention of Significant Deterioration of Air Quality
Activity Date: 2011-02-22 00:00:00
Activity Status Date: Not reported
Activity Group: Compliance Monitoring
Activity Type: Inspection/Evaluation
Activity Status: Not reported

Region Code: 03
Programmatic ID: AIR VA0000005105900560
Facility Registry ID: 110001886987
Air Operating Status Code: OPR
Default Air Classification Code: MAJ
Air Program: Prevention of Significant Deterioration of Air Quality
Activity Date: 2011-05-13 00:00:00
Activity Status Date: Not reported
Activity Group: Compliance Monitoring
Activity Type: Inspection/Evaluation
Activity Status: Not reported

Region Code: 03
Programmatic ID: AIR VA0000005105900560
Facility Registry ID: 110001886987
Air Operating Status Code: OPR
Default Air Classification Code: MAJ
Air Program: Prevention of Significant Deterioration of Air Quality
Activity Date: 2011-06-11 00:00:00

Map ID	Site	Database(s)	EPA ID Number

MICHIGAN COGENERATION SYSTEMS INC (Continued) **1000877961**

Activity Status Date: Not reported
Activity Group: Compliance Monitoring
Activity Type: Inspection/Evaluation
Activity Status: Not reported

Region Code: 03
Programmatic ID: AIR VA0000005105900560
Facility Registry ID: 110001886987
Air Operating Status Code: OPR
Default Air Classification Code: MAJ
Air Program: Prevention of Significant Deterioration of Air Quality
Activity Date: 2011-07-11 00:00:00
Activity Status Date: Not reported
Activity Group: Compliance Monitoring
Activity Type: Inspection/Evaluation
Activity Status: Not reported

Region Code: 03
Programmatic ID: AIR VA0000005105900560
Facility Registry ID: 110001886987
Air Operating Status Code: OPR
Default Air Classification Code: MAJ
Air Program: Prevention of Significant Deterioration of Air Quality
Activity Date: 2011-08-11 00:00:00
Activity Status Date: Not reported
Activity Group: Compliance Monitoring
Activity Type: Inspection/Evaluation
Activity Status: Not reported

Region Code: 03
Programmatic ID: AIR VA0000005105900560
Facility Registry ID: 110001886987
Air Operating Status Code: OPR
Default Air Classification Code: MAJ
Air Program: Prevention of Significant Deterioration of Air Quality
Activity Date: 2011-11-01 00:00:00
Activity Status Date: Not reported
Activity Group: Compliance Monitoring
Activity Type: Inspection/Evaluation
Activity Status: Not reported

Region Code: 03
Programmatic ID: AIR VA0000005105900560
Facility Registry ID: 110001886987
Air Operating Status Code: OPR
Default Air Classification Code: MAJ
Air Program: Prevention of Significant Deterioration of Air Quality
Activity Date: 2012-02-01 00:00:00
Activity Status Date: Not reported
Activity Group: Compliance Monitoring
Activity Type: Inspection/Evaluation
Activity Status: Not reported

Region Code: 03
Programmatic ID: AIR VA0000005105900560
Facility Registry ID: 110001886987
Air Operating Status Code: OPR

Map ID	Site	Database(s)	EPA ID Number

MICHIGAN COGENERATION SYSTEMS INC (Continued) **1000877961**

Default Air Classification Code: MAJ
Air Program: Prevention of Significant Deterioration of Air Quality
Activity Date: 2012-05-08 00:00:00
Activity Status Date: Not reported
Activity Group: Compliance Monitoring
Activity Type: Inspection/Evaluation
Activity Status: Not reported

Region Code: 03
Programmatic ID: AIR VA0000005105900560
Facility Registry ID: 110001886987
Air Operating Status Code: OPR
Default Air Classification Code: MAJ
Air Program: Prevention of Significant Deterioration of Air Quality
Activity Date: 2012-05-10 00:00:00
Activity Status Date: Not reported
Activity Group: Compliance Monitoring
Activity Type: Inspection/Evaluation
Activity Status: Not reported

Region Code: 03
Programmatic ID: AIR VA0000005105900560
Facility Registry ID: 110001886987
Air Operating Status Code: OPR
Default Air Classification Code: MAJ
Air Program: Prevention of Significant Deterioration of Air Quality
Activity Date: 2012-06-08 00:00:00
Activity Status Date: Not reported
Activity Group: Compliance Monitoring
Activity Type: Inspection/Evaluation
Activity Status: Not reported

Region Code: 03
Programmatic ID: AIR VA0000005105900560
Facility Registry ID: 110001886987
Air Operating Status Code: OPR
Default Air Classification Code: MAJ
Air Program: Prevention of Significant Deterioration of Air Quality
Activity Date: 2012-08-09 00:00:00
Activity Status Date: Not reported
Activity Group: Compliance Monitoring
Activity Type: Inspection/Evaluation
Activity Status: Not reported

Region Code: 03
Programmatic ID: AIR VA0000005105900560
Facility Registry ID: 110001886987
Air Operating Status Code: OPR
Default Air Classification Code: MAJ
Air Program: Prevention of Significant Deterioration of Air Quality
Activity Date: 2012-08-30 00:00:00
Activity Status Date: Not reported
Activity Group: Compliance Monitoring
Activity Type: Inspection/Evaluation
Activity Status: Not reported

Region Code: 03

Map ID	Site	Database(s)	EPA ID Number

MICHIGAN COGENERATION SYSTEMS INC (Continued) **1000877961**

Programmatic ID: AIR VA0000005105900560
Facility Registry ID: 110001886987
Air Operating Status Code: OPR
Default Air Classification Code: MAJ
Air Program: Prevention of Significant Deterioration of Air Quality
Activity Date: 2012-11-15 00:00:00
Activity Status Date: Not reported
Activity Group: Compliance Monitoring
Activity Type: Inspection/Evaluation
Activity Status: Not reported

Region Code: 03
Programmatic ID: AIR VA0000005105900560
Facility Registry ID: 110001886987
Air Operating Status Code: OPR
Default Air Classification Code: MAJ
Air Program: Prevention of Significant Deterioration of Air Quality
Activity Date: 2013-01-31 00:00:00
Activity Status Date: Not reported
Activity Group: Compliance Monitoring
Activity Type: Inspection/Evaluation
Activity Status: Not reported

Region Code: 03
Programmatic ID: AIR VA0000005105900560
Facility Registry ID: 110001886987
Air Operating Status Code: OPR
Default Air Classification Code: MAJ
Air Program: Prevention of Significant Deterioration of Air Quality
Activity Date: 2013-04-25 00:00:00
Activity Status Date: Not reported
Activity Group: Compliance Monitoring
Activity Type: Inspection/Evaluation
Activity Status: Not reported

Region Code: 03
Programmatic ID: AIR VA0000005105900560
Facility Registry ID: 110001886987
Air Operating Status Code: OPR
Default Air Classification Code: MAJ
Air Program: Prevention of Significant Deterioration of Air Quality
Activity Date: 2013-05-02 00:00:00
Activity Status Date: Not reported
Activity Group: Compliance Monitoring
Activity Type: Inspection/Evaluation
Activity Status: Not reported

Region Code: 03
Programmatic ID: AIR VA0000005105900560
Facility Registry ID: 110001886987
Air Operating Status Code: OPR
Default Air Classification Code: MAJ
Air Program: Prevention of Significant Deterioration of Air Quality
Activity Date: 2013-06-08 00:00:00
Activity Status Date: Not reported
Activity Group: Compliance Monitoring
Activity Type: Inspection/Evaluation

Map ID	Site	Database(s)	EPA ID Number

MICHIGAN COGENERATION SYSTEMS INC (Continued) **1000877961**

Activity Status: Not reported

Region Code: 03
Programmatic ID: AIR VA0000005105900560
Facility Registry ID: 110001886987
Air Operating Status Code: OPR
Default Air Classification Code: MAJ
Air Program: Prevention of Significant Deterioration of Air Quality
Activity Date: 2013-07-23 00:00:00
Activity Status Date: Not reported
Activity Group: Compliance Monitoring
Activity Type: Inspection/Evaluation
Activity Status: Not reported

Region Code: 03
Programmatic ID: AIR VA0000005105900560
Facility Registry ID: 110001886987
Air Operating Status Code: OPR
Default Air Classification Code: MAJ
Air Program: Prevention of Significant Deterioration of Air Quality
Activity Date: 2013-11-08 00:00:00
Activity Status Date: Not reported
Activity Group: Compliance Monitoring
Activity Type: Inspection/Evaluation
Activity Status: Not reported

Region Code: 03
Programmatic ID: AIR VA0000005105900560
Facility Registry ID: 110001886987
Air Operating Status Code: OPR
Default Air Classification Code: MAJ
Air Program: Prevention of Significant Deterioration of Air Quality
Activity Date: 2014-02-10 00:00:00
Activity Status Date: Not reported
Activity Group: Compliance Monitoring
Activity Type: Inspection/Evaluation
Activity Status: Not reported

Region Code: 03
Programmatic ID: AIR VA0000005105900560
Facility Registry ID: 110001886987
Air Operating Status Code: OPR
Default Air Classification Code: MAJ
Air Program: Prevention of Significant Deterioration of Air Quality
Activity Date: 2014-04-21 00:00:00
Activity Status Date: Not reported
Activity Group: Compliance Monitoring
Activity Type: Inspection/Evaluation
Activity Status: Not reported

Region Code: 03
Programmatic ID: AIR VA0000005105900560
Facility Registry ID: 110001886987
Air Operating Status Code: OPR
Default Air Classification Code: MAJ
Air Program: Prevention of Significant Deterioration of Air Quality
Activity Date: 2014-05-01 00:00:00

Map ID	Site	Database(s)	EPA ID Number

MICHIGAN COGENERATION SYSTEMS INC (Continued) **1000877961**

Activity Status Date: Not reported
Activity Group: Compliance Monitoring
Activity Type: Inspection/Evaluation
Activity Status: Not reported

Region Code: 03
Programmatic ID: AIR VA0000005105900560
Facility Registry ID: 110001886987
Air Operating Status Code: OPR
Default Air Classification Code: MAJ
Air Program: Prevention of Significant Deterioration of Air Quality
Activity Date: 2014-06-06 00:00:00
Activity Status Date: Not reported
Activity Group: Compliance Monitoring
Activity Type: Inspection/Evaluation
Activity Status: Not reported

Region Code: 03
Programmatic ID: AIR VA0000005105900560
Facility Registry ID: 110001886987
Air Operating Status Code: OPR
Default Air Classification Code: MAJ
Air Program: Prevention of Significant Deterioration of Air Quality
Activity Date: 2014-08-14 00:00:00
Activity Status Date: Not reported
Activity Group: Compliance Monitoring
Activity Type: Inspection/Evaluation
Activity Status: Not reported

Region Code: 03
Programmatic ID: AIR VA0000005105900560
Facility Registry ID: 110001886987
Air Operating Status Code: OPR
Default Air Classification Code: MAJ
Air Program: Prevention of Significant Deterioration of Air Quality
Activity Date: 2014-08-22 00:00:00
Activity Status Date: Not reported
Activity Group: Compliance Monitoring
Activity Type: Inspection/Evaluation
Activity Status: Not reported

Region Code: 03
Programmatic ID: AIR VA0000005105900560
Facility Registry ID: 110001886987
Air Operating Status Code: OPR
Default Air Classification Code: MAJ
Air Program: Prevention of Significant Deterioration of Air Quality
Activity Date: 2003-04-01 00:00:00
Activity Status Date: 2003-04-01 00:00:00
Activity Group: Enforcement Action
Activity Type: Administrative - Informal
Activity Status: Achieved

Region Code: 03
Programmatic ID: AIR VA0000005105900560
Facility Registry ID: 110001886987
Air Operating Status Code: OPR

Map ID	Site	Database(s)	EPA ID Number

MICHIGAN COGENERATION SYSTEMS INC (Continued) **1000877961**

Default Air Classification Code: MAJ
Air Program: State Implementation Plan for National Primary and Secondary Ambient Air Quality Standards
Activity Date: 2010-03-03 00:00:00
Activity Status Date: 2010-03-04 11:39:27
Activity Group: Compliance Monitoring
Activity Type: Inspection/Evaluation
Activity Status: Active

Region Code: 03
Programmatic ID: AIR VA0000005105900560
Facility Registry ID: 110001886987
Air Operating Status Code: OPR
Default Air Classification Code: MAJ
Air Program: State Implementation Plan for National Primary and Secondary Ambient Air Quality Standards
Activity Date: 2010-03-11 00:00:00
Activity Status Date: 2010-03-17 10:00:21
Activity Group: Compliance Monitoring
Activity Type: Inspection/Evaluation
Activity Status: Active

Region Code: 03
Programmatic ID: AIR VA0000005105900560
Facility Registry ID: 110001886987
Air Operating Status Code: OPR
Default Air Classification Code: MAJ
Air Program: State Implementation Plan for National Primary and Secondary Ambient Air Quality Standards
Activity Date: 2014-11-04 00:00:00
Activity Status Date: 2015-03-31 16:07:44
Activity Group: Compliance Monitoring
Activity Type: Inspection/Evaluation
Activity Status: Active

Region Code: 03
Programmatic ID: AIR VA0000005105900560
Facility Registry ID: 110001886987
Air Operating Status Code: OPR
Default Air Classification Code: MAJ
Air Program: State Implementation Plan for National Primary and Secondary Ambient Air Quality Standards
Activity Date: 2015-02-02 00:00:00
Activity Status Date: 2015-03-31 16:07:44
Activity Group: Compliance Monitoring
Activity Type: Inspection/Evaluation
Activity Status: Active

Region Code: 03
Programmatic ID: AIR VA0000005105900560
Facility Registry ID: 110001886987
Air Operating Status Code: OPR
Default Air Classification Code: MAJ
Air Program: State Implementation Plan for National Primary and Secondary Ambient Air Quality Standards
Activity Date: 2015-02-24 00:00:00
Activity Status Date: 2015-03-31 16:08:51
Activity Group: Compliance Monitoring
Activity Type: Inspection/Evaluation
Activity Status: Active

Region Code: 03

Map ID	Site	Database(s)	EPA ID Number

MICHIGAN COGENERATION SYSTEMS INC (Continued) **1000877961**

Programmatic ID: AIR VA0000005105900560
Facility Registry ID: 110001886987
Air Operating Status Code: OPR
Default Air Classification Code: MAJ
Air Program: State Implementation Plan for National Primary and Secondary Ambient Air Quality Standards
Activity Date: 2015-02-25 00:00:00
Activity Status Date: 2015-03-31 16:07:44
Activity Group: Compliance Monitoring
Activity Type: Inspection/Evaluation
Activity Status: Active

Region Code: 03
Programmatic ID: AIR VA0000005105900560
Facility Registry ID: 110001886987
Air Operating Status Code: OPR
Default Air Classification Code: MAJ
Air Program: State Implementation Plan for National Primary and Secondary Ambient Air Quality Standards
Activity Date: 2015-04-16 00:00:00
Activity Status Date: 2015-04-23 10:07:24
Activity Group: Compliance Monitoring
Activity Type: Inspection/Evaluation
Activity Status: Active

Region Code: 03
Programmatic ID: AIR VA0000005105900560
Facility Registry ID: 110001886987
Air Operating Status Code: OPR
Default Air Classification Code: MAJ
Air Program: State Implementation Plan for National Primary and Secondary Ambient Air Quality Standards
Activity Date: 2015-05-01 00:00:00
Activity Status Date: 2015-05-14 10:09:06
Activity Group: Compliance Monitoring
Activity Type: Inspection/Evaluation
Activity Status: Active

Region Code: 03
Programmatic ID: AIR VA0000005105900560
Facility Registry ID: 110001886987
Air Operating Status Code: OPR
Default Air Classification Code: MAJ
Air Program: State Implementation Plan for National Primary and Secondary Ambient Air Quality Standards
Activity Date: 2015-06-06 00:00:00
Activity Status Date: 2015-08-20 10:07:34
Activity Group: Compliance Monitoring
Activity Type: Inspection/Evaluation
Activity Status: Active

Region Code: 03
Programmatic ID: AIR VA0000005105900560
Facility Registry ID: 110001886987
Air Operating Status Code: OPR
Default Air Classification Code: MAJ
Air Program: State Implementation Plan for National Primary and Secondary Ambient Air Quality Standards
Activity Date: 2015-08-06 00:00:00
Activity Status Date: 2015-08-13 10:07:45
Activity Group: Compliance Monitoring
Activity Type: Inspection/Evaluation

Map ID	Site	Database(s)	EPA ID Number

MICHIGAN COGENERATION SYSTEMS INC (Continued) **1000877961**

Activity Status: Active

Region Code: 03
Programmatic ID: AIR VA0000005105900560
Facility Registry ID: 110001886987
Air Operating Status Code: OPR
Default Air Classification Code: MAJ
Air Program: State Implementation Plan for National Primary and Secondary Ambient Air Quality Standards
Activity Date: 2015-08-19 00:00:00
Activity Status Date: 2015-08-27 10:07:35
Activity Group: Compliance Monitoring
Activity Type: Inspection/Evaluation
Activity Status: Active

Region Code: 03
Programmatic ID: AIR VA0000005105900560
Facility Registry ID: 110001886987
Air Operating Status Code: OPR
Default Air Classification Code: MAJ
Air Program: State Implementation Plan for National Primary and Secondary Ambient Air Quality Standards
Activity Date: 2015-10-19 00:00:00
Activity Status Date: 2015-10-22 10:07:37
Activity Group: Compliance Monitoring
Activity Type: Inspection/Evaluation
Activity Status: Active

Region Code: 03
Programmatic ID: AIR VA0000005105900560
Facility Registry ID: 110001886987
Air Operating Status Code: OPR
Default Air Classification Code: MAJ
Air Program: State Implementation Plan for National Primary and Secondary Ambient Air Quality Standards
Activity Date: 2016-02-03 00:00:00
Activity Status Date: 2016-02-11 10:10:07
Activity Group: Compliance Monitoring
Activity Type: Inspection/Evaluation
Activity Status: Active

Region Code: 03
Programmatic ID: AIR VA0000005105900560
Facility Registry ID: 110001886987
Air Operating Status Code: OPR
Default Air Classification Code: MAJ
Air Program: State Implementation Plan for National Primary and Secondary Ambient Air Quality Standards
Activity Date: 2016-03-01 00:00:00
Activity Status Date: 2016-03-10 10:10:22
Activity Group: Compliance Monitoring
Activity Type: Inspection/Evaluation
Activity Status: Active

Region Code: 03
Programmatic ID: AIR VA0000005105900560
Facility Registry ID: 110001886987
Air Operating Status Code: OPR
Default Air Classification Code: MAJ
Air Program: State Implementation Plan for National Primary and Secondary Ambient Air Quality Standards
Activity Date: 2016-03-07 00:00:00

Map ID	Site	Database(s)	EPA ID Number

MICHIGAN COGENERATION SYSTEMS INC (Continued) **1000877961**

Activity Status Date: 2016-03-10 10:10:19
Activity Group: Compliance Monitoring
Activity Type: Inspection/Evaluation
Activity Status: Active

Region Code: 03
Programmatic ID: AIR VA0000005105900560
Facility Registry ID: 110001886987
Air Operating Status Code: OPR
Default Air Classification Code: MAJ
Air Program: State Implementation Plan for National Primary and Secondary Ambient Air Quality Standards
Activity Date: 2016-05-06 00:00:00
Activity Status Date: 2016-05-12 15:19:46
Activity Group: Compliance Monitoring
Activity Type: Inspection/Evaluation
Activity Status: Active

Region Code: 03
Programmatic ID: AIR VA0000005105900560
Facility Registry ID: 110001886987
Air Operating Status Code: OPR
Default Air Classification Code: MAJ
Air Program: State Implementation Plan for National Primary and Secondary Ambient Air Quality Standards
Activity Date: 2016-06-10 00:00:00
Activity Status Date: 2016-07-04 11:55:59
Activity Group: Compliance Monitoring
Activity Type: Inspection/Evaluation
Activity Status: Active

Region Code: 03
Programmatic ID: AIR VA0000005105900560
Facility Registry ID: 110001886987
Air Operating Status Code: OPR
Default Air Classification Code: MAJ
Air Program: State Implementation Plan for National Primary and Secondary Ambient Air Quality Standards
Activity Date: 2016-08-03 00:00:00
Activity Status Date: 2016-08-11 10:09:44
Activity Group: Compliance Monitoring
Activity Type: Inspection/Evaluation
Activity Status: Active

Region Code: 03
Programmatic ID: AIR VA0000005105900560
Facility Registry ID: 110001886987
Air Operating Status Code: OPR
Default Air Classification Code: MAJ
Air Program: State Implementation Plan for National Primary and Secondary Ambient Air Quality Standards
Activity Date: 2016-08-26 00:00:00
Activity Status Date: 2016-09-22 10:10:02
Activity Group: Compliance Monitoring
Activity Type: Inspection/Evaluation
Activity Status: Active

Region Code: 03
Programmatic ID: AIR VA0000005105900560
Facility Registry ID: 110001886987
Air Operating Status Code: OPR

Map ID	Site	Database(s)	EPA ID Number

MICHIGAN COGENERATION SYSTEMS INC (Continued) **1000877961**

Default Air Classification Code: MAJ
Air Program: State Implementation Plan for National Primary and Secondary Ambient Air Quality Standards
Activity Date: 2016-09-06 00:00:00
Activity Status Date: 2016-09-08 10:09:53
Activity Group: Compliance Monitoring
Activity Type: Inspection/Evaluation
Activity Status: Active

Region Code: 03
Programmatic ID: AIR VA0000005105900560
Facility Registry ID: 110001886987
Air Operating Status Code: OPR
Default Air Classification Code: MAJ
Air Program: State Implementation Plan for National Primary and Secondary Ambient Air Quality Standards
Activity Date: 2016-09-07 00:00:00
Activity Status Date: 2016-09-15 10:10:11
Activity Group: Compliance Monitoring
Activity Type: Inspection/Evaluation
Activity Status: Active

Region Code: 03
Programmatic ID: AIR VA0000005105900560
Facility Registry ID: 110001886987
Air Operating Status Code: OPR
Default Air Classification Code: MAJ
Air Program: State Implementation Plan for National Primary and Secondary Ambient Air Quality Standards
Activity Date: 1991-02-19 00:00:00
Activity Status Date: Not reported
Activity Group: Compliance Monitoring
Activity Type: Inspection/Evaluation
Activity Status: Not reported

Region Code: 03
Programmatic ID: AIR VA0000005105900560
Facility Registry ID: 110001886987
Air Operating Status Code: OPR
Default Air Classification Code: MAJ
Air Program: State Implementation Plan for National Primary and Secondary Ambient Air Quality Standards
Activity Date: 1991-03-28 00:00:00
Activity Status Date: Not reported
Activity Group: Compliance Monitoring
Activity Type: Inspection/Evaluation
Activity Status: Not reported

Region Code: 03
Programmatic ID: AIR VA0000005105900560
Facility Registry ID: 110001886987
Air Operating Status Code: OPR
Default Air Classification Code: MAJ
Air Program: State Implementation Plan for National Primary and Secondary Ambient Air Quality Standards
Activity Date: 1991-08-16 00:00:00
Activity Status Date: Not reported
Activity Group: Compliance Monitoring
Activity Type: Inspection/Evaluation
Activity Status: Not reported

Region Code: 03

Map ID	Site	Database(s)	EPA ID Number

MICHIGAN COGENERATION SYSTEMS INC (Continued) **1000877961**

Programmatic ID: AIR VA0000005105900560
Facility Registry ID: 110001886987
Air Operating Status Code: OPR
Default Air Classification Code: MAJ
Air Program: State Implementation Plan for National Primary and Secondary Ambient Air Quality Standards
Activity Date: 1992-05-01 00:00:00
Activity Status Date: Not reported
Activity Group: Compliance Monitoring
Activity Type: Inspection/Evaluation
Activity Status: Not reported

Region Code: 03
Programmatic ID: AIR VA0000005105900560
Facility Registry ID: 110001886987
Air Operating Status Code: OPR
Default Air Classification Code: MAJ
Air Program: State Implementation Plan for National Primary and Secondary Ambient Air Quality Standards
Activity Date: 1992-10-23 00:00:00
Activity Status Date: Not reported
Activity Group: Compliance Monitoring
Activity Type: Inspection/Evaluation
Activity Status: Not reported

Region Code: 03
Programmatic ID: AIR VA0000005105900560
Facility Registry ID: 110001886987
Air Operating Status Code: OPR
Default Air Classification Code: MAJ
Air Program: State Implementation Plan for National Primary and Secondary Ambient Air Quality Standards
Activity Date: 1993-06-14 00:00:00
Activity Status Date: Not reported
Activity Group: Compliance Monitoring
Activity Type: Inspection/Evaluation
Activity Status: Not reported

Region Code: 03
Programmatic ID: AIR VA0000005105900560
Facility Registry ID: 110001886987
Air Operating Status Code: OPR
Default Air Classification Code: MAJ
Air Program: State Implementation Plan for National Primary and Secondary Ambient Air Quality Standards
Activity Date: 1993-08-04 00:00:00
Activity Status Date: Not reported
Activity Group: Compliance Monitoring
Activity Type: Inspection/Evaluation
Activity Status: Not reported

Region Code: 03
Programmatic ID: AIR VA0000005105900560
Facility Registry ID: 110001886987
Air Operating Status Code: OPR
Default Air Classification Code: MAJ
Air Program: State Implementation Plan for National Primary and Secondary Ambient Air Quality Standards
Activity Date: 1994-03-15 00:00:00
Activity Status Date: Not reported
Activity Group: Compliance Monitoring
Activity Type: Inspection/Evaluation

Map ID	Site	Database(s)	EPA ID Number

MICHIGAN COGENERATION SYSTEMS INC (Continued) **1000877961**

Activity Status: Not reported

Region Code: 03
Programmatic ID: AIR VA0000005105900560
Facility Registry ID: 110001886987
Air Operating Status Code: OPR
Default Air Classification Code: MAJ
Air Program: State Implementation Plan for National Primary and Secondary Ambient Air Quality Standards
Activity Date: 1994-06-06 00:00:00
Activity Status Date: Not reported
Activity Group: Compliance Monitoring
Activity Type: Inspection/Evaluation
Activity Status: Not reported

Region Code: 03
Programmatic ID: AIR VA0000005105900560
Facility Registry ID: 110001886987
Air Operating Status Code: OPR
Default Air Classification Code: MAJ
Air Program: State Implementation Plan for National Primary and Secondary Ambient Air Quality Standards
Activity Date: 1995-05-12 00:00:00
Activity Status Date: Not reported
Activity Group: Compliance Monitoring
Activity Type: Inspection/Evaluation
Activity Status: Not reported

Region Code: 03
Programmatic ID: AIR VA0000005105900560
Facility Registry ID: 110001886987
Air Operating Status Code: OPR
Default Air Classification Code: MAJ
Air Program: State Implementation Plan for National Primary and Secondary Ambient Air Quality Standards
Activity Date: 1995-06-27 00:00:00
Activity Status Date: Not reported
Activity Group: Compliance Monitoring
Activity Type: Inspection/Evaluation
Activity Status: Not reported

Region Code: 03
Programmatic ID: AIR VA0000005105900560
Facility Registry ID: 110001886987
Air Operating Status Code: OPR
Default Air Classification Code: MAJ
Air Program: State Implementation Plan for National Primary and Secondary Ambient Air Quality Standards
Activity Date: 1996-01-30 00:00:00
Activity Status Date: Not reported
Activity Group: Compliance Monitoring
Activity Type: Inspection/Evaluation
Activity Status: Not reported

Region Code: 03
Programmatic ID: AIR VA0000005105900560
Facility Registry ID: 110001886987
Air Operating Status Code: OPR
Default Air Classification Code: MAJ
Air Program: State Implementation Plan for National Primary and Secondary Ambient Air Quality Standards
Activity Date: 1996-06-13 00:00:00

Map ID	Site	Database(s)	EPA ID Number

MICHIGAN COGENERATION SYSTEMS INC (Continued) **1000877961**

Activity Status Date: Not reported
Activity Group: Compliance Monitoring
Activity Type: Inspection/Evaluation
Activity Status: Not reported

Region Code: 03
Programmatic ID: AIR VA0000005105900560
Facility Registry ID: 110001886987
Air Operating Status Code: OPR
Default Air Classification Code: MAJ
Air Program: State Implementation Plan for National Primary and Secondary Ambient Air Quality Standards
Activity Date: 1997-01-29 00:00:00
Activity Status Date: Not reported
Activity Group: Compliance Monitoring
Activity Type: Inspection/Evaluation
Activity Status: Not reported

Region Code: 03
Programmatic ID: AIR VA0000005105900560
Facility Registry ID: 110001886987
Air Operating Status Code: OPR
Default Air Classification Code: MAJ
Air Program: State Implementation Plan for National Primary and Secondary Ambient Air Quality Standards
Activity Date: 1997-07-16 00:00:00
Activity Status Date: Not reported
Activity Group: Compliance Monitoring
Activity Type: Inspection/Evaluation
Activity Status: Not reported

Region Code: 03
Programmatic ID: AIR VA0000005105900560
Facility Registry ID: 110001886987
Air Operating Status Code: OPR
Default Air Classification Code: MAJ
Air Program: State Implementation Plan for National Primary and Secondary Ambient Air Quality Standards
Activity Date: 1998-01-21 00:00:00
Activity Status Date: Not reported
Activity Group: Compliance Monitoring
Activity Type: Inspection/Evaluation
Activity Status: Not reported

Region Code: 03
Programmatic ID: AIR VA0000005105900560
Facility Registry ID: 110001886987
Air Operating Status Code: OPR
Default Air Classification Code: MAJ
Air Program: State Implementation Plan for National Primary and Secondary Ambient Air Quality Standards
Activity Date: 1998-07-24 00:00:00
Activity Status Date: Not reported
Activity Group: Compliance Monitoring
Activity Type: Inspection/Evaluation
Activity Status: Not reported

Region Code: 03
Programmatic ID: AIR VA0000005105900560
Facility Registry ID: 110001886987
Air Operating Status Code: OPR

Map ID	Site	Database(s)	EPA ID Number

MICHIGAN COGENERATION SYSTEMS INC (Continued) **1000877961**

Default Air Classification Code: MAJ
Air Program: State Implementation Plan for National Primary and Secondary Ambient Air Quality Standards
Activity Date: 1999-01-22 00:00:00
Activity Status Date: Not reported
Activity Group: Compliance Monitoring
Activity Type: Inspection/Evaluation
Activity Status: Not reported

Region Code: 03
Programmatic ID: AIR VA0000005105900560
Facility Registry ID: 110001886987
Air Operating Status Code: OPR
Default Air Classification Code: MAJ
Air Program: State Implementation Plan for National Primary and Secondary Ambient Air Quality Standards
Activity Date: 1999-07-01 00:00:00
Activity Status Date: Not reported
Activity Group: Compliance Monitoring
Activity Type: Inspection/Evaluation
Activity Status: Not reported

Region Code: 03
Programmatic ID: AIR VA0000005105900560
Facility Registry ID: 110001886987
Air Operating Status Code: OPR
Default Air Classification Code: MAJ
Air Program: State Implementation Plan for National Primary and Secondary Ambient Air Quality Standards
Activity Date: 2000-03-29 00:00:00
Activity Status Date: Not reported
Activity Group: Compliance Monitoring
Activity Type: Inspection/Evaluation
Activity Status: Not reported

Region Code: 03
Programmatic ID: AIR VA0000005105900560
Facility Registry ID: 110001886987
Air Operating Status Code: OPR
Default Air Classification Code: MAJ
Air Program: State Implementation Plan for National Primary and Secondary Ambient Air Quality Standards
Activity Date: 2000-05-08 00:00:00
Activity Status Date: Not reported
Activity Group: Compliance Monitoring
Activity Type: Inspection/Evaluation
Activity Status: Not reported

Region Code: 03
Programmatic ID: AIR VA0000005105900560
Facility Registry ID: 110001886987
Air Operating Status Code: OPR
Default Air Classification Code: MAJ
Air Program: State Implementation Plan for National Primary and Secondary Ambient Air Quality Standards
Activity Date: 2000-08-03 00:00:00
Activity Status Date: Not reported
Activity Group: Compliance Monitoring
Activity Type: Inspection/Evaluation
Activity Status: Not reported

Region Code: 03

Map ID	Site	Database(s)	EPA ID Number

MICHIGAN COGENERATION SYSTEMS INC (Continued) **1000877961**

Programmatic ID: AIR VA0000005105900560
Facility Registry ID: 110001886987
Air Operating Status Code: OPR
Default Air Classification Code: MAJ
Air Program: State Implementation Plan for National Primary and Secondary Ambient Air Quality Standards
Activity Date: 2001-05-31 00:00:00
Activity Status Date: Not reported
Activity Group: Compliance Monitoring
Activity Type: Inspection/Evaluation
Activity Status: Not reported

Region Code: 03
Programmatic ID: AIR VA0000005105900560
Facility Registry ID: 110001886987
Air Operating Status Code: OPR
Default Air Classification Code: MAJ
Air Program: State Implementation Plan for National Primary and Secondary Ambient Air Quality Standards
Activity Date: 2001-07-06 00:00:00
Activity Status Date: Not reported
Activity Group: Compliance Monitoring
Activity Type: Inspection/Evaluation
Activity Status: Not reported

Region Code: 03
Programmatic ID: AIR VA0000005105900560
Facility Registry ID: 110001886987
Air Operating Status Code: OPR
Default Air Classification Code: MAJ
Air Program: State Implementation Plan for National Primary and Secondary Ambient Air Quality Standards
Activity Date: 2002-01-09 00:00:00
Activity Status Date: Not reported
Activity Group: Compliance Monitoring
Activity Type: Inspection/Evaluation
Activity Status: Not reported

Region Code: 03
Programmatic ID: AIR VA0000005105900560
Facility Registry ID: 110001886987
Air Operating Status Code: OPR
Default Air Classification Code: MAJ
Air Program: State Implementation Plan for National Primary and Secondary Ambient Air Quality Standards
Activity Date: 2002-01-10 00:00:00
Activity Status Date: Not reported
Activity Group: Compliance Monitoring
Activity Type: Inspection/Evaluation
Activity Status: Not reported

Region Code: 03
Programmatic ID: AIR VA0000005105900560
Facility Registry ID: 110001886987
Air Operating Status Code: OPR
Default Air Classification Code: MAJ
Air Program: State Implementation Plan for National Primary and Secondary Ambient Air Quality Standards
Activity Date: 2002-04-04 00:00:00
Activity Status Date: Not reported
Activity Group: Compliance Monitoring
Activity Type: Inspection/Evaluation

Map ID	Site	Database(s)	EPA ID Number

MICHIGAN COGENERATION SYSTEMS INC (Continued) **1000877961**

Activity Status: Not reported

Region Code: 03
Programmatic ID: AIR VA0000005105900560
Facility Registry ID: 110001886987
Air Operating Status Code: OPR
Default Air Classification Code: MAJ
Air Program: State Implementation Plan for National Primary and Secondary Ambient Air Quality Standards
Activity Date: 2002-04-09 00:00:00
Activity Status Date: Not reported
Activity Group: Compliance Monitoring
Activity Type: Inspection/Evaluation
Activity Status: Not reported

Region Code: 03
Programmatic ID: AIR VA0000005105900560
Facility Registry ID: 110001886987
Air Operating Status Code: OPR
Default Air Classification Code: MAJ
Air Program: State Implementation Plan for National Primary and Secondary Ambient Air Quality Standards
Activity Date: 2002-04-10 00:00:00
Activity Status Date: Not reported
Activity Group: Compliance Monitoring
Activity Type: Inspection/Evaluation
Activity Status: Not reported

Region Code: 03
Programmatic ID: AIR VA0000005105900560
Facility Registry ID: 110001886987
Air Operating Status Code: OPR
Default Air Classification Code: MAJ
Air Program: State Implementation Plan for National Primary and Secondary Ambient Air Quality Standards
Activity Date: 2002-06-11 00:00:00
Activity Status Date: Not reported
Activity Group: Compliance Monitoring
Activity Type: Inspection/Evaluation
Activity Status: Not reported

Region Code: 03
Programmatic ID: AIR VA0000005105900560
Facility Registry ID: 110001886987
Air Operating Status Code: OPR
Default Air Classification Code: MAJ
Air Program: State Implementation Plan for National Primary and Secondary Ambient Air Quality Standards
Activity Date: 2002-06-18 00:00:00
Activity Status Date: Not reported
Activity Group: Compliance Monitoring
Activity Type: Inspection/Evaluation
Activity Status: Not reported

Region Code: 03
Programmatic ID: AIR VA0000005105900560
Facility Registry ID: 110001886987
Air Operating Status Code: OPR
Default Air Classification Code: MAJ
Air Program: State Implementation Plan for National Primary and Secondary Ambient Air Quality Standards
Activity Date: 2002-07-18 00:00:00

Map ID	Site	Database(s)	EPA ID Number

MICHIGAN COGENERATION SYSTEMS INC (Continued) **1000877961**

Activity Status Date: Not reported
Activity Group: Compliance Monitoring
Activity Type: Inspection/Evaluation
Activity Status: Not reported

Region Code: 03
Programmatic ID: AIR VA0000005105900560
Facility Registry ID: 110001886987
Air Operating Status Code: OPR
Default Air Classification Code: MAJ
Air Program: State Implementation Plan for National Primary and Secondary Ambient Air Quality Standards
Activity Date: 2002-08-07 00:00:00
Activity Status Date: Not reported
Activity Group: Compliance Monitoring
Activity Type: Inspection/Evaluation
Activity Status: Not reported

Region Code: 03
Programmatic ID: AIR VA0000005105900560
Facility Registry ID: 110001886987
Air Operating Status Code: OPR
Default Air Classification Code: MAJ
Air Program: State Implementation Plan for National Primary and Secondary Ambient Air Quality Standards
Activity Date: 2002-12-06 00:00:00
Activity Status Date: Not reported
Activity Group: Compliance Monitoring
Activity Type: Inspection/Evaluation
Activity Status: Not reported

Region Code: 03
Programmatic ID: AIR VA0000005105900560
Facility Registry ID: 110001886987
Air Operating Status Code: OPR
Default Air Classification Code: MAJ
Air Program: State Implementation Plan for National Primary and Secondary Ambient Air Quality Standards
Activity Date: 2003-01-27 00:00:00
Activity Status Date: Not reported
Activity Group: Compliance Monitoring
Activity Type: Inspection/Evaluation
Activity Status: Not reported

Region Code: 03
Programmatic ID: AIR VA0000005105900560
Facility Registry ID: 110001886987
Air Operating Status Code: OPR
Default Air Classification Code: MAJ
Air Program: State Implementation Plan for National Primary and Secondary Ambient Air Quality Standards
Activity Date: 2003-01-28 00:00:00
Activity Status Date: Not reported
Activity Group: Compliance Monitoring
Activity Type: Inspection/Evaluation
Activity Status: Not reported

Region Code: 03
Programmatic ID: AIR VA0000005105900560
Facility Registry ID: 110001886987
Air Operating Status Code: OPR

Map ID	Site	Database(s)	EPA ID Number

MICHIGAN COGENERATION SYSTEMS INC (Continued) **1000877961**

Default Air Classification Code: MAJ
Air Program: State Implementation Plan for National Primary and Secondary Ambient Air Quality Standards
Activity Date: 2003-01-31 00:00:00
Activity Status Date: Not reported
Activity Group: Compliance Monitoring
Activity Type: Inspection/Evaluation
Activity Status: Not reported

Region Code: 03
Programmatic ID: AIR VA0000005105900560
Facility Registry ID: 110001886987
Air Operating Status Code: OPR
Default Air Classification Code: MAJ
Air Program: State Implementation Plan for National Primary and Secondary Ambient Air Quality Standards
Activity Date: 2003-03-13 00:00:00
Activity Status Date: Not reported
Activity Group: Compliance Monitoring
Activity Type: Inspection/Evaluation
Activity Status: Not reported

Region Code: 03
Programmatic ID: AIR VA0000005105900560
Facility Registry ID: 110001886987
Air Operating Status Code: OPR
Default Air Classification Code: MAJ
Air Program: State Implementation Plan for National Primary and Secondary Ambient Air Quality Standards
Activity Date: 2003-06-12 00:00:00
Activity Status Date: Not reported
Activity Group: Compliance Monitoring
Activity Type: Inspection/Evaluation
Activity Status: Not reported

Region Code: 03
Programmatic ID: AIR VA0000005105900560
Facility Registry ID: 110001886987
Air Operating Status Code: OPR
Default Air Classification Code: MAJ
Air Program: State Implementation Plan for National Primary and Secondary Ambient Air Quality Standards
Activity Date: 2003-11-04 00:00:00
Activity Status Date: Not reported
Activity Group: Compliance Monitoring
Activity Type: Inspection/Evaluation
Activity Status: Not reported

Region Code: 03
Programmatic ID: AIR VA0000005105900560
Facility Registry ID: 110001886987
Air Operating Status Code: OPR
Default Air Classification Code: MAJ
Air Program: State Implementation Plan for National Primary and Secondary Ambient Air Quality Standards
Activity Date: 2004-03-30 00:00:00
Activity Status Date: Not reported
Activity Group: Compliance Monitoring
Activity Type: Inspection/Evaluation
Activity Status: Not reported

Region Code: 03

Map ID	Site	Database(s)	EPA ID Number

MICHIGAN COGENERATION SYSTEMS INC (Continued) **1000877961**

Programmatic ID: AIR VA0000005105900560
Facility Registry ID: 110001886987
Air Operating Status Code: OPR
Default Air Classification Code: MAJ
Air Program: State Implementation Plan for National Primary and Secondary Ambient Air Quality Standards
Activity Date: 2004-05-13 00:00:00
Activity Status Date: Not reported
Activity Group: Compliance Monitoring
Activity Type: Inspection/Evaluation
Activity Status: Not reported

Region Code: 03
Programmatic ID: AIR VA0000005105900560
Facility Registry ID: 110001886987
Air Operating Status Code: OPR
Default Air Classification Code: MAJ
Air Program: State Implementation Plan for National Primary and Secondary Ambient Air Quality Standards
Activity Date: 2004-05-25 00:00:00
Activity Status Date: Not reported
Activity Group: Compliance Monitoring
Activity Type: Inspection/Evaluation
Activity Status: Not reported

Region Code: 03
Programmatic ID: AIR VA0000005105900560
Facility Registry ID: 110001886987
Air Operating Status Code: OPR
Default Air Classification Code: MAJ
Air Program: State Implementation Plan for National Primary and Secondary Ambient Air Quality Standards
Activity Date: 2004-06-01 00:00:00
Activity Status Date: Not reported
Activity Group: Compliance Monitoring
Activity Type: Inspection/Evaluation
Activity Status: Not reported

Region Code: 03
Programmatic ID: AIR VA0000005105900560
Facility Registry ID: 110001886987
Air Operating Status Code: OPR
Default Air Classification Code: MAJ
Air Program: State Implementation Plan for National Primary and Secondary Ambient Air Quality Standards
Activity Date: 2004-06-02 00:00:00
Activity Status Date: Not reported
Activity Group: Compliance Monitoring
Activity Type: Inspection/Evaluation
Activity Status: Not reported

Region Code: 03
Programmatic ID: AIR VA0000005105900560
Facility Registry ID: 110001886987
Air Operating Status Code: OPR
Default Air Classification Code: MAJ
Air Program: State Implementation Plan for National Primary and Secondary Ambient Air Quality Standards
Activity Date: 2004-06-08 00:00:00
Activity Status Date: Not reported
Activity Group: Compliance Monitoring
Activity Type: Inspection/Evaluation

Map ID	Site	Database(s)	EPA ID Number

MICHIGAN COGENERATION SYSTEMS INC (Continued) **1000877961**

Activity Status: Not reported

Region Code: 03
Programmatic ID: AIR VA0000005105900560
Facility Registry ID: 110001886987
Air Operating Status Code: OPR
Default Air Classification Code: MAJ
Air Program: State Implementation Plan for National Primary and Secondary Ambient Air Quality Standards
Activity Date: 2004-09-15 00:00:00
Activity Status Date: Not reported
Activity Group: Compliance Monitoring
Activity Type: Inspection/Evaluation
Activity Status: Not reported

Region Code: 03
Programmatic ID: AIR VA0000005105900560
Facility Registry ID: 110001886987
Air Operating Status Code: OPR
Default Air Classification Code: MAJ
Air Program: State Implementation Plan for National Primary and Secondary Ambient Air Quality Standards
Activity Date: 2004-10-27 00:00:00
Activity Status Date: Not reported
Activity Group: Compliance Monitoring
Activity Type: Inspection/Evaluation
Activity Status: Not reported

Region Code: 03
Programmatic ID: AIR VA0000005105900560
Facility Registry ID: 110001886987
Air Operating Status Code: OPR
Default Air Classification Code: MAJ
Air Program: State Implementation Plan for National Primary and Secondary Ambient Air Quality Standards
Activity Date: 2004-10-28 00:00:00
Activity Status Date: Not reported
Activity Group: Compliance Monitoring
Activity Type: Inspection/Evaluation
Activity Status: Not reported

Region Code: 03
Programmatic ID: AIR VA0000005105900560
Facility Registry ID: 110001886987
Air Operating Status Code: OPR
Default Air Classification Code: MAJ
Air Program: State Implementation Plan for National Primary and Secondary Ambient Air Quality Standards
Activity Date: 2004-10-29 00:00:00
Activity Status Date: Not reported
Activity Group: Compliance Monitoring
Activity Type: Inspection/Evaluation
Activity Status: Not reported

Region Code: 03
Programmatic ID: AIR VA0000005105900560
Facility Registry ID: 110001886987
Air Operating Status Code: OPR
Default Air Classification Code: MAJ
Air Program: State Implementation Plan for National Primary and Secondary Ambient Air Quality Standards
Activity Date: 2005-04-08 00:00:00

Map ID	Site	Database(s)	EPA ID Number

MICHIGAN COGENERATION SYSTEMS INC (Continued) **1000877961**

Activity Status Date: Not reported
Activity Group: Compliance Monitoring
Activity Type: Inspection/Evaluation
Activity Status: Not reported

Region Code: 03
Programmatic ID: AIR VA0000005105900560
Facility Registry ID: 110001886987
Air Operating Status Code: OPR
Default Air Classification Code: MAJ
Air Program: State Implementation Plan for National Primary and Secondary Ambient Air Quality Standards
Activity Date: 2005-04-11 00:00:00
Activity Status Date: Not reported
Activity Group: Compliance Monitoring
Activity Type: Inspection/Evaluation
Activity Status: Not reported

Region Code: 03
Programmatic ID: AIR VA0000005105900560
Facility Registry ID: 110001886987
Air Operating Status Code: OPR
Default Air Classification Code: MAJ
Air Program: State Implementation Plan for National Primary and Secondary Ambient Air Quality Standards
Activity Date: 2005-05-31 00:00:00
Activity Status Date: Not reported
Activity Group: Compliance Monitoring
Activity Type: Inspection/Evaluation
Activity Status: Not reported

Region Code: 03
Programmatic ID: AIR VA0000005105900560
Facility Registry ID: 110001886987
Air Operating Status Code: OPR
Default Air Classification Code: MAJ
Air Program: State Implementation Plan for National Primary and Secondary Ambient Air Quality Standards
Activity Date: 2005-06-01 00:00:00
Activity Status Date: Not reported
Activity Group: Compliance Monitoring
Activity Type: Inspection/Evaluation
Activity Status: Not reported

Region Code: 03
Programmatic ID: AIR VA0000005105900560
Facility Registry ID: 110001886987
Air Operating Status Code: OPR
Default Air Classification Code: MAJ
Air Program: State Implementation Plan for National Primary and Secondary Ambient Air Quality Standards
Activity Date: 2005-07-12 00:00:00
Activity Status Date: Not reported
Activity Group: Compliance Monitoring
Activity Type: Inspection/Evaluation
Activity Status: Not reported

Region Code: 03
Programmatic ID: AIR VA0000005105900560
Facility Registry ID: 110001886987
Air Operating Status Code: OPR

Map ID	Site	Database(s)	EPA ID Number

MICHIGAN COGENERATION SYSTEMS INC (Continued) **1000877961**

Default Air Classification Code: MAJ
Air Program: State Implementation Plan for National Primary and Secondary Ambient Air Quality Standards
Activity Date: 2005-08-30 00:00:00
Activity Status Date: Not reported
Activity Group: Compliance Monitoring
Activity Type: Inspection/Evaluation
Activity Status: Not reported

Region Code: 03
Programmatic ID: AIR VA0000005105900560
Facility Registry ID: 110001886987
Air Operating Status Code: OPR
Default Air Classification Code: MAJ
Air Program: State Implementation Plan for National Primary and Secondary Ambient Air Quality Standards
Activity Date: 2005-09-02 00:00:00
Activity Status Date: Not reported
Activity Group: Compliance Monitoring
Activity Type: Inspection/Evaluation
Activity Status: Not reported

Region Code: 03
Programmatic ID: AIR VA0000005105900560
Facility Registry ID: 110001886987
Air Operating Status Code: OPR
Default Air Classification Code: MAJ
Air Program: State Implementation Plan for National Primary and Secondary Ambient Air Quality Standards
Activity Date: 2005-10-26 00:00:00
Activity Status Date: Not reported
Activity Group: Compliance Monitoring
Activity Type: Inspection/Evaluation
Activity Status: Not reported

Region Code: 03
Programmatic ID: AIR VA0000005105900560
Facility Registry ID: 110001886987
Air Operating Status Code: OPR
Default Air Classification Code: MAJ
Air Program: State Implementation Plan for National Primary and Secondary Ambient Air Quality Standards
Activity Date: 2005-11-04 00:00:00
Activity Status Date: Not reported
Activity Group: Compliance Monitoring
Activity Type: Inspection/Evaluation
Activity Status: Not reported

Region Code: 03
Programmatic ID: AIR VA0000005105900560
Facility Registry ID: 110001886987
Air Operating Status Code: OPR
Default Air Classification Code: MAJ
Air Program: State Implementation Plan for National Primary and Secondary Ambient Air Quality Standards
Activity Date: 2006-01-31 00:00:00
Activity Status Date: Not reported
Activity Group: Compliance Monitoring
Activity Type: Inspection/Evaluation
Activity Status: Not reported

Region Code: 03

Map ID	Site	Database(s)	EPA ID Number

MICHIGAN COGENERATION SYSTEMS INC (Continued) **1000877961**

Programmatic ID: AIR VA0000005105900560
Facility Registry ID: 110001886987
Air Operating Status Code: OPR
Default Air Classification Code: MAJ
Air Program: State Implementation Plan for National Primary and Secondary Ambient Air Quality Standards
Activity Date: 2006-02-06 00:00:00
Activity Status Date: Not reported
Activity Group: Compliance Monitoring
Activity Type: Inspection/Evaluation
Activity Status: Not reported

Region Code: 03
Programmatic ID: AIR VA0000005105900560
Facility Registry ID: 110001886987
Air Operating Status Code: OPR
Default Air Classification Code: MAJ
Air Program: State Implementation Plan for National Primary and Secondary Ambient Air Quality Standards
Activity Date: 2006-02-07 00:00:00
Activity Status Date: Not reported
Activity Group: Compliance Monitoring
Activity Type: Inspection/Evaluation
Activity Status: Not reported

Region Code: 03
Programmatic ID: AIR VA0000005105900560
Facility Registry ID: 110001886987
Air Operating Status Code: OPR
Default Air Classification Code: MAJ
Air Program: State Implementation Plan for National Primary and Secondary Ambient Air Quality Standards
Activity Date: 2006-04-20 00:00:00
Activity Status Date: Not reported
Activity Group: Compliance Monitoring
Activity Type: Inspection/Evaluation
Activity Status: Not reported

Region Code: 03
Programmatic ID: AIR VA0000005105900560
Facility Registry ID: 110001886987
Air Operating Status Code: OPR
Default Air Classification Code: MAJ
Air Program: State Implementation Plan for National Primary and Secondary Ambient Air Quality Standards
Activity Date: 2006-05-24 00:00:00
Activity Status Date: Not reported
Activity Group: Compliance Monitoring
Activity Type: Inspection/Evaluation
Activity Status: Not reported

Region Code: 03
Programmatic ID: AIR VA0000005105900560
Facility Registry ID: 110001886987
Air Operating Status Code: OPR
Default Air Classification Code: MAJ
Air Program: State Implementation Plan for National Primary and Secondary Ambient Air Quality Standards
Activity Date: 2006-08-04 00:00:00
Activity Status Date: Not reported
Activity Group: Compliance Monitoring
Activity Type: Inspection/Evaluation

Map ID	Site	Database(s)	EPA ID Number

MICHIGAN COGENERATION SYSTEMS INC (Continued) **1000877961**

Activity Status: Not reported

Region Code: 03
Programmatic ID: AIR VA0000005105900560
Facility Registry ID: 110001886987
Air Operating Status Code: OPR
Default Air Classification Code: MAJ
Air Program: State Implementation Plan for National Primary and Secondary Ambient Air Quality Standards
Activity Date: 2006-08-30 00:00:00
Activity Status Date: Not reported
Activity Group: Compliance Monitoring
Activity Type: Inspection/Evaluation
Activity Status: Not reported

Region Code: 03
Programmatic ID: AIR VA0000005105900560
Facility Registry ID: 110001886987
Air Operating Status Code: OPR
Default Air Classification Code: MAJ
Air Program: State Implementation Plan for National Primary and Secondary Ambient Air Quality Standards
Activity Date: 2006-08-31 00:00:00
Activity Status Date: Not reported
Activity Group: Compliance Monitoring
Activity Type: Inspection/Evaluation
Activity Status: Not reported

Region Code: 03
Programmatic ID: AIR VA0000005105900560
Facility Registry ID: 110001886987
Air Operating Status Code: OPR
Default Air Classification Code: MAJ
Air Program: State Implementation Plan for National Primary and Secondary Ambient Air Quality Standards
Activity Date: 2006-09-20 00:00:00
Activity Status Date: Not reported
Activity Group: Compliance Monitoring
Activity Type: Inspection/Evaluation
Activity Status: Not reported

Region Code: 03
Programmatic ID: AIR VA0000005105900560
Facility Registry ID: 110001886987
Air Operating Status Code: OPR
Default Air Classification Code: MAJ
Air Program: State Implementation Plan for National Primary and Secondary Ambient Air Quality Standards
Activity Date: 2006-11-09 00:00:00
Activity Status Date: Not reported
Activity Group: Compliance Monitoring
Activity Type: Inspection/Evaluation
Activity Status: Not reported

Region Code: 03
Programmatic ID: AIR VA0000005105900560
Facility Registry ID: 110001886987
Air Operating Status Code: OPR
Default Air Classification Code: MAJ
Air Program: State Implementation Plan for National Primary and Secondary Ambient Air Quality Standards
Activity Date: 2007-02-23 00:00:00

Map ID	Site	Database(s)	EPA ID Number

MICHIGAN COGENERATION SYSTEMS INC (Continued) **1000877961**

Activity Status Date: Not reported
Activity Group: Compliance Monitoring
Activity Type: Inspection/Evaluation
Activity Status: Not reported

Region Code: 03
Programmatic ID: AIR VA0000005105900560
Facility Registry ID: 110001886987
Air Operating Status Code: OPR
Default Air Classification Code: MAJ
Air Program: State Implementation Plan for National Primary and Secondary Ambient Air Quality Standards
Activity Date: 2007-03-07 00:00:00
Activity Status Date: Not reported
Activity Group: Compliance Monitoring
Activity Type: Inspection/Evaluation
Activity Status: Not reported

Region Code: 03
Programmatic ID: AIR VA0000005105900560
Facility Registry ID: 110001886987
Air Operating Status Code: OPR
Default Air Classification Code: MAJ
Air Program: State Implementation Plan for National Primary and Secondary Ambient Air Quality Standards
Activity Date: 2007-04-03 00:00:00
Activity Status Date: Not reported
Activity Group: Compliance Monitoring
Activity Type: Inspection/Evaluation
Activity Status: Not reported

Region Code: 03
Programmatic ID: AIR VA0000005105900560
Facility Registry ID: 110001886987
Air Operating Status Code: OPR
Default Air Classification Code: MAJ
Air Program: State Implementation Plan for National Primary and Secondary Ambient Air Quality Standards
Activity Date: 2007-04-12 00:00:00
Activity Status Date: Not reported
Activity Group: Compliance Monitoring
Activity Type: Inspection/Evaluation
Activity Status: Not reported

Region Code: 03
Programmatic ID: AIR VA0000005105900560
Facility Registry ID: 110001886987
Air Operating Status Code: OPR
Default Air Classification Code: MAJ
Air Program: State Implementation Plan for National Primary and Secondary Ambient Air Quality Standards
Activity Date: 2007-05-02 00:00:00
Activity Status Date: Not reported
Activity Group: Compliance Monitoring
Activity Type: Inspection/Evaluation
Activity Status: Not reported

Region Code: 03
Programmatic ID: AIR VA0000005105900560
Facility Registry ID: 110001886987
Air Operating Status Code: OPR

Map ID	Site	Database(s)	EPA ID Number

MICHIGAN COGENERATION SYSTEMS INC (Continued) **1000877961**

Default Air Classification Code: MAJ
Air Program: State Implementation Plan for National Primary and Secondary Ambient Air Quality Standards
Activity Date: 2007-05-11 00:00:00
Activity Status Date: Not reported
Activity Group: Compliance Monitoring
Activity Type: Inspection/Evaluation
Activity Status: Not reported

Region Code: 03
Programmatic ID: AIR VA0000005105900560
Facility Registry ID: 110001886987
Air Operating Status Code: OPR
Default Air Classification Code: MAJ
Air Program: State Implementation Plan for National Primary and Secondary Ambient Air Quality Standards
Activity Date: 2007-05-24 00:00:00
Activity Status Date: Not reported
Activity Group: Compliance Monitoring
Activity Type: Inspection/Evaluation
Activity Status: Not reported

Region Code: 03
Programmatic ID: AIR VA0000005105900560
Facility Registry ID: 110001886987
Air Operating Status Code: OPR
Default Air Classification Code: MAJ
Air Program: State Implementation Plan for National Primary and Secondary Ambient Air Quality Standards
Activity Date: 2007-08-06 00:00:00
Activity Status Date: Not reported
Activity Group: Compliance Monitoring
Activity Type: Inspection/Evaluation
Activity Status: Not reported

Region Code: 03
Programmatic ID: AIR VA0000005105900560
Facility Registry ID: 110001886987
Air Operating Status Code: OPR
Default Air Classification Code: MAJ
Air Program: State Implementation Plan for National Primary and Secondary Ambient Air Quality Standards
Activity Date: 2007-09-05 00:00:00
Activity Status Date: Not reported
Activity Group: Compliance Monitoring
Activity Type: Inspection/Evaluation
Activity Status: Not reported

Region Code: 03
Programmatic ID: AIR VA0000005105900560
Facility Registry ID: 110001886987
Air Operating Status Code: OPR
Default Air Classification Code: MAJ
Air Program: State Implementation Plan for National Primary and Secondary Ambient Air Quality Standards
Activity Date: 2007-10-31 00:00:00
Activity Status Date: Not reported
Activity Group: Compliance Monitoring
Activity Type: Inspection/Evaluation
Activity Status: Not reported

Region Code: 03

Map ID	Site	Database(s)	EPA ID Number

MICHIGAN COGENERATION SYSTEMS INC (Continued) **1000877961**

Programmatic ID: AIR VA0000005105900560
Facility Registry ID: 110001886987
Air Operating Status Code: OPR
Default Air Classification Code: MAJ
Air Program: State Implementation Plan for National Primary and Secondary Ambient Air Quality Standards
Activity Date: 2007-11-19 00:00:00
Activity Status Date: Not reported
Activity Group: Compliance Monitoring
Activity Type: Inspection/Evaluation
Activity Status: Not reported

Region Code: 03
Programmatic ID: AIR VA0000005105900560
Facility Registry ID: 110001886987
Air Operating Status Code: OPR
Default Air Classification Code: MAJ
Air Program: State Implementation Plan for National Primary and Secondary Ambient Air Quality Standards
Activity Date: 2008-02-07 00:00:00
Activity Status Date: Not reported
Activity Group: Compliance Monitoring
Activity Type: Inspection/Evaluation
Activity Status: Not reported

Region Code: 03
Programmatic ID: AIR VA0000005105900560
Facility Registry ID: 110001886987
Air Operating Status Code: OPR
Default Air Classification Code: MAJ
Air Program: State Implementation Plan for National Primary and Secondary Ambient Air Quality Standards
Activity Date: 2008-02-11 00:00:00
Activity Status Date: Not reported
Activity Group: Compliance Monitoring
Activity Type: Inspection/Evaluation
Activity Status: Not reported

Region Code: 03
Programmatic ID: AIR VA0000005105900560
Facility Registry ID: 110001886987
Air Operating Status Code: OPR
Default Air Classification Code: MAJ
Air Program: State Implementation Plan for National Primary and Secondary Ambient Air Quality Standards
Activity Date: 2008-02-28 00:00:00
Activity Status Date: Not reported
Activity Group: Compliance Monitoring
Activity Type: Inspection/Evaluation
Activity Status: Not reported

Region Code: 03
Programmatic ID: AIR VA0000005105900560
Facility Registry ID: 110001886987
Air Operating Status Code: OPR
Default Air Classification Code: MAJ
Air Program: State Implementation Plan for National Primary and Secondary Ambient Air Quality Standards
Activity Date: 2008-03-10 00:00:00
Activity Status Date: Not reported
Activity Group: Compliance Monitoring
Activity Type: Inspection/Evaluation

Map ID	Site	Database(s)	EPA ID Number

MICHIGAN COGENERATION SYSTEMS INC (Continued) **1000877961**

Activity Status: Not reported

Region Code: 03
Programmatic ID: AIR VA0000005105900560
Facility Registry ID: 110001886987
Air Operating Status Code: OPR
Default Air Classification Code: MAJ
Air Program: State Implementation Plan for National Primary and Secondary Ambient Air Quality Standards
Activity Date: 2008-05-05 00:00:00
Activity Status Date: Not reported
Activity Group: Compliance Monitoring
Activity Type: Inspection/Evaluation
Activity Status: Not reported

Region Code: 03
Programmatic ID: AIR VA0000005105900560
Facility Registry ID: 110001886987
Air Operating Status Code: OPR
Default Air Classification Code: MAJ
Air Program: State Implementation Plan for National Primary and Secondary Ambient Air Quality Standards
Activity Date: 2008-05-30 00:00:00
Activity Status Date: Not reported
Activity Group: Compliance Monitoring
Activity Type: Inspection/Evaluation
Activity Status: Not reported

Region Code: 03
Programmatic ID: AIR VA0000005105900560
Facility Registry ID: 110001886987
Air Operating Status Code: OPR
Default Air Classification Code: MAJ
Air Program: State Implementation Plan for National Primary and Secondary Ambient Air Quality Standards
Activity Date: 2008-06-02 00:00:00
Activity Status Date: Not reported
Activity Group: Compliance Monitoring
Activity Type: Inspection/Evaluation
Activity Status: Not reported

Region Code: 03
Programmatic ID: AIR VA0000005105900560
Facility Registry ID: 110001886987
Air Operating Status Code: OPR
Default Air Classification Code: MAJ
Air Program: State Implementation Plan for National Primary and Secondary Ambient Air Quality Standards
Activity Date: 2008-09-22 00:00:00
Activity Status Date: Not reported
Activity Group: Compliance Monitoring
Activity Type: Inspection/Evaluation
Activity Status: Not reported

Region Code: 03
Programmatic ID: AIR VA0000005105900560
Facility Registry ID: 110001886987
Air Operating Status Code: OPR
Default Air Classification Code: MAJ
Air Program: State Implementation Plan for National Primary and Secondary Ambient Air Quality Standards
Activity Date: 2008-09-23 00:00:00

Map ID	Site	Database(s)	EPA ID Number

MICHIGAN COGENERATION SYSTEMS INC (Continued) **1000877961**

Activity Status Date: Not reported
Activity Group: Compliance Monitoring
Activity Type: Inspection/Evaluation
Activity Status: Not reported

Region Code: 03
Programmatic ID: AIR VA0000005105900560
Facility Registry ID: 110001886987
Air Operating Status Code: OPR
Default Air Classification Code: MAJ
Air Program: State Implementation Plan for National Primary and Secondary Ambient Air Quality Standards
Activity Date: 2008-09-24 00:00:00
Activity Status Date: Not reported
Activity Group: Compliance Monitoring
Activity Type: Inspection/Evaluation
Activity Status: Not reported

Region Code: 03
Programmatic ID: AIR VA0000005105900560
Facility Registry ID: 110001886987
Air Operating Status Code: OPR
Default Air Classification Code: MAJ
Air Program: State Implementation Plan for National Primary and Secondary Ambient Air Quality Standards
Activity Date: 2008-09-25 00:00:00
Activity Status Date: Not reported
Activity Group: Compliance Monitoring
Activity Type: Inspection/Evaluation
Activity Status: Not reported

Region Code: 03
Programmatic ID: AIR VA0000005105900560
Facility Registry ID: 110001886987
Air Operating Status Code: OPR
Default Air Classification Code: MAJ
Air Program: State Implementation Plan for National Primary and Secondary Ambient Air Quality Standards
Activity Date: 2009-03-08 00:00:00
Activity Status Date: Not reported
Activity Group: Compliance Monitoring
Activity Type: Inspection/Evaluation
Activity Status: Not reported

Region Code: 03
Programmatic ID: AIR VA0000005105900560
Facility Registry ID: 110001886987
Air Operating Status Code: OPR
Default Air Classification Code: MAJ
Air Program: State Implementation Plan for National Primary and Secondary Ambient Air Quality Standards
Activity Date: 2009-03-09 00:00:00
Activity Status Date: Not reported
Activity Group: Compliance Monitoring
Activity Type: Inspection/Evaluation
Activity Status: Not reported

Region Code: 03
Programmatic ID: AIR VA0000005105900560
Facility Registry ID: 110001886987
Air Operating Status Code: OPR

Map ID	Site	Database(s)	EPA ID Number

MICHIGAN COGENERATION SYSTEMS INC (Continued) **1000877961**

Default Air Classification Code: MAJ
Air Program: State Implementation Plan for National Primary and Secondary Ambient Air Quality Standards
Activity Date: 2009-04-21 00:00:00
Activity Status Date: Not reported
Activity Group: Compliance Monitoring
Activity Type: Inspection/Evaluation
Activity Status: Not reported

Region Code: 03
Programmatic ID: AIR VA0000005105900560
Facility Registry ID: 110001886987
Air Operating Status Code: OPR
Default Air Classification Code: MAJ
Air Program: State Implementation Plan for National Primary and Secondary Ambient Air Quality Standards
Activity Date: 2009-04-22 00:00:00
Activity Status Date: Not reported
Activity Group: Compliance Monitoring
Activity Type: Inspection/Evaluation
Activity Status: Not reported

Region Code: 03
Programmatic ID: AIR VA0000005105900560
Facility Registry ID: 110001886987
Air Operating Status Code: OPR
Default Air Classification Code: MAJ
Air Program: State Implementation Plan for National Primary and Secondary Ambient Air Quality Standards
Activity Date: 2009-05-06 00:00:00
Activity Status Date: Not reported
Activity Group: Compliance Monitoring
Activity Type: Inspection/Evaluation
Activity Status: Not reported

Region Code: 03
Programmatic ID: AIR VA0000005105900560
Facility Registry ID: 110001886987
Air Operating Status Code: OPR
Default Air Classification Code: MAJ
Air Program: State Implementation Plan for National Primary and Secondary Ambient Air Quality Standards
Activity Date: 2009-05-14 00:00:00
Activity Status Date: Not reported
Activity Group: Compliance Monitoring
Activity Type: Inspection/Evaluation
Activity Status: Not reported

Region Code: 03
Programmatic ID: AIR VA0000005105900560
Facility Registry ID: 110001886987
Air Operating Status Code: OPR
Default Air Classification Code: MAJ
Air Program: State Implementation Plan for National Primary and Secondary Ambient Air Quality Standards
Activity Date: 2009-05-22 00:00:00
Activity Status Date: Not reported
Activity Group: Compliance Monitoring
Activity Type: Inspection/Evaluation
Activity Status: Not reported

Region Code: 03

Map ID	Site	Database(s)	EPA ID Number

MICHIGAN COGENERATION SYSTEMS INC (Continued) **1000877961**

Programmatic ID: AIR VA0000005105900560
Facility Registry ID: 110001886987
Air Operating Status Code: OPR
Default Air Classification Code: MAJ
Air Program: State Implementation Plan for National Primary and Secondary Ambient Air Quality Standards
Activity Date: 2009-06-07 00:00:00
Activity Status Date: Not reported
Activity Group: Compliance Monitoring
Activity Type: Inspection/Evaluation
Activity Status: Not reported

Region Code: 03
Programmatic ID: AIR VA0000005105900560
Facility Registry ID: 110001886987
Air Operating Status Code: OPR
Default Air Classification Code: MAJ
Air Program: State Implementation Plan for National Primary and Secondary Ambient Air Quality Standards
Activity Date: 2009-09-25 00:00:00
Activity Status Date: Not reported
Activity Group: Compliance Monitoring
Activity Type: Inspection/Evaluation
Activity Status: Not reported

Region Code: 03
Programmatic ID: AIR VA0000005105900560
Facility Registry ID: 110001886987
Air Operating Status Code: OPR
Default Air Classification Code: MAJ
Air Program: State Implementation Plan for National Primary and Secondary Ambient Air Quality Standards
Activity Date: 2009-09-28 00:00:00
Activity Status Date: Not reported
Activity Group: Compliance Monitoring
Activity Type: Inspection/Evaluation
Activity Status: Not reported

Region Code: 03
Programmatic ID: AIR VA0000005105900560
Facility Registry ID: 110001886987
Air Operating Status Code: OPR
Default Air Classification Code: MAJ
Air Program: State Implementation Plan for National Primary and Secondary Ambient Air Quality Standards
Activity Date: 2009-11-05 00:00:00
Activity Status Date: Not reported
Activity Group: Compliance Monitoring
Activity Type: Inspection/Evaluation
Activity Status: Not reported

Region Code: 03
Programmatic ID: AIR VA0000005105900560
Facility Registry ID: 110001886987
Air Operating Status Code: OPR
Default Air Classification Code: MAJ
Air Program: State Implementation Plan for National Primary and Secondary Ambient Air Quality Standards
Activity Date: 2010-02-08 00:00:00
Activity Status Date: Not reported
Activity Group: Compliance Monitoring
Activity Type: Inspection/Evaluation

Map ID	Site	Database(s)	EPA ID Number

MICHIGAN COGENERATION SYSTEMS INC (Continued) **1000877961**

Activity Status: Not reported

Region Code: 03
Programmatic ID: AIR VA0000005105900560
Facility Registry ID: 110001886987
Air Operating Status Code: OPR
Default Air Classification Code: MAJ
Air Program: State Implementation Plan for National Primary and Secondary Ambient Air Quality Standards
Activity Date: 2010-02-10 00:00:00
Activity Status Date: Not reported
Activity Group: Compliance Monitoring
Activity Type: Inspection/Evaluation
Activity Status: Not reported

Region Code: 03
Programmatic ID: AIR VA0000005105900560
Facility Registry ID: 110001886987
Air Operating Status Code: OPR
Default Air Classification Code: MAJ
Air Program: State Implementation Plan for National Primary and Secondary Ambient Air Quality Standards
Activity Date: 2010-02-16 00:00:00
Activity Status Date: Not reported
Activity Group: Compliance Monitoring
Activity Type: Inspection/Evaluation
Activity Status: Not reported

Region Code: 03
Programmatic ID: AIR VA0000005105900560
Facility Registry ID: 110001886987
Air Operating Status Code: OPR
Default Air Classification Code: MAJ
Air Program: State Implementation Plan for National Primary and Secondary Ambient Air Quality Standards
Activity Date: 2010-02-19 00:00:00
Activity Status Date: Not reported
Activity Group: Compliance Monitoring
Activity Type: Inspection/Evaluation
Activity Status: Not reported

Region Code: 03
Programmatic ID: AIR VA0000005105900560
Facility Registry ID: 110001886987
Air Operating Status Code: OPR
Default Air Classification Code: MAJ
Air Program: State Implementation Plan for National Primary and Secondary Ambient Air Quality Standards
Activity Date: 2010-03-04 00:00:00
Activity Status Date: Not reported
Activity Group: Compliance Monitoring
Activity Type: Inspection/Evaluation
Activity Status: Not reported

Region Code: 03
Programmatic ID: AIR VA0000005105900560
Facility Registry ID: 110001886987
Air Operating Status Code: OPR
Default Air Classification Code: MAJ
Air Program: State Implementation Plan for National Primary and Secondary Ambient Air Quality Standards
Activity Date: 2010-03-09 00:00:00

Map ID	Site	Database(s)	EPA ID Number

MICHIGAN COGENERATION SYSTEMS INC (Continued) **1000877961**

Activity Status Date: Not reported
Activity Group: Compliance Monitoring
Activity Type: Inspection/Evaluation
Activity Status: Not reported

Region Code: 03
Programmatic ID: AIR VA0000005105900560
Facility Registry ID: 110001886987
Air Operating Status Code: OPR
Default Air Classification Code: MAJ
Air Program: State Implementation Plan for National Primary and Secondary Ambient Air Quality Standards
Activity Date: 2010-03-10 00:00:00
Activity Status Date: Not reported
Activity Group: Compliance Monitoring
Activity Type: Inspection/Evaluation
Activity Status: Not reported

Region Code: 03
Programmatic ID: AIR VA0000005105900560
Facility Registry ID: 110001886987
Air Operating Status Code: OPR
Default Air Classification Code: MAJ
Air Program: State Implementation Plan for National Primary and Secondary Ambient Air Quality Standards
Activity Date: 2010-03-11 00:00:00
Activity Status Date: Not reported
Activity Group: Compliance Monitoring
Activity Type: Inspection/Evaluation
Activity Status: Not reported

Region Code: 03
Programmatic ID: AIR VA0000005105900560
Facility Registry ID: 110001886987
Air Operating Status Code: OPR
Default Air Classification Code: MAJ
Air Program: State Implementation Plan for National Primary and Secondary Ambient Air Quality Standards
Activity Date: 2010-05-10 00:00:00
Activity Status Date: Not reported
Activity Group: Compliance Monitoring
Activity Type: Inspection/Evaluation
Activity Status: Not reported

Region Code: 03
Programmatic ID: AIR VA0000005105900560
Facility Registry ID: 110001886987
Air Operating Status Code: OPR
Default Air Classification Code: MAJ
Air Program: State Implementation Plan for National Primary and Secondary Ambient Air Quality Standards
Activity Date: 2010-05-11 00:00:00
Activity Status Date: Not reported
Activity Group: Compliance Monitoring
Activity Type: Inspection/Evaluation
Activity Status: Not reported

Region Code: 03
Programmatic ID: AIR VA0000005105900560
Facility Registry ID: 110001886987
Air Operating Status Code: OPR

Map ID	Site	Database(s)	EPA ID Number

MICHIGAN COGENERATION SYSTEMS INC (Continued) **1000877961**

Default Air Classification Code: MAJ
Air Program: State Implementation Plan for National Primary and Secondary Ambient Air Quality Standards
Activity Date: 2010-05-24 00:00:00
Activity Status Date: Not reported
Activity Group: Compliance Monitoring
Activity Type: Inspection/Evaluation
Activity Status: Not reported

Region Code: 03
Programmatic ID: AIR VA0000005105900560
Facility Registry ID: 110001886987
Air Operating Status Code: OPR
Default Air Classification Code: MAJ
Air Program: State Implementation Plan for National Primary and Secondary Ambient Air Quality Standards
Activity Date: 2010-06-08 00:00:00
Activity Status Date: Not reported
Activity Group: Compliance Monitoring
Activity Type: Inspection/Evaluation
Activity Status: Not reported

Region Code: 03
Programmatic ID: AIR VA0000005105900560
Facility Registry ID: 110001886987
Air Operating Status Code: OPR
Default Air Classification Code: MAJ
Air Program: State Implementation Plan for National Primary and Secondary Ambient Air Quality Standards
Activity Date: 2010-06-17 00:00:00
Activity Status Date: Not reported
Activity Group: Compliance Monitoring
Activity Type: Inspection/Evaluation
Activity Status: Not reported

Region Code: 03
Programmatic ID: AIR VA0000005105900560
Facility Registry ID: 110001886987
Air Operating Status Code: OPR
Default Air Classification Code: MAJ
Air Program: State Implementation Plan for National Primary and Secondary Ambient Air Quality Standards
Activity Date: 2010-08-05 00:00:00
Activity Status Date: Not reported
Activity Group: Compliance Monitoring
Activity Type: Inspection/Evaluation
Activity Status: Not reported

Region Code: 03
Programmatic ID: AIR VA0000005105900560
Facility Registry ID: 110001886987
Air Operating Status Code: OPR
Default Air Classification Code: MAJ
Air Program: State Implementation Plan for National Primary and Secondary Ambient Air Quality Standards
Activity Date: 2010-08-24 00:00:00
Activity Status Date: Not reported
Activity Group: Compliance Monitoring
Activity Type: Inspection/Evaluation
Activity Status: Not reported

Region Code: 03

Map ID	Site	Database(s)	EPA ID Number

MICHIGAN COGENERATION SYSTEMS INC (Continued) **1000877961**

Programmatic ID: AIR VA0000005105900560
Facility Registry ID: 110001886987
Air Operating Status Code: OPR
Default Air Classification Code: MAJ
Air Program: State Implementation Plan for National Primary and Secondary Ambient Air Quality Standards
Activity Date: 2010-09-01 00:00:00
Activity Status Date: Not reported
Activity Group: Compliance Monitoring
Activity Type: Inspection/Evaluation
Activity Status: Not reported

Region Code: 03
Programmatic ID: AIR VA0000005105900560
Facility Registry ID: 110001886987
Air Operating Status Code: OPR
Default Air Classification Code: MAJ
Air Program: State Implementation Plan for National Primary and Secondary Ambient Air Quality Standards
Activity Date: 2010-10-22 00:00:00
Activity Status Date: Not reported
Activity Group: Compliance Monitoring
Activity Type: Inspection/Evaluation
Activity Status: Not reported

Region Code: 03
Programmatic ID: AIR VA0000005105900560
Facility Registry ID: 110001886987
Air Operating Status Code: OPR
Default Air Classification Code: MAJ
Air Program: State Implementation Plan for National Primary and Secondary Ambient Air Quality Standards
Activity Date: 2010-11-15 00:00:00
Activity Status Date: Not reported
Activity Group: Compliance Monitoring
Activity Type: Inspection/Evaluation
Activity Status: Not reported

Region Code: 03
Programmatic ID: AIR VA0000005105900560
Facility Registry ID: 110001886987
Air Operating Status Code: OPR
Default Air Classification Code: MAJ
Air Program: State Implementation Plan for National Primary and Secondary Ambient Air Quality Standards
Activity Date: 2011-02-10 00:00:00
Activity Status Date: Not reported
Activity Group: Compliance Monitoring
Activity Type: Inspection/Evaluation
Activity Status: Not reported

Region Code: 03
Programmatic ID: AIR VA0000005105900560
Facility Registry ID: 110001886987
Air Operating Status Code: OPR
Default Air Classification Code: MAJ
Air Program: State Implementation Plan for National Primary and Secondary Ambient Air Quality Standards
Activity Date: 2011-02-22 00:00:00
Activity Status Date: Not reported
Activity Group: Compliance Monitoring
Activity Type: Inspection/Evaluation

Map ID	Site	Database(s)	EPA ID Number

MICHIGAN COGENERATION SYSTEMS INC (Continued) **1000877961**

Activity Status: Not reported

Region Code: 03
Programmatic ID: AIR VA0000005105900560
Facility Registry ID: 110001886987
Air Operating Status Code: OPR
Default Air Classification Code: MAJ
Air Program: State Implementation Plan for National Primary and Secondary Ambient Air Quality Standards
Activity Date: 2011-03-29 00:00:00
Activity Status Date: Not reported
Activity Group: Compliance Monitoring
Activity Type: Inspection/Evaluation
Activity Status: Not reported

Region Code: 03
Programmatic ID: AIR VA0000005105900560
Facility Registry ID: 110001886987
Air Operating Status Code: OPR
Default Air Classification Code: MAJ
Air Program: State Implementation Plan for National Primary and Secondary Ambient Air Quality Standards
Activity Date: 2011-03-30 00:00:00
Activity Status Date: Not reported
Activity Group: Compliance Monitoring
Activity Type: Inspection/Evaluation
Activity Status: Not reported

Region Code: 03
Programmatic ID: AIR VA0000005105900560
Facility Registry ID: 110001886987
Air Operating Status Code: OPR
Default Air Classification Code: MAJ
Air Program: State Implementation Plan for National Primary and Secondary Ambient Air Quality Standards
Activity Date: 2011-05-02 00:00:00
Activity Status Date: Not reported
Activity Group: Compliance Monitoring
Activity Type: Inspection/Evaluation
Activity Status: Not reported

Region Code: 03
Programmatic ID: AIR VA0000005105900560
Facility Registry ID: 110001886987
Air Operating Status Code: OPR
Default Air Classification Code: MAJ
Air Program: State Implementation Plan for National Primary and Secondary Ambient Air Quality Standards
Activity Date: 2011-05-13 00:00:00
Activity Status Date: Not reported
Activity Group: Compliance Monitoring
Activity Type: Inspection/Evaluation
Activity Status: Not reported

Region Code: 03
Programmatic ID: AIR VA0000005105900560
Facility Registry ID: 110001886987
Air Operating Status Code: OPR
Default Air Classification Code: MAJ
Air Program: State Implementation Plan for National Primary and Secondary Ambient Air Quality Standards
Activity Date: 2011-06-11 00:00:00

Map ID	Site	Database(s)	EPA ID Number

MICHIGAN COGENERATION SYSTEMS INC (Continued) **1000877961**

Activity Status Date: Not reported
Activity Group: Compliance Monitoring
Activity Type: Inspection/Evaluation
Activity Status: Not reported

Region Code: 03
Programmatic ID: AIR VA0000005105900560
Facility Registry ID: 110001886987
Air Operating Status Code: OPR
Default Air Classification Code: MAJ
Air Program: State Implementation Plan for National Primary and Secondary Ambient Air Quality Standards
Activity Date: 2011-07-11 00:00:00
Activity Status Date: Not reported
Activity Group: Compliance Monitoring
Activity Type: Inspection/Evaluation
Activity Status: Not reported

Region Code: 03
Programmatic ID: AIR VA0000005105900560
Facility Registry ID: 110001886987
Air Operating Status Code: OPR
Default Air Classification Code: MAJ
Air Program: State Implementation Plan for National Primary and Secondary Ambient Air Quality Standards
Activity Date: 2011-08-11 00:00:00
Activity Status Date: Not reported
Activity Group: Compliance Monitoring
Activity Type: Inspection/Evaluation
Activity Status: Not reported

Region Code: 03
Programmatic ID: AIR VA0000005105900560
Facility Registry ID: 110001886987
Air Operating Status Code: OPR
Default Air Classification Code: MAJ
Air Program: State Implementation Plan for National Primary and Secondary Ambient Air Quality Standards
Activity Date: 2011-11-01 00:00:00
Activity Status Date: Not reported
Activity Group: Compliance Monitoring
Activity Type: Inspection/Evaluation
Activity Status: Not reported

Region Code: 03
Programmatic ID: AIR VA0000005105900560
Facility Registry ID: 110001886987
Air Operating Status Code: OPR
Default Air Classification Code: MAJ
Air Program: State Implementation Plan for National Primary and Secondary Ambient Air Quality Standards
Activity Date: 2012-02-01 00:00:00
Activity Status Date: Not reported
Activity Group: Compliance Monitoring
Activity Type: Inspection/Evaluation
Activity Status: Not reported

Region Code: 03
Programmatic ID: AIR VA0000005105900560
Facility Registry ID: 110001886987
Air Operating Status Code: OPR

Map ID	Site	Database(s)	EPA ID Number

MICHIGAN COGENERATION SYSTEMS INC (Continued) **1000877961**

Default Air Classification Code: MAJ
Air Program: State Implementation Plan for National Primary and Secondary Ambient Air Quality Standards
Activity Date: 2012-02-15 00:00:00
Activity Status Date: Not reported
Activity Group: Compliance Monitoring
Activity Type: Inspection/Evaluation
Activity Status: Not reported

Region Code: 03
Programmatic ID: AIR VA0000005105900560
Facility Registry ID: 110001886987
Air Operating Status Code: OPR
Default Air Classification Code: MAJ
Air Program: State Implementation Plan for National Primary and Secondary Ambient Air Quality Standards
Activity Date: 2012-02-16 00:00:00
Activity Status Date: Not reported
Activity Group: Compliance Monitoring
Activity Type: Inspection/Evaluation
Activity Status: Not reported

Region Code: 03
Programmatic ID: AIR VA0000005105900560
Facility Registry ID: 110001886987
Air Operating Status Code: OPR
Default Air Classification Code: MAJ
Air Program: State Implementation Plan for National Primary and Secondary Ambient Air Quality Standards
Activity Date: 2012-05-02 00:00:00
Activity Status Date: Not reported
Activity Group: Compliance Monitoring
Activity Type: Inspection/Evaluation
Activity Status: Not reported

Region Code: 03
Programmatic ID: AIR VA0000005105900560
Facility Registry ID: 110001886987
Air Operating Status Code: OPR
Default Air Classification Code: MAJ
Air Program: State Implementation Plan for National Primary and Secondary Ambient Air Quality Standards
Activity Date: 2012-05-08 00:00:00
Activity Status Date: Not reported
Activity Group: Compliance Monitoring
Activity Type: Inspection/Evaluation
Activity Status: Not reported

Region Code: 03
Programmatic ID: AIR VA0000005105900560
Facility Registry ID: 110001886987
Air Operating Status Code: OPR
Default Air Classification Code: MAJ
Air Program: State Implementation Plan for National Primary and Secondary Ambient Air Quality Standards
Activity Date: 2012-05-10 00:00:00
Activity Status Date: Not reported
Activity Group: Compliance Monitoring
Activity Type: Inspection/Evaluation
Activity Status: Not reported

Region Code: 03

Map ID	Site	Database(s)	EPA ID Number

MICHIGAN COGENERATION SYSTEMS INC (Continued) **1000877961**

Programmatic ID: AIR VA0000005105900560
Facility Registry ID: 110001886987
Air Operating Status Code: OPR
Default Air Classification Code: MAJ
Air Program: State Implementation Plan for National Primary and Secondary Ambient Air Quality Standards
Activity Date: 2012-06-08 00:00:00
Activity Status Date: Not reported
Activity Group: Compliance Monitoring
Activity Type: Inspection/Evaluation
Activity Status: Not reported

Region Code: 03
Programmatic ID: AIR VA0000005105900560
Facility Registry ID: 110001886987
Air Operating Status Code: OPR
Default Air Classification Code: MAJ
Air Program: State Implementation Plan for National Primary and Secondary Ambient Air Quality Standards
Activity Date: 2012-08-07 00:00:00
Activity Status Date: Not reported
Activity Group: Compliance Monitoring
Activity Type: Inspection/Evaluation
Activity Status: Not reported

Region Code: 03
Programmatic ID: AIR VA0000005105900560
Facility Registry ID: 110001886987
Air Operating Status Code: OPR
Default Air Classification Code: MAJ
Air Program: State Implementation Plan for National Primary and Secondary Ambient Air Quality Standards
Activity Date: 2012-08-09 00:00:00
Activity Status Date: Not reported
Activity Group: Compliance Monitoring
Activity Type: Inspection/Evaluation
Activity Status: Not reported

Region Code: 03
Programmatic ID: AIR VA0000005105900560
Facility Registry ID: 110001886987
Air Operating Status Code: OPR
Default Air Classification Code: MAJ
Air Program: State Implementation Plan for National Primary and Secondary Ambient Air Quality Standards
Activity Date: 2012-08-30 00:00:00
Activity Status Date: Not reported
Activity Group: Compliance Monitoring
Activity Type: Inspection/Evaluation
Activity Status: Not reported

Region Code: 03
Programmatic ID: AIR VA0000005105900560
Facility Registry ID: 110001886987
Air Operating Status Code: OPR
Default Air Classification Code: MAJ
Air Program: State Implementation Plan for National Primary and Secondary Ambient Air Quality Standards
Activity Date: 2012-11-15 00:00:00
Activity Status Date: Not reported
Activity Group: Compliance Monitoring
Activity Type: Inspection/Evaluation

Map ID	Site	Database(s)	EPA ID Number

MICHIGAN COGENERATION SYSTEMS INC (Continued) **1000877961**

Activity Status: Not reported

Region Code: 03
Programmatic ID: AIR VA0000005105900560
Facility Registry ID: 110001886987
Air Operating Status Code: OPR
Default Air Classification Code: MAJ
Air Program: State Implementation Plan for National Primary and Secondary Ambient Air Quality Standards
Activity Date: 2013-01-31 00:00:00
Activity Status Date: Not reported
Activity Group: Compliance Monitoring
Activity Type: Inspection/Evaluation
Activity Status: Not reported

Region Code: 03
Programmatic ID: AIR VA0000005105900560
Facility Registry ID: 110001886987
Air Operating Status Code: OPR
Default Air Classification Code: MAJ
Air Program: State Implementation Plan for National Primary and Secondary Ambient Air Quality Standards
Activity Date: 2013-03-18 00:00:00
Activity Status Date: Not reported
Activity Group: Compliance Monitoring
Activity Type: Inspection/Evaluation
Activity Status: Not reported

Region Code: 03
Programmatic ID: AIR VA0000005105900560
Facility Registry ID: 110001886987
Air Operating Status Code: OPR
Default Air Classification Code: MAJ
Air Program: State Implementation Plan for National Primary and Secondary Ambient Air Quality Standards
Activity Date: 2013-03-19 00:00:00
Activity Status Date: Not reported
Activity Group: Compliance Monitoring
Activity Type: Inspection/Evaluation
Activity Status: Not reported

Region Code: 03
Programmatic ID: AIR VA0000005105900560
Facility Registry ID: 110001886987
Air Operating Status Code: OPR
Default Air Classification Code: MAJ
Air Program: State Implementation Plan for National Primary and Secondary Ambient Air Quality Standards
Activity Date: 2013-04-25 00:00:00
Activity Status Date: Not reported
Activity Group: Compliance Monitoring
Activity Type: Inspection/Evaluation
Activity Status: Not reported

Region Code: 03
Programmatic ID: AIR VA0000005105900560
Facility Registry ID: 110001886987
Air Operating Status Code: OPR
Default Air Classification Code: MAJ
Air Program: State Implementation Plan for National Primary and Secondary Ambient Air Quality Standards
Activity Date: 2013-05-02 00:00:00

Map ID	Site	Database(s)	EPA ID Number

MICHIGAN COGENERATION SYSTEMS INC (Continued) **1000877961**

Activity Status Date: Not reported
Activity Group: Compliance Monitoring
Activity Type: Inspection/Evaluation
Activity Status: Not reported

Region Code: 03
Programmatic ID: AIR VA0000005105900560
Facility Registry ID: 110001886987
Air Operating Status Code: OPR
Default Air Classification Code: MAJ
Air Program: State Implementation Plan for National Primary and Secondary Ambient Air Quality Standards
Activity Date: 2013-05-21 00:00:00
Activity Status Date: Not reported
Activity Group: Compliance Monitoring
Activity Type: Inspection/Evaluation
Activity Status: Not reported

Region Code: 03
Programmatic ID: AIR VA0000005105900560
Facility Registry ID: 110001886987
Air Operating Status Code: OPR
Default Air Classification Code: MAJ
Air Program: State Implementation Plan for National Primary and Secondary Ambient Air Quality Standards
Activity Date: 2013-06-08 00:00:00
Activity Status Date: Not reported
Activity Group: Compliance Monitoring
Activity Type: Inspection/Evaluation
Activity Status: Not reported

Region Code: 03
Programmatic ID: AIR VA0000005105900560
Facility Registry ID: 110001886987
Air Operating Status Code: OPR
Default Air Classification Code: MAJ
Air Program: State Implementation Plan for National Primary and Secondary Ambient Air Quality Standards
Activity Date: 2013-07-23 00:00:00
Activity Status Date: Not reported
Activity Group: Compliance Monitoring
Activity Type: Inspection/Evaluation
Activity Status: Not reported

Region Code: 03
Programmatic ID: AIR VA0000005105900560
Facility Registry ID: 110001886987
Air Operating Status Code: OPR
Default Air Classification Code: MAJ
Air Program: State Implementation Plan for National Primary and Secondary Ambient Air Quality Standards
Activity Date: 2013-08-09 00:00:00
Activity Status Date: Not reported
Activity Group: Compliance Monitoring
Activity Type: Inspection/Evaluation
Activity Status: Not reported

Region Code: 03
Programmatic ID: AIR VA0000005105900560
Facility Registry ID: 110001886987
Air Operating Status Code: OPR

Map ID	Site	Database(s)	EPA ID Number

MICHIGAN COGENERATION SYSTEMS INC (Continued) **1000877961**

Default Air Classification Code: MAJ
Air Program: State Implementation Plan for National Primary and Secondary Ambient Air Quality Standards
Activity Date: 2013-11-08 00:00:00
Activity Status Date: Not reported
Activity Group: Compliance Monitoring
Activity Type: Inspection/Evaluation
Activity Status: Not reported

Region Code: 03
Programmatic ID: AIR VA0000005105900560
Facility Registry ID: 110001886987
Air Operating Status Code: OPR
Default Air Classification Code: MAJ
Air Program: State Implementation Plan for National Primary and Secondary Ambient Air Quality Standards
Activity Date: 2014-02-10 00:00:00
Activity Status Date: Not reported
Activity Group: Compliance Monitoring
Activity Type: Inspection/Evaluation
Activity Status: Not reported

Region Code: 03
Programmatic ID: AIR VA0000005105900560
Facility Registry ID: 110001886987
Air Operating Status Code: OPR
Default Air Classification Code: MAJ
Air Program: State Implementation Plan for National Primary and Secondary Ambient Air Quality Standards
Activity Date: 2014-02-23 00:00:00
Activity Status Date: Not reported
Activity Group: Compliance Monitoring
Activity Type: Inspection/Evaluation
Activity Status: Not reported

Region Code: 03
Programmatic ID: AIR VA0000005105900560
Facility Registry ID: 110001886987
Air Operating Status Code: OPR
Default Air Classification Code: MAJ
Air Program: State Implementation Plan for National Primary and Secondary Ambient Air Quality Standards
Activity Date: 2014-02-24 00:00:00
Activity Status Date: Not reported
Activity Group: Compliance Monitoring
Activity Type: Inspection/Evaluation
Activity Status: Not reported

Region Code: 03
Programmatic ID: AIR VA0000005105900560
Facility Registry ID: 110001886987
Air Operating Status Code: OPR
Default Air Classification Code: MAJ
Air Program: State Implementation Plan for National Primary and Secondary Ambient Air Quality Standards
Activity Date: 2014-04-21 00:00:00
Activity Status Date: Not reported
Activity Group: Compliance Monitoring
Activity Type: Inspection/Evaluation
Activity Status: Not reported

Region Code: 03

Map ID	Site	Database(s)	EPA ID Number

MICHIGAN COGENERATION SYSTEMS INC (Continued) **1000877961**

Programmatic ID: AIR VA0000005105900560
Facility Registry ID: 110001886987
Air Operating Status Code: OPR
Default Air Classification Code: MAJ
Air Program: State Implementation Plan for National Primary and Secondary Ambient Air Quality Standards
Activity Date: 2014-04-22 00:00:00
Activity Status Date: Not reported
Activity Group: Compliance Monitoring
Activity Type: Inspection/Evaluation
Activity Status: Not reported

Region Code: 03
Programmatic ID: AIR VA0000005105900560
Facility Registry ID: 110001886987
Air Operating Status Code: OPR
Default Air Classification Code: MAJ
Air Program: State Implementation Plan for National Primary and Secondary Ambient Air Quality Standards
Activity Date: 2014-05-01 00:00:00
Activity Status Date: Not reported
Activity Group: Compliance Monitoring
Activity Type: Inspection/Evaluation
Activity Status: Not reported

Region Code: 03
Programmatic ID: AIR VA0000005105900560
Facility Registry ID: 110001886987
Air Operating Status Code: OPR
Default Air Classification Code: MAJ
Air Program: State Implementation Plan for National Primary and Secondary Ambient Air Quality Standards
Activity Date: 2014-06-06 00:00:00
Activity Status Date: Not reported
Activity Group: Compliance Monitoring
Activity Type: Inspection/Evaluation
Activity Status: Not reported

Region Code: 03
Programmatic ID: AIR VA0000005105900560
Facility Registry ID: 110001886987
Air Operating Status Code: OPR
Default Air Classification Code: MAJ
Air Program: State Implementation Plan for National Primary and Secondary Ambient Air Quality Standards
Activity Date: 2014-08-14 00:00:00
Activity Status Date: Not reported
Activity Group: Compliance Monitoring
Activity Type: Inspection/Evaluation
Activity Status: Not reported

Region Code: 03
Programmatic ID: AIR VA0000005105900560
Facility Registry ID: 110001886987
Air Operating Status Code: OPR
Default Air Classification Code: MAJ
Air Program: State Implementation Plan for National Primary and Secondary Ambient Air Quality Standards
Activity Date: 2014-08-22 00:00:00
Activity Status Date: Not reported
Activity Group: Compliance Monitoring
Activity Type: Inspection/Evaluation

Map ID	Site	Database(s)	EPA ID Number

MICHIGAN COGENERATION SYSTEMS INC (Continued) **1000877961**

Activity Status: Not reported

Region Code: 03
Programmatic ID: AIR VA0000005105900560
Facility Registry ID: 110001886987
Air Operating Status Code: OPR
Default Air Classification Code: MAJ
Air Program: State Implementation Plan for National Primary and Secondary Ambient Air Quality Standards
Activity Date: 2014-09-04 00:00:00
Activity Status Date: Not reported
Activity Group: Compliance Monitoring
Activity Type: Inspection/Evaluation
Activity Status: Not reported

Region Code: 03
Programmatic ID: AIR VA0000005105900560
Facility Registry ID: 110001886987
Air Operating Status Code: OPR
Default Air Classification Code: MAJ
Air Program: State Implementation Plan for National Primary and Secondary Ambient Air Quality Standards
Activity Date: 2003-04-01 00:00:00
Activity Status Date: 2003-04-01 00:00:00
Activity Group: Enforcement Action
Activity Type: Administrative - Informal
Activity Status: Achieved

Region Code: 03
Programmatic ID: AIR VA0000005105900560
Facility Registry ID: 110001886987
Air Operating Status Code: OPR
Default Air Classification Code: MAJ
Air Program: Stratospheric Ozone Protection
Activity Date: 2010-03-11 00:00:00
Activity Status Date: 2010-03-17 10:00:21
Activity Group: Compliance Monitoring
Activity Type: Inspection/Evaluation
Activity Status: Active

Region Code: 03
Programmatic ID: AIR VA0000005105900560
Facility Registry ID: 110001886987
Air Operating Status Code: OPR
Default Air Classification Code: MAJ
Air Program: Stratospheric Ozone Protection
Activity Date: 2010-03-09 00:00:00
Activity Status Date: Not reported
Activity Group: Compliance Monitoring
Activity Type: Inspection/Evaluation
Activity Status: Not reported

Region Code: 03
Programmatic ID: AIR VA0000005105900560
Facility Registry ID: 110001886987
Air Operating Status Code: OPR
Default Air Classification Code: MAJ
Air Program: Stratospheric Ozone Protection
Activity Date: 2010-03-10 00:00:00

Map ID	Site	Database(s)	EPA ID Number

MICHIGAN COGENERATION SYSTEMS INC (Continued) **1000877961**

Activity Status Date: Not reported
Activity Group: Compliance Monitoring
Activity Type: Inspection/Evaluation
Activity Status: Not reported

Region Code: 03
Programmatic ID: AIR VA0000005105900560
Facility Registry ID: 110001886987
Air Operating Status Code: OPR
Default Air Classification Code: MAJ
Air Program: Stratospheric Ozone Protection
Activity Date: 2010-03-11 00:00:00
Activity Status Date: Not reported
Activity Group: Compliance Monitoring
Activity Type: Inspection/Evaluation
Activity Status: Not reported

Region Code: 03
Programmatic ID: AIR VA0000005105900560
Facility Registry ID: 110001886987
Air Operating Status Code: OPR
Default Air Classification Code: MAJ
Air Program: Title V Permits
Activity Date: 2014-11-04 00:00:00
Activity Status Date: 2015-03-31 16:07:44
Activity Group: Compliance Monitoring
Activity Type: Inspection/Evaluation
Activity Status: Active

Region Code: 03
Programmatic ID: AIR VA0000005105900560
Facility Registry ID: 110001886987
Air Operating Status Code: OPR
Default Air Classification Code: MAJ
Air Program: Title V Permits
Activity Date: 2015-02-02 00:00:00
Activity Status Date: 2015-03-31 16:07:44
Activity Group: Compliance Monitoring
Activity Type: Inspection/Evaluation
Activity Status: Active

Region Code: 03
Programmatic ID: AIR VA0000005105900560
Facility Registry ID: 110001886987
Air Operating Status Code: OPR
Default Air Classification Code: MAJ
Air Program: Title V Permits
Activity Date: 2015-02-24 00:00:00
Activity Status Date: 2015-03-31 16:08:51
Activity Group: Compliance Monitoring
Activity Type: Inspection/Evaluation
Activity Status: Active

Region Code: 03
Programmatic ID: AIR VA0000005105900560
Facility Registry ID: 110001886987
Air Operating Status Code: OPR

Map ID	Site	Database(s)	EPA ID Number

MICHIGAN COGENERATION SYSTEMS INC (Continued) **1000877961**

Default Air Classification Code: MAJ
Air Program: Title V Permits
Activity Date: 2015-02-25 00:00:00
Activity Status Date: 2015-03-31 16:07:44
Activity Group: Compliance Monitoring
Activity Type: Inspection/Evaluation
Activity Status: Active

Region Code: 03
Programmatic ID: AIR VA0000005105900560
Facility Registry ID: 110001886987
Air Operating Status Code: OPR
Default Air Classification Code: MAJ
Air Program: Title V Permits
Activity Date: 2015-04-16 00:00:00
Activity Status Date: 2015-04-23 10:07:24
Activity Group: Compliance Monitoring
Activity Type: Inspection/Evaluation
Activity Status: Active

Region Code: 03
Programmatic ID: AIR VA0000005105900560
Facility Registry ID: 110001886987
Air Operating Status Code: OPR
Default Air Classification Code: MAJ
Air Program: Title V Permits
Activity Date: 2015-05-01 00:00:00
Activity Status Date: 2015-05-14 10:09:06
Activity Group: Compliance Monitoring
Activity Type: Inspection/Evaluation
Activity Status: Active

Region Code: 03
Programmatic ID: AIR VA0000005105900560
Facility Registry ID: 110001886987
Air Operating Status Code: OPR
Default Air Classification Code: MAJ
Air Program: Title V Permits
Activity Date: 2015-06-06 00:00:00
Activity Status Date: 2015-08-20 10:07:34
Activity Group: Compliance Monitoring
Activity Type: Inspection/Evaluation
Activity Status: Active

Region Code: 03
Programmatic ID: AIR VA0000005105900560
Facility Registry ID: 110001886987
Air Operating Status Code: OPR
Default Air Classification Code: MAJ
Air Program: Title V Permits
Activity Date: 2015-08-06 00:00:00
Activity Status Date: 2015-08-13 10:07:45
Activity Group: Compliance Monitoring
Activity Type: Inspection/Evaluation
Activity Status: Active

Region Code: 03

Map ID	Site	Database(s)	EPA ID Number

MICHIGAN COGENERATION SYSTEMS INC (Continued) **1000877961**

Programmatic ID: AIR VA0000005105900560
Facility Registry ID: 110001886987
Air Operating Status Code: OPR
Default Air Classification Code: MAJ
Air Program: Title V Permits
Activity Date: 2015-08-19 00:00:00
Activity Status Date: 2015-08-27 10:07:35
Activity Group: Compliance Monitoring
Activity Type: Inspection/Evaluation
Activity Status: Active

Region Code: 03
Programmatic ID: AIR VA0000005105900560
Facility Registry ID: 110001886987
Air Operating Status Code: OPR
Default Air Classification Code: MAJ
Air Program: Title V Permits
Activity Date: 2015-10-19 00:00:00
Activity Status Date: 2015-10-22 10:07:37
Activity Group: Compliance Monitoring
Activity Type: Inspection/Evaluation
Activity Status: Active

Region Code: 03
Programmatic ID: AIR VA0000005105900560
Facility Registry ID: 110001886987
Air Operating Status Code: OPR
Default Air Classification Code: MAJ
Air Program: Title V Permits
Activity Date: 2016-02-03 00:00:00
Activity Status Date: 2016-02-11 10:10:07
Activity Group: Compliance Monitoring
Activity Type: Inspection/Evaluation
Activity Status: Active

Region Code: 03
Programmatic ID: AIR VA0000005105900560
Facility Registry ID: 110001886987
Air Operating Status Code: OPR
Default Air Classification Code: MAJ
Air Program: Title V Permits
Activity Date: 2016-03-01 00:00:00
Activity Status Date: 2016-03-10 10:10:22
Activity Group: Compliance Monitoring
Activity Type: Inspection/Evaluation
Activity Status: Active

Region Code: 03
Programmatic ID: AIR VA0000005105900560
Facility Registry ID: 110001886987
Air Operating Status Code: OPR
Default Air Classification Code: MAJ
Air Program: Title V Permits
Activity Date: 2016-03-07 00:00:00
Activity Status Date: 2016-03-10 10:10:19
Activity Group: Compliance Monitoring
Activity Type: Inspection/Evaluation

Map ID	Site	Database(s)	EPA ID Number

MICHIGAN COGENERATION SYSTEMS INC (Continued) **1000877961**

Activity Status: Active

Region Code: 03
Programmatic ID: AIR VA0000005105900560
Facility Registry ID: 110001886987
Air Operating Status Code: OPR
Default Air Classification Code: MAJ
Air Program: Title V Permits
Activity Date: 2016-05-06 00:00:00
Activity Status Date: 2016-05-12 15:19:46
Activity Group: Compliance Monitoring
Activity Type: Inspection/Evaluation
Activity Status: Active

Region Code: 03
Programmatic ID: AIR VA0000005105900560
Facility Registry ID: 110001886987
Air Operating Status Code: OPR
Default Air Classification Code: MAJ
Air Program: Title V Permits
Activity Date: 2016-06-10 00:00:00
Activity Status Date: 2016-07-04 11:55:59
Activity Group: Compliance Monitoring
Activity Type: Inspection/Evaluation
Activity Status: Active

Region Code: 03
Programmatic ID: AIR VA0000005105900560
Facility Registry ID: 110001886987
Air Operating Status Code: OPR
Default Air Classification Code: MAJ
Air Program: Title V Permits
Activity Date: 2016-08-03 00:00:00
Activity Status Date: 2016-08-11 10:09:44
Activity Group: Compliance Monitoring
Activity Type: Inspection/Evaluation
Activity Status: Active

Region Code: 03
Programmatic ID: AIR VA0000005105900560
Facility Registry ID: 110001886987
Air Operating Status Code: OPR
Default Air Classification Code: MAJ
Air Program: Title V Permits
Activity Date: 2016-08-26 00:00:00
Activity Status Date: 2016-09-22 10:10:02
Activity Group: Compliance Monitoring
Activity Type: Inspection/Evaluation
Activity Status: Active

Region Code: 03
Programmatic ID: AIR VA0000005105900560
Facility Registry ID: 110001886987
Air Operating Status Code: OPR
Default Air Classification Code: MAJ
Air Program: Title V Permits
Activity Date: 2016-09-06 00:00:00

Map ID	Site	Database(s)	EPA ID Number

MICHIGAN COGENERATION SYSTEMS INC (Continued) **1000877961**

Activity Status Date: 2016-09-08 10:09:53
Activity Group: Compliance Monitoring
Activity Type: Inspection/Evaluation
Activity Status: Active

Region Code: 03
Programmatic ID: AIR VA0000005105900560
Facility Registry ID: 110001886987
Air Operating Status Code: OPR
Default Air Classification Code: MAJ
Air Program: Title V Permits
Activity Date: 2016-09-07 00:00:00
Activity Status Date: 2016-09-15 10:10:11
Activity Group: Compliance Monitoring
Activity Type: Inspection/Evaluation
Activity Status: Active

Region Code: 03
Programmatic ID: AIR VA0000005105900560
Facility Registry ID: 110001886987
Air Operating Status Code: OPR
Default Air Classification Code: MAJ
Air Program: Title V Permits
Activity Date: 2000-05-08 00:00:00
Activity Status Date: Not reported
Activity Group: Compliance Monitoring
Activity Type: Inspection/Evaluation
Activity Status: Not reported

Region Code: 03
Programmatic ID: AIR VA0000005105900560
Facility Registry ID: 110001886987
Air Operating Status Code: OPR
Default Air Classification Code: MAJ
Air Program: Title V Permits
Activity Date: 2001-05-31 00:00:00
Activity Status Date: Not reported
Activity Group: Compliance Monitoring
Activity Type: Inspection/Evaluation
Activity Status: Not reported

Region Code: 03
Programmatic ID: AIR VA0000005105900560
Facility Registry ID: 110001886987
Air Operating Status Code: OPR
Default Air Classification Code: MAJ
Air Program: Title V Permits
Activity Date: 2001-07-06 00:00:00
Activity Status Date: Not reported
Activity Group: Compliance Monitoring
Activity Type: Inspection/Evaluation
Activity Status: Not reported

Region Code: 03
Programmatic ID: AIR VA0000005105900560
Facility Registry ID: 110001886987
Air Operating Status Code: OPR

Map ID	Site	Database(s)	EPA ID Number

MICHIGAN COGENERATION SYSTEMS INC (Continued) **1000877961**

Default Air Classification Code: MAJ
Air Program: Title V Permits
Activity Date: 2002-01-10 00:00:00
Activity Status Date: Not reported
Activity Group: Compliance Monitoring
Activity Type: Inspection/Evaluation
Activity Status: Not reported

Region Code: 03
Programmatic ID: AIR VA0000005105900560
Facility Registry ID: 110001886987
Air Operating Status Code: OPR
Default Air Classification Code: MAJ
Air Program: Title V Permits
Activity Date: 2002-04-04 00:00:00
Activity Status Date: Not reported
Activity Group: Compliance Monitoring
Activity Type: Inspection/Evaluation
Activity Status: Not reported

Region Code: 03
Programmatic ID: AIR VA0000005105900560
Facility Registry ID: 110001886987
Air Operating Status Code: OPR
Default Air Classification Code: MAJ
Air Program: Title V Permits
Activity Date: 2002-04-09 00:00:00
Activity Status Date: Not reported
Activity Group: Compliance Monitoring
Activity Type: Inspection/Evaluation
Activity Status: Not reported

Region Code: 03
Programmatic ID: AIR VA0000005105900560
Facility Registry ID: 110001886987
Air Operating Status Code: OPR
Default Air Classification Code: MAJ
Air Program: Title V Permits
Activity Date: 2002-04-10 00:00:00
Activity Status Date: Not reported
Activity Group: Compliance Monitoring
Activity Type: Inspection/Evaluation
Activity Status: Not reported

Region Code: 03
Programmatic ID: AIR VA0000005105900560
Facility Registry ID: 110001886987
Air Operating Status Code: OPR
Default Air Classification Code: MAJ
Air Program: Title V Permits
Activity Date: 2002-05-31 00:00:00
Activity Status Date: Not reported
Activity Group: Compliance Monitoring
Activity Type: Inspection/Evaluation
Activity Status: Not reported

Region Code: 03

Map ID	Site	Database(s)	EPA ID Number

MICHIGAN COGENERATION SYSTEMS INC (Continued) **1000877961**

Programmatic ID: AIR VA0000005105900560
Facility Registry ID: 110001886987
Air Operating Status Code: OPR
Default Air Classification Code: MAJ
Air Program: Title V Permits
Activity Date: 2002-06-10 00:00:00
Activity Status Date: Not reported
Activity Group: Compliance Monitoring
Activity Type: Inspection/Evaluation
Activity Status: Not reported

Region Code: 03
Programmatic ID: AIR VA0000005105900560
Facility Registry ID: 110001886987
Air Operating Status Code: OPR
Default Air Classification Code: MAJ
Air Program: Title V Permits
Activity Date: 2002-06-18 00:00:00
Activity Status Date: Not reported
Activity Group: Compliance Monitoring
Activity Type: Inspection/Evaluation
Activity Status: Not reported

Region Code: 03
Programmatic ID: AIR VA0000005105900560
Facility Registry ID: 110001886987
Air Operating Status Code: OPR
Default Air Classification Code: MAJ
Air Program: Title V Permits
Activity Date: 2002-08-07 00:00:00
Activity Status Date: Not reported
Activity Group: Compliance Monitoring
Activity Type: Inspection/Evaluation
Activity Status: Not reported

Region Code: 03
Programmatic ID: AIR VA0000005105900560
Facility Registry ID: 110001886987
Air Operating Status Code: OPR
Default Air Classification Code: MAJ
Air Program: Title V Permits
Activity Date: 2003-01-28 00:00:00
Activity Status Date: Not reported
Activity Group: Compliance Monitoring
Activity Type: Inspection/Evaluation
Activity Status: Not reported

Region Code: 03
Programmatic ID: AIR VA0000005105900560
Facility Registry ID: 110001886987
Air Operating Status Code: OPR
Default Air Classification Code: MAJ
Air Program: Title V Permits
Activity Date: 2003-03-13 00:00:00
Activity Status Date: Not reported
Activity Group: Compliance Monitoring
Activity Type: Inspection/Evaluation

Map ID	Site	Database(s)	EPA ID Number

MICHIGAN COGENERATION SYSTEMS INC (Continued) **1000877961**

Activity Status: Not reported

Region Code: 03
Programmatic ID: AIR VA0000005105900560
Facility Registry ID: 110001886987
Air Operating Status Code: OPR
Default Air Classification Code: MAJ
Air Program: Title V Permits
Activity Date: 2003-05-30 00:00:00
Activity Status Date: Not reported
Activity Group: Compliance Monitoring
Activity Type: Inspection/Evaluation
Activity Status: Not reported

Region Code: 03
Programmatic ID: AIR VA0000005105900560
Facility Registry ID: 110001886987
Air Operating Status Code: OPR
Default Air Classification Code: MAJ
Air Program: Title V Permits
Activity Date: 2003-06-12 00:00:00
Activity Status Date: Not reported
Activity Group: Compliance Monitoring
Activity Type: Inspection/Evaluation
Activity Status: Not reported

Region Code: 03
Programmatic ID: AIR VA0000005105900560
Facility Registry ID: 110001886987
Air Operating Status Code: OPR
Default Air Classification Code: MAJ
Air Program: Title V Permits
Activity Date: 2003-12-17 00:00:00
Activity Status Date: Not reported
Activity Group: Compliance Monitoring
Activity Type: Inspection/Evaluation
Activity Status: Not reported

Region Code: 03
Programmatic ID: AIR VA0000005105900560
Facility Registry ID: 110001886987
Air Operating Status Code: OPR
Default Air Classification Code: MAJ
Air Program: Title V Permits
Activity Date: 2004-02-05 00:00:00
Activity Status Date: Not reported
Activity Group: Compliance Monitoring
Activity Type: Inspection/Evaluation
Activity Status: Not reported

Region Code: 03
Programmatic ID: AIR VA0000005105900560
Facility Registry ID: 110001886987
Air Operating Status Code: OPR
Default Air Classification Code: MAJ
Air Program: Title V Permits
Activity Date: 2005-04-20 00:00:00

Map ID	Site	Database(s)	EPA ID Number

MICHIGAN COGENERATION SYSTEMS INC (Continued) **1000877961**

Activity Status Date: Not reported
Activity Group: Compliance Monitoring
Activity Type: Inspection/Evaluation
Activity Status: Not reported

Region Code: 03
Programmatic ID: AIR VA0000005105900560
Facility Registry ID: 110001886987
Air Operating Status Code: OPR
Default Air Classification Code: MAJ
Air Program: Title V Permits
Activity Date: 2005-07-08 00:00:00
Activity Status Date: Not reported
Activity Group: Compliance Monitoring
Activity Type: Inspection/Evaluation
Activity Status: Not reported

Region Code: 03
Programmatic ID: AIR VA0000005105900560
Facility Registry ID: 110001886987
Air Operating Status Code: OPR
Default Air Classification Code: MAJ
Air Program: Title V Permits
Activity Date: 2007-03-01 00:00:00
Activity Status Date: Not reported
Activity Group: Compliance Monitoring
Activity Type: Inspection/Evaluation
Activity Status: Not reported

Region Code: 03
Programmatic ID: AIR VA0000005105900560
Facility Registry ID: 110001886987
Air Operating Status Code: OPR
Default Air Classification Code: MAJ
Air Program: Title V Permits
Activity Date: 2007-03-07 00:00:00
Activity Status Date: Not reported
Activity Group: Compliance Monitoring
Activity Type: Inspection/Evaluation
Activity Status: Not reported

Region Code: 03
Programmatic ID: AIR VA0000005105900560
Facility Registry ID: 110001886987
Air Operating Status Code: OPR
Default Air Classification Code: MAJ
Air Program: Title V Permits
Activity Date: 2007-04-03 00:00:00
Activity Status Date: Not reported
Activity Group: Compliance Monitoring
Activity Type: Inspection/Evaluation
Activity Status: Not reported

Region Code: 03
Programmatic ID: AIR VA0000005105900560
Facility Registry ID: 110001886987
Air Operating Status Code: OPR

Map ID	Site	Database(s)	EPA ID Number

MICHIGAN COGENERATION SYSTEMS INC (Continued) **1000877961**

Default Air Classification Code: MAJ
Air Program: Title V Permits
Activity Date: 2007-04-12 00:00:00
Activity Status Date: Not reported
Activity Group: Compliance Monitoring
Activity Type: Inspection/Evaluation
Activity Status: Not reported

Region Code: 03
Programmatic ID: AIR VA0000005105900560
Facility Registry ID: 110001886987
Air Operating Status Code: OPR
Default Air Classification Code: MAJ
Air Program: Title V Permits
Activity Date: 2007-05-11 00:00:00
Activity Status Date: Not reported
Activity Group: Compliance Monitoring
Activity Type: Inspection/Evaluation
Activity Status: Not reported

Region Code: 03
Programmatic ID: AIR VA0000005105900560
Facility Registry ID: 110001886987
Air Operating Status Code: OPR
Default Air Classification Code: MAJ
Air Program: Title V Permits
Activity Date: 2007-05-24 00:00:00
Activity Status Date: Not reported
Activity Group: Compliance Monitoring
Activity Type: Inspection/Evaluation
Activity Status: Not reported

Region Code: 03
Programmatic ID: AIR VA0000005105900560
Facility Registry ID: 110001886987
Air Operating Status Code: OPR
Default Air Classification Code: MAJ
Air Program: Title V Permits
Activity Date: 2007-08-06 00:00:00
Activity Status Date: Not reported
Activity Group: Compliance Monitoring
Activity Type: Inspection/Evaluation
Activity Status: Not reported

Region Code: 03
Programmatic ID: AIR VA0000005105900560
Facility Registry ID: 110001886987
Air Operating Status Code: OPR
Default Air Classification Code: MAJ
Air Program: Title V Permits
Activity Date: 2007-09-05 00:00:00
Activity Status Date: Not reported
Activity Group: Compliance Monitoring
Activity Type: Inspection/Evaluation
Activity Status: Not reported

Region Code: 03

Map ID	Site	Database(s)	EPA ID Number

MICHIGAN COGENERATION SYSTEMS INC (Continued) **1000877961**

Programmatic ID: AIR VA0000005105900560
Facility Registry ID: 110001886987
Air Operating Status Code: OPR
Default Air Classification Code: MAJ
Air Program: Title V Permits
Activity Date: 2008-02-11 00:00:00
Activity Status Date: Not reported
Activity Group: Compliance Monitoring
Activity Type: Inspection/Evaluation
Activity Status: Not reported

Region Code: 03
Programmatic ID: AIR VA0000005105900560
Facility Registry ID: 110001886987
Air Operating Status Code: OPR
Default Air Classification Code: MAJ
Air Program: Title V Permits
Activity Date: 2008-02-28 00:00:00
Activity Status Date: Not reported
Activity Group: Compliance Monitoring
Activity Type: Inspection/Evaluation
Activity Status: Not reported

Region Code: 03
Programmatic ID: AIR VA0000005105900560
Facility Registry ID: 110001886987
Air Operating Status Code: OPR
Default Air Classification Code: MAJ
Air Program: Title V Permits
Activity Date: 2008-03-10 00:00:00
Activity Status Date: Not reported
Activity Group: Compliance Monitoring
Activity Type: Inspection/Evaluation
Activity Status: Not reported

Region Code: 03
Programmatic ID: AIR VA0000005105900560
Facility Registry ID: 110001886987
Air Operating Status Code: OPR
Default Air Classification Code: MAJ
Air Program: Title V Permits
Activity Date: 2008-05-05 00:00:00
Activity Status Date: Not reported
Activity Group: Compliance Monitoring
Activity Type: Inspection/Evaluation
Activity Status: Not reported

Region Code: 03
Programmatic ID: AIR VA0000005105900560
Facility Registry ID: 110001886987
Air Operating Status Code: OPR
Default Air Classification Code: MAJ
Air Program: Title V Permits
Activity Date: 2008-05-30 00:00:00
Activity Status Date: Not reported
Activity Group: Compliance Monitoring
Activity Type: Inspection/Evaluation

Map ID	Site	Database(s)	EPA ID Number

MICHIGAN COGENERATION SYSTEMS INC (Continued) **1000877961**

Activity Status: Not reported

Region Code: 03
Programmatic ID: AIR VA0000005105900560
Facility Registry ID: 110001886987
Air Operating Status Code: OPR
Default Air Classification Code: MAJ
Air Program: Title V Permits
Activity Date: 2008-09-22 00:00:00
Activity Status Date: Not reported
Activity Group: Compliance Monitoring
Activity Type: Inspection/Evaluation
Activity Status: Not reported

Region Code: 03
Programmatic ID: AIR VA0000005105900560
Facility Registry ID: 110001886987
Air Operating Status Code: OPR
Default Air Classification Code: MAJ
Air Program: Title V Permits
Activity Date: 2008-09-23 00:00:00
Activity Status Date: Not reported
Activity Group: Compliance Monitoring
Activity Type: Inspection/Evaluation
Activity Status: Not reported

Region Code: 03
Programmatic ID: AIR VA0000005105900560
Facility Registry ID: 110001886987
Air Operating Status Code: OPR
Default Air Classification Code: MAJ
Air Program: Title V Permits
Activity Date: 2008-09-24 00:00:00
Activity Status Date: Not reported
Activity Group: Compliance Monitoring
Activity Type: Inspection/Evaluation
Activity Status: Not reported

Region Code: 03
Programmatic ID: AIR VA0000005105900560
Facility Registry ID: 110001886987
Air Operating Status Code: OPR
Default Air Classification Code: MAJ
Air Program: Title V Permits
Activity Date: 2008-09-25 00:00:00
Activity Status Date: Not reported
Activity Group: Compliance Monitoring
Activity Type: Inspection/Evaluation
Activity Status: Not reported

Region Code: 03
Programmatic ID: AIR VA0000005105900560
Facility Registry ID: 110001886987
Air Operating Status Code: OPR
Default Air Classification Code: MAJ
Air Program: Title V Permits
Activity Date: 2009-02-17 00:00:00

Map ID	Site	Database(s)	EPA ID Number

MICHIGAN COGENERATION SYSTEMS INC (Continued) **1000877961**

Activity Status Date: Not reported
Activity Group: Compliance Monitoring
Activity Type: Inspection/Evaluation
Activity Status: Not reported

Region Code: 03
Programmatic ID: AIR VA0000005105900560
Facility Registry ID: 110001886987
Air Operating Status Code: OPR
Default Air Classification Code: MAJ
Air Program: Title V Permits
Activity Date: 2009-03-08 00:00:00
Activity Status Date: Not reported
Activity Group: Compliance Monitoring
Activity Type: Inspection/Evaluation
Activity Status: Not reported

Region Code: 03
Programmatic ID: AIR VA0000005105900560
Facility Registry ID: 110001886987
Air Operating Status Code: OPR
Default Air Classification Code: MAJ
Air Program: Title V Permits
Activity Date: 2009-03-09 00:00:00
Activity Status Date: Not reported
Activity Group: Compliance Monitoring
Activity Type: Inspection/Evaluation
Activity Status: Not reported

Region Code: 03
Programmatic ID: AIR VA0000005105900560
Facility Registry ID: 110001886987
Air Operating Status Code: OPR
Default Air Classification Code: MAJ
Air Program: Title V Permits
Activity Date: 2009-04-21 00:00:00
Activity Status Date: Not reported
Activity Group: Compliance Monitoring
Activity Type: Inspection/Evaluation
Activity Status: Not reported

Region Code: 03
Programmatic ID: AIR VA0000005105900560
Facility Registry ID: 110001886987
Air Operating Status Code: OPR
Default Air Classification Code: MAJ
Air Program: Title V Permits
Activity Date: 2009-04-22 00:00:00
Activity Status Date: Not reported
Activity Group: Compliance Monitoring
Activity Type: Inspection/Evaluation
Activity Status: Not reported

Region Code: 03
Programmatic ID: AIR VA0000005105900560
Facility Registry ID: 110001886987
Air Operating Status Code: OPR

Map ID	Site	Database(s)	EPA ID Number

MICHIGAN COGENERATION SYSTEMS INC (Continued) **1000877961**

Default Air Classification Code: MAJ
Air Program: Title V Permits
Activity Date: 2009-05-06 00:00:00
Activity Status Date: Not reported
Activity Group: Compliance Monitoring
Activity Type: Inspection/Evaluation
Activity Status: Not reported

Region Code: 03
Programmatic ID: AIR VA0000005105900560
Facility Registry ID: 110001886987
Air Operating Status Code: OPR
Default Air Classification Code: MAJ
Air Program: Title V Permits
Activity Date: 2009-05-14 00:00:00
Activity Status Date: Not reported
Activity Group: Compliance Monitoring
Activity Type: Inspection/Evaluation
Activity Status: Not reported

Region Code: 03
Programmatic ID: AIR VA0000005105900560
Facility Registry ID: 110001886987
Air Operating Status Code: OPR
Default Air Classification Code: MAJ
Air Program: Title V Permits
Activity Date: 2009-05-22 00:00:00
Activity Status Date: Not reported
Activity Group: Compliance Monitoring
Activity Type: Inspection/Evaluation
Activity Status: Not reported

Region Code: 03
Programmatic ID: AIR VA0000005105900560
Facility Registry ID: 110001886987
Air Operating Status Code: OPR
Default Air Classification Code: MAJ
Air Program: Title V Permits
Activity Date: 2009-06-07 00:00:00
Activity Status Date: Not reported
Activity Group: Compliance Monitoring
Activity Type: Inspection/Evaluation
Activity Status: Not reported

Region Code: 03
Programmatic ID: AIR VA0000005105900560
Facility Registry ID: 110001886987
Air Operating Status Code: OPR
Default Air Classification Code: MAJ
Air Program: Title V Permits
Activity Date: 2009-09-25 00:00:00
Activity Status Date: Not reported
Activity Group: Compliance Monitoring
Activity Type: Inspection/Evaluation
Activity Status: Not reported

Region Code: 03

Map ID	Site	Database(s)	EPA ID Number

MICHIGAN COGENERATION SYSTEMS INC (Continued) **1000877961**

Programmatic ID: AIR VA0000005105900560
Facility Registry ID: 110001886987
Air Operating Status Code: OPR
Default Air Classification Code: MAJ
Air Program: Title V Permits
Activity Date: 2009-09-28 00:00:00
Activity Status Date: Not reported
Activity Group: Compliance Monitoring
Activity Type: Inspection/Evaluation
Activity Status: Not reported

Region Code: 03
Programmatic ID: AIR VA0000005105900560
Facility Registry ID: 110001886987
Air Operating Status Code: OPR
Default Air Classification Code: MAJ
Air Program: Title V Permits
Activity Date: 2009-10-06 00:00:00
Activity Status Date: Not reported
Activity Group: Compliance Monitoring
Activity Type: Inspection/Evaluation
Activity Status: Not reported

Region Code: 03
Programmatic ID: AIR VA0000005105900560
Facility Registry ID: 110001886987
Air Operating Status Code: OPR
Default Air Classification Code: MAJ
Air Program: Title V Permits
Activity Date: 2009-11-05 00:00:00
Activity Status Date: Not reported
Activity Group: Compliance Monitoring
Activity Type: Inspection/Evaluation
Activity Status: Not reported

Region Code: 03
Programmatic ID: AIR VA0000005105900560
Facility Registry ID: 110001886987
Air Operating Status Code: OPR
Default Air Classification Code: MAJ
Air Program: Title V Permits
Activity Date: 2009-12-01 00:00:00
Activity Status Date: Not reported
Activity Group: Compliance Monitoring
Activity Type: Inspection/Evaluation
Activity Status: Not reported

Region Code: 03
Programmatic ID: AIR VA0000005105900560
Facility Registry ID: 110001886987
Air Operating Status Code: OPR
Default Air Classification Code: MAJ
Air Program: Title V Permits
Activity Date: 2010-01-29 00:00:00
Activity Status Date: Not reported
Activity Group: Compliance Monitoring
Activity Type: Inspection/Evaluation

Map ID	Site	Database(s)	EPA ID Number

MICHIGAN COGENERATION SYSTEMS INC (Continued) **1000877961**

Activity Status: Not reported

Region Code: 03
Programmatic ID: AIR VA0000005105900560
Facility Registry ID: 110001886987
Air Operating Status Code: OPR
Default Air Classification Code: MAJ
Air Program: Title V Permits
Activity Date: 2010-02-08 00:00:00
Activity Status Date: Not reported
Activity Group: Compliance Monitoring
Activity Type: Inspection/Evaluation
Activity Status: Not reported

Region Code: 03
Programmatic ID: AIR VA0000005105900560
Facility Registry ID: 110001886987
Air Operating Status Code: OPR
Default Air Classification Code: MAJ
Air Program: Title V Permits
Activity Date: 2010-02-10 00:00:00
Activity Status Date: Not reported
Activity Group: Compliance Monitoring
Activity Type: Inspection/Evaluation
Activity Status: Not reported

Region Code: 03
Programmatic ID: AIR VA0000005105900560
Facility Registry ID: 110001886987
Air Operating Status Code: OPR
Default Air Classification Code: MAJ
Air Program: Title V Permits
Activity Date: 2010-02-16 00:00:00
Activity Status Date: Not reported
Activity Group: Compliance Monitoring
Activity Type: Inspection/Evaluation
Activity Status: Not reported

Region Code: 03
Programmatic ID: AIR VA0000005105900560
Facility Registry ID: 110001886987
Air Operating Status Code: OPR
Default Air Classification Code: MAJ
Air Program: Title V Permits
Activity Date: 2010-02-19 00:00:00
Activity Status Date: Not reported
Activity Group: Compliance Monitoring
Activity Type: Inspection/Evaluation
Activity Status: Not reported

Region Code: 03
Programmatic ID: AIR VA0000005105900560
Facility Registry ID: 110001886987
Air Operating Status Code: OPR
Default Air Classification Code: MAJ
Air Program: Title V Permits
Activity Date: 2010-03-09 00:00:00

Map ID	Site	Database(s)	EPA ID Number

MICHIGAN COGENERATION SYSTEMS INC (Continued) **1000877961**

Activity Status Date: Not reported
Activity Group: Compliance Monitoring
Activity Type: Inspection/Evaluation
Activity Status: Not reported

Region Code: 03
Programmatic ID: AIR VA0000005105900560
Facility Registry ID: 110001886987
Air Operating Status Code: OPR
Default Air Classification Code: MAJ
Air Program: Title V Permits
Activity Date: 2010-03-10 00:00:00
Activity Status Date: Not reported
Activity Group: Compliance Monitoring
Activity Type: Inspection/Evaluation
Activity Status: Not reported

Region Code: 03
Programmatic ID: AIR VA0000005105900560
Facility Registry ID: 110001886987
Air Operating Status Code: OPR
Default Air Classification Code: MAJ
Air Program: Title V Permits
Activity Date: 2010-03-11 00:00:00
Activity Status Date: Not reported
Activity Group: Compliance Monitoring
Activity Type: Inspection/Evaluation
Activity Status: Not reported

Region Code: 03
Programmatic ID: AIR VA0000005105900560
Facility Registry ID: 110001886987
Air Operating Status Code: OPR
Default Air Classification Code: MAJ
Air Program: Title V Permits
Activity Date: 2010-05-10 00:00:00
Activity Status Date: Not reported
Activity Group: Compliance Monitoring
Activity Type: Inspection/Evaluation
Activity Status: Not reported

Region Code: 03
Programmatic ID: AIR VA0000005105900560
Facility Registry ID: 110001886987
Air Operating Status Code: OPR
Default Air Classification Code: MAJ
Air Program: Title V Permits
Activity Date: 2010-05-11 00:00:00
Activity Status Date: Not reported
Activity Group: Compliance Monitoring
Activity Type: Inspection/Evaluation
Activity Status: Not reported

Region Code: 03
Programmatic ID: AIR VA0000005105900560
Facility Registry ID: 110001886987
Air Operating Status Code: OPR

Map ID	Site	Database(s)	EPA ID Number

MICHIGAN COGENERATION SYSTEMS INC (Continued) **1000877961**

Default Air Classification Code: MAJ
Air Program: Title V Permits
Activity Date: 2010-05-24 00:00:00
Activity Status Date: Not reported
Activity Group: Compliance Monitoring
Activity Type: Inspection/Evaluation
Activity Status: Not reported

Region Code: 03
Programmatic ID: AIR VA0000005105900560
Facility Registry ID: 110001886987
Air Operating Status Code: OPR
Default Air Classification Code: MAJ
Air Program: Title V Permits
Activity Date: 2010-06-08 00:00:00
Activity Status Date: Not reported
Activity Group: Compliance Monitoring
Activity Type: Inspection/Evaluation
Activity Status: Not reported

Region Code: 03
Programmatic ID: AIR VA0000005105900560
Facility Registry ID: 110001886987
Air Operating Status Code: OPR
Default Air Classification Code: MAJ
Air Program: Title V Permits
Activity Date: 2010-06-17 00:00:00
Activity Status Date: Not reported
Activity Group: Compliance Monitoring
Activity Type: Inspection/Evaluation
Activity Status: Not reported

Region Code: 03
Programmatic ID: AIR VA0000005105900560
Facility Registry ID: 110001886987
Air Operating Status Code: OPR
Default Air Classification Code: MAJ
Air Program: Title V Permits
Activity Date: 2010-08-05 00:00:00
Activity Status Date: Not reported
Activity Group: Compliance Monitoring
Activity Type: Inspection/Evaluation
Activity Status: Not reported

Region Code: 03
Programmatic ID: AIR VA0000005105900560
Facility Registry ID: 110001886987
Air Operating Status Code: OPR
Default Air Classification Code: MAJ
Air Program: Title V Permits
Activity Date: 2010-08-24 00:00:00
Activity Status Date: Not reported
Activity Group: Compliance Monitoring
Activity Type: Inspection/Evaluation
Activity Status: Not reported

Region Code: 03

Map ID	Site	Database(s)	EPA ID Number

MICHIGAN COGENERATION SYSTEMS INC (Continued) **1000877961**

Programmatic ID: AIR VA0000005105900560
Facility Registry ID: 110001886987
Air Operating Status Code: OPR
Default Air Classification Code: MAJ
Air Program: Title V Permits
Activity Date: 2010-09-01 00:00:00
Activity Status Date: Not reported
Activity Group: Compliance Monitoring
Activity Type: Inspection/Evaluation
Activity Status: Not reported

Region Code: 03
Programmatic ID: AIR VA0000005105900560
Facility Registry ID: 110001886987
Air Operating Status Code: OPR
Default Air Classification Code: MAJ
Air Program: Title V Permits
Activity Date: 2010-10-22 00:00:00
Activity Status Date: Not reported
Activity Group: Compliance Monitoring
Activity Type: Inspection/Evaluation
Activity Status: Not reported

Region Code: 03
Programmatic ID: AIR VA0000005105900560
Facility Registry ID: 110001886987
Air Operating Status Code: OPR
Default Air Classification Code: MAJ
Air Program: Title V Permits
Activity Date: 2010-11-15 00:00:00
Activity Status Date: Not reported
Activity Group: Compliance Monitoring
Activity Type: Inspection/Evaluation
Activity Status: Not reported

Region Code: 03
Programmatic ID: AIR VA0000005105900560
Facility Registry ID: 110001886987
Air Operating Status Code: OPR
Default Air Classification Code: MAJ
Air Program: Title V Permits
Activity Date: 2011-02-10 00:00:00
Activity Status Date: Not reported
Activity Group: Compliance Monitoring
Activity Type: Inspection/Evaluation
Activity Status: Not reported

Region Code: 03
Programmatic ID: AIR VA0000005105900560
Facility Registry ID: 110001886987
Air Operating Status Code: OPR
Default Air Classification Code: MAJ
Air Program: Title V Permits
Activity Date: 2011-02-15 00:00:00
Activity Status Date: Not reported
Activity Group: Compliance Monitoring
Activity Type: Inspection/Evaluation

Map ID	Site	Database(s)	EPA ID Number

MICHIGAN COGENERATION SYSTEMS INC (Continued) **1000877961**

Activity Status: Not reported

Region Code: 03
Programmatic ID: AIR VA0000005105900560
Facility Registry ID: 110001886987
Air Operating Status Code: OPR
Default Air Classification Code: MAJ
Air Program: Title V Permits
Activity Date: 2011-02-22 00:00:00
Activity Status Date: Not reported
Activity Group: Compliance Monitoring
Activity Type: Inspection/Evaluation
Activity Status: Not reported

Region Code: 03
Programmatic ID: AIR VA0000005105900560
Facility Registry ID: 110001886987
Air Operating Status Code: OPR
Default Air Classification Code: MAJ
Air Program: Title V Permits
Activity Date: 2011-03-29 00:00:00
Activity Status Date: Not reported
Activity Group: Compliance Monitoring
Activity Type: Inspection/Evaluation
Activity Status: Not reported

Region Code: 03
Programmatic ID: AIR VA0000005105900560
Facility Registry ID: 110001886987
Air Operating Status Code: OPR
Default Air Classification Code: MAJ
Air Program: Title V Permits
Activity Date: 2011-03-30 00:00:00
Activity Status Date: Not reported
Activity Group: Compliance Monitoring
Activity Type: Inspection/Evaluation
Activity Status: Not reported

Region Code: 03
Programmatic ID: AIR VA0000005105900560
Facility Registry ID: 110001886987
Air Operating Status Code: OPR
Default Air Classification Code: MAJ
Air Program: Title V Permits
Activity Date: 2011-05-02 00:00:00
Activity Status Date: Not reported
Activity Group: Compliance Monitoring
Activity Type: Inspection/Evaluation
Activity Status: Not reported

Region Code: 03
Programmatic ID: AIR VA0000005105900560
Facility Registry ID: 110001886987
Air Operating Status Code: OPR
Default Air Classification Code: MAJ
Air Program: Title V Permits
Activity Date: 2011-05-13 00:00:00

Map ID	Site	Database(s)	EPA ID Number

MICHIGAN COGENERATION SYSTEMS INC (Continued) **1000877961**

Activity Status Date: Not reported
Activity Group: Compliance Monitoring
Activity Type: Inspection/Evaluation
Activity Status: Not reported

Region Code: 03
Programmatic ID: AIR VA0000005105900560
Facility Registry ID: 110001886987
Air Operating Status Code: OPR
Default Air Classification Code: MAJ
Air Program: Title V Permits
Activity Date: 2011-06-11 00:00:00
Activity Status Date: Not reported
Activity Group: Compliance Monitoring
Activity Type: Inspection/Evaluation
Activity Status: Not reported

Region Code: 03
Programmatic ID: AIR VA0000005105900560
Facility Registry ID: 110001886987
Air Operating Status Code: OPR
Default Air Classification Code: MAJ
Air Program: Title V Permits
Activity Date: 2011-07-11 00:00:00
Activity Status Date: Not reported
Activity Group: Compliance Monitoring
Activity Type: Inspection/Evaluation
Activity Status: Not reported

Region Code: 03
Programmatic ID: AIR VA0000005105900560
Facility Registry ID: 110001886987
Air Operating Status Code: OPR
Default Air Classification Code: MAJ
Air Program: Title V Permits
Activity Date: 2011-08-11 00:00:00
Activity Status Date: Not reported
Activity Group: Compliance Monitoring
Activity Type: Inspection/Evaluation
Activity Status: Not reported

Region Code: 03
Programmatic ID: AIR VA0000005105900560
Facility Registry ID: 110001886987
Air Operating Status Code: OPR
Default Air Classification Code: MAJ
Air Program: Title V Permits
Activity Date: 2011-08-15 00:00:00
Activity Status Date: Not reported
Activity Group: Compliance Monitoring
Activity Type: Inspection/Evaluation
Activity Status: Not reported

Region Code: 03
Programmatic ID: AIR VA0000005105900560
Facility Registry ID: 110001886987
Air Operating Status Code: OPR

Map ID	Site	Database(s)	EPA ID Number

MICHIGAN COGENERATION SYSTEMS INC (Continued) **1000877961**

Default Air Classification Code: MAJ
Air Program: Title V Permits
Activity Date: 2011-08-31 00:00:00
Activity Status Date: Not reported
Activity Group: Compliance Monitoring
Activity Type: Inspection/Evaluation
Activity Status: Not reported

Region Code: 03
Programmatic ID: AIR VA0000005105900560
Facility Registry ID: 110001886987
Air Operating Status Code: OPR
Default Air Classification Code: MAJ
Air Program: Title V Permits
Activity Date: 2011-11-01 00:00:00
Activity Status Date: Not reported
Activity Group: Compliance Monitoring
Activity Type: Inspection/Evaluation
Activity Status: Not reported

Region Code: 03
Programmatic ID: AIR VA0000005105900560
Facility Registry ID: 110001886987
Air Operating Status Code: OPR
Default Air Classification Code: MAJ
Air Program: Title V Permits
Activity Date: 2012-02-01 00:00:00
Activity Status Date: Not reported
Activity Group: Compliance Monitoring
Activity Type: Inspection/Evaluation
Activity Status: Not reported

Region Code: 03
Programmatic ID: AIR VA0000005105900560
Facility Registry ID: 110001886987
Air Operating Status Code: OPR
Default Air Classification Code: MAJ
Air Program: Title V Permits
Activity Date: 2012-02-02 00:00:00
Activity Status Date: Not reported
Activity Group: Compliance Monitoring
Activity Type: Inspection/Evaluation
Activity Status: Not reported

Region Code: 03
Programmatic ID: AIR VA0000005105900560
Facility Registry ID: 110001886987
Air Operating Status Code: OPR
Default Air Classification Code: MAJ
Air Program: Title V Permits
Activity Date: 2012-02-13 00:00:00
Activity Status Date: Not reported
Activity Group: Compliance Monitoring
Activity Type: Inspection/Evaluation
Activity Status: Not reported

Region Code: 03

Map ID	Site	Database(s)	EPA ID Number

MICHIGAN COGENERATION SYSTEMS INC (Continued) **1000877961**

Programmatic ID: AIR VA0000005105900560
Facility Registry ID: 110001886987
Air Operating Status Code: OPR
Default Air Classification Code: MAJ
Air Program: Title V Permits
Activity Date: 2012-02-15 00:00:00
Activity Status Date: Not reported
Activity Group: Compliance Monitoring
Activity Type: Inspection/Evaluation
Activity Status: Not reported

Region Code: 03
Programmatic ID: AIR VA0000005105900560
Facility Registry ID: 110001886987
Air Operating Status Code: OPR
Default Air Classification Code: MAJ
Air Program: Title V Permits
Activity Date: 2012-02-16 00:00:00
Activity Status Date: Not reported
Activity Group: Compliance Monitoring
Activity Type: Inspection/Evaluation
Activity Status: Not reported

Region Code: 03
Programmatic ID: AIR VA0000005105900560
Facility Registry ID: 110001886987
Air Operating Status Code: OPR
Default Air Classification Code: MAJ
Air Program: Title V Permits
Activity Date: 2012-05-02 00:00:00
Activity Status Date: Not reported
Activity Group: Compliance Monitoring
Activity Type: Inspection/Evaluation
Activity Status: Not reported

Region Code: 03
Programmatic ID: AIR VA0000005105900560
Facility Registry ID: 110001886987
Air Operating Status Code: OPR
Default Air Classification Code: MAJ
Air Program: Title V Permits
Activity Date: 2012-05-08 00:00:00
Activity Status Date: Not reported
Activity Group: Compliance Monitoring
Activity Type: Inspection/Evaluation
Activity Status: Not reported

Region Code: 03
Programmatic ID: AIR VA0000005105900560
Facility Registry ID: 110001886987
Air Operating Status Code: OPR
Default Air Classification Code: MAJ
Air Program: Title V Permits
Activity Date: 2012-05-10 00:00:00
Activity Status Date: Not reported
Activity Group: Compliance Monitoring
Activity Type: Inspection/Evaluation

Map ID	Site	Database(s)	EPA ID Number

MICHIGAN COGENERATION SYSTEMS INC (Continued) **1000877961**

Activity Status: Not reported

Region Code: 03
Programmatic ID: AIR VA0000005105900560
Facility Registry ID: 110001886987
Air Operating Status Code: OPR
Default Air Classification Code: MAJ
Air Program: Title V Permits
Activity Date: 2012-06-08 00:00:00
Activity Status Date: Not reported
Activity Group: Compliance Monitoring
Activity Type: Inspection/Evaluation
Activity Status: Not reported

Region Code: 03
Programmatic ID: AIR VA0000005105900560
Facility Registry ID: 110001886987
Air Operating Status Code: OPR
Default Air Classification Code: MAJ
Air Program: Title V Permits
Activity Date: 2012-08-07 00:00:00
Activity Status Date: Not reported
Activity Group: Compliance Monitoring
Activity Type: Inspection/Evaluation
Activity Status: Not reported

Region Code: 03
Programmatic ID: AIR VA0000005105900560
Facility Registry ID: 110001886987
Air Operating Status Code: OPR
Default Air Classification Code: MAJ
Air Program: Title V Permits
Activity Date: 2012-08-09 00:00:00
Activity Status Date: Not reported
Activity Group: Compliance Monitoring
Activity Type: Inspection/Evaluation
Activity Status: Not reported

Region Code: 03
Programmatic ID: AIR VA0000005105900560
Facility Registry ID: 110001886987
Air Operating Status Code: OPR
Default Air Classification Code: MAJ
Air Program: Title V Permits
Activity Date: 2012-08-30 00:00:00
Activity Status Date: Not reported
Activity Group: Compliance Monitoring
Activity Type: Inspection/Evaluation
Activity Status: Not reported

Region Code: 03
Programmatic ID: AIR VA0000005105900560
Facility Registry ID: 110001886987
Air Operating Status Code: OPR
Default Air Classification Code: MAJ
Air Program: Title V Permits
Activity Date: 2012-11-15 00:00:00

Map ID	Site	Database(s)	EPA ID Number

MICHIGAN COGENERATION SYSTEMS INC (Continued) **1000877961**

Activity Status Date: Not reported
Activity Group: Compliance Monitoring
Activity Type: Inspection/Evaluation
Activity Status: Not reported

Region Code: 03
Programmatic ID: AIR VA0000005105900560
Facility Registry ID: 110001886987
Air Operating Status Code: OPR
Default Air Classification Code: MAJ
Air Program: Title V Permits
Activity Date: 2013-01-31 00:00:00
Activity Status Date: Not reported
Activity Group: Compliance Monitoring
Activity Type: Inspection/Evaluation
Activity Status: Not reported

Region Code: 03
Programmatic ID: AIR VA0000005105900560
Facility Registry ID: 110001886987
Air Operating Status Code: OPR
Default Air Classification Code: MAJ
Air Program: Title V Permits
Activity Date: 2013-02-12 00:00:00
Activity Status Date: Not reported
Activity Group: Compliance Monitoring
Activity Type: Inspection/Evaluation
Activity Status: Not reported

Region Code: 03
Programmatic ID: AIR VA0000005105900560
Facility Registry ID: 110001886987
Air Operating Status Code: OPR
Default Air Classification Code: MAJ
Air Program: Title V Permits
Activity Date: 2013-02-15 00:00:00
Activity Status Date: Not reported
Activity Group: Compliance Monitoring
Activity Type: Inspection/Evaluation
Activity Status: Not reported

Region Code: 03
Programmatic ID: AIR VA0000005105900560
Facility Registry ID: 110001886987
Air Operating Status Code: OPR
Default Air Classification Code: MAJ
Air Program: Title V Permits
Activity Date: 2013-03-18 00:00:00
Activity Status Date: Not reported
Activity Group: Compliance Monitoring
Activity Type: Inspection/Evaluation
Activity Status: Not reported

Region Code: 03
Programmatic ID: AIR VA0000005105900560
Facility Registry ID: 110001886987
Air Operating Status Code: OPR

Map ID	Site	Database(s)	EPA ID Number

MICHIGAN COGENERATION SYSTEMS INC (Continued) **1000877961**

Default Air Classification Code: MAJ
Air Program: Title V Permits
Activity Date: 2013-03-19 00:00:00
Activity Status Date: Not reported
Activity Group: Compliance Monitoring
Activity Type: Inspection/Evaluation
Activity Status: Not reported

Region Code: 03
Programmatic ID: AIR VA0000005105900560
Facility Registry ID: 110001886987
Air Operating Status Code: OPR
Default Air Classification Code: MAJ
Air Program: Title V Permits
Activity Date: 2013-04-25 00:00:00
Activity Status Date: Not reported
Activity Group: Compliance Monitoring
Activity Type: Inspection/Evaluation
Activity Status: Not reported

Region Code: 03
Programmatic ID: AIR VA0000005105900560
Facility Registry ID: 110001886987
Air Operating Status Code: OPR
Default Air Classification Code: MAJ
Air Program: Title V Permits
Activity Date: 2013-05-02 00:00:00
Activity Status Date: Not reported
Activity Group: Compliance Monitoring
Activity Type: Inspection/Evaluation
Activity Status: Not reported

Region Code: 03
Programmatic ID: AIR VA0000005105900560
Facility Registry ID: 110001886987
Air Operating Status Code: OPR
Default Air Classification Code: MAJ
Air Program: Title V Permits
Activity Date: 2013-05-21 00:00:00
Activity Status Date: Not reported
Activity Group: Compliance Monitoring
Activity Type: Inspection/Evaluation
Activity Status: Not reported

Region Code: 03
Programmatic ID: AIR VA0000005105900560
Facility Registry ID: 110001886987
Air Operating Status Code: OPR
Default Air Classification Code: MAJ
Air Program: Title V Permits
Activity Date: 2013-06-08 00:00:00
Activity Status Date: Not reported
Activity Group: Compliance Monitoring
Activity Type: Inspection/Evaluation
Activity Status: Not reported

Region Code: 03

Map ID	Site	Database(s)	EPA ID Number

MICHIGAN COGENERATION SYSTEMS INC (Continued) **1000877961**

Programmatic ID: AIR VA0000005105900560
Facility Registry ID: 110001886987
Air Operating Status Code: OPR
Default Air Classification Code: MAJ
Air Program: Title V Permits
Activity Date: 2013-07-23 00:00:00
Activity Status Date: Not reported
Activity Group: Compliance Monitoring
Activity Type: Inspection/Evaluation
Activity Status: Not reported

Region Code: 03
Programmatic ID: AIR VA0000005105900560
Facility Registry ID: 110001886987
Air Operating Status Code: OPR
Default Air Classification Code: MAJ
Air Program: Title V Permits
Activity Date: 2013-08-09 00:00:00
Activity Status Date: Not reported
Activity Group: Compliance Monitoring
Activity Type: Inspection/Evaluation
Activity Status: Not reported

Region Code: 03
Programmatic ID: AIR VA0000005105900560
Facility Registry ID: 110001886987
Air Operating Status Code: OPR
Default Air Classification Code: MAJ
Air Program: Title V Permits
Activity Date: 2013-11-08 00:00:00
Activity Status Date: Not reported
Activity Group: Compliance Monitoring
Activity Type: Inspection/Evaluation
Activity Status: Not reported

Region Code: 03
Programmatic ID: AIR VA0000005105900560
Facility Registry ID: 110001886987
Air Operating Status Code: OPR
Default Air Classification Code: MAJ
Air Program: Title V Permits
Activity Date: 2014-02-10 00:00:00
Activity Status Date: Not reported
Activity Group: Compliance Monitoring
Activity Type: Inspection/Evaluation
Activity Status: Not reported

Region Code: 03
Programmatic ID: AIR VA0000005105900560
Facility Registry ID: 110001886987
Air Operating Status Code: OPR
Default Air Classification Code: MAJ
Air Program: Title V Permits
Activity Date: 2014-02-19 00:00:00
Activity Status Date: Not reported
Activity Group: Compliance Monitoring
Activity Type: Inspection/Evaluation

Map ID	Site	Database(s)	EPA ID Number

MICHIGAN COGENERATION SYSTEMS INC (Continued) **1000877961**

Activity Status: Not reported

Region Code: 03
Programmatic ID: AIR VA0000005105900560
Facility Registry ID: 110001886987
Air Operating Status Code: OPR
Default Air Classification Code: MAJ
Air Program: Title V Permits
Activity Date: 2014-02-23 00:00:00
Activity Status Date: Not reported
Activity Group: Compliance Monitoring
Activity Type: Inspection/Evaluation
Activity Status: Not reported

Region Code: 03
Programmatic ID: AIR VA0000005105900560
Facility Registry ID: 110001886987
Air Operating Status Code: OPR
Default Air Classification Code: MAJ
Air Program: Title V Permits
Activity Date: 2014-02-24 00:00:00
Activity Status Date: Not reported
Activity Group: Compliance Monitoring
Activity Type: Inspection/Evaluation
Activity Status: Not reported

Region Code: 03
Programmatic ID: AIR VA0000005105900560
Facility Registry ID: 110001886987
Air Operating Status Code: OPR
Default Air Classification Code: MAJ
Air Program: Title V Permits
Activity Date: 2014-04-21 00:00:00
Activity Status Date: Not reported
Activity Group: Compliance Monitoring
Activity Type: Inspection/Evaluation
Activity Status: Not reported

Region Code: 03
Programmatic ID: AIR VA0000005105900560
Facility Registry ID: 110001886987
Air Operating Status Code: OPR
Default Air Classification Code: MAJ
Air Program: Title V Permits
Activity Date: 2014-04-22 00:00:00
Activity Status Date: Not reported
Activity Group: Compliance Monitoring
Activity Type: Inspection/Evaluation
Activity Status: Not reported

Region Code: 03
Programmatic ID: AIR VA0000005105900560
Facility Registry ID: 110001886987
Air Operating Status Code: OPR
Default Air Classification Code: MAJ
Air Program: Title V Permits
Activity Date: 2014-05-01 00:00:00

Map ID	Site	Database(s)	EPA ID Number

MICHIGAN COGENERATION SYSTEMS INC (Continued) **1000877961**

Activity Status Date: Not reported
Activity Group: Compliance Monitoring
Activity Type: Inspection/Evaluation
Activity Status: Not reported

Region Code: 03
Programmatic ID: AIR VA0000005105900560
Facility Registry ID: 110001886987
Air Operating Status Code: OPR
Default Air Classification Code: MAJ
Air Program: Title V Permits
Activity Date: 2014-06-06 00:00:00
Activity Status Date: Not reported
Activity Group: Compliance Monitoring
Activity Type: Inspection/Evaluation
Activity Status: Not reported

Region Code: 03
Programmatic ID: AIR VA0000005105900560
Facility Registry ID: 110001886987
Air Operating Status Code: OPR
Default Air Classification Code: MAJ
Air Program: Title V Permits
Activity Date: 2014-08-14 00:00:00
Activity Status Date: Not reported
Activity Group: Compliance Monitoring
Activity Type: Inspection/Evaluation
Activity Status: Not reported

Region Code: 03
Programmatic ID: AIR VA0000005105900560
Facility Registry ID: 110001886987
Air Operating Status Code: OPR
Default Air Classification Code: MAJ
Air Program: Title V Permits
Activity Date: 2014-08-22 00:00:00
Activity Status Date: Not reported
Activity Group: Compliance Monitoring
Activity Type: Inspection/Evaluation
Activity Status: Not reported

Region Code: 03
Programmatic ID: AIR VA0000005105900560
Facility Registry ID: 110001886987
Air Operating Status Code: OPR
Default Air Classification Code: MAJ
Air Program: Title V Permits
Activity Date: 2014-09-04 00:00:00
Activity Status Date: Not reported
Activity Group: Compliance Monitoring
Activity Type: Inspection/Evaluation
Activity Status: Not reported

Region Code: 03
Programmatic ID: AIR VA0000005105900560
Facility Registry ID: 110001886987
Air Operating Status Code: OPR

Map ID	Site	Database(s)	EPA ID Number

MICHIGAN COGENERATION SYSTEMS INC (Continued) **1000877961**

Default Air Classification Code: MAJ
Air Program: Title V Permits
Activity Date: 2003-04-01 00:00:00
Activity Status Date: 2003-04-01 00:00:00
Activity Group: Enforcement Action
Activity Type: Administrative - Informal
Activity Status: Achieved

Envid: 1000877961
Region Code: 03
County Code: VA059
Programmatic ID: AIR VA0000005105900575
Facility Registry ID: 110047450995
D and B Number: Not reported
Facility Site Name: MICHIGAN COGENERATION SYSTEMS INC
Primary SIC Code: Not reported
NAICS Code: 221117
Default Air Classification Code: MAJ
Facility Type of Ownership Code: NON
Air CMS Category Code: TVM
HPV Status: Not reported

US AIRS (AFS):
Region Code: 03
Programmatic ID: AIR VA0000005105900575
Facility Registry ID: 110047450995
Air Operating Status Code: OPR
Default Air Classification Code: MAJ
Air Program: State Implementation Plan for National Primary and Secondary Ambient Air Quality Standards
Activity Date: 2016-03-08 00:00:00
Activity Status Date: Not reported
Activity Group: Case File
Activity Type: Case File
Activity Status: Notified

Region Code: 03
Programmatic ID: AIR VA0000005105900575
Facility Registry ID: 110047450995
Air Operating Status Code: OPR
Default Air Classification Code: MAJ
Air Program: State Implementation Plan for National Primary and Secondary Ambient Air Quality Standards
Activity Date: 2014-11-05 00:00:00
Activity Status Date: 2015-03-31 16:07:44
Activity Group: Compliance Monitoring
Activity Type: Inspection/Evaluation
Activity Status: Active

Region Code: 03
Programmatic ID: AIR VA0000005105900575
Facility Registry ID: 110047450995
Air Operating Status Code: OPR
Default Air Classification Code: MAJ
Air Program: State Implementation Plan for National Primary and Secondary Ambient Air Quality Standards
Activity Date: 2015-03-02 00:00:00
Activity Status Date: 2015-03-31 16:08:51
Activity Group: Compliance Monitoring
Activity Type: Inspection/Evaluation

Map ID	Site	Database(s)	EPA ID Number

MICHIGAN COGENERATION SYSTEMS INC (Continued) **1000877961**

Activity Status: Active

Region Code: 03
Programmatic ID: AIR VA0000005105900575
Facility Registry ID: 110047450995
Air Operating Status Code: OPR
Default Air Classification Code: MAJ
Air Program: State Implementation Plan for National Primary and Secondary Ambient Air Quality Standards
Activity Date: 2015-03-17 00:00:00
Activity Status Date: 2015-03-31 16:07:44
Activity Group: Compliance Monitoring
Activity Type: Inspection/Evaluation
Activity Status: Active

Region Code: 03
Programmatic ID: AIR VA0000005105900575
Facility Registry ID: 110047450995
Air Operating Status Code: OPR
Default Air Classification Code: MAJ
Air Program: State Implementation Plan for National Primary and Secondary Ambient Air Quality Standards
Activity Date: 2015-03-31 00:00:00
Activity Status Date: 2015-03-31 16:07:45
Activity Group: Compliance Monitoring
Activity Type: Inspection/Evaluation
Activity Status: Active

Region Code: 03
Programmatic ID: AIR VA0000005105900575
Facility Registry ID: 110047450995
Air Operating Status Code: OPR
Default Air Classification Code: MAJ
Air Program: State Implementation Plan for National Primary and Secondary Ambient Air Quality Standards
Activity Date: 2015-08-13 00:00:00
Activity Status Date: 2015-09-03 10:08:12
Activity Group: Compliance Monitoring
Activity Type: Inspection/Evaluation
Activity Status: Active

Region Code: 03
Programmatic ID: AIR VA0000005105900575
Facility Registry ID: 110047450995
Air Operating Status Code: OPR
Default Air Classification Code: MAJ
Air Program: State Implementation Plan for National Primary and Secondary Ambient Air Quality Standards
Activity Date: 2015-12-03 00:00:00
Activity Status Date: 2015-12-21 13:53:33
Activity Group: Compliance Monitoring
Activity Type: Inspection/Evaluation
Activity Status: Active

Region Code: 03
Programmatic ID: AIR VA0000005105900575
Facility Registry ID: 110047450995
Air Operating Status Code: OPR
Default Air Classification Code: MAJ
Air Program: State Implementation Plan for National Primary and Secondary Ambient Air Quality Standards
Activity Date: 2016-02-26 00:00:00

Map ID	Site	Database(s)	EPA ID Number

MICHIGAN COGENERATION SYSTEMS INC (Continued) **1000877961**

Activity Status Date: 2016-03-10 10:10:18
Activity Group: Compliance Monitoring
Activity Type: Inspection/Evaluation
Activity Status: Active

Region Code: 03
Programmatic ID: AIR VA0000005105900575
Facility Registry ID: 110047450995
Air Operating Status Code: OPR
Default Air Classification Code: MAJ
Air Program: State Implementation Plan for National Primary and Secondary Ambient Air Quality Standards
Activity Date: 2016-08-12 00:00:00
Activity Status Date: 2016-08-18 10:11:24
Activity Group: Compliance Monitoring
Activity Type: Inspection/Evaluation
Activity Status: Active

Region Code: 03
Programmatic ID: AIR VA0000005105900575
Facility Registry ID: 110047450995
Air Operating Status Code: OPR
Default Air Classification Code: MAJ
Air Program: State Implementation Plan for National Primary and Secondary Ambient Air Quality Standards
Activity Date: 1992-06-02 00:00:00
Activity Status Date: Not reported
Activity Group: Compliance Monitoring
Activity Type: Inspection/Evaluation
Activity Status: Not reported

Region Code: 03
Programmatic ID: AIR VA0000005105900575
Facility Registry ID: 110047450995
Air Operating Status Code: OPR
Default Air Classification Code: MAJ
Air Program: State Implementation Plan for National Primary and Secondary Ambient Air Quality Standards
Activity Date: 1993-05-25 00:00:00
Activity Status Date: Not reported
Activity Group: Compliance Monitoring
Activity Type: Inspection/Evaluation
Activity Status: Not reported

Region Code: 03
Programmatic ID: AIR VA0000005105900575
Facility Registry ID: 110047450995
Air Operating Status Code: OPR
Default Air Classification Code: MAJ
Air Program: State Implementation Plan for National Primary and Secondary Ambient Air Quality Standards
Activity Date: 1993-05-27 00:00:00
Activity Status Date: Not reported
Activity Group: Compliance Monitoring
Activity Type: Inspection/Evaluation
Activity Status: Not reported

Region Code: 03
Programmatic ID: AIR VA0000005105900575
Facility Registry ID: 110047450995
Air Operating Status Code: OPR

Map ID	Site	Database(s)	EPA ID Number

MICHIGAN COGENERATION SYSTEMS INC (Continued) **1000877961**

Default Air Classification Code: MAJ
Air Program: State Implementation Plan for National Primary and Secondary Ambient Air Quality Standards
Activity Date: 1993-10-05 00:00:00
Activity Status Date: Not reported
Activity Group: Compliance Monitoring
Activity Type: Inspection/Evaluation
Activity Status: Not reported

Region Code: 03
Programmatic ID: AIR VA0000005105900575
Facility Registry ID: 110047450995
Air Operating Status Code: OPR
Default Air Classification Code: MAJ
Air Program: State Implementation Plan for National Primary and Secondary Ambient Air Quality Standards
Activity Date: 1993-10-07 00:00:00
Activity Status Date: Not reported
Activity Group: Compliance Monitoring
Activity Type: Inspection/Evaluation
Activity Status: Not reported

Region Code: 03
Programmatic ID: AIR VA0000005105900575
Facility Registry ID: 110047450995
Air Operating Status Code: OPR
Default Air Classification Code: MAJ
Air Program: State Implementation Plan for National Primary and Secondary Ambient Air Quality Standards
Activity Date: 1995-03-28 00:00:00
Activity Status Date: Not reported
Activity Group: Compliance Monitoring
Activity Type: Inspection/Evaluation
Activity Status: Not reported

Region Code: 03
Programmatic ID: AIR VA0000005105900575
Facility Registry ID: 110047450995
Air Operating Status Code: OPR
Default Air Classification Code: MAJ
Air Program: State Implementation Plan for National Primary and Secondary Ambient Air Quality Standards
Activity Date: 1995-05-23 00:00:00
Activity Status Date: Not reported
Activity Group: Compliance Monitoring
Activity Type: Inspection/Evaluation
Activity Status: Not reported

Region Code: 03
Programmatic ID: AIR VA0000005105900575
Facility Registry ID: 110047450995
Air Operating Status Code: OPR
Default Air Classification Code: MAJ
Air Program: State Implementation Plan for National Primary and Secondary Ambient Air Quality Standards
Activity Date: 1995-10-16 00:00:00
Activity Status Date: Not reported
Activity Group: Compliance Monitoring
Activity Type: Inspection/Evaluation
Activity Status: Not reported

Region Code: 03

Map ID	Site	Database(s)	EPA ID Number

MICHIGAN COGENERATION SYSTEMS INC (Continued) **1000877961**

Programmatic ID: AIR VA0000005105900575
Facility Registry ID: 110047450995
Air Operating Status Code: OPR
Default Air Classification Code: MAJ
Air Program: State Implementation Plan for National Primary and Secondary Ambient Air Quality Standards
Activity Date: 1996-10-29 00:00:00
Activity Status Date: Not reported
Activity Group: Compliance Monitoring
Activity Type: Inspection/Evaluation
Activity Status: Not reported

Region Code: 03
Programmatic ID: AIR VA0000005105900575
Facility Registry ID: 110047450995
Air Operating Status Code: OPR
Default Air Classification Code: MAJ
Air Program: State Implementation Plan for National Primary and Secondary Ambient Air Quality Standards
Activity Date: 1998-04-30 00:00:00
Activity Status Date: Not reported
Activity Group: Compliance Monitoring
Activity Type: Inspection/Evaluation
Activity Status: Not reported

Region Code: 03
Programmatic ID: AIR VA0000005105900575
Facility Registry ID: 110047450995
Air Operating Status Code: OPR
Default Air Classification Code: MAJ
Air Program: State Implementation Plan for National Primary and Secondary Ambient Air Quality Standards
Activity Date: 1999-07-12 00:00:00
Activity Status Date: Not reported
Activity Group: Compliance Monitoring
Activity Type: Inspection/Evaluation
Activity Status: Not reported

Region Code: 03
Programmatic ID: AIR VA0000005105900575
Facility Registry ID: 110047450995
Air Operating Status Code: OPR
Default Air Classification Code: MAJ
Air Program: State Implementation Plan for National Primary and Secondary Ambient Air Quality Standards
Activity Date: 2000-05-09 00:00:00
Activity Status Date: Not reported
Activity Group: Compliance Monitoring
Activity Type: Inspection/Evaluation
Activity Status: Not reported

Region Code: 03
Programmatic ID: AIR VA0000005105900575
Facility Registry ID: 110047450995
Air Operating Status Code: OPR
Default Air Classification Code: MAJ
Air Program: State Implementation Plan for National Primary and Secondary Ambient Air Quality Standards
Activity Date: 2001-03-07 00:00:00
Activity Status Date: Not reported
Activity Group: Compliance Monitoring
Activity Type: Inspection/Evaluation

Map ID	Site	Database(s)	EPA ID Number

MICHIGAN COGENERATION SYSTEMS INC (Continued) **1000877961**

Activity Status: Not reported

Region Code: 03
Programmatic ID: AIR VA0000005105900575
Facility Registry ID: 110047450995
Air Operating Status Code: OPR
Default Air Classification Code: MAJ
Air Program: State Implementation Plan for National Primary and Secondary Ambient Air Quality Standards
Activity Date: 2003-06-25 00:00:00
Activity Status Date: Not reported
Activity Group: Compliance Monitoring
Activity Type: Inspection/Evaluation
Activity Status: Not reported

Region Code: 03
Programmatic ID: AIR VA0000005105900575
Facility Registry ID: 110047450995
Air Operating Status Code: OPR
Default Air Classification Code: MAJ
Air Program: State Implementation Plan for National Primary and Secondary Ambient Air Quality Standards
Activity Date: 2004-01-06 00:00:00
Activity Status Date: Not reported
Activity Group: Compliance Monitoring
Activity Type: Inspection/Evaluation
Activity Status: Not reported

Region Code: 03
Programmatic ID: AIR VA0000005105900575
Facility Registry ID: 110047450995
Air Operating Status Code: OPR
Default Air Classification Code: MAJ
Air Program: State Implementation Plan for National Primary and Secondary Ambient Air Quality Standards
Activity Date: 2004-04-12 00:00:00
Activity Status Date: Not reported
Activity Group: Compliance Monitoring
Activity Type: Inspection/Evaluation
Activity Status: Not reported

Region Code: 03
Programmatic ID: AIR VA0000005105900575
Facility Registry ID: 110047450995
Air Operating Status Code: OPR
Default Air Classification Code: MAJ
Air Program: State Implementation Plan for National Primary and Secondary Ambient Air Quality Standards
Activity Date: 2004-04-13 00:00:00
Activity Status Date: Not reported
Activity Group: Compliance Monitoring
Activity Type: Inspection/Evaluation
Activity Status: Not reported

Region Code: 03
Programmatic ID: AIR VA0000005105900575
Facility Registry ID: 110047450995
Air Operating Status Code: OPR
Default Air Classification Code: MAJ
Air Program: State Implementation Plan for National Primary and Secondary Ambient Air Quality Standards
Activity Date: 2004-05-14 00:00:00

Map ID	Site	Database(s)	EPA ID Number

MICHIGAN COGENERATION SYSTEMS INC (Continued) **1000877961**

Activity Status Date: Not reported
Activity Group: Compliance Monitoring
Activity Type: Inspection/Evaluation
Activity Status: Not reported

Region Code: 03
Programmatic ID: AIR VA0000005105900575
Facility Registry ID: 110047450995
Air Operating Status Code: OPR
Default Air Classification Code: MAJ
Air Program: State Implementation Plan for National Primary and Secondary Ambient Air Quality Standards
Activity Date: 2005-03-23 00:00:00
Activity Status Date: Not reported
Activity Group: Compliance Monitoring
Activity Type: Inspection/Evaluation
Activity Status: Not reported

Region Code: 03
Programmatic ID: AIR VA0000005105900575
Facility Registry ID: 110047450995
Air Operating Status Code: OPR
Default Air Classification Code: MAJ
Air Program: State Implementation Plan for National Primary and Secondary Ambient Air Quality Standards
Activity Date: 2005-03-24 00:00:00
Activity Status Date: Not reported
Activity Group: Compliance Monitoring
Activity Type: Inspection/Evaluation
Activity Status: Not reported

Region Code: 03
Programmatic ID: AIR VA0000005105900575
Facility Registry ID: 110047450995
Air Operating Status Code: OPR
Default Air Classification Code: MAJ
Air Program: State Implementation Plan for National Primary and Secondary Ambient Air Quality Standards
Activity Date: 2005-06-17 00:00:00
Activity Status Date: Not reported
Activity Group: Compliance Monitoring
Activity Type: Inspection/Evaluation
Activity Status: Not reported

Region Code: 03
Programmatic ID: AIR VA0000005105900575
Facility Registry ID: 110047450995
Air Operating Status Code: OPR
Default Air Classification Code: MAJ
Air Program: State Implementation Plan for National Primary and Secondary Ambient Air Quality Standards
Activity Date: 2005-09-14 00:00:00
Activity Status Date: Not reported
Activity Group: Compliance Monitoring
Activity Type: Inspection/Evaluation
Activity Status: Not reported

Region Code: 03
Programmatic ID: AIR VA0000005105900575
Facility Registry ID: 110047450995
Air Operating Status Code: OPR

Map ID	Site	Database(s)	EPA ID Number

MICHIGAN COGENERATION SYSTEMS INC (Continued) **1000877961**

Default Air Classification Code: MAJ
Air Program: State Implementation Plan for National Primary and Secondary Ambient Air Quality Standards
Activity Date: 2006-02-03 00:00:00
Activity Status Date: Not reported
Activity Group: Compliance Monitoring
Activity Type: Inspection/Evaluation
Activity Status: Not reported

Region Code: 03
Programmatic ID: AIR VA0000005105900575
Facility Registry ID: 110047450995
Air Operating Status Code: OPR
Default Air Classification Code: MAJ
Air Program: State Implementation Plan for National Primary and Secondary Ambient Air Quality Standards
Activity Date: 2006-04-02 00:00:00
Activity Status Date: Not reported
Activity Group: Compliance Monitoring
Activity Type: Inspection/Evaluation
Activity Status: Not reported

Region Code: 03
Programmatic ID: AIR VA0000005105900575
Facility Registry ID: 110047450995
Air Operating Status Code: OPR
Default Air Classification Code: MAJ
Air Program: State Implementation Plan for National Primary and Secondary Ambient Air Quality Standards
Activity Date: 2006-04-03 00:00:00
Activity Status Date: Not reported
Activity Group: Compliance Monitoring
Activity Type: Inspection/Evaluation
Activity Status: Not reported

Region Code: 03
Programmatic ID: AIR VA0000005105900575
Facility Registry ID: 110047450995
Air Operating Status Code: OPR
Default Air Classification Code: MAJ
Air Program: State Implementation Plan for National Primary and Secondary Ambient Air Quality Standards
Activity Date: 2006-10-18 00:00:00
Activity Status Date: Not reported
Activity Group: Compliance Monitoring
Activity Type: Inspection/Evaluation
Activity Status: Not reported

Region Code: 03
Programmatic ID: AIR VA0000005105900575
Facility Registry ID: 110047450995
Air Operating Status Code: OPR
Default Air Classification Code: MAJ
Air Program: State Implementation Plan for National Primary and Secondary Ambient Air Quality Standards
Activity Date: 2007-03-07 00:00:00
Activity Status Date: Not reported
Activity Group: Compliance Monitoring
Activity Type: Inspection/Evaluation
Activity Status: Not reported

Region Code: 03

Map ID	Site	Database(s)	EPA ID Number

MICHIGAN COGENERATION SYSTEMS INC (Continued) **1000877961**

Programmatic ID: AIR VA0000005105900575
Facility Registry ID: 110047450995
Air Operating Status Code: OPR
Default Air Classification Code: MAJ
Air Program: State Implementation Plan for National Primary and Secondary Ambient Air Quality Standards
Activity Date: 2007-09-18 00:00:00
Activity Status Date: Not reported
Activity Group: Compliance Monitoring
Activity Type: Inspection/Evaluation
Activity Status: Not reported

Region Code: 03
Programmatic ID: AIR VA0000005105900575
Facility Registry ID: 110047450995
Air Operating Status Code: OPR
Default Air Classification Code: MAJ
Air Program: State Implementation Plan for National Primary and Secondary Ambient Air Quality Standards
Activity Date: 2007-09-26 00:00:00
Activity Status Date: Not reported
Activity Group: Compliance Monitoring
Activity Type: Inspection/Evaluation
Activity Status: Not reported

Region Code: 03
Programmatic ID: AIR VA0000005105900575
Facility Registry ID: 110047450995
Air Operating Status Code: OPR
Default Air Classification Code: MAJ
Air Program: State Implementation Plan for National Primary and Secondary Ambient Air Quality Standards
Activity Date: 2008-03-11 00:00:00
Activity Status Date: Not reported
Activity Group: Compliance Monitoring
Activity Type: Inspection/Evaluation
Activity Status: Not reported

Region Code: 03
Programmatic ID: AIR VA0000005105900575
Facility Registry ID: 110047450995
Air Operating Status Code: OPR
Default Air Classification Code: MAJ
Air Program: State Implementation Plan for National Primary and Secondary Ambient Air Quality Standards
Activity Date: 2008-03-19 00:00:00
Activity Status Date: Not reported
Activity Group: Compliance Monitoring
Activity Type: Inspection/Evaluation
Activity Status: Not reported

Region Code: 03
Programmatic ID: AIR VA0000005105900575
Facility Registry ID: 110047450995
Air Operating Status Code: OPR
Default Air Classification Code: MAJ
Air Program: State Implementation Plan for National Primary and Secondary Ambient Air Quality Standards
Activity Date: 2008-03-20 00:00:00
Activity Status Date: Not reported
Activity Group: Compliance Monitoring
Activity Type: Inspection/Evaluation

Map ID	Site	Database(s)	EPA ID Number

MICHIGAN COGENERATION SYSTEMS INC (Continued) **1000877961**

Activity Status: Not reported

Region Code: 03
Programmatic ID: AIR VA0000005105900575
Facility Registry ID: 110047450995
Air Operating Status Code: OPR
Default Air Classification Code: MAJ
Air Program: State Implementation Plan for National Primary and Secondary Ambient Air Quality Standards
Activity Date: 2009-03-06 00:00:00
Activity Status Date: Not reported
Activity Group: Compliance Monitoring
Activity Type: Inspection/Evaluation
Activity Status: Not reported

Region Code: 03
Programmatic ID: AIR VA0000005105900575
Facility Registry ID: 110047450995
Air Operating Status Code: OPR
Default Air Classification Code: MAJ
Air Program: State Implementation Plan for National Primary and Secondary Ambient Air Quality Standards
Activity Date: 2009-04-07 00:00:00
Activity Status Date: Not reported
Activity Group: Compliance Monitoring
Activity Type: Inspection/Evaluation
Activity Status: Not reported

Region Code: 03
Programmatic ID: AIR VA0000005105900575
Facility Registry ID: 110047450995
Air Operating Status Code: OPR
Default Air Classification Code: MAJ
Air Program: State Implementation Plan for National Primary and Secondary Ambient Air Quality Standards
Activity Date: 2009-04-08 00:00:00
Activity Status Date: Not reported
Activity Group: Compliance Monitoring
Activity Type: Inspection/Evaluation
Activity Status: Not reported

Region Code: 03
Programmatic ID: AIR VA0000005105900575
Facility Registry ID: 110047450995
Air Operating Status Code: OPR
Default Air Classification Code: MAJ
Air Program: State Implementation Plan for National Primary and Secondary Ambient Air Quality Standards
Activity Date: 2009-08-28 00:00:00
Activity Status Date: Not reported
Activity Group: Compliance Monitoring
Activity Type: Inspection/Evaluation
Activity Status: Not reported

Region Code: 03
Programmatic ID: AIR VA0000005105900575
Facility Registry ID: 110047450995
Air Operating Status Code: OPR
Default Air Classification Code: MAJ
Air Program: State Implementation Plan for National Primary and Secondary Ambient Air Quality Standards
Activity Date: 2009-10-14 00:00:00

Map ID	Site	Database(s)	EPA ID Number

MICHIGAN COGENERATION SYSTEMS INC (Continued) **1000877961**

Activity Status Date: Not reported
Activity Group: Compliance Monitoring
Activity Type: Inspection/Evaluation
Activity Status: Not reported

Region Code: 03
Programmatic ID: AIR VA0000005105900575
Facility Registry ID: 110047450995
Air Operating Status Code: OPR
Default Air Classification Code: MAJ
Air Program: State Implementation Plan for National Primary and Secondary Ambient Air Quality Standards
Activity Date: 2010-04-15 00:00:00
Activity Status Date: Not reported
Activity Group: Compliance Monitoring
Activity Type: Inspection/Evaluation
Activity Status: Not reported

Region Code: 03
Programmatic ID: AIR VA0000005105900575
Facility Registry ID: 110047450995
Air Operating Status Code: OPR
Default Air Classification Code: MAJ
Air Program: State Implementation Plan for National Primary and Secondary Ambient Air Quality Standards
Activity Date: 2010-07-29 00:00:00
Activity Status Date: Not reported
Activity Group: Compliance Monitoring
Activity Type: Inspection/Evaluation
Activity Status: Not reported

Region Code: 03
Programmatic ID: AIR VA0000005105900575
Facility Registry ID: 110047450995
Air Operating Status Code: OPR
Default Air Classification Code: MAJ
Air Program: State Implementation Plan for National Primary and Secondary Ambient Air Quality Standards
Activity Date: 2011-04-05 00:00:00
Activity Status Date: Not reported
Activity Group: Compliance Monitoring
Activity Type: Inspection/Evaluation
Activity Status: Not reported

Region Code: 03
Programmatic ID: AIR VA0000005105900575
Facility Registry ID: 110047450995
Air Operating Status Code: OPR
Default Air Classification Code: MAJ
Air Program: State Implementation Plan for National Primary and Secondary Ambient Air Quality Standards
Activity Date: 2011-04-28 00:00:00
Activity Status Date: Not reported
Activity Group: Compliance Monitoring
Activity Type: Inspection/Evaluation
Activity Status: Not reported

Region Code: 03
Programmatic ID: AIR VA0000005105900575
Facility Registry ID: 110047450995
Air Operating Status Code: OPR

Map ID	Site	Database(s)	EPA ID Number

MICHIGAN COGENERATION SYSTEMS INC (Continued) **1000877961**

Default Air Classification Code: MAJ
Air Program: State Implementation Plan for National Primary and Secondary Ambient Air Quality Standards
Activity Date: 2011-08-24 00:00:00
Activity Status Date: Not reported
Activity Group: Compliance Monitoring
Activity Type: Inspection/Evaluation
Activity Status: Not reported

Region Code: 03
Programmatic ID: AIR VA0000005105900575
Facility Registry ID: 110047450995
Air Operating Status Code: OPR
Default Air Classification Code: MAJ
Air Program: State Implementation Plan for National Primary and Secondary Ambient Air Quality Standards
Activity Date: 2012-03-12 00:00:00
Activity Status Date: Not reported
Activity Group: Compliance Monitoring
Activity Type: Inspection/Evaluation
Activity Status: Not reported

Region Code: 03
Programmatic ID: AIR VA0000005105900575
Facility Registry ID: 110047450995
Air Operating Status Code: OPR
Default Air Classification Code: MAJ
Air Program: State Implementation Plan for National Primary and Secondary Ambient Air Quality Standards
Activity Date: 2012-03-23 00:00:00
Activity Status Date: Not reported
Activity Group: Compliance Monitoring
Activity Type: Inspection/Evaluation
Activity Status: Not reported

Region Code: 03
Programmatic ID: AIR VA0000005105900575
Facility Registry ID: 110047450995
Air Operating Status Code: OPR
Default Air Classification Code: MAJ
Air Program: State Implementation Plan for National Primary and Secondary Ambient Air Quality Standards
Activity Date: 2013-02-17 00:00:00
Activity Status Date: Not reported
Activity Group: Compliance Monitoring
Activity Type: Inspection/Evaluation
Activity Status: Not reported

Region Code: 03
Programmatic ID: AIR VA0000005105900575
Facility Registry ID: 110047450995
Air Operating Status Code: OPR
Default Air Classification Code: MAJ
Air Program: State Implementation Plan for National Primary and Secondary Ambient Air Quality Standards
Activity Date: 2013-02-21 00:00:00
Activity Status Date: Not reported
Activity Group: Compliance Monitoring
Activity Type: Inspection/Evaluation
Activity Status: Not reported

Region Code: 03

Map ID	Site	Database(s)	EPA ID Number

MICHIGAN COGENERATION SYSTEMS INC (Continued) **1000877961**

Programmatic ID: AIR VA0000005105900575
Facility Registry ID: 110047450995
Air Operating Status Code: OPR
Default Air Classification Code: MAJ
Air Program: State Implementation Plan for National Primary and Secondary Ambient Air Quality Standards
Activity Date: 2013-03-21 00:00:00
Activity Status Date: Not reported
Activity Group: Compliance Monitoring
Activity Type: Inspection/Evaluation
Activity Status: Not reported

Region Code: 03
Programmatic ID: AIR VA0000005105900575
Facility Registry ID: 110047450995
Air Operating Status Code: OPR
Default Air Classification Code: MAJ
Air Program: State Implementation Plan for National Primary and Secondary Ambient Air Quality Standards
Activity Date: 2013-03-24 00:00:00
Activity Status Date: Not reported
Activity Group: Compliance Monitoring
Activity Type: Inspection/Evaluation
Activity Status: Not reported

Region Code: 03
Programmatic ID: AIR VA0000005105900575
Facility Registry ID: 110047450995
Air Operating Status Code: OPR
Default Air Classification Code: MAJ
Air Program: State Implementation Plan for National Primary and Secondary Ambient Air Quality Standards
Activity Date: 2013-03-25 00:00:00
Activity Status Date: Not reported
Activity Group: Compliance Monitoring
Activity Type: Inspection/Evaluation
Activity Status: Not reported

Region Code: 03
Programmatic ID: AIR VA0000005105900575
Facility Registry ID: 110047450995
Air Operating Status Code: OPR
Default Air Classification Code: MAJ
Air Program: State Implementation Plan for National Primary and Secondary Ambient Air Quality Standards
Activity Date: 2013-06-20 00:00:00
Activity Status Date: Not reported
Activity Group: Compliance Monitoring
Activity Type: Inspection/Evaluation
Activity Status: Not reported

Region Code: 03
Programmatic ID: AIR VA0000005105900575
Facility Registry ID: 110047450995
Air Operating Status Code: OPR
Default Air Classification Code: MAJ
Air Program: State Implementation Plan for National Primary and Secondary Ambient Air Quality Standards
Activity Date: 2014-02-25 00:00:00
Activity Status Date: Not reported
Activity Group: Compliance Monitoring
Activity Type: Inspection/Evaluation

Map ID	Site	Database(s)	EPA ID Number

MICHIGAN COGENERATION SYSTEMS INC (Continued) **1000877961**

Activity Status: Not reported

Region Code: 03
Programmatic ID: AIR VA0000005105900575
Facility Registry ID: 110047450995
Air Operating Status Code: OPR
Default Air Classification Code: MAJ
Air Program: State Implementation Plan for National Primary and Secondary Ambient Air Quality Standards
Activity Date: 2014-03-11 00:00:00
Activity Status Date: Not reported
Activity Group: Compliance Monitoring
Activity Type: Inspection/Evaluation
Activity Status: Not reported

Region Code: 03
Programmatic ID: AIR VA0000005105900575
Facility Registry ID: 110047450995
Air Operating Status Code: OPR
Default Air Classification Code: MAJ
Air Program: State Implementation Plan for National Primary and Secondary Ambient Air Quality Standards
Activity Date: 2016-03-08 00:00:00
Activity Status Date: 2016-03-08 00:00:00
Activity Group: Enforcement Action
Activity Type: Administrative - Informal
Activity Status: Achieved

Region Code: 03
Programmatic ID: AIR VA0000005105900575
Facility Registry ID: 110047450995
Air Operating Status Code: OPR
Default Air Classification Code: MAJ
Air Program: Title V Permits
Activity Date: 2016-03-08 00:00:00
Activity Status Date: Not reported
Activity Group: Case File
Activity Type: Case File
Activity Status: Notified

Region Code: 03
Programmatic ID: AIR VA0000005105900575
Facility Registry ID: 110047450995
Air Operating Status Code: OPR
Default Air Classification Code: MAJ
Air Program: Title V Permits
Activity Date: 2014-11-05 00:00:00
Activity Status Date: 2015-03-31 16:07:44
Activity Group: Compliance Monitoring
Activity Type: Inspection/Evaluation
Activity Status: Active

Region Code: 03
Programmatic ID: AIR VA0000005105900575
Facility Registry ID: 110047450995
Air Operating Status Code: OPR
Default Air Classification Code: MAJ
Air Program: Title V Permits
Activity Date: 2015-03-02 00:00:00

Map ID	Site	Database(s)	EPA ID Number

MICHIGAN COGENERATION SYSTEMS INC (Continued) **1000877961**

Activity Status Date: 2015-03-31 16:08:51
Activity Group: Compliance Monitoring
Activity Type: Inspection/Evaluation
Activity Status: Active

Region Code: 03
Programmatic ID: AIR VA0000005105900575
Facility Registry ID: 110047450995
Air Operating Status Code: OPR
Default Air Classification Code: MAJ
Air Program: Title V Permits
Activity Date: 2015-03-17 00:00:00
Activity Status Date: 2015-03-31 16:07:44
Activity Group: Compliance Monitoring
Activity Type: Inspection/Evaluation
Activity Status: Active

Region Code: 03
Programmatic ID: AIR VA0000005105900575
Facility Registry ID: 110047450995
Air Operating Status Code: OPR
Default Air Classification Code: MAJ
Air Program: Title V Permits
Activity Date: 2015-03-31 00:00:00
Activity Status Date: 2015-03-31 16:07:45
Activity Group: Compliance Monitoring
Activity Type: Inspection/Evaluation
Activity Status: Active

Region Code: 03
Programmatic ID: AIR VA0000005105900575
Facility Registry ID: 110047450995
Air Operating Status Code: OPR
Default Air Classification Code: MAJ
Air Program: Title V Permits
Activity Date: 2015-08-13 00:00:00
Activity Status Date: 2015-09-03 10:08:12
Activity Group: Compliance Monitoring
Activity Type: Inspection/Evaluation
Activity Status: Active

Region Code: 03
Programmatic ID: AIR VA0000005105900575
Facility Registry ID: 110047450995
Air Operating Status Code: OPR
Default Air Classification Code: MAJ
Air Program: Title V Permits
Activity Date: 2015-12-03 00:00:00
Activity Status Date: 2015-12-21 13:53:33
Activity Group: Compliance Monitoring
Activity Type: Inspection/Evaluation
Activity Status: Active

Region Code: 03
Programmatic ID: AIR VA0000005105900575
Facility Registry ID: 110047450995
Air Operating Status Code: OPR

Map ID	Site	Database(s)	EPA ID Number

MICHIGAN COGENERATION SYSTEMS INC (Continued) **1000877961**

Default Air Classification Code: MAJ
Air Program: Title V Permits
Activity Date: 2016-02-24 00:00:00
Activity Status Date: 2016-03-10 10:10:22
Activity Group: Compliance Monitoring
Activity Type: Inspection/Evaluation
Activity Status: Active

Region Code: 03
Programmatic ID: AIR VA0000005105900575
Facility Registry ID: 110047450995
Air Operating Status Code: OPR
Default Air Classification Code: MAJ
Air Program: Title V Permits
Activity Date: 2016-02-26 00:00:00
Activity Status Date: 2016-03-10 10:10:18
Activity Group: Compliance Monitoring
Activity Type: Inspection/Evaluation
Activity Status: Active

Region Code: 03
Programmatic ID: AIR VA0000005105900575
Facility Registry ID: 110047450995
Air Operating Status Code: OPR
Default Air Classification Code: MAJ
Air Program: Title V Permits
Activity Date: 2016-08-12 00:00:00
Activity Status Date: 2016-08-18 10:11:24
Activity Group: Compliance Monitoring
Activity Type: Inspection/Evaluation
Activity Status: Active

Region Code: 03
Programmatic ID: AIR VA0000005105900575
Facility Registry ID: 110047450995
Air Operating Status Code: OPR
Default Air Classification Code: MAJ
Air Program: Title V Permits
Activity Date: 2000-05-09 00:00:00
Activity Status Date: Not reported
Activity Group: Compliance Monitoring
Activity Type: Inspection/Evaluation
Activity Status: Not reported

Region Code: 03
Programmatic ID: AIR VA0000005105900575
Facility Registry ID: 110047450995
Air Operating Status Code: OPR
Default Air Classification Code: MAJ
Air Program: Title V Permits
Activity Date: 2001-03-07 00:00:00
Activity Status Date: Not reported
Activity Group: Compliance Monitoring
Activity Type: Inspection/Evaluation
Activity Status: Not reported

Region Code: 03

Map ID	Site	Database(s)	EPA ID Number

MICHIGAN COGENERATION SYSTEMS INC (Continued) **1000877961**

Programmatic ID: AIR VA0000005105900575
Facility Registry ID: 110047450995
Air Operating Status Code: OPR
Default Air Classification Code: MAJ
Air Program: Title V Permits
Activity Date: 2002-05-20 00:00:00
Activity Status Date: Not reported
Activity Group: Compliance Monitoring
Activity Type: Inspection/Evaluation
Activity Status: Not reported

Region Code: 03
Programmatic ID: AIR VA0000005105900575
Facility Registry ID: 110047450995
Air Operating Status Code: OPR
Default Air Classification Code: MAJ
Air Program: Title V Permits
Activity Date: 2003-05-22 00:00:00
Activity Status Date: Not reported
Activity Group: Compliance Monitoring
Activity Type: Inspection/Evaluation
Activity Status: Not reported

Region Code: 03
Programmatic ID: AIR VA0000005105900575
Facility Registry ID: 110047450995
Air Operating Status Code: OPR
Default Air Classification Code: MAJ
Air Program: Title V Permits
Activity Date: 2003-06-16 00:00:00
Activity Status Date: Not reported
Activity Group: Compliance Monitoring
Activity Type: Inspection/Evaluation
Activity Status: Not reported

Region Code: 03
Programmatic ID: AIR VA0000005105900575
Facility Registry ID: 110047450995
Air Operating Status Code: OPR
Default Air Classification Code: MAJ
Air Program: Title V Permits
Activity Date: 2003-06-25 00:00:00
Activity Status Date: Not reported
Activity Group: Compliance Monitoring
Activity Type: Inspection/Evaluation
Activity Status: Not reported

Region Code: 03
Programmatic ID: AIR VA0000005105900575
Facility Registry ID: 110047450995
Air Operating Status Code: OPR
Default Air Classification Code: MAJ
Air Program: Title V Permits
Activity Date: 2003-10-03 00:00:00
Activity Status Date: Not reported
Activity Group: Compliance Monitoring
Activity Type: Inspection/Evaluation

Map ID	Site	Database(s)	EPA ID Number

MICHIGAN COGENERATION SYSTEMS INC (Continued) **1000877961**

Activity Status: Not reported

Region Code: 03
Programmatic ID: AIR VA0000005105900575
Facility Registry ID: 110047450995
Air Operating Status Code: OPR
Default Air Classification Code: MAJ
Air Program: Title V Permits
Activity Date: 2003-11-03 00:00:00
Activity Status Date: Not reported
Activity Group: Compliance Monitoring
Activity Type: Inspection/Evaluation
Activity Status: Not reported

Region Code: 03
Programmatic ID: AIR VA0000005105900575
Facility Registry ID: 110047450995
Air Operating Status Code: OPR
Default Air Classification Code: MAJ
Air Program: Title V Permits
Activity Date: 2003-12-12 00:00:00
Activity Status Date: Not reported
Activity Group: Compliance Monitoring
Activity Type: Inspection/Evaluation
Activity Status: Not reported

Region Code: 03
Programmatic ID: AIR VA0000005105900575
Facility Registry ID: 110047450995
Air Operating Status Code: OPR
Default Air Classification Code: MAJ
Air Program: Title V Permits
Activity Date: 2004-01-06 00:00:00
Activity Status Date: Not reported
Activity Group: Compliance Monitoring
Activity Type: Inspection/Evaluation
Activity Status: Not reported

Region Code: 03
Programmatic ID: AIR VA0000005105900575
Facility Registry ID: 110047450995
Air Operating Status Code: OPR
Default Air Classification Code: MAJ
Air Program: Title V Permits
Activity Date: 2004-01-27 00:00:00
Activity Status Date: Not reported
Activity Group: Compliance Monitoring
Activity Type: Inspection/Evaluation
Activity Status: Not reported

Region Code: 03
Programmatic ID: AIR VA0000005105900575
Facility Registry ID: 110047450995
Air Operating Status Code: OPR
Default Air Classification Code: MAJ
Air Program: Title V Permits
Activity Date: 2004-03-03 00:00:00

Map ID	Site	Database(s)	EPA ID Number

MICHIGAN COGENERATION SYSTEMS INC (Continued) **1000877961**

Activity Status Date: Not reported
Activity Group: Compliance Monitoring
Activity Type: Inspection/Evaluation
Activity Status: Not reported

Region Code: 03
Programmatic ID: AIR VA0000005105900575
Facility Registry ID: 110047450995
Air Operating Status Code: OPR
Default Air Classification Code: MAJ
Air Program: Title V Permits
Activity Date: 2004-04-12 00:00:00
Activity Status Date: Not reported
Activity Group: Compliance Monitoring
Activity Type: Inspection/Evaluation
Activity Status: Not reported

Region Code: 03
Programmatic ID: AIR VA0000005105900575
Facility Registry ID: 110047450995
Air Operating Status Code: OPR
Default Air Classification Code: MAJ
Air Program: Title V Permits
Activity Date: 2004-04-13 00:00:00
Activity Status Date: Not reported
Activity Group: Compliance Monitoring
Activity Type: Inspection/Evaluation
Activity Status: Not reported

Region Code: 03
Programmatic ID: AIR VA0000005105900575
Facility Registry ID: 110047450995
Air Operating Status Code: OPR
Default Air Classification Code: MAJ
Air Program: Title V Permits
Activity Date: 2004-09-14 00:00:00
Activity Status Date: Not reported
Activity Group: Compliance Monitoring
Activity Type: Inspection/Evaluation
Activity Status: Not reported

Region Code: 03
Programmatic ID: AIR VA0000005105900575
Facility Registry ID: 110047450995
Air Operating Status Code: OPR
Default Air Classification Code: MAJ
Air Program: Title V Permits
Activity Date: 2005-02-25 00:00:00
Activity Status Date: Not reported
Activity Group: Compliance Monitoring
Activity Type: Inspection/Evaluation
Activity Status: Not reported

Region Code: 03
Programmatic ID: AIR VA0000005105900575
Facility Registry ID: 110047450995
Air Operating Status Code: OPR

Map ID	Site	Database(s)	EPA ID Number

MICHIGAN COGENERATION SYSTEMS INC (Continued) **1000877961**

Default Air Classification Code: MAJ
Air Program: Title V Permits
Activity Date: 2005-03-23 00:00:00
Activity Status Date: Not reported
Activity Group: Compliance Monitoring
Activity Type: Inspection/Evaluation
Activity Status: Not reported

Region Code: 03
Programmatic ID: AIR VA0000005105900575
Facility Registry ID: 110047450995
Air Operating Status Code: OPR
Default Air Classification Code: MAJ
Air Program: Title V Permits
Activity Date: 2005-03-24 00:00:00
Activity Status Date: Not reported
Activity Group: Compliance Monitoring
Activity Type: Inspection/Evaluation
Activity Status: Not reported

Region Code: 03
Programmatic ID: AIR VA0000005105900575
Facility Registry ID: 110047450995
Air Operating Status Code: OPR
Default Air Classification Code: MAJ
Air Program: Title V Permits
Activity Date: 2005-06-17 00:00:00
Activity Status Date: Not reported
Activity Group: Compliance Monitoring
Activity Type: Inspection/Evaluation
Activity Status: Not reported

Region Code: 03
Programmatic ID: AIR VA0000005105900575
Facility Registry ID: 110047450995
Air Operating Status Code: OPR
Default Air Classification Code: MAJ
Air Program: Title V Permits
Activity Date: 2005-09-14 00:00:00
Activity Status Date: Not reported
Activity Group: Compliance Monitoring
Activity Type: Inspection/Evaluation
Activity Status: Not reported

Region Code: 03
Programmatic ID: AIR VA0000005105900575
Facility Registry ID: 110047450995
Air Operating Status Code: OPR
Default Air Classification Code: MAJ
Air Program: Title V Permits
Activity Date: 2006-02-03 00:00:00
Activity Status Date: Not reported
Activity Group: Compliance Monitoring
Activity Type: Inspection/Evaluation
Activity Status: Not reported

Region Code: 03

Map ID	Site	Database(s)	EPA ID Number

MICHIGAN COGENERATION SYSTEMS INC (Continued) **1000877961**

Programmatic ID: AIR VA0000005105900575
Facility Registry ID: 110047450995
Air Operating Status Code: OPR
Default Air Classification Code: MAJ
Air Program: Title V Permits
Activity Date: 2006-03-02 00:00:00
Activity Status Date: Not reported
Activity Group: Compliance Monitoring
Activity Type: Inspection/Evaluation
Activity Status: Not reported

Region Code: 03
Programmatic ID: AIR VA0000005105900575
Facility Registry ID: 110047450995
Air Operating Status Code: OPR
Default Air Classification Code: MAJ
Air Program: Title V Permits
Activity Date: 2006-04-02 00:00:00
Activity Status Date: Not reported
Activity Group: Compliance Monitoring
Activity Type: Inspection/Evaluation
Activity Status: Not reported

Region Code: 03
Programmatic ID: AIR VA0000005105900575
Facility Registry ID: 110047450995
Air Operating Status Code: OPR
Default Air Classification Code: MAJ
Air Program: Title V Permits
Activity Date: 2006-04-03 00:00:00
Activity Status Date: Not reported
Activity Group: Compliance Monitoring
Activity Type: Inspection/Evaluation
Activity Status: Not reported

Region Code: 03
Programmatic ID: AIR VA0000005105900575
Facility Registry ID: 110047450995
Air Operating Status Code: OPR
Default Air Classification Code: MAJ
Air Program: Title V Permits
Activity Date: 2006-10-18 00:00:00
Activity Status Date: Not reported
Activity Group: Compliance Monitoring
Activity Type: Inspection/Evaluation
Activity Status: Not reported

Region Code: 03
Programmatic ID: AIR VA0000005105900575
Facility Registry ID: 110047450995
Air Operating Status Code: OPR
Default Air Classification Code: MAJ
Air Program: Title V Permits
Activity Date: 2007-02-28 00:00:00
Activity Status Date: Not reported
Activity Group: Compliance Monitoring
Activity Type: Inspection/Evaluation

Map ID	Site	Database(s)	EPA ID Number

MICHIGAN COGENERATION SYSTEMS INC (Continued) **1000877961**

Activity Status: Not reported

Region Code: 03
Programmatic ID: AIR VA0000005105900575
Facility Registry ID: 110047450995
Air Operating Status Code: OPR
Default Air Classification Code: MAJ
Air Program: Title V Permits
Activity Date: 2007-03-06 00:00:00
Activity Status Date: Not reported
Activity Group: Compliance Monitoring
Activity Type: Inspection/Evaluation
Activity Status: Not reported

Region Code: 03
Programmatic ID: AIR VA0000005105900575
Facility Registry ID: 110047450995
Air Operating Status Code: OPR
Default Air Classification Code: MAJ
Air Program: Title V Permits
Activity Date: 2007-03-07 00:00:00
Activity Status Date: Not reported
Activity Group: Compliance Monitoring
Activity Type: Inspection/Evaluation
Activity Status: Not reported

Region Code: 03
Programmatic ID: AIR VA0000005105900575
Facility Registry ID: 110047450995
Air Operating Status Code: OPR
Default Air Classification Code: MAJ
Air Program: Title V Permits
Activity Date: 2007-09-18 00:00:00
Activity Status Date: Not reported
Activity Group: Compliance Monitoring
Activity Type: Inspection/Evaluation
Activity Status: Not reported

Region Code: 03
Programmatic ID: AIR VA0000005105900575
Facility Registry ID: 110047450995
Air Operating Status Code: OPR
Default Air Classification Code: MAJ
Air Program: Title V Permits
Activity Date: 2007-09-26 00:00:00
Activity Status Date: Not reported
Activity Group: Compliance Monitoring
Activity Type: Inspection/Evaluation
Activity Status: Not reported

Region Code: 03
Programmatic ID: AIR VA0000005105900575
Facility Registry ID: 110047450995
Air Operating Status Code: OPR
Default Air Classification Code: MAJ
Air Program: Title V Permits
Activity Date: 2008-02-29 00:00:00

Map ID	Site	Database(s)	EPA ID Number

MICHIGAN COGENERATION SYSTEMS INC (Continued) **1000877961**

Activity Status Date: Not reported
Activity Group: Compliance Monitoring
Activity Type: Inspection/Evaluation
Activity Status: Not reported

Region Code: 03
Programmatic ID: AIR VA0000005105900575
Facility Registry ID: 110047450995
Air Operating Status Code: OPR
Default Air Classification Code: MAJ
Air Program: Title V Permits
Activity Date: 2008-03-11 00:00:00
Activity Status Date: Not reported
Activity Group: Compliance Monitoring
Activity Type: Inspection/Evaluation
Activity Status: Not reported

Region Code: 03
Programmatic ID: AIR VA0000005105900575
Facility Registry ID: 110047450995
Air Operating Status Code: OPR
Default Air Classification Code: MAJ
Air Program: Title V Permits
Activity Date: 2008-03-19 00:00:00
Activity Status Date: Not reported
Activity Group: Compliance Monitoring
Activity Type: Inspection/Evaluation
Activity Status: Not reported

Region Code: 03
Programmatic ID: AIR VA0000005105900575
Facility Registry ID: 110047450995
Air Operating Status Code: OPR
Default Air Classification Code: MAJ
Air Program: Title V Permits
Activity Date: 2008-03-20 00:00:00
Activity Status Date: Not reported
Activity Group: Compliance Monitoring
Activity Type: Inspection/Evaluation
Activity Status: Not reported

Region Code: 03
Programmatic ID: AIR VA0000005105900575
Facility Registry ID: 110047450995
Air Operating Status Code: OPR
Default Air Classification Code: MAJ
Air Program: Title V Permits
Activity Date: 2009-02-25 00:00:00
Activity Status Date: Not reported
Activity Group: Compliance Monitoring
Activity Type: Inspection/Evaluation
Activity Status: Not reported

Region Code: 03
Programmatic ID: AIR VA0000005105900575
Facility Registry ID: 110047450995
Air Operating Status Code: OPR

Map ID	Site	Database(s)	EPA ID Number

MICHIGAN COGENERATION SYSTEMS INC (Continued) **1000877961**

Default Air Classification Code: MAJ
Air Program: Title V Permits
Activity Date: 2009-03-06 00:00:00
Activity Status Date: Not reported
Activity Group: Compliance Monitoring
Activity Type: Inspection/Evaluation
Activity Status: Not reported

Region Code: 03
Programmatic ID: AIR VA0000005105900575
Facility Registry ID: 110047450995
Air Operating Status Code: OPR
Default Air Classification Code: MAJ
Air Program: Title V Permits
Activity Date: 2009-04-07 00:00:00
Activity Status Date: Not reported
Activity Group: Compliance Monitoring
Activity Type: Inspection/Evaluation
Activity Status: Not reported

Region Code: 03
Programmatic ID: AIR VA0000005105900575
Facility Registry ID: 110047450995
Air Operating Status Code: OPR
Default Air Classification Code: MAJ
Air Program: Title V Permits
Activity Date: 2009-04-08 00:00:00
Activity Status Date: Not reported
Activity Group: Compliance Monitoring
Activity Type: Inspection/Evaluation
Activity Status: Not reported

Region Code: 03
Programmatic ID: AIR VA0000005105900575
Facility Registry ID: 110047450995
Air Operating Status Code: OPR
Default Air Classification Code: MAJ
Air Program: Title V Permits
Activity Date: 2009-08-28 00:00:00
Activity Status Date: Not reported
Activity Group: Compliance Monitoring
Activity Type: Inspection/Evaluation
Activity Status: Not reported

Region Code: 03
Programmatic ID: AIR VA0000005105900575
Facility Registry ID: 110047450995
Air Operating Status Code: OPR
Default Air Classification Code: MAJ
Air Program: Title V Permits
Activity Date: 2009-10-14 00:00:00
Activity Status Date: Not reported
Activity Group: Compliance Monitoring
Activity Type: Inspection/Evaluation
Activity Status: Not reported

Region Code: 03

Map ID	Site	Database(s)	EPA ID Number

MICHIGAN COGENERATION SYSTEMS INC (Continued) **1000877961**

Programmatic ID: AIR VA0000005105900575
Facility Registry ID: 110047450995
Air Operating Status Code: OPR
Default Air Classification Code: MAJ
Air Program: Title V Permits
Activity Date: 2010-02-25 00:00:00
Activity Status Date: Not reported
Activity Group: Compliance Monitoring
Activity Type: Inspection/Evaluation
Activity Status: Not reported

Region Code: 03
Programmatic ID: AIR VA0000005105900575
Facility Registry ID: 110047450995
Air Operating Status Code: OPR
Default Air Classification Code: MAJ
Air Program: Title V Permits
Activity Date: 2010-04-15 00:00:00
Activity Status Date: Not reported
Activity Group: Compliance Monitoring
Activity Type: Inspection/Evaluation
Activity Status: Not reported

Region Code: 03
Programmatic ID: AIR VA0000005105900575
Facility Registry ID: 110047450995
Air Operating Status Code: OPR
Default Air Classification Code: MAJ
Air Program: Title V Permits
Activity Date: 2010-04-16 00:00:00
Activity Status Date: Not reported
Activity Group: Compliance Monitoring
Activity Type: Inspection/Evaluation
Activity Status: Not reported

Region Code: 03
Programmatic ID: AIR VA0000005105900575
Facility Registry ID: 110047450995
Air Operating Status Code: OPR
Default Air Classification Code: MAJ
Air Program: Title V Permits
Activity Date: 2010-07-29 00:00:00
Activity Status Date: Not reported
Activity Group: Compliance Monitoring
Activity Type: Inspection/Evaluation
Activity Status: Not reported

Region Code: 03
Programmatic ID: AIR VA0000005105900575
Facility Registry ID: 110047450995
Air Operating Status Code: OPR
Default Air Classification Code: MAJ
Air Program: Title V Permits
Activity Date: 2010-08-31 00:00:00
Activity Status Date: Not reported
Activity Group: Compliance Monitoring
Activity Type: Inspection/Evaluation

Map ID	Site	Database(s)	EPA ID Number

MICHIGAN COGENERATION SYSTEMS INC (Continued) **1000877961**

Activity Status: Not reported

Region Code: 03
Programmatic ID: AIR VA0000005105900575
Facility Registry ID: 110047450995
Air Operating Status Code: OPR
Default Air Classification Code: MAJ
Air Program: Title V Permits
Activity Date: 2011-03-02 00:00:00
Activity Status Date: Not reported
Activity Group: Compliance Monitoring
Activity Type: Inspection/Evaluation
Activity Status: Not reported

Region Code: 03
Programmatic ID: AIR VA0000005105900575
Facility Registry ID: 110047450995
Air Operating Status Code: OPR
Default Air Classification Code: MAJ
Air Program: Title V Permits
Activity Date: 2011-04-05 00:00:00
Activity Status Date: Not reported
Activity Group: Compliance Monitoring
Activity Type: Inspection/Evaluation
Activity Status: Not reported

Region Code: 03
Programmatic ID: AIR VA0000005105900575
Facility Registry ID: 110047450995
Air Operating Status Code: OPR
Default Air Classification Code: MAJ
Air Program: Title V Permits
Activity Date: 2011-04-06 00:00:00
Activity Status Date: Not reported
Activity Group: Compliance Monitoring
Activity Type: Inspection/Evaluation
Activity Status: Not reported

Region Code: 03
Programmatic ID: AIR VA0000005105900575
Facility Registry ID: 110047450995
Air Operating Status Code: OPR
Default Air Classification Code: MAJ
Air Program: Title V Permits
Activity Date: 2011-04-28 00:00:00
Activity Status Date: Not reported
Activity Group: Compliance Monitoring
Activity Type: Inspection/Evaluation
Activity Status: Not reported

Region Code: 03
Programmatic ID: AIR VA0000005105900575
Facility Registry ID: 110047450995
Air Operating Status Code: OPR
Default Air Classification Code: MAJ
Air Program: Title V Permits
Activity Date: 2011-08-24 00:00:00

Map ID	Site	Database(s)	EPA ID Number

MICHIGAN COGENERATION SYSTEMS INC (Continued) **1000877961**

Activity Status Date: Not reported
Activity Group: Compliance Monitoring
Activity Type: Inspection/Evaluation
Activity Status: Not reported

Region Code: 03
Programmatic ID: AIR VA0000005105900575
Facility Registry ID: 110047450995
Air Operating Status Code: OPR
Default Air Classification Code: MAJ
Air Program: Title V Permits
Activity Date: 2011-08-30 00:00:00
Activity Status Date: Not reported
Activity Group: Compliance Monitoring
Activity Type: Inspection/Evaluation
Activity Status: Not reported

Region Code: 03
Programmatic ID: AIR VA0000005105900575
Facility Registry ID: 110047450995
Air Operating Status Code: OPR
Default Air Classification Code: MAJ
Air Program: Title V Permits
Activity Date: 2012-02-27 00:00:00
Activity Status Date: Not reported
Activity Group: Compliance Monitoring
Activity Type: Inspection/Evaluation
Activity Status: Not reported

Region Code: 03
Programmatic ID: AIR VA0000005105900575
Facility Registry ID: 110047450995
Air Operating Status Code: OPR
Default Air Classification Code: MAJ
Air Program: Title V Permits
Activity Date: 2012-03-01 00:00:00
Activity Status Date: Not reported
Activity Group: Compliance Monitoring
Activity Type: Inspection/Evaluation
Activity Status: Not reported

Region Code: 03
Programmatic ID: AIR VA0000005105900575
Facility Registry ID: 110047450995
Air Operating Status Code: OPR
Default Air Classification Code: MAJ
Air Program: Title V Permits
Activity Date: 2012-03-12 00:00:00
Activity Status Date: Not reported
Activity Group: Compliance Monitoring
Activity Type: Inspection/Evaluation
Activity Status: Not reported

Region Code: 03
Programmatic ID: AIR VA0000005105900575
Facility Registry ID: 110047450995
Air Operating Status Code: OPR

Map ID	Site	Database(s)	EPA ID Number

MICHIGAN COGENERATION SYSTEMS INC (Continued) **1000877961**

Default Air Classification Code: MAJ
Air Program: Title V Permits
Activity Date: 2012-03-23 00:00:00
Activity Status Date: Not reported
Activity Group: Compliance Monitoring
Activity Type: Inspection/Evaluation
Activity Status: Not reported

Region Code: 03
Programmatic ID: AIR VA0000005105900575
Facility Registry ID: 110047450995
Air Operating Status Code: OPR
Default Air Classification Code: MAJ
Air Program: Title V Permits
Activity Date: 2012-09-20 00:00:00
Activity Status Date: Not reported
Activity Group: Compliance Monitoring
Activity Type: Inspection/Evaluation
Activity Status: Not reported

Region Code: 03
Programmatic ID: AIR VA0000005105900575
Facility Registry ID: 110047450995
Air Operating Status Code: OPR
Default Air Classification Code: MAJ
Air Program: Title V Permits
Activity Date: 2013-02-17 00:00:00
Activity Status Date: Not reported
Activity Group: Compliance Monitoring
Activity Type: Inspection/Evaluation
Activity Status: Not reported

Region Code: 03
Programmatic ID: AIR VA0000005105900575
Facility Registry ID: 110047450995
Air Operating Status Code: OPR
Default Air Classification Code: MAJ
Air Program: Title V Permits
Activity Date: 2013-02-21 00:00:00
Activity Status Date: Not reported
Activity Group: Compliance Monitoring
Activity Type: Inspection/Evaluation
Activity Status: Not reported

Region Code: 03
Programmatic ID: AIR VA0000005105900575
Facility Registry ID: 110047450995
Air Operating Status Code: OPR
Default Air Classification Code: MAJ
Air Program: Title V Permits
Activity Date: 2013-02-28 00:00:00
Activity Status Date: Not reported
Activity Group: Compliance Monitoring
Activity Type: Inspection/Evaluation
Activity Status: Not reported

Region Code: 03

Map ID	Site	Database(s)	EPA ID Number

MICHIGAN COGENERATION SYSTEMS INC (Continued) **1000877961**

Programmatic ID: AIR VA0000005105900575
Facility Registry ID: 110047450995
Air Operating Status Code: OPR
Default Air Classification Code: MAJ
Air Program: Title V Permits
Activity Date: 2013-03-21 00:00:00
Activity Status Date: Not reported
Activity Group: Compliance Monitoring
Activity Type: Inspection/Evaluation
Activity Status: Not reported

Region Code: 03
Programmatic ID: AIR VA0000005105900575
Facility Registry ID: 110047450995
Air Operating Status Code: OPR
Default Air Classification Code: MAJ
Air Program: Title V Permits
Activity Date: 2013-03-24 00:00:00
Activity Status Date: Not reported
Activity Group: Compliance Monitoring
Activity Type: Inspection/Evaluation
Activity Status: Not reported

Region Code: 03
Programmatic ID: AIR VA0000005105900575
Facility Registry ID: 110047450995
Air Operating Status Code: OPR
Default Air Classification Code: MAJ
Air Program: Title V Permits
Activity Date: 2013-03-25 00:00:00
Activity Status Date: Not reported
Activity Group: Compliance Monitoring
Activity Type: Inspection/Evaluation
Activity Status: Not reported

Region Code: 03
Programmatic ID: AIR VA0000005105900575
Facility Registry ID: 110047450995
Air Operating Status Code: OPR
Default Air Classification Code: MAJ
Air Program: Title V Permits
Activity Date: 2013-06-20 00:00:00
Activity Status Date: Not reported
Activity Group: Compliance Monitoring
Activity Type: Inspection/Evaluation
Activity Status: Not reported

Region Code: 03
Programmatic ID: AIR VA0000005105900575
Facility Registry ID: 110047450995
Air Operating Status Code: OPR
Default Air Classification Code: MAJ
Air Program: Title V Permits
Activity Date: 2014-01-29 00:00:00
Activity Status Date: Not reported
Activity Group: Compliance Monitoring
Activity Type: Inspection/Evaluation

Map ID	Site	Database(s)	EPA ID Number

MICHIGAN COGENERATION SYSTEMS INC (Continued) **1000877961**

Activity Status: Not reported

Region Code: 03
Programmatic ID: AIR VA0000005105900575
Facility Registry ID: 110047450995
Air Operating Status Code: OPR
Default Air Classification Code: MAJ
Air Program: Title V Permits
Activity Date: 2014-02-25 00:00:00
Activity Status Date: Not reported
Activity Group: Compliance Monitoring
Activity Type: Inspection/Evaluation
Activity Status: Not reported

Region Code: 03
Programmatic ID: AIR VA0000005105900575
Facility Registry ID: 110047450995
Air Operating Status Code: OPR
Default Air Classification Code: MAJ
Air Program: Title V Permits
Activity Date: 2014-02-27 00:00:00
Activity Status Date: Not reported
Activity Group: Compliance Monitoring
Activity Type: Inspection/Evaluation
Activity Status: Not reported

Region Code: 03
Programmatic ID: AIR VA0000005105900575
Facility Registry ID: 110047450995
Air Operating Status Code: OPR
Default Air Classification Code: MAJ
Air Program: Title V Permits
Activity Date: 2014-03-11 00:00:00
Activity Status Date: Not reported
Activity Group: Compliance Monitoring
Activity Type: Inspection/Evaluation
Activity Status: Not reported

Region Code: 03
Programmatic ID: AIR VA0000005105900575
Facility Registry ID: 110047450995
Air Operating Status Code: OPR
Default Air Classification Code: MAJ
Air Program: Title V Permits
Activity Date: 2014-03-12 00:00:00
Activity Status Date: Not reported
Activity Group: Compliance Monitoring
Activity Type: Inspection/Evaluation
Activity Status: Not reported

Region Code: 03
Programmatic ID: AIR VA0000005105900575
Facility Registry ID: 110047450995
Air Operating Status Code: OPR
Default Air Classification Code: MAJ
Air Program: Title V Permits
Activity Date: 2016-03-08 00:00:00

Map ID	Site	Database(s)	EPA ID Number

MICHIGAN COGENERATION SYSTEMS INC (Continued) **1000877961**

Activity Status Date: 2016-03-08 00:00:00
Activity Group: Enforcement Action
Activity Type: Administrative - Informal
Activity Status: Achieved

US AIRS MINOR:
Envid: 1000877961
Region Code: 03
Programmatic ID: AIR VA0000005105901082
Facility Registry ID: 110043433727
D and B Number: Not reported
Primary SIC Code: 4911
NAICS Code: 999999
Default Air Classification Code: MIN
Facility Type of Ownership Code: POF
Air CMS Category Code: Not reported
HPV Status: Not reported

US AIRS MINOR:
Envid: 1000877961
Region Code: 03
Programmatic ID: AIR VA0000005105901082
Facility Registry ID: 110043433727
D and B Number: Not reported
Primary SIC Code: 4911
NAICS Code: 999999
Default Air Classification Code: MIN
Facility Type of Ownership Code: POF
Air CMS Category Code: Not reported
HPV Status: Not reported

1793 **LORTON VALLEY PUMPING STATION** **VA TIER 2** **S110068861**
9601 SANGER STREET **N/A**
LORTON, VA 22079

TIER 2:
Facility ID: Not reported
CAS Number: 15245-12-2
SIC Code: 56211
NAICS: Not reported
Entered Chemical Name: Calcium Nitrate (Bioxide)
Average Amt Code: 4
Owner Name: Fairfax County Wastewater Collection Division
Owner Phone: (703) 250-2003
Contact Type: Not reported

Map ID	Site	Database(s)	EPA ID Number

1793 **COUNTY OF FAIRFAX - LORTON VALLEY PUMPING STATION** **VA TIER 2** **S118191933**
9601 SANGER STREET **N/A**
LORTON, VA 22079

TIER 2:

Facility ID:	Not reported
CAS Number:	15245122
SIC Code:	Not reported
NAICS:	Not reported
Entered Chemical Name:	Calcium Nitrate (Bioxide)
Average Amt Code:	99999.0
Owner Name:	Not reported
Owner Phone:	Not reported
Contact Type:	Not reported

1796 **FAIRFAX COUNTY DEPARTMENT OF PUBLIC WORK** **FINDS** **1014849018**
9898 FURNACE RD **ECHO** **N/A**
LORTON, VA 22079

FINDS:

Registry ID: 110043433727

Environmental Interest/Information System
AFS (Aerometric Information Retrieval System (AIRS) Facility Subsystem) replaces the former Compliance Data System (CDS), the National Emission Data System (NEDS), and the Storage and Retrieval of Aerometric Data (SAROAD). AIRS is the national repository for information concerning airborne pollution in the United States. AFS is used to track emissions and compliance data from industrial plants. AFS data are utilized by states to prepare State Implementation Plans to comply with regulatory programs and by EPA as an input for the estimation of total national emissions. AFS is undergoing a major redesign to support facility operating permits required under Title V of the Clean Air Act.

AIR MINOR

Click this hyperlink while viewing on your computer to access additional FINDS: detail in the EDR Site Report.

ECHO:

Envid:	1014849018
Registry ID:	110043433727
DFR URL:	http://echo.epa.gov/detailed-facility-report?fid=110043433727

1796 **COVANTA FAIRFAX INCORPORATED** **VA RGA LF** **S115997075**
9898 FURNACE RD **N/A**
LORTON, VA

RGA LF:

2012	COVANTA FAIRFAX INCORPORATED	9898 FURNACE RD
2011	COVANTA FAIRFAX INCORPORATED	9898 FURNACE RD
2010	COVANTA FAIRFAX INCORPORATED	9898 FURNACE RD
2009	COVANTA FAIRFAX INCORPORATED	9898 FURNACE RD
2008	COVANTA FAIRFAX INCORPORATED	9898 FURNACE RD
2007	COVANTA FAIRFAX INCORPORATED	9898 FURNACE RD

Map ID	Site	Database(s)	EPA ID Number

COVANTA FAIRFAX INCORPORATED (Continued) **S115997075**

2006 COVANTA FAIRFAX INCORPORATED 9898 FURNACE RD

1796 **I-95 ENERGY/RES REC FAC** **VA RGA LF** **S115997541**
9898 FURNACE ROAD **N/A**
LORTON, VA

RGA LF:

1997 I-95 ENERGY/RES REC FAC 9898 FURNACE ROAD

1796 **COVANTA FAIRFAX INCORPORATED** **VA SWF/LF** **U003745615**
9898 FURNACE RD **VA UST** **N/A**
LORTON, VA 22079 **VA AST**

SWF/LF:

Permit Number:	PBR545
Unit Name:	Waste to Energy Facility
Unit Status Code:	Not reported
Deq Region:	NVRO
Mailing Address:	9898 Furnace Rd
Mailing Address 2:	Not reported
Mailing Address 3:	Not reported
Mailing City,St,Zip:	Lorton, VA 22079
Facility Telephone:	Not reported
Decimal Longitude:	Not reported
Lat/Long (dms):	38 41 45.10 / -77 14 26.96
Owner Name:	Not reported
Operator Name:	Not reported
Unit Status Description:	Waste to Energy Facility - Active
Payment ID:	Not reported

Permit:

Permit Number:	PBR545
Unit Description:	I-95 Energy Resource Recovery Facility
FIC Description:	Fairfax County
Permit Event Desc:	Financial Assurance Compliance Letter Issued
Permit Event Complete Date:	10/2/2017

Permit Number:	PBR545
Unit Description:	I-95 Energy Resource Recovery Facility
FIC Description:	Fairfax County
Permit Event Desc:	Financial Assurance Annual Update Submitted
Permit Event Complete Date:	3/13/2013

Permit Number:	PBR545
Unit Description:	I-95 Energy Resource Recovery Facility
FIC Description:	Fairfax County
Permit Event Desc:	Financial Assurance Compliance Letter Issued
Permit Event Complete Date:	6/13/2013

Permit Number:	PBR545
Unit Description:	I-95 Energy Resource Recovery Facility
FIC Description:	Fairfax County
Permit Event Desc:	Financial Assurance Annual Update Submitted
Permit Event Complete Date:	12/10/2014

Permit Number: PBR545

Map ID	Site	Database(s)	EPA ID Number

COVANTA FAIRFAX INCORPORATED (Continued) **U003745615**

Unit Description: I-95 Energy Resource Recovery Facility
FIC Description: Fairfax County
Permit Event Desc: Financial Assurance Compliance Letter Issued
Permit Event Complete Date: 3/2/2015

Permit Number: PBR545
Unit Description: I-95 Energy Resource Recovery Facility
FIC Description: Fairfax County
Permit Event Desc: Financial Assurance Annual Update Submitted
Permit Event Complete Date: 12/7/2015

Permit Number: PBR545
Unit Description: I-95 Energy Resource Recovery Facility
FIC Description: Fairfax County
Permit Event Desc: Financial Assurance Compliance Letter Issued
Permit Event Complete Date: 12/17/2015

Permit Number: PBR545
Unit Description: I-95 Energy Resource Recovery Facility
FIC Description: Fairfax County
Permit Event Desc: Financial Assurance Facility Communications
Permit Event Complete Date: 10/20/2016

Permit Number: PBR545
Unit Description: I-95 Energy Resource Recovery Facility
FIC Description: Fairfax County
Permit Event Desc: Financial Assurance Annual Update Submitted
Permit Event Complete Date: 11/29/2016

Permit Number: PBR545
Unit Description: I-95 Energy Resource Recovery Facility
FIC Description: Fairfax County
Permit Event Desc: Financial Assurance Cost Estimate Review
Permit Event Complete Date: 8/10/2017

Permit Number: PBR545
Unit Description: I-95 Energy Resource Recovery Facility
FIC Description: Fairfax County
Permit Event Desc: Financial Assurance Annual Update Submitted
Permit Event Complete Date: 10/2/2017

Permit Number: PBR545
Unit Description: I-95 Energy Resource Recovery Facility
FIC Description: Fairfax County
Permit Event Desc: Financial Assurance Facility Communications
Permit Event Complete Date: 10/2/2017

Permit Number: PBR545
Unit Description: I-95 Energy Resource Recovery Facility
FIC Description: Fairfax County
Permit Event Desc: Financial Assurance Compliance Letter Issued
Permit Event Complete Date: 11/7/2012

Permit Number: PBR545
Unit Description: I-95 Energy Resource Recovery Facility
FIC Description: Fairfax County
Permit Event Desc: Financial Assurance Annual Update Submitted

Map ID	Site	Database(s)	EPA ID Number

COVANTA FAIRFAX INCORPORATED (Continued) **U003745615**

Permit Event Complete Date: 12/2/2011

Permit Number: PBR545
Unit Description: I-95 Energy Resource Recovery Facility
FIC Description: Fairfax County
Permit Event Desc: Financial Assurance Cost Estimate Approved
Permit Event Complete Date: 8/11/2017

Permit Number: PBR545
Unit Description: I-95 Energy Resource Recovery Facility
FIC Description: Fairfax County
Permit Event Desc: Review-1
Permit Event Complete Date: 7/2/2009

Permit Number: PBR545
Unit Description: I-95 Energy Resource Recovery Facility
FIC Description: Fairfax County
Permit Event Desc: Financial Assurance Annual Update Submitted
Permit Event Complete Date: 11/7/2012

Permit Number: PBR545
Unit Description: I-95 Energy Resource Recovery Facility
FIC Description: Fairfax County
Permit Event Desc: Permit Fee received
Permit Event Complete Date: 3/28/2008

Permit Number: PBR545
Unit Description: I-95 Energy Resource Recovery Facility
FIC Description: Fairfax County
Permit Event Desc: Application received
Permit Event Complete Date: 2/6/2008

Permit Number: PBR545
Unit Description: I-95 Energy Resource Recovery Facility
FIC Description: Fairfax County
Permit Event Desc: Application revision received
Permit Event Complete Date: 5/29/2009

Permit Number: PBR545
Unit Description: I-95 Energy Resource Recovery Facility
FIC Description: Fairfax County
Permit Event Desc: OWP Acknowledgement Sent
Permit Event Complete Date: 2/26/2008

Permit Number: PBR545
Unit Description: I-95 Energy Resource Recovery Facility
FIC Description: Fairfax County
Permit Event Desc: Application revision received
Permit Event Complete Date: 9/17/2009

Permit Number: PBR545
Unit Description: I-95 Energy Resource Recovery Facility
FIC Description: Fairfax County
Permit Event Desc: Application revision received
Permit Event Complete Date: 10/19/2009

Permit Number: PBR545

Map ID	Site	Database(s)	EPA ID Number

COVANTA FAIRFAX INCORPORATED (Continued) **U003745615**

Unit Description: I-95 Energy Resource Recovery Facility
FIC Description: Fairfax County
Permit Event Desc: Review-2
Permit Event Complete Date: 10/27/2009

Permit Number: PBR545
Unit Description: I-95 Energy Resource Recovery Facility
FIC Description: Fairfax County
Permit Event Desc: Application revision received
Permit Event Complete Date: 12/14/2009

Permit Number: PBR545
Unit Description: I-95 Energy Resource Recovery Facility
FIC Description: Fairfax County
Permit Event Desc: Application revision received
Permit Event Complete Date: 5/6/2010

Permit Number: PBR545
Unit Description: I-95 Energy Resource Recovery Facility
FIC Description: Fairfax County
Permit Event Desc: Permit issued
Permit Event Complete Date: 5/18/2010

Permit Number: PBR545
Unit Description: I-95 Energy Resource Recovery Facility
FIC Description: Fairfax County
Permit Event Desc: Financial Assurance Compliance Letter Issued
Permit Event Complete Date: 12/6/2011

Permit Number: PBR545
Unit Description: I-95 Energy Resource Recovery Facility
FIC Description: Fairfax County
Permit Event Desc: Application revision received
Permit Event Complete Date: 4/28/2008

Permit Number: SWP510
Unit Name: Waste to Energy Facility
Unit Status Code: Not reported
Deq Region: NVRO
Mailing Address: 9898 Furnace Rd
Mailing Address 2: Not reported
Mailing Address 3: Not reported
Mailing City,St,Zip: Lorton, VA 22079
Facility Telephone: Not reported
Decimal Longitude: Not reported
Lat/Long (dms): 38 41 45.10 / -77 14 26.96
Owner Name: Not reported
Operator Name: Not reported
Unit Status Description: Waste to Energy Facility - Transferred
Payment ID: Not reported

Permit:
Permit Number: SWP510
Unit Description: I-95 Energy Resource Recovery Facility
FIC Description: Fairfax County
Permit Event Desc: Financial Assurance Mechanism Submitted
Permit Event Complete Date: 12/1/2009

Map ID	Site	Database(s)	EPA ID Number

COVANTA FAIRFAX INCORPORATED (Continued) **U003745615**

Permit Number: SWP510
Unit Description: I-95 Energy Resource Recovery Facility
FIC Description: Fairfax County
Permit Event Desc: Permit issued
Permit Event Complete Date: 11/2/1987

Permit Number: SWP510
Unit Description: I-95 Energy Resource Recovery Facility
FIC Description: Fairfax County
Permit Event Desc: Financial Assurance Compliance Letter Issued
Permit Event Complete Date: 12/8/2010

Permit Number: SWP510
Unit Description: I-95 Energy Resource Recovery Facility
FIC Description: Fairfax County
Permit Event Desc: Permit revoked
Permit Event Complete Date: 5/26/2010

Permit Number: SWP510
Unit Description: I-95 Energy Resource Recovery Facility
FIC Description: Fairfax County
Permit Event Desc: Financial Assurance Compliance Letter Issued
Permit Event Complete Date: 12/4/2009

Permit Number: SWP510
Unit Description: I-95 Energy Resource Recovery Facility
FIC Description: Fairfax County
Permit Event Desc: Financial Assurance Compliance Letter Issued
Permit Event Complete Date: 12/1/2009

Permit Number: SWP510
Unit Description: I-95 Energy Resource Recovery Facility
FIC Description: Fairfax County
Permit Event Desc: Financial Assurance Compliance Letter Issued
Permit Event Complete Date: 9/6/2007

Permit Number: SWP510
Unit Description: I-95 Energy Resource Recovery Facility
FIC Description: Fairfax County
Permit Event Desc: Financial Assurance Annual Update Submitted
Permit Event Complete Date: 9/6/2007

Permit Number: SWP510
Unit Description: I-95 Energy Resource Recovery Facility
FIC Description: Fairfax County
Permit Event Desc: Application received
Permit Event Complete Date: 3/30/2001

Permit Number: SWP510
Unit Description: I-95 Energy Resource Recovery Facility
FIC Description: Fairfax County
Permit Event Desc: Financial Assurance Annual Update Submitted
Permit Event Complete Date: 12/7/2009

Permit Number: SWP510
Unit Description: I-95 Energy Resource Recovery Facility
FIC Description: Fairfax County

Map ID	Site	Database(s)	EPA ID Number

COVANTA FAIRFAX INCORPORATED (Continued) **U003745615**

Permit Event Desc: Ten year permit review completed
Permit Event Complete Date: 2/28/2001

Permit Number: SWP510
Unit Description: I-95 Energy Resource Recovery Facility
FIC Description: Fairfax County
Permit Event Desc: Financial Assurance Annual Update Submitted
Permit Event Complete Date: 1/18/2006

Permit Number: SWP510
Unit Description: I-95 Energy Resource Recovery Facility
FIC Description: Fairfax County
Permit Event Desc: Completeness review-1
Permit Event Complete Date: 7/17/2002

Permit Number: SWP510
Unit Description: I-95 Energy Resource Recovery Facility
FIC Description: Fairfax County
Permit Event Desc: Financial Assurance Mechanism Submitted
Permit Event Complete Date: 11/8/2002

Permit Number: SWP510
Unit Description: I-95 Energy Resource Recovery Facility
FIC Description: Fairfax County
Permit Event Desc: Financial Assurance Compliance Letter Issued
Permit Event Complete Date: 12/2/2002

Permit Number: SWP510
Unit Description: I-95 Energy Resource Recovery Facility
FIC Description: Fairfax County
Permit Event Desc: Financial Assurance Compliance Letter Issued
Permit Event Complete Date: 10/5/2004

Facility:
Facility Id: 3033075
Facility Type: INDUSTRIAL
CEDS Facility ID: 200000075866

Owner:
Owner Id: 38306
Owner Name: Covanta Fairfax Incorporated
Owner Address: 9898 FURNACE RD
Owner Address2: Not reported
Owner City, State, Zip: LORTON, VA 22079
Owner Type: COMMERCIAL
Number of Active AST: 1
Number of Active UST: 1
Number of Inactive AST: 0
Number of Inactive UST: 0

Owner Id: 46458
Owner Name: Michigan Cogeneration Systems Inc
Owner Address: 29261 Wall St
Owner Address2: Not reported
Owner City, State, Zip: Wixom, MI 48393
Owner Type: COMMERCIAL

Map ID	Site	Database(s)	EPA ID Number

COVANTA FAIRFAX INCORPORATED (Continued) **U003745615**

Number of Active AST:	1
Number of Active UST:	1
Number of Inactive AST:	0
Number of Inactive UST:	0

UST:

Facility ID:	3033075
Federally Regulated:	Yes
Tank Number:	2
Tank Capacity:	550
Tank Contents:	EMER GENERATOR
Tank Status:	**CURR IN USE**
Tank Type:	UST

Tank Material:

Install Date:	8/1/1989
Tank Materials: Bare Steel	No
Tank Materials: Cath Protect Steel	No
Tank Materials: Epoxy Steel	No
Tank Materials: Fiberglass	Yes
Tank Materials: Concrete	No
Tank Materials: Composite	No
Tank Materials: Double Walled	No
Tank Materials: Lined Interior	No
Tank Materials: Excav Liner	No
Tank Materials: Insulated Tank Jacket	No
Tank Materials: Repaired	No
Tank Materials: Unknown	No
Tank Materials: Other	No
Tank Materials: Other Note	Not reported

Release Detection:

Tank Release Detection: Leak Deferred	No
Tank Release Detection: Manual Gauge	Yes
Tank Release Detection: Auto Gauge	No
Tank Release Detection:Tank Tightness	No
Tank Release Detection: Vapor Monitor	No
Tank Release Detection: Inventory	No
Tank Release Detection: Stat Invent Recon	No
Tank Release Detection: Spill Install	Yes
Tank Release Detection: Overfill Install	Yes
Tank Release Detection: Groundwater	No
Tank Release Detection: Int Sec Containment	No
Tank Release Detection: Int Double Walled	No
Tank Release Detection: Other Method	No
Tank Release Detection: Other Note	Not reported
Pipe Release Detection: Leak Deferred	Yes
Pipe Release Detection: Autoleak	Not reported
Pipe Release Detection: Line Tightness	No
Pipe Release Detection: Stat Invent Recon	No
Pipe Release Detection: Groundwater	No
Pipe Release Detection: Int Sec Containment	No
Pipe Release Det: Interior Double Walled	No
Pipe Release Detection: Other Method	No
Pipe Release Detection: Other Note	Not reported

Map ID	Site	Database(s)	EPA ID Number

COVANTA FAIRFAX INCORPORATED (Continued) **U003745615**

Pipe Type:	GRAVITY
Pipe Materials: Bare Steel	No
Pipe Materials: Galvanized Steel	No
Pipe Materials: Copper	No
Pipe Materials: Fiberglass	No
Pipe Materials: Cath Protect	Yes
Pipe Materials: Double Walled	No
Pipe Materials: Sec Containment	No
Pipe Materials: Repaired	No
Pipe Materials: Unknown	No
Pipe Materials: Other	No
Pipe Materials: Other Note	Not reported

AST:

Facility ID:	3033075
Facility Type:	INDUSTRIAL
CEDS Facility ID:	200000075866

Tank Info:

Owner:

Owner Id:	38306
Owner Name:	Covanta Fairfax Incorporated
Owner Address:	9898 FURNACE RD
Owner Address2:	Not reported
Owner City/State/Zip:	LORTON, VA 22079
Owner Type:	COMMERCIAL
Number of Active AST:	1
Number of Active UST:	1
Number of Inactive AST:	0
Number of Inactive UST:	0

Owner Id:	46458
Owner Name:	Michigan Cogeneration Systems Inc
Owner Address:	29261 Wall St
Owner Address2:	Not reported
Owner City/State/Zip:	Wixom, MI 48393
Owner Type:	COMMERCIAL
Number of Active AST:	1
Number of Active UST:	1
Number of Inactive AST:	0
Number of Inactive UST:	0

Fed Regulated:	No
Tank Number:	1
Tank Type:	AST
Tank Capacity:	1000
Tank Contents:	DIESEL
Tank Status:	CURR IN USE

Tank Containment:

Install Date:	2/1/1996
Containment: Curbing	No
Containment: Weirs	No
Containment: Sorbent	No
Containment: Culvert	No

Map ID	Site	Database(s)	EPA ID Number

COVANTA FAIRFAX INCORPORATED (Continued) **U003745615**

Containment: Diversion	No
Containment: Retention	No
Containment: Dike	No
Containment: Unknown	No
Containment: Other	No
Containment: Other Note	Not reported

Release Detection:

Release Detection: Ground Water	No
Release Detection: Visual	No
Release Detection: Vapor	No
Release Detection: Interstitial	No
Release Detection: None	No
Release Detection: Other	Yes
Release Detection: Other Note	Not reported
Release Prevention: Double Bottom	No
Release Prevention: Double Walled	No
Release Prevention: Lined Interior	Not reported
Release Prevention: Poly Jacket	No
Release Prevention: Exc Liner	No
Release Prevention: None	No
Release Prevention: Unknown	No
Release Prevention: Other	No
Release Prevention: Other Note	Not reported

Tank Foundation: Steel	No
Tank Foundation: Earthen	No
Tank Foundation: Concrete Imp	Yes
Tank Foundation: Unknown	No
Tank Foundation: Other	No
Tank Foundation: Other Note	Not reported
Tank Roof: Float	No
Tank Roof: Cone	No
Tank Roof: Breather	Not reported
Tank Roof: Dbldeck	Not reported
Tank Roof: Pontoon	Not reported
Tank Roof: Balloon	Not reported
Tank Roof: Lifter	Not reported
Tank Roof: Pan	Not reported
Tank Roof: Other	No
Tank Roof: Other Note	Not reported

Tank Material:

Tank Materials: Bare Steel	Yes
Tank Materials: Concrete	No
Tank Materials: Insulated Tank Jacket	No
Tank Materials: Unknown	No
Tank Materials: Other	No
Tank Materials: Other Note	Not reported
Tank Type Cathodic/CP:	N
Tank Type Single Wall:	N
Tank Type Double Wall:	N
Tank Type Lined Interior:	N
Tank Type Double Bottom:	N
Tank Type Potable/Skid:	N
Tank Type Shop Fabricated/Built:	N
Tank Type Vaulted Below Grade:	N

Map ID	Site	Database(s)	EPA ID Number

COVANTA FAIRFAX INCORPORATED (Continued) **U003745615**

Tank Type Vertical:	N
Tank Type Horizontal:	N
Tank Type Unknown:	N
Tank Type Other:	N
Tank Type Other Specify:	N

Owner:

Owner Id:	49776
Owner Name:	"Aria Energy dba Michigan Cogeneration Systems, inc"
Owner Address:	"46280 Dylan Drive, Suite 200"
Owner Address2:	Not reported
Owner City/State/Zip:	Novi, MI 48377
Owner Type:	PRIVATE
Number of Active AST:	2
Number of Active UST:	0
Number of Inactive AST:	0
Number of Inactive UST:	0

Owner Id:	46458
Owner Name:	Michigan Cogeneration Systems Inc
Owner Address:	29261 Wall St
Owner Address2:	Not reported
Owner City/State/Zip:	Wixom, MI 48393
Owner Type:	COMMERCIAL
Number of Active AST:	2
Number of Active UST:	0
Number of Inactive AST:	0
Number of Inactive UST:	0

Fed Regulated:	No
Tank Number:	LubeOil
Tank Type:	AST
Tank Capacity:	3000
Tank Contents:	LUBE OIL
Tank Status:	CURR IN USE

Tank Containment:

Install Date:	9/5/1991
Containment: Curbing	No
Containment: Weirs	No
Containment: Sorbent	No
Containment: Culvert	No
Containment: Diversion	No
Containment: Retention	No
Containment: Dike	No
Containment: Unknown	No
Containment: Other	No
Containment: Other Note	Not reported

Release Detection:

Release Detection: Ground Water	No
Release Detection: Visual	No
Release Detection: Vapor	No
Release Detection: Interstitial	No
Release Detection: None	No
Release Detection: Other	No

Map ID	Site	Database(s)	EPA ID Number

COVANTA FAIRFAX INCORPORATED (Continued) **U003745615**

Release Detection: Other Note	Not reported
Release Prevention: Double Bottom	No
Release Prevention: Double Walled	No
Release Prevention: Lined Interior	Not reported
Release Prevention: Poly Jacket	No
Release Prevention: Exc Liner	No
Release Prevention: None	No
Release Prevention: Unknown	No
Release Prevention: Other	No
Release Prevention: Other Note	Not reported
Tank Foundation: Steel	No
Tank Foundation: Earthen	No
Tank Foundation: Concrete Imp	Yes
Tank Foundation: Unknown	No
Tank Foundation: Other	No
Tank Foundation: Other Note	Not reported
Tank Roof: Float	No
Tank Roof: Cone	Yes
Tank Roof: Breather	Not reported
Tank Roof: Dbldeck	Not reported
Tank Roof: Pontoon	Not reported
Tank Roof: Balloon	Not reported
Tank Roof: Lifter	Not reported
Tank Roof: Pan	Not reported
Tank Roof: Other	No
Tank Roof: Other Note	Not reported

Tank Material:

Tank Materials: Bare Steel	Yes
Tank Materials: Concrete	No
Tank Materials: Insulated Tank Jacket	No
Tank Materials: Unknown	No
Tank Materials: Other	No
Tank Materials: Other Note	Not reported
Tank Type Cathodic/CP:	N
Tank Type Single Wall:	N
Tank Type Double Wall:	N
Tank Type Lined Interior:	N
Tank Type Double Bottom:	N
Tank Type Potable/Skid:	N
Tank Type Shop Fabricated/Built:	N
Tank Type Vaulted Below Grade:	N
Tank Type Vertical:	N
Tank Type Horizontal:	N
Tank Type Unknown:	N
Tank Type Other:	N
Tank Type Other Specify:	N

Owner:

Owner Id:	49776
Owner Name:	"Aria Energy dba Michigan Cogeneration Systems, inc"
Owner Address:	"46280 Dylan Drive, Suite 200"
Owner Address2:	Not reported
Owner City/State/Zip:	Novi, MI 48377

Map ID	Site	Database(s)	EPA ID Number

COVANTA FAIRFAX INCORPORATED (Continued) **U003745615**

Owner Type:	PRIVATE
Number of Active AST:	2
Number of Active UST:	0
Number of Inactive AST:	0
Number of Inactive UST:	0
Owner Id:	46458
Owner Name:	Michigan Cogeneration Systems Inc
Owner Address:	29261 Wall St
Owner Address2:	Not reported
Owner City/State/Zip:	Wixom, MI 48393
Owner Type:	COMMERCIAL
Number of Active AST:	2
Number of Active UST:	0
Number of Inactive AST:	0
Number of Inactive UST:	0
Fed Regulated:	No
Tank Number:	WasteOil
Tank Type:	AST
Tank Capacity:	1000
Tank Contents:	USED OIL
Tank Status:	CURR IN USE

Tank Containment:

Install Date:	9/5/1991
Containment: Curbing	No
Containment: Weirs	No
Containment: Sorbent	No
Containment: Culvert	No
Containment: Diversion	No
Containment: Retention	No
Containment: Dike	No
Containment: Unknown	No
Containment: Other	No
Containment: Other Note	Not reported

Release Detection:

Release Detection: Ground Water	No
Release Detection: Visual	No
Release Detection: Vapor	No
Release Detection: Interstitial	No
Release Detection: None	No
Release Detection: Other	No
Release Detection: Other Note	Not reported
Release Prevention: Double Bottom	No
Release Prevention: Double Walled	No
Release Prevention: Lined Interior	Not reported
Release Prevention: Poly Jacket	No
Release Prevention: Exc Liner	No
Release Prevention: None	No
Release Prevention: Unknown	No
Release Prevention: Other	No
Release Prevention: Other Note	Not reported
Tank Foundation: Steel	No
Tank Foundation: Earthen	No

Map ID	Site	Database(s)	EPA ID Number

COVANTA FAIRFAX INCORPORATED (Continued) **U003745615**

Tank Foundation: Concrete Imp	Yes
Tank Foundation: Unknown	No
Tank Foundation: Other	No
Tank Foundation: Other Note	Not reported
Tank Roof: Float	No
Tank Roof: Cone	Yes
Tank Roof: Breather	Not reported
Tank Roof: Dbldeck	Not reported
Tank Roof: Pontoon	Not reported
Tank Roof: Balloon	Not reported
Tank Roof: Lifter	Not reported
Tank Roof: Pan	Not reported
Tank Roof: Other	No
Tank Roof: Other Note	Breather

Tank Material:

Tank Materials: Bare Steel	Yes
Tank Materials: Concrete	No
Tank Materials: Insulated Tank Jacket	No
Tank Materials: Unknown	No
Tank Materials: Other	No
Tank Materials: Other Note	Not reported
Tank Type Cathodic/CP:	N
Tank Type Single Wall:	N
Tank Type Double Wall:	N
Tank Type Lined Interior:	N
Tank Type Double Bottom:	N
Tank Type Potable/Skid:	N
Tank Type Shop Fabricated/Built:	N
Tank Type Vaulted Below Grade:	N
Tank Type Vertical:	N
Tank Type Horizontal:	N
Tank Type Unknown:	N
Tank Type Other:	N
Tank Type Other Specify:	N

Tank Info:

Owner:

Owner Id:	38306
Owner Name:	Covanta Fairfax Incorporated
Owner Address:	9898 FURNACE RD
Owner Address2:	Not reported
Owner City/State/Zip:	LORTON, VA 22079
Owner Type:	COMMERCIAL
Number of Active AST:	1
Number of Active UST:	1
Number of Inactive AST:	0
Number of Inactive UST:	0

Owner Id:	46458
Owner Name:	Michigan Cogeneration Systems Inc
Owner Address:	29261 Wall St
Owner Address2:	Not reported
Owner City/State/Zip:	Wixom, MI 48393

Map ID	Site	Database(s)	EPA ID Number

COVANTA FAIRFAX INCORPORATED (Continued) **U003745615**

Owner Type:	COMMERCIAL
Number of Active AST:	1
Number of Active UST:	1
Number of Inactive AST:	0
Number of Inactive UST:	0
Fed Regulated:	No
Tank Number:	1
Tank Type:	AST
Tank Capacity:	1000
Tank Contents:	DIESEL
Tank Status:	CURR IN USE

Tank Containment:

Install Date:	2/1/1996
Containment: Curbing	No
Containment: Weirs	No
Containment: Sorbent	No
Containment: Culvert	No
Containment: Diversion	No
Containment: Retention	No
Containment: Dike	No
Containment: Unknown	No
Containment: Other	No
Containment: Other Note	Not reported

Release Detection:

Release Detection: Ground Water	No
Release Detection: Visual	No
Release Detection: Vapor	No
Release Detection: Interstitial	No
Release Detection: None	No
Release Detection: Other	Yes
Release Detection: Other Note	Not reported
Release Prevention: Double Bottom	No
Release Prevention: Double Walled	No
Release Prevention: Lined Interior	Not reported
Release Prevention: Poly Jacket	No
Release Prevention: Exc Liner	No
Release Prevention: None	No
Release Prevention: Unknown	No
Release Prevention: Other	No
Release Prevention: Other Note	Not reported
Tank Foundation: Steel	No
Tank Foundation: Earthen	No
Tank Foundation: Concrete Imp	Yes
Tank Foundation: Unknown	No
Tank Foundation: Other	No
Tank Foundation: Other Note	Not reported
Tank Roof: Float	No
Tank Roof: Cone	No
Tank Roof: Breather	Not reported
Tank Roof: Dbldeck	Not reported
Tank Roof: Pontoon	Not reported
Tank Roof: Balloon	Not reported
Tank Roof: Lifter	Not reported

Map ID	Site	Database(s)	EPA ID Number

COVANTA FAIRFAX INCORPORATED (Continued) **U003745615**

Tank Roof: Pan	Not reported
Tank Roof: Other	No
Tank Roof: Other Note	Not reported

Tank Material:

Tank Materials: Bare Steel	Yes
Tank Materials: Concrete	No
Tank Materials: Insulated Tank Jacket	No
Tank Materials: Unknown	No
Tank Materials: Other	No
Tank Materials: Other Note	Not reported
Tank Type Cathodic/CP:	N
Tank Type Single Wall:	N
Tank Type Double Wall:	N
Tank Type Lined Interior:	N
Tank Type Double Bottom:	N
Tank Type Potable/Skid:	N
Tank Type Shop Fabricated/Built:	N
Tank Type Vaulted Below Grade:	N
Tank Type Vertical:	N
Tank Type Horizontal:	N
Tank Type Unknown:	N
Tank Type Other:	N
Tank Type Other Specify:	N

Owner:

Owner Id:	49776
Owner Name:	"Aria Energy dba Michigan Cogeneration Systems, inc"
Owner Address:	"46280 Dylan Drive, Suite 200"
Owner Address2:	Not reported
Owner City/State/Zip:	Novi, MI 48377
Owner Type:	PRIVATE
Number of Active AST:	2
Number of Active UST:	0
Number of Inactive AST:	0
Number of Inactive UST:	0

Owner Id:	46458
Owner Name:	Michigan Cogeneration Systems Inc
Owner Address:	29261 Wall St
Owner Address2:	Not reported
Owner City/State/Zip:	Wixom, MI 48393
Owner Type:	COMMERCIAL
Number of Active AST:	2
Number of Active UST:	0
Number of Inactive AST:	0
Number of Inactive UST:	0

Fed Regulated:	No
Tank Number:	LubeOil
Tank Type:	AST
Tank Capacity:	3000
Tank Contents:	LUBE OIL
Tank Status:	CURR IN USE

Map ID	Site	Database(s)	EPA ID Number

COVANTA FAIRFAX INCORPORATED (Continued) **U003745615**

Tank Containment:

Install Date:	9/5/1991
Containment: Curbing	No
Containment: Weirs	No
Containment: Sorbent	No
Containment: Culvert	No
Containment: Diversion	No
Containment: Retention	No
Containment: Dike	No
Containment: Unknown	No
Containment: Other	No
Containment: Other Note	Not reported

Release Detection:

Release Detection: Ground Water	No
Release Detection: Visual	No
Release Detection: Vapor	No
Release Detection: Interstitial	No
Release Detection: None	No
Release Detection: Other	No
Release Detection: Other Note	Not reported
Release Prevention: Double Bottom	No
Release Prevention: Double Walled	No
Release Prevention: Lined Interior	Not reported
Release Prevention: Poly Jacket	No
Release Prevention: Exc Liner	No
Release Prevention: None	No
Release Prevention: Unknown	No
Release Prevention: Other	No
Release Prevention: Other Note	Not reported

Tank Foundation: Steel	No
Tank Foundation: Earthen	No
Tank Foundation: Concrete Imp	Yes
Tank Foundation: Unknown	No
Tank Foundation: Other	No
Tank Foundation: Other Note	Not reported
Tank Roof: Float	No
Tank Roof: Cone	Yes
Tank Roof: Breather	Not reported
Tank Roof: Dbldeck	Not reported
Tank Roof: Pontoon	Not reported
Tank Roof: Balloon	Not reported
Tank Roof: Lifter	Not reported
Tank Roof: Pan	Not reported
Tank Roof: Other	No
Tank Roof: Other Note	Not reported

Tank Material:

Tank Materials: Bare Steel	Yes
Tank Materials: Concrete	No
Tank Materials: Insulated Tank Jacket	No
Tank Materials: Unknown	No
Tank Materials: Other	No
Tank Materials: Other Note	Not reported
Tank Type Cathodic/CP:	N
Tank Type Single Wall:	N

Map ID	Site	Database(s)	EPA ID Number

COVANTA FAIRFAX INCORPORATED (Continued) **U003745615**

Tank Type Double Wall:	N
Tank Type Lined Interior:	N
Tank Type Double Bottom:	N
Tank Type Potable/Skid:	N
Tank Type Shop Fabricated/Built:	N
Tank Type Vaulted Below Grade:	N
Tank Type Vertical:	N
Tank Type Horizontal:	N
Tank Type Unknown:	N
Tank Type Other:	N
Tank Type Other Specify:	N

Owner:

Owner Id:	49776
Owner Name:	"Aria Energy dba Michigan Cogeneration Systems, inc"
Owner Address:	"46280 Dylan Drive, Suite 200"
Owner Address2:	Not reported
Owner City/State/Zip:	Novi, MI 48377
Owner Type:	PRIVATE
Number of Active AST:	2
Number of Active UST:	0
Number of Inactive AST:	0
Number of Inactive UST:	0

Owner Id:	46458
Owner Name:	Michigan Cogeneration Systems Inc
Owner Address:	29261 Wall St
Owner Address2:	Not reported
Owner City/State/Zip:	Wixom, MI 48393
Owner Type:	COMMERCIAL
Number of Active AST:	2
Number of Active UST:	0
Number of Inactive AST:	0
Number of Inactive UST:	0

Fed Regulated:	No
Tank Number:	WasteOil
Tank Type:	AST
Tank Capacity:	1000
Tank Contents:	USED OIL
Tank Status:	CURR IN USE

Tank Containment:

Install Date:	9/5/1991
Containment: Curbing	No
Containment: Weirs	No
Containment: Sorbent	No
Containment: Culvert	No
Containment: Diversion	No
Containment: Retention	No
Containment: Dike	No
Containment: Unknown	No
Containment: Other	No
Containment: Other Note	Not reported

Map ID	Site	Database(s)	EPA ID Number

COVANTA FAIRFAX INCORPORATED (Continued) **U003745615**

Release Detection:

Release Detection: Ground Water	No
Release Detection: Visual	No
Release Detection: Vapor	No
Release Detection: Interstitial	No
Release Detection: None	No
Release Detection: Other	No
Release Detection: Other Note	Not reported
Release Prevention: Double Bottom	No
Release Prevention: Double Walled	No
Release Prevention: Lined Interior	Not reported
Release Prevention: Poly Jacket	No
Release Prevention: Exc Liner	No
Release Prevention: None	No
Release Prevention: Unknown	No
Release Prevention: Other	No
Release Prevention: Other Note	Not reported

Tank Foundation: Steel	No
Tank Foundation: Earthen	No
Tank Foundation: Concrete Imp	Yes
Tank Foundation: Unknown	No
Tank Foundation: Other	No
Tank Foundation: Other Note	Not reported
Tank Roof: Float	No
Tank Roof: Cone	Yes
Tank Roof: Breather	Not reported
Tank Roof: Dbldeck	Not reported
Tank Roof: Pontoon	Not reported
Tank Roof: Balloon	Not reported
Tank Roof: Lifter	Not reported
Tank Roof: Pan	Not reported
Tank Roof: Other	No
Tank Roof: Other Note	Breather

Tank Material:

Tank Materials: Bare Steel	Yes
Tank Materials: Concrete	No
Tank Materials: Insulated Tank Jacket	No
Tank Materials: Unknown	No
Tank Materials: Other	No
Tank Materials: Other Note	Not reported
Tank Type Cathodic/CP:	N
Tank Type Single Wall:	N
Tank Type Double Wall:	N
Tank Type Lined Interior:	N
Tank Type Double Bottom:	N
Tank Type Potable/Skid:	N
Tank Type Shop Fabricated/Built:	N
Tank Type Vaulted Below Grade:	N
Tank Type Vertical:	N
Tank Type Horizontal:	N
Tank Type Unknown:	N
Tank Type Other:	N
Tank Type Other Specify:	N

Map ID	Site	Database(s)	EPA ID Number
1796	**I 95 LANDFILL PHASE II** **9898B FURNACE RAOD** **LORTON, VA 22079**	**FINDS**	**1010023750** **N/A**

FINDS:

Registry ID: 110028046861

Environmental Interest/Information System

US Emissions & Generation Resource Database (EGRID) contains data on emissions and resource mix for virtually every power plant and company that generates electricity in the United States.

ELECTRIC GENERATOR

Click this hyperlink while viewing on your computer to access additional FINDS: detail in the EDR Site Report.

Map ID	Site	Database(s)	EPA ID Number
1796	**COVANTA FAIRFAX INCORPORATED** **9898 FURNACE RD** **LORTON, VA 22079**	**VA SPILLS** **VA NPDES** **VA AIRS**	**S111030099** **N/A**

SPILLS:

Fips City/County:	Fairfax County
Status:	Not reported
Reference Id:	Not reported
IR Number:	2002-N-0442
Associated IR:	Not reported
Incident Date:	12/20/2001
Call Received Date:	12/20/2001
Closure Comments:	See Site Summary for details
Threat To:	Not reported
Terrorism (Y/N):	NO
Characterize Incident:	Not reported
Incident Type:	Petroleum
Incident Subtype:	Petroleum
Materials:	Oil (Fuel-Diesel)(125 - 125 Gallons)
Effect To Receptor:	Not reported
Water Body:	Mills Branch
Low Quantity To Water:	10
High Quantity To Water:	10
Quantity Units:	Gallons
Other Receptors:	Not reported
RP Company:	Not reported
RP Name:	Not reported
Property Owner:	Not reported
Property Company:	Not reported
Duration Of Event (Hrs):	Not reported
Impacts:	Not reported
Other Impacts:	Not reported
Steps Taken:	Not reported
Steps Taken Description:	Not reported
System Components:	Not reported
Other System Components:	Not reported
Cause Of Event:	Not reported
Corrective Action Taken:	Not reported
Weather Status:	Not reported
Precipitation (Wet):	Not reported
Discharge Type:	Not reported

Map ID	Site	Database(s)	EPA ID Number

COVANTA FAIRFAX INCORPORATED (Continued) **S111030099**

Discharge Volume:	Not reported
Unknown Discharge (Y/N):	NO
Site Name:	COVANTA INCINERATOR
Closure Date:	05/28/2002
Orig. Call Incident Description:	overfill of loader
Original Call Material Description:	diesel fuel (Qty=125)
Original Call Location Description:	Covanta Incinerator-9898 Furnace Rd-Lorton-VA-22079-Fairfax County
Incident Ongoing at time of Call:	Not reported
Agencies Notified (Y/N):	NO
Other Agencies:	Not reported
Permitted (Y/N):	YES
Call Reported By Company Name:	Capt Anthony Barrero
Call Property Owner Company Name:	Not reported
Call Property Owner Name:	Not reported
Site Summary:	Check back in April 2002 on progress of seep collection
Fips City/County:	Fairfax County
Status:	Not reported
Reference Id:	Not reported
IR Number:	2004-N-0802
Associated IR:	Not reported
Incident Date:	03/23/2004
Call Received Date:	03/24/2004
Closure Comments:	See Site Summary for details
Threat To:	Not reported
Terrorism (Y/N):	NO
Characterize Incident:	Not reported
Incident Type:	Water
Incident Subtype:	"Water,SSO"
Materials:	Leachate (Landfill)(500 - 500 Gallons)
Effect To Receptor:	Not reported
Water Body:	Giles Run
Low Quantity To Water:	-1
High Quantity To Water:	-1
Quantity Units:	Gallons
Other Receptors:	"Giles Run, UT"
RP Company:	Covanta
RP Name:	Not reported
Property Owner:	Not reported
Property Company:	Not reported
Duration Of Event (Hrs):	Not reported
Impacts:	Not reported
Other Impacts:	Not reported
Steps Taken:	Not reported
Steps Taken Description:	Not reported
System Components:	Not reported
Other System Components:	Not reported
Cause Of Event:	Not reported
Corrective Action Taken:	Not reported
Weather Status:	Not reported
Precipitation (Wet):	Not reported
Discharge Type:	Not reported
Discharge Volume:	Not reported
Unknown Discharge (Y/N):	NO
Site Name:	"COVANTA FAIFAX, INC"
Closure Date:	03/24/2004
Orig. Call Incident Description:	SSO overflow from lift station;Two pumps. One pump shorted out but

Map ID	Site	Database(s)	EPA ID Number

COVANTA FAIRFAX INCORPORATED (Continued) **S111030099**

caused circuit to appear running in incinerator control room. Second pump overheated. Level probe in vault indicated a problem.

Original Call Material Description:	Leachate & Sewage (Qty=500)
Original Call Location Description:	"Covanta Faifax, Inc-9898 Furnace Rd-Lorton-VA--Fairfax County"
Incident Ongoing at time of Call:	Not reported
Agencies Notified (Y/N):	NO
Other Agencies:	Not reported
Permitted (Y/N):	NO
Call Reported By Company Name:	Joe Hermann
Call Property Owner Company Name:	Not reported
Call Property Owner Name:	Not reported
Site Summary:	"COVANTA shut down all sources into sanitary (boiler blowdown, cooling water) but it overflowed approx 400-500 gallons. Flow did not reach drainage on other side of Furnace Rd.. Flow source consisted primarily of LF Leachate & COVANTA restrooms. 5-Day ltr sent."
Fips City/County:	Fairfax County
Status:	Closed
Reference Id:	70674
IR Number:	2017-N-0473
Associated IR:	Not reported
Incident Date:	08/09/2016
Call Received Date:	08/12/2016
Closure Comments:	5-Day letter received and response complete.
Threat To:	Not reported
Terrorism (Y/N):	N
Characterize Incident:	Accidental
Incident Type:	Waste * Water
Incident Subtype:	Point Source * SSO * Waste * Water
Materials:	Not reported
Effect To Receptor:	Unknown
Water Body:	UT
Low Quantity To Water:	1
High Quantity To Water:	500
Quantity Units:	Gallons
Other Receptors:	Not reported
RP Company:	Not reported
RP Name:	Not reported
Property Owner:	Not reported
Property Company:	Not reported
Duration Of Event (Hrs):	0
Impacts:	Not reported
Other Impacts:	Not reported
Steps Taken:	Not reported
Steps Taken Description:	Not reported
System Components:	Not reported
Other System Components:	Not reported
Cause Of Event:	Not reported
Corrective Action Taken:	Not reported
Weather Status:	N/A
Precipitation (Wet):	0
Discharge Type:	N/A
Discharge Volume:	0
Unknown Discharge (Y/N):	N
Site Name:	COVANTA FAIRFAX
Closure Date:	01/05/2017
Orig. Call Incident Description:	Release of approximately 500 gallons of waste water between 5:30a to

Map ID	Site	Database(s)	EPA ID Number

COVANTA FAIRFAX INCORPORATED (Continued) **S111030099**

6:30a containing sanitary waste, cooling tower blowdown, and landfill leachate. The majority of the lift station discharge appears to have been contained within the facility swale. A deminimus amount may have reached the unnamed tributary east of the facility, under Furnace Road

Original Call Material Description:	sanitary waste, cooling tower blowdown, and landfill leachate
Original Call Location Description:	Covanta Fairfax, Inc., 9898 Furnace Road, Lorton, VA 22079.
Incident Ongoing at time of Call:	N
Agencies Notified (Y/N):	N
Other Agencies:	Not reported
Permitted (Y/N):	Y
Call Reported By Company Name:	Covanta
Call Property Owner Company Name:	Not reported
Call Property Owner Name:	Not reported
Site Summary:	Release of approximately 500 gallons of waste water between 5:30a to 6:30a containing sanitary waste, cooling tower blowdown, and landfill leachate. The majority of the lift station discharge appears to have been contained within the facility swale. A deminimus amount may have reached the unnamed tributary east of the facility, under Furnace Road.
Fips City/County:	Fairfax County
Status:	Not reported
Reference Id:	Not reported
IR Number:	2002-N-0560
Associated IR:	Not reported
Incident Date:	02/19/2002
Call Received Date:	02/21/2002
Closure Comments:	See Site Summary for details
Threat To:	Not reported
Terrorism (Y/N):	NO
Characterize Incident:	Not reported
Incident Type:	Water
Incident Subtype:	SSO
Materials:	Sewage(100 - 100 Gallons)
Effect To Receptor:	Not reported
Water Body:	Not reported
Low Quantity To Water:	Not reported
High Quantity To Water:	Not reported
Quantity Units:	Not reported
Other Receptors:	Land
RP Company:	Not reported
RP Name:	Not reported
Property Owner:	Not reported
Property Company:	Not reported
Duration Of Event (Hrs):	Not reported
Impacts:	Not reported
Other Impacts:	Not reported
Steps Taken:	Not reported
Steps Taken Description:	Not reported
System Components:	Not reported
Other System Components:	Not reported
Cause Of Event:	Not reported
Corrective Action Taken:	Not reported
Weather Status:	Not reported
Precipitation (Wet):	Not reported
Discharge Type:	Not reported
Discharge Volume:	Not reported

Map ID	Site	Database(s)	EPA ID Number

COVANTA FAIRFAX INCORPORATED (Continued) **S111030099**

Unknown Discharge (Y/N):	NO
Site Name:	COVANTA FAIRFAX
Closure Date:	02/25/2002
Orig. Call Incident Description:	"SSO - pump station failure, small release do they have to report it? The pump station is under their control. Not fairfax co., 2 incidents 2/14 and 2!9 will send email followup report"
Original Call Material Description:	(Qty=100)
Original Call Location Description:	Covanta Fairfax-9898 Furnace Rd-Lorton-VA--Fairfax County
Incident Ongoing at time of Call:	Not reported
Agencies Notified (Y/N):	NO
Other Agencies:	Not reported
Permitted (Y/N):	NO
Call Reported By Company Name:	Pat
Call Property Owner Company Name:	Not reported
Call Property Owner Name:	Not reported
Site Summary:	Not reported
Fips City/County:	Fairfax County
Status:	Not reported
Reference Id:	Not reported
IR Number:	2002-N-0633
Associated IR:	Not reported
Incident Date:	03/20/2002
Call Received Date:	03/20/2002
Closure Comments:	See Site Summary for details
Threat To:	Not reported
Terrorism (Y/N):	NO
Characterize Incident:	Not reported
Incident Type:	Water
Incident Subtype:	SSO
Materials:	Sewage(-1 - -1 Unknown)
Effect To Receptor:	Not reported
Water Body:	Giles Run
Low Quantity To Water:	-1
High Quantity To Water:	-1
Quantity Units:	Unknown
Other Receptors:	Not reported
RP Company:	Not reported
RP Name:	Not reported
Property Owner:	Not reported
Property Company:	Not reported
Duration Of Event (Hrs):	Not reported
Impacts:	Not reported
Other Impacts:	Not reported
Steps Taken:	Not reported
Steps Taken Description:	Not reported
System Components:	Not reported
Other System Components:	Not reported
Cause Of Event:	Not reported
Corrective Action Taken:	Not reported
Weather Status:	Not reported
Precipitation (Wet):	Not reported
Discharge Type:	Not reported
Discharge Volume:	Not reported
Unknown Discharge (Y/N):	NO
Site Name:	COVANTA FAIRFAX - SANITARY PUMP STATION
Closure Date:	03/25/2002

Map ID	Site	Database(s)	EPA ID Number

COVANTA FAIRFAX INCORPORATED (Continued) **S111030099**

Orig. Call Incident Description: "SSO - Pump station overflow into storm water outfall - overflow from 0900 to 1100, no estimate cause by too much leachate from LF overwhelmed the pump station"
Original Call Material Description: sewage - landfill leachate (Qty=0)
Original Call Location Description: Covanta Fairfax - Sanitary Pump Station-9898 Furnace Rd-Lorton-VA--Fairfax County
Incident Ongoing at time of Call: Not reported
Agencies Notified (Y/N): NO
Other Agencies: Not reported
Permitted (Y/N): NO
Call Reported By Company Name: Bill Barnes
Call Property Owner Company Name: Not reported
Call Property Owner Name: Not reported
Site Summary: Not reported

Fips City/County: Fairfax County
Status: Closed
Reference Id: 9882
IR Number: 2011-N-3339
Associated IR: Not reported
Incident Date: 06/04/2011
Call Received Date: 06/06/2011
Closure Comments: NFA
Threat To: Not reported
Terrorism (Y/N): N
Characterize Incident: Accidental
Incident Type: Waste * Water
Incident Subtype: SSO * Waste
Materials: Sewage (200-800 Gallons)
Effect To Receptor: Not reported
Water Body: Not reported
Low Quantity To Water: Not reported
High Quantity To Water: Not reported
Quantity Units: Not reported
Other Receptors: Not reported
RP Company: Not reported
RP Name: Not reported
Property Owner: Not reported
Property Company: Not reported
Duration Of Event (Hrs): 0
Impacts: Not reported
Other Impacts: Not reported
Steps Taken: Not reported
Steps Taken Description: Not reported
System Components: Not reported
Other System Components: Not reported
Cause Of Event: Not reported
Corrective Action Taken: Not reported
Weather Status: N/A
Precipitation (Wet): 0
Discharge Type: N/A
Discharge Volume: 0
Unknown Discharge (Y/N): N
Site Name: COVANTA-LORTON SSO
Closure Date: 06/14/2011
Orig. Call Incident Description: Waste water force main failed. Collects waste water from from Covanta & Landfill. Water observed upwelling from the ground. Waste water

Map ID	Site	Database(s)	EPA ID Number

COVANTA FAIRFAX INCORPORATED (Continued) **S111030099**

collected in an onsite ditch. Waste water did not reach surface water. Force main was repaired. Covanta will send a 5 day. Reported to DEQ 06/04/11.

Original Call Material Description: sewage
Original Call Location Description: Covanta-Lorton SSO
Incident Ongoing at time of Call: N
Agencies Notified (Y/N): N
Other Agencies: Not reported
Permitted (Y/N): N
Call Reported By Company Name: Fairfax County Landfill
Call Property Owner Company Name: Not reported
Call Property Owner Name: Not reported
Site Summary: Not reported

Fips City/County: Fairfax County
Status: Not reported
Reference Id: Not reported
IR Number: 2002-N-0845
Associated IR: Not reported
Incident Date: 06/03/2002
Call Received Date: 06/03/2002
Closure Comments: See Site Summary for details
Threat To: Not reported
Terrorism (Y/N): NO
Characterize Incident: Not reported
Incident Type: Water
Incident Subtype: SSO
Materials: Sewage(-1 - -1 Unknown)
Effect To Receptor: Not reported
Water Body: Giles Run
Low Quantity To Water: -1
High Quantity To Water: -1
Quantity Units: Unknown
Other Receptors: Not reported
RP Company: Not reported
RP Name: Not reported
Property Owner: Not reported
Property Company: Not reported
Duration Of Event (Hrs): Not reported
Impacts: Not reported
Other Impacts: Not reported
Steps Taken: Not reported
Steps Taken Description: Not reported
System Components: Not reported
Other System Components: Not reported
Cause Of Event: Not reported
Corrective Action Taken: Not reported
Weather Status: Not reported
Precipitation (Wet): Not reported
Discharge Type: Not reported
Discharge Volume: Not reported
Unknown Discharge (Y/N): NO
Site Name: COVANTA INCINERATOR
Closure Date: 06/10/2002
Orig. Call Incident Description: "SSO - Flow on street from lift station, flow ceased 0630 discharged via industrial storm"
Original Call Material Description: lechate/sewage (Qty=0)

Map ID	Site	Database(s)	EPA ID Number

COVANTA FAIRFAX INCORPORATED (Continued) **S111030099**

Original Call Location Description:	Covanta Incinerator-9898 Furnace Rd-Lorton-VA--Fairfax County
Incident Ongoing at time of Call:	Not reported
Agencies Notified (Y/N):	NO
Other Agencies:	Not reported
Permitted (Y/N):	YES
Call Reported By Company Name:	Sharma Moss
Call Property Owner Company Name:	Not reported
Call Property Owner Name:	Not reported
Site Summary:	Not reported

CEDS:

Facility ID:	VA0090638
Class:	Active
Minor/Major:	Minor
Industrial:	Industrial
Permit Date:	05/31/2022
Outfall Num:	001
Latitude:	38.6975
Longitude:	-77.24083333
Permit Type:	Not reported
Date Effective:	Not reported
Owner Address 1:	Not reported
Owner Address 2:	Not reported
Owner City:	Not reported
Owner State:	Not reported
Owner Zip:	Not reported
APRD Rec. 1st Time:	Not reported
APRD Rec. After 1st Time:	Not reported
Event Desc:	Not reported
Project Status:	Not reported

AIRS:

Region:	Not reported
Region Number:	71920
Contact First Name:	Frank
Contact Last Name:	Capobianco
Contact Title:	Facility Manager
Contact Phone:	7036906860
Latitude:	38.695
Longitude:	-77.241111
Lat Deg/Min/Sec Lon Deg/Min/Sec:	38 41 42 / -77 14 27.9996
Mailing Address:	9898 Furnace Rd
Mailing City:	Lorton
Mailing State:	VA
Mailing Zip Code:	22079
Program Type:	Not reported
Permit Type:	TITLE_4_5
Issued Date:	01/03/2007
Operating Status:	Operating
Contact Email:	fcapobianco@covantaenergy.com
Owner ID:	Not reported
Owner Name:	Not reported
Owner Tele:	Not reported
Facility Full Name:	Covanta Fairfax, Inc.
ICIS Federal ID:	VA0000005105900560
Currently Active (y/n):	Y

Map ID	Site	Database(s)	EPA ID Number

COVANTA FAIRFAX INCORPORATED (Continued) **S111030099**

Primary Permit Type Desc:	Not reported
Permit Status:	Superseded
Region:	NRO
Region Number:	71920
Contact First Name:	Frank
Contact Last Name:	Capobianco
Contact Title:	Facility Manager
Contact Phone:	7036906860
Latitude:	38.695
Longitude:	-77.241111
Lat Deg/Min/Sec Lon Deg/Min/Sec:	38 41 42 / -77 14 27.9996
Mailing Address:	9898 Furnace Rd
Mailing City:	Lorton
Mailing State:	VA
Mailing Zip Code:	22079
Program Type:	Article 1 - Title V
Permit Type:	ADAMEN
Issued Date:	03/29/2007
Operating Status:	Operating
Contact Email:	fcapobianco@covantaenergy.com
Owner ID:	100000019005
Owner Name:	Covanta Fairfax Incorporated
Owner Tele:	7036906860
Facility Full Name:	Covanta Fairfax, Inc.
ICIS Federal ID:	VA0000005105900560
Currently Active (y/n):	Y
Primary Permit Type Desc:	Administrative Amendment to Title V Permit
Permit Status:	Expired
Region:	NRO
Region Number:	71920
Contact First Name:	Frank
Contact Last Name:	Capobianco
Contact Title:	Facility Manager
Contact Phone:	7036906860
Latitude:	38.695
Longitude:	-77.241111
Lat Deg/Min/Sec Lon Deg/Min/Sec:	38 41 42 / -77 14 27.9996
Mailing Address:	9898 Furnace Rd
Mailing City:	Lorton
Mailing State:	VA
Mailing Zip Code:	22079
Program Type:	Article 1 - Title V
Permit Type:	ADAMEN
Issued Date:	03/29/2007
Operating Status:	Operating
Contact Email:	fcapobianco@covantaenergy.com
Owner ID:	2440
Owner Name:	Fairfax County - Division of Solid Waste
Owner Tele:	Not reported
Facility Full Name:	Covanta Fairfax, Inc.
ICIS Federal ID:	VA0000005105900560
Currently Active (y/n):	Y
Primary Permit Type Desc:	Administrative Amendment to Title V Permit
Permit Status:	Expired

Map ID	Site	Database(s)	EPA ID Number

COVANTA FAIRFAX INCORPORATED (Continued) **S111030099**

Region:	NRO
Region Number:	71920
Contact First Name:	Frank
Contact Last Name:	Capobianco
Contact Title:	Facility Manager
Contact Phone:	7036906860
Latitude:	38.695
Longitude:	-77.241111
Lat Deg/Min/Sec Lon Deg/Min/Sec:	38 41 42 / -77 14 27.9996
Mailing Address:	9898 Furnace Rd
Mailing City:	Lorton
Mailing State:	VA
Mailing Zip Code:	22079
Program Type:	Article 1 - Title V
Permit Type:	RENEWAL
Issued Date:	06/10/2016
Operating Status:	Operating
Contact Email:	fcapobianco@covantaenergy.com
Owner ID:	Not reported
Owner Name:	Not reported
Owner Tele:	Not reported
Facility Full Name:	Covanta Fairfax, Inc.
ICIS Federal ID:	VA0000005105900560
Currently Active (y/n):	Y
Primary Permit Type Desc:	Renewal of Title V Permit
Permit Status:	Issued

Region:	Not reported
Region Number:	71920
Contact First Name:	Frank
Contact Last Name:	Capobianco
Contact Title:	Facility Manager
Contact Phone:	7036906860
Latitude:	38.695
Longitude:	-77.241111
Lat Deg/Min/Sec Lon Deg/Min/Sec:	38 41 42 / -77 14 27.9996
Mailing Address:	9898 Furnace Rd
Mailing City:	Lorton
Mailing State:	VA
Mailing Zip Code:	22079
Program Type:	Not reported
Permit Type:	TITLE_4_5
Issued Date:	01/03/2007
Operating Status:	Operating
Contact Email:	fcapobianco@covantaenergy.com
Owner ID:	Not reported
Owner Name:	Not reported
Owner Tele:	Not reported
Facility Full Name:	Covanta Fairfax, Inc.
ICIS Federal ID:	VA0000005105900560
Currently Active (y/n):	Y
Primary Permit Type Desc:	Not reported
Permit Status:	Superseded

Region:	Not reported
Region Number:	71920
Contact First Name:	Frank

Map ID	Site	Database(s)	EPA ID Number

COVANTA FAIRFAX INCORPORATED (Continued) **S111030099**

Contact Last Name:	Capobianco
Contact Title:	Facility Manager
Contact Phone:	7036906860
Latitude:	38.695
Longitude:	-77.241111
Lat Deg/Min/Sec Lon Deg/Min/Sec:	38 41 42 / -77 14 27.9996
Mailing Address:	9898 Furnace Rd
Mailing City:	Lorton
Mailing State:	VA
Mailing Zip Code:	22079
Program Type:	Not reported
Permit Type:	TITLE_4_5
Issued Date:	01/03/2007
Operating Status:	Operating
Contact Email:	fcapobianco@covantaenergy.com
Owner ID:	Not reported
Owner Name:	Not reported
Owner Tele:	Not reported
Facility Full Name:	Covanta Fairfax, Inc.
ICIS Federal ID:	VA0000005105900560
Currently Active (y/n):	Y
Primary Permit Type Desc:	Not reported
Permit Status:	Superseded

Region:	Not reported
Region Number:	71920
Contact First Name:	Frank
Contact Last Name:	Capobianco
Contact Title:	Facility Manager
Contact Phone:	7036906860
Latitude:	38.695
Longitude:	-77.241111
Lat Deg/Min/Sec Lon Deg/Min/Sec:	38 41 42 / -77 14 27.9996
Mailing Address:	9898 Furnace Rd
Mailing City:	Lorton
Mailing State:	VA
Mailing Zip Code:	22079
Program Type:	Not reported
Permit Type:	TITLE_4_5
Issued Date:	01/03/2007
Operating Status:	Operating
Contact Email:	fcapobianco@covantaenergy.com
Owner ID:	Not reported
Owner Name:	Not reported
Owner Tele:	Not reported
Facility Full Name:	Covanta Fairfax, Inc.
ICIS Federal ID:	VA0000005105900560
Currently Active (y/n):	Y
Primary Permit Type Desc:	Not reported
Permit Status:	Superseded

Region:	Not reported
Region Number:	71920
Contact First Name:	Frank
Contact Last Name:	Capobianco
Contact Title:	Facility Manager
Contact Phone:	7036906860

Map ID	Site	Database(s)	EPA ID Number

COVANTA FAIRFAX INCORPORATED (Continued) **S111030099**

Latitude:	38.695
Longitude:	-77.241111
Lat Deg/Min/Sec Lon Deg/Min/Sec:	38 41 42 / -77 14 27.9996
Mailing Address:	9898 Furnace Rd
Mailing City:	Lorton
Mailing State:	VA
Mailing Zip Code:	22079
Program Type:	Not reported
Permit Type:	TITLE_4_5
Issued Date:	01/03/2007
Operating Status:	Operating
Contact Email:	fcapobianco@covantaenergy.com
Owner ID:	Not reported
Owner Name:	Not reported
Owner Tele:	Not reported
Facility Full Name:	Covanta Fairfax, Inc.
ICIS Federal ID:	VA0000005105900560
Currently Active (y/n):	Y
Primary Permit Type Desc:	Not reported
Permit Status:	Superseded

Region:	Not reported
Region Number:	71920
Contact First Name:	Frank
Contact Last Name:	Capobianco
Contact Title:	Facility Manager
Contact Phone:	7036906860
Latitude:	38.695
Longitude:	-77.241111
Lat Deg/Min/Sec Lon Deg/Min/Sec:	38 41 42 / -77 14 27.9996
Mailing Address:	9898 Furnace Rd
Mailing City:	Lorton
Mailing State:	VA
Mailing Zip Code:	22079
Program Type:	Not reported
Permit Type:	TITLE_4_5
Issued Date:	01/03/2007
Operating Status:	Operating
Contact Email:	fcapobianco@covantaenergy.com
Owner ID:	Not reported
Owner Name:	Not reported
Owner Tele:	Not reported
Facility Full Name:	Covanta Fairfax, Inc.
ICIS Federal ID:	VA0000005105900560
Currently Active (y/n):	Y
Primary Permit Type Desc:	Not reported
Permit Status:	Superseded

Region:	Not reported
Region Number:	71920
Contact First Name:	Michael
Contact Last Name:	Blackwelder
Contact Title:	Facility Manager
Contact Phone:	7036906860
Latitude:	38.695
Longitude:	-77.241111
Lat Deg/Min/Sec Lon Deg/Min/Sec:	38 41 42 / -77 14 27.9996

Map ID	Site	Database(s)	EPA ID Number

COVANTA FAIRFAX INCORPORATED (Continued) **S111030099**

Mailing Address:	9898 Furnace Rd
Mailing City:	Lorton
Mailing State:	VA
Mailing Zip Code:	22079
Program Type:	Not reported
Permit Type:	TITLE_4_5
Issued Date:	01/03/2007
Operating Status:	Operating
Contact Email:	mblackwelder@covantaenergy.com
Owner ID:	Not reported
Owner Name:	Not reported
Owner Tele:	Not reported
Facility Full Name:	Covanta Fairfax, Inc.
ICIS Federal ID:	VA0000005105900560
Currently Active (y/n):	Y
Primary Permit Type Desc:	Not reported
Permit Status:	Superseded

Region:	Not reported
Region Number:	71920
Contact First Name:	Michael
Contact Last Name:	Blackwelder
Contact Title:	Facility Manager
Contact Phone:	7036906860
Latitude:	38.695
Longitude:	-77.241111
Lat Deg/Min/Sec Lon Deg/Min/Sec:	38 41 42 / -77 14 27.9996
Mailing Address:	9898 Furnace Rd
Mailing City:	Lorton
Mailing State:	VA
Mailing Zip Code:	22079
Program Type:	Not reported
Permit Type:	TITLE_4_5
Issued Date:	01/03/2007
Operating Status:	Operating
Contact Email:	mblackwelder@covantaenergy.com
Owner ID:	Not reported
Owner Name:	Not reported
Owner Tele:	Not reported
Facility Full Name:	Covanta Fairfax, Inc.
ICIS Federal ID:	VA0000005105900560
Currently Active (y/n):	Y
Primary Permit Type Desc:	Not reported
Permit Status:	Superseded

1796 **COVANTA FAIRFAX INCORPORATED** **VA ENF** **1006201827**
9898 FURNACE RD **N/A**
LORTON, VA 22079

ENFORCEMENT:

Facility ID:	Not reported
Facility Name:	I-95 Energy Resource Recovery Facility
Location Address:	9898 Furnace Rd
Location Address 2:	Not reported
Location City,St,Zip:	Lorton, VA 22079
Solid Waste Facility Region:	Northern Virginia
CEDS Site Id:	600
Site Location:	Not reported

Map ID	Site	Database(s)	EPA ID Number

COVANTA FAIRFAX INCORPORATED (Continued) **1006201827**

Solid Permit Id (alpha Prefix):	SWP
Solid Permit Id (numeric Suffix):	510
Solid Waste Unit Type:	Energy Recovery/Inci
Inspection Date:	12/20/06
Inspection Event Code:	SWLWCIR
Inspection Event Complete Date:	01/19/07
Solid Waste Enf Effective Date:	Not reported
Solid Waste Enf Penalty Type:	Not reported
Solid Waste Enf Penalty Amount:	Not reported
Solid Waste Enf Type Desc:	Not reported
Solid Waste Unit Type:	Not reported
Solid Waste Unit Name:	Not reported
Haz. Waste Facility Region:	Not reported
Haz. Waste Facility Epaid:	Not reported
Haz. Waste Enforcement Date:	Not reported
Haz. Waste Enforcement Type:	Not reported
Haz. Waste Enforcement Agency:	Not reported
Haz. Waste Enf RCRIS Comments:	Not reported
Haz. Waste Penalty Type:	Not reported
Haz. Waste Enf Order Dt. Signed:	Not reported
Haz. Waste Enf Order Type:	Not reported
Haz. Waste Penalty Amount:	Not reported
Type Of Permit:	Not reported
Permit No:	Not reported
Enforcement Action Number:	Not reported
Action:	Not reported
Action Date:	Not reported
Civil Charges Assessed:	Not reported
Solid Waste Facility Description:	Not reported
Inspection Event Completed Dt:	Not reported
Inspection Event Description:	Not reported
Flag:	WASTE

Facility ID:	Not reported
Facility Name:	I-95 Energy Resource Recovery Facility
Location Address:	9898 Furnace Rd
Location Address 2:	Not reported
Location City,St,Zip:	Lorton, VA 2207
Solid Waste Facility Region:	Northern Va. Regional Office
CEDS Site Id:	600
Site Location:	9898 Furnace Rd
Solid Permit Id (alpha Prefix):	SWP
Solid Permit Id (numeric Suffix):	510
Solid Waste Unit Type:	Energy Recovery/Inci
Inspection Date:	03/28/06
Inspection Event Code:	SNOVWCIR
Inspection Event Complete Date:	Not reported
Solid Waste Enf Effective Date:	Not reported
Solid Waste Enf Penalty Type:	Not reported
Solid Waste Enf Penalty Amount:	Not reported
Solid Waste Enf Type Desc:	Not reported
Solid Waste Unit Type:	Solid Waste Full Permit
Solid Waste Unit Name:	I-95 Energy Resource Recovery Facility
Haz. Waste Facility Region:	Not reported
Haz. Waste Facility Epaid:	Not reported
Haz. Waste Enforcement Date:	Not reported
Haz. Waste Enforcement Type:	Not reported

Map ID	Site	Database(s)	EPA ID Number

COVANTA FAIRFAX INCORPORATED (Continued) **1006201827**

Haz. Waste Enforcement Agency:	Not reported
Haz. Waste Enf RCRIS Comments:	Not reported
Haz. Waste Penalty Type:	Not reported
Haz. Waste Enf Order Dt. Signed:	Not reported
Haz. Waste Enf Order Type:	Not reported
Haz. Waste Penalty Amount:	Not reported
Type Of Permit:	Not reported
Permit No:	Not reported
Enforcement Action Number:	Not reported
Action:	Not reported
Action Date:	Not reported
Civil Charges Assessed:	Not reported
Solid Waste Facility Description:	Not reported
Inspection Event Completed Dt:	Not reported
Inspection Event Description:	Send NOV w/ CIR to facility
Flag:	WASTE

Facility ID:	Not reported
Facility Name:	I-95 Energy Resource Recovery Facility
Location Address:	9898 Furnace Rd
Location Address 2:	Not reported
Location City,St,Zip:	Lorton, VA 22079
Solid Waste Facility Region:	NVRO
CEDS Site Id:	600
Site Location:	Not reported
Solid Permit Id (alpha Prefix):	PBR
Solid Permit Id (numeric Suffix):	545
Solid Waste Unit Type:	I-95 Energy Resource Recovery Facility - Waste to
Inspection Date:	8/17/2016
Inspection Event Code:	SNDL
Inspection Event Complete Date:	8/31/2016
Solid Waste Enf Effective Date:	Not reported
Solid Waste Enf Penalty Type:	Not reported
Solid Waste Enf Penalty Amount:	Not reported
Solid Waste Enf Type Desc:	Not reported
Solid Waste Unit Type:	Not reported
Solid Waste Unit Name:	Not reported
Haz. Waste Facility Region:	Not reported
Haz. Waste Facility Epaid:	Not reported
Haz. Waste Enforcement Date:	Not reported
Haz. Waste Enforcement Type:	Not reported
Haz. Waste Enforcement Agency:	Not reported
Haz. Waste Enf RCRIS Comments:	Not reported
Haz. Waste Penalty Type:	Not reported
Haz. Waste Enf Order Dt. Signed:	Not reported
Haz. Waste Enf Order Type:	Not reported
Haz. Waste Penalty Amount:	Not reported
Type Of Permit:	Not reported
Permit No:	Not reported
Enforcement Action Number:	Not reported
Action:	Not reported
Action Date:	Not reported
Civil Charges Assessed:	Not reported
Solid Waste Facility Description:	Not reported
Inspection Event Completed Dt:	Not reported
Inspection Event Description:	Not reported
Flag:	SOLIDWASTE

Map ID	Site	Database(s)	EPA ID Number

COVANTA FAIRFAX INCORPORATED (Continued) **1006201827**

Facility ID:	Not reported
Facility Name:	I-95 Energy Resource Recovery Facility
Location Address:	9898 Furnace Rd
Location Address 2:	Not reported
Location City,St,Zip:	Lorton, VA 22079
Solid Waste Facility Region:	NVRO
CEDS Site Id:	600
Site Location:	Not reported
Solid Permit Id (alpha Prefix):	PBR
Solid Permit Id (numeric Suffix):	545
Solid Waste Unit Type:	I-95 Energy Resource Recovery Facility - Waste to
Inspection Date:	8/17/2016
Inspection Event Code:	INSPFAC
Inspection Event Complete Date:	8/17/2016
Solid Waste Enf Effective Date:	Not reported
Solid Waste Enf Penalty Type:	Not reported
Solid Waste Enf Penalty Amount:	Not reported
Solid Waste Enf Type Desc:	Not reported
Solid Waste Unit Type:	Not reported
Solid Waste Unit Name:	Not reported
Haz. Waste Facility Region:	Not reported
Haz. Waste Facility Epaid:	Not reported
Haz. Waste Enforcement Date:	Not reported
Haz. Waste Enforcement Type:	Not reported
Haz. Waste Enforcement Agency:	Not reported
Haz. Waste Enf RCRIS Comments:	Not reported
Haz. Waste Penalty Type:	Not reported
Haz. Waste Enf Order Dt. Signed:	Not reported
Haz. Waste Enf Order Type:	Not reported
Haz. Waste Penalty Amount:	Not reported
Type Of Permit:	Not reported
Permit No:	Not reported
Enforcement Action Number:	Not reported
Action:	Not reported
Action Date:	Not reported
Civil Charges Assessed:	Not reported
Solid Waste Facility Description:	Not reported
Inspection Event Completed Dt:	Not reported
Inspection Event Description:	Not reported
Flag:	SOLIDWASTE

1796 **COVANTA FAIRFAX, INC.** **FINDS** **1016123919**
9898 FURNACE ROAD **ECHO** **N/A**
LORTON, VA 22079

FINDS:

Registry ID: 110001886987

Environmental Interest/Information System

AFS (Aerometric Information Retrieval System (AIRS) Facility Subsystem) replaces the former Compliance Data System (CDS), the National Emission Data System (NEDS), and the Storage and Retrieval of Aerometric Data (SAROAD). AIRS is the national repository for information concerning airborne pollution in the United States. AFS is used to track emissions and compliance data from industrial plants. AFS data are utilized by states to prepare State Implementation Plans to comply with regulatory programs and by EPA as an input for the

Map ID	Site	Database(s)	EPA ID Number

COVANTA FAIRFAX, INC. (Continued) **1016123919**

estimation of total national emissions. AFS is undergoing a major redesign to support facility operating permits required under Title V of the Clean Air Act.

CEDS (Virginia - Comprehensive Environmental Data System) is the Department of Environmental Quality's (DEQ) electronic data system for maintaining databases on sources of pollutants in all media.

COMPLIANCE AND EMISSIONS REPORTING

HAZARDOUS AIR POLLUTANT MAJOR

US National Pollutant Discharge Elimination System (NPDES) module of the Compliance Information System (ICIS) tracks surface water permits issued under the Clean Water Act. Under NPDES, all facilities that discharge pollutants from any point source into waters of the United States are required to obtain a permit. The permit will likely contain limits on what can be discharged, impose monitoring and reporting requirements, and include other provisions to ensure that the discharge does not adversely affect water quality.

RCRAInfo is a national information system that supports the Resource Conservation and Recovery Act (RCRA) program through the tracking of events and activities related to facilities that generate, transport, and treat, store, or dispose of hazardous waste. RCRAInfo allows RCRA program staff to track the notification, permit, compliance, and corrective action activities required under RCRA.

US Emissions & Generation Resource Database (EGRID) contains data on emissions and resource mix for virtually every power plant and company that generates electricity in the United States.

AIR MAJOR

ELECTRIC GENERATOR

GREENHOUSE GAS REPORTER

US EPA RACT/BACT/LAER Clearinghouse (RBLC) database contains case-specific information on the "Best Available" air pollution technologies that have been required to reduce the emission of air pollutants from stationary sources (e.g., power plants, steel mills, chemical plants, etc.). RACT, or Reasonably Available Control Technology, is required on existing sources in areas that are not meeting national ambient air quality standards. BACT, or Best Available Control Technology, is required on major new or modified sources in clean areas. LAER, or Lowest Achievable Emission Rate, is required on major new or modified sources in non-attainment areas.

Click this hyperlink while viewing on your computer to access additional FINDS: detail in the EDR Site Report.

ECHO:

Envid:	1016123919
Registry ID:	110001886987
DFR URL:	http://echo.epa.gov/detailed-facility-report?fid=110001886987

Map ID	Site	Database(s)	EPA ID Number
1796	**COVANTA FAIFAX INC.** **9898 FURNACE RD.** **LORTON, VA**	**VA SPILLS**	**S106241108** **N/A**

SPILLS NO:

Region:	NO
Id:	Not reported
Incident Summary:	Not reported
Date In:	3/24/2004
Date Closed:	3/24/2004
Pollution Type:	Not reported
Responsible Party:	COVANTA
Facility Status:	**Not reported**
Owner:	Not reported
Facility Contact:	Not reported
Facility Permitted:	0
Facility Telephone:	Not reported
Time In:	1:57:00 PM
Reported By Name:	Joe Herrmann
Reported By Telephone:	Not reported
Reported By Affiliation/Addr:	COVANTA
Incident Response IR #:	2004-N-0802
Responsible Party Address:	Not reported
Responsible Party City:	Not reported
Responsible Party State:	Not reported
Responsible Party Zip:	Not reported
Responsible Party Contact:	Not reported
Responsible Party Telephone:	Not reported
Owner Name:	Not reported
Owner Address:	Not reported
Owner City:	Not reported
Owner State:	Not reported
Owner Zip:	Not reported
Owner Contact:	Not reported
Owner Telephone:	Not reported
Incident Date:	3/23/2004
Incident Time:	11:20:00 PM
Petroleum:	0
Solid Waste:	0
Hazardous Waste:	0
Water:	-1
Air:	0
Sewage:	-1
Fish Kill:	0
Threat Wetlands:	0
Wetlands:	0
Material Released:	Leachate & Sewage
Possible Receptors:	Giles Run, UT
Quantity Released:	500
Unit Released:	gallons
Quantity In Water:	0
Receiving Waters:	Not reported
River Basin:	Not reported
Inspection Date:	Not reported
Call Date:	Not reported
Inspector:	Not reported
Response Due:	Not reported
Response Received Date:	Not reported
Visit Needed:	0

Map ID	Site	Database(s)	EPA ID Number

COVANTA FAIFAX INC. (Continued) **S106241108**

Open:	0
Air Referral Date:	Not reported
Air Reg/ Permit Number:	Not reported
Waste Referral Date:	3/24/2004
Epa Id Or Permit Number:	510
Water Referral Date:	3/24/2004
Water Permit Number:	VAR530110
Remediation Referral Date:	Not reported
Remediation Pc Number:	Not reported
Enforcement Referral Date:	Not reported
Nov Number:	Not reported
Pc Number:	Not reported
Receive By:	Not reported
Case Officer:	Not reported
Case Type:	Not reported
Street Address:	Not reported
Polllutant:	Not reported
Impact:	Not reported
Spill Time:	Not reported
Spill Date:	Not reported
Spill Volume:	Not reported
Measure:	Not reported
Volume In Water:	Not reported
Stream Name:	Not reported
Investigation Date:	Not reported
Closure Date:	Not reported
Lab Results:	Not reported
Target Date:	Not reported
Prep Number:	Not reported
Report Date:	Not reported
Report Time:	Not reported
Pollutant Scr:	Not reported
Volume:	Not reported
Volume Esc:	Not reported
Future Recommendations:	Not reported
Stream Code:	Not reported
Visit Date:	Not reported
Lab Date:	Not reported
File Close Date:	Not reported
Prep Copy:	Not reported
City:	Not reported
Incident Summary:	SSO overflow from lift station;Two pumps. One pump shorted out but caused circuit to appear running in incinerator control room. Second pump overheated. Level probe in vault indicated a problem.
Reported:	Not reported
Results:	Not reported
Inspection Comments:	COVANTA shut down all sources into sanitary (boiler blowdown, cooling water) but it overflowed approx 400-500 gallons. Flow did not reach drainage on other side of Furnace Rd.. Flow source consisted primarily of LF Leachate & COVANTA restrooms. 5-Day ltr sent.
Remarks:	Not reported

Map ID	Site	Database(s)	EPA ID Number
1796	**NOMAN M. COLE** **9898 FURNACE RD** **LORTON, VA 22079**	**VA SPILLS** **VA ENF**	**S105177967** **N/A**

SPILLS:

Fips City/County:	Fairfax County
Status:	Not reported
Reference Id:	Not reported
IR Number:	2005-N-0444
Associated IR:	Not reported
Incident Date:	11/20/2004
Call Received Date:	11/20/2004
Closure Comments:	See Site Summary for details
Threat To:	Not reported
Terrorism (Y/N):	NO
Characterize Incident:	Not reported
Incident Type:	Water
Incident Subtype:	Water
Materials:	Water (Industrial Process)(-1 - 10000 Gallons)
Effect To Receptor:	Not reported
Water Body:	Not reported
Low Quantity To Water:	Not reported
High Quantity To Water:	Not reported
Quantity Units:	Not reported
Other Receptors:	Not reported
RP Company:	Covanta
RP Name:	Not reported
Property Owner:	Not reported
Property Company:	Not reported
Duration Of Event (Hrs):	Not reported
Impacts:	Not reported
Other Impacts:	Not reported
Steps Taken:	Not reported
Steps Taken Description:	Not reported
System Components:	Not reported
Other System Components:	Not reported
Cause Of Event:	Not reported
Corrective Action Taken:	Not reported
Weather Status:	Not reported
Precipitation (Wet):	Not reported
Discharge Type:	Not reported
Discharge Volume:	Not reported
Unknown Discharge (Y/N):	NO
Site Name:	COVANTA FAIRFAX
Closure Date:	11/24/2004
Orig. Call Incident Description:	"Cooling tower basin overflowed, similar to last weeks incident"
Original Call Material Description:	cooling water (Qty=less 10000)
Original Call Location Description:	Covanta Fairfax-9898 Furnace Rd-Lorton-VA--Fairfax County
Incident Ongoing at time of Call:	Not reported
Agencies Notified (Y/N):	NO
Other Agencies:	Not reported
Permitted (Y/N):	NO
Call Reported By Company Name:	Joe Hermann
Call Property Owner Company Name:	Not reported
Call Property Owner Name:	Not reported
Site Summary:	Not reported

Fips City/County:	Fairfax County
Status:	Not reported

Map ID	Site	Database(s)	EPA ID Number

NOMAN M. COLE (Continued) **S105177967**

Reference Id:	Not reported
IR Number:	2005-N-0454
Associated IR:	Not reported
Incident Date:	11/11/2004
Call Received Date:	11/12/2004
Closure Comments:	See Site Summary for details
Threat To:	Not reported
Terrorism (Y/N):	NO
Characterize Incident:	Not reported
Incident Type:	Water
Incident Subtype:	Water
Materials:	Water (Industrial Process)(12600 - 12600 Gallons)
Effect To Receptor:	Not reported
Water Body:	Not reported
Low Quantity To Water:	Not reported
High Quantity To Water:	Not reported
Quantity Units:	Not reported
Other Receptors:	Not reported
RP Company:	Covanta
RP Name:	Not reported
Property Owner:	Not reported
Property Company:	Not reported
Duration Of Event (Hrs):	Not reported
Impacts:	Not reported
Other Impacts:	Not reported
Steps Taken:	Not reported
Steps Taken Description:	Not reported
System Components:	Not reported
Other System Components:	Not reported
Cause Of Event:	Not reported
Corrective Action Taken:	Not reported
Weather Status:	Not reported
Precipitation (Wet):	Not reported
Discharge Type:	Not reported
Discharge Volume:	Not reported
Unknown Discharge (Y/N):	NO
Site Name:	COVANTA FAIRFAX
Closure Date:	11/17/2004
Orig. Call Incident Description:	Cooling tower basin overflowed to ground
Original Call Material Description:	cooling water (Qty=12600)
Original Call Location Description:	Covanta Fairfax-9898 Furnace Rd-Lorton-VA--Fairfax County
Incident Ongoing at time of Call:	Not reported
Agencies Notified (Y/N):	NO
Other Agencies:	Not reported
Permitted (Y/N):	NO
Call Reported By Company Name:	Joe Hermann
Call Property Owner Company Name:	Not reported
Call Property Owner Name:	Not reported
Site Summary:	Not reported
Fips City/County:	Fairfax County
Status:	Not reported
Reference Id:	Not reported
IR Number:	2003-N-0003
Associated IR:	Not reported
Incident Date:	07/02/2002
Call Received Date:	07/02/2002

Map ID	Site	Database(s)	EPA ID Number

NOMAN M. COLE (Continued) **S105177967**

Closure Comments:	See Site Summary for details
Threat To:	Not reported
Terrorism (Y/N):	NO
Characterize Incident:	Not reported
Incident Type:	Water
Incident Subtype:	SSO
Materials:	Water (Industrial Process)(6000 - 6000 Gallons)
Effect To Receptor:	Not reported
Water Body:	Giles Run
Low Quantity To Water:	-1
High Quantity To Water:	-1
Quantity Units:	Gallons
Other Receptors:	Not reported
RP Company:	Not reported
RP Name:	Not reported
Property Owner:	Not reported
Property Company:	Not reported
Duration Of Event (Hrs):	Not reported
Impacts:	Not reported
Other Impacts:	Not reported
Steps Taken:	Not reported
Steps Taken Description:	Not reported
System Components:	Not reported
Other System Components:	Not reported
Cause Of Event:	Not reported
Corrective Action Taken:	Not reported
Weather Status:	Not reported
Precipitation (Wet):	Not reported
Discharge Type:	Not reported
Discharge Volume:	Not reported
Unknown Discharge (Y/N):	NO
Site Name:	COVANTA FAIRFAX
Closure Date:	07/15/2002
Orig. Call Incident Description:	"SSO - discharge valve broke, causing release out of the vault into storm swale"
Original Call Material Description:	COOLING TOWER BLOWDOWN (Qty=6000)
Original Call Location Description:	Covanta Fairfax-9898 Furnace Rd-Lorton-VA--Fairfax County
Incident Ongoing at time of Call:	Not reported
Agencies Notified (Y/N):	NO
Other Agencies:	Not reported
Permitted (Y/N):	YES
Call Reported By Company Name:	Sherman Moss
Call Property Owner Company Name:	Not reported
Call Property Owner Name:	Not reported
Site Summary:	Not reported
Fips City/County:	Fairfax County
Status:	Not reported
Reference Id:	Not reported
IR Number:	2003-N-0044
Associated IR:	Not reported
Incident Date:	07/22/2002
Call Received Date:	07/22/2002
Closure Comments:	See Site Summary for details
Threat To:	Not reported
Terrorism (Y/N):	NO
Characterize Incident:	Not reported

Map ID	Site	Database(s)	EPA ID Number

NOMAN M. COLE (Continued) **S105177967**

Incident Type:	Water
Incident Subtype:	Water
Materials:	Chemicals (Ammonia)(20 - 20 Gallons)
Effect To Receptor:	Not reported
Water Body:	Not reported
Low Quantity To Water:	Not reported
High Quantity To Water:	Not reported
Quantity Units:	Not reported
Other Receptors:	Not reported
RP Company:	Not reported
RP Name:	Not reported
Property Owner:	Not reported
Property Company:	Not reported
Duration Of Event (Hrs):	Not reported
Impacts:	Not reported
Other Impacts:	Not reported
Steps Taken:	Not reported
Steps Taken Description:	Not reported
System Components:	Not reported
Other System Components:	Not reported
Cause Of Event:	Not reported
Corrective Action Taken:	Not reported
Weather Status:	Not reported
Precipitation (Wet):	Not reported
Discharge Type:	Not reported
Discharge Volume:	Not reported
Unknown Discharge (Y/N):	NO
Site Name:	COVANTA FAIRFAX
Closure Date:	07/22/2002
Orig. Call Incident Description:	"release during tank loading, in containment sump"
Original Call Material Description:	ammonium hydroxide (Qty=20)
Original Call Location Description:	Covanta Fairfax-9898 Furnace Rd-Lorton-VA--Fairfax County
Incident Ongoing at time of Call:	Not reported
Agencies Notified (Y/N):	NO
Other Agencies:	Not reported
Permitted (Y/N):	YES
Call Reported By Company Name:	Bill Barnes
Call Property Owner Company Name:	Not reported
Call Property Owner Name:	Not reported
Site Summary:	Not reported
Fips City/County:	Fairfax County
Status:	Closed
Reference Id:	13414
IR Number:	2012-N-2139
Associated IR:	Not reported
Incident Date:	02/08/2012
Call Received Date:	02/17/2012
Closure Comments:	Five Day Report was rec'd.
Threat To:	Not reported
Terrorism (Y/N):	N
Characterize Incident:	Accidental
Incident Type:	Water
Incident Subtype:	SSO * Water
Materials:	Sewage (713-713 Gallons)
Effect To Receptor:	Impacted
Water Body:	Mill Branch (Potomac Basin)

Map ID	Site	Database(s)	EPA ID Number

NOMAN M. COLE (Continued) **S105177967**

Low Quantity To Water:	713
High Quantity To Water:	713
Quantity Units:	Gallons
Other Receptors:	Not reported
RP Company:	Not reported
RP Name:	Not reported
Property Owner:	Not reported
Property Company:	Not reported
Duration Of Event (Hrs):	1
Impacts:	SSO Reached Receiving Waters
Other Impacts:	Not reported
Steps Taken:	Repaired Pump Station
Steps Taken Description:	Not reported
System Components:	Pump Station Failure
Other System Components:	Corroded Air Release Valve
Cause Of Event:	Air release valve which was corroded was leaking
Corrective Action Taken:	Replaced assembly, tank truck dispatched to site to contain system leak; shut down pump station. Temporary repair was made until valve assembly was replaced on 2/9/12; area was limed.
Weather Status:	Not reported
Precipitation (Wet):	0
Discharge Type:	Untreated
Discharge Volume:	713
Unknown Discharge (Y/N):	N
Site Name:	COVANTA RESOURCE RECOVERY PLANT PUMP STATION FORCE MAIN CORRODED AIR I
Closure Date:	02/17/2012
Orig. Call Incident Description:	During a drive- by inspection of the force main that serves the Covanta wastewater pumping station a Wastewater Collection Division Trouble Response technician discovered a wet area in the vicinity of an existing air release valve. After closer inspection it was determined that the air release valve connection was leaking. A tank truck was immediately dispatched to the site to contain the system leak. Additional trouble response staff was also requested to assist in the repair. The Covanta pumping station maintenance staff was also contacted and requested to shut down the wastewater pumping station. At 3:15 pm on 2/8/12 the sanitary sewer overflow was contained. A temporary repair was completed on the air release valve assembly at that time. The air release valve and air release assembly was replaced on 2/9/12. In total, it is estimated that 713 gallons of raw sewage entered Mill Branch during this event. The contaminated area was treated with lime. Wastewater Collection Division staff contacted Covanta and provide information on the situation.
Original Call Material Description:	Sewage
Original Call Location Description:	Covanta Resource Recovery Plant Pump Station Force Main, 9898 Furnace Rd, Lorton VA 22079
Incident Ongoing at time of Call:	N
Agencies Notified (Y/N):	Not reported
Other Agencies:	Not reported
Permitted (Y/N):	Y
Call Reported By Company Name:	Fairfax County WWCD
Call Property Owner Company Name:	Fairfax County Wastewater Collection Division
Call Property Owner Name:	Not reported
Site Summary:	Corroded Air Release valve & air assemble was replaced on 2/9/12.

SPILLS NO:

Region:	NO
Id:	Not reported

Map ID	Site	Database(s)	EPA ID Number

NOMAN M. COLE (Continued) **S105177967**

Incident Summary:	Not reported
Date In:	7/2/2002
Date Closed:	7/15/2002
Pollution Type:	Not reported
Responsible Party:	Not reported
Facility Status:	**Not reported**
Owner:	Not reported
Facility Contact:	Not reported
Facility Permitted:	-1
Facility Telephone:	Not reported
Time In:	1:24:00 AM
Reported By Name:	Sherman Moss
Reported By Telephone:	7036906860
Reported By Affiliation/Addr:	Covanta Fairfax
Incident Response IR #:	2003-N-0003
Responsible Party Address:	Not reported
Responsible Party City:	Not reported
Responsible Party State:	Not reported
Responsible Party Zip:	Not reported
Responsible Party Contact:	Not reported
Responsible Party Telephone:	Not reported
Owner Name:	Not reported
Owner Address:	Not reported
Owner City:	Not reported
Owner State:	Not reported
Owner Zip:	Not reported
Owner Contact:	Not reported
Owner Telephone:	Not reported
Incident Date:	7/2/2002
Incident Time:	1:02:00 AM
Petroleum:	0
Solid Waste:	0
Hazardous Waste:	0
Water:	0
Air:	0
Sewage:	-1
Fish Kill:	0
Threat Wetlands:	0
Wetlands:	0
Material Released:	COOLING TOWER BLOWDOWN
Possible Receptors:	Giles Run
Quantity Released:	6000
Unit Released:	gallons
Quantity In Water:	-1
Receiving Waters:	Giles Run
River Basin:	1A Potomac
Inspection Date:	Not reported
Call Date:	Not reported
Inspector:	Not reported
Response Due:	Not reported
Response Received Date:	7/15/2002
Visit Needed:	0
Open:	0
Air Referral Date:	Not reported
Air Reg/ Permit Number:	Not reported
Waste Referral Date:	Not reported
Epa Id Or Permit Number:	Not reported

Map ID	Site	Database(s)	EPA ID Number

NOMAN M. COLE (Continued) **S105177967**

Water Referral Date:	7/2/2002
Water Permit Number:	VAR530110
Remediation Referral Date:	Not reported
Remediation Pc Number:	Not reported
Enforcement Referral Date:	Not reported
Nov Number:	Not reported
Pc Number:	Not reported
Receive By:	Not reported
Case Officer:	Not reported
Case Type:	Not reported
Street Address:	Not reported
Polllutant:	Not reported
Impact:	Not reported
Spill Time:	Not reported
Spill Date:	Not reported
Spill Volume:	Not reported
Measure:	Not reported
Volume In Water:	Not reported
Stream Name:	Not reported
Investigation Date:	Not reported
Closure Date:	Not reported
Lab Results:	Not reported
Target Date:	Not reported
Prep Number:	Not reported
Report Date:	Not reported
Report Time:	Not reported
Pollutant Scr:	Not reported
Volume:	Not reported
Volume Esc:	Not reported
Future Recommendations:	Not reported
Stream Code:	Not reported
Visit Date:	Not reported
Lab Date:	Not reported
File Close Date:	Not reported
Prep Copy:	Not reported
City:	Not reported
Incident Summary:	SSO - discharge valve broke, causing release out of the vault into storm swale
Reported:	Not reported
Results:	Not reported
Inspection Comments:	Not reported
Remarks:	Not reported
Region:	NO
Id:	Not reported
Incident Summary:	Not reported
Date In:	7/22/2002
Date Closed:	7/22/2002
Pollution Type:	Not reported
Responsible Party:	Not reported
Facility Status:	**Not reported**
Owner:	Not reported
Facility Contact:	Not reported
Facility Permitted:	-1
Facility Telephone:	Not reported
Time In:	12:18:00 PM
Reported By Name:	Bill Barnes

Map ID	Site	Database(s)	EPA ID Number

NOMAN M. COLE (Continued) **S105177967**

Reported By Telephone:	7036906860
Reported By Affiliation/Addr:	Covanta
Incident Response IR #:	2003-N-0044
Responsible Party Address:	Not reported
Responsible Party City:	Not reported
Responsible Party State:	Not reported
Responsible Party Zip:	Not reported
Responsible Party Contact:	Not reported
Responsible Party Telephone:	Not reported
Owner Name:	Not reported
Owner Address:	Not reported
Owner City:	Not reported
Owner State:	Not reported
Owner Zip:	Not reported
Owner Contact:	Not reported
Owner Telephone:	Not reported
Incident Date:	7/22/2002
Incident Time:	6:30:00 AM
Petroleum:	0
Solid Waste:	0
Hazardous Waste:	0
Water:	-1
Air:	0
Sewage:	0
Fish Kill:	0
Threat Wetlands:	0
Wetlands:	0
Material Released:	ammonium hydroxide
Possible Receptors:	Not reported
Quantity Released:	20
Unit Released:	gallons
Quantity In Water:	0
Receiving Waters:	Not reported
River Basin:	Not reported
Inspection Date:	Not reported
Call Date:	Not reported
Inspector:	Not reported
Response Due:	Not reported
Response Received Date:	Not reported
Visit Needed:	0
Open:	0
Air Referral Date:	Not reported
Air Reg/ Permit Number:	Not reported
Waste Referral Date:	Not reported
Epa Id Or Permit Number:	Not reported
Water Referral Date:	Not reported
Water Permit Number:	VAR110
Remediation Referral Date:	Not reported
Remediation Pc Number:	Not reported
Enforcement Referral Date:	Not reported
Nov Number:	Not reported
Pc Number:	Not reported
Receive By:	Not reported
Case Officer:	Not reported
Case Type:	Not reported
Street Address:	Not reported
Polllutant:	Not reported

Map ID	Site	Database(s)	EPA ID Number

NOMAN M. COLE (Continued) **S105177967**

Impact:	Not reported
Spill Time:	Not reported
Spill Date:	Not reported
Spill Volume:	Not reported
Measure:	Not reported
Volume In Water:	Not reported
Stream Name:	Not reported
Investigation Date:	Not reported
Closure Date:	Not reported
Lab Results:	Not reported
Target Date:	Not reported
Prep Number:	Not reported
Report Date:	Not reported
Report Time:	Not reported
Pollutant Scr:	Not reported
Volume:	Not reported
Volume Esc:	Not reported
Future Recommendations:	Not reported
Stream Code:	Not reported
Visit Date:	Not reported
Lab Date:	Not reported
File Close Date:	Not reported
Prep Copy:	Not reported
City:	Not reported
Incident Summary:	release during tank loading, in containment sump
Reported:	Not reported
Results:	Not reported
Inspection Comments:	Not reported
Remarks:	Not reported
Region:	NO
Id:	Not reported
Incident Summary:	Not reported
Date In:	11/20/2004
Date Closed:	11/24/2004
Pollution Type:	Not reported
Responsible Party:	Covanta
Facility Status:	**Not reported**
Owner:	Not reported
Facility Contact:	Not reported
Facility Permitted:	0
Facility Telephone:	Not reported
Time In:	8:30:00 PM
Reported By Name:	Joe Hermann
Reported By Telephone:	Not reported
Reported By Affiliation/Addr:	Covanta
Incident Response IR #:	2005-N-0444
Responsible Party Address:	Not reported
Responsible Party City:	Not reported
Responsible Party State:	Not reported
Responsible Party Zip:	Not reported
Responsible Party Contact:	Not reported
Responsible Party Telephone:	Not reported
Owner Name:	Not reported
Owner Address:	Not reported
Owner City:	Not reported
Owner State:	Not reported

Map ID	Site	Database(s)	EPA ID Number

NOMAN M. COLE (Continued) **S105177967**

Owner Zip:	Not reported
Owner Contact:	Not reported
Owner Telephone:	Not reported
Incident Date:	11/20/2004
Incident Time:	7:00:00 AM
Petroleum:	0
Solid Waste:	0
Hazardous Waste:	0
Water:	-1
Air:	0
Sewage:	0
Fish Kill:	0
Threat Wetlands:	0
Wetlands:	0
Material Released:	cooling water
Possible Receptors:	Not reported
Quantity Released:	less 10000
Unit Released:	gallons
Quantity In Water:	Not reported
Receiving Waters:	Not reported
River Basin:	Not reported
Inspection Date:	Not reported
Call Date:	Not reported
Inspector:	Not reported
Response Due:	Not reported
Response Received Date:	11/24/2004
Visit Needed:	0
Open:	0
Air Referral Date:	Not reported
Air Reg/ Permit Number:	71920
Waste Referral Date:	Not reported
Epa Id Or Permit Number:	Not reported
Water Referral Date:	11/20/2004
Water Permit Number:	VAR530110
Remediation Referral Date:	Not reported
Remediation Pc Number:	Not reported
Enforcement Referral Date:	Not reported
Nov Number:	Not reported
Pc Number:	Not reported
Receive By:	Not reported
Case Officer:	Not reported
Case Type:	Not reported
Street Address:	Not reported
Polllutant:	Not reported
Impact:	Not reported
Spill Time:	Not reported
Spill Date:	Not reported
Spill Volume:	Not reported
Measure:	Not reported
Volume In Water:	Not reported
Stream Name:	Not reported
Investigation Date:	Not reported
Closure Date:	Not reported
Lab Results:	Not reported
Target Date:	Not reported
Prep Number:	Not reported
Report Date:	Not reported

Map ID	Site	Database(s)	EPA ID Number

NOMAN M. COLE (Continued) **S105177967**

Report Time:	Not reported
Pollutant Scr:	Not reported
Volume:	Not reported
Volume Esc:	Not reported
Future Recommendations:	Not reported
Stream Code:	Not reported
Visit Date:	Not reported
Lab Date:	Not reported
File Close Date:	Not reported
Prep Copy:	Not reported
City:	Not reported
Incident Summary:	Cooling tower basin overflowed, similar to last weeks incident
Reported:	Not reported
Results:	Not reported
Inspection Comments:	Not reported
Remarks:	Not reported
Region:	NO
Id:	Not reported
Incident Summary:	Not reported
Date In:	11/12/2004
Date Closed:	11/17/2004
Pollution Type:	Not reported
Responsible Party:	Covanta
Facility Status:	**Not reported**
Owner:	Not reported
Facility Contact:	Not reported
Facility Permitted:	0
Facility Telephone:	Not reported
Time In:	Not reported
Reported By Name:	Joe Hermann
Reported By Telephone:	Not reported
Reported By Affiliation/Addr:	Covanta
Incident Response IR #:	2005-N-0454
Responsible Party Address:	Not reported
Responsible Party City:	Not reported
Responsible Party State:	Not reported
Responsible Party Zip:	Not reported
Responsible Party Contact:	Not reported
Responsible Party Telephone:	Not reported
Owner Name:	Not reported
Owner Address:	Not reported
Owner City:	Not reported
Owner State:	Not reported
Owner Zip:	Not reported
Owner Contact:	Not reported
Owner Telephone:	Not reported
Incident Date:	11/11/2004
Incident Time:	Not reported
Petroleum:	0
Solid Waste:	0
Hazardous Waste:	0
Water:	-1
Air:	0
Sewage:	0
Fish Kill:	0
Threat Wetlands:	0

Map ID	Site	Database(s)	EPA ID Number

NOMAN M. COLE (Continued) **S105177967**

Wetlands:	0
Material Released:	cooling water
Possible Receptors:	Not reported
Quantity Released:	12600
Unit Released:	gallons
Quantity In Water:	Not reported
Receiving Waters:	Not reported
River Basin:	Not reported
Inspection Date:	Not reported
Call Date:	Not reported
Inspector:	Not reported
Response Due:	Not reported
Response Received Date:	11/17/2004
Visit Needed:	0
Open:	0
Air Referral Date:	Not reported
Air Reg/ Permit Number:	71920
Waste Referral Date:	Not reported
Epa Id Or Permit Number:	Not reported
Water Referral Date:	11/12/2004
Water Permit Number:	VAR530110
Remediation Referral Date:	Not reported
Remediation Pc Number:	Not reported
Enforcement Referral Date:	Not reported
Nov Number:	Not reported
Pc Number:	Not reported
Receive By:	Not reported
Case Officer:	Not reported
Case Type:	Not reported
Street Address:	Not reported
Polllutant:	Not reported
Impact:	Not reported
Spill Time:	Not reported
Spill Date:	Not reported
Spill Volume:	Not reported
Measure:	Not reported
Volume In Water:	Not reported
Stream Name:	Not reported
Investigation Date:	Not reported
Closure Date:	Not reported
Lab Results:	Not reported
Target Date:	Not reported
Prep Number:	Not reported
Report Date:	Not reported
Report Time:	Not reported
Pollutant Scr:	Not reported
Volume:	Not reported
Volume Esc:	Not reported
Future Recommendations:	Not reported
Stream Code:	Not reported
Visit Date:	Not reported
Lab Date:	Not reported
File Close Date:	Not reported
Prep Copy:	Not reported
City:	Not reported
Incident Summary:	Cooling tower basin overflowed to ground
Reported:	Not reported

Map ID	Site	Database(s)	EPA ID Number

NOMAN M. COLE (Continued) **S105177967**

Results: Not reported
Inspection Comments: Not reported
Remarks: Not reported

ENFORCEMENT:
Facility ID: 200000075866
Facility Name: Covanta Fairfax Incorporated
Location Address: 9898 Furnace Rd
Location Address 2: Not reported
Location City,St,Zip: Lorton, VA 22079
Solid Waste Facility Region: Northern Va. Regional Office
CEDS Site Id: 600
Site Location: Not reported
Solid Permit Id (alpha Prefix): SWP
Solid Permit Id (numeric Suffix): 510
Solid Waste Unit Type: Energy Recovery/Inci
Inspection Date: 06/01/05
Inspection Event Code: SNOVWCIR
Inspection Event Complete Date: Not reported
Solid Waste Enf Effective Date: Not reported
Solid Waste Enf Penalty Type: Not reported
Solid Waste Enf Penalty Amount: Not reported
Solid Waste Enf Type Desc: Not reported
Solid Waste Unit Type: Solid Waste Full Permit
Solid Waste Unit Name: I-95 Energy Resource Recovery Facility
Haz. Waste Facility Region: Not reported
Haz. Waste Facility Epaid: Not reported
Haz. Waste Enforcement Date: Not reported
Haz. Waste Enforcement Type: Not reported
Haz. Waste Enforcement Agency: Not reported
Haz. Waste Enf RCRIS Comments: Not reported
Haz. Waste Penalty Type: Not reported
Haz. Waste Enf Order Dt. Signed: Not reported
Haz. Waste Enf Order Type: Not reported
Haz. Waste Penalty Amount: Not reported
Type Of Permit: Not reported
Permit No: Not reported
Enforcement Action Number: Not reported
Action: Not reported
Action Date: Not reported
Civil Charges Assessed: Not reported
Solid Waste Facility Description: Not reported
Inspection Event Completed Dt: Not reported
Inspection Event Description: Send NOV w/ CIR to facility
Flag: WASTE

Facility ID: 200000075866
Facility Name: Covanta Fairfax Incorporated
Location Address: 9898 Furnace Rd
Location Address 2: Not reported
Location City,St,Zip: Lorton, VA 22079
Solid Waste Facility Region: Northern Va. Regional Office
CEDS Site Id: 600
Site Location: Not reported
Solid Permit Id (alpha Prefix): SWP
Solid Permit Id (numeric Suffix): 510
Solid Waste Unit Type: Energy Recovery/Inci

Map ID	Site	Database(s)	EPA ID Number

NOMAN M. COLE (Continued) **S105177967**

Inspection Date:	02/11/05
Inspection Event Code:	SNOVWCIR
Inspection Event Complete Date:	Not reported
Solid Waste Enf Effective Date:	Not reported
Solid Waste Enf Penalty Type:	Not reported
Solid Waste Enf Penalty Amount:	Not reported
Solid Waste Enf Type Desc:	Not reported
Solid Waste Unit Type:	Solid Waste Full Permit
Solid Waste Unit Name:	I-95 Energy Resource Recovery Facility
Haz. Waste Facility Region:	Not reported
Haz. Waste Facility Epaid:	Not reported
Haz. Waste Enforcement Date:	Not reported
Haz. Waste Enforcement Type:	Not reported
Haz. Waste Enforcement Agency:	Not reported
Haz. Waste Enf RCRIS Comments:	Not reported
Haz. Waste Penalty Type:	Not reported
Haz. Waste Enf Order Dt. Signed:	Not reported
Haz. Waste Enf Order Type:	Not reported
Haz. Waste Penalty Amount:	Not reported
Type Of Permit:	Not reported
Permit No:	Not reported
Enforcement Action Number:	Not reported
Action:	Not reported
Action Date:	Not reported
Civil Charges Assessed:	Not reported
Solid Waste Facility Description:	Not reported
Inspection Event Completed Dt:	Not reported
Inspection Event Description:	Send NOV w/ CIR to facility
Flag:	WASTE

Facility ID:	200000075866
Facility Name:	Covanta Fairfax Incorporated
Location Address:	9898 Furnace Rd
Location Address 2:	Not reported
Location City,St,Zip:	Lorton, VA 22079
Solid Waste Facility Region:	Northern Va. Regional Office
CEDS Site Id:	600
Site Location:	9898 Furnace Rd
Solid Permit Id (alpha Prefix):	SWP
Solid Permit Id (numeric Suffix):	510
Solid Waste Unit Type:	Energy Recovery/Inci
Inspection Date:	12/14/05
Inspection Event Code:	SNOVWCIR
Inspection Event Complete Date:	Not reported
Solid Waste Enf Effective Date:	Not reported
Solid Waste Enf Penalty Type:	Not reported
Solid Waste Enf Penalty Amount:	Not reported
Solid Waste Enf Type Desc:	Not reported
Solid Waste Unit Type:	Solid Waste Full Permit
Solid Waste Unit Name:	I-95 Energy Resource Recovery Facility
Haz. Waste Facility Region:	Not reported
Haz. Waste Facility Epaid:	Not reported
Haz. Waste Enforcement Date:	Not reported
Haz. Waste Enforcement Type:	Not reported
Haz. Waste Enforcement Agency:	Not reported
Haz. Waste Enf RCRIS Comments:	Not reported
Haz. Waste Penalty Type:	Not reported

Map ID	Site	Database(s)	EPA ID Number

NOMAN M. COLE (Continued) **S105177967**

Haz. Waste Enf Order Dt. Signed:	Not reported
Haz. Waste Enf Order Type:	Not reported
Haz. Waste Penalty Amount:	Not reported
Type Of Permit:	Not reported
Permit No:	Not reported
Enforcement Action Number:	Not reported
Action:	Not reported
Action Date:	Not reported
Civil Charges Assessed:	Not reported
Solid Waste Facility Description:	Not reported
Inspection Event Completed Dt:	Not reported
Inspection Event Description:	Send NOV w/ CIR to facility
Flag:	WASTE
Facility ID:	200000075866
Facility Name:	Covanta Fairfax Incorporated
Location Address:	9898 Furnace Rd
Location Address 2:	Not reported
Location City,St,Zip:	Lorton, VA 22079
Solid Waste Facility Region:	Northern Va. Regional Office
CEDS Site Id:	600
Site Location:	Not reported
Solid Permit Id (alpha Prefix):	SWP
Solid Permit Id (numeric Suffix):	510
Solid Waste Unit Type:	Energy Recovery/Inci
Inspection Date:	08/31/05
Inspection Event Code:	SNOVWCIR
Inspection Event Complete Date:	Not reported
Solid Waste Enf Effective Date:	Not reported
Solid Waste Enf Penalty Type:	Not reported
Solid Waste Enf Penalty Amount:	Not reported
Solid Waste Enf Type Desc:	Not reported
Solid Waste Unit Type:	Solid Waste Full Permit
Solid Waste Unit Name:	I-95 Energy Resource Recovery Facility
Haz. Waste Facility Region:	Not reported
Haz. Waste Facility Epaid:	Not reported
Haz. Waste Enforcement Date:	Not reported
Haz. Waste Enforcement Type:	Not reported
Haz. Waste Enforcement Agency:	Not reported
Haz. Waste Enf RCRIS Comments:	Not reported
Haz. Waste Penalty Type:	Not reported
Haz. Waste Enf Order Dt. Signed:	Not reported
Haz. Waste Enf Order Type:	Not reported
Haz. Waste Penalty Amount:	Not reported
Type Of Permit:	Not reported
Permit No:	Not reported
Enforcement Action Number:	Not reported
Action:	Not reported
Action Date:	Not reported
Civil Charges Assessed:	Not reported
Solid Waste Facility Description:	Not reported
Inspection Event Completed Dt:	/ /
Inspection Event Description:	Send NOV w/ CIR to facility
Flag:	WASTE
Facility ID:	200000075866
Facility Name:	Covanta Fairfax Incorporated

Map ID	Site	Database(s)	EPA ID Number

NOMAN M. COLE (Continued) **S105177967**

Location Address:	9898 Furnace Rd
Location Address 2:	Not reported
Location City,St,Zip:	Lorton, VA 22079
Solid Waste Facility Region:	Northern Va. Regional Office
CEDS Site Id:	600
Site Location:	Not reported
Solid Permit Id (alpha Prefix):	SWP
Solid Permit Id (numeric Suffix):	510
Solid Waste Unit Type:	Energy Recovery/Inci
Inspection Date:	10/27/04
Inspection Event Code:	SNOVWCIR
Inspection Event Complete Date:	Not reported
Solid Waste Enf Effective Date:	Not reported
Solid Waste Enf Penalty Type:	Not reported
Solid Waste Enf Penalty Amount:	Not reported
Solid Waste Enf Type Desc:	Not reported
Solid Waste Unit Type:	Solid Waste Full Permit
Solid Waste Unit Name:	I-95 Energy Resource Recovery Facility
Haz. Waste Facility Region:	Not reported
Haz. Waste Facility Epaid:	Not reported
Haz. Waste Enforcement Date:	Not reported
Haz. Waste Enforcement Type:	Not reported
Haz. Waste Enforcement Agency:	Not reported
Haz. Waste Enf RCRIS Comments:	Not reported
Haz. Waste Penalty Type:	Not reported
Haz. Waste Enf Order Dt. Signed:	Not reported
Haz. Waste Enf Order Type:	Not reported
Haz. Waste Penalty Amount:	Not reported
Type Of Permit:	Not reported
Permit No:	Not reported
Enforcement Action Number:	Not reported
Action:	Not reported
Action Date:	Not reported
Civil Charges Assessed:	Not reported
Solid Waste Facility Description:	Not reported
Inspection Event Completed Dt:	Not reported
Inspection Event Description:	Send NOV w/ CIR to facility
Flag:	WASTE

1796 **I 95 MUNICIPAL LANDFILL PHASE I** **FINDS** **1010023751**
9898A FURNACE ROAD **N/A**
LORTON, VA 22079

FINDS:

Registry ID: 110028046870

Environmental Interest/Information System
US Emissions & Generation Resource Database (EGRID) contains data on emissions and resource mix for virtually every power plant and company that generates electricity in the United States.

ELECTRIC GENERATOR

Click this hyperlink while viewing on your computer to access additional FINDS: detail in the EDR Site Report.

Map ID	Site	Database(s)	EPA ID Number
1796		**VA RGA LF**	**S115996655**
	9898 FURNACE ROAD **LORTON, VA**		**N/A**

RGA LF:

1996 9898 FURNACE ROAD

Map ID	Site	Database(s)	EPA ID Number
1796	**COVANTA FAIRFAX, INC.** **9898 FURNACE ROAD** **LORTON, VA 22079**	**VA SPILLS** **VA TIER 2**	**S105028867** **N/A**

SPILLS NO:

Region:	NO
Id:	Not reported
Incident Summary:	Not reported
Date In:	6/3/2002
Date Closed:	6/10/2002
Pollution Type:	Not reported
Responsible Party:	Not reported
Facility Status:	**Not reported**
Owner:	Not reported
Facility Contact:	Not reported
Facility Permitted:	-1
Facility Telephone:	Not reported
Time In:	7:24:00 AM
Reported By Name:	Sharma Moss
Reported By Telephone:	7036906860
Reported By Affiliation/Addr:	Covanta
Incident Response IR #:	2002-N-0845
Responsible Party Address:	Not reported
Responsible Party City:	Not reported
Responsible Party State:	Not reported
Responsible Party Zip:	Not reported
Responsible Party Contact:	Not reported
Responsible Party Telephone:	Not reported
Owner Name:	Not reported
Owner Address:	Not reported
Owner City:	Not reported
Owner State:	Not reported
Owner Zip:	Not reported
Owner Contact:	Not reported
Owner Telephone:	Not reported
Incident Date:	6/3/2002
Incident Time:	5:50:00 AM
Petroleum:	0
Solid Waste:	0
Hazardous Waste:	0
Water:	0
Air:	0
Sewage:	-1
Fish Kill:	0
Threat Wetlands:	0
Wetlands:	0
Material Released:	lechate/sewage
Possible Receptors:	giles run
Quantity Released:	0
Unit Released:	Not reported
Quantity In Water:	0

Map ID	Site	Database(s)	EPA ID Number

COVANTA FAIRFAX, INC. (Continued) **S105028867**

Receiving Waters:	Not reported
River Basin:	Not reported
Inspection Date:	Not reported
Call Date:	Not reported
Inspector:	JCA
Response Due:	Not reported
Response Received Date:	6/10/2002
Visit Needed:	0
Open:	0
Air Referral Date:	Not reported
Air Reg/ Permit Number:	Not reported
Waste Referral Date:	Not reported
Epa Id Or Permit Number:	Not reported
Water Referral Date:	6/3/2002
Water Permit Number:	VAR530110
Remediation Referral Date:	Not reported
Remediation Pc Number:	Not reported
Enforcement Referral Date:	Not reported
Nov Number:	Not reported
Pc Number:	Not reported
Receive By:	Not reported
Case Officer:	Not reported
Case Type:	Not reported
Street Address:	Not reported
Polllutant:	Not reported
Impact:	Not reported
Spill Time:	Not reported
Spill Date:	Not reported
Spill Volume:	Not reported
Measure:	Not reported
Volume In Water:	Not reported
Stream Name:	Not reported
Investigation Date:	Not reported
Closure Date:	Not reported
Lab Results:	Not reported
Target Date:	Not reported
Prep Number:	Not reported
Report Date:	Not reported
Report Time:	Not reported
Pollutant Scr:	Not reported
Volume:	Not reported
Volume Esc:	Not reported
Future Recommendations:	Not reported
Stream Code:	Not reported
Visit Date:	Not reported
Lab Date:	Not reported
File Close Date:	Not reported
Prep Copy:	Not reported
City:	Not reported
Incident Summary:	SSO - Flow on street from lift station, flow ceased 0630 discharged via industrial storm
Reported:	Not reported
Results:	Not reported
Inspection Comments:	Not reported
Remarks:	Not reported
Region:	NO

Map ID	Site	Database(s)	EPA ID Number

COVANTA FAIRFAX, INC. (Continued) **S105028867**

Id:	Not reported
Incident Summary:	Not reported
Date In:	2/21/2002
Date Closed:	2/25/2002
Pollution Type:	Not reported
Responsible Party:	.
Facility Status:	**Not reported**
Owner:	Not reported
Facility Contact:	Not reported
Facility Permitted:	0
Facility Telephone:	Not reported
Time In:	10:15:00 AM
Reported By Name:	Pat
Reported By Telephone:	Not reported
Reported By Affiliation/Addr:	Covanta
Incident Response IR #:	2002-N-0560
Responsible Party Address:	Not reported
Responsible Party City:	Not reported
Responsible Party State:	Not reported
Responsible Party Zip:	Not reported
Responsible Party Contact:	Not reported
Responsible Party Telephone:	Not reported
Owner Name:	Not reported
Owner Address:	Not reported
Owner City:	Not reported
Owner State:	Not reported
Owner Zip:	Not reported
Owner Contact:	Not reported
Owner Telephone:	Not reported
Incident Date:	2/19/2002
Incident Time:	Not reported
Petroleum:	0
Solid Waste:	0
Hazardous Waste:	0
Water:	0
Air:	0
Sewage:	-1
Fish Kill:	0
Threat Wetlands:	0
Wetlands:	0
Material Released:	Not reported
Possible Receptors:	land
Quantity Released:	100
Unit Released:	gallons
Quantity In Water:	0
Receiving Waters:	Not reported
River Basin:	Not reported
Inspection Date:	Not reported
Call Date:	Not reported
Inspector:	Not reported
Response Due:	Not reported
Response Received Date:	2/26/2002
Visit Needed:	0
Open:	0
Air Referral Date:	Not reported
Air Reg/ Permit Number:	Not reported
Waste Referral Date:	Not reported

Map ID	Site	Database(s)	EPA ID Number

COVANTA FAIRFAX, INC. (Continued) **S105028867**

Epa Id Or Permit Number:	Not reported
Water Referral Date:	2/25/2002
Water Permit Number:	VAR530110
Remediation Referral Date:	Not reported
Remediation Pc Number:	Not reported
Enforcement Referral Date:	Not reported
Nov Number:	Not reported
Pc Number:	Not reported
Receive By:	Not reported
Case Officer:	Not reported
Case Type:	Not reported
Street Address:	Not reported
Polllutant:	Not reported
Impact:	Not reported
Spill Time:	Not reported
Spill Date:	Not reported
Spill Volume:	Not reported
Measure:	Not reported
Volume In Water:	Not reported
Stream Name:	Not reported
Investigation Date:	Not reported
Closure Date:	Not reported
Lab Results:	Not reported
Target Date:	Not reported
Prep Number:	Not reported
Report Date:	Not reported
Report Time:	Not reported
Pollutant Scr:	Not reported
Volume:	Not reported
Volume Esc:	Not reported
Future Recommendations:	Not reported
Stream Code:	Not reported
Visit Date:	Not reported
Lab Date:	Not reported
File Close Date:	Not reported
Prep Copy:	Not reported
City:	Not reported
Incident Summary:	SSO - pump station failure, small release do they have to report it? The pump station is under their control. Not fairfax co., 2 incidents 2/14 and 2!9 will send email followup report
Reported:	Not reported
Results:	Not reported
Inspection Comments:	Not reported
Remarks:	Not reported
Region:	NO
Id:	Not reported
Incident Summary:	Not reported
Date In:	12/20/2001
Date Closed:	5/28/2002
Pollution Type:	Not reported
Responsible Party:	Not reported
Facility Status:	**Not reported**
Owner:	Not reported
Facility Contact:	Not reported
Facility Permitted:	-1
Facility Telephone:	Not reported

Map ID	Site	Database(s)	EPA ID Number

COVANTA FAIRFAX, INC. (Continued) **S105028867**

Time In:	8:44:00 AM
Reported By Name:	Capt Anthony barrero
Reported By Telephone:	Not reported
Reported By Affiliation/Addr:	fairfax FMO
Incident Response IR #:	2002-N-0442
Responsible Party Address:	Not reported
Responsible Party City:	Not reported
Responsible Party State:	Not reported
Responsible Party Zip:	Not reported
Responsible Party Contact:	Not reported
Responsible Party Telephone:	Not reported
Owner Name:	Not reported
Owner Address:	Not reported
Owner City:	Not reported
Owner State:	Not reported
Owner Zip:	Not reported
Owner Contact:	Not reported
Owner Telephone:	Not reported
Incident Date:	12/20/2001
Incident Time:	5:10:00 AM
Petroleum:	-1
Solid Waste:	0
Hazardous Waste:	0
Water:	0
Air:	0
Sewage:	0
Fish Kill:	0
Threat Wetlands:	0
Wetlands:	0
Material Released:	diesel fuel
Possible Receptors:	Not reported
Quantity Released:	125
Unit Released:	gallons
Quantity In Water:	10
Receiving Waters:	Mills Branch
River Basin:	1A Potomac
Inspection Date:	12/27/2001
Call Date:	Not reported
Inspector:	PZG
Response Due:	4/1/2002
Response Received Date:	12/26/2001
Visit Needed:	0
Open:	0
Air Referral Date:	Not reported
Air Reg/ Permit Number:	Not reported
Waste Referral Date:	Not reported
Epa Id Or Permit Number:	Not reported
Water Referral Date:	Not reported
Water Permit Number:	VAR530110
Remediation Referral Date:	Not reported
Remediation Pc Number:	Not reported
Enforcement Referral Date:	Not reported
Nov Number:	Not reported
Pc Number:	Not reported
Receive By:	Not reported
Case Officer:	Not reported
Case Type:	Not reported

Map ID	Site	Database(s)	EPA ID Number

COVANTA FAIRFAX, INC. (Continued) **S105028867**

Street Address:	Not reported
Polllutant:	Not reported
Impact:	Not reported
Spill Time:	Not reported
Spill Date:	Not reported
Spill Volume:	Not reported
Measure:	Not reported
Volume In Water:	Not reported
Stream Name:	Not reported
Investigation Date:	Not reported
Closure Date:	Not reported
Lab Results:	Not reported
Target Date:	Not reported
Prep Number:	Not reported
Report Date:	Not reported
Report Time:	Not reported
Pollutant Scr:	Not reported
Volume:	Not reported
Volume Esc:	Not reported
Future Recommendations:	Not reported
Stream Code:	Not reported
Visit Date:	Not reported
Lab Date:	Not reported
File Close Date:	Not reported
Prep Copy:	Not reported
City:	Not reported
Incident Summary:	overfill of loader
Reported:	Not reported
Results:	Not reported
Inspection Comments:	Check back in April 2002 on progress of seep collection
Remarks:	Not reported

TIER 2:

Facility ID:	Not reported
CAS Number:	68476346
SIC Code:	Not reported
NAICS:	Not reported
Entered Chemical Name:	Fuel Oil No. 2
Average Amt Code:	6762.0
Owner Name:	Not reported
Owner Phone:	Not reported
Contact Type:	Not reported

Facility ID:	Not reported
CAS Number:	64742650
SIC Code:	Not reported
NAICS:	Not reported
Entered Chemical Name:	Turbine Oil
Average Amt Code:	13000.0
Owner Name:	Not reported
Owner Phone:	Not reported
Contact Type:	Not reported

Facility ID:	Not reported
CAS Number:	7664939
SIC Code:	Not reported
NAICS:	Not reported

Map ID	Site	Database(s)	EPA ID Number

COVANTA FAIRFAX, INC. (Continued) **S105028867**

Entered Chemical Name: Sulfuric Acid
Average Amt Code: 15400.0
Owner Name: Not reported
Owner Phone: Not reported
Contact Type: Not reported

Facility ID: Not reported
CAS Number: 12182568
SIC Code: Not reported
NAICS: Not reported
Entered Chemical Name: Staurolite
Average Amt Code: 12500.0
Owner Name: Not reported
Owner Phone: Not reported
Contact Type: Not reported

Facility ID: Not reported
CAS Number: 7681529
SIC Code: Not reported
NAICS: Not reported
Entered Chemical Name: Sodium Hypochlorite (Bleach)
Average Amt Code: 9764.0
Owner Name: Not reported
Owner Phone: Not reported
Contact Type: Not reported

Facility ID: Not reported
CAS Number: 64742536
SIC Code: Not reported
NAICS: Not reported
Entered Chemical Name: Petroleum Insulating Oil
Average Amt Code: 390235.0
Owner Name: Not reported
Owner Phone: Not reported
Contact Type: Not reported

Facility ID: Not reported
CAS Number: 1305788
SIC Code: Not reported
NAICS: Not reported
Entered Chemical Name: Calcium Oxide (Quick/Pebble Lime)
Average Amt Code: 300000.0
Owner Name: Not reported
Owner Phone: Not reported
Contact Type: Not reported

Facility ID: Not reported
CAS Number: 37247919
SIC Code: Not reported
NAICS: Not reported
Entered Chemical Name: Calcium Magnesium Oxide (Dolomitic Quicklime)
Average Amt Code: 85000.0
Owner Name: Not reported
Owner Phone: Not reported
Contact Type: Not reported

Facility ID: Not reported

Map ID	Site	Database(s)	EPA ID Number

COVANTA FAIRFAX, INC. (Continued) **S105028867**

CAS Number: 1305620
SIC Code: Not reported
NAICS: Not reported
Entered Chemical Name: Calcium Hydroxide (Slurry)
Average Amt Code: 13671.0
Owner Name: Not reported
Owner Phone: Not reported
Contact Type: Not reported

Facility ID: Not reported
CAS Number: 1336216
SIC Code: Not reported
NAICS: Not reported
Entered Chemical Name: Ammonium Hydroxide
Average Amt Code: 115650.0
Owner Name: Not reported
Owner Phone: Not reported
Contact Type: Not reported

Facility ID: Not reported
CAS Number: 7440440
SIC Code: Not reported
NAICS: Not reported
Entered Chemical Name: Activated Carbon
Average Amt Code: 52500.0
Owner Name: Not reported
Owner Phone: Not reported
Contact Type: Not reported

Facility ID: Not reported
CAS Number: 1310732
SIC Code: Not reported
NAICS: Not reported
Entered Chemical Name: Sodium Hydroxide
Average Amt Code: 1662.0
Owner Name: Not reported
Owner Phone: Not reported
Contact Type: Not reported

Facility ID: Not reported
CAS Number: 1336-21-6
SIC Code: 562213
NAICS: Not reported
Entered Chemical Name: Ammonium Hydroxide
Average Amt Code: 5
Owner Name: Scott Drew
Owner Phone: 703-690-6860
Contact Type: Not reported

Facility ID: Not reported
CAS Number: 68476-34-6
SIC Code: 562213
NAICS: Not reported
Entered Chemical Name: Fuel Oil No. 2
Average Amt Code: 3
Owner Name: Scott Drew
Owner Phone: 703-690-6860

Map ID	Site	Database(s)	EPA ID Number

COVANTA FAIRFAX, INC. (Continued) **S105028867**

Contact Type: Not reported

Facility ID: Not reported
CAS Number: 7681-52-9
SIC Code: Not reported
NAICS: Not reported
Entered Chemical Name: Sodium Hypochlorite, 0.8% Solution
Average Amt Code: Not reported
Owner Name: Scott Drew
Owner Phone: 571-236-9235
Contact Type: Not reported

Facility ID: Not reported
CAS Number: 7681-52-9
SIC Code: Not reported
NAICS: Not reported
Entered Chemical Name: Sodium Hypochlorite, 0.8% Solution
Average Amt Code: Not reported
Owner Name: Scott Drew
Owner Phone: 703-690-6860
Contact Type: Not reported

Facility ID: Not reported
CAS Number: 12182-56-8
SIC Code: 4953
NAICS: Not reported
Entered Chemical Name: Staurolite
Average Amt Code: 4
Owner Name: Scott Drew
Owner Phone: 703-690-6860
Contact Type: Not reported

Facility ID: Not reported
CAS Number: 1305-78-8
SIC Code: 4953
NAICS: Not reported
Entered Chemical Name: Calcium Oxide (Quick/Pebble Lime)
Average Amt Code: 5
Owner Name: Scott Drew
Owner Phone: 703-690-6860
Contact Type: Not reported

Facility ID: Not reported
CAS Number: 1310-73-2
SIC Code: 4953
NAICS: Not reported
Entered Chemical Name: Sodium Hydroxide
Average Amt Code: 4
Owner Name: Scott Drew
Owner Phone: 703-690-6860
Contact Type: Not reported

Facility ID: Not reported
CAS Number: 7664-93-9
SIC Code: 4953
NAICS: Not reported
Entered Chemical Name: Sulfuric Acid

Map ID	Site	Database(s)	EPA ID Number

COVANTA FAIRFAX, INC. (Continued) **S105028867**

Average Amt Code: 4
Owner Name: Scott Drew
Owner Phone: 703-690-6860
Contact Type: Not reported

Facility ID: Not reported
CAS Number: 37247-91-9
SIC Code: 4953
NAICS: Not reported
Entered Chemical Name: Calcium Magnesium Oxide (Dolomitic Quicklime)
Average Amt Code: 4
Owner Name: Scott Drew
Owner Phone: 703-690-6860
Contact Type: Not reported

Facility ID: Not reported
CAS Number: 68476-34-6
SIC Code: 4953
NAICS: Not reported
Entered Chemical Name: Fuel Oil No. 2
Average Amt Code: 3
Owner Name: Scott Drew
Owner Phone: 703-690-6860
Contact Type: Not reported

Facility ID: Not reported
CAS Number: 1336-21-6
SIC Code: 4953
NAICS: Not reported
Entered Chemical Name: Ammonium Hydroxide
Average Amt Code: 5
Owner Name: Scott Drew
Owner Phone: 703-690-6860
Contact Type: Not reported

Facility ID: Not reported
CAS Number: Not reported
SIC Code: Not reported
NAICS: Not reported
Entered Chemical Name: Not reported
Average Amt Code: Not reported
Owner Name: Scott Drew
Owner Phone: 571-236-9235
Contact Type: Not reported

Facility ID: Not reported
CAS Number: Not reported
SIC Code: Not reported
NAICS: Not reported
Entered Chemical Name: Not reported
Average Amt Code: Not reported
Owner Name: Scott Drew
Owner Phone: 703-690-6860
Contact Type: Not reported

Facility ID: Not reported
CAS Number: 12182-56-8

Map ID	Site	Database(s)	EPA ID Number

COVANTA FAIRFAX, INC. (Continued) **S105028867**

SIC Code: Not reported
NAICS: Not reported
Entered Chemical Name: Staurolite
Average Amt Code: Not reported
Owner Name: Scott Drew
Owner Phone: 571-236-9235
Contact Type: Not reported

Facility ID: Not reported
CAS Number: 12182-56-8
SIC Code: Not reported
NAICS: Not reported
Entered Chemical Name: Staurolite
Average Amt Code: Not reported
Owner Name: Scott Drew
Owner Phone: 703-690-6860
Contact Type: Not reported

Facility ID: Not reported
CAS Number: 1305-62-0
SIC Code: Not reported
NAICS: Not reported
Entered Chemical Name: Calcium Hydroxide
Average Amt Code: Not reported
Owner Name: Scott Drew
Owner Phone: 571-236-9235
Contact Type: Not reported

Facility ID: Not reported
CAS Number: 1305-62-0
SIC Code: Not reported
NAICS: Not reported
Entered Chemical Name: Calcium Hydroxide
Average Amt Code: Not reported
Owner Name: Scott Drew
Owner Phone: 703-690-6860
Contact Type: Not reported

Facility ID: Not reported
CAS Number: 1305-78-8
SIC Code: Not reported
NAICS: Not reported
Entered Chemical Name: Calcium Oxide (Quick/Pebble Lime)
Average Amt Code: Not reported
Owner Name: Scott Drew
Owner Phone: 571-236-9235
Contact Type: Not reported

Facility ID: Not reported
CAS Number: 1305-78-8
SIC Code: Not reported
NAICS: Not reported
Entered Chemical Name: Calcium Oxide (Quick/Pebble Lime)
Average Amt Code: Not reported
Owner Name: Scott Drew
Owner Phone: 703-690-6860
Contact Type: Not reported

Map ID	Site	Database(s)	EPA ID Number

COVANTA FAIRFAX, INC. (Continued) **S105028867**

Facility ID: Not reported
CAS Number: 1310-73-2
SIC Code: Not reported
NAICS: Not reported
Entered Chemical Name: Sodium Hydroxide
Average Amt Code: Not reported
Owner Name: Scott Drew
Owner Phone: 571-236-9235
Contact Type: Not reported

Facility ID: Not reported
CAS Number: 1310-73-2
SIC Code: Not reported
NAICS: Not reported
Entered Chemical Name: Sodium Hydroxide
Average Amt Code: Not reported
Owner Name: Scott Drew
Owner Phone: 703-690-6860
Contact Type: Not reported

Facility ID: Not reported
CAS Number: 1336-21-6
SIC Code: Not reported
NAICS: Not reported
Entered Chemical Name: Ammonium Hydroxide
Average Amt Code: Not reported
Owner Name: Scott Drew
Owner Phone: 571-236-9235
Contact Type: Not reported

Facility ID: Not reported
CAS Number: 1336-21-6
SIC Code: Not reported
NAICS: Not reported
Entered Chemical Name: Ammonium Hydroxide
Average Amt Code: Not reported
Owner Name: Scott Drew
Owner Phone: 703-690-6860
Contact Type: Not reported

Facility ID: Not reported
CAS Number: 37247-91-9
SIC Code: Not reported
NAICS: Not reported
Entered Chemical Name: Calcium Magnesium Oxide (Dolomitic Quicklime)
Average Amt Code: Not reported
Owner Name: Scott Drew
Owner Phone: 571-236-9235
Contact Type: Not reported

Facility ID: Not reported
CAS Number: 37247-91-9
SIC Code: Not reported
NAICS: Not reported
Entered Chemical Name: Calcium Magnesium Oxide (Dolomitic Quicklime)
Average Amt Code: Not reported
Owner Name: Scott Drew

Map ID	Site	Database(s)	EPA ID Number

COVANTA FAIRFAX, INC. (Continued) **S105028867**

Owner Phone: 703-690-6860
Contact Type: Not reported

Facility ID: Not reported
CAS Number: 64742-53-6
SIC Code: Not reported
NAICS: Not reported
Entered Chemical Name: Petroleum Insulating Oil
Average Amt Code: Not reported
Owner Name: Scott Drew
Owner Phone: 571-236-9235
Contact Type: Not reported

Facility ID: Not reported
CAS Number: 64742-53-6
SIC Code: Not reported
NAICS: Not reported
Entered Chemical Name: Petroleum Insulating Oil
Average Amt Code: Not reported
Owner Name: Scott Drew
Owner Phone: 703-690-6860
Contact Type: Not reported

Facility ID: Not reported
CAS Number: 64742-65-0
SIC Code: Not reported
NAICS: Not reported
Entered Chemical Name: Solvent-dewaxed heavy paraffinic petroleum distillates
Average Amt Code: Not reported
Owner Name: Scott Drew
Owner Phone: 571-236-9235
Contact Type: Not reported

Facility ID: Not reported
CAS Number: 64742-65-0
SIC Code: Not reported
NAICS: Not reported
Entered Chemical Name: Solvent-dewaxed heavy paraffinic petroleum distillates
Average Amt Code: Not reported
Owner Name: Scott Drew
Owner Phone: 703-690-6860
Contact Type: Not reported

Facility ID: Not reported
CAS Number: 68476-34-6
SIC Code: Not reported
NAICS: Not reported
Entered Chemical Name: Fuel Oil No. 2
Average Amt Code: Not reported
Owner Name: Scott Drew
Owner Phone: 571-236-9235
Contact Type: Not reported

Facility ID: Not reported
CAS Number: 68476-34-6
SIC Code: Not reported
NAICS: Not reported

Map ID	Site	Database(s)	EPA ID Number

COVANTA FAIRFAX, INC. (Continued) **S105028867**

Entered Chemical Name: Fuel Oil No. 2
Average Amt Code: Not reported
Owner Name: Scott Drew
Owner Phone: 703-690-6860
Contact Type: Not reported

Facility ID: Not reported
CAS Number: 7440-44-0
SIC Code: Not reported
NAICS: Not reported
Entered Chemical Name: Activated Carbon
Average Amt Code: Not reported
Owner Name: Scott Drew
Owner Phone: 571-236-9235
Contact Type: Not reported

Facility ID: Not reported
CAS Number: 7440-44-0
SIC Code: Not reported
NAICS: Not reported
Entered Chemical Name: Activated Carbon
Average Amt Code: Not reported
Owner Name: Scott Drew
Owner Phone: 703-690-6860
Contact Type: Not reported

Facility ID: Not reported
CAS Number: 7664-93-9
SIC Code: Not reported
NAICS: Not reported
Entered Chemical Name: Sulfuric Acid
Average Amt Code: Not reported
Owner Name: Scott Drew
Owner Phone: 571-236-9235
Contact Type: Not reported

Facility ID: Not reported
CAS Number: 7664-93-9
SIC Code: Not reported
NAICS: Not reported
Entered Chemical Name: Sulfuric Acid
Average Amt Code: Not reported
Owner Name: Scott Drew
Owner Phone: 703-690-6860
Contact Type: Not reported

Facility ID: Not reported
CAS Number: 64742-65-0
SIC Code: 4953
NAICS: Not reported
Entered Chemical Name: Solvent-dewaxed heavy paraffinic petroleum distillates
Average Amt Code: 4
Owner Name: Scott Drew
Owner Phone: 703-690-6860
Contact Type: Not reported

Facility ID: Not reported

Map ID	Site	Database(s)	EPA ID Number

COVANTA FAIRFAX, INC. (Continued) **S105028867**

CAS Number: 64742-53-6
SIC Code: 4953
NAICS: Not reported
Entered Chemical Name: Petroleum Insulating Oil
Average Amt Code: 5
Owner Name: Scott Drew
Owner Phone: 703-690-6860
Contact Type: Not reported

Facility ID: Not reported
CAS Number: 1310-58-3
SIC Code: 4953
NAICS: Not reported
Entered Chemical Name: Potassium Hydroxide Chemtreat CL-4891
Average Amt Code: 4
Owner Name: Scott Drew
Owner Phone: 703-690-6860
Contact Type: Not reported

Facility ID: Not reported
CAS Number: 7440-44-0
SIC Code: 4953
NAICS: Not reported
Entered Chemical Name: Activated Carbon
Average Amt Code: 4
Owner Name: Scott Drew
Owner Phone: 703-690-6860
Contact Type: Not reported

Facility ID: Not reported
CAS Number: 1305-62-0
SIC Code: 4953
NAICS: Not reported
Entered Chemical Name: Calcium Hydroxide
Average Amt Code: 4
Owner Name: Scott Drew
Owner Phone: 703-690-6860
Contact Type: Not reported

Facility ID: Not reported
CAS Number: 1305-62-0
SIC Code: 562213
NAICS: Not reported
Entered Chemical Name: Calcium Hydroxide
Average Amt Code: 4
Owner Name: Scott Drew
Owner Phone: 703-690-6860
Contact Type: Not reported

Facility ID: Not reported
CAS Number: 64742-65-0
SIC Code: 562213
NAICS: Not reported
Entered Chemical Name: Solvent-dewaxed heavy paraffinic petroleum distillates
Average Amt Code: 4
Owner Name: Scott Drew
Owner Phone: 703-690-6860

Map ID	Site	Database(s)	EPA ID Number

COVANTA FAIRFAX, INC. (Continued) **S105028867**

Contact Type: Not reported

Facility ID: Not reported
CAS Number: 7681-52-9
SIC Code: 562213
NAICS: Not reported
Entered Chemical Name: Sodium Hypochlorite, 0.8% Solution
Average Amt Code: 3
Owner Name: Scott Drew
Owner Phone: 703-690-6860
Contact Type: Not reported

Facility ID: Not reported
CAS Number: 1305-78-8
SIC Code: 562213
NAICS: Not reported
Entered Chemical Name: Calcium Oxide (Quick/Pebble Lime)
Average Amt Code: 5
Owner Name: Scott Drew
Owner Phone: 703-690-6860
Contact Type: Not reported

Facility ID: Not reported
CAS Number: 37247-91-9
SIC Code: 562213
NAICS: Not reported
Entered Chemical Name: Calcium Magnesium Oxide (Dolomitic Quicklime)
Average Amt Code: 4
Owner Name: Scott Drew
Owner Phone: 703-690-6860
Contact Type: Not reported

Facility ID: Not reported
CAS Number: 7664-93-9
SIC Code: 562213
NAICS: Not reported
Entered Chemical Name: Sulfuric Acid
Average Amt Code: 4
Owner Name: Scott Drew
Owner Phone: 703-690-6860
Contact Type: Not reported

Facility ID: Not reported
CAS Number: 1310-73-2
SIC Code: 562213
NAICS: Not reported
Entered Chemical Name: Sodium Hydroxide
Average Amt Code: 4
Owner Name: Scott Drew
Owner Phone: 703-690-6860
Contact Type: Not reported

Facility ID: Not reported
CAS Number: 7440-44-0
SIC Code: 562213
NAICS: Not reported
Entered Chemical Name: Activated Carbon

Map ID	Site	Database(s)	EPA ID Number

COVANTA FAIRFAX, INC. (Continued) **S105028867**

Average Amt Code: 4
Owner Name: Scott Drew
Owner Phone: 703-690-6860
Contact Type: Not reported

Facility ID: Not reported
CAS Number: 64742-53-6
SIC Code: 562213
NAICS: Not reported
Entered Chemical Name: Petroleum Insulating Oil
Average Amt Code: 5
Owner Name: Scott Drew
Owner Phone: 703-690-6860
Contact Type: Not reported

Facility ID: Not reported
CAS Number: 12182-56-8
SIC Code: 562213
NAICS: Not reported
Entered Chemical Name: Staurolite
Average Amt Code: 4
Owner Name: Scott Drew
Owner Phone: 703-690-6860
Contact Type: Not reported

Facility ID: Not reported
CAS Number: 1310-58-3
SIC Code: 562213
NAICS: Not reported
Entered Chemical Name: Potassium Hydroxide Chemtreat CL-4891
Average Amt Code: 4
Owner Name: Scott Drew
Owner Phone: 703-690-6860
Contact Type: Not reported

Facility ID: 5423620
CAS Number: 64742536
SIC Code: Not reported
NAICS: Not reported
Entered Chemical Name: Petroleum Insulating Oil
Average Amt Code: 390235
Owner Name: Not reported
Owner Phone: Not reported
Contact Type: Not reported

Facility ID: 5423620
CAS Number: 37247919
SIC Code: Not reported
NAICS: Not reported
Entered Chemical Name: Calcium Magnesium Oxide (Dolomitic Quicklime)
Average Amt Code: 85000
Owner Name: Not reported
Owner Phone: Not reported
Contact Type: Not reported

Facility ID: 5423620
CAS Number: 12182568

Map ID	Site	Database(s)	EPA ID Number

COVANTA FAIRFAX, INC. (Continued) **S105028867**

SIC Code: Not reported
NAICS: Not reported
Entered Chemical Name: Staurolite
Average Amt Code: 12500
Owner Name: Not reported
Owner Phone: Not reported
Contact Type: Not reported

Facility ID: 5423620
CAS Number: 7440440
SIC Code: Not reported
NAICS: Not reported
Entered Chemical Name: Activated Carbon
Average Amt Code: 52500
Owner Name: Not reported
Owner Phone: Not reported
Contact Type: Not reported

Facility ID: 5423620
CAS Number: 64742650
SIC Code: Not reported
NAICS: Not reported
Entered Chemical Name: Turbine Oil
Average Amt Code: 13000
Owner Name: Not reported
Owner Phone: Not reported
Contact Type: Not reported

Facility ID: 5423620
CAS Number: 1305620
SIC Code: Not reported
NAICS: Not reported
Entered Chemical Name: Calcium Hydroxide (Slurry)
Average Amt Code: 13671
Owner Name: Not reported
Owner Phone: Not reported
Contact Type: Not reported

Facility ID: 5423620
CAS Number: 7664939
SIC Code: Not reported
NAICS: Not reported
Entered Chemical Name: Sulfuric Acid
Average Amt Code: 15400
Owner Name: Not reported
Owner Phone: Not reported
Contact Type: Not reported

Facility ID: 5423620
CAS Number: 1336216
SIC Code: Not reported
NAICS: Not reported
Entered Chemical Name: Ammonium Hydroxide
Average Amt Code: 115650
Owner Name: Not reported
Owner Phone: Not reported
Contact Type: Not reported

Map ID	Site	Database(s)	EPA ID Number

COVANTA FAIRFAX, INC. (Continued) **S105028867**

Facility ID:	5423620
CAS Number:	1305788
SIC Code:	Not reported
NAICS:	Not reported
Entered Chemical Name:	Calcium Oxide (Quick/Pebble Lime)
Average Amt Code:	300000
Owner Name:	Not reported
Owner Phone:	Not reported
Contact Type:	Not reported

Facility ID:	5423620
CAS Number:	68476346
SIC Code:	Not reported
NAICS:	Not reported
Entered Chemical Name:	Fuel Oil No. 2
Average Amt Code:	6762
Owner Name:	Not reported
Owner Phone:	Not reported
Contact Type:	Not reported

Facility ID:	5423620
CAS Number:	7681529
SIC Code:	Not reported
NAICS:	Not reported
Entered Chemical Name:	Sodium Hypochlorite (Bleach)
Average Amt Code:	9764
Owner Name:	Not reported
Owner Phone:	Not reported
Contact Type:	Not reported

Facility ID:	5423620
CAS Number:	1310732
SIC Code:	Not reported
NAICS:	Not reported
Entered Chemical Name:	Sodium Hydroxide
Average Amt Code:	1662
Owner Name:	Not reported
Owner Phone:	Not reported
Contact Type:	Not reported

Facility ID:	Not reported
CAS Number:	7664-93-9
SIC Code:	562213
NAICS:	Not reported
Entered Chemical Name:	Sulfuric Acid
Average Amt Code:	4
Owner Name:	Scott Drew
Owner Phone:	703-690-6860
Contact Type:	Not reported

Facility ID:	Not reported
CAS Number:	1310-73-2
SIC Code:	562213
NAICS:	Not reported
Entered Chemical Name:	Sodium Hydroxide
Average Amt Code:	4
Owner Name:	Scott Drew

Map ID	Site	Database(s)	EPA ID Number

COVANTA FAIRFAX, INC. (Continued) **S105028867**

Owner Phone: 571-236-9235
Contact Type: Not reported

Facility ID: Not reported
CAS Number: 7440-44-0
SIC Code: 562213
NAICS: Not reported
Entered Chemical Name: Activated Carbon
Average Amt Code: 4
Owner Name: Scott Drew
Owner Phone: 571-236-9235
Contact Type: Not reported

Facility ID: Not reported
CAS Number: 1336-21-6
SIC Code: 562213
NAICS: Not reported
Entered Chemical Name: Ammonium Hydroxide
Average Amt Code: 5
Owner Name: Scott Drew
Owner Phone: 703-690-6860
Contact Type: Not reported

Facility ID: Not reported
CAS Number: 37247-91-9
SIC Code: 562213
NAICS: Not reported
Entered Chemical Name: Calcium Magnesium Oxide (Dolomitic Quicklime)
Average Amt Code: 4
Owner Name: Scott Drew
Owner Phone: 703-690-6860
Contact Type: Not reported

Facility ID: Not reported
CAS Number: 64742-53-6
SIC Code: 562213
NAICS: Not reported
Entered Chemical Name: Petroleum Insulating Oil
Average Amt Code: 5
Owner Name: Scott Drew
Owner Phone: 703-690-6860
Contact Type: Not reported

Facility ID: Not reported
CAS Number: 64742-65-0
SIC Code: 562213
NAICS: Not reported
Entered Chemical Name: Solvent-dewaxed heavy paraffinic petroleum distillates
Average Amt Code: 4
Owner Name: Scott Drew
Owner Phone: 703-690-6860
Contact Type: Not reported

Facility ID: Not reported
CAS Number: 68476-34-6
SIC Code: 562213
NAICS: Not reported

Map ID	Site	Database(s)	EPA ID Number

COVANTA FAIRFAX, INC. (Continued) **S105028867**

Entered Chemical Name: Fuel Oil No. 2
Average Amt Code: 3
Owner Name: Scott Drew
Owner Phone: 571-236-9235
Contact Type: Not reported

Facility ID: Not reported
CAS Number: 7681-52-9
SIC Code: 562213
NAICS: Not reported
Entered Chemical Name: Sodium Hypochlorite, 0.8% Solution
Average Amt Code: 3
Owner Name: Scott Drew
Owner Phone: 571-236-9235
Contact Type: Not reported

Facility ID: Not reported
CAS Number: 7681-52-9
SIC Code: 562213
NAICS: Not reported
Entered Chemical Name: Sodium Hypochlorite, 0.8% Solution
Average Amt Code: 3
Owner Name: Scott Drew
Owner Phone: 703-690-6860
Contact Type: Not reported

Facility ID: Not reported
CAS Number: Not reported
SIC Code: 562213
NAICS: Not reported
Entered Chemical Name: Not reported
Average Amt Code: Not reported
Owner Name: Scott Drew
Owner Phone: 703-690-6860
Contact Type: Not reported

Facility ID: Not reported
CAS Number: 1305-62-0
SIC Code: 562213
NAICS: Not reported
Entered Chemical Name: Calcium Hydroxide
Average Amt Code: 4
Owner Name: Scott Drew
Owner Phone: 703-690-6860
Contact Type: Not reported

Facility ID: Not reported
CAS Number: Not reported
SIC Code: 562213
NAICS: Not reported
Entered Chemical Name: Not reported
Average Amt Code: Not reported
Owner Name: Scott Drew
Owner Phone: 571-236-9235
Contact Type: Not reported

Facility ID: Not reported

Map ID	Site	Database(s)	EPA ID Number

COVANTA FAIRFAX, INC. (Continued) **S105028867**

CAS Number: 68476-34-6
SIC Code: 562213
NAICS: Not reported
Entered Chemical Name: Fuel Oil No. 2
Average Amt Code: 3
Owner Name: Scott Drew
Owner Phone: 703-690-6860
Contact Type: Not reported

Facility ID: Not reported
CAS Number: 12182-56-8
SIC Code: 562213
NAICS: Not reported
Entered Chemical Name: Staurolite
Average Amt Code: 4
Owner Name: Scott Drew
Owner Phone: 571-236-9235
Contact Type: Not reported

Facility ID: Not reported
CAS Number: 37247-91-9
SIC Code: 562213
NAICS: Not reported
Entered Chemical Name: Calcium Magnesium Oxide (Dolomitic Quicklime)
Average Amt Code: 4
Owner Name: Scott Drew
Owner Phone: 571-236-9235
Contact Type: Not reported

Facility ID: Not reported
CAS Number: 7664-93-9
SIC Code: 562213
NAICS: Not reported
Entered Chemical Name: Sulfuric Acid
Average Amt Code: 4
Owner Name: Scott Drew
Owner Phone: 571-236-9235
Contact Type: Not reported

Facility ID: Not reported
CAS Number: 12182-56-8
SIC Code: 562213
NAICS: Not reported
Entered Chemical Name: Staurolite
Average Amt Code: 4
Owner Name: Scott Drew
Owner Phone: 703-690-6860
Contact Type: Not reported

Facility ID: Not reported
CAS Number: 1310-73-2
SIC Code: 562213
NAICS: Not reported
Entered Chemical Name: Sodium Hydroxide
Average Amt Code: 4
Owner Name: Scott Drew
Owner Phone: 703-690-6860

Map ID	Site	Database(s)	EPA ID Number

COVANTA FAIRFAX, INC. (Continued) **S105028867**

Contact Type: Not reported

Facility ID: Not reported
CAS Number: 1305-78-8
SIC Code: 562213
NAICS: Not reported
Entered Chemical Name: Calcium Oxide (Quick/Pebble Lime)
Average Amt Code: 5
Owner Name: Scott Drew
Owner Phone: 703-690-6860
Contact Type: Not reported

Facility ID: Not reported
CAS Number: 1336-21-6
SIC Code: 562213
NAICS: Not reported
Entered Chemical Name: Ammonium Hydroxide
Average Amt Code: 5
Owner Name: Scott Drew
Owner Phone: 571-236-9235
Contact Type: Not reported

Facility ID: Not reported
CAS Number: 64742-53-6
SIC Code: 562213
NAICS: Not reported
Entered Chemical Name: Petroleum Insulating Oil
Average Amt Code: 5
Owner Name: Scott Drew
Owner Phone: 571-236-9235
Contact Type: Not reported

Facility ID: Not reported
CAS Number: 64742-65-0
SIC Code: 562213
NAICS: Not reported
Entered Chemical Name: Solvent-dewaxed heavy paraffinic petroleum distillates
Average Amt Code: 4
Owner Name: Scott Drew
Owner Phone: 571-236-9235
Contact Type: Not reported

Facility ID: Not reported
CAS Number: 7440-44-0
SIC Code: 562213
NAICS: Not reported
Entered Chemical Name: Activated Carbon
Average Amt Code: 4
Owner Name: Scott Drew
Owner Phone: 703-690-6860
Contact Type: Not reported

Facility ID: Not reported
CAS Number: 1305-62-0
SIC Code: 562213
NAICS: Not reported
Entered Chemical Name: Calcium Hydroxide

Map ID	Site	Database(s)	EPA ID Number

COVANTA FAIRFAX, INC. (Continued) **S105028867**

Average Amt Code: 4
Owner Name: Scott Drew
Owner Phone: 571-236-9235
Contact Type: Not reported

Facility ID: Not reported
CAS Number: 1305-78-8
SIC Code: 562213
NAICS: Not reported
Entered Chemical Name: Calcium Oxide (Quick/Pebble Lime)
Average Amt Code: 5
Owner Name: Scott Drew
Owner Phone: 571-236-9235
Contact Type: Not reported

1796 **COVANTA FAIRFAX - SANITARY PUMP STATION** **VA SPILLS** **S106240455**
9898 FURNACE ROAD **N/A**
LORTON, VA

SPILLS NO:
Region: NO
Id: Not reported
Incident Summary: Not reported
Date In: 3/20/2002
Date Closed: 3/25/2002
Pollution Type: Not reported
Responsible Party: Not reported
Facility Status: **Not reported**
Owner: Not reported
Facility Contact: Bill Barnes
Facility Permitted: 0
Facility Telephone: 7036906860
Time In: 2:04:00 PM
Reported By Name: Bill Barnes
Reported By Telephone: 7036906860
Reported By Affiliation/Addr: Not reported
Incident Response IR #: 2002-N-0633
Responsible Party Address: Not reported
Responsible Party City: Not reported
Responsible Party State: Not reported
Responsible Party Zip: Not reported
Responsible Party Contact: Not reported
Responsible Party Telephone: Not reported
Owner Name: Not reported
Owner Address: Not reported
Owner City: Not reported
Owner State: Not reported
Owner Zip: Not reported
Owner Contact: Not reported
Owner Telephone: Not reported
Incident Date: 3/20/2002
Incident Time: Not reported
Petroleum: 0
Solid Waste: 0
Hazardous Waste: 0
Water: 0
Air: 0
Sewage: -1

Map ID	Site	Database(s)	EPA ID Number

COVANTA FAIRFAX - SANITARY PUMP STATION (Continued) **S106240455**

Fish Kill:	0
Threat Wetlands:	0
Wetlands:	0
Material Released:	sewage - landfill leachate
Possible Receptors:	giles run
Quantity Released:	0
Unit Released:	Not reported
Quantity In Water:	0
Receiving Waters:	Not reported
River Basin:	Not reported
Inspection Date:	4/9/2002
Call Date:	Not reported
Inspector:	PZG
Response Due:	Not reported
Response Received Date:	3/25/2002
Visit Needed:	0
Open:	0
Air Referral Date:	Not reported
Air Reg/ Permit Number:	Not reported
Waste Referral Date:	Not reported
Epa Id Or Permit Number:	Not reported
Water Referral Date:	3/20/2002
Water Permit Number:	var530110
Remediation Referral Date:	Not reported
Remediation Pc Number:	Not reported
Enforcement Referral Date:	Not reported
Nov Number:	Not reported
Pc Number:	Not reported
Receive By:	Not reported
Case Officer:	Not reported
Case Type:	Not reported
Street Address:	Not reported
Polllutant:	Not reported
Impact:	Not reported
Spill Time:	Not reported
Spill Date:	Not reported
Spill Volume:	Not reported
Measure:	Not reported
Volume In Water:	Not reported
Stream Name:	Not reported
Investigation Date:	Not reported
Closure Date:	Not reported
Lab Results:	Not reported
Target Date:	Not reported
Prep Number:	Not reported
Report Date:	Not reported
Report Time:	Not reported
Pollutant Scr:	Not reported
Volume:	Not reported
Volume Esc:	Not reported
Future Recommendations:	Not reported
Stream Code:	Not reported
Visit Date:	Not reported
Lab Date:	Not reported
File Close Date:	Not reported
Prep Copy:	Not reported
City:	Not reported

Map ID	Site	Database(s)	EPA ID Number

COVANTA FAIRFAX - SANITARY PUMP STATION (Continued) **S106240455**

Incident Summary:	SSO - Pump station overflow into storm water outfall - overflow from 0900 to 1100, no estimate cause by too much leachate from LF overwhelmed the pump station
Reported:	Not reported
Results:	Not reported
Inspection Comments:	Not reported
Remarks:	Not reported

1796 **9898 FURNACE ROAD** **HMIRS** **2005704395**
9898 FURNACE ROAD **N/A**
LORTON, VA

Click this hyperlink while viewing on your computer to access additional HMIRS detail in the EDR Site Report.

1796 **COVANTA FAIRFAX** **VA SPILLS** **S108926063**
9898 FURNANCE RD **N/A**
LORTON, VA 22304

SPILLS:

Fips City/County:	Fairfax County
Status:	Not reported
Reference Id:	Not reported
IR Number:	2008-N-0239
Associated IR:	Not reported
Incident Date:	10/01/2007
Call Received Date:	10/02/2007
Closure Comments:	See Site Summary for details
Threat To:	Not reported
Terrorism (Y/N):	NO
Characterize Incident:	Not reported
Incident Type:	Water
Incident Subtype:	Water
Materials:	Sewage(4800 - 4800 Gallons)
Effect To Receptor:	Not reported
Water Body:	Occoquan River
Low Quantity To Water:	-1
High Quantity To Water:	-1
Quantity Units:	Gallons
Other Receptors:	Not reported
RP Company:	Not reported
RP Name:	Not reported
Property Owner:	Not reported
Property Company:	Not reported
Duration Of Event (Hrs):	Not reported
Impacts:	Not reported
Other Impacts:	Not reported
Steps Taken:	Not reported
Steps Taken Description:	Not reported
System Components:	Not reported
Other System Components:	Not reported
Cause Of Event:	Not reported
Corrective Action Taken:	Not reported
Weather Status:	Not reported

Map ID	Site	Database(s)	EPA ID Number

COVANTA FAIRFAX (Continued) **S108926063**

Precipitation (Wet):	Not reported
Discharge Type:	Not reported
Discharge Volume:	Not reported
Unknown Discharge (Y/N):	NO
Site Name:	COVANTA FAIRFAX
Closure Date:	10/15/2007
Orig. Call Incident Description:	Lift station pumps down causing SSO of LF leachate and sewage
Original Call Material Description:	sewage & LF leacheate (Qty=4800)
Original Call Location Description:	Covanta Fairfax-9898 Furnance Rd-Lorton-VA-22304-Fairfax County
Incident Ongoing at time of Call:	Not reported
Agencies Notified (Y/N):	NO
Other Agencies:	Not reported
Permitted (Y/N):	YES
Call Reported By Company Name:	Joseph Hermann
Call Property Owner Company Name:	Not reported
Call Property Owner Name:	Not reported
Site Summary:	"October 1, 2007Below is emailed response from Covanta describing the incident. Mr. Thomas A. FahaRegional DirectorVirginia Department of Environmental QualityNorthern Virginia Regional Office13901 Crown CourtWoodbridge, VA 22193 Subject: Covanta Fairfax, Inc. (CFI) VPDES Permit No VAR051071 Unauthorized Discharge Dear Mr. Faha, In accordance with VPDES Permit No. VAR051071, Part II, Section G. Reports of unauthorized discharges, CFI hereby submits the following written report of an unauthorized discharge at the CFI facility on October 1, 2007: 1. A description of the nature and location of the discharge.Cooling tower blow down and sanitary wastewater from the CFI facility are directed to a lift station located near the administration building that pumps the effluent to a higher elevation leading to the Norman Cole Jr Pollution Control Facility. Additionally, leachate from the adjacent Fairfax County Landfill is also directed to the lift station. Pumps are activated when the level of the effluent reaches a predetermined level within the wastewater vault. The facility had been experiencing problems with the lift station pumps throughout the weekend. At 1000 on 9/30/07 the emergency hydraulic pump was installed at the lift station for backup. During the night shift on 10/1/07 the lift station overflowed sometime between 0200 when it was last inspected and 0400 when it was noticed to be overflowing by the incoming shift personnel. At 0400 the control room was notified of the overflow, the hydraulic pump was immediately started and the level started to drop. By 0430 the lift station water was contained back into the vault. 2. The cause of the discharge. A review of the data shows that the level transmitted had failed at 0245 on 10/1/07. The cause of this failure was the water level of the lift station coming into contact with the transducer of the level indicator causing it to short out and not activating the lift station pumps. 3. The date on which the discharge occurred.October 1, 2007. 4. The length of time that the discharge continued.0245-0430; 1 hour, 45 minutes. 5. The volume of the discharge.Estimated 4,800 gallons comprised of the following:+ Landfill leachate+ Sanitary wastewater 6. If the discharge is continuing, how long it is expected to continue. Discharge was controlled at 0430 on October 1, 2007. 7. If the discharge is continuing, what the expected total volume of the discharge will be.N/A 8. Any steps planned or taken to reduce, eliminate and prevent a recurrence of the present discharge or any future discharges not authorized by this permit. The hydraulic pump will stay in service until the problems with the installed lift station pumps are identified and resolved. Two new lift station pumps

Map ID	Site	Database(s)	EPA ID Number

COVANTA FAIRFAX (Continued) **S108926063**

have been ordered and the lead time required for delivery is approximately 12 weeks. Please contact me if you have any question or comments. Sincerely, Scott DrewFacility Manager SD/jjh

_____Joseph HerrmannRegional Environmental Specialist/Alexandria & Fairfax COVANTA E N E R G Y for a cleaner world Covanta Alexandria/Arlington Inc.5301 Eisenhower Avenue, Alexandria, VA 22304703-370-7722 Fax: 703-461-3097 Covanta Fairfax Inc.9898 Furnace Road, Lorton, VA 22079703-690-6860 Fax: 703-690-4223"

SPILLS NO:

Region:	NO
Id:	Not reported
Incident Summary:	Not reported
Date In:	10/2/2007
Date Closed:	10/15/2007
Pollution Type:	Not reported
Responsible Party:	Not reported
Facility Status:	**Not reported**
Owner:	Not reported
Facility Contact:	J Hermann
Facility Permitted:	-1
Facility Telephone:	7033707722
Time In:	5:37:00 PM
Reported By Name:	Joseph Hermann
Reported By Telephone:	7033707722
Reported By Affiliation/Addr:	Covanta Fairfax, Inc
Incident Response IR #:	2008-N-0239
Responsible Party Address:	Not reported
Responsible Party City:	Not reported
Responsible Party State:	Not reported
Responsible Party Zip:	Not reported
Responsible Party Contact:	Not reported
Responsible Party Telephone:	Not reported
Owner Name:	Not reported
Owner Address:	Not reported
Owner City:	Not reported
Owner State:	Not reported
Owner Zip:	Not reported
Owner Contact:	Not reported
Owner Telephone:	Not reported
Incident Date:	10/1/2007
Incident Time:	2:00:00 AM
Petroleum:	0
Solid Waste:	0
Hazardous Waste:	0
Water:	-1
Air:	0
Sewage:	0
Fish Kill:	0
Threat Wetlands:	0
Wetlands:	0
Material Released:	sewage & LF leacheate
Possible Receptors:	Not reported
Quantity Released:	4800
Unit Released:	gallons
Quantity In Water:	Not reported

Map ID	Site	Database(s)	EPA ID Number

COVANTA FAIRFAX (Continued) **S108926063**

Receiving Waters:	Occuquan
River Basin:	1A Potomac
Inspection Date:	Not reported
Call Date:	Not reported
Inspector:	Not reported
Response Due:	Not reported
Response Received Date:	10/2/2007
Visit Needed:	0
Open:	0
Air Referral Date:	Not reported
Air Reg/ Permit Number:	Not reported
Waste Referral Date:	Not reported
Epa Id Or Permit Number:	Not reported
Water Referral Date:	Not reported
Water Permit Number:	VAR051071
Remediation Referral Date:	Not reported
Remediation Pc Number:	Not reported
Enforcement Referral Date:	Not reported
Nov Number:	Not reported
Pc Number:	Not reported
Receive By:	Not reported
Case Officer:	Not reported
Case Type:	Not reported
Street Address:	Not reported
Polllutant:	Not reported
Impact:	Not reported
Spill Time:	Not reported
Spill Date:	Not reported
Spill Volume:	Not reported
Measure:	Not reported
Volume In Water:	Not reported
Stream Name:	Not reported
Investigation Date:	Not reported
Closure Date:	Not reported
Lab Results:	Not reported
Target Date:	Not reported
Prep Number:	Not reported
Report Date:	Not reported
Report Time:	Not reported
Pollutant Scr:	Not reported
Volume:	Not reported
Volume Esc:	Not reported
Future Recommendations:	Not reported
Stream Code:	Not reported
Visit Date:	Not reported
Lab Date:	Not reported
File Close Date:	Not reported
Prep Copy:	Not reported
City:	Not reported
Incident Summary:	Lift station pumps down causing SSO of LF leachate and sewage
Reported:	Not reported
Results:	Not reported
Inspection Comments:	October 1, 2007 Below is emailed response from Covanta describing the incident. Mr. Thomas A. Faha Regional Director Virginia Department of Environmental Quality Northern Virginia Regional Office 13901 Crown Court Woodbridge, VA 22193 Subject: Covanta Fairfax, Inc. (CFI) VPDES Permit No

Map ID	Site	Database(s)	EPA ID Number

COVANTA FAIRFAX (Continued) **S108926063**

VAR051071 Unauthorized Discharge Dear Mr. Faha, In accordance with VPDES Permit No. VAR051071, Part II, Section G. Reports of unauthorized discharges, CFI hereby submits the following written report of an unauthorized discharge at the CFI facility on October 1, 2007: 1. A description of the nature and location of the discharge. Cooling tower blow down and sanitary wastewater from the CFI facility are directed to a lift station located near the administration building that pumps the effluent to a higher elevation leading to the Norman Cole Jr Pollution Control Facility. Additionally, leachate from the adjacent Fairfax County Landfill is also directed to the lift station. Pumps are activated when the level of the effluent reaches a predetermined level within the wastewater vault. The facility had been experiencing problems with the lift station pumps throughout the weekend. At 1000 on 9/30/07 the emergency hydraulic pump was installed at the lift station for backup. During the night shift on 10/1/07 the lift station overflowed sometime between 0200 when it was last inspected and 0400 when it was noticed to be overflowing by the incoming shift personnel. At 0400 the control room was notified of the overflow, the hydraulic pump was immediately started and the level started to drop. By 0430 the lift station water was contained back into the vault. 2. The cause of the discharge. A review of the data shows that the level transmitted had failed at 0245 on 10/1/07. The cause of this failure was the water level of the lift station coming into contact with the transducer of the level indicator causing it to short out and not activating the lift station pumps. 3. The date on which the discharge occurred. October 1, 2007. 4. The length of time that the discharge continued. 0245-0430; 1 hour, 45 minutes. 5. The volume of the discharge. Estimated 4,800 gallons comprised of the following: Landfill leachate Sanitary wastewater 6. If the discharge is continuing, how long it is expected to continue. Discharge was controlled at 0430 on October 1, 2007. 7. If the discharge is continuing, what the expected total volume of the discharge will be. N/A 8. Any steps planned or taken to reduce, eliminate and prevent a recurrence of the present discharge or any future discharges not authorized by this permit. The hydraulic pump will stay in service until the problems with the installed lift station pumps are identified and resolved. Two new lift station pumps have been ordered and the lead time required for delivery is approximately 12 weeks. Please contact me if you have any question or comments. Sincerely, Scott Drew Facility Manager SD/jjh

Joseph Herrmann Regional Environmental Specialist/Alexandria & Fairfax COVANTA E N E R G Y for a cleaner world Covanta Alexandria/Arlington Inc. 5301 Eisenhower Avenue, Alexandria, VA 22304 703-370-7722 Fax: 703-461-3097 Covanta Fairfax Inc. 9898 Furnace Road, Lorton, VA 22079 703-690-6860 Fax: 703-690-4223

Remarks: Not reported

Map ID	Site	Database(s)	EPA ID Number
1798	**MANTOOTH AMY RESIDENCE** **9804 CRANFORD ST** **LORTON, VA 22079**	**VA LTANKS**	**S106444324** **N/A**

LTANKS:

Region:	NRO
CEDS Facility Id:	200000214398
Case Status:	**Closed**
Pollution Complaint #:	20043213
Reported:	02/27/2004
Case Closed Date:	06/13/2006
Program:	RP Lead
Federally Regulated UST (Y/N):	N
Regulated Petroleum UST (1):	N
Excluded UST (1):	N
Deferred UST (1):	N
Partially Deferred UST (1):	N
Exempt 1 UST (2):	N
Exempt 2 Heating Oil UST (2):	N
Small Heating Oil AST (2):	Y
Regulated AST (3):	N
Unregulated AST (3):	N
Other Y/N:	N
Unknown Y/N:	N
Other Description:	Not reported
Heating Oil Category:	Category 2

Map ID	Site	Database(s)	EPA ID Number
1799	**I-95 LANDFILL (LORTON)** **9850 FERNECE ROAD** **LORTON, VA 22079**	**SEMS-ARCHIVE**	**1015737129** **VAD988189338**

SEMS Archive:

Site ID:	304259
EPA ID:	VAD988189338
Cong District:	8
FIPS Code:	51059
FF:	N
NPL:	Not on the NPL
Non NPL Status:	NFRAP-Site does not qualify for the NPL based on existing information

SEMS Archive Detail:

Region:	3
Site ID:	304259
EPA ID:	VAD988189338
Site Name:	I-95 LANDFILL (LORTON)
NPL:	N
FF:	N
OU:	0
Action Code:	VS
Action Name:	ARCH SITE
SEQ:	1
Start Date:	Not reported
Finish Date:	1992-03-11 00:00:00
Qual:	Not reported
Current Action Lead:	EPA Perf In-Hse

Region:	3
Site ID:	304259
EPA ID:	VAD988189338
Site Name:	I-95 LANDFILL (LORTON)

Map ID	Site	Database(s)	EPA ID Number

I-95 LANDFILL (LORTON) (Continued) **1015737129**

NPL:	N
FF:	N
OU:	0
Action Code:	DS
Action Name:	DISCVRY
SEQ:	1
Start Date:	1991-01-03 00:00:00
Finish Date:	1991-01-03 00:00:00
Qual:	Not reported
Current Action Lead:	EPA Perf
Region:	3
Site ID:	304259
EPA ID:	VAD988189338
Site Name:	I-95 LANDFILL (LORTON)
NPL:	N
FF:	N
OU:	0
Action Code:	PA
Action Name:	PA
SEQ:	1
Start Date:	1991-10-18 00:00:00
Finish Date:	1992-03-11 00:00:00
Qual:	N
Current Action Lead:	St Perf

1801 **QUARLES - GUNSTON HALL TEXACO** **VA LUST** **S104159495**
9801 RICHMOND HIGHWAY **VA LTANKS** **N/A**
FAIRFAX, VA 22079

LUST REG NO:

Region:	NO
Facility ID:	3016727
Status:	**Closed**
Tank Size:	8,000
Product:	gasoline
Release Date:	08/03/1999
Closed Date:	10/29/1999
Case Type:	Article 9
Case Officer:	Randy Chapman
Pollution Complaint #:	00-3110
Permit Number:	Not reported
Priority:	Not reported

LTANKS:

Region:	NRO
CEDS Facility Id:	200000079439
Case Status:	**Closed**
Pollution Complaint #:	20003110
Reported:	08/03/1999
Case Closed Date:	10/29/1999
Program:	RP Lead
Federally Regulated UST (Y/N):	Y
Regulated Petroleum UST (1):	Y
Excluded UST (1):	N
Deferred UST (1):	N

Map ID	Site	Database(s)	EPA ID Number

QUARLES - GUNSTON HALL TEXACO (Continued) **S104159495**

Partially Deferred UST (1):	N
Exempt 1 UST (2):	N
Exempt 2 Heating Oil UST (2):	N
Small Heating Oil AST (2):	N
Regulated AST (3):	N
Unregulated AST (3):	N
Other Y/N:	N
Unknown Y/N:	N
Other Description:	Not reported
Heating Oil Category:	Not reported

Region:	NRO
CEDS Facility Id:	200000079439
Case Status:	**Closed**
Pollution Complaint #:	20163188
Reported:	04/01/2016
Case Closed Date:	05/12/2016
Program:	RP Lead
Federally Regulated UST (Y/N):	Y
Regulated Petroleum UST (1):	Y
Excluded UST (1):	N
Deferred UST (1):	N
Partially Deferred UST (1):	N
Exempt 1 UST (2):	N
Exempt 2 Heating Oil UST (2):	N
Small Heating Oil AST (2):	N
Regulated AST (3):	N
Unregulated AST (3):	N
Other Y/N:	N
Unknown Y/N:	N
Other Description:	Not reported
Heating Oil Category:	Not reported

1801 **GUNSTON ARCO** **EDR Hist Auto** **1020480396**
9801 RICHMOND HWY **N/A**
LORTON, VA 22079

EDR Hist Auto

Year:	Name:	Type:
1972	GUNSTON ARCO	Gasoline Service Stations
1973	GUNSTON ARCO	Gasoline Service Stations
1974	GUNSTON ARCO	Gasoline Service Stations
1975	GUNSTON ARCO	Gasoline Service Stations
1976	GUNSTON ARCO	Gasoline Service Stations
1977	GUNSTON ARCO	Gasoline Service Stations
1978	GUNSTON ARCO	Gasoline Service Stations
1979	GUNSTON ARCO	Gasoline Service Stations
1980	GUNSTON ARCO	Gasoline Service Stations
1982	GUNSTON ARCO	Gasoline Service Stations
1982	GUNSTON ARCO	Gasoline Service Stations
1983	GUNSTON ARCO	Gasoline Service Stations
1983	GUNSTON ARCO	Gasoline Service Stations
1985	GUNSTON ARCO	Gasoline Service Stations
1986	GUNSTON ARCO	Gasoline Service Stations
1987	GUNSTON ARCO	Gasoline Service Stations
1988	GUNSTON ARCO	Gasoline Service Stations
1989	GUNSTON ARCO	Gasoline Service Stations

Map ID	Site	Database(s)	EPA ID Number

GUNSTON ARCO (Continued) **1020480396**

1990	GUNSTON ARCO	Gasoline Service Stations
1991	GUNSTON ARCO	Gasoline Service Stations
1992	GUNSTON ARCO	Gasoline Service Stations
1993	GUNSTON ARCO	Gasoline Service Stations
1994	GUNSTON ARCO	Gasoline Service Stations
1995	GUNSTON ARCO	Gasoline Service Stations
1996	GUNSTON SERVICE CENTER	Gasoline Service Stations
1997	A R A INC	Gasoline Service Stations
1998	A R A INC	Gasoline Service Stations
1999	A R A INC	Gasoline Service Stations
2000	A R A INC	Gasoline Service Stations
2001	A R A INC	Gasoline Service Stations
2002	A R A INC	Gasoline Service Stations
2003	A R A INC	Gasoline Service Stations
2004	A R A INC	Gasoline Service Stations
2009	A R A INC	Gasoline Service Stations, NEC
2010	A R A INC	Gasoline Service Stations, NEC
2011	A R A INC	Gasoline Service Stations, NEC
2012	A R A INC	Gasoline Service Stations, NEC
2013	A R A INC	Gasoline Service Stations, NEC
2014	A R A INC	Gasoline Service Stations, NEC

1801 **QUARLES - GUNSTON HALL TEXACO** **VA RGA LUST** **S115983046**
9801 RICHMOND HIGHWAY **N/A**
LORTON, VA

RGA LUST:

2001 QUARLES - GUNSTON HALL TEXACO 9801 RICHMOND HIGHWAY

1801 **GUNSTON SHELL** **VA UST** **U003680997**
9801 RICHMOND HWY **N/A**
LORTON, VA 22079

Facility:

Facility Id:	3016727
Facility Type:	GAS STATION
CEDS Facility ID:	200000079439

Owner:

Owner Id:	38058
Owner Name:	Quarles Petroleum Incorporated
Owner Address:	1701 Fall Hill Ave Ste 200
Owner Address2:	Not reported
Owner City, State, Zip:	Fredericksburg, VA 22401
Owner Type:	COMMERCIAL
Number of Active AST:	0
Number of Active UST:	3
Number of Inactive AST:	0
Number of Inactive UST:	3

UST:

Facility ID:	3016727
Federally Regulated:	Yes

Map ID	Site	Database(s)	EPA ID Number

GUNSTON SHELL (Continued) **U003680997**

Tank Number:	1
Tank Capacity:	12000
Tank Contents:	GASOLINE: REGULAR
Tank Status:	**CURR IN USE**
Tank Type:	UST

Tank Material:

Install Date:	3/15/2016
Tank Materials: Bare Steel	No
Tank Materials: Cath Protect Steel	No
Tank Materials: Epoxy Steel	No
Tank Materials: Fiberglass	Yes
Tank Materials: Concrete	No
Tank Materials: Composite	No
Tank Materials: Double Walled	Yes
Tank Materials: Lined Interior	No
Tank Materials: Excav Liner	No
Tank Materials: Insulated Tank Jacket	No
Tank Materials: Repaired	No
Tank Materials: Unknown	No
Tank Materials: Other	No
Tank Materials: Other Note	Not reported

Release Detection:

Tank Release Detection: Leak Deferred	No
Tank Release Detection: Manual Gauge	No
Tank Release Detection: Auto Gauge	Yes
Tank Release Detection:Tank Tightness	No
Tank Release Detection: Vapor Monitor	No
Tank Release Detection: Inventory	No
Tank Release Detection: Stat Invent Recon	No
Tank Release Detection: Spill Install	Yes
Tank Release Detection: Overfill Install	Yes
Tank Release Detection: Groundwater	No
Tank Release Detection: Int Sec Containment	No
Tank Release Detection: Int Double Walled	Yes
Tank Release Detection: Other Method	No
Tank Release Detection: Other Note	Not reported
Pipe Release Detection: Leak Deferred	No
Pipe Release Detection: Autoleak	Yes
Pipe Release Detection: Line Tightness	Yes
Pipe Release Detection: Stat Invent Recon	No
Pipe Release Detection: Groundwater	No
Pipe Release Detection: Int Sec Containment	No
Pipe Release Det: Interior Double Walled	Yes
Pipe Release Detection: Other Method	No
Pipe Release Detection: Other Note	Not reported

Pipe Type:	PRESSURE
Pipe Materials: Bare Steel	No
Pipe Materials: Galvanized Steel	No
Pipe Materials: Copper	No
Pipe Materials: Fiberglass	No
Pipe Materials: Cath Protect	No
Pipe Materials: Double Walled	Yes
Pipe Materials: Sec Containment	No
Pipe Materials: Repaired	No

Map ID	Site	Database(s)	EPA ID Number

GUNSTON SHELL (Continued) **U003680997**

Pipe Materials: Unknown	No
Pipe Materials: Other	No
Pipe Materials: Other Note	Not reported
Facility ID:	3016727
Federally Regulated:	Yes
Tank Number:	2
Tank Capacity:	8000
Tank Contents:	DIESEL
Tank Status:	**CURR IN USE**
Tank Type:	UST

Tank Material:

Install Date:	3/15/2016
Tank Materials: Bare Steel	No
Tank Materials: Cath Protect Steel	No
Tank Materials: Epoxy Steel	No
Tank Materials: Fiberglass	Yes
Tank Materials: Concrete	No
Tank Materials: Composite	No
Tank Materials: Double Walled	Yes
Tank Materials: Lined Interior	No
Tank Materials: Excav Liner	No
Tank Materials: Insulated Tank Jacket	No
Tank Materials: Repaired	No
Tank Materials: Unknown	No
Tank Materials: Other	No
Tank Materials: Other Note	Not reported

Release Detection:

Tank Release Detection: Leak Deferred	No
Tank Release Detection: Manual Gauge	No
Tank Release Detection: Auto Gauge	Yes
Tank Release Detection:Tank Tightness	No
Tank Release Detection: Vapor Monitor	No
Tank Release Detection: Inventory	No
Tank Release Detection: Stat Invent Recon	No
Tank Release Detection: Spill Install	Yes
Tank Release Detection: Overfill Install	Yes
Tank Release Detection: Groundwater	No
Tank Release Detection: Int Sec Containment	No
Tank Release Detection: Int Double Walled	Yes
Tank Release Detection: Other Method	No
Tank Release Detection: Other Note	Not reported
Pipe Release Detection: Leak Deferred	No
Pipe Release Detection: Autoleak	Yes
Pipe Release Detection: Line Tightness	Yes
Pipe Release Detection: Stat Invent Recon	No
Pipe Release Detection: Groundwater	No
Pipe Release Detection: Int Sec Containment	No
Pipe Release Det: Interior Double Walled	Yes
Pipe Release Detection: Other Method	No
Pipe Release Detection: Other Note	Not reported
Pipe Type:	PRESSURE

Map ID	Site	Database(s)	EPA ID Number

GUNSTON SHELL (Continued) **U003680997**

Pipe Materials: Bare Steel	No
Pipe Materials: Galvanized Steel	No
Pipe Materials: Copper	No
Pipe Materials: Fiberglass	No
Pipe Materials: Cath Protect	No
Pipe Materials: Double Walled	Yes
Pipe Materials: Sec Containment	No
Pipe Materials: Repaired	No
Pipe Materials: Unknown	No
Pipe Materials: Other	No
Pipe Materials: Other Note	Not reported
Facility ID:	3016727
Federally Regulated:	Yes
Tank Number:	3
Tank Capacity:	6000
Tank Contents:	GASOLINE: PREMIUM
Tank Status:	**CURR IN USE**
Tank Type:	UST

Tank Material:

Install Date:	3/15/2016
Tank Materials: Bare Steel	No
Tank Materials: Cath Protect Steel	No
Tank Materials: Epoxy Steel	No
Tank Materials: Fiberglass	Yes
Tank Materials: Concrete	No
Tank Materials: Composite	No
Tank Materials: Double Walled	Yes
Tank Materials: Lined Interior	No
Tank Materials: Excav Liner	No
Tank Materials: Insulated Tank Jacket	No
Tank Materials: Repaired	No
Tank Materials: Unknown	No
Tank Materials: Other	No
Tank Materials: Other Note	Not reported

Release Detection:

Tank Release Detection: Leak Deferred	No
Tank Release Detection: Manual Gauge	No
Tank Release Detection: Auto Gauge	Yes
Tank Release Detection:Tank Tightness	No
Tank Release Detection: Vapor Monitor	No
Tank Release Detection: Inventory	No
Tank Release Detection: Stat Invent Recon	No
Tank Release Detection: Spill Install	Yes
Tank Release Detection: Overfill Install	Yes
Tank Release Detection: Groundwater	No
Tank Release Detection: Int Sec Containment	No
Tank Release Detection: Int Double Walled	Yes
Tank Release Detection: Other Method	No
Tank Release Detection: Other Note	Not reported
Pipe Release Detection: Leak Deferred	No
Pipe Release Detection: Autoleak	Yes
Pipe Release Detection: Line Tightness	Yes

Map ID	Site	Database(s)	EPA ID Number

GUNSTON SHELL (Continued) **U003680997**

Pipe Release Detection: Stat Invent Recon	No
Pipe Release Detection: Groundwater	No
Pipe Release Detection: Int Sec Containment	No
Pipe Release Det: Interior Double Walled	Yes
Pipe Release Detection: Other Method	No
Pipe Release Detection: Other Note	Not reported
Pipe Type:	PRESSURE
Pipe Materials: Bare Steel	No
Pipe Materials: Galvanized Steel	No
Pipe Materials: Copper	No
Pipe Materials: Fiberglass	No
Pipe Materials: Cath Protect	No
Pipe Materials: Double Walled	Yes
Pipe Materials: Sec Containment	No
Pipe Materials: Repaired	No
Pipe Materials: Unknown	No
Pipe Materials: Other	No
Pipe Materials: Other Note	Not reported
Facility ID:	3016727
Federally Regulated:	Yes
Tank Number:	R1
Tank Capacity:	8000
Tank Contents:	GASOLINE
Tank Status:	**REM FROM GRD**
Tank Type:	UST

Tank Material:

Install Date:	4/1/1975
Tank Materials: Bare Steel	No
Tank Materials: Cath Protect Steel	Yes
Tank Materials: Epoxy Steel	No
Tank Materials: Fiberglass	No
Tank Materials: Concrete	No
Tank Materials: Composite	No
Tank Materials: Double Walled	No
Tank Materials: Lined Interior	No
Tank Materials: Excav Liner	No
Tank Materials: Insulated Tank Jacket	No
Tank Materials: Repaired	No
Tank Materials: Unknown	No
Tank Materials: Other	No
Tank Materials: Other Note	impressed current system

Release Detection:

Tank Release Detection: Leak Deferred	No
Tank Release Detection: Manual Gauge	No
Tank Release Detection: Auto Gauge	Yes
Tank Release Detection:Tank Tightness	Yes
Tank Release Detection: Vapor Monitor	No
Tank Release Detection: Inventory	No
Tank Release Detection: Stat Invent Recon	No
Tank Release Detection: Spill Install	Yes
Tank Release Detection: Overfill Install	Yes

Map ID	Site	Database(s)	EPA ID Number

GUNSTON SHELL (Continued) **U003680997**

Tank Release Detection: Groundwater	No
Tank Release Detection: Int Sec Containment	No
Tank Release Detection: Int Double Walled	No
Tank Release Detection: Other Method	No
Tank Release Detection: Other Note	Not reported
Pipe Release Detection: Leak Deferred	Not reported
Pipe Release Detection: Autoleak	Not reported
Pipe Release Detection: Line Tightness	No
Pipe Release Detection: Stat Invent Recon	No
Pipe Release Detection: Groundwater	No
Pipe Release Detection: Int Sec Containment	Yes
Pipe Release Det: Interior Double Walled	No
Pipe Release Detection: Other Method	No
Pipe Release Detection: Other Note	Not reported
Pipe Type:	PRESSURE
Pipe Materials: Bare Steel	No
Pipe Materials: Galvanized Steel	No
Pipe Materials: Copper	No
Pipe Materials: Fiberglass	Yes
Pipe Materials: Cath Protect	No
Pipe Materials: Double Walled	Yes
Pipe Materials: Sec Containment	Yes
Pipe Materials: Repaired	No
Pipe Materials: Unknown	No
Pipe Materials: Other	No
Pipe Materials: Other Note	Not reported
Facility ID:	3016727
Federally Regulated:	Yes
Tank Number:	R2
Tank Capacity:	8000
Tank Contents:	GASOLINE
Tank Status:	**REM FROM GRD**
Tank Type:	UST

Tank Material:

Install Date:	4/1/1975
Tank Materials: Bare Steel	No
Tank Materials: Cath Protect Steel	Yes
Tank Materials: Epoxy Steel	No
Tank Materials: Fiberglass	No
Tank Materials: Concrete	No
Tank Materials: Composite	No
Tank Materials: Double Walled	No
Tank Materials: Lined Interior	No
Tank Materials: Excav Liner	No
Tank Materials: Insulated Tank Jacket	No
Tank Materials: Repaired	No
Tank Materials: Unknown	No
Tank Materials: Other	Yes
Tank Materials: Other Note	impressed current system.

Release Detection:

Tank Release Detection: Leak Deferred	No

Map ID	Site	Database(s)	EPA ID Number

GUNSTON SHELL (Continued) **U003680997**

Tank Release Detection: Manual Gauge	No
Tank Release Detection: Auto Gauge	Yes
Tank Release Detection:Tank Tightness	Yes
Tank Release Detection: Vapor Monitor	No
Tank Release Detection: Inventory	No
Tank Release Detection: Stat Invent Recon	No
Tank Release Detection: Spill Install	Yes
Tank Release Detection: Overfill Install	Yes
Tank Release Detection: Groundwater	No
Tank Release Detection: Int Sec Containment	No
Tank Release Detection: Int Double Walled	No
Tank Release Detection: Other Method	No
Tank Release Detection: Other Note	Not reported
Pipe Release Detection: Leak Deferred	Not reported
Pipe Release Detection: Autoleak	Not reported
Pipe Release Detection: Line Tightness	No
Pipe Release Detection: Stat Invent Recon	No
Pipe Release Detection: Groundwater	No
Pipe Release Detection: Int Sec Containment	Yes
Pipe Release Det: Interior Double Walled	No
Pipe Release Detection: Other Method	No
Pipe Release Detection: Other Note	Not reported

Pipe Type:	PRESSURE
Pipe Materials: Bare Steel	No
Pipe Materials: Galvanized Steel	No
Pipe Materials: Copper	No
Pipe Materials: Fiberglass	Yes
Pipe Materials: Cath Protect	No
Pipe Materials: Double Walled	Yes
Pipe Materials: Sec Containment	Yes
Pipe Materials: Repaired	No
Pipe Materials: Unknown	No
Pipe Materials: Other	No
Pipe Materials: Other Note	Not reported

Facility ID:	3016727
Federally Regulated:	Yes
Tank Number:	R3
Tank Capacity:	8000
Tank Contents:	DIESEL
Tank Status:	**REM FROM GRD**
Tank Type:	UST

Tank Material:

Install Date:	4/1/1975
Tank Materials: Bare Steel	No
Tank Materials: Cath Protect Steel	Yes
Tank Materials: Epoxy Steel	No
Tank Materials: Fiberglass	No
Tank Materials: Concrete	No
Tank Materials: Composite	No
Tank Materials: Double Walled	No
Tank Materials: Lined Interior	No
Tank Materials: Excav Liner	No
Tank Materials: Insulated Tank Jacket	No

Map ID	Site	Database(s)	EPA ID Number

GUNSTON SHELL (Continued) **U003680997**

Tank Materials: Repaired	No
Tank Materials: Unknown	No
Tank Materials: Other	Yes
Tank Materials: Other Note	impressed current system

Release Detection:

Tank Release Detection: Leak Deferred	No
Tank Release Detection: Manual Gauge	No
Tank Release Detection: Auto Gauge	Yes
Tank Release Detection:Tank Tightness	Yes
Tank Release Detection: Vapor Monitor	No
Tank Release Detection: Inventory	No
Tank Release Detection: Stat Invent Recon	No
Tank Release Detection: Spill Install	Yes
Tank Release Detection: Overfill Install	Yes
Tank Release Detection: Groundwater	No
Tank Release Detection: Int Sec Containment	No
Tank Release Detection: Int Double Walled	No
Tank Release Detection: Other Method	No
Tank Release Detection: Other Note	Not reported
Pipe Release Detection: Leak Deferred	Not reported
Pipe Release Detection: Autoleak	Not reported
Pipe Release Detection: Line Tightness	No
Pipe Release Detection: Stat Invent Recon	No
Pipe Release Detection: Groundwater	No
Pipe Release Detection: Int Sec Containment	Yes
Pipe Release Det: Interior Double Walled	No
Pipe Release Detection: Other Method	No
Pipe Release Detection: Other Note	Not reported

Pipe Type:	PRESSURE
Pipe Materials: Bare Steel	No
Pipe Materials: Galvanized Steel	No
Pipe Materials: Copper	No
Pipe Materials: Fiberglass	Yes
Pipe Materials: Cath Protect	No
Pipe Materials: Double Walled	Yes
Pipe Materials: Sec Containment	Yes
Pipe Materials: Repaired	No
Pipe Materials: Unknown	No
Pipe Materials: Other	No
Pipe Materials: Other Note	Not reported

1805 **GDC PROPERTY - FORMER** **VA RGA LUST** **S115968207**
8100 MIMS STREET **N/A**
LORTON, VA

RGA LUST:

2001	GDC PROPERTY - FORMER	8100 MIMS STREET
1997	GDC PROPERTY - FORMER	8100 MIMS STREET
1995	GDC PROPERTY - FORMER	8100 MIMS STREET

Map ID	Site	Database(s)	EPA ID Number
1805	**GDC TRUCKING (PREP)** **8100 MIMMS STREET** **LORTON, VA**	**VA RGA LUST**	**S115968208** **N/A**

RGA LUST:

1997	GDC TRUCKING (PREP)	8100 MIMMS STREET

Map ID	Site	Database(s)	EPA ID Number
1805	**GDC TRUCKING (PREP)** **8100 MIMS STREET** **LORTON, VA**	**VA RGA LUST**	**S115968210** **N/A**

RGA LUST:

2001	GDC TRUCKING (PREP)	8100 MIMS STREET

Map ID	Site	Database(s)	EPA ID Number
1808	**OGDEN MARTIN FAIRFAX** **9850 FURNACE ROAD** **LORTON, VA**	**VA SPILLS**	**S105376665** **N/A**

SPILLS:

Fips City/County:	Fairfax County
Status:	Not reported
Reference Id:	Not reported
IR Number:	2000-N-0568
Associated IR:	Not reported
Incident Date:	03/11/2000
Call Received Date:	03/11/2000
Closure Comments:	See Site Summary for details
Threat To:	Not reported
Terrorism (Y/N):	NO
Characterize Incident:	Not reported
Incident Type:	Waste
Incident Subtype:	Solid Waste
Materials:	Waste (Medical)(-1 - -1 Unknown)
Effect To Receptor:	Not reported
Water Body:	Not reported
Low Quantity To Water:	Not reported
High Quantity To Water:	Not reported
Quantity Units:	Not reported
Other Receptors:	Not reported
RP Company:	Not reported
RP Name:	Not reported
Property Owner:	Not reported
Property Company:	Not reported
Duration Of Event (Hrs):	Not reported
Impacts:	Not reported
Other Impacts:	Not reported
Steps Taken:	Not reported
Steps Taken Description:	Not reported
System Components:	Not reported
Other System Components:	Not reported
Cause Of Event:	Not reported
Corrective Action Taken:	Not reported
Weather Status:	Not reported
Precipitation (Wet):	Not reported

Map ID	Site	Database(s)	EPA ID Number

OGDEN MARTIN FAIRFAX (Continued) **S105376665**

Discharge Type:	Not reported
Discharge Volume:	Not reported
Unknown Discharge (Y/N):	NO
Site Name:	OGDEN MARTIN FAIRFAX
Closure Date:	03/16/2000
Orig. Call Incident Description:	Medical waste mistakenly received@landfill
Original Call Material Description:	Medical Waste Bags (Qty=0)
Original Call Location Description:	Ogden Martin Fairfax-9850 Furnace Road-Lorton-VA--Fairfax County
Incident Ongoing at time of Call:	Not reported
Agencies Notified (Y/N):	NO
Other Agencies:	Not reported
Permitted (Y/N):	NO
Call Reported By Company Name:	Amarjit Riat
Call Property Owner Company Name:	Not reported
Call Property Owner Name:	Not reported
Site Summary:	Not reported

SPILLS NO:

Region:	NO
Id:	Not reported
Incident Summary:	Not reported
Date In:	3/11/2000
Date Closed:	3/16/2000
Pollution Type:	Not reported
Responsible Party:	Not reported
Facility Status:	**Not reported**
Owner:	Not reported
Facility Contact:	Not reported
Facility Permitted:	0
Facility Telephone:	Not reported
Time In:	1:20:00 PM
Reported By Name:	Amalgit Riat
Reported By Telephone:	703-801-9956
Reported By Affiliation/Addr:	Fairfax County Public Works
Incident Response IR #:	2000-N-0568
Responsible Party Address:	Not reported
Responsible Party City:	Not reported
Responsible Party State:	Not reported
Responsible Party Zip:	Not reported
Responsible Party Contact:	Not reported
Responsible Party Telephone:	Not reported
Owner Name:	Not reported
Owner Address:	Not reported
Owner City:	Not reported
Owner State:	Not reported
Owner Zip:	Not reported
Owner Contact:	Not reported
Owner Telephone:	Not reported
Incident Date:	3/11/2000
Incident Time:	1:20:00 PM
Petroleum:	0
Solid Waste:	-1
Hazardous Waste:	0
Water:	0
Air:	0
Sewage:	0
Fish Kill:	0

Map ID	Site	Database(s)	EPA ID Number

OGDEN MARTIN FAIRFAX (Continued) **S105376665**

Threat Wetlands:	0
Wetlands:	0
Material Released:	Medical Waste Bags
Possible Receptors:	Not reported
Quantity Released:	0
Unit Released:	Not reported
Quantity In Water:	0
Receiving Waters:	Not reported
River Basin:	Not reported
Inspection Date:	Not reported
Call Date:	Not reported
Inspector:	JVT
Response Due:	Not reported
Response Received Date:	Not reported
Visit Needed:	0
Open:	0
Air Referral Date:	Not reported
Air Reg/ Permit Number:	Not reported
Waste Referral Date:	3/11/2000
Epa Id Or Permit Number:	435
Water Referral Date:	Not reported
Water Permit Number:	Not reported
Remediation Referral Date:	Not reported
Remediation Pc Number:	Not reported
Enforcement Referral Date:	Not reported
Nov Number:	Not reported
Pc Number:	Not reported
Receive By:	Not reported
Case Officer:	Not reported
Case Type:	Not reported
Street Address:	Not reported
Polllutant:	Not reported
Impact:	Not reported
Spill Time:	Not reported
Spill Date:	Not reported
Spill Volume:	Not reported
Measure:	Not reported
Volume In Water:	Not reported
Stream Name:	Not reported
Investigation Date:	Not reported
Closure Date:	Not reported
Lab Results:	Not reported
Target Date:	Not reported
Prep Number:	Not reported
Report Date:	Not reported
Report Time:	Not reported
Pollutant Scr:	Not reported
Volume:	Not reported
Volume Esc:	Not reported
Future Recommendations:	Not reported
Stream Code:	Not reported
Visit Date:	Not reported
Lab Date:	Not reported
File Close Date:	Not reported
Prep Copy:	Not reported
City:	Not reported
Incident Summary:	Medical waste mistakenly received@landfill

Map ID	Site	Database(s)	EPA ID Number

OGDEN MARTIN FAIRFAX (Continued) **S105376665**

Reported: Not reported
Results: Not reported
Inspection Comments: Not reported
Remarks: Not reported

1808 **COVANTA** **VA SPILLS** **S108325851**
9850 FURNACE ROAD **N/A**
LORTON, VA

SPILLS:
Fips City/County: Fairfax County
Status: Not reported
Reference Id: Not reported
IR Number: 2005-N-0749
Associated IR: Not reported
Incident Date: 03/14/2005
Call Received Date: 03/14/2005
Closure Comments: See Site Summary for details
Threat To: Not reported
Terrorism (Y/N): NO
Characterize Incident: Not reported
Incident Type: Water
Incident Subtype: Water
Materials: Not reported
Effect To Receptor: Not reported
Water Body: Not reported
Low Quantity To Water: Not reported
High Quantity To Water: Not reported
Quantity Units: Not reported
Other Receptors: Storm Water Swale
RP Company: Covanta
RP Name: Not reported
Property Owner: Not reported
Property Company: Not reported
Duration Of Event (Hrs): Not reported
Impacts: Not reported
Other Impacts: Not reported
Steps Taken: Not reported
Steps Taken Description: Not reported
System Components: Not reported
Other System Components: Not reported
Cause Of Event: Not reported
Corrective Action Taken: Not reported
Weather Status: Not reported
Precipitation (Wet): Not reported
Discharge Type: Not reported
Discharge Volume: Not reported
Unknown Discharge (Y/N): NO
Site Name: COVANTA
Closure Date: 03/16/2005
Orig. Call Incident Description: neutralization tank overflowed. Mind but it did make it to the swale
Original Call Material Description: Not reported
Original Call Location Description: Covanta-9850 Furnace Road-Lorton-VA--Fairfax County
Incident Ongoing at time of Call: Not reported
Agencies Notified (Y/N): NO
Other Agencies: Not reported
Permitted (Y/N): YES
Call Reported By Company Name: Joe Hermann

Map ID	Site	Database(s)	EPA ID Number

COVANTA (Continued) **S108325851**

Call Property Owner Company Name: Not reported
Call Property Owner Name: Not reported
Site Summary: Not reported

SPILLS NO:
Region: NO
Id: Not reported
Incident Summary: Not reported
Date In: 3/14/2005
Date Closed: 3/16/2005
Pollution Type: Not reported
Responsible Party: Covanta
Facility Status: **Not reported**
Owner: Not reported
Facility Contact: Not reported
Facility Permitted: -1
Facility Telephone: Not reported
Time In: 5:43:00 PM
Reported By Name: Joe Hernamm
Reported By Telephone: 7036906860
Reported By Affiliation/Addr: Covanta
Incident Response IR #: 2005-N-0749
Responsible Party Address: Not reported
Responsible Party City: Not reported
Responsible Party State: Not reported
Responsible Party Zip: Not reported
Responsible Party Contact: Not reported
Responsible Party Telephone: Not reported
Owner Name: Not reported
Owner Address: Not reported
Owner City: Not reported
Owner State: Not reported
Owner Zip: Not reported
Owner Contact: Not reported
Owner Telephone: Not reported
Incident Date: 3/14/2005
Incident Time: 1:30:00 AM
Petroleum: 0
Solid Waste: 0
Hazardous Waste: 0
Water: -1
Air: 0
Sewage: 0
Fish Kill: 0
Threat Wetlands: 0
Wetlands: 0
Material Released: Not reported
Possible Receptors: storm water swale
Quantity Released: Not reported
Unit Released: Not reported
Quantity In Water: Not reported
Receiving Waters: Not reported
River Basin: Not reported
Inspection Date: Not reported
Call Date: Not reported
Inspector: Not reported
Response Due: Not reported

Map ID	Site	Database(s)	EPA ID Number

COVANTA (Continued) **S108325851**

Response Received Date:	3/16/2005
Visit Needed:	0
Open:	0
Air Referral Date:	Not reported
Air Reg/ Permit Number:	Not reported
Waste Referral Date:	Not reported
Epa Id Or Permit Number:	Not reported
Water Referral Date:	3/14/2005
Water Permit Number:	VAR530110
Remediation Referral Date:	Not reported
Remediation Pc Number:	Not reported
Enforcement Referral Date:	Not reported
Nov Number:	Not reported
Pc Number:	Not reported
Receive By:	Not reported
Case Officer:	Not reported
Case Type:	Not reported
Street Address:	Not reported
Polllutant:	Not reported
Impact:	Not reported
Spill Time:	Not reported
Spill Date:	Not reported
Spill Volume:	Not reported
Measure:	Not reported
Volume In Water:	Not reported
Stream Name:	Not reported
Investigation Date:	Not reported
Closure Date:	Not reported
Lab Results:	Not reported
Target Date:	Not reported
Prep Number:	Not reported
Report Date:	Not reported
Report Time:	Not reported
Pollutant Scr:	Not reported
Volume:	Not reported
Volume Esc:	Not reported
Future Recommendations:	Not reported
Stream Code:	Not reported
Visit Date:	Not reported
Lab Date:	Not reported
File Close Date:	Not reported
Prep Copy:	Not reported
City:	Not reported
Incident Summary:	neutralization tank overflowed. Mind but it did make it to the swale
Reported:	Not reported
Results:	Not reported
Inspection Comments:	Not reported
Remarks:	Not reported

Map ID	Site	Database(s)	EPA ID Number
1808	**I-95 LANDFILL** **9850 FURNACE ROAD** **LORTON, VA 22079**	**VA SWF/LF** **VA SPILLS** **VA AIRS**	**S105177951** **N/A**

SWF/LF:

Permit Number:	SWP055
Unit Name:	Sanitary Landfill
Unit Status Code:	Not reported
Deq Region:	NVRO
Mailing Address:	12000 Government Center Pkwy Ste 448
Mailing Address 2:	Not reported
Mailing Address 3:	Not reported
Mailing City,St,Zip:	Fairfax, VA 22035 0059
Facility Telephone:	Not reported
Decimal Longitude:	Not reported
Lat/Long (dms):	38 41 45.10 / -77 14 26.96
Owner Name:	Not reported
Operator Name:	Not reported
Unit Status Description:	Sanitary Landfill - Closed
Payment ID:	Not reported

Permit:

Permit Number:	SWP055
Unit Description:	Lorton Sanitary Landfill
FIC Description:	Fairfax County
Permit Event Desc:	SW Facility Date of Final Closure
Permit Event Complete Date:	4/20/1973

Permit Number:	SWP055
Unit Description:	Lorton Sanitary Landfill
FIC Description:	Fairfax County
Permit Event Desc:	Permit issued
Permit Event Complete Date:	4/14/1972

Permit Number:	SWP103
Unit Name:	Sanitary Landfill
Unit Status Code:	Not reported
Deq Region:	NVRO
Mailing Address:	12000 Government Center Pkwy Ste 448
Mailing Address 2:	Not reported
Mailing Address 3:	Not reported
Mailing City,St,Zip:	Fairfax, VA 22035 0059
Facility Telephone:	Not reported
Decimal Longitude:	Not reported
Lat/Long (dms):	38 41 35.7 / -77 14 48.58
Owner Name:	Not reported
Operator Name:	Not reported
Unit Status Description:	Sanitary Landfill - Active, Sanitary Landfill - Closed
Payment ID:	Not reported

Permit:

Permit Number:	SWP103
Unit Description:	I-95 Landfill MSW Unit
FIC Description:	Fairfax County
Permit Event Desc:	CQA report review
Permit Event Complete Date:	8/21/2008

Permit Number:	SWP103
Unit Description:	I-95 Landfill MSW Unit

Map ID	Site	Database(s)	EPA ID Number

I-95 LANDFILL (Continued) **S105177951**

FIC Description: Fairfax County
Permit Event Desc: Financial Assurance Annual Update Submitted
Permit Event Complete Date: 12/29/2008

Permit Number: SWP103
Unit Description: Area Three Lined Landfill Unit
FIC Description: Fairfax County
Permit Event Desc: Financial Assurance Annual Update Submitted
Permit Event Complete Date: 12/29/2008

Permit Number: SWP103
Unit Description: I-95 Landfill MSW Unit
FIC Description: Fairfax County
Permit Event Desc: CTO issued
Permit Event Complete Date: 8/21/2008

Permit Number: SWP103
Unit Description: Area Three Lined Landfill Unit
FIC Description: Fairfax County
Permit Event Desc: CTO issued
Permit Event Complete Date: 8/21/2008

Permit Number: SWP103
Unit Description: I-95 Landfill MSW Unit
FIC Description: Fairfax County
Permit Event Desc: Annual GW Report Review Letter Sent
Permit Event Complete Date: 8/28/2007

Permit Number: SWP103
Unit Description: Area Three Lined Landfill Unit
FIC Description: Fairfax County
Permit Event Desc: Annual GW Report Review Letter Sent
Permit Event Complete Date: 8/28/2007

Permit Number: SWP103
Unit Description: I-95 Landfill MSW Unit
FIC Description: Fairfax County
Permit Event Desc: Annual GW Report Approved
Permit Event Complete Date: 7/29/2008

Permit Number: SWP103
Unit Description: Area Three Lined Landfill Unit
FIC Description: Fairfax County
Permit Event Desc: Annual GW Report Approved
Permit Event Complete Date: 7/29/2008

Permit Number: SWP103
Unit Description: I-95 Landfill MSW Unit
FIC Description: Fairfax County
Permit Event Desc: CTO inspection conducted
Permit Event Complete Date: 8/6/2008

Permit Number: SWP103
Unit Description: Area Three Lined Landfill Unit
FIC Description: Fairfax County
Permit Event Desc: CTO inspection conducted
Permit Event Complete Date: 8/6/2008

Map ID	Site	Database(s)	EPA ID Number

I-95 LANDFILL (Continued) **S105177951**

Permit Number: SWP103
Unit Description: I-95 Landfill MSW Unit
FIC Description: Fairfax County
Permit Event Desc: Financial Assurance Cost Estimate Approved
Permit Event Complete Date: 5/25/2017

Permit Number: SWP103
Unit Description: Area Three Lined Landfill Unit
FIC Description: Fairfax County
Permit Event Desc: Financial Assurance Cost Estimate Approved
Permit Event Complete Date: 5/25/2017

Permit Number: SWP103
Unit Description: I-95 Landfill MSW Unit
FIC Description: Fairfax County
Permit Event Desc: Annual GW Report Review Letter Sent
Permit Event Complete Date: 7/29/2008

Permit Number: SWP103
Unit Description: Area Three Lined Landfill Unit
FIC Description: Fairfax County
Permit Event Desc: Annual GW Report Review Letter Sent
Permit Event Complete Date: 7/29/2008

Permit Number: SWP103
Unit Description: I-95 Landfill MSW Unit
FIC Description: Fairfax County
Permit Event Desc: CQA report received
Permit Event Complete Date: 5/13/2008

Permit Number: SWP103
Unit Description: Area Three Lined Landfill Unit
FIC Description: Fairfax County
Permit Event Desc: CQA report received
Permit Event Complete Date: 5/13/2008

Permit Number: SWP103
Unit Description: I-95 Landfill MSW Unit
FIC Description: Fairfax County
Permit Event Desc: CQA report review
Permit Event Complete Date: 4/11/2008

Permit Number: SWP103
Unit Description: Area Three Lined Landfill Unit
FIC Description: Fairfax County
Permit Event Desc: CQA report review
Permit Event Complete Date: 4/11/2008

Permit Number: SWP103
Unit Description: I-95 Landfill MSW Unit
FIC Description: Fairfax County
Permit Event Desc: CQA report received
Permit Event Complete Date: 2/29/2008

Permit Number: SWP103
Unit Description: Area Three Lined Landfill Unit
FIC Description: Fairfax County

Map ID	Site	Database(s)	EPA ID Number

I-95 LANDFILL (Continued) **S105177951**

Permit Event Desc: CQA report received
Permit Event Complete Date: 2/29/2008

Permit Number: SWP103
Unit Description: I-95 Landfill MSW Unit
FIC Description: Fairfax County
Permit Event Desc: Annual GW monitoring report received
Permit Event Complete Date: 2/29/2008

Permit Number: SWP103
Unit Description: Area Three Lined Landfill Unit
FIC Description: Fairfax County
Permit Event Desc: Annual GW monitoring report received
Permit Event Complete Date: 2/29/2008

Permit Number: SWP103
Unit Description: I-95 Landfill MSW Unit
FIC Description: Fairfax County
Permit Event Desc: Financial Assurance Compliance Letter Issued
Permit Event Complete Date: 2/17/2009

Permit Number: SWP103
Unit Description: Area Three Lined Landfill Unit
FIC Description: Fairfax County
Permit Event Desc: Financial Assurance Compliance Letter Issued
Permit Event Complete Date: 2/17/2009

Permit Number: SWP103
Unit Description: I-95 Landfill MSW Unit
FIC Description: Fairfax County
Permit Event Desc: Financial Assurance Annual Update Submitted
Permit Event Complete Date: 12/28/2007

Permit Number: SWP103
Unit Description: Area Three Lined Landfill Unit
FIC Description: Fairfax County
Permit Event Desc: Financial Assurance Annual Update Submitted
Permit Event Complete Date: 12/28/2007

Permit Number: SWP103
Unit Description: I-95 Landfill MSW Unit
FIC Description: Fairfax County
Permit Event Desc: CTO issued
Permit Event Complete Date: 8/7/2013

Permit Number: SWP103
Unit Description: Area Three Lined Landfill Unit
FIC Description: Fairfax County
Permit Event Desc: CTO issued
Permit Event Complete Date: 8/7/2013

Permit Number: SWP103
Unit Description: I-95 Landfill MSW Unit
FIC Description: Fairfax County
Permit Event Desc: Annual GW Report Approved
Permit Event Complete Date: 8/28/2007

Map ID	Site	Database(s)	EPA ID Number

I-95 LANDFILL (Continued) **S105177951**

Permit Number: SWP103
Unit Description: Area Three Lined Landfill Unit
FIC Description: Fairfax County
Permit Event Desc: Annual GW Report Approved
Permit Event Complete Date: 8/28/2007

Permit Number: SWP103
Unit Description: I-95 Landfill MSW Unit
FIC Description: Fairfax County
Permit Event Desc: CQA report review
Permit Event Complete Date: 3/26/2007

Permit Number: SWP103
Unit Description: Area Three Lined Landfill Unit
FIC Description: Fairfax County
Permit Event Desc: CQA report review
Permit Event Complete Date: 3/26/2007

Permit Number: SWP103
Unit Description: I-95 Landfill MSW Unit
FIC Description: Fairfax County
Permit Event Desc: Financial Assurance Compliance Letter Issued
Permit Event Complete Date: 1/7/2008

Permit Number: SWP103
Unit Description: Area Three Lined Landfill Unit
FIC Description: Fairfax County
Permit Event Desc: Financial Assurance Compliance Letter Issued
Permit Event Complete Date: 1/7/2008

Permit Number: SWP103
Unit Description: I-95 Landfill MSW Unit
FIC Description: Fairfax County
Permit Event Desc: Financial Assurance Annual Update Submitted
Permit Event Complete Date: 12/26/2013

Permit Number: SWP103
Unit Description: Area Three Lined Landfill Unit
FIC Description: Fairfax County
Permit Event Desc: Financial Assurance Annual Update Submitted
Permit Event Complete Date: 12/26/2013

Permit Number: SWP103
Unit Description: I-95 Landfill MSW Unit
FIC Description: Fairfax County
Permit Event Desc: CQA revision received
Permit Event Complete Date: 8/4/2008

Permit Number: SWP103
Unit Description: Area Three Lined Landfill Unit
FIC Description: Fairfax County
Permit Event Desc: CQA revision received
Permit Event Complete Date: 8/4/2008

Permit Number: SWP103
Unit Description: I-95 Landfill MSW Unit
FIC Description: Fairfax County

Map ID	Site	Database(s)	EPA ID Number

I-95 LANDFILL (Continued) **S105177951**

Permit Event Desc: CQA revision received
Permit Event Complete Date: 3/21/2007

Permit Number: SWP103
Unit Description: Area Three Lined Landfill Unit
FIC Description: Fairfax County
Permit Event Desc: CQA revision received
Permit Event Complete Date: 3/21/2007

Permit Number: SWP103
Unit Description: I-95 Landfill MSW Unit
FIC Description: Fairfax County
Permit Event Desc: Financial Assurance Compliance Letter Issued
Permit Event Complete Date: 12/21/2016

Permit Number: SWP103
Unit Description: Area Three Lined Landfill Unit
FIC Description: Fairfax County
Permit Event Desc: Financial Assurance Compliance Letter Issued
Permit Event Complete Date: 12/21/2016

Permit Number: SWP103
Unit Description: I-95 Landfill MSW Unit
FIC Description: Fairfax County
Permit Event Desc: Financial Assurance Annual Update Submitted
Permit Event Complete Date: 12/15/2016

Permit Number: SWP103
Unit Description: Area Three Lined Landfill Unit
FIC Description: Fairfax County
Permit Event Desc: Financial Assurance Annual Update Submitted
Permit Event Complete Date: 12/15/2016

Permit Number: SWP103
Unit Description: I-95 Landfill MSW Unit
FIC Description: Fairfax County
Permit Event Desc: Financial Assurance Compliance Letter Issued
Permit Event Complete Date: 12/16/2015

Permit Number: SWP103
Unit Description: Area Three Lined Landfill Unit
FIC Description: Fairfax County
Permit Event Desc: Financial Assurance Compliance Letter Issued
Permit Event Complete Date: 12/16/2015

Permit Number: SWP103
Unit Description: I-95 Landfill MSW Unit
FIC Description: Fairfax County
Permit Event Desc: Financial Assurance Annual Update Submitted
Permit Event Complete Date: 12/7/2015

Permit Number: SWP103
Unit Description: Area Three Lined Landfill Unit
FIC Description: Fairfax County
Permit Event Desc: Financial Assurance Annual Update Submitted
Permit Event Complete Date: 12/7/2015

Map ID	Site	Database(s)	EPA ID Number

I-95 LANDFILL (Continued) **S105177951**

Permit Number: SWP103
Unit Description: I-95 Landfill MSW Unit
FIC Description: Fairfax County
Permit Event Desc: Financial Assurance Compliance Letter Issued
Permit Event Complete Date: 1/8/2015

Permit Number: SWP103
Unit Description: Area Three Lined Landfill Unit
FIC Description: Fairfax County
Permit Event Desc: Financial Assurance Compliance Letter Issued
Permit Event Complete Date: 1/8/2015

Permit Number: SWP103
Unit Description: I-95 Landfill MSW Unit
FIC Description: Fairfax County
Permit Event Desc: Financial Assurance Compliance Letter Issued
Permit Event Complete Date: 1/24/2012

Permit Number: SWP103
Unit Description: Area Three Lined Landfill Unit
FIC Description: Fairfax County
Permit Event Desc: Financial Assurance Compliance Letter Issued
Permit Event Complete Date: 1/24/2012

Permit Number: SWP103
Unit Description: I-95 Landfill MSW Unit
FIC Description: Fairfax County
Permit Event Desc: Financial Assurance Compliance Letter Issued
Permit Event Complete Date: 1/16/2014

Permit Number: SWP103
Unit Description: Area Three Lined Landfill Unit
FIC Description: Fairfax County
Permit Event Desc: Financial Assurance Compliance Letter Issued
Permit Event Complete Date: 1/16/2014

Permit Number: SWP103
Unit Description: I-95 Landfill MSW Unit
FIC Description: Fairfax County
Permit Event Desc: Financial Assurance Annual Update Submitted
Permit Event Complete Date: 12/11/2009

Permit Number: SWP103
Unit Description: Area Three Lined Landfill Unit
FIC Description: Fairfax County
Permit Event Desc: Financial Assurance Annual Update Submitted
Permit Event Complete Date: 12/11/2009

Permit Number: SWP103
Unit Description: I-95 Landfill MSW Unit
FIC Description: Fairfax County
Permit Event Desc: Financial Assurance Compliance Letter Issued
Permit Event Complete Date: 9/18/2013

Permit Number: SWP103
Unit Description: Area Three Lined Landfill Unit
FIC Description: Fairfax County

Map ID	Site	Database(s)	EPA ID Number

I-95 LANDFILL (Continued) **S105177951**

Permit Event Desc: Financial Assurance Compliance Letter Issued
Permit Event Complete Date: 9/18/2013

Permit Number: SWP103
Unit Description: I-95 Landfill MSW Unit
FIC Description: Fairfax County
Permit Event Desc: Financial Assurance Annual Update Submitted
Permit Event Complete Date: 12/28/2012

Permit Number: SWP103
Unit Description: Area Three Lined Landfill Unit
FIC Description: Fairfax County
Permit Event Desc: Financial Assurance Annual Update Submitted
Permit Event Complete Date: 12/28/2012

Permit Number: SWP103
Unit Description: I-95 Landfill MSW Unit
FIC Description: Fairfax County
Permit Event Desc: Financial Assurance Annual Update Submitted
Permit Event Complete Date: 12/21/2011

Permit Number: SWP103
Unit Description: Area Three Lined Landfill Unit
FIC Description: Fairfax County
Permit Event Desc: Financial Assurance Annual Update Submitted
Permit Event Complete Date: 12/21/2011

Permit Number: SWP103
Unit Description: I-95 Landfill MSW Unit
FIC Description: Fairfax County
Permit Event Desc: Ten year permit review completed
Permit Event Complete Date: 6/2/2011

Permit Number: SWP103
Unit Description: Area Three Lined Landfill Unit
FIC Description: Fairfax County
Permit Event Desc: Ten year permit review completed
Permit Event Complete Date: 6/2/2011

Permit Number: SWP103
Unit Description: I-95 Landfill MSW Unit
FIC Description: Fairfax County
Permit Event Desc: Financial Assurance Compliance Letter Issued
Permit Event Complete Date: 3/17/2011

Permit Number: SWP103
Unit Description: Area Three Lined Landfill Unit
FIC Description: Fairfax County
Permit Event Desc: Financial Assurance Compliance Letter Issued
Permit Event Complete Date: 3/17/2011

Permit Number: SWP103
Unit Description: I-95 Landfill MSW Unit
FIC Description: Fairfax County
Permit Event Desc: Financial Assurance Annual Update Submitted
Permit Event Complete Date: 1/13/2011

Map ID	Site	Database(s)	EPA ID Number

I-95 LANDFILL (Continued) **S105177951**

Permit Number: SWP103
Unit Description: Area Three Lined Landfill Unit
FIC Description: Fairfax County
Permit Event Desc: Financial Assurance Annual Update Submitted
Permit Event Complete Date: 1/13/2011

Permit Number: SWP103
Unit Description: I-95 Landfill MSW Unit
FIC Description: Fairfax County
Permit Event Desc: Financial Assurance Compliance Letter Issued
Permit Event Complete Date: 1/25/2010

Permit Number: SWP103
Unit Description: Area Three Lined Landfill Unit
FIC Description: Fairfax County
Permit Event Desc: Financial Assurance Compliance Letter Issued
Permit Event Complete Date: 1/25/2010

Permit Number: SWP103
Unit Description: I-95 Landfill MSW Unit
FIC Description: Fairfax County
Permit Event Desc: Financial Assurance Annual Update Submitted
Permit Event Complete Date: 12/24/2014

Permit Number: SWP103
Unit Description: Area Three Lined Landfill Unit
FIC Description: Fairfax County
Permit Event Desc: Financial Assurance Annual Update Submitted
Permit Event Complete Date: 12/24/2014

Permit Number: SWP103
Unit Description: I-95 Landfill MSW Unit
FIC Description: Fairfax County
Permit Event Desc: Application revision received
Permit Event Complete Date: 11/23/2002

Permit Number: SWP103
Unit Description: Area Three Lined Landfill Unit
FIC Description: Fairfax County
Permit Event Desc: Application revision received
Permit Event Complete Date: 11/23/2002

Permit Number: SWP103
Unit Description: I-95 Landfill MSW Unit
FIC Description: Fairfax County
Permit Event Desc: Financial Assurance Compliance Letter Issued
Permit Event Complete Date: 4/1/2004

Permit Number: SWP103
Unit Description: Area Three Lined Landfill Unit
FIC Description: Fairfax County
Permit Event Desc: Financial Assurance Compliance Letter Issued
Permit Event Complete Date: 4/1/2004

Permit Number: SWP103
Unit Description: I-95 Landfill MSW Unit
FIC Description: Fairfax County

Map ID	Site	Database(s)	EPA ID Number

I-95 LANDFILL (Continued) **S105177951**

Permit Event Desc: Financial Assurance Response Received
Permit Event Complete Date: 3/31/2004

Permit Number: SWP103
Unit Description: Area Three Lined Landfill Unit
FIC Description: Fairfax County
Permit Event Desc: Financial Assurance Response Received
Permit Event Complete Date: 3/31/2004

Permit Number: SWP103
Unit Description: I-95 Landfill MSW Unit
FIC Description: Fairfax County
Permit Event Desc: Financial Assurance Review NOD Issued
Permit Event Complete Date: 2/26/2004

Permit Number: SWP103
Unit Description: Area Three Lined Landfill Unit
FIC Description: Fairfax County
Permit Event Desc: Financial Assurance Review NOD Issued
Permit Event Complete Date: 2/26/2004

Permit Number: SWP103
Unit Description: I-95 Landfill MSW Unit
FIC Description: Fairfax County
Permit Event Desc: Financial Assurance Annual Update Submitted
Permit Event Complete Date: 12/29/2003

Permit Number: SWP103
Unit Description: Area Three Lined Landfill Unit
FIC Description: Fairfax County
Permit Event Desc: Financial Assurance Annual Update Submitted
Permit Event Complete Date: 12/29/2003

Permit Number: SWP103
Unit Description: I-95 Landfill MSW Unit
FIC Description: Fairfax County
Permit Event Desc: Annual GW Report Review Letter Sent
Permit Event Complete Date: 7/31/2003

Permit Number: SWP103
Unit Description: Area Three Lined Landfill Unit
FIC Description: Fairfax County
Permit Event Desc: Annual GW Report Review Letter Sent
Permit Event Complete Date: 7/31/2003

Permit Number: SWP103
Unit Description: I-95 Landfill MSW Unit
FIC Description: Fairfax County
Permit Event Desc: Annual GW Report Approved
Permit Event Complete Date: 7/31/2003

Permit Number: SWP103
Unit Description: Area Three Lined Landfill Unit
FIC Description: Fairfax County
Permit Event Desc: Annual GW Report Approved
Permit Event Complete Date: 7/31/2003

Map ID	Site	Database(s)	EPA ID Number

I-95 LANDFILL (Continued) **S105177951**

Permit Number: SWP103
Unit Description: I-95 Landfill MSW Unit
FIC Description: Fairfax County
Permit Event Desc: Financial Assurance Compliance Letter Issued
Permit Event Complete Date: 6/19/2003

Permit Number: SWP103
Unit Description: Area Three Lined Landfill Unit
FIC Description: Fairfax County
Permit Event Desc: Financial Assurance Compliance Letter Issued
Permit Event Complete Date: 6/19/2003

Permit Number: SWP103
Unit Description: I-95 Landfill MSW Unit
FIC Description: Fairfax County
Permit Event Desc: CQA report received
Permit Event Complete Date: 12/9/2004

Permit Number: SWP103
Unit Description: Area Three Lined Landfill Unit
FIC Description: Fairfax County
Permit Event Desc: CQA report received
Permit Event Complete Date: 12/9/2004

Permit Number: SWP103
Unit Description: I-95 Landfill MSW Unit
FIC Description: Fairfax County
Permit Event Desc: Financial Assurance Mechanism Submitted
Permit Event Complete Date: 12/31/2002

Permit Number: SWP103
Unit Description: Area Three Lined Landfill Unit
FIC Description: Fairfax County
Permit Event Desc: Financial Assurance Mechanism Submitted
Permit Event Complete Date: 12/31/2002

Permit Number: SWP103
Unit Description: I-95 Landfill MSW Unit
FIC Description: Fairfax County
Permit Event Desc: OWP Acknowledgement Sent
Permit Event Complete Date: 12/16/2002

Permit Number: SWP103
Unit Description: Area Three Lined Landfill Unit
FIC Description: Fairfax County
Permit Event Desc: OWP Acknowledgement Sent
Permit Event Complete Date: 12/16/2002

Permit Number: SWP103
Unit Description: I-95 Landfill MSW Unit
FIC Description: Fairfax County
Permit Event Desc: Application received
Permit Event Complete Date: 6/14/2002

Permit Number: SWP103
Unit Description: Area Three Lined Landfill Unit
FIC Description: Fairfax County

Map ID	Site	Database(s)	EPA ID Number

I-95 LANDFILL (Continued) **S105177951**

Permit Event Desc: Application received
Permit Event Complete Date: 6/14/2002

Permit Number: SWP103
Unit Description: I-95 Landfill MSW Unit
FIC Description: Fairfax County
Permit Event Desc: Ten year permit review completed
Permit Event Complete Date: 2/14/2001

Permit Number: SWP103
Unit Description: Area Three Lined Landfill Unit
FIC Description: Fairfax County
Permit Event Desc: Ten year permit review completed
Permit Event Complete Date: 2/14/2001

Permit Number: SWP103
Unit Description: I-95 Landfill MSW Unit
FIC Description: Fairfax County
Permit Event Desc: Annual GW monitoring report received
Permit Event Complete Date: 3/1/2000

Permit Number: SWP103
Unit Description: Area Three Lined Landfill Unit
FIC Description: Fairfax County
Permit Event Desc: Annual GW monitoring report received
Permit Event Complete Date: 3/1/2000

Permit Number: SWP103
Unit Description: I-95 Landfill MSW Unit
FIC Description: Fairfax County
Permit Event Desc: Annual GW monitoring report received
Permit Event Complete Date: 3/1/2000

Permit Number: SWP103
Unit Description: Area Three Lined Landfill Unit
FIC Description: Fairfax County
Permit Event Desc: Annual GW monitoring report received
Permit Event Complete Date: 3/1/2000

Permit Number: SWP103
Unit Description: I-95 Landfill MSW Unit
FIC Description: Fairfax County
Permit Event Desc: Permit issued
Permit Event Complete Date: 4/20/1973

Permit Number: SWP103
Unit Description: Area Three Lined Landfill Unit
FIC Description: Fairfax County
Permit Event Desc: Permit issued
Permit Event Complete Date: 4/20/1973

Permit Number: SWP103
Unit Description: I-95 Landfill MSW Unit
FIC Description: Fairfax County
Permit Event Desc: CQA report review
Permit Event Complete Date: 3/9/2007

Map ID	Site	Database(s)	EPA ID Number

I-95 LANDFILL (Continued) **S105177951**

Permit Number: SWP103
Unit Description: Area Three Lined Landfill Unit
FIC Description: Fairfax County
Permit Event Desc: CQA report review
Permit Event Complete Date: 3/9/2007

Permit Number: SWP103
Unit Description: Area Three Lined Landfill Unit
FIC Description: Fairfax County
Permit Event Desc: CQA report review
Permit Event Complete Date: 8/21/2008

Permit Number: SWP103
Unit Description: I-95 Landfill MSW Unit
FIC Description: Fairfax County
Permit Event Desc: Annual GW monitoring report received
Permit Event Complete Date: 2/27/2003

Permit Number: SWP103
Unit Description: Area Three Lined Landfill Unit
FIC Description: Fairfax County
Permit Event Desc: Annual GW monitoring report received
Permit Event Complete Date: 2/27/2003

Permit Number: SWP103
Unit Description: I-95 Landfill MSW Unit
FIC Description: Fairfax County
Permit Event Desc: CQA report received
Permit Event Complete Date: 6/22/2006

Permit Number: SWP103
Unit Description: Area Three Lined Landfill Unit
FIC Description: Fairfax County
Permit Event Desc: CQA report received
Permit Event Complete Date: 6/22/2006

Permit Number: SWP103
Unit Description: I-95 Landfill MSW Unit
FIC Description: Fairfax County
Permit Event Desc: Fee received
Permit Event Complete Date: 9/20/2002

Permit Number: SWP103
Unit Description: Area Three Lined Landfill Unit
FIC Description: Fairfax County
Permit Event Desc: Fee received
Permit Event Complete Date: 9/20/2002

Permit Number: SWP103
Unit Description: I-95 Landfill MSW Unit
FIC Description: Fairfax County
Permit Event Desc: Financial Assurance Compliance Letter Issued
Permit Event Complete Date: 1/23/2007

Permit Number: SWP103
Unit Description: Area Three Lined Landfill Unit
FIC Description: Fairfax County

Map ID	Site	Database(s)	EPA ID Number

I-95 LANDFILL (Continued) **S105177951**

Permit Event Desc: Financial Assurance Compliance Letter Issued
Permit Event Complete Date: 1/23/2007

Permit Number: SWP103
Unit Description: I-95 Landfill MSW Unit
FIC Description: Fairfax County
Permit Event Desc: CQA report received
Permit Event Complete Date: 1/16/2007

Permit Number: SWP103
Unit Description: Area Three Lined Landfill Unit
FIC Description: Fairfax County
Permit Event Desc: CQA report received
Permit Event Complete Date: 1/16/2007

Permit Number: SWP103
Unit Description: I-95 Landfill MSW Unit
FIC Description: Fairfax County
Permit Event Desc: Financial Assurance Annual Update Submitted
Permit Event Complete Date: 1/4/2007

Permit Number: SWP103
Unit Description: Area Three Lined Landfill Unit
FIC Description: Fairfax County
Permit Event Desc: Financial Assurance Annual Update Submitted
Permit Event Complete Date: 1/4/2007

Permit Number: SWP103
Unit Description: I-95 Landfill MSW Unit
FIC Description: Fairfax County
Permit Event Desc: CQA revision received
Permit Event Complete Date: 8/15/2006

Permit Number: SWP103
Unit Description: Area Three Lined Landfill Unit
FIC Description: Fairfax County
Permit Event Desc: CQA revision received
Permit Event Complete Date: 8/15/2006

Permit Number: SWP103
Unit Description: I-95 Landfill MSW Unit
FIC Description: Fairfax County
Permit Event Desc: CQA report review
Permit Event Complete Date: 8/11/2006

Permit Number: SWP103
Unit Description: Area Three Lined Landfill Unit
FIC Description: Fairfax County
Permit Event Desc: CQA report review
Permit Event Complete Date: 8/11/2006

Permit Number: SWP103
Unit Description: I-95 Landfill MSW Unit
FIC Description: Fairfax County
Permit Event Desc: Annual GW monitoring report received
Permit Event Complete Date: 2/15/2007

Map ID	Site	Database(s)	EPA ID Number

I-95 LANDFILL (Continued) **S105177951**

Permit Number: SWP103
Unit Description: Area Three Lined Landfill Unit
FIC Description: Fairfax County
Permit Event Desc: Annual GW monitoring report received
Permit Event Complete Date: 2/15/2007

Permit Number: SWP103
Unit Description: I-95 Landfill MSW Unit
FIC Description: Fairfax County
Permit Event Desc: Financial Assurance Annual Update Submitted
Permit Event Complete Date: 12/27/2004

Permit Number: SWP103
Unit Description: Area Three Lined Landfill Unit
FIC Description: Fairfax County
Permit Event Desc: Financial Assurance Annual Update Submitted
Permit Event Complete Date: 12/27/2004

Permit Number: SWP103
Unit Description: I-95 Landfill MSW Unit
FIC Description: Fairfax County
Permit Event Desc: Annual GW monitoring report received
Permit Event Complete Date: 2/20/2007

Permit Number: SWP103
Unit Description: Area Three Lined Landfill Unit
FIC Description: Fairfax County
Permit Event Desc: Annual GW monitoring report received
Permit Event Complete Date: 2/20/2007

Permit Number: SWP103
Unit Description: I-95 Landfill MSW Unit
FIC Description: Fairfax County
Permit Event Desc: Financial Assurance Compliance Letter Issued
Permit Event Complete Date: 1/27/2006

Permit Number: SWP103
Unit Description: Area Three Lined Landfill Unit
FIC Description: Fairfax County
Permit Event Desc: Financial Assurance Compliance Letter Issued
Permit Event Complete Date: 1/27/2006

Permit Number: SWP103
Unit Description: I-95 Landfill MSW Unit
FIC Description: Fairfax County
Permit Event Desc: Financial Assurance Cost Estimate Sent to Region
Permit Event Complete Date: 1/27/2006

Permit Number: SWP103
Unit Description: Area Three Lined Landfill Unit
FIC Description: Fairfax County
Permit Event Desc: Financial Assurance Cost Estimate Sent to Region
Permit Event Complete Date: 1/27/2006

Permit Number: SWP103
Unit Description: I-95 Landfill MSW Unit
FIC Description: Fairfax County

Map ID	Site	Database(s)	EPA ID Number

I-95 LANDFILL (Continued) **S105177951**

Permit Event Desc: Financial Assurance Annual Update Submitted
Permit Event Complete Date: 12/19/2005

Permit Number: SWP103
Unit Description: Area Three Lined Landfill Unit
FIC Description: Fairfax County
Permit Event Desc: Financial Assurance Annual Update Submitted
Permit Event Complete Date: 12/19/2005

Permit Number: SWP103
Unit Description: I-95 Landfill MSW Unit
FIC Description: Fairfax County
Permit Event Desc: CTO issued
Permit Event Complete Date: 2/15/2005

Permit Number: SWP103
Unit Description: Area Three Lined Landfill Unit
FIC Description: Fairfax County
Permit Event Desc: CTO issued
Permit Event Complete Date: 2/15/2005

Permit Number: SWP103
Unit Description: I-95 Landfill MSW Unit
FIC Description: Fairfax County
Permit Event Desc: CTO inspection conducted
Permit Event Complete Date: 2/9/2005

Permit Number: SWP103
Unit Description: Area Three Lined Landfill Unit
FIC Description: Fairfax County
Permit Event Desc: CTO inspection conducted
Permit Event Complete Date: 2/9/2005

Permit Number: SWP103
Unit Description: I-95 Landfill MSW Unit
FIC Description: Fairfax County
Permit Event Desc: CQA report received
Permit Event Complete Date: 1/4/2005

Permit Number: SWP103
Unit Description: Area Three Lined Landfill Unit
FIC Description: Fairfax County
Permit Event Desc: CQA report received
Permit Event Complete Date: 1/4/2005

Permit Number: SWP103
Unit Description: I-95 Landfill MSW Unit
FIC Description: Fairfax County
Permit Event Desc: Financial Assurance Compliance Letter Issued
Permit Event Complete Date: 12/30/2004

Permit Number: SWP103
Unit Description: Area Three Lined Landfill Unit
FIC Description: Fairfax County
Permit Event Desc: Financial Assurance Compliance Letter Issued
Permit Event Complete Date: 12/30/2004

Map ID	Site	Database(s)	EPA ID Number

I-95 LANDFILL (Continued) **S105177951**

Permit Number: SWP103
Unit Description: I-95 Landfill MSW Unit
FIC Description: Fairfax County
Permit Event Desc: Financial Assurance Cost Estimate Sent to Region
Permit Event Complete Date: 12/30/2004

Permit Number: SWP103
Unit Description: Area Three Lined Landfill Unit
FIC Description: Fairfax County
Permit Event Desc: Financial Assurance Cost Estimate Sent to Region
Permit Event Complete Date: 12/30/2004

Permit Number: SWP103
Unit Description: I-95 Landfill MSW Unit
FIC Description: Fairfax County
Permit Event Desc: CQA report review
Permit Event Complete Date: 7/6/2006

Permit Number: SWP103
Unit Description: Area Three Lined Landfill Unit
FIC Description: Fairfax County
Permit Event Desc: CQA report review
Permit Event Complete Date: 7/6/2006

SPILLS:

Fips City/County:	Fairfax County
Status:	Not reported
Reference Id:	Not reported
IR Number:	2004-N-0455
Associated IR:	Not reported
Incident Date:	11/14/2003
Call Received Date:	11/19/2003
Closure Comments:	See Site Summary for details
Threat To:	Not reported
Terrorism (Y/N):	NO
Characterize Incident:	Not reported
Incident Type:	Water
Incident Subtype:	Water
Materials:	Water (Industrial Process)(25000 - 25000 Gallons)
Effect To Receptor:	Not reported
Water Body:	Occoquan River
Low Quantity To Water:	25000
High Quantity To Water:	25000
Quantity Units:	Gallons
Other Receptors:	Occoquan UT
RP Company:	Covanta Fairfax
RP Name:	Not reported
Property Owner:	Not reported
Property Company:	Covanta Fairfax
Duration Of Event (Hrs):	Not reported
Impacts:	Not reported
Other Impacts:	Not reported
Steps Taken:	Not reported
Steps Taken Description:	Not reported
System Components:	Not reported
Other System Components:	Not reported

Map ID	Site	Database(s)	EPA ID Number

I-95 LANDFILL (Continued) **S105177951**

Cause Of Event:	Not reported
Corrective Action Taken:	Not reported
Weather Status:	Not reported
Precipitation (Wet):	Not reported
Discharge Type:	Not reported
Discharge Volume:	Not reported
Unknown Discharge (Y/N):	NO
Site Name:	COVANTA FAIRFAX
Closure Date:	11/19/2003
Orig. Call Incident Description:	industrial water discharge to strom sewer system
Original Call Material Description:	cooling tower makeup water (Qty=25000)
Original Call Location Description:	Covanta Fairfax-9850 Furnace Road-Lorton-VA--Fairfax County
Incident Ongoing at time of Call:	Not reported
Agencies Notified (Y/N):	NO
Other Agencies:	Not reported
Permitted (Y/N):	YES
Call Reported By Company Name:	Joe Hermann
Call Property Owner Company Name:	Not reported
Call Property Owner Name:	Not reported
Site Summary:	Not reported
Fips City/County:	Fairfax County
Status:	Closed
Reference Id:	57656
IR Number:	2017-N-1416
Associated IR:	Not reported
Incident Date:	04/18/2016
Call Received Date:	04/19/2016
Closure Comments:	NFA. Spill was remediated.
Threat To:	Not reported
Terrorism (Y/N):	N
Characterize Incident:	Accidental
Incident Type:	Petroleum * Water
Incident Subtype:	Petroleum * Surface Spill * Water
Materials:	Hydraulic oil (0-50 Gallons)
Effect To Receptor:	Not reported
Water Body:	Not reported
Low Quantity To Water:	Not reported
High Quantity To Water:	Not reported
Quantity Units:	Not reported
Other Receptors:	Not reported
RP Company:	Not reported
RP Name:	Not reported
Property Owner:	Not reported
Property Company:	Not reported
Duration Of Event (Hrs):	0
Impacts:	SSO Reached Public Land Only
Other Impacts:	Not reported
Steps Taken:	Other
Steps Taken Description:	Steps planned or taken to reduce, eliminate and prevent a recurrence of the present discharge or any future discharges not authorized by this permit: This discharge was caused by an inadvertent accident of unknown cause. County staff will continue due diligence with equipment maintenance, pre-trip inspections of vehicles, and observations of vehicle and road conditions within the facility.
System Components:	Other
Other System Components:	Internal landfill roadway

Map ID	Site	Database(s)	EPA ID Number

I-95 LANDFILL (Continued) **S105177951**

Cause Of Event:	This discharge was caused by an inadvertent accident of unknown cause.
Corrective Action Taken:	I95 staff immediately began containment and cleanup operations and no fluid exited the immediate roadway area. The area was cleaned and back to normal operations within 30 minutes.
Weather Status:	Dry
Precipitation (Wet):	0
Discharge Type:	N/A
Discharge Volume:	50
Unknown Discharge (Y/N):	N
Site Name:	I-95 LANDFILL
Closure Date:	11/07/2016
Orig. Call Incident Description:	On Monday afternoon at approximately 2 p.m., April 18, 2016, Fairfax County I-95 landfill staff observed hydraulic fluid leaking from a transfer trailer on an internal landfill road. I95 staff immediately began containment and cleanup operations and no fluid exited the immediate roadway area. The area was cleaned and back to normal operations within 30 minutes. This email serves as our 24 hour notice of this discharge per our VPDES permit no. VAR051076 requirements, and we will follow-up with a 5-day report per the permit.
Original Call Material Description:	hydraulic fluid
Original Call Location Description:	Fairfax County I-95 landfill
Incident Ongoing at time of Call:	N
Agencies Notified (Y/N):	N
Other Agencies:	Not reported
Permitted (Y/N):	Y
Call Reported By Company Name:	Fairfax County Department of Public Works
Call Property Owner Company Name:	County of Fairfax
Call Property Owner Name:	Not reported
Site Summary:	On April 18, 2016, a transfer trailer was observed to be leaking hydraulic fluid onto an 1-95 Landfill Complex paved access road. This letter provides the five-day report regarding this spill. The 24-hour notice was given to DEQ by email on April 19, 2016 (attached). Upon discovering the spill at approximately 2:15 p.m., county staff took immediate measures to stop the spill from migrating off the immediate paved road area. The spill was contained and cleaned by approximately 2:40 p.m.County staff immediately used granular oil sorbent to berm the paved area and stopped the fluid from spreading or migrating off the edge of the pavement. The cause of the spill was observed to be a punctured hydraulic oil reservoir tank of approximately 50-gallon capacity. Based on this, the maximum quantity of fluid spilled was 50-gallons, however the observed quantity appeared to be much less. No fluid was observed exiting the paved area and the spill did not reach any stormwater drainage structures.
Fips City/County:	Fairfax County
Status:	Not reported
Reference Id:	Not reported
IR Number:	2004-N-0776
Associated IR:	Not reported
Incident Date:	Not reported
Call Received Date:	03/12/2004
Closure Comments:	See Site Summary for details
Threat To:	Not reported
Terrorism (Y/N):	NO
Characterize Incident:	Not reported
Incident Type:	Petroleum
Incident Subtype:	Petroleum

Map ID	Site	Database(s)	EPA ID Number

I-95 LANDFILL (Continued) **S105177951**

Materials:	Oil (Fuel-Diesel)(25 - 25 Gallons)
Effect To Receptor:	Not reported
Water Body:	Not reported
Low Quantity To Water:	Not reported
High Quantity To Water:	Not reported
Quantity Units:	Not reported
Other Receptors:	Not reported
RP Company:	Not reported
RP Name:	Not reported
Property Owner:	Not reported
Property Company:	Not reported
Duration Of Event (Hrs):	Not reported
Impacts:	Not reported
Other Impacts:	Not reported
Steps Taken:	Not reported
Steps Taken Description:	Not reported
System Components:	Not reported
Other System Components:	Not reported
Cause Of Event:	Not reported
Corrective Action Taken:	Not reported
Weather Status:	Not reported
Precipitation (Wet):	Not reported
Discharge Type:	Not reported
Discharge Volume:	Not reported
Unknown Discharge (Y/N):	NO
Site Name:	INTERSTATE 95 LANDFILL
Closure Date:	03/12/2004
Orig. Call Incident Description:	25 Gal diesel spill from piece of equipment.
Original Call Material Description:	Diesel (Qty=25)
Original Call Location Description:	Interstate 95 Landfill-9850 Furnace Road-Lorton-VA--Fairfax County
Incident Ongoing at time of Call:	Not reported
Agencies Notified (Y/N):	NO
Other Agencies:	Not reported
Permitted (Y/N):	NO
Call Reported By Company Name:	Amarjit Riat
Call Property Owner Company Name:	Not reported
Call Property Owner Name:	Not reported
Site Summary:	Spill was contained & cleaned up.

SPILLS NO:

Region:	NO
Id:	Not reported
Incident Summary:	Not reported
Date In:	11/19/2003
Date Closed:	Not reported
Pollution Type:	Not reported
Responsible Party:	Covanta Fairfax
Facility Status:	**Not reported**
Owner:	Not reported
Facility Contact:	Not reported
Facility Permitted:	-1
Facility Telephone:	Not reported
Time In:	Not reported
Reported By Name:	Joe Hermann
Reported By Telephone:	Not reported
Reported By Affiliation/Addr:	Covanta
Incident Response IR #:	2004-N-0455

Map ID	Site	Database(s)	EPA ID Number

I-95 LANDFILL (Continued) **S105177951**

Responsible Party Address:	Not reported
Responsible Party City:	Not reported
Responsible Party State:	Not reported
Responsible Party Zip:	Not reported
Responsible Party Contact:	Not reported
Responsible Party Telephone:	Not reported
Owner Name:	Covanta Fairfax
Owner Address:	Not reported
Owner City:	Not reported
Owner State:	Not reported
Owner Zip:	Not reported
Owner Contact:	Not reported
Owner Telephone:	Not reported
Incident Date:	11/14/2003
Incident Time:	2:00:00 AM
Petroleum:	0
Solid Waste:	0
Hazardous Waste:	0
Water:	-1
Air:	0
Sewage:	0
Fish Kill:	0
Threat Wetlands:	0
Wetlands:	0
Material Released:	cooling tower makeup water
Possible Receptors:	occoquan UT
Quantity Released:	25000
Unit Released:	gallons
Quantity In Water:	25000
Receiving Waters:	occoquan UT
River Basin:	1A Potomac
Inspection Date:	Not reported
Call Date:	Not reported
Inspector:	ELS
Response Due:	Not reported
Response Received Date:	Not reported
Visit Needed:	0
Open:	0
Air Referral Date:	Not reported
Air Reg/ Permit Number:	Not reported
Waste Referral Date:	Not reported
Epa Id Or Permit Number:	Not reported
Water Referral Date:	11/19/2003
Water Permit Number:	VAR530110
Remediation Referral Date:	Not reported
Remediation Pc Number:	Not reported
Enforcement Referral Date:	Not reported
Nov Number:	Not reported
Pc Number:	Not reported
Receive By:	Not reported
Case Officer:	Not reported
Case Type:	Not reported
Street Address:	Not reported
Polllutant:	Not reported
Impact:	Not reported
Spill Time:	Not reported
Spill Date:	Not reported

Map ID	Site	Database(s)	EPA ID Number

I-95 LANDFILL (Continued) **S105177951**

Spill Volume:	Not reported
Measure:	Not reported
Volume In Water:	Not reported
Stream Name:	Not reported
Investigation Date:	Not reported
Closure Date:	Not reported
Lab Results:	Not reported
Target Date:	Not reported
Prep Number:	Not reported
Report Date:	Not reported
Report Time:	Not reported
Pollutant Scr:	Not reported
Volume:	Not reported
Volume Esc:	Not reported
Future Recommendations:	Not reported
Stream Code:	Not reported
Visit Date:	Not reported
Lab Date:	Not reported
File Close Date:	Not reported
Prep Copy:	Not reported
City:	Not reported
Incident Summary:	industrial water discharge to strom sewer system
Reported:	Not reported
Results:	Not reported
Inspection Comments:	Not reported
Remarks:	Not reported

AIRS:

Region:	Not reported
Region Number:	72339
Contact First Name:	Christopher
Contact Last Name:	Meoli
Contact Title:	Chief, Environmental Projects Branch
Contact Phone:	7036903696
Latitude:	38.691389
Longitude:	-77.239722
Lat Deg/Min/Sec Lon Deg/Min/Sec:	38 41 29.0004 / -77 14 22.9992
Mailing Address:	12000 Government Center Pkwy Ste 448
Mailing City:	Fairfax
Mailing State:	VA
Mailing Zip Code:	22035
Program Type:	Not reported
Permit Type:	AIR_EXEMP
Issued Date:	03/10/2008
Operating Status:	Operating
Contact Email:	Christopher.Meoli@fairfaxcounty.gov
Owner ID:	Not reported
Owner Name:	Not reported
Owner Tele:	Not reported
Facility Full Name:	I-95 Landfill
ICIS Federal ID:	VA0000005105900743
Currently Active (y/n):	Y
Primary Permit Type Desc:	Not reported
Permit Status:	Issued

Region:	Not reported
Region Number:	72339

Map ID	Site	Database(s)	EPA ID Number

I-95 LANDFILL (Continued) **S105177951**

Contact First Name:	Christopher
Contact Last Name:	Meoli
Contact Title:	Chief, Environmental Projects Branch
Contact Phone:	7036903696
Latitude:	38.691389
Longitude:	-77.239722
Lat Deg/Min/Sec Lon Deg/Min/Sec:	38 41 29.0004 / -77 14 22.9992
Mailing Address:	12000 Government Center Pkwy Ste 448
Mailing City:	Fairfax
Mailing State:	VA
Mailing Zip Code:	22035
Program Type:	Not reported
Permit Type:	AIR_EXEMP
Issued Date:	03/13/2008
Operating Status:	Operating
Contact Email:	Christopher.Meoli@fairfaxcounty.gov
Owner ID:	Not reported
Owner Name:	Not reported
Owner Tele:	Not reported
Facility Full Name:	I-95 Landfill
ICIS Federal ID:	VA0000005105900743
Currently Active (y/n):	Y
Primary Permit Type Desc:	Not reported
Permit Status:	Issued

Region:	Not reported
Region Number:	72339
Contact First Name:	Christopher
Contact Last Name:	Meoli
Contact Title:	Chief, Environmental Projects Branch
Contact Phone:	7036903696
Latitude:	38.691389
Longitude:	-77.239722
Lat Deg/Min/Sec Lon Deg/Min/Sec:	38 41 29.0004 / -77 14 22.9992
Mailing Address:	12000 Government Center Pkwy Ste 448
Mailing City:	Fairfax
Mailing State:	VA
Mailing Zip Code:	22035
Program Type:	Not reported
Permit Type:	AIR_EXEMP
Issued Date:	06/06/2008
Operating Status:	Operating
Contact Email:	Christopher.Meoli@fairfaxcounty.gov
Owner ID:	Not reported
Owner Name:	Not reported
Owner Tele:	Not reported
Facility Full Name:	I-95 Landfill
ICIS Federal ID:	VA0000005105900743
Currently Active (y/n):	Y
Primary Permit Type Desc:	Not reported
Permit Status:	Issued

Region:	Not reported
Region Number:	72339
Contact First Name:	Christopher
Contact Last Name:	Meoli
Contact Title:	Chief, Environmental Projects Branch

Map ID	Site	Database(s)	EPA ID Number

I-95 LANDFILL (Continued) **S105177951**

Contact Phone:	7036903696
Latitude:	38.691389
Longitude:	-77.239722
Lat Deg/Min/Sec Lon Deg/Min/Sec:	38 41 29.0004 / -77 14 22.9992
Mailing Address:	12000 Government Center Pkwy Ste 448
Mailing City:	Fairfax
Mailing State:	VA
Mailing Zip Code:	22035
Program Type:	Not reported
Permit Type:	AIR_EXEMP
Issued Date:	03/10/2008
Operating Status:	Operating
Contact Email:	Christopher.Meoli@fairfaxcounty.gov
Owner ID:	Not reported
Owner Name:	Not reported
Owner Tele:	Not reported
Facility Full Name:	I-95 Landfill
ICIS Federal ID:	VA0000005105900743
Currently Active (y/n):	Y
Primary Permit Type Desc:	Not reported
Permit Status:	Issued

Region:	Not reported
Region Number:	72339
Contact First Name:	Christopher
Contact Last Name:	Meoli
Contact Title:	Chief, Environmental Projects Branch
Contact Phone:	7036903696
Latitude:	38.691389
Longitude:	-77.239722
Lat Deg/Min/Sec Lon Deg/Min/Sec:	38 41 29.0004 / -77 14 22.9992
Mailing Address:	12000 Government Center Pkwy Ste 448
Mailing City:	Fairfax
Mailing State:	VA
Mailing Zip Code:	22035
Program Type:	Not reported
Permit Type:	AIR_EXEMP
Issued Date:	03/13/2008
Operating Status:	Operating
Contact Email:	Christopher.Meoli@fairfaxcounty.gov
Owner ID:	Not reported
Owner Name:	Not reported
Owner Tele:	Not reported
Facility Full Name:	I-95 Landfill
ICIS Federal ID:	VA0000005105900743
Currently Active (y/n):	Y
Primary Permit Type Desc:	Not reported
Permit Status:	Issued

Region:	Not reported
Region Number:	72339
Contact First Name:	Christopher
Contact Last Name:	Meoli
Contact Title:	Chief, Environmental Projects Branch
Contact Phone:	7036903696
Latitude:	38.691389
Longitude:	-77.239722

Map ID	Site	Database(s)	EPA ID Number

I-95 LANDFILL (Continued) **S105177951**

Lat Deg/Min/Sec Lon Deg/Min/Sec:	38 41 29.0004 / -77 14 22.9992
Mailing Address:	12000 Government Center Pkwy Ste 448
Mailing City:	Fairfax
Mailing State:	VA
Mailing Zip Code:	22035
Program Type:	Not reported
Permit Type:	AIR_EXEMP
Issued Date:	06/06/2008
Operating Status:	Operating
Contact Email:	Christopher.Meoli@fairfaxcounty.gov
Owner ID:	Not reported
Owner Name:	Not reported
Owner Tele:	Not reported
Facility Full Name:	I-95 Landfill
ICIS Federal ID:	VA0000005105900743
Currently Active (y/n):	Y
Primary Permit Type Desc:	Not reported
Permit Status:	Issued
Region:	Not reported
Region Number:	72339
Contact First Name:	Christopher
Contact Last Name:	Meoli
Contact Title:	Chief, Environmental Projects Branch
Contact Phone:	7036903696
Latitude:	38.691389
Longitude:	-77.239722
Lat Deg/Min/Sec Lon Deg/Min/Sec:	38 41 29.0004 / -77 14 22.9992
Mailing Address:	12000 Government Center Pkwy Ste 448
Mailing City:	Fairfax
Mailing State:	VA
Mailing Zip Code:	22035
Program Type:	Not reported
Permit Type:	AIR_EXEMP
Issued Date:	03/13/2008
Operating Status:	Operating
Contact Email:	Christopher.Meoli@fairfaxcounty.gov
Owner ID:	Not reported
Owner Name:	Not reported
Owner Tele:	Not reported
Facility Full Name:	I-95 Landfill
ICIS Federal ID:	VA0000005105900743
Currently Active (y/n):	Y
Primary Permit Type Desc:	Not reported
Permit Status:	Issued
Region:	Not reported
Region Number:	72339
Contact First Name:	Christopher
Contact Last Name:	Meoli
Contact Title:	Chief, Environmental Projects Branch
Contact Phone:	7036903696
Latitude:	38.691389
Longitude:	-77.239722
Lat Deg/Min/Sec Lon Deg/Min/Sec:	38 41 29.0004 / -77 14 22.9992
Mailing Address:	12000 Government Center Pkwy Ste 448
Mailing City:	Fairfax

Map ID	Site	Database(s)	EPA ID Number

I-95 LANDFILL (Continued) **S105177951**

Mailing State:	VA
Mailing Zip Code:	22035
Program Type:	Not reported
Permit Type:	AIR_EXEMP
Issued Date:	06/06/2008
Operating Status:	Operating
Contact Email:	Christopher.Meoli@fairfaxcounty.gov
Owner ID:	Not reported
Owner Name:	Not reported
Owner Tele:	Not reported
Facility Full Name:	I-95 Landfill
ICIS Federal ID:	VA0000005105900743
Currently Active (y/n):	Y
Primary Permit Type Desc:	Not reported
Permit Status:	Issued

Region:	Not reported
Region Number:	72339
Contact First Name:	Christopher
Contact Last Name:	Meoli
Contact Title:	Chief, Environmental Projects Branch
Contact Phone:	7036903696
Latitude:	38.691389
Longitude:	-77.239722
Lat Deg/Min/Sec Lon Deg/Min/Sec:	38 41 29.0004 / -77 14 22.9992
Mailing Address:	12000 Government Center Pkwy Ste 448
Mailing City:	Fairfax
Mailing State:	VA
Mailing Zip Code:	22035
Program Type:	Not reported
Permit Type:	AIR_EXEMP
Issued Date:	03/10/2008
Operating Status:	Operating
Contact Email:	Christopher.Meoli@fairfaxcounty.gov
Owner ID:	Not reported
Owner Name:	Not reported
Owner Tele:	Not reported
Facility Full Name:	I-95 Landfill
ICIS Federal ID:	VA0000005105900743
Currently Active (y/n):	Y
Primary Permit Type Desc:	Not reported
Permit Status:	Issued

Region:	Not reported
Region Number:	72339
Contact First Name:	Christopher
Contact Last Name:	Meoli
Contact Title:	Chief, Environmental Projects Branch
Contact Phone:	7036903696
Latitude:	38.691389
Longitude:	-77.239722
Lat Deg/Min/Sec Lon Deg/Min/Sec:	38 41 29.0004 / -77 14 22.9992
Mailing Address:	12000 Government Center Pkwy Ste 448
Mailing City:	Fairfax
Mailing State:	VA
Mailing Zip Code:	22035
Program Type:	Not reported

Map ID	Site	Database(s)	EPA ID Number

I-95 LANDFILL (Continued) **S105177951**

Permit Type:	AIR_EXEMP
Issued Date:	03/13/2008
Operating Status:	Operating
Contact Email:	Christopher.Meoli@fairfaxcounty.gov
Owner ID:	Not reported
Owner Name:	Not reported
Owner Tele:	Not reported
Facility Full Name:	I-95 Landfill
ICIS Federal ID:	VA0000005105900743
Currently Active (y/n):	Y
Primary Permit Type Desc:	Not reported
Permit Status:	Issued
Region:	Not reported
Region Number:	72339
Contact First Name:	Christopher
Contact Last Name:	Meoli
Contact Title:	Chief, Environmental Projects Branch
Contact Phone:	7036903696
Latitude:	38.691389
Longitude:	-77.239722
Lat Deg/Min/Sec Lon Deg/Min/Sec:	38 41 29.0004 / -77 14 22.9992
Mailing Address:	12000 Government Center Pkwy Ste 448
Mailing City:	Fairfax
Mailing State:	VA
Mailing Zip Code:	22035
Program Type:	Not reported
Permit Type:	AIR_EXEMP
Issued Date:	06/06/2008
Operating Status:	Operating
Contact Email:	Christopher.Meoli@fairfaxcounty.gov
Owner ID:	Not reported
Owner Name:	Not reported
Owner Tele:	Not reported
Facility Full Name:	I-95 Landfill
ICIS Federal ID:	VA0000005105900743
Currently Active (y/n):	Y
Primary Permit Type Desc:	Not reported
Permit Status:	Issued
Region:	Not reported
Region Number:	72339
Contact First Name:	Christopher
Contact Last Name:	Meoli
Contact Title:	Chief, Environmental Projects Branch
Contact Phone:	7036903696
Latitude:	38.691389
Longitude:	-77.239722
Lat Deg/Min/Sec Lon Deg/Min/Sec:	38 41 29.0004 / -77 14 22.9992
Mailing Address:	12000 Government Center Pkwy Ste 448
Mailing City:	Fairfax
Mailing State:	VA
Mailing Zip Code:	22035
Program Type:	Not reported
Permit Type:	AIR_EXEMP
Issued Date:	03/10/2008
Operating Status:	Operating

Map ID	Site	Database(s)	EPA ID Number

I-95 LANDFILL (Continued) **S105177951**

Contact Email:	Christopher.Meoli@fairfaxcounty.gov
Owner ID:	Not reported
Owner Name:	Not reported
Owner Tele:	Not reported
Facility Full Name:	I-95 Landfill
ICIS Federal ID:	VA0000005105900743
Currently Active (y/n):	Y
Primary Permit Type Desc:	Not reported
Permit Status:	Issued
Region:	Not reported
Region Number:	72339
Contact First Name:	Christopher
Contact Last Name:	Meoli
Contact Title:	Chief, Environmental Projects Branch
Contact Phone:	7036903696
Latitude:	38.691389
Longitude:	-77.239722
Lat Deg/Min/Sec Lon Deg/Min/Sec:	38 41 29.0004 / -77 14 22.9992
Mailing Address:	12000 Government Center Pkwy Ste 448
Mailing City:	Fairfax
Mailing State:	VA
Mailing Zip Code:	22035
Program Type:	Not reported
Permit Type:	AIR_EXEMP
Issued Date:	03/13/2008
Operating Status:	Operating
Contact Email:	Christopher.Meoli@fairfaxcounty.gov
Owner ID:	Not reported
Owner Name:	Not reported
Owner Tele:	Not reported
Facility Full Name:	I-95 Landfill
ICIS Federal ID:	VA0000005105900743
Currently Active (y/n):	Y
Primary Permit Type Desc:	Not reported
Permit Status:	Issued
Region:	Not reported
Region Number:	72339
Contact First Name:	Christopher
Contact Last Name:	Meoli
Contact Title:	Chief, Environmental Projects Branch
Contact Phone:	7036903696
Latitude:	38.691389
Longitude:	-77.239722
Lat Deg/Min/Sec Lon Deg/Min/Sec:	38 41 29.0004 / -77 14 22.9992
Mailing Address:	12000 Government Center Pkwy Ste 448
Mailing City:	Fairfax
Mailing State:	VA
Mailing Zip Code:	22035
Program Type:	Not reported
Permit Type:	AIR_EXEMP
Issued Date:	06/06/2008
Operating Status:	Operating
Contact Email:	Christopher.Meoli@fairfaxcounty.gov
Owner ID:	Not reported
Owner Name:	Not reported

Map ID	Site	Database(s)	EPA ID Number

I-95 LANDFILL (Continued) **S105177951**

Owner Tele:	Not reported
Facility Full Name:	I-95 Landfill
ICIS Federal ID:	VA0000005105900743
Currently Active (y/n):	Y
Primary Permit Type Desc:	Not reported
Permit Status:	Issued
Region:	Not reported
Region Number:	72339
Contact First Name:	Christopher
Contact Last Name:	Meoli
Contact Title:	Chief, Environmental Projects Branch
Contact Phone:	7036903696
Latitude:	38.691389
Longitude:	-77.239722
Lat Deg/Min/Sec Lon Deg/Min/Sec:	38 41 29.0004 / -77 14 22.9992
Mailing Address:	12000 Government Center Pkwy Ste 448
Mailing City:	Fairfax
Mailing State:	VA
Mailing Zip Code:	22035
Program Type:	Not reported
Permit Type:	AIR_EXEMP
Issued Date:	03/10/2008
Operating Status:	Operating
Contact Email:	Christopher.Meoli@fairfaxcounty.gov
Owner ID:	Not reported
Owner Name:	Not reported
Owner Tele:	Not reported
Facility Full Name:	I-95 Landfill
ICIS Federal ID:	VA0000005105900743
Currently Active (y/n):	Y
Primary Permit Type Desc:	Not reported
Permit Status:	Issued
Region:	Not reported
Region Number:	72339
Contact First Name:	Christopher
Contact Last Name:	Meoli
Contact Title:	Chief, Environmental Projects Branch
Contact Phone:	7036903696
Latitude:	38.691389
Longitude:	-77.239722
Lat Deg/Min/Sec Lon Deg/Min/Sec:	38 41 29.0004 / -77 14 22.9992
Mailing Address:	12000 Government Center Pkwy Ste 448
Mailing City:	Fairfax
Mailing State:	VA
Mailing Zip Code:	22035
Program Type:	Not reported
Permit Type:	AIR_EXEMP
Issued Date:	03/10/2008
Operating Status:	Operating
Contact Email:	Christopher.Meoli@fairfaxcounty.gov
Owner ID:	Not reported
Owner Name:	Not reported
Owner Tele:	Not reported
Facility Full Name:	I-95 Landfill
ICIS Federal ID:	VA0000005105900743

Map ID	Site	Database(s)	EPA ID Number

I-95 LANDFILL (Continued) **S105177951**

Currently Active (y/n):	Y
Primary Permit Type Desc:	Not reported
Permit Status:	Issued
Region:	Not reported
Region Number:	72339
Contact First Name:	Christopher
Contact Last Name:	Meoli
Contact Title:	Chief, Environmental Projects Branch
Contact Phone:	7036903696
Latitude:	38.691389
Longitude:	-77.239722
Lat Deg/Min/Sec Lon Deg/Min/Sec:	38 41 29.0004 / -77 14 22.9992
Mailing Address:	12000 Government Center Pkwy Ste 448
Mailing City:	Fairfax
Mailing State:	VA
Mailing Zip Code:	22035
Program Type:	Not reported
Permit Type:	AIR_EXEMP
Issued Date:	03/13/2008
Operating Status:	Operating
Contact Email:	Christopher.Meoli@fairfaxcounty.gov
Owner ID:	Not reported
Owner Name:	Not reported
Owner Tele:	Not reported
Facility Full Name:	I-95 Landfill
ICIS Federal ID:	VA0000005105900743
Currently Active (y/n):	Y
Primary Permit Type Desc:	Not reported
Permit Status:	Issued
Region:	Not reported
Region Number:	72339
Contact First Name:	Christopher
Contact Last Name:	Meoli
Contact Title:	Chief, Environmental Projects Branch
Contact Phone:	7036903696
Latitude:	38.691389
Longitude:	-77.239722
Lat Deg/Min/Sec Lon Deg/Min/Sec:	38 41 29.0004 / -77 14 22.9992
Mailing Address:	12000 Government Center Pkwy Ste 448
Mailing City:	Fairfax
Mailing State:	VA
Mailing Zip Code:	22035
Program Type:	Not reported
Permit Type:	AIR_EXEMP
Issued Date:	06/06/2008
Operating Status:	Operating
Contact Email:	Christopher.Meoli@fairfaxcounty.gov
Owner ID:	Not reported
Owner Name:	Not reported
Owner Tele:	Not reported
Facility Full Name:	I-95 Landfill
ICIS Federal ID:	VA0000005105900743
Currently Active (y/n):	Y
Primary Permit Type Desc:	Not reported
Permit Status:	Issued

Map ID	Site	Database(s)	EPA ID Number

I-95 LANDFILL (Continued) **S105177951**

Region:	Not reported
Region Number:	72339
Contact First Name:	Christopher
Contact Last Name:	Meoli
Contact Title:	Chief, Environmental Projects Branch
Contact Phone:	7036903696
Latitude:	38.691389
Longitude:	-77.239722
Lat Deg/Min/Sec Lon Deg/Min/Sec:	38 41 29.0004 / -77 14 22.9992
Mailing Address:	12000 Government Center Pkwy Ste 448
Mailing City:	Fairfax
Mailing State:	VA
Mailing Zip Code:	22035
Program Type:	Not reported
Permit Type:	AIR_EXEMP
Issued Date:	03/10/2008
Operating Status:	Operating
Contact Email:	Christopher.Meoli@fairfaxcounty.gov
Owner ID:	Not reported
Owner Name:	Not reported
Owner Tele:	Not reported
Facility Full Name:	I-95 Landfill
ICIS Federal ID:	VA0000005105900743
Currently Active (y/n):	Y
Primary Permit Type Desc:	Not reported
Permit Status:	Issued

Region:	Not reported
Region Number:	72339
Contact First Name:	Christopher
Contact Last Name:	Meoli
Contact Title:	Chief, Environmental Projects Branch
Contact Phone:	7036903696
Latitude:	38.691389
Longitude:	-77.239722
Lat Deg/Min/Sec Lon Deg/Min/Sec:	38 41 29.0004 / -77 14 22.9992
Mailing Address:	12000 Government Center Pkwy Ste 448
Mailing City:	Fairfax
Mailing State:	VA
Mailing Zip Code:	22035
Program Type:	Not reported
Permit Type:	AIR_EXEMP
Issued Date:	03/13/2008
Operating Status:	Operating
Contact Email:	Christopher.Meoli@fairfaxcounty.gov
Owner ID:	Not reported
Owner Name:	Not reported
Owner Tele:	Not reported
Facility Full Name:	I-95 Landfill
ICIS Federal ID:	VA0000005105900743
Currently Active (y/n):	Y
Primary Permit Type Desc:	Not reported
Permit Status:	Issued

Region:	Not reported
Region Number:	72339
Contact First Name:	Christopher

Map ID	Site	Database(s)	EPA ID Number

I-95 LANDFILL (Continued) **S105177951**

Contact Last Name:	Meoli
Contact Title:	Chief, Environmental Projects Branch
Contact Phone:	7036903696
Latitude:	38.691389
Longitude:	-77.239722
Lat Deg/Min/Sec Lon Deg/Min/Sec:	38 41 29.0004 / -77 14 22.9992
Mailing Address:	12000 Government Center Pkwy Ste 448
Mailing City:	Fairfax
Mailing State:	VA
Mailing Zip Code:	22035
Program Type:	Not reported
Permit Type:	AIR_EXEMP
Issued Date:	06/06/2008
Operating Status:	Operating
Contact Email:	Christopher.Meoli@fairfaxcounty.gov
Owner ID:	Not reported
Owner Name:	Not reported
Owner Tele:	Not reported
Facility Full Name:	I-95 Landfill
ICIS Federal ID:	VA0000005105900743
Currently Active (y/n):	Y
Primary Permit Type Desc:	Not reported
Permit Status:	Issued

Region:	Not reported
Region Number:	72339
Contact First Name:	Christopher
Contact Last Name:	Meoli
Contact Title:	Chief, Environmental Projects Branch
Contact Phone:	7036903696
Latitude:	38.691389
Longitude:	-77.239722
Lat Deg/Min/Sec Lon Deg/Min/Sec:	38 41 29.0004 / -77 14 22.9992
Mailing Address:	12000 Government Center Pkwy Ste 448
Mailing City:	Fairfax
Mailing State:	VA
Mailing Zip Code:	22035
Program Type:	Not reported
Permit Type:	AIR_EXEMP
Issued Date:	03/10/2008
Operating Status:	Operating
Contact Email:	Christopher.Meoli@fairfaxcounty.gov
Owner ID:	Not reported
Owner Name:	Not reported
Owner Tele:	Not reported
Facility Full Name:	I-95 Landfill
ICIS Federal ID:	VA0000005105900743
Currently Active (y/n):	Y
Primary Permit Type Desc:	Not reported
Permit Status:	Issued

Region:	Not reported
Region Number:	72339
Contact First Name:	Christopher
Contact Last Name:	Meoli
Contact Title:	Chief, Environmental Projects Branch
Contact Phone:	7036903696

Map ID	Site	Database(s)	EPA ID Number

I-95 LANDFILL (Continued) **S105177951**

Latitude:	38.691389
Longitude:	-77.239722
Lat Deg/Min/Sec Lon Deg/Min/Sec:	38 41 29.0004 / -77 14 22.9992
Mailing Address:	12000 Government Center Pkwy Ste 448
Mailing City:	Fairfax
Mailing State:	VA
Mailing Zip Code:	22035
Program Type:	Not reported
Permit Type:	AIR_EXEMP
Issued Date:	03/13/2008
Operating Status:	Operating
Contact Email:	Christopher.Meoli@fairfaxcounty.gov
Owner ID:	Not reported
Owner Name:	Not reported
Owner Tele:	Not reported
Facility Full Name:	I-95 Landfill
ICIS Federal ID:	VA0000005105900743
Currently Active (y/n):	Y
Primary Permit Type Desc:	Not reported
Permit Status:	Issued

Region:	Not reported
Region Number:	72339
Contact First Name:	Christopher
Contact Last Name:	Meoli
Contact Title:	Chief, Environmental Projects Branch
Contact Phone:	7036903696
Latitude:	38.691389
Longitude:	-77.239722
Lat Deg/Min/Sec Lon Deg/Min/Sec:	38 41 29.0004 / -77 14 22.9992
Mailing Address:	12000 Government Center Pkwy Ste 448
Mailing City:	Fairfax
Mailing State:	VA
Mailing Zip Code:	22035
Program Type:	Not reported
Permit Type:	AIR_EXEMP
Issued Date:	06/06/2008
Operating Status:	Operating
Contact Email:	Christopher.Meoli@fairfaxcounty.gov
Owner ID:	Not reported
Owner Name:	Not reported
Owner Tele:	Not reported
Facility Full Name:	I-95 Landfill
ICIS Federal ID:	VA0000005105900743
Currently Active (y/n):	Y
Primary Permit Type Desc:	Not reported
Permit Status:	Issued

Map ID	Site	Database(s)	EPA ID Number
1808	**I95 LANDFILL** **9850 FURNACE ROAD** **LORTON, VA**	**VA SPILLS**	**S105376640** **N/A**

SPILLS:

Fips City/County:	Fairfax County
Status:	Not reported
Reference Id:	Not reported
IR Number:	2001-N-0320
Associated IR:	Not reported
Incident Date:	11/07/2000
Call Received Date:	11/07/2000
Closure Comments:	See Site Summary for details
Threat To:	Not reported
Terrorism (Y/N):	NO
Characterize Incident:	Not reported
Incident Type:	Waste
Incident Subtype:	Solid Waste
Materials:	Waste (Vegetative)(-1 - -1 Unknown)
Effect To Receptor:	Not reported
Water Body:	Not reported
Low Quantity To Water:	Not reported
High Quantity To Water:	Not reported
Quantity Units:	Not reported
Other Receptors:	Not reported
RP Company:	Not reported
RP Name:	Not reported
Property Owner:	Not reported
Property Company:	Not reported
Duration Of Event (Hrs):	Not reported
Impacts:	Not reported
Other Impacts:	Not reported
Steps Taken:	Not reported
Steps Taken Description:	Not reported
System Components:	Not reported
Other System Components:	Not reported
Cause Of Event:	Not reported
Corrective Action Taken:	Not reported
Weather Status:	Not reported
Precipitation (Wet):	Not reported
Discharge Type:	Not reported
Discharge Volume:	Not reported
Unknown Discharge (Y/N):	NO
Site Name:	I-95 LANDFILL
Closure Date:	11/07/2001
Orig. Call Incident Description:	mulch pile on landfill caught fire - F/D responded to fire
Original Call Material Description:	mulch piles (Qty=0)
Original Call Location Description:	I-95 Landfill-9850 Furnace Road-Lorton-VA--Fairfax County
Incident Ongoing at time of Call:	Not reported
Agencies Notified (Y/N):	NO
Other Agencies:	Not reported
Permitted (Y/N):	YES
Call Reported By Company Name:	Fairfax County Solid Waste Office
Call Property Owner Company Name:	Not reported
Call Property Owner Name:	Not reported
Site Summary:	Not reported

SPILLS NO:

Region:	NO

Map ID	Site	Database(s)	EPA ID Number

I95 LANDFILL (Continued) **S105376640**

Id:	Not reported
Incident Summary:	Not reported
Date In:	11/7/2000
Date Closed:	11/7/2001
Pollution Type:	Not reported
Responsible Party:	Not reported
Facility Status:	**Not reported**
Owner:	Not reported
Facility Contact:	Not reported
Facility Permitted:	-1
Facility Telephone:	Not reported
Time In:	6:53:00 AM
Reported By Name:	Fairfax Co. Solid Waste Office
Reported By Telephone:	Not reported
Reported By Affiliation/Addr:	Not reported
Incident Response IR #:	2001-N-0320
Responsible Party Address:	Not reported
Responsible Party City:	Not reported
Responsible Party State:	Not reported
Responsible Party Zip:	Not reported
Responsible Party Contact:	Not reported
Responsible Party Telephone:	Not reported
Owner Name:	Not reported
Owner Address:	Not reported
Owner City:	Not reported
Owner State:	Not reported
Owner Zip:	Not reported
Owner Contact:	Not reported
Owner Telephone:	Not reported
Incident Date:	11/7/2000
Incident Time:	Not reported
Petroleum:	0
Solid Waste:	-1
Hazardous Waste:	0
Water:	0
Air:	0
Sewage:	0
Fish Kill:	0
Threat Wetlands:	0
Wetlands:	0
Material Released:	mulch piles
Possible Receptors:	Not reported
Quantity Released:	0
Unit Released:	Not reported
Quantity In Water:	0
Receiving Waters:	Not reported
River Basin:	Not reported
Inspection Date:	Not reported
Call Date:	Not reported
Inspector:	EKC (Liz)
Response Due:	Not reported
Response Received Date:	Not reported
Visit Needed:	0
Open:	0
Air Referral Date:	Not reported
Air Reg/ Permit Number:	Not reported
Waste Referral Date:	11/7/2000

Map ID	Site	Database(s)	EPA ID Number

I95 LANDFILL (Continued) **S105376640**

Epa Id Or Permit Number:	SW #103
Water Referral Date:	Not reported
Water Permit Number:	Not reported
Remediation Referral Date:	Not reported
Remediation Pc Number:	Not reported
Enforcement Referral Date:	Not reported
Nov Number:	Not reported
Pc Number:	Not reported
Receive By:	Not reported
Case Officer:	Not reported
Case Type:	Not reported
Street Address:	Not reported
Polllutant:	Not reported
Impact:	Not reported
Spill Time:	Not reported
Spill Date:	Not reported
Spill Volume:	Not reported
Measure:	Not reported
Volume In Water:	Not reported
Stream Name:	Not reported
Investigation Date:	Not reported
Closure Date:	Not reported
Lab Results:	Not reported
Target Date:	Not reported
Prep Number:	Not reported
Report Date:	Not reported
Report Time:	Not reported
Pollutant Scr:	Not reported
Volume:	Not reported
Volume Esc:	Not reported
Future Recommendations:	Not reported
Stream Code:	Not reported
Visit Date:	Not reported
Lab Date:	Not reported
File Close Date:	Not reported
Prep Copy:	Not reported
City:	Not reported
Incident Summary:	mulch pile on landfill caught fire - F/D responded to fire
Reported:	Not reported
Results:	Not reported
Inspection Comments:	Not reported
Remarks:	Not reported

1808 **INTERSTATE 95 LANDFILL** **VA SPILLS** **S106241306**
9850 FURNACE RD. **N/A**
LORTON, VA

SPILLS NO:

Region:	NO
Id:	Not reported
Incident Summary:	Not reported
Date In:	3/12/2004
Date Closed:	3/12/2004
Pollution Type:	Not reported
Responsible Party:	Not reported
Facility Status:	**Not reported**
Owner:	Not reported
Facility Contact:	Not reported

Map ID	Site	Database(s)	EPA ID Number

INTERSTATE 95 LANDFILL (Continued) **S106241306**

Facility Permitted:	0
Facility Telephone:	Not reported
Time In:	Not reported
Reported By Name:	Amarjit Riat
Reported By Telephone:	Not reported
Reported By Affiliation/Addr:	Fairfax Co Solid Waste
Incident Response IR #:	2004-N-0776
Responsible Party Address:	Not reported
Responsible Party City:	Not reported
Responsible Party State:	Not reported
Responsible Party Zip:	Not reported
Responsible Party Contact:	Not reported
Responsible Party Telephone:	Not reported
Owner Name:	Not reported
Owner Address:	Not reported
Owner City:	Not reported
Owner State:	Not reported
Owner Zip:	Not reported
Owner Contact:	Not reported
Owner Telephone:	Not reported
Incident Date:	Not reported
Incident Time:	Not reported
Petroleum:	-1
Solid Waste:	0
Hazardous Waste:	0
Water:	0
Air:	0
Sewage:	0
Fish Kill:	0
Threat Wetlands:	0
Wetlands:	0
Material Released:	Diesel
Possible Receptors:	Not reported
Quantity Released:	25
Unit Released:	gallons
Quantity In Water:	0
Receiving Waters:	Not reported
River Basin:	Not reported
Inspection Date:	Not reported
Call Date:	Not reported
Inspector:	Not reported
Response Due:	Not reported
Response Received Date:	Not reported
Visit Needed:	0
Open:	0
Air Referral Date:	Not reported
Air Reg/ Permit Number:	Not reported
Waste Referral Date:	Not reported
Epa Id Or Permit Number:	#103
Water Referral Date:	Not reported
Water Permit Number:	VAR530115
Remediation Referral Date:	Not reported
Remediation Pc Number:	Not reported
Enforcement Referral Date:	Not reported
Nov Number:	Not reported
Pc Number:	Not reported
Receive By:	Not reported

Map ID	Site	Database(s)	EPA ID Number

INTERSTATE 95 LANDFILL (Continued) **S106241306**

Case Officer:	Not reported
Case Type:	Not reported
Street Address:	Not reported
Polllutant:	Not reported
Impact:	Not reported
Spill Time:	Not reported
Spill Date:	Not reported
Spill Volume:	Not reported
Measure:	Not reported
Volume In Water:	Not reported
Stream Name:	Not reported
Investigation Date:	Not reported
Closure Date:	Not reported
Lab Results:	Not reported
Target Date:	Not reported
Prep Number:	Not reported
Report Date:	Not reported
Report Time:	Not reported
Pollutant Scr:	Not reported
Volume:	Not reported
Volume Esc:	Not reported
Future Recommendations:	Not reported
Stream Code:	Not reported
Visit Date:	Not reported
Lab Date:	Not reported
File Close Date:	Not reported
Prep Copy:	Not reported
City:	Not reported
Incident Summary:	25 Gal diesel spill from piece of equipment.
Reported:	Not reported
Results:	Not reported
Inspection Comments:	Spill was contained & cleaned up.
Remarks:	Not reported

1808 **INTERSTATE 95 LANDFILL** **VA SPILLS 1008162346**
9850 FURNACE RD **VA ENF N/A**
LORTON, VA 22079

SPILLS:

Fips City/County:	Fairfax County
Status:	Not reported
Reference Id:	Not reported
IR Number:	2007-N-0233
Associated IR:	Not reported
Incident Date:	09/25/2006
Call Received Date:	09/25/2006
Closure Comments:	See Site Summary for details
Threat To:	Not reported
Terrorism (Y/N):	NO
Characterize Incident:	Not reported
Incident Type:	Waste
Incident Subtype:	Solid Waste
Materials:	Radiological Material/Containers(-1 - -1 Unknown)
Effect To Receptor:	Not reported
Water Body:	Not reported
Low Quantity To Water:	Not reported
High Quantity To Water:	Not reported
Quantity Units:	Not reported

Map ID	Site	Database(s)	EPA ID Number

INTERSTATE 95 LANDFILL (Continued) **1008162346**

Other Receptors:	Not reported
RP Company:	Not reported
RP Name:	Not reported
Property Owner:	Not reported
Property Company:	Not reported
Duration Of Event (Hrs):	Not reported
Impacts:	Not reported
Other Impacts:	Not reported
Steps Taken:	Not reported
Steps Taken Description:	Not reported
System Components:	Not reported
Other System Components:	Not reported
Cause Of Event:	Not reported
Corrective Action Taken:	Not reported
Weather Status:	Not reported
Precipitation (Wet):	Not reported
Discharge Type:	Not reported
Discharge Volume:	Not reported
Unknown Discharge (Y/N):	NO
Site Name:	I-95 LANDFILL
Closure Date:	09/25/2006
Orig. Call Incident Description:	Old compass put off Radiation Reading 1.20 MR (Millirads-meassurement of intensity)
Original Call Material Description:	Radiation (Qty=unknown)
Original Call Location Description:	I-95 Landfill-9850 Furnace Road-Fairfax-VA-22079-Fairfax County
Incident Ongoing at time of Call:	Not reported
Agencies Notified (Y/N):	NO
Other Agencies:	Not reported
Permitted (Y/N):	YES
Call Reported By Company Name:	VEOC Fairfax HazMat (Smith Banks)
Call Property Owner Company Name:	Not reported
Call Property Owner Name:	Not reported
Site Summary:	"Regional DEM Hazmat Officer, Rudner advised to notify RHMO Iverson who handles radiation calls; NON-EVENT per RHMO/Iverson. File a copy in Solid Waste Landfill Files as an FYI for future reference for landfill inspection."

ENFORCEMENT:

Facility ID:	Not reported
Facility Name:	I-95 Landfill
Location Address:	9850 Furnace Road
Location Address 2:	Not reported
Location City,St,Zip:	Fairfax, VA 22079
Solid Waste Facility Region:	Northern Regional Office
CEDS Site Id:	183
Site Location:	9850 Furnace Road
Solid Permit Id (alpha Prefix):	SWP
Solid Permit Id (numeric Suffix):	103
Solid Waste Unit Type:	Closed Sanitary Landfill [SW]
Inspection Date:	3/19/2014
Inspection Event Code:	SNOVWCIR
Inspection Event Complete Date:	4/16/2014
Solid Waste Enf Effective Date:	Not reported
Solid Waste Enf Penalty Type:	Not reported
Solid Waste Enf Penalty Amount:	Not reported
Solid Waste Enf Type Desc:	Not reported
Solid Waste Unit Type:	Not reported

Map ID	Site	Database(s)	EPA ID Number

INTERSTATE 95 LANDFILL (Continued) **1008162346**

Solid Waste Unit Name:	Not reported
Haz. Waste Facility Region:	Not reported
Haz. Waste Facility Epaid:	Not reported
Haz. Waste Enforcement Date:	Not reported
Haz. Waste Enforcement Type:	Not reported
Haz. Waste Enforcement Agency:	Not reported
Haz. Waste Enf RCRIS Comments:	Not reported
Haz. Waste Penalty Type:	Not reported
Haz. Waste Enf Order Dt. Signed:	Not reported
Haz. Waste Enf Order Type:	Not reported
Haz. Waste Penalty Amount:	Not reported
Type Of Permit:	Not reported
Permit No:	Not reported
Enforcement Action Number:	Not reported
Action:	Not reported
Action Date:	Not reported
Civil Charges Assessed:	Not reported
Solid Waste Facility Description:	Not reported
Inspection Event Completed Dt:	Not reported
Inspection Event Description:	Not reported
Flag:	SOLIDWASTE

Facility ID:	Not reported
Facility Name:	I-95 Landfill
Location Address:	9850 Furnace Road
Location Address 2:	Not reported
Location City,St,Zip:	Fairfax, VA 22079
Solid Waste Facility Region:	Northern Regional Office
CEDS Site Id:	183
Site Location:	9850 Furnace Road
Solid Permit Id (alpha Prefix):	SWP
Solid Permit Id (numeric Suffix):	103
Solid Waste Unit Type:	Sanitary Landfill [SW]
Inspection Date:	3/19/2014
Inspection Event Code:	SNOVWCIR
Inspection Event Complete Date:	4/16/2014
Solid Waste Enf Effective Date:	Not reported
Solid Waste Enf Penalty Type:	Not reported
Solid Waste Enf Penalty Amount:	Not reported
Solid Waste Enf Type Desc:	Not reported
Solid Waste Unit Type:	Not reported
Solid Waste Unit Name:	Not reported
Haz. Waste Facility Region:	Not reported
Haz. Waste Facility Epaid:	Not reported
Haz. Waste Enforcement Date:	Not reported
Haz. Waste Enforcement Type:	Not reported
Haz. Waste Enforcement Agency:	Not reported
Haz. Waste Enf RCRIS Comments:	Not reported
Haz. Waste Penalty Type:	Not reported
Haz. Waste Enf Order Dt. Signed:	Not reported
Haz. Waste Enf Order Type:	Not reported
Haz. Waste Penalty Amount:	Not reported
Type Of Permit:	Not reported
Permit No:	Not reported
Enforcement Action Number:	Not reported
Action:	Not reported
Action Date:	Not reported

Map ID	Site	Database(s)	EPA ID Number

INTERSTATE 95 LANDFILL (Continued) **1008162346**

Civil Charges Assessed:	Not reported
Solid Waste Facility Description:	Not reported
Inspection Event Completed Dt:	Not reported
Inspection Event Description:	Not reported
Flag:	SOLIDWASTE

Facility ID:	Not reported
Facility Name:	I-95 Landfill
Location Address:	9850 Furnace Road
Location Address 2:	Not reported
Location City,St,Zip:	Fairfax, VA 22079
Solid Waste Facility Region:	Northern Regional Office
CEDS Site Id:	183
Site Location:	9850 Furnace Road
Solid Permit Id (alpha Prefix):	SWP
Solid Permit Id (numeric Suffix):	103
Solid Waste Unit Type:	Sanitary Landfill [SW]
Inspection Date:	12/18/2009
Inspection Event Code:	SWLWCIR
Inspection Event Complete Date:	1/21/2010
Solid Waste Enf Effective Date:	Not reported
Solid Waste Enf Penalty Type:	Not reported
Solid Waste Enf Penalty Amount:	Not reported
Solid Waste Enf Type Desc:	Not reported
Solid Waste Unit Type:	Not reported
Solid Waste Unit Name:	Not reported
Haz. Waste Facility Region:	Not reported
Haz. Waste Facility Epaid:	Not reported
Haz. Waste Enforcement Date:	Not reported
Haz. Waste Enforcement Type:	Not reported
Haz. Waste Enforcement Agency:	Not reported
Haz. Waste Enf RCRIS Comments:	Not reported
Haz. Waste Penalty Type:	Not reported
Haz. Waste Enf Order Dt. Signed:	Not reported
Haz. Waste Enf Order Type:	Not reported
Haz. Waste Penalty Amount:	Not reported
Type Of Permit:	Not reported
Permit No:	Not reported
Enforcement Action Number:	Not reported
Action:	Not reported
Action Date:	Not reported
Civil Charges Assessed:	Not reported
Solid Waste Facility Description:	Not reported
Inspection Event Completed Dt:	Not reported
Inspection Event Description:	Send warning letter w/CIR to facility
Flag:	SOLIDWASTE

Facility ID:	Not reported
Facility Name:	I-95 Landfill
Location Address:	9850 Furnace Road
Location Address 2:	Not reported
Location City,St,Zip:	Fairfax, VA 2207
Solid Waste Facility Region:	Northern Va. Regional Office
CEDS Site Id:	183
Site Location:	9850 Furnace Rd
Solid Permit Id (alpha Prefix):	SWP
Solid Permit Id (numeric Suffix):	103

Map ID	Site	Database(s)	EPA ID Number

INTERSTATE 95 LANDFILL (Continued) **1008162346**

Solid Waste Unit Type:	Sanitary Landfill [S
Inspection Date:	02/23/06
Inspection Event Code:	SNOVWCIR
Inspection Event Complete Date:	Not reported
Solid Waste Enf Effective Date:	Not reported
Solid Waste Enf Penalty Type:	Not reported
Solid Waste Enf Penalty Amount:	Not reported
Solid Waste Enf Type Desc:	Not reported
Solid Waste Unit Type:	Solid Waste Full Permit
Solid Waste Unit Name:	I-95 Area III-Ash
Haz. Waste Facility Region:	Not reported
Haz. Waste Facility Epaid:	Not reported
Haz. Waste Enforcement Date:	Not reported
Haz. Waste Enforcement Type:	Not reported
Haz. Waste Enforcement Agency:	Not reported
Haz. Waste Enf RCRIS Comments:	Not reported
Haz. Waste Penalty Type:	Not reported
Haz. Waste Enf Order Dt. Signed:	Not reported
Haz. Waste Enf Order Type:	Not reported
Haz. Waste Penalty Amount:	Not reported
Type Of Permit:	Not reported
Permit No:	Not reported
Enforcement Action Number:	Not reported
Action:	Not reported
Action Date:	Not reported
Civil Charges Assessed:	Not reported
Solid Waste Facility Description:	Not reported
Inspection Event Completed Dt:	Not reported
Inspection Event Description:	Send NOV w/ CIR to facility
Flag:	WASTE

Facility ID:	Not reported
Facility Name:	I-95 Landfill
Location Address:	9850 Furnace Road
Location Address 2:	Not reported
Location City,St,Zip:	Fairfax, VA 2207
Solid Waste Facility Region:	Northern Va. Regional Office
CEDS Site Id:	183
Site Location:	9850 Furnace Rd
Solid Permit Id (alpha Prefix):	SWP
Solid Permit Id (numeric Suffix):	103
Solid Waste Unit Type:	Sanitary Landfill [S
Inspection Date:	02/23/06
Inspection Event Code:	SNOVWCIR
Inspection Event Complete Date:	Not reported
Solid Waste Enf Effective Date:	Not reported
Solid Waste Enf Penalty Type:	Not reported
Solid Waste Enf Penalty Amount:	Not reported
Solid Waste Enf Type Desc:	Not reported
Solid Waste Unit Type:	Solid Waste Full Permit
Solid Waste Unit Name:	I-95 Landfill MSW
Haz. Waste Facility Region:	Not reported
Haz. Waste Facility Epaid:	Not reported
Haz. Waste Enforcement Date:	Not reported
Haz. Waste Enforcement Type:	Not reported
Haz. Waste Enforcement Agency:	Not reported
Haz. Waste Enf RCRIS Comments:	Not reported

Map ID	Site	Database(s)	EPA ID Number

INTERSTATE 95 LANDFILL (Continued) **1008162346**

Haz. Waste Penalty Type:	Not reported
Haz. Waste Enf Order Dt. Signed:	Not reported
Haz. Waste Enf Order Type:	Not reported
Haz. Waste Penalty Amount:	Not reported
Type Of Permit:	Not reported
Permit No:	Not reported
Enforcement Action Number:	Not reported
Action:	Not reported
Action Date:	Not reported
Civil Charges Assessed:	Not reported
Solid Waste Facility Description:	Not reported
Inspection Event Completed Dt:	Not reported
Inspection Event Description:	Send NOV w/ CIR to facility
Flag:	WASTE
Facility ID:	Not reported
Facility Name:	Not reported
Location Address:	Not reported
Location Address 2:	Not reported
Location City,St,Zip:	Not reported
Solid Waste Facility Region:	Not reported
CEDS Site Id:	Not reported
Site Location:	Not reported
Solid Permit Id (alpha Prefix):	Not reported
Solid Permit Id (numeric Suffix):	Not reported
Solid Waste Unit Type:	Not reported
Inspection Date:	Not reported
Inspection Event Code:	Not reported
Inspection Event Complete Date:	Not reported
Solid Waste Enf Effective Date:	Not reported
Solid Waste Enf Penalty Type:	Not reported
Solid Waste Enf Penalty Amount:	Not reported
Solid Waste Enf Type Desc:	Not reported
Solid Waste Unit Type:	Not reported
Solid Waste Unit Name:	Not reported
Haz. Waste Facility Region:	Not reported
Haz. Waste Facility Epaid:	Not reported
Haz. Waste Enforcement Date:	Not reported
Haz. Waste Enforcement Type:	Not reported
Haz. Waste Enforcement Agency:	Not reported
Haz. Waste Enf RCRIS Comments:	Not reported
Haz. Waste Penalty Type:	Not reported
Haz. Waste Enf Order Dt. Signed:	Not reported
Haz. Waste Enf Order Type:	Not reported
Haz. Waste Penalty Amount:	Not reported
Type Of Permit:	Not reported
Permit No:	VAR051076
Enforcement Action Number:	NR14-0518
Action:	ADMINISTRATIVE PENALTY ORDER
Action Date:	9/11/2015
Civil Charges Assessed:	12530.00
Solid Waste Facility Description:	Not reported
Inspection Event Completed Dt:	Not reported
Inspection Event Description:	Not reported
Flag:	WATER
Facility ID:	Not reported

Map ID	Site	Database(s)	EPA ID Number

INTERSTATE 95 LANDFILL (Continued) **1008162346**

Facility Name:	I-95 Landfill
Location Address:	9850 Furnace Road
Location Address 2:	Not reported
Location City,St,Zip:	Fairfax, VA 22079
Solid Waste Facility Region:	NVRO
CEDS Site Id:	183
Site Location:	9850 Furnace Road
Solid Permit Id (alpha Prefix):	SWP
Solid Permit Id (numeric Suffix):	103
Solid Waste Unit Type:	Area Three Lined Landfill Unit - Sanitary Landfil
Inspection Date:	7/21/2016
Inspection Event Code:	INSPFAC
Inspection Event Complete Date:	7/21/2016
Solid Waste Enf Effective Date:	Not reported
Solid Waste Enf Penalty Type:	Not reported
Solid Waste Enf Penalty Amount:	Not reported
Solid Waste Enf Type Desc:	Not reported
Solid Waste Unit Type:	Not reported
Solid Waste Unit Name:	Not reported
Haz. Waste Facility Region:	Not reported
Haz. Waste Facility Epaid:	Not reported
Haz. Waste Enforcement Date:	Not reported
Haz. Waste Enforcement Type:	Not reported
Haz. Waste Enforcement Agency:	Not reported
Haz. Waste Enf RCRIS Comments:	Not reported
Haz. Waste Penalty Type:	Not reported
Haz. Waste Enf Order Dt. Signed:	Not reported
Haz. Waste Enf Order Type:	Not reported
Haz. Waste Penalty Amount:	Not reported
Type Of Permit:	Not reported
Permit No:	Not reported
Enforcement Action Number:	Not reported
Action:	Not reported
Action Date:	Not reported
Civil Charges Assessed:	Not reported
Solid Waste Facility Description:	Not reported
Inspection Event Completed Dt:	Not reported
Inspection Event Description:	Not reported
Flag:	SOLIDWASTE

Facility ID:	Not reported
Facility Name:	I-95 Landfill
Location Address:	9850 Furnace Road
Location Address 2:	Not reported
Location City,St,Zip:	Fairfax, VA 22079
Solid Waste Facility Region:	NVRO
CEDS Site Id:	183
Site Location:	9850 Furnace Road
Solid Permit Id (alpha Prefix):	SWP
Solid Permit Id (numeric Suffix):	103
Solid Waste Unit Type:	Area Three Lined Landfill Unit - Sanitary Landfil
Inspection Date:	7/21/2016
Inspection Event Code:	SNDL
Inspection Event Complete Date:	7/27/2016
Solid Waste Enf Effective Date:	Not reported
Solid Waste Enf Penalty Type:	Not reported
Solid Waste Enf Penalty Amount:	Not reported

Map ID	Site	Database(s)	EPA ID Number

INTERSTATE 95 LANDFILL (Continued) **1008162346**

Solid Waste Enf Type Desc:	Not reported
Solid Waste Unit Type:	Not reported
Solid Waste Unit Name:	Not reported
Haz. Waste Facility Region:	Not reported
Haz. Waste Facility Epaid:	Not reported
Haz. Waste Enforcement Date:	Not reported
Haz. Waste Enforcement Type:	Not reported
Haz. Waste Enforcement Agency:	Not reported
Haz. Waste Enf RCRIS Comments:	Not reported
Haz. Waste Penalty Type:	Not reported
Haz. Waste Enf Order Dt. Signed:	Not reported
Haz. Waste Enf Order Type:	Not reported
Haz. Waste Penalty Amount:	Not reported
Type Of Permit:	Not reported
Permit No:	Not reported
Enforcement Action Number:	Not reported
Action:	Not reported
Action Date:	Not reported
Civil Charges Assessed:	Not reported
Solid Waste Facility Description:	Not reported
Inspection Event Completed Dt:	Not reported
Inspection Event Description:	Not reported
Flag:	SOLIDWASTE

Facility ID:	Not reported
Facility Name:	I-95 Landfill
Location Address:	9850 Furnace Road
Location Address 2:	Not reported
Location City,St,Zip:	Fairfax, VA 22079
Solid Waste Facility Region:	NVRO
CEDS Site Id:	183
Site Location:	9850 Furnace Road
Solid Permit Id (alpha Prefix):	SWP
Solid Permit Id (numeric Suffix):	103
Solid Waste Unit Type:	Area Three Lined Landfill Unit - Sanitary Landfil
Inspection Date:	10/21/2016
Inspection Event Code:	INSPFAC
Inspection Event Complete Date:	10/21/2016
Solid Waste Enf Effective Date:	Not reported
Solid Waste Enf Penalty Type:	Not reported
Solid Waste Enf Penalty Amount:	Not reported
Solid Waste Enf Type Desc:	Not reported
Solid Waste Unit Type:	Not reported
Solid Waste Unit Name:	Not reported
Haz. Waste Facility Region:	Not reported
Haz. Waste Facility Epaid:	Not reported
Haz. Waste Enforcement Date:	Not reported
Haz. Waste Enforcement Type:	Not reported
Haz. Waste Enforcement Agency:	Not reported
Haz. Waste Enf RCRIS Comments:	Not reported
Haz. Waste Penalty Type:	Not reported
Haz. Waste Enf Order Dt. Signed:	Not reported
Haz. Waste Enf Order Type:	Not reported
Haz. Waste Penalty Amount:	Not reported
Type Of Permit:	Not reported
Permit No:	Not reported
Enforcement Action Number:	Not reported

Map ID	Site	Database(s)	EPA ID Number

INTERSTATE 95 LANDFILL (Continued) **1008162346**

Action:	Not reported
Action Date:	Not reported
Civil Charges Assessed:	Not reported
Solid Waste Facility Description:	Not reported
Inspection Event Completed Dt:	Not reported
Inspection Event Description:	Not reported
Flag:	SOLIDWASTE
Facility ID:	Not reported
Facility Name:	I-95 Landfill
Location Address:	9850 Furnace Road
Location Address 2:	Not reported
Location City,St,Zip:	Fairfax, VA 22079
Solid Waste Facility Region:	NVRO
CEDS Site Id:	183
Site Location:	9850 Furnace Road
Solid Permit Id (alpha Prefix):	SWP
Solid Permit Id (numeric Suffix):	103
Solid Waste Unit Type:	Area Three Lined Landfill Unit - Sanitary Landfil
Inspection Date:	10/21/2016
Inspection Event Code:	SNDL
Inspection Event Complete Date:	10/26/2016
Solid Waste Enf Effective Date:	Not reported
Solid Waste Enf Penalty Type:	Not reported
Solid Waste Enf Penalty Amount:	Not reported
Solid Waste Enf Type Desc:	Not reported
Solid Waste Unit Type:	Not reported
Solid Waste Unit Name:	Not reported
Haz. Waste Facility Region:	Not reported
Haz. Waste Facility Epaid:	Not reported
Haz. Waste Enforcement Date:	Not reported
Haz. Waste Enforcement Type:	Not reported
Haz. Waste Enforcement Agency:	Not reported
Haz. Waste Enf RCRIS Comments:	Not reported
Haz. Waste Penalty Type:	Not reported
Haz. Waste Enf Order Dt. Signed:	Not reported
Haz. Waste Enf Order Type:	Not reported
Haz. Waste Penalty Amount:	Not reported
Type Of Permit:	Not reported
Permit No:	Not reported
Enforcement Action Number:	Not reported
Action:	Not reported
Action Date:	Not reported
Civil Charges Assessed:	Not reported
Solid Waste Facility Description:	Not reported
Inspection Event Completed Dt:	Not reported
Inspection Event Description:	Not reported
Flag:	SOLIDWASTE
Facility ID:	Not reported
Facility Name:	I-95 Landfill
Location Address:	9850 Furnace Road
Location Address 2:	Not reported
Location City,St,Zip:	Fairfax, VA 22079
Solid Waste Facility Region:	NVRO
CEDS Site Id:	183
Site Location:	9850 Furnace Road

Map ID	Site	Database(s)	EPA ID Number

INTERSTATE 95 LANDFILL (Continued) **1008162346**

Solid Permit Id (alpha Prefix):	SWP
Solid Permit Id (numeric Suffix):	103
Solid Waste Unit Type:	Area Three Lined Landfill Unit - Sanitary Landfill - Active
Inspection Date:	1/27/2017
Inspection Event Code:	INSPFAC
Inspection Event Complete Date:	1/27/2017
Solid Waste Enf Effective Date:	Not reported
Solid Waste Enf Penalty Type:	Not reported
Solid Waste Enf Penalty Amount:	Not reported
Solid Waste Enf Type Desc:	Not reported
Solid Waste Unit Type:	Not reported
Solid Waste Unit Name:	Not reported
Haz. Waste Facility Region:	Not reported
Haz. Waste Facility Epaid:	Not reported
Haz. Waste Enforcement Date:	Not reported
Haz. Waste Enforcement Type:	Not reported
Haz. Waste Enforcement Agency:	Not reported
Haz. Waste Enf RCRIS Comments:	Not reported
Haz. Waste Penalty Type:	Not reported
Haz. Waste Enf Order Dt. Signed:	Not reported
Haz. Waste Enf Order Type:	Not reported
Haz. Waste Penalty Amount:	Not reported
Type Of Permit:	Not reported
Permit No:	Not reported
Enforcement Action Number:	Not reported
Action:	Not reported
Action Date:	Not reported
Civil Charges Assessed:	Not reported
Solid Waste Facility Description:	Not reported
Inspection Event Completed Dt:	Not reported
Inspection Event Description:	Not reported
Flag:	SOLIDWASTE

Facility ID:	Not reported
Facility Name:	I-95 Landfill
Location Address:	9850 Furnace Road
Location Address 2:	Not reported
Location City,St,Zip:	Fairfax, VA 22079
Solid Waste Facility Region:	NVRO
CEDS Site Id:	183
Site Location:	9850 Furnace Road
Solid Permit Id (alpha Prefix):	SWP
Solid Permit Id (numeric Suffix):	103
Solid Waste Unit Type:	Area Three Lined Landfill Unit - Sanitary Landfill - Active
Inspection Date:	1/27/2017
Inspection Event Code:	SNDL
Inspection Event Complete Date:	2/9/2017
Solid Waste Enf Effective Date:	Not reported
Solid Waste Enf Penalty Type:	Not reported
Solid Waste Enf Penalty Amount:	Not reported
Solid Waste Enf Type Desc:	Not reported
Solid Waste Unit Type:	Not reported
Solid Waste Unit Name:	Not reported
Haz. Waste Facility Region:	Not reported
Haz. Waste Facility Epaid:	Not reported
Haz. Waste Enforcement Date:	Not reported
Haz. Waste Enforcement Type:	Not reported

Map ID	Site	Database(s)	EPA ID Number

INTERSTATE 95 LANDFILL (Continued) **1008162346**

Haz. Waste Enforcement Agency:	Not reported
Haz. Waste Enf RCRIS Comments:	Not reported
Haz. Waste Penalty Type:	Not reported
Haz. Waste Enf Order Dt. Signed:	Not reported
Haz. Waste Enf Order Type:	Not reported
Haz. Waste Penalty Amount:	Not reported
Type Of Permit:	Not reported
Permit No:	Not reported
Enforcement Action Number:	Not reported
Action:	Not reported
Action Date:	Not reported
Civil Charges Assessed:	Not reported
Solid Waste Facility Description:	Not reported
Inspection Event Completed Dt:	Not reported
Inspection Event Description:	Not reported
Flag:	SOLIDWASTE

Facility ID:	Not reported
Facility Name:	I-95 Landfill
Location Address:	9850 Furnace Road
Location Address 2:	Not reported
Location City,St,Zip:	Fairfax, VA 22079
Solid Waste Facility Region:	NVRO
CEDS Site Id:	183
Site Location:	9850 Furnace Road
Solid Permit Id (alpha Prefix):	SWP
Solid Permit Id (numeric Suffix):	103
Solid Waste Unit Type:	Area Three Lined Landfill Unit - Sanitary Landfill - Active
Inspection Date:	5/19/2017
Inspection Event Code:	INSPFAC
Inspection Event Complete Date:	5/19/2017
Solid Waste Enf Effective Date:	Not reported
Solid Waste Enf Penalty Type:	Not reported
Solid Waste Enf Penalty Amount:	Not reported
Solid Waste Enf Type Desc:	Not reported
Solid Waste Unit Type:	Not reported
Solid Waste Unit Name:	Not reported
Haz. Waste Facility Region:	Not reported
Haz. Waste Facility Epaid:	Not reported
Haz. Waste Enforcement Date:	Not reported
Haz. Waste Enforcement Type:	Not reported
Haz. Waste Enforcement Agency:	Not reported
Haz. Waste Enf RCRIS Comments:	Not reported
Haz. Waste Penalty Type:	Not reported
Haz. Waste Enf Order Dt. Signed:	Not reported
Haz. Waste Enf Order Type:	Not reported
Haz. Waste Penalty Amount:	Not reported
Type Of Permit:	Not reported
Permit No:	Not reported
Enforcement Action Number:	Not reported
Action:	Not reported
Action Date:	Not reported
Civil Charges Assessed:	Not reported
Solid Waste Facility Description:	Not reported
Inspection Event Completed Dt:	Not reported
Inspection Event Description:	Not reported
Flag:	SOLIDWASTE

Map ID	Site	Database(s)	EPA ID Number

INTERSTATE 95 LANDFILL (Continued) **1008162346**

Facility ID:	Not reported
Facility Name:	I-95 Landfill
Location Address:	9850 Furnace Road
Location Address 2:	Not reported
Location City,St,Zip:	Fairfax, VA 22079
Solid Waste Facility Region:	NVRO
CEDS Site Id:	183
Site Location:	9850 Furnace Road
Solid Permit Id (alpha Prefix):	SWP
Solid Permit Id (numeric Suffix):	103
Solid Waste Unit Type:	Area Three Lined Landfill Unit - Sanitary Landfill - Active
Inspection Date:	5/19/2017
Inspection Event Code:	SNDL
Inspection Event Complete Date:	5/24/2017
Solid Waste Enf Effective Date:	Not reported
Solid Waste Enf Penalty Type:	Not reported
Solid Waste Enf Penalty Amount:	Not reported
Solid Waste Enf Type Desc:	Not reported
Solid Waste Unit Type:	Not reported
Solid Waste Unit Name:	Not reported
Haz. Waste Facility Region:	Not reported
Haz. Waste Facility Epaid:	Not reported
Haz. Waste Enforcement Date:	Not reported
Haz. Waste Enforcement Type:	Not reported
Haz. Waste Enforcement Agency:	Not reported
Haz. Waste Enf RCRIS Comments:	Not reported
Haz. Waste Penalty Type:	Not reported
Haz. Waste Enf Order Dt. Signed:	Not reported
Haz. Waste Enf Order Type:	Not reported
Haz. Waste Penalty Amount:	Not reported
Type Of Permit:	Not reported
Permit No:	Not reported
Enforcement Action Number:	Not reported
Action:	Not reported
Action Date:	Not reported
Civil Charges Assessed:	Not reported
Solid Waste Facility Description:	Not reported
Inspection Event Completed Dt:	Not reported
Inspection Event Description:	Not reported
Flag:	SOLIDWASTE

Facility ID:	Not reported
Facility Name:	I-95 Landfill
Location Address:	9850 Furnace Road
Location Address 2:	Not reported
Location City,St,Zip:	Fairfax, VA 22079
Solid Waste Facility Region:	NVRO
CEDS Site Id:	183
Site Location:	9850 Furnace Road
Solid Permit Id (alpha Prefix):	SWP
Solid Permit Id (numeric Suffix):	103
Solid Waste Unit Type:	Area Three Lined Landfill Unit - Sanitary Landfill - Active
Inspection Date:	1/27/2017
Inspection Event Code:	INSPFAC
Inspection Event Complete Date:	1/27/2017
Solid Waste Enf Effective Date:	Not reported
Solid Waste Enf Penalty Type:	Not reported

Map ID	Site	Database(s)	EPA ID Number

INTERSTATE 95 LANDFILL (Continued) **1008162346**

Solid Waste Enf Penalty Amount:	Not reported
Solid Waste Enf Type Desc:	Not reported
Solid Waste Unit Type:	Not reported
Solid Waste Unit Name:	Not reported
Haz. Waste Facility Region:	Not reported
Haz. Waste Facility Epaid:	Not reported
Haz. Waste Enforcement Date:	Not reported
Haz. Waste Enforcement Type:	Not reported
Haz. Waste Enforcement Agency:	Not reported
Haz. Waste Enf RCRIS Comments:	Not reported
Haz. Waste Penalty Type:	Not reported
Haz. Waste Enf Order Dt. Signed:	Not reported
Haz. Waste Enf Order Type:	Not reported
Haz. Waste Penalty Amount:	Not reported
Type Of Permit:	Not reported
Permit No:	Not reported
Enforcement Action Number:	Not reported
Action:	Not reported
Action Date:	Not reported
Civil Charges Assessed:	Not reported
Solid Waste Facility Description:	Not reported
Inspection Event Completed Dt:	Not reported
Inspection Event Description:	Not reported
Flag:	SOLIDWASTE

Facility ID:	Not reported
Facility Name:	I-95 Landfill
Location Address:	9850 Furnace Road
Location Address 2:	Not reported
Location City,St,Zip:	Fairfax, VA 22079
Solid Waste Facility Region:	NVRO
CEDS Site Id:	183
Site Location:	9850 Furnace Road
Solid Permit Id (alpha Prefix):	SWP
Solid Permit Id (numeric Suffix):	103
Solid Waste Unit Type:	Area Three Lined Landfill Unit - Sanitary Landfill - Active
Inspection Date:	1/27/2017
Inspection Event Code:	SNDL
Inspection Event Complete Date:	2/9/2017
Solid Waste Enf Effective Date:	Not reported
Solid Waste Enf Penalty Type:	Not reported
Solid Waste Enf Penalty Amount:	Not reported
Solid Waste Enf Type Desc:	Not reported
Solid Waste Unit Type:	Not reported
Solid Waste Unit Name:	Not reported
Haz. Waste Facility Region:	Not reported
Haz. Waste Facility Epaid:	Not reported
Haz. Waste Enforcement Date:	Not reported
Haz. Waste Enforcement Type:	Not reported
Haz. Waste Enforcement Agency:	Not reported
Haz. Waste Enf RCRIS Comments:	Not reported
Haz. Waste Penalty Type:	Not reported
Haz. Waste Enf Order Dt. Signed:	Not reported
Haz. Waste Enf Order Type:	Not reported
Haz. Waste Penalty Amount:	Not reported
Type Of Permit:	Not reported
Permit No:	Not reported

Map ID	Site	Database(s)	EPA ID Number

INTERSTATE 95 LANDFILL (Continued) **1008162346**

Enforcement Action Number:	Not reported
Action:	Not reported
Action Date:	Not reported
Civil Charges Assessed:	Not reported
Solid Waste Facility Description:	Not reported
Inspection Event Completed Dt:	Not reported
Inspection Event Description:	Not reported
Flag:	SOLIDWASTE
Facility ID:	Not reported
Facility Name:	I-95 Landfill
Location Address:	9850 Furnace Road
Location Address 2:	Not reported
Location City,St,Zip:	Fairfax, VA 22079
Solid Waste Facility Region:	NVRO
CEDS Site Id:	183
Site Location:	9850 Furnace Road
Solid Permit Id (alpha Prefix):	SWP
Solid Permit Id (numeric Suffix):	103
Solid Waste Unit Type:	Area Three Lined Landfill Unit - Sanitary Landfill - Active
Inspection Date:	8/8/2017
Inspection Event Code:	INSPFAC
Inspection Event Complete Date:	8/8/2017
Solid Waste Enf Effective Date:	Not reported
Solid Waste Enf Penalty Type:	Not reported
Solid Waste Enf Penalty Amount:	Not reported
Solid Waste Enf Type Desc:	Not reported
Solid Waste Unit Type:	Not reported
Solid Waste Unit Name:	Not reported
Haz. Waste Facility Region:	Not reported
Haz. Waste Facility Epaid:	Not reported
Haz. Waste Enforcement Date:	Not reported
Haz. Waste Enforcement Type:	Not reported
Haz. Waste Enforcement Agency:	Not reported
Haz. Waste Enf RCRIS Comments:	Not reported
Haz. Waste Penalty Type:	Not reported
Haz. Waste Enf Order Dt. Signed:	Not reported
Haz. Waste Enf Order Type:	Not reported
Haz. Waste Penalty Amount:	Not reported
Type Of Permit:	Not reported
Permit No:	Not reported
Enforcement Action Number:	Not reported
Action:	Not reported
Action Date:	Not reported
Civil Charges Assessed:	Not reported
Solid Waste Facility Description:	Not reported
Inspection Event Completed Dt:	Not reported
Inspection Event Description:	Not reported
Flag:	SOLIDWASTE
Facility ID:	Not reported
Facility Name:	I-95 Landfill
Location Address:	9850 Furnace Road
Location Address 2:	Not reported
Location City,St,Zip:	Fairfax, VA 22079
Solid Waste Facility Region:	NVRO
CEDS Site Id:	183

Map ID	Site	Database(s)	EPA ID Number

INTERSTATE 95 LANDFILL (Continued) **1008162346**

Site Location:	9850 Furnace Road
Solid Permit Id (alpha Prefix):	SWP
Solid Permit Id (numeric Suffix):	103
Solid Waste Unit Type:	Area Three Lined Landfill Unit - Sanitary Landfill - Active
Inspection Date:	8/8/2017
Inspection Event Code:	SNDL
Inspection Event Complete Date:	8/17/2017
Solid Waste Enf Effective Date:	Not reported
Solid Waste Enf Penalty Type:	Not reported
Solid Waste Enf Penalty Amount:	Not reported
Solid Waste Enf Type Desc:	Not reported
Solid Waste Unit Type:	Not reported
Solid Waste Unit Name:	Not reported
Haz. Waste Facility Region:	Not reported
Haz. Waste Facility Epaid:	Not reported
Haz. Waste Enforcement Date:	Not reported
Haz. Waste Enforcement Type:	Not reported
Haz. Waste Enforcement Agency:	Not reported
Haz. Waste Enf RCRIS Comments:	Not reported
Haz. Waste Penalty Type:	Not reported
Haz. Waste Enf Order Dt. Signed:	Not reported
Haz. Waste Enf Order Type:	Not reported
Haz. Waste Penalty Amount:	Not reported
Type Of Permit:	Not reported
Permit No:	Not reported
Enforcement Action Number:	Not reported
Action:	Not reported
Action Date:	Not reported
Civil Charges Assessed:	Not reported
Solid Waste Facility Description:	Not reported
Inspection Event Completed Dt:	Not reported
Inspection Event Description:	Not reported
Flag:	SOLIDWASTE

1808 **COVANTA FAIRFAX LIFT STATION** **VA SPILLS** **S108325670**
9850 FURNACE ROAD **N/A**
LORTON, VA

SPILLS:

Fips City/County:	Fairfax County
Status:	Not reported
Reference Id:	Not reported
IR Number:	2005-N-0573
Associated IR:	Not reported
Incident Date:	01/14/2005
Call Received Date:	01/14/2005
Closure Comments:	See Site Summary for details
Threat To:	Not reported
Terrorism (Y/N):	NO
Characterize Incident:	Not reported
Incident Type:	Water
Incident Subtype:	SSO
Materials:	Sewage(15 - 15 Gallons)
Effect To Receptor:	Not reported
Water Body:	Not reported
Low Quantity To Water:	Not reported
High Quantity To Water:	Not reported
Quantity Units:	Not reported

Map ID	Site	Database(s)	EPA ID Number

COVANTA FAIRFAX LIFT STATION (Continued) **S108325670**

Other Receptors:	Pavement
RP Company:	Covanta
RP Name:	Not reported
Property Owner:	Not reported
Property Company:	Not reported
Duration Of Event (Hrs):	Not reported
Impacts:	Not reported
Other Impacts:	Not reported
Steps Taken:	Not reported
Steps Taken Description:	Not reported
System Components:	Not reported
Other System Components:	Not reported
Cause Of Event:	Not reported
Corrective Action Taken:	Not reported
Weather Status:	Not reported
Precipitation (Wet):	Not reported
Discharge Type:	Not reported
Discharge Volume:	Not reported
Unknown Discharge (Y/N):	NO
Site Name:	COVANTA FAIRFAX LIFT STATION
Closure Date:	01/19/2005
Orig. Call Incident Description:	SSO - Relase occurred when they were connecting a diesel generator in case of power outage to lift station. County was activily pumping LF leachate at time of indicent
Original Call Material Description:	sewage/leachate mix (Qty=15)
Original Call Location Description:	Covanta Fairfax Lift Station-9850 Furnace Road-Lorton-VA--Fairfax County
Incident Ongoing at time of Call:	Not reported
Agencies Notified (Y/N):	NO
Other Agencies:	Not reported
Permitted (Y/N):	YES
Call Reported By Company Name:	Glen; Joe Hermann
Call Property Owner Company Name:	Not reported
Call Property Owner Name:	Not reported
Site Summary:	Not reported

SPILLS NO:

Region:	NO
Id:	Not reported
Incident Summary:	Not reported
Date In:	1/14/2005
Date Closed:	1/19/2005
Pollution Type:	Not reported
Responsible Party:	Covanta
Facility Status:	**Not reported**
Owner:	Not reported
Facility Contact:	Not reported
Facility Permitted:	-1
Facility Telephone:	Not reported
Time In:	5:12:00 PM
Reported By Name:	Glen; Joe Hermann
Reported By Telephone:	Not reported
Reported By Affiliation/Addr:	Covanta Fairfax
Incident Response IR #:	2005-N-0573
Responsible Party Address:	Not reported
Responsible Party City:	Not reported
Responsible Party State:	Not reported

Map ID	Site	Database(s)	EPA ID Number

COVANTA FAIRFAX LIFT STATION (Continued) **S108325670**

Responsible Party Zip:	Not reported
Responsible Party Contact:	Not reported
Responsible Party Telephone:	Not reported
Owner Name:	Not reported
Owner Address:	Not reported
Owner City:	Not reported
Owner State:	Not reported
Owner Zip:	Not reported
Owner Contact:	Not reported
Owner Telephone:	Not reported
Incident Date:	1/14/2005
Incident Time:	Not reported
Petroleum:	0
Solid Waste:	0
Hazardous Waste:	0
Water:	0
Air:	0
Sewage:	-1
Fish Kill:	0
Threat Wetlands:	0
Wetlands:	0
Material Released:	sewage/leachate mix
Possible Receptors:	pavement
Quantity Released:	15
Unit Released:	gallons
Quantity In Water:	Not reported
Receiving Waters:	Not reported
River Basin:	Not reported
Inspection Date:	Not reported
Call Date:	Not reported
Inspector:	Not reported
Response Due:	Not reported
Response Received Date:	1/19/2005
Visit Needed:	0
Open:	0
Air Referral Date:	Not reported
Air Reg/ Permit Number:	Not reported
Waste Referral Date:	Not reported
Epa Id Or Permit Number:	Not reported
Water Referral Date:	1/14/2005
Water Permit Number:	VAR530110
Remediation Referral Date:	Not reported
Remediation Pc Number:	Not reported
Enforcement Referral Date:	Not reported
Nov Number:	Not reported
Pc Number:	Not reported
Receive By:	Not reported
Case Officer:	Not reported
Case Type:	Not reported
Street Address:	Not reported
Polllutant:	Not reported
Impact:	Not reported
Spill Time:	Not reported
Spill Date:	Not reported
Spill Volume:	Not reported
Measure:	Not reported
Volume In Water:	Not reported

Map ID	Site	Database(s)	EPA ID Number

COVANTA FAIRFAX LIFT STATION (Continued) **S108325670**

Stream Name:	Not reported
Investigation Date:	Not reported
Closure Date:	Not reported
Lab Results:	Not reported
Target Date:	Not reported
Prep Number:	Not reported
Report Date:	Not reported
Report Time:	Not reported
Pollutant Scr:	Not reported
Volume:	Not reported
Volume Esc:	Not reported
Future Recommendations:	Not reported
Stream Code:	Not reported
Visit Date:	Not reported
Lab Date:	Not reported
File Close Date:	Not reported
Prep Copy:	Not reported
City:	Not reported
Incident Summary:	SSO - Relase occurred when they were connecting a diesel generator in case of power outage to lift station. County was activily pumping LF leachate at time of indicent
Reported:	Not reported
Results:	Not reported
Inspection Comments:	Not reported
Remarks:	Not reported

1808 **I-95 SANITARY LANDFILL** **RCRA-CESQG** **1000141442**
9850 FURNACE RD **VAD982683252**
LORTON, VA 22079

RCRA-CESQG:

Date form received by agency:	01/14/1994
Facility name:	I-95 SANITARY LANDFILL
Facility address:	9850 FURNACE RD LORTON, VA 22079
EPA ID:	VAD982683252
Mailing address:	12000 GOVT CTR PKWY STE 324 FAIRFAX, VA 22035-0059
Contact:	Not reported
Contact address:	Not reported Not reported
Contact country:	US
Contact telephone:	Not reported
Contact email:	Not reported
EPA Region:	03
Classification:	Conditionally Exempt Small Quantity Generator
Description:	Handler: generates 100 kg or less of hazardous waste per calendar month, and accumulates 1000 kg or less of hazardous waste at any time; or generates 1 kg or less of acutely hazardous waste per calendar month, and accumulates at any time: 1 kg or less of acutely hazardous waste; or 100 kg or less of any residue or contaminated soil, waste or other debris resulting from the cleanup of a spill, into or on any land or water, of acutely hazardous waste; or generates 100 kg or less of any residue or contaminated soil, waste or other debris resulting from the cleanup of a spill, into or on any land or water, of acutely hazardous waste during any calendar month, and accumulates at any time: 1 kg or less of acutely hazardous waste; or 100 kg or less of any residue or contaminated soil, waste or other debris resulting from

Map ID	Site	Database(s)	EPA ID Number
	I-95 SANITARY LANDFILL (Continued)		**1000141442**

the cleanup of a spill, into or on any land or water, of acutely hazardous waste

Owner/Operator Summary:

Owner/operator name:	DIST OF COLUMBIA
Owner/operator address:	1350 PENNSYLVANIA AVE NW WASHINGTON, DC 20004
Owner/operator country:	Not reported
Owner/operator telephone:	202-727-2980
Owner/operator email:	Not reported
Owner/operator fax:	Not reported
Owner/operator extension:	Not reported
Legal status:	County
Owner/Operator Type:	Owner
Owner/Op start date:	Not reported
Owner/Op end date:	Not reported

Owner/operator name:	OPERNAME
Owner/operator address:	OPERSTREET OPERCITY, AK 99999
Owner/operator country:	Not reported
Owner/operator telephone:	215-555-1212
Owner/operator email:	Not reported
Owner/operator fax:	Not reported
Owner/operator extension:	Not reported
Legal status:	County
Owner/Operator Type:	Operator
Owner/Op start date:	Not reported
Owner/Op end date:	Not reported

Owner/operator name:	BOARD OF SUPERVISORS
Owner/operator address:	12000 GOVT CENTER FAIRFAX, VA 22035
Owner/operator country:	Not reported
Owner/operator telephone:	703-324-5230
Owner/operator email:	Not reported
Owner/operator fax:	Not reported
Owner/operator extension:	Not reported
Legal status:	Municipal
Owner/Operator Type:	Owner
Owner/Op start date:	Not reported
Owner/Op end date:	Not reported

Handler Activities Summary:

U.S. importer of hazardous waste:	No
Mixed waste (haz. and radioactive):	No
Recycler of hazardous waste:	No
Transporter of hazardous waste:	No
Treater, storer or disposer of HW:	No
Underground injection activity:	No
On-site burner exemption:	No
Furnace exemption:	No
Used oil fuel burner:	No
Used oil processor:	No
User oil refiner:	No
Used oil fuel marketer to burner:	No

Map ID	Site	Database(s)	EPA ID Number

I-95 SANITARY LANDFILL (Continued) **1000141442**

Used oil Specification marketer: No
Used oil transfer facility: No
Used oil transporter: No

Historical Generators:
Date form received by agency: 03/12/1990
Site name: I-95 SANITARY LANDFILL
Classification: Large Quantity Generator

. Waste code: D000
. Waste name: Not Defined

. Waste code: D001
. Waste name: IGNITABLE WASTE

. Waste code: D002
. Waste name: CORROSIVE WASTE

. Waste code: D003
. Waste name: REACTIVE WASTE

. Waste code: D004
. Waste name: ARSENIC

. Waste code: D006
. Waste name: CADMIUM

. Waste code: D007
. Waste name: CHROMIUM

. Waste code: D008
. Waste name: LEAD

. Waste code: D009
. Waste name: MERCURY

. Waste code: D010
. Waste name: SELENIUM

. Waste code: D012
. Waste name: ENDRIN
(1,2,3,4,10,10-HEXACHLORO-1,7-EPOXY-1,4,4A,5,6,7,8,8A-OCTAHYDRO-1,4-ENDO, ENDO-5,8-DIMETH-ANO-NAPHTHALENE)

. Waste code: D013
. Waste name: LINDANE (1,2,3,4,5,6-HEXA-CHLOROCYCLOHEXANE, GAMMA ISOMER)

. Waste code: D014
. Waste name: METHOXYCHLOR (1,1,1-TRICHLORO-2,2-BIS [P-METHOXYPHENYL] ETHANE)

. Waste code: D016
. Waste name: 2,4-D (2,4-DICHLOROPHENOXYACETIC ACID)

. Waste code: D019
. Waste name: CARBON TETRACHLORIDE

. Waste code: D020

Map ID	Site	Database(s)	EPA ID Number

I-95 SANITARY LANDFILL (Continued) **1000141442**

. Waste name: CHLORDANE

. Waste code: D021
. Waste name: CHLOROBENZENE

. Waste code: D022
. Waste name: CHLOROFORM

. Waste code: D031
. Waste name: HEPTACHLOR (AND ITS EPOXIDE)

. Waste code: D035
. Waste name: METHYL ETHYL KETONE

. Waste code: D036
. Waste name: NITROBENZENE

. Waste code: F003
. Waste name: THE FOLLOWING SPENT NONHALOGENATED SOLVENTS: XYLENE, ACETONE, ETHYL ACETATE, ETHYL BENZENE, ETHYL ETHER, METHYL ISOBUTYL KETONE, N-BUTYL ALCOHOL, CYCLOHEXANONE, AND METHANOL; ALL SPENT SOLVENT MIXTURES/BLENDS CONTAINING, BEFORE USE, ONLY THE ABOVE SPENT NONHALOGENATED SOLVENTS; AND ALL SPENT SOLVENT MIXTURES/BLENDS CONTAINING, BEFORE USE, ONE OR MORE OF THE ABOVE NONHALOGENATED SOLVENTS, AND A TOTAL OF TEN PERCENT OR MORE (BY VOLUME) OF ONE OR MORE OF THOSE SOLVENTS LISTED IN F001, F002, F004, AND F005; AND STILL BOTTOMS FROM THE RECOVERY OF THESE SPENT SOLVENTS AND SPENT SOLVENT MIXTURES.

. Waste code: F005
. Waste name: THE FOLLOWING SPENT NONHALOGENATED SOLVENTS: TOLUENE, METHYL ETHYL KETONE, CARBON DISULFIDE, ISOBUTANOL, PYRIDINE, BENZENE, 2-ETHOXYETHANOL, AND 2-NITROPROPANE; ALL SPENT SOLVENT MIXTURES/BLENDS CONTAINING, BEFORE USE, A TOTAL OF TEN PERCENT OR MORE (BY VOLUME) OF ONE OR MORE OF THE ABOVE NONHALOGENATED SOLVENTS OR THOSE SOLVENTS LISTED IN F001, F002, OR F004; AND STILL BOTTOMS FROM THE RECOVERY OF THESE SPENT SOLVENTS AND SPENT SOLVENT MIXTURES.

. Waste code: X002
. Waste name: POLYCHLORINATED BIPHENOLS (PCBs)

Violation Status: No violations found

1808 **COVANTA FAIRFAX** **VA SPILLS** **S105377303**
9850 FURNACE ROAD **N/A**
LORTON, VA

SPILLS:

Fips City/County:	Fairfax County
Status:	Not reported
Reference Id:	Not reported
IR Number:	2001-N-0845
Associated IR:	Not reported
Incident Date:	05/14/2001
Call Received Date:	05/14/2001
Closure Comments:	See Site Summary for details
Threat To:	Not reported
Terrorism (Y/N):	NO
Characterize Incident:	Not reported

Map ID	Site	Database(s)	EPA ID Number

COVANTA FAIRFAX (Continued) **S105377303**

Incident Type:	Waste
Incident Subtype:	Solid Waste
Materials:	Waste (Solid)(-1 - -1 Ton)
Effect To Receptor:	Not reported
Water Body:	Not reported
Low Quantity To Water:	Not reported
High Quantity To Water:	Not reported
Quantity Units:	Not reported
Other Receptors:	Air
RP Company:	Not reported
RP Name:	Not reported
Property Owner:	Not reported
Property Company:	Not reported
Duration Of Event (Hrs):	Not reported
Impacts:	Not reported
Other Impacts:	Not reported
Steps Taken:	Not reported
Steps Taken Description:	Not reported
System Components:	Not reported
Other System Components:	Not reported
Cause Of Event:	Not reported
Corrective Action Taken:	Not reported
Weather Status:	Not reported
Precipitation (Wet):	Not reported
Discharge Type:	Not reported
Discharge Volume:	Not reported
Unknown Discharge (Y/N):	NO
Site Name:	COVANTA FAIRFAX
Closure Date:	05/14/2001
Orig. Call Incident Description:	Fire in the pit - closed incinerator
Original Call Material Description:	solid waste (Qty=-1)
Original Call Location Description:	Covanta Fairfax-9850 Furnace Road-Lorton-VA--Fairfax County
Incident Ongoing at time of Call:	Not reported
Agencies Notified (Y/N):	NO
Other Agencies:	Not reported
Permitted (Y/N):	YES
Call Reported By Company Name:	Jeff Smithberger
Call Property Owner Company Name:	Not reported
Call Property Owner Name:	Not reported
Site Summary:	Not reported

SPILLS NO:

Region:	NO
Id:	Not reported
Incident Summary:	Not reported
Date In:	5/14/2001
Date Closed:	5/14/2001
Pollution Type:	Not reported
Responsible Party:	Not reported
Facility Status:	**Not reported**
Owner:	Not reported
Facility Contact:	Not reported
Facility Permitted:	-1
Facility Telephone:	Not reported
Time In:	11:10:00 AM
Reported By Name:	Jeff Smithberger
Reported By Telephone:	7033245046

Map ID	Site	Database(s)	EPA ID Number

COVANTA FAIRFAX (Continued) **S105377303**

Reported By Affiliation/Addr:	Fairfax Co. S.W.
Incident Response IR #:	2001-N-0845
Responsible Party Address:	Not reported
Responsible Party City:	Not reported
Responsible Party State:	Not reported
Responsible Party Zip:	Not reported
Responsible Party Contact:	Not reported
Responsible Party Telephone:	Not reported
Owner Name:	Not reported
Owner Address:	Not reported
Owner City:	Not reported
Owner State:	Not reported
Owner Zip:	Not reported
Owner Contact:	Not reported
Owner Telephone:	Not reported
Incident Date:	5/14/2001
Incident Time:	Not reported
Petroleum:	0
Solid Waste:	-1
Hazardous Waste:	0
Water:	0
Air:	0
Sewage:	0
Fish Kill:	0
Threat Wetlands:	0
Wetlands:	0
Material Released:	solid waste
Possible Receptors:	air
Quantity Released:	-1
Unit Released:	ton
Quantity In Water:	0
Receiving Waters:	Not reported
River Basin:	Not reported
Inspection Date:	Not reported
Call Date:	Not reported
Inspector:	JVT (Ginny)
Response Due:	Not reported
Response Received Date:	Not reported
Visit Needed:	0
Open:	0
Air Referral Date:	Not reported
Air Reg/ Permit Number:	Not reported
Waste Referral Date:	5/14/2001
Epa Id Or Permit Number:	SW #435
Water Referral Date:	Not reported
Water Permit Number:	Not reported
Remediation Referral Date:	Not reported
Remediation Pc Number:	Not reported
Enforcement Referral Date:	Not reported
Nov Number:	Not reported
Pc Number:	Not reported
Receive By:	Not reported
Case Officer:	Not reported
Case Type:	Not reported
Street Address:	Not reported
Polllutant:	Not reported
Impact:	Not reported

Map ID	Site	Database(s)	EPA ID Number

COVANTA FAIRFAX (Continued) **S105377303**

Spill Time:	Not reported
Spill Date:	Not reported
Spill Volume:	Not reported
Measure:	Not reported
Volume In Water:	Not reported
Stream Name:	Not reported
Investigation Date:	Not reported
Closure Date:	Not reported
Lab Results:	Not reported
Target Date:	Not reported
Prep Number:	Not reported
Report Date:	Not reported
Report Time:	Not reported
Pollutant Scr:	Not reported
Volume:	Not reported
Volume Esc:	Not reported
Future Recommendations:	Not reported
Stream Code:	Not reported
Visit Date:	Not reported
Lab Date:	Not reported
File Close Date:	Not reported
Prep Copy:	Not reported
City:	Not reported
Incident Summary:	Fire in the pit - closed incinerator
Reported:	Not reported
Results:	Not reported
Inspection Comments:	Not reported
Remarks:	Not reported

1808 **9850 FURNACE ROAD** **VA SPILLS** **S105376357**
9850 FURNACE ROAD **N/A**
LORTON, VA

SPILLS:

Fips City/County:	Fairfax County
Status:	Not reported
Reference Id:	Not reported
IR Number:	2000-N-0302
Associated IR:	Not reported
Incident Date:	11/17/1999
Call Received Date:	11/17/1999
Closure Comments:	See Site Summary for details
Threat To:	Not reported
Terrorism (Y/N):	NO
Characterize Incident:	Not reported
Incident Type:	Petroleum
Incident Subtype:	Petroleum
Materials:	Oil (Fuel-Diesel)(25 - 25 Gallons)
Effect To Receptor:	Not reported
Water Body:	Not reported
Low Quantity To Water:	Not reported
High Quantity To Water:	Not reported
Quantity Units:	Not reported
Other Receptors:	Not reported
RP Company:	Not reported
RP Name:	Not reported
Property Owner:	Not reported
Property Company:	Not reported

Map ID	Site	Database(s)	EPA ID Number

9850 FURNACE ROAD (Continued) **S105376357**

Duration Of Event (Hrs):	Not reported
Impacts:	Not reported
Other Impacts:	Not reported
Steps Taken:	Not reported
Steps Taken Description:	Not reported
System Components:	Not reported
Other System Components:	Not reported
Cause Of Event:	Not reported
Corrective Action Taken:	Not reported
Weather Status:	Not reported
Precipitation (Wet):	Not reported
Discharge Type:	Not reported
Discharge Volume:	Not reported
Unknown Discharge (Y/N):	NO
Site Name:	9850 FURNACE ROAD
Closure Date:	11/21/1999
Orig. Call Incident Description:	"Diesel leaked from saddle tanks on truck. Contained, no waterways involved. No assistance requested."
Original Call Material Description:	Diesel Fuel (Qty=25)
Original Call Location Description:	9850 Furnace Road-9850 Furnace Road-Lorton-VA--Fairfax County
Incident Ongoing at time of Call:	Not reported
Agencies Notified (Y/N):	NO
Other Agencies:	Not reported
Permitted (Y/N):	NO
Call Reported By Company Name:	HazMat 434
Call Property Owner Company Name:	Not reported
Call Property Owner Name:	Not reported
Site Summary:	Not reported

SPILLS NO:

Region:	NO
Id:	Not reported
Incident Summary:	Not reported
Date In:	11/17/1999
Date Closed:	11/21/1999
Pollution Type:	Not reported
Responsible Party:	Not reported
Facility Status:	**Not reported**
Owner:	Not reported
Facility Contact:	Not reported
Facility Permitted:	0
Facility Telephone:	Not reported
Time In:	12:00:00 PM
Reported By Name:	Hazmat 434
Reported By Telephone:	703-609-4064
Reported By Affiliation/Addr:	Fairfax FD
Incident Response IR #:	2000-N-0302
Responsible Party Address:	Not reported
Responsible Party City:	Not reported
Responsible Party State:	Not reported
Responsible Party Zip:	Not reported
Responsible Party Contact:	Not reported
Responsible Party Telephone:	Not reported
Owner Name:	Not reported
Owner Address:	Not reported
Owner City:	Not reported
Owner State:	Not reported

Map ID	Site	Database(s)	EPA ID Number

9850 FURNACE ROAD (Continued) **S105376357**

Owner Zip:	Not reported
Owner Contact:	Not reported
Owner Telephone:	Not reported
Incident Date:	11/17/1999
Incident Time:	11:30:00 AM
Petroleum:	-1
Solid Waste:	0
Hazardous Waste:	0
Water:	0
Air:	0
Sewage:	0
Fish Kill:	0
Threat Wetlands:	0
Wetlands:	0
Material Released:	Diesel Fuel
Possible Receptors:	Not reported
Quantity Released:	25
Unit Released:	Gals
Quantity In Water:	0
Receiving Waters:	Not reported
River Basin:	Not reported
Inspection Date:	Not reported
Call Date:	Not reported
Inspector:	PZG
Response Due:	Not reported
Response Received Date:	Not reported
Visit Needed:	0
Open:	0
Air Referral Date:	Not reported
Air Reg/ Permit Number:	Not reported
Waste Referral Date:	Not reported
Epa Id Or Permit Number:	Not reported
Water Referral Date:	Not reported
Water Permit Number:	Not reported
Remediation Referral Date:	Not reported
Remediation Pc Number:	Not reported
Enforcement Referral Date:	Not reported
Nov Number:	Not reported
Pc Number:	Not reported
Receive By:	Not reported
Case Officer:	Not reported
Case Type:	Not reported
Street Address:	Not reported
Polllutant:	Not reported
Impact:	Not reported
Spill Time:	Not reported
Spill Date:	Not reported
Spill Volume:	Not reported
Measure:	Not reported
Volume In Water:	Not reported
Stream Name:	Not reported
Investigation Date:	Not reported
Closure Date:	Not reported
Lab Results:	Not reported
Target Date:	Not reported
Prep Number:	Not reported
Report Date:	Not reported

Map ID	Site	Database(s)	EPA ID Number

9850 FURNACE ROAD (Continued) **S105376357**

Report Time:	Not reported
Pollutant Scr:	Not reported
Volume:	Not reported
Volume Esc:	Not reported
Future Recommendations:	Not reported
Stream Code:	Not reported
Visit Date:	Not reported
Lab Date:	Not reported
File Close Date:	Not reported
Prep Copy:	Not reported
City:	Not reported
Incident Summary:	Diesel leaked from saddle tanks on truck. Contained, no waterways involved. No assistance requested.
Reported:	Not reported
Results:	Not reported
Inspection Comments:	Not reported
Remarks:	Not reported

1808 **I-95 LAND FILL** **VA SPILLS** **S108327372**
9850 FURNACE RD **N/A**
FAIRFAX, VA 22079

SPILLS NO:

Region:	NO
Id:	Not reported
Incident Summary:	Not reported
Date In:	9/25/2006
Date Closed:	9/25/2006
Pollution Type:	Not reported
Responsible Party:	Not reported
Facility Status:	**Not reported**
Owner:	Not reported
Facility Contact:	Not reported
Facility Permitted:	-1
Facility Telephone:	Not reported
Time In:	3:49:00 PM
Reported By Name:	VEOC Fairfax -HAZMAT (Smith Banks)
Reported By Telephone:	5712211051
Reported By Affiliation/Addr:	Fairfax Fire & Rescue
Incident Response IR #:	2007-N-0233
Responsible Party Address:	Not reported
Responsible Party City:	Not reported
Responsible Party State:	Not reported
Responsible Party Zip:	Not reported
Responsible Party Contact:	Not reported
Responsible Party Telephone:	Not reported
Owner Name:	Not reported
Owner Address:	Not reported
Owner City:	Not reported
Owner State:	Not reported
Owner Zip:	Not reported
Owner Contact:	Not reported
Owner Telephone:	Not reported
Incident Date:	9/25/2006
Incident Time:	9:45:00 AM
Petroleum:	0
Solid Waste:	-1
Hazardous Waste:	0

Map ID	Site	Database(s)	EPA ID Number

I-95 LAND FILL (Continued) **S108327372**

Water:	0
Air:	0
Sewage:	0
Fish Kill:	0
Threat Wetlands:	0
Wetlands:	0
Material Released:	Radiation
Possible Receptors:	Not reported
Quantity Released:	unknown
Unit Released:	Not reported
Quantity In Water:	Not reported
Receiving Waters:	Not reported
River Basin:	Not reported
Inspection Date:	Not reported
Call Date:	Not reported
Inspector:	Not reported
Response Due:	Not reported
Response Received Date:	Not reported
Visit Needed:	0
Open:	0
Air Referral Date:	Not reported
Air Reg/ Permit Number:	Not reported
Waste Referral Date:	Not reported
Epa Id Or Permit Number:	Not reported
Water Referral Date:	Not reported
Water Permit Number:	Not reported
Remediation Referral Date:	Not reported
Remediation Pc Number:	Not reported
Enforcement Referral Date:	Not reported
Nov Number:	Not reported
Pc Number:	Not reported
Receive By:	Not reported
Case Officer:	Not reported
Case Type:	Not reported
Street Address:	Not reported
Polllutant:	Not reported
Impact:	Not reported
Spill Time:	Not reported
Spill Date:	Not reported
Spill Volume:	Not reported
Measure:	Not reported
Volume In Water:	Not reported
Stream Name:	Not reported
Investigation Date:	Not reported
Closure Date:	Not reported
Lab Results:	Not reported
Target Date:	Not reported
Prep Number:	Not reported
Report Date:	Not reported
Report Time:	Not reported
Pollutant Scr:	Not reported
Volume:	Not reported
Volume Esc:	Not reported
Future Recommendations:	Not reported
Stream Code:	Not reported
Visit Date:	Not reported
Lab Date:	Not reported

Map ID	Site	Database(s)	EPA ID Number

I-95 LAND FILL (Continued) **S108327372**

File Close Date:	Not reported
Prep Copy:	Not reported
City:	Not reported
Incident Summary:	Old compass put off Radiation Reading 1.20 MR (Millirads-meassurement of intensity)
Reported:	Not reported
Results:	Not reported
Inspection Comments:	Regional DEM Hazmat Officer, Rudner advised to notify RHMO Iverson who handles radiation calls; NON-EVENT per RHMO/Iverson. File a copy in Solid Waste Landfill Files as an FYI for future reference for landfill inspection.
Remarks:	Not reported

1808 **FAIRFAX CO I95 LANDFILL & SLUDGE COMPOST SITE** **VA UST** **U003679052**
9850 FURNACE RD **VA AIRS** **N/A**
LORTON, VA 22079

Facility:

Facility Id:	3005299
Facility Type:	LOCAL
CEDS Facility ID:	200000077439

Owner:

Owner Id:	28457
Owner Name:	Fairfax County Department of Vehicle Services
Owner Address:	12000 Government Center Pkwy Ste 417
Owner Address2:	Not reported
Owner City, State, Zip:	Fairfax, VA 22035
Owner Type:	LOCAL
Number of Active AST:	0
Number of Active UST:	2
Number of Inactive AST:	0
Number of Inactive UST:	2

UST:

Facility ID:	3005299
Federally Regulated:	Yes
Tank Number:	Landfill-1
Tank Capacity:	2000
Tank Contents:	GASOLINE
Tank Status:	**REM FROM GRD**
Tank Type:	UST

Tank Material:

Install Date:	4/14/1982
Tank Materials: Bare Steel	No
Tank Materials: Cath Protect Steel	Yes
Tank Materials: Epoxy Steel	No
Tank Materials: Fiberglass	No
Tank Materials: Concrete	No
Tank Materials: Composite	No
Tank Materials: Double Walled	No
Tank Materials: Lined Interior	No
Tank Materials: Excav Liner	No
Tank Materials: Insulated Tank Jacket	No
Tank Materials: Repaired	No
Tank Materials: Unknown	No

Map ID	Site	Database(s)	EPA ID Number

FAIRFAX CO I95 LANDFILL & SLUDGE COMPOST SITE (Continued) **U003679052**

Tank Materials: Other	No
Tank Materials: Other Note	Not reported

Release Detection:

Tank Release Detection: Leak Deferred	No
Tank Release Detection: Manual Gauge	No
Tank Release Detection: Auto Gauge	No
Tank Release Detection:Tank Tightness	No
Tank Release Detection: Vapor Monitor	No
Tank Release Detection: Inventory	No
Tank Release Detection: Stat Invent Recon	No
Tank Release Detection: Spill Install	No
Tank Release Detection: Overfill Install	No
Tank Release Detection: Groundwater	No
Tank Release Detection: Int Sec Containment	No
Tank Release Detection: Int Double Walled	No
Tank Release Detection: Other Method	No
Tank Release Detection: Other Note	Not reported
Pipe Release Detection: Leak Deferred	Not reported
Pipe Release Detection: Autoleak	Not reported
Pipe Release Detection: Line Tightness	No
Pipe Release Detection: Stat Invent Recon	No
Pipe Release Detection: Groundwater	No
Pipe Release Detection: Int Sec Containment	No
Pipe Release Det: Interior Double Walled	No
Pipe Release Detection: Other Method	No
Pipe Release Detection: Other Note	Not reported

Pipe Type:	UNKNOWN
Pipe Materials: Bare Steel	No
Pipe Materials: Galvanized Steel	Yes
Pipe Materials: Copper	No
Pipe Materials: Fiberglass	No
Pipe Materials: Cath Protect	No
Pipe Materials: Double Walled	No
Pipe Materials: Sec Containment	No
Pipe Materials: Repaired	No
Pipe Materials: Unknown	No
Pipe Materials: Other	No
Pipe Materials: Other Note	Not reported

Facility ID:	3005299
Federally Regulated:	Yes
Tank Number:	Landfill-2
Tank Capacity:	10000
Tank Contents:	DIESEL
Tank Status:	**REM FROM GRD**
Tank Type:	UST

Tank Material:

Install Date:	4/14/1982
Tank Materials: Bare Steel	No
Tank Materials: Cath Protect Steel	Yes
Tank Materials: Epoxy Steel	No
Tank Materials: Fiberglass	No

Map ID	Site	Database(s)	EPA ID Number

FAIRFAX CO I95 LANDFILL & SLUDGE COMPOST SITE (Continued) **U003679052**

Tank Materials: Concrete	No
Tank Materials: Composite	No
Tank Materials: Double Walled	No
Tank Materials: Lined Interior	No
Tank Materials: Excav Liner	No
Tank Materials: Insulated Tank Jacket	No
Tank Materials: Repaired	No
Tank Materials: Unknown	No
Tank Materials: Other	No
Tank Materials: Other Note	Not reported

Release Detection:

Tank Release Detection: Leak Deferred	No
Tank Release Detection: Manual Gauge	No
Tank Release Detection: Auto Gauge	No
Tank Release Detection:Tank Tightness	No
Tank Release Detection: Vapor Monitor	No
Tank Release Detection: Inventory	No
Tank Release Detection: Stat Invent Recon	No
Tank Release Detection: Spill Install	No
Tank Release Detection: Overfill Install	No
Tank Release Detection: Groundwater	No
Tank Release Detection: Int Sec Containment	No
Tank Release Detection: Int Double Walled	No
Tank Release Detection: Other Method	No
Tank Release Detection: Other Note	Not reported
Pipe Release Detection: Leak Deferred	Not reported
Pipe Release Detection: Autoleak	Not reported
Pipe Release Detection: Line Tightness	No
Pipe Release Detection: Stat Invent Recon	No
Pipe Release Detection: Groundwater	No
Pipe Release Detection: Int Sec Containment	No
Pipe Release Det: Interior Double Walled	No
Pipe Release Detection: Other Method	No
Pipe Release Detection: Other Note	Not reported

Pipe Type:	UNKNOWN
Pipe Materials: Bare Steel	No
Pipe Materials: Galvanized Steel	Yes
Pipe Materials: Copper	No
Pipe Materials: Fiberglass	No
Pipe Materials: Cath Protect	No
Pipe Materials: Double Walled	No
Pipe Materials: Sec Containment	No
Pipe Materials: Repaired	No
Pipe Materials: Unknown	No
Pipe Materials: Other	No
Pipe Materials: Other Note	Not reported

Facility ID:	3005299
Federally Regulated:	Yes

Tank Number:	Landfill-3
Tank Capacity:	2000
Tank Contents:	GASOLINE
Tank Status:	**CURR IN USE**

Map ID	Site	Database(s)	EPA ID Number

FAIRFAX CO I95 LANDFILL & SLUDGE COMPOST SITE (Continued) **U003679052**

Tank Type:	UST
Tank Material:	
Install Date:	8/30/1993
Tank Materials: Bare Steel	No
Tank Materials: Cath Protect Steel	No
Tank Materials: Epoxy Steel	No
Tank Materials: Fiberglass	No
Tank Materials: Concrete	No
Tank Materials: Composite	Yes
Tank Materials: Double Walled	Yes
Tank Materials: Lined Interior	No
Tank Materials: Excav Liner	No
Tank Materials: Insulated Tank Jacket	No
Tank Materials: Repaired	No
Tank Materials: Unknown	No
Tank Materials: Other	No
Tank Materials: Other Note	Not reported
Release Detection:	
Tank Release Detection: Leak Deferred	No
Tank Release Detection: Manual Gauge	No
Tank Release Detection: Auto Gauge	Yes
Tank Release Detection:Tank Tightness	No
Tank Release Detection: Vapor Monitor	No
Tank Release Detection: Inventory	No
Tank Release Detection: Stat Invent Recon	No
Tank Release Detection: Spill Install	Yes
Tank Release Detection: Overfill Install	Yes
Tank Release Detection: Groundwater	No
Tank Release Detection: Int Sec Containment	No
Tank Release Detection: Int Double Walled	Yes
Tank Release Detection: Other Method	No
Tank Release Detection: Other Note	Not reported
Pipe Release Detection: Leak Deferred	Not reported
Pipe Release Detection: Autoleak	Not reported
Pipe Release Detection: Line Tightness	No
Pipe Release Detection: Stat Invent Recon	No
Pipe Release Detection: Groundwater	No
Pipe Release Detection: Int Sec Containment	No
Pipe Release Det: Interior Double Walled	Yes
Pipe Release Detection: Other Method	No
Pipe Release Detection: Other Note	Not reported
Pipe Type:	NO VALVE: SUCTION
Pipe Materials: Bare Steel	No
Pipe Materials: Galvanized Steel	No
Pipe Materials: Copper	No
Pipe Materials: Fiberglass	No
Pipe Materials: Cath Protect	No
Pipe Materials: Double Walled	Yes
Pipe Materials: Sec Containment	No
Pipe Materials: Repaired	No
Pipe Materials: Unknown	No
Pipe Materials: Other	No
Pipe Materials: Other Note	Poly flex

Map ID	Site	Database(s)	EPA ID Number

FAIRFAX CO I95 LANDFILL & SLUDGE COMPOST SITE (Continued) **U003679052**

Facility ID:	3005299
Federally Regulated:	Yes
Tank Number:	Landfill-4
Tank Capacity:	15000
Tank Contents:	DIESEL
Tank Status:	**CURR IN USE**
Tank Type:	UST

Tank Material:

Install Date:	8/30/1993
Tank Materials: Bare Steel	No
Tank Materials: Cath Protect Steel	No
Tank Materials: Epoxy Steel	No
Tank Materials: Fiberglass	No
Tank Materials: Concrete	No
Tank Materials: Composite	Yes
Tank Materials: Double Walled	Yes
Tank Materials: Lined Interior	No
Tank Materials: Excav Liner	No
Tank Materials: Insulated Tank Jacket	No
Tank Materials: Repaired	No
Tank Materials: Unknown	No
Tank Materials: Other	No
Tank Materials: Other Note	Not reported

Release Detection:

Tank Release Detection: Leak Deferred	No
Tank Release Detection: Manual Gauge	No
Tank Release Detection: Auto Gauge	Yes
Tank Release Detection:Tank Tightness	No
Tank Release Detection: Vapor Monitor	No
Tank Release Detection: Inventory	No
Tank Release Detection: Stat Invent Recon	No
Tank Release Detection: Spill Install	Yes
Tank Release Detection: Overfill Install	Yes
Tank Release Detection: Groundwater	No
Tank Release Detection: Int Sec Containment	No
Tank Release Detection: Int Double Walled	Yes
Tank Release Detection: Other Method	No
Tank Release Detection: Other Note	Not reported
Pipe Release Detection: Leak Deferred	Not reported
Pipe Release Detection: Autoleak	Not reported
Pipe Release Detection: Line Tightness	No
Pipe Release Detection: Stat Invent Recon	No
Pipe Release Detection: Groundwater	No
Pipe Release Detection: Int Sec Containment	No
Pipe Release Det: Interior Double Walled	Yes
Pipe Release Detection: Other Method	No
Pipe Release Detection: Other Note	Not reported
Pipe Type:	NO VALVE: SUCTION
Pipe Materials: Bare Steel	No
Pipe Materials: Galvanized Steel	No
Pipe Materials: Copper	No
Pipe Materials: Fiberglass	Yes
Pipe Materials: Cath Protect	No

Map ID	Site	Database(s)	EPA ID Number

FAIRFAX CO I95 LANDFILL & SLUDGE COMPOST SITE (Continued) **U003679052**

Pipe Materials: Double Walled	Yes
Pipe Materials: Sec Containment	No
Pipe Materials: Repaired	No
Pipe Materials: Unknown	No
Pipe Materials: Other	No
Pipe Materials: Other Note	Not reported

AIRS:

Region:	NRO
Region Number:	71961
Contact First Name:	Emily
Contact Last Name:	Zambuto
Contact Title:	Environmental Programs Manager
Contact Phone:	5859488580
Latitude:	38.689722
Longitude:	-77.238611
Lat Deg/Min/Sec Lon Deg/Min/Sec:	38 41 22.9992 / -77 14 18.9996
Mailing Address:	46280 Dylan Dr Ste 200
Mailing City:	Novi
Mailing State:	MI
Mailing Zip Code:	48377
Program Type:	Article 1 - Title V
Permit Type:	RENEWAL
Issued Date:	12/04/2012
Operating Status:	Operating
Contact Email:	emily.zambuto@ariaenergy.com
Owner ID:	3918
Owner Name:	LANDFILL ENERGY SYSTEMS
Owner Tele:	Not reported
Facility Full Name:	Michigan Cogeneration Systems Inc
ICIS Federal ID:	VA0000005105900575
Currently Active (y/n):	Y
Primary Permit Type Desc:	Renewal of Title V Permit
Permit Status:	Issued

Region:	NRO
Region Number:	71961
Contact First Name:	Emily
Contact Last Name:	Zambuto
Contact Title:	Environmental Programs Manager
Contact Phone:	5859488580
Latitude:	38.689722
Longitude:	-77.238611
Lat Deg/Min/Sec Lon Deg/Min/Sec:	38 41 22.9992 / -77 14 18.9996
Mailing Address:	46280 Dylan Dr Ste 200
Mailing City:	Novi
Mailing State:	MI
Mailing Zip Code:	48377
Program Type:	Article 1 - Title V
Permit Type:	SIGMOD
Issued Date:	03/25/2016
Operating Status:	Operating
Contact Email:	emily.zambuto@ariaenergy.com
Owner ID:	Not reported
Owner Name:	Not reported
Owner Tele:	Not reported

Map ID	Site	Database(s)	EPA ID Number

FAIRFAX CO I95 LANDFILL & SLUDGE COMPOST SITE (Continued) **U003679052**

Facility Full Name:	Michigan Cogeneration Systems Inc
ICIS Federal ID:	VA0000005105900575
Currently Active (y/n):	Y
Primary Permit Type Desc:	Significant Modification to Title V Permit
Permit Status:	Issued
Region:	NRO
Region Number:	71961
Contact First Name:	Emily
Contact Last Name:	Zambuto
Contact Title:	Environmental Programs Manager
Contact Phone:	5859488580
Latitude:	38.689722
Longitude:	-77.238611
Lat Deg/Min/Sec Lon Deg/Min/Sec:	38 41 22.9992 / -77 14 18.9996
Mailing Address:	46280 Dylan Dr Ste 200
Mailing City:	Novi
Mailing State:	MI
Mailing Zip Code:	48377
Program Type:	Article 6 - mNSR
Permit Type:	MINOR
Issued Date:	12/04/2014
Operating Status:	Operating
Contact Email:	emily.zambuto@ariaenergy.com
Owner ID:	3918
Owner Name:	LANDFILL ENERGY SYSTEMS
Owner Tele:	Not reported
Facility Full Name:	Michigan Cogeneration Systems Inc
ICIS Federal ID:	VA0000005105900575
Currently Active (y/n):	Y
Primary Permit Type Desc:	For legacy mapping purposes only (inactive for picklist purposes)
Permit Status:	Superseded
Region:	NRO
Region Number:	71961
Contact First Name:	Emily
Contact Last Name:	Zambuto
Contact Title:	Environmental Programs Manager
Contact Phone:	5859488580
Latitude:	38.689722
Longitude:	-77.238611
Lat Deg/Min/Sec Lon Deg/Min/Sec:	38 41 22.9992 / -77 14 18.9996
Mailing Address:	46280 Dylan Dr Ste 200
Mailing City:	Novi
Mailing State:	MI
Mailing Zip Code:	48377
Program Type:	Article 6 - mNSR
Permit Type:	SIGAMEN-NOPUBPART
Issued Date:	12/22/2016
Operating Status:	Operating
Contact Email:	emily.zambuto@ariaenergy.com
Owner ID:	Not reported
Owner Name:	Not reported
Owner Tele:	Not reported
Facility Full Name:	Michigan Cogeneration Systems Inc
ICIS Federal ID:	VA0000005105900575
Currently Active (y/n):	Y

Map ID	Site	Database(s)	EPA ID Number

FAIRFAX CO I95 LANDFILL & SLUDGE COMPOST SITE (Continued) **U003679052**

Primary Permit Type Desc: Significant Amendment to Minor NSR Permit with no public participation
Permit Status: Issued

1808 **I-95 LANDFILL** **FINDS 1014848424**
9850 FURNACE RD **ECHO N/A**
LORTON, VA 22079 **US AIRS**

FINDS:

Registry ID: 110020674796

Environmental Interest/Information System
LANDFILL GAS (LFG) RECOVERY

AFS (Aerometric Information Retrieval System (AIRS) Facility Subsystem) replaces the former Compliance Data System (CDS), the National Emission Data System (NEDS), and the Storage and Retrieval of Aerometric Data (SAROAD). AIRS is the national repository for information concerning airborne pollution in the United States. AFS is used to track emissions and compliance data from industrial plants. AFS data are utilized by states to prepare State Implementation Plans to comply with regulatory programs and by EPA as an input for the estimation of total national emissions. AFS is undergoing a major redesign to support facility operating permits required under Title V of the Clean Air Act.

CEDS (Virginia - Comprehensive Environmental Data System) is the Department of Environmental Quality's (DEQ) electronic data system for maintaining databases on sources of pollutants in all media.

RCRAInfo is a national information system that supports the Resource Conservation and Recovery Act (RCRA) program through the tracking of events and activities related to facilities that generate, transport, and treat, store, or dispose of hazardous waste. RCRAInfo allows RCRA program staff to track the notification, permit, compliance, and corrective action activities required under RCRA.

HAZARDOUS AIR POLLUTANT MAJOR

AIR MINOR

GREENHOUSE GAS REPORTER

Click this hyperlink while viewing on your computer to access additional FINDS: detail in the EDR Site Report.

ECHO:
Envid: 1014848424
Registry ID: 110020674796
DFR URL: http://echo.epa.gov/detailed-facility-report?fid=110020674796

US AIRS MINOR:
Envid: 1014848424
Region Code: 03
Programmatic ID: AIR VA0000005105900743
Facility Registry ID: 110020674796

Map ID	Site	Database(s)	EPA ID Number

I-95 LANDFILL (Continued) **1014848424**

D and B Number: Not reported
Primary SIC Code: Not reported
NAICS Code: 562212
Default Air Classification Code: MIN
Facility Type of Ownership Code: CNG
Air CMS Category Code: TVM
HPV Status: Not reported

US AIRS MINOR:
Region Code: 03
Programmatic ID: AIR VA0000005105900743
Facility Registry ID: 110020674796
Air Operating Status Code: OPR
Default Air Classification Code: MIN
Air Program: MACT Standards (40 CFR Part 63)
Activity Date: 2015-04-08 00:00:00
Activity Status Date: 2015-04-16 00:00:00
Activity Group: Compliance Monitoring
Activity Type: Inspection/Evaluation
Activity Status: Active

Region Code: 03
Programmatic ID: AIR VA0000005105900743
Facility Registry ID: 110020674796
Air Operating Status Code: OPR
Default Air Classification Code: MIN
Air Program: MACT Standards (40 CFR Part 63)
Activity Date: 2015-10-22 00:00:00
Activity Status Date: 2015-10-29 00:00:00
Activity Group: Compliance Monitoring
Activity Type: Inspection/Evaluation
Activity Status: Active

Region Code: 03
Programmatic ID: AIR VA0000005105900743
Facility Registry ID: 110020674796
Air Operating Status Code: OPR
Default Air Classification Code: MIN
Air Program: MACT Standards (40 CFR Part 63)
Activity Date: 2016-03-16 00:00:00
Activity Status Date: 2016-03-24 00:00:00
Activity Group: Compliance Monitoring
Activity Type: Inspection/Evaluation
Activity Status: Active

Region Code: 03
Programmatic ID: AIR VA0000005105900743
Facility Registry ID: 110020674796
Air Operating Status Code: OPR
Default Air Classification Code: MIN
Air Program: MACT Standards (40 CFR Part 63)
Activity Date: 2005-06-22 00:00:00
Activity Status Date: Not reported
Activity Group: Compliance Monitoring
Activity Type: Inspection/Evaluation
Activity Status: Not reported

Region Code: 03

Map ID	Site	Database(s)	EPA ID Number

I-95 LANDFILL (Continued) **1014848424**

Programmatic ID: AIR VA0000005105900743
Facility Registry ID: 110020674796
Air Operating Status Code: OPR
Default Air Classification Code: MIN
Air Program: MACT Standards (40 CFR Part 63)
Activity Date: 2005-08-23 00:00:00
Activity Status Date: Not reported
Activity Group: Compliance Monitoring
Activity Type: Inspection/Evaluation
Activity Status: Not reported

Region Code: 03
Programmatic ID: AIR VA0000005105900743
Facility Registry ID: 110020674796
Air Operating Status Code: OPR
Default Air Classification Code: MIN
Air Program: MACT Standards (40 CFR Part 63)
Activity Date: 2006-03-15 00:00:00
Activity Status Date: Not reported
Activity Group: Compliance Monitoring
Activity Type: Inspection/Evaluation
Activity Status: Not reported

Region Code: 03
Programmatic ID: AIR VA0000005105900743
Facility Registry ID: 110020674796
Air Operating Status Code: OPR
Default Air Classification Code: MIN
Air Program: MACT Standards (40 CFR Part 63)
Activity Date: 2006-09-07 00:00:00
Activity Status Date: Not reported
Activity Group: Compliance Monitoring
Activity Type: Inspection/Evaluation
Activity Status: Not reported

Region Code: 03
Programmatic ID: AIR VA0000005105900743
Facility Registry ID: 110020674796
Air Operating Status Code: OPR
Default Air Classification Code: MIN
Air Program: MACT Standards (40 CFR Part 63)
Activity Date: 2007-03-21 00:00:00
Activity Status Date: Not reported
Activity Group: Compliance Monitoring
Activity Type: Inspection/Evaluation
Activity Status: Not reported

Region Code: 03
Programmatic ID: AIR VA0000005105900743
Facility Registry ID: 110020674796
Air Operating Status Code: OPR
Default Air Classification Code: MIN
Air Program: MACT Standards (40 CFR Part 63)
Activity Date: 2007-06-21 00:00:00
Activity Status Date: Not reported
Activity Group: Compliance Monitoring
Activity Type: Inspection/Evaluation

Map ID	Site	Database(s)	EPA ID Number

I-95 LANDFILL (Continued) **1014848424**

Activity Status: Not reported

Region Code: 03
Programmatic ID: AIR VA0000005105900743
Facility Registry ID: 110020674796
Air Operating Status Code: OPR
Default Air Classification Code: MIN
Air Program: MACT Standards (40 CFR Part 63)
Activity Date: 2007-08-23 00:00:00
Activity Status Date: Not reported
Activity Group: Compliance Monitoring
Activity Type: Inspection/Evaluation
Activity Status: Not reported

Region Code: 03
Programmatic ID: AIR VA0000005105900743
Facility Registry ID: 110020674796
Air Operating Status Code: OPR
Default Air Classification Code: MIN
Air Program: MACT Standards (40 CFR Part 63)
Activity Date: 2007-09-17 00:00:00
Activity Status Date: Not reported
Activity Group: Compliance Monitoring
Activity Type: Inspection/Evaluation
Activity Status: Not reported

Region Code: 03
Programmatic ID: AIR VA0000005105900743
Facility Registry ID: 110020674796
Air Operating Status Code: OPR
Default Air Classification Code: MIN
Air Program: MACT Standards (40 CFR Part 63)
Activity Date: 2007-09-30 00:00:00
Activity Status Date: Not reported
Activity Group: Compliance Monitoring
Activity Type: Inspection/Evaluation
Activity Status: Not reported

Region Code: 03
Programmatic ID: AIR VA0000005105900743
Facility Registry ID: 110020674796
Air Operating Status Code: OPR
Default Air Classification Code: MIN
Air Program: MACT Standards (40 CFR Part 63)
Activity Date: 2007-10-15 00:00:00
Activity Status Date: Not reported
Activity Group: Compliance Monitoring
Activity Type: Inspection/Evaluation
Activity Status: Not reported

Region Code: 03
Programmatic ID: AIR VA0000005105900743
Facility Registry ID: 110020674796
Air Operating Status Code: OPR
Default Air Classification Code: MIN
Air Program: MACT Standards (40 CFR Part 63)
Activity Date: 2008-03-13 00:00:00

Map ID	Site	Database(s)	EPA ID Number

I-95 LANDFILL (Continued) **1014848424**

Activity Status Date: Not reported
Activity Group: Compliance Monitoring
Activity Type: Inspection/Evaluation
Activity Status: Not reported

Region Code: 03
Programmatic ID: AIR VA0000005105900743
Facility Registry ID: 110020674796
Air Operating Status Code: OPR
Default Air Classification Code: MIN
Air Program: MACT Standards (40 CFR Part 63)
Activity Date: 2008-09-02 00:00:00
Activity Status Date: Not reported
Activity Group: Compliance Monitoring
Activity Type: Inspection/Evaluation
Activity Status: Not reported

Region Code: 03
Programmatic ID: AIR VA0000005105900743
Facility Registry ID: 110020674796
Air Operating Status Code: OPR
Default Air Classification Code: MIN
Air Program: MACT Standards (40 CFR Part 63)
Activity Date: 2008-09-18 00:00:00
Activity Status Date: Not reported
Activity Group: Compliance Monitoring
Activity Type: Inspection/Evaluation
Activity Status: Not reported

Region Code: 03
Programmatic ID: AIR VA0000005105900743
Facility Registry ID: 110020674796
Air Operating Status Code: OPR
Default Air Classification Code: MIN
Air Program: MACT Standards (40 CFR Part 63)
Activity Date: 2009-03-11 00:00:00
Activity Status Date: Not reported
Activity Group: Compliance Monitoring
Activity Type: Inspection/Evaluation
Activity Status: Not reported

Region Code: 03
Programmatic ID: AIR VA0000005105900743
Facility Registry ID: 110020674796
Air Operating Status Code: OPR
Default Air Classification Code: MIN
Air Program: MACT Standards (40 CFR Part 63)
Activity Date: 2009-06-16 00:00:00
Activity Status Date: Not reported
Activity Group: Compliance Monitoring
Activity Type: Inspection/Evaluation
Activity Status: Not reported

Region Code: 03
Programmatic ID: AIR VA0000005105900743
Facility Registry ID: 110020674796
Air Operating Status Code: OPR

Map ID	Site	Database(s)	EPA ID Number

I-95 LANDFILL (Continued) **1014848424**

Default Air Classification Code: MIN
Air Program: MACT Standards (40 CFR Part 63)
Activity Date: 2009-09-03 00:00:00
Activity Status Date: Not reported
Activity Group: Compliance Monitoring
Activity Type: Inspection/Evaluation
Activity Status: Not reported

Region Code: 03
Programmatic ID: AIR VA0000005105900743
Facility Registry ID: 110020674796
Air Operating Status Code: OPR
Default Air Classification Code: MIN
Air Program: MACT Standards (40 CFR Part 63)
Activity Date: 2009-09-22 00:00:00
Activity Status Date: Not reported
Activity Group: Compliance Monitoring
Activity Type: Inspection/Evaluation
Activity Status: Not reported

Region Code: 03
Programmatic ID: AIR VA0000005105900743
Facility Registry ID: 110020674796
Air Operating Status Code: OPR
Default Air Classification Code: MIN
Air Program: MACT Standards (40 CFR Part 63)
Activity Date: 2009-10-14 00:00:00
Activity Status Date: Not reported
Activity Group: Compliance Monitoring
Activity Type: Inspection/Evaluation
Activity Status: Not reported

Region Code: 03
Programmatic ID: AIR VA0000005105900743
Facility Registry ID: 110020674796
Air Operating Status Code: OPR
Default Air Classification Code: MIN
Air Program: MACT Standards (40 CFR Part 63)
Activity Date: 2010-04-01 00:00:00
Activity Status Date: Not reported
Activity Group: Compliance Monitoring
Activity Type: Inspection/Evaluation
Activity Status: Not reported

Region Code: 03
Programmatic ID: AIR VA0000005105900743
Facility Registry ID: 110020674796
Air Operating Status Code: OPR
Default Air Classification Code: MIN
Air Program: MACT Standards (40 CFR Part 63)
Activity Date: 2010-08-17 00:00:00
Activity Status Date: Not reported
Activity Group: Compliance Monitoring
Activity Type: Inspection/Evaluation
Activity Status: Not reported

Region Code: 03

Map ID	Site	Database(s)	EPA ID Number

I-95 LANDFILL (Continued) **1014848424**

Programmatic ID: AIR VA0000005105900743
Facility Registry ID: 110020674796
Air Operating Status Code: OPR
Default Air Classification Code: MIN
Air Program: MACT Standards (40 CFR Part 63)
Activity Date: 2010-08-31 00:00:00
Activity Status Date: Not reported
Activity Group: Compliance Monitoring
Activity Type: Inspection/Evaluation
Activity Status: Not reported

Region Code: 03
Programmatic ID: AIR VA0000005105900743
Facility Registry ID: 110020674796
Air Operating Status Code: OPR
Default Air Classification Code: MIN
Air Program: MACT Standards (40 CFR Part 63)
Activity Date: 2011-02-24 00:00:00
Activity Status Date: Not reported
Activity Group: Compliance Monitoring
Activity Type: Inspection/Evaluation
Activity Status: Not reported

Region Code: 03
Programmatic ID: AIR VA0000005105900743
Facility Registry ID: 110020674796
Air Operating Status Code: OPR
Default Air Classification Code: MIN
Air Program: MACT Standards (40 CFR Part 63)
Activity Date: 2011-03-21 00:00:00
Activity Status Date: Not reported
Activity Group: Compliance Monitoring
Activity Type: Inspection/Evaluation
Activity Status: Not reported

Region Code: 03
Programmatic ID: AIR VA0000005105900743
Facility Registry ID: 110020674796
Air Operating Status Code: OPR
Default Air Classification Code: MIN
Air Program: MACT Standards (40 CFR Part 63)
Activity Date: 2011-08-23 00:00:00
Activity Status Date: Not reported
Activity Group: Compliance Monitoring
Activity Type: Inspection/Evaluation
Activity Status: Not reported

Region Code: 03
Programmatic ID: AIR VA0000005105900743
Facility Registry ID: 110020674796
Air Operating Status Code: OPR
Default Air Classification Code: MIN
Air Program: MACT Standards (40 CFR Part 63)
Activity Date: 2011-08-24 00:00:00
Activity Status Date: Not reported
Activity Group: Compliance Monitoring
Activity Type: Inspection/Evaluation

Map ID	Site	Database(s)	EPA ID Number

I-95 LANDFILL (Continued) **1014848424**

Activity Status: Not reported

Region Code: 03
Programmatic ID: AIR VA0000005105900743
Facility Registry ID: 110020674796
Air Operating Status Code: OPR
Default Air Classification Code: MIN
Air Program: MACT Standards (40 CFR Part 63)
Activity Date: 2011-08-30 00:00:00
Activity Status Date: Not reported
Activity Group: Compliance Monitoring
Activity Type: Inspection/Evaluation
Activity Status: Not reported

Region Code: 03
Programmatic ID: AIR VA0000005105900743
Facility Registry ID: 110020674796
Air Operating Status Code: OPR
Default Air Classification Code: MIN
Air Program: MACT Standards (40 CFR Part 63)
Activity Date: 2012-03-14 00:00:00
Activity Status Date: Not reported
Activity Group: Compliance Monitoring
Activity Type: Inspection/Evaluation
Activity Status: Not reported

Region Code: 03
Programmatic ID: AIR VA0000005105900743
Facility Registry ID: 110020674796
Air Operating Status Code: OPR
Default Air Classification Code: MIN
Air Program: MACT Standards (40 CFR Part 63)
Activity Date: 2012-09-20 00:00:00
Activity Status Date: Not reported
Activity Group: Compliance Monitoring
Activity Type: Inspection/Evaluation
Activity Status: Not reported

Region Code: 03
Programmatic ID: AIR VA0000005105900743
Facility Registry ID: 110020674796
Air Operating Status Code: OPR
Default Air Classification Code: MIN
Air Program: MACT Standards (40 CFR Part 63)
Activity Date: 2013-03-05 00:00:00
Activity Status Date: Not reported
Activity Group: Compliance Monitoring
Activity Type: Inspection/Evaluation
Activity Status: Not reported

Region Code: 03
Programmatic ID: AIR VA0000005105900743
Facility Registry ID: 110020674796
Air Operating Status Code: OPR
Default Air Classification Code: MIN
Air Program: MACT Standards (40 CFR Part 63)
Activity Date: 2013-04-25 00:00:00

Map ID	Site	Database(s)	EPA ID Number

I-95 LANDFILL (Continued) **1014848424**

Activity Status Date: Not reported
Activity Group: Compliance Monitoring
Activity Type: Inspection/Evaluation
Activity Status: Not reported

Region Code: 03
Programmatic ID: AIR VA0000005105900743
Facility Registry ID: 110020674796
Air Operating Status Code: OPR
Default Air Classification Code: MIN
Air Program: MACT Standards (40 CFR Part 63)
Activity Date: 2013-09-17 00:00:00
Activity Status Date: Not reported
Activity Group: Compliance Monitoring
Activity Type: Inspection/Evaluation
Activity Status: Not reported

Region Code: 03
Programmatic ID: AIR VA0000005105900743
Facility Registry ID: 110020674796
Air Operating Status Code: OPR
Default Air Classification Code: MIN
Air Program: MACT Standards (40 CFR Part 63)
Activity Date: 2014-03-14 00:00:00
Activity Status Date: Not reported
Activity Group: Compliance Monitoring
Activity Type: Inspection/Evaluation
Activity Status: Not reported

Region Code: 03
Programmatic ID: AIR VA0000005105900743
Facility Registry ID: 110020674796
Air Operating Status Code: OPR
Default Air Classification Code: MIN
Air Program: MACT Standards (40 CFR Part 63)
Activity Date: 2014-09-04 00:00:00
Activity Status Date: Not reported
Activity Group: Compliance Monitoring
Activity Type: Inspection/Evaluation
Activity Status: Not reported

Region Code: 03
Programmatic ID: AIR VA0000005105900743
Facility Registry ID: 110020674796
Air Operating Status Code: OPR
Default Air Classification Code: MIN
Air Program: State Implementation Plan for National Primary and Secondary Ambient Air Quality Standards
Activity Date: 2015-04-08 00:00:00
Activity Status Date: 2015-04-16 00:00:00
Activity Group: Compliance Monitoring
Activity Type: Inspection/Evaluation
Activity Status: Active

Region Code: 03
Programmatic ID: AIR VA0000005105900743
Facility Registry ID: 110020674796
Air Operating Status Code: OPR

Map ID	Site	Database(s)	EPA ID Number

I-95 LANDFILL (Continued) **1014848424**

Default Air Classification Code: MIN
Air Program: State Implementation Plan for National Primary and Secondary Ambient Air Quality Standards
Activity Date: 2015-10-22 00:00:00
Activity Status Date: 2015-10-29 00:00:00
Activity Group: Compliance Monitoring
Activity Type: Inspection/Evaluation
Activity Status: Active

Region Code: 03
Programmatic ID: AIR VA0000005105900743
Facility Registry ID: 110020674796
Air Operating Status Code: OPR
Default Air Classification Code: MIN
Air Program: State Implementation Plan for National Primary and Secondary Ambient Air Quality Standards
Activity Date: 2016-03-16 00:00:00
Activity Status Date: 2016-03-24 00:00:00
Activity Group: Compliance Monitoring
Activity Type: Inspection/Evaluation
Activity Status: Active

Region Code: 03
Programmatic ID: AIR VA0000005105900743
Facility Registry ID: 110020674796
Air Operating Status Code: OPR
Default Air Classification Code: MIN
Air Program: State Implementation Plan for National Primary and Secondary Ambient Air Quality Standards
Activity Date: 1998-06-04 00:00:00
Activity Status Date: Not reported
Activity Group: Compliance Monitoring
Activity Type: Inspection/Evaluation
Activity Status: Not reported

Region Code: 03
Programmatic ID: AIR VA0000005105900743
Facility Registry ID: 110020674796
Air Operating Status Code: OPR
Default Air Classification Code: MIN
Air Program: State Implementation Plan for National Primary and Secondary Ambient Air Quality Standards
Activity Date: 1999-03-19 00:00:00
Activity Status Date: Not reported
Activity Group: Compliance Monitoring
Activity Type: Inspection/Evaluation
Activity Status: Not reported

Region Code: 03
Programmatic ID: AIR VA0000005105900743
Facility Registry ID: 110020674796
Air Operating Status Code: OPR
Default Air Classification Code: MIN
Air Program: State Implementation Plan for National Primary and Secondary Ambient Air Quality Standards
Activity Date: 2000-10-20 00:00:00
Activity Status Date: Not reported
Activity Group: Compliance Monitoring
Activity Type: Inspection/Evaluation
Activity Status: Not reported

Region Code: 03

Map ID	Site	Database(s)	EPA ID Number

I-95 LANDFILL (Continued) **1014848424**

Programmatic ID: AIR VA0000005105900743
Facility Registry ID: 110020674796
Air Operating Status Code: OPR
Default Air Classification Code: MIN
Air Program: State Implementation Plan for National Primary and Secondary Ambient Air Quality Standards
Activity Date: 2002-12-27 00:00:00
Activity Status Date: Not reported
Activity Group: Compliance Monitoring
Activity Type: Inspection/Evaluation
Activity Status: Not reported

Region Code: 03
Programmatic ID: AIR VA0000005105900743
Facility Registry ID: 110020674796
Air Operating Status Code: OPR
Default Air Classification Code: MIN
Air Program: State Implementation Plan for National Primary and Secondary Ambient Air Quality Standards
Activity Date: 2003-03-20 00:00:00
Activity Status Date: Not reported
Activity Group: Compliance Monitoring
Activity Type: Inspection/Evaluation
Activity Status: Not reported

Region Code: 03
Programmatic ID: AIR VA0000005105900743
Facility Registry ID: 110020674796
Air Operating Status Code: OPR
Default Air Classification Code: MIN
Air Program: State Implementation Plan for National Primary and Secondary Ambient Air Quality Standards
Activity Date: 2003-06-25 00:00:00
Activity Status Date: Not reported
Activity Group: Compliance Monitoring
Activity Type: Inspection/Evaluation
Activity Status: Not reported

Region Code: 03
Programmatic ID: AIR VA0000005105900743
Facility Registry ID: 110020674796
Air Operating Status Code: OPR
Default Air Classification Code: MIN
Air Program: State Implementation Plan for National Primary and Secondary Ambient Air Quality Standards
Activity Date: 2003-07-01 00:00:00
Activity Status Date: Not reported
Activity Group: Compliance Monitoring
Activity Type: Inspection/Evaluation
Activity Status: Not reported

Region Code: 03
Programmatic ID: AIR VA0000005105900743
Facility Registry ID: 110020674796
Air Operating Status Code: OPR
Default Air Classification Code: MIN
Air Program: State Implementation Plan for National Primary and Secondary Ambient Air Quality Standards
Activity Date: 2004-03-29 00:00:00
Activity Status Date: Not reported
Activity Group: Compliance Monitoring
Activity Type: Inspection/Evaluation

Map ID	Site	Database(s)	EPA ID Number

I-95 LANDFILL (Continued) **1014848424**

Activity Status: Not reported

Region Code: 03
Programmatic ID: AIR VA0000005105900743
Facility Registry ID: 110020674796
Air Operating Status Code: OPR
Default Air Classification Code: MIN
Air Program: State Implementation Plan for National Primary and Secondary Ambient Air Quality Standards
Activity Date: 2004-04-05 00:00:00
Activity Status Date: Not reported
Activity Group: Compliance Monitoring
Activity Type: Inspection/Evaluation
Activity Status: Not reported

Region Code: 03
Programmatic ID: AIR VA0000005105900743
Facility Registry ID: 110020674796
Air Operating Status Code: OPR
Default Air Classification Code: MIN
Air Program: State Implementation Plan for National Primary and Secondary Ambient Air Quality Standards
Activity Date: 2004-04-21 00:00:00
Activity Status Date: Not reported
Activity Group: Compliance Monitoring
Activity Type: Inspection/Evaluation
Activity Status: Not reported

Region Code: 03
Programmatic ID: AIR VA0000005105900743
Facility Registry ID: 110020674796
Air Operating Status Code: OPR
Default Air Classification Code: MIN
Air Program: State Implementation Plan for National Primary and Secondary Ambient Air Quality Standards
Activity Date: 2004-08-11 00:00:00
Activity Status Date: Not reported
Activity Group: Compliance Monitoring
Activity Type: Inspection/Evaluation
Activity Status: Not reported

Region Code: 03
Programmatic ID: AIR VA0000005105900743
Facility Registry ID: 110020674796
Air Operating Status Code: OPR
Default Air Classification Code: MIN
Air Program: State Implementation Plan for National Primary and Secondary Ambient Air Quality Standards
Activity Date: 2004-09-01 00:00:00
Activity Status Date: Not reported
Activity Group: Compliance Monitoring
Activity Type: Inspection/Evaluation
Activity Status: Not reported

Region Code: 03
Programmatic ID: AIR VA0000005105900743
Facility Registry ID: 110020674796
Air Operating Status Code: OPR
Default Air Classification Code: MIN
Air Program: State Implementation Plan for National Primary and Secondary Ambient Air Quality Standards
Activity Date: 2005-03-10 00:00:00

Map ID	Site	Database(s)	EPA ID Number

I-95 LANDFILL (Continued) **1014848424**

Activity Status Date: Not reported
Activity Group: Compliance Monitoring
Activity Type: Inspection/Evaluation
Activity Status: Not reported

Region Code: 03
Programmatic ID: AIR VA0000005105900743
Facility Registry ID: 110020674796
Air Operating Status Code: OPR
Default Air Classification Code: MIN
Air Program: State Implementation Plan for National Primary and Secondary Ambient Air Quality Standards
Activity Date: 2005-06-22 00:00:00
Activity Status Date: Not reported
Activity Group: Compliance Monitoring
Activity Type: Inspection/Evaluation
Activity Status: Not reported

Region Code: 03
Programmatic ID: AIR VA0000005105900743
Facility Registry ID: 110020674796
Air Operating Status Code: OPR
Default Air Classification Code: MIN
Air Program: State Implementation Plan for National Primary and Secondary Ambient Air Quality Standards
Activity Date: 2005-07-08 00:00:00
Activity Status Date: Not reported
Activity Group: Compliance Monitoring
Activity Type: Inspection/Evaluation
Activity Status: Not reported

Region Code: 03
Programmatic ID: AIR VA0000005105900743
Facility Registry ID: 110020674796
Air Operating Status Code: OPR
Default Air Classification Code: MIN
Air Program: State Implementation Plan for National Primary and Secondary Ambient Air Quality Standards
Activity Date: 2007-06-21 00:00:00
Activity Status Date: Not reported
Activity Group: Compliance Monitoring
Activity Type: Inspection/Evaluation
Activity Status: Not reported

Region Code: 03
Programmatic ID: AIR VA0000005105900743
Facility Registry ID: 110020674796
Air Operating Status Code: OPR
Default Air Classification Code: MIN
Air Program: State Implementation Plan for National Primary and Secondary Ambient Air Quality Standards
Activity Date: 2007-08-23 00:00:00
Activity Status Date: Not reported
Activity Group: Compliance Monitoring
Activity Type: Inspection/Evaluation
Activity Status: Not reported

Region Code: 03
Programmatic ID: AIR VA0000005105900743
Facility Registry ID: 110020674796
Air Operating Status Code: OPR

Map ID	Site	Database(s)	EPA ID Number

I-95 LANDFILL (Continued) **1014848424**

Default Air Classification Code: MIN
Air Program: State Implementation Plan for National Primary and Secondary Ambient Air Quality Standards
Activity Date: 2007-09-30 00:00:00
Activity Status Date: Not reported
Activity Group: Compliance Monitoring
Activity Type: Inspection/Evaluation
Activity Status: Not reported

Region Code: 03
Programmatic ID: AIR VA0000005105900743
Facility Registry ID: 110020674796
Air Operating Status Code: OPR
Default Air Classification Code: MIN
Air Program: State Implementation Plan for National Primary and Secondary Ambient Air Quality Standards
Activity Date: 2008-03-13 00:00:00
Activity Status Date: Not reported
Activity Group: Compliance Monitoring
Activity Type: Inspection/Evaluation
Activity Status: Not reported

Region Code: 03
Programmatic ID: AIR VA0000005105900743
Facility Registry ID: 110020674796
Air Operating Status Code: OPR
Default Air Classification Code: MIN
Air Program: State Implementation Plan for National Primary and Secondary Ambient Air Quality Standards
Activity Date: 2008-03-14 00:00:00
Activity Status Date: Not reported
Activity Group: Compliance Monitoring
Activity Type: Inspection/Evaluation
Activity Status: Not reported

Region Code: 03
Programmatic ID: AIR VA0000005105900743
Facility Registry ID: 110020674796
Air Operating Status Code: OPR
Default Air Classification Code: MIN
Air Program: State Implementation Plan for National Primary and Secondary Ambient Air Quality Standards
Activity Date: 2008-09-02 00:00:00
Activity Status Date: Not reported
Activity Group: Compliance Monitoring
Activity Type: Inspection/Evaluation
Activity Status: Not reported

Region Code: 03
Programmatic ID: AIR VA0000005105900743
Facility Registry ID: 110020674796
Air Operating Status Code: OPR
Default Air Classification Code: MIN
Air Program: State Implementation Plan for National Primary and Secondary Ambient Air Quality Standards
Activity Date: 2008-09-18 00:00:00
Activity Status Date: Not reported
Activity Group: Compliance Monitoring
Activity Type: Inspection/Evaluation
Activity Status: Not reported

Region Code: 03

Map ID	Site	Database(s)	EPA ID Number

I-95 LANDFILL (Continued) **1014848424**

Programmatic ID: AIR VA0000005105900743
Facility Registry ID: 110020674796
Air Operating Status Code: OPR
Default Air Classification Code: MIN
Air Program: State Implementation Plan for National Primary and Secondary Ambient Air Quality Standards
Activity Date: 2009-03-11 00:00:00
Activity Status Date: Not reported
Activity Group: Compliance Monitoring
Activity Type: Inspection/Evaluation
Activity Status: Not reported

Region Code: 03
Programmatic ID: AIR VA0000005105900743
Facility Registry ID: 110020674796
Air Operating Status Code: OPR
Default Air Classification Code: MIN
Air Program: State Implementation Plan for National Primary and Secondary Ambient Air Quality Standards
Activity Date: 2009-06-16 00:00:00
Activity Status Date: Not reported
Activity Group: Compliance Monitoring
Activity Type: Inspection/Evaluation
Activity Status: Not reported

Region Code: 03
Programmatic ID: AIR VA0000005105900743
Facility Registry ID: 110020674796
Air Operating Status Code: OPR
Default Air Classification Code: MIN
Air Program: State Implementation Plan for National Primary and Secondary Ambient Air Quality Standards
Activity Date: 2009-09-03 00:00:00
Activity Status Date: Not reported
Activity Group: Compliance Monitoring
Activity Type: Inspection/Evaluation
Activity Status: Not reported

Region Code: 03
Programmatic ID: AIR VA0000005105900743
Facility Registry ID: 110020674796
Air Operating Status Code: OPR
Default Air Classification Code: MIN
Air Program: State Implementation Plan for National Primary and Secondary Ambient Air Quality Standards
Activity Date: 2009-09-22 00:00:00
Activity Status Date: Not reported
Activity Group: Compliance Monitoring
Activity Type: Inspection/Evaluation
Activity Status: Not reported

Region Code: 03
Programmatic ID: AIR VA0000005105900743
Facility Registry ID: 110020674796
Air Operating Status Code: OPR
Default Air Classification Code: MIN
Air Program: State Implementation Plan for National Primary and Secondary Ambient Air Quality Standards
Activity Date: 2009-10-14 00:00:00
Activity Status Date: Not reported
Activity Group: Compliance Monitoring
Activity Type: Inspection/Evaluation

Map ID	Site	Database(s)	EPA ID Number

I-95 LANDFILL (Continued) **1014848424**

Activity Status: Not reported

Region Code: 03
Programmatic ID: AIR VA0000005105900743
Facility Registry ID: 110020674796
Air Operating Status Code: OPR
Default Air Classification Code: MIN
Air Program: State Implementation Plan for National Primary and Secondary Ambient Air Quality Standards
Activity Date: 2010-04-01 00:00:00
Activity Status Date: Not reported
Activity Group: Compliance Monitoring
Activity Type: Inspection/Evaluation
Activity Status: Not reported

Region Code: 03
Programmatic ID: AIR VA0000005105900743
Facility Registry ID: 110020674796
Air Operating Status Code: OPR
Default Air Classification Code: MIN
Air Program: State Implementation Plan for National Primary and Secondary Ambient Air Quality Standards
Activity Date: 2010-05-26 00:00:00
Activity Status Date: Not reported
Activity Group: Compliance Monitoring
Activity Type: Inspection/Evaluation
Activity Status: Not reported

Region Code: 03
Programmatic ID: AIR VA0000005105900743
Facility Registry ID: 110020674796
Air Operating Status Code: OPR
Default Air Classification Code: MIN
Air Program: State Implementation Plan for National Primary and Secondary Ambient Air Quality Standards
Activity Date: 2010-08-17 00:00:00
Activity Status Date: Not reported
Activity Group: Compliance Monitoring
Activity Type: Inspection/Evaluation
Activity Status: Not reported

Region Code: 03
Programmatic ID: AIR VA0000005105900743
Facility Registry ID: 110020674796
Air Operating Status Code: OPR
Default Air Classification Code: MIN
Air Program: State Implementation Plan for National Primary and Secondary Ambient Air Quality Standards
Activity Date: 2010-08-31 00:00:00
Activity Status Date: Not reported
Activity Group: Compliance Monitoring
Activity Type: Inspection/Evaluation
Activity Status: Not reported

Region Code: 03
Programmatic ID: AIR VA0000005105900743
Facility Registry ID: 110020674796
Air Operating Status Code: OPR
Default Air Classification Code: MIN
Air Program: State Implementation Plan for National Primary and Secondary Ambient Air Quality Standards
Activity Date: 2011-02-24 00:00:00

Map ID	Site	Database(s)	EPA ID Number

I-95 LANDFILL (Continued) **1014848424**

Activity Status Date: Not reported
Activity Group: Compliance Monitoring
Activity Type: Inspection/Evaluation
Activity Status: Not reported

Region Code: 03
Programmatic ID: AIR VA0000005105900743
Facility Registry ID: 110020674796
Air Operating Status Code: OPR
Default Air Classification Code: MIN
Air Program: State Implementation Plan for National Primary and Secondary Ambient Air Quality Standards
Activity Date: 2011-03-21 00:00:00
Activity Status Date: Not reported
Activity Group: Compliance Monitoring
Activity Type: Inspection/Evaluation
Activity Status: Not reported

Region Code: 03
Programmatic ID: AIR VA0000005105900743
Facility Registry ID: 110020674796
Air Operating Status Code: OPR
Default Air Classification Code: MIN
Air Program: State Implementation Plan for National Primary and Secondary Ambient Air Quality Standards
Activity Date: 2011-06-03 00:00:00
Activity Status Date: Not reported
Activity Group: Compliance Monitoring
Activity Type: Inspection/Evaluation
Activity Status: Not reported

Region Code: 03
Programmatic ID: AIR VA0000005105900743
Facility Registry ID: 110020674796
Air Operating Status Code: OPR
Default Air Classification Code: MIN
Air Program: State Implementation Plan for National Primary and Secondary Ambient Air Quality Standards
Activity Date: 2011-08-23 00:00:00
Activity Status Date: Not reported
Activity Group: Compliance Monitoring
Activity Type: Inspection/Evaluation
Activity Status: Not reported

Region Code: 03
Programmatic ID: AIR VA0000005105900743
Facility Registry ID: 110020674796
Air Operating Status Code: OPR
Default Air Classification Code: MIN
Air Program: State Implementation Plan for National Primary and Secondary Ambient Air Quality Standards
Activity Date: 2011-08-24 00:00:00
Activity Status Date: Not reported
Activity Group: Compliance Monitoring
Activity Type: Inspection/Evaluation
Activity Status: Not reported

Region Code: 03
Programmatic ID: AIR VA0000005105900743
Facility Registry ID: 110020674796
Air Operating Status Code: OPR

Map ID	Site	Database(s)	EPA ID Number

I-95 LANDFILL (Continued) **1014848424**

Default Air Classification Code: MIN
Air Program: State Implementation Plan for National Primary and Secondary Ambient Air Quality Standards
Activity Date: 2011-08-30 00:00:00
Activity Status Date: Not reported
Activity Group: Compliance Monitoring
Activity Type: Inspection/Evaluation
Activity Status: Not reported

Region Code: 03
Programmatic ID: AIR VA0000005105900743
Facility Registry ID: 110020674796
Air Operating Status Code: OPR
Default Air Classification Code: MIN
Air Program: State Implementation Plan for National Primary and Secondary Ambient Air Quality Standards
Activity Date: 2012-03-14 00:00:00
Activity Status Date: Not reported
Activity Group: Compliance Monitoring
Activity Type: Inspection/Evaluation
Activity Status: Not reported

Region Code: 03
Programmatic ID: AIR VA0000005105900743
Facility Registry ID: 110020674796
Air Operating Status Code: OPR
Default Air Classification Code: MIN
Air Program: State Implementation Plan for National Primary and Secondary Ambient Air Quality Standards
Activity Date: 2012-05-01 00:00:00
Activity Status Date: Not reported
Activity Group: Compliance Monitoring
Activity Type: Inspection/Evaluation
Activity Status: Not reported

Region Code: 03
Programmatic ID: AIR VA0000005105900743
Facility Registry ID: 110020674796
Air Operating Status Code: OPR
Default Air Classification Code: MIN
Air Program: State Implementation Plan for National Primary and Secondary Ambient Air Quality Standards
Activity Date: 2012-09-20 00:00:00
Activity Status Date: Not reported
Activity Group: Compliance Monitoring
Activity Type: Inspection/Evaluation
Activity Status: Not reported

Region Code: 03
Programmatic ID: AIR VA0000005105900743
Facility Registry ID: 110020674796
Air Operating Status Code: OPR
Default Air Classification Code: MIN
Air Program: State Implementation Plan for National Primary and Secondary Ambient Air Quality Standards
Activity Date: 2013-03-05 00:00:00
Activity Status Date: Not reported
Activity Group: Compliance Monitoring
Activity Type: Inspection/Evaluation
Activity Status: Not reported

Region Code: 03

Map ID	Site	Database(s)	EPA ID Number

I-95 LANDFILL (Continued) **1014848424**

Programmatic ID: AIR VA0000005105900743
Facility Registry ID: 110020674796
Air Operating Status Code: OPR
Default Air Classification Code: MIN
Air Program: State Implementation Plan for National Primary and Secondary Ambient Air Quality Standards
Activity Date: 2013-04-25 00:00:00
Activity Status Date: Not reported
Activity Group: Compliance Monitoring
Activity Type: Inspection/Evaluation
Activity Status: Not reported

Region Code: 03
Programmatic ID: AIR VA0000005105900743
Facility Registry ID: 110020674796
Air Operating Status Code: OPR
Default Air Classification Code: MIN
Air Program: State Implementation Plan for National Primary and Secondary Ambient Air Quality Standards
Activity Date: 2013-09-17 00:00:00
Activity Status Date: Not reported
Activity Group: Compliance Monitoring
Activity Type: Inspection/Evaluation
Activity Status: Not reported

Region Code: 03
Programmatic ID: AIR VA0000005105900743
Facility Registry ID: 110020674796
Air Operating Status Code: OPR
Default Air Classification Code: MIN
Air Program: State Implementation Plan for National Primary and Secondary Ambient Air Quality Standards
Activity Date: 2014-03-14 00:00:00
Activity Status Date: Not reported
Activity Group: Compliance Monitoring
Activity Type: Inspection/Evaluation
Activity Status: Not reported

Region Code: 03
Programmatic ID: AIR VA0000005105900743
Facility Registry ID: 110020674796
Air Operating Status Code: OPR
Default Air Classification Code: MIN
Air Program: State Implementation Plan for National Primary and Secondary Ambient Air Quality Standards
Activity Date: 2014-09-04 00:00:00
Activity Status Date: Not reported
Activity Group: Compliance Monitoring
Activity Type: Inspection/Evaluation
Activity Status: Not reported

Region Code: 03
Programmatic ID: AIR VA0000005105900743
Facility Registry ID: 110020674796
Air Operating Status Code: OPR
Default Air Classification Code: MIN
Air Program: Title V Permits
Activity Date: 2005-06-22 00:00:00
Activity Status Date: Not reported
Activity Group: Compliance Monitoring
Activity Type: Inspection/Evaluation

Map ID	Site	Database(s)	EPA ID Number

I-95 LANDFILL (Continued) **1014848424**

Activity Status: Not reported

Region Code: 03
Programmatic ID: AIR VA0000005105900743
Facility Registry ID: 110020674796
Air Operating Status Code: OPR
Default Air Classification Code: MIN
Air Program: Title V Permits
Activity Date: 2006-04-03 00:00:00
Activity Status Date: Not reported
Activity Group: Compliance Monitoring
Activity Type: Inspection/Evaluation
Activity Status: Not reported

Region Code: 03
Programmatic ID: AIR VA0000005105900743
Facility Registry ID: 110020674796
Air Operating Status Code: OPR
Default Air Classification Code: MIN
Air Program: Title V Permits
Activity Date: 2007-06-21 00:00:00
Activity Status Date: Not reported
Activity Group: Compliance Monitoring
Activity Type: Inspection/Evaluation
Activity Status: Not reported

Region Code: 03
Programmatic ID: AIR VA0000005105900743
Facility Registry ID: 110020674796
Air Operating Status Code: OPR
Default Air Classification Code: MIN
Air Program: Title V Permits
Activity Date: 2008-03-14 00:00:00
Activity Status Date: Not reported
Activity Group: Compliance Monitoring
Activity Type: Inspection/Evaluation
Activity Status: Not reported

Region Code: 03
Programmatic ID: AIR VA0000005105900743
Facility Registry ID: 110020674796
Air Operating Status Code: OPR
Default Air Classification Code: MIN
Air Program: Title V Permits
Activity Date: 2010-05-26 00:00:00
Activity Status Date: Not reported
Activity Group: Compliance Monitoring
Activity Type: Inspection/Evaluation
Activity Status: Not reported

US AIRS MINOR:
Envid: 1014848424
Region Code: 03
Programmatic ID: AIR VA0000005105900743
Facility Registry ID: 110020674796
D and B Number: Not reported

Map ID	Site	Database(s)	EPA ID Number

I-95 LANDFILL (Continued) **1014848424**

Primary SIC Code: Not reported
NAICS Code: 562212
Default Air Classification Code: MIN
Facility Type of Ownership Code: CNG
Air CMS Category Code: TVM
HPV Status: Not reported

US AIRS MINOR:
Region Code: 03
Programmatic ID: AIR VA0000005105900743
Facility Registry ID: 110020674796
Air Operating Status Code: OPR
Default Air Classification Code: MIN
Air Program: MACT Standards (40 CFR Part 63)
Activity Date: 2015-04-08 00:00:00
Activity Status Date: 2015-04-16 00:00:00
Activity Group: Compliance Monitoring
Activity Type: Inspection/Evaluation
Activity Status: Active

Region Code: 03
Programmatic ID: AIR VA0000005105900743
Facility Registry ID: 110020674796
Air Operating Status Code: OPR
Default Air Classification Code: MIN
Air Program: MACT Standards (40 CFR Part 63)
Activity Date: 2015-10-22 00:00:00
Activity Status Date: 2015-10-29 00:00:00
Activity Group: Compliance Monitoring
Activity Type: Inspection/Evaluation
Activity Status: Active

Region Code: 03
Programmatic ID: AIR VA0000005105900743
Facility Registry ID: 110020674796
Air Operating Status Code: OPR
Default Air Classification Code: MIN
Air Program: MACT Standards (40 CFR Part 63)
Activity Date: 2016-03-16 00:00:00
Activity Status Date: 2016-03-24 00:00:00
Activity Group: Compliance Monitoring
Activity Type: Inspection/Evaluation
Activity Status: Active

Region Code: 03
Programmatic ID: AIR VA0000005105900743
Facility Registry ID: 110020674796
Air Operating Status Code: OPR
Default Air Classification Code: MIN
Air Program: MACT Standards (40 CFR Part 63)
Activity Date: 2005-06-22 00:00:00
Activity Status Date: Not reported
Activity Group: Compliance Monitoring
Activity Type: Inspection/Evaluation
Activity Status: Not reported

Region Code: 03
Programmatic ID: AIR VA0000005105900743

Map ID	Site	Database(s)	EPA ID Number

I-95 LANDFILL (Continued) **1014848424**

Facility Registry ID: 110020674796
Air Operating Status Code: OPR
Default Air Classification Code: MIN
Air Program: MACT Standards (40 CFR Part 63)
Activity Date: 2005-08-23 00:00:00
Activity Status Date: Not reported
Activity Group: Compliance Monitoring
Activity Type: Inspection/Evaluation
Activity Status: Not reported

Region Code: 03
Programmatic ID: AIR VA0000005105900743
Facility Registry ID: 110020674796
Air Operating Status Code: OPR
Default Air Classification Code: MIN
Air Program: MACT Standards (40 CFR Part 63)
Activity Date: 2006-03-15 00:00:00
Activity Status Date: Not reported
Activity Group: Compliance Monitoring
Activity Type: Inspection/Evaluation
Activity Status: Not reported

Region Code: 03
Programmatic ID: AIR VA0000005105900743
Facility Registry ID: 110020674796
Air Operating Status Code: OPR
Default Air Classification Code: MIN
Air Program: MACT Standards (40 CFR Part 63)
Activity Date: 2006-09-07 00:00:00
Activity Status Date: Not reported
Activity Group: Compliance Monitoring
Activity Type: Inspection/Evaluation
Activity Status: Not reported

Region Code: 03
Programmatic ID: AIR VA0000005105900743
Facility Registry ID: 110020674796
Air Operating Status Code: OPR
Default Air Classification Code: MIN
Air Program: MACT Standards (40 CFR Part 63)
Activity Date: 2007-03-21 00:00:00
Activity Status Date: Not reported
Activity Group: Compliance Monitoring
Activity Type: Inspection/Evaluation
Activity Status: Not reported

Region Code: 03
Programmatic ID: AIR VA0000005105900743
Facility Registry ID: 110020674796
Air Operating Status Code: OPR
Default Air Classification Code: MIN
Air Program: MACT Standards (40 CFR Part 63)
Activity Date: 2007-06-21 00:00:00
Activity Status Date: Not reported
Activity Group: Compliance Monitoring
Activity Type: Inspection/Evaluation
Activity Status: Not reported

Map ID	Site	Database(s)	EPA ID Number

I-95 LANDFILL (Continued) **1014848424**

Region Code: 03
Programmatic ID: AIR VA0000005105900743
Facility Registry ID: 110020674796
Air Operating Status Code: OPR
Default Air Classification Code: MIN
Air Program: MACT Standards (40 CFR Part 63)
Activity Date: 2007-08-23 00:00:00
Activity Status Date: Not reported
Activity Group: Compliance Monitoring
Activity Type: Inspection/Evaluation
Activity Status: Not reported

Region Code: 03
Programmatic ID: AIR VA0000005105900743
Facility Registry ID: 110020674796
Air Operating Status Code: OPR
Default Air Classification Code: MIN
Air Program: MACT Standards (40 CFR Part 63)
Activity Date: 2007-09-17 00:00:00
Activity Status Date: Not reported
Activity Group: Compliance Monitoring
Activity Type: Inspection/Evaluation
Activity Status: Not reported

Region Code: 03
Programmatic ID: AIR VA0000005105900743
Facility Registry ID: 110020674796
Air Operating Status Code: OPR
Default Air Classification Code: MIN
Air Program: MACT Standards (40 CFR Part 63)
Activity Date: 2007-09-30 00:00:00
Activity Status Date: Not reported
Activity Group: Compliance Monitoring
Activity Type: Inspection/Evaluation
Activity Status: Not reported

Region Code: 03
Programmatic ID: AIR VA0000005105900743
Facility Registry ID: 110020674796
Air Operating Status Code: OPR
Default Air Classification Code: MIN
Air Program: MACT Standards (40 CFR Part 63)
Activity Date: 2007-10-15 00:00:00
Activity Status Date: Not reported
Activity Group: Compliance Monitoring
Activity Type: Inspection/Evaluation
Activity Status: Not reported

Region Code: 03
Programmatic ID: AIR VA0000005105900743
Facility Registry ID: 110020674796
Air Operating Status Code: OPR
Default Air Classification Code: MIN
Air Program: MACT Standards (40 CFR Part 63)
Activity Date: 2008-03-13 00:00:00
Activity Status Date: Not reported
Activity Group: Compliance Monitoring

Map ID	Site	Database(s)	EPA ID Number

I-95 LANDFILL (Continued) **1014848424**

Activity Type: Inspection/Evaluation
Activity Status: Not reported

Region Code: 03
Programmatic ID: AIR VA0000005105900743
Facility Registry ID: 110020674796
Air Operating Status Code: OPR
Default Air Classification Code: MIN
Air Program: MACT Standards (40 CFR Part 63)
Activity Date: 2008-09-02 00:00:00
Activity Status Date: Not reported
Activity Group: Compliance Monitoring
Activity Type: Inspection/Evaluation
Activity Status: Not reported

Region Code: 03
Programmatic ID: AIR VA0000005105900743
Facility Registry ID: 110020674796
Air Operating Status Code: OPR
Default Air Classification Code: MIN
Air Program: MACT Standards (40 CFR Part 63)
Activity Date: 2008-09-18 00:00:00
Activity Status Date: Not reported
Activity Group: Compliance Monitoring
Activity Type: Inspection/Evaluation
Activity Status: Not reported

Region Code: 03
Programmatic ID: AIR VA0000005105900743
Facility Registry ID: 110020674796
Air Operating Status Code: OPR
Default Air Classification Code: MIN
Air Program: MACT Standards (40 CFR Part 63)
Activity Date: 2009-03-11 00:00:00
Activity Status Date: Not reported
Activity Group: Compliance Monitoring
Activity Type: Inspection/Evaluation
Activity Status: Not reported

Region Code: 03
Programmatic ID: AIR VA0000005105900743
Facility Registry ID: 110020674796
Air Operating Status Code: OPR
Default Air Classification Code: MIN
Air Program: MACT Standards (40 CFR Part 63)
Activity Date: 2009-06-16 00:00:00
Activity Status Date: Not reported
Activity Group: Compliance Monitoring
Activity Type: Inspection/Evaluation
Activity Status: Not reported

Region Code: 03
Programmatic ID: AIR VA0000005105900743
Facility Registry ID: 110020674796
Air Operating Status Code: OPR
Default Air Classification Code: MIN
Air Program: MACT Standards (40 CFR Part 63)

Map ID	Site	Database(s)	EPA ID Number

I-95 LANDFILL (Continued) **1014848424**

Activity Date: 2009-09-03 00:00:00
Activity Status Date: Not reported
Activity Group: Compliance Monitoring
Activity Type: Inspection/Evaluation
Activity Status: Not reported

Region Code: 03
Programmatic ID: AIR VA0000005105900743
Facility Registry ID: 110020674796
Air Operating Status Code: OPR
Default Air Classification Code: MIN
Air Program: MACT Standards (40 CFR Part 63)
Activity Date: 2009-09-22 00:00:00
Activity Status Date: Not reported
Activity Group: Compliance Monitoring
Activity Type: Inspection/Evaluation
Activity Status: Not reported

Region Code: 03
Programmatic ID: AIR VA0000005105900743
Facility Registry ID: 110020674796
Air Operating Status Code: OPR
Default Air Classification Code: MIN
Air Program: MACT Standards (40 CFR Part 63)
Activity Date: 2009-10-14 00:00:00
Activity Status Date: Not reported
Activity Group: Compliance Monitoring
Activity Type: Inspection/Evaluation
Activity Status: Not reported

Region Code: 03
Programmatic ID: AIR VA0000005105900743
Facility Registry ID: 110020674796
Air Operating Status Code: OPR
Default Air Classification Code: MIN
Air Program: MACT Standards (40 CFR Part 63)
Activity Date: 2010-04-01 00:00:00
Activity Status Date: Not reported
Activity Group: Compliance Monitoring
Activity Type: Inspection/Evaluation
Activity Status: Not reported

Region Code: 03
Programmatic ID: AIR VA0000005105900743
Facility Registry ID: 110020674796
Air Operating Status Code: OPR
Default Air Classification Code: MIN
Air Program: MACT Standards (40 CFR Part 63)
Activity Date: 2010-08-17 00:00:00
Activity Status Date: Not reported
Activity Group: Compliance Monitoring
Activity Type: Inspection/Evaluation
Activity Status: Not reported

Region Code: 03
Programmatic ID: AIR VA0000005105900743
Facility Registry ID: 110020674796

Map ID	Site	Database(s)	EPA ID Number

I-95 LANDFILL (Continued) **1014848424**

Air Operating Status Code: OPR
Default Air Classification Code: MIN
Air Program: MACT Standards (40 CFR Part 63)
Activity Date: 2010-08-31 00:00:00
Activity Status Date: Not reported
Activity Group: Compliance Monitoring
Activity Type: Inspection/Evaluation
Activity Status: Not reported

Region Code: 03
Programmatic ID: AIR VA0000005105900743
Facility Registry ID: 110020674796
Air Operating Status Code: OPR
Default Air Classification Code: MIN
Air Program: MACT Standards (40 CFR Part 63)
Activity Date: 2011-02-24 00:00:00
Activity Status Date: Not reported
Activity Group: Compliance Monitoring
Activity Type: Inspection/Evaluation
Activity Status: Not reported

Region Code: 03
Programmatic ID: AIR VA0000005105900743
Facility Registry ID: 110020674796
Air Operating Status Code: OPR
Default Air Classification Code: MIN
Air Program: MACT Standards (40 CFR Part 63)
Activity Date: 2011-03-21 00:00:00
Activity Status Date: Not reported
Activity Group: Compliance Monitoring
Activity Type: Inspection/Evaluation
Activity Status: Not reported

Region Code: 03
Programmatic ID: AIR VA0000005105900743
Facility Registry ID: 110020674796
Air Operating Status Code: OPR
Default Air Classification Code: MIN
Air Program: MACT Standards (40 CFR Part 63)
Activity Date: 2011-08-23 00:00:00
Activity Status Date: Not reported
Activity Group: Compliance Monitoring
Activity Type: Inspection/Evaluation
Activity Status: Not reported

Region Code: 03
Programmatic ID: AIR VA0000005105900743
Facility Registry ID: 110020674796
Air Operating Status Code: OPR
Default Air Classification Code: MIN
Air Program: MACT Standards (40 CFR Part 63)
Activity Date: 2011-08-24 00:00:00
Activity Status Date: Not reported
Activity Group: Compliance Monitoring
Activity Type: Inspection/Evaluation
Activity Status: Not reported

Map ID	Site	Database(s)	EPA ID Number

I-95 LANDFILL (Continued) **1014848424**

Region Code: 03
Programmatic ID: AIR VA0000005105900743
Facility Registry ID: 110020674796
Air Operating Status Code: OPR
Default Air Classification Code: MIN
Air Program: MACT Standards (40 CFR Part 63)
Activity Date: 2011-08-30 00:00:00
Activity Status Date: Not reported
Activity Group: Compliance Monitoring
Activity Type: Inspection/Evaluation
Activity Status: Not reported

Region Code: 03
Programmatic ID: AIR VA0000005105900743
Facility Registry ID: 110020674796
Air Operating Status Code: OPR
Default Air Classification Code: MIN
Air Program: MACT Standards (40 CFR Part 63)
Activity Date: 2012-03-14 00:00:00
Activity Status Date: Not reported
Activity Group: Compliance Monitoring
Activity Type: Inspection/Evaluation
Activity Status: Not reported

Region Code: 03
Programmatic ID: AIR VA0000005105900743
Facility Registry ID: 110020674796
Air Operating Status Code: OPR
Default Air Classification Code: MIN
Air Program: MACT Standards (40 CFR Part 63)
Activity Date: 2012-09-20 00:00:00
Activity Status Date: Not reported
Activity Group: Compliance Monitoring
Activity Type: Inspection/Evaluation
Activity Status: Not reported

Region Code: 03
Programmatic ID: AIR VA0000005105900743
Facility Registry ID: 110020674796
Air Operating Status Code: OPR
Default Air Classification Code: MIN
Air Program: MACT Standards (40 CFR Part 63)
Activity Date: 2013-03-05 00:00:00
Activity Status Date: Not reported
Activity Group: Compliance Monitoring
Activity Type: Inspection/Evaluation
Activity Status: Not reported

Region Code: 03
Programmatic ID: AIR VA0000005105900743
Facility Registry ID: 110020674796
Air Operating Status Code: OPR
Default Air Classification Code: MIN
Air Program: MACT Standards (40 CFR Part 63)
Activity Date: 2013-04-25 00:00:00
Activity Status Date: Not reported
Activity Group: Compliance Monitoring

Map ID	Site	Database(s)	EPA ID Number

I-95 LANDFILL (Continued) **1014848424**

Activity Type: Inspection/Evaluation
Activity Status: Not reported

Region Code: 03
Programmatic ID: AIR VA0000005105900743
Facility Registry ID: 110020674796
Air Operating Status Code: OPR
Default Air Classification Code: MIN
Air Program: MACT Standards (40 CFR Part 63)
Activity Date: 2013-09-17 00:00:00
Activity Status Date: Not reported
Activity Group: Compliance Monitoring
Activity Type: Inspection/Evaluation
Activity Status: Not reported

Region Code: 03
Programmatic ID: AIR VA0000005105900743
Facility Registry ID: 110020674796
Air Operating Status Code: OPR
Default Air Classification Code: MIN
Air Program: MACT Standards (40 CFR Part 63)
Activity Date: 2014-03-14 00:00:00
Activity Status Date: Not reported
Activity Group: Compliance Monitoring
Activity Type: Inspection/Evaluation
Activity Status: Not reported

Region Code: 03
Programmatic ID: AIR VA0000005105900743
Facility Registry ID: 110020674796
Air Operating Status Code: OPR
Default Air Classification Code: MIN
Air Program: MACT Standards (40 CFR Part 63)
Activity Date: 2014-09-04 00:00:00
Activity Status Date: Not reported
Activity Group: Compliance Monitoring
Activity Type: Inspection/Evaluation
Activity Status: Not reported

Region Code: 03
Programmatic ID: AIR VA0000005105900743
Facility Registry ID: 110020674796
Air Operating Status Code: OPR
Default Air Classification Code: MIN
Air Program: State Implementation Plan for National Primary and Secondary Ambient Air Quality Standards
Activity Date: 2015-04-08 00:00:00
Activity Status Date: 2015-04-16 00:00:00
Activity Group: Compliance Monitoring
Activity Type: Inspection/Evaluation
Activity Status: Active

Region Code: 03
Programmatic ID: AIR VA0000005105900743
Facility Registry ID: 110020674796
Air Operating Status Code: OPR
Default Air Classification Code: MIN
Air Program: State Implementation Plan for National Primary and Secondary Ambient Air Quality Standards

Map ID	Site	Database(s)	EPA ID Number

I-95 LANDFILL (Continued) **1014848424**

Activity Date: 2015-10-22 00:00:00
Activity Status Date: 2015-10-29 00:00:00
Activity Group: Compliance Monitoring
Activity Type: Inspection/Evaluation
Activity Status: Active

Region Code: 03
Programmatic ID: AIR VA0000005105900743
Facility Registry ID: 110020674796
Air Operating Status Code: OPR
Default Air Classification Code: MIN
Air Program: State Implementation Plan for National Primary and Secondary Ambient Air Quality Standards
Activity Date: 2016-03-16 00:00:00
Activity Status Date: 2016-03-24 00:00:00
Activity Group: Compliance Monitoring
Activity Type: Inspection/Evaluation
Activity Status: Active

Region Code: 03
Programmatic ID: AIR VA0000005105900743
Facility Registry ID: 110020674796
Air Operating Status Code: OPR
Default Air Classification Code: MIN
Air Program: State Implementation Plan for National Primary and Secondary Ambient Air Quality Standards
Activity Date: 1998-06-04 00:00:00
Activity Status Date: Not reported
Activity Group: Compliance Monitoring
Activity Type: Inspection/Evaluation
Activity Status: Not reported

Region Code: 03
Programmatic ID: AIR VA0000005105900743
Facility Registry ID: 110020674796
Air Operating Status Code: OPR
Default Air Classification Code: MIN
Air Program: State Implementation Plan for National Primary and Secondary Ambient Air Quality Standards
Activity Date: 1999-03-19 00:00:00
Activity Status Date: Not reported
Activity Group: Compliance Monitoring
Activity Type: Inspection/Evaluation
Activity Status: Not reported

Region Code: 03
Programmatic ID: AIR VA0000005105900743
Facility Registry ID: 110020674796
Air Operating Status Code: OPR
Default Air Classification Code: MIN
Air Program: State Implementation Plan for National Primary and Secondary Ambient Air Quality Standards
Activity Date: 2000-10-20 00:00:00
Activity Status Date: Not reported
Activity Group: Compliance Monitoring
Activity Type: Inspection/Evaluation
Activity Status: Not reported

Region Code: 03
Programmatic ID: AIR VA0000005105900743
Facility Registry ID: 110020674796

Map ID	Site	Database(s)	EPA ID Number

I-95 LANDFILL (Continued) **1014848424**

Air Operating Status Code: OPR
Default Air Classification Code: MIN
Air Program: State Implementation Plan for National Primary and Secondary Ambient Air Quality Standards
Activity Date: 2002-12-27 00:00:00
Activity Status Date: Not reported
Activity Group: Compliance Monitoring
Activity Type: Inspection/Evaluation
Activity Status: Not reported

Region Code: 03
Programmatic ID: AIR VA0000005105900743
Facility Registry ID: 110020674796
Air Operating Status Code: OPR
Default Air Classification Code: MIN
Air Program: State Implementation Plan for National Primary and Secondary Ambient Air Quality Standards
Activity Date: 2003-03-20 00:00:00
Activity Status Date: Not reported
Activity Group: Compliance Monitoring
Activity Type: Inspection/Evaluation
Activity Status: Not reported

Region Code: 03
Programmatic ID: AIR VA0000005105900743
Facility Registry ID: 110020674796
Air Operating Status Code: OPR
Default Air Classification Code: MIN
Air Program: State Implementation Plan for National Primary and Secondary Ambient Air Quality Standards
Activity Date: 2003-06-25 00:00:00
Activity Status Date: Not reported
Activity Group: Compliance Monitoring
Activity Type: Inspection/Evaluation
Activity Status: Not reported

Region Code: 03
Programmatic ID: AIR VA0000005105900743
Facility Registry ID: 110020674796
Air Operating Status Code: OPR
Default Air Classification Code: MIN
Air Program: State Implementation Plan for National Primary and Secondary Ambient Air Quality Standards
Activity Date: 2003-07-01 00:00:00
Activity Status Date: Not reported
Activity Group: Compliance Monitoring
Activity Type: Inspection/Evaluation
Activity Status: Not reported

Region Code: 03
Programmatic ID: AIR VA0000005105900743
Facility Registry ID: 110020674796
Air Operating Status Code: OPR
Default Air Classification Code: MIN
Air Program: State Implementation Plan for National Primary and Secondary Ambient Air Quality Standards
Activity Date: 2004-03-29 00:00:00
Activity Status Date: Not reported
Activity Group: Compliance Monitoring
Activity Type: Inspection/Evaluation
Activity Status: Not reported

Map ID	Site	Database(s)	EPA ID Number

I-95 LANDFILL (Continued) **1014848424**

Region Code: 03
Programmatic ID: AIR VA0000005105900743
Facility Registry ID: 110020674796
Air Operating Status Code: OPR
Default Air Classification Code: MIN
Air Program: State Implementation Plan for National Primary and Secondary Ambient Air Quality Standards
Activity Date: 2004-04-05 00:00:00
Activity Status Date: Not reported
Activity Group: Compliance Monitoring
Activity Type: Inspection/Evaluation
Activity Status: Not reported

Region Code: 03
Programmatic ID: AIR VA0000005105900743
Facility Registry ID: 110020674796
Air Operating Status Code: OPR
Default Air Classification Code: MIN
Air Program: State Implementation Plan for National Primary and Secondary Ambient Air Quality Standards
Activity Date: 2004-04-21 00:00:00
Activity Status Date: Not reported
Activity Group: Compliance Monitoring
Activity Type: Inspection/Evaluation
Activity Status: Not reported

Region Code: 03
Programmatic ID: AIR VA0000005105900743
Facility Registry ID: 110020674796
Air Operating Status Code: OPR
Default Air Classification Code: MIN
Air Program: State Implementation Plan for National Primary and Secondary Ambient Air Quality Standards
Activity Date: 2004-08-11 00:00:00
Activity Status Date: Not reported
Activity Group: Compliance Monitoring
Activity Type: Inspection/Evaluation
Activity Status: Not reported

Region Code: 03
Programmatic ID: AIR VA0000005105900743
Facility Registry ID: 110020674796
Air Operating Status Code: OPR
Default Air Classification Code: MIN
Air Program: State Implementation Plan for National Primary and Secondary Ambient Air Quality Standards
Activity Date: 2004-09-01 00:00:00
Activity Status Date: Not reported
Activity Group: Compliance Monitoring
Activity Type: Inspection/Evaluation
Activity Status: Not reported

Region Code: 03
Programmatic ID: AIR VA0000005105900743
Facility Registry ID: 110020674796
Air Operating Status Code: OPR
Default Air Classification Code: MIN
Air Program: State Implementation Plan for National Primary and Secondary Ambient Air Quality Standards
Activity Date: 2005-03-10 00:00:00
Activity Status Date: Not reported
Activity Group: Compliance Monitoring

Map ID	Site	Database(s)	EPA ID Number

I-95 LANDFILL (Continued) **1014848424**

Activity Type: Inspection/Evaluation
Activity Status: Not reported

Region Code: 03
Programmatic ID: AIR VA0000005105900743
Facility Registry ID: 110020674796
Air Operating Status Code: OPR
Default Air Classification Code: MIN
Air Program: State Implementation Plan for National Primary and Secondary Ambient Air Quality Standards
Activity Date: 2005-06-22 00:00:00
Activity Status Date: Not reported
Activity Group: Compliance Monitoring
Activity Type: Inspection/Evaluation
Activity Status: Not reported

Region Code: 03
Programmatic ID: AIR VA0000005105900743
Facility Registry ID: 110020674796
Air Operating Status Code: OPR
Default Air Classification Code: MIN
Air Program: State Implementation Plan for National Primary and Secondary Ambient Air Quality Standards
Activity Date: 2005-07-08 00:00:00
Activity Status Date: Not reported
Activity Group: Compliance Monitoring
Activity Type: Inspection/Evaluation
Activity Status: Not reported

Region Code: 03
Programmatic ID: AIR VA0000005105900743
Facility Registry ID: 110020674796
Air Operating Status Code: OPR
Default Air Classification Code: MIN
Air Program: State Implementation Plan for National Primary and Secondary Ambient Air Quality Standards
Activity Date: 2007-06-21 00:00:00
Activity Status Date: Not reported
Activity Group: Compliance Monitoring
Activity Type: Inspection/Evaluation
Activity Status: Not reported

Region Code: 03
Programmatic ID: AIR VA0000005105900743
Facility Registry ID: 110020674796
Air Operating Status Code: OPR
Default Air Classification Code: MIN
Air Program: State Implementation Plan for National Primary and Secondary Ambient Air Quality Standards
Activity Date: 2007-08-23 00:00:00
Activity Status Date: Not reported
Activity Group: Compliance Monitoring
Activity Type: Inspection/Evaluation
Activity Status: Not reported

Region Code: 03
Programmatic ID: AIR VA0000005105900743
Facility Registry ID: 110020674796
Air Operating Status Code: OPR
Default Air Classification Code: MIN
Air Program: State Implementation Plan for National Primary and Secondary Ambient Air Quality Standards

Map ID	Site	Database(s)	EPA ID Number

I-95 LANDFILL (Continued) **1014848424**

Activity Date: 2007-09-30 00:00:00
Activity Status Date: Not reported
Activity Group: Compliance Monitoring
Activity Type: Inspection/Evaluation
Activity Status: Not reported

Region Code: 03
Programmatic ID: AIR VA0000005105900743
Facility Registry ID: 110020674796
Air Operating Status Code: OPR
Default Air Classification Code: MIN
Air Program: State Implementation Plan for National Primary and Secondary Ambient Air Quality Standards
Activity Date: 2008-03-13 00:00:00
Activity Status Date: Not reported
Activity Group: Compliance Monitoring
Activity Type: Inspection/Evaluation
Activity Status: Not reported

Region Code: 03
Programmatic ID: AIR VA0000005105900743
Facility Registry ID: 110020674796
Air Operating Status Code: OPR
Default Air Classification Code: MIN
Air Program: State Implementation Plan for National Primary and Secondary Ambient Air Quality Standards
Activity Date: 2008-03-14 00:00:00
Activity Status Date: Not reported
Activity Group: Compliance Monitoring
Activity Type: Inspection/Evaluation
Activity Status: Not reported

Region Code: 03
Programmatic ID: AIR VA0000005105900743
Facility Registry ID: 110020674796
Air Operating Status Code: OPR
Default Air Classification Code: MIN
Air Program: State Implementation Plan for National Primary and Secondary Ambient Air Quality Standards
Activity Date: 2008-09-02 00:00:00
Activity Status Date: Not reported
Activity Group: Compliance Monitoring
Activity Type: Inspection/Evaluation
Activity Status: Not reported

Region Code: 03
Programmatic ID: AIR VA0000005105900743
Facility Registry ID: 110020674796
Air Operating Status Code: OPR
Default Air Classification Code: MIN
Air Program: State Implementation Plan for National Primary and Secondary Ambient Air Quality Standards
Activity Date: 2008-09-18 00:00:00
Activity Status Date: Not reported
Activity Group: Compliance Monitoring
Activity Type: Inspection/Evaluation
Activity Status: Not reported

Region Code: 03
Programmatic ID: AIR VA0000005105900743
Facility Registry ID: 110020674796

Map ID	Site	Database(s)	EPA ID Number

I-95 LANDFILL (Continued) **1014848424**

Air Operating Status Code: OPR
Default Air Classification Code: MIN
Air Program: State Implementation Plan for National Primary and Secondary Ambient Air Quality Standards
Activity Date: 2009-03-11 00:00:00
Activity Status Date: Not reported
Activity Group: Compliance Monitoring
Activity Type: Inspection/Evaluation
Activity Status: Not reported

Region Code: 03
Programmatic ID: AIR VA0000005105900743
Facility Registry ID: 110020674796
Air Operating Status Code: OPR
Default Air Classification Code: MIN
Air Program: State Implementation Plan for National Primary and Secondary Ambient Air Quality Standards
Activity Date: 2009-06-16 00:00:00
Activity Status Date: Not reported
Activity Group: Compliance Monitoring
Activity Type: Inspection/Evaluation
Activity Status: Not reported

Region Code: 03
Programmatic ID: AIR VA0000005105900743
Facility Registry ID: 110020674796
Air Operating Status Code: OPR
Default Air Classification Code: MIN
Air Program: State Implementation Plan for National Primary and Secondary Ambient Air Quality Standards
Activity Date: 2009-09-03 00:00:00
Activity Status Date: Not reported
Activity Group: Compliance Monitoring
Activity Type: Inspection/Evaluation
Activity Status: Not reported

Region Code: 03
Programmatic ID: AIR VA0000005105900743
Facility Registry ID: 110020674796
Air Operating Status Code: OPR
Default Air Classification Code: MIN
Air Program: State Implementation Plan for National Primary and Secondary Ambient Air Quality Standards
Activity Date: 2009-09-22 00:00:00
Activity Status Date: Not reported
Activity Group: Compliance Monitoring
Activity Type: Inspection/Evaluation
Activity Status: Not reported

Region Code: 03
Programmatic ID: AIR VA0000005105900743
Facility Registry ID: 110020674796
Air Operating Status Code: OPR
Default Air Classification Code: MIN
Air Program: State Implementation Plan for National Primary and Secondary Ambient Air Quality Standards
Activity Date: 2009-10-14 00:00:00
Activity Status Date: Not reported
Activity Group: Compliance Monitoring
Activity Type: Inspection/Evaluation
Activity Status: Not reported

Map ID	Site	Database(s)	EPA ID Number

I-95 LANDFILL (Continued) **1014848424**

Region Code: 03
Programmatic ID: AIR VA0000005105900743
Facility Registry ID: 110020674796
Air Operating Status Code: OPR
Default Air Classification Code: MIN
Air Program: State Implementation Plan for National Primary and Secondary Ambient Air Quality Standards
Activity Date: 2010-04-01 00:00:00
Activity Status Date: Not reported
Activity Group: Compliance Monitoring
Activity Type: Inspection/Evaluation
Activity Status: Not reported

Region Code: 03
Programmatic ID: AIR VA0000005105900743
Facility Registry ID: 110020674796
Air Operating Status Code: OPR
Default Air Classification Code: MIN
Air Program: State Implementation Plan for National Primary and Secondary Ambient Air Quality Standards
Activity Date: 2010-05-26 00:00:00
Activity Status Date: Not reported
Activity Group: Compliance Monitoring
Activity Type: Inspection/Evaluation
Activity Status: Not reported

Region Code: 03
Programmatic ID: AIR VA0000005105900743
Facility Registry ID: 110020674796
Air Operating Status Code: OPR
Default Air Classification Code: MIN
Air Program: State Implementation Plan for National Primary and Secondary Ambient Air Quality Standards
Activity Date: 2010-08-17 00:00:00
Activity Status Date: Not reported
Activity Group: Compliance Monitoring
Activity Type: Inspection/Evaluation
Activity Status: Not reported

Region Code: 03
Programmatic ID: AIR VA0000005105900743
Facility Registry ID: 110020674796
Air Operating Status Code: OPR
Default Air Classification Code: MIN
Air Program: State Implementation Plan for National Primary and Secondary Ambient Air Quality Standards
Activity Date: 2010-08-31 00:00:00
Activity Status Date: Not reported
Activity Group: Compliance Monitoring
Activity Type: Inspection/Evaluation
Activity Status: Not reported

Region Code: 03
Programmatic ID: AIR VA0000005105900743
Facility Registry ID: 110020674796
Air Operating Status Code: OPR
Default Air Classification Code: MIN
Air Program: State Implementation Plan for National Primary and Secondary Ambient Air Quality Standards
Activity Date: 2011-02-24 00:00:00
Activity Status Date: Not reported
Activity Group: Compliance Monitoring

Map ID	Site	Database(s)	EPA ID Number

I-95 LANDFILL (Continued) **1014848424**

Activity Type: Inspection/Evaluation
Activity Status: Not reported

Region Code: 03
Programmatic ID: AIR VA0000005105900743
Facility Registry ID: 110020674796
Air Operating Status Code: OPR
Default Air Classification Code: MIN
Air Program: State Implementation Plan for National Primary and Secondary Ambient Air Quality Standards
Activity Date: 2011-03-21 00:00:00
Activity Status Date: Not reported
Activity Group: Compliance Monitoring
Activity Type: Inspection/Evaluation
Activity Status: Not reported

Region Code: 03
Programmatic ID: AIR VA0000005105900743
Facility Registry ID: 110020674796
Air Operating Status Code: OPR
Default Air Classification Code: MIN
Air Program: State Implementation Plan for National Primary and Secondary Ambient Air Quality Standards
Activity Date: 2011-06-03 00:00:00
Activity Status Date: Not reported
Activity Group: Compliance Monitoring
Activity Type: Inspection/Evaluation
Activity Status: Not reported

Region Code: 03
Programmatic ID: AIR VA0000005105900743
Facility Registry ID: 110020674796
Air Operating Status Code: OPR
Default Air Classification Code: MIN
Air Program: State Implementation Plan for National Primary and Secondary Ambient Air Quality Standards
Activity Date: 2011-08-23 00:00:00
Activity Status Date: Not reported
Activity Group: Compliance Monitoring
Activity Type: Inspection/Evaluation
Activity Status: Not reported

Region Code: 03
Programmatic ID: AIR VA0000005105900743
Facility Registry ID: 110020674796
Air Operating Status Code: OPR
Default Air Classification Code: MIN
Air Program: State Implementation Plan for National Primary and Secondary Ambient Air Quality Standards
Activity Date: 2011-08-24 00:00:00
Activity Status Date: Not reported
Activity Group: Compliance Monitoring
Activity Type: Inspection/Evaluation
Activity Status: Not reported

Region Code: 03
Programmatic ID: AIR VA0000005105900743
Facility Registry ID: 110020674796
Air Operating Status Code: OPR
Default Air Classification Code: MIN
Air Program: State Implementation Plan for National Primary and Secondary Ambient Air Quality Standards

Map ID	Site	Database(s)	EPA ID Number

I-95 LANDFILL (Continued) **1014848424**

Activity Date: 2011-08-30 00:00:00
Activity Status Date: Not reported
Activity Group: Compliance Monitoring
Activity Type: Inspection/Evaluation
Activity Status: Not reported

Region Code: 03
Programmatic ID: AIR VA0000005105900743
Facility Registry ID: 110020674796
Air Operating Status Code: OPR
Default Air Classification Code: MIN
Air Program: State Implementation Plan for National Primary and Secondary Ambient Air Quality Standards
Activity Date: 2012-03-14 00:00:00
Activity Status Date: Not reported
Activity Group: Compliance Monitoring
Activity Type: Inspection/Evaluation
Activity Status: Not reported

Region Code: 03
Programmatic ID: AIR VA0000005105900743
Facility Registry ID: 110020674796
Air Operating Status Code: OPR
Default Air Classification Code: MIN
Air Program: State Implementation Plan for National Primary and Secondary Ambient Air Quality Standards
Activity Date: 2012-05-01 00:00:00
Activity Status Date: Not reported
Activity Group: Compliance Monitoring
Activity Type: Inspection/Evaluation
Activity Status: Not reported

Region Code: 03
Programmatic ID: AIR VA0000005105900743
Facility Registry ID: 110020674796
Air Operating Status Code: OPR
Default Air Classification Code: MIN
Air Program: State Implementation Plan for National Primary and Secondary Ambient Air Quality Standards
Activity Date: 2012-09-20 00:00:00
Activity Status Date: Not reported
Activity Group: Compliance Monitoring
Activity Type: Inspection/Evaluation
Activity Status: Not reported

Region Code: 03
Programmatic ID: AIR VA0000005105900743
Facility Registry ID: 110020674796
Air Operating Status Code: OPR
Default Air Classification Code: MIN
Air Program: State Implementation Plan for National Primary and Secondary Ambient Air Quality Standards
Activity Date: 2013-03-05 00:00:00
Activity Status Date: Not reported
Activity Group: Compliance Monitoring
Activity Type: Inspection/Evaluation
Activity Status: Not reported

Region Code: 03
Programmatic ID: AIR VA0000005105900743
Facility Registry ID: 110020674796

Map ID	Site	Database(s)	EPA ID Number

I-95 LANDFILL (Continued) **1014848424**

Air Operating Status Code: OPR
Default Air Classification Code: MIN
Air Program: State Implementation Plan for National Primary and Secondary Ambient Air Quality Standards
Activity Date: 2013-04-25 00:00:00
Activity Status Date: Not reported
Activity Group: Compliance Monitoring
Activity Type: Inspection/Evaluation
Activity Status: Not reported

Region Code: 03
Programmatic ID: AIR VA0000005105900743
Facility Registry ID: 110020674796
Air Operating Status Code: OPR
Default Air Classification Code: MIN
Air Program: State Implementation Plan for National Primary and Secondary Ambient Air Quality Standards
Activity Date: 2013-09-17 00:00:00
Activity Status Date: Not reported
Activity Group: Compliance Monitoring
Activity Type: Inspection/Evaluation
Activity Status: Not reported

Region Code: 03
Programmatic ID: AIR VA0000005105900743
Facility Registry ID: 110020674796
Air Operating Status Code: OPR
Default Air Classification Code: MIN
Air Program: State Implementation Plan for National Primary and Secondary Ambient Air Quality Standards
Activity Date: 2014-03-14 00:00:00
Activity Status Date: Not reported
Activity Group: Compliance Monitoring
Activity Type: Inspection/Evaluation
Activity Status: Not reported

Region Code: 03
Programmatic ID: AIR VA0000005105900743
Facility Registry ID: 110020674796
Air Operating Status Code: OPR
Default Air Classification Code: MIN
Air Program: State Implementation Plan for National Primary and Secondary Ambient Air Quality Standards
Activity Date: 2014-09-04 00:00:00
Activity Status Date: Not reported
Activity Group: Compliance Monitoring
Activity Type: Inspection/Evaluation
Activity Status: Not reported

Region Code: 03
Programmatic ID: AIR VA0000005105900743
Facility Registry ID: 110020674796
Air Operating Status Code: OPR
Default Air Classification Code: MIN
Air Program: Title V Permits
Activity Date: 2005-06-22 00:00:00
Activity Status Date: Not reported
Activity Group: Compliance Monitoring
Activity Type: Inspection/Evaluation
Activity Status: Not reported

Map ID	Site	Database(s)	EPA ID Number

I-95 LANDFILL (Continued) **1014848424**

Region Code:	03
Programmatic ID:	AIR VA0000005105900743
Facility Registry ID:	110020674796
Air Operating Status Code:	OPR
Default Air Classification Code:	MIN
Air Program:	Title V Permits
Activity Date:	2006-04-03 00:00:00
Activity Status Date:	Not reported
Activity Group:	Compliance Monitoring
Activity Type:	Inspection/Evaluation
Activity Status:	Not reported

Region Code:	03
Programmatic ID:	AIR VA0000005105900743
Facility Registry ID:	110020674796
Air Operating Status Code:	OPR
Default Air Classification Code:	MIN
Air Program:	Title V Permits
Activity Date:	2007-06-21 00:00:00
Activity Status Date:	Not reported
Activity Group:	Compliance Monitoring
Activity Type:	Inspection/Evaluation
Activity Status:	Not reported

Region Code:	03
Programmatic ID:	AIR VA0000005105900743
Facility Registry ID:	110020674796
Air Operating Status Code:	OPR
Default Air Classification Code:	MIN
Air Program:	Title V Permits
Activity Date:	2008-03-14 00:00:00
Activity Status Date:	Not reported
Activity Group:	Compliance Monitoring
Activity Type:	Inspection/Evaluation
Activity Status:	Not reported

Region Code:	03
Programmatic ID:	AIR VA0000005105900743
Facility Registry ID:	110020674796
Air Operating Status Code:	OPR
Default Air Classification Code:	MIN
Air Program:	Title V Permits
Activity Date:	2010-05-26 00:00:00
Activity Status Date:	Not reported
Activity Group:	Compliance Monitoring
Activity Type:	Inspection/Evaluation
Activity Status:	Not reported

Map ID	Site	Database(s)	EPA ID Number
1808	**I-95 LANDFILL** **9850 FURNACE RD** **FAIRFAX, VA 22079**	**VA SPILLS** **VA ENF**	**S106952523** **N/A**

SPILLS:

Fips City/County:	Fairfax County
Status:	Closed
Reference Id:	11204
IR Number:	2012-N-0626
Associated IR:	Not reported
Incident Date:	09/08/2011
Call Received Date:	09/13/2011
Closure Comments:	NFA
Threat To:	Not reported
Terrorism (Y/N):	N
Characterize Incident:	Accidental
Incident Type:	Water
Incident Subtype:	Point Source * Water
Materials:	Not reported
Effect To Receptor:	Not reported
Water Body:	Not reported
Low Quantity To Water:	Not reported
High Quantity To Water:	Not reported
Quantity Units:	Unknown
Other Receptors:	Double berm system overflowed due to on-going heavy rains & flowed to Sediment Basin 26.
RP Company:	Not reported
RP Name:	Not reported
Property Owner:	Not reported
Property Company:	Not reported
Duration Of Event (Hrs):	0
Impacts:	Not reported
Other Impacts:	Not reported
Steps Taken:	Not reported
Steps Taken Description:	Not reported
System Components:	Not reported
Other System Components:	Not reported
Cause Of Event:	Not reported
Corrective Action Taken:	Not reported
Weather Status:	N/A
Precipitation (Wet):	0
Discharge Type:	N/A
Discharge Volume:	0
Unknown Discharge (Y/N):	N
Site Name:	INTERSTATE 95 LANDFILL (I-95 LANDFILL ASH DISPOSAL AREA)
Closure Date:	10/05/2011
Orig. Call Incident Description:	Between 6 and 7 pm on Sept 8, 2011, the primary & secondary containment berms in Phase IIIA, the active area of the Area Three Lined Landrill, experienced breakthrough due to high rainfall rec'd. Wastewater from Phase IIIA is collected in existing permitted liner & leachate from storm water. In this particular sequence, a double berm system was used to handle rainfall events. Unfortuantely, the double system was overwhelmed as a result of the persistent & heavy rainfall. The discharge flowed to Sediment Basin 26. Samples were collected & will be sent to a lab for analysis for VPDES constituents & results to DEQ.
Original Call Material Description:	Industrial Storm Water (Leachate)
Original Call Location Description:	Interstate 95 Landfill (I-95 Landfill Ash Disposal Area), 9850 Furnace Rd., Lorton, VA 22079

Map ID	Site	Database(s)	EPA ID Number

I-95 LANDFILL (Continued) **S106952523**

Incident Ongoing at time of Call:	Not reported
Agencies Notified (Y/N):	Not reported
Other Agencies:	Not reported
Permitted (Y/N):	Y
Call Reported By Company Name:	Fairfax County (DSWDRR)
Call Property Owner Company Name:	Fairfax County
Call Property Owner Name:	Not reported
Site Summary:	Richard Doucette of the Waste Mgmt Program was originally contacted shortly after the event by email & a VM was left on the after-hours phone.

ENFORCEMENT:

Facility ID:	200000077439
Facility Name:	Interstate 95 Landfill
Location Address:	9850 Furnace Rd
Location Address 2:	Not reported
Location City,St,Zip:	Lorton, VA 22079
Solid Waste Facility Region:	Northern Va. Regional Office
CEDS Site Id:	183
Site Location:	9850 Furnace Road
Solid Permit Id (alpha Prefix):	SWP
Solid Permit Id (numeric Suffix):	103
Solid Waste Unit Type:	Sanitary Landfill [S
Inspection Date:	12/15/04
Inspection Event Code:	SNOVWCIR
Inspection Event Complete Date:	Not reported
Solid Waste Enf Effective Date:	Not reported
Solid Waste Enf Penalty Type:	Not reported
Solid Waste Enf Penalty Amount:	Not reported
Solid Waste Enf Type Desc:	Not reported
Solid Waste Unit Type:	Solid Waste Full Permit
Solid Waste Unit Name:	I-95 Landfill MSW
Haz. Waste Facility Region:	Not reported
Haz. Waste Facility Epaid:	Not reported
Haz. Waste Enforcement Date:	Not reported
Haz. Waste Enforcement Type:	Not reported
Haz. Waste Enforcement Agency:	Not reported
Haz. Waste Enf RCRIS Comments:	Not reported
Haz. Waste Penalty Type:	Not reported
Haz. Waste Enf Order Dt. Signed:	Not reported
Haz. Waste Enf Order Type:	Not reported
Haz. Waste Penalty Amount:	Not reported
Type Of Permit:	Not reported
Permit No:	Not reported
Enforcement Action Number:	Not reported
Action:	Not reported
Action Date:	Not reported
Civil Charges Assessed:	Not reported
Solid Waste Facility Description:	Not reported
Inspection Event Completed Dt:	Not reported
Inspection Event Description:	Send NOV w/ CIR to facility
Flag:	WASTE

Facility ID:	200000077439
Facility Name:	Interstate 95 Landfill
Location Address:	9850 Furnace Rd
Location Address 2:	Not reported

Map ID	Site	Database(s)	EPA ID Number

I-95 LANDFILL (Continued) **S106952523**

Location City,St,Zip:	Lorton, VA 22079
Solid Waste Facility Region:	Northern Va. Regional Office
CEDS Site Id:	183
Site Location:	9850 Furnace Road
Solid Permit Id (alpha Prefix):	SWP
Solid Permit Id (numeric Suffix):	103
Solid Waste Unit Type:	Sanitary Landfill [S
Inspection Date:	03/25/05
Inspection Event Code:	SNOVWCIR
Inspection Event Complete Date:	Not reported
Solid Waste Enf Effective Date:	Not reported
Solid Waste Enf Penalty Type:	Not reported
Solid Waste Enf Penalty Amount:	Not reported
Solid Waste Enf Type Desc:	Not reported
Solid Waste Unit Type:	Solid Waste Full Permit
Solid Waste Unit Name:	I-95 Landfill MSW
Haz. Waste Facility Region:	Not reported
Haz. Waste Facility Epaid:	Not reported
Haz. Waste Enforcement Date:	Not reported
Haz. Waste Enforcement Type:	Not reported
Haz. Waste Enforcement Agency:	Not reported
Haz. Waste Enf RCRIS Comments:	Not reported
Haz. Waste Penalty Type:	Not reported
Haz. Waste Enf Order Dt. Signed:	Not reported
Haz. Waste Enf Order Type:	Not reported
Haz. Waste Penalty Amount:	Not reported
Type Of Permit:	Not reported
Permit No:	Not reported
Enforcement Action Number:	Not reported
Action:	Not reported
Action Date:	Not reported
Civil Charges Assessed:	Not reported
Solid Waste Facility Description:	Not reported
Inspection Event Completed Dt:	Not reported
Inspection Event Description:	Send NOV w/ CIR to facility
Flag:	WASTE

Facility ID:	200000077439
Facility Name:	Interstate 95 Landfill
Location Address:	9850 Furnace Rd
Location Address 2:	Not reported
Location City,St,Zip:	Lorton, VA 22079
Solid Waste Facility Region:	Northern Va. Regional Office
CEDS Site Id:	183
Site Location:	9850 Furnace Rd
Solid Permit Id (alpha Prefix):	SWP
Solid Permit Id (numeric Suffix):	103
Solid Waste Unit Type:	Sanitary Landfill [S
Inspection Date:	12/14/05
Inspection Event Code:	SNOVWCIR
Inspection Event Complete Date:	Not reported
Solid Waste Enf Effective Date:	Not reported
Solid Waste Enf Penalty Type:	Not reported
Solid Waste Enf Penalty Amount:	Not reported
Solid Waste Enf Type Desc:	Not reported
Solid Waste Unit Type:	Solid Waste Full Permit
Solid Waste Unit Name:	I-95 Landfill MSW

Map ID	Site	Database(s)	EPA ID Number

I-95 LANDFILL (Continued) **S106952523**

Haz. Waste Facility Region:	Not reported
Haz. Waste Facility Epaid:	Not reported
Haz. Waste Enforcement Date:	Not reported
Haz. Waste Enforcement Type:	Not reported
Haz. Waste Enforcement Agency:	Not reported
Haz. Waste Enf RCRIS Comments:	Not reported
Haz. Waste Penalty Type:	Not reported
Haz. Waste Enf Order Dt. Signed:	Not reported
Haz. Waste Enf Order Type:	Not reported
Haz. Waste Penalty Amount:	Not reported
Type Of Permit:	Not reported
Permit No:	Not reported
Enforcement Action Number:	Not reported
Action:	Not reported
Action Date:	Not reported
Civil Charges Assessed:	Not reported
Solid Waste Facility Description:	Not reported
Inspection Event Completed Dt:	Not reported
Inspection Event Description:	Send NOV w/ CIR to facility
Flag:	WASTE

Facility ID:	200000077439
Facility Name:	Interstate 95 Landfill
Location Address:	9850 Furnace Rd
Location Address 2:	Not reported
Location City,St,Zip:	Lorton, VA 22079
Solid Waste Facility Region:	Northern Va. Regional Office
CEDS Site Id:	183
Site Location:	9850 Furnace Rd
Solid Permit Id (alpha Prefix):	SWP
Solid Permit Id (numeric Suffix):	103
Solid Waste Unit Type:	Sanitary Landfill [S
Inspection Date:	12/14/05
Inspection Event Code:	SNOVWCIR
Inspection Event Complete Date:	Not reported
Solid Waste Enf Effective Date:	Not reported
Solid Waste Enf Penalty Type:	Not reported
Solid Waste Enf Penalty Amount:	Not reported
Solid Waste Enf Type Desc:	Not reported
Solid Waste Unit Type:	Solid Waste Full Permit
Solid Waste Unit Name:	I-95 Area III-Ash
Haz. Waste Facility Region:	Not reported
Haz. Waste Facility Epaid:	Not reported
Haz. Waste Enforcement Date:	Not reported
Haz. Waste Enforcement Type:	Not reported
Haz. Waste Enforcement Agency:	Not reported
Haz. Waste Enf RCRIS Comments:	Not reported
Haz. Waste Penalty Type:	Not reported
Haz. Waste Enf Order Dt. Signed:	Not reported
Haz. Waste Enf Order Type:	Not reported
Haz. Waste Penalty Amount:	Not reported
Type Of Permit:	Not reported
Permit No:	Not reported
Enforcement Action Number:	Not reported
Action:	Not reported
Action Date:	Not reported
Civil Charges Assessed:	Not reported

Map ID	Site	Database(s)	EPA ID Number

I-95 LANDFILL (Continued) **S106952523**

Solid Waste Facility Description:	Not reported
Inspection Event Completed Dt:	Not reported
Inspection Event Description:	Send NOV w/ CIR to facility
Flag:	WASTE
Facility ID:	200000077439
Facility Name:	Interstate 95 Landfill
Location Address:	9850 Furnace Rd
Location Address 2:	Not reported
Location City,St,Zip:	Lorton, VA 22079
Solid Waste Facility Region:	Northern Va. Regional Office
CEDS Site Id:	183
Site Location:	9850 Furnace Road
Solid Permit Id (alpha Prefix):	SWP
Solid Permit Id (numeric Suffix):	103
Solid Waste Unit Type:	Sanitary Landfill [S
Inspection Date:	12/15/04
Inspection Event Code:	SNOVWCIR
Inspection Event Complete Date:	Not reported
Solid Waste Enf Effective Date:	Not reported
Solid Waste Enf Penalty Type:	Not reported
Solid Waste Enf Penalty Amount:	Not reported
Solid Waste Enf Type Desc:	Not reported
Solid Waste Unit Type:	Solid Waste Full Permit
Solid Waste Unit Name:	I-95 Area III-Ash
Haz. Waste Facility Region:	Not reported
Haz. Waste Facility Epaid:	Not reported
Haz. Waste Enforcement Date:	Not reported
Haz. Waste Enforcement Type:	Not reported
Haz. Waste Enforcement Agency:	Not reported
Haz. Waste Enf RCRIS Comments:	Not reported
Haz. Waste Penalty Type:	Not reported
Haz. Waste Enf Order Dt. Signed:	Not reported
Haz. Waste Enf Order Type:	Not reported
Haz. Waste Penalty Amount:	Not reported
Type Of Permit:	Not reported
Permit No:	Not reported
Enforcement Action Number:	Not reported
Action:	Not reported
Action Date:	Not reported
Civil Charges Assessed:	Not reported
Solid Waste Facility Description:	Not reported
Inspection Event Completed Dt:	Not reported
Inspection Event Description:	Send NOV w/ CIR to facility
Flag:	WASTE
Facility ID:	200000077439
Facility Name:	Interstate 95 Landfill
Location Address:	9850 Furnace Rd
Location Address 2:	Not reported
Location City,St,Zip:	Lorton, VA 22079
Solid Waste Facility Region:	Northern Va. Regional Office
CEDS Site Id:	183
Site Location:	9850 Furnace Road
Solid Permit Id (alpha Prefix):	SWP
Solid Permit Id (numeric Suffix):	103
Solid Waste Unit Type:	Sanitary Landfill [S

Map ID	Site	Database(s)	EPA ID Number

I-95 LANDFILL (Continued) **S106952523**

Inspection Date:	06/22/05
Inspection Event Code:	SNOVWCIR
Inspection Event Complete Date:	Not reported
Solid Waste Enf Effective Date:	Not reported
Solid Waste Enf Penalty Type:	Not reported
Solid Waste Enf Penalty Amount:	Not reported
Solid Waste Enf Type Desc:	Not reported
Solid Waste Unit Type:	Solid Waste Full Permit
Solid Waste Unit Name:	I-95 Landfill MSW
Haz. Waste Facility Region:	Not reported
Haz. Waste Facility Epaid:	Not reported
Haz. Waste Enforcement Date:	Not reported
Haz. Waste Enforcement Type:	Not reported
Haz. Waste Enforcement Agency:	Not reported
Haz. Waste Enf RCRIS Comments:	Not reported
Haz. Waste Penalty Type:	Not reported
Haz. Waste Enf Order Dt. Signed:	Not reported
Haz. Waste Enf Order Type:	Not reported
Haz. Waste Penalty Amount:	Not reported
Type Of Permit:	Not reported
Permit No:	Not reported
Enforcement Action Number:	Not reported
Action:	Not reported
Action Date:	Not reported
Civil Charges Assessed:	Not reported
Solid Waste Facility Description:	Not reported
Inspection Event Completed Dt:	Not reported
Inspection Event Description:	Send NOV w/ CIR to facility
Flag:	WASTE

Facility ID:	200000077439
Facility Name:	Interstate 95 Landfill
Location Address:	9850 Furnace Rd
Location Address 2:	Not reported
Location City,St,Zip:	Lorton, VA 22079
Solid Waste Facility Region:	Northern Va. Regional Office
CEDS Site Id:	183
Site Location:	9850 Furnace Road
Solid Permit Id (alpha Prefix):	SWP
Solid Permit Id (numeric Suffix):	103
Solid Waste Unit Type:	Sanitary Landfill [S
Inspection Date:	03/25/05
Inspection Event Code:	SNOVWCIR
Inspection Event Complete Date:	Not reported
Solid Waste Enf Effective Date:	Not reported
Solid Waste Enf Penalty Type:	Not reported
Solid Waste Enf Penalty Amount:	Not reported
Solid Waste Enf Type Desc:	Not reported
Solid Waste Unit Type:	Solid Waste Full Permit
Solid Waste Unit Name:	I-95 Area III-Ash
Haz. Waste Facility Region:	Not reported
Haz. Waste Facility Epaid:	Not reported
Haz. Waste Enforcement Date:	Not reported
Haz. Waste Enforcement Type:	Not reported
Haz. Waste Enforcement Agency:	Not reported
Haz. Waste Enf RCRIS Comments:	Not reported
Haz. Waste Penalty Type:	Not reported

Map ID	Site	Database(s)	EPA ID Number

I-95 LANDFILL (Continued) **S106952523**

Haz. Waste Enf Order Dt. Signed:	Not reported
Haz. Waste Enf Order Type:	Not reported
Haz. Waste Penalty Amount:	Not reported
Type Of Permit:	Not reported
Permit No:	Not reported
Enforcement Action Number:	Not reported
Action:	Not reported
Action Date:	Not reported
Civil Charges Assessed:	Not reported
Solid Waste Facility Description:	Not reported
Inspection Event Completed Dt:	Not reported
Inspection Event Description:	Send NOV w/ CIR to facility
Flag:	WASTE

Facility ID:	200000077439
Facility Name:	Interstate 95 Landfill
Location Address:	9850 Furnace Rd
Location Address 2:	Not reported
Location City,St,Zip:	Lorton, VA 22079
Solid Waste Facility Region:	Northern Va. Regional Office
CEDS Site Id:	183
Site Location:	9850 Furnace Road
Solid Permit Id (alpha Prefix):	SWP
Solid Permit Id (numeric Suffix):	103
Solid Waste Unit Type:	Sanitary Landfill [S
Inspection Date:	06/22/05
Inspection Event Code:	SNOVWCIR
Inspection Event Complete Date:	Not reported
Solid Waste Enf Effective Date:	Not reported
Solid Waste Enf Penalty Type:	Not reported
Solid Waste Enf Penalty Amount:	Not reported
Solid Waste Enf Type Desc:	Not reported
Solid Waste Unit Type:	Solid Waste Full Permit
Solid Waste Unit Name:	I-95 Area III-Ash
Haz. Waste Facility Region:	Not reported
Haz. Waste Facility Epaid:	Not reported
Haz. Waste Enforcement Date:	Not reported
Haz. Waste Enforcement Type:	Not reported
Haz. Waste Enforcement Agency:	Not reported
Haz. Waste Enf RCRIS Comments:	Not reported
Haz. Waste Penalty Type:	Not reported
Haz. Waste Enf Order Dt. Signed:	Not reported
Haz. Waste Enf Order Type:	Not reported
Haz. Waste Penalty Amount:	Not reported
Type Of Permit:	Not reported
Permit No:	Not reported
Enforcement Action Number:	Not reported
Action:	Not reported
Action Date:	Not reported
Civil Charges Assessed:	Not reported
Solid Waste Facility Description:	Not reported
Inspection Event Completed Dt:	Not reported
Inspection Event Description:	Send NOV w/ CIR to facility
Flag:	WASTE

Facility ID:	Not reported
Facility Name:	Interstate 95 Landfill

Map ID	Site	Database(s)	EPA ID Number

I-95 LANDFILL (Continued) **S106952523**

Location Address:	9850 Furnace Rd
Location Address 2:	Not reported
Location City,St,Zip:	Lorton, VA 22079
Solid Waste Facility Region:	Northern Regional Office
CEDS Site Id:	183
Site Location:	9850 Furnace Road
Solid Permit Id (alpha Prefix):	SWP
Solid Permit Id (numeric Suffix):	103
Solid Waste Unit Type:	Closed Sanitary Landfill [SW]
Inspection Date:	3/19/2014
Inspection Event Code:	SNOVWCIR
Inspection Event Complete Date:	4/16/2014
Solid Waste Enf Effective Date:	Not reported
Solid Waste Enf Penalty Type:	Not reported
Solid Waste Enf Penalty Amount:	Not reported
Solid Waste Enf Type Desc:	Not reported
Solid Waste Unit Type:	Not reported
Solid Waste Unit Name:	Not reported
Haz. Waste Facility Region:	Not reported
Haz. Waste Facility Epaid:	Not reported
Haz. Waste Enforcement Date:	Not reported
Haz. Waste Enforcement Type:	Not reported
Haz. Waste Enforcement Agency:	Not reported
Haz. Waste Enf RCRIS Comments:	Not reported
Haz. Waste Penalty Type:	Not reported
Haz. Waste Enf Order Dt. Signed:	Not reported
Haz. Waste Enf Order Type:	Not reported
Haz. Waste Penalty Amount:	Not reported
Type Of Permit:	Not reported
Permit No:	Not reported
Enforcement Action Number:	Not reported
Action:	Not reported
Action Date:	Not reported
Civil Charges Assessed:	Not reported
Solid Waste Facility Description:	Not reported
Inspection Event Completed Dt:	Not reported
Inspection Event Description:	Not reported
Flag:	SOLIDWASTE

Facility ID:	Not reported
Facility Name:	Interstate 95 Landfill
Location Address:	9850 Furnace Rd
Location Address 2:	Not reported
Location City,St,Zip:	Lorton, VA 22079
Solid Waste Facility Region:	Northern Regional Office
CEDS Site Id:	183
Site Location:	9850 Furnace Road
Solid Permit Id (alpha Prefix):	SWP
Solid Permit Id (numeric Suffix):	103
Solid Waste Unit Type:	Sanitary Landfill [SW]
Inspection Date:	3/19/2014
Inspection Event Code:	SNOVWCIR
Inspection Event Complete Date:	4/16/2014
Solid Waste Enf Effective Date:	Not reported
Solid Waste Enf Penalty Type:	Not reported
Solid Waste Enf Penalty Amount:	Not reported
Solid Waste Enf Type Desc:	Not reported

Map ID	Site	Database(s)	EPA ID Number

I-95 LANDFILL (Continued) **S106952523**

Solid Waste Unit Type:	Not reported
Solid Waste Unit Name:	Not reported
Haz. Waste Facility Region:	Not reported
Haz. Waste Facility Epaid:	Not reported
Haz. Waste Enforcement Date:	Not reported
Haz. Waste Enforcement Type:	Not reported
Haz. Waste Enforcement Agency:	Not reported
Haz. Waste Enf RCRIS Comments:	Not reported
Haz. Waste Penalty Type:	Not reported
Haz. Waste Enf Order Dt. Signed:	Not reported
Haz. Waste Enf Order Type:	Not reported
Haz. Waste Penalty Amount:	Not reported
Type Of Permit:	Not reported
Permit No:	Not reported
Enforcement Action Number:	Not reported
Action:	Not reported
Action Date:	Not reported
Civil Charges Assessed:	Not reported
Solid Waste Facility Description:	Not reported
Inspection Event Completed Dt:	Not reported
Inspection Event Description:	Not reported
Flag:	SOLIDWASTE

Facility ID:	Not reported
Facility Name:	Interstate 95 Landfill
Location Address:	9850 Furnace Rd
Location Address 2:	Not reported
Location City,St,Zip:	Lorton, VA 22079
Solid Waste Facility Region:	Northern Regional Office
CEDS Site Id:	183
Site Location:	9850 Furnace Road
Solid Permit Id (alpha Prefix):	SWP
Solid Permit Id (numeric Suffix):	103
Solid Waste Unit Type:	Closed Sanitary Landfill [SW]
Inspection Date:	3/19/2014
Inspection Event Code:	SNOVWCIR
Inspection Event Complete Date:	4/16/2014
Solid Waste Enf Effective Date:	Not reported
Solid Waste Enf Penalty Type:	Not reported
Solid Waste Enf Penalty Amount:	Not reported
Solid Waste Enf Type Desc:	Not reported
Solid Waste Unit Type:	Not reported
Solid Waste Unit Name:	Not reported
Haz. Waste Facility Region:	Not reported
Haz. Waste Facility Epaid:	Not reported
Haz. Waste Enforcement Date:	Not reported
Haz. Waste Enforcement Type:	Not reported
Haz. Waste Enforcement Agency:	Not reported
Haz. Waste Enf RCRIS Comments:	Not reported
Haz. Waste Penalty Type:	Not reported
Haz. Waste Enf Order Dt. Signed:	Not reported
Haz. Waste Enf Order Type:	Not reported
Haz. Waste Penalty Amount:	Not reported
Type Of Permit:	Not reported
Permit No:	Not reported
Enforcement Action Number:	Not reported
Action:	Not reported

Map ID	Site	Database(s)	EPA ID Number

I-95 LANDFILL (Continued) **S106952523**

Action Date:	Not reported
Civil Charges Assessed:	Not reported
Solid Waste Facility Description:	Not reported
Inspection Event Completed Dt:	Not reported
Inspection Event Description:	Not reported
Flag:	SOLIDWASTE

Facility ID:	Not reported
Facility Name:	Interstate 95 Landfill
Location Address:	9850 Furnace Rd
Location Address 2:	Not reported
Location City,St,Zip:	Lorton, VA 22079
Solid Waste Facility Region:	Northern Regional Office
CEDS Site Id:	183
Site Location:	9850 Furnace Road
Solid Permit Id (alpha Prefix):	SWP
Solid Permit Id (numeric Suffix):	103
Solid Waste Unit Type:	Sanitary Landfill [SW]
Inspection Date:	3/19/2014
Inspection Event Code:	SNOVWCIR
Inspection Event Complete Date:	4/16/2014
Solid Waste Enf Effective Date:	Not reported
Solid Waste Enf Penalty Type:	Not reported
Solid Waste Enf Penalty Amount:	Not reported
Solid Waste Enf Type Desc:	Not reported
Solid Waste Unit Type:	Not reported
Solid Waste Unit Name:	Not reported
Haz. Waste Facility Region:	Not reported
Haz. Waste Facility Epaid:	Not reported
Haz. Waste Enforcement Date:	Not reported
Haz. Waste Enforcement Type:	Not reported
Haz. Waste Enforcement Agency:	Not reported
Haz. Waste Enf RCRIS Comments:	Not reported
Haz. Waste Penalty Type:	Not reported
Haz. Waste Enf Order Dt. Signed:	Not reported
Haz. Waste Enf Order Type:	Not reported
Haz. Waste Penalty Amount:	Not reported
Type Of Permit:	Not reported
Permit No:	Not reported
Enforcement Action Number:	Not reported
Action:	Not reported
Action Date:	Not reported
Civil Charges Assessed:	Not reported
Solid Waste Facility Description:	Not reported
Inspection Event Completed Dt:	Not reported
Inspection Event Description:	Not reported
Flag:	SOLIDWASTE

Map ID	Site	Database(s)	EPA ID Number
1809	**CARDINAL SHOP** **8115 MIMS ST** **LORTON, VA 22079**	**RCRA-CESQG** **NJ MANIFEST**	**1004790765** **VAD988223236**

RCRA-CESQG:

Date form received by agency:	12/15/1992
Facility name:	CARDINAL SHOP
Facility address:	8115 MIMS ST LORTON, VA 22079
EPA ID:	VAD988223236
Mailing address:	PO BOX 725 SPRINGFIELD, VA 22150
Contact:	THOMAS FOLEY
Contact address:	PO BOX 725 SPRINGFIELD, VA 22150
Contact country:	US
Contact telephone:	703-354-7100
Contact email:	Not reported
EPA Region:	03
Classification:	Conditionally Exempt Small Quantity Generator
Description:	Handler: generates 100 kg or less of hazardous waste per calendar month, and accumulates 1000 kg or less of hazardous waste at any time; or generates 1 kg or less of acutely hazardous waste per calendar month, and accumulates at any time: 1 kg or less of acutely hazardous waste; or 100 kg or less of any residue or contaminated soil, waste or other debris resulting from the cleanup of a spill, into or on any land or water, of acutely hazardous waste; or generates 100 kg or less of any residue or contaminated soil, waste or other debris resulting from the cleanup of a spill, into or on any land or water, of acutely hazardous waste during any calendar month, and accumulates at any time: 1 kg or less of acutely hazardous waste; or 100 kg or less of any residue or contaminated soil, waste or other debris resulting from the cleanup of a spill, into or on any land or water, of acutely hazardous waste

Owner/Operator Summary:

Owner/operator name:	CARDINAL CONCRETE CO
Owner/operator address:	PO BOX 725 SPRINGFIELD, VA 22150
Owner/operator country:	Not reported
Owner/operator telephone:	703-550-7650
Owner/operator email:	Not reported
Owner/operator fax:	Not reported
Owner/operator extension:	Not reported
Legal status:	Private
Owner/Operator Type:	Owner
Owner/Op start date:	Not reported
Owner/Op end date:	Not reported

Handler Activities Summary:

U.S. importer of hazardous waste:	No
Mixed waste (haz. and radioactive):	No
Recycler of hazardous waste:	No
Transporter of hazardous waste:	No
Treater, storer or disposer of HW:	No
Underground injection activity:	No
On-site burner exemption:	No
Furnace exemption:	No

Map ID	Site	Database(s)	EPA ID Number

CARDINAL SHOP (Continued) **1004790765**

Used oil fuel burner: No
Used oil processor: No
User oil refiner: No
Used oil fuel marketer to burner: No
Used oil Specification marketer: No
Used oil transfer facility: No
Used oil transporter: No

. Waste code: D000
. Waste name: Not Defined

. Waste code: D001
. Waste name: IGNITABLE WASTE

. Waste code: D008
. Waste name: LEAD

. Waste code: D018
. Waste name: BENZENE

. Waste code: D039
. Waste name: TETRACHLOROETHYLENE

Violation Status: No violations found

NJ MANIFEST:
EPA Id: VAD988223236
Mail Address: 8115 MIMS ST
Mail City/State/Zip: LORTON 22079
Facility Phone: 7035509854
Emergency Phone: Not reported
Contact: CHARLES MILES
Comments: Not reported
SIC Code: Not reported
County: 00
Municipal: 00
Previous EPA Id: Not reported
Gen Flag: X
Trans Flag: Not reported
TSDF Flag: Not reported
Name Change: Not reported
Date Change: Not reported

Manifest:
Manifest Number: 000906367SKS
EPA ID: VAD988223236
Date Shipped: 12/18/2007
TSDF EPA ID: NJD002182897
Transporter EPA ID: TXR000050930
Transporter 2 EPA ID: Not reported
Transporter 3 EPA ID: Not reported
Transporter 4 EPA ID: Not reported
Transporter 5 EPA ID: Not reported
Transporter 6 EPA ID: Not reported
Transporter 7 EPA ID: Not reported
Transporter 8 EPA ID: Not reported
Transporter 9 EPA ID: Not reported
Transporter 10 EPA ID: Not reported

Map ID	Site	Database(s)	EPA ID Number

CARDINAL SHOP (Continued) **1004790765**

Date Trans1 Transported Waste:	12/18/2007
Date Trans2 Transported Waste:	Not reported
Date Trans3 Transported Waste:	Not reported
Date Trans4 Transported Waste:	Not reported
Date Trans5 Transported Waste:	Not reported
Date Trans6 Transported Waste:	Not reported
Date Trans7 Transported Waste:	Not reported
Date Trans8 Transported Waste:	Not reported
Date Trans9 Transported Waste:	Not reported
Date Trans10 Transported Waste:	Not reported
Date TSDF Received Waste:	12/26/2007
TSDF EPA Facility Name:	Not reported
QTY Units:	Not reported
Transporter SEQ ID:	Not reported
Transporter-1 Date:	Not reported
Waste SEQ ID:	Not reported
Waste Type Code 2:	Not reported
Waste Type Code 3:	Not reported
Waste Type Code 4:	Not reported
Waste Type Code 5:	Not reported
Waste Type Code 6:	Not reported
Date Accepted:	Not reported
Manifest Discrepancy Type:	Not reported
Data Entry Number:	Not reported
Was Load Rejected:	LORTON 22079
Reason Load Was Rejected:	Not reported
Manifest Number:	NJA4024821
EPA ID:	VAD988223236
Date Shipped:	02/13/2004
TSDF EPA ID:	NJD002182897
Transporter EPA ID:	TXR000050930
Transporter 2 EPA ID:	Not reported
Transporter 3 EPA ID:	Not reported
Transporter 4 EPA ID:	Not reported
Transporter 5 EPA ID:	Not reported
Transporter 6 EPA ID:	Not reported
Transporter 7 EPA ID:	Not reported
Transporter 8 EPA ID:	Not reported
Transporter 9 EPA ID:	Not reported
Transporter 10 EPA ID:	Not reported
Date Trans1 Transported Waste:	02/13/2004
Date Trans2 Transported Waste:	Not reported
Date Trans3 Transported Waste:	Not reported
Date Trans4 Transported Waste:	Not reported
Date Trans5 Transported Waste:	Not reported
Date Trans6 Transported Waste:	Not reported
Date Trans7 Transported Waste:	Not reported
Date Trans8 Transported Waste:	Not reported
Date Trans9 Transported Waste:	Not reported
Date Trans10 Transported Waste:	Not reported
Date TSDF Received Waste:	02/17/2004
TSDF EPA Facility Name:	Not reported
QTY Units:	Not reported
Transporter SEQ ID:	Not reported
Transporter-1 Date:	Not reported
Waste SEQ ID:	Not reported

Map ID	Site	Database(s)	EPA ID Number

CARDINAL SHOP (Continued) **1004790765**

Waste Type Code 2:	Not reported
Waste Type Code 3:	Not reported
Waste Type Code 4:	Not reported
Waste Type Code 5:	Not reported
Waste Type Code 6:	Not reported
Date Accepted:	Not reported
Manifest Discrepancy Type:	Not reported
Data Entry Number:	03190425
Was Load Rejected:	LORTON 22079
Reason Load Was Rejected:	Not reported
Manifest Number:	NJA5250993
EPA ID:	VAD988223236
Date Shipped:	10/27/2005
TSDF EPA ID:	NJD002182897
Transporter EPA ID:	TXR000050930
Transporter 2 EPA ID:	Not reported
Transporter 3 EPA ID:	Not reported
Transporter 4 EPA ID:	Not reported
Transporter 5 EPA ID:	Not reported
Transporter 6 EPA ID:	Not reported
Transporter 7 EPA ID:	Not reported
Transporter 8 EPA ID:	Not reported
Transporter 9 EPA ID:	Not reported
Transporter 10 EPA ID:	Not reported
Date Trans1 Transported Waste:	10/27/2005
Date Trans2 Transported Waste:	Not reported
Date Trans3 Transported Waste:	Not reported
Date Trans4 Transported Waste:	Not reported
Date Trans5 Transported Waste:	Not reported
Date Trans6 Transported Waste:	Not reported
Date Trans7 Transported Waste:	Not reported
Date Trans8 Transported Waste:	Not reported
Date Trans9 Transported Waste:	Not reported
Date Trans10 Transported Waste:	Not reported
Date TSDF Received Waste:	11/03/2005
TSDF EPA Facility Name:	Not reported
QTY Units:	Not reported
Transporter SEQ ID:	Not reported
Transporter-1 Date:	Not reported
Waste SEQ ID:	Not reported
Waste Type Code 2:	Not reported
Waste Type Code 3:	Not reported
Waste Type Code 4:	Not reported
Waste Type Code 5:	Not reported
Waste Type Code 6:	Not reported
Date Accepted:	Not reported
Manifest Discrepancy Type:	Not reported
Data Entry Number:	12140535
Was Load Rejected:	LORTON 22079
Reason Load Was Rejected:	Not reported
Manifest Number:	NJA5039578
EPA ID:	VAD988223236
Date Shipped:	06/10/2004
TSDF EPA ID:	NJD002182897
Transporter EPA ID:	TXR000050930

Map ID	Site	Database(s)	EPA ID Number

CARDINAL SHOP (Continued) **1004790765**

Transporter 2 EPA ID:	Not reported
Transporter 3 EPA ID:	Not reported
Transporter 4 EPA ID:	Not reported
Transporter 5 EPA ID:	Not reported
Transporter 6 EPA ID:	Not reported
Transporter 7 EPA ID:	Not reported
Transporter 8 EPA ID:	Not reported
Transporter 9 EPA ID:	Not reported
Transporter 10 EPA ID:	Not reported
Date Trans1 Transported Waste:	06/10/2004
Date Trans2 Transported Waste:	Not reported
Date Trans3 Transported Waste:	Not reported
Date Trans4 Transported Waste:	Not reported
Date Trans5 Transported Waste:	Not reported
Date Trans6 Transported Waste:	Not reported
Date Trans7 Transported Waste:	Not reported
Date Trans8 Transported Waste:	Not reported
Date Trans9 Transported Waste:	Not reported
Date Trans10 Transported Waste:	Not reported
Date TSDF Received Waste:	06/16/2004
TSDF EPA Facility Name:	Not reported
QTY Units:	Not reported
Transporter SEQ ID:	Not reported
Transporter-1 Date:	Not reported
Waste SEQ ID:	Not reported
Waste Type Code 2:	Not reported
Waste Type Code 3:	Not reported
Waste Type Code 4:	Not reported
Waste Type Code 5:	Not reported
Waste Type Code 6:	Not reported
Date Accepted:	Not reported
Manifest Discrepancy Type:	Not reported
Data Entry Number:	06250421
Was Load Rejected:	LORTON 22079
Reason Load Was Rejected:	Not reported
Manifest Number:	NJA5309803
EPA ID:	VAD988223236
Date Shipped:	06/07/2006
TSDF EPA ID:	NJD002182897
Transporter EPA ID:	TXR000050930
Transporter 2 EPA ID:	Not reported
Transporter 3 EPA ID:	Not reported
Transporter 4 EPA ID:	Not reported
Transporter 5 EPA ID:	Not reported
Transporter 6 EPA ID:	Not reported
Transporter 7 EPA ID:	Not reported
Transporter 8 EPA ID:	Not reported
Transporter 9 EPA ID:	Not reported
Transporter 10 EPA ID:	Not reported
Date Trans1 Transported Waste:	06/07/2006
Date Trans2 Transported Waste:	Not reported
Date Trans3 Transported Waste:	Not reported
Date Trans4 Transported Waste:	Not reported
Date Trans5 Transported Waste:	Not reported
Date Trans6 Transported Waste:	Not reported
Date Trans7 Transported Waste:	Not reported

Map ID	Site	Database(s)	EPA ID Number

CARDINAL SHOP (Continued) **1004790765**

Date Trans8 Transported Waste:	Not reported
Date Trans9 Transported Waste:	Not reported
Date Trans10 Transported Waste:	Not reported
Date TSDF Received Waste:	06/14/2006
TSDF EPA Facility Name:	Not reported
QTY Units:	Not reported
Transporter SEQ ID:	Not reported
Transporter-1 Date:	Not reported
Waste SEQ ID:	Not reported
Waste Type Code 2:	Not reported
Waste Type Code 3:	Not reported
Waste Type Code 4:	Not reported
Waste Type Code 5:	Not reported
Waste Type Code 6:	Not reported
Date Accepted:	Not reported
Manifest Discrepancy Type:	Not reported
Data Entry Number:	07240621
Was Load Rejected:	LORTON 22079
Reason Load Was Rejected:	Not reported

Manifest Number:	NJA5309894
EPA ID:	VAD988223236
Date Shipped:	07/28/2006
TSDF EPA ID:	NJD002182897
Transporter EPA ID:	TXR000050930
Transporter 2 EPA ID:	Not reported
Transporter 3 EPA ID:	Not reported
Transporter 4 EPA ID:	Not reported
Transporter 5 EPA ID:	Not reported
Transporter 6 EPA ID:	Not reported
Transporter 7 EPA ID:	Not reported
Transporter 8 EPA ID:	Not reported
Transporter 9 EPA ID:	Not reported
Transporter 10 EPA ID:	Not reported
Date Trans1 Transported Waste:	07/28/2006
Date Trans2 Transported Waste:	Not reported
Date Trans3 Transported Waste:	Not reported
Date Trans4 Transported Waste:	Not reported
Date Trans5 Transported Waste:	Not reported
Date Trans6 Transported Waste:	Not reported
Date Trans7 Transported Waste:	Not reported
Date Trans8 Transported Waste:	Not reported
Date Trans9 Transported Waste:	Not reported
Date Trans10 Transported Waste:	Not reported
Date TSDF Received Waste:	08/03/2006
TSDF EPA Facility Name:	Not reported
QTY Units:	Not reported
Transporter SEQ ID:	Not reported
Transporter-1 Date:	Not reported
Waste SEQ ID:	Not reported
Waste Type Code 2:	Not reported
Waste Type Code 3:	Not reported
Waste Type Code 4:	Not reported
Waste Type Code 5:	Not reported
Waste Type Code 6:	Not reported
Date Accepted:	Not reported
Manifest Discrepancy Type:	Not reported

Map ID	Site	Database(s)	EPA ID Number

CARDINAL SHOP (Continued) **1004790765**

Data Entry Number:	09060621
Was Load Rejected:	LORTON 22079
Reason Load Was Rejected:	Not reported
Manifest Number:	NJA5224202
EPA ID:	VAD988223236
Date Shipped:	02/02/2005
TSDF EPA ID:	NJD002182897
Transporter EPA ID:	TXR000050930
Transporter 2 EPA ID:	Not reported
Transporter 3 EPA ID:	Not reported
Transporter 4 EPA ID:	Not reported
Transporter 5 EPA ID:	Not reported
Transporter 6 EPA ID:	Not reported
Transporter 7 EPA ID:	Not reported
Transporter 8 EPA ID:	Not reported
Transporter 9 EPA ID:	Not reported
Transporter 10 EPA ID:	Not reported
Date Trans1 Transported Waste:	02/02/2005
Date Trans2 Transported Waste:	Not reported
Date Trans3 Transported Waste:	Not reported
Date Trans4 Transported Waste:	Not reported
Date Trans5 Transported Waste:	Not reported
Date Trans6 Transported Waste:	Not reported
Date Trans7 Transported Waste:	Not reported
Date Trans8 Transported Waste:	Not reported
Date Trans9 Transported Waste:	Not reported
Date Trans10 Transported Waste:	Not reported
Date TSDF Received Waste:	02/10/2005
TSDF EPA Facility Name:	Not reported
QTY Units:	Not reported
Transporter SEQ ID:	Not reported
Transporter-1 Date:	Not reported
Waste SEQ ID:	Not reported
Waste Type Code 2:	Not reported
Waste Type Code 3:	Not reported
Waste Type Code 4:	Not reported
Waste Type Code 5:	Not reported
Waste Type Code 6:	Not reported
Date Accepted:	Not reported
Manifest Discrepancy Type:	Not reported
Data Entry Number:	04130525
Was Load Rejected:	LORTON 22079
Reason Load Was Rejected:	Not reported
Manifest Number:	001780436SKS
EPA ID:	VAD988223236
Date Shipped:	03/26/2009
TSDF EPA ID:	NJD002182897
Transporter EPA ID:	TXR000050930
Transporter 2 EPA ID:	Not reported
Transporter 3 EPA ID:	Not reported
Transporter 4 EPA ID:	Not reported
Transporter 5 EPA ID:	Not reported
Transporter 6 EPA ID:	Not reported
Transporter 7 EPA ID:	Not reported
Transporter 8 EPA ID:	Not reported

Map ID	Site	Database(s)	EPA ID Number

CARDINAL SHOP (Continued) **1004790765**

Transporter 9 EPA ID:	Not reported
Transporter 10 EPA ID:	Not reported
Date Trans1 Transported Waste:	03/26/2009
Date Trans2 Transported Waste:	Not reported
Date Trans3 Transported Waste:	Not reported
Date Trans4 Transported Waste:	Not reported
Date Trans5 Transported Waste:	Not reported
Date Trans6 Transported Waste:	Not reported
Date Trans7 Transported Waste:	Not reported
Date Trans8 Transported Waste:	Not reported
Date Trans9 Transported Waste:	Not reported
Date Trans10 Transported Waste:	Not reported
Date TSDF Received Waste:	03/31/2009
TSDF EPA Facility Name:	Not reported
QTY Units:	Not reported
Transporter SEQ ID:	Not reported
Transporter-1 Date:	Not reported
Waste SEQ ID:	Not reported
Waste Type Code 2:	Not reported
Waste Type Code 3:	Not reported
Waste Type Code 4:	Not reported
Waste Type Code 5:	Not reported
Waste Type Code 6:	Not reported
Date Accepted:	Not reported
Manifest Discrepancy Type:	Not reported
Data Entry Number:	Not reported
Was Load Rejected:	LORTON 22079
Reason Load Was Rejected:	Not reported

Waste:

Manifest Year:	Not reported
Waste Code:	D039
Hand Code:	H020
Quantity:	30 G

Manifest Number:	NJA5223523
EPA ID:	VAD988223236
Date Shipped:	05/11/2005
TSDF EPA ID:	NJD002182897
Transporter EPA ID:	TXR000050930
Transporter 2 EPA ID:	Not reported
Transporter 3 EPA ID:	Not reported
Transporter 4 EPA ID:	Not reported
Transporter 5 EPA ID:	Not reported
Transporter 6 EPA ID:	Not reported
Transporter 7 EPA ID:	Not reported
Transporter 8 EPA ID:	Not reported
Transporter 9 EPA ID:	Not reported
Transporter 10 EPA ID:	Not reported
Date Trans1 Transported Waste:	05/11/2005
Date Trans2 Transported Waste:	Not reported
Date Trans3 Transported Waste:	Not reported
Date Trans4 Transported Waste:	Not reported
Date Trans5 Transported Waste:	Not reported
Date Trans6 Transported Waste:	Not reported
Date Trans7 Transported Waste:	Not reported
Date Trans8 Transported Waste:	Not reported

Map ID	Site	Database(s)	EPA ID Number

CARDINAL SHOP (Continued) **1004790765**

Date Trans9 Transported Waste:	Not reported
Date Trans10 Transported Waste:	Not reported
Date TSDF Received Waste:	05/17/2005
TSDF EPA Facility Name:	Not reported
QTY Units:	Not reported
Transporter SEQ ID:	Not reported
Transporter-1 Date:	Not reported
Waste SEQ ID:	Not reported
Waste Type Code 2:	Not reported
Waste Type Code 3:	Not reported
Waste Type Code 4:	Not reported
Waste Type Code 5:	Not reported
Waste Type Code 6:	Not reported
Date Accepted:	Not reported
Manifest Discrepancy Type:	Not reported
Data Entry Number:	06240521
Was Load Rejected:	LORTON 22079
Reason Load Was Rejected:	Not reported

Manifest Number:	000044365SKS
EPA ID:	VAD988223236
Date Shipped:	05/10/2007
TSDF EPA ID:	NJD002182897
Transporter EPA ID:	TXR000050930
Transporter 2 EPA ID:	Not reported
Transporter 3 EPA ID:	Not reported
Transporter 4 EPA ID:	Not reported
Transporter 5 EPA ID:	Not reported
Transporter 6 EPA ID:	Not reported
Transporter 7 EPA ID:	Not reported
Transporter 8 EPA ID:	Not reported
Transporter 9 EPA ID:	Not reported
Transporter 10 EPA ID:	Not reported
Date Trans1 Transported Waste:	05/10/2007
Date Trans2 Transported Waste:	Not reported
Date Trans3 Transported Waste:	Not reported
Date Trans4 Transported Waste:	Not reported
Date Trans5 Transported Waste:	Not reported
Date Trans6 Transported Waste:	Not reported
Date Trans7 Transported Waste:	Not reported
Date Trans8 Transported Waste:	Not reported
Date Trans9 Transported Waste:	Not reported
Date Trans10 Transported Waste:	Not reported
Date TSDF Received Waste:	05/14/2007
TSDF EPA Facility Name:	Not reported
QTY Units:	Not reported
Transporter SEQ ID:	Not reported
Transporter-1 Date:	Not reported
Waste SEQ ID:	Not reported
Waste Type Code 2:	Not reported
Waste Type Code 3:	Not reported
Waste Type Code 4:	Not reported
Waste Type Code 5:	Not reported
Waste Type Code 6:	Not reported
Date Accepted:	Not reported
Manifest Discrepancy Type:	Not reported
Data Entry Number:	Not reported

Map ID	Site	Database(s)	EPA ID Number

CARDINAL SHOP (Continued) **1004790765**

Was Load Rejected: LORTON 22079
Reason Load Was Rejected: Not reported

Waste:
Manifest Year: Not reported
Waste Code: D039
Hand Code: H02
Quantity: 30 G

Manifest Number: NJA5255711
EPA ID: VAD988223236
Date Shipped: 12/28/2005
TSDF EPA ID: NJD002182897
Transporter EPA ID: TXR000050930
Transporter 2 EPA ID: Not reported
Transporter 3 EPA ID: Not reported
Transporter 4 EPA ID: Not reported
Transporter 5 EPA ID: Not reported
Transporter 6 EPA ID: Not reported
Transporter 7 EPA ID: Not reported
Transporter 8 EPA ID: Not reported
Transporter 9 EPA ID: Not reported
Transporter 10 EPA ID: Not reported
Date Trans1 Transported Waste: 12/28/2005
Date Trans2 Transported Waste: Not reported
Date Trans3 Transported Waste: Not reported
Date Trans4 Transported Waste: Not reported
Date Trans5 Transported Waste: Not reported
Date Trans6 Transported Waste: Not reported
Date Trans7 Transported Waste: Not reported
Date Trans8 Transported Waste: Not reported
Date Trans9 Transported Waste: Not reported
Date Trans10 Transported Waste: Not reported
Date TSDF Received Waste: 01/05/2006
TSDF EPA Facility Name: Not reported
QTY Units: Not reported
Transporter SEQ ID: Not reported
Transporter-1 Date: Not reported
Waste SEQ ID: Not reported
Waste Type Code 2: Not reported
Waste Type Code 3: Not reported
Waste Type Code 4: Not reported
Waste Type Code 5: Not reported
Waste Type Code 6: Not reported
Date Accepted: Not reported
Manifest Discrepancy Type: Not reported
Data Entry Number: 02140644
Was Load Rejected: LORTON 22079
Reason Load Was Rejected: Not reported

Manifest Number: 001317547SKS
EPA ID: VAD988223236
Date Shipped: 01/27/2009
TSDF EPA ID: NJD002182897
Transporter EPA ID: TXR000050930
Transporter 2 EPA ID: Not reported
Transporter 3 EPA ID: Not reported

Map ID	Site	Database(s)	EPA ID Number

CARDINAL SHOP (Continued) **1004790765**

Transporter 4 EPA ID:	Not reported
Transporter 5 EPA ID:	Not reported
Transporter 6 EPA ID:	Not reported
Transporter 7 EPA ID:	Not reported
Transporter 8 EPA ID:	Not reported
Transporter 9 EPA ID:	Not reported
Transporter 10 EPA ID:	Not reported
Date Trans1 Transported Waste:	01/27/2009
Date Trans2 Transported Waste:	Not reported
Date Trans3 Transported Waste:	Not reported
Date Trans4 Transported Waste:	Not reported
Date Trans5 Transported Waste:	Not reported
Date Trans6 Transported Waste:	Not reported
Date Trans7 Transported Waste:	Not reported
Date Trans8 Transported Waste:	Not reported
Date Trans9 Transported Waste:	Not reported
Date Trans10 Transported Waste:	Not reported
Date TSDF Received Waste:	02/03/2009
TSDF EPA Facility Name:	Not reported
QTY Units:	Not reported
Transporter SEQ ID:	Not reported
Transporter-1 Date:	Not reported
Waste SEQ ID:	Not reported
Waste Type Code 2:	Not reported
Waste Type Code 3:	Not reported
Waste Type Code 4:	Not reported
Waste Type Code 5:	Not reported
Waste Type Code 6:	Not reported
Date Accepted:	Not reported
Manifest Discrepancy Type:	Not reported
Data Entry Number:	Not reported
Was Load Rejected:	LORTON 22079
Reason Load Was Rejected:	Not reported

Waste:

Manifest Year:	Not reported
Waste Code:	D039
Hand Code:	H020
Quantity:	28 G

Manifest Number:	001919982SKS
EPA ID:	VAD988223236
Date Shipped:	05/14/2009
TSDF EPA ID:	NJD002182897
Transporter EPA ID:	TXR000050930
Transporter 2 EPA ID:	Not reported
Transporter 3 EPA ID:	Not reported
Transporter 4 EPA ID:	Not reported
Transporter 5 EPA ID:	Not reported
Transporter 6 EPA ID:	Not reported
Transporter 7 EPA ID:	Not reported
Transporter 8 EPA ID:	Not reported
Transporter 9 EPA ID:	Not reported
Transporter 10 EPA ID:	Not reported
Date Trans1 Transported Waste:	05/14/2009
Date Trans2 Transported Waste:	Not reported
Date Trans3 Transported Waste:	Not reported

Map ID	Site	Database(s)	EPA ID Number

CARDINAL SHOP (Continued) **1004790765**

Date Trans4 Transported Waste:	Not reported
Date Trans5 Transported Waste:	Not reported
Date Trans6 Transported Waste:	Not reported
Date Trans7 Transported Waste:	Not reported
Date Trans8 Transported Waste:	Not reported
Date Trans9 Transported Waste:	Not reported
Date Trans10 Transported Waste:	Not reported
Date TSDF Received Waste:	05/18/2009
TSDF EPA Facility Name:	Not reported
QTY Units:	Not reported
Transporter SEQ ID:	Not reported
Transporter-1 Date:	Not reported
Waste SEQ ID:	Not reported
Waste Type Code 2:	Not reported
Waste Type Code 3:	Not reported
Waste Type Code 4:	Not reported
Waste Type Code 5:	Not reported
Waste Type Code 6:	Not reported
Date Accepted:	Not reported
Manifest Discrepancy Type:	Not reported
Data Entry Number:	Not reported
Was Load Rejected:	LORTON 22079
Reason Load Was Rejected:	Not reported

Waste:

Manifest Year:	Not reported
Waste Code:	D039
Hand Code:	H020
Quantity:	28 G

Manifest Number:	NJA5308690
EPA ID:	VAD988223236
Date Shipped:	04/12/2006
TSDF EPA ID:	NJD002182897
Transporter EPA ID:	TXR000050930
Transporter 2 EPA ID:	Not reported
Transporter 3 EPA ID:	Not reported
Transporter 4 EPA ID:	Not reported
Transporter 5 EPA ID:	Not reported
Transporter 6 EPA ID:	Not reported
Transporter 7 EPA ID:	Not reported
Transporter 8 EPA ID:	Not reported
Transporter 9 EPA ID:	Not reported
Transporter 10 EPA ID:	Not reported
Date Trans1 Transported Waste:	04/12/2006
Date Trans2 Transported Waste:	Not reported
Date Trans3 Transported Waste:	Not reported
Date Trans4 Transported Waste:	Not reported
Date Trans5 Transported Waste:	Not reported
Date Trans6 Transported Waste:	Not reported
Date Trans7 Transported Waste:	Not reported
Date Trans8 Transported Waste:	Not reported
Date Trans9 Transported Waste:	Not reported
Date Trans10 Transported Waste:	Not reported
Date TSDF Received Waste:	04/19/2006
TSDF EPA Facility Name:	Not reported
QTY Units:	Not reported

Map ID	Site	Database(s)	EPA ID Number

CARDINAL SHOP (Continued) **1004790765**

Transporter SEQ ID:	Not reported
Transporter-1 Date:	Not reported
Waste SEQ ID:	Not reported
Waste Type Code 2:	Not reported
Waste Type Code 3:	Not reported
Waste Type Code 4:	Not reported
Waste Type Code 5:	Not reported
Waste Type Code 6:	Not reported
Date Accepted:	Not reported
Manifest Discrepancy Type:	Not reported
Data Entry Number:	06200621
Was Load Rejected:	LORTON 22079
Reason Load Was Rejected:	Not reported
Manifest Number:	000398777SKS
EPA ID:	VAD988223236
Date Shipped:	03/14/2007
TSDF EPA ID:	NJD002182897
Transporter EPA ID:	TXR000050930
Transporter 2 EPA ID:	Not reported
Transporter 3 EPA ID:	Not reported
Transporter 4 EPA ID:	Not reported
Transporter 5 EPA ID:	Not reported
Transporter 6 EPA ID:	Not reported
Transporter 7 EPA ID:	Not reported
Transporter 8 EPA ID:	Not reported
Transporter 9 EPA ID:	Not reported
Transporter 10 EPA ID:	Not reported
Date Trans1 Transported Waste:	03/14/2007
Date Trans2 Transported Waste:	Not reported
Date Trans3 Transported Waste:	Not reported
Date Trans4 Transported Waste:	Not reported
Date Trans5 Transported Waste:	Not reported
Date Trans6 Transported Waste:	Not reported
Date Trans7 Transported Waste:	Not reported
Date Trans8 Transported Waste:	Not reported
Date Trans9 Transported Waste:	Not reported
Date Trans10 Transported Waste:	Not reported
Date TSDF Received Waste:	03/20/2007
TSDF EPA Facility Name:	Not reported
QTY Units:	Not reported
Transporter SEQ ID:	Not reported
Transporter-1 Date:	Not reported
Waste SEQ ID:	Not reported
Waste Type Code 2:	Not reported
Waste Type Code 3:	Not reported
Waste Type Code 4:	Not reported
Waste Type Code 5:	Not reported
Waste Type Code 6:	Not reported
Date Accepted:	Not reported
Manifest Discrepancy Type:	Not reported
Data Entry Number:	Not reported
Was Load Rejected:	LORTON 22079
Reason Load Was Rejected:	Not reported

Waste:

Manifest Year:	Not reported
Waste Code:	D039

Map ID	Site	Database(s)	EPA ID Number

CARDINAL SHOP (Continued) **1004790765**

Hand Code:	H02
Quantity:	30 G
Manifest Number:	NJA5094832
EPA ID:	VAD988223236
Date Shipped:	04/13/2004
TSDF EPA ID:	NJD002182897
Transporter EPA ID:	TXR000050930
Transporter 2 EPA ID:	Not reported
Transporter 3 EPA ID:	Not reported
Transporter 4 EPA ID:	Not reported
Transporter 5 EPA ID:	Not reported
Transporter 6 EPA ID:	Not reported
Transporter 7 EPA ID:	Not reported
Transporter 8 EPA ID:	Not reported
Transporter 9 EPA ID:	Not reported
Transporter 10 EPA ID:	Not reported
Date Trans1 Transported Waste:	04/13/2004
Date Trans2 Transported Waste:	Not reported
Date Trans3 Transported Waste:	Not reported
Date Trans4 Transported Waste:	Not reported
Date Trans5 Transported Waste:	Not reported
Date Trans6 Transported Waste:	Not reported
Date Trans7 Transported Waste:	Not reported
Date Trans8 Transported Waste:	Not reported
Date Trans9 Transported Waste:	Not reported
Date Trans10 Transported Waste:	Not reported
Date TSDF Received Waste:	04/16/2004
TSDF EPA Facility Name:	Not reported
QTY Units:	Not reported
Transporter SEQ ID:	Not reported
Transporter-1 Date:	Not reported
Waste SEQ ID:	Not reported
Waste Type Code 2:	Not reported
Waste Type Code 3:	Not reported
Waste Type Code 4:	Not reported
Waste Type Code 5:	Not reported
Waste Type Code 6:	Not reported
Date Accepted:	Not reported
Manifest Discrepancy Type:	Not reported
Data Entry Number:	05100425
Was Load Rejected:	LORTON 22079
Reason Load Was Rejected:	Not reported
Manifest Number:	NJA5039152
EPA ID:	VAD988223236
Date Shipped:	08/26/2005
TSDF EPA ID:	NJD002182897
Transporter EPA ID:	TXR000050930
Transporter 2 EPA ID:	Not reported
Transporter 3 EPA ID:	Not reported
Transporter 4 EPA ID:	Not reported
Transporter 5 EPA ID:	Not reported
Transporter 6 EPA ID:	Not reported
Transporter 7 EPA ID:	Not reported
Transporter 8 EPA ID:	Not reported

Map ID	Site	Database(s)	EPA ID Number

CARDINAL SHOP (Continued) **1004790765**

Transporter 9 EPA ID:	Not reported
Transporter 10 EPA ID:	Not reported
Date Trans1 Transported Waste:	08/26/2005
Date Trans2 Transported Waste:	Not reported
Date Trans3 Transported Waste:	Not reported
Date Trans4 Transported Waste:	Not reported
Date Trans5 Transported Waste:	Not reported
Date Trans6 Transported Waste:	Not reported
Date Trans7 Transported Waste:	Not reported
Date Trans8 Transported Waste:	Not reported
Date Trans9 Transported Waste:	Not reported
Date Trans10 Transported Waste:	Not reported
Date TSDF Received Waste:	09/01/2005
TSDF EPA Facility Name:	Not reported
QTY Units:	Not reported
Transporter SEQ ID:	Not reported
Transporter-1 Date:	Not reported
Waste SEQ ID:	Not reported
Waste Type Code 2:	Not reported
Waste Type Code 3:	Not reported
Waste Type Code 4:	Not reported
Waste Type Code 5:	Not reported
Waste Type Code 6:	Not reported
Date Accepted:	Not reported
Manifest Discrepancy Type:	Not reported
Data Entry Number:	10050525
Was Load Rejected:	LORTON 22079
Reason Load Was Rejected:	Not reported

Manifest Number:	000760826SKS
EPA ID:	VAD988223236
Date Shipped:	10/23/2007
TSDF EPA ID:	NJD002182897
Transporter EPA ID:	TXR000050930
Transporter 2 EPA ID:	Not reported
Transporter 3 EPA ID:	Not reported
Transporter 4 EPA ID:	Not reported
Transporter 5 EPA ID:	Not reported
Transporter 6 EPA ID:	Not reported
Transporter 7 EPA ID:	Not reported
Transporter 8 EPA ID:	Not reported
Transporter 9 EPA ID:	Not reported
Transporter 10 EPA ID:	Not reported
Date Trans1 Transported Waste:	10/23/2007
Date Trans2 Transported Waste:	Not reported
Date Trans3 Transported Waste:	Not reported
Date Trans4 Transported Waste:	Not reported
Date Trans5 Transported Waste:	Not reported
Date Trans6 Transported Waste:	Not reported
Date Trans7 Transported Waste:	Not reported
Date Trans8 Transported Waste:	Not reported
Date Trans9 Transported Waste:	Not reported
Date Trans10 Transported Waste:	Not reported
Date TSDF Received Waste:	10/29/2007
TSDF EPA Facility Name:	Not reported
QTY Units:	Not reported
Transporter SEQ ID:	Not reported

Map ID	Site	Database(s)	EPA ID Number

CARDINAL SHOP (Continued) **1004790765**

Transporter-1 Date:	Not reported
Waste SEQ ID:	Not reported
Waste Type Code 2:	Not reported
Waste Type Code 3:	Not reported
Waste Type Code 4:	Not reported
Waste Type Code 5:	Not reported
Waste Type Code 6:	Not reported
Date Accepted:	Not reported
Manifest Discrepancy Type:	Not reported
Data Entry Number:	Not reported
Was Load Rejected:	LORTON 22079
Reason Load Was Rejected:	Not reported
Manifest Number:	001799305SKS
EPA ID:	VAD988223236
Date Shipped:	06/08/2009
TSDF EPA ID:	NJD002182897
Transporter EPA ID:	TXR000050930
Transporter 2 EPA ID:	Not reported
Transporter 3 EPA ID:	Not reported
Transporter 4 EPA ID:	Not reported
Transporter 5 EPA ID:	Not reported
Transporter 6 EPA ID:	Not reported
Transporter 7 EPA ID:	Not reported
Transporter 8 EPA ID:	Not reported
Transporter 9 EPA ID:	Not reported
Transporter 10 EPA ID:	Not reported
Date Trans1 Transported Waste:	06/08/2009
Date Trans2 Transported Waste:	Not reported
Date Trans3 Transported Waste:	Not reported
Date Trans4 Transported Waste:	Not reported
Date Trans5 Transported Waste:	Not reported
Date Trans6 Transported Waste:	Not reported
Date Trans7 Transported Waste:	Not reported
Date Trans8 Transported Waste:	Not reported
Date Trans9 Transported Waste:	Not reported
Date Trans10 Transported Waste:	Not reported
Date TSDF Received Waste:	06/08/2009
TSDF EPA Facility Name:	Not reported
QTY Units:	Not reported
Transporter SEQ ID:	Not reported
Transporter-1 Date:	Not reported
Waste SEQ ID:	Not reported
Waste Type Code 2:	Not reported
Waste Type Code 3:	Not reported
Waste Type Code 4:	Not reported
Waste Type Code 5:	Not reported
Waste Type Code 6:	Not reported
Date Accepted:	Not reported
Manifest Discrepancy Type:	Not reported
Data Entry Number:	Not reported
Was Load Rejected:	LORTON 22079
Reason Load Was Rejected:	Not reported

Waste:

Manifest Year:	Not reported
Waste Code:	D001
Hand Code:	H020

Map ID	Site	Database(s)	EPA ID Number

CARDINAL SHOP (Continued) **1004790765**

Quantity: 32 G

Manifest Number: 000485400SKS
EPA ID: VAD988223236
Date Shipped: 05/08/2007
TSDF EPA ID: NJD002182897
Transporter EPA ID: TXR000050930
Transporter 2 EPA ID: Not reported
Transporter 3 EPA ID: Not reported
Transporter 4 EPA ID: Not reported
Transporter 5 EPA ID: Not reported
Transporter 6 EPA ID: Not reported
Transporter 7 EPA ID: Not reported
Transporter 8 EPA ID: Not reported
Transporter 9 EPA ID: Not reported
Transporter 10 EPA ID: Not reported
Date Trans1 Transported Waste: 05/08/2007
Date Trans2 Transported Waste: Not reported
Date Trans3 Transported Waste: Not reported
Date Trans4 Transported Waste: Not reported
Date Trans5 Transported Waste: Not reported
Date Trans6 Transported Waste: Not reported
Date Trans7 Transported Waste: Not reported
Date Trans8 Transported Waste: Not reported
Date Trans9 Transported Waste: Not reported
Date Trans10 Transported Waste: Not reported
Date TSDF Received Waste: 05/14/2007
TSDF EPA Facility Name: Not reported
QTY Units: Not reported
Transporter SEQ ID: Not reported
Transporter-1 Date: Not reported
Waste SEQ ID: Not reported
Waste Type Code 2: Not reported
Waste Type Code 3: Not reported
Waste Type Code 4: Not reported
Waste Type Code 5: Not reported
Waste Type Code 6: Not reported
Date Accepted: Not reported
Manifest Discrepancy Type: Not reported
Data Entry Number: Not reported
Was Load Rejected: LORTON 22079
Reason Load Was Rejected: Not reported

Waste:
Manifest Year: Not reported
Waste Code: D039
Hand Code: H02
Quantity: 15 G

Map ID	Site	Database(s)	EPA ID Number
1809	**VIRGINIA CONCRETE LORTON PLANT** **8115 MIMS STREET** **LORTON, VA 22079**	**VA TIER 2**	**S118193680** **N/A**

TIER 2:

Facility ID:	Not reported
CAS Number:	7664939
SIC Code:	Not reported
NAICS:	Not reported
Entered Chemical Name:	Sulfuric Acid
Average Amt Code:	1650.0
Owner Name:	Not reported
Owner Phone:	Not reported
Contact Type:	Not reported

Facility ID:	Not reported
CAS Number:	68476302
SIC Code:	Not reported
NAICS:	Not reported
Entered Chemical Name:	Diesel Fuel
Average Amt Code:	42000.0
Owner Name:	Not reported
Owner Phone:	Not reported
Contact Type:	Not reported

Facility ID:	Not reported
CAS Number:	Not reported
SIC Code:	Not reported
NAICS:	Not reported
Entered Chemical Name:	Gravel, Crushed Stone
Average Amt Code:	400000.0
Owner Name:	Not reported
Owner Phone:	Not reported
Contact Type:	Not reported

Facility ID:	Not reported
CAS Number:	Not reported
SIC Code:	Not reported
NAICS:	Not reported
Entered Chemical Name:	Newcem
Average Amt Code:	112000.0
Owner Name:	Not reported
Owner Phone:	Not reported
Contact Type:	Not reported

Facility ID:	Not reported
CAS Number:	65997151
SIC Code:	Not reported
NAICS:	Not reported
Entered Chemical Name:	Portland Cement
Average Amt Code:	131000.0
Owner Name:	Not reported
Owner Phone:	Not reported
Contact Type:	Not reported

Facility ID:	Not reported
CAS Number:	Not reported
SIC Code:	Not reported
NAICS:	Not reported

Map ID	Site	Database(s)	EPA ID Number

VIRGINIA CONCRETE LORTON PLANT (Continued) **S118193680**

Entered Chemical Name: Sand
Average Amt Code: 40000.0
Owner Name: Not reported
Owner Phone: Not reported
Contact Type: Not reported

Facility ID: Not reported
CAS Number: 86290815
SIC Code: Not reported
NAICS: Not reported
Entered Chemical Name: Automotive Gasoline
Average Amt Code: 36000.0
Owner Name: Not reported
Owner Phone: Not reported
Contact Type: Not reported

Facility ID: 5422037
CAS Number: Not reported
SIC Code: Not reported
NAICS: Not reported
Entered Chemical Name: Newcem
Average Amt Code: 112000
Owner Name: Not reported
Owner Phone: Not reported
Contact Type: Not reported

Facility ID: 5422037
CAS Number: 7664939
SIC Code: Not reported
NAICS: Not reported
Entered Chemical Name: Sulfuric Acid
Average Amt Code: 1650
Owner Name: Not reported
Owner Phone: Not reported
Contact Type: Not reported

Facility ID: 5422037
CAS Number: 68476302
SIC Code: Not reported
NAICS: Not reported
Entered Chemical Name: Diesel Fuel
Average Amt Code: 42000
Owner Name: Not reported
Owner Phone: Not reported
Contact Type: Not reported

Facility ID: 5422037
CAS Number: 65997151
SIC Code: Not reported
NAICS: Not reported
Entered Chemical Name: Portland Cement
Average Amt Code: 131000
Owner Name: Not reported
Owner Phone: Not reported
Contact Type: Not reported

Facility ID: 5422037

Map ID	Site	Database(s)	EPA ID Number

VIRGINIA CONCRETE LORTON PLANT (Continued) **S118193680**

CAS Number: Not reported
SIC Code: Not reported
NAICS: Not reported
Entered Chemical Name: Sand
Average Amt Code: 400000
Owner Name: Not reported
Owner Phone: Not reported
Contact Type: Not reported

Facility ID: 5422037
CAS Number: Not reported
SIC Code: Not reported
NAICS: Not reported
Entered Chemical Name: Gravel, Crushed Stone
Average Amt Code: 400000
Owner Name: Not reported
Owner Phone: Not reported
Contact Type: Not reported

1809 **CARDINAL CONCRETE - LORTON** **VA TIER 2** **S109939984**
8115 MIMS STREET **N/A**
LORTON, VA 22079

TIER 2:
Facility ID: Not reported
CAS Number: Not reported
SIC Code: 3273
NAICS: Not reported
Entered Chemical Name: SAND
Average Amt Code: 5
Owner Name: ROBERT PETERS
Owner Phone: 703-926-6857
Contact Type: Not reported

Facility ID: Not reported
CAS Number: Not reported
SIC Code: 3273
NAICS: Not reported
Entered Chemical Name: GRAVEL, CRUSHED STONE
Average Amt Code: 5
Owner Name: ROBERT PETERS
Owner Phone: 703-926-6857
Contact Type: Not reported

Facility ID: Not reported
CAS Number: Not reported
SIC Code: 3273
NAICS: Not reported
Entered Chemical Name: NEWCEM
Average Amt Code: 4
Owner Name: ROBERT PETERS
Owner Phone: 703-926-6857
Contact Type: Not reported

Facility ID: Not reported
CAS Number: 65997-15-1
SIC Code: 3273
NAICS: Not reported

Map ID	Site	Database(s)	EPA ID Number

CARDINAL CONCRETE - LORTON (Continued) **S109939984**

Entered Chemical Name: PORTLAND CEMENT
Average Amt Code: 5
Owner Name: ROBERT PETERS
Owner Phone: 703-926-6857
Contact Type: Not reported

Facility ID: Not reported
CAS Number: 7664-93-9
SIC Code: 3273
NAICS: Not reported
Entered Chemical Name: SULFURIC ACID
Average Amt Code: 2
Owner Name: ROBERT PETERS
Owner Phone: 703-926-6857
Contact Type: Not reported

Facility ID: Not reported
CAS Number: 68476-30-2
SIC Code: 3273
NAICS: Not reported
Entered Chemical Name: DIESEL FUEL, #2 FUEL OIL
Average Amt Code: 4
Owner Name: ROBERT PETERS
Owner Phone: 703-926-6857
Contact Type: Not reported

Facility ID: Not reported
CAS Number: Not reported
SIC Code: 3273
NAICS: Not reported
Entered Chemical Name: GASOLINE
Average Amt Code: 4
Owner Name: ROBERT PETERS
Owner Phone: 703-926-6857
Contact Type: Not reported

1809 **CARDINAL CONCRETE COMPANY - LORTON SHOP** **VA LTANKS** **U003977574**
8115 MIMS ST **VA UST** **N/A**
LORTON, VA 22079 **VA AST**
VA SPILLS
VA TIER 2

LTANKS:
Region: NRO
CEDS Facility Id: 200000079732
Case Status: **Closed**
Pollution Complaint #: 20123215
Reported: 05/16/2012
Case Closed Date: 02/07/2013
Program: RP Lead
Federally Regulated UST (Y/N): Y
Regulated Petroleum UST (1): Y
Excluded UST (1): N
Deferred UST (1): N
Partially Deferred UST (1): N
Exempt 1 UST (2): N
Exempt 2 Heating Oil UST (2): N
Small Heating Oil AST (2): N

Map ID	Site	Database(s)	EPA ID Number

CARDINAL CONCRETE COMPANY - LORTON SHOP (Continued) **U003977574**

Regulated AST (3):	N
Unregulated AST (3):	N
Other Y/N:	N
Unknown Y/N:	N
Other Description:	Not reported
Heating Oil Category:	Not reported

Facility:

Facility Id:	3000362
Facility Type:	INDUSTRIAL
CEDS Facility ID:	200000079732

Owner:

Owner Id:	30725
Owner Name:	Virginia Concrete Co
Owner Address:	13880 Dulles Corner Ln Ste 450
Owner Address2:	WAS: 6860 Commercial Dr, Springfield
Owner City, State, Zip:	Herndon, VA 20171
Owner Type:	COMMERCIAL
Number of Active AST:	1
Number of Active UST:	1
Number of Inactive AST:	0
Number of Inactive UST:	3

Owner Id:	33142
Owner Name:	Cardinal Concrete Company
Owner Address:	PO Box 725
Owner Address2:	Not reported
Owner City, State, Zip:	Springfield, VA 22150
Owner Type:	COMMERCIAL
Number of Active AST:	1
Number of Active UST:	1
Number of Inactive AST:	0
Number of Inactive UST:	3

UST:

Facility ID:	3000362
Federally Regulated:	Yes

Tank Number:	6
Tank Capacity:	12000
Tank Contents:	GASOLINE
Tank Status:	**REM FROM GRD**
Tank Type:	UST

Tank Material:

Install Date:	1/1/1991
Tank Materials: Bare Steel	No
Tank Materials: Cath Protect Steel	Yes
Tank Materials: Epoxy Steel	No
Tank Materials: Fiberglass	No
Tank Materials: Concrete	No
Tank Materials: Composite	No
Tank Materials: Double Walled	No
Tank Materials: Lined Interior	No
Tank Materials: Excav Liner	No
Tank Materials: Insulated Tank Jacket	No

Map ID	Site	Database(s)	EPA ID Number

CARDINAL CONCRETE COMPANY - LORTON SHOP (Continued) **U003977574**

Tank Materials: Repaired	No
Tank Materials: Unknown	No
Tank Materials: Other	No
Tank Materials: Other Note	Not reported

Release Detection:

Tank Release Detection: Leak Deferred	No
Tank Release Detection: Manual Gauge	No
Tank Release Detection: Auto Gauge	Yes
Tank Release Detection:Tank Tightness	No
Tank Release Detection: Vapor Monitor	No
Tank Release Detection: Inventory	No
Tank Release Detection: Stat Invent Recon	No
Tank Release Detection: Spill Install	Yes
Tank Release Detection: Overfill Install	Yes
Tank Release Detection: Groundwater	No
Tank Release Detection: Int Sec Containment	No
Tank Release Detection: Int Double Walled	No
Tank Release Detection: Other Method	No
Tank Release Detection: Other Note	Not reported
Pipe Release Detection: Leak Deferred	Yes
Pipe Release Detection: Autoleak	Not reported
Pipe Release Detection: Line Tightness	No
Pipe Release Detection: Stat Invent Recon	No
Pipe Release Detection: Groundwater	No
Pipe Release Detection: Int Sec Containment	No
Pipe Release Det: Interior Double Walled	No
Pipe Release Detection: Other Method	No
Pipe Release Detection: Other Note	Not reported

Pipe Type:	NO VALVE: SUCTION
Pipe Materials: Bare Steel	No
Pipe Materials: Galvanized Steel	No
Pipe Materials: Copper	No
Pipe Materials: Fiberglass	Yes
Pipe Materials: Cath Protect	No
Pipe Materials: Double Walled	No
Pipe Materials: Sec Containment	No
Pipe Materials: Repaired	No
Pipe Materials: Unknown	No
Pipe Materials: Other	No
Pipe Materials: Other Note	Not reported

Facility ID:	3000362
Federally Regulated:	Yes
Tank Number:	7
Tank Capacity:	12000
Tank Contents:	DIESEL
Tank Status:	**CURR IN USE**
Tank Type:	UST

Tank Material:

Install Date:	1/1/1991
Tank Materials: Bare Steel	No
Tank Materials: Cath Protect Steel	Yes

Map ID	Site	Database(s)	EPA ID Number

CARDINAL CONCRETE COMPANY - LORTON SHOP (Continued) **U003977574**

Tank Materials: Epoxy Steel	No
Tank Materials: Fiberglass	No
Tank Materials: Concrete	No
Tank Materials: Composite	No
Tank Materials: Double Walled	No
Tank Materials: Lined Interior	No
Tank Materials: Excav Liner	No
Tank Materials: Insulated Tank Jacket	No
Tank Materials: Repaired	No
Tank Materials: Unknown	No
Tank Materials: Other	No
Tank Materials: Other Note	Not reported

Release Detection:

Tank Release Detection: Leak Deferred	No
Tank Release Detection: Manual Gauge	No
Tank Release Detection: Auto Gauge	Yes
Tank Release Detection:Tank Tightness	No
Tank Release Detection: Vapor Monitor	No
Tank Release Detection: Inventory	No
Tank Release Detection: Stat Invent Recon	No
Tank Release Detection: Spill Install	Yes
Tank Release Detection: Overfill Install	Yes
Tank Release Detection: Groundwater	No
Tank Release Detection: Int Sec Containment	No
Tank Release Detection: Int Double Walled	No
Tank Release Detection: Other Method	No
Tank Release Detection: Other Note	Not reported
Pipe Release Detection: Leak Deferred	Yes
Pipe Release Detection: Autoleak	Not reported
Pipe Release Detection: Line Tightness	No
Pipe Release Detection: Stat Invent Recon	No
Pipe Release Detection: Groundwater	No
Pipe Release Detection: Int Sec Containment	No
Pipe Release Det: Interior Double Walled	No
Pipe Release Detection: Other Method	No
Pipe Release Detection: Other Note	Not reported

Pipe Type:	NO VALVE: SUCTION
Pipe Materials: Bare Steel	No
Pipe Materials: Galvanized Steel	No
Pipe Materials: Copper	No
Pipe Materials: Fiberglass	Yes
Pipe Materials: Cath Protect	No
Pipe Materials: Double Walled	No
Pipe Materials: Sec Containment	No
Pipe Materials: Repaired	No
Pipe Materials: Unknown	No
Pipe Materials: Other	No
Pipe Materials: Other Note	Not reported

Facility ID:	3000362
Federally Regulated:	Yes

Tank Number:	R8
Tank Capacity:	3000

Map ID	Site	Database(s)	EPA ID Number

CARDINAL CONCRETE COMPANY - LORTON SHOP (Continued) **U003977574**

Tank Contents:	USED OIL
Tank Status:	**REM FROM GRD**
Tank Type:	UST
Tank Material:	
Install Date:	1/1/1991
Tank Materials: Bare Steel	No
Tank Materials: Cath Protect Steel	Yes
Tank Materials: Epoxy Steel	No
Tank Materials: Fiberglass	No
Tank Materials: Concrete	No
Tank Materials: Composite	No
Tank Materials: Double Walled	No
Tank Materials: Lined Interior	No
Tank Materials: Excav Liner	No
Tank Materials: Insulated Tank Jacket	No
Tank Materials: Repaired	No
Tank Materials: Unknown	No
Tank Materials: Other	No
Tank Materials: Other Note	Not reported
Release Detection:	
Tank Release Detection: Leak Deferred	No
Tank Release Detection: Manual Gauge	No
Tank Release Detection: Auto Gauge	No
Tank Release Detection:Tank Tightness	Yes
Tank Release Detection: Vapor Monitor	No
Tank Release Detection: Inventory	No
Tank Release Detection: Stat Invent Recon	No
Tank Release Detection: Spill Install	Yes
Tank Release Detection: Overfill Install	Yes
Tank Release Detection: Groundwater	No
Tank Release Detection: Int Sec Containment	No
Tank Release Detection: Int Double Walled	No
Tank Release Detection: Other Method	No
Tank Release Detection: Other Note	Not reported
Pipe Release Detection: Leak Deferred	Not reported
Pipe Release Detection: Autoleak	Not reported
Pipe Release Detection: Line Tightness	No
Pipe Release Detection: Stat Invent Recon	No
Pipe Release Detection: Groundwater	No
Pipe Release Detection: Int Sec Containment	No
Pipe Release Det: Interior Double Walled	No
Pipe Release Detection: Other Method	No
Pipe Release Detection: Other Note	Not reported
Pipe Type:	GRAVITY
Pipe Materials: Bare Steel	No
Pipe Materials: Galvanized Steel	No
Pipe Materials: Copper	No
Pipe Materials: Fiberglass	Yes
Pipe Materials: Cath Protect	No
Pipe Materials: Double Walled	No
Pipe Materials: Sec Containment	No
Pipe Materials: Repaired	No
Pipe Materials: Unknown	No
Pipe Materials: Other	No

Map ID	Site	Database(s)	EPA ID Number

CARDINAL CONCRETE COMPANY - LORTON SHOP (Continued) **U003977574**

Pipe Materials: Other Note	Not reported
Facility ID:	3000362
Federally Regulated:	Yes
Tank Number:	R9
Tank Capacity:	10000
Tank Contents:	UNKNOWN
Tank Status:	**REM FROM GRD**
Tank Type:	UST

Tank Material:

Install Date:	1/1/1991
Tank Materials: Bare Steel	No
Tank Materials: Cath Protect Steel	Yes
Tank Materials: Epoxy Steel	No
Tank Materials: Fiberglass	No
Tank Materials: Concrete	No
Tank Materials: Composite	No
Tank Materials: Double Walled	No
Tank Materials: Lined Interior	No
Tank Materials: Excav Liner	No
Tank Materials: Insulated Tank Jacket	No
Tank Materials: Repaired	No
Tank Materials: Unknown	No
Tank Materials: Other	No
Tank Materials: Other Note	Not reported

Release Detection:

Tank Release Detection: Leak Deferred	No
Tank Release Detection: Manual Gauge	No
Tank Release Detection: Auto Gauge	No
Tank Release Detection:Tank Tightness	Yes
Tank Release Detection: Vapor Monitor	No
Tank Release Detection: Inventory	Yes
Tank Release Detection: Stat Invent Recon	No
Tank Release Detection: Spill Install	Yes
Tank Release Detection: Overfill Install	Yes
Tank Release Detection: Groundwater	No
Tank Release Detection: Int Sec Containment	No
Tank Release Detection: Int Double Walled	No
Tank Release Detection: Other Method	No
Tank Release Detection: Other Note	Not reported
Pipe Release Detection: Leak Deferred	Not reported
Pipe Release Detection: Autoleak	Not reported
Pipe Release Detection: Line Tightness	No
Pipe Release Detection: Stat Invent Recon	No
Pipe Release Detection: Groundwater	No
Pipe Release Detection: Int Sec Containment	No
Pipe Release Det: Interior Double Walled	No
Pipe Release Detection: Other Method	No
Pipe Release Detection: Other Note	Not reported
Pipe Type:	NO VALVE: SUCTION
Pipe Materials: Bare Steel	No
Pipe Materials: Galvanized Steel	No

Map ID	Site	Database(s)	EPA ID Number

CARDINAL CONCRETE COMPANY - LORTON SHOP (Continued) **U003977574**

Pipe Materials: Copper	No
Pipe Materials: Fiberglass	Yes
Pipe Materials: Cath Protect	No
Pipe Materials: Double Walled	No
Pipe Materials: Sec Containment	No
Pipe Materials: Repaired	No
Pipe Materials: Unknown	No
Pipe Materials: Other	No
Pipe Materials: Other Note	Not reported

AST:

Facility ID:	3000362
Facility Type:	INDUSTRIAL
CEDS Facility ID:	200000079732

Tank Info:

Owner:

Owner Id:	30725
Owner Name:	Virginia Concrete Co
Owner Address:	13880 Dulles Corner Ln Ste 450
Owner Address2:	"WAS: 6860 Commercial Dr, Springfield"
Owner City/State/Zip:	Herndon, VA 20171
Owner Type:	COMMERCIAL
Number of Active AST:	1
Number of Active UST:	1
Number of Inactive AST:	0
Number of Inactive UST:	3

Owner Id:	33142
Owner Name:	Cardinal Concrete Company
Owner Address:	PO Box 725
Owner Address2:	Not reported
Owner City/State/Zip:	Springfield, VA 22150
Owner Type:	COMMERCIAL
Number of Active AST:	1
Number of Active UST:	1
Number of Inactive AST:	0
Number of Inactive UST:	3

Fed Regulated:	No
Tank Number:	1
Tank Type:	AST
Tank Capacity:	1000
Tank Contents:	LUBE OIL
Tank Status:	CURR IN USE

Tank Containment:

Install Date:	12/1/1990
Containment: Curbing	No
Containment: Weirs	No
Containment: Sorbent	No
Containment: Culvert	No
Containment: Diversion	No
Containment: Retention	No
Containment: Dike	Yes

Map ID	Site	Database(s)	EPA ID Number

CARDINAL CONCRETE COMPANY - LORTON SHOP (Continued) **U003977574**

Containment: Unknown	No
Containment: Other	No
Containment: Other Note	Not reported

Release Detection:

Release Detection: Ground Water	No
Release Detection: Visual	Yes
Release Detection: Vapor	No
Release Detection: Interstitial	No
Release Detection: None	No
Release Detection: Other	No
Release Detection: Other Note	Not reported
Release Prevention: Double Bottom	No
Release Prevention: Double Walled	No
Release Prevention: Lined Interior	Not reported
Release Prevention: Poly Jacket	No
Release Prevention: Exc Liner	No
Release Prevention: None	Yes
Release Prevention: Unknown	No
Release Prevention: Other	No
Release Prevention: Other Note	Not reported

Tank Foundation: Steel	No
Tank Foundation: Earthen	No
Tank Foundation: Concrete Imp	No
Tank Foundation: Unknown	No
Tank Foundation: Other	No
Tank Foundation: Other Note	Not reported
Tank Roof: Float	No
Tank Roof: Cone	No
Tank Roof: Breather	Not reported
Tank Roof: Dbldeck	Not reported
Tank Roof: Pontoon	Not reported
Tank Roof: Balloon	Not reported
Tank Roof: Lifter	Not reported
Tank Roof: Pan	Not reported
Tank Roof: Other	Yes
Tank Roof: Other Note	Not reported

Tank Material:

Tank Materials: Bare Steel	Yes
Tank Materials: Concrete	No
Tank Materials: Insulated Tank Jacket	No
Tank Materials: Unknown	No
Tank Materials: Other	No
Tank Materials: Other Note	Not reported
Tank Type Cathodic/CP:	N
Tank Type Single Wall:	N
Tank Type Double Wall:	N
Tank Type Lined Interior:	N
Tank Type Double Bottom:	N
Tank Type Potable/Skid:	N
Tank Type Shop Fabricated/Built:	N
Tank Type Vaulted Below Grade:	N
Tank Type Vertical:	N
Tank Type Horizontal:	N
Tank Type Unknown:	N

Map ID	Site	Database(s)	EPA ID Number

CARDINAL CONCRETE COMPANY - LORTON SHOP (Continued) **U003977574**

Tank Type Other: N
Tank Type Other Specify: N

SPILLS:

Fips City/County:	Fairfax County
Status:	Not reported
Reference Id:	Not reported
IR Number:	2008-N-0258
Associated IR:	Not reported
Incident Date:	Not reported
Call Received Date:	10/18/2007
Closure Comments:	See Site Summary for details
Threat To:	Not reported
Terrorism (Y/N):	NO
Characterize Incident:	Not reported
Incident Type:	Petroleum
Incident Subtype:	Petroleum
Materials:	Oil (Fuel-Diesel)(-1 - -1 Unknown)
Effect To Receptor:	Not reported
Water Body:	Not reported
Low Quantity To Water:	Not reported
High Quantity To Water:	Not reported
Quantity Units:	Not reported
Other Receptors:	Not reported
RP Company:	Not reported
RP Name:	Not reported
Property Owner:	Not reported
Property Company:	Not reported
Duration Of Event (Hrs):	Not reported
Impacts:	Not reported
Other Impacts:	Not reported
Steps Taken:	Not reported
Steps Taken Description:	Not reported
System Components:	Not reported
Other System Components:	Not reported
Cause Of Event:	Not reported
Corrective Action Taken:	Not reported
Weather Status:	Not reported
Precipitation (Wet):	Not reported
Discharge Type:	Not reported
Discharge Volume:	Not reported
Unknown Discharge (Y/N):	NO
Site Name:	CARDINAL CONCRETE
Closure Date:	10/22/2007
Orig. Call Incident Description:	Truck backed over diesel fuel dispenser. Diesel spilled to ground.
Original Call Material Description:	diesel (Qty=unk)
Original Call Location Description:	Cardinal Concrete-8115 Mims St-Lorton-VA--Fairfax County
Incident Ongoing at time of Call:	Not reported
Agencies Notified (Y/N):	NO
Other Agencies:	Not reported
Permitted (Y/N):	NO
Call Reported By Company Name:	WRC
Call Property Owner Company Name:	Not reported
Call Property Owner Name:	Not reported
Site Summary:	Soil around spill area excavated. Approximately 2 cubic yards exavated

Map ID	Site	Database(s)	EPA ID Number

CARDINAL CONCRETE COMPANY - LORTON SHOP (Continued) **U003977574**

for disposal. Incident orignally occurred 8/15/07. Referred by remediation.

SPILLS NO:

Region:	NO
Id:	Not reported
Incident Summary:	Not reported
Date In:	10/18/2007
Date Closed:	10/22/2007
Pollution Type:	Not reported
Responsible Party:	Not reported
Facility Status:	**Not reported**
Owner:	Not reported
Facility Contact:	T Foley
Facility Permitted:	0
Facility Telephone:	Not reported
Time In:	Not reported
Reported By Name:	WRC
Reported By Telephone:	Not reported
Reported By Affiliation/Addr:	DEQ Remdiation
Incident Response IR #:	2008-N-0258
Responsible Party Address:	Not reported
Responsible Party City:	Not reported
Responsible Party State:	Not reported
Responsible Party Zip:	Not reported
Responsible Party Contact:	Not reported
Responsible Party Telephone:	Not reported
Owner Name:	Not reported
Owner Address:	Not reported
Owner City:	Not reported
Owner State:	Not reported
Owner Zip:	Not reported
Owner Contact:	Not reported
Owner Telephone:	Not reported
Incident Date:	Not reported
Incident Time:	Not reported
Petroleum:	-1
Solid Waste:	0
Hazardous Waste:	0
Water:	0
Air:	0
Sewage:	0
Fish Kill:	0
Threat Wetlands:	0
Wetlands:	0
Material Released:	diesel
Possible Receptors:	Not reported
Quantity Released:	unk
Unit Released:	Not reported
Quantity In Water:	none
Receiving Waters:	Not reported
River Basin:	Not reported
Inspection Date:	Not reported
Call Date:	Not reported
Inspector:	Not reported
Response Due:	Not reported
Response Received Date:	Not reported

Map ID	Site	Database(s)	EPA ID Number

CARDINAL CONCRETE COMPANY - LORTON SHOP (Continued) **U003977574**

Visit Needed:	0
Open:	0
Air Referral Date:	Not reported
Air Reg/ Permit Number:	Not reported
Waste Referral Date:	Not reported
Epa Id Or Permit Number:	Not reported
Water Referral Date:	Not reported
Water Permit Number:	Not reported
Remediation Referral Date:	Not reported
Remediation Pc Number:	Not reported
Enforcement Referral Date:	Not reported
Nov Number:	Not reported
Pc Number:	Not reported
Receive By:	Not reported
Case Officer:	Not reported
Case Type:	Not reported
Street Address:	Not reported
Polllutant:	Not reported
Impact:	Not reported
Spill Time:	Not reported
Spill Date:	Not reported
Spill Volume:	Not reported
Measure:	Not reported
Volume In Water:	Not reported
Stream Name:	Not reported
Investigation Date:	Not reported
Closure Date:	Not reported
Lab Results:	Not reported
Target Date:	Not reported
Prep Number:	Not reported
Report Date:	Not reported
Report Time:	Not reported
Pollutant Scr:	Not reported
Volume:	Not reported
Volume Esc:	Not reported
Future Recommendations:	Not reported
Stream Code:	Not reported
Visit Date:	Not reported
Lab Date:	Not reported
File Close Date:	Not reported
Prep Copy:	Not reported
City:	Not reported
Incident Summary:	Truck backed over diesel fuel dispenser. Diesel spilled to ground.
Reported:	Not reported
Results:	Not reported
Inspection Comments:	Soil around spill area excavated. Approximately 2 cubic yards exavated for disposal. Incident orignally occurred 8/15/07. Referred by remediation.
Remarks:	Not reported

TIER 2:

Facility ID:	Not reported
CAS Number:	Not reported
SIC Code:	32732
NAICS:	Not reported
Entered Chemical Name:	GRAVEL, CRUSHED STONE
Average Amt Code:	5

Map ID	Site	Database(s)	EPA ID Number

CARDINAL CONCRETE COMPANY - LORTON SHOP (Continued) **U003977574**

Owner Name: STEPHEN RENDER
Owner Phone: 703-928-5663
Contact Type: Not reported

Facility ID: Not reported
CAS Number: Not reported
SIC Code: 32732
NAICS: Not reported
Entered Chemical Name: NEWCEM
Average Amt Code: 4
Owner Name: STEPHEN RENDER
Owner Phone: 703-928-5663
Contact Type: Not reported

Facility ID: Not reported
CAS Number: Not reported
SIC Code: 32732
NAICS: Not reported
Entered Chemical Name: GASOLINE
Average Amt Code: 4
Owner Name: STEPHEN RENDER
Owner Phone: 703-928-5663
Contact Type: Not reported

Facility ID: Not reported
CAS Number: Not reported
SIC Code: 32732
NAICS: Not reported
Entered Chemical Name: SAND
Average Amt Code: 5
Owner Name: STEPHEN RENDER
Owner Phone: 703-928-5663
Contact Type: Not reported

Facility ID: Not reported
CAS Number: 7664-93-9
SIC Code: 32732
NAICS: Not reported
Entered Chemical Name: SULFURIC ACID
Average Amt Code: 3
Owner Name: STEPHEN RENDER
Owner Phone: 703-928-5663
Contact Type: Not reported

Facility ID: Not reported
CAS Number: 65997-15-1
SIC Code: 32732
NAICS: Not reported
Entered Chemical Name: PORTLAND CEMENT
Average Amt Code: 5
Owner Name: STEPHEN RENDER
Owner Phone: 703-928-5663
Contact Type: Not reported

Facility ID: Not reported
CAS Number: 68476-30-2
SIC Code: 32732

Map ID	Site	Database(s)	EPA ID Number

CARDINAL CONCRETE COMPANY - LORTON SHOP (Continued) **U003977574**

NAICS: Not reported
Entered Chemical Name: DIESEL FUEL, #2 FUEL OIL
Average Amt Code: 4
Owner Name: STEPHEN RENDER
Owner Phone: 703-928-5663
Contact Type: Not reported

1809 **VIRGINIA CONCRETE COMPANY INC - LORTON** **FINDS** **1016123295**
8115 MIMS STREET **ECHO** **N/A**
LORTON, VA 22079 **US AIRS**

FINDS:

Registry ID: 110001892346

Environmental Interest/Information System

AFS (Aerometric Information Retrieval System (AIRS) Facility Subsystem) replaces the former Compliance Data System (CDS), the National Emission Data System (NEDS), and the Storage and Retrieval of Aerometric Data (SAROAD). AIRS is the national repository for information concerning airborne pollution in the United States. AFS is used to track emissions and compliance data from industrial plants. AFS data are utilized by states to prepare State Implementation Plans to comply with regulatory programs and by EPA as an input for the estimation of total national emissions. AFS is undergoing a major redesign to support facility operating permits required under Title V of the Clean Air Act.

CEDS (Virginia - Comprehensive Environmental Data System) is the Department of Environmental Quality's (DEQ) electronic data system for maintaining databases on sources of pollutants in all media.

US EPA TRIS (Toxics Release Inventory System) contains information from facilities on the amounts of over 300 listed toxic chemicals that these facilities release directly to air, water, land, or that are transported off-site.

RCRAInfo is a national information system that supports the Resource Conservation and Recovery Act (RCRA) program through the tracking of events and activities related to facilities that generate, transport, and treat, store, or dispose of hazardous waste. RCRAInfo allows RCRA program staff to track the notification, permit, compliance, and corrective action activities required under RCRA.

AIR MINOR

Click this hyperlink while viewing on your computer to access additional FINDS: detail in the EDR Site Report.

ECHO:
Envid: 1016123295
Registry ID: 110001892346
DFR URL: http://echo.epa.gov/detailed-facility-report?fid=110001892346

US AIRS MINOR:
Envid: 1016123295

Map ID	Site	Database(s)	EPA ID Number

VIRGINIA CONCRETE COMPANY INC - LORTON (Continued) **1016123295**

Region Code: 03
Programmatic ID: AIR VA0000005105900414
Facility Registry ID: 110001892346
D and B Number: Not reported
Primary SIC Code: 3273
NAICS Code: 327320
Default Air Classification Code: MIN
Facility Type of Ownership Code: POF
Air CMS Category Code: Not reported
HPV Status: Not reported

US AIRS MINOR:
Region Code: 03
Programmatic ID: AIR VA0000005105900414
Facility Registry ID: 110001892346
Air Operating Status Code: OPR
Default Air Classification Code: MIN
Air Program: State Implementation Plan for National Primary and Secondary Ambient Air Quality Standards
Activity Date: 1992-07-23 00:00:00
Activity Status Date: Not reported
Activity Group: Compliance Monitoring
Activity Type: Inspection/Evaluation
Activity Status: Not reported

Region Code: 03
Programmatic ID: AIR VA0000005105900414
Facility Registry ID: 110001892346
Air Operating Status Code: OPR
Default Air Classification Code: MIN
Air Program: State Implementation Plan for National Primary and Secondary Ambient Air Quality Standards
Activity Date: 1993-09-10 00:00:00
Activity Status Date: Not reported
Activity Group: Compliance Monitoring
Activity Type: Inspection/Evaluation
Activity Status: Not reported

Region Code: 03
Programmatic ID: AIR VA0000005105900414
Facility Registry ID: 110001892346
Air Operating Status Code: OPR
Default Air Classification Code: MIN
Air Program: State Implementation Plan for National Primary and Secondary Ambient Air Quality Standards
Activity Date: 1994-09-09 00:00:00
Activity Status Date: Not reported
Activity Group: Compliance Monitoring
Activity Type: Inspection/Evaluation
Activity Status: Not reported

Region Code: 03
Programmatic ID: AIR VA0000005105900414
Facility Registry ID: 110001892346
Air Operating Status Code: OPR
Default Air Classification Code: MIN
Air Program: State Implementation Plan for National Primary and Secondary Ambient Air Quality Standards
Activity Date: 1995-05-23 00:00:00
Activity Status Date: Not reported
Activity Group: Compliance Monitoring
Activity Type: Inspection/Evaluation

Map ID	Site	Database(s)	EPA ID Number

VIRGINIA CONCRETE COMPANY INC - LORTON (Continued) **1016123295**

Activity Status: Not reported

Region Code: 03
Programmatic ID: AIR VA0000005105900414
Facility Registry ID: 110001892346
Air Operating Status Code: OPR
Default Air Classification Code: MIN
Air Program: State Implementation Plan for National Primary and Secondary Ambient Air Quality Standards
Activity Date: 1996-06-21 00:00:00
Activity Status Date: Not reported
Activity Group: Compliance Monitoring
Activity Type: Inspection/Evaluation
Activity Status: Not reported

Region Code: 03
Programmatic ID: AIR VA0000005105900414
Facility Registry ID: 110001892346
Air Operating Status Code: OPR
Default Air Classification Code: MIN
Air Program: State Implementation Plan for National Primary and Secondary Ambient Air Quality Standards
Activity Date: 1997-09-09 00:00:00
Activity Status Date: Not reported
Activity Group: Compliance Monitoring
Activity Type: Inspection/Evaluation
Activity Status: Not reported

Region Code: 03
Programmatic ID: AIR VA0000005105900414
Facility Registry ID: 110001892346
Air Operating Status Code: OPR
Default Air Classification Code: MIN
Air Program: State Implementation Plan for National Primary and Secondary Ambient Air Quality Standards
Activity Date: 1998-03-16 00:00:00
Activity Status Date: Not reported
Activity Group: Compliance Monitoring
Activity Type: Inspection/Evaluation
Activity Status: Not reported

Region Code: 03
Programmatic ID: AIR VA0000005105900414
Facility Registry ID: 110001892346
Air Operating Status Code: OPR
Default Air Classification Code: MIN
Air Program: State Implementation Plan for National Primary and Secondary Ambient Air Quality Standards
Activity Date: 1999-05-19 00:00:00
Activity Status Date: Not reported
Activity Group: Compliance Monitoring
Activity Type: Inspection/Evaluation
Activity Status: Not reported

Region Code: 03
Programmatic ID: AIR VA0000005105900414
Facility Registry ID: 110001892346
Air Operating Status Code: OPR
Default Air Classification Code: MIN
Air Program: State Implementation Plan for National Primary and Secondary Ambient Air Quality Standards
Activity Date: 2003-05-06 00:00:00

Map ID	Site	Database(s)	EPA ID Number

VIRGINIA CONCRETE COMPANY INC - LORTON (Continued) **1016123295**

Activity Status Date: Not reported
Activity Group: Compliance Monitoring
Activity Type: Inspection/Evaluation
Activity Status: Not reported

Region Code: 03
Programmatic ID: AIR VA0000005105900414
Facility Registry ID: 110001892346
Air Operating Status Code: OPR
Default Air Classification Code: MIN
Air Program: State Implementation Plan for National Primary and Secondary Ambient Air Quality Standards
Activity Date: 2004-05-21 00:00:00
Activity Status Date: Not reported
Activity Group: Compliance Monitoring
Activity Type: Inspection/Evaluation
Activity Status: Not reported

Region Code: 03
Programmatic ID: AIR VA0000005105900414
Facility Registry ID: 110001892346
Air Operating Status Code: OPR
Default Air Classification Code: MIN
Air Program: State Implementation Plan for National Primary and Secondary Ambient Air Quality Standards
Activity Date: 2006-06-07 00:00:00
Activity Status Date: Not reported
Activity Group: Compliance Monitoring
Activity Type: Inspection/Evaluation
Activity Status: Not reported

Region Code: 03
Programmatic ID: AIR VA0000005105900414
Facility Registry ID: 110001892346
Air Operating Status Code: OPR
Default Air Classification Code: MIN
Air Program: State Implementation Plan for National Primary and Secondary Ambient Air Quality Standards
Activity Date: 2006-12-13 00:00:00
Activity Status Date: Not reported
Activity Group: Compliance Monitoring
Activity Type: Inspection/Evaluation
Activity Status: Not reported

Region Code: 03
Programmatic ID: AIR VA0000005105900414
Facility Registry ID: 110001892346
Air Operating Status Code: OPR
Default Air Classification Code: MIN
Air Program: State Implementation Plan for National Primary and Secondary Ambient Air Quality Standards
Activity Date: 2007-09-24 00:00:00
Activity Status Date: Not reported
Activity Group: Compliance Monitoring
Activity Type: Inspection/Evaluation
Activity Status: Not reported

Region Code: 03
Programmatic ID: AIR VA0000005105900414
Facility Registry ID: 110001892346
Air Operating Status Code: OPR

Map ID	Site	Database(s)	EPA ID Number

VIRGINIA CONCRETE COMPANY INC - LORTON (Continued) **1016123295**

Default Air Classification Code: MIN
Air Program: State Implementation Plan for National Primary and Secondary Ambient Air Quality Standards
Activity Date: 2009-04-30 00:00:00
Activity Status Date: Not reported
Activity Group: Compliance Monitoring
Activity Type: Inspection/Evaluation
Activity Status: Not reported

Region Code: 03
Programmatic ID: AIR VA0000005105900414
Facility Registry ID: 110001892346
Air Operating Status Code: OPR
Default Air Classification Code: MIN
Air Program: State Implementation Plan for National Primary and Secondary Ambient Air Quality Standards
Activity Date: 2010-04-15 00:00:00
Activity Status Date: Not reported
Activity Group: Compliance Monitoring
Activity Type: Inspection/Evaluation
Activity Status: Not reported

US AIRS MINOR:
Envid: 1016123295
Region Code: 03
Programmatic ID: AIR VA0000005105900414
Facility Registry ID: 110001892346
D and B Number: Not reported
Primary SIC Code: 3273
NAICS Code: 327320
Default Air Classification Code: MIN
Facility Type of Ownership Code: POF
Air CMS Category Code: Not reported
HPV Status: Not reported

US AIRS MINOR:
Region Code: 03
Programmatic ID: AIR VA0000005105900414
Facility Registry ID: 110001892346
Air Operating Status Code: OPR
Default Air Classification Code: MIN
Air Program: State Implementation Plan for National Primary and Secondary Ambient Air Quality Standards
Activity Date: 1992-07-23 00:00:00
Activity Status Date: Not reported
Activity Group: Compliance Monitoring
Activity Type: Inspection/Evaluation
Activity Status: Not reported

Region Code: 03
Programmatic ID: AIR VA0000005105900414
Facility Registry ID: 110001892346
Air Operating Status Code: OPR
Default Air Classification Code: MIN
Air Program: State Implementation Plan for National Primary and Secondary Ambient Air Quality Standards
Activity Date: 1993-09-10 00:00:00
Activity Status Date: Not reported
Activity Group: Compliance Monitoring
Activity Type: Inspection/Evaluation

Map ID	Site	Database(s)	EPA ID Number

VIRGINIA CONCRETE COMPANY INC - LORTON (Continued) **1016123295**

Activity Status: Not reported

Region Code: 03
Programmatic ID: AIR VA0000005105900414
Facility Registry ID: 110001892346
Air Operating Status Code: OPR
Default Air Classification Code: MIN
Air Program: State Implementation Plan for National Primary and Secondary Ambient Air Quality Standards
Activity Date: 1994-09-09 00:00:00
Activity Status Date: Not reported
Activity Group: Compliance Monitoring
Activity Type: Inspection/Evaluation
Activity Status: Not reported

Region Code: 03
Programmatic ID: AIR VA0000005105900414
Facility Registry ID: 110001892346
Air Operating Status Code: OPR
Default Air Classification Code: MIN
Air Program: State Implementation Plan for National Primary and Secondary Ambient Air Quality Standards
Activity Date: 1995-05-23 00:00:00
Activity Status Date: Not reported
Activity Group: Compliance Monitoring
Activity Type: Inspection/Evaluation
Activity Status: Not reported

Region Code: 03
Programmatic ID: AIR VA0000005105900414
Facility Registry ID: 110001892346
Air Operating Status Code: OPR
Default Air Classification Code: MIN
Air Program: State Implementation Plan for National Primary and Secondary Ambient Air Quality Standards
Activity Date: 1996-06-21 00:00:00
Activity Status Date: Not reported
Activity Group: Compliance Monitoring
Activity Type: Inspection/Evaluation
Activity Status: Not reported

Region Code: 03
Programmatic ID: AIR VA0000005105900414
Facility Registry ID: 110001892346
Air Operating Status Code: OPR
Default Air Classification Code: MIN
Air Program: State Implementation Plan for National Primary and Secondary Ambient Air Quality Standards
Activity Date: 1997-09-09 00:00:00
Activity Status Date: Not reported
Activity Group: Compliance Monitoring
Activity Type: Inspection/Evaluation
Activity Status: Not reported

Region Code: 03
Programmatic ID: AIR VA0000005105900414
Facility Registry ID: 110001892346
Air Operating Status Code: OPR
Default Air Classification Code: MIN
Air Program: State Implementation Plan for National Primary and Secondary Ambient Air Quality Standards
Activity Date: 1998-03-16 00:00:00

Map ID	Site	Database(s)	EPA ID Number

VIRGINIA CONCRETE COMPANY INC - LORTON (Continued) **1016123295**

Activity Status Date: Not reported
Activity Group: Compliance Monitoring
Activity Type: Inspection/Evaluation
Activity Status: Not reported

Region Code: 03
Programmatic ID: AIR VA0000005105900414
Facility Registry ID: 110001892346
Air Operating Status Code: OPR
Default Air Classification Code: MIN
Air Program: State Implementation Plan for National Primary and Secondary Ambient Air Quality Standards
Activity Date: 1999-05-19 00:00:00
Activity Status Date: Not reported
Activity Group: Compliance Monitoring
Activity Type: Inspection/Evaluation
Activity Status: Not reported

Region Code: 03
Programmatic ID: AIR VA0000005105900414
Facility Registry ID: 110001892346
Air Operating Status Code: OPR
Default Air Classification Code: MIN
Air Program: State Implementation Plan for National Primary and Secondary Ambient Air Quality Standards
Activity Date: 2003-05-06 00:00:00
Activity Status Date: Not reported
Activity Group: Compliance Monitoring
Activity Type: Inspection/Evaluation
Activity Status: Not reported

Region Code: 03
Programmatic ID: AIR VA0000005105900414
Facility Registry ID: 110001892346
Air Operating Status Code: OPR
Default Air Classification Code: MIN
Air Program: State Implementation Plan for National Primary and Secondary Ambient Air Quality Standards
Activity Date: 2004-05-21 00:00:00
Activity Status Date: Not reported
Activity Group: Compliance Monitoring
Activity Type: Inspection/Evaluation
Activity Status: Not reported

Region Code: 03
Programmatic ID: AIR VA0000005105900414
Facility Registry ID: 110001892346
Air Operating Status Code: OPR
Default Air Classification Code: MIN
Air Program: State Implementation Plan for National Primary and Secondary Ambient Air Quality Standards
Activity Date: 2006-06-07 00:00:00
Activity Status Date: Not reported
Activity Group: Compliance Monitoring
Activity Type: Inspection/Evaluation
Activity Status: Not reported

Region Code: 03
Programmatic ID: AIR VA0000005105900414
Facility Registry ID: 110001892346
Air Operating Status Code: OPR

Map ID	Site	Database(s)	EPA ID Number

VIRGINIA CONCRETE COMPANY INC - LORTON (Continued) **1016123295**

Default Air Classification Code: MIN
Air Program: State Implementation Plan for National Primary and Secondary Ambient Air Quality Standards
Activity Date: 2006-12-13 00:00:00
Activity Status Date: Not reported
Activity Group: Compliance Monitoring
Activity Type: Inspection/Evaluation
Activity Status: Not reported

Region Code: 03
Programmatic ID: AIR VA0000005105900414
Facility Registry ID: 110001892346
Air Operating Status Code: OPR
Default Air Classification Code: MIN
Air Program: State Implementation Plan for National Primary and Secondary Ambient Air Quality Standards
Activity Date: 2007-09-24 00:00:00
Activity Status Date: Not reported
Activity Group: Compliance Monitoring
Activity Type: Inspection/Evaluation
Activity Status: Not reported

Region Code: 03
Programmatic ID: AIR VA0000005105900414
Facility Registry ID: 110001892346
Air Operating Status Code: OPR
Default Air Classification Code: MIN
Air Program: State Implementation Plan for National Primary and Secondary Ambient Air Quality Standards
Activity Date: 2009-04-30 00:00:00
Activity Status Date: Not reported
Activity Group: Compliance Monitoring
Activity Type: Inspection/Evaluation
Activity Status: Not reported

Region Code: 03
Programmatic ID: AIR VA0000005105900414
Facility Registry ID: 110001892346
Air Operating Status Code: OPR
Default Air Classification Code: MIN
Air Program: State Implementation Plan for National Primary and Secondary Ambient Air Quality Standards
Activity Date: 2010-04-15 00:00:00
Activity Status Date: Not reported
Activity Group: Compliance Monitoring
Activity Type: Inspection/Evaluation
Activity Status: Not reported

1809 **GDC TRUCKING (PREP)** **VA LUST** **S103458350**
8100 MIMS STREET **N/A**
FAIRFAX, VA 0

LUST REG NO:
Region: NO
Facility ID: 3030843
Status: Closed
Tank Size: 0
Product: Not reported
Release Date: 11/06/1991
Closed Date: 3/31/1995
Case Type: Article 9

Map ID	Site	Database(s)	EPA ID Number

GDC TRUCKING (PREP) (Continued) **S103458350**

Case Officer: Lewis E. Hilder
Pollution Complaint #: 92-0862
Permit Number: 0
Priority: -

Region: NO
Facility ID: 3030843
Status: **Closed**
Tank Size: 0
Product: Not reported
Release Date: 06/06/1993
Closed Date: 5/30/1996
Case Type: Article 11
Case Officer: Thomas R. Lancaster, P.G.
Pollution Complaint #: 93-2452
Permit Number: 0
Priority: -

Region: NO
Facility ID: 3030843
Status: **Closed**
Tank Size: 0
Product: Not reported
Release Date: 03/31/1994
Closed Date: 6/16/1995
Case Type: Article 9
Case Officer: Lewis E. Hilder
Pollution Complaint #: 94-3192
Permit Number: 0
Priority: 3

1809 **G.D.C. TRUCKING** **RCRA-CESQG** **1004790786**
8100 MIMMS ST **FINDS** **VAD988223632**
LORTON, VA 22079 **ECHO**

RCRA-CESQG:
Date form received by agency: 12/29/1992
Facility name: G.D.C. TRUCKING
Facility address: 8100 MIMMS ST
LORTON, VA 22079
EPA ID: VAD988223632
Contact: DONNIE COOPER
Contact address: 8100 MIMMS ST
LORTON, VA 22079
Contact country: US
Contact telephone: 703-379-2222
Contact email: Not reported
EPA Region: 03
Classification: Conditionally Exempt Small Quantity Generator
Description: Handler: generates 100 kg or less of hazardous waste per calendar month, and accumulates 1000 kg or less of hazardous waste at any time; or generates 1 kg or less of acutely hazardous waste per calendar month, and accumulates at any time: 1 kg or less of acutely hazardous waste; or 100 kg or less of any residue or contaminated soil, waste or other debris resulting from the cleanup of a spill, into or on any land or water, of acutely hazardous waste; or generates 100 kg or less of any residue or contaminated soil, waste or other debris resulting from the cleanup of a spill, into or on any land or water, of acutely

Map ID	Site	Database(s)	EPA ID Number

G.D.C. TRUCKING (Continued) **1004790786**

hazardous waste during any calendar month, and accumulates at any time: 1 kg or less of acutely hazardous waste; or 100 kg or less of any residue or contaminated soil, waste or other debris resulting from the cleanup of a spill, into or on any land or water, of acutely hazardous waste

Owner/Operator Summary:

Owner/operator name:	GERRY COOPER
Owner/operator address:	8011 MIMMS ST LORTON, VA 22079
Owner/operator country:	Not reported
Owner/operator telephone:	703-379-2222
Owner/operator email:	Not reported
Owner/operator fax:	Not reported
Owner/operator extension:	Not reported
Legal status:	Private
Owner/Operator Type:	Owner
Owner/Op start date:	Not reported
Owner/Op end date:	Not reported

Handler Activities Summary:

U.S. importer of hazardous waste:	No
Mixed waste (haz. and radioactive):	No
Recycler of hazardous waste:	No
Transporter of hazardous waste:	No
Treater, storer or disposer of HW:	No
Underground injection activity:	No
On-site burner exemption:	No
Furnace exemption:	No
Used oil fuel burner:	No
Used oil processor:	No
User oil refiner:	No
Used oil fuel marketer to burner:	No
Used oil Specification marketer:	No
Used oil transfer facility:	No
Used oil transporter:	No

. Waste code:	D000
. Waste name:	Not Defined

. Waste code:	D001
. Waste name:	IGNITABLE WASTE

Violation Status: No violations found

FINDS:

Registry ID: 110005253947

Environmental Interest/Information System

RCRAInfo is a national information system that supports the Resource Conservation and Recovery Act (RCRA) program through the tracking of events and activities related to facilities that generate, transport, and treat, store, or dispose of hazardous waste. RCRAInfo allows RCRA program staff to track the notification, permit, compliance, and corrective action activities required under RCRA.

Map ID	Site	Database(s)	EPA ID Number

G.D.C. TRUCKING (Continued) **1004790786**

Click this hyperlink while viewing on your computer to access additional FINDS: detail in the EDR Site Report.

ECHO:

Envid:	1004790786
Registry ID:	110005253947
DFR URL:	http://echo.epa.gov/detailed-facility-report?fid=110005253947

1809 **FORMER GDC TRUCKING SITE** **VA SPILLS** **S108926487**
8100 MIMS ST., LORTON **N/A**
FAIRFAX, VA

SPILLS NO:

Region:	NO
Id:	1307
Incident Summary:	Not reported
Date In:	Not reported
Date Closed:	Not reported
Pollution Type:	WASTE OIL
Responsible Party:	Not reported
Facility Status:	**CLOSED**
Owner:	Not reported
Facility Contact:	DANIEL ROBINSON 800-886-9199
Facility Permitted:	Not reported
Facility Telephone:	703-246-4386
Time In:	Not reported
Reported By Name:	DANNY LANNING
Reported By Telephone:	Not reported
Reported By Affiliation/Addr:	Not reported
Incident Response IR #:	Not reported
Responsible Party Address:	Not reported
Responsible Party City:	Not reported
Responsible Party State:	Not reported
Responsible Party Zip:	Not reported
Responsible Party Contact:	Not reported
Responsible Party Telephone:	Not reported
Owner Name:	Not reported
Owner Address:	Not reported
Owner City:	Not reported
Owner State:	Not reported
Owner Zip:	Not reported
Owner Contact:	Not reported
Owner Telephone:	Not reported
Incident Date:	Not reported
Incident Time:	Not reported
Petroleum:	Not reported
Solid Waste:	Not reported
Hazardous Waste:	Not reported
Water:	Not reported
Air:	Not reported
Sewage:	Not reported
Fish Kill:	Not reported
Threat Wetlands:	Not reported
Wetlands:	Not reported
Material Released:	Not reported
Possible Receptors:	Not reported

Map ID	Site	Database(s)	EPA ID Number

FORMER GDC TRUCKING SITE (Continued) **S108926487**

Quantity Released:	Not reported
Unit Released:	Not reported
Quantity In Water:	Not reported
Receiving Waters:	Not reported
River Basin:	1A
Inspection Date:	Not reported
Call Date:	Not reported
Inspector:	Not reported
Response Due:	Not reported
Response Received Date:	Not reported
Visit Needed:	Not reported
Open:	Not reported
Air Referral Date:	Not reported
Air Reg/ Permit Number:	Not reported
Waste Referral Date:	Not reported
Epa Id Or Permit Number:	Not reported
Water Referral Date:	Not reported
Water Permit Number:	Not reported
Remediation Referral Date:	Not reported
Remediation Pc Number:	Not reported
Enforcement Referral Date:	Not reported
Nov Number:	Not reported
Pc Number:	Not reported
Receive By:	Not reported
Case Officer:	Not reported
Case Type:	Not reported
Street Address:	FAIRFAX COUNTY FIRE DEPARTMENT
Polllutant:	Not reported
Impact:	Not reported
Spill Time:	Not reported
Spill Date:	3/30/1994
Spill Volume:	Not reported
Measure:	Not reported
Volume In Water:	Not reported
Stream Name:	GILES RUN
Investigation Date:	Not reported
Closure Date:	Not reported
Lab Results:	Not reported
Target Date:	Not reported
Prep Number:	94-3192
Report Date:	3/30/1994
Report Time:	0936
Pollutant Scr:	SAT SOILS,POS CONTAMINATED GW
Volume:	1200
Volume Esc:	-1
Future Recommendations:	CASE CLOSED AS PREP BY AL GILES ON 3/30/94 B/C NO ACTION COULD BE TAKEN WITHOUT DECLARING EMERGENCY. CASE TRANSFERRED TO UST SECTION 3/30/94.
Stream Code:	GIL
Visit Date:	3/30/1994
Lab Date:	Not reported
File Close Date:	3/31/1994
Prep Copy:	Not reported
City:	LORTON
Incident Summary:	Not reported
Reported:	Not reported
Results:	Not reported

Map ID	Site	Database(s)	EPA ID Number

FORMER GDC TRUCKING SITE (Continued) **S108926487**

Inspection Comments: Not reported
Remarks: RELEASE FROM ONE OF THREE UST'S AT SITE. RP AND OWNER IS DANIEL ROBINSON WHO POSSIBLY IS OWNER OF BAIRD CONCRETE (FREDERICKSBURG). RP REFUSED TO COME TO SITE AND COMMENCE CLEAN UP. STATE AND FAIRFAX WOULD NOT DECLARE INCIDENT AN E

1809 **G.D.C TRUCKING SITE** **VA SPILLS** **S108929430**
8100 MIMS STREET, LORTON **N/A**
FAIRFAX, VA

SPILLS NO:

Region:	NO
Id:	970
Incident Summary:	Not reported
Date In:	Not reported
Date Closed:	Not reported
Pollution Type:	Not reported
Responsible Party:	Not reported
Facility Status:	**CLOSED**
Owner:	Not reported
Facility Contact:	Not reported
Facility Permitted:	Not reported
Facility Telephone:	Not reported
Time In:	Not reported
Reported By Name:	Not reported
Reported By Telephone:	Not reported
Reported By Affiliation/Addr:	Not reported
Incident Response IR #:	Not reported
Responsible Party Address:	Not reported
Responsible Party City:	Not reported
Responsible Party State:	Not reported
Responsible Party Zip:	Not reported
Responsible Party Contact:	Not reported
Responsible Party Telephone:	Not reported
Owner Name:	Not reported
Owner Address:	Not reported
Owner City:	Not reported
Owner State:	Not reported
Owner Zip:	Not reported
Owner Contact:	Not reported
Owner Telephone:	Not reported
Incident Date:	Not reported
Incident Time:	Not reported
Petroleum:	Not reported
Solid Waste:	Not reported
Hazardous Waste:	Not reported
Water:	Not reported
Air:	Not reported
Sewage:	Not reported
Fish Kill:	Not reported
Threat Wetlands:	Not reported
Wetlands:	Not reported
Material Released:	Not reported
Possible Receptors:	Not reported
Quantity Released:	Not reported
Unit Released:	Not reported
Quantity In Water:	Not reported
Receiving Waters:	Not reported

Map ID	Site	Database(s)	EPA ID Number

G.D.C TRUCKING SITE (Continued) **S108929430**

River Basin:	1A
Inspection Date:	Not reported
Call Date:	Not reported
Inspector:	Not reported
Response Due:	Not reported
Response Received Date:	Not reported
Visit Needed:	Not reported
Open:	Not reported
Air Referral Date:	Not reported
Air Reg/ Permit Number:	Not reported
Waste Referral Date:	Not reported
Epa Id Or Permit Number:	Not reported
Water Referral Date:	Not reported
Water Permit Number:	Not reported
Remediation Referral Date:	Not reported
Remediation Pc Number:	Not reported
Enforcement Referral Date:	Not reported
Nov Number:	Not reported
Pc Number:	Not reported
Receive By:	Not reported
Case Officer:	Not reported
Case Type:	Not reported
Street Address:	Not reported
Polllutant:	Not reported
Impact:	Not reported
Spill Time:	Not reported
Spill Date:	Not reported
Spill Volume:	Not reported
Measure:	Not reported
Volume In Water:	Not reported
Stream Name:	GILES RUN
Investigation Date:	Not reported
Closure Date:	Not reported
Lab Results:	Not reported
Target Date:	Not reported
Prep Number:	93-2452
Report Date:	Not reported
Report Time:	Not reported
Pollutant Scr:	Not reported
Volume:	Not reported
Volume Esc:	Not reported
Future Recommendations:	TRANSFERRED TO GROUND WATER ON 4/8/94 AND CLOSED AS PREP.
Stream Code:	Not reported
Visit Date:	3/31/1994
Lab Date:	Not reported
File Close Date:	4/8/1994
Prep Copy:	Not reported
City:	LORTON
Incident Summary:	Not reported
Reported:	Not reported
Results:	Not reported
Inspection Comments:	Not reported
Remarks:	Not reported

Map ID	Site	Database(s)	EPA ID Number
1809	**GDC TRUCKING** **8100 MIMS ST** **LORTON, VA**	**VA LTANKS**	**S104895869** **N/A**

LTANKS:

Region:	NRO
CEDS Facility Id:	200000078003
Case Status:	**Closed**
Pollution Complaint #:	19943192
Reported:	03/31/1994
Case Closed Date:	06/16/1995
Program:	RP Lead
Federally Regulated UST (Y/N):	Y
Regulated Petroleum UST (1):	Y
Excluded UST (1):	N
Deferred UST (1):	N
Partially Deferred UST (1):	N
Exempt 1 UST (2):	N
Exempt 2 Heating Oil UST (2):	N
Small Heating Oil AST (2):	N
Regulated AST (3):	N
Unregulated AST (3):	N
Other Y/N:	N
Unknown Y/N:	N
Other Description:	Not reported
Heating Oil Category:	Not reported

Region:	NRO
CEDS Facility Id:	200000078003
Case Status:	**Closed**
Pollution Complaint #:	19932452
Reported:	06/06/1993
Case Closed Date:	05/30/1996
Program:	RP Lead
Federally Regulated UST (Y/N):	N
Regulated Petroleum UST (1):	N
Excluded UST (1):	N
Deferred UST (1):	N
Partially Deferred UST (1):	N
Exempt 1 UST (2):	N
Exempt 2 Heating Oil UST (2):	N
Small Heating Oil AST (2):	N
Regulated AST (3):	N
Unregulated AST (3):	N
Other Y/N:	N
Unknown Y/N:	N
Other Description:	Not reported
Heating Oil Category:	Not reported

Region:	NRO
CEDS Facility Id:	200000078003
Case Status:	**Closed**
Pollution Complaint #:	19920862
Reported:	11/06/1991
Case Closed Date:	03/31/1995
Program:	RP Lead
Federally Regulated UST (Y/N):	Y
Regulated Petroleum UST (1):	Y
Excluded UST (1):	N

Map ID	Site	Database(s)	EPA ID Number

GDC TRUCKING (Continued) **S104895869**

Deferred UST (1):	N
Partially Deferred UST (1):	N
Exempt 1 UST (2):	N
Exempt 2 Heating Oil UST (2):	N
Small Heating Oil AST (2):	N
Regulated AST (3):	N
Unregulated AST (3):	N
Other Y/N:	N
Unknown Y/N:	N
Other Description:	Not reported
Heating Oil Category:	Not reported

1810 **FINDS** **1008229943**
L-46-B, 9850 FURNACE ROAD, LORTON **N/A**
LORTON, VA 22079

FINDS:

Registry ID: 110020980795

Environmental Interest/Information System
US EPA Air Quality System (AQS) contains ambient air pollution data collected by EPA, State, Local, and Tribal air pollution control agencies from thousands of monitoring stations.

Click this hyperlink while viewing on your computer to access additional FINDS: detail in the EDR Site Report.

1813 **ROCK SAND AND STONE** **VA LTANKS** **S105118391**
9824 RICHMOND HWY **N/A**
LORTON, VA 22079

LTANKS:

Region:	NRO
CEDS Facility Id:	200000075063
Case Status:	**Closed**
Pollution Complaint #:	19921217
Reported:	12/17/1991
Case Closed Date:	09/01/1994
Program:	RP Lead
Federally Regulated UST (Y/N):	Y
Regulated Petroleum UST (1):	Y
Excluded UST (1):	N
Deferred UST (1):	N
Partially Deferred UST (1):	N
Exempt 1 UST (2):	N
Exempt 2 Heating Oil UST (2):	N
Small Heating Oil AST (2):	N
Regulated AST (3):	N
Unregulated AST (3):	N
Other Y/N:	N
Unknown Y/N:	N
Other Description:	Not reported
Heating Oil Category:	Not reported

Map ID	Site	Database(s)	EPA ID Number
1815	**QUALITY TOUR TRANSPORT INCORPORATED** **8025 MIMS ST** **LORTON, VA 22079**	**VA UST**	**U003906749** **N/A**

Facility:

Facility Id:	3038846
Facility Type:	COMMERCIAL
CEDS Facility ID:	200000210532

Owner:

Owner Id:	41253
Owner Name:	Quality Tour Transport Incorporated
Owner Address:	8025 Mims St
Owner Address2:	Not reported
Owner City, State, Zip:	Lorton, VA 22079
Owner Type:	PRIVATE
Number of Active AST:	0
Number of Active UST:	1
Number of Inactive AST:	0
Number of Inactive UST:	0

UST:

Facility ID:	3038846
Federally Regulated:	Yes
Tank Number:	1
Tank Capacity:	12000
Tank Contents:	DIESEL
Tank Status:	**CURR IN USE**
Tank Type:	UST

Tank Material:

Install Date:	2/26/2003
Tank Materials: Bare Steel	No
Tank Materials: Cath Protect Steel	No
Tank Materials: Epoxy Steel	No
Tank Materials: Fiberglass	No
Tank Materials: Concrete	No
Tank Materials: Composite	Yes
Tank Materials: Double Walled	Yes
Tank Materials: Lined Interior	No
Tank Materials: Excav Liner	No
Tank Materials: Insulated Tank Jacket	No
Tank Materials: Repaired	No
Tank Materials: Unknown	No
Tank Materials: Other	No
Tank Materials: Other Note	Not reported

Release Detection:

Tank Release Detection: Leak Deferred	No
Tank Release Detection: Manual Gauge	Yes
Tank Release Detection: Auto Gauge	Yes
Tank Release Detection:Tank Tightness	Yes
Tank Release Detection: Vapor Monitor	No
Tank Release Detection: Inventory	Yes
Tank Release Detection: Stat Invent Recon	No
Tank Release Detection: Spill Install	Yes
Tank Release Detection: Overfill Install	Yes
Tank Release Detection: Groundwater	No

Map ID	Site	Database(s)	EPA ID Number

QUALITY TOUR TRANSPORT INCORPORATED (Continued) **U003906749**

Tank Release Detection: Int Sec Containment	Yes
Tank Release Detection: Int Double Walled	Yes
Tank Release Detection: Other Method	No
Tank Release Detection: Other Note	Not reported
Pipe Release Detection: Leak Deferred	No
Pipe Release Detection: Autoleak	Not reported
Pipe Release Detection: Line Tightness	Yes
Pipe Release Detection: Stat Invent Recon	No
Pipe Release Detection: Groundwater	No
Pipe Release Detection: Int Sec Containment	No
Pipe Release Det: Interior Double Walled	No
Pipe Release Detection: Other Method	No
Pipe Release Detection: Other Note	Not reported
Pipe Type:	PRESSURE
Pipe Materials: Bare Steel	No
Pipe Materials: Galvanized Steel	No
Pipe Materials: Copper	No
Pipe Materials: Fiberglass	Yes
Pipe Materials: Cath Protect	No
Pipe Materials: Double Walled	Yes
Pipe Materials: Sec Containment	Yes
Pipe Materials: Repaired	No
Pipe Materials: Unknown	No
Pipe Materials: Other	Yes
Pipe Materials: Other Note	Flexible

1815 **QUALITY TOURS TRANSPORT** **VA SPILLS** **S105922299**
8025 MIMS STREET **N/A**
LORTON, VA

SPILLS:

Fips City/County:	Fairfax County
Status:	Not reported
Reference Id:	Not reported
IR Number:	2003-N-0959
Associated IR:	Not reported
Incident Date:	06/08/2003
Call Received Date:	06/10/2003
Closure Comments:	See Site Summary for details
Threat To:	Not reported
Terrorism (Y/N):	NO
Characterize Incident:	Not reported
Incident Type:	Water
Incident Subtype:	SSO
Materials:	Sewage(-1 - -1 Unknown)
Effect To Receptor:	Not reported
Water Body:	Not reported
Low Quantity To Water:	Not reported
High Quantity To Water:	Not reported
Quantity Units:	Not reported
Other Receptors:	Land
RP Company:	Not reported
RP Name:	Not reported
Property Owner:	Not reported
Property Company:	Not reported
Duration Of Event (Hrs):	Not reported

Map ID	Site	Database(s)	EPA ID Number

QUALITY TOURS TRANSPORT (Continued) **S105922299**

Impacts:	Not reported
Other Impacts:	Not reported
Steps Taken:	Not reported
Steps Taken Description:	Not reported
System Components:	Not reported
Other System Components:	Not reported
Cause Of Event:	Not reported
Corrective Action Taken:	Not reported
Weather Status:	Not reported
Precipitation (Wet):	Not reported
Discharge Type:	Not reported
Discharge Volume:	Not reported
Unknown Discharge (Y/N):	NO
Site Name:	QUALITY TOURS TRANSPORT
Closure Date:	06/11/2003
Orig. Call Incident Description:	"Touring company owns numerous buses with bathrooms, employees dumping sewage on ground"
Original Call Material Description:	septage (Qty=0)
Original Call Location Description:	Quality Tours Transport-8025 Mims Street-Lorton-VA--Fairfax County
Incident Ongoing at time of Call:	Not reported
Agencies Notified (Y/N):	NO
Other Agencies:	Not reported
Permitted (Y/N):	NO
Call Reported By Company Name:	Anonymous
Call Property Owner Company Name:	Not reported
Call Property Owner Name:	Not reported
Site Summary:	"6/11/03 - 09:25 PZG lv. Msg. For Dean Sherick, FX FMO - dean called back same day, will inspect facility"

SPILLS NO:

Region:	NO
Id:	Not reported
Incident Summary:	Not reported
Date In:	6/10/2003
Date Closed:	6/11/2003
Pollution Type:	Not reported
Responsible Party:	Not reported
Facility Status:	**Not reported**
Owner:	Not reported
Facility Contact:	Not reported
Facility Permitted:	0
Facility Telephone:	Not reported
Time In:	7:35:00 PM
Reported By Name:	Anonymous
Reported By Telephone:	Not reported
Reported By Affiliation/Addr:	Not reported
Incident Response IR #:	2003-N-0959
Responsible Party Address:	Not reported
Responsible Party City:	Not reported
Responsible Party State:	Not reported
Responsible Party Zip:	Not reported
Responsible Party Contact:	Not reported
Responsible Party Telephone:	Not reported
Owner Name:	Not reported
Owner Address:	Not reported
Owner City:	Not reported
Owner State:	Not reported

Map ID	Site	Database(s)	EPA ID Number

QUALITY TOURS TRANSPORT (Continued) **S105922299**

Owner Zip:	Not reported
Owner Contact:	Not reported
Owner Telephone:	Not reported
Incident Date:	6/8/2003
Incident Time:	Not reported
Petroleum:	0
Solid Waste:	0
Hazardous Waste:	0
Water:	0
Air:	0
Sewage:	-1
Fish Kill:	0
Threat Wetlands:	0
Wetlands:	0
Material Released:	septage
Possible Receptors:	land
Quantity Released:	0
Unit Released:	Not reported
Quantity In Water:	0
Receiving Waters:	Not reported
River Basin:	Not reported
Inspection Date:	Not reported
Call Date:	Not reported
Inspector:	Not reported
Response Due:	Not reported
Response Received Date:	Not reported
Visit Needed:	0
Open:	0
Air Referral Date:	Not reported
Air Reg/ Permit Number:	Not reported
Waste Referral Date:	Not reported
Epa Id Or Permit Number:	Not reported
Water Referral Date:	Not reported
Water Permit Number:	Not reported
Remediation Referral Date:	Not reported
Remediation Pc Number:	Not reported
Enforcement Referral Date:	Not reported
Nov Number:	Not reported
Pc Number:	Not reported
Receive By:	Not reported
Case Officer:	Not reported
Case Type:	Not reported
Street Address:	Not reported
Polllutant:	Not reported
Impact:	Not reported
Spill Time:	Not reported
Spill Date:	Not reported
Spill Volume:	Not reported
Measure:	Not reported
Volume In Water:	Not reported
Stream Name:	Not reported
Investigation Date:	Not reported
Closure Date:	Not reported
Lab Results:	Not reported
Target Date:	Not reported
Prep Number:	Not reported
Report Date:	Not reported

Map ID	Site	Database(s)	EPA ID Number

QUALITY TOURS TRANSPORT (Continued) **S105922299**

Report Time:	Not reported
Pollutant Scr:	Not reported
Volume:	Not reported
Volume Esc:	Not reported
Future Recommendations:	Not reported
Stream Code:	Not reported
Visit Date:	Not reported
Lab Date:	Not reported
File Close Date:	Not reported
Prep Copy:	Not reported
City:	Not reported
Incident Summary:	Touring company owns numerous buses with bathrooms, employees dumping sewage on ground
Reported:	Not reported
Results:	Not reported
Inspection Comments:	6/11/03 - 09:25 PZG lv. Msg. For Dean Sherick, FX FMO - dean called back same day, will inspect facility
Remarks:	Not reported

1815 **ERNS** **2003647479**

8025 MIMS STREET **N/A**
LORTON, VA

Click this hyperlink while viewing on your computer to access additional ERNS detail in the EDR Site Report.

1819 **ROCK, SAND AND STONE** **VA LUST** **S105983240**
9824 RICHMOND HIGHWAY **N/A**
FAIRFAX, VA 0

LUST REG NO:

Region:	NO
Facility ID:	3026146
Status:	**Closed**
Tank Size:	0
Product:	Not reported
Release Date:	12/17/1991
Closed Date:	9/1/1994
Case Type:	Article 9
Case Officer:	Bill Von Till
Pollution Complaint #:	92-1217
Permit Number:	0
Priority:	-

Map ID	Site	Database(s)	EPA ID Number
1819	**RAINWATER CONCRETE DEBRIS LANDFILL** **OFF ROUTE 1 NORTH** **LORTON, VA 22079**	**VA ENF**	**S105177993** **N/A**

ENFORCEMENT:

Facility ID:	Not reported
Facility Name:	Rainwater Landfill - Richmond Highway
Location Address:	9917 Richmond Hwy
Location Address 2:	Not reported
Location City,St,Zip:	Lorton, VA 22079
Solid Waste Facility Region:	Northern Va. Regional Office
CEDS Site Id:	291
Site Location:	Off Route 1 North
Solid Permit Id (alpha Prefix):	SWP
Solid Permit Id (numeric Suffix):	327
Solid Waste Unit Type:	Materials Recovery F
Inspection Date:	06/02/2003
Inspection Event Code:	SNOVWCIR
Inspection Event Complete Date:	Not reported
Solid Waste Enf Effective Date:	Not reported
Solid Waste Enf Penalty Type:	Not reported
Solid Waste Enf Penalty Amount:	Not reported
Solid Waste Enf Type Desc:	Not reported
Solid Waste Unit Type:	Not reported
Solid Waste Unit Name:	Not reported
Haz. Waste Facility Region:	Not reported
Haz. Waste Facility Epaid:	Not reported
Haz. Waste Enforcement Date:	Not reported
Haz. Waste Enforcement Type:	Not reported
Haz. Waste Enforcement Agency:	Not reported
Haz. Waste Enf RCRIS Comments:	Not reported
Haz. Waste Penalty Type:	Not reported
Haz. Waste Enf Order Dt. Signed:	Not reported
Haz. Waste Enf Order Type:	Not reported
Haz. Waste Penalty Amount:	Not reported
Type Of Permit:	Not reported
Permit No:	Not reported
Enforcement Action Number:	Not reported
Action:	Not reported
Action Date:	Not reported
Civil Charges Assessed:	Not reported
Solid Waste Facility Description:	Not reported
Inspection Event Completed Dt:	Not reported
Inspection Event Description:	Not reported
Flag:	WASTE FILE

Facility ID:	200000099998
Facility Name:	Rainwater Landfill
Location Address:	9917 Richmond Hwy
Location Address 2:	Not reported
Location City,St,Zip:	Lorton, VA 22079
Solid Waste Facility Region:	Northern Va. Regional Office
CEDS Site Id:	291
Site Location:	Off Route 1 North
Solid Permit Id (alpha Prefix):	SWP
Solid Permit Id (numeric Suffix):	327
Solid Waste Unit Type:	Materials Recovery F
Inspection Date:	09/29/05
Inspection Event Code:	SNOVWCIR

Map ID	Site	Database(s)	EPA ID Number

RAINWATER CONCRETE DEBRIS LANDFILL (Continued) **S105177993**

Inspection Event Complete Date:	Not reported
Solid Waste Enf Effective Date:	Not reported
Solid Waste Enf Penalty Type:	Not reported
Solid Waste Enf Penalty Amount:	Not reported
Solid Waste Enf Type Desc:	Not reported
Solid Waste Unit Type:	Solid Waste Full Permit
Solid Waste Unit Name:	Rainwater Concrete MRF
Haz. Waste Facility Region:	Not reported
Haz. Waste Facility Epaid:	Not reported
Haz. Waste Enforcement Date:	Not reported
Haz. Waste Enforcement Type:	Not reported
Haz. Waste Enforcement Agency:	Not reported
Haz. Waste Enf RCRIS Comments:	Not reported
Haz. Waste Penalty Type:	Not reported
Haz. Waste Enf Order Dt. Signed:	Not reported
Haz. Waste Enf Order Type:	Not reported
Haz. Waste Penalty Amount:	Not reported
Type Of Permit:	Not reported
Permit No:	Not reported
Enforcement Action Number:	Not reported
Action:	Not reported
Action Date:	Not reported
Civil Charges Assessed:	Not reported
Solid Waste Facility Description:	Not reported
Inspection Event Completed Dt:	Not reported
Inspection Event Description:	Send NOV w/ CIR to facility
Flag:	WASTE

Facility ID:	200000099998
Facility Name:	Rainwater Landfill
Location Address:	9917 Richmond Hwy
Location Address 2:	Not reported
Location City,St,Zip:	Lorton, VA 22079
Solid Waste Facility Region:	Northern Va. Regional Office
CEDS Site Id:	291
Site Location:	Off Route 1 North
Solid Permit Id (alpha Prefix):	SWP
Solid Permit Id (numeric Suffix):	327
Solid Waste Unit Type:	CDD Landfill [SW]
Inspection Date:	09/29/05
Inspection Event Code:	SNOVWCIR
Inspection Event Complete Date:	Not reported
Solid Waste Enf Effective Date:	Not reported
Solid Waste Enf Penalty Type:	Not reported
Solid Waste Enf Penalty Amount:	Not reported
Solid Waste Enf Type Desc:	Not reported
Solid Waste Unit Type:	Solid Waste Full Permit
Solid Waste Unit Name:	Rainwater Concrete Debris Landfill
Haz. Waste Facility Region:	Not reported
Haz. Waste Facility Epaid:	Not reported
Haz. Waste Enforcement Date:	Not reported
Haz. Waste Enforcement Type:	Not reported
Haz. Waste Enforcement Agency:	Not reported
Haz. Waste Enf RCRIS Comments:	Not reported
Haz. Waste Penalty Type:	Not reported
Haz. Waste Enf Order Dt. Signed:	Not reported
Haz. Waste Enf Order Type:	Not reported

Map ID	Site	Database(s)	EPA ID Number

RAINWATER CONCRETE DEBRIS LANDFILL (Continued) **S105177993**

Haz. Waste Penalty Amount:	Not reported
Type Of Permit:	Not reported
Permit No:	Not reported
Enforcement Action Number:	Not reported
Action:	Not reported
Action Date:	Not reported
Civil Charges Assessed:	Not reported
Solid Waste Facility Description:	Not reported
Inspection Event Completed Dt:	Not reported
Inspection Event Description:	Send NOV w/ CIR to facility
Flag:	WASTE

Facility ID:	200000099998
Facility Name:	Rainwater Landfill
Location Address:	9917 Richmond Hwy
Location Address 2:	Not reported
Location City,St,Zip:	Lorton, VA 22079
Solid Waste Facility Region:	Northern Va. Regional Office
CEDS Site Id:	291
Site Location:	Off Route 1 North
Solid Permit Id (alpha Prefix):	SWP
Solid Permit Id (numeric Suffix):	327
Solid Waste Unit Type:	CDD Landfill [SW]
Inspection Date:	05/02/05
Inspection Event Code:	SNOVWCIR
Inspection Event Complete Date:	Not reported
Solid Waste Enf Effective Date:	Not reported
Solid Waste Enf Penalty Type:	Not reported
Solid Waste Enf Penalty Amount:	Not reported
Solid Waste Enf Type Desc:	Not reported
Solid Waste Unit Type:	Solid Waste Full Permit
Solid Waste Unit Name:	Rainwater Concrete Debris Landfill
Haz. Waste Facility Region:	Not reported
Haz. Waste Facility Epaid:	Not reported
Haz. Waste Enforcement Date:	Not reported
Haz. Waste Enforcement Type:	Not reported
Haz. Waste Enforcement Agency:	Not reported
Haz. Waste Enf RCRIS Comments:	Not reported
Haz. Waste Penalty Type:	Not reported
Haz. Waste Enf Order Dt. Signed:	Not reported
Haz. Waste Enf Order Type:	Not reported
Haz. Waste Penalty Amount:	Not reported
Type Of Permit:	Not reported
Permit No:	Not reported
Enforcement Action Number:	Not reported
Action:	Not reported
Action Date:	Not reported
Civil Charges Assessed:	Not reported
Solid Waste Facility Description:	Not reported
Inspection Event Completed Dt:	15-Jun-05
Inspection Event Description:	Send NOV w/ CIR to facility
Flag:	WASTE

Facility ID:	200000099998
Facility Name:	Rainwater Landfill
Location Address:	9917 Richmond Hwy
Location Address 2:	Not reported

Map ID	Site	Database(s)	EPA ID Number

RAINWATER CONCRETE DEBRIS LANDFILL (Continued) **S105177993**

Location City,St,Zip:	Lorton, VA 22079
Solid Waste Facility Region:	Northern Va. Regional Office
CEDS Site Id:	291
Site Location:	Off Route 1 North
Solid Permit Id (alpha Prefix):	SWP
Solid Permit Id (numeric Suffix):	327
Solid Waste Unit Type:	Materials Recovery F
Inspection Date:	05/02/05
Inspection Event Code:	SNOVWCIR
Inspection Event Complete Date:	Not reported
Solid Waste Enf Effective Date:	Not reported
Solid Waste Enf Penalty Type:	Not reported
Solid Waste Enf Penalty Amount:	Not reported
Solid Waste Enf Type Desc:	Not reported
Solid Waste Unit Type:	Solid Waste Full Permit
Solid Waste Unit Name:	Rainwater Concrete MRF
Haz. Waste Facility Region:	Not reported
Haz. Waste Facility Epaid:	Not reported
Haz. Waste Enforcement Date:	Not reported
Haz. Waste Enforcement Type:	Not reported
Haz. Waste Enforcement Agency:	Not reported
Haz. Waste Enf RCRIS Comments:	Not reported
Haz. Waste Penalty Type:	Not reported
Haz. Waste Enf Order Dt. Signed:	Not reported
Haz. Waste Enf Order Type:	Not reported
Haz. Waste Penalty Amount:	Not reported
Type Of Permit:	Not reported
Permit No:	Not reported
Enforcement Action Number:	Not reported
Action:	Not reported
Action Date:	Not reported
Civil Charges Assessed:	Not reported
Solid Waste Facility Description:	Not reported
Inspection Event Completed Dt:	15-Jun-05
Inspection Event Description:	Send NOV w/ CIR to facility
Flag:	WASTE

Facility ID:	Not reported
Facility Name:	Rainwater Landfill - Richmond Highway
Location Address:	9917 Richmond Hwy
Location Address 2:	Not reported
Location City,St,Zip:	Lorton, VA 22079
Solid Waste Facility Region:	Northern Va. Regional Office
CEDS Site Id:	291
Site Location:	Off Route 1 North
Solid Permit Id (alpha Prefix):	SWP
Solid Permit Id (numeric Suffix):	327
Solid Waste Unit Type:	CDD Landfill [SW]
Inspection Date:	06/02/2003
Inspection Event Code:	SNOVWCIR
Inspection Event Complete Date:	Not reported
Solid Waste Enf Effective Date:	Not reported
Solid Waste Enf Penalty Type:	Not reported
Solid Waste Enf Penalty Amount:	Not reported
Solid Waste Enf Type Desc:	Not reported
Solid Waste Unit Type:	Not reported
Solid Waste Unit Name:	Not reported

Map ID	Site	Database(s)	EPA ID Number

RAINWATER CONCRETE DEBRIS LANDFILL (Continued) **S105177993**

Haz. Waste Facility Region:	Not reported
Haz. Waste Facility Epaid:	Not reported
Haz. Waste Enforcement Date:	Not reported
Haz. Waste Enforcement Type:	Not reported
Haz. Waste Enforcement Agency:	Not reported
Haz. Waste Enf RCRIS Comments:	Not reported
Haz. Waste Penalty Type:	Not reported
Haz. Waste Enf Order Dt. Signed:	Not reported
Haz. Waste Enf Order Type:	Not reported
Haz. Waste Penalty Amount:	Not reported
Type Of Permit:	Not reported
Permit No:	Not reported
Enforcement Action Number:	Not reported
Action:	Not reported
Action Date:	Not reported
Civil Charges Assessed:	Not reported
Solid Waste Facility Description:	Not reported
Inspection Event Completed Dt:	Not reported
Inspection Event Description:	Not reported
Flag:	WASTE FILE

1820 **LORTON CDD LANDFILL** **VA RGA LF** **S115997666**
10001 FURNACE RD **N/A**
LORTON, VA

RGA LF:

2012	LORTON CDD LANDFILL	10001 FURNACE RD
2011	LORTON CDD LANDFILL	10001 FURNACE RD
2010	LORTON CDD LANDFILL	10001 FURNACE RD
2009	LORTON CDD LANDFILL	10001 FURNACE RD
2008	LORTON CDD LANDFILL	10001 FURNACE RD
2007	LORTON CDD LANDFILL	10001 FURNACE RD
2006	LORTON CDD LANDFILL	10001 FURNACE RD

1820 **LORTON CDD LANDFILL** **FINDS** **1016702875**
10001 FURNACE RD **ECHO** **N/A**
LORTON, VA 22079 **US AIRS**

FINDS:

Registry ID: 110056434130

Environmental Interest/Information System
AFS (Aerometric Information Retrieval System (AIRS) Facility Subsystem) replaces the former Compliance Data System (CDS), the National Emission Data System (NEDS), and the Storage and Retrieval of Aerometric Data (SAROAD). AIRS is the national repository for information concerning airborne pollution in the United States. AFS is used to track emissions and compliance data from industrial plants. AFS data are utilized by states to prepare State Implementation Plans to comply with regulatory programs and by EPA as an input for the estimation of total national emissions. AFS is undergoing a major redesign to support facility operating permits required under Title V of the Clean Air Act.

AIR MINOR

Map ID	Site	Database(s)	EPA ID Number

LORTON CDD LANDFILL (Continued) **1016702875**

Click this hyperlink while viewing on your computer to access additional FINDS: detail in the EDR Site Report.

ECHO:

Envid:	1016702875
Registry ID:	110056434130
DFR URL:	http://echo.epa.gov/detailed-facility-report?fid=110056434130

US AIRS MINOR:

Envid:	1016702875
Region Code:	03
Programmatic ID:	AIR VA0000005105901130
Facility Registry ID:	110056434130
D and B Number:	Not reported
Primary SIC Code:	4953
NAICS Code:	562211
Default Air Classification Code:	MIN
Facility Type of Ownership Code:	POF
Air CMS Category Code:	Not reported
HPV Status:	Not reported

US AIRS MINOR:

Envid:	1016702875
Region Code:	03
Programmatic ID:	AIR VA0000005105901130
Facility Registry ID:	110056434130
D and B Number:	Not reported
Primary SIC Code:	4953
NAICS Code:	562211
Default Air Classification Code:	MIN
Facility Type of Ownership Code:	POF
Air CMS Category Code:	Not reported
HPV Status:	Not reported

1820 **FURNACE ROAD, INC (LORTON LANDFILL)** **VA SPILLS** **S105177976**
10001 FURNACE ROAD **VA ENF** **N/A**
LORTON, VA 22079 **VA TIER 2**

SPILLS:

Fips City/County:	Fairfax County
Status:	Not reported
Reference Id:	Not reported
IR Number:	2000-N-0785
Associated IR:	Not reported
Incident Date:	05/10/2000
Call Received Date:	05/12/2000
Closure Comments:	See Site Summary for details
Threat To:	Not reported
Terrorism (Y/N):	NO
Characterize Incident:	Not reported
Incident Type:	Waste
Incident Subtype:	Solid Waste
Materials:	Waste (Solid)(-1 - -1 Unknown)
Effect To Receptor:	Not reported
Water Body:	Not reported

Map ID	Site	Database(s)	EPA ID Number

FURNACE ROAD, INC (LORTON LANDFILL) (Continued) **S105177976**

Low Quantity To Water:	Not reported
High Quantity To Water:	Not reported
Quantity Units:	Not reported
Other Receptors:	Land
RP Company:	Not reported
RP Name:	Not reported
Property Owner:	Not reported
Property Company:	Not reported
Duration Of Event (Hrs):	Not reported
Impacts:	Not reported
Other Impacts:	Not reported
Steps Taken:	Not reported
Steps Taken Description:	Not reported
System Components:	Not reported
Other System Components:	Not reported
Cause Of Event:	Not reported
Corrective Action Taken:	Not reported
Weather Status:	Not reported
Precipitation (Wet):	Not reported
Discharge Type:	Not reported
Discharge Volume:	Not reported
Unknown Discharge (Y/N):	NO
Site Name:	LORTON DEBRIS LANDFILL
Closure Date:	01/07/2002
Orig. Call Incident Description:	"City of Manassas Sweep sweepers for city stockpile materail at public works year. Truck material every 1-2 weeks to Lorton Landfill. Street sweepings do not meet definition of CDD, which the landfill is permitted for."
Original Call Material Description:	Street Sweeping Waste (Qty=0)
Original Call Location Description:	Lorton Debris Landfill-10001 Furnace Road-Lorton-VA--Fairfax County
Incident Ongoing at time of Call:	Not reported
Agencies Notified (Y/N):	NO
Other Agencies:	Not reported
Permitted (Y/N):	NO
Call Reported By Company Name:	Richard Hill
Call Property Owner Company Name:	Not reported
Call Property Owner Name:	Not reported
Site Summary:	Not reported

SPILLS NO:

Region:	NO
Id:	Not reported
Incident Summary:	Not reported
Date In:	5/12/2000
Date Closed:	1/7/2002
Pollution Type:	Not reported
Responsible Party:	Not reported
Facility Status:	**Not reported**
Owner:	Not reported
Facility Contact:	Not reported
Facility Permitted:	0
Facility Telephone:	Not reported
Time In:	Not reported
Reported By Name:	Richard Hill
Reported By Telephone:	7032578282
Reported By Affiliation/Addr:	City of Manassas
Incident Response IR #:	2000-N-0785

Map ID	Site	Database(s)	EPA ID Number

FURNACE ROAD, INC (LORTON LANDFILL) (Continued) **S105177976**

Responsible Party Address:	Not reported
Responsible Party City:	Not reported
Responsible Party State:	Not reported
Responsible Party Zip:	Not reported
Responsible Party Contact:	Not reported
Responsible Party Telephone:	Not reported
Owner Name:	Not reported
Owner Address:	Not reported
Owner City:	Not reported
Owner State:	Not reported
Owner Zip:	Not reported
Owner Contact:	Not reported
Owner Telephone:	Not reported
Incident Date:	5/10/2000
Incident Time:	Not reported
Petroleum:	0
Solid Waste:	-1
Hazardous Waste:	0
Water:	0
Air:	0
Sewage:	0
Fish Kill:	0
Threat Wetlands:	0
Wetlands:	0
Material Released:	Street Sweeping Waste
Possible Receptors:	Land
Quantity Released:	0
Unit Released:	Not reported
Quantity In Water:	0
Receiving Waters:	Not reported
River Basin:	Not reported
Inspection Date:	Not reported
Call Date:	Not reported
Inspector:	EKC (Liz)
Response Due:	Not reported
Response Received Date:	Not reported
Visit Needed:	0
Open:	0
Air Referral Date:	Not reported
Air Reg/ Permit Number:	Not reported
Waste Referral Date:	6/7/2000
Epa Id Or Permit Number:	331
Water Referral Date:	Not reported
Water Permit Number:	Not reported
Remediation Referral Date:	Not reported
Remediation Pc Number:	Not reported
Enforcement Referral Date:	Not reported
Nov Number:	Not reported
Pc Number:	Not reported
Receive By:	Not reported
Case Officer:	Not reported
Case Type:	Not reported
Street Address:	Not reported
Polllutant:	Not reported
Impact:	Not reported
Spill Time:	Not reported
Spill Date:	Not reported

Map ID	Site	Database(s)	EPA ID Number

FURNACE ROAD, INC (LORTON LANDFILL) (Continued) **S105177976**

Spill Volume:	Not reported
Measure:	Not reported
Volume In Water:	Not reported
Stream Name:	Not reported
Investigation Date:	Not reported
Closure Date:	Not reported
Lab Results:	Not reported
Target Date:	Not reported
Prep Number:	Not reported
Report Date:	Not reported
Report Time:	Not reported
Pollutant Scr:	Not reported
Volume:	Not reported
Volume Esc:	Not reported
Future Recommendations:	Not reported
Stream Code:	Not reported
Visit Date:	Not reported
Lab Date:	Not reported
File Close Date:	Not reported
Prep Copy:	Not reported
City:	Not reported
Incident Summary:	City of Manassas Sweep sweepers for city stockpile materail at public works year. Truck material every 1-2 weeks to Lorton Landfill. Street sweepings do not meet definition of CDD, which the landfill is permitted for.
Reported:	Not reported
Results:	Not reported
Inspection Comments:	Not reported
Remarks:	Not reported

ENFORCEMENT:

Facility ID:	Not reported
Facility Name:	Lorton CDD Landfill
Location Address:	10001 Furnace Rd
Location Address 2:	Not reported
Location City,St,Zip:	Lorton, VA 22079
Solid Waste Facility Region:	Northern Va. Regional Office
CEDS Site Id:	625
Site Location:	10001 Furnace Road (Route 611)
Solid Permit Id (alpha Prefix):	SWP
Solid Permit Id (numeric Suffix):	331
Solid Waste Unit Type:	CDD Landfill [SW]
Inspection Date:	04/15/2002
Inspection Event Code:	SNOVWCIR
Inspection Event Complete Date:	Not reported
Solid Waste Enf Effective Date:	Not reported
Solid Waste Enf Penalty Type:	Not reported
Solid Waste Enf Penalty Amount:	Not reported
Solid Waste Enf Type Desc:	Not reported
Solid Waste Unit Type:	Not reported
Solid Waste Unit Name:	Not reported
Haz. Waste Facility Region:	Not reported
Haz. Waste Facility Epaid:	Not reported
Haz. Waste Enforcement Date:	Not reported
Haz. Waste Enforcement Type:	Not reported
Haz. Waste Enforcement Agency:	Not reported
Haz. Waste Enf RCRIS Comments:	Not reported

Map ID	Site	Database(s)	EPA ID Number

FURNACE ROAD, INC (LORTON LANDFILL) (Continued) **S105177976**

Haz. Waste Penalty Type:	Not reported
Haz. Waste Enf Order Dt. Signed:	Not reported
Haz. Waste Enf Order Type:	Not reported
Haz. Waste Penalty Amount:	Not reported
Type Of Permit:	Not reported
Permit No:	Not reported
Enforcement Action Number:	Not reported
Action:	Not reported
Action Date:	Not reported
Civil Charges Assessed:	Not reported
Solid Waste Facility Description:	Not reported
Inspection Event Completed Dt:	Not reported
Inspection Event Description:	Not reported
Flag:	WASTE FILE
Facility ID:	Not reported
Facility Name:	Lorton CDD Landfill
Location Address:	10001 Furnace Rd
Location Address 2:	Not reported
Location City,St,Zip:	Lorton, VA 22079
Solid Waste Facility Region:	Northern Va. Regional Office
CEDS Site Id:	625
Site Location:	Not reported
Solid Permit Id (alpha Prefix):	SWP
Solid Permit Id (numeric Suffix):	331
Solid Waste Unit Type:	Not reported
Inspection Date:	Not reported
Inspection Event Code:	Not reported
Inspection Event Complete Date:	Not reported
Solid Waste Enf Effective Date:	01/05/2004
Solid Waste Enf Penalty Type:	FA
Solid Waste Enf Penalty Amount:	10000
Solid Waste Enf Type Desc:	Consent Order
Solid Waste Unit Type:	Not reported
Solid Waste Unit Name:	Not reported
Haz. Waste Facility Region:	Not reported
Haz. Waste Facility Epaid:	Not reported
Haz. Waste Enforcement Date:	Not reported
Haz. Waste Enforcement Type:	Not reported
Haz. Waste Enforcement Agency:	Not reported
Haz. Waste Enf RCRIS Comments:	Not reported
Haz. Waste Penalty Type:	Not reported
Haz. Waste Enf Order Dt. Signed:	Not reported
Haz. Waste Enf Order Type:	Not reported
Haz. Waste Penalty Amount:	Not reported
Type Of Permit:	Not reported
Permit No:	Not reported
Enforcement Action Number:	Not reported
Action:	Not reported
Action Date:	Not reported
Civil Charges Assessed:	Not reported
Solid Waste Facility Description:	Not reported
Inspection Event Completed Dt:	Not reported
Inspection Event Description:	Not reported
Flag:	ENF FILE
Facility ID:	Not reported

Map ID	Site	Database(s)	EPA ID Number

FURNACE ROAD, INC (LORTON LANDFILL) (Continued) **S105177976**

Facility Name:	Lorton CDD Landfill
Location Address:	10001 Furnace Rd
Location Address 2:	Not reported
Location City,St,Zip:	Lorton, VA 22079
Solid Waste Facility Region:	Northern Va. Regional Office
CEDS Site Id:	625
Site Location:	10001 Furnace Road (Route 611)
Solid Permit Id (alpha Prefix):	SWP
Solid Permit Id (numeric Suffix):	331
Solid Waste Unit Type:	CDD Landfill [SW]
Inspection Date:	08/18/2003
Inspection Event Code:	SNOVWCIR
Inspection Event Complete Date:	Not reported
Solid Waste Enf Effective Date:	Not reported
Solid Waste Enf Penalty Type:	Not reported
Solid Waste Enf Penalty Amount:	Not reported
Solid Waste Enf Type Desc:	Not reported
Solid Waste Unit Type:	Not reported
Solid Waste Unit Name:	Not reported
Haz. Waste Facility Region:	Not reported
Haz. Waste Facility Epaid:	Not reported
Haz. Waste Enforcement Date:	Not reported
Haz. Waste Enforcement Type:	Not reported
Haz. Waste Enforcement Agency:	Not reported
Haz. Waste Enf RCRIS Comments:	Not reported
Haz. Waste Penalty Type:	Not reported
Haz. Waste Enf Order Dt. Signed:	Not reported
Haz. Waste Enf Order Type:	Not reported
Haz. Waste Penalty Amount:	Not reported
Type Of Permit:	Not reported
Permit No:	Not reported
Enforcement Action Number:	Not reported
Action:	Not reported
Action Date:	Not reported
Civil Charges Assessed:	Not reported
Solid Waste Facility Description:	Not reported
Inspection Event Completed Dt:	Not reported
Inspection Event Description:	Not reported
Flag:	WASTE FILE

Facility ID:	Not reported
Facility Name:	Lorton CDD Landfill
Location Address:	10001 Furnace Rd
Location Address 2:	Not reported
Location City,St,Zip:	Lorton, VA 22079
Solid Waste Facility Region:	Northern Va. Regional Office
CEDS Site Id:	625
Site Location:	10001 Furnace Road (Route 611)
Solid Permit Id (alpha Prefix):	SWP
Solid Permit Id (numeric Suffix):	331
Solid Waste Unit Type:	CDD Landfill [SW]
Inspection Date:	06/17/2002
Inspection Event Code:	SNOVWCIR
Inspection Event Complete Date:	Not reported
Solid Waste Enf Effective Date:	Not reported
Solid Waste Enf Penalty Type:	Not reported
Solid Waste Enf Penalty Amount:	Not reported

Map ID	Site	Database(s)	EPA ID Number

FURNACE ROAD, INC (LORTON LANDFILL) (Continued) **S105177976**

Solid Waste Enf Type Desc:	Not reported
Solid Waste Unit Type:	Not reported
Solid Waste Unit Name:	Not reported
Haz. Waste Facility Region:	Not reported
Haz. Waste Facility Epaid:	Not reported
Haz. Waste Enforcement Date:	Not reported
Haz. Waste Enforcement Type:	Not reported
Haz. Waste Enforcement Agency:	Not reported
Haz. Waste Enf RCRIS Comments:	Not reported
Haz. Waste Penalty Type:	Not reported
Haz. Waste Enf Order Dt. Signed:	Not reported
Haz. Waste Enf Order Type:	Not reported
Haz. Waste Penalty Amount:	Not reported
Type Of Permit:	Not reported
Permit No:	Not reported
Enforcement Action Number:	Not reported
Action:	Not reported
Action Date:	Not reported
Civil Charges Assessed:	Not reported
Solid Waste Facility Description:	Not reported
Inspection Event Completed Dt:	Not reported
Inspection Event Description:	Not reported
Flag:	WASTE FILE

Facility ID:	Not reported
Facility Name:	Lorton CDD Landfill
Location Address:	10001 Furnace Rd
Location Address 2:	Not reported
Location City,St,Zip:	Lorton, VA 22079
Solid Waste Facility Region:	Northern Va. Regional Office
CEDS Site Id:	625
Site Location:	10001 Furnace Road (Route 611)
Solid Permit Id (alpha Prefix):	SWP
Solid Permit Id (numeric Suffix):	331
Solid Waste Unit Type:	CDD Landfill [SW]
Inspection Date:	06/10/2002
Inspection Event Code:	SNOVWCIR
Inspection Event Complete Date:	Not reported
Solid Waste Enf Effective Date:	Not reported
Solid Waste Enf Penalty Type:	Not reported
Solid Waste Enf Penalty Amount:	Not reported
Solid Waste Enf Type Desc:	Not reported
Solid Waste Unit Type:	Not reported
Solid Waste Unit Name:	Not reported
Haz. Waste Facility Region:	Not reported
Haz. Waste Facility Epaid:	Not reported
Haz. Waste Enforcement Date:	Not reported
Haz. Waste Enforcement Type:	Not reported
Haz. Waste Enforcement Agency:	Not reported
Haz. Waste Enf RCRIS Comments:	Not reported
Haz. Waste Penalty Type:	Not reported
Haz. Waste Enf Order Dt. Signed:	Not reported
Haz. Waste Enf Order Type:	Not reported
Haz. Waste Penalty Amount:	Not reported
Type Of Permit:	Not reported
Permit No:	Not reported
Enforcement Action Number:	Not reported

Map ID	Site	Database(s)	EPA ID Number

FURNACE ROAD, INC (LORTON LANDFILL) (Continued) **S105177976**

Action:	Not reported
Action Date:	Not reported
Civil Charges Assessed:	Not reported
Solid Waste Facility Description:	Not reported
Inspection Event Completed Dt:	Not reported
Inspection Event Description:	Not reported
Flag:	WASTE FILE
Facility ID:	200000099857
Facility Name:	Lorton CDD Landfill
Location Address:	10001 Furnace Rd
Location Address 2:	Not reported
Location City,St,Zip:	Lorton, VA 22079
Solid Waste Facility Region:	Northern Va. Regional Office
CEDS Site Id:	625
Site Location:	10001 Furnace Road (Route 611)
Solid Permit Id (alpha Prefix):	SWP
Solid Permit Id (numeric Suffix):	331
Solid Waste Unit Type:	CDD Landfill [SW]
Inspection Date:	12/15/04
Inspection Event Code:	SNOVWCIR
Inspection Event Complete Date:	Not reported
Solid Waste Enf Effective Date:	Not reported
Solid Waste Enf Penalty Type:	Not reported
Solid Waste Enf Penalty Amount:	Not reported
Solid Waste Enf Type Desc:	Not reported
Solid Waste Unit Type:	Solid Waste Full Permit
Solid Waste Unit Name:	Lorton Debris Landfill
Haz. Waste Facility Region:	Not reported
Haz. Waste Facility Epaid:	Not reported
Haz. Waste Enforcement Date:	Not reported
Haz. Waste Enforcement Type:	Not reported
Haz. Waste Enforcement Agency:	Not reported
Haz. Waste Enf RCRIS Comments:	Not reported
Haz. Waste Penalty Type:	Not reported
Haz. Waste Enf Order Dt. Signed:	Not reported
Haz. Waste Enf Order Type:	Not reported
Haz. Waste Penalty Amount:	Not reported
Type Of Permit:	Not reported
Permit No:	Not reported
Enforcement Action Number:	Not reported
Action:	Not reported
Action Date:	Not reported
Civil Charges Assessed:	Not reported
Solid Waste Facility Description:	Not reported
Inspection Event Completed Dt:	Not reported
Inspection Event Description:	Send NOV w/ CIR to facility
Flag:	WASTE
Facility ID:	200000099857
Facility Name:	Lorton CDD Landfill
Location Address:	10001 Furnace Rd
Location Address 2:	Not reported
Location City,St,Zip:	Lorton, VA 22079
Solid Waste Facility Region:	Northern Va. Regional Office
CEDS Site Id:	625
Site Location:	10001 Furnace Road (Route 611)

Map ID	Site	Database(s)	EPA ID Number

FURNACE ROAD, INC (LORTON LANDFILL) (Continued) **S105177976**

Solid Permit Id (alpha Prefix):	SWP
Solid Permit Id (numeric Suffix):	331
Solid Waste Unit Type:	CDD Landfill [SW]
Inspection Date:	06/01/05
Inspection Event Code:	SNOVWCIR
Inspection Event Complete Date:	Not reported
Solid Waste Enf Effective Date:	Not reported
Solid Waste Enf Penalty Type:	Not reported
Solid Waste Enf Penalty Amount:	Not reported
Solid Waste Enf Type Desc:	Not reported
Solid Waste Unit Type:	Solid Waste Full Permit
Solid Waste Unit Name:	Lorton Debris Landfill
Haz. Waste Facility Region:	Not reported
Haz. Waste Facility Epaid:	Not reported
Haz. Waste Enforcement Date:	Not reported
Haz. Waste Enforcement Type:	Not reported
Haz. Waste Enforcement Agency:	Not reported
Haz. Waste Enf RCRIS Comments:	Not reported
Haz. Waste Penalty Type:	Not reported
Haz. Waste Enf Order Dt. Signed:	Not reported
Haz. Waste Enf Order Type:	Not reported
Haz. Waste Penalty Amount:	Not reported
Type Of Permit:	Not reported
Permit No:	Not reported
Enforcement Action Number:	Not reported
Action:	Not reported
Action Date:	Not reported
Civil Charges Assessed:	Not reported
Solid Waste Facility Description:	Not reported
Inspection Event Completed Dt:	Not reported
Inspection Event Description:	Send NOV w/ CIR to facility
Flag:	WASTE

Facility ID:	200000099857
Facility Name:	Lorton CDD Landfill
Location Address:	10001 Furnace Rd
Location Address 2:	Not reported
Location City,St,Zip:	Lorton, VA 22079
Solid Waste Facility Region:	Northern Va. Regional Office
CEDS Site Id:	625
Site Location:	10001 Furnace Road (Route 611)
Solid Permit Id (alpha Prefix):	SWP
Solid Permit Id (numeric Suffix):	331
Solid Waste Unit Type:	CDD Landfill [SW]
Inspection Date:	02/23/05
Inspection Event Code:	SNOVWCIR
Inspection Event Complete Date:	Not reported
Solid Waste Enf Effective Date:	Not reported
Solid Waste Enf Penalty Type:	Not reported
Solid Waste Enf Penalty Amount:	Not reported
Solid Waste Enf Type Desc:	Not reported
Solid Waste Unit Type:	Solid Waste Full Permit
Solid Waste Unit Name:	Lorton Debris Landfill
Haz. Waste Facility Region:	Not reported
Haz. Waste Facility Epaid:	Not reported
Haz. Waste Enforcement Date:	Not reported
Haz. Waste Enforcement Type:	Not reported

Map ID	Site	Database(s)	EPA ID Number

FURNACE ROAD, INC (LORTON LANDFILL) (Continued) **S105177976**

Haz. Waste Enforcement Agency:	Not reported
Haz. Waste Enf RCRIS Comments:	Not reported
Haz. Waste Penalty Type:	Not reported
Haz. Waste Enf Order Dt. Signed:	Not reported
Haz. Waste Enf Order Type:	Not reported
Haz. Waste Penalty Amount:	Not reported
Type Of Permit:	Not reported
Permit No:	Not reported
Enforcement Action Number:	Not reported
Action:	Not reported
Action Date:	Not reported
Civil Charges Assessed:	Not reported
Solid Waste Facility Description:	Not reported
Inspection Event Completed Dt:	Not reported
Inspection Event Description:	Send NOV w/ CIR to facility
Flag:	WASTE

TIER 2:

Facility ID:	Not reported
CAS Number:	68476346
SIC Code:	Not reported
NAICS:	Not reported
Entered Chemical Name:	Diesel Fuel
Average Amt Code:	11000.0
Owner Name:	Not reported
Owner Phone:	Not reported
Contact Type:	Not reported

Facility ID:	Not reported
CAS Number:	107211
SIC Code:	Not reported
NAICS:	Not reported
Entered Chemical Name:	ETHYLENE GLYCOL
Average Amt Code:	1178.0
Owner Name:	Not reported
Owner Phone:	Not reported
Contact Type:	Not reported

Facility ID:	Not reported
CAS Number:	64741895
SIC Code:	Not reported
NAICS:	Not reported
Entered Chemical Name:	Hydraulic Oil
Average Amt Code:	907.0
Owner Name:	Not reported
Owner Phone:	Not reported
Contact Type:	Not reported

Facility ID:	Not reported
CAS Number:	Not reported
SIC Code:	Not reported
NAICS:	Not reported
Entered Chemical Name:	Motor oil
Average Amt Code:	2753.0
Owner Name:	Not reported
Owner Phone:	Not reported
Contact Type:	Not reported

Map ID	Site	Database(s)	EPA ID Number

FURNACE ROAD, INC (LORTON LANDFILL) (Continued) **S105177976**

Facility ID:	5421818
CAS Number:	107211
SIC Code:	Not reported
NAICS:	Not reported
Entered Chemical Name:	ETHYLENE GLYCOL
Average Amt Code:	1178
Owner Name:	Not reported
Owner Phone:	Not reported
Contact Type:	Not reported

Facility ID:	5421818
CAS Number:	64741895
SIC Code:	Not reported
NAICS:	Not reported
Entered Chemical Name:	Hydraulic Oil
Average Amt Code:	907
Owner Name:	Not reported
Owner Phone:	Not reported
Contact Type:	Not reported

Facility ID:	5421818
CAS Number:	Not reported
SIC Code:	Not reported
NAICS:	Not reported
Entered Chemical Name:	Motor oil
Average Amt Code:	2753
Owner Name:	Not reported
Owner Phone:	Not reported
Contact Type:	Not reported

Facility ID:	5421818
CAS Number:	68476346
SIC Code:	Not reported
NAICS:	Not reported
Entered Chemical Name:	Diesel Fuel
Average Amt Code:	11000
Owner Name:	Not reported
Owner Phone:	Not reported
Contact Type:	Not reported

Facility ID:	Not reported
CAS Number:	64741-89-5
SIC Code:	562212
NAICS:	Not reported
Entered Chemical Name:	Hydraulic fluid
Average Amt Code:	2
Owner Name:	Larry Bayne
Owner Phone:	703-323-7799
Contact Type:	Not reported

Facility ID:	Not reported
CAS Number:	Not reported
SIC Code:	4953
NAICS:	Not reported
Entered Chemical Name:	DIESEL FUEL
Average Amt Code:	4
Owner Name:	LARRY BAYNE

Map ID	Site	Database(s)	EPA ID Number

FURNACE ROAD, INC (LORTON LANDFILL) (Continued) **S105177976**

Owner Phone: 703-323-7799
Contact Type: Not reported

Facility ID: Not reported
CAS Number: Not reported
SIC Code: 4953
NAICS: Not reported
Entered Chemical Name: ETHYLENE GLYCOL
Average Amt Code: 3
Owner Name: LARRY BAYNE
Owner Phone: 703-323-7799
Contact Type: Not reported

Facility ID: Not reported
CAS Number: Not reported
SIC Code: 4953
NAICS: Not reported
Entered Chemical Name: MOTOR OIL
Average Amt Code: 3
Owner Name: LARRY BAYNE
Owner Phone: 703-323-7799
Contact Type: Not reported

Facility ID: Not reported
CAS Number: Not reported
SIC Code: 4953
NAICS: Not reported
Entered Chemical Name: HYDRAULIC FLUID
Average Amt Code: 2
Owner Name: LARRY BAYNE
Owner Phone: 703-323-7799
Contact Type: Not reported

Facility ID: Not reported
CAS Number: 68476-34-6
SIC Code: Not reported
NAICS: 4953
Entered Chemical Name: DIESEL FUEL
Average Amt Code: 4
Owner Name: Larry Bayne
Owner Phone: Not reported
Contact Type: SIC

Facility ID: Not reported
CAS Number: 68476-34-6
SIC Code: Not reported
NAICS: 562212
Entered Chemical Name: DIESEL FUEL
Average Amt Code: 4
Owner Name: Larry Bayne
Owner Phone: Not reported
Contact Type: NAICS

Facility ID: Not reported
CAS Number: 107-21-1
SIC Code: Not reported
NAICS: 4953

Map ID	Site	Database(s)	EPA ID Number

FURNACE ROAD, INC (LORTON LANDFILL) (Continued) **S105177976**

Entered Chemical Name: 1,2-ETHYLENE GLYCOL
Average Amt Code: 3
Owner Name: Larry Bayne
Owner Phone: Not reported
Contact Type: SIC

Facility ID: Not reported
CAS Number: 107-21-1
SIC Code: Not reported
NAICS: 562212
Entered Chemical Name: 1,2-ETHYLENE GLYCOL
Average Amt Code: 3
Owner Name: Larry Bayne
Owner Phone: Not reported
Contact Type: NAICS

Facility ID: Not reported
CAS Number: 64741-89-5
SIC Code: Not reported
NAICS: 4953
Entered Chemical Name: Hydraulic fluid
Average Amt Code: 2
Owner Name: Larry Bayne
Owner Phone: Not reported
Contact Type: SIC

Facility ID: Not reported
CAS Number: 64741-89-5
SIC Code: Not reported
NAICS: 562212
Entered Chemical Name: Hydraulic fluid
Average Amt Code: 2
Owner Name: Larry Bayne
Owner Phone: Not reported
Contact Type: NAICS

Facility ID: Not reported
CAS Number: Not reported
SIC Code: Not reported
NAICS: 4953
Entered Chemical Name: Motor oil
Average Amt Code: 3
Owner Name: Larry Bayne
Owner Phone: Not reported
Contact Type: SIC

Facility ID: Not reported
CAS Number: Not reported
SIC Code: Not reported
NAICS: 562212
Entered Chemical Name: Motor oil
Average Amt Code: 3
Owner Name: Larry Bayne
Owner Phone: Not reported
Contact Type: NAICS

Facility ID: Not reported

Map ID	Site	Database(s)	EPA ID Number

FURNACE ROAD, INC (LORTON LANDFILL) (Continued) **S105177976**

CAS Number: Not reported
SIC Code: 562212
NAICS: Not reported
Entered Chemical Name: Motor oil
Average Amt Code: 3
Owner Name: Larry Bayne
Owner Phone: 703-323-7799
Contact Type: Not reported

Facility ID: Not reported
CAS Number: 68476-30-2
SIC Code: 562212
NAICS: Not reported
Entered Chemical Name: DIESEL FUEL
Average Amt Code: 4
Owner Name: Larry Bayne
Owner Phone: 703-323-7799
Contact Type: Not reported

Facility ID: Not reported
CAS Number: 107-21-1
SIC Code: 562212
NAICS: Not reported
Entered Chemical Name: ETHYLENE GLYCOL
Average Amt Code: 3
Owner Name: Larry Bayne
Owner Phone: 703-323-7799
Contact Type: Not reported

1820 **LORTON CDD LANDFILL** **VA SWF/LF** **U003995746**
10001 FURNACE RD **VA UST** **N/A**
LORTON, VA 22079 **VA ENF**

SWF/LF:
Permit Number: SWP331
Unit Name: Construction / Demolition / Debris (CDD) Landfill
Unit Status Code: Not reported
Deq Region: NVRO
Mailing Address: 10001 Furnace Rd
Mailing Address 2: Not reported
Mailing Address 3: Not reported
Mailing City,St,Zip: Lorton, VA 22079
Facility Telephone: Not reported
Decimal Longitude: Not reported
Lat/Long (dms): 38 41 13.10 / -77 14 12.98
Owner Name: Not reported
Operator Name: Not reported
Unit Status Description: Construction / Demolition / Debris (CDD) Landfill - Active
Payment ID: Not reported

Permit:
Permit Number: SWP331
Unit Description: Lorton Debris Landfill
FIC Description: Fairfax County
Permit Event Desc: Financial Assurance Annual Update Submitted
Permit Event Complete Date: 11/4/2009

Permit Number: SWP331

Map ID	Site	Database(s)	EPA ID Number

LORTON CDD LANDFILL (Continued) **U003995746**

Unit Description: Lorton Debris Landfill
FIC Description: Fairfax County
Permit Event Desc: Financial Assurance Mechanism Submitted
Permit Event Complete Date: 6/15/2011

Permit Number: SWP331
Unit Description: Lorton Debris Landfill
FIC Description: Fairfax County
Permit Event Desc: Financial Assurance Annual Update Submitted
Permit Event Complete Date: 5/23/2012

Permit Number: SWP331
Unit Description: Lorton Debris Landfill
FIC Description: Fairfax County
Permit Event Desc: Financial Assurance Compliance Letter Issued
Permit Event Complete Date: 11/29/2011

Permit Number: SWP331
Unit Description: Lorton Debris Landfill
FIC Description: Fairfax County
Permit Event Desc: Financial Assurance Annual Update Submitted
Permit Event Complete Date: 11/9/2011

Permit Number: SWP331
Unit Description: Lorton Debris Landfill
FIC Description: Fairfax County
Permit Event Desc: Financial Assurance Compliance Letter Issued
Permit Event Complete Date: 7/2/2012

Permit Number: SWP331
Unit Description: Lorton Debris Landfill
FIC Description: Fairfax County
Permit Event Desc: Ten year permit review completed
Permit Event Complete Date: 6/10/2011

Permit Number: SWP331
Unit Description: Lorton Debris Landfill
FIC Description: Fairfax County
Permit Event Desc: Financial Assurance Compliance Letter Issued
Permit Event Complete Date: 10/19/2010

Permit Number: SWP331
Unit Description: Lorton Debris Landfill
FIC Description: Fairfax County
Permit Event Desc: CQA report received
Permit Event Complete Date: 8/13/2012

Permit Number: SWP331
Unit Description: Lorton Debris Landfill
FIC Description: Fairfax County
Permit Event Desc: Financial Assurance Compliance Letter Issued
Permit Event Complete Date: 11/4/2009

Permit Number: SWP331
Unit Description: Lorton Debris Landfill
FIC Description: Fairfax County
Permit Event Desc: Financial Assurance Compliance Letter Issued

Map ID	Site	Database(s)	EPA ID Number

LORTON CDD LANDFILL (Continued) **U003995746**

Permit Event Complete Date: 6/5/2015

Permit Number: SWP331
Unit Description: Lorton Debris Landfill
FIC Description: Fairfax County
Permit Event Desc: CTO issued
Permit Event Complete Date: 10/15/2008

Permit Number: SWP331
Unit Description: Lorton Debris Landfill
FIC Description: Fairfax County
Permit Event Desc: CQA report received
Permit Event Complete Date: 9/25/2008

Permit Number: SWP331
Unit Description: Lorton Debris Landfill
FIC Description: Fairfax County
Permit Event Desc: Financial Assurance Annual Update Submitted
Permit Event Complete Date: 10/8/2010

Permit Number: SWP331
Unit Description: Lorton Debris Landfill
FIC Description: Fairfax County
Permit Event Desc: CQA report review
Permit Event Complete Date: 9/4/2012

Permit Number: SWP331
Unit Description: Lorton Debris Landfill
FIC Description: Fairfax County
Permit Event Desc: Construction Inspection
Permit Event Complete Date: 10/26/2012

Permit Number: SWP331
Unit Description: Lorton Debris Landfill
FIC Description: Fairfax County
Permit Event Desc: CTO issued
Permit Event Complete Date: 4/11/2013

Permit Number: SWP331
Unit Description: Lorton Debris Landfill
FIC Description: Fairfax County
Permit Event Desc: Financial Assurance Annual Update Submitted
Permit Event Complete Date: 6/1/2015

Permit Number: SWP331
Unit Description: Lorton Debris Landfill
FIC Description: Fairfax County
Permit Event Desc: Financial Assurance Cost Estimate Approved
Permit Event Complete Date: 5/20/2016

Permit Number: SWP331
Unit Description: Lorton Debris Landfill
FIC Description: Fairfax County
Permit Event Desc: Financial Assurance Annual Update Submitted
Permit Event Complete Date: 5/23/2016

Permit Number: SWP331

Map ID	Site	Database(s)	EPA ID Number

LORTON CDD LANDFILL (Continued) **U003995746**

Unit Description: Lorton Debris Landfill
FIC Description: Fairfax County
Permit Event Desc: Financial Assurance Compliance Letter Issued
Permit Event Complete Date: 7/29/2016

Permit Number: SWP331
Unit Description: Lorton Debris Landfill
FIC Description: Fairfax County
Permit Event Desc: Financial Assurance Facility Communications
Permit Event Complete Date: 3/16/2017

Permit Number: SWP331
Unit Description: Lorton Debris Landfill
FIC Description: Fairfax County
Permit Event Desc: Financial Assurance Annual Update Submitted
Permit Event Complete Date: 5/23/2017

Permit Number: SWP331
Unit Description: Lorton Debris Landfill
FIC Description: Fairfax County
Permit Event Desc: Financial Assurance Cost Estimate Approved
Permit Event Complete Date: 5/26/2017

Permit Number: SWP331
Unit Description: Lorton Debris Landfill
FIC Description: Fairfax County
Permit Event Desc: Financial Assurance Compliance Letter Issued
Permit Event Complete Date: 5/26/2017

Permit Number: SWP331
Unit Description: Lorton Debris Landfill
FIC Description: Fairfax County
Permit Event Desc: CTO inspection conducted
Permit Event Complete Date: 4/2/2013

Permit Number: SWP331
Unit Description: Lorton Debris Landfill
FIC Description: Fairfax County
Permit Event Desc: CTO inspection conducted
Permit Event Complete Date: 9/3/2008

Permit Number: SWP331
Unit Description: Lorton Debris Landfill
FIC Description: Fairfax County
Permit Event Desc: Financial Assurance Annual Update Submitted
Permit Event Complete Date: 5/19/2014

Permit Number: SWP331
Unit Description: Lorton Debris Landfill
FIC Description: Fairfax County
Permit Event Desc: Financial Assurance Mechanism Submitted
Permit Event Complete Date: 10/9/2003

Permit Number: SWP331
Unit Description: Lorton Debris Landfill
FIC Description: Fairfax County
Permit Event Desc: Financial Assurance Compliance Letter Issued

Map ID	Site	Database(s)	EPA ID Number

LORTON CDD LANDFILL (Continued) **U003995746**

Permit Event Complete Date: 8/27/2008

Permit Number: SWP331
Unit Description: Lorton Debris Landfill
FIC Description: Fairfax County
Permit Event Desc: Financial Assurance Compliance Letter Issued
Permit Event Complete Date: 10/15/2002

Permit Number: SWP331
Unit Description: Lorton Debris Landfill
FIC Description: Fairfax County
Permit Event Desc: Financial Assurance Compliance Letter Issued
Permit Event Complete Date: 11/5/2003

Permit Number: SWP331
Unit Description: Lorton Debris Landfill
FIC Description: Fairfax County
Permit Event Desc: Financial Assurance Response Received
Permit Event Complete Date: 9/1/2004

Permit Number: SWP331
Unit Description: Lorton Debris Landfill
FIC Description: Fairfax County
Permit Event Desc: Financial Assurance Annual Update Submitted
Permit Event Complete Date: 9/7/2004

Permit Number: SWP331
Unit Description: Lorton Debris Landfill
FIC Description: Fairfax County
Permit Event Desc: Financial Assurance Compliance Letter Issued
Permit Event Complete Date: 9/10/2004

Permit Number: SWP331
Unit Description: Lorton Debris Landfill
FIC Description: Fairfax County
Permit Event Desc: Financial Assurance Response Received
Permit Event Complete Date: 10/31/2005

Permit Number: SWP331
Unit Description: Lorton Debris Landfill
FIC Description: Fairfax County
Permit Event Desc: Financial Assurance Compliance Letter Issued
Permit Event Complete Date: 11/1/2005

Permit Number: SWP331
Unit Description: Lorton Debris Landfill
FIC Description: Fairfax County
Permit Event Desc: Annual GW monitoring report received
Permit Event Complete Date: 2/21/2006

Permit Number: SWP331
Unit Description: Lorton Debris Landfill
FIC Description: Fairfax County
Permit Event Desc: Financial Assurance Annual Update Submitted
Permit Event Complete Date: 5/22/2013

Permit Number: SWP331

Map ID	Site	Database(s)	EPA ID Number

LORTON CDD LANDFILL (Continued) **U003995746**

Unit Description: Lorton Debris Landfill
FIC Description: Fairfax County
Permit Event Desc: CQA report review
Permit Event Complete Date: 6/1/2006

Permit Number: SWP331
Unit Description: Lorton Debris Landfill
FIC Description: Fairfax County
Permit Event Desc: Permit issued
Permit Event Complete Date: 8/18/1981

Permit Number: SWP331
Unit Description: Lorton Debris Landfill
FIC Description: Fairfax County
Permit Event Desc: CTO inspection conducted
Permit Event Complete Date: 6/1/2006

Permit Number: SWP331
Unit Description: Lorton Debris Landfill
FIC Description: Fairfax County
Permit Event Desc: Annual GW Report Approved
Permit Event Complete Date: 6/3/2008

Permit Number: SWP331
Unit Description: Lorton Debris Landfill
FIC Description: Fairfax County
Permit Event Desc: Ten year permit review completed
Permit Event Complete Date: 3/7/2001

Permit Number: SWP331
Unit Description: Lorton Debris Landfill
FIC Description: Fairfax County
Permit Event Desc: CTO issued
Permit Event Complete Date: 6/1/2006

Permit Number: SWP331
Unit Description: Lorton Debris Landfill
FIC Description: Fairfax County
Permit Event Desc: Financial Assurance Annual Update Submitted
Permit Event Complete Date: 8/27/2008

Permit Number: SWP331
Unit Description: Lorton Debris Landfill
FIC Description: Fairfax County
Permit Event Desc: Annual GW monitoring report received
Permit Event Complete Date: 2/27/2008

Permit Number: SWP331
Unit Description: Lorton Debris Landfill
FIC Description: Fairfax County
Permit Event Desc: Financial Assurance Compliance Letter Issued
Permit Event Complete Date: 9/10/2007

Permit Number: SWP331
Unit Description: Lorton Debris Landfill
FIC Description: Fairfax County
Permit Event Desc: Financial Assurance Annual Update Submitted

Map ID	Site	Database(s)	EPA ID Number

LORTON CDD LANDFILL (Continued) **U003995746**

Permit Event Complete Date: 9/10/2007

Permit Number: SWP331
Unit Description: Lorton Debris Landfill
FIC Description: Fairfax County
Permit Event Desc: Annual GW Report Approved
Permit Event Complete Date: 8/27/2007

Permit Number: SWP331
Unit Description: Lorton Debris Landfill
FIC Description: Fairfax County
Permit Event Desc: Annual GW monitoring report received
Permit Event Complete Date: 2/27/2007

Permit Number: SWP331
Unit Description: Lorton Debris Landfill
FIC Description: Fairfax County
Permit Event Desc: Financial Assurance Compliance Letter Issued
Permit Event Complete Date: 2/12/2007

Permit Number: SWP331
Unit Description: Lorton Debris Landfill
FIC Description: Fairfax County
Permit Event Desc: Financial Assurance Compliance Letter Issued
Permit Event Complete Date: 9/27/2006

Permit Number: SWP331
Unit Description: Lorton Debris Landfill
FIC Description: Fairfax County
Permit Event Desc: Annual GW Report Approved
Permit Event Complete Date: 7/28/2006

Permit Number: SWP331
Unit Description: Lorton Debris Landfill
FIC Description: Fairfax County
Permit Event Desc: Annual GW Report Review Letter Sent
Permit Event Complete Date: 8/28/2007

Permit Number: SWP331
Unit Description: Lorton Debris Landfill
FIC Description: Fairfax County
Permit Event Desc: Annual GW Report Response to Letter
Permit Event Complete Date: 6/3/2008

Permit Number: SWP331
Unit Description: Lorton Debris Landfill
FIC Description: Fairfax County
Permit Event Desc: Annual GW Report Review Letter Sent
Permit Event Complete Date: 7/28/2006

Facility:
Facility Id: 3039596
Facility Type: INDUSTRIAL
CEDS Facility ID: 200000099857

Owner:

Map ID	Site	Database(s)	EPA ID Number

LORTON CDD LANDFILL (Continued) **U003995746**

Owner Id:	42355
Owner Name:	Furnace Associates Incorporated
Owner Address:	10001 Furnace Rd
Owner Address2:	Not reported
Owner City, State, Zip:	Lorton, VA 22079
Owner Type:	PRIVATE
Number of Active AST:	0
Number of Active UST:	0
Number of Inactive AST:	0
Number of Inactive UST:	1

UST:

Facility ID:	3039596
Federally Regulated:	Yes
Tank Number:	R1
Tank Capacity:	12000
Tank Contents:	DIESEL
Tank Status:	**REM FROM GRD**
Tank Type:	UST

Tank Material:

Install Date:	Not reported
Tank Materials: Bare Steel	Yes
Tank Materials: Cath Protect Steel	No
Tank Materials: Epoxy Steel	No
Tank Materials: Fiberglass	No
Tank Materials: Concrete	No
Tank Materials: Composite	No
Tank Materials: Double Walled	No
Tank Materials: Lined Interior	No
Tank Materials: Excav Liner	No
Tank Materials: Insulated Tank Jacket	No
Tank Materials: Repaired	No
Tank Materials: Unknown	No
Tank Materials: Other	No
Tank Materials: Other Note	Not reported

Release Detection:

Tank Release Detection: Leak Deferred	No
Tank Release Detection: Manual Gauge	No
Tank Release Detection: Auto Gauge	No
Tank Release Detection:Tank Tightness	No
Tank Release Detection: Vapor Monitor	No
Tank Release Detection: Inventory	No
Tank Release Detection: Stat Invent Recon	No
Tank Release Detection: Spill Install	No
Tank Release Detection: Overfill Install	No
Tank Release Detection: Groundwater	No
Tank Release Detection: Int Sec Containment	No
Tank Release Detection: Int Double Walled	No
Tank Release Detection: Other Method	No
Tank Release Detection: Other Note	Not reported
Pipe Release Detection: Leak Deferred	No
Pipe Release Detection: Autoleak	Not reported
Pipe Release Detection: Line Tightness	No
Pipe Release Detection: Stat Invent Recon	No

Map ID	Site	Database(s)	EPA ID Number

LORTON CDD LANDFILL (Continued) **U003995746**

Pipe Release Detection: Groundwater	No
Pipe Release Detection: Int Sec Containment	No
Pipe Release Det: Interior Double Walled	No
Pipe Release Detection: Other Method	No
Pipe Release Detection: Other Note	Not reported
Pipe Type:	Not reported
Pipe Materials: Bare Steel	Yes
Pipe Materials: Galvanized Steel	No
Pipe Materials: Copper	No
Pipe Materials: Fiberglass	No
Pipe Materials: Cath Protect	No
Pipe Materials: Double Walled	No
Pipe Materials: Sec Containment	No
Pipe Materials: Repaired	No
Pipe Materials: Unknown	No
Pipe Materials: Other	No
Pipe Materials: Other Note	Not reported

ENFORCEMENT:

Facility ID:	Not reported
Facility Name:	Lorton CDD Landfill
Location Address:	10001 Furnace Road
Location Address 2:	Not reported
Location City,St,Zip:	Lorton, VA 22079
Solid Waste Facility Region:	Northern Regional Office
CEDS Site Id:	625
Site Location:	10001 Furnace Road (Route 611)
Solid Permit Id (alpha Prefix):	SWP
Solid Permit Id (numeric Suffix):	331
Solid Waste Unit Type:	CDD Landfill [SW]
Inspection Date:	3/24/2014
Inspection Event Code:	SWLWCIR
Inspection Event Complete Date:	4/17/2014
Solid Waste Enf Effective Date:	Not reported
Solid Waste Enf Penalty Type:	Not reported
Solid Waste Enf Penalty Amount:	Not reported
Solid Waste Enf Type Desc:	Not reported
Solid Waste Unit Type:	Not reported
Solid Waste Unit Name:	Not reported
Haz. Waste Facility Region:	Not reported
Haz. Waste Facility Epaid:	Not reported
Haz. Waste Enforcement Date:	Not reported
Haz. Waste Enforcement Type:	Not reported
Haz. Waste Enforcement Agency:	Not reported
Haz. Waste Enf RCRIS Comments:	Not reported
Haz. Waste Penalty Type:	Not reported
Haz. Waste Enf Order Dt. Signed:	Not reported
Haz. Waste Enf Order Type:	Not reported
Haz. Waste Penalty Amount:	Not reported
Type Of Permit:	Not reported
Permit No:	Not reported
Enforcement Action Number:	Not reported
Action:	Not reported
Action Date:	Not reported
Civil Charges Assessed:	Not reported

Map ID	Site	Database(s)	EPA ID Number

LORTON CDD LANDFILL (Continued) **U003995746**

Solid Waste Facility Description:	Not reported
Inspection Event Completed Dt:	Not reported
Inspection Event Description:	Not reported
Flag:	SOLIDWASTE
Facility ID:	Not reported
Facility Name:	Lorton CDD Landfill
Location Address:	10001 Furnace Road
Location Address 2:	Not reported
Location City,St,Zip:	Lorton, VA 22079
Solid Waste Facility Region:	Northern Regional Office
CEDS Site Id:	625
Site Location:	10001 Furnace Road (Route 611)
Solid Permit Id (alpha Prefix):	SWP
Solid Permit Id (numeric Suffix):	331
Solid Waste Unit Type:	CDD Landfill [SW]
Inspection Date:	1/30/2013
Inspection Event Code:	SWL
Inspection Event Complete Date:	2/28/2013
Solid Waste Enf Effective Date:	Not reported
Solid Waste Enf Penalty Type:	Not reported
Solid Waste Enf Penalty Amount:	Not reported
Solid Waste Enf Type Desc:	Not reported
Solid Waste Unit Type:	Not reported
Solid Waste Unit Name:	Not reported
Haz. Waste Facility Region:	Not reported
Haz. Waste Facility Epaid:	Not reported
Haz. Waste Enforcement Date:	Not reported
Haz. Waste Enforcement Type:	Not reported
Haz. Waste Enforcement Agency:	Not reported
Haz. Waste Enf RCRIS Comments:	Not reported
Haz. Waste Penalty Type:	Not reported
Haz. Waste Enf Order Dt. Signed:	Not reported
Haz. Waste Enf Order Type:	Not reported
Haz. Waste Penalty Amount:	Not reported
Type Of Permit:	Not reported
Permit No:	Not reported
Enforcement Action Number:	Not reported
Action:	Not reported
Action Date:	Not reported
Civil Charges Assessed:	Not reported
Solid Waste Facility Description:	Not reported
Inspection Event Completed Dt:	Not reported
Inspection Event Description:	Send warning letter to facility
Flag:	SOLIDWASTE
Facility ID:	Not reported
Facility Name:	Lorton CDD Landfill
Location Address:	10001 Furnace Road
Location Address 2:	Not reported
Location City,St,Zip:	Lorton, VA 22079
Solid Waste Facility Region:	Northern Regional Office
CEDS Site Id:	625
Site Location:	10001 Furnace Road (Route 611)
Solid Permit Id (alpha Prefix):	SWP
Solid Permit Id (numeric Suffix):	331
Solid Waste Unit Type:	CDD Landfill [SW]

Map ID	Site	Database(s)	EPA ID Number

LORTON CDD LANDFILL (Continued) **U003995746**

Inspection Date:	1/30/2013
Inspection Event Code:	SWL
Inspection Event Complete Date:	2/28/2013
Solid Waste Enf Effective Date:	Not reported
Solid Waste Enf Penalty Type:	Not reported
Solid Waste Enf Penalty Amount:	Not reported
Solid Waste Enf Type Desc:	Not reported
Solid Waste Unit Type:	Not reported
Solid Waste Unit Name:	Not reported
Haz. Waste Facility Region:	Not reported
Haz. Waste Facility Epaid:	Not reported
Haz. Waste Enforcement Date:	Not reported
Haz. Waste Enforcement Type:	Not reported
Haz. Waste Enforcement Agency:	Not reported
Haz. Waste Enf RCRIS Comments:	Not reported
Haz. Waste Penalty Type:	Not reported
Haz. Waste Enf Order Dt. Signed:	Not reported
Haz. Waste Enf Order Type:	Not reported
Haz. Waste Penalty Amount:	Not reported
Type Of Permit:	Not reported
Permit No:	Not reported
Enforcement Action Number:	Not reported
Action:	Not reported
Action Date:	Not reported
Civil Charges Assessed:	Not reported
Solid Waste Facility Description:	Not reported
Inspection Event Completed Dt:	Not reported
Inspection Event Description:	Send warning letter to facility
Flag:	SOLIDWASTE

Facility ID:	Not reported
Facility Name:	Lorton Construction Landfill
Location Address:	10001 Furnace Rd
Location Address 2:	Not reported
Location City,St,Zip:	Lorton, VA 22079
Solid Waste Facility Region:	Northern Regional Office
CEDS Site Id:	625
Site Location:	10001 Furnace Road (Route 611)
Solid Permit Id (alpha Prefix):	SWP
Solid Permit Id (numeric Suffix):	331
Solid Waste Unit Type:	CDD Landfill [SW]
Inspection Date:	3/24/2014
Inspection Event Code:	SWLWCIR
Inspection Event Complete Date:	4/17/2014
Solid Waste Enf Effective Date:	Not reported
Solid Waste Enf Penalty Type:	Not reported
Solid Waste Enf Penalty Amount:	Not reported
Solid Waste Enf Type Desc:	Not reported
Solid Waste Unit Type:	Not reported
Solid Waste Unit Name:	Not reported
Haz. Waste Facility Region:	Not reported
Haz. Waste Facility Epaid:	Not reported
Haz. Waste Enforcement Date:	Not reported
Haz. Waste Enforcement Type:	Not reported
Haz. Waste Enforcement Agency:	Not reported
Haz. Waste Enf RCRIS Comments:	Not reported
Haz. Waste Penalty Type:	Not reported

Map ID	Site	Database(s)	EPA ID Number

LORTON CDD LANDFILL (Continued) **U003995746**

Haz. Waste Enf Order Dt. Signed:	Not reported
Haz. Waste Enf Order Type:	Not reported
Haz. Waste Penalty Amount:	Not reported
Type Of Permit:	Not reported
Permit No:	Not reported
Enforcement Action Number:	Not reported
Action:	Not reported
Action Date:	Not reported
Civil Charges Assessed:	Not reported
Solid Waste Facility Description:	Not reported
Inspection Event Completed Dt:	Not reported
Inspection Event Description:	Not reported
Flag:	SOLIDWASTE
Facility ID:	Not reported
Facility Name:	Lorton CDD Landfill
Location Address:	10001 Furnace Road
Location Address 2:	Not reported
Location City,St,Zip:	Lorton, VA 22079
Solid Waste Facility Region:	Northern Regional Office
CEDS Site Id:	625
Site Location:	10001 Furnace Road (Route 611)
Solid Permit Id (alpha Prefix):	SWP
Solid Permit Id (numeric Suffix):	331
Solid Waste Unit Type:	CDD Landfill [SW]
Inspection Date:	5/21/2015
Inspection Event Code:	SWLWCIR
Inspection Event Complete Date:	7/21/2015
Solid Waste Enf Effective Date:	Not reported
Solid Waste Enf Penalty Type:	Not reported
Solid Waste Enf Penalty Amount:	Not reported
Solid Waste Enf Type Desc:	Not reported
Solid Waste Unit Type:	Not reported
Solid Waste Unit Name:	Not reported
Haz. Waste Facility Region:	Not reported
Haz. Waste Facility Epaid:	Not reported
Haz. Waste Enforcement Date:	Not reported
Haz. Waste Enforcement Type:	Not reported
Haz. Waste Enforcement Agency:	Not reported
Haz. Waste Enf RCRIS Comments:	Not reported
Haz. Waste Penalty Type:	Not reported
Haz. Waste Enf Order Dt. Signed:	Not reported
Haz. Waste Enf Order Type:	Not reported
Haz. Waste Penalty Amount:	Not reported
Type Of Permit:	Not reported
Permit No:	Not reported
Enforcement Action Number:	Not reported
Action:	Not reported
Action Date:	Not reported
Civil Charges Assessed:	Not reported
Solid Waste Facility Description:	Not reported
Inspection Event Completed Dt:	Not reported
Inspection Event Description:	Not reported
Flag:	SOLIDWASTE
Facility ID:	Not reported
Facility Name:	Lorton Construction Landfill

Map ID	Site	Database(s)	EPA ID Number

LORTON CDD LANDFILL (Continued) **U003995746**

Location Address:	10001 Furnace Rd
Location Address 2:	Not reported
Location City,St,Zip:	Lorton, VA 22079
Solid Waste Facility Region:	Northern Regional Office
CEDS Site Id:	625
Site Location:	10001 Furnace Road (Route 611)
Solid Permit Id (alpha Prefix):	SWP
Solid Permit Id (numeric Suffix):	331
Solid Waste Unit Type:	CDD Landfill [SW]
Inspection Date:	11/18/2014
Inspection Event Code:	SWLWCIR
Inspection Event Complete Date:	12/4/2014
Solid Waste Enf Effective Date:	Not reported
Solid Waste Enf Penalty Type:	Not reported
Solid Waste Enf Penalty Amount:	Not reported
Solid Waste Enf Type Desc:	Not reported
Solid Waste Unit Type:	Not reported
Solid Waste Unit Name:	Not reported
Haz. Waste Facility Region:	Not reported
Haz. Waste Facility Epaid:	Not reported
Haz. Waste Enforcement Date:	Not reported
Haz. Waste Enforcement Type:	Not reported
Haz. Waste Enforcement Agency:	Not reported
Haz. Waste Enf RCRIS Comments:	Not reported
Haz. Waste Penalty Type:	Not reported
Haz. Waste Enf Order Dt. Signed:	Not reported
Haz. Waste Enf Order Type:	Not reported
Haz. Waste Penalty Amount:	Not reported
Type Of Permit:	Not reported
Permit No:	Not reported
Enforcement Action Number:	Not reported
Action:	Not reported
Action Date:	Not reported
Civil Charges Assessed:	Not reported
Solid Waste Facility Description:	Not reported
Inspection Event Completed Dt:	Not reported
Inspection Event Description:	Not reported
Flag:	SOLIDWASTE

Facility ID:	Not reported
Facility Name:	Lorton Construction Landfill
Location Address:	10001 Furnace Rd
Location Address 2:	Not reported
Location City,St,Zip:	Lorton, VA 22079
Solid Waste Facility Region:	Northern Regional Office
CEDS Site Id:	625
Site Location:	10001 Furnace Road (Route 611)
Solid Permit Id (alpha Prefix):	SWP
Solid Permit Id (numeric Suffix):	331
Solid Waste Unit Type:	CDD Landfill [SW]
Inspection Date:	3/24/2014
Inspection Event Code:	SWLWCIR
Inspection Event Complete Date:	4/17/2014
Solid Waste Enf Effective Date:	Not reported
Solid Waste Enf Penalty Type:	Not reported
Solid Waste Enf Penalty Amount:	Not reported
Solid Waste Enf Type Desc:	Not reported

Map ID	Site	Database(s)	EPA ID Number

LORTON CDD LANDFILL (Continued) **U003995746**

Solid Waste Unit Type:	Not reported
Solid Waste Unit Name:	Not reported
Haz. Waste Facility Region:	Not reported
Haz. Waste Facility Epaid:	Not reported
Haz. Waste Enforcement Date:	Not reported
Haz. Waste Enforcement Type:	Not reported
Haz. Waste Enforcement Agency:	Not reported
Haz. Waste Enf RCRIS Comments:	Not reported
Haz. Waste Penalty Type:	Not reported
Haz. Waste Enf Order Dt. Signed:	Not reported
Haz. Waste Enf Order Type:	Not reported
Haz. Waste Penalty Amount:	Not reported
Type Of Permit:	Not reported
Permit No:	Not reported
Enforcement Action Number:	Not reported
Action:	Not reported
Action Date:	Not reported
Civil Charges Assessed:	Not reported
Solid Waste Facility Description:	Not reported
Inspection Event Completed Dt:	Not reported
Inspection Event Description:	Not reported
Flag:	SOLIDWASTE

Facility ID:	Not reported
Facility Name:	Lorton Construction Landfill
Location Address:	10001 Furnace Rd
Location Address 2:	Not reported
Location City,St,Zip:	Lorton, VA 22079
Solid Waste Facility Region:	Northern Regional Office
CEDS Site Id:	625
Site Location:	10001 Furnace Road (Route 611)
Solid Permit Id (alpha Prefix):	SWP
Solid Permit Id (numeric Suffix):	331
Solid Waste Unit Type:	CDD Landfill [SW]
Inspection Date:	8/18/2014
Inspection Event Code:	SWLWCIR
Inspection Event Complete Date:	8/22/2014
Solid Waste Enf Effective Date:	Not reported
Solid Waste Enf Penalty Type:	Not reported
Solid Waste Enf Penalty Amount:	Not reported
Solid Waste Enf Type Desc:	Not reported
Solid Waste Unit Type:	Not reported
Solid Waste Unit Name:	Not reported
Haz. Waste Facility Region:	Not reported
Haz. Waste Facility Epaid:	Not reported
Haz. Waste Enforcement Date:	Not reported
Haz. Waste Enforcement Type:	Not reported
Haz. Waste Enforcement Agency:	Not reported
Haz. Waste Enf RCRIS Comments:	Not reported
Haz. Waste Penalty Type:	Not reported
Haz. Waste Enf Order Dt. Signed:	Not reported
Haz. Waste Enf Order Type:	Not reported
Haz. Waste Penalty Amount:	Not reported
Type Of Permit:	Not reported
Permit No:	Not reported
Enforcement Action Number:	Not reported
Action:	Not reported

Map ID	Site	Database(s)	EPA ID Number

LORTON CDD LANDFILL (Continued) **U003995746**

Action Date:	Not reported
Civil Charges Assessed:	Not reported
Solid Waste Facility Description:	Not reported
Inspection Event Completed Dt:	Not reported
Inspection Event Description:	Not reported
Flag:	SOLIDWASTE

Facility ID:	Not reported
Facility Name:	Lorton CDD Landfill
Location Address:	10001 Furnace Road
Location Address 2:	Not reported
Location City,St,Zip:	Lorton, VA 2207
Solid Waste Facility Region:	Northern Va. Regional Office
CEDS Site Id:	625
Site Location:	10001 Furnace Rd - Route 611
Solid Permit Id (alpha Prefix):	SWP
Solid Permit Id (numeric Suffix):	331
Solid Waste Unit Type:	CDD Landfill [SW]
Inspection Date:	03/02/06
Inspection Event Code:	SNOVWCIR
Inspection Event Complete Date:	Not reported
Solid Waste Enf Effective Date:	Not reported
Solid Waste Enf Penalty Type:	Not reported
Solid Waste Enf Penalty Amount:	Not reported
Solid Waste Enf Type Desc:	Not reported
Solid Waste Unit Type:	Solid Waste Full Permit
Solid Waste Unit Name:	Lorton Debris Landfill
Haz. Waste Facility Region:	Not reported
Haz. Waste Facility Epaid:	Not reported
Haz. Waste Enforcement Date:	Not reported
Haz. Waste Enforcement Type:	Not reported
Haz. Waste Enforcement Agency:	Not reported
Haz. Waste Enf RCRIS Comments:	Not reported
Haz. Waste Penalty Type:	Not reported
Haz. Waste Enf Order Dt. Signed:	Not reported
Haz. Waste Enf Order Type:	Not reported
Haz. Waste Penalty Amount:	Not reported
Type Of Permit:	Not reported
Permit No:	Not reported
Enforcement Action Number:	Not reported
Action:	Not reported
Action Date:	Not reported
Civil Charges Assessed:	Not reported
Solid Waste Facility Description:	Not reported
Inspection Event Completed Dt:	Not reported
Inspection Event Description:	Send NOV w/ CIR to facility
Flag:	WASTE

Facility ID:	Not reported
Facility Name:	Lorton CDD Landfill
Location Address:	10001 Furnace Road
Location Address 2:	Not reported
Location City,St,Zip:	Lorton, VA 22079
Solid Waste Facility Region:	Northern Regional Office
CEDS Site Id:	625
Site Location:	10001 Furnace Road (Route 611)
Solid Permit Id (alpha Prefix):	SWP

Map ID	Site	Database(s)	EPA ID Number

LORTON CDD LANDFILL (Continued) **U003995746**

Solid Permit Id (numeric Suffix):	331
Solid Waste Unit Type:	CDD Landfill [SW]
Inspection Date:	5/21/2015
Inspection Event Code:	SWLWCIR
Inspection Event Complete Date:	7/21/2015
Solid Waste Enf Effective Date:	Not reported
Solid Waste Enf Penalty Type:	Not reported
Solid Waste Enf Penalty Amount:	Not reported
Solid Waste Enf Type Desc:	Not reported
Solid Waste Unit Type:	Not reported
Solid Waste Unit Name:	Not reported
Haz. Waste Facility Region:	Not reported
Haz. Waste Facility Epaid:	Not reported
Haz. Waste Enforcement Date:	Not reported
Haz. Waste Enforcement Type:	Not reported
Haz. Waste Enforcement Agency:	Not reported
Haz. Waste Enf RCRIS Comments:	Not reported
Haz. Waste Penalty Type:	Not reported
Haz. Waste Enf Order Dt. Signed:	Not reported
Haz. Waste Enf Order Type:	Not reported
Haz. Waste Penalty Amount:	Not reported
Type Of Permit:	Not reported
Permit No:	Not reported
Enforcement Action Number:	Not reported
Action:	Not reported
Action Date:	Not reported
Civil Charges Assessed:	Not reported
Solid Waste Facility Description:	Not reported
Inspection Event Completed Dt:	Not reported
Inspection Event Description:	Not reported
Flag:	SOLIDWASTE

Facility ID:	Not reported
Facility Name:	Lorton CDD Landfill
Location Address:	10001 Furnace Road
Location Address 2:	Not reported
Location City,St,Zip:	Lorton, VA 22079
Solid Waste Facility Region:	NVRO
CEDS Site Id:	625
Site Location:	10001 Furnace Road (Route 611)
Solid Permit Id (alpha Prefix):	SWP
Solid Permit Id (numeric Suffix):	331
Solid Waste Unit Type:	Lorton Debris Landfill - Construction / Demolitio
Inspection Date:	8/9/2016
Inspection Event Code:	INSPFAC
Inspection Event Complete Date:	8/9/2016
Solid Waste Enf Effective Date:	Not reported
Solid Waste Enf Penalty Type:	Not reported
Solid Waste Enf Penalty Amount:	Not reported
Solid Waste Enf Type Desc:	Not reported
Solid Waste Unit Type:	Not reported
Solid Waste Unit Name:	Not reported
Haz. Waste Facility Region:	Not reported
Haz. Waste Facility Epaid:	Not reported
Haz. Waste Enforcement Date:	Not reported
Haz. Waste Enforcement Type:	Not reported
Haz. Waste Enforcement Agency:	Not reported

Map ID	Site	Database(s)	EPA ID Number

LORTON CDD LANDFILL (Continued) **U003995746**

Haz. Waste Enf RCRIS Comments:	Not reported
Haz. Waste Penalty Type:	Not reported
Haz. Waste Enf Order Dt. Signed:	Not reported
Haz. Waste Enf Order Type:	Not reported
Haz. Waste Penalty Amount:	Not reported
Type Of Permit:	Not reported
Permit No:	Not reported
Enforcement Action Number:	Not reported
Action:	Not reported
Action Date:	Not reported
Civil Charges Assessed:	Not reported
Solid Waste Facility Description:	Not reported
Inspection Event Completed Dt:	Not reported
Inspection Event Description:	Not reported
Flag:	SOLIDWASTE

Facility ID:	Not reported
Facility Name:	Lorton CDD Landfill
Location Address:	10001 Furnace Road
Location Address 2:	Not reported
Location City,St,Zip:	Lorton, VA 22079
Solid Waste Facility Region:	NVRO
CEDS Site Id:	625
Site Location:	10001 Furnace Road (Route 611)
Solid Permit Id (alpha Prefix):	SWP
Solid Permit Id (numeric Suffix):	331
Solid Waste Unit Type:	Lorton Debris Landfill - Construction / Demolitio
Inspection Date:	8/9/2016
Inspection Event Code:	SNDL
Inspection Event Complete Date:	8/17/2016
Solid Waste Enf Effective Date:	Not reported
Solid Waste Enf Penalty Type:	Not reported
Solid Waste Enf Penalty Amount:	Not reported
Solid Waste Enf Type Desc:	Not reported
Solid Waste Unit Type:	Not reported
Solid Waste Unit Name:	Not reported
Haz. Waste Facility Region:	Not reported
Haz. Waste Facility Epaid:	Not reported
Haz. Waste Enforcement Date:	Not reported
Haz. Waste Enforcement Type:	Not reported
Haz. Waste Enforcement Agency:	Not reported
Haz. Waste Enf RCRIS Comments:	Not reported
Haz. Waste Penalty Type:	Not reported
Haz. Waste Enf Order Dt. Signed:	Not reported
Haz. Waste Enf Order Type:	Not reported
Haz. Waste Penalty Amount:	Not reported
Type Of Permit:	Not reported
Permit No:	Not reported
Enforcement Action Number:	Not reported
Action:	Not reported
Action Date:	Not reported
Civil Charges Assessed:	Not reported
Solid Waste Facility Description:	Not reported
Inspection Event Completed Dt:	Not reported
Inspection Event Description:	Not reported
Flag:	SOLIDWASTE

Map ID	Site	Database(s)	EPA ID Number

LORTON CDD LANDFILL (Continued) **U003995746**

Facility ID:	Not reported
Facility Name:	Lorton CDD Landfill
Location Address:	10001 Furnace Road
Location Address 2:	Not reported
Location City,St,Zip:	Lorton, VA 22079
Solid Waste Facility Region:	NVRO
CEDS Site Id:	625
Site Location:	10001 Furnace Road (Route 611)
Solid Permit Id (alpha Prefix):	SWP
Solid Permit Id (numeric Suffix):	331
Solid Waste Unit Type:	Lorton Debris Landfill - Construction / Demolitio
Inspection Date:	9/9/2016
Inspection Event Code:	INSPFAC
Inspection Event Complete Date:	9/9/2016
Solid Waste Enf Effective Date:	Not reported
Solid Waste Enf Penalty Type:	Not reported
Solid Waste Enf Penalty Amount:	Not reported
Solid Waste Enf Type Desc:	Not reported
Solid Waste Unit Type:	Not reported
Solid Waste Unit Name:	Not reported
Haz. Waste Facility Region:	Not reported
Haz. Waste Facility Epaid:	Not reported
Haz. Waste Enforcement Date:	Not reported
Haz. Waste Enforcement Type:	Not reported
Haz. Waste Enforcement Agency:	Not reported
Haz. Waste Enf RCRIS Comments:	Not reported
Haz. Waste Penalty Type:	Not reported
Haz. Waste Enf Order Dt. Signed:	Not reported
Haz. Waste Enf Order Type:	Not reported
Haz. Waste Penalty Amount:	Not reported
Type Of Permit:	Not reported
Permit No:	Not reported
Enforcement Action Number:	Not reported
Action:	Not reported
Action Date:	Not reported
Civil Charges Assessed:	Not reported
Solid Waste Facility Description:	Not reported
Inspection Event Completed Dt:	Not reported
Inspection Event Description:	Not reported
Flag:	SOLIDWASTE

Facility ID:	Not reported
Facility Name:	Lorton CDD Landfill
Location Address:	10001 Furnace Road
Location Address 2:	Not reported
Location City,St,Zip:	Lorton, VA 22079
Solid Waste Facility Region:	NVRO
CEDS Site Id:	625
Site Location:	10001 Furnace Road (Route 611)
Solid Permit Id (alpha Prefix):	SWP
Solid Permit Id (numeric Suffix):	331
Solid Waste Unit Type:	Lorton Debris Landfill - Construction / Demolitio
Inspection Date:	11/8/2016
Inspection Event Code:	INSPFAC
Inspection Event Complete Date:	11/8/2016
Solid Waste Enf Effective Date:	Not reported
Solid Waste Enf Penalty Type:	Not reported

Map ID	Site	Database(s)	EPA ID Number

LORTON CDD LANDFILL (Continued) **U003995746**

Solid Waste Enf Penalty Amount:	Not reported
Solid Waste Enf Type Desc:	Not reported
Solid Waste Unit Type:	Not reported
Solid Waste Unit Name:	Not reported
Haz. Waste Facility Region:	Not reported
Haz. Waste Facility Epaid:	Not reported
Haz. Waste Enforcement Date:	Not reported
Haz. Waste Enforcement Type:	Not reported
Haz. Waste Enforcement Agency:	Not reported
Haz. Waste Enf RCRIS Comments:	Not reported
Haz. Waste Penalty Type:	Not reported
Haz. Waste Enf Order Dt. Signed:	Not reported
Haz. Waste Enf Order Type:	Not reported
Haz. Waste Penalty Amount:	Not reported
Type Of Permit:	Not reported
Permit No:	Not reported
Enforcement Action Number:	Not reported
Action:	Not reported
Action Date:	Not reported
Civil Charges Assessed:	Not reported
Solid Waste Facility Description:	Not reported
Inspection Event Completed Dt:	Not reported
Inspection Event Description:	Not reported
Flag:	SOLIDWASTE

Facility ID:	Not reported
Facility Name:	Lorton CDD Landfill
Location Address:	10001 Furnace Road
Location Address 2:	Not reported
Location City,St,Zip:	Lorton, VA 22079
Solid Waste Facility Region:	NVRO
CEDS Site Id:	625
Site Location:	10001 Furnace Road (Route 611)
Solid Permit Id (alpha Prefix):	SWP
Solid Permit Id (numeric Suffix):	331
Solid Waste Unit Type:	Lorton Debris Landfill - Construction / Demolition / Debris (CDD) Landfill - Active
Inspection Date:	11/8/2016
Inspection Event Code:	SWL
Inspection Event Complete Date:	1/6/2017
Solid Waste Enf Effective Date:	Not reported
Solid Waste Enf Penalty Type:	Not reported
Solid Waste Enf Penalty Amount:	Not reported
Solid Waste Enf Type Desc:	Not reported
Solid Waste Unit Type:	Not reported
Solid Waste Unit Name:	Not reported
Haz. Waste Facility Region:	Not reported
Haz. Waste Facility Epaid:	Not reported
Haz. Waste Enforcement Date:	Not reported
Haz. Waste Enforcement Type:	Not reported
Haz. Waste Enforcement Agency:	Not reported
Haz. Waste Enf RCRIS Comments:	Not reported
Haz. Waste Penalty Type:	Not reported
Haz. Waste Enf Order Dt. Signed:	Not reported
Haz. Waste Enf Order Type:	Not reported
Haz. Waste Penalty Amount:	Not reported
Type Of Permit:	Not reported
Permit No:	Not reported

Map ID	Site	Database(s)	EPA ID Number

LORTON CDD LANDFILL (Continued) **U003995746**

Enforcement Action Number:	Not reported
Action:	Not reported
Action Date:	Not reported
Civil Charges Assessed:	Not reported
Solid Waste Facility Description:	Not reported
Inspection Event Completed Dt:	Not reported
Inspection Event Description:	Not reported
Flag:	SOLIDWASTE
Facility ID:	Not reported
Facility Name:	Lorton CDD Landfill
Location Address:	10001 Furnace Road
Location Address 2:	Not reported
Location City,St,Zip:	Lorton, VA 22079
Solid Waste Facility Region:	NVRO
CEDS Site Id:	625
Site Location:	10001 Furnace Road (Route 611)
Solid Permit Id (alpha Prefix):	SWP
Solid Permit Id (numeric Suffix):	331
Solid Waste Unit Type:	Lorton Debris Landfill - Construction / Demolition / Debris (CDD) Landfill - Active
Inspection Date:	12/22/2016
Inspection Event Code:	INSPFAC
Inspection Event Complete Date:	12/22/2016
Solid Waste Enf Effective Date:	Not reported
Solid Waste Enf Penalty Type:	Not reported
Solid Waste Enf Penalty Amount:	Not reported
Solid Waste Enf Type Desc:	Not reported
Solid Waste Unit Type:	Not reported
Solid Waste Unit Name:	Not reported
Haz. Waste Facility Region:	Not reported
Haz. Waste Facility Epaid:	Not reported
Haz. Waste Enforcement Date:	Not reported
Haz. Waste Enforcement Type:	Not reported
Haz. Waste Enforcement Agency:	Not reported
Haz. Waste Enf RCRIS Comments:	Not reported
Haz. Waste Penalty Type:	Not reported
Haz. Waste Enf Order Dt. Signed:	Not reported
Haz. Waste Enf Order Type:	Not reported
Haz. Waste Penalty Amount:	Not reported
Type Of Permit:	Not reported
Permit No:	Not reported
Enforcement Action Number:	Not reported
Action:	Not reported
Action Date:	Not reported
Civil Charges Assessed:	Not reported
Solid Waste Facility Description:	Not reported
Inspection Event Completed Dt:	Not reported
Inspection Event Description:	Not reported
Flag:	SOLIDWASTE
Facility ID:	Not reported
Facility Name:	Lorton CDD Landfill
Location Address:	10001 Furnace Road
Location Address 2:	Not reported
Location City,St,Zip:	Lorton, VA 22079
Solid Waste Facility Region:	NVRO
CEDS Site Id:	625

Map ID	Site	Database(s)	EPA ID Number

LORTON CDD LANDFILL (Continued) **U003995746**

Site Location:	10001 Furnace Road (Route 611)
Solid Permit Id (alpha Prefix):	SWP
Solid Permit Id (numeric Suffix):	331
Solid Waste Unit Type:	Lorton Debris Landfill - Construction / Demolition / Debris (CDD) Landfill - Active
Inspection Date:	12/22/2016
Inspection Event Code:	SWL
Inspection Event Complete Date:	1/6/2017
Solid Waste Enf Effective Date:	Not reported
Solid Waste Enf Penalty Type:	Not reported
Solid Waste Enf Penalty Amount:	Not reported
Solid Waste Enf Type Desc:	Not reported
Solid Waste Unit Type:	Not reported
Solid Waste Unit Name:	Not reported
Haz. Waste Facility Region:	Not reported
Haz. Waste Facility Epaid:	Not reported
Haz. Waste Enforcement Date:	Not reported
Haz. Waste Enforcement Type:	Not reported
Haz. Waste Enforcement Agency:	Not reported
Haz. Waste Enf RCRIS Comments:	Not reported
Haz. Waste Penalty Type:	Not reported
Haz. Waste Enf Order Dt. Signed:	Not reported
Haz. Waste Enf Order Type:	Not reported
Haz. Waste Penalty Amount:	Not reported
Type Of Permit:	Not reported
Permit No:	Not reported
Enforcement Action Number:	Not reported
Action:	Not reported
Action Date:	Not reported
Civil Charges Assessed:	Not reported
Solid Waste Facility Description:	Not reported
Inspection Event Completed Dt:	Not reported
Inspection Event Description:	Not reported
Flag:	SOLIDWASTE

Facility ID:	Not reported
Facility Name:	Lorton CDD Landfill
Location Address:	10001 Furnace Road
Location Address 2:	Not reported
Location City,St,Zip:	Lorton, VA 22079
Solid Waste Facility Region:	NVRO
CEDS Site Id:	625
Site Location:	10001 Furnace Road (Route 611)
Solid Permit Id (alpha Prefix):	SWP
Solid Permit Id (numeric Suffix):	331
Solid Waste Unit Type:	Lorton Debris Landfill - Construction / Demolition / Debris (CDD) Landfill - Active
Inspection Date:	12/22/2016
Inspection Event Code:	DATERESP
Inspection Event Complete Date:	12/16/2016
Solid Waste Enf Effective Date:	Not reported
Solid Waste Enf Penalty Type:	Not reported
Solid Waste Enf Penalty Amount:	Not reported
Solid Waste Enf Type Desc:	Not reported
Solid Waste Unit Type:	Not reported
Solid Waste Unit Name:	Not reported
Haz. Waste Facility Region:	Not reported
Haz. Waste Facility Epaid:	Not reported
Haz. Waste Enforcement Date:	Not reported

Map ID	Site	Database(s)	EPA ID Number

LORTON CDD LANDFILL (Continued) **U003995746**

Haz. Waste Enforcement Type:	Not reported
Haz. Waste Enforcement Agency:	Not reported
Haz. Waste Enf RCRIS Comments:	Not reported
Haz. Waste Penalty Type:	Not reported
Haz. Waste Enf Order Dt. Signed:	Not reported
Haz. Waste Enf Order Type:	Not reported
Haz. Waste Penalty Amount:	Not reported
Type Of Permit:	Not reported
Permit No:	Not reported
Enforcement Action Number:	Not reported
Action:	Not reported
Action Date:	Not reported
Civil Charges Assessed:	Not reported
Solid Waste Facility Description:	Not reported
Inspection Event Completed Dt:	Not reported
Inspection Event Description:	Not reported
Flag:	SOLIDWASTE

Facility ID:	Not reported
Facility Name:	Lorton CDD Landfill
Location Address:	10001 Furnace Road
Location Address 2:	Not reported
Location City,St,Zip:	Lorton, VA 22079
Solid Waste Facility Region:	NVRO
CEDS Site Id:	625
Site Location:	10001 Furnace Road (Route 611)
Solid Permit Id (alpha Prefix):	SWP
Solid Permit Id (numeric Suffix):	331
Solid Waste Unit Type:	Lorton Debris Landfill - Construction / Demolition / Debris (CDD) Landfill - Active
Inspection Date:	1/19/2017
Inspection Event Code:	INSPFAC
Inspection Event Complete Date:	1/19/2017
Solid Waste Enf Effective Date:	Not reported
Solid Waste Enf Penalty Type:	Not reported
Solid Waste Enf Penalty Amount:	Not reported
Solid Waste Enf Type Desc:	Not reported
Solid Waste Unit Type:	Not reported
Solid Waste Unit Name:	Not reported
Haz. Waste Facility Region:	Not reported
Haz. Waste Facility Epaid:	Not reported
Haz. Waste Enforcement Date:	Not reported
Haz. Waste Enforcement Type:	Not reported
Haz. Waste Enforcement Agency:	Not reported
Haz. Waste Enf RCRIS Comments:	Not reported
Haz. Waste Penalty Type:	Not reported
Haz. Waste Enf Order Dt. Signed:	Not reported
Haz. Waste Enf Order Type:	Not reported
Haz. Waste Penalty Amount:	Not reported
Type Of Permit:	Not reported
Permit No:	Not reported
Enforcement Action Number:	Not reported
Action:	Not reported
Action Date:	Not reported
Civil Charges Assessed:	Not reported
Solid Waste Facility Description:	Not reported
Inspection Event Completed Dt:	Not reported
Inspection Event Description:	Not reported

Map ID	Site	Database(s)	EPA ID Number

LORTON CDD LANDFILL (Continued) **U003995746**

Flag:	SOLIDWASTE
Facility ID:	Not reported
Facility Name:	Lorton CDD Landfill
Location Address:	10001 Furnace Road
Location Address 2:	Not reported
Location City,St,Zip:	Lorton, VA 22079
Solid Waste Facility Region:	NVRO
CEDS Site Id:	625
Site Location:	10001 Furnace Road (Route 611)
Solid Permit Id (alpha Prefix):	SWP
Solid Permit Id (numeric Suffix):	331
Solid Waste Unit Type:	Lorton Debris Landfill - Construction / Demolition / Debris (CDD) Landfill - Active
Inspection Date:	1/19/2017
Inspection Event Code:	INSPFAC
Inspection Event Complete Date:	1/19/2017
Solid Waste Enf Effective Date:	Not reported
Solid Waste Enf Penalty Type:	Not reported
Solid Waste Enf Penalty Amount:	Not reported
Solid Waste Enf Type Desc:	Not reported
Solid Waste Unit Type:	Not reported
Solid Waste Unit Name:	Not reported
Haz. Waste Facility Region:	Not reported
Haz. Waste Facility Epaid:	Not reported
Haz. Waste Enforcement Date:	Not reported
Haz. Waste Enforcement Type:	Not reported
Haz. Waste Enforcement Agency:	Not reported
Haz. Waste Enf RCRIS Comments:	Not reported
Haz. Waste Penalty Type:	Not reported
Haz. Waste Enf Order Dt. Signed:	Not reported
Haz. Waste Enf Order Type:	Not reported
Haz. Waste Penalty Amount:	Not reported
Type Of Permit:	Not reported
Permit No:	Not reported
Enforcement Action Number:	Not reported
Action:	Not reported
Action Date:	Not reported
Civil Charges Assessed:	Not reported
Solid Waste Facility Description:	Not reported
Inspection Event Completed Dt:	Not reported
Inspection Event Description:	Not reported
Flag:	SOLIDWASTE
Facility ID:	Not reported
Facility Name:	Lorton CDD Landfill
Location Address:	10001 Furnace Road
Location Address 2:	Not reported
Location City,St,Zip:	Lorton, VA 22079
Solid Waste Facility Region:	NVRO
CEDS Site Id:	625
Site Location:	10001 Furnace Road (Route 611)
Solid Permit Id (alpha Prefix):	SWP
Solid Permit Id (numeric Suffix):	331
Solid Waste Unit Type:	Lorton Debris Landfill - Construction / Demolition / Debris (CDD) Landfill - Active
Inspection Date:	1/19/2017
Inspection Event Code:	SNOV
Inspection Event Complete Date:	3/31/2017

Map ID	Site	Database(s)	EPA ID Number

LORTON CDD LANDFILL (Continued) **U003995746**

Solid Waste Enf Effective Date:	Not reported
Solid Waste Enf Penalty Type:	Not reported
Solid Waste Enf Penalty Amount:	Not reported
Solid Waste Enf Type Desc:	Not reported
Solid Waste Unit Type:	Not reported
Solid Waste Unit Name:	Not reported
Haz. Waste Facility Region:	Not reported
Haz. Waste Facility Epaid:	Not reported
Haz. Waste Enforcement Date:	Not reported
Haz. Waste Enforcement Type:	Not reported
Haz. Waste Enforcement Agency:	Not reported
Haz. Waste Enf RCRIS Comments:	Not reported
Haz. Waste Penalty Type:	Not reported
Haz. Waste Enf Order Dt. Signed:	Not reported
Haz. Waste Enf Order Type:	Not reported
Haz. Waste Penalty Amount:	Not reported
Type Of Permit:	Not reported
Permit No:	Not reported
Enforcement Action Number:	Not reported
Action:	Not reported
Action Date:	Not reported
Civil Charges Assessed:	Not reported
Solid Waste Facility Description:	Not reported
Inspection Event Completed Dt:	Not reported
Inspection Event Description:	Not reported
Flag:	SOLIDWASTE

Facility ID:	Not reported
Facility Name:	Lorton CDD Landfill
Location Address:	10001 Furnace Road
Location Address 2:	Not reported
Location City,St,Zip:	Lorton, VA 22079
Solid Waste Facility Region:	NVRO
CEDS Site Id:	625
Site Location:	10001 Furnace Road (Route 611)
Solid Permit Id (alpha Prefix):	SWP
Solid Permit Id (numeric Suffix):	331
Solid Waste Unit Type:	Lorton Debris Landfill - Construction / Demolition / Debris (CDD) Landfill - Active
Inspection Date:	1/19/2017
Inspection Event Code:	DATERESP
Inspection Event Complete Date:	2/1/2017
Solid Waste Enf Effective Date:	Not reported
Solid Waste Enf Penalty Type:	Not reported
Solid Waste Enf Penalty Amount:	Not reported
Solid Waste Enf Type Desc:	Not reported
Solid Waste Unit Type:	Not reported
Solid Waste Unit Name:	Not reported
Haz. Waste Facility Region:	Not reported
Haz. Waste Facility Epaid:	Not reported
Haz. Waste Enforcement Date:	Not reported
Haz. Waste Enforcement Type:	Not reported
Haz. Waste Enforcement Agency:	Not reported
Haz. Waste Enf RCRIS Comments:	Not reported
Haz. Waste Penalty Type:	Not reported
Haz. Waste Enf Order Dt. Signed:	Not reported
Haz. Waste Enf Order Type:	Not reported
Haz. Waste Penalty Amount:	Not reported

Map ID	Site	Database(s)	EPA ID Number

LORTON CDD LANDFILL (Continued) **U003995746**

Type Of Permit:	Not reported
Permit No:	Not reported
Enforcement Action Number:	Not reported
Action:	Not reported
Action Date:	Not reported
Civil Charges Assessed:	Not reported
Solid Waste Facility Description:	Not reported
Inspection Event Completed Dt:	Not reported
Inspection Event Description:	Not reported
Flag:	SOLIDWASTE

Facility ID:	Not reported
Facility Name:	Lorton CDD Landfill
Location Address:	10001 Furnace Road
Location Address 2:	Not reported
Location City,St,Zip:	Lorton, VA 22079
Solid Waste Facility Region:	NVRO
CEDS Site Id:	625
Site Location:	10001 Furnace Road (Route 611)
Solid Permit Id (alpha Prefix):	SWP
Solid Permit Id (numeric Suffix):	331
Solid Waste Unit Type:	Lorton Debris Landfill - Construction / Demolition / Debris (CDD) Landfill - Active
Inspection Date:	11/8/2016
Inspection Event Code:	SWL
Inspection Event Complete Date:	1/6/2017
Solid Waste Enf Effective Date:	Not reported
Solid Waste Enf Penalty Type:	Not reported
Solid Waste Enf Penalty Amount:	Not reported
Solid Waste Enf Type Desc:	Not reported
Solid Waste Unit Type:	Not reported
Solid Waste Unit Name:	Not reported
Haz. Waste Facility Region:	Not reported
Haz. Waste Facility Epaid:	Not reported
Haz. Waste Enforcement Date:	Not reported
Haz. Waste Enforcement Type:	Not reported
Haz. Waste Enforcement Agency:	Not reported
Haz. Waste Enf RCRIS Comments:	Not reported
Haz. Waste Penalty Type:	Not reported
Haz. Waste Enf Order Dt. Signed:	Not reported
Haz. Waste Enf Order Type:	Not reported
Haz. Waste Penalty Amount:	Not reported
Type Of Permit:	Not reported
Permit No:	Not reported
Enforcement Action Number:	Not reported
Action:	Not reported
Action Date:	Not reported
Civil Charges Assessed:	Not reported
Solid Waste Facility Description:	Not reported
Inspection Event Completed Dt:	Not reported
Inspection Event Description:	Not reported
Flag:	SOLIDWASTE

Facility ID:	Not reported
Facility Name:	Lorton CDD Landfill
Location Address:	10001 Furnace Road
Location Address 2:	Not reported
Location City,St,Zip:	Lorton, VA 22079

Map ID	Site	Database(s)	EPA ID Number

LORTON CDD LANDFILL (Continued) **U003995746**

Solid Waste Facility Region:	NVRO
CEDS Site Id:	625
Site Location:	10001 Furnace Road (Route 611)
Solid Permit Id (alpha Prefix):	SWP
Solid Permit Id (numeric Suffix):	331
Solid Waste Unit Type:	Lorton Debris Landfill - Construction / Demolition / Debris (CDD) Landfill - Active
Inspection Date:	12/22/2016
Inspection Event Code:	SWL
Inspection Event Complete Date:	1/6/2017
Solid Waste Enf Effective Date:	Not reported
Solid Waste Enf Penalty Type:	Not reported
Solid Waste Enf Penalty Amount:	Not reported
Solid Waste Enf Type Desc:	Not reported
Solid Waste Unit Type:	Not reported
Solid Waste Unit Name:	Not reported
Haz. Waste Facility Region:	Not reported
Haz. Waste Facility Epaid:	Not reported
Haz. Waste Enforcement Date:	Not reported
Haz. Waste Enforcement Type:	Not reported
Haz. Waste Enforcement Agency:	Not reported
Haz. Waste Enf RCRIS Comments:	Not reported
Haz. Waste Penalty Type:	Not reported
Haz. Waste Enf Order Dt. Signed:	Not reported
Haz. Waste Enf Order Type:	Not reported
Haz. Waste Penalty Amount:	Not reported
Type Of Permit:	Not reported
Permit No:	Not reported
Enforcement Action Number:	Not reported
Action:	Not reported
Action Date:	Not reported
Civil Charges Assessed:	Not reported
Solid Waste Facility Description:	Not reported
Inspection Event Completed Dt:	Not reported
Inspection Event Description:	Not reported
Flag:	SOLIDWASTE
Facility ID:	Not reported
Facility Name:	Lorton CDD Landfill
Location Address:	10001 Furnace Road
Location Address 2:	Not reported
Location City,St,Zip:	Lorton, VA 22079
Solid Waste Facility Region:	NVRO
CEDS Site Id:	625
Site Location:	10001 Furnace Road (Route 611)
Solid Permit Id (alpha Prefix):	SWP
Solid Permit Id (numeric Suffix):	331
Solid Waste Unit Type:	Lorton Debris Landfill - Construction / Demolition / Debris (CDD) Landfill - Active
Inspection Date:	4/13/2017
Inspection Event Code:	INSPFAC
Inspection Event Complete Date:	4/13/2017
Solid Waste Enf Effective Date:	Not reported
Solid Waste Enf Penalty Type:	Not reported
Solid Waste Enf Penalty Amount:	Not reported
Solid Waste Enf Type Desc:	Not reported
Solid Waste Unit Type:	Not reported
Solid Waste Unit Name:	Not reported
Haz. Waste Facility Region:	Not reported

Map ID	Site	Database(s)	EPA ID Number

LORTON CDD LANDFILL (Continued) **U003995746**

Haz. Waste Facility Epaid:	Not reported
Haz. Waste Enforcement Date:	Not reported
Haz. Waste Enforcement Type:	Not reported
Haz. Waste Enforcement Agency:	Not reported
Haz. Waste Enf RCRIS Comments:	Not reported
Haz. Waste Penalty Type:	Not reported
Haz. Waste Enf Order Dt. Signed:	Not reported
Haz. Waste Enf Order Type:	Not reported
Haz. Waste Penalty Amount:	Not reported
Type Of Permit:	Not reported
Permit No:	Not reported
Enforcement Action Number:	Not reported
Action:	Not reported
Action Date:	Not reported
Civil Charges Assessed:	Not reported
Solid Waste Facility Description:	Not reported
Inspection Event Completed Dt:	Not reported
Inspection Event Description:	Not reported
Flag:	SOLIDWASTE

Facility ID:	Not reported
Facility Name:	Lorton CDD Landfill
Location Address:	10001 Furnace Road
Location Address 2:	Not reported
Location City,St,Zip:	Lorton, VA 22079
Solid Waste Facility Region:	NVRO
CEDS Site Id:	625
Site Location:	10001 Furnace Road (Route 611)
Solid Permit Id (alpha Prefix):	SWP
Solid Permit Id (numeric Suffix):	331
Solid Waste Unit Type:	Lorton Debris Landfill - Construction / Demolition / Debris (CDD) Landfill - Active
Inspection Date:	4/13/2017
Inspection Event Code:	SNDL
Inspection Event Complete Date:	5/2/2017
Solid Waste Enf Effective Date:	Not reported
Solid Waste Enf Penalty Type:	Not reported
Solid Waste Enf Penalty Amount:	Not reported
Solid Waste Enf Type Desc:	Not reported
Solid Waste Unit Type:	Not reported
Solid Waste Unit Name:	Not reported
Haz. Waste Facility Region:	Not reported
Haz. Waste Facility Epaid:	Not reported
Haz. Waste Enforcement Date:	Not reported
Haz. Waste Enforcement Type:	Not reported
Haz. Waste Enforcement Agency:	Not reported
Haz. Waste Enf RCRIS Comments:	Not reported
Haz. Waste Penalty Type:	Not reported
Haz. Waste Enf Order Dt. Signed:	Not reported
Haz. Waste Enf Order Type:	Not reported
Haz. Waste Penalty Amount:	Not reported
Type Of Permit:	Not reported
Permit No:	Not reported
Enforcement Action Number:	Not reported
Action:	Not reported
Action Date:	Not reported
Civil Charges Assessed:	Not reported
Solid Waste Facility Description:	Not reported

Map ID	Site	Database(s)	EPA ID Number

LORTON CDD LANDFILL (Continued) **U003995746**

Inspection Event Completed Dt:	Not reported
Inspection Event Description:	Not reported
Flag:	SOLIDWASTE
Facility ID:	Not reported
Facility Name:	Lorton CDD Landfill
Location Address:	10001 Furnace Road
Location Address 2:	Not reported
Location City,St,Zip:	Lorton, VA 22079
Solid Waste Facility Region:	NVRO
CEDS Site Id:	625
Site Location:	10001 Furnace Road (Route 611)
Solid Permit Id (alpha Prefix):	SWP
Solid Permit Id (numeric Suffix):	331
Solid Waste Unit Type:	Lorton Debris Landfill - Construction / Demolition / Debris (CDD) Landfill - Active
Inspection Date:	7/19/2017
Inspection Event Code:	INSPFAC
Inspection Event Complete Date:	7/19/2017
Solid Waste Enf Effective Date:	Not reported
Solid Waste Enf Penalty Type:	Not reported
Solid Waste Enf Penalty Amount:	Not reported
Solid Waste Enf Type Desc:	Not reported
Solid Waste Unit Type:	Not reported
Solid Waste Unit Name:	Not reported
Haz. Waste Facility Region:	Not reported
Haz. Waste Facility Epaid:	Not reported
Haz. Waste Enforcement Date:	Not reported
Haz. Waste Enforcement Type:	Not reported
Haz. Waste Enforcement Agency:	Not reported
Haz. Waste Enf RCRIS Comments:	Not reported
Haz. Waste Penalty Type:	Not reported
Haz. Waste Enf Order Dt. Signed:	Not reported
Haz. Waste Enf Order Type:	Not reported
Haz. Waste Penalty Amount:	Not reported
Type Of Permit:	Not reported
Permit No:	Not reported
Enforcement Action Number:	Not reported
Action:	Not reported
Action Date:	Not reported
Civil Charges Assessed:	Not reported
Solid Waste Facility Description:	Not reported
Inspection Event Completed Dt:	Not reported
Inspection Event Description:	Not reported
Flag:	SOLIDWASTE
Facility ID:	Not reported
Facility Name:	Lorton CDD Landfill
Location Address:	10001 Furnace Road
Location Address 2:	Not reported
Location City,St,Zip:	Lorton, VA 22079
Solid Waste Facility Region:	NVRO
CEDS Site Id:	625
Site Location:	10001 Furnace Road (Route 611)
Solid Permit Id (alpha Prefix):	SWP
Solid Permit Id (numeric Suffix):	331
Solid Waste Unit Type:	Lorton Debris Landfill - Construction / Demolition / Debris (CDD) Landfill - Active
Inspection Date:	7/19/2017

Map ID	Site	Database(s)	EPA ID Number

LORTON CDD LANDFILL (Continued) **U003995746**

Inspection Event Code:	SNDL
Inspection Event Complete Date:	7/21/2017
Solid Waste Enf Effective Date:	Not reported
Solid Waste Enf Penalty Type:	Not reported
Solid Waste Enf Penalty Amount:	Not reported
Solid Waste Enf Type Desc:	Not reported
Solid Waste Unit Type:	Not reported
Solid Waste Unit Name:	Not reported
Haz. Waste Facility Region:	Not reported
Haz. Waste Facility Epaid:	Not reported
Haz. Waste Enforcement Date:	Not reported
Haz. Waste Enforcement Type:	Not reported
Haz. Waste Enforcement Agency:	Not reported
Haz. Waste Enf RCRIS Comments:	Not reported
Haz. Waste Penalty Type:	Not reported
Haz. Waste Enf Order Dt. Signed:	Not reported
Haz. Waste Enf Order Type:	Not reported
Haz. Waste Penalty Amount:	Not reported
Type Of Permit:	Not reported
Permit No:	Not reported
Enforcement Action Number:	Not reported
Action:	Not reported
Action Date:	Not reported
Civil Charges Assessed:	Not reported
Solid Waste Facility Description:	Not reported
Inspection Event Completed Dt:	Not reported
Inspection Event Description:	Not reported
Flag:	SOLIDWASTE

1826 **RAINWATER CONCRETE DEBRIS LANDFILL** **FINDS** **1006834916**
9917 RICHMOND HWY **N/A**
LORTON, VA 22079

FINDS:

Registry ID: 110013956834

Environmental Interest/Information System
HAZARDOUS AIR POLLUTANT MAJOR

Click this hyperlink while viewing on your computer to access additional FINDS: detail in the EDR Site Report.

1826 **RAINWATER CONCRETE COMPANY** **VA UST** **U003678172**
9917 RICHMOND HWY **N/A**
LORTON, VA 22079

Facility:

Facility Id:	3000227
Facility Type:	COMMERCIAL
CEDS Facility ID:	200000079738

Owner:

Owner Id:	27658
Owner Name:	RAINWATER CONCRETE CO INC
Owner Address:	9917 RICHMOND HWY.

Map ID	Site	Database(s)	EPA ID Number

RAINWATER CONCRETE COMPANY (Continued) **U003678172**

Owner Address2:	FAIRFAX
Owner City, State, Zip:	LORTON, VA 22079
Owner Type:	UNKNOWN
Number of Active AST:	0
Number of Active UST:	0
Number of Inactive AST:	0
Number of Inactive UST:	7
Owner Id:	33142
Owner Name:	Cardinal Concrete Company
Owner Address:	PO Box 725
Owner Address2:	Not reported
Owner City, State, Zip:	Springfield, VA 22150
Owner Type:	COMMERCIAL
Number of Active AST:	0
Number of Active UST:	0
Number of Inactive AST:	0
Number of Inactive UST:	7

UST:

Facility ID:	3000227
Federally Regulated:	Yes
Tank Number:	1
Tank Capacity:	10000
Tank Contents:	GASOLINE
Tank Status:	**PERM OUT OF USE**
Tank Type:	UST

Tank Material:

Install Date:	1/12/1981
Tank Materials: Bare Steel	Yes
Tank Materials: Cath Protect Steel	No
Tank Materials: Epoxy Steel	No
Tank Materials: Fiberglass	No
Tank Materials: Concrete	No
Tank Materials: Composite	No
Tank Materials: Double Walled	No
Tank Materials: Lined Interior	No
Tank Materials: Excav Liner	No
Tank Materials: Insulated Tank Jacket	No
Tank Materials: Repaired	No
Tank Materials: Unknown	No
Tank Materials: Other	No
Tank Materials: Other Note	Not reported

Release Detection:

Tank Release Detection: Leak Deferred	No
Tank Release Detection: Manual Gauge	No
Tank Release Detection: Auto Gauge	No
Tank Release Detection:Tank Tightness	No
Tank Release Detection: Vapor Monitor	No
Tank Release Detection: Inventory	No
Tank Release Detection: Stat Invent Recon	No
Tank Release Detection: Spill Install	No
Tank Release Detection: Overfill Install	No
Tank Release Detection: Groundwater	No

Map ID	Site	Database(s)	EPA ID Number

RAINWATER CONCRETE COMPANY (Continued) **U003678172**

Tank Release Detection: Int Sec Containment	No
Tank Release Detection: Int Double Walled	No
Tank Release Detection: Other Method	No
Tank Release Detection: Other Note	Not reported
Pipe Release Detection: Leak Deferred	Not reported
Pipe Release Detection: Autoleak	Not reported
Pipe Release Detection: Line Tightness	No
Pipe Release Detection: Stat Invent Recon	No
Pipe Release Detection: Groundwater	No
Pipe Release Detection: Int Sec Containment	No
Pipe Release Det: Interior Double Walled	No
Pipe Release Detection: Other Method	No
Pipe Release Detection: Other Note	Not reported

Pipe Type:	UNKNOWN
Pipe Materials: Bare Steel	No
Pipe Materials: Galvanized Steel	Yes
Pipe Materials: Copper	No
Pipe Materials: Fiberglass	No
Pipe Materials: Cath Protect	No
Pipe Materials: Double Walled	No
Pipe Materials: Sec Containment	No
Pipe Materials: Repaired	No
Pipe Materials: Unknown	No
Pipe Materials: Other	No
Pipe Materials: Other Note	Not reported

Facility ID:	3000227
Federally Regulated:	Yes

Tank Number:	1a
Tank Capacity:	10000
Tank Contents:	DIESEL
Tank Status:	**PERM OUT OF USE**
Tank Type:	UST

Tank Material:

Install Date:	1/1/1976
Tank Materials: Bare Steel	Yes
Tank Materials: Cath Protect Steel	No
Tank Materials: Epoxy Steel	No
Tank Materials: Fiberglass	No
Tank Materials: Concrete	No
Tank Materials: Composite	No
Tank Materials: Double Walled	No
Tank Materials: Lined Interior	No
Tank Materials: Excav Liner	No
Tank Materials: Insulated Tank Jacket	No
Tank Materials: Repaired	No
Tank Materials: Unknown	No
Tank Materials: Other	No
Tank Materials: Other Note	Not reported

Release Detection:

Tank Release Detection: Leak Deferred	No
Tank Release Detection: Manual Gauge	No

Map ID	Site	Database(s)	EPA ID Number

RAINWATER CONCRETE COMPANY (Continued) **U003678172**

Tank Release Detection: Auto Gauge	No
Tank Release Detection:Tank Tightness	No
Tank Release Detection: Vapor Monitor	No
Tank Release Detection: Inventory	No
Tank Release Detection: Stat Invent Recon	No
Tank Release Detection: Spill Install	No
Tank Release Detection: Overfill Install	No
Tank Release Detection: Groundwater	No
Tank Release Detection: Int Sec Containment	No
Tank Release Detection: Int Double Walled	No
Tank Release Detection: Other Method	No
Tank Release Detection: Other Note	Not reported
Pipe Release Detection: Leak Deferred	Not reported
Pipe Release Detection: Autoleak	Not reported
Pipe Release Detection: Line Tightness	No
Pipe Release Detection: Stat Invent Recon	No
Pipe Release Detection: Groundwater	No
Pipe Release Detection: Int Sec Containment	No
Pipe Release Det: Interior Double Walled	No
Pipe Release Detection: Other Method	No
Pipe Release Detection: Other Note	Not reported

Pipe Type:	UNKNOWN
Pipe Materials: Bare Steel	Yes
Pipe Materials: Galvanized Steel	No
Pipe Materials: Copper	No
Pipe Materials: Fiberglass	No
Pipe Materials: Cath Protect	No
Pipe Materials: Double Walled	No
Pipe Materials: Sec Containment	No
Pipe Materials: Repaired	No
Pipe Materials: Unknown	No
Pipe Materials: Other	No
Pipe Materials: Other Note	Not reported

Facility ID:	3000227
Federally Regulated:	Yes

Tank Number:	2
Tank Capacity:	8000
Tank Contents:	DIESEL
Tank Status:	**PERM OUT OF USE**
Tank Type:	UST

Tank Material:

Install Date:	1/13/1980
Tank Materials: Bare Steel	Yes
Tank Materials: Cath Protect Steel	No
Tank Materials: Epoxy Steel	No
Tank Materials: Fiberglass	No
Tank Materials: Concrete	No
Tank Materials: Composite	No
Tank Materials: Double Walled	No
Tank Materials: Lined Interior	No
Tank Materials: Excav Liner	No
Tank Materials: Insulated Tank Jacket	No
Tank Materials: Repaired	No

Map ID	Site	Database(s)	EPA ID Number

RAINWATER CONCRETE COMPANY (Continued) **U003678172**

Tank Materials: Unknown	No
Tank Materials: Other	No
Tank Materials: Other Note	Not reported

Release Detection:

Tank Release Detection: Leak Deferred	No
Tank Release Detection: Manual Gauge	No
Tank Release Detection: Auto Gauge	No
Tank Release Detection:Tank Tightness	No
Tank Release Detection: Vapor Monitor	No
Tank Release Detection: Inventory	No
Tank Release Detection: Stat Invent Recon	No
Tank Release Detection: Spill Install	No
Tank Release Detection: Overfill Install	No
Tank Release Detection: Groundwater	No
Tank Release Detection: Int Sec Containment	No
Tank Release Detection: Int Double Walled	No
Tank Release Detection: Other Method	No
Tank Release Detection: Other Note	Not reported
Pipe Release Detection: Leak Deferred	Not reported
Pipe Release Detection: Autoleak	Not reported
Pipe Release Detection: Line Tightness	No
Pipe Release Detection: Stat Invent Recon	No
Pipe Release Detection: Groundwater	No
Pipe Release Detection: Int Sec Containment	No
Pipe Release Det: Interior Double Walled	No
Pipe Release Detection: Other Method	No
Pipe Release Detection: Other Note	Not reported

Pipe Type:	UNKNOWN
Pipe Materials: Bare Steel	No
Pipe Materials: Galvanized Steel	Yes
Pipe Materials: Copper	No
Pipe Materials: Fiberglass	No
Pipe Materials: Cath Protect	No
Pipe Materials: Double Walled	No
Pipe Materials: Sec Containment	No
Pipe Materials: Repaired	No
Pipe Materials: Unknown	No
Pipe Materials: Other	No
Pipe Materials: Other Note	Not reported

Facility ID:	3000227
Federally Regulated:	Yes
Tank Number:	2a
Tank Capacity:	27000
Tank Contents:	GASOLINE
Tank Status:	**PERM OUT OF USE**
Tank Type:	UST

Tank Material:

Install Date:	1/1/1976
Tank Materials: Bare Steel	Yes
Tank Materials: Cath Protect Steel	No
Tank Materials: Epoxy Steel	No

Map ID	Site	Database(s)	EPA ID Number

RAINWATER CONCRETE COMPANY (Continued) **U003678172**

Tank Materials: Fiberglass	No
Tank Materials: Concrete	No
Tank Materials: Composite	No
Tank Materials: Double Walled	No
Tank Materials: Lined Interior	No
Tank Materials: Excav Liner	No
Tank Materials: Insulated Tank Jacket	No
Tank Materials: Repaired	No
Tank Materials: Unknown	No
Tank Materials: Other	No
Tank Materials: Other Note	Not reported

Release Detection:

Tank Release Detection: Leak Deferred	No
Tank Release Detection: Manual Gauge	No
Tank Release Detection: Auto Gauge	No
Tank Release Detection:Tank Tightness	No
Tank Release Detection: Vapor Monitor	No
Tank Release Detection: Inventory	No
Tank Release Detection: Stat Invent Recon	No
Tank Release Detection: Spill Install	No
Tank Release Detection: Overfill Install	No
Tank Release Detection: Groundwater	No
Tank Release Detection: Int Sec Containment	No
Tank Release Detection: Int Double Walled	No
Tank Release Detection: Other Method	No
Tank Release Detection: Other Note	Not reported
Pipe Release Detection: Leak Deferred	Not reported
Pipe Release Detection: Autoleak	Not reported
Pipe Release Detection: Line Tightness	No
Pipe Release Detection: Stat Invent Recon	No
Pipe Release Detection: Groundwater	No
Pipe Release Detection: Int Sec Containment	No
Pipe Release Det: Interior Double Walled	No
Pipe Release Detection: Other Method	No
Pipe Release Detection: Other Note	Not reported

Pipe Type:	UNKNOWN
Pipe Materials: Bare Steel	No
Pipe Materials: Galvanized Steel	Yes
Pipe Materials: Copper	No
Pipe Materials: Fiberglass	No
Pipe Materials: Cath Protect	No
Pipe Materials: Double Walled	No
Pipe Materials: Sec Containment	No
Pipe Materials: Repaired	No
Pipe Materials: Unknown	No
Pipe Materials: Other	No
Pipe Materials: Other Note	Not reported

Facility ID:	3000227
Federally Regulated:	Yes

Tank Number:	3
Tank Capacity:	10000
Tank Contents:	DIESEL

Map ID	Site	Database(s)	EPA ID Number

RAINWATER CONCRETE COMPANY (Continued) **U003678172**

Tank Status:	**PERM OUT OF USE**
Tank Type:	UST
Tank Material:	
Install Date:	1/13/1980
Tank Materials: Bare Steel	Yes
Tank Materials: Cath Protect Steel	No
Tank Materials: Epoxy Steel	No
Tank Materials: Fiberglass	No
Tank Materials: Concrete	No
Tank Materials: Composite	No
Tank Materials: Double Walled	No
Tank Materials: Lined Interior	No
Tank Materials: Excav Liner	No
Tank Materials: Insulated Tank Jacket	No
Tank Materials: Repaired	No
Tank Materials: Unknown	No
Tank Materials: Other	No
Tank Materials: Other Note	Not reported
Release Detection:	
Tank Release Detection: Leak Deferred	No
Tank Release Detection: Manual Gauge	No
Tank Release Detection: Auto Gauge	No
Tank Release Detection:Tank Tightness	No
Tank Release Detection: Vapor Monitor	No
Tank Release Detection: Inventory	No
Tank Release Detection: Stat Invent Recon	No
Tank Release Detection: Spill Install	No
Tank Release Detection: Overfill Install	No
Tank Release Detection: Groundwater	No
Tank Release Detection: Int Sec Containment	No
Tank Release Detection: Int Double Walled	No
Tank Release Detection: Other Method	No
Tank Release Detection: Other Note	Not reported
Pipe Release Detection: Leak Deferred	Not reported
Pipe Release Detection: Autoleak	Not reported
Pipe Release Detection: Line Tightness	No
Pipe Release Detection: Stat Invent Recon	No
Pipe Release Detection: Groundwater	No
Pipe Release Detection: Int Sec Containment	No
Pipe Release Det: Interior Double Walled	No
Pipe Release Detection: Other Method	No
Pipe Release Detection: Other Note	Not reported
Pipe Type:	UNKNOWN
Pipe Materials: Bare Steel	No
Pipe Materials: Galvanized Steel	Yes
Pipe Materials: Copper	No
Pipe Materials: Fiberglass	No
Pipe Materials: Cath Protect	No
Pipe Materials: Double Walled	No
Pipe Materials: Sec Containment	No
Pipe Materials: Repaired	No
Pipe Materials: Unknown	No
Pipe Materials: Other	No
Pipe Materials: Other Note	Not reported

Map ID	Site	Database(s)	EPA ID Number

RAINWATER CONCRETE COMPANY (Continued) **U003678172**

Facility ID:	3000227
Federally Regulated:	Yes
Tank Number:	4
Tank Capacity:	1500
Tank Contents:	DIESEL
Tank Status:	**PERM OUT OF USE**
Tank Type:	UST
Tank Material:	
Install Date:	1/12/1977
Tank Materials: Bare Steel	Yes
Tank Materials: Cath Protect Steel	No
Tank Materials: Epoxy Steel	No
Tank Materials: Fiberglass	No
Tank Materials: Concrete	No
Tank Materials: Composite	No
Tank Materials: Double Walled	No
Tank Materials: Lined Interior	No
Tank Materials: Excav Liner	No
Tank Materials: Insulated Tank Jacket	No
Tank Materials: Repaired	No
Tank Materials: Unknown	No
Tank Materials: Other	No
Tank Materials: Other Note	Not reported
Release Detection:	
Tank Release Detection: Leak Deferred	No
Tank Release Detection: Manual Gauge	No
Tank Release Detection: Auto Gauge	No
Tank Release Detection:Tank Tightness	No
Tank Release Detection: Vapor Monitor	No
Tank Release Detection: Inventory	No
Tank Release Detection: Stat Invent Recon	No
Tank Release Detection: Spill Install	No
Tank Release Detection: Overfill Install	No
Tank Release Detection: Groundwater	No
Tank Release Detection: Int Sec Containment	No
Tank Release Detection: Int Double Walled	No
Tank Release Detection: Other Method	No
Tank Release Detection: Other Note	Not reported
Pipe Release Detection: Leak Deferred	Not reported
Pipe Release Detection: Autoleak	Not reported
Pipe Release Detection: Line Tightness	No
Pipe Release Detection: Stat Invent Recon	No
Pipe Release Detection: Groundwater	No
Pipe Release Detection: Int Sec Containment	No
Pipe Release Det: Interior Double Walled	No
Pipe Release Detection: Other Method	No
Pipe Release Detection: Other Note	Not reported
Pipe Type:	UNKNOWN
Pipe Materials: Bare Steel	No
Pipe Materials: Galvanized Steel	Yes
Pipe Materials: Copper	No
Pipe Materials: Fiberglass	No
Pipe Materials: Cath Protect	No

Map ID	Site	Database(s)	EPA ID Number

RAINWATER CONCRETE COMPANY (Continued) **U003678172**

Pipe Materials: Double Walled	No
Pipe Materials: Sec Containment	No
Pipe Materials: Repaired	No
Pipe Materials: Unknown	No
Pipe Materials: Other	No
Pipe Materials: Other Note	Not reported
Facility ID:	3000227
Federally Regulated:	Yes
Tank Number:	5
Tank Capacity:	500
Tank Contents:	USED OIL
Tank Status:	**PERM OUT OF USE**
Tank Type:	UST

Tank Material:

Install Date:	1/12/1985
Tank Materials: Bare Steel	Yes
Tank Materials: Cath Protect Steel	No
Tank Materials: Epoxy Steel	No
Tank Materials: Fiberglass	No
Tank Materials: Concrete	No
Tank Materials: Composite	No
Tank Materials: Double Walled	No
Tank Materials: Lined Interior	No
Tank Materials: Excav Liner	No
Tank Materials: Insulated Tank Jacket	No
Tank Materials: Repaired	No
Tank Materials: Unknown	No
Tank Materials: Other	No
Tank Materials: Other Note	Not reported

Release Detection:

Tank Release Detection: Leak Deferred	No
Tank Release Detection: Manual Gauge	No
Tank Release Detection: Auto Gauge	No
Tank Release Detection:Tank Tightness	No
Tank Release Detection: Vapor Monitor	No
Tank Release Detection: Inventory	No
Tank Release Detection: Stat Invent Recon	No
Tank Release Detection: Spill Install	No
Tank Release Detection: Overfill Install	No
Tank Release Detection: Groundwater	No
Tank Release Detection: Int Sec Containment	No
Tank Release Detection: Int Double Walled	No
Tank Release Detection: Other Method	No
Tank Release Detection: Other Note	Not reported
Pipe Release Detection: Leak Deferred	Not reported
Pipe Release Detection: Autoleak	Not reported
Pipe Release Detection: Line Tightness	No
Pipe Release Detection: Stat Invent Recon	No
Pipe Release Detection: Groundwater	No
Pipe Release Detection: Int Sec Containment	No
Pipe Release Det: Interior Double Walled	No
Pipe Release Detection: Other Method	No

Map ID	Site	Database(s)	EPA ID Number

RAINWATER CONCRETE COMPANY (Continued) **U003678172**

Pipe Release Detection: Other Note	Not reported
Pipe Type:	UNKNOWN
Pipe Materials: Bare Steel	No
Pipe Materials: Galvanized Steel	Yes
Pipe Materials: Copper	No
Pipe Materials: Fiberglass	No
Pipe Materials: Cath Protect	No
Pipe Materials: Double Walled	No
Pipe Materials: Sec Containment	No
Pipe Materials: Repaired	No
Pipe Materials: Unknown	No
Pipe Materials: Other	No
Pipe Materials: Other Note	Not reported

1826 **RAINWATER LANDFILL** **VA SPILLS** **S106241290**
9917 RICHMOND HWY **VA ENF** **N/A**
LORTON, VA 22079

SPILLS NO:

Region:	NO
Id:	Not reported
Incident Summary:	Not reported
Date In:	3/5/2004
Date Closed:	3/22/2004
Pollution Type:	Not reported
Responsible Party:	Not reported
Facility Status:	**Not reported**
Owner:	Not reported
Facility Contact:	Not reported
Facility Permitted:	-1
Facility Telephone:	Not reported
Time In:	Not reported
Reported By Name:	Jeff Smithberger
Reported By Telephone:	Not reported
Reported By Affiliation/Addr:	Fairfax County Waste
Incident Response IR #:	2004-N-0760
Responsible Party Address:	Not reported
Responsible Party City:	Not reported
Responsible Party State:	Not reported
Responsible Party Zip:	Not reported
Responsible Party Contact:	Not reported
Responsible Party Telephone:	Not reported
Owner Name:	Not reported
Owner Address:	Not reported
Owner City:	Not reported
Owner State:	Not reported
Owner Zip:	Not reported
Owner Contact:	Not reported
Owner Telephone:	Not reported
Incident Date:	3/5/2004
Incident Time:	Not reported
Petroleum:	0
Solid Waste:	-1
Hazardous Waste:	0
Water:	-1
Air:	0

Map ID	Site	Database(s)	EPA ID Number

RAINWATER LANDFILL (Continued) **S106241290**

Sewage:	0
Fish Kill:	0
Threat Wetlands:	0
Wetlands:	0
Material Released:	Iron reducing bacteria
Possible Receptors:	South Branch
Quantity Released:	0
Unit Released:	Not reported
Quantity In Water:	0
Receiving Waters:	Not reported
River Basin:	Not reported
Inspection Date:	3/11/2004
Call Date:	Not reported
Inspector:	Not reported
Response Due:	Not reported
Response Received Date:	Not reported
Visit Needed:	0
Open:	0
Air Referral Date:	Not reported
Air Reg/ Permit Number:	Not reported
Waste Referral Date:	3/22/2004
Epa Id Or Permit Number:	SWP 327
Water Referral Date:	Not reported
Water Permit Number:	VAR530119
Remediation Referral Date:	Not reported
Remediation Pc Number:	Not reported
Enforcement Referral Date:	Not reported
Nov Number:	Not reported
Pc Number:	Not reported
Receive By:	Not reported
Case Officer:	Not reported
Case Type:	Not reported
Street Address:	Not reported
Polllutant:	Not reported
Impact:	Not reported
Spill Time:	Not reported
Spill Date:	Not reported
Spill Volume:	Not reported
Measure:	Not reported
Volume In Water:	Not reported
Stream Name:	Not reported
Investigation Date:	Not reported
Closure Date:	Not reported
Lab Results:	Not reported
Target Date:	Not reported
Prep Number:	Not reported
Report Date:	Not reported
Report Time:	Not reported
Pollutant Scr:	Not reported
Volume:	Not reported
Volume Esc:	Not reported
Future Recommendations:	Not reported
Stream Code:	Not reported
Visit Date:	Not reported
Lab Date:	Not reported
File Close Date:	Not reported
Prep Copy:	Not reported

Map ID	Site	Database(s)	EPA ID Number

RAINWATER LANDFILL (Continued) **S106241290**

City: Not reported
Incident Summary: Original concern was that the orange water was a leachate seep.
Reported: Not reported
Results: Not reported
Inspection Comments: Site visit. The County collected a sample.
Remarks: Not reported

ENFORCEMENT:
Facility ID: Not reported
Facility Name: Rainwater Concrete Debris Landfill
Location Address: 9917 Richmond Highway
Location Address 2: Not reported
Location City,St,Zip: Lorton, VA 22079
Solid Waste Facility Region: NVRO
CEDS Site Id: 291
Site Location: Off Route 1 North
Solid Permit Id (alpha Prefix): SWP
Solid Permit Id (numeric Suffix): 327
Solid Waste Unit Type: Rainwater Concrete Debris Landfill - Construction / Demolition / Debris (CDD) Landfill - Active
Inspection Date: 7/10/2017
Inspection Event Code: INSPFAC
Inspection Event Complete Date: 7/10/2017
Solid Waste Enf Effective Date: Not reported
Solid Waste Enf Penalty Type: Not reported
Solid Waste Enf Penalty Amount: Not reported
Solid Waste Enf Type Desc: Not reported
Solid Waste Unit Type: Not reported
Solid Waste Unit Name: Not reported
Haz. Waste Facility Region: Not reported
Haz. Waste Facility Epaid: Not reported
Haz. Waste Enforcement Date: Not reported
Haz. Waste Enforcement Type: Not reported
Haz. Waste Enforcement Agency: Not reported
Haz. Waste Enf RCRIS Comments: Not reported
Haz. Waste Penalty Type: Not reported
Haz. Waste Enf Order Dt. Signed: Not reported
Haz. Waste Enf Order Type: Not reported
Haz. Waste Penalty Amount: Not reported
Type Of Permit: Not reported
Permit No: Not reported
Enforcement Action Number: Not reported
Action: Not reported
Action Date: Not reported
Civil Charges Assessed: Not reported
Solid Waste Facility Description: Not reported
Inspection Event Completed Dt: Not reported
Inspection Event Description: Not reported
Flag: SOLIDWASTE

Facility ID: Not reported
Facility Name: Rainwater Concrete Debris Landfill
Location Address: 9917 Richmond Highway
Location Address 2: Not reported
Location City,St,Zip: Lorton, VA 22079
Solid Waste Facility Region: NVRO
CEDS Site Id: 291
Site Location: Off Route 1 North

Map ID	Site	Database(s)	EPA ID Number

RAINWATER LANDFILL (Continued) **S106241290**

Solid Permit Id (alpha Prefix):	SWP
Solid Permit Id (numeric Suffix):	327
Solid Waste Unit Type:	Rainwater Concrete Debris Landfill - Construction / Demolition / Debris (CDD) Landfill - Active
Inspection Date:	7/10/2017
Inspection Event Code:	SNDL
Inspection Event Complete Date:	7/17/2017
Solid Waste Enf Effective Date:	Not reported
Solid Waste Enf Penalty Type:	Not reported
Solid Waste Enf Penalty Amount:	Not reported
Solid Waste Enf Type Desc:	Not reported
Solid Waste Unit Type:	Not reported
Solid Waste Unit Name:	Not reported
Haz. Waste Facility Region:	Not reported
Haz. Waste Facility Epaid:	Not reported
Haz. Waste Enforcement Date:	Not reported
Haz. Waste Enforcement Type:	Not reported
Haz. Waste Enforcement Agency:	Not reported
Haz. Waste Enf RCRIS Comments:	Not reported
Haz. Waste Penalty Type:	Not reported
Haz. Waste Enf Order Dt. Signed:	Not reported
Haz. Waste Enf Order Type:	Not reported
Haz. Waste Penalty Amount:	Not reported
Type Of Permit:	Not reported
Permit No:	Not reported
Enforcement Action Number:	Not reported
Action:	Not reported
Action Date:	Not reported
Civil Charges Assessed:	Not reported
Solid Waste Facility Description:	Not reported
Inspection Event Completed Dt:	Not reported
Inspection Event Description:	Not reported
Flag:	SOLIDWASTE

Facility ID:	Not reported
Facility Name:	Rainwater Concrete Debris Landfill
Location Address:	9917 Richmond Highway
Location Address 2:	Not reported
Location City,St,Zip:	Lorton, VA 22079
Solid Waste Facility Region:	Northern Regional Office
CEDS Site Id:	291
Site Location:	Off Route 1 North
Solid Permit Id (alpha Prefix):	SWP
Solid Permit Id (numeric Suffix):	327
Solid Waste Unit Type:	CDD Landfill [SW]
Inspection Date:	5/31/2012
Inspection Event Code:	SWLWCIR
Inspection Event Complete Date:	7/5/2012
Solid Waste Enf Effective Date:	Not reported
Solid Waste Enf Penalty Type:	Not reported
Solid Waste Enf Penalty Amount:	Not reported
Solid Waste Enf Type Desc:	Not reported
Solid Waste Unit Type:	Not reported
Solid Waste Unit Name:	Not reported
Haz. Waste Facility Region:	Not reported
Haz. Waste Facility Epaid:	Not reported
Haz. Waste Enforcement Date:	Not reported
Haz. Waste Enforcement Type:	Not reported

Map ID	Site	Database(s)	EPA ID Number

RAINWATER LANDFILL (Continued) **S106241290**

Haz. Waste Enforcement Agency:	Not reported
Haz. Waste Enf RCRIS Comments:	Not reported
Haz. Waste Penalty Type:	Not reported
Haz. Waste Enf Order Dt. Signed:	Not reported
Haz. Waste Enf Order Type:	Not reported
Haz. Waste Penalty Amount:	Not reported
Type Of Permit:	Not reported
Permit No:	Not reported
Enforcement Action Number:	Not reported
Action:	Not reported
Action Date:	Not reported
Civil Charges Assessed:	Not reported
Solid Waste Facility Description:	Not reported
Inspection Event Completed Dt:	Not reported
Inspection Event Description:	Send warning letter w/CIR to facility
Flag:	SOLIDWASTE

Facility ID:	Not reported
Facility Name:	Rainwater Concrete Debris Landfill
Location Address:	9917 Richmond Highway
Location Address 2:	Not reported
Location City,St,Zip:	Lorton, VA 2207
Solid Waste Facility Region:	Northern Va. Regional Office
CEDS Site Id:	291
Site Location:	Off Route 1 North
Solid Permit Id (alpha Prefix):	SWP
Solid Permit Id (numeric Suffix):	327
Solid Waste Unit Type:	Materials Recovery F
Inspection Date:	02/27/06
Inspection Event Code:	SNOVWCIR
Inspection Event Complete Date:	Not reported
Solid Waste Enf Effective Date:	Not reported
Solid Waste Enf Penalty Type:	Not reported
Solid Waste Enf Penalty Amount:	Not reported
Solid Waste Enf Type Desc:	Not reported
Solid Waste Unit Type:	Solid Waste Full Permit
Solid Waste Unit Name:	Rainwater Concrete MRF
Haz. Waste Facility Region:	Not reported
Haz. Waste Facility Epaid:	Not reported
Haz. Waste Enforcement Date:	Not reported
Haz. Waste Enforcement Type:	Not reported
Haz. Waste Enforcement Agency:	Not reported
Haz. Waste Enf RCRIS Comments:	Not reported
Haz. Waste Penalty Type:	Not reported
Haz. Waste Enf Order Dt. Signed:	Not reported
Haz. Waste Enf Order Type:	Not reported
Haz. Waste Penalty Amount:	Not reported
Type Of Permit:	Not reported
Permit No:	Not reported
Enforcement Action Number:	Not reported
Action:	Not reported
Action Date:	Not reported
Civil Charges Assessed:	Not reported
Solid Waste Facility Description:	Not reported
Inspection Event Completed Dt:	Not reported
Inspection Event Description:	Send NOV w/ CIR to facility
Flag:	WASTE

Map ID	Site	Database(s)	EPA ID Number

RAINWATER LANDFILL (Continued) **S106241290**

Facility ID:	Not reported
Facility Name:	Rainwater Concrete Debris Landfill
Location Address:	9917 Richmond Highway
Location Address 2:	Not reported
Location City,St,Zip:	Lorton, VA 2207
Solid Waste Facility Region:	Northern Va. Regional Office
CEDS Site Id:	291
Site Location:	Off Route 1 North
Solid Permit Id (alpha Prefix):	SWP
Solid Permit Id (numeric Suffix):	327
Solid Waste Unit Type:	CDD Landfill [SW]
Inspection Date:	02/27/06
Inspection Event Code:	SNOVWCIR
Inspection Event Complete Date:	Not reported
Solid Waste Enf Effective Date:	Not reported
Solid Waste Enf Penalty Type:	Not reported
Solid Waste Enf Penalty Amount:	Not reported
Solid Waste Enf Type Desc:	Not reported
Solid Waste Unit Type:	Solid Waste Full Permit
Solid Waste Unit Name:	Rainwater Concrete Debris Landfill
Haz. Waste Facility Region:	Not reported
Haz. Waste Facility Epaid:	Not reported
Haz. Waste Enforcement Date:	Not reported
Haz. Waste Enforcement Type:	Not reported
Haz. Waste Enforcement Agency:	Not reported
Haz. Waste Enf RCRIS Comments:	Not reported
Haz. Waste Penalty Type:	Not reported
Haz. Waste Enf Order Dt. Signed:	Not reported
Haz. Waste Enf Order Type:	Not reported
Haz. Waste Penalty Amount:	Not reported
Type Of Permit:	Not reported
Permit No:	Not reported
Enforcement Action Number:	Not reported
Action:	Not reported
Action Date:	Not reported
Civil Charges Assessed:	Not reported
Solid Waste Facility Description:	Not reported
Inspection Event Completed Dt:	Not reported
Inspection Event Description:	Send NOV w/ CIR to facility
Flag:	WASTE

Facility ID:	Not reported
Facility Name:	Rainwater Concrete Debris Landfill
Location Address:	9917 Richmond Highway
Location Address 2:	Not reported
Location City,St,Zip:	Lorton, VA 2207
Solid Waste Facility Region:	Northern Va. Regional Office
CEDS Site Id:	291
Site Location:	Off Route 1 North
Solid Permit Id (alpha Prefix):	SWP
Solid Permit Id (numeric Suffix):	327
Solid Waste Unit Type:	CDD Landfill [SW]
Inspection Date:	02/27/06
Inspection Event Code:	SNOVWCIR
Inspection Event Complete Date:	Not reported
Solid Waste Enf Effective Date:	Not reported
Solid Waste Enf Penalty Type:	Not reported

Map ID	Site	Database(s)	EPA ID Number

RAINWATER LANDFILL (Continued) **S106241290**

Solid Waste Enf Penalty Amount:	Not reported
Solid Waste Enf Type Desc:	Not reported
Solid Waste Unit Type:	Solid Waste Full Permit
Solid Waste Unit Name:	Rainwater Concrete Debris Landfill
Haz. Waste Facility Region:	Not reported
Haz. Waste Facility Epaid:	Not reported
Haz. Waste Enforcement Date:	Not reported
Haz. Waste Enforcement Type:	Not reported
Haz. Waste Enforcement Agency:	Not reported
Haz. Waste Enf RCRIS Comments:	Not reported
Haz. Waste Penalty Type:	Not reported
Haz. Waste Enf Order Dt. Signed:	Not reported
Haz. Waste Enf Order Type:	Not reported
Haz. Waste Penalty Amount:	Not reported
Type Of Permit:	Not reported
Permit No:	Not reported
Enforcement Action Number:	Not reported
Action:	Not reported
Action Date:	Not reported
Civil Charges Assessed:	Not reported
Solid Waste Facility Description:	Not reported
Inspection Event Completed Dt:	Not reported
Inspection Event Description:	Send NOV w/ CIR to facility
Flag:	WASTE

Facility ID:	Not reported
Facility Name:	Rainwater Concrete Debris Landfill
Location Address:	9917 Richmond Highway
Location Address 2:	Not reported
Location City,St,Zip:	Lorton, VA 2207
Solid Waste Facility Region:	Northern Va. Regional Office
CEDS Site Id:	291
Site Location:	Off Route 1 North
Solid Permit Id (alpha Prefix):	SWP
Solid Permit Id (numeric Suffix):	327
Solid Waste Unit Type:	Materials Recovery F
Inspection Date:	02/27/06
Inspection Event Code:	SNOVWCIR
Inspection Event Complete Date:	Not reported
Solid Waste Enf Effective Date:	Not reported
Solid Waste Enf Penalty Type:	Not reported
Solid Waste Enf Penalty Amount:	Not reported
Solid Waste Enf Type Desc:	Not reported
Solid Waste Unit Type:	Solid Waste Full Permit
Solid Waste Unit Name:	Rainwater Concrete MRF
Haz. Waste Facility Region:	Not reported
Haz. Waste Facility Epaid:	Not reported
Haz. Waste Enforcement Date:	Not reported
Haz. Waste Enforcement Type:	Not reported
Haz. Waste Enforcement Agency:	Not reported
Haz. Waste Enf RCRIS Comments:	Not reported
Haz. Waste Penalty Type:	Not reported
Haz. Waste Enf Order Dt. Signed:	Not reported
Haz. Waste Enf Order Type:	Not reported
Haz. Waste Penalty Amount:	Not reported
Type Of Permit:	Not reported
Permit No:	Not reported

Map ID	Site	Database(s)	EPA ID Number

RAINWATER LANDFILL (Continued) **S106241290**

Enforcement Action Number:	Not reported
Action:	Not reported
Action Date:	Not reported
Civil Charges Assessed:	Not reported
Solid Waste Facility Description:	Not reported
Inspection Event Completed Dt:	Not reported
Inspection Event Description:	Send NOV w/ CIR to facility
Flag:	WASTE

Facility ID:	Not reported
Facility Name:	Rainwater Concrete Debris Landfill
Location Address:	9917 Richmond Highway
Location Address 2:	Not reported
Location City,St,Zip:	Lorton, VA 22079
Solid Waste Facility Region:	NVRO
CEDS Site Id:	291
Site Location:	Off Route 1 North
Solid Permit Id (alpha Prefix):	SWP
Solid Permit Id (numeric Suffix):	327
Solid Waste Unit Type:	Rainwater Concrete Debris Landfill - Construction
Inspection Date:	7/28/2016
Inspection Event Code:	INSPFAC
Inspection Event Complete Date:	7/28/2016
Solid Waste Enf Effective Date:	Not reported
Solid Waste Enf Penalty Type:	Not reported
Solid Waste Enf Penalty Amount:	Not reported
Solid Waste Enf Type Desc:	Not reported
Solid Waste Unit Type:	Not reported
Solid Waste Unit Name:	Not reported
Haz. Waste Facility Region:	Not reported
Haz. Waste Facility Epaid:	Not reported
Haz. Waste Enforcement Date:	Not reported
Haz. Waste Enforcement Type:	Not reported
Haz. Waste Enforcement Agency:	Not reported
Haz. Waste Enf RCRIS Comments:	Not reported
Haz. Waste Penalty Type:	Not reported
Haz. Waste Enf Order Dt. Signed:	Not reported
Haz. Waste Enf Order Type:	Not reported
Haz. Waste Penalty Amount:	Not reported
Type Of Permit:	Not reported
Permit No:	Not reported
Enforcement Action Number:	Not reported
Action:	Not reported
Action Date:	Not reported
Civil Charges Assessed:	Not reported
Solid Waste Facility Description:	Not reported
Inspection Event Completed Dt:	Not reported
Inspection Event Description:	Not reported
Flag:	SOLIDWASTE

Facility ID:	Not reported
Facility Name:	Rainwater Concrete Debris Landfill
Location Address:	9917 Richmond Highway
Location Address 2:	Not reported
Location City,St,Zip:	Lorton, VA 22079
Solid Waste Facility Region:	NVRO
CEDS Site Id:	291

Map ID	Site	Database(s)	EPA ID Number

RAINWATER LANDFILL (Continued) **S106241290**

Site Location:	Off Route 1 North
Solid Permit Id (alpha Prefix):	SWP
Solid Permit Id (numeric Suffix):	327
Solid Waste Unit Type:	Rainwater Concrete Debris Landfill - Construction
Inspection Date:	7/28/2016
Inspection Event Code:	SNDL
Inspection Event Complete Date:	8/4/2016
Solid Waste Enf Effective Date:	Not reported
Solid Waste Enf Penalty Type:	Not reported
Solid Waste Enf Penalty Amount:	Not reported
Solid Waste Enf Type Desc:	Not reported
Solid Waste Unit Type:	Not reported
Solid Waste Unit Name:	Not reported
Haz. Waste Facility Region:	Not reported
Haz. Waste Facility Epaid:	Not reported
Haz. Waste Enforcement Date:	Not reported
Haz. Waste Enforcement Type:	Not reported
Haz. Waste Enforcement Agency:	Not reported
Haz. Waste Enf RCRIS Comments:	Not reported
Haz. Waste Penalty Type:	Not reported
Haz. Waste Enf Order Dt. Signed:	Not reported
Haz. Waste Enf Order Type:	Not reported
Haz. Waste Penalty Amount:	Not reported
Type Of Permit:	Not reported
Permit No:	Not reported
Enforcement Action Number:	Not reported
Action:	Not reported
Action Date:	Not reported
Civil Charges Assessed:	Not reported
Solid Waste Facility Description:	Not reported
Inspection Event Completed Dt:	Not reported
Inspection Event Description:	Not reported
Flag:	SOLIDWASTE

Facility ID:	Not reported
Facility Name:	Rainwater Concrete Debris Landfill
Location Address:	9917 Richmond Highway
Location Address 2:	Not reported
Location City,St,Zip:	Lorton, VA 22079
Solid Waste Facility Region:	NVRO
CEDS Site Id:	291
Site Location:	Off Route 1 North
Solid Permit Id (alpha Prefix):	SWP
Solid Permit Id (numeric Suffix):	327
Solid Waste Unit Type:	Rainwater Concrete Debris Landfill - Construction
Inspection Date:	11/8/2016
Inspection Event Code:	INSPFAC
Inspection Event Complete Date:	11/8/2016
Solid Waste Enf Effective Date:	Not reported
Solid Waste Enf Penalty Type:	Not reported
Solid Waste Enf Penalty Amount:	Not reported
Solid Waste Enf Type Desc:	Not reported
Solid Waste Unit Type:	Not reported
Solid Waste Unit Name:	Not reported
Haz. Waste Facility Region:	Not reported
Haz. Waste Facility Epaid:	Not reported
Haz. Waste Enforcement Date:	Not reported

Map ID	Site	Database(s)	EPA ID Number

RAINWATER LANDFILL (Continued) **S106241290**

Haz. Waste Enforcement Type:	Not reported
Haz. Waste Enforcement Agency:	Not reported
Haz. Waste Enf RCRIS Comments:	Not reported
Haz. Waste Penalty Type:	Not reported
Haz. Waste Enf Order Dt. Signed:	Not reported
Haz. Waste Enf Order Type:	Not reported
Haz. Waste Penalty Amount:	Not reported
Type Of Permit:	Not reported
Permit No:	Not reported
Enforcement Action Number:	Not reported
Action:	Not reported
Action Date:	Not reported
Civil Charges Assessed:	Not reported
Solid Waste Facility Description:	Not reported
Inspection Event Completed Dt:	Not reported
Inspection Event Description:	Not reported
Flag:	SOLIDWASTE

Facility ID:	Not reported
Facility Name:	Rainwater Concrete Debris Landfill
Location Address:	9917 Richmond Highway
Location Address 2:	Not reported
Location City,St,Zip:	Lorton, VA 22079
Solid Waste Facility Region:	NVRO
CEDS Site Id:	291
Site Location:	Off Route 1 North
Solid Permit Id (alpha Prefix):	SWP
Solid Permit Id (numeric Suffix):	327
Solid Waste Unit Type:	Rainwater Concrete Debris Landfill - Construction
Inspection Date:	11/8/2016
Inspection Event Code:	SDL
Inspection Event Complete Date:	11/18/2016
Solid Waste Enf Effective Date:	Not reported
Solid Waste Enf Penalty Type:	Not reported
Solid Waste Enf Penalty Amount:	Not reported
Solid Waste Enf Type Desc:	Not reported
Solid Waste Unit Type:	Not reported
Solid Waste Unit Name:	Not reported
Haz. Waste Facility Region:	Not reported
Haz. Waste Facility Epaid:	Not reported
Haz. Waste Enforcement Date:	Not reported
Haz. Waste Enforcement Type:	Not reported
Haz. Waste Enforcement Agency:	Not reported
Haz. Waste Enf RCRIS Comments:	Not reported
Haz. Waste Penalty Type:	Not reported
Haz. Waste Enf Order Dt. Signed:	Not reported
Haz. Waste Enf Order Type:	Not reported
Haz. Waste Penalty Amount:	Not reported
Type Of Permit:	Not reported
Permit No:	Not reported
Enforcement Action Number:	Not reported
Action:	Not reported
Action Date:	Not reported
Civil Charges Assessed:	Not reported
Solid Waste Facility Description:	Not reported
Inspection Event Completed Dt:	Not reported
Inspection Event Description:	Not reported

Map ID	Site	Database(s)	EPA ID Number

RAINWATER LANDFILL (Continued) **S106241290**

Flag:	SOLIDWASTE
Facility ID:	Not reported
Facility Name:	Rainwater Concrete Debris Landfill
Location Address:	9917 Richmond Highway
Location Address 2:	Not reported
Location City,St,Zip:	Lorton, VA 22079
Solid Waste Facility Region:	NVRO
CEDS Site Id:	291
Site Location:	Off Route 1 North
Solid Permit Id (alpha Prefix):	SWP
Solid Permit Id (numeric Suffix):	327
Solid Waste Unit Type:	Rainwater Concrete Debris Landfill - Construction / Demolition / Debris (CDD) Landfill - Active
Inspection Date:	1/6/2017
Inspection Event Code:	INSPFAC
Inspection Event Complete Date:	1/6/2017
Solid Waste Enf Effective Date:	Not reported
Solid Waste Enf Penalty Type:	Not reported
Solid Waste Enf Penalty Amount:	Not reported
Solid Waste Enf Type Desc:	Not reported
Solid Waste Unit Type:	Not reported
Solid Waste Unit Name:	Not reported
Haz. Waste Facility Region:	Not reported
Haz. Waste Facility Epaid:	Not reported
Haz. Waste Enforcement Date:	Not reported
Haz. Waste Enforcement Type:	Not reported
Haz. Waste Enforcement Agency:	Not reported
Haz. Waste Enf RCRIS Comments:	Not reported
Haz. Waste Penalty Type:	Not reported
Haz. Waste Enf Order Dt. Signed:	Not reported
Haz. Waste Enf Order Type:	Not reported
Haz. Waste Penalty Amount:	Not reported
Type Of Permit:	Not reported
Permit No:	Not reported
Enforcement Action Number:	Not reported
Action:	Not reported
Action Date:	Not reported
Civil Charges Assessed:	Not reported
Solid Waste Facility Description:	Not reported
Inspection Event Completed Dt:	Not reported
Inspection Event Description:	Not reported
Flag:	SOLIDWASTE
Facility ID:	Not reported
Facility Name:	Rainwater Concrete Debris Landfill
Location Address:	9917 Richmond Highway
Location Address 2:	Not reported
Location City,St,Zip:	Lorton, VA 22079
Solid Waste Facility Region:	NVRO
CEDS Site Id:	291
Site Location:	Off Route 1 North
Solid Permit Id (alpha Prefix):	SWP
Solid Permit Id (numeric Suffix):	327
Solid Waste Unit Type:	Rainwater Concrete Debris Landfill - Construction / Demolition / Debris (CDD) Landfill - Active
Inspection Date:	1/6/2017
Inspection Event Code:	SNDL
Inspection Event Complete Date:	1/9/2017

Map ID	Site	Database(s)	EPA ID Number

RAINWATER LANDFILL (Continued) **S106241290**

Solid Waste Enf Effective Date:	Not reported
Solid Waste Enf Penalty Type:	Not reported
Solid Waste Enf Penalty Amount:	Not reported
Solid Waste Enf Type Desc:	Not reported
Solid Waste Unit Type:	Not reported
Solid Waste Unit Name:	Not reported
Haz. Waste Facility Region:	Not reported
Haz. Waste Facility Epaid:	Not reported
Haz. Waste Enforcement Date:	Not reported
Haz. Waste Enforcement Type:	Not reported
Haz. Waste Enforcement Agency:	Not reported
Haz. Waste Enf RCRIS Comments:	Not reported
Haz. Waste Penalty Type:	Not reported
Haz. Waste Enf Order Dt. Signed:	Not reported
Haz. Waste Enf Order Type:	Not reported
Haz. Waste Penalty Amount:	Not reported
Type Of Permit:	Not reported
Permit No:	Not reported
Enforcement Action Number:	Not reported
Action:	Not reported
Action Date:	Not reported
Civil Charges Assessed:	Not reported
Solid Waste Facility Description:	Not reported
Inspection Event Completed Dt:	Not reported
Inspection Event Description:	Not reported
Flag:	SOLIDWASTE

Facility ID:	Not reported
Facility Name:	Rainwater Concrete Debris Landfill
Location Address:	9917 Richmond Highway
Location Address 2:	Not reported
Location City,St,Zip:	Lorton, VA 22079
Solid Waste Facility Region:	NVRO
CEDS Site Id:	291
Site Location:	Off Route 1 North
Solid Permit Id (alpha Prefix):	SWP
Solid Permit Id (numeric Suffix):	327
Solid Waste Unit Type:	Rainwater Concrete Debris Landfill - Construction / Demolition / Debris (CDD) Landfill - Active
Inspection Date:	4/10/2017
Inspection Event Code:	INSPFAC
Inspection Event Complete Date:	4/10/2017
Solid Waste Enf Effective Date:	Not reported
Solid Waste Enf Penalty Type:	Not reported
Solid Waste Enf Penalty Amount:	Not reported
Solid Waste Enf Type Desc:	Not reported
Solid Waste Unit Type:	Not reported
Solid Waste Unit Name:	Not reported
Haz. Waste Facility Region:	Not reported
Haz. Waste Facility Epaid:	Not reported
Haz. Waste Enforcement Date:	Not reported
Haz. Waste Enforcement Type:	Not reported
Haz. Waste Enforcement Agency:	Not reported
Haz. Waste Enf RCRIS Comments:	Not reported
Haz. Waste Penalty Type:	Not reported
Haz. Waste Enf Order Dt. Signed:	Not reported
Haz. Waste Enf Order Type:	Not reported
Haz. Waste Penalty Amount:	Not reported

Map ID	Site	Database(s)	EPA ID Number

RAINWATER LANDFILL (Continued) **S106241290**

Type Of Permit:	Not reported
Permit No:	Not reported
Enforcement Action Number:	Not reported
Action:	Not reported
Action Date:	Not reported
Civil Charges Assessed:	Not reported
Solid Waste Facility Description:	Not reported
Inspection Event Completed Dt:	Not reported
Inspection Event Description:	Not reported
Flag:	SOLIDWASTE
Facility ID:	Not reported
Facility Name:	Rainwater Concrete Debris Landfill
Location Address:	9917 Richmond Highway
Location Address 2:	Not reported
Location City,St,Zip:	Lorton, VA 22079
Solid Waste Facility Region:	NVRO
CEDS Site Id:	291
Site Location:	Off Route 1 North
Solid Permit Id (alpha Prefix):	SWP
Solid Permit Id (numeric Suffix):	327
Solid Waste Unit Type:	Rainwater Concrete Debris Landfill - Construction / Demolition / Debris (CDD) Landfill - Active
Inspection Date:	4/10/2017
Inspection Event Code:	SNDL
Inspection Event Complete Date:	4/19/2017
Solid Waste Enf Effective Date:	Not reported
Solid Waste Enf Penalty Type:	Not reported
Solid Waste Enf Penalty Amount:	Not reported
Solid Waste Enf Type Desc:	Not reported
Solid Waste Unit Type:	Not reported
Solid Waste Unit Name:	Not reported
Haz. Waste Facility Region:	Not reported
Haz. Waste Facility Epaid:	Not reported
Haz. Waste Enforcement Date:	Not reported
Haz. Waste Enforcement Type:	Not reported
Haz. Waste Enforcement Agency:	Not reported
Haz. Waste Enf RCRIS Comments:	Not reported
Haz. Waste Penalty Type:	Not reported
Haz. Waste Enf Order Dt. Signed:	Not reported
Haz. Waste Enf Order Type:	Not reported
Haz. Waste Penalty Amount:	Not reported
Type Of Permit:	Not reported
Permit No:	Not reported
Enforcement Action Number:	Not reported
Action:	Not reported
Action Date:	Not reported
Civil Charges Assessed:	Not reported
Solid Waste Facility Description:	Not reported
Inspection Event Completed Dt:	Not reported
Inspection Event Description:	Not reported
Flag:	SOLIDWASTE
Facility ID:	Not reported
Facility Name:	Rainwater Concrete Debris Landfill
Location Address:	9917 Richmond Highway
Location Address 2:	Not reported
Location City,St,Zip:	Lorton, VA 22079

Map ID	Site	Database(s)	EPA ID Number

RAINWATER LANDFILL (Continued) **S106241290**

Solid Waste Facility Region:	NVRO
CEDS Site Id:	291
Site Location:	Off Route 1 North
Solid Permit Id (alpha Prefix):	SWP
Solid Permit Id (numeric Suffix):	327
Solid Waste Unit Type:	Rainwater Concrete Debris Landfill - Construction / Demolition / Debris (CDD) Landfill - Active
Inspection Date:	1/6/2017
Inspection Event Code:	INSPFAC
Inspection Event Complete Date:	1/6/2017
Solid Waste Enf Effective Date:	Not reported
Solid Waste Enf Penalty Type:	Not reported
Solid Waste Enf Penalty Amount:	Not reported
Solid Waste Enf Type Desc:	Not reported
Solid Waste Unit Type:	Not reported
Solid Waste Unit Name:	Not reported
Haz. Waste Facility Region:	Not reported
Haz. Waste Facility Epaid:	Not reported
Haz. Waste Enforcement Date:	Not reported
Haz. Waste Enforcement Type:	Not reported
Haz. Waste Enforcement Agency:	Not reported
Haz. Waste Enf RCRIS Comments:	Not reported
Haz. Waste Penalty Type:	Not reported
Haz. Waste Enf Order Dt. Signed:	Not reported
Haz. Waste Enf Order Type:	Not reported
Haz. Waste Penalty Amount:	Not reported
Type Of Permit:	Not reported
Permit No:	Not reported
Enforcement Action Number:	Not reported
Action:	Not reported
Action Date:	Not reported
Civil Charges Assessed:	Not reported
Solid Waste Facility Description:	Not reported
Inspection Event Completed Dt:	Not reported
Inspection Event Description:	Not reported
Flag:	SOLIDWASTE

Facility ID:	Not reported
Facility Name:	Rainwater Concrete Debris Landfill
Location Address:	9917 Richmond Highway
Location Address 2:	Not reported
Location City,St,Zip:	Lorton, VA 22079
Solid Waste Facility Region:	NVRO
CEDS Site Id:	291
Site Location:	Off Route 1 North
Solid Permit Id (alpha Prefix):	SWP
Solid Permit Id (numeric Suffix):	327
Solid Waste Unit Type:	Rainwater Concrete Debris Landfill - Construction / Demolition / Debris (CDD) Landfill - Active
Inspection Date:	1/6/2017
Inspection Event Code:	SNDL
Inspection Event Complete Date:	1/9/2017
Solid Waste Enf Effective Date:	Not reported
Solid Waste Enf Penalty Type:	Not reported
Solid Waste Enf Penalty Amount:	Not reported
Solid Waste Enf Type Desc:	Not reported
Solid Waste Unit Type:	Not reported
Solid Waste Unit Name:	Not reported
Haz. Waste Facility Region:	Not reported

Map ID	Site	Database(s)	EPA ID Number

RAINWATER LANDFILL (Continued) **S106241290**

Haz. Waste Facility Epaid:	Not reported
Haz. Waste Enforcement Date:	Not reported
Haz. Waste Enforcement Type:	Not reported
Haz. Waste Enforcement Agency:	Not reported
Haz. Waste Enf RCRIS Comments:	Not reported
Haz. Waste Penalty Type:	Not reported
Haz. Waste Enf Order Dt. Signed:	Not reported
Haz. Waste Enf Order Type:	Not reported
Haz. Waste Penalty Amount:	Not reported
Type Of Permit:	Not reported
Permit No:	Not reported
Enforcement Action Number:	Not reported
Action:	Not reported
Action Date:	Not reported
Civil Charges Assessed:	Not reported
Solid Waste Facility Description:	Not reported
Inspection Event Completed Dt:	Not reported
Inspection Event Description:	Not reported
Flag:	SOLIDWASTE

1826 **RAINWATER LANDFILL** **VA SWF/LF** **S105987421**
9917 RICHMOND HIGHWAY **VA LTANKS** **N/A**
LORTON, VA 22079 **VA SPILLS**

SWF/LF:

Permit Number:	SWP327
Unit Name:	Construction / Demolition / Debris (CDD) Landfill
Unit Status Code:	Not reported
Deq Region:	NVRO
Mailing Address:	PO Box 200
Mailing Address 2:	Not reported
Mailing Address 3:	Not reported
Mailing City,St,Zip:	Lorton, VA 22079
Facility Telephone:	Not reported
Decimal Longitude:	Not reported
Lat/Long (dms):	38 41 12.74 / -77 13 11.41
Owner Name:	Not reported
Operator Name:	Not reported
Unit Status Description:	Construction / Demolition / Debris (CDD) Landfill - Active, Construction / Demolition / Debris (CDD) Landfill - Active
Payment ID:	Not reported

Permit:

Permit Number:	SWP327
Unit Description:	Rainwater Concrete Debris Landfill
FIC Description:	Fairfax County
Permit Event Desc:	Financial Assurance Annual Update Submitted
Permit Event Complete Date:	6/10/2013

Permit Number:	SWP327
Unit Description:	Rainwater Concrete MRF
FIC Description:	Fairfax County
Permit Event Desc:	Financial Assurance Annual Update Submitted
Permit Event Complete Date:	6/10/2013

Permit Number:	SWP327
Unit Description:	Rainwater Concrete Debris Landfill
FIC Description:	Fairfax County

Map ID	Site	Database(s)	EPA ID Number

RAINWATER LANDFILL (Continued) **S105987421**

Permit Event Desc: Financial Assurance Compliance Letter Issued
Permit Event Complete Date: 7/10/2012

Permit Number: SWP327
Unit Description: Rainwater Concrete MRF
FIC Description: Fairfax County
Permit Event Desc: Financial Assurance Compliance Letter Issued
Permit Event Complete Date: 7/10/2012

Permit Number: SWP327
Unit Description: Rainwater Concrete Debris Landfill
FIC Description: Fairfax County
Permit Event Desc: Financial Assurance Annual Update Submitted
Permit Event Complete Date: 5/31/2012

Permit Number: SWP327
Unit Description: Rainwater Concrete MRF
FIC Description: Fairfax County
Permit Event Desc: Financial Assurance Annual Update Submitted
Permit Event Complete Date: 5/31/2012

Permit Number: SWP327
Unit Description: Rainwater Concrete Debris Landfill
FIC Description: Fairfax County
Permit Event Desc: Financial Assurance Compliance Letter Issued
Permit Event Complete Date: 7/25/2011

Permit Number: SWP327
Unit Description: Rainwater Concrete MRF
FIC Description: Fairfax County
Permit Event Desc: Financial Assurance Compliance Letter Issued
Permit Event Complete Date: 7/25/2011

Permit Number: SWP327
Unit Description: Rainwater Concrete Debris Landfill
FIC Description: Fairfax County
Permit Event Desc: Financial Assurance Annual Update Submitted
Permit Event Complete Date: 5/21/2011

Permit Number: SWP327
Unit Description: Rainwater Concrete MRF
FIC Description: Fairfax County
Permit Event Desc: Financial Assurance Annual Update Submitted
Permit Event Complete Date: 5/21/2011

Permit Number: SWP327
Unit Description: Rainwater Concrete Debris Landfill
FIC Description: Fairfax County
Permit Event Desc: Financial Assurance Compliance Letter Issued
Permit Event Complete Date: 5/6/2010

Permit Number: SWP327
Unit Description: Rainwater Concrete MRF
FIC Description: Fairfax County
Permit Event Desc: Financial Assurance Compliance Letter Issued
Permit Event Complete Date: 5/6/2010

Map ID	Site	Database(s)	EPA ID Number

RAINWATER LANDFILL (Continued) **S105987421**

Permit Number: SWP327
Unit Description: Rainwater Concrete Debris Landfill
FIC Description: Fairfax County
Permit Event Desc: Financial Assurance Compliance Letter Issued
Permit Event Complete Date: 6/10/2013

Permit Number: SWP327
Unit Description: Rainwater Concrete MRF
FIC Description: Fairfax County
Permit Event Desc: Financial Assurance Compliance Letter Issued
Permit Event Complete Date: 6/10/2013

Permit Number: SWP327
Unit Description: Rainwater Concrete Debris Landfill
FIC Description: Fairfax County
Permit Event Desc: Financial Assurance Compliance Letter Issued
Permit Event Complete Date: 6/10/2009

Permit Number: SWP327
Unit Description: Rainwater Concrete MRF
FIC Description: Fairfax County
Permit Event Desc: Financial Assurance Compliance Letter Issued
Permit Event Complete Date: 6/10/2009

Permit Number: SWP327
Unit Description: Rainwater Concrete Debris Landfill
FIC Description: Fairfax County
Permit Event Desc: Financial Assurance Compliance Letter Issued
Permit Event Complete Date: 5/9/2016

Permit Number: SWP327
Unit Description: Rainwater Concrete MRF
FIC Description: Fairfax County
Permit Event Desc: Financial Assurance Compliance Letter Issued
Permit Event Complete Date: 5/9/2016

Permit Number: SWP327
Unit Description: Rainwater Concrete Debris Landfill
FIC Description: Fairfax County
Permit Event Desc: Financial Assurance Annual Update Submitted
Permit Event Complete Date: 5/6/2010

Permit Number: SWP327
Unit Description: Rainwater Concrete MRF
FIC Description: Fairfax County
Permit Event Desc: Financial Assurance Annual Update Submitted
Permit Event Complete Date: 5/6/2010

Permit Number: SWP327
Unit Description: Rainwater Concrete Debris Landfill
FIC Description: Fairfax County
Permit Event Desc: Financial Assurance Annual Update Submitted
Permit Event Complete Date: 5/8/2014

Permit Number: SWP327
Unit Description: Rainwater Concrete MRF
FIC Description: Fairfax County

Map ID	Site	Database(s)	EPA ID Number

RAINWATER LANDFILL (Continued) **S105987421**

Permit Event Desc: Financial Assurance Annual Update Submitted
Permit Event Complete Date: 5/8/2014

Permit Number: SWP327
Unit Description: Rainwater Concrete Debris Landfill
FIC Description: Fairfax County
Permit Event Desc: Financial Assurance Compliance Letter Issued
Permit Event Complete Date: 5/22/2014

Permit Number: SWP327
Unit Description: Rainwater Concrete MRF
FIC Description: Fairfax County
Permit Event Desc: Financial Assurance Compliance Letter Issued
Permit Event Complete Date: 5/22/2014

Permit Number: SWP327
Unit Description: Rainwater Concrete Debris Landfill
FIC Description: Fairfax County
Permit Event Desc: Financial Assurance Annual Update Submitted
Permit Event Complete Date: 4/14/2015

Permit Number: SWP327
Unit Description: Rainwater Concrete MRF
FIC Description: Fairfax County
Permit Event Desc: Financial Assurance Annual Update Submitted
Permit Event Complete Date: 4/14/2015

Permit Number: SWP327
Unit Description: Rainwater Concrete Debris Landfill
FIC Description: Fairfax County
Permit Event Desc: Financial Assurance Compliance Letter Issued
Permit Event Complete Date: 9/26/2017

Permit Number: SWP327
Unit Description: Rainwater Concrete MRF
FIC Description: Fairfax County
Permit Event Desc: Financial Assurance Compliance Letter Issued
Permit Event Complete Date: 9/26/2017

Permit Number: SWP327
Unit Description: Rainwater Concrete Debris Landfill
FIC Description: Fairfax County
Permit Event Desc: Financial Assurance Annual Update Submitted
Permit Event Complete Date: 4/13/2016

Permit Number: SWP327
Unit Description: Rainwater Concrete MRF
FIC Description: Fairfax County
Permit Event Desc: Financial Assurance Annual Update Submitted
Permit Event Complete Date: 4/13/2016

Permit Number: SWP327
Unit Description: Rainwater Concrete Debris Landfill
FIC Description: Fairfax County
Permit Event Desc: Financial Assurance Facility Communications
Permit Event Complete Date: 3/16/2017

Map ID	Site	Database(s)	EPA ID Number

RAINWATER LANDFILL (Continued) **S105987421**

Permit Number: SWP327
Unit Description: Rainwater Concrete MRF
FIC Description: Fairfax County
Permit Event Desc: Financial Assurance Facility Communications
Permit Event Complete Date: 3/16/2017

Permit Number: SWP327
Unit Description: Rainwater Concrete Debris Landfill
FIC Description: Fairfax County
Permit Event Desc: Financial Assurance Annual Update Submitted
Permit Event Complete Date: 5/14/2017

Permit Number: SWP327
Unit Description: Rainwater Concrete MRF
FIC Description: Fairfax County
Permit Event Desc: Financial Assurance Annual Update Submitted
Permit Event Complete Date: 5/14/2017

Permit Number: SWP327
Unit Description: Rainwater Concrete Debris Landfill
FIC Description: Fairfax County
Permit Event Desc: Financial Assurance Annual Update Submitted
Permit Event Complete Date: 6/10/2009

Permit Number: SWP327
Unit Description: Rainwater Concrete MRF
FIC Description: Fairfax County
Permit Event Desc: Financial Assurance Annual Update Submitted
Permit Event Complete Date: 6/10/2009

Permit Number: SWP327
Unit Description: Rainwater Concrete Debris Landfill
FIC Description: Fairfax County
Permit Event Desc: Annual GW Report Review Letter Sent
Permit Event Complete Date: 7/29/2008

Permit Number: SWP327
Unit Description: Rainwater Concrete MRF
FIC Description: Fairfax County
Permit Event Desc: Annual GW Report Review Letter Sent
Permit Event Complete Date: 7/29/2008

Permit Number: SWP327
Unit Description: Rainwater Concrete Debris Landfill
FIC Description: Fairfax County
Permit Event Desc: Financial Assurance Compliance Letter Issued
Permit Event Complete Date: 6/12/2015

Permit Number: SWP327
Unit Description: Rainwater Concrete MRF
FIC Description: Fairfax County
Permit Event Desc: Financial Assurance Compliance Letter Issued
Permit Event Complete Date: 6/12/2015

Permit Number: SWP327
Unit Description: Rainwater Concrete Debris Landfill
FIC Description: Fairfax County

Map ID	Site	Database(s)	EPA ID Number

RAINWATER LANDFILL (Continued) **S105987421**

Permit Event Desc: Ten year permit review completed
Permit Event Complete Date: 3/7/2001

Permit Number: SWP327
Unit Description: Rainwater Concrete MRF
FIC Description: Fairfax County
Permit Event Desc: Ten year permit review completed
Permit Event Complete Date: 3/7/2001

Permit Number: SWP327
Unit Description: Rainwater Concrete Debris Landfill
FIC Description: Fairfax County
Permit Event Desc: Financial Assurance Compliance Letter Issued
Permit Event Complete Date: 3/3/2009

Permit Number: SWP327
Unit Description: Rainwater Concrete MRF
FIC Description: Fairfax County
Permit Event Desc: Financial Assurance Compliance Letter Issued
Permit Event Complete Date: 3/3/2009

Permit Number: SWP327
Unit Description: Rainwater Concrete Debris Landfill
FIC Description: Fairfax County
Permit Event Desc: Annual GW monitoring report received
Permit Event Complete Date: 7/27/2000

Permit Number: SWP327
Unit Description: Rainwater Concrete MRF
FIC Description: Fairfax County
Permit Event Desc: Annual GW monitoring report received
Permit Event Complete Date: 7/27/2000

Permit Number: SWP327
Unit Description: Rainwater Concrete Debris Landfill
FIC Description: Fairfax County
Permit Event Desc: Financial Assurance Mechanism Submitted
Permit Event Complete Date: 10/15/2004

Permit Number: SWP327
Unit Description: Rainwater Concrete MRF
FIC Description: Fairfax County
Permit Event Desc: Financial Assurance Mechanism Submitted
Permit Event Complete Date: 10/15/2004

Permit Number: SWP327
Unit Description: Rainwater Concrete Debris Landfill
FIC Description: Fairfax County
Permit Event Desc: Financial Assurance Review NOD Issued
Permit Event Complete Date: 10/20/2004

Permit Number: SWP327
Unit Description: Rainwater Concrete MRF
FIC Description: Fairfax County
Permit Event Desc: Financial Assurance Review NOD Issued
Permit Event Complete Date: 10/20/2004

Map ID	Site	Database(s)	EPA ID Number

RAINWATER LANDFILL (Continued) **S105987421**

Permit Number: SWP327
Unit Description: Rainwater Concrete Debris Landfill
FIC Description: Fairfax County
Permit Event Desc: Financial Assurance Response Received
Permit Event Complete Date: 11/1/2004

Permit Number: SWP327
Unit Description: Rainwater Concrete MRF
FIC Description: Fairfax County
Permit Event Desc: Financial Assurance Response Received
Permit Event Complete Date: 11/1/2004

Permit Number: SWP327
Unit Description: Rainwater Concrete Debris Landfill
FIC Description: Fairfax County
Permit Event Desc: Financial Assurance Response Received
Permit Event Complete Date: 12/21/2004

Permit Number: SWP327
Unit Description: Rainwater Concrete MRF
FIC Description: Fairfax County
Permit Event Desc: Financial Assurance Response Received
Permit Event Complete Date: 12/21/2004

Permit Number: SWP327
Unit Description: Rainwater Concrete Debris Landfill
FIC Description: Fairfax County
Permit Event Desc: Financial Assurance Response Received
Permit Event Complete Date: 12/30/2004

Permit Number: SWP327
Unit Description: Rainwater Concrete MRF
FIC Description: Fairfax County
Permit Event Desc: Financial Assurance Response Received
Permit Event Complete Date: 12/30/2004

Permit Number: SWP327
Unit Description: Rainwater Concrete Debris Landfill
FIC Description: Fairfax County
Permit Event Desc: Financial Assurance Annual Update Submitted
Permit Event Complete Date: 8/18/2005

Permit Number: SWP327
Unit Description: Rainwater Concrete MRF
FIC Description: Fairfax County
Permit Event Desc: Financial Assurance Annual Update Submitted
Permit Event Complete Date: 8/18/2005

Permit Number: SWP327
Unit Description: Rainwater Concrete Debris Landfill
FIC Description: Fairfax County
Permit Event Desc: Financial Assurance Annual Update Submitted
Permit Event Complete Date: 12/28/2006

Permit Number: SWP327
Unit Description: Rainwater Concrete MRF
FIC Description: Fairfax County

Map ID	Site	Database(s)	EPA ID Number

RAINWATER LANDFILL (Continued) **S105987421**

Permit Event Desc: Financial Assurance Annual Update Submitted
Permit Event Complete Date: 12/28/2006

Permit Number: SWP327
Unit Description: Rainwater Concrete Debris Landfill
FIC Description: Fairfax County
Permit Event Desc: Financial Assurance Annual Update Submitted
Permit Event Complete Date: 3/3/2009

Permit Number: SWP327
Unit Description: Rainwater Concrete MRF
FIC Description: Fairfax County
Permit Event Desc: Financial Assurance Annual Update Submitted
Permit Event Complete Date: 3/3/2009

Permit Number: SWP327
Unit Description: Rainwater Concrete Debris Landfill
FIC Description: Fairfax County
Permit Event Desc: Annual GW monitoring report received
Permit Event Complete Date: 2/28/2007

Permit Number: SWP327
Unit Description: Rainwater Concrete MRF
FIC Description: Fairfax County
Permit Event Desc: Annual GW monitoring report received
Permit Event Complete Date: 2/28/2007

Permit Number: SWP327
Unit Description: Rainwater Concrete Debris Landfill
FIC Description: Fairfax County
Permit Event Desc: Annual GW Report Approved
Permit Event Complete Date: 8/27/2007

Permit Number: SWP327
Unit Description: Rainwater Concrete MRF
FIC Description: Fairfax County
Permit Event Desc: Annual GW Report Approved
Permit Event Complete Date: 8/27/2007

Permit Number: SWP327
Unit Description: Rainwater Concrete Debris Landfill
FIC Description: Fairfax County
Permit Event Desc: Annual GW Report Review Letter Sent
Permit Event Complete Date: 8/27/2007

Permit Number: SWP327
Unit Description: Rainwater Concrete MRF
FIC Description: Fairfax County
Permit Event Desc: Annual GW Report Review Letter Sent
Permit Event Complete Date: 8/27/2007

Permit Number: SWP327
Unit Description: Rainwater Concrete Debris Landfill
FIC Description: Fairfax County
Permit Event Desc: Annual GW monitoring report received
Permit Event Complete Date: 3/3/2008

Map ID	Site	Database(s)	EPA ID Number

RAINWATER LANDFILL (Continued) **S105987421**

Permit Number: SWP327
Unit Description: Rainwater Concrete MRF
FIC Description: Fairfax County
Permit Event Desc: Annual GW monitoring report received
Permit Event Complete Date: 3/3/2008

Permit Number: SWP327
Unit Description: Rainwater Concrete Debris Landfill
FIC Description: Fairfax County
Permit Event Desc: Financial Assurance Mechanism Submitted
Permit Event Complete Date: 5/9/2008

Permit Number: SWP327
Unit Description: Rainwater Concrete MRF
FIC Description: Fairfax County
Permit Event Desc: Financial Assurance Mechanism Submitted
Permit Event Complete Date: 5/9/2008

Permit Number: SWP327
Unit Description: Rainwater Concrete Debris Landfill
FIC Description: Fairfax County
Permit Event Desc: Financial Assurance Compliance Letter Issued
Permit Event Complete Date: 5/12/2008

Permit Number: SWP327
Unit Description: Rainwater Concrete MRF
FIC Description: Fairfax County
Permit Event Desc: Financial Assurance Compliance Letter Issued
Permit Event Complete Date: 5/12/2008

Permit Number: SWP327
Unit Description: Rainwater Concrete Debris Landfill
FIC Description: Fairfax County
Permit Event Desc: Permit issued
Permit Event Complete Date: 6/23/1981

Permit Number: SWP327
Unit Description: Rainwater Concrete MRF
FIC Description: Fairfax County
Permit Event Desc: Permit issued
Permit Event Complete Date: 6/23/1981

Permit Number: SWP327
Unit Description: Rainwater Concrete Debris Landfill
FIC Description: Fairfax County
Permit Event Desc: Financial Assurance Compliance Letter Issued
Permit Event Complete Date: 12/28/2006

Permit Number: SWP327
Unit Description: Rainwater Concrete MRF
FIC Description: Fairfax County
Permit Event Desc: Financial Assurance Compliance Letter Issued
Permit Event Complete Date: 12/28/2006

LTANKS:
Region: NRO

Map ID	Site	Database(s)	EPA ID Number

RAINWATER LANDFILL (Continued) **S105987421**

CEDS Facility Id:	200000099998
Case Status:	**Closed**
Pollution Complaint #:	19810107
Reported:	08/08/1980
Case Closed Date:	08/05/1994
Program:	RP Lead
Federally Regulated UST (Y/N):	N
Regulated Petroleum UST (1):	N
Excluded UST (1):	N
Deferred UST (1):	N
Partially Deferred UST (1):	N
Exempt 1 UST (2):	N
Exempt 2 Heating Oil UST (2):	N
Small Heating Oil AST (2):	N
Regulated AST (3):	N
Unregulated AST (3):	N
Other Y/N:	N
Unknown Y/N:	N
Other Description:	Not reported
Heating Oil Category:	Not reported

SPILLS:

Fips City/County:	Fairfax County
Status:	Not reported
Reference Id:	Not reported
IR Number:	2004-N-0760
Associated IR:	Not reported
Incident Date:	03/05/2004
Call Received Date:	03/05/2004
Closure Comments:	See Site Summary for details
Threat To:	Not reported
Terrorism (Y/N):	NO
Characterize Incident:	Not reported
Incident Type:	"Water,Waste"
Incident Subtype:	"Water,Solid Waste"
Materials:	Bacteria (Iron)(-1 - -1 Unknown)
Effect To Receptor:	Not reported
Water Body:	South Branch
Low Quantity To Water:	-1
High Quantity To Water:	-1
Quantity Units:	Unknown
Other Receptors:	Not reported
RP Company:	Not reported
RP Name:	Not reported
Property Owner:	Not reported
Property Company:	Not reported
Duration Of Event (Hrs):	Not reported
Impacts:	Not reported
Other Impacts:	Not reported
Steps Taken:	Not reported
Steps Taken Description:	Not reported
System Components:	Not reported
Other System Components:	Not reported
Cause Of Event:	Not reported
Corrective Action Taken:	Not reported
Weather Status:	Not reported
Precipitation (Wet):	Not reported

Map ID	Site	Database(s)	EPA ID Number

RAINWATER LANDFILL (Continued) **S105987421**

Discharge Type:	Not reported
Discharge Volume:	Not reported
Unknown Discharge (Y/N):	NO
Site Name:	RAINWATER CONCRETE LANDFILL
Closure Date:	03/22/2004
Orig. Call Incident Description:	Original concern was that the orange water was a leachate seep.
Original Call Material Description:	Iron reducing bacteria (Qty=0)
Original Call Location Description:	Rainwater Concrete Landfill-9917 Richmond Highway-Lorton-VA--Fairfax County
Incident Ongoing at time of Call:	Not reported
Agencies Notified (Y/N):	NO
Other Agencies:	Not reported
Permitted (Y/N):	YES
Call Reported By Company Name:	Jeff Smithberger
Call Property Owner Company Name:	Not reported
Call Property Owner Name:	Not reported
Site Summary:	Site visit. The County collected a sample.

1827 **VA SPILLS** **S121485048**
9910 RICHMOND HWY **N/A**
LORTON, VA

SPILLS:

Fips City/County:	Fairfax County
Status:	Closed
Reference Id:	116229
IR Number:	2018-N-1211
Associated IR:	Not reported
Incident Date:	11/27/2017
Call Received Date:	11/27/2017
Closure Comments:	Case ClosedDEQ site investigation completedNo issues observed - unfounded complaint
Threat To:	Not reported
Terrorism (Y/N):	N
Characterize Incident:	Unknown
Incident Type:	Petroleum
Incident Subtype:	Petroleum * Surface Spill
Materials:	Used Oil (0-0 Unknown)
Effect To Receptor:	Not reported
Water Body:	Not reported
Low Quantity To Water:	Not reported
High Quantity To Water:	Not reported
Quantity Units:	Not reported
Other Receptors:	no water impacts - land only
RP Company:	Not reported
RP Name:	Not reported
Property Owner:	Not reported
Property Company:	Not reported
Duration Of Event (Hrs):	0
Impacts:	Not reported
Other Impacts:	Not reported
Steps Taken:	Not reported
Steps Taken Description:	Not reported
System Components:	Not reported
Other System Components:	Not reported
Cause Of Event:	Not reported
Corrective Action Taken:	Not reported
Weather Status:	N/A

Map ID	Site	Database(s)	EPA ID Number

(Continued) **S121485048**

Precipitation (Wet):	0
Discharge Type:	N/A
Discharge Volume:	0
Unknown Discharge (Y/N):	N
Site Name:	USED OIL DUMPING
Closure Date:	12/01/2017
Orig. Call Incident Description:	oil dumping and containers of used oil over property
Original Call Material Description:	used oil
Original Call Location Description:	9910 Richmond Highway in Lorton, VA
Incident Ongoing at time of Call:	Y
Agencies Notified (Y/N):	N
Other Agencies:	Not reported
Permitted (Y/N):	N
Call Reported By Company Name:	Not reported
Call Property Owner Company Name:	Not reported
Call Property Owner Name:	Not reported
Site Summary:	Not reported

1827 **ELECTRICAL EQUIPMENT CORPORATION OF VA** **HIST FTTS** **1008179333**
9920 RICHMOND HIGHWAY (DAVIS INDUSTRIES) **N/A**
LORTON, VA 22079

HIST FTTS INSP:

Inspection Number:	1985051711342 1
Region:	03
Inspection Date:	Not reported
Inspector:	HOUGHTON
Violation occurred:	Yes
Investigation Type:	Section 6 PCB Federal Conducted
Investigation Reason:	Neutral Scheme, Associated
Legislation Code:	TSCA
Facility Function:	User

1827 **ERNS** **9034375**
9920 RICHMOND HWY **N/A**
LORTON, VA 22079

Click this hyperlink while viewing on your computer to access additional ERNS detail in the EDR Site Report.

1827 **DAVIS INDUSTRIES (LORTON)** **SEMS-ARCHIVE** **1003032615**
9920 RICHMOND HIGHWAY **NJ MANIFEST** **VAD988207080**
LORTON, VA 22079 **VA SPILLS**

SEMS Archive:

Site ID:	304580
EPA ID:	VAD988207080
Cong District:	8
FIPS Code:	51059
FF:	N
NPL:	Not on the NPL

Map ID	Site	Database(s)	EPA ID Number

DAVIS INDUSTRIES (LORTON) (Continued) **1003032615**

Non NPL Status: NFRAP-Site does not qualify for the NPL based on existing information

SEMS Archive Detail:

Region:	3
Site ID:	304580
EPA ID:	VAD988207080
Site Name:	DAVIS INDUSTRIES (LORTON)
NPL:	N
FF:	N
OU:	0
Action Code:	VS
Action Name:	ARCH SITE
SEQ:	1
Start Date:	Not reported
Finish Date:	1999-09-29 00:00:00
Qual:	Not reported
Current Action Lead:	EPA Perf In-Hse

Region:	3
Site ID:	304580
EPA ID:	VAD988207080
Site Name:	DAVIS INDUSTRIES (LORTON)
NPL:	N
FF:	N
OU:	0
Action Code:	DS
Action Name:	DISCVRY
SEQ:	1
Start Date:	1991-10-30 00:00:00
Finish Date:	1991-10-30 00:00:00
Qual:	Not reported
Current Action Lead:	EPA Perf

Region:	3
Site ID:	304580
EPA ID:	VAD988207080
Site Name:	DAVIS INDUSTRIES (LORTON)
NPL:	N
FF:	N
OU:	0
Action Code:	PA
Action Name:	PA
SEQ:	1
Start Date:	1993-01-01 00:00:00
Finish Date:	1995-01-04 00:00:00
Qual:	N
Current Action Lead:	St Perf

NJ MANIFEST:

EPA Id:	VAD988207080
Mail Address:	9920 RICHMOND HWY
Mail City/State/Zip:	LORTON 22199
Facility Phone:	7035507402
Emergency Phone:	Not reported
Contact:	Not reported
Comments:	Not reported

Map ID	Site	Database(s)	EPA ID Number

DAVIS INDUSTRIES (LORTON) (Continued) **1003032615**

SIC Code:	Not reported
County:	00
Municipal:	00
Previous EPA Id:	Not reported
Gen Flag:	X
Trans Flag:	Not reported
TSDF Flag:	Not reported
Name Change:	Not reported
Date Change:	Not reported

Manifest:

Manifest Number:	NJA5222479
EPA ID:	VAD988207080
Date Shipped:	03/18/2005
TSDF EPA ID:	NJD002182897
Transporter EPA ID:	TXR000050930
Transporter 2 EPA ID:	Not reported
Transporter 3 EPA ID:	Not reported
Transporter 4 EPA ID:	Not reported
Transporter 5 EPA ID:	Not reported
Transporter 6 EPA ID:	Not reported
Transporter 7 EPA ID:	Not reported
Transporter 8 EPA ID:	Not reported
Transporter 9 EPA ID:	Not reported
Transporter 10 EPA ID:	Not reported
Date Trans1 Transported Waste:	03/18/2005
Date Trans2 Transported Waste:	Not reported
Date Trans3 Transported Waste:	Not reported
Date Trans4 Transported Waste:	Not reported
Date Trans5 Transported Waste:	Not reported
Date Trans6 Transported Waste:	Not reported
Date Trans7 Transported Waste:	Not reported
Date Trans8 Transported Waste:	Not reported
Date Trans9 Transported Waste:	Not reported
Date Trans10 Transported Waste:	Not reported
Date TSDF Received Waste:	03/21/2005
TSDF EPA Facility Name:	Not reported
QTY Units:	Not reported
Transporter SEQ ID:	Not reported
Transporter-1 Date:	Not reported
Waste SEQ ID:	Not reported
Waste Type Code 2:	Not reported
Waste Type Code 3:	Not reported
Waste Type Code 4:	Not reported
Waste Type Code 5:	Not reported
Waste Type Code 6:	Not reported
Date Accepted:	Not reported
Manifest Discrepancy Type:	Not reported
Data Entry Number:	04130535
Was Load Rejected:	LORTON 22199
Reason Load Was Rejected:	Not reported

Manifest Number:	NJA5037934
EPA ID:	VAD988207080
Date Shipped:	07/30/2004
TSDF EPA ID:	NJD002182897
Transporter EPA ID:	TXR000050930
Transporter 2 EPA ID:	Not reported

Map ID	Site	Database(s)	EPA ID Number
	DAVIS INDUSTRIES (LORTON) (Continued)		**1003032615**

Transporter 3 EPA ID:	Not reported
Transporter 4 EPA ID:	Not reported
Transporter 5 EPA ID:	Not reported
Transporter 6 EPA ID:	Not reported
Transporter 7 EPA ID:	Not reported
Transporter 8 EPA ID:	Not reported
Transporter 9 EPA ID:	Not reported
Transporter 10 EPA ID:	Not reported
Date Trans1 Transported Waste:	07/30/2004
Date Trans2 Transported Waste:	Not reported
Date Trans3 Transported Waste:	Not reported
Date Trans4 Transported Waste:	Not reported
Date Trans5 Transported Waste:	Not reported
Date Trans6 Transported Waste:	Not reported
Date Trans7 Transported Waste:	Not reported
Date Trans8 Transported Waste:	Not reported
Date Trans9 Transported Waste:	Not reported
Date Trans10 Transported Waste:	Not reported
Date TSDF Received Waste:	08/06/2004
TSDF EPA Facility Name:	Not reported
QTY Units:	Not reported
Transporter SEQ ID:	Not reported
Transporter-1 Date:	Not reported
Waste SEQ ID:	Not reported
Waste Type Code 2:	Not reported
Waste Type Code 3:	Not reported
Waste Type Code 4:	Not reported
Waste Type Code 5:	Not reported
Waste Type Code 6:	Not reported
Date Accepted:	Not reported
Manifest Discrepancy Type:	Not reported
Data Entry Number:	08300425
Was Load Rejected:	LORTON 22199
Reason Load Was Rejected:	Not reported

Manifest Number:	NJA5039193
EPA ID:	VAD988207080
Date Shipped:	09/30/2005
TSDF EPA ID:	NJD002182897
Transporter EPA ID:	TXR000050930
Transporter 2 EPA ID:	Not reported
Transporter 3 EPA ID:	Not reported
Transporter 4 EPA ID:	Not reported
Transporter 5 EPA ID:	Not reported
Transporter 6 EPA ID:	Not reported
Transporter 7 EPA ID:	Not reported
Transporter 8 EPA ID:	Not reported
Transporter 9 EPA ID:	Not reported
Transporter 10 EPA ID:	Not reported
Date Trans1 Transported Waste:	09/30/2005
Date Trans2 Transported Waste:	Not reported
Date Trans3 Transported Waste:	Not reported
Date Trans4 Transported Waste:	Not reported
Date Trans5 Transported Waste:	Not reported
Date Trans6 Transported Waste:	Not reported
Date Trans7 Transported Waste:	Not reported
Date Trans8 Transported Waste:	Not reported

Map ID	Site	Database(s)	EPA ID Number

DAVIS INDUSTRIES (LORTON) (Continued) **1003032615**

Date Trans9 Transported Waste:	Not reported
Date Trans10 Transported Waste:	Not reported
Date TSDF Received Waste:	10/05/2005
TSDF EPA Facility Name:	Not reported
QTY Units:	Not reported
Transporter SEQ ID:	Not reported
Transporter-1 Date:	Not reported
Waste SEQ ID:	Not reported
Waste Type Code 2:	Not reported
Waste Type Code 3:	Not reported
Waste Type Code 4:	Not reported
Waste Type Code 5:	Not reported
Waste Type Code 6:	Not reported
Date Accepted:	Not reported
Manifest Discrepancy Type:	Not reported
Data Entry Number:	12070521
Was Load Rejected:	LORTON 22199
Reason Load Was Rejected:	Not reported

Manifest Number:	NJA5071996
EPA ID:	VAD988207080
Date Shipped:	11/19/2004
TSDF EPA ID:	NJD002182897
Transporter EPA ID:	TXR000050930
Transporter 2 EPA ID:	Not reported
Transporter 3 EPA ID:	Not reported
Transporter 4 EPA ID:	Not reported
Transporter 5 EPA ID:	Not reported
Transporter 6 EPA ID:	Not reported
Transporter 7 EPA ID:	Not reported
Transporter 8 EPA ID:	Not reported
Transporter 9 EPA ID:	Not reported
Transporter 10 EPA ID:	Not reported
Date Trans1 Transported Waste:	11/19/2004
Date Trans2 Transported Waste:	Not reported
Date Trans3 Transported Waste:	Not reported
Date Trans4 Transported Waste:	Not reported
Date Trans5 Transported Waste:	Not reported
Date Trans6 Transported Waste:	Not reported
Date Trans7 Transported Waste:	Not reported
Date Trans8 Transported Waste:	Not reported
Date Trans9 Transported Waste:	Not reported
Date Trans10 Transported Waste:	Not reported
Date TSDF Received Waste:	11/24/2004
TSDF EPA Facility Name:	Not reported
QTY Units:	Not reported
Transporter SEQ ID:	Not reported
Transporter-1 Date:	Not reported
Waste SEQ ID:	Not reported
Waste Type Code 2:	Not reported
Waste Type Code 3:	Not reported
Waste Type Code 4:	Not reported
Waste Type Code 5:	Not reported
Waste Type Code 6:	Not reported
Date Accepted:	Not reported
Manifest Discrepancy Type:	Not reported
Data Entry Number:	01050525

Map ID	Site	Database(s)	EPA ID Number

DAVIS INDUSTRIES (LORTON) (Continued) **1003032615**

Was Load Rejected:	LORTON 22199
Reason Load Was Rejected:	Not reported
Manifest Number:	NJA5223287
EPA ID:	VAD988207080
Date Shipped:	06/27/2005
TSDF EPA ID:	NJD002182897
Transporter EPA ID:	TXR000050930
Transporter 2 EPA ID:	Not reported
Transporter 3 EPA ID:	Not reported
Transporter 4 EPA ID:	Not reported
Transporter 5 EPA ID:	Not reported
Transporter 6 EPA ID:	Not reported
Transporter 7 EPA ID:	Not reported
Transporter 8 EPA ID:	Not reported
Transporter 9 EPA ID:	Not reported
Transporter 10 EPA ID:	Not reported
Date Trans1 Transported Waste:	06/27/2005
Date Trans2 Transported Waste:	Not reported
Date Trans3 Transported Waste:	Not reported
Date Trans4 Transported Waste:	Not reported
Date Trans5 Transported Waste:	Not reported
Date Trans6 Transported Waste:	Not reported
Date Trans7 Transported Waste:	Not reported
Date Trans8 Transported Waste:	Not reported
Date Trans9 Transported Waste:	Not reported
Date Trans10 Transported Waste:	Not reported
Date TSDF Received Waste:	07/06/2005
TSDF EPA Facility Name:	Not reported
QTY Units:	Not reported
Transporter SEQ ID:	Not reported
Transporter-1 Date:	Not reported
Waste SEQ ID:	Not reported
Waste Type Code 2:	Not reported
Waste Type Code 3:	Not reported
Waste Type Code 4:	Not reported
Waste Type Code 5:	Not reported
Waste Type Code 6:	Not reported
Date Accepted:	Not reported
Manifest Discrepancy Type:	Not reported
Data Entry Number:	08020525
Was Load Rejected:	LORTON 22199
Reason Load Was Rejected:	Not reported
Manifest Number:	NJA5094729
EPA ID:	VAD988207080
Date Shipped:	04/13/2004
TSDF EPA ID:	NJD002182897
Transporter EPA ID:	TXR000050930
Transporter 2 EPA ID:	Not reported
Transporter 3 EPA ID:	Not reported
Transporter 4 EPA ID:	Not reported
Transporter 5 EPA ID:	Not reported
Transporter 6 EPA ID:	Not reported
Transporter 7 EPA ID:	Not reported
Transporter 8 EPA ID:	Not reported
Transporter 9 EPA ID:	Not reported

Map ID	Site	Database(s)	EPA ID Number

DAVIS INDUSTRIES (LORTON) (Continued) **1003032615**

Transporter 10 EPA ID:	Not reported
Date Trans1 Transported Waste:	04/13/2004
Date Trans2 Transported Waste:	Not reported
Date Trans3 Transported Waste:	Not reported
Date Trans4 Transported Waste:	Not reported
Date Trans5 Transported Waste:	Not reported
Date Trans6 Transported Waste:	Not reported
Date Trans7 Transported Waste:	Not reported
Date Trans8 Transported Waste:	Not reported
Date Trans9 Transported Waste:	Not reported
Date Trans10 Transported Waste:	Not reported
Date TSDF Received Waste:	04/16/2004
TSDF EPA Facility Name:	Not reported
QTY Units:	Not reported
Transporter SEQ ID:	Not reported
Transporter-1 Date:	Not reported
Waste SEQ ID:	Not reported
Waste Type Code 2:	Not reported
Waste Type Code 3:	Not reported
Waste Type Code 4:	Not reported
Waste Type Code 5:	Not reported
Waste Type Code 6:	Not reported
Date Accepted:	Not reported
Manifest Discrepancy Type:	Not reported
Data Entry Number:	05100425
Was Load Rejected:	LORTON 22199
Reason Load Was Rejected:	Not reported

SPILLS:

Fips City/County:	Fairfax County
Status:	Not reported
Reference Id:	Not reported
IR Number:	2000-N-0589
Associated IR:	Not reported
Incident Date:	03/16/2000
Call Received Date:	03/16/2000
Closure Comments:	See Site Summary for details
Threat To:	Not reported
Terrorism (Y/N):	NO
Characterize Incident:	Not reported
Incident Type:	"Petroleum,Waste"
Incident Subtype:	"Petroleum,Solid Waste"
Materials:	AFFF Foam(-1 - -1 Unknown)
Effect To Receptor:	Not reported
Water Body:	Giles Mill Branch
Low Quantity To Water:	-1
High Quantity To Water:	-1
Quantity Units:	Unknown
Other Receptors:	Not reported
RP Company:	"Fred Bonnett, President, Ed Vass, Site Supervisor"
RP Name:	Not reported
Property Owner:	Not reported
Property Company:	Not reported
Duration Of Event (Hrs):	Not reported
Impacts:	Not reported

Map ID	Site	Database(s)	EPA ID Number

DAVIS INDUSTRIES (LORTON) (Continued) **1003032615**

Other Impacts:	Not reported
Steps Taken:	Not reported
Steps Taken Description:	Not reported
System Components:	Not reported
Other System Components:	Not reported
Cause Of Event:	Not reported
Corrective Action Taken:	Not reported
Weather Status:	Not reported
Precipitation (Wet):	Not reported
Discharge Type:	Not reported
Discharge Volume:	Not reported
Unknown Discharge (Y/N):	NO
Site Name:	DAVIS INDUSTRIES
Closure Date:	04/03/2000
Orig. Call Incident Description:	"Fire at Davis Ind.&Auto Scrap/Metal Recycling facility, auto fluff burned/fire water contained in 2 storm water run off ponds, concerned that fluff contained heavy metals"
Original Call Material Description:	Fire Water Runoff w/oils & possible PCB's (Qty=0)
Original Call Location Description:	Davis Industries-9920 Richmond Highway-Lorton-VA--Fairfax County
Incident Ongoing at time of Call:	Not reported
Agencies Notified (Y/N):	NO
Other Agencies:	Not reported
Permitted (Y/N):	NO
Call Reported By Company Name:	Jim Sobota
Call Property Owner Company Name:	Not reported
Call Property Owner Name:	Not reported
Site Summary:	"4/3/00 - Faha spoke to Bukevicz, facily require to apply for VPDES (not general) or make sure no overflow, storm discharges occur (I.e. pump & haul)"

SPILLS NO:

Region:	NO
Id:	Not reported
Incident Summary:	Not reported
Date In:	3/16/2000
Date Closed:	Not reported
Pollution Type:	Not reported
Responsible Party:	Fred Bonnett, President, Ed Vass, Site Supervisor
Facility Status:	**Not reported**
Owner:	Not reported
Facility Contact:	Chief Mike Reilly
Facility Permitted:	0
Facility Telephone:	703-5091930
Time In:	7:47:00 AM
Reported By Name:	Jim Sobota
Reported By Telephone:	Not reported
Reported By Affiliation/Addr:	Fairfax Fire Marshal Office
Incident Response IR #:	2000-N-0589
Responsible Party Address:	9920 Richmond Highway
Responsible Party City:	Lorton
Responsible Party State:	VA
Responsible Party Zip:	22079
Responsible Party Contact:	Not reported
Responsible Party Telephone:	703-550-7402
Owner Name:	Not reported
Owner Address:	Not reported
Owner City:	Not reported

Map ID	Site	Database(s)	EPA ID Number

DAVIS INDUSTRIES (LORTON) (Continued) **1003032615**

Owner State:	Not reported
Owner Zip:	Not reported
Owner Contact:	Not reported
Owner Telephone:	Not reported
Incident Date:	3/16/2000
Incident Time:	1:00:00 AM
Petroleum:	-1
Solid Waste:	-1
Hazardous Waste:	0
Water:	0
Air:	0
Sewage:	0
Fish Kill:	0
Threat Wetlands:	0
Wetlands:	0
Material Released:	Fire Water Runoff w/oils & possible PCB's
Possible Receptors:	Storm Retention Ponds/Giles Mill Branch
Quantity Released:	0
Unit Released:	Not reported
Quantity In Water:	0
Receiving Waters:	Not reported
River Basin:	1a
Inspection Date:	3/16/2000
Call Date:	Not reported
Inspector:	PZG
Response Due:	Not reported
Response Received Date:	Not reported
Visit Needed:	0
Open:	0
Air Referral Date:	Not reported
Air Reg/ Permit Number:	Not reported
Waste Referral Date:	Not reported
Epa Id Or Permit Number:	Not reported
Water Referral Date:	4/3/2000
Water Permit Number:	NA
Remediation Referral Date:	Not reported
Remediation Pc Number:	Not reported
Enforcement Referral Date:	Not reported
Nov Number:	Not reported
Pc Number:	Not reported
Receive By:	Not reported
Case Officer:	Not reported
Case Type:	Not reported
Street Address:	Not reported
Polllutant:	Not reported
Impact:	Not reported
Spill Time:	Not reported
Spill Date:	Not reported
Spill Volume:	Not reported
Measure:	Not reported
Volume In Water:	Not reported
Stream Name:	Not reported
Investigation Date:	Not reported
Closure Date:	Not reported
Lab Results:	Not reported
Target Date:	Not reported
Prep Number:	Not reported

Map ID	Site	Database(s)	EPA ID Number

DAVIS INDUSTRIES (LORTON) (Continued) **1003032615**

Report Date:	Not reported
Report Time:	Not reported
Pollutant Scr:	Not reported
Volume:	Not reported
Volume Esc:	Not reported
Future Recommendations:	Not reported
Stream Code:	Not reported
Visit Date:	Not reported
Lab Date:	Not reported
File Close Date:	Not reported
Prep Copy:	Not reported
City:	Not reported
Incident Summary:	Fire at Davis Ind.&Auto Scrap/Metal Recycling facility, auto fluff burned/fire water contained in 2 storm water run off ponds, concerned that fluff contained heavy metals
Reported:	Not reported
Results:	Not reported
Inspection Comments:	4/3/00 - Faha spoke to Bukevicz, facily require to apply for VPDES (not general) or make sure no overflow, storm discharges occur (I.e. pump & haul)
Remarks:	Not reported

1827 **DAVIS INDUSTRIES (PREP)** **VA RGA LUST** **S115961517**
9920 RICHMOND HIGHWAY **N/A**
LORTON, VA

RGA LUST:

2001	DAVIS INDUSTRIES (PREP)	9920 RICHMOND HIGHWAY
1997	DAVIS INDUSTRIES (PREP)	9920 RICHMOND HIGHWAY
1995	DAVIS INDUSTRIES (PREP)	9920 RICHMOND HIGHWAY

1827 **DAVIS INDUSTRIES** **VA SPILLS** **S108927068**
9920 RICHMOND HWY., LORTON **N/A**
FAIRFAX, VA

SPILLS NO:

Region:	NO
Id:	1863
Incident Summary:	Not reported
Date In:	Not reported
Date Closed:	Not reported
Pollution Type:	OIL/UNK CHEM.
Responsible Party:	Not reported
Facility Status:	**closed**
Owner:	Not reported
Facility Contact:	Not reported
Facility Permitted:	Not reported
Facility Telephone:	Not reported
Time In:	Not reported
Reported By Name:	ANONYMOUS
Reported By Telephone:	Not reported
Reported By Affiliation/Addr:	Not reported
Incident Response IR #:	Not reported
Responsible Party Address:	Not reported

Map ID	Site	Database(s)	EPA ID Number

DAVIS INDUSTRIES (Continued) **S108927068**

Responsible Party City:	Not reported
Responsible Party State:	Not reported
Responsible Party Zip:	Not reported
Responsible Party Contact:	Not reported
Responsible Party Telephone:	Not reported
Owner Name:	Not reported
Owner Address:	Not reported
Owner City:	Not reported
Owner State:	Not reported
Owner Zip:	Not reported
Owner Contact:	Not reported
Owner Telephone:	Not reported
Incident Date:	Not reported
Incident Time:	Not reported
Petroleum:	Not reported
Solid Waste:	Not reported
Hazardous Waste:	Not reported
Water:	Not reported
Air:	Not reported
Sewage:	Not reported
Fish Kill:	Not reported
Threat Wetlands:	Not reported
Wetlands:	Not reported
Material Released:	Not reported
Possible Receptors:	Not reported
Quantity Released:	Not reported
Unit Released:	Not reported
Quantity In Water:	Not reported
Receiving Waters:	Not reported
River Basin:	1A
Inspection Date:	Not reported
Call Date:	Not reported
Inspector:	Not reported
Response Due:	Not reported
Response Received Date:	Not reported
Visit Needed:	Not reported
Open:	Not reported
Air Referral Date:	Not reported
Air Reg/ Permit Number:	Not reported
Waste Referral Date:	Not reported
Epa Id Or Permit Number:	Not reported
Water Referral Date:	Not reported
Water Permit Number:	Not reported
Remediation Referral Date:	Not reported
Remediation Pc Number:	Not reported
Enforcement Referral Date:	Not reported
Nov Number:	Not reported
Pc Number:	Not reported
Receive By:	Not reported
Case Officer:	Not reported
Case Type:	Not reported
Street Address:	Not reported
Polllutant:	Not reported
Impact:	Not reported
Spill Time:	Not reported
Spill Date:	Not reported
Spill Volume:	Not reported

Map ID	Site	Database(s)	EPA ID Number

DAVIS INDUSTRIES (Continued) **S108927068**

Measure:	Not reported
Volume In Water:	Not reported
Stream Name:	GILES RUN
Investigation Date:	Not reported
Closure Date:	Not reported
Lab Results:	Not reported
Target Date:	Not reported
Prep Number:	95-3871
Report Date:	1/13/1995
Report Time:	1403
Pollutant Scr:	NOT INDICATED
Volume:	-1
Volume Esc:	Not reported
Future Recommendations:	Not reported
Stream Code:	GIL
Visit Date:	Not reported
Lab Date:	Not reported
File Close Date:	Not reported
Prep Copy:	Not reported
City:	LORTON
Incident Summary:	Not reported
Reported:	Not reported
Results:	Not reported
Inspection Comments:	Not reported
Remarks:	REPORT OF VARIOUS CHEMICALS BURIED ON PROPERTY.

1827 **ELECTRICAL EQUIPMENT CORPORATION OF VA** **FTTS** **1010003610**
9920 RICHMOND HIGHWAY (DAVIS INDUSTRIES) **N/A**
LORTON, VA 22079

FTTS INSP:

Inspection Number:	1985051711342 1
Region:	03
Inspection Date:	05/17/85
Inspector:	HOUGHTON
Violation occurred:	Yes
Investigation Type:	Section 6 PCB Federal Conducted
Investigation Reason:	Neutral Scheme, Associated
Legislation Code:	TSCA
Facility Function:	User

1827 **DAVIS INDUSTRIES (PREP)** **VA LUST** **S105983032**
9920 RICHMOND HIGHWAY **VA LTANKS** **N/A**
FAIRFAX, VA 22079

LUST REG NO:

Region:	NO
Facility ID:	3009143
Status:	**Closed**
Tank Size:	0
Product:	Not reported
Release Date:	07/16/1990
Closed Date:	7/9/1998
Case Type:	Article 11
Case Officer:	Thomas R. Lancaster, P.G.

Map ID	Site	Database(s)	EPA ID Number

DAVIS INDUSTRIES (PREP) (Continued) **S105983032**

Pollution Complaint #: 91-0085
Permit Number: 0
Priority: -

LTANKS:

Region:	NRO
CEDS Facility Id:	200000078979
Case Status:	**Closed**
Pollution Complaint #:	19910085
Reported:	07/16/1990
Case Closed Date:	07/09/1998
Program:	RP Lead
Federally Regulated UST (Y/N):	N
Regulated Petroleum UST (1):	N
Excluded UST (1):	N
Deferred UST (1):	N
Partially Deferred UST (1):	N
Exempt 1 UST (2):	N
Exempt 2 Heating Oil UST (2):	N
Small Heating Oil AST (2):	N
Regulated AST (3):	N
Unregulated AST (3):	N
Other Y/N:	N
Unknown Y/N:	N
Other Description:	Not reported
Heating Oil Category:	Not reported

1827 **DAVIS INDUSTRIES POND** **VA SPILLS** **S108927077**
9920 RICHMOND HWY., LORTON **N/A**
FAIRFAX, VA

SPILLS NO:

Region:	NO
Id:	1872
Incident Summary:	Not reported
Date In:	Not reported
Date Closed:	Not reported
Pollution Type:	OIL/ANTIFREEZE
Responsible Party:	Not reported
Facility Status:	**closed**
Owner:	Not reported
Facility Contact:	Not reported
Facility Permitted:	Not reported
Facility Telephone:	703-339-3743
Time In:	Not reported
Reported By Name:	NICK STIDEL
Reported By Telephone:	Not reported
Reported By Affiliation/Addr:	Not reported
Incident Response IR #:	Not reported
Responsible Party Address:	Not reported
Responsible Party City:	Not reported
Responsible Party State:	Not reported
Responsible Party Zip:	Not reported
Responsible Party Contact:	Not reported
Responsible Party Telephone:	Not reported
Owner Name:	Not reported
Owner Address:	Not reported

Map ID	Site	Database(s)	EPA ID Number

DAVIS INDUSTRIES POND (Continued) **S108927077**

Owner City:	Not reported
Owner State:	Not reported
Owner Zip:	Not reported
Owner Contact:	Not reported
Owner Telephone:	Not reported
Incident Date:	Not reported
Incident Time:	Not reported
Petroleum:	Not reported
Solid Waste:	Not reported
Hazardous Waste:	Not reported
Water:	Not reported
Air:	Not reported
Sewage:	Not reported
Fish Kill:	Not reported
Threat Wetlands:	Not reported
Wetlands:	Not reported
Material Released:	Not reported
Possible Receptors:	Not reported
Quantity Released:	Not reported
Unit Released:	Not reported
Quantity In Water:	Not reported
Receiving Waters:	Not reported
River Basin:	1A
Inspection Date:	Not reported
Call Date:	Not reported
Inspector:	Not reported
Response Due:	Not reported
Response Received Date:	Not reported
Visit Needed:	Not reported
Open:	Not reported
Air Referral Date:	Not reported
Air Reg/ Permit Number:	Not reported
Waste Referral Date:	Not reported
Epa Id Or Permit Number:	Not reported
Water Referral Date:	Not reported
Water Permit Number:	Not reported
Remediation Referral Date:	Not reported
Remediation Pc Number:	Not reported
Enforcement Referral Date:	Not reported
Nov Number:	Not reported
Pc Number:	Not reported
Receive By:	Not reported
Case Officer:	Not reported
Case Type:	Not reported
Street Address:	5832 RIVER DR., LORTON
Polllutant:	Not reported
Impact:	Not reported
Spill Time:	Not reported
Spill Date:	Not reported
Spill Volume:	Not reported
Measure:	Not reported
Volume In Water:	Not reported
Stream Name:	GILES RUN
Investigation Date:	Not reported
Closure Date:	Not reported
Lab Results:	Not reported
Target Date:	Not reported

Map ID	Site	Database(s)	EPA ID Number

DAVIS INDUSTRIES POND (Continued) **S108927077**

Prep Number:	95-3880
Report Date:	1/23/1995
Report Time:	1212
Pollutant Scr:	PUMPING INTO HOLDING POND
Volume:	-1
Volume Esc:	-1
Future Recommendations:	Not reported
Stream Code:	GIL
Visit Date:	Not reported
Lab Date:	Not reported
File Close Date:	Not reported
Prep Copy:	Not reported
City:	LORTON
Incident Summary:	Not reported
Reported:	Not reported
Results:	Not reported
Inspection Comments:	Not reported
Remarks:	COPIED FAIRFAX CO. FD ON INFO. MR. STIDEL REPORTS THAT CAR CRUSHER ON SITE HAS A CATCH BASIN WHICH IS PUMPED OUT INTO AN ON-SITE POND. PER DEQ ENFORCEMENT ORDER, POND WAS REQUIRED TO MINIMIZE OFF SITE MIGRATION.

1827 **DAVIS INDUSTRIES INC** **VA UST U003679740**
9920 RICHMOND HWY **VA AST N/A**
LORTON, VA 22079

Facility:

Facility Id:	3009143
Facility Type:	INDUSTRIAL
CEDS Facility ID:	200000078979

Owner:

Owner Id:	40237
Owner Name:	Century Autoline
Owner Address:	1700 S Caton Ave
Owner Address2:	Not reported
Owner City, State, Zip:	Baltimore, MD 21227
Owner Type:	COMMERCIAL
Number of Active AST:	1
Number of Active UST:	0
Number of Inactive AST:	0
Number of Inactive UST:	1

Owner Id:	30907
Owner Name:	Davis Industries Inc
Owner Address:	9920 Richmond Hwy
Owner Address2:	Not reported
Owner City, State, Zip:	Lorton, VA 22079
Owner Type:	COMMERCIAL
Number of Active AST:	1
Number of Active UST:	0
Number of Inactive AST:	0
Number of Inactive UST:	1

UST:

Facility ID:	3009143
Federally Regulated:	Yes

Map ID	Site	Database(s)	EPA ID Number

DAVIS INDUSTRIES INC (Continued) **U003679740**

Tank Number:	R1
Tank Capacity:	Not reported
Tank Contents:	DIESEL
Tank Status:	**REM FROM GRD**
Tank Type:	UST

Tank Material:

Install Date:	4/30/1955
Tank Materials: Bare Steel	No
Tank Materials: Cath Protect Steel	No
Tank Materials: Epoxy Steel	No
Tank Materials: Fiberglass	No
Tank Materials: Concrete	No
Tank Materials: Composite	No
Tank Materials: Double Walled	No
Tank Materials: Lined Interior	No
Tank Materials: Excav Liner	No
Tank Materials: Insulated Tank Jacket	No
Tank Materials: Repaired	No
Tank Materials: Unknown	Yes
Tank Materials: Other	No
Tank Materials: Other Note	Not reported

Release Detection:

Tank Release Detection: Leak Deferred	No
Tank Release Detection: Manual Gauge	No
Tank Release Detection: Auto Gauge	No
Tank Release Detection:Tank Tightness	No
Tank Release Detection: Vapor Monitor	No
Tank Release Detection: Inventory	No
Tank Release Detection: Stat Invent Recon	No
Tank Release Detection: Spill Install	No
Tank Release Detection: Overfill Install	No
Tank Release Detection: Groundwater	No
Tank Release Detection: Int Sec Containment	No
Tank Release Detection: Int Double Walled	No
Tank Release Detection: Other Method	No
Tank Release Detection: Other Note	Not reported
Pipe Release Detection: Leak Deferred	Not reported
Pipe Release Detection: Autoleak	Not reported
Pipe Release Detection: Line Tightness	No
Pipe Release Detection: Stat Invent Recon	No
Pipe Release Detection: Groundwater	No
Pipe Release Detection: Int Sec Containment	No
Pipe Release Det: Interior Double Walled	No
Pipe Release Detection: Other Method	No
Pipe Release Detection: Other Note	Not reported

Pipe Type:	UNKNOWN
Pipe Materials: Bare Steel	No
Pipe Materials: Galvanized Steel	No
Pipe Materials: Copper	No
Pipe Materials: Fiberglass	No
Pipe Materials: Cath Protect	No
Pipe Materials: Double Walled	No
Pipe Materials: Sec Containment	No
Pipe Materials: Repaired	No

Map ID	Site	Database(s)	EPA ID Number

DAVIS INDUSTRIES INC (Continued) **U003679740**

Pipe Materials: Unknown	Yes
Pipe Materials: Other	No
Pipe Materials: Other Note	Not reported

AST:

Facility ID:	3009143
Facility Type:	INDUSTRIAL
CEDS Facility ID:	200000078979

Tank Info:

Owner:

Owner Id:	30907
Owner Name:	Davis Industries Inc
Owner Address:	9920 Richmond Hwy
Owner Address2:	Not reported
Owner City/State/Zip:	Lorton, VA 22079
Owner Type:	COMMERCIAL
Number of Active AST:	1
Number of Active UST:	0
Number of Inactive AST:	0
Number of Inactive UST:	1

Owner Id:	40237
Owner Name:	Century Autoline
Owner Address:	1700 S Caton Ave
Owner Address2:	Not reported
Owner City/State/Zip:	Baltimore, MD 21227
Owner Type:	COMMERCIAL
Number of Active AST:	1
Number of Active UST:	0
Number of Inactive AST:	0
Number of Inactive UST:	1

Fed Regulated:	No
Tank Number:	13
Tank Type:	AST
Tank Capacity:	1000
Tank Contents:	LUBE OIL
Tank Status:	CURR IN USE

Tank Containment:

Install Date:	Not reported
Containment: Curbing	No
Containment: Weirs	No
Containment: Sorbent	No
Containment: Culvert	No
Containment: Diversion	No
Containment: Retention	No
Containment: Dike	No
Containment: Unknown	Yes
Containment: Other	No
Containment: Other Note	Not reported

Release Detection:

Release Detection: Ground Water	No
Release Detection: Visual	No

Map ID	Site	Database(s)	EPA ID Number

DAVIS INDUSTRIES INC (Continued) **U003679740**

Release Detection: Vapor	No
Release Detection: Interstitial	No
Release Detection: None	Yes
Release Detection: Other	No
Release Detection: Other Note	Not reported
Release Prevention: Double Bottom	No
Release Prevention: Double Walled	No
Release Prevention: Lined Interior	Not reported
Release Prevention: Poly Jacket	No
Release Prevention: Exc Liner	No
Release Prevention: None	Yes
Release Prevention: Unknown	No
Release Prevention: Other	No
Release Prevention: Other Note	Not reported
Tank Foundation: Steel	No
Tank Foundation: Earthen	No
Tank Foundation: Concrete Imp	No
Tank Foundation: Unknown	No
Tank Foundation: Other	No
Tank Foundation: Other Note	Not reported
Tank Roof: Float	No
Tank Roof: Cone	No
Tank Roof: Breather	Not reported
Tank Roof: Dbldeck	Not reported
Tank Roof: Pontoon	Not reported
Tank Roof: Balloon	Not reported
Tank Roof: Lifter	Not reported
Tank Roof: Pan	Not reported
Tank Roof: Other	No
Tank Roof: Other Note	Not reported

Tank Material:

Tank Materials: Bare Steel	Yes
Tank Materials: Concrete	No
Tank Materials: Insulated Tank Jacket	No
Tank Materials: Unknown	No
Tank Materials: Other	No
Tank Materials: Other Note	Not reported
Tank Type Cathodic/CP:	N
Tank Type Single Wall:	N
Tank Type Double Wall:	N
Tank Type Lined Interior:	N
Tank Type Double Bottom:	N
Tank Type Potable/Skid:	N
Tank Type Shop Fabricated/Built:	N
Tank Type Vaulted Below Grade:	N
Tank Type Vertical:	N
Tank Type Horizontal:	N
Tank Type Unknown:	N
Tank Type Other:	N
Tank Type Other Specify:	N

Map ID	Site	Database(s)	EPA ID Number
1838	**WILBAR & ARNOLD INC** **10025 RICHMOND HWY** **LORTON, VA 22079**	**RCRA-CESQG** **FINDS** **VA UST** **ECHO**	**1000161782** **VAD981737513**

RCRA-CESQG:

Date form received by agency:	07/31/1998
Facility name:	WILBAR & ARNOLD INC
Facility address:	10025 RICHMOND HWY LORTON, VA 22079
EPA ID:	VAD981737513
Contact:	Not reported
Contact address:	Not reported Not reported
Contact country:	US
Contact telephone:	Not reported
Contact email:	Not reported
EPA Region:	03
Land type:	Private
Classification:	Conditionally Exempt Small Quantity Generator
Description:	Handler: generates 100 kg or less of hazardous waste per calendar month, and accumulates 1000 kg or less of hazardous waste at any time; or generates 1 kg or less of acutely hazardous waste per calendar month, and accumulates at any time: 1 kg or less of acutely hazardous waste; or 100 kg or less of any residue or contaminated soil, waste or other debris resulting from the cleanup of a spill, into or on any land or water, of acutely hazardous waste; or generates 100 kg or less of any residue or contaminated soil, waste or other debris resulting from the cleanup of a spill, into or on any land or water, of acutely hazardous waste during any calendar month, and accumulates at any time: 1 kg or less of acutely hazardous waste; or 100 kg or less of any residue or contaminated soil, waste or other debris resulting from the cleanup of a spill, into or on any land or water, of acutely hazardous waste

Owner/Operator Summary:

Owner/operator name:	ARNOLD ROBERT JR
Owner/operator address:	10025 RICHMOND HWY LORTON, VA 22079
Owner/operator country:	Not reported
Owner/operator telephone:	703-550-8800
Owner/operator email:	Not reported
Owner/operator fax:	Not reported
Owner/operator extension:	Not reported
Legal status:	Private
Owner/Operator Type:	Owner
Owner/Op start date:	Not reported
Owner/Op end date:	Not reported
Owner/operator name:	OPERNAME
Owner/operator address:	OPERSTREET OPERCITY, AK 99999
Owner/operator country:	Not reported
Owner/operator telephone:	215-555-1212
Owner/operator email:	Not reported
Owner/operator fax:	Not reported
Owner/operator extension:	Not reported
Legal status:	Private
Owner/Operator Type:	Operator

Map ID	Site	Database(s)	EPA ID Number

WILBAR & ARNOLD INC (Continued) **1000161782**

Owner/Op start date: Not reported
Owner/Op end date: Not reported

Handler Activities Summary:
U.S. importer of hazardous waste: No
Mixed waste (haz. and radioactive): No
Recycler of hazardous waste: No
Transporter of hazardous waste: No
Treater, storer or disposer of HW: No
Underground injection activity: No
On-site burner exemption: No
Furnace exemption: No
Used oil fuel burner: No
Used oil processor: No
User oil refiner: No
Used oil fuel marketer to burner: No
Used oil Specification marketer: No
Used oil transfer facility: No
Used oil transporter: No

Historical Generators:
Date form received by agency: 12/29/1986
Site name: WILBAR & ARNOLD INC
Classification: Small Quantity Generator

. Waste code: D001
. Waste name: IGNITABLE WASTE

. Waste code: D008
. Waste name: LEAD

. Waste code: D018
. Waste name: BENZENE

. Waste code: D039
. Waste name: TETRACHLOROETHYLENE

. Waste code: D040
. Waste name: TRICHLORETHYLENE

. Waste code: F001
. Waste name: THE FOLLOWING SPENT HALOGENATED SOLVENTS USED IN DEGREASING: TETRACHLOROETHYLENE, TRICHLORETHYLENE, METHYLENE CHLORIDE, 1,1,1-TRICHLOROETHANE, CARBON TETRACHLORIDE AND CHLORINATED FLUOROCARBONS; ALL SPENT SOLVENT MIXTURES/BLENDS USED IN DEGREASING CONTAINING, BEFORE USE, A TOTAL OF TEN PERCENT OR MORE (BY VOLUME) OF ONE OR MORE OF THE ABOVE HALOGENATED SOLVENTS OR THOSE SOLVENTS LISTED IN F002, F004, AND F005; AND STILL BOTTOMS FROM THE RECOVERY OF THESE SPENT SOLVENTS AND SPENT SOLVENT MIXTURES.

Violation Status: No violations found

Evaluation Action Summary:
Evaluation date: 07/31/1998
Evaluation: COMPLIANCE EVALUATION INSPECTION ON-SITE
Area of violation: Not reported

Map ID	Site	Database(s)	EPA ID Number

WILBAR & ARNOLD INC (Continued) **1000161782**

Date achieved compliance: Not reported
Evaluation lead agency: State

FINDS:

Registry ID: 110005231258

Environmental Interest/Information System
RCRAInfo is a national information system that supports the Resource Conservation and Recovery Act (RCRA) program through the tracking of events and activities related to facilities that generate, transport, and treat, store, or dispose of hazardous waste. RCRAInfo allows RCRA program staff to track the notification, permit, compliance, and corrective action activities required under RCRA.

Click this hyperlink while viewing on your computer to access additional FINDS: detail in the EDR Site Report.

Facility:

Facility Id:	3037113
Facility Type:	COMMERCIAL
CEDS Facility ID:	200000181159

Owner:

Owner Id:	35027
Owner Name:	L.B. SMITH INC
Owner Address:	2001 STATE RD
Owner Address2:	Not reported
Owner City, State, Zip:	CAMP HILL, PA 17001
Owner Type:	COMMERCIAL
Number of Active AST:	0
Number of Active UST:	0
Number of Inactive AST:	0
Number of Inactive UST:	3

UST:

Facility ID:	3037113
Federally Regulated:	Yes
Tank Number:	R1
Tank Capacity:	10000
Tank Contents:	DIESEL
Tank Status:	**REM FROM GRD**
Tank Type:	UST

Tank Material:

Install Date:	6/1/1986
Tank Materials: Bare Steel	No
Tank Materials: Cath Protect Steel	Yes
Tank Materials: Epoxy Steel	No
Tank Materials: Fiberglass	No
Tank Materials: Concrete	No
Tank Materials: Composite	No
Tank Materials: Double Walled	No
Tank Materials: Lined Interior	No
Tank Materials: Excav Liner	No
Tank Materials: Insulated Tank Jacket	No

Map ID	Site	Database(s)	EPA ID Number

WILBAR & ARNOLD INC (Continued) **1000161782**

Tank Materials: Repaired	No
Tank Materials: Unknown	No
Tank Materials: Other	No
Tank Materials: Other Note	Not reported

Release Detection:

Tank Release Detection: Leak Deferred	No
Tank Release Detection: Manual Gauge	No
Tank Release Detection: Auto Gauge	Yes
Tank Release Detection:Tank Tightness	No
Tank Release Detection: Vapor Monitor	No
Tank Release Detection: Inventory	Yes
Tank Release Detection: Stat Invent Recon	No
Tank Release Detection: Spill Install	Yes
Tank Release Detection: Overfill Install	Yes
Tank Release Detection: Groundwater	No
Tank Release Detection: Int Sec Containment	No
Tank Release Detection: Int Double Walled	No
Tank Release Detection: Other Method	No
Tank Release Detection: Other Note	Not reported
Pipe Release Detection: Leak Deferred	Not reported
Pipe Release Detection: Autoleak	Not reported
Pipe Release Detection: Line Tightness	No
Pipe Release Detection: Stat Invent Recon	No
Pipe Release Detection: Groundwater	No
Pipe Release Detection: Int Sec Containment	No
Pipe Release Det: Interior Double Walled	No
Pipe Release Detection: Other Method	No
Pipe Release Detection: Other Note	Not reported

Pipe Type:	NO VALVE: SUCTION
Pipe Materials: Bare Steel	No
Pipe Materials: Galvanized Steel	No
Pipe Materials: Copper	No
Pipe Materials: Fiberglass	Yes
Pipe Materials: Cath Protect	No
Pipe Materials: Double Walled	No
Pipe Materials: Sec Containment	No
Pipe Materials: Repaired	No
Pipe Materials: Unknown	No
Pipe Materials: Other	No
Pipe Materials: Other Note	Not reported

Facility ID:	3037113
Federally Regulated:	Yes
Tank Number:	R2
Tank Capacity:	4000
Tank Contents:	GASOLINE
Tank Status:	**REM FROM GRD**
Tank Type:	UST

Tank Material:

Install Date:	6/1/1986
Tank Materials: Bare Steel	No
Tank Materials: Cath Protect Steel	Yes

Map ID	Site	Database(s)	EPA ID Number

WILBAR & ARNOLD INC (Continued) **1000161782**

Tank Materials: Epoxy Steel	No
Tank Materials: Fiberglass	No
Tank Materials: Concrete	No
Tank Materials: Composite	No
Tank Materials: Double Walled	No
Tank Materials: Lined Interior	No
Tank Materials: Excav Liner	No
Tank Materials: Insulated Tank Jacket	No
Tank Materials: Repaired	No
Tank Materials: Unknown	No
Tank Materials: Other	No
Tank Materials: Other Note	Not reported

Release Detection:

Tank Release Detection: Leak Deferred	No
Tank Release Detection: Manual Gauge	No
Tank Release Detection: Auto Gauge	Yes
Tank Release Detection:Tank Tightness	No
Tank Release Detection: Vapor Monitor	No
Tank Release Detection: Inventory	Yes
Tank Release Detection: Stat Invent Recon	No
Tank Release Detection: Spill Install	Yes
Tank Release Detection: Overfill Install	Yes
Tank Release Detection: Groundwater	No
Tank Release Detection: Int Sec Containment	No
Tank Release Detection: Int Double Walled	No
Tank Release Detection: Other Method	No
Tank Release Detection: Other Note	Not reported
Pipe Release Detection: Leak Deferred	Not reported
Pipe Release Detection: Autoleak	Not reported
Pipe Release Detection: Line Tightness	No
Pipe Release Detection: Stat Invent Recon	No
Pipe Release Detection: Groundwater	No
Pipe Release Detection: Int Sec Containment	No
Pipe Release Det: Interior Double Walled	No
Pipe Release Detection: Other Method	No
Pipe Release Detection: Other Note	Not reported

Pipe Type:	NO VALVE: SUCTION
Pipe Materials: Bare Steel	No
Pipe Materials: Galvanized Steel	No
Pipe Materials: Copper	No
Pipe Materials: Fiberglass	Yes
Pipe Materials: Cath Protect	No
Pipe Materials: Double Walled	No
Pipe Materials: Sec Containment	No
Pipe Materials: Repaired	No
Pipe Materials: Unknown	No
Pipe Materials: Other	No
Pipe Materials: Other Note	Not reported

Facility ID:	3037113
Federally Regulated:	Yes

Tank Number:	R3
Tank Capacity:	1000

Map ID	Site	Database(s)	EPA ID Number

WILBAR & ARNOLD INC (Continued) **1000161782**

Tank Contents:	USED OIL
Tank Status:	**REM FROM GRD**
Tank Type:	UST
Tank Material:	
Install Date:	6/1/1986
Tank Materials: Bare Steel	No
Tank Materials: Cath Protect Steel	Yes
Tank Materials: Epoxy Steel	No
Tank Materials: Fiberglass	No
Tank Materials: Concrete	No
Tank Materials: Composite	No
Tank Materials: Double Walled	No
Tank Materials: Lined Interior	No
Tank Materials: Excav Liner	No
Tank Materials: Insulated Tank Jacket	No
Tank Materials: Repaired	No
Tank Materials: Unknown	No
Tank Materials: Other	No
Tank Materials: Other Note	Not reported
Release Detection:	
Tank Release Detection: Leak Deferred	No
Tank Release Detection: Manual Gauge	No
Tank Release Detection: Auto Gauge	Yes
Tank Release Detection:Tank Tightness	No
Tank Release Detection: Vapor Monitor	No
Tank Release Detection: Inventory	Yes
Tank Release Detection: Stat Invent Recon	No
Tank Release Detection: Spill Install	Yes
Tank Release Detection: Overfill Install	Yes
Tank Release Detection: Groundwater	No
Tank Release Detection: Int Sec Containment	No
Tank Release Detection: Int Double Walled	No
Tank Release Detection: Other Method	No
Tank Release Detection: Other Note	Not reported
Pipe Release Detection: Leak Deferred	Not reported
Pipe Release Detection: Autoleak	Not reported
Pipe Release Detection: Line Tightness	No
Pipe Release Detection: Stat Invent Recon	No
Pipe Release Detection: Groundwater	No
Pipe Release Detection: Int Sec Containment	No
Pipe Release Det: Interior Double Walled	No
Pipe Release Detection: Other Method	No
Pipe Release Detection: Other Note	Not reported
Pipe Type:	GRAVITY
Pipe Materials: Bare Steel	No
Pipe Materials: Galvanized Steel	Yes
Pipe Materials: Copper	No
Pipe Materials: Fiberglass	No
Pipe Materials: Cath Protect	No
Pipe Materials: Double Walled	No
Pipe Materials: Sec Containment	No
Pipe Materials: Repaired	No
Pipe Materials: Unknown	No
Pipe Materials: Other	No

Map ID	Site	Database(s)	EPA ID Number

WILBAR & ARNOLD INC (Continued) **1000161782**

Pipe Materials: Other Note Not reported

ECHO:
Envid: 1000161782
Registry ID: 110005231258
DFR URL: http://echo.epa.gov/detailed-facility-report?fid=110005231258

1847 **RAINWATER CONCRETE DEBRIS LF** **VA RGA LF** **S115998267**
9917 RICHMOND HWY **N/A**
LORTON, VA

RGA LF:

1998	RAINWATER CONCRETE DEBRIS LF	9917 RICHMOND HWY
1997	RAINWATER CONCRETE DEBRIS LF	9917 RICHMOND HWY

1847 **RAINWATER LANDFILL** **VA RGA LF** **S115998268**
9917 RICHMOND HWY **N/A**
LORTON, VA

RGA LF:

2012	RAINWATER LANDFILL	9917 RICHMOND HWY
2011	RAINWATER LANDFILL	9917 RICHMOND HWY
2010	RAINWATER LANDFILL	9917 RICHMOND HWY
2009	RAINWATER LANDFILL	9917 RICHMOND HWY
2008	RAINWATER LANDFILL	9917 RICHMOND HWY

1847 **VA RGA LF** **S115996657**
9917 RICHMOND HWY **N/A**
LORTON, VA

RGA LF:

1996	9917 RICHMOND HWY

1854 **W AND N MATERIAL RECOVERY FACILITY** **VA RGA LF** **S115998785**
10100 FURNACE ROAD **N/A**
LORTON, VA

RGA LF:

2012	W AND N MATERIAL RECOVERY FACILITY	10100 FURNACE ROAD
2011	W AND N MATERIAL RECOVERY FACILITY	10100 FURNACE ROAD
2010	W AND N MATERIAL RECOVERY FACILITY	10100 FURNACE ROAD

Map ID	Site	Database(s)	EPA ID Number
1854	**W AND N MATERIAL RECOVERY FACILITY** **10100 FURNACE ROAD** **LORTON, VA 22079**	**VA SWF/LF** **VA ENF**	**S110475055** **N/A**

SWF/LF:

Permit Number:	PBR563
Unit Name:	Materials Recovery Facility
Unit Status Code:	Not reported
Deq Region:	NVRO
Mailing Address:	10100 Furnace Road
Mailing Address 2:	Not reported
Mailing Address 3:	Not reported
Mailing City,St,Zip:	Lorton, VA 22079
Facility Telephone:	Not reported
Decimal Longitude:	Not reported
Lat/Long (dms):	38 41 2.456 / -77 14 14.96
Owner Name:	Not reported
Operator Name:	Not reported
Unit Status Description:	Materials Recovery Facility - Active
Payment ID:	Not reported

Permit:

Permit Number:	PBR563
Unit Description:	W and N MRF
FIC Description:	Fairfax County
Permit Event Desc:	Financial Assurance Mechanism Submitted
Permit Event Complete Date:	3/11/2010

Permit Number:	PBR563
Unit Description:	W and N MRF
FIC Description:	Fairfax County
Permit Event Desc:	Financial Assurance Compliance Letter Issued
Permit Event Complete Date:	12/10/2013

Permit Number:	PBR563
Unit Description:	W and N MRF
FIC Description:	Fairfax County
Permit Event Desc:	Financial Assurance Annual Update Submitted
Permit Event Complete Date:	1/7/2014

Permit Number:	PBR563
Unit Description:	W and N MRF
FIC Description:	Fairfax County
Permit Event Desc:	Financial Assurance Compliance Letter Issued
Permit Event Complete Date:	8/4/2016

Permit Number:	PBR563
Unit Description:	W and N MRF
FIC Description:	Fairfax County
Permit Event Desc:	Financial Assurance Compliance Letter Issued
Permit Event Complete Date:	1/7/2014

Permit Number:	PBR563
Unit Description:	W and N MRF
FIC Description:	Fairfax County
Permit Event Desc:	Financial Assurance Annual Update Submitted
Permit Event Complete Date:	1/11/2015

Permit Number:	PBR563
Unit Description:	W and N MRF

Map ID	Site	Database(s)	EPA ID Number

W AND N MATERIAL RECOVERY FACILITY (Continued) **S110475055**

FIC Description: Fairfax County
Permit Event Desc: Financial Assurance Annual Update Submitted
Permit Event Complete Date: 8/4/2016

Permit Number: PBR563
Unit Description: W and N MRF
FIC Description: Fairfax County
Permit Event Desc: Financial Assurance Annual Update Submitted
Permit Event Complete Date: 1/11/2013

Permit Number: PBR563
Unit Description: W and N MRF
FIC Description: Fairfax County
Permit Event Desc: Financial Assurance Compliance Letter Issued
Permit Event Complete Date: 4/22/2015

Permit Number: PBR563
Unit Description: W and N MRF
FIC Description: Fairfax County
Permit Event Desc: Financial Assurance Annual Update Submitted
Permit Event Complete Date: 1/11/2012

Permit Number: PBR563
Unit Description: W and N MRF
FIC Description: Fairfax County
Permit Event Desc: Financial Assurance Compliance Letter Issued
Permit Event Complete Date: 7/25/2011

Permit Number: PBR563
Unit Description: W and N MRF
FIC Description: Fairfax County
Permit Event Desc: Financial Assurance Annual Update Submitted
Permit Event Complete Date: 7/21/2011

Permit Number: PBR563
Unit Description: W and N MRF
FIC Description: Fairfax County
Permit Event Desc: Financial Assurance Compliance Letter Issued
Permit Event Complete Date: 3/16/2010

Permit Number: PBR563
Unit Description: W and N MRF
FIC Description: Fairfax County
Permit Event Desc: Review-1
Permit Event Complete Date: 1/22/2010

Permit Number: PBR563
Unit Description: W and N MRF
FIC Description: Fairfax County
Permit Event Desc: Assigned to Permit Writer
Permit Event Complete Date: 12/14/2009

Permit Number: PBR563
Unit Description: W and N MRF
FIC Description: Fairfax County
Permit Event Desc: Application received
Permit Event Complete Date: 12/14/2009

Map ID	Site	Database(s)	EPA ID Number

W AND N MATERIAL RECOVERY FACILITY (Continued) **S110475055**

Permit Number: PBR563
Unit Description: W and N MRF
FIC Description: Fairfax County
Permit Event Desc: Permit issued
Permit Event Complete Date: 3/26/2010

Permit Number: PBR563
Unit Description: W and N MRF
FIC Description: Fairfax County
Permit Event Desc: Financial Assurance Compliance Letter Issued
Permit Event Complete Date: 1/30/2012

ENFORCEMENT:

Facility ID: Not reported
Facility Name: W and N MRF
Location Address: 10100 Furnace Road
Location Address 2: Not reported
Location City,St,Zip: Lorton, VA 22079
Solid Waste Facility Region: NVRO
CEDS Site Id: 2085
Site Location: 10100 Furnace Road - Route 611
Solid Permit Id (alpha Prefix): PBR
Solid Permit Id (numeric Suffix): 563
Solid Waste Unit Type: W and N MRF - Materials Recovery Facility - Active
Inspection Date: 7/19/2017
Inspection Event Code: INSPFAC
Inspection Event Complete Date: 7/19/2017
Solid Waste Enf Effective Date: Not reported
Solid Waste Enf Penalty Type: Not reported
Solid Waste Enf Penalty Amount: Not reported
Solid Waste Enf Type Desc: Not reported
Solid Waste Unit Type: Not reported
Solid Waste Unit Name: Not reported
Haz. Waste Facility Region: Not reported
Haz. Waste Facility Epaid: Not reported
Haz. Waste Enforcement Date: Not reported
Haz. Waste Enforcement Type: Not reported
Haz. Waste Enforcement Agency: Not reported
Haz. Waste Enf RCRIS Comments: Not reported
Haz. Waste Penalty Type: Not reported
Haz. Waste Enf Order Dt. Signed: Not reported
Haz. Waste Enf Order Type: Not reported
Haz. Waste Penalty Amount: Not reported
Type Of Permit: Not reported
Permit No: Not reported
Enforcement Action Number: Not reported
Action: Not reported
Action Date: Not reported
Civil Charges Assessed: Not reported
Solid Waste Facility Description: Not reported
Inspection Event Completed Dt: Not reported
Inspection Event Description: Not reported
Flag: SOLIDWASTE

Facility ID: Not reported
Facility Name: W and N MRF

Map ID	Site	Database(s)	EPA ID Number

W AND N MATERIAL RECOVERY FACILITY (Continued) **S110475055**

Location Address:	10100 Furnace Road
Location Address 2:	Not reported
Location City,St,Zip:	Lorton, VA 22079
Solid Waste Facility Region:	NVRO
CEDS Site Id:	2085
Site Location:	10100 Furnace Road - Route 611
Solid Permit Id (alpha Prefix):	PBR
Solid Permit Id (numeric Suffix):	563
Solid Waste Unit Type:	W and N MRF - Materials Recovery Facility - Active
Inspection Date:	7/19/2017
Inspection Event Code:	SNDL
Inspection Event Complete Date:	7/21/2017
Solid Waste Enf Effective Date:	Not reported
Solid Waste Enf Penalty Type:	Not reported
Solid Waste Enf Penalty Amount:	Not reported
Solid Waste Enf Type Desc:	Not reported
Solid Waste Unit Type:	Not reported
Solid Waste Unit Name:	Not reported
Haz. Waste Facility Region:	Not reported
Haz. Waste Facility Epaid:	Not reported
Haz. Waste Enforcement Date:	Not reported
Haz. Waste Enforcement Type:	Not reported
Haz. Waste Enforcement Agency:	Not reported
Haz. Waste Enf RCRIS Comments:	Not reported
Haz. Waste Penalty Type:	Not reported
Haz. Waste Enf Order Dt. Signed:	Not reported
Haz. Waste Enf Order Type:	Not reported
Haz. Waste Penalty Amount:	Not reported
Type Of Permit:	Not reported
Permit No:	Not reported
Enforcement Action Number:	Not reported
Action:	Not reported
Action Date:	Not reported
Civil Charges Assessed:	Not reported
Solid Waste Facility Description:	Not reported
Inspection Event Completed Dt:	Not reported
Inspection Event Description:	Not reported
Flag:	SOLIDWASTE

Facility ID:	Not reported
Facility Name:	W and N MRF
Location Address:	10100 Furnace Road
Location Address 2:	Not reported
Location City,St,Zip:	Lorton, VA 22079
Solid Waste Facility Region:	Northern Regional Office
CEDS Site Id:	2085
Site Location:	10100 Furnace Road - Route 611
Solid Permit Id (alpha Prefix):	PBR
Solid Permit Id (numeric Suffix):	563
Solid Waste Unit Type:	Materials Recovery Facility [SW]
Inspection Date:	4/24/2012
Inspection Event Code:	SWL
Inspection Event Complete Date:	5/3/2012
Solid Waste Enf Effective Date:	Not reported
Solid Waste Enf Penalty Type:	Not reported
Solid Waste Enf Penalty Amount:	Not reported
Solid Waste Enf Type Desc:	Not reported

Map ID	Site	Database(s)	EPA ID Number

W AND N MATERIAL RECOVERY FACILITY (Continued) **S110475055**

Solid Waste Unit Type:	Not reported
Solid Waste Unit Name:	Not reported
Haz. Waste Facility Region:	Not reported
Haz. Waste Facility Epaid:	Not reported
Haz. Waste Enforcement Date:	Not reported
Haz. Waste Enforcement Type:	Not reported
Haz. Waste Enforcement Agency:	Not reported
Haz. Waste Enf RCRIS Comments:	Not reported
Haz. Waste Penalty Type:	Not reported
Haz. Waste Enf Order Dt. Signed:	Not reported
Haz. Waste Enf Order Type:	Not reported
Haz. Waste Penalty Amount:	Not reported
Type Of Permit:	Not reported
Permit No:	Not reported
Enforcement Action Number:	Not reported
Action:	Not reported
Action Date:	Not reported
Civil Charges Assessed:	Not reported
Solid Waste Facility Description:	Not reported
Inspection Event Completed Dt:	Not reported
Inspection Event Description:	Send warning letter to facility
Flag:	SOLIDWASTE

Facility ID:	Not reported
Facility Name:	W and N MRF
Location Address:	10100 Furnace Road
Location Address 2:	Not reported
Location City,St,Zip:	Lorton, VA 22079
Solid Waste Facility Region:	NVRO
CEDS Site Id:	2085
Site Location:	10100 Furnace Road - Route 611
Solid Permit Id (alpha Prefix):	PBR
Solid Permit Id (numeric Suffix):	563
Solid Waste Unit Type:	W and N MRF - Materials Recovery Facility - Active
Inspection Date:	1/19/2017
Inspection Event Code:	INSPFAC
Inspection Event Complete Date:	1/19/2017
Solid Waste Enf Effective Date:	Not reported
Solid Waste Enf Penalty Type:	Not reported
Solid Waste Enf Penalty Amount:	Not reported
Solid Waste Enf Type Desc:	Not reported
Solid Waste Unit Type:	Not reported
Solid Waste Unit Name:	Not reported
Haz. Waste Facility Region:	Not reported
Haz. Waste Facility Epaid:	Not reported
Haz. Waste Enforcement Date:	Not reported
Haz. Waste Enforcement Type:	Not reported
Haz. Waste Enforcement Agency:	Not reported
Haz. Waste Enf RCRIS Comments:	Not reported
Haz. Waste Penalty Type:	Not reported
Haz. Waste Enf Order Dt. Signed:	Not reported
Haz. Waste Enf Order Type:	Not reported
Haz. Waste Penalty Amount:	Not reported
Type Of Permit:	Not reported
Permit No:	Not reported
Enforcement Action Number:	Not reported
Action:	Not reported

Map ID	Site	Database(s)	EPA ID Number

W AND N MATERIAL RECOVERY FACILITY (Continued) **S110475055**

Action Date:	Not reported
Civil Charges Assessed:	Not reported
Solid Waste Facility Description:	Not reported
Inspection Event Completed Dt:	Not reported
Inspection Event Description:	Not reported
Flag:	SOLIDWASTE

Facility ID:	Not reported
Facility Name:	W and N MRF
Location Address:	10100 Furnace Road
Location Address 2:	Not reported
Location City,St,Zip:	Lorton, VA 22079
Solid Waste Facility Region:	NVRO
CEDS Site Id:	2085
Site Location:	10100 Furnace Road - Route 611
Solid Permit Id (alpha Prefix):	PBR
Solid Permit Id (numeric Suffix):	563
Solid Waste Unit Type:	W and N MRF - Materials Recovery Facility - Active
Inspection Date:	1/19/2017
Inspection Event Code:	SNDL
Inspection Event Complete Date:	1/20/2017
Solid Waste Enf Effective Date:	Not reported
Solid Waste Enf Penalty Type:	Not reported
Solid Waste Enf Penalty Amount:	Not reported
Solid Waste Enf Type Desc:	Not reported
Solid Waste Unit Type:	Not reported
Solid Waste Unit Name:	Not reported
Haz. Waste Facility Region:	Not reported
Haz. Waste Facility Epaid:	Not reported
Haz. Waste Enforcement Date:	Not reported
Haz. Waste Enforcement Type:	Not reported
Haz. Waste Enforcement Agency:	Not reported
Haz. Waste Enf RCRIS Comments:	Not reported
Haz. Waste Penalty Type:	Not reported
Haz. Waste Enf Order Dt. Signed:	Not reported
Haz. Waste Enf Order Type:	Not reported
Haz. Waste Penalty Amount:	Not reported
Type Of Permit:	Not reported
Permit No:	Not reported
Enforcement Action Number:	Not reported
Action:	Not reported
Action Date:	Not reported
Civil Charges Assessed:	Not reported
Solid Waste Facility Description:	Not reported
Inspection Event Completed Dt:	Not reported
Inspection Event Description:	Not reported
Flag:	SOLIDWASTE

Facility ID:	Not reported
Facility Name:	W and N MRF
Location Address:	10100 Furnace Road
Location Address 2:	Not reported
Location City,St,Zip:	Lorton, VA 22079
Solid Waste Facility Region:	NVRO
CEDS Site Id:	2085
Site Location:	10100 Furnace Road - Route 611
Solid Permit Id (alpha Prefix):	PBR

Map ID	Site	Database(s)	EPA ID Number

W AND N MATERIAL RECOVERY FACILITY (Continued) **S110475055**

Solid Permit Id (numeric Suffix):	563
Solid Waste Unit Type:	W and N MRF - Materials Recovery Facility - Activ
Inspection Date:	11/8/2016
Inspection Event Code:	INSPFAC
Inspection Event Complete Date:	11/8/2016
Solid Waste Enf Effective Date:	Not reported
Solid Waste Enf Penalty Type:	Not reported
Solid Waste Enf Penalty Amount:	Not reported
Solid Waste Enf Type Desc:	Not reported
Solid Waste Unit Type:	Not reported
Solid Waste Unit Name:	Not reported
Haz. Waste Facility Region:	Not reported
Haz. Waste Facility Epaid:	Not reported
Haz. Waste Enforcement Date:	Not reported
Haz. Waste Enforcement Type:	Not reported
Haz. Waste Enforcement Agency:	Not reported
Haz. Waste Enf RCRIS Comments:	Not reported
Haz. Waste Penalty Type:	Not reported
Haz. Waste Enf Order Dt. Signed:	Not reported
Haz. Waste Enf Order Type:	Not reported
Haz. Waste Penalty Amount:	Not reported
Type Of Permit:	Not reported
Permit No:	Not reported
Enforcement Action Number:	Not reported
Action:	Not reported
Action Date:	Not reported
Civil Charges Assessed:	Not reported
Solid Waste Facility Description:	Not reported
Inspection Event Completed Dt:	Not reported
Inspection Event Description:	Not reported
Flag:	SOLIDWASTE

Facility ID:	Not reported
Facility Name:	W and N MRF
Location Address:	10100 Furnace Road
Location Address 2:	Not reported
Location City,St,Zip:	Lorton, VA 22079
Solid Waste Facility Region:	NVRO
CEDS Site Id:	2085
Site Location:	10100 Furnace Road - Route 611
Solid Permit Id (alpha Prefix):	PBR
Solid Permit Id (numeric Suffix):	563
Solid Waste Unit Type:	W and N MRF - Materials Recovery Facility - Activ
Inspection Date:	11/8/2016
Inspection Event Code:	SNDL
Inspection Event Complete Date:	11/15/2016
Solid Waste Enf Effective Date:	Not reported
Solid Waste Enf Penalty Type:	Not reported
Solid Waste Enf Penalty Amount:	Not reported
Solid Waste Enf Type Desc:	Not reported
Solid Waste Unit Type:	Not reported
Solid Waste Unit Name:	Not reported
Haz. Waste Facility Region:	Not reported
Haz. Waste Facility Epaid:	Not reported
Haz. Waste Enforcement Date:	Not reported
Haz. Waste Enforcement Type:	Not reported
Haz. Waste Enforcement Agency:	Not reported

Map ID	Site	Database(s)	EPA ID Number

W AND N MATERIAL RECOVERY FACILITY (Continued) **S110475055**

Haz. Waste Enf RCRIS Comments:	Not reported
Haz. Waste Penalty Type:	Not reported
Haz. Waste Enf Order Dt. Signed:	Not reported
Haz. Waste Enf Order Type:	Not reported
Haz. Waste Penalty Amount:	Not reported
Type Of Permit:	Not reported
Permit No:	Not reported
Enforcement Action Number:	Not reported
Action:	Not reported
Action Date:	Not reported
Civil Charges Assessed:	Not reported
Solid Waste Facility Description:	Not reported
Inspection Event Completed Dt:	Not reported
Inspection Event Description:	Not reported
Flag:	SOLIDWASTE

Facility ID:	Not reported
Facility Name:	W and N MRF
Location Address:	10100 Furnace Road
Location Address 2:	Not reported
Location City,St,Zip:	Lorton, VA 22079
Solid Waste Facility Region:	NVRO
CEDS Site Id:	2085
Site Location:	10100 Furnace Road - Route 611
Solid Permit Id (alpha Prefix):	PBR
Solid Permit Id (numeric Suffix):	563
Solid Waste Unit Type:	W and N MRF - Materials Recovery Facility - Active
Inspection Date:	1/19/2017
Inspection Event Code:	INSPFAC
Inspection Event Complete Date:	1/19/2017
Solid Waste Enf Effective Date:	Not reported
Solid Waste Enf Penalty Type:	Not reported
Solid Waste Enf Penalty Amount:	Not reported
Solid Waste Enf Type Desc:	Not reported
Solid Waste Unit Type:	Not reported
Solid Waste Unit Name:	Not reported
Haz. Waste Facility Region:	Not reported
Haz. Waste Facility Epaid:	Not reported
Haz. Waste Enforcement Date:	Not reported
Haz. Waste Enforcement Type:	Not reported
Haz. Waste Enforcement Agency:	Not reported
Haz. Waste Enf RCRIS Comments:	Not reported
Haz. Waste Penalty Type:	Not reported
Haz. Waste Enf Order Dt. Signed:	Not reported
Haz. Waste Enf Order Type:	Not reported
Haz. Waste Penalty Amount:	Not reported
Type Of Permit:	Not reported
Permit No:	Not reported
Enforcement Action Number:	Not reported
Action:	Not reported
Action Date:	Not reported
Civil Charges Assessed:	Not reported
Solid Waste Facility Description:	Not reported
Inspection Event Completed Dt:	Not reported
Inspection Event Description:	Not reported
Flag:	SOLIDWASTE

Map ID	Site	Database(s)	EPA ID Number

W AND N MATERIAL RECOVERY FACILITY (Continued) **S110475055**

Facility ID:	Not reported
Facility Name:	W and N MRF
Location Address:	10100 Furnace Road
Location Address 2:	Not reported
Location City,St,Zip:	Lorton, VA 22079
Solid Waste Facility Region:	NVRO
CEDS Site Id:	2085
Site Location:	10100 Furnace Road - Route 611
Solid Permit Id (alpha Prefix):	PBR
Solid Permit Id (numeric Suffix):	563
Solid Waste Unit Type:	W and N MRF - Materials Recovery Facility - Active
Inspection Date:	1/19/2017
Inspection Event Code:	SNDL
Inspection Event Complete Date:	1/20/2017
Solid Waste Enf Effective Date:	Not reported
Solid Waste Enf Penalty Type:	Not reported
Solid Waste Enf Penalty Amount:	Not reported
Solid Waste Enf Type Desc:	Not reported
Solid Waste Unit Type:	Not reported
Solid Waste Unit Name:	Not reported
Haz. Waste Facility Region:	Not reported
Haz. Waste Facility Epaid:	Not reported
Haz. Waste Enforcement Date:	Not reported
Haz. Waste Enforcement Type:	Not reported
Haz. Waste Enforcement Agency:	Not reported
Haz. Waste Enf RCRIS Comments:	Not reported
Haz. Waste Penalty Type:	Not reported
Haz. Waste Enf Order Dt. Signed:	Not reported
Haz. Waste Enf Order Type:	Not reported
Haz. Waste Penalty Amount:	Not reported
Type Of Permit:	Not reported
Permit No:	Not reported
Enforcement Action Number:	Not reported
Action:	Not reported
Action Date:	Not reported
Civil Charges Assessed:	Not reported
Solid Waste Facility Description:	Not reported
Inspection Event Completed Dt:	Not reported
Inspection Event Description:	Not reported
Flag:	SOLIDWASTE

Facility ID:	Not reported
Facility Name:	W and N MRF
Location Address:	10100 Furnace Road
Location Address 2:	Not reported
Location City,St,Zip:	Lorton, VA 22079
Solid Waste Facility Region:	NVRO
CEDS Site Id:	2085
Site Location:	10100 Furnace Road - Route 611
Solid Permit Id (alpha Prefix):	PBR
Solid Permit Id (numeric Suffix):	563
Solid Waste Unit Type:	W and N MRF - Materials Recovery Facility - Active
Inspection Date:	4/13/2017
Inspection Event Code:	INSPFAC
Inspection Event Complete Date:	4/13/2017
Solid Waste Enf Effective Date:	Not reported
Solid Waste Enf Penalty Type:	Not reported

Map ID	Site	Database(s)	EPA ID Number

W AND N MATERIAL RECOVERY FACILITY (Continued) **S110475055**

Solid Waste Enf Penalty Amount:	Not reported
Solid Waste Enf Type Desc:	Not reported
Solid Waste Unit Type:	Not reported
Solid Waste Unit Name:	Not reported
Haz. Waste Facility Region:	Not reported
Haz. Waste Facility Epaid:	Not reported
Haz. Waste Enforcement Date:	Not reported
Haz. Waste Enforcement Type:	Not reported
Haz. Waste Enforcement Agency:	Not reported
Haz. Waste Enf RCRIS Comments:	Not reported
Haz. Waste Penalty Type:	Not reported
Haz. Waste Enf Order Dt. Signed:	Not reported
Haz. Waste Enf Order Type:	Not reported
Haz. Waste Penalty Amount:	Not reported
Type Of Permit:	Not reported
Permit No:	Not reported
Enforcement Action Number:	Not reported
Action:	Not reported
Action Date:	Not reported
Civil Charges Assessed:	Not reported
Solid Waste Facility Description:	Not reported
Inspection Event Completed Dt:	Not reported
Inspection Event Description:	Not reported
Flag:	SOLIDWASTE

Facility ID:	Not reported
Facility Name:	W and N MRF
Location Address:	10100 Furnace Road
Location Address 2:	Not reported
Location City,St,Zip:	Lorton, VA 22079
Solid Waste Facility Region:	NVRO
CEDS Site Id:	2085
Site Location:	10100 Furnace Road - Route 611
Solid Permit Id (alpha Prefix):	PBR
Solid Permit Id (numeric Suffix):	563
Solid Waste Unit Type:	W and N MRF - Materials Recovery Facility - Active
Inspection Date:	4/13/2017
Inspection Event Code:	SNDL
Inspection Event Complete Date:	4/19/2017
Solid Waste Enf Effective Date:	Not reported
Solid Waste Enf Penalty Type:	Not reported
Solid Waste Enf Penalty Amount:	Not reported
Solid Waste Enf Type Desc:	Not reported
Solid Waste Unit Type:	Not reported
Solid Waste Unit Name:	Not reported
Haz. Waste Facility Region:	Not reported
Haz. Waste Facility Epaid:	Not reported
Haz. Waste Enforcement Date:	Not reported
Haz. Waste Enforcement Type:	Not reported
Haz. Waste Enforcement Agency:	Not reported
Haz. Waste Enf RCRIS Comments:	Not reported
Haz. Waste Penalty Type:	Not reported
Haz. Waste Enf Order Dt. Signed:	Not reported
Haz. Waste Enf Order Type:	Not reported
Haz. Waste Penalty Amount:	Not reported
Type Of Permit:	Not reported
Permit No:	Not reported

Map ID	Site	Database(s)	EPA ID Number

W AND N MATERIAL RECOVERY FACILITY (Continued) **S110475055**

Enforcement Action Number: Not reported
Action: Not reported
Action Date: Not reported
Civil Charges Assessed: Not reported
Solid Waste Facility Description: Not reported
Inspection Event Completed Dt: Not reported
Inspection Event Description: Not reported
Flag: SOLIDWASTE

1856 **VA SPILLS** **S118457238**

10100 RICHMOND HIGHWAY **N/A**
LORTON, VA

SPILLS:
Fips City/County: Fairfax County
Status: Closed
Reference Id: 49460
IR Number: 2016-N-2045
Associated IR: Not reported
Incident Date: 01/06/2016
Call Received Date: 01/06/2016
Closure Comments: NFA. Iron oxide in surface water.
Threat To: Not reported
Terrorism (Y/N): N
Characterize Incident: Unknown
Incident Type: Petroleum
Incident Subtype: Petroleum * Surface Spill
Materials: Not reported
Effect To Receptor: Unknown
Water Body: Giles Run/Potomac River Basin
Low Quantity To Water: Not reported
High Quantity To Water: Not reported
Quantity Units: Not reported
Other Receptors: Not reported
RP Company: Not reported
RP Name: Not reported
Property Owner: Not reported
Property Company: Not reported
Duration Of Event (Hrs): 0
Impacts: Not reported
Other Impacts: Not reported
Steps Taken: Not reported
Steps Taken Description: Not reported
System Components: Not reported
Other System Components: Not reported
Cause Of Event: Not reported
Corrective Action Taken: Not reported
Weather Status: N/A
Precipitation (Wet): 0
Discharge Type: N/A
Discharge Volume: 0
Unknown Discharge (Y/N): N
Site Name: GATEWAY STORAGE CENTER
Closure Date: 06/10/2016
Orig. Call Incident Description: Petroleum being released from site through storm pipe.
Original Call Material Description: Petroleum
Original Call Location Description: Gateway Storage Center10100 Richmond Highway, Lorton, Va 22079
Incident Ongoing at time of Call: N

Map ID	Site	Database(s)	EPA ID Number

(Continued) **S118457238**

Agencies Notified (Y/N): N
Other Agencies: Not reported
Permitted (Y/N): N
Call Reported By Company Name: Not reported
Call Property Owner Company Name: Not reported
Call Property Owner Name: Not reported
Site Summary: Not reported

1856 **VA SPILLS** **S111225412**
10100 RICHMOND HWY **N/A**
LORTON, VA

SPILLS:
Fips City/County: Fairfax County
Status: Closed
Reference Id: 10750
IR Number: 2012-N-0342
Associated IR: Not reported
Incident Date: Not reported
Call Received Date: 08/09/2011
Closure Comments: NFA by Prep. In water permitting-S Mackert
Threat To: Not reported
Terrorism (Y/N): N
Characterize Incident: Unknown
Incident Type: Waste * Water
Incident Subtype: Solid Waste * Unknown * Waste * Water
Materials: Asphalt (milled) (0-0 Unknown)
Effect To Receptor: Not reported
Water Body: Not reported
Low Quantity To Water: Not reported
High Quantity To Water: Not reported
Quantity Units: Not reported
Other Receptors: Not reported
RP Company: Not reported
RP Name: Not reported
Property Owner: Not reported
Property Company: Not reported
Duration Of Event (Hrs): 0
Impacts: Not reported
Other Impacts: Not reported
Steps Taken: Not reported
Steps Taken Description: Not reported
System Components: Not reported
Other System Components: Not reported
Cause Of Event: Not reported
Corrective Action Taken: Not reported
Weather Status: N/A
Precipitation (Wet): 0
Discharge Type: N/A
Discharge Volume: 0
Unknown Discharge (Y/N): N
Site Name: GATEWAY STORAGE
Closure Date: 09/14/2011
Orig. Call Incident Description: Citizen concern to FFX Co about the storage of granulated asphlat. They are concerned about the over all affect the asphalt may have on water quality. Location may have an industrial storm water permit.
Original Call Material Description: asphalt
Original Call Location Description: Chamber Contracting, 10125 Richmond Hwy

Map ID	Site	Database(s)	EPA ID Number

(Continued) **S111225412**

Incident Ongoing at time of Call:	Y
Agencies Notified (Y/N):	Y
Other Agencies:	Fairfax County-Stormwater Div & Code Enf.
Permitted (Y/N):	N
Call Reported By Company Name:	Fairfax Co-Stormwater Planning Division
Call Property Owner Company Name:	Not reported
Call Property Owner Name:	Not reported
Site Summary:	8/11/11 Site Visit: Site visit w/ Smith, Ambrose, and Burgess w/ FFX Co, Mr. Chambers (property owner) and T Hardy consulant for Chambers. Aspahlt pile onsite was milled asphalt store at southern end of property. Asphalt pile is reused for fill onsite and sold. Informed Mr. Chambers a storm water permit may be needed for and I will inform water permitting at DEQ. 09/09/11 Site Visit: Visit by S Mackert for permit evaluation. 09/14/11: Call Closed. NFA by Prep. In water permitting-S Mackert.

1860 **OWEN & SPARROW LLC** **VA SPILLS** **S105376199**
10125 RICHMOND HIGHWAY **N/A**
LORTON, VA 22079

SPILLS:

Fips City/County:	Fairfax County
Status:	Not reported
Reference Id:	Not reported
IR Number:	2001-N-0037
Associated IR:	Not reported
Incident Date:	07/17/2000
Call Received Date:	07/17/2000
Closure Comments:	See Site Summary for details
Threat To:	Not reported
Terrorism (Y/N):	NO
Characterize Incident:	Not reported
Incident Type:	Water
Incident Subtype:	Water
Materials:	Not reported
Effect To Receptor:	Not reported
Water Body:	Giles Run
Low Quantity To Water:	-1
High Quantity To Water:	-1
Quantity Units:	Unknown
Other Receptors:	Not reported
RP Company:	Owen & Sparrow LLC
RP Name:	AJ Neville
Property Owner:	Not reported
Property Company:	Not reported
Duration Of Event (Hrs):	Not reported
Impacts:	Not reported
Other Impacts:	Not reported
Steps Taken:	Not reported
Steps Taken Description:	Not reported
System Components:	Not reported
Other System Components:	Not reported
Cause Of Event:	Not reported
Corrective Action Taken:	Not reported
Weather Status:	Not reported
Precipitation (Wet):	Not reported
Discharge Type:	Not reported
Discharge Volume:	Not reported

Map ID	Site	Database(s)	EPA ID Number

OWEN & SPARROW LLC (Continued) **S105376199**

Unknown Discharge (Y/N):	NO
Site Name:	OWEN & SPARROW LLC
Closure Date:	07/17/2000
Orig. Call Incident Description:	"6/2000 inspection of facility by county revealed waste oil mangement issues, housekeeping parking full SW trucks on Lot overnight, etc."
Original Call Material Description:	(Qty=0)
Original Call Location Description:	Owen & Sparrow LLC-10125 Richmond Highway-Lorton-VA-22079-Fairfax County
Incident Ongoing at time of Call:	Not reported
Agencies Notified (Y/N):	NO
Other Agencies:	Not reported
Permitted (Y/N):	NO
Call Reported By Company Name:	Jeff Smithberger
Call Property Owner Company Name:	Not reported
Call Property Owner Name:	Not reported
Site Summary:	site has a stm wtr ind permit

SPILLS NO:

Region:	NO
Id:	Not reported
Incident Summary:	Not reported
Date In:	7/17/2000
Date Closed:	7/17/2000
Pollution Type:	Not reported
Responsible Party:	Owen & Sparrow LLC
Facility Status:	**Not reported**
Owner:	Not reported
Facility Contact:	Not reported
Facility Permitted:	0
Facility Telephone:	Not reported
Time In:	3:30:00 PM
Reported By Name:	Jeff Smithberger
Reported By Telephone:	Not reported
Reported By Affiliation/Addr:	Fairfax Co. Waste Management
Incident Response IR #:	2001-N-0037
Responsible Party Address:	10125 Richmond Highway
Responsible Party City:	Lorton
Responsible Party State:	Va
Responsible Party Zip:	22079
Responsible Party Contact:	A.J. Neville
Responsible Party Telephone:	7035415501
Owner Name:	Not reported
Owner Address:	Not reported
Owner City:	Not reported
Owner State:	Not reported
Owner Zip:	Not reported
Owner Contact:	Not reported
Owner Telephone:	Not reported
Incident Date:	7/17/2000
Incident Time:	Not reported
Petroleum:	0
Solid Waste:	0
Hazardous Waste:	0
Water:	-1
Air:	0
Sewage:	0
Fish Kill:	0

Map ID	Site	Database(s)	EPA ID Number

OWEN & SPARROW LLC (Continued) **S105376199**

Threat Wetlands:	0
Wetlands:	0
Material Released:	Not reported
Possible Receptors:	Giles Run
Quantity Released:	0
Unit Released:	Not reported
Quantity In Water:	0
Receiving Waters:	Not reported
River Basin:	Not reported
Inspection Date:	Not reported
Call Date:	Not reported
Inspector:	Not reported
Response Due:	Not reported
Response Received Date:	Not reported
Visit Needed:	0
Open:	0
Air Referral Date:	Not reported
Air Reg/ Permit Number:	Not reported
Waste Referral Date:	Not reported
Epa Id Or Permit Number:	Not reported
Water Referral Date:	Not reported
Water Permit Number:	VAR530122
Remediation Referral Date:	Not reported
Remediation Pc Number:	Not reported
Enforcement Referral Date:	Not reported
Nov Number:	Not reported
Pc Number:	Not reported
Receive By:	Not reported
Case Officer:	Not reported
Case Type:	Not reported
Street Address:	Not reported
Polllutant:	Not reported
Impact:	Not reported
Spill Time:	Not reported
Spill Date:	Not reported
Spill Volume:	Not reported
Measure:	Not reported
Volume In Water:	Not reported
Stream Name:	Not reported
Investigation Date:	Not reported
Closure Date:	Not reported
Lab Results:	Not reported
Target Date:	Not reported
Prep Number:	Not reported
Report Date:	Not reported
Report Time:	Not reported
Pollutant Scr:	Not reported
Volume:	Not reported
Volume Esc:	Not reported
Future Recommendations:	Not reported
Stream Code:	Not reported
Visit Date:	Not reported
Lab Date:	Not reported
File Close Date:	Not reported
Prep Copy:	Not reported
City:	Not reported
Incident Summary:	6/2000 inspection of facility by county revealed waste oil mangement

Map ID	Site	Database(s)	EPA ID Number

OWEN & SPARROW LLC (Continued) **S105376199**

issues, housekeeping parking full SW trucks on Lot overnight, etc.
Reported: Not reported
Results: Not reported
Inspection Comments: site has a stm wtr ind permit
Remarks: Not reported

1862 **JTE; INC** **VA UST** **U003681781**
10109 GILES RUN RD **N/A**
LORTON, VA 22079

Facility:
Facility Id: 3023392
Facility Type: CONTRACTOR
CEDS Facility ID: 200000077228

Owner:
Owner Id: 29084
Owner Name: JTE; INC
Owner Address: 10109 GILES RUN ROAD
Owner Address2: FAIRFAX
Owner City, State, Zip: LORTON, VA 22079
Owner Type: PRIVATE
Number of Active AST: 0
Number of Active UST: 0
Number of Inactive AST: 0
Number of Inactive UST: 2

UST:
Facility ID: 3023392
Federally Regulated: Yes

Tank Number: R1
Tank Capacity: 10000
Tank Contents: GASOLINE
Tank Status: **REM FROM GRD**
Tank Type: UST

Tank Material:
Install Date: 7/24/1986
Tank Materials: Bare Steel No
Tank Materials: Cath Protect Steel No
Tank Materials: Epoxy Steel No
Tank Materials: Fiberglass No
Tank Materials: Concrete No
Tank Materials: Composite No
Tank Materials: Double Walled No
Tank Materials: Lined Interior No
Tank Materials: Excav Liner No
Tank Materials: Insulated Tank Jacket No
Tank Materials: Repaired No
Tank Materials: Unknown No
Tank Materials: Other Yes
Tank Materials: Other Note Epoxy Coated Steel

Release Detection:
Tank Release Detection: Leak Deferred No
Tank Release Detection: Manual Gauge No
Tank Release Detection: Auto Gauge No

Map ID	Site	Database(s)	EPA ID Number

JTE; INC (Continued) **U003681781**

Tank Release Detection:Tank Tightness	No
Tank Release Detection: Vapor Monitor	No
Tank Release Detection: Inventory	No
Tank Release Detection: Stat Invent Recon	No
Tank Release Detection: Spill Install	No
Tank Release Detection: Overfill Install	No
Tank Release Detection: Groundwater	No
Tank Release Detection: Int Sec Containment	No
Tank Release Detection: Int Double Walled	No
Tank Release Detection: Other Method	No
Tank Release Detection: Other Note	Not reported
Pipe Release Detection: Leak Deferred	Not reported
Pipe Release Detection: Autoleak	Not reported
Pipe Release Detection: Line Tightness	No
Pipe Release Detection: Stat Invent Recon	No
Pipe Release Detection: Groundwater	No
Pipe Release Detection: Int Sec Containment	No
Pipe Release Det: Interior Double Walled	No
Pipe Release Detection: Other Method	No
Pipe Release Detection: Other Note	Not reported
Pipe Type:	NO VALVE: SUCTION
Pipe Materials: Bare Steel	No
Pipe Materials: Galvanized Steel	No
Pipe Materials: Copper	No
Pipe Materials: Fiberglass	Yes
Pipe Materials: Cath Protect	No
Pipe Materials: Double Walled	No
Pipe Materials: Sec Containment	No
Pipe Materials: Repaired	No
Pipe Materials: Unknown	No
Pipe Materials: Other	No
Pipe Materials: Other Note	Not reported
Facility ID:	3023392
Federally Regulated:	Yes
Tank Number:	R2
Tank Capacity:	4000
Tank Contents:	DIESEL
Tank Status:	**REM FROM GRD**
Tank Type:	UST
Tank Material:	
Install Date:	7/24/1986
Tank Materials: Bare Steel	No
Tank Materials: Cath Protect Steel	No
Tank Materials: Epoxy Steel	No
Tank Materials: Fiberglass	No
Tank Materials: Concrete	No
Tank Materials: Composite	No
Tank Materials: Double Walled	No
Tank Materials: Lined Interior	No
Tank Materials: Excav Liner	No
Tank Materials: Insulated Tank Jacket	No
Tank Materials: Repaired	No
Tank Materials: Unknown	No

Map ID	Site	Database(s)	EPA ID Number

JTE; INC (Continued) **U003681781**

Tank Materials: Other	Yes
Tank Materials: Other Note	Epoxy Coated Steel

Release Detection:

Tank Release Detection: Leak Deferred	No
Tank Release Detection: Manual Gauge	No
Tank Release Detection: Auto Gauge	No
Tank Release Detection:Tank Tightness	No
Tank Release Detection: Vapor Monitor	No
Tank Release Detection: Inventory	No
Tank Release Detection: Stat Invent Recon	No
Tank Release Detection: Spill Install	No
Tank Release Detection: Overfill Install	No
Tank Release Detection: Groundwater	No
Tank Release Detection: Int Sec Containment	No
Tank Release Detection: Int Double Walled	No
Tank Release Detection: Other Method	No
Tank Release Detection: Other Note	Not reported
Pipe Release Detection: Leak Deferred	Not reported
Pipe Release Detection: Autoleak	Not reported
Pipe Release Detection: Line Tightness	No
Pipe Release Detection: Stat Invent Recon	No
Pipe Release Detection: Groundwater	No
Pipe Release Detection: Int Sec Containment	No
Pipe Release Det: Interior Double Walled	No
Pipe Release Detection: Other Method	No
Pipe Release Detection: Other Note	Not reported

Pipe Type:	NO VALVE: SUCTION
Pipe Materials: Bare Steel	No
Pipe Materials: Galvanized Steel	No
Pipe Materials: Copper	No
Pipe Materials: Fiberglass	Yes
Pipe Materials: Cath Protect	No
Pipe Materials: Double Walled	No
Pipe Materials: Sec Containment	No
Pipe Materials: Repaired	No
Pipe Materials: Unknown	No
Pipe Materials: Other	No
Pipe Materials: Other Note	Not reported

1865 **DUFFIELD HAULING INC.** **VA SPILLS** **S105376815**
10139 GILES RUN ROAD **N/A**
LORTON, VA 22079

SPILLS:

Fips City/County:	Fairfax County
Status:	Not reported
Reference Id:	Not reported
IR Number:	2001-N-0268
Associated IR:	Not reported
Incident Date:	10/18/2000
Call Received Date:	10/18/2000
Closure Comments:	See Site Summary for details
Threat To:	Not reported
Terrorism (Y/N):	NO

Map ID	Site	Database(s)	EPA ID Number

DUFFIELD HAULING INC. (Continued) **S105376815**

Characterize Incident:	Not reported
Incident Type:	Water
Incident Subtype:	Water
Materials:	Water (Wash)(-1 - -1 Unknown)
Effect To Receptor:	Not reported
Water Body:	Giles Run
Low Quantity To Water:	-1
High Quantity To Water:	-1
Quantity Units:	Unknown
Other Receptors:	Not reported
RP Company:	Not reported
RP Name:	Not reported
Property Owner:	Not reported
Property Company:	George and Nancy Duffield
Duration Of Event (Hrs):	Not reported
Impacts:	Not reported
Other Impacts:	Not reported
Steps Taken:	Not reported
Steps Taken Description:	Not reported
System Components:	Not reported
Other System Components:	Not reported
Cause Of Event:	Not reported
Corrective Action Taken:	Not reported
Weather Status:	Not reported
Precipitation (Wet):	Not reported
Discharge Type:	Not reported
Discharge Volume:	Not reported
Unknown Discharge (Y/N):	NO
Site Name:	"DUFFIELD HAULING, INC"
Closure Date:	10/20/2000
Orig. Call Incident Description:	"Power washing trucks every Sunday, trash, leachate etc. going on the ground and ditch"
Original Call Material Description:	wash water (Qty=0)
Original Call Location Description:	"Duffield Hauling, Inc-10139 Giles Run Road-Lorton-VA-22079-Fairfax County"
Incident Ongoing at time of Call:	Not reported
Agencies Notified (Y/N):	NO
Other Agencies:	Not reported
Permitted (Y/N):	NO
Call Reported By Company Name:	Chip Harbin
Call Property Owner Company Name:	Not reported
Call Property Owner Name:	Not reported
Site Summary:	referred to water permitting JCE. Letter w/ permit application sent 11/8/00

SPILLS NO:

Region:	NO
Id:	Not reported
Incident Summary:	Not reported
Date In:	10/18/2000
Date Closed:	Not reported
Pollution Type:	Not reported
Responsible Party:	Not reported
Facility Status:	**Not reported**
Owner:	Not reported
Facility Contact:	Jon Kuentz
Facility Permitted:	0

Map ID	Site	Database(s)	EPA ID Number

DUFFIELD HAULING INC. (Continued) **S105376815**

Facility Telephone:	7035501023
Time In:	Not reported
Reported By Name:	Chip Harbin
Reported By Telephone:	7035507272
Reported By Affiliation/Addr:	Harbin Marine
Incident Response IR #:	2001-N-0268
Responsible Party Address:	Not reported
Responsible Party City:	Not reported
Responsible Party State:	Not reported
Responsible Party Zip:	Not reported
Responsible Party Contact:	Not reported
Responsible Party Telephone:	Not reported
Owner Name:	George and Nancy Duffield
Owner Address:	Not reported
Owner City:	Not reported
Owner State:	Not reported
Owner Zip:	Not reported
Owner Contact:	Not reported
Owner Telephone:	7035501023
Incident Date:	10/18/2000
Incident Time:	Not reported
Petroleum:	0
Solid Waste:	0
Hazardous Waste:	0
Water:	-1
Air:	0
Sewage:	0
Fish Kill:	0
Threat Wetlands:	0
Wetlands:	0
Material Released:	wash water
Possible Receptors:	Giles Run
Quantity Released:	0
Unit Released:	Not reported
Quantity In Water:	0
Receiving Waters:	Not reported
River Basin:	Not reported
Inspection Date:	10/20/2000
Call Date:	Not reported
Inspector:	PZG
Response Due:	Not reported
Response Received Date:	Not reported
Visit Needed:	0
Open:	0
Air Referral Date:	Not reported
Air Reg/ Permit Number:	Not reported
Waste Referral Date:	Not reported
Epa Id Or Permit Number:	Not reported
Water Referral Date:	10/20/2000
Water Permit Number:	Not reported
Remediation Referral Date:	Not reported
Remediation Pc Number:	Not reported
Enforcement Referral Date:	Not reported
Nov Number:	Not reported
Pc Number:	Not reported
Receive By:	Not reported
Case Officer:	Not reported

Map ID	Site	Database(s)	EPA ID Number

DUFFIELD HAULING INC. (Continued) **S105376815**

Case Type:	Not reported
Street Address:	Not reported
Polllutant:	Not reported
Impact:	Not reported
Spill Time:	Not reported
Spill Date:	Not reported
Spill Volume:	Not reported
Measure:	Not reported
Volume In Water:	Not reported
Stream Name:	Not reported
Investigation Date:	Not reported
Closure Date:	Not reported
Lab Results:	Not reported
Target Date:	Not reported
Prep Number:	Not reported
Report Date:	Not reported
Report Time:	Not reported
Pollutant Scr:	Not reported
Volume:	Not reported
Volume Esc:	Not reported
Future Recommendations:	Not reported
Stream Code:	Not reported
Visit Date:	Not reported
Lab Date:	Not reported
File Close Date:	Not reported
Prep Copy:	Not reported
City:	Not reported
Incident Summary:	Power washing trucks every Sunday, trash, leachate etc. going on the ground and ditch
Reported:	Not reported
Results:	Not reported
Inspection Comments:	referred to water permitting JCE. Letter w/ permit application sent 11/8/00
Remarks:	Not reported

1865 **ATLAS ENVIRONMENTAL SERVICES, LLC.** **FINDS** **1007214259**
10139 GILES RUN ROAD **ECHO** **N/A**
LORTON, VA 22079

FINDS:

Registry ID: 110016710148

Environmental Interest/Information System

RCRAInfo is a national information system that supports the Resource Conservation and Recovery Act (RCRA) program through the tracking of events and activities related to facilities that generate, transport, and treat, store, or dispose of hazardous waste. RCRAInfo allows RCRA program staff to track the notification, permit, compliance, and corrective action activities required under RCRA.

Click this hyperlink while viewing on your computer to access additional FINDS: detail in the EDR Site Report.

ECHO:

Envid: 1007214259

Map ID	Site	Database(s)	EPA ID Number

ATLAS ENVIRONMENTAL SERVICES, LLC. (Continued) **1007214259**

Registry ID: 110016710148
DFR URL: http://echo.epa.gov/detailed-facility-report?fid=110016710148

1865 **ATLAS ENVIRONMENTAL SERVICES, LLC.** **RCRA NonGen / NLR** **1007116790**
10139 GILES RUN ROAD **VAR000506535**
LORTON, VA 22079

RCRA NonGen / NLR:
Date form received by agency: 11/20/2003
Facility name: ATLAS ENVIRONMENTAL SERVICES, LLC.
Facility address: 10139 GILES RUN ROAD
LORTON, VA 22079
EPA ID: VAR000506535
Mailing address: PO BOX 1490
LORTON, VA 22199-1490
Contact: PAUL STOECKLIN
Contact address: Not reported
Not reported
Contact country: US
Contact telephone: 703-339-9770
Contact email: Not reported
EPA Region: 03
Land type: Private
Classification: Non-Generator
Description: Handler: Non-Generators do not presently generate hazardous waste

Owner/Operator Summary:
Owner/operator name: J R LAND, LLC
Owner/operator address: Not reported
Not reported
Owner/operator country: US
Owner/operator telephone: Not reported
Owner/operator email: Not reported
Owner/operator fax: Not reported
Owner/operator extension: Not reported
Legal status: Private
Owner/Operator Type: Owner
Owner/Op start date: 11/01/2002
Owner/Op end date: Not reported

Owner/operator name: JON REDMAN
Owner/operator address: Not reported
Not reported
Owner/operator country: US
Owner/operator telephone: Not reported
Owner/operator email: Not reported
Owner/operator fax: Not reported
Owner/operator extension: Not reported
Legal status: Private
Owner/Operator Type: Operator
Owner/Op start date: 11/01/2002
Owner/Op end date: Not reported

Handler Activities Summary:
U.S. importer of hazardous waste: No
Mixed waste (haz. and radioactive): No
Recycler of hazardous waste: No

Map ID	Site	Database(s)	EPA ID Number

ATLAS ENVIRONMENTAL SERVICES, LLC. (Continued) **1007116790**

Transporter of hazardous waste: Yes
Treater, storer or disposer of HW: No
Underground injection activity: No
On-site burner exemption: No
Furnace exemption: No
Used oil fuel burner: No
Used oil processor: No
User oil refiner: No
Used oil fuel marketer to burner: No
Used oil Specification marketer: No
Used oil transfer facility: No
Used oil transporter: Yes

Facility Has Received Notices of Violations:
Regulation violated: Not reported
Area of violation: State Statute or Regulation
Date violation determined: 09/22/2010
Date achieved compliance: 09/24/2010
Violation lead agency: State
Enforcement action: VERBAL INFORMAL
Enforcement action date: 10/06/2010
Enf. disposition status: Not reported
Enf. disp. status date: Not reported
Enforcement lead agency: State
Proposed penalty amount: Not reported
Final penalty amount: Not reported
Paid penalty amount: Not reported

Evaluation Action Summary:
Evaluation date: 09/22/2010
Evaluation: COMPLIANCE EVALUATION INSPECTION ON-SITE
Area of violation: State Statute or Regulation
Date achieved compliance: 09/24/2010
Evaluation lead agency: State

Evaluation date: 09/21/2006
Evaluation: COMPLIANCE EVALUATION INSPECTION ON-SITE
Area of violation: Not reported
Date achieved compliance: Not reported
Evaluation lead agency: State

Evaluation date: 01/08/2004
Evaluation: NON-FINANCIAL RECORD REVIEW
Area of violation: Not reported
Date achieved compliance: Not reported
Evaluation lead agency: State

1865 **WILLARD WILCOX PROPERTY** **VA UST** **U003679349**
10119 GILES RUN RD **N/A**
LORTON, VA 22079

Facility:
Facility Id: 3006798
Facility Type: INDUSTRIAL
CEDS Facility ID: 200000078314

Owner:
Owner Id: 37371

Map ID	Site	Database(s)	EPA ID Number

WILLARD WILCOX PROPERTY (Continued) **U003679349**

Owner Name:	WILLARD WILCOX
Owner Address:	10119 GILES RUN RD
Owner Address2:	FAIRFAX
Owner City, State, Zip:	LORTON, VA 22079
Owner Type:	COMMERCIAL
Number of Active AST:	0
Number of Active UST:	0
Number of Inactive AST:	0
Number of Inactive UST:	1

UST:

Facility ID:	3006798
Federally Regulated:	Yes
Tank Number:	R1
Tank Capacity:	3000
Tank Contents:	DIESEL
Tank Status:	**REM FROM GRD**
Tank Type:	UST

Tank Material:

Install Date:	4/21/1984
Tank Materials: Bare Steel	Yes
Tank Materials: Cath Protect Steel	No
Tank Materials: Epoxy Steel	No
Tank Materials: Fiberglass	No
Tank Materials: Concrete	No
Tank Materials: Composite	No
Tank Materials: Double Walled	No
Tank Materials: Lined Interior	No
Tank Materials: Excav Liner	No
Tank Materials: Insulated Tank Jacket	No
Tank Materials: Repaired	No
Tank Materials: Unknown	No
Tank Materials: Other	No
Tank Materials: Other Note	Not reported

Release Detection:

Tank Release Detection: Leak Deferred	No
Tank Release Detection: Manual Gauge	No
Tank Release Detection: Auto Gauge	No
Tank Release Detection:Tank Tightness	No
Tank Release Detection: Vapor Monitor	No
Tank Release Detection: Inventory	No
Tank Release Detection: Stat Invent Recon	No
Tank Release Detection: Spill Install	No
Tank Release Detection: Overfill Install	No
Tank Release Detection: Groundwater	No
Tank Release Detection: Int Sec Containment	No
Tank Release Detection: Int Double Walled	No
Tank Release Detection: Other Method	No
Tank Release Detection: Other Note	Not reported
Pipe Release Detection: Leak Deferred	Not reported
Pipe Release Detection: Autoleak	Not reported
Pipe Release Detection: Line Tightness	No
Pipe Release Detection: Stat Invent Recon	No
Pipe Release Detection: Groundwater	No

Map ID	Site	Database(s)	EPA ID Number

WILLARD WILCOX PROPERTY (Continued) **U003679349**

Pipe Release Detection: Int Sec Containment	No
Pipe Release Det: Interior Double Walled	No
Pipe Release Detection: Other Method	No
Pipe Release Detection: Other Note	Not reported
Pipe Type:	NO VALVE: SUCTION
Pipe Materials: Bare Steel	Yes
Pipe Materials: Galvanized Steel	No
Pipe Materials: Copper	No
Pipe Materials: Fiberglass	No
Pipe Materials: Cath Protect	No
Pipe Materials: Double Walled	No
Pipe Materials: Sec Containment	No
Pipe Materials: Repaired	No
Pipe Materials: Unknown	No
Pipe Materials: Other	No
Pipe Materials: Other Note	Not reported

1875 **WOODLAWN CONSTRUCTION COMPANY** **VA RGA LUST** **S115995846**
10131 GILES RUN ROAD **N/A**
LORTON, VA

RGA LUST:

2001 WOODLAWN CONSTRUCTION COMPANY 10131 GILES RUN ROAD

1875 **WOODLAWN CONSTRUCTION COMPANY** **VA LTANKS** **S104897233**
10131 GILES RUN RD **N/A**
LORTON, VA 22079

LTANKS:

Region:	NRO
CEDS Facility Id:	200000196494
Case Status:	**Closed**
Pollution Complaint #:	20013046
Reported:	08/25/2000
Case Closed Date:	03/20/2001
Program:	RP Lead
Federally Regulated UST (Y/N):	Y
Regulated Petroleum UST (1):	Y
Excluded UST (1):	N
Deferred UST (1):	N
Partially Deferred UST (1):	N
Exempt 1 UST (2):	N
Exempt 2 Heating Oil UST (2):	N
Small Heating Oil AST (2):	N
Regulated AST (3):	N
Unregulated AST (3):	N
Other Y/N:	N
Unknown Y/N:	N
Other Description:	Not reported
Heating Oil Category:	Not reported

Map ID	Site	Database(s)	EPA ID Number
1875	**WOODLAWN CONSTRUCTION COMPANY** **10131 GILES RUN ROAD** **FAIRFAX, VA 22079**	**VA LUST**	**S105502404** **N/A**

LUST REG NO:

Region:	NO
Facility ID:	0
Status:	**Closed**
Tank Size:	3,000
Product:	gasoline
Release Date:	08/25/2000
Closed Date:	3/20/2001
Case Type:	Article 9
Case Officer:	Riaz Syed
Pollution Complaint #:	01-3046
Permit Number:	Not reported
Priority:	Not reported

Map ID	Site	Database(s)	EPA ID Number
1875	**THOMPSON TRUCKING ACQUISITIONS, LLC DBA OWEN TRUCK** **10132 GILES RUN ROAD** **LORTON, VA 22079**	**FINDS** **ECHO**	**1016030169** **N/A**

FINDS:

Registry ID: 110055066477

Environmental Interest/Information System
RCRAInfo is a national information system that supports the Resource Conservation and Recovery Act (RCRA) program through the tracking of events and activities related to facilities that generate, transport, and treat, store, or dispose of hazardous waste. RCRAInfo allows RCRA program staff to track the notification, permit, compliance, and corrective action activities required under RCRA.

Click this hyperlink while viewing on your computer to access additional FINDS: detail in the EDR Site Report.

ECHO:

Envid:	1016030169
Registry ID:	110055066477
DFR URL:	http://echo.epa.gov/detailed-facility-report?fid=110055066477

Map ID	Site	Database(s)	EPA ID Number
1875	**THOMPSON TRUCKING ACQUISITIONS, LLC DBA OWEN TRUCK** **10132 GILES RUN ROAD** **LORTON, VA 22079**	**RCRA NonGen / NLR**	**1015754681** **VAR000525071**

RCRA NonGen / NLR:

Date form received by agency:	01/30/2013
Facility name:	THOMPSON TRUCKING ACQUISITIONS, LLC DBA OWEN TRUCKING
Facility address:	10132 GILES RUN ROAD LORTON, VA 22079
EPA ID:	VAR000525071
Mailing address:	PO BOX 1595 LORTON, VA 22199
Contact:	ROY A SETZER
Contact address:	PO BOX 1595 LORTON, VA 22199

Map ID	Site	Database(s)	EPA ID Number

THOMPSON TRUCKING ACQUISITIONS, LLC DBA OWEN TRUCKING (Continued) **1015754681**

Contact country: US
Contact telephone: 703-541-5501
Telephone ext.: 16
Contact email: RSETZER@OWENTRUCKING.COM
EPA Region: 03
Classification: Non-Generator
Description: Handler: Non-Generators do not presently generate hazardous waste

Owner/Operator Summary:
Owner/operator name: RICHARD L THOMPPSON
Owner/operator address: PO BOX 969
CONCORD, VA 24538
Owner/operator country: US
Owner/operator telephone: 434-993-2195
Owner/operator email: Not reported
Owner/operator fax: Not reported
Owner/operator extension: Not reported
Legal status: Private
Owner/Operator Type: Owner
Owner/Op start date: 03/01/2011
Owner/Op end date: Not reported

Owner/operator name: ROY A. SETZER
Owner/operator address: Not reported
Not reported
Owner/operator country: US
Owner/operator telephone: Not reported
Owner/operator email: Not reported
Owner/operator fax: Not reported
Owner/operator extension: Not reported
Legal status: Private
Owner/Operator Type: Operator
Owner/Op start date: 03/01/2011
Owner/Op end date: Not reported

Handler Activities Summary:
U.S. importer of hazardous waste: No
Mixed waste (haz. and radioactive): No
Recycler of hazardous waste: No
Transporter of hazardous waste: Yes
Treater, storer or disposer of HW: No
Underground injection activity: No
On-site burner exemption: No
Furnace exemption: No
Used oil fuel burner: No
Used oil processor: No
User oil refiner: No
Used oil fuel marketer to burner: No
Used oil Specification marketer: No
Used oil transfer facility: No
Used oil transporter: No

Violation Status: No violations found

Map ID	Site	Database(s)	EPA ID Number
1875	**LOPEZ TRUCKING II LLC** **10132 GILES RUN RD** **LORTON, VA 22079**	**VA UST**	**U004111245** **N/A**

Facility:
- Facility Id: 3040730
- Facility Type: TRUCKING/TRANSPORT
- CEDS Facility ID: 200000847736

Owner:
- Owner Id: 49372
- Owner Name: Enrique E. Lopez
- Owner Address: 9803 Portside Dr.
- Owner Address2: Not reported
- Owner City, State, Zip: Burke, VA 22015
- Owner Type: Not reported
- Number of Active AST: 0
- Number of Active UST: 1
- Number of Inactive AST: 0
- Number of Inactive UST: 0

- Owner Id: 44410
- Owner Name: Owen Trucking Limited Liability Corporation
- Owner Address: PO Box 1595
- Owner Address2: 10132 Giles Run Rd
- Owner City, State, Zip: Lorton, VA 22199
- Owner Type: PRIVATE
- Number of Active AST: 0
- Number of Active UST: 1
- Number of Inactive AST: 0
- Number of Inactive UST: 0

- Owner Id: 46798
- Owner Name: Owen and Wiser Limited Liability Corporation
- Owner Address: P O Box 1595
- Owner Address2: Not reported
- Owner City, State, Zip: Lorton, VA 22199
- Owner Type: PRIVATE
- Number of Active AST: 0
- Number of Active UST: 1
- Number of Inactive AST: 0
- Number of Inactive UST: 0

- Owner Id: 48262
- Owner Name: Owen Land Limited Liability Company
- Owner Address: 12726 Clifton Heights Ln
- Owner Address2: Not reported
- Owner City, State, Zip: Clifton, VA 20124
- Owner Type: PRIVATE
- Number of Active AST: 0
- Number of Active UST: 1
- Number of Inactive AST: 0
- Number of Inactive UST: 0

UST:
- Facility ID: 3040730
- Federally Regulated: Yes

- Tank Number: 1

Map ID	Site	Database(s)	EPA ID Number

LOPEZ TRUCKING II LLC (Continued) **U004111245**

Tank Capacity:	15000
Tank Contents:	DIESEL: ON-ROAD
Tank Status:	**CURR IN USE**
Tank Type:	UST

Tank Material:

Install Date:	12/14/1997
Tank Materials: Bare Steel	No
Tank Materials: Cath Protect Steel	No
Tank Materials: Epoxy Steel	No
Tank Materials: Fiberglass	Yes
Tank Materials: Concrete	No
Tank Materials: Composite	No
Tank Materials: Double Walled	No
Tank Materials: Lined Interior	No
Tank Materials: Excav Liner	No
Tank Materials: Insulated Tank Jacket	No
Tank Materials: Repaired	No
Tank Materials: Unknown	No
Tank Materials: Other	No
Tank Materials: Other Note	Not reported

Release Detection:

Tank Release Detection: Leak Deferred	No
Tank Release Detection: Manual Gauge	No
Tank Release Detection: Auto Gauge	Yes
Tank Release Detection:Tank Tightness	No
Tank Release Detection: Vapor Monitor	No
Tank Release Detection: Inventory	No
Tank Release Detection: Stat Invent Recon	No
Tank Release Detection: Spill Install	Yes
Tank Release Detection: Overfill Install	Yes
Tank Release Detection: Groundwater	No
Tank Release Detection: Int Sec Containment	No
Tank Release Detection: Int Double Walled	No
Tank Release Detection: Other Method	No
Tank Release Detection: Other Note	Not reported
Pipe Release Detection: Leak Deferred	No
Pipe Release Detection: Autoleak	Not reported
Pipe Release Detection: Line Tightness	No
Pipe Release Detection: Stat Invent Recon	No
Pipe Release Detection: Groundwater	No
Pipe Release Detection: Int Sec Containment	Yes
Pipe Release Det: Interior Double Walled	No
Pipe Release Detection: Other Method	No
Pipe Release Detection: Other Note	Not reported

Pipe Type:	PRESSURE
Pipe Materials: Bare Steel	No
Pipe Materials: Galvanized Steel	No
Pipe Materials: Copper	No
Pipe Materials: Fiberglass	No
Pipe Materials: Cath Protect	No
Pipe Materials: Double Walled	Yes
Pipe Materials: Sec Containment	Yes
Pipe Materials: Repaired	No
Pipe Materials: Unknown	No

Map ID	Site	Database(s)	EPA ID Number

LOPEZ TRUCKING II LLC (Continued) **U004111245**

Pipe Materials: Other	Yes
Pipe Materials: Other Note	Polyflexible (double wall APT) replaced usinig existing pipe chase in June 2012

1875 **FAIRFAX PETROLEUM SVC WOODBRIDGE SUB-PLANT** **VA UST** **U003679527**
10133 GILES RUN RD **N/A**
LORTON, VA 22079

Facility:

Facility Id:	3007983
Facility Type:	COMMERCIAL
CEDS Facility ID:	200000074447

Owner:

Owner Id:	31512
Owner Name:	Southern States Fairfax Petroleum Service
Owner Address:	14401 Penrose Pl
Owner Address2:	Not reported
Owner City, State, Zip:	Chantilly, VA 22021
Owner Type:	PRIVATE
Number of Active AST:	0
Number of Active UST:	0
Number of Inactive AST:	0
Number of Inactive UST:	1

UST:

Facility ID:	3007983
Federally Regulated:	Yes
Tank Number:	R1
Tank Capacity:	1000
Tank Contents:	GASOLINE
Tank Status:	**REM FROM GRD**
Tank Type:	UST

Tank Material:

Install Date:	3/14/1966
Tank Materials: Bare Steel	Yes
Tank Materials: Cath Protect Steel	No
Tank Materials: Epoxy Steel	No
Tank Materials: Fiberglass	No
Tank Materials: Concrete	No
Tank Materials: Composite	No
Tank Materials: Double Walled	No
Tank Materials: Lined Interior	No
Tank Materials: Excav Liner	No
Tank Materials: Insulated Tank Jacket	No
Tank Materials: Repaired	No
Tank Materials: Unknown	No
Tank Materials: Other	No
Tank Materials: Other Note	Not reported

Release Detection:

Tank Release Detection: Leak Deferred	No
Tank Release Detection: Manual Gauge	No
Tank Release Detection: Auto Gauge	No
Tank Release Detection:Tank Tightness	No
Tank Release Detection: Vapor Monitor	No

Map ID	Site	Database(s)	EPA ID Number

FAIRFAX PETROLEUM SVC WOODBRIDGE SUB-PLANT (Continued) **U003679527**

Tank Release Detection: Inventory	No
Tank Release Detection: Stat Invent Recon	No
Tank Release Detection: Spill Install	No
Tank Release Detection: Overfill Install	No
Tank Release Detection: Groundwater	No
Tank Release Detection: Int Sec Containment	No
Tank Release Detection: Int Double Walled	No
Tank Release Detection: Other Method	No
Tank Release Detection: Other Note	Not reported
Pipe Release Detection: Leak Deferred	Not reported
Pipe Release Detection: Autoleak	Not reported
Pipe Release Detection: Line Tightness	No
Pipe Release Detection: Stat Invent Recon	No
Pipe Release Detection: Groundwater	No
Pipe Release Detection: Int Sec Containment	No
Pipe Release Det: Interior Double Walled	No
Pipe Release Detection: Other Method	No
Pipe Release Detection: Other Note	Not reported
Pipe Type:	NO VALVE: SUCTION
Pipe Materials: Bare Steel	No
Pipe Materials: Galvanized Steel	Yes
Pipe Materials: Copper	No
Pipe Materials: Fiberglass	No
Pipe Materials: Cath Protect	No
Pipe Materials: Double Walled	No
Pipe Materials: Sec Containment	No
Pipe Materials: Repaired	No
Pipe Materials: Unknown	No
Pipe Materials: Other	No
Pipe Materials: Other Note	Not reported

1878 **VA SPILLS** **S117623054**

10212 RICHMOND HIGHWAY **N/A**
LORTON, VA

SPILLS:

Fips City/County:	Fairfax County
Status:	Closed
Reference Id:	30232
IR Number:	2015-N-1165
Associated IR:	Not reported
Incident Date:	Not reported
Call Received Date:	11/10/2014
Closure Comments:	NFA. Subject incident was managed by the waste program. Auto salvage yard resolved waste issues.
Threat To:	Not reported
Terrorism (Y/N):	N
Characterize Incident:	Unknown
Incident Type:	Waste
Incident Subtype:	Solid Waste * Waste
Materials:	Not reported
Effect To Receptor:	Not reported
Water Body:	Not reported
Low Quantity To Water:	Not reported
High Quantity To Water:	Not reported
Quantity Units:	Not reported

Map ID	Site	Database(s)	EPA ID Number

(Continued) **S117623054**

Other Receptors:	Not reported
RP Company:	Not reported
RP Name:	Not reported
Property Owner:	Not reported
Property Company:	Not reported
Duration Of Event (Hrs):	0
Impacts:	Not reported
Other Impacts:	Not reported
Steps Taken:	Not reported
Steps Taken Description:	Not reported
System Components:	Not reported
Other System Components:	Not reported
Cause Of Event:	Not reported
Corrective Action Taken:	Not reported
Weather Status:	N/A
Precipitation (Wet):	0
Discharge Type:	N/A
Discharge Volume:	0
Unknown Discharge (Y/N):	N
Site Name:	GILES RUN FLOODPLAIN AREA
Closure Date:	08/11/2017
Orig. Call Incident Description:	More than one thousand scrap tires, automobile chassis, engine blocks and other debris has been dumped into Giles Run Creek in Lorton. The debris is spread for several hundred yards along the flood plain and stream bed of the creek. This is an older dump site that has been here for many years.
Original Call Material Description:	Not reported
Original Call Location Description:	The dump site is in Giles Run Creek adjacent to the AAAACO Auto Parts yard at 10212 Richmond Highway in Lorton. The trash and debris appear to have fallen or have been dumped down the embankment from the auto parts yard. There is no trail or road access to the dump site but it can found by entering the creek at the Giles Run Creek bridge next to the entrance to the AAAACO Auto Parts on Richmond Highway. Wear waterproof boots.
Incident Ongoing at time of Call:	Y
Agencies Notified (Y/N):	Y
Other Agencies:	Fairfax County Code Copliance Office,
Permitted (Y/N):	N
Call Reported By Company Name:	Friends of Meadoood Recreation Area
Call Property Owner Company Name:	Not reported
Call Property Owner Name:	Not reported
Site Summary:	See ECM.

1878 **BRANDYWINE AUTO PARTS** **VA LTANKS** **S111866150**
10212 RICHMOND HWY **N/A**
LORTON, VA 22199

LTANKS:

Region:	NRO
CEDS Facility Id:	200000201329
Case Status:	**Closed**
Pollution Complaint #:	20123150
Reported:	01/20/2012
Case Closed Date:	03/30/2012
Program:	RP Lead
Federally Regulated UST (Y/N):	N
Regulated Petroleum UST (1):	N
Excluded UST (1):	N

Map ID	Site	Database(s)	EPA ID Number

BRANDYWINE AUTO PARTS (Continued) **S111866150**

Deferred UST (1):	N
Partially Deferred UST (1):	N
Exempt 1 UST (2):	N
Exempt 2 Heating Oil UST (2):	N
Small Heating Oil AST (2):	N
Regulated AST (3):	N
Unregulated AST (3):	Y
Other Y/N:	N
Unknown Y/N:	N
Other Description:	Not reported
Heating Oil Category:	Not reported

1881 **DUFFIELD HAULING INC** **RCRA NonGen / NLR** **1001230129**
8106 HASSETT ST **FINDS** **VAR000011783**
LORTON, VA 22079 **VA AST**
ECHO

RCRA NonGen / NLR:

Date form received by agency:	07/31/1998
Facility name:	DUFFIELD HAULING INC
Facility address:	8106 HASSETT ST LORTON, VA 22079
EPA ID:	VAR000011783
Mailing address:	PO BOX 1272 LORTON, VA 22199
Contact:	GEORGE DUFFIELD
Contact address:	PO BOX 1272 LORTON, VA 22199
Contact country:	US
Contact telephone:	Not reported
Contact email:	Not reported
EPA Region:	03
Land type:	Private
Classification:	Non-Generator
Description:	Handler: Non-Generators do not presently generate hazardous waste

Handler Activities Summary:

U.S. importer of hazardous waste:	No
Mixed waste (haz. and radioactive):	No
Recycler of hazardous waste:	No
Transporter of hazardous waste:	No
Treater, storer or disposer of HW:	No
Underground injection activity:	No
On-site burner exemption:	No
Furnace exemption:	No
Used oil fuel burner:	No
Used oil processor:	No
User oil refiner:	No
Used oil fuel marketer to burner:	No
Used oil Specification marketer:	No
Used oil transfer facility:	No
Used oil transporter:	No

Facility Has Received Notices of Violations:

Regulation violated:	SR - 9 VAC 20-60-340
Area of violation:	Generators - General
Date violation determined:	07/31/1998

Map ID	Site	Database(s)	EPA ID Number

DUFFIELD HAULING INC (Continued) **1001230129**

Date achieved compliance: 08/27/1998
Violation lead agency: State
Enforcement action: WRITTEN INFORMAL
Enforcement action date: 08/07/1998
Enf. disposition status: Not reported
Enf. disp. status date: Not reported
Enforcement lead agency: State
Proposed penalty amount: Not reported
Final penalty amount: Not reported
Paid penalty amount: Not reported

Evaluation Action Summary:
Evaluation date: 07/31/1998
Evaluation: COMPLIANCE EVALUATION INSPECTION ON-SITE
Area of violation: Generators - General
Date achieved compliance: 08/27/1998
Evaluation lead agency: State

FINDS:

Registry ID: 110005289026

Environmental Interest/Information System
RCRAInfo is a national information system that supports the Resource Conservation and Recovery Act (RCRA) program through the tracking of events and activities related to facilities that generate, transport, and treat, store, or dispose of hazardous waste. RCRAInfo allows RCRA program staff to track the notification, permit, compliance, and corrective action activities required under RCRA.

Click this hyperlink while viewing on your computer to access additional FINDS: detail in the EDR Site Report.

AST:
Facility ID: 3038040
Facility Type: TRUCKING/TRANSPORT
CEDS Facility ID: 200000202819

Tank Info:

Owner:
Owner Id: 40591
Owner Name: Duffield Hauling Inc
Owner Address: 8106 Hassett St
Owner Address2: Not reported
Owner City/State/Zip: Lorton, VA 22079
Owner Type: COMMERCIAL
Number of Active AST: 1
Number of Active UST: 0
Number of Inactive AST: 0
Number of Inactive UST: 0

Fed Regulated: No
Tank Number: 1
Tank Type: AST
Tank Capacity: 10000
Tank Contents: DIESEL

Map ID	Site	Database(s)	EPA ID Number

DUFFIELD HAULING INC (Continued) **1001230129**

Tank Status:	CURR IN USE
Tank Containment:	
Install Date:	5/1/2000
Containment: Curbing	No
Containment: Weirs	No
Containment: Sorbent	No
Containment: Culvert	No
Containment: Diversion	No
Containment: Retention	No
Containment: Dike	No
Containment: Unknown	No
Containment: Other	No
Containment: Other Note	Not reported
Release Detection:	
Release Detection: Ground Water	No
Release Detection: Visual	No
Release Detection: Vapor	No
Release Detection: Interstitial	No
Release Detection: None	No
Release Detection: Other	No
Release Detection: Other Note	Not reported
Release Prevention: Double Bottom	No
Release Prevention: Double Walled	No
Release Prevention: Lined Interior	Not reported
Release Prevention: Poly Jacket	No
Release Prevention: Exc Liner	No
Release Prevention: None	No
Release Prevention: Unknown	No
Release Prevention: Other	No
Release Prevention: Other Note	Not reported
Tank Foundation: Steel	No
Tank Foundation: Earthen	No
Tank Foundation: Concrete Imp	No
Tank Foundation: Unknown	No
Tank Foundation: Other	No
Tank Foundation: Other Note	Not reported
Tank Roof: Float	No
Tank Roof: Cone	No
Tank Roof: Breather	Not reported
Tank Roof: Dbldeck	Not reported
Tank Roof: Pontoon	Not reported
Tank Roof: Balloon	Not reported
Tank Roof: Lifter	Not reported
Tank Roof: Pan	Not reported
Tank Roof: Other	No
Tank Roof: Other Note	Not reported
Tank Material:	
Tank Materials: Bare Steel	No
Tank Materials: Concrete	No
Tank Materials: Insulated Tank Jacket	No
Tank Materials: Unknown	No
Tank Materials: Other	No
Tank Materials: Other Note	Not reported

Map ID	Site	Database(s)	EPA ID Number

DUFFIELD HAULING INC (Continued) **1001230129**

Tank Type Cathodic/CP:	N
Tank Type Single Wall:	N
Tank Type Double Wall:	N
Tank Type Lined Interior:	N
Tank Type Double Bottom:	N
Tank Type Potable/Skid:	N
Tank Type Shop Fabricated/Built:	N
Tank Type Vaulted Below Grade:	N
Tank Type Vertical:	N
Tank Type Horizontal:	N
Tank Type Unknown:	N
Tank Type Other:	N
Tank Type Other Specify:	N

ECHO:

Envid:	1001230129
Registry ID:	110005289026
DFR URL:	http://echo.epa.gov/detailed-facility-report?fid=110005289026

1882 **JONES PROPERTY** **VA SPILLS** **S106539825**
10218 OLD COLCHESTER RD **N/A**
MASON NECK, VA 22079

SPILLS:

Fips City/County:	Fairfax County
Status:	Not reported
Reference Id:	Not reported
IR Number:	2005-N-0113
Associated IR:	Not reported
Incident Date:	Not reported
Call Received Date:	08/03/2004
Closure Comments:	See Site Summary for details
Threat To:	Not reported
Terrorism (Y/N):	NO
Characterize Incident:	Not reported
Incident Type:	Water
Incident Subtype:	Water
Materials:	Not reported
Effect To Receptor:	Not reported
Water Body:	Not reported
Low Quantity To Water:	Not reported
High Quantity To Water:	Not reported
Quantity Units:	Not reported
Other Receptors:	Not reported
RP Company:	Not reported
RP Name:	Not reported
Property Owner:	Not reported
Property Company:	Not reported
Duration Of Event (Hrs):	Not reported
Impacts:	Not reported
Other Impacts:	Not reported
Steps Taken:	Not reported
Steps Taken Description:	Not reported
System Components:	Not reported
Other System Components:	Not reported

Map ID	Site	Database(s)	EPA ID Number

JONES PROPERTY (Continued) **S106539825**

Cause Of Event:	Not reported
Corrective Action Taken:	Not reported
Weather Status:	Not reported
Precipitation (Wet):	Not reported
Discharge Type:	Not reported
Discharge Volume:	Not reported
Unknown Discharge (Y/N):	NO
Site Name:	JONES PROPERTY
Closure Date:	06/19/2006
Orig. Call Incident Description:	Concerned about runoff from Rainwater Landfill on back of property. Several neighbors diagnosed/died with cancer. Dogs have persistent diarrhea. Is there soil contamination?
Original Call Material Description:	Not reported
Original Call Location Description:	Jones Property-10218 Old Colchester Rd-Mason Neck-VA-22079-Fairfax County
Incident Ongoing at time of Call:	Not reported
Agencies Notified (Y/N):	NO
Other Agencies:	Not reported
Permitted (Y/N):	NO
Call Reported By Company Name:	Dianna Jones w-703-491-0800
Call Property Owner Company Name:	Not reported
Call Property Owner Name:	Not reported
Site Summary:	Property on septic. Backs up to Giles Run Rd properties which are on septic. Does not get road runoff from landfill.

SPILLS NO:

Region:	NO
Id:	Not reported
Incident Summary:	Not reported
Date In:	8/3/2004
Date Closed:	6/19/2006
Pollution Type:	Not reported
Responsible Party:	Not reported
Facility Status:	**Not reported**
Owner:	Not reported
Facility Contact:	Not reported
Facility Permitted:	0
Facility Telephone:	Not reported
Time In:	10:51:00 AM
Reported By Name:	Dianna Jones w-703-491-0800
Reported By Telephone:	7033397070
Reported By Affiliation/Addr:	10218 Old Colchester Rd, Mason Neck, 22079
Incident Response IR #:	2005-N-0113
Responsible Party Address:	Not reported
Responsible Party City:	Not reported
Responsible Party State:	Not reported
Responsible Party Zip:	Not reported
Responsible Party Contact:	Not reported
Responsible Party Telephone:	Not reported
Owner Name:	Not reported
Owner Address:	Not reported
Owner City:	Not reported
Owner State:	Not reported
Owner Zip:	Not reported
Owner Contact:	Not reported
Owner Telephone:	Not reported
Incident Date:	Not reported

Map ID	Site	Database(s)	EPA ID Number

JONES PROPERTY (Continued) **S106539825**

Incident Time:	Not reported
Petroleum:	0
Solid Waste:	0
Hazardous Waste:	0
Water:	-1
Air:	0
Sewage:	0
Fish Kill:	0
Threat Wetlands:	0
Wetlands:	0
Material Released:	Not reported
Possible Receptors:	Not reported
Quantity Released:	Not reported
Unit Released:	Not reported
Quantity In Water:	Not reported
Receiving Waters:	Not reported
River Basin:	Not reported
Inspection Date:	Not reported
Call Date:	Not reported
Inspector:	Not reported
Response Due:	Not reported
Response Received Date:	Not reported
Visit Needed:	0
Open:	0
Air Referral Date:	Not reported
Air Reg/ Permit Number:	Not reported
Waste Referral Date:	Not reported
Epa Id Or Permit Number:	Not reported
Water Referral Date:	Not reported
Water Permit Number:	Not reported
Remediation Referral Date:	Not reported
Remediation Pc Number:	Not reported
Enforcement Referral Date:	Not reported
Nov Number:	Not reported
Pc Number:	Not reported
Receive By:	Not reported
Case Officer:	Not reported
Case Type:	Not reported
Street Address:	Not reported
Polllutant:	Not reported
Impact:	Not reported
Spill Time:	Not reported
Spill Date:	Not reported
Spill Volume:	Not reported
Measure:	Not reported
Volume In Water:	Not reported
Stream Name:	Not reported
Investigation Date:	Not reported
Closure Date:	Not reported
Lab Results:	Not reported
Target Date:	Not reported
Prep Number:	Not reported
Report Date:	Not reported
Report Time:	Not reported
Pollutant Scr:	Not reported
Volume:	Not reported
Volume Esc:	Not reported

Map ID	Site	Database(s)	EPA ID Number

JONES PROPERTY (Continued) **S106539825**

Future Recommendations:	Not reported
Stream Code:	Not reported
Visit Date:	Not reported
Lab Date:	Not reported
File Close Date:	Not reported
Prep Copy:	Not reported
City:	Not reported
Incident Summary:	Concerned about runoff from Rainwater Landfill on back of property. Several neighbors diagnosed/died with cancer. Dogs have persistent diarrhea. Is there soil contamination?
Reported:	Not reported
Results:	Not reported
Inspection Comments:	Property on septic. Backs up to Giles Run Rd properties which are on septic. Does not get road runoff from landfill.
Remarks:	Not reported

1884 **LORTON TEXACO** **EDR Hist Auto** **1021865782**
10201 RICHMOND HWY **N/A**
LORTON, VA 22079

EDR Hist Auto

Year:	Name:	Type:
1975	LORTON TEXACO	Gasoline Service Stations
1976	LORTON TEXACO	Gasoline Service Stations
1977	LORTON TEXACO	Gasoline Service Stations
1978	LORTON TEXACO	Gasoline Service Stations
1979	GREAT EASTERN TIRE CORPORATION	Gasoline Service Stations

Count: 10 records

FOCUS MAP 49 ORPHAN SUMMARY

City	EDR ID	Site Name	Site Address	Zip	Database(s)
FAIRFAX	1016899454	I-95 EXPRESS LANES AND I-95 NBL OVER RTE 611 (FURNACE ROAD)	I-95 EXPRESS LANES AND I-95	22079	FINDS, ECHO
FAIRFAX	1016977159	I-95 EXPRESS LANES AND I-95 NBL OVER RTE 611 (FURNACE ROAD)	I-95 EXPRESS LANES AND I-95	22079	RCRA NonGen / NLR
FAIRFAX	S104407228	VDOT - RTES 1 & 95	INTERSECTION ROUTE 1 & I-95 N	22079	VA LUST
FAIRFAX COUNTY	S108929693	FT BELVOIR/LOWER POT WTP VA0025364	FT BELVOIR PUMP STATION		VA SPILLS
FAIRFAX COUNTY	S109122692	FT BELVOIR	BUILDING 1416		VA SPILLS
FAIRFAX COUNTY	S106239830	I95 NORTHBOUND (FORT BELVOIR EXIT)	I95 NORTHBOUND (FORT BELVOIR EXIT		VA SPILLS
LORTON	1007151910	WALNUT GROVE TRAILER PARK	RTE 3 & WALNUT GROVE RD	22079	ICIS, FINDS, ECHO
LORTON	2017006764	9888 BELVOIR VIEW PL	9888 BELVOIR VIEW PL	22079	HMIRS
LORTON	S105299825	LORTON PUMP STATION	FURNACE RD	22079	VA LTANKS
LORTON	S120679409		9406-B GUNSTON COVE RD	22079	NJ MANIFEST

Focus Map 50

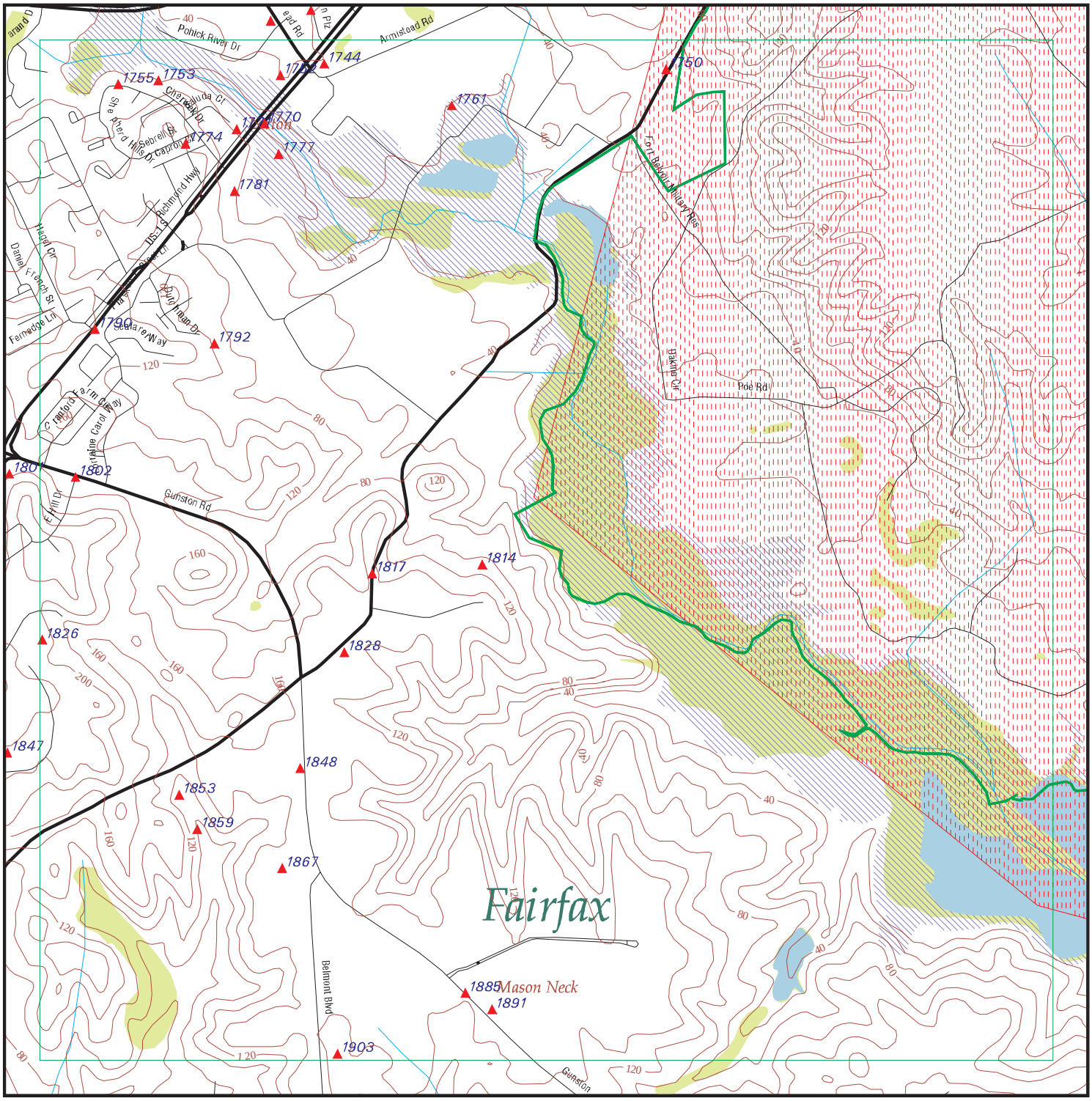

EDR DataMap® - Environmental Atlas

Fort Belvoir

Legend

- Roads
- Major Roads
- Contour Lines
- National Wetlands Inventory
- Waterways
- Railroads
- Study Boundary
- 100-Yr Flood Zones
- Powerlines
- Pipelines
- Fault Lines
- Indian Reservations BIA
- Water
- Superfund Sites
- Federal DOD Sites
- Listed Sites
- Sensitive Receptors

0 1/8 1/4

Scale in Miles

Copyright © 2018 EDR, Inc. © 2015 TomTom Rel. 2015.

FOCUS MAP 50 SUMMARY

Database	Total Plotted
FEDERAL RECORDS	
NPL	0
Proposed NPL	0
Delisted NPL	0
NPL LIENS	0
SEMS	0
SEMS-ARCHIVE	0
LIENS 2	0
CORRACTS	0
RCRA-TSDF	0
RCRA-LQG	0
RCRA-SQG	1
RCRA-CESQG	2
RCRA NonGen / NLR	2
US ENG CONTROLS	0
US INST CONTROL	0
ERNS	37
HMIRS	3
DOT OPS	0
US CDL	0
US BROWNFIELDS	0
DOD	1
FUDS	0
LUCIS	0
CONSENT	0
ROD	0
UMTRA	0
ODI	0
DEBRIS REGION 9	0
US MINES	1
TRIS	0
TSCA	0
FTTS	0
HIST FTTS	0
SSTS	0
ICIS	3
PADS	0
MLTS	1
RADINFO	0
FINDS	9
RAATS	0
RMP	0
PRP	0
2020 COR ACTION	0
COAL ASH DOE	0
FUSRAP	0
UXO	0
DOCKET HWC	0
FUELS PROGRAM	0

FOCUS MAP 50 SUMMARY

Database	Total Plotted
ECHO	8
FEMA UST	0
FEDERAL FACILITY	0
EPA WATCH LIST	0
LEAD SMELTERS	0
US AIRS	3
US FIN ASSUR	0
PCB TRANSFORMER	0
US HIST CDL	0
SCRD DRYCLEANERS	0
COAL ASH EPA	0
IHS OPEN DUMPS	0
ABANDONED MINES	0

STATE AND LOCAL RECORDS

SHWS	N/A
SWF/LF	1
UIC	0
LUST	8
LTANKS	11
UST	8
AST	2
SPILLS	31
ENG CONTROLS	0
INST CONTROL	0
VCP	0
DRYCLEANERS	0
BROWNFIELDS	0
ENF	3
NPDES	2
AIRS	1
TIER 2	4
COAL ASH	0

TRIBAL RECORDS

INDIAN RESERV	0
INDIAN ODI	0
INDIAN LUST	0
INDIAN UST	0
INDIAN VCP	0

EDR PROPRIETARY RECORDS

EDR MGP	0
EDR Hist Auto	1
EDR Hist Cleaner	2
RGA LUST	13
RGA LF	3

FOCUS MAP 50 SUMMARY

Database	Total Plotted

NOTES:

Sites may be listed in more than one database

N/A = This State does not maintain a SHWS list. See the Federal CERCLIS list.

Map ID	Site	Database(s)	EPA ID Number
DOD Region	**FORT BELVOIR MILITARY RESERVATION** **FORT BELVOIR MILITARY RES (County), VA**	**DOD**	**CUSA134225** **N/A**

DOD:

Feature 1:	Army DOD
Feature 2:	Not reported
Feature 3:	Not reported
URL:	Not reported
Name 1:	Fort Belvoir Military Reservation
Name 2:	Not reported
Name 3:	Not reported
State:	VA
DOD Site:	Yes
Tile name:	VAFAIRFAX

1734	**RITE AID # 2257** **7764 GUNSTON PLAZA** **LORTON, VA 22079**	**FINDS** **ECHO**	**1017715266** **N/A**

FINDS:

Registry ID: 110055416027

Environmental Interest/Information System
RCRAInfo is a national information system that supports the Resource Conservation and Recovery Act (RCRA) program through the tracking of events and activities related to facilities that generate, transport, and treat, store, or dispose of hazardous waste. RCRAInfo allows RCRA program staff to track the notification, permit, compliance, and corrective action activities required under RCRA.

Click this hyperlink while viewing on your computer to access additional FINDS: detail in the EDR Site Report.

ECHO:

Envid:	1017715266
Registry ID:	110055416027
DFR URL:	http://echo.epa.gov/detailed-facility-report?fid=110055416027

1734	**RITE AID # 2257** **7764 GUNSTON PLAZA** **LORTON, VA 22079**	**RCRA-CESQG**	**1016150612** **VAR000525915**

RCRA-CESQG:

Date form received by agency:	02/19/2016
Facility name:	RITE AID # 2257
Facility address:	7764 GUNSTON PLAZA LORTON, VA 22079
EPA ID:	VAR000525915
Mailing address:	HUNTER LANE CAMP HILL, PA 17011
Contact:	DAVID W CROZIER
Contact address:	HUNTER LANE CAMP HILL, PA 17011
Contact country:	US
Contact telephone:	717-975-8643

Map ID	Site	Database(s)	EPA ID Number

RITE AID # 2257 (Continued) **1016150612**

Contact email: EHS@RITEAID.COM
EPA Region: 03
Classification: Conditionally Exempt Small Quantity Generator
Description: Handler: generates 100 kg or less of hazardous waste per calendar month, and accumulates 1000 kg or less of hazardous waste at any time; or generates 1 kg or less of acutely hazardous waste per calendar month, and accumulates at any time: 1 kg or less of acutely hazardous waste; or 100 kg or less of any residue or contaminated soil, waste or other debris resulting from the cleanup of a spill, into or on any land or water, of acutely hazardous waste; or generates 100 kg or less of any residue or contaminated soil, waste or other debris resulting from the cleanup of a spill, into or on any land or water, of acutely hazardous waste during any calendar month, and accumulates at any time: 1 kg or less of acutely hazardous waste; or 100 kg or less of any residue or contaminated soil, waste or other debris resulting from the cleanup of a spill, into or on any land or water, of acutely hazardous waste

Owner/Operator Summary:

Owner/operator name: RITE AID OF VIRGINIA, INC.
Owner/operator address: Not reported
Not reported
Owner/operator country: Not reported
Owner/operator telephone: Not reported
Owner/operator email: Not reported
Owner/operator fax: Not reported
Owner/operator extension: Not reported
Legal status: Private
Owner/Operator Type: Operator
Owner/Op start date: 09/17/1989
Owner/Op end date: Not reported

Owner/operator name: RITE AID OF VA, INC.
Owner/operator address: 30 HUNTER LANE
CAMP HILL, PA 17011
Owner/operator country: US
Owner/operator telephone: 717-761-2633
Owner/operator email: Not reported
Owner/operator fax: Not reported
Owner/operator extension: Not reported
Legal status: Private
Owner/Operator Type: Owner
Owner/Op start date: 09/17/1989
Owner/Op end date: Not reported

Owner/operator name: GUNSTON LORTON PARTNERS, LLC
Owner/operator address: EXECUTIVE CENTER DRIVE SUITE 110
AUSTIN, TX 78731
Owner/operator country: US
Owner/operator telephone: 717-761-2633
Owner/operator email: Not reported
Owner/operator fax: Not reported
Owner/operator extension: Not reported
Legal status: Private
Owner/Operator Type: Owner
Owner/Op start date: 09/02/1989
Owner/Op end date: Not reported

Map ID	Site	Database(s)	EPA ID Number

RITE AID # 2257 (Continued) **1016150612**

Owner/operator name: RITE AID CORPORATION
Owner/operator address: Not reported
Not reported
Owner/operator country: Not reported
Owner/operator telephone: Not reported
Owner/operator email: Not reported
Owner/operator fax: Not reported
Owner/operator extension: Not reported
Legal status: Private
Owner/Operator Type: Operator
Owner/Op start date: 09/17/1989
Owner/Op end date: Not reported

Handler Activities Summary:
U.S. importer of hazardous waste: No
Mixed waste (haz. and radioactive): No
Recycler of hazardous waste: No
Transporter of hazardous waste: No
Treater, storer or disposer of HW: No
Underground injection activity: No
On-site burner exemption: No
Furnace exemption: No
Used oil fuel burner: No
Used oil processor: No
User oil refiner: No
Used oil fuel marketer to burner: No
Used oil Specification marketer: No
Used oil transfer facility: No
Used oil transporter: No

. Waste code: D001
. Waste name: IGNITABLE WASTE

. Waste code: D007
. Waste name: CHROMIUM

. Waste code: D009
. Waste name: MERCURY

. Waste code: D010
. Waste name: SELENIUM

. Waste code: D011
. Waste name: SILVER

. Waste code: D018
. Waste name: BENZENE

. Waste code: D024
. Waste name: M-CRESOL

. Waste code: D026
. Waste name: CRESOL

. Waste code: D035
. Waste name: METHYL ETHYL KETONE

Map ID	Site	Database(s)	EPA ID Number

RITE AID # 2257 (Continued) **1016150612**

. Waste code: P001
. Waste name: 2H-1-BENZOPYRAN-2-ONE, 4-HYDROXY-3-(3-OXO-1-PHENYLBUTYL)-, & SALTS, WHEN PRESENT AT CONCENTRATIONS GREATER THAN 0.3% (OR) WARFARIN, & SALTS, WHEN PRESENT AT CONCENTRATIONS GREATER THAN 0.3%

. Waste code: P075
. Waste name: NICOTINE, & SALTS (OR) PYRIDINE, 3-(1-METHYL-2-PYRROLIDINYL)-,(S)-, & SALTS

. Waste code: U002
. Waste name: 2-PROPANONE (I) (OR) ACETONE (I)

. Waste code: U122
. Waste name: FORMALDEHYDE

. Waste code: U129
. Waste name: CYCLOHEXANE, 1,2,3,4,5,6-HEXACHLORO-, (1ALPHA, 2ALPHA, 3BETA, 4ALPHA, 5ALPHA, 6BETA)- (OR) LINDANE

. Waste code: U154
. Waste name: METHANOL (I) (OR) METHYL ALCOHOL (I)

. Waste code: U205
. Waste name: SELENIUM SULFIDE (OR) SELENIUM SULFIDE SES2 (R,T)

Historical Generators:
Date form received by agency: 12/08/2015
Site name: RITE AID #2257
Classification: Conditionally Exempt Small Quantity Generator

. Waste code: D001
. Waste name: IGNITABLE WASTE

. Waste code: D002
. Waste name: CORROSIVE WASTE

. Waste code: D007
. Waste name: CHROMIUM

. Waste code: D009
. Waste name: MERCURY

. Waste code: D010
. Waste name: SELENIUM

. Waste code: D011
. Waste name: SILVER

. Waste code: D024
. Waste name: M-CRESOL

. Waste code: D026
. Waste name: CRESOL

. Waste code: P001
. Waste name: 2H-1-BENZOPYRAN-2-ONE, 4-HYDROXY-3-(3-OXO-1-PHENYLBUTYL)-, & SALTS, WHEN PRESENT AT CONCENTRATIONS GREATER THAN 0.3% (OR) WARFARIN, &

Map ID	Site	Database(s)	EPA ID Number

RITE AID # 2257 (Continued) **1016150612**

SALTS, WHEN PRESENT AT CONCENTRATIONS GREATER THAN 0.3%

. Waste code: P075
. Waste name: NICOTINE, & SALTS (OR) PYRIDINE, 3-(1-METHYL-2-PYRROLIDINYL)-,(S)-, & SALTS

Date form received by agency: 11/13/2015
Site name: RITE AID #2257
Classification: Large Quantity Generator

. Waste code: D001
. Waste name: IGNITABLE WASTE

. Waste code: D002
. Waste name: CORROSIVE WASTE

. Waste code: D007
. Waste name: CHROMIUM

. Waste code: D009
. Waste name: MERCURY

. Waste code: D010
. Waste name: SELENIUM

. Waste code: D011
. Waste name: SILVER

. Waste code: D024
. Waste name: M-CRESOL

. Waste code: D026
. Waste name: CRESOL

. Waste code: P001
. Waste name: 2H-1-BENZOPYRAN-2-ONE, 4-HYDROXY-3-(3-OXO-1-PHENYLBUTYL)-, & SALTS, WHEN PRESENT AT CONCENTRATIONS GREATER THAN 0.3% (OR) WARFARIN, & SALTS, WHEN PRESENT AT CONCENTRATIONS GREATER THAN 0.3%

. Waste code: P075
. Waste name: NICOTINE, & SALTS (OR) PYRIDINE, 3-(1-METHYL-2-PYRROLIDINYL)-,(S)-, & SALTS

Date form received by agency: 12/30/2014
Site name: RITE AID #2257
Classification: Large Quantity Generator

. Waste code: D001
. Waste name: IGNITABLE WASTE

. Waste code: D002
. Waste name: CORROSIVE WASTE

. Waste code: D007
. Waste name: CHROMIUM

. Waste code: D009

Map ID	Site	Database(s)	EPA ID Number

RITE AID # 2257 (Continued) **1016150612**

. Waste name: MERCURY

. Waste code: D010
. Waste name: SELENIUM

. Waste code: D011
. Waste name: SILVER

. Waste code: D024
. Waste name: M-CRESOL

. Waste code: D026
. Waste name: CRESOL

. Waste code: P001
. Waste name: 2H-1-BENZOPYRAN-2-ONE, 4-HYDROXY-3-(3-OXO-1-PHENYLBUTYL)-, & SALTS, WHEN PRESENT AT CONCENTRATIONS GREATER THAN 0.3% (OR) WARFARIN, & SALTS, WHEN PRESENT AT CONCENTRATIONS GREATER THAN 0.3%

. Waste code: P075
. Waste name: NICOTINE, & SALTS (OR) PYRIDINE, 3-(1-METHYL-2-PYRROLIDINYL)-,(S)-, & SALTS

Date form received by agency: 03/01/2013
Site name: RITE AID #2257
Classification: Conditionally Exempt Small Quantity Generator

. Waste code: D001
. Waste name: IGNITABLE WASTE

. Waste code: D002
. Waste name: CORROSIVE WASTE

. Waste code: D007
. Waste name: CHROMIUM

. Waste code: D009
. Waste name: MERCURY

. Waste code: D010
. Waste name: SELENIUM

. Waste code: D011
. Waste name: SILVER

. Waste code: D024
. Waste name: M-CRESOL

. Waste code: D026
. Waste name: CRESOL

. Waste code: P001
. Waste name: 2H-1-BENZOPYRAN-2-ONE, 4-HYDROXY-3-(3-OXO-1-PHENYLBUTYL)-, & SALTS, WHEN PRESENT AT CONCENTRATIONS GREATER THAN 0.3% (OR) WARFARIN, & SALTS, WHEN PRESENT AT CONCENTRATIONS GREATER THAN 0.3%

. Waste code: P075

Map ID	Site	Database(s)	EPA ID Number

RITE AID # 2257 (Continued) **1016150612**

. Waste name: NICOTINE, & SALTS (OR) PYRIDINE, 3-(1-METHYL-2-PYRROLIDINYL)-,(S)-, & SALTS

Biennial Reports:

Last Biennial Reporting Year: 2017

Annual Waste Handled:

Waste code: D001
Waste name: IGNITABLE HAZARDOUS WASTES ARE THOSE WASTES WHICH HAVE A FLASHPOINT OF LESS THAN 140 DEGREES FAHRENHEIT AS DETERMINED BY A PENSKY-MARTENS CLOSED CUP FLASH POINT TESTER. ANOTHER METHOD OF DETERMINING THE FLASH POINT OF A WASTE IS TO REVIEW THE MATERIAL SAFETY DATA SHEET, WHICH CAN BE OBTAINED FROM THE MANUFACTURER OR DISTRIBUTOR OF THE MATERIAL. LACQUER THINNER IS AN EXAMPLE OF A COMMONLY USED SOLVENT WHICH WOULD BE CONSIDERED AS IGNITABLE HAZARDOUS WASTE.
Amount (Lbs): 27.7

Waste code: D007
Waste name: CHROMIUM
Amount (Lbs): 11.1

Waste code: D009
Waste name: MERCURY
Amount (Lbs): .9

Waste code: D010
Waste name: SELENIUM
Amount (Lbs): 11.1

Waste code: D011
Waste name: SILVER
Amount (Lbs): 11.1

Waste code: D018
Waste name: BENZENE
Amount (Lbs): 12.2

Waste code: D024
Waste name: M-CRESOL
Amount (Lbs): 1.5

Waste code: D026
Waste name: CRESOL
Amount (Lbs): 12.6

Waste code: D035
Waste name: METHYL ETHYL KETONE
Amount (Lbs): 20.5

Waste code: P001
Waste name: 2H-1-BENZOPYRAN-2-ONE, 4-HYDROXY-3-(3-OXO-1-PHENYLBUTYL)-, & SALTS, WHEN PRESENT AT CONCENTRATIONS GREATER THAN 0.3%
Amount (Lbs): .6

Waste code: P075
Waste name: NICOTINE, & SALTS
Amount (Lbs): 3.7

Map ID	Site	Database(s)	EPA ID Number

RITE AID # 2257 (Continued) **1016150612**

Waste code: U002
Waste name: ACETONE (I)
Amount (Lbs): 13.7

Waste code: U122
Waste name: FORMALDEHYDE
Amount (Lbs): 1.5

Waste code: U129
Waste name: CYCLOHEXANE, 1,2,3,4,5,6-HEXACHLORO-, (1ALPHA,2ALPHA,3BETA,4ALPHA,5ALPHA,6BETA)-
Amount (Lbs): 11.1

Waste code: U154
Waste name: METHANOL (I)
Amount (Lbs): 1.5

Waste code: U205
Waste name: SELENIUM SULFIDE
Amount (Lbs): 11.1

Violation Status: No violations found

1737 **FAIRFAX COUNTY LORTON FIRE DEPARTMENT CO 19** **UST** **U003679087**
7701 ARMSTEAD RD **N/A**
LORTON, VA 22079

Facility:
Facility Id: 3005338
Facility Type: LOCAL
CEDS Facility ID: 200000076855

Owner:
Owner Id: 28457
Owner Name: Fairfax County Department of Vehicle Services
Owner Address: 12000 Government Center Pkwy Ste 417
Owner Address2: Not reported
Owner City, State, Zip: Fairfax, VA 22035
Owner Type: LOCAL
Number of Active AST: 0
Number of Active UST: 2
Number of Inactive AST: 0
Number of Inactive UST: 5

UST:
Facility ID: 3005338
Federally Regulated: Yes

Tank Number: 1
Tank Capacity: 5000
Tank Contents: GASOLINE
Tank Status: **CURR IN USE**
Tank Type: UST

Tank Material:
Install Date: 2/1/2002
Tank Materials: Bare Steel No
Tank Materials: Cath Protect Steel No

Map ID	Site	Database(s)	EPA ID Number

FAIRFAX COUNTY LORTON FIRE DEPARTMENT CO 19 (Continued) **U003679087**

Tank Materials: Epoxy Steel	No
Tank Materials: Fiberglass	No
Tank Materials: Concrete	No
Tank Materials: Composite	Yes
Tank Materials: Double Walled	Yes
Tank Materials: Lined Interior	No
Tank Materials: Excav Liner	No
Tank Materials: Insulated Tank Jacket	No
Tank Materials: Repaired	No
Tank Materials: Unknown	No
Tank Materials: Other	No
Tank Materials: Other Note	Not reported

Release Detection:

Tank Release Detection: Leak Deferred	No
Tank Release Detection: Manual Gauge	No
Tank Release Detection: Auto Gauge	Yes
Tank Release Detection:Tank Tightness	No
Tank Release Detection: Vapor Monitor	No
Tank Release Detection: Inventory	No
Tank Release Detection: Stat Invent Recon	No
Tank Release Detection: Spill Install	Yes
Tank Release Detection: Overfill Install	Yes
Tank Release Detection: Groundwater	No
Tank Release Detection: Int Sec Containment	No
Tank Release Detection: Int Double Walled	Yes
Tank Release Detection: Other Method	No
Tank Release Detection: Other Note	Not reported
Pipe Release Detection: Leak Deferred	No
Pipe Release Detection: Autoleak	Not reported
Pipe Release Detection: Line Tightness	No
Pipe Release Detection: Stat Invent Recon	No
Pipe Release Detection: Groundwater	No
Pipe Release Detection: Int Sec Containment	No
Pipe Release Det: Interior Double Walled	Yes
Pipe Release Detection: Other Method	No
Pipe Release Detection: Other Note	Not reported

Pipe Type:	PRESSURE
Pipe Materials: Bare Steel	No
Pipe Materials: Galvanized Steel	No
Pipe Materials: Copper	No
Pipe Materials: Fiberglass	No
Pipe Materials: Cath Protect	No
Pipe Materials: Double Walled	Yes
Pipe Materials: Sec Containment	Yes
Pipe Materials: Repaired	No
Pipe Materials: Unknown	No
Pipe Materials: Other	No
Pipe Materials: Other Note	Not reported

Facility ID:	3005338
Federally Regulated:	Yes

Tank Number:	2
Tank Capacity:	5000

Map ID	Site	Database(s)	EPA ID Number

FAIRFAX COUNTY LORTON FIRE DEPARTMENT CO 19 (Continued) **U003679087**

Tank Contents:	DIESEL
Tank Status:	**CURR IN USE**
Tank Type:	UST
Tank Material:	
Install Date:	2/1/2002
Tank Materials: Bare Steel	No
Tank Materials: Cath Protect Steel	No
Tank Materials: Epoxy Steel	No
Tank Materials: Fiberglass	No
Tank Materials: Concrete	No
Tank Materials: Composite	Yes
Tank Materials: Double Walled	Yes
Tank Materials: Lined Interior	No
Tank Materials: Excav Liner	No
Tank Materials: Insulated Tank Jacket	No
Tank Materials: Repaired	No
Tank Materials: Unknown	No
Tank Materials: Other	No
Tank Materials: Other Note	Not reported
Release Detection:	
Tank Release Detection: Leak Deferred	No
Tank Release Detection: Manual Gauge	No
Tank Release Detection: Auto Gauge	Yes
Tank Release Detection:Tank Tightness	No
Tank Release Detection: Vapor Monitor	No
Tank Release Detection: Inventory	No
Tank Release Detection: Stat Invent Recon	No
Tank Release Detection: Spill Install	Yes
Tank Release Detection: Overfill Install	Yes
Tank Release Detection: Groundwater	No
Tank Release Detection: Int Sec Containment	No
Tank Release Detection: Int Double Walled	Yes
Tank Release Detection: Other Method	No
Tank Release Detection: Other Note	Not reported
Pipe Release Detection: Leak Deferred	No
Pipe Release Detection: Autoleak	Not reported
Pipe Release Detection: Line Tightness	No
Pipe Release Detection: Stat Invent Recon	No
Pipe Release Detection: Groundwater	No
Pipe Release Detection: Int Sec Containment	No
Pipe Release Det: Interior Double Walled	Yes
Pipe Release Detection: Other Method	No
Pipe Release Detection: Other Note	Not reported
Pipe Type:	PRESSURE
Pipe Materials: Bare Steel	No
Pipe Materials: Galvanized Steel	No
Pipe Materials: Copper	No
Pipe Materials: Fiberglass	No
Pipe Materials: Cath Protect	No
Pipe Materials: Double Walled	Yes
Pipe Materials: Sec Containment	No
Pipe Materials: Repaired	No
Pipe Materials: Unknown	No
Pipe Materials: Other	No

Map ID	Site	Database(s)	EPA ID Number

FAIRFAX COUNTY LORTON FIRE DEPARTMENT CO 19 (Continued) **U003679087**

Pipe Materials: Other Note	Not reported
Facility ID:	3005338
Federally Regulated:	Yes
Tank Number:	R1
Tank Capacity:	3000
Tank Contents:	GASOLINE
Tank Status:	**REM FROM GRD**
Tank Type:	UST

Tank Material:

Install Date:	4/15/1963
Tank Materials: Bare Steel	Yes
Tank Materials: Cath Protect Steel	No
Tank Materials: Epoxy Steel	No
Tank Materials: Fiberglass	No
Tank Materials: Concrete	No
Tank Materials: Composite	No
Tank Materials: Double Walled	No
Tank Materials: Lined Interior	No
Tank Materials: Excav Liner	No
Tank Materials: Insulated Tank Jacket	No
Tank Materials: Repaired	No
Tank Materials: Unknown	No
Tank Materials: Other	No
Tank Materials: Other Note	Not reported

Release Detection:

Tank Release Detection: Leak Deferred	No
Tank Release Detection: Manual Gauge	No
Tank Release Detection: Auto Gauge	No
Tank Release Detection:Tank Tightness	No
Tank Release Detection: Vapor Monitor	No
Tank Release Detection: Inventory	No
Tank Release Detection: Stat Invent Recon	No
Tank Release Detection: Spill Install	No
Tank Release Detection: Overfill Install	No
Tank Release Detection: Groundwater	No
Tank Release Detection: Int Sec Containment	No
Tank Release Detection: Int Double Walled	No
Tank Release Detection: Other Method	No
Tank Release Detection: Other Note	Not reported
Pipe Release Detection: Leak Deferred	Not reported
Pipe Release Detection: Autoleak	Not reported
Pipe Release Detection: Line Tightness	No
Pipe Release Detection: Stat Invent Recon	No
Pipe Release Detection: Groundwater	No
Pipe Release Detection: Int Sec Containment	No
Pipe Release Det: Interior Double Walled	No
Pipe Release Detection: Other Method	No
Pipe Release Detection: Other Note	Not reported
Pipe Type:	UNKNOWN
Pipe Materials: Bare Steel	No
Pipe Materials: Galvanized Steel	Yes

Map ID	Site	Database(s)	EPA ID Number

FAIRFAX COUNTY LORTON FIRE DEPARTMENT CO 19 (Continued) **U003679087**

Pipe Materials: Copper	No
Pipe Materials: Fiberglass	No
Pipe Materials: Cath Protect	No
Pipe Materials: Double Walled	No
Pipe Materials: Sec Containment	No
Pipe Materials: Repaired	No
Pipe Materials: Unknown	No
Pipe Materials: Other	No
Pipe Materials: Other Note	Not reported
Facility ID:	3005338
Federally Regulated:	Yes
Tank Number:	R2
Tank Capacity:	3000
Tank Contents:	DIESEL
Tank Status:	**REM FROM GRD**
Tank Type:	UST

Tank Material:

Install Date:	4/14/1984
Tank Materials: Bare Steel	No
Tank Materials: Cath Protect Steel	Yes
Tank Materials: Epoxy Steel	No
Tank Materials: Fiberglass	No
Tank Materials: Concrete	No
Tank Materials: Composite	No
Tank Materials: Double Walled	No
Tank Materials: Lined Interior	No
Tank Materials: Excav Liner	No
Tank Materials: Insulated Tank Jacket	No
Tank Materials: Repaired	No
Tank Materials: Unknown	No
Tank Materials: Other	No
Tank Materials: Other Note	Not reported

Release Detection:

Tank Release Detection: Leak Deferred	No
Tank Release Detection: Manual Gauge	No
Tank Release Detection: Auto Gauge	No
Tank Release Detection:Tank Tightness	No
Tank Release Detection: Vapor Monitor	No
Tank Release Detection: Inventory	No
Tank Release Detection: Stat Invent Recon	No
Tank Release Detection: Spill Install	No
Tank Release Detection: Overfill Install	No
Tank Release Detection: Groundwater	No
Tank Release Detection: Int Sec Containment	No
Tank Release Detection: Int Double Walled	No
Tank Release Detection: Other Method	No
Tank Release Detection: Other Note	Not reported
Pipe Release Detection: Leak Deferred	Not reported
Pipe Release Detection: Autoleak	Not reported
Pipe Release Detection: Line Tightness	No
Pipe Release Detection: Stat Invent Recon	No
Pipe Release Detection: Groundwater	No

Map ID	Site	Database(s)	EPA ID Number

FAIRFAX COUNTY LORTON FIRE DEPARTMENT CO 19 (Continued) **U003679087**

Pipe Release Detection: Int Sec Containment	No
Pipe Release Det: Interior Double Walled	No
Pipe Release Detection: Other Method	No
Pipe Release Detection: Other Note	Not reported
Pipe Type:	VALVE: SUCTION
Pipe Materials: Bare Steel	No
Pipe Materials: Galvanized Steel	Yes
Pipe Materials: Copper	No
Pipe Materials: Fiberglass	No
Pipe Materials: Cath Protect	Yes
Pipe Materials: Double Walled	No
Pipe Materials: Sec Containment	No
Pipe Materials: Repaired	No
Pipe Materials: Unknown	No
Pipe Materials: Other	No
Pipe Materials: Other Note	Not reported
Facility ID:	3005338
Federally Regulated:	Yes
Tank Number:	R3
Tank Capacity:	1500
Tank Contents:	USED OIL
Tank Status:	**REM FROM GRD**
Tank Type:	UST

Tank Material:

Install Date:	4/15/1963
Tank Materials: Bare Steel	Yes
Tank Materials: Cath Protect Steel	No
Tank Materials: Epoxy Steel	No
Tank Materials: Fiberglass	No
Tank Materials: Concrete	No
Tank Materials: Composite	No
Tank Materials: Double Walled	No
Tank Materials: Lined Interior	No
Tank Materials: Excav Liner	No
Tank Materials: Insulated Tank Jacket	No
Tank Materials: Repaired	No
Tank Materials: Unknown	No
Tank Materials: Other	No
Tank Materials: Other Note	Not reported

Release Detection:

Tank Release Detection: Leak Deferred	No
Tank Release Detection: Manual Gauge	No
Tank Release Detection: Auto Gauge	No
Tank Release Detection:Tank Tightness	No
Tank Release Detection: Vapor Monitor	No
Tank Release Detection: Inventory	No
Tank Release Detection: Stat Invent Recon	No
Tank Release Detection: Spill Install	No
Tank Release Detection: Overfill Install	No
Tank Release Detection: Groundwater	No
Tank Release Detection: Int Sec Containment	No

Map ID	Site	Database(s)	EPA ID Number

FAIRFAX COUNTY LORTON FIRE DEPARTMENT CO 19 (Continued) **U003679087**

Tank Release Detection: Int Double Walled	No
Tank Release Detection: Other Method	No
Tank Release Detection: Other Note	Not reported
Pipe Release Detection: Leak Deferred	Not reported
Pipe Release Detection: Autoleak	Not reported
Pipe Release Detection: Line Tightness	No
Pipe Release Detection: Stat Invent Recon	No
Pipe Release Detection: Groundwater	No
Pipe Release Detection: Int Sec Containment	No
Pipe Release Det: Interior Double Walled	No
Pipe Release Detection: Other Method	No
Pipe Release Detection: Other Note	Not reported
Pipe Type:	UNKNOWN
Pipe Materials: Bare Steel	No
Pipe Materials: Galvanized Steel	Yes
Pipe Materials: Copper	No
Pipe Materials: Fiberglass	No
Pipe Materials: Cath Protect	No
Pipe Materials: Double Walled	No
Pipe Materials: Sec Containment	No
Pipe Materials: Repaired	No
Pipe Materials: Unknown	No
Pipe Materials: Other	No
Pipe Materials: Other Note	Not reported
Facility ID:	3005338
Federally Regulated:	Yes
Tank Number:	R4
Tank Capacity:	1000
Tank Contents:	GASOLINE
Tank Status:	**REM FROM GRD**
Tank Type:	UST

Tank Material:

Install Date:	12/1/1988
Tank Materials: Bare Steel	No
Tank Materials: Cath Protect Steel	Yes
Tank Materials: Epoxy Steel	No
Tank Materials: Fiberglass	No
Tank Materials: Concrete	No
Tank Materials: Composite	No
Tank Materials: Double Walled	No
Tank Materials: Lined Interior	No
Tank Materials: Excav Liner	No
Tank Materials: Insulated Tank Jacket	No
Tank Materials: Repaired	No
Tank Materials: Unknown	No
Tank Materials: Other	No
Tank Materials: Other Note	Not reported

Release Detection:

Tank Release Detection: Leak Deferred	No
Tank Release Detection: Manual Gauge	No
Tank Release Detection: Auto Gauge	No

Map ID	Site	Database(s)	EPA ID Number

FAIRFAX COUNTY LORTON FIRE DEPARTMENT CO 19 (Continued) **U003679087**

Tank Release Detection:Tank Tightness	No
Tank Release Detection: Vapor Monitor	No
Tank Release Detection: Inventory	No
Tank Release Detection: Stat Invent Recon	No
Tank Release Detection: Spill Install	No
Tank Release Detection: Overfill Install	No
Tank Release Detection: Groundwater	No
Tank Release Detection: Int Sec Containment	No
Tank Release Detection: Int Double Walled	No
Tank Release Detection: Other Method	No
Tank Release Detection: Other Note	Not reported
Pipe Release Detection: Leak Deferred	Not reported
Pipe Release Detection: Autoleak	Not reported
Pipe Release Detection: Line Tightness	No
Pipe Release Detection: Stat Invent Recon	No
Pipe Release Detection: Groundwater	No
Pipe Release Detection: Int Sec Containment	No
Pipe Release Det: Interior Double Walled	No
Pipe Release Detection: Other Method	No
Pipe Release Detection: Other Note	Not reported

Pipe Type:	VALVE: SUCTION
Pipe Materials: Bare Steel	No
Pipe Materials: Galvanized Steel	No
Pipe Materials: Copper	No
Pipe Materials: Fiberglass	No
Pipe Materials: Cath Protect	Yes
Pipe Materials: Double Walled	No
Pipe Materials: Sec Containment	No
Pipe Materials: Repaired	No
Pipe Materials: Unknown	No
Pipe Materials: Other	No
Pipe Materials: Other Note	Not reported

Facility ID:	3005338
Federally Regulated:	Yes
Tank Number:	R5
Tank Capacity:	1000
Tank Contents:	GASOLINE
Tank Status:	**REM FROM GRD**
Tank Type:	UST

Tank Material:

Install Date:	12/1/1988
Tank Materials: Bare Steel	No
Tank Materials: Cath Protect Steel	Yes
Tank Materials: Epoxy Steel	No
Tank Materials: Fiberglass	No
Tank Materials: Concrete	No
Tank Materials: Composite	No
Tank Materials: Double Walled	No
Tank Materials: Lined Interior	No
Tank Materials: Excav Liner	No
Tank Materials: Insulated Tank Jacket	No
Tank Materials: Repaired	No
Tank Materials: Unknown	No

Map ID	Site	Database(s)	EPA ID Number

FAIRFAX COUNTY LORTON FIRE DEPARTMENT CO 19 (Continued) **U003679087**

Tank Materials: Other	No
Tank Materials: Other Note	Not reported

Release Detection:

Tank Release Detection: Leak Deferred	No
Tank Release Detection: Manual Gauge	No
Tank Release Detection: Auto Gauge	No
Tank Release Detection:Tank Tightness	No
Tank Release Detection: Vapor Monitor	No
Tank Release Detection: Inventory	No
Tank Release Detection: Stat Invent Recon	No
Tank Release Detection: Spill Install	No
Tank Release Detection: Overfill Install	No
Tank Release Detection: Groundwater	No
Tank Release Detection: Int Sec Containment	No
Tank Release Detection: Int Double Walled	No
Tank Release Detection: Other Method	No
Tank Release Detection: Other Note	Not reported
Pipe Release Detection: Leak Deferred	No
Pipe Release Detection: Autoleak	Not reported
Pipe Release Detection: Line Tightness	No
Pipe Release Detection: Stat Invent Recon	No
Pipe Release Detection: Groundwater	No
Pipe Release Detection: Int Sec Containment	No
Pipe Release Det: Interior Double Walled	No
Pipe Release Detection: Other Method	No
Pipe Release Detection: Other Note	Not reported

Pipe Type:	VALVE: SUCTION
Pipe Materials: Bare Steel	No
Pipe Materials: Galvanized Steel	No
Pipe Materials: Copper	No
Pipe Materials: Fiberglass	No
Pipe Materials: Cath Protect	Yes
Pipe Materials: Double Walled	No
Pipe Materials: Sec Containment	No
Pipe Materials: Repaired	No
Pipe Materials: Unknown	No
Pipe Materials: Other	No
Pipe Materials: Other Note	Not reported

1737 **LORTON FIRE STATION #19** **ICIS** **1019915781**
7701 ARMISTEAD ROAD **FINDS** **N/A**
LORTON, VA 22079 **ECHO**

ICIS:

Enforcement Action ID:	03-2016-0107
FRS ID:	110069547618
Action Name:	FAIRFAX COUNTY, VA (15 FACILITIES)
Facility Name:	LORTON FIRE STATION #19
Facility Address:	7701 ARMISTEAD ROAD LORTON, VA 22079
Enforcement Action Type:	RCRA 9006 AO For Comp And/Or Pen (UST)
Facility County:	Not reported
Program System Acronym:	ICIS
Enforcement Action Forum Desc:	Administrative - Formal

Map ID	Site	Database(s)	EPA ID Number

LORTON FIRE STATION #19 (Continued) **1019915781**

EA Type Code:	9006
Facility SIC Code:	Not reported
Federal Facility ID:	Not reported
Latitude in Decimal Degrees:	38.703871
Longitude in Decimal Degrees:	-77.209834
Permit Type Desc:	Not reported
Program System Acronym:	3600196389
Facility NAICS Code:	922160
Tribal Land Code:	Not reported

FINDS:

Registry ID: 110069547618

Environmental Interest/Information System

ICIS (Integrated Compliance Information System) is the Integrated Compliance Information System and provides a database that, when complete, will contain integrated Enforcement and Compliance information across most of EPA's programs. The vision for ICIS is to replace EPA's independent databases that contain Enforcement data with a single repository for that information. Currently, ICIS contains all Federal Administrative and Judicial enforcement actions. This information is maintained in ICIS by EPA in the Regional offices and it Headquarters. A future release of ICIS will replace the Permit Compliance System (PCS) which supports the NPDES and will integrate that information with Federal actions already in the system. ICIS also has the capability to track other activities occurring in the Region that support Compliance and Enforcement programs. These include; Incident Tracking, Compliance Assistance, and Compliance Monitoring.

Click this hyperlink while viewing on your computer to access additional FINDS: detail in the EDR Site Report.

ECHO:

Envid:	1019915781
Registry ID:	110069547618
DFR URL:	http://echo.epa.gov/detailed-facility-report?fid=110069547618

1744 **ERNS 2017175255**

9399 RICHMOND HWY **N/A**
LORTON, VA 22079

Click this hyperlink while viewing on your computer to access additional ERNS detail in the EDR Site Report.

Map ID	Site	Database(s)	EPA ID Number
1744		**ERNS**	**92150448**
	9399 RICHMOND HWY **LORTON, VA**		**N/A**

Click this hyperlink while viewing on your computer to access additional ERNS detail in the EDR Site Report.

1744		**ERNS**	**2005749451**
	9399 RICHMOND HWY **LORTON, VA**		**N/A**

Click this hyperlink while viewing on your computer to access additional ERNS detail in the EDR Site Report.

1744	**9399 RICHMOND HWY** **9399 RICHMOND HWY** **LORTON, VA 22079**	**HMIRS**	**2016000993** **N/A**

Click this hyperlink while viewing on your computer to access additional HMIRS detail in the EDR Site Report.

1744		**ERNS**	**99496463**
	9399 E RICHMOND HIGHWAY **LORTON, VA 22207**		**N/A**

Click this hyperlink while viewing on your computer to access additional ERNS detail in the EDR Site Report.

1744		**ERNS**	**2017176682**
	9399 RICHMOND HWY **LORTON, VA 22079**		**N/A**

Click this hyperlink while viewing on your computer to access additional ERNS detail in the EDR Site Report.

Map ID	Site	Database(s)	EPA ID Number
1744		ERNS	2011997714
	9399 RICHMOND HWY **LORTON, VA 22079**		**N/A**

Click this hyperlink while viewing on your computer to access additional ERNS detail in the EDR Site Report.

Map ID	Site	Database(s)	EPA ID Number
1744		ERNS	2013034781
	9399 RICHMOND HWY **LORTON, VA 22079**		**N/A**

Click this hyperlink while viewing on your computer to access additional ERNS detail in the EDR Site Report.

Map ID	Site	Database(s)	EPA ID Number
1744		ERNS	2012015918
	9399 RICHMOND HWY **LORTON, VA**		**N/A**

Click this hyperlink while viewing on your computer to access additional ERNS detail in the EDR Site Report.

Map ID	Site	Database(s)	EPA ID Number
1744	**NOMAN M COLE JR POLLUTION CONTROL PLANT**	UST	U003678263
	9399 RICHMOND HWY	AST	N/A
	LORTON, VA 22079	ENF	

Facility:

Facility Id:	3000930
Facility Type:	LOCAL
CEDS Facility ID:	200000079344

Owner:

Owner Id:	28407
Owner Name:	County of Fairfax Public Works & Env Svc
Owner Address:	6000 FREDS OAK ROAD
Owner Address2:	Not reported
Owner City, State, Zip:	BURKE, VA 22015
Owner Type:	LOCAL
Number of Active AST:	4
Number of Active UST:	0
Number of Inactive AST:	5
Number of Inactive UST:	24

Owner Id:	28457
Owner Name:	Fairfax County Department of Vehicle Services
Owner Address:	12000 Government Center Pkwy Ste 417
Owner Address2:	Not reported
Owner City, State, Zip:	Fairfax, VA 22035
Owner Type:	LOCAL
Number of Active AST:	4
Number of Active UST:	0

Map ID	Site	Database(s)	EPA ID Number

NOMAN M COLE JR POLLUTION CONTROL PLANT (Continued) **U003678263**

Number of Inactive AST:	5
Number of Inactive UST:	24

UST:

Facility ID:	3000930
Federally Regulated:	Yes
Tank Number:	8
Tank Capacity:	6000
Tank Contents:	DIESEL
Tank Status:	**CLS IN GRD**
Tank Type:	UST

Tank Material:

Install Date:	3/10/1976
Tank Materials: Bare Steel	No
Tank Materials: Cath Protect Steel	No
Tank Materials: Epoxy Steel	No
Tank Materials: Fiberglass	Yes
Tank Materials: Concrete	No
Tank Materials: Composite	No
Tank Materials: Double Walled	No
Tank Materials: Lined Interior	No
Tank Materials: Excav Liner	No
Tank Materials: Insulated Tank Jacket	No
Tank Materials: Repaired	No
Tank Materials: Unknown	No
Tank Materials: Other	No
Tank Materials: Other Note	Not reported

Release Detection:

Tank Release Detection: Leak Deferred	No
Tank Release Detection: Manual Gauge	No
Tank Release Detection: Auto Gauge	No
Tank Release Detection:Tank Tightness	No
Tank Release Detection: Vapor Monitor	No
Tank Release Detection: Inventory	No
Tank Release Detection: Stat Invent Recon	No
Tank Release Detection: Spill Install	No
Tank Release Detection: Overfill Install	No
Tank Release Detection: Groundwater	No
Tank Release Detection: Int Sec Containment	No
Tank Release Detection: Int Double Walled	No
Tank Release Detection: Other Method	No
Tank Release Detection: Other Note	Not reported
Pipe Release Detection: Leak Deferred	Not reported
Pipe Release Detection: Autoleak	Not reported
Pipe Release Detection: Line Tightness	No
Pipe Release Detection: Stat Invent Recon	No
Pipe Release Detection: Groundwater	No
Pipe Release Detection: Int Sec Containment	No
Pipe Release Det: Interior Double Walled	No
Pipe Release Detection: Other Method	No
Pipe Release Detection: Other Note	Not reported
Pipe Type:	UNKNOWN
Pipe Materials: Bare Steel	Yes

Map ID	Site	Database(s)	EPA ID Number

NOMAN M COLE JR POLLUTION CONTROL PLANT (Continued) **U003678263**

Pipe Materials: Galvanized Steel	No
Pipe Materials: Copper	No
Pipe Materials: Fiberglass	No
Pipe Materials: Cath Protect	No
Pipe Materials: Double Walled	No
Pipe Materials: Sec Containment	No
Pipe Materials: Repaired	No
Pipe Materials: Unknown	No
Pipe Materials: Other	No
Pipe Materials: Other Note	Not reported
Facility ID:	3000930
Federally Regulated:	No
Tank Number:	9
Tank Capacity:	10000
Tank Contents:	HAZARDOUS
Tank Status:	**REM FROM GRD**
Tank Type:	UST

Tank Material:

Install Date:	3/10/1973
Tank Materials: Bare Steel	Yes
Tank Materials: Cath Protect Steel	No
Tank Materials: Epoxy Steel	No
Tank Materials: Fiberglass	No
Tank Materials: Concrete	No
Tank Materials: Composite	No
Tank Materials: Double Walled	No
Tank Materials: Lined Interior	No
Tank Materials: Excav Liner	No
Tank Materials: Insulated Tank Jacket	No
Tank Materials: Repaired	No
Tank Materials: Unknown	No
Tank Materials: Other	No
Tank Materials: Other Note	Not reported

Release Detection:

Tank Release Detection: Leak Deferred	No
Tank Release Detection: Manual Gauge	No
Tank Release Detection: Auto Gauge	No
Tank Release Detection:Tank Tightness	No
Tank Release Detection: Vapor Monitor	No
Tank Release Detection: Inventory	No
Tank Release Detection: Stat Invent Recon	No
Tank Release Detection: Spill Install	No
Tank Release Detection: Overfill Install	No
Tank Release Detection: Groundwater	No
Tank Release Detection: Int Sec Containment	No
Tank Release Detection: Int Double Walled	No
Tank Release Detection: Other Method	No
Tank Release Detection: Other Note	Not reported
Pipe Release Detection: Leak Deferred	Not reported
Pipe Release Detection: Autoleak	Not reported
Pipe Release Detection: Line Tightness	No
Pipe Release Detection: Stat Invent Recon	No

Map ID	Site	Database(s)	EPA ID Number

NOMAN M COLE JR POLLUTION CONTROL PLANT (Continued) **U003678263**

Pipe Release Detection: Groundwater	No
Pipe Release Detection: Int Sec Containment	No
Pipe Release Det: Interior Double Walled	No
Pipe Release Detection: Other Method	No
Pipe Release Detection: Other Note	Not reported
Pipe Type:	UNKNOWN
Pipe Materials: Bare Steel	No
Pipe Materials: Galvanized Steel	No
Pipe Materials: Copper	No
Pipe Materials: Fiberglass	Yes
Pipe Materials: Cath Protect	No
Pipe Materials: Double Walled	No
Pipe Materials: Sec Containment	No
Pipe Materials: Repaired	No
Pipe Materials: Unknown	No
Pipe Materials: Other	Yes
Pipe Materials: Other Note	PVC
Facility ID:	3000930
Federally Regulated:	Yes
Tank Number:	EMTA-1
Tank Capacity:	10000
Tank Contents:	DIESEL
Tank Status:	**REM FROM GRD**
Tank Type:	UST

Tank Material:

Install Date:	1/1/1974
Tank Materials: Bare Steel	Yes
Tank Materials: Cath Protect Steel	No
Tank Materials: Epoxy Steel	No
Tank Materials: Fiberglass	No
Tank Materials: Concrete	No
Tank Materials: Composite	No
Tank Materials: Double Walled	No
Tank Materials: Lined Interior	No
Tank Materials: Excav Liner	No
Tank Materials: Insulated Tank Jacket	No
Tank Materials: Repaired	No
Tank Materials: Unknown	No
Tank Materials: Other	No
Tank Materials: Other Note	Not reported

Release Detection:

Tank Release Detection: Leak Deferred	No
Tank Release Detection: Manual Gauge	No
Tank Release Detection: Auto Gauge	No
Tank Release Detection:Tank Tightness	No
Tank Release Detection: Vapor Monitor	No
Tank Release Detection: Inventory	No
Tank Release Detection: Stat Invent Recon	No
Tank Release Detection: Spill Install	No
Tank Release Detection: Overfill Install	No
Tank Release Detection: Groundwater	No

Map ID	Site	Database(s)	EPA ID Number

NOMAN M COLE JR POLLUTION CONTROL PLANT (Continued) **U003678263**

Tank Release Detection: Int Sec Containment	No
Tank Release Detection: Int Double Walled	No
Tank Release Detection: Other Method	No
Tank Release Detection: Other Note	Not reported
Pipe Release Detection: Leak Deferred	Not reported
Pipe Release Detection: Autoleak	Not reported
Pipe Release Detection: Line Tightness	No
Pipe Release Detection: Stat Invent Recon	No
Pipe Release Detection: Groundwater	No
Pipe Release Detection: Int Sec Containment	No
Pipe Release Det: Interior Double Walled	No
Pipe Release Detection: Other Method	No
Pipe Release Detection: Other Note	Not reported
Pipe Type:	Not reported
Pipe Materials: Bare Steel	No
Pipe Materials: Galvanized Steel	Yes
Pipe Materials: Copper	No
Pipe Materials: Fiberglass	No
Pipe Materials: Cath Protect	No
Pipe Materials: Double Walled	No
Pipe Materials: Sec Containment	No
Pipe Materials: Repaired	No
Pipe Materials: Unknown	No
Pipe Materials: Other	No
Pipe Materials: Other Note	Not reported
Facility ID:	3000930
Federally Regulated:	Yes
Tank Number:	EMTA-2
Tank Capacity:	5000
Tank Contents:	DIESEL
Tank Status:	**REM FROM GRD**
Tank Type:	UST

Tank Material:

Install Date:	11/10/1987
Tank Materials: Bare Steel	No
Tank Materials: Cath Protect Steel	No
Tank Materials: Epoxy Steel	No
Tank Materials: Fiberglass	No
Tank Materials: Concrete	No
Tank Materials: Composite	Yes
Tank Materials: Double Walled	No
Tank Materials: Lined Interior	No
Tank Materials: Excav Liner	No
Tank Materials: Insulated Tank Jacket	No
Tank Materials: Repaired	No
Tank Materials: Unknown	No
Tank Materials: Other	No
Tank Materials: Other Note	Not reported

Release Detection:

Tank Release Detection: Leak Deferred	No
Tank Release Detection: Manual Gauge	No

Map ID	Site	Database(s)	EPA ID Number

NOMAN M COLE JR POLLUTION CONTROL PLANT (Continued) **U003678263**

Tank Release Detection: Auto Gauge	No
Tank Release Detection:Tank Tightness	No
Tank Release Detection: Vapor Monitor	No
Tank Release Detection: Inventory	No
Tank Release Detection: Stat Invent Recon	No
Tank Release Detection: Spill Install	No
Tank Release Detection: Overfill Install	No
Tank Release Detection: Groundwater	No
Tank Release Detection: Int Sec Containment	No
Tank Release Detection: Int Double Walled	No
Tank Release Detection: Other Method	No
Tank Release Detection: Other Note	Not reported
Pipe Release Detection: Leak Deferred	Not reported
Pipe Release Detection: Autoleak	Not reported
Pipe Release Detection: Line Tightness	No
Pipe Release Detection: Stat Invent Recon	No
Pipe Release Detection: Groundwater	No
Pipe Release Detection: Int Sec Containment	No
Pipe Release Det: Interior Double Walled	No
Pipe Release Detection: Other Method	No
Pipe Release Detection: Other Note	Not reported

Pipe Type:	UNKNOWN
Pipe Materials: Bare Steel	No
Pipe Materials: Galvanized Steel	No
Pipe Materials: Copper	No
Pipe Materials: Fiberglass	Yes
Pipe Materials: Cath Protect	No
Pipe Materials: Double Walled	No
Pipe Materials: Sec Containment	No
Pipe Materials: Repaired	No
Pipe Materials: Unknown	No
Pipe Materials: Other	No
Pipe Materials: Other Note	Not reported

Facility ID:	3000930
Federally Regulated:	Yes

Tank Number:	G10
Tank Capacity:	12000
Tank Contents:	DIESEL
Tank Status:	**CLS IN GRD**
Tank Type:	UST

Tank Material:

Install Date:	3/11/1975
Tank Materials: Bare Steel	No
Tank Materials: Cath Protect Steel	No
Tank Materials: Epoxy Steel	No
Tank Materials: Fiberglass	Yes
Tank Materials: Concrete	No
Tank Materials: Composite	No
Tank Materials: Double Walled	No
Tank Materials: Lined Interior	No
Tank Materials: Excav Liner	No
Tank Materials: Insulated Tank Jacket	No
Tank Materials: Repaired	No

Map ID	Site	Database(s)	EPA ID Number

NOMAN M COLE JR POLLUTION CONTROL PLANT (Continued) **U003678263**

Tank Materials: Unknown	No
Tank Materials: Other	No
Tank Materials: Other Note	Not reported

Release Detection:

Tank Release Detection: Leak Deferred	No
Tank Release Detection: Manual Gauge	No
Tank Release Detection: Auto Gauge	No
Tank Release Detection:Tank Tightness	No
Tank Release Detection: Vapor Monitor	No
Tank Release Detection: Inventory	No
Tank Release Detection: Stat Invent Recon	No
Tank Release Detection: Spill Install	No
Tank Release Detection: Overfill Install	No
Tank Release Detection: Groundwater	No
Tank Release Detection: Int Sec Containment	No
Tank Release Detection: Int Double Walled	No
Tank Release Detection: Other Method	No
Tank Release Detection: Other Note	Not reported
Pipe Release Detection: Leak Deferred	Not reported
Pipe Release Detection: Autoleak	Not reported
Pipe Release Detection: Line Tightness	No
Pipe Release Detection: Stat Invent Recon	No
Pipe Release Detection: Groundwater	No
Pipe Release Detection: Int Sec Containment	No
Pipe Release Det: Interior Double Walled	No
Pipe Release Detection: Other Method	No
Pipe Release Detection: Other Note	Not reported

Pipe Type:	UNKNOWN
Pipe Materials: Bare Steel	Yes
Pipe Materials: Galvanized Steel	No
Pipe Materials: Copper	No
Pipe Materials: Fiberglass	No
Pipe Materials: Cath Protect	No
Pipe Materials: Double Walled	No
Pipe Materials: Sec Containment	No
Pipe Materials: Repaired	No
Pipe Materials: Unknown	No
Pipe Materials: Other	No
Pipe Materials: Other Note	Not reported

Facility ID:	3000930
Federally Regulated:	Yes
Tank Number:	G11
Tank Capacity:	4000
Tank Contents:	DIESEL
Tank Status:	**CLS IN GRD**
Tank Type:	UST

Tank Material:

Install Date:	3/11/1975
Tank Materials: Bare Steel	No
Tank Materials: Cath Protect Steel	No
Tank Materials: Epoxy Steel	No

Map ID	Site	Database(s)	EPA ID Number

NOMAN M COLE JR POLLUTION CONTROL PLANT (Continued) **U003678263**

Tank Materials: Fiberglass	Yes
Tank Materials: Concrete	No
Tank Materials: Composite	No
Tank Materials: Double Walled	No
Tank Materials: Lined Interior	No
Tank Materials: Excav Liner	No
Tank Materials: Insulated Tank Jacket	No
Tank Materials: Repaired	No
Tank Materials: Unknown	No
Tank Materials: Other	No
Tank Materials: Other Note	Not reported

Release Detection:

Tank Release Detection: Leak Deferred	No
Tank Release Detection: Manual Gauge	No
Tank Release Detection: Auto Gauge	No
Tank Release Detection:Tank Tightness	No
Tank Release Detection: Vapor Monitor	No
Tank Release Detection: Inventory	No
Tank Release Detection: Stat Invent Recon	No
Tank Release Detection: Spill Install	No
Tank Release Detection: Overfill Install	No
Tank Release Detection: Groundwater	No
Tank Release Detection: Int Sec Containment	No
Tank Release Detection: Int Double Walled	No
Tank Release Detection: Other Method	No
Tank Release Detection: Other Note	Not reported
Pipe Release Detection: Leak Deferred	Not reported
Pipe Release Detection: Autoleak	Not reported
Pipe Release Detection: Line Tightness	No
Pipe Release Detection: Stat Invent Recon	No
Pipe Release Detection: Groundwater	No
Pipe Release Detection: Int Sec Containment	No
Pipe Release Det: Interior Double Walled	No
Pipe Release Detection: Other Method	No
Pipe Release Detection: Other Note	Not reported

Pipe Type:	UNKNOWN
Pipe Materials: Bare Steel	Yes
Pipe Materials: Galvanized Steel	No
Pipe Materials: Copper	No
Pipe Materials: Fiberglass	No
Pipe Materials: Cath Protect	No
Pipe Materials: Double Walled	No
Pipe Materials: Sec Containment	No
Pipe Materials: Repaired	No
Pipe Materials: Unknown	No
Pipe Materials: Other	No
Pipe Materials: Other Note	Not reported

Facility ID:	3000930
Federally Regulated:	Yes

Tank Number:	G12
Tank Capacity:	10000
Tank Contents:	DIESEL

Map ID	Site	Database(s)	EPA ID Number

NOMAN M COLE JR POLLUTION CONTROL PLANT (Continued) **U003678263**

Tank Status:	**CLS IN GRD**
Tank Type:	UST
Tank Material:	
Install Date:	3/11/1975
Tank Materials: Bare Steel	No
Tank Materials: Cath Protect Steel	No
Tank Materials: Epoxy Steel	No
Tank Materials: Fiberglass	Yes
Tank Materials: Concrete	No
Tank Materials: Composite	No
Tank Materials: Double Walled	No
Tank Materials: Lined Interior	No
Tank Materials: Excav Liner	No
Tank Materials: Insulated Tank Jacket	No
Tank Materials: Repaired	No
Tank Materials: Unknown	No
Tank Materials: Other	No
Tank Materials: Other Note	Not reported
Release Detection:	
Tank Release Detection: Leak Deferred	No
Tank Release Detection: Manual Gauge	No
Tank Release Detection: Auto Gauge	No
Tank Release Detection:Tank Tightness	No
Tank Release Detection: Vapor Monitor	No
Tank Release Detection: Inventory	No
Tank Release Detection: Stat Invent Recon	No
Tank Release Detection: Spill Install	No
Tank Release Detection: Overfill Install	No
Tank Release Detection: Groundwater	No
Tank Release Detection: Int Sec Containment	No
Tank Release Detection: Int Double Walled	No
Tank Release Detection: Other Method	No
Tank Release Detection: Other Note	Not reported
Pipe Release Detection: Leak Deferred	Not reported
Pipe Release Detection: Autoleak	Not reported
Pipe Release Detection: Line Tightness	No
Pipe Release Detection: Stat Invent Recon	No
Pipe Release Detection: Groundwater	No
Pipe Release Detection: Int Sec Containment	No
Pipe Release Det: Interior Double Walled	No
Pipe Release Detection: Other Method	No
Pipe Release Detection: Other Note	Not reported
Pipe Type:	UNKNOWN
Pipe Materials: Bare Steel	Yes
Pipe Materials: Galvanized Steel	No
Pipe Materials: Copper	No
Pipe Materials: Fiberglass	No
Pipe Materials: Cath Protect	No
Pipe Materials: Double Walled	No
Pipe Materials: Sec Containment	No
Pipe Materials: Repaired	No
Pipe Materials: Unknown	No
Pipe Materials: Other	No
Pipe Materials: Other Note	Not reported

Map ID	Site	Database(s)	EPA ID Number

NOMAN M COLE JR POLLUTION CONTROL PLANT (Continued) **U003678263**

Facility ID:	3000930
Federally Regulated:	Yes
Tank Number:	G13
Tank Capacity:	10000
Tank Contents:	DIESEL
Tank Status:	**REM FROM GRD**
Tank Type:	UST

Tank Material:

Install Date:	3/11/1975
Tank Materials: Bare Steel	No
Tank Materials: Cath Protect Steel	No
Tank Materials: Epoxy Steel	No
Tank Materials: Fiberglass	Yes
Tank Materials: Concrete	No
Tank Materials: Composite	No
Tank Materials: Double Walled	No
Tank Materials: Lined Interior	No
Tank Materials: Excav Liner	No
Tank Materials: Insulated Tank Jacket	No
Tank Materials: Repaired	No
Tank Materials: Unknown	No
Tank Materials: Other	No
Tank Materials: Other Note	Not reported

Release Detection:

Tank Release Detection: Leak Deferred	No
Tank Release Detection: Manual Gauge	No
Tank Release Detection: Auto Gauge	No
Tank Release Detection:Tank Tightness	No
Tank Release Detection: Vapor Monitor	No
Tank Release Detection: Inventory	No
Tank Release Detection: Stat Invent Recon	No
Tank Release Detection: Spill Install	No
Tank Release Detection: Overfill Install	No
Tank Release Detection: Groundwater	No
Tank Release Detection: Int Sec Containment	No
Tank Release Detection: Int Double Walled	No
Tank Release Detection: Other Method	No
Tank Release Detection: Other Note	Not reported
Pipe Release Detection: Leak Deferred	Not reported
Pipe Release Detection: Autoleak	Not reported
Pipe Release Detection: Line Tightness	No
Pipe Release Detection: Stat Invent Recon	No
Pipe Release Detection: Groundwater	No
Pipe Release Detection: Int Sec Containment	No
Pipe Release Det: Interior Double Walled	No
Pipe Release Detection: Other Method	No
Pipe Release Detection: Other Note	Not reported
Pipe Type:	UNKNOWN
Pipe Materials: Bare Steel	Yes
Pipe Materials: Galvanized Steel	No
Pipe Materials: Copper	No
Pipe Materials: Fiberglass	No
Pipe Materials: Cath Protect	No

Map ID	Site	Database(s)	EPA ID Number

NOMAN M COLE JR POLLUTION CONTROL PLANT (Continued) **U003678263**

Pipe Materials: Double Walled	No
Pipe Materials: Sec Containment	No
Pipe Materials: Repaired	No
Pipe Materials: Unknown	No
Pipe Materials: Other	No
Pipe Materials: Other Note	Not reported
Facility ID:	3000930
Federally Regulated:	Yes
Tank Number:	G14-1
Tank Capacity:	12000
Tank Contents:	HEATING OIL
Tank Status:	**CLS IN GRD**
Tank Type:	UST

Tank Material:

Install Date:	3/10/1981
Tank Materials: Bare Steel	No
Tank Materials: Cath Protect Steel	No
Tank Materials: Epoxy Steel	No
Tank Materials: Fiberglass	Yes
Tank Materials: Concrete	No
Tank Materials: Composite	No
Tank Materials: Double Walled	No
Tank Materials: Lined Interior	No
Tank Materials: Excav Liner	No
Tank Materials: Insulated Tank Jacket	No
Tank Materials: Repaired	No
Tank Materials: Unknown	No
Tank Materials: Other	No
Tank Materials: Other Note	Not reported

Release Detection:

Tank Release Detection: Leak Deferred	No
Tank Release Detection: Manual Gauge	No
Tank Release Detection: Auto Gauge	No
Tank Release Detection:Tank Tightness	No
Tank Release Detection: Vapor Monitor	No
Tank Release Detection: Inventory	No
Tank Release Detection: Stat Invent Recon	No
Tank Release Detection: Spill Install	No
Tank Release Detection: Overfill Install	No
Tank Release Detection: Groundwater	No
Tank Release Detection: Int Sec Containment	No
Tank Release Detection: Int Double Walled	No
Tank Release Detection: Other Method	No
Tank Release Detection: Other Note	Not reported
Pipe Release Detection: Leak Deferred	Not reported
Pipe Release Detection: Autoleak	Not reported
Pipe Release Detection: Line Tightness	No
Pipe Release Detection: Stat Invent Recon	No
Pipe Release Detection: Groundwater	No
Pipe Release Detection: Int Sec Containment	No
Pipe Release Det: Interior Double Walled	No
Pipe Release Detection: Other Method	No

Map ID	Site	Database(s)	EPA ID Number

NOMAN M COLE JR POLLUTION CONTROL PLANT (Continued) **U003678263**

Pipe Release Detection: Other Note	Not reported
Pipe Type:	UNKNOWN
Pipe Materials: Bare Steel	Yes
Pipe Materials: Galvanized Steel	No
Pipe Materials: Copper	No
Pipe Materials: Fiberglass	No
Pipe Materials: Cath Protect	No
Pipe Materials: Double Walled	No
Pipe Materials: Sec Containment	No
Pipe Materials: Repaired	No
Pipe Materials: Unknown	No
Pipe Materials: Other	No
Pipe Materials: Other Note	Not reported
Facility ID:	3000930
Federally Regulated:	Yes
Tank Number:	G14-2
Tank Capacity:	12000
Tank Contents:	HEATING OIL
Tank Status:	**CLS IN GRD**
Tank Type:	UST

Tank Material:

Install Date:	3/10/1981
Tank Materials: Bare Steel	No
Tank Materials: Cath Protect Steel	No
Tank Materials: Epoxy Steel	No
Tank Materials: Fiberglass	Yes
Tank Materials: Concrete	No
Tank Materials: Composite	No
Tank Materials: Double Walled	No
Tank Materials: Lined Interior	No
Tank Materials: Excav Liner	No
Tank Materials: Insulated Tank Jacket	No
Tank Materials: Repaired	No
Tank Materials: Unknown	No
Tank Materials: Other	No
Tank Materials: Other Note	Not reported

Release Detection:

Tank Release Detection: Leak Deferred	No
Tank Release Detection: Manual Gauge	No
Tank Release Detection: Auto Gauge	No
Tank Release Detection:Tank Tightness	No
Tank Release Detection: Vapor Monitor	No
Tank Release Detection: Inventory	No
Tank Release Detection: Stat Invent Recon	No
Tank Release Detection: Spill Install	No
Tank Release Detection: Overfill Install	No
Tank Release Detection: Groundwater	No
Tank Release Detection: Int Sec Containment	No
Tank Release Detection: Int Double Walled	No
Tank Release Detection: Other Method	No
Tank Release Detection: Other Note	Not reported

Map ID	Site	Database(s)	EPA ID Number

NOMAN M COLE JR POLLUTION CONTROL PLANT (Continued) **U003678263**

Pipe Release Detection: Leak Deferred	Not reported
Pipe Release Detection: Autoleak	Not reported
Pipe Release Detection: Line Tightness	No
Pipe Release Detection: Stat Invent Recon	No
Pipe Release Detection: Groundwater	No
Pipe Release Detection: Int Sec Containment	No
Pipe Release Det: Interior Double Walled	No
Pipe Release Detection: Other Method	No
Pipe Release Detection: Other Note	Not reported
Pipe Type:	UNKNOWN
Pipe Materials: Bare Steel	Yes
Pipe Materials: Galvanized Steel	No
Pipe Materials: Copper	No
Pipe Materials: Fiberglass	No
Pipe Materials: Cath Protect	No
Pipe Materials: Double Walled	No
Pipe Materials: Sec Containment	No
Pipe Materials: Repaired	No
Pipe Materials: Unknown	No
Pipe Materials: Other	No
Pipe Materials: Other Note	Not reported
Facility ID:	3000930
Federally Regulated:	Yes
Tank Number:	G15-1
Tank Capacity:	20000
Tank Contents:	UNKNOWN
Tank Status:	**CLS IN GRD**
Tank Type:	UST

Tank Material:

Install Date:	3/10/1981
Tank Materials: Bare Steel	No
Tank Materials: Cath Protect Steel	No
Tank Materials: Epoxy Steel	No
Tank Materials: Fiberglass	Yes
Tank Materials: Concrete	No
Tank Materials: Composite	No
Tank Materials: Double Walled	No
Tank Materials: Lined Interior	No
Tank Materials: Excav Liner	No
Tank Materials: Insulated Tank Jacket	No
Tank Materials: Repaired	No
Tank Materials: Unknown	No
Tank Materials: Other	No
Tank Materials: Other Note	Not reported

Release Detection:

Tank Release Detection: Leak Deferred	No
Tank Release Detection: Manual Gauge	No
Tank Release Detection: Auto Gauge	No
Tank Release Detection:Tank Tightness	No
Tank Release Detection: Vapor Monitor	No
Tank Release Detection: Inventory	No

Map ID	Site	Database(s)	EPA ID Number

NOMAN M COLE JR POLLUTION CONTROL PLANT (Continued) **U003678263**

Tank Release Detection: Stat Invent Recon	No
Tank Release Detection: Spill Install	No
Tank Release Detection: Overfill Install	No
Tank Release Detection: Groundwater	No
Tank Release Detection: Int Sec Containment	No
Tank Release Detection: Int Double Walled	No
Tank Release Detection: Other Method	No
Tank Release Detection: Other Note	Not reported
Pipe Release Detection: Leak Deferred	Not reported
Pipe Release Detection: Autoleak	Not reported
Pipe Release Detection: Line Tightness	No
Pipe Release Detection: Stat Invent Recon	No
Pipe Release Detection: Groundwater	No
Pipe Release Detection: Int Sec Containment	No
Pipe Release Det: Interior Double Walled	No
Pipe Release Detection: Other Method	No
Pipe Release Detection: Other Note	Not reported
Pipe Type:	UNKNOWN
Pipe Materials: Bare Steel	No
Pipe Materials: Galvanized Steel	No
Pipe Materials: Copper	No
Pipe Materials: Fiberglass	Yes
Pipe Materials: Cath Protect	No
Pipe Materials: Double Walled	No
Pipe Materials: Sec Containment	No
Pipe Materials: Repaired	No
Pipe Materials: Unknown	No
Pipe Materials: Other	Yes
Pipe Materials: Other Note	PVC
Facility ID:	3000930
Federally Regulated:	Yes
Tank Number:	G15-2
Tank Capacity:	20000
Tank Contents:	UNKNOWN
Tank Status:	**CLS IN GRD**
Tank Type:	UST
Tank Material:	
Install Date:	3/10/1981
Tank Materials: Bare Steel	No
Tank Materials: Cath Protect Steel	No
Tank Materials: Epoxy Steel	No
Tank Materials: Fiberglass	Yes
Tank Materials: Concrete	No
Tank Materials: Composite	No
Tank Materials: Double Walled	No
Tank Materials: Lined Interior	No
Tank Materials: Excav Liner	No
Tank Materials: Insulated Tank Jacket	No
Tank Materials: Repaired	No
Tank Materials: Unknown	No
Tank Materials: Other	No
Tank Materials: Other Note	Not reported

Map ID	Site	Database(s)	EPA ID Number

NOMAN M COLE JR POLLUTION CONTROL PLANT (Continued) **U003678263**

Release Detection:

Tank Release Detection: Leak Deferred	No
Tank Release Detection: Manual Gauge	No
Tank Release Detection: Auto Gauge	No
Tank Release Detection:Tank Tightness	No
Tank Release Detection: Vapor Monitor	No
Tank Release Detection: Inventory	No
Tank Release Detection: Stat Invent Recon	No
Tank Release Detection: Spill Install	No
Tank Release Detection: Overfill Install	No
Tank Release Detection: Groundwater	No
Tank Release Detection: Int Sec Containment	No
Tank Release Detection: Int Double Walled	No
Tank Release Detection: Other Method	No
Tank Release Detection: Other Note	Not reported
Pipe Release Detection: Leak Deferred	Not reported
Pipe Release Detection: Autoleak	Not reported
Pipe Release Detection: Line Tightness	No
Pipe Release Detection: Stat Invent Recon	No
Pipe Release Detection: Groundwater	No
Pipe Release Detection: Int Sec Containment	No
Pipe Release Det: Interior Double Walled	No
Pipe Release Detection: Other Method	No
Pipe Release Detection: Other Note	Not reported

Pipe Type:	UNKNOWN
Pipe Materials: Bare Steel	No
Pipe Materials: Galvanized Steel	No
Pipe Materials: Copper	No
Pipe Materials: Fiberglass	Yes
Pipe Materials: Cath Protect	No
Pipe Materials: Double Walled	No
Pipe Materials: Sec Containment	No
Pipe Materials: Repaired	No
Pipe Materials: Unknown	No
Pipe Materials: Other	Yes
Pipe Materials: Other Note	PVC

Facility ID:	3000930
Federally Regulated:	Yes

Tank Number:	G16-D
Tank Capacity:	6000
Tank Contents:	HEATING OIL
Tank Status:	**CLS IN GRD**
Tank Type:	UST

Tank Material:

Install Date:	Not reported
Tank Materials: Bare Steel	No
Tank Materials: Cath Protect Steel	No
Tank Materials: Epoxy Steel	No
Tank Materials: Fiberglass	No
Tank Materials: Concrete	No
Tank Materials: Composite	No
Tank Materials: Double Walled	No

Map ID	Site	Database(s)	EPA ID Number

NOMAN M COLE JR POLLUTION CONTROL PLANT (Continued) **U003678263**

Tank Materials: Lined Interior	No
Tank Materials: Excav Liner	No
Tank Materials: Insulated Tank Jacket	No
Tank Materials: Repaired	No
Tank Materials: Unknown	No
Tank Materials: Other	No
Tank Materials: Other Note	Not reported

Release Detection:

Tank Release Detection: Leak Deferred	No
Tank Release Detection: Manual Gauge	No
Tank Release Detection: Auto Gauge	No
Tank Release Detection:Tank Tightness	No
Tank Release Detection: Vapor Monitor	No
Tank Release Detection: Inventory	No
Tank Release Detection: Stat Invent Recon	No
Tank Release Detection: Spill Install	No
Tank Release Detection: Overfill Install	No
Tank Release Detection: Groundwater	No
Tank Release Detection: Int Sec Containment	No
Tank Release Detection: Int Double Walled	No
Tank Release Detection: Other Method	No
Tank Release Detection: Other Note	Not reported
Pipe Release Detection: Leak Deferred	Not reported
Pipe Release Detection: Autoleak	Not reported
Pipe Release Detection: Line Tightness	No
Pipe Release Detection: Stat Invent Recon	No
Pipe Release Detection: Groundwater	No
Pipe Release Detection: Int Sec Containment	No
Pipe Release Det: Interior Double Walled	No
Pipe Release Detection: Other Method	No
Pipe Release Detection: Other Note	Not reported

Pipe Type:	Not reported
Pipe Materials: Bare Steel	No
Pipe Materials: Galvanized Steel	No
Pipe Materials: Copper	No
Pipe Materials: Fiberglass	No
Pipe Materials: Cath Protect	No
Pipe Materials: Double Walled	No
Pipe Materials: Sec Containment	No
Pipe Materials: Repaired	No
Pipe Materials: Unknown	No
Pipe Materials: Other	No
Pipe Materials: Other Note	Not reported

Facility ID:	3000930
Federally Regulated:	Yes
Tank Number:	G2
Tank Capacity:	6000
Tank Contents:	DIESEL
Tank Status:	**CLS IN GRD**
Tank Type:	UST

Tank Material:

Map ID	Site	Database(s)	EPA ID Number

NOMAN M COLE JR POLLUTION CONTROL PLANT (Continued) **U003678263**

Install Date:	3/10/1981
Tank Materials: Bare Steel	No
Tank Materials: Cath Protect Steel	No
Tank Materials: Epoxy Steel	No
Tank Materials: Fiberglass	Yes
Tank Materials: Concrete	No
Tank Materials: Composite	No
Tank Materials: Double Walled	No
Tank Materials: Lined Interior	No
Tank Materials: Excav Liner	No
Tank Materials: Insulated Tank Jacket	No
Tank Materials: Repaired	No
Tank Materials: Unknown	No
Tank Materials: Other	No
Tank Materials: Other Note	Not reported

Release Detection:

Tank Release Detection: Leak Deferred	No
Tank Release Detection: Manual Gauge	No
Tank Release Detection: Auto Gauge	No
Tank Release Detection:Tank Tightness	No
Tank Release Detection: Vapor Monitor	No
Tank Release Detection: Inventory	No
Tank Release Detection: Stat Invent Recon	No
Tank Release Detection: Spill Install	No
Tank Release Detection: Overfill Install	No
Tank Release Detection: Groundwater	No
Tank Release Detection: Int Sec Containment	No
Tank Release Detection: Int Double Walled	No
Tank Release Detection: Other Method	No
Tank Release Detection: Other Note	Not reported
Pipe Release Detection: Leak Deferred	Not reported
Pipe Release Detection: Autoleak	Not reported
Pipe Release Detection: Line Tightness	No
Pipe Release Detection: Stat Invent Recon	No
Pipe Release Detection: Groundwater	No
Pipe Release Detection: Int Sec Containment	No
Pipe Release Det: Interior Double Walled	No
Pipe Release Detection: Other Method	No
Pipe Release Detection: Other Note	Not reported

Pipe Type:	UNKNOWN
Pipe Materials: Bare Steel	No
Pipe Materials: Galvanized Steel	Yes
Pipe Materials: Copper	No
Pipe Materials: Fiberglass	No
Pipe Materials: Cath Protect	No
Pipe Materials: Double Walled	No
Pipe Materials: Sec Containment	No
Pipe Materials: Repaired	No
Pipe Materials: Unknown	No
Pipe Materials: Other	No
Pipe Materials: Other Note	Not reported

Facility ID:	3000930
Federally Regulated:	Yes

Map ID	Site	Database(s)	EPA ID Number

NOMAN M COLE JR POLLUTION CONTROL PLANT (Continued) **U003678263**

Tank Number:	G3
Tank Capacity:	12000
Tank Contents:	DIESEL
Tank Status:	**CLS IN GRD**
Tank Type:	UST
Tank Material:	
Install Date:	3/10/1981
Tank Materials: Bare Steel	No
Tank Materials: Cath Protect Steel	No
Tank Materials: Epoxy Steel	No
Tank Materials: Fiberglass	Yes
Tank Materials: Concrete	No
Tank Materials: Composite	No
Tank Materials: Double Walled	No
Tank Materials: Lined Interior	No
Tank Materials: Excav Liner	No
Tank Materials: Insulated Tank Jacket	No
Tank Materials: Repaired	No
Tank Materials: Unknown	No
Tank Materials: Other	No
Tank Materials: Other Note	Not reported
Release Detection:	
Tank Release Detection: Leak Deferred	No
Tank Release Detection: Manual Gauge	No
Tank Release Detection: Auto Gauge	No
Tank Release Detection:Tank Tightness	No
Tank Release Detection: Vapor Monitor	No
Tank Release Detection: Inventory	No
Tank Release Detection: Stat Invent Recon	No
Tank Release Detection: Spill Install	No
Tank Release Detection: Overfill Install	No
Tank Release Detection: Groundwater	No
Tank Release Detection: Int Sec Containment	No
Tank Release Detection: Int Double Walled	No
Tank Release Detection: Other Method	No
Tank Release Detection: Other Note	Not reported
Pipe Release Detection: Leak Deferred	Not reported
Pipe Release Detection: Autoleak	Not reported
Pipe Release Detection: Line Tightness	No
Pipe Release Detection: Stat Invent Recon	No
Pipe Release Detection: Groundwater	No
Pipe Release Detection: Int Sec Containment	No
Pipe Release Det: Interior Double Walled	No
Pipe Release Detection: Other Method	No
Pipe Release Detection: Other Note	Not reported
Pipe Type:	UNKNOWN
Pipe Materials: Bare Steel	No
Pipe Materials: Galvanized Steel	Yes
Pipe Materials: Copper	No
Pipe Materials: Fiberglass	No
Pipe Materials: Cath Protect	No
Pipe Materials: Double Walled	No
Pipe Materials: Sec Containment	No
Pipe Materials: Repaired	No

Map ID	Site	Database(s)	EPA ID Number

NOMAN M COLE JR POLLUTION CONTROL PLANT (Continued) **U003678263**

Pipe Materials: Unknown	No
Pipe Materials: Other	No
Pipe Materials: Other Note	Not reported
Facility ID:	3000930
Federally Regulated:	Yes
Tank Number:	G5
Tank Capacity:	4500
Tank Contents:	HAZARDOUS
Tank Status:	**CLS IN GRD**
Tank Type:	UST

Tank Material:

Install Date:	3/10/1973
Tank Materials: Bare Steel	Yes
Tank Materials: Cath Protect Steel	No
Tank Materials: Epoxy Steel	No
Tank Materials: Fiberglass	No
Tank Materials: Concrete	No
Tank Materials: Composite	No
Tank Materials: Double Walled	No
Tank Materials: Lined Interior	Yes
Tank Materials: Excav Liner	No
Tank Materials: Insulated Tank Jacket	No
Tank Materials: Repaired	No
Tank Materials: Unknown	No
Tank Materials: Other	No
Tank Materials: Other Note	Not reported

Release Detection:

Tank Release Detection: Leak Deferred	No
Tank Release Detection: Manual Gauge	No
Tank Release Detection: Auto Gauge	No
Tank Release Detection:Tank Tightness	No
Tank Release Detection: Vapor Monitor	No
Tank Release Detection: Inventory	No
Tank Release Detection: Stat Invent Recon	No
Tank Release Detection: Spill Install	No
Tank Release Detection: Overfill Install	No
Tank Release Detection: Groundwater	No
Tank Release Detection: Int Sec Containment	No
Tank Release Detection: Int Double Walled	No
Tank Release Detection: Other Method	No
Tank Release Detection: Other Note	Not reported
Pipe Release Detection: Leak Deferred	Not reported
Pipe Release Detection: Autoleak	Not reported
Pipe Release Detection: Line Tightness	No
Pipe Release Detection: Stat Invent Recon	No
Pipe Release Detection: Groundwater	No
Pipe Release Detection: Int Sec Containment	No
Pipe Release Det: Interior Double Walled	No
Pipe Release Detection: Other Method	No
Pipe Release Detection: Other Note	Not reported
Pipe Type:	UNKNOWN

Map ID	Site	Database(s)	EPA ID Number

NOMAN M COLE JR POLLUTION CONTROL PLANT (Continued) **U003678263**

Pipe Materials: Bare Steel	No
Pipe Materials: Galvanized Steel	No
Pipe Materials: Copper	No
Pipe Materials: Fiberglass	No
Pipe Materials: Cath Protect	No
Pipe Materials: Double Walled	No
Pipe Materials: Sec Containment	No
Pipe Materials: Repaired	No
Pipe Materials: Unknown	No
Pipe Materials: Other	Yes
Pipe Materials: Other Note	PVC
Facility ID:	3000930
Federally Regulated:	Yes
Tank Number:	G6-1
Tank Capacity:	10000
Tank Contents:	HEATING OIL
Tank Status:	**CLS IN GRD**
Tank Type:	UST

Tank Material:

Install Date:	3/10/1970
Tank Materials: Bare Steel	No
Tank Materials: Cath Protect Steel	Yes
Tank Materials: Epoxy Steel	No
Tank Materials: Fiberglass	No
Tank Materials: Concrete	No
Tank Materials: Composite	No
Tank Materials: Double Walled	No
Tank Materials: Lined Interior	No
Tank Materials: Excav Liner	No
Tank Materials: Insulated Tank Jacket	No
Tank Materials: Repaired	No
Tank Materials: Unknown	No
Tank Materials: Other	No
Tank Materials: Other Note	Not reported

Release Detection:

Tank Release Detection: Leak Deferred	No
Tank Release Detection: Manual Gauge	No
Tank Release Detection: Auto Gauge	No
Tank Release Detection:Tank Tightness	No
Tank Release Detection: Vapor Monitor	No
Tank Release Detection: Inventory	No
Tank Release Detection: Stat Invent Recon	No
Tank Release Detection: Spill Install	No
Tank Release Detection: Overfill Install	No
Tank Release Detection: Groundwater	No
Tank Release Detection: Int Sec Containment	No
Tank Release Detection: Int Double Walled	No
Tank Release Detection: Other Method	No
Tank Release Detection: Other Note	Not reported
Pipe Release Detection: Leak Deferred	Not reported
Pipe Release Detection: Autoleak	Not reported
Pipe Release Detection: Line Tightness	No

Map ID	Site	Database(s)	EPA ID Number

NOMAN M COLE JR POLLUTION CONTROL PLANT (Continued) **U003678263**

Pipe Release Detection: Stat Invent Recon	No
Pipe Release Detection: Groundwater	No
Pipe Release Detection: Int Sec Containment	No
Pipe Release Det: Interior Double Walled	No
Pipe Release Detection: Other Method	No
Pipe Release Detection: Other Note	Not reported
Pipe Type:	UNKNOWN
Pipe Materials: Bare Steel	Yes
Pipe Materials: Galvanized Steel	No
Pipe Materials: Copper	No
Pipe Materials: Fiberglass	No
Pipe Materials: Cath Protect	No
Pipe Materials: Double Walled	No
Pipe Materials: Sec Containment	No
Pipe Materials: Repaired	No
Pipe Materials: Unknown	No
Pipe Materials: Other	No
Pipe Materials: Other Note	Not reported
Facility ID:	3000930
Federally Regulated:	Yes
Tank Number:	G6-2
Tank Capacity:	10000
Tank Contents:	HEATING OIL
Tank Status:	**CLS IN GRD**
Tank Type:	UST

Tank Material:

Install Date:	3/10/1976
Tank Materials: Bare Steel	No
Tank Materials: Cath Protect Steel	Yes
Tank Materials: Epoxy Steel	No
Tank Materials: Fiberglass	No
Tank Materials: Concrete	No
Tank Materials: Composite	No
Tank Materials: Double Walled	No
Tank Materials: Lined Interior	No
Tank Materials: Excav Liner	No
Tank Materials: Insulated Tank Jacket	No
Tank Materials: Repaired	No
Tank Materials: Unknown	No
Tank Materials: Other	No
Tank Materials: Other Note	Not reported

Release Detection:

Tank Release Detection: Leak Deferred	No
Tank Release Detection: Manual Gauge	No
Tank Release Detection: Auto Gauge	No
Tank Release Detection:Tank Tightness	No
Tank Release Detection: Vapor Monitor	No
Tank Release Detection: Inventory	No
Tank Release Detection: Stat Invent Recon	No
Tank Release Detection: Spill Install	No
Tank Release Detection: Overfill Install	No

Map ID	Site	Database(s)	EPA ID Number

NOMAN M COLE JR POLLUTION CONTROL PLANT (Continued) **U003678263**

Tank Release Detection: Groundwater	No
Tank Release Detection: Int Sec Containment	No
Tank Release Detection: Int Double Walled	No
Tank Release Detection: Other Method	No
Tank Release Detection: Other Note	Not reported
Pipe Release Detection: Leak Deferred	Not reported
Pipe Release Detection: Autoleak	Not reported
Pipe Release Detection: Line Tightness	No
Pipe Release Detection: Stat Invent Recon	No
Pipe Release Detection: Groundwater	No
Pipe Release Detection: Int Sec Containment	No
Pipe Release Det: Interior Double Walled	No
Pipe Release Detection: Other Method	No
Pipe Release Detection: Other Note	Not reported

Pipe Type:	UNKNOWN
Pipe Materials: Bare Steel	Yes
Pipe Materials: Galvanized Steel	No
Pipe Materials: Copper	No
Pipe Materials: Fiberglass	No
Pipe Materials: Cath Protect	No
Pipe Materials: Double Walled	No
Pipe Materials: Sec Containment	No
Pipe Materials: Repaired	No
Pipe Materials: Unknown	No
Pipe Materials: Other	No
Pipe Materials: Other Note	Not reported

Facility ID:	3000930
Federally Regulated:	Yes

Tank Number:	G6-3
Tank Capacity:	8000
Tank Contents:	HEATING OIL
Tank Status:	**CLS IN GRD**
Tank Type:	UST

Tank Material:

Install Date:	3/10/1976
Tank Materials: Bare Steel	No
Tank Materials: Cath Protect Steel	Yes
Tank Materials: Epoxy Steel	No
Tank Materials: Fiberglass	No
Tank Materials: Concrete	No
Tank Materials: Composite	No
Tank Materials: Double Walled	No
Tank Materials: Lined Interior	No
Tank Materials: Excav Liner	No
Tank Materials: Insulated Tank Jacket	No
Tank Materials: Repaired	No
Tank Materials: Unknown	No
Tank Materials: Other	No
Tank Materials: Other Note	Not reported

Release Detection:

Tank Release Detection: Leak Deferred	No

Map ID	Site	Database(s)	EPA ID Number

NOMAN M COLE JR POLLUTION CONTROL PLANT (Continued) **U003678263**

Tank Release Detection: Manual Gauge	No
Tank Release Detection: Auto Gauge	No
Tank Release Detection:Tank Tightness	No
Tank Release Detection: Vapor Monitor	No
Tank Release Detection: Inventory	No
Tank Release Detection: Stat Invent Recon	No
Tank Release Detection: Spill Install	No
Tank Release Detection: Overfill Install	No
Tank Release Detection: Groundwater	No
Tank Release Detection: Int Sec Containment	No
Tank Release Detection: Int Double Walled	No
Tank Release Detection: Other Method	No
Tank Release Detection: Other Note	Not reported
Pipe Release Detection: Leak Deferred	Not reported
Pipe Release Detection: Autoleak	Not reported
Pipe Release Detection: Line Tightness	No
Pipe Release Detection: Stat Invent Recon	No
Pipe Release Detection: Groundwater	No
Pipe Release Detection: Int Sec Containment	No
Pipe Release Det: Interior Double Walled	No
Pipe Release Detection: Other Method	No
Pipe Release Detection: Other Note	Not reported

Pipe Type:	UNKNOWN
Pipe Materials: Bare Steel	Yes
Pipe Materials: Galvanized Steel	No
Pipe Materials: Copper	No
Pipe Materials: Fiberglass	No
Pipe Materials: Cath Protect	No
Pipe Materials: Double Walled	No
Pipe Materials: Sec Containment	No
Pipe Materials: Repaired	No
Pipe Materials: Unknown	No
Pipe Materials: Other	No
Pipe Materials: Other Note	Not reported

Facility ID:	3000930
Federally Regulated:	Yes
Tank Number:	G7-1
Tank Capacity:	12000
Tank Contents:	HEATING OIL
Tank Status:	**CLS IN GRD**
Tank Type:	UST

Tank Material:

Install Date:	3/10/1976
Tank Materials: Bare Steel	No
Tank Materials: Cath Protect Steel	Yes
Tank Materials: Epoxy Steel	No
Tank Materials: Fiberglass	No
Tank Materials: Concrete	No
Tank Materials: Composite	No
Tank Materials: Double Walled	No
Tank Materials: Lined Interior	No
Tank Materials: Excav Liner	No
Tank Materials: Insulated Tank Jacket	No

Map ID	Site	Database(s)	EPA ID Number

NOMAN M COLE JR POLLUTION CONTROL PLANT (Continued) **U003678263**

Tank Materials: Repaired	No
Tank Materials: Unknown	No
Tank Materials: Other	No
Tank Materials: Other Note	Not reported

Release Detection:

Tank Release Detection: Leak Deferred	No
Tank Release Detection: Manual Gauge	No
Tank Release Detection: Auto Gauge	No
Tank Release Detection:Tank Tightness	No
Tank Release Detection: Vapor Monitor	No
Tank Release Detection: Inventory	No
Tank Release Detection: Stat Invent Recon	No
Tank Release Detection: Spill Install	No
Tank Release Detection: Overfill Install	No
Tank Release Detection: Groundwater	No
Tank Release Detection: Int Sec Containment	No
Tank Release Detection: Int Double Walled	No
Tank Release Detection: Other Method	No
Tank Release Detection: Other Note	Not reported
Pipe Release Detection: Leak Deferred	Not reported
Pipe Release Detection: Autoleak	Not reported
Pipe Release Detection: Line Tightness	No
Pipe Release Detection: Stat Invent Recon	No
Pipe Release Detection: Groundwater	No
Pipe Release Detection: Int Sec Containment	No
Pipe Release Det: Interior Double Walled	No
Pipe Release Detection: Other Method	No
Pipe Release Detection: Other Note	Not reported

Pipe Type:	UNKNOWN
Pipe Materials: Bare Steel	Yes
Pipe Materials: Galvanized Steel	No
Pipe Materials: Copper	No
Pipe Materials: Fiberglass	No
Pipe Materials: Cath Protect	No
Pipe Materials: Double Walled	No
Pipe Materials: Sec Containment	No
Pipe Materials: Repaired	No
Pipe Materials: Unknown	No
Pipe Materials: Other	No
Pipe Materials: Other Note	Not reported

Facility ID:	3000930
Federally Regulated:	Yes
Tank Number:	G7-2
Tank Capacity:	12000
Tank Contents:	HEATING OIL
Tank Status:	**CLS IN GRD**
Tank Type:	UST

Tank Material:

Install Date:	3/10/1976
Tank Materials: Bare Steel	No
Tank Materials: Cath Protect Steel	Yes

Map ID	Site	Database(s)	EPA ID Number

NOMAN M COLE JR POLLUTION CONTROL PLANT (Continued) **U003678263**

Tank Materials: Epoxy Steel	No
Tank Materials: Fiberglass	No
Tank Materials: Concrete	No
Tank Materials: Composite	No
Tank Materials: Double Walled	No
Tank Materials: Lined Interior	No
Tank Materials: Excav Liner	No
Tank Materials: Insulated Tank Jacket	No
Tank Materials: Repaired	No
Tank Materials: Unknown	No
Tank Materials: Other	No
Tank Materials: Other Note	Not reported

Release Detection:

Tank Release Detection: Leak Deferred	No
Tank Release Detection: Manual Gauge	No
Tank Release Detection: Auto Gauge	No
Tank Release Detection:Tank Tightness	No
Tank Release Detection: Vapor Monitor	No
Tank Release Detection: Inventory	No
Tank Release Detection: Stat Invent Recon	No
Tank Release Detection: Spill Install	No
Tank Release Detection: Overfill Install	No
Tank Release Detection: Groundwater	No
Tank Release Detection: Int Sec Containment	No
Tank Release Detection: Int Double Walled	No
Tank Release Detection: Other Method	No
Tank Release Detection: Other Note	Not reported
Pipe Release Detection: Leak Deferred	Not reported
Pipe Release Detection: Autoleak	Not reported
Pipe Release Detection: Line Tightness	No
Pipe Release Detection: Stat Invent Recon	No
Pipe Release Detection: Groundwater	No
Pipe Release Detection: Int Sec Containment	No
Pipe Release Det: Interior Double Walled	No
Pipe Release Detection: Other Method	No
Pipe Release Detection: Other Note	Not reported

Pipe Type:	UNKNOWN
Pipe Materials: Bare Steel	Yes
Pipe Materials: Galvanized Steel	No
Pipe Materials: Copper	No
Pipe Materials: Fiberglass	No
Pipe Materials: Cath Protect	No
Pipe Materials: Double Walled	No
Pipe Materials: Sec Containment	No
Pipe Materials: Repaired	No
Pipe Materials: Unknown	No
Pipe Materials: Other	No
Pipe Materials: Other Note	Not reported

Facility ID:	3000930
Federally Regulated:	Yes

Tank Number:	G7-3
Tank Capacity:	12000

Map ID	Site	Database(s)	EPA ID Number

NOMAN M COLE JR POLLUTION CONTROL PLANT (Continued) **U003678263**

Tank Contents:	HEATING OIL
Tank Status:	**CLS IN GRD**
Tank Type:	UST
Tank Material:	
Install Date:	3/10/1976
Tank Materials: Bare Steel	No
Tank Materials: Cath Protect Steel	Yes
Tank Materials: Epoxy Steel	No
Tank Materials: Fiberglass	No
Tank Materials: Concrete	No
Tank Materials: Composite	No
Tank Materials: Double Walled	No
Tank Materials: Lined Interior	No
Tank Materials: Excav Liner	No
Tank Materials: Insulated Tank Jacket	No
Tank Materials: Repaired	No
Tank Materials: Unknown	No
Tank Materials: Other	No
Tank Materials: Other Note	Not reported
Release Detection:	
Tank Release Detection: Leak Deferred	No
Tank Release Detection: Manual Gauge	No
Tank Release Detection: Auto Gauge	No
Tank Release Detection:Tank Tightness	No
Tank Release Detection: Vapor Monitor	No
Tank Release Detection: Inventory	No
Tank Release Detection: Stat Invent Recon	No
Tank Release Detection: Spill Install	No
Tank Release Detection: Overfill Install	No
Tank Release Detection: Groundwater	No
Tank Release Detection: Int Sec Containment	No
Tank Release Detection: Int Double Walled	No
Tank Release Detection: Other Method	No
Tank Release Detection: Other Note	Not reported
Pipe Release Detection: Leak Deferred	Not reported
Pipe Release Detection: Autoleak	Not reported
Pipe Release Detection: Line Tightness	No
Pipe Release Detection: Stat Invent Recon	No
Pipe Release Detection: Groundwater	No
Pipe Release Detection: Int Sec Containment	No
Pipe Release Det: Interior Double Walled	No
Pipe Release Detection: Other Method	No
Pipe Release Detection: Other Note	Not reported
Pipe Type:	UNKNOWN
Pipe Materials: Bare Steel	Yes
Pipe Materials: Galvanized Steel	No
Pipe Materials: Copper	No
Pipe Materials: Fiberglass	No
Pipe Materials: Cath Protect	No
Pipe Materials: Double Walled	No
Pipe Materials: Sec Containment	No
Pipe Materials: Repaired	No
Pipe Materials: Unknown	No
Pipe Materials: Other	No

Map ID	Site	Database(s)	EPA ID Number

NOMAN M COLE JR POLLUTION CONTROL PLANT (Continued) **U003678263**

Pipe Materials: Other Note	Not reported
Facility ID:	3000930
Federally Regulated:	Yes
Tank Number:	R1
Tank Capacity:	12000
Tank Contents:	HEATING OIL
Tank Status:	**REM FROM GRD**
Tank Type:	UST

Tank Material:

Install Date:	3/10/1981
Tank Materials: Bare Steel	No
Tank Materials: Cath Protect Steel	No
Tank Materials: Epoxy Steel	No
Tank Materials: Fiberglass	Yes
Tank Materials: Concrete	No
Tank Materials: Composite	No
Tank Materials: Double Walled	No
Tank Materials: Lined Interior	No
Tank Materials: Excav Liner	No
Tank Materials: Insulated Tank Jacket	No
Tank Materials: Repaired	No
Tank Materials: Unknown	No
Tank Materials: Other	No
Tank Materials: Other Note	Not reported

Release Detection:

Tank Release Detection: Leak Deferred	No
Tank Release Detection: Manual Gauge	No
Tank Release Detection: Auto Gauge	No
Tank Release Detection:Tank Tightness	No
Tank Release Detection: Vapor Monitor	No
Tank Release Detection: Inventory	No
Tank Release Detection: Stat Invent Recon	No
Tank Release Detection: Spill Install	No
Tank Release Detection: Overfill Install	No
Tank Release Detection: Groundwater	No
Tank Release Detection: Int Sec Containment	No
Tank Release Detection: Int Double Walled	No
Tank Release Detection: Other Method	No
Tank Release Detection: Other Note	Not reported
Pipe Release Detection: Leak Deferred	Not reported
Pipe Release Detection: Autoleak	Not reported
Pipe Release Detection: Line Tightness	No
Pipe Release Detection: Stat Invent Recon	No
Pipe Release Detection: Groundwater	No
Pipe Release Detection: Int Sec Containment	No
Pipe Release Det: Interior Double Walled	No
Pipe Release Detection: Other Method	No
Pipe Release Detection: Other Note	Not reported
Pipe Type:	UNKNOWN
Pipe Materials: Bare Steel	No
Pipe Materials: Galvanized Steel	Yes

Map ID	Site	Database(s)	EPA ID Number

NOMAN M COLE JR POLLUTION CONTROL PLANT (Continued) **U003678263**

Pipe Materials: Copper	No
Pipe Materials: Fiberglass	No
Pipe Materials: Cath Protect	No
Pipe Materials: Double Walled	No
Pipe Materials: Sec Containment	No
Pipe Materials: Repaired	No
Pipe Materials: Unknown	No
Pipe Materials: Other	No
Pipe Materials: Other Note	Not reported
Facility ID:	3000930
Federally Regulated:	Yes
Tank Number:	R4
Tank Capacity:	10000
Tank Contents:	DIESEL
Tank Status:	**REM FROM GRD**
Tank Type:	UST

Tank Material:

Install Date:	3/11/1975
Tank Materials: Bare Steel	No
Tank Materials: Cath Protect Steel	Yes
Tank Materials: Epoxy Steel	No
Tank Materials: Fiberglass	No
Tank Materials: Concrete	No
Tank Materials: Composite	No
Tank Materials: Double Walled	No
Tank Materials: Lined Interior	No
Tank Materials: Excav Liner	No
Tank Materials: Insulated Tank Jacket	No
Tank Materials: Repaired	No
Tank Materials: Unknown	No
Tank Materials: Other	No
Tank Materials: Other Note	Not reported

Release Detection:

Tank Release Detection: Leak Deferred	No
Tank Release Detection: Manual Gauge	No
Tank Release Detection: Auto Gauge	No
Tank Release Detection:Tank Tightness	No
Tank Release Detection: Vapor Monitor	No
Tank Release Detection: Inventory	No
Tank Release Detection: Stat Invent Recon	No
Tank Release Detection: Spill Install	No
Tank Release Detection: Overfill Install	No
Tank Release Detection: Groundwater	No
Tank Release Detection: Int Sec Containment	No
Tank Release Detection: Int Double Walled	No
Tank Release Detection: Other Method	No
Tank Release Detection: Other Note	Not reported
Pipe Release Detection: Leak Deferred	Not reported
Pipe Release Detection: Autoleak	Not reported
Pipe Release Detection: Line Tightness	No
Pipe Release Detection: Stat Invent Recon	No
Pipe Release Detection: Groundwater	No

Map ID	Site	Database(s)	EPA ID Number

NOMAN M COLE JR POLLUTION CONTROL PLANT (Continued) **U003678263**

Pipe Release Detection: Int Sec Containment	No
Pipe Release Det: Interior Double Walled	No
Pipe Release Detection: Other Method	No
Pipe Release Detection: Other Note	Not reported
Pipe Type:	UNKNOWN
Pipe Materials: Bare Steel	Yes
Pipe Materials: Galvanized Steel	No
Pipe Materials: Copper	No
Pipe Materials: Fiberglass	No
Pipe Materials: Cath Protect	No
Pipe Materials: Double Walled	No
Pipe Materials: Sec Containment	No
Pipe Materials: Repaired	No
Pipe Materials: Unknown	No
Pipe Materials: Other	No
Pipe Materials: Other Note	Not reported

AST:

Facility ID:	3000930
Facility Type:	LOCAL
CEDS Facility ID:	200000079344

Tank Info:

Owner:

Owner Id:	28407
Owner Name:	County of Fairfax Public Works & Env Svc
Owner Address:	6000 FREDS OAK ROAD
Owner Address2:	Not reported
Owner City/State/Zip:	BURKE, VA 22015
Owner Type:	LOCAL
Number of Active AST:	4
Number of Active UST:	0
Number of Inactive AST:	5
Number of Inactive UST:	24
Owner Id:	28457
Owner Name:	Fairfax County Department of Vehicle Services
Owner Address:	12000 Government Center Pkwy Ste 417
Owner Address2:	Not reported
Owner City/State/Zip:	Fairfax, VA 22035
Owner Type:	LOCAL
Number of Active AST:	4
Number of Active UST:	0
Number of Inactive AST:	5
Number of Inactive UST:	24
Fed Regulated:	No
Tank Number:	10
Tank Type:	AST
Tank Capacity:	6000
Tank Contents:	DIESEL
Tank Status:	DISMANTLED

Tank Containment:

Map ID	Site	Database(s)	EPA ID Number

NOMAN M COLE JR POLLUTION CONTROL PLANT (Continued) **U003678263**

Install Date:	4/20/1997
Containment: Curbing	No
Containment: Weirs	No
Containment: Sorbent	No
Containment: Culvert	No
Containment: Diversion	No
Containment: Retention	No
Containment: Dike	No
Containment: Unknown	No
Containment: Other	Yes
Containment: Other Note	Double Walled

Release Detection:

Release Detection: Ground Water	No
Release Detection: Visual	No
Release Detection: Vapor	No
Release Detection: Interstitial	No
Release Detection: None	No
Release Detection: Other	Yes
Release Detection: Other Note	IEC Monitoring System
Release Prevention: Double Bottom	No
Release Prevention: Double Walled	Yes
Release Prevention: Lined Interior	Not reported
Release Prevention: Poly Jacket	No
Release Prevention: Exc Liner	No
Release Prevention: None	No
Release Prevention: Unknown	No
Release Prevention: Other	No
Release Prevention: Other Note	Not reported

Tank Foundation: Steel	No
Tank Foundation: Earthen	No
Tank Foundation: Concrete Imp	No
Tank Foundation: Unknown	No
Tank Foundation: Other	No
Tank Foundation: Other Note	Not reported
Tank Roof: Float	No
Tank Roof: Cone	No
Tank Roof: Breather	Not reported
Tank Roof: Dbldeck	Not reported
Tank Roof: Pontoon	Not reported
Tank Roof: Balloon	Not reported
Tank Roof: Lifter	Not reported
Tank Roof: Pan	Not reported
Tank Roof: Other	Yes
Tank Roof: Other Note	None

Tank Material:

Tank Materials: Bare Steel	No
Tank Materials: Concrete	No
Tank Materials: Insulated Tank Jacket	No
Tank Materials: Unknown	No
Tank Materials: Other	No
Tank Materials: Other Note	Not reported
Tank Type Cathodic/CP:	N
Tank Type Single Wall:	N
Tank Type Double Wall:	N

Map ID	Site	Database(s)	EPA ID Number

NOMAN M COLE JR POLLUTION CONTROL PLANT (Continued) **U003678263**

Tank Type Lined Interior:	N
Tank Type Double Bottom:	N
Tank Type Potable/Skid:	N
Tank Type Shop Fabricated/Built:	N
Tank Type Vaulted Below Grade:	N
Tank Type Vertical:	N
Tank Type Horizontal:	N
Tank Type Unknown:	N
Tank Type Other:	N
Tank Type Other Specify:	N

Owner:

Owner Id:	28407
Owner Name:	County of Fairfax Public Works & Env Svc
Owner Address:	6000 FREDS OAK ROAD
Owner Address2:	Not reported
Owner City/State/Zip:	BURKE, VA 22015
Owner Type:	LOCAL
Number of Active AST:	4
Number of Active UST:	0
Number of Inactive AST:	5
Number of Inactive UST:	24

Owner Id:	28457
Owner Name:	Fairfax County Department of Vehicle Services
Owner Address:	12000 Government Center Pkwy Ste 417
Owner Address2:	Not reported
Owner City/State/Zip:	Fairfax, VA 22035
Owner Type:	LOCAL
Number of Active AST:	4
Number of Active UST:	0
Number of Inactive AST:	5
Number of Inactive UST:	24

Fed Regulated:	No
Tank Number:	13
Tank Type:	AST
Tank Capacity:	6000
Tank Contents:	DIESEL
Tank Status:	DISMANTLED

Tank Containment:

Install Date:	4/20/1997
Containment: Curbing	No
Containment: Weirs	No
Containment: Sorbent	No
Containment: Culvert	No
Containment: Diversion	No
Containment: Retention	No
Containment: Dike	No
Containment: Unknown	No
Containment: Other	Yes
Containment: Other Note	Double Walled

Release Detection:

Release Detection: Ground Water	No

Map ID	Site	Database(s)	EPA ID Number

NOMAN M COLE JR POLLUTION CONTROL PLANT (Continued) **U003678263**

Release Detection: Visual	No
Release Detection: Vapor	No
Release Detection: Interstitial	No
Release Detection: None	No
Release Detection: Other	Yes
Release Detection: Other Note	IEC Monitoring System
Release Prevention: Double Bottom	No
Release Prevention: Double Walled	Yes
Release Prevention: Lined Interior	Not reported
Release Prevention: Poly Jacket	No
Release Prevention: Exc Liner	No
Release Prevention: None	No
Release Prevention: Unknown	No
Release Prevention: Other	No
Release Prevention: Other Note	Not reported
Tank Foundation: Steel	No
Tank Foundation: Earthen	No
Tank Foundation: Concrete Imp	Yes
Tank Foundation: Unknown	No
Tank Foundation: Other	No
Tank Foundation: Other Note	Not reported
Tank Roof: Float	No
Tank Roof: Cone	No
Tank Roof: Breather	Not reported
Tank Roof: Dbldeck	Not reported
Tank Roof: Pontoon	Not reported
Tank Roof: Balloon	Not reported
Tank Roof: Lifter	Not reported
Tank Roof: Pan	Not reported
Tank Roof: Other	Yes
Tank Roof: Other Note	None

Tank Material:

Tank Materials: Bare Steel	No
Tank Materials: Concrete	No
Tank Materials: Insulated Tank Jacket	No
Tank Materials: Unknown	No
Tank Materials: Other	No
Tank Materials: Other Note	Not reported
Tank Type Cathodic/CP:	N
Tank Type Single Wall:	N
Tank Type Double Wall:	N
Tank Type Lined Interior:	N
Tank Type Double Bottom:	N
Tank Type Potable/Skid:	N
Tank Type Shop Fabricated/Built:	N
Tank Type Vaulted Below Grade:	N
Tank Type Vertical:	N
Tank Type Horizontal:	N
Tank Type Unknown:	N
Tank Type Other:	N
Tank Type Other Specify:	N

Owner:

Map ID	Site	Database(s)	EPA ID Number

NOMAN M COLE JR POLLUTION CONTROL PLANT (Continued) **U003678263**

Owner Id:	28407
Owner Name:	County of Fairfax Public Works & Env Svc
Owner Address:	6000 FREDS OAK ROAD
Owner Address2:	Not reported
Owner City/State/Zip:	BURKE, VA 22015
Owner Type:	LOCAL
Number of Active AST:	4
Number of Active UST:	0
Number of Inactive AST:	5
Number of Inactive UST:	24

Owner Id:	28457
Owner Name:	Fairfax County Department of Vehicle Services
Owner Address:	12000 Government Center Pkwy Ste 417
Owner Address2:	Not reported
Owner City/State/Zip:	Fairfax, VA 22035
Owner Type:	LOCAL
Number of Active AST:	4
Number of Active UST:	0
Number of Inactive AST:	5
Number of Inactive UST:	24

Fed Regulated:	No
Tank Number:	4
Tank Type:	AST
Tank Capacity:	6000
Tank Contents:	DIESEL
Tank Status:	DISMANTLED

Tank Containment:

Install Date:	4/20/1997
Containment: Curbing	No
Containment: Weirs	No
Containment: Sorbent	No
Containment: Culvert	No
Containment: Diversion	No
Containment: Retention	No
Containment: Dike	No
Containment: Unknown	No
Containment: Other	Yes
Containment: Other Note	Double Walled

Release Detection:

Release Detection: Ground Water	No
Release Detection: Visual	No
Release Detection: Vapor	No
Release Detection: Interstitial	No
Release Detection: None	No
Release Detection: Other	Yes
Release Detection: Other Note	IEC Monitoring System
Release Prevention: Double Bottom	No
Release Prevention: Double Walled	Yes
Release Prevention: Lined Interior	Not reported
Release Prevention: Poly Jacket	No
Release Prevention: Exc Liner	No
Release Prevention: None	No
Release Prevention: Unknown	No

Map ID	Site	Database(s)	EPA ID Number

NOMAN M COLE JR POLLUTION CONTROL PLANT (Continued) **U003678263**

Release Prevention: Other	No
Release Prevention: Other Note	Not reported
Tank Foundation: Steel	No
Tank Foundation: Earthen	No
Tank Foundation: Concrete Imp	Yes
Tank Foundation: Unknown	No
Tank Foundation: Other	No
Tank Foundation: Other Note	Not reported
Tank Roof: Float	No
Tank Roof: Cone	No
Tank Roof: Breather	Not reported
Tank Roof: Dbldeck	Not reported
Tank Roof: Pontoon	Not reported
Tank Roof: Balloon	Not reported
Tank Roof: Lifter	Not reported
Tank Roof: Pan	Not reported
Tank Roof: Other	Yes
Tank Roof: Other Note	None

Tank Material:

Tank Materials: Bare Steel	No
Tank Materials: Concrete	No
Tank Materials: Insulated Tank Jacket	No
Tank Materials: Unknown	No
Tank Materials: Other	No
Tank Materials: Other Note	Not reported
Tank Type Cathodic/CP:	N
Tank Type Single Wall:	N
Tank Type Double Wall:	N
Tank Type Lined Interior:	N
Tank Type Double Bottom:	N
Tank Type Potable/Skid:	N
Tank Type Shop Fabricated/Built:	N
Tank Type Vaulted Below Grade:	N
Tank Type Vertical:	N
Tank Type Horizontal:	N
Tank Type Unknown:	N
Tank Type Other:	N
Tank Type Other Specify:	N

Owner:

Owner Id:	28407
Owner Name:	County of Fairfax Public Works & Env Svc
Owner Address:	6000 FREDS OAK ROAD
Owner Address2:	Not reported
Owner City/State/Zip:	BURKE, VA 22015
Owner Type:	LOCAL
Number of Active AST:	4
Number of Active UST:	0
Number of Inactive AST:	5
Number of Inactive UST:	24
Owner Id:	28457
Owner Name:	Fairfax County Department of Vehicle Services

Map ID	Site	Database(s)	EPA ID Number

NOMAN M COLE JR POLLUTION CONTROL PLANT (Continued) **U003678263**

Owner Address:	12000 Government Center Pkwy Ste 417
Owner Address2:	Not reported
Owner City/State/Zip:	Fairfax, VA 22035
Owner Type:	LOCAL
Number of Active AST:	4
Number of Active UST:	0
Number of Inactive AST:	5
Number of Inactive UST:	24
Fed Regulated:	No
Tank Number:	6
Tank Type:	AST
Tank Capacity:	12000
Tank Contents:	FUEL OIL
Tank Status:	CURR IN USE

Tank Containment:

Install Date:	4/20/1997
Containment: Curbing	No
Containment: Weirs	No
Containment: Sorbent	No
Containment: Culvert	No
Containment: Diversion	No
Containment: Retention	No
Containment: Dike	No
Containment: Unknown	No
Containment: Other	Yes
Containment: Other Note	Doule Walled

Release Detection:

Release Detection: Ground Water	No
Release Detection: Visual	No
Release Detection: Vapor	No
Release Detection: Interstitial	No
Release Detection: None	No
Release Detection: Other	Yes
Release Detection: Other Note	IEC Monitoring System
Release Prevention: Double Bottom	No
Release Prevention: Double Walled	Yes
Release Prevention: Lined Interior	Not reported
Release Prevention: Poly Jacket	No
Release Prevention: Exc Liner	No
Release Prevention: None	No
Release Prevention: Unknown	No
Release Prevention: Other	No
Release Prevention: Other Note	Not reported
Tank Foundation: Steel	No
Tank Foundation: Earthen	No
Tank Foundation: Concrete Imp	Yes
Tank Foundation: Unknown	No
Tank Foundation: Other	No
Tank Foundation: Other Note	Not reported
Tank Roof: Float	No
Tank Roof: Cone	No
Tank Roof: Breather	Not reported
Tank Roof: Dbldeck	Not reported

Map ID	Site	Database(s)	EPA ID Number

NOMAN M COLE JR POLLUTION CONTROL PLANT (Continued) **U003678263**

Tank Roof: Pontoon	Not reported
Tank Roof: Balloon	Not reported
Tank Roof: Lifter	Not reported
Tank Roof: Pan	Not reported
Tank Roof: Other	Yes
Tank Roof: Other Note	None

Tank Material:

Tank Materials: Bare Steel	No
Tank Materials: Concrete	No
Tank Materials: Insulated Tank Jacket	No
Tank Materials: Unknown	No
Tank Materials: Other	No
Tank Materials: Other Note	Not reported
Tank Type Cathodic/CP:	N
Tank Type Single Wall:	N
Tank Type Double Wall:	N
Tank Type Lined Interior:	N
Tank Type Double Bottom:	N
Tank Type Potable/Skid:	N
Tank Type Shop Fabricated/Built:	N
Tank Type Vaulted Below Grade:	N
Tank Type Vertical:	N
Tank Type Horizontal:	N
Tank Type Unknown:	N
Tank Type Other:	N
Tank Type Other Specify:	N

Owner:

Owner Id:	28407
Owner Name:	County of Fairfax Public Works & Env Svc
Owner Address:	6000 FREDS OAK ROAD
Owner Address2:	Not reported
Owner City/State/Zip:	BURKE, VA 22015
Owner Type:	LOCAL
Number of Active AST:	4
Number of Active UST:	0
Number of Inactive AST:	5
Number of Inactive UST:	24

Owner Id:	28457
Owner Name:	Fairfax County Department of Vehicle Services
Owner Address:	12000 Government Center Pkwy Ste 417
Owner Address2:	Not reported
Owner City/State/Zip:	Fairfax, VA 22035
Owner Type:	LOCAL
Number of Active AST:	4
Number of Active UST:	0
Number of Inactive AST:	5
Number of Inactive UST:	24

Fed Regulated:	No
Tank Number:	7
Tank Type:	AST
Tank Capacity:	12000

Map ID	Site	Database(s)	EPA ID Number

NOMAN M COLE JR POLLUTION CONTROL PLANT (Continued) **U003678263**

Tank Contents:	FUEL OIL
Tank Status:	CURR IN USE
Tank Containment:	
Install Date:	4/20/1997
Containment: Curbing	No
Containment: Weirs	No
Containment: Sorbent	No
Containment: Culvert	No
Containment: Diversion	No
Containment: Retention	No
Containment: Dike	No
Containment: Unknown	No
Containment: Other	Yes
Containment: Other Note	Double Walled
Release Detection:	
Release Detection: Ground Water	No
Release Detection: Visual	No
Release Detection: Vapor	No
Release Detection: Interstitial	No
Release Detection: None	No
Release Detection: Other	Yes
Release Detection: Other Note	IEC Monitoring System
Release Prevention: Double Bottom	No
Release Prevention: Double Walled	Yes
Release Prevention: Lined Interior	Not reported
Release Prevention: Poly Jacket	No
Release Prevention: Exc Liner	No
Release Prevention: None	No
Release Prevention: Unknown	No
Release Prevention: Other	No
Release Prevention: Other Note	Not reported
Tank Foundation: Steel	No
Tank Foundation: Earthen	No
Tank Foundation: Concrete Imp	Yes
Tank Foundation: Unknown	No
Tank Foundation: Other	No
Tank Foundation: Other Note	Not reported
Tank Roof: Float	No
Tank Roof: Cone	No
Tank Roof: Breather	Not reported
Tank Roof: Dbldeck	Not reported
Tank Roof: Pontoon	Not reported
Tank Roof: Balloon	Not reported
Tank Roof: Lifter	Not reported
Tank Roof: Pan	Not reported
Tank Roof: Other	Yes
Tank Roof: Other Note	None
Tank Material:	
Tank Materials: Bare Steel	No
Tank Materials: Concrete	No
Tank Materials: Insulated Tank Jacket	No
Tank Materials: Unknown	No
Tank Materials: Other	No

Map ID	Site	Database(s)	EPA ID Number

NOMAN M COLE JR POLLUTION CONTROL PLANT (Continued) **U003678263**

Tank Materials: Other Note	Not reported
Tank Type Cathodic/CP:	N
Tank Type Single Wall:	N
Tank Type Double Wall:	N
Tank Type Lined Interior:	N
Tank Type Double Bottom:	N
Tank Type Potable/Skid:	N
Tank Type Shop Fabricated/Built:	N
Tank Type Vaulted Below Grade:	N
Tank Type Vertical:	N
Tank Type Horizontal:	N
Tank Type Unknown:	N
Tank Type Other:	N
Tank Type Other Specify:	N

Owner:

Owner Id:	28407
Owner Name:	County of Fairfax Public Works & Env Svc
Owner Address:	6000 FREDS OAK ROAD
Owner Address2:	Not reported
Owner City/State/Zip:	BURKE, VA 22015
Owner Type:	LOCAL
Number of Active AST:	4
Number of Active UST:	0
Number of Inactive AST:	5
Number of Inactive UST:	24

Owner Id:	28457
Owner Name:	Fairfax County Department of Vehicle Services
Owner Address:	12000 Government Center Pkwy Ste 417
Owner Address2:	Not reported
Owner City/State/Zip:	Fairfax, VA 22035
Owner Type:	LOCAL
Number of Active AST:	4
Number of Active UST:	0
Number of Inactive AST:	5
Number of Inactive UST:	24

Fed Regulated:	No
Tank Number:	A1
Tank Type:	AST
Tank Capacity:	127000
Tank Contents:	FUEL OIL
Tank Status:	DISMANTLED

Tank Containment:

Install Date:	7/1/1976
Containment: Curbing	No
Containment: Weirs	No
Containment: Sorbent	No
Containment: Culvert	No
Containment: Diversion	No
Containment: Retention	No
Containment: Dike	Yes
Containment: Unknown	No

Map ID	Site	Database(s)	EPA ID Number

NOMAN M COLE JR POLLUTION CONTROL PLANT (Continued) **U003678263**

Containment: Other	No
Containment: Other Note	Not reported
Release Detection:	
Release Detection: Ground Water	Yes
Release Detection: Visual	Yes
Release Detection: Vapor	No
Release Detection: Interstitial	No
Release Detection: None	No
Release Detection: Other	No
Release Detection: Other Note	Not reported
Release Prevention: Double Bottom	No
Release Prevention: Double Walled	No
Release Prevention: Lined Interior	Not reported
Release Prevention: Poly Jacket	No
Release Prevention: Exc Liner	No
Release Prevention: None	No
Release Prevention: Unknown	No
Release Prevention: Other	Yes
Release Prevention: Other Note	Not reported
Tank Foundation: Steel	No
Tank Foundation: Earthen	No
Tank Foundation: Concrete Imp	Yes
Tank Foundation: Unknown	No
Tank Foundation: Other	No
Tank Foundation: Other Note	Not reported
Tank Roof: Float	No
Tank Roof: Cone	No
Tank Roof: Breather	Not reported
Tank Roof: Dbldeck	Not reported
Tank Roof: Pontoon	Not reported
Tank Roof: Balloon	Not reported
Tank Roof: Lifter	Not reported
Tank Roof: Pan	Not reported
Tank Roof: Other	Yes
Tank Roof: Other Note	Not reported
Tank Material:	
Tank Materials: Bare Steel	Yes
Tank Materials: Concrete	No
Tank Materials: Insulated Tank Jacket	No
Tank Materials: Unknown	No
Tank Materials: Other	No
Tank Materials: Other Note	Not reported
Tank Type Cathodic/CP:	N
Tank Type Single Wall:	N
Tank Type Double Wall:	N
Tank Type Lined Interior:	N
Tank Type Double Bottom:	N
Tank Type Potable/Skid:	N
Tank Type Shop Fabricated/Built:	N
Tank Type Vaulted Below Grade:	N
Tank Type Vertical:	N
Tank Type Horizontal:	N
Tank Type Unknown:	N
Tank Type Other:	N

Map ID	Site	Database(s)	EPA ID Number

NOMAN M COLE JR POLLUTION CONTROL PLANT (Continued) **U003678263**

Tank Type Other Specify: N

Owner:

Owner Id:	28407
Owner Name:	County of Fairfax Public Works & Env Svc
Owner Address:	6000 FREDS OAK ROAD
Owner Address2:	Not reported
Owner City/State/Zip:	BURKE, VA 22015
Owner Type:	LOCAL
Number of Active AST:	4
Number of Active UST:	0
Number of Inactive AST:	5
Number of Inactive UST:	24

Owner Id:	28457
Owner Name:	Fairfax County Department of Vehicle Services
Owner Address:	12000 Government Center Pkwy Ste 417
Owner Address2:	Not reported
Owner City/State/Zip:	Fairfax, VA 22035
Owner Type:	LOCAL
Number of Active AST:	4
Number of Active UST:	0
Number of Inactive AST:	5
Number of Inactive UST:	24

Fed Regulated:	No
Tank Number:	A2
Tank Type:	AST
Tank Capacity:	1000
Tank Contents:	USED OIL
Tank Status:	PERM OUT OF USE

Tank Containment:

Install Date:	10/1/1992
Containment: Curbing	No
Containment: Weirs	No
Containment: Sorbent	Yes
Containment: Culvert	No
Containment: Diversion	No
Containment: Retention	No
Containment: Dike	No
Containment: Unknown	No
Containment: Other	No
Containment: Other Note	Not reported

Release Detection:

Release Detection: Ground Water	No
Release Detection: Visual	Yes
Release Detection: Vapor	No
Release Detection: Interstitial	No
Release Detection: None	No
Release Detection: Other	No
Release Detection: Other Note	Not reported
Release Prevention: Double Bottom	No
Release Prevention: Double Walled	No
Release Prevention: Lined Interior	Not reported

Map ID	Site	Database(s)	EPA ID Number

NOMAN M COLE JR POLLUTION CONTROL PLANT (Continued) **U003678263**

Release Prevention: Poly Jacket	Yes
Release Prevention: Exc Liner	No
Release Prevention: None	No
Release Prevention: Unknown	No
Release Prevention: Other	No
Release Prevention: Other Note	Not reported
Tank Foundation: Steel	No
Tank Foundation: Earthen	No
Tank Foundation: Concrete Imp	Yes
Tank Foundation: Unknown	No
Tank Foundation: Other	No
Tank Foundation: Other Note	Not reported
Tank Roof: Float	No
Tank Roof: Cone	No
Tank Roof: Breather	Not reported
Tank Roof: Dbldeck	Not reported
Tank Roof: Pontoon	Not reported
Tank Roof: Balloon	Not reported
Tank Roof: Lifter	Not reported
Tank Roof: Pan	Not reported
Tank Roof: Other	Yes
Tank Roof: Other Note	Not reported

Tank Material:

Tank Materials: Bare Steel	No
Tank Materials: Concrete	No
Tank Materials: Insulated Tank Jacket	Yes
Tank Materials: Unknown	No
Tank Materials: Other	No
Tank Materials: Other Note	Not reported
Tank Type Cathodic/CP:	N
Tank Type Single Wall:	N
Tank Type Double Wall:	N
Tank Type Lined Interior:	N
Tank Type Double Bottom:	N
Tank Type Potable/Skid:	N
Tank Type Shop Fabricated/Built:	N
Tank Type Vaulted Below Grade:	N
Tank Type Vertical:	N
Tank Type Horizontal:	N
Tank Type Unknown:	N
Tank Type Other:	N
Tank Type Other Specify:	N

Owner:

Owner Id:	28407
Owner Name:	County of Fairfax Public Works & Env Svc
Owner Address:	6000 FREDS OAK ROAD
Owner Address2:	Not reported
Owner City/State/Zip:	BURKE, VA 22015
Owner Type:	LOCAL
Number of Active AST:	4
Number of Active UST:	0
Number of Inactive AST:	5

Map ID	Site	Database(s)	EPA ID Number

NOMAN M COLE JR POLLUTION CONTROL PLANT (Continued) **U003678263**

Number of Inactive UST:	24
Owner Id:	28457
Owner Name:	Fairfax County Department of Vehicle Services
Owner Address:	12000 Government Center Pkwy Ste 417
Owner Address2:	Not reported
Owner City/State/Zip:	Fairfax, VA 22035
Owner Type:	LOCAL
Number of Active AST:	4
Number of Active UST:	0
Number of Inactive AST:	5
Number of Inactive UST:	24
Fed Regulated:	No
Tank Number:	A3
Tank Type:	AST
Tank Capacity:	1000
Tank Contents:	USED OIL
Tank Status:	CURR IN USE

Tank Containment:

Install Date:	11/24/1995
Containment: Curbing	No
Containment: Weirs	No
Containment: Sorbent	No
Containment: Culvert	No
Containment: Diversion	No
Containment: Retention	No
Containment: Dike	No
Containment: Unknown	No
Containment: Other	Yes
Containment: Other Note	Not reported

Release Detection:

Release Detection: Ground Water	No
Release Detection: Visual	Yes
Release Detection: Vapor	No
Release Detection: Interstitial	Yes
Release Detection: None	No
Release Detection: Other	No
Release Detection: Other Note	Not reported
Release Prevention: Double Bottom	No
Release Prevention: Double Walled	No
Release Prevention: Lined Interior	Not reported
Release Prevention: Poly Jacket	Yes
Release Prevention: Exc Liner	No
Release Prevention: None	No
Release Prevention: Unknown	No
Release Prevention: Other	No
Release Prevention: Other Note	Not reported
Tank Foundation: Steel	No
Tank Foundation: Earthen	No
Tank Foundation: Concrete Imp	No
Tank Foundation: Unknown	No
Tank Foundation: Other	No
Tank Foundation: Other Note	Not reported

Map ID	Site	Database(s)	EPA ID Number

NOMAN M COLE JR POLLUTION CONTROL PLANT (Continued) **U003678263**

Tank Roof: Float	No
Tank Roof: Cone	No
Tank Roof: Breather	Not reported
Tank Roof: Dbldeck	Not reported
Tank Roof: Pontoon	Not reported
Tank Roof: Balloon	Not reported
Tank Roof: Lifter	Not reported
Tank Roof: Pan	Not reported
Tank Roof: Other	No
Tank Roof: Other Note	Not reported

Tank Material:

Tank Materials: Bare Steel	No
Tank Materials: Concrete	No
Tank Materials: Insulated Tank Jacket	Yes
Tank Materials: Unknown	No
Tank Materials: Other	No
Tank Materials: Other Note	Not reported
Tank Type Cathodic/CP:	N
Tank Type Single Wall:	N
Tank Type Double Wall:	N
Tank Type Lined Interior:	N
Tank Type Double Bottom:	N
Tank Type Potable/Skid:	N
Tank Type Shop Fabricated/Built:	N
Tank Type Vaulted Below Grade:	N
Tank Type Vertical:	N
Tank Type Horizontal:	N
Tank Type Unknown:	N
Tank Type Other:	N
Tank Type Other Specify:	N

Owner:

Owner Id:	28407
Owner Name:	County of Fairfax Public Works & Env Svc
Owner Address:	6000 FREDS OAK ROAD
Owner Address2:	Not reported
Owner City/State/Zip:	BURKE, VA 22015
Owner Type:	LOCAL
Number of Active AST:	4
Number of Active UST:	0
Number of Inactive AST:	5
Number of Inactive UST:	24

Owner Id:	28457
Owner Name:	Fairfax County Department of Vehicle Services
Owner Address:	12000 Government Center Pkwy Ste 417
Owner Address2:	Not reported
Owner City/State/Zip:	Fairfax, VA 22035
Owner Type:	LOCAL
Number of Active AST:	4
Number of Active UST:	0
Number of Inactive AST:	5
Number of Inactive UST:	24

Map ID	Site	Database(s)	EPA ID Number

NOMAN M COLE JR POLLUTION CONTROL PLANT (Continued) **U003678263**

Fed Regulated:	No
Tank Number:	T-0815
Tank Type:	AST
Tank Capacity:	20000
Tank Contents:	DIESEL: LOW SULFUR
Tank Status:	CURR IN USE

Tank Containment:

Install Date:	6/2/2014
Containment: Curbing	No
Containment: Weirs	No
Containment: Sorbent	No
Containment: Culvert	No
Containment: Diversion	No
Containment: Retention	No
Containment: Dike	Yes
Containment: Unknown	No
Containment: Other	No
Containment: Other Note	Not reported

Release Detection:

Release Detection: Ground Water	No
Release Detection: Visual	Yes
Release Detection: Vapor	No
Release Detection: Interstitial	Yes
Release Detection: None	No
Release Detection: Other	No
Release Detection: Other Note	Not reported
Release Prevention: Double Bottom	No
Release Prevention: Double Walled	Yes
Release Prevention: Lined Interior	Not reported
Release Prevention: Poly Jacket	No
Release Prevention: Exc Liner	No
Release Prevention: None	No
Release Prevention: Unknown	No
Release Prevention: Other	No
Release Prevention: Other Note	Not reported

Tank Foundation: Steel	No
Tank Foundation: Earthen	No
Tank Foundation: Concrete Imp	Yes
Tank Foundation: Unknown	No
Tank Foundation: Other	No
Tank Foundation: Other Note	Not reported
Tank Roof: Float	No
Tank Roof: Cone	No
Tank Roof: Breather	Not reported
Tank Roof: Dbldeck	Not reported
Tank Roof: Pontoon	Not reported
Tank Roof: Balloon	Not reported
Tank Roof: Lifter	Not reported
Tank Roof: Pan	Not reported
Tank Roof: Other	Yes
Tank Roof: Other Note	Horixantal

Tank Material:

Tank Materials: Bare Steel	No

Map ID	Site	Database(s)	EPA ID Number

NOMAN M COLE JR POLLUTION CONTROL PLANT (Continued) **U003678263**

Tank Materials: Concrete	No
Tank Materials: Insulated Tank Jacket	Yes
Tank Materials: Unknown	No
Tank Materials: Other	No
Tank Materials: Other Note	Urethane coated
Tank Type Cathodic/CP:	N
Tank Type Single Wall:	N
Tank Type Double Wall:	N
Tank Type Lined Interior:	N
Tank Type Double Bottom:	N
Tank Type Potable/Skid:	N
Tank Type Shop Fabricated/Built:	N
Tank Type Vaulted Below Grade:	N
Tank Type Vertical:	N
Tank Type Horizontal:	N
Tank Type Unknown:	N
Tank Type Other:	N
Tank Type Other Specify:	N

ENFORCEMENT:

Facility ID:	Not reported
Facility Name:	Not reported
Location Address:	Not reported
Location Address 2:	Not reported
Location City,St,Zip:	Not reported
Solid Waste Facility Region:	Not reported
CEDS Site Id:	Not reported
Site Location:	Not reported
Solid Permit Id (alpha Prefix):	Not reported
Solid Permit Id (numeric Suffix):	Not reported
Solid Waste Unit Type:	Not reported
Inspection Date:	Not reported
Inspection Event Code:	Not reported
Inspection Event Complete Date:	Not reported
Solid Waste Enf Effective Date:	Not reported
Solid Waste Enf Penalty Type:	Not reported
Solid Waste Enf Penalty Amount:	Not reported
Solid Waste Enf Type Desc:	Not reported
Solid Waste Unit Type:	Not reported
Solid Waste Unit Name:	Not reported
Haz. Waste Facility Region:	Not reported
Haz. Waste Facility Epaid:	Not reported
Haz. Waste Enforcement Date:	Not reported
Haz. Waste Enforcement Type:	Not reported
Haz. Waste Enforcement Agency:	Not reported
Haz. Waste Enf RCRIS Comments:	Not reported
Haz. Waste Penalty Type:	Not reported
Haz. Waste Enf Order Dt. Signed:	Not reported
Haz. Waste Enf Order Type:	Not reported
Haz. Waste Penalty Amount:	Not reported
Type Of Permit:	Not reported
Permit No:	VA0025364
Enforcement Action Number:	NR09-0712
Action:	NOTICE OF VIOLATION/NOV
Action Date:	7/14/2009

Map ID	Site	Database(s)	EPA ID Number

NOMAN M COLE JR POLLUTION CONTROL PLANT (Continued) **U003678263**

Civil Charges Assessed:	Not reported
Solid Waste Facility Description:	Not reported
Inspection Event Completed Dt:	Not reported
Inspection Event Description:	Not reported
Flag:	WATER

Facility ID:	Not reported
Facility Name:	Not reported
Location Address:	Not reported
Location Address 2:	Not reported
Location City,St,Zip:	Not reported
Solid Waste Facility Region:	Not reported
CEDS Site Id:	Not reported
Site Location:	Not reported
Solid Permit Id (alpha Prefix):	Not reported
Solid Permit Id (numeric Suffix):	Not reported
Solid Waste Unit Type:	Not reported
Inspection Date:	Not reported
Inspection Event Code:	Not reported
Inspection Event Complete Date:	Not reported
Solid Waste Enf Effective Date:	Not reported
Solid Waste Enf Penalty Type:	Not reported
Solid Waste Enf Penalty Amount:	Not reported
Solid Waste Enf Type Desc:	Not reported
Solid Waste Unit Type:	Not reported
Solid Waste Unit Name:	Not reported
Haz. Waste Facility Region:	Not reported
Haz. Waste Facility Epaid:	Not reported
Haz. Waste Enforcement Date:	Not reported
Haz. Waste Enforcement Type:	Not reported
Haz. Waste Enforcement Agency:	Not reported
Haz. Waste Enf RCRIS Comments:	Not reported
Haz. Waste Penalty Type:	Not reported
Haz. Waste Enf Order Dt. Signed:	Not reported
Haz. Waste Enf Order Type:	Not reported
Haz. Waste Penalty Amount:	Not reported
Type Of Permit:	Not reported
Permit No:	VA0025364
Enforcement Action Number:	NR11-0723
Action:	ADMINISTRATIVE CONSENT ORDER
Action Date:	4/5/2012
Civil Charges Assessed:	15015
Solid Waste Facility Description:	Not reported
Inspection Event Completed Dt:	Not reported
Inspection Event Description:	Not reported
Flag:	WATER

Facility ID:	Not reported
Facility Name:	Not reported
Location Address:	Not reported
Location Address 2:	Not reported
Location City,St,Zip:	Not reported
Solid Waste Facility Region:	Not reported
CEDS Site Id:	Not reported
Site Location:	Not reported
Solid Permit Id (alpha Prefix):	Not reported
Solid Permit Id (numeric Suffix):	Not reported

Map ID	Site	Database(s)	EPA ID Number

NOMAN M COLE JR POLLUTION CONTROL PLANT (Continued) **U003678263**

Solid Waste Unit Type:	Not reported
Inspection Date:	Not reported
Inspection Event Code:	Not reported
Inspection Event Complete Date:	Not reported
Solid Waste Enf Effective Date:	Not reported
Solid Waste Enf Penalty Type:	Not reported
Solid Waste Enf Penalty Amount:	Not reported
Solid Waste Enf Type Desc:	Not reported
Solid Waste Unit Type:	Not reported
Solid Waste Unit Name:	Not reported
Haz. Waste Facility Region:	Not reported
Haz. Waste Facility Epaid:	Not reported
Haz. Waste Enforcement Date:	Not reported
Haz. Waste Enforcement Type:	Not reported
Haz. Waste Enforcement Agency:	Not reported
Haz. Waste Enf RCRIS Comments:	Not reported
Haz. Waste Penalty Type:	Not reported
Haz. Waste Enf Order Dt. Signed:	Not reported
Haz. Waste Enf Order Type:	Not reported
Haz. Waste Penalty Amount:	Not reported
Type Of Permit:	Not reported
Permit No:	VA0025364
Enforcement Action Number:	NR11-0723
Action:	NOTICE OF VIOLATION/NOV
Action Date:	7/11/2011
Civil Charges Assessed:	Not reported
Solid Waste Facility Description:	Not reported
Inspection Event Completed Dt:	Not reported
Inspection Event Description:	Not reported
Flag:	WATER

1744 **NOMAN M COLE PCP** **SPILLS** **S105377067**
9399 RICHMOND HWY **N/A**
LORTON, VA 22199

SPILLS NO:

Region:	NO
Id:	Not reported
Incident Summary:	Not reported
Date In:	6/12/2002
Date Closed:	6/12/2002
Pollution Type:	Not reported
Responsible Party:	Norman M Cole Jr. PCP
Facility Status:	**Not reported**
Owner:	Not reported
Facility Contact:	Not reported
Facility Permitted:	-1
Facility Telephone:	Not reported
Time In:	11:25:00 AM
Reported By Name:	Clarence Swider
Reported By Telephone:	Not reported
Reported By Affiliation/Addr:	Class I operator
Incident Response IR #:	2002-N-0864
Responsible Party Address:	Not reported
Responsible Party City:	Not reported
Responsible Party State:	Not reported
Responsible Party Zip:	Not reported
Responsible Party Contact:	Not reported

Map ID	Site	Database(s)	EPA ID Number

NOMAN M COLE PCP (Continued) **S105377067**

Responsible Party Telephone:	Not reported
Owner Name:	Not reported
Owner Address:	Not reported
Owner City:	Not reported
Owner State:	Not reported
Owner Zip:	Not reported
Owner Contact:	Not reported
Owner Telephone:	Not reported
Incident Date:	6/12/2002
Incident Time:	Not reported
Petroleum:	0
Solid Waste:	0
Hazardous Waste:	0
Water:	0
Air:	0
Sewage:	-1
Fish Kill:	0
Threat Wetlands:	0
Wetlands:	0
Material Released:	tertiary clarifer effluent
Possible Receptors:	Pohick Creek
Quantity Released:	100
Unit Released:	Gallons
Quantity In Water:	0
Receiving Waters:	Not reported
River Basin:	Not reported
Inspection Date:	Not reported
Call Date:	Not reported
Inspector:	Not reported
Response Due:	Not reported
Response Received Date:	Not reported
Visit Needed:	0
Open:	0
Air Referral Date:	Not reported
Air Reg/ Permit Number:	Not reported
Waste Referral Date:	Not reported
Epa Id Or Permit Number:	Not reported
Water Referral Date:	6/12/2002
Water Permit Number:	VA0025364
Remediation Referral Date:	Not reported
Remediation Pc Number:	Not reported
Enforcement Referral Date:	Not reported
Nov Number:	Not reported
Pc Number:	Not reported
Receive By:	Not reported
Case Officer:	Not reported
Case Type:	Not reported
Street Address:	Not reported
Polllutant:	Not reported
Impact:	Not reported
Spill Time:	Not reported
Spill Date:	Not reported
Spill Volume:	Not reported
Measure:	Not reported
Volume In Water:	Not reported
Stream Name:	Not reported
Investigation Date:	Not reported

Map ID	Site	Database(s)	EPA ID Number

NOMAN M COLE PCP (Continued) **S105377067**

Closure Date:	Not reported
Lab Results:	Not reported
Target Date:	Not reported
Prep Number:	Not reported
Report Date:	Not reported
Report Time:	Not reported
Pollutant Scr:	Not reported
Volume:	Not reported
Volume Esc:	Not reported
Future Recommendations:	Not reported
Stream Code:	Not reported
Visit Date:	Not reported
Lab Date:	Not reported
File Close Date:	Not reported
Prep Copy:	Not reported
City:	Not reported
Incident Summary:	Overflow of partially treated sewage (tertiary clarifier effluent) from an expansion joint in tertiary clarifer. Maintenance fixed the problem as soon as it was notified. 50-100 gallons - doesn't think any made it to Pohick Creek., 5 day letter to follow
Reported:	Not reported
Results:	Not reported
Inspection Comments:	Not reported
Remarks:	Not reported
Region:	NO
Id:	Not reported
Incident Summary:	Not reported
Date In:	2/21/2001
Date Closed:	2/26/2001
Pollution Type:	Not reported
Responsible Party:	Not reported
Facility Status:	**Not reported**
Owner:	Not reported
Facility Contact:	Not reported
Facility Permitted:	-1
Facility Telephone:	Not reported
Time In:	Not reported
Reported By Name:	Kailash Gupta
Reported By Telephone:	7035509740
Reported By Affiliation/Addr:	Noman M cole PCP
Incident Response IR #:	2001-N-0571
Responsible Party Address:	Not reported
Responsible Party City:	Not reported
Responsible Party State:	Not reported
Responsible Party Zip:	Not reported
Responsible Party Contact:	Not reported
Responsible Party Telephone:	Not reported
Owner Name:	Not reported
Owner Address:	Not reported
Owner City:	Not reported
Owner State:	Not reported
Owner Zip:	Not reported
Owner Contact:	Not reported
Owner Telephone:	Not reported
Incident Date:	2/20/2001
Incident Time:	3:03:00 PM

Map ID	Site	Database(s)	EPA ID Number

NOMAN M COLE PCP (Continued) **S105377067**

Petroleum:	0
Solid Waste:	0
Hazardous Waste:	0
Water:	0
Air:	0
Sewage:	-1
Fish Kill:	0
Threat Wetlands:	0
Wetlands:	0
Material Released:	foam
Possible Receptors:	pavement
Quantity Released:	-1
Unit Released:	gallons
Quantity In Water:	-1
Receiving Waters:	Pohick Creek
River Basin:	Not reported
Inspection Date:	Not reported
Call Date:	Not reported
Inspector:	ALT
Response Due:	Not reported
Response Received Date:	2/26/2001
Visit Needed:	0
Open:	0
Air Referral Date:	Not reported
Air Reg/ Permit Number:	Not reported
Waste Referral Date:	Not reported
Epa Id Or Permit Number:	Not reported
Water Referral Date:	2/21/2001
Water Permit Number:	va0025364
Remediation Referral Date:	Not reported
Remediation Pc Number:	Not reported
Enforcement Referral Date:	Not reported
Nov Number:	Not reported
Pc Number:	Not reported
Receive By:	Not reported
Case Officer:	Not reported
Case Type:	Not reported
Street Address:	Not reported
Polllutant:	Not reported
Impact:	Not reported
Spill Time:	Not reported
Spill Date:	Not reported
Spill Volume:	Not reported
Measure:	Not reported
Volume In Water:	Not reported
Stream Name:	Not reported
Investigation Date:	Not reported
Closure Date:	Not reported
Lab Results:	Not reported
Target Date:	Not reported
Prep Number:	Not reported
Report Date:	Not reported
Report Time:	Not reported
Pollutant Scr:	Not reported
Volume:	Not reported
Volume Esc:	Not reported
Future Recommendations:	Not reported

Map ID	Site	Database(s)	EPA ID Number

NOMAN M COLE PCP (Continued) **S105377067**

Stream Code:	Not reported
Visit Date:	Not reported
Lab Date:	Not reported
File Close Date:	Not reported
Prep Copy:	Not reported
City:	Not reported
Incident Summary:	Police received report of foam in creek, FD also responded
Reported:	Not reported
Results:	Not reported
Inspection Comments:	Not reported
Remarks:	Not reported
Region:	NO
Id:	Not reported
Incident Summary:	Not reported
Date In:	4/3/2001
Date Closed:	4/10/2001
Pollution Type:	Not reported
Responsible Party:	Not reported
Facility Status:	**Not reported**
Owner:	Not reported
Facility Contact:	Not reported
Facility Permitted:	-1
Facility Telephone:	Not reported
Time In:	Not reported
Reported By Name:	Allen Hogge
Reported By Telephone:	7035509740
Reported By Affiliation/Addr:	Noman M Cole PCP
Incident Response IR #:	2001-N-0881
Responsible Party Address:	Not reported
Responsible Party City:	Not reported
Responsible Party State:	Not reported
Responsible Party Zip:	Not reported
Responsible Party Contact:	Not reported
Responsible Party Telephone:	Not reported
Owner Name:	Not reported
Owner Address:	Not reported
Owner City:	Not reported
Owner State:	Not reported
Owner Zip:	Not reported
Owner Contact:	Not reported
Owner Telephone:	Not reported
Incident Date:	4/2/2001
Incident Time:	Not reported
Petroleum:	0
Solid Waste:	0
Hazardous Waste:	0
Water:	0
Air:	0
Sewage:	-1
Fish Kill:	0
Threat Wetlands:	0
Wetlands:	0
Material Released:	backwash
Possible Receptors:	Pohick Creek
Quantity Released:	500
Unit Released:	gallons

Map ID	Site	Database(s)	EPA ID Number

NOMAN M COLE PCP (Continued) **S105377067**

Quantity In Water:	500
Receiving Waters:	Pohick creek, UT
River Basin:	1A Potomac
Inspection Date:	Not reported
Call Date:	Not reported
Inspector:	ELS
Response Due:	Not reported
Response Received Date:	4/10/2001
Visit Needed:	0
Open:	0
Air Referral Date:	Not reported
Air Reg/ Permit Number:	Not reported
Waste Referral Date:	Not reported
Epa Id Or Permit Number:	Not reported
Water Referral Date:	4/10/2001
Water Permit Number:	VA0025364
Remediation Referral Date:	Not reported
Remediation Pc Number:	Not reported
Enforcement Referral Date:	Not reported
Nov Number:	Not reported
Pc Number:	Not reported
Receive By:	Not reported
Case Officer:	Not reported
Case Type:	Not reported
Street Address:	Not reported
Polllutant:	Not reported
Impact:	Not reported
Spill Time:	Not reported
Spill Date:	Not reported
Spill Volume:	Not reported
Measure:	Not reported
Volume In Water:	Not reported
Stream Name:	Not reported
Investigation Date:	Not reported
Closure Date:	Not reported
Lab Results:	Not reported
Target Date:	Not reported
Prep Number:	Not reported
Report Date:	Not reported
Report Time:	Not reported
Pollutant Scr:	Not reported
Volume:	Not reported
Volume Esc:	Not reported
Future Recommendations:	Not reported
Stream Code:	Not reported
Visit Date:	Not reported
Lab Date:	Not reported
File Close Date:	Not reported
Prep Copy:	Not reported
City:	Not reported
Incident Summary:	Two backwash pumps in automatic mode, est overflow 10-15 duration
Reported:	Not reported
Results:	Not reported
Inspection Comments:	Not reported
Remarks:	Not reported
Region:	NO

Map ID	Site	Database(s)	EPA ID Number

NOMAN M COLE PCP (Continued) **S105377067**

Id:	Not reported
Incident Summary:	Not reported
Date In:	7/2/2004
Date Closed:	7/8/2004
Pollution Type:	Not reported
Responsible Party:	Not reported
Facility Status:	**Not reported**
Owner:	Not reported
Facility Contact:	Not reported
Facility Permitted:	-1
Facility Telephone:	Not reported
Time In:	Not reported
Reported By Name:	Fairfax Co Wastewater Treatment
Reported By Telephone:	Not reported
Reported By Affiliation/Addr:	Not reported
Incident Response IR #:	2005-N-0032
Responsible Party Address:	Not reported
Responsible Party City:	Not reported
Responsible Party State:	Not reported
Responsible Party Zip:	Not reported
Responsible Party Contact:	Not reported
Responsible Party Telephone:	Not reported
Owner Name:	Not reported
Owner Address:	Not reported
Owner City:	Not reported
Owner State:	Not reported
Owner Zip:	Not reported
Owner Contact:	Not reported
Owner Telephone:	Not reported
Incident Date:	7/2/2004
Incident Time:	6:00:00 AM
Petroleum:	0
Solid Waste:	0
Hazardous Waste:	0
Water:	0
Air:	0
Sewage:	-1
Fish Kill:	0
Threat Wetlands:	0
Wetlands:	0
Material Released:	Treated plant effluent
Possible Receptors:	Pohick Cr, UT
Quantity Released:	Unspecified
Unit Released:	gallons
Quantity In Water:	Not reported
Receiving Waters:	Not reported
River Basin:	1A Potomac
Inspection Date:	Not reported
Call Date:	Not reported
Inspector:	Not reported
Response Due:	Not reported
Response Received Date:	7/8/2004
Visit Needed:	0
Open:	0
Air Referral Date:	Not reported
Air Reg/ Permit Number:	Not reported
Waste Referral Date:	Not reported

Map ID	Site	Database(s)	EPA ID Number

NOMAN M COLE PCP (Continued) **S105377067**

Epa Id Or Permit Number:	Not reported
Water Referral Date:	7/2/2004
Water Permit Number:	VA0025364
Remediation Referral Date:	Not reported
Remediation Pc Number:	Not reported
Enforcement Referral Date:	Not reported
Nov Number:	Not reported
Pc Number:	Not reported
Receive By:	Not reported
Case Officer:	Not reported
Case Type:	Not reported
Street Address:	Not reported
Polllutant:	Not reported
Impact:	Not reported
Spill Time:	Not reported
Spill Date:	Not reported
Spill Volume:	Not reported
Measure:	Not reported
Volume In Water:	Not reported
Stream Name:	Not reported
Investigation Date:	Not reported
Closure Date:	Not reported
Lab Results:	Not reported
Target Date:	Not reported
Prep Number:	Not reported
Report Date:	Not reported
Report Time:	Not reported
Pollutant Scr:	Not reported
Volume:	Not reported
Volume Esc:	Not reported
Future Recommendations:	Not reported
Stream Code:	Not reported
Visit Date:	Not reported
Lab Date:	Not reported
File Close Date:	Not reported
Prep Copy:	Not reported
City:	Not reported
Incident Summary:	Advanced plant water (APW) line break possibly relased to construction and testing of new APW pumps contained and pumped back into system.
Reported:	Not reported
Results:	Not reported
Inspection Comments:	Not reported
Remarks:	Not reported
Region:	NO
Id:	Not reported
Incident Summary:	Not reported
Date In:	11/20/2003
Date Closed:	12/1/2003
Pollution Type:	Not reported
Responsible Party:	Fairfax County
Facility Status:	**Not reported**
Owner:	Not reported
Facility Contact:	Not reported
Facility Permitted:	-1
Facility Telephone:	Not reported
Time In:	6:52:00 PM

Map ID	Site	Database(s)	EPA ID Number

NOMAN M COLE PCP (Continued) **S105377067**

Reported By Name:	Nike McGrath
Reported By Telephone:	7035509740
Reported By Affiliation/Addr:	Noman M Cole
Incident Response IR #:	2004-N-0465
Responsible Party Address:	Not reported
Responsible Party City:	Not reported
Responsible Party State:	Not reported
Responsible Party Zip:	Not reported
Responsible Party Contact:	Not reported
Responsible Party Telephone:	Not reported
Owner Name:	Fairfax County
Owner Address:	Not reported
Owner City:	Not reported
Owner State:	Not reported
Owner Zip:	Not reported
Owner Contact:	Not reported
Owner Telephone:	Not reported
Incident Date:	11/20/2003
Incident Time:	1:00:00 PM
Petroleum:	0
Solid Waste:	0
Hazardous Waste:	0
Water:	0
Air:	0
Sewage:	-1
Fish Kill:	0
Threat Wetlands:	0
Wetlands:	0
Material Released:	final effluent
Possible Receptors:	pohick creek, UT
Quantity Released:	500
Unit Released:	gallons
Quantity In Water:	500
Receiving Waters:	pohick creek, UT
River Basin:	1A Potomac
Inspection Date:	Not reported
Call Date:	Not reported
Inspector:	ELS
Response Due:	Not reported
Response Received Date:	12/1/2003
Visit Needed:	0
Open:	0
Air Referral Date:	Not reported
Air Reg/ Permit Number:	Not reported
Waste Referral Date:	Not reported
Epa Id Or Permit Number:	Not reported
Water Referral Date:	11/20/2003
Water Permit Number:	VA0025364
Remediation Referral Date:	Not reported
Remediation Pc Number:	Not reported
Enforcement Referral Date:	Not reported
Nov Number:	Not reported
Pc Number:	Not reported
Receive By:	Not reported
Case Officer:	Not reported
Case Type:	Not reported
Street Address:	Not reported

Map ID	Site	Database(s)	EPA ID Number

NOMAN M COLE PCP (Continued) **S105377067**

Polllutant:	Not reported
Impact:	Not reported
Spill Time:	Not reported
Spill Date:	Not reported
Spill Volume:	Not reported
Measure:	Not reported
Volume In Water:	Not reported
Stream Name:	Not reported
Investigation Date:	Not reported
Closure Date:	Not reported
Lab Results:	Not reported
Target Date:	Not reported
Prep Number:	Not reported
Report Date:	Not reported
Report Time:	Not reported
Pollutant Scr:	Not reported
Volume:	Not reported
Volume Esc:	Not reported
Future Recommendations:	Not reported
Stream Code:	Not reported
Visit Date:	Not reported
Lab Date:	Not reported
File Close Date:	Not reported
Prep Copy:	Not reported
City:	Not reported
Incident Summary:	SSO - line break from advance plant water - final eff not discharged thru permitted outfall
Reported:	Not reported
Results:	Not reported
Inspection Comments:	Not reported
Remarks:	Not reported
Region:	NO
Id:	Not reported
Incident Summary:	Not reported
Date In:	11/13/2004
Date Closed:	11/22/2004
Pollution Type:	Not reported
Responsible Party:	Not reported
Facility Status:	**Not reported**
Owner:	Not reported
Facility Contact:	Not reported
Facility Permitted:	-1
Facility Telephone:	Not reported
Time In:	10:48:00 AM
Reported By Name:	Michael Rynders
Reported By Telephone:	7035509740
Reported By Affiliation/Addr:	Noman M Cole PCP
Incident Response IR #:	2005-N-0400
Responsible Party Address:	Not reported
Responsible Party City:	Not reported
Responsible Party State:	Not reported
Responsible Party Zip:	Not reported
Responsible Party Contact:	Not reported
Responsible Party Telephone:	Not reported
Owner Name:	Not reported
Owner Address:	Not reported

Map ID	Site	Database(s)	EPA ID Number

NOMAN M COLE PCP (Continued) **S105377067**

Owner City:	Not reported
Owner State:	Not reported
Owner Zip:	Not reported
Owner Contact:	Not reported
Owner Telephone:	Not reported
Incident Date:	11/13/2004
Incident Time:	9:30:00 AM
Petroleum:	0
Solid Waste:	0
Hazardous Waste:	0
Water:	-1
Air:	0
Sewage:	0
Fish Kill:	0
Threat Wetlands:	0
Wetlands:	0
Material Released:	Chlorine effluent solution
Possible Receptors:	Pohick Creek, UT
Quantity Released:	6500
Unit Released:	gallons
Quantity In Water:	6500
Receiving Waters:	Not reported
River Basin:	Not reported
Inspection Date:	Not reported
Call Date:	11/15/2004
Inspector:	Not reported
Response Due:	Not reported
Response Received Date:	11/22/2004
Visit Needed:	0
Open:	0
Air Referral Date:	Not reported
Air Reg/ Permit Number:	Not reported
Waste Referral Date:	Not reported
Epa Id Or Permit Number:	Not reported
Water Referral Date:	11/13/2004
Water Permit Number:	VA0025364
Remediation Referral Date:	Not reported
Remediation Pc Number:	Not reported
Enforcement Referral Date:	Not reported
Nov Number:	Not reported
Pc Number:	Not reported
Receive By:	Not reported
Case Officer:	Not reported
Case Type:	Not reported
Street Address:	Not reported
Polllutant:	Not reported
Impact:	Not reported
Spill Time:	Not reported
Spill Date:	Not reported
Spill Volume:	Not reported
Measure:	Not reported
Volume In Water:	Not reported
Stream Name:	Not reported
Investigation Date:	Not reported
Closure Date:	Not reported
Lab Results:	Not reported
Target Date:	Not reported

Map ID	Site	Database(s)	EPA ID Number

NOMAN M COLE PCP (Continued) **S105377067**

Prep Number:	Not reported
Report Date:	Not reported
Report Time:	Not reported
Pollutant Scr:	Not reported
Volume:	Not reported
Volume Esc:	Not reported
Future Recommendations:	Not reported
Stream Code:	Not reported
Visit Date:	Not reported
Lab Date:	Not reported
File Close Date:	Not reported
Prep Copy:	Not reported
City:	Not reported
Incident Summary:	Release from chlorine solution line due to hole in line.
Reported:	Not reported
Results:	Not reported
Inspection Comments:	0953-call Mr Gupta at Noman. System that leaked part of sanitizing system for 4 parallel surge tanks to rinse down the tank walls. Liquid is plant effluent with chlorine added as disinfectant for tank cleaning. Sending 5 day letter, also re-evaluating need for system. CL residual at spill was measured 0.47 PPM, no detectable residual was measured in on site creek. 2/7/05 rcvd copy of response to epa r3
Remarks:	Not reported
Region:	NO
Id:	Not reported
Incident Summary:	Not reported
Date In:	9/17/2004
Date Closed:	9/17/2004
Pollution Type:	Not reported
Responsible Party:	Noman Cole
Facility Status:	**Not reported**
Owner:	Not reported
Facility Contact:	Not reported
Facility Permitted:	-1
Facility Telephone:	Not reported
Time In:	2:49:00 PM
Reported By Name:	Mike Reilly
Reported By Telephone:	Not reported
Reported By Affiliation/Addr:	Fairfax Hazmat
Incident Response IR #:	2005-N-0293
Responsible Party Address:	Not reported
Responsible Party City:	Not reported
Responsible Party State:	Not reported
Responsible Party Zip:	Not reported
Responsible Party Contact:	Not reported
Responsible Party Telephone:	Not reported
Owner Name:	Not reported
Owner Address:	Not reported
Owner City:	Not reported
Owner State:	Not reported
Owner Zip:	Not reported
Owner Contact:	Not reported
Owner Telephone:	Not reported
Incident Date:	9/17/2004
Incident Time:	Not reported

Map ID	Site	Database(s)	EPA ID Number

NOMAN M COLE PCP (Continued) **S105377067**

Petroleum:	0
Solid Waste:	0
Hazardous Waste:	0
Water:	0
Air:	0
Sewage:	-1
Fish Kill:	0
Threat Wetlands:	0
Wetlands:	0
Material Released:	secondary effleunt
Possible Receptors:	Not reported
Quantity Released:	20
Unit Released:	gallons
Quantity In Water:	Not reported
Receiving Waters:	Not reported
River Basin:	Not reported
Inspection Date:	Not reported
Call Date:	Not reported
Inspector:	TWN
Response Due:	Not reported
Response Received Date:	Not reported
Visit Needed:	0
Open:	0
Air Referral Date:	Not reported
Air Reg/ Permit Number:	Not reported
Waste Referral Date:	Not reported
Epa Id Or Permit Number:	Not reported
Water Referral Date:	9/17/2004
Water Permit Number:	VA0025364
Remediation Referral Date:	Not reported
Remediation Pc Number:	Not reported
Enforcement Referral Date:	Not reported
Nov Number:	Not reported
Pc Number:	Not reported
Receive By:	Not reported
Case Officer:	Not reported
Case Type:	Not reported
Street Address:	Not reported
Polllutant:	Not reported
Impact:	Not reported
Spill Time:	Not reported
Spill Date:	Not reported
Spill Volume:	Not reported
Measure:	Not reported
Volume In Water:	Not reported
Stream Name:	Not reported
Investigation Date:	Not reported
Closure Date:	Not reported
Lab Results:	Not reported
Target Date:	Not reported
Prep Number:	Not reported
Report Date:	Not reported
Report Time:	Not reported
Pollutant Scr:	Not reported
Volume:	Not reported
Volume Esc:	Not reported
Future Recommendations:	Not reported

Map ID	Site	Database(s)	EPA ID Number

NOMAN M COLE PCP (Continued) **S105377067**

Stream Code:	Not reported
Visit Date:	Not reported
Lab Date:	Not reported
File Close Date:	Not reported
Prep Copy:	Not reported
City:	Not reported
Incident Summary:	sso - ASE PS, 15-20 gal spill secondary eff. Into onsite storm drain
Reported:	Not reported
Results:	Not reported
Inspection Comments:	Not reported
Remarks:	Not reported
Region:	NO
Id:	Not reported
Incident Summary:	Not reported
Date In:	10/29/2004
Date Closed:	10/29/2004
Pollution Type:	Not reported
Responsible Party:	Not reported
Facility Status:	**Not reported**
Owner:	Not reported
Facility Contact:	Not reported
Facility Permitted:	0
Facility Telephone:	Not reported
Time In:	8:44:00 AM
Reported By Name:	Jennifer
Reported By Telephone:	5716426108
Reported By Affiliation/Addr:	Lorton Station
Incident Response IR #:	2005-N-0381
Responsible Party Address:	Not reported
Responsible Party City:	Not reported
Responsible Party State:	Not reported
Responsible Party Zip:	Not reported
Responsible Party Contact:	Not reported
Responsible Party Telephone:	Not reported
Owner Name:	Not reported
Owner Address:	Not reported
Owner City:	Not reported
Owner State:	Not reported
Owner Zip:	Not reported
Owner Contact:	Not reported
Owner Telephone:	Not reported
Incident Date:	10/28/2004
Incident Time:	Not reported
Petroleum:	0
Solid Waste:	0
Hazardous Waste:	0
Water:	0
Air:	-1
Sewage:	0
Fish Kill:	0
Threat Wetlands:	0
Wetlands:	0
Material Released:	odor
Possible Receptors:	Not reported
Quantity Released:	Not reported
Unit Released:	Not reported

Map ID	Site	Database(s)	EPA ID Number

NOMAN M COLE PCP (Continued) **S105377067**

Quantity In Water:	Not reported
Receiving Waters:	Not reported
River Basin:	Not reported
Inspection Date:	Not reported
Call Date:	10/29/2004
Inspector:	PZG
Response Due:	Not reported
Response Received Date:	Not reported
Visit Needed:	0
Open:	0
Air Referral Date:	Not reported
Air Reg/ Permit Number:	Not reported
Waste Referral Date:	Not reported
Epa Id Or Permit Number:	Not reported
Water Referral Date:	Not reported
Water Permit Number:	Not reported
Remediation Referral Date:	Not reported
Remediation Pc Number:	Not reported
Enforcement Referral Date:	Not reported
Nov Number:	Not reported
Pc Number:	Not reported
Receive By:	Not reported
Case Officer:	Not reported
Case Type:	Not reported
Street Address:	Not reported
Polllutant:	Not reported
Impact:	Not reported
Spill Time:	Not reported
Spill Date:	Not reported
Spill Volume:	Not reported
Measure:	Not reported
Volume In Water:	Not reported
Stream Name:	Not reported
Investigation Date:	Not reported
Closure Date:	Not reported
Lab Results:	Not reported
Target Date:	Not reported
Prep Number:	Not reported
Report Date:	Not reported
Report Time:	Not reported
Pollutant Scr:	Not reported
Volume:	Not reported
Volume Esc:	Not reported
Future Recommendations:	Not reported
Stream Code:	Not reported
Visit Date:	Not reported
Lab Date:	Not reported
File Close Date:	Not reported
Prep Copy:	Not reported
City:	Not reported
Incident Summary:	horrible smell from plant at least 4 times a week. really bad last night & this morning
Reported:	Not reported
Results:	Not reported
Inspection Comments:	transfer her to odor complaint line at noman cole
Remarks:	Not reported

Map ID	Site	Database(s)	EPA ID Number
1744		**ERNS**	**2014097254**
	9399 RICHMOND HWY **LORTON, VA**		**N/A**

Click this hyperlink while viewing on your computer to access additional ERNS detail in the EDR Site Report.

Map ID	Site	Database(s)	EPA ID Number
1744	**LOWER POTOMAC POLLUTION CONTROL PLANT** **9399 RICHMOND HIGHWAY** **LORTON, VA**	**RGA LUST**	**S115975702** **N/A**

RGA LUST:

2001 LOWER POTOMAC POLLUTION CONTROL PLANT 9399 RICHMOND HIGHWAY

Map ID	Site	Database(s)	EPA ID Number
1744	**NOMAN M COLE JR POLLUTION CONTROL PLANT** **9399 RICHMOND HWY** **LORTON, VA 22079**	**NPDES**	**S111696265** **N/A**

CEDS:

Facility ID:	VA0025364
Class:	Active
Minor/Major:	Major
Industrial:	Municipal
Permit Date:	02/04/2019
Outfall Num:	001
Latitude:	38.69805556
Longitude:	-77.20083333
Permit Type:	Not reported
Date Effective:	Not reported
Owner Address 1:	Not reported
Owner Address 2:	Not reported
Owner City:	Not reported
Owner State:	Not reported
Owner Zip:	Not reported
APRD Rec. 1st Time:	Not reported
APRD Rec. After 1st Time:	Not reported
Event Desc:	Not reported
Project Status:	Not reported

Facility ID:	VA0025364
Class:	Active
Minor/Major:	Major
Industrial:	Municipal
Permit Date:	02/04/2019
Outfall Num:	650
Latitude:	38.69805556
Longitude:	-77.20083333
Permit Type:	Not reported
Date Effective:	Not reported
Owner Address 1:	Not reported
Owner Address 2:	Not reported
Owner City:	Not reported
Owner State:	Not reported

Map ID	Site	Database(s)	EPA ID Number

NOMAN M COLE JR POLLUTION CONTROL PLANT (Continued) **S111696265**

Owner Zip: Not reported
APRD Rec. 1st Time: Not reported
APRD Rec. After 1st Time: Not reported
Event Desc: Not reported
Project Status: Not reported

1744 **ERNS** **2011965153**
9399 RICHMOND HWY **N/A**
LORTON, VA 22079

Click this hyperlink while viewing on your computer to access additional ERNS detail in the EDR Site Report.

1744 **ERNS** **2011988934**
9399 RICHMOND HWY **N/A**
LORTON, VA 22079

Click this hyperlink while viewing on your computer to access additional ERNS detail in the EDR Site Report.

1744 **NORMAN COLE PCP** **SPILLS** **S108325691**
9399 RICHMOND HIGHWAY **N/A**
LORTON, VA 22199

SPILLS:

Fips City/County:	Fairfax County
Status:	Not reported
Reference Id:	Not reported
IR Number:	2005-N-0599
Associated IR:	Not reported
Incident Date:	01/26/2005
Call Received Date:	01/26/2005
Closure Comments:	See Site Summary for details
Threat To:	Not reported
Terrorism (Y/N):	NO
Characterize Incident:	Not reported
Incident Type:	Waste
Incident Subtype:	Solid Waste
Materials:	Chemicals (Not Otherwise Specified)(100 - 100 Gallons)
Effect To Receptor:	Not reported
Water Body:	Not reported
Low Quantity To Water:	Not reported
High Quantity To Water:	Not reported
Quantity Units:	Not reported
Other Receptors:	Land
RP Company:	Contractor
RP Name:	Not reported
Property Owner:	Not reported
Property Company:	Not reported
Duration Of Event (Hrs):	Not reported

Map ID	Site	Database(s)	EPA ID Number

NORMAN COLE PCP (Continued) **S108325691**

Impacts:	Not reported
Other Impacts:	Not reported
Steps Taken:	Not reported
Steps Taken Description:	Not reported
System Components:	Not reported
Other System Components:	Not reported
Cause Of Event:	Not reported
Corrective Action Taken:	Not reported
Weather Status:	Not reported
Precipitation (Wet):	Not reported
Discharge Type:	Not reported
Discharge Volume:	Not reported
Unknown Discharge (Y/N):	NO
Site Name:	NOMAN COLE PCP
Closure Date:	02/15/2005
Orig. Call Incident Description:	"Chemical spill from new system (tert clarifier) ferric chloride pump, contractor used stainless steel instead of CPVC. Contractor responsible for clean up. Already reported to FX FMO"
Original Call Material Description:	ferric chloride (Qty=100)
Original Call Location Description:	Noman Cole PCP-9399 Richmond Highway-Lorton-VA-22199-Fairfax County
Incident Ongoing at time of Call:	Not reported
Agencies Notified (Y/N):	NO
Other Agencies:	Not reported
Permitted (Y/N):	YES
Call Reported By Company Name:	Cheryl
Call Property Owner Company Name:	Not reported
Call Property Owner Name:	Not reported
Site Summary:	Not reported

SPILLS NO:

Region:	NO
Id:	Not reported
Incident Summary:	Not reported
Date In:	1/26/2005
Date Closed:	2/15/2005
Pollution Type:	Not reported
Responsible Party:	Contractor
Facility Status:	**Not reported**
Owner:	Not reported
Facility Contact:	Not reported
Facility Permitted:	-1
Facility Telephone:	Not reported
Time In:	1:27:00 PM
Reported By Name:	Cheryl
Reported By Telephone:	Not reported
Reported By Affiliation/Addr:	Norman Cole PCP
Incident Response IR #:	2005-N-0599
Responsible Party Address:	Not reported
Responsible Party City:	Not reported
Responsible Party State:	Not reported
Responsible Party Zip:	Not reported
Responsible Party Contact:	Not reported
Responsible Party Telephone:	Not reported
Owner Name:	Not reported
Owner Address:	Not reported
Owner City:	Not reported
Owner State:	Not reported

Map ID	Site	Database(s)	EPA ID Number

NORMAN COLE PCP (Continued) **S108325691**

Owner Zip:	Not reported
Owner Contact:	Not reported
Owner Telephone:	Not reported
Incident Date:	1/26/2005
Incident Time:	8:00:00 AM
Petroleum:	0
Solid Waste:	-1
Hazardous Waste:	0
Water:	0
Air:	0
Sewage:	0
Fish Kill:	0
Threat Wetlands:	0
Wetlands:	0
Material Released:	ferric chloride
Possible Receptors:	land
Quantity Released:	100
Unit Released:	gallons
Quantity In Water:	Not reported
Receiving Waters:	Not reported
River Basin:	Not reported
Inspection Date:	Not reported
Call Date:	2/15/2005
Inspector:	PZG
Response Due:	Not reported
Response Received Date:	Not reported
Visit Needed:	0
Open:	0
Air Referral Date:	Not reported
Air Reg/ Permit Number:	Not reported
Waste Referral Date:	Not reported
Epa Id Or Permit Number:	VAD981044688
Water Referral Date:	Not reported
Water Permit Number:	Not reported
Remediation Referral Date:	Not reported
Remediation Pc Number:	Not reported
Enforcement Referral Date:	Not reported
Nov Number:	Not reported
Pc Number:	Not reported
Receive By:	Not reported
Case Officer:	Not reported
Case Type:	Not reported
Street Address:	Not reported
Polllutant:	Not reported
Impact:	Not reported
Spill Time:	Not reported
Spill Date:	Not reported
Spill Volume:	Not reported
Measure:	Not reported
Volume In Water:	Not reported
Stream Name:	Not reported
Investigation Date:	Not reported
Closure Date:	Not reported
Lab Results:	Not reported
Target Date:	Not reported
Prep Number:	Not reported
Report Date:	Not reported

Map ID	Site	Database(s)	EPA ID Number

NORMAN COLE PCP (Continued) **S108325691**

Report Time:	Not reported
Pollutant Scr:	Not reported
Volume:	Not reported
Volume Esc:	Not reported
Future Recommendations:	Not reported
Stream Code:	Not reported
Visit Date:	Not reported
Lab Date:	Not reported
File Close Date:	Not reported
Prep Copy:	Not reported
City:	Not reported
Incident Summary:	Chemical spill from new system (tert clarifier) ferric chloride pump, contractor used stainless steel instead of CPVC. Contractor responsible for clean up. Already reported to FX FMO
Reported:	Not reported
Results:	Not reported
Inspection Comments:	Not reported
Remarks:	Not reported

1744 **ERNS** **2012026349**
9399 RICHMOND HWY **N/A**
LORTON, VA 22079

Click this hyperlink while viewing on your computer to access additional ERNS detail in the EDR Site Report.

1744 **ERNS** **2009921305**
9399 RICHMOND HWY **N/A**
LORTON, VA 22079

Click this hyperlink while viewing on your computer to access additional ERNS detail in the EDR Site Report.

1744 **ERNS** **2014072193**
9399 RICHMOND HWY **N/A**
LORTON, VA 22079

Click this hyperlink while viewing on your computer to access additional ERNS detail in the EDR Site Report.

Map ID	Site	Database(s)	EPA ID Number
1744		**ERNS**	**2004720181**
	9399 RICHMOND HWY **LORTON, VA**		**N/A**

Click this hyperlink while viewing on your computer to access additional ERNS detail in the EDR Site Report.

Map ID	Site	Database(s)	EPA ID Number
1744	**VEPCO TRANSFORMER** **9399 E. RICHMOND HWY.** **LORTON, VA**	**SPILLS**	**S105375796** **N/A**

SPILLS:

Fips City/County:	Fairfax County
Status:	Not reported
Reference Id:	Not reported
IR Number:	2000-N-0112
Associated IR:	Not reported
Incident Date:	08/26/1999
Call Received Date:	08/26/1999
Closure Comments:	See Site Summary for details
Threat To:	Not reported
Terrorism (Y/N):	NO
Characterize Incident:	Not reported
Incident Type:	Petroleum
Incident Subtype:	Petroleum
Materials:	Oil (Mineral/non PCB)(200 - 200 Gallons)
Effect To Receptor:	Not reported
Water Body:	Not reported
Low Quantity To Water:	Not reported
High Quantity To Water:	Not reported
Quantity Units:	Not reported
Other Receptors:	Ground
RP Company:	"WC English, Inc"
RP Name:	Frank Black
Property Owner:	Not reported
Property Company:	VA Power
Duration Of Event (Hrs):	Not reported
Impacts:	Not reported
Other Impacts:	Not reported
Steps Taken:	Not reported
Steps Taken Description:	Not reported
System Components:	Not reported
Other System Components:	Not reported
Cause Of Event:	Not reported
Corrective Action Taken:	Not reported
Weather Status:	Not reported
Precipitation (Wet):	Not reported
Discharge Type:	Not reported
Discharge Volume:	Not reported
Unknown Discharge (Y/N):	NO
Site Name:	VEPCO TRANSFORMER
Closure Date:	09/14/1999
Orig. Call Incident Description:	Contractor backhoe struck pad mounted transformer releasing non-pcb oil to ground. Est. 10x10 section of ground contaminated.
Original Call Material Description:	non PCB mineral oil (Qty=200)
Original Call Location Description:	VEPCO Transformer-9399 E Richmond Highway-Lorton-VA--Fairfax County
Incident Ongoing at time of Call:	Not reported

Map ID	Site	Database(s)	EPA ID Number

VEPCO TRANSFORMER (Continued) **S105375796**

Agencies Notified (Y/N):	NO
Other Agencies:	Not reported
Permitted (Y/N):	NO
Call Reported By Company Name:	WC English
Call Property Owner Company Name:	Not reported
Call Property Owner Name:	Not reported
Site Summary:	Not reported

SPILLS NO:

Region:	NO
Id:	Not reported
Incident Summary:	Not reported
Date In:	8/26/1999
Date Closed:	9/14/1999
Pollution Type:	Not reported
Responsible Party:	WC English Inc
Facility Status:	**Not reported**
Owner:	Not reported
Facility Contact:	Not reported
Facility Permitted:	0
Facility Telephone:	Not reported
Time In:	11:15:00 AM
Reported By Name:	W.C. English
Reported By Telephone:	Not reported
Reported By Affiliation/Addr:	Contractor for VEPCO
Incident Response IR #:	2000-N-0112
Responsible Party Address:	9399 E Richmond Hwy
Responsible Party City:	Lorton
Responsible Party State:	VA
Responsible Party Zip:	22207
Responsible Party Contact:	Frank Black
Responsible Party Telephone:	703-339-3700
Owner Name:	Virginia Power
Owner Address:	Not reported
Owner City:	Not reported
Owner State:	Not reported
Owner Zip:	Not reported
Owner Contact:	Not reported
Owner Telephone:	Not reported
Incident Date:	8/26/1999
Incident Time:	10:00:00 AM
Petroleum:	-1
Solid Waste:	0
Hazardous Waste:	0
Water:	0
Air:	0
Sewage:	0
Fish Kill:	0
Threat Wetlands:	0
Wetlands:	0
Material Released:	non PCB mineral oil
Possible Receptors:	ground
Quantity Released:	200
Unit Released:	gal.
Quantity In Water:	0
Receiving Waters:	Not reported
River Basin:	Not reported

Map ID	Site	Database(s)	EPA ID Number

VEPCO TRANSFORMER (Continued) **S105375796**

Inspection Date:	Not reported
Call Date:	Not reported
Inspector:	PZG
Response Due:	Not reported
Response Received Date:	Not reported
Visit Needed:	0
Open:	0
Air Referral Date:	Not reported
Air Reg/ Permit Number:	Not reported
Waste Referral Date:	Not reported
Epa Id Or Permit Number:	Not reported
Water Referral Date:	Not reported
Water Permit Number:	Not reported
Remediation Referral Date:	Not reported
Remediation Pc Number:	Not reported
Enforcement Referral Date:	Not reported
Nov Number:	Not reported
Pc Number:	Not reported
Receive By:	Not reported
Case Officer:	Not reported
Case Type:	Not reported
Street Address:	Not reported
Polllutant:	Not reported
Impact:	Not reported
Spill Time:	Not reported
Spill Date:	Not reported
Spill Volume:	Not reported
Measure:	Not reported
Volume In Water:	Not reported
Stream Name:	Not reported
Investigation Date:	Not reported
Closure Date:	Not reported
Lab Results:	Not reported
Target Date:	Not reported
Prep Number:	Not reported
Report Date:	Not reported
Report Time:	Not reported
Pollutant Scr:	Not reported
Volume:	Not reported
Volume Esc:	Not reported
Future Recommendations:	Not reported
Stream Code:	Not reported
Visit Date:	Not reported
Lab Date:	Not reported
File Close Date:	Not reported
Prep Copy:	Not reported
City:	Not reported
Incident Summary:	Contractor backhoe struck pad mounted transformer releasing non-pcb oil to ground. Est. 10x10 section of ground contaminated.
Reported:	Not reported
Results:	Not reported
Inspection Comments:	Not reported
Remarks:	Not reported

Map ID	Site	Database(s)	EPA ID Number
1744	**NOMAN M COLE JR** **9399 RICHMOND HWY** **LORTON, VA**	**SPILLS**	**S108325458** **N/A**

SPILLS NO:

Region:	NO
Id:	Not reported
Incident Summary:	Not reported
Date In:	10/9/2004
Date Closed:	6/19/2006
Pollution Type:	Not reported
Responsible Party:	Noman M Cole
Facility Status:	**Not reported**
Owner:	Not reported
Facility Contact:	Not reported
Facility Permitted:	-1
Facility Telephone:	Not reported
Time In:	6:21:00 PM
Reported By Name:	Chief Reilly
Reported By Telephone:	7032464386
Reported By Affiliation/Addr:	Fairfax FMO
Incident Response IR #:	2005-N-0323
Responsible Party Address:	Not reported
Responsible Party City:	Not reported
Responsible Party State:	Not reported
Responsible Party Zip:	Not reported
Responsible Party Contact:	Not reported
Responsible Party Telephone:	Not reported
Owner Name:	Not reported
Owner Address:	Not reported
Owner City:	Not reported
Owner State:	Not reported
Owner Zip:	Not reported
Owner Contact:	Not reported
Owner Telephone:	Not reported
Incident Date:	10/9/2004
Incident Time:	2:00:00 PM
Petroleum:	0
Solid Waste:	0
Hazardous Waste:	0
Water:	-1
Air:	0
Sewage:	0
Fish Kill:	0
Threat Wetlands:	0
Wetlands:	0
Material Released:	Sulphuric chloride
Possible Receptors:	Containment pit
Quantity Released:	50-75
Unit Released:	gallons
Quantity In Water:	Not reported
Receiving Waters:	Not reported
River Basin:	Not reported
Inspection Date:	Not reported
Call Date:	Not reported
Inspector:	Not reported
Response Due:	Not reported
Response Received Date:	Not reported
Visit Needed:	0

Map ID	Site	Database(s)	EPA ID Number

NOMAN M COLE JR (Continued) **S108325458**

Open:	0
Air Referral Date:	Not reported
Air Reg/ Permit Number:	Not reported
Waste Referral Date:	Not reported
Epa Id Or Permit Number:	Not reported
Water Referral Date:	Not reported
Water Permit Number:	VA0025364
Remediation Referral Date:	Not reported
Remediation Pc Number:	Not reported
Enforcement Referral Date:	Not reported
Nov Number:	Not reported
Pc Number:	Not reported
Receive By:	Not reported
Case Officer:	Not reported
Case Type:	Not reported
Street Address:	Not reported
Polllutant:	Not reported
Impact:	Not reported
Spill Time:	Not reported
Spill Date:	Not reported
Spill Volume:	Not reported
Measure:	Not reported
Volume In Water:	Not reported
Stream Name:	Not reported
Investigation Date:	Not reported
Closure Date:	Not reported
Lab Results:	Not reported
Target Date:	Not reported
Prep Number:	Not reported
Report Date:	Not reported
Report Time:	Not reported
Pollutant Scr:	Not reported
Volume:	Not reported
Volume Esc:	Not reported
Future Recommendations:	Not reported
Stream Code:	Not reported
Visit Date:	Not reported
Lab Date:	Not reported
File Close Date:	Not reported
Prep Copy:	Not reported
City:	Not reported
Incident Summary:	Flange bolt failed causing product leak. Material contained and to be reintroduced into process.
Reported:	Not reported
Results:	Not reported
Inspection Comments:	Not reported
Remarks:	Not reported

Map ID	Site	Database(s)	EPA ID Number
1744		**ERNS**	**2010930599**
	9399 RICHMOND HWY **LORTON, VA 22079**		**N/A**

Click this hyperlink while viewing on your computer to access additional ERNS detail in the EDR Site Report.

Map ID	Site	Database(s)	EPA ID Number
1744		**ERNS**	**2011968262**
	9399 RICHMOND HWY **LORTON, VA 22079**		**N/A**

Click this hyperlink while viewing on your computer to access additional ERNS detail in the EDR Site Report.

Map ID	Site	Database(s)	EPA ID Number
1744	**NOMAN M. COLE, JR. POLLUTION CONTROL PLANT** **9399 RICHMOND HIGHWAY** **LORTON, VA 22079**	**LTANKS** **SPILLS** **TIER 2**	**S106539479** **N/A**

LTANKS:

Region:	NRO
CEDS Facility Id:	200000079344
Case Status:	**Closed**
Pollution Complaint #:	20163216
Reported:	04/01/2016
Case Closed Date:	12/09/2016
Program:	RP Lead
Federally Regulated UST (Y/N):	N
Regulated Petroleum UST (1):	N
Excluded UST (1):	N
Deferred UST (1):	N
Partially Deferred UST (1):	N
Exempt 1 UST (2):	N
Exempt 2 Heating Oil UST (2):	N
Small Heating Oil AST (2):	N
Regulated AST (3):	N
Unregulated AST (3):	Y
Other Y/N:	N
Unknown Y/N:	N
Other Description:	Not reported
Heating Oil Category:	Not reported

Region:	NRO
CEDS Facility Id:	200000079344
Case Status:	**Closed**
Pollution Complaint #:	20163215
Reported:	04/01/2016
Case Closed Date:	07/17/2017
Program:	RP Lead
Federally Regulated UST (Y/N):	N
Regulated Petroleum UST (1):	N
Excluded UST (1):	N
Deferred UST (1):	N
Partially Deferred UST (1):	N

Map ID	Site	Database(s)	EPA ID Number

NOMAN M. COLE, JR. POLLUTION CONTROL PLANT (Continued) **S106539479**

Exempt 1 UST (2):	N
Exempt 2 Heating Oil UST (2):	N
Small Heating Oil AST (2):	N
Regulated AST (3):	N
Unregulated AST (3):	Y
Other Y/N:	N
Unknown Y/N:	N
Other Description:	Not reported
Heating Oil Category:	Not reported

SPILLS:

Fips City/County:	Fairfax County
Status:	Closed
Reference Id:	32475
IR Number:	2015-N-1891
Associated IR:	Not reported
Incident Date:	02/15/2015
Call Received Date:	02/24/2015
Closure Comments:	NFA. See Stuart.
Threat To:	Not reported
Terrorism (Y/N):	N
Characterize Incident:	Accidental
Incident Type:	Water
Incident Subtype:	Point Source * Water
Materials:	Not reported
Effect To Receptor:	Unknown
Water Body:	Pohick Creek
Low Quantity To Water:	100000
High Quantity To Water:	100000
Quantity Units:	Gallons
Other Receptors:	Not reported
RP Company:	Not reported
RP Name:	Not reported
Property Owner:	Not reported
Property Company:	Not reported
Duration Of Event (Hrs):	0
Impacts:	Not reported
Other Impacts:	Not reported
Steps Taken:	Not reported
Steps Taken Description:	Not reported
System Components:	Not reported
Other System Components:	Not reported
Cause Of Event:	Not reported
Corrective Action Taken:	Not reported
Weather Status:	N/A
Precipitation (Wet):	0
Discharge Type:	N/A
Discharge Volume:	0
Unknown Discharge (Y/N):	N
Site Name:	NOMAN M. COLE JR. PCP
Closure Date:	06/16/2016
Orig. Call Incident Description:	Unauthorized discharge of treated reuse water into Pohick Creek
Original Call Material Description:	Chlorinated reuse water
Original Call Location Description:	Noman M. Cole JR. PCP 9399 Richmond Highway, Lorton
Incident Ongoing at time of Call:	N
Agencies Notified (Y/N):	N
Other Agencies:	Not reported

Map ID	Site	Database(s)	EPA ID Number

NOMAN M. COLE, JR. POLLUTION CONTROL PLANT (Continued) **S106539479**

Permitted (Y/N):	Y
Call Reported By Company Name:	Fairfax County
Call Property Owner Company Name:	Not reported
Call Property Owner Name:	Not reported
Site Summary:	Not reported
Fips City/County:	Fairfax County
Status:	Closed
Reference Id:	29813
IR Number:	2015-N-0958
Associated IR:	Not reported
Incident Date:	10/02/2014
Call Received Date:	10/21/2014
Closure Comments:	NFA
Threat To:	Not reported
Terrorism (Y/N):	N
Characterize Incident:	Unknown
Incident Type:	Water
Incident Subtype:	Point Source * Water
Materials:	sewer water (0-0 Unknown)
Effect To Receptor:	Not reported
Water Body:	Not reported
Low Quantity To Water:	Not reported
High Quantity To Water:	Not reported
Quantity Units:	Not reported
Other Receptors:	Not reported
RP Company:	Not reported
RP Name:	Not reported
Property Owner:	Not reported
Property Company:	Not reported
Duration Of Event (Hrs):	0
Impacts:	Not reported
Other Impacts:	Not reported
Steps Taken:	Not reported
Steps Taken Description:	Not reported
System Components:	Not reported
Other System Components:	Not reported
Cause Of Event:	Not reported
Corrective Action Taken:	Not reported
Weather Status:	Not reported
Precipitation (Wet):	0
Discharge Type:	Not reported
Discharge Volume:	0
Unknown Discharge (Y/N):	N
Site Name:	SEWAGE WATER SPILL @ NOMAN M. COLE PCP
Closure Date:	12/05/2014
Orig. Call Incident Description:	Caller stated due to gate that failed to open there was an unknown amount of sewage water spilled to an unknown tributary; water was used to clean a waste water filter from an above ground storage tank at the waste water treatment facility.
Original Call Material Description:	sewage water
Original Call Location Description:	9399 Richmond Hwy, Lorton, VA
Incident Ongoing at time of Call:	Not reported
Agencies Notified (Y/N):	Not reported
Other Agencies:	NRC #1097254; RHMO Buckley (HMVA-8716)
Permitted (Y/N):	Y
Call Reported By Company Name:	Noman M. Cole Pollution Control Plant

Map ID	Site	Database(s)	EPA ID Number

NOMAN M. COLE, JR. POLLUTION CONTROL PLANT (Continued) **S106539479**

Call Property Owner Company Name:	Not reported
Call Property Owner Name:	Not reported
Site Summary:	Not reported
Fips City/County:	Fairfax County
Status:	Closed
Reference Id:	96269
IR Number:	2017-N-3042
Associated IR:	Not reported
Incident Date:	04/26/2017
Call Received Date:	04/26/2017
Closure Comments:	FD was on scene. Absorbents were deployed, storm drain was blocked & no sheen was observed beyond blockage.
Threat To:	Not reported
Terrorism (Y/N):	N
Characterize Incident:	Unknown
Incident Type:	Petroleum
Incident Subtype:	Petroleum * Surface Spill
Materials:	Petroleum (5-5 Gallons)
Effect To Receptor:	Not reported
Water Body:	Not reported
Low Quantity To Water:	Not reported
High Quantity To Water:	Not reported
Quantity Units:	Not reported
Other Receptors:	Storm Drain to UT to Pohick Creek
RP Company:	Not reported
RP Name:	Not reported
Property Owner:	Not reported
Property Company:	Not reported
Duration Of Event (Hrs):	0
Impacts:	Not reported
Other Impacts:	Not reported
Steps Taken:	Not reported
Steps Taken Description:	Not reported
System Components:	Not reported
Other System Components:	Not reported
Cause Of Event:	Not reported
Corrective Action Taken:	Not reported
Weather Status:	Not reported
Precipitation (Wet):	0
Discharge Type:	Not reported
Discharge Volume:	0
Unknown Discharge (Y/N):	N
Site Name:	PETROLEUM RELEASE FROM CONTRACTOR'S TRUCK @ NOMAN COLE
Closure Date:	04/26/2017
Orig. Call Incident Description:	The Pollution Control Plant reported a rainbow sheen on the parking lot of their facility. Contractors with trucks were on the premises conducting sewer relining. It appeared that less than 5 gallons of a petroleum product may have leaked from one of the trucks causing a sheen on the parking lot. Fire Dept applied stay dry & absorbent pads to impacted area. Some product may have reached storm drain. No further assistance needed from the state.
Original Call Material Description:	Petroleum from truck
Original Call Location Description:	9399 Richmond Hwy, Lorton, VA 22079
Incident Ongoing at time of Call:	Not reported
Agencies Notified (Y/N):	Not reported
Other Agencies:	VEOC rec'd NRC #1176682; RHMO Brown (HMVA-24499)

Map ID	Site	Database(s)	EPA ID Number

NOMAN M. COLE, JR. POLLUTION CONTROL PLANT (Continued) **S106539479**

Permitted (Y/N):	N
Call Reported By Company Name:	Fairfax County
Call Property Owner Company Name:	Not reported
Call Property Owner Name:	Not reported
Site Summary:	CALLER STATES THAT AN UNKNOWN AMOUNT OF UNKNOWN OIL DISCHARGED FROM A TRUCK ONTO AN ASPHALT PARKING LOT AND INTO A STORM DRAIN.ABSORBENTS WERE DEPLOYED. THE STORM DRAIN WAS BLOCKED AND NO SHEEN WAS OBSERVED BEYOND THE BLOCKAGE. THE FIRE DEPARTMENT WAS ON SCENE.
Fips City/County:	Fairfax County
Status:	Closed
Reference Id:	94447
IR Number:	2017-N-2812
Associated IR:	Not reported
Incident Date:	04/04/2017
Call Received Date:	04/05/2017
Closure Comments:	Spill has been cleaned up.
Threat To:	Not reported
Terrorism (Y/N):	N
Characterize Incident:	Accidental
Incident Type:	Water
Incident Subtype:	Bypass * Water
Materials:	sewer water (0-0 Unknown)
Effect To Receptor:	Impacted
Water Body:	Not reported
Low Quantity To Water:	Not reported
High Quantity To Water:	Not reported
Quantity Units:	Not reported
Other Receptors:	Not reported
RP Company:	Not reported
RP Name:	Not reported
Property Owner:	Not reported
Property Company:	Not reported
Duration Of Event (Hrs):	1
Impacts:	SSO Reached Receiving Waters
Other Impacts:	Not reported
Steps Taken:	Other
Steps Taken Description:	On Tuesday, April 5, 2017 SAK Construction s subcontractor, Sunbelt Pump and Power, had bypass pumping all flows on the Accotink Interceptor line into the Noman Cole Treatment plant, including all side lines that connect from Old Colchester Road to bar screens of the plant. It was identified at approximately 1PM that a galvanized fitting connecting the tertiary clarifier bypass system to the main bypass line had begun to leak. The pumps were immediately shut down and leak was stopped. At that time, the plant was notified, clean up began, and initial testing had started. The testing results are attached for your use. Fortunately, the sluce gate on the storm drain was closed allowing the spilled material to be caught and pumped back into the plant. Lime was spread on the affected areas and raked up the next day. The debris was placed in black trash bags and disposed of appropriately.
System Components:	Pipe Failure
Other System Components:	Not reported
Cause Of Event:	The root cause was the pumping of ferric chloride of unknown concentrations through standard pumps and metal fittings without complete knowledge of the chemical composition of the fluid being pumped. The ferric chloride degraded the metal workings of the pump

Map ID	Site	Database(s)	EPA ID Number

NOMAN M. COLE, JR. POLLUTION CONTROL PLANT (Continued) **S106539479**

	and fitting to the point of failure. After these finding, the system is going to be rebuilt to ensure its structural characteristics.
Corrective Action Taken:	After these finding, the system is going to be rebuilt to ensure its structural characteristics.
Weather Status:	Dry
Precipitation (Wet):	0
Discharge Type:	Treated
Discharge Volume:	6500
Unknown Discharge (Y/N):	N
Site Name:	NMCPCP CLARIFIER WATER DISCHARGE
Closure Date:	04/18/2017
Orig. Call Incident Description:	during sewer reclamation project, a release of an unknown volume of tertiary clarifier water occurred
Original Call Material Description:	clarifier water
Original Call Location Description:	Noman M Cole Pollution Control Plant (NMCPCP) at 9399 Richmond Highway in Lorton, VA
Incident Ongoing at time of Call:	N
Agencies Notified (Y/N):	Y
Other Agencies:	Fairfax Co
Permitted (Y/N):	Y
Call Reported By Company Name:	Noman M Cole Pollution Control Plant
Call Property Owner Company Name:	Not reported
Call Property Owner Name:	Not reported
Site Summary:	during sewer reclamation project, a release of an unknown volume of tertiary clarifier water occurred Below is what we know now:@11:50 am We noticed a spill from leaking bypass piping as part of the Accotink Sewer Rehab project and noticed the spill entering the blue storm drain that will flow to onsite creek.@12:30 pm We dropped a sluice gate on the onsite creek further downstream of where spill entered the onsite creek and pumped water back into QQ2/QQ3 pond for treatment. We also stopped the leak and installed sand bag at blue storm drain preventing additional spill water to enter.@01:00 pm We started investigation and will collect water sample for testing at five locations for reporting.@03:00 pm We found that pH of from onsite creek both upstream and downstream of where spill may enter onsite creek are similar.@04:00 pm We call to notify Fire Marshall at 703-246-4386. Please let me know if you need additional information. We will also call to notify DEQ at 703-583-3800. Lastly, we will submit a written report to DEQ within 5 business days.
Fips City/County:	Fairfax County
Status:	Closed
Reference Id:	14526
IR Number:	2012-N-2984
Associated IR:	Not reported
Incident Date:	05/13/2012
Call Received Date:	05/18/2012
Closure Comments:	Five-Day Letter rec'd.
Threat To:	Not reported
Terrorism (Y/N):	N
Characterize Incident:	Accidental
Incident Type:	Water
Incident Subtype:	Overflow * Water
Materials:	Sewage (50-50 Gallons)
Effect To Receptor:	Impacted
Water Body:	Pohick Creek/Potomac River Basin
Low Quantity To Water:	50

Map ID	Site	Database(s)	EPA ID Number

NOMAN M. COLE, JR. POLLUTION CONTROL PLANT (Continued) **S106539479**

High Quantity To Water:	50
Quantity Units:	Not reported
Other Receptors:	Storm Drain
RP Company:	Not reported
RP Name:	Not reported
Property Owner:	Not reported
Property Company:	Not reported
Duration Of Event (Hrs):	0
Impacts:	Not reported
Other Impacts:	Not reported
Steps Taken:	Not reported
Steps Taken Description:	Repaired pipe & will install a brace under the pipe.
System Components:	Not reported
Other System Components:	Not reported
Cause Of Event:	Broken 3 inch pipe attaching blow off valve to pump #2 at the Activated Sludge Effluent Pump Station. Secondary treated effluent left pipe & ran over a road into a storm drain that conveys to an onsite creek.
Corrective Action Taken:	Stopped flow, including shutting off pump & lowering sluice gate on the onsite creek & pumping contents of creek back into plant process. Samples were collected. Creek's contents of small volume of secondary treated effluent were pumped back into the plant process; no environmental impact.
Weather Status:	N/A
Precipitation (Wet):	0
Discharge Type:	Treated
Discharge Volume:	50
Unknown Discharge (Y/N):	N
Site Name:	NOMAN COLE WWTF
Closure Date:	05/25/2012
Orig. Call Incident Description:	%0 gal release of secondary clarifier effluent. Blow off valve failed. Some efluent enter storm sewer drop inlet.
Original Call Material Description:	sewage
Original Call Location Description:	Noman Cole WWTF, 9399 Richmond Hwy, Lorton
Incident Ongoing at time of Call:	N
Agencies Notified (Y/N):	N
Other Agencies:	Not reported
Permitted (Y/N):	N
Call Reported By Company Name:	Noman Cole WWTF
Call Property Owner Company Name:	Not reported
Call Property Owner Name:	Not reported
Site Summary:	Five-Day letter was rec'd 5/18/12 as a follow up to the phone notification made on Monday, May 14, 2012.
Fips City/County:	Fairfax County
Status:	Closed
Reference Id:	14298
IR Number:	2012-N-2814
Associated IR:	Not reported
Incident Date:	04/16/2012
Call Received Date:	04/30/2012
Closure Comments:	5-Day letter rec'd 4/19/12
Threat To:	Not reported
Terrorism (Y/N):	N
Characterize Incident:	Accidental
Incident Type:	Water
Incident Subtype:	Point Source * Water

Map ID	Site	Database(s)	EPA ID Number

NOMAN M. COLE, JR. POLLUTION CONTROL PLANT (Continued) **S106539479**

Materials:	Sewage (15-15 Gallons)
Effect To Receptor:	Impacted
Water Body:	Not reported
Low Quantity To Water:	15
High Quantity To Water:	15
Quantity Units:	Gallons
Other Receptors:	Storm Drain
RP Company:	Not reported
RP Name:	Not reported
Property Owner:	Not reported
Property Company:	Not reported
Duration Of Event (Hrs):	0
Impacts:	Not reported
Other Impacts:	Not reported
Steps Taken:	Repaired Pipe
Steps Taken Description:	Not reported
System Components:	Pipe Failure
Other System Components:	Not reported
Cause Of Event:	Break in the Line
Corrective Action Taken:	Shut off leaking line, sand bagged around the line. Line to be repaired; remaining material was pumped back into the Treatment Processing Plant.
Weather Status:	N/A
Precipitation (Wet):	0
Discharge Type:	Treated
Discharge Volume:	15
Unknown Discharge (Y/N):	N
Site Name:	NOMAN COLE PCP BREAK IN LINE (VA0025364)
Closure Date:	05/01/2012
Orig. Call Incident Description:	Treated Waste Water was discovered coming up from the ground due to a break in the line.
Original Call Material Description:	Treated Wastewater
Original Call Location Description:	9399 Richmond Way, Lorton, VA
Incident Ongoing at time of Call:	N
Agencies Notified (Y/N):	Not reported
Other Agencies:	NRC # 1008806; HMVA-16135
Permitted (Y/N):	N
Call Reported By Company Name:	Not reported
Call Property Owner Company Name:	Not reported
Call Property Owner Name:	Not reported
Site Summary:	Treated Wastewater. Shut off the leaking line, sand bagged around the storm water inlet; remaining material was pumped back into the Treatment Processing Plant thru a sanitary sewer manhole; the sluice gate on the onsite creek was dropped. The break in the filter drain line was to be repaired.
Fips City/County:	Fairfax County
Status:	Closed
Reference Id:	2577
IR Number:	2010-N-2191
Associated IR:	Not reported
Incident Date:	02/05/2010
Call Received Date:	02/16/2010
Closure Comments:	NFA
Threat To:	Not reported
Terrorism (Y/N):	N
Characterize Incident:	Accidental

Map ID	Site	Database(s)	EPA ID Number

NOMAN M. COLE, JR. POLLUTION CONTROL PLANT (Continued) **S106539479**

Incident Type:	Water
Incident Subtype:	Water
Materials:	Sewage (1--1 Gallons)
Effect To Receptor:	Unknown
Water Body:	Pohick Creek
Low Quantity To Water:	Not reported
High Quantity To Water:	Not reported
Quantity Units:	Not reported
Other Receptors:	Not reported
RP Company:	Not reported
RP Name:	Not reported
Property Owner:	Not reported
Property Company:	Not reported
Duration Of Event (Hrs):	1
Impacts:	SSO Reached Receiving Waters
Other Impacts:	Not reported
Steps Taken:	Other
Steps Taken Description:	shut off pump to clarifier, opened a closed clarifier discharge gate, lowered gate at on-site creek
System Components:	Storm Drain
Other System Components:	Not reported
Cause Of Event:	clarifier discharge gate left closed when clarifier brought back on-line
Corrective Action Taken:	start up procedures reviewed and there will be more supervisory oversight when clarifier is placed in service
Weather Status:	Dry
Precipitation (Wet):	0
Discharge Type:	Treated
Discharge Volume:	150000
Unknown Discharge (Y/N):	N
Site Name:	NOMAN M COLE WPCP
Closure Date:	08/16/2010
Orig. Call Incident Description:	On February 5, 2010; Tertiary Clarifer overflowed, releasing effluent into storm drain to Pohick Creek. Claim of no environmental impact. No volume given. Fire Marshall and EPA notified.
Original Call Material Description:	Tertiary sewage effluent (not filtered or disinfected)
Original Call Location Description:	Noman M Cole WPCPLorton VA
Incident Ongoing at time of Call:	N
Agencies Notified (Y/N):	N
Other Agencies:	Not reported
Permitted (Y/N):	Y
Call Reported By Company Name:	Noman M Cole WPCP
Call Property Owner Company Name:	Not reported
Call Property Owner Name:	Not reported
Site Summary:	Not reported
Fips City/County:	Fairfax County
Status:	Closed
Reference Id:	618
IR Number:	2010-N-1112
Associated IR:	Not reported
Incident Date:	10/22/2009
Call Received Date:	10/22/2009
Closure Comments:	NFA
Threat To:	Not reported
Terrorism (Y/N):	N
Characterize Incident:	Accidental

Map ID	Site	Database(s)	EPA ID Number

NOMAN M. COLE, JR. POLLUTION CONTROL PLANT (Continued) **S106539479**

Incident Type:	Water
Incident Subtype:	Point Source * Water
Materials:	Water (0-11000 Gallons)
Effect To Receptor:	Impacted
Water Body:	Pohick Creek
Low Quantity To Water:	Not reported
High Quantity To Water:	Not reported
Quantity Units:	Not reported
Other Receptors:	Not reported
RP Company:	Not reported
RP Name:	Not reported
Property Owner:	Not reported
Property Company:	Not reported
Duration Of Event (Hrs):	0
Impacts:	Not reported
Other Impacts:	Not reported
Steps Taken:	Not reported
Steps Taken Description:	Not reported
System Components:	Not reported
Other System Components:	Not reported
Cause Of Event:	Not reported
Corrective Action Taken:	Not reported
Weather Status:	N/A
Precipitation (Wet):	0
Discharge Type:	N/A
Discharge Volume:	0
Unknown Discharge (Y/N):	N
Site Name:	NOMAN COLE WWTP
Closure Date:	08/16/2010
Orig. Call Incident Description:	Advanced plant water line (4 inch line above ground ruptured. Water is fully treated and used for irragation and other purposes. Water entered storm drain inlet about 5 ft away and entered stream onsite. Discharge stopped & line is under repair currently. Stream monitored for pH, DO, Cl. At spill scene water Cl is 0.76mg/l. In stream at scene 0.05mg/l. 100 yrds downsteam 0 mg/l. Will send 5 day.
Original Call Material Description:	Treated sewage water
Original Call Location Description:	Nonman Cole WWTP9399 RICHMOND HWY LORTON, VA 22079(703)5509740
Incident Ongoing at time of Call:	N
Agencies Notified (Y/N):	Y
Other Agencies:	NRC/EOC
Permitted (Y/N):	Y
Call Reported By Company Name:	Noman Cole WWTP
Call Property Owner Company Name:	Not reported
Call Property Owner Name:	Not reported
Site Summary:	Advanced plant water line (4 inch line above ground ruptured. Water is fully treated and used for irragation and other purposes. Water entered storm drain inlet about 5 ft away and entered stream onsite. Discharge stopped & line is under repair currently. Stream monitored for pH, DO, Cl. At spill scene water Cl is 0.76mg/l. In stream at scene 0.05mg/l. 100 yrds downsteam 0 mg/l. Will send 5 day.
Fips City/County:	Fairfax County
Status:	Closed
Reference Id:	8164
IR Number:	2011-N-2288
Associated IR:	Not reported
Incident Date:	02/22/2011

Map ID	Site	Database(s)	EPA ID Number

NOMAN M. COLE, JR. POLLUTION CONTROL PLANT (Continued) **S106539479**

Call Received Date:	02/24/2011
Closure Comments:	NFA. Disharged of treated effluent.
Threat To:	Not reported
Terrorism (Y/N):	N
Characterize Incident:	Unknown
Incident Type:	Water
Incident Subtype:	Upset * Water
Materials:	Treated Water (100000-100000 Gallons)
Effect To Receptor:	Unknown
Water Body:	Pohick Creek/Potomac River Basin
Low Quantity To Water:	100000
High Quantity To Water:	100000
Quantity Units:	Gallons
Other Receptors:	Not reported
RP Company:	Not reported
RP Name:	Not reported
Property Owner:	Not reported
Property Company:	Not reported
Duration Of Event (Hrs):	0
Impacts:	Not reported
Other Impacts:	Not reported
Steps Taken:	Not reported
Steps Taken Description:	Not reported
System Components:	Not reported
Other System Components:	Not reported
Cause Of Event:	Not reported
Corrective Action Taken:	Not reported
Weather Status:	N/A
Precipitation (Wet):	0
Discharge Type:	N/A
Discharge Volume:	0
Unknown Discharge (Y/N):	N
Site Name:	NOMAN COLE WWTP
Closure Date:	03/02/2011
Orig. Call Incident Description:	CALLER IS REPORTING THAT A CONTRACTOR PUNCTURED A FINAL EFFLUENT LINE AND RELEASED 100,000 GALLONS OF FULLY TREATED WASTE WATER INTO AN ONSITE CREEK...CONTRACTOR WAS ULWEN AND SHUTTE THEY ARE HANDLING CLEANUP...ATTEMPTS TO CAPTURE AND PUMP MATERIAL BACK INTO THE PLANT TREATMENT PROCESS WERE MADE, MAN MADE DIKES WERE SET UP ALSO...
Original Call Material Description:	fully treated waste water
Original Call Location Description:	Noman Cole, 9399 RICHMOND HIGHWAY, LORTON
Incident Ongoing at time of Call:	N
Agencies Notified (Y/N):	Y
Other Agencies:	NRC
Permitted (Y/N):	Y
Call Reported By Company Name:	Noman Cole WWTP
Call Property Owner Company Name:	Not reported
Call Property Owner Name:	Not reported
Site Summary:	Not reported
Fips City/County:	Fairfax County
Status:	Closed
Reference Id:	7607
IR Number:	2011-N-1962
Associated IR:	Not reported
Incident Date:	01/21/2011
Call Received Date:	01/21/2011

Map ID	Site	Database(s)	EPA ID Number

NOMAN M. COLE, JR. POLLUTION CONTROL PLANT (Continued) **S106539479**

Closure Comments:	NFA
Threat To:	Not reported
Terrorism (Y/N):	N
Characterize Incident:	Accidental
Incident Type:	Water
Incident Subtype:	Upset * Water
Materials:	Sewage (100-100 Gallons)
Effect To Receptor:	Not reported
Water Body:	Not reported
Low Quantity To Water:	Not reported
High Quantity To Water:	Not reported
Quantity Units:	Not reported
Other Receptors:	Not reported
RP Company:	Not reported
RP Name:	Not reported
Property Owner:	Not reported
Property Company:	Not reported
Duration Of Event (Hrs):	0
Impacts:	Not reported
Other Impacts:	Not reported
Steps Taken:	Not reported
Steps Taken Description:	Not reported
System Components:	Not reported
Other System Components:	Not reported
Cause Of Event:	Not reported
Corrective Action Taken:	Not reported
Weather Status:	N/A
Precipitation (Wet):	0
Discharge Type:	N/A
Discharge Volume:	0
Unknown Discharge (Y/N):	N
Site Name:	NOMAN COLE WWTP
Closure Date:	06/22/2011
Orig. Call Incident Description:	CALLER STATED THAT THERE WAS A RELEASE OF BACKWASH WATER FROM AWASTE WATER TREATMENT FACILITY. THE CAUSE IS UNDER INVESTIGATION.THE FLOW HAS BEEN STOPPED.STOPPED THE FLOW AND PUMPED THE ON SITE CREEK DRY AND TOOK SAMPLES.
Original Call Material Description:	sewage
Original Call Location Description:	Noman Cole WWTP, 9399 RICHMOND HWY, Lorton
Incident Ongoing at time of Call:	N
Agencies Notified (Y/N):	N
Other Agencies:	Not reported
Permitted (Y/N):	Y
Call Reported By Company Name:	Noman Cole WWTP
Call Property Owner Company Name:	Not reported
Call Property Owner Name:	Not reported
Site Summary:	Not reported
Fips City/County:	Fairfax County
Status:	Closed
Reference Id:	7088
IR Number:	2011-N-1682
Associated IR:	Not reported
Incident Date:	12/14/2010
Call Received Date:	12/15/2010
Closure Comments:	NFA
Threat To:	Not reported

Map ID	Site	Database(s)	EPA ID Number

NOMAN M. COLE, JR. POLLUTION CONTROL PLANT (Continued) **S106539479**

Terrorism (Y/N):	N
Characterize Incident:	Accidental
Incident Type:	Water
Incident Subtype:	Point Source * Water
Materials:	Sewage (10-10 Gallons)
Effect To Receptor:	Threatened
Water Body:	Pohick Creek/Potomac River Basin
Low Quantity To Water:	1
High Quantity To Water:	-1
Quantity Units:	Gallons
Other Receptors:	Not reported
RP Company:	Not reported
RP Name:	Not reported
Property Owner:	Not reported
Property Company:	Not reported
Duration Of Event (Hrs):	0
Impacts:	Not reported
Other Impacts:	Not reported
Steps Taken:	Not reported
Steps Taken Description:	Not reported
System Components:	Not reported
Other System Components:	Not reported
Cause Of Event:	Not reported
Corrective Action Taken:	Not reported
Weather Status:	N/A
Precipitation (Wet):	0
Discharge Type:	N/A
Discharge Volume:	0
Unknown Discharge (Y/N):	N
Site Name:	NOMAN COLE WWTP
Closure Date:	06/21/2011
Orig. Call Incident Description:	A VALVE MAY HAVE BEEN TAMPERED WITH AT THE FACILITY, RESULTING IN A RELEASE OF MATERIAL. .WATER WAY AFFECTED AN UNKNOWN AMOUNT WENT INTO A STORM DRAIN SYSTEM WHICH IS A TRIBUTARY TO HOGGE RUN REMEDIAL ACTIONS: A SLUICE GATE ON HOGGE RUN HAS BEEN CLOSED AND THE WATER IN HOGGE RUN IS BEING RECOVERED RELEASE SECURE.
Original Call Material Description:	sewage
Original Call Location Description:	Noman Cole WATER TREATMENT FACILITY 9399 RICHMOND HIGHWAY LORTON
Incident Ongoing at time of Call:	N
Agencies Notified (Y/N):	N
Other Agencies:	Not reported
Permitted (Y/N):	Y
Call Reported By Company Name:	Noman Cole WWTP
Call Property Owner Company Name:	Not reported
Call Property Owner Name:	Not reported
Site Summary:	Not reported
Fips City/County:	Fairfax County
Status:	Not reported
Reference Id:	Not reported
IR Number:	2001-N-0881
Associated IR:	Not reported
Incident Date:	04/02/2001
Call Received Date:	04/03/2001
Closure Comments:	See Site Summary for details
Threat To:	Not reported
Terrorism (Y/N):	NO

Map ID	Site	Database(s)	EPA ID Number

NOMAN M. COLE, JR. POLLUTION CONTROL PLANT (Continued) **S106539479**

Characterize Incident:	Not reported
Incident Type:	Water
Incident Subtype:	SSO
Materials:	Water (Wash)(500 - 500 Gallons)
Effect To Receptor:	Not reported
Water Body:	Pohick Creek
Low Quantity To Water:	500
High Quantity To Water:	500
Quantity Units:	Gallons
Other Receptors:	"Pohick Creek, UT"
RP Company:	Not reported
RP Name:	Not reported
Property Owner:	Not reported
Property Company:	Not reported
Duration Of Event (Hrs):	Not reported
Impacts:	Not reported
Other Impacts:	Not reported
Steps Taken:	Not reported
Steps Taken Description:	Not reported
System Components:	Not reported
Other System Components:	Not reported
Cause Of Event:	Not reported
Corrective Action Taken:	Not reported
Weather Status:	Not reported
Precipitation (Wet):	Not reported
Discharge Type:	Not reported
Discharge Volume:	Not reported
Unknown Discharge (Y/N):	NO
Site Name:	NOMAN M COLE PCP
Closure Date:	04/10/2001
Orig. Call Incident Description:	"Two backwash pumps in automatic mode, est overflow 10-15 duration"
Original Call Material Description:	backwash (Qty=500)
Original Call Location Description:	Noman M Cole PCP-9399 Richmond Highway-Lorton-VA-22199-Fairfax County
Incident Ongoing at time of Call:	Not reported
Agencies Notified (Y/N):	NO
Other Agencies:	Not reported
Permitted (Y/N):	YES
Call Reported By Company Name:	Allen Hogge
Call Property Owner Company Name:	Not reported
Call Property Owner Name:	Not reported
Site Summary:	Not reported
Fips City/County:	Fairfax County
Status:	Not reported
Reference Id:	Not reported
IR Number:	2000-N-0381
Associated IR:	Not reported
Incident Date:	12/10/1999
Call Received Date:	12/10/1999
Closure Comments:	See Site Summary for details
Threat To:	Not reported
Terrorism (Y/N):	NO
Characterize Incident:	Not reported
Incident Type:	Water
Incident Subtype:	SSO
Materials:	Sewage(50 - 50 Gallons)
Effect To Receptor:	Not reported

Map ID	Site	Database(s)	EPA ID Number

NOMAN M. COLE, JR. POLLUTION CONTROL PLANT (Continued) **S106539479**

Water Body:	Not reported
Low Quantity To Water:	Not reported
High Quantity To Water:	Not reported
Quantity Units:	Not reported
Other Receptors:	Not reported
RP Company:	WC English
RP Name:	Not reported
Property Owner:	Not reported
Property Company:	Not reported
Duration Of Event (Hrs):	Not reported
Impacts:	Not reported
Other Impacts:	Not reported
Steps Taken:	Not reported
Steps Taken Description:	Not reported
System Components:	Not reported
Other System Components:	Not reported
Cause Of Event:	Not reported
Corrective Action Taken:	Not reported
Weather Status:	Not reported
Precipitation (Wet):	Not reported
Discharge Type:	Not reported
Discharge Volume:	Not reported
Unknown Discharge (Y/N):	NO
Site Name:	NOMAN M COLE JR PCP
Closure Date:	12/10/1999
Orig. Call Incident Description:	Not reported
Original Call Material Description:	sewage (Qty=50)
Original Call Location Description:	Noman M Cole Jr PCP-9399 Richmond Highway-Lorton-VA-22199-Fairfax County
Incident Ongoing at time of Call:	Not reported
Agencies Notified (Y/N):	NO
Other Agencies:	Not reported
Permitted (Y/N):	YES
Call Reported By Company Name:	Cheryl St Amant
Call Property Owner Company Name:	Not reported
Call Property Owner Name:	Not reported
Site Summary:	Not reported
Fips City/County:	Fairfax County
Status:	Closed
Reference Id:	120730
IR Number:	2018-N-1608
Associated IR:	Not reported
Incident Date:	01/12/2018
Call Received Date:	01/19/2018
Closure Comments:	5-DAY LTR
Threat To:	Not reported
Terrorism (Y/N):	N
Characterize Incident:	Accidental
Incident Type:	Water
Incident Subtype:	Overflow * Water
Materials:	Process Water (0-0 Unknown)
Effect To Receptor:	Not reported
Water Body:	Not reported
Low Quantity To Water:	Not reported
High Quantity To Water:	Not reported
Quantity Units:	Not reported

Map ID	Site	Database(s)	EPA ID Number

NOMAN M. COLE, JR. POLLUTION CONTROL PLANT (Continued) **S106539479**

Other Receptors:	Not reported
RP Company:	Not reported
RP Name:	Not reported
Property Owner:	Not reported
Property Company:	Not reported
Duration Of Event (Hrs):	0
Impacts:	Not reported
Other Impacts:	Not reported
Steps Taken:	Not reported
Steps Taken Description:	Not reported
System Components:	Not reported
Other System Components:	Not reported
Cause Of Event:	Not reported
Corrective Action Taken:	Not reported
Weather Status:	N/A
Precipitation (Wet):	0
Discharge Type:	N/A
Discharge Volume:	0
Unknown Discharge (Y/N):	N
Site Name:	NOMAN COLE PCP APW DISCHARGE (VA0025364)
Closure Date:	01/26/2018
Orig. Call Incident Description:	On 01/12/18, approximately 2:40 PM, our laboratory staff noticed a APW hose bib was left on with a hose lying on the ground. APW water ran down the curb to the blue storm drain. The valve was immediately shut off. The operation staff did a visual inspection of both the onsite creek and Pohick creek and found no adverse effect.
Original Call Material Description:	Advanced Plant Water (Treated water)
Original Call Location Description:	Noman Cole PCP
Incident Ongoing at time of Call:	N
Agencies Notified (Y/N):	N
Other Agencies:	Not reported
Permitted (Y/N):	Y
Call Reported By Company Name:	Not reported
Call Property Owner Company Name:	Not reported
Call Property Owner Name:	Not reported
Site Summary:	Not reported
Fips City/County:	Fairfax County
Status:	Closed
Reference Id:	114334
IR Number:	2018-N-1035
Associated IR:	Not reported
Incident Date:	10/30/2017
Call Received Date:	10/31/2017
Closure Comments:	5-DAY LETTER
Threat To:	Not reported
Terrorism (Y/N):	N
Characterize Incident:	Accidental
Incident Type:	Water
Incident Subtype:	Overflow * Water
Materials:	Not reported
Effect To Receptor:	Not reported
Water Body:	Not reported
Low Quantity To Water:	Not reported
High Quantity To Water:	Not reported
Quantity Units:	Not reported
Other Receptors:	storm sewer inlet

Map ID	Site	Database(s)	EPA ID Number

NOMAN M. COLE, JR. POLLUTION CONTROL PLANT (Continued) **S106539479**

RP Company:	Not reported
RP Name:	Not reported
Property Owner:	Not reported
Property Company:	Not reported
Duration Of Event (Hrs):	0
Impacts:	Not reported
Other Impacts:	Not reported
Steps Taken:	Not reported
Steps Taken Description:	She immediately stopped the backwash operation and manually opened the wash water gates to drain the said filter. Majority of the spilled water was absorbed in the nearby grassy area. The remaining spilled water travelled along the curb of the road to the nearest storm water inlet which was about 200 feet from the storm spill location. The operations staff placed the sand bags around the storm drain inlet to limit the spilled water entering the onsite creek and also dropped the sluice gate located at the onsite creek. The overflow occurred due to the malfunction of the backwash water gate and lasted for a few minutes.
System Components:	Not reported
Other System Components:	Not reported
Cause Of Event:	On 10/30/17, while backwashing one of gravity sand filters, plant operator observed that the water level in the filter rose and overflowed out of the tank
Corrective Action Taken:	SEE ABOVE
Weather Status:	N/A
Precipitation (Wet):	0
Discharge Type:	Treated
Discharge Volume:	4000
Unknown Discharge (Y/N):	N
Site Name:	NOMAN COLE SAND FILTER DISCHARGE
Closure Date:	11/09/2017
Orig. Call Incident Description:	On 10/30/17, while backwashing one of gravity sand filters, plant operator observed that the water level in the filter rose and overflowed out of the tank. She immediately stopped the backwash operation and manually opened the wash water gates to drain the said filter. Majority of the spilled water was absorbed in the nearby grassy area. The remaining spilled water travelled along the curb of the road to the nearest storm water inlet which was about 200 feet from the storm spill location. The operations staff placed the sand bags around the storm drain inlet to limit the spilled water entering the onsite creek and also dropped the sluice gate located at the onsite creek. The overflow occurred due to the malfunction of the backwash water gate and lasted for a few minutes.
Original Call Material Description:	sand filter backwash
Original Call Location Description:	9399 Richmond Hwy in Fairfax Co
Incident Ongoing at time of Call:	N
Agencies Notified (Y/N):	N
Other Agencies:	Not reported
Permitted (Y/N):	Y
Call Reported By Company Name:	Fairfax Co
Call Property Owner Company Name:	Not reported
Call Property Owner Name:	Not reported
Site Summary:	On behalf of the plant regulatory engineer, Khis Suravallop, I am emailing you to let you know about a spill that occurred today here at the plant. On 10/30/17, while backwashing one of gravity sand filters, plant operator observed that the water level in the filter rose and overflowed out of the tank. She immediately stopped the backwash

Map ID	Site	Database(s)	EPA ID Number

NOMAN M. COLE, JR. POLLUTION CONTROL PLANT (Continued) **S106539479**

operation and manually opened the wash water gates to drain the said filter. Majority of the spilled water was absorbed in the nearby grassy area. The remaining spilled water travelled along the curb of the road to the nearest storm water inlet which was about 200 feet from the storm spill location. The operations staff placed the sand bags around the storm drain inlet to limit the spilled water entering the onsite creek and also dropped the sluice gate located at the onsite creek. The overflow occurred due to the malfunction of the backwash water gate and lasted for a few minutes.

Fips City/County:	Fairfax County
Status:	Not reported
Reference Id:	Not reported
IR Number:	2004-N-0465
Associated IR:	Not reported
Incident Date:	11/20/2003
Call Received Date:	11/20/2003
Closure Comments:	See Site Summary for details
Threat To:	Not reported
Terrorism (Y/N):	NO
Characterize Incident:	Not reported
Incident Type:	Water
Incident Subtype:	SSO
Materials:	Sewage(500 - 500 Gallons)
Effect To Receptor:	Not reported
Water Body:	Pohick Creek
Low Quantity To Water:	500
High Quantity To Water:	500
Quantity Units:	Gallons
Other Receptors:	"Pohick Creek, UT"
RP Company:	Fairfax County
RP Name:	Not reported
Property Owner:	Not reported
Property Company:	Fairfax County
Duration Of Event (Hrs):	Not reported
Impacts:	Not reported
Other Impacts:	Not reported
Steps Taken:	Not reported
Steps Taken Description:	Not reported
System Components:	Not reported
Other System Components:	Not reported
Cause Of Event:	Not reported
Corrective Action Taken:	Not reported
Weather Status:	Not reported
Precipitation (Wet):	Not reported
Discharge Type:	Not reported
Discharge Volume:	Not reported
Unknown Discharge (Y/N):	NO
Site Name:	NOMAN M COLE PCP
Closure Date:	12/01/2003
Orig. Call Incident Description:	SSO - line break from advance plant water - final eff not discharged thru permitted outfall
Original Call Material Description:	final effluent (Qty=500)
Original Call Location Description:	Noman M Cole PCP-9399 Richmond Highway-Lorton-VA--Fairfax County
Incident Ongoing at time of Call:	Not reported
Agencies Notified (Y/N):	NO
Other Agencies:	Not reported

Map ID	Site	Database(s)	EPA ID Number

NOMAN M. COLE, JR. POLLUTION CONTROL PLANT (Continued) **S106539479**

Permitted (Y/N):	YES
Call Reported By Company Name:	Nike McGrath
Call Property Owner Company Name:	Not reported
Call Property Owner Name:	Not reported
Site Summary:	Not reported
Fips City/County:	Fairfax County
Status:	Closed
Reference Id:	90948
IR Number:	2017-N-2392
Associated IR:	Not reported
Incident Date:	02/21/2017
Call Received Date:	02/21/2017
Closure Comments:	Not reported
Threat To:	Not reported
Terrorism (Y/N):	N
Characterize Incident:	Unknown
Incident Type:	Water
Incident Subtype:	Bypass * Water
Materials:	Sewage (1000-1000 Gallons)
Effect To Receptor:	Not reported
Water Body:	Not reported
Low Quantity To Water:	Not reported
High Quantity To Water:	Not reported
Quantity Units:	Not reported
Other Receptors:	Not reported
RP Company:	Not reported
RP Name:	Not reported
Property Owner:	Not reported
Property Company:	Not reported
Duration Of Event (Hrs):	30
Impacts:	Not reported
Other Impacts:	Not reported
Steps Taken:	Not reported
Steps Taken Description:	After an investigation and meetings with all parties, the attached plan has been submitted for approval prior to performing the next test. The shown dates are anticipated dates in hopes of approval. The plan incorporates more emphasis on plug release at critical elevations, better communication tools, and increased safety measures to prevent and contain any further spill.
System Components:	Not reported
Other System Components:	Not reported
Cause Of Event:	The root cause was debris causing inefficiencies in the pumps and slower than needed response time to the emergency.On Tuesday, February 21, 2017 SAK Construction s subcontractor, Sunbelt Pump and Power, were set up to perform a stress test of the sanitary sewer bypass system constructed at the Noman Cole Sewer treatment plant in Lorton, Virginia. This bypass is setup to remove all flow from the Accotink Interceptor trunk line from Old Colchester Road to the treatment plant so we can rehabilitation the existing pipeline. While performing the stress test and after approximately 30 minutes of pumping, 2 of the 18 pumps of the system became clogged with sewer debris and lost efficiency. Thus, causing the sewer main to backup and surcharge out of the upstream manhole in Old Colchester Road.
Corrective Action Taken:	SAK directed Sunbelt to release the plug blocking flow and flow was returned to the gravity line. When the overflow was resolved, the affected areas were treated with lime and the roadway was washed. The

Map ID	Site	Database(s)	EPA ID Number

NOMAN M. COLE, JR. POLLUTION CONTROL PLANT (Continued) **S106539479**

following day, the lime and debris was raked up and removed in plastic trash bags. All bypass equipment has been removed from the Accotink line and flows have been returned to normal. There have been no issues since returning to normal flow.

Weather Status: N/A
Precipitation (Wet): 0
Discharge Type: N/A
Discharge Volume: 0
Unknown Discharge (Y/N): N
Site Name: NMCPCP SEWAGE DISCHARGE
Closure Date: 02/27/2017
Orig. Call Incident Description: SAK Construction company was testing by passes prior to lining part of the collection system for Noman Cole WWTP and spilled at least 1,000 gallons of raw sewage.
Original Call Material Description: Sewage
Original Call Location Description: Old Colchester Rd, Lorton near address 9501 Old Colchester Rd
Incident Ongoing at time of Call: N
Agencies Notified (Y/N): Y
Other Agencies: Va DOH
Permitted (Y/N): Y
Call Reported By Company Name: SAK Construction
Call Property Owner Company Name: Not reported
Call Property Owner Name: Not reported
Site Summary: SAK Construction company was testing by passes prior to lining part of the collection system for Noman Cole WWTP and spilled at least 1,000 gallons of raw sewage.

Fips City/County: Fairfax County
Status: Closed
Reference Id: 90905
IR Number: 2017-N-2380
Associated IR: Not reported
Incident Date: 02/17/2017
Call Received Date: 02/17/2017
Closure Comments: Not reported
Threat To: Not reported
Terrorism (Y/N): N
Characterize Incident: Unknown
Incident Type: Not reported
Incident Subtype: Not reported
Materials: Chlorinated Effluent (0-57000 Gallons)
Effect To Receptor: Not reported
Water Body: Not reported
Low Quantity To Water: Not reported
High Quantity To Water: Not reported
Quantity Units: Not reported
Other Receptors: Not reported
RP Company: Not reported
RP Name: Not reported
Property Owner: Not reported
Property Company: Not reported
Duration Of Event (Hrs): 2
Impacts: Not reported
Other Impacts: Not reported
Steps Taken: Not reported
Steps Taken Description: We have hired an engineering consultant to prepare a master plan of the APW system and it will help us to strengthen the APW pipes which

Map ID	Site	Database(s)	EPA ID Number

NOMAN M. COLE, JR. POLLUTION CONTROL PLANT (Continued) **S106539479**

	will prevent future unauthorizeddischarge to nearby creek.
System Components:	Not reported
Other System Components:	Not reported
Cause Of Event:	At about 6:30 am on February 17, 2017, plant staff discovered a break of an 8" advanced plantwater (APW) line at a location shown in Attachment 1. APW is fully treated wastewater that isreused in plant processes. Plant staff immediately initiated spill response plan, dropped thegate on the onsite drainage ditch, tried to isolate the section of piping, and stopped feed to the incinerator. At 8:30 am, plant personnel stopped the leak by shutting down the APW pumpstation. We estimated less than 57,000 gallons ofAPW reached the nearby storm drain, onsitedrainage ditch and Pohick creek. We also collected several water quality parameters atmultiple locations. Though chlorine level at the leak site was 0.3 mg/L, chlorine level wasnon-detected from sites along onsite drainage ditch and Pohick creek. Additionally, weobserved water insect life but no fish kills in both onsite drainage ditch and Pohick creek.Therefore, we believe that there was no adverse environmental impact from the spill.
Corrective Action Taken:	The broken APW pipe was repaired and the APW system resumed service by 8 pm of February17, 2017.
Weather Status:	Dry
Precipitation (Wet):	0
Discharge Type:	Treated
Discharge Volume:	57000
Unknown Discharge (Y/N):	N
Site Name:	NMCPCP APW DISCHARGE
Closure Date:	02/28/2017
Orig. Call Incident Description:	Our staff also tested water samples at the break site, designated location upstream of on-site creek, designated location downstream of on-site creek, designated location upstream of pohick creek and designated location downstream of pohick creek between 7:38 am and 11:17 am. Approximately 57,000 gallons of APW into the blue storm drain that consequently flow into on-site creek and pohick creek earlier today.
Original Call Material Description:	APW is a final treated wastewater with added chlorine that we re-pump and use at the plant in-lieu of drinking water from Fairfax Water.
Original Call Location Description:	Noman M. Cole Pollution Control Plant
Incident Ongoing at time of Call:	N
Agencies Notified (Y/N):	N
Other Agencies:	Not reported
Permitted (Y/N):	Y
Call Reported By Company Name:	Not reported
Call Property Owner Company Name:	Not reported
Call Property Owner Name:	Not reported
Site Summary:	I want to notify you that we unintentionally spill approximately 57,000 gallons of APW into the blue storm drain that consequently flow into on-site creek and pohick creek earlier today. APW is a final treated wastewater with added chlorine that we re-pump and use at the plant in-lieu of drinking water from Fairfax Water. We normally use approximately 4 million gallon of APW a day at NMCPCP. Our staff discovered a break of APW line near the ASE pump station (see attached picture) at around 6:30 am. We shut down the APW pumping station at 8:30 am. After further review of our SCADA system, we believed that the break started at 6 am with a release of water at 382 gallon per minute. With this information, we estimate a release of 57,000 gallons of APW into the blue storm drain from this event. Our staff also tested water samples at the break site, designated location upstream

Map ID	Site	Database(s)	EPA ID Number

NOMAN M. COLE, JR. POLLUTION CONTROL PLANT (Continued) **S106539479**

of on-site creek, designated location downstream of on-site creek, designated location upstream of pohick creek and designated location downstream of pohick creek between 7:38 am and 11:17 am. We found a chlorine residual of 0.3 mg/L at the break site but we found non-detected chlorine level at other locations. Though approximately 57,000 gallons of APW entered the blue storm drain and consequently flow into on-site creek and pohick creek, we believe that there is no environmental impact to both on-site creek and pohick creek. We are securing an emergency contractor to repair the break and hope to have the APW system back in service this weekend.

Fips City/County:	Fairfax County
Status:	Closed
Reference Id:	24824
IR Number:	2014-N-2182
Associated IR:	Not reported
Incident Date:	02/11/2014
Call Received Date:	02/11/2014
Closure Comments:	NFA
Threat To:	Not reported
Terrorism (Y/N):	N
Characterize Incident:	Accidental
Incident Type:	Water
Incident Subtype:	Point Source * Water
Materials:	Sewage (1000-1000 Gallons)
Effect To Receptor:	Not reported
Water Body:	Not reported
Low Quantity To Water:	Not reported
High Quantity To Water:	Not reported
Quantity Units:	Not reported
Other Receptors:	Not reported
RP Company:	Not reported
RP Name:	Not reported
Property Owner:	Not reported
Property Company:	Not reported
Duration Of Event (Hrs):	0
Impacts:	Not reported
Other Impacts:	Not reported
Steps Taken:	Not reported
Steps Taken Description:	Not reported
System Components:	Not reported
Other System Components:	Not reported
Cause Of Event:	Not reported
Corrective Action Taken:	Not reported
Weather Status:	N/A
Precipitation (Wet):	0
Discharge Type:	N/A
Discharge Volume:	0
Unknown Discharge (Y/N):	N
Site Name:	NOMAN COLE WWTP
Closure Date:	08/18/2014
Orig. Call Incident Description:	CALLER STATED THAT WHILE CONTRACTORS WERE REPAIRING A LINE THERE WAS DISCHARGE OF POTABLE WATER AND SOME IN PLANT WASTEWATER THAT MAY HAVE CHLORINE IN IT THAT WENT INTO AN ONSITE CREEK. REMEDIAL ACTIONS REDIRECTED FOR TREATMENT. CONTRACTORS WILL BE TRAINED ON THIS INCIDENT. Release Secured: YES ADDITIONAL INFORMATION DEQ WAS CALLED AS WELL WITH NO ANSWER

Map ID	Site	Database(s)	EPA ID Number

NOMAN M. COLE, JR. POLLUTION CONTROL PLANT (Continued) **S106539479**

Original Call Material Description:	potable water and inplant water
Original Call Location Description:	Noman Cole WWTP, 9399 RICHMOND HIGHWAY LORTON
Incident Ongoing at time of Call:	N
Agencies Notified (Y/N):	Y
Other Agencies:	NRC Incident Report # 1073617
Permitted (Y/N):	Y
Call Reported By Company Name:	Fairfax County-Noman Cole WWTP
Call Property Owner Company Name:	Not reported
Call Property Owner Name:	Not reported
Site Summary:	Will send 5 day
Fips City/County:	Fairfax County
Status:	Not reported
Reference Id:	Not reported
IR Number:	2005-N-0032
Associated IR:	Not reported
Incident Date:	07/02/2004
Call Received Date:	07/02/2004
Closure Comments:	See Site Summary for details
Threat To:	Not reported
Terrorism (Y/N):	NO
Characterize Incident:	Not reported
Incident Type:	Water
Incident Subtype:	SSO
Materials:	Sewage(-1 - -1 Gallons)
Effect To Receptor:	Not reported
Water Body:	Pohick Creek
Low Quantity To Water:	-1
High Quantity To Water:	-1
Quantity Units:	Gallons
Other Receptors:	"Pohick Cr, UT"
RP Company:	Not reported
RP Name:	Not reported
Property Owner:	Not reported
Property Company:	Not reported
Duration Of Event (Hrs):	Not reported
Impacts:	Not reported
Other Impacts:	Not reported
Steps Taken:	Not reported
Steps Taken Description:	Not reported
System Components:	Not reported
Other System Components:	Not reported
Cause Of Event:	Not reported
Corrective Action Taken:	Not reported
Weather Status:	Not reported
Precipitation (Wet):	Not reported
Discharge Type:	Not reported
Discharge Volume:	Not reported
Unknown Discharge (Y/N):	NO
Site Name:	NOMAN M COLE PCP
Closure Date:	07/08/2004
Orig. Call Incident Description:	Advanced plant water (APW) line break possibly relased to construction and testing of new APW pumps contained and pumped back into system.
Original Call Material Description:	Treated plant effluent (Qty=Unspecified)
Original Call Location Description:	Noman M Cole PCP-9399 Richmond Highway-Lorton-VA--Fairfax County
Incident Ongoing at time of Call:	Not reported
Agencies Notified (Y/N):	NO

Map ID	Site	Database(s)	EPA ID Number

NOMAN M. COLE, JR. POLLUTION CONTROL PLANT (Continued) **S106539479**

Other Agencies:	Not reported
Permitted (Y/N):	YES
Call Reported By Company Name:	Fairfax County Wastewater Treatment
Call Property Owner Company Name:	Not reported
Call Property Owner Name:	Not reported
Site Summary:	Not reported
Fips City/County:	Fairfax County
Status:	Not reported
Reference Id:	Not reported
IR Number:	2007-N-0867
Associated IR:	Not reported
Incident Date:	06/05/2007
Call Received Date:	06/05/2007
Closure Comments:	See Site Summary for details
Threat To:	Not reported
Terrorism (Y/N):	NO
Characterize Incident:	Not reported
Incident Type:	Water
Incident Subtype:	SSO
Materials:	Sewage(500 - 500 Gallons)
Effect To Receptor:	Not reported
Water Body:	Not reported
Low Quantity To Water:	Not reported
High Quantity To Water:	Not reported
Quantity Units:	Not reported
Other Receptors:	Not reported
RP Company:	Noman Cole PCP
RP Name:	Not reported
Property Owner:	Not reported
Property Company:	Not reported
Duration Of Event (Hrs):	Not reported
Impacts:	Not reported
Other Impacts:	Not reported
Steps Taken:	Not reported
Steps Taken Description:	Not reported
System Components:	Not reported
Other System Components:	Not reported
Cause Of Event:	Not reported
Corrective Action Taken:	Not reported
Weather Status:	Not reported
Precipitation (Wet):	Not reported
Discharge Type:	Not reported
Discharge Volume:	Not reported
Unknown Discharge (Y/N):	NO
Site Name:	NORMAN COLE POLLUTION CONTROL PLANT
Closure Date:	06/14/2007
Orig. Call Incident Description:	Contractor discharged treated advanced plant water to storm drain which went to a creek; did not believe it went any further to pohick creek.
Original Call Material Description:	treated sewage (Qty=approx 500)
Original Call Location Description:	Norman Cole Pollution Control Plant-9399 Richmond Highway-Lorton-VA-22199-Fairfax County
Incident Ongoing at time of Call:	Not reported
Agencies Notified (Y/N):	NO
Other Agencies:	Not reported
Permitted (Y/N):	YES

Map ID	Site	Database(s)	EPA ID Number

NOMAN M. COLE, JR. POLLUTION CONTROL PLANT (Continued) **S106539479**

Call Reported By Company Name:	Mike McGrath
Call Property Owner Company Name:	Not reported
Call Property Owner Name:	Not reported
Site Summary:	"Gate was put down at dam, pumped creek water back into plant for treatment. Chlorophyll was .04 MG per liter residual. Five-day letter to follow."
Fips City/County:	Fairfax County
Status:	Closed
Reference Id:	13592
IR Number:	2012-N-2272
Associated IR:	Not reported
Incident Date:	03/02/2012
Call Received Date:	03/02/2012
Closure Comments:	NFA
Threat To:	Not reported
Terrorism (Y/N):	N
Characterize Incident:	Unknown
Incident Type:	Water
Incident Subtype:	Point Source * Water
Materials:	Water (0-0 Unknown)
Effect To Receptor:	Impacted
Water Body:	Pohick Creek/Potomac River Basin
Low Quantity To Water:	Not reported
High Quantity To Water:	Not reported
Quantity Units:	Not reported
Other Receptors:	Not reported
RP Company:	Not reported
RP Name:	Not reported
Property Owner:	Not reported
Property Company:	Not reported
Duration Of Event (Hrs):	0
Impacts:	Not reported
Other Impacts:	Not reported
Steps Taken:	Not reported
Steps Taken Description:	Not reported
System Components:	Not reported
Other System Components:	Not reported
Cause Of Event:	Not reported
Corrective Action Taken:	Not reported
Weather Status:	N/A
Precipitation (Wet):	0
Discharge Type:	N/A
Discharge Volume:	0
Unknown Discharge (Y/N):	N
Site Name:	NOMAN COLE WWTP
Closure Date:	05/21/2012
Orig. Call Incident Description:	Onsite contractor for Noman Cole pumped water from a low area/excvated area around a tertiary clarifer into a surface water storm drain drop inlet. The low/excavated area is suspected to contain ground water or tertiary clarifier water from a leaking clarifer. The contractor was onsite to evaluate the clarifier for a possible leak. It is suspected the discharge may have ocurred from 1100-1330hrs. Noman Cole will send a 5 day. 5 day letter may be more than 5 days since they are trying to determine if the clarifier is leaking or not.
Original Call Material Description:	sewage and or ground water
Original Call Location Description:	Noman Cole WWTP, 9399 Richmond Hwy

Map ID	Site	Database(s)	EPA ID Number

NOMAN M. COLE, JR. POLLUTION CONTROL PLANT (Continued) **S106539479**

Incident Ongoing at time of Call:	Not reported
Agencies Notified (Y/N):	Not reported
Other Agencies:	Not reported
Permitted (Y/N):	Y
Call Reported By Company Name:	Noman Cole WWTP
Call Property Owner Company Name:	Not reported
Call Property Owner Name:	Not reported
Site Summary:	Not reported
Fips City/County:	Fairfax County
Status:	Closed
Reference Id:	12491
IR Number:	2012-N-1553
Associated IR:	Not reported
Incident Date:	12/08/2011
Call Received Date:	12/14/2011
Closure Comments:	NFA
Threat To:	Not reported
Terrorism (Y/N):	N
Characterize Incident:	Accidental
Incident Type:	Water
Incident Subtype:	Point Source * Water
Materials:	Process Water (20-30 Gallons)
Effect To Receptor:	Impacted
Water Body:	Pohick Creek/Potomac River Basin
Low Quantity To Water:	20
High Quantity To Water:	30
Quantity Units:	Gallons
Other Receptors:	unnamed trib of Pohick Cr (onsite creek at Noman Cole)
RP Company:	Not reported
RP Name:	Not reported
Property Owner:	Not reported
Property Company:	Not reported
Duration Of Event (Hrs):	0
Impacts:	Not reported
Other Impacts:	Not reported
Steps Taken:	Not reported
Steps Taken Description:	Not reported
System Components:	Not reported
Other System Components:	Not reported
Cause Of Event:	Not reported
Corrective Action Taken:	Not reported
Weather Status:	N/A
Precipitation (Wet):	0
Discharge Type:	N/A
Discharge Volume:	0
Unknown Discharge (Y/N):	N
Site Name:	NOMAN COLE-REYNOLDS INLINER
Closure Date:	01/23/2012
Orig. Call Incident Description:	WHILE REPLACING SEWER PIPE LINERS A LEAK WAS DEVELOPED IN A HOSE AND CAUSED 20-30 GALS OF WATER TO LEAK ONTO THE GROUND AND INTO A STORM DRAIN AFTER THE WATER WAS TESTED ON 12/9/11 IT WAS FOUND TO HAVE CONTAINED STYRENE. ALL AMOUNTS HAVE EVAPORATED OR BEEN ABSORBED INTO THE GROUND, UNK THE QUANTITY THAT MADE IT TO THE STORM DRAIN. ALSO RCVD NRC REPORT AND PHONE CALL FROM LAUREL SHULTZABERGER (703-550-9740 X399) FROM THE FACILITY WHERE THE SPILL OCCURED THE RESPONSIBLE PARTY WAS A SUB CONTRACTOR. NRC REPORT: CALLER IS REPORTING THAT 20-30

Map ID	Site	Database(s)	EPA ID Number

NOMAN M. COLE, JR. POLLUTION CONTROL PLANT (Continued) **S106539479**

GALLONS OF WATER THAT WAS BEING USED TO COOL A PIECE OF TRAILER MOUNTED EQUIPMENT WENT INTO A STORM DRAIN. THE WATER WAS TESTED AND CONTAINED STYRENE AT10 PPM. Reported to DEQ 12/09/11.

Original Call Material Description:	water containing dissolved styrene
Original Call Location Description:	Noman Cole WWTP, 9399 Richmond Hwy, Lorton
Incident Ongoing at time of Call:	N
Agencies Notified (Y/N):	Y
Other Agencies:	EOC report fwded to FFX Co FM office
Permitted (Y/N):	N
Call Reported By Company Name:	Reynolds Inliner
Call Property Owner Company Name:	Not reported
Call Property Owner Name:	Not reported
Site Summary:	Both Sherman w/ Inliner & Shultzaberger at Noman Cole called to report. Some of the discharged water contained styrene at 10ppm.
Fips City/County:	Fairfax County
Status:	Closed
Reference Id:	12134
IR Number:	2012-N-1308
Associated IR:	Not reported
Incident Date:	11/10/2011
Call Received Date:	11/10/2011
Closure Comments:	NFA
Threat To:	Not reported
Terrorism (Y/N):	N
Characterize Incident:	Accidental
Incident Type:	Water
Incident Subtype:	Point Source * Water
Materials:	MURIATIC ACID (5-10 Gallons)
Effect To Receptor:	Threatened
Water Body:	Pohick Creek/Potomac River Basin
Low Quantity To Water:	5
High Quantity To Water:	10
Quantity Units:	Gallons
Other Receptors:	Not reported
RP Company:	Not reported
RP Name:	Not reported
Property Owner:	Not reported
Property Company:	Not reported
Duration Of Event (Hrs):	0
Impacts:	Not reported
Other Impacts:	Not reported
Steps Taken:	Not reported
Steps Taken Description:	Not reported
System Components:	Not reported
Other System Components:	Not reported
Cause Of Event:	Not reported
Corrective Action Taken:	Not reported
Weather Status:	N/A
Precipitation (Wet):	0
Discharge Type:	N/A
Discharge Volume:	0
Unknown Discharge (Y/N):	N
Site Name:	NOMAN COLE
Closure Date:	05/21/2012
Orig. Call Incident Description:	Contractor working in old septage receiving area spilled approx 100 gal of muriatic acid. Approx 5-10 gal entered a blue storm drain

Map ID	Site	Database(s)	EPA ID Number

NOMAN M. COLE, JR. POLLUTION CONTROL PLANT (Continued) **S106539479**

inlet. The onsite stream was blocked and pumped back into the plant. Acid pH was 5. Stream water pH ws 7. Will send 5 day in email format.

Original Call Material Description:	muriatic acid
Original Call Location Description:	Noman Cole, 9399 Richmond Highway
Incident Ongoing at time of Call:	N
Agencies Notified (Y/N):	Y
Other Agencies:	Fairfax Co Fire Dept
Permitted (Y/N):	Y
Call Reported By Company Name:	Noman Cole
Call Property Owner Company Name:	Not reported
Call Property Owner Name:	Not reported
Site Summary:	Not reported
Fips City/County:	Fairfax County
Status:	Not reported
Reference Id:	Not reported
IR Number:	2006-N-0386
Associated IR:	Not reported
Incident Date:	11/01/2005
Call Received Date:	11/07/2005
Closure Comments:	See Site Summary for details
Threat To:	Not reported
Terrorism (Y/N):	NO
Characterize Incident:	Not reported
Incident Type:	Water
Incident Subtype:	SSO
Materials:	Sewage(5000 - 5000 Gallons)
Effect To Receptor:	Not reported
Water Body:	Pohick Creek
Low Quantity To Water:	-1
High Quantity To Water:	5000
Quantity Units:	Gallons
Other Receptors:	Pohick Creek UT
RP Company:	Noman Cole PCP
RP Name:	Not reported
Property Owner:	Not reported
Property Company:	Not reported
Duration Of Event (Hrs):	Not reported
Impacts:	Not reported
Other Impacts:	Not reported
Steps Taken:	Not reported
Steps Taken Description:	Not reported
System Components:	Not reported
Other System Components:	Not reported
Cause Of Event:	Not reported
Corrective Action Taken:	Not reported
Weather Status:	Not reported
Precipitation (Wet):	Not reported
Discharge Type:	Not reported
Discharge Volume:	Not reported
Unknown Discharge (Y/N):	NO
Site Name:	NOMAN COLE PCP
Closure Date:	11/07/2005
Orig. Call Incident Description:	"Extraordinary discharge - line broke 11/1 release 5000 gal. of water. Mike was just made aware today the water source was the plant water (effluent and w/o dechlor) and it entered the blue drains, no material recovered. Sending letter by fax today."

Map ID	Site	Database(s)	EPA ID Number

NOMAN M. COLE, JR. POLLUTION CONTROL PLANT (Continued) **S106539479**

Original Call Material Description:	effluent w/o dechlor (Qty=5000)
Original Call Location Description:	Noman Cole PCP-9399 Richmond Highway-Lorton-VA--Fairfax County
Incident Ongoing at time of Call:	Not reported
Agencies Notified (Y/N):	NO
Other Agencies:	Not reported
Permitted (Y/N):	YES
Call Reported By Company Name:	Mike McGrath
Call Property Owner Company Name:	Not reported
Call Property Owner Name:	Not reported
Site Summary:	"11/7/05 5 day letter rec'd FAX, 11/10/05 HARD COPY IN MAIL"
Fips City/County:	Fairfax County
Status:	Not reported
Reference Id:	Not reported
IR Number:	2005-N-0323
Associated IR:	Not reported
Incident Date:	10/09/2004
Call Received Date:	10/09/2004
Closure Comments:	See Site Summary for details
Threat To:	Not reported
Terrorism (Y/N):	NO
Characterize Incident:	Not reported
Incident Type:	Water
Incident Subtype:	Water
Materials:	Chemicals (Not Otherwise Specified)(50 - 75 Gallons)
Effect To Receptor:	Not reported
Water Body:	Not reported
Low Quantity To Water:	Not reported
High Quantity To Water:	Not reported
Quantity Units:	Not reported
Other Receptors:	Containment Pit
RP Company:	Noman M Cole
RP Name:	Not reported
Property Owner:	Not reported
Property Company:	Not reported
Duration Of Event (Hrs):	Not reported
Impacts:	Not reported
Other Impacts:	Not reported
Steps Taken:	Not reported
Steps Taken Description:	Not reported
System Components:	Not reported
Other System Components:	Not reported
Cause Of Event:	Not reported
Corrective Action Taken:	Not reported
Weather Status:	Not reported
Precipitation (Wet):	Not reported
Discharge Type:	Not reported
Discharge Volume:	Not reported
Unknown Discharge (Y/N):	NO
Site Name:	NOMAN M COLE JR
Closure Date:	06/19/2006
Orig. Call Incident Description:	Flange bolt failed causing product leak. Material contained and to be reintroduced into process.
Original Call Material Description:	Sulphuric chloride (Qty=50-75)
Original Call Location Description:	Noman M Cole Jr-9399 Richmond Highway-Lorton-VA--Fairfax County
Incident Ongoing at time of Call:	Not reported
Agencies Notified (Y/N):	NO

Map ID	Site	Database(s)	EPA ID Number

NOMAN M. COLE, JR. POLLUTION CONTROL PLANT (Continued) **S106539479**

Other Agencies:	Not reported
Permitted (Y/N):	YES
Call Reported By Company Name:	Chief Reilly
Call Property Owner Company Name:	Not reported
Call Property Owner Name:	Not reported
Site Summary:	Not reported
Fips City/County:	Fairfax County
Status:	Not reported
Reference Id:	Not reported
IR Number:	2005-N-0381
Associated IR:	Not reported
Incident Date:	10/28/2004
Call Received Date:	10/29/2004
Closure Comments:	See Site Summary for details
Threat To:	Not reported
Terrorism (Y/N):	NO
Characterize Incident:	Not reported
Incident Type:	Air
Incident Subtype:	Air
Materials:	Odor(-1 - -1 Unknown)
Effect To Receptor:	Not reported
Water Body:	Not reported
Low Quantity To Water:	Not reported
High Quantity To Water:	Not reported
Quantity Units:	Not reported
Other Receptors:	Not reported
RP Company:	Not reported
RP Name:	Not reported
Property Owner:	Not reported
Property Company:	Not reported
Duration Of Event (Hrs):	Not reported
Impacts:	Not reported
Other Impacts:	Not reported
Steps Taken:	Not reported
Steps Taken Description:	Not reported
System Components:	Not reported
Other System Components:	Not reported
Cause Of Event:	Not reported
Corrective Action Taken:	Not reported
Weather Status:	Not reported
Precipitation (Wet):	Not reported
Discharge Type:	Not reported
Discharge Volume:	Not reported
Unknown Discharge (Y/N):	NO
Site Name:	NOMAN M COLE PCP
Closure Date:	10/29/2004
Orig. Call Incident Description:	horrible smell from plant at least 4 times a week. really bad last night & this morning
Original Call Material Description:	odor
Original Call Location Description:	Noman M Cole PCP-9399 Richmond Highway-Lorton-VA--Fairfax County
Incident Ongoing at time of Call:	Not reported
Agencies Notified (Y/N):	NO
Other Agencies:	Not reported
Permitted (Y/N):	NO
Call Reported By Company Name:	Jennifer
Call Property Owner Company Name:	Not reported

Map ID	Site	Database(s)	EPA ID Number

NOMAN M. COLE, JR. POLLUTION CONTROL PLANT (Continued) **S106539479**

Call Property Owner Name:	Not reported
Site Summary:	transfer her to odor complaint line at noman cole
Fips City/County:	Fairfax County
Status:	Not reported
Reference Id:	Not reported
IR Number:	2005-N-0400
Associated IR:	Not reported
Incident Date:	11/13/2004
Call Received Date:	11/13/2004
Closure Comments:	See Site Summary for details
Threat To:	Not reported
Terrorism (Y/N):	NO
Characterize Incident:	Not reported
Incident Type:	Water
Incident Subtype:	Water
Materials:	Chemicals (Chlorine)(6500 - 6500 Gallons)
Effect To Receptor:	Not reported
Water Body:	Pohick Creek
Low Quantity To Water:	6500
High Quantity To Water:	6500
Quantity Units:	Gallons
Other Receptors:	"Pohick Creek, UT"
RP Company:	Not reported
RP Name:	Not reported
Property Owner:	Not reported
Property Company:	Not reported
Duration Of Event (Hrs):	Not reported
Impacts:	Not reported
Other Impacts:	Not reported
Steps Taken:	Not reported
Steps Taken Description:	Not reported
System Components:	Not reported
Other System Components:	Not reported
Cause Of Event:	Not reported
Corrective Action Taken:	Not reported
Weather Status:	Not reported
Precipitation (Wet):	Not reported
Discharge Type:	Not reported
Discharge Volume:	Not reported
Unknown Discharge (Y/N):	NO
Site Name:	NOMAN M COLE PCP
Closure Date:	11/22/2004
Orig. Call Incident Description:	Release from chlorine solution line due to hole in line.
Original Call Material Description:	Chlorine effluent solution (Qty=6500)
Original Call Location Description:	Noman M Cole PCP-9399 Richmond Highway-Lorton-VA--Fairfax County
Incident Ongoing at time of Call:	Not reported
Agencies Notified (Y/N):	NO
Other Agencies:	Not reported
Permitted (Y/N):	YES
Call Reported By Company Name:	Michael Rynders
Call Property Owner Company Name:	Not reported
Call Property Owner Name:	Not reported
Site Summary:	"0953-call Mr Gupta at Noman. System that leaked part of sanitizing system for 4 parallel surge tanks to rinse down the tank walls. Liquid is plant effluent with chlorine added as disinfectant for tank cleaning. Sending 5 day letter, also re-evaluating need for system. CL

Map ID	Site	Database(s)	EPA ID Number

NOMAN M. COLE, JR. POLLUTION CONTROL PLANT (Continued) **S106539479**

residual at spill was measured 0.47 PPM, no detectable residual was measured in on site creek. 2/7/05 rcvd copy of response to epa r3"

Fips City/County:	Fairfax County
Status:	Not reported
Reference Id:	Not reported
IR Number:	2005-N-0633
Associated IR:	Not reported
Incident Date:	02/07/2005
Call Received Date:	02/07/2005
Closure Comments:	See Site Summary for details
Threat To:	Not reported
Terrorism (Y/N):	NO
Characterize Incident:	Not reported
Incident Type:	Water
Incident Subtype:	Water
Materials:	Sewage(5 - 10 Gallons)
Effect To Receptor:	Not reported
Water Body:	Pohick Creek
Low Quantity To Water:	-1
High Quantity To Water:	-1
Quantity Units:	Gallons
Other Receptors:	Not reported
RP Company:	Noman Cole
RP Name:	Not reported
Property Owner:	Not reported
Property Company:	Not reported
Duration Of Event (Hrs):	Not reported
Impacts:	Not reported
Other Impacts:	Not reported
Steps Taken:	Not reported
Steps Taken Description:	Not reported
System Components:	Not reported
Other System Components:	Not reported
Cause Of Event:	Not reported
Corrective Action Taken:	Not reported
Weather Status:	Not reported
Precipitation (Wet):	Not reported
Discharge Type:	Not reported
Discharge Volume:	Not reported
Unknown Discharge (Y/N):	NO
Site Name:	NOMAN COLE JR PCP
Closure Date:	02/11/2005
Orig. Call Incident Description:	Pump failure caused release to blue drain contained by ..
Original Call Material Description:	plant effluent (Qty=5-10)
Original Call Location Description:	Noman Cole Jr PCP-9399 Richmond Highway-Lorton-VA--Fairfax County
Incident Ongoing at time of Call:	Not reported
Agencies Notified (Y/N):	NO
Other Agencies:	Not reported
Permitted (Y/N):	YES
Call Reported By Company Name:	Laurel Schultzberger
Call Property Owner Company Name:	Not reported
Call Property Owner Name:	Not reported
Site Summary:	Not reported

Fips City/County:	Fairfax County
Status:	Not reported

Map ID	Site	Database(s)	EPA ID Number

NOMAN M. COLE, JR. POLLUTION CONTROL PLANT (Continued) **S106539479**

Reference Id:	Not reported
IR Number:	2009-N-0770
Associated IR:	Not reported
Incident Date:	06/19/2009
Call Received Date:	06/19/2009
Closure Comments:	See Site Summary for details
Threat To:	Not reported
Terrorism (Y/N):	NO
Characterize Incident:	Not reported
Incident Type:	Waste
Incident Subtype:	"Hazardous Waste,Solid Waste"
Materials:	Chemicals (Not Otherwise Specified)(0 - 200 Gallons)
Effect To Receptor:	Not reported
Water Body:	Pohick Creek
Low Quantity To Water:	-1
High Quantity To Water:	-1
Quantity Units:	Gallons
Other Receptors:	UT to Pohick Cr
RP Company:	Not reported
RP Name:	Not reported
Property Owner:	Not reported
Property Company:	Not reported
Duration Of Event (Hrs):	Not reported
Impacts:	Not reported
Other Impacts:	Not reported
Steps Taken:	Not reported
Steps Taken Description:	Not reported
System Components:	Not reported
Other System Components:	Not reported
Cause Of Event:	Not reported
Corrective Action Taken:	Not reported
Weather Status:	Not reported
Precipitation (Wet):	Not reported
Discharge Type:	Not reported
Discharge Volume:	Not reported
Unknown Discharge (Y/N):	NO
Site Name:	NOMAN COLE POLLUTION CONTROL PLANT
Closure Date:	07/08/2009
Orig. Call Incident Description:	"Chemical spill of Ferric Chloride; valve failed & had been leaking. Product went onto grass, down hill & into trench. Approx 2,000 sq ft of soil was affected. None appeared to go into Hogan Creek."
Original Call Material Description:	Ferric Chloride (Qty=Est. 200)
Original Call Location Description:	Noman Cole Pollution Control Plant-9399 Richmond Hwy-Lorton-VA--Fairfax County
Incident Ongoing at time of Call:	Not reported
Agencies Notified (Y/N):	NO
Other Agencies:	Not reported
Permitted (Y/N):	YES
Call Reported By Company Name:	Glenn Willis
Call Property Owner Company Name:	Not reported
Call Property Owner Name:	Not reported
Site Summary:	Absorbents were put down; Fire Marshall was called; Atlas Environmental to do cleanup. Visited site. Area affected by spill had been excavated. Soil stockpiled onsite. Soil will be disposed of likely through waste water treatment system. Appears no surface water was affected.

Map ID	Site	Database(s)	EPA ID Number

NOMAN M. COLE, JR. POLLUTION CONTROL PLANT (Continued) **S106539479**

Fips City/County:	Fairfax County
Status:	Not reported
Reference Id:	Not reported
IR Number:	2001-N-0571
Associated IR:	Not reported
Incident Date:	02/20/2001
Call Received Date:	02/21/2001
Closure Comments:	See Site Summary for details
Threat To:	Not reported
Terrorism (Y/N):	NO
Characterize Incident:	Not reported
Incident Type:	Water
Incident Subtype:	SSO
Materials:	AFFF Foam(-1 - -1 Gallons)
Effect To Receptor:	Not reported
Water Body:	Pohick Creek
Low Quantity To Water:	-1
High Quantity To Water:	-1
Quantity Units:	Gallons
Other Receptors:	Pavement
RP Company:	Not reported
RP Name:	Not reported
Property Owner:	Not reported
Property Company:	Not reported
Duration Of Event (Hrs):	Not reported
Impacts:	Not reported
Other Impacts:	Not reported
Steps Taken:	Not reported
Steps Taken Description:	Not reported
System Components:	Not reported
Other System Components:	Not reported
Cause Of Event:	Not reported
Corrective Action Taken:	Not reported
Weather Status:	Not reported
Precipitation (Wet):	Not reported
Discharge Type:	Not reported
Discharge Volume:	Not reported
Unknown Discharge (Y/N):	NO
Site Name:	NOMAN M COLE PCP
Closure Date:	02/26/2001
Orig. Call Incident Description:	"Police received report of foam in creek, FD also responded"
Original Call Material Description:	foam (Qty=-1)
Original Call Location Description:	Noman M Cole PCP-9399 Richmond Highway-Lorton-VA--Fairfax County
Incident Ongoing at time of Call:	Not reported
Agencies Notified (Y/N):	NO
Other Agencies:	Not reported
Permitted (Y/N):	YES
Call Reported By Company Name:	Kailash Gupta
Call Property Owner Company Name:	Not reported
Call Property Owner Name:	Not reported
Site Summary:	Not reported

Fips City/County:	Fairfax County
Status:	Not reported
Reference Id:	Not reported
IR Number:	2001-N-0572
Associated IR:	Not reported

Map ID	Site	Database(s)	EPA ID Number

NOMAN M. COLE, JR. POLLUTION CONTROL PLANT (Continued) **S106539479**

Incident Date:	02/12/2001
Call Received Date:	02/13/2001
Closure Comments:	See Site Summary for details
Threat To:	Not reported
Terrorism (Y/N):	NO
Characterize Incident:	Not reported
Incident Type:	Water
Incident Subtype:	SSO
Materials:	Sewage(200 - 200 Gallons)
Effect To Receptor:	Not reported
Water Body:	Pohick Creek
Low Quantity To Water:	-1
High Quantity To Water:	-1
Quantity Units:	Gallons
Other Receptors:	"Pohick Creek, Trib to"
RP Company:	WC English Construction
RP Name:	Not reported
Property Owner:	Not reported
Property Company:	Not reported
Duration Of Event (Hrs):	Not reported
Impacts:	Not reported
Other Impacts:	Not reported
Steps Taken:	Not reported
Steps Taken Description:	Not reported
System Components:	Not reported
Other System Components:	Not reported
Cause Of Event:	Not reported
Corrective Action Taken:	Not reported
Weather Status:	Not reported
Precipitation (Wet):	Not reported
Discharge Type:	Not reported
Discharge Volume:	Not reported
Unknown Discharge (Y/N):	NO
Site Name:	NOMAN COLE PCP
Closure Date:	02/13/2001
Orig. Call Incident Description:	"SSO - T.O. 5 plant construction sanitary lines temporally retouted around construction. Contactor maintained 2 sumps to direct flow, primary and backup both failed, see report"
Original Call Material Description:	sewage (Qty=200)
Original Call Location Description:	Noman Cole PCP-9399 Richmond Highway-Lorton-VA-22199-Fairfax County
Incident Ongoing at time of Call:	Not reported
Agencies Notified (Y/N):	NO
Other Agencies:	Not reported
Permitted (Y/N):	YES
Call Reported By Company Name:	Allen Hogge
Call Property Owner Company Name:	Not reported
Call Property Owner Name:	Not reported
Site Summary:	Not reported
Fips City/County:	Fairfax County
Status:	Closed
Reference Id:	64671
IR Number:	2016-N-3875
Associated IR:	Not reported
Incident Date:	06/07/2016
Call Received Date:	06/23/2016
Closure Comments:	NFA. Spill was remediated.

Map ID	Site	Database(s)	EPA ID Number

NOMAN M. COLE, JR. POLLUTION CONTROL PLANT (Continued) **S106539479**

Threat To:	Not reported
Terrorism (Y/N):	N
Characterize Incident:	Accidental
Incident Type:	Water
Incident Subtype:	Water
Materials:	POTABLE WATER (0-40000 Gallons)
Effect To Receptor:	Not reported
Water Body:	Not reported
Low Quantity To Water:	Not reported
High Quantity To Water:	40000
Quantity Units:	Gallons
Other Receptors:	Storm sewer
RP Company:	Not reported
RP Name:	Not reported
Property Owner:	Not reported
Property Company:	Not reported
Duration Of Event (Hrs):	0
Impacts:	SSO Reached Receiving Waters
Other Impacts:	Not reported
Steps Taken:	Repaired Pipe
Steps Taken Description:	Stopped leak by closing the main valve entering the plant. Pumped the flow back into the facility for treatment.
System Components:	Pipe Failure
Other System Components:	Not reported
Cause Of Event:	A break in 6" potable water line
Corrective Action Taken:	Not reported
Weather Status:	Dry
Precipitation (Wet):	0
Discharge Type:	N/A
Discharge Volume:	40000
Unknown Discharge (Y/N):	N
Site Name:	NOMAN M. COLE POLLUTION CONTROL PLANT
Closure Date:	09/20/2016
Orig. Call Incident Description:	At about 6:30pm on June 7, 2016, plant staff discovered a of the 6" potable water line. It was estimated that a leak started at around 6pm because plant personnel had not noticed a leak during rounds earlier in the evening. At 7:15pm, plant personnel stopped the leak by closing the main valve entering the plant. Personnel then followed spill response procedures and closed the gate of the on-site creek and pumped the flow back into the facility for treatment. We estimate 40,000 gallons of potable water reached the nearby storm drain and on-site creek. Given the nature of the water, there was no adverse environmental impact
Original Call Material Description:	Potable water
Original Call Location Description:	Norman M Cole Pollution Plant
Incident Ongoing at time of Call:	N
Agencies Notified (Y/N):	N
Other Agencies:	Not reported
Permitted (Y/N):	Y
Call Reported By Company Name:	Fairfax County Wastewater Treatement Division
Call Property Owner Company Name:	Fairfax County
Call Property Owner Name:	Not reported
Site Summary:	Not reported
Fips City/County:	Fairfax County
Status:	Closed
Reference Id:	63471

Map ID	Site	Database(s)	EPA ID Number

NOMAN M. COLE, JR. POLLUTION CONTROL PLANT (Continued) **S106539479**

IR Number:	2016-N-3765
Associated IR:	Not reported
Incident Date:	06/07/2016
Call Received Date:	06/15/2016
Closure Comments:	NFA
Threat To:	Not reported
Terrorism (Y/N):	N
Characterize Incident:	Unknown
Incident Type:	Water
Incident Subtype:	Point Source * Water
Materials:	Treated Water (0-0 Unknown)
Effect To Receptor:	Not reported
Water Body:	Not reported
Low Quantity To Water:	Not reported
High Quantity To Water:	Not reported
Quantity Units:	Not reported
Other Receptors:	Not reported
RP Company:	Not reported
RP Name:	Not reported
Property Owner:	Not reported
Property Company:	Not reported
Duration Of Event (Hrs):	0
Impacts:	Not reported
Other Impacts:	Not reported
Steps Taken:	Not reported
Steps Taken Description:	Not reported
System Components:	Not reported
Other System Components:	Not reported
Cause Of Event:	Not reported
Corrective Action Taken:	Not reported
Weather Status:	Not reported
Precipitation (Wet):	0
Discharge Type:	Not reported
Discharge Volume:	0
Unknown Discharge (Y/N):	N
Site Name:	TREATED WATER LINE BREAK
Closure Date:	06/16/2016
Orig. Call Incident Description:	CALLER REPORTED A COUNTY TREATED WATER LINE BREAK ON PLANT PROPERTY. TREATED WATER FLOWED INTO PLANT CREEK FOR APPROX 30 TO 45 MINUTES. PERONNEL IMMEDIATELY CLOSED SLUICE GATE AND NO WATER ESCAPED PLANT AREA. ALL WATER WAS PUMPED BACK INTO AN EQUALIZATION POND. NO STATE RESOURCES WERE NEEDED.
Original Call Material Description:	Treated Water
Original Call Location Description:	Noman M. Cole Jr Pollution Control Plant, 9399 Richmond Hwy, Lorton, VA 22079
Incident Ongoing at time of Call:	N
Agencies Notified (Y/N):	Not reported
Other Agencies:	VDEM: (HMVA-19253)
Permitted (Y/N):	Y
Call Reported By Company Name:	Noman M. Cole Jr Pollution Control Plant
Call Property Owner Company Name:	Not reported
Call Property Owner Name:	Not reported
Site Summary:	MARK MAKUTA ADVISED ENGINEERS WILL BE IN MORNING OF THE 8TH TO CALCULATE A GPM AND TOTALS, BUT HE DID NOT HAVE THEM AT THIS TIME. THIS WAS NOT SEWAGE FLOW OR UNTREATED WATER FLOW, THIS WAS TREATED WATER PUMPED BACK INTO AN EQUALIZATION POND. VDEM - VEOC - State Warning Point - ajbryant at 02:33:59 on 6/8/2016

Map ID	Site	Database(s)	EPA ID Number

NOMAN M. COLE, JR. POLLUTION CONTROL PLANT (Continued) **S106539479**

Fips City/County:	Fairfax County
Status:	Closed
Reference Id:	24662
IR Number:	2014-N-2106
Associated IR:	Not reported
Incident Date:	01/30/2014
Call Received Date:	02/04/2014
Closure Comments:	NFA
Threat To:	Not reported
Terrorism (Y/N):	N
Characterize Incident:	Accidental
Incident Type:	Water
Incident Subtype:	Point Source * Water
Materials:	Service Water (50-50 Gallons)
Effect To Receptor:	Not reported
Water Body:	Not reported
Low Quantity To Water:	10
High Quantity To Water:	10
Quantity Units:	Gallons
Other Receptors:	To on-site creek (was pumped back from Sluice Gate into treatment process).
RP Company:	Not reported
RP Name:	Not reported
Property Owner:	Not reported
Property Company:	Not reported
Duration Of Event (Hrs):	0
Impacts:	SSO Occurred at Treatment Plant
Other Impacts:	Not reported
Steps Taken:	Not reported
Steps Taken Description:	Not reported
System Components:	Other
Other System Components:	Hydrant
Cause Of Event:	Due to Hydrant freezing, when it thawed it leaked 50 gal. of partially treated water to the ground as well as approx. 10 gal. into an on-site creek which was pumped back from sluice gate into treatment process.
Corrective Action Taken:	Shut off source & making repairs; Improving winterization.
Weather Status:	Not reported
Precipitation (Wet):	0
Discharge Type:	Not reported
Discharge Volume:	50
Unknown Discharge (Y/N):	N
Site Name:	NOMAN M. COLE PCP SECONDARY PLANT WATER RELEASE
Closure Date:	08/18/2014
Orig. Call Incident Description:	Caller reported a release of approximately 50 gallons of secondary plant water onto the ground as well as into an on-site creek from a hydrant that started leaking due to weather fluctuation. Approximately 10 gallons made it to the creek but was pumped back from the sluice gate into the treatment process.
Original Call Material Description:	Partially Treated Water
Original Call Location Description:	Noman M. Cole Pollution Control Plant, 9399 Richmond Hwy, Lorton, VA
Incident Ongoing at time of Call:	N
Agencies Notified (Y/N):	Y
Other Agencies:	DEQ; VEOC; RHMO Brown
Permitted (Y/N):	Y
Call Reported By Company Name:	Noman Cole PCP
Call Property Owner Company Name:	Not reported
Call Property Owner Name:	Not reported

Map ID	Site	Database(s)	EPA ID Number

NOMAN M. COLE, JR. POLLUTION CONTROL PLANT (Continued) **S106539479**

Site Summary:	Sarah left a 24 hr notification on VM at DEQ (S. Tirch) @ 2:52 Jan 1, 2014; five-day letter to follow.
Fips City/County:	Fairfax County
Status:	Not reported
Reference Id:	Not reported
IR Number:	2004-N-0922
Associated IR:	Not reported
Incident Date:	04/28/2004
Call Received Date:	04/28/2004
Closure Comments:	See Site Summary for details
Threat To:	Not reported
Terrorism (Y/N):	NO
Characterize Incident:	Not reported
Incident Type:	"Fish Kill,Water"
Incident Subtype:	"Fish Kill,Water"
Materials:	Chemicals (Sodium Hypo-Chloride)(600 - 600 Gallons)
Effect To Receptor:	Not reported
Water Body:	Pohick Creek
Low Quantity To Water:	600
High Quantity To Water:	600
Quantity Units:	Gallons
Other Receptors:	"Pohick Creek, UT"
RP Company:	WC English and Subcontractors
RP Name:	Not reported
Property Owner:	Not reported
Property Company:	Not reported
Duration Of Event (Hrs):	Not reported
Impacts:	Not reported
Other Impacts:	Not reported
Steps Taken:	Not reported
Steps Taken Description:	Not reported
System Components:	Not reported
Other System Components:	Not reported
Cause Of Event:	Not reported
Corrective Action Taken:	Not reported
Weather Status:	Not reported
Precipitation (Wet):	Not reported
Discharge Type:	Not reported
Discharge Volume:	Not reported
Unknown Discharge (Y/N):	NO
Site Name:	NOMAN M COLE JR PCP
Closure Date:	06/19/2006
Orig. Call Incident Description:	Chemical Release from distribution line system. Spill contained in valult.
Original Call Material Description:	Sodium Hypochlorite (Qty=600)
Original Call Location Description:	Noman M Cole Jr PCP-9399 Richmond Highway-Lorton-VA--Fairfax County
Incident Ongoing at time of Call:	Not reported
Agencies Notified (Y/N):	NO
Other Agencies:	Not reported
Permitted (Y/N):	NO
Call Reported By Company Name:	Mike McGrath
Call Property Owner Company Name:	Not reported
Call Property Owner Name:	Not reported
Site Summary:	Contractor (English) pumped out material from vault into storm sewer system. Fish kill on unnamed tri to Accotink & Accotink creek. SEE STAND ALONE FILE. Also have permits #'s VAR430568 & VAR430640.

Map ID	Site	Database(s)	EPA ID Number

NOMAN M. COLE, JR. POLLUTION CONTROL PLANT (Continued) **S106539479**

Fips City/County:	Fairfax County
Status:	Not reported
Reference Id:	Not reported
IR Number:	2004-N-0930
Associated IR:	Not reported
Incident Date:	04/19/2004
Call Received Date:	04/20/2004
Closure Comments:	See Site Summary for details
Threat To:	Not reported
Terrorism (Y/N):	NO
Characterize Incident:	Not reported
Incident Type:	Water
Incident Subtype:	SSO
Materials:	Sewage(1000000 - 1000000 Gallons)
Effect To Receptor:	Not reported
Water Body:	Pohick Creek
Low Quantity To Water:	1000000
High Quantity To Water:	1000000
Quantity Units:	Gallons
Other Receptors:	"Pohick Creek, UT"
RP Company:	Not reported
RP Name:	Not reported
Property Owner:	Not reported
Property Company:	Not reported
Duration Of Event (Hrs):	Not reported
Impacts:	Not reported
Other Impacts:	Not reported
Steps Taken:	Not reported
Steps Taken Description:	Not reported
System Components:	Not reported
Other System Components:	Not reported
Cause Of Event:	Not reported
Corrective Action Taken:	Not reported
Weather Status:	Not reported
Precipitation (Wet):	Not reported
Discharge Type:	Not reported
Discharge Volume:	Not reported
Unknown Discharge (Y/N):	NO
Site Name:	NOMAN M COLE JR PCP
Closure Date:	04/23/2004
Orig. Call Incident Description:	"SSO - PCE pumps malfunctioned, backwash tanks overflowed into onsite creek"
Original Call Material Description:	"tertiary effluent (Qty=1,000,000)"
Original Call Location Description:	Noman M Cole Jr PCP-9399 Richmond Highway-Lorton-VA--Fairfax County
Incident Ongoing at time of Call:	Not reported
Agencies Notified (Y/N):	NO
Other Agencies:	Not reported
Permitted (Y/N):	YES
Call Reported By Company Name:	Sarah Motsch
Call Property Owner Company Name:	Not reported
Call Property Owner Name:	Not reported
Site Summary:	Not reported

Fips City/County:	Fairfax County
Status:	Closed
Reference Id:	11211
IR Number:	2012-N-0632

Map ID	Site	Database(s)	EPA ID Number

NOMAN M. COLE, JR. POLLUTION CONTROL PLANT (Continued) **S106539479**

Associated IR:	Not reported
Incident Date:	09/09/2011
Call Received Date:	09/13/2011
Closure Comments:	NFA
Threat To:	Not reported
Terrorism (Y/N):	N
Characterize Incident:	Accidental
Incident Type:	Water
Incident Subtype:	Overflow * Water
Materials:	Sewage (400-400 Gallons)
Effect To Receptor:	Impacted
Water Body:	Pohick Creek/Potomac River Basin
Low Quantity To Water:	400
High Quantity To Water:	400
Quantity Units:	Gallons
Other Receptors:	Not reported
RP Company:	Not reported
RP Name:	Not reported
Property Owner:	Not reported
Property Company:	Not reported
Duration Of Event (Hrs):	0
Impacts:	Not reported
Other Impacts:	Not reported
Steps Taken:	Not reported
Steps Taken Description:	Not reported
System Components:	Not reported
Other System Components:	Not reported
Cause Of Event:	Not reported
Corrective Action Taken:	Not reported
Weather Status:	N/A
Precipitation (Wet):	0
Discharge Type:	N/A
Discharge Volume:	0
Unknown Discharge (Y/N):	N
Site Name:	NOMAN COLE WWTP
Closure Date:	09/13/2011
Orig. Call Incident Description:	CALLER IS REPORTING A SEWAGE RELEASE...3 EQUALIZATION PONDS WERE AT THE TOP LEVEL DUE TO HEAVY RAINS...PUMP FAILED BRIEFLY FOR ABOUT 20 MIN...THIS CAUSED A RELEASE OF APPROX 15 GAL OF SECONDARY EFFLUENT FROM ONE OF THE PONDS...RELEASE WAS CONTAINED TO ONSITE CREEK...AREA SANDBAGGED TO CONTAIN RELEASE...PUMP REPAIRED AND POND LEVEL PUMPED BACK DOWN...
Original Call Material Description:	sewage
Original Call Location Description:	Noman Cole WWTP, 9399 RICHMOND HIGHWAY LORTON
Incident Ongoing at time of Call:	N
Agencies Notified (Y/N):	Y
Other Agencies:	NRC
Permitted (Y/N):	Y
Call Reported By Company Name:	Noman Cole WWTP
Call Property Owner Company Name:	Not reported
Call Property Owner Name:	Not reported
Site Summary:	EOC report did not have all of the correct information; correct discharge amount was approx. 400 gal, estimated at 15 gpm (not 15 gal discharge). Liquid had secondary treated effluent & reached an unnamed on-site creek which flows to the Pohick Creek/Potomac River Basin. There was no adverse impact on the environment as the Ecoli measurements showed no increase; all parameters were within plant

Map ID	Site	Database(s)	EPA ID Number

NOMAN M. COLE, JR. POLLUTION CONTROL PLANT (Continued) **S106539479**

effluent discharge limits.

Fips City/County:	Fairfax County
Status:	Not reported
Reference Id:	Not reported
IR Number:	2006-N-0055
Associated IR:	Not reported
Incident Date:	07/22/2005
Call Received Date:	07/22/2005
Closure Comments:	See Site Summary for details
Threat To:	Not reported
Terrorism (Y/N):	NO
Characterize Incident:	Not reported
Incident Type:	Water
Incident Subtype:	SSO
Materials:	Chemicals (Sodium Hypo-Chloride)(100 - 100 Gallons)
Effect To Receptor:	Not reported
Water Body:	Not reported
Low Quantity To Water:	Not reported
High Quantity To Water:	Not reported
Quantity Units:	Not reported
Other Receptors:	Not reported
RP Company:	Noman M Cole
RP Name:	Not reported
Property Owner:	Not reported
Property Company:	Not reported
Duration Of Event (Hrs):	Not reported
Impacts:	Not reported
Other Impacts:	Not reported
Steps Taken:	Not reported
Steps Taken Description:	Not reported
System Components:	Not reported
Other System Components:	Not reported
Cause Of Event:	Not reported
Corrective Action Taken:	Not reported
Weather Status:	Not reported
Precipitation (Wet):	Not reported
Discharge Type:	Not reported
Discharge Volume:	Not reported
Unknown Discharge (Y/N):	NO
Site Name:	NOMAN M COLE
Closure Date:	07/22/2005
Orig. Call Incident Description:	"Sodium Hypochlorite release - 100 gal. contained in chemical trench/junction box, material was pumped back into treatment process, no discharge to storm or state waters. Notification only!!!"
Original Call Material Description:	sodium hypochlorite (Qty=100)
Original Call Location Description:	Noman M Cole-9399 Richmond Highway-Lorton-VA--Fairfax County
Incident Ongoing at time of Call:	Not reported
Agencies Notified (Y/N):	NO
Other Agencies:	Not reported
Permitted (Y/N):	YES
Call Reported By Company Name:	Lt Terry Jenkins
Call Property Owner Company Name:	Not reported
Call Property Owner Name:	Not reported
Site Summary:	Not reported

Fips City/County:	Fairfax County

Map ID	Site	Database(s)	EPA ID Number

NOMAN M. COLE, JR. POLLUTION CONTROL PLANT (Continued) **S106539479**

Status:	Not reported
Reference Id:	Not reported
IR Number:	2005-N-0528
Associated IR:	Not reported
Incident Date:	12/21/2004
Call Received Date:	12/21/2004
Closure Comments:	See Site Summary for details
Threat To:	Not reported
Terrorism (Y/N):	NO
Characterize Incident:	Not reported
Incident Type:	Water
Incident Subtype:	SSO
Materials:	Water (Other)(11000 - 11000 Gallons)
Effect To Receptor:	Not reported
Water Body:	Pohick Creek
Low Quantity To Water:	-1
High Quantity To Water:	-1
Quantity Units:	Gallons
Other Receptors:	Not reported
RP Company:	Noman M Cole Jr PCP
RP Name:	Not reported
Property Owner:	Not reported
Property Company:	Not reported
Duration Of Event (Hrs):	Not reported
Impacts:	Not reported
Other Impacts:	Not reported
Steps Taken:	Not reported
Steps Taken Description:	Not reported
System Components:	Not reported
Other System Components:	Not reported
Cause Of Event:	Not reported
Corrective Action Taken:	Not reported
Weather Status:	Not reported
Precipitation (Wet):	Not reported
Discharge Type:	Not reported
Discharge Volume:	Not reported
Unknown Discharge (Y/N):	NO
Site Name:	NOMAN M COLE JR PCP
Closure Date:	12/21/2004
Orig. Call Incident Description:	SSO - BROKEN ADVANCE PLANT WATER LINE
Original Call Material Description:	ADVANCE PLANT WATER (Qty=11000)
Original Call Location Description:	Noman M Cole Jr PCP-9399 Richmond Highway-Lorton-VA--Fairfax County
Incident Ongoing at time of Call:	Not reported
Agencies Notified (Y/N):	NO
Other Agencies:	Not reported
Permitted (Y/N):	YES
Call Reported By Company Name:	Mike McGrath
Call Property Owner Company Name:	Not reported
Call Property Owner Name:	Not reported
Site Summary:	Not reported
Fips City/County:	Fairfax County
Status:	Not reported
Reference Id:	Not reported
IR Number:	2005-N-0579
Associated IR:	Not reported
Incident Date:	01/14/2005

Map ID	Site	Database(s)	EPA ID Number

NOMAN M. COLE, JR. POLLUTION CONTROL PLANT (Continued) **S106539479**

Call Received Date:	01/14/2005
Closure Comments:	See Site Summary for details
Threat To:	Not reported
Terrorism (Y/N):	NO
Characterize Incident:	Not reported
Incident Type:	Water
Incident Subtype:	SSO
Materials:	Sewage(11000 - 11000 Gallons)
Effect To Receptor:	Not reported
Water Body:	Pohick Creek
Low Quantity To Water:	-1
High Quantity To Water:	-1
Quantity Units:	Gallons
Other Receptors:	Not reported
RP Company:	Noman M Cole Jr PCP
RP Name:	Not reported
Property Owner:	Not reported
Property Company:	Not reported
Duration Of Event (Hrs):	Not reported
Impacts:	Not reported
Other Impacts:	Not reported
Steps Taken:	Not reported
Steps Taken Description:	Not reported
System Components:	Not reported
Other System Components:	Not reported
Cause Of Event:	Not reported
Corrective Action Taken:	Not reported
Weather Status:	Not reported
Precipitation (Wet):	Not reported
Discharge Type:	Not reported
Discharge Volume:	Not reported
Unknown Discharge (Y/N):	NO
Site Name:	NOMAN M COLE JR PCP
Closure Date:	01/21/2005
Orig. Call Incident Description:	"SSO - FILTER OVERFLOW, REPORTED TO FMO, FULLY TREATED, SPILL INTO ONSITE STREAM, CONTAINED AND PUMPS BACK INTO TREATMENT WORKS"
Original Call Material Description:	TREATED WASTERWATER (Qty=11000)
Original Call Location Description:	Noman M Cole Jr PCP-9399 Richmond Highway-Lorton-VA--Fairfax County
Incident Ongoing at time of Call:	Not reported
Agencies Notified (Y/N):	NO
Other Agencies:	Not reported
Permitted (Y/N):	YES
Call Reported By Company Name:	Mike Holmes
Call Property Owner Company Name:	Not reported
Call Property Owner Name:	Not reported
Site Summary:	Not reported
Fips City/County:	Fairfax County
Status:	Not reported
Reference Id:	Not reported
IR Number:	2007-N-0203
Associated IR:	Not reported
Incident Date:	09/08/2006
Call Received Date:	09/08/2006
Closure Comments:	See Site Summary for details
Threat To:	Not reported
Terrorism (Y/N):	NO

Map ID	Site	Database(s)	EPA ID Number

NOMAN M. COLE, JR. POLLUTION CONTROL PLANT (Continued) **S106539479**

Characterize Incident:	Not reported
Incident Type:	Water
Incident Subtype:	Water
Materials:	Sewage(100000 - 100000 Gallons)
Effect To Receptor:	Not reported
Water Body:	Not reported
Low Quantity To Water:	Not reported
High Quantity To Water:	Not reported
Quantity Units:	Not reported
Other Receptors:	Not reported
RP Company:	Not reported
RP Name:	Not reported
Property Owner:	Not reported
Property Company:	Not reported
Duration Of Event (Hrs):	Not reported
Impacts:	Not reported
Other Impacts:	Not reported
Steps Taken:	Not reported
Steps Taken Description:	Not reported
System Components:	Not reported
Other System Components:	Not reported
Cause Of Event:	Not reported
Corrective Action Taken:	Not reported
Weather Status:	Not reported
Precipitation (Wet):	Not reported
Discharge Type:	Not reported
Discharge Volume:	Not reported
Unknown Discharge (Y/N):	NO
Site Name:	NOMAN COLE WWTP
Closure Date:	09/15/2006
Orig. Call Incident Description:	"APPROX 100,000 GAL OF TREATED WASTE WATER ENDED UP ON THE GROUND INSIDE THE FACILITY--WATER WAS CHLORINATED AND HAD REC'D -98% OF ALL TREATMENT. ONLY MISSING TREATMENT WAS FINAL FILTRATION. WATER ENDED UP IN GATED DITCH AREA AND DIDN'T REACH STATE WATER. WATER IS BEING PUMPED OUT OF AREA AND BACK INTO THE CHMICAL CLARIFIER INFLUENT FOR RETREATMENT. 5-DAY LETTER TO FOLLOW. THIS IS CONSIDERRED AN OVERFLOW/BYPASS EVENT AND NOT AN SSO. INFO SHOULD ALSO BE NOTED ON THE SEPT DMR."
Original Call Material Description:	"TREATED WASTE WATER (Qty=100,000)"
Original Call Location Description:	Noman Cole WWTP-9399 Richmond Highway-Lorton-VA--Fairfax County
Incident Ongoing at time of Call:	Not reported
Agencies Notified (Y/N):	NO
Other Agencies:	Not reported
Permitted (Y/N):	NO
Call Reported By Company Name:	Mike McGrath
Call Property Owner Company Name:	Not reported
Call Property Owner Name:	Not reported
Site Summary:	ASSIGNED TO TERRY NELSON 9/8/06. SEE OTHER INFO IN FILE. 5-Day letter rec'd 9/15.
Fips City/County:	Fairfax County
Status:	Not reported
Reference Id:	Not reported
IR Number:	2004-N-0322
Associated IR:	Not reported
Incident Date:	09/30/2003
Call Received Date:	09/30/2003

Map ID	Site	Database(s)	EPA ID Number

NOMAN M. COLE, JR. POLLUTION CONTROL PLANT (Continued) **S106539479**

Closure Comments:	See Site Summary for details
Threat To:	Not reported
Terrorism (Y/N):	NO
Characterize Incident:	Not reported
Incident Type:	Water
Incident Subtype:	SSO
Materials:	Sewage(2000 - 2000 Gallons)
Effect To Receptor:	Not reported
Water Body:	Pohick Creek
Low Quantity To Water:	-1
High Quantity To Water:	-1
Quantity Units:	Gallons
Other Receptors:	"Pohick Creek, UT"
RP Company:	Not reported
RP Name:	Not reported
Property Owner:	Not reported
Property Company:	Not reported
Duration Of Event (Hrs):	Not reported
Impacts:	Not reported
Other Impacts:	Not reported
Steps Taken:	Not reported
Steps Taken Description:	Not reported
System Components:	Not reported
Other System Components:	Not reported
Cause Of Event:	Not reported
Corrective Action Taken:	Not reported
Weather Status:	Not reported
Precipitation (Wet):	Not reported
Discharge Type:	Not reported
Discharge Volume:	Not reported
Unknown Discharge (Y/N):	NO
Site Name:	NOMAN COLE PCP
Closure Date:	09/30/2003
Orig. Call Incident Description:	Temporary bypass piping was being dismantled causing a release of residual contents to the UT of Pohick. Contents were tertiary treated wastewater missing filration and chlor/dechlor
Original Call Material Description:	tertiary Treated Wastewater (Qty=2000)
Original Call Location Description:	Noman Cole PCP-9399 Richmond Highway-Lorton-VA--Fairfax County
Incident Ongoing at time of Call:	Not reported
Agencies Notified (Y/N):	NO
Other Agencies:	Not reported
Permitted (Y/N):	YES
Call Reported By Company Name:	Mike McGrath
Call Property Owner Company Name:	Not reported
Call Property Owner Name:	Not reported
Site Summary:	Not reported
Fips City/County:	Fairfax County
Status:	Not reported
Reference Id:	Not reported
IR Number:	2006-N-0981
Associated IR:	Not reported
Incident Date:	06/15/2006
Call Received Date:	06/15/2006
Closure Comments:	See Site Summary for details
Threat To:	Not reported
Terrorism (Y/N):	NO

Map ID	Site	Database(s)	EPA ID Number

NOMAN M. COLE, JR. POLLUTION CONTROL PLANT (Continued) **S106539479**

Characterize Incident:	Not reported
Incident Type:	Air
Incident Subtype:	Air
Materials:	Chemicals (Not Otherwise Specified)(-1 - -1 Ounce)
Effect To Receptor:	Not reported
Water Body:	Not reported
Low Quantity To Water:	Not reported
High Quantity To Water:	Not reported
Quantity Units:	Not reported
Other Receptors:	Not reported
RP Company:	Not reported
RP Name:	Not reported
Property Owner:	Not reported
Property Company:	Not reported
Duration Of Event (Hrs):	Not reported
Impacts:	Not reported
Other Impacts:	Not reported
Steps Taken:	Not reported
Steps Taken Description:	Not reported
System Components:	Not reported
Other System Components:	Not reported
Cause Of Event:	Not reported
Corrective Action Taken:	Not reported
Weather Status:	Not reported
Precipitation (Wet):	Not reported
Discharge Type:	Not reported
Discharge Volume:	Not reported
Unknown Discharge (Y/N):	NO
Site Name:	NOMAN M COLE JR PCP
Closure Date:	06/16/2006
Orig. Call Incident Description:	Small leaks discovered in tank. One worker exposed. Facility has a team to repair the tank.
Original Call Material Description:	sodium bisulfate (Qty=unknown ounces)
Original Call Location Description:	Noman M Cole Jr PCP-9399 Richmond Highway-Lorton-VA--Fairfax County
Incident Ongoing at time of Call:	Not reported
Agencies Notified (Y/N):	NO
Other Agencies:	Not reported
Permitted (Y/N):	YES
Call Reported By Company Name:	Brian Jenkins
Call Property Owner Company Name:	Not reported
Call Property Owner Name:	Not reported
Site Summary:	DEQ was at plant doing inspection at time of incident. It was OSHA incident not environmental. No further assistance requested.
Fips City/County:	Fairfax County
Status:	Not reported
Reference Id:	Not reported
IR Number:	2008-N-0288
Associated IR:	Not reported
Incident Date:	10/29/2007
Call Received Date:	10/31/2007
Closure Comments:	See Site Summary for details
Threat To:	Not reported
Terrorism (Y/N):	NO
Characterize Incident:	Not reported
Incident Type:	Water
Incident Subtype:	SSO

Map ID	Site	Database(s)	EPA ID Number

NOMAN M. COLE, JR. POLLUTION CONTROL PLANT (Continued) **S106539479**

Materials:	Sewage(3000 - 5000 Gallons)
Effect To Receptor:	Not reported
Water Body:	Accotink Creek
Low Quantity To Water:	-1
High Quantity To Water:	-1
Quantity Units:	Gallons
Other Receptors:	UT to Accotink Creek
RP Company:	Not reported
RP Name:	Not reported
Property Owner:	Not reported
Property Company:	Not reported
Duration Of Event (Hrs):	Not reported
Impacts:	Not reported
Other Impacts:	Not reported
Steps Taken:	Not reported
Steps Taken Description:	Not reported
System Components:	Not reported
Other System Components:	Not reported
Cause Of Event:	Not reported
Corrective Action Taken:	Not reported
Weather Status:	Not reported
Precipitation (Wet):	Not reported
Discharge Type:	Not reported
Discharge Volume:	Not reported
Unknown Discharge (Y/N):	NO
Site Name:	NOMAN COLE POLLUTION CONTROL PLANT
Closure Date:	11/05/2007
Orig. Call Incident Description:	Manhole overflow between rear of Andes Dr pumping station & rear of 4435 Altura Ct observed during daily check of lift stations.
Original Call Material Description:	"sewage (Qty=Est 3,000-5,000)"
Original Call Location Description:	Noman Cole Pollution Control Plant-9399 Richmond Hwy-Lorton-VA-22199-Fairfax County
Incident Ongoing at time of Call:	Not reported
Agencies Notified (Y/N):	NO
Other Agencies:	Not reported
Permitted (Y/N):	YES
Call Reported By Company Name:	Steve Walls
Call Property Owner Company Name:	Not reported
Call Property Owner Name:	Not reported
Site Summary:	Flush truck was used to clear blockage in line & did a TV inspection of pipe showing grease buildup.
Fips City/County:	Fairfax County
Status:	Not reported
Reference Id:	Not reported
IR Number:	2005-N-0802
Associated IR:	Not reported
Incident Date:	04/12/2005
Call Received Date:	04/12/2005
Closure Comments:	See Site Summary for details
Threat To:	Not reported
Terrorism (Y/N):	NO
Characterize Incident:	Not reported
Incident Type:	Water
Incident Subtype:	SSO
Materials:	Sewage(-1 - -1 Unknown)
Effect To Receptor:	Not reported

Map ID	Site	Database(s)	EPA ID Number

NOMAN M. COLE, JR. POLLUTION CONTROL PLANT (Continued) **S106539479**

Water Body:	Not reported
Low Quantity To Water:	Not reported
High Quantity To Water:	Not reported
Quantity Units:	Not reported
Other Receptors:	Not reported
RP Company:	Not reported
RP Name:	Not reported
Property Owner:	Not reported
Property Company:	Not reported
Duration Of Event (Hrs):	Not reported
Impacts:	Not reported
Other Impacts:	Not reported
Steps Taken:	Not reported
Steps Taken Description:	Not reported
System Components:	Not reported
Other System Components:	Not reported
Cause Of Event:	Not reported
Corrective Action Taken:	Not reported
Weather Status:	Not reported
Precipitation (Wet):	Not reported
Discharge Type:	Not reported
Discharge Volume:	Not reported
Unknown Discharge (Y/N):	NO
Site Name:	NOMAN COLE PCP
Closure Date:	04/19/2005
Orig. Call Incident Description:	"SSO - Tert Clarifier eff release, numbers in 5 day letter., some sodium hypochlorite residual in water"
Original Call Material Description:	partially treated effluent
Original Call Location Description:	Noman Cole PCP-9399 Richmond Highway-Lorton-VA--Fairfax County
Incident Ongoing at time of Call:	Not reported
Agencies Notified (Y/N):	NO
Other Agencies:	Not reported
Permitted (Y/N):	YES
Call Reported By Company Name:	Laura Schultzberger
Call Property Owner Company Name:	Not reported
Call Property Owner Name:	Not reported
Site Summary:	Not reported
Fips City/County:	Fairfax County
Status:	Not reported
Reference Id:	Not reported
IR Number:	2002-N-0864
Associated IR:	Not reported
Incident Date:	06/12/2002
Call Received Date:	06/12/2002
Closure Comments:	See Site Summary for details
Threat To:	Not reported
Terrorism (Y/N):	NO
Characterize Incident:	Not reported
Incident Type:	Water
Incident Subtype:	SSO
Materials:	Sewage(100 - 100 Gallons)
Effect To Receptor:	Not reported
Water Body:	Pohick Creek
Low Quantity To Water:	-1
High Quantity To Water:	-1
Quantity Units:	Gallons

Map ID	Site	Database(s)	EPA ID Number

NOMAN M. COLE, JR. POLLUTION CONTROL PLANT (Continued) **S106539479**

Other Receptors:	Not reported
RP Company:	Noman M Cole Jr PCP
RP Name:	Not reported
Property Owner:	Not reported
Property Company:	Not reported
Duration Of Event (Hrs):	Not reported
Impacts:	Not reported
Other Impacts:	Not reported
Steps Taken:	Not reported
Steps Taken Description:	Not reported
System Components:	Not reported
Other System Components:	Not reported
Cause Of Event:	Not reported
Corrective Action Taken:	Not reported
Weather Status:	Not reported
Precipitation (Wet):	Not reported
Discharge Type:	Not reported
Discharge Volume:	Not reported
Unknown Discharge (Y/N):	NO
Site Name:	NOMAN M COLE PCP
Closure Date:	06/12/2002
Orig. Call Incident Description:	"Overflow of partially treated sewage (tertiary clarifier effluent) from an expansion joint in tertiary clarifer. Maintenance fixed the problem as soon as it was notified. 50-100 gallons - doesn't think any made it to Pohick Creek., 5 day letter to follow"
Original Call Material Description:	tertiary clarifer effluent (Qty=100)
Original Call Location Description:	Noman M Cole PCP-9399 Richmond Highway-Lorton-VA--Fairfax County
Incident Ongoing at time of Call:	Not reported
Agencies Notified (Y/N):	NO
Other Agencies:	Not reported
Permitted (Y/N):	YES
Call Reported By Company Name:	Clarence Swider
Call Property Owner Company Name:	Not reported
Call Property Owner Name:	Not reported
Site Summary:	Not reported
Fips City/County:	Fairfax County
Status:	Not reported
Reference Id:	Not reported
IR Number:	2005-N-0293
Associated IR:	Not reported
Incident Date:	09/17/2004
Call Received Date:	09/17/2004
Closure Comments:	See Site Summary for details
Threat To:	Not reported
Terrorism (Y/N):	NO
Characterize Incident:	Not reported
Incident Type:	Water
Incident Subtype:	SSO
Materials:	Sewage(20 - 20 Gallons)
Effect To Receptor:	Not reported
Water Body:	Not reported
Low Quantity To Water:	Not reported
High Quantity To Water:	Not reported
Quantity Units:	Not reported
Other Receptors:	Not reported
RP Company:	Noman Cole

Map ID	Site	Database(s)	EPA ID Number

NOMAN M. COLE, JR. POLLUTION CONTROL PLANT (Continued) **S106539479**

RP Name:	Not reported
Property Owner:	Not reported
Property Company:	Not reported
Duration Of Event (Hrs):	Not reported
Impacts:	Not reported
Other Impacts:	Not reported
Steps Taken:	Not reported
Steps Taken Description:	Not reported
System Components:	Not reported
Other System Components:	Not reported
Cause Of Event:	Not reported
Corrective Action Taken:	Not reported
Weather Status:	Not reported
Precipitation (Wet):	Not reported
Discharge Type:	Not reported
Discharge Volume:	Not reported
Unknown Discharge (Y/N):	NO
Site Name:	NOMAN M COLE PCP
Closure Date:	09/17/2004
Orig. Call Incident Description:	"sso - ASE PS, 15-20 gal spill secondary eff. Into onsite storm drain"
Original Call Material Description:	secondary effleunt (Qty=20)
Original Call Location Description:	Noman M Cole PCP-9399 Richmond Highway-Lorton-VA--Fairfax County
Incident Ongoing at time of Call:	Not reported
Agencies Notified (Y/N):	NO
Other Agencies:	Not reported
Permitted (Y/N):	YES
Call Reported By Company Name:	Mike Reilly
Call Property Owner Company Name:	Not reported
Call Property Owner Name:	Not reported
Site Summary:	Not reported
Fips City/County:	Fairfax County
Status:	Not reported
Reference Id:	Not reported
IR Number:	2008-N-0411
Associated IR:	Not reported
Incident Date:	01/10/2008
Call Received Date:	01/10/2008
Closure Comments:	See Site Summary for details
Threat To:	Not reported
Terrorism (Y/N):	NO
Characterize Incident:	Not reported
Incident Type:	Water
Incident Subtype:	Water
Materials:	Paint(0 - 0 Gallons)
Effect To Receptor:	Not reported
Water Body:	Pohick Creek
Low Quantity To Water:	-1
High Quantity To Water:	-1
Quantity Units:	Gallons
Other Receptors:	UT to Pohick Cr
RP Company:	Not reported
RP Name:	Not reported
Property Owner:	Not reported
Property Company:	Not reported
Duration Of Event (Hrs):	Not reported
Impacts:	Not reported

Map ID	Site	Database(s)	EPA ID Number

NOMAN M. COLE, JR. POLLUTION CONTROL PLANT (Continued) **S106539479**

Other Impacts:	Not reported
Steps Taken:	Not reported
Steps Taken Description:	Not reported
System Components:	Not reported
Other System Components:	Not reported
Cause Of Event:	Not reported
Corrective Action Taken:	Not reported
Weather Status:	Not reported
Precipitation (Wet):	Not reported
Discharge Type:	Not reported
Discharge Volume:	Not reported
Unknown Discharge (Y/N):	NO
Site Name:	NOMAN COLE POLLUTION CONTROL PLANT WWTP
Closure Date:	02/05/2008
Orig. Call Incident Description:	Painters working at Noman Cole washed out paint buckets into a storm drain which drained into UT onsite then into Pohick Cr. This occurred around 1430 on 1/9/08. Stream was noticed to have a white milky coloration this morning (1/10) around 0930. UT stream flow has been gated and water is being pumped into facility (pond#3) for treatment. Noman Cole will contact FFX HazMat Services. Also received call from Glenn Willis 703 550 9740x243. Lab personnel will collect samples.
Original Call Material Description:	white latex paint (Qty=0.25)
Original Call Location Description:	Noman Cole WWTP-9399 Richmond Hwy-Lorton-VA--Fairfax County
Incident Ongoing at time of Call:	Not reported
Agencies Notified (Y/N):	NO
Other Agencies:	Not reported
Permitted (Y/N):	YES
Call Reported By Company Name:	M McGrath
Call Property Owner Company Name:	Not reported
Call Property Owner Name:	Not reported
Site Summary:	"Lab personel monitored for pH. Readings were normal around 6-7. Meet w/ G Willis, M. Mcgrath, & Stecher. Showed area of spillage and affected UT. No residual remaining. Stream looked OK."

SPILLS NO:

Region:	NO
Id:	Not reported
Incident Summary:	Not reported
Date In:	2/13/2001
Date Closed:	2/13/2001
Pollution Type:	Not reported
Responsible Party:	W.C. English
Facility Status:	**Not reported**
Owner:	Not reported
Facility Contact:	Not reported
Facility Permitted:	-1
Facility Telephone:	Not reported
Time In:	Not reported
Reported By Name:	Allen Hogge
Reported By Telephone:	7035509740
Reported By Affiliation/Addr:	Norman Cole PCP
Incident Response IR #:	2001-N-0572
Responsible Party Address:	9399 E Richmond
Responsible Party City:	Alexandria
Responsible Party State:	Virginia
Responsible Party Zip:	Not reported
Responsible Party Contact:	Not reported

Map ID	Site	Database(s)	EPA ID Number

NOMAN M. COLE, JR. POLLUTION CONTROL PLANT (Continued) **S106539479**

Responsible Party Telephone:	7033393700
Owner Name:	Not reported
Owner Address:	Not reported
Owner City:	Not reported
Owner State:	Not reported
Owner Zip:	Not reported
Owner Contact:	Not reported
Owner Telephone:	Not reported
Incident Date:	2/12/2001
Incident Time:	2:40:00 PM
Petroleum:	0
Solid Waste:	0
Hazardous Waste:	0
Water:	0
Air:	0
Sewage:	-1
Fish Kill:	0
Threat Wetlands:	0
Wetlands:	0
Material Released:	sewage
Possible Receptors:	Pohick Creek, Trib to
Quantity Released:	200
Unit Released:	gallons
Quantity In Water:	0
Receiving Waters:	Not reported
River Basin:	Not reported
Inspection Date:	Not reported
Call Date:	Not reported
Inspector:	Not reported
Response Due:	Not reported
Response Received Date:	Not reported
Visit Needed:	0
Open:	0
Air Referral Date:	Not reported
Air Reg/ Permit Number:	Not reported
Waste Referral Date:	Not reported
Epa Id Or Permit Number:	Not reported
Water Referral Date:	2/13/2001
Water Permit Number:	VA0025364
Remediation Referral Date:	Not reported
Remediation Pc Number:	Not reported
Enforcement Referral Date:	Not reported
Nov Number:	Not reported
Pc Number:	Not reported
Receive By:	Not reported
Case Officer:	Not reported
Case Type:	Not reported
Street Address:	Not reported
Polllutant:	Not reported
Impact:	Not reported
Spill Time:	Not reported
Spill Date:	Not reported
Spill Volume:	Not reported
Measure:	Not reported
Volume In Water:	Not reported
Stream Name:	Not reported
Investigation Date:	Not reported

Map ID	Site	Database(s)	EPA ID Number

NOMAN M. COLE, JR. POLLUTION CONTROL PLANT (Continued) **S106539479**

Closure Date:	Not reported
Lab Results:	Not reported
Target Date:	Not reported
Prep Number:	Not reported
Report Date:	Not reported
Report Time:	Not reported
Pollutant Scr:	Not reported
Volume:	Not reported
Volume Esc:	Not reported
Future Recommendations:	Not reported
Stream Code:	Not reported
Visit Date:	Not reported
Lab Date:	Not reported
File Close Date:	Not reported
Prep Copy:	Not reported
City:	Not reported
Incident Summary:	SSO - T.O. 5 plant construction sanitary lines temporally retouted around construction. Contactor maintained 2 sumps to direct flow, primary and backup both failed, see report
Reported:	Not reported
Results:	Not reported
Inspection Comments:	Not reported
Remarks:	Not reported
Region:	NO
Id:	Not reported
Incident Summary:	Not reported
Date In:	9/30/2003
Date Closed:	9/30/2003
Pollution Type:	Not reported
Responsible Party:	Not reported
Facility Status:	**Not reported**
Owner:	Not reported
Facility Contact:	Not reported
Facility Permitted:	-1
Facility Telephone:	Not reported
Time In:	3:22:00 PM
Reported By Name:	Mike McGrath
Reported By Telephone:	7035509740
Reported By Affiliation/Addr:	Noman Cole
Incident Response IR #:	2004-N-0322
Responsible Party Address:	Not reported
Responsible Party City:	Not reported
Responsible Party State:	Not reported
Responsible Party Zip:	Not reported
Responsible Party Contact:	Not reported
Responsible Party Telephone:	Not reported
Owner Name:	Not reported
Owner Address:	Not reported
Owner City:	Not reported
Owner State:	Not reported
Owner Zip:	Not reported
Owner Contact:	Not reported
Owner Telephone:	Not reported
Incident Date:	9/30/2003
Incident Time:	Not reported
Petroleum:	0

Map ID	Site	Database(s)	EPA ID Number

NOMAN M. COLE, JR. POLLUTION CONTROL PLANT (Continued) **S106539479**

Solid Waste:	0
Hazardous Waste:	0
Water:	0
Air:	0
Sewage:	-1
Fish Kill:	0
Threat Wetlands:	0
Wetlands:	0
Material Released:	tertiary Treated Wastewater
Possible Receptors:	Pohick Creek, UT
Quantity Released:	2000
Unit Released:	gallons
Quantity In Water:	0
Receiving Waters:	Not reported
River Basin:	Not reported
Inspection Date:	Not reported
Call Date:	Not reported
Inspector:	ELS
Response Due:	Not reported
Response Received Date:	Not reported
Visit Needed:	0
Open:	0
Air Referral Date:	Not reported
Air Reg/ Permit Number:	Not reported
Waste Referral Date:	Not reported
Epa Id Or Permit Number:	Not reported
Water Referral Date:	9/30/2003
Water Permit Number:	VA0025364
Remediation Referral Date:	Not reported
Remediation Pc Number:	Not reported
Enforcement Referral Date:	Not reported
Nov Number:	Not reported
Pc Number:	Not reported
Receive By:	Not reported
Case Officer:	Not reported
Case Type:	Not reported
Street Address:	Not reported
Polllutant:	Not reported
Impact:	Not reported
Spill Time:	Not reported
Spill Date:	Not reported
Spill Volume:	Not reported
Measure:	Not reported
Volume In Water:	Not reported
Stream Name:	Not reported
Investigation Date:	Not reported
Closure Date:	Not reported
Lab Results:	Not reported
Target Date:	Not reported
Prep Number:	Not reported
Report Date:	Not reported
Report Time:	Not reported
Pollutant Scr:	Not reported
Volume:	Not reported
Volume Esc:	Not reported
Future Recommendations:	Not reported
Stream Code:	Not reported

Map ID	Site	Database(s)	EPA ID Number

NOMAN M. COLE, JR. POLLUTION CONTROL PLANT (Continued) **S106539479**

Visit Date:	Not reported
Lab Date:	Not reported
File Close Date:	Not reported
Prep Copy:	Not reported
City:	Not reported
Incident Summary:	Temporary bypass piping was being dismantled causing a release of residual contents to the UT of Pohick. Contents were tertiary treated wastewater missing filration and chlor/dechlor
Reported:	Not reported
Results:	Not reported
Inspection Comments:	Not reported
Remarks:	Not reported
Region:	NO
Id:	Not reported
Incident Summary:	Not reported
Date In:	11/7/2005
Date Closed:	11/7/2005
Pollution Type:	Not reported
Responsible Party:	Noman Cole PCP
Facility Status:	**Not reported**
Owner:	Not reported
Facility Contact:	Not reported
Facility Permitted:	-1
Facility Telephone:	Not reported
Time In:	2:55:00 PM
Reported By Name:	Mike McGrath
Reported By Telephone:	Not reported
Reported By Affiliation/Addr:	Noman M Cole PCP
Incident Response IR #:	2006-N-0386
Responsible Party Address:	Not reported
Responsible Party City:	Not reported
Responsible Party State:	Not reported
Responsible Party Zip:	Not reported
Responsible Party Contact:	Not reported
Responsible Party Telephone:	Not reported
Owner Name:	Not reported
Owner Address:	Not reported
Owner City:	Not reported
Owner State:	Not reported
Owner Zip:	Not reported
Owner Contact:	Not reported
Owner Telephone:	Not reported
Incident Date:	11/1/2005
Incident Time:	Not reported
Petroleum:	0
Solid Waste:	0
Hazardous Waste:	0
Water:	0
Air:	0
Sewage:	-1
Fish Kill:	0
Threat Wetlands:	0
Wetlands:	0
Material Released:	effluent w/o dechlor
Possible Receptors:	Pohick Creek UT
Quantity Released:	5000

Map ID	Site	Database(s)	EPA ID Number

NOMAN M. COLE, JR. POLLUTION CONTROL PLANT (Continued) **S106539479**

Unit Released:	gallons
Quantity In Water:	LESS THAN 5000
Receiving Waters:	Not reported
River Basin:	1A Potomac
Inspection Date:	Not reported
Call Date:	Not reported
Inspector:	PZG
Response Due:	Not reported
Response Received Date:	11/7/2005
Visit Needed:	0
Open:	0
Air Referral Date:	Not reported
Air Reg/ Permit Number:	Not reported
Waste Referral Date:	Not reported
Epa Id Or Permit Number:	Not reported
Water Referral Date:	11/7/2005
Water Permit Number:	VA0025364
Remediation Referral Date:	Not reported
Remediation Pc Number:	Not reported
Enforcement Referral Date:	Not reported
Nov Number:	Not reported
Pc Number:	Not reported
Receive By:	Not reported
Case Officer:	Not reported
Case Type:	Not reported
Street Address:	Not reported
Polllutant:	Not reported
Impact:	Not reported
Spill Time:	Not reported
Spill Date:	Not reported
Spill Volume:	Not reported
Measure:	Not reported
Volume In Water:	Not reported
Stream Name:	Not reported
Investigation Date:	Not reported
Closure Date:	Not reported
Lab Results:	Not reported
Target Date:	Not reported
Prep Number:	Not reported
Report Date:	Not reported
Report Time:	Not reported
Pollutant Scr:	Not reported
Volume:	Not reported
Volume Esc:	Not reported
Future Recommendations:	Not reported
Stream Code:	Not reported
Visit Date:	Not reported
Lab Date:	Not reported
File Close Date:	Not reported
Prep Copy:	Not reported
City:	Not reported
Incident Summary:	Extraordinary discharge - line broke 11/1 release 5000 gal. of water. Mike was just made aware today the water source was the plant water (effluent and w/o dechlor) and it entered the blue drains, no material recovered. Sending letter by fax today.
Reported:	Not reported
Results:	Not reported

Map ID	Site	Database(s)	EPA ID Number

NOMAN M. COLE, JR. POLLUTION CONTROL PLANT (Continued) **S106539479**

Inspection Comments: 11/7/05 5 day letter rec'd FAX, 11/10/05 HARD COPY IN MAIL
Remarks: Not reported

TIER 2:
Facility ID: Not reported
CAS Number: 1305788
SIC Code: Not reported
NAICS: Not reported
Entered Chemical Name: CALCIUM OXIDE (LIME)
Average Amt Code: 594142.0
Owner Name: Not reported
Owner Phone: Not reported
Contact Type: Not reported

Facility ID: Not reported
CAS Number: 7681905
SIC Code: Not reported
NAICS: Not reported
Entered Chemical Name: SODIUM BISULFITE SOLUTION
Average Amt Code: 178312.0
Owner Name: Not reported
Owner Phone: Not reported
Contact Type: Not reported

Facility ID: Not reported
CAS Number: Not reported
SIC Code: Not reported
NAICS: Not reported
Entered Chemical Name: WASTE HYDRAULIC OIL (MIXTURE)
Average Amt Code: 7381.0
Owner Name: Not reported
Owner Phone: Not reported
Contact Type: Not reported

Facility ID: Not reported
CAS Number: 7681529
SIC Code: Not reported
NAICS: Not reported
Entered Chemical Name: SODIUM HYPOCHLORITE
Average Amt Code: 720762.0
Owner Name: Not reported
Owner Phone: Not reported
Contact Type: Not reported

Facility ID: Not reported
CAS Number: 1310732
SIC Code: Not reported
NAICS: Not reported
Entered Chemical Name: SODIUM HYDROXIDE
Average Amt Code: 639261.0
Owner Name: Not reported
Owner Phone: Not reported
Contact Type: Not reported

Facility ID: Not reported
CAS Number: 67561
SIC Code: Not reported

Map ID	Site	Database(s)	EPA ID Number

NOMAN M. COLE, JR. POLLUTION CONTROL PLANT (Continued) **S106539479**

NAICS: Not reported
Entered Chemical Name: METHANOL
Average Amt Code: 186343.0
Owner Name: Not reported
Owner Phone: Not reported
Contact Type: Not reported

Facility ID: Not reported
CAS Number: 7647010
SIC Code: Not reported
NAICS: Not reported
Entered Chemical Name: HYDROCHLORIC ACID
Average Amt Code: 15743.0
Owner Name: Not reported
Owner Phone: Not reported
Contact Type: Not reported

Facility ID: Not reported
CAS Number: 68476346
SIC Code: Not reported
NAICS: Not reported
Entered Chemical Name: DIESEL FUEL
Average Amt Code: 303189.0
Owner Name: Not reported
Owner Phone: Not reported
Contact Type: Not reported

Facility ID: Not reported
CAS Number: 7705080
SIC Code: Not reported
NAICS: Not reported
Entered Chemical Name: FECL3: FERRIC CHLORIDE, IRON(III) CHLORIDE
Average Amt Code: 501350.0
Owner Name: Not reported
Owner Phone: Not reported
Contact Type: Not reported

Facility ID: Not reported
CAS Number: Not reported
SIC Code: 4952
NAICS: Not reported
Entered Chemical Name: WASTE HYDRAULIC OIL (MIXTURE)
Average Amt Code: 3
Owner Name: Kailash Gupta
Owner Phone: 703-550-9740 ext. 255
Contact Type: Not reported

Facility ID: Not reported
CAS Number: Not reported
SIC Code: 22132
NAICS: Not reported
Entered Chemical Name: WASTE HYDRAULIC OIL (MIXTURE)
Average Amt Code: 3
Owner Name: Kailash Gupta
Owner Phone: 703-550-9740 255
Contact Type: Not reported

Map ID	Site	Database(s)	EPA ID Number

NOMAN M. COLE, JR. POLLUTION CONTROL PLANT (Continued) **S106539479**

Facility ID: Not reported
CAS Number: 7647-01-0
SIC Code: 22132
NAICS: Not reported
Entered Chemical Name: HYDROCHLORIC ACID
Average Amt Code: 4
Owner Name: Kailash Gupta
Owner Phone: 703-550-9740 255
Contact Type: Not reported

Facility ID: Not reported
CAS Number: 7664-93-9
SIC Code: 22132
NAICS: Not reported
Entered Chemical Name: SULFURIC ACID
Average Amt Code: 3
Owner Name: Kailash Gupta
Owner Phone: 703-550-9740 255
Contact Type: Not reported

Facility ID: Not reported
CAS Number: 7647-01-0
SIC Code: 4952
NAICS: Not reported
Entered Chemical Name: HYDROCHLORIC ACID
Average Amt Code: 4
Owner Name: Kailash Gupta
Owner Phone: 703-550-9740 ext. 255
Contact Type: Not reported

Facility ID: Not reported
CAS Number: 7664-93-9
SIC Code: 4952
NAICS: Not reported
Entered Chemical Name: SULFURIC ACID
Average Amt Code: 3
Owner Name: Kailash Gupta
Owner Phone: 703-550-9740 ext. 255
Contact Type: Not reported

Facility ID: Not reported
CAS Number: 1310-73-2
SIC Code: 4952
NAICS: Not reported
Entered Chemical Name: SODIUM HYDROXIDE
Average Amt Code: 5
Owner Name: Kailash Gupta
Owner Phone: 703-550-9740 ext. 255
Contact Type: Not reported

Facility ID: Not reported
CAS Number: 1305-78-8
SIC Code: 4952
NAICS: Not reported
Entered Chemical Name: CALCIUM OXIDE (LIME)
Average Amt Code: 5
Owner Name: Kailash Gupta

Map ID	Site	Database(s)	EPA ID Number

NOMAN M. COLE, JR. POLLUTION CONTROL PLANT (Continued) **S106539479**

Owner Phone: 703-550-9740 ext. 255
Contact Type: Not reported

Facility ID: Not reported
CAS Number: 7681-57-4
SIC Code: 4952
NAICS: Not reported
Entered Chemical Name: SODIUM METABISULFITE
Average Amt Code: 5
Owner Name: Kailash Gupta
Owner Phone: 703-550-9740 ext. 255
Contact Type: Not reported

Facility ID: Not reported
CAS Number: 68476-34-6
SIC Code: 4952
NAICS: Not reported
Entered Chemical Name: DIESEL FUEL
Average Amt Code: 5
Owner Name: Kailash Gupta
Owner Phone: 703-550-9740 ext. 255
Contact Type: Not reported

Facility ID: Not reported
CAS Number: 7681-52-9
SIC Code: 4952
NAICS: Not reported
Entered Chemical Name: SODIUM HYPOCHLORITE
Average Amt Code: 5
Owner Name: Kailash Gupta
Owner Phone: 703-550-9740 ext. 255
Contact Type: Not reported

Facility ID: Not reported
CAS Number: 7705-08-0
SIC Code: 4952
NAICS: Not reported
Entered Chemical Name: FECL3: FERRIC CHLORIDE, IRON(III) CHLORIDE
Average Amt Code: 5
Owner Name: Kailash Gupta
Owner Phone: 703-550-9740 ext. 255
Contact Type: Not reported

Facility ID: Not reported
CAS Number: 7681-52-9
SIC Code: 22132
NAICS: Not reported
Entered Chemical Name: SODIUM HYPOCHLORITE
Average Amt Code: 5
Owner Name: Kailash Gupta
Owner Phone: 703-550-9740 255
Contact Type: Not reported

Facility ID: Not reported
CAS Number: 7681-90-5
SIC Code: 22132
NAICS: Not reported

Map ID	Site	Database(s)	EPA ID Number

NOMAN M. COLE, JR. POLLUTION CONTROL PLANT (Continued) **S106539479**

Entered Chemical Name: SODIUM BISULFITE SOLUTION
Average Amt Code: 5
Owner Name: Kailash Gupta
Owner Phone: 703-550-9740 255
Contact Type: Not reported

Facility ID: Not reported
CAS Number: 7705-08-0
SIC Code: 22132
NAICS: Not reported
Entered Chemical Name: FECL3: FERRIC CHLORIDE, IRON(III) CHLORIDE
Average Amt Code: 5
Owner Name: Kailash Gupta
Owner Phone: 703-550-9740 255
Contact Type: Not reported

Facility ID: Not reported
CAS Number: 1305-78-8
SIC Code: 22132
NAICS: Not reported
Entered Chemical Name: CALCIUM OXIDE (LIME)
Average Amt Code: 5
Owner Name: Kailash Gupta
Owner Phone: 703-550-9740 255
Contact Type: Not reported

Facility ID: Not reported
CAS Number: 67-56-1
SIC Code: 22132
NAICS: Not reported
Entered Chemical Name: METHANOL
Average Amt Code: 4
Owner Name: Kailash Gupta
Owner Phone: 703-550-9740 255
Contact Type: Not reported

Facility ID: Not reported
CAS Number: 68476-34-6
SIC Code: 22132
NAICS: Not reported
Entered Chemical Name: DIESEL FUEL
Average Amt Code: 5
Owner Name: Kailash Gupta
Owner Phone: 703-550-9740 255
Contact Type: Not reported

Facility ID: Not reported
CAS Number: 1310-73-2
SIC Code: 22132
NAICS: Not reported
Entered Chemical Name: SODIUM HYDROXIDE
Average Amt Code: 5
Owner Name: Kailash Gupta
Owner Phone: 703-550-9740 255
Contact Type: Not reported

Facility ID: Not reported

Map ID	Site	Database(s)	EPA ID Number

NOMAN M. COLE, JR. POLLUTION CONTROL PLANT (Continued) **S106539479**

CAS Number: 64-19-7
SIC Code: 22132
NAICS: Not reported
Entered Chemical Name: ACETIC ACID
Average Amt Code: 5
Owner Name: Kailash Gupta
Owner Phone: 703-550-9740 255
Contact Type: Not reported

Facility ID: Not reported
CAS Number: 7705-08-0
SIC Code: Not reported
NAICS: 4952
Entered Chemical Name: FECL3: FERRIC CHLORIDE, IRON(III) CHLORIDE
Average Amt Code: 5
Owner Name: Mike McGrath
Owner Phone: Not reported
Contact Type: SIC

Facility ID: Not reported
CAS Number: 7705-08-0
SIC Code: Not reported
NAICS: 22132
Entered Chemical Name: FECL3: FERRIC CHLORIDE, IRON(III) CHLORIDE
Average Amt Code: 5
Owner Name: Mike McGrath
Owner Phone: Not reported
Contact Type: NAICS

Facility ID: Not reported
CAS Number: 7647-01-0
SIC Code: Not reported
NAICS: 4952
Entered Chemical Name: HYDROCHLORIC ACID
Average Amt Code: 4
Owner Name: Mike McGrath
Owner Phone: Not reported
Contact Type: SIC

Facility ID: Not reported
CAS Number: 7647-01-0
SIC Code: Not reported
NAICS: 22132
Entered Chemical Name: HYDROCHLORIC ACID
Average Amt Code: 4
Owner Name: Mike McGrath
Owner Phone: Not reported
Contact Type: NAICS

Facility ID: Not reported
CAS Number: 7681-52-9
SIC Code: Not reported
NAICS: 4952
Entered Chemical Name: SODIUM HYPOCHLORITE
Average Amt Code: 5
Owner Name: Mike McGrath
Owner Phone: Not reported

Map ID	Site	Database(s)	EPA ID Number

NOMAN M. COLE, JR. POLLUTION CONTROL PLANT (Continued) **S106539479**

Contact Type: SIC

Facility ID: Not reported
CAS Number: 7681-52-9
SIC Code: Not reported
NAICS: 22132
Entered Chemical Name: SODIUM HYPOCHLORITE
Average Amt Code: 5
Owner Name: Mike McGrath
Owner Phone: Not reported
Contact Type: NAICS

Facility ID: Not reported
CAS Number: 7681-90-5
SIC Code: Not reported
NAICS: 4952
Entered Chemical Name: SODIUM BISULFITE SOLUTION
Average Amt Code: 5
Owner Name: Mike McGrath
Owner Phone: Not reported
Contact Type: SIC

Facility ID: Not reported
CAS Number: 7681-90-5
SIC Code: Not reported
NAICS: 22132
Entered Chemical Name: SODIUM BISULFITE SOLUTION
Average Amt Code: 5
Owner Name: Mike McGrath
Owner Phone: Not reported
Contact Type: NAICS

Facility ID: Not reported
CAS Number: 1310-73-2
SIC Code: Not reported
NAICS: 4952
Entered Chemical Name: SODIUM HYDROXIDE
Average Amt Code: 5
Owner Name: Mike McGrath
Owner Phone: Not reported
Contact Type: SIC

Facility ID: Not reported
CAS Number: 1310-73-2
SIC Code: Not reported
NAICS: 22132
Entered Chemical Name: SODIUM HYDROXIDE
Average Amt Code: 5
Owner Name: Mike McGrath
Owner Phone: Not reported
Contact Type: NAICS

Facility ID: Not reported
CAS Number: 1305-78-8
SIC Code: Not reported
NAICS: 4952
Entered Chemical Name: CALCIUM OXIDE (LIME)

Map ID	Site	Database(s)	EPA ID Number

NOMAN M. COLE, JR. POLLUTION CONTROL PLANT (Continued) **S106539479**

Average Amt Code: 5
Owner Name: Mike McGrath
Owner Phone: Not reported
Contact Type: SIC

Facility ID: Not reported
CAS Number: 1305-78-8
SIC Code: Not reported
NAICS: 22132
Entered Chemical Name: CALCIUM OXIDE (LIME)
Average Amt Code: 5
Owner Name: Mike McGrath
Owner Phone: Not reported
Contact Type: NAICS

Facility ID: Not reported
CAS Number: 68476-34-6
SIC Code: Not reported
NAICS: 4952
Entered Chemical Name: DIESEL FUEL
Average Amt Code: 5
Owner Name: Mike McGrath
Owner Phone: Not reported
Contact Type: SIC

Facility ID: Not reported
CAS Number: 68476-34-6
SIC Code: Not reported
NAICS: 22132
Entered Chemical Name: DIESEL FUEL
Average Amt Code: 5
Owner Name: Mike McGrath
Owner Phone: Not reported
Contact Type: NAICS

Facility ID: Not reported
CAS Number: Not reported
SIC Code: Not reported
NAICS: 4952
Entered Chemical Name: WASTE HYDRAULIC OIL (MIXTURE)
Average Amt Code: 3
Owner Name: Mike McGrath
Owner Phone: Not reported
Contact Type: SIC

Facility ID: Not reported
CAS Number: Not reported
SIC Code: Not reported
NAICS: 22132
Entered Chemical Name: WASTE HYDRAULIC OIL (MIXTURE)
Average Amt Code: 3
Owner Name: Mike McGrath
Owner Phone: Not reported
Contact Type: NAICS

Facility ID: Not reported
CAS Number: 67-56-1

Map ID	Site	Database(s)	EPA ID Number

NOMAN M. COLE, JR. POLLUTION CONTROL PLANT (Continued) **S106539479**

SIC Code:	Not reported
NAICS:	4952
Entered Chemical Name:	METHANOL
Average Amt Code:	5
Owner Name:	Mike McGrath
Owner Phone:	Not reported
Contact Type:	SIC
Facility ID:	Not reported
CAS Number:	67-56-1
SIC Code:	Not reported
NAICS:	22132
Entered Chemical Name:	METHANOL
Average Amt Code:	5
Owner Name:	Mike McGrath
Owner Phone:	Not reported
Contact Type:	NAICS
Facility ID:	5424307
CAS Number:	67561
SIC Code:	Not reported
NAICS:	Not reported
Entered Chemical Name:	METHANOL
Average Amt Code:	237732
Owner Name:	Not reported
Owner Phone:	Not reported
Contact Type:	Not reported
Facility ID:	5424307
CAS Number:	7681905
SIC Code:	Not reported
NAICS:	Not reported
Entered Chemical Name:	SODIUM BISULFITE SOLUTION
Average Amt Code:	184895
Owner Name:	Not reported
Owner Phone:	Not reported
Contact Type:	Not reported
Facility ID:	5424307
CAS Number:	7647010
SIC Code:	Not reported
NAICS:	Not reported
Entered Chemical Name:	HYDROCHLORIC ACID
Average Amt Code:	15156
Owner Name:	Not reported
Owner Phone:	Not reported
Contact Type:	Not reported
Facility ID:	5424307
CAS Number:	1305788
SIC Code:	Not reported
NAICS:	Not reported
Entered Chemical Name:	CALCIUM OXIDE (LIME)
Average Amt Code:	611426
Owner Name:	Not reported
Owner Phone:	Not reported
Contact Type:	Not reported

Map ID	Site	Database(s)	EPA ID Number

NOMAN M. COLE, JR. POLLUTION CONTROL PLANT (Continued) **S106539479**

Facility ID:	5424307
CAS Number:	7681529
SIC Code:	Not reported
NAICS:	Not reported
Entered Chemical Name:	SODIUM HYPOCHLORITE
Average Amt Code:	758280
Owner Name:	Not reported
Owner Phone:	Not reported
Contact Type:	Not reported

Facility ID:	5424307
CAS Number:	1310732
SIC Code:	Not reported
NAICS:	Not reported
Entered Chemical Name:	SODIUM HYDROXIDE
Average Amt Code:	628613
Owner Name:	Not reported
Owner Phone:	Not reported
Contact Type:	Not reported

Facility ID:	5424307
CAS Number:	68476346
SIC Code:	Not reported
NAICS:	Not reported
Entered Chemical Name:	DIESEL FUEL
Average Amt Code:	439518
Owner Name:	Not reported
Owner Phone:	Not reported
Contact Type:	Not reported

Facility ID:	5424307
CAS Number:	7705080
SIC Code:	Not reported
NAICS:	Not reported
Entered Chemical Name:	FERRIC CHLORIDE
Average Amt Code:	537096
Owner Name:	Not reported
Owner Phone:	Not reported
Contact Type:	Not reported

1744 **9399 RICHMOND RD** **HMIRS** **2014016186**
9399 RICHMOND RD **N/A**
LORTON, VA 22079

Click this hyperlink while viewing on your computer to access additional HMIRS detail in the EDR Site Report.

Map ID	Site	Database(s)	EPA ID Number
1744	**9399 RICHMOND HWY** **LORTON, VA**	**ERNS**	**2004741272** **N/A**

Click this hyperlink while viewing on your computer to access additional ERNS detail in the EDR Site Report.

Map ID	Site	Database(s)	EPA ID Number
1744	**9399 RICHMOND HWY** **LORTON, VA 22079**	**ERNS**	**2011965249** **N/A**

Click this hyperlink while viewing on your computer to access additional ERNS detail in the EDR Site Report.

Map ID	Site	Database(s)	EPA ID Number
1744	**9399 RICHMOND HWY** **LORTON, VA**	**ERNS**	**2004731520** **N/A**

Click this hyperlink while viewing on your computer to access additional ERNS detail in the EDR Site Report.

Map ID	Site	Database(s)	EPA ID Number
1744	**NOMAN M. COLE JR. WWTP** **RT. 1 (9399 RICHMOND HWY)** **LORTON, VA 22079**	**SPILLS**	**S113243389** **N/A**

SPILLS:

Fips City/County:	Fairfax County
Status:	Closed
Reference Id:	16623
IR Number:	2013-N-1178
Associated IR:	Not reported
Incident Date:	11/09/2012
Call Received Date:	11/14/2012
Closure Comments:	NFA
Threat To:	Not reported
Terrorism (Y/N):	N
Characterize Incident:	Accidental
Incident Type:	Water
Incident Subtype:	Point Source * Water
Materials:	Sewage (150-150 Gallons)
Effect To Receptor:	Unknown
Water Body:	Not reported
Low Quantity To Water:	Not reported
High Quantity To Water:	Not reported
Quantity Units:	Not reported
Other Receptors:	Not reported
RP Company:	Not reported
RP Name:	Not reported
Property Owner:	Not reported

Map ID	Site	Database(s)	EPA ID Number

NOMAN M. COLE JR. WWTP (Continued) **S113243389**

Property Company:	Not reported
Duration Of Event (Hrs):	0
Impacts:	Not reported
Other Impacts:	Not reported
Steps Taken:	Not reported
Steps Taken Description:	Not reported
System Components:	Not reported
Other System Components:	Not reported
Cause Of Event:	Not reported
Corrective Action Taken:	Not reported
Weather Status:	N/A
Precipitation (Wet):	0
Discharge Type:	N/A
Discharge Volume:	0
Unknown Discharge (Y/N):	N
Site Name:	NOMAN M. COLE JR. PCP
Closure Date:	01/02/2013
Orig. Call Incident Description:	Septage hauler spilled 150 gallons on ground while unloading at plant. Some material went into SW drain and on site stream.
Original Call Material Description:	Raw sewage and grease
Original Call Location Description:	Noman M. Cole Jr. WWTP
Incident Ongoing at time of Call:	N
Agencies Notified (Y/N):	N
Other Agencies:	Not reported
Permitted (Y/N):	Y
Call Reported By Company Name:	Noman M. Cole Jr. WWTP
Call Property Owner Company Name:	Fairfax County
Call Property Owner Name:	Not reported
Site Summary:	Five Day Letter to Ed Stuart was rec'd 11/15/12.

1744 **ERNS** **2012030176**

9399 RICHMOND HWY **N/A**
LORTON, VA 22079

Click this hyperlink while viewing on your computer to access additional ERNS detail in the EDR Site Report.

1744 **NOMAN COLE WWTP** **SPILLS** **S108327342**
9399 RICHMOND HWY **N/A**
LORTON VA, VA

SPILLS NO:

Region:	NO
Id:	Not reported
Incident Summary:	Not reported
Date In:	9/8/2006
Date Closed:	9/15/2006
Pollution Type:	Not reported
Responsible Party:	Not reported
Facility Status:	**Not reported**
Owner:	Not reported
Facility Contact:	MIKE MCGRATH
Facility Permitted:	0
Facility Telephone:	7035509740

Map ID	Site	Database(s)	EPA ID Number

NOMAN COLE WWTP (Continued) **S108327342**

Time In:	8:30:00 AM
Reported By Name:	MIKE MCGRATH
Reported By Telephone:	7035509740
Reported By Affiliation/Addr:	W/NOMAN COLE WWTP
Incident Response IR #:	2007-N-0203
Responsible Party Address:	Not reported
Responsible Party City:	Not reported
Responsible Party State:	Not reported
Responsible Party Zip:	Not reported
Responsible Party Contact:	Not reported
Responsible Party Telephone:	Not reported
Owner Name:	Not reported
Owner Address:	Not reported
Owner City:	Not reported
Owner State:	Not reported
Owner Zip:	Not reported
Owner Contact:	Not reported
Owner Telephone:	Not reported
Incident Date:	9/8/2006
Incident Time:	6:30:00 AM
Petroleum:	0
Solid Waste:	0
Hazardous Waste:	0
Water:	-1
Air:	0
Sewage:	0
Fish Kill:	0
Threat Wetlands:	0
Wetlands:	0
Material Released:	TREATED WASTE WATER
Possible Receptors:	Not reported
Quantity Released:	100,000
Unit Released:	gallons
Quantity In Water:	Not reported
Receiving Waters:	Not reported
River Basin:	Not reported
Inspection Date:	Not reported
Call Date:	Not reported
Inspector:	Not reported
Response Due:	Not reported
Response Received Date:	9/15/2006
Visit Needed:	0
Open:	0
Air Referral Date:	Not reported
Air Reg/ Permit Number:	Not reported
Waste Referral Date:	Not reported
Epa Id Or Permit Number:	Not reported
Water Referral Date:	Not reported
Water Permit Number:	Not reported
Remediation Referral Date:	Not reported
Remediation Pc Number:	Not reported
Enforcement Referral Date:	Not reported
Nov Number:	Not reported
Pc Number:	Not reported
Receive By:	Not reported
Case Officer:	Not reported
Case Type:	Not reported

Map ID	Site	Database(s)	EPA ID Number

NOMAN COLE WWTP (Continued) **S108327342**

Street Address:	Not reported
Polllutant:	Not reported
Impact:	Not reported
Spill Time:	Not reported
Spill Date:	Not reported
Spill Volume:	Not reported
Measure:	Not reported
Volume In Water:	Not reported
Stream Name:	Not reported
Investigation Date:	Not reported
Closure Date:	Not reported
Lab Results:	Not reported
Target Date:	Not reported
Prep Number:	Not reported
Report Date:	Not reported
Report Time:	Not reported
Pollutant Scr:	Not reported
Volume:	Not reported
Volume Esc:	Not reported
Future Recommendations:	Not reported
Stream Code:	Not reported
Visit Date:	Not reported
Lab Date:	Not reported
File Close Date:	Not reported
Prep Copy:	Not reported
City:	Not reported
Incident Summary:	APPROX 100,000 GAL OF TREATED WASTE WATER ENDED UP ON THE GROUND INSIDE THE FACILITY--WATER WAS CHLORINATED AND HAD REC'D -98% OF ALL TREATMENT. ONLY MISSING TREATMENT WAS FINAL FILTRATION. WATER ENDED UP IN GATED DITCH AREA AND DIDN'T REACH STATE WATER. WATER IS BEING PUMPED OUT OF AREA AND BACK INTO THE CHMICAL CLARIFIER INFLUENT FOR RETREATMENT. 5-DAY LETTER TO FOLLOW. THIS IS CONSIDERRED AN OVERFLOW/BYPASS EVENT AND NOT AN SSO. INFO SHOULD ALSO BE NOTED ON THE SEPT DMR.
Reported:	Not reported
Results:	Not reported
Inspection Comments:	ASSIGNED TO TERRY NELSON 9/8/06. SEE OTHER INFO IN FILE. 5-Day letter rec'd 9/15.
Remarks:	Not reported

1744 **SPILLS** **S112430279**

9399 RICHMOND HWY **N/A**
FAIRFAX, VA 22079

SPILLS:

Fips City/County:	Fairfax County
Status:	Closed
Reference Id:	16173
IR Number:	2013-N-0870
Associated IR:	Not reported
Incident Date:	10/04/2012
Call Received Date:	10/05/2012
Closure Comments:	NFA
Threat To:	Not reported
Terrorism (Y/N):	N
Characterize Incident:	Unknown
Incident Type:	Water
Incident Subtype:	Point Source * Water

Map ID	Site	Database(s)	EPA ID Number

(Continued) **S112430279**

Materials:	Sewage (20-20 Gallons)
Effect To Receptor:	Not reported
Water Body:	Not reported
Low Quantity To Water:	Not reported
High Quantity To Water:	Not reported
Quantity Units:	Not reported
Other Receptors:	Storm drain to Pohick Creek
RP Company:	Not reported
RP Name:	Not reported
Property Owner:	Not reported
Property Company:	Not reported
Duration Of Event (Hrs):	0
Impacts:	Not reported
Other Impacts:	Not reported
Steps Taken:	Other
Steps Taken Description:	Not reported
System Components:	Other
Other System Components:	Hose
Cause Of Event:	While Atlas was offloading septage, hose from truck came out of septage receiving tank port releasing approx 20 gals of raw sewage onto asphalt road; < 8 oz entered storm water inlet.
Corrective Action Taken:	Plant Operators observed cleanup efforts of truck driver by camera feed; observed sewage about to enter storm water inlet & placed absorbent pads and reported the incident.Stay Dry was placed.
Weather Status:	N/A
Precipitation (Wet):	0
Discharge Type:	Untreated
Discharge Volume:	20
Unknown Discharge (Y/N):	N
Site Name:	SEWAGE RELEASE ON ASPHALT & INTO STORM DRAIN
Closure Date:	10/18/2012
Orig. Call Incident Description:	Release of raw sewage onto asphalt & into a storm drain while transferring the sewage at a sewer treatment facility. The hose popped out of the port & sewage spilled onto the ground & into the storm drain.
Original Call Material Description:	sewage
Original Call Location Description:	9399 Richmond Hwy, Fairfax, VA 22079
Incident Ongoing at time of Call:	N
Agencies Notified (Y/N):	Not reported
Other Agencies:	VEOC (HMVA-18224 Fairfax County)
Permitted (Y/N):	N
Call Reported By Company Name:	Fairfax County
Call Property Owner Company Name:	Not reported
Call Property Owner Name:	Not reported
Site Summary:	Phone notification was rec'd by DEQ (M. Miller)10/3/12 that the spill happened at approx 12:11 pm at NOMAN COLE PCP (VA0025364) while Atlas Wastewater Solutions was loading Plant's septage into receiving tank. During offload, hose from septage truck came out of tank port, released raw sewage onto asphalt road & they did not notify plant staff. Storm drain was blocked & Stay Dry was placed. <8 oz of sewage entered storm water inlet.

Map ID	Site	Database(s)	EPA ID Number
1744	**LOWER POTOMAC POLLUTION CONTROL PLANT** **9399 RICHMOND HWY** **LORTON, VA 22199**	**SPILLS**	**S105813779** **N/A**

SPILLS NO:

Region:	NO
Id:	Not reported
Incident Summary:	Leaking underground pipe for plant effluent
Date In:	2/2/1998
Date Closed:	Not reported
Pollution Type:	Not reported
Responsible Party:	Not reported
Facility Status:	**Transfer-P**
Owner:	Fairfax County
Facility Contact:	Not reported
Facility Permitted:	Not reported
Facility Telephone:	Not reported
Time In:	Not reported
Reported By Name:	Allen Hogge
Reported By Telephone:	703-550-9740
Reported By Affiliation/Addr:	x249 FXCo Dept of Public Works
Incident Response IR #:	Not reported
Responsible Party Address:	Not reported
Responsible Party City:	Not reported
Responsible Party State:	Not reported
Responsible Party Zip:	Not reported
Responsible Party Contact:	Not reported
Responsible Party Telephone:	Not reported
Owner Name:	Not reported
Owner Address:	Not reported
Owner City:	Not reported
Owner State:	Not reported
Owner Zip:	Not reported
Owner Contact:	Not reported
Owner Telephone:	Not reported
Incident Date:	Not reported
Incident Time:	Not reported
Petroleum:	Not reported
Solid Waste:	Not reported
Hazardous Waste:	Not reported
Water:	Not reported
Air:	Not reported
Sewage:	Not reported
Fish Kill:	Not reported
Threat Wetlands:	Not reported
Wetlands:	Not reported
Material Released:	Not reported
Possible Receptors:	Not reported
Quantity Released:	Not reported
Unit Released:	Not reported
Quantity In Water:	Not reported
Receiving Waters:	Not reported
River Basin:	1a
Inspection Date:	Not reported
Call Date:	Not reported
Inspector:	Not reported
Response Due:	Not reported
Response Received Date:	Not reported
Visit Needed:	Not reported

Map ID	Site	Database(s)	EPA ID Number

LOWER POTOMAC POLLUTION CONTROL PLANT (Continued) **S105813779**

Open:	Not reported
Air Referral Date:	Not reported
Air Reg/ Permit Number:	Not reported
Waste Referral Date:	Not reported
Epa Id Or Permit Number:	Not reported
Water Referral Date:	Not reported
Water Permit Number:	Not reported
Remediation Referral Date:	Not reported
Remediation Pc Number:	Not reported
Enforcement Referral Date:	Not reported
Nov Number:	Not reported
Pc Number:	98-S038
Receive By:	GLC
Case Officer:	ALB
Case Type:	S
Street Address:	Not reported
Polllutant:	plant effluent (treated)
Impact:	Pohick Creek
Spill Time:	Not reported
Spill Date:	1/28/1998
Spill Volume:	5000
Measure:	gallons
Volume In Water:	5000
Stream Name:	Pohick Creek
Investigation Date:	Not reported
Closure Date:	Not reported
Lab Results:	Not reported
Target Date:	Not reported
Prep Number:	Not reported
Report Date:	Not reported
Report Time:	Not reported
Pollutant Scr:	Not reported
Volume:	Not reported
Volume Esc:	Not reported
Future Recommendations:	Not reported
Stream Code:	Not reported
Visit Date:	Not reported
Lab Date:	Not reported
File Close Date:	Not reported
Prep Copy:	Not reported
City:	Not reported
Incident Summary:	Not reported
Reported:	Not reported
Results:	Not reported
Inspection Comments:	Not reported
Remarks:	Not reported
Region:	NO
Id:	Not reported
Incident Summary:	Not reported
Date In:	12/10/1999
Date Closed:	12/10/1999
Pollution Type:	Not reported
Responsible Party:	WC English
Facility Status:	**Not reported**
Owner:	Not reported
Facility Contact:	Not reported

Map ID	Site	Database(s)	EPA ID Number

LOWER POTOMAC POLLUTION CONTROL PLANT (Continued) **S105813779**

Facility Permitted:	-1
Facility Telephone:	Not reported
Time In:	4:00:00 PM
Reported By Name:	Cheryl St Amant
Reported By Telephone:	550-9740x205
Reported By Affiliation/Addr:	FXCo norman cole plant
Incident Response IR #:	2000-N-0381
Responsible Party Address:	Not reported
Responsible Party City:	Not reported
Responsible Party State:	Not reported
Responsible Party Zip:	Not reported
Responsible Party Contact:	Not reported
Responsible Party Telephone:	Not reported
Owner Name:	Not reported
Owner Address:	Not reported
Owner City:	Not reported
Owner State:	Not reported
Owner Zip:	Not reported
Owner Contact:	Not reported
Owner Telephone:	Not reported
Incident Date:	12/10/1999
Incident Time:	3:30:00 PM
Petroleum:	0
Solid Waste:	0
Hazardous Waste:	0
Water:	0
Air:	0
Sewage:	-1
Fish Kill:	0
Threat Wetlands:	0
Wetlands:	0
Material Released:	sewage
Possible Receptors:	Not reported
Quantity Released:	50
Unit Released:	Not reported
Quantity In Water:	0
Receiving Waters:	Not reported
River Basin:	Not reported
Inspection Date:	Not reported
Call Date:	Not reported
Inspector:	Not reported
Response Due:	Not reported
Response Received Date:	Not reported
Visit Needed:	0
Open:	0
Air Referral Date:	Not reported
Air Reg/ Permit Number:	Not reported
Waste Referral Date:	Not reported
Epa Id Or Permit Number:	Not reported
Water Referral Date:	12/10/1999
Water Permit Number:	VA0025364
Remediation Referral Date:	Not reported
Remediation Pc Number:	Not reported
Enforcement Referral Date:	Not reported
Nov Number:	Not reported
Pc Number:	Not reported
Receive By:	Not reported

Map ID	Site	Database(s)	EPA ID Number

LOWER POTOMAC POLLUTION CONTROL PLANT (Continued) **S105813779**

Case Officer:	Not reported
Case Type:	Not reported
Street Address:	Not reported
Polllutant:	Not reported
Impact:	Not reported
Spill Time:	Not reported
Spill Date:	Not reported
Spill Volume:	Not reported
Measure:	Not reported
Volume In Water:	Not reported
Stream Name:	Not reported
Investigation Date:	Not reported
Closure Date:	Not reported
Lab Results:	Not reported
Target Date:	Not reported
Prep Number:	Not reported
Report Date:	Not reported
Report Time:	Not reported
Pollutant Scr:	Not reported
Volume:	Not reported
Volume Esc:	Not reported
Future Recommendations:	Not reported
Stream Code:	Not reported
Visit Date:	Not reported
Lab Date:	Not reported
File Close Date:	Not reported
Prep Copy:	Not reported
City:	Not reported
Incident Summary:	Not reported
Reported:	Not reported
Results:	Not reported
Inspection Comments:	Not reported
Remarks:	Not reported

Region:	NO
Id:	Not reported
Incident Summary:	Not reported
Date In:	4/28/2004
Date Closed:	6/19/2006
Pollution Type:	Not reported
Responsible Party:	W.C. English and subcontractors
Facility Status:	**Not reported**
Owner:	Not reported
Facility Contact:	Not reported
Facility Permitted:	0
Facility Telephone:	Not reported
Time In:	4:30:00 PM
Reported By Name:	Mike McGrath
Reported By Telephone:	7035509740
Reported By Affiliation/Addr:	Noman Cole Plant
Incident Response IR #:	2004-N-0922
Responsible Party Address:	Not reported
Responsible Party City:	Not reported
Responsible Party State:	Not reported
Responsible Party Zip:	Not reported
Responsible Party Contact:	Not reported
Responsible Party Telephone:	Not reported

Map ID	Site	Database(s)	EPA ID Number

LOWER POTOMAC POLLUTION CONTROL PLANT (Continued) **S105813779**

Owner Name:	Not reported
Owner Address:	Not reported
Owner City:	Not reported
Owner State:	Not reported
Owner Zip:	Not reported
Owner Contact:	Not reported
Owner Telephone:	Not reported
Incident Date:	4/28/2004
Incident Time:	4:30:00 PM
Petroleum:	0
Solid Waste:	0
Hazardous Waste:	0
Water:	-1
Air:	0
Sewage:	0
Fish Kill:	-1
Threat Wetlands:	0
Wetlands:	0
Material Released:	Sodium Hypochlorite
Possible Receptors:	Not reported
Quantity Released:	600
Unit Released:	gallons
Quantity In Water:	600
Receiving Waters:	pohick Creek, UT
River Basin:	Not reported
Inspection Date:	4/29/2004
Call Date:	Not reported
Inspector:	PZG
Response Due:	Not reported
Response Received Date:	Not reported
Visit Needed:	0
Open:	0
Air Referral Date:	Not reported
Air Reg/ Permit Number:	Not reported
Waste Referral Date:	Not reported
Epa Id Or Permit Number:	Not reported
Water Referral Date:	Not reported
Water Permit Number:	VA0025364
Remediation Referral Date:	Not reported
Remediation Pc Number:	Not reported
Enforcement Referral Date:	Not reported
Nov Number:	Not reported
Pc Number:	Not reported
Receive By:	Not reported
Case Officer:	Not reported
Case Type:	Not reported
Street Address:	Not reported
Polllutant:	Not reported
Impact:	Not reported
Spill Time:	Not reported
Spill Date:	Not reported
Spill Volume:	Not reported
Measure:	Not reported
Volume In Water:	Not reported
Stream Name:	Not reported
Investigation Date:	Not reported
Closure Date:	Not reported

Map ID	Site	Database(s)	EPA ID Number

LOWER POTOMAC POLLUTION CONTROL PLANT (Continued) **S105813779**

Lab Results:	Not reported
Target Date:	Not reported
Prep Number:	Not reported
Report Date:	Not reported
Report Time:	Not reported
Pollutant Scr:	Not reported
Volume:	Not reported
Volume Esc:	Not reported
Future Recommendations:	Not reported
Stream Code:	Not reported
Visit Date:	Not reported
Lab Date:	Not reported
File Close Date:	Not reported
Prep Copy:	Not reported
City:	Not reported
Incident Summary:	Chemical Release from distribution line system. Spill contained in valult.
Reported:	Not reported
Results:	Not reported
Inspection Comments:	Contractor (English) pumped out material from vault into storm sewer system. Fish kill on unnamed tri to Accotink & Accotink creek. SEE STAND ALONE FILE. Also have permits #'s VAR430568 & VAR430640.
Remarks:	Not reported
Region:	NO
Id:	Not reported
Incident Summary:	Not reported
Date In:	4/20/2004
Date Closed:	4/23/2004
Pollution Type:	Not reported
Responsible Party:	Not reported
Facility Status:	**Not reported**
Owner:	Not reported
Facility Contact:	Not reported
Facility Permitted:	-1
Facility Telephone:	Not reported
Time In:	7:52:00 AM
Reported By Name:	Sarah Motsch
Reported By Telephone:	7035509740
Reported By Affiliation/Addr:	Noman Cole
Incident Response IR #:	2004-N-0930
Responsible Party Address:	Not reported
Responsible Party City:	Not reported
Responsible Party State:	Not reported
Responsible Party Zip:	Not reported
Responsible Party Contact:	Not reported
Responsible Party Telephone:	Not reported
Owner Name:	Not reported
Owner Address:	Not reported
Owner City:	Not reported
Owner State:	Not reported
Owner Zip:	Not reported
Owner Contact:	Not reported
Owner Telephone:	Not reported
Incident Date:	4/19/2004
Incident Time:	11:15:00 PM

Map ID	Site	Database(s)	EPA ID Number

LOWER POTOMAC POLLUTION CONTROL PLANT (Continued) **S105813779**

Petroleum:	0
Solid Waste:	0
Hazardous Waste:	0
Water:	0
Air:	0
Sewage:	-1
Fish Kill:	0
Threat Wetlands:	0
Wetlands:	0
Material Released:	tertiary effluent
Possible Receptors:	Not reported
Quantity Released:	1,000,000
Unit Released:	gallons
Quantity In Water:	1,000,000
Receiving Waters:	pohick creek, ut
River Basin:	1A Potomac
Inspection Date:	Not reported
Call Date:	Not reported
Inspector:	TWN
Response Due:	Not reported
Response Received Date:	4/23/2004
Visit Needed:	0
Open:	0
Air Referral Date:	Not reported
Air Reg/ Permit Number:	Not reported
Waste Referral Date:	Not reported
Epa Id Or Permit Number:	Not reported
Water Referral Date:	4/20/2004
Water Permit Number:	VA0025364
Remediation Referral Date:	Not reported
Remediation Pc Number:	Not reported
Enforcement Referral Date:	Not reported
Nov Number:	Not reported
Pc Number:	Not reported
Receive By:	Not reported
Case Officer:	Not reported
Case Type:	Not reported
Street Address:	Not reported
Polllutant:	Not reported
Impact:	Not reported
Spill Time:	Not reported
Spill Date:	Not reported
Spill Volume:	Not reported
Measure:	Not reported
Volume In Water:	Not reported
Stream Name:	Not reported
Investigation Date:	Not reported
Closure Date:	Not reported
Lab Results:	Not reported
Target Date:	Not reported
Prep Number:	Not reported
Report Date:	Not reported
Report Time:	Not reported
Pollutant Scr:	Not reported
Volume:	Not reported
Volume Esc:	Not reported
Future Recommendations:	Not reported

Map ID	Site	Database(s)	EPA ID Number

LOWER POTOMAC POLLUTION CONTROL PLANT (Continued) **S105813779**

Stream Code:	Not reported
Visit Date:	Not reported
Lab Date:	Not reported
File Close Date:	Not reported
Prep Copy:	Not reported
City:	Not reported
Incident Summary:	SSO - PCE pumps malfunctioned, backwash tanks overflowed into onsite creek
Reported:	Not reported
Results:	Not reported
Inspection Comments:	Not reported
Remarks:	Not reported
Region:	NO
Id:	Not reported
Incident Summary:	Not reported
Date In:	12/21/2004
Date Closed:	Not reported
Pollution Type:	Not reported
Responsible Party:	NOMAN M COLE JR PCP
Facility Status:	**Not reported**
Owner:	Not reported
Facility Contact:	Not reported
Facility Permitted:	-1
Facility Telephone:	Not reported
Time In:	1:11:00 PM
Reported By Name:	MIKE McGRATH
Reported By Telephone:	7035509740
Reported By Affiliation/Addr:	NOMAN COLE
Incident Response IR #:	2005-N-0528
Responsible Party Address:	Not reported
Responsible Party City:	Not reported
Responsible Party State:	Not reported
Responsible Party Zip:	Not reported
Responsible Party Contact:	Not reported
Responsible Party Telephone:	Not reported
Owner Name:	Not reported
Owner Address:	Not reported
Owner City:	Not reported
Owner State:	Not reported
Owner Zip:	Not reported
Owner Contact:	Not reported
Owner Telephone:	Not reported
Incident Date:	12/21/2004
Incident Time:	10:30:00 AM
Petroleum:	0
Solid Waste:	0
Hazardous Waste:	0
Water:	0
Air:	0
Sewage:	-1
Fish Kill:	0
Threat Wetlands:	0
Wetlands:	0
Material Released:	ADVANCE PLANT WATER
Possible Receptors:	Not reported
Quantity Released:	11000

Map ID	Site	Database(s)	EPA ID Number

LOWER POTOMAC POLLUTION CONTROL PLANT (Continued) **S105813779**

Unit Released:	gallons
Quantity In Water:	SM AMT
Receiving Waters:	POHICK CREEK
River Basin:	1A Potomac
Inspection Date:	Not reported
Call Date:	Not reported
Inspector:	Not reported
Response Due:	Not reported
Response Received Date:	12/23/2004
Visit Needed:	0
Open:	0
Air Referral Date:	Not reported
Air Reg/ Permit Number:	Not reported
Waste Referral Date:	Not reported
Epa Id Or Permit Number:	Not reported
Water Referral Date:	12/21/2004
Water Permit Number:	VA0025364
Remediation Referral Date:	Not reported
Remediation Pc Number:	Not reported
Enforcement Referral Date:	Not reported
Nov Number:	Not reported
Pc Number:	Not reported
Receive By:	Not reported
Case Officer:	Not reported
Case Type:	Not reported
Street Address:	Not reported
Polllutant:	Not reported
Impact:	Not reported
Spill Time:	Not reported
Spill Date:	Not reported
Spill Volume:	Not reported
Measure:	Not reported
Volume In Water:	Not reported
Stream Name:	Not reported
Investigation Date:	Not reported
Closure Date:	Not reported
Lab Results:	Not reported
Target Date:	Not reported
Prep Number:	Not reported
Report Date:	Not reported
Report Time:	Not reported
Pollutant Scr:	Not reported
Volume:	Not reported
Volume Esc:	Not reported
Future Recommendations:	Not reported
Stream Code:	Not reported
Visit Date:	Not reported
Lab Date:	Not reported
File Close Date:	Not reported
Prep Copy:	Not reported
City:	Not reported
Incident Summary:	SSO - BROKEN ADVANCE PLANT WATER LINE
Reported:	Not reported
Results:	Not reported
Inspection Comments:	Not reported
Remarks:	Not reported

Map ID	Site	Database(s)	EPA ID Number

LOWER POTOMAC POLLUTION CONTROL PLANT (Continued) **S105813779**

Region:	NO
Id:	Not reported
Incident Summary:	Not reported
Date In:	1/14/2005
Date Closed:	1/21/2005
Pollution Type:	Not reported
Responsible Party:	NOMAN M COLE JR PCP
Facility Status:	**Not reported**
Owner:	Not reported
Facility Contact:	Not reported
Facility Permitted:	-1
Facility Telephone:	Not reported
Time In:	1:11:00 PM
Reported By Name:	MIKE HOLMES
Reported By Telephone:	7035509740
Reported By Affiliation/Addr:	NOMAN COLE
Incident Response IR #:	2005-N-0579
Responsible Party Address:	Not reported
Responsible Party City:	Not reported
Responsible Party State:	Not reported
Responsible Party Zip:	Not reported
Responsible Party Contact:	Not reported
Responsible Party Telephone:	Not reported
Owner Name:	Not reported
Owner Address:	Not reported
Owner City:	Not reported
Owner State:	Not reported
Owner Zip:	Not reported
Owner Contact:	Not reported
Owner Telephone:	Not reported
Incident Date:	1/14/2005
Incident Time:	10:30:00 AM
Petroleum:	0
Solid Waste:	0
Hazardous Waste:	0
Water:	0
Air:	0
Sewage:	-1
Fish Kill:	0
Threat Wetlands:	0
Wetlands:	0
Material Released:	TREATED WASTERWATER
Possible Receptors:	Not reported
Quantity Released:	11000
Unit Released:	gallons
Quantity In Water:	SM AMT
Receiving Waters:	POHICK CREEK
River Basin:	1A Potomac
Inspection Date:	Not reported
Call Date:	Not reported
Inspector:	Not reported
Response Due:	Not reported
Response Received Date:	1/21/2005
Visit Needed:	0
Open:	0
Air Referral Date:	Not reported
Air Reg/ Permit Number:	Not reported

Map ID	Site	Database(s)	EPA ID Number

LOWER POTOMAC POLLUTION CONTROL PLANT (Continued) **S105813779**

Waste Referral Date:	Not reported
Epa Id Or Permit Number:	Not reported
Water Referral Date:	1/14/2005
Water Permit Number:	VA0025364
Remediation Referral Date:	Not reported
Remediation Pc Number:	Not reported
Enforcement Referral Date:	Not reported
Nov Number:	Not reported
Pc Number:	Not reported
Receive By:	Not reported
Case Officer:	Not reported
Case Type:	Not reported
Street Address:	Not reported
Polllutant:	Not reported
Impact:	Not reported
Spill Time:	Not reported
Spill Date:	Not reported
Spill Volume:	Not reported
Measure:	Not reported
Volume In Water:	Not reported
Stream Name:	Not reported
Investigation Date:	Not reported
Closure Date:	Not reported
Lab Results:	Not reported
Target Date:	Not reported
Prep Number:	Not reported
Report Date:	Not reported
Report Time:	Not reported
Pollutant Scr:	Not reported
Volume:	Not reported
Volume Esc:	Not reported
Future Recommendations:	Not reported
Stream Code:	Not reported
Visit Date:	Not reported
Lab Date:	Not reported
File Close Date:	Not reported
Prep Copy:	Not reported
City:	Not reported
Incident Summary:	SSO - FILTER OVERFLOW, REPORTED TO FMO, FULLY TREATED, SPILL INTO ONSITE STREAM, CONTAINED AND PUMPS BACK INTO TREATMENT WORKS
Reported:	Not reported
Results:	Not reported
Inspection Comments:	Not reported
Remarks:	Not reported
Region:	NO
Id:	Not reported
Incident Summary:	Not reported
Date In:	6/15/2006
Date Closed:	6/16/2006
Pollution Type:	Not reported
Responsible Party:	Not reported
Facility Status:	**Not reported**
Owner:	Not reported
Facility Contact:	Not reported
Facility Permitted:	-1
Facility Telephone:	Not reported

Map ID	Site	Database(s)	EPA ID Number

LOWER POTOMAC POLLUTION CONTROL PLANT (Continued) **S105813779**

Time In:	Not reported
Reported By Name:	Brian Jenkins
Reported By Telephone:	Not reported
Reported By Affiliation/Addr:	Fairfax Fire Dept
Incident Response IR #:	2006-N-0981
Responsible Party Address:	Not reported
Responsible Party City:	Not reported
Responsible Party State:	Not reported
Responsible Party Zip:	Not reported
Responsible Party Contact:	Not reported
Responsible Party Telephone:	Not reported
Owner Name:	Not reported
Owner Address:	Not reported
Owner City:	Not reported
Owner State:	Not reported
Owner Zip:	Not reported
Owner Contact:	Not reported
Owner Telephone:	Not reported
Incident Date:	6/15/2006
Incident Time:	1:14:00 PM
Petroleum:	0
Solid Waste:	0
Hazardous Waste:	0
Water:	0
Air:	-1
Sewage:	0
Fish Kill:	0
Threat Wetlands:	0
Wetlands:	0
Material Released:	sodium bisulfate
Possible Receptors:	Not reported
Quantity Released:	unknown ounces
Unit Released:	Not reported
Quantity In Water:	Not reported
Receiving Waters:	Not reported
River Basin:	Not reported
Inspection Date:	Not reported
Call Date:	Not reported
Inspector:	Not reported
Response Due:	Not reported
Response Received Date:	Not reported
Visit Needed:	0
Open:	0
Air Referral Date:	Not reported
Air Reg/ Permit Number:	Not reported
Waste Referral Date:	Not reported
Epa Id Or Permit Number:	Not reported
Water Referral Date:	Not reported
Water Permit Number:	VA0025364
Remediation Referral Date:	Not reported
Remediation Pc Number:	Not reported
Enforcement Referral Date:	Not reported
Nov Number:	Not reported
Pc Number:	Not reported
Receive By:	Not reported
Case Officer:	Not reported
Case Type:	Not reported

Map ID	Site	Database(s)	EPA ID Number

LOWER POTOMAC POLLUTION CONTROL PLANT (Continued) **S105813779**

Street Address:	Not reported
Polllutant:	Not reported
Impact:	Not reported
Spill Time:	Not reported
Spill Date:	Not reported
Spill Volume:	Not reported
Measure:	Not reported
Volume In Water:	Not reported
Stream Name:	Not reported
Investigation Date:	Not reported
Closure Date:	Not reported
Lab Results:	Not reported
Target Date:	Not reported
Prep Number:	Not reported
Report Date:	Not reported
Report Time:	Not reported
Pollutant Scr:	Not reported
Volume:	Not reported
Volume Esc:	Not reported
Future Recommendations:	Not reported
Stream Code:	Not reported
Visit Date:	Not reported
Lab Date:	Not reported
File Close Date:	Not reported
Prep Copy:	Not reported
City:	Not reported
Incident Summary:	Small leaks discovered in tank. One worker exposed. Facility has a team to repair the tank.
Reported:	Not reported
Results:	Not reported
Inspection Comments:	DEQ was at plant doing inspection at time of incident. It was OSHA incident not environmental. No further assistance requested.
Remarks:	Not reported
Region:	NO
Id:	Not reported
Incident Summary:	Not reported
Date In:	10/31/2007
Date Closed:	11/5/2007
Pollution Type:	Not reported
Responsible Party:	Not reported
Facility Status:	**Not reported**
Owner:	Not reported
Facility Contact:	Not reported
Facility Permitted:	-1
Facility Telephone:	Not reported
Time In:	2:27:00 PM
Reported By Name:	Steve Walls
Reported By Telephone:	7033857984
Reported By Affiliation/Addr:	Fairfax Co Dept of Utilities
Incident Response IR #:	2008-N-0288
Responsible Party Address:	Not reported
Responsible Party City:	Not reported
Responsible Party State:	Not reported
Responsible Party Zip:	Not reported
Responsible Party Contact:	Not reported

Map ID	Site	Database(s)	EPA ID Number

LOWER POTOMAC POLLUTION CONTROL PLANT (Continued) **S105813779**

Responsible Party Telephone:	Not reported
Owner Name:	Not reported
Owner Address:	Not reported
Owner City:	Not reported
Owner State:	Not reported
Owner Zip:	Not reported
Owner Contact:	Not reported
Owner Telephone:	Not reported
Incident Date:	10/29/2007
Incident Time:	Not reported
Petroleum:	0
Solid Waste:	0
Hazardous Waste:	0
Water:	0
Air:	0
Sewage:	-1
Fish Kill:	0
Threat Wetlands:	0
Wetlands:	0
Material Released:	sewage
Possible Receptors:	Not reported
Quantity Released:	Est 3,000-5,000
Unit Released:	gallons
Quantity In Water:	Not reported
Receiving Waters:	UT to Accotink Creek
River Basin:	Not reported
Inspection Date:	Not reported
Call Date:	Not reported
Inspector:	Not reported
Response Due:	Not reported
Response Received Date:	Not reported
Visit Needed:	0
Open:	0
Air Referral Date:	Not reported
Air Reg/ Permit Number:	Not reported
Waste Referral Date:	Not reported
Epa Id Or Permit Number:	Not reported
Water Referral Date:	Not reported
Water Permit Number:	VA0025364
Remediation Referral Date:	Not reported
Remediation Pc Number:	Not reported
Enforcement Referral Date:	Not reported
Nov Number:	Not reported
Pc Number:	Not reported
Receive By:	Not reported
Case Officer:	Not reported
Case Type:	Not reported
Street Address:	Not reported
Polllutant:	Not reported
Impact:	Not reported
Spill Time:	Not reported
Spill Date:	Not reported
Spill Volume:	Not reported
Measure:	Not reported
Volume In Water:	Not reported
Stream Name:	Not reported
Investigation Date:	Not reported

Map ID	Site	Database(s)	EPA ID Number

LOWER POTOMAC POLLUTION CONTROL PLANT (Continued) **S105813779**

Closure Date:	Not reported
Lab Results:	Not reported
Target Date:	Not reported
Prep Number:	Not reported
Report Date:	Not reported
Report Time:	Not reported
Pollutant Scr:	Not reported
Volume:	Not reported
Volume Esc:	Not reported
Future Recommendations:	Not reported
Stream Code:	Not reported
Visit Date:	Not reported
Lab Date:	Not reported
File Close Date:	Not reported
Prep Copy:	Not reported
City:	Not reported
Incident Summary:	Manhole overflow between rear of Andes Dr pumping station & rear of 4435 Altura Ct observed during daily check of lift stations.
Reported:	Not reported
Results:	Not reported
Inspection Comments:	Flush truck was used to clear blockage in line & did a TV inspection of pipe showing grease buildup.
Remarks:	Not reported
Region:	NO
Id:	Not reported
Incident Summary:	Not reported
Date In:	1/10/2008
Date Closed:	2/5/2008
Pollution Type:	Not reported
Responsible Party:	Not reported
Facility Status:	**Not reported**
Owner:	Not reported
Facility Contact:	Not reported
Facility Permitted:	-1
Facility Telephone:	Not reported
Time In:	10:30:00 AM
Reported By Name:	M. McGrath
Reported By Telephone:	7035509740
Reported By Affiliation/Addr:	Noman Cole WWTP
Incident Response IR #:	2008-N-0411
Responsible Party Address:	Not reported
Responsible Party City:	Not reported
Responsible Party State:	Not reported
Responsible Party Zip:	Not reported
Responsible Party Contact:	Not reported
Responsible Party Telephone:	Not reported
Owner Name:	Not reported
Owner Address:	Not reported
Owner City:	Not reported
Owner State:	Not reported
Owner Zip:	Not reported
Owner Contact:	Not reported
Owner Telephone:	Not reported
Incident Date:	1/10/2008
Incident Time:	7:00:00 AM
Petroleum:	0

Map ID	Site	Database(s)	EPA ID Number

LOWER POTOMAC POLLUTION CONTROL PLANT (Continued) **S105813779**

Solid Waste:	0
Hazardous Waste:	0
Water:	-1
Air:	0
Sewage:	0
Fish Kill:	0
Threat Wetlands:	0
Wetlands:	0
Material Released:	white latex paint
Possible Receptors:	Not reported
Quantity Released:	0.25
Unit Released:	gallons
Quantity In Water:	yes
Receiving Waters:	UT to Pohick Cr
River Basin:	1A Potomac
Inspection Date:	1/14/2008
Call Date:	Not reported
Inspector:	MLM
Response Due:	Not reported
Response Received Date:	1/17/2008
Visit Needed:	0
Open:	0
Air Referral Date:	Not reported
Air Reg/ Permit Number:	Not reported
Waste Referral Date:	Not reported
Epa Id Or Permit Number:	Not reported
Water Referral Date:	Not reported
Water Permit Number:	VAR051411
Remediation Referral Date:	Not reported
Remediation Pc Number:	Not reported
Enforcement Referral Date:	Not reported
Nov Number:	Not reported
Pc Number:	Not reported
Receive By:	Not reported
Case Officer:	Not reported
Case Type:	Not reported
Street Address:	Not reported
Polllutant:	Not reported
Impact:	Not reported
Spill Time:	Not reported
Spill Date:	Not reported
Spill Volume:	Not reported
Measure:	Not reported
Volume In Water:	Not reported
Stream Name:	Not reported
Investigation Date:	Not reported
Closure Date:	Not reported
Lab Results:	Not reported
Target Date:	Not reported
Prep Number:	Not reported
Report Date:	Not reported
Report Time:	Not reported
Pollutant Scr:	Not reported
Volume:	Not reported
Volume Esc:	Not reported
Future Recommendations:	Not reported
Stream Code:	Not reported

Map ID	Site	Database(s)	EPA ID Number

LOWER POTOMAC POLLUTION CONTROL PLANT (Continued) **S105813779**

Visit Date:	Not reported
Lab Date:	Not reported
File Close Date:	Not reported
Prep Copy:	Not reported
City:	Not reported
Incident Summary:	Painters working at Noman Cole washed out paint buckets into a storm drain which drained into UT onsite then into Pohick Cr. This occurred around 1430 on 1/9/08. Stream was noticed to have a white milky coloration this morning (1/10) around 0930. UT stream flow has been gated and water is being pumped into facility (pond#3) for treatment. Noman Cole will contact FFX HazMat Services. Also received call from Glenn Willis 703 550 9740x243. Lab personnel will collect samples.
Reported:	Not reported
Results:	Not reported
Inspection Comments:	Lab personel monitored for pH. Readings were normal around 6-7. Meet w/ G Willis, M. Mcgrath, & Stecher. Showed area of spillage and affected UT. No residual remaining. Stream looked OK.
Remarks:	Not reported
Region:	NO
Id:	Not reported
Incident Summary:	Not reported
Date In:	6/19/2009
Date Closed:	7/8/2009
Pollution Type:	Not reported
Responsible Party:	Not reported
Facility Status:	**Not reported**
Owner:	Not reported
Facility Contact:	Not reported
Facility Permitted:	-1
Facility Telephone:	Not reported
Time In:	10:35:00 AM
Reported By Name:	Glenn Willis
Reported By Telephone:	7035509740
Reported By Affiliation/Addr:	Noman Cole PCP
Incident Response IR #:	2009-N-0770
Responsible Party Address:	Not reported
Responsible Party City:	Not reported
Responsible Party State:	Not reported
Responsible Party Zip:	Not reported
Responsible Party Contact:	Not reported
Responsible Party Telephone:	Not reported
Owner Name:	Not reported
Owner Address:	Not reported
Owner City:	Not reported
Owner State:	Not reported
Owner Zip:	Not reported
Owner Contact:	Not reported
Owner Telephone:	Not reported
Incident Date:	6/19/2009
Incident Time:	8:20:00 AM
Petroleum:	0
Solid Waste:	-1
Hazardous Waste:	-1
Water:	0
Air:	0

Map ID	Site	Database(s)	EPA ID Number

LOWER POTOMAC POLLUTION CONTROL PLANT (Continued) **S105813779**

Sewage:	0
Fish Kill:	0
Threat Wetlands:	0
Wetlands:	0
Material Released:	Ferric Chloride
Possible Receptors:	Not reported
Quantity Released:	Est. 200
Unit Released:	gallons
Quantity In Water:	Not reported
Receiving Waters:	UT to Pohick Cr
River Basin:	1A Potomac
Inspection Date:	6/22/2009
Call Date:	Not reported
Inspector:	MLM
Response Due:	Not reported
Response Received Date:	6/24/2009
Visit Needed:	0
Open:	0
Air Referral Date:	Not reported
Air Reg/ Permit Number:	Not reported
Waste Referral Date:	Not reported
Epa Id Or Permit Number:	Not reported
Water Referral Date:	Not reported
Water Permit Number:	VA0025364
Remediation Referral Date:	Not reported
Remediation Pc Number:	Not reported
Enforcement Referral Date:	Not reported
Nov Number:	Not reported
Pc Number:	Not reported
Receive By:	Not reported
Case Officer:	Not reported
Case Type:	Not reported
Street Address:	Not reported
Polllutant:	Not reported
Impact:	Not reported
Spill Time:	Not reported
Spill Date:	Not reported
Spill Volume:	Not reported
Measure:	Not reported
Volume In Water:	Not reported
Stream Name:	Not reported
Investigation Date:	Not reported
Closure Date:	Not reported
Lab Results:	Not reported
Target Date:	Not reported
Prep Number:	Not reported
Report Date:	Not reported
Report Time:	Not reported
Pollutant Scr:	Not reported
Volume:	Not reported
Volume Esc:	Not reported
Future Recommendations:	Not reported
Stream Code:	Not reported
Visit Date:	Not reported
Lab Date:	Not reported
File Close Date:	Not reported
Prep Copy:	Not reported

Map ID	Site	Database(s)	EPA ID Number

LOWER POTOMAC POLLUTION CONTROL PLANT (Continued) **S105813779**

City:	Not reported
Incident Summary:	Chemical spill of Ferric Chloride; valve failed & had been leaking. Product went onto grass, down hill & into trench. Approx 2,000 sq ft of soil was affected. None appeared to go into Hogan Creek.
Reported:	Not reported
Results:	Not reported
Inspection Comments:	Absorbents were put down; Fire Marshall was called; Atlas Environmental to do cleanup. Visited site. Area affected by spill had been excavated. Soil stockpiled onsite. Soil will be disposed of likely through waste water treatment system. Appears no surface water was affected.
Remarks:	Not reported

1744 **ERNS** **2014073617**
9399 RICHMOND HWY **N/A**
LORTON, VA

Click this hyperlink while viewing on your computer to access additional ERNS detail in the EDR Site Report.

1744 **ERNS** **2012004583**
9399 RICHMOND HWY **N/A**
LORTON, VA 22079

Click this hyperlink while viewing on your computer to access additional ERNS detail in the EDR Site Report.

1744 **ERNS** **2011995171**
9399 RICHMOND HWY **N/A**
LORTON, VA

Click this hyperlink while viewing on your computer to access additional ERNS detail in the EDR Site Report.

1744 **ERNS** **2014072517**
9399 RICHMOND HWY **N/A**
LORTON, VA 22079

Click this hyperlink while viewing on your computer to access additional ERNS detail in the EDR Site Report.

Map ID	Site	Database(s)	EPA ID Number
1744		**ERNS**	**2006810721**
	9399 RICHMOND HWY **LORTON, VA 22079**		**N/A**

Click this hyperlink while viewing on your computer to access additional ERNS detail in the EDR Site Report.

1744		**ERNS**	**2013059990**
	9399 RICHMOND HWY **LORTON, VA 22079**		**N/A**

Click this hyperlink while viewing on your computer to access additional ERNS detail in the EDR Site Report.

1744		**ERNS**	**2012011408**
	9399 RICHMOND HWY **LORTON, VA 22079**		**N/A**

Click this hyperlink while viewing on your computer to access additional ERNS detail in the EDR Site Report.

1744	**LOWER POTOMAC POLLUTION CONTROL PLANT**	**LUST**	**S103459404**
	9399 RICHMOND HIGHWAY **FAIRFAX, VA 22079**		**N/A**

LUST REG NO:

Region:	NO
Facility ID:	3000930
Status:	**Closed**
Tank Size:	0
Product:	Not reported
Release Date:	09/28/1995
Closed Date:	4/20/1998
Case Type:	Article 9
Case Officer:	Randy Chapman
Pollution Complaint #:	96-3047
Permit Number:	0
Priority:	3

Region:	NO
Facility ID:	3000930
Status:	**Closed**
Tank Size:	0
Product:	Not reported
Release Date:	09/28/1995
Closed Date:	4/20/1998
Case Type:	Article 9
Case Officer:	Randy Chapman
Pollution Complaint #:	96-3048

Map ID	Site	Database(s)	EPA ID Number

LOWER POTOMAC POLLUTION CONTROL PLANT (Continued) **S103459404**

Permit Number:	0
Priority:	3
Region:	NO
Facility ID:	3000930
Status:	**Closed**
Tank Size:	10,000
Product:	diesel fuel
Release Date:	08/26/1996
Closed Date:	1/28/1997
Case Type:	Article 9
Case Officer:	Randy Chapman
Pollution Complaint #:	97-3096
Permit Number:	Not reported
Priority:	3

1744 **NOMAN COLE PCP** **SPILLS** **S113243464**
9399 RICHMOND HWY **N/A**
LORTON, VA

SPILLS:

Fips City/County:	Fairfax County
Status:	Closed
Reference Id:	17491
IR Number:	2013-N-1709
Associated IR:	Not reported
Incident Date:	01/04/2013
Call Received Date:	01/14/2013
Closure Comments:	NFA
Threat To:	Not reported
Terrorism (Y/N):	N
Characterize Incident:	Accidental
Incident Type:	Water
Incident Subtype:	Overflow * Water
Materials:	Sewage (20-20 Gallons)
Effect To Receptor:	Not reported
Water Body:	Not reported
Low Quantity To Water:	Not reported
High Quantity To Water:	Not reported
Quantity Units:	Not reported
Other Receptors:	Storm drain to an on-site creek; did not reach discharge creek
RP Company:	Not reported
RP Name:	Not reported
Property Owner:	Not reported
Property Company:	Not reported
Duration Of Event (Hrs):	0
Impacts:	Not reported
Other Impacts:	Not reported
Steps Taken:	Not reported
Steps Taken Description:	Not reported
System Components:	Not reported
Other System Components:	Not reported
Cause Of Event:	Not reported
Corrective Action Taken:	Not reported
Weather Status:	Not reported
Precipitation (Wet):	0
Discharge Type:	Not reported
Discharge Volume:	0

Map ID	Site	Database(s)	EPA ID Number

NOMAN COLE PCP (Continued) **S113243464**

Unknown Discharge (Y/N):	N
Site Name:	OVERFLOW @ NOMAN COLE PCP
Closure Date:	03/14/2013
Orig. Call Incident Description:	Spill/Overflow of effluent water at WWTF. System malfunctioned in one of the treatment buildings & 20 gallons of effluent went to a storm drain that goes to an on-site creek. On-site creek goes to a discharge creek; spill never reached discharge creek. Spillage was placed back into treatment system.
Original Call Material Description:	Effluent/Sewage
Original Call Location Description:	Noman Cole Pollution Control Plant, 9399 Richmond Hwy, Lorton, VA
Incident Ongoing at time of Call:	N
Agencies Notified (Y/N):	Not reported
Other Agencies:	VEOC (NRC # 1034781); HMVA-19218
Permitted (Y/N):	Y
Call Reported By Company Name:	Fairfax County
Call Property Owner Company Name:	Not reported
Call Property Owner Name:	Not reported
Site Summary:	Release secured; Spilled effluent was placed back into treatment system

---

1744 **NOMAN M. COLE PCP** **SPILLS** **S114544769**
9399 RICHMOND HWY **N/A**
LORTON, VA 22079

SPILLS:

Fips City/County:	Fairfax County
Status:	Closed
Reference Id:	21549
IR Number:	2014-N-0980
Associated IR:	Not reported
Incident Date:	09/12/2013
Call Received Date:	09/19/2013
Closure Comments:	5-Day letter rec'd 9/19/13.
Threat To:	Not reported
Terrorism (Y/N):	N
Characterize Incident:	Accidental
Incident Type:	Water
Incident Subtype:	Point Source * Water
Materials:	Treated Water (1-1 Gallons)
Effect To Receptor:	Impacted
Water Body:	Pohick Creek
Low Quantity To Water:	1
High Quantity To Water:	1
Quantity Units:	Gallons
Other Receptors:	Storm Drain
RP Company:	Not reported
RP Name:	Not reported
Property Owner:	Not reported
Property Company:	Not reported
Duration Of Event (Hrs):	0
Impacts:	Other
Other Impacts:	Storm Inlet
Steps Taken:	Not reported
Steps Taken Description:	Not reported
System Components:	Not reported
Other System Components:	Not reported
Cause Of Event:	Leaking Valve
Corrective Action Taken:	Turned off valve stopping flow & blocked storm inlet with sand bags.

Map ID	Site	Database(s)	EPA ID Number

NOMAN M. COLE PCP (Continued) **S114544769**

Weather Status:	N/A
Precipitation (Wet):	0
Discharge Type:	Treated
Discharge Volume:	1
Unknown Discharge (Y/N):	N
Site Name:	UNUSUAL DISCHARGE @NOMAN M. COLE JR. PCP
Closure Date:	09/19/2013
Orig. Call Incident Description:	Caller reported to VEOC a spill of treated wastewater from a valve; some of the water entered a storm drain. Release was secured & valve would be replaaced. Storm drain had sand bags placed in front of it.
Original Call Material Description:	Treated Wastewater
Original Call Location Description:	Noman M. Cole Jr. PCP, 9399 Richmond Hwy, Lorton
Incident Ongoing at time of Call:	N
Agencies Notified (Y/N):	Y
Other Agencies:	VEOC #1059990; (HMVA-3059)
Permitted (Y/N):	Y
Call Reported By Company Name:	Noman Cole PCP
Call Property Owner Company Name:	Not reported
Call Property Owner Name:	Not reported
Site Summary:	Not reported

1744 **HMIRS** **93010584**
9399 RICHMOND HWY **N/A**
LORTON, VA

Click this hyperlink while viewing on your computer to access additional HMIRS detail in the EDR Site Report.

1744 **ERNS** **2012017461**
9399 RICHMOND HWY **N/A**
LORTON, VA 22079

Click this hyperlink while viewing on your computer to access additional ERNS detail in the EDR Site Report.

1744 **ERNS** **2010962237**
9399 RICHMOND HIGHWAY **N/A**
LORTON, VA

Click this hyperlink while viewing on your computer to access additional ERNS detail in the EDR Site Report.

Map ID	Site	Database(s)	EPA ID Number
1744		**ERNS**	**2009909090**
	9399 RICHMOND HWY **LORTON, VA 22079**		**N/A**

Click this hyperlink while viewing on your computer to access additional ERNS detail in the EDR Site Report.

Map ID	Site	Database(s)	EPA ID Number
1744	**NOMAN COLE JR. PCP** **9399 RICHMOND HIGHWAY** **LORTON, VA 22079**	**SPILLS**	**S112161215** **N/A**

SPILLS:

Fips City/County:	Fairfax County
Status:	Closed
Reference Id:	15237
IR Number:	2013-N-0160
Associated IR:	Not reported
Incident Date:	07/11/2012
Call Received Date:	07/18/2012
Closure Comments:	NFA
Threat To:	Not reported
Terrorism (Y/N):	N
Characterize Incident:	Unknown
Incident Type:	Not reported
Incident Subtype:	Not reported
Materials:	Final Effluent (FNE) (3000-4000 Gallons)
Effect To Receptor:	Not reported
Water Body:	Not reported
Low Quantity To Water:	Not reported
High Quantity To Water:	Not reported
Quantity Units:	Not reported
Other Receptors:	Not reported
RP Company:	Not reported
RP Name:	Not reported
Property Owner:	Not reported
Property Company:	Not reported
Duration Of Event (Hrs):	0
Impacts:	Not reported
Other Impacts:	Not reported
Steps Taken:	Not reported
Steps Taken Description:	Not reported
System Components:	Not reported
Other System Components:	Not reported
Cause Of Event:	Not reported
Corrective Action Taken:	Not reported
Weather Status:	N/A
Precipitation (Wet):	0
Discharge Type:	N/A
Discharge Volume:	0
Unknown Discharge (Y/N):	N
Site Name:	NOMAN COLE JR. PCP
Closure Date:	08/02/2012
Orig. Call Incident Description:	Reuse water irrigation line damaged by contractor. Max. 4000 gal. went into Pohick Creek
Original Call Material Description:	Finished water - reuse water w/chlorine, 1.1 mg/L
Original Call Location Description:	Noman Cole Jr. PCP
Incident Ongoing at time of Call:	N

Map ID	Site	Database(s)	EPA ID Number

NOMAN COLE JR. PCP (Continued) **S112161215**

Agencies Notified (Y/N):	N
Other Agencies:	Not reported
Permitted (Y/N):	Y
Call Reported By Company Name:	Fairfax Co. DPW&ES
Call Property Owner Company Name:	Fairfax Co. DPW&ES
Call Property Owner Name:	Not reported
Site Summary:	5 Day Rec'd 7/17/12

1744 **NOMAN M COLE JR POLLUTION CONTROL PLANT** **AIRS** **S112430154**
9399 RICHMOND HWY **N/A**
LORTON, VA 22079

AIRS:

Region:	NRO
Region Number:	70714
Contact First Name:	Mike
Contact Last Name:	McGrath
Contact Title:	Director
Contact Phone:	7035509740
Latitude:	38.7011
Longitude:	-77.205069
Lat Deg/Min/Sec Lon Deg/Min/Sec:	38 42 3.96 / -77 12 18.2484
Mailing Address:	PO Box 268
Mailing City:	Lorton
Mailing State:	VA
Mailing Zip Code:	22079
Program Type:	Article 6 - mNSR
Permit Type:	MINOR
Issued Date:	10/02/2012
Operating Status:	Operating
Contact Email:	Michael.McGrath@fairfaxcounty.gov
Owner ID:	2438
Owner Name:	Fairfax County - Board of Supervisors
Owner Tele:	7035509740
Facility Full Name:	Noman M Cole Jr Pollution Control Plant
ICIS Federal ID:	VA0000005105900281
Currently Active (y/n):	Y
Primary Permit Type Desc:	For legacy mapping purposes only (inactive for picklist purposes)
Permit Status:	Issued

Region:	NRO
Region Number:	70714
Contact First Name:	Mike
Contact Last Name:	McGrath
Contact Title:	Director
Contact Phone:	7035509740
Latitude:	38.7011
Longitude:	-77.205069
Lat Deg/Min/Sec Lon Deg/Min/Sec:	38 42 3.96 / -77 12 18.2484
Mailing Address:	PO Box 268
Mailing City:	Lorton
Mailing State:	VA
Mailing Zip Code:	22079
Program Type:	Article 6 - mNSR
Permit Type:	MINOR
Issued Date:	10/02/2012
Operating Status:	Operating
Contact Email:	Michael.McGrath@fairfaxcounty.gov

Map ID	Site	Database(s)	EPA ID Number

NOMAN M COLE JR POLLUTION CONTROL PLANT (Continued) **S112430154**

Owner ID:	4979
Owner Name:	Noman M Cole Jr Pollution Control Plant
Owner Tele:	7035509740
Facility Full Name:	Noman M Cole Jr Pollution Control Plant
ICIS Federal ID:	VA0000005105900281
Currently Active (y/n):	Y
Primary Permit Type Desc:	For legacy mapping purposes only (inactive for picklist purposes)
Permit Status:	Issued
Region:	NRO
Region Number:	70714
Contact First Name:	Mike
Contact Last Name:	McGrath
Contact Title:	Director
Contact Phone:	7035509740
Latitude:	38.7011
Longitude:	-77.205069
Lat Deg/Min/Sec Lon Deg/Min/Sec:	38 42 3.96 / -77 12 18.2484
Mailing Address:	PO Box 268
Mailing City:	Lorton
Mailing State:	VA
Mailing Zip Code:	22079
Program Type:	Article 6 - mNSR
Permit Type:	SIGAMEN-NOPUBPART
Issued Date:	08/31/2017
Operating Status:	Operating
Contact Email:	Michael.McGrath@fairfaxcounty.gov
Owner ID:	Not reported
Owner Name:	Not reported
Owner Tele:	Not reported
Facility Full Name:	Noman M Cole Jr Pollution Control Plant
ICIS Federal ID:	VA0000005105900281
Currently Active (y/n):	Y
Primary Permit Type Desc:	Significant Amendment to Minor NSR Permit with no public participation
Permit Status:	Issued

1744 **LOWER POTOMAC POLLUTION - LORTON** **RCRA-SQG** **1000211054**
9399 RICHMOND HWY **ICIS** **VAD981044688**
LORTON, VA 22079 **FINDS**
ECHO
US AIRS

RCRA-SQG:

Date form received by agency:	07/15/1985
Facility name:	LOWER POTOMAC POLLUTION - LORTON
Facility address:	9399 RICHMOND HWY LORTON, VA 22079
EPA ID:	VAD981044688
Mailing address:	PO BOX 268 LORTON, VA 22079
Contact:	ARTHUR PUSKAS
Contact address:	PO BOX 268 LORTON, VA 22079
Contact country:	US
Contact telephone:	703-550-9740
Contact email:	Not reported
EPA Region:	03
Classification:	Small Small Quantity Generator

Map ID	Site	Database(s)	EPA ID Number

LOWER POTOMAC POLLUTION - LORTON (Continued) **1000211054**

Description: Handler: generates more than 100 and less than 1000 kg of hazardous waste during any calendar month and accumulates less than 6000 kg of hazardous waste at any time; or generates 100 kg or less of hazardous waste during any calendar month, and accumulates more than 1000 kg of hazardous waste at any time

Owner/Operator Summary:

Owner/operator name: COUNTY OF FAIRFAX
Owner/operator address: OWNERSTREET
OWNERCITY, AK 99999
Owner/operator country: Not reported
Owner/operator telephone: 215-555-1212
Owner/operator email: Not reported
Owner/operator fax: Not reported
Owner/operator extension: Not reported
Legal status: County
Owner/Operator Type: Owner
Owner/Op start date: Not reported
Owner/Op end date: Not reported

Owner/operator name: OPERNAME
Owner/operator address: OPERSTREET
OPERCITY, AK 99999
Owner/operator country: Not reported
Owner/operator telephone: 215-555-1212
Owner/operator email: Not reported
Owner/operator fax: Not reported
Owner/operator extension: Not reported
Legal status: County
Owner/Operator Type: Operator
Owner/Op start date: Not reported
Owner/Op end date: Not reported

Handler Activities Summary:

U.S. importer of hazardous waste: No
Mixed waste (haz. and radioactive): No
Recycler of hazardous waste: No
Transporter of hazardous waste: No
Treater, storer or disposer of HW: No
Underground injection activity: No
On-site burner exemption: No
Furnace exemption: No
Used oil fuel burner: No
Used oil processor: No
User oil refiner: No
Used oil fuel marketer to burner: No
Used oil Specification marketer: No
Used oil transfer facility: No
Used oil transporter: No

. Waste code: D001
. Waste name: IGNITABLE WASTE

Violation Status: No violations found

ICIS:

Enforcement Action ID: VA-NR11-0723

Map ID	Site	Database(s)	EPA ID Number

LOWER POTOMAC POLLUTION - LORTON (Continued) **1000211054**

FRS ID:	110001886914
Action Name:	NOMAN M COLE JR POLLUTION CONT (Permit VA0025364) Administrative Consent Order
Facility Name:	NOMAN M COLE JR POLLUTION CONT
Facility Address:	9399 RICHMOND HWY LORTON, VA 22079
Enforcement Action Type:	State Administrative Order of Consent
Facility County:	FAIRFAX
Program System Acronym:	NPDES
Enforcement Action Forum Desc:	Administrative - Formal
EA Type Code:	STAOCO
Facility SIC Code:	4952
Federal Facility ID:	Not reported
Latitude in Decimal Degrees:	38.698056
Longitude in Decimal Degrees:	-77.203611
Permit Type Desc:	NPDES Individual Permit
Program System Acronym:	VA0025364
Facility NAICS Code:	Not reported
Tribal Land Code:	Not reported

Enforcement Action ID:	VA-N00002094
FRS ID:	110001886914
Action Name:	NOMAN M COLE JR POLLUTION CONT (Permit VA0025364) Letter Of Violation/Warning Letter
Facility Name:	NOMAN M COLE JR POLLUTION CONT
Facility Address:	9399 RICHMOND HWY LORTON, VA 22079
Enforcement Action Type:	Letter of Violation/ Warning Letter
Facility County:	FAIRFAX
Program System Acronym:	NPDES
Enforcement Action Forum Desc:	Administrative - Informal
EA Type Code:	LOVWL
Facility SIC Code:	4952
Federal Facility ID:	Not reported
Latitude in Decimal Degrees:	38.698056
Longitude in Decimal Degrees:	-77.203611
Permit Type Desc:	NPDES Individual Permit
Program System Acronym:	VA0025364
Facility NAICS Code:	Not reported
Tribal Land Code:	Not reported

Enforcement Action ID:	VA-N00001871
FRS ID:	110001886914
Action Name:	NOMAN M COLE JR POLLUTION CONT (Permit VA0025364) Letter Of Violation/Warning Letter
Facility Name:	NOMAN M COLE JR POLLUTION CONT
Facility Address:	9399 RICHMOND HWY LORTON, VA 22079
Enforcement Action Type:	Letter of Violation/ Warning Letter
Facility County:	FAIRFAX
Program System Acronym:	NPDES
Enforcement Action Forum Desc:	Administrative - Informal
EA Type Code:	LOVWL
Facility SIC Code:	4952
Federal Facility ID:	Not reported
Latitude in Decimal Degrees:	38.698056
Longitude in Decimal Degrees:	-77.203611

Map ID	Site	Database(s)	EPA ID Number

LOWER POTOMAC POLLUTION - LORTON (Continued) **1000211054**

Permit Type Desc: NPDES Individual Permit
Program System Acronym: VA0025364
Facility NAICS Code: Not reported
Tribal Land Code: Not reported

Enforcement Action ID: VA-N00000796
FRS ID: 110001886914
Action Name: NOMAN M COLE JR POLLUTION CONT (Permit VA0025364) Administrative Consent Order
Facility Name: NOMAN M COLE JR POLLUTION CONT
Facility Address: 9399 RICHMOND HWY
LORTON, VA 22079
Enforcement Action Type: State Administrative Order of Consent
Facility County: FAIRFAX
Program System Acronym: NPDES
Enforcement Action Forum Desc: Administrative - Formal
EA Type Code: STAOCO
Facility SIC Code: 4952
Federal Facility ID: Not reported
Latitude in Decimal Degrees: 38.698056
Longitude in Decimal Degrees: -77.203611
Permit Type Desc: NPDES Individual Permit
Program System Acronym: VA0025364
Facility NAICS Code: Not reported
Tribal Land Code: Not reported

Enforcement Action ID: VA-N00000642
FRS ID: 110001886914
Action Name: NOMAN M COLE JR POLLUTION CONT (Permit VA0025364) Letter Of Violation/Warning Letter
Facility Name: NOMAN M COLE JR POLLUTION CONT
Facility Address: 9399 RICHMOND HWY
LORTON, VA 22079
Enforcement Action Type: Letter of Violation/ Warning Letter
Facility County: FAIRFAX
Program System Acronym: NPDES
Enforcement Action Forum Desc: Administrative - Informal
EA Type Code: LOVWL
Facility SIC Code: 4952
Federal Facility ID: Not reported
Latitude in Decimal Degrees: 38.698056
Longitude in Decimal Degrees: -77.203611
Permit Type Desc: NPDES Individual Permit
Program System Acronym: VA0025364
Facility NAICS Code: Not reported
Tribal Land Code: Not reported

Enforcement Action ID: VA-N00000392
FRS ID: 110001886914
Action Name: NOMAN M COLE JR POLLUTION CONT (Permit VA0025364) Letter Of Violation/Warning Letter
Facility Name: NOMAN M COLE JR POLLUTION CONT
Facility Address: 9399 RICHMOND HWY
LORTON, VA 22079
Enforcement Action Type: Letter of Violation/ Warning Letter
Facility County: FAIRFAX
Program System Acronym: NPDES

Map ID	Site	Database(s)	EPA ID Number

LOWER POTOMAC POLLUTION - LORTON (Continued) **1000211054**

Enforcement Action Forum Desc: Administrative - Informal
EA Type Code: LOVWL
Facility SIC Code: 4952
Federal Facility ID: Not reported
Latitude in Decimal Degrees: 38.698056
Longitude in Decimal Degrees: -77.203611
Permit Type Desc: NPDES Individual Permit
Program System Acronym: VA0025364
Facility NAICS Code: Not reported
Tribal Land Code: Not reported

Enforcement Action ID: VA-N00000360
FRS ID: 110001886914
Action Name: NOMAN M COLE JR POLLUTION CONT (Permit VA0025364) Consent Decree
Facility Name: NOMAN M COLE JR POLLUTION CONT
Facility Address: 9399 RICHMOND HWY
LORTON, VA 22079
Enforcement Action Type: Civil Judicial Action
Facility County: FAIRFAX
Program System Acronym: NPDES
Enforcement Action Forum Desc: Judicial
EA Type Code: CIV
Facility SIC Code: 4952
Federal Facility ID: Not reported
Latitude in Decimal Degrees: 38.698056
Longitude in Decimal Degrees: -77.203611
Permit Type Desc: NPDES Individual Permit
Program System Acronym: VA0025364
Facility NAICS Code: Not reported
Tribal Land Code: Not reported

Enforcement Action ID: VA-N00000322
FRS ID: 110001886914
Action Name: NOMAN M COLE JR POLLUTION CONT (Permit VA0025364) Consent Decree
Facility Name: NOMAN M COLE JR POLLUTION CONT
Facility Address: 9399 RICHMOND HWY
LORTON, VA 22079
Enforcement Action Type: Civil Judicial Action
Facility County: FAIRFAX
Program System Acronym: NPDES
Enforcement Action Forum Desc: Judicial
EA Type Code: CIV
Facility SIC Code: 4952
Federal Facility ID: Not reported
Latitude in Decimal Degrees: 38.698056
Longitude in Decimal Degrees: -77.203611
Permit Type Desc: NPDES Individual Permit
Program System Acronym: VA0025364
Facility NAICS Code: Not reported
Tribal Land Code: Not reported

Enforcement Action ID: VA-N00000211
FRS ID: 110001886914
Action Name: NOMAN M COLE JR POLLUTION CONT (Permit VA0025364) Letter Of Violation/Warning Letter
Facility Name: NOMAN M COLE JR POLLUTION CONT
Facility Address: 9399 RICHMOND HWY

Map ID	Site	Database(s)	EPA ID Number

LOWER POTOMAC POLLUTION - LORTON (Continued) **1000211054**

LORTON, VA 22079

Enforcement Action Type:	Letter of Violation/ Warning Letter
Facility County:	FAIRFAX
Program System Acronym:	NPDES
Enforcement Action Forum Desc:	Administrative - Informal
EA Type Code:	LOVWL
Facility SIC Code:	4952
Federal Facility ID:	Not reported
Latitude in Decimal Degrees:	38.698056
Longitude in Decimal Degrees:	-77.203611
Permit Type Desc:	NPDES Individual Permit
Program System Acronym:	VA0025364
Facility NAICS Code:	Not reported
Tribal Land Code:	Not reported

FINDS:

Registry ID: 110001886914

Environmental Interest/Information System

AFS (Aerometric Information Retrieval System (AIRS) Facility Subsystem) replaces the former Compliance Data System (CDS), the National Emission Data System (NEDS), and the Storage and Retrieval of Aerometric Data (SAROAD). AIRS is the national repository for information concerning airborne pollution in the United States. AFS is used to track emissions and compliance data from industrial plants. AFS data are utilized by states to prepare State Implementation Plans to comply with regulatory programs and by EPA as an input for the estimation of total national emissions. AFS is undergoing a major redesign to support facility operating permits required under Title V of the Clean Air Act.

COMPLIANCE AND EMISSIONS REPORTING

CEDS (Virginia - Comprehensive Environmental Data System) is the Department of Environmental Quality's (DEQ) electronic data system for maintaining databases on sources of pollutants in all media.

US National Pollutant Discharge Elimination System (NPDES) module of the Compliance Information System (ICIS) tracks surface water permits issued under the Clean Water Act. Under NPDES, all facilities that discharge pollutants from any point source into waters of the United States are required to obtain a permit. The permit will likely contain limits on what can be discharged, impose monitoring and reporting requirements, and include other provisions to ensure that the discharge does not adversely affect water quality.

HAZARDOUS AIR POLLUTANT MAJOR

RCRAInfo is a national information system that supports the Resource Conservation and Recovery Act (RCRA) program through the tracking of events and activities related to facilities that generate, transport, and treat, store, or dispose of hazardous waste. RCRAInfo allows RCRA program staff to track the notification, permit, compliance, and corrective action activities required under RCRA.

Map ID	Site	Database(s)	EPA ID Number

LOWER POTOMAC POLLUTION - LORTON (Continued) **1000211054**

AIR MAJOR

Click this hyperlink while viewing on your computer to access additional FINDS: detail in the EDR Site Report.

ECHO:

Envid:	1000211054
Registry ID:	110001886914
DFR URL:	http://echo.epa.gov/detailed-facility-report?fid=110001886914

US AIRS (AFS):

Envid:	1000211054
Region Code:	03
County Code:	VA059
Programmatic ID:	AIR VA0000005105900281
Facility Registry ID:	110001886914
D and B Number:	Not reported
Facility Site Name:	NOMAN M COLE JR POLLUTION CONTROL PLANT
Primary SIC Code:	Not reported
NAICS Code:	221320
Default Air Classification Code:	MAJ
Facility Type of Ownership Code:	NON
Air CMS Category Code:	TVM
HPV Status:	Not reported

US AIRS (AFS):

Region Code:	03
Programmatic ID:	AIR VA0000005105900281
Facility Registry ID:	110001886914
Air Operating Status Code:	OPR
Default Air Classification Code:	MAJ
Air Program:	MACT Standards (40 CFR Part 63)
Activity Date:	2006-03-07 00:00:00
Activity Status Date:	2006-03-08 16:20:56
Activity Group:	Compliance Monitoring
Activity Type:	Inspection/Evaluation
Activity Status:	Active

Region Code:	03
Programmatic ID:	AIR VA0000005105900281
Facility Registry ID:	110001886914
Air Operating Status Code:	OPR
Default Air Classification Code:	MAJ
Air Program:	National Emission Standards for Hazardous Air Pollutants (40 CFR Part 61)
Activity Date:	2016-07-28 00:00:00
Activity Status Date:	2016-08-11 10:09:45
Activity Group:	Compliance Monitoring
Activity Type:	Inspection/Evaluation
Activity Status:	Active

Region Code:	03
Programmatic ID:	AIR VA0000005105900281
Facility Registry ID:	110001886914
Air Operating Status Code:	OPR
Default Air Classification Code:	MAJ
Air Program:	National Emission Standards for Hazardous Air Pollutants (40 CFR Part 61)

Map ID	Site	Database(s)	EPA ID Number

LOWER POTOMAC POLLUTION - LORTON (Continued) **1000211054**

Activity Date: 1982-09-29 00:00:00
Activity Status Date: Not reported
Activity Group: Compliance Monitoring
Activity Type: Inspection/Evaluation
Activity Status: Not reported

Region Code: 03
Programmatic ID: AIR VA0000005105900281
Facility Registry ID: 110001886914
Air Operating Status Code: OPR
Default Air Classification Code: MAJ
Air Program: National Emission Standards for Hazardous Air Pollutants (40 CFR Part 61)
Activity Date: 1983-05-20 00:00:00
Activity Status Date: Not reported
Activity Group: Compliance Monitoring
Activity Type: Inspection/Evaluation
Activity Status: Not reported

Region Code: 03
Programmatic ID: AIR VA0000005105900281
Facility Registry ID: 110001886914
Air Operating Status Code: OPR
Default Air Classification Code: MAJ
Air Program: National Emission Standards for Hazardous Air Pollutants (40 CFR Part 61)
Activity Date: 1985-05-09 00:00:00
Activity Status Date: Not reported
Activity Group: Compliance Monitoring
Activity Type: Inspection/Evaluation
Activity Status: Not reported

Region Code: 03
Programmatic ID: AIR VA0000005105900281
Facility Registry ID: 110001886914
Air Operating Status Code: OPR
Default Air Classification Code: MAJ
Air Program: National Emission Standards for Hazardous Air Pollutants (40 CFR Part 61)
Activity Date: 1986-06-19 00:00:00
Activity Status Date: Not reported
Activity Group: Compliance Monitoring
Activity Type: Inspection/Evaluation
Activity Status: Not reported

Region Code: 03
Programmatic ID: AIR VA0000005105900281
Facility Registry ID: 110001886914
Air Operating Status Code: OPR
Default Air Classification Code: MAJ
Air Program: National Emission Standards for Hazardous Air Pollutants (40 CFR Part 61)
Activity Date: 1987-07-17 00:00:00
Activity Status Date: Not reported
Activity Group: Compliance Monitoring
Activity Type: Inspection/Evaluation
Activity Status: Not reported

Region Code: 03
Programmatic ID: AIR VA0000005105900281
Facility Registry ID: 110001886914

Map ID	Site	Database(s)	EPA ID Number

LOWER POTOMAC POLLUTION - LORTON (Continued) **1000211054**

Air Operating Status Code: OPR
Default Air Classification Code: MAJ
Air Program: National Emission Standards for Hazardous Air Pollutants (40 CFR Part 61)
Activity Date: 1988-05-26 00:00:00
Activity Status Date: Not reported
Activity Group: Compliance Monitoring
Activity Type: Inspection/Evaluation
Activity Status: Not reported

Region Code: 03
Programmatic ID: AIR VA0000005105900281
Facility Registry ID: 110001886914
Air Operating Status Code: OPR
Default Air Classification Code: MAJ
Air Program: National Emission Standards for Hazardous Air Pollutants (40 CFR Part 61)
Activity Date: 1989-08-10 00:00:00
Activity Status Date: Not reported
Activity Group: Compliance Monitoring
Activity Type: Inspection/Evaluation
Activity Status: Not reported

Region Code: 03
Programmatic ID: AIR VA0000005105900281
Facility Registry ID: 110001886914
Air Operating Status Code: OPR
Default Air Classification Code: MAJ
Air Program: National Emission Standards for Hazardous Air Pollutants (40 CFR Part 61)
Activity Date: 1990-08-28 00:00:00
Activity Status Date: Not reported
Activity Group: Compliance Monitoring
Activity Type: Inspection/Evaluation
Activity Status: Not reported

Region Code: 03
Programmatic ID: AIR VA0000005105900281
Facility Registry ID: 110001886914
Air Operating Status Code: OPR
Default Air Classification Code: MAJ
Air Program: National Emission Standards for Hazardous Air Pollutants (40 CFR Part 61)
Activity Date: 1991-03-21 00:00:00
Activity Status Date: Not reported
Activity Group: Compliance Monitoring
Activity Type: Inspection/Evaluation
Activity Status: Not reported

Region Code: 03
Programmatic ID: AIR VA0000005105900281
Facility Registry ID: 110001886914
Air Operating Status Code: OPR
Default Air Classification Code: MAJ
Air Program: National Emission Standards for Hazardous Air Pollutants (40 CFR Part 61)
Activity Date: 1992-01-29 00:00:00
Activity Status Date: Not reported
Activity Group: Compliance Monitoring
Activity Type: Inspection/Evaluation
Activity Status: Not reported

Map ID	Site	Database(s)	EPA ID Number

LOWER POTOMAC POLLUTION - LORTON (Continued) **1000211054**

Region Code: 03
Programmatic ID: AIR VA0000005105900281
Facility Registry ID: 110001886914
Air Operating Status Code: OPR
Default Air Classification Code: MAJ
Air Program: National Emission Standards for Hazardous Air Pollutants (40 CFR Part 61)
Activity Date: 1992-09-29 00:00:00
Activity Status Date: Not reported
Activity Group: Compliance Monitoring
Activity Type: Inspection/Evaluation
Activity Status: Not reported

Region Code: 03
Programmatic ID: AIR VA0000005105900281
Facility Registry ID: 110001886914
Air Operating Status Code: OPR
Default Air Classification Code: MAJ
Air Program: National Emission Standards for Hazardous Air Pollutants (40 CFR Part 61)
Activity Date: 1993-08-18 00:00:00
Activity Status Date: Not reported
Activity Group: Compliance Monitoring
Activity Type: Inspection/Evaluation
Activity Status: Not reported

Region Code: 03
Programmatic ID: AIR VA0000005105900281
Facility Registry ID: 110001886914
Air Operating Status Code: OPR
Default Air Classification Code: MAJ
Air Program: National Emission Standards for Hazardous Air Pollutants (40 CFR Part 61)
Activity Date: 1993-09-24 00:00:00
Activity Status Date: Not reported
Activity Group: Compliance Monitoring
Activity Type: Inspection/Evaluation
Activity Status: Not reported

Region Code: 03
Programmatic ID: AIR VA0000005105900281
Facility Registry ID: 110001886914
Air Operating Status Code: OPR
Default Air Classification Code: MAJ
Air Program: National Emission Standards for Hazardous Air Pollutants (40 CFR Part 61)
Activity Date: 1994-02-17 00:00:00
Activity Status Date: Not reported
Activity Group: Compliance Monitoring
Activity Type: Inspection/Evaluation
Activity Status: Not reported

Region Code: 03
Programmatic ID: AIR VA0000005105900281
Facility Registry ID: 110001886914
Air Operating Status Code: OPR
Default Air Classification Code: MAJ
Air Program: National Emission Standards for Hazardous Air Pollutants (40 CFR Part 61)
Activity Date: 1994-07-05 00:00:00
Activity Status Date: Not reported
Activity Group: Compliance Monitoring

Map ID	Site	Database(s)	EPA ID Number

LOWER POTOMAC POLLUTION - LORTON (Continued) **1000211054**

Activity Type: Inspection/Evaluation
Activity Status: Not reported

Region Code: 03
Programmatic ID: AIR VA0000005105900281
Facility Registry ID: 110001886914
Air Operating Status Code: OPR
Default Air Classification Code: MAJ
Air Program: National Emission Standards for Hazardous Air Pollutants (40 CFR Part 61)
Activity Date: 1995-09-20 00:00:00
Activity Status Date: Not reported
Activity Group: Compliance Monitoring
Activity Type: Inspection/Evaluation
Activity Status: Not reported

Region Code: 03
Programmatic ID: AIR VA0000005105900281
Facility Registry ID: 110001886914
Air Operating Status Code: OPR
Default Air Classification Code: MAJ
Air Program: National Emission Standards for Hazardous Air Pollutants (40 CFR Part 61)
Activity Date: 1996-03-28 00:00:00
Activity Status Date: Not reported
Activity Group: Compliance Monitoring
Activity Type: Inspection/Evaluation
Activity Status: Not reported

Region Code: 03
Programmatic ID: AIR VA0000005105900281
Facility Registry ID: 110001886914
Air Operating Status Code: OPR
Default Air Classification Code: MAJ
Air Program: National Emission Standards for Hazardous Air Pollutants (40 CFR Part 61)
Activity Date: 1996-06-27 00:00:00
Activity Status Date: Not reported
Activity Group: Compliance Monitoring
Activity Type: Inspection/Evaluation
Activity Status: Not reported

Region Code: 03
Programmatic ID: AIR VA0000005105900281
Facility Registry ID: 110001886914
Air Operating Status Code: OPR
Default Air Classification Code: MAJ
Air Program: National Emission Standards for Hazardous Air Pollutants (40 CFR Part 61)
Activity Date: 1996-09-11 00:00:00
Activity Status Date: Not reported
Activity Group: Compliance Monitoring
Activity Type: Inspection/Evaluation
Activity Status: Not reported

Region Code: 03
Programmatic ID: AIR VA0000005105900281
Facility Registry ID: 110001886914
Air Operating Status Code: OPR
Default Air Classification Code: MAJ
Air Program: National Emission Standards for Hazardous Air Pollutants (40 CFR Part 61)

Map ID	Site	Database(s)	EPA ID Number

LOWER POTOMAC POLLUTION - LORTON (Continued) **1000211054**

Activity Date: 1997-09-23 00:00:00
Activity Status Date: Not reported
Activity Group: Compliance Monitoring
Activity Type: Inspection/Evaluation
Activity Status: Not reported

Region Code: 03
Programmatic ID: AIR VA0000005105900281
Facility Registry ID: 110001886914
Air Operating Status Code: OPR
Default Air Classification Code: MAJ
Air Program: National Emission Standards for Hazardous Air Pollutants (40 CFR Part 61)
Activity Date: 1998-05-29 00:00:00
Activity Status Date: Not reported
Activity Group: Compliance Monitoring
Activity Type: Inspection/Evaluation
Activity Status: Not reported

Region Code: 03
Programmatic ID: AIR VA0000005105900281
Facility Registry ID: 110001886914
Air Operating Status Code: OPR
Default Air Classification Code: MAJ
Air Program: National Emission Standards for Hazardous Air Pollutants (40 CFR Part 61)
Activity Date: 1999-07-19 00:00:00
Activity Status Date: Not reported
Activity Group: Compliance Monitoring
Activity Type: Inspection/Evaluation
Activity Status: Not reported

Region Code: 03
Programmatic ID: AIR VA0000005105900281
Facility Registry ID: 110001886914
Air Operating Status Code: OPR
Default Air Classification Code: MAJ
Air Program: National Emission Standards for Hazardous Air Pollutants (40 CFR Part 61)
Activity Date: 2000-07-28 00:00:00
Activity Status Date: Not reported
Activity Group: Compliance Monitoring
Activity Type: Inspection/Evaluation
Activity Status: Not reported

Region Code: 03
Programmatic ID: AIR VA0000005105900281
Facility Registry ID: 110001886914
Air Operating Status Code: OPR
Default Air Classification Code: MAJ
Air Program: National Emission Standards for Hazardous Air Pollutants (40 CFR Part 61)
Activity Date: 2001-08-27 00:00:00
Activity Status Date: Not reported
Activity Group: Compliance Monitoring
Activity Type: Inspection/Evaluation
Activity Status: Not reported

Region Code: 03
Programmatic ID: AIR VA0000005105900281
Facility Registry ID: 110001886914

Map ID	Site	Database(s)	EPA ID Number

LOWER POTOMAC POLLUTION - LORTON (Continued) **1000211054**

Air Operating Status Code: OPR
Default Air Classification Code: MAJ
Air Program: National Emission Standards for Hazardous Air Pollutants (40 CFR Part 61)
Activity Date: 2003-06-10 00:00:00
Activity Status Date: Not reported
Activity Group: Compliance Monitoring
Activity Type: Inspection/Evaluation
Activity Status: Not reported

Region Code: 03
Programmatic ID: AIR VA0000005105900281
Facility Registry ID: 110001886914
Air Operating Status Code: OPR
Default Air Classification Code: MAJ
Air Program: National Emission Standards for Hazardous Air Pollutants (40 CFR Part 61)
Activity Date: 2004-08-09 00:00:00
Activity Status Date: Not reported
Activity Group: Compliance Monitoring
Activity Type: Inspection/Evaluation
Activity Status: Not reported

Region Code: 03
Programmatic ID: AIR VA0000005105900281
Facility Registry ID: 110001886914
Air Operating Status Code: OPR
Default Air Classification Code: MAJ
Air Program: National Emission Standards for Hazardous Air Pollutants (40 CFR Part 61)
Activity Date: 2006-03-07 00:00:00
Activity Status Date: Not reported
Activity Group: Compliance Monitoring
Activity Type: Inspection/Evaluation
Activity Status: Not reported

Region Code: 03
Programmatic ID: AIR VA0000005105900281
Facility Registry ID: 110001886914
Air Operating Status Code: OPR
Default Air Classification Code: MAJ
Air Program: National Emission Standards for Hazardous Air Pollutants (40 CFR Part 61)
Activity Date: 2006-09-22 00:00:00
Activity Status Date: Not reported
Activity Group: Compliance Monitoring
Activity Type: Inspection/Evaluation
Activity Status: Not reported

Region Code: 03
Programmatic ID: AIR VA0000005105900281
Facility Registry ID: 110001886914
Air Operating Status Code: OPR
Default Air Classification Code: MAJ
Air Program: National Emission Standards for Hazardous Air Pollutants (40 CFR Part 61)
Activity Date: 2008-07-23 00:00:00
Activity Status Date: Not reported
Activity Group: Compliance Monitoring
Activity Type: Inspection/Evaluation
Activity Status: Not reported

Map ID	Site	Database(s)	EPA ID Number

LOWER POTOMAC POLLUTION - LORTON (Continued) **1000211054**

Region Code: 03
Programmatic ID: AIR VA0000005105900281
Facility Registry ID: 110001886914
Air Operating Status Code: OPR
Default Air Classification Code: MAJ
Air Program: National Emission Standards for Hazardous Air Pollutants (40 CFR Part 61)
Activity Date: 2010-01-13 00:00:00
Activity Status Date: Not reported
Activity Group: Compliance Monitoring
Activity Type: Inspection/Evaluation
Activity Status: Not reported

Region Code: 03
Programmatic ID: AIR VA0000005105900281
Facility Registry ID: 110001886914
Air Operating Status Code: OPR
Default Air Classification Code: MAJ
Air Program: National Emission Standards for Hazardous Air Pollutants (40 CFR Part 61)
Activity Date: 2010-01-21 00:00:00
Activity Status Date: Not reported
Activity Group: Compliance Monitoring
Activity Type: Inspection/Evaluation
Activity Status: Not reported

Region Code: 03
Programmatic ID: AIR VA0000005105900281
Facility Registry ID: 110001886914
Air Operating Status Code: OPR
Default Air Classification Code: MAJ
Air Program: National Emission Standards for Hazardous Air Pollutants (40 CFR Part 61)
Activity Date: 2012-08-22 00:00:00
Activity Status Date: Not reported
Activity Group: Compliance Monitoring
Activity Type: Inspection/Evaluation
Activity Status: Not reported

Region Code: 03
Programmatic ID: AIR VA0000005105900281
Facility Registry ID: 110001886914
Air Operating Status Code: OPR
Default Air Classification Code: MAJ
Air Program: National Emission Standards for Hazardous Air Pollutants (40 CFR Part 61)
Activity Date: 2014-07-23 00:00:00
Activity Status Date: Not reported
Activity Group: Compliance Monitoring
Activity Type: Inspection/Evaluation
Activity Status: Not reported

Region Code: 03
Programmatic ID: AIR VA0000005105900281
Facility Registry ID: 110001886914
Air Operating Status Code: OPR
Default Air Classification Code: MAJ
Air Program: New Source Performance Standards
Activity Date: 2006-03-07 00:00:00
Activity Status Date: 2006-03-08 16:20:56
Activity Group: Compliance Monitoring

Map ID	Site	Database(s)	EPA ID Number

LOWER POTOMAC POLLUTION - LORTON (Continued) **1000211054**

Activity Type: Inspection/Evaluation
Activity Status: Active

Region Code: 03
Programmatic ID: AIR VA0000005105900281
Facility Registry ID: 110001886914
Air Operating Status Code: OPR
Default Air Classification Code: MAJ
Air Program: New Source Performance Standards
Activity Date: 2015-10-09 00:00:00
Activity Status Date: 2016-01-14 10:13:48
Activity Group: Compliance Monitoring
Activity Type: Inspection/Evaluation
Activity Status: Active

Region Code: 03
Programmatic ID: AIR VA0000005105900281
Facility Registry ID: 110001886914
Air Operating Status Code: OPR
Default Air Classification Code: MAJ
Air Program: New Source Performance Standards
Activity Date: 2015-12-18 00:00:00
Activity Status Date: 2016-04-07 10:13:19
Activity Group: Compliance Monitoring
Activity Type: Inspection/Evaluation
Activity Status: Active

Region Code: 03
Programmatic ID: AIR VA0000005105900281
Facility Registry ID: 110001886914
Air Operating Status Code: OPR
Default Air Classification Code: MAJ
Air Program: New Source Performance Standards
Activity Date: 2015-12-18 00:00:00
Activity Status Date: 2016-07-28 10:41:47
Activity Group: Compliance Monitoring
Activity Type: Inspection/Evaluation
Activity Status: Active

Region Code: 03
Programmatic ID: AIR VA0000005105900281
Facility Registry ID: 110001886914
Air Operating Status Code: OPR
Default Air Classification Code: MAJ
Air Program: New Source Performance Standards
Activity Date: 2016-07-28 00:00:00
Activity Status Date: 2016-08-04 10:09:46
Activity Group: Compliance Monitoring
Activity Type: Inspection/Evaluation
Activity Status: Active

Region Code: 03
Programmatic ID: AIR VA0000005105900281
Facility Registry ID: 110001886914
Air Operating Status Code: OPR
Default Air Classification Code: MAJ
Air Program: New Source Performance Standards

Map ID	Site	Database(s)	EPA ID Number

LOWER POTOMAC POLLUTION - LORTON (Continued) **1000211054**

Activity Date: 2016-07-28 00:00:00
Activity Status Date: 2016-08-11 10:09:45
Activity Group: Compliance Monitoring
Activity Type: Inspection/Evaluation
Activity Status: Active

Region Code: 03
Programmatic ID: AIR VA0000005105900281
Facility Registry ID: 110001886914
Air Operating Status Code: OPR
Default Air Classification Code: MAJ
Air Program: New Source Performance Standards
Activity Date: 2016-08-03 00:00:00
Activity Status Date: 2016-08-04 10:09:46
Activity Group: Compliance Monitoring
Activity Type: Inspection/Evaluation
Activity Status: Active

Region Code: 03
Programmatic ID: AIR VA0000005105900281
Facility Registry ID: 110001886914
Air Operating Status Code: OPR
Default Air Classification Code: MAJ
Air Program: New Source Performance Standards
Activity Date: 1984-11-24 00:00:00
Activity Status Date: Not reported
Activity Group: Compliance Monitoring
Activity Type: Inspection/Evaluation
Activity Status: Not reported

Region Code: 03
Programmatic ID: AIR VA0000005105900281
Facility Registry ID: 110001886914
Air Operating Status Code: OPR
Default Air Classification Code: MAJ
Air Program: New Source Performance Standards
Activity Date: 1988-05-26 00:00:00
Activity Status Date: Not reported
Activity Group: Compliance Monitoring
Activity Type: Inspection/Evaluation
Activity Status: Not reported

Region Code: 03
Programmatic ID: AIR VA0000005105900281
Facility Registry ID: 110001886914
Air Operating Status Code: OPR
Default Air Classification Code: MAJ
Air Program: New Source Performance Standards
Activity Date: 1989-08-10 00:00:00
Activity Status Date: Not reported
Activity Group: Compliance Monitoring
Activity Type: Inspection/Evaluation
Activity Status: Not reported

Region Code: 03
Programmatic ID: AIR VA0000005105900281
Facility Registry ID: 110001886914

Map ID	Site	Database(s)	EPA ID Number

LOWER POTOMAC POLLUTION - LORTON (Continued) **1000211054**

Air Operating Status Code: OPR
Default Air Classification Code: MAJ
Air Program: New Source Performance Standards
Activity Date: 1990-08-28 00:00:00
Activity Status Date: Not reported
Activity Group: Compliance Monitoring
Activity Type: Inspection/Evaluation
Activity Status: Not reported

Region Code: 03
Programmatic ID: AIR VA0000005105900281
Facility Registry ID: 110001886914
Air Operating Status Code: OPR
Default Air Classification Code: MAJ
Air Program: New Source Performance Standards
Activity Date: 1991-03-21 00:00:00
Activity Status Date: Not reported
Activity Group: Compliance Monitoring
Activity Type: Inspection/Evaluation
Activity Status: Not reported

Region Code: 03
Programmatic ID: AIR VA0000005105900281
Facility Registry ID: 110001886914
Air Operating Status Code: OPR
Default Air Classification Code: MAJ
Air Program: New Source Performance Standards
Activity Date: 1992-01-29 00:00:00
Activity Status Date: Not reported
Activity Group: Compliance Monitoring
Activity Type: Inspection/Evaluation
Activity Status: Not reported

Region Code: 03
Programmatic ID: AIR VA0000005105900281
Facility Registry ID: 110001886914
Air Operating Status Code: OPR
Default Air Classification Code: MAJ
Air Program: New Source Performance Standards
Activity Date: 1992-09-29 00:00:00
Activity Status Date: Not reported
Activity Group: Compliance Monitoring
Activity Type: Inspection/Evaluation
Activity Status: Not reported

Region Code: 03
Programmatic ID: AIR VA0000005105900281
Facility Registry ID: 110001886914
Air Operating Status Code: OPR
Default Air Classification Code: MAJ
Air Program: New Source Performance Standards
Activity Date: 1993-08-18 00:00:00
Activity Status Date: Not reported
Activity Group: Compliance Monitoring
Activity Type: Inspection/Evaluation
Activity Status: Not reported

Map ID	Site	Database(s)	EPA ID Number

LOWER POTOMAC POLLUTION - LORTON (Continued) **1000211054**

Region Code: 03
Programmatic ID: AIR VA0000005105900281
Facility Registry ID: 110001886914
Air Operating Status Code: OPR
Default Air Classification Code: MAJ
Air Program: New Source Performance Standards
Activity Date: 1993-09-24 00:00:00
Activity Status Date: Not reported
Activity Group: Compliance Monitoring
Activity Type: Inspection/Evaluation
Activity Status: Not reported

Region Code: 03
Programmatic ID: AIR VA0000005105900281
Facility Registry ID: 110001886914
Air Operating Status Code: OPR
Default Air Classification Code: MAJ
Air Program: New Source Performance Standards
Activity Date: 1994-02-17 00:00:00
Activity Status Date: Not reported
Activity Group: Compliance Monitoring
Activity Type: Inspection/Evaluation
Activity Status: Not reported

Region Code: 03
Programmatic ID: AIR VA0000005105900281
Facility Registry ID: 110001886914
Air Operating Status Code: OPR
Default Air Classification Code: MAJ
Air Program: New Source Performance Standards
Activity Date: 1994-07-05 00:00:00
Activity Status Date: Not reported
Activity Group: Compliance Monitoring
Activity Type: Inspection/Evaluation
Activity Status: Not reported

Region Code: 03
Programmatic ID: AIR VA0000005105900281
Facility Registry ID: 110001886914
Air Operating Status Code: OPR
Default Air Classification Code: MAJ
Air Program: New Source Performance Standards
Activity Date: 1995-09-20 00:00:00
Activity Status Date: Not reported
Activity Group: Compliance Monitoring
Activity Type: Inspection/Evaluation
Activity Status: Not reported

Region Code: 03
Programmatic ID: AIR VA0000005105900281
Facility Registry ID: 110001886914
Air Operating Status Code: OPR
Default Air Classification Code: MAJ
Air Program: New Source Performance Standards
Activity Date: 1996-03-28 00:00:00
Activity Status Date: Not reported
Activity Group: Compliance Monitoring

Map ID	Site	Database(s)	EPA ID Number

LOWER POTOMAC POLLUTION - LORTON (Continued) **1000211054**

Activity Type: Inspection/Evaluation
Activity Status: Not reported

Region Code: 03
Programmatic ID: AIR VA0000005105900281
Facility Registry ID: 110001886914
Air Operating Status Code: OPR
Default Air Classification Code: MAJ
Air Program: New Source Performance Standards
Activity Date: 1996-06-27 00:00:00
Activity Status Date: Not reported
Activity Group: Compliance Monitoring
Activity Type: Inspection/Evaluation
Activity Status: Not reported

Region Code: 03
Programmatic ID: AIR VA0000005105900281
Facility Registry ID: 110001886914
Air Operating Status Code: OPR
Default Air Classification Code: MAJ
Air Program: New Source Performance Standards
Activity Date: 1996-09-11 00:00:00
Activity Status Date: Not reported
Activity Group: Compliance Monitoring
Activity Type: Inspection/Evaluation
Activity Status: Not reported

Region Code: 03
Programmatic ID: AIR VA0000005105900281
Facility Registry ID: 110001886914
Air Operating Status Code: OPR
Default Air Classification Code: MAJ
Air Program: New Source Performance Standards
Activity Date: 1997-09-23 00:00:00
Activity Status Date: Not reported
Activity Group: Compliance Monitoring
Activity Type: Inspection/Evaluation
Activity Status: Not reported

Region Code: 03
Programmatic ID: AIR VA0000005105900281
Facility Registry ID: 110001886914
Air Operating Status Code: OPR
Default Air Classification Code: MAJ
Air Program: New Source Performance Standards
Activity Date: 1998-05-29 00:00:00
Activity Status Date: Not reported
Activity Group: Compliance Monitoring
Activity Type: Inspection/Evaluation
Activity Status: Not reported

Region Code: 03
Programmatic ID: AIR VA0000005105900281
Facility Registry ID: 110001886914
Air Operating Status Code: OPR
Default Air Classification Code: MAJ
Air Program: New Source Performance Standards

Map ID	Site	Database(s)	EPA ID Number

LOWER POTOMAC POLLUTION - LORTON (Continued) **1000211054**

Activity Date: 1999-07-19 00:00:00
Activity Status Date: Not reported
Activity Group: Compliance Monitoring
Activity Type: Inspection/Evaluation
Activity Status: Not reported

Region Code: 03
Programmatic ID: AIR VA0000005105900281
Facility Registry ID: 110001886914
Air Operating Status Code: OPR
Default Air Classification Code: MAJ
Air Program: New Source Performance Standards
Activity Date: 2000-07-28 00:00:00
Activity Status Date: Not reported
Activity Group: Compliance Monitoring
Activity Type: Inspection/Evaluation
Activity Status: Not reported

Region Code: 03
Programmatic ID: AIR VA0000005105900281
Facility Registry ID: 110001886914
Air Operating Status Code: OPR
Default Air Classification Code: MAJ
Air Program: New Source Performance Standards
Activity Date: 2001-08-27 00:00:00
Activity Status Date: Not reported
Activity Group: Compliance Monitoring
Activity Type: Inspection/Evaluation
Activity Status: Not reported

Region Code: 03
Programmatic ID: AIR VA0000005105900281
Facility Registry ID: 110001886914
Air Operating Status Code: OPR
Default Air Classification Code: MAJ
Air Program: New Source Performance Standards
Activity Date: 2002-02-26 00:00:00
Activity Status Date: Not reported
Activity Group: Compliance Monitoring
Activity Type: Inspection/Evaluation
Activity Status: Not reported

Region Code: 03
Programmatic ID: AIR VA0000005105900281
Facility Registry ID: 110001886914
Air Operating Status Code: OPR
Default Air Classification Code: MAJ
Air Program: New Source Performance Standards
Activity Date: 2004-08-09 00:00:00
Activity Status Date: Not reported
Activity Group: Compliance Monitoring
Activity Type: Inspection/Evaluation
Activity Status: Not reported

Region Code: 03
Programmatic ID: AIR VA0000005105900281
Facility Registry ID: 110001886914

Map ID	Site	Database(s)	EPA ID Number

LOWER POTOMAC POLLUTION - LORTON (Continued) **1000211054**

Air Operating Status Code: OPR
Default Air Classification Code: MAJ
Air Program: New Source Performance Standards
Activity Date: 2006-03-07 00:00:00
Activity Status Date: Not reported
Activity Group: Compliance Monitoring
Activity Type: Inspection/Evaluation
Activity Status: Not reported

Region Code: 03
Programmatic ID: AIR VA0000005105900281
Facility Registry ID: 110001886914
Air Operating Status Code: OPR
Default Air Classification Code: MAJ
Air Program: New Source Performance Standards
Activity Date: 2006-09-22 00:00:00
Activity Status Date: Not reported
Activity Group: Compliance Monitoring
Activity Type: Inspection/Evaluation
Activity Status: Not reported

Region Code: 03
Programmatic ID: AIR VA0000005105900281
Facility Registry ID: 110001886914
Air Operating Status Code: OPR
Default Air Classification Code: MAJ
Air Program: New Source Performance Standards
Activity Date: 2008-07-23 00:00:00
Activity Status Date: Not reported
Activity Group: Compliance Monitoring
Activity Type: Inspection/Evaluation
Activity Status: Not reported

Region Code: 03
Programmatic ID: AIR VA0000005105900281
Facility Registry ID: 110001886914
Air Operating Status Code: OPR
Default Air Classification Code: MAJ
Air Program: New Source Performance Standards
Activity Date: 2010-01-13 00:00:00
Activity Status Date: Not reported
Activity Group: Compliance Monitoring
Activity Type: Inspection/Evaluation
Activity Status: Not reported

Region Code: 03
Programmatic ID: AIR VA0000005105900281
Facility Registry ID: 110001886914
Air Operating Status Code: OPR
Default Air Classification Code: MAJ
Air Program: New Source Performance Standards
Activity Date: 2010-01-21 00:00:00
Activity Status Date: Not reported
Activity Group: Compliance Monitoring
Activity Type: Inspection/Evaluation
Activity Status: Not reported

Map ID	Site	Database(s)	EPA ID Number

LOWER POTOMAC POLLUTION - LORTON (Continued) **1000211054**

Region Code: 03
Programmatic ID: AIR VA0000005105900281
Facility Registry ID: 110001886914
Air Operating Status Code: OPR
Default Air Classification Code: MAJ
Air Program: New Source Performance Standards
Activity Date: 2012-08-22 00:00:00
Activity Status Date: Not reported
Activity Group: Compliance Monitoring
Activity Type: Inspection/Evaluation
Activity Status: Not reported

Region Code: 03
Programmatic ID: AIR VA0000005105900281
Facility Registry ID: 110001886914
Air Operating Status Code: OPR
Default Air Classification Code: MAJ
Air Program: New Source Performance Standards
Activity Date: 2014-07-23 00:00:00
Activity Status Date: Not reported
Activity Group: Compliance Monitoring
Activity Type: Inspection/Evaluation
Activity Status: Not reported

Region Code: 03
Programmatic ID: AIR VA0000005105900281
Facility Registry ID: 110001886914
Air Operating Status Code: OPR
Default Air Classification Code: MAJ
Air Program: Operating Permits
Activity Date: 2006-03-07 00:00:00
Activity Status Date: 2006-03-08 16:20:56
Activity Group: Compliance Monitoring
Activity Type: Inspection/Evaluation
Activity Status: Active

Region Code: 03
Programmatic ID: AIR VA0000005105900281
Facility Registry ID: 110001886914
Air Operating Status Code: OPR
Default Air Classification Code: MAJ
Air Program: State Implementation Plan for National Primary and Secondary Ambient Air Quality Standards
Activity Date: 2015-01-29 00:00:00
Activity Status Date: 2015-03-31 16:07:43
Activity Group: Compliance Monitoring
Activity Type: Inspection/Evaluation
Activity Status: Active

Region Code: 03
Programmatic ID: AIR VA0000005105900281
Facility Registry ID: 110001886914
Air Operating Status Code: OPR
Default Air Classification Code: MAJ
Air Program: State Implementation Plan for National Primary and Secondary Ambient Air Quality Standards
Activity Date: 2015-02-06 00:00:00
Activity Status Date: 2015-04-16 10:07:12
Activity Group: Compliance Monitoring

Map ID	Site	Database(s)	EPA ID Number

LOWER POTOMAC POLLUTION - LORTON (Continued) **1000211054**

Activity Type: Inspection/Evaluation
Activity Status: Active

Region Code: 03
Programmatic ID: AIR VA0000005105900281
Facility Registry ID: 110001886914
Air Operating Status Code: OPR
Default Air Classification Code: MAJ
Air Program: State Implementation Plan for National Primary and Secondary Ambient Air Quality Standards
Activity Date: 2015-03-31 00:00:00
Activity Status Date: 2015-03-31 16:07:43
Activity Group: Compliance Monitoring
Activity Type: Inspection/Evaluation
Activity Status: Active

Region Code: 03
Programmatic ID: AIR VA0000005105900281
Facility Registry ID: 110001886914
Air Operating Status Code: OPR
Default Air Classification Code: MAJ
Air Program: State Implementation Plan for National Primary and Secondary Ambient Air Quality Standards
Activity Date: 2015-04-03 00:00:00
Activity Status Date: 2015-06-18 10:07:13
Activity Group: Compliance Monitoring
Activity Type: Inspection/Evaluation
Activity Status: Active

Region Code: 03
Programmatic ID: AIR VA0000005105900281
Facility Registry ID: 110001886914
Air Operating Status Code: OPR
Default Air Classification Code: MAJ
Air Program: State Implementation Plan for National Primary and Secondary Ambient Air Quality Standards
Activity Date: 2015-04-08 00:00:00
Activity Status Date: 2015-04-16 10:07:02
Activity Group: Compliance Monitoring
Activity Type: Inspection/Evaluation
Activity Status: Active

Region Code: 03
Programmatic ID: AIR VA0000005105900281
Facility Registry ID: 110001886914
Air Operating Status Code: OPR
Default Air Classification Code: MAJ
Air Program: State Implementation Plan for National Primary and Secondary Ambient Air Quality Standards
Activity Date: 2015-07-09 00:00:00
Activity Status Date: 2015-07-16 10:07:18
Activity Group: Compliance Monitoring
Activity Type: Inspection/Evaluation
Activity Status: Active

Region Code: 03
Programmatic ID: AIR VA0000005105900281
Facility Registry ID: 110001886914
Air Operating Status Code: OPR
Default Air Classification Code: MAJ
Air Program: State Implementation Plan for National Primary and Secondary Ambient Air Quality Standards

Map ID	Site	Database(s)	EPA ID Number

LOWER POTOMAC POLLUTION - LORTON (Continued) **1000211054**

Activity Date: 2015-08-26 00:00:00
Activity Status Date: 2015-09-03 10:08:11
Activity Group: Compliance Monitoring
Activity Type: Inspection/Evaluation
Activity Status: Active

Region Code: 03
Programmatic ID: AIR VA0000005105900281
Facility Registry ID: 110001886914
Air Operating Status Code: OPR
Default Air Classification Code: MAJ
Air Program: State Implementation Plan for National Primary and Secondary Ambient Air Quality Standards
Activity Date: 2015-10-09 00:00:00
Activity Status Date: 2016-01-14 10:13:48
Activity Group: Compliance Monitoring
Activity Type: Inspection/Evaluation
Activity Status: Active

Region Code: 03
Programmatic ID: AIR VA0000005105900281
Facility Registry ID: 110001886914
Air Operating Status Code: OPR
Default Air Classification Code: MAJ
Air Program: State Implementation Plan for National Primary and Secondary Ambient Air Quality Standards
Activity Date: 2015-12-18 00:00:00
Activity Status Date: 2016-04-07 10:13:19
Activity Group: Compliance Monitoring
Activity Type: Inspection/Evaluation
Activity Status: Active

Region Code: 03
Programmatic ID: AIR VA0000005105900281
Facility Registry ID: 110001886914
Air Operating Status Code: OPR
Default Air Classification Code: MAJ
Air Program: State Implementation Plan for National Primary and Secondary Ambient Air Quality Standards
Activity Date: 2015-12-18 00:00:00
Activity Status Date: 2016-07-28 10:41:47
Activity Group: Compliance Monitoring
Activity Type: Inspection/Evaluation
Activity Status: Active

Region Code: 03
Programmatic ID: AIR VA0000005105900281
Facility Registry ID: 110001886914
Air Operating Status Code: OPR
Default Air Classification Code: MAJ
Air Program: State Implementation Plan for National Primary and Secondary Ambient Air Quality Standards
Activity Date: 2016-02-17 00:00:00
Activity Status Date: 2016-03-03 10:10:48
Activity Group: Compliance Monitoring
Activity Type: Inspection/Evaluation
Activity Status: Active

Region Code: 03
Programmatic ID: AIR VA0000005105900281
Facility Registry ID: 110001886914

Map ID	Site	Database(s)	EPA ID Number

LOWER POTOMAC POLLUTION - LORTON (Continued) **1000211054**

Air Operating Status Code: OPR
Default Air Classification Code: MAJ
Air Program: State Implementation Plan for National Primary and Secondary Ambient Air Quality Standards
Activity Date: 2016-02-24 00:00:00
Activity Status Date: 2016-03-03 10:10:40
Activity Group: Compliance Monitoring
Activity Type: Inspection/Evaluation
Activity Status: Active

Region Code: 03
Programmatic ID: AIR VA0000005105900281
Facility Registry ID: 110001886914
Air Operating Status Code: OPR
Default Air Classification Code: MAJ
Air Program: State Implementation Plan for National Primary and Secondary Ambient Air Quality Standards
Activity Date: 2016-02-24 00:00:00
Activity Status Date: 2016-03-03 10:10:41
Activity Group: Compliance Monitoring
Activity Type: Inspection/Evaluation
Activity Status: Active

Region Code: 03
Programmatic ID: AIR VA0000005105900281
Facility Registry ID: 110001886914
Air Operating Status Code: OPR
Default Air Classification Code: MAJ
Air Program: State Implementation Plan for National Primary and Secondary Ambient Air Quality Standards
Activity Date: 2016-02-25 00:00:00
Activity Status Date: 2016-03-03 10:10:41
Activity Group: Compliance Monitoring
Activity Type: Inspection/Evaluation
Activity Status: Active

Region Code: 03
Programmatic ID: AIR VA0000005105900281
Facility Registry ID: 110001886914
Air Operating Status Code: OPR
Default Air Classification Code: MAJ
Air Program: State Implementation Plan for National Primary and Secondary Ambient Air Quality Standards
Activity Date: 2016-07-28 00:00:00
Activity Status Date: 2016-08-04 10:09:46
Activity Group: Compliance Monitoring
Activity Type: Inspection/Evaluation
Activity Status: Active

Region Code: 03
Programmatic ID: AIR VA0000005105900281
Facility Registry ID: 110001886914
Air Operating Status Code: OPR
Default Air Classification Code: MAJ
Air Program: State Implementation Plan for National Primary and Secondary Ambient Air Quality Standards
Activity Date: 2016-07-28 00:00:00
Activity Status Date: 2016-08-11 10:09:45
Activity Group: Compliance Monitoring
Activity Type: Inspection/Evaluation
Activity Status: Active

Map ID	Site	Database(s)	EPA ID Number

LOWER POTOMAC POLLUTION - LORTON (Continued) **1000211054**

Region Code: 03
Programmatic ID: AIR VA0000005105900281
Facility Registry ID: 110001886914
Air Operating Status Code: OPR
Default Air Classification Code: MAJ
Air Program: State Implementation Plan for National Primary and Secondary Ambient Air Quality Standards
Activity Date: 2016-08-02 00:00:00
Activity Status Date: 2016-08-04 10:09:46
Activity Group: Compliance Monitoring
Activity Type: Inspection/Evaluation
Activity Status: Active

Region Code: 03
Programmatic ID: AIR VA0000005105900281
Facility Registry ID: 110001886914
Air Operating Status Code: OPR
Default Air Classification Code: MAJ
Air Program: State Implementation Plan for National Primary and Secondary Ambient Air Quality Standards
Activity Date: 2016-09-13 00:00:00
Activity Status Date: 2016-10-06 10:10:45
Activity Group: Compliance Monitoring
Activity Type: Inspection/Evaluation
Activity Status: Active

Region Code: 03
Programmatic ID: AIR VA0000005105900281
Facility Registry ID: 110001886914
Air Operating Status Code: OPR
Default Air Classification Code: MAJ
Air Program: State Implementation Plan for National Primary and Secondary Ambient Air Quality Standards
Activity Date: 1983-05-20 00:00:00
Activity Status Date: Not reported
Activity Group: Compliance Monitoring
Activity Type: Inspection/Evaluation
Activity Status: Not reported

Region Code: 03
Programmatic ID: AIR VA0000005105900281
Facility Registry ID: 110001886914
Air Operating Status Code: OPR
Default Air Classification Code: MAJ
Air Program: State Implementation Plan for National Primary and Secondary Ambient Air Quality Standards
Activity Date: 1984-11-28 00:00:00
Activity Status Date: Not reported
Activity Group: Compliance Monitoring
Activity Type: Inspection/Evaluation
Activity Status: Not reported

Region Code: 03
Programmatic ID: AIR VA0000005105900281
Facility Registry ID: 110001886914
Air Operating Status Code: OPR
Default Air Classification Code: MAJ
Air Program: State Implementation Plan for National Primary and Secondary Ambient Air Quality Standards
Activity Date: 1985-04-29 00:00:00
Activity Status Date: Not reported
Activity Group: Compliance Monitoring

Map ID	Site	Database(s)	EPA ID Number

LOWER POTOMAC POLLUTION - LORTON (Continued) **1000211054**

Activity Type: Inspection/Evaluation
Activity Status: Not reported

Region Code: 03
Programmatic ID: AIR VA0000005105900281
Facility Registry ID: 110001886914
Air Operating Status Code: OPR
Default Air Classification Code: MAJ
Air Program: State Implementation Plan for National Primary and Secondary Ambient Air Quality Standards
Activity Date: 1985-05-09 00:00:00
Activity Status Date: Not reported
Activity Group: Compliance Monitoring
Activity Type: Inspection/Evaluation
Activity Status: Not reported

Region Code: 03
Programmatic ID: AIR VA0000005105900281
Facility Registry ID: 110001886914
Air Operating Status Code: OPR
Default Air Classification Code: MAJ
Air Program: State Implementation Plan for National Primary and Secondary Ambient Air Quality Standards
Activity Date: 1986-06-19 00:00:00
Activity Status Date: Not reported
Activity Group: Compliance Monitoring
Activity Type: Inspection/Evaluation
Activity Status: Not reported

Region Code: 03
Programmatic ID: AIR VA0000005105900281
Facility Registry ID: 110001886914
Air Operating Status Code: OPR
Default Air Classification Code: MAJ
Air Program: State Implementation Plan for National Primary and Secondary Ambient Air Quality Standards
Activity Date: 1987-07-17 00:00:00
Activity Status Date: Not reported
Activity Group: Compliance Monitoring
Activity Type: Inspection/Evaluation
Activity Status: Not reported

Region Code: 03
Programmatic ID: AIR VA0000005105900281
Facility Registry ID: 110001886914
Air Operating Status Code: OPR
Default Air Classification Code: MAJ
Air Program: State Implementation Plan for National Primary and Secondary Ambient Air Quality Standards
Activity Date: 1988-05-26 00:00:00
Activity Status Date: Not reported
Activity Group: Compliance Monitoring
Activity Type: Inspection/Evaluation
Activity Status: Not reported

Region Code: 03
Programmatic ID: AIR VA0000005105900281
Facility Registry ID: 110001886914
Air Operating Status Code: OPR
Default Air Classification Code: MAJ
Air Program: State Implementation Plan for National Primary and Secondary Ambient Air Quality Standards

Map ID	Site	Database(s)	EPA ID Number

LOWER POTOMAC POLLUTION - LORTON (Continued) **1000211054**

Activity Date: 1989-08-10 00:00:00
Activity Status Date: Not reported
Activity Group: Compliance Monitoring
Activity Type: Inspection/Evaluation
Activity Status: Not reported

Region Code: 03
Programmatic ID: AIR VA0000005105900281
Facility Registry ID: 110001886914
Air Operating Status Code: OPR
Default Air Classification Code: MAJ
Air Program: State Implementation Plan for National Primary and Secondary Ambient Air Quality Standards
Activity Date: 1990-08-28 00:00:00
Activity Status Date: Not reported
Activity Group: Compliance Monitoring
Activity Type: Inspection/Evaluation
Activity Status: Not reported

Region Code: 03
Programmatic ID: AIR VA0000005105900281
Facility Registry ID: 110001886914
Air Operating Status Code: OPR
Default Air Classification Code: MAJ
Air Program: State Implementation Plan for National Primary and Secondary Ambient Air Quality Standards
Activity Date: 1991-03-21 00:00:00
Activity Status Date: Not reported
Activity Group: Compliance Monitoring
Activity Type: Inspection/Evaluation
Activity Status: Not reported

Region Code: 03
Programmatic ID: AIR VA0000005105900281
Facility Registry ID: 110001886914
Air Operating Status Code: OPR
Default Air Classification Code: MAJ
Air Program: State Implementation Plan for National Primary and Secondary Ambient Air Quality Standards
Activity Date: 1992-01-29 00:00:00
Activity Status Date: Not reported
Activity Group: Compliance Monitoring
Activity Type: Inspection/Evaluation
Activity Status: Not reported

Region Code: 03
Programmatic ID: AIR VA0000005105900281
Facility Registry ID: 110001886914
Air Operating Status Code: OPR
Default Air Classification Code: MAJ
Air Program: State Implementation Plan for National Primary and Secondary Ambient Air Quality Standards
Activity Date: 1992-09-29 00:00:00
Activity Status Date: Not reported
Activity Group: Compliance Monitoring
Activity Type: Inspection/Evaluation
Activity Status: Not reported

Region Code: 03
Programmatic ID: AIR VA0000005105900281
Facility Registry ID: 110001886914

Map ID	Site	Database(s)	EPA ID Number

LOWER POTOMAC POLLUTION - LORTON (Continued) **1000211054**

Air Operating Status Code: OPR
Default Air Classification Code: MAJ
Air Program: State Implementation Plan for National Primary and Secondary Ambient Air Quality Standards
Activity Date: 1993-08-18 00:00:00
Activity Status Date: Not reported
Activity Group: Compliance Monitoring
Activity Type: Inspection/Evaluation
Activity Status: Not reported

Region Code: 03
Programmatic ID: AIR VA0000005105900281
Facility Registry ID: 110001886914
Air Operating Status Code: OPR
Default Air Classification Code: MAJ
Air Program: State Implementation Plan for National Primary and Secondary Ambient Air Quality Standards
Activity Date: 1993-09-24 00:00:00
Activity Status Date: Not reported
Activity Group: Compliance Monitoring
Activity Type: Inspection/Evaluation
Activity Status: Not reported

Region Code: 03
Programmatic ID: AIR VA0000005105900281
Facility Registry ID: 110001886914
Air Operating Status Code: OPR
Default Air Classification Code: MAJ
Air Program: State Implementation Plan for National Primary and Secondary Ambient Air Quality Standards
Activity Date: 1994-02-17 00:00:00
Activity Status Date: Not reported
Activity Group: Compliance Monitoring
Activity Type: Inspection/Evaluation
Activity Status: Not reported

Region Code: 03
Programmatic ID: AIR VA0000005105900281
Facility Registry ID: 110001886914
Air Operating Status Code: OPR
Default Air Classification Code: MAJ
Air Program: State Implementation Plan for National Primary and Secondary Ambient Air Quality Standards
Activity Date: 1994-07-05 00:00:00
Activity Status Date: Not reported
Activity Group: Compliance Monitoring
Activity Type: Inspection/Evaluation
Activity Status: Not reported

Region Code: 03
Programmatic ID: AIR VA0000005105900281
Facility Registry ID: 110001886914
Air Operating Status Code: OPR
Default Air Classification Code: MAJ
Air Program: State Implementation Plan for National Primary and Secondary Ambient Air Quality Standards
Activity Date: 1995-09-20 00:00:00
Activity Status Date: Not reported
Activity Group: Compliance Monitoring
Activity Type: Inspection/Evaluation
Activity Status: Not reported

Map ID	Site	Database(s)	EPA ID Number

LOWER POTOMAC POLLUTION - LORTON (Continued) **1000211054**

Region Code: 03
Programmatic ID: AIR VA0000005105900281
Facility Registry ID: 110001886914
Air Operating Status Code: OPR
Default Air Classification Code: MAJ
Air Program: State Implementation Plan for National Primary and Secondary Ambient Air Quality Standards
Activity Date: 1996-03-28 00:00:00
Activity Status Date: Not reported
Activity Group: Compliance Monitoring
Activity Type: Inspection/Evaluation
Activity Status: Not reported

Region Code: 03
Programmatic ID: AIR VA0000005105900281
Facility Registry ID: 110001886914
Air Operating Status Code: OPR
Default Air Classification Code: MAJ
Air Program: State Implementation Plan for National Primary and Secondary Ambient Air Quality Standards
Activity Date: 1996-06-27 00:00:00
Activity Status Date: Not reported
Activity Group: Compliance Monitoring
Activity Type: Inspection/Evaluation
Activity Status: Not reported

Region Code: 03
Programmatic ID: AIR VA0000005105900281
Facility Registry ID: 110001886914
Air Operating Status Code: OPR
Default Air Classification Code: MAJ
Air Program: State Implementation Plan for National Primary and Secondary Ambient Air Quality Standards
Activity Date: 1996-09-11 00:00:00
Activity Status Date: Not reported
Activity Group: Compliance Monitoring
Activity Type: Inspection/Evaluation
Activity Status: Not reported

Region Code: 03
Programmatic ID: AIR VA0000005105900281
Facility Registry ID: 110001886914
Air Operating Status Code: OPR
Default Air Classification Code: MAJ
Air Program: State Implementation Plan for National Primary and Secondary Ambient Air Quality Standards
Activity Date: 1997-09-23 00:00:00
Activity Status Date: Not reported
Activity Group: Compliance Monitoring
Activity Type: Inspection/Evaluation
Activity Status: Not reported

Region Code: 03
Programmatic ID: AIR VA0000005105900281
Facility Registry ID: 110001886914
Air Operating Status Code: OPR
Default Air Classification Code: MAJ
Air Program: State Implementation Plan for National Primary and Secondary Ambient Air Quality Standards
Activity Date: 1998-05-29 00:00:00
Activity Status Date: Not reported
Activity Group: Compliance Monitoring

Map ID	Site	Database(s)	EPA ID Number

LOWER POTOMAC POLLUTION - LORTON (Continued) **1000211054**

Activity Type: Inspection/Evaluation
Activity Status: Not reported

Region Code: 03
Programmatic ID: AIR VA0000005105900281
Facility Registry ID: 110001886914
Air Operating Status Code: OPR
Default Air Classification Code: MAJ
Air Program: State Implementation Plan for National Primary and Secondary Ambient Air Quality Standards
Activity Date: 1999-07-19 00:00:00
Activity Status Date: Not reported
Activity Group: Compliance Monitoring
Activity Type: Inspection/Evaluation
Activity Status: Not reported

Region Code: 03
Programmatic ID: AIR VA0000005105900281
Facility Registry ID: 110001886914
Air Operating Status Code: OPR
Default Air Classification Code: MAJ
Air Program: State Implementation Plan for National Primary and Secondary Ambient Air Quality Standards
Activity Date: 2000-07-28 00:00:00
Activity Status Date: Not reported
Activity Group: Compliance Monitoring
Activity Type: Inspection/Evaluation
Activity Status: Not reported

Region Code: 03
Programmatic ID: AIR VA0000005105900281
Facility Registry ID: 110001886914
Air Operating Status Code: OPR
Default Air Classification Code: MAJ
Air Program: State Implementation Plan for National Primary and Secondary Ambient Air Quality Standards
Activity Date: 2001-08-27 00:00:00
Activity Status Date: Not reported
Activity Group: Compliance Monitoring
Activity Type: Inspection/Evaluation
Activity Status: Not reported

Region Code: 03
Programmatic ID: AIR VA0000005105900281
Facility Registry ID: 110001886914
Air Operating Status Code: OPR
Default Air Classification Code: MAJ
Air Program: State Implementation Plan for National Primary and Secondary Ambient Air Quality Standards
Activity Date: 2002-02-26 00:00:00
Activity Status Date: Not reported
Activity Group: Compliance Monitoring
Activity Type: Inspection/Evaluation
Activity Status: Not reported

Region Code: 03
Programmatic ID: AIR VA0000005105900281
Facility Registry ID: 110001886914
Air Operating Status Code: OPR
Default Air Classification Code: MAJ
Air Program: State Implementation Plan for National Primary and Secondary Ambient Air Quality Standards

Map ID	Site	Database(s)	EPA ID Number

LOWER POTOMAC POLLUTION - LORTON (Continued) **1000211054**

Activity Date: 2003-03-11 00:00:00
Activity Status Date: Not reported
Activity Group: Compliance Monitoring
Activity Type: Inspection/Evaluation
Activity Status: Not reported

Region Code: 03
Programmatic ID: AIR VA0000005105900281
Facility Registry ID: 110001886914
Air Operating Status Code: OPR
Default Air Classification Code: MAJ
Air Program: State Implementation Plan for National Primary and Secondary Ambient Air Quality Standards
Activity Date: 2003-05-21 00:00:00
Activity Status Date: Not reported
Activity Group: Compliance Monitoring
Activity Type: Inspection/Evaluation
Activity Status: Not reported

Region Code: 03
Programmatic ID: AIR VA0000005105900281
Facility Registry ID: 110001886914
Air Operating Status Code: OPR
Default Air Classification Code: MAJ
Air Program: State Implementation Plan for National Primary and Secondary Ambient Air Quality Standards
Activity Date: 2003-07-29 00:00:00
Activity Status Date: Not reported
Activity Group: Compliance Monitoring
Activity Type: Inspection/Evaluation
Activity Status: Not reported

Region Code: 03
Programmatic ID: AIR VA0000005105900281
Facility Registry ID: 110001886914
Air Operating Status Code: OPR
Default Air Classification Code: MAJ
Air Program: State Implementation Plan for National Primary and Secondary Ambient Air Quality Standards
Activity Date: 2003-07-31 00:00:00
Activity Status Date: Not reported
Activity Group: Compliance Monitoring
Activity Type: Inspection/Evaluation
Activity Status: Not reported

Region Code: 03
Programmatic ID: AIR VA0000005105900281
Facility Registry ID: 110001886914
Air Operating Status Code: OPR
Default Air Classification Code: MAJ
Air Program: State Implementation Plan for National Primary and Secondary Ambient Air Quality Standards
Activity Date: 2003-10-27 00:00:00
Activity Status Date: Not reported
Activity Group: Compliance Monitoring
Activity Type: Inspection/Evaluation
Activity Status: Not reported

Region Code: 03
Programmatic ID: AIR VA0000005105900281
Facility Registry ID: 110001886914

Map ID	Site	Database(s)	EPA ID Number

LOWER POTOMAC POLLUTION - LORTON (Continued) **1000211054**

Air Operating Status Code: OPR
Default Air Classification Code: MAJ
Air Program: State Implementation Plan for National Primary and Secondary Ambient Air Quality Standards
Activity Date: 2004-04-08 00:00:00
Activity Status Date: Not reported
Activity Group: Compliance Monitoring
Activity Type: Inspection/Evaluation
Activity Status: Not reported

Region Code: 03
Programmatic ID: AIR VA0000005105900281
Facility Registry ID: 110001886914
Air Operating Status Code: OPR
Default Air Classification Code: MAJ
Air Program: State Implementation Plan for National Primary and Secondary Ambient Air Quality Standards
Activity Date: 2004-05-14 00:00:00
Activity Status Date: Not reported
Activity Group: Compliance Monitoring
Activity Type: Inspection/Evaluation
Activity Status: Not reported

Region Code: 03
Programmatic ID: AIR VA0000005105900281
Facility Registry ID: 110001886914
Air Operating Status Code: OPR
Default Air Classification Code: MAJ
Air Program: State Implementation Plan for National Primary and Secondary Ambient Air Quality Standards
Activity Date: 2004-08-09 00:00:00
Activity Status Date: Not reported
Activity Group: Compliance Monitoring
Activity Type: Inspection/Evaluation
Activity Status: Not reported

Region Code: 03
Programmatic ID: AIR VA0000005105900281
Facility Registry ID: 110001886914
Air Operating Status Code: OPR
Default Air Classification Code: MAJ
Air Program: State Implementation Plan for National Primary and Secondary Ambient Air Quality Standards
Activity Date: 2004-08-24 00:00:00
Activity Status Date: Not reported
Activity Group: Compliance Monitoring
Activity Type: Inspection/Evaluation
Activity Status: Not reported

Region Code: 03
Programmatic ID: AIR VA0000005105900281
Facility Registry ID: 110001886914
Air Operating Status Code: OPR
Default Air Classification Code: MAJ
Air Program: State Implementation Plan for National Primary and Secondary Ambient Air Quality Standards
Activity Date: 2004-09-30 00:00:00
Activity Status Date: Not reported
Activity Group: Compliance Monitoring
Activity Type: Inspection/Evaluation
Activity Status: Not reported

Map ID	Site	Database(s)	EPA ID Number

LOWER POTOMAC POLLUTION - LORTON (Continued) **1000211054**

Region Code: 03
Programmatic ID: AIR VA0000005105900281
Facility Registry ID: 110001886914
Air Operating Status Code: OPR
Default Air Classification Code: MAJ
Air Program: State Implementation Plan for National Primary and Secondary Ambient Air Quality Standards
Activity Date: 2005-01-19 00:00:00
Activity Status Date: Not reported
Activity Group: Compliance Monitoring
Activity Type: Inspection/Evaluation
Activity Status: Not reported

Region Code: 03
Programmatic ID: AIR VA0000005105900281
Facility Registry ID: 110001886914
Air Operating Status Code: OPR
Default Air Classification Code: MAJ
Air Program: State Implementation Plan for National Primary and Secondary Ambient Air Quality Standards
Activity Date: 2005-01-31 00:00:00
Activity Status Date: Not reported
Activity Group: Compliance Monitoring
Activity Type: Inspection/Evaluation
Activity Status: Not reported

Region Code: 03
Programmatic ID: AIR VA0000005105900281
Facility Registry ID: 110001886914
Air Operating Status Code: OPR
Default Air Classification Code: MAJ
Air Program: State Implementation Plan for National Primary and Secondary Ambient Air Quality Standards
Activity Date: 2005-02-25 00:00:00
Activity Status Date: Not reported
Activity Group: Compliance Monitoring
Activity Type: Inspection/Evaluation
Activity Status: Not reported

Region Code: 03
Programmatic ID: AIR VA0000005105900281
Facility Registry ID: 110001886914
Air Operating Status Code: OPR
Default Air Classification Code: MAJ
Air Program: State Implementation Plan for National Primary and Secondary Ambient Air Quality Standards
Activity Date: 2005-02-28 00:00:00
Activity Status Date: Not reported
Activity Group: Compliance Monitoring
Activity Type: Inspection/Evaluation
Activity Status: Not reported

Region Code: 03
Programmatic ID: AIR VA0000005105900281
Facility Registry ID: 110001886914
Air Operating Status Code: OPR
Default Air Classification Code: MAJ
Air Program: State Implementation Plan for National Primary and Secondary Ambient Air Quality Standards
Activity Date: 2005-08-01 00:00:00
Activity Status Date: Not reported
Activity Group: Compliance Monitoring

Map ID	Site	Database(s)	EPA ID Number

LOWER POTOMAC POLLUTION - LORTON (Continued) **1000211054**

Activity Type: Inspection/Evaluation
Activity Status: Not reported

Region Code: 03
Programmatic ID: AIR VA0000005105900281
Facility Registry ID: 110001886914
Air Operating Status Code: OPR
Default Air Classification Code: MAJ
Air Program: State Implementation Plan for National Primary and Secondary Ambient Air Quality Standards
Activity Date: 2005-08-25 00:00:00
Activity Status Date: Not reported
Activity Group: Compliance Monitoring
Activity Type: Inspection/Evaluation
Activity Status: Not reported

Region Code: 03
Programmatic ID: AIR VA0000005105900281
Facility Registry ID: 110001886914
Air Operating Status Code: OPR
Default Air Classification Code: MAJ
Air Program: State Implementation Plan for National Primary and Secondary Ambient Air Quality Standards
Activity Date: 2005-08-26 00:00:00
Activity Status Date: Not reported
Activity Group: Compliance Monitoring
Activity Type: Inspection/Evaluation
Activity Status: Not reported

Region Code: 03
Programmatic ID: AIR VA0000005105900281
Facility Registry ID: 110001886914
Air Operating Status Code: OPR
Default Air Classification Code: MAJ
Air Program: State Implementation Plan for National Primary and Secondary Ambient Air Quality Standards
Activity Date: 2006-01-30 00:00:00
Activity Status Date: Not reported
Activity Group: Compliance Monitoring
Activity Type: Inspection/Evaluation
Activity Status: Not reported

Region Code: 03
Programmatic ID: AIR VA0000005105900281
Facility Registry ID: 110001886914
Air Operating Status Code: OPR
Default Air Classification Code: MAJ
Air Program: State Implementation Plan for National Primary and Secondary Ambient Air Quality Standards
Activity Date: 2006-02-06 00:00:00
Activity Status Date: Not reported
Activity Group: Compliance Monitoring
Activity Type: Inspection/Evaluation
Activity Status: Not reported

Region Code: 03
Programmatic ID: AIR VA0000005105900281
Facility Registry ID: 110001886914
Air Operating Status Code: OPR
Default Air Classification Code: MAJ
Air Program: State Implementation Plan for National Primary and Secondary Ambient Air Quality Standards

Map ID	Site	Database(s)	EPA ID Number

LOWER POTOMAC POLLUTION - LORTON (Continued) **1000211054**

Activity Date: 2006-03-07 00:00:00
Activity Status Date: Not reported
Activity Group: Compliance Monitoring
Activity Type: Inspection/Evaluation
Activity Status: Not reported

Region Code: 03
Programmatic ID: AIR VA0000005105900281
Facility Registry ID: 110001886914
Air Operating Status Code: OPR
Default Air Classification Code: MAJ
Air Program: State Implementation Plan for National Primary and Secondary Ambient Air Quality Standards
Activity Date: 2006-03-20 00:00:00
Activity Status Date: Not reported
Activity Group: Compliance Monitoring
Activity Type: Inspection/Evaluation
Activity Status: Not reported

Region Code: 03
Programmatic ID: AIR VA0000005105900281
Facility Registry ID: 110001886914
Air Operating Status Code: OPR
Default Air Classification Code: MAJ
Air Program: State Implementation Plan for National Primary and Secondary Ambient Air Quality Standards
Activity Date: 2006-07-21 00:00:00
Activity Status Date: Not reported
Activity Group: Compliance Monitoring
Activity Type: Inspection/Evaluation
Activity Status: Not reported

Region Code: 03
Programmatic ID: AIR VA0000005105900281
Facility Registry ID: 110001886914
Air Operating Status Code: OPR
Default Air Classification Code: MAJ
Air Program: State Implementation Plan for National Primary and Secondary Ambient Air Quality Standards
Activity Date: 2006-09-22 00:00:00
Activity Status Date: Not reported
Activity Group: Compliance Monitoring
Activity Type: Inspection/Evaluation
Activity Status: Not reported

Region Code: 03
Programmatic ID: AIR VA0000005105900281
Facility Registry ID: 110001886914
Air Operating Status Code: OPR
Default Air Classification Code: MAJ
Air Program: State Implementation Plan for National Primary and Secondary Ambient Air Quality Standards
Activity Date: 2007-02-27 00:00:00
Activity Status Date: Not reported
Activity Group: Compliance Monitoring
Activity Type: Inspection/Evaluation
Activity Status: Not reported

Region Code: 03
Programmatic ID: AIR VA0000005105900281
Facility Registry ID: 110001886914

Map ID	Site	Database(s)	EPA ID Number

LOWER POTOMAC POLLUTION - LORTON (Continued) **1000211054**

Air Operating Status Code: OPR
Default Air Classification Code: MAJ
Air Program: State Implementation Plan for National Primary and Secondary Ambient Air Quality Standards
Activity Date: 2007-05-02 00:00:00
Activity Status Date: Not reported
Activity Group: Compliance Monitoring
Activity Type: Inspection/Evaluation
Activity Status: Not reported

Region Code: 03
Programmatic ID: AIR VA0000005105900281
Facility Registry ID: 110001886914
Air Operating Status Code: OPR
Default Air Classification Code: MAJ
Air Program: State Implementation Plan for National Primary and Secondary Ambient Air Quality Standards
Activity Date: 2007-05-22 00:00:00
Activity Status Date: Not reported
Activity Group: Compliance Monitoring
Activity Type: Inspection/Evaluation
Activity Status: Not reported

Region Code: 03
Programmatic ID: AIR VA0000005105900281
Facility Registry ID: 110001886914
Air Operating Status Code: OPR
Default Air Classification Code: MAJ
Air Program: State Implementation Plan for National Primary and Secondary Ambient Air Quality Standards
Activity Date: 2007-05-23 00:00:00
Activity Status Date: Not reported
Activity Group: Compliance Monitoring
Activity Type: Inspection/Evaluation
Activity Status: Not reported

Region Code: 03
Programmatic ID: AIR VA0000005105900281
Facility Registry ID: 110001886914
Air Operating Status Code: OPR
Default Air Classification Code: MAJ
Air Program: State Implementation Plan for National Primary and Secondary Ambient Air Quality Standards
Activity Date: 2007-07-30 00:00:00
Activity Status Date: Not reported
Activity Group: Compliance Monitoring
Activity Type: Inspection/Evaluation
Activity Status: Not reported

Region Code: 03
Programmatic ID: AIR VA0000005105900281
Facility Registry ID: 110001886914
Air Operating Status Code: OPR
Default Air Classification Code: MAJ
Air Program: State Implementation Plan for National Primary and Secondary Ambient Air Quality Standards
Activity Date: 2008-01-29 00:00:00
Activity Status Date: Not reported
Activity Group: Compliance Monitoring
Activity Type: Inspection/Evaluation
Activity Status: Not reported

Map ID	Site	Database(s)	EPA ID Number

LOWER POTOMAC POLLUTION - LORTON (Continued) **1000211054**

Region Code: 03
Programmatic ID: AIR VA0000005105900281
Facility Registry ID: 110001886914
Air Operating Status Code: OPR
Default Air Classification Code: MAJ
Air Program: State Implementation Plan for National Primary and Secondary Ambient Air Quality Standards
Activity Date: 2008-02-25 00:00:00
Activity Status Date: Not reported
Activity Group: Compliance Monitoring
Activity Type: Inspection/Evaluation
Activity Status: Not reported

Region Code: 03
Programmatic ID: AIR VA0000005105900281
Facility Registry ID: 110001886914
Air Operating Status Code: OPR
Default Air Classification Code: MAJ
Air Program: State Implementation Plan for National Primary and Secondary Ambient Air Quality Standards
Activity Date: 2008-02-26 00:00:00
Activity Status Date: Not reported
Activity Group: Compliance Monitoring
Activity Type: Inspection/Evaluation
Activity Status: Not reported

Region Code: 03
Programmatic ID: AIR VA0000005105900281
Facility Registry ID: 110001886914
Air Operating Status Code: OPR
Default Air Classification Code: MAJ
Air Program: State Implementation Plan for National Primary and Secondary Ambient Air Quality Standards
Activity Date: 2008-03-19 00:00:00
Activity Status Date: Not reported
Activity Group: Compliance Monitoring
Activity Type: Inspection/Evaluation
Activity Status: Not reported

Region Code: 03
Programmatic ID: AIR VA0000005105900281
Facility Registry ID: 110001886914
Air Operating Status Code: OPR
Default Air Classification Code: MAJ
Air Program: State Implementation Plan for National Primary and Secondary Ambient Air Quality Standards
Activity Date: 2008-04-29 00:00:00
Activity Status Date: Not reported
Activity Group: Compliance Monitoring
Activity Type: Inspection/Evaluation
Activity Status: Not reported

Region Code: 03
Programmatic ID: AIR VA0000005105900281
Facility Registry ID: 110001886914
Air Operating Status Code: OPR
Default Air Classification Code: MAJ
Air Program: State Implementation Plan for National Primary and Secondary Ambient Air Quality Standards
Activity Date: 2008-07-23 00:00:00
Activity Status Date: Not reported
Activity Group: Compliance Monitoring

Map ID	Site	Database(s)	EPA ID Number

LOWER POTOMAC POLLUTION - LORTON (Continued) **1000211054**

Activity Type: Inspection/Evaluation
Activity Status: Not reported

Region Code: 03
Programmatic ID: AIR VA0000005105900281
Facility Registry ID: 110001886914
Air Operating Status Code: OPR
Default Air Classification Code: MAJ
Air Program: State Implementation Plan for National Primary and Secondary Ambient Air Quality Standards
Activity Date: 2008-08-13 00:00:00
Activity Status Date: Not reported
Activity Group: Compliance Monitoring
Activity Type: Inspection/Evaluation
Activity Status: Not reported

Region Code: 03
Programmatic ID: AIR VA0000005105900281
Facility Registry ID: 110001886914
Air Operating Status Code: OPR
Default Air Classification Code: MAJ
Air Program: State Implementation Plan for National Primary and Secondary Ambient Air Quality Standards
Activity Date: 2008-08-27 00:00:00
Activity Status Date: Not reported
Activity Group: Compliance Monitoring
Activity Type: Inspection/Evaluation
Activity Status: Not reported

Region Code: 03
Programmatic ID: AIR VA0000005105900281
Facility Registry ID: 110001886914
Air Operating Status Code: OPR
Default Air Classification Code: MAJ
Air Program: State Implementation Plan for National Primary and Secondary Ambient Air Quality Standards
Activity Date: 2009-04-08 00:00:00
Activity Status Date: Not reported
Activity Group: Compliance Monitoring
Activity Type: Inspection/Evaluation
Activity Status: Not reported

Region Code: 03
Programmatic ID: AIR VA0000005105900281
Facility Registry ID: 110001886914
Air Operating Status Code: OPR
Default Air Classification Code: MAJ
Air Program: State Implementation Plan for National Primary and Secondary Ambient Air Quality Standards
Activity Date: 2009-04-12 00:00:00
Activity Status Date: Not reported
Activity Group: Compliance Monitoring
Activity Type: Inspection/Evaluation
Activity Status: Not reported

Region Code: 03
Programmatic ID: AIR VA0000005105900281
Facility Registry ID: 110001886914
Air Operating Status Code: OPR
Default Air Classification Code: MAJ
Air Program: State Implementation Plan for National Primary and Secondary Ambient Air Quality Standards

Map ID	Site	Database(s)	EPA ID Number

LOWER POTOMAC POLLUTION - LORTON (Continued) **1000211054**

Activity Date: 2009-04-13 00:00:00
Activity Status Date: Not reported
Activity Group: Compliance Monitoring
Activity Type: Inspection/Evaluation
Activity Status: Not reported

Region Code: 03
Programmatic ID: AIR VA0000005105900281
Facility Registry ID: 110001886914
Air Operating Status Code: OPR
Default Air Classification Code: MAJ
Air Program: State Implementation Plan for National Primary and Secondary Ambient Air Quality Standards
Activity Date: 2009-05-15 00:00:00
Activity Status Date: Not reported
Activity Group: Compliance Monitoring
Activity Type: Inspection/Evaluation
Activity Status: Not reported

Region Code: 03
Programmatic ID: AIR VA0000005105900281
Facility Registry ID: 110001886914
Air Operating Status Code: OPR
Default Air Classification Code: MAJ
Air Program: State Implementation Plan for National Primary and Secondary Ambient Air Quality Standards
Activity Date: 2009-08-10 00:00:00
Activity Status Date: Not reported
Activity Group: Compliance Monitoring
Activity Type: Inspection/Evaluation
Activity Status: Not reported

Region Code: 03
Programmatic ID: AIR VA0000005105900281
Facility Registry ID: 110001886914
Air Operating Status Code: OPR
Default Air Classification Code: MAJ
Air Program: State Implementation Plan for National Primary and Secondary Ambient Air Quality Standards
Activity Date: 2009-08-11 00:00:00
Activity Status Date: Not reported
Activity Group: Compliance Monitoring
Activity Type: Inspection/Evaluation
Activity Status: Not reported

Region Code: 03
Programmatic ID: AIR VA0000005105900281
Facility Registry ID: 110001886914
Air Operating Status Code: OPR
Default Air Classification Code: MAJ
Air Program: State Implementation Plan for National Primary and Secondary Ambient Air Quality Standards
Activity Date: 2010-01-13 00:00:00
Activity Status Date: Not reported
Activity Group: Compliance Monitoring
Activity Type: Inspection/Evaluation
Activity Status: Not reported

Region Code: 03
Programmatic ID: AIR VA0000005105900281
Facility Registry ID: 110001886914

Map ID	Site	Database(s)	EPA ID Number

LOWER POTOMAC POLLUTION - LORTON (Continued) **1000211054**

Air Operating Status Code: OPR
Default Air Classification Code: MAJ
Air Program: State Implementation Plan for National Primary and Secondary Ambient Air Quality Standards
Activity Date: 2010-01-21 00:00:00
Activity Status Date: Not reported
Activity Group: Compliance Monitoring
Activity Type: Inspection/Evaluation
Activity Status: Not reported

Region Code: 03
Programmatic ID: AIR VA0000005105900281
Facility Registry ID: 110001886914
Air Operating Status Code: OPR
Default Air Classification Code: MAJ
Air Program: State Implementation Plan for National Primary and Secondary Ambient Air Quality Standards
Activity Date: 2010-02-19 00:00:00
Activity Status Date: Not reported
Activity Group: Compliance Monitoring
Activity Type: Inspection/Evaluation
Activity Status: Not reported

Region Code: 03
Programmatic ID: AIR VA0000005105900281
Facility Registry ID: 110001886914
Air Operating Status Code: OPR
Default Air Classification Code: MAJ
Air Program: State Implementation Plan for National Primary and Secondary Ambient Air Quality Standards
Activity Date: 2010-07-14 00:00:00
Activity Status Date: Not reported
Activity Group: Compliance Monitoring
Activity Type: Inspection/Evaluation
Activity Status: Not reported

Region Code: 03
Programmatic ID: AIR VA0000005105900281
Facility Registry ID: 110001886914
Air Operating Status Code: OPR
Default Air Classification Code: MAJ
Air Program: State Implementation Plan for National Primary and Secondary Ambient Air Quality Standards
Activity Date: 2010-08-03 00:00:00
Activity Status Date: Not reported
Activity Group: Compliance Monitoring
Activity Type: Inspection/Evaluation
Activity Status: Not reported

Region Code: 03
Programmatic ID: AIR VA0000005105900281
Facility Registry ID: 110001886914
Air Operating Status Code: OPR
Default Air Classification Code: MAJ
Air Program: State Implementation Plan for National Primary and Secondary Ambient Air Quality Standards
Activity Date: 2010-12-21 00:00:00
Activity Status Date: Not reported
Activity Group: Compliance Monitoring
Activity Type: Inspection/Evaluation
Activity Status: Not reported

Map ID	Site	Database(s)	EPA ID Number

LOWER POTOMAC POLLUTION - LORTON (Continued) **1000211054**

Region Code: 03
Programmatic ID: AIR VA0000005105900281
Facility Registry ID: 110001886914
Air Operating Status Code: OPR
Default Air Classification Code: MAJ
Air Program: State Implementation Plan for National Primary and Secondary Ambient Air Quality Standards
Activity Date: 2011-01-21 00:00:00
Activity Status Date: Not reported
Activity Group: Compliance Monitoring
Activity Type: Inspection/Evaluation
Activity Status: Not reported

Region Code: 03
Programmatic ID: AIR VA0000005105900281
Facility Registry ID: 110001886914
Air Operating Status Code: OPR
Default Air Classification Code: MAJ
Air Program: State Implementation Plan for National Primary and Secondary Ambient Air Quality Standards
Activity Date: 2011-03-02 00:00:00
Activity Status Date: Not reported
Activity Group: Compliance Monitoring
Activity Type: Inspection/Evaluation
Activity Status: Not reported

Region Code: 03
Programmatic ID: AIR VA0000005105900281
Facility Registry ID: 110001886914
Air Operating Status Code: OPR
Default Air Classification Code: MAJ
Air Program: State Implementation Plan for National Primary and Secondary Ambient Air Quality Standards
Activity Date: 2011-04-08 00:00:00
Activity Status Date: Not reported
Activity Group: Compliance Monitoring
Activity Type: Inspection/Evaluation
Activity Status: Not reported

Region Code: 03
Programmatic ID: AIR VA0000005105900281
Facility Registry ID: 110001886914
Air Operating Status Code: OPR
Default Air Classification Code: MAJ
Air Program: State Implementation Plan for National Primary and Secondary Ambient Air Quality Standards
Activity Date: 2011-08-01 00:00:00
Activity Status Date: Not reported
Activity Group: Compliance Monitoring
Activity Type: Inspection/Evaluation
Activity Status: Not reported

Region Code: 03
Programmatic ID: AIR VA0000005105900281
Facility Registry ID: 110001886914
Air Operating Status Code: OPR
Default Air Classification Code: MAJ
Air Program: State Implementation Plan for National Primary and Secondary Ambient Air Quality Standards
Activity Date: 2011-08-03 00:00:00
Activity Status Date: Not reported
Activity Group: Compliance Monitoring

Map ID	Site	Database(s)	EPA ID Number

LOWER POTOMAC POLLUTION - LORTON (Continued) **1000211054**

Activity Type: Inspection/Evaluation
Activity Status: Not reported

Region Code: 03
Programmatic ID: AIR VA0000005105900281
Facility Registry ID: 110001886914
Air Operating Status Code: OPR
Default Air Classification Code: MAJ
Air Program: State Implementation Plan for National Primary and Secondary Ambient Air Quality Standards
Activity Date: 2012-02-14 00:00:00
Activity Status Date: Not reported
Activity Group: Compliance Monitoring
Activity Type: Inspection/Evaluation
Activity Status: Not reported

Region Code: 03
Programmatic ID: AIR VA0000005105900281
Facility Registry ID: 110001886914
Air Operating Status Code: OPR
Default Air Classification Code: MAJ
Air Program: State Implementation Plan for National Primary and Secondary Ambient Air Quality Standards
Activity Date: 2012-03-13 00:00:00
Activity Status Date: Not reported
Activity Group: Compliance Monitoring
Activity Type: Inspection/Evaluation
Activity Status: Not reported

Region Code: 03
Programmatic ID: AIR VA0000005105900281
Facility Registry ID: 110001886914
Air Operating Status Code: OPR
Default Air Classification Code: MAJ
Air Program: State Implementation Plan for National Primary and Secondary Ambient Air Quality Standards
Activity Date: 2012-04-05 00:00:00
Activity Status Date: Not reported
Activity Group: Compliance Monitoring
Activity Type: Inspection/Evaluation
Activity Status: Not reported

Region Code: 03
Programmatic ID: AIR VA0000005105900281
Facility Registry ID: 110001886914
Air Operating Status Code: OPR
Default Air Classification Code: MAJ
Air Program: State Implementation Plan for National Primary and Secondary Ambient Air Quality Standards
Activity Date: 2012-08-09 00:00:00
Activity Status Date: Not reported
Activity Group: Compliance Monitoring
Activity Type: Inspection/Evaluation
Activity Status: Not reported

Region Code: 03
Programmatic ID: AIR VA0000005105900281
Facility Registry ID: 110001886914
Air Operating Status Code: OPR
Default Air Classification Code: MAJ
Air Program: State Implementation Plan for National Primary and Secondary Ambient Air Quality Standards

Map ID	Site	Database(s)	EPA ID Number

LOWER POTOMAC POLLUTION - LORTON (Continued) **1000211054**

Activity Date: 2012-08-22 00:00:00
Activity Status Date: Not reported
Activity Group: Compliance Monitoring
Activity Type: Inspection/Evaluation
Activity Status: Not reported

Region Code: 03
Programmatic ID: AIR VA0000005105900281
Facility Registry ID: 110001886914
Air Operating Status Code: OPR
Default Air Classification Code: MAJ
Air Program: State Implementation Plan for National Primary and Secondary Ambient Air Quality Standards
Activity Date: 2013-01-30 00:00:00
Activity Status Date: Not reported
Activity Group: Compliance Monitoring
Activity Type: Inspection/Evaluation
Activity Status: Not reported

Region Code: 03
Programmatic ID: AIR VA0000005105900281
Facility Registry ID: 110001886914
Air Operating Status Code: OPR
Default Air Classification Code: MAJ
Air Program: State Implementation Plan for National Primary and Secondary Ambient Air Quality Standards
Activity Date: 2013-03-18 00:00:00
Activity Status Date: Not reported
Activity Group: Compliance Monitoring
Activity Type: Inspection/Evaluation
Activity Status: Not reported

Region Code: 03
Programmatic ID: AIR VA0000005105900281
Facility Registry ID: 110001886914
Air Operating Status Code: OPR
Default Air Classification Code: MAJ
Air Program: State Implementation Plan for National Primary and Secondary Ambient Air Quality Standards
Activity Date: 2013-03-19 00:00:00
Activity Status Date: Not reported
Activity Group: Compliance Monitoring
Activity Type: Inspection/Evaluation
Activity Status: Not reported

Region Code: 03
Programmatic ID: AIR VA0000005105900281
Facility Registry ID: 110001886914
Air Operating Status Code: OPR
Default Air Classification Code: MAJ
Air Program: State Implementation Plan for National Primary and Secondary Ambient Air Quality Standards
Activity Date: 2013-04-12 00:00:00
Activity Status Date: Not reported
Activity Group: Compliance Monitoring
Activity Type: Inspection/Evaluation
Activity Status: Not reported

Region Code: 03
Programmatic ID: AIR VA0000005105900281
Facility Registry ID: 110001886914

Map ID	Site	Database(s)	EPA ID Number

LOWER POTOMAC POLLUTION - LORTON (Continued) **1000211054**

Air Operating Status Code: OPR
Default Air Classification Code: MAJ
Air Program: State Implementation Plan for National Primary and Secondary Ambient Air Quality Standards
Activity Date: 2013-07-15 00:00:00
Activity Status Date: Not reported
Activity Group: Compliance Monitoring
Activity Type: Inspection/Evaluation
Activity Status: Not reported

Region Code: 03
Programmatic ID: AIR VA0000005105900281
Facility Registry ID: 110001886914
Air Operating Status Code: OPR
Default Air Classification Code: MAJ
Air Program: State Implementation Plan for National Primary and Secondary Ambient Air Quality Standards
Activity Date: 2014-01-29 00:00:00
Activity Status Date: Not reported
Activity Group: Compliance Monitoring
Activity Type: Inspection/Evaluation
Activity Status: Not reported

Region Code: 03
Programmatic ID: AIR VA0000005105900281
Facility Registry ID: 110001886914
Air Operating Status Code: OPR
Default Air Classification Code: MAJ
Air Program: State Implementation Plan for National Primary and Secondary Ambient Air Quality Standards
Activity Date: 2014-01-30 00:00:00
Activity Status Date: Not reported
Activity Group: Compliance Monitoring
Activity Type: Inspection/Evaluation
Activity Status: Not reported

Region Code: 03
Programmatic ID: AIR VA0000005105900281
Facility Registry ID: 110001886914
Air Operating Status Code: OPR
Default Air Classification Code: MAJ
Air Program: State Implementation Plan for National Primary and Secondary Ambient Air Quality Standards
Activity Date: 2014-04-23 00:00:00
Activity Status Date: Not reported
Activity Group: Compliance Monitoring
Activity Type: Inspection/Evaluation
Activity Status: Not reported

Region Code: 03
Programmatic ID: AIR VA0000005105900281
Facility Registry ID: 110001886914
Air Operating Status Code: OPR
Default Air Classification Code: MAJ
Air Program: State Implementation Plan for National Primary and Secondary Ambient Air Quality Standards
Activity Date: 2014-07-11 00:00:00
Activity Status Date: Not reported
Activity Group: Compliance Monitoring
Activity Type: Inspection/Evaluation
Activity Status: Not reported

Map ID	Site	Database(s)	EPA ID Number

LOWER POTOMAC POLLUTION - LORTON (Continued) **1000211054**

Region Code: 03
Programmatic ID: AIR VA0000005105900281
Facility Registry ID: 110001886914
Air Operating Status Code: OPR
Default Air Classification Code: MAJ
Air Program: State Implementation Plan for National Primary and Secondary Ambient Air Quality Standards
Activity Date: 2014-07-14 00:00:00
Activity Status Date: Not reported
Activity Group: Compliance Monitoring
Activity Type: Inspection/Evaluation
Activity Status: Not reported

Region Code: 03
Programmatic ID: AIR VA0000005105900281
Facility Registry ID: 110001886914
Air Operating Status Code: OPR
Default Air Classification Code: MAJ
Air Program: State Implementation Plan for National Primary and Secondary Ambient Air Quality Standards
Activity Date: 2014-07-23 00:00:00
Activity Status Date: Not reported
Activity Group: Compliance Monitoring
Activity Type: Inspection/Evaluation
Activity Status: Not reported

Region Code: 03
Programmatic ID: AIR VA0000005105900281
Facility Registry ID: 110001886914
Air Operating Status Code: OPR
Default Air Classification Code: MAJ
Air Program: Title V Permits
Activity Date: 2015-01-29 00:00:00
Activity Status Date: 2015-03-31 16:07:43
Activity Group: Compliance Monitoring
Activity Type: Inspection/Evaluation
Activity Status: Active

Region Code: 03
Programmatic ID: AIR VA0000005105900281
Facility Registry ID: 110001886914
Air Operating Status Code: OPR
Default Air Classification Code: MAJ
Air Program: Title V Permits
Activity Date: 2015-02-06 00:00:00
Activity Status Date: 2015-04-16 10:07:12
Activity Group: Compliance Monitoring
Activity Type: Inspection/Evaluation
Activity Status: Active

Region Code: 03
Programmatic ID: AIR VA0000005105900281
Facility Registry ID: 110001886914
Air Operating Status Code: OPR
Default Air Classification Code: MAJ
Air Program: Title V Permits
Activity Date: 2015-03-31 00:00:00
Activity Status Date: 2015-03-31 16:07:43
Activity Group: Compliance Monitoring

Map ID	Site	Database(s)	EPA ID Number

LOWER POTOMAC POLLUTION - LORTON (Continued) **1000211054**

Activity Type: Inspection/Evaluation
Activity Status: Active

Region Code: 03
Programmatic ID: AIR VA0000005105900281
Facility Registry ID: 110001886914
Air Operating Status Code: OPR
Default Air Classification Code: MAJ
Air Program: Title V Permits
Activity Date: 2015-04-03 00:00:00
Activity Status Date: 2015-06-18 10:07:13
Activity Group: Compliance Monitoring
Activity Type: Inspection/Evaluation
Activity Status: Active

Region Code: 03
Programmatic ID: AIR VA0000005105900281
Facility Registry ID: 110001886914
Air Operating Status Code: OPR
Default Air Classification Code: MAJ
Air Program: Title V Permits
Activity Date: 2015-04-08 00:00:00
Activity Status Date: 2015-04-16 10:07:02
Activity Group: Compliance Monitoring
Activity Type: Inspection/Evaluation
Activity Status: Active

Region Code: 03
Programmatic ID: AIR VA0000005105900281
Facility Registry ID: 110001886914
Air Operating Status Code: OPR
Default Air Classification Code: MAJ
Air Program: Title V Permits
Activity Date: 2015-07-09 00:00:00
Activity Status Date: 2015-07-16 10:07:18
Activity Group: Compliance Monitoring
Activity Type: Inspection/Evaluation
Activity Status: Active

Region Code: 03
Programmatic ID: AIR VA0000005105900281
Facility Registry ID: 110001886914
Air Operating Status Code: OPR
Default Air Classification Code: MAJ
Air Program: Title V Permits
Activity Date: 2015-08-26 00:00:00
Activity Status Date: 2015-09-03 10:08:11
Activity Group: Compliance Monitoring
Activity Type: Inspection/Evaluation
Activity Status: Active

Region Code: 03
Programmatic ID: AIR VA0000005105900281
Facility Registry ID: 110001886914
Air Operating Status Code: OPR
Default Air Classification Code: MAJ
Air Program: Title V Permits

Map ID	Site	Database(s)	EPA ID Number

LOWER POTOMAC POLLUTION - LORTON (Continued) **1000211054**

Activity Date: 2015-10-09 00:00:00
Activity Status Date: 2016-01-14 10:13:48
Activity Group: Compliance Monitoring
Activity Type: Inspection/Evaluation
Activity Status: Active

Region Code: 03
Programmatic ID: AIR VA0000005105900281
Facility Registry ID: 110001886914
Air Operating Status Code: OPR
Default Air Classification Code: MAJ
Air Program: Title V Permits
Activity Date: 2015-12-18 00:00:00
Activity Status Date: 2016-04-07 10:13:19
Activity Group: Compliance Monitoring
Activity Type: Inspection/Evaluation
Activity Status: Active

Region Code: 03
Programmatic ID: AIR VA0000005105900281
Facility Registry ID: 110001886914
Air Operating Status Code: OPR
Default Air Classification Code: MAJ
Air Program: Title V Permits
Activity Date: 2015-12-18 00:00:00
Activity Status Date: 2016-07-28 10:41:47
Activity Group: Compliance Monitoring
Activity Type: Inspection/Evaluation
Activity Status: Active

Region Code: 03
Programmatic ID: AIR VA0000005105900281
Facility Registry ID: 110001886914
Air Operating Status Code: OPR
Default Air Classification Code: MAJ
Air Program: Title V Permits
Activity Date: 2016-02-17 00:00:00
Activity Status Date: 2016-03-03 10:10:48
Activity Group: Compliance Monitoring
Activity Type: Inspection/Evaluation
Activity Status: Active

Region Code: 03
Programmatic ID: AIR VA0000005105900281
Facility Registry ID: 110001886914
Air Operating Status Code: OPR
Default Air Classification Code: MAJ
Air Program: Title V Permits
Activity Date: 2016-02-24 00:00:00
Activity Status Date: 2016-03-03 10:10:40
Activity Group: Compliance Monitoring
Activity Type: Inspection/Evaluation
Activity Status: Active

Region Code: 03
Programmatic ID: AIR VA0000005105900281
Facility Registry ID: 110001886914

Map ID	Site	Database(s)	EPA ID Number

LOWER POTOMAC POLLUTION - LORTON (Continued) **1000211054**

Air Operating Status Code: OPR
Default Air Classification Code: MAJ
Air Program: Title V Permits
Activity Date: 2016-02-24 00:00:00
Activity Status Date: 2016-03-03 10:10:41
Activity Group: Compliance Monitoring
Activity Type: Inspection/Evaluation
Activity Status: Active

Region Code: 03
Programmatic ID: AIR VA0000005105900281
Facility Registry ID: 110001886914
Air Operating Status Code: OPR
Default Air Classification Code: MAJ
Air Program: Title V Permits
Activity Date: 2016-02-25 00:00:00
Activity Status Date: 2016-03-03 10:10:41
Activity Group: Compliance Monitoring
Activity Type: Inspection/Evaluation
Activity Status: Active

Region Code: 03
Programmatic ID: AIR VA0000005105900281
Facility Registry ID: 110001886914
Air Operating Status Code: OPR
Default Air Classification Code: MAJ
Air Program: Title V Permits
Activity Date: 2016-07-28 00:00:00
Activity Status Date: 2016-08-04 10:09:46
Activity Group: Compliance Monitoring
Activity Type: Inspection/Evaluation
Activity Status: Active

Region Code: 03
Programmatic ID: AIR VA0000005105900281
Facility Registry ID: 110001886914
Air Operating Status Code: OPR
Default Air Classification Code: MAJ
Air Program: Title V Permits
Activity Date: 2016-07-28 00:00:00
Activity Status Date: 2016-08-11 10:09:45
Activity Group: Compliance Monitoring
Activity Type: Inspection/Evaluation
Activity Status: Active

Region Code: 03
Programmatic ID: AIR VA0000005105900281
Facility Registry ID: 110001886914
Air Operating Status Code: OPR
Default Air Classification Code: MAJ
Air Program: Title V Permits
Activity Date: 2016-08-02 00:00:00
Activity Status Date: 2016-08-04 10:09:46
Activity Group: Compliance Monitoring
Activity Type: Inspection/Evaluation
Activity Status: Active

Map ID	Site	Database(s)	EPA ID Number

LOWER POTOMAC POLLUTION - LORTON (Continued) **1000211054**

Region Code: 03
Programmatic ID: AIR VA0000005105900281
Facility Registry ID: 110001886914
Air Operating Status Code: OPR
Default Air Classification Code: MAJ
Air Program: Title V Permits
Activity Date: 2016-08-03 00:00:00
Activity Status Date: 2016-08-04 10:09:46
Activity Group: Compliance Monitoring
Activity Type: Inspection/Evaluation
Activity Status: Active

Region Code: 03
Programmatic ID: AIR VA0000005105900281
Facility Registry ID: 110001886914
Air Operating Status Code: OPR
Default Air Classification Code: MAJ
Air Program: Title V Permits
Activity Date: 2016-09-13 00:00:00
Activity Status Date: 2016-10-06 10:10:45
Activity Group: Compliance Monitoring
Activity Type: Inspection/Evaluation
Activity Status: Active

Region Code: 03
Programmatic ID: AIR VA0000005105900281
Facility Registry ID: 110001886914
Air Operating Status Code: OPR
Default Air Classification Code: MAJ
Air Program: Title V Permits
Activity Date: 2000-07-28 00:00:00
Activity Status Date: Not reported
Activity Group: Compliance Monitoring
Activity Type: Inspection/Evaluation
Activity Status: Not reported

Region Code: 03
Programmatic ID: AIR VA0000005105900281
Facility Registry ID: 110001886914
Air Operating Status Code: OPR
Default Air Classification Code: MAJ
Air Program: Title V Permits
Activity Date: 2001-08-27 00:00:00
Activity Status Date: Not reported
Activity Group: Compliance Monitoring
Activity Type: Inspection/Evaluation
Activity Status: Not reported

Region Code: 03
Programmatic ID: AIR VA0000005105900281
Facility Registry ID: 110001886914
Air Operating Status Code: OPR
Default Air Classification Code: MAJ
Air Program: Title V Permits
Activity Date: 2002-02-26 00:00:00
Activity Status Date: Not reported
Activity Group: Compliance Monitoring

Map ID	Site	Database(s)	EPA ID Number

LOWER POTOMAC POLLUTION - LORTON (Continued) **1000211054**

Activity Type: Inspection/Evaluation
Activity Status: Not reported

Region Code: 03
Programmatic ID: AIR VA0000005105900281
Facility Registry ID: 110001886914
Air Operating Status Code: OPR
Default Air Classification Code: MAJ
Air Program: Title V Permits
Activity Date: 2002-05-30 00:00:00
Activity Status Date: Not reported
Activity Group: Compliance Monitoring
Activity Type: Inspection/Evaluation
Activity Status: Not reported

Region Code: 03
Programmatic ID: AIR VA0000005105900281
Facility Registry ID: 110001886914
Air Operating Status Code: OPR
Default Air Classification Code: MAJ
Air Program: Title V Permits
Activity Date: 2003-02-28 00:00:00
Activity Status Date: Not reported
Activity Group: Compliance Monitoring
Activity Type: Inspection/Evaluation
Activity Status: Not reported

Region Code: 03
Programmatic ID: AIR VA0000005105900281
Facility Registry ID: 110001886914
Air Operating Status Code: OPR
Default Air Classification Code: MAJ
Air Program: Title V Permits
Activity Date: 2003-03-11 00:00:00
Activity Status Date: Not reported
Activity Group: Compliance Monitoring
Activity Type: Inspection/Evaluation
Activity Status: Not reported

Region Code: 03
Programmatic ID: AIR VA0000005105900281
Facility Registry ID: 110001886914
Air Operating Status Code: OPR
Default Air Classification Code: MAJ
Air Program: Title V Permits
Activity Date: 2003-05-21 00:00:00
Activity Status Date: Not reported
Activity Group: Compliance Monitoring
Activity Type: Inspection/Evaluation
Activity Status: Not reported

Region Code: 03
Programmatic ID: AIR VA0000005105900281
Facility Registry ID: 110001886914
Air Operating Status Code: OPR
Default Air Classification Code: MAJ
Air Program: Title V Permits

Map ID	Site	Database(s)	EPA ID Number

LOWER POTOMAC POLLUTION - LORTON (Continued) **1000211054**

Activity Date: 2003-06-09 00:00:00
Activity Status Date: Not reported
Activity Group: Compliance Monitoring
Activity Type: Inspection/Evaluation
Activity Status: Not reported

Region Code: 03
Programmatic ID: AIR VA0000005105900281
Facility Registry ID: 110001886914
Air Operating Status Code: OPR
Default Air Classification Code: MAJ
Air Program: Title V Permits
Activity Date: 2003-06-10 00:00:00
Activity Status Date: Not reported
Activity Group: Compliance Monitoring
Activity Type: Inspection/Evaluation
Activity Status: Not reported

Region Code: 03
Programmatic ID: AIR VA0000005105900281
Facility Registry ID: 110001886914
Air Operating Status Code: OPR
Default Air Classification Code: MAJ
Air Program: Title V Permits
Activity Date: 2003-06-16 00:00:00
Activity Status Date: Not reported
Activity Group: Compliance Monitoring
Activity Type: Inspection/Evaluation
Activity Status: Not reported

Region Code: 03
Programmatic ID: AIR VA0000005105900281
Facility Registry ID: 110001886914
Air Operating Status Code: OPR
Default Air Classification Code: MAJ
Air Program: Title V Permits
Activity Date: 2003-07-29 00:00:00
Activity Status Date: Not reported
Activity Group: Compliance Monitoring
Activity Type: Inspection/Evaluation
Activity Status: Not reported

Region Code: 03
Programmatic ID: AIR VA0000005105900281
Facility Registry ID: 110001886914
Air Operating Status Code: OPR
Default Air Classification Code: MAJ
Air Program: Title V Permits
Activity Date: 2003-10-03 00:00:00
Activity Status Date: Not reported
Activity Group: Compliance Monitoring
Activity Type: Inspection/Evaluation
Activity Status: Not reported

Region Code: 03
Programmatic ID: AIR VA0000005105900281
Facility Registry ID: 110001886914

Map ID	Site	Database(s)	EPA ID Number

LOWER POTOMAC POLLUTION - LORTON (Continued) **1000211054**

Air Operating Status Code: OPR
Default Air Classification Code: MAJ
Air Program: Title V Permits
Activity Date: 2004-02-27 00:00:00
Activity Status Date: Not reported
Activity Group: Compliance Monitoring
Activity Type: Inspection/Evaluation
Activity Status: Not reported

Region Code: 03
Programmatic ID: AIR VA0000005105900281
Facility Registry ID: 110001886914
Air Operating Status Code: OPR
Default Air Classification Code: MAJ
Air Program: Title V Permits
Activity Date: 2004-04-08 00:00:00
Activity Status Date: Not reported
Activity Group: Compliance Monitoring
Activity Type: Inspection/Evaluation
Activity Status: Not reported

Region Code: 03
Programmatic ID: AIR VA0000005105900281
Facility Registry ID: 110001886914
Air Operating Status Code: OPR
Default Air Classification Code: MAJ
Air Program: Title V Permits
Activity Date: 2004-05-14 00:00:00
Activity Status Date: Not reported
Activity Group: Compliance Monitoring
Activity Type: Inspection/Evaluation
Activity Status: Not reported

Region Code: 03
Programmatic ID: AIR VA0000005105900281
Facility Registry ID: 110001886914
Air Operating Status Code: OPR
Default Air Classification Code: MAJ
Air Program: Title V Permits
Activity Date: 2004-08-09 00:00:00
Activity Status Date: Not reported
Activity Group: Compliance Monitoring
Activity Type: Inspection/Evaluation
Activity Status: Not reported

Region Code: 03
Programmatic ID: AIR VA0000005105900281
Facility Registry ID: 110001886914
Air Operating Status Code: OPR
Default Air Classification Code: MAJ
Air Program: Title V Permits
Activity Date: 2004-08-24 00:00:00
Activity Status Date: Not reported
Activity Group: Compliance Monitoring
Activity Type: Inspection/Evaluation
Activity Status: Not reported

Map ID	Site	Database(s)	EPA ID Number

LOWER POTOMAC POLLUTION - LORTON (Continued) **1000211054**

Region Code: 03
Programmatic ID: AIR VA0000005105900281
Facility Registry ID: 110001886914
Air Operating Status Code: OPR
Default Air Classification Code: MAJ
Air Program: Title V Permits
Activity Date: 2004-09-16 00:00:00
Activity Status Date: Not reported
Activity Group: Compliance Monitoring
Activity Type: Inspection/Evaluation
Activity Status: Not reported

Region Code: 03
Programmatic ID: AIR VA0000005105900281
Facility Registry ID: 110001886914
Air Operating Status Code: OPR
Default Air Classification Code: MAJ
Air Program: Title V Permits
Activity Date: 2004-09-30 00:00:00
Activity Status Date: Not reported
Activity Group: Compliance Monitoring
Activity Type: Inspection/Evaluation
Activity Status: Not reported

Region Code: 03
Programmatic ID: AIR VA0000005105900281
Facility Registry ID: 110001886914
Air Operating Status Code: OPR
Default Air Classification Code: MAJ
Air Program: Title V Permits
Activity Date: 2005-01-31 00:00:00
Activity Status Date: Not reported
Activity Group: Compliance Monitoring
Activity Type: Inspection/Evaluation
Activity Status: Not reported

Region Code: 03
Programmatic ID: AIR VA0000005105900281
Facility Registry ID: 110001886914
Air Operating Status Code: OPR
Default Air Classification Code: MAJ
Air Program: Title V Permits
Activity Date: 2005-02-07 00:00:00
Activity Status Date: Not reported
Activity Group: Compliance Monitoring
Activity Type: Inspection/Evaluation
Activity Status: Not reported

Region Code: 03
Programmatic ID: AIR VA0000005105900281
Facility Registry ID: 110001886914
Air Operating Status Code: OPR
Default Air Classification Code: MAJ
Air Program: Title V Permits
Activity Date: 2005-02-25 00:00:00
Activity Status Date: Not reported
Activity Group: Compliance Monitoring

Map ID	Site	Database(s)	EPA ID Number

LOWER POTOMAC POLLUTION - LORTON (Continued) **1000211054**

Activity Type: Inspection/Evaluation
Activity Status: Not reported

Region Code: 03
Programmatic ID: AIR VA0000005105900281
Facility Registry ID: 110001886914
Air Operating Status Code: OPR
Default Air Classification Code: MAJ
Air Program: Title V Permits
Activity Date: 2005-02-27 00:00:00
Activity Status Date: Not reported
Activity Group: Compliance Monitoring
Activity Type: Inspection/Evaluation
Activity Status: Not reported

Region Code: 03
Programmatic ID: AIR VA0000005105900281
Facility Registry ID: 110001886914
Air Operating Status Code: OPR
Default Air Classification Code: MAJ
Air Program: Title V Permits
Activity Date: 2005-02-28 00:00:00
Activity Status Date: Not reported
Activity Group: Compliance Monitoring
Activity Type: Inspection/Evaluation
Activity Status: Not reported

Region Code: 03
Programmatic ID: AIR VA0000005105900281
Facility Registry ID: 110001886914
Air Operating Status Code: OPR
Default Air Classification Code: MAJ
Air Program: Title V Permits
Activity Date: 2005-08-01 00:00:00
Activity Status Date: Not reported
Activity Group: Compliance Monitoring
Activity Type: Inspection/Evaluation
Activity Status: Not reported

Region Code: 03
Programmatic ID: AIR VA0000005105900281
Facility Registry ID: 110001886914
Air Operating Status Code: OPR
Default Air Classification Code: MAJ
Air Program: Title V Permits
Activity Date: 2005-08-25 00:00:00
Activity Status Date: Not reported
Activity Group: Compliance Monitoring
Activity Type: Inspection/Evaluation
Activity Status: Not reported

Region Code: 03
Programmatic ID: AIR VA0000005105900281
Facility Registry ID: 110001886914
Air Operating Status Code: OPR
Default Air Classification Code: MAJ
Air Program: Title V Permits

Map ID	Site	Database(s)	EPA ID Number

LOWER POTOMAC POLLUTION - LORTON (Continued) **1000211054**

Activity Date: 2005-08-26 00:00:00
Activity Status Date: Not reported
Activity Group: Compliance Monitoring
Activity Type: Inspection/Evaluation
Activity Status: Not reported

Region Code: 03
Programmatic ID: AIR VA0000005105900281
Facility Registry ID: 110001886914
Air Operating Status Code: OPR
Default Air Classification Code: MAJ
Air Program: Title V Permits
Activity Date: 2006-01-24 00:00:00
Activity Status Date: Not reported
Activity Group: Compliance Monitoring
Activity Type: Inspection/Evaluation
Activity Status: Not reported

Region Code: 03
Programmatic ID: AIR VA0000005105900281
Facility Registry ID: 110001886914
Air Operating Status Code: OPR
Default Air Classification Code: MAJ
Air Program: Title V Permits
Activity Date: 2006-01-30 00:00:00
Activity Status Date: Not reported
Activity Group: Compliance Monitoring
Activity Type: Inspection/Evaluation
Activity Status: Not reported

Region Code: 03
Programmatic ID: AIR VA0000005105900281
Facility Registry ID: 110001886914
Air Operating Status Code: OPR
Default Air Classification Code: MAJ
Air Program: Title V Permits
Activity Date: 2006-02-01 00:00:00
Activity Status Date: Not reported
Activity Group: Compliance Monitoring
Activity Type: Inspection/Evaluation
Activity Status: Not reported

Region Code: 03
Programmatic ID: AIR VA0000005105900281
Facility Registry ID: 110001886914
Air Operating Status Code: OPR
Default Air Classification Code: MAJ
Air Program: Title V Permits
Activity Date: 2006-02-06 00:00:00
Activity Status Date: Not reported
Activity Group: Compliance Monitoring
Activity Type: Inspection/Evaluation
Activity Status: Not reported

Region Code: 03
Programmatic ID: AIR VA0000005105900281
Facility Registry ID: 110001886914

Map ID	Site	Database(s)	EPA ID Number

LOWER POTOMAC POLLUTION - LORTON (Continued) **1000211054**

Air Operating Status Code: OPR
Default Air Classification Code: MAJ
Air Program: Title V Permits
Activity Date: 2006-03-07 00:00:00
Activity Status Date: Not reported
Activity Group: Compliance Monitoring
Activity Type: Inspection/Evaluation
Activity Status: Not reported

Region Code: 03
Programmatic ID: AIR VA0000005105900281
Facility Registry ID: 110001886914
Air Operating Status Code: OPR
Default Air Classification Code: MAJ
Air Program: Title V Permits
Activity Date: 2006-03-20 00:00:00
Activity Status Date: Not reported
Activity Group: Compliance Monitoring
Activity Type: Inspection/Evaluation
Activity Status: Not reported

Region Code: 03
Programmatic ID: AIR VA0000005105900281
Facility Registry ID: 110001886914
Air Operating Status Code: OPR
Default Air Classification Code: MAJ
Air Program: Title V Permits
Activity Date: 2006-07-21 00:00:00
Activity Status Date: Not reported
Activity Group: Compliance Monitoring
Activity Type: Inspection/Evaluation
Activity Status: Not reported

Region Code: 03
Programmatic ID: AIR VA0000005105900281
Facility Registry ID: 110001886914
Air Operating Status Code: OPR
Default Air Classification Code: MAJ
Air Program: Title V Permits
Activity Date: 2006-09-22 00:00:00
Activity Status Date: Not reported
Activity Group: Compliance Monitoring
Activity Type: Inspection/Evaluation
Activity Status: Not reported

Region Code: 03
Programmatic ID: AIR VA0000005105900281
Facility Registry ID: 110001886914
Air Operating Status Code: OPR
Default Air Classification Code: MAJ
Air Program: Title V Permits
Activity Date: 2007-01-23 00:00:00
Activity Status Date: Not reported
Activity Group: Compliance Monitoring
Activity Type: Inspection/Evaluation
Activity Status: Not reported

Map ID	Site	Database(s)	EPA ID Number

LOWER POTOMAC POLLUTION - LORTON (Continued) **1000211054**

Region Code: 03
Programmatic ID: AIR VA0000005105900281
Facility Registry ID: 110001886914
Air Operating Status Code: OPR
Default Air Classification Code: MAJ
Air Program: Title V Permits
Activity Date: 2007-02-27 00:00:00
Activity Status Date: Not reported
Activity Group: Compliance Monitoring
Activity Type: Inspection/Evaluation
Activity Status: Not reported

Region Code: 03
Programmatic ID: AIR VA0000005105900281
Facility Registry ID: 110001886914
Air Operating Status Code: OPR
Default Air Classification Code: MAJ
Air Program: Title V Permits
Activity Date: 2007-05-02 00:00:00
Activity Status Date: Not reported
Activity Group: Compliance Monitoring
Activity Type: Inspection/Evaluation
Activity Status: Not reported

Region Code: 03
Programmatic ID: AIR VA0000005105900281
Facility Registry ID: 110001886914
Air Operating Status Code: OPR
Default Air Classification Code: MAJ
Air Program: Title V Permits
Activity Date: 2007-05-22 00:00:00
Activity Status Date: Not reported
Activity Group: Compliance Monitoring
Activity Type: Inspection/Evaluation
Activity Status: Not reported

Region Code: 03
Programmatic ID: AIR VA0000005105900281
Facility Registry ID: 110001886914
Air Operating Status Code: OPR
Default Air Classification Code: MAJ
Air Program: Title V Permits
Activity Date: 2007-05-23 00:00:00
Activity Status Date: Not reported
Activity Group: Compliance Monitoring
Activity Type: Inspection/Evaluation
Activity Status: Not reported

Region Code: 03
Programmatic ID: AIR VA0000005105900281
Facility Registry ID: 110001886914
Air Operating Status Code: OPR
Default Air Classification Code: MAJ
Air Program: Title V Permits
Activity Date: 2007-07-30 00:00:00
Activity Status Date: Not reported
Activity Group: Compliance Monitoring

Map ID	Site	Database(s)	EPA ID Number

LOWER POTOMAC POLLUTION - LORTON (Continued) **1000211054**

Activity Type: Inspection/Evaluation
Activity Status: Not reported

Region Code: 03
Programmatic ID: AIR VA0000005105900281
Facility Registry ID: 110001886914
Air Operating Status Code: OPR
Default Air Classification Code: MAJ
Air Program: Title V Permits
Activity Date: 2008-01-29 00:00:00
Activity Status Date: Not reported
Activity Group: Compliance Monitoring
Activity Type: Inspection/Evaluation
Activity Status: Not reported

Region Code: 03
Programmatic ID: AIR VA0000005105900281
Facility Registry ID: 110001886914
Air Operating Status Code: OPR
Default Air Classification Code: MAJ
Air Program: Title V Permits
Activity Date: 2008-02-19 00:00:00
Activity Status Date: Not reported
Activity Group: Compliance Monitoring
Activity Type: Inspection/Evaluation
Activity Status: Not reported

Region Code: 03
Programmatic ID: AIR VA0000005105900281
Facility Registry ID: 110001886914
Air Operating Status Code: OPR
Default Air Classification Code: MAJ
Air Program: Title V Permits
Activity Date: 2008-02-25 00:00:00
Activity Status Date: Not reported
Activity Group: Compliance Monitoring
Activity Type: Inspection/Evaluation
Activity Status: Not reported

Region Code: 03
Programmatic ID: AIR VA0000005105900281
Facility Registry ID: 110001886914
Air Operating Status Code: OPR
Default Air Classification Code: MAJ
Air Program: Title V Permits
Activity Date: 2008-02-26 00:00:00
Activity Status Date: Not reported
Activity Group: Compliance Monitoring
Activity Type: Inspection/Evaluation
Activity Status: Not reported

Region Code: 03
Programmatic ID: AIR VA0000005105900281
Facility Registry ID: 110001886914
Air Operating Status Code: OPR
Default Air Classification Code: MAJ
Air Program: Title V Permits

Map ID	Site	Database(s)	EPA ID Number

LOWER POTOMAC POLLUTION - LORTON (Continued) **1000211054**

Activity Date: 2008-03-19 00:00:00
Activity Status Date: Not reported
Activity Group: Compliance Monitoring
Activity Type: Inspection/Evaluation
Activity Status: Not reported

Region Code: 03
Programmatic ID: AIR VA0000005105900281
Facility Registry ID: 110001886914
Air Operating Status Code: OPR
Default Air Classification Code: MAJ
Air Program: Title V Permits
Activity Date: 2008-04-29 00:00:00
Activity Status Date: Not reported
Activity Group: Compliance Monitoring
Activity Type: Inspection/Evaluation
Activity Status: Not reported

Region Code: 03
Programmatic ID: AIR VA0000005105900281
Facility Registry ID: 110001886914
Air Operating Status Code: OPR
Default Air Classification Code: MAJ
Air Program: Title V Permits
Activity Date: 2008-07-23 00:00:00
Activity Status Date: Not reported
Activity Group: Compliance Monitoring
Activity Type: Inspection/Evaluation
Activity Status: Not reported

Region Code: 03
Programmatic ID: AIR VA0000005105900281
Facility Registry ID: 110001886914
Air Operating Status Code: OPR
Default Air Classification Code: MAJ
Air Program: Title V Permits
Activity Date: 2008-08-13 00:00:00
Activity Status Date: Not reported
Activity Group: Compliance Monitoring
Activity Type: Inspection/Evaluation
Activity Status: Not reported

Region Code: 03
Programmatic ID: AIR VA0000005105900281
Facility Registry ID: 110001886914
Air Operating Status Code: OPR
Default Air Classification Code: MAJ
Air Program: Title V Permits
Activity Date: 2008-08-27 00:00:00
Activity Status Date: Not reported
Activity Group: Compliance Monitoring
Activity Type: Inspection/Evaluation
Activity Status: Not reported

Region Code: 03
Programmatic ID: AIR VA0000005105900281
Facility Registry ID: 110001886914

Map ID	Site	Database(s)	EPA ID Number

LOWER POTOMAC POLLUTION - LORTON (Continued) **1000211054**

Air Operating Status Code: OPR
Default Air Classification Code: MAJ
Air Program: Title V Permits
Activity Date: 2009-02-05 00:00:00
Activity Status Date: Not reported
Activity Group: Compliance Monitoring
Activity Type: Inspection/Evaluation
Activity Status: Not reported

Region Code: 03
Programmatic ID: AIR VA0000005105900281
Facility Registry ID: 110001886914
Air Operating Status Code: OPR
Default Air Classification Code: MAJ
Air Program: Title V Permits
Activity Date: 2009-04-08 00:00:00
Activity Status Date: Not reported
Activity Group: Compliance Monitoring
Activity Type: Inspection/Evaluation
Activity Status: Not reported

Region Code: 03
Programmatic ID: AIR VA0000005105900281
Facility Registry ID: 110001886914
Air Operating Status Code: OPR
Default Air Classification Code: MAJ
Air Program: Title V Permits
Activity Date: 2009-04-12 00:00:00
Activity Status Date: Not reported
Activity Group: Compliance Monitoring
Activity Type: Inspection/Evaluation
Activity Status: Not reported

Region Code: 03
Programmatic ID: AIR VA0000005105900281
Facility Registry ID: 110001886914
Air Operating Status Code: OPR
Default Air Classification Code: MAJ
Air Program: Title V Permits
Activity Date: 2009-04-13 00:00:00
Activity Status Date: Not reported
Activity Group: Compliance Monitoring
Activity Type: Inspection/Evaluation
Activity Status: Not reported

Region Code: 03
Programmatic ID: AIR VA0000005105900281
Facility Registry ID: 110001886914
Air Operating Status Code: OPR
Default Air Classification Code: MAJ
Air Program: Title V Permits
Activity Date: 2009-05-15 00:00:00
Activity Status Date: Not reported
Activity Group: Compliance Monitoring
Activity Type: Inspection/Evaluation
Activity Status: Not reported

Map ID	Site	Database(s)	EPA ID Number

LOWER POTOMAC POLLUTION - LORTON (Continued) **1000211054**

Region Code: 03
Programmatic ID: AIR VA0000005105900281
Facility Registry ID: 110001886914
Air Operating Status Code: OPR
Default Air Classification Code: MAJ
Air Program: Title V Permits
Activity Date: 2009-08-10 00:00:00
Activity Status Date: Not reported
Activity Group: Compliance Monitoring
Activity Type: Inspection/Evaluation
Activity Status: Not reported

Region Code: 03
Programmatic ID: AIR VA0000005105900281
Facility Registry ID: 110001886914
Air Operating Status Code: OPR
Default Air Classification Code: MAJ
Air Program: Title V Permits
Activity Date: 2009-08-11 00:00:00
Activity Status Date: Not reported
Activity Group: Compliance Monitoring
Activity Type: Inspection/Evaluation
Activity Status: Not reported

Region Code: 03
Programmatic ID: AIR VA0000005105900281
Facility Registry ID: 110001886914
Air Operating Status Code: OPR
Default Air Classification Code: MAJ
Air Program: Title V Permits
Activity Date: 2010-01-13 00:00:00
Activity Status Date: Not reported
Activity Group: Compliance Monitoring
Activity Type: Inspection/Evaluation
Activity Status: Not reported

Region Code: 03
Programmatic ID: AIR VA0000005105900281
Facility Registry ID: 110001886914
Air Operating Status Code: OPR
Default Air Classification Code: MAJ
Air Program: Title V Permits
Activity Date: 2010-01-21 00:00:00
Activity Status Date: Not reported
Activity Group: Compliance Monitoring
Activity Type: Inspection/Evaluation
Activity Status: Not reported

Region Code: 03
Programmatic ID: AIR VA0000005105900281
Facility Registry ID: 110001886914
Air Operating Status Code: OPR
Default Air Classification Code: MAJ
Air Program: Title V Permits
Activity Date: 2010-02-04 00:00:00
Activity Status Date: Not reported
Activity Group: Compliance Monitoring

Map ID	Site	Database(s)	EPA ID Number

LOWER POTOMAC POLLUTION - LORTON (Continued) **1000211054**

Activity Type: Inspection/Evaluation
Activity Status: Not reported

Region Code: 03
Programmatic ID: AIR VA0000005105900281
Facility Registry ID: 110001886914
Air Operating Status Code: OPR
Default Air Classification Code: MAJ
Air Program: Title V Permits
Activity Date: 2010-02-18 00:00:00
Activity Status Date: Not reported
Activity Group: Compliance Monitoring
Activity Type: Inspection/Evaluation
Activity Status: Not reported

Region Code: 03
Programmatic ID: AIR VA0000005105900281
Facility Registry ID: 110001886914
Air Operating Status Code: OPR
Default Air Classification Code: MAJ
Air Program: Title V Permits
Activity Date: 2010-02-19 00:00:00
Activity Status Date: Not reported
Activity Group: Compliance Monitoring
Activity Type: Inspection/Evaluation
Activity Status: Not reported

Region Code: 03
Programmatic ID: AIR VA0000005105900281
Facility Registry ID: 110001886914
Air Operating Status Code: OPR
Default Air Classification Code: MAJ
Air Program: Title V Permits
Activity Date: 2010-07-14 00:00:00
Activity Status Date: Not reported
Activity Group: Compliance Monitoring
Activity Type: Inspection/Evaluation
Activity Status: Not reported

Region Code: 03
Programmatic ID: AIR VA0000005105900281
Facility Registry ID: 110001886914
Air Operating Status Code: OPR
Default Air Classification Code: MAJ
Air Program: Title V Permits
Activity Date: 2010-08-03 00:00:00
Activity Status Date: Not reported
Activity Group: Compliance Monitoring
Activity Type: Inspection/Evaluation
Activity Status: Not reported

Region Code: 03
Programmatic ID: AIR VA0000005105900281
Facility Registry ID: 110001886914
Air Operating Status Code: OPR
Default Air Classification Code: MAJ
Air Program: Title V Permits

Map ID	Site	Database(s)	EPA ID Number

LOWER POTOMAC POLLUTION - LORTON (Continued) **1000211054**

Activity Date: 2010-12-21 00:00:00
Activity Status Date: Not reported
Activity Group: Compliance Monitoring
Activity Type: Inspection/Evaluation
Activity Status: Not reported

Region Code: 03
Programmatic ID: AIR VA0000005105900281
Facility Registry ID: 110001886914
Air Operating Status Code: OPR
Default Air Classification Code: MAJ
Air Program: Title V Permits
Activity Date: 2011-01-21 00:00:00
Activity Status Date: Not reported
Activity Group: Compliance Monitoring
Activity Type: Inspection/Evaluation
Activity Status: Not reported

Region Code: 03
Programmatic ID: AIR VA0000005105900281
Facility Registry ID: 110001886914
Air Operating Status Code: OPR
Default Air Classification Code: MAJ
Air Program: Title V Permits
Activity Date: 2011-02-23 00:00:00
Activity Status Date: Not reported
Activity Group: Compliance Monitoring
Activity Type: Inspection/Evaluation
Activity Status: Not reported

Region Code: 03
Programmatic ID: AIR VA0000005105900281
Facility Registry ID: 110001886914
Air Operating Status Code: OPR
Default Air Classification Code: MAJ
Air Program: Title V Permits
Activity Date: 2011-03-01 00:00:00
Activity Status Date: Not reported
Activity Group: Compliance Monitoring
Activity Type: Inspection/Evaluation
Activity Status: Not reported

Region Code: 03
Programmatic ID: AIR VA0000005105900281
Facility Registry ID: 110001886914
Air Operating Status Code: OPR
Default Air Classification Code: MAJ
Air Program: Title V Permits
Activity Date: 2011-03-02 00:00:00
Activity Status Date: Not reported
Activity Group: Compliance Monitoring
Activity Type: Inspection/Evaluation
Activity Status: Not reported

Region Code: 03
Programmatic ID: AIR VA0000005105900281
Facility Registry ID: 110001886914

Map ID	Site	Database(s)	EPA ID Number

LOWER POTOMAC POLLUTION - LORTON (Continued) **1000211054**

Air Operating Status Code: OPR
Default Air Classification Code: MAJ
Air Program: Title V Permits
Activity Date: 2011-04-08 00:00:00
Activity Status Date: Not reported
Activity Group: Compliance Monitoring
Activity Type: Inspection/Evaluation
Activity Status: Not reported

Region Code: 03
Programmatic ID: AIR VA0000005105900281
Facility Registry ID: 110001886914
Air Operating Status Code: OPR
Default Air Classification Code: MAJ
Air Program: Title V Permits
Activity Date: 2011-08-01 00:00:00
Activity Status Date: Not reported
Activity Group: Compliance Monitoring
Activity Type: Inspection/Evaluation
Activity Status: Not reported

Region Code: 03
Programmatic ID: AIR VA0000005105900281
Facility Registry ID: 110001886914
Air Operating Status Code: OPR
Default Air Classification Code: MAJ
Air Program: Title V Permits
Activity Date: 2011-08-03 00:00:00
Activity Status Date: Not reported
Activity Group: Compliance Monitoring
Activity Type: Inspection/Evaluation
Activity Status: Not reported

Region Code: 03
Programmatic ID: AIR VA0000005105900281
Facility Registry ID: 110001886914
Air Operating Status Code: OPR
Default Air Classification Code: MAJ
Air Program: Title V Permits
Activity Date: 2012-02-10 00:00:00
Activity Status Date: Not reported
Activity Group: Compliance Monitoring
Activity Type: Inspection/Evaluation
Activity Status: Not reported

Region Code: 03
Programmatic ID: AIR VA0000005105900281
Facility Registry ID: 110001886914
Air Operating Status Code: OPR
Default Air Classification Code: MAJ
Air Program: Title V Permits
Activity Date: 2012-02-13 00:00:00
Activity Status Date: Not reported
Activity Group: Compliance Monitoring
Activity Type: Inspection/Evaluation
Activity Status: Not reported

Map ID	Site	Database(s)	EPA ID Number

LOWER POTOMAC POLLUTION - LORTON (Continued) **1000211054**

Region Code: 03
Programmatic ID: AIR VA0000005105900281
Facility Registry ID: 110001886914
Air Operating Status Code: OPR
Default Air Classification Code: MAJ
Air Program: Title V Permits
Activity Date: 2012-02-14 00:00:00
Activity Status Date: Not reported
Activity Group: Compliance Monitoring
Activity Type: Inspection/Evaluation
Activity Status: Not reported

Region Code: 03
Programmatic ID: AIR VA0000005105900281
Facility Registry ID: 110001886914
Air Operating Status Code: OPR
Default Air Classification Code: MAJ
Air Program: Title V Permits
Activity Date: 2012-03-13 00:00:00
Activity Status Date: Not reported
Activity Group: Compliance Monitoring
Activity Type: Inspection/Evaluation
Activity Status: Not reported

Region Code: 03
Programmatic ID: AIR VA0000005105900281
Facility Registry ID: 110001886914
Air Operating Status Code: OPR
Default Air Classification Code: MAJ
Air Program: Title V Permits
Activity Date: 2012-04-05 00:00:00
Activity Status Date: Not reported
Activity Group: Compliance Monitoring
Activity Type: Inspection/Evaluation
Activity Status: Not reported

Region Code: 03
Programmatic ID: AIR VA0000005105900281
Facility Registry ID: 110001886914
Air Operating Status Code: OPR
Default Air Classification Code: MAJ
Air Program: Title V Permits
Activity Date: 2012-08-09 00:00:00
Activity Status Date: Not reported
Activity Group: Compliance Monitoring
Activity Type: Inspection/Evaluation
Activity Status: Not reported

Region Code: 03
Programmatic ID: AIR VA0000005105900281
Facility Registry ID: 110001886914
Air Operating Status Code: OPR
Default Air Classification Code: MAJ
Air Program: Title V Permits
Activity Date: 2012-08-22 00:00:00
Activity Status Date: Not reported
Activity Group: Compliance Monitoring

Map ID	Site	Database(s)	EPA ID Number

LOWER POTOMAC POLLUTION - LORTON (Continued) **1000211054**

Activity Type: Inspection/Evaluation
Activity Status: Not reported

Region Code: 03
Programmatic ID: AIR VA0000005105900281
Facility Registry ID: 110001886914
Air Operating Status Code: OPR
Default Air Classification Code: MAJ
Air Program: Title V Permits
Activity Date: 2013-01-30 00:00:00
Activity Status Date: Not reported
Activity Group: Compliance Monitoring
Activity Type: Inspection/Evaluation
Activity Status: Not reported

Region Code: 03
Programmatic ID: AIR VA0000005105900281
Facility Registry ID: 110001886914
Air Operating Status Code: OPR
Default Air Classification Code: MAJ
Air Program: Title V Permits
Activity Date: 2013-02-27 00:00:00
Activity Status Date: Not reported
Activity Group: Compliance Monitoring
Activity Type: Inspection/Evaluation
Activity Status: Not reported

Region Code: 03
Programmatic ID: AIR VA0000005105900281
Facility Registry ID: 110001886914
Air Operating Status Code: OPR
Default Air Classification Code: MAJ
Air Program: Title V Permits
Activity Date: 2013-03-18 00:00:00
Activity Status Date: Not reported
Activity Group: Compliance Monitoring
Activity Type: Inspection/Evaluation
Activity Status: Not reported

Region Code: 03
Programmatic ID: AIR VA0000005105900281
Facility Registry ID: 110001886914
Air Operating Status Code: OPR
Default Air Classification Code: MAJ
Air Program: Title V Permits
Activity Date: 2013-03-19 00:00:00
Activity Status Date: Not reported
Activity Group: Compliance Monitoring
Activity Type: Inspection/Evaluation
Activity Status: Not reported

Region Code: 03
Programmatic ID: AIR VA0000005105900281
Facility Registry ID: 110001886914
Air Operating Status Code: OPR
Default Air Classification Code: MAJ
Air Program: Title V Permits

Map ID	Site	Database(s)	EPA ID Number

LOWER POTOMAC POLLUTION - LORTON (Continued) **1000211054**

Activity Date: 2013-07-15 00:00:00
Activity Status Date: Not reported
Activity Group: Compliance Monitoring
Activity Type: Inspection/Evaluation
Activity Status: Not reported

Region Code: 03
Programmatic ID: AIR VA0000005105900281
Facility Registry ID: 110001886914
Air Operating Status Code: OPR
Default Air Classification Code: MAJ
Air Program: Title V Permits
Activity Date: 2014-01-23 00:00:00
Activity Status Date: Not reported
Activity Group: Compliance Monitoring
Activity Type: Inspection/Evaluation
Activity Status: Not reported

Region Code: 03
Programmatic ID: AIR VA0000005105900281
Facility Registry ID: 110001886914
Air Operating Status Code: OPR
Default Air Classification Code: MAJ
Air Program: Title V Permits
Activity Date: 2014-01-29 00:00:00
Activity Status Date: Not reported
Activity Group: Compliance Monitoring
Activity Type: Inspection/Evaluation
Activity Status: Not reported

Region Code: 03
Programmatic ID: AIR VA0000005105900281
Facility Registry ID: 110001886914
Air Operating Status Code: OPR
Default Air Classification Code: MAJ
Air Program: Title V Permits
Activity Date: 2014-01-30 00:00:00
Activity Status Date: Not reported
Activity Group: Compliance Monitoring
Activity Type: Inspection/Evaluation
Activity Status: Not reported

Region Code: 03
Programmatic ID: AIR VA0000005105900281
Facility Registry ID: 110001886914
Air Operating Status Code: OPR
Default Air Classification Code: MAJ
Air Program: Title V Permits
Activity Date: 2014-04-23 00:00:00
Activity Status Date: Not reported
Activity Group: Compliance Monitoring
Activity Type: Inspection/Evaluation
Activity Status: Not reported

Region Code: 03
Programmatic ID: AIR VA0000005105900281
Facility Registry ID: 110001886914

Map ID	Site	Database(s)	EPA ID Number

LOWER POTOMAC POLLUTION - LORTON (Continued) **1000211054**

Air Operating Status Code:	OPR
Default Air Classification Code:	MAJ
Air Program:	Title V Permits
Activity Date:	2014-07-11 00:00:00
Activity Status Date:	Not reported
Activity Group:	Compliance Monitoring
Activity Type:	Inspection/Evaluation
Activity Status:	Not reported

Region Code:	03
Programmatic ID:	AIR VA0000005105900281
Facility Registry ID:	110001886914
Air Operating Status Code:	OPR
Default Air Classification Code:	MAJ
Air Program:	Title V Permits
Activity Date:	2014-07-14 00:00:00
Activity Status Date:	Not reported
Activity Group:	Compliance Monitoring
Activity Type:	Inspection/Evaluation
Activity Status:	Not reported

Region Code:	03
Programmatic ID:	AIR VA0000005105900281
Facility Registry ID:	110001886914
Air Operating Status Code:	OPR
Default Air Classification Code:	MAJ
Air Program:	Title V Permits
Activity Date:	2014-07-23 00:00:00
Activity Status Date:	Not reported
Activity Group:	Compliance Monitoring
Activity Type:	Inspection/Evaluation
Activity Status:	Not reported

1744 **ERNS** **2012008806**

9399 RICHMOND HWY **N/A**
LORTON, VA 22079

Click this hyperlink while viewing on your computer to access additional ERNS detail in the EDR Site Report.

1744 **NORMAN M. COLE** **SPILLS** **S108326188**
9399 RICHMOND HWY **N/A**
LORTON, VA

SPILLS NO:

Region:	NO
Id:	Not reported
Incident Summary:	Not reported
Date In:	7/22/2005
Date Closed:	Not reported
Pollution Type:	Not reported
Responsible Party:	Norman M. Cole
Facility Status:	**Not reported**

Map ID	Site	Database(s)	EPA ID Number

NORMAN M. COLE (Continued) **S108326188**

Owner:	Not reported
Facility Contact:	Not reported
Facility Permitted:	-1
Facility Telephone:	Not reported
Time In:	12:50:00 PM
Reported By Name:	Lt. Terry Jenkins
Reported By Telephone:	Not reported
Reported By Affiliation/Addr:	Fairfax FMO
Incident Response IR #:	2006-N-0055
Responsible Party Address:	Not reported
Responsible Party City:	Not reported
Responsible Party State:	Not reported
Responsible Party Zip:	Not reported
Responsible Party Contact:	Not reported
Responsible Party Telephone:	Not reported
Owner Name:	Not reported
Owner Address:	Not reported
Owner City:	Not reported
Owner State:	Not reported
Owner Zip:	Not reported
Owner Contact:	Not reported
Owner Telephone:	Not reported
Incident Date:	7/22/2005
Incident Time:	3:00:00 AM
Petroleum:	0
Solid Waste:	0
Hazardous Waste:	0
Water:	0
Air:	0
Sewage:	-1
Fish Kill:	0
Threat Wetlands:	0
Wetlands:	0
Material Released:	sodium hypochlorite
Possible Receptors:	Sodium hypochlorite
Quantity Released:	100
Unit Released:	gallons
Quantity In Water:	Not reported
Receiving Waters:	Not reported
River Basin:	Not reported
Inspection Date:	Not reported
Call Date:	Not reported
Inspector:	Not reported
Response Due:	Not reported
Response Received Date:	Not reported
Visit Needed:	0
Open:	0
Air Referral Date:	Not reported
Air Reg/ Permit Number:	Not reported
Waste Referral Date:	Not reported
Epa Id Or Permit Number:	Not reported
Water Referral Date:	7/22/2005
Water Permit Number:	VA0025364
Remediation Referral Date:	Not reported
Remediation Pc Number:	Not reported
Enforcement Referral Date:	Not reported
Nov Number:	Not reported

Map ID	Site	Database(s)	EPA ID Number

NORMAN M. COLE (Continued) **S108326188**

Pc Number:	Not reported
Receive By:	Not reported
Case Officer:	Not reported
Case Type:	Not reported
Street Address:	Not reported
Polllutant:	Not reported
Impact:	Not reported
Spill Time:	Not reported
Spill Date:	Not reported
Spill Volume:	Not reported
Measure:	Not reported
Volume In Water:	Not reported
Stream Name:	Not reported
Investigation Date:	Not reported
Closure Date:	Not reported
Lab Results:	Not reported
Target Date:	Not reported
Prep Number:	Not reported
Report Date:	Not reported
Report Time:	Not reported
Pollutant Scr:	Not reported
Volume:	Not reported
Volume Esc:	Not reported
Future Recommendations:	Not reported
Stream Code:	Not reported
Visit Date:	Not reported
Lab Date:	Not reported
File Close Date:	Not reported
Prep Copy:	Not reported
City:	Not reported
Incident Summary:	Sodium Hypochlorite release - 100 gal. contained in chemical trench/junction box, material was pumped back into treatment process, no discharge to storm or state waters. Notification only!!!
Reported:	Not reported
Results:	Not reported
Inspection Comments:	Not reported
Remarks:	Not reported

1744 **NORMAN COLE JR. PCP** **SPILLS** **S108325728**
9399 RICHMOND HWY **N/A**
LORTON, VA

SPILLS NO:

Region:	NO
Id:	Not reported
Incident Summary:	Not reported
Date In:	2/7/2005
Date Closed:	2/11/2005
Pollution Type:	Not reported
Responsible Party:	Norman Cole
Facility Status:	**Not reported**
Owner:	Not reported
Facility Contact:	Not reported
Facility Permitted:	-1
Facility Telephone:	Not reported
Time In:	5:30:00 PM
Reported By Name:	Laurel Shultzberger
Reported By Telephone:	7035509740

Map ID	Site	Database(s)	EPA ID Number

NORMAN COLE JR. PCP (Continued) **S108325728**

Reported By Affiliation/Addr:	Norman Cole
Incident Response IR #:	2005-N-0633
Responsible Party Address:	Not reported
Responsible Party City:	Not reported
Responsible Party State:	Not reported
Responsible Party Zip:	Not reported
Responsible Party Contact:	Not reported
Responsible Party Telephone:	Not reported
Owner Name:	Not reported
Owner Address:	Not reported
Owner City:	Not reported
Owner State:	Not reported
Owner Zip:	Not reported
Owner Contact:	Not reported
Owner Telephone:	Not reported
Incident Date:	2/7/2005
Incident Time:	4:30:00 PM
Petroleum:	0
Solid Waste:	0
Hazardous Waste:	0
Water:	-1
Air:	0
Sewage:	0
Fish Kill:	0
Threat Wetlands:	0
Wetlands:	0
Material Released:	plant effluent
Possible Receptors:	Pohick Creek
Quantity Released:	5-10
Unit Released:	gallons
Quantity In Water:	Not reported
Receiving Waters:	Not reported
River Basin:	Not reported
Inspection Date:	Not reported
Call Date:	Not reported
Inspector:	Not reported
Response Due:	Not reported
Response Received Date:	2/11/2005
Visit Needed:	0
Open:	0
Air Referral Date:	Not reported
Air Reg/ Permit Number:	Not reported
Waste Referral Date:	Not reported
Epa Id Or Permit Number:	Not reported
Water Referral Date:	2/7/2005
Water Permit Number:	VA0025364
Remediation Referral Date:	Not reported
Remediation Pc Number:	Not reported
Enforcement Referral Date:	Not reported
Nov Number:	Not reported
Pc Number:	Not reported
Receive By:	Not reported
Case Officer:	Not reported
Case Type:	Not reported
Street Address:	Not reported
Polllutant:	Not reported
Impact:	Not reported

Map ID	Site	Database(s)	EPA ID Number

NORMAN COLE JR. PCP (Continued) **S108325728**

Spill Time:	Not reported
Spill Date:	Not reported
Spill Volume:	Not reported
Measure:	Not reported
Volume In Water:	Not reported
Stream Name:	Not reported
Investigation Date:	Not reported
Closure Date:	Not reported
Lab Results:	Not reported
Target Date:	Not reported
Prep Number:	Not reported
Report Date:	Not reported
Report Time:	Not reported
Pollutant Scr:	Not reported
Volume:	Not reported
Volume Esc:	Not reported
Future Recommendations:	Not reported
Stream Code:	Not reported
Visit Date:	Not reported
Lab Date:	Not reported
File Close Date:	Not reported
Prep Copy:	Not reported
City:	Not reported
Incident Summary:	Pump failure caused release to blue drain contained by ..
Reported:	Not reported
Results:	Not reported
Inspection Comments:	Not reported
Remarks:	Not reported

1744 **ERNS** **2003701389**
9399 RICHMOND HWY **N/A**
LORTON, VA

Click this hyperlink while viewing on your computer to access additional ERNS detail in the EDR Site Report.

1744 **FAIRFAX COUNTY LOWER POTOMAC POLLUTION CONTROL** **LTANKS** **S111684228**
9399 RICHMOND HWY **N/A**
LORTON, VA 22079

LTANKS:

Region:	NRO
CEDS Facility Id:	200000079344
Case Status:	**Closed**
Pollution Complaint #:	19973096
Reported:	08/26/1996
Case Closed Date:	01/28/1997
Program:	RP Lead
Federally Regulated UST (Y/N):	Y
Regulated Petroleum UST (1):	Y
Excluded UST (1):	N
Deferred UST (1):	N
Partially Deferred UST (1):	N
Exempt 1 UST (2):	N

Map ID	Site	Database(s)	EPA ID Number

FAIRFAX COUNTY LOWER POTOMAC POLLUTION CONTROL (Continued) **S111684228**

Exempt 2 Heating Oil UST (2):	N
Small Heating Oil AST (2):	N
Regulated AST (3):	N
Unregulated AST (3):	N
Other Y/N:	N
Unknown Y/N:	N
Other Description:	Not reported
Heating Oil Category:	Not reported

Region:	NRO
CEDS Facility Id:	200000079344
Case Status:	**Closed**
Pollution Complaint #:	19963048
Reported:	09/28/1995
Case Closed Date:	04/20/1998
Program:	RP Lead
Federally Regulated UST (Y/N):	Y
Regulated Petroleum UST (1):	Y
Excluded UST (1):	N
Deferred UST (1):	N
Partially Deferred UST (1):	N
Exempt 1 UST (2):	N
Exempt 2 Heating Oil UST (2):	N
Small Heating Oil AST (2):	N
Regulated AST (3):	N
Unregulated AST (3):	N
Other Y/N:	N
Unknown Y/N:	N
Other Description:	Not reported
Heating Oil Category:	Not reported

Region:	NRO
CEDS Facility Id:	200000079344
Case Status:	**Closed**
Pollution Complaint #:	19963047
Reported:	09/28/1995
Case Closed Date:	04/20/1998
Program:	RP Lead
Federally Regulated UST (Y/N):	Y
Regulated Petroleum UST (1):	Y
Excluded UST (1):	N
Deferred UST (1):	N
Partially Deferred UST (1):	N
Exempt 1 UST (2):	N
Exempt 2 Heating Oil UST (2):	N
Small Heating Oil AST (2):	N
Regulated AST (3):	N
Unregulated AST (3):	N
Other Y/N:	N
Unknown Y/N:	N
Other Description:	Not reported
Heating Oil Category:	Not reported

Map ID	Site	Database(s)	EPA ID Number
1744	**NOMAN COLE POLLUTION CONTROL PLANT** **9399 RICHMOND HWY** **LORTON, VA 22199**	**SPILLS**	**S108577283** **N/A**

SPILLS NO:

Region:	NO
Id:	Not reported
Incident Summary:	Not reported
Date In:	6/5/2007
Date Closed:	6/14/2007
Pollution Type:	Not reported
Responsible Party:	Noman Cole PCP
Facility Status:	**Not reported**
Owner:	Not reported
Facility Contact:	Not reported
Facility Permitted:	-1
Facility Telephone:	Not reported
Time In:	1:15:00 PM
Reported By Name:	Mike McGrath
Reported By Telephone:	7035509740
Reported By Affiliation/Addr:	Noman Cole Pollution Control Plant
Incident Response IR #:	2007-N-0867
Responsible Party Address:	Not reported
Responsible Party City:	Not reported
Responsible Party State:	Not reported
Responsible Party Zip:	Not reported
Responsible Party Contact:	Not reported
Responsible Party Telephone:	Not reported
Owner Name:	Not reported
Owner Address:	Not reported
Owner City:	Not reported
Owner State:	Not reported
Owner Zip:	Not reported
Owner Contact:	Not reported
Owner Telephone:	Not reported
Incident Date:	6/5/2007
Incident Time:	12:15:00 PM
Petroleum:	0
Solid Waste:	0
Hazardous Waste:	0
Water:	0
Air:	0
Sewage:	-1
Fish Kill:	0
Threat Wetlands:	0
Wetlands:	0
Material Released:	treated sewage
Possible Receptors:	Not reported
Quantity Released:	approx 500
Unit Released:	gallons
Quantity In Water:	Not reported
Receiving Waters:	Not reported
River Basin:	Not reported
Inspection Date:	Not reported
Call Date:	Not reported
Inspector:	Not reported
Response Due:	Not reported
Response Received Date:	6/12/2007
Visit Needed:	0

Map ID	Site	Database(s)	EPA ID Number

NOMAN COLE POLLUTION CONTROL PLANT (Continued) **S108577283**

Open:	0
Air Referral Date:	Not reported
Air Reg/ Permit Number:	Not reported
Waste Referral Date:	Not reported
Epa Id Or Permit Number:	Not reported
Water Referral Date:	Not reported
Water Permit Number:	VA0025364
Remediation Referral Date:	Not reported
Remediation Pc Number:	Not reported
Enforcement Referral Date:	Not reported
Nov Number:	Not reported
Pc Number:	Not reported
Receive By:	Not reported
Case Officer:	Not reported
Case Type:	Not reported
Street Address:	Not reported
Polllutant:	Not reported
Impact:	Not reported
Spill Time:	Not reported
Spill Date:	Not reported
Spill Volume:	Not reported
Measure:	Not reported
Volume In Water:	Not reported
Stream Name:	Not reported
Investigation Date:	Not reported
Closure Date:	Not reported
Lab Results:	Not reported
Target Date:	Not reported
Prep Number:	Not reported
Report Date:	Not reported
Report Time:	Not reported
Pollutant Scr:	Not reported
Volume:	Not reported
Volume Esc:	Not reported
Future Recommendations:	Not reported
Stream Code:	Not reported
Visit Date:	Not reported
Lab Date:	Not reported
File Close Date:	Not reported
Prep Copy:	Not reported
City:	Not reported
Incident Summary:	Contractor discharged treated advanced plant water to storm drain which went to a creek; did not believe it went any further to pohick creek.
Reported:	Not reported
Results:	Not reported
Inspection Comments:	Gate was put down at dam, pumped creek water back into plant for treatment. Chlorophyll was .04 MG per liter residual. Five-day letter to follow.
Remarks:	Not reported

Map ID	Site	Database(s)	EPA ID Number
1744	**NORMAN COLE PCP** **9399 RICHMOND HWY** **LORTON, VA**	**SPILLS**	**S108325902** **N/A**

SPILLS NO:

Region:	NO
Id:	Not reported
Incident Summary:	Not reported
Date In:	4/12/2005
Date Closed:	4/19/2005
Pollution Type:	Not reported
Responsible Party:	Not reported
Facility Status:	**Not reported**
Owner:	Not reported
Facility Contact:	Not reported
Facility Permitted:	-1
Facility Telephone:	Not reported
Time In:	11:27:00 AM
Reported By Name:	Laura Schulzberg
Reported By Telephone:	7035509740
Reported By Affiliation/Addr:	Norman Cole
Incident Response IR #:	2005-N-0802
Responsible Party Address:	Not reported
Responsible Party City:	Not reported
Responsible Party State:	Not reported
Responsible Party Zip:	Not reported
Responsible Party Contact:	Not reported
Responsible Party Telephone:	Not reported
Owner Name:	Not reported
Owner Address:	Not reported
Owner City:	Not reported
Owner State:	Not reported
Owner Zip:	Not reported
Owner Contact:	Not reported
Owner Telephone:	Not reported
Incident Date:	4/12/2005
Incident Time:	Not reported
Petroleum:	0
Solid Waste:	0
Hazardous Waste:	0
Water:	0
Air:	0
Sewage:	-1
Fish Kill:	0
Threat Wetlands:	0
Wetlands:	0
Material Released:	partially treated effluent
Possible Receptors:	Not reported
Quantity Released:	Not reported
Unit Released:	Not reported
Quantity In Water:	Not reported
Receiving Waters:	Not reported
River Basin:	Not reported
Inspection Date:	Not reported
Call Date:	Not reported
Inspector:	Not reported
Response Due:	Not reported
Response Received Date:	4/19/2005
Visit Needed:	0

Map ID	Site	Database(s)	EPA ID Number

NORMAN COLE PCP (Continued) **S108325902**

Open:	0
Air Referral Date:	Not reported
Air Reg/ Permit Number:	Not reported
Waste Referral Date:	Not reported
Epa Id Or Permit Number:	Not reported
Water Referral Date:	4/12/2005
Water Permit Number:	VA0025364
Remediation Referral Date:	Not reported
Remediation Pc Number:	Not reported
Enforcement Referral Date:	Not reported
Nov Number:	Not reported
Pc Number:	Not reported
Receive By:	Not reported
Case Officer:	Not reported
Case Type:	Not reported
Street Address:	Not reported
Polllutant:	Not reported
Impact:	Not reported
Spill Time:	Not reported
Spill Date:	Not reported
Spill Volume:	Not reported
Measure:	Not reported
Volume In Water:	Not reported
Stream Name:	Not reported
Investigation Date:	Not reported
Closure Date:	Not reported
Lab Results:	Not reported
Target Date:	Not reported
Prep Number:	Not reported
Report Date:	Not reported
Report Time:	Not reported
Pollutant Scr:	Not reported
Volume:	Not reported
Volume Esc:	Not reported
Future Recommendations:	Not reported
Stream Code:	Not reported
Visit Date:	Not reported
Lab Date:	Not reported
File Close Date:	Not reported
Prep Copy:	Not reported
City:	Not reported
Incident Summary:	SSO - Tert Clarifier eff release, numbers in 5 day letter., some sodium hypochlorite residual in water
Reported:	Not reported
Results:	Not reported
Inspection Comments:	Not reported
Remarks:	Not reported

Map ID	Site	Database(s)	EPA ID Number
1744	**9399 RICHMOND HWY** **LORTON, VA 22079**	**ERNS**	**2012013178** **N/A**

Click this hyperlink while viewing on your computer to access additional ERNS detail in the EDR Site Report.

Map ID	Site	Database(s)	EPA ID Number
1750	**NEWBERG, GUST K CONSTRUCTION CO** **9400 OLD COLCHESTER RD** **LORTON, VA 22079**	**RCRA NonGen / NLR** **FINDS** **ECHO**	**1000162682** **VAD174218644**

RCRA NonGen / NLR:

Date form received by agency:	01/06/2015
Facility name:	NEWBERG, GUST K CONSTRUCTION CO
Facility address:	9400 OLD COLCHESTER RD LORTON, VA 22079
EPA ID:	VAD174218644
Contact:	KENT MARTIN
Contact address:	9400 OLD COLCHESTER RD LORTON, VA 22079
Contact country:	US
Contact telephone:	703-550-7110
Contact email:	Not reported
EPA Region:	03
Classification:	Non-Generator
Description:	Handler: Non-Generators do not presently generate hazardous waste

Owner/Operator Summary:

Owner/operator name:	OPERNAME
Owner/operator address:	OPERSTREET OPERCITY, AK 99999
Owner/operator country:	US
Owner/operator telephone:	215-555-1212
Owner/operator email:	Not reported
Owner/operator fax:	Not reported
Owner/operator extension:	Not reported
Legal status:	County
Owner/Operator Type:	Operator
Owner/Op start date:	Not reported
Owner/Op end date:	Not reported

Owner/operator name:	FAIRFAX COUNTY
Owner/operator address:	OWNERSTREET OWNERCITY, AK 99999
Owner/operator country:	US
Owner/operator telephone:	215-555-1212
Owner/operator email:	Not reported
Owner/operator fax:	Not reported
Owner/operator extension:	Not reported
Legal status:	County
Owner/Operator Type:	Owner
Owner/Op start date:	Not reported
Owner/Op end date:	Not reported

Handler Activities Summary:
U.S. importer of hazardous waste: No

Map ID	Site	Database(s)	EPA ID Number

NEWBERG, GUST K CONSTRUCTION CO (Continued) **1000162682**

Mixed waste (haz. and radioactive): No
Recycler of hazardous waste: No
Transporter of hazardous waste: No
Treater, storer or disposer of HW: No
Underground injection activity: No
On-site burner exemption: No
Furnace exemption: No
Used oil fuel burner: No
Used oil processor: No
User oil refiner: No
Used oil fuel marketer to burner: No
Used oil Specification marketer: No
Used oil transfer facility: No
Used oil transporter: No

Historical Generators:
Date form received by agency: 07/06/1989
Site name: NEWBERG, GUST K CONSTRUCTION CO
Classification: Small Quantity Generator

. Waste code: D001
. Waste name: IGNITABLE WASTE

Violation Status: No violations found

FINDS:

Registry ID: 110005228342

Environmental Interest/Information System
RCRAInfo is a national information system that supports the Resource Conservation and Recovery Act (RCRA) program through the tracking of events and activities related to facilities that generate, transport, and treat, store, or dispose of hazardous waste. RCRAInfo allows RCRA program staff to track the notification, permit, compliance, and corrective action activities required under RCRA.

Click this hyperlink while viewing on your computer to access additional FINDS: detail in the EDR Site Report.

ECHO:
Envid: 1000162682
Registry ID: 110005228342
DFR URL: http://echo.epa.gov/detailed-facility-report?fid=110005228342

1750 **GUST K. NEWBERG CONSTRUCTION CO.** **MLTS** **1001207983**
9400 OLD COLCHESTER ROAD **N/A**
LORTON, VA 22079

MLTS:
License Number: 45-24976-01
First License Date: 03/16/88
License Date: 03/16/88
Lic. Expiration Date: 03/31/93
Contact Name: THOMAS HICKS
Contact Phone: 703-550-7110

Map ID	Site	Database(s)	EPA ID Number

GUST K. NEWBERG CONSTRUCTION CO. (Continued) **1001207983**

Institution Code: 24976
Department/Bldg: Not reported
States Allowing Use: Not reported
Store Material Use: No
Redistribution Use: No
Incinerate Use: No
Burial Use: No
Last Inspection Date: 08/01/88
Next Inspection Date: 08/01/92
Licensee Contact: Not reported
Inspector Name: SAMUEL ROBISON

1752 **7 ELEVEN 10794** **UST** **U003678918**
9402 RICHMOND HWY **N/A**
LORTON, VA 22079

Facility:
Facility Id: 3004341
Facility Type: GAS STATION
CEDS Facility ID: 200000088038

Owner:
Owner Id: 36113
Owner Name: UNKNOWN
Owner Address: Not reported
Owner Address2: Not reported
Owner City, State, Zip: Not reported
Owner Type: UNKNOWN
Number of Active AST: 0
Number of Active UST: 4
Number of Inactive AST: 0
Number of Inactive UST: 2

Owner Id: 47914
Owner Name: SEJ Asset Management & Investment Co c/o 7-Eleven
Owner Address: PO Box 711
Owner Address2: attn Gasoline Compliance
Owner City, State, Zip: Dallas, TX 75221
Owner Type: COMMERCIAL
Number of Active AST: 0
Number of Active UST: 4
Number of Inactive AST: 0
Number of Inactive UST: 2

Owner Id: 38838
Owner Name: 7 Eleven Incorporated
Owner Address: PO Box 711 (Attn: Gasoline Compliance)
Owner Address2: Not reported
Owner City, State, Zip: Dallas, TX 75221
Owner Type: COMMERCIAL
Number of Active AST: 0
Number of Active UST: 4
Number of Inactive AST: 0
Number of Inactive UST: 2

UST:
Facility ID: 3004341
Federally Regulated: Yes

Map ID	Site	Database(s)	EPA ID Number

7 ELEVEN 10794 (Continued) **U003678918**

Tank Number:	1
Tank Capacity:	10000
Tank Contents:	GASOLINE
Tank Status:	**CURR IN USE**
Tank Type:	UST

Tank Material:

Install Date:	7/1/1985
Tank Materials: Bare Steel	No
Tank Materials: Cath Protect Steel	No
Tank Materials: Epoxy Steel	No
Tank Materials: Fiberglass	Yes
Tank Materials: Concrete	No
Tank Materials: Composite	No
Tank Materials: Double Walled	No
Tank Materials: Lined Interior	No
Tank Materials: Excav Liner	No
Tank Materials: Insulated Tank Jacket	No
Tank Materials: Repaired	No
Tank Materials: Unknown	No
Tank Materials: Other	No
Tank Materials: Other Note	Not reported

Release Detection:

Tank Release Detection: Leak Deferred	No
Tank Release Detection: Manual Gauge	No
Tank Release Detection: Auto Gauge	Yes
Tank Release Detection:Tank Tightness	No
Tank Release Detection: Vapor Monitor	No
Tank Release Detection: Inventory	No
Tank Release Detection: Stat Invent Recon	No
Tank Release Detection: Spill Install	Yes
Tank Release Detection: Overfill Install	Yes
Tank Release Detection: Groundwater	No
Tank Release Detection: Int Sec Containment	No
Tank Release Detection: Int Double Walled	No
Tank Release Detection: Other Method	No
Tank Release Detection: Other Note	Not reported
Pipe Release Detection: Leak Deferred	Not reported
Pipe Release Detection: Autoleak	Not reported
Pipe Release Detection: Line Tightness	Yes
Pipe Release Detection: Stat Invent Recon	No
Pipe Release Detection: Groundwater	No
Pipe Release Detection: Int Sec Containment	No
Pipe Release Det: Interior Double Walled	No
Pipe Release Detection: Other Method	No
Pipe Release Detection: Other Note	Not reported

Pipe Type:	PRESSURE
Pipe Materials: Bare Steel	No
Pipe Materials: Galvanized Steel	No
Pipe Materials: Copper	No
Pipe Materials: Fiberglass	Yes
Pipe Materials: Cath Protect	No
Pipe Materials: Double Walled	No
Pipe Materials: Sec Containment	No
Pipe Materials: Repaired	No

Map ID	Site	Database(s)	EPA ID Number

7 ELEVEN 10794 (Continued) **U003678918**

Pipe Materials: Unknown	No
Pipe Materials: Other	No
Pipe Materials: Other Note	Not reported
Facility ID:	3004341
Federally Regulated:	Yes
Tank Number:	2
Tank Capacity:	10000
Tank Contents:	GASOLINE
Tank Status:	**CURR IN USE**
Tank Type:	UST

Tank Material:

Install Date:	7/1/1985
Tank Materials: Bare Steel	No
Tank Materials: Cath Protect Steel	No
Tank Materials: Epoxy Steel	No
Tank Materials: Fiberglass	Yes
Tank Materials: Concrete	No
Tank Materials: Composite	No
Tank Materials: Double Walled	No
Tank Materials: Lined Interior	No
Tank Materials: Excav Liner	No
Tank Materials: Insulated Tank Jacket	No
Tank Materials: Repaired	No
Tank Materials: Unknown	No
Tank Materials: Other	No
Tank Materials: Other Note	Not reported

Release Detection:

Tank Release Detection: Leak Deferred	No
Tank Release Detection: Manual Gauge	No
Tank Release Detection: Auto Gauge	Yes
Tank Release Detection:Tank Tightness	No
Tank Release Detection: Vapor Monitor	No
Tank Release Detection: Inventory	No
Tank Release Detection: Stat Invent Recon	No
Tank Release Detection: Spill Install	Yes
Tank Release Detection: Overfill Install	Yes
Tank Release Detection: Groundwater	No
Tank Release Detection: Int Sec Containment	No
Tank Release Detection: Int Double Walled	No
Tank Release Detection: Other Method	No
Tank Release Detection: Other Note	Not reported
Pipe Release Detection: Leak Deferred	Not reported
Pipe Release Detection: Autoleak	Not reported
Pipe Release Detection: Line Tightness	Yes
Pipe Release Detection: Stat Invent Recon	No
Pipe Release Detection: Groundwater	No
Pipe Release Detection: Int Sec Containment	No
Pipe Release Det: Interior Double Walled	No
Pipe Release Detection: Other Method	No
Pipe Release Detection: Other Note	Not reported
Pipe Type:	PRESSURE

Map ID	Site	Database(s)	EPA ID Number

7 ELEVEN 10794 (Continued) **U003678918**

Pipe Materials: Bare Steel	No
Pipe Materials: Galvanized Steel	No
Pipe Materials: Copper	No
Pipe Materials: Fiberglass	Yes
Pipe Materials: Cath Protect	No
Pipe Materials: Double Walled	No
Pipe Materials: Sec Containment	No
Pipe Materials: Repaired	No
Pipe Materials: Unknown	No
Pipe Materials: Other	No
Pipe Materials: Other Note	Not reported
Facility ID:	3004341
Federally Regulated:	Yes
Tank Number:	3
Tank Capacity:	10000
Tank Contents:	GASOLINE
Tank Status:	**CURR IN USE**
Tank Type:	UST

Tank Material:

Install Date:	7/1/1985
Tank Materials: Bare Steel	No
Tank Materials: Cath Protect Steel	No
Tank Materials: Epoxy Steel	No
Tank Materials: Fiberglass	Yes
Tank Materials: Concrete	No
Tank Materials: Composite	No
Tank Materials: Double Walled	No
Tank Materials: Lined Interior	No
Tank Materials: Excav Liner	No
Tank Materials: Insulated Tank Jacket	No
Tank Materials: Repaired	No
Tank Materials: Unknown	No
Tank Materials: Other	No
Tank Materials: Other Note	Not reported

Release Detection:

Tank Release Detection: Leak Deferred	No
Tank Release Detection: Manual Gauge	No
Tank Release Detection: Auto Gauge	Yes
Tank Release Detection:Tank Tightness	No
Tank Release Detection: Vapor Monitor	No
Tank Release Detection: Inventory	No
Tank Release Detection: Stat Invent Recon	No
Tank Release Detection: Spill Install	Yes
Tank Release Detection: Overfill Install	Yes
Tank Release Detection: Groundwater	No
Tank Release Detection: Int Sec Containment	No
Tank Release Detection: Int Double Walled	No
Tank Release Detection: Other Method	No
Tank Release Detection: Other Note	Not reported
Pipe Release Detection: Leak Deferred	Not reported
Pipe Release Detection: Autoleak	Not reported
Pipe Release Detection: Line Tightness	Yes

Map ID	Site	Database(s)	EPA ID Number

7 ELEVEN 10794 (Continued) **U003678918**

Pipe Release Detection: Stat Invent Recon	No
Pipe Release Detection: Groundwater	No
Pipe Release Detection: Int Sec Containment	No
Pipe Release Det: Interior Double Walled	No
Pipe Release Detection: Other Method	No
Pipe Release Detection: Other Note	Not reported
Pipe Type:	PRESSURE
Pipe Materials: Bare Steel	No
Pipe Materials: Galvanized Steel	No
Pipe Materials: Copper	No
Pipe Materials: Fiberglass	Yes
Pipe Materials: Cath Protect	No
Pipe Materials: Double Walled	No
Pipe Materials: Sec Containment	No
Pipe Materials: Repaired	No
Pipe Materials: Unknown	No
Pipe Materials: Other	No
Pipe Materials: Other Note	Not reported
Facility ID:	3004341
Federally Regulated:	Yes
Tank Number:	4
Tank Capacity:	10000
Tank Contents:	KEROSENE
Tank Status:	**CURR IN USE**
Tank Type:	UST

Tank Material:

Install Date:	7/1/1985
Tank Materials: Bare Steel	No
Tank Materials: Cath Protect Steel	No
Tank Materials: Epoxy Steel	No
Tank Materials: Fiberglass	Yes
Tank Materials: Concrete	No
Tank Materials: Composite	No
Tank Materials: Double Walled	No
Tank Materials: Lined Interior	No
Tank Materials: Excav Liner	No
Tank Materials: Insulated Tank Jacket	No
Tank Materials: Repaired	No
Tank Materials: Unknown	No
Tank Materials: Other	No
Tank Materials: Other Note	Not reported

Release Detection:

Tank Release Detection: Leak Deferred	No
Tank Release Detection: Manual Gauge	No
Tank Release Detection: Auto Gauge	Yes
Tank Release Detection:Tank Tightness	No
Tank Release Detection: Vapor Monitor	No
Tank Release Detection: Inventory	No
Tank Release Detection: Stat Invent Recon	No
Tank Release Detection: Spill Install	Yes
Tank Release Detection: Overfill Install	Yes

Map ID	Site	Database(s)	EPA ID Number

7 ELEVEN 10794 (Continued) **U003678918**

Tank Release Detection: Groundwater	No
Tank Release Detection: Int Sec Containment	No
Tank Release Detection: Int Double Walled	No
Tank Release Detection: Other Method	No
Tank Release Detection: Other Note	Not reported
Pipe Release Detection: Leak Deferred	Not reported
Pipe Release Detection: Autoleak	Not reported
Pipe Release Detection: Line Tightness	Yes
Pipe Release Detection: Stat Invent Recon	No
Pipe Release Detection: Groundwater	No
Pipe Release Detection: Int Sec Containment	No
Pipe Release Det: Interior Double Walled	No
Pipe Release Detection: Other Method	No
Pipe Release Detection: Other Note	Not reported

Pipe Type:	PRESSURE
Pipe Materials: Bare Steel	No
Pipe Materials: Galvanized Steel	No
Pipe Materials: Copper	No
Pipe Materials: Fiberglass	Yes
Pipe Materials: Cath Protect	No
Pipe Materials: Double Walled	No
Pipe Materials: Sec Containment	No
Pipe Materials: Repaired	No
Pipe Materials: Unknown	No
Pipe Materials: Other	No
Pipe Materials: Other Note	Not reported

Facility ID:	3004341
Federally Regulated:	Yes

Tank Number:	R1
Tank Capacity:	500
Tank Contents:	GASOLINE
Tank Status:	**REM FROM GRD**
Tank Type:	UST

Tank Material:

Install Date:	Not reported
Tank Materials: Bare Steel	Yes
Tank Materials: Cath Protect Steel	No
Tank Materials: Epoxy Steel	No
Tank Materials: Fiberglass	No
Tank Materials: Concrete	No
Tank Materials: Composite	No
Tank Materials: Double Walled	No
Tank Materials: Lined Interior	No
Tank Materials: Excav Liner	No
Tank Materials: Insulated Tank Jacket	No
Tank Materials: Repaired	No
Tank Materials: Unknown	No
Tank Materials: Other	No
Tank Materials: Other Note	Not reported

Release Detection:

Tank Release Detection: Leak Deferred	No

Map ID	Site	Database(s)	EPA ID Number

7 ELEVEN 10794 (Continued) **U003678918**

Tank Release Detection: Manual Gauge	No
Tank Release Detection: Auto Gauge	No
Tank Release Detection:Tank Tightness	No
Tank Release Detection: Vapor Monitor	No
Tank Release Detection: Inventory	No
Tank Release Detection: Stat Invent Recon	No
Tank Release Detection: Spill Install	No
Tank Release Detection: Overfill Install	No
Tank Release Detection: Groundwater	No
Tank Release Detection: Int Sec Containment	No
Tank Release Detection: Int Double Walled	No
Tank Release Detection: Other Method	No
Tank Release Detection: Other Note	Not reported
Pipe Release Detection: Leak Deferred	No
Pipe Release Detection: Autoleak	Not reported
Pipe Release Detection: Line Tightness	No
Pipe Release Detection: Stat Invent Recon	No
Pipe Release Detection: Groundwater	No
Pipe Release Detection: Int Sec Containment	No
Pipe Release Det: Interior Double Walled	No
Pipe Release Detection: Other Method	No
Pipe Release Detection: Other Note	Not reported

Pipe Type:	Not reported
Pipe Materials: Bare Steel	No
Pipe Materials: Galvanized Steel	No
Pipe Materials: Copper	No
Pipe Materials: Fiberglass	No
Pipe Materials: Cath Protect	No
Pipe Materials: Double Walled	No
Pipe Materials: Sec Containment	No
Pipe Materials: Repaired	No
Pipe Materials: Unknown	No
Pipe Materials: Other	No
Pipe Materials: Other Note	Not reported

Facility ID:	3004341
Federally Regulated:	Yes
Tank Number:	R2
Tank Capacity:	500
Tank Contents:	GASOLINE
Tank Status:	**REM FROM GRD**
Tank Type:	UST

Tank Material:

Install Date:	Not reported
Tank Materials: Bare Steel	Yes
Tank Materials: Cath Protect Steel	No
Tank Materials: Epoxy Steel	No
Tank Materials: Fiberglass	No
Tank Materials: Concrete	No
Tank Materials: Composite	No
Tank Materials: Double Walled	No
Tank Materials: Lined Interior	No
Tank Materials: Excav Liner	No
Tank Materials: Insulated Tank Jacket	No

Map ID	Site	Database(s)	EPA ID Number

7 ELEVEN 10794 (Continued) **U003678918**

Tank Materials: Repaired	No
Tank Materials: Unknown	No
Tank Materials: Other	No
Tank Materials: Other Note	Not reported

Release Detection:

Tank Release Detection: Leak Deferred	No
Tank Release Detection: Manual Gauge	No
Tank Release Detection: Auto Gauge	No
Tank Release Detection:Tank Tightness	No
Tank Release Detection: Vapor Monitor	No
Tank Release Detection: Inventory	No
Tank Release Detection: Stat Invent Recon	No
Tank Release Detection: Spill Install	No
Tank Release Detection: Overfill Install	No
Tank Release Detection: Groundwater	No
Tank Release Detection: Int Sec Containment	No
Tank Release Detection: Int Double Walled	No
Tank Release Detection: Other Method	No
Tank Release Detection: Other Note	Not reported
Pipe Release Detection: Leak Deferred	No
Pipe Release Detection: Autoleak	Not reported
Pipe Release Detection: Line Tightness	No
Pipe Release Detection: Stat Invent Recon	No
Pipe Release Detection: Groundwater	No
Pipe Release Detection: Int Sec Containment	No
Pipe Release Det: Interior Double Walled	No
Pipe Release Detection: Other Method	No
Pipe Release Detection: Other Note	Not reported

Pipe Type:	Not reported
Pipe Materials: Bare Steel	No
Pipe Materials: Galvanized Steel	No
Pipe Materials: Copper	No
Pipe Materials: Fiberglass	No
Pipe Materials: Cath Protect	No
Pipe Materials: Double Walled	No
Pipe Materials: Sec Containment	No
Pipe Materials: Repaired	No
Pipe Materials: Unknown	No
Pipe Materials: Other	No
Pipe Materials: Other Note	Not reported

1752 **7-ELEVEN #10794 (XREF 95-4227)** **LUST** **S103458988**
9402 RICHMOND HIGHWAY **LTANKS** **N/A**
FAIRFAX, VA 22079 **SPILLS**

LUST REG NO:

Region:	NO
Facility ID:	3004341
Status:	**Closed**
Tank Size:	4,000
Product:	gasoline
Release Date:	12/10/1993
Closed Date:	1/26/2001
Case Type:	Article 9

Map ID	Site	Database(s)	EPA ID Number

7-ELEVEN #10794 (XREF 95-4227) (Continued) **S103458988**

Case Officer: Ron C. Linton
Pollution Complaint #: 94-1230
Permit Number: 836004
Priority: -

Region: NO
Facility ID: 3004341
Status: Open
Tank Size: 4,000
Product: gasoline
Release Date: 03/21/1995
Closed Date: Not reported
Case Type: Article 9
Case Officer: Ron C. Linton
Pollution Complaint #: 95-4227
Permit Number: Not reported
Priority: 3

LTANKS:

Region: NRO
CEDS Facility Id: 200000088038
Case Status: Closed
Pollution Complaint #: 19954227
Reported: 03/21/1995
Case Closed Date: 01/26/2001
Program: RP Lead
Federally Regulated UST (Y/N): Y
Regulated Petroleum UST (1): Y
Excluded UST (1): N
Deferred UST (1): N
Partially Deferred UST (1): N
Exempt 1 UST (2): N
Exempt 2 Heating Oil UST (2): N
Small Heating Oil AST (2): N
Regulated AST (3): N
Unregulated AST (3): N
Other Y/N: N
Unknown Y/N: N
Other Description: Not reported
Heating Oil Category: Not reported

Region: NRO
CEDS Facility Id: 200000088038
Case Status: Closed
Pollution Complaint #: 19941230
Reported: 12/10/1993
Case Closed Date: 01/26/2001
Program: RP Lead
Federally Regulated UST (Y/N): Y
Regulated Petroleum UST (1): Y
Excluded UST (1): N
Deferred UST (1): N
Partially Deferred UST (1): N
Exempt 1 UST (2): N
Exempt 2 Heating Oil UST (2): N
Small Heating Oil AST (2): N
Regulated AST (3): N

Map ID	Site	Database(s)	EPA ID Number

7-ELEVEN #10794 (XREF 95-4227) (Continued) **S103458988**

Unregulated AST (3):	N
Other Y/N:	N
Unknown Y/N:	N
Other Description:	Not reported
Heating Oil Category:	Not reported
Region:	NRO
CEDS Facility Id:	200000088038
Case Status:	**Open**
Pollution Complaint #:	20163174
Reported:	03/31/2016
Case Closed Date:	Not reported
Program:	RP Lead
Federally Regulated UST (Y/N):	Y
Regulated Petroleum UST (1):	Y
Excluded UST (1):	N
Deferred UST (1):	N
Partially Deferred UST (1):	N
Exempt 1 UST (2):	N
Exempt 2 Heating Oil UST (2):	N
Small Heating Oil AST (2):	N
Regulated AST (3):	N
Unregulated AST (3):	N
Other Y/N:	N
Unknown Y/N:	N
Other Description:	Not reported
Heating Oil Category:	Not reported

SPILLS:

Fips City/County:	Fairfax County
Status:	Not reported
Reference Id:	Not reported
IR Number:	2002-N-0628
Associated IR:	Not reported
Incident Date:	03/18/2002
Call Received Date:	03/18/2002
Closure Comments:	See Site Summary for details
Threat To:	Not reported
Terrorism (Y/N):	NO
Characterize Incident:	Not reported
Incident Type:	Air
Incident Subtype:	Air
Materials:	Not reported
Effect To Receptor:	Not reported
Water Body:	Not reported
Low Quantity To Water:	Not reported
High Quantity To Water:	Not reported
Quantity Units:	Not reported
Other Receptors:	Not reported
RP Company:	Not reported
RP Name:	Not reported
Property Owner:	Not reported
Property Company:	Not reported
Duration Of Event (Hrs):	Not reported
Impacts:	Not reported
Other Impacts:	Not reported
Steps Taken:	Not reported

Map ID	Site	Database(s)	EPA ID Number

7-ELEVEN #10794 (XREF 95-4227) (Continued) **S103458988**

Steps Taken Description:	Not reported
System Components:	Not reported
Other System Components:	Not reported
Cause Of Event:	Not reported
Corrective Action Taken:	Not reported
Weather Status:	Not reported
Precipitation (Wet):	Not reported
Discharge Type:	Not reported
Discharge Volume:	Not reported
Unknown Discharge (Y/N):	NO
Site Name:	7 ELEVEN #10794
Closure Date:	03/19/2002
Orig. Call Incident Description:	a pump was dispensing to slowly
Original Call Material Description:	(Qty=0)
Original Call Location Description:	7 Eleven #10794-9402 Richmond Highway-Lorton-VA--Fairfax County
Incident Ongoing at time of Call:	Not reported
Agencies Notified (Y/N):	NO
Other Agencies:	Not reported
Permitted (Y/N):	NO
Call Reported By Company Name:	Anonymous
Call Property Owner Company Name:	Not reported
Call Property Owner Name:	Not reported
Site Summary:	"I conducted an inspection on 3/19/02. Mr. Malik said that dispenser #6 had been pumping slowly, so the source corrected the problem by replacing a filter on 3/18/02. I issued an RCA for UST deficiencies."
Fips City/County:	Fairfax County
Status:	Closed
Reference Id:	18344
IR Number:	2013-N-2347
Associated IR:	Not reported
Incident Date:	03/08/2013
Call Received Date:	03/08/2013
Closure Comments:	NFA. Spill was remediated.
Threat To:	Not reported
Terrorism (Y/N):	N
Characterize Incident:	Accidental
Incident Type:	Petroleum
Incident Subtype:	Petroleum * Surface Spill
Materials:	Diesel (20-30 Gallons)
Effect To Receptor:	Not reported
Water Body:	Not reported
Low Quantity To Water:	Not reported
High Quantity To Water:	Not reported
Quantity Units:	Not reported
Other Receptors:	Not reported
RP Company:	Not reported
RP Name:	Not reported
Property Owner:	Not reported
Property Company:	Not reported
Duration Of Event (Hrs):	0
Impacts:	Not reported
Other Impacts:	Not reported
Steps Taken:	Not reported
Steps Taken Description:	Not reported
System Components:	Not reported
Other System Components:	Not reported

Map ID	Site	Database(s)	EPA ID Number

7-ELEVEN #10794 (XREF 95-4227) (Continued) **S103458988**

Cause Of Event:	Not reported
Corrective Action Taken:	Not reported
Weather Status:	N/A
Precipitation (Wet):	0
Discharge Type:	N/A
Discharge Volume:	0
Unknown Discharge (Y/N):	N
Site Name:	7-11 #10794/TOP GUN CONTRACTING
Closure Date:	04/12/2013
Orig. Call Incident Description:	Top Gun Contracting a release of diesel fuel at the subject 7-11. Fuel released from a Top Gun vehicle. Released fuel entered a storm drain DI. Approx 20-30 gallons released. Clean up contractor responded (Atlas) and pumped out storm drain DI.
Original Call Material Description:	diesel
Original Call Location Description:	7-11 #10794/Top Gyn Contracting, 9402 Richmond Hwy, Lorton
Incident Ongoing at time of Call:	N
Agencies Notified (Y/N):	Y
Other Agencies:	Fairfax Co Fire Dept
Permitted (Y/N):	N
Call Reported By Company Name:	AECom
Call Property Owner Company Name:	Not reported
Call Property Owner Name:	Not reported
Site Summary:	Not reported

SPILLS NO:

Region:	NO
Id:	Not reported
Incident Summary:	Not reported
Date In:	3/18/2002
Date Closed:	3/19/2002
Pollution Type:	Not reported
Responsible Party:	Not reported
Facility Status:	**Not reported**
Owner:	Not reported
Facility Contact:	Asif Malik
Facility Permitted:	0
Facility Telephone:	7033396896
Time In:	Not reported
Reported By Name:	Anonymous
Reported By Telephone:	Not reported
Reported By Affiliation/Addr:	Not reported
Incident Response IR #:	2002-N-0628
Responsible Party Address:	Not reported
Responsible Party City:	Not reported
Responsible Party State:	Not reported
Responsible Party Zip:	Not reported
Responsible Party Contact:	Not reported
Responsible Party Telephone:	Not reported
Owner Name:	Not reported
Owner Address:	Not reported
Owner City:	Not reported
Owner State:	Not reported
Owner Zip:	Not reported
Owner Contact:	Not reported
Owner Telephone:	Not reported
Incident Date:	3/18/2002
Incident Time:	Not reported

Map ID	Site	Database(s)	EPA ID Number

7-ELEVEN #10794 (XREF 95-4227) (Continued) **S103458988**

Petroleum:	0
Solid Waste:	0
Hazardous Waste:	0
Water:	0
Air:	-1
Sewage:	0
Fish Kill:	0
Threat Wetlands:	0
Wetlands:	0
Material Released:	Not reported
Possible Receptors:	Not reported
Quantity Released:	0
Unit Released:	Not reported
Quantity In Water:	0
Receiving Waters:	Not reported
River Basin:	Not reported
Inspection Date:	3/19/2002
Call Date:	Not reported
Inspector:	VTD
Response Due:	Not reported
Response Received Date:	Not reported
Visit Needed:	0
Open:	0
Air Referral Date:	3/18/2002
Air Reg/ Permit Number:	059-509
Waste Referral Date:	Not reported
Epa Id Or Permit Number:	Not reported
Water Referral Date:	Not reported
Water Permit Number:	Not reported
Remediation Referral Date:	Not reported
Remediation Pc Number:	Not reported
Enforcement Referral Date:	Not reported
Nov Number:	Not reported
Pc Number:	Not reported
Receive By:	Not reported
Case Officer:	Not reported
Case Type:	Not reported
Street Address:	Not reported
Polllutant:	Not reported
Impact:	Not reported
Spill Time:	Not reported
Spill Date:	Not reported
Spill Volume:	Not reported
Measure:	Not reported
Volume In Water:	Not reported
Stream Name:	Not reported
Investigation Date:	Not reported
Closure Date:	Not reported
Lab Results:	Not reported
Target Date:	Not reported
Prep Number:	Not reported
Report Date:	Not reported
Report Time:	Not reported
Pollutant Scr:	Not reported
Volume:	Not reported
Volume Esc:	Not reported
Future Recommendations:	Not reported

Map ID	Site	Database(s)	EPA ID Number

7-ELEVEN #10794 (XREF 95-4227) (Continued) **S103458988**

Stream Code:	Not reported
Visit Date:	Not reported
Lab Date:	Not reported
File Close Date:	Not reported
Prep Copy:	Not reported
City:	Not reported
Incident Summary:	a pump was dispensing to slowly
Reported:	Not reported
Results:	Not reported
Inspection Comments:	I conducted an inspection on 3/19/02. Mr. Malik said that dispenser #6 had been pumping slowly, so the source corrected the problem by replacing a filter on 3/18/02. I issued an RCA for UST deficiencies.
Remarks:	Not reported

1752 **7-ELEVEN #10794 (XREF 94-1230)** **RGA LUST** **S115951827**
9402 RICHMOND HIGHWAY **N/A**
LORTON, VA

RGA LUST:

2001 7-ELEVEN #10794 (XREF 94-1230) 9402 RICHMOND HIGHWAY

1752 **7-ELEVEN #10794 (XREF 95-4227)** **RGA LUST** **S115951828**
9402 RICHMOND HIGHWAY **N/A**
LORTON, VA

RGA LUST:

2001 7-ELEVEN #10794 (XREF 95-4227) 9402 RICHMOND HIGHWAY

1752 **SOUTHLAND/7-11 #10794** **RGA LUST** **S115987740**
9402 RICHMOND HIGHWAY **N/A**
LORTON, VA

RGA LUST:

1995 SOUTHLAND/7-11 #10794 9402 RICHMOND HIGHWAY

1752 **SOUTHLAND/7-11 #10794 (XREF 95-4227)** **RGA LUST** **S115987739**
9402 RICHMOND HIGHWAY **N/A**
LORTON, VA

RGA LUST:

1997 SOUTHLAND/7-11 #10794 (XREF 95-4227) 9402 RICHMOND HIGHWAY

Map ID	Site	Database(s)	EPA ID Number
1752	**SOUTHLAND** **9402 RICHMOND HIGHWAY** **LORTON, VA**	**RGA LUST**	**S115987784** **N/A**

RGA LUST:

1995	SOUTHLAND	9402 RICHMOND HIGHWAY

Map ID	Site	Database(s)	EPA ID Number
1752	**9402 RICHMOND HWY** **LORTON, VA 23452**	**ERNS**	**93211948** **N/A**

Click this hyperlink while viewing on your computer to access additional ERNS detail in the EDR Site Report.

Map ID	Site	Database(s)	EPA ID Number
1752	**SOUTHLAND (XREF 94-1230)** **9402 RICHMOND HIGHWAY** **LORTON, VA**	**RGA LUST**	**S115987723** **N/A**

RGA LUST:

1997	SOUTHLAND (XREF 94-1230)	9402 RICHMOND HIGHWAY

Map ID	Site	Database(s)	EPA ID Number
1752	**7-ELEVEN, INC. # 10794** **9402 RICHMOND HWY** **LORTON, VA 22079**	**RCRA-CESQG** **FINDS** **TIER 2** **ECHO**	**1000460106** **VAD988193124**

RCRA-CESQG:

Date form received by agency:	03/16/2016
Facility name:	7-ELEVEN, INC. # 10794
Facility address:	9402 RICHMOND HWY LORTON, VA 22079
EPA ID:	VAD988193124
Mailing address:	P. O. BOX 711 (ATTN: GASOLINE COMPLIANCE) DALLAS, TX 75221
Contact:	SUZANNE P SCHWEIKART
Contact address:	P. O. BOX 711 (ATTN: GASOLINE COMPLIANCE) DALLAS, TX 75221
Contact country:	US
Contact telephone:	757-201-0823
Contact email:	SUZANNE.SCHWEIKART@7-11.COM
EPA Region:	03
Classification:	Conditionally Exempt Small Quantity Generator
Description:	Handler: generates 100 kg or less of hazardous waste per calendar month, and accumulates 1000 kg or less of hazardous waste at any time; or generates 1 kg or less of acutely hazardous waste per calendar month, and accumulates at any time: 1 kg or less of acutely hazardous waste; or 100 kg or less of any residue or contaminated soil, waste or other debris resulting from the cleanup of a spill, into or on any land or water, of acutely hazardous waste; or generates 100 kg or less

Map ID	Site	Database(s)	EPA ID Number
	7-ELEVEN, INC. # 10794 (Continued)		**1000460106**

of any residue or contaminated soil, waste or other debris resulting from the cleanup of a spill, into or on any land or water, of acutely hazardous waste during any calendar month, and accumulates at any time: 1 kg or less of acutely hazardous waste; or 100 kg or less of any residue or contaminated soil, waste or other debris resulting from the cleanup of a spill, into or on any land or water, of acutely hazardous waste

Owner/Operator Summary:

Owner/operator name:	SEJ ASSET MANAGEMENT & INVESTMENT CO.
Owner/operator address:	NIBANCHO CHIYODA-KU TOKYO, JAPAN, 102-8
Owner/operator country:	JP
Owner/operator telephone:	Not reported
Owner/operator email:	Not reported
Owner/operator fax:	Not reported
Owner/operator extension:	Not reported
Legal status:	Private
Owner/Operator Type:	Owner
Owner/Op start date:	01/01/1972
Owner/Op end date:	Not reported
Owner/operator name:	OPERNAME
Owner/operator address:	OPERSTREET OPERCITY, AK 99999
Owner/operator country:	Not reported
Owner/operator telephone:	215-555-1212
Owner/operator email:	Not reported
Owner/operator fax:	Not reported
Owner/operator extension:	Not reported
Legal status:	Private
Owner/Operator Type:	Operator
Owner/Op start date:	Not reported
Owner/Op end date:	Not reported

Handler Activities Summary:

U.S. importer of hazardous waste:	No
Mixed waste (haz. and radioactive):	No
Recycler of hazardous waste:	No
Transporter of hazardous waste:	No
Treater, storer or disposer of HW:	No
Underground injection activity:	No
On-site burner exemption:	No
Furnace exemption:	No
Used oil fuel burner:	No
Used oil processor:	No
User oil refiner:	No
Used oil fuel marketer to burner:	No
Used oil Specification marketer:	No
Used oil transfer facility:	No
Used oil transporter:	No

. Waste code:	D001
. Waste name:	IGNITABLE WASTE
. Waste code:	D018

Map ID	Site	Database(s)	EPA ID Number

7-ELEVEN, INC. # 10794 (Continued) **1000460106**

. Waste name: BENZENE

Historical Generators:
Date form received by agency: 02/06/1991
Site name: 7 ELEVEN 10794
Classification: Small Quantity Generator

. Waste code: D018
. Waste name: BENZENE

Violation Status: No violations found

FINDS:

Registry ID: 110005241675

Environmental Interest/Information System
RCRAInfo is a national information system that supports the Resource Conservation and Recovery Act (RCRA) program through the tracking of events and activities related to facilities that generate, transport, and treat, store, or dispose of hazardous waste. RCRAInfo allows RCRA program staff to track the notification, permit, compliance, and corrective action activities required under RCRA.

Click this hyperlink while viewing on your computer to access additional FINDS: detail in the EDR Site Report.

TIER 2:
Facility ID: Not reported
CAS Number: 8008-20-6
SIC Code: Not reported
NAICS: Not reported
Entered Chemical Name: Kerosene
Average Amt Code: Not reported
Owner Name: 7-Eleven, Inc.
Owner Phone: 757-361-6710
Contact Type: Not reported

Facility ID: Not reported
CAS Number: 8008206
SIC Code: Not reported
NAICS: Not reported
Entered Chemical Name: Kerosene
Average Amt Code: 99999.0
Owner Name: Not reported
Owner Phone: Not reported
Contact Type: Not reported

Facility ID: Not reported
CAS Number: 8008-20-6
SIC Code: 5411
NAICS: Not reported
Entered Chemical Name: Kerosene
Average Amt Code: 4
Owner Name: 7-Eleven, Inc.
Owner Phone: 972-828-6513

Map ID	Site	Database(s)	EPA ID Number

7-ELEVEN, INC. # 10794 (Continued) **1000460106**

Contact Type: Not reported

Facility ID: Not reported
CAS Number: 8008-20-6
SIC Code: 44711
NAICS: Not reported
Entered Chemical Name: Kerosene
Average Amt Code: 4
Owner Name: 7-Eleven, Inc.
Owner Phone: 757-361-6710
Contact Type: Not reported

Facility ID: Not reported
CAS Number: 8008-20-6
SIC Code: 44711
NAICS: Not reported
Entered Chemical Name: Kerosene
Average Amt Code: 4
Owner Name: 7-Eleven, Inc.
Owner Phone: 757-361-6710
Contact Type: Not reported

Facility ID: 5421293
CAS Number: 8008206
SIC Code: Not reported
NAICS: Not reported
Entered Chemical Name: Kerosene
Average Amt Code: 74999
Owner Name: Not reported
Owner Phone: Not reported
Contact Type: Not reported

Facility ID: Not reported
CAS Number: 8008-20-6
SIC Code: Not reported
NAICS: 44711
Entered Chemical Name: Kerosene
Average Amt Code: 4
Owner Name: 7-Eleven, Inc.
Owner Phone: Not reported
Contact Type: NAICS

ECHO:
Envid: 1000460106
Registry ID: 110005241675
DFR URL: http://echo.epa.gov/detailed-facility-report?fid=110005241675

1752 **ERNS 93211947**

9402 RICHMOND HWY **N/A**
LORTON, VA

Click this hyperlink while viewing on your computer to access additional ERNS detail in the EDR Site Report.

Map ID	Site	Database(s)	EPA ID Number
1753		**ERNS**	**2000539457**
	9421 CHERWEK DRIVE **LORTON, VA 22079**		**N/A**

Click this hyperlink while viewing on your computer to access additional ERNS detail in the EDR Site Report.

Map ID	Site	Database(s)	EPA ID Number
1753	**J.J.S TRASH SERVICE** **9421 CHERWEK DRIVE** **LORTON, VA 22029**	**SPILLS**	**S105376248** **N/A**

SPILLS:

Fips City/County:	Fairfax County
Status:	Not reported
Reference Id:	Not reported
IR Number:	2001-N-0149
Associated IR:	Not reported
Incident Date:	08/21/2000
Call Received Date:	08/21/2000
Closure Comments:	See Site Summary for details
Threat To:	Not reported
Terrorism (Y/N):	NO
Characterize Incident:	Not reported
Incident Type:	Air
Incident Subtype:	Air
Materials:	Gas (Freon)(-1 - -1 Unknown)
Effect To Receptor:	Not reported
Water Body:	Not reported
Low Quantity To Water:	Not reported
High Quantity To Water:	Not reported
Quantity Units:	Not reported
Other Receptors:	Air
RP Company:	Not reported
RP Name:	Not reported
Property Owner:	Not reported
Property Company:	Not reported
Duration Of Event (Hrs):	Not reported
Impacts:	Not reported
Other Impacts:	Not reported
Steps Taken:	Not reported
Steps Taken Description:	Not reported
System Components:	Not reported
Other System Components:	Not reported
Cause Of Event:	Not reported
Corrective Action Taken:	Not reported
Weather Status:	Not reported
Precipitation (Wet):	Not reported
Discharge Type:	Not reported
Discharge Volume:	Not reported
Unknown Discharge (Y/N):	NO
Site Name:	JJS TRASH SERVICE
Closure Date:	08/21/2000
Orig. Call Incident Description:	Cuts up refrigerator and A/C lines without Freon recovery
Original Call Material Description:	freon (Qty=0)
Original Call Location Description:	JJs Trash Service-9421 Cherwek Drive-Lorton-VA-22029-Fairfax County
Incident Ongoing at time of Call:	Not reported
Agencies Notified (Y/N):	NO

Map ID	Site	Database(s)	EPA ID Number

J.J.S TRASH SERVICE (Continued) **S105376248**

Other Agencies:	Not reported
Permitted (Y/N):	NO
Call Reported By Company Name:	Anonymous
Call Property Owner Company Name:	Not reported
Call Property Owner Name:	Not reported
Site Summary:	"Referred to EPA R3 W.Va. Freon recovery, not reg. By Commonwealth"

SPILLS NO:

Region:	NO
Id:	Not reported
Incident Summary:	Not reported
Date In:	8/21/2000
Date Closed:	8/21/2000
Pollution Type:	Not reported
Responsible Party:	Not reported
Facility Status:	**Not reported**
Owner:	Not reported
Facility Contact:	Not reported
Facility Permitted:	0
Facility Telephone:	Not reported
Time In:	11:09:00 PM
Reported By Name:	Anonymous
Reported By Telephone:	Not reported
Reported By Affiliation/Addr:	Not reported
Incident Response IR #:	2001-N-0149
Responsible Party Address:	Not reported
Responsible Party City:	Not reported
Responsible Party State:	Not reported
Responsible Party Zip:	Not reported
Responsible Party Contact:	Not reported
Responsible Party Telephone:	Not reported
Owner Name:	Not reported
Owner Address:	Not reported
Owner City:	Not reported
Owner State:	Not reported
Owner Zip:	Not reported
Owner Contact:	Not reported
Owner Telephone:	Not reported
Incident Date:	8/21/2000
Incident Time:	Not reported
Petroleum:	0
Solid Waste:	0
Hazardous Waste:	0
Water:	0
Air:	-1
Sewage:	0
Fish Kill:	0
Threat Wetlands:	0
Wetlands:	0
Material Released:	freon
Possible Receptors:	air
Quantity Released:	0
Unit Released:	Not reported
Quantity In Water:	0
Receiving Waters:	Not reported
River Basin:	Not reported
Inspection Date:	Not reported

Map ID	Site	Database(s)	EPA ID Number

J.J.S TRASH SERVICE (Continued) **S105376248**

Call Date:	Not reported
Inspector:	SMR
Response Due:	Not reported
Response Received Date:	Not reported
Visit Needed:	0
Open:	0
Air Referral Date:	Not reported
Air Reg/ Permit Number:	Not reported
Waste Referral Date:	Not reported
Epa Id Or Permit Number:	Not reported
Water Referral Date:	Not reported
Water Permit Number:	Not reported
Remediation Referral Date:	Not reported
Remediation Pc Number:	Not reported
Enforcement Referral Date:	Not reported
Nov Number:	Not reported
Pc Number:	Not reported
Receive By:	Not reported
Case Officer:	Not reported
Case Type:	Not reported
Street Address:	Not reported
Polllutant:	Not reported
Impact:	Not reported
Spill Time:	Not reported
Spill Date:	Not reported
Spill Volume:	Not reported
Measure:	Not reported
Volume In Water:	Not reported
Stream Name:	Not reported
Investigation Date:	Not reported
Closure Date:	Not reported
Lab Results:	Not reported
Target Date:	Not reported
Prep Number:	Not reported
Report Date:	Not reported
Report Time:	Not reported
Pollutant Scr:	Not reported
Volume:	Not reported
Volume Esc:	Not reported
Future Recommendations:	Not reported
Stream Code:	Not reported
Visit Date:	Not reported
Lab Date:	Not reported
File Close Date:	Not reported
Prep Copy:	Not reported
City:	Not reported
Incident Summary:	Cuts up refrigerator and A/C lines without Freon recovery
Reported:	Not reported
Results:	Not reported
Inspection Comments:	Referred to EPA R3 W.Va. Freon recovery, not reg. By Commonwealth
Remarks:	Not reported

Map ID	Site	Database(s)	EPA ID Number
1755	**9401 CHERWICK DR - MH 108** **9401 CHERWICK DR** **LORTON, VA**	**SPILLS**	**S106130154** **N/A**

SPILLS:

Fips City/County:	Fairfax County
Status:	Not reported
Reference Id:	Not reported
IR Number:	2003-N-0825
Associated IR:	Not reported
Incident Date:	05/04/2003
Call Received Date:	05/04/2003
Closure Comments:	See Site Summary for details
Threat To:	Not reported
Terrorism (Y/N):	NO
Characterize Incident:	Not reported
Incident Type:	Water
Incident Subtype:	SSO
Materials:	Sewage(-1 - -1 Gallons)
Effect To Receptor:	Not reported
Water Body:	Pohick Creek
Low Quantity To Water:	-1
High Quantity To Water:	-1
Quantity Units:	Gallons
Other Receptors:	Not reported
RP Company:	Not reported
RP Name:	Not reported
Property Owner:	Not reported
Property Company:	Not reported
Duration Of Event (Hrs):	Not reported
Impacts:	Not reported
Other Impacts:	Not reported
Steps Taken:	Not reported
Steps Taken Description:	Not reported
System Components:	Not reported
Other System Components:	Not reported
Cause Of Event:	Not reported
Corrective Action Taken:	Not reported
Weather Status:	Not reported
Precipitation (Wet):	Not reported
Discharge Type:	Not reported
Discharge Volume:	Not reported
Unknown Discharge (Y/N):	NO
Site Name:	9401 CHERWICK DR - MH 108
Closure Date:	05/09/2003
Orig. Call Incident Description:	SSO - overflowing manhole discovered by vol. Stream monitors
Original Call Material Description:	sewage (Qty=-1)
Original Call Location Description:	9401 Cherwick Dr - MH 108-9401 Cherwick Dr-Lorton-VA--Fairfax County
Incident Ongoing at time of Call:	Not reported
Agencies Notified (Y/N):	NO
Other Agencies:	Not reported
Permitted (Y/N):	NO
Call Reported By Company Name:	Joe Chudzik
Call Property Owner Company Name:	Not reported
Call Property Owner Name:	Not reported
Site Summary:	6/3/03 lab results from stream sampling recvd

SPILLS NO:

Region:	NO

Map ID	Site	Database(s)	EPA ID Number

9401 CHERWICK DR - MH 108 (Continued) **S106130154**

Id:	Not reported
Incident Summary:	Not reported
Date In:	5/4/2003
Date Closed:	5/9/2003
Pollution Type:	Not reported
Responsible Party:	Not reported
Facility Status:	**Not reported**
Owner:	Not reported
Facility Contact:	Not reported
Facility Permitted:	0
Facility Telephone:	Not reported
Time In:	Not reported
Reported By Name:	Joe Chudzik
Reported By Telephone:	Not reported
Reported By Affiliation/Addr:	Not reported
Incident Response IR #:	2003-N-0825
Responsible Party Address:	Not reported
Responsible Party City:	Not reported
Responsible Party State:	Not reported
Responsible Party Zip:	Not reported
Responsible Party Contact:	Not reported
Responsible Party Telephone:	Not reported
Owner Name:	Not reported
Owner Address:	Not reported
Owner City:	Not reported
Owner State:	Not reported
Owner Zip:	Not reported
Owner Contact:	Not reported
Owner Telephone:	Not reported
Incident Date:	5/4/2003
Incident Time:	Not reported
Petroleum:	0
Solid Waste:	0
Hazardous Waste:	0
Water:	0
Air:	0
Sewage:	-1
Fish Kill:	0
Threat Wetlands:	0
Wetlands:	0
Material Released:	sewage
Possible Receptors:	Pohick Creek
Quantity Released:	-1
Unit Released:	gallons
Quantity In Water:	-1
Receiving Waters:	Pohick Creek
River Basin:	1A Potomac
Inspection Date:	Not reported
Call Date:	Not reported
Inspector:	Not reported
Response Due:	Not reported
Response Received Date:	5/9/2003
Visit Needed:	0
Open:	0
Air Referral Date:	Not reported
Air Reg/ Permit Number:	Not reported
Waste Referral Date:	Not reported

Map ID	Site	Database(s)	EPA ID Number

9401 CHERWICK DR - MH 108 (Continued) **S106130154**

Epa Id Or Permit Number:	Not reported
Water Referral Date:	5/4/2003
Water Permit Number:	VA0025364
Remediation Referral Date:	Not reported
Remediation Pc Number:	Not reported
Enforcement Referral Date:	Not reported
Nov Number:	Not reported
Pc Number:	Not reported
Receive By:	Not reported
Case Officer:	Not reported
Case Type:	Not reported
Street Address:	Not reported
Polllutant:	Not reported
Impact:	Not reported
Spill Time:	Not reported
Spill Date:	Not reported
Spill Volume:	Not reported
Measure:	Not reported
Volume In Water:	Not reported
Stream Name:	Not reported
Investigation Date:	Not reported
Closure Date:	Not reported
Lab Results:	Not reported
Target Date:	Not reported
Prep Number:	Not reported
Report Date:	Not reported
Report Time:	Not reported
Pollutant Scr:	Not reported
Volume:	Not reported
Volume Esc:	Not reported
Future Recommendations:	Not reported
Stream Code:	Not reported
Visit Date:	Not reported
Lab Date:	Not reported
File Close Date:	Not reported
Prep Copy:	Not reported
City:	Not reported
Incident Summary:	SSO - overflowing manhole discovered by vol. Stream monitors
Reported:	Not reported
Results:	Not reported
Inspection Comments:	6/3/03 lab results from stream sampling recvd
Remarks:	Not reported

1761 **NOMAN COLE PCP** **SPILLS** **S106129889**
RICHMOND HWY **N/A**
LORTON, VA

SPILLS:

Fips City/County:	Fairfax County
Status:	Not reported
Reference Id:	Not reported
IR Number:	2001-N-0711
Associated IR:	Not reported
Incident Date:	04/03/2001
Call Received Date:	04/04/2001
Closure Comments:	See Site Summary for details
Threat To:	Not reported
Terrorism (Y/N):	NO

Map ID	Site	Database(s)	EPA ID Number

NOMAN COLE PCP (Continued) **S106129889**

Characterize Incident:	Not reported
Incident Type:	Water
Incident Subtype:	SSO
Materials:	Not reported
Effect To Receptor:	Not reported
Water Body:	Not reported
Low Quantity To Water:	Not reported
High Quantity To Water:	Not reported
Quantity Units:	Not reported
Other Receptors:	Not reported
RP Company:	Not reported
RP Name:	Not reported
Property Owner:	Not reported
Property Company:	Not reported
Duration Of Event (Hrs):	Not reported
Impacts:	Not reported
Other Impacts:	Not reported
Steps Taken:	Not reported
Steps Taken Description:	Not reported
System Components:	Not reported
Other System Components:	Not reported
Cause Of Event:	Not reported
Corrective Action Taken:	Not reported
Weather Status:	Not reported
Precipitation (Wet):	Not reported
Discharge Type:	Not reported
Discharge Volume:	Not reported
Unknown Discharge (Y/N):	NO
Site Name:	NOMAN M COLE PCP
Closure Date:	04/07/2001
Orig. Call Incident Description:	"2 pumps on the backwash tank for the multi-media filters failed, normally recycle back to the head of the plant, overflowed to the storm water system due to pump failure(s). Will talk to the crew that was on duty when they come back on duty, get more details, Sampled during event. Will submit 5 day letter and samples"
Original Call Material Description:	(Qty=0)
Original Call Location Description:	Noman M Cole PCP-Richmond Highway-Lorton-VA--Fairfax County
Incident Ongoing at time of Call:	Not reported
Agencies Notified (Y/N):	NO
Other Agencies:	Not reported
Permitted (Y/N):	YES
Call Reported By Company Name:	Clarence Swider
Call Property Owner Company Name:	Not reported
Call Property Owner Name:	Not reported
Site Summary:	Not reported
Fips City/County:	Fairfax County
Status:	Not reported
Reference Id:	Not reported
IR Number:	2001-N-0722
Associated IR:	Not reported
Incident Date:	04/10/2001
Call Received Date:	04/10/2001
Closure Comments:	See Site Summary for details
Threat To:	Not reported
Terrorism (Y/N):	NO
Characterize Incident:	Not reported

Map ID	Site	Database(s)	EPA ID Number

NOMAN COLE PCP (Continued) **S106129889**

Incident Type:	Water
Incident Subtype:	SSO
Materials:	Not reported
Effect To Receptor:	Not reported
Water Body:	Not reported
Low Quantity To Water:	Not reported
High Quantity To Water:	Not reported
Quantity Units:	Not reported
Other Receptors:	Not reported
RP Company:	Fairfax County
RP Name:	Not reported
Property Owner:	Not reported
Property Company:	Not reported
Duration Of Event (Hrs):	Not reported
Impacts:	Not reported
Other Impacts:	Not reported
Steps Taken:	Not reported
Steps Taken Description:	Not reported
System Components:	Not reported
Other System Components:	Not reported
Cause Of Event:	Not reported
Corrective Action Taken:	Not reported
Weather Status:	Not reported
Precipitation (Wet):	Not reported
Discharge Type:	Not reported
Discharge Volume:	Not reported
Unknown Discharge (Y/N):	NO
Site Name:	NOMAN M COLE PCP
Closure Date:	04/10/2001
Orig. Call Incident Description:	"Found leak in the APW water line (recycle plant water) piping near contractor service road. Don't know when started. Stopped @0915 today. Fully treated water, just not going out the permitted outfall as a result of the leak. Will follow up 5 day letter"
Original Call Material Description:	(Qty=0)
Original Call Location Description:	Noman M Cole PCP-Richmond Highway-Lorton-VA--Fairfax County
Incident Ongoing at time of Call:	Not reported
Agencies Notified (Y/N):	NO
Other Agencies:	Not reported
Permitted (Y/N):	YES
Call Reported By Company Name:	Kay Rutledge
Call Property Owner Company Name:	Not reported
Call Property Owner Name:	Not reported
Site Summary:	Not reported
Fips City/County:	Fairfax County
Status:	Not reported
Reference Id:	Not reported
IR Number:	2002-N-0088
Associated IR:	Not reported
Incident Date:	08/03/2001
Call Received Date:	08/03/2001
Closure Comments:	See Site Summary for details
Threat To:	Not reported
Terrorism (Y/N):	NO
Characterize Incident:	Not reported
Incident Type:	Water
Incident Subtype:	Water

Map ID	Site	Database(s)	EPA ID Number

NOMAN COLE PCP (Continued) **S106129889**

Materials:	Sewage(400 - 400 Gallons)
Effect To Receptor:	Not reported
Water Body:	Pohick Creek
Low Quantity To Water:	400
High Quantity To Water:	400
Quantity Units:	Gallons
Other Receptors:	Not reported
RP Company:	Not reported
RP Name:	Not reported
Property Owner:	Not reported
Property Company:	Not reported
Duration Of Event (Hrs):	Not reported
Impacts:	Not reported
Other Impacts:	Not reported
Steps Taken:	Not reported
Steps Taken Description:	Not reported
System Components:	Not reported
Other System Components:	Not reported
Cause Of Event:	Not reported
Corrective Action Taken:	Not reported
Weather Status:	Not reported
Precipitation (Wet):	Not reported
Discharge Type:	Not reported
Discharge Volume:	Not reported
Unknown Discharge (Y/N):	NO
Site Name:	NOMAN M COLE PCP
Closure Date:	08/03/2001
Orig. Call Incident Description:	Overflow of advanced plant H2O (w/chlorination) from plant into creek. They will send letter in 5 days
Original Call Material Description:	sewage (Qty=400)
Original Call Location Description:	Noman M Cole PCP-Richmond Highway-Lorton-VA--Fairfax County
Incident Ongoing at time of Call:	Not reported
Agencies Notified (Y/N):	NO
Other Agencies:	Not reported
Permitted (Y/N):	YES
Call Reported By Company Name:	Kay Rutledge
Call Property Owner Company Name:	Not reported
Call Property Owner Name:	Not reported
Site Summary:	Not reported
Fips City/County:	Fairfax County
Status:	Not reported
Reference Id:	Not reported
IR Number:	2003-N-0730
Associated IR:	Not reported
Incident Date:	04/03/2003
Call Received Date:	04/03/2003
Closure Comments:	See Site Summary for details
Threat To:	Not reported
Terrorism (Y/N):	NO
Characterize Incident:	Not reported
Incident Type:	Petroleum
Incident Subtype:	Petroleum
Materials:	Oil (Mineral/non PCB)(10 - 10 Gallons)
Effect To Receptor:	Not reported
Water Body:	Not reported
Low Quantity To Water:	Not reported

Map ID	Site	Database(s)	EPA ID Number

NOMAN COLE PCP (Continued) **S106129889**

High Quantity To Water:	Not reported
Quantity Units:	Not reported
Other Receptors:	Transformer Pad
RP Company:	Not reported
RP Name:	Not reported
Property Owner:	Not reported
Property Company:	Not reported
Duration Of Event (Hrs):	Not reported
Impacts:	Not reported
Other Impacts:	Not reported
Steps Taken:	Not reported
Steps Taken Description:	Not reported
System Components:	Not reported
Other System Components:	Not reported
Cause Of Event:	Not reported
Corrective Action Taken:	Not reported
Weather Status:	Not reported
Precipitation (Wet):	Not reported
Discharge Type:	Not reported
Discharge Volume:	Not reported
Unknown Discharge (Y/N):	NO
Site Name:	NOMAN M COLE PCP
Closure Date:	04/04/2003
Orig. Call Incident Description:	"terminator failer causing 5-10 gallon mineral oil release, clean up crew (A&A) enroute"
Original Call Material Description:	mineral oil (non PCB) (Qty=10)
Original Call Location Description:	Noman M Cole PCP-Richmond Highway-Lorton-VA--Fairfax County
Incident Ongoing at time of Call:	Not reported
Agencies Notified (Y/N):	NO
Other Agencies:	Not reported
Permitted (Y/N):	NO
Call Reported By Company Name:	Ray laymen
Call Property Owner Company Name:	Not reported
Call Property Owner Name:	Not reported
Site Summary:	Not reported

SPILLS NO:

Region:	NO
Id:	Not reported
Incident Summary:	Not reported
Date In:	8/3/2001
Date Closed:	Not reported
Pollution Type:	Not reported
Responsible Party:	Not reported
Facility Status:	**Not reported**
Owner:	Not reported
Facility Contact:	Not reported
Facility Permitted:	-1
Facility Telephone:	Not reported
Time In:	9:00:00 AM
Reported By Name:	Kay Rutledge
Reported By Telephone:	7035509740
Reported By Affiliation/Addr:	Noman Cole WPCP
Incident Response IR #:	2002-N-0088
Responsible Party Address:	Not reported
Responsible Party City:	Not reported
Responsible Party State:	Not reported

Map ID	Site	Database(s)	EPA ID Number

NOMAN COLE PCP (Continued) **S106129889**

Responsible Party Zip:	Not reported
Responsible Party Contact:	Not reported
Responsible Party Telephone:	Not reported
Owner Name:	Not reported
Owner Address:	Not reported
Owner City:	Not reported
Owner State:	Not reported
Owner Zip:	Not reported
Owner Contact:	Not reported
Owner Telephone:	Not reported
Incident Date:	8/3/2001
Incident Time:	3:15:00 AM
Petroleum:	0
Solid Waste:	0
Hazardous Waste:	0
Water:	-1
Air:	0
Sewage:	0
Fish Kill:	0
Threat Wetlands:	0
Wetlands:	0
Material Released:	sewage
Possible Receptors:	Not reported
Quantity Released:	400
Unit Released:	gallons
Quantity In Water:	400
Receiving Waters:	Pohick Creek
River Basin:	Not reported
Inspection Date:	Not reported
Call Date:	Not reported
Inspector:	Not reported
Response Due:	Not reported
Response Received Date:	8/8/2001
Visit Needed:	0
Open:	0
Air Referral Date:	Not reported
Air Reg/ Permit Number:	Not reported
Waste Referral Date:	Not reported
Epa Id Or Permit Number:	Not reported
Water Referral Date:	8/3/2001
Water Permit Number:	VA0025364
Remediation Referral Date:	Not reported
Remediation Pc Number:	Not reported
Enforcement Referral Date:	Not reported
Nov Number:	Not reported
Pc Number:	Not reported
Receive By:	Not reported
Case Officer:	Not reported
Case Type:	Not reported
Street Address:	Not reported
Polllutant:	Not reported
Impact:	Not reported
Spill Time:	Not reported
Spill Date:	Not reported
Spill Volume:	Not reported
Measure:	Not reported
Volume In Water:	Not reported

Map ID	Site	Database(s)	EPA ID Number

NOMAN COLE PCP (Continued) **S106129889**

Stream Name:	Not reported
Investigation Date:	Not reported
Closure Date:	Not reported
Lab Results:	Not reported
Target Date:	Not reported
Prep Number:	Not reported
Report Date:	Not reported
Report Time:	Not reported
Pollutant Scr:	Not reported
Volume:	Not reported
Volume Esc:	Not reported
Future Recommendations:	Not reported
Stream Code:	Not reported
Visit Date:	Not reported
Lab Date:	Not reported
File Close Date:	Not reported
Prep Copy:	Not reported
City:	Not reported
Incident Summary:	Overflow of advanced plant H2O (w/chlorination) from plant into creek. They will send letter in 5 days
Reported:	Not reported
Results:	Not reported
Inspection Comments:	Not reported
Remarks:	Not reported
Region:	NO
Id:	Not reported
Incident Summary:	Not reported
Date In:	4/4/2001
Date Closed:	4/7/2001
Pollution Type:	Not reported
Responsible Party:	Not reported
Facility Status:	**Not reported**
Owner:	Not reported
Facility Contact:	Not reported
Facility Permitted:	-1
Facility Telephone:	Not reported
Time In:	3:00:00 PM
Reported By Name:	Clarence Swider
Reported By Telephone:	7035509740
Reported By Affiliation/Addr:	Not reported
Incident Response IR #:	2001-N-0711
Responsible Party Address:	Not reported
Responsible Party City:	Not reported
Responsible Party State:	Not reported
Responsible Party Zip:	Not reported
Responsible Party Contact:	Not reported
Responsible Party Telephone:	Not reported
Owner Name:	Not reported
Owner Address:	Not reported
Owner City:	Not reported
Owner State:	Not reported
Owner Zip:	Not reported
Owner Contact:	Not reported
Owner Telephone:	Not reported
Incident Date:	4/3/2001
Incident Time:	Not reported

Map ID	Site	Database(s)	EPA ID Number

NOMAN COLE PCP (Continued) **S106129889**

Petroleum:	0
Solid Waste:	0
Hazardous Waste:	0
Water:	0
Air:	0
Sewage:	-1
Fish Kill:	0
Threat Wetlands:	0
Wetlands:	0
Material Released:	Not reported
Possible Receptors:	Not reported
Quantity Released:	0
Unit Released:	Not reported
Quantity In Water:	0
Receiving Waters:	Not reported
River Basin:	Not reported
Inspection Date:	Not reported
Call Date:	Not reported
Inspector:	Not reported
Response Due:	Not reported
Response Received Date:	Not reported
Visit Needed:	0
Open:	0
Air Referral Date:	Not reported
Air Reg/ Permit Number:	Not reported
Waste Referral Date:	Not reported
Epa Id Or Permit Number:	Not reported
Water Referral Date:	4/7/2001
Water Permit Number:	VA0025364
Remediation Referral Date:	Not reported
Remediation Pc Number:	Not reported
Enforcement Referral Date:	Not reported
Nov Number:	Not reported
Pc Number:	Not reported
Receive By:	Not reported
Case Officer:	Not reported
Case Type:	Not reported
Street Address:	Not reported
Polllutant:	Not reported
Impact:	Not reported
Spill Time:	Not reported
Spill Date:	Not reported
Spill Volume:	Not reported
Measure:	Not reported
Volume In Water:	Not reported
Stream Name:	Not reported
Investigation Date:	Not reported
Closure Date:	Not reported
Lab Results:	Not reported
Target Date:	Not reported
Prep Number:	Not reported
Report Date:	Not reported
Report Time:	Not reported
Pollutant Scr:	Not reported
Volume:	Not reported
Volume Esc:	Not reported
Future Recommendations:	Not reported

Map ID	Site	Database(s)	EPA ID Number

NOMAN COLE PCP (Continued) **S106129889**

Stream Code:	Not reported
Visit Date:	Not reported
Lab Date:	Not reported
File Close Date:	Not reported
Prep Copy:	Not reported
City:	Not reported
Incident Summary:	2 pumps on the backwash tank for the multi-media filters failed, normally recycle back to the head of the plant, overflowed to the storm water system due to pump failure(s). Will talk to the crew that was on duty when they come back on duty, get more details, Sampled during event. Will submit 5 day letter and samples
Reported:	Not reported
Results:	Not reported
Inspection Comments:	Not reported
Remarks:	Not reported
Region:	NO
Id:	Not reported
Incident Summary:	Not reported
Date In:	4/10/2001
Date Closed:	4/10/2001
Pollution Type:	Not reported
Responsible Party:	Fairfax County
Facility Status:	**Not reported**
Owner:	Not reported
Facility Contact:	Not reported
Facility Permitted:	-1
Facility Telephone:	Not reported
Time In:	4:32:00 PM
Reported By Name:	Kay Rutledge
Reported By Telephone:	7035509740
Reported By Affiliation/Addr:	Not reported
Incident Response IR #:	2001-N-0722
Responsible Party Address:	Not reported
Responsible Party City:	Not reported
Responsible Party State:	Not reported
Responsible Party Zip:	Not reported
Responsible Party Contact:	Not reported
Responsible Party Telephone:	Not reported
Owner Name:	Not reported
Owner Address:	Not reported
Owner City:	Not reported
Owner State:	Not reported
Owner Zip:	Not reported
Owner Contact:	Not reported
Owner Telephone:	Not reported
Incident Date:	4/10/2001
Incident Time:	Not reported
Petroleum:	0
Solid Waste:	0
Hazardous Waste:	0
Water:	0
Air:	0
Sewage:	-1
Fish Kill:	0
Threat Wetlands:	0
Wetlands:	0

Map ID	Site	Database(s)	EPA ID Number

NOMAN COLE PCP (Continued) **S106129889**

Material Released:	Not reported
Possible Receptors:	Not reported
Quantity Released:	0
Unit Released:	Not reported
Quantity In Water:	0
Receiving Waters:	Not reported
River Basin:	Not reported
Inspection Date:	Not reported
Call Date:	Not reported
Inspector:	Not reported
Response Due:	Not reported
Response Received Date:	Not reported
Visit Needed:	0
Open:	0
Air Referral Date:	Not reported
Air Reg/ Permit Number:	Not reported
Waste Referral Date:	Not reported
Epa Id Or Permit Number:	Not reported
Water Referral Date:	4/10/2001
Water Permit Number:	VA0025364
Remediation Referral Date:	Not reported
Remediation Pc Number:	Not reported
Enforcement Referral Date:	Not reported
Nov Number:	Not reported
Pc Number:	Not reported
Receive By:	Not reported
Case Officer:	Not reported
Case Type:	Not reported
Street Address:	Not reported
Polllutant:	Not reported
Impact:	Not reported
Spill Time:	Not reported
Spill Date:	Not reported
Spill Volume:	Not reported
Measure:	Not reported
Volume In Water:	Not reported
Stream Name:	Not reported
Investigation Date:	Not reported
Closure Date:	Not reported
Lab Results:	Not reported
Target Date:	Not reported
Prep Number:	Not reported
Report Date:	Not reported
Report Time:	Not reported
Pollutant Scr:	Not reported
Volume:	Not reported
Volume Esc:	Not reported
Future Recommendations:	Not reported
Stream Code:	Not reported
Visit Date:	Not reported
Lab Date:	Not reported
File Close Date:	Not reported
Prep Copy:	Not reported
City:	Not reported
Incident Summary:	Found leak in the APW water line (recycle plant water) piping near contractor service road. Don’t know when started. Stopped @0915 today. Fully treated water, just not going out the permitted outfall as a

Map ID	Site	Database(s)	EPA ID Number

NOMAN COLE PCP (Continued) **S106129889**

	result of the leak. Will follow up 5 day letter
Reported:	Not reported
Results:	Not reported
Inspection Comments:	Not reported
Remarks:	Not reported
Region:	NO
Id:	Not reported
Incident Summary:	Not reported
Date In:	4/3/2003
Date Closed:	4/4/2003
Pollution Type:	Not reported
Responsible Party:	Not reported
Facility Status:	**Not reported**
Owner:	Not reported
Facility Contact:	Not reported
Facility Permitted:	0
Facility Telephone:	Not reported
Time In:	2:30:00 PM
Reported By Name:	Ray laymen
Reported By Telephone:	7033593430
Reported By Affiliation/Addr:	Dominion Va Power
Incident Response IR #:	2003-N-0730
Responsible Party Address:	Not reported
Responsible Party City:	Not reported
Responsible Party State:	Not reported
Responsible Party Zip:	Not reported
Responsible Party Contact:	Not reported
Responsible Party Telephone:	Not reported
Owner Name:	Not reported
Owner Address:	Not reported
Owner City:	Not reported
Owner State:	Not reported
Owner Zip:	Not reported
Owner Contact:	Not reported
Owner Telephone:	Not reported
Incident Date:	4/3/2003
Incident Time:	Not reported
Petroleum:	-1
Solid Waste:	0
Hazardous Waste:	0
Water:	0
Air:	0
Sewage:	0
Fish Kill:	0
Threat Wetlands:	0
Wetlands:	0
Material Released:	mineral oil (non PCB)
Possible Receptors:	transformer pad
Quantity Released:	10
Unit Released:	gallons
Quantity In Water:	0
Receiving Waters:	Not reported
River Basin:	Not reported
Inspection Date:	Not reported
Call Date:	Not reported
Inspector:	PZG

Map ID	Site	Database(s)	EPA ID Number

NOMAN COLE PCP (Continued) **S106129889**

Response Due:	Not reported
Response Received Date:	Not reported
Visit Needed:	0
Open:	0
Air Referral Date:	Not reported
Air Reg/ Permit Number:	Not reported
Waste Referral Date:	Not reported
Epa Id Or Permit Number:	Not reported
Water Referral Date:	Not reported
Water Permit Number:	Not reported
Remediation Referral Date:	Not reported
Remediation Pc Number:	Not reported
Enforcement Referral Date:	Not reported
Nov Number:	Not reported
Pc Number:	Not reported
Receive By:	Not reported
Case Officer:	Not reported
Case Type:	Not reported
Street Address:	Not reported
Polllutant:	Not reported
Impact:	Not reported
Spill Time:	Not reported
Spill Date:	Not reported
Spill Volume:	Not reported
Measure:	Not reported
Volume In Water:	Not reported
Stream Name:	Not reported
Investigation Date:	Not reported
Closure Date:	Not reported
Lab Results:	Not reported
Target Date:	Not reported
Prep Number:	Not reported
Report Date:	Not reported
Report Time:	Not reported
Pollutant Scr:	Not reported
Volume:	Not reported
Volume Esc:	Not reported
Future Recommendations:	Not reported
Stream Code:	Not reported
Visit Date:	Not reported
Lab Date:	Not reported
File Close Date:	Not reported
Prep Copy:	Not reported
City:	Not reported
Incident Summary:	terminator failer causing 5-10 gallon mineral oil release, clean up crew (A&A) enroute
Reported:	Not reported
Results:	Not reported
Inspection Comments:	Not reported
Remarks:	Not reported

Map ID	Site	Database(s)	EPA ID Number
1761	**NOMAN COLE** **RICHMOND HIGHWAY** **LORTON, VA**	**SPILLS**	**S111029844** **N/A**

SPILLS:

Fips City/County:	Fairfax County
Status:	Closed
Reference Id:	7573
IR Number:	2011-N-1940
Associated IR:	Not reported
Incident Date:	01/19/2011
Call Received Date:	01/19/2011
Closure Comments:	NFA
Threat To:	Not reported
Terrorism (Y/N):	N
Characterize Incident:	Accidental
Incident Type:	Water
Incident Subtype:	Point Source * Water
Materials:	Ferric Chloride Sludge (2000-2000 Pound)
Effect To Receptor:	Impacted
Water Body:	Pohick Creek/Potomac River Basin
Low Quantity To Water:	2000
High Quantity To Water:	2000
Quantity Units:	Pound
Other Receptors:	enter storn drain inlet and surface water stream to Pohick Cr
RP Company:	Not reported
RP Name:	Not reported
Property Owner:	Not reported
Property Company:	Not reported
Duration Of Event (Hrs):	0
Impacts:	Not reported
Other Impacts:	Not reported
Steps Taken:	Not reported
Steps Taken Description:	Not reported
System Components:	Not reported
Other System Components:	Not reported
Cause Of Event:	Not reported
Corrective Action Taken:	Not reported
Weather Status:	N/A
Precipitation (Wet):	0
Discharge Type:	N/A
Discharge Volume:	0
Unknown Discharge (Y/N):	N
Site Name:	NOMAN COLE WWTP-FERRIC CHLORIDE SLUDGE RELEASE
Closure Date:	12/16/2011
Orig. Call Incident Description:	This morning it was discovered a contractor had connected a tertiary clarifier sludge line to a storm drain inlet on 1/18/11. This resulted in approx 2000 pounds of ferric chloride sludge being dicharged to the onsite surface water stream. THe discharge was immediately shut down upon dicsovery. A 5 day will be sent.
Original Call Material Description:	ferric chloride sludge
Original Call Location Description:	Noman Cole WWTP
Incident Ongoing at time of Call:	N
Agencies Notified (Y/N):	N
Other Agencies:	Pohick Cr
Permitted (Y/N):	Y
Call Reported By Company Name:	Noman Cole WWTP
Call Property Owner Company Name:	Not reported
Call Property Owner Name:	Not reported

Map ID	Site	Database(s)	EPA ID Number
	NOMAN COLE (Continued)		**S111029844**
	Site Summary: Not reported		
1761	**NOMAN COLE PCP** **RICHMOND HIGHWAY** **LORTON, VA**	**SPILLS**	**S106539465** **N/A**

SPILLS:

Fips City/County:	Fairfax County
Status:	Not reported
Reference Id:	Not reported
IR Number:	2001-N-0032
Associated IR:	Not reported
Incident Date:	07/17/2000
Call Received Date:	07/17/2000
Closure Comments:	See Site Summary for details
Threat To:	Not reported
Terrorism (Y/N):	NO
Characterize Incident:	Not reported
Incident Type:	Water
Incident Subtype:	SSO
Materials:	Sewage(50 - 50 Gallons)
Effect To Receptor:	Not reported
Water Body:	Not reported
Low Quantity To Water:	Not reported
High Quantity To Water:	Not reported
Quantity Units:	Not reported
Other Receptors:	Not reported
RP Company:	Not reported
RP Name:	Not reported
Property Owner:	Not reported
Property Company:	Not reported
Duration Of Event (Hrs):	Not reported
Impacts:	Not reported
Other Impacts:	Not reported
Steps Taken:	Not reported
Steps Taken Description:	Not reported
System Components:	Not reported
Other System Components:	Not reported
Cause Of Event:	Not reported
Corrective Action Taken:	Not reported
Weather Status:	Not reported
Precipitation (Wet):	Not reported
Discharge Type:	Not reported
Discharge Volume:	Not reported
Unknown Discharge (Y/N):	NO
Site Name:	NOMAN COLE PCP
Closure Date:	07/17/2000
Orig. Call Incident Description:	"Overflow, contractor broke line. Flow was rerouted, flow came up through manhole, 5 day letter coming"
Original Call Material Description:	sewage (Qty=50)
Original Call Location Description:	Noman Cole PCP-Richmond Highway-Lorton-VA--Fairfax County
Incident Ongoing at time of Call:	Not reported
Agencies Notified (Y/N):	NO
Other Agencies:	Not reported
Permitted (Y/N):	YES
Call Reported By Company Name:	Cheryl St Amant
Call Property Owner Company Name:	Not reported
Call Property Owner Name:	Not reported

Map ID	Site	Database(s)	EPA ID Number

NOMAN COLE PCP (Continued) **S106539465**

Site Summary:	Not reported
Fips City/County:	Fairfax County
Status:	Not reported
Reference Id:	Not reported
IR Number:	2001-N-0547
Associated IR:	Not reported
Incident Date:	02/12/2001
Call Received Date:	02/13/2001
Closure Comments:	See Site Summary for details
Threat To:	Not reported
Terrorism (Y/N):	NO
Characterize Incident:	Not reported
Incident Type:	Water
Incident Subtype:	SSO
Materials:	Sewage(-1 - -1 Unknown)
Effect To Receptor:	Not reported
Water Body:	Not reported
Low Quantity To Water:	Not reported
High Quantity To Water:	Not reported
Quantity Units:	Not reported
Other Receptors:	Steam next to Plant
RP Company:	Not reported
RP Name:	Not reported
Property Owner:	Not reported
Property Company:	Not reported
Duration Of Event (Hrs):	Not reported
Impacts:	Not reported
Other Impacts:	Not reported
Steps Taken:	Not reported
Steps Taken Description:	Not reported
System Components:	Not reported
Other System Components:	Not reported
Cause Of Event:	Not reported
Corrective Action Taken:	Not reported
Weather Status:	Not reported
Precipitation (Wet):	Not reported
Discharge Type:	Not reported
Discharge Volume:	Not reported
Unknown Discharge (Y/N):	NO
Site Name:	NOMAN COLE PCP
Closure Date:	02/13/2001
Orig. Call Incident Description:	"Overflowing manhole, power outage. contractor cleaned out manhole stream samples taken letter follow"
Original Call Material Description:	sewage (Qty=0)
Original Call Location Description:	Noman Cole PCP-Richmond Highway-Lorton-VA--Fairfax County
Incident Ongoing at time of Call:	Not reported
Agencies Notified (Y/N):	NO
Other Agencies:	Not reported
Permitted (Y/N):	YES
Call Reported By Company Name:	Cheryl St Amant
Call Property Owner Company Name:	Not reported
Call Property Owner Name:	Not reported
Site Summary:	Not reported
Fips City/County:	Fairfax County
Status:	Not reported

Map ID	Site	Database(s)	EPA ID Number

NOMAN COLE PCP (Continued) **S106539465**

Reference Id:	Not reported
IR Number:	2004-N-0239
Associated IR:	Not reported
Incident Date:	09/19/2003
Call Received Date:	09/19/2003
Closure Comments:	See Site Summary for details
Threat To:	Not reported
Terrorism (Y/N):	NO
Characterize Incident:	Not reported
Incident Type:	Petroleum
Incident Subtype:	Petroleum
Materials:	Oil (Fuel-Diesel)(600 - 600 Gallons)
Effect To Receptor:	Not reported
Water Body:	Pohick Creek
Low Quantity To Water:	1000
High Quantity To Water:	1000
Quantity Units:	Gallons
Other Receptors:	Not reported
RP Company:	Not reported
RP Name:	Not reported
Property Owner:	Not reported
Property Company:	Not reported
Duration Of Event (Hrs):	Not reported
Impacts:	Not reported
Other Impacts:	Not reported
Steps Taken:	Not reported
Steps Taken Description:	Not reported
System Components:	Not reported
Other System Components:	Not reported
Cause Of Event:	Not reported
Corrective Action Taken:	Not reported
Weather Status:	Not reported
Precipitation (Wet):	Not reported
Discharge Type:	Not reported
Discharge Volume:	Not reported
Unknown Discharge (Y/N):	NO
Site Name:	NOMAN COLE PCP
Closure Date:	10/06/2003
Orig. Call Incident Description:	Hurricane Isabel - Emergency generator spill approx. 600 gallons of diesel fuel in trib. Of Pohick Creek clean up contractor on site before 1100
Original Call Material Description:	diesel fuel (Qty=600)
Original Call Location Description:	Noman Cole PCP-Richmond Highway-Lorton-VA--Fairfax County
Incident Ongoing at time of Call:	Not reported
Agencies Notified (Y/N):	NO
Other Agencies:	Not reported
Permitted (Y/N):	NO
Call Reported By Company Name:	Mike McGrath
Call Property Owner Company Name:	Not reported
Call Property Owner Name:	Not reported
Site Summary:	"0824 Matt C w/ A&A called with update from 600 to 1000 gallons, oil still sheening on Pohick. Meet at noon today on site Revised Oil Discharge Contingency Plan for Aboveground Storage Tanks (ASTs) was received 9/30/03 by F. Koozer-DEQ & were also submitted to the Fire Marshall conducting a post spill review & will be updating these plans."

Map ID	Site	Database(s)	EPA ID Number

NOMAN COLE PCP (Continued) **S106539465**

Fips City/County:	Fairfax County
Status:	Not reported
Reference Id:	Not reported
IR Number:	2001-N-0495
Associated IR:	Not reported
Incident Date:	01/24/2001
Call Received Date:	01/25/2001
Closure Comments:	See Site Summary for details
Threat To:	Not reported
Terrorism (Y/N):	NO
Characterize Incident:	Not reported
Incident Type:	Water
Incident Subtype:	SSO
Materials:	Sewage(50 - 50 Gallons)
Effect To Receptor:	Not reported
Water Body:	Pohick Creek
Low Quantity To Water:	-1
High Quantity To Water:	-1
Quantity Units:	Gallons
Other Receptors:	Not reported
RP Company:	Not reported
RP Name:	Not reported
Property Owner:	Not reported
Property Company:	Not reported
Duration Of Event (Hrs):	Not reported
Impacts:	Not reported
Other Impacts:	Not reported
Steps Taken:	Not reported
Steps Taken Description:	Not reported
System Components:	Not reported
Other System Components:	Not reported
Cause Of Event:	Not reported
Corrective Action Taken:	Not reported
Weather Status:	Not reported
Precipitation (Wet):	Not reported
Discharge Type:	Not reported
Discharge Volume:	Not reported
Unknown Discharge (Y/N):	NO
Site Name:	NOMAN COLE PCP
Closure Date:	01/30/2001
Orig. Call Incident Description:	"Valve malfunction in gravity filter, Filter that was out of svc. - filled and overflowed for almost 5 min. Flowed into storm drain to side creek to Pohick Creek. No clz detected in creek, letter to follow"
Original Call Material Description:	filter chlorinated effluent (not dechlorinated) (Qty=50)
Original Call Location Description:	Noman Cole PCP-Richmond Highway-Lorton-VA--Fairfax County
Incident Ongoing at time of Call:	Not reported
Agencies Notified (Y/N):	NO
Other Agencies:	Not reported
Permitted (Y/N):	YES
Call Reported By Company Name:	K Rutledge
Call Property Owner Company Name:	Not reported
Call Property Owner Name:	Not reported
Site Summary:	Not reported

SPILLS NO:

Region:	NO

Map ID	Site	Database(s)	EPA ID Number

NOMAN COLE PCP (Continued) **S106539465**

Id:	Not reported
Incident Summary:	Not reported
Date In:	2/13/2001
Date Closed:	2/13/2001
Pollution Type:	Not reported
Responsible Party:	Not reported
Facility Status:	**Not reported**
Owner:	Not reported
Facility Contact:	Not reported
Facility Permitted:	-1
Facility Telephone:	Not reported
Time In:	9:00:00 AM
Reported By Name:	Cheryl St. Amant
Reported By Telephone:	Not reported
Reported By Affiliation/Addr:	Norman Cole
Incident Response IR #:	2001-N-0547
Responsible Party Address:	Not reported
Responsible Party City:	Not reported
Responsible Party State:	Not reported
Responsible Party Zip:	Not reported
Responsible Party Contact:	Not reported
Responsible Party Telephone:	Not reported
Owner Name:	Not reported
Owner Address:	Not reported
Owner City:	Not reported
Owner State:	Not reported
Owner Zip:	Not reported
Owner Contact:	Not reported
Owner Telephone:	Not reported
Incident Date:	2/12/2001
Incident Time:	2:45:00 PM
Petroleum:	0
Solid Waste:	0
Hazardous Waste:	0
Water:	0
Air:	0
Sewage:	-1
Fish Kill:	0
Threat Wetlands:	0
Wetlands:	0
Material Released:	sewage
Possible Receptors:	steam next to plant
Quantity Released:	0
Unit Released:	Not reported
Quantity In Water:	0
Receiving Waters:	Not reported
River Basin:	Not reported
Inspection Date:	Not reported
Call Date:	Not reported
Inspector:	Not reported
Response Due:	Not reported
Response Received Date:	Not reported
Visit Needed:	0
Open:	0
Air Referral Date:	Not reported
Air Reg/ Permit Number:	Not reported
Waste Referral Date:	Not reported

Map ID	Site	Database(s)	EPA ID Number

NOMAN COLE PCP (Continued) **S106539465**

Epa Id Or Permit Number:	Not reported
Water Referral Date:	2/13/2001
Water Permit Number:	VA0025364
Remediation Referral Date:	Not reported
Remediation Pc Number:	Not reported
Enforcement Referral Date:	Not reported
Nov Number:	Not reported
Pc Number:	Not reported
Receive By:	Not reported
Case Officer:	Not reported
Case Type:	Not reported
Street Address:	Not reported
Polllutant:	Not reported
Impact:	Not reported
Spill Time:	Not reported
Spill Date:	Not reported
Spill Volume:	Not reported
Measure:	Not reported
Volume In Water:	Not reported
Stream Name:	Not reported
Investigation Date:	Not reported
Closure Date:	Not reported
Lab Results:	Not reported
Target Date:	Not reported
Prep Number:	Not reported
Report Date:	Not reported
Report Time:	Not reported
Pollutant Scr:	Not reported
Volume:	Not reported
Volume Esc:	Not reported
Future Recommendations:	Not reported
Stream Code:	Not reported
Visit Date:	Not reported
Lab Date:	Not reported
File Close Date:	Not reported
Prep Copy:	Not reported
City:	Not reported
Incident Summary:	Overflowing manhole, power outage. contractor cleaned out manhole stream samples taken letter follow
Reported:	Not reported
Results:	Not reported
Inspection Comments:	Not reported
Remarks:	Not reported
Region:	NO
Id:	Not reported
Incident Summary:	Not reported
Date In:	1/25/2001
Date Closed:	1/30/2001
Pollution Type:	Not reported
Responsible Party:	Not reported
Facility Status:	**Not reported**
Owner:	Not reported
Facility Contact:	Not reported
Facility Permitted:	-1
Facility Telephone:	Not reported
Time In:	9:42:00 AM

Map ID	Site	Database(s)	EPA ID Number

NOMAN COLE PCP (Continued) **S106539465**

Reported By Name:	K. Rutledge
Reported By Telephone:	7035509740
Reported By Affiliation/Addr:	Norman Cole
Incident Response IR #:	2001-N-0495
Responsible Party Address:	Not reported
Responsible Party City:	Not reported
Responsible Party State:	Not reported
Responsible Party Zip:	Not reported
Responsible Party Contact:	Not reported
Responsible Party Telephone:	Not reported
Owner Name:	Not reported
Owner Address:	Not reported
Owner City:	Not reported
Owner State:	Not reported
Owner Zip:	Not reported
Owner Contact:	Not reported
Owner Telephone:	Not reported
Incident Date:	1/24/2001
Incident Time:	3:30:00 PM
Petroleum:	0
Solid Waste:	0
Hazardous Waste:	0
Water:	0
Air:	0
Sewage:	-1
Fish Kill:	0
Threat Wetlands:	0
Wetlands:	0
Material Released:	filter chlorinated effluent (not dechlorinated)
Possible Receptors:	Pohick Creek
Quantity Released:	50
Unit Released:	gallons
Quantity In Water:	0
Receiving Waters:	STORM DRAIN > POHICK
River Basin:	1A Potomac
Inspection Date:	Not reported
Call Date:	Not reported
Inspector:	ALT
Response Due:	Not reported
Response Received Date:	1/30/2001
Visit Needed:	0
Open:	0
Air Referral Date:	Not reported
Air Reg/ Permit Number:	Not reported
Waste Referral Date:	Not reported
Epa Id Or Permit Number:	Not reported
Water Referral Date:	1/23/2001
Water Permit Number:	VA0025364
Remediation Referral Date:	Not reported
Remediation Pc Number:	Not reported
Enforcement Referral Date:	Not reported
Nov Number:	Not reported
Pc Number:	Not reported
Receive By:	Not reported
Case Officer:	Not reported
Case Type:	Not reported
Street Address:	Not reported

Map ID	Site	Database(s)	EPA ID Number

NOMAN COLE PCP (Continued) **S106539465**

Polllutant:	Not reported
Impact:	Not reported
Spill Time:	Not reported
Spill Date:	Not reported
Spill Volume:	Not reported
Measure:	Not reported
Volume In Water:	Not reported
Stream Name:	Not reported
Investigation Date:	Not reported
Closure Date:	Not reported
Lab Results:	Not reported
Target Date:	Not reported
Prep Number:	Not reported
Report Date:	Not reported
Report Time:	Not reported
Pollutant Scr:	Not reported
Volume:	Not reported
Volume Esc:	Not reported
Future Recommendations:	Not reported
Stream Code:	Not reported
Visit Date:	Not reported
Lab Date:	Not reported
File Close Date:	Not reported
Prep Copy:	Not reported
City:	Not reported
Incident Summary:	Valve malfunction in gravity filter, Filter that was out of svc. - filled and overflowed for almost 5 min. Flowed into storm drain to side creek to Pohick Creek. No clz detected in creek, letter to follow
Reported:	Not reported
Results:	Not reported
Inspection Comments:	Not reported
Remarks:	Not reported
Region:	NO
Id:	Not reported
Incident Summary:	Not reported
Date In:	7/17/2000
Date Closed:	7/17/2000
Pollution Type:	Not reported
Responsible Party:	Not reported
Facility Status:	**Not reported**
Owner:	Not reported
Facility Contact:	Not reported
Facility Permitted:	-1
Facility Telephone:	Not reported
Time In:	9:27:00 AM
Reported By Name:	Cheryl Zainament
Reported By Telephone:	7035509740
Reported By Affiliation/Addr:	Norman Cole PCP
Incident Response IR #:	2001-N-0032
Responsible Party Address:	Not reported
Responsible Party City:	Not reported
Responsible Party State:	Not reported
Responsible Party Zip:	Not reported
Responsible Party Contact:	Not reported
Responsible Party Telephone:	Not reported
Owner Name:	Not reported

Map ID	Site	Database(s)	EPA ID Number

NOMAN COLE PCP (Continued) **S106539465**

Owner Address:	Not reported
Owner City:	Not reported
Owner State:	Not reported
Owner Zip:	Not reported
Owner Contact:	Not reported
Owner Telephone:	Not reported
Incident Date:	7/17/2000
Incident Time:	Not reported
Petroleum:	0
Solid Waste:	0
Hazardous Waste:	0
Water:	0
Air:	0
Sewage:	-1
Fish Kill:	0
Threat Wetlands:	0
Wetlands:	0
Material Released:	sewage
Possible Receptors:	Not reported
Quantity Released:	50
Unit Released:	gallons
Quantity In Water:	0
Receiving Waters:	Not reported
River Basin:	Not reported
Inspection Date:	Not reported
Call Date:	Not reported
Inspector:	ALB
Response Due:	Not reported
Response Received Date:	Not reported
Visit Needed:	0
Open:	0
Air Referral Date:	Not reported
Air Reg/ Permit Number:	Not reported
Waste Referral Date:	Not reported
Epa Id Or Permit Number:	Not reported
Water Referral Date:	7/17/2000
Water Permit Number:	VA0025364
Remediation Referral Date:	Not reported
Remediation Pc Number:	Not reported
Enforcement Referral Date:	Not reported
Nov Number:	Not reported
Pc Number:	Not reported
Receive By:	Not reported
Case Officer:	Not reported
Case Type:	Not reported
Street Address:	Not reported
Polllutant:	Not reported
Impact:	Not reported
Spill Time:	Not reported
Spill Date:	Not reported
Spill Volume:	Not reported
Measure:	Not reported
Volume In Water:	Not reported
Stream Name:	Not reported
Investigation Date:	Not reported
Closure Date:	Not reported
Lab Results:	Not reported

Map ID	Site	Database(s)	EPA ID Number

NOMAN COLE PCP (Continued) **S106539465**

Target Date:	Not reported
Prep Number:	Not reported
Report Date:	Not reported
Report Time:	Not reported
Pollutant Scr:	Not reported
Volume:	Not reported
Volume Esc:	Not reported
Future Recommendations:	Not reported
Stream Code:	Not reported
Visit Date:	Not reported
Lab Date:	Not reported
File Close Date:	Not reported
Prep Copy:	Not reported
City:	Not reported
Incident Summary:	Overflow, contractor broke line. Flow was rerouted, flow came up through manhole, 5 day letter coming
Reported:	Not reported
Results:	Not reported
Inspection Comments:	Not reported
Remarks:	Not reported
Region:	NO
Id:	Not reported
Incident Summary:	Not reported
Date In:	9/19/2003
Date Closed:	10/6/2003
Pollution Type:	Not reported
Responsible Party:	Not reported
Facility Status:	**Not reported**
Owner:	Not reported
Facility Contact:	Not reported
Facility Permitted:	0
Facility Telephone:	Not reported
Time In:	10:09:00 AM
Reported By Name:	Mike McGrath
Reported By Telephone:	7035509740
Reported By Affiliation/Addr:	Norman Cole Plant
Incident Response IR #:	2004-N-0239
Responsible Party Address:	Not reported
Responsible Party City:	Not reported
Responsible Party State:	Not reported
Responsible Party Zip:	Not reported
Responsible Party Contact:	Not reported
Responsible Party Telephone:	Not reported
Owner Name:	Not reported
Owner Address:	Not reported
Owner City:	Not reported
Owner State:	Not reported
Owner Zip:	Not reported
Owner Contact:	Not reported
Owner Telephone:	Not reported
Incident Date:	9/19/2003
Incident Time:	Not reported
Petroleum:	-1
Solid Waste:	0
Hazardous Waste:	0
Water:	0

Map ID	Site	Database(s)	EPA ID Number

NOMAN COLE PCP (Continued) **S106539465**

Air:	0
Sewage:	0
Fish Kill:	0
Threat Wetlands:	0
Wetlands:	0
Material Released:	diesel fuel
Possible Receptors:	Pohick Creek
Quantity Released:	600
Unit Released:	gallons
Quantity In Water:	1000
Receiving Waters:	Not reported
River Basin:	Not reported
Inspection Date:	9/22/2003
Call Date:	Not reported
Inspector:	PZG
Response Due:	Not reported
Response Received Date:	9/29/2003
Visit Needed:	0
Open:	0
Air Referral Date:	Not reported
Air Reg/ Permit Number:	Not reported
Waste Referral Date:	Not reported
Epa Id Or Permit Number:	Not reported
Water Referral Date:	Not reported
Water Permit Number:	Not reported
Remediation Referral Date:	10/6/2003
Remediation Pc Number:	Not reported
Enforcement Referral Date:	Not reported
Nov Number:	Not reported
Pc Number:	Not reported
Receive By:	Not reported
Case Officer:	Not reported
Case Type:	Not reported
Street Address:	Not reported
Polllutant:	Not reported
Impact:	Not reported
Spill Time:	Not reported
Spill Date:	Not reported
Spill Volume:	Not reported
Measure:	Not reported
Volume In Water:	Not reported
Stream Name:	Not reported
Investigation Date:	Not reported
Closure Date:	Not reported
Lab Results:	Not reported
Target Date:	Not reported
Prep Number:	Not reported
Report Date:	Not reported
Report Time:	Not reported
Pollutant Scr:	Not reported
Volume:	Not reported
Volume Esc:	Not reported
Future Recommendations:	Not reported
Stream Code:	Not reported
Visit Date:	Not reported
Lab Date:	Not reported
File Close Date:	Not reported

Map ID	Site	Database(s)	EPA ID Number

NOMAN COLE PCP (Continued) **S106539465**

Prep Copy:	Not reported
City:	Not reported
Incident Summary:	Hurricane Isabel - Emergency generator spill approx. 600 gallons of diesel fuel in trib. Of Pohick Creek clean up contractor on site before 1100
Reported:	Not reported
Results:	Not reported
Inspection Comments:	0824 Matt C w/ A&A called with update from 600 to 1000 gallons, oil still sheening on Pohick. Meet at noon today on site Revised Oil Discharge Contingency Plan for Aboveground Storage Tanks (ASTs) was received 9/30/03 by F. Koozer-DEQ & were also submitted to the Fire Marshall conducting a post spill review & will be updating these plans.
Remarks:	Not reported

1761 **NOMAN M COLE JR PCP** **SPILLS** **S106539838**
NOMAN M COLE JR PCP **N/A**
LORTON, VA

SPILLS:

Fips City/County:	Fairfax County
Status:	Not reported
Reference Id:	Not reported
IR Number:	2005-N-0123
Associated IR:	Not reported
Incident Date:	08/11/2004
Call Received Date:	08/11/2004
Closure Comments:	See Site Summary for details
Threat To:	Not reported
Terrorism (Y/N):	NO
Characterize Incident:	Not reported
Incident Type:	Water
Incident Subtype:	SSO
Materials:	Sewage(10000 - 10000 Gallons)
Effect To Receptor:	Not reported
Water Body:	Pohick Creek
Low Quantity To Water:	10000
High Quantity To Water:	10000
Quantity Units:	Gallons
Other Receptors:	Not reported
RP Company:	Not reported
RP Name:	Not reported
Property Owner:	Not reported
Property Company:	Not reported
Duration Of Event (Hrs):	Not reported
Impacts:	Not reported
Other Impacts:	Not reported
Steps Taken:	Not reported
Steps Taken Description:	Not reported
System Components:	Not reported
Other System Components:	Not reported
Cause Of Event:	Not reported
Corrective Action Taken:	Not reported
Weather Status:	Not reported
Precipitation (Wet):	Not reported
Discharge Type:	Not reported
Discharge Volume:	Not reported
Unknown Discharge (Y/N):	NO

Map ID	Site	Database(s)	EPA ID Number

NOMAN M COLE JR PCP (Continued) **S106539838**

Site Name:	NOMAN M COLE JR PCP
Closure Date:	08/17/2004
Orig. Call Incident Description:	"Filter tank overflowed into storm drain to onsite creek. Suspect valve failed. Gate was put in place in trib and the spill is being pumped into the EQ basin for reintroduction to treatment process. Process water spilled was chlorinated, not dechlor, so chlorine samples are being collected for residual documentation. FX FMO called and enroute. Will send 5 day letter."
Original Call Material Description:	Chlorinated effluent (Qty=<10000)
Original Call Location Description:	Noman M Cole Jr PCP-Noman M Cole Jr PCP-Lorton-VA--Fairfax County
Incident Ongoing at time of Call:	Not reported
Agencies Notified (Y/N):	NO
Other Agencies:	Not reported
Permitted (Y/N):	NO
Call Reported By Company Name:	Laurel Schultzberger
Call Property Owner Company Name:	Not reported
Call Property Owner Name:	Not reported
Site Summary:	Not reported

SPILLS NO:

Region:	NO
Id:	Not reported
Incident Summary:	Not reported
Date In:	8/11/2004
Date Closed:	8/17/2004
Pollution Type:	Not reported
Responsible Party:	Not reported
Facility Status:	**Not reported**
Owner:	Not reported
Facility Contact:	Not reported
Facility Permitted:	0
Facility Telephone:	Not reported
Time In:	3:18:00 PM
Reported By Name:	Laurel Schulzbergurg
Reported By Telephone:	Not reported
Reported By Affiliation/Addr:	Noman M Cole
Incident Response IR #:	2005-N-0123
Responsible Party Address:	Not reported
Responsible Party City:	Not reported
Responsible Party State:	Not reported
Responsible Party Zip:	Not reported
Responsible Party Contact:	Not reported
Responsible Party Telephone:	Not reported
Owner Name:	Not reported
Owner Address:	Not reported
Owner City:	Not reported
Owner State:	Not reported
Owner Zip:	Not reported
Owner Contact:	Not reported
Owner Telephone:	Not reported
Incident Date:	8/11/2004
Incident Time:	2:25:00 PM
Petroleum:	0
Solid Waste:	0
Hazardous Waste:	0
Water:	0
Air:	0

Map ID	Site	Database(s)	EPA ID Number

NOMAN M COLE JR PCP (Continued) **S106539838**

Sewage:	-1
Fish Kill:	0
Threat Wetlands:	0
Wetlands:	0
Material Released:	Chlorinated effluent
Possible Receptors:	Pohick Creek
Quantity Released:	<10000
Unit Released:	gallons
Quantity In Water:	<10000
Receiving Waters:	Not reported
River Basin:	1A Potomac
Inspection Date:	Not reported
Call Date:	Not reported
Inspector:	Not reported
Response Due:	Not reported
Response Received Date:	8/17/2004
Visit Needed:	0
Open:	0
Air Referral Date:	Not reported
Air Reg/ Permit Number:	Not reported
Waste Referral Date:	Not reported
Epa Id Or Permit Number:	Not reported
Water Referral Date:	8/11/2004
Water Permit Number:	VA0025364
Remediation Referral Date:	Not reported
Remediation Pc Number:	Not reported
Enforcement Referral Date:	Not reported
Nov Number:	Not reported
Pc Number:	Not reported
Receive By:	Not reported
Case Officer:	Not reported
Case Type:	Not reported
Street Address:	Not reported
Polllutant:	Not reported
Impact:	Not reported
Spill Time:	Not reported
Spill Date:	Not reported
Spill Volume:	Not reported
Measure:	Not reported
Volume In Water:	Not reported
Stream Name:	Not reported
Investigation Date:	Not reported
Closure Date:	Not reported
Lab Results:	Not reported
Target Date:	Not reported
Prep Number:	Not reported
Report Date:	Not reported
Report Time:	Not reported
Pollutant Scr:	Not reported
Volume:	Not reported
Volume Esc:	Not reported
Future Recommendations:	Not reported
Stream Code:	Not reported
Visit Date:	Not reported
Lab Date:	Not reported
File Close Date:	Not reported
Prep Copy:	Not reported

Map ID	Site	Database(s)	EPA ID Number

NOMAN M COLE JR PCP (Continued) **S106539838**

City:	Not reported
Incident Summary:	Filter tank overflowed into storm drain to onsite creek. Suspect valve failed. Gate was put in place in trib and the spill is being pumped into the EQ basin for reintroduction to treatment process. Process water spilled was chlorinated, not dechlor, so chlorine samples are being collected for residual documentation. FX FMO called and enroute. Will send 5 day letter.
Reported:	Not reported
Results:	Not reported
Inspection Comments:	Not reported
Remarks:	Not reported

1770 **9420 RICHMOND HWY** **SPILLS** **S106243500**
9420 RICHMOND HIGHWAY **N/A**
LORTON, VA

SPILLS NO:

Region:	NO
Id:	Not reported
Incident Summary:	Hydraulic fluid tank rupture
Date In:	4/20/1999
Date Closed:	Not reported
Pollution Type:	Not reported
Responsible Party:	Not reported
Facility Status:	**CLOSED**
Owner:	Not reported
Facility Contact:	Not reported
Facility Permitted:	Not reported
Facility Telephone:	Not reported
Time In:	1713
Reported By Name:	Dean Sherick
Reported By Telephone:	Not reported
Reported By Affiliation/Addr:	Fairfax County Fire
Incident Response IR #:	Not reported
Responsible Party Address:	Not reported
Responsible Party City:	Not reported
Responsible Party State:	Not reported
Responsible Party Zip:	Not reported
Responsible Party Contact:	Not reported
Responsible Party Telephone:	Not reported
Owner Name:	Not reported
Owner Address:	Not reported
Owner City:	Not reported
Owner State:	Not reported
Owner Zip:	Not reported
Owner Contact:	Not reported
Owner Telephone:	Not reported
Incident Date:	Not reported
Incident Time:	Not reported
Petroleum:	Not reported
Solid Waste:	Not reported
Hazardous Waste:	Not reported
Water:	Not reported
Air:	Not reported
Sewage:	Not reported
Fish Kill:	Not reported
Threat Wetlands:	Not reported
Wetlands:	Not reported

Map ID	Site	Database(s)	EPA ID Number

9420 RICHMOND HWY (Continued) **S106243500**

Material Released:	Not reported
Possible Receptors:	Not reported
Quantity Released:	Not reported
Unit Released:	Not reported
Quantity In Water:	Not reported
Receiving Waters:	Not reported
River Basin:	1a
Inspection Date:	Not reported
Call Date:	Not reported
Inspector:	Not reported
Response Due:	Not reported
Response Received Date:	Not reported
Visit Needed:	Not reported
Open:	Not reported
Air Referral Date:	Not reported
Air Reg/ Permit Number:	Not reported
Waste Referral Date:	Not reported
Epa Id Or Permit Number:	Not reported
Water Referral Date:	Not reported
Water Permit Number:	Not reported
Remediation Referral Date:	Not reported
Remediation Pc Number:	Not reported
Enforcement Referral Date:	Not reported
Nov Number:	Not reported
Pc Number:	99-3914
Receive By:	PZG
Case Officer:	PZG
Case Type:	A11
Street Address:	Not reported
Polllutant:	hydrailic fluid
Impact:	storm drain/creek
Spill Time:	Not reported
Spill Date:	4/20/1999
Spill Volume:	30
Measure:	gal
Volume In Water:	-1
Stream Name:	Pohick Creek
Investigation Date:	4/20/1999
Closure Date:	4/20/1999
Lab Results:	Not reported
Target Date:	Not reported
Prep Number:	Not reported
Report Date:	Not reported
Report Time:	Not reported
Pollutant Scr:	Not reported
Volume:	Not reported
Volume Esc:	Not reported
Future Recommendations:	Not reported
Stream Code:	Not reported
Visit Date:	Not reported
Lab Date:	Not reported
File Close Date:	Not reported
Prep Copy:	Not reported
City:	Not reported
Incident Summary:	Not reported
Reported:	60 gal hydralic oil tank ruptured, 30 gal in storm drain, some in creek. A&A did clean up, booms in place until next storm event.

Map ID	Site	Database(s)	EPA ID Number

9420 RICHMOND HWY (Continued) **S106243500**

Results: Not reported
Inspection Comments: Not reported
Remarks: Not reported

1771 **WILLIAMSBURGH SQUARE CLEANERS** **EDR Hist Cleaner** **1018817985**
9508 RICHMOND HWY **N/A**
LORTON, VA 22079

EDR Hist Cleaner

Year:	Name:	Type:
1986	WILLIAMS BURGH SQUARE CLEANERS	Garment Pressing And Cleaners' Agents
1987	WILLIAMS BURGH SQUARE CLEANERS	Garment Pressing And Cleaners' Agents
1988	WILLIAMSBURGH SQUARE CLEANERS	Garment Pressing And Cleaners' Agents
1989	WILLIAMSBURGH SQUARE CLEANERS	Laundry And Drycleaner Agents
1990	WILLIAMSBURGH SQUARE CLEANERS	Laundry And Drycleaner Agents
1991	WILLIAMSBURGH SQUARE CLEANERS	Laundry And Drycleaner Agents
1992	WILLIAMSBURGH SQUARE CLEANERS	Laundry And Drycleaner Agents
1993	WILLIAMSBURGH SQUARE CLEANERS	Laundry And Drycleaner Agents
1994	WILLIAMSBURGH SQUARE CLEANERS	Laundry And Drycleaner Agents
1995	WILLIAMSBURGH SQUARE CLEANERS	Laundry And Drycleaner Agents
1996	WILLIAMSBURGH SQUARE CLEANERS	Laundry And Drycleaner Agents
1997	WILLIAMSBURGH SQUARE CLEANERS	Laundry And Drycleaner Agents
1998	WILLIAMSBURGH SQUARE CLEANERS	Laundry And Drycleaner Agents
1999	WILLIAMSBURGH SQUARE CLEANERS	Laundry And Drycleaner Agents
2000	WILLIAMSBURGH SQUARE CLEANERS	Laundry And Drycleaner Agents
2001	WILLIAMSBURGH SQUARE CLEANERS	Laundry And Drycleaner Agents
2002	WILLIAMSBURGH SQUARE CLEANERS	Laundry And Drycleaner Agents
2003	WILLIAMSBURGH SQUARE CLEANERS	Laundry And Drycleaner Agents
2004	WILLIAMSBURGH SQUARE CLEANERS	Laundry And Drycleaner Agents
2005	WILLIAMSBURGH SQUARE CLEANERS	Laundry And Drycleaner Agents
2006	WILLIAMSBURGH SQUARE CLEANERS	Laundry And Drycleaner Agents
2007	WILLIAMSBURGH SQUARE CLEANERS	Laundry And Drycleaner Agents

---

1774 **GLADYS LAUNDRY SERVICE** **EDR Hist Cleaner** **1018587575**
7706 CAPRON CT **N/A**
LORTON, VA 22079

EDR Hist Cleaner

Year:	Name:	Type:
2011	GLADYS LAUNDRY SERVICE	Garment Pressing And Cleaners' Agents
2012	GLADYS LAUNDRY SERVICE	Garment Pressing And Cleaners' Agents

---

1777 **BAKER JUNKYARD** **SPILLS** **S105377601**
9415 RICHMOND HIGHWAY **N/A**
LORTON, VA

SPILLS:
Fips City/County: Fairfax County
Status: Not reported
Reference Id: Not reported
IR Number: 2002-N-0148
Associated IR: Not reported
Incident Date: Not reported

Map ID	Site	Database(s)	EPA ID Number

BAKER JUNKYARD (Continued) **S105377601**

Call Received Date:	08/22/2001
Closure Comments:	See Site Summary for details
Threat To:	Not reported
Terrorism (Y/N):	NO
Characterize Incident:	Not reported
Incident Type:	Water
Incident Subtype:	Water
Materials:	Sewage(-1 - -1 Unknown)
Effect To Receptor:	Not reported
Water Body:	Pohick Creek
Low Quantity To Water:	-1
High Quantity To Water:	-1
Quantity Units:	Unknown
Other Receptors:	Not reported
RP Company:	Not reported
RP Name:	Not reported
Property Owner:	Not reported
Property Company:	Not reported
Duration Of Event (Hrs):	Not reported
Impacts:	Not reported
Other Impacts:	Not reported
Steps Taken:	Not reported
Steps Taken Description:	Not reported
System Components:	Not reported
Other System Components:	Not reported
Cause Of Event:	Not reported
Corrective Action Taken:	Not reported
Weather Status:	Not reported
Precipitation (Wet):	Not reported
Discharge Type:	Not reported
Discharge Volume:	Not reported
Unknown Discharge (Y/N):	NO
Site Name:	BAKER JUNKYARD
Closure Date:	10/24/2001
Orig. Call Incident Description:	Junkyard property which is legally zoned border Pohick Creek. Lorton citizens alliance concerned about general pollution issues.
Original Call Material Description:	storm runoff from junkyard (Qty=0)
Original Call Location Description:	Baker Junkyard-9415 Richmond Highway-Lorton-VA--Fairfax County
Incident Ongoing at time of Call:	Not reported
Agencies Notified (Y/N):	NO
Other Agencies:	Not reported
Permitted (Y/N):	NO
Call Reported By Company Name:	Jim Sobota
Call Property Owner Company Name:	Not reported
Call Property Owner Name:	Not reported
Site Summary:	Not reported

SPILLS NO:

Region:	NO
Id:	Not reported
Incident Summary:	Not reported
Date In:	8/22/2001
Date Closed:	10/24/2001
Pollution Type:	Not reported
Responsible Party:	Not reported
Facility Status:	**Not reported**
Owner:	Not reported

Map ID	Site	Database(s)	EPA ID Number

BAKER JUNKYARD (Continued) **S105377601**

Facility Contact:	Jack R Baker
Facility Permitted:	0
Facility Telephone:	Not reported
Time In:	10:09:00 AM
Reported By Name:	Jim Sobota
Reported By Telephone:	Not reported
Reported By Affiliation/Addr:	Fairfax FMO
Incident Response IR #:	2002-N-0148
Responsible Party Address:	Not reported
Responsible Party City:	Not reported
Responsible Party State:	Not reported
Responsible Party Zip:	Not reported
Responsible Party Contact:	Not reported
Responsible Party Telephone:	Not reported
Owner Name:	Not reported
Owner Address:	Not reported
Owner City:	Not reported
Owner State:	Not reported
Owner Zip:	Not reported
Owner Contact:	Not reported
Owner Telephone:	Not reported
Incident Date:	Not reported
Incident Time:	Not reported
Petroleum:	0
Solid Waste:	0
Hazardous Waste:	0
Water:	-1
Air:	0
Sewage:	0
Fish Kill:	0
Threat Wetlands:	0
Wetlands:	0
Material Released:	storm runoff from junkyard
Possible Receptors:	Pohick Creek
Quantity Released:	0
Unit Released:	Not reported
Quantity In Water:	0
Receiving Waters:	Not reported
River Basin:	Not reported
Inspection Date:	10/24/2001
Call Date:	Not reported
Inspector:	PZG
Response Due:	Not reported
Response Received Date:	Not reported
Visit Needed:	0
Open:	0
Air Referral Date:	Not reported
Air Reg/ Permit Number:	Not reported
Waste Referral Date:	Not reported
Epa Id Or Permit Number:	Not reported
Water Referral Date:	Not reported
Water Permit Number:	Not reported
Remediation Referral Date:	Not reported
Remediation Pc Number:	Not reported
Enforcement Referral Date:	Not reported
Nov Number:	Not reported
Pc Number:	Not reported

Map ID	Site	Database(s)	EPA ID Number

BAKER JUNKYARD (Continued) **S105377601**

Receive By:	Not reported
Case Officer:	Not reported
Case Type:	Not reported
Street Address:	Not reported
Polllutant:	Not reported
Impact:	Not reported
Spill Time:	Not reported
Spill Date:	Not reported
Spill Volume:	Not reported
Measure:	Not reported
Volume In Water:	Not reported
Stream Name:	Not reported
Investigation Date:	Not reported
Closure Date:	Not reported
Lab Results:	Not reported
Target Date:	Not reported
Prep Number:	Not reported
Report Date:	Not reported
Report Time:	Not reported
Pollutant Scr:	Not reported
Volume:	Not reported
Volume Esc:	Not reported
Future Recommendations:	Not reported
Stream Code:	Not reported
Visit Date:	Not reported
Lab Date:	Not reported
File Close Date:	Not reported
Prep Copy:	Not reported
City:	Not reported
Incident Summary:	Junkyard property which is legally zoned border Pohick Creek. Lorton citizens alliance concerned about general pollution issues.
Reported:	Not reported
Results:	Not reported
Inspection Comments:	Not reported
Remarks:	Not reported

1781 **84 LUMBER FORMER** **LUST** **S104407299**
9509 RICHMOND HWY **LTANKS** **N/A**
LORTON, VA 22079

LUST REG NO:

Region:	NO
Facility ID:	3900878
Status:	**Closed**
Tank Size:	Not reported
Product:	gasoline
Release Date:	01/16/1998
Closed Date:	2/12/1998
Case Type:	Article 11
Case Officer:	Randy Chapman
Pollution Complaint #:	98-3657
Permit Number:	Not reported
Priority:	Not reported

LTANKS:

Region:	NRO
CEDS Facility Id:	200000186080

Map ID	Site	Database(s)	EPA ID Number

84 LUMBER FORMER (Continued) **S104407299**

Case Status:	**Closed**
Pollution Complaint #:	19983657
Reported:	01/16/1998
Case Closed Date:	02/12/1998
Program:	RP Lead
Federally Regulated UST (Y/N):	N
Regulated Petroleum UST (1):	N
Excluded UST (1):	N
Deferred UST (1):	N
Partially Deferred UST (1):	N
Exempt 1 UST (2):	N
Exempt 2 Heating Oil UST (2):	N
Small Heating Oil AST (2):	N
Regulated AST (3):	N
Unregulated AST (3):	N
Other Y/N:	Y
Unknown Y/N:	N
Other Description:	spill non-tank
Heating Oil Category:	Not reported

1781 **84 LUMBER (FORMER)** **RGA LUST** **S115952180**
9509 RICHMOND HIGHWAY **N/A**
LORTON, VA

RGA LUST:

2001 84 LUMBER (FORMER) 9509 RICHMOND HIGHWAY

1790 **MASONS PASSAGE** **LUST** **S104407359**
9621 RICHMOND HWY **LTANKS** **N/A**
LORTON, VA 22079

LUST REG NO:

Region:	NO
Facility ID:	3900649
Status:	**Closed**
Tank Size:	550
Product:	heating oil
Release Date:	07/10/1998
Closed Date:	1/7/2000
Case Type:	Article 11
Case Officer:	Randy Chapman
Pollution Complaint #:	99-3015
Permit Number:	Not reported
Priority:	Not reported

LTANKS:

Region:	NRO
CEDS Facility Id:	200000185851
Case Status:	**Closed**
Pollution Complaint #:	19993015
Reported:	07/10/1998
Case Closed Date:	01/07/2000
Program:	RP Lead
Federally Regulated UST (Y/N):	N

Map ID	Site	Database(s)	EPA ID Number

MASONS PASSAGE (Continued) **S104407359**

Regulated Petroleum UST (1):	N
Excluded UST (1):	N
Deferred UST (1):	N
Partially Deferred UST (1):	N
Exempt 1 UST (2):	N
Exempt 2 Heating Oil UST (2):	Y
Small Heating Oil AST (2):	N
Regulated AST (3):	N
Unregulated AST (3):	N
Other Y/N:	N
Unknown Y/N:	N
Other Description:	Not reported
Heating Oil Category:	Category 1

1790 **MASON'S PASSAGE** **RGA LUST** **S115976618**
9621 RICHMOND HIGHWAY **N/A**
LORTON, VA

RGA LUST:

2001 MASON'S PASSAGE 9621 RICHMOND HIGHWAY

1792 **NOVA MATERIALS CORP** **US MINES** **1011236046**
N/A

FAIRFAX (County), VA

US MINES:

Mine ID:	4403163
SIC code(s):	144200 000000 000000 000000 000000 000000
Entity name:	PLASKETT PIT
Company:	NOVA MATERIALS CORP
Status:	4
Status date:	19790111
Operation Class:	non-Coal Mining
Number of shops:	0
Number of plants:	0
Latitude:	00 00 00
Longitude:	000 00 00

1801 **QUARLES - GUNSTON HALL TEXACO** **LUST** **S104159495**
9801 RICHMOND HIGHWAY **LTANKS** **N/A**
FAIRFAX, VA 22079

LUST REG NO:

Region:	NO
Facility ID:	3016727
Status:	**Closed**
Tank Size:	8,000
Product:	gasoline
Release Date:	08/03/1999
Closed Date:	10/29/1999
Case Type:	Article 9
Case Officer:	Randy Chapman
Pollution Complaint #:	00-3110

Map ID	Site	Database(s)	EPA ID Number

QUARLES - GUNSTON HALL TEXACO (Continued) **S104159495**

Permit Number: Not reported
Priority: Not reported

LTANKS:

Region:	NRO
CEDS Facility Id:	200000079439
Case Status:	**Closed**
Pollution Complaint #:	20003110
Reported:	08/03/1999
Case Closed Date:	10/29/1999
Program:	RP Lead
Federally Regulated UST (Y/N):	Y
Regulated Petroleum UST (1):	Y
Excluded UST (1):	N
Deferred UST (1):	N
Partially Deferred UST (1):	N
Exempt 1 UST (2):	N
Exempt 2 Heating Oil UST (2):	N
Small Heating Oil AST (2):	N
Regulated AST (3):	N
Unregulated AST (3):	N
Other Y/N:	N
Unknown Y/N:	N
Other Description:	Not reported
Heating Oil Category:	Not reported

Region:	NRO
CEDS Facility Id:	200000079439
Case Status:	**Closed**
Pollution Complaint #:	20163188
Reported:	04/01/2016
Case Closed Date:	05/12/2016
Program:	RP Lead
Federally Regulated UST (Y/N):	Y
Regulated Petroleum UST (1):	Y
Excluded UST (1):	N
Deferred UST (1):	N
Partially Deferred UST (1):	N
Exempt 1 UST (2):	N
Exempt 2 Heating Oil UST (2):	N
Small Heating Oil AST (2):	N
Regulated AST (3):	N
Unregulated AST (3):	N
Other Y/N:	N
Unknown Y/N:	N
Other Description:	Not reported
Heating Oil Category:	Not reported

Map ID	Site	Database(s)	EPA ID Number

1801 **GUNSTON ARCO** **EDR Hist Auto** **1020480396**
9801 RICHMOND HWY **N/A**
LORTON, VA 22079

EDR Hist Auto

Year:	Name:	Type:
1972	GUNSTON ARCO	Gasoline Service Stations
1973	GUNSTON ARCO	Gasoline Service Stations
1974	GUNSTON ARCO	Gasoline Service Stations
1975	GUNSTON ARCO	Gasoline Service Stations
1976	GUNSTON ARCO	Gasoline Service Stations
1977	GUNSTON ARCO	Gasoline Service Stations
1978	GUNSTON ARCO	Gasoline Service Stations
1979	GUNSTON ARCO	Gasoline Service Stations
1980	GUNSTON ARCO	Gasoline Service Stations
1982	GUNSTON ARCO	Gasoline Service Stations
1982	GUNSTON ARCO	Gasoline Service Stations
1983	GUNSTON ARCO	Gasoline Service Stations
1983	GUNSTON ARCO	Gasoline Service Stations
1985	GUNSTON ARCO	Gasoline Service Stations
1986	GUNSTON ARCO	Gasoline Service Stations
1987	GUNSTON ARCO	Gasoline Service Stations
1988	GUNSTON ARCO	Gasoline Service Stations
1989	GUNSTON ARCO	Gasoline Service Stations
1990	GUNSTON ARCO	Gasoline Service Stations
1991	GUNSTON ARCO	Gasoline Service Stations
1992	GUNSTON ARCO	Gasoline Service Stations
1993	GUNSTON ARCO	Gasoline Service Stations
1994	GUNSTON ARCO	Gasoline Service Stations
1995	GUNSTON ARCO	Gasoline Service Stations
1996	GUNSTON SERVICE CENTER	Gasoline Service Stations
1997	A R A INC	Gasoline Service Stations
1998	A R A INC	Gasoline Service Stations
1999	A R A INC	Gasoline Service Stations
2000	A R A INC	Gasoline Service Stations
2001	A R A INC	Gasoline Service Stations
2002	A R A INC	Gasoline Service Stations
2003	A R A INC	Gasoline Service Stations
2004	A R A INC	Gasoline Service Stations
2009	A R A INC	Gasoline Service Stations, NEC
2010	A R A INC	Gasoline Service Stations, NEC
2011	A R A INC	Gasoline Service Stations, NEC
2012	A R A INC	Gasoline Service Stations, NEC
2013	A R A INC	Gasoline Service Stations, NEC
2014	A R A INC	Gasoline Service Stations, NEC

1801 **QUARLES - GUNSTON HALL TEXACO** **RGA LUST** **S115983046**
9801 RICHMOND HIGHWAY **N/A**
LORTON, VA

RGA LUST:

2001 QUARLES - GUNSTON HALL TEXACO 9801 RICHMOND HIGHWAY

Map ID	Site	Database(s)	EPA ID Number
1801	**GUNSTON SHELL** **9801 RICHMOND HWY** **LORTON, VA 22079**	**UST**	**U003680997** **N/A**

Facility:

Facility Id:	3016727
Facility Type:	GAS STATION
CEDS Facility ID:	200000079439

Owner:

Owner Id:	38058
Owner Name:	Quarles Petroleum Incorporated
Owner Address:	1701 Fall Hill Ave Ste 200
Owner Address2:	Not reported
Owner City, State, Zip:	Fredericksburg, VA 22401
Owner Type:	COMMERCIAL
Number of Active AST:	0
Number of Active UST:	3
Number of Inactive AST:	0
Number of Inactive UST:	3

UST:

Facility ID:	3016727
Federally Regulated:	Yes
Tank Number:	1
Tank Capacity:	12000
Tank Contents:	GASOLINE: REGULAR
Tank Status:	**CURR IN USE**
Tank Type:	UST

Tank Material:

Install Date:	3/15/2016
Tank Materials: Bare Steel	No
Tank Materials: Cath Protect Steel	No
Tank Materials: Epoxy Steel	No
Tank Materials: Fiberglass	Yes
Tank Materials: Concrete	No
Tank Materials: Composite	No
Tank Materials: Double Walled	Yes
Tank Materials: Lined Interior	No
Tank Materials: Excav Liner	No
Tank Materials: Insulated Tank Jacket	No
Tank Materials: Repaired	No
Tank Materials: Unknown	No
Tank Materials: Other	No
Tank Materials: Other Note	Not reported

Release Detection:

Tank Release Detection: Leak Deferred	No
Tank Release Detection: Manual Gauge	No
Tank Release Detection: Auto Gauge	Yes
Tank Release Detection:Tank Tightness	No
Tank Release Detection: Vapor Monitor	No
Tank Release Detection: Inventory	No
Tank Release Detection: Stat Invent Recon	No
Tank Release Detection: Spill Install	Yes
Tank Release Detection: Overfill Install	Yes
Tank Release Detection: Groundwater	No

Map ID	Site	Database(s)	EPA ID Number

GUNSTON SHELL (Continued) **U003680997**

Tank Release Detection: Int Sec Containment	No
Tank Release Detection: Int Double Walled	Yes
Tank Release Detection: Other Method	No
Tank Release Detection: Other Note	Not reported
Pipe Release Detection: Leak Deferred	No
Pipe Release Detection: Autoleak	Yes
Pipe Release Detection: Line Tightness	Yes
Pipe Release Detection: Stat Invent Recon	No
Pipe Release Detection: Groundwater	No
Pipe Release Detection: Int Sec Containment	No
Pipe Release Det: Interior Double Walled	Yes
Pipe Release Detection: Other Method	No
Pipe Release Detection: Other Note	Not reported
Pipe Type:	PRESSURE
Pipe Materials: Bare Steel	No
Pipe Materials: Galvanized Steel	No
Pipe Materials: Copper	No
Pipe Materials: Fiberglass	No
Pipe Materials: Cath Protect	No
Pipe Materials: Double Walled	Yes
Pipe Materials: Sec Containment	No
Pipe Materials: Repaired	No
Pipe Materials: Unknown	No
Pipe Materials: Other	No
Pipe Materials: Other Note	Not reported
Facility ID:	3016727
Federally Regulated:	Yes
Tank Number:	2
Tank Capacity:	8000
Tank Contents:	DIESEL
Tank Status:	**CURR IN USE**
Tank Type:	UST

Tank Material:

Install Date:	3/15/2016
Tank Materials: Bare Steel	No
Tank Materials: Cath Protect Steel	No
Tank Materials: Epoxy Steel	No
Tank Materials: Fiberglass	Yes
Tank Materials: Concrete	No
Tank Materials: Composite	No
Tank Materials: Double Walled	Yes
Tank Materials: Lined Interior	No
Tank Materials: Excav Liner	No
Tank Materials: Insulated Tank Jacket	No
Tank Materials: Repaired	No
Tank Materials: Unknown	No
Tank Materials: Other	No
Tank Materials: Other Note	Not reported

Release Detection:

Tank Release Detection: Leak Deferred	No
Tank Release Detection: Manual Gauge	No

Map ID	Site	Database(s)	EPA ID Number

GUNSTON SHELL (Continued) **U003680997**

Tank Release Detection: Auto Gauge	Yes
Tank Release Detection:Tank Tightness	No
Tank Release Detection: Vapor Monitor	No
Tank Release Detection: Inventory	No
Tank Release Detection: Stat Invent Recon	No
Tank Release Detection: Spill Install	Yes
Tank Release Detection: Overfill Install	Yes
Tank Release Detection: Groundwater	No
Tank Release Detection: Int Sec Containment	No
Tank Release Detection: Int Double Walled	Yes
Tank Release Detection: Other Method	No
Tank Release Detection: Other Note	Not reported
Pipe Release Detection: Leak Deferred	No
Pipe Release Detection: Autoleak	Yes
Pipe Release Detection: Line Tightness	Yes
Pipe Release Detection: Stat Invent Recon	No
Pipe Release Detection: Groundwater	No
Pipe Release Detection: Int Sec Containment	No
Pipe Release Det: Interior Double Walled	Yes
Pipe Release Detection: Other Method	No
Pipe Release Detection: Other Note	Not reported

Pipe Type:	PRESSURE
Pipe Materials: Bare Steel	No
Pipe Materials: Galvanized Steel	No
Pipe Materials: Copper	No
Pipe Materials: Fiberglass	No
Pipe Materials: Cath Protect	No
Pipe Materials: Double Walled	Yes
Pipe Materials: Sec Containment	No
Pipe Materials: Repaired	No
Pipe Materials: Unknown	No
Pipe Materials: Other	No
Pipe Materials: Other Note	Not reported

Facility ID:	3016727
Federally Regulated:	Yes

Tank Number:	3
Tank Capacity:	6000
Tank Contents:	GASOLINE: PREMIUM
Tank Status:	**CURR IN USE**
Tank Type:	UST

Tank Material:

Install Date:	3/15/2016
Tank Materials: Bare Steel	No
Tank Materials: Cath Protect Steel	No
Tank Materials: Epoxy Steel	No
Tank Materials: Fiberglass	Yes
Tank Materials: Concrete	No
Tank Materials: Composite	No
Tank Materials: Double Walled	Yes
Tank Materials: Lined Interior	No
Tank Materials: Excav Liner	No
Tank Materials: Insulated Tank Jacket	No
Tank Materials: Repaired	No

Map ID	Site	Database(s)	EPA ID Number

GUNSTON SHELL (Continued) **U003680997**

Tank Materials: Unknown	No
Tank Materials: Other	No
Tank Materials: Other Note	Not reported

Release Detection:

Tank Release Detection: Leak Deferred	No
Tank Release Detection: Manual Gauge	No
Tank Release Detection: Auto Gauge	Yes
Tank Release Detection:Tank Tightness	No
Tank Release Detection: Vapor Monitor	No
Tank Release Detection: Inventory	No
Tank Release Detection: Stat Invent Recon	No
Tank Release Detection: Spill Install	Yes
Tank Release Detection: Overfill Install	Yes
Tank Release Detection: Groundwater	No
Tank Release Detection: Int Sec Containment	No
Tank Release Detection: Int Double Walled	Yes
Tank Release Detection: Other Method	No
Tank Release Detection: Other Note	Not reported
Pipe Release Detection: Leak Deferred	No
Pipe Release Detection: Autoleak	Yes
Pipe Release Detection: Line Tightness	Yes
Pipe Release Detection: Stat Invent Recon	No
Pipe Release Detection: Groundwater	No
Pipe Release Detection: Int Sec Containment	No
Pipe Release Det: Interior Double Walled	Yes
Pipe Release Detection: Other Method	No
Pipe Release Detection: Other Note	Not reported

Pipe Type:	PRESSURE
Pipe Materials: Bare Steel	No
Pipe Materials: Galvanized Steel	No
Pipe Materials: Copper	No
Pipe Materials: Fiberglass	No
Pipe Materials: Cath Protect	No
Pipe Materials: Double Walled	Yes
Pipe Materials: Sec Containment	No
Pipe Materials: Repaired	No
Pipe Materials: Unknown	No
Pipe Materials: Other	No
Pipe Materials: Other Note	Not reported

Facility ID:	3016727
Federally Regulated:	Yes
Tank Number:	R1
Tank Capacity:	8000
Tank Contents:	GASOLINE
Tank Status:	**REM FROM GRD**
Tank Type:	UST

Tank Material:

Install Date:	4/1/1975
Tank Materials: Bare Steel	No
Tank Materials: Cath Protect Steel	Yes
Tank Materials: Epoxy Steel	No

Map ID	Site	Database(s)	EPA ID Number

GUNSTON SHELL (Continued) **U003680997**

Tank Materials: Fiberglass	No
Tank Materials: Concrete	No
Tank Materials: Composite	No
Tank Materials: Double Walled	No
Tank Materials: Lined Interior	No
Tank Materials: Excav Liner	No
Tank Materials: Insulated Tank Jacket	No
Tank Materials: Repaired	No
Tank Materials: Unknown	No
Tank Materials: Other	No
Tank Materials: Other Note	impressed current system

Release Detection:

Tank Release Detection: Leak Deferred	No
Tank Release Detection: Manual Gauge	No
Tank Release Detection: Auto Gauge	Yes
Tank Release Detection:Tank Tightness	Yes
Tank Release Detection: Vapor Monitor	No
Tank Release Detection: Inventory	No
Tank Release Detection: Stat Invent Recon	No
Tank Release Detection: Spill Install	Yes
Tank Release Detection: Overfill Install	Yes
Tank Release Detection: Groundwater	No
Tank Release Detection: Int Sec Containment	No
Tank Release Detection: Int Double Walled	No
Tank Release Detection: Other Method	No
Tank Release Detection: Other Note	Not reported
Pipe Release Detection: Leak Deferred	Not reported
Pipe Release Detection: Autoleak	Not reported
Pipe Release Detection: Line Tightness	No
Pipe Release Detection: Stat Invent Recon	No
Pipe Release Detection: Groundwater	No
Pipe Release Detection: Int Sec Containment	Yes
Pipe Release Det: Interior Double Walled	No
Pipe Release Detection: Other Method	No
Pipe Release Detection: Other Note	Not reported

Pipe Type:	PRESSURE
Pipe Materials: Bare Steel	No
Pipe Materials: Galvanized Steel	No
Pipe Materials: Copper	No
Pipe Materials: Fiberglass	Yes
Pipe Materials: Cath Protect	No
Pipe Materials: Double Walled	Yes
Pipe Materials: Sec Containment	Yes
Pipe Materials: Repaired	No
Pipe Materials: Unknown	No
Pipe Materials: Other	No
Pipe Materials: Other Note	Not reported

Facility ID:	3016727
Federally Regulated:	Yes

Tank Number:	R2
Tank Capacity:	8000
Tank Contents:	GASOLINE

Map ID	Site	Database(s)	EPA ID Number

GUNSTON SHELL (Continued) **U003680997**

Tank Status:	**REM FROM GRD**
Tank Type:	UST
Tank Material:	
Install Date:	4/1/1975
Tank Materials: Bare Steel	No
Tank Materials: Cath Protect Steel	Yes
Tank Materials: Epoxy Steel	No
Tank Materials: Fiberglass	No
Tank Materials: Concrete	No
Tank Materials: Composite	No
Tank Materials: Double Walled	No
Tank Materials: Lined Interior	No
Tank Materials: Excav Liner	No
Tank Materials: Insulated Tank Jacket	No
Tank Materials: Repaired	No
Tank Materials: Unknown	No
Tank Materials: Other	Yes
Tank Materials: Other Note	impressed current system.
Release Detection:	
Tank Release Detection: Leak Deferred	No
Tank Release Detection: Manual Gauge	No
Tank Release Detection: Auto Gauge	Yes
Tank Release Detection:Tank Tightness	Yes
Tank Release Detection: Vapor Monitor	No
Tank Release Detection: Inventory	No
Tank Release Detection: Stat Invent Recon	No
Tank Release Detection: Spill Install	Yes
Tank Release Detection: Overfill Install	Yes
Tank Release Detection: Groundwater	No
Tank Release Detection: Int Sec Containment	No
Tank Release Detection: Int Double Walled	No
Tank Release Detection: Other Method	No
Tank Release Detection: Other Note	Not reported
Pipe Release Detection: Leak Deferred	Not reported
Pipe Release Detection: Autoleak	Not reported
Pipe Release Detection: Line Tightness	No
Pipe Release Detection: Stat Invent Recon	No
Pipe Release Detection: Groundwater	No
Pipe Release Detection: Int Sec Containment	Yes
Pipe Release Det: Interior Double Walled	No
Pipe Release Detection: Other Method	No
Pipe Release Detection: Other Note	Not reported
Pipe Type:	PRESSURE
Pipe Materials: Bare Steel	No
Pipe Materials: Galvanized Steel	No
Pipe Materials: Copper	No
Pipe Materials: Fiberglass	Yes
Pipe Materials: Cath Protect	No
Pipe Materials: Double Walled	Yes
Pipe Materials: Sec Containment	Yes
Pipe Materials: Repaired	No
Pipe Materials: Unknown	No
Pipe Materials: Other	No
Pipe Materials: Other Note	Not reported

Map ID	Site	Database(s)	EPA ID Number

GUNSTON SHELL (Continued) **U003680997**

Facility ID:	3016727
Federally Regulated:	Yes
Tank Number:	R3
Tank Capacity:	8000
Tank Contents:	DIESEL
Tank Status:	**REM FROM GRD**
Tank Type:	UST
Tank Material:	
Install Date:	4/1/1975
Tank Materials: Bare Steel	No
Tank Materials: Cath Protect Steel	Yes
Tank Materials: Epoxy Steel	No
Tank Materials: Fiberglass	No
Tank Materials: Concrete	No
Tank Materials: Composite	No
Tank Materials: Double Walled	No
Tank Materials: Lined Interior	No
Tank Materials: Excav Liner	No
Tank Materials: Insulated Tank Jacket	No
Tank Materials: Repaired	No
Tank Materials: Unknown	No
Tank Materials: Other	Yes
Tank Materials: Other Note	impressed current system
Release Detection:	
Tank Release Detection: Leak Deferred	No
Tank Release Detection: Manual Gauge	No
Tank Release Detection: Auto Gauge	Yes
Tank Release Detection:Tank Tightness	Yes
Tank Release Detection: Vapor Monitor	No
Tank Release Detection: Inventory	No
Tank Release Detection: Stat Invent Recon	No
Tank Release Detection: Spill Install	Yes
Tank Release Detection: Overfill Install	Yes
Tank Release Detection: Groundwater	No
Tank Release Detection: Int Sec Containment	No
Tank Release Detection: Int Double Walled	No
Tank Release Detection: Other Method	No
Tank Release Detection: Other Note	Not reported
Pipe Release Detection: Leak Deferred	Not reported
Pipe Release Detection: Autoleak	Not reported
Pipe Release Detection: Line Tightness	No
Pipe Release Detection: Stat Invent Recon	No
Pipe Release Detection: Groundwater	No
Pipe Release Detection: Int Sec Containment	Yes
Pipe Release Det: Interior Double Walled	No
Pipe Release Detection: Other Method	No
Pipe Release Detection: Other Note	Not reported
Pipe Type:	PRESSURE
Pipe Materials: Bare Steel	No
Pipe Materials: Galvanized Steel	No
Pipe Materials: Copper	No
Pipe Materials: Fiberglass	Yes
Pipe Materials: Cath Protect	No

Map ID	Site	Database(s)	EPA ID Number

GUNSTON SHELL (Continued) **U003680997**

Pipe Materials: Double Walled	Yes
Pipe Materials: Sec Containment	Yes
Pipe Materials: Repaired	No
Pipe Materials: Unknown	No
Pipe Materials: Other	No
Pipe Materials: Other Note	Not reported

1802 **9814 GUNSTON ROAD** **SPILLS** **S105377876**
9814 GUNSTON ROAD **N/A**
LORTON, VA

SPILLS:

Fips City/County:	Fairfax County
Status:	Not reported
Reference Id:	Not reported
IR Number:	2002-N-0618
Associated IR:	Not reported
Incident Date:	03/11/2002
Call Received Date:	03/13/2002
Closure Comments:	See Site Summary for details
Threat To:	Not reported
Terrorism (Y/N):	NO
Characterize Incident:	Not reported
Incident Type:	Petroleum
Incident Subtype:	Petroleum
Materials:	Oil (Fuel-Gasoline)(-1 - -1 Unknown)
Effect To Receptor:	Not reported
Water Body:	Not reported
Low Quantity To Water:	Not reported
High Quantity To Water:	Not reported
Quantity Units:	Not reported
Other Receptors:	"Utility Vault, Pavement"
RP Company:	Not reported
RP Name:	Not reported
Property Owner:	Not reported
Property Company:	Not reported
Duration Of Event (Hrs):	Not reported
Impacts:	Not reported
Other Impacts:	Not reported
Steps Taken:	Not reported
Steps Taken Description:	Not reported
System Components:	Not reported
Other System Components:	Not reported
Cause Of Event:	Not reported
Corrective Action Taken:	Not reported
Weather Status:	Not reported
Precipitation (Wet):	Not reported
Discharge Type:	Not reported
Discharge Volume:	Not reported
Unknown Discharge (Y/N):	NO
Site Name:	9814 GUNSTON ROAD
Closure Date:	06/19/2006
Orig. Call Incident Description:	"Tow truck operator punched holes and gas tank, draining the gasoline. Verizon MH nearby and evening of 3/12/02 they confirmed product in vault. Fx has leads on RP, possible someone from cinderbed road"
Original Call Material Description:	gasoline (Qty=0)
Original Call Location Description:	9814 Gunston Road-9814 Gunston Road-Lorton-VA--Fairfax County

Map ID	Site	Database(s)	EPA ID Number

9814 GUNSTON ROAD (Continued) **S105377876**

Incident Ongoing at time of Call:	Not reported
Agencies Notified (Y/N):	NO
Other Agencies:	Not reported
Permitted (Y/N):	NO
Call Reported By Company Name:	Dean Sherick
Call Property Owner Company Name:	Not reported
Call Property Owner Name:	Not reported
Site Summary:	Not reported

SPILLS NO:

Region:	NO
Id:	Not reported
Incident Summary:	Not reported
Date In:	3/13/2002
Date Closed:	6/19/2006
Pollution Type:	Not reported
Responsible Party:	Not reported
Facility Status:	**Not reported**
Owner:	Not reported
Facility Contact:	Not reported
Facility Permitted:	0
Facility Telephone:	Not reported
Time In:	8:18:00 AM
Reported By Name:	Dean Sherrick
Reported By Telephone:	7032463903
Reported By Affiliation/Addr:	Fairfax Co. FMO
Incident Response IR #:	2002-N-0618
Responsible Party Address:	Not reported
Responsible Party City:	Not reported
Responsible Party State:	Not reported
Responsible Party Zip:	Not reported
Responsible Party Contact:	Not reported
Responsible Party Telephone:	Not reported
Owner Name:	Not reported
Owner Address:	Not reported
Owner City:	Not reported
Owner State:	Not reported
Owner Zip:	Not reported
Owner Contact:	Not reported
Owner Telephone:	Not reported
Incident Date:	3/11/2002
Incident Time:	Not reported
Petroleum:	-1
Solid Waste:	0
Hazardous Waste:	0
Water:	0
Air:	0
Sewage:	0
Fish Kill:	0
Threat Wetlands:	0
Wetlands:	0
Material Released:	gasoline
Possible Receptors:	utility vault, pavement
Quantity Released:	0
Unit Released:	Not reported
Quantity In Water:	0
Receiving Waters:	Not reported

Map ID	Site	Database(s)	EPA ID Number

9814 GUNSTON ROAD (Continued) **S105377876**

River Basin:	Not reported
Inspection Date:	Not reported
Call Date:	Not reported
Inspector:	Not reported
Response Due:	Not reported
Response Received Date:	Not reported
Visit Needed:	0
Open:	0
Air Referral Date:	Not reported
Air Reg/ Permit Number:	Not reported
Waste Referral Date:	Not reported
Epa Id Or Permit Number:	Not reported
Water Referral Date:	Not reported
Water Permit Number:	Not reported
Remediation Referral Date:	Not reported
Remediation Pc Number:	Not reported
Enforcement Referral Date:	Not reported
Nov Number:	Not reported
Pc Number:	Not reported
Receive By:	Not reported
Case Officer:	Not reported
Case Type:	Not reported
Street Address:	Not reported
Polllutant:	Not reported
Impact:	Not reported
Spill Time:	Not reported
Spill Date:	Not reported
Spill Volume:	Not reported
Measure:	Not reported
Volume In Water:	Not reported
Stream Name:	Not reported
Investigation Date:	Not reported
Closure Date:	Not reported
Lab Results:	Not reported
Target Date:	Not reported
Prep Number:	Not reported
Report Date:	Not reported
Report Time:	Not reported
Pollutant Scr:	Not reported
Volume:	Not reported
Volume Esc:	Not reported
Future Recommendations:	Not reported
Stream Code:	Not reported
Visit Date:	Not reported
Lab Date:	Not reported
File Close Date:	Not reported
Prep Copy:	Not reported
City:	Not reported
Incident Summary:	Tow truck operator punched holes and gas tank, draining the gasoline. Verizon MH nearby and evening of 3/12/02 they confirmed product in vault. Fx has leads on RP, possible someone from cinderbed road
Reported:	Not reported
Results:	Not reported
Inspection Comments:	Not reported
Remarks:	Not reported

Map ID	Site	Database(s)	EPA ID Number
1814	**9903 OLD COLCHESTER RD** **9903 OLD COLCHESTER RD** **LORTON, VA 22079**	**SPILLS**	**S105377811** **N/A**

SPILLS:

Fips City/County:	Fairfax County
Status:	Not reported
Reference Id:	Not reported
IR Number:	2002-N-0502
Associated IR:	Not reported
Incident Date:	Not reported
Call Received Date:	01/24/2002
Closure Comments:	See Site Summary for details
Threat To:	Not reported
Terrorism (Y/N):	NO
Characterize Incident:	Not reported
Incident Type:	Waste
Incident Subtype:	Solid Waste
Materials:	Waste (Solid)(-1 - -1 Unknown)
Effect To Receptor:	Not reported
Water Body:	Not reported
Low Quantity To Water:	Not reported
High Quantity To Water:	Not reported
Quantity Units:	Not reported
Other Receptors:	Not reported
RP Company:	"Belmont Towing, Inc"
RP Name:	Ted Long
Property Owner:	Not reported
Property Company:	Not reported
Duration Of Event (Hrs):	Not reported
Impacts:	Not reported
Other Impacts:	Not reported
Steps Taken:	Not reported
Steps Taken Description:	Not reported
System Components:	Not reported
Other System Components:	Not reported
Cause Of Event:	Not reported
Corrective Action Taken:	Not reported
Weather Status:	Not reported
Precipitation (Wet):	Not reported
Discharge Type:	Not reported
Discharge Volume:	Not reported
Unknown Discharge (Y/N):	NO
Site Name:	9903 OLD COLCHESTER RD
Closure Date:	06/19/2006
Orig. Call Incident Description:	storing old junk cars along protected wetland
Original Call Material Description:	junk cars (Qty=0)
Original Call Location Description:	9903 Old Colchester Rd-9903 Old Colchester Rd-Lorton-VA-22079-Fairfax County
Incident Ongoing at time of Call:	Not reported
Agencies Notified (Y/N):	NO
Other Agencies:	Not reported
Permitted (Y/N):	NO
Call Reported By Company Name:	Lisa naghshineh
Call Property Owner Company Name:	Not reported
Call Property Owner Name:	Not reported
Site Summary:	"fairfax fire went out 3/18/02, counted 400+ tires, gave them one month to clean up"

Map ID	Site	Database(s)	EPA ID Number

9903 OLD COLCHESTER RD (Continued) **S105377811**

SPILLS NO:

Region:	NO
Id:	Not reported
Incident Summary:	Not reported
Date In:	1/24/2002
Date Closed:	6/19/2006
Pollution Type:	Not reported
Responsible Party:	Belmont Towing Inc.
Facility Status:	**Not reported**
Owner:	Not reported
Facility Contact:	Not reported
Facility Permitted:	0
Facility Telephone:	Not reported
Time In:	9:30:00 AM
Reported By Name:	Lisa naghshineh
Reported By Telephone:	Not reported
Reported By Affiliation/Addr:	citizen
Incident Response IR #:	2002-N-0502
Responsible Party Address:	9903 Old Colchester Rd
Responsible Party City:	Not reported
Responsible Party State:	Not reported
Responsible Party Zip:	Not reported
Responsible Party Contact:	Ted Long
Responsible Party Telephone:	7032016878
Owner Name:	Not reported
Owner Address:	Not reported
Owner City:	Not reported
Owner State:	Not reported
Owner Zip:	Not reported
Owner Contact:	Not reported
Owner Telephone:	Not reported
Incident Date:	Not reported
Incident Time:	Not reported
Petroleum:	0
Solid Waste:	-1
Hazardous Waste:	0
Water:	0
Air:	0
Sewage:	0
Fish Kill:	0
Threat Wetlands:	0
Wetlands:	0
Material Released:	junk cars
Possible Receptors:	Not reported
Quantity Released:	0
Unit Released:	Not reported
Quantity In Water:	0
Receiving Waters:	Not reported
River Basin:	Not reported
Inspection Date:	Not reported
Call Date:	Not reported
Inspector:	PZG
Response Due:	Not reported
Response Received Date:	Not reported
Visit Needed:	-1
Open:	0
Air Referral Date:	Not reported

Map ID	Site	Database(s)	EPA ID Number

9903 OLD COLCHESTER RD (Continued) **S105377811**

Air Reg/ Permit Number:	Not reported
Waste Referral Date:	Not reported
Epa Id Or Permit Number:	Not reported
Water Referral Date:	Not reported
Water Permit Number:	Not reported
Remediation Referral Date:	Not reported
Remediation Pc Number:	Not reported
Enforcement Referral Date:	Not reported
Nov Number:	Not reported
Pc Number:	Not reported
Receive By:	Not reported
Case Officer:	Not reported
Case Type:	Not reported
Street Address:	Not reported
Polllutant:	Not reported
Impact:	Not reported
Spill Time:	Not reported
Spill Date:	Not reported
Spill Volume:	Not reported
Measure:	Not reported
Volume In Water:	Not reported
Stream Name:	Not reported
Investigation Date:	Not reported
Closure Date:	Not reported
Lab Results:	Not reported
Target Date:	Not reported
Prep Number:	Not reported
Report Date:	Not reported
Report Time:	Not reported
Pollutant Scr:	Not reported
Volume:	Not reported
Volume Esc:	Not reported
Future Recommendations:	Not reported
Stream Code:	Not reported
Visit Date:	Not reported
Lab Date:	Not reported
File Close Date:	Not reported
Prep Copy:	Not reported
City:	Not reported
Incident Summary:	storing old junk cars along protected wetland
Reported:	Not reported
Results:	Not reported
Inspection Comments:	fairfax fire went out 3/18/02, counted 400+ tires, gave them one month to clean up
Remarks:	Not reported

1817 **C. A. BUILDERS** **LUST** **S104406844**
9915 OLD COLCHESTER ROAD **N/A**
FAIRFAX, VA 0

LUST REG NO:

Region:	NO
Facility ID:	3901032
Status:	**Closed**
Tank Size:	0
Product:	Not reported
Release Date:	11/14/1991
Closed Date:	9/7/1994

Map ID	Site	Database(s)	EPA ID Number

C. A. BUILDERS (Continued) **S104406844**

Case Type: Article 9
Case Officer: Lewis E. Hilder
Pollution Complaint #: 92-0899
Permit Number: 0
Priority: -

1826 **RAINWATER CONCRETE DEBRIS LANDFILL** **FINDS** **1006834916**
9917 RICHMOND HWY **N/A**
LORTON, VA 22079

FINDS:

Registry ID: 110013956834

Environmental Interest/Information System
HAZARDOUS AIR POLLUTANT MAJOR

Click this hyperlink while viewing on your computer to access additional FINDS: detail in the EDR Site Report.

1826 **RAINWATER CONCRETE COMPANY** **UST** **U003678172**
9917 RICHMOND HWY **N/A**
LORTON, VA 22079

Facility:
Facility Id: 3000227
Facility Type: COMMERCIAL
CEDS Facility ID: 200000079738

Owner:
Owner Id: 27658
Owner Name: RAINWATER CONCRETE CO INC
Owner Address: 9917 RICHMOND HWY.
Owner Address2: FAIRFAX
Owner City, State, Zip: LORTON, VA 22079
Owner Type: UNKNOWN
Number of Active AST: 0
Number of Active UST: 0
Number of Inactive AST: 0
Number of Inactive UST: 7

Owner Id: 33142
Owner Name: Cardinal Concrete Company
Owner Address: PO Box 725
Owner Address2: Not reported
Owner City, State, Zip: Springfield, VA 22150
Owner Type: COMMERCIAL
Number of Active AST: 0
Number of Active UST: 0
Number of Inactive AST: 0
Number of Inactive UST: 7

UST:
Facility ID: 3000227
Federally Regulated: Yes

Map ID	Site	Database(s)	EPA ID Number

RAINWATER CONCRETE COMPANY (Continued) **U003678172**

Tank Number:	1
Tank Capacity:	10000
Tank Contents:	GASOLINE
Tank Status:	**PERM OUT OF USE**
Tank Type:	UST

Tank Material:

Install Date:	1/12/1981
Tank Materials: Bare Steel	Yes
Tank Materials: Cath Protect Steel	No
Tank Materials: Epoxy Steel	No
Tank Materials: Fiberglass	No
Tank Materials: Concrete	No
Tank Materials: Composite	No
Tank Materials: Double Walled	No
Tank Materials: Lined Interior	No
Tank Materials: Excav Liner	No
Tank Materials: Insulated Tank Jacket	No
Tank Materials: Repaired	No
Tank Materials: Unknown	No
Tank Materials: Other	No
Tank Materials: Other Note	Not reported

Release Detection:

Tank Release Detection: Leak Deferred	No
Tank Release Detection: Manual Gauge	No
Tank Release Detection: Auto Gauge	No
Tank Release Detection:Tank Tightness	No
Tank Release Detection: Vapor Monitor	No
Tank Release Detection: Inventory	No
Tank Release Detection: Stat Invent Recon	No
Tank Release Detection: Spill Install	No
Tank Release Detection: Overfill Install	No
Tank Release Detection: Groundwater	No
Tank Release Detection: Int Sec Containment	No
Tank Release Detection: Int Double Walled	No
Tank Release Detection: Other Method	No
Tank Release Detection: Other Note	Not reported
Pipe Release Detection: Leak Deferred	Not reported
Pipe Release Detection: Autoleak	Not reported
Pipe Release Detection: Line Tightness	No
Pipe Release Detection: Stat Invent Recon	No
Pipe Release Detection: Groundwater	No
Pipe Release Detection: Int Sec Containment	No
Pipe Release Det: Interior Double Walled	No
Pipe Release Detection: Other Method	No
Pipe Release Detection: Other Note	Not reported

Pipe Type:	UNKNOWN
Pipe Materials: Bare Steel	No
Pipe Materials: Galvanized Steel	Yes
Pipe Materials: Copper	No
Pipe Materials: Fiberglass	No
Pipe Materials: Cath Protect	No
Pipe Materials: Double Walled	No
Pipe Materials: Sec Containment	No
Pipe Materials: Repaired	No

Map ID	Site	Database(s)	EPA ID Number

RAINWATER CONCRETE COMPANY (Continued) **U003678172**

Pipe Materials: Unknown	No
Pipe Materials: Other	No
Pipe Materials: Other Note	Not reported
Facility ID:	3000227
Federally Regulated:	Yes
Tank Number:	1a
Tank Capacity:	10000
Tank Contents:	DIESEL
Tank Status:	**PERM OUT OF USE**
Tank Type:	UST

Tank Material:

Install Date:	1/1/1976
Tank Materials: Bare Steel	Yes
Tank Materials: Cath Protect Steel	No
Tank Materials: Epoxy Steel	No
Tank Materials: Fiberglass	No
Tank Materials: Concrete	No
Tank Materials: Composite	No
Tank Materials: Double Walled	No
Tank Materials: Lined Interior	No
Tank Materials: Excav Liner	No
Tank Materials: Insulated Tank Jacket	No
Tank Materials: Repaired	No
Tank Materials: Unknown	No
Tank Materials: Other	No
Tank Materials: Other Note	Not reported

Release Detection:

Tank Release Detection: Leak Deferred	No
Tank Release Detection: Manual Gauge	No
Tank Release Detection: Auto Gauge	No
Tank Release Detection:Tank Tightness	No
Tank Release Detection: Vapor Monitor	No
Tank Release Detection: Inventory	No
Tank Release Detection: Stat Invent Recon	No
Tank Release Detection: Spill Install	No
Tank Release Detection: Overfill Install	No
Tank Release Detection: Groundwater	No
Tank Release Detection: Int Sec Containment	No
Tank Release Detection: Int Double Walled	No
Tank Release Detection: Other Method	No
Tank Release Detection: Other Note	Not reported
Pipe Release Detection: Leak Deferred	Not reported
Pipe Release Detection: Autoleak	Not reported
Pipe Release Detection: Line Tightness	No
Pipe Release Detection: Stat Invent Recon	No
Pipe Release Detection: Groundwater	No
Pipe Release Detection: Int Sec Containment	No
Pipe Release Det: Interior Double Walled	No
Pipe Release Detection: Other Method	No
Pipe Release Detection: Other Note	Not reported
Pipe Type:	UNKNOWN

Map ID	Site	Database(s)	EPA ID Number

RAINWATER CONCRETE COMPANY (Continued) **U003678172**

Pipe Materials: Bare Steel	Yes
Pipe Materials: Galvanized Steel	No
Pipe Materials: Copper	No
Pipe Materials: Fiberglass	No
Pipe Materials: Cath Protect	No
Pipe Materials: Double Walled	No
Pipe Materials: Sec Containment	No
Pipe Materials: Repaired	No
Pipe Materials: Unknown	No
Pipe Materials: Other	No
Pipe Materials: Other Note	Not reported
Facility ID:	3000227
Federally Regulated:	Yes
Tank Number:	2
Tank Capacity:	8000
Tank Contents:	DIESEL
Tank Status:	**PERM OUT OF USE**
Tank Type:	UST

Tank Material:

Install Date:	1/13/1980
Tank Materials: Bare Steel	Yes
Tank Materials: Cath Protect Steel	No
Tank Materials: Epoxy Steel	No
Tank Materials: Fiberglass	No
Tank Materials: Concrete	No
Tank Materials: Composite	No
Tank Materials: Double Walled	No
Tank Materials: Lined Interior	No
Tank Materials: Excav Liner	No
Tank Materials: Insulated Tank Jacket	No
Tank Materials: Repaired	No
Tank Materials: Unknown	No
Tank Materials: Other	No
Tank Materials: Other Note	Not reported

Release Detection:

Tank Release Detection: Leak Deferred	No
Tank Release Detection: Manual Gauge	No
Tank Release Detection: Auto Gauge	No
Tank Release Detection:Tank Tightness	No
Tank Release Detection: Vapor Monitor	No
Tank Release Detection: Inventory	No
Tank Release Detection: Stat Invent Recon	No
Tank Release Detection: Spill Install	No
Tank Release Detection: Overfill Install	No
Tank Release Detection: Groundwater	No
Tank Release Detection: Int Sec Containment	No
Tank Release Detection: Int Double Walled	No
Tank Release Detection: Other Method	No
Tank Release Detection: Other Note	Not reported
Pipe Release Detection: Leak Deferred	Not reported
Pipe Release Detection: Autoleak	Not reported
Pipe Release Detection: Line Tightness	No

Map ID	Site	Database(s)	EPA ID Number

RAINWATER CONCRETE COMPANY (Continued) **U003678172**

Pipe Release Detection: Stat Invent Recon	No
Pipe Release Detection: Groundwater	No
Pipe Release Detection: Int Sec Containment	No
Pipe Release Det: Interior Double Walled	No
Pipe Release Detection: Other Method	No
Pipe Release Detection: Other Note	Not reported
Pipe Type:	UNKNOWN
Pipe Materials: Bare Steel	No
Pipe Materials: Galvanized Steel	Yes
Pipe Materials: Copper	No
Pipe Materials: Fiberglass	No
Pipe Materials: Cath Protect	No
Pipe Materials: Double Walled	No
Pipe Materials: Sec Containment	No
Pipe Materials: Repaired	No
Pipe Materials: Unknown	No
Pipe Materials: Other	No
Pipe Materials: Other Note	Not reported
Facility ID:	3000227
Federally Regulated:	Yes
Tank Number:	2a
Tank Capacity:	27000
Tank Contents:	GASOLINE
Tank Status:	**PERM OUT OF USE**
Tank Type:	UST

Tank Material:

Install Date:	1/1/1976
Tank Materials: Bare Steel	Yes
Tank Materials: Cath Protect Steel	No
Tank Materials: Epoxy Steel	No
Tank Materials: Fiberglass	No
Tank Materials: Concrete	No
Tank Materials: Composite	No
Tank Materials: Double Walled	No
Tank Materials: Lined Interior	No
Tank Materials: Excav Liner	No
Tank Materials: Insulated Tank Jacket	No
Tank Materials: Repaired	No
Tank Materials: Unknown	No
Tank Materials: Other	No
Tank Materials: Other Note	Not reported

Release Detection:

Tank Release Detection: Leak Deferred	No
Tank Release Detection: Manual Gauge	No
Tank Release Detection: Auto Gauge	No
Tank Release Detection:Tank Tightness	No
Tank Release Detection: Vapor Monitor	No
Tank Release Detection: Inventory	No
Tank Release Detection: Stat Invent Recon	No
Tank Release Detection: Spill Install	No
Tank Release Detection: Overfill Install	No

Map ID	Site	Database(s)	EPA ID Number

RAINWATER CONCRETE COMPANY (Continued) **U003678172**

Tank Release Detection: Groundwater	No
Tank Release Detection: Int Sec Containment	No
Tank Release Detection: Int Double Walled	No
Tank Release Detection: Other Method	No
Tank Release Detection: Other Note	Not reported
Pipe Release Detection: Leak Deferred	Not reported
Pipe Release Detection: Autoleak	Not reported
Pipe Release Detection: Line Tightness	No
Pipe Release Detection: Stat Invent Recon	No
Pipe Release Detection: Groundwater	No
Pipe Release Detection: Int Sec Containment	No
Pipe Release Det: Interior Double Walled	No
Pipe Release Detection: Other Method	No
Pipe Release Detection: Other Note	Not reported

Pipe Type:	UNKNOWN
Pipe Materials: Bare Steel	No
Pipe Materials: Galvanized Steel	Yes
Pipe Materials: Copper	No
Pipe Materials: Fiberglass	No
Pipe Materials: Cath Protect	No
Pipe Materials: Double Walled	No
Pipe Materials: Sec Containment	No
Pipe Materials: Repaired	No
Pipe Materials: Unknown	No
Pipe Materials: Other	No
Pipe Materials: Other Note	Not reported

Facility ID:	3000227
Federally Regulated:	Yes

Tank Number:	3
Tank Capacity:	10000
Tank Contents:	DIESEL
Tank Status:	**PERM OUT OF USE**
Tank Type:	UST

Tank Material:

Install Date:	1/13/1980
Tank Materials: Bare Steel	Yes
Tank Materials: Cath Protect Steel	No
Tank Materials: Epoxy Steel	No
Tank Materials: Fiberglass	No
Tank Materials: Concrete	No
Tank Materials: Composite	No
Tank Materials: Double Walled	No
Tank Materials: Lined Interior	No
Tank Materials: Excav Liner	No
Tank Materials: Insulated Tank Jacket	No
Tank Materials: Repaired	No
Tank Materials: Unknown	No
Tank Materials: Other	No
Tank Materials: Other Note	Not reported

Release Detection:

Tank Release Detection: Leak Deferred	No

Map ID	Site	Database(s)	EPA ID Number

RAINWATER CONCRETE COMPANY (Continued) **U003678172**

Tank Release Detection: Manual Gauge	No
Tank Release Detection: Auto Gauge	No
Tank Release Detection:Tank Tightness	No
Tank Release Detection: Vapor Monitor	No
Tank Release Detection: Inventory	No
Tank Release Detection: Stat Invent Recon	No
Tank Release Detection: Spill Install	No
Tank Release Detection: Overfill Install	No
Tank Release Detection: Groundwater	No
Tank Release Detection: Int Sec Containment	No
Tank Release Detection: Int Double Walled	No
Tank Release Detection: Other Method	No
Tank Release Detection: Other Note	Not reported
Pipe Release Detection: Leak Deferred	Not reported
Pipe Release Detection: Autoleak	Not reported
Pipe Release Detection: Line Tightness	No
Pipe Release Detection: Stat Invent Recon	No
Pipe Release Detection: Groundwater	No
Pipe Release Detection: Int Sec Containment	No
Pipe Release Det: Interior Double Walled	No
Pipe Release Detection: Other Method	No
Pipe Release Detection: Other Note	Not reported

Pipe Type:	UNKNOWN
Pipe Materials: Bare Steel	No
Pipe Materials: Galvanized Steel	Yes
Pipe Materials: Copper	No
Pipe Materials: Fiberglass	No
Pipe Materials: Cath Protect	No
Pipe Materials: Double Walled	No
Pipe Materials: Sec Containment	No
Pipe Materials: Repaired	No
Pipe Materials: Unknown	No
Pipe Materials: Other	No
Pipe Materials: Other Note	Not reported

Facility ID:	3000227
Federally Regulated:	Yes
Tank Number:	4
Tank Capacity:	1500
Tank Contents:	DIESEL
Tank Status:	**PERM OUT OF USE**
Tank Type:	UST

Tank Material:

Install Date:	1/12/1977
Tank Materials: Bare Steel	Yes
Tank Materials: Cath Protect Steel	No
Tank Materials: Epoxy Steel	No
Tank Materials: Fiberglass	No
Tank Materials: Concrete	No
Tank Materials: Composite	No
Tank Materials: Double Walled	No
Tank Materials: Lined Interior	No
Tank Materials: Excav Liner	No
Tank Materials: Insulated Tank Jacket	No

Map ID	Site	Database(s)	EPA ID Number

RAINWATER CONCRETE COMPANY (Continued) **U003678172**

Tank Materials: Repaired	No
Tank Materials: Unknown	No
Tank Materials: Other	No
Tank Materials: Other Note	Not reported

Release Detection:

Tank Release Detection: Leak Deferred	No
Tank Release Detection: Manual Gauge	No
Tank Release Detection: Auto Gauge	No
Tank Release Detection:Tank Tightness	No
Tank Release Detection: Vapor Monitor	No
Tank Release Detection: Inventory	No
Tank Release Detection: Stat Invent Recon	No
Tank Release Detection: Spill Install	No
Tank Release Detection: Overfill Install	No
Tank Release Detection: Groundwater	No
Tank Release Detection: Int Sec Containment	No
Tank Release Detection: Int Double Walled	No
Tank Release Detection: Other Method	No
Tank Release Detection: Other Note	Not reported
Pipe Release Detection: Leak Deferred	Not reported
Pipe Release Detection: Autoleak	Not reported
Pipe Release Detection: Line Tightness	No
Pipe Release Detection: Stat Invent Recon	No
Pipe Release Detection: Groundwater	No
Pipe Release Detection: Int Sec Containment	No
Pipe Release Det: Interior Double Walled	No
Pipe Release Detection: Other Method	No
Pipe Release Detection: Other Note	Not reported

Pipe Type:	UNKNOWN
Pipe Materials: Bare Steel	No
Pipe Materials: Galvanized Steel	Yes
Pipe Materials: Copper	No
Pipe Materials: Fiberglass	No
Pipe Materials: Cath Protect	No
Pipe Materials: Double Walled	No
Pipe Materials: Sec Containment	No
Pipe Materials: Repaired	No
Pipe Materials: Unknown	No
Pipe Materials: Other	No
Pipe Materials: Other Note	Not reported

Facility ID:	3000227
Federally Regulated:	Yes
Tank Number:	5
Tank Capacity:	500
Tank Contents:	USED OIL
Tank Status:	**PERM OUT OF USE**
Tank Type:	UST

Tank Material:

Install Date:	1/12/1985
Tank Materials: Bare Steel	Yes
Tank Materials: Cath Protect Steel	No

Map ID	Site	Database(s)	EPA ID Number

RAINWATER CONCRETE COMPANY (Continued) **U003678172**

Tank Materials: Epoxy Steel	No
Tank Materials: Fiberglass	No
Tank Materials: Concrete	No
Tank Materials: Composite	No
Tank Materials: Double Walled	No
Tank Materials: Lined Interior	No
Tank Materials: Excav Liner	No
Tank Materials: Insulated Tank Jacket	No
Tank Materials: Repaired	No
Tank Materials: Unknown	No
Tank Materials: Other	No
Tank Materials: Other Note	Not reported

Release Detection:

Tank Release Detection: Leak Deferred	No
Tank Release Detection: Manual Gauge	No
Tank Release Detection: Auto Gauge	No
Tank Release Detection:Tank Tightness	No
Tank Release Detection: Vapor Monitor	No
Tank Release Detection: Inventory	No
Tank Release Detection: Stat Invent Recon	No
Tank Release Detection: Spill Install	No
Tank Release Detection: Overfill Install	No
Tank Release Detection: Groundwater	No
Tank Release Detection: Int Sec Containment	No
Tank Release Detection: Int Double Walled	No
Tank Release Detection: Other Method	No
Tank Release Detection: Other Note	Not reported
Pipe Release Detection: Leak Deferred	Not reported
Pipe Release Detection: Autoleak	Not reported
Pipe Release Detection: Line Tightness	No
Pipe Release Detection: Stat Invent Recon	No
Pipe Release Detection: Groundwater	No
Pipe Release Detection: Int Sec Containment	No
Pipe Release Det: Interior Double Walled	No
Pipe Release Detection: Other Method	No
Pipe Release Detection: Other Note	Not reported

Pipe Type:	UNKNOWN
Pipe Materials: Bare Steel	No
Pipe Materials: Galvanized Steel	Yes
Pipe Materials: Copper	No
Pipe Materials: Fiberglass	No
Pipe Materials: Cath Protect	No
Pipe Materials: Double Walled	No
Pipe Materials: Sec Containment	No
Pipe Materials: Repaired	No
Pipe Materials: Unknown	No
Pipe Materials: Other	No
Pipe Materials: Other Note	Not reported

Map ID	Site	Database(s)	EPA ID Number
1826	**RAINWATER LANDFILL** **9917 RICHMOND HWY** **LORTON, VA 22079**	**SPILLS** **ENF**	**S106241290** **N/A**

SPILLS NO:

Region:	NO
Id:	Not reported
Incident Summary:	Not reported
Date In:	3/5/2004
Date Closed:	3/22/2004
Pollution Type:	Not reported
Responsible Party:	Not reported
Facility Status:	**Not reported**
Owner:	Not reported
Facility Contact:	Not reported
Facility Permitted:	-1
Facility Telephone:	Not reported
Time In:	Not reported
Reported By Name:	Jeff Smithberger
Reported By Telephone:	Not reported
Reported By Affiliation/Addr:	Fairfax County Waste
Incident Response IR #:	2004-N-0760
Responsible Party Address:	Not reported
Responsible Party City:	Not reported
Responsible Party State:	Not reported
Responsible Party Zip:	Not reported
Responsible Party Contact:	Not reported
Responsible Party Telephone:	Not reported
Owner Name:	Not reported
Owner Address:	Not reported
Owner City:	Not reported
Owner State:	Not reported
Owner Zip:	Not reported
Owner Contact:	Not reported
Owner Telephone:	Not reported
Incident Date:	3/5/2004
Incident Time:	Not reported
Petroleum:	0
Solid Waste:	-1
Hazardous Waste:	0
Water:	-1
Air:	0
Sewage:	0
Fish Kill:	0
Threat Wetlands:	0
Wetlands:	0
Material Released:	Iron reducing bacteria
Possible Receptors:	South Branch
Quantity Released:	0
Unit Released:	Not reported
Quantity In Water:	0
Receiving Waters:	Not reported
River Basin:	Not reported
Inspection Date:	3/11/2004
Call Date:	Not reported
Inspector:	Not reported
Response Due:	Not reported
Response Received Date:	Not reported
Visit Needed:	0

Map ID	Site	Database(s)	EPA ID Number

RAINWATER LANDFILL (Continued) **S106241290**

Open:	0
Air Referral Date:	Not reported
Air Reg/ Permit Number:	Not reported
Waste Referral Date:	3/22/2004
Epa Id Or Permit Number:	SWP 327
Water Referral Date:	Not reported
Water Permit Number:	VAR530119
Remediation Referral Date:	Not reported
Remediation Pc Number:	Not reported
Enforcement Referral Date:	Not reported
Nov Number:	Not reported
Pc Number:	Not reported
Receive By:	Not reported
Case Officer:	Not reported
Case Type:	Not reported
Street Address:	Not reported
Polllutant:	Not reported
Impact:	Not reported
Spill Time:	Not reported
Spill Date:	Not reported
Spill Volume:	Not reported
Measure:	Not reported
Volume In Water:	Not reported
Stream Name:	Not reported
Investigation Date:	Not reported
Closure Date:	Not reported
Lab Results:	Not reported
Target Date:	Not reported
Prep Number:	Not reported
Report Date:	Not reported
Report Time:	Not reported
Pollutant Scr:	Not reported
Volume:	Not reported
Volume Esc:	Not reported
Future Recommendations:	Not reported
Stream Code:	Not reported
Visit Date:	Not reported
Lab Date:	Not reported
File Close Date:	Not reported
Prep Copy:	Not reported
City:	Not reported
Incident Summary:	Original concern was that the orange water was a leachate seep.
Reported:	Not reported
Results:	Not reported
Inspection Comments:	Site visit. The County collected a sample.
Remarks:	Not reported

ENFORCEMENT:

Facility ID:	Not reported
Facility Name:	Rainwater Concrete Debris Landfill
Location Address:	9917 Richmond Highway
Location Address 2:	Not reported
Location City,St,Zip:	Lorton, VA 22079
Solid Waste Facility Region:	NVRO
CEDS Site Id:	291
Site Location:	Off Route 1 North
Solid Permit Id (alpha Prefix):	SWP

Map ID	Site	Database(s)	EPA ID Number

RAINWATER LANDFILL (Continued) **S106241290**

Solid Permit Id (numeric Suffix):	327
Solid Waste Unit Type:	Rainwater Concrete Debris Landfill - Construction / Demolition / Debris (CDD) Landfill - Active
Inspection Date:	7/10/2017
Inspection Event Code:	INSPFAC
Inspection Event Complete Date:	7/10/2017
Solid Waste Enf Effective Date:	Not reported
Solid Waste Enf Penalty Type:	Not reported
Solid Waste Enf Penalty Amount:	Not reported
Solid Waste Enf Type Desc:	Not reported
Solid Waste Unit Type:	Not reported
Solid Waste Unit Name:	Not reported
Haz. Waste Facility Region:	Not reported
Haz. Waste Facility Epaid:	Not reported
Haz. Waste Enforcement Date:	Not reported
Haz. Waste Enforcement Type:	Not reported
Haz. Waste Enforcement Agency:	Not reported
Haz. Waste Enf RCRIS Comments:	Not reported
Haz. Waste Penalty Type:	Not reported
Haz. Waste Enf Order Dt. Signed:	Not reported
Haz. Waste Enf Order Type:	Not reported
Haz. Waste Penalty Amount:	Not reported
Type Of Permit:	Not reported
Permit No:	Not reported
Enforcement Action Number:	Not reported
Action:	Not reported
Action Date:	Not reported
Civil Charges Assessed:	Not reported
Solid Waste Facility Description:	Not reported
Inspection Event Completed Dt:	Not reported
Inspection Event Description:	Not reported
Flag:	SOLIDWASTE

Facility ID:	Not reported
Facility Name:	Rainwater Concrete Debris Landfill
Location Address:	9917 Richmond Highway
Location Address 2:	Not reported
Location City,St,Zip:	Lorton, VA 22079
Solid Waste Facility Region:	NVRO
CEDS Site Id:	291
Site Location:	Off Route 1 North
Solid Permit Id (alpha Prefix):	SWP
Solid Permit Id (numeric Suffix):	327
Solid Waste Unit Type:	Rainwater Concrete Debris Landfill - Construction / Demolition / Debris (CDD) Landfill - Active
Inspection Date:	7/10/2017
Inspection Event Code:	SNDL
Inspection Event Complete Date:	7/17/2017
Solid Waste Enf Effective Date:	Not reported
Solid Waste Enf Penalty Type:	Not reported
Solid Waste Enf Penalty Amount:	Not reported
Solid Waste Enf Type Desc:	Not reported
Solid Waste Unit Type:	Not reported
Solid Waste Unit Name:	Not reported
Haz. Waste Facility Region:	Not reported
Haz. Waste Facility Epaid:	Not reported
Haz. Waste Enforcement Date:	Not reported
Haz. Waste Enforcement Type:	Not reported
Haz. Waste Enforcement Agency:	Not reported

Map ID	Site	Database(s)	EPA ID Number

RAINWATER LANDFILL (Continued) **S106241290**

Haz. Waste Enf RCRIS Comments:	Not reported
Haz. Waste Penalty Type:	Not reported
Haz. Waste Enf Order Dt. Signed:	Not reported
Haz. Waste Enf Order Type:	Not reported
Haz. Waste Penalty Amount:	Not reported
Type Of Permit:	Not reported
Permit No:	Not reported
Enforcement Action Number:	Not reported
Action:	Not reported
Action Date:	Not reported
Civil Charges Assessed:	Not reported
Solid Waste Facility Description:	Not reported
Inspection Event Completed Dt:	Not reported
Inspection Event Description:	Not reported
Flag:	SOLIDWASTE

Facility ID:	Not reported
Facility Name:	Rainwater Concrete Debris Landfill
Location Address:	9917 Richmond Highway
Location Address 2:	Not reported
Location City,St,Zip:	Lorton, VA 22079
Solid Waste Facility Region:	Northern Regional Office
CEDS Site Id:	291
Site Location:	Off Route 1 North
Solid Permit Id (alpha Prefix):	SWP
Solid Permit Id (numeric Suffix):	327
Solid Waste Unit Type:	CDD Landfill [SW]
Inspection Date:	5/31/2012
Inspection Event Code:	SWLWCIR
Inspection Event Complete Date:	7/5/2012
Solid Waste Enf Effective Date:	Not reported
Solid Waste Enf Penalty Type:	Not reported
Solid Waste Enf Penalty Amount:	Not reported
Solid Waste Enf Type Desc:	Not reported
Solid Waste Unit Type:	Not reported
Solid Waste Unit Name:	Not reported
Haz. Waste Facility Region:	Not reported
Haz. Waste Facility Epaid:	Not reported
Haz. Waste Enforcement Date:	Not reported
Haz. Waste Enforcement Type:	Not reported
Haz. Waste Enforcement Agency:	Not reported
Haz. Waste Enf RCRIS Comments:	Not reported
Haz. Waste Penalty Type:	Not reported
Haz. Waste Enf Order Dt. Signed:	Not reported
Haz. Waste Enf Order Type:	Not reported
Haz. Waste Penalty Amount:	Not reported
Type Of Permit:	Not reported
Permit No:	Not reported
Enforcement Action Number:	Not reported
Action:	Not reported
Action Date:	Not reported
Civil Charges Assessed:	Not reported
Solid Waste Facility Description:	Not reported
Inspection Event Completed Dt:	Not reported
Inspection Event Description:	Send warning letter w/CIR to facility
Flag:	SOLIDWASTE

Map ID	Site	Database(s)	EPA ID Number

RAINWATER LANDFILL (Continued) **S106241290**

Facility ID:	Not reported
Facility Name:	Rainwater Concrete Debris Landfill
Location Address:	9917 Richmond Highway
Location Address 2:	Not reported
Location City,St,Zip:	Lorton, VA 2207
Solid Waste Facility Region:	Northern Va. Regional Office
CEDS Site Id:	291
Site Location:	Off Route 1 North
Solid Permit Id (alpha Prefix):	SWP
Solid Permit Id (numeric Suffix):	327
Solid Waste Unit Type:	Materials Recovery F
Inspection Date:	02/27/06
Inspection Event Code:	SNOVWCIR
Inspection Event Complete Date:	Not reported
Solid Waste Enf Effective Date:	Not reported
Solid Waste Enf Penalty Type:	Not reported
Solid Waste Enf Penalty Amount:	Not reported
Solid Waste Enf Type Desc:	Not reported
Solid Waste Unit Type:	Solid Waste Full Permit
Solid Waste Unit Name:	Rainwater Concrete MRF
Haz. Waste Facility Region:	Not reported
Haz. Waste Facility Epaid:	Not reported
Haz. Waste Enforcement Date:	Not reported
Haz. Waste Enforcement Type:	Not reported
Haz. Waste Enforcement Agency:	Not reported
Haz. Waste Enf RCRIS Comments:	Not reported
Haz. Waste Penalty Type:	Not reported
Haz. Waste Enf Order Dt. Signed:	Not reported
Haz. Waste Enf Order Type:	Not reported
Haz. Waste Penalty Amount:	Not reported
Type Of Permit:	Not reported
Permit No:	Not reported
Enforcement Action Number:	Not reported
Action:	Not reported
Action Date:	Not reported
Civil Charges Assessed:	Not reported
Solid Waste Facility Description:	Not reported
Inspection Event Completed Dt:	Not reported
Inspection Event Description:	Send NOV w/ CIR to facility
Flag:	WASTE

Facility ID:	Not reported
Facility Name:	Rainwater Concrete Debris Landfill
Location Address:	9917 Richmond Highway
Location Address 2:	Not reported
Location City,St,Zip:	Lorton, VA 2207
Solid Waste Facility Region:	Northern Va. Regional Office
CEDS Site Id:	291
Site Location:	Off Route 1 North
Solid Permit Id (alpha Prefix):	SWP
Solid Permit Id (numeric Suffix):	327
Solid Waste Unit Type:	CDD Landfill [SW]
Inspection Date:	02/27/06
Inspection Event Code:	SNOVWCIR
Inspection Event Complete Date:	Not reported
Solid Waste Enf Effective Date:	Not reported
Solid Waste Enf Penalty Type:	Not reported

Map ID	Site	Database(s)	EPA ID Number

RAINWATER LANDFILL (Continued) **S106241290**

Solid Waste Enf Penalty Amount:	Not reported
Solid Waste Enf Type Desc:	Not reported
Solid Waste Unit Type:	Solid Waste Full Permit
Solid Waste Unit Name:	Rainwater Concrete Debris Landfill
Haz. Waste Facility Region:	Not reported
Haz. Waste Facility Epaid:	Not reported
Haz. Waste Enforcement Date:	Not reported
Haz. Waste Enforcement Type:	Not reported
Haz. Waste Enforcement Agency:	Not reported
Haz. Waste Enf RCRIS Comments:	Not reported
Haz. Waste Penalty Type:	Not reported
Haz. Waste Enf Order Dt. Signed:	Not reported
Haz. Waste Enf Order Type:	Not reported
Haz. Waste Penalty Amount:	Not reported
Type Of Permit:	Not reported
Permit No:	Not reported
Enforcement Action Number:	Not reported
Action:	Not reported
Action Date:	Not reported
Civil Charges Assessed:	Not reported
Solid Waste Facility Description:	Not reported
Inspection Event Completed Dt:	Not reported
Inspection Event Description:	Send NOV w/ CIR to facility
Flag:	WASTE

Facility ID:	Not reported
Facility Name:	Rainwater Concrete Debris Landfill
Location Address:	9917 Richmond Highway
Location Address 2:	Not reported
Location City,St,Zip:	Lorton, VA 2207
Solid Waste Facility Region:	Northern Va. Regional Office
CEDS Site Id:	291
Site Location:	Off Route 1 North
Solid Permit Id (alpha Prefix):	SWP
Solid Permit Id (numeric Suffix):	327
Solid Waste Unit Type:	CDD Landfill [SW]
Inspection Date:	02/27/06
Inspection Event Code:	SNOVWCIR
Inspection Event Complete Date:	Not reported
Solid Waste Enf Effective Date:	Not reported
Solid Waste Enf Penalty Type:	Not reported
Solid Waste Enf Penalty Amount:	Not reported
Solid Waste Enf Type Desc:	Not reported
Solid Waste Unit Type:	Solid Waste Full Permit
Solid Waste Unit Name:	Rainwater Concrete Debris Landfill
Haz. Waste Facility Region:	Not reported
Haz. Waste Facility Epaid:	Not reported
Haz. Waste Enforcement Date:	Not reported
Haz. Waste Enforcement Type:	Not reported
Haz. Waste Enforcement Agency:	Not reported
Haz. Waste Enf RCRIS Comments:	Not reported
Haz. Waste Penalty Type:	Not reported
Haz. Waste Enf Order Dt. Signed:	Not reported
Haz. Waste Enf Order Type:	Not reported
Haz. Waste Penalty Amount:	Not reported
Type Of Permit:	Not reported
Permit No:	Not reported

Map ID	Site	Database(s)	EPA ID Number

RAINWATER LANDFILL (Continued) **S106241290**

Enforcement Action Number: Not reported
Action: Not reported
Action Date: Not reported
Civil Charges Assessed: Not reported
Solid Waste Facility Description: Not reported
Inspection Event Completed Dt: Not reported
Inspection Event Description: Send NOV w/ CIR to facility
Flag: WASTE

Facility ID: Not reported
Facility Name: Rainwater Concrete Debris Landfill
Location Address: 9917 Richmond Highway
Location Address 2: Not reported
Location City,St,Zip: Lorton, VA 2207
Solid Waste Facility Region: Northern Va. Regional Office
CEDS Site Id: 291
Site Location: Off Route 1 North
Solid Permit Id (alpha Prefix): SWP
Solid Permit Id (numeric Suffix): 327
Solid Waste Unit Type: Materials Recovery F
Inspection Date: 02/27/06
Inspection Event Code: SNOVWCIR
Inspection Event Complete Date: Not reported
Solid Waste Enf Effective Date: Not reported
Solid Waste Enf Penalty Type: Not reported
Solid Waste Enf Penalty Amount: Not reported
Solid Waste Enf Type Desc: Not reported
Solid Waste Unit Type: Solid Waste Full Permit
Solid Waste Unit Name: Rainwater Concrete MRF
Haz. Waste Facility Region: Not reported
Haz. Waste Facility Epaid: Not reported
Haz. Waste Enforcement Date: Not reported
Haz. Waste Enforcement Type: Not reported
Haz. Waste Enforcement Agency: Not reported
Haz. Waste Enf RCRIS Comments: Not reported
Haz. Waste Penalty Type: Not reported
Haz. Waste Enf Order Dt. Signed: Not reported
Haz. Waste Enf Order Type: Not reported
Haz. Waste Penalty Amount: Not reported
Type Of Permit: Not reported
Permit No: Not reported
Enforcement Action Number: Not reported
Action: Not reported
Action Date: Not reported
Civil Charges Assessed: Not reported
Solid Waste Facility Description: Not reported
Inspection Event Completed Dt: Not reported
Inspection Event Description: Send NOV w/ CIR to facility
Flag: WASTE

Facility ID: Not reported
Facility Name: Rainwater Concrete Debris Landfill
Location Address: 9917 Richmond Highway
Location Address 2: Not reported
Location City,St,Zip: Lorton, VA 22079
Solid Waste Facility Region: NVRO
CEDS Site Id: 291

Map ID	Site	Database(s)	EPA ID Number

RAINWATER LANDFILL (Continued) **S106241290**

Site Location:	Off Route 1 North
Solid Permit Id (alpha Prefix):	SWP
Solid Permit Id (numeric Suffix):	327
Solid Waste Unit Type:	Rainwater Concrete Debris Landfill - Construction
Inspection Date:	7/28/2016
Inspection Event Code:	INSPFAC
Inspection Event Complete Date:	7/28/2016
Solid Waste Enf Effective Date:	Not reported
Solid Waste Enf Penalty Type:	Not reported
Solid Waste Enf Penalty Amount:	Not reported
Solid Waste Enf Type Desc:	Not reported
Solid Waste Unit Type:	Not reported
Solid Waste Unit Name:	Not reported
Haz. Waste Facility Region:	Not reported
Haz. Waste Facility Epaid:	Not reported
Haz. Waste Enforcement Date:	Not reported
Haz. Waste Enforcement Type:	Not reported
Haz. Waste Enforcement Agency:	Not reported
Haz. Waste Enf RCRIS Comments:	Not reported
Haz. Waste Penalty Type:	Not reported
Haz. Waste Enf Order Dt. Signed:	Not reported
Haz. Waste Enf Order Type:	Not reported
Haz. Waste Penalty Amount:	Not reported
Type Of Permit:	Not reported
Permit No:	Not reported
Enforcement Action Number:	Not reported
Action:	Not reported
Action Date:	Not reported
Civil Charges Assessed:	Not reported
Solid Waste Facility Description:	Not reported
Inspection Event Completed Dt:	Not reported
Inspection Event Description:	Not reported
Flag:	SOLIDWASTE

Facility ID:	Not reported
Facility Name:	Rainwater Concrete Debris Landfill
Location Address:	9917 Richmond Highway
Location Address 2:	Not reported
Location City,St,Zip:	Lorton, VA 22079
Solid Waste Facility Region:	NVRO
CEDS Site Id:	291
Site Location:	Off Route 1 North
Solid Permit Id (alpha Prefix):	SWP
Solid Permit Id (numeric Suffix):	327
Solid Waste Unit Type:	Rainwater Concrete Debris Landfill - Construction
Inspection Date:	7/28/2016
Inspection Event Code:	SNDL
Inspection Event Complete Date:	8/4/2016
Solid Waste Enf Effective Date:	Not reported
Solid Waste Enf Penalty Type:	Not reported
Solid Waste Enf Penalty Amount:	Not reported
Solid Waste Enf Type Desc:	Not reported
Solid Waste Unit Type:	Not reported
Solid Waste Unit Name:	Not reported
Haz. Waste Facility Region:	Not reported
Haz. Waste Facility Epaid:	Not reported
Haz. Waste Enforcement Date:	Not reported

Map ID	Site	Database(s)	EPA ID Number

RAINWATER LANDFILL (Continued) **S106241290**

Haz. Waste Enforcement Type:	Not reported
Haz. Waste Enforcement Agency:	Not reported
Haz. Waste Enf RCRIS Comments:	Not reported
Haz. Waste Penalty Type:	Not reported
Haz. Waste Enf Order Dt. Signed:	Not reported
Haz. Waste Enf Order Type:	Not reported
Haz. Waste Penalty Amount:	Not reported
Type Of Permit:	Not reported
Permit No:	Not reported
Enforcement Action Number:	Not reported
Action:	Not reported
Action Date:	Not reported
Civil Charges Assessed:	Not reported
Solid Waste Facility Description:	Not reported
Inspection Event Completed Dt:	Not reported
Inspection Event Description:	Not reported
Flag:	SOLIDWASTE

Facility ID:	Not reported
Facility Name:	Rainwater Concrete Debris Landfill
Location Address:	9917 Richmond Highway
Location Address 2:	Not reported
Location City,St,Zip:	Lorton, VA 22079
Solid Waste Facility Region:	NVRO
CEDS Site Id:	291
Site Location:	Off Route 1 North
Solid Permit Id (alpha Prefix):	SWP
Solid Permit Id (numeric Suffix):	327
Solid Waste Unit Type:	Rainwater Concrete Debris Landfill - Construction
Inspection Date:	11/8/2016
Inspection Event Code:	INSPFAC
Inspection Event Complete Date:	11/8/2016
Solid Waste Enf Effective Date:	Not reported
Solid Waste Enf Penalty Type:	Not reported
Solid Waste Enf Penalty Amount:	Not reported
Solid Waste Enf Type Desc:	Not reported
Solid Waste Unit Type:	Not reported
Solid Waste Unit Name:	Not reported
Haz. Waste Facility Region:	Not reported
Haz. Waste Facility Epaid:	Not reported
Haz. Waste Enforcement Date:	Not reported
Haz. Waste Enforcement Type:	Not reported
Haz. Waste Enforcement Agency:	Not reported
Haz. Waste Enf RCRIS Comments:	Not reported
Haz. Waste Penalty Type:	Not reported
Haz. Waste Enf Order Dt. Signed:	Not reported
Haz. Waste Enf Order Type:	Not reported
Haz. Waste Penalty Amount:	Not reported
Type Of Permit:	Not reported
Permit No:	Not reported
Enforcement Action Number:	Not reported
Action:	Not reported
Action Date:	Not reported
Civil Charges Assessed:	Not reported
Solid Waste Facility Description:	Not reported
Inspection Event Completed Dt:	Not reported
Inspection Event Description:	Not reported

Map ID	Site	Database(s)	EPA ID Number

RAINWATER LANDFILL (Continued) **S106241290**

Flag:	SOLIDWASTE
Facility ID:	Not reported
Facility Name:	Rainwater Concrete Debris Landfill
Location Address:	9917 Richmond Highway
Location Address 2:	Not reported
Location City,St,Zip:	Lorton, VA 22079
Solid Waste Facility Region:	NVRO
CEDS Site Id:	291
Site Location:	Off Route 1 North
Solid Permit Id (alpha Prefix):	SWP
Solid Permit Id (numeric Suffix):	327
Solid Waste Unit Type:	Rainwater Concrete Debris Landfill - Construction
Inspection Date:	11/8/2016
Inspection Event Code:	SDL
Inspection Event Complete Date:	11/18/2016
Solid Waste Enf Effective Date:	Not reported
Solid Waste Enf Penalty Type:	Not reported
Solid Waste Enf Penalty Amount:	Not reported
Solid Waste Enf Type Desc:	Not reported
Solid Waste Unit Type:	Not reported
Solid Waste Unit Name:	Not reported
Haz. Waste Facility Region:	Not reported
Haz. Waste Facility Epaid:	Not reported
Haz. Waste Enforcement Date:	Not reported
Haz. Waste Enforcement Type:	Not reported
Haz. Waste Enforcement Agency:	Not reported
Haz. Waste Enf RCRIS Comments:	Not reported
Haz. Waste Penalty Type:	Not reported
Haz. Waste Enf Order Dt. Signed:	Not reported
Haz. Waste Enf Order Type:	Not reported
Haz. Waste Penalty Amount:	Not reported
Type Of Permit:	Not reported
Permit No:	Not reported
Enforcement Action Number:	Not reported
Action:	Not reported
Action Date:	Not reported
Civil Charges Assessed:	Not reported
Solid Waste Facility Description:	Not reported
Inspection Event Completed Dt:	Not reported
Inspection Event Description:	Not reported
Flag:	SOLIDWASTE
Facility ID:	Not reported
Facility Name:	Rainwater Concrete Debris Landfill
Location Address:	9917 Richmond Highway
Location Address 2:	Not reported
Location City,St,Zip:	Lorton, VA 22079
Solid Waste Facility Region:	NVRO
CEDS Site Id:	291
Site Location:	Off Route 1 North
Solid Permit Id (alpha Prefix):	SWP
Solid Permit Id (numeric Suffix):	327
Solid Waste Unit Type:	Rainwater Concrete Debris Landfill - Construction / Demolition / Debris (CDD) Landfill - Active
Inspection Date:	1/6/2017
Inspection Event Code:	INSPFAC
Inspection Event Complete Date:	1/6/2017

Map ID	Site	Database(s)	EPA ID Number

RAINWATER LANDFILL (Continued) **S106241290**

Solid Waste Enf Effective Date:	Not reported
Solid Waste Enf Penalty Type:	Not reported
Solid Waste Enf Penalty Amount:	Not reported
Solid Waste Enf Type Desc:	Not reported
Solid Waste Unit Type:	Not reported
Solid Waste Unit Name:	Not reported
Haz. Waste Facility Region:	Not reported
Haz. Waste Facility Epaid:	Not reported
Haz. Waste Enforcement Date:	Not reported
Haz. Waste Enforcement Type:	Not reported
Haz. Waste Enforcement Agency:	Not reported
Haz. Waste Enf RCRIS Comments:	Not reported
Haz. Waste Penalty Type:	Not reported
Haz. Waste Enf Order Dt. Signed:	Not reported
Haz. Waste Enf Order Type:	Not reported
Haz. Waste Penalty Amount:	Not reported
Type Of Permit:	Not reported
Permit No:	Not reported
Enforcement Action Number:	Not reported
Action:	Not reported
Action Date:	Not reported
Civil Charges Assessed:	Not reported
Solid Waste Facility Description:	Not reported
Inspection Event Completed Dt:	Not reported
Inspection Event Description:	Not reported
Flag:	SOLIDWASTE

Facility ID:	Not reported
Facility Name:	Rainwater Concrete Debris Landfill
Location Address:	9917 Richmond Highway
Location Address 2:	Not reported
Location City,St,Zip:	Lorton, VA 22079
Solid Waste Facility Region:	NVRO
CEDS Site Id:	291
Site Location:	Off Route 1 North
Solid Permit Id (alpha Prefix):	SWP
Solid Permit Id (numeric Suffix):	327
Solid Waste Unit Type:	Rainwater Concrete Debris Landfill - Construction / Demolition / Debris (CDD) Landfill - Active
Inspection Date:	1/6/2017
Inspection Event Code:	SNDL
Inspection Event Complete Date:	1/9/2017
Solid Waste Enf Effective Date:	Not reported
Solid Waste Enf Penalty Type:	Not reported
Solid Waste Enf Penalty Amount:	Not reported
Solid Waste Enf Type Desc:	Not reported
Solid Waste Unit Type:	Not reported
Solid Waste Unit Name:	Not reported
Haz. Waste Facility Region:	Not reported
Haz. Waste Facility Epaid:	Not reported
Haz. Waste Enforcement Date:	Not reported
Haz. Waste Enforcement Type:	Not reported
Haz. Waste Enforcement Agency:	Not reported
Haz. Waste Enf RCRIS Comments:	Not reported
Haz. Waste Penalty Type:	Not reported
Haz. Waste Enf Order Dt. Signed:	Not reported
Haz. Waste Enf Order Type:	Not reported
Haz. Waste Penalty Amount:	Not reported

Map ID	Site	Database(s)	EPA ID Number

RAINWATER LANDFILL (Continued) **S106241290**

Type Of Permit:	Not reported
Permit No:	Not reported
Enforcement Action Number:	Not reported
Action:	Not reported
Action Date:	Not reported
Civil Charges Assessed:	Not reported
Solid Waste Facility Description:	Not reported
Inspection Event Completed Dt:	Not reported
Inspection Event Description:	Not reported
Flag:	SOLIDWASTE
Facility ID:	Not reported
Facility Name:	Rainwater Concrete Debris Landfill
Location Address:	9917 Richmond Highway
Location Address 2:	Not reported
Location City,St,Zip:	Lorton, VA 22079
Solid Waste Facility Region:	NVRO
CEDS Site Id:	291
Site Location:	Off Route 1 North
Solid Permit Id (alpha Prefix):	SWP
Solid Permit Id (numeric Suffix):	327
Solid Waste Unit Type:	Rainwater Concrete Debris Landfill - Construction / Demolition / Debris (CDD) Landfill - Active
Inspection Date:	4/10/2017
Inspection Event Code:	INSPFAC
Inspection Event Complete Date:	4/10/2017
Solid Waste Enf Effective Date:	Not reported
Solid Waste Enf Penalty Type:	Not reported
Solid Waste Enf Penalty Amount:	Not reported
Solid Waste Enf Type Desc:	Not reported
Solid Waste Unit Type:	Not reported
Solid Waste Unit Name:	Not reported
Haz. Waste Facility Region:	Not reported
Haz. Waste Facility Epaid:	Not reported
Haz. Waste Enforcement Date:	Not reported
Haz. Waste Enforcement Type:	Not reported
Haz. Waste Enforcement Agency:	Not reported
Haz. Waste Enf RCRIS Comments:	Not reported
Haz. Waste Penalty Type:	Not reported
Haz. Waste Enf Order Dt. Signed:	Not reported
Haz. Waste Enf Order Type:	Not reported
Haz. Waste Penalty Amount:	Not reported
Type Of Permit:	Not reported
Permit No:	Not reported
Enforcement Action Number:	Not reported
Action:	Not reported
Action Date:	Not reported
Civil Charges Assessed:	Not reported
Solid Waste Facility Description:	Not reported
Inspection Event Completed Dt:	Not reported
Inspection Event Description:	Not reported
Flag:	SOLIDWASTE
Facility ID:	Not reported
Facility Name:	Rainwater Concrete Debris Landfill
Location Address:	9917 Richmond Highway
Location Address 2:	Not reported
Location City,St,Zip:	Lorton, VA 22079

Map ID	Site	Database(s)	EPA ID Number

RAINWATER LANDFILL (Continued) **S106241290**

Solid Waste Facility Region:	NVRO
CEDS Site Id:	291
Site Location:	Off Route 1 North
Solid Permit Id (alpha Prefix):	SWP
Solid Permit Id (numeric Suffix):	327
Solid Waste Unit Type:	Rainwater Concrete Debris Landfill - Construction / Demolition / Debris (CDD) Landfill - Active
Inspection Date:	4/10/2017
Inspection Event Code:	SNDL
Inspection Event Complete Date:	4/19/2017
Solid Waste Enf Effective Date:	Not reported
Solid Waste Enf Penalty Type:	Not reported
Solid Waste Enf Penalty Amount:	Not reported
Solid Waste Enf Type Desc:	Not reported
Solid Waste Unit Type:	Not reported
Solid Waste Unit Name:	Not reported
Haz. Waste Facility Region:	Not reported
Haz. Waste Facility Epaid:	Not reported
Haz. Waste Enforcement Date:	Not reported
Haz. Waste Enforcement Type:	Not reported
Haz. Waste Enforcement Agency:	Not reported
Haz. Waste Enf RCRIS Comments:	Not reported
Haz. Waste Penalty Type:	Not reported
Haz. Waste Enf Order Dt. Signed:	Not reported
Haz. Waste Enf Order Type:	Not reported
Haz. Waste Penalty Amount:	Not reported
Type Of Permit:	Not reported
Permit No:	Not reported
Enforcement Action Number:	Not reported
Action:	Not reported
Action Date:	Not reported
Civil Charges Assessed:	Not reported
Solid Waste Facility Description:	Not reported
Inspection Event Completed Dt:	Not reported
Inspection Event Description:	Not reported
Flag:	SOLIDWASTE

Facility ID:	Not reported
Facility Name:	Rainwater Concrete Debris Landfill
Location Address:	9917 Richmond Highway
Location Address 2:	Not reported
Location City,St,Zip:	Lorton, VA 22079
Solid Waste Facility Region:	NVRO
CEDS Site Id:	291
Site Location:	Off Route 1 North
Solid Permit Id (alpha Prefix):	SWP
Solid Permit Id (numeric Suffix):	327
Solid Waste Unit Type:	Rainwater Concrete Debris Landfill - Construction / Demolition / Debris (CDD) Landfill - Active
Inspection Date:	1/6/2017
Inspection Event Code:	INSPFAC
Inspection Event Complete Date:	1/6/2017
Solid Waste Enf Effective Date:	Not reported
Solid Waste Enf Penalty Type:	Not reported
Solid Waste Enf Penalty Amount:	Not reported
Solid Waste Enf Type Desc:	Not reported
Solid Waste Unit Type:	Not reported
Solid Waste Unit Name:	Not reported
Haz. Waste Facility Region:	Not reported

Map ID	Site	Database(s)	EPA ID Number

RAINWATER LANDFILL (Continued) **S106241290**

Haz. Waste Facility Epaid:	Not reported
Haz. Waste Enforcement Date:	Not reported
Haz. Waste Enforcement Type:	Not reported
Haz. Waste Enforcement Agency:	Not reported
Haz. Waste Enf RCRIS Comments:	Not reported
Haz. Waste Penalty Type:	Not reported
Haz. Waste Enf Order Dt. Signed:	Not reported
Haz. Waste Enf Order Type:	Not reported
Haz. Waste Penalty Amount:	Not reported
Type Of Permit:	Not reported
Permit No:	Not reported
Enforcement Action Number:	Not reported
Action:	Not reported
Action Date:	Not reported
Civil Charges Assessed:	Not reported
Solid Waste Facility Description:	Not reported
Inspection Event Completed Dt:	Not reported
Inspection Event Description:	Not reported
Flag:	SOLIDWASTE

Facility ID:	Not reported
Facility Name:	Rainwater Concrete Debris Landfill
Location Address:	9917 Richmond Highway
Location Address 2:	Not reported
Location City,St,Zip:	Lorton, VA 22079
Solid Waste Facility Region:	NVRO
CEDS Site Id:	291
Site Location:	Off Route 1 North
Solid Permit Id (alpha Prefix):	SWP
Solid Permit Id (numeric Suffix):	327
Solid Waste Unit Type:	Rainwater Concrete Debris Landfill - Construction / Demolition / Debris (CDD) Landfill - Active
Inspection Date:	1/6/2017
Inspection Event Code:	SNDL
Inspection Event Complete Date:	1/9/2017
Solid Waste Enf Effective Date:	Not reported
Solid Waste Enf Penalty Type:	Not reported
Solid Waste Enf Penalty Amount:	Not reported
Solid Waste Enf Type Desc:	Not reported
Solid Waste Unit Type:	Not reported
Solid Waste Unit Name:	Not reported
Haz. Waste Facility Region:	Not reported
Haz. Waste Facility Epaid:	Not reported
Haz. Waste Enforcement Date:	Not reported
Haz. Waste Enforcement Type:	Not reported
Haz. Waste Enforcement Agency:	Not reported
Haz. Waste Enf RCRIS Comments:	Not reported
Haz. Waste Penalty Type:	Not reported
Haz. Waste Enf Order Dt. Signed:	Not reported
Haz. Waste Enf Order Type:	Not reported
Haz. Waste Penalty Amount:	Not reported
Type Of Permit:	Not reported
Permit No:	Not reported
Enforcement Action Number:	Not reported
Action:	Not reported
Action Date:	Not reported
Civil Charges Assessed:	Not reported
Solid Waste Facility Description:	Not reported

Map ID	Site	Database(s)	EPA ID Number

RAINWATER LANDFILL (Continued) **S106241290**

Inspection Event Completed Dt: Not reported
Inspection Event Description: Not reported
Flag: SOLIDWASTE

1826 **RAINWATER LANDFILL** **SWF/LF** **S105987421**
9917 RICHMOND HIGHWAY **LTANKS** **N/A**
LORTON, VA 22079 **SPILLS**

SWF/LF:
Permit Number: SWP327
Unit Name: Construction / Demolition / Debris (CDD) Landfill
Unit Status Code: Not reported
Deq Region: NVRO
Mailing Address: PO Box 200
Mailing Address 2: Not reported
Mailing Address 3: Not reported
Mailing City,St,Zip: Lorton, VA 22079
Facility Telephone: Not reported
Decimal Longitude: Not reported
Lat/Long (dms): 38 41 12.74 / -77 13 11.41
Owner Name: Not reported
Operator Name: Not reported
Unit Status Description: Construction / Demolition / Debris (CDD) Landfill - Active, Construction / Demolition / Debris (CDD) Landfill - Active
Payment ID: Not reported

Permit:
Permit Number: SWP327
Unit Description: Rainwater Concrete Debris Landfill
FIC Description: Fairfax County
Permit Event Desc: Financial Assurance Annual Update Submitted
Permit Event Complete Date: 6/10/2013

Permit Number: SWP327
Unit Description: Rainwater Concrete MRF
FIC Description: Fairfax County
Permit Event Desc: Financial Assurance Annual Update Submitted
Permit Event Complete Date: 6/10/2013

Permit Number: SWP327
Unit Description: Rainwater Concrete Debris Landfill
FIC Description: Fairfax County
Permit Event Desc: Financial Assurance Compliance Letter Issued
Permit Event Complete Date: 7/10/2012

Permit Number: SWP327
Unit Description: Rainwater Concrete MRF
FIC Description: Fairfax County
Permit Event Desc: Financial Assurance Compliance Letter Issued
Permit Event Complete Date: 7/10/2012

Permit Number: SWP327
Unit Description: Rainwater Concrete Debris Landfill
FIC Description: Fairfax County
Permit Event Desc: Financial Assurance Annual Update Submitted
Permit Event Complete Date: 5/31/2012

Permit Number: SWP327

Map ID	Site	Database(s)	EPA ID Number

RAINWATER LANDFILL (Continued) **S105987421**

Unit Description: Rainwater Concrete MRF
FIC Description: Fairfax County
Permit Event Desc: Financial Assurance Annual Update Submitted
Permit Event Complete Date: 5/31/2012

Permit Number: SWP327
Unit Description: Rainwater Concrete Debris Landfill
FIC Description: Fairfax County
Permit Event Desc: Financial Assurance Compliance Letter Issued
Permit Event Complete Date: 7/25/2011

Permit Number: SWP327
Unit Description: Rainwater Concrete MRF
FIC Description: Fairfax County
Permit Event Desc: Financial Assurance Compliance Letter Issued
Permit Event Complete Date: 7/25/2011

Permit Number: SWP327
Unit Description: Rainwater Concrete Debris Landfill
FIC Description: Fairfax County
Permit Event Desc: Financial Assurance Annual Update Submitted
Permit Event Complete Date: 5/21/2011

Permit Number: SWP327
Unit Description: Rainwater Concrete MRF
FIC Description: Fairfax County
Permit Event Desc: Financial Assurance Annual Update Submitted
Permit Event Complete Date: 5/21/2011

Permit Number: SWP327
Unit Description: Rainwater Concrete Debris Landfill
FIC Description: Fairfax County
Permit Event Desc: Financial Assurance Compliance Letter Issued
Permit Event Complete Date: 5/6/2010

Permit Number: SWP327
Unit Description: Rainwater Concrete MRF
FIC Description: Fairfax County
Permit Event Desc: Financial Assurance Compliance Letter Issued
Permit Event Complete Date: 5/6/2010

Permit Number: SWP327
Unit Description: Rainwater Concrete Debris Landfill
FIC Description: Fairfax County
Permit Event Desc: Financial Assurance Compliance Letter Issued
Permit Event Complete Date: 6/10/2013

Permit Number: SWP327
Unit Description: Rainwater Concrete MRF
FIC Description: Fairfax County
Permit Event Desc: Financial Assurance Compliance Letter Issued
Permit Event Complete Date: 6/10/2013

Permit Number: SWP327
Unit Description: Rainwater Concrete Debris Landfill
FIC Description: Fairfax County
Permit Event Desc: Financial Assurance Compliance Letter Issued

Map ID	Site	Database(s)	EPA ID Number

RAINWATER LANDFILL (Continued) **S105987421**

Permit Event Complete Date: 6/10/2009

Permit Number: SWP327
Unit Description: Rainwater Concrete MRF
FIC Description: Fairfax County
Permit Event Desc: Financial Assurance Compliance Letter Issued
Permit Event Complete Date: 6/10/2009

Permit Number: SWP327
Unit Description: Rainwater Concrete Debris Landfill
FIC Description: Fairfax County
Permit Event Desc: Financial Assurance Compliance Letter Issued
Permit Event Complete Date: 5/9/2016

Permit Number: SWP327
Unit Description: Rainwater Concrete MRF
FIC Description: Fairfax County
Permit Event Desc: Financial Assurance Compliance Letter Issued
Permit Event Complete Date: 5/9/2016

Permit Number: SWP327
Unit Description: Rainwater Concrete Debris Landfill
FIC Description: Fairfax County
Permit Event Desc: Financial Assurance Annual Update Submitted
Permit Event Complete Date: 5/6/2010

Permit Number: SWP327
Unit Description: Rainwater Concrete MRF
FIC Description: Fairfax County
Permit Event Desc: Financial Assurance Annual Update Submitted
Permit Event Complete Date: 5/6/2010

Permit Number: SWP327
Unit Description: Rainwater Concrete Debris Landfill
FIC Description: Fairfax County
Permit Event Desc: Financial Assurance Annual Update Submitted
Permit Event Complete Date: 5/8/2014

Permit Number: SWP327
Unit Description: Rainwater Concrete MRF
FIC Description: Fairfax County
Permit Event Desc: Financial Assurance Annual Update Submitted
Permit Event Complete Date: 5/8/2014

Permit Number: SWP327
Unit Description: Rainwater Concrete Debris Landfill
FIC Description: Fairfax County
Permit Event Desc: Financial Assurance Compliance Letter Issued
Permit Event Complete Date: 5/22/2014

Permit Number: SWP327
Unit Description: Rainwater Concrete MRF
FIC Description: Fairfax County
Permit Event Desc: Financial Assurance Compliance Letter Issued
Permit Event Complete Date: 5/22/2014

Permit Number: SWP327

Map ID	Site	Database(s)	EPA ID Number

RAINWATER LANDFILL (Continued) **S105987421**

Unit Description: Rainwater Concrete Debris Landfill
FIC Description: Fairfax County
Permit Event Desc: Financial Assurance Annual Update Submitted
Permit Event Complete Date: 4/14/2015

Permit Number: SWP327
Unit Description: Rainwater Concrete MRF
FIC Description: Fairfax County
Permit Event Desc: Financial Assurance Annual Update Submitted
Permit Event Complete Date: 4/14/2015

Permit Number: SWP327
Unit Description: Rainwater Concrete Debris Landfill
FIC Description: Fairfax County
Permit Event Desc: Financial Assurance Compliance Letter Issued
Permit Event Complete Date: 9/26/2017

Permit Number: SWP327
Unit Description: Rainwater Concrete MRF
FIC Description: Fairfax County
Permit Event Desc: Financial Assurance Compliance Letter Issued
Permit Event Complete Date: 9/26/2017

Permit Number: SWP327
Unit Description: Rainwater Concrete Debris Landfill
FIC Description: Fairfax County
Permit Event Desc: Financial Assurance Annual Update Submitted
Permit Event Complete Date: 4/13/2016

Permit Number: SWP327
Unit Description: Rainwater Concrete MRF
FIC Description: Fairfax County
Permit Event Desc: Financial Assurance Annual Update Submitted
Permit Event Complete Date: 4/13/2016

Permit Number: SWP327
Unit Description: Rainwater Concrete Debris Landfill
FIC Description: Fairfax County
Permit Event Desc: Financial Assurance Facility Communications
Permit Event Complete Date: 3/16/2017

Permit Number: SWP327
Unit Description: Rainwater Concrete MRF
FIC Description: Fairfax County
Permit Event Desc: Financial Assurance Facility Communications
Permit Event Complete Date: 3/16/2017

Permit Number: SWP327
Unit Description: Rainwater Concrete Debris Landfill
FIC Description: Fairfax County
Permit Event Desc: Financial Assurance Annual Update Submitted
Permit Event Complete Date: 5/14/2017

Permit Number: SWP327
Unit Description: Rainwater Concrete MRF
FIC Description: Fairfax County
Permit Event Desc: Financial Assurance Annual Update Submitted

Map ID	Site	Database(s)	EPA ID Number

RAINWATER LANDFILL (Continued) **S105987421**

Permit Event Complete Date: 5/14/2017

Permit Number: SWP327
Unit Description: Rainwater Concrete Debris Landfill
FIC Description: Fairfax County
Permit Event Desc: Financial Assurance Annual Update Submitted
Permit Event Complete Date: 6/10/2009

Permit Number: SWP327
Unit Description: Rainwater Concrete MRF
FIC Description: Fairfax County
Permit Event Desc: Financial Assurance Annual Update Submitted
Permit Event Complete Date: 6/10/2009

Permit Number: SWP327
Unit Description: Rainwater Concrete Debris Landfill
FIC Description: Fairfax County
Permit Event Desc: Annual GW Report Review Letter Sent
Permit Event Complete Date: 7/29/2008

Permit Number: SWP327
Unit Description: Rainwater Concrete MRF
FIC Description: Fairfax County
Permit Event Desc: Annual GW Report Review Letter Sent
Permit Event Complete Date: 7/29/2008

Permit Number: SWP327
Unit Description: Rainwater Concrete Debris Landfill
FIC Description: Fairfax County
Permit Event Desc: Financial Assurance Compliance Letter Issued
Permit Event Complete Date: 6/12/2015

Permit Number: SWP327
Unit Description: Rainwater Concrete MRF
FIC Description: Fairfax County
Permit Event Desc: Financial Assurance Compliance Letter Issued
Permit Event Complete Date: 6/12/2015

Permit Number: SWP327
Unit Description: Rainwater Concrete Debris Landfill
FIC Description: Fairfax County
Permit Event Desc: Ten year permit review completed
Permit Event Complete Date: 3/7/2001

Permit Number: SWP327
Unit Description: Rainwater Concrete MRF
FIC Description: Fairfax County
Permit Event Desc: Ten year permit review completed
Permit Event Complete Date: 3/7/2001

Permit Number: SWP327
Unit Description: Rainwater Concrete Debris Landfill
FIC Description: Fairfax County
Permit Event Desc: Financial Assurance Compliance Letter Issued
Permit Event Complete Date: 3/3/2009

Permit Number: SWP327

Map ID	Site	Database(s)	EPA ID Number

RAINWATER LANDFILL (Continued) **S105987421**

Unit Description: Rainwater Concrete MRF
FIC Description: Fairfax County
Permit Event Desc: Financial Assurance Compliance Letter Issued
Permit Event Complete Date: 3/3/2009

Permit Number: SWP327
Unit Description: Rainwater Concrete Debris Landfill
FIC Description: Fairfax County
Permit Event Desc: Annual GW monitoring report received
Permit Event Complete Date: 7/27/2000

Permit Number: SWP327
Unit Description: Rainwater Concrete MRF
FIC Description: Fairfax County
Permit Event Desc: Annual GW monitoring report received
Permit Event Complete Date: 7/27/2000

Permit Number: SWP327
Unit Description: Rainwater Concrete Debris Landfill
FIC Description: Fairfax County
Permit Event Desc: Financial Assurance Mechanism Submitted
Permit Event Complete Date: 10/15/2004

Permit Number: SWP327
Unit Description: Rainwater Concrete MRF
FIC Description: Fairfax County
Permit Event Desc: Financial Assurance Mechanism Submitted
Permit Event Complete Date: 10/15/2004

Permit Number: SWP327
Unit Description: Rainwater Concrete Debris Landfill
FIC Description: Fairfax County
Permit Event Desc: Financial Assurance Review NOD Issued
Permit Event Complete Date: 10/20/2004

Permit Number: SWP327
Unit Description: Rainwater Concrete MRF
FIC Description: Fairfax County
Permit Event Desc: Financial Assurance Review NOD Issued
Permit Event Complete Date: 10/20/2004

Permit Number: SWP327
Unit Description: Rainwater Concrete Debris Landfill
FIC Description: Fairfax County
Permit Event Desc: Financial Assurance Response Received
Permit Event Complete Date: 11/1/2004

Permit Number: SWP327
Unit Description: Rainwater Concrete MRF
FIC Description: Fairfax County
Permit Event Desc: Financial Assurance Response Received
Permit Event Complete Date: 11/1/2004

Permit Number: SWP327
Unit Description: Rainwater Concrete Debris Landfill
FIC Description: Fairfax County
Permit Event Desc: Financial Assurance Response Received

Map ID	Site	Database(s)	EPA ID Number

RAINWATER LANDFILL (Continued) **S105987421**

Permit Event Complete Date: 12/21/2004

Permit Number: SWP327
Unit Description: Rainwater Concrete MRF
FIC Description: Fairfax County
Permit Event Desc: Financial Assurance Response Received
Permit Event Complete Date: 12/21/2004

Permit Number: SWP327
Unit Description: Rainwater Concrete Debris Landfill
FIC Description: Fairfax County
Permit Event Desc: Financial Assurance Response Received
Permit Event Complete Date: 12/30/2004

Permit Number: SWP327
Unit Description: Rainwater Concrete MRF
FIC Description: Fairfax County
Permit Event Desc: Financial Assurance Response Received
Permit Event Complete Date: 12/30/2004

Permit Number: SWP327
Unit Description: Rainwater Concrete Debris Landfill
FIC Description: Fairfax County
Permit Event Desc: Financial Assurance Annual Update Submitted
Permit Event Complete Date: 8/18/2005

Permit Number: SWP327
Unit Description: Rainwater Concrete MRF
FIC Description: Fairfax County
Permit Event Desc: Financial Assurance Annual Update Submitted
Permit Event Complete Date: 8/18/2005

Permit Number: SWP327
Unit Description: Rainwater Concrete Debris Landfill
FIC Description: Fairfax County
Permit Event Desc: Financial Assurance Annual Update Submitted
Permit Event Complete Date: 12/28/2006

Permit Number: SWP327
Unit Description: Rainwater Concrete MRF
FIC Description: Fairfax County
Permit Event Desc: Financial Assurance Annual Update Submitted
Permit Event Complete Date: 12/28/2006

Permit Number: SWP327
Unit Description: Rainwater Concrete Debris Landfill
FIC Description: Fairfax County
Permit Event Desc: Financial Assurance Annual Update Submitted
Permit Event Complete Date: 3/3/2009

Permit Number: SWP327
Unit Description: Rainwater Concrete MRF
FIC Description: Fairfax County
Permit Event Desc: Financial Assurance Annual Update Submitted
Permit Event Complete Date: 3/3/2009

Permit Number: SWP327

Map ID	Site	Database(s)	EPA ID Number

RAINWATER LANDFILL (Continued) **S105987421**

Unit Description: Rainwater Concrete Debris Landfill
FIC Description: Fairfax County
Permit Event Desc: Annual GW monitoring report received
Permit Event Complete Date: 2/28/2007

Permit Number: SWP327
Unit Description: Rainwater Concrete MRF
FIC Description: Fairfax County
Permit Event Desc: Annual GW monitoring report received
Permit Event Complete Date: 2/28/2007

Permit Number: SWP327
Unit Description: Rainwater Concrete Debris Landfill
FIC Description: Fairfax County
Permit Event Desc: Annual GW Report Approved
Permit Event Complete Date: 8/27/2007

Permit Number: SWP327
Unit Description: Rainwater Concrete MRF
FIC Description: Fairfax County
Permit Event Desc: Annual GW Report Approved
Permit Event Complete Date: 8/27/2007

Permit Number: SWP327
Unit Description: Rainwater Concrete Debris Landfill
FIC Description: Fairfax County
Permit Event Desc: Annual GW Report Review Letter Sent
Permit Event Complete Date: 8/27/2007

Permit Number: SWP327
Unit Description: Rainwater Concrete MRF
FIC Description: Fairfax County
Permit Event Desc: Annual GW Report Review Letter Sent
Permit Event Complete Date: 8/27/2007

Permit Number: SWP327
Unit Description: Rainwater Concrete Debris Landfill
FIC Description: Fairfax County
Permit Event Desc: Annual GW monitoring report received
Permit Event Complete Date: 3/3/2008

Permit Number: SWP327
Unit Description: Rainwater Concrete MRF
FIC Description: Fairfax County
Permit Event Desc: Annual GW monitoring report received
Permit Event Complete Date: 3/3/2008

Permit Number: SWP327
Unit Description: Rainwater Concrete Debris Landfill
FIC Description: Fairfax County
Permit Event Desc: Financial Assurance Mechanism Submitted
Permit Event Complete Date: 5/9/2008

Permit Number: SWP327
Unit Description: Rainwater Concrete MRF
FIC Description: Fairfax County
Permit Event Desc: Financial Assurance Mechanism Submitted

Map ID	Site	Database(s)	EPA ID Number

RAINWATER LANDFILL (Continued) **S105987421**

Permit Event Complete Date: 5/9/2008

Permit Number: SWP327
Unit Description: Rainwater Concrete Debris Landfill
FIC Description: Fairfax County
Permit Event Desc: Financial Assurance Compliance Letter Issued
Permit Event Complete Date: 5/12/2008

Permit Number: SWP327
Unit Description: Rainwater Concrete MRF
FIC Description: Fairfax County
Permit Event Desc: Financial Assurance Compliance Letter Issued
Permit Event Complete Date: 5/12/2008

Permit Number: SWP327
Unit Description: Rainwater Concrete Debris Landfill
FIC Description: Fairfax County
Permit Event Desc: Permit issued
Permit Event Complete Date: 6/23/1981

Permit Number: SWP327
Unit Description: Rainwater Concrete MRF
FIC Description: Fairfax County
Permit Event Desc: Permit issued
Permit Event Complete Date: 6/23/1981

Permit Number: SWP327
Unit Description: Rainwater Concrete Debris Landfill
FIC Description: Fairfax County
Permit Event Desc: Financial Assurance Compliance Letter Issued
Permit Event Complete Date: 12/28/2006

Permit Number: SWP327
Unit Description: Rainwater Concrete MRF
FIC Description: Fairfax County
Permit Event Desc: Financial Assurance Compliance Letter Issued
Permit Event Complete Date: 12/28/2006

LTANKS:

Region:	NRO
CEDS Facility Id:	200000099998
Case Status:	**Closed**
Pollution Complaint #:	19810107
Reported:	08/08/1980
Case Closed Date:	08/05/1994
Program:	RP Lead
Federally Regulated UST (Y/N):	N
Regulated Petroleum UST (1):	N
Excluded UST (1):	N
Deferred UST (1):	N
Partially Deferred UST (1):	N
Exempt 1 UST (2):	N
Exempt 2 Heating Oil UST (2):	N
Small Heating Oil AST (2):	N
Regulated AST (3):	N
Unregulated AST (3):	N

Map ID	Site	Database(s)	EPA ID Number

RAINWATER LANDFILL (Continued) **S105987421**

Other Y/N: N
Unknown Y/N: N
Other Description: Not reported
Heating Oil Category: Not reported

SPILLS:
Fips City/County: Fairfax County
Status: Not reported
Reference Id: Not reported
IR Number: 2004-N-0760
Associated IR: Not reported
Incident Date: 03/05/2004
Call Received Date: 03/05/2004
Closure Comments: See Site Summary for details
Threat To: Not reported
Terrorism (Y/N): NO
Characterize Incident: Not reported
Incident Type: "Water,Waste"
Incident Subtype: "Water,Solid Waste"
Materials: Bacteria (Iron)(-1 - -1 Unknown)
Effect To Receptor: Not reported
Water Body: South Branch
Low Quantity To Water: -1
High Quantity To Water: -1
Quantity Units: Unknown
Other Receptors: Not reported
RP Company: Not reported
RP Name: Not reported
Property Owner: Not reported
Property Company: Not reported
Duration Of Event (Hrs): Not reported
Impacts: Not reported
Other Impacts: Not reported
Steps Taken: Not reported
Steps Taken Description: Not reported
System Components: Not reported
Other System Components: Not reported
Cause Of Event: Not reported
Corrective Action Taken: Not reported
Weather Status: Not reported
Precipitation (Wet): Not reported
Discharge Type: Not reported
Discharge Volume: Not reported
Unknown Discharge (Y/N): NO
Site Name: RAINWATER CONCRETE LANDFILL
Closure Date: 03/22/2004
Orig. Call Incident Description: Original concern was that the orange water was a leachate seep.
Original Call Material Description: Iron reducing bacteria (Qty=0)
Original Call Location Description: Rainwater Concrete Landfill-9917 Richmond Highway-Lorton-VA--Fairfax County
Incident Ongoing at time of Call: Not reported
Agencies Notified (Y/N): NO
Other Agencies: Not reported
Permitted (Y/N): YES
Call Reported By Company Name: Jeff Smithberger
Call Property Owner Company Name: Not reported
Call Property Owner Name: Not reported

Map ID	Site	Database(s)	EPA ID Number

RAINWATER LANDFILL (Continued) **S105987421**

Site Summary: Site visit. The County collected a sample.

1828 **C.A. BUILDERS** **RGA LUST** **S115957432**
9915 OLD COLCHESTER ROAD **N/A**
LORTON, VA

RGA LUST:

1997	C.A. BUILDERS	9915 OLD COLCHESTER ROAD
1995	C.A. BUILDERS	9915 OLD COLCHESTER ROAD

1828 **C. A. BUILDERS** **RGA LUST** **S115957426**
9915 OLD COLCHESTER ROAD **N/A**
LORTON, VA

RGA LUST:

2001	C. A. BUILDERS	9915 OLD COLCHESTER ROAD

1828 **MCKENZIE SHEPPARD A PROPERTY** **LTANKS** **S104896972**
9915 OLD COLCHESTER RD **N/A**
LORTON, VA 22079

LTANKS:

Region:	NRO
CEDS Facility Id:	200000186234
Case Status:	**Closed**
Pollution Complaint #:	20053130
Reported:	10/29/2004
Case Closed Date:	10/09/2007
Program:	RP Lead
Federally Regulated UST (Y/N):	N
Regulated Petroleum UST (1):	N
Excluded UST (1):	N
Deferred UST (1):	N
Partially Deferred UST (1):	N
Exempt 1 UST (2):	N
Exempt 2 Heating Oil UST (2):	N
Small Heating Oil AST (2):	Y
Regulated AST (3):	N
Unregulated AST (3):	N
Other Y/N:	N
Unknown Y/N:	N
Other Description:	Not reported
Heating Oil Category:	Category 1

Region:	NRO
CEDS Facility Id:	200000186234
Case Status:	**Closed**
Pollution Complaint #:	19920899
Reported:	11/14/1991
Case Closed Date:	09/07/1994
Program:	RP Lead

Map ID	Site	Database(s)	EPA ID Number

MCKENZIE SHEPPARD A PROPERTY (Continued) **S104896972**

Federally Regulated UST (Y/N):	Y
Regulated Petroleum UST (1):	Y
Excluded UST (1):	N
Deferred UST (1):	N
Partially Deferred UST (1):	N
Exempt 1 UST (2):	N
Exempt 2 Heating Oil UST (2):	N
Small Heating Oil AST (2):	N
Regulated AST (3):	N
Unregulated AST (3):	N
Other Y/N:	N
Unknown Y/N:	N
Other Description:	Not reported
Heating Oil Category:	Not reported

1847 **RAINWATER CONCRETE DEBRIS LF** **RGA LF** **S115998267**
9917 RICHMOND HWY **N/A**
LORTON, VA

RGA LF:

1998	RAINWATER CONCRETE DEBRIS LF	9917 RICHMOND HWY
1997	RAINWATER CONCRETE DEBRIS LF	9917 RICHMOND HWY

1847 **RAINWATER LANDFILL** **RGA LF** **S115998268**
9917 RICHMOND HWY **N/A**
LORTON, VA

RGA LF:

2012	RAINWATER LANDFILL	9917 RICHMOND HWY
2011	RAINWATER LANDFILL	9917 RICHMOND HWY
2010	RAINWATER LANDFILL	9917 RICHMOND HWY
2009	RAINWATER LANDFILL	9917 RICHMOND HWY
2008	RAINWATER LANDFILL	9917 RICHMOND HWY

1847 **RGA LF** **S115996657**
9917 RICHMOND HWY **N/A**
LORTON, VA

RGA LF:

1996	9917 RICHMOND HWY

Map ID	Site	Database(s)	EPA ID Number
1848	**GUNSTON ELEM. SCHOOL** **10100 GUNSTON RD.** **LORTON, VA**	**SPILLS**	**S106243368** **N/A**

SPILLS NO:

Region:	NO
Id:	Not reported
Incident Summary:	50-60 gal. #2 oil lost; fitting on truck broke
Date In:	3/2/1999
Date Closed:	Not reported
Pollution Type:	Not reported
Responsible Party:	Not reported
Facility Status:	**CLOSED**
Owner:	Not reported
Facility Contact:	Not reported
Facility Permitted:	Not reported
Facility Telephone:	Not reported
Time In:	Not reported
Reported By Name:	Dave Sevison with Petro Exp.
Reported By Telephone:	410-355-3849
Reported By Affiliation/Addr:	Baltimore, MD
Incident Response IR #:	Not reported
Responsible Party Address:	Not reported
Responsible Party City:	Not reported
Responsible Party State:	Not reported
Responsible Party Zip:	Not reported
Responsible Party Contact:	Not reported
Responsible Party Telephone:	Not reported
Owner Name:	Not reported
Owner Address:	Not reported
Owner City:	Not reported
Owner State:	Not reported
Owner Zip:	Not reported
Owner Contact:	Not reported
Owner Telephone:	Not reported
Incident Date:	Not reported
Incident Time:	Not reported
Petroleum:	Not reported
Solid Waste:	Not reported
Hazardous Waste:	Not reported
Water:	Not reported
Air:	Not reported
Sewage:	Not reported
Fish Kill:	Not reported
Threat Wetlands:	Not reported
Wetlands:	Not reported
Material Released:	Not reported
Possible Receptors:	Not reported
Quantity Released:	Not reported
Unit Released:	Not reported
Quantity In Water:	Not reported
Receiving Waters:	Not reported
River Basin:	Not reported
Inspection Date:	Not reported
Call Date:	Not reported
Inspector:	Not reported
Response Due:	Not reported
Response Received Date:	Not reported
Visit Needed:	Not reported

Map ID	Site	Database(s)	EPA ID Number

GUNSTON ELEM. SCHOOL (Continued) **S106243368**

Open:	Not reported
Air Referral Date:	Not reported
Air Reg/ Permit Number:	Not reported
Waste Referral Date:	Not reported
Epa Id Or Permit Number:	Not reported
Water Referral Date:	Not reported
Water Permit Number:	Not reported
Remediation Referral Date:	Not reported
Remediation Pc Number:	Not reported
Enforcement Referral Date:	Not reported
Nov Number:	Not reported
Pc Number:	99-3817
Receive By:	Lisa N.
Case Officer:	PZG
Case Type:	A11
Street Address:	Not reported
Polllutant:	#2 oil
Impact:	ground
Spill Time:	315
Spill Date:	3/2/1999
Spill Volume:	50
Measure:	gal
Volume In Water:	0
Stream Name:	Not reported
Investigation Date:	Not reported
Closure Date:	3/24/1999
Lab Results:	Not reported
Target Date:	Not reported
Prep Number:	Not reported
Report Date:	Not reported
Report Time:	Not reported
Pollutant Scr:	Not reported
Volume:	Not reported
Volume Esc:	Not reported
Future Recommendations:	Not reported
Stream Code:	Not reported
Visit Date:	Not reported
Lab Date:	Not reported
File Close Date:	Not reported
Prep Copy:	Not reported
City:	Not reported
Incident Summary:	Not reported
Reported:	Fitting on truck broke losing 50-60 gallons of #2 oil. I & S Environmental Service did cleanup. Fairfax Co. Fire Dept. had been on site also. Nothing entered water.
Results:	Not reported
Inspection Comments:	Not reported
Remarks:	Not reported

Map ID	Site	Database(s)	EPA ID Number
1848	**FAIRFAX COUNTY PUBLIC SCHOOLS - GUNSTON ELEMENTARY** **10100 GUNSTON ROAD** **LORTON, VA 22079**	**TIER 2**	**S118192213** **N/A**

TIER 2:

Facility ID:	Not reported
CAS Number:	68476302
SIC Code:	Not reported
NAICS:	Not reported
Entered Chemical Name:	#2 Fuel Oil
Average Amt Code:	52000.0
Owner Name:	Not reported
Owner Phone:	Not reported
Contact Type:	Not reported

Facility ID:	5421411
CAS Number:	68476302
SIC Code:	Not reported
NAICS:	Not reported
Entered Chemical Name:	#2 Fuel Oil
Average Amt Code:	52000
Owner Name:	Not reported
Owner Phone:	Not reported
Contact Type:	Not reported

Map ID	Site	Database(s)	EPA ID Number
1848	**GUNSTON ELEMENTARY SCHOOL** **10100 GUNSTON RD** **LORTON, VA 22079**	**FINDS** **ECHO** **US AIRS**	**1009717582** **N/A**

FINDS:

Registry ID: 110026170569

Environmental Interest/Information System

AFS (Aerometric Information Retrieval System (AIRS) Facility Subsystem) replaces the former Compliance Data System (CDS), the National Emission Data System (NEDS), and the Storage and Retrieval of Aerometric Data (SAROAD). AIRS is the national repository for information concerning airborne pollution in the United States. AFS is used to track emissions and compliance data from industrial plants. AFS data are utilized by states to prepare State Implementation Plans to comply with regulatory programs and by EPA as an input for the estimation of total national emissions. AFS is undergoing a major redesign to support facility operating permits required under Title V of the Clean Air Act.

US EPA Air Quality System (AQS) contains ambient air pollution data collected by EPA, State, Local, and Tribal air pollution control agencies from thousands of monitoring stations.

CEDS (Virginia - Comprehensive Environmental Data System) is the Department of Environmental Quality's (DEQ) electronic data system for maintaining databases on sources of pollutants in all media.

US National Pollutant Discharge Elimination System (NPDES) module of the Compliance Information System (ICIS) tracks surface water permits issued under the Clean Water Act. Under NPDES, all facilities that discharge pollutants from any point source into waters of the United States are required to obtain a permit. The permit will likely contain limits on what can be discharged, impose monitoring and reporting

Map ID	Site	Database(s)	EPA ID Number

GUNSTON ELEMENTARY SCHOOL (Continued) **1009717582**

requirements, and include other provisions to ensure that the discharge does not adversely affect water quality.

AIR MINOR

Click this hyperlink while viewing on your computer to access additional FINDS: detail in the EDR Site Report.

ECHO:

Envid:	1009717582
Registry ID:	110026170569
DFR URL:	http://echo.epa.gov/detailed-facility-report?fid=110026170569

US AIRS MINOR:

Envid:	1009717582
Region Code:	03
Programmatic ID:	AIR VA0000005105900231
Facility Registry ID:	110026170569
D and B Number:	Not reported
Primary SIC Code:	8211
NAICS Code:	611110
Default Air Classification Code:	MIN
Facility Type of Ownership Code:	CNG
Air CMS Category Code:	Not reported
HPV Status:	Not reported

US AIRS MINOR:

Region Code:	03
Programmatic ID:	AIR VA0000005105900231
Facility Registry ID:	110026170569
Air Operating Status Code:	OPR
Default Air Classification Code:	MIN
Air Program:	State Implementation Plan for National Primary and Secondary Ambient Air Quality Standards
Activity Date:	1998-02-03 00:00:00
Activity Status Date:	Not reported
Activity Group:	Compliance Monitoring
Activity Type:	Inspection/Evaluation
Activity Status:	Not reported

Region Code:	03
Programmatic ID:	AIR VA0000005105900231
Facility Registry ID:	110026170569
Air Operating Status Code:	OPR
Default Air Classification Code:	MIN
Air Program:	State Implementation Plan for National Primary and Secondary Ambient Air Quality Standards
Activity Date:	2004-07-19 00:00:00
Activity Status Date:	Not reported
Activity Group:	Compliance Monitoring
Activity Type:	Inspection/Evaluation
Activity Status:	Not reported

Region Code:	03
Programmatic ID:	AIR VA0000005105900231
Facility Registry ID:	110026170569
Air Operating Status Code:	OPR
Default Air Classification Code:	MIN

Map ID	Site	Database(s)	EPA ID Number

GUNSTON ELEMENTARY SCHOOL (Continued) **1009717582**

Air Program: State Implementation Plan for National Primary and Secondary Ambient Air Quality Standards
Activity Date: 2006-02-21 00:00:00
Activity Status Date: Not reported
Activity Group: Compliance Monitoring
Activity Type: Inspection/Evaluation
Activity Status: Not reported

Region Code: 03
Programmatic ID: AIR VA0000005105900231
Facility Registry ID: 110026170569
Air Operating Status Code: OPR
Default Air Classification Code: MIN
Air Program: State Implementation Plan for National Primary and Secondary Ambient Air Quality Standards
Activity Date: 2009-10-20 00:00:00
Activity Status Date: Not reported
Activity Group: Compliance Monitoring
Activity Type: Inspection/Evaluation
Activity Status: Not reported

Region Code: 03
Programmatic ID: AIR VA0000005105900231
Facility Registry ID: 110026170569
Air Operating Status Code: OPR
Default Air Classification Code: MIN
Air Program: State Implementation Plan for National Primary and Secondary Ambient Air Quality Standards
Activity Date: 2010-04-01 00:00:00
Activity Status Date: Not reported
Activity Group: Compliance Monitoring
Activity Type: Inspection/Evaluation
Activity Status: Not reported

US AIRS MINOR:
Envid: 1009717582
Region Code: 03
Programmatic ID: AIR VA0000005105900231
Facility Registry ID: 110026170569
D and B Number: Not reported
Primary SIC Code: 8211
NAICS Code: 611110
Default Air Classification Code: MIN
Facility Type of Ownership Code: CNG
Air CMS Category Code: Not reported
HPV Status: Not reported

US AIRS MINOR:
Region Code: 03
Programmatic ID: AIR VA0000005105900231
Facility Registry ID: 110026170569
Air Operating Status Code: OPR
Default Air Classification Code: MIN
Air Program: State Implementation Plan for National Primary and Secondary Ambient Air Quality Standards
Activity Date: 1998-02-03 00:00:00
Activity Status Date: Not reported
Activity Group: Compliance Monitoring
Activity Type: Inspection/Evaluation
Activity Status: Not reported

Map ID	Site	Database(s)	EPA ID Number

GUNSTON ELEMENTARY SCHOOL (Continued) **1009717582**

Region Code: 03
Programmatic ID: AIR VA0000005105900231
Facility Registry ID: 110026170569
Air Operating Status Code: OPR
Default Air Classification Code: MIN
Air Program: State Implementation Plan for National Primary and Secondary Ambient Air Quality Standards
Activity Date: 2004-07-19 00:00:00
Activity Status Date: Not reported
Activity Group: Compliance Monitoring
Activity Type: Inspection/Evaluation
Activity Status: Not reported

Region Code: 03
Programmatic ID: AIR VA0000005105900231
Facility Registry ID: 110026170569
Air Operating Status Code: OPR
Default Air Classification Code: MIN
Air Program: State Implementation Plan for National Primary and Secondary Ambient Air Quality Standards
Activity Date: 2006-02-21 00:00:00
Activity Status Date: Not reported
Activity Group: Compliance Monitoring
Activity Type: Inspection/Evaluation
Activity Status: Not reported

Region Code: 03
Programmatic ID: AIR VA0000005105900231
Facility Registry ID: 110026170569
Air Operating Status Code: OPR
Default Air Classification Code: MIN
Air Program: State Implementation Plan for National Primary and Secondary Ambient Air Quality Standards
Activity Date: 2009-10-20 00:00:00
Activity Status Date: Not reported
Activity Group: Compliance Monitoring
Activity Type: Inspection/Evaluation
Activity Status: Not reported

Region Code: 03
Programmatic ID: AIR VA0000005105900231
Facility Registry ID: 110026170569
Air Operating Status Code: OPR
Default Air Classification Code: MIN
Air Program: State Implementation Plan for National Primary and Secondary Ambient Air Quality Standards
Activity Date: 2010-04-01 00:00:00
Activity Status Date: Not reported
Activity Group: Compliance Monitoring
Activity Type: Inspection/Evaluation
Activity Status: Not reported

Map ID	Site	Database(s)	EPA ID Number
1848	**GUNSTON ELEMENTARY SCHOOL** **10100 GUNSTON ROAD** **FAIRFAX (County), VA**	**SPILLS**	**S108426868** **N/A**

SPILLS NO:

Region:	NO
Id:	Not reported
Incident Summary:	Not reported
Date In:	2/7/2007
Date Closed:	2/9/2007
Pollution Type:	Not reported
Responsible Party:	Fairfax Co Schools
Facility Status:	**Not reported**
Owner:	Not reported
Facility Contact:	Not reported
Facility Permitted:	0
Facility Telephone:	Not reported
Time In:	9:11:00 AM
Reported By Name:	Kelli Harper
Reported By Telephone:	5408256660
Reported By Affiliation/Addr:	ESS
Incident Response IR #:	2007-N-0515
Responsible Party Address:	Not reported
Responsible Party City:	Not reported
Responsible Party State:	Not reported
Responsible Party Zip:	Not reported
Responsible Party Contact:	Not reported
Responsible Party Telephone:	Not reported
Owner Name:	Not reported
Owner Address:	Not reported
Owner City:	Not reported
Owner State:	Not reported
Owner Zip:	Not reported
Owner Contact:	Not reported
Owner Telephone:	Not reported
Incident Date:	Not reported
Incident Time:	Not reported
Petroleum:	0
Solid Waste:	0
Hazardous Waste:	0
Water:	0
Air:	0
Sewage:	-1
Fish Kill:	0
Threat Wetlands:	0
Wetlands:	0
Material Released:	sewage
Possible Receptors:	Not reported
Quantity Released:	500
Unit Released:	gallons
Quantity In Water:	Not reported
Receiving Waters:	South Branch
River Basin:	Not reported
Inspection Date:	Not reported
Call Date:	Not reported
Inspector:	Not reported
Response Due:	Not reported
Response Received Date:	Not reported
Visit Needed:	0

Map ID	Site	Database(s)	EPA ID Number

GUNSTON ELEMENTARY SCHOOL (Continued) **S108426868**

Open:	0
Air Referral Date:	Not reported
Air Reg/ Permit Number:	Not reported
Waste Referral Date:	Not reported
Epa Id Or Permit Number:	Not reported
Water Referral Date:	Not reported
Water Permit Number:	VA0023299
Remediation Referral Date:	Not reported
Remediation Pc Number:	Not reported
Enforcement Referral Date:	Not reported
Nov Number:	Not reported
Pc Number:	Not reported
Receive By:	Not reported
Case Officer:	Not reported
Case Type:	Not reported
Street Address:	Not reported
Polllutant:	Not reported
Impact:	Not reported
Spill Time:	Not reported
Spill Date:	Not reported
Spill Volume:	Not reported
Measure:	Not reported
Volume In Water:	Not reported
Stream Name:	Not reported
Investigation Date:	Not reported
Closure Date:	Not reported
Lab Results:	Not reported
Target Date:	Not reported
Prep Number:	Not reported
Report Date:	Not reported
Report Time:	Not reported
Pollutant Scr:	Not reported
Volume:	Not reported
Volume Esc:	Not reported
Future Recommendations:	Not reported
Stream Code:	Not reported
Visit Date:	Not reported
Lab Date:	Not reported
File Close Date:	Not reported
Prep Copy:	Not reported
City:	Not reported
Incident Summary:	Distributor arms of sandd filter froze, preventing dosing box from emptying. Sewage overflowed to ground. Septic hauler pumped out tank. Area limed.
Reported:	Not reported
Results:	Not reported
Inspection Comments:	Not reported
Remarks:	Not reported

Map ID	Site	Database(s)	EPA ID Number
1853	**GUNSTON ELEMENTARY SCHOOL** **10100 GUNSTON RD** **FAIRFAX, VA 22030**	**ICIS**	**1019913878** **N/A**

ICIS:

Enforcement Action ID:	VA-NR12-0115
FRS ID:	110026170569
Action Name:	Not reported
Facility Name:	GUNSTON ELEMENTARY SCHOOL
Facility Address:	10100 GUNSTON RD FAIRFAX, VA 22030
Enforcement Action Type:	State Administrative Order of Consent
Facility County:	Not reported
Program System Acronym:	NPDES
Enforcement Action Forum Desc:	Administrative - Formal
EA Type Code:	STAOCO
Facility SIC Code:	4952
Federal Facility ID:	Not reported
Latitude in Decimal Degrees:	38.6842
Longitude in Decimal Degrees:	-77.2128
Permit Type Desc:	NPDES Individual Permit
Program System Acronym:	VA0023299
Facility NAICS Code:	Not reported
Tribal Land Code:	Not reported

Enforcement Action ID:	VA-NR07-0815
FRS ID:	110026170569
Action Name:	GUNSTON ELEMENTARY SCHOOL (Permit VA0023299) Administrative Consent Order
Facility Name:	GUNSTON ELEMENTARY SCHOOL
Facility Address:	10100 GUNSTON RD FAIRFAX, VA 22030
Enforcement Action Type:	State Administrative Order of Consent
Facility County:	Not reported
Program System Acronym:	NPDES
Enforcement Action Forum Desc:	Administrative - Formal
EA Type Code:	STAOCO
Facility SIC Code:	4952
Federal Facility ID:	Not reported
Latitude in Decimal Degrees:	38.6842
Longitude in Decimal Degrees:	-77.2128
Permit Type Desc:	NPDES Individual Permit
Program System Acronym:	VA0023299
Facility NAICS Code:	Not reported
Tribal Land Code:	Not reported

Enforcement Action ID:	VA-N00003397
FRS ID:	110026170569
Action Name:	GUNSTON ELEMENTARY SCHOOL (Permit VA0023299) Letter Of Violation/Warning Letter
Facility Name:	GUNSTON ELEMENTARY SCHOOL
Facility Address:	10100 GUNSTON RD FAIRFAX, VA 22030
Enforcement Action Type:	Letter of Violation/ Warning Letter
Facility County:	Not reported
Program System Acronym:	NPDES
Enforcement Action Forum Desc:	Administrative - Informal
EA Type Code:	LOVWL
Facility SIC Code:	4952

Map ID	Site	Database(s)	EPA ID Number

GUNSTON ELEMENTARY SCHOOL (Continued) **1019913878**

Federal Facility ID: Not reported
Latitude in Decimal Degrees: 38.6842
Longitude in Decimal Degrees: -77.2128
Permit Type Desc: NPDES Individual Permit
Program System Acronym: VA0023299
Facility NAICS Code: Not reported
Tribal Land Code: Not reported

Enforcement Action ID: VA-N00003396
FRS ID: 110026170569
Action Name: GUNSTON ELEMENTARY SCHOOL (Permit VA0023299) Letter Of Violation/Warning Letter
Facility Name: GUNSTON ELEMENTARY SCHOOL
Facility Address: 10100 GUNSTON RD
FAIRFAX, VA 22030
Enforcement Action Type: Letter of Violation/ Warning Letter
Facility County: Not reported
Program System Acronym: NPDES
Enforcement Action Forum Desc: Administrative - Informal
EA Type Code: LOVWL
Facility SIC Code: 4952
Federal Facility ID: Not reported
Latitude in Decimal Degrees: 38.6842
Longitude in Decimal Degrees: -77.2128
Permit Type Desc: NPDES Individual Permit
Program System Acronym: VA0023299
Facility NAICS Code: Not reported
Tribal Land Code: Not reported

Enforcement Action ID: VA-N00003395
FRS ID: 110026170569
Action Name: GUNSTON ELEMENTARY SCHOOL (Permit VA0023299) Letter Of Violation/Warning Letter
Facility Name: GUNSTON ELEMENTARY SCHOOL
Facility Address: 10100 GUNSTON RD
FAIRFAX, VA 22030
Enforcement Action Type: Letter of Violation/ Warning Letter
Facility County: Not reported
Program System Acronym: NPDES
Enforcement Action Forum Desc: Administrative - Informal
EA Type Code: LOVWL
Facility SIC Code: 4952
Federal Facility ID: Not reported
Latitude in Decimal Degrees: 38.6842
Longitude in Decimal Degrees: -77.2128
Permit Type Desc: NPDES Individual Permit
Program System Acronym: VA0023299
Facility NAICS Code: Not reported
Tribal Land Code: Not reported

Enforcement Action ID: VA-N00003394
FRS ID: 110026170569
Action Name: GUNSTON ELEMENTARY SCHOOL (Permit VA0023299) Letter Of Violation/Warning Letter
Facility Name: GUNSTON ELEMENTARY SCHOOL
Facility Address: 10100 GUNSTON RD
FAIRFAX, VA 22030

Map ID	Site	Database(s)	EPA ID Number

GUNSTON ELEMENTARY SCHOOL (Continued) **1019913878**

Enforcement Action Type: Letter of Violation/ Warning Letter
Facility County: Not reported
Program System Acronym: NPDES
Enforcement Action Forum Desc: Administrative - Informal
EA Type Code: LOVWL
Facility SIC Code: 4952
Federal Facility ID: Not reported
Latitude in Decimal Degrees: 38.6842
Longitude in Decimal Degrees: -77.2128
Permit Type Desc: NPDES Individual Permit
Program System Acronym: VA0023299
Facility NAICS Code: Not reported
Tribal Land Code: Not reported

Enforcement Action ID: VA-N00003393
FRS ID: 110026170569
Action Name: GUNSTON ELEMENTARY SCHOOL (Permit VA0023299) Letter Of Violation/Warning Letter
Facility Name: GUNSTON ELEMENTARY SCHOOL
Facility Address: 10100 GUNSTON RD
FAIRFAX, VA 22030
Enforcement Action Type: Letter of Violation/ Warning Letter
Facility County: Not reported
Program System Acronym: NPDES
Enforcement Action Forum Desc: Administrative - Informal
EA Type Code: LOVWL
Facility SIC Code: 4952
Federal Facility ID: Not reported
Latitude in Decimal Degrees: 38.6842
Longitude in Decimal Degrees: -77.2128
Permit Type Desc: NPDES Individual Permit
Program System Acronym: VA0023299
Facility NAICS Code: Not reported
Tribal Land Code: Not reported

Enforcement Action ID: VA-N00003392
FRS ID: 110026170569
Action Name: GUNSTON ELEMENTARY SCHOOL (Permit VA0023299) Letter Of Violation/Warning Letter
Facility Name: GUNSTON ELEMENTARY SCHOOL
Facility Address: 10100 GUNSTON RD
FAIRFAX, VA 22030
Enforcement Action Type: Letter of Violation/ Warning Letter
Facility County: Not reported
Program System Acronym: NPDES
Enforcement Action Forum Desc: Administrative - Informal
EA Type Code: LOVWL
Facility SIC Code: 4952
Federal Facility ID: Not reported
Latitude in Decimal Degrees: 38.6842
Longitude in Decimal Degrees: -77.2128
Permit Type Desc: NPDES Individual Permit
Program System Acronym: VA0023299
Facility NAICS Code: Not reported
Tribal Land Code: Not reported

Enforcement Action ID: VA-N00003391

Map ID	Site	Database(s)	EPA ID Number

GUNSTON ELEMENTARY SCHOOL (Continued) **1019913878**

FRS ID:	110026170569
Action Name:	GUNSTON ELEMENTARY SCHOOL (Permit VA0023299) Letter Of Violation/Warning Letter
Facility Name:	GUNSTON ELEMENTARY SCHOOL
Facility Address:	10100 GUNSTON RD FAIRFAX, VA 22030
Enforcement Action Type:	Letter of Violation/ Warning Letter
Facility County:	Not reported
Program System Acronym:	NPDES
Enforcement Action Forum Desc:	Administrative - Informal
EA Type Code:	LOVWL
Facility SIC Code:	4952
Federal Facility ID:	Not reported
Latitude in Decimal Degrees:	38.6842
Longitude in Decimal Degrees:	-77.2128
Permit Type Desc:	NPDES Individual Permit
Program System Acronym:	VA0023299
Facility NAICS Code:	Not reported
Tribal Land Code:	Not reported

Enforcement Action ID:	VA-N00003390
FRS ID:	110026170569
Action Name:	GUNSTON ELEMENTARY SCHOOL (Permit VA0023299) Letter Of Violation/Warning Letter
Facility Name:	GUNSTON ELEMENTARY SCHOOL
Facility Address:	10100 GUNSTON RD FAIRFAX, VA 22030
Enforcement Action Type:	Letter of Violation/ Warning Letter
Facility County:	Not reported
Program System Acronym:	NPDES
Enforcement Action Forum Desc:	Administrative - Informal
EA Type Code:	LOVWL
Facility SIC Code:	4952
Federal Facility ID:	Not reported
Latitude in Decimal Degrees:	38.6842
Longitude in Decimal Degrees:	-77.2128
Permit Type Desc:	NPDES Individual Permit
Program System Acronym:	VA0023299
Facility NAICS Code:	Not reported
Tribal Land Code:	Not reported

Enforcement Action ID:	VA-N00003389
FRS ID:	110026170569
Action Name:	GUNSTON ELEMENTARY SCHOOL (Permit VA0023299) Letter Of Violation/Warning Letter
Facility Name:	GUNSTON ELEMENTARY SCHOOL
Facility Address:	10100 GUNSTON RD FAIRFAX, VA 22030
Enforcement Action Type:	Letter of Violation/ Warning Letter
Facility County:	Not reported
Program System Acronym:	NPDES
Enforcement Action Forum Desc:	Administrative - Informal
EA Type Code:	LOVWL
Facility SIC Code:	4952
Federal Facility ID:	Not reported
Latitude in Decimal Degrees:	38.6842
Longitude in Decimal Degrees:	-77.2128

Map ID	Site	Database(s)	EPA ID Number

GUNSTON ELEMENTARY SCHOOL (Continued) **1019913878**

Permit Type Desc: NPDES Individual Permit
Program System Acronym: VA0023299
Facility NAICS Code: Not reported
Tribal Land Code: Not reported

Enforcement Action ID: VA-N00003388
FRS ID: 110026170569
Action Name: GUNSTON ELEMENTARY SCHOOL (Permit VA0023299) Letter Of Violation/Warning Letter
Facility Name: GUNSTON ELEMENTARY SCHOOL
Facility Address: 10100 GUNSTON RD
FAIRFAX, VA 22030
Enforcement Action Type: Letter of Violation/ Warning Letter
Facility County: Not reported
Program System Acronym: NPDES
Enforcement Action Forum Desc: Administrative - Informal
EA Type Code: LOVWL
Facility SIC Code: 4952
Federal Facility ID: Not reported
Latitude in Decimal Degrees: 38.6842
Longitude in Decimal Degrees: -77.2128
Permit Type Desc: NPDES Individual Permit
Program System Acronym: VA0023299
Facility NAICS Code: Not reported
Tribal Land Code: Not reported

Enforcement Action ID: VA-N00001781
FRS ID: 110026170569
Action Name: GUNSTON ELEMENTARY SCHOOL (Permit VA0023299) Letter Of Violation/Warning Letter
Facility Name: GUNSTON ELEMENTARY SCHOOL
Facility Address: 10100 GUNSTON RD
FAIRFAX, VA 22030
Enforcement Action Type: Letter of Violation/ Warning Letter
Facility County: Not reported
Program System Acronym: NPDES
Enforcement Action Forum Desc: Administrative - Informal
EA Type Code: LOVWL
Facility SIC Code: 4952
Federal Facility ID: Not reported
Latitude in Decimal Degrees: 38.6842
Longitude in Decimal Degrees: -77.2128
Permit Type Desc: NPDES Individual Permit
Program System Acronym: VA0023299
Facility NAICS Code: Not reported
Tribal Land Code: Not reported

Enforcement Action ID: VA-N00001599
FRS ID: 110026170569
Action Name: GUNSTON ELEMENTARY SCHOOL (Permit VA0023299) Letter Of Violation/Warning Letter
Facility Name: GUNSTON ELEMENTARY SCHOOL
Facility Address: 10100 GUNSTON RD
FAIRFAX, VA 22030
Enforcement Action Type: Letter of Violation/ Warning Letter
Facility County: Not reported
Program System Acronym: NPDES

Map ID	Site	Database(s)	EPA ID Number

GUNSTON ELEMENTARY SCHOOL (Continued) **1019913878**

Enforcement Action Forum Desc: Administrative - Informal
EA Type Code: LOVWL
Facility SIC Code: 4952
Federal Facility ID: Not reported
Latitude in Decimal Degrees: 38.6842
Longitude in Decimal Degrees: -77.2128
Permit Type Desc: NPDES Individual Permit
Program System Acronym: VA0023299
Facility NAICS Code: Not reported
Tribal Land Code: Not reported

Enforcement Action ID: VA-N00001426
FRS ID: 110026170569
Action Name: GUNSTON ELEMENTARY SCHOOL (Permit VA0023299) Letter Of Violation/Warning Letter
Facility Name: GUNSTON ELEMENTARY SCHOOL
Facility Address: 10100 GUNSTON RD
FAIRFAX, VA 22030
Enforcement Action Type: Letter of Violation/ Warning Letter
Facility County: Not reported
Program System Acronym: NPDES
Enforcement Action Forum Desc: Administrative - Informal
EA Type Code: LOVWL
Facility SIC Code: 4952
Federal Facility ID: Not reported
Latitude in Decimal Degrees: 38.6842
Longitude in Decimal Degrees: -77.2128
Permit Type Desc: NPDES Individual Permit
Program System Acronym: VA0023299
Facility NAICS Code: Not reported
Tribal Land Code: Not reported

Enforcement Action ID: VA-N00001233
FRS ID: 110026170569
Action Name: GUNSTON ELEMENTARY SCHOOL (Permit VA0023299) Letter Of Violation/Warning Letter
Facility Name: GUNSTON ELEMENTARY SCHOOL
Facility Address: 10100 GUNSTON RD
FAIRFAX, VA 22030
Enforcement Action Type: Letter of Violation/ Warning Letter
Facility County: Not reported
Program System Acronym: NPDES
Enforcement Action Forum Desc: Administrative - Informal
EA Type Code: LOVWL
Facility SIC Code: 4952
Federal Facility ID: Not reported
Latitude in Decimal Degrees: 38.6842
Longitude in Decimal Degrees: -77.2128
Permit Type Desc: NPDES Individual Permit
Program System Acronym: VA0023299
Facility NAICS Code: Not reported
Tribal Land Code: Not reported

Enforcement Action ID: VA-N00001104
FRS ID: 110026170569
Action Name: GUNSTON ELEMENTARY SCHOOL (Permit VA0023299) Letter Of Violation/Warning Letter

Map ID	Site	Database(s)	EPA ID Number

GUNSTON ELEMENTARY SCHOOL (Continued) **1019913878**

Facility Name: GUNSTON ELEMENTARY SCHOOL
Facility Address: 10100 GUNSTON RD
FAIRFAX, VA 22030
Enforcement Action Type: Letter of Violation/ Warning Letter
Facility County: Not reported
Program System Acronym: NPDES
Enforcement Action Forum Desc: Administrative - Informal
EA Type Code: LOVWL
Facility SIC Code: 4952
Federal Facility ID: Not reported
Latitude in Decimal Degrees: 38.6842
Longitude in Decimal Degrees: -77.2128
Permit Type Desc: NPDES Individual Permit
Program System Acronym: VA0023299
Facility NAICS Code: Not reported
Tribal Land Code: Not reported

Enforcement Action ID: VA-N00001080
FRS ID: 110026170569
Action Name: GUNSTON ELEMENTARY SCHOOL (Permit VA0023299) Letter Of Violation/Warning Letter
Facility Name: GUNSTON ELEMENTARY SCHOOL
Facility Address: 10100 GUNSTON RD
FAIRFAX, VA 22030
Enforcement Action Type: Letter of Violation/ Warning Letter
Facility County: Not reported
Program System Acronym: NPDES
Enforcement Action Forum Desc: Administrative - Informal
EA Type Code: LOVWL
Facility SIC Code: 4952
Federal Facility ID: Not reported
Latitude in Decimal Degrees: 38.6842
Longitude in Decimal Degrees: -77.2128
Permit Type Desc: NPDES Individual Permit
Program System Acronym: VA0023299
Facility NAICS Code: Not reported
Tribal Land Code: Not reported

Enforcement Action ID: VA-N00000553
FRS ID: 110026170569
Action Name: GUNSTON ELEMENTARY SCHOOL (Permit VA0023299) Letter Of Violation/Warning Letter
Facility Name: GUNSTON ELEMENTARY SCHOOL
Facility Address: 10100 GUNSTON RD
FAIRFAX, VA 22030
Enforcement Action Type: Letter of Violation/ Warning Letter
Facility County: Not reported
Program System Acronym: NPDES
Enforcement Action Forum Desc: Administrative - Informal
EA Type Code: LOVWL
Facility SIC Code: 4952
Federal Facility ID: Not reported
Latitude in Decimal Degrees: 38.6842
Longitude in Decimal Degrees: -77.2128
Permit Type Desc: NPDES Individual Permit
Program System Acronym: VA0023299
Facility NAICS Code: Not reported

Map ID	Site	Database(s)	EPA ID Number

GUNSTON ELEMENTARY SCHOOL (Continued) **1019913878**

Tribal Land Code: Not reported

Enforcement Action ID: VA-N00000025
FRS ID: 110026170569
Action Name: GUNSTON ELEMENTARY SCHOOL (Permit VA0023299) Administrative Consent Order
Facility Name: GUNSTON ELEMENTARY SCHOOL
Facility Address: 10100 GUNSTON RD
FAIRFAX, VA 22030
Enforcement Action Type: State Administrative Order of Consent
Facility County: Not reported
Program System Acronym: NPDES
Enforcement Action Forum Desc: Administrative - Formal
EA Type Code: STAOCO
Facility SIC Code: 4952
Federal Facility ID: Not reported
Latitude in Decimal Degrees: 38.6842
Longitude in Decimal Degrees: -77.2128
Permit Type Desc: NPDES Individual Permit
Program System Acronym: VA0023299
Facility NAICS Code: Not reported
Tribal Land Code: Not reported

1859 **GUNSTON ELEMENTARY SCHOOL** **UST** **U003682384**
10100 GUNSTON RD **ENF** **N/A**
FAIRFAX, VA 22030 **NPDES**

Facility:
Facility Id: 3025956
Facility Type: UNKNOWN
CEDS Facility ID: 200000077781

Owner:
Owner Id: 37293
Owner Name: Fairfax County Public Schools
Owner Address: 5025 Sideburn Rd
Owner Address2: Not reported
Owner City, State, Zip: Fairfax, VA 22032
Owner Type: LOCAL
Number of Active AST: 0
Number of Active UST: 0
Number of Inactive AST: 0
Number of Inactive UST: 2

UST:
Facility ID: 3025956
Federally Regulated: No

Tank Number: 1
Tank Capacity: 8000
Tank Contents: HEATING OIL
Tank Status: **PERM OUT OF USE**
Tank Type: UST

Tank Material:
Install Date: 8/1/1991
Tank Materials: Bare Steel No

Map ID	Site	Database(s)	EPA ID Number

GUNSTON ELEMENTARY SCHOOL (Continued) **U003682384**

Tank Materials: Cath Protect Steel	No
Tank Materials: Epoxy Steel	No
Tank Materials: Fiberglass	Yes
Tank Materials: Concrete	No
Tank Materials: Composite	No
Tank Materials: Double Walled	No
Tank Materials: Lined Interior	No
Tank Materials: Excav Liner	No
Tank Materials: Insulated Tank Jacket	No
Tank Materials: Repaired	No
Tank Materials: Unknown	No
Tank Materials: Other	No
Tank Materials: Other Note	Not reported

Release Detection:

Tank Release Detection: Leak Deferred	No
Tank Release Detection: Manual Gauge	No
Tank Release Detection: Auto Gauge	No
Tank Release Detection:Tank Tightness	Yes
Tank Release Detection: Vapor Monitor	No
Tank Release Detection: Inventory	No
Tank Release Detection: Stat Invent Recon	No
Tank Release Detection: Spill Install	No
Tank Release Detection: Overfill Install	Yes
Tank Release Detection: Groundwater	Yes
Tank Release Detection: Int Sec Containment	No
Tank Release Detection: Int Double Walled	Yes
Tank Release Detection: Other Method	No
Tank Release Detection: Other Note	Not reported
Pipe Release Detection: Leak Deferred	Not reported
Pipe Release Detection: Autoleak	Not reported
Pipe Release Detection: Line Tightness	Yes
Pipe Release Detection: Stat Invent Recon	No
Pipe Release Detection: Groundwater	No
Pipe Release Detection: Int Sec Containment	No
Pipe Release Det: Interior Double Walled	No
Pipe Release Detection: Other Method	No
Pipe Release Detection: Other Note	Not reported

Pipe Type:	NO VALVE: SUCTION
Pipe Materials: Bare Steel	No
Pipe Materials: Galvanized Steel	No
Pipe Materials: Copper	No
Pipe Materials: Fiberglass	Yes
Pipe Materials: Cath Protect	No
Pipe Materials: Double Walled	No
Pipe Materials: Sec Containment	No
Pipe Materials: Repaired	No
Pipe Materials: Unknown	No
Pipe Materials: Other	No
Pipe Materials: Other Note	Not reported

Facility ID:	3025956
Federally Regulated:	No

Tank Number:	R1

Map ID	Site	Database(s)	EPA ID Number

GUNSTON ELEMENTARY SCHOOL (Continued) **U003682384**

Tank Capacity:	Not reported
Tank Contents:	HEATING OIL
Tank Status:	**REM FROM GRD**
Tank Type:	UST

Tank Material:

Install Date:	Not reported
Tank Materials: Bare Steel	Yes
Tank Materials: Cath Protect Steel	No
Tank Materials: Epoxy Steel	No
Tank Materials: Fiberglass	No
Tank Materials: Concrete	No
Tank Materials: Composite	No
Tank Materials: Double Walled	No
Tank Materials: Lined Interior	No
Tank Materials: Excav Liner	No
Tank Materials: Insulated Tank Jacket	No
Tank Materials: Repaired	No
Tank Materials: Unknown	No
Tank Materials: Other	No
Tank Materials: Other Note	Not reported

Release Detection:

Tank Release Detection: Leak Deferred	No
Tank Release Detection: Manual Gauge	No
Tank Release Detection: Auto Gauge	No
Tank Release Detection:Tank Tightness	No
Tank Release Detection: Vapor Monitor	No
Tank Release Detection: Inventory	No
Tank Release Detection: Stat Invent Recon	No
Tank Release Detection: Spill Install	No
Tank Release Detection: Overfill Install	No
Tank Release Detection: Groundwater	No
Tank Release Detection: Int Sec Containment	No
Tank Release Detection: Int Double Walled	No
Tank Release Detection: Other Method	No
Tank Release Detection: Other Note	Not reported
Pipe Release Detection: Leak Deferred	Not reported
Pipe Release Detection: Autoleak	Not reported
Pipe Release Detection: Line Tightness	No
Pipe Release Detection: Stat Invent Recon	No
Pipe Release Detection: Groundwater	No
Pipe Release Detection: Int Sec Containment	No
Pipe Release Det: Interior Double Walled	No
Pipe Release Detection: Other Method	No
Pipe Release Detection: Other Note	Not reported

Pipe Type:	UNKNOWN
Pipe Materials: Bare Steel	Yes
Pipe Materials: Galvanized Steel	No
Pipe Materials: Copper	No
Pipe Materials: Fiberglass	No
Pipe Materials: Cath Protect	No
Pipe Materials: Double Walled	No
Pipe Materials: Sec Containment	No
Pipe Materials: Repaired	No
Pipe Materials: Unknown	No

Map ID	Site	Database(s)	EPA ID Number

GUNSTON ELEMENTARY SCHOOL (Continued) **U003682384**

Pipe Materials: Other	No
Pipe Materials: Other Note	Not reported

ENFORCEMENT:

Facility ID:	Not reported
Facility Name:	Not reported
Location Address:	Not reported
Location Address 2:	Not reported
Location City,St,Zip:	Not reported
Solid Waste Facility Region:	Not reported
CEDS Site Id:	Not reported
Site Location:	Not reported
Solid Permit Id (alpha Prefix):	Not reported
Solid Permit Id (numeric Suffix):	Not reported
Solid Waste Unit Type:	Not reported
Inspection Date:	Not reported
Inspection Event Code:	Not reported
Inspection Event Complete Date:	Not reported
Solid Waste Enf Effective Date:	Not reported
Solid Waste Enf Penalty Type:	Not reported
Solid Waste Enf Penalty Amount:	Not reported
Solid Waste Enf Type Desc:	Not reported
Solid Waste Unit Type:	Not reported
Solid Waste Unit Name:	Not reported
Haz. Waste Facility Region:	Not reported
Haz. Waste Facility Epaid:	Not reported
Haz. Waste Enforcement Date:	Not reported
Haz. Waste Enforcement Type:	Not reported
Haz. Waste Enforcement Agency:	Not reported
Haz. Waste Enf RCRIS Comments:	Not reported
Haz. Waste Penalty Type:	Not reported
Haz. Waste Enf Order Dt. Signed:	Not reported
Haz. Waste Enf Order Type:	Not reported
Haz. Waste Penalty Amount:	Not reported
Type Of Permit:	Not reported
Permit No:	VA0023299
Enforcement Action Number:	NR07-0811
Action:	ADMINISTRATIVE CONSENT ORDER
Action Date:	6/22/2010
Civil Charges Assessed:	4850
Solid Waste Facility Description:	Not reported
Inspection Event Completed Dt:	Not reported
Inspection Event Description:	Not reported
Flag:	WATER

Facility ID:	Not reported
Facility Name:	Not reported
Location Address:	Not reported
Location Address 2:	Not reported
Location City,St,Zip:	Not reported
Solid Waste Facility Region:	Not reported
CEDS Site Id:	Not reported
Site Location:	Not reported
Solid Permit Id (alpha Prefix):	Not reported
Solid Permit Id (numeric Suffix):	Not reported
Solid Waste Unit Type:	Not reported

Map ID	Site	Database(s)	EPA ID Number

GUNSTON ELEMENTARY SCHOOL (Continued) **U003682384**

Inspection Date: Not reported
Inspection Event Code: Not reported
Inspection Event Complete Date: Not reported
Solid Waste Enf Effective Date: Not reported
Solid Waste Enf Penalty Type: Not reported
Solid Waste Enf Penalty Amount: Not reported
Solid Waste Enf Type Desc: Not reported
Solid Waste Unit Type: Not reported
Solid Waste Unit Name: Not reported
Haz. Waste Facility Region: Not reported
Haz. Waste Facility Epaid: Not reported
Haz. Waste Enforcement Date: Not reported
Haz. Waste Enforcement Type: Not reported
Haz. Waste Enforcement Agency: Not reported
Haz. Waste Enf RCRIS Comments: Not reported
Haz. Waste Penalty Type: Not reported
Haz. Waste Enf Order Dt. Signed: Not reported
Haz. Waste Enf Order Type: Not reported
Haz. Waste Penalty Amount: Not reported
Type Of Permit: Not reported
Permit No: VA0023299
Enforcement Action Number: NR12-0115
Action: AMENDED ADMINISTRATIVE ORDER
Action Date: 6/25/2012
Civil Charges Assessed: Not reported
Solid Waste Facility Description: Not reported
Inspection Event Completed Dt: Not reported
Inspection Event Description: Not reported
Flag: WATER

CEDS:
Facility ID: VA0023299
Class: Active
Minor/Major: Minor
Industrial: Municipal
Permit Date: 06/29/2017
Outfall Num: 001
Latitude: 38.68333333
Longitude: -77.21222222
Permit Type: Not reported
Date Effective: Not reported
Owner Address 1: Not reported
Owner Address 2: Not reported
Owner City: Not reported
Owner State: Not reported
Owner Zip: Not reported
APRD Rec. 1st Time: Not reported
APRD Rec. After 1st Time: Not reported
Event Desc: Not reported
Project Status: Not reported

Facility ID: VA0023299
Class: Application
Minor/Major: Minor
Industrial: Municipal
Permit Date: 06/29/2022
Outfall Num: 001

Map ID	Site	Database(s)	EPA ID Number

GUNSTON ELEMENTARY SCHOOL (Continued) **U003682384**

Latitude: 38.68333333
Longitude: -77.21222222
Permit Type: Not reported
Date Effective: Not reported
Owner Address 1: Not reported
Owner Address 2: Not reported
Owner City: Not reported
Owner State: Not reported
Owner Zip: Not reported
APRD Rec. 1st Time: Not reported
APRD Rec. After 1st Time: Not reported
Event Desc: Not reported
Project Status: Not reported

1867 **CHESAPEAKE & POTOMAC TELEPHONE CO** **RCRA NonGen / NLR** **1000377295**
10206 BELMONT BLVD **FINDS** **VAD980720064**
LORTON, VA 22079 **ECHO**

RCRA NonGen / NLR:
Date form received by agency: 04/01/1981
Facility name: CHESAPEAKE & POTOMAC TELEPHONE CO
Facility address: 10206 BELMONT BLVD
LORTON, VA 22079
EPA ID: VAD980720064
Mailing address: 1730 PENNSYLVANIA AVE NW RM700
WASHINGTON, DC 20006
Contact: ELIZABETH B COFFEY
Contact address: 10206 BELMONT BLVD
LORTON, VA 22079
Contact country: US
Contact telephone: 202-392-5406
Contact email: Not reported
EPA Region: 03
Classification: Non-Generator
Description: Handler: Non-Generators do not presently generate hazardous waste

Owner/Operator Summary:
Owner/operator name: OPERNAME
Owner/operator address: OPERSTREET
OPERCITY, AK 99999
Owner/operator country: Not reported
Owner/operator telephone: 215-555-1212
Owner/operator email: Not reported
Owner/operator fax: Not reported
Owner/operator extension: Not reported
Legal status: Private
Owner/Operator Type: Operator
Owner/Op start date: Not reported
Owner/Op end date: Not reported

Owner/operator name: CHESAPEAKE & POTOMAC TELEPHONE CO
Owner/operator address: OWNERSTREET
OWNERCITY, AK 99999
Owner/operator country: Not reported
Owner/operator telephone: 215-555-1212
Owner/operator email: Not reported
Owner/operator fax: Not reported

Map ID	Site	Database(s)	EPA ID Number

CHESAPEAKE & POTOMAC TELEPHONE CO (Continued) **1000377295**

Owner/operator extension: Not reported
Legal status: Private
Owner/Operator Type: Owner
Owner/Op start date: Not reported
Owner/Op end date: Not reported

Handler Activities Summary:
U.S. importer of hazardous waste: No
Mixed waste (haz. and radioactive): No
Recycler of hazardous waste: No
Transporter of hazardous waste: No
Treater, storer or disposer of HW: No
Underground injection activity: No
On-site burner exemption: No
Furnace exemption: No
Used oil fuel burner: No
Used oil processor: No
User oil refiner: No
Used oil fuel marketer to burner: No
Used oil Specification marketer: No
Used oil transfer facility: No
Used oil transporter: No

. Waste code: NONE
. Waste name: None

Violation Status: No violations found

FINDS:

Registry ID: 110005229172

Environmental Interest/Information System
RCRAInfo is a national information system that supports the Resource Conservation and Recovery Act (RCRA) program through the tracking of events and activities related to facilities that generate, transport, and treat, store, or dispose of hazardous waste. RCRAInfo allows RCRA program staff to track the notification, permit, compliance, and corrective action activities required under RCRA.

Click this hyperlink while viewing on your computer to access additional FINDS: detail in the EDR Site Report.

ECHO:
Envid: 1000377295
Registry ID: 110005229172
DFR URL: http://echo.epa.gov/detailed-facility-report?fid=110005229172

Map ID	Site	Database(s)	EPA ID Number
1867	**VERIZON VIRGINIA INC - GUNSTON CENTRAL O** **10206 BELMONT BLVD** **LORTON, VA 22079**	**FINDS** **ECHO** **US AIRS**	**1014848915** **N/A**

FINDS:

Registry ID: 110043433585

Environmental Interest/Information System
AFS (Aerometric Information Retrieval System (AIRS) Facility Subsystem) replaces the former Compliance Data System (CDS), the National Emission Data System (NEDS), and the Storage and Retrieval of Aerometric Data (SAROAD). AIRS is the national repository for information concerning airborne pollution in the United States. AFS is used to track emissions and compliance data from industrial plants. AFS data are utilized by states to prepare State Implementation Plans to comply with regulatory programs and by EPA as an input for the estimation of total national emissions. AFS is undergoing a major redesign to support facility operating permits required under Title V of the Clean Air Act.

AIR MINOR

Click this hyperlink while viewing on your computer to access additional FINDS: detail in the EDR Site Report.

ECHO:

Envid:	1014848915
Registry ID:	110043433585
DFR URL:	http://echo.epa.gov/detailed-facility-report?fid=110043433585

US AIRS MINOR:

Envid:	1014848915
Region Code:	03
Programmatic ID:	AIR VA0000005105901068
Facility Registry ID:	110043433585
D and B Number:	Not reported
Primary SIC Code:	4911
NAICS Code:	999999
Default Air Classification Code:	MIN
Facility Type of Ownership Code:	POF
Air CMS Category Code:	Not reported
HPV Status:	Not reported

US AIRS MINOR:

Envid:	1014848915
Region Code:	03
Programmatic ID:	AIR VA0000005105901068
Facility Registry ID:	110043433585
D and B Number:	Not reported
Primary SIC Code:	4911
NAICS Code:	999999
Default Air Classification Code:	MIN
Facility Type of Ownership Code:	POF
Air CMS Category Code:	Not reported
HPV Status:	Not reported

Map ID	Site	Database(s)	EPA ID Number
1867	**BELL ATLANTIC** **10206 BELMONT BLVD** **LORTON, VA 22079**	**LTANKS** **UST** **TIER 2**	**U003916984** **N/A**

LTANKS:

Region:	NRO
CEDS Facility Id:	200000197498
Case Status:	**Closed**
Pollution Complaint #:	19932053
Reported:	05/04/1993
Case Closed Date:	08/15/1994
Program:	RP Lead
Federally Regulated UST (Y/N):	Y
Regulated Petroleum UST (1):	Y
Excluded UST (1):	N
Deferred UST (1):	N
Partially Deferred UST (1):	N
Exempt 1 UST (2):	N
Exempt 2 Heating Oil UST (2):	N
Small Heating Oil AST (2):	N
Regulated AST (3):	N
Unregulated AST (3):	N
Other Y/N:	N
Unknown Y/N:	N
Other Description:	Not reported
Heating Oil Category:	Not reported

Facility:

Facility Id:	3005454
Facility Type:	UTILITY
CEDS Facility ID:	200000197498

Owner:

Owner Id:	31843
Owner Name:	Verizon Virginia LLC
Owner Address:	3011 Hungary Spring Rd 2nd Fl
Owner Address2:	Not reported
Owner City, State, Zip:	Richmond, VA 23228
Owner Type:	COMMERCIAL
Number of Active AST:	0
Number of Active UST:	1
Number of Inactive AST:	0
Number of Inactive UST:	1

UST:

Facility ID:	3005454
Federally Regulated:	Yes
Tank Number:	1
Tank Capacity:	2500
Tank Contents:	EMER GENERATOR
Tank Status:	**CURR IN USE**
Tank Type:	UST

Tank Material:

Install Date:	5/1/1993
Tank Materials: Bare Steel	No
Tank Materials: Cath Protect Steel	No
Tank Materials: Epoxy Steel	No

Map ID	Site	Database(s)	EPA ID Number

BELL ATLANTIC (Continued) **U003916984**

Tank Materials: Fiberglass	Yes
Tank Materials: Concrete	No
Tank Materials: Composite	No
Tank Materials: Double Walled	Yes
Tank Materials: Lined Interior	No
Tank Materials: Excav Liner	No
Tank Materials: Insulated Tank Jacket	No
Tank Materials: Repaired	No
Tank Materials: Unknown	No
Tank Materials: Other	No
Tank Materials: Other Note	Not reported

Release Detection:

Tank Release Detection: Leak Deferred	No
Tank Release Detection: Manual Gauge	No
Tank Release Detection: Auto Gauge	Yes
Tank Release Detection:Tank Tightness	No
Tank Release Detection: Vapor Monitor	No
Tank Release Detection: Inventory	Yes
Tank Release Detection: Stat Invent Recon	No
Tank Release Detection: Spill Install	Yes
Tank Release Detection: Overfill Install	Yes
Tank Release Detection: Groundwater	No
Tank Release Detection: Int Sec Containment	No
Tank Release Detection: Int Double Walled	Yes
Tank Release Detection: Other Method	No
Tank Release Detection: Other Note	Not reported
Pipe Release Detection: Leak Deferred	Not reported
Pipe Release Detection: Autoleak	Not reported
Pipe Release Detection: Line Tightness	No
Pipe Release Detection: Stat Invent Recon	No
Pipe Release Detection: Groundwater	No
Pipe Release Detection: Int Sec Containment	No
Pipe Release Det: Interior Double Walled	Yes
Pipe Release Detection: Other Method	No
Pipe Release Detection: Other Note	Not reported

Pipe Type:	VALVE: SUCTION
Pipe Materials: Bare Steel	No
Pipe Materials: Galvanized Steel	No
Pipe Materials: Copper	Yes
Pipe Materials: Fiberglass	Yes
Pipe Materials: Cath Protect	No
Pipe Materials: Double Walled	Yes
Pipe Materials: Sec Containment	No
Pipe Materials: Repaired	No
Pipe Materials: Unknown	No
Pipe Materials: Other	No
Pipe Materials: Other Note	Not reported

Facility ID:	3005454
Federally Regulated:	Yes

Tank Number:	R1
Tank Capacity:	2000
Tank Contents:	KEROSENE

Map ID	Site	Database(s)	EPA ID Number

BELL ATLANTIC (Continued) **U003916984**

Tank Status:	**REM FROM GRD**
Tank Type:	UST
Tank Material:	
Install Date:	3/28/1968
Tank Materials: Bare Steel	Yes
Tank Materials: Cath Protect Steel	No
Tank Materials: Epoxy Steel	No
Tank Materials: Fiberglass	No
Tank Materials: Concrete	No
Tank Materials: Composite	No
Tank Materials: Double Walled	No
Tank Materials: Lined Interior	No
Tank Materials: Excav Liner	No
Tank Materials: Insulated Tank Jacket	No
Tank Materials: Repaired	No
Tank Materials: Unknown	No
Tank Materials: Other	No
Tank Materials: Other Note	Not reported
Release Detection:	
Tank Release Detection: Leak Deferred	No
Tank Release Detection: Manual Gauge	No
Tank Release Detection: Auto Gauge	No
Tank Release Detection:Tank Tightness	No
Tank Release Detection: Vapor Monitor	No
Tank Release Detection: Inventory	No
Tank Release Detection: Stat Invent Recon	No
Tank Release Detection: Spill Install	No
Tank Release Detection: Overfill Install	No
Tank Release Detection: Groundwater	No
Tank Release Detection: Int Sec Containment	No
Tank Release Detection: Int Double Walled	No
Tank Release Detection: Other Method	No
Tank Release Detection: Other Note	Not reported
Pipe Release Detection: Leak Deferred	Not reported
Pipe Release Detection: Autoleak	Not reported
Pipe Release Detection: Line Tightness	No
Pipe Release Detection: Stat Invent Recon	No
Pipe Release Detection: Groundwater	No
Pipe Release Detection: Int Sec Containment	No
Pipe Release Det: Interior Double Walled	No
Pipe Release Detection: Other Method	No
Pipe Release Detection: Other Note	Not reported
Pipe Type:	VALVE: SUCTION
Pipe Materials: Bare Steel	No
Pipe Materials: Galvanized Steel	Yes
Pipe Materials: Copper	No
Pipe Materials: Fiberglass	No
Pipe Materials: Cath Protect	No
Pipe Materials: Double Walled	No
Pipe Materials: Sec Containment	No
Pipe Materials: Repaired	No
Pipe Materials: Unknown	No
Pipe Materials: Other	Yes
Pipe Materials: Other Note	PVC

Map ID	Site	Database(s)	EPA ID Number

BELL ATLANTIC (Continued) **U003916984**

TIER 2:

Facility ID:	Not reported
CAS Number:	7664-93-9
SIC Code:	4813
NAICS:	Not reported
Entered Chemical Name:	Lead Acid Batteries
Average Amt Code:	4
Owner Name:	Verizon Virginia Inc.
Owner Phone:	978-469-1648
Contact Type:	Not reported

Facility ID:	Not reported
CAS Number:	68476346
SIC Code:	Not reported
NAICS:	Not reported
Entered Chemical Name:	DIESEL FUEL
Average Amt Code:	18250.0
Owner Name:	Not reported
Owner Phone:	Not reported
Contact Type:	Not reported

Facility ID:	Not reported
CAS Number:	7664939
SIC Code:	Not reported
NAICS:	Not reported
Entered Chemical Name:	LEAD ACID BATTERIES
Average Amt Code:	43140.0
Owner Name:	Not reported
Owner Phone:	Not reported
Contact Type:	Not reported

Facility ID:	Not reported
CAS Number:	7664-93-9
SIC Code:	517110
NAICS:	Not reported
Entered Chemical Name:	Lead Acid Batteries
Average Amt Code:	4
Owner Name:	Verizon Virginia Inc.
Owner Phone:	978-469-1661
Contact Type:	Not reported

Facility ID:	5421055
CAS Number:	7664939
SIC Code:	Not reported
NAICS:	Not reported
Entered Chemical Name:	LEAD ACID BATTERIES
Average Amt Code:	68148
Owner Name:	Not reported
Owner Phone:	Not reported
Contact Type:	Not reported

Facility ID:	5421055
CAS Number:	68476346
SIC Code:	Not reported
NAICS:	Not reported
Entered Chemical Name:	DIESEL FUEL
Average Amt Code:	18250

Map ID	Site	Database(s)	EPA ID Number

BELL ATLANTIC (Continued) **U003916984**

Owner Name: Not reported
Owner Phone: Not reported
Contact Type: Not reported

Facility ID: Not reported
CAS Number: 7664-93-9
SIC Code: 517110
NAICS: Not reported
Entered Chemical Name: LEAD ACID BATTERIES
Average Amt Code: 4
Owner Name: William Irwin
Owner Phone: 978-469-1661
Contact Type: Not reported

Facility ID: Not reported
CAS Number: 7664-93-9
SIC Code: 517110
NAICS: Not reported
Entered Chemical Name: LEAD ACID BATTERIES
Average Amt Code: 4
Owner Name: William Irwin
Owner Phone: 888-696-3973
Contact Type: Not reported

Facility ID: Not reported
CAS Number: 68476-34-6
SIC Code: 517110
NAICS: Not reported
Entered Chemical Name: DIESEL FUEL
Average Amt Code: 4
Owner Name: William Irwin
Owner Phone: 888-696-3973
Contact Type: Not reported

Facility ID: Not reported
CAS Number: 68476-34-6
SIC Code: 517110
NAICS: Not reported
Entered Chemical Name: DIESEL FUEL
Average Amt Code: 4
Owner Name: William Irwin
Owner Phone: 978-469-1661
Contact Type: Not reported

Facility ID: Not reported
CAS Number: 68476-34-6
SIC Code: 517110
NAICS: Not reported
Entered Chemical Name: DIESEL FUEL
Average Amt Code: 4
Owner Name: Verizon Virginia Inc.
Owner Phone: 978-469-1661
Contact Type: Not reported

Facility ID: Not reported
CAS Number: 68476-34-6
SIC Code: Not reported

Map ID	Site	Database(s)	EPA ID Number

BELL ATLANTIC (Continued) **U003916984**

NAICS: Not reported
Entered Chemical Name: DIESEL FUEL
Average Amt Code: Not reported
Owner Name: William Irwin
Owner Phone: 978-837-3604
Contact Type: Not reported

Facility ID: Not reported
CAS Number: 7664-93-9
SIC Code: Not reported
NAICS: Not reported
Entered Chemical Name: LEAD ACID BATTERIES
Average Amt Code: Not reported
Owner Name: William Irwin
Owner Phone: 978-837-3604
Contact Type: Not reported

Facility ID: Not reported
CAS Number: 68476-34-6
SIC Code: Not reported
NAICS: Not reported
Entered Chemical Name: DIESEL FUEL
Average Amt Code: Not reported
Owner Name: William Irwin
Owner Phone: 800-386-9639
Contact Type: Not reported

Facility ID: Not reported
CAS Number: 7664-93-9
SIC Code: Not reported
NAICS: Not reported
Entered Chemical Name: LEAD ACID BATTERIES
Average Amt Code: Not reported
Owner Name: William Irwin
Owner Phone: 800-386-9639
Contact Type: Not reported

Facility ID: Not reported
CAS Number: 68476-34-6
SIC Code: 4813
NAICS: Not reported
Entered Chemical Name: DIESEL FUEL
Average Amt Code: 4
Owner Name: Verizon Virginia Inc.
Owner Phone: 978-469-1648
Contact Type: Not reported

Facility ID: Not reported
CAS Number: 7664-93-9
SIC Code: Not reported
NAICS: 517110
Entered Chemical Name: LEAD ACID BATTERIES
Average Amt Code: 4
Owner Name: Jason Weller
Owner Phone: Not reported
Contact Type: NAICS

Map ID	Site	Database(s)	EPA ID Number

BELL ATLANTIC (Continued) **U003916984**

Facility ID:	Not reported
CAS Number:	7664-93-9
SIC Code:	Not reported
NAICS:	4813
Entered Chemical Name:	LEAD ACID BATTERIES
Average Amt Code:	4
Owner Name:	Jason Weller
Owner Phone:	Not reported
Contact Type:	SIC

Facility ID:	Not reported
CAS Number:	68476-34-6
SIC Code:	Not reported
NAICS:	517110
Entered Chemical Name:	DIESEL FUEL
Average Amt Code:	4
Owner Name:	Jason Weller
Owner Phone:	Not reported
Contact Type:	NAICS

Facility ID:	Not reported
CAS Number:	68476-34-6
SIC Code:	Not reported
NAICS:	4813
Entered Chemical Name:	DIESEL FUEL
Average Amt Code:	4
Owner Name:	Jason Weller
Owner Phone:	Not reported
Contact Type:	SIC

1885 **POHICK GOLF COURSE** **LUST** **S103458639**
10301 GUNSTON ROAD **N/A**
FAIRFAX, VA 0

LUST REG NO:

Region:	NO
Facility ID:	3013816
Status:	**Closed**
Tank Size:	0
Product:	Not reported
Release Date:	10/23/1992
Closed Date:	9/28/1994
Case Type:	Article 9
Case Officer:	Lewis E. Hilder
Pollution Complaint #:	93-0846
Permit Number:	0
Priority:	-

Map ID	Site	Database(s)	EPA ID Number
1891	**POHICK BAY REGIONAL GOLF COURSE** **10301 GUNSTON RD** **LORTON, VA 22079**	**LTANKS** **UST** **AST**	**U003680462** **N/A**

LTANKS:

Region:	NRO
CEDS Facility Id:	200000075584
Case Status:	**Closed**
Pollution Complaint #:	19930846
Reported:	10/23/1992
Case Closed Date:	09/28/1994
Program:	RP Lead
Federally Regulated UST (Y/N):	Y
Regulated Petroleum UST (1):	Y
Excluded UST (1):	N
Deferred UST (1):	N
Partially Deferred UST (1):	N
Exempt 1 UST (2):	N
Exempt 2 Heating Oil UST (2):	N
Small Heating Oil AST (2):	N
Regulated AST (3):	N
Unregulated AST (3):	N
Other Y/N:	N
Unknown Y/N:	N
Other Description:	Not reported
Heating Oil Category:	Not reported

Facility:

Facility Id:	3013816
Facility Type:	LOCAL
CEDS Facility ID:	200000075584

Owner:

Owner Id:	31754
Owner Name:	NORTHERN VA REGIONAL PARK AUTHORITY
Owner Address:	5400 OX ROAD
Owner Address2:	Not reported
Owner City, State, Zip:	FAIRFAX STATION, VA 22039
Owner Type:	LOCAL
Number of Active AST:	1
Number of Active UST:	0
Number of Inactive AST:	0
Number of Inactive UST:	3

UST:

Facility ID:	3013816
Federally Regulated:	Yes
Tank Number:	R1
Tank Capacity:	1000
Tank Contents:	GASOLINE
Tank Status:	**REM FROM GRD**
Tank Type:	UST

Tank Material:

Install Date:	5/6/1981
Tank Materials: Bare Steel	Yes
Tank Materials: Cath Protect Steel	No
Tank Materials: Epoxy Steel	No

Map ID	Site	Database(s)	EPA ID Number

POHICK BAY REGIONAL GOLF COURSE (Continued) **U003680462**

Tank Materials: Fiberglass	No
Tank Materials: Concrete	No
Tank Materials: Composite	No
Tank Materials: Double Walled	No
Tank Materials: Lined Interior	No
Tank Materials: Excav Liner	No
Tank Materials: Insulated Tank Jacket	No
Tank Materials: Repaired	No
Tank Materials: Unknown	No
Tank Materials: Other	No
Tank Materials: Other Note	Not reported

Release Detection:

Tank Release Detection: Leak Deferred	No
Tank Release Detection: Manual Gauge	No
Tank Release Detection: Auto Gauge	No
Tank Release Detection:Tank Tightness	No
Tank Release Detection: Vapor Monitor	No
Tank Release Detection: Inventory	No
Tank Release Detection: Stat Invent Recon	No
Tank Release Detection: Spill Install	No
Tank Release Detection: Overfill Install	No
Tank Release Detection: Groundwater	No
Tank Release Detection: Int Sec Containment	No
Tank Release Detection: Int Double Walled	No
Tank Release Detection: Other Method	No
Tank Release Detection: Other Note	Not reported
Pipe Release Detection: Leak Deferred	Not reported
Pipe Release Detection: Autoleak	Not reported
Pipe Release Detection: Line Tightness	No
Pipe Release Detection: Stat Invent Recon	No
Pipe Release Detection: Groundwater	No
Pipe Release Detection: Int Sec Containment	No
Pipe Release Det: Interior Double Walled	No
Pipe Release Detection: Other Method	No
Pipe Release Detection: Other Note	Not reported

Pipe Type:	VALVE: SUCTION
Pipe Materials: Bare Steel	Yes
Pipe Materials: Galvanized Steel	No
Pipe Materials: Copper	No
Pipe Materials: Fiberglass	No
Pipe Materials: Cath Protect	No
Pipe Materials: Double Walled	No
Pipe Materials: Sec Containment	No
Pipe Materials: Repaired	No
Pipe Materials: Unknown	No
Pipe Materials: Other	No
Pipe Materials: Other Note	Not reported

Facility ID:	3013816
Federally Regulated:	Yes

Tank Number:	R2
Tank Capacity:	280
Tank Contents:	GASOLINE

Map ID	Site	Database(s)	EPA ID Number

POHICK BAY REGIONAL GOLF COURSE (Continued) **U003680462**

Tank Status:	**REM FROM GRD**
Tank Type:	UST
Tank Material:	
Install Date:	5/6/1982
Tank Materials: Bare Steel	Yes
Tank Materials: Cath Protect Steel	No
Tank Materials: Epoxy Steel	No
Tank Materials: Fiberglass	No
Tank Materials: Concrete	No
Tank Materials: Composite	No
Tank Materials: Double Walled	No
Tank Materials: Lined Interior	No
Tank Materials: Excav Liner	No
Tank Materials: Insulated Tank Jacket	No
Tank Materials: Repaired	No
Tank Materials: Unknown	No
Tank Materials: Other	No
Tank Materials: Other Note	Not reported
Release Detection:	
Tank Release Detection: Leak Deferred	No
Tank Release Detection: Manual Gauge	No
Tank Release Detection: Auto Gauge	No
Tank Release Detection:Tank Tightness	No
Tank Release Detection: Vapor Monitor	No
Tank Release Detection: Inventory	No
Tank Release Detection: Stat Invent Recon	No
Tank Release Detection: Spill Install	No
Tank Release Detection: Overfill Install	No
Tank Release Detection: Groundwater	No
Tank Release Detection: Int Sec Containment	No
Tank Release Detection: Int Double Walled	No
Tank Release Detection: Other Method	No
Tank Release Detection: Other Note	Not reported
Pipe Release Detection: Leak Deferred	Not reported
Pipe Release Detection: Autoleak	Not reported
Pipe Release Detection: Line Tightness	No
Pipe Release Detection: Stat Invent Recon	No
Pipe Release Detection: Groundwater	No
Pipe Release Detection: Int Sec Containment	No
Pipe Release Det: Interior Double Walled	No
Pipe Release Detection: Other Method	No
Pipe Release Detection: Other Note	Not reported
Pipe Type:	VALVE: SUCTION
Pipe Materials: Bare Steel	Yes
Pipe Materials: Galvanized Steel	No
Pipe Materials: Copper	No
Pipe Materials: Fiberglass	No
Pipe Materials: Cath Protect	No
Pipe Materials: Double Walled	No
Pipe Materials: Sec Containment	No
Pipe Materials: Repaired	No
Pipe Materials: Unknown	No
Pipe Materials: Other	No
Pipe Materials: Other Note	Not reported

Map ID	Site	Database(s)	EPA ID Number

POHICK BAY REGIONAL GOLF COURSE (Continued) **U003680462**

Facility ID:	3013816
Federally Regulated:	Yes
Tank Number:	R3
Tank Capacity:	1000
Tank Contents:	DIESEL
Tank Status:	**REM FROM GRD**
Tank Type:	UST

Tank Material:

Install Date:	5/6/1981
Tank Materials: Bare Steel	Yes
Tank Materials: Cath Protect Steel	No
Tank Materials: Epoxy Steel	No
Tank Materials: Fiberglass	No
Tank Materials: Concrete	No
Tank Materials: Composite	No
Tank Materials: Double Walled	No
Tank Materials: Lined Interior	No
Tank Materials: Excav Liner	No
Tank Materials: Insulated Tank Jacket	No
Tank Materials: Repaired	No
Tank Materials: Unknown	No
Tank Materials: Other	No
Tank Materials: Other Note	Not reported

Release Detection:

Tank Release Detection: Leak Deferred	No
Tank Release Detection: Manual Gauge	No
Tank Release Detection: Auto Gauge	No
Tank Release Detection:Tank Tightness	No
Tank Release Detection: Vapor Monitor	No
Tank Release Detection: Inventory	No
Tank Release Detection: Stat Invent Recon	No
Tank Release Detection: Spill Install	No
Tank Release Detection: Overfill Install	No
Tank Release Detection: Groundwater	No
Tank Release Detection: Int Sec Containment	No
Tank Release Detection: Int Double Walled	No
Tank Release Detection: Other Method	No
Tank Release Detection: Other Note	Not reported
Pipe Release Detection: Leak Deferred	Not reported
Pipe Release Detection: Autoleak	Not reported
Pipe Release Detection: Line Tightness	No
Pipe Release Detection: Stat Invent Recon	No
Pipe Release Detection: Groundwater	No
Pipe Release Detection: Int Sec Containment	No
Pipe Release Det: Interior Double Walled	No
Pipe Release Detection: Other Method	No
Pipe Release Detection: Other Note	Not reported
Pipe Type:	VALVE: SUCTION
Pipe Materials: Bare Steel	Yes
Pipe Materials: Galvanized Steel	No
Pipe Materials: Copper	No
Pipe Materials: Fiberglass	No
Pipe Materials: Cath Protect	No

Map ID	Site	Database(s)	EPA ID Number

POHICK BAY REGIONAL GOLF COURSE (Continued) **U003680462**

Pipe Materials: Double Walled	No
Pipe Materials: Sec Containment	No
Pipe Materials: Repaired	No
Pipe Materials: Unknown	No
Pipe Materials: Other	No
Pipe Materials: Other Note	Not reported

AST:

Facility ID:	3013816
Facility Type:	LOCAL
CEDS Facility ID:	200000075584

Tank Info:

Owner:

Owner Id:	31754
Owner Name:	NORTHERN VA REGIONAL PARK AUTHORITY
Owner Address:	5400 OX ROAD
Owner Address2:	Not reported
Owner City/State/Zip:	FAIRFAX STATION, VA 22039
Owner Type:	LOCAL
Number of Active AST:	1
Number of Active UST:	0
Number of Inactive AST:	0
Number of Inactive UST:	3

Fed Regulated:	No
Tank Number:	PG-G
Tank Type:	AST
Tank Capacity:	1000
Tank Contents:	DIESEL
Tank Status:	CURR IN USE

Tank Containment:

Install Date:	1/2/1992
Containment: Curbing	No
Containment: Weirs	No
Containment: Sorbent	No
Containment: Culvert	No
Containment: Diversion	No
Containment: Retention	No
Containment: Dike	No
Containment: Unknown	No
Containment: Other	No
Containment: Other Note	Not reported

Release Detection:

Release Detection: Ground Water	No
Release Detection: Visual	No
Release Detection: Vapor	No
Release Detection: Interstitial	No
Release Detection: None	No
Release Detection: Other	No
Release Detection: Other Note	Not reported
Release Prevention: Double Bottom	No
Release Prevention: Double Walled	No
Release Prevention: Lined Interior	Not reported

Map ID	Site	Database(s)	EPA ID Number

POHICK BAY REGIONAL GOLF COURSE (Continued) **U003680462**

Release Prevention: Poly Jacket	No
Release Prevention: Exc Liner	No
Release Prevention: None	No
Release Prevention: Unknown	No
Release Prevention: Other	No
Release Prevention: Other Note	Not reported
Tank Foundation: Steel	No
Tank Foundation: Earthen	No
Tank Foundation: Concrete Imp	No
Tank Foundation: Unknown	No
Tank Foundation: Other	No
Tank Foundation: Other Note	Not reported
Tank Roof: Float	No
Tank Roof: Cone	No
Tank Roof: Breather	Not reported
Tank Roof: Dbldeck	Not reported
Tank Roof: Pontoon	Not reported
Tank Roof: Balloon	Not reported
Tank Roof: Lifter	Not reported
Tank Roof: Pan	Not reported
Tank Roof: Other	No
Tank Roof: Other Note	Not reported

Tank Material:

Tank Materials: Bare Steel	No
Tank Materials: Concrete	No
Tank Materials: Insulated Tank Jacket	No
Tank Materials: Unknown	No
Tank Materials: Other	No
Tank Materials: Other Note	Not reported
Tank Type Cathodic/CP:	N
Tank Type Single Wall:	N
Tank Type Double Wall:	N
Tank Type Lined Interior:	N
Tank Type Double Bottom:	N
Tank Type Potable/Skid:	N
Tank Type Shop Fabricated/Built:	N
Tank Type Vaulted Below Grade:	N
Tank Type Vertical:	N
Tank Type Horizontal:	N
Tank Type Unknown:	N
Tank Type Other:	N
Tank Type Other Specify:	N

1891 **POHICK GOLF COURSE** **RGA LUST** **S115982189**
10301 GUNSTON ROAD **N/A**
LORTON, VA

RGA LUST:

2001	POHICK GOLF COURSE	10301 GUNSTON ROAD
1997	POHICK GOLF COURSE	10301 GUNSTON ROAD
1995	POHICK GOLF COURSE	10301 GUNSTON ROAD

Map ID	Site	Database(s)	EPA ID Number
1903	**COTTAGE #5** **10315 BELMONT BOULEVARD** **FAIRFAX, VA 22079**	**LUST** **LTANKS**	**S104407540** **N/A**

LUST REG NO:

Region:	NO
Facility ID:	3900035
Status:	**Open**
Tank Size:	275
Product:	hydraulic
Release Date:	06/07/1999
Closed Date:	Not reported
Case Type:	Article 11
Case Officer:	James D. Green
Pollution Complaint #:	99-3391
Permit Number:	Not reported
Priority:	Not reported

LTANKS:

Region:	NRO
CEDS Facility Id:	200000185237
Case Status:	**Closed**
Pollution Complaint #:	19993391
Reported:	06/07/1999
Case Closed Date:	12/03/2007
Program:	RP Lead
Federally Regulated UST (Y/N):	N
Regulated Petroleum UST (1):	N
Excluded UST (1):	N
Deferred UST (1):	N
Partially Deferred UST (1):	N
Exempt 1 UST (2):	N
Exempt 2 Heating Oil UST (2):	Y
Small Heating Oil AST (2):	N
Regulated AST (3):	N
Unregulated AST (3):	N
Other Y/N:	N
Unknown Y/N:	N
Other Description:	Not reported
Heating Oil Category:	Not reported

Count: 453 records FOCUS MAP 50 ORPHAN SUMMARY

City	EDR ID	Site Name	Site Address	Zip	Database(s)
ALEXANDRIA	S105983283	FORT BELVOIR	BUILDING 01822	22060	LUST
FAIRFAX	S105983302	FORT BELVOIR (PREP)	BUILDING 03140, DAVIDSON AIRFIELD	22060	LUST
FAIRFAX	S105983862	FORT BELVOIR	BUILDING 02212	22060	LUST
FAIRFAX	S105983861	FORT BELVOIR	BUILDING 01824	22060	LUST
FAIRFAX	S105983983	FORT BELVOIR	BUILDING 01803	22060	LUST
FAIRFAX	S105983966	FORT BELVOIR	BUILDING 01193	22060	LUST
FAIRFAX	S105983960	FORT BELVOIR	BUILDING 02238	22060	LUST
FAIRFAX	S105983950	FORT BELVOIR	BUILDING 03233	22060	LUST
FAIRFAX	S105983928	FORT BELVOIR	BUILDING 01816	22060	LUST
FAIRFAX	S104957192	FORT BELVOIR	BUILDING 01153	22060	LUST
FAIRFAX	S105983599	FORT BELVOIR	BUILDING 01122	22060	LUST
FAIRFAX	S105983914	FORT BELVOIR	BUILDING 00788	22060	LUST
FAIRFAX	S105983906	FORT BELVOIR	BUILDING 00506	22060	LUST
FAIRFAX	S105983897	FORT BELVOIR	BUILDING 00214	22060	LUST
FAIRFAX	S105983894	FORT BELVOIR	BUILDING 02473	22060	LUST
FAIRFAX	S105983406	FORT BELVOIR	BUILDING 01803	22060	LUST
FAIRFAX	S105983831	FORT BELVOIR	BUILDING 00778	22060	LUST
FAIRFAX	S105983539	FORT BELVOIR	BUILDING 00328	22060	LUST
FAIRFAX	S105983827	FORT BELVOIR	BUILDING 00220	22060	LUST
FAIRFAX	S105983803	FORT BELVOIR	BUILDING 02580	22060	LUST
FAIRFAX	S105983795	FORT BELVOIR	BUILDING 00247	22060	LUST
FAIRFAX	S105983909	FORT BELVOIR	BUILDING 00687	22060	LUST
FAIRFAX	S105983908	FORT BELVOIR	BUILDING 00681	22060	LUST
FAIRFAX	S105983902	FORT BELVOIR	BUILDING 00332, TANK A	22060	LUST
FAIRFAX	S105983900	FORT BELVOIR	BUILDING 00246	22060	LUST
FAIRFAX	S105983890	FORT BELVOIR	BUILDING 01960	22060	LUST
FAIRFAX	S105983888	FORT BELVOIR	BUILDING 01491	22060	LUST
FAIRFAX	S105983883	FORT BELVOIR	BUILDING 01403	22060	LUST
FAIRFAX	S105983882	FORT BELVOIR	BUILDING 01101	22060	LUST
FAIRFAX	S105983871	FORT BELVOIR	BUILDING 00226	22060	LUST
FAIRFAX	S105983860	FORT BELVOIR	BUILDING 01027	22060	LUST
FAIRFAX	S105983850	FORT BELVOIR	BUILDING 01966	22060	LUST
FAIRFAX	S105983847	FORT BELVOIR	BUILDING 01481, 85 & 86	22060	LUST
FAIRFAX	S105983982	FORT BELVOIR	BUILDING 01575	22060	LUST
FAIRFAX	S105983976	FORT BELVOIR	BUILDING 02421	22060	LUST
FAIRFAX	S105983967	FORT BELVOIR	BUILDING 01427	22060	LUST
FAIRFAX	S105983953	FORT BELVOIR	BUILDING 05034	22060	LUST
FAIRFAX	S105983943	FORT BELVOIR	BUILDING 02454	22060	LUST
FAIRFAX	S105983422	FORT BELVOIR	BUILDING 01974	22060	LUST
FAIRFAX	S105983797	FORT BELVOIR	BUILDING 00435	22060	LUST
FAIRFAX	S105983794	FORT BELVOIR	BUILDING 00182	22060	LUST
FAIRFAX	S105983922	FORT BELVOIR	BUILDING 01421	22060	LUST
FAIRFAX	S105983832	FORT BELVOIR	BUILDING 00950	22060	LUST

Count: 453 records FOCUS MAP 50 ORPHAN SUMMARY

City	EDR ID	Site Name	Site Address	Zip	Database(s)
FAIRFAX	S105984007	FORT BELVOIR	BUILDING 01810	22060	LUST
FAIRFAX	S105983455	FORT BELVOIR, POL FACILITY	BUILDING 00390	22060	LUST
FAIRFAX	S105983696	FORT BELVOIR	BUILDING 01132, 9580 THEOTE ROAD	22060	LUST
FAIRFAX	S105983637	FORT BELVOIR	BUILDING 02217	22060	LUST
FAIRFAX	S105983921	FORT BELVOIR	BUILDING 01199	22060	LUST
FAIRFAX	S105983919	FORT BELVOIR	BUILDING 01138	22060	LUST
FAIRFAX	S105983913	FORT BELVOIR	BUILDING 00773	22060	LUST
FAIRFAX	S105983911	FORT BELVOIR	BUILDING 00712	22060	LUST
FAIRFAX	S105983893	FORT BELVOIR	BUILDING 02234	22060	LUST
FAIRFAX	S105983875	FORT BELVOIR	BUILDING 00337	22060	LUST
FAIRFAX	S105983857	FORT BELVOIR	BUILDING 00202	22060	LUST
FAIRFAX	S105983849	FORT BELVOIR	BUILDING 01916,19,24,27,29 & 30	22060	LUST
FAIRFAX	S105983895	FORT BELVOIR	BUILDING 02595	22060	LUST
FAIRFAX	S105983981	FORT BELVOIR	BUILDING 01434	22060	LUST
FAIRFAX	S105983975	FORT BELVOIR	BUILDING 02417	22060	LUST
FAIRFAX	S105983948	FORT BELVOIR	BUILDING 03162	22060	LUST
FAIRFAX	S105983931	FORT BELVOIR	BUILDING 01833	22060	LUST
FAIRFAX	S105983824	FORT BELVOIR	BUILDING 00204, 05,06,07,08,09	22060	LUST
FAIRFAX	S105983802	FORT BELVOIR	BUILDING 02444	22060	LUST
FAIRFAX	S105983220	FORT BELVOIR	BUILDING 01332	22060	LUST
FAIRFAX	S105983712	FORT BELVOIR-NORTH POST GAS STATION	BUILDING 02304	22060	LUST
FAIRFAX	S105983918	FORT BELVOIR	BUILDING 01128	22060	LUST
FAIRFAX	S105983917	FORT BELVOIR	BUILDING 01025	22060	LUST
FAIRFAX	S105983903	FORT BELVOIR	BUILDING 00338	22060	LUST
FAIRFAX	S105983887	FORT BELVOIR	BUILDING 01487	22060	LUST
FAIRFAX	S105983885	FORT BELVOIR	BUILDING 01462	22060	LUST
FAIRFAX	S105983878	FORT BELVOIR	BUILDING 00193	22060	LUST
FAIRFAX	S105983873	FORT BELVOIR	BUILDING 00258	22060	LUST
FAIRFAX	S105983872	FORT BELVOIR	BUILDING 00240	22060	LUST
FAIRFAX	S105983965	FORT BELVOIR	BUILDING 00715 (TANKS A & B)	22060	LUST
FAIRFAX	S105983973	FORT BELVOIR	BUILDING 02284	22060	LUST
FAIRFAX	S105983925	FORT BELVOIR	BUILDING 01804	22060	LUST
FAIRFAX	S105983924	FORT BELVOIR	BUILDING 01802	22060	LUST
FAIRFAX	S105983833	FORT BELVOIR	BUILDING 01127	22060	LUST
FAIRFAX	S105983959	FORT BELVOIR	BUILDING 02225	22060	LUST
FAIRFAX	S105983956	FORT BELVOIR	BUILDING 02201	22060	LUST
FAIRFAX	S105983945	FORT BELVOIR	BUILDING 02586	22060	LUST
FAIRFAX	S105983944	FORT BELVOIR	BUILDING 02582	22060	LUST
FAIRFAX	S105983941	FORT BELVOIR	BUILDING 02268	22060	LUST
FAIRFAX	S105983937	FORT BELVOIR	BUILDING 01928	22060	LUST
FAIRFAX	S105983935	FORT BELVOIR	BUILDING 01911	22060	LUST
FAIRFAX	S105983930	FORT BELVOIR	BUILDING 01819	22060	LUST
FAIRFAX	S105983929	FORT BELVOIR	BUILDING 01817	22060	LUST
FAIRFAX	S105983798	FORT BELVOIR	BUILDING 00707	22060	LUST
FAIRFAX	S105983579	FORT BELVOIR - DOGUE CREEK APARTMENTS	BUILDING 00917, 5326 FENNER ROAD	22060	LUST
FAIRFAX	S105983549	FORT BELVOIR - DOGUE CREEK VILLAGE	BUILDING 00900	22060	LUST
FAIRFAX	S105983905	FORT BELVOIR	BUILDING 00392	22060	LUST

Count: 453 records FOCUS MAP 50 ORPHAN SUMMARY

City	EDR ID	Site Name	Site Address	Zip	Database(s)
FAIRFAX	S105983880	FORT BELVOIR	BUILDING 00508	22060	LUST
FAIRFAX	S105983876	FORT BELVOIR	BUILDING 00361	22060	LUST
FAIRFAX	S105983874	FORT BELVOIR	BUILDING 00332, TANK D	22060	LUST
FAIRFAX	S105983851	FORT BELVOIR	BUILDING 03065	22060	LUST
FAIRFAX	S105983980	FORT BELVOIR	BUILDING 00601	22060	LUST
FAIRFAX	S105983978	FORT BELVOIR	BUILDING 02586	22060	LUST
FAIRFAX	S105983977	FORT BELVOIR	BUILDING 02422	22060	LUST
FAIRFAX	S105983974	FORT BELVOIR	BUILDING 02411	22060	LUST
FAIRFAX	S105983969	FORT BELVOIR	BUILDING 01837	22060	LUST
FAIRFAX	S105983957	FORT BELVOIR	BUILDING 02211	22060	LUST
FAIRFAX	S105983955	FORT BELVOIR	BUILDING 07336	22060	LUST
FAIRFAX	S105982842	FORT BELVOIR	BUILDING 01124	22060	LUST
FAIRFAX	S105982821	FORT BELVOIR	BUILDING 02202	22060	LUST
FAIRFAX	S105983654	FORT BELVOIR - DOGUE CREEK HOUSING	BUILDING 00919 ADJACENT TO	22060	LUST
FAIRFAX	S105983954	FORT BELVOIR	BUILDING 05064	22060	LUST
FAIRFAX	S105983946	FORT BELVOIR	BUILDING 02591	22060	LUST
FAIRFAX	S105983940	FORT BELVOIR	BUILDING 02244	22060	LUST
FAIRFAX	S105983932	FORT BELVOIR	BUILDING 01901	22060	LUST
FAIRFAX	S105983829	FORT BELVOIR	BUILDING 00359	22060	LUST
FAIRFAX	S105983828	FORT BELVOIR	BUILDING 00247	22060	LUST
FAIRFAX	S105983825	FORT BELVOIR	BUILDING 00201,03,13,11,12	22060	LUST
FAIRFAX	S105983800	FORT BELVOIR	BUILDING 01726	22060	LUST
FAIRFAX	S105983717	FORT BELVOIR, STORAGE DEPOT	BUILDING 00717	22060	LUST
FAIRFAX	S105983716	FORT BELVOIR, TESTING AREA	BUILDING 00324	22060	LUST
FAIRFAX	S105983920	FORT BELVOIR	BUILDING 01158	22060	LUST
FAIRFAX	S105983915	FORT BELVOIR	BUILDING 00805	22060	LUST
FAIRFAX	S105983912	FORT BELVOIR	BUILDING 00740	22060	LUST
FAIRFAX	S105983904	FORT BELVOIR	BUILDING 00354	22060	LUST
FAIRFAX	S105983899	FORT BELVOIR	BUILDING 00219	22060	LUST
FAIRFAX	S105983952	FORT BELVOIR	BUILDING 05033	22060	LUST
FAIRFAX	S105983891	FORT BELVOIR	BUILDING 02232	22060	LUST
FAIRFAX	S105983884	FORT BELVOIR	BUILDING 01439	22060	LUST
FAIRFAX	S105983877	FORT BELVOIR	BUILDING 00184	22060	LUST
FAIRFAX	S105983870	FORT BELVOIR	BUILDING 00200	22060	LUST
FAIRFAX	S105983863	FORT BELVOIR	BUILDING 05099	22060	LUST
FAIRFAX	S105983852	FORT BELVOIR	BUILDING 03138	22060	LUST
FAIRFAX	S105983848	FORT BELVOIR	BUILDING 01908	22060	LUST
FAIRFAX	S105983846	FORT BELVOIR	BUILDING 01460	22060	LUST
FAIRFAX	S105983845	FORT BELVOIR	BUILDING 00773	22060	LUST
FAIRFAX	S105983970	FORT BELVOIR	BUILDING 01926	22060	LUST
FAIRFAX	S105983947	FORT BELVOIR	BUILDING 02593	22060	LUST
FAIRFAX	S105983942	FORT BELVOIR	BUILDING 02271	22060	LUST
FAIRFAX	S105983939	FORT BELVOIR	BUILDING 02241	22060	LUST
FAIRFAX	S105983799	FORT BELVOIR	BUILDING 01200	22060	LUST
FAIRFAX	S105983951	FORT BELVOIR	BUILDING 05009	22060	LUST
FAIRFAX	S105983826	FORT BELVOIR	BUILDING 00210	22060	LUST
FAIRFAX	S105983823	FORT BELVOIR	BUILDING 00080 & 81	22060	LUST

City	EDR ID	Site Name	Site Address	Zip	Database(s)
FAIRFAX	S105983804	FORT BELVOIR	BUILDING 02592	22060	LUST
FAIRFAX	S105983801	FORT BELVOIR	BUILDING 01736	22060	LUST
FAIRFAX	S105983830	FORT BELVOIR	BUILDING 00367	22060	LUST
FAIRFAX	S105983678	FORT BELVOIR	BUILDING 02009 & 02034	22060	LUST
FAIRFAX	S105983916	FORT BELVOIR	BUILDING 00907	22060	LUST
FAIRFAX	S105983910	FORT BELVOIR	BUILDING 00701	22060	LUST
FAIRFAX	S105983907	FORT BELVOIR	BUILDING 00630	22060	LUST
FAIRFAX	S105983898	FORT BELVOIR	BUILDING 00216	22060	LUST
FAIRFAX	S105983896	FORT BELVOIR	BUILDING 00181	22060	LUST
FAIRFAX	S105983889	FORT BELVOIR	BUILDING 01822	22060	LUST
FAIRFAX	S105983886	FORT BELVOIR	BUILDING 01468	22060	LUST
FAIRFAX	S105983869	FORT BELVOIR	BUILDING 00904	22060	LUST
FAIRFAX	S105983865	FORT BELVOIR	BUILDING 01146	22060	LUST
FAIRFAX	S105983864	FORT BELVOIR	BUILDING 00331	22060	LUST
FAIRFAX	S105983858	FORT BELVOIR	BUILDING 00256	22060	LUST
FAIRFAX	S105983854	FORT BELVOIR	BUILDING 01124	22060	LUST
FAIRFAX	S105983986	FORT BELVOIR	BUILDING 02444	22060	LUST
FAIRFAX	S105983972	FORT BELVOIR	BUILDING 02249	22060	LUST
FAIRFAX	S105983968	FORT BELVOIR	BUILDING 01475	22060	LUST
FAIRFAX	S105983958	FORT BELVOIR	BUILDING 02223	22060	LUST
FAIRFAX	S105983936	FORT BELVOIR	BUILDING 01923	22060	LUST
FAIRFAX	S105983934	FORT BELVOIR	BUILDING 01907	22060	LUST
FAIRFAX	S105983933	FORT BELVOIR	BUILDING 01902	22060	LUST
FAIRFAX	S105983927	FORT BELVOIR	BUILDING 01813	22060	LUST
FAIRFAX	S105983923	FORT BELVOIR	BUILDING 01442	22060	LUST
FAIRFAX	S105983680	FORT BELVOIR - DOGUE CREEK APARTMENTS	BUILDING 00900	22060	LUST
FAIRFAX	S105983901	FORT BELVOIR	BUILDING 00257	22060	LUST
FAIRFAX	S105983892	FORT BELVOIR	BUILDING 02233	22060	LUST
FAIRFAX	S105983550	FORT BELVOIR	BUILDING 02403	22060	LUST
FAIRFAX	S105983881	FORT BELVOIR	BUILDING 00753	22060	LUST
FAIRFAX	S105983879	FORT BELVOIR	BUILDING 00341	22060	LUST
FAIRFAX	S105983859	FORT BELVOIR	BUILDING 01000	22060	LUST
FAIRFAX	S105983979	FORT BELVOIR	BUILDING 01201	22060	LUST
FAIRFAX	S105983971	FORT BELVOIR	BUILDING 02235	22060	LUST
FAIRFAX	S105983949	FORT BELVOIR	BUILDING 03230	22060	LUST
FAIRFAX	S105983926	FORT BELVOIR	BUILDING 01805	22060	LUST
FAIRFAX	S105983867	FORT BELVOIR	BUILDING 02991	22060	LUST
FAIRFAX	S105983796	FORT BELVOIR	BUILDING 00305	22060	LUST
FAIRFAX	S105983793	FORT BELVOIR	BUILDING 00099	22060	LUST
FAIRFAX	S104407228	VDOT - RTES 1 & 95	INTERSECTION ROUTE 1 & I-95 N	22079	LUST
FAIRFAX	S104957148	GADWILL, MIKE PROPERTY	8516 POHICK ROAD	22079	LUST
FAIRFAX COUNTY	S108929693	FT BELVOIR/LOWER POT WTP VA0025364	FT BELVOIR PUMP STATION		SPILLS
FAIRFAX COUNTY	S109122692	FT BELVOIR	BUILDING 1416		SPILLS
FAIRFAX COUNTY	S106239830	I95 NORTHBOUND (FORT BELVOIR EXIT)	I95 NORTHBOUND (FORT BELVOIR EXIT		SPILLS
FORT BELVIOR	1010004188	FORT BELVOIR	U.S. ARMY ATZA-CG	22060	FTTS
FORT BELVIOR	1008180304	FORT BELVOIR	U.S. ARMY ATZA-CG	22060	HIST FTTS
FORT BELVOIR	1023680488	FORT BELVOIR BUILDING #808 DEMOLITION PROJECT	808 FERREL ROAD	22060	RCRA NonGen / NLR

Count: 453 records FOCUS MAP 50 ORPHAN SUMMARY

City	EDR ID	Site Name	Site Address	Zip	Database(s)
FORT BELVOIR	1023709114	FORT BELVOIR BUILDING #808 DEMOLITION PROJECT	808 FERREL ROAD	22060	FINDS, ECHO
FORT BELVOIR	1008011816	FORT BELVOIR	FORT BELVOIR	22060	FINDS, ECHO
FORT BELVOIR	1008178654	DEPARTMENT OF THE ARMY (FT. BELVOIR)	FORT BELVOIR ATZA-CG	22060	HIST FTTS
FORT BELVOIR	1010003198	DEPARTMENT OF THE ARMY (FT. BELVOIR)	FORT BELVOIR ATZA-CG	22060	FTTS
FORT BELVOIR	1008168236	FORT BELVOIR RESIDENTIAL COMMUNITIES, LLC	GUNSTON RD	22060	FINDS, ECHO
FORT BELVOIR	S105623639	FORT BELVOIR	INTERSECTION OF SURVEYOR AND MT. VERNON ROAD	22060	SPILLS
FORT BELVOIR	S114544477	DOMINION VIRGINIA POWER SUBSTATION - FORT BELVOIR	JOHN J KINGMAN RD	22060	LTANKS
FORT BELVOIR	U004183375	US ARMY FORT BELVOIR AAFES SHOPPETTE AND GAS	9600 POHICK RD	22060	UST
FORT BELVOIR	1017380530	US ARMY FORT BELVOIR AAFES SHOPPETTE AND GAS STATION (SOUTH	9600 POHICK ROAD	22060	FINDS
FORT BELVOIR	S114544474	US ARMY - FORT BELVOIR - MP-1 SITE	POL STORAGE AREA ALONG POE RD	22060	LTANKS
FORT BELVOIR	S108992419	FORT BELVOIR - BUILDING 00911 DOGUE CREEK VILLAGE	TELEGRAPH RD AND POTOMAC RIVER	22060	LTANKS
FORT BELVOIR	S108992430	FORT BELVOIR - BUILDING 00925	TELEGRAPH RD AND POTOMAC RIVER	22060	LTANKS
FORT BELVOIR	S108992622	FORT BELVOIR - BUILDING 00367	TELEGRAPH RD AND POTOMAC RIVER	22060	LTANKS
FORT BELVOIR	S108992513	FORT BELVOIR - BUILDING 02202	TELEGRAPH RD AND POTOMAC RIVER	22060	LTANKS
FORT BELVOIR	S108992841	FORT BELVOIR - BUILDING 01124	TELEGRAPH RD AND POTOMAC RIVER	22060	LTANKS
FORT BELVOIR	S108992446	FORT BELVOIR - BUILDING 01116	TELEGRAPH RD AND POTOMAC RIVER	22060	LTANKS
FORT BELVOIR	S108992441	FORT BELVOIR - BUILDING 02120	TELEGRAPH RD AND POTOMAC RIVER	22060	LTANKS
FORT BELVOIR	S108992447	FORT BELVOIR - BUILDING 07350	TELEGRAPH RD AND POTOMAC RIVER	22060	LTANKS
FORT BELVOIR	S108992462	FORT BELVOIR - BUILDING 01153	TELEGRAPH RD AND POTOMAC RIVER	22060	LTANKS
FORT BELVOIR	S108992499	FORT BELVOIR - BUILDING 01926	TELEGRAPH RD AND POTOMAC RIVER	22060	LTANKS
FORT BELVOIR	S108992487	FORT BELVOIR - BUILDING 02586	TELEGRAPH RD AND POTOMAC RIVER	22060	LTANKS
FORT BELVOIR	S108992507	FORT BELVOIR - BUILDING 00715 TANKS A AND B	TELEGRAPH RD AND POTOMAC RIVER	22060	LTANKS
FORT BELVOIR	S108992582	FORT BELVOIR - BUILDING 00226	TELEGRAPH RD AND POTOMAC RIVER	22060	LTANKS
FORT BELVOIR	S108992534	FORT BELVOIR - BUILDING 02232	TELEGRAPH RD AND POTOMAC RIVER	22060	LTANKS
FORT BELVOIR	S110145568	US ARMY - FORT BELVOIR - BUILDING 1943	TELEGRAPH RD AND POTOMAC RIVER	22060	LTANKS
FORT BELVOIR	S108992567	FORT BELVOIR - BUILDING 00338	TELEGRAPH RD AND POTOMAC RIVER	22060	LTANKS
FORT BELVOIR	S108992510	FORT BELVOIR - BUILDING 00354	TELEGRAPH RD AND POTOMAC RIVER	22060	LTANKS
FORT BELVOIR	S108992552	FORT BELVOIR - BUILDING 00788	TELEGRAPH RD AND POTOMAC RIVER	22060	LTANKS
FORT BELVOIR	S108992543	FORT BELVOIR - BUILDING 01025	TELEGRAPH RD AND POTOMAC RIVER	22060	LTANKS
FORT BELVOIR	S108992580	FORT BELVOIR - BUILDING 01158	TELEGRAPH RD AND POTOMAC RIVER	22060	LTANKS
FORT BELVOIR	S108992506	FORT BELVOIR - BUILDING 00181	TELEGRAPH RD AND POTOMAC RIVER	22060	LTANKS
FORT BELVOIR	S108992623	FORT BELVOIR - BUILDING 01928	TELEGRAPH RD AND POTOMAC RIVER	22060	LTANKS
FORT BELVOIR	S108992602	FORT BELVOIR - BUILDING 02113	TELEGRAPH RD AND POTOMAC RIVER	22060	LTANKS
FORT BELVOIR	S108992521	FORT BELVOIR - BUILDING 02241	TELEGRAPH RD AND POTOMAC RIVER	22060	LTANKS
FORT BELVOIR	S108992417	FORT BELVOIR - BUILDING 2462 DTRA EXPANSION	TELEGRAPH RD AND POTOMAC RIVER	22060	LTANKS
FORT BELVOIR	S108992745	FORT BELVOIR - BUILDING 02403	TELEGRAPH RD AND POTOMAC RIVER	22060	LTANKS
FORT BELVOIR	S108992637	FORT BELVOIR - BUILDINGS 00080 AND 81	TELEGRAPH RD AND POTOMAC RIVER	22060	LTANKS
FORT BELVOIR	S108992621	FORT BELVOIR - BUILDING 00204,05,06,07,08,09	TELEGRAPH RD AND POTOMAC RIVER	22060	LTANKS
FORT BELVOIR	S108992632	FORT BELVOIR - BUILDING 00435	TELEGRAPH RD AND POTOMAC RIVER	22060	LTANKS

Count: 453 records FOCUS MAP 50 ORPHAN SUMMARY

City	EDR ID	Site Name	Site Address	Zip	Database(s)
FORT BELVOIR	S108992641	FORT BELVOIR - BUILDING 02592	TELEGRAPH RD AND POTOMAC RIVER	22060	LTANKS
FORT BELVOIR	S108992388	FORT BELVOIR - BUILDING 1001	TELEGRAPH RD AND POTOMAC RIVER	22060	LTANKS
FORT BELVOIR	S108992774	FORT BELVOIR - BUILDING 01974	TELEGRAPH RD AND POTOMAC RIVER	22060	LTANKS
FORT BELVOIR	S108992777	FORT BELVOIR - BUILDING 01948	TELEGRAPH RD AND POTOMAC RIVER	22060	LTANKS
FORT BELVOIR	S108992761	FORT BELVOIR - BUILDING 01741	TELEGRAPH RD AND POTOMAC RIVER	22060	LTANKS
FORT BELVOIR	S106707214	FORT BELVOIR - HERRYFORD VILLAGE SEWAGE LIFT STATI	TELEGRAPH RD AND POTOMAC RIVER	22060	LTANKS
FORT BELVOIR	S108992418	FORT BELVOIR - BUILDING 00912 DOGUE CREEK VILLAGE	TELEGRAPH RD AND POTOMAC RIVER	22060	LTANKS
FORT BELVOIR	S108992736	FORT BELVOIR - BUILDING 01122	TELEGRAPH RD AND POTOMAC RIVER	22060	LTANKS
FORT BELVOIR	S108992773	FORT BELVOIR - BUILDING 01495	TELEGRAPH RD AND POTOMAC RIVER	22060	LTANKS
FORT BELVOIR	S108992526	FORT BELVOIR - BUILDING 02225	TELEGRAPH RD AND POTOMAC RIVER	22060	LTANKS
FORT BELVOIR	S108992666	FORT BELVOIR, BUILDING 2304, N.POST GAS STATION	TELEGRAPH RD AND POTOMAC RIVER	22060	LTANKS
FORT BELVOIR	S108992821	FORT BELVOIR - BUILDING 00201	TELEGRAPH RD AND POTOMAC RIVER	22060	LTANKS
FORT BELVOIR	S108992466	FORT BELVOIR - BUILDING 02444	TELEGRAPH RD AND POTOMAC RIVER	22060	LTANKS
FORT BELVOIR	S108992615	FORT BELVOIR - BUILDINGS 01481,85, 86	TELEGRAPH RD AND POTOMAC RIVER	22060	LTANKS
FORT BELVOIR	S108992592	FORT BELVOIR - BUILDINGS 1916,19,24,27,29,30	TELEGRAPH RD AND POTOMAC RIVER	22060	LTANKS
FORT BELVOIR	S108992494	FORT BELVOIR - BUILDING 00773	TELEGRAPH RD AND POTOMAC RIVER	22060	LTANKS
FORT BELVOIR	S108992448	FORT BELVOIR - BUILDING 01939	TELEGRAPH RD AND POTOMAC RIVER	22060	LTANKS
FORT BELVOIR	S108992443	FORT BELVOIR - BUILDING 00808	TELEGRAPH RD AND POTOMAC RIVER	22060	LTANKS
FORT BELVOIR	S108992581	FORT BELVOIR - BUILDING 00193	TELEGRAPH RD AND POTOMAC RIVER	22060	LTANKS
FORT BELVOIR	S108992545	FORT BELVOIR - BUILDING 00392	TELEGRAPH RD AND POTOMAC RIVER	22060	LTANKS
FORT BELVOIR	S108992511	FORT BELVOIR - BUILDING 00773	TELEGRAPH RD AND POTOMAC RIVER	22060	LTANKS
FORT BELVOIR	S108992555	FORT BELVOIR - BUILDING 01128	TELEGRAPH RD AND POTOMAC RIVER	22060	LTANKS
FORT BELVOIR	S108992500	FORT BELVOIR - BUILDING 01802	TELEGRAPH RD AND POTOMAC RIVER	22060	LTANKS
FORT BELVOIR	S108992645	FORT BELVOIR - BUILDING 02444	TELEGRAPH RD AND POTOMAC RIVER	22060	LTANKS
FORT BELVOIR	S108992569	FORT BELVOIR - BUILDING 05009	TELEGRAPH RD AND POTOMAC RIVER	22060	LTANKS
FORT BELVOIR	S108992562	FORT BELVOIR - BUILDING 05064	TELEGRAPH RD AND POTOMAC RIVER	22060	LTANKS
FORT BELVOIR	S108992577	FORT BELVOIR - BUILDING 02223	TELEGRAPH RD AND POTOMAC RIVER	22060	LTANKS
FORT BELVOIR	S108992538	FORT BELVOIR - BUILDING 00904	TELEGRAPH RD AND POTOMAC RIVER	22060	LTANKS
FORT BELVOIR	S108992528	FORT BELVOIR - BUILDING 0332 TANK D	TELEGRAPH RD AND POTOMAC RIVER	22060	LTANKS
FORT BELVOIR	S108992587	FORT BELVOIR - BUILDING 01439	TELEGRAPH RD AND POTOMAC RIVER	22060	LTANKS
FORT BELVOIR	S108992579	FORT BELVOIR - BUILDING 01468	TELEGRAPH RD AND POTOMAC RIVER	22060	LTANKS
FORT BELVOIR	S108992439	FORT BELVOIR - BUILDING 01695	TELEGRAPH RD AND POTOMAC RIVER	22060	LTANKS
FORT BELVOIR	S108992520	FORT BELVOIR - BUILDING 02249	TELEGRAPH RD AND POTOMAC RIVER	22060	LTANKS
FORT BELVOIR	S108992481	FORT BELVOIR - BUILDING 02991	TELEGRAPH RD AND POTOMAC RIVER	22060	LTANKS
FORT BELVOIR	S108992549	FORT BELVOIR - BUILDING 01911	TELEGRAPH RD AND POTOMAC RIVER	22060	LTANKS
FORT BELVOIR	S108992482	FORT BELVOIR - BUILDING 02271	TELEGRAPH RD AND POTOMAC RIVER	22060	LTANKS
FORT BELVOIR	1016696758	DOMINION AT FORT BELVOIR	TELEGRAPH RD AND POTOMAC RIVER	22060	FINDS, ECHO, US AIRS
FORT BELVOIR	S108992604	FORT BELVOIR - BUILDING 00681	TELEGRAPH RD AND POTOMAC RIVER	22060	LTANKS
FORT BELVOIR	S108992612	FORT BELVOIR - BUILDING 00712	TELEGRAPH RD AND POTOMAC RIVER	22060	LTANKS
FORT BELVOIR	S108992518	FORT BELVOIR - BUILDING 00805	TELEGRAPH RD AND POTOMAC RIVER	22060	LTANKS
FORT BELVOIR	S108992558	FORT BELVOIR - BUILDING 00907	TELEGRAPH RD AND POTOMAC RIVER	22060	LTANKS
FORT BELVOIR	S108992609	FORT BELVOIR - BUILDING 01813	TELEGRAPH RD AND POTOMAC RIVER	22060	LTANKS
FORT BELVOIR	S108992583	FORT BELVOIR - BUILDING 01817	TELEGRAPH RD AND POTOMAC RIVER	22060	LTANKS

Count: 453 records FOCUS MAP 50 ORPHAN SUMMARY

City	EDR ID	Site Name	Site Address	Zip	Database(s)
FORT BELVOIR	S108992646	FORT BELVOIR - BUILDING 01127	TELEGRAPH RD AND POTOMAC RIVER	22060	LTANKS
FORT BELVOIR	S108992610	FORT BELVOIR, BUILDING 01027	TELEGRAPH RD AND POTOMAC RIVER	22060	LTANKS
FORT BELVOIR	S108992524	FORT BELVOIR, BUILDING 05099	TELEGRAPH RD AND POTOMAC RIVER	22060	LTANKS
FORT BELVOIR	S108992344	US ARMY - FORT BELVOIR - DC ANG BUILDING	TELEGRAPH RD AND POTOMAC RIVER	22060	LTANKS
FORT BELVOIR	S108992411	FORT BELVOIR - BUILDING 1422	TELEGRAPH RD AND POTOMAC RIVER	22060	LTANKS
FORT BELVOIR	S108992763	FORT BELVOIR - BUILDING 00325	TELEGRAPH RD AND POTOMAC RIVER	22060	LTANKS
FORT BELVOIR	S108992522	FORT BELVOIR - BUILDING 00258	TELEGRAPH RD AND POTOMAC RIVER	22060	LTANKS
FORT BELVOIR	S108992416	FORT BELVOIR - BUILDING 709	TELEGRAPH RD AND POTOMAC RIVER	22060	LTANKS
FORT BELVOIR	S108992796	FORT BELVOIR - BUILDING 1422 - BOILER PLANT	TELEGRAPH RD AND POTOMAC RIVER	22060	LTANKS
FORT BELVOIR	S108992778	FORT BELVOIR - BUILDING 01822	TELEGRAPH RD AND POTOMAC RIVER	22060	LTANKS
FORT BELVOIR	S108992490	FORT BELVOIR - BUILDING 01131	TELEGRAPH RD AND POTOMAC RIVER	22060	LTANKS
FORT BELVOIR	S108992673	FORT BELVOIR - BUILDING 324 - TESTING AREA	TELEGRAPH RD AND POTOMAC RIVER	22060	LTANKS
FORT BELVOIR	S108992400	FORT BELVOIR - BUILDING 190	TELEGRAPH RD AND POTOMAC RIVER	22060	LTANKS
FORT BELVOIR	S108992503	FORT BELVOIR - BUILDING 02417	TELEGRAPH RD AND POTOMAC RIVER	22060	LTANKS
FORT BELVOIR	S108992517	FORT BELVOIR - BUILDING 02422	TELEGRAPH RD AND POTOMAC RIVER	22060	LTANKS
FORT BELVOIR	S108992620	FORT BELVOIR - BUILDING 00210	TELEGRAPH RD AND POTOMAC RIVER	22060	LTANKS
FORT BELVOIR	S108992459	FORT BELVOIR - BUILDING 00926	TELEGRAPH RD AND POTOMAC RIVER	22060	LTANKS
FORT BELVOIR	S108992495	FORT BELVOIR - BUILDING 01819	TELEGRAPH RD AND POTOMAC RIVER	22060	LTANKS
FORT BELVOIR	S108992548	FORT BELVOIR - BUILDING 01902	TELEGRAPH RD AND POTOMAC RIVER	22060	LTANKS
FORT BELVOIR	S108992606	FORT BELVOIR - BUILDING 03161	TELEGRAPH RD AND POTOMAC RIVER	22060	LTANKS
FORT BELVOIR	S108992560	FORT BELVOIR - BUILDING 05033	TELEGRAPH RD AND POTOMAC RIVER	22060	LTANKS
FORT BELVOIR	S108992472	FORT BELVOIR - BUILDING 05034	TELEGRAPH RD AND POTOMAC RIVER	22060	LTANKS
FORT BELVOIR	S108992590	FORT BELVOIR - BUILDING 02238	TELEGRAPH RD AND POTOMAC RIVER	22060	LTANKS
FORT BELVOIR	U003681381	US ARMY FORT BELVOIR	TELEGRAPH RD AND POTOMAC RIVER	22060	UST, AST
FORT BELVOIR	S108992848	FORT BELVOIR - BUILDING 1856	TELEGRAPH RD AND POTOMAC RIVER	22060	LTANKS
FORT BELVOIR	S108992445	FORT BELVOIR - BUILDING 00952	TELEGRAPH RD AND POTOMAC RIVER	22060	LTANKS
FORT BELVOIR	S108992460	FORT BELVOIR - BUILDING 02581	TELEGRAPH RD AND POTOMAC RIVER	22060	LTANKS
FORT BELVOIR	S108992463	FORT BELVOIR - BUILDING 02584	TELEGRAPH RD AND POTOMAC RIVER	22060	LTANKS
FORT BELVOIR	S108992434	FORT BELVOIR - BUILDING 03165	TELEGRAPH RD AND POTOMAC RIVER	22060	LTANKS
FORT BELVOIR	S108992802	FORT BELVOIR - BUILDING 03140	TELEGRAPH RD AND POTOMAC RIVER	22060	LTANKS
FORT BELVOIR	S108992600	FORT BELVOIR - BUILDING 00182	TELEGRAPH RD AND POTOMAC RIVER	22060	LTANKS
FORT BELVOIR	S108992625	FORT BELVOIR - BUILDING 01200	TELEGRAPH RD AND POTOMAC RIVER	22060	LTANKS
FORT BELVOIR	S108992647	FORT BELVOIR - BUILDING 01736	TELEGRAPH RD AND POTOMAC RIVER	22060	LTANKS
FORT BELVOIR	S108992553	FORT BELVOIR - BUILDING 01403	TELEGRAPH RD AND POTOMAC RIVER	22060	LTANKS
FORT BELVOIR	S108992529	FORT BELVOIR - BUILDING 01491	TELEGRAPH RD AND POTOMAC RIVER	22060	LTANKS
FORT BELVOIR	S111013924	US ARMY - FORT BELVOIR - TULLEY GATE O2 FACILITY	TELEGRAPH RD AND POTOMAC RIVER	22060	LTANKS
FORT BELVOIR	S108992687	FORT BELVOIR - BUILDINGS 01132 AND 01133	TELEGRAPH RD AND POTOMAC RIVER	22060	LTANKS
FORT BELVOIR	S108992457	FORT BELVOIR - BUILDING 00930	TELEGRAPH RD AND POTOMAC RIVER	22060	LTANKS
FORT BELVOIR	S108992536	FORT BELVOIR - BUILDING 01837	TELEGRAPH RD AND POTOMAC RIVER	22060	LTANKS
FORT BELVOIR	S108992571	FORT BELVOIR - BUILDING 00247	TELEGRAPH RD AND POTOMAC RIVER	22060	LTANKS
FORT BELVOIR	S108992627	FORT BELVOIR - BUILDING 01908	TELEGRAPH RD AND POTOMAC RIVER	22060	LTANKS
FORT BELVOIR	S108992556	FORT BELVOIR - BUILDING 00201,03,13,11,12	TELEGRAPH RD AND POTOMAC RIVER	22060	LTANKS
FORT BELVOIR	S108992473	FORT BELVOIR - BUILDING 01488	TELEGRAPH RD AND POTOMAC RIVER	22060	LTANKS
FORT BELVOIR	S108992576	FORT BELVOIR - BUILDING 02234	TELEGRAPH RD AND POTOMAC RIVER	22060	LTANKS
FORT BELVOIR	S108992519	FORT BELVOIR - BUILDING 00216	TELEGRAPH RD AND POTOMAC RIVER	22060	LTANKS

Count: 453 records FOCUS MAP 50 ORPHAN SUMMARY

City	EDR ID	Site Name	Site Address	Zip	Database(s)
FORT BELVOIR	S108992479	FORT BELVOIR - BUILDING 01138	TELEGRAPH RD AND POTOMAC RIVER	22060	LTANKS
FORT BELVOIR	S108992608	FORT BELVOIR - BUILDING 01199	TELEGRAPH RD AND POTOMAC RIVER	22060	LTANKS
FORT BELVOIR	S108992619	FORT BELVOIR - BUILDING 01421	TELEGRAPH RD AND POTOMAC RIVER	22060	LTANKS
FORT BELVOIR	S108992578	FORT BELVOIR - BUILDING 01833	TELEGRAPH RD AND POTOMAC RIVER	22060	LTANKS
FORT BELVOIR	S108992551	FORT BELVOIR - BUILDING 02233	TELEGRAPH RD AND POTOMAC RIVER	22060	LTANKS
FORT BELVOIR	S108992795	FORT BELVOIR - BUILDING 01197	TELEGRAPH RD AND POTOMAC RIVER	22060	LTANKS
FORT BELVOIR	S108992449	FORT BELVOIR - BUILDING 00935	TELEGRAPH RD AND POTOMAC RIVER	22060	LTANKS
FORT BELVOIR	S108992750	FORT BELVOIR - BUILDING 01422	TELEGRAPH RD AND POTOMAC RIVER	22060	LTANKS
FORT BELVOIR	S108992771	FORT BELVOIR - BUILDING 00231	TELEGRAPH RD AND POTOMAC RIVER	22060	LTANKS
FORT BELVOIR	S108992435	FORT BELVOIR - BUILDING 00918	TELEGRAPH RD AND POTOMAC RIVER	22060	LTANKS
FORT BELVOIR	S108992532	FORT BELVOIR - BUILDING 01475	TELEGRAPH RD AND POTOMAC RIVER	22060	LTANKS
FORT BELVOIR	S108992599	FORT BELVOIR - BUILDING 02411	TELEGRAPH RD AND POTOMAC RIVER	22060	LTANKS
FORT BELVOIR	S108992603	FORT BELVOIR - BUILDING 01966	TELEGRAPH RD AND POTOMAC RIVER	22060	LTANKS
FORT BELVOIR	S108992616	FORT BELVOIR - BUILDING 03065	TELEGRAPH RD AND POTOMAC RIVER	22060	LTANKS
FORT BELVOIR	S108992635	FORT BELVOIR - BUILDING 00247	TELEGRAPH RD AND POTOMAC RIVER	22060	LTANKS
FORT BELVOIR	S108992559	FORT BELVOIR - BUILDING 00707	TELEGRAPH RD AND POTOMAC RIVER	22060	LTANKS
FORT BELVOIR	S108992657	FORT BELVOIR, BUILDING 00717, STORAGE DEPOT	TELEGRAPH RD AND POTOMAC RIVER	22060	LTANKS
FORT BELVOIR	S110145567	US ARMY - FORT BELVOIR - BUILDING 1196	TELEGRAPH RD AND POTOMAC RIVER	22060	LTANKS
FORT BELVOIR	S108992431	FORT BELVOIR - BUILDING 1197	TELEGRAPH RD AND POTOMAC RIVER	22060	LTANKS
FORT BELVOIR	S108514851	US ARMY - FORT BELVOIR - PARK VILLAGE	TELEGRAPH RD AND POTOMAC RIVER	22060	LTANKS
FORT BELVOIR	S108992822	FORT BELVOIR - BUILDING 00214	TELEGRAPH RD AND POTOMAC RIVER	22060	LTANKS
FORT BELVOIR	S108992504	FORT BELVOIR - BUILDING 01803	TELEGRAPH RD AND POTOMAC RIVER	22060	LTANKS
FORT BELVOIR	S108992546	FORT BELVOIR - BUILDING 01822	TELEGRAPH RD AND POTOMAC RIVER	22060	LTANKS
FORT BELVOIR	S108992515	FORT BELVOIR - BUILDING 00246	TELEGRAPH RD AND POTOMAC RIVER	22060	LTANKS
FORT BELVOIR	S109236806	US ARMY - FORT BELVOIR - BUILDING 1132	TELEGRAPH RD AND POTOMAC RIVER	22060	LTANKS
FORT BELVOIR	S108992595	FORT BELVOIR, BUILDING 00202	TELEGRAPH RD AND POTOMAC RIVER	22060	LTANKS
FORT BELVOIR	S108992629	FORT BELVOIR, BUILDING 01146	TELEGRAPH RD AND POTOMAC RIVER	22060	LTANKS
FORT BELVOIR	S108992601	FORT BELVOIR - BUILDING 02473	TELEGRAPH RD AND POTOMAC RIVER	22060	LTANKS
FORT BELVOIR	S108992561	FORT BELVOIR - BUILDING 00214	TELEGRAPH RD AND POTOMAC RIVER	22060	LTANKS
FORT BELVOIR	S108992531	FORT BELVOIR - BUILDING 07336	TELEGRAPH RD AND POTOMAC RIVER	22060	LTANKS
FORT BELVOIR	S108992564	FORT BELVOIR - BUILDING 00630	TELEGRAPH RD AND POTOMAC RIVER	22060	LTANKS
FORT BELVOIR	S108992544	FORT BELVOIR - BUILDING 00687	TELEGRAPH RD AND POTOMAC RIVER	22060	LTANKS
FORT BELVOIR	S108992501	FORT BELVOIR - BUILDING 00740	TELEGRAPH RD AND POTOMAC RIVER	22060	LTANKS
FORT BELVOIR	S108992442	FORT BELVOIR - BUILDING 00931	TELEGRAPH RD AND POTOMAC RIVER	22060	LTANKS
FORT BELVOIR	S108992455	FORT BELVOIR - BUILDING 01818	TELEGRAPH RD AND POTOMAC RIVER	22060	LTANKS
FORT BELVOIR	S108992461	FORT BELVOIR - BUILDING 03146	TELEGRAPH RD AND POTOMAC RIVER	22060	LTANKS
FORT BELVOIR	S110145566	US ARMY - FORT BELVOIR - BUILDING 1143	TELEGRAPH RD AND POTOMAC RIVER	22060	LTANKS
FORT BELVOIR	S108992631	FORT BELVOIR - BUILDING 00778	TELEGRAPH RD AND POTOMAC RIVER	22060	LTANKS
FORT BELVOIR	S108992437	FORT BELVOIR - BUILDING 00916	TELEGRAPH RD AND POTOMAC RIVER	22060	LTANKS
FORT BELVOIR	S108992634	FORT BELVOIR, BUILDING 01000	TELEGRAPH RD AND POTOMAC RIVER	22060	LTANKS
FORT BELVOIR	S108992565	FORT BELVOIR, BUILDING 00331	TELEGRAPH RD AND POTOMAC RIVER	22060	LTANKS
FORT BELVOIR	S108992597	FORT BELVOIR - BUILDING 01901	TELEGRAPH RD AND POTOMAC RIVER	22060	LTANKS
FORT BELVOIR	S108992630	FORT BELVOIR - BUILDING 01923	TELEGRAPH RD AND POTOMAC RIVER	22060	LTANKS
FORT BELVOIR	S108992475	FORT BELVOIR - BUILDING 02222	TELEGRAPH RD AND POTOMAC RIVER	22060	LTANKS
FORT BELVOIR	S108992739	FORT BELVOIR - BUILDING 1810	TELEGRAPH RD AND POTOMAC RIVER	22060	LTANKS
FORT BELVOIR	S108992527	FORT BELVOIR - BUILDING 00257	TELEGRAPH RD AND POTOMAC RIVER	22060	LTANKS

Count: 453 records FOCUS MAP 50 ORPHAN SUMMARY

City	EDR ID	Site Name	Site Address	Zip	Database(s)
FORT BELVOIR	S108992508	FORT BELVOIR - BUILDING 00506	TELEGRAPH RD AND POTOMAC RIVER	22060	LTANKS
FORT BELVOIR	S108992598	FORT BELVOIR - BUILDING 01442	TELEGRAPH RD AND POTOMAC RIVER	22060	LTANKS
FORT BELVOIR	S108992588	FORT BELVOIR - BUILDING 01805	TELEGRAPH RD AND POTOMAC RIVER	22060	LTANKS
FORT BELVOIR	S108992433	FORT BELVOIR - BUILDING 919	TELEGRAPH RD AND POTOMAC RIVER	22060	LTANKS
FORT BELVOIR	S108992425	FORT BELVOIR - BUILDING 923	TELEGRAPH RD AND POTOMAC RIVER	22060	LTANKS
FORT BELVOIR	S108992440	FORT BELVOIR - BUILDING 00943	TELEGRAPH RD AND POTOMAC RIVER	22060	LTANKS
FORT BELVOIR	S108992454	FORT BELVOIR - BUILDING 00942	TELEGRAPH RD AND POTOMAC RIVER	22060	LTANKS
FORT BELVOIR	S108992568	FORT BELVOIR - BUILDING 00240	TELEGRAPH RD AND POTOMAC RIVER	22060	LTANKS
FORT BELVOIR	S108992624	FORT BELVOIR - BUILDING 00220	TELEGRAPH RD AND POTOMAC RIVER	22060	LTANKS
FORT BELVOIR	S108992496	FORT BELVOIR - BUILDING 01434	TELEGRAPH RD AND POTOMAC RIVER	22060	LTANKS
FORT BELVOIR	S108992628	FORT BELVOIR - BUILDING 01101	TELEGRAPH RD AND POTOMAC RIVER	22060	LTANKS
FORT BELVOIR	S108992523	FORT BELVOIR - BUILDING 01462	TELEGRAPH RD AND POTOMAC RIVER	22060	LTANKS
FORT BELVOIR	S108992614	FORT BELVOIR - BUILDING 02595	TELEGRAPH RD AND POTOMAC RIVER	22060	LTANKS
FORT BELVOIR	S108992574	FORT BELVOIR - BUILDING 00219	TELEGRAPH RD AND POTOMAC RIVER	22060	LTANKS
FORT BELVOIR	S108992535	FORT BELVOIR - BUILDING 01201	TELEGRAPH RD AND POTOMAC RIVER	22060	LTANKS
FORT BELVOIR	S109236807	US ARMY - FORT BELVOIR - BUILDING 1400	TELEGRAPH RD AND POTOMAC RIVER	22060	LTANKS
FORT BELVOIR	S108992573	FORT BELVOIR - BUILDING 00200	TELEGRAPH RD AND POTOMAC RIVER	22060	LTANKS
FORT BELVOIR	S108992542	FORT BELVOIR - BUILDING 00337	TELEGRAPH RD AND POTOMAC RIVER	22060	LTANKS
FORT BELVOIR	S108992498	FORT BELVOIR - BUILDING 00508	TELEGRAPH RD AND POTOMAC RIVER	22060	LTANKS
FORT BELVOIR	S108992480	FORT BELVOIR - BUILDING 00601	TELEGRAPH RD AND POTOMAC RIVER	22060	LTANKS
FORT BELVOIR	S108992497	FORT BELVOIR - BUILDING 01575	TELEGRAPH RD AND POTOMAC RIVER	22060	LTANKS
FORT BELVOIR	S108992533	FORT BELVOIR - BUILDING 00753	TELEGRAPH RD AND POTOMAC RIVER	22060	LTANKS
FORT BELVOIR	S108992618	FORT BELVOIR - BUILDING 00305	TELEGRAPH RD AND POTOMAC RIVER	22060	LTANKS
FORT BELVOIR	S108992638	FORT BELVOIR - BUILDING 01726	TELEGRAPH RD AND POTOMAC RIVER	22060	LTANKS
FORT BELVOIR	S108992477	FORT BELVOIR - BUILDING 03230	TELEGRAPH RD AND POTOMAC RIVER	22060	LTANKS
FORT BELVOIR	S108992478	FORT BELVOIR - BUILDING 03233	TELEGRAPH RD AND POTOMAC RIVER	22060	LTANKS
FORT BELVOIR	S108992554	FORT BELVOIR - BUILDING 02201	TELEGRAPH RD AND POTOMAC RIVER	22060	LTANKS
FORT BELVOIR	S108992512	FORT BELVOIR - BUILDING 01907	TELEGRAPH RD AND POTOMAC RIVER	22060	LTANKS
FORT BELVOIR	S108992469	FORT BELVOIR - BUILDING 02268	TELEGRAPH RD AND POTOMAC RIVER	22060	LTANKS
FORT BELVOIR	S108992607	FORT BELVOIR - BUILDING 02586	TELEGRAPH RD AND POTOMAC RIVER	22060	LTANKS
FORT BELVOIR	S108992584	FORT BELVOIR - BUILDING 02593	TELEGRAPH RD AND POTOMAC RIVER	22060	LTANKS
FORT BELVOIR	S108992653	FORT BELVOIR - BUILDING 00359	TELEGRAPH RD AND POTOMAC RIVER	22060	LTANKS
FORT BELVOIR	S108992492	FORT BELVOIR - BUILDING 01460	TELEGRAPH RD AND POTOMAC RIVER	22060	LTANKS
FORT BELVOIR	S108992765	FORT BELVOIR - BUILDING 01462	TELEGRAPH RD AND POTOMAC RIVER	22060	LTANKS
FORT BELVOIR	S108992643	FORT BELVOIR - BUILDING 00950	TELEGRAPH RD AND POTOMAC RIVER	22060	LTANKS
FORT BELVOIR	S108992547	FORT BELVOIR, BUILDING 00256	TELEGRAPH RD AND POTOMAC RIVER	22060	LTANKS
FORT BELVOIR	S108992585	FORT BELVOIR, BUILDING 01824	TELEGRAPH RD AND POTOMAC RIVER	22060	LTANKS
FORT BELVOIR	S108992485	FORT BELVOIR - BUILDING 02235	TELEGRAPH RD AND POTOMAC RIVER	22060	LTANKS
FORT BELVOIR	S108992537	FORT BELVOIR - BUILDING 2284	TELEGRAPH RD AND POTOMAC RIVER	22060	LTANKS
FORT BELVOIR	S108992589	FORT BELVOIR - BUILDING 02421	TELEGRAPH RD AND POTOMAC RIVER	22060	LTANKS
FORT BELVOIR	S108992572	FORT BELVOIR - BUILDING 00332 TANK A	TELEGRAPH RD AND POTOMAC RIVER	22060	LTANKS
FORT BELVOIR	S108992594	FORT BELVOIR - BUILDING 00341	TELEGRAPH RD AND POTOMAC RIVER	22060	LTANKS
FORT BELVOIR	S108992586	FORT BELVOIR - BUILDING 01816	TELEGRAPH RD AND POTOMAC RIVER	22060	LTANKS
FORT BELVOIR	S108992842	FORT BELVOIR - BUILDING 01124	TELEGRAPH RD AND POTOMAC RIVER	22060	LTANKS
FORT BELVOIR	S108992815	FORT BELVOIR - BUILDING 3118	TELEGRAPH RD AND POTOMAC RIVER	22060	LTANKS
FORT BELVOIR	S108992436	FORT BELVOIR - BUILDING 919	TELEGRAPH RD AND POTOMAC RIVER	22060	LTANKS
FORT BELVOIR	S110323245	US ARMY - FORT BELVOIR - BUILDING 2217	TELEGRAPH RD AND POTOMAC RIVER	22060	LTANKS

Count: 453 records FOCUS MAP 50 ORPHAN SUMMARY

City	EDR ID	Site Name	Site Address	Zip	Database(s)
FORT BELVOIR	S108992429	FORT BELVOIR - BUILDING 921	TELEGRAPH RD AND POTOMAC RIVER	22060	LTANKS
FORT BELVOIR	S105462909	FORT BELVOIR - 28 TANKS VARIOUS BUILDINGS	TELEGRAPH RD AND POTOMAC RIVER	22060	LTANKS, ENF
FORT BELVOIR	S108992493	FORT BELVOIR - BUILDING 01960	TELEGRAPH RD AND POTOMAC RIVER	22060	LTANKS
FORT BELVOIR	S108992613	FORT BELVOIR - BUILDING 00184	TELEGRAPH RD AND POTOMAC RIVER	22060	LTANKS
FORT BELVOIR	S108992550	FORT BELVOIR - BUILDING 00701	TELEGRAPH RD AND POTOMAC RIVER	22060	LTANKS
FORT BELVOIR	S108992611	FORT BELVOIR - BUILDING 01804	TELEGRAPH RD AND POTOMAC RIVER	22060	LTANKS
FORT BELVOIR	S108992516	FORT BELVOIR - BUILDING 00361	TELEGRAPH RD AND POTOMAC RIVER	22060	LTANKS
FORT BELVOIR	S108992566	FORT BELVOIR - BUILDING 01487	TELEGRAPH RD AND POTOMAC RIVER	22060	LTANKS
FORT BELVOIR	S108992563	FORT BELVOIR, BUILDING 02212	TELEGRAPH RD AND POTOMAC RIVER	22060	LTANKS
FORT BELVOIR	S108992639	FORT BELVOIR - BUILDING 00099	TELEGRAPH RD AND POTOMAC RIVER	22060	LTANKS
FORT BELVOIR	S108992605	FORT BELVOIR - BUILDING 02580	TELEGRAPH RD AND POTOMAC RIVER	22060	LTANKS
FORT BELVOIR	S108992426	FORT BELVOIR - BUILDING 00927	TELEGRAPH RD AND POTOMAC RIVER	22060	LTANKS
FORT BELVOIR	S108992636	FORT BELVOIR - BUILDING 03138	TELEGRAPH RD AND POTOMAC RIVER	22060	LTANKS
FORT BELVOIR	S108992760	FORT BELVOIR - BUILDING 00362	TELEGRAPH RD AND POTOMAC RIVER	22060	LTANKS
FORT BELVOIR	S108992456	FORT BELVOIR - BUILDING 00932 DOGUE CREEK APTS.	TELEGRAPH RD AND POTOMAC RIVER	22060	LTANKS
FORT BELVOIR	S108992742	FORT BELVOIR - BUILDING 00328	TELEGRAPH RD AND POTOMAC RIVER	22060	LTANKS
FORT BELVOIR	S105462954	FORT BELVOIR - POL FACILITY	TELEGRAPH RD AND POTOMAC RIVER	22060	LTANKS
FORT BELVOIR	S108992530	FORT BELVOIR - BUILDING 01193	TELEGRAPH RD AND POTOMAC RIVER	22060	LTANKS
FORT BELVOIR	S108992514	FORT BELVOIR - BUILDING 01427	TELEGRAPH RD AND POTOMAC RIVER	22060	LTANKS
FORT BELVOIR	S108992591	FORT BELVOIR - BUILDING 02244	TELEGRAPH RD AND POTOMAC RIVER	22060	LTANKS
FORT BELVOIR	S108992509	FORT BELVOIR - BUILDING 02454	TELEGRAPH RD AND POTOMAC RIVER	22060	LTANKS
FORT BELVOIR	S108992596	FORT BELVOIR - BUILDING 02582	TELEGRAPH RD AND POTOMAC RIVER	22060	LTANKS
FORT BELVOIR	S108992525	FORT BELVOIR - BUILDING 02591	TELEGRAPH RD AND POTOMAC RIVER	22060	LTANKS
FORT BELVOIR	S108992626	FORT BELVOIR - BUILDING 02211	TELEGRAPH RD AND POTOMAC RIVER	22060	LTANKS
FORT BELVOIR	S108992428	FORT BELVOIR - BUILDING 1902	TELEGRAPH RD AND POTOMAC RIVER	22060	LTANKS
FORT BELVOIR	S108992451	FORT BELVOIR - BUILDING 02590	TELEGRAPH RD AND POTOMAC RIVER	22060	LTANKS
FORT BELVOIR	1023649245	FORT BELVOIR COMMUNITY HOSPITAL	UNKNOWN	22060	FINDS
FORT BELVOIR	1000878154	VA ARNG ARMORY FT BELVOIR	WILLIAMS HALLS	22060	RCRA NonGen / NLR
FT BELVOIR	S106129909	FT BELVOIR	BLDG 780	22060	SPILLS
FT BELVOIR	S111773707	US ARMY FT BELVOIR DIRECTORATE PUBLIC WORKS	BLDG 1495	22060	MANIFEST
FT BELVOIR	1000448138	US VAARNG-ARMORY-FT BELVOIR 170TH	BLDG 1911	22060	RCRA NonGen / NLR
FT BELVOIR	1000878153	VA ARNG ARMORY FT BELVOIR 170TH	BLDG 1911	22060	RCRA NonGen / NLR
FT BELVOIR	1016218021	VA ARNG ARMORY FT BELVOIR 170TH	BLDG 1911	22060	FINDS, ECHO
FT BELVOIR	S109273272	FT. BELVOIR BUILDING 20	5500 SHULTZ CIRCLE	22060	SPILLS
LORTON	1007151910	WALNUT GROVE TRAILER PARK	RTE 3 & WALNUT GROVE RD	22079	ICIS, FINDS, ECHO
LORTON	2017006764	9888 BELVOIR VIEW PL	9888 BELVOIR VIEW PL	22079	HMIRS
LORTON	S118972599	FORT BELVOIR MS4	FORT BELVOIR NORTH AREA	22060	SPILLS
LORTON	S118972597	FORT BELVOIR MS4	FORT BELVOIR NORTH AREA	22060	SPILLS
LORTON	S118972600	FORT BELVOIR MS4	FORT BELVOIR NORTH AREA	22060	SPILLS
LORTON	S118972598	FORT BELVOIR MS4	FORT BELVOIR NORTH AREA	22060	SPILLS
LORTON	S120679409		9406-B GUNSTON COVE RD	22079	MANIFEST
MOUNT VERNON	S115978627	MT. VERNON PLANTATION	GEORGE WASHINGTON PARKWAY, SOUTH		RGA LUST
MOUNT VERNON	S115978535	MOUNT VERNON WASTE DUMP	GEORGE WASHINGTON MEMORIAL PARKWAY		RGA LUST
MOUNT VERNON	S115965515	FIRST AUTO REPAIR & GAS	8158 MOUNT VERNON HIGHWAY		RGA LUST
MOUNT VERNON	S115978531	MOUNT VERNON MAINTENANCE FACILITY	3200 MOUNT VERNON MEMORIAL HIGHWAY		RGA LUST

Count: 453 records FOCUS MAP 50 ORPHAN SUMMARY

City	EDR ID	Site Name	Site Address	Zip	Database(s)
MOUNT VERNON	S115960637	CROWN #VA-500	8156 RICHMOND HIGHWAY		RGA LUST
MOUNT VERNON	S115960910	CROWN/PAYLESS GAS #VA-500	8156 RICHMOND HIGHWAY		RGA LUST
MOUNT VERNON	S115960911	CROWN/PAYLESS GAS	8156 RICHMOND HIGHWAY		RGA LUST
MOUNT VERNON	S115956201	BP STATION	8018 RICHMOND HIGHWAY		RGA LUST

Focus Map 51

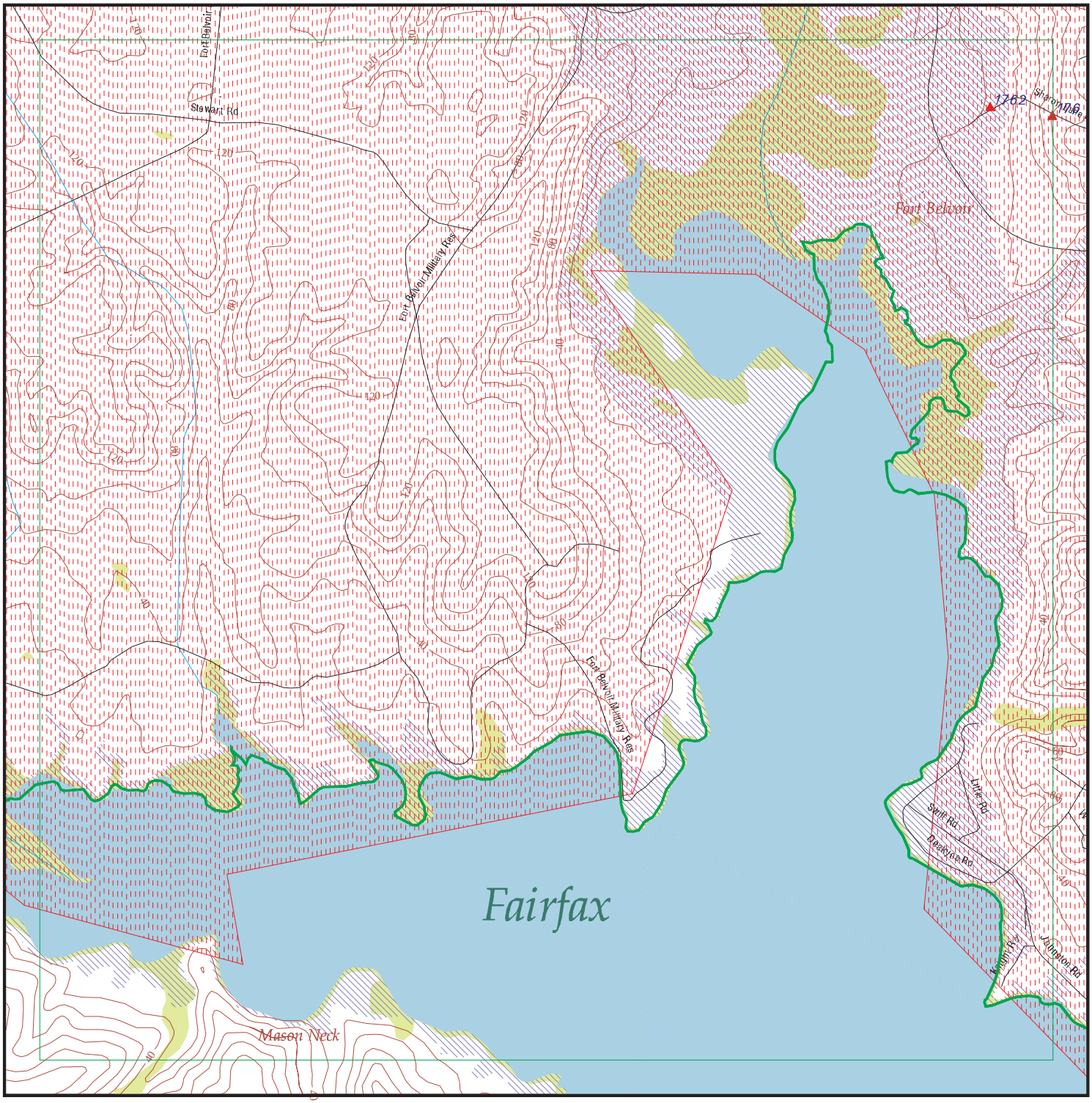

EDR DataMap® - Environmental Atlas

Fort Belvoir

Legend

- Roads
- Major Roads
- Contour Lines
- National Wetlands Inventory
- Waterways
- Railroads
- Study Boundary
- 100-Yr Flood Zones
- Powerlines
- Pipelines
- Fault Lines
- Indian Reservations BIA
- Water
- Superfund Sites
- Federal DOD Sites
- Listed Sites
- Sensitive Receptors

N

0 1/8 1/4

Scale in Miles

Copyright © 2018 EDR, Inc. © 2015 TomTom Rel. 2015.

FOCUS MAP 51 SUMMARY

Database	Total Plotted
FEDERAL RECORDS	
NPL	0
Proposed NPL	0
Delisted NPL	0
NPL LIENS	0
SEMS	0
SEMS-ARCHIVE	0
LIENS 2	0
CORRACTS	0
RCRA-TSDF	0
RCRA-LQG	0
RCRA-SQG	0
RCRA-CESQG	0
RCRA NonGen / NLR	0
US ENG CONTROLS	0
US INST CONTROL	0
ERNS	0
HMIRS	0
DOT OPS	0
US CDL	0
US BROWNFIELDS	0
DOD	1
FUDS	0
LUCIS	0
CONSENT	0
ROD	0
UMTRA	0
ODI	0
DEBRIS REGION 9	0
US MINES	0
TRIS	0
TSCA	0
FTTS	0
HIST FTTS	0
SSTS	0
ICIS	0
PADS	0
MLTS	0
RADINFO	0
FINDS	0
RAATS	0
RMP	0
PRP	0
2020 COR ACTION	0
COAL ASH DOE	0
FUSRAP	0
UXO	0
DOCKET HWC	0
FUELS PROGRAM	0

FOCUS MAP 51 SUMMARY

Database	Total Plotted
ECHO	0
FEMA UST	0
FEDERAL FACILITY	0
EPA WATCH LIST	0
LEAD SMELTERS	0
US AIRS	0
US FIN ASSUR	0
PCB TRANSFORMER	0
US HIST CDL	0
SCRD DRYCLEANERS	0
COAL ASH EPA	0
IHS OPEN DUMPS	0
ABANDONED MINES	0

STATE AND LOCAL RECORDS

SHWS	N/A
SWF/LF	0
UIC	0
LUST	0
LTANKS	0
UST	0
AST	0
SPILLS	1
ENG CONTROLS	0
INST CONTROL	0
VCP	0
DRYCLEANERS	0
BROWNFIELDS	0
ENF	0
NPDES	0
AIRS	0
TIER 2	1
COAL ASH	0

TRIBAL RECORDS

INDIAN RESERV	0
INDIAN ODI	0
INDIAN LUST	0
INDIAN UST	0
INDIAN VCP	0

EDR PROPRIETARY RECORDS

EDR MGP	0
EDR Hist Auto	0
EDR Hist Cleaner	0
RGA LUST	0
RGA LF	0

FOCUS MAP 51 SUMMARY

Database	Total Plotted

NOTES:

Sites may be listed in more than one database

N/A = This State does not maintain a SHWS list. See the Federal CERCLIS list.

Map ID	Site	Database(s)	EPA ID Number
DOD Region	**FORT BELVOIR MILITARY RESERVATION** **FORT BELVOIR MILITARY RES (County), VA**	**DOD**	**CUSA134225** **N/A**

DOD:

Feature 1:	Army DOD
Feature 2:	Not reported
Feature 3:	Not reported
URL:	Not reported
Name 1:	Fort Belvoir Military Reservation
Name 2:	Not reported
Name 3:	Not reported
State:	VA
DOD Site:	Yes
Tile name:	VAFAIRFAX

Map ID	Site	Database(s)	EPA ID Number
1762	**U.S. ARMY GARRISON FORT BELVOIR** **6170 SHARON LANE ROAD BLDG 1495** **FORT BELVOIR, VA 22060**	**TIER 2**	**S118193231** **N/A**

TIER 2:

Facility ID:	Not reported
CAS Number:	Not reported
SIC Code:	Not reported
NAICS:	Not reported
Entered Chemical Name:	JET FUEL: JP-8
Average Amt Code:	499999.0
Owner Name:	Not reported
Owner Phone:	Not reported
Contact Type:	Not reported

Facility ID:	Not reported
CAS Number:	Not reported
SIC Code:	Not reported
NAICS:	Not reported
Entered Chemical Name:	Used Oil/Fuel
Average Amt Code:	499999.0
Owner Name:	Not reported
Owner Phone:	Not reported
Contact Type:	Not reported

Facility ID:	Not reported
CAS Number:	75456
SIC Code:	Not reported
NAICS:	Not reported
Entered Chemical Name:	R-22
Average Amt Code:	24999.0
Owner Name:	Not reported
Owner Phone:	Not reported
Contact Type:	Not reported

Facility ID:	Not reported
CAS Number:	Not reported
SIC Code:	Not reported
NAICS:	Not reported
Entered Chemical Name:	Oils and Greases
Average Amt Code:	99999.0
Owner Name:	Not reported
Owner Phone:	Not reported
Contact Type:	Not reported

Map ID	Site	Database(s)	EPA ID Number

U.S. ARMY GARRISON FORT BELVOIR (Continued) **S118193231**

Facility ID:	Not reported
CAS Number:	74986
SIC Code:	Not reported
NAICS:	Not reported
Entered Chemical Name:	PROPANE
Average Amt Code:	499999.0
Owner Name:	Not reported
Owner Phone:	Not reported
Contact Type:	Not reported

Facility ID:	Not reported
CAS Number:	Not reported
SIC Code:	Not reported
NAICS:	Not reported
Entered Chemical Name:	Miscellaneous Chemical Specialities
Average Amt Code:	499999.0
Owner Name:	Not reported
Owner Phone:	Not reported
Contact Type:	Not reported

Facility ID:	Not reported
CAS Number:	Not reported
SIC Code:	Not reported
NAICS:	Not reported
Entered Chemical Name:	FUEL OIL, [NO. 2]
Average Amt Code:	9999999.0
Owner Name:	Not reported
Owner Phone:	Not reported
Contact Type:	Not reported

Facility ID:	Not reported
CAS Number:	Not reported
SIC Code:	Not reported
NAICS:	Not reported
Entered Chemical Name:	E-85
Average Amt Code:	99999.0
Owner Name:	Not reported
Owner Phone:	Not reported
Contact Type:	Not reported

Facility ID:	Not reported
CAS Number:	306832
SIC Code:	Not reported
NAICS:	Not reported
Entered Chemical Name:	R-123
Average Amt Code:	49999.0
Owner Name:	Not reported
Owner Phone:	Not reported
Contact Type:	Not reported

Facility ID:	Not reported
CAS Number:	Not reported
SIC Code:	Not reported
NAICS:	Not reported
Entered Chemical Name:	DIESEL FUEL
Average Amt Code:	9999999.0
Owner Name:	Not reported

Map ID	Site	Database(s)	EPA ID Number

U.S. ARMY GARRISON FORT BELVOIR (Continued) **S118193231**

Owner Phone: Not reported
Contact Type: Not reported

Facility ID: Not reported
CAS Number: Not reported
SIC Code: Not reported
NAICS: Not reported
Entered Chemical Name: Compressed Gases
Average Amt Code: 49999.0
Owner Name: Not reported
Owner Phone: Not reported
Contact Type: Not reported

Facility ID: Not reported
CAS Number: Not reported
SIC Code: Not reported
NAICS: Not reported
Entered Chemical Name: CLEANING COMPOUNDS
Average Amt Code: 49999.0
Owner Name: Not reported
Owner Phone: Not reported
Contact Type: Not reported

Facility ID: Not reported
CAS Number: Not reported
SIC Code: Not reported
NAICS: Not reported
Entered Chemical Name: BATTERY/BATTERY ACID
Average Amt Code: 499999.0
Owner Name: Not reported
Owner Phone: Not reported
Contact Type: Not reported

Facility ID: Not reported
CAS Number: Not reported
SIC Code: Not reported
NAICS: Not reported
Entered Chemical Name: GASOLINE
Average Amt Code: 999999.0
Owner Name: Not reported
Owner Phone: Not reported
Contact Type: Not reported

Facility ID: 5424096
CAS Number: Not reported
SIC Code: Not reported
NAICS: Not reported
Entered Chemical Name: WATER TREATMENT CHEMICALS
Average Amt Code: 99999
Owner Name: Not reported
Owner Phone: Not reported
Contact Type: Not reported

Facility ID: 5424096
CAS Number: Not reported
SIC Code: Not reported
NAICS: Not reported

Map ID	Site	Database(s)	EPA ID Number

U.S. ARMY GARRISON FORT BELVOIR (Continued) **S118193231**

Entered Chemical Name:	AQUEOUS CLEANING COMPOUNDS
Average Amt Code:	49999
Owner Name:	Not reported
Owner Phone:	Not reported
Contact Type:	Not reported
Facility ID:	5424096
CAS Number:	Not reported
SIC Code:	Not reported
NAICS:	Not reported
Entered Chemical Name:	E-85
Average Amt Code:	99999
Owner Name:	Not reported
Owner Phone:	Not reported
Contact Type:	Not reported
Facility ID:	5424096
CAS Number:	Not reported
SIC Code:	Not reported
NAICS:	Not reported
Entered Chemical Name:	KEROSENE
Average Amt Code:	499999
Owner Name:	Not reported
Owner Phone:	Not reported
Contact Type:	Not reported
Facility ID:	5424096
CAS Number:	306832
SIC Code:	Not reported
NAICS:	Not reported
Entered Chemical Name:	R-123
Average Amt Code:	49999
Owner Name:	Not reported
Owner Phone:	Not reported
Contact Type:	Not reported
Facility ID:	5424096
CAS Number:	Not reported
SIC Code:	Not reported
NAICS:	Not reported
Entered Chemical Name:	LUBRICANTS, OILS, AND GREASES
Average Amt Code:	49999
Owner Name:	Not reported
Owner Phone:	Not reported
Contact Type:	Not reported
Facility ID:	5424096
CAS Number:	Not reported
SIC Code:	Not reported
NAICS:	Not reported
Entered Chemical Name:	SOLVENT CLEANING COMPOUNDS
Average Amt Code:	24999
Owner Name:	Not reported
Owner Phone:	Not reported
Contact Type:	Not reported
Facility ID:	5424096

Map ID	Site	Database(s)	EPA ID Number

U.S. ARMY GARRISON FORT BELVOIR (Continued) **S118193231**

CAS Number: Not reported
SIC Code: Not reported
NAICS: Not reported
Entered Chemical Name: FERTILIZERS
Average Amt Code: 49999
Owner Name: Not reported
Owner Phone: Not reported
Contact Type: Not reported

Facility ID: 5424096
CAS Number: 75456
SIC Code: Not reported
NAICS: Not reported
Entered Chemical Name: R-22
Average Amt Code: 24999
Owner Name: Not reported
Owner Phone: Not reported
Contact Type: Not reported

Facility ID: 5424096
CAS Number: 7782447
SIC Code: Not reported
NAICS: Not reported
Entered Chemical Name: OXYGEN
Average Amt Code: 9999
Owner Name: Not reported
Owner Phone: Not reported
Contact Type: Not reported

Facility ID: 5424096
CAS Number: 74986
SIC Code: Not reported
NAICS: Not reported
Entered Chemical Name: PROPANE
Average Amt Code: 74999
Owner Name: Not reported
Owner Phone: Not reported
Contact Type: Not reported

Facility ID: 5424096
CAS Number: Not reported
SIC Code: Not reported
NAICS: Not reported
Entered Chemical Name: BATTERY/BATTERY ACID
Average Amt Code: 99999
Owner Name: Not reported
Owner Phone: Not reported
Contact Type: Not reported

Facility ID: 5424096
CAS Number: Not reported
SIC Code: Not reported
NAICS: Not reported
Entered Chemical Name: USED OIL
Average Amt Code: 499999
Owner Name: Not reported
Owner Phone: Not reported

Map ID	Site	Database(s)	EPA ID Number

U.S. ARMY GARRISON FORT BELVOIR (Continued) **S118193231**

Contact Type: Not reported

Facility ID: 5424096
CAS Number: Not reported
SIC Code: Not reported
NAICS: Not reported
Entered Chemical Name: FUEL OIL NO. 2
Average Amt Code: 999999
Owner Name: Not reported
Owner Phone: Not reported
Contact Type: Not reported

Facility ID: 5424096
CAS Number: Not reported
SIC Code: Not reported
NAICS: Not reported
Entered Chemical Name: GASOLINE
Average Amt Code: 999999
Owner Name: Not reported
Owner Phone: Not reported
Contact Type: Not reported

Facility ID: 5424096
CAS Number: Not reported
SIC Code: Not reported
NAICS: Not reported
Entered Chemical Name: ANTI-FREEZE
Average Amt Code: 24999
Owner Name: Not reported
Owner Phone: Not reported
Contact Type: Not reported

Facility ID: 5424096
CAS Number: Not reported
SIC Code: Not reported
NAICS: Not reported
Entered Chemical Name: DIESEL FUEL
Average Amt Code: 9999999
Owner Name: Not reported
Owner Phone: Not reported
Contact Type: Not reported

1764 **FT. BELVOIR - BUILDING 2434** **SPILLS** **S108576396**
6091 SHARON LANE RD **N/A**
FT. BELVOIR, VA 22060

SPILLS:
Fips City/County: Fairfax County
Status: Not reported
Reference Id: Not reported
IR Number: 2007-N-0903
Associated IR: Not reported
Incident Date: 06/19/2007
Call Received Date: 06/19/2007
Closure Comments: See Site Summary for details
Threat To: Not reported
Terrorism (Y/N): NO
Characterize Incident: Not reported

Map ID	Site	Database(s)	EPA ID Number

FT. BELVOIR - BUILDING 2434 (Continued) **S108576396**

Incident Type:	Water
Incident Subtype:	SSO
Materials:	Sewage(25 - 25 Gallons)
Effect To Receptor:	Not reported
Water Body:	Not reported
Low Quantity To Water:	Not reported
High Quantity To Water:	Not reported
Quantity Units:	Not reported
Other Receptors:	Not reported
RP Company:	Not reported
RP Name:	Not reported
Property Owner:	Not reported
Property Company:	Fort Belvoir
Duration Of Event (Hrs):	Not reported
Impacts:	Not reported
Other Impacts:	Not reported
Steps Taken:	Not reported
Steps Taken Description:	Not reported
System Components:	Not reported
Other System Components:	Not reported
Cause Of Event:	Not reported
Corrective Action Taken:	Not reported
Weather Status:	Not reported
Precipitation (Wet):	Not reported
Discharge Type:	Not reported
Discharge Volume:	Not reported
Unknown Discharge (Y/N):	NO
Site Name:	FORT BELVOIR - BUILDING 2434
Closure Date:	06/19/2007
Orig. Call Incident Description:	SSO-An overflowing manhole was reported to Kira sanitation staff; in grassy area adjcent to bldg 1434.
Original Call Material Description:	sewage (Qty=<25)
Original Call Location Description:	Fort Belvoir - Building 2434-6091 Sharon Lane Rd-Fort Belvoir-VA-22060-Fairfax County
Incident Ongoing at time of Call:	Not reported
Agencies Notified (Y/N):	NO
Other Agencies:	Not reported
Permitted (Y/N):	YES
Call Reported By Company Name:	Tim Betts
Call Property Owner Company Name:	Not reported
Call Property Owner Name:	Not reported
Site Summary:	Responding crew found clear liquid emanating from holes of manhole cover. Backup was cleared after jetting the line. Overflow liquid stayed in grassy area & was not discharged to any waterway or storm drain. Lime was applied.

SPILLS NO:

Region:	NO
Id:	Not reported
Incident Summary:	Not reported
Date In:	6/19/2007
Date Closed:	6/19/2007
Pollution Type:	Not reported
Responsible Party:	Not reported
Facility Status:	**Not reported**
Owner:	Not reported
Facility Contact:	Not reported

Map ID	Site	Database(s)	EPA ID Number

FT. BELVOIR - BUILDING 2434 (Continued) **S108576396**

Facility Permitted:	-1
Facility Telephone:	Not reported
Time In:	Not reported
Reported By Name:	Tim Betts
Reported By Telephone:	7038060047
Reported By Affiliation/Addr:	Ft. Belvoir
Incident Response IR #:	2007-N-0903
Responsible Party Address:	Not reported
Responsible Party City:	Not reported
Responsible Party State:	Not reported
Responsible Party Zip:	22060
Responsible Party Contact:	Not reported
Responsible Party Telephone:	7038063017
Owner Name:	Ft. Belvoir
Owner Address:	9430 Jackson Loop
Owner City:	Ft. Belvoir
Owner State:	VA
Owner Zip:	22060
Owner Contact:	Not reported
Owner Telephone:	7038063017
Incident Date:	6/19/2007
Incident Time:	11:20:00 AM
Petroleum:	0
Solid Waste:	0
Hazardous Waste:	0
Water:	0
Air:	0
Sewage:	-1
Fish Kill:	0
Threat Wetlands:	0
Wetlands:	0
Material Released:	sewage
Possible Receptors:	Not reported
Quantity Released:	<25
Unit Released:	gallons
Quantity In Water:	none
Receiving Waters:	Not reported
River Basin:	Not reported
Inspection Date:	Not reported
Call Date:	Not reported
Inspector:	Not reported
Response Due:	Not reported
Response Received Date:	Not reported
Visit Needed:	0
Open:	0
Air Referral Date:	Not reported
Air Reg/ Permit Number:	Not reported
Waste Referral Date:	Not reported
Epa Id Or Permit Number:	Not reported
Water Referral Date:	Not reported
Water Permit Number:	VA0025364
Remediation Referral Date:	Not reported
Remediation Pc Number:	Not reported
Enforcement Referral Date:	Not reported
Nov Number:	Not reported
Pc Number:	Not reported
Receive By:	Not reported

Map ID	Site	Database(s)	EPA ID Number

FT. BELVOIR - BUILDING 2434 (Continued) **S108576396**

Case Officer:	Not reported
Case Type:	Not reported
Street Address:	Not reported
Polllutant:	Not reported
Impact:	Not reported
Spill Time:	Not reported
Spill Date:	Not reported
Spill Volume:	Not reported
Measure:	Not reported
Volume In Water:	Not reported
Stream Name:	Not reported
Investigation Date:	Not reported
Closure Date:	Not reported
Lab Results:	Not reported
Target Date:	Not reported
Prep Number:	Not reported
Report Date:	Not reported
Report Time:	Not reported
Pollutant Scr:	Not reported
Volume:	Not reported
Volume Esc:	Not reported
Future Recommendations:	Not reported
Stream Code:	Not reported
Visit Date:	Not reported
Lab Date:	Not reported
File Close Date:	Not reported
Prep Copy:	Not reported
City:	Not reported
Incident Summary:	SSO-An overflowing manhole was reported to Kira sanitation staff; in grassy area adjcent to bldg 1434.
Reported:	Not reported
Results:	Not reported
Inspection Comments:	Responding crew found clear liquid emanating from holes of manhole cover. Backup was cleared after jetting the line. Overflow liquid stayed in grassy area & was not discharged to any waterway or storm drain. Lime was applied.
Remarks:	Not reported

Count: 697 records FOCUS MAP 51 ORPHAN SUMMARY

City	EDR ID	Site Name	Site Address	Zip	Database(s)
ALEXANDRIA	S105983283	FORT BELVOIR	BUILDING 01822	22060	LUST
FAIRFAX	S105983302	FORT BELVOIR (PREP)	BUILDING 03140, DAVIDSON AIRFIELD	22060	LUST
FAIRFAX	S105983862	FORT BELVOIR	BUILDING 02212	22060	LUST
FAIRFAX	S105983861	FORT BELVOIR	BUILDING 01824	22060	LUST
FAIRFAX	S105983983	FORT BELVOIR	BUILDING 01803	22060	LUST
FAIRFAX	S105983966	FORT BELVOIR	BUILDING 01193	22060	LUST
FAIRFAX	S105983960	FORT BELVOIR	BUILDING 02238	22060	LUST
FAIRFAX	S105983950	FORT BELVOIR	BUILDING 03233	22060	LUST
FAIRFAX	S105983928	FORT BELVOIR	BUILDING 01816	22060	LUST
FAIRFAX	S104957192	FORT BELVOIR	BUILDING 01153	22060	LUST
FAIRFAX	S105983599	FORT BELVOIR	BUILDING 01122	22060	LUST
FAIRFAX	S105983914	FORT BELVOIR	BUILDING 00788	22060	LUST
FAIRFAX	S105983906	FORT BELVOIR	BUILDING 00506	22060	LUST
FAIRFAX	S105983897	FORT BELVOIR	BUILDING 00214	22060	LUST
FAIRFAX	S105983894	FORT BELVOIR	BUILDING 02473	22060	LUST
FAIRFAX	S105983406	FORT BELVOIR	BUILDING 01803	22060	LUST
FAIRFAX	S105983831	FORT BELVOIR	BUILDING 00778	22060	LUST
FAIRFAX	S105983539	FORT BELVOIR	BUILDING 00328	22060	LUST
FAIRFAX	S105983827	FORT BELVOIR	BUILDING 00220	22060	LUST
FAIRFAX	S105983803	FORT BELVOIR	BUILDING 02580	22060	LUST
FAIRFAX	S105983795	FORT BELVOIR	BUILDING 00247	22060	LUST
FAIRFAX	S105983909	FORT BELVOIR	BUILDING 00687	22060	LUST
FAIRFAX	S105983908	FORT BELVOIR	BUILDING 00681	22060	LUST
FAIRFAX	S105983902	FORT BELVOIR	BUILDING 00332, TANK A	22060	LUST
FAIRFAX	S105983900	FORT BELVOIR	BUILDING 00246	22060	LUST
FAIRFAX	S105983890	FORT BELVOIR	BUILDING 01960	22060	LUST
FAIRFAX	S105983888	FORT BELVOIR	BUILDING 01491	22060	LUST
FAIRFAX	S105983883	FORT BELVOIR	BUILDING 01403	22060	LUST
FAIRFAX	S105983882	FORT BELVOIR	BUILDING 01101	22060	LUST
FAIRFAX	S105983871	FORT BELVOIR	BUILDING 00226	22060	LUST
FAIRFAX	S105983860	FORT BELVOIR	BUILDING 01027	22060	LUST
FAIRFAX	S105983850	FORT BELVOIR	BUILDING 01966	22060	LUST
FAIRFAX	S105983847	FORT BELVOIR	BUILDING 01481, 85 & 86	22060	LUST
FAIRFAX	S105983982	FORT BELVOIR	BUILDING 01575	22060	LUST
FAIRFAX	S105983976	FORT BELVOIR	BUILDING 02421	22060	LUST
FAIRFAX	S105983967	FORT BELVOIR	BUILDING 01427	22060	LUST
FAIRFAX	S105983953	FORT BELVOIR	BUILDING 05034	22060	LUST
FAIRFAX	S105983943	FORT BELVOIR	BUILDING 02454	22060	LUST
FAIRFAX	S105983422	FORT BELVOIR	BUILDING 01974	22060	LUST
FAIRFAX	S105983797	FORT BELVOIR	BUILDING 00435	22060	LUST
FAIRFAX	S105983794	FORT BELVOIR	BUILDING 00182	22060	LUST
FAIRFAX	S105983922	FORT BELVOIR	BUILDING 01421	22060	LUST
FAIRFAX	S105983832	FORT BELVOIR	BUILDING 00950	22060	LUST

Count: 697 records FOCUS MAP 51 ORPHAN SUMMARY

City	EDR ID	Site Name	Site Address	Zip	Database(s)
FAIRFAX	S105984007	FORT BELVOIR	BUILDING 01810	22060	LUST
FAIRFAX	S105983455	FORT BELVOIR, POL FACILITY	BUILDING 00390	22060	LUST
FAIRFAX	S105983696	FORT BELVOIR	BUILDING 01132, 9580 THEOTE ROAD	22060	LUST
FAIRFAX	S105983637	FORT BELVOIR	BUILDING 02217	22060	LUST
FAIRFAX	S105983921	FORT BELVOIR	BUILDING 01199	22060	LUST
FAIRFAX	S105983919	FORT BELVOIR	BUILDING 01138	22060	LUST
FAIRFAX	S105983913	FORT BELVOIR	BUILDING 00773	22060	LUST
FAIRFAX	S105983911	FORT BELVOIR	BUILDING 00712	22060	LUST
FAIRFAX	S105983893	FORT BELVOIR	BUILDING 02234	22060	LUST
FAIRFAX	S105983875	FORT BELVOIR	BUILDING 00337	22060	LUST
FAIRFAX	S105983857	FORT BELVOIR	BUILDING 00202	22060	LUST
FAIRFAX	S105983849	FORT BELVOIR	BUILDING 01916,19,24,27,29 & 30	22060	LUST
FAIRFAX	S105983895	FORT BELVOIR	BUILDING 02595	22060	LUST
FAIRFAX	S105983981	FORT BELVOIR	BUILDING 01434	22060	LUST
FAIRFAX	S105983975	FORT BELVOIR	BUILDING 02417	22060	LUST
FAIRFAX	S105983948	FORT BELVOIR	BUILDING 03162	22060	LUST
FAIRFAX	S105983931	FORT BELVOIR	BUILDING 01833	22060	LUST
FAIRFAX	S105983824	FORT BELVOIR	BUILDING 00204, 05,06,07,08,09	22060	LUST
FAIRFAX	S105983802	FORT BELVOIR	BUILDING 02444	22060	LUST
FAIRFAX	S105983220	FORT BELVOIR	BUILDING 01332	22060	LUST
FAIRFAX	S105983712	FORT BELVOIR-NORTH POST GAS STATION	BUILDING 02304	22060	LUST
FAIRFAX	S105983918	FORT BELVOIR	BUILDING 01128	22060	LUST
FAIRFAX	S105983917	FORT BELVOIR	BUILDING 01025	22060	LUST
FAIRFAX	S105983903	FORT BELVOIR	BUILDING 00338	22060	LUST
FAIRFAX	S105983887	FORT BELVOIR	BUILDING 01487	22060	LUST
FAIRFAX	S105983885	FORT BELVOIR	BUILDING 01462	22060	LUST
FAIRFAX	S105983878	FORT BELVOIR	BUILDING 00193	22060	LUST
FAIRFAX	S105983873	FORT BELVOIR	BUILDING 00258	22060	LUST
FAIRFAX	S105983872	FORT BELVOIR	BUILDING 00240	22060	LUST
FAIRFAX	S105983965	FORT BELVOIR	BUILDING 00715 (TANKS A & B)	22060	LUST
FAIRFAX	S105983973	FORT BELVOIR	BUILDING 02284	22060	LUST
FAIRFAX	S105983925	FORT BELVOIR	BUILDING 01804	22060	LUST
FAIRFAX	S105983924	FORT BELVOIR	BUILDING 01802	22060	LUST
FAIRFAX	S105983833	FORT BELVOIR	BUILDING 01127	22060	LUST
FAIRFAX	S105983959	FORT BELVOIR	BUILDING 02225	22060	LUST
FAIRFAX	S105983956	FORT BELVOIR	BUILDING 02201	22060	LUST
FAIRFAX	S105983945	FORT BELVOIR	BUILDING 02586	22060	LUST
FAIRFAX	S105983944	FORT BELVOIR	BUILDING 02582	22060	LUST
FAIRFAX	S105983941	FORT BELVOIR	BUILDING 02268	22060	LUST
FAIRFAX	S105983937	FORT BELVOIR	BUILDING 01928	22060	LUST
FAIRFAX	S105983935	FORT BELVOIR	BUILDING 01911	22060	LUST
FAIRFAX	S105983930	FORT BELVOIR	BUILDING 01819	22060	LUST
FAIRFAX	S105983929	FORT BELVOIR	BUILDING 01817	22060	LUST
FAIRFAX	S105983798	FORT BELVOIR	BUILDING 00707	22060	LUST
FAIRFAX	S105983579	FORT BELVOIR - DOGUE CREEK APARTMENTS	BUILDING 00917, 5326 FENNER ROAD	22060	LUST
FAIRFAX	S105983549	FORT BELVOIR - DOGUE CREEK VILLAGE	BUILDING 00900	22060	LUST
FAIRFAX	S105983905	FORT BELVOIR	BUILDING 00392	22060	LUST

Count: 697 records FOCUS MAP 51 ORPHAN SUMMARY

City	EDR ID	Site Name	Site Address	Zip	Database(s)
FAIRFAX	S105983880	FORT BELVOIR	BUILDING 00508	22060	LUST
FAIRFAX	S105983876	FORT BELVOIR	BUILDING 00361	22060	LUST
FAIRFAX	S105983874	FORT BELVOIR	BUILDING 00332, TANK D	22060	LUST
FAIRFAX	S105983851	FORT BELVOIR	BUILDING 03065	22060	LUST
FAIRFAX	S105983980	FORT BELVOIR	BUILDING 00601	22060	LUST
FAIRFAX	S105983978	FORT BELVOIR	BUILDING 02586	22060	LUST
FAIRFAX	S105983977	FORT BELVOIR	BUILDING 02422	22060	LUST
FAIRFAX	S105983974	FORT BELVOIR	BUILDING 02411	22060	LUST
FAIRFAX	S105983969	FORT BELVOIR	BUILDING 01837	22060	LUST
FAIRFAX	S105983957	FORT BELVOIR	BUILDING 02211	22060	LUST
FAIRFAX	S105983955	FORT BELVOIR	BUILDING 07336	22060	LUST
FAIRFAX	S105982842	FORT BELVOIR	BUILDING 01124	22060	LUST
FAIRFAX	S105982821	FORT BELVOIR	BUILDING 02202	22060	LUST
FAIRFAX	S105983654	FORT BELVOIR - DOGUE CREEK HOUSING	BUILDING 00919 ADJACENT TO	22060	LUST
FAIRFAX	S105983954	FORT BELVOIR	BUILDING 05064	22060	LUST
FAIRFAX	S105983946	FORT BELVOIR	BUILDING 02591	22060	LUST
FAIRFAX	S105983940	FORT BELVOIR	BUILDING 02244	22060	LUST
FAIRFAX	S105983932	FORT BELVOIR	BUILDING 01901	22060	LUST
FAIRFAX	S105983829	FORT BELVOIR	BUILDING 00359	22060	LUST
FAIRFAX	S105983828	FORT BELVOIR	BUILDING 00247	22060	LUST
FAIRFAX	S105983825	FORT BELVOIR	BUILDING 00201,03,13,11,12	22060	LUST
FAIRFAX	S105983800	FORT BELVOIR	BUILDING 01726	22060	LUST
FAIRFAX	S105983717	FORT BELVOIR, STORAGE DEPOT	BUILDING 00717	22060	LUST
FAIRFAX	S105983716	FORT BELVOIR, TESTING AREA	BUILDING 00324	22060	LUST
FAIRFAX	S105983920	FORT BELVOIR	BUILDING 01158	22060	LUST
FAIRFAX	S105983915	FORT BELVOIR	BUILDING 00805	22060	LUST
FAIRFAX	S105983912	FORT BELVOIR	BUILDING 00740	22060	LUST
FAIRFAX	S105983904	FORT BELVOIR	BUILDING 00354	22060	LUST
FAIRFAX	S105983899	FORT BELVOIR	BUILDING 00219	22060	LUST
FAIRFAX	S105983952	FORT BELVOIR	BUILDING 05033	22060	LUST
FAIRFAX	S105983891	FORT BELVOIR	BUILDING 02232	22060	LUST
FAIRFAX	S105983884	FORT BELVOIR	BUILDING 01439	22060	LUST
FAIRFAX	S105983877	FORT BELVOIR	BUILDING 00184	22060	LUST
FAIRFAX	S105983870	FORT BELVOIR	BUILDING 00200	22060	LUST
FAIRFAX	S105983863	FORT BELVOIR	BUILDING 05099	22060	LUST
FAIRFAX	S105983852	FORT BELVOIR	BUILDING 03138	22060	LUST
FAIRFAX	S105983848	FORT BELVOIR	BUILDING 01908	22060	LUST
FAIRFAX	S105983846	FORT BELVOIR	BUILDING 01460	22060	LUST
FAIRFAX	S105983845	FORT BELVOIR	BUILDING 00773	22060	LUST
FAIRFAX	S105983970	FORT BELVOIR	BUILDING 01926	22060	LUST
FAIRFAX	S105983947	FORT BELVOIR	BUILDING 02593	22060	LUST
FAIRFAX	S105983942	FORT BELVOIR	BUILDING 02271	22060	LUST
FAIRFAX	S105983939	FORT BELVOIR	BUILDING 02241	22060	LUST
FAIRFAX	S105983799	FORT BELVOIR	BUILDING 01200	22060	LUST
FAIRFAX	S105983951	FORT BELVOIR	BUILDING 05009	22060	LUST
FAIRFAX	S105983826	FORT BELVOIR	BUILDING 00210	22060	LUST
FAIRFAX	S105983823	FORT BELVOIR	BUILDING 00080 & 81	22060	LUST

Count: 697 records FOCUS MAP 51 ORPHAN SUMMARY

City	EDR ID	Site Name	Site Address	Zip	Database(s)
FAIRFAX	S105983804	FORT BELVOIR	BUILDING 02592	22060	LUST
FAIRFAX	S105983801	FORT BELVOIR	BUILDING 01736	22060	LUST
FAIRFAX	S105983830	FORT BELVOIR	BUILDING 00367	22060	LUST
FAIRFAX	S105983678	FORT BELVOIR	BUILDING 02009 & 02034	22060	LUST
FAIRFAX	S105983916	FORT BELVOIR	BUILDING 00907	22060	LUST
FAIRFAX	S105983910	FORT BELVOIR	BUILDING 00701	22060	LUST
FAIRFAX	S105983907	FORT BELVOIR	BUILDING 00630	22060	LUST
FAIRFAX	S105983898	FORT BELVOIR	BUILDING 00216	22060	LUST
FAIRFAX	S105983896	FORT BELVOIR	BUILDING 00181	22060	LUST
FAIRFAX	S105983889	FORT BELVOIR	BUILDING 01822	22060	LUST
FAIRFAX	S105983886	FORT BELVOIR	BUILDING 01468	22060	LUST
FAIRFAX	S105983869	FORT BELVOIR	BUILDING 00904	22060	LUST
FAIRFAX	S105983865	FORT BELVOIR	BUILDING 01146	22060	LUST
FAIRFAX	S105983864	FORT BELVOIR	BUILDING 00331	22060	LUST
FAIRFAX	S105983858	FORT BELVOIR	BUILDING 00256	22060	LUST
FAIRFAX	S105983854	FORT BELVOIR	BUILDING 01124	22060	LUST
FAIRFAX	S105983986	FORT BELVOIR	BUILDING 02444	22060	LUST
FAIRFAX	S105983972	FORT BELVOIR	BUILDING 02249	22060	LUST
FAIRFAX	S105983968	FORT BELVOIR	BUILDING 01475	22060	LUST
FAIRFAX	S105983958	FORT BELVOIR	BUILDING 02223	22060	LUST
FAIRFAX	S105983936	FORT BELVOIR	BUILDING 01923	22060	LUST
FAIRFAX	S105983934	FORT BELVOIR	BUILDING 01907	22060	LUST
FAIRFAX	S105983933	FORT BELVOIR	BUILDING 01902	22060	LUST
FAIRFAX	S105983927	FORT BELVOIR	BUILDING 01813	22060	LUST
FAIRFAX	S105983923	FORT BELVOIR	BUILDING 01442	22060	LUST
FAIRFAX	S105983680	FORT BELVOIR - DOGUE CREEK APARTMENTS	BUILDING 00900	22060	LUST
FAIRFAX	S105983901	FORT BELVOIR	BUILDING 00257	22060	LUST
FAIRFAX	S105983892	FORT BELVOIR	BUILDING 02233	22060	LUST
FAIRFAX	S105983550	FORT BELVOIR	BUILDING 02403	22060	LUST
FAIRFAX	S105983881	FORT BELVOIR	BUILDING 00753	22060	LUST
FAIRFAX	S105983879	FORT BELVOIR	BUILDING 00341	22060	LUST
FAIRFAX	S105983859	FORT BELVOIR	BUILDING 01000	22060	LUST
FAIRFAX	S105983979	FORT BELVOIR	BUILDING 01201	22060	LUST
FAIRFAX	S105983971	FORT BELVOIR	BUILDING 02235	22060	LUST
FAIRFAX	S105983949	FORT BELVOIR	BUILDING 03230	22060	LUST
FAIRFAX	S105983926	FORT BELVOIR	BUILDING 01805	22060	LUST
FAIRFAX	S105983867	FORT BELVOIR	BUILDING 02991	22060	LUST
FAIRFAX	S105983796	FORT BELVOIR	BUILDING 00305	22060	LUST
FAIRFAX	S105983793	FORT BELVOIR	BUILDING 00099	22060	LUST
FAIRFAX	S104407228	VDOT - RTES 1 & 95	INTERSECTION ROUTE 1 & I-95 N	22079	LUST
FAIRFAX	S104957148	GADWILL, MIKE PROPERTY	8516 POHICK ROAD	22079	LUST
FAIRFAX COUNTY	S108929693	FT BELVOIR/LOWER POT WTP VA0025364	FT BELVOIR PUMP STATION		SPILLS
FAIRFAX COUNTY	S109122692	FT BELVOIR	BUILDING 1416		SPILLS
FAIRFAX COUNTY	S106239830	I95 NORTHBOUND (FORT BELVOIR EXIT)	I95 NORTHBOUND (FORT BELVOIR EXIT		SPILLS
FORT BELVIOR	1010004188	FORT BELVOIR	U.S. ARMY ATZA-CG	22060	FTTS
FORT BELVIOR	1008180304	FORT BELVOIR	U.S. ARMY ATZA-CG	22060	HIST FTTS
FORT BELVOIR	S115966412	FORT BELVOIR - DOGUE CREEK HOUSING	ADJACENT TO BLDG. #919		RGA LUST

Count: 697 records FOCUS MAP 51 ORPHAN SUMMARY

City	EDR ID	Site Name	Site Address	Zip	Database(s)
FORT BELVOIR	S106130211	US ARMY BASE FT. BELVOIR	US ARMY BASE FT. BELVOIR - BLDG. 1695		SPILLS
FORT BELVOIR	S105378019	FT. BELVOIR	BEHIND ROSSELL LOOP		SPILLS
FORT BELVOIR	S105377719	FORT BELVOIR	BLDG 1197		SPILLS
FORT BELVOIR	S105376507	FORT BELVOIR	BLDG. 2310 (SATELLITE ANTENNA)		SPILLS
FORT BELVOIR	S105377104	FORT BELVOIR	BLDG. 677		SPILLS
FORT BELVOIR	S105376282	FORT BELVOIR	BLDG. 2444		SPILLS
FORT BELVOIR	S105376213	FORT BELVOIR DAVISON FIELD	BLDG. 3161 AIRFIELD FUELING FACILITY		SPILLS
FORT BELVOIR	S105377114	FORT BELVOIR	BLDG. 2462 & 2466 (MH DLA-23)		SPILLS
FORT BELVOIR	S105805799	US ARMY FORT BELVOIR	BLDGE. 687 PUMP STATION		SPILLS
FORT BELVOIR	S115966605	FORT BELVOIR	BUILDING 05034		RGA LUST
FORT BELVOIR	S115966590	FORT BELVOIR	BUILDING 02580		RGA LUST
FORT BELVOIR	S115966586	FORT BELVOIR	BUILDING 02422		RGA LUST
FORT BELVOIR	S115966585	FORT BELVOIR	BUILDING 02421		RGA LUST
FORT BELVOIR	S115966584	FORT BELVOIR	BUILDING 02417		RGA LUST
FORT BELVOIR	S115966576	FORT BELVOIR	BUILDING 02241		RGA LUST
FORT BELVOIR	S115966564	FORT BELVOIR	BUILDING 02202		RGA LUST
FORT BELVOIR	S115966554	FORT BELVOIR	BUILDING 01923		RGA LUST
FORT BELVOIR	S115966550	FORT BELVOIR	BUILDING 01907		RGA LUST
FORT BELVOIR	S115966536	FORT BELVOIR	BUILDING 01805		RGA LUST
FORT BELVOIR	S115966532	FORT BELVOIR	BUILDING 01741		RGA LUST
FORT BELVOIR	S115966515	FORT BELVOIR	BUILDING 01422		RGA LUST
FORT BELVOIR	S115966495	FORT BELVOIR	BUILDING 01101		RGA LUST
FORT BELVOIR	S115966493	FORT BELVOIR	BUILDING 01025		RGA LUST
FORT BELVOIR	S115966486	FORT BELVOIR	BUILDING 00778		RGA LUST
FORT BELVOIR	S115966481	FORT BELVOIR	BUILDING 00712		RGA LUST
FORT BELVOIR	S115966470	FORT BELVOIR	BUILDING 00371		RGA LUST
FORT BELVOIR	S115966467	FORT BELVOIR	BUILDING 00361		RGA LUST
FORT BELVOIR	S115966455	FORT BELVOIR	BUILDING 00305		RGA LUST
FORT BELVOIR	S115966452	FORT BELVOIR	BUILDING 00256		RGA LUST
FORT BELVOIR	S115966450	FORT BELVOIR	BUILDING 00246		RGA LUST
FORT BELVOIR	S115966427	FORT BELVOIR	BUILDING #1122		RGA LUST
FORT BELVOIR	S115966426	FORT BELVOIR-NORTH POST GAS STATION	BUILDING 2304		RGA LUST
FORT BELVOIR	S115966387	FORT BELVOIR (BLDG. #1422)	BUILDING 1422		RGA LUST
FORT BELVOIR	S115966624	FORT BELVOIR	BUILDING 214		RGA LUST
FORT BELVOIR	S115966612	FORT BELVOIR	BUILDING 1422 , BOILER PLANT		RGA LUST
FORT BELVOIR	S115966611	FORT BELVOIR	BUILDING 1332		RGA LUST
FORT BELVOIR	S115966600	FORT BELVOIR	BUILDING 03162		RGA LUST
FORT BELVOIR	S115966575	FORT BELVOIR	BUILDING 02238		RGA LUST
FORT BELVOIR	S115966572	FORT BELVOIR	BUILDING 02233		RGA LUST
FORT BELVOIR	S115966567	FORT BELVOIR	BUILDING 02217		RGA LUST
FORT BELVOIR	S115966566	FORT BELVOIR	BUILDING 02212		RGA LUST
FORT BELVOIR	S115966555	FORT BELVOIR	BUILDING 01926		RGA LUST
FORT BELVOIR	S115966552	FORT BELVOIR	BUILDING 01911		RGA LUST
FORT BELVOIR	S115966551	FORT BELVOIR	BUILDING 01908		RGA LUST
FORT BELVOIR	S115966539	FORT BELVOIR	BUILDING 01816		RGA LUST
FORT BELVOIR	S115966520	FORT BELVOIR	BUILDING 01460		RGA LUST
FORT BELVOIR	S115966507	FORT BELVOIR	BUILDING 01197		RGA LUST

Count: 697 records FOCUS MAP 51 ORPHAN SUMMARY

City	EDR ID	Site Name	Site Address	Zip	Database(s)
FORT BELVOIR	S115966506	FORT BELVOIR	BUILDING 01193		RGA LUST
FORT BELVOIR	S115966496	FORT BELVOIR	BUILDING 01122		RGA LUST
FORT BELVOIR	S115966477	FORT BELVOIR	BUILDING 00681		RGA LUST
FORT BELVOIR	S115966475	FORT BELVOIR	BUILDING 00601		RGA LUST
FORT BELVOIR	S115966468	FORT BELVOIR	BUILDING 00362		RGA LUST
FORT BELVOIR	S115966462	FORT BELVOIR	BUILDING 00337		RGA LUST
FORT BELVOIR	S115966453	FORT BELVOIR	BUILDING 00257		RGA LUST
FORT BELVOIR	S115966445	FORT BELVOIR	BUILDING 00219		RGA LUST
FORT BELVOIR	S115966442	FORT BELVOIR	BUILDING 00210		RGA LUST
FORT BELVOIR	S115966439	FORT BELVOIR	BUILDING 00201		RGA LUST
FORT BELVOIR	S115966434	FORT BELVOIR	BUILDING 00182		RGA LUST
FORT BELVOIR	S115966422	FORT BELVOIR, STORAGE DEPOT	BUILDING 717		RGA LUST
FORT BELVOIR	S115966391	FORT BELVOIR (BLDG. #325)	BUILDING 325		RGA LUST
FORT BELVOIR	S115966529	FORT BELVOIR	BUILDING 01575		RGA LUST
FORT BELVOIR	S115966525	FORT BELVOIR	BUILDING 01487		RGA LUST
FORT BELVOIR	S115966514	FORT BELVOIR	BUILDING 01422, BOILER PLANT		RGA LUST
FORT BELVOIR	S115966504	FORT BELVOIR	BUILDING 01153		RGA LUST
FORT BELVOIR	S115966503	FORT BELVOIR	BUILDING 01146		RGA LUST
FORT BELVOIR	S115966499	FORT BELVOIR	BUILDING 01128		RGA LUST
FORT BELVOIR	S115966478	FORT BELVOIR	BUILDING 00687		RGA LUST
FORT BELVOIR	S115966471	FORT BELVOIR	BUILDING 00392		RGA LUST
FORT BELVOIR	S115966466	FORT BELVOIR	BUILDING 00359		RGA LUST
FORT BELVOIR	S115966465	FORT BELVOIR	BUILDING 00354		RGA LUST
FORT BELVOIR	S115966451	FORT BELVOIR	BUILDING 00247		RGA LUST
FORT BELVOIR	S115966441	FORT BELVOIR	BUILDING 00204, 05,06,07,08,09		RGA LUST
FORT BELVOIR	S115966436	FORT BELVOIR	BUILDING 00193		RGA LUST
FORT BELVOIR	S115966428	FORT BELVOIR	BUILDING #2201		RGA LUST
FORT BELVOIR	S115966414	FORT BELVOIR - DOGUE CREEK VILLAGE	BUILDING 00900		RGA LUST
FORT BELVOIR	S115966407	FORT BELVOIR - DOGUE CREEK APARTMENTS	BUILDING 00900		RGA LUST
FORT BELVOIR	S115966397	FORT BELVOIR (BLDG. 1741)	BUILDING 1741		RGA LUST
FORT BELVOIR	S115966592	FORT BELVOIR	BUILDING 02586		RGA LUST
FORT BELVOIR	S115966591	FORT BELVOIR	BUILDING 02582		RGA LUST
FORT BELVOIR	S115966583	FORT BELVOIR	BUILDING 02411		RGA LUST
FORT BELVOIR	S115966573	FORT BELVOIR	BUILDING 02234		RGA LUST
FORT BELVOIR	S115966571	FORT BELVOIR	BUILDING 02232		RGA LUST
FORT BELVOIR	S115966533	FORT BELVOIR	BUILDING 01802		RGA LUST
FORT BELVOIR	S115966602	FORT BELVOIR	BUILDING 03233		RGA LUST
FORT BELVOIR	S115966598	FORT BELVOIR	BUILDING 03065		RGA LUST
FORT BELVOIR	S115966594	FORT BELVOIR	BUILDING 02592		RGA LUST
FORT BELVOIR	S115966632	FORT BELVOIR	BUILDING 362		RGA LUST
FORT BELVOIR	S115966630	FORT BELVOIR	BUILDING 328		RGA LUST
FORT BELVOIR	S115966622	FORT BELVOIR	BUILDING 2009		RGA LUST
FORT BELVOIR	S115966617	FORT BELVOIR	BUILDING 1803		RGA LUST
FORT BELVOIR	S115966616	FORT BELVOIR	BUILDING 1741		RGA LUST
FORT BELVOIR	S115966615	FORT BELVOIR	BUILDING 1495		RGA LUST
FORT BELVOIR	S115966613	FORT BELVOIR	BUILDING 1422		RGA LUST
FORT BELVOIR	S115966610	FORT BELVOIR	BUILDING 1197		RGA LUST

Count: 697 records FOCUS MAP 51 ORPHAN SUMMARY

City	EDR ID	Site Name	Site Address	Zip	Database(s)
FORT BELVOIR	S115966608	FORT BELVOIR	BUILDING 07336		RGA LUST
FORT BELVOIR	S115966603	FORT BELVOIR	BUILDING 05009		RGA LUST
FORT BELVOIR	S115966595	FORT BELVOIR	BUILDING 02593		RGA LUST
FORT BELVOIR	S115966589	FORT BELVOIR	BUILDING 02473		RGA LUST
FORT BELVOIR	S115966587	FORT BELVOIR	BUILDING 02444		RGA LUST
FORT BELVOIR	S115966582	FORT BELVOIR	BUILDING 02403		RGA LUST
FORT BELVOIR	S115966579	FORT BELVOIR	BUILDING 02268		RGA LUST
FORT BELVOIR	S115966578	FORT BELVOIR	BUILDING 02249		RGA LUST
FORT BELVOIR	S115966557	FORT BELVOIR	BUILDING 01948		RGA LUST
FORT BELVOIR	S115966556	FORT BELVOIR	BUILDING 01928		RGA LUST
FORT BELVOIR	S115966548	FORT BELVOIR	BUILDING 01901		RGA LUST
FORT BELVOIR	S115966547	FORT BELVOIR	BUILDING 01856		RGA LUST
FORT BELVOIR	S115966538	FORT BELVOIR	BUILDING 01813		RGA LUST
FORT BELVOIR	S115966535	FORT BELVOIR	BUILDING 01804		RGA LUST
FORT BELVOIR	S115966531	FORT BELVOIR	BUILDING 01736		RGA LUST
FORT BELVOIR	S115966530	FORT BELVOIR	BUILDING 01726		RGA LUST
FORT BELVOIR	S115966527	FORT BELVOIR	BUILDING 01491		RGA LUST
FORT BELVOIR	S115966519	FORT BELVOIR	BUILDING 01442		RGA LUST
FORT BELVOIR	S115966509	FORT BELVOIR	BUILDING 01200		RGA LUST
FORT BELVOIR	S115966498	FORT BELVOIR	BUILDING 01127		RGA LUST
FORT BELVOIR	S115966494	FORT BELVOIR	BUILDING 01027		RGA LUST
FORT BELVOIR	S115966491	FORT BELVOIR	BUILDING 00950		RGA LUST
FORT BELVOIR	S115966489	FORT BELVOIR	BUILDING 00904		RGA LUST
FORT BELVOIR	S115966484	FORT BELVOIR	BUILDING 00753		RGA LUST
FORT BELVOIR	S115966474	FORT BELVOIR	BUILDING 00508		RGA LUST
FORT BELVOIR	S115966461	FORT BELVOIR	BUILDING 00332		RGA LUST
FORT BELVOIR	S115966435	FORT BELVOIR	BUILDING 00184		RGA LUST
FORT BELVOIR	S115966431	FORT BELVOIR	BUILDING 00080 & 81		RGA LUST
FORT BELVOIR	S115966425	FORT BELVOIR-NORTH POST GAS STATION	BUILDING 02304		RGA LUST
FORT BELVOIR	S115966418	FORT BELVOIR BOILER PLANT	BUILDING 1422		RGA LUST
FORT BELVOIR	S115966413	FORT BELVOIR - DOGUE CREEK HOUSING	BUILDING 00919 ADJACENT TO		RGA LUST
FORT BELVOIR	S115966406	FORT BELVOIR (PREP)	BUILDING 3140		RGA LUST
FORT BELVOIR	S115966384	FORT BELVIOR	BUILDING 1132, 9580 THEOTE ROAD		RGA LUST
FORT BELVOIR	S115966633	FORT BELVOIR	BUILDING 371		RGA LUST
FORT BELVOIR	S115966631	FORT BELVOIR	BUILDING 332		RGA LUST
FORT BELVOIR	S115966626	FORT BELVOIR	BUILDING 231		RGA LUST
FORT BELVOIR	S115966625	FORT BELVOIR	BUILDING 2217		RGA LUST
FORT BELVOIR	S115966621	FORT BELVOIR	BUILDING 1974		RGA LUST
FORT BELVOIR	S115966609	FORT BELVOIR	BUILDING 1124		RGA LUST
FORT BELVOIR	S115966604	FORT BELVOIR	BUILDING 05033		RGA LUST
FORT BELVOIR	S115966601	FORT BELVOIR	BUILDING 03230		RGA LUST
FORT BELVOIR	S115966596	FORT BELVOIR	BUILDING 02595		RGA LUST
FORT BELVOIR	S115966541	FORT BELVOIR	BUILDING 01819		RGA LUST
FORT BELVOIR	S115966524	FORT BELVOIR	BUILDING 01481, 85 & 86		RGA LUST
FORT BELVOIR	S115966510	FORT BELVOIR	BUILDING 01201		RGA LUST
FORT BELVOIR	S115966508	FORT BELVOIR	BUILDING 01199		RGA LUST
FORT BELVOIR	S115966505	FORT BELVOIR	BUILDING 01158		RGA LUST

Count: 697 records FOCUS MAP 51 ORPHAN SUMMARY

City	EDR ID	Site Name	Site Address	Zip	Database(s)
FORT BELVOIR	S115966502	FORT BELVOIR	BUILDING 01138		RGA LUST
FORT BELVOIR	S115966492	FORT BELVOIR	BUILDING 01000		RGA LUST
FORT BELVOIR	S115966488	FORT BELVOIR	BUILDING 00805		RGA LUST
FORT BELVOIR	S115966463	FORT BELVOIR	BUILDING 00338		RGA LUST
FORT BELVOIR	S115966459	FORT BELVOIR	BUILDING 00332, TANK A		RGA LUST
FORT BELVOIR	S115966449	FORT BELVOIR	BUILDING 00240		RGA LUST
FORT BELVOIR	S115966440	FORT BELVOIR	BUILDING 00202		RGA LUST
FORT BELVOIR	S115966420	FORT BELVOIR, POL FACILITY	BUILDING 390		RGA LUST
FORT BELVOIR	S115966415	FORT BELVOIR - DOGUE CREEK VILLAGE	BUILDING 900		RGA LUST
FORT BELVOIR	S115966408	FORT BELVOIR - DOGUE CREEK APARTMENTS	BUILDING 00917, 5326 FENNER ROAD		RGA LUST
FORT BELVOIR	S115966620	FORT BELVOIR	BUILDING 1948		RGA LUST
FORT BELVOIR	S115966619	FORT BELVOIR	BUILDING 1856		RGA LUST
FORT BELVOIR	S115966597	FORT BELVOIR	BUILDING 02991		RGA LUST
FORT BELVOIR	S115966593	FORT BELVOIR	BUILDING 02591		RGA LUST
FORT BELVOIR	S115966581	FORT BELVOIR	BUILDING 02284		RGA LUST
FORT BELVOIR	S115966569	FORT BELVOIR	BUILDING 02223		RGA LUST
FORT BELVOIR	S115966568	FORT BELVOIR	BUILDING 02222		RGA LUST
FORT BELVOIR	S115966563	FORT BELVOIR	BUILDING 02201		RGA LUST
FORT BELVOIR	S115966562	FORT BELVOIR	BUILDING 02113		RGA LUST
FORT BELVOIR	S115966561	FORT BELVOIR	BUILDING 02009 & 02034		RGA LUST
FORT BELVOIR	S115966553	FORT BELVOIR	BUILDING 01916,19,24,27,29 & 30		RGA LUST
FORT BELVOIR	S115966534	FORT BELVOIR	BUILDING 01803		RGA LUST
FORT BELVOIR	S115966522	FORT BELVOIR	BUILDING 01468		RGA LUST
FORT BELVOIR	S115966485	FORT BELVOIR	BUILDING 00773		RGA LUST
FORT BELVOIR	S115966456	FORT BELVOIR	BUILDING 00325		RGA LUST
FORT BELVOIR	S115966629	FORT BELVOIR	BUILDING 325		RGA LUST
FORT BELVOIR	S115966628	FORT BELVOIR	BUILDING 2403		RGA LUST
FORT BELVOIR	S115966614	FORT BELVOIR	BUILDING 1462		RGA LUST
FORT BELVOIR	S115966606	FORT BELVOIR	BUILDING 05064		RGA LUST
FORT BELVOIR	S115966599	FORT BELVOIR	BUILDING 03138		RGA LUST
FORT BELVOIR	S115966588	FORT BELVOIR	BUILDING 02454		RGA LUST
FORT BELVOIR	S115966577	FORT BELVOIR	BUILDING 02244		RGA LUST
FORT BELVOIR	S115966570	FORT BELVOIR	BUILDING 02225		RGA LUST
FORT BELVOIR	S115966560	FORT BELVOIR	BUILDING 01974		RGA LUST
FORT BELVOIR	S115966558	FORT BELVOIR	BUILDING 01960		RGA LUST
FORT BELVOIR	S115966546	FORT BELVOIR	BUILDING 01837		RGA LUST
FORT BELVOIR	S115966545	FORT BELVOIR	BUILDING 01833		RGA LUST
FORT BELVOIR	S115966528	FORT BELVOIR	BUILDING 01495		RGA LUST
FORT BELVOIR	S115966526	FORT BELVOIR	BUILDING 01488		RGA LUST
FORT BELVOIR	S115966523	FORT BELVOIR	BUILDING 01475		RGA LUST
FORT BELVOIR	S115966518	FORT BELVOIR	BUILDING 01439		RGA LUST
FORT BELVOIR	S115966516	FORT BELVOIR	BUILDING 01427		RGA LUST
FORT BELVOIR	S115966511	FORT BELVOIR	BUILDING 01332		RGA LUST
FORT BELVOIR	S115966501	FORT BELVOIR	BUILDING 01132, 9580 THEOTE ROAD		RGA LUST
FORT BELVOIR	S115966500	FORT BELVOIR	BUILDING 01131		RGA LUST
FORT BELVOIR	S115966487	FORT BELVOIR	BUILDING 00788		RGA LUST
FORT BELVOIR	S115966483	FORT BELVOIR	BUILDING 00740		RGA LUST

Count: 697 records FOCUS MAP 51 ORPHAN SUMMARY

City	EDR ID	Site Name	Site Address	Zip	Database(s)
FORT BELVOIR	S115966482	FORT BELVOIR	BUILDING 00715 (TANKS A & B)		RGA LUST
FORT BELVOIR	S115966448	FORT BELVOIR	BUILDING 00231		RGA LUST
FORT BELVOIR	S115966479	FORT BELVOIR	BUILDING 00701		RGA LUST
FORT BELVOIR	S115966476	FORT BELVOIR	BUILDING 00630		RGA LUST
FORT BELVOIR	S115966469	FORT BELVOIR	BUILDING 00367		RGA LUST
FORT BELVOIR	S115966460	FORT BELVOIR	BUILDING 00332, TANK D		RGA LUST
FORT BELVOIR	S115966458	FORT BELVOIR	BUILDING 00331		RGA LUST
FORT BELVOIR	S115966454	FORT BELVOIR	BUILDING 00258		RGA LUST
FORT BELVOIR	S115966446	FORT BELVOIR	BUILDING 00220		RGA LUST
FORT BELVOIR	S115966444	FORT BELVOIR	BUILDING 00216		RGA LUST
FORT BELVOIR	S115966409	FORT BELVOIR - DOGUE CREEK APARTMENTS	BUILDING 900		RGA LUST
FORT BELVOIR	S115966419	FORT BELVOIR, POL FACILITY	BUILDING 00390		RGA LUST
FORT BELVOIR	S115966607	FORT BELVOIR	BUILDING 05099		RGA LUST
FORT BELVOIR	S115966623	FORT BELVOIR	BUILDING 201		RGA LUST
FORT BELVOIR	S115966580	FORT BELVOIR	BUILDING 02271		RGA LUST
FORT BELVOIR	S115966574	FORT BELVOIR	BUILDING 02235		RGA LUST
FORT BELVOIR	S115966565	FORT BELVOIR	BUILDING 02211		RGA LUST
FORT BELVOIR	S115966559	FORT BELVOIR	BUILDING 01966		RGA LUST
FORT BELVOIR	S115966549	FORT BELVOIR	BUILDING 01902		RGA LUST
FORT BELVOIR	S115966544	FORT BELVOIR	BUILDING 01824		RGA LUST
FORT BELVOIR	S115966543	FORT BELVOIR	BUILDING 01822		RGA LUST
FORT BELVOIR	S115966540	FORT BELVOIR	BUILDING 01817		RGA LUST
FORT BELVOIR	S115966537	FORT BELVOIR	BUILDING 01810		RGA LUST
FORT BELVOIR	S115966521	FORT BELVOIR	BUILDING 01462		RGA LUST
FORT BELVOIR	S115966517	FORT BELVOIR	BUILDING 01434		RGA LUST
FORT BELVOIR	S115966513	FORT BELVOIR	BUILDING 01421		RGA LUST
FORT BELVOIR	S115966512	FORT BELVOIR	BUILDING 01403		RGA LUST
FORT BELVOIR	S115966497	FORT BELVOIR	BUILDING 01124		RGA LUST
FORT BELVOIR	S115966490	FORT BELVOIR	BUILDING 00907		RGA LUST
FORT BELVOIR	S115966480	FORT BELVOIR	BUILDING 00707		RGA LUST
FORT BELVOIR	S115966473	FORT BELVOIR	BUILDING 00506		RGA LUST
FORT BELVOIR	S115966472	FORT BELVOIR	BUILDING 00435		RGA LUST
FORT BELVOIR	S115966464	FORT BELVOIR	BUILDING 00341		RGA LUST
FORT BELVOIR	S115966457	FORT BELVOIR	BUILDING 00328		RGA LUST
FORT BELVOIR	S115966447	FORT BELVOIR	BUILDING 00226		RGA LUST
FORT BELVOIR	S115966443	FORT BELVOIR	BUILDING 00214		RGA LUST
FORT BELVOIR	S115966438	FORT BELVOIR	BUILDING 00201,03,13,11,12		RGA LUST
FORT BELVOIR	S115966437	FORT BELVOIR	BUILDING 00200		RGA LUST
FORT BELVOIR	S115966433	FORT BELVOIR	BUILDING 00181		RGA LUST
FORT BELVOIR	S115966432	FORT BELVOIR	BUILDING 00099		RGA LUST
FORT BELVOIR	S115966424	FORT BELVOIR, TESTING AREA	BUILDING 324		RGA LUST
FORT BELVOIR	S115966423	FORT BELVOIR, TESTING AREA	BUILDING 00324		RGA LUST
FORT BELVOIR	S115966421	FORT BELVOIR, STORAGE DEPOT	BUILDING 00717		RGA LUST
FORT BELVOIR	S115966405	FORT BELVOIR (PREP)	BUILDING 03140, DAVIDSON AIRFIELD		RGA LUST
FORT BELVOIR	S115966410	FORT BELVOIR - DOGUE CREEK APARTMENTS	BUILDING. 917, 5326 FENNER ROAD		RGA LUST
FORT BELVOIR	S115966635	FORT BELVOIR	DLA HEADQUARTERS COMPLEX		RGA LUST
FORT BELVOIR	S105377169	FORT BELVOIR	DOUGE CREEK VILLAGE QUARTERS 927		SPILLS

Count: 697 records FOCUS MAP 51 ORPHAN SUMMARY

City	EDR ID	Site Name	Site Address	Zip	Database(s)
FORT BELVOIR	1023680488	FORT BELVOIR BUILDING #808 DEMOLITION PROJECT	808 FERREL ROAD	22060	RCRA NonGen / NLR
FORT BELVOIR	1023709114	FORT BELVOIR BUILDING #808 DEMOLITION PROJECT	808 FERREL ROAD	22060	FINDS, ECHO
FORT BELVOIR	S115966636	FORT BELVOIR	FORT BELVOIR ARMY BASE		RGA LUST
FORT BELVOIR	S115966386	FORT BELVOIR (BLDG. #1332)	FORT BELVOIR		RGA LUST
FORT BELVOIR	S108325568	FORT BELVOIR PX	FORT BELVOIR PX, BLDG 1197		SPILLS
FORT BELVOIR	1008011816	FORT BELVOIR	FORT BELVOIR	22060	FINDS, ECHO
FORT BELVOIR	S115966393	FORT BELVOIR (BLDG. #390)	FORT BELVOIR ARMY BASE		RGA LUST
FORT BELVOIR	S115966389	FORT BELVOIR (BLDG. #214)	FORT BELVOIR ARMY BASE		RGA LUST
FORT BELVOIR	S115966385	FORT BELVOIR (BLDG. #1124)	FORT BELVOIR ARMY BASE		RGA LUST
FORT BELVOIR	1008178654	DEPARTMENT OF THE ARMY (FT. BELVOIR)	FORT BELVOIR ATZA-CG	22060	HIST FTTS
FORT BELVOIR	1010003198	DEPARTMENT OF THE ARMY (FT. BELVOIR)	FORT BELVOIR ATZA-CG	22060	FTTS
FORT BELVOIR	1008168236	FORT BELVOIR RESIDENTIAL COMMUNITIES, LLC	GUNSTON RD	22060	FINDS, ECHO
FORT BELVOIR	S105623639	FORT BELVOIR	INTERSECTION OF SURVEYOR AND MT. VERNON ROAD	22060	SPILLS
FORT BELVOIR	S114544477	DOMINION VIRGINIA POWER SUBSTATION - FORT BELVOIR	JOHN J KINGMAN RD	22060	LTANKS
FORT BELVOIR	S108326181	FORT BELVOIR ARMY BASE	LEWIS HEIGHTS SUBDIVSION CONSTRUCTION SITE		SPILLS
FORT BELVOIR	S105377944	FORT BELVOIR	LIFT STATION 1575		SPILLS
FORT BELVOIR	S105506217	FT. BELVOIR, US ARMY	MCREE BARRRACKS, GUNSTON ROAD		SPILLS
FORT BELVOIR	S105377139	FORT BELVOIR	MH4-08		SPILLS
FORT BELVOIR	U004183375	US ARMY FORT BELVOIR AAFES SHOPPETTE AND GAS	9600 POHICK RD	22060	UST
FORT BELVOIR	1017380530	US ARMY FORT BELVOIR AAFES SHOPPETTE AND GAS STATION (SOUTH	9600 POHICK ROAD	22060	FINDS
FORT BELVOIR	S114544474	US ARMY - FORT BELVOIR - MP-1 SITE	POL STORAGE AREA ALONG POE RD	22060	LTANKS
FORT BELVOIR	S105376195	FT BELVOIR PX	RICHMOND HIGHWAY		SPILLS
FORT BELVOIR	S115970875	HESS (#46207)	US ROUTE 1 AND 617		RGA LUST
FORT BELVOIR	S108325672	US ARMY FORT BELVOIR	SEWAGE PUMP STATION		SPILLS
FORT BELVOIR	S105377778	FORT BELVOIR	SUBSTATION		SPILLS
FORT BELVOIR	S108992419	FORT BELVOIR - BUILDING 00911 DOGUE CREEK VILLAGE	TELEGRAPH RD AND POTOMAC RIVER	22060	LTANKS
FORT BELVOIR	S108992430	FORT BELVOIR - BUILDING 00925	TELEGRAPH RD AND POTOMAC RIVER	22060	LTANKS
FORT BELVOIR	S108992622	FORT BELVOIR - BUILDING 00367	TELEGRAPH RD AND POTOMAC RIVER	22060	LTANKS
FORT BELVOIR	S108992513	FORT BELVOIR - BUILDING 02202	TELEGRAPH RD AND POTOMAC RIVER	22060	LTANKS
FORT BELVOIR	S108992841	FORT BELVOIR - BUILDING 01124	TELEGRAPH RD AND POTOMAC RIVER	22060	LTANKS
FORT BELVOIR	S108992446	FORT BELVOIR - BUILDING 01116	TELEGRAPH RD AND POTOMAC RIVER	22060	LTANKS
FORT BELVOIR	S108992441	FORT BELVOIR - BUILDING 02120	TELEGRAPH RD AND POTOMAC RIVER	22060	LTANKS
FORT BELVOIR	S108992447	FORT BELVOIR - BUILDING 07350	TELEGRAPH RD AND POTOMAC RIVER	22060	LTANKS
FORT BELVOIR	S108992462	FORT BELVOIR - BUILDING 01153	TELEGRAPH RD AND POTOMAC RIVER	22060	LTANKS
FORT BELVOIR	S108992499	FORT BELVOIR - BUILDING 01926	TELEGRAPH RD AND POTOMAC RIVER	22060	LTANKS
FORT BELVOIR	S108992487	FORT BELVOIR - BUILDING 02586	TELEGRAPH RD AND POTOMAC RIVER	22060	LTANKS
FORT BELVOIR	S108992507	FORT BELVOIR - BUILDING 00715 TANKS A AND B	TELEGRAPH RD AND POTOMAC RIVER	22060	LTANKS
FORT BELVOIR	S108992582	FORT BELVOIR - BUILDING 00226	TELEGRAPH RD AND POTOMAC RIVER	22060	LTANKS
FORT BELVOIR	S108992534	FORT BELVOIR - BUILDING 02232	TELEGRAPH RD AND POTOMAC RIVER	22060	LTANKS
FORT BELVOIR	S110145568	US ARMY - FORT BELVOIR - BUILDING 1943	TELEGRAPH RD AND POTOMAC RIVER	22060	LTANKS

Count: 697 records FOCUS MAP 51 ORPHAN SUMMARY

City	EDR ID	Site Name	Site Address	Zip	Database(s)
FORT BELVOIR	S108992567	FORT BELVOIR - BUILDING 00338	TELEGRAPH RD AND POTOMAC RIVER	22060	LTANKS
FORT BELVOIR	S108992510	FORT BELVOIR - BUILDING 00354	TELEGRAPH RD AND POTOMAC RIVER	22060	LTANKS
FORT BELVOIR	S108992552	FORT BELVOIR - BUILDING 00788	TELEGRAPH RD AND POTOMAC RIVER	22060	LTANKS
FORT BELVOIR	S108992543	FORT BELVOIR - BUILDING 01025	TELEGRAPH RD AND POTOMAC RIVER	22060	LTANKS
FORT BELVOIR	S108992580	FORT BELVOIR - BUILDING 01158	TELEGRAPH RD AND POTOMAC RIVER	22060	LTANKS
FORT BELVOIR	S108992506	FORT BELVOIR - BUILDING 00181	TELEGRAPH RD AND POTOMAC RIVER	22060	LTANKS
FORT BELVOIR	S108992623	FORT BELVOIR - BUILDING 01928	TELEGRAPH RD AND POTOMAC RIVER	22060	LTANKS
FORT BELVOIR	S108992602	FORT BELVOIR - BUILDING 02113	TELEGRAPH RD AND POTOMAC RIVER	22060	LTANKS
FORT BELVOIR	S108992521	FORT BELVOIR - BUILDING 02241	TELEGRAPH RD AND POTOMAC RIVER	22060	LTANKS
FORT BELVOIR	S108992417	FORT BELVOIR - BUILDING 2462 DTRA EXPANSION	TELEGRAPH RD AND POTOMAC RIVER	22060	LTANKS
FORT BELVOIR	S108992745	FORT BELVOIR - BUILDING 02403	TELEGRAPH RD AND POTOMAC RIVER	22060	LTANKS
FORT BELVOIR	S108992637	FORT BELVOIR - BUILDINGS 00080 AND 81	TELEGRAPH RD AND POTOMAC RIVER	22060	LTANKS
FORT BELVOIR	S108992621	FORT BELVOIR - BUILDING 00204,05,06,07,08,09	TELEGRAPH RD AND POTOMAC RIVER	22060	LTANKS
FORT BELVOIR	S108992632	FORT BELVOIR - BUILDING 00435	TELEGRAPH RD AND POTOMAC RIVER	22060	LTANKS
FORT BELVOIR	S108992641	FORT BELVOIR - BUILDING 02592	TELEGRAPH RD AND POTOMAC RIVER	22060	LTANKS
FORT BELVOIR	S108992388	FORT BELVOIR - BUILDING 1001	TELEGRAPH RD AND POTOMAC RIVER	22060	LTANKS
FORT BELVOIR	S108992774	FORT BELVOIR - BUILDING 01974	TELEGRAPH RD AND POTOMAC RIVER	22060	LTANKS
FORT BELVOIR	S108992777	FORT BELVOIR - BUILDING 01948	TELEGRAPH RD AND POTOMAC RIVER	22060	LTANKS
FORT BELVOIR	S108992761	FORT BELVOIR - BUILDING 01741	TELEGRAPH RD AND POTOMAC RIVER	22060	LTANKS
FORT BELVOIR	S115998673	US ARMY - FORT BELVOIR	TELEGRAPH RD AND POTOMAC RIVER		RGA LF
FORT BELVOIR	S106707214	FORT BELVOIR - HERRYFORD VILLAGE SEWAGE LIFT STATI	TELEGRAPH RD AND POTOMAC RIVER	22060	LTANKS
FORT BELVOIR	S108992418	FORT BELVOIR - BUILDING 00912 DOGUE CREEK VILLAGE	TELEGRAPH RD AND POTOMAC RIVER	22060	LTANKS
FORT BELVOIR	S108992736	FORT BELVOIR - BUILDING 01122	TELEGRAPH RD AND POTOMAC RIVER	22060	LTANKS
FORT BELVOIR	S108992773	FORT BELVOIR - BUILDING 01495	TELEGRAPH RD AND POTOMAC RIVER	22060	LTANKS
FORT BELVOIR	S108992526	FORT BELVOIR - BUILDING 02225	TELEGRAPH RD AND POTOMAC RIVER	22060	LTANKS
FORT BELVOIR	S108992666	FORT BELVOIR, BUILDING 2304, N.POST GAS STATION	TELEGRAPH RD AND POTOMAC RIVER	22060	LTANKS
FORT BELVOIR	S108992821	FORT BELVOIR - BUILDING 00201	TELEGRAPH RD AND POTOMAC RIVER	22060	LTANKS
FORT BELVOIR	S108992466	FORT BELVOIR - BUILDING 02444	TELEGRAPH RD AND POTOMAC RIVER	22060	LTANKS
FORT BELVOIR	S108992615	FORT BELVOIR - BUILDINGS 01481,85, 86	TELEGRAPH RD AND POTOMAC RIVER	22060	LTANKS
FORT BELVOIR	S108992592	FORT BELVOIR - BUILDINGS 1916,19,24,27,29,30	TELEGRAPH RD AND POTOMAC RIVER	22060	LTANKS
FORT BELVOIR	S108992494	FORT BELVOIR - BUILDING 00773	TELEGRAPH RD AND POTOMAC RIVER	22060	LTANKS
FORT BELVOIR	S108992448	FORT BELVOIR - BUILDING 01939	TELEGRAPH RD AND POTOMAC RIVER	22060	LTANKS
FORT BELVOIR	S108992443	FORT BELVOIR - BUILDING 00808	TELEGRAPH RD AND POTOMAC RIVER	22060	LTANKS
FORT BELVOIR	S108992581	FORT BELVOIR - BUILDING 00193	TELEGRAPH RD AND POTOMAC RIVER	22060	LTANKS
FORT BELVOIR	S108992545	FORT BELVOIR - BUILDING 00392	TELEGRAPH RD AND POTOMAC RIVER	22060	LTANKS
FORT BELVOIR	S108992511	FORT BELVOIR - BUILDING 00773	TELEGRAPH RD AND POTOMAC RIVER	22060	LTANKS
FORT BELVOIR	S108992555	FORT BELVOIR - BUILDING 01128	TELEGRAPH RD AND POTOMAC RIVER	22060	LTANKS
FORT BELVOIR	S108992500	FORT BELVOIR - BUILDING 01802	TELEGRAPH RD AND POTOMAC RIVER	22060	LTANKS
FORT BELVOIR	S108992645	FORT BELVOIR - BUILDING 02444	TELEGRAPH RD AND POTOMAC RIVER	22060	LTANKS
FORT BELVOIR	S108992569	FORT BELVOIR - BUILDING 05009	TELEGRAPH RD AND POTOMAC RIVER	22060	LTANKS
FORT BELVOIR	S108992562	FORT BELVOIR - BUILDING 05064	TELEGRAPH RD AND POTOMAC RIVER	22060	LTANKS

Count: 697 records FOCUS MAP 51 ORPHAN SUMMARY

City	EDR ID	Site Name	Site Address	Zip	Database(s)
FORT BELVOIR	S108992577	FORT BELVOIR - BUILDING 02223	TELEGRAPH RD AND POTOMAC RIVER	22060	LTANKS
FORT BELVOIR	S108992538	FORT BELVOIR - BUILDING 00904	TELEGRAPH RD AND POTOMAC RIVER	22060	LTANKS
FORT BELVOIR	S108992528	FORT BELVOIR - BUILDING 0332 TANK D	TELEGRAPH RD AND POTOMAC RIVER	22060	LTANKS
FORT BELVOIR	S108992587	FORT BELVOIR - BUILDING 01439	TELEGRAPH RD AND POTOMAC RIVER	22060	LTANKS
FORT BELVOIR	S108992579	FORT BELVOIR - BUILDING 01468	TELEGRAPH RD AND POTOMAC RIVER	22060	LTANKS
FORT BELVOIR	S108992439	FORT BELVOIR - BUILDING 01695	TELEGRAPH RD AND POTOMAC RIVER	22060	LTANKS
FORT BELVOIR	S108992520	FORT BELVOIR - BUILDING 02249	TELEGRAPH RD AND POTOMAC RIVER	22060	LTANKS
FORT BELVOIR	S108992481	FORT BELVOIR - BUILDING 02991	TELEGRAPH RD AND POTOMAC RIVER	22060	LTANKS
FORT BELVOIR	S108992549	FORT BELVOIR - BUILDING 01911	TELEGRAPH RD AND POTOMAC RIVER	22060	LTANKS
FORT BELVOIR	S108992482	FORT BELVOIR - BUILDING 02271	TELEGRAPH RD AND POTOMAC RIVER	22060	LTANKS
FORT BELVOIR	1016696758	DOMINION AT FORT BELVOIR	TELEGRAPH RD AND POTOMAC RIVER	22060	FINDS, ECHO, US AIRS
FORT BELVOIR	S108992604	FORT BELVOIR - BUILDING 00681	TELEGRAPH RD AND POTOMAC RIVER	22060	LTANKS
FORT BELVOIR	S108992612	FORT BELVOIR - BUILDING 00712	TELEGRAPH RD AND POTOMAC RIVER	22060	LTANKS
FORT BELVOIR	S108992518	FORT BELVOIR - BUILDING 00805	TELEGRAPH RD AND POTOMAC RIVER	22060	LTANKS
FORT BELVOIR	S108992558	FORT BELVOIR - BUILDING 00907	TELEGRAPH RD AND POTOMAC RIVER	22060	LTANKS
FORT BELVOIR	S108992609	FORT BELVOIR - BUILDING 01813	TELEGRAPH RD AND POTOMAC RIVER	22060	LTANKS
FORT BELVOIR	S108992583	FORT BELVOIR - BUILDING 01817	TELEGRAPH RD AND POTOMAC RIVER	22060	LTANKS
FORT BELVOIR	S108992646	FORT BELVOIR - BUILDING 01127	TELEGRAPH RD AND POTOMAC RIVER	22060	LTANKS
FORT BELVOIR	S108992610	FORT BELVOIR, BUILDING 01027	TELEGRAPH RD AND POTOMAC RIVER	22060	LTANKS
FORT BELVOIR	S108992524	FORT BELVOIR, BUILDING 05099	TELEGRAPH RD AND POTOMAC RIVER	22060	LTANKS
FORT BELVOIR	S108992344	US ARMY - FORT BELVOIR - DC ANG BUILDING	TELEGRAPH RD AND POTOMAC RIVER	22060	LTANKS
FORT BELVOIR	S108992411	FORT BELVOIR - BUILDING 1422	TELEGRAPH RD AND POTOMAC RIVER	22060	LTANKS
FORT BELVOIR	S108992763	FORT BELVOIR - BUILDING 00325	TELEGRAPH RD AND POTOMAC RIVER	22060	LTANKS
FORT BELVOIR	S108992522	FORT BELVOIR - BUILDING 00258	TELEGRAPH RD AND POTOMAC RIVER	22060	LTANKS
FORT BELVOIR	S108992416	FORT BELVOIR - BUILDING 709	TELEGRAPH RD AND POTOMAC RIVER	22060	LTANKS
FORT BELVOIR	S108992796	FORT BELVOIR - BUILDING 1422 - BOILER PLANT	TELEGRAPH RD AND POTOMAC RIVER	22060	LTANKS
FORT BELVOIR	S108992778	FORT BELVOIR - BUILDING 01822	TELEGRAPH RD AND POTOMAC RIVER	22060	LTANKS
FORT BELVOIR	S108992490	FORT BELVOIR - BUILDING 01131	TELEGRAPH RD AND POTOMAC RIVER	22060	LTANKS
FORT BELVOIR	S108992673	FORT BELVOIR - BUILDING 324 - TESTING AREA	TELEGRAPH RD AND POTOMAC RIVER	22060	LTANKS
FORT BELVOIR	S108992400	FORT BELVOIR - BUILDING 190	TELEGRAPH RD AND POTOMAC RIVER	22060	LTANKS
FORT BELVOIR	S108992503	FORT BELVOIR - BUILDING 02417	TELEGRAPH RD AND POTOMAC RIVER	22060	LTANKS
FORT BELVOIR	S108992517	FORT BELVOIR - BUILDING 02422	TELEGRAPH RD AND POTOMAC RIVER	22060	LTANKS
FORT BELVOIR	S108992620	FORT BELVOIR - BUILDING 00210	TELEGRAPH RD AND POTOMAC RIVER	22060	LTANKS
FORT BELVOIR	S108992459	FORT BELVOIR - BUILDING 00926	TELEGRAPH RD AND POTOMAC RIVER	22060	LTANKS
FORT BELVOIR	S108992495	FORT BELVOIR - BUILDING 01819	TELEGRAPH RD AND POTOMAC RIVER	22060	LTANKS
FORT BELVOIR	S108992548	FORT BELVOIR - BUILDING 01902	TELEGRAPH RD AND POTOMAC RIVER	22060	LTANKS
FORT BELVOIR	S108992606	FORT BELVOIR - BUILDING 03161	TELEGRAPH RD AND POTOMAC RIVER	22060	LTANKS
FORT BELVOIR	S108992560	FORT BELVOIR - BUILDING 05033	TELEGRAPH RD AND POTOMAC RIVER	22060	LTANKS
FORT BELVOIR	S108992472	FORT BELVOIR - BUILDING 05034	TELEGRAPH RD AND POTOMAC RIVER	22060	LTANKS
FORT BELVOIR	S108992590	FORT BELVOIR - BUILDING 02238	TELEGRAPH RD AND POTOMAC RIVER	22060	LTANKS
FORT BELVOIR	U003681381	US ARMY FORT BELVOIR	TELEGRAPH RD AND POTOMAC RIVER	22060	UST, AST
FORT BELVOIR	S108992848	FORT BELVOIR - BUILDING 1856	TELEGRAPH RD AND POTOMAC RIVER	22060	LTANKS
FORT BELVOIR	S108992445	FORT BELVOIR - BUILDING 00952	TELEGRAPH RD AND POTOMAC RIVER	22060	LTANKS
FORT BELVOIR	S108992460	FORT BELVOIR - BUILDING 02581	TELEGRAPH RD AND POTOMAC RIVER	22060	LTANKS
FORT BELVOIR	S108992463	FORT BELVOIR - BUILDING 02584	TELEGRAPH RD AND POTOMAC RIVER	22060	LTANKS
FORT BELVOIR	S108992434	FORT BELVOIR - BUILDING 03165	TELEGRAPH RD AND POTOMAC RIVER	22060	LTANKS

Count: 697 records FOCUS MAP 51 ORPHAN SUMMARY

City	EDR ID	Site Name	Site Address	Zip	Database(s)
FORT BELVOIR	S108992802	FORT BELVOIR - BUILDING 03140	TELEGRAPH RD AND POTOMAC RIVER	22060	LTANKS
FORT BELVOIR	S108992600	FORT BELVOIR - BUILDING 00182	TELEGRAPH RD AND POTOMAC RIVER	22060	LTANKS
FORT BELVOIR	S108992625	FORT BELVOIR - BUILDING 01200	TELEGRAPH RD AND POTOMAC RIVER	22060	LTANKS
FORT BELVOIR	S108992647	FORT BELVOIR - BUILDING 01736	TELEGRAPH RD AND POTOMAC RIVER	22060	LTANKS
FORT BELVOIR	S108992553	FORT BELVOIR - BUILDING 01403	TELEGRAPH RD AND POTOMAC RIVER	22060	LTANKS
FORT BELVOIR	S108992529	FORT BELVOIR - BUILDING 01491	TELEGRAPH RD AND POTOMAC RIVER	22060	LTANKS
FORT BELVOIR	S111013924	US ARMY - FORT BELVOIR - TULLEY GATE O2 FACILITY	TELEGRAPH RD AND POTOMAC RIVER	22060	LTANKS
FORT BELVOIR	S108992687	FORT BELVOIR - BUILDINGS 01132 AND 01133	TELEGRAPH RD AND POTOMAC RIVER	22060	LTANKS
FORT BELVOIR	S108992457	FORT BELVOIR - BUILDING 00930	TELEGRAPH RD AND POTOMAC RIVER	22060	LTANKS
FORT BELVOIR	S108992536	FORT BELVOIR - BUILDING 01837	TELEGRAPH RD AND POTOMAC RIVER	22060	LTANKS
FORT BELVOIR	S108992571	FORT BELVOIR - BUILDING 00247	TELEGRAPH RD AND POTOMAC RIVER	22060	LTANKS
FORT BELVOIR	S108992627	FORT BELVOIR - BUILDING 01908	TELEGRAPH RD AND POTOMAC RIVER	22060	LTANKS
FORT BELVOIR	S108992556	FORT BELVOIR - BUILDING 00201,03,13,11,12	TELEGRAPH RD AND POTOMAC RIVER	22060	LTANKS
FORT BELVOIR	S108992473	FORT BELVOIR - BUILDING 01488	TELEGRAPH RD AND POTOMAC RIVER	22060	LTANKS
FORT BELVOIR	S108992576	FORT BELVOIR - BUILDING 02234	TELEGRAPH RD AND POTOMAC RIVER	22060	LTANKS
FORT BELVOIR	S108992519	FORT BELVOIR - BUILDING 00216	TELEGRAPH RD AND POTOMAC RIVER	22060	LTANKS
FORT BELVOIR	S108992479	FORT BELVOIR - BUILDING 01138	TELEGRAPH RD AND POTOMAC RIVER	22060	LTANKS
FORT BELVOIR	S108992608	FORT BELVOIR - BUILDING 01199	TELEGRAPH RD AND POTOMAC RIVER	22060	LTANKS
FORT BELVOIR	S108992619	FORT BELVOIR - BUILDING 01421	TELEGRAPH RD AND POTOMAC RIVER	22060	LTANKS
FORT BELVOIR	S108992578	FORT BELVOIR - BUILDING 01833	TELEGRAPH RD AND POTOMAC RIVER	22060	LTANKS
FORT BELVOIR	S108992551	FORT BELVOIR - BUILDING 02233	TELEGRAPH RD AND POTOMAC RIVER	22060	LTANKS
FORT BELVOIR	S108992795	FORT BELVOIR - BUILDING 01197	TELEGRAPH RD AND POTOMAC RIVER	22060	LTANKS
FORT BELVOIR	S108992449	FORT BELVOIR - BUILDING 00935	TELEGRAPH RD AND POTOMAC RIVER	22060	LTANKS
FORT BELVOIR	S108992750	FORT BELVOIR - BUILDING 01422	TELEGRAPH RD AND POTOMAC RIVER	22060	LTANKS
FORT BELVOIR	S108992771	FORT BELVOIR - BUILDING 00231	TELEGRAPH RD AND POTOMAC RIVER	22060	LTANKS
FORT BELVOIR	S108992435	FORT BELVOIR - BUILDING 00918	TELEGRAPH RD AND POTOMAC RIVER	22060	LTANKS
FORT BELVOIR	S108992532	FORT BELVOIR - BUILDING 01475	TELEGRAPH RD AND POTOMAC RIVER	22060	LTANKS
FORT BELVOIR	S108992599	FORT BELVOIR - BUILDING 02411	TELEGRAPH RD AND POTOMAC RIVER	22060	LTANKS
FORT BELVOIR	S108992603	FORT BELVOIR - BUILDING 01966	TELEGRAPH RD AND POTOMAC RIVER	22060	LTANKS
FORT BELVOIR	S108992616	FORT BELVOIR - BUILDING 03065	TELEGRAPH RD AND POTOMAC RIVER	22060	LTANKS
FORT BELVOIR	S108992635	FORT BELVOIR - BUILDING 00247	TELEGRAPH RD AND POTOMAC RIVER	22060	LTANKS
FORT BELVOIR	S108992559	FORT BELVOIR - BUILDING 00707	TELEGRAPH RD AND POTOMAC RIVER	22060	LTANKS
FORT BELVOIR	S108992657	FORT BELVOIR, BUILDING 00717, STORAGE DEPOT	TELEGRAPH RD AND POTOMAC RIVER	22060	LTANKS
FORT BELVOIR	S110145567	US ARMY - FORT BELVOIR - BUILDING 1196	TELEGRAPH RD AND POTOMAC RIVER	22060	LTANKS
FORT BELVOIR	S108992431	FORT BELVOIR - BUILDING 1197	TELEGRAPH RD AND POTOMAC RIVER	22060	LTANKS
FORT BELVOIR	S108514851	US ARMY - FORT BELVOIR - PARK VILLAGE	TELEGRAPH RD AND POTOMAC RIVER	22060	LTANKS
FORT BELVOIR	S108992822	FORT BELVOIR - BUILDING 00214	TELEGRAPH RD AND POTOMAC RIVER	22060	LTANKS
FORT BELVOIR	S108992504	FORT BELVOIR - BUILDING 01803	TELEGRAPH RD AND POTOMAC RIVER	22060	LTANKS
FORT BELVOIR	S108992546	FORT BELVOIR - BUILDING 01822	TELEGRAPH RD AND POTOMAC RIVER	22060	LTANKS
FORT BELVOIR	S108992515	FORT BELVOIR - BUILDING 00246	TELEGRAPH RD AND POTOMAC RIVER	22060	LTANKS
FORT BELVOIR	S109236806	US ARMY - FORT BELVOIR - BUILDING 1132	TELEGRAPH RD AND POTOMAC RIVER	22060	LTANKS
FORT BELVOIR	S108992595	FORT BELVOIR, BUILDING 00202	TELEGRAPH RD AND POTOMAC RIVER	22060	LTANKS
FORT BELVOIR	S108992629	FORT BELVOIR, BUILDING 01146	TELEGRAPH RD AND POTOMAC RIVER	22060	LTANKS
FORT BELVOIR	S108992601	FORT BELVOIR - BUILDING 02473	TELEGRAPH RD AND POTOMAC RIVER	22060	LTANKS
FORT BELVOIR	S108992561	FORT BELVOIR - BUILDING 00214	TELEGRAPH RD AND POTOMAC RIVER	22060	LTANKS

Count: 697 records FOCUS MAP 51 ORPHAN SUMMARY

City	EDR ID	Site Name	Site Address	Zip	Database(s)
FORT BELVOIR	S108992531	FORT BELVOIR - BUILDING 07336	TELEGRAPH RD AND POTOMAC RIVER	22060	LTANKS
FORT BELVOIR	S108992564	FORT BELVOIR - BUILDING 00630	TELEGRAPH RD AND POTOMAC RIVER	22060	LTANKS
FORT BELVOIR	S108992544	FORT BELVOIR - BUILDING 00687	TELEGRAPH RD AND POTOMAC RIVER	22060	LTANKS
FORT BELVOIR	S108992501	FORT BELVOIR - BUILDING 00740	TELEGRAPH RD AND POTOMAC RIVER	22060	LTANKS
FORT BELVOIR	S108992442	FORT BELVOIR - BUILDING 00931	TELEGRAPH RD AND POTOMAC RIVER	22060	LTANKS
FORT BELVOIR	S108992455	FORT BELVOIR - BUILDING 01818	TELEGRAPH RD AND POTOMAC RIVER	22060	LTANKS
FORT BELVOIR	S108992461	FORT BELVOIR - BUILDING 03146	TELEGRAPH RD AND POTOMAC RIVER	22060	LTANKS
FORT BELVOIR	S110145566	US ARMY - FORT BELVOIR - BUILDING 1143	TELEGRAPH RD AND POTOMAC RIVER	22060	LTANKS
FORT BELVOIR	S108992631	FORT BELVOIR - BUILDING 00778	TELEGRAPH RD AND POTOMAC RIVER	22060	LTANKS
FORT BELVOIR	S108992437	FORT BELVOIR - BUILDING 00916	TELEGRAPH RD AND POTOMAC RIVER	22060	LTANKS
FORT BELVOIR	S108992634	FORT BELVOIR, BUILDING 01000	TELEGRAPH RD AND POTOMAC RIVER	22060	LTANKS
FORT BELVOIR	S108992565	FORT BELVOIR, BUILDING 00331	TELEGRAPH RD AND POTOMAC RIVER	22060	LTANKS
FORT BELVOIR	S108992597	FORT BELVOIR - BUILDING 01901	TELEGRAPH RD AND POTOMAC RIVER	22060	LTANKS
FORT BELVOIR	S108992630	FORT BELVOIR - BUILDING 01923	TELEGRAPH RD AND POTOMAC RIVER	22060	LTANKS
FORT BELVOIR	S108992475	FORT BELVOIR - BUILDING 02222	TELEGRAPH RD AND POTOMAC RIVER	22060	LTANKS
FORT BELVOIR	S108992739	FORT BELVOIR - BUILDING 1810	TELEGRAPH RD AND POTOMAC RIVER	22060	LTANKS
FORT BELVOIR	S108992527	FORT BELVOIR - BUILDING 00257	TELEGRAPH RD AND POTOMAC RIVER	22060	LTANKS
FORT BELVOIR	S108992508	FORT BELVOIR - BUILDING 00506	TELEGRAPH RD AND POTOMAC RIVER	22060	LTANKS
FORT BELVOIR	S108992598	FORT BELVOIR - BUILDING 01442	TELEGRAPH RD AND POTOMAC RIVER	22060	LTANKS
FORT BELVOIR	S108992588	FORT BELVOIR - BUILDING 01805	TELEGRAPH RD AND POTOMAC RIVER	22060	LTANKS
FORT BELVOIR	S108992433	FORT BELVOIR - BUILDING 919	TELEGRAPH RD AND POTOMAC RIVER	22060	LTANKS
FORT BELVOIR	S108992425	FORT BELVOIR - BUILDING 923	TELEGRAPH RD AND POTOMAC RIVER	22060	LTANKS
FORT BELVOIR	S108992440	FORT BELVOIR - BUILDING 00943	TELEGRAPH RD AND POTOMAC RIVER	22060	LTANKS
FORT BELVOIR	S108992454	FORT BELVOIR - BUILDING 00942	TELEGRAPH RD AND POTOMAC RIVER	22060	LTANKS
FORT BELVOIR	S108992568	FORT BELVOIR - BUILDING 00240	TELEGRAPH RD AND POTOMAC RIVER	22060	LTANKS
FORT BELVOIR	S108992624	FORT BELVOIR - BUILDING 00220	TELEGRAPH RD AND POTOMAC RIVER	22060	LTANKS
FORT BELVOIR	S108992496	FORT BELVOIR - BUILDING 01434	TELEGRAPH RD AND POTOMAC RIVER	22060	LTANKS
FORT BELVOIR	S108992628	FORT BELVOIR - BUILDING 01101	TELEGRAPH RD AND POTOMAC RIVER	22060	LTANKS
FORT BELVOIR	S108992523	FORT BELVOIR - BUILDING 01462	TELEGRAPH RD AND POTOMAC RIVER	22060	LTANKS
FORT BELVOIR	S108992614	FORT BELVOIR - BUILDING 02595	TELEGRAPH RD AND POTOMAC RIVER	22060	LTANKS
FORT BELVOIR	S108992574	FORT BELVOIR - BUILDING 00219	TELEGRAPH RD AND POTOMAC RIVER	22060	LTANKS
FORT BELVOIR	S108992535	FORT BELVOIR - BUILDING 01201	TELEGRAPH RD AND POTOMAC RIVER	22060	LTANKS
FORT BELVOIR	S109236807	US ARMY - FORT BELVOIR - BUILDING 1400	TELEGRAPH RD AND POTOMAC RIVER	22060	LTANKS
FORT BELVOIR	S108992573	FORT BELVOIR - BUILDING 00200	TELEGRAPH RD AND POTOMAC RIVER	22060	LTANKS
FORT BELVOIR	S108992542	FORT BELVOIR - BUILDING 00337	TELEGRAPH RD AND POTOMAC RIVER	22060	LTANKS
FORT BELVOIR	S108992498	FORT BELVOIR - BUILDING 00508	TELEGRAPH RD AND POTOMAC RIVER	22060	LTANKS
FORT BELVOIR	S108992480	FORT BELVOIR - BUILDING 00601	TELEGRAPH RD AND POTOMAC RIVER	22060	LTANKS
FORT BELVOIR	S108992497	FORT BELVOIR - BUILDING 01575	TELEGRAPH RD AND POTOMAC RIVER	22060	LTANKS
FORT BELVOIR	S108992533	FORT BELVOIR - BUILDING 00753	TELEGRAPH RD AND POTOMAC RIVER	22060	LTANKS
FORT BELVOIR	S108992618	FORT BELVOIR - BUILDING 00305	TELEGRAPH RD AND POTOMAC RIVER	22060	LTANKS
FORT BELVOIR	S108992638	FORT BELVOIR - BUILDING 01726	TELEGRAPH RD AND POTOMAC RIVER	22060	LTANKS
FORT BELVOIR	S108992477	FORT BELVOIR - BUILDING 03230	TELEGRAPH RD AND POTOMAC RIVER	22060	LTANKS
FORT BELVOIR	S108992478	FORT BELVOIR - BUILDING 03233	TELEGRAPH RD AND POTOMAC RIVER	22060	LTANKS
FORT BELVOIR	S108992554	FORT BELVOIR - BUILDING 02201	TELEGRAPH RD AND POTOMAC RIVER	22060	LTANKS
FORT BELVOIR	S108992512	FORT BELVOIR - BUILDING 01907	TELEGRAPH RD AND POTOMAC RIVER	22060	LTANKS
FORT BELVOIR	S108992469	FORT BELVOIR - BUILDING 02268	TELEGRAPH RD AND POTOMAC RIVER	22060	LTANKS
FORT BELVOIR	S108992607	FORT BELVOIR - BUILDING 02586	TELEGRAPH RD AND POTOMAC RIVER	22060	LTANKS

Count: 697 records FOCUS MAP 51 ORPHAN SUMMARY

City	EDR ID	Site Name	Site Address	Zip	Database(s)
FORT BELVOIR	S108992584	FORT BELVOIR - BUILDING 02593	TELEGRAPH RD AND POTOMAC RIVER	22060	LTANKS
FORT BELVOIR	S108992653	FORT BELVOIR - BUILDING 00359	TELEGRAPH RD AND POTOMAC RIVER	22060	LTANKS
FORT BELVOIR	S108992492	FORT BELVOIR - BUILDING 01460	TELEGRAPH RD AND POTOMAC RIVER	22060	LTANKS
FORT BELVOIR	S108992765	FORT BELVOIR - BUILDING 01462	TELEGRAPH RD AND POTOMAC RIVER	22060	LTANKS
FORT BELVOIR	S108992643	FORT BELVOIR - BUILDING 00950	TELEGRAPH RD AND POTOMAC RIVER	22060	LTANKS
FORT BELVOIR	S108992547	FORT BELVOIR, BUILDING 00256	TELEGRAPH RD AND POTOMAC RIVER	22060	LTANKS
FORT BELVOIR	S108992585	FORT BELVOIR, BUILDING 01824	TELEGRAPH RD AND POTOMAC RIVER	22060	LTANKS
FORT BELVOIR	S108992485	FORT BELVOIR - BUILDING 02235	TELEGRAPH RD AND POTOMAC RIVER	22060	LTANKS
FORT BELVOIR	S108992537	FORT BELVOIR - BUILDING 2284	TELEGRAPH RD AND POTOMAC RIVER	22060	LTANKS
FORT BELVOIR	S108992589	FORT BELVOIR - BUILDING 02421	TELEGRAPH RD AND POTOMAC RIVER	22060	LTANKS
FORT BELVOIR	S108992572	FORT BELVOIR - BUILDING 00332 TANK A	TELEGRAPH RD AND POTOMAC RIVER	22060	LTANKS
FORT BELVOIR	S108992594	FORT BELVOIR - BUILDING 00341	TELEGRAPH RD AND POTOMAC RIVER	22060	LTANKS
FORT BELVOIR	S108992586	FORT BELVOIR - BUILDING 01816	TELEGRAPH RD AND POTOMAC RIVER	22060	LTANKS
FORT BELVOIR	S108992842	FORT BELVOIR - BUILDING 01124	TELEGRAPH RD AND POTOMAC RIVER	22060	LTANKS
FORT BELVOIR	S108992815	FORT BELVOIR - BUILDING 3118	TELEGRAPH RD AND POTOMAC RIVER	22060	LTANKS
FORT BELVOIR	S108992436	FORT BELVOIR - BUILDING 919	TELEGRAPH RD AND POTOMAC RIVER	22060	LTANKS
FORT BELVOIR	S110323245	US ARMY - FORT BELVOIR - BUILDING 2217	TELEGRAPH RD AND POTOMAC RIVER	22060	LTANKS
FORT BELVOIR	S108992429	FORT BELVOIR - BUILDING 921	TELEGRAPH RD AND POTOMAC RIVER	22060	LTANKS
FORT BELVOIR	S105462909	FORT BELVOIR - 28 TANKS VARIOUS BUILDINGS	TELEGRAPH RD AND POTOMAC RIVER	22060	LTANKS, ENF
FORT BELVOIR	S108992493	FORT BELVOIR - BUILDING 01960	TELEGRAPH RD AND POTOMAC RIVER	22060	LTANKS
FORT BELVOIR	S108992613	FORT BELVOIR - BUILDING 00184	TELEGRAPH RD AND POTOMAC RIVER	22060	LTANKS
FORT BELVOIR	S108992550	FORT BELVOIR - BUILDING 00701	TELEGRAPH RD AND POTOMAC RIVER	22060	LTANKS
FORT BELVOIR	S108992611	FORT BELVOIR - BUILDING 01804	TELEGRAPH RD AND POTOMAC RIVER	22060	LTANKS
FORT BELVOIR	S108992516	FORT BELVOIR - BUILDING 00361	TELEGRAPH RD AND POTOMAC RIVER	22060	LTANKS
FORT BELVOIR	S108992566	FORT BELVOIR - BUILDING 01487	TELEGRAPH RD AND POTOMAC RIVER	22060	LTANKS
FORT BELVOIR	S108992563	FORT BELVOIR, BUILDING 02212	TELEGRAPH RD AND POTOMAC RIVER	22060	LTANKS
FORT BELVOIR	S108992639	FORT BELVOIR - BUILDING 00099	TELEGRAPH RD AND POTOMAC RIVER	22060	LTANKS
FORT BELVOIR	S108992605	FORT BELVOIR - BUILDING 02580	TELEGRAPH RD AND POTOMAC RIVER	22060	LTANKS
FORT BELVOIR	S108992426	FORT BELVOIR - BUILDING 00927	TELEGRAPH RD AND POTOMAC RIVER	22060	LTANKS
FORT BELVOIR	S108992636	FORT BELVOIR - BUILDING 03138	TELEGRAPH RD AND POTOMAC RIVER	22060	LTANKS
FORT BELVOIR	S108992760	FORT BELVOIR - BUILDING 00362	TELEGRAPH RD AND POTOMAC RIVER	22060	LTANKS
FORT BELVOIR	S108992456	FORT BELVOIR - BUILDING 00932 DOGUE CREEK APTS.	TELEGRAPH RD AND POTOMAC RIVER	22060	LTANKS
FORT BELVOIR	S108992742	FORT BELVOIR - BUILDING 00328	TELEGRAPH RD AND POTOMAC RIVER	22060	LTANKS
FORT BELVOIR	S105462954	FORT BELVOIR - POL FACILITY	TELEGRAPH RD AND POTOMAC RIVER	22060	LTANKS
FORT BELVOIR	S108992530	FORT BELVOIR - BUILDING 01193	TELEGRAPH RD AND POTOMAC RIVER	22060	LTANKS
FORT BELVOIR	S108992514	FORT BELVOIR - BUILDING 01427	TELEGRAPH RD AND POTOMAC RIVER	22060	LTANKS
FORT BELVOIR	S108992591	FORT BELVOIR - BUILDING 02244	TELEGRAPH RD AND POTOMAC RIVER	22060	LTANKS
FORT BELVOIR	S108992509	FORT BELVOIR - BUILDING 02454	TELEGRAPH RD AND POTOMAC RIVER	22060	LTANKS
FORT BELVOIR	S108992596	FORT BELVOIR - BUILDING 02582	TELEGRAPH RD AND POTOMAC RIVER	22060	LTANKS
FORT BELVOIR	S108992525	FORT BELVOIR - BUILDING 02591	TELEGRAPH RD AND POTOMAC RIVER	22060	LTANKS
FORT BELVOIR	S108992626	FORT BELVOIR - BUILDING 02211	TELEGRAPH RD AND POTOMAC RIVER	22060	LTANKS
FORT BELVOIR	S108992428	FORT BELVOIR - BUILDING 1902	TELEGRAPH RD AND POTOMAC RIVER	22060	LTANKS
FORT BELVOIR	S108992451	FORT BELVOIR - BUILDING 02590	TELEGRAPH RD AND POTOMAC RIVER	22060	LTANKS
FORT BELVOIR	1023649245	FORT BELVOIR COMMUNITY HOSPITAL	UNKNOWN	22060	FINDS
FORT BELVOIR	S105623621	US ARMY FORT BELVOIR	VISITOR CENTER		SPILLS
FORT BELVOIR	1000878154	VA ARNG ARMORY FT BELVOIR	WILLIAMS HALLS	22060	RCRA NonGen / NLR

Count: 697 records FOCUS MAP 51 ORPHAN SUMMARY

City	EDR ID	Site Name	Site Address	Zip	Database(s)
FORT BELVOIR	S115966388	FORT BELVOIR (BLDG. #1856)	WOODLAWN ROAD		RGA LUST
FT BELVOIR	S106129909	FT BELVOIR	BLDG 780	22060	SPILLS
FT BELVOIR	S111773707	US ARMY FT BELVOIR DIRECTORATE PUBLIC WORKS	BLDG 1495	22060	MANIFEST
FT BELVOIR	1000448138	US VAARNG-ARMORY-FT BELVOIR 170TH	BLDG 1911	22060	RCRA NonGen / NLR
FT BELVOIR	1000878153	VA ARNG ARMORY FT BELVOIR 170TH	BLDG 1911	22060	RCRA NonGen / NLR
FT BELVOIR	1016218021	VA ARNG ARMORY FT BELVOIR 170TH	BLDG 1911	22060	FINDS, ECHO
FT BELVOIR	S109273272	FT. BELVOIR BUILDING 20	5500 SHULTZ CIRCLE	22060	SPILLS
LORTON	1007151910	WALNUT GROVE TRAILER PARK	RTE 3 & WALNUT GROVE RD	22079	ICIS, FINDS, ECHO
LORTON	2017006764	9888 BELVOIR VIEW PL	9888 BELVOIR VIEW PL	22079	HMIRS
LORTON	S118972599	FORT BELVOIR MS4	FORT BELVOIR NORTH AREA	22060	SPILLS
LORTON	S118972597	FORT BELVOIR MS4	FORT BELVOIR NORTH AREA	22060	SPILLS
LORTON	S118972600	FORT BELVOIR MS4	FORT BELVOIR NORTH AREA	22060	SPILLS
LORTON	S118972598	FORT BELVOIR MS4	FORT BELVOIR NORTH AREA	22060	SPILLS

Focus Map 52

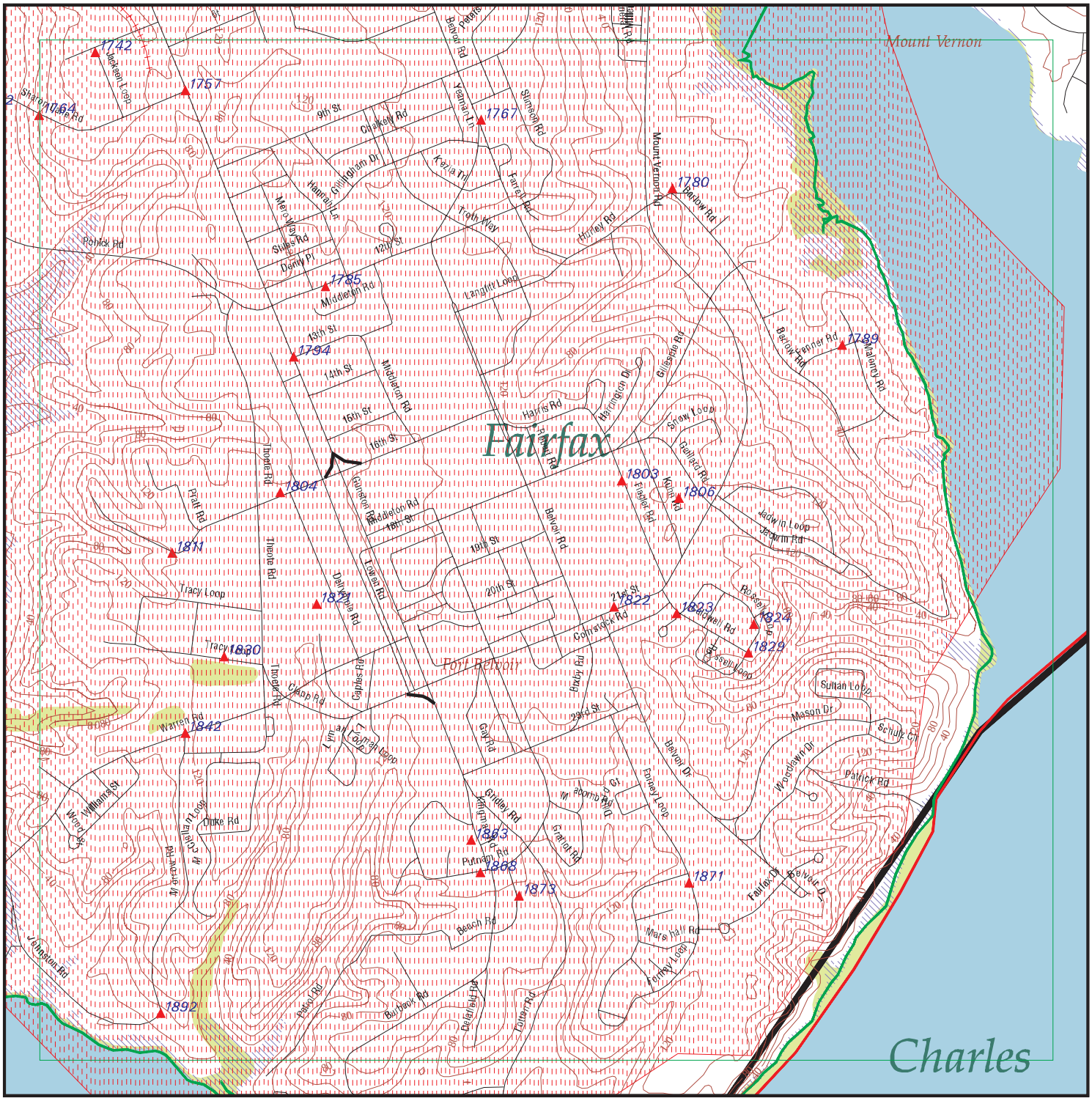

EDR DataMap® - Environmental Atlas

Fort Belvoir

Legend

- Roads
- Major Roads
- Contour Lines
- National Wetlands Inventory
- Waterways
- Railroads
- Study Boundary
- 100-Yr Flood Zones
- Powerlines
- Pipelines
- Fault Lines
- Indian Reservations BIA
- Water
- Superfund Sites
- Federal DOD Sites
- Listed Sites
- Sensitive Receptors

N

0 1/8 1/4

Scale in Miles

Copyright © 2018 EDR, Inc. © 2015 TomTom Rel. 2015.

FOCUS MAP 52 SUMMARY

Database	Total Plotted
FEDERAL RECORDS	
NPL	0
Proposed NPL	0
Delisted NPL	0
NPL LIENS	0
SEMS	0
SEMS-ARCHIVE	0
LIENS 2	0
CORRACTS	1
RCRA-TSDF	1
RCRA-LQG	1
RCRA-SQG	0
RCRA-CESQG	1
RCRA NonGen / NLR	0
US ENG CONTROLS	0
US INST CONTROL	0
ERNS	1
HMIRS	0
DOT OPS	0
US CDL	0
US BROWNFIELDS	0
DOD	1
FUDS	0
LUCIS	0
CONSENT	0
ROD	0
UMTRA	0
DEBRIS REGION 9	0
ODI	0
US MINES	0
TRIS	1
TSCA	0
FTTS	0
HIST FTTS	0
SSTS	0
ICIS	5
PADS	1
MLTS	1
RADINFO	0
FINDS	9
RAATS	1
RMP	0
COAL ASH EPA	0
ABANDONED MINES	0
LEAD SMELTERS	0
FEDERAL FACILITY	0
FEMA UST	0
ECHO	7
FUELS PROGRAM	0

FOCUS MAP 52 SUMMARY

Database	Total Plotted
DOCKET HWC	1
UXO	36
FUSRAP	0
COAL ASH DOE	0
2020 COR ACTION	1
PRP	0
EPA WATCH LIST	0
US FIN ASSUR	0
PCB TRANSFORMER	0
US HIST CDL	0
SCRD DRYCLEANERS	0
IHS OPEN DUMPS	0
US AIRS	1

STATE AND LOCAL RECORDS

VA SHWS	N/A
MD SHWS	N/A
VA SWF/LF	0
MD SWF/LF	0
VA UIC	0
MD UIC	0
MD SWRCY	0
VA LUST	1
VA LTANKS	7
MD OCPCASES	0
MD HIST LUST	0
VA UST	5
MD UST	0
MD HIST UST	0
VA AST	1
MD AST	0
NJ MANIFEST	1
NY MANIFEST	1
VA SPILLS	12
VA ENG CONTROLS	0
MD ENG CONTROLS	0
VA INST CONTROL	0
MD INST CONTROL	0
VA VCP	0
MD VCP	0
VA DRYCLEANERS	0
MD DRYCLEANERS	0
VA BROWNFIELDS	0
MD BROWNFIELDS	0
VA ENF	1
VA NPDES	1
MD NPDES	0
VA AIRS	2
MD AIRS	0
VA TIER 2	4

FOCUS MAP 52 SUMMARY

Database	Total Plotted
MD LEAD	0
MD ASBESTOS	0
VA COAL ASH	0
MD COAL ASH	0
MD LRP	0
TRIBAL RECORDS	
INDIAN RESERV	0
INDIAN ODI	0
INDIAN LUST	0
INDIAN UST	0
INDIAN VCP	0
EDR PROPRIETARY RECORDS	
EDR MGP	0
EDR Hist Auto	0
EDR Hist Cleaner	1
VA RGA LF	0
VA RGA LUST	0
MD RGA LF	0
MD RGA LUST	0
MD RGA HWS	0

NOTES:

Sites may be listed in more than one database

N/A = This State does not maintain a SHWS list. See the Federal CERCLIS list.

Map ID	Site	Database(s)	EPA ID Number
DOD Region	**FORT BELVOIR MILITARY RESERVATION** **FORT BELVOIR MILITARY RES (County), VA**	**DOD**	**CUSA134225** **N/A**

DOD:
- Feature 1: Army DOD
- Feature 2: Not reported
- Feature 3: Not reported
- URL: Not reported
- Name 1: Fort Belvoir Military Reservation
- Name 2: Not reported
- Name 3: Not reported
- State: VA
- DOD Site: Yes
- Tile name: VAFAIRFAX

1742 **RANGE T-15**
9430 JACKSON LOOP
FORT BELVOIR, VA

UXO **1018152124**
N/A

UXO:
- DoD Component: Army
- Installation Name: FORT BELVOIR
- Facility Address 2: Not reported
- Site ID: FTBL-016-R-01
- Site Type: Small Arms Range
- Latitude: 38.723870
- Longitude: -77.150726

1742 **GRENADE COURT**
9430 JACKSON LOOP
FORT BELVOIR, VA

UXO **1018152115**
N/A

UXO:
- DoD Component: Army
- Installation Name: FORT BELVOIR
- Facility Address 2: Not reported
- Site ID: FTBL-007-R-01
- Site Type: Small Arms Range
- Latitude: 38.705240
- Longitude: -77.162620

1742 **FORT BELVOIR NORTH AREA (EPG)**
9430 JACKSON LOOP
FORT BELVOIR, VA

UXO **1018152106**
N/A

UXO:
- DoD Component: Army
- Installation Name: FORT BELVOIR
- Facility Address 2: Not reported
- Site ID: FTBL-005-R-01
- Site Type: Storage Area
- Latitude: 38.751903
- Longitude: -77.200122

Map ID	Site	Database(s)	EPA ID Number
1742	**SMALL ARMS RANGE COMPLEX-WATER** **9430 JACKSON LOOP** **FORT BELVOIR, VA**	**UXO**	**1018152103** **N/A**

UXO:

DoD Component:	Army
Installation Name:	FORT BELVOIR
Facility Address 2:	Not reported
Site ID:	FTBL-002-R-01
Site Type:	Small Arms Range
Latitude:	Not reported
Longitude:	Not reported

Map ID	Site	Database(s)	EPA ID Number
1742	**FBNA SOILS AND GROUNDWATER** **9430 JACKSON LOOP** **FORT BELVOIR, VA**	**UXO**	**1018152112** **N/A**

UXO:

DoD Component:	Army
Installation Name:	FORT BELVOIR
Facility Address 2:	Not reported
Site ID:	FTBL-005-R-09
Site Type:	Contaminated Ground Water
Latitude:	Not reported
Longitude:	Not reported

Map ID	Site	Database(s)	EPA ID Number
1742	**BURIAL PIT AT RANGE 1A** **9430 JACKSON LOOP** **FORT BELVOIR, VA**	**UXO**	**1018152107** **N/A**

UXO:

DoD Component:	Army
Installation Name:	FORT BELVOIR
Facility Address 2:	Not reported
Site ID:	FTBL-005-R-04
Site Type:	Unexploded Munitions and Ordnance Area
Latitude:	Not reported
Longitude:	Not reported

Map ID	Site	Database(s)	EPA ID Number
1742	**U.S. ARMY GARRISON FORT BELVOIR** **9430 JACKSON LOOP, SUITE 107** **FORT BLEVOIR, VA**	**VA TIER 2**	**S109941520** **N/A**

TIER 2:

Facility ID:	Not reported
CAS Number:	7647-14-5
SIC Code:	9711
NAICS:	Not reported
Entered Chemical Name:	SODIUM CHLORIDE
Average Amt Code:	4
Owner Name:	U.S. ARMY GARRISON FORT BELVOIR
Owner Phone:	703-806-3193
Contact Type:	Not reported

Facility ID:	Not reported
CAS Number:	74-98-6
SIC Code:	9711

Map ID	Site	Database(s)	EPA ID Number

U.S. ARMY GARRISON FORT BELVOIR (Continued) **S109941520**

NAICS: Not reported
Entered Chemical Name: PROPANE
Average Amt Code: 4
Owner Name: U.S. ARMY GARRISON FORT BELVOIR
Owner Phone: 703-806-3193
Contact Type: Not reported

Facility ID: Not reported
CAS Number: Not reported
SIC Code: 9711
NAICS: Not reported
Entered Chemical Name: HYDROTREATED LIGHT DISTILLATE
Average Amt Code: 5
Owner Name: U.S. ARMY GARRISON FORT BELVOIR
Owner Phone: 703-806-3193
Contact Type: Not reported

Facility ID: Not reported
CAS Number: Not reported
SIC Code: 9711
NAICS: Not reported
Entered Chemical Name: GASOLINE
Average Amt Code: 5
Owner Name: U.S. ARMY GARRISON FORT BELVOIR
Owner Phone: 703-806-3193
Contact Type: Not reported

Facility ID: Not reported
CAS Number: 7664-93-9
SIC Code: 9711
NAICS: Not reported
Entered Chemical Name: SULFURIC ACID
Average Amt Code: 4
Owner Name: U.S. ARMY GARRISON FORT BELVOIR
Owner Phone: 703-806-3193
Contact Type: Not reported

Facility ID: Not reported
CAS Number: 68476-34-6
SIC Code: 9711
NAICS: Not reported
Entered Chemical Name: DIESEL FUEL OIL
Average Amt Code: 6
Owner Name: U.S. ARMY GARRISON FORT BELVOIR
Owner Phone: 703-806-3193
Contact Type: Not reported

1742 **PIG FARM RANGE-TD** **UXO** **1018152121**
9430 JACKSON LOOP **N/A**
FORT BELVOIR, VA

UXO:
DoD Component: Army
Installation Name: FORT BELVOIR
Facility Address 2: Not reported
Site ID: FTBL-013-R-01
Site Type: Small Arms Range
Latitude: Not reported

Map ID	Site	Database(s)	EPA ID Number
	PIG FARM RANGE-TD (Continued)		**1018152121**
	Longitude: Not reported		
1742	**LORTON COMBAT RANGE** **9430 JACKSON LOOP** **FORT BELVOIR, VA**	**UXO**	**1018152117** **N/A**
	UXO: DoD Component: Army Installation Name: FORT BELVOIR Facility Address 2: Not reported Site ID: FTBL-009-R-01 Site Type: Small Arms Range Latitude: Not reported Longitude: Not reported		
1742	**INFILTRATION COURSE** **9430 JACKSON LOOP** **FORT BELVOIR, VA**	**UXO**	**1018152102** **N/A**
	UXO: DoD Component: Army Installation Name: FORT BELVOIR Facility Address 2: Not reported Site ID: FTBL-001-R-02 Site Type: Firing Range Latitude: 38.700758 Longitude: -77.157335		
1742	**WASTE ORDNANCE PITS AT RANGE 5** **9430 JACKSON LOOP** **FORT BELVOIR, VA**	**UXO**	**1018152109** **N/A**
	UXO: DoD Component: Army Installation Name: FORT BELVOIR Facility Address 2: Not reported Site ID: FTBL-005-R-06 Site Type: Explosive Ordnance Disposal Area Latitude: Not reported Longitude: Not reported		
1742	**US ARMY GARRISON FORT BELVOIR** **9430 JACKSON LOOP** **FORT BELVOIR, VA 22060**	**CORRACTS** **TRIS** **PADS** **NY MANIFEST** **2020 COR ACTION**	**1015758242** **2206WSRMYF943JA**
	CORRACTS: EPA ID: VA7213720082 EPA Region: 03 Area Name: ENTIRE FACILITY Actual Date: 19911101		

Map ID	Site	Database(s)	EPA ID Number

US ARMY GARRISON FORT BELVOIR (Continued) **1015758242**

Action:	CA075HI - CA Prioritization, Facility or area was assigned a high corrective action priority
NAICS Code(s):	92811 336999 92119 National Security All Other Transportation Equipment Manufacturing Other General Government Support
Original schedule date:	Not reported
Schedule end date:	Not reported

EPA ID:	VA7213720082
EPA Region:	03
Area Name:	ENTIRE FACILITY
Actual Date:	19880913
Action:	CA050 - RFA Completed
NAICS Code(s):	92811 336999 92119 National Security All Other Transportation Equipment Manufacturing Other General Government Support
Original schedule date:	Not reported
Schedule end date:	Not reported

EPA ID:	VA7213720082
EPA Region:	03
Area Name:	ENTIRE FACILITY
Actual Date:	20150714
Action:	CA725YE - Current Human Exposures Under Control, Yes, Current Human Exposures Under Control has been verified
NAICS Code(s):	92811 336999 92119 National Security All Other Transportation Equipment Manufacturing Other General Government Support
Original schedule date:	Not reported
Schedule end date:	Not reported

EPA ID:	VA7213720082
EPA Region:	03
Area Name:	ENTIRE FACILITY
Actual Date:	20090630
Action:	CA750IN - Migration of Contaminated Groundwater under Control, More information is needed to make a determination
NAICS Code(s):	92811 336999 92119 National Security All Other Transportation Equipment Manufacturing Other General Government Support
Original schedule date:	Not reported
Schedule end date:	Not reported

EPA ID:	VA7213720082
EPA Region:	03
Area Name:	ENTIRE FACILITY
Actual Date:	20090630
Action:	CA725IN - Current Human Exposures Under Control, More information is needed to make a determination
NAICS Code(s):	92811 336999 92119 National Security All Other Transportation Equipment Manufacturing Other General Government Support

Map ID	Site	Database(s)	EPA ID Number

US ARMY GARRISON FORT BELVOIR (Continued) **1015758242**

Original schedule date: Not reported
Schedule end date: Not reported

EPA ID: VA7213720082
EPA Region: 03
Area Name: ENTIRE FACILITY
Actual Date: 20040930
Action: CA100 - RFI Imposition
NAICS Code(s): 92811 336999 92119
National Security
All Other Transportation Equipment Manufacturing
Other General Government Support
Original schedule date: Not reported
Schedule end date: Not reported

TRIS:

Click this hyperlink while viewing on your computer to access
2 additional US_TRIS: record(s) in the EDR Site Report.

PADS:
EPAID: VA7213720082
Facility name: US ARMY FORT BELVOIR, VA
Facility Address: ATTN: ANFB-ENV, BLDG. 1442
FORT BELVOIR, VA 22060-5113
Facility country: US
Generator: Yes
Storer: No
Transporter: Yes
Disposer: No
Research facility: No
Smelter: No
Facility owner name: US ARMY
Contact title: Not reported
Contact name: MC LAUGHLIN, PATRICK
Contact tel: (703)664-1232
Contact extension: Not reported
Mailing address: ATTN: ANFB-ENV, BLDG. 1442
FORT BELVOIR, VA 22060-5113
Mailing country: US
Cert. title: Not reported
Cert. name: Not reported
Cert. date: 11/15/1991
Date received: 12/17/1991

NY MANIFEST:
Country: USA
EPA ID: VA7213720082
Facility Status: Not reported
Location Address 1: D F A E BUILDING 193
Code: BP
Location Address 2: Not reported
Total Tanks: Not reported
Location City: FORT BELVOIR
Location State: VA
Location Zip: 22060
Location Zip 4: Not reported

Map ID	Site	Database(s)	EPA ID Number

US ARMY GARRISON FORT BELVOIR (Continued) **1015758242**

NY MANIFEST:

EPAID:	VA7213720082
Mailing Name:	UNITED STATES ARMY ENGINEERING CENTER
Mailing Contact:	FRANK A. MORAN
Mailing Address 1:	D F A E BUILDING 193
Mailing Address 2:	Not reported
Mailing City:	FORT BELVOIR
Mailing State:	VA
Mailing Zip:	22060
Mailing Zip 4:	Not reported
Mailing Country:	USA
Mailing Phone:	7036646251

NY MANIFEST:

Document ID:	NYG1209276
Manifest Status:	Not reported
seq:	01
Year:	2000
Trans1 State ID:	80745ORE
Trans2 State ID:	Not reported
Generator Ship Date:	05/25/2000
Trans1 Recv Date:	05/25/2000
Trans2 Recv Date:	Not reported
TSD Site Recv Date:	05/26/2000
Part A Recv Date:	Not reported
Part B Recv Date:	Not reported
Generator EPA ID:	VA7213720082
Trans1 EPA ID:	MOD095038998
Trans2 EPA ID:	Not reported
TSDF ID 1:	NYD067919340
TSDF ID 2:	Not reported
Manifest Tracking Number:	Not reported
Import Indicator:	Not reported
Export Indicator:	Not reported
Discr Quantity Indicator:	Not reported
Discr Type Indicator:	Not reported
Discr Residue Indicator:	Not reported
Discr Partial Reject Indicator:	Not reported
Discr Full Reject Indicator:	Not reported
Manifest Ref Number:	Not reported
Alt Facility RCRA ID:	Not reported
Alt Facility Sign Date:	Not reported
MGMT Method Type Code:	Not reported
Waste Code:	D011 - SILVER 5.0 MG/L TCLP
Waste Code:	Not reported
Waste Code:	Not reported
Waste Code:	Not reported
Waste Code:	Not reported
Waste Code:	Not reported
Quantity:	00384
Units:	P - Pounds
Number of Containers:	009
Container Type:	DF - Fiberboard or plastic drums (glass)
Handling Method:	T Chemical, physical, or biological treatment.
Specific Gravity:	01.00

Map ID	Site	Database(s)	EPA ID Number

US ARMY GARRISON FORT BELVOIR (Continued) **1015758242**

Click this hyperlink while viewing on your computer to access
85 additional NY_MANIFEST: record(s) in the EDR Site Report.

2020 COR ACTION:
EPA ID: VA7213720082
Region: 3
Action: Not reported

1742 **RANGE 5 (BUILDING 5091)** **UXO** **1018152111**
9430 JACKSON LOOP **N/A**
FORT BELVOIR, VA

UXO:
DoD Component: Army
Installation Name: FORT BELVOIR
Facility Address 2: Not reported
Site ID: FTBL-005-R-08
Site Type: Firing Range
Latitude: Not reported
Longitude: Not reported

1742 **MUNITIONS DISPOSAL PIT AT RANGE 5** **UXO** **1018152113**
9430 JACKSON LOOP **N/A**
FORT BELVOIR, VA

UXO:
DoD Component: Army
Installation Name: FORT BELVOIR
Facility Address 2: Not reported
Site ID: FTBL-005-R-10
Site Type: Disposal Pit and Dry Well
Latitude: Not reported
Longitude: Not reported

1742 **GUNSTON ROAD 1000" RIFLE RANGE** **UXO** **1018152116**
9430 JACKSON LOOP **N/A**
FORT BELVOIR, VA

UXO:
DoD Component: Army
Installation Name: FORT BELVOIR
Facility Address 2: Not reported
Site ID: FTBL-008-R-01
Site Type: Small Arms Range
Latitude: 38.700642
Longitude: -77.147454

Map ID	Site	Database(s)	EPA ID Number
1742	**T-16** **9430 JACKSON LOOP** **FORT BELVOIR, VA**	**UXO**	**1018152136** **N/A**

UXO:

DoD Component:	Army
Installation Name:	FORT BELVOIR
Facility Address 2:	Not reported
Site ID:	FTBL-027-R-01
Site Type:	Firing Range
Latitude:	38.727083
Longitude:	-77.141511

Map ID	Site	Database(s)	EPA ID Number
1742	**DEMOLITION AREA-02** **9430 JACKSON LOOP** **FORT BELVOIR, VA**	**UXO**	**1018152127** **N/A**

UXO:

DoD Component:	Army
Installation Name:	FORT BELVOIR
Facility Address 2:	Not reported
Site ID:	FTBL-018-R-02
Site Type:	Explosive Ordnance Disposal Area
Latitude:	38.739148
Longitude:	-77.153672

Map ID	Site	Database(s)	EPA ID Number
1742	**US ARMY GARRISON FORT BELVOIR** **9430 JACKSON LOOP, SUITE 107** **FORT BELVOIR, VA**	**VA TIER 2**	**S109941551** **N/A**

TIER 2:

Facility ID:	Not reported
CAS Number:	64742-47-8
SIC Code:	9711
NAICS:	Not reported
Entered Chemical Name:	HYDROTREATED LIGHT DISTILLATE
Average Amt Code:	5
Owner Name:	U.S. ARMY GARRISON FORT BELVOIR
Owner Phone:	703-806-3193
Contact Type:	Not reported

Facility ID:	Not reported
CAS Number:	8006-61-9
SIC Code:	9711
NAICS:	Not reported
Entered Chemical Name:	GASOLINE
Average Amt Code:	5
Owner Name:	U.S. ARMY GARRISON FORT BELVOIR
Owner Phone:	703-806-3193
Contact Type:	Not reported

Facility ID:	Not reported
CAS Number:	68476-34-6
SIC Code:	9711
NAICS:	Not reported
Entered Chemical Name:	DIESEL FUEL OIL
Average Amt Code:	6
Owner Name:	U.S. ARMY GARRISON FORT BELVOIR

Map ID	Site	Database(s)	EPA ID Number

US ARMY GARRISON FORT BELVOIR (Continued) **S109941551**

Owner Phone: 703-806-3193
Contact Type: Not reported

Facility ID: Not reported
CAS Number: 74-98-6
SIC Code: 9711
NAICS: Not reported
Entered Chemical Name: PROPANE
Average Amt Code: 4
Owner Name: U.S. ARMY GARRISON FORT BELVOIR
Owner Phone: 703-806-3193
Contact Type: Not reported

Facility ID: Not reported
CAS Number: 7664-93-9
SIC Code: 9711
NAICS: Not reported
Entered Chemical Name: SULFURIC ACID
Average Amt Code: 5
Owner Name: U.S. ARMY GARRISON FORT BELVOIR
Owner Phone: 703-806-3193
Contact Type: Not reported

Facility ID: Not reported
CAS Number: 7647-14-5
SIC Code: 9711
NAICS: Not reported
Entered Chemical Name: SODIUM CHLORIDE
Average Amt Code: 4
Owner Name: U.S. ARMY GARRISON FORT BELVOIR
Owner Phone: 703-806-3193
Contact Type: Not reported

1742 **MOUNTED PISTOL RANGE** **UXO** **1018152131**
9430 JACKSON LOOP **N/A**
FORT BELVOIR, VA

UXO:
DoD Component: Army
Installation Name: FORT BELVOIR
Facility Address 2: Not reported
Site ID: FTBL-022-R-01
Site Type: Pistol Range
Latitude: 38.709569
Longitude: -77.170346

1742 **MINES AND BOOBY TRAP AREA** **UXO** **1018152135**
9430 JACKSON LOOP **N/A**
FORT BELVOIR, VA

UXO:
DoD Component: Army
Installation Name: FORT BELVOIR
Facility Address 2: Not reported
Site ID: FTBL-026-R-01
Site Type: Training and Maneuver Area

Map ID	Site	Database(s)	EPA ID Number

MINES AND BOOBY TRAP AREA (Continued) **1018152135**

Latitude: 38.716509
Longitude: -77.171114

1742 **U S ARMY ENG CNTR FT BELVOIR** **RCRA-TSDF** **1000102350**
DEH BLDG 1442 ATZA-DEH-EN **RCRA-LQG** **VA7213720082**
FORT BELVOIR, VA 22060 **ICIS**
RAATS
NJ MANIFEST
US AIRS

RCRA-TSDF:
Date form received by agency: 03/28/2017
Facility name: US ARMY GARRISON FORT BELVOIR
Facility address: 9430 JACKSON LOOP
SUITE 107
FORT BELVOIR, VA 22060-5116
EPA ID: VA7213720082
Mailing address: JACKSON LOOP
SUITE 107
FORT BELVOIR, VA 22060-5116
Contact: FELIX M MARIANI
Contact address: JACKSON LOOP SUITE 107
FORT BELVOIR, VA 22060-5116
Contact country: US
Contact telephone: 703-806-3193
Contact email: FELIX.M.MARIANI3.CIV@MAIL.MIL
EPA Region: 03
Land type: Federal
Classification: TSDF
Description: Handler is engaged in the treatment, storage or disposal of hazardous waste
Classification: Large Quantity Generator
Description: Handler: generates 1,000 kg or more of hazardous waste during any calendar month; or generates more than 1 kg of acutely hazardous waste during any calendar month; or generates more than 100 kg of any residue or contaminated soil, waste or other debris resulting from the cleanup of a spill, into or on any land or water, of acutely hazardous waste during any calendar month; or generates 1 kg or less of acutely hazardous waste during any calendar month, and accumulates more than 1 kg of acutely hazardous waste at any time; or generates 100 kg or less of any residue or contaminated soil, waste or other debris resulting from the cleanup of a spill, into or on any land or water, of acutely hazardous waste during any calendar month, and accumulates more than 100 kg of that material at any time

Owner/Operator Summary:
Owner/operator name: UNITED STATES OF AMERICA
Owner/operator address: JACKSON LOOP SUITE 107
FORT BELVOIR, VA 22060
Owner/operator country: US
Owner/operator telephone: Not reported
Owner/operator email: Not reported
Owner/operator fax: Not reported
Owner/operator extension: Not reported
Legal status: Federal
Owner/Operator Type: Owner
Owner/Op start date: 01/01/1911

Map ID	Site	Database(s)	EPA ID Number

U S ARMY ENG CNTR FT BELVOIR (Continued) **1000102350**

Owner/Op end date: Not reported

Owner/operator name: DEPARTMENT OF THE ARMY
Owner/operator address: Not reported
Not reported
Owner/operator country: Not reported
Owner/operator telephone: Not reported
Owner/operator email: Not reported
Owner/operator fax: Not reported
Owner/operator extension: Not reported
Legal status: Federal
Owner/Operator Type: Operator
Owner/Op start date: 01/01/1911
Owner/Op end date: Not reported

Handler Activities Summary:
U.S. importer of hazardous waste: No
Mixed waste (haz. and radioactive): No
Recycler of hazardous waste: No
Transporter of hazardous waste: No
Treater, storer or disposer of HW: No
Underground injection activity: No
On-site burner exemption: No
Furnace exemption: No
Used oil fuel burner: No
Used oil processor: No
User oil refiner: No
Used oil fuel marketer to burner: No
Used oil Specification marketer: No
Used oil transfer facility: No
Used oil transporter: No

Universal Waste Summary:
Waste type: Batteries
Accumulated waste on-site: Yes
Generated waste on-site: No

Waste type: Lamps
Accumulated waste on-site: Yes
Generated waste on-site: No

Waste type: Pesticides
Accumulated waste on-site: Yes
Generated waste on-site: No

Waste type: Thermostats
Accumulated waste on-site: Yes
Generated waste on-site: No

Waste type: Batteries
Accumulated waste on-site: Yes
Generated waste on-site: No

Waste type: Lamps
Accumulated waste on-site: Yes
Generated waste on-site: No

Map ID	Site	Database(s)	EPA ID Number

U S ARMY ENG CNTR FT BELVOIR (Continued) **1000102350**

Waste type: Pesticides
Accumulated waste on-site: Yes
Generated waste on-site: No

Waste type: Thermostats
Accumulated waste on-site: Yes
Generated waste on-site: No

. Waste code: D001
. Waste name: IGNITABLE WASTE

. Waste code: D002
. Waste name: CORROSIVE WASTE

. Waste code: D003
. Waste name: REACTIVE WASTE

. Waste code: D004
. Waste name: ARSENIC

. Waste code: D005
. Waste name: BARIUM

. Waste code: D006
. Waste name: CADMIUM

. Waste code: D007
. Waste name: CHROMIUM

. Waste code: D008
. Waste name: LEAD

. Waste code: D009
. Waste name: MERCURY

. Waste code: D010
. Waste name: SELENIUM

. Waste code: D011
. Waste name: SILVER

. Waste code: D013
. Waste name: LINDANE (1,2,3,4,5,6-HEXA-CHLOROCYCLOHEXANE, GAMMA ISOMER)

. Waste code: D018
. Waste name: BENZENE

. Waste code: D022
. Waste name: CHLOROFORM

. Waste code: D024
. Waste name: M-CRESOL

. Waste code: D025
. Waste name: P-CRESOL

. Waste code: D026

Map ID	Site	Database(s)	EPA ID Number

U S ARMY ENG CNTR FT BELVOIR (Continued) **1000102350**

. Waste name: CRESOL

. Waste code: D035
. Waste name: METHYL ETHYL KETONE

. Waste code: D039
. Waste name: TETRACHLOROETHYLENE

. Waste code: D040
. Waste name: TRICHLORETHYLENE

. Waste code: F001
. Waste name: THE FOLLOWING SPENT HALOGENATED SOLVENTS USED IN DEGREASING: TETRACHLOROETHYLENE, TRICHLORETHYLENE, METHYLENE CHLORIDE, 1,1,1-TRICHLOROETHANE, CARBON TETRACHLORIDE AND CHLORINATED FLUOROCARBONS; ALL SPENT SOLVENT MIXTURES/BLENDS USED IN DEGREASING CONTAINING, BEFORE USE, A TOTAL OF TEN PERCENT OR MORE (BY VOLUME) OF ONE OR MORE OF THE ABOVE HALOGENATED SOLVENTS OR THOSE SOLVENTS LISTED IN F002, F004, AND F005; AND STILL BOTTOMS FROM THE RECOVERY OF THESE SPENT SOLVENTS AND SPENT SOLVENT MIXTURES.

. Waste code: F002
. Waste name: THE FOLLOWING SPENT HALOGENATED SOLVENTS: TETRACHLOROETHYLENE, METHYLENE CHLORIDE, TRICHLOROETHYLENE, 1,1,1-TRICHLOROETHANE, CHLOROBENZENE, 1,1,2-TRICHLORO-1,2,2-TRIFLUOROETHANE, ORTHO-DICHLOROBENZENE, TRICHLOROFLUOROMETHANE, AND 1,1,2, TRICHLOROETHANE; ALL SPENT SOLVENT MIXTURES/BLENDS CONTAINING, BEFORE USE, A TOTAL OF TEN PERCENT OR MORE (BY VOLUME) OF ONE OR MORE OF THE ABOVE HALOGENATED SOLVENTS OR THOSE SOLVENTS LISTED IN F001, F004, AND F005; AND STILL BOTTOMS FROM THE RECOVERY OF THESE SPENT SOLVENTS AND SPENT SOLVENT MIXTURES.

. Waste code: F003
. Waste name: THE FOLLOWING SPENT NONHALOGENATED SOLVENTS: XYLENE, ACETONE, ETHYL ACETATE, ETHYL BENZENE, ETHYL ETHER, METHYL ISOBUTYL KETONE, N-BUTYL ALCOHOL, CYCLOHEXANONE, AND METHANOL; ALL SPENT SOLVENT MIXTURES/BLENDS CONTAINING, BEFORE USE, ONLY THE ABOVE SPENT NONHALOGENATED SOLVENTS; AND ALL SPENT SOLVENT MIXTURES/BLENDS CONTAINING, BEFORE USE, ONE OR MORE OF THE ABOVE NONHALOGENATED SOLVENTS, AND A TOTAL OF TEN PERCENT OR MORE (BY VOLUME) OF ONE OR MORE OF THOSE SOLVENTS LISTED IN F001, F002, F004, AND F005; AND STILL BOTTOMS FROM THE RECOVERY OF THESE SPENT SOLVENTS AND SPENT SOLVENT MIXTURES.

. Waste code: F005
. Waste name: THE FOLLOWING SPENT NONHALOGENATED SOLVENTS: TOLUENE, METHYL ETHYL KETONE, CARBON DISULFIDE, ISOBUTANOL, PYRIDINE, BENZENE, 2-ETHOXYETHANOL, AND 2-NITROPROPANE; ALL SPENT SOLVENT MIXTURES/BLENDS CONTAINING, BEFORE USE, A TOTAL OF TEN PERCENT OR MORE (BY VOLUME) OF ONE OR MORE OF THE ABOVE NONHALOGENATED SOLVENTS OR THOSE SOLVENTS LISTED IN F001, F002, OR F004; AND STILL BOTTOMS FROM THE RECOVERY OF THESE SPENT SOLVENTS AND SPENT SOLVENT MIXTURES.

. Waste code: P001
. Waste name: 2H-1-BENZOPYRAN-2-ONE, 4-HYDROXY-3-(3-OXO-1-PHENYLBUTYL)-, & SALTS, WHEN PRESENT AT CONCENTRATIONS GREATER THAN 0.3% (OR) WARFARIN, & SALTS, WHEN PRESENT AT CONCENTRATIONS GREATER THAN 0.3%

Map ID	Site	Database(s)	EPA ID Number

U S ARMY ENG CNTR FT BELVOIR (Continued) **1000102350**

. Waste code: P012
. Waste name: ARSENIC OXIDE AS2O3 (OR) ARSENIC TRIOXIDE

. Waste code: P075
. Waste name: NICOTINE, & SALTS (OR) PYRIDINE, 3-(1-METHYL-2-PYRROLIDINYL)-,(S)-, & SALTS

. Waste code: P105
. Waste name: SODIUM AZIDE

. Waste code: P188
. Waste name: BENZOIC ACID, 2-HYDROXY-, COMPD. WITH (3AS-CIS)-1,2,3,3A,8,8A-HEXAHYDRO-1,3A,8-TRIMETHYLPYRROLO[2,3-B]INDOL-5-YL METHYLCARBAMATE ESTER (1:1) (OR) PHYSOSTIGMINE SALICYLATE

. Waste code: U002
. Waste name: 2-PROPANONE (I) (OR) ACETONE (I)

. Waste code: U010
. Waste name: AZIRINO [2',3':3,4]PYRROLO[1,2-A]INDOLE-4,7-DIONE, 6-AMINO-8-[[(AMINOCARBONYL)OXY]METHYL]-1,1A,2,8,8A,8B-HEXAHYDRO-8A-METHOXY-5-METHYL-, [1AS-(1AALPHA, 8BETA, 8AALPHA, 8BALPHA)]- (OR) MITOMYCIN C

. Waste code: U034
. Waste name: ACETALDEHYDE, TRICHLORO- (OR) CHLORAL

. Waste code: U035
. Waste name: BENZENEBUTANOIC ACID, 4-[BIS(2-CHLOROETHYL)AMINO]- (OR) CHLORAMBUCIL

. Waste code: U058
. Waste name: 2H-1,3,2-OXAZAPHOSPHORIN-2-AMINE, N,N-BIS(2-CHLOROETHYL)TETRAHYDRO-, 2-OXIDE (OR) CYCLOPHOSPHAMIDE

. Waste code: U059
. Waste name: 5,12-NAPHTHACENEDIONE, 8-ACETYL-10-[(3-AMINO-2,3,6-TRIDEOXY)-ALPHA-L-LYXO-HEXOPYRANOSYL)OXY]-7,8,9,10-TETRAHYDRO-6,8,11-TRIHYDROXY-1-METHOXY-, (8S-CIS)- (OR) DAUNOMYCIN

. Waste code: U129
. Waste name: CYCLOHEXANE, 1,2,3,4,5,6-HEXACHLORO-, (1ALPHA, 2ALPHA, 3BETA, 4ALPHA, 5ALPHA, 6BETA)- (OR) LINDANE

. Waste code: U150
. Waste name: L-PHENYLALANINE, 4-[BIS(2-CHLOROETHYL)AMINO]- (OR) MELPHALAN

. Waste code: U154
. Waste name: METHANOL (I) (OR) METHYL ALCOHOL (I)

. Waste code: U162
. Waste name: 2-PROPENOIC ACID, 2-METHYL-, METHYL ESTER (I,T) (OR) METHYL METHACRYLATE (I,T)

. Waste code: U188
. Waste name: PHENOL

Map ID	Site	Database(s)	EPA ID Number

U S ARMY ENG CNTR FT BELVOIR (Continued) **1000102350**

. Waste code: U200
. Waste name: RESERPINE (OR) YOHIMBAN-16-CARBOXYLIC ACID, 11,17-DIMETHOXY-18-[(3,4,5-TRIMETHOXYBENZOYL)OXY]-, METHYL ESTER, (3BETA, 16BETA, 17ALPHA, 18BETA, 20ALPHA)-

. Waste code: U204
. Waste name: SELENIOUS ACID (OR) SELENIUM DIOXIDE

. Waste code: U205
. Waste name: SELENIUM SULFIDE (OR) SELENIUM SULFIDE SES2 (R,T)

. Waste code: U206
. Waste name: D-GLUCOSE, 2-DEOXY-2-[[(METHYLNITROSOAMINO)-CARBONYL]AMINO]- (OR) GLUCOPYRANOSE, 2-DEOXY-2-(3-METHYL-3-NITROSOUREIDO)-,D- (OR) STREPTOZOTOCIN

. Waste code: U228
. Waste name: ETHENE, TRICHLORO- (OR) TRICHLOROETHYLENE

. Waste code: U236
. Waste name: 2,7-NAPHTHALENEDISULFONIC ACID,3,3'-[(3,3'-DIMETHYL[1,1'-BIPHENYL]-4,4'-DIYL)BIS(AZO)BIS[5-AMINO -4-HYDROXY]-, TETRASODIUM SALT (OR) TRYPAN BLUE

. Waste code: U237
. Waste name: 2,4-(1H,3H)-PYRIMIDINEDIONE, 5-[BIS(2-CHLOROETHYL)AMINO]- (OR) URACIL MUSTARD

. Waste code: U248
. Waste name: 2H-1-BENZOPYRAN-2-ONE, 4-HYDROXY-3-(3-OXO-1-PHENYL-BUTYL)-, & SALTS, WHEN PRESENT AT CONCENTRATIONS OF 0.3% OR LESS (OR) WARFARIN, & SALTS, WHEN PRESENT AT CONCENTRATIONS OF 0.3% OR LESS

. Waste code: BCRUSH
. Waste name: Bulb or Lamp Crusher

Historical Generators:
Date form received by agency: 02/09/2016
Site name: US ARMY GARRISON FORT BELVOIR
Classification: Large Quantity Generator

. Waste code: D001
. Waste name: IGNITABLE WASTE

. Waste code: D002
. Waste name: CORROSIVE WASTE

. Waste code: D003
. Waste name: REACTIVE WASTE

. Waste code: D004
. Waste name: ARSENIC

. Waste code: D005
. Waste name: BARIUM

. Waste code: D006

Map ID	Site	Database(s)	EPA ID Number

U S ARMY ENG CNTR FT BELVOIR (Continued) **1000102350**

. Waste name: CADMIUM

. Waste code: D007
. Waste name: CHROMIUM

. Waste code: D008
. Waste name: LEAD

. Waste code: D009
. Waste name: MERCURY

. Waste code: D010
. Waste name: SELENIUM

. Waste code: D011
. Waste name: SILVER

. Waste code: D013
. Waste name: LINDANE (1,2,3,4,5,6-HEXA-CHLOROCYCLOHEXANE, GAMMA ISOMER)

. Waste code: D018
. Waste name: BENZENE

. Waste code: D022
. Waste name: CHLOROFORM

. Waste code: D024
. Waste name: M-CRESOL

. Waste code: D025
. Waste name: P-CRESOL

. Waste code: D026
. Waste name: CRESOL

. Waste code: D035
. Waste name: METHYL ETHYL KETONE

. Waste code: D039
. Waste name: TETRACHLOROETHYLENE

. Waste code: D040
. Waste name: TRICHLORETHYLENE

. Waste code: F001
. Waste name: THE FOLLOWING SPENT HALOGENATED SOLVENTS USED IN DEGREASING: TETRACHLOROETHYLENE, TRICHLORETHYLENE, METHYLENE CHLORIDE, 1,1,1-TRICHLOROETHANE, CARBON TETRACHLORIDE AND CHLORINATED FLUOROCARBONS; ALL SPENT SOLVENT MIXTURES/BLENDS USED IN DEGREASING CONTAINING, BEFORE USE, A TOTAL OF TEN PERCENT OR MORE (BY VOLUME) OF ONE OR MORE OF THE ABOVE HALOGENATED SOLVENTS OR THOSE SOLVENTS LISTED IN F002, F004, AND F005; AND STILL BOTTOMS FROM THE RECOVERY OF THESE SPENT SOLVENTS AND SPENT SOLVENT MIXTURES.

. Waste code: F002
. Waste name: THE FOLLOWING SPENT HALOGENATED SOLVENTS: TETRACHLOROETHYLENE, METHYLENE CHLORIDE, TRICHLOROETHYLENE, 1,1,1-TRICHLOROETHANE,

Map ID	Site	Database(s)	EPA ID Number

U S ARMY ENG CNTR FT BELVOIR (Continued) **1000102350**

CHLOROBENZENE, 1,1,2-TRICHLORO-1,2,2-TRIFLUOROETHANE, ORTHO-DICHLOROBENZENE, TRICHLOROFLUOROMETHANE, AND 1,1,2, TRICHLOROETHANE; ALL SPENT SOLVENT MIXTURES/BLENDS CONTAINING, BEFORE USE, A TOTAL OF TEN PERCENT OR MORE (BY VOLUME) OF ONE OR MORE OF THE ABOVE HALOGENATED SOLVENTS OR THOSE SOLVENTS LISTED IN F001, F004, AND F005; AND STILL BOTTOMS FROM THE RECOVERY OF THESE SPENT SOLVENTS AND SPENT SOLVENT MIXTURES.

. Waste code: F003
. Waste name: THE FOLLOWING SPENT NONHALOGENATED SOLVENTS: XYLENE, ACETONE, ETHYL ACETATE, ETHYL BENZENE, ETHYL ETHER, METHYL ISOBUTYL KETONE, N-BUTYL ALCOHOL, CYCLOHEXANONE, AND METHANOL; ALL SPENT SOLVENT MIXTURES/BLENDS CONTAINING, BEFORE USE, ONLY THE ABOVE SPENT NONHALOGENATED SOLVENTS; AND ALL SPENT SOLVENT MIXTURES/BLENDS CONTAINING, BEFORE USE, ONE OR MORE OF THE ABOVE NONHALOGENATED SOLVENTS, AND A TOTAL OF TEN PERCENT OR MORE (BY VOLUME) OF ONE OR MORE OF THOSE SOLVENTS LISTED IN F001, F002, F004, AND F005; AND STILL BOTTOMS FROM THE RECOVERY OF THESE SPENT SOLVENTS AND SPENT SOLVENT MIXTURES.

. Waste code: F005
. Waste name: THE FOLLOWING SPENT NONHALOGENATED SOLVENTS: TOLUENE, METHYL ETHYL KETONE, CARBON DISULFIDE, ISOBUTANOL, PYRIDINE, BENZENE, 2-ETHOXYETHANOL, AND 2-NITROPROPANE; ALL SPENT SOLVENT MIXTURES/BLENDS CONTAINING, BEFORE USE, A TOTAL OF TEN PERCENT OR MORE (BY VOLUME) OF ONE OR MORE OF THE ABOVE NONHALOGENATED SOLVENTS OR THOSE SOLVENTS LISTED IN F001, F002, OR F004; AND STILL BOTTOMS FROM THE RECOVERY OF THESE SPENT SOLVENTS AND SPENT SOLVENT MIXTURES.

. Waste code: P001
. Waste name: 2H-1-BENZOPYRAN-2-ONE, 4-HYDROXY-3-(3-OXO-1-PHENYLBUTYL)-, & SALTS, WHEN PRESENT AT CONCENTRATIONS GREATER THAN 0.3% (OR) WARFARIN, & SALTS, WHEN PRESENT AT CONCENTRATIONS GREATER THAN 0.3%

. Waste code: P012
. Waste name: ARSENIC OXIDE AS2O3 (OR) ARSENIC TRIOXIDE

. Waste code: P075
. Waste name: NICOTINE, & SALTS (OR) PYRIDINE, 3-(1-METHYL-2-PYRROLIDINYL)-,(S)-, & SALTS

. Waste code: P105
. Waste name: SODIUM AZIDE

. Waste code: P188
. Waste name: BENZOIC ACID, 2-HYDROXY-, COMPD. WITH (3AS-CIS)-1,2,3,3A,8,8A-HEXAHYDRO-1,3A,8-TRIMETHYLPYRROLO[2,3-B]INDOL-5-YL METHYLCARBAMATE ESTER (1:1) (OR) PHYSOSTIGMINE SALICYLATE

. Waste code: U002
. Waste name: 2-PROPANONE (I) (OR) ACETONE (I)

. Waste code: U010
. Waste name: AZIRINO [2',3':3,4]PYRROLO[1,2-A]INDOLE-4,7-DIONE, 6-AMINO-8-[[(AMINOCARBONYL)OXY]METHYL]-1,1A,2,8,8A,8B-HEXAHYDRO-8A-METHOXY-5-METHYL-, [1AS-(1AALPHA, 8BETA, 8AALPHA, 8BALPHA)]- (OR) MITOMYCIN C

Map ID	Site	Database(s)	EPA ID Number

U S ARMY ENG CNTR FT BELVOIR (Continued) **1000102350**

. Waste code: U034
. Waste name: ACETALDEHYDE, TRICHLORO- (OR) CHLORAL

. Waste code: U035
. Waste name: BENZENEBUTANOIC ACID, 4-[BIS(2-CHLOROETHYL)AMINO]- (OR) CHLORAMBUCIL

. Waste code: U058
. Waste name: 2H-1,3,2-OXAZAPHOSPHORIN-2-AMINE, N,N-BIS(2-CHLOROETHYL)TETRAHYDRO-, 2-OXIDE (OR) CYCLOPHOSPHAMIDE

. Waste code: U059
. Waste name: 5,12-NAPHTHACENEDIONE, 8-ACETYL-10-[(3-AMINO-2,3,6-TRIDEOXY)-ALPHA-L-LYXO-HEXOPYRANOSYL)OXY]-7,8,9,10-TETRAHYDRO-6,8,11-TRIHYDROXY-1-METHOXY-, (8S-CIS)- (OR) DAUNOMYCIN

. Waste code: U129
. Waste name: CYCLOHEXANE, 1,2,3,4,5,6-HEXACHLORO-, (1ALPHA, 2ALPHA, 3BETA, 4ALPHA, 5ALPHA, 6BETA)- (OR) LINDANE

. Waste code: U150
. Waste name: L-PHENYLALANINE, 4-[BIS(2-CHLOROETHYL)AMINO]- (OR) MELPHALAN

. Waste code: U154
. Waste name: METHANOL (I) (OR) METHYL ALCOHOL (I)

. Waste code: U162
. Waste name: 2-PROPENOIC ACID, 2-METHYL-, METHYL ESTER (I,T) (OR) METHYL METHACRYLATE (I,T)

. Waste code: U188
. Waste name: PHENOL

. Waste code: U200
. Waste name: RESERPINE (OR) YOHIMBAN-16-CARBOXYLIC ACID, 11,17-DIMETHOXY-18-[(3,4,5-TRIMETHOXYBENZOYL)OXY]-, METHYL ESTER, (3BETA, 16BETA, 17ALPHA, 18BETA, 20ALPHA)-

. Waste code: U204
. Waste name: SELENIOUS ACID (OR) SELENIUM DIOXIDE

. Waste code: U205
. Waste name: SELENIUM SULFIDE (OR) SELENIUM SULFIDE SES2 (R,T)

. Waste code: U206
. Waste name: D-GLUCOSE, 2-DEOXY-2-[[(METHYLNITROSOAMINO)-CARBONYL]AMINO]- (OR) GLUCOPYRANOSE, 2-DEOXY-2-(3-METHYL-3-NITROSOUREIDO)-,D- (OR) STREPTOZOTOCIN

. Waste code: U228
. Waste name: ETHENE, TRICHLORO- (OR) TRICHLOROETHYLENE

. Waste code: U236
. Waste name: 2,7-NAPHTHALENEDISULFONIC ACID,3,3'-[(3,3'-DIMETHYL[1,1'-BIPHENYL]-4,4'-DIYL)BIS(AZO)BIS[5-AMINO -4-HYDROXY]-, TETRASODIUM SALT (OR) TRYPAN BLUE

Map ID	Site	Database(s)	EPA ID Number

U S ARMY ENG CNTR FT BELVOIR (Continued) **1000102350**

. Waste code: U237
. Waste name: 2,4-(1H,3H)-PYRIMIDINEDIONE, 5-[BIS(2-CHLOROETHYL)AMINO]- (OR) URACIL MUSTARD

. Waste code: U248
. Waste name: 2H-1-BENZOPYRAN-2-ONE, 4-HYDROXY-3-(3-OXO-1-PHENYL-BUTYL)-, & SALTS, WHEN PRESENT AT CONCENTRATIONS OF 0.3% OR LESS (OR) WARFARIN, & SALTS, WHEN PRESENT AT CONCENTRATIONS OF 0.3% OR LESS

Date form received by agency: 02/26/2014
Site name: US ARMY GARRISON FORT BELVOIR
Classification: Large Quantity Generator

. Waste code: D001
. Waste name: IGNITABLE WASTE

. Waste code: D002
. Waste name: CORROSIVE WASTE

. Waste code: D003
. Waste name: REACTIVE WASTE

. Waste code: D004
. Waste name: ARSENIC

. Waste code: D005
. Waste name: BARIUM

. Waste code: D006
. Waste name: CADMIUM

. Waste code: D007
. Waste name: CHROMIUM

. Waste code: D008
. Waste name: LEAD

. Waste code: D009
. Waste name: MERCURY

. Waste code: D010
. Waste name: SELENIUM

. Waste code: D011
. Waste name: SILVER

. Waste code: D012
. Waste name: ENDRIN (1,2,3,4,10,10-HEXACHLORO-1,7-EPOXY-1,4,4A,5,6,7,8,8A-OCTAHYDRO-1,4-ENDO, ENDO-5,8-DIMETH-ANO-NAPHTHALENE)

. Waste code: D013
. Waste name: LINDANE (1,2,3,4,5,6-HEXA-CHLOROCYCLOHEXANE, GAMMA ISOMER)

. Waste code: D018
. Waste name: BENZENE

Map ID	Site	Database(s)	EPA ID Number

U S ARMY ENG CNTR FT BELVOIR (Continued) **1000102350**

. Waste code: D022
. Waste name: CHLOROFORM

. Waste code: D023
. Waste name: O-CRESOL

. Waste code: D024
. Waste name: M-CRESOL

. Waste code: D025
. Waste name: P-CRESOL

. Waste code: D026
. Waste name: CRESOL

. Waste code: D031
. Waste name: HEPTACHLOR (AND ITS EPOXIDE)

. Waste code: D035
. Waste name: METHYL ETHYL KETONE

. Waste code: D039
. Waste name: TETRACHLOROETHYLENE

. Waste code: D040
. Waste name: TRICHLORETHYLENE

. Waste code: F002
. Waste name: THE FOLLOWING SPENT HALOGENATED SOLVENTS: TETRACHLOROETHYLENE, METHYLENE CHLORIDE, TRICHLOROETHYLENE, 1,1,1-TRICHLOROETHANE, CHLOROBENZENE, 1,1,2-TRICHLORO-1,2,2-TRIFLUOROETHANE, ORTHO-DICHLOROBENZENE, TRICHLOROFLUOROMETHANE, AND 1,1,2, TRICHLOROETHANE; ALL SPENT SOLVENT MIXTURES/BLENDS CONTAINING, BEFORE USE, A TOTAL OF TEN PERCENT OR MORE (BY VOLUME) OF ONE OR MORE OF THE ABOVE HALOGENATED SOLVENTS OR THOSE SOLVENTS LISTED IN F001, F004, AND F005; AND STILL BOTTOMS FROM THE RECOVERY OF THESE SPENT SOLVENTS AND SPENT SOLVENT MIXTURES.

. Waste code: F003
. Waste name: THE FOLLOWING SPENT NONHALOGENATED SOLVENTS: XYLENE, ACETONE, ETHYL ACETATE, ETHYL BENZENE, ETHYL ETHER, METHYL ISOBUTYL KETONE, N-BUTYL ALCOHOL, CYCLOHEXANONE, AND METHANOL; ALL SPENT SOLVENT MIXTURES/BLENDS CONTAINING, BEFORE USE, ONLY THE ABOVE SPENT NONHALOGENATED SOLVENTS; AND ALL SPENT SOLVENT MIXTURES/BLENDS CONTAINING, BEFORE USE, ONE OR MORE OF THE ABOVE NONHALOGENATED SOLVENTS, AND A TOTAL OF TEN PERCENT OR MORE (BY VOLUME) OF ONE OR MORE OF THOSE SOLVENTS LISTED IN F001, F002, F004, AND F005; AND STILL BOTTOMS FROM THE RECOVERY OF THESE SPENT SOLVENTS AND SPENT SOLVENT MIXTURES.

. Waste code: F005
. Waste name: THE FOLLOWING SPENT NONHALOGENATED SOLVENTS: TOLUENE, METHYL ETHYL KETONE, CARBON DISULFIDE, ISOBUTANOL, PYRIDINE, BENZENE, 2-ETHOXYETHANOL, AND 2-NITROPROPANE; ALL SPENT SOLVENT MIXTURES/BLENDS CONTAINING, BEFORE USE, A TOTAL OF TEN PERCENT OR MORE (BY VOLUME) OF ONE OR MORE OF THE ABOVE NONHALOGENATED SOLVENTS OR THOSE SOLVENTS LISTED IN F001, F002, OR F004; AND STILL BOTTOMS FROM THE RECOVERY OF

Map ID	Site	Database(s)	EPA ID Number

U S ARMY ENG CNTR FT BELVOIR (Continued) **1000102350**

THESE SPENT SOLVENTS AND SPENT SOLVENT MIXTURES.

. Waste code: P001
. Waste name: 2H-1-BENZOPYRAN-2-ONE, 4-HYDROXY-3-(3-OXO-1-PHENYLBUTYL)-, & SALTS, WHEN PRESENT AT CONCENTRATIONS GREATER THAN 0.3% (OR) WARFARIN, & SALTS, WHEN PRESENT AT CONCENTRATIONS GREATER THAN 0.3%

. Waste code: P012
. Waste name: ARSENIC OXIDE AS2O3 (OR) ARSENIC TRIOXIDE

. Waste code: P030
. Waste name: CYANIDES (SOLUBLE CYANIDE SALTS), NOT OTHERWISE SPECIFIED

. Waste code: P042
. Waste name: 1,2-BENZENEDIOL, 4-[1-HYDROXY-2-(METHYLAMINO)ETHYL]-, (R)- (OR) EPINEPHRINE

. Waste code: P043
. Waste name: DIISOPROPYLFLUOROPHOSPHATE (DFP) (OR) PHOSPHOROFLUORIDIC ACID, BIS(1-METHYLETHYL) ESTER

. Waste code: P046
. Waste name: ALPHA,ALPHA-DIMETHYLPHENETHYLAMINE (OR) BENZENEETHANAMINE, ALPHA, ALPHA-DIMETHYL-

. Waste code: P075
. Waste name: NICOTINE, & SALTS (OR) PYRIDINE, 3-(1-METHYL-2-PYRROLIDINYL)-,(S)-, & SALTS

. Waste code: P081
. Waste name: 1,2,3-PROPANETRIOL, TRINITRATE (R) (OR) NITROGLYCERINE (R)

. Waste code: P098
. Waste name: POTASSIUM CYANIDE (OR) POTASSIUM CYANIDE K(CN)

. Waste code: P108
. Waste name: STRYCHNIDIN-10-ONE, & SALTS (OR) STRYCHNINE, & SALTS

. Waste code: P188
. Waste name: BENZOIC ACID, 2-HYDROXY-, COMPD. WITH (3AS-CIS)-1,2,3,3A,8,8A-HEXAHYDRO-1,3A,8-TRIMETHYLPYRROLO[2,3-B]INDOL-5-YL METHYLCARBAMATE ESTER (1:1) (OR) PHYSOSTIGMINE SALICYLATE

. Waste code: P204
. Waste name: PHYSOSTIGMINE (OR) PYRROLO[2,3-B]INDOL-5-OL, 1,2,3,3A,8,8A-HEXAHYDRO-1,3A,8-TRIMETHYL-METHYLCARBAMATE (ESTER), (3AS-CIS)-

. Waste code: U002
. Waste name: 2-PROPANONE (I) (OR) ACETONE (I)

. Waste code: U010
. Waste name: AZIRINO [2',3':3,4]PYRROLO[1,2-A]INDOLE-4,7-DIONE, 6-AMINO-8-[[(AMINOCARBONYL)OXY]METHYL]-1,1A,2,8,8A,8B-HEXAHYDRO-8A-METHOXY-5-METHYL-, [1AS-(1AALPHA, 8BETA, 8AALPHA, 8BALPHA)]- (OR) MITOMYCIN C

Map ID	Site	Database(s)	EPA ID Number

U S ARMY ENG CNTR FT BELVOIR (Continued) **1000102350**

. Waste code: U015
. Waste name: AZASERINE (OR) L-SERINE, DIAZOACETATE (ESTER)

. Waste code: U034
. Waste name: ACETALDEHYDE, TRICHLORO- (OR) CHLORAL

. Waste code: U035
. Waste name: BENZENEBUTANOIC ACID, 4-[BIS(2-CHLOROETHYL)AMINO]- (OR) CHLORAMBUCIL

. Waste code: U044
. Waste name: CHLOROFORM (OR) METHANE, TRICHLORO-

. Waste code: U058
. Waste name: 2H-1,3,2-OXAZAPHOSPHORIN-2-AMINE, N,N-BIS(2-CHLOROETHYL)TETRAHYDRO-, 2-OXIDE (OR) CYCLOPHOSPHAMIDE

. Waste code: U059
. Waste name: 5,12-NAPHTHACENEDIONE, 8-ACETYL-10-[(3-AMINO-2,3,6-TRIDEOXY)-ALPHA-L-LYXO-HEXOPYRANOSYL)OXY]-7,8,9,10-TETRAHYDRO-6,8,11-TRIHYDROXY-1-METHOXY-, (8S-CIS)- (OR) DAUNOMYCIN

. Waste code: U080
. Waste name: METHANE, DICHLORO- (OR) METHYLENE CHLORIDE

. Waste code: U089
. Waste name: DIETHYLSTILBESTEROL (OR) PHENOL, 4,4'-(1,2-DIETHYL-1,2-ETHENEDIYL)BIS, (E)-

. Waste code: U112
. Waste name: ACETIC ACID, ETHYL ESTER (I) (OR) ETHYL ACETATE (I)

. Waste code: U117
. Waste name: ETHANE, 1,1'-OXYBIS-(I) (OR) ETHYL ETHER (I)

. Waste code: U121
. Waste name: METHANE, TRICHLOROFLUORO- (OR) TRICHLOROMONOFLUOROMETHANE

. Waste code: U122
. Waste name: FORMALDEHYDE

. Waste code: U129
. Waste name: CYCLOHEXANE, 1,2,3,4,5,6-HEXACHLORO-, (1ALPHA, 2ALPHA, 3BETA, 4ALPHA, 5ALPHA, 6BETA)- (OR) LINDANE

. Waste code: U132
. Waste name: HEXACHLOROPHENE (OR) PHENOL, 2,2'-METHYLENEBIS[3,4,6-TRICHLORO-

. Waste code: U150
. Waste name: L-PHENYLALANINE, 4-[BIS(2-CHLOROETHYL)AMINO]- (OR) MELPHALAN

. Waste code: U154
. Waste name: METHANOL (I) (OR) METHYL ALCOHOL (I)

. Waste code: U157
. Waste name: 3-METHYLCHOLANTHRENE (OR) BENZ[J]ACEANTHRYLENE, 1,2-DIHYDRO-3-METHYL-

Map ID	Site	Database(s)	EPA ID Number

U S ARMY ENG CNTR FT BELVOIR (Continued) **1000102350**

. Waste code: U159
. Waste name: 2-BUTANONE (I,T) (OR) METHYL ETHYL KETONE (MEK) (I,T)

. Waste code: U165
. Waste name: NAPHTHALENE

. Waste code: U182
. Waste name: 1,3,5-TRIOXANE, 2,4,6-TRIMETHYL- (OR) PARALDEHYDE

. Waste code: U188
. Waste name: PHENOL

. Waste code: U200
. Waste name: RESERPINE (OR) YOHIMBAN-16-CARBOXYLIC ACID, 11,17-DIMETHOXY-18-[(3,4,5-TRIMETHOXYBENZOYL)OXY]-, METHYL ESTER, (3BETA, 16BETA, 17ALPHA, 18BETA, 20ALPHA)-

. Waste code: U201
. Waste name: 1,3-BENZENEDIOL (OR) RESORCINOL

. Waste code: U202
. Waste name: 1,2-BENZISOTHIAZOL-3(2H)-ONE, 1,1-DIOXIDE, & SALTS (OR) SACCHARIN, & SALTS

. Waste code: U203
. Waste name: 1,3-BENZODIOXOLE, 5-(2-PROPENYL)- (OR) SAFROLE

. Waste code: U204
. Waste name: SELENIOUS ACID (OR) SELENIUM DIOXIDE

. Waste code: U205
. Waste name: SELENIUM SULFIDE (OR) SELENIUM SULFIDE SES2 (R,T)

. Waste code: U206
. Waste name: D-GLUCOSE, 2-DEOXY-2-[[(METHYLNITROSOAMINO)-CARBONYL]AMINO]- (OR) GLUCOPYRANOSE, 2-DEOXY-2-(3-METHYL-3-NITROSOUREIDO)-,D- (OR) STREPTOZOTOCIN

. Waste code: U219
. Waste name: THIOUREA

. Waste code: U220
. Waste name: BENZENE, METHYL- (OR) TOLUENE

. Waste code: U226
. Waste name: ETHANE, 1,1,1-TRICHLORO- (OR) METHYL CHLOROFORM

. Waste code: U228
. Waste name: ETHENE, TRICHLORO- (OR) TRICHLOROETHYLENE

. Waste code: U237
. Waste name: 2,4-(1H,3H)-PYRIMIDINEDIONE, 5-[BIS(2-CHLOROETHYL)AMINO]- (OR) URACIL MUSTARD

. Waste code: U238
. Waste name: CARBAMIC ACID, ETHYL ESTER (OR) ETHYL CARBAMATE (URETHANE)

Map ID	Site	Database(s)	EPA ID Number

U S ARMY ENG CNTR FT BELVOIR (Continued) **1000102350**

. Waste code: U248
. Waste name: 2H-1-BENZOPYRAN-2-ONE, 4-HYDROXY-3-(3-OXO-1-PHENYL-BUTYL)-, & SALTS, WHEN PRESENT AT CONCENTRATIONS OF 0.3% OR LESS (OR) WARFARIN, & SALTS, WHEN PRESENT AT CONCENTRATIONS OF 0.3% OR LESS

Date form received by agency: 02/29/2012
Site name: US ARMY GARRISON FORT BELVOIR
Classification: Large Quantity Generator

. Waste code: D001
. Waste name: IGNITABLE WASTE

. Waste code: D002
. Waste name: CORROSIVE WASTE

. Waste code: D003
. Waste name: REACTIVE WASTE

. Waste code: D004
. Waste name: ARSENIC

. Waste code: D005
. Waste name: BARIUM

. Waste code: D006
. Waste name: CADMIUM

. Waste code: D007
. Waste name: CHROMIUM

. Waste code: D008
. Waste name: LEAD

. Waste code: D009
. Waste name: MERCURY

. Waste code: D010
. Waste name: SELENIUM

. Waste code: D011
. Waste name: SILVER

. Waste code: D018
. Waste name: BENZENE

. Waste code: D035
. Waste name: METHYL ETHYL KETONE

. Waste code: D039
. Waste name: TETRACHLOROETHYLENE

. Waste code: F003
. Waste name: THE FOLLOWING SPENT NONHALOGENATED SOLVENTS: XYLENE, ACETONE, ETHYL ACETATE, ETHYL BENZENE, ETHYL ETHER, METHYL ISOBUTYL KETONE, N-BUTYL ALCOHOL, CYCLOHEXANONE, AND METHANOL; ALL SPENT SOLVENT MIXTURES/BLENDS CONTAINING, BEFORE USE, ONLY THE ABOVE SPENT NONHALOGENATED SOLVENTS; AND ALL SPENT SOLVENT MIXTURES/BLENDS

Map ID	Site	Database(s)	EPA ID Number

U S ARMY ENG CNTR FT BELVOIR (Continued) **1000102350**

CONTAINING, BEFORE USE, ONE OR MORE OF THE ABOVE NONHALOGENATED SOLVENTS, AND A TOTAL OF TEN PERCENT OR MORE (BY VOLUME) OF ONE OR MORE OF THOSE SOLVENTS LISTED IN F001, F002, F004, AND F005; AND STILL BOTTOMS FROM THE RECOVERY OF THESE SPENT SOLVENTS AND SPENT SOLVENT MIXTURES.

. Waste code: U002
. Waste name: 2-PROPANONE (I) (OR) ACETONE (I)

. Waste code: U044
. Waste name: CHLOROFORM (OR) METHANE, TRICHLORO-

. Waste code: U060
. Waste name: BENZENE, 1,1'-(2,2-DICHLOROETHYLIDENE)BIS[4-CHLORO- (OR) DDD

. Waste code: U080
. Waste name: METHANE, DICHLORO- (OR) METHYLENE CHLORIDE

. Waste code: U154
. Waste name: METHANOL (I) (OR) METHYL ALCOHOL (I)

Date form received by agency: 02/25/2010
Site name: US ARMY GARRISON FORT BELVOIR
Classification: Large Quantity Generator

. Waste code: D001
. Waste name: IGNITABLE WASTE

. Waste code: D002
. Waste name: CORROSIVE WASTE

. Waste code: D003
. Waste name: REACTIVE WASTE

. Waste code: D005
. Waste name: BARIUM

. Waste code: D006
. Waste name: CADMIUM

. Waste code: D007
. Waste name: CHROMIUM

. Waste code: D008
. Waste name: LEAD

. Waste code: D009
. Waste name: MERCURY

. Waste code: D011
. Waste name: SILVER

. Waste code: D018
. Waste name: BENZENE

. Waste code: D035
. Waste name: METHYL ETHYL KETONE

Map ID	Site	Database(s)	EPA ID Number

U S ARMY ENG CNTR FT BELVOIR (Continued) **1000102350**

. Waste code: D039
. Waste name: TETRACHLOROETHYLENE

. Waste code: F002
. Waste name: THE FOLLOWING SPENT HALOGENATED SOLVENTS: TETRACHLOROETHYLENE, METHYLENE CHLORIDE, TRICHLOROETHYLENE, 1,1,1-TRICHLOROETHANE, CHLOROBENZENE, 1,1,2-TRICHLORO-1,2,2-TRIFLUOROETHANE, ORTHO-DICHLOROBENZENE, TRICHLOROFLUOROMETHANE, AND 1,1,2, TRICHLOROETHANE; ALL SPENT SOLVENT MIXTURES/BLENDS CONTAINING, BEFORE USE, A TOTAL OF TEN PERCENT OR MORE (BY VOLUME) OF ONE OR MORE OF THE ABOVE HALOGENATED SOLVENTS OR THOSE SOLVENTS LISTED IN F001, F004, AND F005; AND STILL BOTTOMS FROM THE RECOVERY OF THESE SPENT SOLVENTS AND SPENT SOLVENT MIXTURES.

. Waste code: F003
. Waste name: THE FOLLOWING SPENT NONHALOGENATED SOLVENTS: XYLENE, ACETONE, ETHYL ACETATE, ETHYL BENZENE, ETHYL ETHER, METHYL ISOBUTYL KETONE, N-BUTYL ALCOHOL, CYCLOHEXANONE, AND METHANOL; ALL SPENT SOLVENT MIXTURES/BLENDS CONTAINING, BEFORE USE, ONLY THE ABOVE SPENT NONHALOGENATED SOLVENTS; AND ALL SPENT SOLVENT MIXTURES/BLENDS CONTAINING, BEFORE USE, ONE OR MORE OF THE ABOVE NONHALOGENATED SOLVENTS, AND A TOTAL OF TEN PERCENT OR MORE (BY VOLUME) OF ONE OR MORE OF THOSE SOLVENTS LISTED IN F001, F002, F004, AND F005; AND STILL BOTTOMS FROM THE RECOVERY OF THESE SPENT SOLVENTS AND SPENT SOLVENT MIXTURES.

. Waste code: F005
. Waste name: THE FOLLOWING SPENT NONHALOGENATED SOLVENTS: TOLUENE, METHYL ETHYL KETONE, CARBON DISULFIDE, ISOBUTANOL, PYRIDINE, BENZENE, 2-ETHOXYETHANOL, AND 2-NITROPROPANE; ALL SPENT SOLVENT MIXTURES/BLENDS CONTAINING, BEFORE USE, A TOTAL OF TEN PERCENT OR MORE (BY VOLUME) OF ONE OR MORE OF THE ABOVE NONHALOGENATED SOLVENTS OR THOSE SOLVENTS LISTED IN F001, F002, OR F004; AND STILL BOTTOMS FROM THE RECOVERY OF THESE SPENT SOLVENTS AND SPENT SOLVENT MIXTURES.

. Waste code: U002
. Waste name: 2-PROPANONE (I) (OR) ACETONE (I)

. Waste code: U075
. Waste name: DICHLORODIFLUOROMETHANE (OR) METHANE, DICHLORODIFLUORO-

. Waste code: U151
. Waste name: MERCURY

. Waste code: U154
. Waste name: METHANOL (I) (OR) METHYL ALCOHOL (I)

. Waste code: U226
. Waste name: ETHANE, 1,1,1-TRICHLORO- (OR) METHYL CHLOROFORM

. Waste code: U279
. Waste name: CARBARYL (OR) 1-NAPHTHALENOL, METHYLCARBAMATE

Date form received by agency: 09/28/2009
Site name: US ARMY GARRISON FORT BELVOIR
Classification: Large Quantity Generator

Map ID	Site	Database(s)	EPA ID Number

U S ARMY ENG CNTR FT BELVOIR (Continued) **1000102350**

. Waste code: D001
. Waste name: IGNITABLE WASTE

. Waste code: D002
. Waste name: CORROSIVE WASTE

. Waste code: D003
. Waste name: REACTIVE WASTE

. Waste code: D004
. Waste name: ARSENIC

. Waste code: D005
. Waste name: BARIUM

. Waste code: D006
. Waste name: CADMIUM

. Waste code: D007
. Waste name: CHROMIUM

. Waste code: D008
. Waste name: LEAD

. Waste code: D009
. Waste name: MERCURY

. Waste code: D010
. Waste name: SELENIUM

. Waste code: D011
. Waste name: SILVER

. Waste code: D018
. Waste name: BENZENE

. Waste code: D035
. Waste name: METHYL ETHYL KETONE

. Waste code: D039
. Waste name: TETRACHLOROETHYLENE

. Waste code: F002
. Waste name: THE FOLLOWING SPENT HALOGENATED SOLVENTS: TETRACHLOROETHYLENE, METHYLENE CHLORIDE, TRICHLOROETHYLENE, 1,1,1-TRICHLOROETHANE, CHLOROBENZENE, 1,1,2-TRICHLORO-1,2,2-TRIFLUOROETHANE, ORTHO-DICHLOROBENZENE, TRICHLOROFLUOROMETHANE, AND 1,1,2, TRICHLOROETHANE; ALL SPENT SOLVENT MIXTURES/BLENDS CONTAINING, BEFORE USE, A TOTAL OF TEN PERCENT OR MORE (BY VOLUME) OF ONE OR MORE OF THE ABOVE HALOGENATED SOLVENTS OR THOSE SOLVENTS LISTED IN F001, F004, AND F005; AND STILL BOTTOMS FROM THE RECOVERY OF THESE SPENT SOLVENTS AND SPENT SOLVENT MIXTURES.

. Waste code: F003
. Waste name: THE FOLLOWING SPENT NONHALOGENATED SOLVENTS: XYLENE, ACETONE, ETHYL ACETATE, ETHYL BENZENE, ETHYL ETHER, METHYL ISOBUTYL KETONE, N-BUTYL ALCOHOL, CYCLOHEXANONE, AND METHANOL; ALL SPENT SOLVENT

Map ID	Site	Database(s)	EPA ID Number

U S ARMY ENG CNTR FT BELVOIR (Continued) **1000102350**

MIXTURES/BLENDS CONTAINING, BEFORE USE, ONLY THE ABOVE SPENT NONHALOGENATED SOLVENTS; AND ALL SPENT SOLVENT MIXTURES/BLENDS CONTAINING, BEFORE USE, ONE OR MORE OF THE ABOVE NONHALOGENATED SOLVENTS, AND A TOTAL OF TEN PERCENT OR MORE (BY VOLUME) OF ONE OR MORE OF THOSE SOLVENTS LISTED IN F001, F002, F004, AND F005; AND STILL BOTTOMS FROM THE RECOVERY OF THESE SPENT SOLVENTS AND SPENT SOLVENT MIXTURES.

. Waste code: F004
. Waste name: THE FOLLOWING SPENT NONHALOGENATED SOLVENTS: CRESOLS, CRESYLIC ACID, AND NITROBENZENE; AND THE STILL BOTTOMS FROM THE RECOVERY OF THESE SOLVENTS; ALL SPENT SOLVENT MIXTURES/BLENDS CONTAINING, BEFORE USE, A TOTAL OF TEN PERCENT OR MORE (BY VOLUME) OF ONE OR MORE OF THE ABOVE NONHALOGENATED SOLVENTS OR THOSE SOLVENTS LISTED IN F001, F002, AND F005; AND STILL BOTTOMS FROM THE RECOVERY OF THESE SPENT SOLVENTS AND SPENT SOLVENT MIXTURES.

. Waste code: LABP
. Waste name: LAB PACK

. Waste code: P042
. Waste name: 1,2-BENZENEDIOL, 4-[1-HYDROXY-2-(METHYLAMINO)ETHYL]-, (R)- (OR) EPINEPHRINE

. Waste code: U003
. Waste name: ACETONITRILE (I,T)

. Waste code: U051
. Waste name: CREOSOTE

. Waste code: U060
. Waste name: BENZENE, 1,1'-(2,2-DICHLOROETHYLIDENE)BIS[4-CHLORO- (OR) DDD

. Waste code: U075
. Waste name: DICHLORODIFLUOROMETHANE (OR) METHANE, DICHLORODIFLUORO-

. Waste code: U080
. Waste name: METHANE, DICHLORO- (OR) METHYLENE CHLORIDE

. Waste code: U121
. Waste name: METHANE, TRICHLOROFLUORO- (OR) TRICHLOROMONOFLUOROMETHANE

. Waste code: U133
. Waste name: HYDRAZINE (R,T)

. Waste code: U154
. Waste name: METHANOL (I) (OR) METHYL ALCOHOL (I)

. Waste code: U226
. Waste name: ETHANE, 1,1,1-TRICHLORO- (OR) METHYL CHLOROFORM

. Waste code: U228
. Waste name: ETHENE, TRICHLORO- (OR) TRICHLOROETHYLENE

. Waste code: U248
. Waste name: 2H-1-BENZOPYRAN-2-ONE, 4-HYDROXY-3-(3-OXO-1-PHENYL-BUTYL)-, & SALTS, WHEN PRESENT AT CONCENTRATIONS OF 0.3% OR LESS (OR) WARFARIN, & SALTS,

Map ID	Site	Database(s)	EPA ID Number

U S ARMY ENG CNTR FT BELVOIR (Continued) **1000102350**

WHEN PRESENT AT CONCENTRATIONS OF 0.3% OR LESS

Date form received by agency: 02/11/2008
Site name: US ARMY GARRISON FORT BELVOIR
Classification: Large Quantity Generator

. Waste code: D001
. Waste name: IGNITABLE WASTE

. Waste code: D002
. Waste name: CORROSIVE WASTE

. Waste code: D003
. Waste name: REACTIVE WASTE

. Waste code: D004
. Waste name: ARSENIC

. Waste code: D005
. Waste name: BARIUM

. Waste code: D006
. Waste name: CADMIUM

. Waste code: D007
. Waste name: CHROMIUM

. Waste code: D008
. Waste name: LEAD

. Waste code: D009
. Waste name: MERCURY

. Waste code: D010
. Waste name: SELENIUM

. Waste code: D011
. Waste name: SILVER

. Waste code: D018
. Waste name: BENZENE

. Waste code: D035
. Waste name: METHYL ETHYL KETONE

. Waste code: D039
. Waste name: TETRACHLOROETHYLENE

. Waste code: F002
. Waste name: THE FOLLOWING SPENT HALOGENATED SOLVENTS: TETRACHLOROETHYLENE, METHYLENE CHLORIDE, TRICHLOROETHYLENE, 1,1,1-TRICHLOROETHANE, CHLOROBENZENE, 1,1,2-TRICHLORO-1,2,2-TRIFLUOROETHANE, ORTHO-DICHLOROBENZENE, TRICHLOROFLUOROMETHANE, AND 1,1,2, TRICHLOROETHANE; ALL SPENT SOLVENT MIXTURES/BLENDS CONTAINING, BEFORE USE, A TOTAL OF TEN PERCENT OR MORE (BY VOLUME) OF ONE OR MORE OF THE ABOVE HALOGENATED SOLVENTS OR THOSE SOLVENTS LISTED IN F001, F004, AND F005; AND STILL BOTTOMS FROM THE RECOVERY OF THESE SPENT SOLVENTS AND

Map ID	Site	Database(s)	EPA ID Number

U S ARMY ENG CNTR FT BELVOIR (Continued) **1000102350**

SPENT SOLVENT MIXTURES.

. Waste code: F003
. Waste name: THE FOLLOWING SPENT NONHALOGENATED SOLVENTS: XYLENE, ACETONE, ETHYL ACETATE, ETHYL BENZENE, ETHYL ETHER, METHYL ISOBUTYL KETONE, N-BUTYL ALCOHOL, CYCLOHEXANONE, AND METHANOL; ALL SPENT SOLVENT MIXTURES/BLENDS CONTAINING, BEFORE USE, ONLY THE ABOVE SPENT NONHALOGENATED SOLVENTS; AND ALL SPENT SOLVENT MIXTURES/BLENDS CONTAINING, BEFORE USE, ONE OR MORE OF THE ABOVE NONHALOGENATED SOLVENTS, AND A TOTAL OF TEN PERCENT OR MORE (BY VOLUME) OF ONE OR MORE OF THOSE SOLVENTS LISTED IN F001, F002, F004, AND F005; AND STILL BOTTOMS FROM THE RECOVERY OF THESE SPENT SOLVENTS AND SPENT SOLVENT MIXTURES.

. Waste code: F004
. Waste name: THE FOLLOWING SPENT NONHALOGENATED SOLVENTS: CRESOLS, CRESYLIC ACID, AND NITROBENZENE; AND THE STILL BOTTOMS FROM THE RECOVERY OF THESE SOLVENTS; ALL SPENT SOLVENT MIXTURES/BLENDS CONTAINING, BEFORE USE, A TOTAL OF TEN PERCENT OR MORE (BY VOLUME) OF ONE OR MORE OF THE ABOVE NONHALOGENATED SOLVENTS OR THOSE SOLVENTS LISTED IN F001, F002, AND F005; AND STILL BOTTOMS FROM THE RECOVERY OF THESE SPENT SOLVENTS AND SPENT SOLVENT MIXTURES.

. Waste code: LABP
. Waste name: LAB PACK

. Waste code: P042
. Waste name: 1,2-BENZENEDIOL, 4-[1-HYDROXY-2-(METHYLAMINO)ETHYL]-, (R)- (OR) EPINEPHRINE

. Waste code: U003
. Waste name: ACETONITRILE (I,T)

. Waste code: U051
. Waste name: CREOSOTE

. Waste code: U060
. Waste name: BENZENE, 1,1'-(2,2-DICHLOROETHYLIDENE)BIS[4-CHLORO- (OR) DDD

. Waste code: U075
. Waste name: DICHLORODIFLUOROMETHANE (OR) METHANE, DICHLORODIFLUORO-

. Waste code: U080
. Waste name: METHANE, DICHLORO- (OR) METHYLENE CHLORIDE

. Waste code: U121
. Waste name: METHANE, TRICHLOROFLUORO- (OR) TRICHLOROMONOFLUOROMETHANE

. Waste code: U133
. Waste name: HYDRAZINE (R,T)

. Waste code: U154
. Waste name: METHANOL (I) (OR) METHYL ALCOHOL (I)

. Waste code: U226
. Waste name: ETHANE, 1,1,1-TRICHLORO- (OR) METHYL CHLOROFORM

Map ID	Site	Database(s)	EPA ID Number

U S ARMY ENG CNTR FT BELVOIR (Continued) **1000102350**

. Waste code: U228
. Waste name: ETHENE, TRICHLORO- (OR) TRICHLOROETHYLENE

. Waste code: U248
. Waste name: 2H-1-BENZOPYRAN-2-ONE, 4-HYDROXY-3-(3-OXO-1-PHENYL-BUTYL)-, & SALTS, WHEN PRESENT AT CONCENTRATIONS OF 0.3% OR LESS (OR) WARFARIN, & SALTS, WHEN PRESENT AT CONCENTRATIONS OF 0.3% OR LESS

Date form received by agency: 02/08/2006
Site name: US ARMY GARRISON FORT BELVOIR
Classification: Large Quantity Generator

. Waste code: D001
. Waste name: IGNITABLE WASTE

. Waste code: D002
. Waste name: CORROSIVE WASTE

. Waste code: D003
. Waste name: REACTIVE WASTE

. Waste code: D004
. Waste name: ARSENIC

. Waste code: D005
. Waste name: BARIUM

. Waste code: D006
. Waste name: CADMIUM

. Waste code: D007
. Waste name: CHROMIUM

. Waste code: D008
. Waste name: LEAD

. Waste code: D009
. Waste name: MERCURY

. Waste code: D010
. Waste name: SELENIUM

. Waste code: D011
. Waste name: SILVER

. Waste code: D018
. Waste name: BENZENE

. Waste code: D027
. Waste name: 1,4-DICHLOROBENZENE

. Waste code: D035
. Waste name: METHYL ETHYL KETONE

. Waste code: D038
. Waste name: PYRIDINE

Map ID	Site	Database(s)	EPA ID Number

U S ARMY ENG CNTR FT BELVOIR (Continued) **1000102350**

. Waste code: D039
. Waste name: TETRACHLOROETHYLENE

. Waste code: D040
. Waste name: TRICHLORETHYLENE

. Waste code: D043
. Waste name: VINYL CHLORIDE

. Waste code: F001
. Waste name: THE FOLLOWING SPENT HALOGENATED SOLVENTS USED IN DEGREASING: TETRACHLOROETHYLENE, TRICHLORETHYLENE, METHYLENE CHLORIDE, 1,1,1-TRICHLOROETHANE, CARBON TETRACHLORIDE AND CHLORINATED FLUOROCARBONS; ALL SPENT SOLVENT MIXTURES/BLENDS USED IN DEGREASING CONTAINING, BEFORE USE, A TOTAL OF TEN PERCENT OR MORE (BY VOLUME) OF ONE OR MORE OF THE ABOVE HALOGENATED SOLVENTS OR THOSE SOLVENTS LISTED IN F002, F004, AND F005; AND STILL BOTTOMS FROM THE RECOVERY OF THESE SPENT SOLVENTS AND SPENT SOLVENT MIXTURES.

. Waste code: F002
. Waste name: THE FOLLOWING SPENT HALOGENATED SOLVENTS: TETRACHLOROETHYLENE, METHYLENE CHLORIDE, TRICHLOROETHYLENE, 1,1,1-TRICHLOROETHANE, CHLOROBENZENE, 1,1,2-TRICHLORO-1,2,2-TRIFLUOROETHANE, ORTHO-DICHLOROBENZENE, TRICHLOROFLUOROMETHANE, AND 1,1,2, TRICHLOROETHANE; ALL SPENT SOLVENT MIXTURES/BLENDS CONTAINING, BEFORE USE, A TOTAL OF TEN PERCENT OR MORE (BY VOLUME) OF ONE OR MORE OF THE ABOVE HALOGENATED SOLVENTS OR THOSE SOLVENTS LISTED IN F001, F004, AND F005; AND STILL BOTTOMS FROM THE RECOVERY OF THESE SPENT SOLVENTS AND SPENT SOLVENT MIXTURES.

. Waste code: F003
. Waste name: THE FOLLOWING SPENT NONHALOGENATED SOLVENTS: XYLENE, ACETONE, ETHYL ACETATE, ETHYL BENZENE, ETHYL ETHER, METHYL ISOBUTYL KETONE, N-BUTYL ALCOHOL, CYCLOHEXANONE, AND METHANOL; ALL SPENT SOLVENT MIXTURES/BLENDS CONTAINING, BEFORE USE, ONLY THE ABOVE SPENT NONHALOGENATED SOLVENTS; AND ALL SPENT SOLVENT MIXTURES/BLENDS CONTAINING, BEFORE USE, ONE OR MORE OF THE ABOVE NONHALOGENATED SOLVENTS, AND A TOTAL OF TEN PERCENT OR MORE (BY VOLUME) OF ONE OR MORE OF THOSE SOLVENTS LISTED IN F001, F002, F004, AND F005; AND STILL BOTTOMS FROM THE RECOVERY OF THESE SPENT SOLVENTS AND SPENT SOLVENT MIXTURES.

. Waste code: F004
. Waste name: THE FOLLOWING SPENT NONHALOGENATED SOLVENTS: CRESOLS, CRESYLIC ACID, AND NITROBENZENE; AND THE STILL BOTTOMS FROM THE RECOVERY OF THESE SOLVENTS; ALL SPENT SOLVENT MIXTURES/BLENDS CONTAINING, BEFORE USE, A TOTAL OF TEN PERCENT OR MORE (BY VOLUME) OF ONE OR MORE OF THE ABOVE NONHALOGENATED SOLVENTS OR THOSE SOLVENTS LISTED IN F001, F002, AND F005; AND STILL BOTTOMS FROM THE RECOVERY OF THESE SPENT SOLVENTS AND SPENT SOLVENT MIXTURES.

. Waste code: F005
. Waste name: THE FOLLOWING SPENT NONHALOGENATED SOLVENTS: TOLUENE, METHYL ETHYL KETONE, CARBON DISULFIDE, ISOBUTANOL, PYRIDINE, BENZENE, 2-ETHOXYETHANOL, AND 2-NITROPROPANE; ALL SPENT SOLVENT MIXTURES/BLENDS CONTAINING, BEFORE USE, A TOTAL OF TEN PERCENT OR MORE (BY VOLUME) OF ONE OR MORE OF THE ABOVE NONHALOGENATED SOLVENTS OR THOSE SOLVENTS

Map ID	Site	Database(s)	EPA ID Number

U S ARMY ENG CNTR FT BELVOIR (Continued) **1000102350**

LISTED IN F001, F002, OR F004; AND STILL BOTTOMS FROM THE RECOVERY OF THESE SPENT SOLVENTS AND SPENT SOLVENT MIXTURES.

. Waste code: LABP
. Waste name: LAB PACK

. Waste code: P001
. Waste name: 2H-1-BENZOPYRAN-2-ONE, 4-HYDROXY-3-(3-OXO-1-PHENYLBUTYL)-, & SALTS, WHEN PRESENT AT CONCENTRATIONS GREATER THAN 0.3% (OR) WARFARIN, & SALTS, WHEN PRESENT AT CONCENTRATIONS GREATER THAN 0.3%

. Waste code: P042
. Waste name: 1,2-BENZENEDIOL, 4-[1-HYDROXY-2-(METHYLAMINO)ETHYL]-, (R)- (OR) EPINEPHRINE

. Waste code: U002
. Waste name: 2-PROPANONE (I) (OR) ACETONE (I)

. Waste code: U056
. Waste name: BENZENE, HEXAHYDRO- (I) (OR) CYCLOHEXANE (I)

. Waste code: U069
. Waste name: 1,2-BENZENEDICARBOXYLIC ACID, DIBUTYL ESTER (OR) DIBUTYL PHTHALATE

. Waste code: U080
. Waste name: METHANE, DICHLORO- (OR) METHYLENE CHLORIDE

. Waste code: U121
. Waste name: METHANE, TRICHLOROFLUORO- (OR) TRICHLOROMONOFLUOROMETHANE

. Waste code: U122
. Waste name: FORMALDEHYDE

. Waste code: U151
. Waste name: MERCURY

. Waste code: U154
. Waste name: METHANOL (I) (OR) METHYL ALCOHOL (I)

. Waste code: U155
. Waste name: 1,2-ETHANEDIAMINE, N,N-DIMETHYL-N'-2-PYRIDINYL-N'-(2-THIENYLMETHYL)- (OR) METHAPYRILENE

. Waste code: U159
. Waste name: 2-BUTANONE (I,T) (OR) METHYL ETHYL KETONE (MEK) (I,T)

. Waste code: U210
. Waste name: ETHENE, TETRACHLORO- (OR) TETRACHLOROETHYLENE

. Waste code: U220
. Waste name: BENZENE, METHYL- (OR) TOLUENE

. Waste code: U226
. Waste name: ETHANE, 1,1,1-TRICHLORO- (OR) METHYL CHLOROFORM

. Waste code: U239
. Waste name: BENZENE, DIMETHYL- (I,T) (OR) XYLENE (I)

Map ID	Site	Database(s)	EPA ID Number

U S ARMY ENG CNTR FT BELVOIR (Continued) **1000102350**

Date form received by agency: 04/26/2005
Site name: DIRECTORATE PUB WORKS-US ARMY FT BELVOIR
Classification: Large Quantity Generator

. Waste code: D001
. Waste name: IGNITABLE WASTE

. Waste code: D002
. Waste name: CORROSIVE WASTE

. Waste code: D003
. Waste name: REACTIVE WASTE

. Waste code: D004
. Waste name: ARSENIC

. Waste code: D005
. Waste name: BARIUM

. Waste code: D006
. Waste name: CADMIUM

. Waste code: D007
. Waste name: CHROMIUM

. Waste code: D008
. Waste name: LEAD

. Waste code: D009
. Waste name: MERCURY

. Waste code: D010
. Waste name: SELENIUM

. Waste code: D011
. Waste name: SILVER

. Waste code: D012
. Waste name: ENDRIN
(1,2,3,4,10,10-HEXACHLORO-1,7-EPOXY-1,4,4A,5,6,7,8,8A-OCTAHYDRO-1,4-EN
DO, ENDO-5,8-DIMETH-ANO-NAPHTHALENE)

. Waste code: D013
. Waste name: LINDANE (1,2,3,4,5,6-HEXA-CHLOROCYCLOHEXANE, GAMMA ISOMER)

. Waste code: D014
. Waste name: METHOXYCHLOR (1,1,1-TRICHLORO-2,2-BIS [P-METHOXYPHENYL] ETHANE)

. Waste code: D015
. Waste name: TOXAPHENE (C10 H10 CL8, TECHNICAL CHLORINATED CAMPHENE, 67-69 PERCENT CHLORINE)

. Waste code: D016
. Waste name: 2,4-D (2,4-DICHLOROPHENOXYACETIC ACID)

. Waste code: D017
. Waste name: 2,4,5-TP SILVEX (2,4,5-TRICHLOROPHENOXYPROPIONIC ACID)

Map ID	Site	Database(s)	EPA ID Number

U S ARMY ENG CNTR FT BELVOIR (Continued) **1000102350**

. Waste code: D018
. Waste name: BENZENE

. Waste code: D019
. Waste name: CARBON TETRACHLORIDE

. Waste code: D020
. Waste name: CHLORDANE

. Waste code: D021
. Waste name: CHLOROBENZENE

. Waste code: D022
. Waste name: CHLOROFORM

. Waste code: D023
. Waste name: O-CRESOL

. Waste code: D024
. Waste name: M-CRESOL

. Waste code: D025
. Waste name: P-CRESOL

. Waste code: D026
. Waste name: CRESOL

. Waste code: D027
. Waste name: 1,4-DICHLOROBENZENE

. Waste code: D028
. Waste name: 1,2-DICHLOROETHANE

. Waste code: D029
. Waste name: 1,1-DICHLOROETHYLENE

. Waste code: D030
. Waste name: 2,4-DINITROTOLUENE

. Waste code: D031
. Waste name: HEPTACHLOR (AND ITS EPOXIDE)

. Waste code: D032
. Waste name: HEXACHLOROBENZENE

. Waste code: D033
. Waste name: HEXACHLOROBUTADIENE

. Waste code: D034
. Waste name: HEXACHLOROETHANE

. Waste code: D035
. Waste name: METHYL ETHYL KETONE

. Waste code: D036
. Waste name: NITROBENZENE

Map ID	Site	Database(s)	EPA ID Number

U S ARMY ENG CNTR FT BELVOIR (Continued) **1000102350**

. Waste code: D037
. Waste name: PENTACHLOROPHENOL

. Waste code: D038
. Waste name: PYRIDINE

. Waste code: D039
. Waste name: TETRACHLOROETHYLENE

. Waste code: D040
. Waste name: TRICHLORETHYLENE

. Waste code: D041
. Waste name: 2,4,5-TRICHLOROPHENOL

. Waste code: D042
. Waste name: 2,4,6-TRICHLOROPHENOL

. Waste code: D043
. Waste name: VINYL CHLORIDE

. Waste code: F001
. Waste name: THE FOLLOWING SPENT HALOGENATED SOLVENTS USED IN DEGREASING: TETRACHLOROETHYLENE, TRICHLORETHYLENE, METHYLENE CHLORIDE, 1,1,1-TRICHLOROETHANE, CARBON TETRACHLORIDE AND CHLORINATED FLUOROCARBONS; ALL SPENT SOLVENT MIXTURES/BLENDS USED IN DEGREASING CONTAINING, BEFORE USE, A TOTAL OF TEN PERCENT OR MORE (BY VOLUME) OF ONE OR MORE OF THE ABOVE HALOGENATED SOLVENTS OR THOSE SOLVENTS LISTED IN F002, F004, AND F005; AND STILL BOTTOMS FROM THE RECOVERY OF THESE SPENT SOLVENTS AND SPENT SOLVENT MIXTURES.

. Waste code: F002
. Waste name: THE FOLLOWING SPENT HALOGENATED SOLVENTS: TETRACHLOROETHYLENE, METHYLENE CHLORIDE, TRICHLOROETHYLENE, 1,1,1-TRICHLOROETHANE, CHLOROBENZENE, 1,1,2-TRICHLORO-1,2,2-TRIFLUOROETHANE, ORTHO-DICHLOROBENZENE, TRICHLOROFLUOROMETHANE, AND 1,1,2, TRICHLOROETHANE; ALL SPENT SOLVENT MIXTURES/BLENDS CONTAINING, BEFORE USE, A TOTAL OF TEN PERCENT OR MORE (BY VOLUME) OF ONE OR MORE OF THE ABOVE HALOGENATED SOLVENTS OR THOSE SOLVENTS LISTED IN F001, F004, AND F005; AND STILL BOTTOMS FROM THE RECOVERY OF THESE SPENT SOLVENTS AND SPENT SOLVENT MIXTURES.

. Waste code: F003
. Waste name: THE FOLLOWING SPENT NONHALOGENATED SOLVENTS: XYLENE, ACETONE, ETHYL ACETATE, ETHYL BENZENE, ETHYL ETHER, METHYL ISOBUTYL KETONE, N-BUTYL ALCOHOL, CYCLOHEXANONE, AND METHANOL; ALL SPENT SOLVENT MIXTURES/BLENDS CONTAINING, BEFORE USE, ONLY THE ABOVE SPENT NONHALOGENATED SOLVENTS; AND ALL SPENT SOLVENT MIXTURES/BLENDS CONTAINING, BEFORE USE, ONE OR MORE OF THE ABOVE NONHALOGENATED SOLVENTS, AND A TOTAL OF TEN PERCENT OR MORE (BY VOLUME) OF ONE OR MORE OF THOSE SOLVENTS LISTED IN F001, F002, F004, AND F005; AND STILL BOTTOMS FROM THE RECOVERY OF THESE SPENT SOLVENTS AND SPENT SOLVENT MIXTURES.

. Waste code: F004
. Waste name: THE FOLLOWING SPENT NONHALOGENATED SOLVENTS: CRESOLS, CRESYLIC ACID, AND NITROBENZENE; AND THE STILL BOTTOMS FROM THE RECOVERY OF THESE

Map ID	Site	Database(s)	EPA ID Number

U S ARMY ENG CNTR FT BELVOIR (Continued) **1000102350**

SOLVENTS; ALL SPENT SOLVENT MIXTURES/BLENDS CONTAINING, BEFORE USE, A TOTAL OF TEN PERCENT OR MORE (BY VOLUME) OF ONE OR MORE OF THE ABOVE NONHALOGENATED SOLVENTS OR THOSE SOLVENTS LISTED IN F001, F002, AND F005; AND STILL BOTTOMS FROM THE RECOVERY OF THESE SPENT SOLVENTS AND SPENT SOLVENT MIXTURES.

. Waste code: F005
. Waste name: THE FOLLOWING SPENT NONHALOGENATED SOLVENTS: TOLUENE, METHYL ETHYL KETONE, CARBON DISULFIDE, ISOBUTANOL, PYRIDINE, BENZENE, 2-ETHOXYETHANOL, AND 2-NITROPROPANE; ALL SPENT SOLVENT MIXTURES/BLENDS CONTAINING, BEFORE USE, A TOTAL OF TEN PERCENT OR MORE (BY VOLUME) OF ONE OR MORE OF THE ABOVE NONHALOGENATED SOLVENTS OR THOSE SOLVENTS LISTED IN F001, F002, OR F004; AND STILL BOTTOMS FROM THE RECOVERY OF THESE SPENT SOLVENTS AND SPENT SOLVENT MIXTURES.

. Waste code: P042
. Waste name: 1,2-BENZENEDIOL, 4-[1-HYDROXY-2-(METHYLAMINO)ETHYL]-, (R)- (OR) EPINEPHRINE

. Waste code: P048
. Waste name: 2,4-DINITROPHENOL (OR) PHENOL, 2,4-DINITRO-

. Waste code: P049
. Waste name: DITHIOBIURET (OR) THIOIMIDODICARBONIC DIAMIDE [(H2N)C(S)]2NH

. Waste code: P050
. Waste name: 6,9-METHANO-2,4,3-BENZODIOXATHIEPIN,6,7,8,9,10,10-HEXACHLORO-1,5,5A,6,9,9A-HEXAHYDRO-,3-OXIDE (OR) ENDOSULFAN

. Waste code: P051
. Waste name: 2,7:3,6-DIMETHANONAPHTH[2,3-B]OXIRENE, 3,4,5,6,9,9-HEXACHLORO-1A,2,2A,3,6,6A,7,7A-OCTAHYDRO-, (1AALPHA, 2BETA, 2ABETA, 3ALPHA, 6ALPHA, 6ABETA, 7BETA, 7AALPHA)- & METABOLITES (OR) ENDRIN (OR) ENDRIN, & METABOLITES

. Waste code: P057
. Waste name: ACETAMIDE, 2-FLUORO- (OR) FLUOROACETAMIDE

. Waste code: P058
. Waste name: ACETIC ACID, FLUORO-, SODIUM SALT (OR) FLUOROACETIC ACID, SODIUM SALT

. Waste code: P060
. Waste name: 1,4,5,8-DIMETHANONAPHTHALENE, 1,2,3,4,10,10-HEXA-CHLORO-1,4,4A,5,8,8A,-HEXAHYDRO-, (1ALPHA, 4ALPHA, 4ABETA, 5BETA, 8BETA, 8ABETA)- (OR) ISODRIN

. Waste code: P062
. Waste name: HEXAETHYL TETRAPHOSPHATE (OR) TETRAPHOSPHORIC ACID, HEXAETHYL ESTER

. Waste code: P066
. Waste name: ETHANIMIDOTHIOIC ACID, N-[[(METHYLAMINO)CARBONYL]OXY]-, METHYL ESTER (OR) METHOMYL

. Waste code: P069
. Waste name: 2-METHYLLACTONITRILE (OR) PROPANENITRILE, 2-HYDROXY-2-METHYL-

. Waste code: P070

Map ID	Site	Database(s)	EPA ID Number

U S ARMY ENG CNTR FT BELVOIR (Continued) **1000102350**

. Waste name: ALDICARB (OR) PROPANAL, 2-METHYL-2-(METHYLTHIO)-, O-[(METHYLAMINO)CARBONYL]OXIME

. Waste code: P071
. Waste name: METHYL PARATHION (OR) PHOSPHOROTHIOIC ACID, O,O,-DIMETHYL O-(4-NITROPHENYL) ESTER

. Waste code: P072
. Waste name: ALPHA-NAPHTHYLTHIOUREA (OR) THIOUREA, 1-NAPHTHALENYL-

. Waste code: P074
. Waste name: NICKEL CYANIDE (OR) NICKEL CYANIDE NI(CN)2

. Waste code: P075
. Waste name: NICOTINE, & SALTS (OR) PYRIDINE, 3-(1-METHYL-2-PYRROLIDINYL)-,(S)-, & SALTS

. Waste code: P076
. Waste name: NITRIC OXIDE (OR) NITROGEN OXIDE NO

. Waste code: P077
. Waste name: BENZENAMINE, 4-NITRO- (OR) P-NITROANILINE

. Waste code: P082
. Waste name: METHANIMINE, N-METHYL-N-NITROSO- (OR) N-NITROSODIMETHYLAMINE

. Waste code: P084
. Waste name: N-NITROSOMETHYLVINYLAMINE (OR) VINYLAMINE, N-METHYL-N-NITROSO-

. Waste code: P085
. Waste name: DIPHOSPHORAMIDE, OCTAMETHYL- (OR) OCTAMETHYLPYROPHOSPHORAMIDE

. Waste code: P087
. Waste name: OSMIUM OXIDE OSO4, (T-4)- (OR) OSMIUM TETROXIDE

. Waste code: P088
. Waste name: 7-OXABICYCLO[2.2.1]HEPTANE-2,3-DICARBOXYLIC ACID (OR) ENDOTHALL

. Waste code: P089
. Waste name: PARATHION (OR) PHOSPHOROTHIOIC ACID, O,O-DIETHYL-O-(4-NITROPHENYL) ESTER

. Waste code: P092
. Waste name: MERCURY, (ACETATO-O)PHENYL- (OR) PHENYLMERCURY ACETATE

. Waste code: P093
. Waste name: PHENYLTHIOUREA (OR) THIOUREA, PHENYL-

. Waste code: P094
. Waste name: PHORATE (OR) PHOSPHORODITHIOIC ACID, O,O-DIETHYL S-[(ETHYLTHIO)METHYL] ESTER

. Waste code: P097
. Waste name: FAMPHUR (OR) PHOSPHOROTHIOIC ACID O-[4-[(DIMETHYLAMINO)SULFONYL]PHENYL] O,O-DIMETHYL ESTER

. Waste code: P098

Map ID	Site	Database(s)	EPA ID Number

U S ARMY ENG CNTR FT BELVOIR (Continued) **1000102350**

. Waste name: POTASSIUM CYANIDE (OR) POTASSIUM CYANIDE K(CN)

. Waste code: P104
. Waste name: SILVER CYANIDE (OR) SILVER CYANIDE AG(CN)

. Waste code: P106
. Waste name: SODIUM CYANIDE (OR) SODIUM CYANIDE NA(CN)

. Waste code: P108
. Waste name: STRYCHNIDIN-10-ONE, & SALTS (OR) STRYCHNINE, & SALTS

. Waste code: P109
. Waste name: TETRAETHYLDITHIOPYROPHOSPHATE (OR) THIODIPHOSPHORIC ACID, TETRAETHYL ESTER

. Waste code: P111
. Waste name: DIPHOSPHORIC ACID, TETRAETHYL ESTER (OR) TETRAETHYL PYROPHOSPHATE

. Waste code: P113
. Waste name: THALLIC OXIDE (OR) THALLIUM OXIDE TL2O3

. Waste code: P115
. Waste name: SULFURIC ACID, DITHALLIUM (1+) SALT (OR) THALLIUM(I) SULFATE

. Waste code: P116
. Waste name: HYDRAZINECARBOTHIOAMIDE (OR) THIOSEMICARBAZIDE

. Waste code: P118
. Waste name: METHANETHIOL, TRICHLORO- (OR) TRICHLOROMETHANETHIOL

. Waste code: P119
. Waste name: AMMONIUM VANADATE (OR) VANADIC ACID, AMMONIUM SALT

. Waste code: P120
. Waste name: VANADIUM OXIDE V2O5 (OR) VANADIUM PENTOXIDE

. Waste code: P121
. Waste name: ZINC CYANIDE (OR) ZINC CYANIDE ZN(CN)2

. Waste code: P123
. Waste name: TOXAPHENE

. Waste code: U001
. Waste name: ACETALDEHYDE (I) (OR) ETHANAL (I)

. Waste code: U002
. Waste name: 2-PROPANONE (I) (OR) ACETONE (I)

. Waste code: U003
. Waste name: ACETONITRILE (I,T)

. Waste code: U004
. Waste name: ACETOPHENONE (OR) ETHANONE, 1-PHENYL-

. Waste code: U005
. Waste name: 2-ACETYLAMINOFLUORENE (OR) ACETAMIDE, N-9H-FLUOREN-2-YL

Map ID	Site	Database(s)	EPA ID Number

U S ARMY ENG CNTR FT BELVOIR (Continued) **1000102350**

. Waste code: U007
. Waste name: 2-PROPENAMIDE (OR) ACRYLAMIDE

. Waste code: U011
. Waste name: 1H-1,2,4-TRIAZOL-3-AMINE (OR) AMITROLE

. Waste code: U012
. Waste name: ANILINE (I,T) (OR) BENZENAMINE (I,T)

. Waste code: U015
. Waste name: AZASERINE (OR) L-SERINE, DIAZOACETATE (ESTER)

. Waste code: U019
. Waste name: BENZENE (I,T)

. Waste code: U021
. Waste name: [1,1'-BIPHENYL]-4,4'-DIAMINE (OR) BENZIDINE

. Waste code: U029
. Waste name: METHANE, BROMO- (OR) METHYL BROMIDE

. Waste code: U031
. Waste name: 1-BUTANOL (I) (OR) N-BUTYL ALCOHOL (I)

. Waste code: U032
. Waste name: CALCIUM CHROMATE (OR) CHROMIC ACID H2CRO4, CALCIUM SALT

. Waste code: U033
. Waste name: CARBON OXYFLUORIDE (R,T) (OR) CARBONIC DIFLUORIDE

. Waste code: U036
. Waste name: 4,7-METHANO-1H-INDENE,
1,2,4,5,6,7,8,8-OCTACHLORO-2,3,3A,4,7,7A-HEXAHYDRO- (OR) CHLORDANE,
ALPHA & GAMMA ISOMERS

. Waste code: U037
. Waste name: BENZENE, CHLORO- (OR) CHLOROBENZENE

. Waste code: U043
. Waste name: ETHENE, CHLORO- (OR) VINYL CHLORIDE

. Waste code: U044
. Waste name: CHLOROFORM (OR) METHANE, TRICHLORO-

. Waste code: U056
. Waste name: BENZENE, HEXAHYDRO- (I) (OR) CYCLOHEXANE (I)

. Waste code: U057
. Waste name: CYCLOHEXANONE (I)

. Waste code: U078
. Waste name: 1,1-DICHLOROETHYLENE (OR) ETHENE, 1,1-DICHLORO-

. Waste code: U080
. Waste name: METHANE, DICHLORO- (OR) METHYLENE CHLORIDE

. Waste code: U083

Map ID	Site	Database(s)	EPA ID Number

U S ARMY ENG CNTR FT BELVOIR (Continued) **1000102350**

. Waste name: PROPANE, 1,2-DICHLORO- (OR) PROPYLENE DICHLORIDE

. Waste code: U088
. Waste name: 1,2-BENZENEDICARBOXYLIC ACID, DIETHYL ESTER (OR) DIETHYL PHTHALATE

. Waste code: U097
. Waste name: CARBAMIC CHLORIDE, DIMETHYL- (OR) DIMETHYLCARBAMOYL CHLORIDE

. Waste code: U103
. Waste name: DIMETHYL SULFATE (OR) SULFURIC ACID, DIMETHYL ESTER

. Waste code: U117
. Waste name: ETHANE, 1,1'-OXYBIS-(I) (OR) ETHYL ETHER (I)

. Waste code: U121
. Waste name: METHANE, TRICHLOROFLUORO- (OR) TRICHLOROMONOFLUOROMETHANE

. Waste code: U122
. Waste name: FORMALDEHYDE

. Waste code: U123
. Waste name: FORMIC ACID (C,T)

. Waste code: U124
. Waste name: FURAN (I) (OR) FURFURAN (I)

. Waste code: U129
. Waste name: CYCLOHEXANE, 1,2,3,4,5,6-HEXACHLORO-, (1ALPHA, 2ALPHA, 3BETA, 4ALPHA, 5ALPHA, 6BETA)- (OR) LINDANE

. Waste code: U134
. Waste name: HYDROFLUORIC ACID (C,T) (OR) HYDROGEN FLUORIDE (C,T)

. Waste code: U136
. Waste name: ARSINIC ACID, DIMETHYL- (OR) CACODYLIC ACID

. Waste code: U140
. Waste name: 1-PROPANOL, 2-METHYL- (I,T) (OR) ISOBUTYL ALCOHOL (I,T)

. Waste code: U144
. Waste name: ACETIC ACID, LEAD(2+) SALT (OR) LEAD ACETATE

. Waste code: U151
. Waste name: MERCURY

. Waste code: U154
. Waste name: METHANOL (I) (OR) METHYL ALCOHOL (I)

. Waste code: U159
. Waste name: 2-BUTANONE (I,T) (OR) METHYL ETHYL KETONE (MEK) (I,T)

. Waste code: U160
. Waste name: 2-BUTANONE, PEROXIDE (R,T) (OR) METHYL ETHYL KETONE PEROXIDE (R,T)

. Waste code: U161
. Waste name: 4-METHYL-2-PENTANONE (I) (OR) METHYL ISOBUTYL KETONE (I) (OR) PENTANOL, 4-METHYL-

Map ID	Site	Database(s)	EPA ID Number

U S ARMY ENG CNTR FT BELVOIR (Continued) **1000102350**

. Waste code: U182
. Waste name: 1,3,5-TRIOXANE, 2,4,6-TRIMETHYL- (OR) PARALDEHYDE

. Waste code: U184
. Waste name: ETHANE, PENTACHLORO- (OR) PENTACHLOROETHANE

. Waste code: U185
. Waste name: BENZENE, PENTACHLORONITRO- (OR) PENTACHLORONITROBENZENE (PCNB)

. Waste code: U196
. Waste name: PYRIDINE

. Waste code: U207
. Waste name: 1,2,4,5-TETRACHLOROBENZENE (OR) BENZENE, 1,2,4,5-TETRACHLORO-

. Waste code: U208
. Waste name: 1,1,1,2-TETRACHLOROETHANE (OR) ETHANE, 1,1,1,2-TETRACHLORO-

. Waste code: U209
. Waste name: 1,1,2,2-TETRACHLOROETHANE (OR) ETHANE, 1,1,2,2-TETRACHLORO-

. Waste code: U211
. Waste name: CARBON TETRACHLORIDE (OR) METHANE, TETRACHLORO-

. Waste code: U214
. Waste name: ACETIC ACID, THALLIUM(1+) SALT (OR) THALLIUM(I) ACETATE

. Waste code: U220
. Waste name: BENZENE, METHYL- (OR) TOLUENE

. Waste code: U223
. Waste name: BENZENE, 1,3-DIISOCYANATOMETHYL- (R,T) (OR) TOLUENE DIISOCYANATE (R,T)

. Waste code: U225
. Waste name: BROMOFORM (OR) METHANE, TRIBROMO-

. Waste code: U226
. Waste name: ETHANE, 1,1,1-TRICHLORO- (OR) METHYL CHLOROFORM

. Waste code: U227
. Waste name: 1,1,2-TRICHLOROETHANE (OR) ETHANE, 1,1,2-TRICHLORO-

. Waste code: U239
. Waste name: BENZENE, DIMETHYL- (I,T) (OR) XYLENE (I)

. Waste code: U240
. Waste name: 2,4-D, SALTS & ESTERS (OR) ACETIC ACID, (2,4-DICHLOROPHENOXY)-, SALTS & ESTERS (OR) DICHLOROPHENOXYACETIC ACID 2,4-D

. Waste code: U243
. Waste name: 1-PROPENE, 1,1,2,3,3,3-HEXACHLORO- (OR) HEXACHLOROPROPENE

. Waste code: U247
. Waste name: BENZENE, 1,1'-(2,2,2-TRICHLOROETHYLIDENE)BIS[4-METHOXY- (OR) METHOXYCHLOR

. Waste code: U248

Map ID	Site	Database(s)	EPA ID Number

U S ARMY ENG CNTR FT BELVOIR (Continued) **1000102350**

. Waste name: 2H-1-BENZOPYRAN-2-ONE, 4-HYDROXY-3-(3-OXO-1-PHENYL-BUTYL)-, & SALTS, WHEN PRESENT AT CONCENTRATIONS OF 0.3% OR LESS (OR) WARFARIN, & SALTS, WHEN PRESENT AT CONCENTRATIONS OF 0.3% OR LESS

. Waste code: U249
. Waste name: ZINC PHOSPHIDE ZN3P2, WHEN PRESENT AT CONCENTRATIONS OF 10% OR LESS

Date form received by agency: 02/24/2004
Site name: DIRECTORATE OF PUBLIC WORKS & LOGISTICS
Classification: Large Quantity Generator

. Waste code: D001
. Waste name: IGNITABLE WASTE

. Waste code: D002
. Waste name: CORROSIVE WASTE

. Waste code: D003
. Waste name: REACTIVE WASTE

. Waste code: D004
. Waste name: ARSENIC

. Waste code: D005
. Waste name: BARIUM

. Waste code: D006
. Waste name: CADMIUM

. Waste code: D007
. Waste name: CHROMIUM

. Waste code: D008
. Waste name: LEAD

. Waste code: D009
. Waste name: MERCURY

. Waste code: D010
. Waste name: SELENIUM

. Waste code: D011
. Waste name: SILVER

. Waste code: D018
. Waste name: BENZENE

. Waste code: D027
. Waste name: 1,4-DICHLOROBENZENE

. Waste code: D035
. Waste name: METHYL ETHYL KETONE

. Waste code: D038
. Waste name: PYRIDINE

. Waste code: D039

Map ID	Site	Database(s)	EPA ID Number

U S ARMY ENG CNTR FT BELVOIR (Continued) **1000102350**

. Waste name: TETRACHLOROETHYLENE

. Waste code: D040
. Waste name: TRICHLORETHYLENE

. Waste code: F001
. Waste name: THE FOLLOWING SPENT HALOGENATED SOLVENTS USED IN DEGREASING: TETRACHLOROETHYLENE, TRICHLORETHYLENE, METHYLENE CHLORIDE, 1,1,1-TRICHLOROETHANE, CARBON TETRACHLORIDE AND CHLORINATED FLUOROCARBONS; ALL SPENT SOLVENT MIXTURES/BLENDS USED IN DEGREASING CONTAINING, BEFORE USE, A TOTAL OF TEN PERCENT OR MORE (BY VOLUME) OF ONE OR MORE OF THE ABOVE HALOGENATED SOLVENTS OR THOSE SOLVENTS LISTED IN F002, F004, AND F005; AND STILL BOTTOMS FROM THE RECOVERY OF THESE SPENT SOLVENTS AND SPENT SOLVENT MIXTURES.

. Waste code: F003
. Waste name: THE FOLLOWING SPENT NONHALOGENATED SOLVENTS: XYLENE, ACETONE, ETHYL ACETATE, ETHYL BENZENE, ETHYL ETHER, METHYL ISOBUTYL KETONE, N-BUTYL ALCOHOL, CYCLOHEXANONE, AND METHANOL; ALL SPENT SOLVENT MIXTURES/BLENDS CONTAINING, BEFORE USE, ONLY THE ABOVE SPENT NONHALOGENATED SOLVENTS; AND ALL SPENT SOLVENT MIXTURES/BLENDS CONTAINING, BEFORE USE, ONE OR MORE OF THE ABOVE NONHALOGENATED SOLVENTS, AND A TOTAL OF TEN PERCENT OR MORE (BY VOLUME) OF ONE OR MORE OF THOSE SOLVENTS LISTED IN F001, F002, F004, AND F005; AND STILL BOTTOMS FROM THE RECOVERY OF THESE SPENT SOLVENTS AND SPENT SOLVENT MIXTURES.

. Waste code: P042
. Waste name: 1,2-BENZENEDIOL, 4-[1-HYDROXY-2-(METHYLAMINO)ETHYL]-, (R)- (OR) EPINEPHRINE

. Waste code: U002
. Waste name: 2-PROPANONE (I) (OR) ACETONE (I)

. Waste code: U056
. Waste name: BENZENE, HEXAHYDRO- (I) (OR) CYCLOHEXANE (I)

. Waste code: U080
. Waste name: METHANE, DICHLORO- (OR) METHYLENE CHLORIDE

. Waste code: U121
. Waste name: METHANE, TRICHLOROFLUORO- (OR) TRICHLOROMONOFLUOROMETHANE

. Waste code: U122
. Waste name: FORMALDEHYDE

. Waste code: U151
. Waste name: MERCURY

. Waste code: U154
. Waste name: METHANOL (I) (OR) METHYL ALCOHOL (I)

. Waste code: U159
. Waste name: 2-BUTANONE (I,T) (OR) METHYL ETHYL KETONE (MEK) (I,T)

. Waste code: U210
. Waste name: ETHENE, TETRACHLORO- (OR) TETRACHLOROETHYLENE

Map ID	Site	Database(s)	EPA ID Number

U S ARMY ENG CNTR FT BELVOIR (Continued) **1000102350**

. Waste code: U220
. Waste name: BENZENE, METHYL- (OR) TOLUENE

. Waste code: U226
. Waste name: ETHANE, 1,1,1-TRICHLORO- (OR) METHYL CHLOROFORM

. Waste code: U239
. Waste name: BENZENE, DIMETHYL- (I,T) (OR) XYLENE (I)

Date form received by agency: 06/17/2002
Site name: DIRECTORATE OF INSTALLATION SUPPORT
Classification: Large Quantity Generator

. Waste code: D001
. Waste name: IGNITABLE WASTE

. Waste code: D002
. Waste name: CORROSIVE WASTE

. Waste code: D003
. Waste name: REACTIVE WASTE

. Waste code: D004
. Waste name: ARSENIC

. Waste code: D005
. Waste name: BARIUM

. Waste code: D006
. Waste name: CADMIUM

. Waste code: D007
. Waste name: CHROMIUM

. Waste code: D008
. Waste name: LEAD

. Waste code: D009
. Waste name: MERCURY

. Waste code: D011
. Waste name: SILVER

. Waste code: D018
. Waste name: BENZENE

. Waste code: D019
. Waste name: CARBON TETRACHLORIDE

. Waste code: D027
. Waste name: 1,4-DICHLOROBENZENE

. Waste code: D035
. Waste name: METHYL ETHYL KETONE

. Waste code: D039
. Waste name: TETRACHLOROETHYLENE

Map ID	Site	Database(s)	EPA ID Number

U S ARMY ENG CNTR FT BELVOIR (Continued) **1000102350**

. Waste code: D040
. Waste name: TRICHLORETHYLENE

. Waste code: F002
. Waste name: THE FOLLOWING SPENT HALOGENATED SOLVENTS: TETRACHLOROETHYLENE, METHYLENE CHLORIDE, TRICHLOROETHYLENE, 1,1,1-TRICHLOROETHANE, CHLOROBENZENE, 1,1,2-TRICHLORO-1,2,2-TRIFLUOROETHANE, ORTHO-DICHLOROBENZENE, TRICHLOROFLUOROMETHANE, AND 1,1,2, TRICHLOROETHANE; ALL SPENT SOLVENT MIXTURES/BLENDS CONTAINING, BEFORE USE, A TOTAL OF TEN PERCENT OR MORE (BY VOLUME) OF ONE OR MORE OF THE ABOVE HALOGENATED SOLVENTS OR THOSE SOLVENTS LISTED IN F001, F004, AND F005; AND STILL BOTTOMS FROM THE RECOVERY OF THESE SPENT SOLVENTS AND SPENT SOLVENT MIXTURES.

. Waste code: F003
. Waste name: THE FOLLOWING SPENT NONHALOGENATED SOLVENTS: XYLENE, ACETONE, ETHYL ACETATE, ETHYL BENZENE, ETHYL ETHER, METHYL ISOBUTYL KETONE, N-BUTYL ALCOHOL, CYCLOHEXANONE, AND METHANOL; ALL SPENT SOLVENT MIXTURES/BLENDS CONTAINING, BEFORE USE, ONLY THE ABOVE SPENT NONHALOGENATED SOLVENTS; AND ALL SPENT SOLVENT MIXTURES/BLENDS CONTAINING, BEFORE USE, ONE OR MORE OF THE ABOVE NONHALOGENATED SOLVENTS, AND A TOTAL OF TEN PERCENT OR MORE (BY VOLUME) OF ONE OR MORE OF THOSE SOLVENTS LISTED IN F001, F002, F004, AND F005; AND STILL BOTTOMS FROM THE RECOVERY OF THESE SPENT SOLVENTS AND SPENT SOLVENT MIXTURES.

. Waste code: F005
. Waste name: THE FOLLOWING SPENT NONHALOGENATED SOLVENTS: TOLUENE, METHYL ETHYL KETONE, CARBON DISULFIDE, ISOBUTANOL, PYRIDINE, BENZENE, 2-ETHOXYETHANOL, AND 2-NITROPROPANE; ALL SPENT SOLVENT MIXTURES/BLENDS CONTAINING, BEFORE USE, A TOTAL OF TEN PERCENT OR MORE (BY VOLUME) OF ONE OR MORE OF THE ABOVE NONHALOGENATED SOLVENTS OR THOSE SOLVENTS LISTED IN F001, F002, OR F004; AND STILL BOTTOMS FROM THE RECOVERY OF THESE SPENT SOLVENTS AND SPENT SOLVENT MIXTURES.

. Waste code: LABP
. Waste name: LAB PACK

. Waste code: P042
. Waste name: 1,2-BENZENEDIOL, 4-[1-HYDROXY-2-(METHYLAMINO)ETHYL]-, (R)- (OR) EPINEPHRINE

. Waste code: P089
. Waste name: PARATHION (OR) PHOSPHOROTHIOIC ACID, O,O-DIETHYL-O-(4-NITROPHENYL) ESTER

. Waste code: P098
. Waste name: POTASSIUM CYANIDE (OR) POTASSIUM CYANIDE K(CN)

. Waste code: U002
. Waste name: 2-PROPANONE (I) (OR) ACETONE (I)

. Waste code: U028
. Waste name: 1,2-BENZENEDICARBOXYLIC ACID, BIS(2-ETHYLHEXYL) ESTER (OR) DIETHYLHEXYL PHTHALATE

. Waste code: U080

Map ID	Site	Database(s)	EPA ID Number

U S ARMY ENG CNTR FT BELVOIR (Continued) **1000102350**

. Waste name: METHANE, DICHLORO- (OR) METHYLENE CHLORIDE

. Waste code: U103
. Waste name: DIMETHYL SULFATE (OR) SULFURIC ACID, DIMETHYL ESTER

. Waste code: U121
. Waste name: METHANE, TRICHLOROFLUORO- (OR) TRICHLOROMONOFLUOROMETHANE

. Waste code: U122
. Waste name: FORMALDEHYDE

. Waste code: U151
. Waste name: MERCURY

. Waste code: U154
. Waste name: METHANOL (I) (OR) METHYL ALCOHOL (I)

. Waste code: U159
. Waste name: 2-BUTANONE (I,T) (OR) METHYL ETHYL KETONE (MEK) (I,T)

. Waste code: U161
. Waste name: 4-METHYL-2-PENTANONE (I) (OR) METHYL ISOBUTYL KETONE (I) (OR) PENTANOL, 4-METHYL-

. Waste code: U210
. Waste name: ETHENE, TETRACHLORO- (OR) TETRACHLOROETHYLENE

. Waste code: U211
. Waste name: CARBON TETRACHLORIDE (OR) METHANE, TETRACHLORO-

. Waste code: U220
. Waste name: BENZENE, METHYL- (OR) TOLUENE

. Waste code: U226
. Waste name: ETHANE, 1,1,1-TRICHLORO- (OR) METHYL CHLOROFORM

. Waste code: U239
. Waste name: BENZENE, DIMETHYL- (I,T) (OR) XYLENE (I)

Date form received by agency: 03/15/2001
Site name: U.S. ARMY GARRISON FORT BELVOIR
Classification: Large Quantity Generator

Date form received by agency: 07/01/1998
Site name: US ARMY GARRISON FT BELVOIR
Classification: Large Quantity Generator

Date form received by agency: 01/25/1996
Site name: US ARMY GARRISON, FT BELVOIR
Classification: Large Quantity Generator

Date form received by agency: 03/30/1994
Site name: USA GARRISON FT BELVOIR
Classification: Large Quantity Generator

Date form received by agency: 08/25/1993
Site name: US ARMY ENG CNTR FT BELVOIR

Map ID	Site	Database(s)	EPA ID Number

U S ARMY ENG CNTR FT BELVOIR (Continued) **1000102350**

Classification: Large Quantity Generator

Date form received by agency: 08/25/1993
Site name: US ARMY ENG CNTR FT BELVOIR
Classification: Large Quantity Generator

Date form received by agency: 03/03/1992
Site name: U.S. ARMY FT BELVOIR
Classification: Large Quantity Generator

Date form received by agency: 03/01/1990
Site name: U S ARMY FORT BELVOIR
Classification: Large Quantity Generator

Date form received by agency: 11/19/1980
Site name: US ARMY ENG CNTR FT BELVOIR
Classification: Not a generator, verified

. Waste code: D001
. Waste name: IGNITABLE WASTE

. Waste code: D002
. Waste name: CORROSIVE WASTE

. Waste code: D003
. Waste name: REACTIVE WASTE

. Waste code: D007
. Waste name: CHROMIUM

. Waste code: D009
. Waste name: MERCURY

. Waste code: D011
. Waste name: SILVER

. Waste code: D017
. Waste name: 2,4,5-TP SILVEX (2,4,5-TRICHLOROPHENOXYPROPIONIC ACID)

. Waste code: K047
. Waste name: PINK/RED WATER FROM TNT OPERATIONS.

. Waste code: P077
. Waste name: BENZENAMINE, 4-NITRO- (OR) P-NITROANILINE

. Waste code: U002
. Waste name: 2-PROPANONE (I) (OR) ACETONE (I)

. Waste code: U003
. Waste name: ACETONITRILE (I,T)

. Waste code: U006
. Waste name: ACETYL CHLORIDE (C,R,T)

. Waste code: U009
. Waste name: 2-PROPENENITRILE (OR) ACRYLONITRILE

Map ID	Site	Database(s)	EPA ID Number

U S ARMY ENG CNTR FT BELVOIR (Continued) **1000102350**

. Waste code: U019
. Waste name: BENZENE (I,T)

. Waste code: U031
. Waste name: 1-BUTANOL (I) (OR) N-BUTYL ALCOHOL (I)

. Waste code: U037
. Waste name: BENZENE, CHLORO- (OR) CHLOROBENZENE

. Waste code: U044
. Waste name: CHLOROFORM (OR) METHANE, TRICHLORO-

. Waste code: U056
. Waste name: BENZENE, HEXAHYDRO- (I) (OR) CYCLOHEXANE (I)

. Waste code: U057
. Waste name: CYCLOHEXANONE (I)

. Waste code: U061
. Waste name: BENZENE, 1,1'-(2,2,2-TRICHLOROETHYLIDENE)BIS[4-CHLORO- (OR) DDT

. Waste code: U077
. Waste name: ETHANE, 1,2-DICHLORO- (OR) ETHYLENE DICHLORIDE

. Waste code: U080
. Waste name: METHANE, DICHLORO- (OR) METHYLENE CHLORIDE

. Waste code: U112
. Waste name: ACETIC ACID, ETHYL ESTER (I) (OR) ETHYL ACETATE (I)

. Waste code: U117
. Waste name: ETHANE, 1,1'-OXYBIS-(I) (OR) ETHYL ETHER (I)

. Waste code: U121
. Waste name: METHANE, TRICHLOROFLUORO- (OR) TRICHLOROMONOFLUOROMETHANE

. Waste code: U122
. Waste name: FORMALDEHYDE

. Waste code: U140
. Waste name: 1-PROPANOL, 2-METHYL- (I,T) (OR) ISOBUTYL ALCOHOL (I,T)

. Waste code: U151
. Waste name: MERCURY

. Waste code: U154
. Waste name: METHANOL (I) (OR) METHYL ALCOHOL (I)

. Waste code: U159
. Waste name: 2-BUTANONE (I,T) (OR) METHYL ETHYL KETONE (MEK) (I,T)

. Waste code: U161
. Waste name: 4-METHYL-2-PENTANONE (I) (OR) METHYL ISOBUTYL KETONE (I) (OR) PENTANOL, 4-METHYL-

. Waste code: U165
. Waste name: NAPHTHALENE

Map ID	Site	Database(s)	EPA ID Number

U S ARMY ENG CNTR FT BELVOIR (Continued) **1000102350**

. Waste code: U170
. Waste name: P-NITROPHENOL (I,T) (OR) PHENOL, 4-NITRO-

. Waste code: U186
. Waste name: 1,3-PENTADIENE (I) (OR) 1-METHYLBUTADIENE (I)

. Waste code: U188
. Waste name: PHENOL

. Waste code: U210
. Waste name: ETHENE, TETRACHLORO- (OR) TETRACHLOROETHYLENE

. Waste code: U211
. Waste name: CARBON TETRACHLORIDE (OR) METHANE, TETRACHLORO-

. Waste code: U220
. Waste name: BENZENE, METHYL- (OR) TOLUENE

. Waste code: U226
. Waste name: ETHANE, 1,1,1-TRICHLORO- (OR) METHYL CHLOROFORM

. Waste code: U228
. Waste name: ETHENE, TRICHLORO- (OR) TRICHLOROETHYLENE

. Waste code: U239
. Waste name: BENZENE, DIMETHYL- (I,T) (OR) XYLENE (I)

Date form received by agency: 08/18/1980
Site name: US ARMY ENG CNTR FT BELVOIR
Classification: Large Quantity Generator

. Waste code: D001
. Waste name: IGNITABLE WASTE

. Waste code: D002
. Waste name: CORROSIVE WASTE

. Waste code: D003
. Waste name: REACTIVE WASTE

. Waste code: D004
. Waste name: ARSENIC

. Waste code: D005
. Waste name: BARIUM

. Waste code: D006
. Waste name: CADMIUM

. Waste code: D007
. Waste name: CHROMIUM

. Waste code: D008
. Waste name: LEAD

. Waste code: D009
. Waste name: MERCURY

Map ID	Site	Database(s)	EPA ID Number

U S ARMY ENG CNTR FT BELVOIR (Continued) **1000102350**

. Waste code: D011
. Waste name: SILVER

. Waste code: D013
. Waste name: LINDANE (1,2,3,4,5,6-HEXA-CHLOROCYCLOHEXANE, GAMMA ISOMER)

. Waste code: D016
. Waste name: 2,4-D (2,4-DICHLOROPHENOXYACETIC ACID)

. Waste code: D017
. Waste name: 2,4,5-TP SILVEX (2,4,5-TRICHLOROPHENOXYPROPIONIC ACID)

. Waste code: D018
. Waste name: BENZENE

. Waste code: D035
. Waste name: METHYL ETHYL KETONE

. Waste code: F001
. Waste name: THE FOLLOWING SPENT HALOGENATED SOLVENTS USED IN DEGREASING: TETRACHLOROETHYLENE, TRICHLORETHYLENE, METHYLENE CHLORIDE, 1,1,1-TRICHLOROETHANE, CARBON TETRACHLORIDE AND CHLORINATED FLUOROCARBONS; ALL SPENT SOLVENT MIXTURES/BLENDS USED IN DEGREASING CONTAINING, BEFORE USE, A TOTAL OF TEN PERCENT OR MORE (BY VOLUME) OF ONE OR MORE OF THE ABOVE HALOGENATED SOLVENTS OR THOSE SOLVENTS LISTED IN F002, F004, AND F005; AND STILL BOTTOMS FROM THE RECOVERY OF THESE SPENT SOLVENTS AND SPENT SOLVENT MIXTURES.

. Waste code: F002
. Waste name: THE FOLLOWING SPENT HALOGENATED SOLVENTS: TETRACHLOROETHYLENE, METHYLENE CHLORIDE, TRICHLOROETHYLENE, 1,1,1-TRICHLOROETHANE, CHLOROBENZENE, 1,1,2-TRICHLORO-1,2,2-TRIFLUOROETHANE, ORTHO-DICHLOROBENZENE, TRICHLOROFLUOROMETHANE, AND 1,1,2, TRICHLOROETHANE; ALL SPENT SOLVENT MIXTURES/BLENDS CONTAINING, BEFORE USE, A TOTAL OF TEN PERCENT OR MORE (BY VOLUME) OF ONE OR MORE OF THE ABOVE HALOGENATED SOLVENTS OR THOSE SOLVENTS LISTED IN F001, F004, AND F005; AND STILL BOTTOMS FROM THE RECOVERY OF THESE SPENT SOLVENTS AND SPENT SOLVENT MIXTURES.

. Waste code: F003
. Waste name: THE FOLLOWING SPENT NONHALOGENATED SOLVENTS: XYLENE, ACETONE, ETHYL ACETATE, ETHYL BENZENE, ETHYL ETHER, METHYL ISOBUTYL KETONE, N-BUTYL ALCOHOL, CYCLOHEXANONE, AND METHANOL; ALL SPENT SOLVENT MIXTURES/BLENDS CONTAINING, BEFORE USE, ONLY THE ABOVE SPENT NONHALOGENATED SOLVENTS; AND ALL SPENT SOLVENT MIXTURES/BLENDS CONTAINING, BEFORE USE, ONE OR MORE OF THE ABOVE NONHALOGENATED SOLVENTS, AND A TOTAL OF TEN PERCENT OR MORE (BY VOLUME) OF ONE OR MORE OF THOSE SOLVENTS LISTED IN F001, F002, F004, AND F005; AND STILL BOTTOMS FROM THE RECOVERY OF THESE SPENT SOLVENTS AND SPENT SOLVENT MIXTURES.

. Waste code: F004
. Waste name: THE FOLLOWING SPENT NONHALOGENATED SOLVENTS: CRESOLS, CRESYLIC ACID, AND NITROBENZENE; AND THE STILL BOTTOMS FROM THE RECOVERY OF THESE SOLVENTS; ALL SPENT SOLVENT MIXTURES/BLENDS CONTAINING, BEFORE USE, A TOTAL OF TEN PERCENT OR MORE (BY VOLUME) OF ONE OR MORE OF THE ABOVE NONHALOGENATED SOLVENTS OR THOSE SOLVENTS LISTED IN F001, F002, AND

Map ID	Site	Database(s)	EPA ID Number

U S ARMY ENG CNTR FT BELVOIR (Continued) **1000102350**

F005; AND STILL BOTTOMS FROM THE RECOVERY OF THESE SPENT SOLVENTS AND SPENT SOLVENT MIXTURES.

. Waste code: K047
. Waste name: PINK/RED WATER FROM TNT OPERATIONS.

. Waste code: P001
. Waste name: 2H-1-BENZOPYRAN-2-ONE, 4-HYDROXY-3-(3-OXO-1-PHENYLBUTYL)-, & SALTS, WHEN PRESENT AT CONCENTRATIONS GREATER THAN 0.3% (OR) WARFARIN, & SALTS, WHEN PRESENT AT CONCENTRATIONS GREATER THAN 0.3%

. Waste code: P003
. Waste name: 2-PROPENAL (OR) ACROLEIN

. Waste code: P004
. Waste name: 1,4,5,8-DIMETHANONAPHTHALENE, 1,2,3,4,10,10-HEXA-CHLORO-1,4,4A,5,8,8A,-HEXAHYDRO-, (1ALPHA, 4ALPHA, 4ABETA, 5ALPHA, 8ALPHA, 8ABETA)- (OR) ALDRIN

. Waste code: P005
. Waste name: 2-PROPEN-1-OL (OR) ALLYL ALCOHOL

. Waste code: P006
. Waste name: ALUMINUM PHOSPHIDE (R,T)

. Waste code: P010
. Waste name: ARSENIC ACID H3ASO4

. Waste code: P011
. Waste name: ARSENIC OXIDE AS2O5 (OR) ARSENIC PENTOXIDE

. Waste code: P012
. Waste name: ARSENIC OXIDE AS2O3 (OR) ARSENIC TRIOXIDE

. Waste code: P013
. Waste name: BARIUM CYANIDE

. Waste code: P014
. Waste name: BENZENETHIOL (OR) THIOPHENOL

. Waste code: P015
. Waste name: BERYLLIUM

. Waste code: P016
. Waste name: DICHLOROMETHYL ETHER (OR) METHANE, OXYBIS[CHLORO-

. Waste code: P017
. Waste name: 2-PROPANONE, 1-BROMO- (OR) BROMOACETONE

. Waste code: P018
. Waste name: BRUCINE (OR) STRYCHNIDIN-10-ONE, 2,3-DIMETHOXY-

. Waste code: P020
. Waste name: DINOSEB (OR) PHENOL, 2-(1-METHYLPROPYL)-4,6-DINITRO-

. Waste code: P021
. Waste name: CALCIUM CYANIDE (OR) CALCIUM CYANIDE CA(CN)2

Map ID	Site	Database(s)	EPA ID Number

U S ARMY ENG CNTR FT BELVOIR (Continued) **1000102350**

. Waste code: P022
. Waste name: CARBON DISULFIDE

. Waste code: P023
. Waste name: ACETALDEHYDE, CHLORO- (OR) CHLOROACETALDEHYDE

. Waste code: P024
. Waste name: BENZENAMINE, 4-CHLORO- (OR) P-CHLORANILINE

. Waste code: P028
. Waste name: BENZENE, (CHLOROMETHYL)- (OR) BENZYL CHLORIDE

. Waste code: P029
. Waste name: COPPER CYANIDE (OR) COPPER CYANIDE CU(CN)

. Waste code: P030
. Waste name: CYANIDES (SOLUBLE CYANIDE SALTS), NOT OTHERWISE SPECIFIED

. Waste code: P031
. Waste name: CYANOGEN (OR) ETHANEDINITRILE

. Waste code: P033
. Waste name: CYANOGEN CHLORIDE (OR) CYANOGEN CHLORIDE (CN)CL

. Waste code: P034
. Waste name: 2-CYCLOHEXYL-4,6-DINITROPHENOL (OR) PHENOL, 2-CYCLOHEXYL-4,6-DINITRO-

. Waste code: P036
. Waste name: ARSONOUS DICHLORIDE, PHENYL- (OR) DICHLOROPHENYLARSINE

. Waste code: P037
. Waste name: 2,7:3,6-DIMETHANONAPHTH[2,3-B]OXIRENE, 3,4,5,6,9,9-HEXACHLORO-1A,2,2A,3,6,6A,7,7A-OCTAHYDRO-, (1AALPHA, 2BETA, 2AALPHA, 3BETA, 6BETA, 6AALPHA, 7BETA, 7AALPHA)- (OR) DIELDRIN

. Waste code: P039
. Waste name: DISULFOTON (OR) PHOSPHORODITHIOIC ACID, O,O-DIETHYL S-[2-(ETHYLTHIO)ETHYL] ESTER

. Waste code: P040
. Waste name: O,O-DIETHYL O-PYRAZINYL PHOSPHOROTHIOATE (OR) PHOSPHOROTHIOIC ACID, O,O-DIETHYL O-PYRAZINYL ESTER

. Waste code: P041
. Waste name: DIETHYL-P-NITROPHENYL PHOSPHATE (OR) PHOSPHORIC ACID, DIETHYL 4-NITROPHENYL ESTER

. Waste code: P042
. Waste name: 1,2-BENZENEDIOL, 4-[1-HYDROXY-2-(METHYLAMINO)ETHYL]-, (R)- (OR) EPINEPHRINE

. Waste code: P043
. Waste name: DIISOPROPYLFLUOROPHOSPHATE (DFP) (OR) PHOSPHOROFLUORIDIC ACID, BIS(1-METHYLETHYL) ESTER

. Waste code: P044
. Waste name: DIMETHOATE (OR) PHOSPHORODITHIOIC ACID, O,O-DIMETHYL

Map ID	Site	Database(s)	EPA ID Number

U S ARMY ENG CNTR FT BELVOIR (Continued) **1000102350**

S-[2-(METHYLAMINO)-2-OXOETHYL] ESTER

. Waste code: P046
. Waste name: ALPHA,ALPHA-DIMETHYLPHENETHYLAMINE (OR) BENZENEETHANAMINE, ALPHA, ALPHA-DIMETHYL-

. Waste code: P047
. Waste name: 4,6-DINITRO-O-CRESOL, & SALTS (OR) PHENOL, 2-METHYL-4,6-DINITRO-, & SALTS

. Waste code: P048
. Waste name: 2,4-DINITROPHENOL (OR) PHENOL, 2,4-DINITRO-

. Waste code: P049
. Waste name: DITHIOBIURET (OR) THIOIMIDODICARBONIC DIAMIDE [(H2N)C(S)]2NH

. Waste code: P050
. Waste name: 6,9-METHANO-2,4,3-BENZODIOXATHIEPIN,6,7,8,9,10,10-HEXACHLORO-1,5,5A,6, 9,9A-HEXAHYDRO-,3-OXIDE (OR) ENDOSULFAN

. Waste code: P051
. Waste name: 2,7:3,6-DIMETHANONAPHTH[2,3-B]OXIRENE, 3,4,5,6,9,9-HEXACHLORO-1A,2,2A,3,6,6A,7,7A-OCTAHYDRO-, (1AALPHA, 2BETA, 2ABETA, 3ALPHA, 6ALPHA, 6ABETA, 7BETA, 7AALPHA)- & METABOLITES (OR) ENDRIN (OR) ENDRIN, & METABOLITES

. Waste code: P054
. Waste name: AZIRIDINE (OR) ETHYLENEIMINE

. Waste code: P056
. Waste name: FLUORINE

. Waste code: P057
. Waste name: ACETAMIDE, 2-FLUORO- (OR) FLUOROACETAMIDE

. Waste code: P058
. Waste name: ACETIC ACID, FLUORO-, SODIUM SALT (OR) FLUOROACETIC ACID, SODIUM SALT

. Waste code: P059
. Waste name: 4,7-METHANO-1H-INDENE, 1,4,5,6,7,8,8-HEPTACHLORO-3A,4,7,7A-TETRAHYDRO- (OR) HEPTACHLOR

. Waste code: P060
. Waste name: 1,4,5,8-DIMETHANONAPHTHALENE, 1,2,3,4,10,10-HEXA-CHLORO-1,4,4A,5,8,8A,-HEXAHYDRO-, (1ALPHA, 4ALPHA, 4ABETA, 5BETA, 8BETA, 8ABETA)- (OR) ISODRIN

. Waste code: P062
. Waste name: HEXAETHYL TETRAPHOSPHATE (OR) TETRAPHOSPHORIC ACID, HEXAETHYL ESTER

. Waste code: P063
. Waste name: HYDROCYANIC ACID (OR) HYDROGEN CYANIDE

. Waste code: P064
. Waste name: METHANE, ISOCYANATO- (OR) METHYL ISOCYANATE

. Waste code: P066

Map ID	Site	Database(s)	EPA ID Number

U S ARMY ENG CNTR FT BELVOIR (Continued) **1000102350**

. Waste name: ETHANIMIDOTHIOIC ACID, N-[[(METHYLAMINO)CARBONYL]OXY]-, METHYL ESTER (OR) METHOMYL

. Waste code: P067
. Waste name: 1,2-PROPYLENIMINE (OR) AZIRIDINE, 2-METHYL-

. Waste code: P068
. Waste name: HYDRAZINE, METHYL- (OR) METHYL HYDRAZINE

. Waste code: P069
. Waste name: 2-METHYLLACTONITRILE (OR) PROPANENITRILE, 2-HYDROXY-2-METHYL-

. Waste code: P070
. Waste name: ALDICARB (OR) PROPANAL, 2-METHYL-2-(METHYLTHIO)-, O-[(METHYLAMINO)CARBONYL]OXIME

. Waste code: P071
. Waste name: METHYL PARATHION (OR) PHOSPHOROTHIOIC ACID, O,O,-DIMETHYL O-(4-NITROPHENYL) ESTER

. Waste code: P072
. Waste name: ALPHA-NAPHTHYLTHIOUREA (OR) THIOUREA, 1-NAPHTHALENYL-

. Waste code: P073
. Waste name: NICKEL CARBONYL (OR) NICKEL CARBONYL NI(CO)4, (T-4)-

. Waste code: P074
. Waste name: NICKEL CYANIDE (OR) NICKEL CYANIDE NI(CN)2

. Waste code: P075
. Waste name: NICOTINE, & SALTS (OR) PYRIDINE, 3-(1-METHYL-2-PYRROLIDINYL)-,(S)-, & SALTS

. Waste code: P076
. Waste name: NITRIC OXIDE (OR) NITROGEN OXIDE NO

. Waste code: P077
. Waste name: BENZENAMINE, 4-NITRO- (OR) P-NITROANILINE

. Waste code: P078
. Waste name: NITROGEN DIOXIDE (OR) NITROGEN OXIDE NO2

. Waste code: P081
. Waste name: 1,2,3-PROPANETRIOL, TRINITRATE (R) (OR) NITROGLYCERINE (R)

. Waste code: P082
. Waste name: METHANIMINE, N-METHYL-N-NITROSO- (OR) N-NITROSODIMETHYLAMINE

. Waste code: P084
. Waste name: N-NITROSOMETHYLVINYLAMINE (OR) VINYLAMINE, N-METHYL-N-NITROSO-

. Waste code: P085
. Waste name: DIPHOSPHORAMIDE, OCTAMETHYL- (OR) OCTAMETHYLPYROPHOSPHORAMIDE

. Waste code: P087
. Waste name: OSMIUM OXIDE OSO4, (T-4)- (OR) OSMIUM TETROXIDE

Map ID	Site	Database(s)	EPA ID Number

U S ARMY ENG CNTR FT BELVOIR (Continued) **1000102350**

. Waste code: P088
. Waste name: 7-OXABICYCLO[2.2.1]HEPTANE-2,3-DICARBOXYLIC ACID (OR) ENDOTHALL

. Waste code: P089
. Waste name: PARATHION (OR) PHOSPHOROTHIOIC ACID, O,O-DIETHYL-O-(4-NITROPHENYL) ESTER

. Waste code: P092
. Waste name: MERCURY, (ACETATO-O)PHENYL- (OR) PHENYLMERCURY ACETATE

. Waste code: P093
. Waste name: PHENYLTHIOUREA (OR) THIOUREA, PHENYL-

. Waste code: P094
. Waste name: PHORATE (OR) PHOSPHORODITHIOIC ACID, O,O-DIETHYL S-[(ETHYLTHIO)METHYL] ESTER

. Waste code: P095
. Waste name: CARBONIC DICHLORIDE (OR) PHOSGENE

. Waste code: P096
. Waste name: HYDROGEN PHOSPHIDE (OR) PHOSPHINE

. Waste code: P097
. Waste name: FAMPHUR (OR) PHOSPHOROTHIOIC ACID O-[4-[(DIMETHYLAMINO)SULFONYL]PHENYL] O,O-DIMETHYL ESTER

. Waste code: P098
. Waste name: POTASSIUM CYANIDE (OR) POTASSIUM CYANIDE K(CN)

. Waste code: P101
. Waste name: ETHYL CYANIDE (OR) PROPANENITRILE

. Waste code: P102
. Waste name: 2-PROPYN-1-OL (OR) PROPARGYL ALCOHOL

. Waste code: P104
. Waste name: SILVER CYANIDE (OR) SILVER CYANIDE AG(CN)

. Waste code: P106
. Waste name: SODIUM CYANIDE (OR) SODIUM CYANIDE NA(CN)

. Waste code: P108
. Waste name: STRYCHNIDIN-10-ONE, & SALTS (OR) STRYCHNINE, & SALTS

. Waste code: P109
. Waste name: TETRAETHYLDITHIOPYROPHOSPHATE (OR) THIODIPHOSPHORIC ACID, TETRAETHYL ESTER

. Waste code: P111
. Waste name: DIPHOSPHORIC ACID, TETRAETHYL ESTER (OR) TETRAETHYL PYROPHOSPHATE

. Waste code: P112
. Waste name: METHANE, TETRANITRO- (R) (OR) TETRANITROMETHANE (R)

. Waste code: P113
. Waste name: THALLIC OXIDE (OR) THALLIUM OXIDE TL2O3

Map ID	Site	Database(s)	EPA ID Number

U S ARMY ENG CNTR FT BELVOIR (Continued) **1000102350**

. Waste code: P115
. Waste name: SULFURIC ACID, DITHALLIUM (1+) SALT (OR) THALLIUM(I) SULFATE

. Waste code: P116
. Waste name: HYDRAZINECARBOTHIOAMIDE (OR) THIOSEMICARBAZIDE

. Waste code: P118
. Waste name: METHANETHIOL, TRICHLORO- (OR) TRICHLOROMETHANETHIOL

. Waste code: P119
. Waste name: AMMONIUM VANADATE (OR) VANADIC ACID, AMMONIUM SALT

. Waste code: P120
. Waste name: VANADIUM OXIDE V2O5 (OR) VANADIUM PENTOXIDE

. Waste code: P121
. Waste name: ZINC CYANIDE (OR) ZINC CYANIDE ZN(CN)2

. Waste code: P122
. Waste name: ZINC PHOSPHIDE ZN3P2, WHEN PRESENT AT CONCENTRATIONS GREATER THAN 10% (R,T)

. Waste code: P123
. Waste name: TOXAPHENE

. Waste code: U001
. Waste name: ACETALDEHYDE (I) (OR) ETHANAL (I)

. Waste code: U002
. Waste name: 2-PROPANONE (I) (OR) ACETONE (I)

. Waste code: U003
. Waste name: ACETONITRILE (I,T)

. Waste code: U004
. Waste name: ACETOPHENONE (OR) ETHANONE, 1-PHENYL-

. Waste code: U005
. Waste name: 2-ACETYLAMINOFLUORENE (OR) ACETAMIDE, N-9H-FLUOREN-2-YL

. Waste code: U006
. Waste name: ACETYL CHLORIDE (C,R,T)

. Waste code: U009
. Waste name: 2-PROPENENITRILE (OR) ACRYLONITRILE

. Waste code: U011
. Waste name: 1H-1,2,4-TRIAZOL-3-AMINE (OR) AMITROLE

. Waste code: U012
. Waste name: ANILINE (I,T) (OR) BENZENAMINE (I,T)

. Waste code: U015
. Waste name: AZASERINE (OR) L-SERINE, DIAZOACETATE (ESTER)

. Waste code: U019
. Waste name: BENZENE (I,T)

Map ID	Site	Database(s)	EPA ID Number

U S ARMY ENG CNTR FT BELVOIR (Continued) **1000102350**

. Waste code: U021
. Waste name: [1,1'-BIPHENYL]-4,4'-DIAMINE (OR) BENZIDINE

. Waste code: U029
. Waste name: METHANE, BROMO- (OR) METHYL BROMIDE

. Waste code: U031
. Waste name: 1-BUTANOL (I) (OR) N-BUTYL ALCOHOL (I)

. Waste code: U032
. Waste name: CALCIUM CHROMATE (OR) CHROMIC ACID H2CRO4, CALCIUM SALT

. Waste code: U033
. Waste name: CARBON OXYFLUORIDE (R,T) (OR) CARBONIC DIFLUORIDE

. Waste code: U036
. Waste name: 4,7-METHANO-1H-INDENE, 1,2,4,5,6,7,8,8-OCTACHLORO-2,3,3A,4,7,7A-HEXAHYDRO- (OR) CHLORDANE, ALPHA & GAMMA ISOMERS

. Waste code: U037
. Waste name: BENZENE, CHLORO- (OR) CHLOROBENZENE

. Waste code: U043
. Waste name: ETHENE, CHLORO- (OR) VINYL CHLORIDE

. Waste code: U044
. Waste name: CHLOROFORM (OR) METHANE, TRICHLORO-

. Waste code: U056
. Waste name: BENZENE, HEXAHYDRO- (I) (OR) CYCLOHEXANE (I)

. Waste code: U057
. Waste name: CYCLOHEXANONE (I)

. Waste code: U061
. Waste name: BENZENE, 1,1'-(2,2,2-TRICHLOROETHYLIDENE)BIS[4-CHLORO- (OR) DDT

. Waste code: U077
. Waste name: ETHANE, 1,2-DICHLORO- (OR) ETHYLENE DICHLORIDE

. Waste code: U078
. Waste name: 1,1-DICHLOROETHYLENE (OR) ETHENE, 1,1-DICHLORO-

. Waste code: U080
. Waste name: METHANE, DICHLORO- (OR) METHYLENE CHLORIDE

. Waste code: U083
. Waste name: PROPANE, 1,2-DICHLORO- (OR) PROPYLENE DICHLORIDE

. Waste code: U088
. Waste name: 1,2-BENZENEDICARBOXYLIC ACID, DIETHYL ESTER (OR) DIETHYL PHTHALATE

. Waste code: U097
. Waste name: CARBAMIC CHLORIDE, DIMETHYL- (OR) DIMETHYLCARBAMOYL CHLORIDE

. Waste code: U105

Map ID	Site	Database(s)	EPA ID Number

U S ARMY ENG CNTR FT BELVOIR (Continued) **1000102350**

. Waste name: 2,4-DINITROTOLUENE (OR) BENZENE, 1-METHYL-2,4-DINITRO-

. Waste code: U106
. Waste name: 2,6-DINITROTOLUENE (OR) BENZENE, 2-METHYL-1,3-DINITRO-

. Waste code: U112
. Waste name: ACETIC ACID, ETHYL ESTER (I) (OR) ETHYL ACETATE (I)

. Waste code: U117
. Waste name: ETHANE, 1,1'-OXYBIS-(I) (OR) ETHYL ETHER (I)

. Waste code: U121
. Waste name: METHANE, TRICHLOROFLUORO- (OR) TRICHLOROMONOFLUOROMETHANE

. Waste code: U122
. Waste name: FORMALDEHYDE

. Waste code: U123
. Waste name: FORMIC ACID (C,T)

. Waste code: U124
. Waste name: FURAN (I) (OR) FURFURAN (I)

. Waste code: U129
. Waste name: CYCLOHEXANE, 1,2,3,4,5,6-HEXACHLORO-, (1ALPHA, 2ALPHA, 3BETA, 4ALPHA, 5ALPHA, 6BETA)- (OR) LINDANE

. Waste code: U136
. Waste name: ARSINIC ACID, DIMETHYL- (OR) CACODYLIC ACID

. Waste code: U140
. Waste name: 1-PROPANOL, 2-METHYL- (I,T) (OR) ISOBUTYL ALCOHOL (I,T)

. Waste code: U144
. Waste name: ACETIC ACID, LEAD(2+) SALT (OR) LEAD ACETATE

. Waste code: U151
. Waste name: MERCURY

. Waste code: U154
. Waste name: METHANOL (I) (OR) METHYL ALCOHOL (I)

. Waste code: U159
. Waste name: 2-BUTANONE (I,T) (OR) METHYL ETHYL KETONE (MEK) (I,T)

. Waste code: U160
. Waste name: 2-BUTANONE, PEROXIDE (R,T) (OR) METHYL ETHYL KETONE PEROXIDE (R,T)

. Waste code: U161
. Waste name: 4-METHYL-2-PENTANONE (I) (OR) METHYL ISOBUTYL KETONE (I) (OR) PENTANOL, 4-METHYL-

. Waste code: U165
. Waste name: NAPHTHALENE

. Waste code: U170
. Waste name: P-NITROPHENOL (I,T) (OR) PHENOL, 4-NITRO-

Map ID	Site	Database(s)	EPA ID Number

U S ARMY ENG CNTR FT BELVOIR (Continued) **1000102350**

. Waste code: U182
. Waste name: 1,3,5-TRIOXANE, 2,4,6-TRIMETHYL- (OR) PARALDEHYDE

. Waste code: U184
. Waste name: ETHANE, PENTACHLORO- (OR) PENTACHLOROETHANE

. Waste code: U185
. Waste name: BENZENE, PENTACHLORONITRO- (OR) PENTACHLORONITROBENZENE (PCNB)

. Waste code: U186
. Waste name: 1,3-PENTADIENE (I) (OR) 1-METHYLBUTADIENE (I)

. Waste code: U188
. Waste name: PHENOL

. Waste code: U196
. Waste name: PYRIDINE

. Waste code: U207
. Waste name: 1,2,4,5-TETRACHLOROBENZENE (OR) BENZENE, 1,2,4,5-TETRACHLORO-

. Waste code: U208
. Waste name: 1,1,1,2-TETRACHLOROETHANE (OR) ETHANE, 1,1,1,2-TETRACHLORO-

. Waste code: U209
. Waste name: 1,1,2,2-TETRACHLOROETHANE (OR) ETHANE, 1,1,2,2-TETRACHLORO-

. Waste code: U210
. Waste name: ETHENE, TETRACHLORO- (OR) TETRACHLOROETHYLENE

. Waste code: U211
. Waste name: CARBON TETRACHLORIDE (OR) METHANE, TETRACHLORO-

. Waste code: U214
. Waste name: ACETIC ACID, THALLIUM(1+) SALT (OR) THALLIUM(I) ACETATE

. Waste code: U220
. Waste name: BENZENE, METHYL- (OR) TOLUENE

. Waste code: U225
. Waste name: BROMOFORM (OR) METHANE, TRIBROMO-

. Waste code: U226
. Waste name: ETHANE, 1,1,1-TRICHLORO- (OR) METHYL CHLOROFORM

. Waste code: U227
. Waste name: 1,1,2-TRICHLOROETHANE (OR) ETHANE, 1,1,2-TRICHLORO-

. Waste code: U228
. Waste name: ETHENE, TRICHLORO- (OR) TRICHLOROETHYLENE

. Waste code: U232
. Waste name: Not Defined

. Waste code: U233
. Waste name: Not Defined

Map ID	Site	Database(s)	EPA ID Number

U S ARMY ENG CNTR FT BELVOIR (Continued) **1000102350**

. Waste code: U239
. Waste name: BENZENE, DIMETHYL- (I,T) (OR) XYLENE (I)

. Waste code: U240
. Waste name: 2,4-D, SALTS & ESTERS (OR) ACETIC ACID, (2,4-DICHLOROPHENOXY)-, SALTS & ESTERS (OR) DICHLOROPHENOXYACETIC ACID 2,4-D

. Waste code: U243
. Waste name: 1-PROPENE, 1,1,2,3,3,3-HEXACHLORO- (OR) HEXACHLOROPROPENE

. Waste code: U247
. Waste name: BENZENE, 1,1'-(2,2,2-TRICHLOROETHYLIDENE)BIS[4-METHOXY- (OR) METHOXYCHLOR

. Waste code: U248
. Waste name: 2H-1-BENZOPYRAN-2-ONE, 4-HYDROXY-3-(3-OXO-1-PHENYL-BUTYL)-, & SALTS, WHEN PRESENT AT CONCENTRATIONS OF 0.3% OR LESS (OR) WARFARIN, & SALTS, WHEN PRESENT AT CONCENTRATIONS OF 0.3% OR LESS

. Waste code: U359
. Waste name: ETHANOL, 2-ETHOXY- (OR) ETHYLENE GLYCOL MONOETHYL ETHER

Biennial Reports:

Last Biennial Reporting Year: 2017

Annual Waste Handled:

Waste code: D001
Waste name: IGNITABLE HAZARDOUS WASTES ARE THOSE WASTES WHICH HAVE A FLASHPOINT OF LESS THAN 140 DEGREES FAHRENHEIT AS DETERMINED BY A PENSKY-MARTENS CLOSED CUP FLASH POINT TESTER. ANOTHER METHOD OF DETERMINING THE FLASH POINT OF A WASTE IS TO REVIEW THE MATERIAL SAFETY DATA SHEET, WHICH CAN BE OBTAINED FROM THE MANUFACTURER OR DISTRIBUTOR OF THE MATERIAL. LACQUER THINNER IS AN EXAMPLE OF A COMMONLY USED SOLVENT WHICH WOULD BE CONSIDERED AS IGNITABLE HAZARDOUS WASTE.
Amount (Lbs): 21108

Waste code: D002
Waste name: A WASTE WHICH HAS A PH OF LESS THAN 2 OR GREATER THAN 12.5 IS CONSIDERED TO BE A CORROSIVE HAZARDOUS WASTE. SODIUM HYDROXIDE, A CAUSTIC SOLUTION WITH A HIGH PH, IS OFTEN USED BY INDUSTRIES TO CLEAN OR DEGREASE PARTS. HYDROCHLORIC ACID, A SOLUTION WITH A LOW PH, IS USED BY MANY INDUSTRIES TO CLEAN METAL PARTS PRIOR TO PAINTING. WHEN THESE CAUSTIC OR ACID SOLUTIONS BECOME CONTAMINATED AND MUST BE DISPOSED, THE WASTE WOULD BE A CORROSIVE HAZARDOUS WASTE.
Amount (Lbs): 1926

Waste code: D003
Waste name: A MATERIAL IS CONSIDERED TO BE A REACTIVE HAZARDOUS WASTE IF IT IS NORMALLY UNSTABLE, REACTS VIOLENTLY WITH WATER, GENERATES TOXIC GASES WHEN EXPOSED TO WATER OR CORROSIVE MATERIALS, OR IF IT IS CAPABLE OF DETONATION OR EXPLOSION WHEN EXPOSED TO HEAT OR A FLAME. ONE EXAMPLE OF SUCH WASTE WOULD BY WASTE GUNPOWDER.
Amount (Lbs): 1748

Waste code: D004
Waste name: ARSENIC
Amount (Lbs): 3813

Map ID	Site	Database(s)	EPA ID Number

U S ARMY ENG CNTR FT BELVOIR (Continued) **1000102350**

Waste code:	D005
Waste name:	BARIUM
Amount (Lbs):	5751
Waste code:	D006
Waste name:	CADMIUM
Amount (Lbs):	1999
Waste code:	D007
Waste name:	CHROMIUM
Amount (Lbs):	5899
Waste code:	D008
Waste name:	LEAD
Amount (Lbs):	4522
Waste code:	D009
Waste name:	MERCURY
Amount (Lbs):	7620
Waste code:	D010
Waste name:	SELENIUM
Amount (Lbs):	1017
Waste code:	D011
Waste name:	SILVER
Amount (Lbs):	1019
Waste code:	D013
Waste name:	LINDANE
Amount (Lbs):	987
Waste code:	D018
Waste name:	BENZENE
Amount (Lbs):	8665
Waste code:	D022
Waste name:	CHLOROFORM
Amount (Lbs):	988
Waste code:	D024
Waste name:	M-CRESOL
Amount (Lbs):	987
Waste code:	D025
Waste name:	P-CRESOL
Amount (Lbs):	3355
Waste code:	D026
Waste name:	CRESOL
Amount (Lbs):	987
Waste code:	D035
Waste name:	METHYL ETHYL KETONE
Amount (Lbs):	1600
Waste code:	D039

Map ID	Site	Database(s)	EPA ID Number

U S ARMY ENG CNTR FT BELVOIR (Continued) **1000102350**

Waste name: TETRACHLOROETHYLENE
Amount (Lbs): 438

Waste code: D040
Waste name: TRICHLOROETHYLENE
Amount (Lbs): 178

Waste code: F001
Waste name: THE FOLLOWING SPENT HALOGENATED SOLVENTS USED IN DEGREASING: TETRACHLOROETHYLENE, TRICHLOROETHYLENE, METHYLENE CHLORIDE, 1,1,1-TRICHLOROETHANE, CARBON TETRACHLORIDE, AND CHLORINATED FLUOROCARBONS; ALL SPENT SOLVENT MIXTURES/BLENDS USED IN DEGREASING CONTAINING, BEFORE USE, A TOTAL OF TEN PERCENT OR MORE (BY VOLUME) OF ONE OR MORE OF THE ABOVE HALOGENATED SOLVENTS OR THOSE SOLVENTS LISTED IN F002, F004, AND F005, AND STILL BOTTOMS FROM THE RECOVERY OF THESE SPENT SOLVENTS AND SPENT SOLVENT MIXTURES.
Amount (Lbs): 14

Waste code: F002
Waste name: THE FOLLOWING SPENT HALOGENATED SOLVENTS: TETRACHLOROETHYLENE, METHYLENE CHLORIDE, TRICHLOROETHYLENE, 1,1,1-TRICHLOROETHANE, CHLOROBENZENE, 1,1,2-TRICHLORO-1,2,2-TRIFLUOROETHANE, ORTHO-DICHLOROBENZENE, TRICHLOROFLUOROMETHANE, AND 1,1,2-TRICHLOROETHANE; ALL SPENT SOLVENT MIXTURES/BLENDS CONTAINING, BEFORE USE, A TOTAL OF TEN PERCENT OR MORE (BY VOLUME) OF ONE OR MORE OF THE ABOVE HALOGENATED SOLVENTS OR THOSE LISTED IN F001, F004, OR F005, AND STILL BOTTOMS FROM THE RECOVERY OF THESE SPENT SOLVENTS AND SPENT SOLVENT MIXTURES.
Amount (Lbs): 4226

Waste code: F003
Waste name: THE FOLLOWING SPENT NON-HALOGENATED SOLVENTS: XYLENE, ACETONE, ETHYL ACETATE, ETHYL BENZENE, ETHYL ETHER, METHYL ISOBUTYL KETONE, N-BUTYL ALCOHOL, CYCLOHEXANONE, AND METHANOL; ALL SPENT SOLVENT MIXTURES/BLENDS CONTAINING, BEFORE USE, ONLY THE ABOVE SPENT NON-HALOGENATED SOLVENTS; AND ALL SPENT SOLVENT MIXTURES/BLENDS CONTAINING, BEFORE USE, ONE OR MORE OF THE ABOVE NON-HALOGENATED SOLVENTS, AND, A TOTAL OF TEN PERCENT OR MORE (BY VOLUME) OF ONE OR MORE OF THOSE SOLVENTS LISTED IN F001, F002, F004, AND F005, AND STILL BOTTOMS FROM THE RECOVERY OF THESE SPENT SOLVENTS AND SPENT SOLVENT MIXTURES.
Amount (Lbs): 9650

Waste code: F005
Waste name: THE FOLLOWING SPENT NON-HALOGENATED SOLVENTS: TOLUENE, METHYL ETHYL KETONE, CARBON DISULFIDE, ISOBUTANOL, PYRIDINE, BENZENE, 2-ETHOXYETHANOL, AND 2-NITROPROPANE; ALL SPENT SOLVENT MIXTURES/BLENDS CONTAINING, BEFORE USE, A TOTAL OF TEN PERCENT OR MORE (BY VOLUME) OF ONE OR MORE OF THE ABOVE NON-HALOGENATED SOLVENTS OR THOSE SOLVENTS LISTED IN F001, F002, OR F004; AND STILL BOTTOMS FROM THE RECOVERY OF THESE SPENT SOLVENTS AND SPENT SOLVENT MIXTURES.
Amount (Lbs): 5318

Waste code: P001
Waste name: 2H-1-BENZOPYRAN-2-ONE, 4-HYDROXY-3-(3-OXO-1-PHENYLBUTYL)-, & SALTS, WHEN PRESENT AT CONCENTRATIONS GREATER THAN 0.3%
Amount (Lbs): 1007

Map ID	Site	Database(s)	EPA ID Number

U S ARMY ENG CNTR FT BELVOIR (Continued) **1000102350**

Waste code:	P012
Waste name:	ARSENIC OXIDE AS2O3
Amount (Lbs):	1007
Waste code:	P075
Waste name:	NICOTINE, & SALTS
Amount (Lbs):	1007
Waste code:	P105
Waste name:	SODIUM AZIDE
Amount (Lbs):	2
Waste code:	P188
Waste name:	BENZOIC ACID, 2-HYDROXY-, COMPD. WITH (3AS-CIS)-1,2,3,3A,8,8A-HEXAHYDRO-1,3A,8-TRIMETHYLPYRROLO[2,3-
Amount (Lbs):	1007
Waste code:	U002
Waste name:	ACETONE (I)
Amount (Lbs):	987
Waste code:	U010
Waste name:	AZIRINO[2',3':3,4]PYRROLO[1,2-A]INDOLE-4,7-DIONE, 6-AMINO-8-[[(AMINOCARBONYL)OXY]METHYL]- 1,1A,2,8,8A,8B-HEXAHYDRO-8A-METHOXY-5-METHYL-, [1AS-(1AALPHA, 8BETA,8AALPHA,8BALPHA)]-
Amount (Lbs):	987
Waste code:	U034
Waste name:	ACETALDEHYDE, TRICHLORO-
Amount (Lbs):	987
Waste code:	U035
Waste name:	BENZENEBUTANOIC ACID, 4-[BIS(2-CHLOROETHYL)AMINO]-
Amount (Lbs):	987
Waste code:	U058
Waste name:	CYCLOPHOSPHAMIDE
Amount (Lbs):	987
Waste code:	U154
Waste name:	METHANOL (I)
Amount (Lbs):	191
Waste code:	U162
Waste name:	METHYL METHACRYLATE (I,T)
Amount (Lbs):	35
Waste code:	U188
Waste name:	PHENOL
Amount (Lbs):	1022
Waste code:	U200
Waste name:	RESERPINE
Amount (Lbs):	987
Waste code:	U204

Map ID	Site	Database(s)	EPA ID Number

U S ARMY ENG CNTR FT BELVOIR (Continued) **1000102350**

Waste name: SELENIOUS ACID
Amount (Lbs): 1017

Waste code: U205
Waste name: SELENIUM SULFIDE
Amount (Lbs): 987

Waste code: U206
Waste name: GLUCOPYRANOSE, 2-DEOXY-2-(3-METHYL-3-NITROSOUREIDO)-, D-
Amount (Lbs): 987

Waste code: U228
Waste name: ETHENE, TRICHLORO-
Amount (Lbs): 14

Waste code: U236
Waste name: 2,7-NAPHTHALENEDISULFONIC ACID, 3,3'-[(3,3'-DIMETHYL[1,1'-BIPHENYL]-4,4'-DIYL)BIS(AZO)BIS[5-AMINO-4-HYDROXY]-, TETRASODIUM SALT
Amount (Lbs): 987

Waste code: U237
Waste name: 2,4-(1H,3H)-PYRIMIDINEDIONE, 5-[BIS(2-CHLOROETHYL)AMINO]-
Amount (Lbs): 987

Waste code: U248
Waste name: 2H-1-BENZOPYRAN-2-ONE, 4-HYDROXY-3-(3-OXO-1-PHENYL-BUTYL)-, & SALTS, WHEN PRESENT AT CONCENTRATIONS OF 0.3% OR LESS
Amount (Lbs): 1007

Corrective Action Summary:

Event date: 09/13/1988
Event: RFA COMPLETED

Event date: 11/01/1991
Event: CA PRIORITIZATION-HIGH CA PRIORITY

Event date: 09/30/2004
Event: INVESTIGATION IMPOSITION

Event date: 06/30/2009
Event: HUMAN EXPOSURES CONTROLLED DETERMINATION-MORE INFORMATION NEEDED

Event date: 06/30/2009
Event: RELEASE TO GW CONTROLLED DETERMINATION-MORE INFORMATION NEEDED

Event date: 07/14/2015
Event: HUMAN EXPOSURES CONTROLLED DETERMINATION-YES, APPLICABLE AS OF THIS DATE

Facility Has Received Notices of Violations:

Regulation violated: Not reported
Area of violation: Generators - Records/Reporting
Date violation determined: 09/07/2017
Date achieved compliance: 10/02/2017

Map ID	Site	Database(s)	EPA ID Number

U S ARMY ENG CNTR FT BELVOIR (Continued) **1000102350**

Violation lead agency: State
Enforcement action: INSPECTOR FACT FINDING LETTER - Warning letter
Enforcement action date: 09/07/2017
Enf. disposition status: Not reported
Enf. disp. status date: Not reported
Enforcement lead agency: State
Proposed penalty amount: Not reported
Final penalty amount: Not reported
Paid penalty amount: Not reported

Regulation violated: Not reported
Area of violation: Universal Waste - Small Quantity Handlers
Date violation determined: 08/29/2012
Date achieved compliance: 09/12/2012
Violation lead agency: State
Enforcement action: INSPECTOR FACT FINDING LETTER - Warning letter
Enforcement action date: 10/12/2012
Enf. disposition status: Not reported
Enf. disp. status date: Not reported
Enforcement lead agency: State
Proposed penalty amount: Not reported
Final penalty amount: Not reported
Paid penalty amount: Not reported

Regulation violated: Not reported
Area of violation: TSD IS-General Facility Standards
Date violation determined: 08/29/2012
Date achieved compliance: 11/14/2012
Violation lead agency: State
Enforcement action: INSPECTOR FACT FINDING LETTER - Warning letter
Enforcement action date: 10/12/2012
Enf. disposition status: Not reported
Enf. disp. status date: Not reported
Enforcement lead agency: State
Proposed penalty amount: Not reported
Final penalty amount: Not reported
Paid penalty amount: Not reported

Regulation violated: Not reported
Area of violation: Generators - Pre-transport
Date violation determined: 08/29/2012
Date achieved compliance: 09/04/2012
Violation lead agency: State
Enforcement action: INSPECTOR FACT FINDING LETTER - Warning letter
Enforcement action date: 10/12/2012
Enf. disposition status: Not reported
Enf. disp. status date: Not reported
Enforcement lead agency: State
Proposed penalty amount: Not reported
Final penalty amount: Not reported
Paid penalty amount: Not reported

Regulation violated: Not reported
Area of violation: Generators - Pre-transport
Date violation determined: 02/09/2011
Date achieved compliance: 03/08/2011
Violation lead agency: State

Map ID	Site	Database(s)	EPA ID Number

U S ARMY ENG CNTR FT BELVOIR (Continued) **1000102350**

Enforcement action: INSPECTOR FACT FINDING LETTER - Warning letter
Enforcement action date: 03/22/2011
Enf. disposition status: Not reported
Enf. disp. status date: Not reported
Enforcement lead agency: State
Proposed penalty amount: Not reported
Final penalty amount: Not reported
Paid penalty amount: Not reported

Regulation violated: Not reported
Area of violation: TSD IS-Container Use and Management
Date violation determined: 06/30/2010
Date achieved compliance: 06/30/2010
Violation lead agency: State
Enforcement action: VERBAL INFORMAL
Enforcement action date: 08/23/2010
Enf. disposition status: Not reported
Enf. disp. status date: Not reported
Enforcement lead agency: State
Proposed penalty amount: Not reported
Final penalty amount: Not reported
Paid penalty amount: Not reported

Regulation violated: Not reported
Area of violation: TSD IS-General Facility Standards
Date violation determined: 06/30/2010
Date achieved compliance: 08/04/2010
Violation lead agency: State
Enforcement action: VERBAL INFORMAL
Enforcement action date: 08/23/2010
Enf. disposition status: Not reported
Enf. disp. status date: Not reported
Enforcement lead agency: State
Proposed penalty amount: Not reported
Final penalty amount: Not reported
Paid penalty amount: Not reported

Regulation violated: Not reported
Area of violation: TSD IS-Manifest/Records/Reporting
Date violation determined: 06/30/2010
Date achieved compliance: 06/30/2010
Violation lead agency: State
Enforcement action: VERBAL INFORMAL
Enforcement action date: 08/23/2010
Enf. disposition status: Not reported
Enf. disp. status date: Not reported
Enforcement lead agency: State
Proposed penalty amount: Not reported
Final penalty amount: Not reported
Paid penalty amount: Not reported

Regulation violated: Not reported
Area of violation: TSD IS-Container Use and Management
Date violation determined: 07/15/2009
Date achieved compliance: 08/13/2009
Violation lead agency: State
Enforcement action: INSPECTOR FACT FINDING LETTER - Warning letter

Map ID	Site	Database(s)	EPA ID Number

U S ARMY ENG CNTR FT BELVOIR (Continued) **1000102350**

Enforcement action date: 08/25/2009
Enf. disposition status: Not reported
Enf. disp. status date: Not reported
Enforcement lead agency: State
Proposed penalty amount: Not reported
Final penalty amount: Not reported
Paid penalty amount: Not reported

Regulation violated: Not reported
Area of violation: Generators - Records/Reporting
Date violation determined: 07/15/2009
Date achieved compliance: 09/14/2009
Violation lead agency: State
Enforcement action: INSPECTOR FACT FINDING LETTER - Warning letter
Enforcement action date: 08/25/2009
Enf. disposition status: Not reported
Enf. disp. status date: Not reported
Enforcement lead agency: State
Proposed penalty amount: Not reported
Final penalty amount: Not reported
Paid penalty amount: Not reported

Regulation violated: Not reported
Area of violation: Universal Waste - Large Quantity Handlers
Date violation determined: 07/15/2009
Date achieved compliance: 11/16/2009
Violation lead agency: State
Enforcement action: INSPECTOR FACT FINDING LETTER - Warning letter
Enforcement action date: 08/25/2009
Enf. disposition status: Not reported
Enf. disp. status date: Not reported
Enforcement lead agency: State
Proposed penalty amount: Not reported
Final penalty amount: Not reported
Paid penalty amount: Not reported

Regulation violated: FR - 40 CFR 262.34(c)(1)
Area of violation: Generators - Pre-transport
Date violation determined: 03/02/2006
Date achieved compliance: 03/02/2006
Violation lead agency: State
Enforcement action: VERBAL INFORMAL
Enforcement action date: 04/14/2006
Enf. disposition status: Not reported
Enf. disp. status date: Not reported
Enforcement lead agency: State
Proposed penalty amount: Not reported
Final penalty amount: Not reported
Paid penalty amount: Not reported

Regulation violated: FR - 40 CFR 262.11
Area of violation: Generators - General
Date violation determined: 03/02/2006
Date achieved compliance: 06/19/2006
Violation lead agency: State
Enforcement action: VERBAL INFORMAL
Enforcement action date: 04/14/2006

Map ID	Site	Database(s)	EPA ID Number

U S ARMY ENG CNTR FT BELVOIR (Continued) **1000102350**

Enf. disposition status: Not reported
Enf. disp. status date: Not reported
Enforcement lead agency: State
Proposed penalty amount: Not reported
Final penalty amount: Not reported
Paid penalty amount: Not reported

Regulation violated: FR - 40 CFR 265.16(c)
Area of violation: Generators - Pre-transport
Date violation determined: 03/02/2006
Date achieved compliance: 06/19/2006
Violation lead agency: State
Enforcement action: VERBAL INFORMAL
Enforcement action date: 04/14/2006
Enf. disposition status: Not reported
Enf. disp. status date: Not reported
Enforcement lead agency: State
Proposed penalty amount: Not reported
Final penalty amount: Not reported
Paid penalty amount: Not reported

Regulation violated: FR - 40 CFR 279.22(c)(1)
Area of violation: Used Oil - Processors and Re-refiners
Date violation determined: 02/15/2005
Date achieved compliance: 02/18/2005
Violation lead agency: State
Enforcement action: VERBAL INFORMAL
Enforcement action date: 06/01/2005
Enf. disposition status: Not reported
Enf. disp. status date: Not reported
Enforcement lead agency: State
Proposed penalty amount: Not reported
Final penalty amount: Not reported
Paid penalty amount: Not reported

Regulation violated: FR - 40 CFR 262.34(c)(1)
Area of violation: Generators - Pre-transport
Date violation determined: 02/15/2005
Date achieved compliance: 02/15/2005
Violation lead agency: State
Enforcement action: VERBAL INFORMAL
Enforcement action date: 06/01/2005
Enf. disposition status: Not reported
Enf. disp. status date: Not reported
Enforcement lead agency: State
Proposed penalty amount: Not reported
Final penalty amount: Not reported
Paid penalty amount: Not reported

Regulation violated: FR - 40 CFR 262.34(a)
Area of violation: Generators - Pre-transport
Date violation determined: 02/15/2005
Date achieved compliance: 02/16/2005
Violation lead agency: State
Enforcement action: VERBAL INFORMAL
Enforcement action date: 06/01/2005
Enf. disposition status: Not reported

Map ID	Site	Database(s)	EPA ID Number

U S ARMY ENG CNTR FT BELVOIR (Continued) **1000102350**

Enf. disp. status date: Not reported
Enforcement lead agency: State
Proposed penalty amount: Not reported
Final penalty amount: Not reported
Paid penalty amount: Not reported

Regulation violated: SR - 40 CFR 264.16(a)(2)
Area of violation: TSD - General Facility Standards
Date violation determined: 02/15/2005
Date achieved compliance: 02/24/2005
Violation lead agency: State
Enforcement action: VERBAL INFORMAL
Enforcement action date: 06/01/2005
Enf. disposition status: Not reported
Enf. disp. status date: Not reported
Enforcement lead agency: State
Proposed penalty amount: Not reported
Final penalty amount: Not reported
Paid penalty amount: Not reported

Regulation violated: SR - 40 CFR 264.173(a)
Area of violation: TSD - Container Use and Management
Date violation determined: 02/15/2005
Date achieved compliance: 02/18/2005
Violation lead agency: State
Enforcement action: VERBAL INFORMAL
Enforcement action date: 06/01/2005
Enf. disposition status: Not reported
Enf. disp. status date: Not reported
Enforcement lead agency: State
Proposed penalty amount: Not reported
Final penalty amount: Not reported
Paid penalty amount: Not reported

Regulation violated: SR - 40 CFR 262.34(c)(1)(ii)
Area of violation: Generators - Pre-transport
Date violation determined: 05/24/2004
Date achieved compliance: 05/24/2004
Violation lead agency: State
Enforcement action: VERBAL INFORMAL
Enforcement action date: 07/15/2004
Enf. disposition status: Not reported
Enf. disp. status date: Not reported
Enforcement lead agency: State
Proposed penalty amount: Not reported
Final penalty amount: Not reported
Paid penalty amount: Not reported

Regulation violated: SR - 40 CFR 264.173(a)
Area of violation: Generators - General
Date violation determined: 05/24/2004
Date achieved compliance: 05/24/2004
Violation lead agency: State
Enforcement action: VERBAL INFORMAL
Enforcement action date: 07/15/2004
Enf. disposition status: Not reported
Enf. disp. status date: Not reported

Map ID	Site	Database(s)	EPA ID Number

U S ARMY ENG CNTR FT BELVOIR (Continued) **1000102350**

Enforcement lead agency: State
Proposed penalty amount: Not reported
Final penalty amount: Not reported
Paid penalty amount: Not reported

Regulation violated: SR - 40 CFR 262.34(c)(1)
Area of violation: Generators - Pre-transport
Date violation determined: 07/08/2003
Date achieved compliance: 07/31/2003
Violation lead agency: State
Enforcement action: VERBAL INFORMAL
Enforcement action date: 07/31/2003
Enf. disposition status: Not reported
Enf. disp. status date: Not reported
Enforcement lead agency: State
Proposed penalty amount: Not reported
Final penalty amount: Not reported
Paid penalty amount: Not reported

Regulation violated: SR - 40 CFR 273.33(d) & 273.34(e)
Area of violation: Generators - General
Date violation determined: 07/08/2003
Date achieved compliance: 07/31/2003
Violation lead agency: State
Enforcement action: VERBAL INFORMAL
Enforcement action date: 07/31/2003
Enf. disposition status: Not reported
Enf. disp. status date: Not reported
Enforcement lead agency: State
Proposed penalty amount: Not reported
Final penalty amount: Not reported
Paid penalty amount: Not reported

Regulation violated: SR - 40 CFR 279.22(c)
Area of violation: Used Oil - Processors and Re-refiners
Date violation determined: 07/08/2003
Date achieved compliance: 07/31/2003
Violation lead agency: State
Enforcement action: VERBAL INFORMAL
Enforcement action date: 07/31/2003
Enf. disposition status: Not reported
Enf. disp. status date: Not reported
Enforcement lead agency: State
Proposed penalty amount: Not reported
Final penalty amount: Not reported
Paid penalty amount: Not reported

Regulation violated: SR - 40 CFR 262.11
Area of violation: Generators - General
Date violation determined: 07/08/2003
Date achieved compliance: 07/31/2003
Violation lead agency: State
Enforcement action: VERBAL INFORMAL
Enforcement action date: 07/31/2003
Enf. disposition status: Not reported
Enf. disp. status date: Not reported
Enforcement lead agency: State

Map ID	Site	Database(s)	EPA ID Number

U S ARMY ENG CNTR FT BELVOIR (Continued) **1000102350**

Proposed penalty amount: Not reported
Final penalty amount: Not reported
Paid penalty amount: Not reported

Regulation violated: SR - MODULE II/ATTCH VIII OF PERMIT
Area of violation: Permits - Application
Date violation determined: 01/16/2002
Date achieved compliance: 01/18/2002
Violation lead agency: State
Enforcement action: VERBAL INFORMAL
Enforcement action date: 02/20/2002
Enf. disposition status: Not reported
Enf. disp. status date: Not reported
Enforcement lead agency: State
Proposed penalty amount: Not reported
Final penalty amount: Not reported
Paid penalty amount: Not reported

Regulation violated: SR - MODULE IV/ATTCH II OF PERMIT
Area of violation: TSD - Tank System Standards
Date violation determined: 01/16/2002
Date achieved compliance: 01/16/2002
Violation lead agency: State
Enforcement action: VERBAL INFORMAL
Enforcement action date: 02/20/2002
Enf. disposition status: Not reported
Enf. disp. status date: Not reported
Enforcement lead agency: State
Proposed penalty amount: Not reported
Final penalty amount: Not reported
Paid penalty amount: Not reported

Regulation violated: SR - Sec G of Permit
Area of violation: Permits - Application
Date violation determined: 11/20/2001
Date achieved compliance: 11/30/2001
Violation lead agency: State
Enforcement action: VERBAL INFORMAL
Enforcement action date: 11/30/2001
Enf. disposition status: Not reported
Enf. disp. status date: Not reported
Enforcement lead agency: State
Proposed penalty amount: Not reported
Final penalty amount: Not reported
Paid penalty amount: Not reported

Regulation violated: SR - VHWMR 6.4.E.1.d & 9.3.B.5
Area of violation: Generators - Pre-transport
Date violation determined: 03/03/1998
Date achieved compliance: 09/17/1998
Violation lead agency: State
Enforcement action: INSPECTOR FACT FINDING LETTER - Warning letter
Enforcement action date: 03/25/1998
Enf. disposition status: Not reported
Enf. disp. status date: Not reported
Enforcement lead agency: State
Proposed penalty amount: Not reported

Map ID	Site	Database(s)	EPA ID Number

U S ARMY ENG CNTR FT BELVOIR (Continued) **1000102350**

Final penalty amount: Not reported
Paid penalty amount: Not reported

Regulation violated: SR - VHWMR 6.3 & 5.5.A.7
Area of violation: Generators - Manifest
Date violation determined: 03/03/1998
Date achieved compliance: 05/11/1998
Violation lead agency: State
Enforcement action: INSPECTOR FACT FINDING LETTER - Warning letter
Enforcement action date: 03/25/1998
Enf. disposition status: Not reported
Enf. disp. status date: Not reported
Enforcement lead agency: State
Proposed penalty amount: Not reported
Final penalty amount: Not reported
Paid penalty amount: Not reported

Regulation violated: SR - 6.5.C.2
Area of violation: Generators - Records/Reporting
Date violation determined: 06/18/1997
Date achieved compliance: 05/30/2000
Violation lead agency: EPA
Enforcement action: INITIAL 3008(A) COMPLIANCE
Enforcement action date: 09/30/1998
Enf. disposition status: Not reported
Enf. disp. status date: Not reported
Enforcement lead agency: EPA
Proposed penalty amount: Not reported
Final penalty amount: 25490
Paid penalty amount: Not reported

Regulation violated: SR - 6.5.C.2
Area of violation: Generators - Records/Reporting
Date violation determined: 06/18/1997
Date achieved compliance: 05/30/2000
Violation lead agency: EPA
Enforcement action: FINAL 3008(A) COMPLIANCE ORDER
Enforcement action date: 08/10/1999
Enf. disposition status: Not reported
Enf. disp. status date: Not reported
Enforcement lead agency: EPA
Proposed penalty amount: Not reported
Final penalty amount: 6373
Paid penalty amount: Not reported

Regulation violated: FR - 268.50(c)
Area of violation: LDR - General
Date violation determined: 06/18/1997
Date achieved compliance: 05/30/2000
Violation lead agency: EPA
Enforcement action: FINAL 3008(A) COMPLIANCE ORDER
Enforcement action date: 08/10/1999
Enf. disposition status: Not reported
Enf. disp. status date: Not reported
Enforcement lead agency: EPA
Proposed penalty amount: Not reported
Final penalty amount: 6373

Map ID	Site	Database(s)	EPA ID Number

U S ARMY ENG CNTR FT BELVOIR (Continued) **1000102350**

Paid penalty amount: Not reported

Regulation violated: FR - 268.50(c)
Area of violation: LDR - General
Date violation determined: 06/18/1997
Date achieved compliance: 05/30/2000
Violation lead agency: EPA
Enforcement action: INITIAL 3008(A) COMPLIANCE
Enforcement action date: 09/30/1998
Enf. disposition status: Not reported
Enf. disp. status date: Not reported
Enforcement lead agency: EPA
Proposed penalty amount: Not reported
Final penalty amount: 25490
Paid penalty amount: Not reported

Regulation violated: SR - 9.1.G.1.a
Area of violation: TSD - General Facility Standards
Date violation determined: 02/26/1997
Date achieved compliance: 06/30/1997
Violation lead agency: State
Enforcement action: WRITTEN INFORMAL
Enforcement action date: 04/02/1997
Enf. disposition status: Not reported
Enf. disp. status date: Not reported
Enforcement lead agency: State
Proposed penalty amount: Not reported
Final penalty amount: Not reported
Paid penalty amount: Not reported

Regulation violated: SR - 9.5
Area of violation: TSD IS-Ground-Water Monitoring
Date violation determined: 08/15/1996
Date achieved compliance: 08/29/1996
Violation lead agency: State
Enforcement action: WRITTEN INFORMAL
Enforcement action date: 08/15/1996
Enf. disposition status: Not reported
Enf. disp. status date: Not reported
Enforcement lead agency: State
Proposed penalty amount: Not reported
Final penalty amount: Not reported
Paid penalty amount: Not reported

Regulation violated: SR - 15.1.G.1
Area of violation: LDR - General
Date violation determined: 04/16/1996
Date achieved compliance: 07/30/1996
Violation lead agency: State
Enforcement action: Referral to Enforcement
Enforcement action date: 06/12/1996
Enf. disposition status: Not reported
Enf. disp. status date: Not reported
Enforcement lead agency: State
Proposed penalty amount: Not reported
Final penalty amount: Not reported
Paid penalty amount: Not reported

Map ID	Site	Database(s)	EPA ID Number

U S ARMY ENG CNTR FT BELVOIR (Continued) **1000102350**

Regulation violated: SR - 10.1.E.4
Area of violation: TSD - General Facility Standards
Date violation determined: 04/16/1996
Date achieved compliance: 07/30/1996
Violation lead agency: State
Enforcement action: Referral to Enforcement
Enforcement action date: 06/12/1996
Enf. disposition status: Not reported
Enf. disp. status date: Not reported
Enforcement lead agency: State
Proposed penalty amount: Not reported
Final penalty amount: Not reported
Paid penalty amount: Not reported

Regulation violated: SR - 10.1.E.4
Area of violation: TSD - General Facility Standards
Date violation determined: 04/16/1996
Date achieved compliance: 07/30/1996
Violation lead agency: State
Enforcement action: WRITTEN INFORMAL
Enforcement action date: 05/30/1996
Enf. disposition status: Not reported
Enf. disp. status date: Not reported
Enforcement lead agency: State
Proposed penalty amount: Not reported
Final penalty amount: Not reported
Paid penalty amount: Not reported

Regulation violated: SR - 9.1.G.4.B.
Area of violation: TSD - General Facility Standards
Date violation determined: 04/16/1996
Date achieved compliance: 06/30/1997
Violation lead agency: State
Enforcement action: Referral to Enforcement
Enforcement action date: 06/12/1996
Enf. disposition status: Not reported
Enf. disp. status date: Not reported
Enforcement lead agency: State
Proposed penalty amount: Not reported
Final penalty amount: Not reported
Paid penalty amount: Not reported

Regulation violated: SR - 10.9.E.2
Area of violation: TSD - Tank System Standards
Date violation determined: 04/16/1996
Date achieved compliance: 07/30/1996
Violation lead agency: State
Enforcement action: Referral to Enforcement
Enforcement action date: 06/12/1996
Enf. disposition status: Not reported
Enf. disp. status date: Not reported
Enforcement lead agency: State
Proposed penalty amount: Not reported
Final penalty amount: Not reported
Paid penalty amount: Not reported

Regulation violated: SR - 6.4.E.1

Map ID	Site	Database(s)	EPA ID Number

U S ARMY ENG CNTR FT BELVOIR (Continued) **1000102350**

Area of violation: Generators - Pre-transport
Date violation determined: 04/16/1996
Date achieved compliance: 07/30/1996
Violation lead agency: State
Enforcement action: Referral to Enforcement
Enforcement action date: 06/12/1996
Enf. disposition status: Not reported
Enf. disp. status date: Not reported
Enforcement lead agency: State
Proposed penalty amount: Not reported
Final penalty amount: Not reported
Paid penalty amount: Not reported

Regulation violated: SR - 11.10.A
Area of violation: TSD - General Facility Standards
Date violation determined: 04/16/1996
Date achieved compliance: 11/05/1996
Violation lead agency: State
Enforcement action: Referral to Enforcement
Enforcement action date: 06/12/1996
Enf. disposition status: Not reported
Enf. disp. status date: Not reported
Enforcement lead agency: State
Proposed penalty amount: Not reported
Final penalty amount: Not reported
Paid penalty amount: Not reported

Regulation violated: SR - 15.1.G.1
Area of violation: LDR - General
Date violation determined: 04/16/1996
Date achieved compliance: 07/30/1996
Violation lead agency: State
Enforcement action: WRITTEN INFORMAL
Enforcement action date: 05/30/1996
Enf. disposition status: Not reported
Enf. disp. status date: Not reported
Enforcement lead agency: State
Proposed penalty amount: Not reported
Final penalty amount: Not reported
Paid penalty amount: Not reported

Regulation violated: SR - 9.1.G.4.B.
Area of violation: TSD - General Facility Standards
Date violation determined: 04/16/1996
Date achieved compliance: 06/30/1997
Violation lead agency: State
Enforcement action: WRITTEN INFORMAL
Enforcement action date: 05/30/1996
Enf. disposition status: Not reported
Enf. disp. status date: Not reported
Enforcement lead agency: State
Proposed penalty amount: Not reported
Final penalty amount: Not reported
Paid penalty amount: Not reported

Regulation violated: SR - 11.10.A
Area of violation: TSD - General Facility Standards

Map ID	Site	Database(s)	EPA ID Number

U S ARMY ENG CNTR FT BELVOIR (Continued) **1000102350**

Date violation determined: 04/16/1996
Date achieved compliance: 11/05/1996
Violation lead agency: State
Enforcement action: WRITTEN INFORMAL
Enforcement action date: 05/30/1996
Enf. disposition status: Not reported
Enf. disp. status date: Not reported
Enforcement lead agency: State
Proposed penalty amount: Not reported
Final penalty amount: Not reported
Paid penalty amount: Not reported

Regulation violated: SR - 9.1.G.4.B.
Area of violation: TSD - General Facility Standards
Date violation determined: 04/16/1996
Date achieved compliance: 06/30/1997
Violation lead agency: State
Enforcement action: WRITTEN INFORMAL
Enforcement action date: 04/02/1997
Enf. disposition status: Not reported
Enf. disp. status date: Not reported
Enforcement lead agency: State
Proposed penalty amount: Not reported
Final penalty amount: Not reported
Paid penalty amount: Not reported

Regulation violated: SR - 6.4.E.1
Area of violation: Generators - Pre-transport
Date violation determined: 04/16/1996
Date achieved compliance: 07/30/1996
Violation lead agency: State
Enforcement action: WRITTEN INFORMAL
Enforcement action date: 05/30/1996
Enf. disposition status: Not reported
Enf. disp. status date: Not reported
Enforcement lead agency: State
Proposed penalty amount: Not reported
Final penalty amount: Not reported
Paid penalty amount: Not reported

Regulation violated: SR - 10.9.E.2
Area of violation: TSD - Tank System Standards
Date violation determined: 04/16/1996
Date achieved compliance: 07/30/1996
Violation lead agency: State
Enforcement action: WRITTEN INFORMAL
Enforcement action date: 05/30/1996
Enf. disposition status: Not reported
Enf. disp. status date: Not reported
Enforcement lead agency: State
Proposed penalty amount: Not reported
Final penalty amount: Not reported
Paid penalty amount: Not reported

Regulation violated: SR - 9.1.E.4
Area of violation: Generators - General
Date violation determined: 03/22/1995

Map ID	Site	Database(s)	EPA ID Number

U S ARMY ENG CNTR FT BELVOIR (Continued) **1000102350**

Date achieved compliance: 04/17/1995
Violation lead agency: State
Enforcement action: WRITTEN INFORMAL
Enforcement action date: 04/19/1995
Enf. disposition status: Not reported
Enf. disp. status date: Not reported
Enforcement lead agency: State
Proposed penalty amount: Not reported
Final penalty amount: Not reported
Paid penalty amount: Not reported

Regulation violated: SR - PERMIT REQUIREMENTS
Area of violation: TSD - Tank System Standards
Date violation determined: 03/22/1995
Date achieved compliance: 08/09/1996
Violation lead agency: State
Enforcement action: WRITTEN INFORMAL
Enforcement action date: 04/19/1995
Enf. disposition status: Not reported
Enf. disp. status date: Not reported
Enforcement lead agency: State
Proposed penalty amount: Not reported
Final penalty amount: Not reported
Paid penalty amount: Not reported

Regulation violated: SR - 9.1.G.2
Area of violation: Generators - General
Date violation determined: 03/22/1995
Date achieved compliance: 04/17/1995
Violation lead agency: State
Enforcement action: WRITTEN INFORMAL
Enforcement action date: 04/19/1995
Enf. disposition status: Not reported
Enf. disp. status date: Not reported
Enforcement lead agency: State
Proposed penalty amount: Not reported
Final penalty amount: Not reported
Paid penalty amount: Not reported

Regulation violated: SR - 6.4.E.1.
Area of violation: Generators - Pre-transport
Date violation determined: 03/22/1995
Date achieved compliance: 04/17/1995
Violation lead agency: State
Enforcement action: WRITTEN INFORMAL
Enforcement action date: 04/19/1995
Enf. disposition status: Not reported
Enf. disp. status date: Not reported
Enforcement lead agency: State
Proposed penalty amount: Not reported
Final penalty amount: Not reported
Paid penalty amount: Not reported

Regulation violated: SR - VHWMR PART III 5.3.B
Area of violation: TSD - Manifest/Records/Reporting
Date violation determined: 09/03/1992
Date achieved compliance: 08/25/1993

Map ID	Site	Database(s)	EPA ID Number

U S ARMY ENG CNTR FT BELVOIR (Continued) **1000102350**

Violation lead agency: State
Enforcement action: WRITTEN INFORMAL
Enforcement action date: 10/01/1992
Enf. disposition status: Not reported
Enf. disp. status date: Not reported
Enforcement lead agency: State
Proposed penalty amount: Not reported
Final penalty amount: Not reported
Paid penalty amount: Not reported

Regulation violated: SR - VHWMR 9.8.G.3
Area of violation: TSD - Container Use and Management
Date violation determined: 09/03/1992
Date achieved compliance: 08/25/1993
Violation lead agency: State
Enforcement action: WRITTEN INFORMAL
Enforcement action date: 10/01/1992
Enf. disposition status: Not reported
Enf. disp. status date: Not reported
Enforcement lead agency: State
Proposed penalty amount: Not reported
Final penalty amount: Not reported
Paid penalty amount: Not reported

Regulation violated: SR - VHWMR 9.1.G.4
Area of violation: Generators - General
Date violation determined: 09/11/1991
Date achieved compliance: 03/25/1993
Violation lead agency: State
Enforcement action: WRITTEN INFORMAL
Enforcement action date: 11/14/1991
Enf. disposition status: Not reported
Enf. disp. status date: Not reported
Enforcement lead agency: State
Proposed penalty amount: Not reported
Final penalty amount: Not reported
Paid penalty amount: Not reported

Regulation violated: SR - VHWMR 9.3.B AND 9.3.C
Area of violation: TSD - Contingency Plan and Emergency Procedures
Date violation determined: 09/11/1991
Date achieved compliance: 08/25/1993
Violation lead agency: State
Enforcement action: WRITTEN INFORMAL
Enforcement action date: 11/14/1991
Enf. disposition status: Not reported
Enf. disp. status date: Not reported
Enforcement lead agency: State
Proposed penalty amount: Not reported
Final penalty amount: Not reported
Paid penalty amount: Not reported

Regulation violated: SR - VHWMR 13.5 AND 9.4.E
Area of violation: TSD - Manifest/Records/Reporting
Date violation determined: 09/11/1991
Date achieved compliance: 08/25/1993
Violation lead agency: State

Map ID	Site	Database(s)	EPA ID Number

U S ARMY ENG CNTR FT BELVOIR (Continued) **1000102350**

Enforcement action: WRITTEN INFORMAL
Enforcement action date: 11/14/1991
Enf. disposition status: Not reported
Enf. disp. status date: Not reported
Enforcement lead agency: State
Proposed penalty amount: Not reported
Final penalty amount: Not reported
Paid penalty amount: Not reported

Regulation violated: Not reported
Area of violation: TSD - Closure/Post-Closure
Date violation determined: 09/03/1991
Date achieved compliance: 08/25/1993
Violation lead agency: State
Enforcement action: Not reported
Enforcement action date: Not reported
Enf. disposition status: Not reported
Enf. disp. status date: Not reported
Enforcement lead agency: Not reported
Proposed penalty amount: Not reported
Final penalty amount: Not reported
Paid penalty amount: Not reported

Regulation violated: Not reported
Area of violation: TSD - Closure/Post-Closure
Date violation determined: 08/10/1990
Date achieved compliance: 06/08/1990
Violation lead agency: State
Enforcement action: WRITTEN INFORMAL
Enforcement action date: 02/17/1990
Enf. disposition status: Not reported
Enf. disp. status date: Not reported
Enforcement lead agency: State
Proposed penalty amount: Not reported
Final penalty amount: Not reported
Paid penalty amount: Not reported

Regulation violated: FR - 40 CFR 262.34(a)(2)
Area of violation: TSD - General
Date violation determined: 02/15/1990
Date achieved compliance: 02/26/1991
Violation lead agency: State
Enforcement action: WRITTEN INFORMAL
Enforcement action date: 04/02/1990
Enf. disposition status: Not reported
Enf. disp. status date: Not reported
Enforcement lead agency: State
Proposed penalty amount: Not reported
Final penalty amount: Not reported
Paid penalty amount: Not reported

Regulation violated: FR - 40 CFR 268.2(a)
Area of violation: LDR - General
Date violation determined: 02/15/1990
Date achieved compliance: 02/26/1991
Violation lead agency: State
Enforcement action: INITIAL 3008(A) COMPLIANCE

Map ID	Site	Database(s)	EPA ID Number

U S ARMY ENG CNTR FT BELVOIR (Continued) **1000102350**

Enforcement action date: 09/04/1990
Enf. disposition status: Not reported
Enf. disp. status date: Not reported
Enforcement lead agency: EPA
Proposed penalty amount: Not reported
Final penalty amount: Not reported
Paid penalty amount: Not reported

Regulation violated: Not reported
Area of violation: LDR - General
Date violation determined: 02/15/1990
Date achieved compliance: 09/11/1991
Violation lead agency: State
Enforcement action: Not reported
Enforcement action date: Not reported
Enf. disposition status: Not reported
Enf. disp. status date: Not reported
Enforcement lead agency: Not reported
Proposed penalty amount: Not reported
Final penalty amount: Not reported
Paid penalty amount: Not reported

Regulation violated: FR - 40 CFR 265.112(a)
Area of violation: TSD - Closure/Post-Closure
Date violation determined: 02/15/1990
Date achieved compliance: 06/08/1990
Violation lead agency: State
Enforcement action: WRITTEN INFORMAL
Enforcement action date: 04/02/1990
Enf. disposition status: Not reported
Enf. disp. status date: Not reported
Enforcement lead agency: State
Proposed penalty amount: Not reported
Final penalty amount: Not reported
Paid penalty amount: Not reported

Regulation violated: FR - 40 CFR 265.90(a)
Area of violation: TSD IS-Ground-Water Monitoring
Date violation determined: 02/15/1990
Date achieved compliance: 02/26/1991
Violation lead agency: State
Enforcement action: WRITTEN INFORMAL
Enforcement action date: 04/02/1990
Enf. disposition status: Not reported
Enf. disp. status date: Not reported
Enforcement lead agency: State
Proposed penalty amount: Not reported
Final penalty amount: Not reported
Paid penalty amount: Not reported

Regulation violated: FR - 40 CFR 262.34(a)(2)
Area of violation: TSD - General
Date violation determined: 02/15/1990
Date achieved compliance: 02/26/1991
Violation lead agency: State
Enforcement action: INITIAL 3008(A) COMPLIANCE
Enforcement action date: 09/04/1990

Map ID	Site	Database(s)	EPA ID Number

U S ARMY ENG CNTR FT BELVOIR (Continued) **1000102350**

Enf. disposition status: Not reported
Enf. disp. status date: Not reported
Enforcement lead agency: EPA
Proposed penalty amount: Not reported
Final penalty amount: Not reported
Paid penalty amount: Not reported

Regulation violated: FR - 40 CFR 265.112(a)
Area of violation: TSD - Closure/Post-Closure
Date violation determined: 02/15/1990
Date achieved compliance: 06/08/1990
Violation lead agency: State
Enforcement action: INITIAL 3008(A) COMPLIANCE
Enforcement action date: 09/04/1990
Enf. disposition status: Not reported
Enf. disp. status date: Not reported
Enforcement lead agency: EPA
Proposed penalty amount: Not reported
Final penalty amount: Not reported
Paid penalty amount: Not reported

Regulation violated: Not reported
Area of violation: LDR - General
Date violation determined: 02/15/1990
Date achieved compliance: 02/26/1991
Violation lead agency: State
Enforcement action: Not reported
Enforcement action date: Not reported
Enf. disposition status: Not reported
Enf. disp. status date: Not reported
Enforcement lead agency: Not reported
Proposed penalty amount: Not reported
Final penalty amount: Not reported
Paid penalty amount: Not reported

Regulation violated: FR - 40 CFR 265.90(a)
Area of violation: TSD IS-Ground-Water Monitoring
Date violation determined: 02/15/1990
Date achieved compliance: 02/26/1991
Violation lead agency: State
Enforcement action: FINAL 3008(A) COMPLIANCE ORDER
Enforcement action date: 12/31/1990
Enf. disposition status: Not reported
Enf. disp. status date: Not reported
Enforcement lead agency: EPA
Proposed penalty amount: Not reported
Final penalty amount: Not reported
Paid penalty amount: Not reported

Regulation violated: FR - 40 CFR 268.32(a)(1)
Area of violation: LDR - General
Date violation determined: 02/15/1990
Date achieved compliance: 09/11/1991
Violation lead agency: State
Enforcement action: INITIAL 3008(A) COMPLIANCE
Enforcement action date: 09/04/1990
Enf. disposition status: Not reported

Map ID	Site	Database(s)	EPA ID Number

U S ARMY ENG CNTR FT BELVOIR (Continued) **1000102350**

Enf. disp. status date: Not reported
Enforcement lead agency: EPA
Proposed penalty amount: Not reported
Final penalty amount: Not reported
Paid penalty amount: Not reported

Regulation violated: FR - 40 CFR 265.90(a)
Area of violation: TSD IS-Ground-Water Monitoring
Date violation determined: 02/15/1990
Date achieved compliance: 02/26/1991
Violation lead agency: State
Enforcement action: INITIAL 3008(A) COMPLIANCE
Enforcement action date: 09/04/1990
Enf. disposition status: Not reported
Enf. disp. status date: Not reported
Enforcement lead agency: EPA
Proposed penalty amount: Not reported
Final penalty amount: Not reported
Paid penalty amount: Not reported

Regulation violated: Not reported
Area of violation: TSD - Closure/Post-Closure
Date violation determined: 03/09/1989
Date achieved compliance: 02/05/1990
Violation lead agency: EPA
Enforcement action: WRITTEN INFORMAL
Enforcement action date: 06/30/1989
Enf. disposition status: Not reported
Enf. disp. status date: Not reported
Enforcement lead agency: State
Proposed penalty amount: Not reported
Final penalty amount: Not reported
Paid penalty amount: Not reported

Regulation violated: Not reported
Area of violation: TSD - General
Date violation determined: 03/09/1989
Date achieved compliance: 07/01/1989
Violation lead agency: EPA
Enforcement action: WRITTEN INFORMAL
Enforcement action date: 06/30/1989
Enf. disposition status: Not reported
Enf. disp. status date: Not reported
Enforcement lead agency: State
Proposed penalty amount: Not reported
Final penalty amount: Not reported
Paid penalty amount: Not reported

Regulation violated: Not reported
Area of violation: TSD - General
Date violation determined: 03/09/1989
Date achieved compliance: 02/05/1990
Violation lead agency: EPA
Enforcement action: WRITTEN INFORMAL
Enforcement action date: 06/30/1989
Enf. disposition status: Not reported
Enf. disp. status date: Not reported

Map ID	Site	Database(s)	EPA ID Number

U S ARMY ENG CNTR FT BELVOIR (Continued) **1000102350**

Enforcement lead agency: State
Proposed penalty amount: Not reported
Final penalty amount: Not reported
Paid penalty amount: Not reported

Regulation violated: Not reported
Area of violation: TSD - General
Date violation determined: 03/09/1989
Date achieved compliance: 07/01/1989
Violation lead agency: State
Enforcement action: WRITTEN INFORMAL
Enforcement action date: 06/30/1989
Enf. disposition status: Not reported
Enf. disp. status date: Not reported
Enforcement lead agency: State
Proposed penalty amount: Not reported
Final penalty amount: Not reported
Paid penalty amount: Not reported

Regulation violated: Not reported
Area of violation: TSD - Closure/Post-Closure
Date violation determined: 03/09/1989
Date achieved compliance: 02/05/1990
Violation lead agency: EPA
Enforcement action: INITIAL 3008(A) COMPLIANCE
Enforcement action date: 07/01/1989
Enf. disposition status: Not reported
Enf. disp. status date: Not reported
Enforcement lead agency: State
Proposed penalty amount: Not reported
Final penalty amount: Not reported
Paid penalty amount: Not reported

Regulation violated: Not reported
Area of violation: TSD - General
Date violation determined: 03/09/1989
Date achieved compliance: 02/05/1990
Violation lead agency: EPA
Enforcement action: INITIAL 3008(A) COMPLIANCE
Enforcement action date: 07/01/1989
Enf. disposition status: Not reported
Enf. disp. status date: Not reported
Enforcement lead agency: State
Proposed penalty amount: Not reported
Final penalty amount: Not reported
Paid penalty amount: Not reported

Regulation violated: Not reported
Area of violation: TSD - Closure/Post-Closure
Date violation determined: 10/12/1988
Date achieved compliance: 06/30/1989
Violation lead agency: State
Enforcement action: INITIAL 3008(A) COMPLIANCE
Enforcement action date: 07/11/1988
Enf. disposition status: Not reported
Enf. disp. status date: Not reported
Enforcement lead agency: State

Map ID	Site	Database(s)	EPA ID Number

U S ARMY ENG CNTR FT BELVOIR (Continued) **1000102350**

Proposed penalty amount: Not reported
Final penalty amount: Not reported
Paid penalty amount: Not reported

Regulation violated: Not reported
Area of violation: TSD - General
Date violation determined: 10/12/1988
Date achieved compliance: 06/30/1989
Violation lead agency: State
Enforcement action: INITIAL 3008(A) COMPLIANCE
Enforcement action date: 07/11/1988
Enf. disposition status: Not reported
Enf. disp. status date: Not reported
Enforcement lead agency: State
Proposed penalty amount: Not reported
Final penalty amount: Not reported
Paid penalty amount: Not reported

Regulation violated: Not reported
Area of violation: TSD - General
Date violation determined: 02/10/1988
Date achieved compliance: 07/01/1989
Violation lead agency: EPA
Enforcement action: WRITTEN INFORMAL
Enforcement action date: 01/28/1988
Enf. disposition status: Not reported
Enf. disp. status date: Not reported
Enforcement lead agency: State
Proposed penalty amount: Not reported
Final penalty amount: Not reported
Paid penalty amount: Not reported

Regulation violated: Not reported
Area of violation: TSD - General
Date violation determined: 12/15/1987
Date achieved compliance: 03/24/1988
Violation lead agency: State
Enforcement action: WRITTEN INFORMAL
Enforcement action date: 03/07/1988
Enf. disposition status: Not reported
Enf. disp. status date: Not reported
Enforcement lead agency: State
Proposed penalty amount: Not reported
Final penalty amount: Not reported
Paid penalty amount: Not reported

Regulation violated: Not reported
Area of violation: TSD - Closure/Post-Closure
Date violation determined: 12/15/1987
Date achieved compliance: 03/24/1988
Violation lead agency: State
Enforcement action: WRITTEN INFORMAL
Enforcement action date: 03/07/1988
Enf. disposition status: Not reported
Enf. disp. status date: Not reported
Enforcement lead agency: State
Proposed penalty amount: Not reported

Map ID	Site	Database(s)	EPA ID Number

U S ARMY ENG CNTR FT BELVOIR (Continued) **1000102350**

Final penalty amount: Not reported
Paid penalty amount: Not reported

Regulation violated: Not reported
Area of violation: TSD - General
Date violation determined: 12/15/1987
Date achieved compliance: 03/24/1988
Violation lead agency: State
Enforcement action: WRITTEN INFORMAL
Enforcement action date: 12/15/1987
Enf. disposition status: Not reported
Enf. disp. status date: Not reported
Enforcement lead agency: State
Proposed penalty amount: Not reported
Final penalty amount: Not reported
Paid penalty amount: Not reported

Regulation violated: Not reported
Area of violation: TSD - Closure/Post-Closure
Date violation determined: 12/15/1987
Date achieved compliance: 03/24/1988
Violation lead agency: State
Enforcement action: WRITTEN INFORMAL
Enforcement action date: 12/15/1987
Enf. disposition status: Not reported
Enf. disp. status date: Not reported
Enforcement lead agency: State
Proposed penalty amount: Not reported
Final penalty amount: Not reported
Paid penalty amount: Not reported

Evaluation Action Summary:
Evaluation date: 09/19/2017
Evaluation: COMPLIANCE EVALUATION INSPECTION ON-SITE
Area of violation: Not reported
Date achieved compliance: Not reported
Evaluation lead agency: EPA

Evaluation date: 09/07/2017
Evaluation: NON-FINANCIAL RECORD REVIEW
Area of violation: Generators - Records/Reporting
Date achieved compliance: 10/02/2017
Evaluation lead agency: State

Evaluation date: 02/26/2013
Evaluation: FOCUSED COMPLIANCE INSPECTION
Area of violation: Not reported
Date achieved compliance: Not reported
Evaluation lead agency: State

Evaluation date: 02/25/2013
Evaluation: COMPLIANCE EVALUATION INSPECTION ON-SITE
Area of violation: Not reported
Date achieved compliance: Not reported
Evaluation lead agency: EPA

Evaluation date: 08/29/2012

Map ID	Site	Database(s)	EPA ID Number

U S ARMY ENG CNTR FT BELVOIR (Continued) **1000102350**

Evaluation: COMPLIANCE EVALUATION INSPECTION ON-SITE
Area of violation: Generators - Pre-transport
Date achieved compliance: 09/04/2012
Evaluation lead agency: State

Evaluation date: 08/29/2012
Evaluation: COMPLIANCE EVALUATION INSPECTION ON-SITE
Area of violation: Universal Waste - Small Quantity Handlers
Date achieved compliance: 09/12/2012
Evaluation lead agency: State

Evaluation date: 08/29/2012
Evaluation: COMPLIANCE EVALUATION INSPECTION ON-SITE
Area of violation: TSD IS-General Facility Standards
Date achieved compliance: 11/14/2012
Evaluation lead agency: State

Evaluation date: 02/09/2011
Evaluation: COMPLIANCE EVALUATION INSPECTION ON-SITE
Area of violation: Generators - Pre-transport
Date achieved compliance: 03/08/2011
Evaluation lead agency: State

Evaluation date: 06/30/2010
Evaluation: COMPLIANCE EVALUATION INSPECTION ON-SITE
Area of violation: TSD IS-Manifest/Records/Reporting
Date achieved compliance: 06/30/2010
Evaluation lead agency: State

Evaluation date: 06/30/2010
Evaluation: COMPLIANCE EVALUATION INSPECTION ON-SITE
Area of violation: TSD IS-General Facility Standards
Date achieved compliance: 08/04/2010
Evaluation lead agency: State

Evaluation date: 06/30/2010
Evaluation: COMPLIANCE EVALUATION INSPECTION ON-SITE
Area of violation: TSD IS-Container Use and Management
Date achieved compliance: 06/30/2010
Evaluation lead agency: State

Evaluation date: 07/15/2009
Evaluation: COMPLIANCE EVALUATION INSPECTION ON-SITE
Area of violation: TSD IS-Container Use and Management
Date achieved compliance: 08/13/2009
Evaluation lead agency: State

Evaluation date: 07/15/2009
Evaluation: COMPLIANCE EVALUATION INSPECTION ON-SITE
Area of violation: Generators - Records/Reporting
Date achieved compliance: 09/14/2009
Evaluation lead agency: State

Evaluation date: 07/15/2009
Evaluation: COMPLIANCE EVALUATION INSPECTION ON-SITE
Area of violation: Universal Waste - Large Quantity Handlers
Date achieved compliance: 11/16/2009

Map ID	Site	Database(s)	EPA ID Number

U S ARMY ENG CNTR FT BELVOIR (Continued) **1000102350**

Evaluation lead agency: State

Evaluation date: 03/19/2008
Evaluation: COMPLIANCE EVALUATION INSPECTION ON-SITE
Area of violation: Not reported
Date achieved compliance: Not reported
Evaluation lead agency: State

Evaluation date: 06/11/2007
Evaluation: COMPLIANCE EVALUATION INSPECTION ON-SITE
Area of violation: Not reported
Date achieved compliance: Not reported
Evaluation lead agency: State

Evaluation date: 06/11/2007
Evaluation: COMPLIANCE EVALUATION INSPECTION ON-SITE
Area of violation: Not reported
Date achieved compliance: Not reported
Evaluation lead agency: EPA

Evaluation date: 03/02/2006
Evaluation: COMPLIANCE EVALUATION INSPECTION ON-SITE
Area of violation: Generators - Pre-transport
Date achieved compliance: 06/19/2006
Evaluation lead agency: State

Evaluation date: 03/02/2006
Evaluation: COMPLIANCE EVALUATION INSPECTION ON-SITE
Area of violation: Generators - General
Date achieved compliance: 06/19/2006
Evaluation lead agency: State

Evaluation date: 03/02/2006
Evaluation: COMPLIANCE EVALUATION INSPECTION ON-SITE
Area of violation: Generators - Pre-transport
Date achieved compliance: 03/02/2006
Evaluation lead agency: State

Evaluation date: 02/15/2005
Evaluation: COMPLIANCE EVALUATION INSPECTION ON-SITE
Area of violation: Not reported
Date achieved compliance: Not reported
Evaluation lead agency: State

Evaluation date: 02/15/2005
Evaluation: COMPLIANCE EVALUATION INSPECTION ON-SITE
Area of violation: Used Oil - Processors and Re-refiners
Date achieved compliance: 02/18/2005
Evaluation lead agency: State

Evaluation date: 02/15/2005
Evaluation: COMPLIANCE EVALUATION INSPECTION ON-SITE
Area of violation: TSD - General Facility Standards
Date achieved compliance: 02/24/2005
Evaluation lead agency: State

Evaluation date: 02/15/2005

Map ID	Site	Database(s)	EPA ID Number

U S ARMY ENG CNTR FT BELVOIR (Continued) **1000102350**

Evaluation: COMPLIANCE EVALUATION INSPECTION ON-SITE
Area of violation: TSD - Container Use and Management
Date achieved compliance: 02/18/2005
Evaluation lead agency: State

Evaluation date: 02/15/2005
Evaluation: COMPLIANCE EVALUATION INSPECTION ON-SITE
Area of violation: Generators - Pre-transport
Date achieved compliance: 02/15/2005
Evaluation lead agency: State

Evaluation date: 02/15/2005
Evaluation: COMPLIANCE EVALUATION INSPECTION ON-SITE
Area of violation: Generators - Pre-transport
Date achieved compliance: 02/16/2005
Evaluation lead agency: State

Evaluation date: 05/24/2004
Evaluation: COMPLIANCE EVALUATION INSPECTION ON-SITE
Area of violation: Generators - General
Date achieved compliance: 05/24/2004
Evaluation lead agency: State

Evaluation date: 05/24/2004
Evaluation: COMPLIANCE EVALUATION INSPECTION ON-SITE
Area of violation: Generators - Pre-transport
Date achieved compliance: 05/24/2004
Evaluation lead agency: State

Evaluation date: 07/08/2003
Evaluation: COMPLIANCE EVALUATION INSPECTION ON-SITE
Area of violation: Generators - General
Date achieved compliance: 07/31/2003
Evaluation lead agency: State

Evaluation date: 07/08/2003
Evaluation: COMPLIANCE EVALUATION INSPECTION ON-SITE
Area of violation: Used Oil - Processors and Re-refiners
Date achieved compliance: 07/31/2003
Evaluation lead agency: State

Evaluation date: 07/08/2003
Evaluation: COMPLIANCE EVALUATION INSPECTION ON-SITE
Area of violation: Generators - Pre-transport
Date achieved compliance: 07/31/2003
Evaluation lead agency: State

Evaluation date: 09/20/2002
Evaluation: NON-FINANCIAL RECORD REVIEW
Area of violation: Not reported
Date achieved compliance: Not reported
Evaluation lead agency: State

Evaluation date: 09/13/2002
Evaluation: NON-FINANCIAL RECORD REVIEW
Area of violation: Not reported
Date achieved compliance: Not reported

Map ID	Site	Database(s)	EPA ID Number

U S ARMY ENG CNTR FT BELVOIR (Continued) **1000102350**

Evaluation lead agency: State

Evaluation date: 08/05/2002
Evaluation: FOCUSED COMPLIANCE INSPECTION
Area of violation: Not reported
Date achieved compliance: Not reported
Evaluation lead agency: State

Evaluation date: 01/16/2002
Evaluation: COMPLIANCE EVALUATION INSPECTION ON-SITE
Area of violation: Permits - Application
Date achieved compliance: 01/18/2002
Evaluation lead agency: State

Evaluation date: 01/16/2002
Evaluation: COMPLIANCE EVALUATION INSPECTION ON-SITE
Area of violation: TSD - Tank System Standards
Date achieved compliance: 01/16/2002
Evaluation lead agency: State

Evaluation date: 11/20/2001
Evaluation: NON-FINANCIAL RECORD REVIEW
Area of violation: Permits - Application
Date achieved compliance: 11/30/2001
Evaluation lead agency: State

Evaluation date: 02/27/2001
Evaluation: COMPLIANCE EVALUATION INSPECTION ON-SITE
Area of violation: Not reported
Date achieved compliance: Not reported
Evaluation lead agency: State

Evaluation date: 07/11/2000
Evaluation: NON-FINANCIAL RECORD REVIEW
Area of violation: Not reported
Date achieved compliance: Not reported
Evaluation lead agency: State

Evaluation date: 03/07/2000
Evaluation: COMPLIANCE EVALUATION INSPECTION ON-SITE
Area of violation: Not reported
Date achieved compliance: Not reported
Evaluation lead agency: State

Evaluation date: 08/10/1999
Evaluation: NOT A SIGNIFICANT NON-COMPLIER
Area of violation: Not reported
Date achieved compliance: Not reported
Evaluation lead agency: EPA

Evaluation date: 03/17/1999
Evaluation: NON-FINANCIAL RECORD REVIEW
Area of violation: Not reported
Date achieved compliance: Not reported
Evaluation lead agency: EPA

Evaluation date: 10/20/1998

Map ID	Site	Database(s)	EPA ID Number

U S ARMY ENG CNTR FT BELVOIR (Continued) **1000102350**

Evaluation: COMPLIANCE EVALUATION INSPECTION ON-SITE
Area of violation: Not reported
Date achieved compliance: Not reported
Evaluation lead agency: State

Evaluation date: 09/30/1998
Evaluation: SIGNIFICANT NON-COMPLIER
Area of violation: Not reported
Date achieved compliance: Not reported
Evaluation lead agency: EPA

Evaluation date: 03/03/1998
Evaluation: COMPLIANCE EVALUATION INSPECTION ON-SITE
Area of violation: Generators - Manifest
Date achieved compliance: 05/11/1998
Evaluation lead agency: State

Evaluation date: 03/03/1998
Evaluation: COMPLIANCE EVALUATION INSPECTION ON-SITE
Area of violation: Generators - Pre-transport
Date achieved compliance: 09/17/1998
Evaluation lead agency: State

Evaluation date: 06/18/1997
Evaluation: COMPLIANCE EVALUATION INSPECTION ON-SITE
Area of violation: LDR - General
Date achieved compliance: 05/30/2000
Evaluation lead agency: EPA

Evaluation date: 06/18/1997
Evaluation: COMPLIANCE EVALUATION INSPECTION ON-SITE
Area of violation: Generators - Records/Reporting
Date achieved compliance: 05/30/2000
Evaluation lead agency: EPA

Evaluation date: 02/26/1997
Evaluation: COMPLIANCE EVALUATION INSPECTION ON-SITE
Area of violation: TSD - General Facility Standards
Date achieved compliance: 06/30/1997
Evaluation lead agency: State

Evaluation date: 08/29/1996
Evaluation: GROUNDWATER MONITORING EVALUATION
Area of violation: Not reported
Date achieved compliance: Not reported
Evaluation lead agency: State

Evaluation date: 08/15/1996
Evaluation: NON-FINANCIAL RECORD REVIEW
Area of violation: TSD IS-Ground-Water Monitoring
Date achieved compliance: 08/29/1996
Evaluation lead agency: State

Evaluation date: 07/30/1996
Evaluation: COMPLIANCE SCHEDULE EVALUATION
Area of violation: TSD - General Facility Standards
Date achieved compliance: 07/30/1996

Map ID	Site	Database(s)	EPA ID Number

U S ARMY ENG CNTR FT BELVOIR (Continued) **1000102350**

Evaluation lead agency: State

Evaluation date: 07/30/1996
Evaluation: COMPLIANCE SCHEDULE EVALUATION
Area of violation: Generators - Pre-transport
Date achieved compliance: 07/30/1996
Evaluation lead agency: State

Evaluation date: 07/30/1996
Evaluation: COMPLIANCE SCHEDULE EVALUATION
Area of violation: LDR - General
Date achieved compliance: 07/30/1996
Evaluation lead agency: State

Evaluation date: 07/30/1996
Evaluation: COMPLIANCE SCHEDULE EVALUATION
Area of violation: TSD - Tank System Standards
Date achieved compliance: 07/30/1996
Evaluation lead agency: State

Evaluation date: 04/16/1996
Evaluation: COMPLIANCE EVALUATION INSPECTION ON-SITE
Area of violation: Generators - Pre-transport
Date achieved compliance: 07/30/1996
Evaluation lead agency: State

Evaluation date: 04/16/1996
Evaluation: COMPLIANCE EVALUATION INSPECTION ON-SITE
Area of violation: LDR - General
Date achieved compliance: 07/30/1996
Evaluation lead agency: State

Evaluation date: 04/16/1996
Evaluation: COMPLIANCE EVALUATION INSPECTION ON-SITE
Area of violation: TSD - General Facility Standards
Date achieved compliance: 11/05/1996
Evaluation lead agency: State

Evaluation date: 04/16/1996
Evaluation: COMPLIANCE EVALUATION INSPECTION ON-SITE
Area of violation: TSD - General Facility Standards
Date achieved compliance: 06/30/1997
Evaluation lead agency: State

Evaluation date: 04/16/1996
Evaluation: COMPLIANCE EVALUATION INSPECTION ON-SITE
Area of violation: TSD - Tank System Standards
Date achieved compliance: 07/30/1996
Evaluation lead agency: State

Evaluation date: 04/16/1996
Evaluation: COMPLIANCE EVALUATION INSPECTION ON-SITE
Area of violation: TSD - General Facility Standards
Date achieved compliance: 07/30/1996
Evaluation lead agency: State

Evaluation date: 09/20/1995

Map ID	Site	Database(s)	EPA ID Number

U S ARMY ENG CNTR FT BELVOIR (Continued) **1000102350**

Evaluation: GROUNDWATER MONITORING EVALUATION
Area of violation: Not reported
Date achieved compliance: Not reported
Evaluation lead agency: State

Evaluation date: 03/22/1995
Evaluation: COMPLIANCE EVALUATION INSPECTION ON-SITE
Area of violation: Generators - General
Date achieved compliance: 04/17/1995
Evaluation lead agency: State

Evaluation date: 03/22/1995
Evaluation: COMPLIANCE EVALUATION INSPECTION ON-SITE
Area of violation: TSD - Tank System Standards
Date achieved compliance: 08/09/1996
Evaluation lead agency: State

Evaluation date: 03/22/1995
Evaluation: COMPLIANCE EVALUATION INSPECTION ON-SITE
Area of violation: Generators - Pre-transport
Date achieved compliance: 04/17/1995
Evaluation lead agency: State

Evaluation date: 04/11/1994
Evaluation: COMPLIANCE EVALUATION INSPECTION ON-SITE
Area of violation: Not reported
Date achieved compliance: Not reported
Evaluation lead agency: EPA

Evaluation date: 08/25/1993
Evaluation: COMPLIANCE EVALUATION INSPECTION ON-SITE
Area of violation: Not reported
Date achieved compliance: Not reported
Evaluation lead agency: State

Evaluation date: 09/03/1992
Evaluation: COMPLIANCE EVALUATION INSPECTION ON-SITE
Area of violation: TSD - Manifest/Records/Reporting
Date achieved compliance: 08/25/1993
Evaluation lead agency: State

Evaluation date: 09/03/1992
Evaluation: COMPLIANCE EVALUATION INSPECTION ON-SITE
Area of violation: TSD - Container Use and Management
Date achieved compliance: 08/25/1993
Evaluation lead agency: State

Evaluation date: 09/02/1992
Evaluation: NON-FINANCIAL RECORD REVIEW
Area of violation: Not reported
Date achieved compliance: Not reported
Evaluation lead agency: State

Evaluation date: 09/01/1992
Evaluation: GROUNDWATER MONITORING EVALUATION
Area of violation: Not reported
Date achieved compliance: Not reported

Map ID	Site	Database(s)	EPA ID Number

U S ARMY ENG CNTR FT BELVOIR (Continued) **1000102350**

Evaluation lead agency: State

Evaluation date: 09/12/1991
Evaluation: NON-FINANCIAL RECORD REVIEW
Area of violation: TSD - Closure/Post-Closure
Date achieved compliance: 08/25/1993
Evaluation lead agency: State

Evaluation date: 09/11/1991
Evaluation: COMPLIANCE EVALUATION INSPECTION ON-SITE
Area of violation: Generators - General
Date achieved compliance: 03/25/1993
Evaluation lead agency: State

Evaluation date: 09/11/1991
Evaluation: COMPLIANCE EVALUATION INSPECTION ON-SITE
Area of violation: TSD - Contingency Plan and Emergency Procedures
Date achieved compliance: 08/25/1993
Evaluation lead agency: State

Evaluation date: 09/11/1991
Evaluation: COMPLIANCE EVALUATION INSPECTION ON-SITE
Area of violation: TSD - Manifest/Records/Reporting
Date achieved compliance: 08/25/1993
Evaluation lead agency: State

Evaluation date: 02/26/1991
Evaluation: COMPLIANCE EVALUATION INSPECTION ON-SITE
Area of violation: Not reported
Date achieved compliance: Not reported
Evaluation lead agency: EPA

Evaluation date: 08/10/1990
Evaluation: NON-FINANCIAL RECORD REVIEW
Area of violation: TSD - Closure/Post-Closure
Date achieved compliance: 06/08/1990
Evaluation lead agency: State

Evaluation date: 06/21/1990
Evaluation: CASE DEVELOPMENT INSPECTION
Area of violation: TSD IS-Ground-Water Monitoring
Date achieved compliance: 02/26/1991
Evaluation lead agency: EPA

Evaluation date: 06/21/1990
Evaluation: CASE DEVELOPMENT INSPECTION
Area of violation: TSD - General
Date achieved compliance: 02/26/1991
Evaluation lead agency: EPA

Evaluation date: 06/21/1990
Evaluation: CASE DEVELOPMENT INSPECTION
Area of violation: TSD - Closure/Post-Closure
Date achieved compliance: 06/08/1990
Evaluation lead agency: EPA

Evaluation date: 02/15/1990

Map ID	Site	Database(s)	EPA ID Number

U S ARMY ENG CNTR FT BELVOIR (Continued) **1000102350**

Evaluation: COMPLIANCE EVALUATION INSPECTION ON-SITE
Area of violation: TSD - Closure/Post-Closure
Date achieved compliance: 06/08/1990
Evaluation lead agency: State

Evaluation date: 02/15/1990
Evaluation: COMPLIANCE EVALUATION INSPECTION ON-SITE
Area of violation: TSD - General
Date achieved compliance: 02/26/1991
Evaluation lead agency: EPA

Evaluation date: 02/15/1990
Evaluation: COMPLIANCE EVALUATION INSPECTION ON-SITE
Area of violation: TSD - Closure/Post-Closure
Date achieved compliance: 06/08/1990
Evaluation lead agency: EPA

Evaluation date: 02/15/1990
Evaluation: COMPLIANCE EVALUATION INSPECTION ON-SITE
Area of violation: LDR - General
Date achieved compliance: 02/26/1991
Evaluation lead agency: State

Evaluation date: 02/15/1990
Evaluation: COMPLIANCE EVALUATION INSPECTION ON-SITE
Area of violation: TSD - General
Date achieved compliance: 02/26/1991
Evaluation lead agency: State

Evaluation date: 02/15/1990
Evaluation: COMPLIANCE EVALUATION INSPECTION ON-SITE
Area of violation: LDR - General
Date achieved compliance: 09/11/1991
Evaluation lead agency: State

Evaluation date: 02/15/1990
Evaluation: COMPLIANCE EVALUATION INSPECTION ON-SITE
Area of violation: TSD IS-Ground-Water Monitoring
Date achieved compliance: 02/26/1991
Evaluation lead agency: State

Evaluation date: 10/06/1989
Evaluation: NON-FINANCIAL RECORD REVIEW
Area of violation: TSD - Closure/Post-Closure
Date achieved compliance: 02/05/1990
Evaluation lead agency: State

Evaluation date: 10/06/1989
Evaluation: NON-FINANCIAL RECORD REVIEW
Area of violation: TSD - General
Date achieved compliance: 02/05/1990
Evaluation lead agency: State

Evaluation date: 03/09/1989
Evaluation: COMPLIANCE EVALUATION INSPECTION ON-SITE
Area of violation: TSD - General
Date achieved compliance: 07/01/1989

Map ID	Site	Database(s)	EPA ID Number

U S ARMY ENG CNTR FT BELVOIR (Continued) **1000102350**

Evaluation lead agency: State

Evaluation date: 03/09/1989
Evaluation: COMPLIANCE EVALUATION INSPECTION ON-SITE
Area of violation: TSD - Closure/Post-Closure
Date achieved compliance: 02/05/1990
Evaluation lead agency: EPA

Evaluation date: 03/09/1989
Evaluation: COMPLIANCE EVALUATION INSPECTION ON-SITE
Area of violation: TSD - General
Date achieved compliance: 02/05/1990
Evaluation lead agency: State

Evaluation date: 03/09/1989
Evaluation: COMPLIANCE EVALUATION INSPECTION ON-SITE
Area of violation: TSD - Closure/Post-Closure
Date achieved compliance: 02/05/1990
Evaluation lead agency: State

Evaluation date: 03/09/1989
Evaluation: COMPLIANCE EVALUATION INSPECTION ON-SITE
Area of violation: TSD - General
Date achieved compliance: 02/05/1990
Evaluation lead agency: EPA

Evaluation date: 03/09/1989
Evaluation: COMPLIANCE EVALUATION INSPECTION ON-SITE
Area of violation: TSD - General
Date achieved compliance: 07/01/1989
Evaluation lead agency: EPA

Evaluation date: 10/12/1988
Evaluation: NON-FINANCIAL RECORD REVIEW
Area of violation: TSD - Closure/Post-Closure
Date achieved compliance: 06/30/1989
Evaluation lead agency: State

Evaluation date: 10/12/1988
Evaluation: NON-FINANCIAL RECORD REVIEW
Area of violation: TSD - General
Date achieved compliance: 06/30/1989
Evaluation lead agency: State

Evaluation date: 02/10/1988
Evaluation: COMPLIANCE EVALUATION INSPECTION ON-SITE
Area of violation: TSD - General
Date achieved compliance: 07/01/1989
Evaluation lead agency: EPA

Evaluation date: 12/15/1987
Evaluation: COMPLIANCE EVALUATION INSPECTION ON-SITE
Area of violation: TSD - General
Date achieved compliance: 03/24/1988
Evaluation lead agency: State

Evaluation date: 12/15/1987

Map ID	Site	Database(s)	EPA ID Number

U S ARMY ENG CNTR FT BELVOIR (Continued) **1000102350**

Evaluation: COMPLIANCE EVALUATION INSPECTION ON-SITE
Area of violation: TSD - Closure/Post-Closure
Date achieved compliance: 03/24/1988
Evaluation lead agency: State

ICIS:
Enforcement Action ID: VA000A0000510590001800241
FRS ID: 110000620374
Action Name: US ARMY - FORT BELVOIR 510590001800241
Facility Name: US ARMY - FORT BELVOIR
Facility Address: TELEGRAPH RD AND POTOMAC RIVER
FORT BELVOIR, VA 22060
Enforcement Action Type: Notice of Violation
Facility County: FAIRFAX
Program System Acronym: AIR
Enforcement Action Forum Desc: Administrative - Informal
EA Type Code: NOV
Facility SIC Code: Not reported
Federal Facility ID: Not reported
Latitude in Decimal Degrees: 38.703037
Longitude in Decimal Degrees: -77.150418
Permit Type Desc: Not reported
Program System Acronym: VA0000005105900018
Facility NAICS Code: 928110
Tribal Land Code: Not reported

Enforcement Action ID: VA000A0000510590001800183
FRS ID: 110000620374
Action Name: US ARMY - FORT BELVOIR 510590001800183
Facility Name: US ARMY - FORT BELVOIR
Facility Address: TELEGRAPH RD AND POTOMAC RIVER
FORT BELVOIR, VA 22060
Enforcement Action Type: Notice of Violation
Facility County: FAIRFAX
Program System Acronym: AIR
Enforcement Action Forum Desc: Administrative - Informal
EA Type Code: NOV
Facility SIC Code: Not reported
Federal Facility ID: Not reported
Latitude in Decimal Degrees: 38.703037
Longitude in Decimal Degrees: -77.150418
Permit Type Desc: Not reported
Program System Acronym: VA0000005105900018
Facility NAICS Code: 928110
Tribal Land Code: Not reported

Enforcement Action ID: VA000A0000510590001800160
FRS ID: 110000620374
Action Name: US ARMY - FORT BELVOIR 510590001800160
Facility Name: US ARMY - FORT BELVOIR
Facility Address: TELEGRAPH RD AND POTOMAC RIVER
FORT BELVOIR, VA 22060
Enforcement Action Type: Notice of Violation
Facility County: FAIRFAX
Program System Acronym: AIR
Enforcement Action Forum Desc: Administrative - Informal
EA Type Code: NOV
Facility SIC Code: Not reported

Map ID	Site	Database(s)	EPA ID Number

U S ARMY ENG CNTR FT BELVOIR (Continued) **1000102350**

Federal Facility ID: Not reported
Latitude in Decimal Degrees: 38.703037
Longitude in Decimal Degrees: -77.150418
Permit Type Desc: Not reported
Program System Acronym: VA0000005105900018
Facility NAICS Code: 928110
Tribal Land Code: Not reported

Enforcement Action ID: VA000A0000510590001800147
FRS ID: 110000620374
Action Name: US ARMY - FORT BELVOIR 510590001800147
Facility Name: US ARMY - FORT BELVOIR
Facility Address: TELEGRAPH RD AND POTOMAC RIVER
FORT BELVOIR, VA 22060
Enforcement Action Type: Administrative Order
Facility County: FAIRFAX
Program System Acronym: AIR
Enforcement Action Forum Desc: Administrative - Formal
EA Type Code: SCAAAO
Facility SIC Code: Not reported
Federal Facility ID: Not reported
Latitude in Decimal Degrees: 38.703037
Longitude in Decimal Degrees: -77.150418
Permit Type Desc: Not reported
Program System Acronym: VA0000005105900018
Facility NAICS Code: 928110
Tribal Land Code: Not reported

Enforcement Action ID: VA000A0000510590001800122
FRS ID: 110000620374
Action Name: US ARMY - FORT BELVOIR 510590001800122
Facility Name: US ARMY - FORT BELVOIR
Facility Address: TELEGRAPH RD AND POTOMAC RIVER
FORT BELVOIR, VA 22060
Enforcement Action Type: Notice of Violation
Facility County: FAIRFAX
Program System Acronym: AIR
Enforcement Action Forum Desc: Administrative - Informal
EA Type Code: NOV
Facility SIC Code: Not reported
Federal Facility ID: Not reported
Latitude in Decimal Degrees: 38.703037
Longitude in Decimal Degrees: -77.150418
Permit Type Desc: Not reported
Program System Acronym: VA0000005105900018
Facility NAICS Code: 928110
Tribal Land Code: Not reported

Enforcement Action ID: VA000A0000510590001800086
FRS ID: 110000620374
Action Name: US ARMY - FORT BELVOIR 510590001800086
Facility Name: US ARMY - FORT BELVOIR
Facility Address: TELEGRAPH RD AND POTOMAC RIVER
FORT BELVOIR, VA 22060
Enforcement Action Type: Notice of Violation
Facility County: FAIRFAX
Program System Acronym: AIR

Map ID	Site	Database(s)	EPA ID Number

U S ARMY ENG CNTR FT BELVOIR (Continued) **1000102350**

Enforcement Action Forum Desc: Administrative - Informal
EA Type Code: NOV
Facility SIC Code: Not reported
Federal Facility ID: Not reported
Latitude in Decimal Degrees: 38.703037
Longitude in Decimal Degrees: -77.150418
Permit Type Desc: Not reported
Program System Acronym: VA0000005105900018
Facility NAICS Code: 928110
Tribal Land Code: Not reported

Enforcement Action ID: VA000A0000510590001800048
FRS ID: 110000620374
Action Name: US ARMY - FORT BELVOIR 510590001800048
Facility Name: US ARMY - FORT BELVOIR
Facility Address: TELEGRAPH RD AND POTOMAC RIVER
FORT BELVOIR, VA 22060
Enforcement Action Type: Administrative Order
Facility County: FAIRFAX
Program System Acronym: AIR
Enforcement Action Forum Desc: Administrative - Formal
EA Type Code: SCAAAO
Facility SIC Code: Not reported
Federal Facility ID: Not reported
Latitude in Decimal Degrees: 38.703037
Longitude in Decimal Degrees: -77.150418
Permit Type Desc: Not reported
Program System Acronym: VA0000005105900018
Facility NAICS Code: 928110
Tribal Land Code: Not reported

Enforcement Action ID: VA000A0000510590001800047
FRS ID: 110000620374
Action Name: US ARMY - FORT BELVOIR 510590001800047
Facility Name: US ARMY - FORT BELVOIR
Facility Address: TELEGRAPH RD AND POTOMAC RIVER
FORT BELVOIR, VA 22060
Enforcement Action Type: Notice of Violation
Facility County: FAIRFAX
Program System Acronym: AIR
Enforcement Action Forum Desc: Administrative - Informal
EA Type Code: NOV
Facility SIC Code: Not reported
Federal Facility ID: Not reported
Latitude in Decimal Degrees: 38.703037
Longitude in Decimal Degrees: -77.150418
Permit Type Desc: Not reported
Program System Acronym: VA0000005105900018
Facility NAICS Code: 928110
Tribal Land Code: Not reported

Enforcement Action ID: VA000A0000510590001800032
FRS ID: 110000620374
Action Name: US ARMY - FORT BELVOIR 510590001800032
Facility Name: US ARMY - FORT BELVOIR
Facility Address: TELEGRAPH RD AND POTOMAC RIVER
FORT BELVOIR, VA 22060

Map ID	Site	Database(s)	EPA ID Number

U S ARMY ENG CNTR FT BELVOIR (Continued) **1000102350**

Enforcement Action Type:	Notice of Violation
Facility County:	FAIRFAX
Program System Acronym:	AIR
Enforcement Action Forum Desc:	Administrative - Informal
EA Type Code:	NOV
Facility SIC Code:	Not reported
Federal Facility ID:	Not reported
Latitude in Decimal Degrees:	38.703037
Longitude in Decimal Degrees:	-77.150418
Permit Type Desc:	Not reported
Program System Acronym:	VA0000005105900018
Facility NAICS Code:	928110
Tribal Land Code:	Not reported

NJ MANIFEST:

EPA Id:	VA7213720082
Mail Address:	Not reported
Mail City/State/Zip:	Not reported
Facility Phone:	7036644131
Emergency Phone:	Not reported
Contact:	BENJAMIN J HAVIN
Comments:	Not reported
SIC Code:	Not reported
County:	00
Municipal:	00
Previous EPA Id:	VA7213720083
Gen Flag:	X
Trans Flag:	X
TSDF Flag:	Not reported
Name Change:	Not reported
Date Change:	Not reported

Manifest:

Manifest Number:	000103256CEX
EPA ID:	VA7213720082
Date Shipped:	04/13/2007
TSDF EPA ID:	NJD002182897
Transporter EPA ID:	TXR000050930
Transporter 2 EPA ID:	Not reported
Transporter 3 EPA ID:	Not reported
Transporter 4 EPA ID:	Not reported
Transporter 5 EPA ID:	Not reported
Transporter 6 EPA ID:	Not reported
Transporter 7 EPA ID:	Not reported
Transporter 8 EPA ID:	Not reported
Transporter 9 EPA ID:	Not reported
Transporter 10 EPA ID:	Not reported
Date Trans1 Transported Waste:	04/13/2007
Date Trans2 Transported Waste:	Not reported
Date Trans3 Transported Waste:	Not reported
Date Trans4 Transported Waste:	Not reported
Date Trans5 Transported Waste:	Not reported
Date Trans6 Transported Waste:	Not reported
Date Trans7 Transported Waste:	Not reported
Date Trans8 Transported Waste:	Not reported
Date Trans9 Transported Waste:	Not reported

Map ID	Site	Database(s)	EPA ID Number

U S ARMY ENG CNTR FT BELVOIR (Continued) **1000102350**

Date Trans10 Transported Waste:	Not reported
Date TSDF Received Waste:	04/17/2007
TSDF EPA Facility Name:	Not reported
QTY Units:	Not reported
Transporter SEQ ID:	Not reported
Transporter-1 Date:	Not reported
Waste SEQ ID:	Not reported
Waste Type Code 2:	Not reported
Waste Type Code 3:	Not reported
Waste Type Code 4:	Not reported
Waste Type Code 5:	Not reported
Waste Type Code 6:	Not reported
Date Accepted:	Not reported
Manifest Discrepancy Type:	Not reported
Data Entry Number:	Not reported
Was Load Rejected:	No
Reason Load Was Rejected:	Not reported

Waste:

Manifest Year:	Not reported
Waste Code:	D039
Hand Code:	H02
Quantity:	23 G

Manifest Number:	000044406SKS
EPA ID:	VA7213720082
Date Shipped:	12/14/2007
TSDF EPA ID:	NJD002182897
Transporter EPA ID:	TXR000050930
Transporter 2 EPA ID:	Not reported
Transporter 3 EPA ID:	Not reported
Transporter 4 EPA ID:	Not reported
Transporter 5 EPA ID:	Not reported
Transporter 6 EPA ID:	Not reported
Transporter 7 EPA ID:	Not reported
Transporter 8 EPA ID:	Not reported
Transporter 9 EPA ID:	Not reported
Transporter 10 EPA ID:	Not reported
Date Trans1 Transported Waste:	12/14/2007
Date Trans2 Transported Waste:	Not reported
Date Trans3 Transported Waste:	Not reported
Date Trans4 Transported Waste:	Not reported
Date Trans5 Transported Waste:	Not reported
Date Trans6 Transported Waste:	Not reported
Date Trans7 Transported Waste:	Not reported
Date Trans8 Transported Waste:	Not reported
Date Trans9 Transported Waste:	Not reported
Date Trans10 Transported Waste:	Not reported
Date TSDF Received Waste:	12/17/2007
TSDF EPA Facility Name:	Not reported
QTY Units:	Not reported
Transporter SEQ ID:	Not reported
Transporter-1 Date:	Not reported
Waste SEQ ID:	Not reported
Waste Type Code 2:	Not reported
Waste Type Code 3:	Not reported
Waste Type Code 4:	Not reported

Map ID	Site	Database(s)	EPA ID Number

U S ARMY ENG CNTR FT BELVOIR (Continued) **1000102350**

Waste Type Code 5:	Not reported
Waste Type Code 6:	Not reported
Date Accepted:	Not reported
Manifest Discrepancy Type:	Not reported
Data Entry Number:	Not reported
Was Load Rejected:	No
Reason Load Was Rejected:	Not reported
Manifest Number:	002563107SKS
EPA ID:	VA7213720082
Date Shipped:	09/30/2010
TSDF EPA ID:	NJD002182897
Transporter EPA ID:	TXR000050930
Transporter 2 EPA ID:	Not reported
Transporter 3 EPA ID:	Not reported
Transporter 4 EPA ID:	Not reported
Transporter 5 EPA ID:	Not reported
Transporter 6 EPA ID:	Not reported
Transporter 7 EPA ID:	Not reported
Transporter 8 EPA ID:	Not reported
Transporter 9 EPA ID:	Not reported
Transporter 10 EPA ID:	Not reported
Date Trans1 Transported Waste:	09/30/2010
Date Trans2 Transported Waste:	Not reported
Date Trans3 Transported Waste:	Not reported
Date Trans4 Transported Waste:	Not reported
Date Trans5 Transported Waste:	Not reported
Date Trans6 Transported Waste:	Not reported
Date Trans7 Transported Waste:	Not reported
Date Trans8 Transported Waste:	Not reported
Date Trans9 Transported Waste:	Not reported
Date Trans10 Transported Waste:	Not reported
Date TSDF Received Waste:	10/07/2010
TSDF EPA Facility Name:	Not reported
QTY Units:	Not reported
Transporter SEQ ID:	Not reported
Transporter-1 Date:	Not reported
Waste SEQ ID:	Not reported
Waste Type Code 2:	Not reported
Waste Type Code 3:	Not reported
Waste Type Code 4:	Not reported
Waste Type Code 5:	Not reported
Waste Type Code 6:	Not reported
Date Accepted:	Not reported
Manifest Discrepancy Type:	Not reported
Data Entry Number:	Not reported
Was Load Rejected:	No
Reason Load Was Rejected:	Not reported

Waste:

Manifest Year:	Not reported
Waste Code:	D039
Hand Code:	H020
Quantity:	107 G
Manifest Number:	NJA4024818
EPA ID:	VA7213720082

Map ID	Site	Database(s)	EPA ID Number

U S ARMY ENG CNTR FT BELVOIR (Continued) **1000102350**

Date Shipped:	07/20/2004
TSDF EPA ID:	NJD002182897
Transporter EPA ID:	TXR000050930
Transporter 2 EPA ID:	Not reported
Transporter 3 EPA ID:	Not reported
Transporter 4 EPA ID:	Not reported
Transporter 5 EPA ID:	Not reported
Transporter 6 EPA ID:	Not reported
Transporter 7 EPA ID:	Not reported
Transporter 8 EPA ID:	Not reported
Transporter 9 EPA ID:	Not reported
Transporter 10 EPA ID:	Not reported
Date Trans1 Transported Waste:	07/20/2004
Date Trans2 Transported Waste:	Not reported
Date Trans3 Transported Waste:	Not reported
Date Trans4 Transported Waste:	Not reported
Date Trans5 Transported Waste:	Not reported
Date Trans6 Transported Waste:	Not reported
Date Trans7 Transported Waste:	Not reported
Date Trans8 Transported Waste:	Not reported
Date Trans9 Transported Waste:	Not reported
Date Trans10 Transported Waste:	Not reported
Date TSDF Received Waste:	07/24/2004
TSDF EPA Facility Name:	Not reported
QTY Units:	Not reported
Transporter SEQ ID:	Not reported
Transporter-1 Date:	Not reported
Waste SEQ ID:	Not reported
Waste Type Code 2:	Not reported
Waste Type Code 3:	Not reported
Waste Type Code 4:	Not reported
Waste Type Code 5:	Not reported
Waste Type Code 6:	Not reported
Date Accepted:	Not reported
Manifest Discrepancy Type:	Not reported
Data Entry Number:	08180421
Was Load Rejected:	No
Reason Load Was Rejected:	Not reported

Manifest Number:	002233816SKS
EPA ID:	VA7213720082
Date Shipped:	02/17/2010
TSDF EPA ID:	NJ0000381962
Transporter EPA ID:	TXR000050930
Transporter 2 EPA ID:	Not reported
Transporter 3 EPA ID:	Not reported
Transporter 4 EPA ID:	Not reported
Transporter 5 EPA ID:	Not reported
Transporter 6 EPA ID:	Not reported
Transporter 7 EPA ID:	Not reported
Transporter 8 EPA ID:	Not reported
Transporter 9 EPA ID:	Not reported
Transporter 10 EPA ID:	Not reported
Date Trans1 Transported Waste:	02/17/2010
Date Trans2 Transported Waste:	Not reported
Date Trans3 Transported Waste:	Not reported
Date Trans4 Transported Waste:	Not reported

Map ID	Site	Database(s)	EPA ID Number

U S ARMY ENG CNTR FT BELVOIR (Continued) **1000102350**

Date Trans5 Transported Waste:	Not reported
Date Trans6 Transported Waste:	Not reported
Date Trans7 Transported Waste:	Not reported
Date Trans8 Transported Waste:	Not reported
Date Trans9 Transported Waste:	Not reported
Date Trans10 Transported Waste:	Not reported
Date TSDF Received Waste:	03/03/2010
TSDF EPA Facility Name:	Not reported
QTY Units:	Not reported
Transporter SEQ ID:	Not reported
Transporter-1 Date:	Not reported
Waste SEQ ID:	Not reported
Waste Type Code 2:	Not reported
Waste Type Code 3:	Not reported
Waste Type Code 4:	Not reported
Waste Type Code 5:	Not reported
Waste Type Code 6:	Not reported
Date Accepted:	Not reported
Manifest Discrepancy Type:	Not reported
Data Entry Number:	Not reported
Was Load Rejected:	No
Reason Load Was Rejected:	Not reported

Waste:

Manifest Year:	Not reported
Waste Code:	D011
Hand Code:	H010
Quantity:	180 P

Manifest Number:	002672609SKS
EPA ID:	VA7213720082
Date Shipped:	1/19/2012
TSDF EPA ID:	NJD002182897
Transporter EPA ID:	TXR000050930
Transporter 2 EPA ID:	Not reported
Transporter 3 EPA ID:	Not reported
Transporter 4 EPA ID:	Not reported
Transporter 5 EPA ID:	Not reported
Transporter 6 EPA ID:	Not reported
Transporter 7 EPA ID:	Not reported
Transporter 8 EPA ID:	Not reported
Transporter 9 EPA ID:	Not reported
Transporter 10 EPA ID:	Not reported
Date Trans1 Transported Waste:	Not reported
Date Trans2 Transported Waste:	Not reported
Date Trans3 Transported Waste:	Not reported
Date Trans4 Transported Waste:	Not reported
Date Trans5 Transported Waste:	Not reported
Date Trans6 Transported Waste:	Not reported
Date Trans7 Transported Waste:	Not reported
Date Trans8 Transported Waste:	Not reported
Date Trans9 Transported Waste:	Not reported
Date Trans10 Transported Waste:	Not reported
Date TSDF Received Waste:	Not reported
TSDF EPA Facility Name:	Not reported
QTY Units:	Not reported
Transporter SEQ ID:	Not reported

Map ID	Site	Database(s)	EPA ID Number

U S ARMY ENG CNTR FT BELVOIR (Continued) **1000102350**

Transporter-1 Date:	Not reported
Waste SEQ ID:	Not reported
Waste Type Code 2:	Not reported
Waste Type Code 3:	Not reported
Waste Type Code 4:	Not reported
Waste Type Code 5:	Not reported
Waste Type Code 6:	Not reported
Date Accepted:	Not reported
Manifest Discrepancy Type:	Not reported
Data Entry Number:	Not reported
Was Load Rejected:	Not reported
Reason Load Was Rejected:	Not reported

Waste:

Manifest Year:	Not reported
Waste Code:	D039
Hand Code:	Not reported
Quantity:	212.00 Pounds

Manifest Number:	NJA5112213
EPA ID:	VA7213720082
Date Shipped:	07/19/2006
TSDF EPA ID:	NJD002182897
Transporter EPA ID:	TXR000050930
Transporter 2 EPA ID:	Not reported
Transporter 3 EPA ID:	Not reported
Transporter 4 EPA ID:	Not reported
Transporter 5 EPA ID:	Not reported
Transporter 6 EPA ID:	Not reported
Transporter 7 EPA ID:	Not reported
Transporter 8 EPA ID:	Not reported
Transporter 9 EPA ID:	Not reported
Transporter 10 EPA ID:	Not reported
Date Trans1 Transported Waste:	07/19/2006
Date Trans2 Transported Waste:	Not reported
Date Trans3 Transported Waste:	Not reported
Date Trans4 Transported Waste:	Not reported
Date Trans5 Transported Waste:	Not reported
Date Trans6 Transported Waste:	Not reported
Date Trans7 Transported Waste:	Not reported
Date Trans8 Transported Waste:	Not reported
Date Trans9 Transported Waste:	Not reported
Date Trans10 Transported Waste:	Not reported
Date TSDF Received Waste:	07/21/2006
TSDF EPA Facility Name:	Not reported
QTY Units:	Not reported
Transporter SEQ ID:	Not reported
Transporter-1 Date:	Not reported
Waste SEQ ID:	Not reported
Waste Type Code 2:	Not reported
Waste Type Code 3:	Not reported
Waste Type Code 4:	Not reported
Waste Type Code 5:	Not reported
Waste Type Code 6:	Not reported
Date Accepted:	Not reported
Manifest Discrepancy Type:	Not reported
Data Entry Number:	08230621

Map ID	Site	Database(s)	EPA ID Number

U S ARMY ENG CNTR FT BELVOIR (Continued) **1000102350**

Was Load Rejected:	No
Reason Load Was Rejected:	Not reported
Manifest Number:	NJA5112603
EPA ID:	VA7213720082
Date Shipped:	05/16/2006
TSDF EPA ID:	NJD002182897
Transporter EPA ID:	TXR000050930
Transporter 2 EPA ID:	Not reported
Transporter 3 EPA ID:	Not reported
Transporter 4 EPA ID:	Not reported
Transporter 5 EPA ID:	Not reported
Transporter 6 EPA ID:	Not reported
Transporter 7 EPA ID:	Not reported
Transporter 8 EPA ID:	Not reported
Transporter 9 EPA ID:	Not reported
Transporter 10 EPA ID:	Not reported
Date Trans1 Transported Waste:	05/16/2006
Date Trans2 Transported Waste:	Not reported
Date Trans3 Transported Waste:	Not reported
Date Trans4 Transported Waste:	Not reported
Date Trans5 Transported Waste:	Not reported
Date Trans6 Transported Waste:	Not reported
Date Trans7 Transported Waste:	Not reported
Date Trans8 Transported Waste:	Not reported
Date Trans9 Transported Waste:	Not reported
Date Trans10 Transported Waste:	Not reported
Date TSDF Received Waste:	05/24/2006
TSDF EPA Facility Name:	Not reported
QTY Units:	Not reported
Transporter SEQ ID:	Not reported
Transporter-1 Date:	Not reported
Waste SEQ ID:	Not reported
Waste Type Code 2:	Not reported
Waste Type Code 3:	Not reported
Waste Type Code 4:	Not reported
Waste Type Code 5:	Not reported
Waste Type Code 6:	Not reported
Date Accepted:	Not reported
Manifest Discrepancy Type:	Not reported
Data Entry Number:	07110622
Was Load Rejected:	No
Reason Load Was Rejected:	Not reported
Manifest Number:	001780322SKS
EPA ID:	VA7213720082
Date Shipped:	10/28/2009
TSDF EPA ID:	NJD002182897
Transporter EPA ID:	TXR000050930
Transporter 2 EPA ID:	Not reported
Transporter 3 EPA ID:	Not reported
Transporter 4 EPA ID:	Not reported
Transporter 5 EPA ID:	Not reported
Transporter 6 EPA ID:	Not reported
Transporter 7 EPA ID:	Not reported
Transporter 8 EPA ID:	Not reported
Transporter 9 EPA ID:	Not reported

Map ID	Site	Database(s)	EPA ID Number

U S ARMY ENG CNTR FT BELVOIR (Continued) **1000102350**

Transporter 10 EPA ID:	Not reported
Date Trans1 Transported Waste:	10/28/2009
Date Trans2 Transported Waste:	Not reported
Date Trans3 Transported Waste:	Not reported
Date Trans4 Transported Waste:	Not reported
Date Trans5 Transported Waste:	Not reported
Date Trans6 Transported Waste:	Not reported
Date Trans7 Transported Waste:	Not reported
Date Trans8 Transported Waste:	Not reported
Date Trans9 Transported Waste:	Not reported
Date Trans10 Transported Waste:	Not reported
Date TSDF Received Waste:	11/02/2009
TSDF EPA Facility Name:	Not reported
QTY Units:	Not reported
Transporter SEQ ID:	Not reported
Transporter-1 Date:	Not reported
Waste SEQ ID:	Not reported
Waste Type Code 2:	Not reported
Waste Type Code 3:	Not reported
Waste Type Code 4:	Not reported
Waste Type Code 5:	Not reported
Waste Type Code 6:	Not reported
Date Accepted:	Not reported
Manifest Discrepancy Type:	Not reported
Data Entry Number:	Not reported
Was Load Rejected:	No
Reason Load Was Rejected:	Not reported

Waste:

Manifest Year:	Not reported
Waste Code:	D039
Hand Code:	H020
Quantity:	164 G

Manifest Number:	000811150JJK
EPA ID:	VA7213720082
Date Shipped:	05/10/2007
TSDF EPA ID:	NJD002182897
Transporter EPA ID:	TXR000050930
Transporter 2 EPA ID:	Not reported
Transporter 3 EPA ID:	Not reported
Transporter 4 EPA ID:	Not reported
Transporter 5 EPA ID:	Not reported
Transporter 6 EPA ID:	Not reported
Transporter 7 EPA ID:	Not reported
Transporter 8 EPA ID:	Not reported
Transporter 9 EPA ID:	Not reported
Transporter 10 EPA ID:	Not reported
Date Trans1 Transported Waste:	05/10/2007
Date Trans2 Transported Waste:	Not reported
Date Trans3 Transported Waste:	Not reported
Date Trans4 Transported Waste:	Not reported
Date Trans5 Transported Waste:	Not reported
Date Trans6 Transported Waste:	Not reported
Date Trans7 Transported Waste:	Not reported
Date Trans8 Transported Waste:	Not reported
Date Trans9 Transported Waste:	Not reported

Map ID	Site	Database(s)	EPA ID Number

U S ARMY ENG CNTR FT BELVOIR (Continued) **1000102350**

Date Trans10 Transported Waste:	Not reported
Date TSDF Received Waste:	05/14/2007
TSDF EPA Facility Name:	Not reported
QTY Units:	Not reported
Transporter SEQ ID:	Not reported
Transporter-1 Date:	Not reported
Waste SEQ ID:	Not reported
Waste Type Code 2:	Not reported
Waste Type Code 3:	Not reported
Waste Type Code 4:	Not reported
Waste Type Code 5:	Not reported
Waste Type Code 6:	Not reported
Date Accepted:	Not reported
Manifest Discrepancy Type:	Not reported
Data Entry Number:	Not reported
Was Load Rejected:	No
Reason Load Was Rejected:	Not reported

Waste:

Manifest Year:	Not reported
Waste Code:	D039
Hand Code:	H02
Quantity:	149 G

Manifest Number:	002040337SKS
EPA ID:	VA7213720082
Date Shipped:	02/17/2010
TSDF EPA ID:	NJD002182897
Transporter EPA ID:	TXR000050930
Transporter 2 EPA ID:	NJD986607380
Transporter 3 EPA ID:	Not reported
Transporter 4 EPA ID:	Not reported
Transporter 5 EPA ID:	Not reported
Transporter 6 EPA ID:	Not reported
Transporter 7 EPA ID:	Not reported
Transporter 8 EPA ID:	Not reported
Transporter 9 EPA ID:	Not reported
Transporter 10 EPA ID:	Not reported
Date Trans1 Transported Waste:	02/17/2010
Date Trans2 Transported Waste:	02/26/2010
Date Trans3 Transported Waste:	Not reported
Date Trans4 Transported Waste:	Not reported
Date Trans5 Transported Waste:	Not reported
Date Trans6 Transported Waste:	Not reported
Date Trans7 Transported Waste:	Not reported
Date Trans8 Transported Waste:	Not reported
Date Trans9 Transported Waste:	Not reported
Date Trans10 Transported Waste:	Not reported
Date TSDF Received Waste:	03/02/2010
TSDF EPA Facility Name:	Not reported
QTY Units:	Not reported
Transporter SEQ ID:	Not reported
Transporter-1 Date:	Not reported
Waste SEQ ID:	Not reported
Waste Type Code 2:	Not reported
Waste Type Code 3:	Not reported
Waste Type Code 4:	Not reported

Map ID	Site	Database(s)	EPA ID Number

U S ARMY ENG CNTR FT BELVOIR (Continued) **1000102350**

Waste Type Code 5:	Not reported
Waste Type Code 6:	Not reported
Date Accepted:	Not reported
Manifest Discrepancy Type:	Not reported
Data Entry Number:	Not reported
Was Load Rejected:	No
Reason Load Was Rejected:	Not reported

Waste:

Manifest Year:	Not reported
Waste Code:	D039
Hand Code:	H020
Quantity:	44 G

Manifest Number:	NJA4024857
EPA ID:	VA7213720082
Date Shipped:	06/17/2004
TSDF EPA ID:	NJD002182897
Transporter EPA ID:	TXR000050930
Transporter 2 EPA ID:	Not reported
Transporter 3 EPA ID:	Not reported
Transporter 4 EPA ID:	Not reported
Transporter 5 EPA ID:	Not reported
Transporter 6 EPA ID:	Not reported
Transporter 7 EPA ID:	Not reported
Transporter 8 EPA ID:	Not reported
Transporter 9 EPA ID:	Not reported
Transporter 10 EPA ID:	Not reported
Date Trans1 Transported Waste:	06/17/2004
Date Trans2 Transported Waste:	Not reported
Date Trans3 Transported Waste:	Not reported
Date Trans4 Transported Waste:	Not reported
Date Trans5 Transported Waste:	Not reported
Date Trans6 Transported Waste:	Not reported
Date Trans7 Transported Waste:	Not reported
Date Trans8 Transported Waste:	Not reported
Date Trans9 Transported Waste:	Not reported
Date Trans10 Transported Waste:	Not reported
Date TSDF Received Waste:	06/26/2004
TSDF EPA Facility Name:	Not reported
QTY Units:	Not reported
Transporter SEQ ID:	Not reported
Transporter-1 Date:	Not reported
Waste SEQ ID:	Not reported
Waste Type Code 2:	Not reported
Waste Type Code 3:	Not reported
Waste Type Code 4:	Not reported
Waste Type Code 5:	Not reported
Waste Type Code 6:	Not reported
Date Accepted:	Not reported
Manifest Discrepancy Type:	Not reported
Data Entry Number:	07210421
Was Load Rejected:	No
Reason Load Was Rejected:	Not reported

Manifest Number:	004008909SKS
EPA ID:	VA7213720082

Map ID	Site	Database(s)	EPA ID Number

U S ARMY ENG CNTR FT BELVOIR (Continued) **1000102350**

Date Shipped:	12/17/2013
TSDF EPA ID:	NJD002182897
Transporter EPA ID:	TXR000081205
Transporter 2 EPA ID:	Not reported
Transporter 3 EPA ID:	Not reported
Transporter 4 EPA ID:	Not reported
Transporter 5 EPA ID:	Not reported
Transporter 6 EPA ID:	Not reported
Transporter 7 EPA ID:	Not reported
Transporter 8 EPA ID:	Not reported
Transporter 9 EPA ID:	Not reported
Transporter 10 EPA ID:	Not reported
Date Trans1 Transported Waste:	Not reported
Date Trans2 Transported Waste:	Not reported
Date Trans3 Transported Waste:	Not reported
Date Trans4 Transported Waste:	Not reported
Date Trans5 Transported Waste:	Not reported
Date Trans6 Transported Waste:	Not reported
Date Trans7 Transported Waste:	Not reported
Date Trans8 Transported Waste:	Not reported
Date Trans9 Transported Waste:	Not reported
Date Trans10 Transported Waste:	Not reported
Date TSDF Received Waste:	Not reported
TSDF EPA Facility Name:	Not reported
QTY Units:	Not reported
Transporter SEQ ID:	Not reported
Transporter-1 Date:	Not reported
Waste SEQ ID:	Not reported
Waste Type Code 2:	Not reported
Waste Type Code 3:	Not reported
Waste Type Code 4:	Not reported
Waste Type Code 5:	Not reported
Waste Type Code 6:	Not reported
Date Accepted:	Not reported
Manifest Discrepancy Type:	Not reported
Data Entry Number:	Not reported
Was Load Rejected:	Not reported
Reason Load Was Rejected:	Not reported

Waste:

Manifest Year:	Not reported
Waste Code:	D039
Hand Code:	Not reported
Quantity:	111.00 gallons

Manifest Number:	003575663SKS
EPA ID:	VA7213720082
Date Shipped:	7/30/2013
TSDF EPA ID:	NJD002182897
Transporter EPA ID:	TXR000081205
Transporter 2 EPA ID:	Not reported
Transporter 3 EPA ID:	Not reported
Transporter 4 EPA ID:	Not reported
Transporter 5 EPA ID:	Not reported
Transporter 6 EPA ID:	Not reported
Transporter 7 EPA ID:	Not reported
Transporter 8 EPA ID:	Not reported

Map ID	Site	Database(s)	EPA ID Number

U S ARMY ENG CNTR FT BELVOIR (Continued) **1000102350**

Transporter 9 EPA ID:	Not reported
Transporter 10 EPA ID:	Not reported
Date Trans1 Transported Waste:	Not reported
Date Trans2 Transported Waste:	Not reported
Date Trans3 Transported Waste:	Not reported
Date Trans4 Transported Waste:	Not reported
Date Trans5 Transported Waste:	Not reported
Date Trans6 Transported Waste:	Not reported
Date Trans7 Transported Waste:	Not reported
Date Trans8 Transported Waste:	Not reported
Date Trans9 Transported Waste:	Not reported
Date Trans10 Transported Waste:	Not reported
Date TSDF Received Waste:	Not reported
TSDF EPA Facility Name:	Not reported
QTY Units:	Not reported
Transporter SEQ ID:	Not reported
Transporter-1 Date:	Not reported
Waste SEQ ID:	Not reported
Waste Type Code 2:	Not reported
Waste Type Code 3:	Not reported
Waste Type Code 4:	Not reported
Waste Type Code 5:	Not reported
Waste Type Code 6:	Not reported
Date Accepted:	Not reported
Manifest Discrepancy Type:	Not reported
Data Entry Number:	Not reported
Was Load Rejected:	Not reported
Reason Load Was Rejected:	Not reported

Waste:

Manifest Year:	Not reported
Waste Code:	D039
Hand Code:	Not reported
Quantity:	259.00 gallons

Manifest Number:	002563110SKS
EPA ID:	VA7213720082
Date Shipped:	08/03/2010
TSDF EPA ID:	NJD002182897
Transporter EPA ID:	TXR000050930
Transporter 2 EPA ID:	Not reported
Transporter 3 EPA ID:	Not reported
Transporter 4 EPA ID:	Not reported
Transporter 5 EPA ID:	Not reported
Transporter 6 EPA ID:	Not reported
Transporter 7 EPA ID:	Not reported
Transporter 8 EPA ID:	Not reported
Transporter 9 EPA ID:	Not reported
Transporter 10 EPA ID:	Not reported
Date Trans1 Transported Waste:	08/03/2010
Date Trans2 Transported Waste:	Not reported
Date Trans3 Transported Waste:	Not reported
Date Trans4 Transported Waste:	Not reported
Date Trans5 Transported Waste:	Not reported
Date Trans6 Transported Waste:	Not reported
Date Trans7 Transported Waste:	Not reported
Date Trans8 Transported Waste:	Not reported

Map ID	Site	Database(s)	EPA ID Number

U S ARMY ENG CNTR FT BELVOIR (Continued) **1000102350**

Date Trans9 Transported Waste:	Not reported
Date Trans10 Transported Waste:	Not reported
Date TSDF Received Waste:	08/04/2010
TSDF EPA Facility Name:	Not reported
QTY Units:	Not reported
Transporter SEQ ID:	Not reported
Transporter-1 Date:	Not reported
Waste SEQ ID:	Not reported
Waste Type Code 2:	Not reported
Waste Type Code 3:	Not reported
Waste Type Code 4:	Not reported
Waste Type Code 5:	Not reported
Waste Type Code 6:	Not reported
Date Accepted:	Not reported
Manifest Discrepancy Type:	Not reported
Data Entry Number:	Not reported
Was Load Rejected:	No
Reason Load Was Rejected:	Not reported

Waste:

Manifest Year:	Not reported
Waste Code:	D039
Hand Code:	H020
Quantity:	62 G

Manifest Number:	NJA4024856
EPA ID:	VA7213720082
Date Shipped:	04/20/2004
TSDF EPA ID:	NJD002182897
Transporter EPA ID:	TXR000050930
Transporter 2 EPA ID:	Not reported
Transporter 3 EPA ID:	Not reported
Transporter 4 EPA ID:	Not reported
Transporter 5 EPA ID:	Not reported
Transporter 6 EPA ID:	Not reported
Transporter 7 EPA ID:	Not reported
Transporter 8 EPA ID:	Not reported
Transporter 9 EPA ID:	Not reported
Transporter 10 EPA ID:	Not reported
Date Trans1 Transported Waste:	04/20/2004
Date Trans2 Transported Waste:	Not reported
Date Trans3 Transported Waste:	Not reported
Date Trans4 Transported Waste:	Not reported
Date Trans5 Transported Waste:	Not reported
Date Trans6 Transported Waste:	Not reported
Date Trans7 Transported Waste:	Not reported
Date Trans8 Transported Waste:	Not reported
Date Trans9 Transported Waste:	Not reported
Date Trans10 Transported Waste:	Not reported
Date TSDF Received Waste:	04/26/2004
TSDF EPA Facility Name:	Not reported
QTY Units:	Not reported
Transporter SEQ ID:	Not reported
Transporter-1 Date:	Not reported
Waste SEQ ID:	Not reported
Waste Type Code 2:	Not reported
Waste Type Code 3:	Not reported

Map ID	Site	Database(s)	EPA ID Number

U S ARMY ENG CNTR FT BELVOIR (Continued) **1000102350**

Waste Type Code 4:	Not reported
Waste Type Code 5:	Not reported
Waste Type Code 6:	Not reported
Date Accepted:	Not reported
Manifest Discrepancy Type:	Not reported
Data Entry Number:	05100421
Was Load Rejected:	No
Reason Load Was Rejected:	Not reported
Manifest Number:	000044402SKS
EPA ID:	VA7213720082
Date Shipped:	07/24/2007
TSDF EPA ID:	NJD002182897
Transporter EPA ID:	TXR000050930
Transporter 2 EPA ID:	Not reported
Transporter 3 EPA ID:	Not reported
Transporter 4 EPA ID:	Not reported
Transporter 5 EPA ID:	Not reported
Transporter 6 EPA ID:	Not reported
Transporter 7 EPA ID:	Not reported
Transporter 8 EPA ID:	Not reported
Transporter 9 EPA ID:	Not reported
Transporter 10 EPA ID:	Not reported
Date Trans1 Transported Waste:	07/24/2007
Date Trans2 Transported Waste:	Not reported
Date Trans3 Transported Waste:	Not reported
Date Trans4 Transported Waste:	Not reported
Date Trans5 Transported Waste:	Not reported
Date Trans6 Transported Waste:	Not reported
Date Trans7 Transported Waste:	Not reported
Date Trans8 Transported Waste:	Not reported
Date Trans9 Transported Waste:	Not reported
Date Trans10 Transported Waste:	Not reported
Date TSDF Received Waste:	07/31/2007
TSDF EPA Facility Name:	Not reported
QTY Units:	Not reported
Transporter SEQ ID:	Not reported
Transporter-1 Date:	Not reported
Waste SEQ ID:	Not reported
Waste Type Code 2:	Not reported
Waste Type Code 3:	Not reported
Waste Type Code 4:	Not reported
Waste Type Code 5:	Not reported
Waste Type Code 6:	Not reported
Date Accepted:	Not reported
Manifest Discrepancy Type:	Not reported
Data Entry Number:	Not reported
Was Load Rejected:	No
Reason Load Was Rejected:	Not reported

Waste:

Manifest Year:	Not reported
Waste Code:	D039
Hand Code:	H02
Quantity:	118 G

Manifest Number:	000584655SKS

Map ID	Site	Database(s)	EPA ID Number

U S ARMY ENG CNTR FT BELVOIR (Continued) **1000102350**

EPA ID:	VA7213720082
Date Shipped:	02/08/2008
TSDF EPA ID:	NJD002182897
Transporter EPA ID:	TXR000050930
Transporter 2 EPA ID:	Not reported
Transporter 3 EPA ID:	Not reported
Transporter 4 EPA ID:	Not reported
Transporter 5 EPA ID:	Not reported
Transporter 6 EPA ID:	Not reported
Transporter 7 EPA ID:	Not reported
Transporter 8 EPA ID:	Not reported
Transporter 9 EPA ID:	Not reported
Transporter 10 EPA ID:	Not reported
Date Trans1 Transported Waste:	02/08/2008
Date Trans2 Transported Waste:	Not reported
Date Trans3 Transported Waste:	Not reported
Date Trans4 Transported Waste:	Not reported
Date Trans5 Transported Waste:	Not reported
Date Trans6 Transported Waste:	Not reported
Date Trans7 Transported Waste:	Not reported
Date Trans8 Transported Waste:	Not reported
Date Trans9 Transported Waste:	Not reported
Date Trans10 Transported Waste:	Not reported
Date TSDF Received Waste:	02/11/2008
TSDF EPA Facility Name:	Not reported
QTY Units:	Not reported
Transporter SEQ ID:	Not reported
Transporter-1 Date:	Not reported
Waste SEQ ID:	Not reported
Waste Type Code 2:	Not reported
Waste Type Code 3:	Not reported
Waste Type Code 4:	Not reported
Waste Type Code 5:	Not reported
Waste Type Code 6:	Not reported
Date Accepted:	Not reported
Manifest Discrepancy Type:	Not reported
Data Entry Number:	Not reported
Was Load Rejected:	No
Reason Load Was Rejected:	Not reported

Waste:

Manifest Year:	Not reported
Waste Code:	D039
Hand Code:	H020
Quantity:	90 G

Manifest Number:	NJA5213577
EPA ID:	VA7213720082
Date Shipped:	11/18/2005
TSDF EPA ID:	NJD002182897
Transporter EPA ID:	TXR000050930
Transporter 2 EPA ID:	Not reported
Transporter 3 EPA ID:	Not reported
Transporter 4 EPA ID:	Not reported
Transporter 5 EPA ID:	Not reported
Transporter 6 EPA ID:	Not reported
Transporter 7 EPA ID:	Not reported

Map ID	Site	Database(s)	EPA ID Number

U S ARMY ENG CNTR FT BELVOIR (Continued) **1000102350**

Transporter 8 EPA ID:	Not reported
Transporter 9 EPA ID:	Not reported
Transporter 10 EPA ID:	Not reported
Date Trans1 Transported Waste:	11/18/2005
Date Trans2 Transported Waste:	Not reported
Date Trans3 Transported Waste:	Not reported
Date Trans4 Transported Waste:	Not reported
Date Trans5 Transported Waste:	Not reported
Date Trans6 Transported Waste:	Not reported
Date Trans7 Transported Waste:	Not reported
Date Trans8 Transported Waste:	Not reported
Date Trans9 Transported Waste:	Not reported
Date Trans10 Transported Waste:	Not reported
Date TSDF Received Waste:	11/23/2005
TSDF EPA Facility Name:	Not reported
QTY Units:	Not reported
Transporter SEQ ID:	Not reported
Transporter-1 Date:	Not reported
Waste SEQ ID:	Not reported
Waste Type Code 2:	Not reported
Waste Type Code 3:	Not reported
Waste Type Code 4:	Not reported
Waste Type Code 5:	Not reported
Waste Type Code 6:	Not reported
Date Accepted:	Not reported
Manifest Discrepancy Type:	Not reported
Data Entry Number:	02140691
Was Load Rejected:	No
Reason Load Was Rejected:	Not reported

Manifest Number:	003876706FLE
EPA ID:	VA7213720082
Date Shipped:	2/1/2011
TSDF EPA ID:	NJD002182897
Transporter EPA ID:	TXR000050930
Transporter 2 EPA ID:	NJD071629976
Transporter 3 EPA ID:	TXR000050930
Transporter 4 EPA ID:	Not reported
Transporter 5 EPA ID:	Not reported
Transporter 6 EPA ID:	Not reported
Transporter 7 EPA ID:	Not reported
Transporter 8 EPA ID:	Not reported
Transporter 9 EPA ID:	Not reported
Transporter 10 EPA ID:	Not reported
Date Trans1 Transported Waste:	Not reported
Date Trans2 Transported Waste:	Not reported
Date Trans3 Transported Waste:	Not reported
Date Trans4 Transported Waste:	Not reported
Date Trans5 Transported Waste:	Not reported
Date Trans6 Transported Waste:	Not reported
Date Trans7 Transported Waste:	Not reported
Date Trans8 Transported Waste:	Not reported
Date Trans9 Transported Waste:	Not reported
Date Trans10 Transported Waste:	Not reported
Date TSDF Received Waste:	Not reported
TSDF EPA Facility Name:	Not reported
QTY Units:	Not reported

Map ID	Site	Database(s)	EPA ID Number

U S ARMY ENG CNTR FT BELVOIR (Continued) **1000102350**

Transporter SEQ ID:	Not reported
Transporter-1 Date:	Not reported
Waste SEQ ID:	Not reported
Waste Type Code 2:	Not reported
Waste Type Code 3:	Not reported
Waste Type Code 4:	Not reported
Waste Type Code 5:	Not reported
Waste Type Code 6:	Not reported
Date Accepted:	Not reported
Manifest Discrepancy Type:	Not reported
Data Entry Number:	Not reported
Was Load Rejected:	Not reported
Reason Load Was Rejected:	Not reported

Waste:

Manifest Year:	Not reported
Waste Code:	D039
Hand Code:	H020
Quantity:	107.00 gallons

US AIRS (AFS):

Envid:	1000102350
Region Code:	03
County Code:	VA059
Programmatic ID:	AIR VA0000005105900018
Facility Registry ID:	110000620374
D and B Number:	Not reported
Facility Site Name:	US ARMY - FORT BELVOIR
Primary SIC Code:	Not reported
NAICS Code:	928110
Default Air Classification Code:	MAJ
Facility Type of Ownership Code:	FDF
Air CMS Category Code:	TVM
HPV Status:	Not reported

US AIRS (AFS):

Region Code:	03
Programmatic ID:	AIR VA0000005105900018
Facility Registry ID:	110000620374
Air Operating Status Code:	OPR
Default Air Classification Code:	MAJ
Air Program:	State Implementation Plan for National Primary and Secondary Ambient Air Quality Standards
Activity Date:	2016-02-02 00:00:00
Activity Status Date:	2016-02-11 10:10:07
Activity Group:	Compliance Monitoring
Activity Type:	Inspection/Evaluation
Activity Status:	Active

Region Code:	03
Programmatic ID:	AIR VA0000005105900018
Facility Registry ID:	110000620374
Air Operating Status Code:	OPR
Default Air Classification Code:	MAJ
Air Program:	State Implementation Plan for National Primary and Secondary Ambient Air Quality Standards
Activity Date:	2016-03-01 00:00:00
Activity Status Date:	2016-03-10 10:10:22

Map ID	Site	Database(s)	EPA ID Number

U S ARMY ENG CNTR FT BELVOIR (Continued) **1000102350**

Activity Group: Compliance Monitoring
Activity Type: Inspection/Evaluation
Activity Status: Active

Region Code: 03
Programmatic ID: AIR VA0000005105900018
Facility Registry ID: 110000620374
Air Operating Status Code: OPR
Default Air Classification Code: MAJ
Air Program: State Implementation Plan for National Primary and Secondary Ambient Air Quality Standards
Activity Date: 2016-03-07 00:00:00
Activity Status Date: 2016-03-10 10:10:19
Activity Group: Compliance Monitoring
Activity Type: Inspection/Evaluation
Activity Status: Active

Region Code: 03
Programmatic ID: AIR VA0000005105900018
Facility Registry ID: 110000620374
Air Operating Status Code: OPR
Default Air Classification Code: MAJ
Air Program: State Implementation Plan for National Primary and Secondary Ambient Air Quality Standards
Activity Date: 2016-08-02 00:00:00
Activity Status Date: 2016-08-04 10:09:46
Activity Group: Compliance Monitoring
Activity Type: Inspection/Evaluation
Activity Status: Active

Region Code: 03
Programmatic ID: AIR VA0000005105900018
Facility Registry ID: 110000620374
Air Operating Status Code: OPR
Default Air Classification Code: MAJ
Air Program: State Implementation Plan for National Primary and Secondary Ambient Air Quality Standards
Activity Date: 2016-09-06 00:00:00
Activity Status Date: 2016-09-08 10:09:53
Activity Group: Compliance Monitoring
Activity Type: Inspection/Evaluation
Activity Status: Active

Region Code: 03
Programmatic ID: AIR VA0000005105900018
Facility Registry ID: 110000620374
Air Operating Status Code: OPR
Default Air Classification Code: MAJ
Air Program: State Implementation Plan for National Primary and Secondary Ambient Air Quality Standards
Activity Date: 1982-10-27 00:00:00
Activity Status Date: Not reported
Activity Group: Compliance Monitoring
Activity Type: Inspection/Evaluation
Activity Status: Not reported

Region Code: 03
Programmatic ID: AIR VA0000005105900018
Facility Registry ID: 110000620374
Air Operating Status Code: OPR
Default Air Classification Code: MAJ

Map ID	Site	Database(s)	EPA ID Number

U S ARMY ENG CNTR FT BELVOIR (Continued) **1000102350**

Air Program: State Implementation Plan for National Primary and Secondary Ambient Air Quality Standards
Activity Date: 1983-06-29 00:00:00
Activity Status Date: Not reported
Activity Group: Compliance Monitoring
Activity Type: Inspection/Evaluation
Activity Status: Not reported

Region Code: 03
Programmatic ID: AIR VA0000005105900018
Facility Registry ID: 110000620374
Air Operating Status Code: OPR
Default Air Classification Code: MAJ
Air Program: State Implementation Plan for National Primary and Secondary Ambient Air Quality Standards
Activity Date: 1984-02-02 00:00:00
Activity Status Date: Not reported
Activity Group: Compliance Monitoring
Activity Type: Inspection/Evaluation
Activity Status: Not reported

Region Code: 03
Programmatic ID: AIR VA0000005105900018
Facility Registry ID: 110000620374
Air Operating Status Code: OPR
Default Air Classification Code: MAJ
Air Program: State Implementation Plan for National Primary and Secondary Ambient Air Quality Standards
Activity Date: 1984-11-26 00:00:00
Activity Status Date: Not reported
Activity Group: Compliance Monitoring
Activity Type: Inspection/Evaluation
Activity Status: Not reported

Region Code: 03
Programmatic ID: AIR VA0000005105900018
Facility Registry ID: 110000620374
Air Operating Status Code: OPR
Default Air Classification Code: MAJ
Air Program: State Implementation Plan for National Primary and Secondary Ambient Air Quality Standards
Activity Date: 1985-02-15 00:00:00
Activity Status Date: Not reported
Activity Group: Compliance Monitoring
Activity Type: Inspection/Evaluation
Activity Status: Not reported

Region Code: 03
Programmatic ID: AIR VA0000005105900018
Facility Registry ID: 110000620374
Air Operating Status Code: OPR
Default Air Classification Code: MAJ
Air Program: State Implementation Plan for National Primary and Secondary Ambient Air Quality Standards
Activity Date: 1986-06-20 00:00:00
Activity Status Date: Not reported
Activity Group: Compliance Monitoring
Activity Type: Inspection/Evaluation
Activity Status: Not reported

Region Code: 03
Programmatic ID: AIR VA0000005105900018

Map ID	Site	Database(s)	EPA ID Number

U S ARMY ENG CNTR FT BELVOIR (Continued) **1000102350**

Facility Registry ID: 110000620374
Air Operating Status Code: OPR
Default Air Classification Code: MAJ
Air Program: State Implementation Plan for National Primary and Secondary Ambient Air Quality Standards
Activity Date: 1986-08-19 00:00:00
Activity Status Date: Not reported
Activity Group: Compliance Monitoring
Activity Type: Inspection/Evaluation
Activity Status: Not reported

Region Code: 03
Programmatic ID: AIR VA0000005105900018
Facility Registry ID: 110000620374
Air Operating Status Code: OPR
Default Air Classification Code: MAJ
Air Program: State Implementation Plan for National Primary and Secondary Ambient Air Quality Standards
Activity Date: 1986-09-22 00:00:00
Activity Status Date: Not reported
Activity Group: Compliance Monitoring
Activity Type: Inspection/Evaluation
Activity Status: Not reported

Region Code: 03
Programmatic ID: AIR VA0000005105900018
Facility Registry ID: 110000620374
Air Operating Status Code: OPR
Default Air Classification Code: MAJ
Air Program: State Implementation Plan for National Primary and Secondary Ambient Air Quality Standards
Activity Date: 1987-09-04 00:00:00
Activity Status Date: Not reported
Activity Group: Compliance Monitoring
Activity Type: Inspection/Evaluation
Activity Status: Not reported

Region Code: 03
Programmatic ID: AIR VA0000005105900018
Facility Registry ID: 110000620374
Air Operating Status Code: OPR
Default Air Classification Code: MAJ
Air Program: State Implementation Plan for National Primary and Secondary Ambient Air Quality Standards
Activity Date: 1988-09-30 00:00:00
Activity Status Date: Not reported
Activity Group: Compliance Monitoring
Activity Type: Inspection/Evaluation
Activity Status: Not reported

Region Code: 03
Programmatic ID: AIR VA0000005105900018
Facility Registry ID: 110000620374
Air Operating Status Code: OPR
Default Air Classification Code: MAJ
Air Program: State Implementation Plan for National Primary and Secondary Ambient Air Quality Standards
Activity Date: 1989-09-26 00:00:00
Activity Status Date: Not reported
Activity Group: Compliance Monitoring
Activity Type: Inspection/Evaluation
Activity Status: Not reported

Map ID	Site	Database(s)	EPA ID Number

U S ARMY ENG CNTR FT BELVOIR (Continued) **1000102350**

Region Code:	03
Programmatic ID:	AIR VA0000005105900018
Facility Registry ID:	110000620374
Air Operating Status Code:	OPR
Default Air Classification Code:	MAJ
Air Program:	State Implementation Plan for National Primary and Secondary Ambient Air Quality Standards
Activity Date:	1990-09-29 00:00:00
Activity Status Date:	Not reported
Activity Group:	Compliance Monitoring
Activity Type:	Inspection/Evaluation
Activity Status:	Not reported

Region Code:	03
Programmatic ID:	AIR VA0000005105900018
Facility Registry ID:	110000620374
Air Operating Status Code:	OPR
Default Air Classification Code:	MAJ
Air Program:	State Implementation Plan for National Primary and Secondary Ambient Air Quality Standards
Activity Date:	1991-09-30 00:00:00
Activity Status Date:	Not reported
Activity Group:	Compliance Monitoring
Activity Type:	Inspection/Evaluation
Activity Status:	Not reported

Region Code:	03
Programmatic ID:	AIR VA0000005105900018
Facility Registry ID:	110000620374
Air Operating Status Code:	OPR
Default Air Classification Code:	MAJ
Air Program:	State Implementation Plan for National Primary and Secondary Ambient Air Quality Standards
Activity Date:	1992-09-18 00:00:00
Activity Status Date:	Not reported
Activity Group:	Compliance Monitoring
Activity Type:	Inspection/Evaluation
Activity Status:	Not reported

Region Code:	03
Programmatic ID:	AIR VA0000005105900018
Facility Registry ID:	110000620374
Air Operating Status Code:	OPR
Default Air Classification Code:	MAJ
Air Program:	State Implementation Plan for National Primary and Secondary Ambient Air Quality Standards
Activity Date:	1993-09-23 00:00:00
Activity Status Date:	Not reported
Activity Group:	Compliance Monitoring
Activity Type:	Inspection/Evaluation
Activity Status:	Not reported

Region Code:	03
Programmatic ID:	AIR VA0000005105900018
Facility Registry ID:	110000620374
Air Operating Status Code:	OPR
Default Air Classification Code:	MAJ
Air Program:	State Implementation Plan for National Primary and Secondary Ambient Air Quality Standards
Activity Date:	1994-04-12 00:00:00
Activity Status Date:	Not reported
Activity Group:	Compliance Monitoring

Map ID	Site	Database(s)	EPA ID Number

U S ARMY ENG CNTR FT BELVOIR (Continued) **1000102350**

Activity Type: Inspection/Evaluation
Activity Status: Not reported

Region Code: 03
Programmatic ID: AIR VA0000005105900018
Facility Registry ID: 110000620374
Air Operating Status Code: OPR
Default Air Classification Code: MAJ
Air Program: State Implementation Plan for National Primary and Secondary Ambient Air Quality Standards
Activity Date: 1994-04-29 00:00:00
Activity Status Date: Not reported
Activity Group: Compliance Monitoring
Activity Type: Inspection/Evaluation
Activity Status: Not reported

Region Code: 03
Programmatic ID: AIR VA0000005105900018
Facility Registry ID: 110000620374
Air Operating Status Code: OPR
Default Air Classification Code: MAJ
Air Program: State Implementation Plan for National Primary and Secondary Ambient Air Quality Standards
Activity Date: 1995-09-13 00:00:00
Activity Status Date: Not reported
Activity Group: Compliance Monitoring
Activity Type: Inspection/Evaluation
Activity Status: Not reported

Region Code: 03
Programmatic ID: AIR VA0000005105900018
Facility Registry ID: 110000620374
Air Operating Status Code: OPR
Default Air Classification Code: MAJ
Air Program: State Implementation Plan for National Primary and Secondary Ambient Air Quality Standards
Activity Date: 1996-09-18 00:00:00
Activity Status Date: Not reported
Activity Group: Compliance Monitoring
Activity Type: Inspection/Evaluation
Activity Status: Not reported

Region Code: 03
Programmatic ID: AIR VA0000005105900018
Facility Registry ID: 110000620374
Air Operating Status Code: OPR
Default Air Classification Code: MAJ
Air Program: State Implementation Plan for National Primary and Secondary Ambient Air Quality Standards
Activity Date: 1997-09-23 00:00:00
Activity Status Date: Not reported
Activity Group: Compliance Monitoring
Activity Type: Inspection/Evaluation
Activity Status: Not reported

Region Code: 03
Programmatic ID: AIR VA0000005105900018
Facility Registry ID: 110000620374
Air Operating Status Code: OPR
Default Air Classification Code: MAJ
Air Program: State Implementation Plan for National Primary and Secondary Ambient Air Quality Standards

Map ID	Site	Database(s)	EPA ID Number

U S ARMY ENG CNTR FT BELVOIR (Continued) **1000102350**

Activity Date: 1998-08-03 00:00:00
Activity Status Date: Not reported
Activity Group: Compliance Monitoring
Activity Type: Inspection/Evaluation
Activity Status: Not reported

Region Code: 03
Programmatic ID: AIR VA0000005105900018
Facility Registry ID: 110000620374
Air Operating Status Code: OPR
Default Air Classification Code: MAJ
Air Program: State Implementation Plan for National Primary and Secondary Ambient Air Quality Standards
Activity Date: 1999-08-27 00:00:00
Activity Status Date: Not reported
Activity Group: Compliance Monitoring
Activity Type: Inspection/Evaluation
Activity Status: Not reported

Region Code: 03
Programmatic ID: AIR VA0000005105900018
Facility Registry ID: 110000620374
Air Operating Status Code: OPR
Default Air Classification Code: MAJ
Air Program: State Implementation Plan for National Primary and Secondary Ambient Air Quality Standards
Activity Date: 2000-08-09 00:00:00
Activity Status Date: Not reported
Activity Group: Compliance Monitoring
Activity Type: Inspection/Evaluation
Activity Status: Not reported

Region Code: 03
Programmatic ID: AIR VA0000005105900018
Facility Registry ID: 110000620374
Air Operating Status Code: OPR
Default Air Classification Code: MAJ
Air Program: State Implementation Plan for National Primary and Secondary Ambient Air Quality Standards
Activity Date: 2001-04-25 00:00:00
Activity Status Date: Not reported
Activity Group: Compliance Monitoring
Activity Type: Inspection/Evaluation
Activity Status: Not reported

Region Code: 03
Programmatic ID: AIR VA0000005105900018
Facility Registry ID: 110000620374
Air Operating Status Code: OPR
Default Air Classification Code: MAJ
Air Program: State Implementation Plan for National Primary and Secondary Ambient Air Quality Standards
Activity Date: 2001-04-26 00:00:00
Activity Status Date: Not reported
Activity Group: Compliance Monitoring
Activity Type: Inspection/Evaluation
Activity Status: Not reported

Region Code: 03
Programmatic ID: AIR VA0000005105900018
Facility Registry ID: 110000620374

Map ID	Site	Database(s)	EPA ID Number

U S ARMY ENG CNTR FT BELVOIR (Continued) **1000102350**

Air Operating Status Code: OPR
Default Air Classification Code: MAJ
Air Program: State Implementation Plan for National Primary and Secondary Ambient Air Quality Standards
Activity Date: 2001-06-26 00:00:00
Activity Status Date: Not reported
Activity Group: Compliance Monitoring
Activity Type: Inspection/Evaluation
Activity Status: Not reported

Region Code: 03
Programmatic ID: AIR VA0000005105900018
Facility Registry ID: 110000620374
Air Operating Status Code: OPR
Default Air Classification Code: MAJ
Air Program: State Implementation Plan for National Primary and Secondary Ambient Air Quality Standards
Activity Date: 2001-10-25 00:00:00
Activity Status Date: Not reported
Activity Group: Compliance Monitoring
Activity Type: Inspection/Evaluation
Activity Status: Not reported

Region Code: 03
Programmatic ID: AIR VA0000005105900018
Facility Registry ID: 110000620374
Air Operating Status Code: OPR
Default Air Classification Code: MAJ
Air Program: State Implementation Plan for National Primary and Secondary Ambient Air Quality Standards
Activity Date: 2001-10-26 00:00:00
Activity Status Date: Not reported
Activity Group: Compliance Monitoring
Activity Type: Inspection/Evaluation
Activity Status: Not reported

Region Code: 03
Programmatic ID: AIR VA0000005105900018
Facility Registry ID: 110000620374
Air Operating Status Code: OPR
Default Air Classification Code: MAJ
Air Program: State Implementation Plan for National Primary and Secondary Ambient Air Quality Standards
Activity Date: 2001-12-17 00:00:00
Activity Status Date: Not reported
Activity Group: Compliance Monitoring
Activity Type: Inspection/Evaluation
Activity Status: Not reported

Region Code: 03
Programmatic ID: AIR VA0000005105900018
Facility Registry ID: 110000620374
Air Operating Status Code: OPR
Default Air Classification Code: MAJ
Air Program: State Implementation Plan for National Primary and Secondary Ambient Air Quality Standards
Activity Date: 2002-02-01 00:00:00
Activity Status Date: Not reported
Activity Group: Compliance Monitoring
Activity Type: Inspection/Evaluation
Activity Status: Not reported

Map ID	Site	Database(s)	EPA ID Number

U S ARMY ENG CNTR FT BELVOIR (Continued) **1000102350**

Region Code: 03
Programmatic ID: AIR VA0000005105900018
Facility Registry ID: 110000620374
Air Operating Status Code: OPR
Default Air Classification Code: MAJ
Air Program: State Implementation Plan for National Primary and Secondary Ambient Air Quality Standards
Activity Date: 2002-05-30 00:00:00
Activity Status Date: Not reported
Activity Group: Compliance Monitoring
Activity Type: Inspection/Evaluation
Activity Status: Not reported

Region Code: 03
Programmatic ID: AIR VA0000005105900018
Facility Registry ID: 110000620374
Air Operating Status Code: OPR
Default Air Classification Code: MAJ
Air Program: State Implementation Plan for National Primary and Secondary Ambient Air Quality Standards
Activity Date: 2002-08-07 00:00:00
Activity Status Date: Not reported
Activity Group: Compliance Monitoring
Activity Type: Inspection/Evaluation
Activity Status: Not reported

Region Code: 03
Programmatic ID: AIR VA0000005105900018
Facility Registry ID: 110000620374
Air Operating Status Code: OPR
Default Air Classification Code: MAJ
Air Program: State Implementation Plan for National Primary and Secondary Ambient Air Quality Standards
Activity Date: 2002-08-22 00:00:00
Activity Status Date: Not reported
Activity Group: Compliance Monitoring
Activity Type: Inspection/Evaluation
Activity Status: Not reported

Region Code: 03
Programmatic ID: AIR VA0000005105900018
Facility Registry ID: 110000620374
Air Operating Status Code: OPR
Default Air Classification Code: MAJ
Air Program: State Implementation Plan for National Primary and Secondary Ambient Air Quality Standards
Activity Date: 2003-01-13 00:00:00
Activity Status Date: Not reported
Activity Group: Compliance Monitoring
Activity Type: Inspection/Evaluation
Activity Status: Not reported

Region Code: 03
Programmatic ID: AIR VA0000005105900018
Facility Registry ID: 110000620374
Air Operating Status Code: OPR
Default Air Classification Code: MAJ
Air Program: State Implementation Plan for National Primary and Secondary Ambient Air Quality Standards
Activity Date: 2003-03-04 00:00:00
Activity Status Date: Not reported
Activity Group: Compliance Monitoring

Map ID	Site	Database(s)	EPA ID Number

U S ARMY ENG CNTR FT BELVOIR (Continued) **1000102350**

Activity Type: Inspection/Evaluation
Activity Status: Not reported

Region Code: 03
Programmatic ID: AIR VA0000005105900018
Facility Registry ID: 110000620374
Air Operating Status Code: OPR
Default Air Classification Code: MAJ
Air Program: State Implementation Plan for National Primary and Secondary Ambient Air Quality Standards
Activity Date: 2003-05-27 00:00:00
Activity Status Date: Not reported
Activity Group: Compliance Monitoring
Activity Type: Inspection/Evaluation
Activity Status: Not reported

Region Code: 03
Programmatic ID: AIR VA0000005105900018
Facility Registry ID: 110000620374
Air Operating Status Code: OPR
Default Air Classification Code: MAJ
Air Program: State Implementation Plan for National Primary and Secondary Ambient Air Quality Standards
Activity Date: 2003-08-07 00:00:00
Activity Status Date: Not reported
Activity Group: Compliance Monitoring
Activity Type: Inspection/Evaluation
Activity Status: Not reported

Region Code: 03
Programmatic ID: AIR VA0000005105900018
Facility Registry ID: 110000620374
Air Operating Status Code: OPR
Default Air Classification Code: MAJ
Air Program: State Implementation Plan for National Primary and Secondary Ambient Air Quality Standards
Activity Date: 2004-03-03 00:00:00
Activity Status Date: Not reported
Activity Group: Compliance Monitoring
Activity Type: Inspection/Evaluation
Activity Status: Not reported

Region Code: 03
Programmatic ID: AIR VA0000005105900018
Facility Registry ID: 110000620374
Air Operating Status Code: OPR
Default Air Classification Code: MAJ
Air Program: State Implementation Plan for National Primary and Secondary Ambient Air Quality Standards
Activity Date: 2004-06-10 00:00:00
Activity Status Date: Not reported
Activity Group: Compliance Monitoring
Activity Type: Inspection/Evaluation
Activity Status: Not reported

Region Code: 03
Programmatic ID: AIR VA0000005105900018
Facility Registry ID: 110000620374
Air Operating Status Code: OPR
Default Air Classification Code: MAJ
Air Program: State Implementation Plan for National Primary and Secondary Ambient Air Quality Standards

Map ID	Site	Database(s)	EPA ID Number

U S ARMY ENG CNTR FT BELVOIR (Continued) **1000102350**

Activity Date: 2004-06-23 00:00:00
Activity Status Date: Not reported
Activity Group: Compliance Monitoring
Activity Type: Inspection/Evaluation
Activity Status: Not reported

Region Code: 03
Programmatic ID: AIR VA0000005105900018
Facility Registry ID: 110000620374
Air Operating Status Code: OPR
Default Air Classification Code: MAJ
Air Program: State Implementation Plan for National Primary and Secondary Ambient Air Quality Standards
Activity Date: 2004-08-13 00:00:00
Activity Status Date: Not reported
Activity Group: Compliance Monitoring
Activity Type: Inspection/Evaluation
Activity Status: Not reported

Region Code: 03
Programmatic ID: AIR VA0000005105900018
Facility Registry ID: 110000620374
Air Operating Status Code: OPR
Default Air Classification Code: MAJ
Air Program: State Implementation Plan for National Primary and Secondary Ambient Air Quality Standards
Activity Date: 2004-08-27 00:00:00
Activity Status Date: Not reported
Activity Group: Compliance Monitoring
Activity Type: Inspection/Evaluation
Activity Status: Not reported

Region Code: 03
Programmatic ID: AIR VA0000005105900018
Facility Registry ID: 110000620374
Air Operating Status Code: OPR
Default Air Classification Code: MAJ
Air Program: State Implementation Plan for National Primary and Secondary Ambient Air Quality Standards
Activity Date: 2005-01-20 00:00:00
Activity Status Date: Not reported
Activity Group: Compliance Monitoring
Activity Type: Inspection/Evaluation
Activity Status: Not reported

Region Code: 03
Programmatic ID: AIR VA0000005105900018
Facility Registry ID: 110000620374
Air Operating Status Code: OPR
Default Air Classification Code: MAJ
Air Program: State Implementation Plan for National Primary and Secondary Ambient Air Quality Standards
Activity Date: 2005-05-02 00:00:00
Activity Status Date: Not reported
Activity Group: Compliance Monitoring
Activity Type: Inspection/Evaluation
Activity Status: Not reported

Region Code: 03
Programmatic ID: AIR VA0000005105900018
Facility Registry ID: 110000620374

Map ID	Site	Database(s)	EPA ID Number

U S ARMY ENG CNTR FT BELVOIR (Continued) **1000102350**

Air Operating Status Code: OPR
Default Air Classification Code: MAJ
Air Program: State Implementation Plan for National Primary and Secondary Ambient Air Quality Standards
Activity Date: 2005-05-12 00:00:00
Activity Status Date: Not reported
Activity Group: Compliance Monitoring
Activity Type: Inspection/Evaluation
Activity Status: Not reported

Region Code: 03
Programmatic ID: AIR VA0000005105900018
Facility Registry ID: 110000620374
Air Operating Status Code: OPR
Default Air Classification Code: MAJ
Air Program: State Implementation Plan for National Primary and Secondary Ambient Air Quality Standards
Activity Date: 2005-05-26 00:00:00
Activity Status Date: Not reported
Activity Group: Compliance Monitoring
Activity Type: Inspection/Evaluation
Activity Status: Not reported

Region Code: 03
Programmatic ID: AIR VA0000005105900018
Facility Registry ID: 110000620374
Air Operating Status Code: OPR
Default Air Classification Code: MAJ
Air Program: State Implementation Plan for National Primary and Secondary Ambient Air Quality Standards
Activity Date: 2005-06-21 00:00:00
Activity Status Date: Not reported
Activity Group: Compliance Monitoring
Activity Type: Inspection/Evaluation
Activity Status: Not reported

Region Code: 03
Programmatic ID: AIR VA0000005105900018
Facility Registry ID: 110000620374
Air Operating Status Code: OPR
Default Air Classification Code: MAJ
Air Program: State Implementation Plan for National Primary and Secondary Ambient Air Quality Standards
Activity Date: 2005-07-08 00:00:00
Activity Status Date: Not reported
Activity Group: Compliance Monitoring
Activity Type: Inspection/Evaluation
Activity Status: Not reported

Region Code: 03
Programmatic ID: AIR VA0000005105900018
Facility Registry ID: 110000620374
Air Operating Status Code: OPR
Default Air Classification Code: MAJ
Air Program: State Implementation Plan for National Primary and Secondary Ambient Air Quality Standards
Activity Date: 2005-07-12 00:00:00
Activity Status Date: Not reported
Activity Group: Compliance Monitoring
Activity Type: Inspection/Evaluation
Activity Status: Not reported

Map ID	Site	Database(s)	EPA ID Number

U S ARMY ENG CNTR FT BELVOIR (Continued) **1000102350**

Region Code: 03
Programmatic ID: AIR VA0000005105900018
Facility Registry ID: 110000620374
Air Operating Status Code: OPR
Default Air Classification Code: MAJ
Air Program: State Implementation Plan for National Primary and Secondary Ambient Air Quality Standards
Activity Date: 2005-09-20 00:00:00
Activity Status Date: Not reported
Activity Group: Compliance Monitoring
Activity Type: Inspection/Evaluation
Activity Status: Not reported

Region Code: 03
Programmatic ID: AIR VA0000005105900018
Facility Registry ID: 110000620374
Air Operating Status Code: OPR
Default Air Classification Code: MAJ
Air Program: State Implementation Plan for National Primary and Secondary Ambient Air Quality Standards
Activity Date: 2005-09-30 00:00:00
Activity Status Date: Not reported
Activity Group: Compliance Monitoring
Activity Type: Inspection/Evaluation
Activity Status: Not reported

Region Code: 03
Programmatic ID: AIR VA0000005105900018
Facility Registry ID: 110000620374
Air Operating Status Code: OPR
Default Air Classification Code: MAJ
Air Program: State Implementation Plan for National Primary and Secondary Ambient Air Quality Standards
Activity Date: 2005-10-07 00:00:00
Activity Status Date: Not reported
Activity Group: Compliance Monitoring
Activity Type: Inspection/Evaluation
Activity Status: Not reported

Region Code: 03
Programmatic ID: AIR VA0000005105900018
Facility Registry ID: 110000620374
Air Operating Status Code: OPR
Default Air Classification Code: MAJ
Air Program: State Implementation Plan for National Primary and Secondary Ambient Air Quality Standards
Activity Date: 2006-01-31 00:00:00
Activity Status Date: Not reported
Activity Group: Compliance Monitoring
Activity Type: Inspection/Evaluation
Activity Status: Not reported

Region Code: 03
Programmatic ID: AIR VA0000005105900018
Facility Registry ID: 110000620374
Air Operating Status Code: OPR
Default Air Classification Code: MAJ
Air Program: State Implementation Plan for National Primary and Secondary Ambient Air Quality Standards
Activity Date: 2006-03-15 00:00:00
Activity Status Date: Not reported
Activity Group: Compliance Monitoring

Map ID	Site	Database(s)	EPA ID Number

U S ARMY ENG CNTR FT BELVOIR (Continued) **1000102350**

Activity Type: Inspection/Evaluation
Activity Status: Not reported

Region Code: 03
Programmatic ID: AIR VA0000005105900018
Facility Registry ID: 110000620374
Air Operating Status Code: OPR
Default Air Classification Code: MAJ
Air Program: State Implementation Plan for National Primary and Secondary Ambient Air Quality Standards
Activity Date: 2006-05-30 00:00:00
Activity Status Date: Not reported
Activity Group: Compliance Monitoring
Activity Type: Inspection/Evaluation
Activity Status: Not reported

Region Code: 03
Programmatic ID: AIR VA0000005105900018
Facility Registry ID: 110000620374
Air Operating Status Code: OPR
Default Air Classification Code: MAJ
Air Program: State Implementation Plan for National Primary and Secondary Ambient Air Quality Standards
Activity Date: 2007-03-19 00:00:00
Activity Status Date: Not reported
Activity Group: Compliance Monitoring
Activity Type: Inspection/Evaluation
Activity Status: Not reported

Region Code: 03
Programmatic ID: AIR VA0000005105900018
Facility Registry ID: 110000620374
Air Operating Status Code: OPR
Default Air Classification Code: MAJ
Air Program: State Implementation Plan for National Primary and Secondary Ambient Air Quality Standards
Activity Date: 2007-04-05 00:00:00
Activity Status Date: Not reported
Activity Group: Compliance Monitoring
Activity Type: Inspection/Evaluation
Activity Status: Not reported

Region Code: 03
Programmatic ID: AIR VA0000005105900018
Facility Registry ID: 110000620374
Air Operating Status Code: OPR
Default Air Classification Code: MAJ
Air Program: State Implementation Plan for National Primary and Secondary Ambient Air Quality Standards
Activity Date: 2007-05-04 00:00:00
Activity Status Date: Not reported
Activity Group: Compliance Monitoring
Activity Type: Inspection/Evaluation
Activity Status: Not reported

Region Code: 03
Programmatic ID: AIR VA0000005105900018
Facility Registry ID: 110000620374
Air Operating Status Code: OPR
Default Air Classification Code: MAJ
Air Program: State Implementation Plan for National Primary and Secondary Ambient Air Quality Standards

Map ID	Site	Database(s)	EPA ID Number

U S ARMY ENG CNTR FT BELVOIR (Continued) **1000102350**

Activity Date: 2007-05-30 00:00:00
Activity Status Date: Not reported
Activity Group: Compliance Monitoring
Activity Type: Inspection/Evaluation
Activity Status: Not reported

Region Code: 03
Programmatic ID: AIR VA0000005105900018
Facility Registry ID: 110000620374
Air Operating Status Code: OPR
Default Air Classification Code: MAJ
Air Program: State Implementation Plan for National Primary and Secondary Ambient Air Quality Standards
Activity Date: 2007-06-06 00:00:00
Activity Status Date: Not reported
Activity Group: Compliance Monitoring
Activity Type: Inspection/Evaluation
Activity Status: Not reported

Region Code: 03
Programmatic ID: AIR VA0000005105900018
Facility Registry ID: 110000620374
Air Operating Status Code: OPR
Default Air Classification Code: MAJ
Air Program: State Implementation Plan for National Primary and Secondary Ambient Air Quality Standards
Activity Date: 2007-06-11 00:00:00
Activity Status Date: Not reported
Activity Group: Compliance Monitoring
Activity Type: Inspection/Evaluation
Activity Status: Not reported

Region Code: 03
Programmatic ID: AIR VA0000005105900018
Facility Registry ID: 110000620374
Air Operating Status Code: OPR
Default Air Classification Code: MAJ
Air Program: State Implementation Plan for National Primary and Secondary Ambient Air Quality Standards
Activity Date: 2007-06-12 00:00:00
Activity Status Date: Not reported
Activity Group: Compliance Monitoring
Activity Type: Inspection/Evaluation
Activity Status: Not reported

Region Code: 03
Programmatic ID: AIR VA0000005105900018
Facility Registry ID: 110000620374
Air Operating Status Code: OPR
Default Air Classification Code: MAJ
Air Program: State Implementation Plan for National Primary and Secondary Ambient Air Quality Standards
Activity Date: 2007-06-13 00:00:00
Activity Status Date: Not reported
Activity Group: Compliance Monitoring
Activity Type: Inspection/Evaluation
Activity Status: Not reported

Region Code: 03
Programmatic ID: AIR VA0000005105900018
Facility Registry ID: 110000620374

Map ID	Site	Database(s)	EPA ID Number

U S ARMY ENG CNTR FT BELVOIR (Continued) **1000102350**

Air Operating Status Code: OPR
Default Air Classification Code: MAJ
Air Program: State Implementation Plan for National Primary and Secondary Ambient Air Quality Standards
Activity Date: 2007-06-14 00:00:00
Activity Status Date: Not reported
Activity Group: Compliance Monitoring
Activity Type: Inspection/Evaluation
Activity Status: Not reported

Region Code: 03
Programmatic ID: AIR VA0000005105900018
Facility Registry ID: 110000620374
Air Operating Status Code: OPR
Default Air Classification Code: MAJ
Air Program: State Implementation Plan for National Primary and Secondary Ambient Air Quality Standards
Activity Date: 2007-06-19 00:00:00
Activity Status Date: Not reported
Activity Group: Compliance Monitoring
Activity Type: Inspection/Evaluation
Activity Status: Not reported

Region Code: 03
Programmatic ID: AIR VA0000005105900018
Facility Registry ID: 110000620374
Air Operating Status Code: OPR
Default Air Classification Code: MAJ
Air Program: State Implementation Plan for National Primary and Secondary Ambient Air Quality Standards
Activity Date: 2007-06-20 00:00:00
Activity Status Date: Not reported
Activity Group: Compliance Monitoring
Activity Type: Inspection/Evaluation
Activity Status: Not reported

Region Code: 03
Programmatic ID: AIR VA0000005105900018
Facility Registry ID: 110000620374
Air Operating Status Code: OPR
Default Air Classification Code: MAJ
Air Program: State Implementation Plan for National Primary and Secondary Ambient Air Quality Standards
Activity Date: 2007-07-18 00:00:00
Activity Status Date: Not reported
Activity Group: Compliance Monitoring
Activity Type: Inspection/Evaluation
Activity Status: Not reported

Region Code: 03
Programmatic ID: AIR VA0000005105900018
Facility Registry ID: 110000620374
Air Operating Status Code: OPR
Default Air Classification Code: MAJ
Air Program: State Implementation Plan for National Primary and Secondary Ambient Air Quality Standards
Activity Date: 2007-07-27 00:00:00
Activity Status Date: Not reported
Activity Group: Compliance Monitoring
Activity Type: Inspection/Evaluation
Activity Status: Not reported

Map ID	Site	Database(s)	EPA ID Number

U S ARMY ENG CNTR FT BELVOIR (Continued) **1000102350**

Region Code:	03
Programmatic ID:	AIR VA0000005105900018
Facility Registry ID:	110000620374
Air Operating Status Code:	OPR
Default Air Classification Code:	MAJ
Air Program:	State Implementation Plan for National Primary and Secondary Ambient Air Quality Standards
Activity Date:	2007-09-04 00:00:00
Activity Status Date:	Not reported
Activity Group:	Compliance Monitoring
Activity Type:	Inspection/Evaluation
Activity Status:	Not reported

Region Code:	03
Programmatic ID:	AIR VA0000005105900018
Facility Registry ID:	110000620374
Air Operating Status Code:	OPR
Default Air Classification Code:	MAJ
Air Program:	State Implementation Plan for National Primary and Secondary Ambient Air Quality Standards
Activity Date:	2007-09-19 00:00:00
Activity Status Date:	Not reported
Activity Group:	Compliance Monitoring
Activity Type:	Inspection/Evaluation
Activity Status:	Not reported

Region Code:	03
Programmatic ID:	AIR VA0000005105900018
Facility Registry ID:	110000620374
Air Operating Status Code:	OPR
Default Air Classification Code:	MAJ
Air Program:	State Implementation Plan for National Primary and Secondary Ambient Air Quality Standards
Activity Date:	2007-11-15 00:00:00
Activity Status Date:	Not reported
Activity Group:	Compliance Monitoring
Activity Type:	Inspection/Evaluation
Activity Status:	Not reported

Region Code:	03
Programmatic ID:	AIR VA0000005105900018
Facility Registry ID:	110000620374
Air Operating Status Code:	OPR
Default Air Classification Code:	MAJ
Air Program:	State Implementation Plan for National Primary and Secondary Ambient Air Quality Standards
Activity Date:	2007-12-11 00:00:00
Activity Status Date:	Not reported
Activity Group:	Compliance Monitoring
Activity Type:	Inspection/Evaluation
Activity Status:	Not reported

Region Code:	03
Programmatic ID:	AIR VA0000005105900018
Facility Registry ID:	110000620374
Air Operating Status Code:	OPR
Default Air Classification Code:	MAJ
Air Program:	State Implementation Plan for National Primary and Secondary Ambient Air Quality Standards
Activity Date:	2007-12-17 00:00:00
Activity Status Date:	Not reported
Activity Group:	Compliance Monitoring

Map ID	Site	Database(s)	EPA ID Number

U S ARMY ENG CNTR FT BELVOIR (Continued) **1000102350**

Activity Type: Inspection/Evaluation
Activity Status: Not reported

Region Code: 03
Programmatic ID: AIR VA0000005105900018
Facility Registry ID: 110000620374
Air Operating Status Code: OPR
Default Air Classification Code: MAJ
Air Program: State Implementation Plan for National Primary and Secondary Ambient Air Quality Standards
Activity Date: 2008-02-12 00:00:00
Activity Status Date: Not reported
Activity Group: Compliance Monitoring
Activity Type: Inspection/Evaluation
Activity Status: Not reported

Region Code: 03
Programmatic ID: AIR VA0000005105900018
Facility Registry ID: 110000620374
Air Operating Status Code: OPR
Default Air Classification Code: MAJ
Air Program: State Implementation Plan for National Primary and Secondary Ambient Air Quality Standards
Activity Date: 2008-02-13 00:00:00
Activity Status Date: Not reported
Activity Group: Compliance Monitoring
Activity Type: Inspection/Evaluation
Activity Status: Not reported

Region Code: 03
Programmatic ID: AIR VA0000005105900018
Facility Registry ID: 110000620374
Air Operating Status Code: OPR
Default Air Classification Code: MAJ
Air Program: State Implementation Plan for National Primary and Secondary Ambient Air Quality Standards
Activity Date: 2008-02-14 00:00:00
Activity Status Date: Not reported
Activity Group: Compliance Monitoring
Activity Type: Inspection/Evaluation
Activity Status: Not reported

Region Code: 03
Programmatic ID: AIR VA0000005105900018
Facility Registry ID: 110000620374
Air Operating Status Code: OPR
Default Air Classification Code: MAJ
Air Program: State Implementation Plan for National Primary and Secondary Ambient Air Quality Standards
Activity Date: 2008-03-04 00:00:00
Activity Status Date: Not reported
Activity Group: Compliance Monitoring
Activity Type: Inspection/Evaluation
Activity Status: Not reported

Region Code: 03
Programmatic ID: AIR VA0000005105900018
Facility Registry ID: 110000620374
Air Operating Status Code: OPR
Default Air Classification Code: MAJ
Air Program: State Implementation Plan for National Primary and Secondary Ambient Air Quality Standards

Map ID	Site	Database(s)	EPA ID Number

U S ARMY ENG CNTR FT BELVOIR (Continued) **1000102350**

Activity Date: 2008-03-25 00:00:00
Activity Status Date: Not reported
Activity Group: Compliance Monitoring
Activity Type: Inspection/Evaluation
Activity Status: Not reported

Region Code: 03
Programmatic ID: AIR VA0000005105900018
Facility Registry ID: 110000620374
Air Operating Status Code: OPR
Default Air Classification Code: MAJ
Air Program: State Implementation Plan for National Primary and Secondary Ambient Air Quality Standards
Activity Date: 2008-03-26 00:00:00
Activity Status Date: Not reported
Activity Group: Compliance Monitoring
Activity Type: Inspection/Evaluation
Activity Status: Not reported

Region Code: 03
Programmatic ID: AIR VA0000005105900018
Facility Registry ID: 110000620374
Air Operating Status Code: OPR
Default Air Classification Code: MAJ
Air Program: State Implementation Plan for National Primary and Secondary Ambient Air Quality Standards
Activity Date: 2008-04-09 00:00:00
Activity Status Date: Not reported
Activity Group: Compliance Monitoring
Activity Type: Inspection/Evaluation
Activity Status: Not reported

Region Code: 03
Programmatic ID: AIR VA0000005105900018
Facility Registry ID: 110000620374
Air Operating Status Code: OPR
Default Air Classification Code: MAJ
Air Program: State Implementation Plan for National Primary and Secondary Ambient Air Quality Standards
Activity Date: 2008-04-23 00:00:00
Activity Status Date: Not reported
Activity Group: Compliance Monitoring
Activity Type: Inspection/Evaluation
Activity Status: Not reported

Region Code: 03
Programmatic ID: AIR VA0000005105900018
Facility Registry ID: 110000620374
Air Operating Status Code: OPR
Default Air Classification Code: MAJ
Air Program: State Implementation Plan for National Primary and Secondary Ambient Air Quality Standards
Activity Date: 2008-04-24 00:00:00
Activity Status Date: Not reported
Activity Group: Compliance Monitoring
Activity Type: Inspection/Evaluation
Activity Status: Not reported

Region Code: 03
Programmatic ID: AIR VA0000005105900018
Facility Registry ID: 110000620374

Map ID	Site	Database(s)	EPA ID Number

U S ARMY ENG CNTR FT BELVOIR (Continued) **1000102350**

Air Operating Status Code: OPR
Default Air Classification Code: MAJ
Air Program: State Implementation Plan for National Primary and Secondary Ambient Air Quality Standards
Activity Date: 2008-04-28 00:00:00
Activity Status Date: Not reported
Activity Group: Compliance Monitoring
Activity Type: Inspection/Evaluation
Activity Status: Not reported

Region Code: 03
Programmatic ID: AIR VA0000005105900018
Facility Registry ID: 110000620374
Air Operating Status Code: OPR
Default Air Classification Code: MAJ
Air Program: State Implementation Plan for National Primary and Secondary Ambient Air Quality Standards
Activity Date: 2008-05-02 00:00:00
Activity Status Date: Not reported
Activity Group: Compliance Monitoring
Activity Type: Inspection/Evaluation
Activity Status: Not reported

Region Code: 03
Programmatic ID: AIR VA0000005105900018
Facility Registry ID: 110000620374
Air Operating Status Code: OPR
Default Air Classification Code: MAJ
Air Program: State Implementation Plan for National Primary and Secondary Ambient Air Quality Standards
Activity Date: 2008-05-05 00:00:00
Activity Status Date: Not reported
Activity Group: Compliance Monitoring
Activity Type: Inspection/Evaluation
Activity Status: Not reported

Region Code: 03
Programmatic ID: AIR VA0000005105900018
Facility Registry ID: 110000620374
Air Operating Status Code: OPR
Default Air Classification Code: MAJ
Air Program: State Implementation Plan for National Primary and Secondary Ambient Air Quality Standards
Activity Date: 2008-11-04 00:00:00
Activity Status Date: Not reported
Activity Group: Compliance Monitoring
Activity Type: Inspection/Evaluation
Activity Status: Not reported

Region Code: 03
Programmatic ID: AIR VA0000005105900018
Facility Registry ID: 110000620374
Air Operating Status Code: OPR
Default Air Classification Code: MAJ
Air Program: State Implementation Plan for National Primary and Secondary Ambient Air Quality Standards
Activity Date: 2009-02-10 00:00:00
Activity Status Date: Not reported
Activity Group: Compliance Monitoring
Activity Type: Inspection/Evaluation
Activity Status: Not reported

Map ID	Site	Database(s)	EPA ID Number

U S ARMY ENG CNTR FT BELVOIR (Continued) **1000102350**

Region Code:	03
Programmatic ID:	AIR VA0000005105900018
Facility Registry ID:	110000620374
Air Operating Status Code:	OPR
Default Air Classification Code:	MAJ
Air Program:	State Implementation Plan for National Primary and Secondary Ambient Air Quality Standards
Activity Date:	2009-05-14 00:00:00
Activity Status Date:	Not reported
Activity Group:	Compliance Monitoring
Activity Type:	Inspection/Evaluation
Activity Status:	Not reported

Region Code:	03
Programmatic ID:	AIR VA0000005105900018
Facility Registry ID:	110000620374
Air Operating Status Code:	OPR
Default Air Classification Code:	MAJ
Air Program:	State Implementation Plan for National Primary and Secondary Ambient Air Quality Standards
Activity Date:	2009-05-21 00:00:00
Activity Status Date:	Not reported
Activity Group:	Compliance Monitoring
Activity Type:	Inspection/Evaluation
Activity Status:	Not reported

Region Code:	03
Programmatic ID:	AIR VA0000005105900018
Facility Registry ID:	110000620374
Air Operating Status Code:	OPR
Default Air Classification Code:	MAJ
Air Program:	State Implementation Plan for National Primary and Secondary Ambient Air Quality Standards
Activity Date:	2009-05-26 00:00:00
Activity Status Date:	Not reported
Activity Group:	Compliance Monitoring
Activity Type:	Inspection/Evaluation
Activity Status:	Not reported

Region Code:	03
Programmatic ID:	AIR VA0000005105900018
Facility Registry ID:	110000620374
Air Operating Status Code:	OPR
Default Air Classification Code:	MAJ
Air Program:	State Implementation Plan for National Primary and Secondary Ambient Air Quality Standards
Activity Date:	2009-06-02 00:00:00
Activity Status Date:	Not reported
Activity Group:	Compliance Monitoring
Activity Type:	Inspection/Evaluation
Activity Status:	Not reported

Region Code:	03
Programmatic ID:	AIR VA0000005105900018
Facility Registry ID:	110000620374
Air Operating Status Code:	OPR
Default Air Classification Code:	MAJ
Air Program:	State Implementation Plan for National Primary and Secondary Ambient Air Quality Standards
Activity Date:	2009-08-11 00:00:00
Activity Status Date:	Not reported
Activity Group:	Compliance Monitoring

Map ID	Site	Database(s)	EPA ID Number

U S ARMY ENG CNTR FT BELVOIR (Continued) **1000102350**

Activity Type: Inspection/Evaluation
Activity Status: Not reported

Region Code: 03
Programmatic ID: AIR VA0000005105900018
Facility Registry ID: 110000620374
Air Operating Status Code: OPR
Default Air Classification Code: MAJ
Air Program: State Implementation Plan for National Primary and Secondary Ambient Air Quality Standards
Activity Date: 2009-08-13 00:00:00
Activity Status Date: Not reported
Activity Group: Compliance Monitoring
Activity Type: Inspection/Evaluation
Activity Status: Not reported

Region Code: 03
Programmatic ID: AIR VA0000005105900018
Facility Registry ID: 110000620374
Air Operating Status Code: OPR
Default Air Classification Code: MAJ
Air Program: State Implementation Plan for National Primary and Secondary Ambient Air Quality Standards
Activity Date: 2009-09-24 00:00:00
Activity Status Date: Not reported
Activity Group: Compliance Monitoring
Activity Type: Inspection/Evaluation
Activity Status: Not reported

Region Code: 03
Programmatic ID: AIR VA0000005105900018
Facility Registry ID: 110000620374
Air Operating Status Code: OPR
Default Air Classification Code: MAJ
Air Program: State Implementation Plan for National Primary and Secondary Ambient Air Quality Standards
Activity Date: 2009-10-14 00:00:00
Activity Status Date: Not reported
Activity Group: Compliance Monitoring
Activity Type: Inspection/Evaluation
Activity Status: Not reported

Region Code: 03
Programmatic ID: AIR VA0000005105900018
Facility Registry ID: 110000620374
Air Operating Status Code: OPR
Default Air Classification Code: MAJ
Air Program: State Implementation Plan for National Primary and Secondary Ambient Air Quality Standards
Activity Date: 2009-11-10 00:00:00
Activity Status Date: Not reported
Activity Group: Compliance Monitoring
Activity Type: Inspection/Evaluation
Activity Status: Not reported

Region Code: 03
Programmatic ID: AIR VA0000005105900018
Facility Registry ID: 110000620374
Air Operating Status Code: OPR
Default Air Classification Code: MAJ
Air Program: State Implementation Plan for National Primary and Secondary Ambient Air Quality Standards

Map ID	Site	Database(s)	EPA ID Number

U S ARMY ENG CNTR FT BELVOIR (Continued) **1000102350**

Activity Date: 2010-02-11 00:00:00
Activity Status Date: Not reported
Activity Group: Compliance Monitoring
Activity Type: Inspection/Evaluation
Activity Status: Not reported

Region Code: 03
Programmatic ID: AIR VA0000005105900018
Facility Registry ID: 110000620374
Air Operating Status Code: OPR
Default Air Classification Code: MAJ
Air Program: State Implementation Plan for National Primary and Secondary Ambient Air Quality Standards
Activity Date: 2010-03-30 00:00:00
Activity Status Date: Not reported
Activity Group: Compliance Monitoring
Activity Type: Inspection/Evaluation
Activity Status: Not reported

Region Code: 03
Programmatic ID: AIR VA0000005105900018
Facility Registry ID: 110000620374
Air Operating Status Code: OPR
Default Air Classification Code: MAJ
Air Program: State Implementation Plan for National Primary and Secondary Ambient Air Quality Standards
Activity Date: 2010-03-31 00:00:00
Activity Status Date: Not reported
Activity Group: Compliance Monitoring
Activity Type: Inspection/Evaluation
Activity Status: Not reported

Region Code: 03
Programmatic ID: AIR VA0000005105900018
Facility Registry ID: 110000620374
Air Operating Status Code: OPR
Default Air Classification Code: MAJ
Air Program: State Implementation Plan for National Primary and Secondary Ambient Air Quality Standards
Activity Date: 2010-05-11 00:00:00
Activity Status Date: Not reported
Activity Group: Compliance Monitoring
Activity Type: Inspection/Evaluation
Activity Status: Not reported

Region Code: 03
Programmatic ID: AIR VA0000005105900018
Facility Registry ID: 110000620374
Air Operating Status Code: OPR
Default Air Classification Code: MAJ
Air Program: State Implementation Plan for National Primary and Secondary Ambient Air Quality Standards
Activity Date: 2010-05-24 00:00:00
Activity Status Date: Not reported
Activity Group: Compliance Monitoring
Activity Type: Inspection/Evaluation
Activity Status: Not reported

Region Code: 03
Programmatic ID: AIR VA0000005105900018
Facility Registry ID: 110000620374

Map ID	Site	Database(s)	EPA ID Number

U S ARMY ENG CNTR FT BELVOIR (Continued) **1000102350**

Air Operating Status Code: OPR
Default Air Classification Code: MAJ
Air Program: State Implementation Plan for National Primary and Secondary Ambient Air Quality Standards
Activity Date: 2010-07-12 00:00:00
Activity Status Date: Not reported
Activity Group: Compliance Monitoring
Activity Type: Inspection/Evaluation
Activity Status: Not reported

Region Code: 03
Programmatic ID: AIR VA0000005105900018
Facility Registry ID: 110000620374
Air Operating Status Code: OPR
Default Air Classification Code: MAJ
Air Program: State Implementation Plan for National Primary and Secondary Ambient Air Quality Standards
Activity Date: 2010-07-14 00:00:00
Activity Status Date: Not reported
Activity Group: Compliance Monitoring
Activity Type: Inspection/Evaluation
Activity Status: Not reported

Region Code: 03
Programmatic ID: AIR VA0000005105900018
Facility Registry ID: 110000620374
Air Operating Status Code: OPR
Default Air Classification Code: MAJ
Air Program: State Implementation Plan for National Primary and Secondary Ambient Air Quality Standards
Activity Date: 2010-08-02 00:00:00
Activity Status Date: Not reported
Activity Group: Compliance Monitoring
Activity Type: Inspection/Evaluation
Activity Status: Not reported

Region Code: 03
Programmatic ID: AIR VA0000005105900018
Facility Registry ID: 110000620374
Air Operating Status Code: OPR
Default Air Classification Code: MAJ
Air Program: State Implementation Plan for National Primary and Secondary Ambient Air Quality Standards
Activity Date: 2010-08-04 00:00:00
Activity Status Date: Not reported
Activity Group: Compliance Monitoring
Activity Type: Inspection/Evaluation
Activity Status: Not reported

Region Code: 03
Programmatic ID: AIR VA0000005105900018
Facility Registry ID: 110000620374
Air Operating Status Code: OPR
Default Air Classification Code: MAJ
Air Program: State Implementation Plan for National Primary and Secondary Ambient Air Quality Standards
Activity Date: 2010-08-05 00:00:00
Activity Status Date: Not reported
Activity Group: Compliance Monitoring
Activity Type: Inspection/Evaluation
Activity Status: Not reported

Map ID	Site	Database(s)	EPA ID Number

U S ARMY ENG CNTR FT BELVOIR (Continued) **1000102350**

Region Code:	03
Programmatic ID:	AIR VA0000005105900018
Facility Registry ID:	110000620374
Air Operating Status Code:	OPR
Default Air Classification Code:	MAJ
Air Program:	State Implementation Plan for National Primary and Secondary Ambient Air Quality Standards
Activity Date:	2010-09-20 00:00:00
Activity Status Date:	Not reported
Activity Group:	Compliance Monitoring
Activity Type:	Inspection/Evaluation
Activity Status:	Not reported

Region Code:	03
Programmatic ID:	AIR VA0000005105900018
Facility Registry ID:	110000620374
Air Operating Status Code:	OPR
Default Air Classification Code:	MAJ
Air Program:	State Implementation Plan for National Primary and Secondary Ambient Air Quality Standards
Activity Date:	2010-09-28 00:00:00
Activity Status Date:	Not reported
Activity Group:	Compliance Monitoring
Activity Type:	Inspection/Evaluation
Activity Status:	Not reported

Region Code:	03
Programmatic ID:	AIR VA0000005105900018
Facility Registry ID:	110000620374
Air Operating Status Code:	OPR
Default Air Classification Code:	MAJ
Air Program:	State Implementation Plan for National Primary and Secondary Ambient Air Quality Standards
Activity Date:	2010-11-01 00:00:00
Activity Status Date:	Not reported
Activity Group:	Compliance Monitoring
Activity Type:	Inspection/Evaluation
Activity Status:	Not reported

Region Code:	03
Programmatic ID:	AIR VA0000005105900018
Facility Registry ID:	110000620374
Air Operating Status Code:	OPR
Default Air Classification Code:	MAJ
Air Program:	State Implementation Plan for National Primary and Secondary Ambient Air Quality Standards
Activity Date:	2010-11-10 00:00:00
Activity Status Date:	Not reported
Activity Group:	Compliance Monitoring
Activity Type:	Inspection/Evaluation
Activity Status:	Not reported

Region Code:	03
Programmatic ID:	AIR VA0000005105900018
Facility Registry ID:	110000620374
Air Operating Status Code:	OPR
Default Air Classification Code:	MAJ
Air Program:	State Implementation Plan for National Primary and Secondary Ambient Air Quality Standards
Activity Date:	2010-11-15 00:00:00
Activity Status Date:	Not reported
Activity Group:	Compliance Monitoring

Map ID	Site	Database(s)	EPA ID Number

U S ARMY ENG CNTR FT BELVOIR (Continued) **1000102350**

Activity Type: Inspection/Evaluation
Activity Status: Not reported

Region Code: 03
Programmatic ID: AIR VA0000005105900018
Facility Registry ID: 110000620374
Air Operating Status Code: OPR
Default Air Classification Code: MAJ
Air Program: State Implementation Plan for National Primary and Secondary Ambient Air Quality Standards
Activity Date: 2010-12-06 00:00:00
Activity Status Date: Not reported
Activity Group: Compliance Monitoring
Activity Type: Inspection/Evaluation
Activity Status: Not reported

Region Code: 03
Programmatic ID: AIR VA0000005105900018
Facility Registry ID: 110000620374
Air Operating Status Code: OPR
Default Air Classification Code: MAJ
Air Program: State Implementation Plan for National Primary and Secondary Ambient Air Quality Standards
Activity Date: 2011-01-20 00:00:00
Activity Status Date: Not reported
Activity Group: Compliance Monitoring
Activity Type: Inspection/Evaluation
Activity Status: Not reported

Region Code: 03
Programmatic ID: AIR VA0000005105900018
Facility Registry ID: 110000620374
Air Operating Status Code: OPR
Default Air Classification Code: MAJ
Air Program: State Implementation Plan for National Primary and Secondary Ambient Air Quality Standards
Activity Date: 2011-02-02 00:00:00
Activity Status Date: Not reported
Activity Group: Compliance Monitoring
Activity Type: Inspection/Evaluation
Activity Status: Not reported

Region Code: 03
Programmatic ID: AIR VA0000005105900018
Facility Registry ID: 110000620374
Air Operating Status Code: OPR
Default Air Classification Code: MAJ
Air Program: State Implementation Plan for National Primary and Secondary Ambient Air Quality Standards
Activity Date: 2011-02-09 00:00:00
Activity Status Date: Not reported
Activity Group: Compliance Monitoring
Activity Type: Inspection/Evaluation
Activity Status: Not reported

Region Code: 03
Programmatic ID: AIR VA0000005105900018
Facility Registry ID: 110000620374
Air Operating Status Code: OPR
Default Air Classification Code: MAJ
Air Program: State Implementation Plan for National Primary and Secondary Ambient Air Quality Standards

Map ID	Site	Database(s)	EPA ID Number

U S ARMY ENG CNTR FT BELVOIR (Continued) **1000102350**

Activity Date: 2011-02-11 00:00:00
Activity Status Date: Not reported
Activity Group: Compliance Monitoring
Activity Type: Inspection/Evaluation
Activity Status: Not reported

Region Code: 03
Programmatic ID: AIR VA0000005105900018
Facility Registry ID: 110000620374
Air Operating Status Code: OPR
Default Air Classification Code: MAJ
Air Program: State Implementation Plan for National Primary and Secondary Ambient Air Quality Standards
Activity Date: 2011-03-02 00:00:00
Activity Status Date: Not reported
Activity Group: Compliance Monitoring
Activity Type: Inspection/Evaluation
Activity Status: Not reported

Region Code: 03
Programmatic ID: AIR VA0000005105900018
Facility Registry ID: 110000620374
Air Operating Status Code: OPR
Default Air Classification Code: MAJ
Air Program: State Implementation Plan for National Primary and Secondary Ambient Air Quality Standards
Activity Date: 2011-05-12 00:00:00
Activity Status Date: Not reported
Activity Group: Compliance Monitoring
Activity Type: Inspection/Evaluation
Activity Status: Not reported

Region Code: 03
Programmatic ID: AIR VA0000005105900018
Facility Registry ID: 110000620374
Air Operating Status Code: OPR
Default Air Classification Code: MAJ
Air Program: State Implementation Plan for National Primary and Secondary Ambient Air Quality Standards
Activity Date: 2011-05-23 00:00:00
Activity Status Date: Not reported
Activity Group: Compliance Monitoring
Activity Type: Inspection/Evaluation
Activity Status: Not reported

Region Code: 03
Programmatic ID: AIR VA0000005105900018
Facility Registry ID: 110000620374
Air Operating Status Code: OPR
Default Air Classification Code: MAJ
Air Program: State Implementation Plan for National Primary and Secondary Ambient Air Quality Standards
Activity Date: 2011-08-08 00:00:00
Activity Status Date: Not reported
Activity Group: Compliance Monitoring
Activity Type: Inspection/Evaluation
Activity Status: Not reported

Region Code: 03
Programmatic ID: AIR VA0000005105900018
Facility Registry ID: 110000620374

Map ID	Site	Database(s)	EPA ID Number

U S ARMY ENG CNTR FT BELVOIR (Continued) **1000102350**

Air Operating Status Code: OPR
Default Air Classification Code: MAJ
Air Program: State Implementation Plan for National Primary and Secondary Ambient Air Quality Standards
Activity Date: 2011-08-22 00:00:00
Activity Status Date: Not reported
Activity Group: Compliance Monitoring
Activity Type: Inspection/Evaluation
Activity Status: Not reported

Region Code: 03
Programmatic ID: AIR VA0000005105900018
Facility Registry ID: 110000620374
Air Operating Status Code: OPR
Default Air Classification Code: MAJ
Air Program: State Implementation Plan for National Primary and Secondary Ambient Air Quality Standards
Activity Date: 2011-08-25 00:00:00
Activity Status Date: Not reported
Activity Group: Compliance Monitoring
Activity Type: Inspection/Evaluation
Activity Status: Not reported

Region Code: 03
Programmatic ID: AIR VA0000005105900018
Facility Registry ID: 110000620374
Air Operating Status Code: OPR
Default Air Classification Code: MAJ
Air Program: State Implementation Plan for National Primary and Secondary Ambient Air Quality Standards
Activity Date: 2011-09-13 00:00:00
Activity Status Date: Not reported
Activity Group: Compliance Monitoring
Activity Type: Inspection/Evaluation
Activity Status: Not reported

Region Code: 03
Programmatic ID: AIR VA0000005105900018
Facility Registry ID: 110000620374
Air Operating Status Code: OPR
Default Air Classification Code: MAJ
Air Program: State Implementation Plan for National Primary and Secondary Ambient Air Quality Standards
Activity Date: 2011-10-31 00:00:00
Activity Status Date: Not reported
Activity Group: Compliance Monitoring
Activity Type: Inspection/Evaluation
Activity Status: Not reported

Region Code: 03
Programmatic ID: AIR VA0000005105900018
Facility Registry ID: 110000620374
Air Operating Status Code: OPR
Default Air Classification Code: MAJ
Air Program: State Implementation Plan for National Primary and Secondary Ambient Air Quality Standards
Activity Date: 2012-01-31 00:00:00
Activity Status Date: Not reported
Activity Group: Compliance Monitoring
Activity Type: Inspection/Evaluation
Activity Status: Not reported

Map ID	Site	Database(s)	EPA ID Number

U S ARMY ENG CNTR FT BELVOIR (Continued) **1000102350**

Region Code:	03
Programmatic ID:	AIR VA0000005105900018
Facility Registry ID:	110000620374
Air Operating Status Code:	OPR
Default Air Classification Code:	MAJ
Air Program:	State Implementation Plan for National Primary and Secondary Ambient Air Quality Standards
Activity Date:	2012-02-28 00:00:00
Activity Status Date:	Not reported
Activity Group:	Compliance Monitoring
Activity Type:	Inspection/Evaluation
Activity Status:	Not reported

Region Code:	03
Programmatic ID:	AIR VA0000005105900018
Facility Registry ID:	110000620374
Air Operating Status Code:	OPR
Default Air Classification Code:	MAJ
Air Program:	State Implementation Plan for National Primary and Secondary Ambient Air Quality Standards
Activity Date:	2012-02-29 00:00:00
Activity Status Date:	Not reported
Activity Group:	Compliance Monitoring
Activity Type:	Inspection/Evaluation
Activity Status:	Not reported

Region Code:	03
Programmatic ID:	AIR VA0000005105900018
Facility Registry ID:	110000620374
Air Operating Status Code:	OPR
Default Air Classification Code:	MAJ
Air Program:	State Implementation Plan for National Primary and Secondary Ambient Air Quality Standards
Activity Date:	2012-05-07 00:00:00
Activity Status Date:	Not reported
Activity Group:	Compliance Monitoring
Activity Type:	Inspection/Evaluation
Activity Status:	Not reported

Region Code:	03
Programmatic ID:	AIR VA0000005105900018
Facility Registry ID:	110000620374
Air Operating Status Code:	OPR
Default Air Classification Code:	MAJ
Air Program:	State Implementation Plan for National Primary and Secondary Ambient Air Quality Standards
Activity Date:	2012-05-09 00:00:00
Activity Status Date:	Not reported
Activity Group:	Compliance Monitoring
Activity Type:	Inspection/Evaluation
Activity Status:	Not reported

Region Code:	03
Programmatic ID:	AIR VA0000005105900018
Facility Registry ID:	110000620374
Air Operating Status Code:	OPR
Default Air Classification Code:	MAJ
Air Program:	State Implementation Plan for National Primary and Secondary Ambient Air Quality Standards
Activity Date:	2012-07-31 00:00:00
Activity Status Date:	Not reported
Activity Group:	Compliance Monitoring

Map ID	Site	Database(s)	EPA ID Number

U S ARMY ENG CNTR FT BELVOIR (Continued) **1000102350**

Activity Type: Inspection/Evaluation
Activity Status: Not reported

Region Code: 03
Programmatic ID: AIR VA0000005105900018
Facility Registry ID: 110000620374
Air Operating Status Code: OPR
Default Air Classification Code: MAJ
Air Program: State Implementation Plan for National Primary and Secondary Ambient Air Quality Standards
Activity Date: 2012-08-09 00:00:00
Activity Status Date: Not reported
Activity Group: Compliance Monitoring
Activity Type: Inspection/Evaluation
Activity Status: Not reported

Region Code: 03
Programmatic ID: AIR VA0000005105900018
Facility Registry ID: 110000620374
Air Operating Status Code: OPR
Default Air Classification Code: MAJ
Air Program: State Implementation Plan for National Primary and Secondary Ambient Air Quality Standards
Activity Date: 2012-09-06 00:00:00
Activity Status Date: Not reported
Activity Group: Compliance Monitoring
Activity Type: Inspection/Evaluation
Activity Status: Not reported

Region Code: 03
Programmatic ID: AIR VA0000005105900018
Facility Registry ID: 110000620374
Air Operating Status Code: OPR
Default Air Classification Code: MAJ
Air Program: State Implementation Plan for National Primary and Secondary Ambient Air Quality Standards
Activity Date: 2012-11-05 00:00:00
Activity Status Date: Not reported
Activity Group: Compliance Monitoring
Activity Type: Inspection/Evaluation
Activity Status: Not reported

Region Code: 03
Programmatic ID: AIR VA0000005105900018
Facility Registry ID: 110000620374
Air Operating Status Code: OPR
Default Air Classification Code: MAJ
Air Program: State Implementation Plan for National Primary and Secondary Ambient Air Quality Standards
Activity Date: 2013-02-05 00:00:00
Activity Status Date: Not reported
Activity Group: Compliance Monitoring
Activity Type: Inspection/Evaluation
Activity Status: Not reported

Region Code: 03
Programmatic ID: AIR VA0000005105900018
Facility Registry ID: 110000620374
Air Operating Status Code: OPR
Default Air Classification Code: MAJ
Air Program: State Implementation Plan for National Primary and Secondary Ambient Air Quality Standards

Map ID	Site	Database(s)	EPA ID Number

U S ARMY ENG CNTR FT BELVOIR (Continued) **1000102350**

Activity Date: 2013-03-04 00:00:00
Activity Status Date: Not reported
Activity Group: Compliance Monitoring
Activity Type: Inspection/Evaluation
Activity Status: Not reported

Region Code: 03
Programmatic ID: AIR VA0000005105900018
Facility Registry ID: 110000620374
Air Operating Status Code: OPR
Default Air Classification Code: MAJ
Air Program: State Implementation Plan for National Primary and Secondary Ambient Air Quality Standards
Activity Date: 2013-03-12 00:00:00
Activity Status Date: Not reported
Activity Group: Compliance Monitoring
Activity Type: Inspection/Evaluation
Activity Status: Not reported

Region Code: 03
Programmatic ID: AIR VA0000005105900018
Facility Registry ID: 110000620374
Air Operating Status Code: OPR
Default Air Classification Code: MAJ
Air Program: State Implementation Plan for National Primary and Secondary Ambient Air Quality Standards
Activity Date: 2013-04-16 00:00:00
Activity Status Date: Not reported
Activity Group: Compliance Monitoring
Activity Type: Inspection/Evaluation
Activity Status: Not reported

Region Code: 03
Programmatic ID: AIR VA0000005105900018
Facility Registry ID: 110000620374
Air Operating Status Code: OPR
Default Air Classification Code: MAJ
Air Program: State Implementation Plan for National Primary and Secondary Ambient Air Quality Standards
Activity Date: 2013-05-01 00:00:00
Activity Status Date: Not reported
Activity Group: Compliance Monitoring
Activity Type: Inspection/Evaluation
Activity Status: Not reported

Region Code: 03
Programmatic ID: AIR VA0000005105900018
Facility Registry ID: 110000620374
Air Operating Status Code: OPR
Default Air Classification Code: MAJ
Air Program: State Implementation Plan for National Primary and Secondary Ambient Air Quality Standards
Activity Date: 2013-08-13 00:00:00
Activity Status Date: Not reported
Activity Group: Compliance Monitoring
Activity Type: Inspection/Evaluation
Activity Status: Not reported

Region Code: 03
Programmatic ID: AIR VA0000005105900018
Facility Registry ID: 110000620374

Map ID	Site	Database(s)	EPA ID Number

U S ARMY ENG CNTR FT BELVOIR (Continued) **1000102350**

Air Operating Status Code: OPR
Default Air Classification Code: MAJ
Air Program: State Implementation Plan for National Primary and Secondary Ambient Air Quality Standards
Activity Date: 2013-08-26 00:00:00
Activity Status Date: Not reported
Activity Group: Compliance Monitoring
Activity Type: Inspection/Evaluation
Activity Status: Not reported

Region Code: 03
Programmatic ID: AIR VA0000005105900018
Facility Registry ID: 110000620374
Air Operating Status Code: OPR
Default Air Classification Code: MAJ
Air Program: State Implementation Plan for National Primary and Secondary Ambient Air Quality Standards
Activity Date: 2013-09-24 00:00:00
Activity Status Date: Not reported
Activity Group: Compliance Monitoring
Activity Type: Inspection/Evaluation
Activity Status: Not reported

Region Code: 03
Programmatic ID: AIR VA0000005105900018
Facility Registry ID: 110000620374
Air Operating Status Code: OPR
Default Air Classification Code: MAJ
Air Program: State Implementation Plan for National Primary and Secondary Ambient Air Quality Standards
Activity Date: 2014-02-03 00:00:00
Activity Status Date: Not reported
Activity Group: Compliance Monitoring
Activity Type: Inspection/Evaluation
Activity Status: Not reported

Region Code: 03
Programmatic ID: AIR VA0000005105900018
Facility Registry ID: 110000620374
Air Operating Status Code: OPR
Default Air Classification Code: MAJ
Air Program: State Implementation Plan for National Primary and Secondary Ambient Air Quality Standards
Activity Date: 2014-03-04 00:00:00
Activity Status Date: Not reported
Activity Group: Compliance Monitoring
Activity Type: Inspection/Evaluation
Activity Status: Not reported

Region Code: 03
Programmatic ID: AIR VA0000005105900018
Facility Registry ID: 110000620374
Air Operating Status Code: OPR
Default Air Classification Code: MAJ
Air Program: State Implementation Plan for National Primary and Secondary Ambient Air Quality Standards
Activity Date: 2014-03-05 00:00:00
Activity Status Date: Not reported
Activity Group: Compliance Monitoring
Activity Type: Inspection/Evaluation
Activity Status: Not reported

Map ID	Site	Database(s)	EPA ID Number

U S ARMY ENG CNTR FT BELVOIR (Continued) **1000102350**

Region Code:	03
Programmatic ID:	AIR VA0000005105900018
Facility Registry ID:	110000620374
Air Operating Status Code:	OPR
Default Air Classification Code:	MAJ
Air Program:	State Implementation Plan for National Primary and Secondary Ambient Air Quality Standards
Activity Date:	2014-04-29 00:00:00
Activity Status Date:	Not reported
Activity Group:	Compliance Monitoring
Activity Type:	Inspection/Evaluation
Activity Status:	Not reported

Region Code:	03
Programmatic ID:	AIR VA0000005105900018
Facility Registry ID:	110000620374
Air Operating Status Code:	OPR
Default Air Classification Code:	MAJ
Air Program:	State Implementation Plan for National Primary and Secondary Ambient Air Quality Standards
Activity Date:	2014-08-20 00:00:00
Activity Status Date:	Not reported
Activity Group:	Compliance Monitoring
Activity Type:	Inspection/Evaluation
Activity Status:	Not reported

Region Code:	03
Programmatic ID:	AIR VA0000005105900018
Facility Registry ID:	110000620374
Air Operating Status Code:	OPR
Default Air Classification Code:	MAJ
Air Program:	State Implementation Plan for National Primary and Secondary Ambient Air Quality Standards
Activity Date:	2014-09-05 00:00:00
Activity Status Date:	Not reported
Activity Group:	Compliance Monitoring
Activity Type:	Inspection/Evaluation
Activity Status:	Not reported

Region Code:	03
Programmatic ID:	AIR VA0000005105900018
Facility Registry ID:	110000620374
Air Operating Status Code:	OPR
Default Air Classification Code:	MAJ
Air Program:	State Implementation Plan for National Primary and Secondary Ambient Air Quality Standards
Activity Date:	2001-01-11 00:00:00
Activity Status Date:	2001-01-11 00:00:00
Activity Group:	Enforcement Action
Activity Type:	Administrative - Formal
Activity Status:	Final Order Issued

Region Code:	03
Programmatic ID:	AIR VA0000005105900018
Facility Registry ID:	110000620374
Air Operating Status Code:	OPR
Default Air Classification Code:	MAJ
Air Program:	State Implementation Plan for National Primary and Secondary Ambient Air Quality Standards
Activity Date:	2007-09-24 00:00:00
Activity Status Date:	2007-09-24 00:00:00
Activity Group:	Enforcement Action

Map ID	Site	Database(s)	EPA ID Number

U S ARMY ENG CNTR FT BELVOIR (Continued) **1000102350**

Activity Type: Administrative - Formal
Activity Status: Final Order Issued

Region Code: 03
Programmatic ID: AIR VA0000005105900018
Facility Registry ID: 110000620374
Air Operating Status Code: OPR
Default Air Classification Code: MAJ
Air Program: State Implementation Plan for National Primary and Secondary Ambient Air Quality Standards
Activity Date: 1998-10-30 00:00:00
Activity Status Date: 1998-10-30 00:00:00
Activity Group: Enforcement Action
Activity Type: Administrative - Informal
Activity Status: Achieved

Region Code: 03
Programmatic ID: AIR VA0000005105900018
Facility Registry ID: 110000620374
Air Operating Status Code: OPR
Default Air Classification Code: MAJ
Air Program: State Implementation Plan for National Primary and Secondary Ambient Air Quality Standards
Activity Date: 2000-09-05 00:00:00
Activity Status Date: 2000-09-05 00:00:00
Activity Group: Enforcement Action
Activity Type: Administrative - Informal
Activity Status: Achieved

Region Code: 03
Programmatic ID: AIR VA0000005105900018
Facility Registry ID: 110000620374
Air Operating Status Code: OPR
Default Air Classification Code: MAJ
Air Program: State Implementation Plan for National Primary and Secondary Ambient Air Quality Standards
Activity Date: 2006-10-11 00:00:00
Activity Status Date: 2006-10-11 00:00:00
Activity Group: Enforcement Action
Activity Type: Administrative - Informal
Activity Status: Achieved

Region Code: 03
Programmatic ID: AIR VA0000005105900018
Facility Registry ID: 110000620374
Air Operating Status Code: OPR
Default Air Classification Code: MAJ
Air Program: State Implementation Plan for National Primary and Secondary Ambient Air Quality Standards
Activity Date: 2008-04-08 00:00:00
Activity Status Date: 2008-04-08 00:00:00
Activity Group: Enforcement Action
Activity Type: Administrative - Informal
Activity Status: Achieved

Region Code: 03
Programmatic ID: AIR VA0000005105900018
Facility Registry ID: 110000620374
Air Operating Status Code: OPR
Default Air Classification Code: MAJ
Air Program: State Implementation Plan for National Primary and Secondary Ambient Air Quality Standards

Map ID	Site	Database(s)	EPA ID Number

U S ARMY ENG CNTR FT BELVOIR (Continued) **1000102350**

Activity Date: 2011-10-14 00:00:00
Activity Status Date: 2011-10-14 00:00:00
Activity Group: Enforcement Action
Activity Type: Administrative - Informal
Activity Status: Achieved

Region Code: 03
Programmatic ID: AIR VA0000005105900018
Facility Registry ID: 110000620374
Air Operating Status Code: OPR
Default Air Classification Code: MAJ
Air Program: Stratospheric Ozone Protection
Activity Date: 2007-06-14 00:00:00
Activity Status Date: 2007-07-02 11:15:46
Activity Group: Compliance Monitoring
Activity Type: Inspection/Evaluation
Activity Status: Active

Region Code: 03
Programmatic ID: AIR VA0000005105900018
Facility Registry ID: 110000620374
Air Operating Status Code: OPR
Default Air Classification Code: MAJ
Air Program: Title V Permits
Activity Date: Not reported
Activity Status Date: 2012-03-22 00:00:00
Activity Group: Case File
Activity Type: Case File
Activity Status: Resolved

Region Code: 03
Programmatic ID: AIR VA0000005105900018
Facility Registry ID: 110000620374
Air Operating Status Code: OPR
Default Air Classification Code: MAJ
Air Program: Title V Permits
Activity Date: 2015-02-04 00:00:00
Activity Status Date: 2015-03-31 16:07:43
Activity Group: Compliance Monitoring
Activity Type: Inspection/Evaluation
Activity Status: Active

Region Code: 03
Programmatic ID: AIR VA0000005105900018
Facility Registry ID: 110000620374
Air Operating Status Code: OPR
Default Air Classification Code: MAJ
Air Program: Title V Permits
Activity Date: 2015-02-28 00:00:00
Activity Status Date: 2015-03-31 16:08:51
Activity Group: Compliance Monitoring
Activity Type: Inspection/Evaluation
Activity Status: Active

Region Code: 03
Programmatic ID: AIR VA0000005105900018
Facility Registry ID: 110000620374

Map ID	Site	Database(s)	EPA ID Number

U S ARMY ENG CNTR FT BELVOIR (Continued) **1000102350**

Air Operating Status Code: OPR
Default Air Classification Code: MAJ
Air Program: Title V Permits
Activity Date: 2015-03-02 00:00:00
Activity Status Date: 2015-03-31 16:07:43
Activity Group: Compliance Monitoring
Activity Type: Inspection/Evaluation
Activity Status: Active

Region Code: 03
Programmatic ID: AIR VA0000005105900018
Facility Registry ID: 110000620374
Air Operating Status Code: OPR
Default Air Classification Code: MAJ
Air Program: Title V Permits
Activity Date: 2015-04-13 00:00:00
Activity Status Date: 2015-04-16 10:07:02
Activity Group: Compliance Monitoring
Activity Type: Inspection/Evaluation
Activity Status: Active

Region Code: 03
Programmatic ID: AIR VA0000005105900018
Facility Registry ID: 110000620374
Air Operating Status Code: OPR
Default Air Classification Code: MAJ
Air Program: Title V Permits
Activity Date: 2015-08-05 00:00:00
Activity Status Date: 2015-08-13 10:07:45
Activity Group: Compliance Monitoring
Activity Type: Inspection/Evaluation
Activity Status: Active

Region Code: 03
Programmatic ID: AIR VA0000005105900018
Facility Registry ID: 110000620374
Air Operating Status Code: OPR
Default Air Classification Code: MAJ
Air Program: Title V Permits
Activity Date: 2015-08-26 00:00:00
Activity Status Date: 2015-09-03 10:08:12
Activity Group: Compliance Monitoring
Activity Type: Inspection/Evaluation
Activity Status: Active

Region Code: 03
Programmatic ID: AIR VA0000005105900018
Facility Registry ID: 110000620374
Air Operating Status Code: OPR
Default Air Classification Code: MAJ
Air Program: Title V Permits
Activity Date: 2015-08-27 00:00:00
Activity Status Date: 2015-09-24 10:07:30
Activity Group: Compliance Monitoring
Activity Type: Inspection/Evaluation
Activity Status: Active

Map ID	Site	Database(s)	EPA ID Number

U S ARMY ENG CNTR FT BELVOIR (Continued) **1000102350**

Region Code:	03
Programmatic ID:	AIR VA0000005105900018
Facility Registry ID:	110000620374
Air Operating Status Code:	OPR
Default Air Classification Code:	MAJ
Air Program:	Title V Permits
Activity Date:	2016-02-02 00:00:00
Activity Status Date:	2016-02-11 10:10:07
Activity Group:	Compliance Monitoring
Activity Type:	Inspection/Evaluation
Activity Status:	Active

Region Code:	03
Programmatic ID:	AIR VA0000005105900018
Facility Registry ID:	110000620374
Air Operating Status Code:	OPR
Default Air Classification Code:	MAJ
Air Program:	Title V Permits
Activity Date:	2016-03-01 00:00:00
Activity Status Date:	2016-03-10 10:10:22
Activity Group:	Compliance Monitoring
Activity Type:	Inspection/Evaluation
Activity Status:	Active

Region Code:	03
Programmatic ID:	AIR VA0000005105900018
Facility Registry ID:	110000620374
Air Operating Status Code:	OPR
Default Air Classification Code:	MAJ
Air Program:	Title V Permits
Activity Date:	2016-03-07 00:00:00
Activity Status Date:	2016-03-10 10:10:19
Activity Group:	Compliance Monitoring
Activity Type:	Inspection/Evaluation
Activity Status:	Active

Region Code:	03
Programmatic ID:	AIR VA0000005105900018
Facility Registry ID:	110000620374
Air Operating Status Code:	OPR
Default Air Classification Code:	MAJ
Air Program:	Title V Permits
Activity Date:	2016-08-02 00:00:00
Activity Status Date:	2016-08-04 10:09:46
Activity Group:	Compliance Monitoring
Activity Type:	Inspection/Evaluation
Activity Status:	Active

Region Code:	03
Programmatic ID:	AIR VA0000005105900018
Facility Registry ID:	110000620374
Air Operating Status Code:	OPR
Default Air Classification Code:	MAJ
Air Program:	Title V Permits
Activity Date:	2016-09-06 00:00:00
Activity Status Date:	2016-09-08 10:09:53
Activity Group:	Compliance Monitoring

Map ID	Site	Database(s)	EPA ID Number

U S ARMY ENG CNTR FT BELVOIR (Continued) **1000102350**

Activity Type: Inspection/Evaluation
Activity Status: Active

Region Code: 03
Programmatic ID: AIR VA0000005105900018
Facility Registry ID: 110000620374
Air Operating Status Code: OPR
Default Air Classification Code: MAJ
Air Program: Title V Permits
Activity Date: 2000-08-09 00:00:00
Activity Status Date: Not reported
Activity Group: Compliance Monitoring
Activity Type: Inspection/Evaluation
Activity Status: Not reported

Region Code: 03
Programmatic ID: AIR VA0000005105900018
Facility Registry ID: 110000620374
Air Operating Status Code: OPR
Default Air Classification Code: MAJ
Air Program: Title V Permits
Activity Date: 2001-10-25 00:00:00
Activity Status Date: Not reported
Activity Group: Compliance Monitoring
Activity Type: Inspection/Evaluation
Activity Status: Not reported

Region Code: 03
Programmatic ID: AIR VA0000005105900018
Facility Registry ID: 110000620374
Air Operating Status Code: OPR
Default Air Classification Code: MAJ
Air Program: Title V Permits
Activity Date: 2001-10-26 00:00:00
Activity Status Date: Not reported
Activity Group: Compliance Monitoring
Activity Type: Inspection/Evaluation
Activity Status: Not reported

Region Code: 03
Programmatic ID: AIR VA0000005105900018
Facility Registry ID: 110000620374
Air Operating Status Code: OPR
Default Air Classification Code: MAJ
Air Program: Title V Permits
Activity Date: 2002-08-22 00:00:00
Activity Status Date: Not reported
Activity Group: Compliance Monitoring
Activity Type: Inspection/Evaluation
Activity Status: Not reported

Region Code: 03
Programmatic ID: AIR VA0000005105900018
Facility Registry ID: 110000620374
Air Operating Status Code: OPR
Default Air Classification Code: MAJ
Air Program: Title V Permits

Map ID	Site	Database(s)	EPA ID Number

U S ARMY ENG CNTR FT BELVOIR (Continued) **1000102350**

Activity Date: 2003-01-13 00:00:00
Activity Status Date: Not reported
Activity Group: Compliance Monitoring
Activity Type: Inspection/Evaluation
Activity Status: Not reported

Region Code: 03
Programmatic ID: AIR VA0000005105900018
Facility Registry ID: 110000620374
Air Operating Status Code: OPR
Default Air Classification Code: MAJ
Air Program: Title V Permits
Activity Date: 2003-03-04 00:00:00
Activity Status Date: Not reported
Activity Group: Compliance Monitoring
Activity Type: Inspection/Evaluation
Activity Status: Not reported

Region Code: 03
Programmatic ID: AIR VA0000005105900018
Facility Registry ID: 110000620374
Air Operating Status Code: OPR
Default Air Classification Code: MAJ
Air Program: Title V Permits
Activity Date: 2003-08-07 00:00:00
Activity Status Date: Not reported
Activity Group: Compliance Monitoring
Activity Type: Inspection/Evaluation
Activity Status: Not reported

Region Code: 03
Programmatic ID: AIR VA0000005105900018
Facility Registry ID: 110000620374
Air Operating Status Code: OPR
Default Air Classification Code: MAJ
Air Program: Title V Permits
Activity Date: 2003-10-30 00:00:00
Activity Status Date: Not reported
Activity Group: Compliance Monitoring
Activity Type: Inspection/Evaluation
Activity Status: Not reported

Region Code: 03
Programmatic ID: AIR VA0000005105900018
Facility Registry ID: 110000620374
Air Operating Status Code: OPR
Default Air Classification Code: MAJ
Air Program: Title V Permits
Activity Date: 2004-02-26 00:00:00
Activity Status Date: Not reported
Activity Group: Compliance Monitoring
Activity Type: Inspection/Evaluation
Activity Status: Not reported

Region Code: 03
Programmatic ID: AIR VA0000005105900018
Facility Registry ID: 110000620374

Map ID	Site	Database(s)	EPA ID Number

U S ARMY ENG CNTR FT BELVOIR (Continued) **1000102350**

Air Operating Status Code: OPR
Default Air Classification Code: MAJ
Air Program: Title V Permits
Activity Date: 2004-03-03 00:00:00
Activity Status Date: Not reported
Activity Group: Compliance Monitoring
Activity Type: Inspection/Evaluation
Activity Status: Not reported

Region Code: 03
Programmatic ID: AIR VA0000005105900018
Facility Registry ID: 110000620374
Air Operating Status Code: OPR
Default Air Classification Code: MAJ
Air Program: Title V Permits
Activity Date: 2004-06-10 00:00:00
Activity Status Date: Not reported
Activity Group: Compliance Monitoring
Activity Type: Inspection/Evaluation
Activity Status: Not reported

Region Code: 03
Programmatic ID: AIR VA0000005105900018
Facility Registry ID: 110000620374
Air Operating Status Code: OPR
Default Air Classification Code: MAJ
Air Program: Title V Permits
Activity Date: 2004-06-23 00:00:00
Activity Status Date: Not reported
Activity Group: Compliance Monitoring
Activity Type: Inspection/Evaluation
Activity Status: Not reported

Region Code: 03
Programmatic ID: AIR VA0000005105900018
Facility Registry ID: 110000620374
Air Operating Status Code: OPR
Default Air Classification Code: MAJ
Air Program: Title V Permits
Activity Date: 2004-08-13 00:00:00
Activity Status Date: Not reported
Activity Group: Compliance Monitoring
Activity Type: Inspection/Evaluation
Activity Status: Not reported

Region Code: 03
Programmatic ID: AIR VA0000005105900018
Facility Registry ID: 110000620374
Air Operating Status Code: OPR
Default Air Classification Code: MAJ
Air Program: Title V Permits
Activity Date: 2004-08-27 00:00:00
Activity Status Date: Not reported
Activity Group: Compliance Monitoring
Activity Type: Inspection/Evaluation
Activity Status: Not reported

Map ID	Site	Database(s)	EPA ID Number

U S ARMY ENG CNTR FT BELVOIR (Continued) **1000102350**

Region Code:	03
Programmatic ID:	AIR VA0000005105900018
Facility Registry ID:	110000620374
Air Operating Status Code:	OPR
Default Air Classification Code:	MAJ
Air Program:	Title V Permits
Activity Date:	2004-09-02 00:00:00
Activity Status Date:	Not reported
Activity Group:	Compliance Monitoring
Activity Type:	Inspection/Evaluation
Activity Status:	Not reported

Region Code:	03
Programmatic ID:	AIR VA0000005105900018
Facility Registry ID:	110000620374
Air Operating Status Code:	OPR
Default Air Classification Code:	MAJ
Air Program:	Title V Permits
Activity Date:	2005-01-20 00:00:00
Activity Status Date:	Not reported
Activity Group:	Compliance Monitoring
Activity Type:	Inspection/Evaluation
Activity Status:	Not reported

Region Code:	03
Programmatic ID:	AIR VA0000005105900018
Facility Registry ID:	110000620374
Air Operating Status Code:	OPR
Default Air Classification Code:	MAJ
Air Program:	Title V Permits
Activity Date:	2005-03-31 00:00:00
Activity Status Date:	Not reported
Activity Group:	Compliance Monitoring
Activity Type:	Inspection/Evaluation
Activity Status:	Not reported

Region Code:	03
Programmatic ID:	AIR VA0000005105900018
Facility Registry ID:	110000620374
Air Operating Status Code:	OPR
Default Air Classification Code:	MAJ
Air Program:	Title V Permits
Activity Date:	2005-05-02 00:00:00
Activity Status Date:	Not reported
Activity Group:	Compliance Monitoring
Activity Type:	Inspection/Evaluation
Activity Status:	Not reported

Region Code:	03
Programmatic ID:	AIR VA0000005105900018
Facility Registry ID:	110000620374
Air Operating Status Code:	OPR
Default Air Classification Code:	MAJ
Air Program:	Title V Permits
Activity Date:	2005-05-12 00:00:00
Activity Status Date:	Not reported
Activity Group:	Compliance Monitoring

Map ID	Site	Database(s)	EPA ID Number

U S ARMY ENG CNTR FT BELVOIR (Continued) **1000102350**

Activity Type: Inspection/Evaluation
Activity Status: Not reported

Region Code: 03
Programmatic ID: AIR VA0000005105900018
Facility Registry ID: 110000620374
Air Operating Status Code: OPR
Default Air Classification Code: MAJ
Air Program: Title V Permits
Activity Date: 2005-05-26 00:00:00
Activity Status Date: Not reported
Activity Group: Compliance Monitoring
Activity Type: Inspection/Evaluation
Activity Status: Not reported

Region Code: 03
Programmatic ID: AIR VA0000005105900018
Facility Registry ID: 110000620374
Air Operating Status Code: OPR
Default Air Classification Code: MAJ
Air Program: Title V Permits
Activity Date: 2005-06-21 00:00:00
Activity Status Date: Not reported
Activity Group: Compliance Monitoring
Activity Type: Inspection/Evaluation
Activity Status: Not reported

Region Code: 03
Programmatic ID: AIR VA0000005105900018
Facility Registry ID: 110000620374
Air Operating Status Code: OPR
Default Air Classification Code: MAJ
Air Program: Title V Permits
Activity Date: 2005-07-08 00:00:00
Activity Status Date: Not reported
Activity Group: Compliance Monitoring
Activity Type: Inspection/Evaluation
Activity Status: Not reported

Region Code: 03
Programmatic ID: AIR VA0000005105900018
Facility Registry ID: 110000620374
Air Operating Status Code: OPR
Default Air Classification Code: MAJ
Air Program: Title V Permits
Activity Date: 2005-07-12 00:00:00
Activity Status Date: Not reported
Activity Group: Compliance Monitoring
Activity Type: Inspection/Evaluation
Activity Status: Not reported

Region Code: 03
Programmatic ID: AIR VA0000005105900018
Facility Registry ID: 110000620374
Air Operating Status Code: OPR
Default Air Classification Code: MAJ
Air Program: Title V Permits

Map ID	Site	Database(s)	EPA ID Number

U S ARMY ENG CNTR FT BELVOIR (Continued) **1000102350**

Activity Date: 2005-09-20 00:00:00
Activity Status Date: Not reported
Activity Group: Compliance Monitoring
Activity Type: Inspection/Evaluation
Activity Status: Not reported

Region Code: 03
Programmatic ID: AIR VA0000005105900018
Facility Registry ID: 110000620374
Air Operating Status Code: OPR
Default Air Classification Code: MAJ
Air Program: Title V Permits
Activity Date: 2005-09-30 00:00:00
Activity Status Date: Not reported
Activity Group: Compliance Monitoring
Activity Type: Inspection/Evaluation
Activity Status: Not reported

Region Code: 03
Programmatic ID: AIR VA0000005105900018
Facility Registry ID: 110000620374
Air Operating Status Code: OPR
Default Air Classification Code: MAJ
Air Program: Title V Permits
Activity Date: 2005-10-07 00:00:00
Activity Status Date: Not reported
Activity Group: Compliance Monitoring
Activity Type: Inspection/Evaluation
Activity Status: Not reported

Region Code: 03
Programmatic ID: AIR VA0000005105900018
Facility Registry ID: 110000620374
Air Operating Status Code: OPR
Default Air Classification Code: MAJ
Air Program: Title V Permits
Activity Date: 2006-01-31 00:00:00
Activity Status Date: Not reported
Activity Group: Compliance Monitoring
Activity Type: Inspection/Evaluation
Activity Status: Not reported

Region Code: 03
Programmatic ID: AIR VA0000005105900018
Facility Registry ID: 110000620374
Air Operating Status Code: OPR
Default Air Classification Code: MAJ
Air Program: Title V Permits
Activity Date: 2006-03-01 00:00:00
Activity Status Date: Not reported
Activity Group: Compliance Monitoring
Activity Type: Inspection/Evaluation
Activity Status: Not reported

Region Code: 03
Programmatic ID: AIR VA0000005105900018
Facility Registry ID: 110000620374

Map ID	Site	Database(s)	EPA ID Number

U S ARMY ENG CNTR FT BELVOIR (Continued) **1000102350**

Air Operating Status Code: OPR
Default Air Classification Code: MAJ
Air Program: Title V Permits
Activity Date: 2006-03-14 00:00:00
Activity Status Date: Not reported
Activity Group: Compliance Monitoring
Activity Type: Inspection/Evaluation
Activity Status: Not reported

Region Code: 03
Programmatic ID: AIR VA0000005105900018
Facility Registry ID: 110000620374
Air Operating Status Code: OPR
Default Air Classification Code: MAJ
Air Program: Title V Permits
Activity Date: 2006-03-15 00:00:00
Activity Status Date: Not reported
Activity Group: Compliance Monitoring
Activity Type: Inspection/Evaluation
Activity Status: Not reported

Region Code: 03
Programmatic ID: AIR VA0000005105900018
Facility Registry ID: 110000620374
Air Operating Status Code: OPR
Default Air Classification Code: MAJ
Air Program: Title V Permits
Activity Date: 2006-05-15 00:00:00
Activity Status Date: Not reported
Activity Group: Compliance Monitoring
Activity Type: Inspection/Evaluation
Activity Status: Not reported

Region Code: 03
Programmatic ID: AIR VA0000005105900018
Facility Registry ID: 110000620374
Air Operating Status Code: OPR
Default Air Classification Code: MAJ
Air Program: Title V Permits
Activity Date: 2006-05-19 00:00:00
Activity Status Date: Not reported
Activity Group: Compliance Monitoring
Activity Type: Inspection/Evaluation
Activity Status: Not reported

Region Code: 03
Programmatic ID: AIR VA0000005105900018
Facility Registry ID: 110000620374
Air Operating Status Code: OPR
Default Air Classification Code: MAJ
Air Program: Title V Permits
Activity Date: 2006-05-22 00:00:00
Activity Status Date: Not reported
Activity Group: Compliance Monitoring
Activity Type: Inspection/Evaluation
Activity Status: Not reported

Map ID	Site	Database(s)	EPA ID Number

U S ARMY ENG CNTR FT BELVOIR (Continued) **1000102350**

Region Code:	03
Programmatic ID:	AIR VA0000005105900018
Facility Registry ID:	110000620374
Air Operating Status Code:	OPR
Default Air Classification Code:	MAJ
Air Program:	Title V Permits
Activity Date:	2006-05-30 00:00:00
Activity Status Date:	Not reported
Activity Group:	Compliance Monitoring
Activity Type:	Inspection/Evaluation
Activity Status:	Not reported

Region Code:	03
Programmatic ID:	AIR VA0000005105900018
Facility Registry ID:	110000620374
Air Operating Status Code:	OPR
Default Air Classification Code:	MAJ
Air Program:	Title V Permits
Activity Date:	2006-07-10 00:00:00
Activity Status Date:	Not reported
Activity Group:	Compliance Monitoring
Activity Type:	Inspection/Evaluation
Activity Status:	Not reported

Region Code:	03
Programmatic ID:	AIR VA0000005105900018
Facility Registry ID:	110000620374
Air Operating Status Code:	OPR
Default Air Classification Code:	MAJ
Air Program:	Title V Permits
Activity Date:	2006-07-31 00:00:00
Activity Status Date:	Not reported
Activity Group:	Compliance Monitoring
Activity Type:	Inspection/Evaluation
Activity Status:	Not reported

Region Code:	03
Programmatic ID:	AIR VA0000005105900018
Facility Registry ID:	110000620374
Air Operating Status Code:	OPR
Default Air Classification Code:	MAJ
Air Program:	Title V Permits
Activity Date:	2006-09-06 00:00:00
Activity Status Date:	Not reported
Activity Group:	Compliance Monitoring
Activity Type:	Inspection/Evaluation
Activity Status:	Not reported

Region Code:	03
Programmatic ID:	AIR VA0000005105900018
Facility Registry ID:	110000620374
Air Operating Status Code:	OPR
Default Air Classification Code:	MAJ
Air Program:	Title V Permits
Activity Date:	2007-03-01 00:00:00
Activity Status Date:	Not reported
Activity Group:	Compliance Monitoring

Map ID	Site	Database(s)	EPA ID Number

U S ARMY ENG CNTR FT BELVOIR (Continued) **1000102350**

Activity Type: Inspection/Evaluation
Activity Status: Not reported

Region Code: 03
Programmatic ID: AIR VA0000005105900018
Facility Registry ID: 110000620374
Air Operating Status Code: OPR
Default Air Classification Code: MAJ
Air Program: Title V Permits
Activity Date: 2007-03-19 00:00:00
Activity Status Date: Not reported
Activity Group: Compliance Monitoring
Activity Type: Inspection/Evaluation
Activity Status: Not reported

Region Code: 03
Programmatic ID: AIR VA0000005105900018
Facility Registry ID: 110000620374
Air Operating Status Code: OPR
Default Air Classification Code: MAJ
Air Program: Title V Permits
Activity Date: 2007-05-30 00:00:00
Activity Status Date: Not reported
Activity Group: Compliance Monitoring
Activity Type: Inspection/Evaluation
Activity Status: Not reported

Region Code: 03
Programmatic ID: AIR VA0000005105900018
Facility Registry ID: 110000620374
Air Operating Status Code: OPR
Default Air Classification Code: MAJ
Air Program: Title V Permits
Activity Date: 2007-06-06 00:00:00
Activity Status Date: Not reported
Activity Group: Compliance Monitoring
Activity Type: Inspection/Evaluation
Activity Status: Not reported

Region Code: 03
Programmatic ID: AIR VA0000005105900018
Facility Registry ID: 110000620374
Air Operating Status Code: OPR
Default Air Classification Code: MAJ
Air Program: Title V Permits
Activity Date: 2007-06-19 00:00:00
Activity Status Date: Not reported
Activity Group: Compliance Monitoring
Activity Type: Inspection/Evaluation
Activity Status: Not reported

Region Code: 03
Programmatic ID: AIR VA0000005105900018
Facility Registry ID: 110000620374
Air Operating Status Code: OPR
Default Air Classification Code: MAJ
Air Program: Title V Permits

Map ID	Site	Database(s)	EPA ID Number

U S ARMY ENG CNTR FT BELVOIR (Continued) **1000102350**

Activity Date: 2007-06-20 00:00:00
Activity Status Date: Not reported
Activity Group: Compliance Monitoring
Activity Type: Inspection/Evaluation
Activity Status: Not reported

Region Code: 03
Programmatic ID: AIR VA0000005105900018
Facility Registry ID: 110000620374
Air Operating Status Code: OPR
Default Air Classification Code: MAJ
Air Program: Title V Permits
Activity Date: 2007-07-18 00:00:00
Activity Status Date: Not reported
Activity Group: Compliance Monitoring
Activity Type: Inspection/Evaluation
Activity Status: Not reported

Region Code: 03
Programmatic ID: AIR VA0000005105900018
Facility Registry ID: 110000620374
Air Operating Status Code: OPR
Default Air Classification Code: MAJ
Air Program: Title V Permits
Activity Date: 2007-07-27 00:00:00
Activity Status Date: Not reported
Activity Group: Compliance Monitoring
Activity Type: Inspection/Evaluation
Activity Status: Not reported

Region Code: 03
Programmatic ID: AIR VA0000005105900018
Facility Registry ID: 110000620374
Air Operating Status Code: OPR
Default Air Classification Code: MAJ
Air Program: Title V Permits
Activity Date: 2007-09-04 00:00:00
Activity Status Date: Not reported
Activity Group: Compliance Monitoring
Activity Type: Inspection/Evaluation
Activity Status: Not reported

Region Code: 03
Programmatic ID: AIR VA0000005105900018
Facility Registry ID: 110000620374
Air Operating Status Code: OPR
Default Air Classification Code: MAJ
Air Program: Title V Permits
Activity Date: 2007-09-19 00:00:00
Activity Status Date: Not reported
Activity Group: Compliance Monitoring
Activity Type: Inspection/Evaluation
Activity Status: Not reported

Region Code: 03
Programmatic ID: AIR VA0000005105900018
Facility Registry ID: 110000620374

Map ID	Site	Database(s)	EPA ID Number

U S ARMY ENG CNTR FT BELVOIR (Continued) **1000102350**

Air Operating Status Code: OPR
Default Air Classification Code: MAJ
Air Program: Title V Permits
Activity Date: 2007-12-17 00:00:00
Activity Status Date: Not reported
Activity Group: Compliance Monitoring
Activity Type: Inspection/Evaluation
Activity Status: Not reported

Region Code: 03
Programmatic ID: AIR VA0000005105900018
Facility Registry ID: 110000620374
Air Operating Status Code: OPR
Default Air Classification Code: MAJ
Air Program: Title V Permits
Activity Date: 2008-02-12 00:00:00
Activity Status Date: Not reported
Activity Group: Compliance Monitoring
Activity Type: Inspection/Evaluation
Activity Status: Not reported

Region Code: 03
Programmatic ID: AIR VA0000005105900018
Facility Registry ID: 110000620374
Air Operating Status Code: OPR
Default Air Classification Code: MAJ
Air Program: Title V Permits
Activity Date: 2008-02-13 00:00:00
Activity Status Date: Not reported
Activity Group: Compliance Monitoring
Activity Type: Inspection/Evaluation
Activity Status: Not reported

Region Code: 03
Programmatic ID: AIR VA0000005105900018
Facility Registry ID: 110000620374
Air Operating Status Code: OPR
Default Air Classification Code: MAJ
Air Program: Title V Permits
Activity Date: 2008-02-29 00:00:00
Activity Status Date: Not reported
Activity Group: Compliance Monitoring
Activity Type: Inspection/Evaluation
Activity Status: Not reported

Region Code: 03
Programmatic ID: AIR VA0000005105900018
Facility Registry ID: 110000620374
Air Operating Status Code: OPR
Default Air Classification Code: MAJ
Air Program: Title V Permits
Activity Date: 2008-03-04 00:00:00
Activity Status Date: Not reported
Activity Group: Compliance Monitoring
Activity Type: Inspection/Evaluation
Activity Status: Not reported

Map ID	Site	Database(s)	EPA ID Number

U S ARMY ENG CNTR FT BELVOIR (Continued) **1000102350**

Region Code:	03
Programmatic ID:	AIR VA0000005105900018
Facility Registry ID:	110000620374
Air Operating Status Code:	OPR
Default Air Classification Code:	MAJ
Air Program:	Title V Permits
Activity Date:	2008-03-25 00:00:00
Activity Status Date:	Not reported
Activity Group:	Compliance Monitoring
Activity Type:	Inspection/Evaluation
Activity Status:	Not reported

Region Code:	03
Programmatic ID:	AIR VA0000005105900018
Facility Registry ID:	110000620374
Air Operating Status Code:	OPR
Default Air Classification Code:	MAJ
Air Program:	Title V Permits
Activity Date:	2008-03-26 00:00:00
Activity Status Date:	Not reported
Activity Group:	Compliance Monitoring
Activity Type:	Inspection/Evaluation
Activity Status:	Not reported

Region Code:	03
Programmatic ID:	AIR VA0000005105900018
Facility Registry ID:	110000620374
Air Operating Status Code:	OPR
Default Air Classification Code:	MAJ
Air Program:	Title V Permits
Activity Date:	2008-04-09 00:00:00
Activity Status Date:	Not reported
Activity Group:	Compliance Monitoring
Activity Type:	Inspection/Evaluation
Activity Status:	Not reported

Region Code:	03
Programmatic ID:	AIR VA0000005105900018
Facility Registry ID:	110000620374
Air Operating Status Code:	OPR
Default Air Classification Code:	MAJ
Air Program:	Title V Permits
Activity Date:	2008-04-23 00:00:00
Activity Status Date:	Not reported
Activity Group:	Compliance Monitoring
Activity Type:	Inspection/Evaluation
Activity Status:	Not reported

Region Code:	03
Programmatic ID:	AIR VA0000005105900018
Facility Registry ID:	110000620374
Air Operating Status Code:	OPR
Default Air Classification Code:	MAJ
Air Program:	Title V Permits
Activity Date:	2008-04-24 00:00:00
Activity Status Date:	Not reported
Activity Group:	Compliance Monitoring

Map ID	Site	Database(s)	EPA ID Number

U S ARMY ENG CNTR FT BELVOIR (Continued) **1000102350**

Activity Type: Inspection/Evaluation
Activity Status: Not reported

Region Code: 03
Programmatic ID: AIR VA0000005105900018
Facility Registry ID: 110000620374
Air Operating Status Code: OPR
Default Air Classification Code: MAJ
Air Program: Title V Permits
Activity Date: 2008-04-28 00:00:00
Activity Status Date: Not reported
Activity Group: Compliance Monitoring
Activity Type: Inspection/Evaluation
Activity Status: Not reported

Region Code: 03
Programmatic ID: AIR VA0000005105900018
Facility Registry ID: 110000620374
Air Operating Status Code: OPR
Default Air Classification Code: MAJ
Air Program: Title V Permits
Activity Date: 2008-05-02 00:00:00
Activity Status Date: Not reported
Activity Group: Compliance Monitoring
Activity Type: Inspection/Evaluation
Activity Status: Not reported

Region Code: 03
Programmatic ID: AIR VA0000005105900018
Facility Registry ID: 110000620374
Air Operating Status Code: OPR
Default Air Classification Code: MAJ
Air Program: Title V Permits
Activity Date: 2009-02-10 00:00:00
Activity Status Date: Not reported
Activity Group: Compliance Monitoring
Activity Type: Inspection/Evaluation
Activity Status: Not reported

Region Code: 03
Programmatic ID: AIR VA0000005105900018
Facility Registry ID: 110000620374
Air Operating Status Code: OPR
Default Air Classification Code: MAJ
Air Program: Title V Permits
Activity Date: 2009-02-27 00:00:00
Activity Status Date: Not reported
Activity Group: Compliance Monitoring
Activity Type: Inspection/Evaluation
Activity Status: Not reported

Region Code: 03
Programmatic ID: AIR VA0000005105900018
Facility Registry ID: 110000620374
Air Operating Status Code: OPR
Default Air Classification Code: MAJ
Air Program: Title V Permits

Map ID	Site	Database(s)	EPA ID Number

U S ARMY ENG CNTR FT BELVOIR (Continued) **1000102350**

Activity Date:	2009-05-21 00:00:00
Activity Status Date:	Not reported
Activity Group:	Compliance Monitoring
Activity Type:	Inspection/Evaluation
Activity Status:	Not reported
Region Code:	03
Programmatic ID:	AIR VA0000005105900018
Facility Registry ID:	110000620374
Air Operating Status Code:	OPR
Default Air Classification Code:	MAJ
Air Program:	Title V Permits
Activity Date:	2009-05-26 00:00:00
Activity Status Date:	Not reported
Activity Group:	Compliance Monitoring
Activity Type:	Inspection/Evaluation
Activity Status:	Not reported
Region Code:	03
Programmatic ID:	AIR VA0000005105900018
Facility Registry ID:	110000620374
Air Operating Status Code:	OPR
Default Air Classification Code:	MAJ
Air Program:	Title V Permits
Activity Date:	2009-06-02 00:00:00
Activity Status Date:	Not reported
Activity Group:	Compliance Monitoring
Activity Type:	Inspection/Evaluation
Activity Status:	Not reported
Region Code:	03
Programmatic ID:	AIR VA0000005105900018
Facility Registry ID:	110000620374
Air Operating Status Code:	OPR
Default Air Classification Code:	MAJ
Air Program:	Title V Permits
Activity Date:	2009-08-11 00:00:00
Activity Status Date:	Not reported
Activity Group:	Compliance Monitoring
Activity Type:	Inspection/Evaluation
Activity Status:	Not reported
Region Code:	03
Programmatic ID:	AIR VA0000005105900018
Facility Registry ID:	110000620374
Air Operating Status Code:	OPR
Default Air Classification Code:	MAJ
Air Program:	Title V Permits
Activity Date:	2009-08-13 00:00:00
Activity Status Date:	Not reported
Activity Group:	Compliance Monitoring
Activity Type:	Inspection/Evaluation
Activity Status:	Not reported
Region Code:	03
Programmatic ID:	AIR VA0000005105900018
Facility Registry ID:	110000620374

Map ID	Site	Database(s)	EPA ID Number

U S ARMY ENG CNTR FT BELVOIR (Continued) **1000102350**

Air Operating Status Code: OPR
Default Air Classification Code: MAJ
Air Program: Title V Permits
Activity Date: 2009-09-24 00:00:00
Activity Status Date: Not reported
Activity Group: Compliance Monitoring
Activity Type: Inspection/Evaluation
Activity Status: Not reported

Region Code: 03
Programmatic ID: AIR VA0000005105900018
Facility Registry ID: 110000620374
Air Operating Status Code: OPR
Default Air Classification Code: MAJ
Air Program: Title V Permits
Activity Date: 2009-10-14 00:00:00
Activity Status Date: Not reported
Activity Group: Compliance Monitoring
Activity Type: Inspection/Evaluation
Activity Status: Not reported

Region Code: 03
Programmatic ID: AIR VA0000005105900018
Facility Registry ID: 110000620374
Air Operating Status Code: OPR
Default Air Classification Code: MAJ
Air Program: Title V Permits
Activity Date: 2010-02-11 00:00:00
Activity Status Date: Not reported
Activity Group: Compliance Monitoring
Activity Type: Inspection/Evaluation
Activity Status: Not reported

Region Code: 03
Programmatic ID: AIR VA0000005105900018
Facility Registry ID: 110000620374
Air Operating Status Code: OPR
Default Air Classification Code: MAJ
Air Program: Title V Permits
Activity Date: 2010-03-01 00:00:00
Activity Status Date: Not reported
Activity Group: Compliance Monitoring
Activity Type: Inspection/Evaluation
Activity Status: Not reported

Region Code: 03
Programmatic ID: AIR VA0000005105900018
Facility Registry ID: 110000620374
Air Operating Status Code: OPR
Default Air Classification Code: MAJ
Air Program: Title V Permits
Activity Date: 2010-03-30 00:00:00
Activity Status Date: Not reported
Activity Group: Compliance Monitoring
Activity Type: Inspection/Evaluation
Activity Status: Not reported

Map ID	Site	Database(s)	EPA ID Number

U S ARMY ENG CNTR FT BELVOIR (Continued) **1000102350**

Region Code: 03
Programmatic ID: AIR VA0000005105900018
Facility Registry ID: 110000620374
Air Operating Status Code: OPR
Default Air Classification Code: MAJ
Air Program: Title V Permits
Activity Date: 2010-03-31 00:00:00
Activity Status Date: Not reported
Activity Group: Compliance Monitoring
Activity Type: Inspection/Evaluation
Activity Status: Not reported

Region Code: 03
Programmatic ID: AIR VA0000005105900018
Facility Registry ID: 110000620374
Air Operating Status Code: OPR
Default Air Classification Code: MAJ
Air Program: Title V Permits
Activity Date: 2010-05-11 00:00:00
Activity Status Date: Not reported
Activity Group: Compliance Monitoring
Activity Type: Inspection/Evaluation
Activity Status: Not reported

Region Code: 03
Programmatic ID: AIR VA0000005105900018
Facility Registry ID: 110000620374
Air Operating Status Code: OPR
Default Air Classification Code: MAJ
Air Program: Title V Permits
Activity Date: 2010-05-24 00:00:00
Activity Status Date: Not reported
Activity Group: Compliance Monitoring
Activity Type: Inspection/Evaluation
Activity Status: Not reported

Region Code: 03
Programmatic ID: AIR VA0000005105900018
Facility Registry ID: 110000620374
Air Operating Status Code: OPR
Default Air Classification Code: MAJ
Air Program: Title V Permits
Activity Date: 2010-07-12 00:00:00
Activity Status Date: Not reported
Activity Group: Compliance Monitoring
Activity Type: Inspection/Evaluation
Activity Status: Not reported

Region Code: 03
Programmatic ID: AIR VA0000005105900018
Facility Registry ID: 110000620374
Air Operating Status Code: OPR
Default Air Classification Code: MAJ
Air Program: Title V Permits
Activity Date: 2010-08-02 00:00:00
Activity Status Date: Not reported
Activity Group: Compliance Monitoring

Map ID	Site	Database(s)	EPA ID Number

U S ARMY ENG CNTR FT BELVOIR (Continued) **1000102350**

Activity Type: Inspection/Evaluation
Activity Status: Not reported

Region Code: 03
Programmatic ID: AIR VA0000005105900018
Facility Registry ID: 110000620374
Air Operating Status Code: OPR
Default Air Classification Code: MAJ
Air Program: Title V Permits
Activity Date: 2010-08-04 00:00:00
Activity Status Date: Not reported
Activity Group: Compliance Monitoring
Activity Type: Inspection/Evaluation
Activity Status: Not reported

Region Code: 03
Programmatic ID: AIR VA0000005105900018
Facility Registry ID: 110000620374
Air Operating Status Code: OPR
Default Air Classification Code: MAJ
Air Program: Title V Permits
Activity Date: 2010-09-14 00:00:00
Activity Status Date: Not reported
Activity Group: Compliance Monitoring
Activity Type: Inspection/Evaluation
Activity Status: Not reported

Region Code: 03
Programmatic ID: AIR VA0000005105900018
Facility Registry ID: 110000620374
Air Operating Status Code: OPR
Default Air Classification Code: MAJ
Air Program: Title V Permits
Activity Date: 2010-09-20 00:00:00
Activity Status Date: Not reported
Activity Group: Compliance Monitoring
Activity Type: Inspection/Evaluation
Activity Status: Not reported

Region Code: 03
Programmatic ID: AIR VA0000005105900018
Facility Registry ID: 110000620374
Air Operating Status Code: OPR
Default Air Classification Code: MAJ
Air Program: Title V Permits
Activity Date: 2010-09-28 00:00:00
Activity Status Date: Not reported
Activity Group: Compliance Monitoring
Activity Type: Inspection/Evaluation
Activity Status: Not reported

Region Code: 03
Programmatic ID: AIR VA0000005105900018
Facility Registry ID: 110000620374
Air Operating Status Code: OPR
Default Air Classification Code: MAJ
Air Program: Title V Permits

Map ID	Site	Database(s)	EPA ID Number

U S ARMY ENG CNTR FT BELVOIR (Continued) **1000102350**

Activity Date:	2010-11-10 00:00:00
Activity Status Date:	Not reported
Activity Group:	Compliance Monitoring
Activity Type:	Inspection/Evaluation
Activity Status:	Not reported
Region Code:	03
Programmatic ID:	AIR VA0000005105900018
Facility Registry ID:	110000620374
Air Operating Status Code:	OPR
Default Air Classification Code:	MAJ
Air Program:	Title V Permits
Activity Date:	2010-11-15 00:00:00
Activity Status Date:	Not reported
Activity Group:	Compliance Monitoring
Activity Type:	Inspection/Evaluation
Activity Status:	Not reported
Region Code:	03
Programmatic ID:	AIR VA0000005105900018
Facility Registry ID:	110000620374
Air Operating Status Code:	OPR
Default Air Classification Code:	MAJ
Air Program:	Title V Permits
Activity Date:	2010-12-06 00:00:00
Activity Status Date:	Not reported
Activity Group:	Compliance Monitoring
Activity Type:	Inspection/Evaluation
Activity Status:	Not reported
Region Code:	03
Programmatic ID:	AIR VA0000005105900018
Facility Registry ID:	110000620374
Air Operating Status Code:	OPR
Default Air Classification Code:	MAJ
Air Program:	Title V Permits
Activity Date:	2011-01-20 00:00:00
Activity Status Date:	Not reported
Activity Group:	Compliance Monitoring
Activity Type:	Inspection/Evaluation
Activity Status:	Not reported
Region Code:	03
Programmatic ID:	AIR VA0000005105900018
Facility Registry ID:	110000620374
Air Operating Status Code:	OPR
Default Air Classification Code:	MAJ
Air Program:	Title V Permits
Activity Date:	2011-02-02 00:00:00
Activity Status Date:	Not reported
Activity Group:	Compliance Monitoring
Activity Type:	Inspection/Evaluation
Activity Status:	Not reported
Region Code:	03
Programmatic ID:	AIR VA0000005105900018
Facility Registry ID:	110000620374

Map ID	Site	Database(s)	EPA ID Number

U S ARMY ENG CNTR FT BELVOIR (Continued) **1000102350**

Air Operating Status Code: OPR
Default Air Classification Code: MAJ
Air Program: Title V Permits
Activity Date: 2011-02-11 00:00:00
Activity Status Date: Not reported
Activity Group: Compliance Monitoring
Activity Type: Inspection/Evaluation
Activity Status: Not reported

Region Code: 03
Programmatic ID: AIR VA0000005105900018
Facility Registry ID: 110000620374
Air Operating Status Code: OPR
Default Air Classification Code: MAJ
Air Program: Title V Permits
Activity Date: 2011-03-01 00:00:00
Activity Status Date: Not reported
Activity Group: Compliance Monitoring
Activity Type: Inspection/Evaluation
Activity Status: Not reported

Region Code: 03
Programmatic ID: AIR VA0000005105900018
Facility Registry ID: 110000620374
Air Operating Status Code: OPR
Default Air Classification Code: MAJ
Air Program: Title V Permits
Activity Date: 2011-03-02 00:00:00
Activity Status Date: Not reported
Activity Group: Compliance Monitoring
Activity Type: Inspection/Evaluation
Activity Status: Not reported

Region Code: 03
Programmatic ID: AIR VA0000005105900018
Facility Registry ID: 110000620374
Air Operating Status Code: OPR
Default Air Classification Code: MAJ
Air Program: Title V Permits
Activity Date: 2011-03-03 00:00:00
Activity Status Date: Not reported
Activity Group: Compliance Monitoring
Activity Type: Inspection/Evaluation
Activity Status: Not reported

Region Code: 03
Programmatic ID: AIR VA0000005105900018
Facility Registry ID: 110000620374
Air Operating Status Code: OPR
Default Air Classification Code: MAJ
Air Program: Title V Permits
Activity Date: 2011-05-12 00:00:00
Activity Status Date: Not reported
Activity Group: Compliance Monitoring
Activity Type: Inspection/Evaluation
Activity Status: Not reported

Map ID	Site	Database(s)	EPA ID Number

U S ARMY ENG CNTR FT BELVOIR (Continued) **1000102350**

Region Code:	03
Programmatic ID:	AIR VA0000005105900018
Facility Registry ID:	110000620374
Air Operating Status Code:	OPR
Default Air Classification Code:	MAJ
Air Program:	Title V Permits
Activity Date:	2011-08-25 00:00:00
Activity Status Date:	Not reported
Activity Group:	Compliance Monitoring
Activity Type:	Inspection/Evaluation
Activity Status:	Not reported

Region Code:	03
Programmatic ID:	AIR VA0000005105900018
Facility Registry ID:	110000620374
Air Operating Status Code:	OPR
Default Air Classification Code:	MAJ
Air Program:	Title V Permits
Activity Date:	2011-08-31 00:00:00
Activity Status Date:	Not reported
Activity Group:	Compliance Monitoring
Activity Type:	Inspection/Evaluation
Activity Status:	Not reported

Region Code:	03
Programmatic ID:	AIR VA0000005105900018
Facility Registry ID:	110000620374
Air Operating Status Code:	OPR
Default Air Classification Code:	MAJ
Air Program:	Title V Permits
Activity Date:	2011-09-13 00:00:00
Activity Status Date:	Not reported
Activity Group:	Compliance Monitoring
Activity Type:	Inspection/Evaluation
Activity Status:	Not reported

Region Code:	03
Programmatic ID:	AIR VA0000005105900018
Facility Registry ID:	110000620374
Air Operating Status Code:	OPR
Default Air Classification Code:	MAJ
Air Program:	Title V Permits
Activity Date:	2012-01-31 00:00:00
Activity Status Date:	Not reported
Activity Group:	Compliance Monitoring
Activity Type:	Inspection/Evaluation
Activity Status:	Not reported

Region Code:	03
Programmatic ID:	AIR VA0000005105900018
Facility Registry ID:	110000620374
Air Operating Status Code:	OPR
Default Air Classification Code:	MAJ
Air Program:	Title V Permits
Activity Date:	2012-02-24 00:00:00
Activity Status Date:	Not reported
Activity Group:	Compliance Monitoring

Map ID	Site	Database(s)	EPA ID Number

U S ARMY ENG CNTR FT BELVOIR (Continued) **1000102350**

Activity Type: Inspection/Evaluation
Activity Status: Not reported

Region Code: 03
Programmatic ID: AIR VA0000005105900018
Facility Registry ID: 110000620374
Air Operating Status Code: OPR
Default Air Classification Code: MAJ
Air Program: Title V Permits
Activity Date: 2012-02-28 00:00:00
Activity Status Date: Not reported
Activity Group: Compliance Monitoring
Activity Type: Inspection/Evaluation
Activity Status: Not reported

Region Code: 03
Programmatic ID: AIR VA0000005105900018
Facility Registry ID: 110000620374
Air Operating Status Code: OPR
Default Air Classification Code: MAJ
Air Program: Title V Permits
Activity Date: 2012-02-29 00:00:00
Activity Status Date: Not reported
Activity Group: Compliance Monitoring
Activity Type: Inspection/Evaluation
Activity Status: Not reported

Region Code: 03
Programmatic ID: AIR VA0000005105900018
Facility Registry ID: 110000620374
Air Operating Status Code: OPR
Default Air Classification Code: MAJ
Air Program: Title V Permits
Activity Date: 2012-05-07 00:00:00
Activity Status Date: Not reported
Activity Group: Compliance Monitoring
Activity Type: Inspection/Evaluation
Activity Status: Not reported

Region Code: 03
Programmatic ID: AIR VA0000005105900018
Facility Registry ID: 110000620374
Air Operating Status Code: OPR
Default Air Classification Code: MAJ
Air Program: Title V Permits
Activity Date: 2012-07-31 00:00:00
Activity Status Date: Not reported
Activity Group: Compliance Monitoring
Activity Type: Inspection/Evaluation
Activity Status: Not reported

Region Code: 03
Programmatic ID: AIR VA0000005105900018
Facility Registry ID: 110000620374
Air Operating Status Code: OPR
Default Air Classification Code: MAJ
Air Program: Title V Permits

Map ID	Site	Database(s)	EPA ID Number

U S ARMY ENG CNTR FT BELVOIR (Continued) **1000102350**

Activity Date:	2012-09-06 00:00:00
Activity Status Date:	Not reported
Activity Group:	Compliance Monitoring
Activity Type:	Inspection/Evaluation
Activity Status:	Not reported
Region Code:	03
Programmatic ID:	AIR VA0000005105900018
Facility Registry ID:	110000620374
Air Operating Status Code:	OPR
Default Air Classification Code:	MAJ
Air Program:	Title V Permits
Activity Date:	2013-02-05 00:00:00
Activity Status Date:	Not reported
Activity Group:	Compliance Monitoring
Activity Type:	Inspection/Evaluation
Activity Status:	Not reported
Region Code:	03
Programmatic ID:	AIR VA0000005105900018
Facility Registry ID:	110000620374
Air Operating Status Code:	OPR
Default Air Classification Code:	MAJ
Air Program:	Title V Permits
Activity Date:	2013-02-27 00:00:00
Activity Status Date:	Not reported
Activity Group:	Compliance Monitoring
Activity Type:	Inspection/Evaluation
Activity Status:	Not reported
Region Code:	03
Programmatic ID:	AIR VA0000005105900018
Facility Registry ID:	110000620374
Air Operating Status Code:	OPR
Default Air Classification Code:	MAJ
Air Program:	Title V Permits
Activity Date:	2013-03-04 00:00:00
Activity Status Date:	Not reported
Activity Group:	Compliance Monitoring
Activity Type:	Inspection/Evaluation
Activity Status:	Not reported
Region Code:	03
Programmatic ID:	AIR VA0000005105900018
Facility Registry ID:	110000620374
Air Operating Status Code:	OPR
Default Air Classification Code:	MAJ
Air Program:	Title V Permits
Activity Date:	2013-03-12 00:00:00
Activity Status Date:	Not reported
Activity Group:	Compliance Monitoring
Activity Type:	Inspection/Evaluation
Activity Status:	Not reported
Region Code:	03
Programmatic ID:	AIR VA0000005105900018
Facility Registry ID:	110000620374

Map ID	Site	Database(s)	EPA ID Number

U S ARMY ENG CNTR FT BELVOIR (Continued) **1000102350**

Air Operating Status Code: OPR
Default Air Classification Code: MAJ
Air Program: Title V Permits
Activity Date: 2013-08-13 00:00:00
Activity Status Date: Not reported
Activity Group: Compliance Monitoring
Activity Type: Inspection/Evaluation
Activity Status: Not reported

Region Code: 03
Programmatic ID: AIR VA0000005105900018
Facility Registry ID: 110000620374
Air Operating Status Code: OPR
Default Air Classification Code: MAJ
Air Program: Title V Permits
Activity Date: 2013-08-26 00:00:00
Activity Status Date: Not reported
Activity Group: Compliance Monitoring
Activity Type: Inspection/Evaluation
Activity Status: Not reported

Region Code: 03
Programmatic ID: AIR VA0000005105900018
Facility Registry ID: 110000620374
Air Operating Status Code: OPR
Default Air Classification Code: MAJ
Air Program: Title V Permits
Activity Date: 2013-09-24 00:00:00
Activity Status Date: Not reported
Activity Group: Compliance Monitoring
Activity Type: Inspection/Evaluation
Activity Status: Not reported

Region Code: 03
Programmatic ID: AIR VA0000005105900018
Facility Registry ID: 110000620374
Air Operating Status Code: OPR
Default Air Classification Code: MAJ
Air Program: Title V Permits
Activity Date: 2014-02-03 00:00:00
Activity Status Date: Not reported
Activity Group: Compliance Monitoring
Activity Type: Inspection/Evaluation
Activity Status: Not reported

Region Code: 03
Programmatic ID: AIR VA0000005105900018
Facility Registry ID: 110000620374
Air Operating Status Code: OPR
Default Air Classification Code: MAJ
Air Program: Title V Permits
Activity Date: 2014-02-28 00:00:00
Activity Status Date: Not reported
Activity Group: Compliance Monitoring
Activity Type: Inspection/Evaluation
Activity Status: Not reported

Map ID	Site	Database(s)	EPA ID Number

U S ARMY ENG CNTR FT BELVOIR (Continued) **1000102350**

Region Code:	03
Programmatic ID:	AIR VA0000005105900018
Facility Registry ID:	110000620374
Air Operating Status Code:	OPR
Default Air Classification Code:	MAJ
Air Program:	Title V Permits
Activity Date:	2014-03-04 00:00:00
Activity Status Date:	Not reported
Activity Group:	Compliance Monitoring
Activity Type:	Inspection/Evaluation
Activity Status:	Not reported

Region Code:	03
Programmatic ID:	AIR VA0000005105900018
Facility Registry ID:	110000620374
Air Operating Status Code:	OPR
Default Air Classification Code:	MAJ
Air Program:	Title V Permits
Activity Date:	2014-03-05 00:00:00
Activity Status Date:	Not reported
Activity Group:	Compliance Monitoring
Activity Type:	Inspection/Evaluation
Activity Status:	Not reported

Region Code:	03
Programmatic ID:	AIR VA0000005105900018
Facility Registry ID:	110000620374
Air Operating Status Code:	OPR
Default Air Classification Code:	MAJ
Air Program:	Title V Permits
Activity Date:	2014-04-29 00:00:00
Activity Status Date:	Not reported
Activity Group:	Compliance Monitoring
Activity Type:	Inspection/Evaluation
Activity Status:	Not reported

Region Code:	03
Programmatic ID:	AIR VA0000005105900018
Facility Registry ID:	110000620374
Air Operating Status Code:	OPR
Default Air Classification Code:	MAJ
Air Program:	Title V Permits
Activity Date:	2014-08-20 00:00:00
Activity Status Date:	Not reported
Activity Group:	Compliance Monitoring
Activity Type:	Inspection/Evaluation
Activity Status:	Not reported

Region Code:	03
Programmatic ID:	AIR VA0000005105900018
Facility Registry ID:	110000620374
Air Operating Status Code:	OPR
Default Air Classification Code:	MAJ
Air Program:	Title V Permits
Activity Date:	2014-09-05 00:00:00
Activity Status Date:	Not reported
Activity Group:	Compliance Monitoring

Map ID	Site	Database(s)	EPA ID Number

U S ARMY ENG CNTR FT BELVOIR (Continued) **1000102350**

Activity Type: Inspection/Evaluation
Activity Status: Not reported

Region Code: 03
Programmatic ID: AIR VA0000005105900018
Facility Registry ID: 110000620374
Air Operating Status Code: OPR
Default Air Classification Code: MAJ
Air Program: Title V Permits
Activity Date: 2007-09-24 00:00:00
Activity Status Date: 2007-09-24 00:00:00
Activity Group: Enforcement Action
Activity Type: Administrative - Formal
Activity Status: Final Order Issued

Region Code: 03
Programmatic ID: AIR VA0000005105900018
Facility Registry ID: 110000620374
Air Operating Status Code: OPR
Default Air Classification Code: MAJ
Air Program: Title V Permits
Activity Date: 2004-07-28 00:00:00
Activity Status Date: 2004-07-28 00:00:00
Activity Group: Enforcement Action
Activity Type: Administrative - Informal
Activity Status: Achieved

Region Code: 03
Programmatic ID: AIR VA0000005105900018
Facility Registry ID: 110000620374
Air Operating Status Code: OPR
Default Air Classification Code: MAJ
Air Program: Title V Permits
Activity Date: 2006-10-11 00:00:00
Activity Status Date: 2006-10-11 00:00:00
Activity Group: Enforcement Action
Activity Type: Administrative - Informal
Activity Status: Achieved

Region Code: 03
Programmatic ID: AIR VA0000005105900018
Facility Registry ID: 110000620374
Air Operating Status Code: OPR
Default Air Classification Code: MAJ
Air Program: Title V Permits
Activity Date: 2008-04-08 00:00:00
Activity Status Date: 2008-04-08 00:00:00
Activity Group: Enforcement Action
Activity Type: Administrative - Informal
Activity Status: Achieved

Region Code: 03
Programmatic ID: AIR VA0000005105900018
Facility Registry ID: 110000620374
Air Operating Status Code: OPR
Default Air Classification Code: MAJ
Air Program: Title V Permits

Map ID	Site	Database(s)	EPA ID Number

U S ARMY ENG CNTR FT BELVOIR (Continued) **1000102350**

Activity Date: 2009-06-05 00:00:00
Activity Status Date: 2009-06-05 00:00:00
Activity Group: Enforcement Action
Activity Type: Administrative - Informal
Activity Status: Achieved

Region Code: 03
Programmatic ID: AIR VA0000005105900018
Facility Registry ID: 110000620374
Air Operating Status Code: OPR
Default Air Classification Code: MAJ
Air Program: New Source Performance Standards
Activity Date: Not reported
Activity Status Date: 1999-11-01 00:00:00
Activity Group: Case File
Activity Type: Case File
Activity Status: Resolved

Region Code: 03
Programmatic ID: AIR VA0000005105900018
Facility Registry ID: 110000620374
Air Operating Status Code: OPR
Default Air Classification Code: MAJ
Air Program: New Source Performance Standards
Activity Date: 2015-02-04 00:00:00
Activity Status Date: 2015-03-31 16:07:43
Activity Group: Compliance Monitoring
Activity Type: Inspection/Evaluation
Activity Status: Active

Region Code: 03
Programmatic ID: AIR VA0000005105900018
Facility Registry ID: 110000620374
Air Operating Status Code: OPR
Default Air Classification Code: MAJ
Air Program: New Source Performance Standards
Activity Date: 2015-08-05 00:00:00
Activity Status Date: 2015-08-13 10:07:45
Activity Group: Compliance Monitoring
Activity Type: Inspection/Evaluation
Activity Status: Active

Region Code: 03
Programmatic ID: AIR VA0000005105900018
Facility Registry ID: 110000620374
Air Operating Status Code: OPR
Default Air Classification Code: MAJ
Air Program: New Source Performance Standards
Activity Date: 2015-08-27 00:00:00
Activity Status Date: 2015-09-24 10:07:30
Activity Group: Compliance Monitoring
Activity Type: Inspection/Evaluation
Activity Status: Active

Region Code: 03
Programmatic ID: AIR VA0000005105900018
Facility Registry ID: 110000620374

Map ID	Site	Database(s)	EPA ID Number

U S ARMY ENG CNTR FT BELVOIR (Continued) **1000102350**

Air Operating Status Code: OPR
Default Air Classification Code: MAJ
Air Program: New Source Performance Standards
Activity Date: 2016-02-02 00:00:00
Activity Status Date: 2016-02-11 10:10:07
Activity Group: Compliance Monitoring
Activity Type: Inspection/Evaluation
Activity Status: Active

Region Code: 03
Programmatic ID: AIR VA0000005105900018
Facility Registry ID: 110000620374
Air Operating Status Code: OPR
Default Air Classification Code: MAJ
Air Program: New Source Performance Standards
Activity Date: 2016-08-02 00:00:00
Activity Status Date: 2016-08-04 10:09:46
Activity Group: Compliance Monitoring
Activity Type: Inspection/Evaluation
Activity Status: Active

Region Code: 03
Programmatic ID: AIR VA0000005105900018
Facility Registry ID: 110000620374
Air Operating Status Code: OPR
Default Air Classification Code: MAJ
Air Program: New Source Performance Standards
Activity Date: 1999-08-27 00:00:00
Activity Status Date: Not reported
Activity Group: Compliance Monitoring
Activity Type: Inspection/Evaluation
Activity Status: Not reported

Region Code: 03
Programmatic ID: AIR VA0000005105900018
Facility Registry ID: 110000620374
Air Operating Status Code: OPR
Default Air Classification Code: MAJ
Air Program: New Source Performance Standards
Activity Date: 2000-08-09 00:00:00
Activity Status Date: Not reported
Activity Group: Compliance Monitoring
Activity Type: Inspection/Evaluation
Activity Status: Not reported

Region Code: 03
Programmatic ID: AIR VA0000005105900018
Facility Registry ID: 110000620374
Air Operating Status Code: OPR
Default Air Classification Code: MAJ
Air Program: New Source Performance Standards
Activity Date: 2001-04-25 00:00:00
Activity Status Date: Not reported
Activity Group: Compliance Monitoring
Activity Type: Inspection/Evaluation
Activity Status: Not reported

Map ID	Site	Database(s)	EPA ID Number

U S ARMY ENG CNTR FT BELVOIR (Continued) **1000102350**

Region Code:	03
Programmatic ID:	AIR VA0000005105900018
Facility Registry ID:	110000620374
Air Operating Status Code:	OPR
Default Air Classification Code:	MAJ
Air Program:	New Source Performance Standards
Activity Date:	2001-04-26 00:00:00
Activity Status Date:	Not reported
Activity Group:	Compliance Monitoring
Activity Type:	Inspection/Evaluation
Activity Status:	Not reported

Region Code:	03
Programmatic ID:	AIR VA0000005105900018
Facility Registry ID:	110000620374
Air Operating Status Code:	OPR
Default Air Classification Code:	MAJ
Air Program:	New Source Performance Standards
Activity Date:	2001-06-26 00:00:00
Activity Status Date:	Not reported
Activity Group:	Compliance Monitoring
Activity Type:	Inspection/Evaluation
Activity Status:	Not reported

Region Code:	03
Programmatic ID:	AIR VA0000005105900018
Facility Registry ID:	110000620374
Air Operating Status Code:	OPR
Default Air Classification Code:	MAJ
Air Program:	New Source Performance Standards
Activity Date:	2001-10-25 00:00:00
Activity Status Date:	Not reported
Activity Group:	Compliance Monitoring
Activity Type:	Inspection/Evaluation
Activity Status:	Not reported

Region Code:	03
Programmatic ID:	AIR VA0000005105900018
Facility Registry ID:	110000620374
Air Operating Status Code:	OPR
Default Air Classification Code:	MAJ
Air Program:	New Source Performance Standards
Activity Date:	2001-10-26 00:00:00
Activity Status Date:	Not reported
Activity Group:	Compliance Monitoring
Activity Type:	Inspection/Evaluation
Activity Status:	Not reported

Region Code:	03
Programmatic ID:	AIR VA0000005105900018
Facility Registry ID:	110000620374
Air Operating Status Code:	OPR
Default Air Classification Code:	MAJ
Air Program:	New Source Performance Standards
Activity Date:	2001-12-17 00:00:00
Activity Status Date:	Not reported
Activity Group:	Compliance Monitoring

Map ID	Site	Database(s)	EPA ID Number

U S ARMY ENG CNTR FT BELVOIR (Continued) **1000102350**

Activity Type: Inspection/Evaluation
Activity Status: Not reported

Region Code: 03
Programmatic ID: AIR VA0000005105900018
Facility Registry ID: 110000620374
Air Operating Status Code: OPR
Default Air Classification Code: MAJ
Air Program: New Source Performance Standards
Activity Date: 2002-02-01 00:00:00
Activity Status Date: Not reported
Activity Group: Compliance Monitoring
Activity Type: Inspection/Evaluation
Activity Status: Not reported

Region Code: 03
Programmatic ID: AIR VA0000005105900018
Facility Registry ID: 110000620374
Air Operating Status Code: OPR
Default Air Classification Code: MAJ
Air Program: New Source Performance Standards
Activity Date: 2002-08-07 00:00:00
Activity Status Date: Not reported
Activity Group: Compliance Monitoring
Activity Type: Inspection/Evaluation
Activity Status: Not reported

Region Code: 03
Programmatic ID: AIR VA0000005105900018
Facility Registry ID: 110000620374
Air Operating Status Code: OPR
Default Air Classification Code: MAJ
Air Program: New Source Performance Standards
Activity Date: 2002-08-22 00:00:00
Activity Status Date: Not reported
Activity Group: Compliance Monitoring
Activity Type: Inspection/Evaluation
Activity Status: Not reported

Region Code: 03
Programmatic ID: AIR VA0000005105900018
Facility Registry ID: 110000620374
Air Operating Status Code: OPR
Default Air Classification Code: MAJ
Air Program: New Source Performance Standards
Activity Date: 2003-01-13 00:00:00
Activity Status Date: Not reported
Activity Group: Compliance Monitoring
Activity Type: Inspection/Evaluation
Activity Status: Not reported

Region Code: 03
Programmatic ID: AIR VA0000005105900018
Facility Registry ID: 110000620374
Air Operating Status Code: OPR
Default Air Classification Code: MAJ
Air Program: New Source Performance Standards

Map ID	Site	Database(s)	EPA ID Number

U S ARMY ENG CNTR FT BELVOIR (Continued) **1000102350**

Activity Date: 2003-03-04 00:00:00
Activity Status Date: Not reported
Activity Group: Compliance Monitoring
Activity Type: Inspection/Evaluation
Activity Status: Not reported

Region Code: 03
Programmatic ID: AIR VA0000005105900018
Facility Registry ID: 110000620374
Air Operating Status Code: OPR
Default Air Classification Code: MAJ
Air Program: New Source Performance Standards
Activity Date: 2003-08-07 00:00:00
Activity Status Date: Not reported
Activity Group: Compliance Monitoring
Activity Type: Inspection/Evaluation
Activity Status: Not reported

Region Code: 03
Programmatic ID: AIR VA0000005105900018
Facility Registry ID: 110000620374
Air Operating Status Code: OPR
Default Air Classification Code: MAJ
Air Program: New Source Performance Standards
Activity Date: 2003-10-30 00:00:00
Activity Status Date: Not reported
Activity Group: Compliance Monitoring
Activity Type: Inspection/Evaluation
Activity Status: Not reported

Region Code: 03
Programmatic ID: AIR VA0000005105900018
Facility Registry ID: 110000620374
Air Operating Status Code: OPR
Default Air Classification Code: MAJ
Air Program: New Source Performance Standards
Activity Date: 2004-02-03 00:00:00
Activity Status Date: Not reported
Activity Group: Compliance Monitoring
Activity Type: Inspection/Evaluation
Activity Status: Not reported

Region Code: 03
Programmatic ID: AIR VA0000005105900018
Facility Registry ID: 110000620374
Air Operating Status Code: OPR
Default Air Classification Code: MAJ
Air Program: New Source Performance Standards
Activity Date: 2004-03-03 00:00:00
Activity Status Date: Not reported
Activity Group: Compliance Monitoring
Activity Type: Inspection/Evaluation
Activity Status: Not reported

Region Code: 03
Programmatic ID: AIR VA0000005105900018
Facility Registry ID: 110000620374

Map ID	Site	Database(s)	EPA ID Number

U S ARMY ENG CNTR FT BELVOIR (Continued) **1000102350**

Air Operating Status Code: OPR
Default Air Classification Code: MAJ
Air Program: New Source Performance Standards
Activity Date: 2004-08-27 00:00:00
Activity Status Date: Not reported
Activity Group: Compliance Monitoring
Activity Type: Inspection/Evaluation
Activity Status: Not reported

Region Code: 03
Programmatic ID: AIR VA0000005105900018
Facility Registry ID: 110000620374
Air Operating Status Code: OPR
Default Air Classification Code: MAJ
Air Program: New Source Performance Standards
Activity Date: 2005-01-20 00:00:00
Activity Status Date: Not reported
Activity Group: Compliance Monitoring
Activity Type: Inspection/Evaluation
Activity Status: Not reported

Region Code: 03
Programmatic ID: AIR VA0000005105900018
Facility Registry ID: 110000620374
Air Operating Status Code: OPR
Default Air Classification Code: MAJ
Air Program: New Source Performance Standards
Activity Date: 2005-02-18 00:00:00
Activity Status Date: Not reported
Activity Group: Compliance Monitoring
Activity Type: Inspection/Evaluation
Activity Status: Not reported

Region Code: 03
Programmatic ID: AIR VA0000005105900018
Facility Registry ID: 110000620374
Air Operating Status Code: OPR
Default Air Classification Code: MAJ
Air Program: New Source Performance Standards
Activity Date: 2005-07-08 00:00:00
Activity Status Date: Not reported
Activity Group: Compliance Monitoring
Activity Type: Inspection/Evaluation
Activity Status: Not reported

Region Code: 03
Programmatic ID: AIR VA0000005105900018
Facility Registry ID: 110000620374
Air Operating Status Code: OPR
Default Air Classification Code: MAJ
Air Program: New Source Performance Standards
Activity Date: 2005-08-08 00:00:00
Activity Status Date: Not reported
Activity Group: Compliance Monitoring
Activity Type: Inspection/Evaluation
Activity Status: Not reported

Map ID	Site	Database(s)	EPA ID Number

U S ARMY ENG CNTR FT BELVOIR (Continued) **1000102350**

Region Code:	03
Programmatic ID:	AIR VA0000005105900018
Facility Registry ID:	110000620374
Air Operating Status Code:	OPR
Default Air Classification Code:	MAJ
Air Program:	New Source Performance Standards
Activity Date:	2005-09-30 00:00:00
Activity Status Date:	Not reported
Activity Group:	Compliance Monitoring
Activity Type:	Inspection/Evaluation
Activity Status:	Not reported

Region Code:	03
Programmatic ID:	AIR VA0000005105900018
Facility Registry ID:	110000620374
Air Operating Status Code:	OPR
Default Air Classification Code:	MAJ
Air Program:	New Source Performance Standards
Activity Date:	2006-01-31 00:00:00
Activity Status Date:	Not reported
Activity Group:	Compliance Monitoring
Activity Type:	Inspection/Evaluation
Activity Status:	Not reported

Region Code:	03
Programmatic ID:	AIR VA0000005105900018
Facility Registry ID:	110000620374
Air Operating Status Code:	OPR
Default Air Classification Code:	MAJ
Air Program:	New Source Performance Standards
Activity Date:	2006-02-14 00:00:00
Activity Status Date:	Not reported
Activity Group:	Compliance Monitoring
Activity Type:	Inspection/Evaluation
Activity Status:	Not reported

Region Code:	03
Programmatic ID:	AIR VA0000005105900018
Facility Registry ID:	110000620374
Air Operating Status Code:	OPR
Default Air Classification Code:	MAJ
Air Program:	New Source Performance Standards
Activity Date:	2006-03-07 00:00:00
Activity Status Date:	Not reported
Activity Group:	Compliance Monitoring
Activity Type:	Inspection/Evaluation
Activity Status:	Not reported

Region Code:	03
Programmatic ID:	AIR VA0000005105900018
Facility Registry ID:	110000620374
Air Operating Status Code:	OPR
Default Air Classification Code:	MAJ
Air Program:	New Source Performance Standards
Activity Date:	2006-05-30 00:00:00
Activity Status Date:	Not reported
Activity Group:	Compliance Monitoring

Map ID	Site	Database(s)	EPA ID Number

U S ARMY ENG CNTR FT BELVOIR (Continued) **1000102350**

Activity Type: Inspection/Evaluation
Activity Status: Not reported

Region Code: 03
Programmatic ID: AIR VA0000005105900018
Facility Registry ID: 110000620374
Air Operating Status Code: OPR
Default Air Classification Code: MAJ
Air Program: New Source Performance Standards
Activity Date: 2006-07-31 00:00:00
Activity Status Date: Not reported
Activity Group: Compliance Monitoring
Activity Type: Inspection/Evaluation
Activity Status: Not reported

Region Code: 03
Programmatic ID: AIR VA0000005105900018
Facility Registry ID: 110000620374
Air Operating Status Code: OPR
Default Air Classification Code: MAJ
Air Program: New Source Performance Standards
Activity Date: 2007-02-26 00:00:00
Activity Status Date: Not reported
Activity Group: Compliance Monitoring
Activity Type: Inspection/Evaluation
Activity Status: Not reported

Region Code: 03
Programmatic ID: AIR VA0000005105900018
Facility Registry ID: 110000620374
Air Operating Status Code: OPR
Default Air Classification Code: MAJ
Air Program: New Source Performance Standards
Activity Date: 2007-06-06 00:00:00
Activity Status Date: Not reported
Activity Group: Compliance Monitoring
Activity Type: Inspection/Evaluation
Activity Status: Not reported

Region Code: 03
Programmatic ID: AIR VA0000005105900018
Facility Registry ID: 110000620374
Air Operating Status Code: OPR
Default Air Classification Code: MAJ
Air Program: New Source Performance Standards
Activity Date: 2007-06-11 00:00:00
Activity Status Date: Not reported
Activity Group: Compliance Monitoring
Activity Type: Inspection/Evaluation
Activity Status: Not reported

Region Code: 03
Programmatic ID: AIR VA0000005105900018
Facility Registry ID: 110000620374
Air Operating Status Code: OPR
Default Air Classification Code: MAJ
Air Program: New Source Performance Standards

Map ID	Site	Database(s)	EPA ID Number

U S ARMY ENG CNTR FT BELVOIR (Continued) **1000102350**

Activity Date: 2007-06-12 00:00:00
Activity Status Date: Not reported
Activity Group: Compliance Monitoring
Activity Type: Inspection/Evaluation
Activity Status: Not reported

Region Code: 03
Programmatic ID: AIR VA0000005105900018
Facility Registry ID: 110000620374
Air Operating Status Code: OPR
Default Air Classification Code: MAJ
Air Program: New Source Performance Standards
Activity Date: 2007-06-13 00:00:00
Activity Status Date: Not reported
Activity Group: Compliance Monitoring
Activity Type: Inspection/Evaluation
Activity Status: Not reported

Region Code: 03
Programmatic ID: AIR VA0000005105900018
Facility Registry ID: 110000620374
Air Operating Status Code: OPR
Default Air Classification Code: MAJ
Air Program: New Source Performance Standards
Activity Date: 2007-06-14 00:00:00
Activity Status Date: Not reported
Activity Group: Compliance Monitoring
Activity Type: Inspection/Evaluation
Activity Status: Not reported

Region Code: 03
Programmatic ID: AIR VA0000005105900018
Facility Registry ID: 110000620374
Air Operating Status Code: OPR
Default Air Classification Code: MAJ
Air Program: New Source Performance Standards
Activity Date: 2007-07-18 00:00:00
Activity Status Date: Not reported
Activity Group: Compliance Monitoring
Activity Type: Inspection/Evaluation
Activity Status: Not reported

Region Code: 03
Programmatic ID: AIR VA0000005105900018
Facility Registry ID: 110000620374
Air Operating Status Code: OPR
Default Air Classification Code: MAJ
Air Program: New Source Performance Standards
Activity Date: 2007-07-27 00:00:00
Activity Status Date: Not reported
Activity Group: Compliance Monitoring
Activity Type: Inspection/Evaluation
Activity Status: Not reported

Region Code: 03
Programmatic ID: AIR VA0000005105900018
Facility Registry ID: 110000620374

Map ID	Site	Database(s)	EPA ID Number

U S ARMY ENG CNTR FT BELVOIR (Continued) **1000102350**

Air Operating Status Code: OPR
Default Air Classification Code: MAJ
Air Program: New Source Performance Standards
Activity Date: 2007-09-19 00:00:00
Activity Status Date: Not reported
Activity Group: Compliance Monitoring
Activity Type: Inspection/Evaluation
Activity Status: Not reported

Region Code: 03
Programmatic ID: AIR VA0000005105900018
Facility Registry ID: 110000620374
Air Operating Status Code: OPR
Default Air Classification Code: MAJ
Air Program: New Source Performance Standards
Activity Date: 2008-02-13 00:00:00
Activity Status Date: Not reported
Activity Group: Compliance Monitoring
Activity Type: Inspection/Evaluation
Activity Status: Not reported

Region Code: 03
Programmatic ID: AIR VA0000005105900018
Facility Registry ID: 110000620374
Air Operating Status Code: OPR
Default Air Classification Code: MAJ
Air Program: New Source Performance Standards
Activity Date: 2009-02-10 00:00:00
Activity Status Date: Not reported
Activity Group: Compliance Monitoring
Activity Type: Inspection/Evaluation
Activity Status: Not reported

Region Code: 03
Programmatic ID: AIR VA0000005105900018
Facility Registry ID: 110000620374
Air Operating Status Code: OPR
Default Air Classification Code: MAJ
Air Program: New Source Performance Standards
Activity Date: 2009-08-11 00:00:00
Activity Status Date: Not reported
Activity Group: Compliance Monitoring
Activity Type: Inspection/Evaluation
Activity Status: Not reported

Region Code: 03
Programmatic ID: AIR VA0000005105900018
Facility Registry ID: 110000620374
Air Operating Status Code: OPR
Default Air Classification Code: MAJ
Air Program: New Source Performance Standards
Activity Date: 2009-08-13 00:00:00
Activity Status Date: Not reported
Activity Group: Compliance Monitoring
Activity Type: Inspection/Evaluation
Activity Status: Not reported

Map ID	Site	Database(s)	EPA ID Number

U S ARMY ENG CNTR FT BELVOIR (Continued) **1000102350**

Region Code: 03
Programmatic ID: AIR VA0000005105900018
Facility Registry ID: 110000620374
Air Operating Status Code: OPR
Default Air Classification Code: MAJ
Air Program: New Source Performance Standards
Activity Date: 2009-09-24 00:00:00
Activity Status Date: Not reported
Activity Group: Compliance Monitoring
Activity Type: Inspection/Evaluation
Activity Status: Not reported

Region Code: 03
Programmatic ID: AIR VA0000005105900018
Facility Registry ID: 110000620374
Air Operating Status Code: OPR
Default Air Classification Code: MAJ
Air Program: New Source Performance Standards
Activity Date: 2010-02-11 00:00:00
Activity Status Date: Not reported
Activity Group: Compliance Monitoring
Activity Type: Inspection/Evaluation
Activity Status: Not reported

Region Code: 03
Programmatic ID: AIR VA0000005105900018
Facility Registry ID: 110000620374
Air Operating Status Code: OPR
Default Air Classification Code: MAJ
Air Program: New Source Performance Standards
Activity Date: 2010-05-11 00:00:00
Activity Status Date: Not reported
Activity Group: Compliance Monitoring
Activity Type: Inspection/Evaluation
Activity Status: Not reported

Region Code: 03
Programmatic ID: AIR VA0000005105900018
Facility Registry ID: 110000620374
Air Operating Status Code: OPR
Default Air Classification Code: MAJ
Air Program: New Source Performance Standards
Activity Date: 2010-05-24 00:00:00
Activity Status Date: Not reported
Activity Group: Compliance Monitoring
Activity Type: Inspection/Evaluation
Activity Status: Not reported

Region Code: 03
Programmatic ID: AIR VA0000005105900018
Facility Registry ID: 110000620374
Air Operating Status Code: OPR
Default Air Classification Code: MAJ
Air Program: New Source Performance Standards
Activity Date: 2010-07-12 00:00:00
Activity Status Date: Not reported
Activity Group: Compliance Monitoring

Map ID	Site	Database(s)	EPA ID Number

U S ARMY ENG CNTR FT BELVOIR (Continued) **1000102350**

Activity Type: Inspection/Evaluation
Activity Status: Not reported

Region Code: 03
Programmatic ID: AIR VA0000005105900018
Facility Registry ID: 110000620374
Air Operating Status Code: OPR
Default Air Classification Code: MAJ
Air Program: New Source Performance Standards
Activity Date: 2010-08-02 00:00:00
Activity Status Date: Not reported
Activity Group: Compliance Monitoring
Activity Type: Inspection/Evaluation
Activity Status: Not reported

Region Code: 03
Programmatic ID: AIR VA0000005105900018
Facility Registry ID: 110000620374
Air Operating Status Code: OPR
Default Air Classification Code: MAJ
Air Program: New Source Performance Standards
Activity Date: 2010-09-20 00:00:00
Activity Status Date: Not reported
Activity Group: Compliance Monitoring
Activity Type: Inspection/Evaluation
Activity Status: Not reported

Region Code: 03
Programmatic ID: AIR VA0000005105900018
Facility Registry ID: 110000620374
Air Operating Status Code: OPR
Default Air Classification Code: MAJ
Air Program: New Source Performance Standards
Activity Date: 2010-09-28 00:00:00
Activity Status Date: Not reported
Activity Group: Compliance Monitoring
Activity Type: Inspection/Evaluation
Activity Status: Not reported

Region Code: 03
Programmatic ID: AIR VA0000005105900018
Facility Registry ID: 110000620374
Air Operating Status Code: OPR
Default Air Classification Code: MAJ
Air Program: New Source Performance Standards
Activity Date: 2010-11-15 00:00:00
Activity Status Date: Not reported
Activity Group: Compliance Monitoring
Activity Type: Inspection/Evaluation
Activity Status: Not reported

Region Code: 03
Programmatic ID: AIR VA0000005105900018
Facility Registry ID: 110000620374
Air Operating Status Code: OPR
Default Air Classification Code: MAJ
Air Program: New Source Performance Standards

Map ID	Site	Database(s)	EPA ID Number

U S ARMY ENG CNTR FT BELVOIR (Continued) **1000102350**

Activity Date: 2011-02-11 00:00:00
Activity Status Date: Not reported
Activity Group: Compliance Monitoring
Activity Type: Inspection/Evaluation
Activity Status: Not reported

Region Code: 03
Programmatic ID: AIR VA0000005105900018
Facility Registry ID: 110000620374
Air Operating Status Code: OPR
Default Air Classification Code: MAJ
Air Program: New Source Performance Standards
Activity Date: 2011-05-12 00:00:00
Activity Status Date: Not reported
Activity Group: Compliance Monitoring
Activity Type: Inspection/Evaluation
Activity Status: Not reported

Region Code: 03
Programmatic ID: AIR VA0000005105900018
Facility Registry ID: 110000620374
Air Operating Status Code: OPR
Default Air Classification Code: MAJ
Air Program: New Source Performance Standards
Activity Date: 2011-08-08 00:00:00
Activity Status Date: Not reported
Activity Group: Compliance Monitoring
Activity Type: Inspection/Evaluation
Activity Status: Not reported

Region Code: 03
Programmatic ID: AIR VA0000005105900018
Facility Registry ID: 110000620374
Air Operating Status Code: OPR
Default Air Classification Code: MAJ
Air Program: New Source Performance Standards
Activity Date: 2011-08-25 00:00:00
Activity Status Date: Not reported
Activity Group: Compliance Monitoring
Activity Type: Inspection/Evaluation
Activity Status: Not reported

Region Code: 03
Programmatic ID: AIR VA0000005105900018
Facility Registry ID: 110000620374
Air Operating Status Code: OPR
Default Air Classification Code: MAJ
Air Program: New Source Performance Standards
Activity Date: 2011-09-13 00:00:00
Activity Status Date: Not reported
Activity Group: Compliance Monitoring
Activity Type: Inspection/Evaluation
Activity Status: Not reported

Region Code: 03
Programmatic ID: AIR VA0000005105900018
Facility Registry ID: 110000620374

Map ID	Site	Database(s)	EPA ID Number

U S ARMY ENG CNTR FT BELVOIR (Continued) **1000102350**

Air Operating Status Code: OPR
Default Air Classification Code: MAJ
Air Program: New Source Performance Standards
Activity Date: 2012-01-31 00:00:00
Activity Status Date: Not reported
Activity Group: Compliance Monitoring
Activity Type: Inspection/Evaluation
Activity Status: Not reported

Region Code: 03
Programmatic ID: AIR VA0000005105900018
Facility Registry ID: 110000620374
Air Operating Status Code: OPR
Default Air Classification Code: MAJ
Air Program: New Source Performance Standards
Activity Date: 2012-07-31 00:00:00
Activity Status Date: Not reported
Activity Group: Compliance Monitoring
Activity Type: Inspection/Evaluation
Activity Status: Not reported

Region Code: 03
Programmatic ID: AIR VA0000005105900018
Facility Registry ID: 110000620374
Air Operating Status Code: OPR
Default Air Classification Code: MAJ
Air Program: New Source Performance Standards
Activity Date: 2013-02-05 00:00:00
Activity Status Date: Not reported
Activity Group: Compliance Monitoring
Activity Type: Inspection/Evaluation
Activity Status: Not reported

Region Code: 03
Programmatic ID: AIR VA0000005105900018
Facility Registry ID: 110000620374
Air Operating Status Code: OPR
Default Air Classification Code: MAJ
Air Program: New Source Performance Standards
Activity Date: 2013-08-13 00:00:00
Activity Status Date: Not reported
Activity Group: Compliance Monitoring
Activity Type: Inspection/Evaluation
Activity Status: Not reported

Region Code: 03
Programmatic ID: AIR VA0000005105900018
Facility Registry ID: 110000620374
Air Operating Status Code: OPR
Default Air Classification Code: MAJ
Air Program: New Source Performance Standards
Activity Date: 2013-09-24 00:00:00
Activity Status Date: Not reported
Activity Group: Compliance Monitoring
Activity Type: Inspection/Evaluation
Activity Status: Not reported

Map ID	Site	Database(s)	EPA ID Number

U S ARMY ENG CNTR FT BELVOIR (Continued) **1000102350**

Region Code:	03
Programmatic ID:	AIR VA0000005105900018
Facility Registry ID:	110000620374
Air Operating Status Code:	OPR
Default Air Classification Code:	MAJ
Air Program:	New Source Performance Standards
Activity Date:	2014-02-03 00:00:00
Activity Status Date:	Not reported
Activity Group:	Compliance Monitoring
Activity Type:	Inspection/Evaluation
Activity Status:	Not reported

Region Code:	03
Programmatic ID:	AIR VA0000005105900018
Facility Registry ID:	110000620374
Air Operating Status Code:	OPR
Default Air Classification Code:	MAJ
Air Program:	New Source Performance Standards
Activity Date:	2014-08-20 00:00:00
Activity Status Date:	Not reported
Activity Group:	Compliance Monitoring
Activity Type:	Inspection/Evaluation
Activity Status:	Not reported

Region Code:	03
Programmatic ID:	AIR VA0000005105900018
Facility Registry ID:	110000620374
Air Operating Status Code:	OPR
Default Air Classification Code:	MAJ
Air Program:	New Source Performance Standards
Activity Date:	2007-09-24 00:00:00
Activity Status Date:	2007-09-24 00:00:00
Activity Group:	Enforcement Action
Activity Type:	Administrative - Formal
Activity Status:	Final Order Issued

Region Code:	03
Programmatic ID:	AIR VA0000005105900018
Facility Registry ID:	110000620374
Air Operating Status Code:	OPR
Default Air Classification Code:	MAJ
Air Program:	New Source Performance Standards
Activity Date:	1998-10-30 00:00:00
Activity Status Date:	1998-10-30 00:00:00
Activity Group:	Enforcement Action
Activity Type:	Administrative - Informal
Activity Status:	Achieved

Region Code:	03
Programmatic ID:	AIR VA0000005105900018
Facility Registry ID:	110000620374
Air Operating Status Code:	OPR
Default Air Classification Code:	MAJ
Air Program:	New Source Performance Standards
Activity Date:	2000-09-05 00:00:00
Activity Status Date:	2000-09-05 00:00:00
Activity Group:	Enforcement Action

Map ID	Site	Database(s)	EPA ID Number

U S ARMY ENG CNTR FT BELVOIR (Continued) **1000102350**

Activity Type: Administrative - Informal
Activity Status: Achieved

Region Code: 03
Programmatic ID: AIR VA0000005105900018
Facility Registry ID: 110000620374
Air Operating Status Code: OPR
Default Air Classification Code: MAJ
Air Program: Operating Permits
Activity Date: 2007-06-14 00:00:00
Activity Status Date: 2007-07-02 11:15:46
Activity Group: Compliance Monitoring
Activity Type: Inspection/Evaluation
Activity Status: Active

Region Code: 03
Programmatic ID: AIR VA0000005105900018
Facility Registry ID: 110000620374
Air Operating Status Code: OPR
Default Air Classification Code: MAJ
Air Program: State Implementation Plan for National Primary and Secondary Ambient Air Quality Standards
Activity Date: Not reported
Activity Status Date: 1999-11-01 00:00:00
Activity Group: Case File
Activity Type: Case File
Activity Status: Resolved

Region Code: 03
Programmatic ID: AIR VA0000005105900018
Facility Registry ID: 110000620374
Air Operating Status Code: OPR
Default Air Classification Code: MAJ
Air Program: State Implementation Plan for National Primary and Secondary Ambient Air Quality Standards
Activity Date: Not reported
Activity Status Date: 2001-04-13 00:00:00
Activity Group: Case File
Activity Type: Case File
Activity Status: Resolved

Region Code: 03
Programmatic ID: AIR VA0000005105900018
Facility Registry ID: 110000620374
Air Operating Status Code: OPR
Default Air Classification Code: MAJ
Air Program: State Implementation Plan for National Primary and Secondary Ambient Air Quality Standards
Activity Date: Not reported
Activity Status Date: 2012-03-22 00:00:00
Activity Group: Case File
Activity Type: Case File
Activity Status: Resolved

Region Code: 03
Programmatic ID: AIR VA0000005105900018
Facility Registry ID: 110000620374
Air Operating Status Code: OPR
Default Air Classification Code: MAJ
Air Program: State Implementation Plan for National Primary and Secondary Ambient Air Quality Standards

Map ID	Site	Database(s)	EPA ID Number

U S ARMY ENG CNTR FT BELVOIR (Continued) **1000102350**

Activity Date: 2015-02-04 00:00:00
Activity Status Date: 2015-03-31 16:07:43
Activity Group: Compliance Monitoring
Activity Type: Inspection/Evaluation
Activity Status: Active

Region Code: 03
Programmatic ID: AIR VA0000005105900018
Facility Registry ID: 110000620374
Air Operating Status Code: OPR
Default Air Classification Code: MAJ
Air Program: State Implementation Plan for National Primary and Secondary Ambient Air Quality Standards
Activity Date: 2015-02-28 00:00:00
Activity Status Date: 2015-03-31 16:08:51
Activity Group: Compliance Monitoring
Activity Type: Inspection/Evaluation
Activity Status: Active

Region Code: 03
Programmatic ID: AIR VA0000005105900018
Facility Registry ID: 110000620374
Air Operating Status Code: OPR
Default Air Classification Code: MAJ
Air Program: State Implementation Plan for National Primary and Secondary Ambient Air Quality Standards
Activity Date: 2015-03-02 00:00:00
Activity Status Date: 2015-03-31 16:07:43
Activity Group: Compliance Monitoring
Activity Type: Inspection/Evaluation
Activity Status: Active

Region Code: 03
Programmatic ID: AIR VA0000005105900018
Facility Registry ID: 110000620374
Air Operating Status Code: OPR
Default Air Classification Code: MAJ
Air Program: State Implementation Plan for National Primary and Secondary Ambient Air Quality Standards
Activity Date: 2015-04-13 00:00:00
Activity Status Date: 2015-04-16 10:07:02
Activity Group: Compliance Monitoring
Activity Type: Inspection/Evaluation
Activity Status: Active

Region Code: 03
Programmatic ID: AIR VA0000005105900018
Facility Registry ID: 110000620374
Air Operating Status Code: OPR
Default Air Classification Code: MAJ
Air Program: State Implementation Plan for National Primary and Secondary Ambient Air Quality Standards
Activity Date: 2015-08-05 00:00:00
Activity Status Date: 2015-08-13 10:07:45
Activity Group: Compliance Monitoring
Activity Type: Inspection/Evaluation
Activity Status: Active

Region Code: 03
Programmatic ID: AIR VA0000005105900018
Facility Registry ID: 110000620374

Map ID	Site	Database(s)	EPA ID Number

U S ARMY ENG CNTR FT BELVOIR (Continued) **1000102350**

Air Operating Status Code: OPR
Default Air Classification Code: MAJ
Air Program: State Implementation Plan for National Primary and Secondary Ambient Air Quality Standards
Activity Date: 2015-08-26 00:00:00
Activity Status Date: 2015-09-03 10:08:12
Activity Group: Compliance Monitoring
Activity Type: Inspection/Evaluation
Activity Status: Active

Region Code: 03
Programmatic ID: AIR VA0000005105900018
Facility Registry ID: 110000620374
Air Operating Status Code: OPR
Default Air Classification Code: MAJ
Air Program: State Implementation Plan for National Primary and Secondary Ambient Air Quality Standards
Activity Date: 2015-08-27 00:00:00
Activity Status Date: 2015-09-24 10:07:30
Activity Group: Compliance Monitoring
Activity Type: Inspection/Evaluation
Activity Status: Active

1742 **FORT BELVOIR - US ARMY GARRISON** **VA NPDES S110608787**
9430 JACKSON LOOP **VA TIER 2 N/A**
FORT BELVOIR, VA 22060

CEDS:
Facility ID: VA0092771
Class: Active
Minor/Major: Major
Industrial: Industrial
Permit Date: 12/31/2021
Outfall Num: 022
Latitude: 38.674447
Longitude: -77.140276
Permit Type: Not reported
Date Effective: Not reported
Owner Address 1: Not reported
Owner Address 2: Not reported
Owner City: Not reported
Owner State: Not reported
Owner Zip: Not reported
APRD Rec. 1st Time: Not reported
APRD Rec. After 1st Time: Not reported
Event Desc: Not reported
Project Status: Not reported

Facility ID: VA0092771
Class: Active
Minor/Major: Major
Industrial: Industrial
Permit Date: 12/31/2021
Outfall Num: 021
Latitude: 38.677223
Longitude: -77.136944
Permit Type: Not reported
Date Effective: Not reported
Owner Address 1: Not reported

Map ID	Site	Database(s)	EPA ID Number

FORT BELVOIR - US ARMY GARRISON (Continued) **S110608787**

Owner Address 2: Not reported
Owner City: Not reported
Owner State: Not reported
Owner Zip: Not reported
APRD Rec. 1st Time: Not reported
APRD Rec. After 1st Time: Not reported
Event Desc: Not reported
Project Status: Not reported

Facility ID: VA0092771
Class: Active
Minor/Major: Major
Industrial: Industrial
Permit Date: 12/31/2021
Outfall Num: 020
Latitude: 38.679167
Longitude: -77.135834
Permit Type: Not reported
Date Effective: Not reported
Owner Address 1: Not reported
Owner Address 2: Not reported
Owner City: Not reported
Owner State: Not reported
Owner Zip: Not reported
APRD Rec. 1st Time: Not reported
APRD Rec. After 1st Time: Not reported
Event Desc: Not reported
Project Status: Not reported

Facility ID: VA0092771
Class: Active
Minor/Major: Major
Industrial: Industrial
Permit Date: 12/31/2021
Outfall Num: 019
Latitude: 38.68139
Longitude: -77.135555
Permit Type: Not reported
Date Effective: Not reported
Owner Address 1: Not reported
Owner Address 2: Not reported
Owner City: Not reported
Owner State: Not reported
Owner Zip: Not reported
APRD Rec. 1st Time: Not reported
APRD Rec. After 1st Time: Not reported
Event Desc: Not reported
Project Status: Not reported

Facility ID: VA0092771
Class: Active
Minor/Major: Major
Industrial: Industrial
Permit Date: 12/31/2021
Outfall Num: 007
Latitude: 38.68389
Longitude: -77.141391

Map ID	Site	Database(s)	EPA ID Number

FORT BELVOIR - US ARMY GARRISON (Continued) **S110608787**

Permit Type: Not reported
Date Effective: Not reported
Owner Address 1: Not reported
Owner Address 2: Not reported
Owner City: Not reported
Owner State: Not reported
Owner Zip: Not reported
APRD Rec. 1st Time: Not reported
APRD Rec. After 1st Time: Not reported
Event Desc: Not reported
Project Status: Not reported

Facility ID: VA0092771
Class: Active
Minor/Major: Major
Industrial: Industrial
Permit Date: 12/31/2021
Outfall Num: 027
Latitude: 38.687776
Longitude: -77.15028
Permit Type: Not reported
Date Effective: Not reported
Owner Address 1: Not reported
Owner Address 2: Not reported
Owner City: Not reported
Owner State: Not reported
Owner Zip: Not reported
APRD Rec. 1st Time: Not reported
APRD Rec. After 1st Time: Not reported
Event Desc: Not reported
Project Status: Not reported

Facility ID: VA0092771
Class: Active
Minor/Major: Major
Industrial: Industrial
Permit Date: 12/31/2021
Outfall Num: 006
Latitude: 38.690556
Longitude: -77.145281
Permit Type: Not reported
Date Effective: Not reported
Owner Address 1: Not reported
Owner Address 2: Not reported
Owner City: Not reported
Owner State: Not reported
Owner Zip: Not reported
APRD Rec. 1st Time: Not reported
APRD Rec. After 1st Time: Not reported
Event Desc: Not reported
Project Status: Not reported

Facility ID: VA0092771
Class: Active
Minor/Major: Major
Industrial: Industrial
Permit Date: 12/31/2021

Map ID	Site	Database(s)	EPA ID Number

FORT BELVOIR - US ARMY GARRISON (Continued) **S110608787**

Outfall Num: 015
Latitude: 38.693332
Longitude: -77.146112
Permit Type: Not reported
Date Effective: Not reported
Owner Address 1: Not reported
Owner Address 2: Not reported
Owner City: Not reported
Owner State: Not reported
Owner Zip: Not reported
APRD Rec. 1st Time: Not reported
APRD Rec. After 1st Time: Not reported
Event Desc: Not reported
Project Status: Not reported

Facility ID: VA0092771
Class: Active
Minor/Major: Major
Industrial: Industrial
Permit Date: 12/31/2021
Outfall Num: 030
Latitude: 38.696393
Longitude: -77.153333
Permit Type: Not reported
Date Effective: Not reported
Owner Address 1: Not reported
Owner Address 2: Not reported
Owner City: Not reported
Owner State: Not reported
Owner Zip: Not reported
APRD Rec. 1st Time: Not reported
APRD Rec. After 1st Time: Not reported
Event Desc: Not reported
Project Status: Not reported

Facility ID: VA0092771
Class: Active
Minor/Major: Major
Industrial: Industrial
Permit Date: 12/31/2021
Outfall Num: 033
Latitude: 38.696665
Longitude: -77.145834
Permit Type: Not reported
Date Effective: Not reported
Owner Address 1: Not reported
Owner Address 2: Not reported
Owner City: Not reported
Owner State: Not reported
Owner Zip: Not reported
APRD Rec. 1st Time: Not reported
APRD Rec. After 1st Time: Not reported
Event Desc: Not reported
Project Status: Not reported

Facility ID: VA0092771
Class: Active

Map ID	Site	Database(s)	EPA ID Number

FORT BELVOIR - US ARMY GARRISON (Continued) **S110608787**

Minor/Major: Major
Industrial: Industrial
Permit Date: 12/31/2021
Outfall Num: 017
Latitude: 38.699445
Longitude: -77.14778
Permit Type: Not reported
Date Effective: Not reported
Owner Address 1: Not reported
Owner Address 2: Not reported
Owner City: Not reported
Owner State: Not reported
Owner Zip: Not reported
APRD Rec. 1st Time: Not reported
APRD Rec. After 1st Time: Not reported
Event Desc: Not reported
Project Status: Not reported

Facility ID: VA0092771
Class: Active
Minor/Major: Major
Industrial: Industrial
Permit Date: 12/31/2021
Outfall Num: 005
Latitude: 38.701388
Longitude: -77.154169
Permit Type: Not reported
Date Effective: Not reported
Owner Address 1: Not reported
Owner Address 2: Not reported
Owner City: Not reported
Owner State: Not reported
Owner Zip: Not reported
APRD Rec. 1st Time: Not reported
APRD Rec. After 1st Time: Not reported
Event Desc: Not reported
Project Status: Not reported

Facility ID: VA0092771
Class: Active
Minor/Major: Major
Industrial: Industrial
Permit Date: 12/31/2021
Outfall Num: 026
Latitude: 38.701388
Longitude: -77.131945
Permit Type: Not reported
Date Effective: Not reported
Owner Address 1: Not reported
Owner Address 2: Not reported
Owner City: Not reported
Owner State: Not reported
Owner Zip: Not reported
APRD Rec. 1st Time: Not reported
APRD Rec. After 1st Time: Not reported
Event Desc: Not reported
Project Status: Not reported

Map ID	Site	Database(s)	EPA ID Number

FORT BELVOIR - US ARMY GARRISON (Continued) **S110608787**

Facility ID: VA0092771
Class: Active
Minor/Major: Major
Industrial: Industrial
Permit Date: 12/31/2021
Outfall Num: 023
Latitude: 38.701944
Longitude: -77.152501
Permit Type: Not reported
Date Effective: Not reported
Owner Address 1: Not reported
Owner Address 2: Not reported
Owner City: Not reported
Owner State: Not reported
Owner Zip: Not reported
APRD Rec. 1st Time: Not reported
APRD Rec. After 1st Time: Not reported
Event Desc: Not reported
Project Status: Not reported

Facility ID: VA0092771
Class: Active
Minor/Major: Major
Industrial: Industrial
Permit Date: 12/31/2021
Outfall Num: 016
Latitude: 38.706671
Longitude: -77.129997
Permit Type: Not reported
Date Effective: Not reported
Owner Address 1: Not reported
Owner Address 2: Not reported
Owner City: Not reported
Owner State: Not reported
Owner Zip: Not reported
APRD Rec. 1st Time: Not reported
APRD Rec. After 1st Time: Not reported
Event Desc: Not reported
Project Status: Not reported

Facility ID: VA0092771
Class: Active
Minor/Major: Major
Industrial: Industrial
Permit Date: 12/31/2021
Outfall Num: 004
Latitude: 38.707223
Longitude: -77.172226
Permit Type: Not reported
Date Effective: Not reported
Owner Address 1: Not reported
Owner Address 2: Not reported
Owner City: Not reported
Owner State: Not reported
Owner Zip: Not reported
APRD Rec. 1st Time: Not reported
APRD Rec. After 1st Time: Not reported

Map ID	Site	Database(s)	EPA ID Number

FORT BELVOIR - US ARMY GARRISON (Continued) **S110608787**

Event Desc: Not reported
Project Status: Not reported

Facility ID: VA0092771
Class: Active
Minor/Major: Major
Industrial: Industrial
Permit Date: 12/31/2021
Outfall Num: 011
Latitude: 38.709999
Longitude: -77.153338
Permit Type: Not reported
Date Effective: Not reported
Owner Address 1: Not reported
Owner Address 2: Not reported
Owner City: Not reported
Owner State: Not reported
Owner Zip: Not reported
APRD Rec. 1st Time: Not reported
APRD Rec. After 1st Time: Not reported
Event Desc: Not reported
Project Status: Not reported

Facility ID: VA0092771
Class: Active
Minor/Major: Major
Industrial: Industrial
Permit Date: 12/31/2021
Outfall Num: 003
Latitude: 38.710279
Longitude: -77.170558
Permit Type: Not reported
Date Effective: Not reported
Owner Address 1: Not reported
Owner Address 2: Not reported
Owner City: Not reported
Owner State: Not reported
Owner Zip: Not reported
APRD Rec. 1st Time: Not reported
APRD Rec. After 1st Time: Not reported
Event Desc: Not reported
Project Status: Not reported

Facility ID: VA0092771
Class: Active
Minor/Major: Major
Industrial: Industrial
Permit Date: 12/31/2021
Outfall Num: 010
Latitude: 38.711112
Longitude: -77.148891
Permit Type: Not reported
Date Effective: Not reported
Owner Address 1: Not reported
Owner Address 2: Not reported
Owner City: Not reported
Owner State: Not reported

Map ID	Site	Database(s)	EPA ID Number

FORT BELVOIR - US ARMY GARRISON (Continued) **S110608787**

Owner Zip: Not reported
APRD Rec. 1st Time: Not reported
APRD Rec. After 1st Time: Not reported
Event Desc: Not reported
Project Status: Not reported

Facility ID: VA0092771
Class: Active
Minor/Major: Major
Industrial: Industrial
Permit Date: 12/31/2021
Outfall Num: 025
Latitude: 38.71472
Longitude: -77.158059
Permit Type: Not reported
Date Effective: Not reported
Owner Address 1: Not reported
Owner Address 2: Not reported
Owner City: Not reported
Owner State: Not reported
Owner Zip: Not reported
APRD Rec. 1st Time: Not reported
APRD Rec. After 1st Time: Not reported
Event Desc: Not reported
Project Status: Not reported

Facility ID: VA0092771
Class: Active
Minor/Major: Major
Industrial: Industrial
Permit Date: 12/31/2021
Outfall Num: 012
Latitude: 38.715834
Longitude: -77.1675
Permit Type: Not reported
Date Effective: Not reported
Owner Address 1: Not reported
Owner Address 2: Not reported
Owner City: Not reported
Owner State: Not reported
Owner Zip: Not reported
APRD Rec. 1st Time: Not reported
APRD Rec. After 1st Time: Not reported
Event Desc: Not reported
Project Status: Not reported

Facility ID: VA0092771
Class: Active
Minor/Major: Major
Industrial: Industrial
Permit Date: 12/31/2021
Outfall Num: 002
Latitude: 38.718056
Longitude: -77.177778
Permit Type: Not reported
Date Effective: Not reported
Owner Address 1: Not reported

Map ID	Site	Database(s)	EPA ID Number

FORT BELVOIR - US ARMY GARRISON (Continued) **S110608787**

Owner Address 2: Not reported
Owner City: Not reported
Owner State: Not reported
Owner Zip: Not reported
APRD Rec. 1st Time: Not reported
APRD Rec. After 1st Time: Not reported
Event Desc: Not reported
Project Status: Not reported

Facility ID: VA0092771
Class: Active
Minor/Major: Major
Industrial: Industrial
Permit Date: 12/31/2021
Outfall Num: 001
Latitude: 38.719446
Longitude: -77.190835
Permit Type: Not reported
Date Effective: Not reported
Owner Address 1: Not reported
Owner Address 2: Not reported
Owner City: Not reported
Owner State: Not reported
Owner Zip: Not reported
APRD Rec. 1st Time: Not reported
APRD Rec. After 1st Time: Not reported
Event Desc: Not reported
Project Status: Not reported

Facility ID: VA0092771
Class: Active
Minor/Major: Major
Industrial: Industrial
Permit Date: 12/31/2021
Outfall Num: 013
Latitude: 38.720279
Longitude: -77.151949
Permit Type: Not reported
Date Effective: Not reported
Owner Address 1: Not reported
Owner Address 2: Not reported
Owner City: Not reported
Owner State: Not reported
Owner Zip: Not reported
APRD Rec. 1st Time: Not reported
APRD Rec. After 1st Time: Not reported
Event Desc: Not reported
Project Status: Not reported

Facility ID: VA0092771
Class: Active
Minor/Major: Major
Industrial: Industrial
Permit Date: 12/31/2021
Outfall Num: 014
Latitude: 38.721112
Longitude: -77.153059

Map ID	Site	Database(s)	EPA ID Number

FORT BELVOIR - US ARMY GARRISON (Continued) **S110608787**

Permit Type: Not reported
Date Effective: Not reported
Owner Address 1: Not reported
Owner Address 2: Not reported
Owner City: Not reported
Owner State: Not reported
Owner Zip: Not reported
APRD Rec. 1st Time: Not reported
APRD Rec. After 1st Time: Not reported
Event Desc: Not reported
Project Status: Not reported

Facility ID: VA0092771
Class: Active
Minor/Major: Major
Industrial: Industrial
Permit Date: 12/31/2021
Outfall Num: 028
Latitude: 38.725
Longitude: -77.146112
Permit Type: Not reported
Date Effective: Not reported
Owner Address 1: Not reported
Owner Address 2: Not reported
Owner City: Not reported
Owner State: Not reported
Owner Zip: Not reported
APRD Rec. 1st Time: Not reported
APRD Rec. After 1st Time: Not reported
Event Desc: Not reported
Project Status: Not reported

Facility ID: VA0092771
Class: Active
Minor/Major: Major
Industrial: Industrial
Permit Date: 12/31/2021
Outfall Num: 029
Latitude: 38.728335
Longitude: -77.140002
Permit Type: Not reported
Date Effective: Not reported
Owner Address 1: Not reported
Owner Address 2: Not reported
Owner City: Not reported
Owner State: Not reported
Owner Zip: Not reported
APRD Rec. 1st Time: Not reported
APRD Rec. After 1st Time: Not reported
Event Desc: Not reported
Project Status: Not reported

Facility ID: VA0092771
Class: Active
Minor/Major: Major
Industrial: Industrial
Permit Date: 12/31/2021

Map ID	Site	Database(s)	EPA ID Number

FORT BELVOIR - US ARMY GARRISON (Continued) **S110608787**

Outfall Num: 009
Latitude: 38.731947
Longitude: -77.1675
Permit Type: Not reported
Date Effective: Not reported
Owner Address 1: Not reported
Owner Address 2: Not reported
Owner City: Not reported
Owner State: Not reported
Owner Zip: Not reported
APRD Rec. 1st Time: Not reported
APRD Rec. After 1st Time: Not reported
Event Desc: Not reported
Project Status: Not reported

Facility ID: VA0092771
Class: Active
Minor/Major: Major
Industrial: Industrial
Permit Date: 12/31/2021
Outfall Num: 024
Latitude: 38.735558
Longitude: -77.155838
Permit Type: Not reported
Date Effective: Not reported
Owner Address 1: Not reported
Owner Address 2: Not reported
Owner City: Not reported
Owner State: Not reported
Owner Zip: Not reported
APRD Rec. 1st Time: Not reported
APRD Rec. After 1st Time: Not reported
Event Desc: Not reported
Project Status: Not reported

Facility ID: VA0092771
Class: Active
Minor/Major: Major
Industrial: Industrial
Permit Date: 12/31/2021
Outfall Num: 008
Latitude: 38.738056
Longitude: -77.15389
Permit Type: Not reported
Date Effective: Not reported
Owner Address 1: Not reported
Owner Address 2: Not reported
Owner City: Not reported
Owner State: Not reported
Owner Zip: Not reported
APRD Rec. 1st Time: Not reported
APRD Rec. After 1st Time: Not reported
Event Desc: Not reported
Project Status: Not reported

Facility ID: VA0092771
Class: Active

Map ID	Site	Database(s)	EPA ID Number

FORT BELVOIR - US ARMY GARRISON (Continued) **S110608787**

Minor/Major: Major
Industrial: Industrial
Permit Date: 12/31/2021
Outfall Num: 032
Latitude: 38.749169
Longitude: -77.195561
Permit Type: Not reported
Date Effective: Not reported
Owner Address 1: Not reported
Owner Address 2: Not reported
Owner City: Not reported
Owner State: Not reported
Owner Zip: Not reported
APRD Rec. 1st Time: Not reported
APRD Rec. After 1st Time: Not reported
Event Desc: Not reported
Project Status: Not reported

Facility ID: VA0092771
Class: Active
Minor/Major: Major
Industrial: Industrial
Permit Date: 12/31/2021
Outfall Num: 031
Latitude: 38.753331
Longitude: -77.198335
Permit Type: Not reported
Date Effective: Not reported
Owner Address 1: Not reported
Owner Address 2: Not reported
Owner City: Not reported
Owner State: Not reported
Owner Zip: Not reported
APRD Rec. 1st Time: Not reported
APRD Rec. After 1st Time: Not reported
Event Desc: Not reported
Project Status: Not reported

TIER 2:
Facility ID: Not reported
CAS Number: Not reported
SIC Code: 92811
NAICS: Not reported
Entered Chemical Name: GASOLINE
Average Amt Code: 5
Owner Name: US ARMY GARRISON FORT BELVOIR
Owner Phone: 703-806-2206
Contact Type: Not reported

Facility ID: Not reported
CAS Number: Not reported
SIC Code: 92811
NAICS: Not reported
Entered Chemical Name: HYDROTREATED LIGHT DISTILLATE
Average Amt Code: 5
Owner Name: US ARMY GARRISON FORT BELVOIR
Owner Phone: 703-806-2206

Map ID	Site	Database(s)	EPA ID Number

FORT BELVOIR - US ARMY GARRISON (Continued) **S110608787**

Contact Type: Not reported

Facility ID: Not reported
CAS Number: Not reported
SIC Code: 92811
NAICS: Not reported
Entered Chemical Name: CALCIUM CHLORIDE, ANHYDROUS
Average Amt Code: 3
Owner Name: US ARMY GARRISON FORT BELVOIR
Owner Phone: 703-806-2206
Contact Type: Not reported

Facility ID: Not reported
CAS Number: Not reported
SIC Code: 92811
NAICS: Not reported
Entered Chemical Name: PROPANE
Average Amt Code: 4
Owner Name: US ARMY GARRISON FORT BELVOIR
Owner Phone: 703-806-2206
Contact Type: Not reported

Facility ID: Not reported
CAS Number: Not reported
SIC Code: 92811
NAICS: Not reported
Entered Chemical Name: HYDROTREATED LIGHT NAPHTHENIC DISTILLATE
Average Amt Code: 4
Owner Name: US ARMY GARRISON FORT BELVOIR
Owner Phone: 703-806-2206
Contact Type: Not reported

Facility ID: Not reported
CAS Number: Not reported
SIC Code: 92811
NAICS: Not reported
Entered Chemical Name: SODIUM CHLORIDE
Average Amt Code: 4
Owner Name: US ARMY GARRISON FORT BELVOIR
Owner Phone: 703-806-2206
Contact Type: Not reported

Facility ID: Not reported
CAS Number: Not reported
SIC Code: 92811
NAICS: Not reported
Entered Chemical Name: DIESEL FUEL OIL
Average Amt Code: 6
Owner Name: US ARMY GARRISON FORT BELVOIR
Owner Phone: 703-806-2206
Contact Type: Not reported

Facility ID: Not reported
CAS Number: 7664-93-9
SIC Code: 92811
NAICS: Not reported
Entered Chemical Name: SULFURIC ACID

Map ID	Site	Database(s)	EPA ID Number

FORT BELVOIR - US ARMY GARRISON (Continued) **S110608787**

Average Amt Code: 5
Owner Name: US ARMY GARRISON FORT BELVOIR
Owner Phone: 703-806-2206
Contact Type: Not reported

1742 **DEMOLITION AREA - 01** **UXO** **1018152126**
9430 JACKSON LOOP **N/A**
FORT BELVOIR, VA

UXO:
DoD Component: Army
Installation Name: FORT BELVOIR
Facility Address 2: Not reported
Site ID: FTBL-018-R-01
Site Type: Explosive Ordnance Disposal Area
Latitude: 38.732838
Longitude: -77.129999

1742 **CONGRESSIONAL DEMONSTRATION AREA** **UXO** **1018152125**
9430 JACKSON LOOP **N/A**
FORT BELVOIR, VA

UXO:
DoD Component: Army
Installation Name: FORT BELVOIR
Facility Address 2: Not reported
Site ID: FTBL-017-R-01
Site Type: Firing Range
Latitude: 38.707240
Longitude: -77.130915

1742 **LORTON COMBAT RANGE-TD** **UXO** **1018152118**
9430 JACKSON LOOP **N/A**
FORT BELVOIR, VA

UXO:
DoD Component: Army
Installation Name: FORT BELVOIR
Facility Address 2: Not reported
Site ID: FTBL-010-R-01
Site Type: Small Arms Range
Latitude: Not reported
Longitude: Not reported

Map ID	Site	Database(s)	EPA ID Number
1742	**GAS AREA** **9430 JACKSON LOOP** **FORT BELVOIR, VA**	**UXO**	**1018152129** **N/A**

UXO:

DoD Component:	Army
Installation Name:	FORT BELVOIR
Facility Address 2:	Not reported
Site ID:	FTBL-020-R-01
Site Type:	Training and Maneuver Area
Latitude:	38.726549
Longitude:	-77.149668

Map ID	Site	Database(s)	EPA ID Number
1742	**COMBAT RANGE COMPLEX-WATER** **9430 JACKSON LOOP** **FORT BELVOIR, VA**	**UXO**	**1018152105** **N/A**

UXO:

DoD Component:	Army
Installation Name:	FORT BELVOIR
Facility Address 2:	Not reported
Site ID:	FTBL-004-R-01
Site Type:	Small Arms Range
Latitude:	38.689082
Longitude:	-77.161949

Map ID	Site	Database(s)	EPA ID Number
1742	**SMALL ARMS RANGE COMPLEX** **9430 JACKSON LOOP** **FORT BELVOIR, VA**	**UXO**	**1018152101** **N/A**

UXO:

DoD Component:	Army
Installation Name:	FORT BELVOIR
Facility Address 2:	Not reported
Site ID:	FTBL-001-R-01
Site Type:	Small Arms Range
Latitude:	38.698829
Longitude:	-77.164823

Map ID	Site	Database(s)	EPA ID Number
1742	**INERT MINE TESTING AREA AT RANGE 5** **9430 JACKSON LOOP** **FORT BELVOIR, VA**	**UXO**	**1018152108** **N/A**

UXO:

DoD Component:	Army
Installation Name:	FORT BELVOIR
Facility Address 2:	Not reported
Site ID:	FTBL-005-R-05
Site Type:	Training and Maneuver Area
Latitude:	Not reported
Longitude:	Not reported

Map ID	Site	Database(s)	EPA ID Number
1742	**US ARMY - FORT BELVOIR** **9430 JACKSON LOOP** **FORT BELVOIR, VA 22060**	**ICIS** **FINDS** **ECHO** **DOCKET HWC**	**1016123842** **N/A**

ICIS:

Enforcement Action ID:	03-2012-0002
FRS ID:	110000620374
Action Name:	DEPARTMENT OF THE ARMY, ARMY GARRISON FORT BELVOIR
Facility Name:	US ARMY - FORT BELVOIR
Facility Address:	9430 JACKSON LOOP FORT BELVOIR, VA 22060
Enforcement Action Type:	CWA 311C AO For Removal
Facility County:	FAIRFAX
Program System Acronym:	ICIS
Enforcement Action Forum Desc:	Administrative - Formal
EA Type Code:	311C
Facility SIC Code:	Not reported
Federal Facility ID:	Not reported
Latitude in Decimal Degrees:	38.7042420
Longitude in Decimal Degrees:	-77.151290
Permit Type Desc:	Not reported
Program System Acronym:	600035068
Facility NAICS Code:	928110
Tribal Land Code:	Not reported

Enforcement Action ID:	03-1998-0393
FRS ID:	110000620374
Action Name:	DEPARTMENT OF THE ARMY
Facility Name:	US ARMY ENGINEERING CENTER FORT BELVOIR
Facility Address:	9430 JACKSON LOOP FORT BELVOIR, VA 220605130
Enforcement Action Type:	RCRA 3008A AO For Comp And/Or Penalty
Facility County:	FAIRFAX
Program System Acronym:	ICIS
Enforcement Action Forum Desc:	Administrative - Formal
EA Type Code:	3008A
Facility SIC Code:	Not reported
Federal Facility ID:	Not reported
Latitude in Decimal Degrees:	38.702954
Longitude in Decimal Degrees:	-77.15073
Permit Type Desc:	Not reported
Program System Acronym:	30376
Facility NAICS Code:	Not reported
Tribal Land Code:	Not reported

Enforcement Action ID:	03-1990-0575
FRS ID:	110000620374
Action Name:	U.S. ARMY ENGINEER CENTER AND FORT BELVOIR
Facility Name:	US ARMY ENGINEERING CENTER FORT BELVOIR
Facility Address:	9430 JACKSON LOOP FORT BELVOIR, VA 220605130
Enforcement Action Type:	Federal Facility Agreements
Facility County:	FAIRFAX
Program System Acronym:	ICIS
Enforcement Action Forum Desc:	Administrative - Formal
EA Type Code:	FAD
Facility SIC Code:	Not reported
Federal Facility ID:	Not reported

Map ID	Site	Database(s)	EPA ID Number

US ARMY - FORT BELVOIR (Continued) **1016123842**

Latitude in Decimal Degrees: 38.702954
Longitude in Decimal Degrees: -77.15073
Permit Type Desc: Not reported
Program System Acronym: 30376
Facility NAICS Code: Not reported
Tribal Land Code: Not reported

Enforcement Action ID: 03-1986-0678
FRS ID: 110000620374
Action Name: FORT BELVOIR - U.S. ARMY
Facility Name: US ARMY ENGINEERING CENTER FORT BELVOIR
Facility Address: 9430 JACKSON LOOP
FORT BELVOIR, VA 220605130
Enforcement Action Type: TSCA Notice Of Non Compliance
Facility County: FAIRFAX
Program System Acronym: ICIS
Enforcement Action Forum Desc: Administrative - Formal
EA Type Code: TSCANON
Facility SIC Code: Not reported
Federal Facility ID: Not reported
Latitude in Decimal Degrees: 38.702954
Longitude in Decimal Degrees: -77.15073
Permit Type Desc: Not reported
Program System Acronym: 30376
Facility NAICS Code: Not reported
Tribal Land Code: Not reported

Facility Name: US ARMY - FORT BELVOIR
Address: 9430 JACKSON LOOP
Tribal Indicator: N
Fed Facility: Yes
NAIC Code: Not reported
SIC Code: Not reported

Facility Name: US ARMY - FORT BELVOIR
Address: 9430 JACKSON LOOP
Tribal Indicator: N
Fed Facility: Yes
NAIC Code: Not reported
SIC Code: Not reported

Facility Name: US ARMY - FORT BELVOIR
Address: 9430 JACKSON LOOP
Tribal Indicator: N
Fed Facility: Yes
NAIC Code: Not reported
SIC Code: Not reported

Facility Name: US ARMY - FORT BELVOIR
Address: 9430 JACKSON LOOP
Tribal Indicator: N
Fed Facility: Yes
NAIC Code: Not reported
SIC Code: Not reported

Facility Name: US ARMY - FORT BELVOIR

Map ID	Site	Database(s)	EPA ID Number

US ARMY - FORT BELVOIR (Continued) **1016123842**

Address: 9430 JACKSON LOOP
Tribal Indicator: N
Fed Facility: Yes
NAIC Code: Not reported
SIC Code: Not reported

Facility Name: US ARMY - FORT BELVOIR
Address: 9430 JACKSON LOOP
Tribal Indicator: N
Fed Facility: Yes
NAIC Code: Not reported
SIC Code: Not reported

Facility Name: US ARMY - FORT BELVOIR
Address: 9430 JACKSON LOOP
Tribal Indicator: N
Fed Facility: Yes
NAIC Code: Not reported
SIC Code: Not reported

Facility Name: US ARMY - FORT BELVOIR
Address: 9430 JACKSON LOOP
Tribal Indicator: N
Fed Facility: Yes
NAIC Code: Not reported
SIC Code: Not reported

Facility Name: US ARMY - FORT BELVOIR
Address: 9430 JACKSON LOOP
Tribal Indicator: N
Fed Facility: Yes
NAIC Code: Not reported
SIC Code: Not reported

Facility Name: US ARMY - FORT BELVOIR
Address: 9430 JACKSON LOOP
Tribal Indicator: N
Fed Facility: Yes
NAIC Code: Not reported
SIC Code: Not reported

Facility Name: US ARMY - FORT BELVOIR
Address: 9430 JACKSON LOOP
Tribal Indicator: N
Fed Facility: Yes
NAIC Code: Not reported
SIC Code: Not reported

Facility Name: US ARMY - FORT BELVOIR
Address: 9430 JACKSON LOOP
Tribal Indicator: N
Fed Facility: Yes
NAIC Code: Not reported
SIC Code: Not reported

Facility Name: US ARMY - FORT BELVOIR
Address: 9430 JACKSON LOOP

Map ID	Site	Database(s)	EPA ID Number

US ARMY - FORT BELVOIR (Continued) **1016123842**

Tribal Indicator: N
Fed Facility: Yes
NAIC Code: Not reported
SIC Code: 9711

Facility Name: US ARMY - FORT BELVOIR
Address: 9430 JACKSON LOOP
Tribal Indicator: N
Fed Facility: Yes
NAIC Code: Not reported
SIC Code: 9711

Facility Name: US ARMY - FORT BELVOIR
Address: 9430 JACKSON LOOP
Tribal Indicator: N
Fed Facility: Yes
NAIC Code: Not reported
SIC Code: 9711

Facility Name: US ARMY - FORT BELVOIR
Address: 9430 JACKSON LOOP
Tribal Indicator: N
Fed Facility: Yes
NAIC Code: Not reported
SIC Code: 9711

Facility Name: US ARMY - FORT BELVOIR
Address: 9430 JACKSON LOOP
Tribal Indicator: N
Fed Facility: Yes
NAIC Code: Not reported
SIC Code: 9711

Facility Name: US ARMY - FORT BELVOIR
Address: 9430 JACKSON LOOP
Tribal Indicator: N
Fed Facility: Yes
NAIC Code: Not reported
SIC Code: 9711

Facility Name: US ARMY - FORT BELVOIR
Address: 9430 JACKSON LOOP
Tribal Indicator: N
Fed Facility: Yes
NAIC Code: Not reported
SIC Code: 9711

Facility Name: US ARMY - FORT BELVOIR
Address: 9430 JACKSON LOOP
Tribal Indicator: N
Fed Facility: Yes
NAIC Code: Not reported
SIC Code: 9711

Facility Name: US ARMY - FORT BELVOIR
Address: 9430 JACKSON LOOP
Tribal Indicator: N

Map ID	Site	Database(s)	EPA ID Number

US ARMY - FORT BELVOIR (Continued) **1016123842**

Fed Facility: Yes
NAIC Code: Not reported
SIC Code: 9711

Facility Name: US ARMY - FORT BELVOIR
Address: 9430 JACKSON LOOP
Tribal Indicator: N
Fed Facility: Yes
NAIC Code: Not reported
SIC Code: 9711

Facility Name: US ARMY - FORT BELVOIR
Address: 9430 JACKSON LOOP
Tribal Indicator: N
Fed Facility: Yes
NAIC Code: Not reported
SIC Code: 9711

Facility Name: US ARMY - FORT BELVOIR
Address: 9430 JACKSON LOOP
Tribal Indicator: N
Fed Facility: Yes
NAIC Code: Not reported
SIC Code: 9711

Facility Name: US ARMY - FORT BELVOIR
Address: 9430 JACKSON LOOP
Tribal Indicator: N
Fed Facility: Yes
NAIC Code: Not reported
SIC Code: 9711

Facility Name: US ARMY - FORT BELVOIR
Address: 9430 JACKSON LOOP
Tribal Indicator: N
Fed Facility: Yes
NAIC Code: Not reported
SIC Code: 9711

Facility Name: US ARMY - FORT BELVOIR
Address: 9430 JACKSON LOOP
Tribal Indicator: N
Fed Facility: Yes
NAIC Code: Not reported
SIC Code: 9711

Facility Name: US ARMY - FORT BELVOIR
Address: 9430 JACKSON LOOP
Tribal Indicator: N
Fed Facility: Yes
NAIC Code: Not reported
SIC Code: 9711

Facility Name: US ARMY - FORT BELVOIR
Address: 9430 JACKSON LOOP
Tribal Indicator: N
Fed Facility: Yes

Map ID	Site	Database(s)	EPA ID Number

US ARMY - FORT BELVOIR (Continued) **1016123842**

NAIC Code: Not reported
SIC Code: 9711

Facility Name: US ARMY - FORT BELVOIR
Address: 9430 JACKSON LOOP
Tribal Indicator: N
Fed Facility: Yes
NAIC Code: Not reported
SIC Code: 9711

Facility Name: US ARMY - FORT BELVOIR
Address: 9430 JACKSON LOOP
Tribal Indicator: N
Fed Facility: Yes
NAIC Code: Not reported
SIC Code: 9711

Facility Name: US ARMY - FORT BELVOIR
Address: 9430 JACKSON LOOP
Tribal Indicator: N
Fed Facility: Yes
NAIC Code: Not reported
SIC Code: 9711

Facility Name: US ARMY - FORT BELVOIR
Address: 9430 JACKSON LOOP
Tribal Indicator: N
Fed Facility: Yes
NAIC Code: Not reported
SIC Code: 9711

Facility Name: US ARMY - FORT BELVOIR
Address: 9430 JACKSON LOOP
Tribal Indicator: N
Fed Facility: Yes
NAIC Code: Not reported
SIC Code: 9711

Facility Name: US ARMY - FORT BELVOIR
Address: 9430 JACKSON LOOP
Tribal Indicator: N
Fed Facility: Yes
NAIC Code: Not reported
SIC Code: 9711

Facility Name: US ARMY - FORT BELVOIR
Address: 9430 JACKSON LOOP
Tribal Indicator: N
Fed Facility: Yes
NAIC Code: Not reported
SIC Code: 9711

Facility Name: US ARMY - FORT BELVOIR
Address: 9430 JACKSON LOOP
Tribal Indicator: N
Fed Facility: Yes
NAIC Code: Not reported

Map ID	Site	Database(s)	EPA ID Number

US ARMY - FORT BELVOIR (Continued) **1016123842**

SIC Code: 9711

Facility Name: US ARMY - FORT BELVOIR
Address: 9430 JACKSON LOOP
Tribal Indicator: N
Fed Facility: Yes
NAIC Code: Not reported
SIC Code: 9711

Facility Name: US ARMY - FORT BELVOIR
Address: 9430 JACKSON LOOP
Tribal Indicator: N
Fed Facility: Yes
NAIC Code: Not reported
SIC Code: 9711

Facility Name: US ARMY - FORT BELVOIR
Address: 9430 JACKSON LOOP
Tribal Indicator: N
Fed Facility: Yes
NAIC Code: Not reported
SIC Code: 9711

Facility Name: US ARMY - FORT BELVOIR
Address: 9430 JACKSON LOOP
Tribal Indicator: N
Fed Facility: Yes
NAIC Code: Not reported
SIC Code: 9711

Facility Name: US ARMY - FORT BELVOIR
Address: 9430 JACKSON LOOP
Tribal Indicator: N
Fed Facility: Yes
NAIC Code: Not reported
SIC Code: 9711

Facility Name: US ARMY - FORT BELVOIR
Address: 9430 JACKSON LOOP
Tribal Indicator: N
Fed Facility: Yes
NAIC Code: Not reported
SIC Code: 9711

Facility Name: US ARMY - FORT BELVOIR
Address: 9430 JACKSON LOOP
Tribal Indicator: N
Fed Facility: Yes
NAIC Code: Not reported
SIC Code: 9711

Facility Name: US ARMY - FORT BELVOIR
Address: 9430 JACKSON LOOP
Tribal Indicator: N
Fed Facility: Yes
NAIC Code: Not reported
SIC Code: 9711

Map ID	Site	Database(s)	EPA ID Number

US ARMY - FORT BELVOIR (Continued) **1016123842**

Facility Name: US ARMY - FORT BELVOIR
Address: 9430 JACKSON LOOP
Tribal Indicator: N
Fed Facility: Yes
NAIC Code: Not reported
SIC Code: 9711

Facility Name: US ARMY - FORT BELVOIR
Address: 9430 JACKSON LOOP
Tribal Indicator: N
Fed Facility: Yes
NAIC Code: Not reported
SIC Code: 9711

Facility Name: US ARMY - FORT BELVOIR
Address: 9430 JACKSON LOOP
Tribal Indicator: N
Fed Facility: Yes
NAIC Code: Not reported
SIC Code: 9711

FINDS:

Registry ID: 110000620374

Environmental Interest/Information System

AFS (Aerometric Information Retrieval System (AIRS) Facility Subsystem) replaces the former Compliance Data System (CDS), the National Emission Data System (NEDS), and the Storage and Retrieval of Aerometric Data (SAROAD). AIRS is the national repository for information concerning airborne pollution in the United States. AFS is used to track emissions and compliance data from industrial plants. AFS data are utilized by states to prepare State Implementation Plans to comply with regulatory programs and by EPA as an input for the estimation of total national emissions. AFS is undergoing a major redesign to support facility operating permits required under Title V of the Clean Air Act.

NCDB (National Compliance Data Base) supports implementation of the Federal Insecticide, Fungicide, and Rodenticide Act (FIFRA) and the Toxic Substances Control Act (TSCA). The system tracks inspections in regions and states with cooperative agreements, enforcement actions, and settlements.

AIR SYNTHETIC MINOR

FEDERAL FACILITY HAZARDOUS WASTE DOCKET

US EPA TRIS (Toxics Release Inventory System) contains information from facilities on the amounts of over 300 listed toxic chemicals that these facilities release directly to air, water, land, or that are transported off-site.

CEDS (Virginia - Comprehensive Environmental Data System) is the Department of Environmental Quality's (DEQ) electronic data system for maintaining databases on sources of pollutants in all media.

Map ID	Site	Database(s)	EPA ID Number

US ARMY - FORT BELVOIR (Continued) **1016123842**

RCRAInfo is a national information system that supports the Resource Conservation and Recovery Act (RCRA) program through the tracking of events and activities related to facilities that generate, transport, and treat, store, or dispose of hazardous waste. RCRAInfo allows RCRA program staff to track the notification, permit, compliance, and corrective action activities required under RCRA.

US National Pollutant Discharge Elimination System (NPDES) module of the Compliance Information System (ICIS) tracks surface water permits issued under the Clean Water Act. Under NPDES, all facilities that discharge pollutants from any point source into waters of the United States are required to obtain a permit. The permit will likely contain limits on what can be discharged, impose monitoring and reporting requirements, and include other provisions to ensure that the discharge does not adversely affect water quality.

HAZARDOUS AIR POLLUTANT MAJOR

AIR MAJOR

SUPERFUND (NON-NPL)

HAZARDOUS WASTE BIENNIAL REPORTER

ICIS (Integrated Compliance Information System) is the Integrated Compliance Information System and provides a database that, when complete, will contain integrated Enforcement and Compliance information across most of EPA's programs. The vision for ICIS is to replace EPA's independent databases that contain Enforcement data with a single repository for that information. Currently, ICIS contains all Federal Administrative and Judicial enforcement actions. This information is maintained in ICIS by EPA in the Regional offices and it Headquarters. A future release of ICIS will replace the Permit Compliance System (PCS) which supports the NPDES and will integrate that information with Federal actions already in the system. ICIS also has the capability to track other activities occurring in the Region that support Compliance and Enforcement programs. These include; Incident Tracking, Compliance Assistance, and Compliance Monitoring.

Click this hyperlink while viewing on your computer to access additional FINDS: detail in the EDR Site Report.

ECHO:

Envid:	1016123842
Registry ID:	110000620374
DFR URL:	http://echo.epa.gov/detailed-facility-report?fid=110000620374

DOCKET HWC:

Agency:	ARMY
Facility ID:	VA5210020082
Reporting Mechanism:	RCRA 3005
Status:	On MDL

Map ID	Site	Database(s)	EPA ID Number
1742	**SSO @ BLDG 1416 - FT BELVOIR** **9430 JACKSON LOOP** **FT. BELVOIR, VA 22060**	**VA SPILLS**	**S108578286** **N/A**

SPILLS:

Fips City/County:	Fairfax County
Status:	Not reported
Reference Id:	Not reported
IR Number:	2007-N-0847
Associated IR:	Not reported
Incident Date:	05/30/2007
Call Received Date:	05/30/2007
Closure Comments:	See Site Summary for details
Threat To:	Not reported
Terrorism (Y/N):	NO
Characterize Incident:	Not reported
Incident Type:	Water
Incident Subtype:	SSO
Materials:	Sewage(1000 - 1000 Gallons)
Effect To Receptor:	Not reported
Water Body:	Not reported
Low Quantity To Water:	Not reported
High Quantity To Water:	Not reported
Quantity Units:	Not reported
Other Receptors:	Not reported
RP Company:	Not reported
RP Name:	Not reported
Property Owner:	Not reported
Property Company:	Not reported
Duration Of Event (Hrs):	Not reported
Impacts:	Not reported
Other Impacts:	Not reported
Steps Taken:	Not reported
Steps Taken Description:	Not reported
System Components:	Not reported
Other System Components:	Not reported
Cause Of Event:	Not reported
Corrective Action Taken:	Not reported
Weather Status:	Not reported
Precipitation (Wet):	Not reported
Discharge Type:	Not reported
Discharge Volume:	Not reported
Unknown Discharge (Y/N):	NO
Site Name:	SSO @ BLDG 1416 - FORT BELVOIR
Closure Date:	05/31/2007
Orig. Call Incident Description:	SSO-A Public Works employee observed a sewer manhole discharging water onto Jackson Loop & notified the Kira sanitation crew. Crew noted there were no solids or paper discharging from two manholes on Jackson Loop & flowing in the street to the storm sewer.
Original Call Material Description:	"sewage (Qty=1,000)"
Original Call Location Description:	SSO @ Bldg 1416 - Fort Belvoir-9430 Jackson Loop-Fort Belvoir-VA-22060-Fairfax County
Incident Ongoing at time of Call:	Not reported
Agencies Notified (Y/N):	NO
Other Agencies:	Not reported
Permitted (Y/N):	YES
Call Reported By Company Name:	Tim Betts
Call Property Owner Company Name:	Not reported
Call Property Owner Name:	Not reported

Map ID	Site	Database(s)	EPA ID Number

SSO @ BLDG 1416 - FT BELVOIR (Continued) **S108578286**

Site Summary: "Marvin Bowman, Kira plumbing supervisor, notified Tim Betts of the overflow & Tim Betts notified Mark Miller, DEQ. Kira sanitation crew cleared blockage & jetted the sewer pipe to restore flow within 20 min of being notified. Area around manhole was limed & street was cleaned. A nearby hydrant was opened to allow chlorinated water to dilute the liquid that flowed into the storm sewer."

SPILLS NO:

Region:	NO
Id:	Not reported
Incident Summary:	Not reported
Date In:	5/30/2007
Date Closed:	5/31/2007
Pollution Type:	Not reported
Responsible Party:	Not reported
Facility Status:	**Not reported**
Owner:	Not reported
Facility Contact:	Bill Sanders
Facility Permitted:	-1
Facility Telephone:	7038063017
Time In:	3:00:00 PM
Reported By Name:	Tim Betts
Reported By Telephone:	7038060047
Reported By Affiliation/Addr:	9430 Jackson Loop, Ft. Belvoir 22060
Incident Response IR #:	2007-N-0847
Responsible Party Address:	Not reported
Responsible Party City:	Not reported
Responsible Party State:	Not reported
Responsible Party Zip:	Not reported
Responsible Party Contact:	Not reported
Responsible Party Telephone:	Not reported
Owner Name:	Not reported
Owner Address:	Not reported
Owner City:	Not reported
Owner State:	Not reported
Owner Zip:	Not reported
Owner Contact:	Not reported
Owner Telephone:	Not reported
Incident Date:	5/30/2007
Incident Time:	2:00:00 PM
Petroleum:	0
Solid Waste:	0
Hazardous Waste:	0
Water:	0
Air:	0
Sewage:	-1
Fish Kill:	0
Threat Wetlands:	0
Wetlands:	0
Material Released:	sewage
Possible Receptors:	Not reported
Quantity Released:	1,000
Unit Released:	gallons
Quantity In Water:	storm sewer
Receiving Waters:	Not reported
River Basin:	Not reported
Inspection Date:	Not reported

Map ID	Site	Database(s)	EPA ID Number

SSO @ BLDG 1416 - FT BELVOIR (Continued) **S108578286**

Call Date:	Not reported
Inspector:	Not reported
Response Due:	Not reported
Response Received Date:	Not reported
Visit Needed:	0
Open:	0
Air Referral Date:	Not reported
Air Reg/ Permit Number:	Not reported
Waste Referral Date:	Not reported
Epa Id Or Permit Number:	Not reported
Water Referral Date:	Not reported
Water Permit Number:	VA0025364
Remediation Referral Date:	Not reported
Remediation Pc Number:	Not reported
Enforcement Referral Date:	Not reported
Nov Number:	Not reported
Pc Number:	Not reported
Receive By:	Not reported
Case Officer:	Not reported
Case Type:	Not reported
Street Address:	Not reported
Polllutant:	Not reported
Impact:	Not reported
Spill Time:	Not reported
Spill Date:	Not reported
Spill Volume:	Not reported
Measure:	Not reported
Volume In Water:	Not reported
Stream Name:	Not reported
Investigation Date:	Not reported
Closure Date:	Not reported
Lab Results:	Not reported
Target Date:	Not reported
Prep Number:	Not reported
Report Date:	Not reported
Report Time:	Not reported
Pollutant Scr:	Not reported
Volume:	Not reported
Volume Esc:	Not reported
Future Recommendations:	Not reported
Stream Code:	Not reported
Visit Date:	Not reported
Lab Date:	Not reported
File Close Date:	Not reported
Prep Copy:	Not reported
City:	Not reported
Incident Summary:	SSO-A Public Works employee observed a sewer manhole discharging water onto Jackson Loop & notified the Kira sanitation crew. Crew noted there were no solids or paper discharging from two manholes on Jackson Loop & flowing in the street to the storm sewer.
Reported:	Not reported
Results:	Not reported
Inspection Comments:	Marvin Bowman, Kira plumbing supervisor, notified Tim Betts of the overflow & Tim Betts notified Mark Miller, DEQ. Kira sanitation crew cleared blockage & jetted the sewer pipe to restore flow within 20 min of being notified. Area around manhole was limed & street was cleaned. A nearby hydrant was

Map ID	Site	Database(s)	EPA ID Number

SSO @ BLDG 1416 - FT BELVOIR (Continued) **S108578286**

opened to allow chlorinated water to dilute the liquid that flowed into the storm sewer.

Remarks: Not reported

1742 **BOOBY TRAP SITE** **UXO** **1018152133**
9430 JACKSON LOOP **N/A**
FORT BELVOIR, VA

UXO:

DoD Component:	Army
Installation Name:	FORT BELVOIR
Facility Address 2:	Not reported
Site ID:	FTBL-024-R-01
Site Type:	Training and Maneuver Area
Latitude:	38.682004
Longitude:	-77.152512

1742 **ENTRENCHMENT AND GAS SCHOOL AREA** **UXO** **1018152128**
9430 JACKSON LOOP **N/A**
FORT BELVOIR, VA

UXO:

DoD Component:	Army
Installation Name:	FORT BELVOIR
Facility Address 2:	Not reported
Site ID:	FTBL-019-R-01
Site Type:	Training and Maneuver Area
Latitude:	38.695517
Longitude:	-77.130056

1742 **DEMOLITION AREA - USACE** **UXO** **1018152134**
9430 JACKSON LOOP **N/A**
FORT BELVOIR, VA

UXO:

DoD Component:	Army
Installation Name:	FORT BELVOIR
Facility Address 2:	Not reported
Site ID:	FTBL-025-R-01
Site Type:	Explosive Ordnance Disposal Area
Latitude:	38.739566
Longitude:	-77.141460

1742 **MOCK VILLAGE** **UXO** **1018152130**
9430 JACKSON LOOP **N/A**
FORT BELVOIR, VA

UXO:

DoD Component:	Army
Installation Name:	FORT BELVOIR
Facility Address 2:	Not reported
Site ID:	FTBL-021-R-01
Site Type:	Firing Range

Map ID	Site	Database(s)	EPA ID Number
	MOCK VILLAGE (Continued)		**1018152130**

Latitude: 38.688776
Longitude: -77.191488

1742	**COMBAT RANGE COMPLEX** **9430 JACKSON LOOP** **FORT BELVOIR, VA**	**UXO**	**1018152104** **N/A**

UXO:
DoD Component: Army
Installation Name: FORT BELVOIR
Facility Address 2: Not reported
Site ID: FTBL-003-R-01
Site Type: Small Arms Range
Latitude: 38.690731
Longitude: -77.167267

1742	**U.S.ARMY GARRISON FORT BELVOIR** **9430 JACKSON LOOP SUITE 107** **FORT BELVOIR, VA 22060**	**VA TIER 2**	**S110069394** **N/A**

TIER 2:
Facility ID: Not reported
CAS Number: 74-98-6
SIC Code: 92811
NAICS: Not reported
Entered Chemical Name: PROPANE
Average Amt Code: 4
Owner Name: U.S.ARMY GARRISON FORT BELVOIR
Owner Phone: 703-806-3193
Contact Type: Not reported

Facility ID: Not reported
CAS Number: 8006-61-9
SIC Code: 92811
NAICS: Not reported
Entered Chemical Name: GASOLINE
Average Amt Code: 5
Owner Name: U.S.ARMY GARRISON FORT BELVOIR
Owner Phone: 703-806-3193
Contact Type: Not reported

Facility ID: Not reported
CAS Number: 68476-34-6
SIC Code: 92811
NAICS: Not reported
Entered Chemical Name: DIESEL FUEL OIL
Average Amt Code: 6
Owner Name: U.S.ARMY GARRISON FORT BELVOIR
Owner Phone: 703-806-3193
Contact Type: Not reported

Facility ID: Not reported
CAS Number: 7664-93-9
SIC Code: 92811
NAICS: Not reported
Entered Chemical Name: SULFURIC ACID

Map ID	Site	Database(s)	EPA ID Number

U.S.ARMY GARRISON FORT BELVOIR (Continued) **S110069394**

Average Amt Code: 5
Owner Name: U.S.ARMY GARRISON FORT BELVOIR
Owner Phone: 703-806-3193
Contact Type: Not reported

Facility ID: Not reported
CAS Number: 7647-14-5
SIC Code: 92811
NAICS: Not reported
Entered Chemical Name: SODIUM CHLORIDE
Average Amt Code: 4
Owner Name: U.S.ARMY GARRISON FORT BELVOIR
Owner Phone: 703-806-3193
Contact Type: Not reported

Facility ID: Not reported
CAS Number: 64742-47-8
SIC Code: 92811
NAICS: Not reported
Entered Chemical Name: HYDROTREATED LIGHT DISTILLATE
Average Amt Code: 5
Owner Name: U.S.ARMY GARRISON FORT BELVOIR
Owner Phone: 703-806-3193
Contact Type: Not reported

1742 **USAG FORT BELVOIR** **FINDS** **1023198983**
9430 JACKSON LOOP **N/A**
FORT BELVOIR, VA 22060

FINDS:

Registry ID: 110064570575

Environmental Interest/Information System

ICIS (Integrated Compliance Information System) is the Integrated Compliance Information System and provides a database that, when complete, will contain integrated Enforcement and Compliance information across most of EPA's programs. The vision for ICIS is to replace EPA's independent databases that contain Enforcement data with a single repository for that information. Currently, ICIS contains all Federal Administrative and Judicial enforcement actions. This information is maintained in ICIS by EPA in the Regional offices and it Headquarters. A future release of ICIS will replace the Permit Compliance System (PCS) which supports the NPDES and will integrate that information with Federal actions already in the system. ICIS also has the capability to track other activities occurring in the Region that support Compliance and Enforcement programs. These include; Incident Tracking, Compliance Assistance, and Compliance Monitoring.

Click this hyperlink while viewing on your computer to access additional FINDS: detail in the EDR Site Report.

Map ID	Site	Database(s)	EPA ID Number
1742	**TRACY ROAD RANGE** **9430 JACKSON LOOP** **FORT BELVOIR, VA**	**UXO**	**1018152122** **N/A**

UXO:

DoD Component:	Army
Installation Name:	FORT BELVOIR
Facility Address 2:	Not reported
Site ID:	FTBL-014-R-01
Site Type:	Small Arms Range
Latitude:	38.688629
Longitude:	-77.147513

Map ID	Site	Database(s)	EPA ID Number
1742	**LORTON LANDSCAPE RANGE** **9430 JACKSON LOOP** **FORT BELVOIR, VA**	**UXO**	**1018152119** **N/A**

UXO:

DoD Component:	Army
Installation Name:	FORT BELVOIR
Facility Address 2:	Not reported
Site ID:	FTBL-011-R-01
Site Type:	Small Arms Range
Latitude:	Not reported
Longitude:	Not reported

Map ID	Site	Database(s)	EPA ID Number
1742	**TROOP TRAINING AREA AT RANGE 5B** **9430 JACKSON LOOP** **FORT BELVOIR, VA**	**UXO**	**1018152110** **N/A**

UXO:

DoD Component:	Army
Installation Name:	FORT BELVOIR
Facility Address 2:	Not reported
Site ID:	FTBL-005-R-07
Site Type:	Training and Maneuver Area
Latitude:	Not reported
Longitude:	Not reported

Map ID	Site	Database(s)	EPA ID Number
1742	**PIG FARM RANGE** **9430 JACKSON LOOP** **FORT BELVOIR, VA**	**UXO**	**1018152120** **N/A**

UXO:

DoD Component:	Army
Installation Name:	FORT BELVOIR
Facility Address 2:	Not reported
Site ID:	FTBL-012-R-01
Site Type:	Small Arms Range
Latitude:	38.698647
Longitude:	-77.155049

Map ID	Site	Database(s)	EPA ID Number
1742	**SOUTHWEST PISTOL RANGE** **9430 JACKSON LOOP** **FORT BELVOIR, VA**	**UXO**	**1018152132** **N/A**

UXO:

DoD Component:	Army
Installation Name:	FORT BELVOIR
Facility Address 2:	Not reported
Site ID:	FTBL-023-R-01
Site Type:	Pistol Range
Latitude:	38.688114
Longitude:	-77.187915

Map ID	Site	Database(s)	EPA ID Number
1742	**FAIRFAX RANGE** **9430 JACKSON LOOP** **FORT BELVOIR, VA**	**UXO**	**1018152114** **N/A**

UXO:

DoD Component:	Army
Installation Name:	FORT BELVOIR
Facility Address 2:	Not reported
Site ID:	FTBL-006-R-01
Site Type:	Small Arms Range
Latitude:	Not reported
Longitude:	Not reported

Map ID	Site	Database(s)	EPA ID Number
1742	**TRACY ROAD RANGE-TD** **9430 JACKSON LOOP** **FORT BELVOIR, VA**	**UXO**	**1018152123** **N/A**

UXO:

DoD Component:	Army
Installation Name:	FORT BELVOIR
Facility Address 2:	Not reported
Site ID:	FTBL-015-R-01
Site Type:	Small Arms Range
Latitude:	Not reported
Longitude:	Not reported

Map ID	Site	Database(s)	EPA ID Number
1742	**US ARMY FORT BELVOIR MISCELLANEOUS TANKS** **9439 JACKSON LOOP STE 200** **FORT BELVOIR, VA 22060**	**VA UST**	**U004175539** **N/A**

Facility:

Facility Id:	3041806
Facility Type:	FEDERAL: MILITARY
CEDS Facility ID:	200000854726

Owner:

Owner Id:	27827
Owner Name:	US Army Fort Belvoir
Owner Address:	9430 Jackson Loop Ste 200
Owner Address2:	Not reported
Owner City, State, Zip:	Fort Belvoir, VA 22060
Owner Type:	FEDERAL
Number of Active AST:	9
Number of Active UST:	3

Map ID	Site	Database(s)	EPA ID Number

US ARMY FORT BELVOIR MISCELLANEOUS TANKS (Continued) **U004175539**

Number of Inactive AST:	0
Number of Inactive UST:	0

UST:

Facility ID:	3041806
Federally Regulated:	Yes
Tank Number:	2119A
Tank Capacity:	550
Tank Contents:	EMER GENERATOR
Tank Status:	**CURR IN USE**
Tank Type:	UST

Tank Material:

Install Date:	9/1/1992
Tank Materials: Bare Steel	No
Tank Materials: Cath Protect Steel	No
Tank Materials: Epoxy Steel	No
Tank Materials: Fiberglass	No
Tank Materials: Concrete	No
Tank Materials: Composite	Yes
Tank Materials: Double Walled	Yes
Tank Materials: Lined Interior	No
Tank Materials: Excav Liner	No
Tank Materials: Insulated Tank Jacket	No
Tank Materials: Repaired	No
Tank Materials: Unknown	No
Tank Materials: Other	No
Tank Materials: Other Note	ACT -100

Release Detection:

Tank Release Detection: Leak Deferred	Yes
Tank Release Detection: Manual Gauge	No
Tank Release Detection: Auto Gauge	Yes
Tank Release Detection:Tank Tightness	No
Tank Release Detection: Vapor Monitor	No
Tank Release Detection: Inventory	No
Tank Release Detection: Stat Invent Recon	No
Tank Release Detection: Spill Install	Yes
Tank Release Detection: Overfill Install	Yes
Tank Release Detection: Groundwater	No
Tank Release Detection: Int Sec Containment	No
Tank Release Detection: Int Double Walled	Yes
Tank Release Detection: Other Method	No
Tank Release Detection: Other Note	Not reported
Pipe Release Detection: Leak Deferred	Yes
Pipe Release Detection: Autoleak	Not reported
Pipe Release Detection: Line Tightness	No
Pipe Release Detection: Stat Invent Recon	No
Pipe Release Detection: Groundwater	No
Pipe Release Detection: Int Sec Containment	No
Pipe Release Det: Interior Double Walled	Yes
Pipe Release Detection: Other Method	No
Pipe Release Detection: Other Note	Not reported
Pipe Type:	NO VALVE: SUCTION
Pipe Materials: Bare Steel	No

Map ID	Site	Database(s)	EPA ID Number

US ARMY FORT BELVOIR MISCELLANEOUS TANKS (Continued) **U004175539**

Pipe Materials: Galvanized Steel	No
Pipe Materials: Copper	No
Pipe Materials: Fiberglass	Yes
Pipe Materials: Cath Protect	No
Pipe Materials: Double Walled	Yes
Pipe Materials: Sec Containment	No
Pipe Materials: Repaired	No
Pipe Materials: Unknown	No
Pipe Materials: Other	No
Pipe Materials: Other Note	Not reported
Facility ID:	3041806
Federally Regulated:	Yes
Tank Number:	2310A
Tank Capacity:	25000
Tank Contents:	EMER GENERATOR
Tank Status:	**CURR IN USE**
Tank Type:	UST

Tank Material:

Install Date:	7/1/1998
Tank Materials: Bare Steel	No
Tank Materials: Cath Protect Steel	No
Tank Materials: Epoxy Steel	No
Tank Materials: Fiberglass	Yes
Tank Materials: Concrete	No
Tank Materials: Composite	No
Tank Materials: Double Walled	Yes
Tank Materials: Lined Interior	No
Tank Materials: Excav Liner	No
Tank Materials: Insulated Tank Jacket	No
Tank Materials: Repaired	No
Tank Materials: Unknown	No
Tank Materials: Other	No
Tank Materials: Other Note	Not reported

Release Detection:

Tank Release Detection: Leak Deferred	Yes
Tank Release Detection: Manual Gauge	No
Tank Release Detection: Auto Gauge	Yes
Tank Release Detection:Tank Tightness	No
Tank Release Detection: Vapor Monitor	No
Tank Release Detection: Inventory	No
Tank Release Detection: Stat Invent Recon	No
Tank Release Detection: Spill Install	Yes
Tank Release Detection: Overfill Install	Yes
Tank Release Detection: Groundwater	No
Tank Release Detection: Int Sec Containment	No
Tank Release Detection: Int Double Walled	Yes
Tank Release Detection: Other Method	No
Tank Release Detection: Other Note	Not reported
Pipe Release Detection: Leak Deferred	Yes
Pipe Release Detection: Autoleak	Not reported
Pipe Release Detection: Line Tightness	No
Pipe Release Detection: Stat Invent Recon	No

Map ID	Site	Database(s)	EPA ID Number

US ARMY FORT BELVOIR MISCELLANEOUS TANKS (Continued) **U004175539**

Pipe Release Detection: Groundwater	No
Pipe Release Detection: Int Sec Containment	No
Pipe Release Det: Interior Double Walled	Yes
Pipe Release Detection: Other Method	No
Pipe Release Detection: Other Note	Not reported
Pipe Type:	NO VALVE: SUCTION
Pipe Materials: Bare Steel	No
Pipe Materials: Galvanized Steel	No
Pipe Materials: Copper	No
Pipe Materials: Fiberglass	Yes
Pipe Materials: Cath Protect	No
Pipe Materials: Double Walled	Yes
Pipe Materials: Sec Containment	No
Pipe Materials: Repaired	No
Pipe Materials: Unknown	No
Pipe Materials: Other	No
Pipe Materials: Other Note	Not reported
Facility ID:	3041806
Federally Regulated:	Yes
Tank Number:	2462B
Tank Capacity:	25000
Tank Contents:	EMER GENERATOR
Tank Status:	**CURR IN USE**
Tank Type:	UST

Tank Material:

Install Date:	12/2/2003
Tank Materials: Bare Steel	No
Tank Materials: Cath Protect Steel	No
Tank Materials: Epoxy Steel	No
Tank Materials: Fiberglass	Yes
Tank Materials: Concrete	No
Tank Materials: Composite	No
Tank Materials: Double Walled	Yes
Tank Materials: Lined Interior	No
Tank Materials: Excav Liner	No
Tank Materials: Insulated Tank Jacket	No
Tank Materials: Repaired	No
Tank Materials: Unknown	No
Tank Materials: Other	No
Tank Materials: Other Note	Not reported

Release Detection:

Tank Release Detection: Leak Deferred	Yes
Tank Release Detection: Manual Gauge	No
Tank Release Detection: Auto Gauge	Yes
Tank Release Detection:Tank Tightness	No
Tank Release Detection: Vapor Monitor	No
Tank Release Detection: Inventory	No
Tank Release Detection: Stat Invent Recon	No
Tank Release Detection: Spill Install	Yes
Tank Release Detection: Overfill Install	Yes
Tank Release Detection: Groundwater	No

Map ID	Site	Database(s)	EPA ID Number

US ARMY FORT BELVOIR MISCELLANEOUS TANKS (Continued) **U004175539**

Tank Release Detection: Int Sec Containment	No
Tank Release Detection: Int Double Walled	Yes
Tank Release Detection: Other Method	No
Tank Release Detection: Other Note	Not reported
Pipe Release Detection: Leak Deferred	Yes
Pipe Release Detection: Autoleak	Not reported
Pipe Release Detection: Line Tightness	No
Pipe Release Detection: Stat Invent Recon	No
Pipe Release Detection: Groundwater	No
Pipe Release Detection: Int Sec Containment	Yes
Pipe Release Det: Interior Double Walled	No
Pipe Release Detection: Other Method	No
Pipe Release Detection: Other Note	Not reported
Pipe Type:	NO VALVE: SUCTION
Pipe Materials: Bare Steel	No
Pipe Materials: Galvanized Steel	No
Pipe Materials: Copper	No
Pipe Materials: Fiberglass	Yes
Pipe Materials: Cath Protect	No
Pipe Materials: Double Walled	No
Pipe Materials: Sec Containment	Yes
Pipe Materials: Repaired	No
Pipe Materials: Unknown	No
Pipe Materials: Other	No
Pipe Materials: Other Note	polyflex piping

1742 **US ARMY FORT BELVOIR MISCELLANEOUS TANKS** **VA AST** **A100355366**
9439 JACKSON LOOP STE 200 **N/A**
FORT BELVOIR, VA 22060

AST:

Facility ID:	3041806
Facility Type:	FEDERAL: MILITARY
CEDS Facility ID:	200000854726

Tank Info:

Owner:

Owner Id:	27827
Owner Name:	US Army Fort Belvoir
Owner Address:	9430 Jackson Loop Ste 200
Owner Address2:	Not reported
Owner City/State/Zip:	Fort Belvoir, VA 22060
Owner Type:	FEDERAL
Number of Active AST:	9
Number of Active UST:	3
Number of Inactive AST:	0
Number of Inactive UST:	0
Fed Regulated:	No
Tank Number:	00765A
Tank Type:	AST
Tank Capacity:	3000
Tank Contents:	FUEL OIL
Tank Status:	CURR IN USE

Map ID	Site	Database(s)	EPA ID Number

US ARMY FORT BELVOIR MISCELLANEOUS TANKS (Continued) **A100355366**

Tank Containment:

Install Date:	9/10/2009
Containment: Curbing	No
Containment: Weirs	No
Containment: Sorbent	No
Containment: Culvert	No
Containment: Diversion	No
Containment: Retention	No
Containment: Dike	No
Containment: Unknown	No
Containment: Other	No
Containment: Other Note	Not reported

Release Detection:

Release Detection: Ground Water	No
Release Detection: Visual	No
Release Detection: Vapor	No
Release Detection: Interstitial	No
Release Detection: None	No
Release Detection: Other	No
Release Detection: Other Note	Not reported
Release Prevention: Double Bottom	No
Release Prevention: Double Walled	Yes
Release Prevention: Lined Interior	Not reported
Release Prevention: Poly Jacket	No
Release Prevention: Exc Liner	No
Release Prevention: None	No
Release Prevention: Unknown	No
Release Prevention: Other	No
Release Prevention: Other Note	Not reported

Tank Foundation: Steel	Yes
Tank Foundation: Earthen	No
Tank Foundation: Concrete Imp	Yes
Tank Foundation: Unknown	No
Tank Foundation: Other	No
Tank Foundation: Other Note	Steel/Saddle/Runner/Beam
Tank Roof: Float	No
Tank Roof: Cone	No
Tank Roof: Breather	Not reported
Tank Roof: Dbldeck	Not reported
Tank Roof: Pontoon	Not reported
Tank Roof: Balloon	Not reported
Tank Roof: Lifter	Not reported
Tank Roof: Pan	Not reported
Tank Roof: Other	Yes
Tank Roof: Other Note	Shop fabricated horizontal tank

Tank Material:

Tank Materials: Bare Steel	No
Tank Materials: Concrete	No
Tank Materials: Insulated Tank Jacket	Yes
Tank Materials: Unknown	No
Tank Materials: Other	No
Tank Materials: Other Note	Not reported
Tank Type Cathodic/CP:	N
Tank Type Single Wall:	N

Map ID	Site	Database(s)	EPA ID Number

US ARMY FORT BELVOIR MISCELLANEOUS TANKS (Continued) **A100355366**

Tank Type Double Wall:	N
Tank Type Lined Interior:	N
Tank Type Double Bottom:	N
Tank Type Potable/Skid:	N
Tank Type Shop Fabricated/Built:	N
Tank Type Vaulted Below Grade:	N
Tank Type Vertical:	N
Tank Type Horizontal:	N
Tank Type Unknown:	N
Tank Type Other:	N
Tank Type Other Specify:	N

Owner:

Owner Id:	27827
Owner Name:	US Army Fort Belvoir
Owner Address:	9430 Jackson Loop Ste 200
Owner Address2:	Not reported
Owner City/State/Zip:	Fort Belvoir, VA 22060
Owner Type:	FEDERAL
Number of Active AST:	9
Number of Active UST:	3
Number of Inactive AST:	0
Number of Inactive UST:	0

Fed Regulated:	No
Tank Number:	00765B
Tank Type:	AST
Tank Capacity:	5000
Tank Contents:	DIESEL
Tank Status:	CURR IN USE

Tank Containment:

Install Date:	9/10/2009
Containment: Curbing	No
Containment: Weirs	No
Containment: Sorbent	No
Containment: Culvert	No
Containment: Diversion	No
Containment: Retention	No
Containment: Dike	No
Containment: Unknown	No
Containment: Other	No
Containment: Other Note	Not reported

Release Detection:

Release Detection: Ground Water	No
Release Detection: Visual	No
Release Detection: Vapor	No
Release Detection: Interstitial	No
Release Detection: None	No
Release Detection: Other	No
Release Detection: Other Note	Not reported
Release Prevention: Double Bottom	No
Release Prevention: Double Walled	Yes
Release Prevention: Lined Interior	Not reported
Release Prevention: Poly Jacket	No

Map ID	Site	Database(s)	EPA ID Number

US ARMY FORT BELVOIR MISCELLANEOUS TANKS (Continued) **A100355366**

Release Prevention: Exc Liner	No
Release Prevention: None	No
Release Prevention: Unknown	No
Release Prevention: Other	No
Release Prevention: Other Note	Not reported
Tank Foundation: Steel	Yes
Tank Foundation: Earthen	No
Tank Foundation: Concrete Imp	Yes
Tank Foundation: Unknown	No
Tank Foundation: Other	No
Tank Foundation: Other Note	Steel/Saddle/Runner/Beam
Tank Roof: Float	No
Tank Roof: Cone	No
Tank Roof: Breather	Not reported
Tank Roof: Dbldeck	Not reported
Tank Roof: Pontoon	Not reported
Tank Roof: Balloon	Not reported
Tank Roof: Lifter	Not reported
Tank Roof: Pan	Not reported
Tank Roof: Other	Yes
Tank Roof: Other Note	Shop fabricated horizontal tank

Tank Material:

Tank Materials: Bare Steel	Yes
Tank Materials: Concrete	No
Tank Materials: Insulated Tank Jacket	No
Tank Materials: Unknown	No
Tank Materials: Other	No
Tank Materials: Other Note	Not reported
Tank Type Cathodic/CP:	N
Tank Type Single Wall:	N
Tank Type Double Wall:	N
Tank Type Lined Interior:	N
Tank Type Double Bottom:	N
Tank Type Potable/Skid:	N
Tank Type Shop Fabricated/Built:	N
Tank Type Vaulted Below Grade:	N
Tank Type Vertical:	N
Tank Type Horizontal:	N
Tank Type Unknown:	N
Tank Type Other:	N
Tank Type Other Specify:	N

Owner:

Owner Id:	27827
Owner Name:	US Army Fort Belvoir
Owner Address:	9430 Jackson Loop Ste 200
Owner Address2:	Not reported
Owner City/State/Zip:	Fort Belvoir, VA 22060
Owner Type:	FEDERAL
Number of Active AST:	9
Number of Active UST:	3
Number of Inactive AST:	0
Number of Inactive UST:	0

Map ID	Site	Database(s)	EPA ID Number

US ARMY FORT BELVOIR MISCELLANEOUS TANKS (Continued) **A100355366**

Fed Regulated:	No
Tank Number:	A0097C
Tank Type:	AST
Tank Capacity:	1000
Tank Contents:	DIESEL
Tank Status:	CURR IN USE

Tank Containment:

Install Date:	12/14/1997
Containment: Curbing	No
Containment: Weirs	No
Containment: Sorbent	No
Containment: Culvert	No
Containment: Diversion	No
Containment: Retention	No
Containment: Dike	No
Containment: Unknown	No
Containment: Other	Yes
Containment: Other Note	None

Release Detection:

Release Detection: Ground Water	No
Release Detection: Visual	Yes
Release Detection: Vapor	No
Release Detection: Interstitial	No
Release Detection: None	No
Release Detection: Other	No
Release Detection: Other Note	Not reported
Release Prevention: Double Bottom	No
Release Prevention: Double Walled	Yes
Release Prevention: Lined Interior	Not reported
Release Prevention: Poly Jacket	No
Release Prevention: Exc Liner	No
Release Prevention: None	No
Release Prevention: Unknown	No
Release Prevention: Other	No
Release Prevention: Other Note	Not reported

Tank Foundation: Steel	No
Tank Foundation: Earthen	No
Tank Foundation: Concrete Imp	Yes
Tank Foundation: Unknown	No
Tank Foundation: Other	No
Tank Foundation: Other Note	Not reported
Tank Roof: Float	No
Tank Roof: Cone	No
Tank Roof: Breather	Not reported
Tank Roof: Dbldeck	Not reported
Tank Roof: Pontoon	Not reported
Tank Roof: Balloon	Not reported
Tank Roof: Lifter	Not reported
Tank Roof: Pan	Not reported
Tank Roof: Other	Yes
Tank Roof: Other Note	None

Tank Material:

Tank Materials: Bare Steel	No

Map ID	Site	Database(s)	EPA ID Number

US ARMY FORT BELVOIR MISCELLANEOUS TANKS (Continued) **A100355366**

Tank Materials: Concrete	No
Tank Materials: Insulated Tank Jacket	No
Tank Materials: Unknown	No
Tank Materials: Other	Yes
Tank Materials: Other Note	Hoover Containment Inc. - Fibervault
Tank Type Cathodic/CP:	N
Tank Type Single Wall:	N
Tank Type Double Wall:	N
Tank Type Lined Interior:	N
Tank Type Double Bottom:	N
Tank Type Potable/Skid:	N
Tank Type Shop Fabricated/Built:	N
Tank Type Vaulted Below Grade:	N
Tank Type Vertical:	N
Tank Type Horizontal:	N
Tank Type Unknown:	N
Tank Type Other:	N
Tank Type Other Specify:	N

Owner:

Owner Id:	27827
Owner Name:	US Army Fort Belvoir
Owner Address:	9430 Jackson Loop Ste 200
Owner Address2:	Not reported
Owner City/State/Zip:	Fort Belvoir, VA 22060
Owner Type:	FEDERAL
Number of Active AST:	9
Number of Active UST:	3
Number of Inactive AST:	0
Number of Inactive UST:	0

Fed Regulated:	No
Tank Number:	A0324R-C
Tank Type:	AST
Tank Capacity:	1000
Tank Contents:	DIESEL
Tank Status:	CURR IN USE

Tank Containment:

Install Date:	1/1/1998
Containment: Curbing	No
Containment: Weirs	No
Containment: Sorbent	No
Containment: Culvert	No
Containment: Diversion	No
Containment: Retention	No
Containment: Dike	No
Containment: Unknown	No
Containment: Other	Yes
Containment: Other Note	None

Release Detection:

Release Detection: Ground Water	No
Release Detection: Visual	Yes
Release Detection: Vapor	No
Release Detection: Interstitial	No

Map ID	Site	Database(s)	EPA ID Number

US ARMY FORT BELVOIR MISCELLANEOUS TANKS (Continued) **A100355366**

Release Detection: None	No
Release Detection: Other	No
Release Detection: Other Note	Not reported
Release Prevention: Double Bottom	No
Release Prevention: Double Walled	No
Release Prevention: Lined Interior	Not reported
Release Prevention: Poly Jacket	No
Release Prevention: Exc Liner	No
Release Prevention: None	No
Release Prevention: Unknown	No
Release Prevention: Other	Yes
Release Prevention: Other Note	Not reported
Tank Foundation: Steel	No
Tank Foundation: Earthen	No
Tank Foundation: Concrete Imp	Yes
Tank Foundation: Unknown	No
Tank Foundation: Other	No
Tank Foundation: Other Note	Not reported
Tank Roof: Float	No
Tank Roof: Cone	No
Tank Roof: Breather	Not reported
Tank Roof: Dbldeck	Not reported
Tank Roof: Pontoon	Not reported
Tank Roof: Balloon	Not reported
Tank Roof: Lifter	Not reported
Tank Roof: Pan	Not reported
Tank Roof: Other	Yes
Tank Roof: Other Note	None

Tank Material:

Tank Materials: Bare Steel	No
Tank Materials: Concrete	Yes
Tank Materials: Insulated Tank Jacket	No
Tank Materials: Unknown	No
Tank Materials: Other	No
Tank Materials: Other Note	Convault
Tank Type Cathodic/CP:	N
Tank Type Single Wall:	N
Tank Type Double Wall:	N
Tank Type Lined Interior:	N
Tank Type Double Bottom:	N
Tank Type Potable/Skid:	N
Tank Type Shop Fabricated/Built:	N
Tank Type Vaulted Below Grade:	N
Tank Type Vertical:	N
Tank Type Horizontal:	N
Tank Type Unknown:	N
Tank Type Other:	N
Tank Type Other Specify:	N

Owner:

Owner Id:	27827
Owner Name:	US Army Fort Belvoir
Owner Address:	9430 Jackson Loop Ste 200

Map ID	Site	Database(s)	EPA ID Number

US ARMY FORT BELVOIR MISCELLANEOUS TANKS (Continued) **A100355366**

Owner Address2:	Not reported
Owner City/State/Zip:	Fort Belvoir, VA 22060
Owner Type:	FEDERAL
Number of Active AST:	9
Number of Active UST:	3
Number of Inactive AST:	0
Number of Inactive UST:	0
Fed Regulated:	No
Tank Number:	A0324T-C
Tank Type:	AST
Tank Capacity:	1000
Tank Contents:	JET FUEL
Tank Status:	CURR IN USE

Tank Containment:

Install Date:	1/1/1998
Containment: Curbing	No
Containment: Weirs	No
Containment: Sorbent	No
Containment: Culvert	No
Containment: Diversion	No
Containment: Retention	No
Containment: Dike	No
Containment: Unknown	No
Containment: Other	Yes
Containment: Other Note	None

Release Detection:

Release Detection: Ground Water	No
Release Detection: Visual	Yes
Release Detection: Vapor	No
Release Detection: Interstitial	No
Release Detection: None	No
Release Detection: Other	No
Release Detection: Other Note	Not reported
Release Prevention: Double Bottom	No
Release Prevention: Double Walled	Yes
Release Prevention: Lined Interior	Not reported
Release Prevention: Poly Jacket	No
Release Prevention: Exc Liner	No
Release Prevention: None	No
Release Prevention: Unknown	No
Release Prevention: Other	No
Release Prevention: Other Note	Not reported
Tank Foundation: Steel	No
Tank Foundation: Earthen	No
Tank Foundation: Concrete Imp	Yes
Tank Foundation: Unknown	No
Tank Foundation: Other	No
Tank Foundation: Other Note	Not reported
Tank Roof: Float	No
Tank Roof: Cone	No
Tank Roof: Breather	Not reported
Tank Roof: Dbldeck	Not reported
Tank Roof: Pontoon	Not reported

Map ID	Site	Database(s)	EPA ID Number

US ARMY FORT BELVOIR MISCELLANEOUS TANKS (Continued) **A100355366**

Tank Roof: Balloon	Not reported
Tank Roof: Lifter	Not reported
Tank Roof: Pan	Not reported
Tank Roof: Other	Yes
Tank Roof: Other Note	None

Tank Material:

Tank Materials: Bare Steel	No
Tank Materials: Concrete	Yes
Tank Materials: Insulated Tank Jacket	No
Tank Materials: Unknown	No
Tank Materials: Other	Yes
Tank Materials: Other Note	Convault
Tank Type Cathodic/CP:	N
Tank Type Single Wall:	N
Tank Type Double Wall:	N
Tank Type Lined Interior:	N
Tank Type Double Bottom:	N
Tank Type Potable/Skid:	N
Tank Type Shop Fabricated/Built:	N
Tank Type Vaulted Below Grade:	N
Tank Type Vertical:	N
Tank Type Horizontal:	N
Tank Type Unknown:	N
Tank Type Other:	N
Tank Type Other Specify:	N

Owner:

Owner Id:	27827
Owner Name:	US Army Fort Belvoir
Owner Address:	9430 Jackson Loop Ste 200
Owner Address2:	Not reported
Owner City/State/Zip:	Fort Belvoir, VA 22060
Owner Type:	FEDERAL
Number of Active AST:	9
Number of Active UST:	3
Number of Inactive AST:	0
Number of Inactive UST:	0

Fed Regulated:	No
Tank Number:	A1114A
Tank Type:	AST
Tank Capacity:	6000
Tank Contents:	GASOLINE
Tank Status:	CURR IN USE

Tank Containment:

Install Date:	1/1/1992
Containment: Curbing	No
Containment: Weirs	No
Containment: Sorbent	No
Containment: Culvert	No
Containment: Diversion	No
Containment: Retention	No
Containment: Dike	No

Map ID	Site	Database(s)	EPA ID Number

US ARMY FORT BELVOIR MISCELLANEOUS TANKS (Continued) **A100355366**

Containment: Unknown	No
Containment: Other	Yes
Containment: Other Note	Steel Containment Box

Release Detection:

Release Detection: Ground Water	No
Release Detection: Visual	Yes
Release Detection: Vapor	No
Release Detection: Interstitial	No
Release Detection: None	No
Release Detection: Other	No
Release Detection: Other Note	Not reported
Release Prevention: Double Bottom	No
Release Prevention: Double Walled	No
Release Prevention: Lined Interior	Not reported
Release Prevention: Poly Jacket	No
Release Prevention: Exc Liner	No
Release Prevention: None	No
Release Prevention: Unknown	No
Release Prevention: Other	Yes
Release Prevention: Other Note	Not reported

Tank Foundation: Steel	No
Tank Foundation: Earthen	No
Tank Foundation: Concrete Imp	Yes
Tank Foundation: Unknown	No
Tank Foundation: Other	No
Tank Foundation: Other Note	Not reported
Tank Roof: Float	No
Tank Roof: Cone	No
Tank Roof: Breather	Not reported
Tank Roof: Dbldeck	Not reported
Tank Roof: Pontoon	Not reported
Tank Roof: Balloon	Not reported
Tank Roof: Lifter	Not reported
Tank Roof: Pan	Not reported
Tank Roof: Other	No
Tank Roof: Other Note	Not reported

Tank Material:

Tank Materials: Bare Steel	Yes
Tank Materials: Concrete	No
Tank Materials: Insulated Tank Jacket	No
Tank Materials: Unknown	No
Tank Materials: Other	No
Tank Materials: Other Note	Not reported
Tank Type Cathodic/CP:	N
Tank Type Single Wall:	N
Tank Type Double Wall:	N
Tank Type Lined Interior:	N
Tank Type Double Bottom:	N
Tank Type Potable/Skid:	N
Tank Type Shop Fabricated/Built:	N
Tank Type Vaulted Below Grade:	N
Tank Type Vertical:	N
Tank Type Horizontal:	N
Tank Type Unknown:	N

Map ID	Site	Database(s)	EPA ID Number

US ARMY FORT BELVOIR MISCELLANEOUS TANKS (Continued) **A100355366**

Tank Type Other:	N
Tank Type Other Specify:	N

Owner:

Owner Id:	27827
Owner Name:	US Army Fort Belvoir
Owner Address:	9430 Jackson Loop Ste 200
Owner Address2:	Not reported
Owner City/State/Zip:	Fort Belvoir, VA 22060
Owner Type:	FEDERAL
Number of Active AST:	9
Number of Active UST:	3
Number of Inactive AST:	0
Number of Inactive UST:	0

Fed Regulated:	No
Tank Number:	A1416A
Tank Type:	AST
Tank Capacity:	1000
Tank Contents:	DIESEL
Tank Status:	CURR IN USE

Tank Containment:

Install Date:	1/1/1992
Containment: Curbing	No
Containment: Weirs	No
Containment: Sorbent	No
Containment: Culvert	No
Containment: Diversion	No
Containment: Retention	No
Containment: Dike	No
Containment: Unknown	No
Containment: Other	Yes
Containment: Other Note	None

Release Detection:

Release Detection: Ground Water	No
Release Detection: Visual	Yes
Release Detection: Vapor	No
Release Detection: Interstitial	No
Release Detection: None	No
Release Detection: Other	No
Release Detection: Other Note	Not reported
Release Prevention: Double Bottom	No
Release Prevention: Double Walled	No
Release Prevention: Lined Interior	Not reported
Release Prevention: Poly Jacket	No
Release Prevention: Exc Liner	No
Release Prevention: None	Yes
Release Prevention: Unknown	No
Release Prevention: Other	No
Release Prevention: Other Note	Not reported

Tank Foundation: Steel	No
Tank Foundation: Earthen	No
Tank Foundation: Concrete Imp	No

Map ID	Site	Database(s)	EPA ID Number

US ARMY FORT BELVOIR MISCELLANEOUS TANKS (Continued) **A100355366**

Tank Foundation: Unknown	No
Tank Foundation: Other	No
Tank Foundation: Other Note	Not reported
Tank Roof: Float	No
Tank Roof: Cone	No
Tank Roof: Breather	Not reported
Tank Roof: Dbldeck	Not reported
Tank Roof: Pontoon	Not reported
Tank Roof: Balloon	Not reported
Tank Roof: Lifter	Not reported
Tank Roof: Pan	Not reported
Tank Roof: Other	Yes
Tank Roof: Other Note	None

Tank Material:

Tank Materials: Bare Steel	No
Tank Materials: Concrete	Yes
Tank Materials: Insulated Tank Jacket	No
Tank Materials: Unknown	No
Tank Materials: Other	Yes
Tank Materials: Other Note	Convault
Tank Type Cathodic/CP:	N
Tank Type Single Wall:	N
Tank Type Double Wall:	N
Tank Type Lined Interior:	N
Tank Type Double Bottom:	N
Tank Type Potable/Skid:	N
Tank Type Shop Fabricated/Built:	N
Tank Type Vaulted Below Grade:	N
Tank Type Vertical:	N
Tank Type Horizontal:	N
Tank Type Unknown:	N
Tank Type Other:	N
Tank Type Other Specify:	N

Owner:

Owner Id:	27827
Owner Name:	US Army Fort Belvoir
Owner Address:	9430 Jackson Loop Ste 200
Owner Address2:	Not reported
Owner City/State/Zip:	Fort Belvoir, VA 22060
Owner Type:	FEDERAL
Number of Active AST:	9
Number of Active UST:	3
Number of Inactive AST:	0
Number of Inactive UST:	0

Fed Regulated:	No
Tank Number:	A1417A
Tank Type:	AST
Tank Capacity:	1000
Tank Contents:	DIESEL
Tank Status:	CURR IN USE

Map ID	Site	Database(s)	EPA ID Number

US ARMY FORT BELVOIR MISCELLANEOUS TANKS (Continued) **A100355366**

Tank Containment:

Install Date:	Not reported
Containment: Curbing	No
Containment: Weirs	No
Containment: Sorbent	No
Containment: Culvert	No
Containment: Diversion	No
Containment: Retention	No
Containment: Dike	No
Containment: Unknown	No
Containment: Other	Yes
Containment: Other Note	None

Release Detection:

Release Detection: Ground Water	No
Release Detection: Visual	Yes
Release Detection: Vapor	No
Release Detection: Interstitial	No
Release Detection: None	No
Release Detection: Other	No
Release Detection: Other Note	Not reported
Release Prevention: Double Bottom	No
Release Prevention: Double Walled	Yes
Release Prevention: Lined Interior	Not reported
Release Prevention: Poly Jacket	No
Release Prevention: Exc Liner	No
Release Prevention: None	No
Release Prevention: Unknown	No
Release Prevention: Other	No
Release Prevention: Other Note	Not reported

Tank Foundation: Steel	No
Tank Foundation: Earthen	No
Tank Foundation: Concrete Imp	Yes
Tank Foundation: Unknown	No
Tank Foundation: Other	No
Tank Foundation: Other Note	Not reported
Tank Roof: Float	No
Tank Roof: Cone	No
Tank Roof: Breather	Not reported
Tank Roof: Dbldeck	Not reported
Tank Roof: Pontoon	Not reported
Tank Roof: Balloon	Not reported
Tank Roof: Lifter	Not reported
Tank Roof: Pan	Not reported
Tank Roof: Other	Yes
Tank Roof: Other Note	None

Tank Material:

Tank Materials: Bare Steel	No
Tank Materials: Concrete	Yes
Tank Materials: Insulated Tank Jacket	No
Tank Materials: Unknown	No
Tank Materials: Other	Yes
Tank Materials: Other Note	Convault
Tank Type Cathodic/CP:	N
Tank Type Single Wall:	N

Map ID	Site	Database(s)	EPA ID Number

US ARMY FORT BELVOIR MISCELLANEOUS TANKS (Continued) **A100355366**

Tank Type Double Wall:	N
Tank Type Lined Interior:	N
Tank Type Double Bottom:	N
Tank Type Potable/Skid:	N
Tank Type Shop Fabricated/Built:	N
Tank Type Vaulted Below Grade:	N
Tank Type Vertical:	N
Tank Type Horizontal:	N
Tank Type Unknown:	N
Tank Type Other:	N
Tank Type Other Specify:	N

Owner:

Owner Id:	27827
Owner Name:	US Army Fort Belvoir
Owner Address:	9430 Jackson Loop Ste 200
Owner Address2:	Not reported
Owner City/State/Zip:	Fort Belvoir, VA 22060
Owner Type:	FEDERAL
Number of Active AST:	9
Number of Active UST:	3
Number of Inactive AST:	0
Number of Inactive UST:	0

Fed Regulated:	No
Tank Number:	R747061
Tank Type:	AST
Tank Capacity:	2000
Tank Contents:	DIESEL
Tank Status:	CURR IN USE

Tank Containment:

Install Date:	3/16/2017
Containment: Curbing	No
Containment: Weirs	No
Containment: Sorbent	No
Containment: Culvert	No
Containment: Diversion	No
Containment: Retention	No
Containment: Dike	No
Containment: Unknown	No
Containment: Other	No
Containment: Other Note	Not reported

Release Detection:

Release Detection: Ground Water	No
Release Detection: Visual	No
Release Detection: Vapor	No
Release Detection: Interstitial	No
Release Detection: None	No
Release Detection: Other	No
Release Detection: Other Note	Not reported
Release Prevention: Double Bottom	No
Release Prevention: Double Walled	No
Release Prevention: Lined Interior	Not reported
Release Prevention: Poly Jacket	No

Map ID	Site	Database(s)	EPA ID Number

US ARMY FORT BELVOIR MISCELLANEOUS TANKS (Continued) **A100355366**

Release Prevention: Exc Liner	No
Release Prevention: None	No
Release Prevention: Unknown	No
Release Prevention: Other	No
Release Prevention: Other Note	Not reported
Tank Foundation: Steel	Yes
Tank Foundation: Earthen	No
Tank Foundation: Concrete Imp	No
Tank Foundation: Unknown	No
Tank Foundation: Other	No
Tank Foundation: Other Note	Not reported
Tank Roof: Float	No
Tank Roof: Cone	No
Tank Roof: Breather	Not reported
Tank Roof: Dbldeck	Not reported
Tank Roof: Pontoon	Not reported
Tank Roof: Balloon	Not reported
Tank Roof: Lifter	Not reported
Tank Roof: Pan	Not reported
Tank Roof: Other	No
Tank Roof: Other Note	Not reported

Tank Material:

Tank Materials: Bare Steel	No
Tank Materials: Concrete	Yes
Tank Materials: Insulated Tank Jacket	No
Tank Materials: Unknown	No
Tank Materials: Other	No
Tank Materials: Other Note	Not reported
Tank Type Cathodic/CP:	N
Tank Type Single Wall:	N
Tank Type Double Wall:	N
Tank Type Lined Interior:	N
Tank Type Double Bottom:	N
Tank Type Potable/Skid:	N
Tank Type Shop Fabricated/Built:	N
Tank Type Vaulted Below Grade:	N
Tank Type Vertical:	N
Tank Type Horizontal:	N
Tank Type Unknown:	N
Tank Type Other:	N
Tank Type Other Specify:	N

1757 **GE AMERICOM FT BELVOIR** **VA UST** **U003678298**
GUNSTON RD AND JACKSON LOOP **N/A**
FORT BELVOIR, VA 22060

Facility:

Facility Id:	3001127
Facility Type:	COMMERCIAL
CEDS Facility ID:	200000857796

Owner:

Owner Id:	28092
Owner Name:	GE AMERICAN COMMUNICATIONS; INC.

Map ID	Site	Database(s)	EPA ID Number

GE AMERICOM FT BELVOIR (Continued) **U003678298**

Owner Address:	4 RESEARCH WAY - MS 2-16
Owner Address2:	MERCER
Owner City, State, Zip:	PRINCETON, NJ 8540
Owner Type:	PRIVATE
Number of Active AST:	0
Number of Active UST:	0
Number of Inactive AST:	0
Number of Inactive UST:	1

UST:

Facility ID:	3001127
Federally Regulated:	Yes
Tank Number:	R1
Tank Capacity:	550
Tank Contents:	DIESEL
Tank Status:	**REM FROM GRD**
Tank Type:	UST

Tank Material:

Install Date:	3/7/1984
Tank Materials: Bare Steel	Yes
Tank Materials: Cath Protect Steel	No
Tank Materials: Epoxy Steel	No
Tank Materials: Fiberglass	No
Tank Materials: Concrete	No
Tank Materials: Composite	No
Tank Materials: Double Walled	No
Tank Materials: Lined Interior	No
Tank Materials: Excav Liner	No
Tank Materials: Insulated Tank Jacket	No
Tank Materials: Repaired	No
Tank Materials: Unknown	No
Tank Materials: Other	No
Tank Materials: Other Note	Not reported

Release Detection:

Tank Release Detection: Leak Deferred	No
Tank Release Detection: Manual Gauge	No
Tank Release Detection: Auto Gauge	No
Tank Release Detection:Tank Tightness	No
Tank Release Detection: Vapor Monitor	No
Tank Release Detection: Inventory	No
Tank Release Detection: Stat Invent Recon	No
Tank Release Detection: Spill Install	No
Tank Release Detection: Overfill Install	No
Tank Release Detection: Groundwater	No
Tank Release Detection: Int Sec Containment	No
Tank Release Detection: Int Double Walled	No
Tank Release Detection: Other Method	No
Tank Release Detection: Other Note	Not reported
Pipe Release Detection: Leak Deferred	Not reported
Pipe Release Detection: Autoleak	Not reported
Pipe Release Detection: Line Tightness	No
Pipe Release Detection: Stat Invent Recon	No
Pipe Release Detection: Groundwater	No
Pipe Release Detection: Int Sec Containment	No

Map ID	Site	Database(s)	EPA ID Number

GE AMERICOM FT BELVOIR (Continued) **U003678298**

Pipe Release Det: Interior Double Walled	No
Pipe Release Detection: Other Method	No
Pipe Release Detection: Other Note	Not reported
Pipe Type:	VALVE: SUCTION
Pipe Materials: Bare Steel	No
Pipe Materials: Galvanized Steel	No
Pipe Materials: Copper	Yes
Pipe Materials: Fiberglass	No
Pipe Materials: Cath Protect	No
Pipe Materials: Double Walled	No
Pipe Materials: Sec Containment	No
Pipe Materials: Repaired	No
Pipe Materials: Unknown	No
Pipe Materials: Other	No
Pipe Materials: Other Note	Not reported

1764 **FT. BELVOIR - BUILDING 2434** **VA SPILLS** **S108576396**
6091 SHARON LANE RD **N/A**
FT. BELVOIR, VA 22060

SPILLS:

Fips City/County:	Fairfax County
Status:	Not reported
Reference Id:	Not reported
IR Number:	2007-N-0903
Associated IR:	Not reported
Incident Date:	06/19/2007
Call Received Date:	06/19/2007
Closure Comments:	See Site Summary for details
Threat To:	Not reported
Terrorism (Y/N):	NO
Characterize Incident:	Not reported
Incident Type:	Water
Incident Subtype:	SSO
Materials:	Sewage(25 - 25 Gallons)
Effect To Receptor:	Not reported
Water Body:	Not reported
Low Quantity To Water:	Not reported
High Quantity To Water:	Not reported
Quantity Units:	Not reported
Other Receptors:	Not reported
RP Company:	Not reported
RP Name:	Not reported
Property Owner:	Not reported
Property Company:	Fort Belvoir
Duration Of Event (Hrs):	Not reported
Impacts:	Not reported
Other Impacts:	Not reported
Steps Taken:	Not reported
Steps Taken Description:	Not reported
System Components:	Not reported
Other System Components:	Not reported
Cause Of Event:	Not reported
Corrective Action Taken:	Not reported
Weather Status:	Not reported
Precipitation (Wet):	Not reported

Map ID	Site	Database(s)	EPA ID Number

FT. BELVOIR - BUILDING 2434 (Continued) **S108576396**

Discharge Type:	Not reported
Discharge Volume:	Not reported
Unknown Discharge (Y/N):	NO
Site Name:	FORT BELVOIR - BUILDING 2434
Closure Date:	06/19/2007
Orig. Call Incident Description:	SSO-An overflowing manhole was reported to Kira sanitation staff; in grassy area adjcent to bldg 1434.
Original Call Material Description:	sewage (Qty=<25)
Original Call Location Description:	Fort Belvoir - Building 2434-6091 Sharon Lane Rd-Fort Belvoir-VA-22060-Fairfax County
Incident Ongoing at time of Call:	Not reported
Agencies Notified (Y/N):	NO
Other Agencies:	Not reported
Permitted (Y/N):	YES
Call Reported By Company Name:	Tim Betts
Call Property Owner Company Name:	Not reported
Call Property Owner Name:	Not reported
Site Summary:	Responding crew found clear liquid emanating from holes of manhole cover. Backup was cleared after jetting the line. Overflow liquid stayed in grassy area & was not discharged to any waterway or storm drain. Lime was applied.

SPILLS NO:

Region:	NO
Id:	Not reported
Incident Summary:	Not reported
Date In:	6/19/2007
Date Closed:	6/19/2007
Pollution Type:	Not reported
Responsible Party:	Not reported
Facility Status:	**Not reported**
Owner:	Not reported
Facility Contact:	Not reported
Facility Permitted:	-1
Facility Telephone:	Not reported
Time In:	Not reported
Reported By Name:	Tim Betts
Reported By Telephone:	7038060047
Reported By Affiliation/Addr:	Ft. Belvoir
Incident Response IR #:	2007-N-0903
Responsible Party Address:	Not reported
Responsible Party City:	Not reported
Responsible Party State:	Not reported
Responsible Party Zip:	22060
Responsible Party Contact:	Not reported
Responsible Party Telephone:	7038063017
Owner Name:	Ft. Belvoir
Owner Address:	9430 Jackson Loop
Owner City:	Ft. Belvoir
Owner State:	VA
Owner Zip:	22060
Owner Contact:	Not reported
Owner Telephone:	7038063017
Incident Date:	6/19/2007
Incident Time:	11:20:00 AM
Petroleum:	0
Solid Waste:	0

Map ID	Site	Database(s)	EPA ID Number

FT. BELVOIR - BUILDING 2434 (Continued) **S108576396**

Hazardous Waste:	0
Water:	0
Air:	0
Sewage:	-1
Fish Kill:	0
Threat Wetlands:	0
Wetlands:	0
Material Released:	sewage
Possible Receptors:	Not reported
Quantity Released:	<25
Unit Released:	gallons
Quantity In Water:	none
Receiving Waters:	Not reported
River Basin:	Not reported
Inspection Date:	Not reported
Call Date:	Not reported
Inspector:	Not reported
Response Due:	Not reported
Response Received Date:	Not reported
Visit Needed:	0
Open:	0
Air Referral Date:	Not reported
Air Reg/ Permit Number:	Not reported
Waste Referral Date:	Not reported
Epa Id Or Permit Number:	Not reported
Water Referral Date:	Not reported
Water Permit Number:	VA0025364
Remediation Referral Date:	Not reported
Remediation Pc Number:	Not reported
Enforcement Referral Date:	Not reported
Nov Number:	Not reported
Pc Number:	Not reported
Receive By:	Not reported
Case Officer:	Not reported
Case Type:	Not reported
Street Address:	Not reported
Polllutant:	Not reported
Impact:	Not reported
Spill Time:	Not reported
Spill Date:	Not reported
Spill Volume:	Not reported
Measure:	Not reported
Volume In Water:	Not reported
Stream Name:	Not reported
Investigation Date:	Not reported
Closure Date:	Not reported
Lab Results:	Not reported
Target Date:	Not reported
Prep Number:	Not reported
Report Date:	Not reported
Report Time:	Not reported
Pollutant Scr:	Not reported
Volume:	Not reported
Volume Esc:	Not reported
Future Recommendations:	Not reported
Stream Code:	Not reported
Visit Date:	Not reported

Map ID	Site	Database(s)	EPA ID Number

FT. BELVOIR - BUILDING 2434 (Continued) **S108576396**

Lab Date:	Not reported
File Close Date:	Not reported
Prep Copy:	Not reported
City:	Not reported
Incident Summary:	SSO-An overflowing manhole was reported to Kira sanitation staff; in grassy area adjcent to bldg 1434.
Reported:	Not reported
Results:	Not reported
Inspection Comments:	Responding crew found clear liquid emanating from holes of manhole cover. Backup was cleared after jetting the line. Overflow liquid stayed in grassy area & was not discharged to any waterway or storm drain. Lime was applied.
Remarks:	Not reported

1767 **DEWITT ARMY COMMUNITY HOSPITAL** **VA ENF** **S107513324**
9501 FARRELL ROAD **N/A**
FORT BELVOIR, VA 22060

ENFORCEMENT:

Facility ID:	200000096390
Facility Name:	US Army - Fort Belvoir
Location Address:	Telegraph Rd and Potomac River
Location Address 2:	Not reported
Location City,St,Zip:	Fort Belvoir, VA 22060
Solid Waste Facility Region:	Northern Va. Regional Office
CEDS Site Id:	740
Site Location:	Routes 1 and 611, Telegraph and Potomac River Rds
Solid Permit Id (alpha Prefix):	PBR
Solid Permit Id (numeric Suffix):	164
Solid Waste Unit Type:	RMW Steam Sterlizer
Inspection Date:	12/16/05
Inspection Event Code:	SNOVWCIR
Inspection Event Complete Date:	Not reported
Solid Waste Enf Effective Date:	Not reported
Solid Waste Enf Penalty Type:	Not reported
Solid Waste Enf Penalty Amount:	Not reported
Solid Waste Enf Type Desc:	Not reported
Solid Waste Unit Type:	Solid Waste Permit-by-Rule
Solid Waste Unit Name:	Dewitt Army Hospital
Haz. Waste Facility Region:	Not reported
Haz. Waste Facility Epaid:	Not reported
Haz. Waste Enforcement Date:	Not reported
Haz. Waste Enforcement Type:	Not reported
Haz. Waste Enforcement Agency:	Not reported
Haz. Waste Enf RCRIS Comments:	Not reported
Haz. Waste Penalty Type:	Not reported
Haz. Waste Enf Order Dt. Signed:	Not reported
Haz. Waste Enf Order Type:	Not reported
Haz. Waste Penalty Amount:	Not reported
Type Of Permit:	Not reported
Permit No:	Not reported
Enforcement Action Number:	Not reported
Action:	Not reported
Action Date:	Not reported
Civil Charges Assessed:	Not reported
Solid Waste Facility Description:	Federal Facility
Inspection Event Completed Dt:	Not reported
Inspection Event Description:	Send NOV w/ CIR to facility

Map ID	Site	Database(s)	EPA ID Number
	DEWITT ARMY COMMUNITY HOSPITAL (Continued)		**S107513324**

Flag: WASTE

1780 **MARKHAM ELEMENTARY** **VA UST** **U003681953**
950 BARLOW RD **N/A**
FORT BELVOIR, VA 22060

Facility:

Facility Id:	3023938
Facility Type:	LOCAL
CEDS Facility ID:	200000076690

Owner:

Owner Id:	37293
Owner Name:	Fairfax County Public Schools
Owner Address:	5025 Sideburn Rd
Owner Address2:	Not reported
Owner City, State, Zip:	Fairfax, VA 22032
Owner Type:	LOCAL
Number of Active AST:	0
Number of Active UST:	0
Number of Inactive AST:	0
Number of Inactive UST:	1

UST:

Facility ID:	3023938
Federally Regulated:	No
Tank Number:	1
Tank Capacity:	10000
Tank Contents:	HEATING OIL
Tank Status:	**PERM OUT OF USE**
Tank Type:	UST

Tank Material:

Install Date:	1/1/1960
Tank Materials: Bare Steel	Yes
Tank Materials: Cath Protect Steel	No
Tank Materials: Epoxy Steel	No
Tank Materials: Fiberglass	No
Tank Materials: Concrete	No
Tank Materials: Composite	No
Tank Materials: Double Walled	No
Tank Materials: Lined Interior	No
Tank Materials: Excav Liner	No
Tank Materials: Insulated Tank Jacket	No
Tank Materials: Repaired	No
Tank Materials: Unknown	No
Tank Materials: Other	No
Tank Materials: Other Note	Not reported

Release Detection:

Tank Release Detection: Leak Deferred	No
Tank Release Detection: Manual Gauge	No
Tank Release Detection: Auto Gauge	No
Tank Release Detection:Tank Tightness	No
Tank Release Detection: Vapor Monitor	No
Tank Release Detection: Inventory	No
Tank Release Detection: Stat Invent Recon	No

Map ID	Site	Database(s)	EPA ID Number

MARKHAM ELEMENTARY (Continued) **U003681953**

Tank Release Detection: Spill Install	No
Tank Release Detection: Overfill Install	No
Tank Release Detection: Groundwater	No
Tank Release Detection: Int Sec Containment	No
Tank Release Detection: Int Double Walled	No
Tank Release Detection: Other Method	No
Tank Release Detection: Other Note	Not reported
Pipe Release Detection: Leak Deferred	Not reported
Pipe Release Detection: Autoleak	Not reported
Pipe Release Detection: Line Tightness	No
Pipe Release Detection: Stat Invent Recon	No
Pipe Release Detection: Groundwater	No
Pipe Release Detection: Int Sec Containment	No
Pipe Release Det: Interior Double Walled	No
Pipe Release Detection: Other Method	No
Pipe Release Detection: Other Note	Not reported
Pipe Type:	UNKNOWN
Pipe Materials: Bare Steel	Yes
Pipe Materials: Galvanized Steel	No
Pipe Materials: Copper	No
Pipe Materials: Fiberglass	No
Pipe Materials: Cath Protect	No
Pipe Materials: Double Walled	No
Pipe Materials: Sec Containment	No
Pipe Materials: Repaired	No
Pipe Materials: Unknown	No
Pipe Materials: Other	No
Pipe Materials: Other Note	Not reported

1785 **US ARMY FORT BELVOIR SOUTH POST AAFES GAS STA** **VA UST** **U004175541**
5981 12TH ST **N/A**
FORT BELVOIR, VA 22060

Facility:

Facility Id:	3041802
Facility Type:	FEDERAL: MILITARY
CEDS Facility ID:	200000213551

Owner:

Owner Id:	27827
Owner Name:	US Army Fort Belvoir
Owner Address:	9430 Jackson Loop Ste 200
Owner Address2:	Not reported
Owner City, State, Zip:	Fort Belvoir, VA 22060
Owner Type:	FEDERAL
Number of Active AST:	0
Number of Active UST:	0
Number of Inactive AST:	0
Number of Inactive UST:	3

UST:

Facility ID:	3041802
Federally Regulated:	Yes
Tank Number:	1197G
Tank Capacity:	10000

Map ID	Site	Database(s)	EPA ID Number

US ARMY FORT BELVOIR SOUTH POST AAFES GAS STA (Continued) **U004175541**

Tank Contents:	GASOLINE
Tank Status:	**REM FROM GRD**
Tank Type:	UST
Tank Material:	
Install Date:	8/1/1998
Tank Materials: Bare Steel	No
Tank Materials: Cath Protect Steel	No
Tank Materials: Epoxy Steel	No
Tank Materials: Fiberglass	No
Tank Materials: Concrete	No
Tank Materials: Composite	No
Tank Materials: Double Walled	Yes
Tank Materials: Lined Interior	No
Tank Materials: Excav Liner	No
Tank Materials: Insulated Tank Jacket	No
Tank Materials: Repaired	No
Tank Materials: Unknown	No
Tank Materials: Other	No
Tank Materials: Other Note	Not reported
Release Detection:	
Tank Release Detection: Leak Deferred	No
Tank Release Detection: Manual Gauge	No
Tank Release Detection: Auto Gauge	Yes
Tank Release Detection:Tank Tightness	No
Tank Release Detection: Vapor Monitor	No
Tank Release Detection: Inventory	No
Tank Release Detection: Stat Invent Recon	No
Tank Release Detection: Spill Install	Yes
Tank Release Detection: Overfill Install	Yes
Tank Release Detection: Groundwater	No
Tank Release Detection: Int Sec Containment	No
Tank Release Detection: Int Double Walled	Yes
Tank Release Detection: Other Method	No
Tank Release Detection: Other Note	CSLD
Pipe Release Detection: Leak Deferred	No
Pipe Release Detection: Autoleak	Not reported
Pipe Release Detection: Line Tightness	No
Pipe Release Detection: Stat Invent Recon	No
Pipe Release Detection: Groundwater	No
Pipe Release Detection: Int Sec Containment	No
Pipe Release Det: Interior Double Walled	Yes
Pipe Release Detection: Other Method	No
Pipe Release Detection: Other Note	PLLD
Pipe Type:	PRESSURE
Pipe Materials: Bare Steel	No
Pipe Materials: Galvanized Steel	No
Pipe Materials: Copper	No
Pipe Materials: Fiberglass	Yes
Pipe Materials: Cath Protect	No
Pipe Materials: Double Walled	No
Pipe Materials: Sec Containment	No
Pipe Materials: Repaired	No
Pipe Materials: Unknown	No
Pipe Materials: Other	No

Map ID	Site	Database(s)	EPA ID Number

US ARMY FORT BELVOIR SOUTH POST AAFES GAS STA (Continued) **U004175541**

Pipe Materials: Other Note	Not reported
Facility ID:	3041802
Federally Regulated:	Yes
Tank Number:	1197H
Tank Capacity:	20000
Tank Contents:	GASOLINE
Tank Status:	**REM FROM GRD**
Tank Type:	UST

Tank Material:

Install Date:	8/1/1998
Tank Materials: Bare Steel	No
Tank Materials: Cath Protect Steel	No
Tank Materials: Epoxy Steel	No
Tank Materials: Fiberglass	Yes
Tank Materials: Concrete	No
Tank Materials: Composite	No
Tank Materials: Double Walled	Yes
Tank Materials: Lined Interior	No
Tank Materials: Excav Liner	No
Tank Materials: Insulated Tank Jacket	No
Tank Materials: Repaired	No
Tank Materials: Unknown	No
Tank Materials: Other	No
Tank Materials: Other Note	Not reported

Release Detection:

Tank Release Detection: Leak Deferred	No
Tank Release Detection: Manual Gauge	No
Tank Release Detection: Auto Gauge	Yes
Tank Release Detection:Tank Tightness	No
Tank Release Detection: Vapor Monitor	No
Tank Release Detection: Inventory	No
Tank Release Detection: Stat Invent Recon	No
Tank Release Detection: Spill Install	Yes
Tank Release Detection: Overfill Install	Yes
Tank Release Detection: Groundwater	No
Tank Release Detection: Int Sec Containment	No
Tank Release Detection: Int Double Walled	Yes
Tank Release Detection: Other Method	No
Tank Release Detection: Other Note	CSLD
Pipe Release Detection: Leak Deferred	No
Pipe Release Detection: Autoleak	Not reported
Pipe Release Detection: Line Tightness	No
Pipe Release Detection: Stat Invent Recon	No
Pipe Release Detection: Groundwater	No
Pipe Release Detection: Int Sec Containment	No
Pipe Release Det: Interior Double Walled	Yes
Pipe Release Detection: Other Method	No
Pipe Release Detection: Other Note	PLLD
Pipe Type:	PRESSURE
Pipe Materials: Bare Steel	No
Pipe Materials: Galvanized Steel	No

Map ID	Site	Database(s)	EPA ID Number

US ARMY FORT BELVOIR SOUTH POST AAFES GAS STA (Continued) **U004175541**

Pipe Materials: Copper	No
Pipe Materials: Fiberglass	Yes
Pipe Materials: Cath Protect	No
Pipe Materials: Double Walled	Yes
Pipe Materials: Sec Containment	No
Pipe Materials: Repaired	No
Pipe Materials: Unknown	No
Pipe Materials: Other	No
Pipe Materials: Other Note	Not reported
Facility ID:	3041802
Federally Regulated:	Yes
Tank Number:	1197I
Tank Capacity:	10000
Tank Contents:	GASOLINE
Tank Status:	**REM FROM GRD**
Tank Type:	UST

Tank Material:

Install Date:	8/1/1998
Tank Materials: Bare Steel	No
Tank Materials: Cath Protect Steel	No
Tank Materials: Epoxy Steel	No
Tank Materials: Fiberglass	Yes
Tank Materials: Concrete	No
Tank Materials: Composite	No
Tank Materials: Double Walled	Yes
Tank Materials: Lined Interior	No
Tank Materials: Excav Liner	No
Tank Materials: Insulated Tank Jacket	No
Tank Materials: Repaired	No
Tank Materials: Unknown	No
Tank Materials: Other	No
Tank Materials: Other Note	Not reported

Release Detection:

Tank Release Detection: Leak Deferred	No
Tank Release Detection: Manual Gauge	No
Tank Release Detection: Auto Gauge	Yes
Tank Release Detection:Tank Tightness	No
Tank Release Detection: Vapor Monitor	No
Tank Release Detection: Inventory	No
Tank Release Detection: Stat Invent Recon	No
Tank Release Detection: Spill Install	Yes
Tank Release Detection: Overfill Install	Yes
Tank Release Detection: Groundwater	No
Tank Release Detection: Int Sec Containment	No
Tank Release Detection: Int Double Walled	Yes
Tank Release Detection: Other Method	No
Tank Release Detection: Other Note	CSLD
Pipe Release Detection: Leak Deferred	No
Pipe Release Detection: Autoleak	Not reported
Pipe Release Detection: Line Tightness	No
Pipe Release Detection: Stat Invent Recon	No
Pipe Release Detection: Groundwater	No

Map ID	Site	Database(s)	EPA ID Number

US ARMY FORT BELVOIR SOUTH POST AAFES GAS STA (Continued) **U004175541**

Pipe Release Detection: Int Sec Containment	No
Pipe Release Det: Interior Double Walled	Yes
Pipe Release Detection: Other Method	No
Pipe Release Detection: Other Note	PLLD
Pipe Type:	PRESSURE
Pipe Materials: Bare Steel	No
Pipe Materials: Galvanized Steel	No
Pipe Materials: Copper	No
Pipe Materials: Fiberglass	Yes
Pipe Materials: Cath Protect	No
Pipe Materials: Double Walled	Yes
Pipe Materials: Sec Containment	No
Pipe Materials: Repaired	No
Pipe Materials: Unknown	No
Pipe Materials: Other	No
Pipe Materials: Other Note	Not reported

1785 **US ARMY FT BELVOIR SOUTH POST AAFES GAS STATION** **VA LTANKS** **S116162585**
5981 12TH ST **N/A**
FORT BELVOIR, VA 22060

LTANKS:

Region:	NRO
CEDS Facility Id:	200000213551
Case Status:	**Open**
Pollution Complaint #:	20143123
Reported:	01/15/2014
Case Closed Date:	Not reported
Program:	RP Lead
Federally Regulated UST (Y/N):	Y
Regulated Petroleum UST (1):	Y
Excluded UST (1):	N
Deferred UST (1):	N
Partially Deferred UST (1):	N
Exempt 1 UST (2):	N
Exempt 2 Heating Oil UST (2):	N
Small Heating Oil AST (2):	N
Regulated AST (3):	N
Unregulated AST (3):	N
Other Y/N:	N
Unknown Y/N:	N
Other Description:	Not reported
Heating Oil Category:	Not reported

1789 **FT BELVOIR - BUILDING 927** **VA SPILLS** **S108576389**
9612 MALONEY RD **N/A**
FT BELVOIR, VA 22060

SPILLS:

Fips City/County:	Fairfax County
Status:	Not reported
Reference Id:	Not reported
IR Number:	2007-N-0836
Associated IR:	Not reported

Map ID	Site	Database(s)	EPA ID Number

FT BELVOIR - BUILDING 927 (Continued) **S108576389**

Incident Date:	05/23/2007
Call Received Date:	05/23/2007
Closure Comments:	See Site Summary for details
Threat To:	Not reported
Terrorism (Y/N):	NO
Characterize Incident:	Not reported
Incident Type:	Water
Incident Subtype:	SSO
Materials:	Sewage(-1 - -1 Unknown)
Effect To Receptor:	Not reported
Water Body:	Dogue Creek
Low Quantity To Water:	-1
High Quantity To Water:	-1
Quantity Units:	Unknown
Other Receptors:	Gunston Cove/UT streambed
RP Company:	Not reported
RP Name:	Not reported
Property Owner:	Not reported
Property Company:	Not reported
Duration Of Event (Hrs):	Not reported
Impacts:	Not reported
Other Impacts:	Not reported
Steps Taken:	Not reported
Steps Taken Description:	Not reported
System Components:	Not reported
Other System Components:	Not reported
Cause Of Event:	Not reported
Corrective Action Taken:	Not reported
Weather Status:	Not reported
Precipitation (Wet):	Not reported
Discharge Type:	Not reported
Discharge Volume:	Not reported
Unknown Discharge (Y/N):	NO
Site Name:	FORT BELVOIR - BUILDING 927
Closure Date:	05/31/2007
Orig. Call Incident Description:	"SSO-A resident at 9612 Maloney Rd, Ft Belvoir reported to the Pinnacle housing office tht a manhole behind her house was overflowing into an unnamed seasonal streambed. A Kira plumbing crew was notified at 0830 May 24th & responded. Evidence of overflow was visible in the streambed for approx 100 ft."
Original Call Material Description:	raw sewage (Qty=unknown)
Original Call Location Description:	Fort Belvoir - Building 927-9612 Maloney Rd-Fort Belvoir-VA-22060-Fairfax County
Incident Ongoing at time of Call:	Not reported
Agencies Notified (Y/N):	NO
Other Agencies:	Not reported
Permitted (Y/N):	YES
Call Reported By Company Name:	Tim Betts
Call Property Owner Company Name:	Not reported
Call Property Owner Name:	Not reported
Site Summary:	"The line was jetted clear & blockage removed. The site around manhole was cleaned & top layer of soil removed prior to lime application. DPW staff responded Fri a.m. & discovered evidence of the SSO; Tim Betts called DEQ & left a VM report. Sun, 5/27 a storm scoured streambed & subsequent inspection yielded no indication of the SSO; no health hazard."

Map ID	Site	Database(s)	EPA ID Number

FT BELVOIR - BUILDING 927 (Continued) **S108576389**

SPILLS NO:

Region:	NO
Id:	Not reported
Incident Summary:	Not reported
Date In:	5/23/2007
Date Closed:	5/31/2007
Pollution Type:	Not reported
Responsible Party:	Not reported
Facility Status:	**Not reported**
Owner:	Not reported
Facility Contact:	Not reported
Facility Permitted:	-1
Facility Telephone:	Not reported
Time In:	Not reported
Reported By Name:	Tim Betts
Reported By Telephone:	7038060047
Reported By Affiliation/Addr:	9430 Jackson Loop, Ft Belvoir
Incident Response IR #:	2007-N-0836
Responsible Party Address:	Not reported
Responsible Party City:	Not reported
Responsible Party State:	Not reported
Responsible Party Zip:	Not reported
Responsible Party Contact:	Not reported
Responsible Party Telephone:	Not reported
Owner Name:	Not reported
Owner Address:	Not reported
Owner City:	Not reported
Owner State:	Not reported
Owner Zip:	Not reported
Owner Contact:	Not reported
Owner Telephone:	Not reported
Incident Date:	5/23/2007
Incident Time:	6:00:00 PM
Petroleum:	0
Solid Waste:	0
Hazardous Waste:	0
Water:	0
Air:	0
Sewage:	-1
Fish Kill:	0
Threat Wetlands:	0
Wetlands:	0
Material Released:	raw sewage
Possible Receptors:	Gunston Cove
Quantity Released:	unknown
Unit Released:	Not reported
Quantity In Water:	UT streambed
Receiving Waters:	Dogue Creek
River Basin:	1A Potomac
Inspection Date:	Not reported
Call Date:	Not reported
Inspector:	Not reported
Response Due:	Not reported
Response Received Date:	Not reported
Visit Needed:	0
Open:	0
Air Referral Date:	Not reported

Map ID	Site	Database(s)	EPA ID Number

FT BELVOIR - BUILDING 927 (Continued) **S108576389**

Air Reg/ Permit Number:	Not reported
Waste Referral Date:	Not reported
Epa Id Or Permit Number:	Not reported
Water Referral Date:	Not reported
Water Permit Number:	VA0025364
Remediation Referral Date:	Not reported
Remediation Pc Number:	Not reported
Enforcement Referral Date:	Not reported
Nov Number:	Not reported
Pc Number:	Not reported
Receive By:	Not reported
Case Officer:	Not reported
Case Type:	Not reported
Street Address:	Not reported
Polllutant:	Not reported
Impact:	Not reported
Spill Time:	Not reported
Spill Date:	Not reported
Spill Volume:	Not reported
Measure:	Not reported
Volume In Water:	Not reported
Stream Name:	Not reported
Investigation Date:	Not reported
Closure Date:	Not reported
Lab Results:	Not reported
Target Date:	Not reported
Prep Number:	Not reported
Report Date:	Not reported
Report Time:	Not reported
Pollutant Scr:	Not reported
Volume:	Not reported
Volume Esc:	Not reported
Future Recommendations:	Not reported
Stream Code:	Not reported
Visit Date:	Not reported
Lab Date:	Not reported
File Close Date:	Not reported
Prep Copy:	Not reported
City:	Not reported
Incident Summary:	SSO-A resident at 9612 Maloney Rd, Ft Belvoir reported to the Pinnacle housing office tht a manhole behind her house was overflowing into an unnamed seasonal streambed. A Kira plumbing crew was notified at 0830 May 24th & responded. Evidence of overflow was visible in the streambed for approx 100 ft.
Reported:	Not reported
Results:	Not reported
Inspection Comments:	The line was jetted clear & blockage removed. The site around manhole was cleaned & top layer of soil removed prior to lime application. DPW staff responded Fri a.m. & discovered evidence of the SSO; Tim Betts called DEQ & left a VM report. Sun, 5/27 a storm scoured streambed & subsequent inspection yielded no indication of the SSO; no health hazard.
Remarks:	Not reported

Map ID	Site	Database(s)	EPA ID Number
1789	**BUILDING 928 - MANHOLE 9-45** **5306 FENNER RD** **FT. BELVOIR, VA, VA 22060**	**VA SPILLS**	**S108994485** **N/A**

SPILLS:

Fips City/County:	Fairfax County
Status:	Not reported
Reference Id:	Not reported
IR Number:	2008-N-0419
Associated IR:	Not reported
Incident Date:	01/09/2008
Call Received Date:	01/10/2008
Closure Comments:	See Site Summary for details
Threat To:	Not reported
Terrorism (Y/N):	NO
Characterize Incident:	Not reported
Incident Type:	Water
Incident Subtype:	SSO
Materials:	Sewage(0 - 500 Gallons)
Effect To Receptor:	Not reported
Water Body:	Not reported
Low Quantity To Water:	Not reported
High Quantity To Water:	Not reported
Quantity Units:	Not reported
Other Receptors:	Not reported
RP Company:	Fort Belvoir
RP Name:	"Bill Sanders,Dir DPW"
Property Owner:	Not reported
Property Company:	Not reported
Duration Of Event (Hrs):	Not reported
Impacts:	Not reported
Other Impacts:	Not reported
Steps Taken:	Not reported
Steps Taken Description:	Not reported
System Components:	Not reported
Other System Components:	Not reported
Cause Of Event:	Not reported
Corrective Action Taken:	Not reported
Weather Status:	Not reported
Precipitation (Wet):	Not reported
Discharge Type:	Not reported
Discharge Volume:	Not reported
Unknown Discharge (Y/N):	NO
Site Name:	BUILDING 928 - MANHOLE 9-45
Closure Date:	01/22/2008
Orig. Call Incident Description:	Resident at 5306 Fenner Rd reported to Pinnacle ousisng that manhole 9-45 adjacent to the house was overflowing. Blockage was a buildup of grease between MH9-45 & MH9-31
Original Call Material Description:	liquid sewage (Qty=<500)
Original Call Location Description:	Building 928 - Manhole 9-45-5306 Fenner Rd-Fort Belvoir-VA-22060-Fairfax County
Incident Ongoing at time of Call:	Not reported
Agencies Notified (Y/N):	NO
Other Agencies:	Not reported
Permitted (Y/N):	YES
Call Reported By Company Name:	Tim Betts
Call Property Owner Company Name:	Not reported
Call Property Owner Name:	Not reported
Site Summary:	Kira plumbing crew responded & found liquid flowing from holes in

Map ID	Site	Database(s)	EPA ID Number

BUILDING 928 - MANHOLE 9-45 (Continued) **S108994485**

manhole cover at a slow rate. Flow went approx 170 ft down hill in a seasonal runoff streambed near MH9-31 Little to no solid or paper material was observed to have spilled from manhole. Line was inspected & jetted clear for two segments downstream. Lime was applied.

SPILLS NO:

Region:	NO
Id:	Not reported
Incident Summary:	Not reported
Date In:	1/10/2008
Date Closed:	1/22/2008
Pollution Type:	Not reported
Responsible Party:	Ft. Belvoir
Facility Status:	**Not reported**
Owner:	Not reported
Facility Contact:	Not reported
Facility Permitted:	-1
Facility Telephone:	Not reported
Time In:	Not reported
Reported By Name:	Tim Betts
Reported By Telephone:	7038060047
Reported By Affiliation/Addr:	9430 Jackson Loop, Ft Belvoir
Incident Response IR #:	2008-N-0419
Responsible Party Address:	Not reported
Responsible Party City:	Not reported
Responsible Party State:	Not reported
Responsible Party Zip:	Not reported
Responsible Party Contact:	Bill Sanders, Dir DPW
Responsible Party Telephone:	Not reported
Owner Name:	Not reported
Owner Address:	Not reported
Owner City:	Not reported
Owner State:	Not reported
Owner Zip:	Not reported
Owner Contact:	Not reported
Owner Telephone:	Not reported
Incident Date:	1/9/2008
Incident Time:	Not reported
Petroleum:	0
Solid Waste:	0
Hazardous Waste:	0
Water:	0
Air:	0
Sewage:	-1
Fish Kill:	0
Threat Wetlands:	0
Wetlands:	0
Material Released:	liquid sewage
Possible Receptors:	Not reported
Quantity Released:	<500
Unit Released:	gallons
Quantity In Water:	Not reported
Receiving Waters:	Not reported
River Basin:	1A Potomac
Inspection Date:	Not reported
Call Date:	Not reported
Inspector:	Not reported

Map ID	Site	Database(s)	EPA ID Number

BUILDING 928 - MANHOLE 9-45 (Continued) **S108994485**

Response Due:	Not reported
Response Received Date:	Not reported
Visit Needed:	0
Open:	0
Air Referral Date:	Not reported
Air Reg/ Permit Number:	Not reported
Waste Referral Date:	Not reported
Epa Id Or Permit Number:	Not reported
Water Referral Date:	Not reported
Water Permit Number:	VA0025364
Remediation Referral Date:	Not reported
Remediation Pc Number:	Not reported
Enforcement Referral Date:	Not reported
Nov Number:	Not reported
Pc Number:	Not reported
Receive By:	Not reported
Case Officer:	Not reported
Case Type:	Not reported
Street Address:	Not reported
Polllutant:	Not reported
Impact:	Not reported
Spill Time:	Not reported
Spill Date:	Not reported
Spill Volume:	Not reported
Measure:	Not reported
Volume In Water:	Not reported
Stream Name:	Not reported
Investigation Date:	Not reported
Closure Date:	Not reported
Lab Results:	Not reported
Target Date:	Not reported
Prep Number:	Not reported
Report Date:	Not reported
Report Time:	Not reported
Pollutant Scr:	Not reported
Volume:	Not reported
Volume Esc:	Not reported
Future Recommendations:	Not reported
Stream Code:	Not reported
Visit Date:	Not reported
Lab Date:	Not reported
File Close Date:	Not reported
Prep Copy:	Not reported
City:	Not reported
Incident Summary:	Resident at 5306 Fenner Rd reported to Pinnacle ousisng that manhole 9-45 adjacent to the house was overflowing. Blockage was a buildup of grease between MH9-45 & MH9-31
Reported:	Not reported
Results:	Not reported
Inspection Comments:	Kira plumbing crew responded & found liquid flowing from holes in manhole cover at a slow rate. Flow went approx 170 ft down hill in a seasonal runoff streambed near MH9-31 Little to no solid or paper material was observed to have spilled from manhole. Line was inspected & jetted clear for two segments downstream. Lime was applied.
Remarks:	Not reported

Map ID	Site	Database(s)	EPA ID Number
1789		**ERNS**	**94231881**
	5326 FENNER RD **FT BELVIOR, VA 22060**		**N/A**

Click this hyperlink while viewing on your computer to access additional ERNS detail in the EDR Site Report.

Map ID	Site	Database(s)	EPA ID Number
1789	**5326 FENNER RD.** **5326 FENNER RD., FORT BELVOIR** **FAIRFAX, VA**	**VA SPILLS**	**S108926473** **N/A**

SPILLS NO:

Region:	NO
Id:	1293
Incident Summary:	Not reported
Date In:	Not reported
Date Closed:	Not reported
Pollution Type:	PETROLEUM
Responsible Party:	Not reported
Facility Status:	**CLOSED**
Owner:	Not reported
Facility Contact:	DAVID VAN GOETHEN
Facility Permitted:	Not reported
Facility Telephone:	215-597-9898
Time In:	Not reported
Reported By Name:	DENNIS MATLOCK
Reported By Telephone:	Not reported
Reported By Affiliation/Addr:	Not reported
Incident Response IR #:	Not reported
Responsible Party Address:	Not reported
Responsible Party City:	Not reported
Responsible Party State:	Not reported
Responsible Party Zip:	Not reported
Responsible Party Contact:	Not reported
Responsible Party Telephone:	Not reported
Owner Name:	Not reported
Owner Address:	Not reported
Owner City:	Not reported
Owner State:	Not reported
Owner Zip:	Not reported
Owner Contact:	Not reported
Owner Telephone:	Not reported
Incident Date:	Not reported
Incident Time:	Not reported
Petroleum:	Not reported
Solid Waste:	Not reported
Hazardous Waste:	Not reported
Water:	Not reported
Air:	Not reported
Sewage:	Not reported
Fish Kill:	Not reported
Threat Wetlands:	Not reported
Wetlands:	Not reported
Material Released:	Not reported
Possible Receptors:	Not reported
Quantity Released:	Not reported
Unit Released:	Not reported

Map ID	Site	Database(s)	EPA ID Number

5326 FENNER RD. (Continued) **S108926473**

Quantity In Water:	Not reported
Receiving Waters:	Not reported
River Basin:	1A
Inspection Date:	Not reported
Call Date:	Not reported
Inspector:	Not reported
Response Due:	Not reported
Response Received Date:	Not reported
Visit Needed:	Not reported
Open:	Not reported
Air Referral Date:	Not reported
Air Reg/ Permit Number:	Not reported
Waste Referral Date:	Not reported
Epa Id Or Permit Number:	Not reported
Water Referral Date:	Not reported
Water Permit Number:	Not reported
Remediation Referral Date:	Not reported
Remediation Pc Number:	Not reported
Enforcement Referral Date:	Not reported
Nov Number:	Not reported
Pc Number:	Not reported
Receive By:	Not reported
Case Officer:	Not reported
Case Type:	Not reported
Street Address:	USEPA
Polllutant:	Not reported
Impact:	Not reported
Spill Time:	Not reported
Spill Date:	Not reported
Spill Volume:	Not reported
Measure:	Not reported
Volume In Water:	Not reported
Stream Name:	DOGUE CREEK
Investigation Date:	Not reported
Closure Date:	Not reported
Lab Results:	Not reported
Target Date:	Not reported
Prep Number:	94-3101
Report Date:	3/27/1994
Report Time:	1326
Pollutant Scr:	SAT. SOILS, RELEASE TO SW
Volume:	-1
Volume Esc:	-1
Future Recommendations:	LTR SENT ON 6/6/94. 2ND LTR. - 9/14/94. CLOSED AS PREP - 4/17/95.
Stream Code:	DOU
Visit Date:	Not reported
Lab Date:	Not reported
File Close Date:	4/17/1995
Prep Copy:	Not reported
City:	FORT BELVOIR
Incident Summary:	Not reported
Reported:	Not reported
Results:	Not reported
Inspection Comments:	Not reported
Remarks:	MR. VAN GOETHEN ADVISED THE PUBLIC UTILITIES WERE DOING CONSTRUCTION WORK IN THE AREA. PETROLEUM WAS REPORTED TO BE ON THE GROUND AND RUNNING ALONGSIDE THE ROAD DUE TO RAIN.

Map ID	Site	Database(s)	EPA ID Number

5326 FENNER RD. (Continued) **S108926473**

INFO. WAS SUBMITTED TO GROUNDWATER SECTION UNDER PC95-403

1794 **BELVOIR CLEANERS INC** **EDR Hist Cleaner** **1019937551**
13TH & GUNSTON RD **N/A**
FORT BELVOIR, VA 22060

EDR Hist Cleaner

Year:	Name:	Type:
1969	BELVOIR CLEANERS INC	Drycleaning Plants, Except Rugs
1970	BELVOIR CLEANERS INC	Drycleaning Plants, Except Rugs
1971	BELVOIR CLEANERS INC	Drycleaning Plants, Except Rugs
1972	BELVOIR CLEANERS INC	Drycleaning Plants, Except Rugs
1973	BELVOIR CLEANERS INC	Drycleaning Plants, Except Rugs

1803 **FORT BELVOIR WATER SYSTEM** **ICIS** **1014847976**
9820 FLAGLER ROAD **FINDS** **N/A**
FORT BELVOIR, VA 22060 **ECHO**

ICIS:

Enforcement Action ID:	03-2011-0115
FRS ID:	110041882371
Action Name:	U.S. DEPT OF THE NAVY
Facility Name:	FORT BELVOIR WATER SYSTEM
Facility Address:	9820 FLAGLER ROAD FORT BELVOIR, VA 22060
Enforcement Action Type:	RCRA 3008A AO For Comp And/Or Penalty
Facility County:	FAIRFAX
Program System Acronym:	ICIS
Enforcement Action Forum Desc:	Administrative - Formal
EA Type Code:	3008A
Facility SIC Code:	Not reported
Federal Facility ID:	Not reported
Latitude in Decimal Degrees:	38.692163
Longitude in Decimal Degrees:	-77.133467
Permit Type Desc:	Not reported
Program System Acronym:	1800051418
Facility NAICS Code:	928110
Tribal Land Code:	Not reported

Enforcement Action ID:	03-2010-0245
FRS ID:	110041882371
Action Name:	FORT BELVOIR WATER SYSTEM
Facility Name:	FORT BELVOIR WATER SYSTEM
Facility Address:	9820 FLAGLER ROAD FORT BELVOIR, VA 22060
Enforcement Action Type:	SDWA 1414G2 AO For Compliance (PWS)
Facility County:	FAIRFAX
Program System Acronym:	ICIS
Enforcement Action Forum Desc:	Administrative - Formal
EA Type Code:	1414G2
Facility SIC Code:	Not reported
Federal Facility ID:	Not reported
Latitude in Decimal Degrees:	38.692163
Longitude in Decimal Degrees:	-77.133467
Permit Type Desc:	Not reported

Map ID	Site	Database(s)	EPA ID Number

FORT BELVOIR WATER SYSTEM (Continued) **1014847976**

Program System Acronym: 1800051418
Facility NAICS Code: 928110
Tribal Land Code: Not reported

Facility Name: FORT BELVOIR WATER SYSTEM
Address: 9820 FLAGLER ROAD
Tribal Indicator: N
Fed Facility: Not reported
NAIC Code: Not reported
SIC Code: Not reported

Facility Name: FORT BELVOIR WATER SYSTEM
Address: 9820 FLAGLER ROAD
Tribal Indicator: N
Fed Facility: Not reported
NAIC Code: Not reported
SIC Code: Not reported

FINDS:

Registry ID: 110041882371

Environmental Interest/Information System
ICIS (Integrated Compliance Information System) is the Integrated Compliance Information System and provides a database that, when complete, will contain integrated Enforcement and Compliance information across most of EPA's programs. The vision for ICIS is to replace EPA's independent databases that contain Enforcement data with a single repository for that information. Currently, ICIS contains all Federal Administrative and Judicial enforcement actions. This information is maintained in ICIS by EPA in the Regional offices and it Headquarters. A future release of ICIS will replace the Permit Compliance System (PCS) which supports the NPDES and will integrate that information with Federal actions already in the system. ICIS also has the capability to track other activities occurring in the Region that support Compliance and Enforcement programs. These include; Incident Tracking, Compliance Assistance, and Compliance Monitoring.

Click this hyperlink while viewing on your computer to access additional FINDS: detail in the EDR Site Report.

ECHO:
Envid: 1014847976
Registry ID: 110041882371
DFR URL: http://echo.epa.gov/detailed-facility-report?fid=110041882371

Map ID	Site	Database(s)	EPA ID Number
1803	**US ARMY - FORT BELVOIR** **9820 FLAGLER ROAD** **FORT BELVOIR, VA 22060**	**ICIS** **FINDS** **ECHO**	**1014910278** **N/A**

ICIS:

Enforcement Action ID:	03-2015-0055
FRS ID:	110043797399
Action Name:	U.S. ARMY GARRISON, FORT BELVOIR
Facility Name:	US ARMY - FORT BELVOIR
Facility Address:	9820 FLAGLER ROAD FORT BELVOIR, VA 22060
Enforcement Action Type:	RCRA 3008A AO For Comp And/Or Penalty
Facility County:	FAIRFAX
Program System Acronym:	ICIS
Enforcement Action Forum Desc:	Administrative - Formal
EA Type Code:	3008A
Facility SIC Code:	Not reported
Federal Facility ID:	Not reported
Latitude in Decimal Degrees:	38.692183
Longitude in Decimal Degrees:	-77.133478
Permit Type Desc:	Not reported
Program System Acronym:	3400021340
Facility NAICS Code:	928110
Tribal Land Code:	Not reported

FINDS:

Registry ID: 110043797399

Environmental Interest/Information System

COMPLIANCE AND EMISSIONS REPORTING

GREENHOUSE GAS REPORTER

ICIS (Integrated Compliance Information System) is the Integrated Compliance Information System and provides a database that, when complete, will contain integrated Enforcement and Compliance information across most of EPA's programs. The vision for ICIS is to replace EPA's independent databases that contain Enforcement data with a single repository for that information. Currently, ICIS contains all Federal Administrative and Judicial enforcement actions. This information is maintained in ICIS by EPA in the Regional offices and it Headquarters. A future release of ICIS will replace the Permit Compliance System (PCS) which supports the NPDES and will integrate that information with Federal actions already in the system. ICIS also has the capability to track other activities occurring in the Region that support Compliance and Enforcement programs. These include; Incident Tracking, Compliance Assistance, and Compliance Monitoring.

Click this hyperlink while viewing on your computer to access additional FINDS: detail in the EDR Site Report.

ECHO:

Envid:	1014910278
Registry ID:	110043797399
DFR URL:	http://echo.epa.gov/detailed-facility-report?fid=110043797399

Map ID	Site	Database(s)	EPA ID Number
1804	**US ARMY FORT BELVOIR GOVERNMENT FUEL YARD** **6000 16TH STREET SOUTH POST** **FORT BELVOIR, VA 22060**	**ICIS** **FINDS** **ECHO**	**1017379087** **N/A**

ICIS:

Enforcement Action ID:	03-2015-0228
FRS ID:	110062626895
Action Name:	ARMY, DEPT OF THE (U.S. ARMY FORT BELVOIR GOVERNMENT FUEL YARD)
Facility Name:	US ARMY FORT BELVOIR GOVERNMENT FUEL YARD
Facility Address:	6000 16TH STREET SOUTH POST FORT BELVOIR, VA 22060
Enforcement Action Type:	RCRA 9006 AO For Comp And/Or Pen (UST)
Facility County:	FAIRFAX
Program System Acronym:	ICIS
Enforcement Action Forum Desc:	Administrative - Formal
EA Type Code:	9006
Facility SIC Code:	Not reported
Federal Facility ID:	Not reported
Latitude in Decimal Degrees:	38.7425
Longitude in Decimal Degrees:	-77.077778
Permit Type Desc:	Not reported
Program System Acronym:	3600000810
Facility NAICS Code:	928110
Tribal Land Code:	Not reported

FINDS:

Registry ID: 110062626895

Environmental Interest/Information System

ICIS (Integrated Compliance Information System) is the Integrated Compliance Information System and provides a database that, when complete, will contain integrated Enforcement and Compliance information across most of EPA's programs. The vision for ICIS is to replace EPA's independent databases that contain Enforcement data with a single repository for that information. Currently, ICIS contains all Federal Administrative and Judicial enforcement actions. This information is maintained in ICIS by EPA in the Regional offices and it Headquarters. A future release of ICIS will replace the Permit Compliance System (PCS) which supports the NPDES and will integrate that information with Federal actions already in the system. ICIS also has the capability to track other activities occurring in the Region that support Compliance and Enforcement programs. These include; Incident Tracking, Compliance Assistance, and Compliance Monitoring.

Click this hyperlink while viewing on your computer to access additional FINDS: detail in the EDR Site Report.

ECHO:

Envid:	1017379087
Registry ID:	110062626895
DFR URL:	http://echo.epa.gov/detailed-facility-report?fid=110062626895

Map ID	Site	Database(s)	EPA ID Number
1804	**US ARMY FORT BELVOIR GOVERNMENT FUEL YARD** **6000 16TH ST BLDG 1124** **FORT BELVOIR, VA 22060**	**VA UST**	**U004175537** **N/A**

Facility:

Facility Id:	3041801
Facility Type:	FEDERAL: MILITARY
CEDS Facility ID:	200000211920

Owner:

Owner Id:	27827
Owner Name:	US Army Fort Belvoir
Owner Address:	9430 Jackson Loop Ste 200
Owner Address2:	Not reported
Owner City, State, Zip:	Fort Belvoir, VA 22060
Owner Type:	FEDERAL
Number of Active AST:	0
Number of Active UST:	4
Number of Inactive AST:	0
Number of Inactive UST:	0

UST:

Facility ID:	3041801
Federally Regulated:	Yes
Tank Number:	1124 I
Tank Capacity:	30000
Tank Contents:	DIESEL
Tank Status:	**CURR IN USE**
Tank Type:	UST

Tank Material:

Install Date:	10/1/1995
Tank Materials: Bare Steel	No
Tank Materials: Cath Protect Steel	No
Tank Materials: Epoxy Steel	No
Tank Materials: Fiberglass	Yes
Tank Materials: Concrete	No
Tank Materials: Composite	No
Tank Materials: Double Walled	Yes
Tank Materials: Lined Interior	No
Tank Materials: Excav Liner	No
Tank Materials: Insulated Tank Jacket	No
Tank Materials: Repaired	No
Tank Materials: Unknown	No
Tank Materials: Other	No
Tank Materials: Other Note	Not reported

Release Detection:

Tank Release Detection: Leak Deferred	No
Tank Release Detection: Manual Gauge	No
Tank Release Detection: Auto Gauge	Yes
Tank Release Detection:Tank Tightness	No
Tank Release Detection: Vapor Monitor	No
Tank Release Detection: Inventory	No
Tank Release Detection: Stat Invent Recon	No
Tank Release Detection: Spill Install	Yes
Tank Release Detection: Overfill Install	Yes
Tank Release Detection: Groundwater	No

Map ID	Site	Database(s)	EPA ID Number

US ARMY FORT BELVOIR GOVERNMENT FUEL YARD (Continued) **U004175537**

Tank Release Detection: Int Sec Containment	No
Tank Release Detection: Int Double Walled	Yes
Tank Release Detection: Other Method	No
Tank Release Detection: Other Note	Not reported
Pipe Release Detection: Leak Deferred	No
Pipe Release Detection: Autoleak	Not reported
Pipe Release Detection: Line Tightness	Yes
Pipe Release Detection: Stat Invent Recon	No
Pipe Release Detection: Groundwater	No
Pipe Release Detection: Int Sec Containment	No
Pipe Release Det: Interior Double Walled	Yes
Pipe Release Detection: Other Method	No
Pipe Release Detection: Other Note	STP/ALLD-Dispensern& Hi-flo STP/ALLD-fuel rack
Pipe Type:	PRESSURE
Pipe Materials: Bare Steel	No
Pipe Materials: Galvanized Steel	No
Pipe Materials: Copper	No
Pipe Materials: Fiberglass	Yes
Pipe Materials: Cath Protect	No
Pipe Materials: Double Walled	Yes
Pipe Materials: Sec Containment	No
Pipe Materials: Repaired	No
Pipe Materials: Unknown	No
Pipe Materials: Other	No
Pipe Materials: Other Note	Not reported
Facility ID:	3041801
Federally Regulated:	Yes
Tank Number:	1124C
Tank Capacity:	12000
Tank Contents:	USED OIL
Tank Status:	**CURR IN USE**
Tank Type:	UST

Tank Material:

Install Date:	1/1/1987
Tank Materials: Bare Steel	No
Tank Materials: Cath Protect Steel	No
Tank Materials: Epoxy Steel	No
Tank Materials: Fiberglass	No
Tank Materials: Concrete	No
Tank Materials: Composite	No
Tank Materials: Double Walled	Yes
Tank Materials: Lined Interior	No
Tank Materials: Excav Liner	No
Tank Materials: Insulated Tank Jacket	No
Tank Materials: Repaired	No
Tank Materials: Unknown	No
Tank Materials: Other	Yes
Tank Materials: Other Note	Impressed Current System Epoxy Coated Steel

Release Detection:

Tank Release Detection: Leak Deferred	No
Tank Release Detection: Manual Gauge	No

Map ID	Site	Database(s)	EPA ID Number

US ARMY FORT BELVOIR GOVERNMENT FUEL YARD (Continued) **U004175537**

Tank Release Detection: Auto Gauge	Yes
Tank Release Detection:Tank Tightness	No
Tank Release Detection: Vapor Monitor	No
Tank Release Detection: Inventory	No
Tank Release Detection: Stat Invent Recon	No
Tank Release Detection: Spill Install	Yes
Tank Release Detection: Overfill Install	Yes
Tank Release Detection: Groundwater	No
Tank Release Detection: Int Sec Containment	No
Tank Release Detection: Int Double Walled	Yes
Tank Release Detection: Other Method	No
Tank Release Detection: Other Note	Not reported
Pipe Release Detection: Leak Deferred	No
Pipe Release Detection: Autoleak	Not reported
Pipe Release Detection: Line Tightness	No
Pipe Release Detection: Stat Invent Recon	No
Pipe Release Detection: Groundwater	No
Pipe Release Detection: Int Sec Containment	No
Pipe Release Det: Interior Double Walled	Yes
Pipe Release Detection: Other Method	No
Pipe Release Detection: Other Note	Not reported

Pipe Type:	GRAVITY
Pipe Materials: Bare Steel	No
Pipe Materials: Galvanized Steel	No
Pipe Materials: Copper	No
Pipe Materials: Fiberglass	No
Pipe Materials: Cath Protect	Yes
Pipe Materials: Double Walled	Yes
Pipe Materials: Sec Containment	No
Pipe Materials: Repaired	No
Pipe Materials: Unknown	No
Pipe Materials: Other	No
Pipe Materials: Other Note	Not reported

Facility ID:	3041801
Federally Regulated:	Yes
Tank Number:	1124D
Tank Capacity:	12000
Tank Contents:	GASOLINE
Tank Status:	**CURR IN USE**
Tank Type:	UST

Tank Material:

Install Date:	5/28/1986
Tank Materials: Bare Steel	No
Tank Materials: Cath Protect Steel	Yes
Tank Materials: Epoxy Steel	No
Tank Materials: Fiberglass	No
Tank Materials: Concrete	No
Tank Materials: Composite	No
Tank Materials: Double Walled	Yes
Tank Materials: Lined Interior	No
Tank Materials: Excav Liner	No
Tank Materials: Insulated Tank Jacket	No
Tank Materials: Repaired	No

Map ID	Site	Database(s)	EPA ID Number

US ARMY FORT BELVOIR GOVERNMENT FUEL YARD (Continued) **U004175537**

Tank Materials: Unknown	No
Tank Materials: Other	No
Tank Materials: Other Note	Not reported

Release Detection:

Tank Release Detection: Leak Deferred	No
Tank Release Detection: Manual Gauge	No
Tank Release Detection: Auto Gauge	Yes
Tank Release Detection:Tank Tightness	No
Tank Release Detection: Vapor Monitor	No
Tank Release Detection: Inventory	No
Tank Release Detection: Stat Invent Recon	No
Tank Release Detection: Spill Install	Yes
Tank Release Detection: Overfill Install	Yes
Tank Release Detection: Groundwater	No
Tank Release Detection: Int Sec Containment	No
Tank Release Detection: Int Double Walled	Yes
Tank Release Detection: Other Method	No
Tank Release Detection: Other Note	Not reported
Pipe Release Detection: Leak Deferred	No
Pipe Release Detection: Autoleak	Not reported
Pipe Release Detection: Line Tightness	Yes
Pipe Release Detection: Stat Invent Recon	No
Pipe Release Detection: Groundwater	No
Pipe Release Detection: Int Sec Containment	No
Pipe Release Det: Interior Double Walled	Yes
Pipe Release Detection: Other Method	No
Pipe Release Detection: Other Note	Not reported

Pipe Type:	PRESSURE
Pipe Materials: Bare Steel	No
Pipe Materials: Galvanized Steel	No
Pipe Materials: Copper	No
Pipe Materials: Fiberglass	No
Pipe Materials: Cath Protect	No
Pipe Materials: Double Walled	Yes
Pipe Materials: Sec Containment	No
Pipe Materials: Repaired	No
Pipe Materials: Unknown	No
Pipe Materials: Other	Yes
Pipe Materials: Other Note	Polyflex

Facility ID:	3041801
Federally Regulated:	Yes
Tank Number:	1124H
Tank Capacity:	30000
Tank Contents:	GASOLINE
Tank Status:	**CURR IN USE**
Tank Type:	UST

Tank Material:

Install Date:	10/1/1995
Tank Materials: Bare Steel	No
Tank Materials: Cath Protect Steel	No
Tank Materials: Epoxy Steel	No

Map ID	Site	Database(s)	EPA ID Number

US ARMY FORT BELVOIR GOVERNMENT FUEL YARD (Continued) **U004175537**

Tank Materials: Fiberglass	Yes
Tank Materials: Concrete	No
Tank Materials: Composite	No
Tank Materials: Double Walled	Yes
Tank Materials: Lined Interior	No
Tank Materials: Excav Liner	No
Tank Materials: Insulated Tank Jacket	No
Tank Materials: Repaired	No
Tank Materials: Unknown	No
Tank Materials: Other	No
Tank Materials: Other Note	Not reported

Release Detection:

Tank Release Detection: Leak Deferred	No
Tank Release Detection: Manual Gauge	No
Tank Release Detection: Auto Gauge	Yes
Tank Release Detection:Tank Tightness	No
Tank Release Detection: Vapor Monitor	No
Tank Release Detection: Inventory	No
Tank Release Detection: Stat Invent Recon	No
Tank Release Detection: Spill Install	Yes
Tank Release Detection: Overfill Install	Yes
Tank Release Detection: Groundwater	No
Tank Release Detection: Int Sec Containment	No
Tank Release Detection: Int Double Walled	Yes
Tank Release Detection: Other Method	No
Tank Release Detection: Other Note	Not reported
Pipe Release Detection: Leak Deferred	No
Pipe Release Detection: Autoleak	Not reported
Pipe Release Detection: Line Tightness	Yes
Pipe Release Detection: Stat Invent Recon	No
Pipe Release Detection: Groundwater	No
Pipe Release Detection: Int Sec Containment	No
Pipe Release Det: Interior Double Walled	Yes
Pipe Release Detection: Other Method	No
Pipe Release Detection: Other Note	STP/ALLD-Dispensern& Hi-flo STP/ALLD-fuel rack

Pipe Type:	PRESSURE
Pipe Materials: Bare Steel	No
Pipe Materials: Galvanized Steel	No
Pipe Materials: Copper	No
Pipe Materials: Fiberglass	Yes
Pipe Materials: Cath Protect	No
Pipe Materials: Double Walled	Yes
Pipe Materials: Sec Containment	No
Pipe Materials: Repaired	No
Pipe Materials: Unknown	No
Pipe Materials: Other	No
Pipe Materials: Other Note	Not reported

Map ID	Site	Database(s)	EPA ID Number
1806	**SOUTH POST, (HUMPHREY BLD #247)** **FORT BELVOIR (U.S. ARMY), VA**	**FINDS**	**1007994226** **N/A**

FINDS:

Registry ID: 110020791972

Environmental Interest/Information System
US EPA Air Quality System (AQS) contains ambient air pollution data collected by EPA, State, Local, and Tribal air pollution control agencies from thousands of monitoring stations.

Click this hyperlink while viewing on your computer to access additional FINDS: detail in the EDR Site Report.

Map ID	Site	Database(s)	EPA ID Number
1811	**AMERICAN WATER ENTERPRISES INCORPORATED** **6035 16TH ST BLDG 739** **FORT BELVOIR, VA 22060**	**FINDS** **ECHO**	**1016358600** **N/A**

FINDS:

Registry ID: 110043515773

Environmental Interest/Information System
AFS (Aerometric Information Retrieval System (AIRS) Facility Subsystem) replaces the former Compliance Data System (CDS), the National Emission Data System (NEDS), and the Storage and Retrieval of Aerometric Data (SAROAD). AIRS is the national repository for information concerning airborne pollution in the United States. AFS is used to track emissions and compliance data from industrial plants. AFS data are utilized by states to prepare State Implementation Plans to comply with regulatory programs and by EPA as an input for the estimation of total national emissions. AFS is undergoing a major redesign to support facility operating permits required under Title V of the Clean Air Act.

AIR MINOR

Click this hyperlink while viewing on your computer to access additional FINDS: detail in the EDR Site Report.

ECHO:

Envid: 1016358600
Registry ID: 110043515773
DFR URL: http://echo.epa.gov/detailed-facility-report?fid=110043515773

Map ID	Site	Database(s)	EPA ID Number
1821	**FORT BELVOIR - BLDG. 2310** **FORT BELVORI - BLDG. 2310** **FORT BELVOIR, VA**	**VA SPILLS**	**S105376119** **N/A**

SPILLS:

Fips City/County:	Fairfax County
Status:	Not reported
Reference Id:	Not reported
IR Number:	2000-N-0798
Associated IR:	Not reported
Incident Date:	05/24/2000
Call Received Date:	05/24/2000
Closure Comments:	See Site Summary for details
Threat To:	Not reported
Terrorism (Y/N):	NO
Characterize Incident:	Not reported
Incident Type:	Petroleum
Incident Subtype:	Petroleum
Materials:	Oil (Hydraulic)(100 - 100 Gallons)
Effect To Receptor:	Not reported
Water Body:	Not reported
Low Quantity To Water:	Not reported
High Quantity To Water:	Not reported
Quantity Units:	Not reported
Other Receptors:	Land/Storm Pond
RP Company:	Not reported
RP Name:	Not reported
Property Owner:	Not reported
Property Company:	Not reported
Duration Of Event (Hrs):	Not reported
Impacts:	Not reported
Other Impacts:	Not reported
Steps Taken:	Not reported
Steps Taken Description:	Not reported
System Components:	Not reported
Other System Components:	Not reported
Cause Of Event:	Not reported
Corrective Action Taken:	Not reported
Weather Status:	Not reported
Precipitation (Wet):	Not reported
Discharge Type:	Not reported
Discharge Volume:	Not reported
Unknown Discharge (Y/N):	NO
Site Name:	FORT BELVOIR - BLDG 2310
Closure Date:	07/10/2000
Orig. Call Incident Description:	Hydraulic oil - seal blew - helps run chillers in building - sprayed out through fans to bldg. Exterior - on land and retention poind
Original Call Material Description:	hydraulic oil (Qty=100)
Original Call Location Description:	Fort Belvoir - Bldg 2310-Fort Belvori - Bldg 2310-Fort Belvoir-VA--Fairfax County
Incident Ongoing at time of Call:	Not reported
Agencies Notified (Y/N):	NO
Other Agencies:	Not reported
Permitted (Y/N):	NO
Call Reported By Company Name:	Craig Lees
Call Property Owner Company Name:	Not reported
Call Property Owner Name:	Not reported
Site Summary:	Not reported

Map ID	Site	Database(s)	EPA ID Number

FORT BELVOIR - BLDG. 2310 (Continued) **S105376119**

SPILLS NO:

Region:	NO
Id:	Not reported
Incident Summary:	Not reported
Date In:	5/24/2000
Date Closed:	7/10/2000
Pollution Type:	Not reported
Responsible Party:	Not reported
Facility Status:	**Not reported**
Owner:	Not reported
Facility Contact:	Not reported
Facility Permitted:	0
Facility Telephone:	Not reported
Time In:	1:20:00 PM
Reported By Name:	Craig Leis
Reported By Telephone:	7038063694
Reported By Affiliation/Addr:	Fort Belvoir
Incident Response IR #:	2000-N-0798
Responsible Party Address:	Not reported
Responsible Party City:	Not reported
Responsible Party State:	Not reported
Responsible Party Zip:	Not reported
Responsible Party Contact:	Not reported
Responsible Party Telephone:	Not reported
Owner Name:	Not reported
Owner Address:	Not reported
Owner City:	Not reported
Owner State:	Not reported
Owner Zip:	Not reported
Owner Contact:	Not reported
Owner Telephone:	Not reported
Incident Date:	5/24/2000
Incident Time:	10:00:00 AM
Petroleum:	-1
Solid Waste:	0
Hazardous Waste:	0
Water:	0
Air:	0
Sewage:	0
Fish Kill:	0
Threat Wetlands:	0
Wetlands:	0
Material Released:	hydraulic oil
Possible Receptors:	land/storm pond
Quantity Released:	100
Unit Released:	gallons
Quantity In Water:	0
Receiving Waters:	Not reported
River Basin:	Not reported
Inspection Date:	Not reported
Call Date:	Not reported
Inspector:	PZG
Response Due:	Not reported
Response Received Date:	6/15/2000
Visit Needed:	0
Open:	0
Air Referral Date:	Not reported

Map ID	Site	Database(s)	EPA ID Number

FORT BELVOIR - BLDG. 2310 (Continued) **S105376119**

Air Reg/ Permit Number:	Not reported
Waste Referral Date:	Not reported
Epa Id Or Permit Number:	Not reported
Water Referral Date:	Not reported
Water Permit Number:	Not reported
Remediation Referral Date:	Not reported
Remediation Pc Number:	Not reported
Enforcement Referral Date:	Not reported
Nov Number:	Not reported
Pc Number:	Not reported
Receive By:	Not reported
Case Officer:	Not reported
Case Type:	Not reported
Street Address:	Not reported
Polllutant:	Not reported
Impact:	Not reported
Spill Time:	Not reported
Spill Date:	Not reported
Spill Volume:	Not reported
Measure:	Not reported
Volume In Water:	Not reported
Stream Name:	Not reported
Investigation Date:	Not reported
Closure Date:	Not reported
Lab Results:	Not reported
Target Date:	Not reported
Prep Number:	Not reported
Report Date:	Not reported
Report Time:	Not reported
Pollutant Scr:	Not reported
Volume:	Not reported
Volume Esc:	Not reported
Future Recommendations:	Not reported
Stream Code:	Not reported
Visit Date:	Not reported
Lab Date:	Not reported
File Close Date:	Not reported
Prep Copy:	Not reported
City:	Not reported
Incident Summary:	Hydraulic oil - seal blew - helps run chillers in building - sprayed out through fans to bldg. Exterior - on land and retention poind
Reported:	Not reported
Results:	Not reported
Inspection Comments:	Not reported
Remarks:	Not reported

1821 **FORT BELVOIR BLDG, 860** **VA SPILLS** **S105376155**
FORT BELVOIR BLDG 860 **N/A**
FORT BELVOIR, VA

SPILLS:

Fips City/County:	Fairfax County
Status:	Not reported
Reference Id:	Not reported
IR Number:	2000-N-0803
Associated IR:	Not reported
Incident Date:	05/13/2000
Call Received Date:	05/15/2000

Map ID	Site	Database(s)	EPA ID Number

FORT BELVOIR BLDG, 860 (Continued) **S105376155**

Closure Comments:	See Site Summary for details
Threat To:	Not reported
Terrorism (Y/N):	NO
Characterize Incident:	Not reported
Incident Type:	Petroleum
Incident Subtype:	Petroleum
Materials:	Oil (Mineral/non PCB)(40 - 40 Gallons)
Effect To Receptor:	Not reported
Water Body:	Not reported
Low Quantity To Water:	Not reported
High Quantity To Water:	Not reported
Quantity Units:	Not reported
Other Receptors:	Land
RP Company:	Not reported
RP Name:	Not reported
Property Owner:	Not reported
Property Company:	Not reported
Duration Of Event (Hrs):	Not reported
Impacts:	Not reported
Other Impacts:	Not reported
Steps Taken:	Not reported
Steps Taken Description:	Not reported
System Components:	Not reported
Other System Components:	Not reported
Cause Of Event:	Not reported
Corrective Action Taken:	Not reported
Weather Status:	Not reported
Precipitation (Wet):	Not reported
Discharge Type:	Not reported
Discharge Volume:	Not reported
Unknown Discharge (Y/N):	NO
Site Name:	"FORT BELVOIR BLDG, 860"
Closure Date:	06/06/2000
Orig. Call Incident Description:	"storm event through area 5/13/00 between 1800-2000 hours, high winds damaged pole mounted transformers, 1 transformer 40 gal unit soil impact only"
Original Call Material Description:	non pcb transformer (mineral) oil (Qty=40)
Original Call Location Description:	"Fort Belvoir Bldg, 860-Fort Belvoir Bldg 860-Fort Belvoir-VA--Fairfax County"
Incident Ongoing at time of Call:	Not reported
Agencies Notified (Y/N):	NO
Other Agencies:	Not reported
Permitted (Y/N):	NO
Call Reported By Company Name:	Craig Lees
Call Property Owner Company Name:	Not reported
Call Property Owner Name:	Not reported
Site Summary:	"Soil excavated and disposed of at incinerator fac in Ashland, Virginia"

SPILLS NO:

Region:	NO
Id:	Not reported
Incident Summary:	Not reported
Date In:	5/15/2000
Date Closed:	6/6/2000
Pollution Type:	Not reported
Responsible Party:	Not reported

Map ID	Site	Database(s)	EPA ID Number

FORT BELVOIR BLDG, 860 (Continued) **S105376155**

Facility Status:	**Not reported**
Owner:	Not reported
Facility Contact:	Not reported
Facility Permitted:	0
Facility Telephone:	Not reported
Time In:	1:22:00 PM
Reported By Name:	Craig Lee
Reported By Telephone:	7038063694
Reported By Affiliation/Addr:	Fort Belvoir
Incident Response IR #:	2000-N-0803
Responsible Party Address:	Not reported
Responsible Party City:	Not reported
Responsible Party State:	Not reported
Responsible Party Zip:	Not reported
Responsible Party Contact:	Not reported
Responsible Party Telephone:	Not reported
Owner Name:	Not reported
Owner Address:	Not reported
Owner City:	Not reported
Owner State:	Not reported
Owner Zip:	Not reported
Owner Contact:	Not reported
Owner Telephone:	Not reported
Incident Date:	5/13/2000
Incident Time:	6:00:00 PM
Petroleum:	-1
Solid Waste:	0
Hazardous Waste:	0
Water:	0
Air:	0
Sewage:	0
Fish Kill:	0
Threat Wetlands:	0
Wetlands:	0
Material Released:	non pcb transformer (mineral) oil
Possible Receptors:	land
Quantity Released:	40
Unit Released:	gallons
Quantity In Water:	0
Receiving Waters:	Not reported
River Basin:	Not reported
Inspection Date:	Not reported
Call Date:	Not reported
Inspector:	PZG
Response Due:	Not reported
Response Received Date:	6/15/2000
Visit Needed:	0
Open:	0
Air Referral Date:	Not reported
Air Reg/ Permit Number:	Not reported
Waste Referral Date:	Not reported
Epa Id Or Permit Number:	Not reported
Water Referral Date:	Not reported
Water Permit Number:	Not reported
Remediation Referral Date:	Not reported
Remediation Pc Number:	Not reported
Enforcement Referral Date:	Not reported

Map ID	Site	Database(s)	EPA ID Number

FORT BELVOIR BLDG, 860 (Continued) **S105376155**

Nov Number:	Not reported
Pc Number:	Not reported
Receive By:	Not reported
Case Officer:	Not reported
Case Type:	Not reported
Street Address:	Not reported
Polllutant:	Not reported
Impact:	Not reported
Spill Time:	Not reported
Spill Date:	Not reported
Spill Volume:	Not reported
Measure:	Not reported
Volume In Water:	Not reported
Stream Name:	Not reported
Investigation Date:	Not reported
Closure Date:	Not reported
Lab Results:	Not reported
Target Date:	Not reported
Prep Number:	Not reported
Report Date:	Not reported
Report Time:	Not reported
Pollutant Scr:	Not reported
Volume:	Not reported
Volume Esc:	Not reported
Future Recommendations:	Not reported
Stream Code:	Not reported
Visit Date:	Not reported
Lab Date:	Not reported
File Close Date:	Not reported
Prep Copy:	Not reported
City:	Not reported
Incident Summary:	storm event through area 5/13/00 between 1800-2000 hours, high winds damaged pole mounted transformers, 1 transformer 40 gal unit soil impact only
Reported:	Not reported
Results:	Not reported
Inspection Comments:	Soil excavated and disposed of at incinerator fac in Ashland, Virginia
Remarks:	Not reported

1821 **FORT BELVOIR BLDG. 1804** **VA SPILLS** **S105376154**
FORT BELVOIR, BLDG. 1804 **N/A**
FORT BELVOIR, VA

SPILLS:

Fips City/County:	Fairfax County
Status:	Not reported
Reference Id:	Not reported
IR Number:	2000-N-0802
Associated IR:	Not reported
Incident Date:	05/13/2000
Call Received Date:	05/15/2000
Closure Comments:	See Site Summary for details
Threat To:	Not reported
Terrorism (Y/N):	NO
Characterize Incident:	Not reported
Incident Type:	Petroleum
Incident Subtype:	Petroleum

Map ID	Site	Database(s)	EPA ID Number

FORT BELVOIR BLDG. 1804 (Continued) **S105376154**

Materials:	Oil (Mineral/non PCB)(45 - 45 Gallons)
Effect To Receptor:	Not reported
Water Body:	Not reported
Low Quantity To Water:	Not reported
High Quantity To Water:	Not reported
Quantity Units:	Not reported
Other Receptors:	Land
RP Company:	Not reported
RP Name:	Not reported
Property Owner:	Not reported
Property Company:	Not reported
Duration Of Event (Hrs):	Not reported
Impacts:	Not reported
Other Impacts:	Not reported
Steps Taken:	Not reported
Steps Taken Description:	Not reported
System Components:	Not reported
Other System Components:	Not reported
Cause Of Event:	Not reported
Corrective Action Taken:	Not reported
Weather Status:	Not reported
Precipitation (Wet):	Not reported
Discharge Type:	Not reported
Discharge Volume:	Not reported
Unknown Discharge (Y/N):	NO
Site Name:	FORT BELVOIR - BLDG 1804
Closure Date:	06/06/2000
Orig. Call Incident Description:	"Storm event through area on 5/13/00 between 1800 - 2000 hours, high winds damaged pole mounted transformers, 3 transformers (3@ 15 gal/each) soil impacted only"
Original Call Material Description:	non pcb transformer (mineral) oil (Qty=45)
Original Call Location Description:	Fort Belvoir - Bldg 1804-Fort Belvoir - Bldg 1804-Fort Belvoir-VA--Fairfax County
Incident Ongoing at time of Call:	Not reported
Agencies Notified (Y/N):	NO
Other Agencies:	Not reported
Permitted (Y/N):	NO
Call Reported By Company Name:	Craig Lees
Call Property Owner Company Name:	Not reported
Call Property Owner Name:	Not reported
Site Summary:	Not reported

SPILLS NO:

Region:	NO
Id:	Not reported
Incident Summary:	Not reported
Date In:	5/15/2000
Date Closed:	6/6/2000
Pollution Type:	Not reported
Responsible Party:	Not reported
Facility Status:	**Not reported**
Owner:	Not reported
Facility Contact:	Not reported
Facility Permitted:	0
Facility Telephone:	Not reported
Time In:	1:22:00 PM
Reported By Name:	Craig Lee

Map ID	Site	Database(s)	EPA ID Number

FORT BELVOIR BLDG. 1804 (Continued) **S105376154**

Reported By Telephone:	7038063694
Reported By Affiliation/Addr:	Fort Belvoir
Incident Response IR #:	2000-N-0802
Responsible Party Address:	Not reported
Responsible Party City:	Not reported
Responsible Party State:	Not reported
Responsible Party Zip:	Not reported
Responsible Party Contact:	Not reported
Responsible Party Telephone:	Not reported
Owner Name:	Not reported
Owner Address:	Not reported
Owner City:	Not reported
Owner State:	Not reported
Owner Zip:	Not reported
Owner Contact:	Not reported
Owner Telephone:	Not reported
Incident Date:	5/13/2000
Incident Time:	6:00:00 PM
Petroleum:	-1
Solid Waste:	0
Hazardous Waste:	0
Water:	0
Air:	0
Sewage:	0
Fish Kill:	0
Threat Wetlands:	0
Wetlands:	0
Material Released:	non pcb transformer (mineral) oil
Possible Receptors:	land
Quantity Released:	45
Unit Released:	gallons
Quantity In Water:	0
Receiving Waters:	Not reported
River Basin:	Not reported
Inspection Date:	Not reported
Call Date:	Not reported
Inspector:	PZG
Response Due:	Not reported
Response Received Date:	6/15/2000
Visit Needed:	0
Open:	0
Air Referral Date:	Not reported
Air Reg/ Permit Number:	Not reported
Waste Referral Date:	Not reported
Epa Id Or Permit Number:	Not reported
Water Referral Date:	Not reported
Water Permit Number:	Not reported
Remediation Referral Date:	Not reported
Remediation Pc Number:	Not reported
Enforcement Referral Date:	Not reported
Nov Number:	Not reported
Pc Number:	Not reported
Receive By:	Not reported
Case Officer:	Not reported
Case Type:	Not reported
Street Address:	Not reported
Polllutant:	Not reported

Map ID	Site	Database(s)	EPA ID Number

FORT BELVOIR BLDG. 1804 (Continued) **S105376154**

Impact:	Not reported
Spill Time:	Not reported
Spill Date:	Not reported
Spill Volume:	Not reported
Measure:	Not reported
Volume In Water:	Not reported
Stream Name:	Not reported
Investigation Date:	Not reported
Closure Date:	Not reported
Lab Results:	Not reported
Target Date:	Not reported
Prep Number:	Not reported
Report Date:	Not reported
Report Time:	Not reported
Pollutant Scr:	Not reported
Volume:	Not reported
Volume Esc:	Not reported
Future Recommendations:	Not reported
Stream Code:	Not reported
Visit Date:	Not reported
Lab Date:	Not reported
File Close Date:	Not reported
Prep Copy:	Not reported
City:	Not reported
Incident Summary:	Storm event through area on 5/13/00 between 1800 - 2000 hours, high winds damaged pole mounted transformers, 3 transformers (3@ 15 gal/each) soil impacted only
Reported:	Not reported
Results:	Not reported
Inspection Comments:	Not reported
Remarks:	Not reported

1821 **FORT BELVOIR** **VA LUST** **S105982880**
FORT BELVOIR ARMY BASE **N/A**
FAIRFAX, VA 22060

LUST REG NO:

Region:	NO
Facility ID:	3020408
Status:	**Closed**
Tank Size:	0
Product:	Not reported
Release Date:	08/31/1987
Closed Date:	6/24/1999
Case Type:	Article 9
Case Officer:	Thomas R. Lancaster, P.G.
Pollution Complaint #:	88-0180
Permit Number:	0
Priority:	-

Map ID	Site	Database(s)	EPA ID Number
1822	**5875 21ST STREET , VA 22060**	**VA SPILLS**	**S120835925 N/A**

SPILLS:

Fips City/County:	Fairfax County
Status:	Closed
Reference Id:	94466
IR Number:	2017-N-2813
Associated IR:	Not reported
Incident Date:	03/31/2017
Call Received Date:	04/05/2017
Closure Comments:	Case ClosedComplaint investigated by Ft Belvoir personnelReports in ECMClosure date updated in ECM
Threat To:	Not reported
Terrorism (Y/N):	N
Characterize Incident:	Intentional
Incident Type:	Waste
Incident Subtype:	Hazardous Waste * Waste
Materials:	Chemical Unknown (0-0 Unknown)
Effect To Receptor:	Unknown
Water Body:	Not reported
Low Quantity To Water:	Not reported
High Quantity To Water:	Not reported
Quantity Units:	Not reported
Other Receptors:	Not reported
RP Company:	Not reported
RP Name:	Not reported
Property Owner:	Not reported
Property Company:	Not reported
Duration Of Event (Hrs):	0
Impacts:	Not reported
Other Impacts:	Not reported
Steps Taken:	Not reported
Steps Taken Description:	Not reported
System Components:	Not reported
Other System Components:	Not reported
Cause Of Event:	Not reported
Corrective Action Taken:	Not reported
Weather Status:	N/A
Precipitation (Wet):	0
Discharge Type:	N/A
Discharge Volume:	0
Unknown Discharge (Y/N):	N
Site Name:	LRC CHEMICALS @ FT BELVOIR
Closure Date:	04/10/2017
Orig. Call Incident Description:	HQ LEAD NUMBER: FY17-154832-3708-CV SUBJECT: Referred to Region - Virginia FROM: TO: Alleged Violator's Name: LrcAlleged Violator's Address: UnknownAlleged Violator's City: Fort belviorAlleged Violator's State: VirginiaAlleged Violator's Zip: UnknownTip or Complaint: Storing chemical in a container that is not hazardous approved . Miner spills/leaks on parking lot with driect drains to water way.Violation Still Occurring? YesState DEP/DEQ/DEM Notified? No
Original Call Material Description:	unknown chemical
Original Call Location Description:	Fort Belvoir (no address given)
Incident Ongoing at time of Call:	Y
Agencies Notified (Y/N):	Y
Other Agencies:	EPA (FY17-154832-3708-CV)
Permitted (Y/N):	N

Map ID	Site	Database(s)	EPA ID Number

(Continued) **S120835925**

Call Reported By Company Name: Not reported
Call Property Owner Company Name: Not reported
Call Property Owner Name: Not reported
Site Summary: LRC (Logistics Readiness Center) is storing chemical in a container that is not hazardous approved. Minor spills/leaks on parking lot with direct drains to water way.Complaint was referred to Environmental and Natural Resources Division at Ft BelvoirENR investigated 8 LRC locations (6-occupied, 1-temporary, and 1-not occupied). All issues were addressed and corrected during investigation. Reports in ECM.

1823 **US ARMY-FORT BELVOIR-ROSSELL LOOP VILLAGE-BLDG 403** **VA LTANKS** **S107869920**
9910 FRIES PL **N/A**
FORT BELVOIR, VA 22060

LTANKS:
Region: NRO
CEDS Facility Id: 200000224060
Case Status: **Closed**
Pollution Complaint #: 20063254
Reported: 05/25/2006
Case Closed Date: 07/19/2006
Program: RP Lead
Federally Regulated UST (Y/N): N
Regulated Petroleum UST (1): N
Excluded UST (1): N
Deferred UST (1): N
Partially Deferred UST (1): N
Exempt 1 UST (2): N
Exempt 2 Heating Oil UST (2): Y
Small Heating Oil AST (2): N
Regulated AST (3): N
Unregulated AST (3): N
Other Y/N: N
Unknown Y/N: N
Other Description: Not reported
Heating Oil Category: Category 1

1823 **US ARMY-FORT BELVOIR-ROSSELL LOOP VILLAGE-BLDG 405** **VA LTANKS** **S107869924**
9918 FRIES PL **N/A**
FORT BELVOIR, VA 22060

LTANKS:
Region: NRO
CEDS Facility Id: 200000224061
Case Status: **Closed**
Pollution Complaint #: 20063255
Reported: 05/25/2006
Case Closed Date: 07/19/2006
Program: RP Lead
Federally Regulated UST (Y/N): N
Regulated Petroleum UST (1): N
Excluded UST (1): N
Deferred UST (1): N
Partially Deferred UST (1): N
Exempt 1 UST (2): N
Exempt 2 Heating Oil UST (2): Y

Map ID	Site	Database(s)	EPA ID Number

US ARMY-FORT BELVOIR-ROSSELL LOOP VILLAGE-BLDG 405 (Continued) **S107869924**

Small Heating Oil AST (2):	N
Regulated AST (3):	N
Unregulated AST (3):	N
Other Y/N:	N
Unknown Y/N:	N
Other Description:	Not reported
Heating Oil Category:	Category 1

1824 **US ARMY-FORT BELVOIR-ROSSELL LOOP VILLAGE-BLDG 431** **VA LTANKS** **S107869919**
5430 ROSSELL LOOP **N/A**
FORT BELVOIR, VA 22060

LTANKS:

Region:	NRO
CEDS Facility Id:	200000224065
Case Status:	**Closed**
Pollution Complaint #:	20063259
Reported:	05/25/2006
Case Closed Date:	07/19/2006
Program:	RP Lead
Federally Regulated UST (Y/N):	N
Regulated Petroleum UST (1):	N
Excluded UST (1):	N
Deferred UST (1):	N
Partially Deferred UST (1):	N
Exempt 1 UST (2):	N
Exempt 2 Heating Oil UST (2):	Y
Small Heating Oil AST (2):	N
Regulated AST (3):	N
Unregulated AST (3):	N
Other Y/N:	N
Unknown Y/N:	N
Other Description:	Not reported
Heating Oil Category:	Category 1

1824 **US ARMY-FORT BELVOIR-ROSSELL LOOP VILLAGE-BLDG 418** **VA LTANKS** **S107869922**
5403 LACEY PL **N/A**
FORT BELVOIR, VA 22060

LTANKS:

Region:	NRO
CEDS Facility Id:	200000224064
Case Status:	**Closed**
Pollution Complaint #:	20063258
Reported:	05/25/2006
Case Closed Date:	07/19/2006
Program:	RP Lead
Federally Regulated UST (Y/N):	N
Regulated Petroleum UST (1):	N
Excluded UST (1):	N
Deferred UST (1):	N
Partially Deferred UST (1):	N
Exempt 1 UST (2):	N
Exempt 2 Heating Oil UST (2):	Y
Small Heating Oil AST (2):	N
Regulated AST (3):	N

Map ID	Site	Database(s)	EPA ID Number

US ARMY-FORT BELVOIR-ROSSELL LOOP VILLAGE-BLDG 418 (Continued) **S107869922**

Unregulated AST (3):	N
Other Y/N:	N
Unknown Y/N:	N
Other Description:	Not reported
Heating Oil Category:	Category 1

1824 **US ARMY-FORT BELVOIR-ROSSELL LOOP VILLAGE-BLDG 412** **VA LTANKS** **S107869921**
5417 ROSSELL LOOP **N/A**
FORT BELVOIR, VA 22060

LTANKS:

Region:	NRO
CEDS Facility Id:	200000224062
Case Status:	**Closed**
Pollution Complaint #:	20063256
Reported:	05/25/2006
Case Closed Date:	07/19/2006
Program:	RP Lead
Federally Regulated UST (Y/N):	N
Regulated Petroleum UST (1):	N
Excluded UST (1):	N
Deferred UST (1):	N
Partially Deferred UST (1):	N
Exempt 1 UST (2):	N
Exempt 2 Heating Oil UST (2):	Y
Small Heating Oil AST (2):	N
Regulated AST (3):	N
Unregulated AST (3):	N
Other Y/N:	N
Unknown Y/N:	N
Other Description:	Not reported
Heating Oil Category:	Category 1

1829 **US ARMY-FORT BELVOIR-ROSSELL LOOP VILLAGE-BLDG 414** **VA LTANKS** **S107869918**
10001 PRESNELL PL **N/A**
FORT BELVOIR, VA 22060

LTANKS:

Region:	NRO
CEDS Facility Id:	200000224063
Case Status:	**Closed**
Pollution Complaint #:	20063257
Reported:	05/25/2006
Case Closed Date:	07/19/2006
Program:	RP Lead
Federally Regulated UST (Y/N):	N
Regulated Petroleum UST (1):	N
Excluded UST (1):	N
Deferred UST (1):	N
Partially Deferred UST (1):	N
Exempt 1 UST (2):	N
Exempt 2 Heating Oil UST (2):	Y
Small Heating Oil AST (2):	N
Regulated AST (3):	N
Unregulated AST (3):	N
Other Y/N:	N

Map ID	Site	Database(s)	EPA ID Number

US ARMY-FORT BELVOIR-ROSSELL LOOP VILLAGE-BLDG 414 (Continued) **S107869918**

Unknown Y/N: N
Other Description: Not reported
Heating Oil Category: Category 1

1830 **FORT BELVOIR RESIDENTIAL COMMUNITIES LLC** **FINDS** **1009331271**
9910 TRACY LOOP - BLDG 766 **ECHO** **N/A**
FORT BELVOIR, VA 22060

FINDS:

Registry ID: 110024557987

Environmental Interest/Information System
RCRAInfo is a national information system that supports the Resource Conservation and Recovery Act (RCRA) program through the tracking of events and activities related to facilities that generate, transport, and treat, store, or dispose of hazardous waste. RCRAInfo allows RCRA program staff to track the notification, permit, compliance, and corrective action activities required under RCRA.

Click this hyperlink while viewing on your computer to access additional FINDS: detail in the EDR Site Report.

ECHO:
Envid: 1009331271
Registry ID: 110024557987
DFR URL: http://echo.epa.gov/detailed-facility-report?fid=110024557987

1830 **FORT BELVOIR RESIDENTIAL COMMUNITIES LLC** **RCRA-CESQG** **1009400593**
9910 TRACY LOOP - BLDG 766 **VAR000512715**
FORT BELVOIR, VA 22060

RCRA-CESQG:
Date form received by agency: 04/10/2006
Facility name: FORT BELVOIR RESIDENTIAL COMMUNITIES LLC
Facility address: 9910 TRACY LOOP - BLDG 766
FORT BELVOIR, VA 22060
EPA ID: VAR000512715
Mailing address: TRACY LOOP - BLDG 766
FORT BELVOIR, VA 22060
Contact: MARK J LEO
Contact address: Not reported
Not reported
Contact country: US
Contact telephone: 703-787-2050
Contact email: Not reported
EPA Region: 03
Classification: Conditionally Exempt Small Quantity Generator
Description: Handler: generates 100 kg or less of hazardous waste per calendar month, and accumulates 1000 kg or less of hazardous waste at any time; or generates 1 kg or less of acutely hazardous waste per calendar month, and accumulates at any time: 1 kg or less of acutely hazardous waste; or 100 kg or less of any residue or contaminated soil, waste or other debris resulting from the cleanup of a spill, into or on any land or water, of acutely hazardous waste; or generates 100 kg or less

Map ID	Site	Database(s)	EPA ID Number

FORT BELVOIR RESIDENTIAL COMMUNITIES LLC (Continued) **1009400593**

of any residue or contaminated soil, waste or other debris resulting from the cleanup of a spill, into or on any land or water, of acutely hazardous waste during any calendar month, and accumulates at any time: 1 kg or less of acutely hazardous waste; or 100 kg or less of any residue or contaminated soil, waste or other debris resulting from the cleanup of a spill, into or on any land or water, of acutely hazardous waste

Owner/Operator Summary:

Owner/operator name:	FORT BELVOIR RESIDENTIAL COMMUNITIES LLC
Owner/operator address:	Not reported
	Not reported
Owner/operator country:	US
Owner/operator telephone:	Not reported
Owner/operator email:	Not reported
Owner/operator fax:	Not reported
Owner/operator extension:	Not reported
Legal status:	Federal
Owner/Operator Type:	Operator
Owner/Op start date:	04/02/1902
Owner/Op end date:	Not reported

Owner/operator name:	US DEPARTMENT OF THE ARMY
Owner/operator address:	FLAGLER ROAD BLDG 269
	FORT BELVOIR, VA 22060
Owner/operator country:	US
Owner/operator telephone:	Not reported
Owner/operator email:	Not reported
Owner/operator fax:	Not reported
Owner/operator extension:	Not reported
Legal status:	Federal
Owner/Operator Type:	Owner
Owner/Op start date:	04/02/1902
Owner/Op end date:	Not reported

Handler Activities Summary:

U.S. importer of hazardous waste:	No
Mixed waste (haz. and radioactive):	No
Recycler of hazardous waste:	No
Transporter of hazardous waste:	No
Treater, storer or disposer of HW:	No
Underground injection activity:	No
On-site burner exemption:	No
Furnace exemption:	No
Used oil fuel burner:	No
Used oil processor:	No
User oil refiner:	No
Used oil fuel marketer to burner:	No
Used oil Specification marketer:	No
Used oil transfer facility:	No
Used oil transporter:	No

. Waste code:	D001
. Waste name:	IGNITABLE WASTE

. Waste code:	D008

Map ID	Site	Database(s)	EPA ID Number

FORT BELVOIR RESIDENTIAL COMMUNITIES LLC (Continued) **1009400593**

. Waste name: LEAD

Violation Status: No violations found

1842 **PATRIOT READY MIX CONCRETE LLC - PORTABLE** **VA AIRS** **S114546027**
MORROW RD AND WARREN RD **N/A**
FORT BELVOIR, VA 22060

AIRS:

Region:	NRO
Region Number:	73309
Contact First Name:	Thomas
Contact Last Name:	Madden
Contact Title:	Not reported
Contact Phone:	3018683227
Latitude:	38.7033
Longitude:	-77.149
Lat Deg/Min/Sec Lon Deg/Min/Sec:	38 42 11.88 / -77 8 56.4
Mailing Address:	PO Box 151777
Mailing City:	Alexandria
Mailing State:	VA
Mailing Zip Code:	22315
Program Type:	Article 6 - mNSR
Permit Type:	MINOR
Issued Date:	05/18/2007
Operating Status:	Permanently Shutdown
Contact Email:	Not reported
Owner ID:	100000029840
Owner Name:	Cleark Shea a Joint Venture - Dulles Intl Airport
Owner Tele:	7035725757
Facility Full Name:	Patriot Ready-Mixed Concrete, LLC
ICIS Federal ID:	VA0000005105973309
Currently Active (y/n):	N
Primary Permit Type Desc:	For legacy mapping purposes only (inactive for picklist purposes)
Permit Status:	Revoked

Region:	NRO
Region Number:	73309
Contact First Name:	Thomas
Contact Last Name:	Madden
Contact Title:	Not reported
Contact Phone:	3018683227
Latitude:	38.7033
Longitude:	-77.149
Lat Deg/Min/Sec Lon Deg/Min/Sec:	38 42 11.88 / -77 8 56.4
Mailing Address:	PO Box 151777
Mailing City:	Alexandria
Mailing State:	VA
Mailing Zip Code:	22315
Program Type:	Article 6 - mNSR
Permit Type:	MINOR
Issued Date:	05/18/2007
Operating Status:	Permanently Shutdown
Contact Email:	Not reported
Owner ID:	100000029841
Owner Name:	Patriot Ready Mix Concrete LLC
Owner Tele:	7039067609
Facility Full Name:	Patriot Ready-Mixed Concrete, LLC
ICIS Federal ID:	VA0000005105973309

Map ID	Site	Database(s)	EPA ID Number

PATRIOT READY MIX CONCRETE LLC - PORTABLE (Continued) **S114546027**

Currently Active (y/n): N
Primary Permit Type Desc: For legacy mapping purposes only (inactive for picklist purposes)
Permit Status: Revoked

1842 **PATRIOT READY-MIXED CONCRETE, LLC** **FINDS** **1012094683**
MORROW RD AND WARREN RD **ECHO** **N/A**
FORT BELVOIR, VA 22060

FINDS:

Registry ID: 110038808145

Environmental Interest/Information System
AFS (Aerometric Information Retrieval System (AIRS) Facility Subsystem) replaces the former Compliance Data System (CDS), the National Emission Data System (NEDS), and the Storage and Retrieval of Aerometric Data (SAROAD). AIRS is the national repository for information concerning airborne pollution in the United States. AFS is used to track emissions and compliance data from industrial plants. AFS data are utilized by states to prepare State Implementation Plans to comply with regulatory programs and by EPA as an input for the estimation of total national emissions. AFS is undergoing a major redesign to support facility operating permits required under Title V of the Clean Air Act.

AIR MINOR

Click this hyperlink while viewing on your computer to access additional FINDS: detail in the EDR Site Report.

ECHO:
Envid: 1012094683
Registry ID: 110038808145
DFR URL: http://echo.epa.gov/detailed-facility-report?fid=110038808145

1863 **US ARMY - FORT BELVOIR** **VA AIRS** **S116165783**
TELEGRAPH RD AND POTOMAC RIVER **N/A**
FORT BELVOIR, VA 22060

AIRS:
Region: NRO
Region Number: 74055
Contact First Name: Scott
Contact Last Name: Lawton
Contact Title: Director, Electric Environmental Business Support
Contact Phone: 8042732600
Latitude: 38.683056
Longitude: -77.138333
Lat Deg/Min/Sec Lon Deg/Min/Sec: 38 40 59.0016 / -77 8 17.9988
Mailing Address: 9820 Flagler Rd
Mailing City: Fort Belvoir
Mailing State: VA
Mailing Zip Code: 22060
Program Type: Article 6 - mNSR
Permit Type: MINOR

Map ID	Site	Database(s)	EPA ID Number

US ARMY - FORT BELVOIR (Continued) **S116165783**

Issued Date:	02/05/2014
Operating Status:	Operating
Contact Email:	scott.lawton@dom.com
Owner ID:	7484
Owner Name:	US Army - Fort Belvoir
Owner Tele:	7038060049
Facility Full Name:	Dominion at Fort Belvoir
ICIS Federal ID:	VA0000005105901129
Currently Active (y/n):	Y
Primary Permit Type Desc:	For legacy mapping purposes only (inactive for picklist purposes)
Permit Status:	Superseded
Region:	NRO
Region Number:	74055
Contact First Name:	Scott
Contact Last Name:	Lawton
Contact Title:	Director, Electric Environmental Business Support
Contact Phone:	8042732600
Latitude:	38.683056
Longitude:	-77.138333
Lat Deg/Min/Sec Lon Deg/Min/Sec:	38 40 59.0016 / -77 8 17.9988
Mailing Address:	9820 Flagler Rd
Mailing City:	Fort Belvoir
Mailing State:	VA
Mailing Zip Code:	22060
Program Type:	Article 6 - mNSR
Permit Type:	MINOR
Issued Date:	02/05/2014
Operating Status:	Operating
Contact Email:	scott.lawton@dom.com
Owner ID:	7546
Owner Name:	US Army Fort Belvoir
Owner Tele:	Not reported
Facility Full Name:	Dominion at Fort Belvoir
ICIS Federal ID:	VA0000005105901129
Currently Active (y/n):	Y
Primary Permit Type Desc:	For legacy mapping purposes only (inactive for picklist purposes)
Permit Status:	Superseded
Region:	NRO
Region Number:	74055
Contact First Name:	Scott
Contact Last Name:	Lawton
Contact Title:	Director, Electric Environmental Business Support
Contact Phone:	8042732600
Latitude:	38.683056
Longitude:	-77.138333
Lat Deg/Min/Sec Lon Deg/Min/Sec:	38 40 59.0016 / -77 8 17.9988
Mailing Address:	9820 Flagler Rd
Mailing City:	Fort Belvoir
Mailing State:	VA
Mailing Zip Code:	22060
Program Type:	Article 6 - mNSR
Permit Type:	MINOR
Issued Date:	09/26/2014
Operating Status:	Operating
Contact Email:	scott.lawton@dom.com

Map ID	Site	Database(s)	EPA ID Number

US ARMY - FORT BELVOIR (Continued) **S116165783**

Owner ID:	7484
Owner Name:	US Army - Fort Belvoir
Owner Tele:	7038060049
Facility Full Name:	Dominion at Fort Belvoir
ICIS Federal ID:	VA0000005105901129
Currently Active (y/n):	Y
Primary Permit Type Desc:	For legacy mapping purposes only (inactive for picklist purposes)
Permit Status:	Superseded
Region:	NRO
Region Number:	74055
Contact First Name:	Scott
Contact Last Name:	Lawton
Contact Title:	Director, Electric Environmental Business Support
Contact Phone:	8042732600
Latitude:	38.683056
Longitude:	-77.138333
Lat Deg/Min/Sec Lon Deg/Min/Sec:	38 40 59.0016 / -77 8 17.9988
Mailing Address:	9820 Flagler Rd
Mailing City:	Fort Belvoir
Mailing State:	VA
Mailing Zip Code:	22060
Program Type:	Article 6 - mNSR
Permit Type:	MINOR
Issued Date:	09/26/2014
Operating Status:	Operating
Contact Email:	scott.lawton@dom.com
Owner ID:	7546
Owner Name:	US Army Fort Belvoir
Owner Tele:	Not reported
Facility Full Name:	Dominion at Fort Belvoir
ICIS Federal ID:	VA0000005105901129
Currently Active (y/n):	Y
Primary Permit Type Desc:	For legacy mapping purposes only (inactive for picklist purposes)
Permit Status:	Superseded
Region:	NRO
Region Number:	74055
Contact First Name:	Scott
Contact Last Name:	Lawton
Contact Title:	Director, Electric Environmental Business Support
Contact Phone:	8042732600
Latitude:	38.683056
Longitude:	-77.138333
Lat Deg/Min/Sec Lon Deg/Min/Sec:	38 40 59.0016 / -77 8 17.9988
Mailing Address:	9820 Flagler Rd
Mailing City:	Fort Belvoir
Mailing State:	VA
Mailing Zip Code:	22060
Program Type:	Article 6 - mNSR
Permit Type:	MINOR-NOPUBINT
Issued Date:	04/14/2016
Operating Status:	Operating
Contact Email:	scott.lawton@dom.com
Owner ID:	Not reported
Owner Name:	Not reported
Owner Tele:	Not reported

Map ID	Site	Database(s)	EPA ID Number

US ARMY - FORT BELVOIR (Continued) **S116165783**

Facility Full Name:	Dominion at Fort Belvoir
ICIS Federal ID:	VA0000005105901129
Currently Active (y/n):	Y
Primary Permit Type Desc:	Minor NSR Permit for Project or New Stationary Source without public interest (9 VAC 5-80-1170 D4)
Permit Status:	Superseded
Region:	NRO
Region Number:	74055
Contact First Name:	Scott
Contact Last Name:	Lawton
Contact Title:	Director, Electric Environmental Business Support
Contact Phone:	8042732600
Latitude:	38.683056
Longitude:	-77.138333
Lat Deg/Min/Sec Lon Deg/Min/Sec:	38 40 59.0016 / -77 8 17.9988
Mailing Address:	9820 Flagler Rd
Mailing City:	Fort Belvoir
Mailing State:	VA
Mailing Zip Code:	22060
Program Type:	Article 6 - mNSR
Permit Type:	MINOR-NOPUBINT
Issued Date:	10/11/2017
Operating Status:	Operating
Contact Email:	scott.lawton@dom.com
Owner ID:	Not reported
Owner Name:	Not reported
Owner Tele:	Not reported
Facility Full Name:	Dominion at Fort Belvoir
ICIS Federal ID:	VA0000005105901129
Currently Active (y/n):	Y
Primary Permit Type Desc:	Minor NSR Permit for Project or New Stationary Source without public interest (9 VAC 5-80-1170 D4)
Permit Status:	Issued

1868 **ARMY, DEPARTMENT OF THE** **MLTS** **1006331026**
5905 PUTNAM RD. **N/A**
FORT BELVOIR, VA 22060

MLTS:

License Number:	45-00953-01
First License Date:	08/03/56
License Date:	07/28/04
Lic. Expiration Date:	09/30/10
Contact Name:	ALAN CUSHEN
Contact Phone:	703-704-1979
Institution Code:	953
Department/Bldg:	ATTN: AMSSB-RCB-RSR::SOLDIER & BIOLOGICAL CHEMICAL
States Allowing Use:	Not reported
Store Material Use:	No
Redistribution Use:	No
Incinerate Use:	No
Burial Use:	No
Last Inspection Date:	04/01/03
Next Inspection Date:	09/01/04
Licensee Contact:	DCSIS LTC
Inspector Name:	JOYCE KUYKENDALL

Map ID	Site	Database(s)	EPA ID Number
1871		**VA SPILLS**	**S120835928**
	10158 FORNEY LOOP IN THE FAIRFAX VILLAGE , VA 22060		**N/A**

SPILLS:

Fips City/County:	Fairfax County
Status:	Closed
Reference Id:	94647
IR Number:	2017-N-2833
Associated IR:	Not reported
Incident Date:	04/06/2017
Call Received Date:	04/06/2017
Closure Comments:	Case ClosedRemediation complete5-day letter in ECM
Threat To:	Not reported
Terrorism (Y/N):	N
Characterize Incident:	Unknown
Incident Type:	Not reported
Incident Subtype:	Not reported
Materials:	sewer water (0-0 Unknown)
Effect To Receptor:	Not reported
Water Body:	Not reported
Low Quantity To Water:	Not reported
High Quantity To Water:	Not reported
Quantity Units:	Not reported
Other Receptors:	Not reported
RP Company:	Not reported
RP Name:	Not reported
Property Owner:	Not reported
Property Company:	Not reported
Duration Of Event (Hrs):	0
Impacts:	Not reported
Other Impacts:	Not reported
Steps Taken:	Not reported
Steps Taken Description:	Not reported
System Components:	Not reported
Other System Components:	Not reported
Cause Of Event:	API mobilized to the residence and found the lateral clogged. API snaked the lateral and cleared the line. Apex personnel responded the follow day to access the extent of the release. No sign of wastewater was noted entering the adjacent storm sewer or any waterways. We cannot accurately quantify the amount of waste released although very little standing liquid was noted upon arrival (approximately 10 sq. ft.).
Corrective Action Taken:	April 6, 2017 Apex personnel preformed a visual inspection and assessed the extend of the release. No signs of wastewater entering any storm sewers or waterways was noted;
Weather Status:	N/A
Precipitation (Wet):	0
Discharge Type:	N/A
Discharge Volume:	0
Unknown Discharge (Y/N):	N
Site Name:	SSO @ FT BELVOIR (FAIRFAX VILLAGE)
Closure Date:	04/18/2017
Orig. Call Incident Description:	The Michaels Organization (Michaels) notified us that there was a sanitary sewer overflow (SSO) at a residence located at 10158 Forney Loop in the Fairfax Village.
Original Call Material Description:	Raw sewage
Original Call Location Description:	10158 Forney Loop in the Fairfax Village Ft Belvoir
Incident Ongoing at time of Call:	N

Map ID	Site	Database(s)	EPA ID Number

(Continued) **S120835928**

Agencies Notified (Y/N):	N
Other Agencies:	Not reported
Permitted (Y/N):	N
Call Reported By Company Name:	APEX Companies, L.L.C.
Call Property Owner Company Name:	Not reported
Call Property Owner Name:	Not reported
Site Summary:	The Michaels Organization (Michaels) notified us that there was a sanitary sewer overflow (SSO) at a residence located at 10158 Forney Loop in the Fairfax Village. Apparently the resident noticed liquids coming out of the sanitary clean-out in the grassy area in front of there house. Michaels was notified and mobilized personnel to the residence. Upon arrive they noted the clean-out cap was damaged and a minor amount of wastewater was pooled around the clean-out. The contaminated area was treated with lime. API plumbing was subsequently notified. The lateral was found to be clogged. API snaked the lateral and cleared the line. Apex responded this morning to assess the extent of the spill. No signs of any wastewater was noted entering the storm sewers or any waterways. The spill appeared to be very minor. Apex is preparing an SSO Report and will submit to asap. Please let us know if you have any questions.

1873 **FT BELVOIR** **VA SPILLS** **S106129785**
10119 BEACH ROAD **N/A**
FT BELVOIR, VA

SPILLS:

Fips City/County:	Fairfax County
Status:	Not reported
Reference Id:	Not reported
IR Number:	2000-N-0549
Associated IR:	Not reported
Incident Date:	02/28/2000
Call Received Date:	02/28/2000
Closure Comments:	See Site Summary for details
Threat To:	Not reported
Terrorism (Y/N):	NO
Characterize Incident:	Not reported
Incident Type:	Air
Incident Subtype:	Air
Materials:	Chemicals (Ammonia)(500 - 500 Pound)
Effect To Receptor:	Not reported
Water Body:	Not reported
Low Quantity To Water:	Not reported
High Quantity To Water:	Not reported
Quantity Units:	Not reported
Other Receptors:	Air
RP Company:	Not reported
RP Name:	Not reported
Property Owner:	Not reported
Property Company:	Not reported
Duration Of Event (Hrs):	Not reported
Impacts:	Not reported
Other Impacts:	Not reported
Steps Taken:	Not reported
Steps Taken Description:	Not reported
System Components:	Not reported
Other System Components:	Not reported
Cause Of Event:	Not reported

Map ID	Site	Database(s)	EPA ID Number

FT BELVOIR (Continued) **S106129785**

Corrective Action Taken:	Not reported
Weather Status:	Not reported
Precipitation (Wet):	Not reported
Discharge Type:	Not reported
Discharge Volume:	Not reported
Unknown Discharge (Y/N):	NO
Site Name:	FORT BELVOIR
Closure Date:	02/29/2000
Orig. Call Incident Description:	compressed gas cylinder leak to atmosphere. Indoor air release. Bldg evacuated
Original Call Material Description:	anhydrous ammonia (Qty=500)
Original Call Location Description:	Fort Belvoir-10119 Beach Road-Fort Belvoir-VA--Fairfax County
Incident Ongoing at time of Call:	Not reported
Agencies Notified (Y/N):	NO
Other Agencies:	Not reported
Permitted (Y/N):	NO
Call Reported By Company Name:	FF Cory Ashford
Call Property Owner Company Name:	Not reported
Call Property Owner Name:	Not reported
Site Summary:	Not reported

SPILLS NO:

Region:	NO
Id:	Not reported
Incident Summary:	Not reported
Date In:	2/28/2000
Date Closed:	2/29/2000
Pollution Type:	Not reported
Responsible Party:	Not reported
Facility Status:	**Not reported**
Owner:	Not reported
Facility Contact:	Not reported
Facility Permitted:	0
Facility Telephone:	Not reported
Time In:	4:19:00 PM
Reported By Name:	FF Cory Ashford
Reported By Telephone:	703-591-0273
Reported By Affiliation/Addr:	fairfax fire dept
Incident Response IR #:	2000-N-0549
Responsible Party Address:	Not reported
Responsible Party City:	Not reported
Responsible Party State:	Not reported
Responsible Party Zip:	Not reported
Responsible Party Contact:	Not reported
Responsible Party Telephone:	Not reported
Owner Name:	Not reported
Owner Address:	Not reported
Owner City:	Not reported
Owner State:	Not reported
Owner Zip:	Not reported
Owner Contact:	Not reported
Owner Telephone:	Not reported
Incident Date:	2/28/2000
Incident Time:	3:30:00 PM
Petroleum:	0
Solid Waste:	0
Hazardous Waste:	0

Map ID	Site	Database(s)	EPA ID Number

FT BELVOIR (Continued) **S106129785**

Water:	0
Air:	-1
Sewage:	0
Fish Kill:	0
Threat Wetlands:	0
Wetlands:	0
Material Released:	anhydrous ammonia
Possible Receptors:	air
Quantity Released:	500
Unit Released:	lbs
Quantity In Water:	0
Receiving Waters:	Not reported
River Basin:	Not reported
Inspection Date:	Not reported
Call Date:	Not reported
Inspector:	Not reported
Response Due:	Not reported
Response Received Date:	Not reported
Visit Needed:	0
Open:	0
Air Referral Date:	Not reported
Air Reg/ Permit Number:	Not reported
Waste Referral Date:	Not reported
Epa Id Or Permit Number:	Not reported
Water Referral Date:	Not reported
Water Permit Number:	Not reported
Remediation Referral Date:	Not reported
Remediation Pc Number:	Not reported
Enforcement Referral Date:	Not reported
Nov Number:	Not reported
Pc Number:	Not reported
Receive By:	Not reported
Case Officer:	Not reported
Case Type:	Not reported
Street Address:	Not reported
Polllutant:	Not reported
Impact:	Not reported
Spill Time:	Not reported
Spill Date:	Not reported
Spill Volume:	Not reported
Measure:	Not reported
Volume In Water:	Not reported
Stream Name:	Not reported
Investigation Date:	Not reported
Closure Date:	Not reported
Lab Results:	Not reported
Target Date:	Not reported
Prep Number:	Not reported
Report Date:	Not reported
Report Time:	Not reported
Pollutant Scr:	Not reported
Volume:	Not reported
Volume Esc:	Not reported
Future Recommendations:	Not reported
Stream Code:	Not reported
Visit Date:	Not reported
Lab Date:	Not reported

Map ID	Site	Database(s)	EPA ID Number

FT BELVOIR (Continued) **S106129785**

File Close Date:	Not reported
Prep Copy:	Not reported
City:	Not reported
Incident Summary:	compressed gas cylinder leak to atmosphere. Indoor air release. Bldg evacuated
Reported:	Not reported
Results:	Not reported
Inspection Comments:	Not reported
Remarks:	Not reported

1892 **TOMPKINS BASIN** **VA SPILLS** **S109602250**
MORROW RD BETWEEN WARREN RD & JOHNSTON RD **N/A**
FT. BELVOIR, VA 22060

SPILLS:

Fips City/County:	Fairfax County
Status:	Not reported
Reference Id:	Not reported
IR Number:	2009-N-0665
Associated IR:	Not reported
Incident Date:	05/06/2009
Call Received Date:	05/08/2009
Closure Comments:	See Site Summary for details
Threat To:	Not reported
Terrorism (Y/N):	NO
Characterize Incident:	Not reported
Incident Type:	Water
Incident Subtype:	SSO
Materials:	Sewage(20000 - 20000 Gallons)
Effect To Receptor:	Not reported
Water Body:	Not reported
Low Quantity To Water:	Not reported
High Quantity To Water:	Not reported
Quantity Units:	Not reported
Other Receptors:	Not reported
RP Company:	"Bill Sanders, Director Fort Belvoir DPW"
RP Name:	Not reported
Property Owner:	Not reported
Property Company:	US Army Garrison
Duration Of Event (Hrs):	Not reported
Impacts:	Not reported
Other Impacts:	Not reported
Steps Taken:	Not reported
Steps Taken Description:	Not reported
System Components:	Not reported
Other System Components:	Not reported
Cause Of Event:	Not reported
Corrective Action Taken:	Not reported
Weather Status:	Not reported
Precipitation (Wet):	Not reported
Discharge Type:	Not reported
Discharge Volume:	Not reported
Unknown Discharge (Y/N):	NO
Site Name:	TOMPKINS BASIN
Closure Date:	05/20/2009
Orig. Call Incident Description:	Construction crew reported installing new water main along Morrow Rd. An existing 12 inch force main had been punctured & was leaking badly. DPW & foreman contacted the Kira sanitation foreman requesting he

Map ID	Site	Database(s)	EPA ID Number

TOMPKINS BASIN (Continued) **S109602250**

respond & shut down pump station 687.

Original Call Material Description:	"sewage (Qty=20,000)"
Original Call Location Description:	Tompkins Basin-Morrow Rd between Warren Rd & Johnston Rd-Fort Belvoir-VA-22060-Fairfax County
Incident Ongoing at time of Call:	Not reported
Agencies Notified (Y/N):	NO
Other Agencies:	Not reported
Permitted (Y/N):	YES
Call Reported By Company Name:	Tim Betts
Call Property Owner Company Name:	Not reported
Call Property Owner Name:	Not reported
Site Summary:	Foreman cut pumps off within 15 min stopping the leak. Construction crew slowed leak by placing earth on the pipe & dug a hole to contain as much wastewater as possible; this was then pumped to a nearby MH to minimize discharge to environment. Solids & paper were collected for proper disposal. Force main was repaiared within 3 hrs & pump station returned to normal. Some wastewater did flow into wooded area. Rain that night diluted & washed away evidence of wastewater; lime was applied.

SPILLS NO:

Region:	NO
Id:	Not reported
Incident Summary:	Not reported
Date In:	5/8/2009
Date Closed:	5/20/2009
Pollution Type:	Not reported
Responsible Party:	Bill Sanders, Director of Public Works
Facility Status:	**Not reported**
Owner:	Not reported
Facility Contact:	Not reported
Facility Permitted:	-1
Facility Telephone:	Not reported
Time In:	Not reported
Reported By Name:	Tim Betts
Reported By Telephone:	7038060047
Reported By Affiliation/Addr:	9430 Jackson Loop, Ft. Belvoir
Incident Response IR #:	2009-N-0665
Responsible Party Address:	9430 Jackson Loop
Responsible Party City:	Ft. Belvoir
Responsible Party State:	VA
Responsible Party Zip:	22060
Responsible Party Contact:	Not reported
Responsible Party Telephone:	7038063017
Owner Name:	US Army Garrison
Owner Address:	9430 Jackson Loop
Owner City:	Ft. Belvoir
Owner State:	VA
Owner Zip:	22060
Owner Contact:	Not reported
Owner Telephone:	7038063017
Incident Date:	5/6/2009
Incident Time:	9:00:00 AM
Petroleum:	0
Solid Waste:	0
Hazardous Waste:	0
Water:	0

Map ID	Site	Database(s)	EPA ID Number
	TOMPKINS BASIN (Continued)		**S109602250**

Air:	0
Sewage:	-1
Fish Kill:	0
Threat Wetlands:	0
Wetlands:	0
Material Released:	sewage
Possible Receptors:	Not reported
Quantity Released:	20,000
Unit Released:	gallons
Quantity In Water:	Not reported
Receiving Waters:	Not reported
River Basin:	1A Potomac
Inspection Date:	Not reported
Call Date:	Not reported
Inspector:	Not reported
Response Due:	Not reported
Response Received Date:	Not reported
Visit Needed:	0
Open:	0
Air Referral Date:	Not reported
Air Reg/ Permit Number:	Not reported
Waste Referral Date:	Not reported
Epa Id Or Permit Number:	Not reported
Water Referral Date:	Not reported
Water Permit Number:	VA0025364
Remediation Referral Date:	Not reported
Remediation Pc Number:	Not reported
Enforcement Referral Date:	Not reported
Nov Number:	Not reported
Pc Number:	Not reported
Receive By:	Not reported
Case Officer:	Not reported
Case Type:	Not reported
Street Address:	Not reported
Polllutant:	Not reported
Impact:	Not reported
Spill Time:	Not reported
Spill Date:	Not reported
Spill Volume:	Not reported
Measure:	Not reported
Volume In Water:	Not reported
Stream Name:	Not reported
Investigation Date:	Not reported
Closure Date:	Not reported
Lab Results:	Not reported
Target Date:	Not reported
Prep Number:	Not reported
Report Date:	Not reported
Report Time:	Not reported
Pollutant Scr:	Not reported
Volume:	Not reported
Volume Esc:	Not reported
Future Recommendations:	Not reported
Stream Code:	Not reported
Visit Date:	Not reported
Lab Date:	Not reported
File Close Date:	Not reported

Map ID	Site	Database(s)	EPA ID Number

TOMPKINS BASIN (Continued) **S109602250**

Prep Copy:	Not reported
City:	Not reported
Incident Summary:	Construction crew reported installing new water main along Morrow Rd. An existing 12 inch force main had been punctured & was leaking badly. DPW & foreman contacted the Kira sanitation foreman requesting he respond & shut down pump station 687.
Reported:	Not reported
Results:	Not reported
Inspection Comments:	Foreman cut pumps off within 15 min stopping the leak. Construction crew slowed leak by placing earth on the pipe & dug a hole to contain as much wastewater as possible; this was then pumped to a nearby MH to minimize discharge to environment. Solids & paper were collected for proper disposal. Force main was repaiared within 3 hrs & pump station returned to normal. Some wastewater did flow into wooded area. Rain that night diluted & washed away evidence of wastewater; lime was applied.
Remarks:	Not reported

Count: 441 records FOCUS MAP 52 ORPHAN SUMMARY

City	EDR ID	Site Name	Site Address	Zip	Database(s)
ALEXANDRIA	S105983283	FORT BELVOIR	BUILDING 01822	22060	VA LUST
FAIRFAX	S105983302	FORT BELVOIR (PREP)	BUILDING 03140, DAVIDSON AIRFIELD	22060	VA LUST
FAIRFAX	S105983862	FORT BELVOIR	BUILDING 02212	22060	VA LUST
FAIRFAX	S105983861	FORT BELVOIR	BUILDING 01824	22060	VA LUST
FAIRFAX	S105983983	FORT BELVOIR	BUILDING 01803	22060	VA LUST
FAIRFAX	S105983966	FORT BELVOIR	BUILDING 01193	22060	VA LUST
FAIRFAX	S105983960	FORT BELVOIR	BUILDING 02238	22060	VA LUST
FAIRFAX	S105983950	FORT BELVOIR	BUILDING 03233	22060	VA LUST
FAIRFAX	S105983928	FORT BELVOIR	BUILDING 01816	22060	VA LUST
FAIRFAX	S104957192	FORT BELVOIR	BUILDING 01153	22060	VA LUST
FAIRFAX	S105983599	FORT BELVOIR	BUILDING 01122	22060	VA LUST
FAIRFAX	S105983914	FORT BELVOIR	BUILDING 00788	22060	VA LUST
FAIRFAX	S105983906	FORT BELVOIR	BUILDING 00506	22060	VA LUST
FAIRFAX	S105983897	FORT BELVOIR	BUILDING 00214	22060	VA LUST
FAIRFAX	S105983894	FORT BELVOIR	BUILDING 02473	22060	VA LUST
FAIRFAX	S105983406	FORT BELVOIR	BUILDING 01803	22060	VA LUST
FAIRFAX	S105983831	FORT BELVOIR	BUILDING 00778	22060	VA LUST
FAIRFAX	S105983539	FORT BELVOIR	BUILDING 00328	22060	VA LUST
FAIRFAX	S105983827	FORT BELVOIR	BUILDING 00220	22060	VA LUST
FAIRFAX	S105983803	FORT BELVOIR	BUILDING 02580	22060	VA LUST
FAIRFAX	S105983795	FORT BELVOIR	BUILDING 00247	22060	VA LUST
FAIRFAX	S105983909	FORT BELVOIR	BUILDING 00687	22060	VA LUST
FAIRFAX	S105983908	FORT BELVOIR	BUILDING 00681	22060	VA LUST
FAIRFAX	S105983902	FORT BELVOIR	BUILDING 00332, TANK A	22060	VA LUST
FAIRFAX	S105983900	FORT BELVOIR	BUILDING 00246	22060	VA LUST
FAIRFAX	S105983890	FORT BELVOIR	BUILDING 01960	22060	VA LUST
FAIRFAX	S105983888	FORT BELVOIR	BUILDING 01491	22060	VA LUST
FAIRFAX	S105983883	FORT BELVOIR	BUILDING 01403	22060	VA LUST
FAIRFAX	S105983882	FORT BELVOIR	BUILDING 01101	22060	VA LUST
FAIRFAX	S105983871	FORT BELVOIR	BUILDING 00226	22060	VA LUST
FAIRFAX	S105983860	FORT BELVOIR	BUILDING 01027	22060	VA LUST
FAIRFAX	S105983850	FORT BELVOIR	BUILDING 01966	22060	VA LUST
FAIRFAX	S105983847	FORT BELVOIR	BUILDING 01481, 85 & 86	22060	VA LUST
FAIRFAX	S105983982	FORT BELVOIR	BUILDING 01575	22060	VA LUST
FAIRFAX	S105983976	FORT BELVOIR	BUILDING 02421	22060	VA LUST
FAIRFAX	S105983967	FORT BELVOIR	BUILDING 01427	22060	VA LUST
FAIRFAX	S105983953	FORT BELVOIR	BUILDING 05034	22060	VA LUST
FAIRFAX	S105983943	FORT BELVOIR	BUILDING 02454	22060	VA LUST
FAIRFAX	S105983422	FORT BELVOIR	BUILDING 01974	22060	VA LUST
FAIRFAX	S105983797	FORT BELVOIR	BUILDING 00435	22060	VA LUST
FAIRFAX	S105983794	FORT BELVOIR	BUILDING 00182	22060	VA LUST
FAIRFAX	S105983922	FORT BELVOIR	BUILDING 01421	22060	VA LUST
FAIRFAX	S105983832	FORT BELVOIR	BUILDING 00950	22060	VA LUST

Count: 441 records FOCUS MAP 52 ORPHAN SUMMARY

City	EDR ID	Site Name	Site Address	Zip	Database(s)
FAIRFAX	S105984007	FORT BELVOIR	BUILDING 01810	22060	VA LUST
FAIRFAX	S105983455	FORT BELVOIR, POL FACILITY	BUILDING 00390	22060	VA LUST
FAIRFAX	S105983696	FORT BELVOIR	BUILDING 01132, 9580 THEOTE ROAD	22060	VA LUST
FAIRFAX	S105983637	FORT BELVOIR	BUILDING 02217	22060	VA LUST
FAIRFAX	S105983921	FORT BELVOIR	BUILDING 01199	22060	VA LUST
FAIRFAX	S105983919	FORT BELVOIR	BUILDING 01138	22060	VA LUST
FAIRFAX	S105983913	FORT BELVOIR	BUILDING 00773	22060	VA LUST
FAIRFAX	S105983911	FORT BELVOIR	BUILDING 00712	22060	VA LUST
FAIRFAX	S105983893	FORT BELVOIR	BUILDING 02234	22060	VA LUST
FAIRFAX	S105983875	FORT BELVOIR	BUILDING 00337	22060	VA LUST
FAIRFAX	S105983857	FORT BELVOIR	BUILDING 00202	22060	VA LUST
FAIRFAX	S105983849	FORT BELVOIR	BUILDING 01916,19,24,27,29 & 30	22060	VA LUST
FAIRFAX	S105983895	FORT BELVOIR	BUILDING 02595	22060	VA LUST
FAIRFAX	S105983981	FORT BELVOIR	BUILDING 01434	22060	VA LUST
FAIRFAX	S105983975	FORT BELVOIR	BUILDING 02417	22060	VA LUST
FAIRFAX	S105983948	FORT BELVOIR	BUILDING 03162	22060	VA LUST
FAIRFAX	S105983931	FORT BELVOIR	BUILDING 01833	22060	VA LUST
FAIRFAX	S105983824	FORT BELVOIR	BUILDING 00204, 05,06,07,08,09	22060	VA LUST
FAIRFAX	S105983802	FORT BELVOIR	BUILDING 02444	22060	VA LUST
FAIRFAX	S105983220	FORT BELVOIR	BUILDING 01332	22060	VA LUST
FAIRFAX	S105983712	FORT BELVOIR-NORTH POST GAS STATION	BUILDING 02304	22060	VA LUST
FAIRFAX	S105983918	FORT BELVOIR	BUILDING 01128	22060	VA LUST
FAIRFAX	S105983917	FORT BELVOIR	BUILDING 01025	22060	VA LUST
FAIRFAX	S105983903	FORT BELVOIR	BUILDING 00338	22060	VA LUST
FAIRFAX	S105983887	FORT BELVOIR	BUILDING 01487	22060	VA LUST
FAIRFAX	S105983885	FORT BELVOIR	BUILDING 01462	22060	VA LUST
FAIRFAX	S105983878	FORT BELVOIR	BUILDING 00193	22060	VA LUST
FAIRFAX	S105983873	FORT BELVOIR	BUILDING 00258	22060	VA LUST
FAIRFAX	S105983872	FORT BELVOIR	BUILDING 00240	22060	VA LUST
FAIRFAX	S105983965	FORT BELVOIR	BUILDING 00715 (TANKS A & B)	22060	VA LUST
FAIRFAX	S105983973	FORT BELVOIR	BUILDING 02284	22060	VA LUST
FAIRFAX	S105983925	FORT BELVOIR	BUILDING 01804	22060	VA LUST
FAIRFAX	S105983924	FORT BELVOIR	BUILDING 01802	22060	VA LUST
FAIRFAX	S105983833	FORT BELVOIR	BUILDING 01127	22060	VA LUST
FAIRFAX	S105983959	FORT BELVOIR	BUILDING 02225	22060	VA LUST
FAIRFAX	S105983956	FORT BELVOIR	BUILDING 02201	22060	VA LUST
FAIRFAX	S105983945	FORT BELVOIR	BUILDING 02586	22060	VA LUST
FAIRFAX	S105983944	FORT BELVOIR	BUILDING 02582	22060	VA LUST
FAIRFAX	S105983941	FORT BELVOIR	BUILDING 02268	22060	VA LUST
FAIRFAX	S105983937	FORT BELVOIR	BUILDING 01928	22060	VA LUST
FAIRFAX	S105983935	FORT BELVOIR	BUILDING 01911	22060	VA LUST
FAIRFAX	S105983930	FORT BELVOIR	BUILDING 01819	22060	VA LUST
FAIRFAX	S105983929	FORT BELVOIR	BUILDING 01817	22060	VA LUST
FAIRFAX	S105983798	FORT BELVOIR	BUILDING 00707	22060	VA LUST
FAIRFAX	S105983579	FORT BELVOIR - DOGUE CREEK APARTMENTS	BUILDING 00917, 5326 FENNER ROAD	22060	VA LUST
FAIRFAX	S105983549	FORT BELVOIR - DOGUE CREEK VILLAGE	BUILDING 00900	22060	VA LUST
FAIRFAX	S105983905	FORT BELVOIR	BUILDING 00392	22060	VA LUST

Count: 441 records FOCUS MAP 52 ORPHAN SUMMARY

City	EDR ID	Site Name	Site Address	Zip	Database(s)
FAIRFAX	S105983880	FORT BELVOIR	BUILDING 00508	22060	VA LUST
FAIRFAX	S105983876	FORT BELVOIR	BUILDING 00361	22060	VA LUST
FAIRFAX	S105983874	FORT BELVOIR	BUILDING 00332, TANK D	22060	VA LUST
FAIRFAX	S105983851	FORT BELVOIR	BUILDING 03065	22060	VA LUST
FAIRFAX	S105983980	FORT BELVOIR	BUILDING 00601	22060	VA LUST
FAIRFAX	S105983978	FORT BELVOIR	BUILDING 02586	22060	VA LUST
FAIRFAX	S105983977	FORT BELVOIR	BUILDING 02422	22060	VA LUST
FAIRFAX	S105983974	FORT BELVOIR	BUILDING 02411	22060	VA LUST
FAIRFAX	S105983969	FORT BELVOIR	BUILDING 01837	22060	VA LUST
FAIRFAX	S105983957	FORT BELVOIR	BUILDING 02211	22060	VA LUST
FAIRFAX	S105983955	FORT BELVOIR	BUILDING 07336	22060	VA LUST
FAIRFAX	S105982842	FORT BELVOIR	BUILDING 01124	22060	VA LUST
FAIRFAX	S105982821	FORT BELVOIR	BUILDING 02202	22060	VA LUST
FAIRFAX	S105983654	FORT BELVOIR - DOGUE CREEK HOUSING	BUILDING 00919 ADJACENT TO	22060	VA LUST
FAIRFAX	S105983954	FORT BELVOIR	BUILDING 05064	22060	VA LUST
FAIRFAX	S105983946	FORT BELVOIR	BUILDING 02591	22060	VA LUST
FAIRFAX	S105983940	FORT BELVOIR	BUILDING 02244	22060	VA LUST
FAIRFAX	S105983932	FORT BELVOIR	BUILDING 01901	22060	VA LUST
FAIRFAX	S105983829	FORT BELVOIR	BUILDING 00359	22060	VA LUST
FAIRFAX	S105983828	FORT BELVOIR	BUILDING 00247	22060	VA LUST
FAIRFAX	S105983825	FORT BELVOIR	BUILDING 00201,03,13,11,12	22060	VA LUST
FAIRFAX	S105983800	FORT BELVOIR	BUILDING 01726	22060	VA LUST
FAIRFAX	S105983717	FORT BELVOIR, STORAGE DEPOT	BUILDING 00717	22060	VA LUST
FAIRFAX	S105983716	FORT BELVOIR, TESTING AREA	BUILDING 00324	22060	VA LUST
FAIRFAX	S105983920	FORT BELVOIR	BUILDING 01158	22060	VA LUST
FAIRFAX	S105983915	FORT BELVOIR	BUILDING 00805	22060	VA LUST
FAIRFAX	S105983912	FORT BELVOIR	BUILDING 00740	22060	VA LUST
FAIRFAX	S105983904	FORT BELVOIR	BUILDING 00354	22060	VA LUST
FAIRFAX	S105983899	FORT BELVOIR	BUILDING 00219	22060	VA LUST
FAIRFAX	S105983952	FORT BELVOIR	BUILDING 05033	22060	VA LUST
FAIRFAX	S105983891	FORT BELVOIR	BUILDING 02232	22060	VA LUST
FAIRFAX	S105983884	FORT BELVOIR	BUILDING 01439	22060	VA LUST
FAIRFAX	S105983877	FORT BELVOIR	BUILDING 00184	22060	VA LUST
FAIRFAX	S105983870	FORT BELVOIR	BUILDING 00200	22060	VA LUST
FAIRFAX	S105983863	FORT BELVOIR	BUILDING 05099	22060	VA LUST
FAIRFAX	S105983852	FORT BELVOIR	BUILDING 03138	22060	VA LUST
FAIRFAX	S105983848	FORT BELVOIR	BUILDING 01908	22060	VA LUST
FAIRFAX	S105983846	FORT BELVOIR	BUILDING 01460	22060	VA LUST
FAIRFAX	S105983845	FORT BELVOIR	BUILDING 00773	22060	VA LUST
FAIRFAX	S105983970	FORT BELVOIR	BUILDING 01926	22060	VA LUST
FAIRFAX	S105983947	FORT BELVOIR	BUILDING 02593	22060	VA LUST
FAIRFAX	S105983942	FORT BELVOIR	BUILDING 02271	22060	VA LUST
FAIRFAX	S105983939	FORT BELVOIR	BUILDING 02241	22060	VA LUST
FAIRFAX	S105983799	FORT BELVOIR	BUILDING 01200	22060	VA LUST
FAIRFAX	S105983951	FORT BELVOIR	BUILDING 05009	22060	VA LUST
FAIRFAX	S105983826	FORT BELVOIR	BUILDING 00210	22060	VA LUST
FAIRFAX	S105983823	FORT BELVOIR	BUILDING 00080 & 81	22060	VA LUST

City	EDR ID	Site Name	Site Address	Zip	Database(s)
FAIRFAX	S105983804	FORT BELVOIR	BUILDING 02592	22060	VA LUST
FAIRFAX	S105983801	FORT BELVOIR	BUILDING 01736	22060	VA LUST
FAIRFAX	S105983830	FORT BELVOIR	BUILDING 00367	22060	VA LUST
FAIRFAX	S105983678	FORT BELVOIR	BUILDING 02009 & 02034	22060	VA LUST
FAIRFAX	S105983916	FORT BELVOIR	BUILDING 00907	22060	VA LUST
FAIRFAX	S105983910	FORT BELVOIR	BUILDING 00701	22060	VA LUST
FAIRFAX	S105983907	FORT BELVOIR	BUILDING 00630	22060	VA LUST
FAIRFAX	S105983898	FORT BELVOIR	BUILDING 00216	22060	VA LUST
FAIRFAX	S105983896	FORT BELVOIR	BUILDING 00181	22060	VA LUST
FAIRFAX	S105983889	FORT BELVOIR	BUILDING 01822	22060	VA LUST
FAIRFAX	S105983886	FORT BELVOIR	BUILDING 01468	22060	VA LUST
FAIRFAX	S105983869	FORT BELVOIR	BUILDING 00904	22060	VA LUST
FAIRFAX	S105983865	FORT BELVOIR	BUILDING 01146	22060	VA LUST
FAIRFAX	S105983864	FORT BELVOIR	BUILDING 00331	22060	VA LUST
FAIRFAX	S105983858	FORT BELVOIR	BUILDING 00256	22060	VA LUST
FAIRFAX	S105983854	FORT BELVOIR	BUILDING 01124	22060	VA LUST
FAIRFAX	S105983986	FORT BELVOIR	BUILDING 02444	22060	VA LUST
FAIRFAX	S105983972	FORT BELVOIR	BUILDING 02249	22060	VA LUST
FAIRFAX	S105983968	FORT BELVOIR	BUILDING 01475	22060	VA LUST
FAIRFAX	S105983958	FORT BELVOIR	BUILDING 02223	22060	VA LUST
FAIRFAX	S105983936	FORT BELVOIR	BUILDING 01923	22060	VA LUST
FAIRFAX	S105983934	FORT BELVOIR	BUILDING 01907	22060	VA LUST
FAIRFAX	S105983933	FORT BELVOIR	BUILDING 01902	22060	VA LUST
FAIRFAX	S105983927	FORT BELVOIR	BUILDING 01813	22060	VA LUST
FAIRFAX	S105983923	FORT BELVOIR	BUILDING 01442	22060	VA LUST
FAIRFAX	S105983680	FORT BELVOIR - DOGUE CREEK APARTMENTS	BUILDING 00900	22060	VA LUST
FAIRFAX	S105983901	FORT BELVOIR	BUILDING 00257	22060	VA LUST
FAIRFAX	S105983892	FORT BELVOIR	BUILDING 02233	22060	VA LUST
FAIRFAX	S105983550	FORT BELVOIR	BUILDING 02403	22060	VA LUST
FAIRFAX	S105983881	FORT BELVOIR	BUILDING 00753	22060	VA LUST
FAIRFAX	S105983879	FORT BELVOIR	BUILDING 00341	22060	VA LUST
FAIRFAX	S105983859	FORT BELVOIR	BUILDING 01000	22060	VA LUST
FAIRFAX	S105983979	FORT BELVOIR	BUILDING 01201	22060	VA LUST
FAIRFAX	S105983971	FORT BELVOIR	BUILDING 02235	22060	VA LUST
FAIRFAX	S105983949	FORT BELVOIR	BUILDING 03230	22060	VA LUST
FAIRFAX	S105983926	FORT BELVOIR	BUILDING 01805	22060	VA LUST
FAIRFAX	S105983867	FORT BELVOIR	BUILDING 02991	22060	VA LUST
FAIRFAX	S105983796	FORT BELVOIR	BUILDING 00305	22060	VA LUST
FAIRFAX	S105983793	FORT BELVOIR	BUILDING 00099	22060	VA LUST
FAIRFAX COUNTY	S108929693	FT BELVOIR/LOWER POT WTP VA0025364	FT BELVOIR PUMP STATION		VA SPILLS
FAIRFAX COUNTY	S109122692	FT BELVOIR	BUILDING 1416		VA SPILLS
FAIRFAX COUNTY	M300001643	LUCK STONE CORP.	FAIRFAX QUARRY		US MINES
FAIRFAX COUNTY	S106239830	I95 NORTHBOUND (FORT BELVOIR EXIT)	I95 NORTHBOUND (FORT BELVOIR EXIT		VA SPILLS
FORT BELVIOR	1010004188	FORT BELVOIR	U.S. ARMY ATZA-CG	22060	FTTS
FORT BELVIOR	1008180304	FORT BELVOIR	U.S. ARMY ATZA-CG	22060	HIST FTTS
FORT BELVOIR	1023680488	FORT BELVOIR BUILDING #808 DEMOLITION PROJECT	808 FERREL ROAD	22060	RCRA NonGen / NLR

Count: 441 records FOCUS MAP 52 ORPHAN SUMMARY

City	EDR ID	Site Name	Site Address	Zip	Database(s)
FORT BELVOIR	1023709114	FORT BELVOIR BUILDING #808 DEMOLITION PROJECT	808 FERREL ROAD	22060	FINDS, ECHO
FORT BELVOIR	1008011816	FORT BELVOIR	FORT BELVOIR	22060	FINDS, ECHO
FORT BELVOIR	1008178654	DEPARTMENT OF THE ARMY (FT. BELVOIR)	FORT BELVOIR ATZA-CG	22060	HIST FTTS
FORT BELVOIR	1010003198	DEPARTMENT OF THE ARMY (FT. BELVOIR)	FORT BELVOIR ATZA-CG	22060	FTTS
FORT BELVOIR	1008168236	FORT BELVOIR RESIDENTIAL COMMUNITIES, LLC	GUNSTON RD	22060	FINDS, ECHO
FORT BELVOIR	S105623639	FORT BELVOIR	INTERSECTION OF SURVEYOR AND MT. VERNON ROAD	22060	VA SPILLS
FORT BELVOIR	S114544477	DOMINION VIRGINIA POWER SUBSTATION - FORT BELVOIR	JOHN J KINGMAN RD	22060	VA LTANKS
FORT BELVOIR	U004183375	US ARMY FORT BELVOIR AAFES SHOPPETTE AND GAS	9600 POHICK RD	22060	VA UST
FORT BELVOIR	1017380530	US ARMY FORT BELVOIR AAFES SHOPPETTE AND GAS STATION (SOUTH	9600 POHICK ROAD	22060	FINDS
FORT BELVOIR	S114544474	US ARMY - FORT BELVOIR - MP-1 SITE	POL STORAGE AREA ALONG POE RD	22060	VA LTANKS
FORT BELVOIR	S108992419	FORT BELVOIR - BUILDING 00911 DOGUE CREEK VILLAGE	TELEGRAPH RD AND POTOMAC RIVER	22060	VA LTANKS
FORT BELVOIR	S108992430	FORT BELVOIR - BUILDING 00925	TELEGRAPH RD AND POTOMAC RIVER	22060	VA LTANKS
FORT BELVOIR	S108992622	FORT BELVOIR - BUILDING 00367	TELEGRAPH RD AND POTOMAC RIVER	22060	VA LTANKS
FORT BELVOIR	S108992513	FORT BELVOIR - BUILDING 02202	TELEGRAPH RD AND POTOMAC RIVER	22060	VA LTANKS
FORT BELVOIR	S108992841	FORT BELVOIR - BUILDING 01124	TELEGRAPH RD AND POTOMAC RIVER	22060	VA LTANKS
FORT BELVOIR	S108992446	FORT BELVOIR - BUILDING 01116	TELEGRAPH RD AND POTOMAC RIVER	22060	VA LTANKS
FORT BELVOIR	S108992441	FORT BELVOIR - BUILDING 02120	TELEGRAPH RD AND POTOMAC RIVER	22060	VA LTANKS
FORT BELVOIR	S108992447	FORT BELVOIR - BUILDING 07350	TELEGRAPH RD AND POTOMAC RIVER	22060	VA LTANKS
FORT BELVOIR	S108992462	FORT BELVOIR - BUILDING 01153	TELEGRAPH RD AND POTOMAC RIVER	22060	VA LTANKS
FORT BELVOIR	S108992499	FORT BELVOIR - BUILDING 01926	TELEGRAPH RD AND POTOMAC RIVER	22060	VA LTANKS
FORT BELVOIR	S108992487	FORT BELVOIR - BUILDING 02586	TELEGRAPH RD AND POTOMAC RIVER	22060	VA LTANKS
FORT BELVOIR	S108992507	FORT BELVOIR - BUILDING 00715 TANKS A AND B	TELEGRAPH RD AND POTOMAC RIVER	22060	VA LTANKS
FORT BELVOIR	S108992582	FORT BELVOIR - BUILDING 00226	TELEGRAPH RD AND POTOMAC RIVER	22060	VA LTANKS
FORT BELVOIR	S108992534	FORT BELVOIR - BUILDING 02232	TELEGRAPH RD AND POTOMAC RIVER	22060	VA LTANKS
FORT BELVOIR	S110145568	US ARMY - FORT BELVOIR - BUILDING 1943	TELEGRAPH RD AND POTOMAC RIVER	22060	VA LTANKS
FORT BELVOIR	S108992567	FORT BELVOIR - BUILDING 00338	TELEGRAPH RD AND POTOMAC RIVER	22060	VA LTANKS
FORT BELVOIR	S108992510	FORT BELVOIR - BUILDING 00354	TELEGRAPH RD AND POTOMAC RIVER	22060	VA LTANKS
FORT BELVOIR	S108992552	FORT BELVOIR - BUILDING 00788	TELEGRAPH RD AND POTOMAC RIVER	22060	VA LTANKS
FORT BELVOIR	S108992543	FORT BELVOIR - BUILDING 01025	TELEGRAPH RD AND POTOMAC RIVER	22060	VA LTANKS
FORT BELVOIR	S108992580	FORT BELVOIR - BUILDING 01158	TELEGRAPH RD AND POTOMAC RIVER	22060	VA LTANKS
FORT BELVOIR	S108992506	FORT BELVOIR - BUILDING 00181	TELEGRAPH RD AND POTOMAC RIVER	22060	VA LTANKS
FORT BELVOIR	S108992623	FORT BELVOIR - BUILDING 01928	TELEGRAPH RD AND POTOMAC RIVER	22060	VA LTANKS
FORT BELVOIR	S108992602	FORT BELVOIR - BUILDING 02113	TELEGRAPH RD AND POTOMAC RIVER	22060	VA LTANKS
FORT BELVOIR	S108992521	FORT BELVOIR - BUILDING 02241	TELEGRAPH RD AND POTOMAC RIVER	22060	VA LTANKS
FORT BELVOIR	S108992417	FORT BELVOIR - BUILDING 2462 DTRA EXPANSION	TELEGRAPH RD AND POTOMAC RIVER	22060	VA LTANKS
FORT BELVOIR	S108992745	FORT BELVOIR - BUILDING 02403	TELEGRAPH RD AND POTOMAC RIVER	22060	VA LTANKS
FORT BELVOIR	S108992637	FORT BELVOIR - BUILDINGS 00080 AND 81	TELEGRAPH RD AND POTOMAC RIVER	22060	VA LTANKS
FORT BELVOIR	S108992621	FORT BELVOIR - BUILDING 00204,05,06,07,08,09	TELEGRAPH RD AND POTOMAC RIVER	22060	VA LTANKS
FORT BELVOIR	S108992632	FORT BELVOIR - BUILDING 00435	TELEGRAPH RD AND POTOMAC RIVER	22060	VA LTANKS

Count: 441 records FOCUS MAP 52 ORPHAN SUMMARY

City	EDR ID	Site Name	Site Address	Zip	Database(s)
FORT BELVOIR	S108992641	FORT BELVOIR - BUILDING 02592	TELEGRAPH RD AND POTOMAC RIVER	22060	VA LTANKS
FORT BELVOIR	S108992388	FORT BELVOIR - BUILDING 1001	TELEGRAPH RD AND POTOMAC RIVER	22060	VA LTANKS
FORT BELVOIR	S108992774	FORT BELVOIR - BUILDING 01974	TELEGRAPH RD AND POTOMAC RIVER	22060	VA LTANKS
FORT BELVOIR	S108992777	FORT BELVOIR - BUILDING 01948	TELEGRAPH RD AND POTOMAC RIVER	22060	VA LTANKS
FORT BELVOIR	S108992761	FORT BELVOIR - BUILDING 01741	TELEGRAPH RD AND POTOMAC RIVER	22060	VA LTANKS
FORT BELVOIR	S106707214	FORT BELVOIR - HERRYFORD VILLAGE SEWAGE LIFT STATI	TELEGRAPH RD AND POTOMAC RIVER	22060	VA LTANKS
FORT BELVOIR	S108992418	FORT BELVOIR - BUILDING 00912 DOGUE CREEK VILLAGE	TELEGRAPH RD AND POTOMAC RIVER	22060	VA LTANKS
FORT BELVOIR	S108992736	FORT BELVOIR - BUILDING 01122	TELEGRAPH RD AND POTOMAC RIVER	22060	VA LTANKS
FORT BELVOIR	S108992773	FORT BELVOIR - BUILDING 01495	TELEGRAPH RD AND POTOMAC RIVER	22060	VA LTANKS
FORT BELVOIR	S108992526	FORT BELVOIR - BUILDING 02225	TELEGRAPH RD AND POTOMAC RIVER	22060	VA LTANKS
FORT BELVOIR	S108992666	FORT BELVOIR, BUILDING 2304, N.POST GAS STATION	TELEGRAPH RD AND POTOMAC RIVER	22060	VA LTANKS
FORT BELVOIR	S108992821	FORT BELVOIR - BUILDING 00201	TELEGRAPH RD AND POTOMAC RIVER	22060	VA LTANKS
FORT BELVOIR	S108992466	FORT BELVOIR - BUILDING 02444	TELEGRAPH RD AND POTOMAC RIVER	22060	VA LTANKS
FORT BELVOIR	S108992615	FORT BELVOIR - BUILDINGS 01481,85, 86	TELEGRAPH RD AND POTOMAC RIVER	22060	VA LTANKS
FORT BELVOIR	S108992592	FORT BELVOIR - BUILDINGS 1916,19,24,27,29,30	TELEGRAPH RD AND POTOMAC RIVER	22060	VA LTANKS
FORT BELVOIR	S108992494	FORT BELVOIR - BUILDING 00773	TELEGRAPH RD AND POTOMAC RIVER	22060	VA LTANKS
FORT BELVOIR	S108992448	FORT BELVOIR - BUILDING 01939	TELEGRAPH RD AND POTOMAC RIVER	22060	VA LTANKS
FORT BELVOIR	S108992443	FORT BELVOIR - BUILDING 00808	TELEGRAPH RD AND POTOMAC RIVER	22060	VA LTANKS
FORT BELVOIR	S108992581	FORT BELVOIR - BUILDING 00193	TELEGRAPH RD AND POTOMAC RIVER	22060	VA LTANKS
FORT BELVOIR	S108992545	FORT BELVOIR - BUILDING 00392	TELEGRAPH RD AND POTOMAC RIVER	22060	VA LTANKS
FORT BELVOIR	S108992511	FORT BELVOIR - BUILDING 00773	TELEGRAPH RD AND POTOMAC RIVER	22060	VA LTANKS
FORT BELVOIR	S108992555	FORT BELVOIR - BUILDING 01128	TELEGRAPH RD AND POTOMAC RIVER	22060	VA LTANKS
FORT BELVOIR	S108992500	FORT BELVOIR - BUILDING 01802	TELEGRAPH RD AND POTOMAC RIVER	22060	VA LTANKS
FORT BELVOIR	S108992645	FORT BELVOIR - BUILDING 02444	TELEGRAPH RD AND POTOMAC RIVER	22060	VA LTANKS
FORT BELVOIR	S108992569	FORT BELVOIR - BUILDING 05009	TELEGRAPH RD AND POTOMAC RIVER	22060	VA LTANKS
FORT BELVOIR	S108992562	FORT BELVOIR - BUILDING 05064	TELEGRAPH RD AND POTOMAC RIVER	22060	VA LTANKS
FORT BELVOIR	S108992577	FORT BELVOIR - BUILDING 02223	TELEGRAPH RD AND POTOMAC RIVER	22060	VA LTANKS
FORT BELVOIR	S108992538	FORT BELVOIR - BUILDING 00904	TELEGRAPH RD AND POTOMAC RIVER	22060	VA LTANKS
FORT BELVOIR	S108992528	FORT BELVOIR - BUILDING 0332 TANK D	TELEGRAPH RD AND POTOMAC RIVER	22060	VA LTANKS
FORT BELVOIR	S108992587	FORT BELVOIR - BUILDING 01439	TELEGRAPH RD AND POTOMAC RIVER	22060	VA LTANKS
FORT BELVOIR	S108992579	FORT BELVOIR - BUILDING 01468	TELEGRAPH RD AND POTOMAC RIVER	22060	VA LTANKS
FORT BELVOIR	S108992439	FORT BELVOIR - BUILDING 01695	TELEGRAPH RD AND POTOMAC RIVER	22060	VA LTANKS
FORT BELVOIR	S108992520	FORT BELVOIR - BUILDING 02249	TELEGRAPH RD AND POTOMAC RIVER	22060	VA LTANKS
FORT BELVOIR	S108992481	FORT BELVOIR - BUILDING 02991	TELEGRAPH RD AND POTOMAC RIVER	22060	VA LTANKS
FORT BELVOIR	S108992549	FORT BELVOIR - BUILDING 01911	TELEGRAPH RD AND POTOMAC RIVER	22060	VA LTANKS
FORT BELVOIR	S108992482	FORT BELVOIR - BUILDING 02271	TELEGRAPH RD AND POTOMAC RIVER	22060	VA LTANKS
FORT BELVOIR	1016696758	DOMINION AT FORT BELVOIR	TELEGRAPH RD AND POTOMAC RIVER	22060	FINDS, ECHO, US AIRS
FORT BELVOIR	S108992604	FORT BELVOIR - BUILDING 00681	TELEGRAPH RD AND POTOMAC RIVER	22060	VA LTANKS
FORT BELVOIR	S108992612	FORT BELVOIR - BUILDING 00712	TELEGRAPH RD AND POTOMAC RIVER	22060	VA LTANKS
FORT BELVOIR	S108992518	FORT BELVOIR - BUILDING 00805	TELEGRAPH RD AND POTOMAC RIVER	22060	VA LTANKS
FORT BELVOIR	S108992558	FORT BELVOIR - BUILDING 00907	TELEGRAPH RD AND POTOMAC RIVER	22060	VA LTANKS
FORT BELVOIR	S108992609	FORT BELVOIR - BUILDING 01813	TELEGRAPH RD AND POTOMAC RIVER	22060	VA LTANKS
FORT BELVOIR	S108992583	FORT BELVOIR - BUILDING 01817	TELEGRAPH RD AND POTOMAC RIVER	22060	VA LTANKS

Count: 441 records FOCUS MAP 52 ORPHAN SUMMARY

City	EDR ID	Site Name	Site Address	Zip	Database(s)
FORT BELVOIR	S108992646	FORT BELVOIR - BUILDING 01127	TELEGRAPH RD AND POTOMAC RIVER	22060	VA LTANKS
FORT BELVOIR	S108992610	FORT BELVOIR, BUILDING 01027	TELEGRAPH RD AND POTOMAC RIVER	22060	VA LTANKS
FORT BELVOIR	S108992524	FORT BELVOIR, BUILDING 05099	TELEGRAPH RD AND POTOMAC RIVER	22060	VA LTANKS
FORT BELVOIR	S108992344	US ARMY - FORT BELVOIR - DC ANG BUILDING	TELEGRAPH RD AND POTOMAC RIVER	22060	VA LTANKS
FORT BELVOIR	S108992411	FORT BELVOIR - BUILDING 1422	TELEGRAPH RD AND POTOMAC RIVER	22060	VA LTANKS
FORT BELVOIR	S108992763	FORT BELVOIR - BUILDING 00325	TELEGRAPH RD AND POTOMAC RIVER	22060	VA LTANKS
FORT BELVOIR	S108992522	FORT BELVOIR - BUILDING 00258	TELEGRAPH RD AND POTOMAC RIVER	22060	VA LTANKS
FORT BELVOIR	S108992416	FORT BELVOIR - BUILDING 709	TELEGRAPH RD AND POTOMAC RIVER	22060	VA LTANKS
FORT BELVOIR	S108992796	FORT BELVOIR - BUILDING 1422 - BOILER PLANT	TELEGRAPH RD AND POTOMAC RIVER	22060	VA LTANKS
FORT BELVOIR	S108992778	FORT BELVOIR - BUILDING 01822	TELEGRAPH RD AND POTOMAC RIVER	22060	VA LTANKS
FORT BELVOIR	S108992490	FORT BELVOIR - BUILDING 01131	TELEGRAPH RD AND POTOMAC RIVER	22060	VA LTANKS
FORT BELVOIR	S108992673	FORT BELVOIR - BUILDING 324 - TESTING AREA	TELEGRAPH RD AND POTOMAC RIVER	22060	VA LTANKS
FORT BELVOIR	S108992400	FORT BELVOIR - BUILDING 190	TELEGRAPH RD AND POTOMAC RIVER	22060	VA LTANKS
FORT BELVOIR	S108992503	FORT BELVOIR - BUILDING 02417	TELEGRAPH RD AND POTOMAC RIVER	22060	VA LTANKS
FORT BELVOIR	S108992517	FORT BELVOIR - BUILDING 02422	TELEGRAPH RD AND POTOMAC RIVER	22060	VA LTANKS
FORT BELVOIR	S108992620	FORT BELVOIR - BUILDING 00210	TELEGRAPH RD AND POTOMAC RIVER	22060	VA LTANKS
FORT BELVOIR	S108992459	FORT BELVOIR - BUILDING 00926	TELEGRAPH RD AND POTOMAC RIVER	22060	VA LTANKS
FORT BELVOIR	S108992495	FORT BELVOIR - BUILDING 01819	TELEGRAPH RD AND POTOMAC RIVER	22060	VA LTANKS
FORT BELVOIR	S108992548	FORT BELVOIR - BUILDING 01902	TELEGRAPH RD AND POTOMAC RIVER	22060	VA LTANKS
FORT BELVOIR	S108992606	FORT BELVOIR - BUILDING 03161	TELEGRAPH RD AND POTOMAC RIVER	22060	VA LTANKS
FORT BELVOIR	S108992560	FORT BELVOIR - BUILDING 05033	TELEGRAPH RD AND POTOMAC RIVER	22060	VA LTANKS
FORT BELVOIR	S108992472	FORT BELVOIR - BUILDING 05034	TELEGRAPH RD AND POTOMAC RIVER	22060	VA LTANKS
FORT BELVOIR	S108992590	FORT BELVOIR - BUILDING 02238	TELEGRAPH RD AND POTOMAC RIVER	22060	VA LTANKS
FORT BELVOIR	U003681381	US ARMY FORT BELVOIR	TELEGRAPH RD AND POTOMAC RIVER	22060	VA UST, VA AST
FORT BELVOIR	S108992848	FORT BELVOIR - BUILDING 1856	TELEGRAPH RD AND POTOMAC RIVER	22060	VA LTANKS
FORT BELVOIR	S108992445	FORT BELVOIR - BUILDING 00952	TELEGRAPH RD AND POTOMAC RIVER	22060	VA LTANKS
FORT BELVOIR	S108992460	FORT BELVOIR - BUILDING 02581	TELEGRAPH RD AND POTOMAC RIVER	22060	VA LTANKS
FORT BELVOIR	S108992463	FORT BELVOIR - BUILDING 02584	TELEGRAPH RD AND POTOMAC RIVER	22060	VA LTANKS
FORT BELVOIR	S108992434	FORT BELVOIR - BUILDING 03165	TELEGRAPH RD AND POTOMAC RIVER	22060	VA LTANKS
FORT BELVOIR	S108992802	FORT BELVOIR - BUILDING 03140	TELEGRAPH RD AND POTOMAC RIVER	22060	VA LTANKS
FORT BELVOIR	S108992600	FORT BELVOIR - BUILDING 00182	TELEGRAPH RD AND POTOMAC RIVER	22060	VA LTANKS
FORT BELVOIR	S108992625	FORT BELVOIR - BUILDING 01200	TELEGRAPH RD AND POTOMAC RIVER	22060	VA LTANKS
FORT BELVOIR	S108992647	FORT BELVOIR - BUILDING 01736	TELEGRAPH RD AND POTOMAC RIVER	22060	VA LTANKS
FORT BELVOIR	S108992553	FORT BELVOIR - BUILDING 01403	TELEGRAPH RD AND POTOMAC RIVER	22060	VA LTANKS
FORT BELVOIR	S108992529	FORT BELVOIR - BUILDING 01491	TELEGRAPH RD AND POTOMAC RIVER	22060	VA LTANKS
FORT BELVOIR	S111013924	US ARMY - FORT BELVOIR - TULLEY GATE O2 FACILITY	TELEGRAPH RD AND POTOMAC RIVER	22060	VA LTANKS
FORT BELVOIR	S108992687	FORT BELVOIR - BUILDINGS 01132 AND 01133	TELEGRAPH RD AND POTOMAC RIVER	22060	VA LTANKS
FORT BELVOIR	S108992457	FORT BELVOIR - BUILDING 00930	TELEGRAPH RD AND POTOMAC RIVER	22060	VA LTANKS
FORT BELVOIR	S108992536	FORT BELVOIR - BUILDING 01837	TELEGRAPH RD AND POTOMAC RIVER	22060	VA LTANKS
FORT BELVOIR	S108992571	FORT BELVOIR - BUILDING 00247	TELEGRAPH RD AND POTOMAC RIVER	22060	VA LTANKS
FORT BELVOIR	S108992627	FORT BELVOIR - BUILDING 01908	TELEGRAPH RD AND POTOMAC RIVER	22060	VA LTANKS
FORT BELVOIR	S108992556	FORT BELVOIR - BUILDING 00201,03,13,11,12	TELEGRAPH RD AND POTOMAC RIVER	22060	VA LTANKS
FORT BELVOIR	S108992473	FORT BELVOIR - BUILDING 01488	TELEGRAPH RD AND POTOMAC RIVER	22060	VA LTANKS
FORT BELVOIR	S108992576	FORT BELVOIR - BUILDING 02234	TELEGRAPH RD AND POTOMAC RIVER	22060	VA LTANKS
FORT BELVOIR	S108992519	FORT BELVOIR - BUILDING 00216	TELEGRAPH RD AND POTOMAC RIVER	22060	VA LTANKS

Count: 441 records FOCUS MAP 52 ORPHAN SUMMARY

City	EDR ID	Site Name	Site Address	Zip	Database(s)
FORT BELVOIR	S108992479	FORT BELVOIR - BUILDING 01138	TELEGRAPH RD AND POTOMAC RIVER	22060	VA LTANKS
FORT BELVOIR	S108992608	FORT BELVOIR - BUILDING 01199	TELEGRAPH RD AND POTOMAC RIVER	22060	VA LTANKS
FORT BELVOIR	S108992619	FORT BELVOIR - BUILDING 01421	TELEGRAPH RD AND POTOMAC RIVER	22060	VA LTANKS
FORT BELVOIR	S108992578	FORT BELVOIR - BUILDING 01833	TELEGRAPH RD AND POTOMAC RIVER	22060	VA LTANKS
FORT BELVOIR	S108992551	FORT BELVOIR - BUILDING 02233	TELEGRAPH RD AND POTOMAC RIVER	22060	VA LTANKS
FORT BELVOIR	S108992795	FORT BELVOIR - BUILDING 01197	TELEGRAPH RD AND POTOMAC RIVER	22060	VA LTANKS
FORT BELVOIR	S108992449	FORT BELVOIR - BUILDING 00935	TELEGRAPH RD AND POTOMAC RIVER	22060	VA LTANKS
FORT BELVOIR	S108992750	FORT BELVOIR - BUILDING 01422	TELEGRAPH RD AND POTOMAC RIVER	22060	VA LTANKS
FORT BELVOIR	S108992771	FORT BELVOIR - BUILDING 00231	TELEGRAPH RD AND POTOMAC RIVER	22060	VA LTANKS
FORT BELVOIR	S108992435	FORT BELVOIR - BUILDING 00918	TELEGRAPH RD AND POTOMAC RIVER	22060	VA LTANKS
FORT BELVOIR	S108992532	FORT BELVOIR - BUILDING 01475	TELEGRAPH RD AND POTOMAC RIVER	22060	VA LTANKS
FORT BELVOIR	S108992599	FORT BELVOIR - BUILDING 02411	TELEGRAPH RD AND POTOMAC RIVER	22060	VA LTANKS
FORT BELVOIR	S108992603	FORT BELVOIR - BUILDING 01966	TELEGRAPH RD AND POTOMAC RIVER	22060	VA LTANKS
FORT BELVOIR	S108992616	FORT BELVOIR - BUILDING 03065	TELEGRAPH RD AND POTOMAC RIVER	22060	VA LTANKS
FORT BELVOIR	S108992635	FORT BELVOIR - BUILDING 00247	TELEGRAPH RD AND POTOMAC RIVER	22060	VA LTANKS
FORT BELVOIR	S108992559	FORT BELVOIR - BUILDING 00707	TELEGRAPH RD AND POTOMAC RIVER	22060	VA LTANKS
FORT BELVOIR	S108992657	FORT BELVOIR, BUILDING 00717, STORAGE DEPOT	TELEGRAPH RD AND POTOMAC RIVER	22060	VA LTANKS
FORT BELVOIR	S110145567	US ARMY - FORT BELVOIR - BUILDING 1196	TELEGRAPH RD AND POTOMAC RIVER	22060	VA LTANKS
FORT BELVOIR	S108992431	FORT BELVOIR - BUILDING 1197	TELEGRAPH RD AND POTOMAC RIVER	22060	VA LTANKS
FORT BELVOIR	S108514851	US ARMY - FORT BELVOIR - PARK VILLAGE	TELEGRAPH RD AND POTOMAC RIVER	22060	VA LTANKS
FORT BELVOIR	S108992822	FORT BELVOIR - BUILDING 00214	TELEGRAPH RD AND POTOMAC RIVER	22060	VA LTANKS
FORT BELVOIR	S108992504	FORT BELVOIR - BUILDING 01803	TELEGRAPH RD AND POTOMAC RIVER	22060	VA LTANKS
FORT BELVOIR	S108992546	FORT BELVOIR - BUILDING 01822	TELEGRAPH RD AND POTOMAC RIVER	22060	VA LTANKS
FORT BELVOIR	S108992515	FORT BELVOIR - BUILDING 00246	TELEGRAPH RD AND POTOMAC RIVER	22060	VA LTANKS
FORT BELVOIR	S109236806	US ARMY - FORT BELVOIR - BUILDING 1132	TELEGRAPH RD AND POTOMAC RIVER	22060	VA LTANKS
FORT BELVOIR	S108992595	FORT BELVOIR, BUILDING 00202	TELEGRAPH RD AND POTOMAC RIVER	22060	VA LTANKS
FORT BELVOIR	S108992629	FORT BELVOIR, BUILDING 01146	TELEGRAPH RD AND POTOMAC RIVER	22060	VA LTANKS
FORT BELVOIR	S108992601	FORT BELVOIR - BUILDING 02473	TELEGRAPH RD AND POTOMAC RIVER	22060	VA LTANKS
FORT BELVOIR	S108992561	FORT BELVOIR - BUILDING 00214	TELEGRAPH RD AND POTOMAC RIVER	22060	VA LTANKS
FORT BELVOIR	S108992531	FORT BELVOIR - BUILDING 07336	TELEGRAPH RD AND POTOMAC RIVER	22060	VA LTANKS
FORT BELVOIR	S108992564	FORT BELVOIR - BUILDING 00630	TELEGRAPH RD AND POTOMAC RIVER	22060	VA LTANKS
FORT BELVOIR	S108992544	FORT BELVOIR - BUILDING 00687	TELEGRAPH RD AND POTOMAC RIVER	22060	VA LTANKS
FORT BELVOIR	S108992501	FORT BELVOIR - BUILDING 00740	TELEGRAPH RD AND POTOMAC RIVER	22060	VA LTANKS
FORT BELVOIR	S108992442	FORT BELVOIR - BUILDING 00931	TELEGRAPH RD AND POTOMAC RIVER	22060	VA LTANKS
FORT BELVOIR	S108992455	FORT BELVOIR - BUILDING 01818	TELEGRAPH RD AND POTOMAC RIVER	22060	VA LTANKS
FORT BELVOIR	S108992461	FORT BELVOIR - BUILDING 03146	TELEGRAPH RD AND POTOMAC RIVER	22060	VA LTANKS
FORT BELVOIR	S110145566	US ARMY - FORT BELVOIR - BUILDING 1143	TELEGRAPH RD AND POTOMAC RIVER	22060	VA LTANKS
FORT BELVOIR	S108992631	FORT BELVOIR - BUILDING 00778	TELEGRAPH RD AND POTOMAC RIVER	22060	VA LTANKS
FORT BELVOIR	S108992437	FORT BELVOIR - BUILDING 00916	TELEGRAPH RD AND POTOMAC RIVER	22060	VA LTANKS
FORT BELVOIR	S108992634	FORT BELVOIR, BUILDING 01000	TELEGRAPH RD AND POTOMAC RIVER	22060	VA LTANKS
FORT BELVOIR	S108992565	FORT BELVOIR, BUILDING 00331	TELEGRAPH RD AND POTOMAC RIVER	22060	VA LTANKS
FORT BELVOIR	S108992597	FORT BELVOIR - BUILDING 01901	TELEGRAPH RD AND POTOMAC RIVER	22060	VA LTANKS
FORT BELVOIR	S108992630	FORT BELVOIR - BUILDING 01923	TELEGRAPH RD AND POTOMAC RIVER	22060	VA LTANKS
FORT BELVOIR	S108992475	FORT BELVOIR - BUILDING 02222	TELEGRAPH RD AND POTOMAC RIVER	22060	VA LTANKS
FORT BELVOIR	S108992739	FORT BELVOIR - BUILDING 1810	TELEGRAPH RD AND POTOMAC RIVER	22060	VA LTANKS
FORT BELVOIR	S108992527	FORT BELVOIR - BUILDING 00257	TELEGRAPH RD AND POTOMAC RIVER	22060	VA LTANKS

Count: 441 records FOCUS MAP 52 ORPHAN SUMMARY

City	EDR ID	Site Name	Site Address	Zip	Database(s)
FORT BELVOIR	S108992508	FORT BELVOIR - BUILDING 00506	TELEGRAPH RD AND POTOMAC RIVER	22060	VA LTANKS
FORT BELVOIR	S108992598	FORT BELVOIR - BUILDING 01442	TELEGRAPH RD AND POTOMAC RIVER	22060	VA LTANKS
FORT BELVOIR	S108992588	FORT BELVOIR - BUILDING 01805	TELEGRAPH RD AND POTOMAC RIVER	22060	VA LTANKS
FORT BELVOIR	S108992433	FORT BELVOIR - BUILDING 919	TELEGRAPH RD AND POTOMAC RIVER	22060	VA LTANKS
FORT BELVOIR	S108992425	FORT BELVOIR - BUILDING 923	TELEGRAPH RD AND POTOMAC RIVER	22060	VA LTANKS
FORT BELVOIR	S108992440	FORT BELVOIR - BUILDING 00943	TELEGRAPH RD AND POTOMAC RIVER	22060	VA LTANKS
FORT BELVOIR	S108992454	FORT BELVOIR - BUILDING 00942	TELEGRAPH RD AND POTOMAC RIVER	22060	VA LTANKS
FORT BELVOIR	S108992568	FORT BELVOIR - BUILDING 00240	TELEGRAPH RD AND POTOMAC RIVER	22060	VA LTANKS
FORT BELVOIR	S108992624	FORT BELVOIR - BUILDING 00220	TELEGRAPH RD AND POTOMAC RIVER	22060	VA LTANKS
FORT BELVOIR	S108992496	FORT BELVOIR - BUILDING 01434	TELEGRAPH RD AND POTOMAC RIVER	22060	VA LTANKS
FORT BELVOIR	S108992628	FORT BELVOIR - BUILDING 01101	TELEGRAPH RD AND POTOMAC RIVER	22060	VA LTANKS
FORT BELVOIR	S108992523	FORT BELVOIR - BUILDING 01462	TELEGRAPH RD AND POTOMAC RIVER	22060	VA LTANKS
FORT BELVOIR	S108992614	FORT BELVOIR - BUILDING 02595	TELEGRAPH RD AND POTOMAC RIVER	22060	VA LTANKS
FORT BELVOIR	S108992574	FORT BELVOIR - BUILDING 00219	TELEGRAPH RD AND POTOMAC RIVER	22060	VA LTANKS
FORT BELVOIR	S108992535	FORT BELVOIR - BUILDING 01201	TELEGRAPH RD AND POTOMAC RIVER	22060	VA LTANKS
FORT BELVOIR	S109236807	US ARMY - FORT BELVOIR - BUILDING 1400	TELEGRAPH RD AND POTOMAC RIVER	22060	VA LTANKS
FORT BELVOIR	S108992573	FORT BELVOIR - BUILDING 00200	TELEGRAPH RD AND POTOMAC RIVER	22060	VA LTANKS
FORT BELVOIR	S108992542	FORT BELVOIR - BUILDING 00337	TELEGRAPH RD AND POTOMAC RIVER	22060	VA LTANKS
FORT BELVOIR	S108992498	FORT BELVOIR - BUILDING 00508	TELEGRAPH RD AND POTOMAC RIVER	22060	VA LTANKS
FORT BELVOIR	S108992480	FORT BELVOIR - BUILDING 00601	TELEGRAPH RD AND POTOMAC RIVER	22060	VA LTANKS
FORT BELVOIR	S108992497	FORT BELVOIR - BUILDING 01575	TELEGRAPH RD AND POTOMAC RIVER	22060	VA LTANKS
FORT BELVOIR	S108992533	FORT BELVOIR - BUILDING 00753	TELEGRAPH RD AND POTOMAC RIVER	22060	VA LTANKS
FORT BELVOIR	S108992618	FORT BELVOIR - BUILDING 00305	TELEGRAPH RD AND POTOMAC RIVER	22060	VA LTANKS
FORT BELVOIR	S108992638	FORT BELVOIR - BUILDING 01726	TELEGRAPH RD AND POTOMAC RIVER	22060	VA LTANKS
FORT BELVOIR	S108992477	FORT BELVOIR - BUILDING 03230	TELEGRAPH RD AND POTOMAC RIVER	22060	VA LTANKS
FORT BELVOIR	S108992478	FORT BELVOIR - BUILDING 03233	TELEGRAPH RD AND POTOMAC RIVER	22060	VA LTANKS
FORT BELVOIR	S108992554	FORT BELVOIR - BUILDING 02201	TELEGRAPH RD AND POTOMAC RIVER	22060	VA LTANKS
FORT BELVOIR	S108992512	FORT BELVOIR - BUILDING 01907	TELEGRAPH RD AND POTOMAC RIVER	22060	VA LTANKS
FORT BELVOIR	S108992469	FORT BELVOIR - BUILDING 02268	TELEGRAPH RD AND POTOMAC RIVER	22060	VA LTANKS
FORT BELVOIR	S108992607	FORT BELVOIR - BUILDING 02586	TELEGRAPH RD AND POTOMAC RIVER	22060	VA LTANKS
FORT BELVOIR	S108992584	FORT BELVOIR - BUILDING 02593	TELEGRAPH RD AND POTOMAC RIVER	22060	VA LTANKS
FORT BELVOIR	S108992653	FORT BELVOIR - BUILDING 00359	TELEGRAPH RD AND POTOMAC RIVER	22060	VA LTANKS
FORT BELVOIR	S108992492	FORT BELVOIR - BUILDING 01460	TELEGRAPH RD AND POTOMAC RIVER	22060	VA LTANKS
FORT BELVOIR	S108992765	FORT BELVOIR - BUILDING 01462	TELEGRAPH RD AND POTOMAC RIVER	22060	VA LTANKS
FORT BELVOIR	S108992643	FORT BELVOIR - BUILDING 00950	TELEGRAPH RD AND POTOMAC RIVER	22060	VA LTANKS
FORT BELVOIR	S108992547	FORT BELVOIR, BUILDING 00256	TELEGRAPH RD AND POTOMAC RIVER	22060	VA LTANKS
FORT BELVOIR	S108992585	FORT BELVOIR, BUILDING 01824	TELEGRAPH RD AND POTOMAC RIVER	22060	VA LTANKS
FORT BELVOIR	S108992485	FORT BELVOIR - BUILDING 02235	TELEGRAPH RD AND POTOMAC RIVER	22060	VA LTANKS
FORT BELVOIR	S108992537	FORT BELVOIR - BUILDING 2284	TELEGRAPH RD AND POTOMAC RIVER	22060	VA LTANKS
FORT BELVOIR	S108992589	FORT BELVOIR - BUILDING 02421	TELEGRAPH RD AND POTOMAC RIVER	22060	VA LTANKS
FORT BELVOIR	S108992572	FORT BELVOIR - BUILDING 00332 TANK A	TELEGRAPH RD AND POTOMAC RIVER	22060	VA LTANKS
FORT BELVOIR	S108992594	FORT BELVOIR - BUILDING 00341	TELEGRAPH RD AND POTOMAC RIVER	22060	VA LTANKS
FORT BELVOIR	S108992586	FORT BELVOIR - BUILDING 01816	TELEGRAPH RD AND POTOMAC RIVER	22060	VA LTANKS
FORT BELVOIR	S108992842	FORT BELVOIR - BUILDING 01124	TELEGRAPH RD AND POTOMAC RIVER	22060	VA LTANKS
FORT BELVOIR	S108992815	FORT BELVOIR - BUILDING 3118	TELEGRAPH RD AND POTOMAC RIVER	22060	VA LTANKS
FORT BELVOIR	S108992436	FORT BELVOIR - BUILDING 919	TELEGRAPH RD AND POTOMAC RIVER	22060	VA LTANKS
FORT BELVOIR	S110323245	US ARMY - FORT BELVOIR - BUILDING 2217	TELEGRAPH RD AND POTOMAC RIVER	22060	VA LTANKS

Count: 441 records FOCUS MAP 52 ORPHAN SUMMARY

City	EDR ID	Site Name	Site Address	Zip	Database(s)
FORT BELVOIR	S108992429	FORT BELVOIR - BUILDING 921	TELEGRAPH RD AND POTOMAC RIVER	22060	VA LTANKS
FORT BELVOIR	S105462909	FORT BELVOIR - 28 TANKS VARIOUS BUILDINGS	TELEGRAPH RD AND POTOMAC RIVER	22060	VA LTANKS, VA ENF
FORT BELVOIR	S108992493	FORT BELVOIR - BUILDING 01960	TELEGRAPH RD AND POTOMAC RIVER	22060	VA LTANKS
FORT BELVOIR	S108992613	FORT BELVOIR - BUILDING 00184	TELEGRAPH RD AND POTOMAC RIVER	22060	VA LTANKS
FORT BELVOIR	S108992550	FORT BELVOIR - BUILDING 00701	TELEGRAPH RD AND POTOMAC RIVER	22060	VA LTANKS
FORT BELVOIR	S108992611	FORT BELVOIR - BUILDING 01804	TELEGRAPH RD AND POTOMAC RIVER	22060	VA LTANKS
FORT BELVOIR	S108992516	FORT BELVOIR - BUILDING 00361	TELEGRAPH RD AND POTOMAC RIVER	22060	VA LTANKS
FORT BELVOIR	S108992566	FORT BELVOIR - BUILDING 01487	TELEGRAPH RD AND POTOMAC RIVER	22060	VA LTANKS
FORT BELVOIR	S108992563	FORT BELVOIR, BUILDING 02212	TELEGRAPH RD AND POTOMAC RIVER	22060	VA LTANKS
FORT BELVOIR	S108992639	FORT BELVOIR - BUILDING 00099	TELEGRAPH RD AND POTOMAC RIVER	22060	VA LTANKS
FORT BELVOIR	S108992605	FORT BELVOIR - BUILDING 02580	TELEGRAPH RD AND POTOMAC RIVER	22060	VA LTANKS
FORT BELVOIR	S108992426	FORT BELVOIR - BUILDING 00927	TELEGRAPH RD AND POTOMAC RIVER	22060	VA LTANKS
FORT BELVOIR	S108992636	FORT BELVOIR - BUILDING 03138	TELEGRAPH RD AND POTOMAC RIVER	22060	VA LTANKS
FORT BELVOIR	S108992760	FORT BELVOIR - BUILDING 00362	TELEGRAPH RD AND POTOMAC RIVER	22060	VA LTANKS
FORT BELVOIR	S108992456	FORT BELVOIR - BUILDING 00932 DOGUE CREEK APTS.	TELEGRAPH RD AND POTOMAC RIVER	22060	VA LTANKS
FORT BELVOIR	S108992742	FORT BELVOIR - BUILDING 00328	TELEGRAPH RD AND POTOMAC RIVER	22060	VA LTANKS
FORT BELVOIR	S105462954	FORT BELVOIR - POL FACILITY	TELEGRAPH RD AND POTOMAC RIVER	22060	VA LTANKS
FORT BELVOIR	S108992530	FORT BELVOIR - BUILDING 01193	TELEGRAPH RD AND POTOMAC RIVER	22060	VA LTANKS
FORT BELVOIR	S108992514	FORT BELVOIR - BUILDING 01427	TELEGRAPH RD AND POTOMAC RIVER	22060	VA LTANKS
FORT BELVOIR	S108992591	FORT BELVOIR - BUILDING 02244	TELEGRAPH RD AND POTOMAC RIVER	22060	VA LTANKS
FORT BELVOIR	S108992509	FORT BELVOIR - BUILDING 02454	TELEGRAPH RD AND POTOMAC RIVER	22060	VA LTANKS
FORT BELVOIR	S108992596	FORT BELVOIR - BUILDING 02582	TELEGRAPH RD AND POTOMAC RIVER	22060	VA LTANKS
FORT BELVOIR	S108992525	FORT BELVOIR - BUILDING 02591	TELEGRAPH RD AND POTOMAC RIVER	22060	VA LTANKS
FORT BELVOIR	S108992626	FORT BELVOIR - BUILDING 02211	TELEGRAPH RD AND POTOMAC RIVER	22060	VA LTANKS
FORT BELVOIR	S108992428	FORT BELVOIR - BUILDING 1902	TELEGRAPH RD AND POTOMAC RIVER	22060	VA LTANKS
FORT BELVOIR	S108992451	FORT BELVOIR - BUILDING 02590	TELEGRAPH RD AND POTOMAC RIVER	22060	VA LTANKS
FORT BELVOIR	1023649245	FORT BELVOIR COMMUNITY HOSPITAL	UNKNOWN	22060	FINDS
FORT BELVOIR	1000878154	VA ARNG ARMORY FT BELVOIR	WILLIAMS HALLS	22060	RCRA NonGen / NLR
FT BELVOIR	S106129909	FT BELVOIR	BLDG 780	22060	VA SPILLS
FT BELVOIR	S111773707	US ARMY FT BELVOIR DIRECTORATE PUBLIC WORKS	BLDG 1495	22060	PA MANIFEST
FT BELVOIR	1000448138	US VAARNG-ARMORY-FT BELVOIR 170TH	BLDG 1911	22060	RCRA NonGen / NLR
FT BELVOIR	1000878153	VA ARNG ARMORY FT BELVOIR 170TH	BLDG 1911	22060	RCRA NonGen / NLR
FT BELVOIR	1016218021	VA ARNG ARMORY FT BELVOIR 170TH	BLDG 1911	22060	FINDS, ECHO
FT BELVOIR	S109273272	FT. BELVOIR BUILDING 20	5500 SHULTZ CIRCLE	22060	VA SPILLS
LORTON	S118972599	FORT BELVOIR MS4	FORT BELVOIR NORTH AREA	22060	VA SPILLS
LORTON	S118972597	FORT BELVOIR MS4	FORT BELVOIR NORTH AREA	22060	VA SPILLS
LORTON	S118972600	FORT BELVOIR MS4	FORT BELVOIR NORTH AREA	22060	VA SPILLS
LORTON	S118972598	FORT BELVOIR MS4	FORT BELVOIR NORTH AREA	22060	VA SPILLS

Focus Map 53

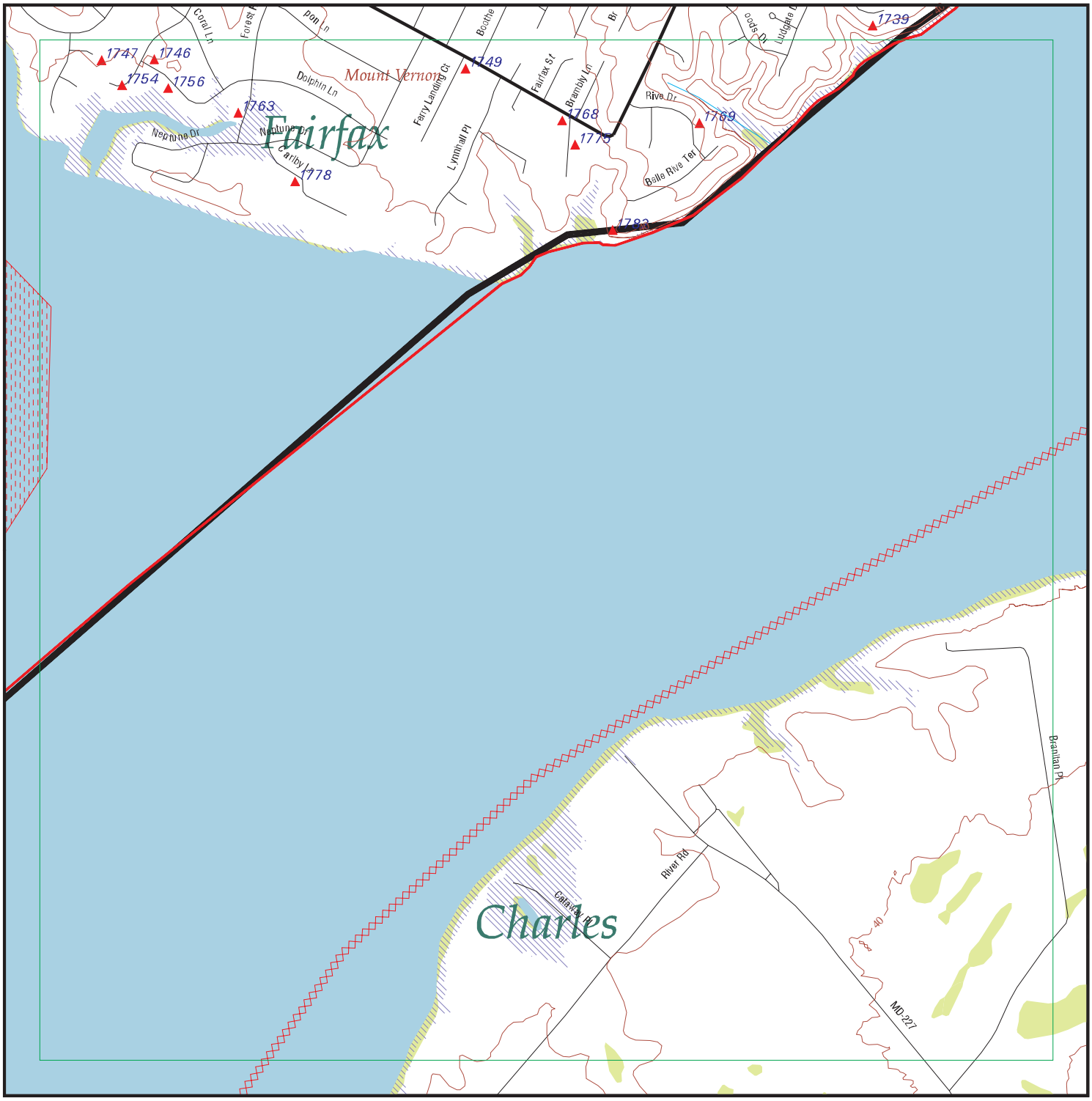

EDR DataMap® - Environmental Atlas

Fort Belvoir

Legend

- Roads
- Major Roads
- Contour Lines
- National Wetlands Inventory
- Waterways
- Railroads
- Study Boundary
- 100-Yr Flood Zones
- Powerlines
- Pipelines
- Fault Lines
- Indian Reservations BIA
- Water
- Superfund Sites
- Federal DOD Sites
- Listed Sites
- Sensitive Receptors

N

0 1/8 1/4

Scale in Miles

Copyright © 2018 EDR, Inc. © 2015 TomTom Rel. 2015.

FOCUS MAP 53 SUMMARY

Database	Total Plotted
FEDERAL RECORDS	
NPL	0
Proposed NPL	0
Delisted NPL	0
NPL LIENS	0
SEMS	0
SEMS-ARCHIVE	0
LIENS 2	0
CORRACTS	0
RCRA-TSDF	0
RCRA-LQG	0
RCRA-SQG	0
RCRA-CESQG	0
RCRA NonGen / NLR	0
US ENG CONTROLS	0
US INST CONTROL	0
ERNS	2
HMIRS	0
DOT OPS	0
US CDL	0
US BROWNFIELDS	0
DOD	1
FUDS	0
LUCIS	0
CONSENT	0
ROD	0
UMTRA	0
DEBRIS REGION 9	0
ODI	0
US MINES	0
TRIS	0
TSCA	0
FTTS	0
HIST FTTS	0
SSTS	0
ICIS	0
PADS	0
MLTS	0
RADINFO	0
FINDS	0
RAATS	0
RMP	0
COAL ASH EPA	0
ABANDONED MINES	0
LEAD SMELTERS	0
FEDERAL FACILITY	0
FEMA UST	0
ECHO	0
FUELS PROGRAM	0

FOCUS MAP 53 SUMMARY

Database	Total Plotted
DOCKET HWC	0
UXO	0
FUSRAP	0
COAL ASH DOE	0
2020 COR ACTION	0
PRP	0
EPA WATCH LIST	0
US FIN ASSUR	0
PCB TRANSFORMER	0
US HIST CDL	0
SCRD DRYCLEANERS	0
IHS OPEN DUMPS	0
US AIRS	0

STATE AND LOCAL RECORDS

VA SHWS	N/A
MD SHWS	N/A
VA SWF/LF	0
MD SWF/LF	0
VA UIC	0
MD UIC	0
MD SWRCY	0
VA LUST	0
VA LTANKS	8
MD OCPCASES	0
MD HIST LUST	0
VA UST	1
MD UST	0
MD HIST UST	0
VA AST	0
MD AST	0
VA SPILLS	5
VA ENG CONTROLS	0
MD ENG CONTROLS	0
VA INST CONTROL	0
MD INST CONTROL	0
VA VCP	0
MD VCP	0
VA DRYCLEANERS	0
MD DRYCLEANERS	0
VA BROWNFIELDS	0
MD BROWNFIELDS	0
VA ENF	0
VA NPDES	0
MD NPDES	0
VA AIRS	0
MD AIRS	0
VA TIER 2	0
MD LEAD	0
MD ASBESTOS	0

FOCUS MAP 53 SUMMARY

Database	Total Plotted
VA COAL ASH	0
MD COAL ASH	0
MD LRP	0
TRIBAL RECORDS	
INDIAN RESERV	0
INDIAN ODI	0
INDIAN LUST	0
INDIAN UST	0
INDIAN VCP	0
EDR PROPRIETARY RECORDS	
EDR MGP	0
EDR Hist Auto	1
EDR Hist Cleaner	0
VA RGA LF	0
VA RGA LUST	0
MD RGA LF	0
MD RGA LUST	0
MD RGA HWS	0

NOTES:

Sites may be listed in more than one database

N/A = This State does not maintain a SHWS list. See the Federal CERCLIS list.

Map ID	Site	Database(s)	EPA ID Number
DOD Region	**FORT BELVOIR MILITARY RESERVATION** **FORT BELVOIR MILITARY RES (County), VA**	**DOD**	**CUSA134225** **N/A**

DOD:

Feature 1:	Army DOD
Feature 2:	Not reported
Feature 3:	Not reported
URL:	Not reported
Name 1:	Fort Belvoir Military Reservation
Name 2:	Not reported
Name 3:	Not reported
State:	VA
DOD Site:	Yes
Tile name:	VAFAIRFAX

1739 **HERBYS AUTO SERVICE INC** — **EDR Hist Auto** — **1021547021**
9320 OLD MANSION RD — **N/A**
ALEXANDRIA, VA 22309

EDR Hist Auto

Year:	Name:	Type:
2014	HERBYS AUTO SERVICE INC	Gasoline Service Stations, NEC

1746 **CASEY GREGORY AND JULIA RESIDENCE (FORMER)** — **VA LTANKS** — **S118172665**
4720 DOLPHIN LN — **N/A**
ALEXANDRIA, VA 22309

LTANKS:

Region:	NRO
CEDS Facility Id:	200000880356
Case Status:	**Closed**
Pollution Complaint #:	20153190
Reported:	04/16/2015
Case Closed Date:	05/11/2015
Program:	RP Lead
Federally Regulated UST (Y/N):	N
Regulated Petroleum UST (1):	N
Excluded UST (1):	N
Deferred UST (1):	N
Partially Deferred UST (1):	N
Exempt 1 UST (2):	N
Exempt 2 Heating Oil UST (2):	Y
Small Heating Oil AST (2):	N
Regulated AST (3):	N
Unregulated AST (3):	N
Other Y/N:	N
Unknown Y/N:	N
Other Description:	Not reported
Heating Oil Category:	NFA

Map ID	Site	Database(s)	EPA ID Number
1747		**VA SPILLS**	**S120835975**
	9505 MOUNT VERNON LANDING, ALEXANDRIA, VA 22309		**N/A**
	ALEXANDRIA, VA 22309		

SPILLS:

Fips City/County:	Fairfax County
Status:	Closed
Reference Id:	95606
IR Number:	2017-N-2960
Associated IR:	Not reported
Incident Date:	04/17/2017
Call Received Date:	04/19/2017
Closure Comments:	no further feedback from site visit thus determined the matter a non-issue
Threat To:	Not reported
Terrorism (Y/N):	N
Characterize Incident:	Unknown
Incident Type:	Water
Incident Subtype:	Unknown * Water
Materials:	Not reported
Effect To Receptor:	Not reported
Water Body:	Not reported
Low Quantity To Water:	Not reported
High Quantity To Water:	Not reported
Quantity Units:	Not reported
Other Receptors:	Not reported
RP Company:	Not reported
RP Name:	Not reported
Property Owner:	Not reported
Property Company:	Not reported
Duration Of Event (Hrs):	0
Impacts:	Not reported
Other Impacts:	Not reported
Steps Taken:	Not reported
Steps Taken Description:	Not reported
System Components:	Not reported
Other System Components:	Not reported
Cause Of Event:	Not reported
Corrective Action Taken:	Not reported
Weather Status:	Not reported
Precipitation (Wet):	0
Discharge Type:	Not reported
Discharge Volume:	0
Unknown Discharge (Y/N):	N
Site Name:	DIANE THULIN RESIDENCE
Closure Date:	06/07/2017
Orig. Call Incident Description:	flooding
Original Call Material Description:	water
Original Call Location Description:	9505 Mount Vernon Landing, Alexandria, VA 22309
Incident Ongoing at time of Call:	N
Agencies Notified (Y/N):	Y
Other Agencies:	Fairfax county
Permitted (Y/N):	N
Call Reported By Company Name:	Not reported
Call Property Owner Company Name:	Not reported
Call Property Owner Name:	Not reported
Site Summary:	Not reported

Map ID	Site	Database(s)	EPA ID Number

1749 **LEARY MARY E JOHN A III AND ROBERT C PROPERTY** **VA LTANKS** **S118866641**
9401 FERRY LANDING CT **N/A**
ALEXANDRIA, VA 22309

LTANKS:

Region:	NRO
CEDS Facility Id:	200000882994
Case Status:	**Closed**
Pollution Complaint #:	20173006
Reported:	07/12/2016
Case Closed Date:	10/17/2016
Program:	RP Lead
Federally Regulated UST (Y/N):	N
Regulated Petroleum UST (1):	N
Excluded UST (1):	N
Deferred UST (1):	N
Partially Deferred UST (1):	N
Exempt 1 UST (2):	N
Exempt 2 Heating Oil UST (2):	Y
Small Heating Oil AST (2):	N
Regulated AST (3):	N
Unregulated AST (3):	N
Other Y/N:	N
Unknown Y/N:	N
Other Description:	Not reported
Heating Oil Category:	Category 1

1754 **MT VERNON YACHT CLUB INCORPORATED** **VA UST** **U003678578**
4817 TARPON LN **N/A**
ALEXANDRIA, VA 22309

Facility:

Facility Id:	3002789
Facility Type:	COMMERCIAL
CEDS Facility ID:	200000076162

Owner:

Owner Id:	29677
Owner Name:	Mt Vernon Yacht Club
Owner Address:	4817 Tarpon Ln
Owner Address2:	Fairfax County
Owner City, State, Zip:	Alexandria, VA 22309
Owner Type:	COMMERCIAL
Number of Active AST:	0
Number of Active UST:	1
Number of Inactive AST:	0
Number of Inactive UST:	0

UST:

Facility ID:	3002789
Federally Regulated:	Yes
Tank Number:	STI-P3
Tank Capacity:	2000
Tank Contents:	GASOLINE
Tank Status:	**CURR IN USE**
Tank Type:	UST

Tank Material:

Install Date:	4/14/1983

Map ID	Site	Database(s)	EPA ID Number

MT VERNON YACHT CLUB INCORPORATED (Continued) **U003678578**

Tank Materials: Bare Steel	No
Tank Materials: Cath Protect Steel	Yes
Tank Materials: Epoxy Steel	No
Tank Materials: Fiberglass	No
Tank Materials: Concrete	No
Tank Materials: Composite	No
Tank Materials: Double Walled	No
Tank Materials: Lined Interior	No
Tank Materials: Excav Liner	No
Tank Materials: Insulated Tank Jacket	No
Tank Materials: Repaired	No
Tank Materials: Unknown	No
Tank Materials: Other	No
Tank Materials: Other Note	STI-P3; 7530 indicates tank repaired

Release Detection:

Tank Release Detection: Leak Deferred	No
Tank Release Detection: Manual Gauge	No
Tank Release Detection: Auto Gauge	No
Tank Release Detection:Tank Tightness	No
Tank Release Detection: Vapor Monitor	No
Tank Release Detection: Inventory	No
Tank Release Detection: Stat Invent Recon	No
Tank Release Detection: Spill Install	Yes
Tank Release Detection: Overfill Install	Yes
Tank Release Detection: Groundwater	Yes
Tank Release Detection: Int Sec Containment	No
Tank Release Detection: Int Double Walled	No
Tank Release Detection: Other Method	No
Tank Release Detection: Other Note	Not reported
Pipe Release Detection: Leak Deferred	Not reported
Pipe Release Detection: Autoleak	Not reported
Pipe Release Detection: Line Tightness	No
Pipe Release Detection: Stat Invent Recon	No
Pipe Release Detection: Groundwater	No
Pipe Release Detection: Int Sec Containment	No
Pipe Release Det: Interior Double Walled	No
Pipe Release Detection: Other Method	No
Pipe Release Detection: Other Note	Not reported

Pipe Type:	NO VALVE: SUCTION
Pipe Materials: Bare Steel	No
Pipe Materials: Galvanized Steel	No
Pipe Materials: Copper	No
Pipe Materials: Fiberglass	Yes
Pipe Materials: Cath Protect	No
Pipe Materials: Double Walled	No
Pipe Materials: Sec Containment	No
Pipe Materials: Repaired	No
Pipe Materials: Unknown	No
Pipe Materials: Other	No
Pipe Materials: Other Note	Not reported

Map ID	Site	Database(s)	EPA ID Number
1754	**4809 TARPON LANE** **4809 TARPON LANE** **ALEXANDRIA, VA**	**VA SPILLS**	**S106240156** **N/A**

SPILLS:

Fips City/County:	Alexandria City
Status:	Not reported
Reference Id:	Not reported
IR Number:	2001-N-0567
Associated IR:	Not reported
Incident Date:	02/20/2001
Call Received Date:	02/20/2001
Closure Comments:	See Site Summary for details
Threat To:	Not reported
Terrorism (Y/N):	NO
Characterize Incident:	Not reported
Incident Type:	Petroleum
Incident Subtype:	Petroleum
Materials:	Not reported
Effect To Receptor:	Not reported
Water Body:	Not reported
Low Quantity To Water:	Not reported
High Quantity To Water:	Not reported
Quantity Units:	Not reported
Other Receptors:	Not reported
RP Company:	Not reported
RP Name:	Not reported
Property Owner:	Not reported
Property Company:	Not reported
Duration Of Event (Hrs):	Not reported
Impacts:	Not reported
Other Impacts:	Not reported
Steps Taken:	Not reported
Steps Taken Description:	Not reported
System Components:	Not reported
Other System Components:	Not reported
Cause Of Event:	Not reported
Corrective Action Taken:	Not reported
Weather Status:	Not reported
Precipitation (Wet):	Not reported
Discharge Type:	Not reported
Discharge Volume:	Not reported
Unknown Discharge (Y/N):	NO
Site Name:	4809 TARPON LANE
Closure Date:	03/02/2001
Orig. Call Incident Description:	"Robert Beggan @ 4716 Dolphin Lane Alex., Va reports boat is half underwater due to unknown causes, vessel is near bouy 67"
Original Call Material Description:	(Qty=0)
Original Call Location Description:	4809 Tarpon Lane-4809 Tarpon Lane-Alexandria-VA--Alexandria City
Incident Ongoing at time of Call:	Not reported
Agencies Notified (Y/N):	NO
Other Agencies:	Not reported
Permitted (Y/N):	NO
Call Reported By Company Name:	NRC
Call Property Owner Company Name:	Not reported
Call Property Owner Name:	Not reported
Site Summary:	Not reported

Map ID	Site	Database(s)	EPA ID Number
	4809 TARPON LANE (Continued)		**S106240156**

SPILLS NO:

Region:	NO
Id:	Not reported
Incident Summary:	Not reported
Date In:	2/20/2001
Date Closed:	3/2/2001
Pollution Type:	Not reported
Responsible Party:	Not reported
Facility Status:	**Not reported**
Owner:	Not reported
Facility Contact:	Not reported
Facility Permitted:	0
Facility Telephone:	Not reported
Time In:	5:03:00 PM
Reported By Name:	NRC
Reported By Telephone:	Not reported
Reported By Affiliation/Addr:	Not reported
Incident Response IR #:	2001-N-0567
Responsible Party Address:	Not reported
Responsible Party City:	Not reported
Responsible Party State:	Not reported
Responsible Party Zip:	Not reported
Responsible Party Contact:	Not reported
Responsible Party Telephone:	Not reported
Owner Name:	Not reported
Owner Address:	Not reported
Owner City:	Not reported
Owner State:	Not reported
Owner Zip:	Not reported
Owner Contact:	Not reported
Owner Telephone:	Not reported
Incident Date:	2/20/2001
Incident Time:	4:25:00 PM
Petroleum:	-1
Solid Waste:	0
Hazardous Waste:	0
Water:	0
Air:	0
Sewage:	0
Fish Kill:	0
Threat Wetlands:	0
Wetlands:	0
Material Released:	Not reported
Possible Receptors:	Not reported
Quantity Released:	0
Unit Released:	Not reported
Quantity In Water:	0
Receiving Waters:	Not reported
River Basin:	Not reported
Inspection Date:	Not reported
Call Date:	Not reported
Inspector:	Not reported
Response Due:	Not reported
Response Received Date:	Not reported
Visit Needed:	0
Open:	0
Air Referral Date:	Not reported

Map ID	Site	Database(s)	EPA ID Number

4809 TARPON LANE (Continued) **S106240156**

Air Reg/ Permit Number:	Not reported
Waste Referral Date:	Not reported
Epa Id Or Permit Number:	Not reported
Water Referral Date:	Not reported
Water Permit Number:	Not reported
Remediation Referral Date:	Not reported
Remediation Pc Number:	Not reported
Enforcement Referral Date:	Not reported
Nov Number:	Not reported
Pc Number:	Not reported
Receive By:	Not reported
Case Officer:	Not reported
Case Type:	Not reported
Street Address:	Not reported
Polllutant:	Not reported
Impact:	Not reported
Spill Time:	Not reported
Spill Date:	Not reported
Spill Volume:	Not reported
Measure:	Not reported
Volume In Water:	Not reported
Stream Name:	Not reported
Investigation Date:	Not reported
Closure Date:	Not reported
Lab Results:	Not reported
Target Date:	Not reported
Prep Number:	Not reported
Report Date:	Not reported
Report Time:	Not reported
Pollutant Scr:	Not reported
Volume:	Not reported
Volume Esc:	Not reported
Future Recommendations:	Not reported
Stream Code:	Not reported
Visit Date:	Not reported
Lab Date:	Not reported
File Close Date:	Not reported
Prep Copy:	Not reported
City:	Not reported
Incident Summary:	Robert Beggan @ 4716 Dolphin Lane Alex., Va reports boat is half underwater due to unknown causes, vessel is near bouy 67
Reported:	Not reported
Results:	Not reported
Inspection Comments:	Not reported
Remarks:	Not reported

1754 **ERNS 2001557321**

4809 TARPON LANE **N/A**
ALEXANDRIA, VA

Click this hyperlink while viewing on your computer to access additional ERNS detail in the EDR Site Report.

Map ID	Site	Database(s)	EPA ID Number
1756	**4713 DOLPHIN LANE** **4713 DOLPHIN LANE** **ALEXANDRIA, VA 22309**	**VA SPILLS**	**S106242598** **N/A**

SPILLS NO:

Region:	NO
Id:	Not reported
Incident Summary:	Manhole overflow
Date In:	2/5/1998
Date Closed:	Not reported
Pollution Type:	Not reported
Responsible Party:	Not reported
Facility Status:	**Transfer-P**
Owner:	FXCo Line Maint VA0025364
Facility Contact:	Not reported
Facility Permitted:	Not reported
Facility Telephone:	Not reported
Time In:	0930
Reported By Name:	Not reported
Reported By Telephone:	Not reported
Reported By Affiliation/Addr:	Not reported
Incident Response IR #:	Not reported
Responsible Party Address:	Not reported
Responsible Party City:	Not reported
Responsible Party State:	Not reported
Responsible Party Zip:	Not reported
Responsible Party Contact:	Not reported
Responsible Party Telephone:	Not reported
Owner Name:	Not reported
Owner Address:	Not reported
Owner City:	Not reported
Owner State:	Not reported
Owner Zip:	Not reported
Owner Contact:	Not reported
Owner Telephone:	Not reported
Incident Date:	Not reported
Incident Time:	Not reported
Petroleum:	Not reported
Solid Waste:	Not reported
Hazardous Waste:	Not reported
Water:	Not reported
Air:	Not reported
Sewage:	Not reported
Fish Kill:	Not reported
Threat Wetlands:	Not reported
Wetlands:	Not reported
Material Released:	Not reported
Possible Receptors:	Not reported
Quantity Released:	Not reported
Unit Released:	Not reported
Quantity In Water:	Not reported
Receiving Waters:	Not reported
River Basin:	1a
Inspection Date:	Not reported
Call Date:	Not reported
Inspector:	Not reported
Response Due:	Not reported
Response Received Date:	Not reported
Visit Needed:	Not reported

Map ID	Site	Database(s)	EPA ID Number

4713 DOLPHIN LANE (Continued) **S106242598**

Open:	Not reported
Air Referral Date:	Not reported
Air Reg/ Permit Number:	Not reported
Waste Referral Date:	Not reported
Epa Id Or Permit Number:	Not reported
Water Referral Date:	Not reported
Water Permit Number:	Not reported
Remediation Referral Date:	Not reported
Remediation Pc Number:	Not reported
Enforcement Referral Date:	Not reported
Nov Number:	Not reported
Pc Number:	98-S109
Receive By:	LAK
Case Officer:	ALB
Case Type:	S
Street Address:	Not reported
Polllutant:	Sewage
Impact:	unknown
Spill Time:	0930
Spill Date:	2/5/1998
Spill Volume:	200
Measure:	gallons
Volume In Water:	-1
Stream Name:	Dogue Creek
Investigation Date:	Not reported
Closure Date:	Not reported
Lab Results:	Not reported
Target Date:	Not reported
Prep Number:	Not reported
Report Date:	Not reported
Report Time:	Not reported
Pollutant Scr:	Not reported
Volume:	Not reported
Volume Esc:	Not reported
Future Recommendations:	Not reported
Stream Code:	Not reported
Visit Date:	Not reported
Lab Date:	Not reported
File Close Date:	Not reported
Prep Copy:	Not reported
City:	Not reported
Incident Summary:	Not reported
Reported:	Not reported
Results:	Not reported
Inspection Comments:	Not reported
Remarks:	Not reported

1756 **GRANDE JR ALFRED F AND CLAIRE C PROPERTY** **VA LTANKS** **S110761732**
4709 DOLPHIN LN **N/A**
ALEXANDRIA, VA

LTANKS:

Region:	NRO
CEDS Facility Id:	200000854911
Case Status:	**Closed**
Pollution Complaint #:	20113174
Reported:	02/18/2011
Case Closed Date:	03/01/2011

Map ID	Site	Database(s)	EPA ID Number

GRANDE JR ALFRED F AND CLAIRE C PROPERTY (Continued) **S110761732**

Program:	RP Lead
Federally Regulated UST (Y/N):	N
Regulated Petroleum UST (1):	N
Excluded UST (1):	N
Deferred UST (1):	N
Partially Deferred UST (1):	N
Exempt 1 UST (2):	N
Exempt 2 Heating Oil UST (2):	Y
Small Heating Oil AST (2):	N
Regulated AST (3):	N
Unregulated AST (3):	N
Other Y/N:	N
Unknown Y/N:	N
Other Description:	Not reported
Heating Oil Category:	NFA

1763 **RICHMOND DAVID R AND GAIL R RESIDENCE** **VA LTANKS** **S110145513**
9430 FOREST HAVEN DR **N/A**
ALEXANDRIA, VA

LTANKS:

Region:	NRO
CEDS Facility Id:	200000852605
Case Status:	**Closed**
Pollution Complaint #:	20103172
Reported:	11/20/2009
Case Closed Date:	05/05/2010
Program:	RP Lead
Federally Regulated UST (Y/N):	N
Regulated Petroleum UST (1):	N
Excluded UST (1):	N
Deferred UST (1):	N
Partially Deferred UST (1):	N
Exempt 1 UST (2):	N
Exempt 2 Heating Oil UST (2):	Y
Small Heating Oil AST (2):	N
Regulated AST (3):	N
Unregulated AST (3):	N
Other Y/N:	N
Unknown Y/N:	N
Other Description:	Not reported
Heating Oil Category:	Category 2

1768 **ERNS** **2010936244**
9500 FERRY HARBOUR CT **N/A**
ALEXANDRIA, VA

Click this hyperlink while viewing on your computer to access additional ERNS detail in the EDR Site Report.

Map ID	Site	Database(s)	EPA ID Number
1768	**CARR JAMES M RESIDENCE** **9500 FERRY HARBOUR CT** **ALEXANDRIA, VA**	**VA LTANKS**	**S110323256** **N/A**

LTANKS:

Region:	NRO
CEDS Facility Id:	200000853238
Case Status:	**Closed**
Pollution Complaint #:	20103256
Reported:	04/08/2010
Case Closed Date:	05/02/2011
Program:	RP Lead
Federally Regulated UST (Y/N):	N
Regulated Petroleum UST (1):	N
Excluded UST (1):	N
Deferred UST (1):	N
Partially Deferred UST (1):	N
Exempt 1 UST (2):	N
Exempt 2 Heating Oil UST (2):	Y
Small Heating Oil AST (2):	N
Regulated AST (3):	N
Unregulated AST (3):	N
Other Y/N:	N
Unknown Y/N:	N
Other Description:	Not reported
Heating Oil Category:	Category 2

Map ID	Site	Database(s)	EPA ID Number
1769	**3906 RIVE DRIVE** **3906 RIVE DRIVE** **ALEXANDRIA, VA**	**VA SPILLS**	**S108326463** **N/A**

SPILLS:

Fips City/County:	Fairfax County
Status:	Not reported
Reference Id:	Not reported
IR Number:	2006-N-0354
Associated IR:	Not reported
Incident Date:	Not reported
Call Received Date:	10/24/2005
Closure Comments:	See Site Summary for details
Threat To:	Not reported
Terrorism (Y/N):	NO
Characterize Incident:	Not reported
Incident Type:	Water
Incident Subtype:	Water
Materials:	Waste (Vegetative)(-1 - -1 Unknown)
Effect To Receptor:	Not reported
Water Body:	Potomac River
Low Quantity To Water:	-1
High Quantity To Water:	-1
Quantity Units:	Unknown
Other Receptors:	Not reported
RP Company:	Tree Trimmers hired by neighbor
RP Name:	Not reported
Property Owner:	Not reported
Property Company:	Not reported
Duration Of Event (Hrs):	Not reported
Impacts:	Not reported
Other Impacts:	Not reported
Steps Taken:	Not reported

Map ID	Site	Database(s)	EPA ID Number

3906 RIVE DRIVE (Continued) **S108326463**

Steps Taken Description:	Not reported
System Components:	Not reported
Other System Components:	Not reported
Cause Of Event:	Not reported
Corrective Action Taken:	Not reported
Weather Status:	Not reported
Precipitation (Wet):	Not reported
Discharge Type:	Not reported
Discharge Volume:	Not reported
Unknown Discharge (Y/N):	NO
Site Name:	GARY PROPERTY
Closure Date:	10/25/2005
Orig. Call Incident Description:	"Neighbor hired tree trimmer to top off trees on his property and her to improve his view of the river, dealing with trespassing issue separately. Trimmers dumped limbs into unnamed trib. Of Potomac concern for creek habitat, etc. DGIF referred DOF to DEQ"
Original Call Material Description:	tree limbs
Original Call Location Description:	Gary Property-3906 Rive Drive-Alexandria-VA--Fairfax County
Incident Ongoing at time of Call:	Not reported
Agencies Notified (Y/N):	NO
Other Agencies:	Not reported
Permitted (Y/N):	NO
Call Reported By Company Name:	Jonathan Pine
Call Property Owner Company Name:	Not reported
Call Property Owner Name:	Not reported
Site Summary:	"Pine is commonhealth law enforcement officer, but unsure if the can enforce the SWCB mis offenses which cover such incidents. 2 deputies already out there and not aware of statutes"

SPILLS NO:

Region:	NO
Id:	Not reported
Incident Summary:	Blgd construction impact to Ches Bay Presev. concerns
Date In:	6/3/1999
Date Closed:	Not reported
Pollution Type:	Not reported
Responsible Party:	Not reported
Facility Status:	**CLOSED**
Owner:	unknown
Facility Contact:	Not reported
Facility Permitted:	Not reported
Facility Telephone:	Not reported
Time In:	1050
Reported By Name:	Betty Zaleter
Reported By Telephone:	703-780-9355
Reported By Affiliation/Addr:	Alabama Ave
Incident Response IR #:	Not reported
Responsible Party Address:	Not reported
Responsible Party City:	Not reported
Responsible Party State:	Not reported
Responsible Party Zip:	Not reported
Responsible Party Contact:	Not reported
Responsible Party Telephone:	Not reported
Owner Name:	Not reported
Owner Address:	Not reported
Owner City:	Not reported
Owner State:	Not reported

Map ID	Site	Database(s)	EPA ID Number

3906 RIVE DRIVE (Continued) **S108326463**

Owner Zip:	Not reported
Owner Contact:	Not reported
Owner Telephone:	Not reported
Incident Date:	Not reported
Incident Time:	Not reported
Petroleum:	Not reported
Solid Waste:	Not reported
Hazardous Waste:	Not reported
Water:	Not reported
Air:	Not reported
Sewage:	Not reported
Fish Kill:	Not reported
Threat Wetlands:	Not reported
Wetlands:	Not reported
Material Released:	Not reported
Possible Receptors:	Not reported
Quantity Released:	Not reported
Unit Released:	Not reported
Quantity In Water:	Not reported
Receiving Waters:	Not reported
River Basin:	1a
Inspection Date:	Not reported
Call Date:	Not reported
Inspector:	Not reported
Response Due:	Not reported
Response Received Date:	Not reported
Visit Needed:	Not reported
Open:	Not reported
Air Referral Date:	Not reported
Air Reg/ Permit Number:	Not reported
Waste Referral Date:	Not reported
Epa Id Or Permit Number:	Not reported
Water Referral Date:	Not reported
Water Permit Number:	Not reported
Remediation Referral Date:	Not reported
Remediation Pc Number:	Not reported
Enforcement Referral Date:	Not reported
Nov Number:	Not reported
Pc Number:	99-3989
Receive By:	Marci
Case Officer:	PZG
Case Type:	ES?
Street Address:	Not reported
Polllutant:	erosion
Impact:	poss wildlife habitat
Spill Time:	Not reported
Spill Date:	Not reported
Spill Volume:	Not reported
Measure:	Not reported
Volume In Water:	Not reported
Stream Name:	Potomac River, XT
Investigation Date:	Not reported
Closure Date:	6/3/1999
Lab Results:	Not reported
Target Date:	Not reported
Prep Number:	Not reported
Report Date:	Not reported

Map ID	Site	Database(s)	EPA ID Number

3906 RIVE DRIVE (Continued) **S108326463**

Report Time:	Not reported
Pollutant Scr:	Not reported
Volume:	Not reported
Volume Esc:	Not reported
Future Recommendations:	Not reported
Stream Code:	Not reported
Visit Date:	Not reported
Lab Date:	Not reported
File Close Date:	Not reported
Prep Copy:	Not reported
City:	Not reported
Incident Summary:	Not reported
Reported:	Her interpretation of Chesapeake bay preservation code is that neighbor house construction project will have negative impact on the environemtn. PZG spoke to her stating all her concerns are not regulated by DEQ but the local zoning and planning commision. She was frustrated because the planning /zoning group gave the the go ahead for construction. case closed
Results:	Not reported
Inspection Comments:	Not reported
Remarks:	Not reported
Region:	NO
Id:	Not reported
Incident Summary:	Not reported
Date In:	10/24/2005
Date Closed:	10/25/2005
Pollution Type:	Not reported
Responsible Party:	Tree Trimmers hired by neighbor
Facility Status:	**Not reported**
Owner:	Not reported
Facility Contact:	Not reported
Facility Permitted:	0
Facility Telephone:	Not reported
Time In:	11:34:00 AM
Reported By Name:	Jonathan Pine
Reported By Telephone:	Not reported
Reported By Affiliation/Addr:	Dept. of Forestry
Incident Response IR #:	2006-N-0354
Responsible Party Address:	Not reported
Responsible Party City:	Not reported
Responsible Party State:	Not reported
Responsible Party Zip:	Not reported
Responsible Party Contact:	Not reported
Responsible Party Telephone:	Not reported
Owner Name:	Not reported
Owner Address:	Not reported
Owner City:	Not reported
Owner State:	Not reported
Owner Zip:	Not reported
Owner Contact:	Not reported
Owner Telephone:	Not reported
Incident Date:	Not reported
Incident Time:	Not reported
Petroleum:	0
Solid Waste:	0
Hazardous Waste:	0

Map ID	Site	Database(s)	EPA ID Number

3906 RIVE DRIVE (Continued) **S108326463**

Water:	-1
Air:	0
Sewage:	0
Fish Kill:	0
Threat Wetlands:	0
Wetlands:	0
Material Released:	tree limbs
Possible Receptors:	Potomac River
Quantity Released:	Not reported
Unit Released:	Not reported
Quantity In Water:	Not reported
Receiving Waters:	Not reported
River Basin:	Not reported
Inspection Date:	Not reported
Call Date:	Not reported
Inspector:	PZG
Response Due:	Not reported
Response Received Date:	Not reported
Visit Needed:	0
Open:	0
Air Referral Date:	Not reported
Air Reg/ Permit Number:	Not reported
Waste Referral Date:	Not reported
Epa Id Or Permit Number:	Not reported
Water Referral Date:	Not reported
Water Permit Number:	Not reported
Remediation Referral Date:	Not reported
Remediation Pc Number:	Not reported
Enforcement Referral Date:	Not reported
Nov Number:	Not reported
Pc Number:	Not reported
Receive By:	Not reported
Case Officer:	Not reported
Case Type:	Not reported
Street Address:	Not reported
Polllutant:	Not reported
Impact:	Not reported
Spill Time:	Not reported
Spill Date:	Not reported
Spill Volume:	Not reported
Measure:	Not reported
Volume In Water:	Not reported
Stream Name:	Not reported
Investigation Date:	Not reported
Closure Date:	Not reported
Lab Results:	Not reported
Target Date:	Not reported
Prep Number:	Not reported
Report Date:	Not reported
Report Time:	Not reported
Pollutant Scr:	Not reported
Volume:	Not reported
Volume Esc:	Not reported
Future Recommendations:	Not reported
Stream Code:	Not reported
Visit Date:	Not reported
Lab Date:	Not reported

Map ID	Site	Database(s)	EPA ID Number

3906 RIVE DRIVE (Continued) **S108326463**

File Close Date:	Not reported
Prep Copy:	Not reported
City:	Not reported
Incident Summary:	Neighbor hired tree trimmer to top off trees on his property and her to improve his view of the river, dealing with trespassing issue separately. Trimmers dumped limbs into unnamed trib. Of Potomac concern for creek habitat, etc. DGIF referred DOF to DEQ
Reported:	Not reported
Results:	Not reported
Inspection Comments:	Pine is commonhealth law enforcement officer, but unsure if the can enforce the SWCB mis offenses which cover such incidents. 2 deputies already out there and not aware of statutes
Remarks:	Not reported

1775 **BUCK JAMES T AND PENELOPE A RESIDENCE** **VA LTANKS** **S110787953**
9505 FERRY HARBOUR CT **N/A**
ALEXANDRIA, VA

LTANKS:

Region:	NRO
CEDS Facility Id:	200000855081
Case Status:	**Closed**
Pollution Complaint #:	20113189
Reported:	03/16/2011
Case Closed Date:	02/17/2012
Program:	RP Lead
Federally Regulated UST (Y/N):	N
Regulated Petroleum UST (1):	N
Excluded UST (1):	N
Deferred UST (1):	N
Partially Deferred UST (1):	N
Exempt 1 UST (2):	N
Exempt 2 Heating Oil UST (2):	Y
Small Heating Oil AST (2):	N
Regulated AST (3):	N
Unregulated AST (3):	N
Other Y/N:	N
Unknown Y/N:	N
Other Description:	Not reported
Heating Oil Category:	NFA

1778 **GEORGE BEATRICE P PROPERTY** **VA LTANKS** **S110761729**
4509 CARLBY LN **VA SPILLS** **N/A**
ALEXANDRIA, VA 22309

LTANKS:

Region:	NRO
CEDS Facility Id:	200000854730
Case Status:	**Closed**
Pollution Complaint #:	20113101
Reported:	10/27/2010
Case Closed Date:	01/21/2011
Program:	RP Lead
Federally Regulated UST (Y/N):	N
Regulated Petroleum UST (1):	N

Map ID	Site	Database(s)	EPA ID Number

GEORGE BEATRICE P PROPERTY (Continued) **S110761729**

Excluded UST (1):	N
Deferred UST (1):	N
Partially Deferred UST (1):	N
Exempt 1 UST (2):	N
Exempt 2 Heating Oil UST (2):	N
Small Heating Oil AST (2):	Y
Regulated AST (3):	N
Unregulated AST (3):	N
Other Y/N:	N
Unknown Y/N:	N
Other Description:	Not reported
Heating Oil Category:	NFA

SPILLS:

Fips City/County:	Fairfax County
Status:	Closed
Reference Id:	6411
IR Number:	2011-N-1222
Associated IR:	Not reported
Incident Date:	10/27/2010
Call Received Date:	10/29/2010
Closure Comments:	Referred to remediation-R Chapman.
Threat To:	Not reported
Terrorism (Y/N):	N
Characterize Incident:	Accidental
Incident Type:	Petroleum
Incident Subtype:	AST * Petroleum
Materials:	Heating oil (275-275 Gallons)
Effect To Receptor:	Not reported
Water Body:	Not reported
Low Quantity To Water:	Not reported
High Quantity To Water:	Not reported
Quantity Units:	Not reported
Other Receptors:	basement
RP Company:	Not reported
RP Name:	Not reported
Property Owner:	Not reported
Property Company:	Not reported
Duration Of Event (Hrs):	0
Impacts:	Not reported
Other Impacts:	Not reported
Steps Taken:	Not reported
Steps Taken Description:	Not reported
System Components:	Not reported
Other System Components:	Not reported
Cause Of Event:	Not reported
Corrective Action Taken:	Not reported
Weather Status:	N/A
Precipitation (Wet):	0
Discharge Type:	N/A
Discharge Volume:	0
Unknown Discharge (Y/N):	N
Site Name:	RESIDENTIAL HOME HEATING OIL OVERFILL
Closure Date:	10/29/2010
Orig. Call Incident Description:	Caller reported spill of 275 gal of home heating oil from ruptured tank in residential basement & around out take for sump pump. Absorbant put down. Residence on Potomac River though no material made

Map ID	Site	Database(s)	EPA ID Number

GEORGE BEATRICE P PROPERTY (Continued) **S110761729**

it to the river; boom put in place as a precaution.

Original Call Material Description:	Home heating oil
Original Call Location Description:	4509 Carlby Lane, Alexandria, VA
Incident Ongoing at time of Call:	N
Agencies Notified (Y/N):	Y
Other Agencies:	Alexandria HMVA 9826 & VEOC
Permitted (Y/N):	N
Call Reported By Company Name:	Not reported
Call Property Owner Company Name:	Not reported
Call Property Owner Name:	Not reported
Site Summary:	Not reported

1782 **YORK COLONEL GERALD E RESIDENCE** **VA LTANKS** **S110633644**
4005 BELLE RIVE TERR **N/A**
ALEXANDRIA, VA

LTANKS:

Region:	NRO
CEDS Facility Id:	200000854191
Case Status:	**Closed**
Pollution Complaint #:	20113058
Reported:	08/26/2010
Case Closed Date:	09/21/2010
Program:	RP Lead
Federally Regulated UST (Y/N):	N
Regulated Petroleum UST (1):	N
Excluded UST (1):	N
Deferred UST (1):	N
Partially Deferred UST (1):	N
Exempt 1 UST (2):	N
Exempt 2 Heating Oil UST (2):	Y
Small Heating Oil AST (2):	N
Regulated AST (3):	N
Unregulated AST (3):	N
Other Y/N:	N
Unknown Y/N:	N
Other Description:	Not reported
Heating Oil Category:	NFA

Count: 23 records

FOCUS MAP 53 ORPHAN SUMMARY

City	EDR ID	Site Name	Site Address	Zip	Database(s)
ALEXANDRIA	S118866370	3705 CHC LIMITED LIABILITY COMPANY PROPERTY	6421 CORAL LN	22309	VA LTANKS
BRYANS ROAD	U003736674	HEDGES BUS SERVICE, INC.	ROUTE 1 BOX 21	20616	MD UST
BRYANS ROAD	U004066078	SLIFKA PROPERTY	RT. 1 BOX 13 FRASER ROAD	20616	MD UST
BRYANS ROAD	1016051735	AMOCO #5136-TANKS	RT 2 BOX 17K	20616	FINDS, ECHO
BRYANS ROAD	S104637666	BURCH OIL CO. OF CHARLES CO.	ROUTE 210	20616	MD HIST UST
BRYANS ROAD	1016273461	WASH HOUSE	RT 210	20616	FINDS, ECHO
BRYANS ROAD	S104631204	BRYANS RD SUNOCO.	RT. 210	20616	MD HIST UST
BRYANS ROAD	1004719111	WASH HOUSE	RT 210	20616	RCRA-CESQG
BRYANS ROAD	U003734865	BRYANS RD. CAR WASH	RT. 210 & RT. 227	20616	MD UST
BRYANS ROAD	S104637557	SHILOH UNITED METHODIST CHURCH	ROUTE 210	20616	MD HIST UST
BRYANS ROAD	S104631251	MARSHALL HALL	RT. 210 ST. RT. 227 W\3MW	20616	MD HIST UST
BRYANS ROAD	1016273508	AT & T	RTE 227 POMONKEY	20616	FINDS, ECHO
BRYANS ROAD	S104637729	BRYANS ROAD VOL. FIRE CO. & RES. SQ	RTE 227 & CHAPMANS LANDING ROAD	20616	MD HIST UST
BRYANS ROAD	S104631296	BRYANS ROAD CAR WASH	ROUTE 227	20616	MD HIST UST
BRYANS ROAD	S104637733	WALTONS MARKET	ROUTE 227	20616	MD HIST UST
BRYANS ROAD	U003734325	WALTON'S MARKET	RT. 227	20616	MD UST
BRYANS ROAD	S104631293	BRYANS ROAD CITGO	RT. 227 & RT. 210	20616	MD HIST UST
BRYANS ROAD	U003876968	WALTON'S MARKET	RT. 227	20616	MD UST
BRYANS ROAD	U004068360	BRYANS ROAD CLEANERS	INTERSECTION RT 227 AND RT 210	20616	MD UST
FAIRFAX COUNTY	S108929693	FT BELVOIR/LOWER POT WTP VA0025364	FT BELVOIR PUMP STATION		VA SPILLS
FAIRFAX COUNTY	S109122692	FT BELVOIR	BUILDING 1416		VA SPILLS
FAIRFAX COUNTY	M300001643	LUCK STONE CORP.	FAIRFAX QUARRY		US MINES
FAIRFAX COUNTY	S106239830	I95 NORTHBOUND (FORT BELVOIR EXIT)	I95 NORTHBOUND (FORT BELVOIR EXIT		VA SPILLS

Focus Map 54



EDR DataMap® - Environmental Atlas

Fort Belvoir

Legend

- Roads
- Major Roads
- Contour Lines
- National Wetlands Inventory
- Waterways
- Railroads
- Study Boundary
- 100-Yr Flood Zones
- Powerlines
- Pipelines
- Fault Lines
- Indian Reservations BIA
- Water
- Superfund Sites
- Federal DOD Sites
- Listed Sites
- Sensitive Receptors

N

0 1/8 1/4

Scale in Miles

Copyright © 2018 EDR, Inc. © 2015 TomTom Rel. 2015.

FOCUS MAP 54 SUMMARY

Database	Total Plotted
FEDERAL RECORDS	
NPL	0
Proposed NPL	0
Delisted NPL	0
NPL LIENS	0
SEMS	0
SEMS-ARCHIVE	0
LIENS 2	0
CORRACTS	0
RCRA-TSDF	0
RCRA-LQG	0
RCRA-SQG	0
RCRA-CESQG	0
RCRA NonGen / NLR	0
US ENG CONTROLS	0
US INST CONTROL	0
ERNS	0
HMIRS	0
DOT OPS	0
US CDL	0
US BROWNFIELDS	0
DOD	0
FUDS	0
LUCIS	0
CONSENT	0
ROD	0
UMTRA	0
DEBRIS REGION 9	0
ODI	0
US MINES	0
TRIS	0
TSCA	0
FTTS	0
HIST FTTS	0
SSTS	0
ICIS	0
PADS	0
MLTS	0
RADINFO	0
FINDS	0
RAATS	0
RMP	0
ABANDONED MINES	0
IHS OPEN DUMPS	0
SCRD DRYCLEANERS	0
US HIST CDL	0
PCB TRANSFORMER	0
US FIN ASSUR	0
EPA WATCH LIST	0

FOCUS MAP 54 SUMMARY

Database	Total Plotted
PRP	0
2020 COR ACTION	0
COAL ASH DOE	0
FUSRAP	0
UXO	0
DOCKET HWC	0
FUELS PROGRAM	0
ECHO	0
FEMA UST	0
FEDERAL FACILITY	0
LEAD SMELTERS	0
US AIRS	0
COAL ASH EPA	0
STATE AND LOCAL RECORDS	
SHWS	0
SWF/LF	0
UIC	0
SWRCY	0
OCPCASES	4
HIST LUST	0
UST	1
HIST UST	1
AST	0
ENG CONTROLS	0
INST CONTROL	0
VCP	0
DRYCLEANERS	0
BROWNFIELDS	0
NPDES	0
AIRS	0
LEAD	2
ASBESTOS	0
COAL ASH	0
LRP	0
TRIBAL RECORDS	
INDIAN RESERV	0
INDIAN ODI	0
INDIAN LUST	0
INDIAN UST	0
INDIAN VCP	0
EDR PROPRIETARY RECORDS	
EDR MGP	0
EDR Hist Auto	0
EDR Hist Cleaner	0
RGA LUST	0

FOCUS MAP 54 SUMMARY

Database	Total Plotted
RGA LF	0
RGA HWS	0

NOTES:

Sites may be listed in more than one database

Map ID	Site	Database(s)	EPA ID Number
1800	**NATIONAL COLONIAL FARM** **3400 BRYAN POINT ROAD** **ACCOKEEK, MD 20607**	**UST**	**U004012855** **N/A**

UST:

Facility Id:	487
Oper Name:	Charles Kauffman
Form Name:	James Warfield
Form Title:	Facility Manager
Form Date:	03/04/2000
Owner Id:	374

Owner:

Owner Name:	National Capital Parks-East
Owner Address:	1900 Anacostia Drive S.E.
Owner City:	Washington
Owner State:	DC
Owner Zip:	20020
Owner Phone:	(202) 426-6911
Owner Contact:	Mr. Frank Young

Tanks:

Tank ID:	1
Tank Status:	**Permanently Out Of Use**
Tank Capacity:	275
Substance Description:	Gasoline
Tank Compartment:	False
Compartment Compartment:	A
Date Intalled:	Not reported
Tank Material Desc:	Asphalt Coated or Bare Steel
Pipe Material Desc:	Unknown

Tank ID:	2
Tank Status:	**Permanently Out Of Use**
Tank Capacity:	275
Substance Description:	Diesel
Tank Compartment:	False
Compartment Compartment:	A
Date Intalled:	Not reported
Tank Material Desc:	Asphalt Coated or Bare Steel
Pipe Material Desc:	Unknown

Tank ID:	3
Tank Status:	**Permanently Out Of Use**
Tank Capacity:	550
Substance Description:	Heating Oil
Tank Compartment:	False
Compartment Compartment:	A
Date Intalled:	Not reported
Tank Material Desc:	Asphalt Coated or Bare Steel
Pipe Material Desc:	Unknown

Tank ID:	4
Tank Status:	**Permanently Out Of Use**
Tank Capacity:	275
Substance Description:	Gasoline
Tank Compartment:	False
Compartment Compartment:	A
Date Intalled:	Not reported

Map ID	Site	Database(s)	EPA ID Number

NATIONAL COLONIAL FARM (Continued) **U004012855**

Tank Material Desc: Asphalt Coated or Bare Steel
Pipe Material Desc: Unknown

Tank ID: 5
Tank Status: Permanently Out Of Use
Tank Capacity: 550
Substance Description: Gasoline
Tank Compartment: False
Compartment Compartment: A
Date Intalled: Not reported
Tank Material Desc: Asphalt Coated or Bare Steel
Pipe Material Desc: Unknown

Tank ID: 6
Tank Status: Currently In Use
Tank Capacity: 600
Substance Description: Heating Oil
Tank Compartment: False
Compartment Compartment: A
Date Intalled: 09/01/1999
Tank Material Desc: Fiberglass Reinforced Plastic
Pipe Material Desc: Flexible Plastic

1800 **NATIONAL COLONIAL FARM** **HIST UST** **S104639414**
3400 BRYAN POINT RD **N/A**
ACCOKEEK, MD 20607

Historical UST:
Facility ID: 6009806
Tank ID: 001
Age: 15
Capacity: 275
Tank Status: Currently in use
Product: Diesel

Facility ID: 6009806
Tank ID: 002
Age: 15
Capacity: 275
Tank Status: Currently in use
Product: Gasoline

Facility ID: 6009806
Tank ID: 003
Age: 15
Capacity: 275
Tank Status: Currently in use
Product: Gasoline

Facility ID: 6009806
Tank ID: 004
Age: 15
Capacity: 500
Tank Status: Currently in use
Product: Gasoline

Map ID	Site	Database(s)	EPA ID Number
1800	**NATIONAL COLONIAL FARM** **3400 BRYAN POINT RD** **ACCOKEEK, MD 20607**	**OCPCASES**	**U002241217** **N/A**

OCPCASES:

Facility ID:	04-1604PG1
Facility Status/Code:	CLOSED/Transfer Accident Motor/Lube Oil
Date Open:	03/26/2004
Date Closed:	04/30/2004
Release:	YES
Cleanup:	YES
Registration Number:	Not reported

Facility ID:	99-2590PG1
Facility Status/Code:	CLOSED/Tank Closure - Motor/Lube Oil
Date Open:	04/26/1999
Date Closed:	03/27/2002
Release:	YES
Cleanup:	YES
Registration Number:	487

Map ID	Site	Database(s)	EPA ID Number
1816	**BOORSTINE PROPERTY** **14505 CACTUS HILL RD** **ACCOKEEK, MD 20607**	**OCPCASES**	**S105121098** **N/A**

OCPCASES:

Facility ID:	02-0124PG1
Facility Status/Code:	CLOSED/B-9
Date Open:	07/24/2001
Date Closed:	08/23/2001
Release:	YES
Cleanup:	YES
Registration Number:	Not reported

Map ID	Site	Database(s)	EPA ID Number
1861	**JOHN MCDEVITT PROPERTY** **15102 POPLAR HILL RD** **ACCOKEEK, MD 20607**	**OCPCASES**	**S104615964** **N/A**

OCPCASES:

Facility ID:	91-1465PG
Facility Status/Code:	CLOSED/
Date Open:	01/30/1991
Date Closed:	05/22/1991
Release:	Not reported
Cleanup:	Not reported
Registration Number:	Not reported

Map ID	Site	Database(s)	EPA ID Number
1876	**POTTER RESIDENCE** **2810 COLONIAL RD** **ACCOKEEK, MD 20607**	**OCPCASES** **LEAD**	**S108095542** **N/A**

OCPCASES:

Facility ID:	01-1365PG1
Facility Status/Code:	CLOSED/B-9
Date Open:	04/03/2001
Date Closed:	05/02/2001
Release:	YES
Cleanup:	YES
Registration Number:	Not reported

MD LEAD:

Facility ID:	050371096
Cert Number:	272897
Unit ID:	Not reported
Inspection Date:	04/11/2006
Limit Date:	Not reported
Invalid:	F
Company No:	4948
Company Name:	ABB Lead Inspection Co., LLC
ReInspection Date:	/ /
Option:	Charles Kauffman
Inspection Category:	Full Risk Reduction Standard Dust Inspection
Pass/Fail:	P
Inspector Number:	4269
Inspector Name:	Brown Rebecca L. L
Property Number:	050371096

Map ID	Site	Database(s)	EPA ID Number
1899	**1270 OLD LANDING ROAD** **ACCOKEEK, MD 20607**	**LEAD**	**S111383188** **N/A**

MD LEAD:

Facility ID:	0907023049
Cert Number:	760486
Unit ID:	SFP
Inspection Date:	08/23/2016
Limit Date:	Not reported
Invalid:	Not reported
Company No:	4531
Company Name:	CONNOR Environmental Srvcs & Engineering Assessments
ReInspection Date:	/ /
Option:	Full Risk Reduction Standard
Inspection Category:	Full Risk Reduction Standard Dust Inspection
Pass/Fail:	F
Inspector Number:	4676
Inspector Name:	Lankford, Jr. Robert B. B
Property Number:	0907023049

Facility ID:	0907023049
Cert Number:	763751
Unit ID:	SFP
Inspection Date:	09/09/2016
Limit Date:	Not reported
Invalid:	Not reported
Company No:	4531
Company Name:	CONNOR Environmental Srvcs & Engineering Assessments

Map ID	Site	Database(s)	EPA ID Number
	(Continued)		**S111383188**

ReInspection Date: / /
Option: Full Risk Reduction Standard
Inspection Category: Full Risk Reduction Standard Dust Inspection
Pass/Fail: P
Inspector Number: 4676
Inspector Name: Lankford, Jr. Robert B. B
Property Number: 0907023049

Facility ID: 07023049
Cert Number: 470672
Unit ID: Not reported
Inspection Date: 11/22/2011
Limit Date: Not reported
Invalid: F
Company No: 4948
Company Name: ABB Lead Inspection Co., LLC
ReInspection Date: / /
Option: Full Lead Free
Inspection Category: Lead Free One Time Only Interior and Exterior
Pass/Fail: P
Inspector Number: 4269
Inspector Name: Brown Rebecca L. L
Property Number: 07023049

Count: 27 records

FOCUS MAP 54 ORPHAN SUMMARY

City	EDR ID	Site Name	Site Address	Zip	Database(s)
ACCOKEEK	1000168160	PISCATAWAY WWTP	RTE 1 FARMINGTON RD BOX 327	20607	SEMS-ARCHIVE
ACCOKEEK	S110090007	PISCATAWAY WWTP	ROUTE 1 FARMINGTON ROAD	20607	LRP
ACCOKEEK	1009223713	ACCOKEEK BUS LOT STORAGE BLDG	ROUTE 373	20607	MANIFEST
ACCOKEEK	U003735776	ACCOKEEK BUS LOT	ROUTE 373	20607	UST
ACCOKEEK	S104633469	ACCOKEEK BUS LOT	RT 373	20607	OCPCASES, HIST UST
BRYANS ROAD	U003736674	HEDGES BUS SERVICE, INC.	ROUTE 1 BOX 21	20616	UST
BRYANS ROAD	U004066078	SLIFKA PROPERTY	RT. 1 BOX 13 FRASER ROAD	20616	UST
BRYANS ROAD	1016051735	AMOCO #5136-TANKS	RT 2 BOX 17K	20616	FINDS, ECHO
BRYANS ROAD	S104637666	BURCH OIL CO. OF CHARLES CO.	ROUTE 210	20616	HIST UST
BRYANS ROAD	1016273461	WASH HOUSE	RT 210	20616	FINDS, ECHO
BRYANS ROAD	S104631204	BRYANS RD SUNOCO.	RT. 210	20616	HIST UST
BRYANS ROAD	1004719111	WASH HOUSE	RT 210	20616	RCRA-CESQG
BRYANS ROAD	U003734865	BRYANS RD. CAR WASH	RT. 210 & RT. 227	20616	UST
BRYANS ROAD	S104637557	SHILOH UNITED METHODIST CHURCH	ROUTE 210	20616	HIST UST
BRYANS ROAD	S104631251	MARSHALL HALL	RT. 210 ST. RT. 227 W\3MW	20616	HIST UST
BRYANS ROAD	1016273508	AT & T	RTE 227 POMONKEY	20616	FINDS, ECHO
BRYANS ROAD	S104637729	BRYANS ROAD VOL. FIRE CO. & RES. SQ	RTE 227 & CHAPMANS LANDING ROAD	20616	HIST UST
BRYANS ROAD	S104631296	BRYANS ROAD CAR WASH	ROUTE 227	20616	HIST UST
BRYANS ROAD	S104637733	WALTONS MARKET	ROUTE 227	20616	HIST UST
BRYANS ROAD	U003734325	WALTON'S MARKET	RT. 227	20616	UST
BRYANS ROAD	S104631293	BRYANS ROAD CITGO	RT. 227 & RT. 210	20616	HIST UST
BRYANS ROAD	U003876968	WALTON'S MARKET	RT. 227	20616	UST
BRYANS ROAD	U004068360	BRYANS ROAD CLEANERS	INTERSECTION RT 227 AND RT 210	20616	UST
COUNTY	S121384740		1801 BRYAN PRD	20607	LEAD
COUNTY	S121383615		1511 BRYAN PRD	20607	LEAD
COUNTY	S121389228		421 BRYAN PRD	20607	LEAD
COUNTY	S121393426		16508 OLD MARSHALL HROAD	20607	LEAD

Focus Map 55

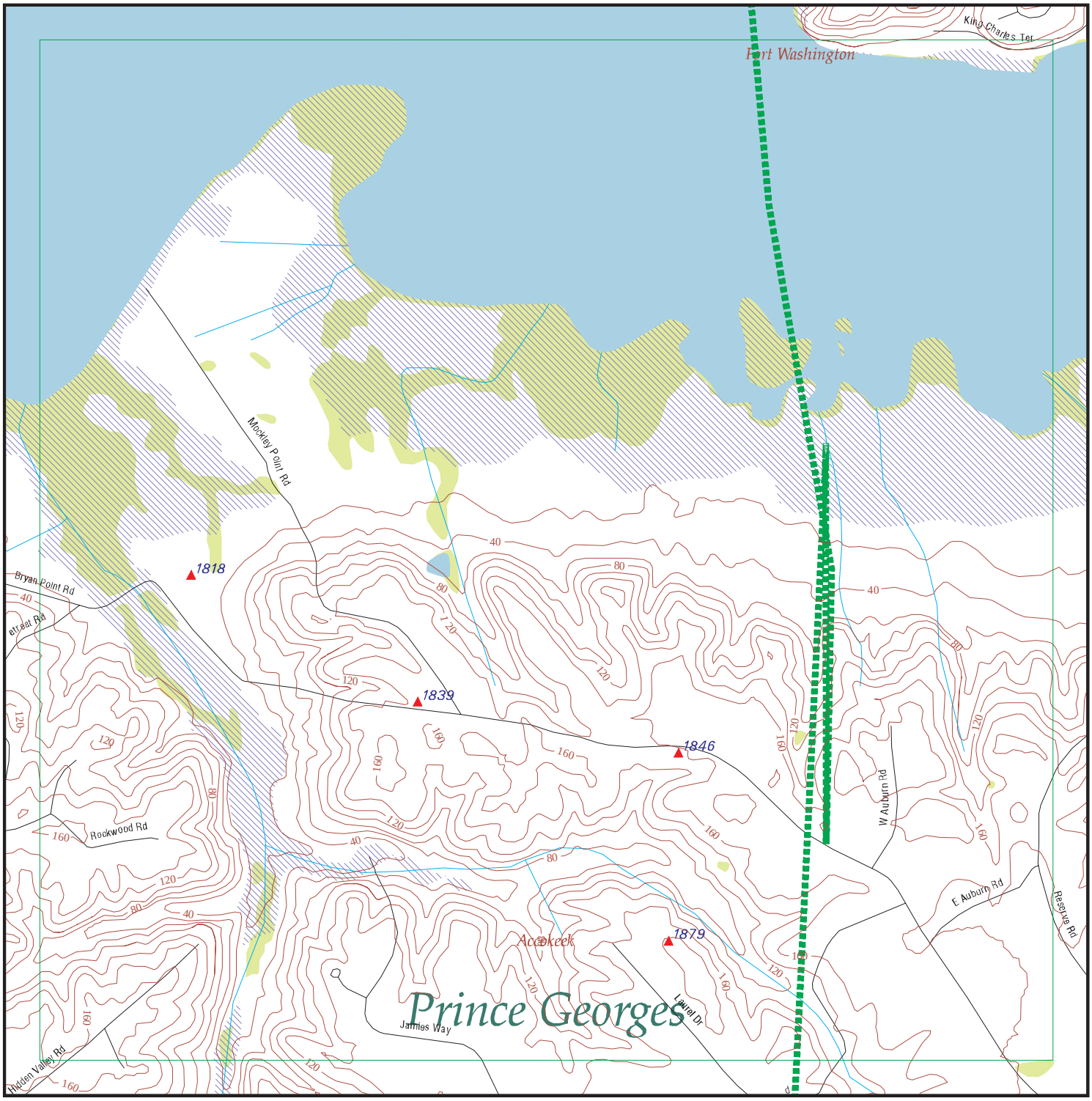

EDR DataMap® - Environmental Atlas

Fort Belvoir

Legend

- Roads
- Major Roads
- Contour Lines
- National Wetlands Inventory
- Waterways
- Railroads
- Study Boundary
- 100-Yr Flood Zones
- Powerlines
- Pipelines
- Fault Lines
- Indian Reservations BIA
- Water
- Superfund Sites
- Federal DOD Sites
- Listed Sites
- Sensitive Receptors

N

0 1/8 1/4

Scale in Miles

Copyright © 2018 EDR, Inc. © 2015 TomTom Rel. 2015.

FOCUS MAP 55 SUMMARY

Database	Total Plotted
FEDERAL RECORDS	
NPL	0
Proposed NPL	0
Delisted NPL	0
NPL LIENS	0
SEMS	0
SEMS-ARCHIVE	0
LIENS 2	0
CORRACTS	0
RCRA-TSDF	0
RCRA-LQG	0
RCRA-SQG	0
RCRA-CESQG	0
RCRA NonGen / NLR	0
US ENG CONTROLS	0
US INST CONTROL	0
ERNS	0
HMIRS	0
DOT OPS	0
US CDL	0
US BROWNFIELDS	0
DOD	0
FUDS	0
LUCIS	0
CONSENT	0
ROD	0
UMTRA	0
DEBRIS REGION 9	0
ODI	0
US MINES	0
TRIS	0
TSCA	0
FTTS	0
HIST FTTS	0
SSTS	0
ICIS	0
PADS	0
MLTS	0
RADINFO	0
FINDS	2
RAATS	0
RMP	0
ABANDONED MINES	0
IHS OPEN DUMPS	0
SCRD DRYCLEANERS	0
US HIST CDL	0
PCB TRANSFORMER	0
US FIN ASSUR	0
EPA WATCH LIST	0

FOCUS MAP 55 SUMMARY

Database	Total Plotted
PRP	0
2020 COR ACTION	0
COAL ASH DOE	0
FUSRAP	0
UXO	0
DOCKET HWC	0
FUELS PROGRAM	0
ECHO	2
FEMA UST	0
FEDERAL FACILITY	0
LEAD SMELTERS	0
US AIRS	0
COAL ASH EPA	0
STATE AND LOCAL RECORDS	
SHWS	0
SWF/LF	0
UIC	0
SWRCY	0
OCPCASES	3
HIST LUST	0
UST	1
HIST UST	1
AST	0
ENG CONTROLS	0
INST CONTROL	0
VCP	0
DRYCLEANERS	0
BROWNFIELDS	0
NPDES	3
AIRS	0
LEAD	0
ASBESTOS	0
COAL ASH	0
LRP	0
TRIBAL RECORDS	
INDIAN RESERV	0
INDIAN ODI	0
INDIAN LUST	0
INDIAN UST	0
INDIAN VCP	0
EDR PROPRIETARY RECORDS	
EDR MGP	0
EDR Hist Auto	0
EDR Hist Cleaner	0
RGA LUST	0

FOCUS MAP 55 SUMMARY

Database	Total Plotted
RGA LF	0
RGA HWS	0

NOTES:

Sites may be listed in more than one database

Map ID	Site	Database(s)	EPA ID Number
1818	**MOYAONE COMMUNITY SWIMMING POOL** **2311 BRYAN POINT ROAD P.O. BOX 51** **ACCOKEEK, MD 20607**	**FINDS** **ECHO**	**1007827684** **N/A**

FINDS:

Registry ID: 110019904683

Environmental Interest/Information System

MD-EPSC (Maryland - Environmental Permit Service Center) promotes multi-media pollution prevention and provides permit assistance to business and industries. An online permit guide is available and lists all permits, licenses and approvals that are issued by MDE.

US National Pollutant Discharge Elimination System (NPDES) module of the Compliance Information System (ICIS) tracks surface water permits issued under the Clean Water Act. Under NPDES, all facilities that discharge pollutants from any point source into waters of the United States are required to obtain a permit. The permit will likely contain limits on what can be discharged, impose monitoring and reporting requirements, and include other provisions to ensure that the discharge does not adversely affect water quality.

Click this hyperlink while viewing on your computer to access additional FINDS: detail in the EDR Site Report.

ECHO:

Envid:	1007827684
Registry ID:	110019904683
DFR URL:	http://echo.epa.gov/detailed-facility-report?fid=110019904683

Map ID	Site	Database(s)	EPA ID Number
1818	**MOYAONE COMMUNITY SWIMMING POOL** **2311 BRYAN POINT RD** **ACCOKEEK, MD 20607**	**NPDES**	**S118373807** **N/A**

NPDES:

Facility Status:	Issued
Bay Trib Number:	Not reported
Watershed:	Upper Tidal Potomac River - 02140201
Permit Type:	General Permit
Description:	Not reported
Sic Number:	8641
Permit Number:	Not reported
Npdes Number:	MDG766574
App Description:	Not reported
Latitude/Longitude:	Not reported
Last Issued:	12/01/2014
Expiration Date:	09/30/2017
Owner Name:	Not reported
Owner Address:	Not reported
Owner Address 2:	Not reported
Owner City:	Not reported
Owner State:	Not reported
Owner Zip:	Not reported
Received:	Not reported
Comments:	Not reported

AI ID: 22624

Map ID	Site	Database(s)	EPA ID Number

MOYAONE COMMUNITY SWIMMING POOL (Continued) **S118373807**

Address 2:	Not reported
SIC Description:	Civic, Social, & Fraternal Organizations
SIC Code2:	Not reported
SIC Description 2:	Not reported
SIC Code 3:	Not reported
SIC Description 3:	Not reported
Status Date:	12/01/2014
State Number:	12SI6574
Approval Issued Date:	12/01/2014
Effective End Date:	02/27/2018
Facility Status:	History
Bay Trib Number:	Not reported
Watershed:	Upper Tidal Potomac River - 02140201
Permit Type:	General Permit
Description:	Not reported
Sic Number:	8641
Permit Number:	Not reported
Npdes Number:	MDG766574
App Description:	Not reported
Latitude/Longitude:	Not reported
Last Issued:	03/27/2008
Expiration Date:	11/30/2012
Owner Name:	Not reported
Owner Address:	Not reported
Owner Address 2:	Not reported
Owner City:	Not reported
Owner State:	Not reported
Owner Zip:	Not reported
Received:	Not reported
Comments:	Not reported

AI ID:	22624
Address 2:	Not reported
SIC Description:	Civic, Social, & Fraternal Organizations
SIC Code2:	Not reported
SIC Description 2:	Not reported
SIC Code 3:	Not reported
SIC Description 3:	Not reported
Status Date:	12/01/2012
State Number:	07SI6574
Approval Issued Date:	03/27/2008
Effective End Date:	11/30/2012
Facility Status:	Issued
Bay Trib Number:	Not reported
Watershed:	Upper Tidal Potomac River - 02140201
Permit Type:	General Permit
Description:	Not reported
Sic Number:	8641
Permit Number:	Not reported
Npdes Number:	MDG766574
App Description:	Not reported
Latitude/Longitude:	Not reported
Last Issued:	12/01/2014
Expiration Date:	09/30/2017
Owner Name:	Not reported
Owner Address:	Not reported
Owner Address 2:	Not reported

Map ID	Site	Database(s)	EPA ID Number

MOYAONE COMMUNITY SWIMMING POOL (Continued) **S118373807**

Owner City:	Not reported
Owner State:	Not reported
Owner Zip:	Not reported
Received:	Not reported
Comments:	Not reported

AI ID:	22624
Address 2:	Not reported
SIC Description:	Civic, Social, & Fraternal Organizations
SIC Code2:	Not reported
SIC Description 2:	Not reported
SIC Code 3:	Not reported
SIC Description 3:	Not reported
Status Date:	12/01/2014
State Number:	12SI6574
Approval Issued Date:	12/01/2014
Effective End Date:	09/30/2017
Facility Status:	Issued
Bay Trib Number:	Not reported
Watershed:	Upper Tidal Potomac River - 02140201
Permit Type:	General Permit
Description:	Not reported
Sic Number:	8641
Permit Number:	Not reported
Npdes Number:	MDG766574
App Description:	Not reported
Latitude/Longitude:	Not reported
Last Issued:	12/01/2014
Expiration Date:	09/30/2017
Owner Name:	Not reported
Owner Address:	Not reported
Owner Address 2:	Not reported
Owner City:	Not reported
Owner State:	Not reported
Owner Zip:	Not reported
Received:	Not reported
Comments:	Not reported

AI ID:	22624
Address 2:	Not reported
SIC Description:	Civic, Social, & Fraternal Organizations
SIC Code2:	Not reported
SIC Description 2:	Not reported
SIC Code 3:	Not reported
SIC Description 3:	Not reported
Status Date:	12/01/2014
State Number:	12SI6574
Approval Issued Date:	12/01/2014
Effective End Date:	09/30/2017

Map ID	Site	Database(s)	EPA ID Number
1839	**FERGUSON FOUNDATION, ALICE** **2001 BRYAN POINT RD** **ACCOKEEK, MD 20607**	**HIST UST**	**S104639318** **N/A**

Historical UST:

Facility ID:	6009685
Tank ID:	001
Age:	35
Capacity:	750
Tank Status:	Currently in use
Product:	Heating Oil

Facility ID:	6009685
Tank ID:	002
Age:	7
Capacity:	275
Tank Status:	Currently in use
Product:	Gasoline

Facility ID:	6009685
Tank ID:	003
Age:	15
Capacity:	275
Tank Status:	Currently in use
Product:	Gasoline

Facility ID:	6009685
Tank ID:	004
Age:	19
Capacity:	275
Tank Status:	Currently in use
Product:	Heating Oil

Facility ID:	6009685
Tank ID:	005
Age:	10
Capacity:	500
Tank Status:	Currently in use
Product:	Heating Oil

Map ID	Site	Database(s)	EPA ID Number
1839	**HARD BARGAIN FARM** **2001 BRYAN POINT RD** **ACCOKEEK, MD 20607**	**NPDES**	**S118373268** **N/A**

NPDES:

Facility Status:	Received
Bay Trib Number:	Not reported
Watershed:	Middle Tidal Potomac River - 02140102
Permit Type:	To Groundwater
Description:	Not reported
Sic Number:	8699
Permit Number:	Not reported
Npdes Number:	MD3515Q05
App Description:	Not reported
Latitude/Longitude:	Not reported
Last Issued:	Not reported
Expiration Date:	Not reported
Owner Name:	Not reported
Owner Address:	Not reported
Owner Address 2:	Not reported

Map ID	Site	Database(s)	EPA ID Number

HARD BARGAIN FARM (Continued) **S118373268**

Owner City:	Not reported
Owner State:	Not reported
Owner Zip:	Not reported
Received:	Not reported
Comments:	Not reported

AI ID:	31618
Address 2:	Not reported
SIC Description:	Membership Organizations, NEC
SIC Code2:	Not reported
SIC Description 2:	Not reported
SIC Code 3:	Not reported
SIC Description 3:	Not reported
Status Date:	04/01/2016
State Number:	16DP3515
Approval Issued Date:	Not reported
Effective End Date:	Not reported
Facility Status:	Issued
Bay Trib Number:	Not reported
Watershed:	Middle Tidal Potomac River - 02140102
Permit Type:	To Groundwater
Description:	Not reported
Sic Number:	8699
Permit Number:	Not reported
Npdes Number:	MD3515Q05A
App Description:	Not reported
Latitude/Longitude:	Not reported
Last Issued:	11/01/2013
Expiration Date:	02/28/2017
Owner Name:	Not reported
Owner Address:	Not reported
Owner Address 2:	Not reported
Owner City:	Not reported
Owner State:	Not reported
Owner Zip:	Not reported
Received:	Not reported
Comments:	Not reported

AI ID:	31618
Address 2:	Not reported
SIC Description:	Membership Organizations, NEC
SIC Code2:	Not reported
SIC Description 2:	Not reported
SIC Code 3:	Not reported
SIC Description 3:	Not reported
Status Date:	11/01/2013
State Number:	12DP3515A
Approval Issued Date:	11/01/2013
Effective End Date:	02/23/2018
Facility Status:	Issued
Bay Trib Number:	Not reported
Watershed:	Middle Tidal Potomac River - 02140102
Permit Type:	To Groundwater
Description:	Not reported
Sic Number:	8699
Permit Number:	Not reported
Npdes Number:	MD3515Q05A

Map ID	Site	Database(s)	EPA ID Number

HARD BARGAIN FARM (Continued) **S118373268**

App Description: Not reported
Latitude/Longitude: Not reported
Last Issued: 11/01/2013
Expiration Date: 02/28/2017
Owner Name: Not reported
Owner Address: Not reported
Owner Address 2: Not reported
Owner City: Not reported
Owner State: Not reported
Owner Zip: Not reported
Received: Not reported
Comments: Not reported

AI ID: 31618
Address 2: Not reported
SIC Description: Membership Organizations, NEC
SIC Code2: Not reported
SIC Description 2: Not reported
SIC Code 3: Not reported
SIC Description 3: Not reported
Status Date: 11/01/2013
State Number: 12DP3515A
Approval Issued Date: 11/01/2013
Effective End Date: 02/28/2017
Facility Status: Issued
Bay Trib Number: Not reported
Watershed: Middle Tidal Potomac River - 02140102
Permit Type: To Groundwater
Description: Not reported
Sic Number: 8699
Permit Number: Not reported
Npdes Number: MD3515Q05A
App Description: Not reported
Latitude/Longitude: Not reported
Last Issued: 11/01/2013
Expiration Date: 02/28/2017
Owner Name: Not reported
Owner Address: Not reported
Owner Address 2: Not reported
Owner City: Not reported
Owner State: Not reported
Owner Zip: Not reported
Received: Not reported
Comments: Not reported

AI ID: 31618
Address 2: Not reported
SIC Description: Membership Organizations, NEC
SIC Code2: Not reported
SIC Description 2: Not reported
SIC Code 3: Not reported
SIC Description 3: Not reported
Status Date: 11/01/2013
State Number: 12DP3515A
Approval Issued Date: 11/01/2013
Effective End Date: 02/28/2017

Map ID	Site	Database(s)	EPA ID Number
1839	**HARD BARGAIN FARM** **2001 BRYAN POINT ROAD** **ACCOKEEK, MD 20607**	**NPDES**	**S108656054** **N/A**

NPDES:

Facility Status:	IN
Bay Trib Number:	02140102
Watershed:	MIDDLE TIDAL POTOMAC RIVER
Permit Type:	WMA4
Description:	GROUNDWATER MUNICIPAL DISCHRG
Sic Number:	8699
Permit Number:	05DP3515
Npdes Number:	Not reported
App Description:	Not reported
Latitude/Longitude:	384120 / 770240
Last Issued:	10/01/2006
Expiration Date:	09/30/2011
Owner Name:	ALICE FURGUSON FOUNDATION, INC.
Owner Address:	2001 BRYAN POINT ROAD
Owner Address 2:	Not reported
Owner City:	ACCOKEEK
Owner State:	MD
Owner Zip:	20607
Received:	Not reported
Comments:	Not reported
AI ID:	Not reported
Address 2:	Not reported
SIC Description:	Not reported
SIC Code2:	Not reported
SIC Description 2:	Not reported
SIC Code 3:	Not reported
SIC Description 3:	Not reported
Status Date:	Not reported
State Number:	Not reported
Approval Issued Date:	Not reported
Effective End Date:	Not reported

Map ID	Site	Database(s)	EPA ID Number
1839	**HARD BARGAIN FARM** **2001 BRYAN POINT RD** **ACCOKEEK, MD 20607**	**FINDS** **ECHO**	**1010426103** **N/A**

FINDS:

Registry ID: 110032593030

Environmental Interest/Information System

US National Pollutant Discharge Elimination System (NPDES) module of the Compliance Information System (ICIS) tracks surface water permits issued under the Clean Water Act. Under NPDES, all facilities that discharge pollutants from any point source into waters of the United States are required to obtain a permit. The permit will likely contain limits on what can be discharged, impose monitoring and reporting requirements, and include other provisions to ensure that the discharge does not adversely affect water quality.

Click this hyperlink while viewing on your computer to access additional FINDS: detail in the EDR Site Report.

Map ID	Site	Database(s)	EPA ID Number

HARD BARGAIN FARM (Continued) **1010426103**

ECHO:
- Envid: 1010426103
- Registry ID: 110032593030
- DFR URL: http://echo.epa.gov/detailed-facility-report?fid=110032593030

1839 **ALICE FERGUSON FOUNDATION** **OCPCASES** **1002517235**
2001 BRYAN POINT RD **UST** **N/A**
ACCOKEEK, MD 20607

OCPCASES:
- Facility ID: 99-1952PG1
- Facility Status/Code: CLOSED/Tank Closure - Motor/Lube Oil
- Date Open: 02/05/1999
- Date Closed: 05/08/2002
- Release: NO
- Cleanup: NO
- Registration Number: 12046

UST:
- Facility Id: 12046
- Oper Name: Not reported
- Form Name: Tracy Bowen
- Form Title: Exective Director
- Form Date: Not reported
- Owner Id: 7500

Owner:
- Owner Name: Alice Ferguson Foundation
- Owner Address: 2001 Bryan Point Rd
- Owner City: Accokeek
- Owner State: MD
- Owner Zip: 20607
- Owner Phone: (301) 292-5665
- Owner Contact: Tracy Bowen

Tanks:
- Tank ID: 1
- **Tank Status: Permanently Out Of Use**
- Tank Capacity: 275
- Substance Description: Gasoline
- Tank Compartment: False
- Compartment Compartment: A
- Date Intalled: Not reported
- Tank Material Desc: Asphalt Coated or Bare Steel
- Pipe Material Desc: Bare or Galvanized Steel

- Tank ID: 2
- **Tank Status: Permanently Out Of Use**
- Tank Capacity: 550
- Substance Description: Heating Oil
- Tank Compartment: False
- Compartment Compartment: A
- Date Intalled: Not reported
- Tank Material Desc: Asphalt Coated or Bare Steel
- Pipe Material Desc: Copper

- Tank ID: 3

Map ID	Site	Database(s)	EPA ID Number

ALICE FERGUSON FOUNDATION (Continued) **1002517235**

Tank Status:	**Currently In Use**
Tank Capacity:	550
Substance Description:	Other
Tank Compartment:	False
Compartment Compartment:	A
Date Intalled:	12/01/2000
Tank Material Desc:	Composite (Steel w/ FRP)
Pipe Material Desc:	Bare or Galvanized Steel
Tank ID:	4
Tank Status:	**Permanently Out Of Use**
Tank Capacity:	1000
Substance Description:	Heating Oil
Tank Compartment:	False
Compartment Compartment:	A
Date Intalled:	Not reported
Tank Material Desc:	Asphalt Coated or Bare Steel
Pipe Material Desc:	Bare or Galvanized Steel

1846 **HARPER PROPERTY** **OCPCASES** **S104593769**
1406 BRYAN POINT RD **N/A**
ACCOKEEK, MD 20607

OCPCASES:

Facility ID:	98-1217PG1
Facility Status/Code:	CLOSED/B-9
Date Open:	12/15/1997
Date Closed:	05/18/1998
Release:	NO
Cleanup:	NO
Registration Number:	Not reported

1879 **RESIDENTIAL PROPERTY LEAVITT** **OCPCASES** **S109262112**
1411 LAUREL DR **N/A**
ACCOKEEK, MD 20607

OCPCASES:

Facility ID:	09-0151PG
Facility Status/Code:	CLOSED/Soil Contamination - Residential Heating Oil
Date Open:	08/26/2008
Date Closed:	08/27/2008
Release:	YES
Cleanup:	YES
Registration Number:	Not reported

Count: 9 records

FOCUS MAP 55 ORPHAN SUMMARY

City	EDR ID	Site Name	Site Address	Zip	Database(s)
ACCOKEEK	1000168160	PISCATAWAY WWTP	RTE 1 FARMINGTON RD BOX 327	20607	SEMS-ARCHIVE
ACCOKEEK	S110090007	PISCATAWAY WWTP	ROUTE 1 FARMINGTON ROAD	20607	LRP
ACCOKEEK	1009223713	ACCOKEEK BUS LOT STORAGE BLDG	ROUTE 373	20607	MANIFEST
ACCOKEEK	U003735776	ACCOKEEK BUS LOT	ROUTE 373	20607	UST
ACCOKEEK	S104633469	ACCOKEEK BUS LOT	RT 373	20607	OCPCASES, HIST UST
COUNTY	S121384740		1801 BRYAN PRD	20607	LEAD
COUNTY	S121383615		1511 BRYAN PRD	20607	LEAD
COUNTY	S121389228		421 BRYAN PRD	20607	LEAD
FORT WASHINGTON	1006383584	FORT WASHINGTON -NAT'L CAPITAL PARK EAST	FORT WASHINGTON ROAD	20744	FTTS

Focus Map 56

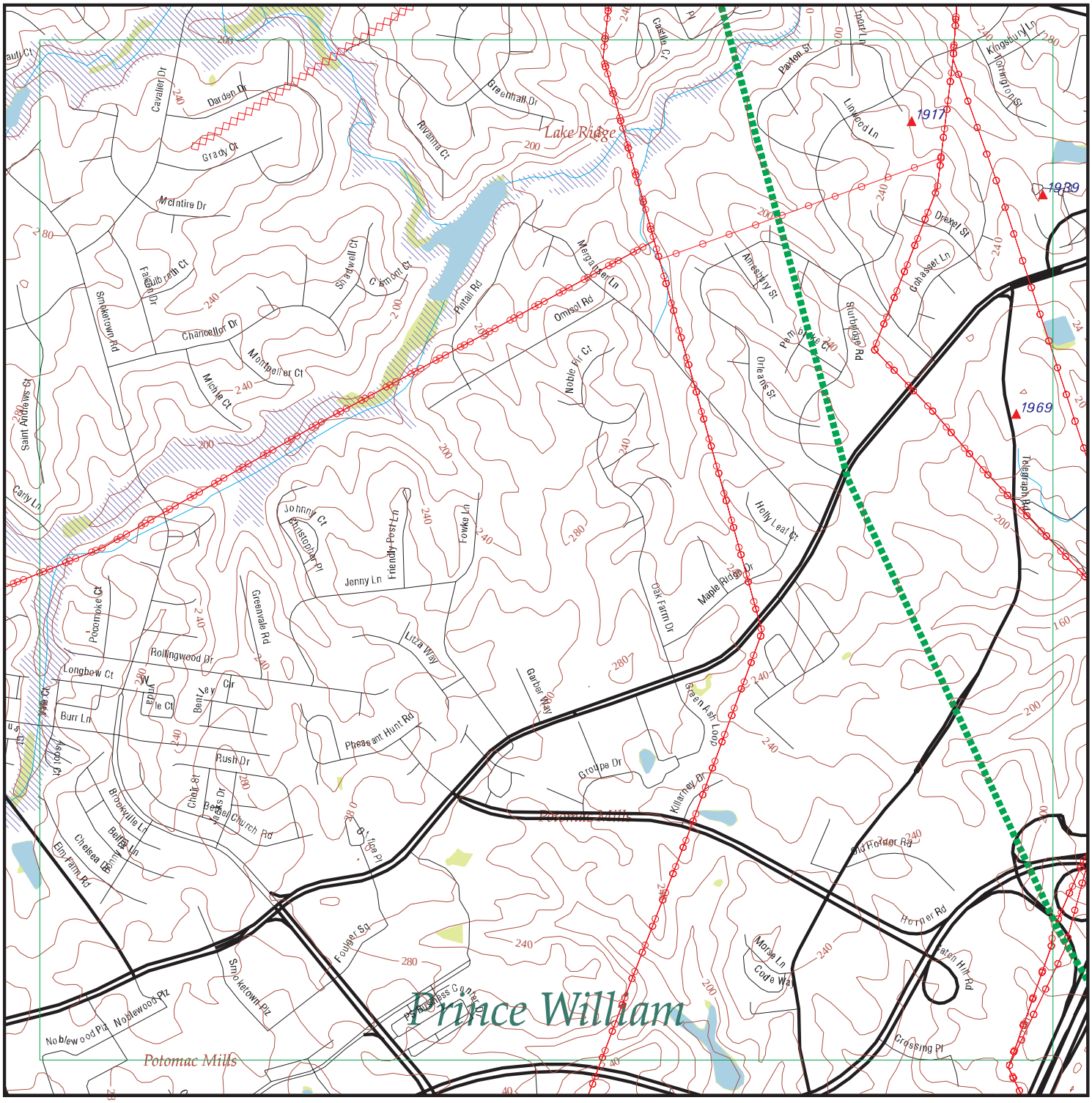
Lake Ridge
Prince William
Potomac Mills
Potomac Mills
1917
1939
1969
Cavalier Dr
Darden Dr
Grady Dr
McIntire Dr
Fairbairn Ct
Smoketown Rd
Chancellor Dr
Montpelier Ct
Michle Ct
Saint Andrews Ct
Carly Ln
Shadwell Ct
C Arnold Ct
Greenhall Dr
Ryanna Ct
Pintail Rd
Omsol Rd
Noble Pir Ct
Merganser Ln
Castilla Ct
Parton St
Linkwood Ln
Kingsbury Ln
Kilmington St
Drexel St
Cohasset Ln
Amesbury St
Sturbridge Rd
Orleans St
Telegraph Rd
Holly Leaf Ct
Maple Ridge Dr
Oak Farm Dr
Johnny Ct
Christopher Pl
Jenny Ln
Friendly Post Ln
Fowke Ln
Litza Way
Garber Way
Greenvale Rd
Potomoke Ct
Rollingwood Dr
Longbow Ct
Burr Ln
Rush Dr
Pheasant Hunt Rd
Groupe Dr
Green Ash Loop
Killarney Dr
Old Horner Rd
Horner Rd
Morse Ln
Code Way
Eaton Hw Rd
Crossing Pl
Chait St
Brookville Ln
Belfield Ln
Chelsea Dr
Elm Farm Rd
Beulah Church Rd
Fougere Sq
Smoketown Plz
Noblewood Plz
Noblewood Plz
Old Bridge Pl
Powerline Corridor
Trail
Trail
Trail

FOCUS MAP 56 SUMMARY

Database	Total Plotted
FEDERAL RECORDS	
NPL	0
Proposed NPL	0
Delisted NPL	0
NPL LIENS	0
SEMS	0
SEMS-ARCHIVE	0
LIENS 2	0
CORRACTS	0
RCRA-TSDF	0
RCRA-LQG	0
RCRA-SQG	0
RCRA-CESQG	0
RCRA NonGen / NLR	0
US ENG CONTROLS	0
US INST CONTROL	0
ERNS	0
HMIRS	0
DOT OPS	0
US CDL	0
US BROWNFIELDS	0
DOD	0
FUDS	0
LUCIS	0
CONSENT	0
ROD	0
UMTRA	0
ODI	0
DEBRIS REGION 9	0
US MINES	0
TRIS	0
TSCA	0
FTTS	0
HIST FTTS	0
SSTS	0
ICIS	0
PADS	0
MLTS	0
RADINFO	0
FINDS	0
RAATS	0
RMP	0
PRP	0
2020 COR ACTION	0
COAL ASH DOE	0
FUSRAP	0
UXO	0
DOCKET HWC	0
FUELS PROGRAM	0

FOCUS MAP 56 SUMMARY

Database	Total Plotted
ECHO	0
FEMA UST	0
FEDERAL FACILITY	0
EPA WATCH LIST	0
LEAD SMELTERS	0
US AIRS	0
US FIN ASSUR	0
PCB TRANSFORMER	0
US HIST CDL	0
SCRD DRYCLEANERS	0
COAL ASH EPA	0
IHS OPEN DUMPS	0
ABANDONED MINES	0

STATE AND LOCAL RECORDS

SHWS	N/A
SWF/LF	0
UIC	0
LUST	0
LTANKS	0
UST	0
AST	0
SPILLS	3
ENG CONTROLS	0
INST CONTROL	0
VCP	0
DRYCLEANERS	0
BROWNFIELDS	0
ENF	0
NPDES	0
AIRS	0
TIER 2	0
COAL ASH	0

TRIBAL RECORDS

INDIAN RESERV	0
INDIAN ODI	0
INDIAN LUST	0
INDIAN UST	0
INDIAN VCP	0

EDR PROPRIETARY RECORDS

EDR MGP	0
EDR Hist Auto	0
EDR Hist Cleaner	0
RGA LUST	0
RGA LF	0

FOCUS MAP 56 SUMMARY

Database	Total Plotted

NOTES:

Sites may be listed in more than one database

N/A = This State does not maintain a SHWS list. See the Federal CERCLIS list.

Map ID	Site	Database(s)	EPA ID Number
1917	**2489 PAXTON STREET** **2489 PAXTON STREET** **WOODBRIDGE, VA**	**SPILLS**	**S108325658** **N/A**

SPILLS:

Fips City/County:	Prince William County
Status:	Not reported
Reference Id:	Not reported
IR Number:	2005-N-0561
Associated IR:	Not reported
Incident Date:	01/12/2005
Call Received Date:	01/13/2005
Closure Comments:	See Site Summary for details
Threat To:	Not reported
Terrorism (Y/N):	NO
Characterize Incident:	Not reported
Incident Type:	Petroleum
Incident Subtype:	Petroleum
Materials:	Oil (Unknown)(1 - 1 Gallons)
Effect To Receptor:	Not reported
Water Body:	Not reported
Low Quantity To Water:	Not reported
High Quantity To Water:	Not reported
Quantity Units:	Not reported
Other Receptors:	Land
RP Company:	Tenant
RP Name:	Not reported
Property Owner:	Not reported
Property Company:	Not reported
Duration Of Event (Hrs):	Not reported
Impacts:	Not reported
Other Impacts:	Not reported
Steps Taken:	Not reported
Steps Taken Description:	Not reported
System Components:	Not reported
Other System Components:	Not reported
Cause Of Event:	Not reported
Corrective Action Taken:	Not reported
Weather Status:	Not reported
Precipitation (Wet):	Not reported
Discharge Type:	Not reported
Discharge Volume:	Not reported
Unknown Discharge (Y/N):	NO
Site Name:	2489 PAXTON STREET
Closure Date:	06/19/2006
Orig. Call Incident Description:	"Tenant occupant of house, gets male visitor every mon., tues., wed. and he changes the oil on his white van and dumps the material on the north fence line"
Original Call Material Description:	used oil (Qty=1)
Original Call Location Description:	2489 Paxton Street-2489 Paxton Street-Woodbridge-VA--Prince William County
Incident Ongoing at time of Call:	Not reported
Agencies Notified (Y/N):	NO
Other Agencies:	Not reported
Permitted (Y/N):	NO
Call Reported By Company Name:	Anonymous
Call Property Owner Company Name:	Not reported
Call Property Owner Name:	Not reported
Site Summary:	send letter

Map ID	Site	Database(s)	EPA ID Number

2489 PAXTON STREET (Continued) **S108325658**

SPILLS NO:

Region:	NO
Id:	Not reported
Incident Summary:	Not reported
Date In:	1/13/2005
Date Closed:	6/19/2006
Pollution Type:	Not reported
Responsible Party:	Tenant
Facility Status:	**Not reported**
Owner:	Not reported
Facility Contact:	Not reported
Facility Permitted:	0
Facility Telephone:	Not reported
Time In:	3:09:00 PM
Reported By Name:	Anonymous
Reported By Telephone:	Not reported
Reported By Affiliation/Addr:	Not reported
Incident Response IR #:	2005-N-0561
Responsible Party Address:	Not reported
Responsible Party City:	Not reported
Responsible Party State:	Not reported
Responsible Party Zip:	Not reported
Responsible Party Contact:	Not reported
Responsible Party Telephone:	Not reported
Owner Name:	Not reported
Owner Address:	Not reported
Owner City:	Not reported
Owner State:	Not reported
Owner Zip:	Not reported
Owner Contact:	Not reported
Owner Telephone:	Not reported
Incident Date:	1/12/2005
Incident Time:	Not reported
Petroleum:	-1
Solid Waste:	0
Hazardous Waste:	0
Water:	0
Air:	0
Sewage:	0
Fish Kill:	0
Threat Wetlands:	0
Wetlands:	0
Material Released:	used oil
Possible Receptors:	land
Quantity Released:	1
Unit Released:	gallons
Quantity In Water:	Not reported
Receiving Waters:	Not reported
River Basin:	Not reported
Inspection Date:	Not reported
Call Date:	Not reported
Inspector:	PZG
Response Due:	Not reported
Response Received Date:	Not reported
Visit Needed:	0
Open:	0
Air Referral Date:	Not reported

Map ID	Site	Database(s)	EPA ID Number

2489 PAXTON STREET (Continued) **S108325658**

Air Reg/ Permit Number:	Not reported
Waste Referral Date:	Not reported
Epa Id Or Permit Number:	Not reported
Water Referral Date:	Not reported
Water Permit Number:	Not reported
Remediation Referral Date:	Not reported
Remediation Pc Number:	Not reported
Enforcement Referral Date:	Not reported
Nov Number:	Not reported
Pc Number:	Not reported
Receive By:	Not reported
Case Officer:	Not reported
Case Type:	Not reported
Street Address:	Not reported
Polllutant:	Not reported
Impact:	Not reported
Spill Time:	Not reported
Spill Date:	Not reported
Spill Volume:	Not reported
Measure:	Not reported
Volume In Water:	Not reported
Stream Name:	Not reported
Investigation Date:	Not reported
Closure Date:	Not reported
Lab Results:	Not reported
Target Date:	Not reported
Prep Number:	Not reported
Report Date:	Not reported
Report Time:	Not reported
Pollutant Scr:	Not reported
Volume:	Not reported
Volume Esc:	Not reported
Future Recommendations:	Not reported
Stream Code:	Not reported
Visit Date:	Not reported
Lab Date:	Not reported
File Close Date:	Not reported
Prep Copy:	Not reported
City:	Not reported
Incident Summary:	Tenant occupant of house, gets male visitor every mon., tues., wed. and he changes the oil on his white van and dumps the material on the north fence line
Reported:	Not reported
Results:	Not reported
Inspection Comments:	send letter
Remarks:	Not reported

1939 **MILL BROOK TOWNHOMES** **SPILLS** **S109602322**
12830 MILL BROOK CT **N/A**
LAKE RIDGE, VA 22192

SPILLS:

Fips City/County:	Prince William County
Status:	Not reported
Reference Id:	Not reported
IR Number:	2009-N-0754
Associated IR:	Not reported
Incident Date:	06/11/2009

Map ID	Site	Database(s)	EPA ID Number

MILL BROOK TOWNHOMES (Continued) **S109602322**

Call Received Date:	06/09/2009
Closure Comments:	See Site Summary for details
Threat To:	Not reported
Terrorism (Y/N):	NO
Characterize Incident:	Not reported
Incident Type:	Water
Incident Subtype:	Water
Materials:	Water (Other)(-1 - -1 Unknown)
Effect To Receptor:	Not reported
Water Body:	Not reported
Low Quantity To Water:	Not reported
High Quantity To Water:	Not reported
Quantity Units:	Not reported
Other Receptors:	Not reported
RP Company:	Not reported
RP Name:	Not reported
Property Owner:	Not reported
Property Company:	Not reported
Duration Of Event (Hrs):	Not reported
Impacts:	Not reported
Other Impacts:	Not reported
Steps Taken:	Not reported
Steps Taken Description:	Not reported
System Components:	Not reported
Other System Components:	Not reported
Cause Of Event:	Not reported
Corrective Action Taken:	Not reported
Weather Status:	Not reported
Precipitation (Wet):	Not reported
Discharge Type:	Not reported
Discharge Volume:	Not reported
Unknown Discharge (Y/N):	NO
Site Name:	MILL BROOK TOWNHOMES
Closure Date:	07/08/2009
Orig. Call Incident Description:	Water is outcropping from ground near water meters in front of townhomes. Water is a slow flow & flowing across street. Biological fouling & sheens are appearing where water comes from ground.
Original Call Material Description:	water w/odor & sheen
Original Call Location Description:	Mill Brook Townhomes-12830 Mill Brook Ct-Lake Ridge-VA-22192-Prince William County
Incident Ongoing at time of Call:	Not reported
Agencies Notified (Y/N):	NO
Other Agencies:	Not reported
Permitted (Y/N):	NO
Call Reported By Company Name:	C Heil
Call Property Owner Company Name:	Not reported
Call Property Owner Name:	Not reported
Site Summary:	Suggested contacting PWCSA. Water is cropping out from around water meters.

SPILLS NO:

Region:	NO
Id:	Not reported
Incident Summary:	Not reported
Date In:	6/9/2009
Date Closed:	7/8/2009
Pollution Type:	Not reported

Map ID	Site	Database(s)	EPA ID Number

MILL BROOK TOWNHOMES (Continued) **S109602322**

Responsible Party:	Not reported
Facility Status:	**Not reported**
Owner:	Not reported
Facility Contact:	Not reported
Facility Permitted:	0
Facility Telephone:	Not reported
Time In:	Not reported
Reported By Name:	C. Heil
Reported By Telephone:	7038557214
Reported By Affiliation/Addr:	Not reported
Incident Response IR #:	2009-N-0754
Responsible Party Address:	Not reported
Responsible Party City:	Not reported
Responsible Party State:	Not reported
Responsible Party Zip:	Not reported
Responsible Party Contact:	Not reported
Responsible Party Telephone:	Not reported
Owner Name:	Not reported
Owner Address:	Not reported
Owner City:	Not reported
Owner State:	Not reported
Owner Zip:	Not reported
Owner Contact:	Not reported
Owner Telephone:	Not reported
Incident Date:	6/11/2009
Incident Time:	Not reported
Petroleum:	0
Solid Waste:	0
Hazardous Waste:	0
Water:	-1
Air:	0
Sewage:	0
Fish Kill:	0
Threat Wetlands:	0
Wetlands:	0
Material Released:	water w/odor & sheen
Possible Receptors:	Not reported
Quantity Released:	Not reported
Unit Released:	Not reported
Quantity In Water:	Not reported
Receiving Waters:	Not reported
River Basin:	Not reported
Inspection Date:	6/11/2009
Call Date:	Not reported
Inspector:	MLM
Response Due:	Not reported
Response Received Date:	Not reported
Visit Needed:	0
Open:	0
Air Referral Date:	Not reported
Air Reg/ Permit Number:	Not reported
Waste Referral Date:	Not reported
Epa Id Or Permit Number:	Not reported
Water Referral Date:	Not reported
Water Permit Number:	Not reported
Remediation Referral Date:	Not reported
Remediation Pc Number:	Not reported

Map ID	Site	Database(s)	EPA ID Number

MILL BROOK TOWNHOMES (Continued) **S109602322**

Enforcement Referral Date:	Not reported
Nov Number:	Not reported
Pc Number:	Not reported
Receive By:	Not reported
Case Officer:	Not reported
Case Type:	Not reported
Street Address:	Not reported
Polllutant:	Not reported
Impact:	Not reported
Spill Time:	Not reported
Spill Date:	Not reported
Spill Volume:	Not reported
Measure:	Not reported
Volume In Water:	Not reported
Stream Name:	Not reported
Investigation Date:	Not reported
Closure Date:	Not reported
Lab Results:	Not reported
Target Date:	Not reported
Prep Number:	Not reported
Report Date:	Not reported
Report Time:	Not reported
Pollutant Scr:	Not reported
Volume:	Not reported
Volume Esc:	Not reported
Future Recommendations:	Not reported
Stream Code:	Not reported
Visit Date:	Not reported
Lab Date:	Not reported
File Close Date:	Not reported
Prep Copy:	Not reported
City:	Not reported
Incident Summary:	Water is outcropping from ground near water meters in front of townhomes. Water is a slow flow & flowing across street. Biological fouling & sheens are appearing where water comes from ground.
Reported:	Not reported
Results:	Not reported
Inspection Comments:	Suggested contacting PWCSA. Water is cropping out from around water meters.
Remarks:	Not reported

1969 **MT. OLIVE BAPTIST CHURCH** **SPILLS** **S108326691**
13111 TELEGRAPH RD **N/A**
WOODBRIDGE, VA

SPILLS:

Fips City/County:	Prince William County
Status:	Not reported
Reference Id:	Not reported
IR Number:	2006-N-0587
Associated IR:	Not reported
Incident Date:	01/23/2006
Call Received Date:	01/23/2006
Closure Comments:	See Site Summary for details
Threat To:	Not reported
Terrorism (Y/N):	NO
Characterize Incident:	Not reported
Incident Type:	Waste

Map ID	Site	Database(s)	EPA ID Number

MT. OLIVE BAPTIST CHURCH (Continued) **S108326691**

Incident Subtype:	Solid Waste
Materials:	Waste (Tires)(1500 - 1500 Gallons)
Effect To Receptor:	Not reported
Water Body:	Not reported
Low Quantity To Water:	Not reported
High Quantity To Water:	Not reported
Quantity Units:	Not reported
Other Receptors:	Not reported
RP Company:	Unknown
RP Name:	Not reported
Property Owner:	Not reported
Property Company:	Mt Olive Baptist Church
Duration Of Event (Hrs):	Not reported
Impacts:	Not reported
Other Impacts:	Not reported
Steps Taken:	Not reported
Steps Taken Description:	Not reported
System Components:	Not reported
Other System Components:	Not reported
Cause Of Event:	Not reported
Corrective Action Taken:	Not reported
Weather Status:	Not reported
Precipitation (Wet):	Not reported
Discharge Type:	Not reported
Discharge Volume:	Not reported
Unknown Discharge (Y/N):	NO
Site Name:	MT OLIVE BAPTIST CHURCH
Closure Date:	08/10/2006
Orig. Call Incident Description:	Approx. 1500 used tires stored over the years were left on property purchased by church.
Original Call Material Description:	Tires (Qty=Approx. 1500)
Original Call Location Description:	Mt Olive Baptist Church-13111 Telegraph Rd-Woodbridge-VA--Prince William County
Incident Ongoing at time of Call:	Not reported
Agencies Notified (Y/N):	NO
Other Agencies:	Not reported
Permitted (Y/N):	NO
Call Reported By Company Name:	"Rev Clyde W Ellis, Jr - Pastor"
Call Property Owner Company Name:	Not reported
Call Property Owner Name:	Not reported
Site Summary:	J. Trocchio of DEQ visited site on 1/26/06 & conducted tire survey & filed survey & on 2/1/06 issued Waste Tire Certifications allowing Church to bring tires to Fairfax Landfill.

SPILLS NO:

Region:	NO
Id:	Not reported
Incident Summary:	Not reported
Date In:	1/23/2006
Date Closed:	8/10/2006
Pollution Type:	Not reported
Responsible Party:	Unknown
Facility Status:	**Not reported**
Owner:	Not reported
Facility Contact:	Rev. Ellis
Facility Permitted:	0
Facility Telephone:	7034944466

Map ID	Site	Database(s)	EPA ID Number

MT. OLIVE BAPTIST CHURCH (Continued) **S108326691**

Time In:	1:30:00 PM
Reported By Name:	Rev. Clyde W. Ellis Jr., Pastor
Reported By Telephone:	7034944466
Reported By Affiliation/Addr:	13111 Telegraph Rd, Woodbridge
Incident Response IR #:	2006-N-0587
Responsible Party Address:	Not reported
Responsible Party City:	Not reported
Responsible Party State:	Not reported
Responsible Party Zip:	Not reported
Responsible Party Contact:	Not reported
Responsible Party Telephone:	Not reported
Owner Name:	Mt. Olive Baptist Church
Owner Address:	Not reported
Owner City:	Not reported
Owner State:	Not reported
Owner Zip:	Not reported
Owner Contact:	Not reported
Owner Telephone:	Not reported
Incident Date:	1/23/2006
Incident Time:	Not reported
Petroleum:	0
Solid Waste:	-1
Hazardous Waste:	0
Water:	0
Air:	0
Sewage:	0
Fish Kill:	0
Threat Wetlands:	0
Wetlands:	0
Material Released:	Tires
Possible Receptors:	Not reported
Quantity Released:	Approx. 1500
Unit Released:	Not reported
Quantity In Water:	Not reported
Receiving Waters:	Not reported
River Basin:	Not reported
Inspection Date:	1/26/2006
Call Date:	Not reported
Inspector:	RCD
Response Due:	Not reported
Response Received Date:	Not reported
Visit Needed:	0
Open:	0
Air Referral Date:	Not reported
Air Reg/ Permit Number:	Not reported
Waste Referral Date:	1/23/2006
Epa Id Or Permit Number:	Not reported
Water Referral Date:	Not reported
Water Permit Number:	Not reported
Remediation Referral Date:	Not reported
Remediation Pc Number:	Not reported
Enforcement Referral Date:	Not reported
Nov Number:	Not reported
Pc Number:	Not reported
Receive By:	Not reported
Case Officer:	Not reported
Case Type:	Not reported

Map ID	Site	Database(s)	EPA ID Number

MT. OLIVE BAPTIST CHURCH (Continued) **S108326691**

Street Address:	Not reported
Polllutant:	Not reported
Impact:	Not reported
Spill Time:	Not reported
Spill Date:	Not reported
Spill Volume:	Not reported
Measure:	Not reported
Volume In Water:	Not reported
Stream Name:	Not reported
Investigation Date:	Not reported
Closure Date:	Not reported
Lab Results:	Not reported
Target Date:	Not reported
Prep Number:	Not reported
Report Date:	Not reported
Report Time:	Not reported
Pollutant Scr:	Not reported
Volume:	Not reported
Volume Esc:	Not reported
Future Recommendations:	Not reported
Stream Code:	Not reported
Visit Date:	Not reported
Lab Date:	Not reported
File Close Date:	Not reported
Prep Copy:	Not reported
City:	Not reported
Incident Summary:	Approx. 1500 used tires stored over the years were left on property purchased by church.
Reported:	Not reported
Results:	Not reported
Inspection Comments:	J. Trocchio of DEQ visited site on 1/26/06 & conducted tire survey & filed survey & on 2/1/06 issued Waste Tire Certifications allowing Church to bring tires to Fairfax Landfill.
Remarks:	Not reported

Count: 28 records

FOCUS MAP 56 ORPHAN SUMMARY

City	EDR ID	Site Name	Site Address	Zip	Database(s)
DALE CITY	S109941821	VERIZON ROLLINGWOOD RSU (VA8753091)	ROLLINGWOOD RD	22193	TIER 2
DALE CITY	1017373512	EXISTING BRIDGE ON I-95 NBL OVER NEABSCO CREEK	1.4 MI S OF RTE 642	22191	FINDS, ECHO
DALE CITY	1016977164	EXISTING BRIDGE ON I-95 NBL OVER NEABSCO CREEK	1.4 MI S OF RTE 642	22191	RCRA NonGen / NLR
DALE CITY	S118070793	SHOPPERS FOODWAREHOUSE #2361	1400 SHOPPERS BEST WAY	22192	MANIFEST
INDEPENDENT HILL	S106201139	FAA - SEVERSON RESIDENCE	RTE 234	22193	LTANKS
INDEPENDENT HILL	U003977363	INDEPENDENT HILL - RMLR	RTE 234	22193	UST
PRINCE WILLIAM	S102396101	THE MARKET AT OPITZ	OPITZ BOULEVARD	22191	LUST, SPILLS
PRINCE WILLIAM COUNTY	S109939391	FT BELVOIR SSO	BELVOIR RD BEHIND BUILDING #1000		SPILLS
WOODBRIDGE	1016260565	Q CARD SITE 405	RT 1 & WOODSIDE RD	22193	FINDS, ECHO
WOODBRIDGE	U003680765	AMOCO	ROUTE 1	22191	UST
WOODBRIDGE	1010038730	PORT POTOMAC	RT 1 & PORT POTOMAC AVE	22191	FINDS, ECHO
WOODBRIDGE	1004790938	EXXON CO USA NO 24496	I 95 AND RT 642	22191	RCRA-CESQG
WOODBRIDGE	1017439675	EXXON CO USA NO 24496	I 95 AND RT 642	22191	ECHO
WOODBRIDGE	1014848595	LAKE RIDGE CROSSING	EVEREST PARK LAND AND SMOKETOWN ROAD	22193	FINDS, ECHO
WOODBRIDGE	S112153900	HILL DEBRIS 2 LANDFILL	13520 HUNTER LN	22191	SWF/LF
WOODBRIDGE	1009630561	WASHINGTON GAS LIGHT CO	INTER./ MARY'S WAY & JEFFERSON DAVIS HWY	22191	DOT OPS
WOODBRIDGE	U003680108	PHILLIPS 66 CO #11696	1200 JEFFERSON DAVIS HWY	22191	UST
WOODBRIDGE	1016001962	RTE 1780 POTOMIC MILLS ROAD BRIDGE OVER I-95	.4 MILES S INT. RTE I-95	22191	FINDS, ECHO
WOODBRIDGE	1014927916	RTE 1780 POTOMIC MILLS ROAD BRIDGE OVER I-95	.4 MILES S INT. RTE I-95	22191	RCRA NonGen / NLR
WOODBRIDGE	S120679522		.4 MILES S INT. RTE I-95	22191	MANIFEST
WOODBRIDGE	S109941724	VERIZON HOADLY CO (VA8759004)	OLD DELANEY ROAD	22192	TIER 2
WOODBRIDGE	S118193480	VERIZON HOADLY CO (VZ- VA8759004)	OLD DELANEY ROAD	22192	TIER 2
WOODBRIDGE	S103820099	THE MARKET AT OPITZ	OPITZ BLVD AND ROUTE 1	22191	LTANKS, VCP
WOODBRIDGE	1014848592	EAGLES POINT 1	US ROUTE 1 AND AMERICAN EAGLE BLVD	22193	FINDS, ECHO
WOODBRIDGE	1014848510	EAGLES POINT 5	U.S. ROUTE 1 AND AMERICAN EAGLE BLVD	22193	FINDS, ECHO
WOODBRIDGE	1014848509	EAGLES POINT 3	U.S. ROUTE 1 AND AMERICAN EAGLE BLVD	22193	FINDS, ECHO
WOODBRIDGE	1014848583	ASHLAND 27	SPRIGGS ROAD AND ROUTE 234	22193	FINDS, ECHO
WOODBRIDGE	1009247173	HARRY DIAMOND LABORATORIES	WOOD BRIDGE RESEARCH FACILITY	22191	MANIFEST

Focus Map 57

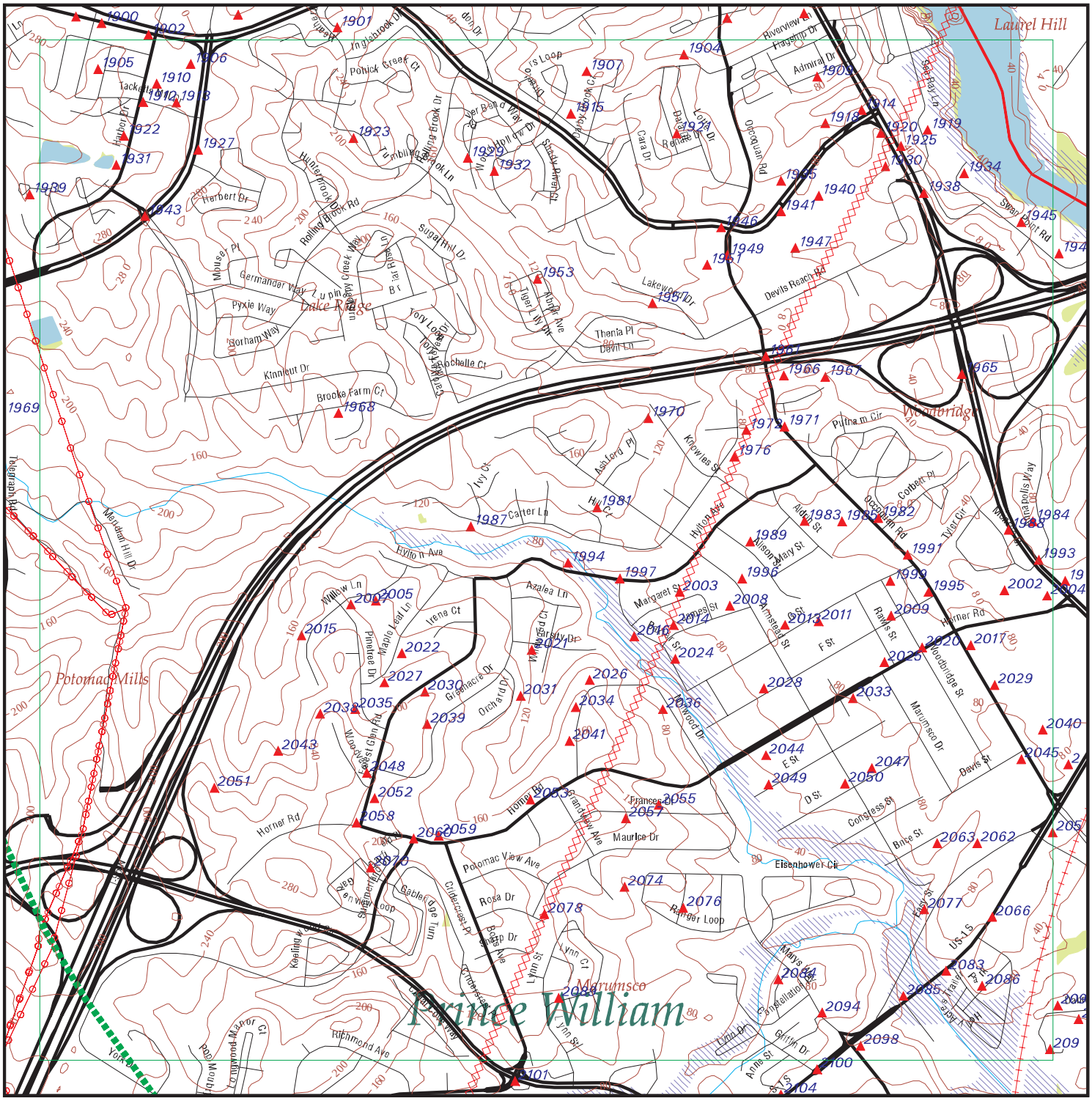

EDR DataMap® - Environmental Atlas

Fort Belvoir

Legend

- Roads
- Major Roads
- Contour Lines
- National Wetlands Inventory
- Waterways
- Railroads
- Study Boundary
- 100-Yr Flood Zones
- Powerlines
- Pipelines
- Fault Lines
- Indian Reservations BIA
- Water
- Superfund Sites
- Federal DOD Sites
- Listed Sites
- Sensitive Receptors

0 1/8 1/4

Scale in Miles

Copyright © 2018 EDR, Inc. © 2015 TomTom Rel. 2015.

FOCUS MAP 57 SUMMARY

Database	Total Plotted
FEDERAL RECORDS	
NPL	0
Proposed NPL	0
Delisted NPL	0
NPL LIENS	0
SEMS	0
SEMS-ARCHIVE	0
LIENS 2	0
CORRACTS	0
RCRA-TSDF	0
RCRA-LQG	2
RCRA-SQG	6
RCRA-CESQG	11
RCRA NonGen / NLR	17
US ENG CONTROLS	0
US INST CONTROL	0
ERNS	7
HMIRS	1
DOT OPS	0
US CDL	0
US BROWNFIELDS	0
DOD	0
FUDS	0
LUCIS	0
CONSENT	0
ROD	0
UMTRA	0
ODI	0
DEBRIS REGION 9	0
US MINES	0
TRIS	0
TSCA	0
FTTS	1
HIST FTTS	1
SSTS	0
ICIS	4
PADS	0
MLTS	0
RADINFO	0
FINDS	49
RAATS	0
RMP	0
PRP	0
2020 COR ACTION	0
COAL ASH DOE	0
FUSRAP	0
UXO	0
DOCKET HWC	0
FUELS PROGRAM	0

FOCUS MAP 57 SUMMARY

Database	Total Plotted
ECHO	44
FEMA UST	0
FEDERAL FACILITY	0
EPA WATCH LIST	0
LEAD SMELTERS	0
US AIRS	5
US FIN ASSUR	0
PCB TRANSFORMER	0
US HIST CDL	0
SCRD DRYCLEANERS	0
COAL ASH EPA	0
IHS OPEN DUMPS	0
ABANDONED MINES	0

STATE AND LOCAL RECORDS

VA SHWS	N/A
VA SWF/LF	2
VA UIC	0
VA LUST	33
VA LTANKS	66
VA UST	29
VA AST	3
NJ MANIFEST	2
VA SPILLS	96
VA ENG CONTROLS	0
VA INST CONTROL	1
VA VCP	6
VA DRYCLEANERS	7
VA BROWNFIELDS	0
VA ENF	2
VA NPDES	1
VA AIRS	0
VA TIER 2	5
VA COAL ASH	0

TRIBAL RECORDS

INDIAN RESERV	0
INDIAN ODI	0
INDIAN LUST	0
INDIAN UST	0
INDIAN VCP	0

EDR PROPRIETARY RECORDS

EDR MGP	0
EDR Hist Auto	30
EDR Hist Cleaner	14
VA RGA LUST	49
VA RGA LF	9

FOCUS MAP 57 SUMMARY

Database	Total Plotted

NOTES:

Sites may be listed in more than one database

N/A = This State does not maintain a SHWS list. See the Federal CERCLIS list.

Map ID	Site	Database(s)	EPA ID Number
1895	**12522 GORDON BLVD** **WOODBRIDGE, VA 22192**	**VA SPILLS**	**S117623058** **N/A**

SPILLS:

Fips City/County:	Prince William County
Status:	Closed
Reference Id:	30289
IR Number:	2015-N-1176
Associated IR:	Not reported
Incident Date:	11/10/2014
Call Received Date:	11/13/2014
Closure Comments:	Sparkleen handled clean up; Notification only
Threat To:	Not reported
Terrorism (Y/N):	N
Characterize Incident:	Unknown
Incident Type:	Petroleum
Incident Subtype:	Petroleum * Surface Spill
Materials:	Hydraulic fluid (50-50 Gallons)
Effect To Receptor:	Not reported
Water Body:	Not reported
Low Quantity To Water:	Not reported
High Quantity To Water:	Not reported
Quantity Units:	Not reported
Other Receptors:	Not reported
RP Company:	Not reported
RP Name:	Not reported
Property Owner:	Not reported
Property Company:	Not reported
Duration Of Event (Hrs):	0
Impacts:	Not reported
Other Impacts:	Not reported
Steps Taken:	Not reported
Steps Taken Description:	Not reported
System Components:	Not reported
Other System Components:	Not reported
Cause Of Event:	Not reported
Corrective Action Taken:	Not reported
Weather Status:	N/A
Precipitation (Wet):	0
Discharge Type:	N/A
Discharge Volume:	0
Unknown Discharge (Y/N):	N
Site Name:	HYDRAULIC FLUID RELEASE
Closure Date:	11/13/2014
Orig. Call Incident Description:	INCIDENT OCCURRED AT 14:00 ON 11/10/14.CALLER STATED A TRASH TRUCK (AAA RECYCLING AND TRASH REMOVAL SERVICE @703-818-8222) HAD A HYDRAULIC LINE BURST CAUSING A RELEASE OF APPROXIMATELY (50) GALLONS OF HYDRAULIC FLUID OVER A DISTANCE OF 800 FEET.THE RELEASE WAS CONTAINED TO THE ASPHALT AND PARKING LOT.NO WATERWAYS AFFECTED.SPARKLEEN WAS RESPONSIBLE FOR THE CLEAN UP.ABSORBENTS WERE USED TO CLEAN UP THE PRODUCT AND THEN DILUTED WITH SIMPLE GREEN AND THEN BOOMED AND VACUUMED.SPARKLEEN CAN BE REACHED AT 703-626-5116.THERE WERE ON INJURIES.
Original Call Material Description:	Hydraulic Fluid
Original Call Location Description:	Parking Lot, 12522 Gordon Blvd, Woodbridge, VA 22192
Incident Ongoing at time of Call:	N
Agencies Notified (Y/N):	Y
Other Agencies:	VEOC; RHMO Buckley (HMVA-9213)

Map ID	Site	Database(s)	EPA ID Number

(Continued) **S117623058**

Permitted (Y/N): N
Call Reported By Company Name: Pr Wm Co F/D
Call Property Owner Company Name: Not reported
Call Property Owner Name: Not reported
Site Summary: Sparkleen handled clean up.

1895 **SHELL** **VA RGA LUST** **S115986577**
12522 GORDON BOULEVARD **N/A**
WOODBRIDGE, VA

RGA LUST:

1995 SHELL 12522 GORDON BOULEVARD

1895 **SHELL OIL CO** **RCRA NonGen / NLR** **1001484073**
12522 GORDON BLVD **FINDS** **VAR000013375**
WOODBRIDGE, VA 22192 **ECHO**

RCRA NonGen / NLR:
Date form received by agency: 12/30/2010
Facility name: SHELL OIL CO
Facility address: 12522 GORDON BLVD
WOODBRIDGE, VA 22192
EPA ID: VAR000013375
Mailing address: PO BOX 2099
HOUSTON, TX 77252-2099
Contact: SONDRA BIENVENU
Contact address: PO BOX 2099
HOUSTON, TX 77252-2099
Contact country: US
Contact telephone: 713-241-2258
Contact email: Not reported
EPA Region: 03
Classification: Non-Generator
Description: Handler: Non-Generators do not presently generate hazardous waste

Owner/Operator Summary:
Owner/operator name: MOTIVA ENTERPRISES LLC
Owner/operator address: PO BOX 4540
HOUSTON, TX 77210
Owner/operator country: Not reported
Owner/operator telephone: 713-241-2258
Owner/operator email: Not reported
Owner/operator fax: Not reported
Owner/operator extension: Not reported
Legal status: Private
Owner/Operator Type: Owner
Owner/Op start date: Not reported
Owner/Op end date: Not reported

Handler Activities Summary:
U.S. importer of hazardous waste: No
Mixed waste (haz. and radioactive): No
Recycler of hazardous waste: No

Map ID	Site	Database(s)	EPA ID Number

SHELL OIL CO (Continued) **1001484073**

Transporter of hazardous waste:	No
Treater, storer or disposer of HW:	No
Underground injection activity:	No
On-site burner exemption:	No
Furnace exemption:	No
Used oil fuel burner:	No
Used oil processor:	No
User oil refiner:	No
Used oil fuel marketer to burner:	No
Used oil Specification marketer:	No
Used oil transfer facility:	No
Used oil transporter:	No

Historical Generators:

Date form received by agency:	03/04/1999
Site name:	SHELL OIL CO
Classification:	Small Quantity Generator
. Waste code:	D001
. Waste name:	IGNITABLE WASTE
. Waste code:	D018
. Waste name:	BENZENE
Violation Status:	No violations found

FINDS:

Registry ID: 110005289712

Environmental Interest/Information System

RCRAInfo is a national information system that supports the Resource Conservation and Recovery Act (RCRA) program through the tracking of events and activities related to facilities that generate, transport, and treat, store, or dispose of hazardous waste. RCRAInfo allows RCRA program staff to track the notification, permit, compliance, and corrective action activities required under RCRA.

Click this hyperlink while viewing on your computer to access additional FINDS: detail in the EDR Site Report.

ECHO:

Envid:	1001484073
Registry ID:	110005289712
DFR URL:	http://echo.epa.gov/detailed-facility-report?fid=110005289712

1895 **SHELL STATION** **VA RGA LUST** **S115986521**
12522 GORDON BOULEVARD **N/A**
WOODBRIDGE, VA

RGA LUST:

1997 SHELL STATION 12522 GORDON BOULEVARD

Map ID	Site	Database(s)	EPA ID Number
1895	**SHELL #245-9870-0607** **12522 GORDON BOULEVARD** **WOODBRIDGE, VA**	**VA RGA LUST**	**S115986379** **N/A**

RGA LUST:

2001 SHELL #245-9870-0607 12522 GORDON BOULEVARD

Map ID	Site	Database(s)	EPA ID Number
1895	**PMG NVA SHELL 9034** **12522 GORDON BLVD** **WOODBRIDGE, VA 22192**	**VA UST**	**U003680659** **N/A**

Facility:

Facility Id:	3014295
Facility Type:	GAS STATION
CEDS Facility ID:	200000193804

Owner:

Owner Id:	45860
Owner Name:	PMG Northern Virginia LLC
Owner Address:	2359 Research Ct
Owner Address2:	Not reported
Owner City, State, Zip:	Woodbridge, VA 22192
Owner Type:	COMMERCIAL
Number of Active AST:	0
Number of Active UST:	3
Number of Inactive AST:	0
Number of Inactive UST:	1

Owner Id:	34168
Owner Name:	Shell Oil Company
Owner Address:	3800 Pickett Rd
Owner Address2:	Not reported
Owner City, State, Zip:	Fairfax, VA 22031
Owner Type:	COMMERCIAL
Number of Active AST:	0
Number of Active UST:	3
Number of Inactive AST:	0
Number of Inactive UST:	1

UST:

Facility ID:	3014295
Federally Regulated:	Yes
Tank Number:	1
Tank Capacity:	8000
Tank Contents:	GASOLINE
Tank Status:	**CURR IN USE**
Tank Type:	UST

Tank Material:

Install Date:	4/16/1970
Tank Materials: Bare Steel	No
Tank Materials: Cath Protect Steel	No
Tank Materials: Epoxy Steel	No
Tank Materials: Fiberglass	Yes
Tank Materials: Concrete	No
Tank Materials: Composite	No
Tank Materials: Double Walled	No

Map ID	Site	Database(s)	EPA ID Number

PMG NVA SHELL 9034 (Continued) **U003680659**

Tank Materials: Lined Interior	No
Tank Materials: Excav Liner	No
Tank Materials: Insulated Tank Jacket	No
Tank Materials: Repaired	No
Tank Materials: Unknown	No
Tank Materials: Other	No
Tank Materials: Other Note	Not reported

Release Detection:

Tank Release Detection: Leak Deferred	No
Tank Release Detection: Manual Gauge	No
Tank Release Detection: Auto Gauge	Yes
Tank Release Detection:Tank Tightness	No
Tank Release Detection: Vapor Monitor	No
Tank Release Detection: Inventory	No
Tank Release Detection: Stat Invent Recon	No
Tank Release Detection: Spill Install	Yes
Tank Release Detection: Overfill Install	Yes
Tank Release Detection: Groundwater	No
Tank Release Detection: Int Sec Containment	No
Tank Release Detection: Int Double Walled	No
Tank Release Detection: Other Method	No
Tank Release Detection: Other Note	Not reported
Pipe Release Detection: Leak Deferred	Not reported
Pipe Release Detection: Autoleak	Not reported
Pipe Release Detection: Line Tightness	Yes
Pipe Release Detection: Stat Invent Recon	No
Pipe Release Detection: Groundwater	No
Pipe Release Detection: Int Sec Containment	No
Pipe Release Det: Interior Double Walled	No
Pipe Release Detection: Other Method	No
Pipe Release Detection: Other Note	PLLD

Pipe Type:	PRESSURE
Pipe Materials: Bare Steel	No
Pipe Materials: Galvanized Steel	No
Pipe Materials: Copper	No
Pipe Materials: Fiberglass	Yes
Pipe Materials: Cath Protect	No
Pipe Materials: Double Walled	No
Pipe Materials: Sec Containment	No
Pipe Materials: Repaired	No
Pipe Materials: Unknown	No
Pipe Materials: Other	No
Pipe Materials: Other Note	Not reported

Facility ID:	3014295
Federally Regulated:	Yes

Tank Number:	2
Tank Capacity:	8000
Tank Contents:	GASOLINE: PREMIUM
Tank Status:	**CURR IN USE**
Tank Type:	UST

Tank Material:

Map ID	Site	Database(s)	EPA ID Number

PMG NVA SHELL 9034 (Continued) **U003680659**

Install Date:	4/16/1970
Tank Materials: Bare Steel	No
Tank Materials: Cath Protect Steel	No
Tank Materials: Epoxy Steel	No
Tank Materials: Fiberglass	Yes
Tank Materials: Concrete	No
Tank Materials: Composite	No
Tank Materials: Double Walled	No
Tank Materials: Lined Interior	No
Tank Materials: Excav Liner	No
Tank Materials: Insulated Tank Jacket	No
Tank Materials: Repaired	No
Tank Materials: Unknown	No
Tank Materials: Other	No
Tank Materials: Other Note	Not reported

Release Detection:

Tank Release Detection: Leak Deferred	No
Tank Release Detection: Manual Gauge	No
Tank Release Detection: Auto Gauge	Yes
Tank Release Detection:Tank Tightness	No
Tank Release Detection: Vapor Monitor	No
Tank Release Detection: Inventory	No
Tank Release Detection: Stat Invent Recon	No
Tank Release Detection: Spill Install	Yes
Tank Release Detection: Overfill Install	Yes
Tank Release Detection: Groundwater	No
Tank Release Detection: Int Sec Containment	No
Tank Release Detection: Int Double Walled	No
Tank Release Detection: Other Method	No
Tank Release Detection: Other Note	Not reported
Pipe Release Detection: Leak Deferred	Not reported
Pipe Release Detection: Autoleak	Not reported
Pipe Release Detection: Line Tightness	Yes
Pipe Release Detection: Stat Invent Recon	No
Pipe Release Detection: Groundwater	No
Pipe Release Detection: Int Sec Containment	No
Pipe Release Det: Interior Double Walled	No
Pipe Release Detection: Other Method	No
Pipe Release Detection: Other Note	PLLD

Pipe Type:	PRESSURE
Pipe Materials: Bare Steel	No
Pipe Materials: Galvanized Steel	No
Pipe Materials: Copper	No
Pipe Materials: Fiberglass	Yes
Pipe Materials: Cath Protect	No
Pipe Materials: Double Walled	No
Pipe Materials: Sec Containment	No
Pipe Materials: Repaired	No
Pipe Materials: Unknown	No
Pipe Materials: Other	No
Pipe Materials: Other Note	Not reported

Facility ID:	3014295
Federally Regulated:	Yes

Map ID	Site	Database(s)	EPA ID Number

PMG NVA SHELL 9034 (Continued) **U003680659**

Tank Number:	3
Tank Capacity:	6000
Tank Contents:	DIESEL
Tank Status:	**CURR IN USE**
Tank Type:	UST

Tank Material:

Install Date:	4/16/1970
Tank Materials: Bare Steel	No
Tank Materials: Cath Protect Steel	No
Tank Materials: Epoxy Steel	No
Tank Materials: Fiberglass	Yes
Tank Materials: Concrete	No
Tank Materials: Composite	No
Tank Materials: Double Walled	No
Tank Materials: Lined Interior	No
Tank Materials: Excav Liner	No
Tank Materials: Insulated Tank Jacket	No
Tank Materials: Repaired	No
Tank Materials: Unknown	No
Tank Materials: Other	No
Tank Materials: Other Note	Not reported

Release Detection:

Tank Release Detection: Leak Deferred	No
Tank Release Detection: Manual Gauge	No
Tank Release Detection: Auto Gauge	Yes
Tank Release Detection:Tank Tightness	No
Tank Release Detection: Vapor Monitor	No
Tank Release Detection: Inventory	No
Tank Release Detection: Stat Invent Recon	No
Tank Release Detection: Spill Install	Yes
Tank Release Detection: Overfill Install	Yes
Tank Release Detection: Groundwater	No
Tank Release Detection: Int Sec Containment	No
Tank Release Detection: Int Double Walled	No
Tank Release Detection: Other Method	No
Tank Release Detection: Other Note	Not reported
Pipe Release Detection: Leak Deferred	Not reported
Pipe Release Detection: Autoleak	Not reported
Pipe Release Detection: Line Tightness	Yes
Pipe Release Detection: Stat Invent Recon	No
Pipe Release Detection: Groundwater	No
Pipe Release Detection: Int Sec Containment	No
Pipe Release Det: Interior Double Walled	No
Pipe Release Detection: Other Method	No
Pipe Release Detection: Other Note	PLLD

Pipe Type:	PRESSURE
Pipe Materials: Bare Steel	No
Pipe Materials: Galvanized Steel	No
Pipe Materials: Copper	No
Pipe Materials: Fiberglass	Yes
Pipe Materials: Cath Protect	No
Pipe Materials: Double Walled	No
Pipe Materials: Sec Containment	No
Pipe Materials: Repaired	No

Map ID	Site	Database(s)	EPA ID Number

PMG NVA SHELL 9034 (Continued) **U003680659**

Pipe Materials: Unknown	No
Pipe Materials: Other	No
Pipe Materials: Other Note	Not reported
Facility ID:	3014295
Federally Regulated:	Yes
Tank Number:	R4
Tank Capacity:	550
Tank Contents:	USED OIL
Tank Status:	**REM FROM GRD**
Tank Type:	UST

Tank Material:

Install Date:	4/16/1970
Tank Materials: Bare Steel	Yes
Tank Materials: Cath Protect Steel	No
Tank Materials: Epoxy Steel	No
Tank Materials: Fiberglass	No
Tank Materials: Concrete	No
Tank Materials: Composite	No
Tank Materials: Double Walled	No
Tank Materials: Lined Interior	No
Tank Materials: Excav Liner	No
Tank Materials: Insulated Tank Jacket	No
Tank Materials: Repaired	No
Tank Materials: Unknown	No
Tank Materials: Other	No
Tank Materials: Other Note	Not reported

Release Detection:

Tank Release Detection: Leak Deferred	No
Tank Release Detection: Manual Gauge	No
Tank Release Detection: Auto Gauge	No
Tank Release Detection:Tank Tightness	No
Tank Release Detection: Vapor Monitor	No
Tank Release Detection: Inventory	No
Tank Release Detection: Stat Invent Recon	No
Tank Release Detection: Spill Install	No
Tank Release Detection: Overfill Install	No
Tank Release Detection: Groundwater	No
Tank Release Detection: Int Sec Containment	No
Tank Release Detection: Int Double Walled	No
Tank Release Detection: Other Method	No
Tank Release Detection: Other Note	Not reported
Pipe Release Detection: Leak Deferred	Not reported
Pipe Release Detection: Autoleak	Not reported
Pipe Release Detection: Line Tightness	No
Pipe Release Detection: Stat Invent Recon	No
Pipe Release Detection: Groundwater	No
Pipe Release Detection: Int Sec Containment	No
Pipe Release Det: Interior Double Walled	No
Pipe Release Detection: Other Method	No
Pipe Release Detection: Other Note	Not reported
Pipe Type:	GRAVITY

Map ID	Site	Database(s)	EPA ID Number

PMG NVA SHELL 9034 (Continued) **U003680659**

Pipe Materials: Bare Steel	No
Pipe Materials: Galvanized Steel	Yes
Pipe Materials: Copper	No
Pipe Materials: Fiberglass	No
Pipe Materials: Cath Protect	No
Pipe Materials: Double Walled	No
Pipe Materials: Sec Containment	No
Pipe Materials: Repaired	No
Pipe Materials: Unknown	No
Pipe Materials: Other	No
Pipe Materials: Other Note	Not reported

1895 **SHELL #245-9870-0607** **VA LUST** **S103772024**
12522 GORDON BOULEVARD **VA LTANKS** **N/A**
WOODBRIDGE, VA 22192

LUST REG NO:

Region:	NO
Facility ID:	3014295
Status:	**Closed**
Tank Size:	0
Product:	Not reported
Release Date:	07/19/1993
Closed Date:	4/1/1994
Case Type:	Article 9
Case Officer:	Bill Von Till
Pollution Complaint #:	94-0093
Permit Number:	0
Priority:	-

Region:	NO
Facility ID:	3014295
Status:	**Closed**
Tank Size:	550
Product:	waste oil
Release Date:	10/05/1998
Closed Date:	8/31/1999
Case Type:	Article 9
Case Officer:	Randy Chapman
Pollution Complaint #:	99-3122
Permit Number:	Not reported
Priority:	Not reported

LTANKS:

Region:	NRO
CEDS Facility Id:	200000193804
Case Status:	**Closed**
Pollution Complaint #:	19993122
Reported:	10/05/1998
Case Closed Date:	08/31/1999
Program:	RP Lead
Federally Regulated UST (Y/N):	Y
Regulated Petroleum UST (1):	Y
Excluded UST (1):	N
Deferred UST (1):	N
Partially Deferred UST (1):	N

Map ID	Site	Database(s)	EPA ID Number

SHELL #245-9870-0607 (Continued) **S103772024**

Exempt 1 UST (2):	N
Exempt 2 Heating Oil UST (2):	N
Small Heating Oil AST (2):	N
Regulated AST (3):	N
Unregulated AST (3):	N
Other Y/N:	N
Unknown Y/N:	N
Other Description:	Not reported
Heating Oil Category:	Not reported

Region:	NRO
CEDS Facility Id:	200000193804
Case Status:	**Closed**
Pollution Complaint #:	19940093
Reported:	07/19/1993
Case Closed Date:	04/01/1994
Program:	RP Lead
Federally Regulated UST (Y/N):	Y
Regulated Petroleum UST (1):	Y
Excluded UST (1):	N
Deferred UST (1):	N
Partially Deferred UST (1):	N
Exempt 1 UST (2):	N
Exempt 2 Heating Oil UST (2):	N
Small Heating Oil AST (2):	N
Regulated AST (3):	N
Unregulated AST (3):	N
Other Y/N:	N
Unknown Y/N:	N
Other Description:	Not reported
Heating Oil Category:	Not reported

1895 **ROGERS BROTHERS INC** **EDR Hist Auto** **1021184761**
12522 GORDON BLVD **N/A**
WOODBRIDGE, VA 22192

EDR Hist Auto

Year:	Name:	Type:
1971	RIVERVIEW SHELL SERVICE STN	Gasoline Service Stations
1972	RIVERVIEW SHELL SERVICE STN	Gasoline Service Stations
1973	RIVERVIEW SHELL SERVICE	Gasoline Service Stations
1974	RIVERVIEW SHELL SERVICE	Gasoline Service Stations
1975	DELS RIVERVIEW SHELL	Gasoline Service Stations
1976	DELS RIVERVIEW SHELL	Gasoline Service Stations
1977	DELS RIVERVIEW SHELL	Gasoline Service Stations
1978	DELS RIVERVIEW SHELL	Gasoline Service Stations
1979	DELS RIVERVIEW SHELL	Gasoline Service Stations
1980	DELS RIVERVIEW SHELL	Gasoline Service Stations
1982	DELS RIVERVIEW SHELL	Gasoline Service Stations
1983	DELS RIVERVIEW SHELL	Gasoline Service Stations
1985	DELS RIVERVIEW SHELL	Gasoline Service Stations
1986	DELS RIVERVIEW SHELL	Gasoline Service Stations
1987	DELS RIVERVIEW SHELL	Gasoline Service Stations
1988	DELS RIVERVIEW SHELL	Gasoline Service Stations
1989	DELS RIVERVIEW SHELL	Gasoline Service Stations
1990	DELS RIVERVIEW SHELL	Gasoline Service Stations
1991	DELS RIVERVIEW SHELL	Gasoline Service Stations

Map ID	Site	Database(s)	EPA ID Number

ROGERS BROTHERS INC (Continued) **1021184761**

1992	ROGERS BROTHERS INC	Gasoline Service Stations
1992	DELS RIVERVIEW SHELL	Gasoline Service Stations
1993	ROGERS BROTHERS INC	Gasoline Service Stations
1993	DELS RIVERVIEW SHELL	Gasoline Service Stations
1994	ROGERS BROTHERS INC	Gasoline Service Stations
1995	ROGERS BROTHERS INC	Gasoline Service Stations
1996	ROGERS BROTHERS INC	Gasoline Service Stations
1997	ROGERS BROTHERS INC	Gasoline Service Stations
1998	ROGERS BROTHERS INC	Gasoline Service Stations
1999	ROGERS BROTHERS INC	Gasoline Service Stations
2000	ROGERS BROTHERS INC	Gasoline Service Stations
2001	ROGERS BROTHERS INC	Gasoline Service Stations
2002	ROGERS BROTHERS INC	Gasoline Service Stations
2003	ROGERS BROTHERS INC	Gasoline Service Stations
2004	ROGERS BROTHERS INC	Gasoline Service Stations
2005	ROGERS BROTHERS INC	Gasoline Service Stations, NEC
2006	ROGERS BROTHERS INC	Gasoline Service Stations, NEC
2007	MONTCLAIR SHELL	Gasoline Service Stations, NEC
2008	MONTCLAIR SHELL	Gasoline Service Stations, NEC
2009	MONTCLAIR SHELL	Gasoline Service Stations, NEC
2010	RIVER VIEW SHELL	General Automotive Repair Shops
2011	RIVER VIEW SHELL	General Automotive Repair Shops
2011	MONTCLAIR SHELL	General Automotive Repair Shops
2012	MONTCLAIR SHELL	General Automotive Repair Shops
2012	RIVER VIEW SHELL	General Automotive Repair Shops
2013	RIVER VIEW SHELL	General Automotive Repair Shops
2013	MONTCLAIR SHELL	General Automotive Repair Shops
2014	MONTCLAIR SHELL	General Automotive Repair Shops
2014	SHAHEEN INC	Gasoline Service Stations
2014	RIVER VIEW SHELL	Gasoline Service Stations, NEC

1896 **MAID ALEXANDRIA** **EDR Hist Cleaner** **1018511584**
2070 OLD BRIDGE RD **N/A**
WOODBRIDGE, VA 22192

EDR Hist Cleaner

Year:	Name:	Type:
2014	MAID ALEXANDRIA	Laundry And Drycleaner Agents

1897 **TACKETT'S MILL CLEANERS** **FINDS** **1008167707**
2243A OLD BRIDGE RD **ECHO** **N/A**
WOODBRIDGE, VA 22192 **US AIRS**

FINDS:

Registry ID: 110001900355

Environmental Interest/Information System
AFS (Aerometric Information Retrieval System (AIRS) Facility Subsystem) replaces the former Compliance Data System (CDS), the National Emission Data System (NEDS), and the Storage and Retrieval of Aerometric Data (SAROAD). AIRS is the national repository for information concerning airborne pollution in the United States. AFS is used to track emissions and compliance data from industrial plants. AFS data are utilized by states to prepare State Implementation Plans

Map ID	Site	Database(s)	EPA ID Number

TACKETT'S MILL CLEANERS (Continued) **1008167707**

to comply with regulatory programs and by EPA as an input for the estimation of total national emissions. AFS is undergoing a major redesign to support facility operating permits required under Title V of the Clean Air Act.

CEDS (Virginia - Comprehensive Environmental Data System) is the Department of Environmental Quality's (DEQ) electronic data system for maintaining databases on sources of pollutants in all media.

RCRAInfo is a national information system that supports the Resource Conservation and Recovery Act (RCRA) program through the tracking of events and activities related to facilities that generate, transport, and treat, store, or dispose of hazardous waste. RCRAInfo allows RCRA program staff to track the notification, permit, compliance, and corrective action activities required under RCRA.

AIR MINOR

Click this hyperlink while viewing on your computer to access additional FINDS: detail in the EDR Site Report.

ECHO:

Envid:	1008167707
Registry ID:	110001900355
DFR URL:	http://echo.epa.gov/detailed-facility-report?fid=110001900355

US AIRS MINOR:

Envid:	1008167707
Region Code:	03
Programmatic ID:	AIR VA0000005115300102
Facility Registry ID:	110001900355
D and B Number:	Not reported
Primary SIC Code:	Not reported
NAICS Code:	812320
Default Air Classification Code:	MIN
Facility Type of Ownership Code:	NON
Air CMS Category Code:	Not reported
HPV Status:	Not reported

US AIRS MINOR:

Region Code:	03
Programmatic ID:	AIR VA0000005115300102
Facility Registry ID:	110001900355
Air Operating Status Code:	OPR
Default Air Classification Code:	MIN
Air Program:	MACT Standards (40 CFR Part 63)
Activity Date:	2001-09-28 00:00:00
Activity Status Date:	Not reported
Activity Group:	Compliance Monitoring
Activity Type:	Inspection/Evaluation
Activity Status:	Not reported

Region Code:	03
Programmatic ID:	AIR VA0000005115300102
Facility Registry ID:	110001900355
Air Operating Status Code:	OPR

Map ID	Site	Database(s)	EPA ID Number

TACKETT'S MILL CLEANERS (Continued) **1008167707**

Default Air Classification Code: MIN
Air Program: MACT Standards (40 CFR Part 63)
Activity Date: 2001-12-27 00:00:00
Activity Status Date: Not reported
Activity Group: Compliance Monitoring
Activity Type: Inspection/Evaluation
Activity Status: Not reported

Region Code: 03
Programmatic ID: AIR VA0000005115300102
Facility Registry ID: 110001900355
Air Operating Status Code: OPR
Default Air Classification Code: MIN
Air Program: MACT Standards (40 CFR Part 63)
Activity Date: 2003-02-24 00:00:00
Activity Status Date: Not reported
Activity Group: Compliance Monitoring
Activity Type: Inspection/Evaluation
Activity Status: Not reported

Region Code: 03
Programmatic ID: AIR VA0000005115300102
Facility Registry ID: 110001900355
Air Operating Status Code: OPR
Default Air Classification Code: MIN
Air Program: MACT Standards (40 CFR Part 63)
Activity Date: 2004-08-09 00:00:00
Activity Status Date: Not reported
Activity Group: Compliance Monitoring
Activity Type: Inspection/Evaluation
Activity Status: Not reported

Region Code: 03
Programmatic ID: AIR VA0000005115300102
Facility Registry ID: 110001900355
Air Operating Status Code: OPR
Default Air Classification Code: MIN
Air Program: MACT Standards (40 CFR Part 63)
Activity Date: 2006-10-31 00:00:00
Activity Status Date: Not reported
Activity Group: Compliance Monitoring
Activity Type: Inspection/Evaluation
Activity Status: Not reported

Region Code: 03
Programmatic ID: AIR VA0000005115300102
Facility Registry ID: 110001900355
Air Operating Status Code: OPR
Default Air Classification Code: MIN
Air Program: MACT Standards (40 CFR Part 63)
Activity Date: 2006-11-15 00:00:00
Activity Status Date: Not reported
Activity Group: Compliance Monitoring
Activity Type: Inspection/Evaluation
Activity Status: Not reported

Region Code: 03

Map ID	Site	Database(s)	EPA ID Number

TACKETT'S MILL CLEANERS (Continued) **1008167707**

Programmatic ID: AIR VA0000005115300102
Facility Registry ID: 110001900355
Air Operating Status Code: OPR
Default Air Classification Code: MIN
Air Program: State Implementation Plan for National Primary and Secondary Ambient Air Quality Standards
Activity Date: 2001-09-28 00:00:00
Activity Status Date: Not reported
Activity Group: Compliance Monitoring
Activity Type: Inspection/Evaluation
Activity Status: Not reported

Region Code: 03
Programmatic ID: AIR VA0000005115300102
Facility Registry ID: 110001900355
Air Operating Status Code: OPR
Default Air Classification Code: MIN
Air Program: State Implementation Plan for National Primary and Secondary Ambient Air Quality Standards
Activity Date: 2001-12-27 00:00:00
Activity Status Date: Not reported
Activity Group: Compliance Monitoring
Activity Type: Inspection/Evaluation
Activity Status: Not reported

Region Code: 03
Programmatic ID: AIR VA0000005115300102
Facility Registry ID: 110001900355
Air Operating Status Code: OPR
Default Air Classification Code: MIN
Air Program: State Implementation Plan for National Primary and Secondary Ambient Air Quality Standards
Activity Date: 2003-02-24 00:00:00
Activity Status Date: Not reported
Activity Group: Compliance Monitoring
Activity Type: Inspection/Evaluation
Activity Status: Not reported

Region Code: 03
Programmatic ID: AIR VA0000005115300102
Facility Registry ID: 110001900355
Air Operating Status Code: OPR
Default Air Classification Code: MIN
Air Program: State Implementation Plan for National Primary and Secondary Ambient Air Quality Standards
Activity Date: 2006-10-31 00:00:00
Activity Status Date: Not reported
Activity Group: Compliance Monitoring
Activity Type: Inspection/Evaluation
Activity Status: Not reported

Region Code: 03
Programmatic ID: AIR VA0000005115300102
Facility Registry ID: 110001900355
Air Operating Status Code: OPR
Default Air Classification Code: MIN
Air Program: State Implementation Plan for National Primary and Secondary Ambient Air Quality Standards
Activity Date: 2006-11-15 00:00:00
Activity Status Date: Not reported
Activity Group: Compliance Monitoring
Activity Type: Inspection/Evaluation

Map ID	Site	Database(s)	EPA ID Number

TACKETT'S MILL CLEANERS (Continued) **1008167707**

Activity Status: Not reported

US AIRS MINOR:
Envid: 1008167707
Region Code: 03
Programmatic ID: AIR VA0000005115300102
Facility Registry ID: 110001900355
D and B Number: Not reported
Primary SIC Code: Not reported
NAICS Code: 812320
Default Air Classification Code: MIN
Facility Type of Ownership Code: NON
Air CMS Category Code: Not reported
HPV Status: Not reported

US AIRS MINOR:
Region Code: 03
Programmatic ID: AIR VA0000005115300102
Facility Registry ID: 110001900355
Air Operating Status Code: OPR
Default Air Classification Code: MIN
Air Program: MACT Standards (40 CFR Part 63)
Activity Date: 2001-09-28 00:00:00
Activity Status Date: Not reported
Activity Group: Compliance Monitoring
Activity Type: Inspection/Evaluation
Activity Status: Not reported

Region Code: 03
Programmatic ID: AIR VA0000005115300102
Facility Registry ID: 110001900355
Air Operating Status Code: OPR
Default Air Classification Code: MIN
Air Program: MACT Standards (40 CFR Part 63)
Activity Date: 2001-12-27 00:00:00
Activity Status Date: Not reported
Activity Group: Compliance Monitoring
Activity Type: Inspection/Evaluation
Activity Status: Not reported

Region Code: 03
Programmatic ID: AIR VA0000005115300102
Facility Registry ID: 110001900355
Air Operating Status Code: OPR
Default Air Classification Code: MIN
Air Program: MACT Standards (40 CFR Part 63)
Activity Date: 2003-02-24 00:00:00
Activity Status Date: Not reported
Activity Group: Compliance Monitoring
Activity Type: Inspection/Evaluation
Activity Status: Not reported

Region Code: 03
Programmatic ID: AIR VA0000005115300102
Facility Registry ID: 110001900355
Air Operating Status Code: OPR

Map ID	Site	Database(s)	EPA ID Number

TACKETT'S MILL CLEANERS (Continued) **1008167707**

Default Air Classification Code: MIN
Air Program: MACT Standards (40 CFR Part 63)
Activity Date: 2004-08-09 00:00:00
Activity Status Date: Not reported
Activity Group: Compliance Monitoring
Activity Type: Inspection/Evaluation
Activity Status: Not reported

Region Code: 03
Programmatic ID: AIR VA0000005115300102
Facility Registry ID: 110001900355
Air Operating Status Code: OPR
Default Air Classification Code: MIN
Air Program: MACT Standards (40 CFR Part 63)
Activity Date: 2006-10-31 00:00:00
Activity Status Date: Not reported
Activity Group: Compliance Monitoring
Activity Type: Inspection/Evaluation
Activity Status: Not reported

Region Code: 03
Programmatic ID: AIR VA0000005115300102
Facility Registry ID: 110001900355
Air Operating Status Code: OPR
Default Air Classification Code: MIN
Air Program: MACT Standards (40 CFR Part 63)
Activity Date: 2006-11-15 00:00:00
Activity Status Date: Not reported
Activity Group: Compliance Monitoring
Activity Type: Inspection/Evaluation
Activity Status: Not reported

Region Code: 03
Programmatic ID: AIR VA0000005115300102
Facility Registry ID: 110001900355
Air Operating Status Code: OPR
Default Air Classification Code: MIN
Air Program: State Implementation Plan for National Primary and Secondary Ambient Air Quality Standards
Activity Date: 2001-09-28 00:00:00
Activity Status Date: Not reported
Activity Group: Compliance Monitoring
Activity Type: Inspection/Evaluation
Activity Status: Not reported

Region Code: 03
Programmatic ID: AIR VA0000005115300102
Facility Registry ID: 110001900355
Air Operating Status Code: OPR
Default Air Classification Code: MIN
Air Program: State Implementation Plan for National Primary and Secondary Ambient Air Quality Standards
Activity Date: 2001-12-27 00:00:00
Activity Status Date: Not reported
Activity Group: Compliance Monitoring
Activity Type: Inspection/Evaluation
Activity Status: Not reported

Region Code: 03

Map ID	Site	Database(s)	EPA ID Number

TACKETT'S MILL CLEANERS (Continued) **1008167707**

Programmatic ID:	AIR VA0000005115300102
Facility Registry ID:	110001900355
Air Operating Status Code:	OPR
Default Air Classification Code:	MIN
Air Program:	State Implementation Plan for National Primary and Secondary Ambient Air Quality Standards
Activity Date:	2003-02-24 00:00:00
Activity Status Date:	Not reported
Activity Group:	Compliance Monitoring
Activity Type:	Inspection/Evaluation
Activity Status:	Not reported

Region Code:	03
Programmatic ID:	AIR VA0000005115300102
Facility Registry ID:	110001900355
Air Operating Status Code:	OPR
Default Air Classification Code:	MIN
Air Program:	State Implementation Plan for National Primary and Secondary Ambient Air Quality Standards
Activity Date:	2006-10-31 00:00:00
Activity Status Date:	Not reported
Activity Group:	Compliance Monitoring
Activity Type:	Inspection/Evaluation
Activity Status:	Not reported

Region Code:	03
Programmatic ID:	AIR VA0000005115300102
Facility Registry ID:	110001900355
Air Operating Status Code:	OPR
Default Air Classification Code:	MIN
Air Program:	State Implementation Plan for National Primary and Secondary Ambient Air Quality Standards
Activity Date:	2006-11-15 00:00:00
Activity Status Date:	Not reported
Activity Group:	Compliance Monitoring
Activity Type:	Inspection/Evaluation
Activity Status:	Not reported

1897 **TACKETT'S MILL CLEANERS** **VA DRYCLEANERS** **S106480256**
2243A OLD BRIDGE RD **N/A**
WOODBRIDGE, VA 22192

DRYCLEANERS:

DEQ Region:	NRO
Registration Number:	72105
SIC:	7216
FIPS:	153
Oper Status:	Operating
Contact Name:	Hochul Park
Mobile Phone:	Not reported
Phone1:	7034914600
Phone2:	Not reported
Mailing Address:	2243A Old Bridge Rd
Mailing City,St,Zip:	Woodbridge, VA 22192
SI Number:	Not reported
SEQ Desctiption:	DRY-TO-DRY
Plant Classification:	True Minor
FAC Inserted Date:	01/01/1900
FAC Changed Date:	01/01/1900

Map ID	Site	Database(s)	EPA ID Number

1897 **CREST CLEANERS** **EDR Hist Cleaner** **1018442942**
2243 OLD BRIDGE RD 221 **N/A**
WOODBRIDGE, VA 22192

EDR Hist Cleaner

Year:	Name:	Type:
1987	CREST CLEANERS	Garment Pressing And Cleaners' Agents
1988	CREST CLEANERS	Garment Pressing And Cleaners' Agents
1989	CREST CLEANERS	Garment Pressing And Cleaners' Agents
1990	CREST CLEANERS	Garment Pressing And Cleaners' Agents
1991	CREST CLEANERS	Garment Pressing And Cleaners' Agents
1992	CREST CLEANERS	Garment Pressing And Cleaners' Agents
1993	CREST CLEANERS	Garment Pressing And Cleaners' Agents
1994	CREST CLEANERS	Garment Pressing And Cleaners' Agents
1995	CREST CLEANERS	Garment Pressing And Cleaners' Agents

1897 **SLANCO T/A CREST CLEANERS** **RCRA NonGen / NLR** **1000107415**
2243 OLD BRIDGE RD **FINDS** **VAD981041270**
WOODBRIDGE, VA 22191 **ECHO**

RCRA NonGen / NLR:

Date form received by agency:	06/08/2016
Facility name:	SLANCO T/A CREST CLEANERS
Facility address:	2243 OLD BRIDGE RD WOODBRIDGE, VA 22191
EPA ID:	VAD981041270
Mailing address:	7959 TWIST LN SPRINGFIELD, VA 22153
Contact:	BRUCE ELLIOT
Contact address:	2243 OLD BRIDGE RD WOODBRIDGE, VA 22191
Contact country:	US
Contact telephone:	703-491-4600
Contact email:	Not reported
EPA Region:	03
Land type:	Facility is not located on Indian land. Additional information is not known.
Classification:	Non-Generator
Description:	Handler: Non-Generators do not presently generate hazardous waste

Owner/Operator Summary:

Owner/operator name:	TACKETTS MILL INC C/O WEAVER BRDS
Owner/operator address:	5530 WISCONSIN AVE CHEVY CHASE, MD 20815
Owner/operator country:	Not reported
Owner/operator telephone:	301-986-4263
Owner/operator email:	Not reported
Owner/operator fax:	Not reported
Owner/operator extension:	Not reported
Legal status:	Private
Owner/Operator Type:	Owner
Owner/Op start date:	Not reported
Owner/Op end date:	Not reported
Owner/operator name:	OPERNAME
Owner/operator address:	OPERSTREET OPERCITY, AK 99999
Owner/operator country:	Not reported
Owner/operator telephone:	215-555-1212

Map ID	Site	Database(s)	EPA ID Number

SLANCO T/A CREST CLEANERS (Continued) **1000107415**

Owner/operator email: Not reported
Owner/operator fax: Not reported
Owner/operator extension: Not reported
Legal status: Private
Owner/Operator Type: Operator
Owner/Op start date: Not reported
Owner/Op end date: Not reported

Handler Activities Summary:
U.S. importer of hazardous waste: No
Mixed waste (haz. and radioactive): No
Recycler of hazardous waste: No
Transporter of hazardous waste: No
Treater, storer or disposer of HW: No
Underground injection activity: No
On-site burner exemption: No
Furnace exemption: No
Used oil fuel burner: No
Used oil processor: No
User oil refiner: No
Used oil fuel marketer to burner: No
Used oil Specification marketer: No
Used oil transfer facility: No
Used oil transporter: No

. Waste code: F002
. Waste name: THE FOLLOWING SPENT HALOGENATED SOLVENTS: TETRACHLOROETHYLENE, METHYLENE CHLORIDE, TRICHLOROETHYLENE, 1,1,1-TRICHLOROETHANE, CHLOROBENZENE, 1,1,2-TRICHLORO-1,2,2-TRIFLUOROETHANE, ORTHO-DICHLOROBENZENE, TRICHLOROFLUOROMETHANE, AND 1,1,2, TRICHLOROETHANE; ALL SPENT SOLVENT MIXTURES/BLENDS CONTAINING, BEFORE USE, A TOTAL OF TEN PERCENT OR MORE (BY VOLUME) OF ONE OR MORE OF THE ABOVE HALOGENATED SOLVENTS OR THOSE SOLVENTS LISTED IN F001, F004, AND F005; AND STILL BOTTOMS FROM THE RECOVERY OF THESE SPENT SOLVENTS AND SPENT SOLVENT MIXTURES.

Historical Generators:
Date form received by agency: 08/16/1985
Site name: SLANCO T/A CREST CLEANERS
Classification: Small Quantity Generator

. Waste code: F002
. Waste name: THE FOLLOWING SPENT HALOGENATED SOLVENTS: TETRACHLOROETHYLENE, METHYLENE CHLORIDE, TRICHLOROETHYLENE, 1,1,1-TRICHLOROETHANE, CHLOROBENZENE, 1,1,2-TRICHLORO-1,2,2-TRIFLUOROETHANE, ORTHO-DICHLOROBENZENE, TRICHLOROFLUOROMETHANE, AND 1,1,2, TRICHLOROETHANE; ALL SPENT SOLVENT MIXTURES/BLENDS CONTAINING, BEFORE USE, A TOTAL OF TEN PERCENT OR MORE (BY VOLUME) OF ONE OR MORE OF THE ABOVE HALOGENATED SOLVENTS OR THOSE SOLVENTS LISTED IN F001, F004, AND F005; AND STILL BOTTOMS FROM THE RECOVERY OF THESE SPENT SOLVENTS AND SPENT SOLVENT MIXTURES.

Violation Status: No violations found

Evaluation Action Summary:
Evaluation date: 05/20/2016

Map ID	Site	Database(s)	EPA ID Number

SLANCO T/A CREST CLEANERS (Continued) **1000107415**

Evaluation: FOCUSED COMPLIANCE INSPECTION
Area of violation: Not reported
Date achieved compliance: Not reported
Evaluation lead agency: State

Evaluation date: 05/17/1996
Evaluation: NON-FINANCIAL RECORD REVIEW
Area of violation: Not reported
Date achieved compliance: Not reported
Evaluation lead agency: State

FINDS:

Registry ID: 110005229902

Environmental Interest/Information System
RCRAInfo is a national information system that supports the Resource Conservation and Recovery Act (RCRA) program through the tracking of events and activities related to facilities that generate, transport, and treat, store, or dispose of hazardous waste. RCRAInfo allows RCRA program staff to track the notification, permit, compliance, and corrective action activities required under RCRA.

Click this hyperlink while viewing on your computer to access additional FINDS: detail in the EDR Site Report.

ECHO:
Envid: 1000107415
Registry ID: 110005229902
DFR URL: http://echo.epa.gov/detailed-facility-report?fid=110005229902

1898 **VA SPILLS** **S111028768**
101 EAST COLONIAL DRIVE **N/A**
OCCOQUAN, VA

SPILLS:
Fips City/County: Prince William County
Status: Closed
Reference Id: 4688
IR Number: 2010-N-3534
Associated IR: Not reported
Incident Date: 06/21/2010
Call Received Date: 06/22/2010
Closure Comments: Co responded to issue. Provided RP LEPC for clean up. NFA.RW Ehrhart - Incident was opened to edit the incident details tab (materials) & subsequently closed.
Threat To: Not reported
Terrorism (Y/N): N
Characterize Incident: Unknown
Incident Type: Petroleum
Incident Subtype: Petroleum * Surface Spill
Materials: Motor oil (1-3 Gallons)
Effect To Receptor: Not reported
Water Body: Not reported
Low Quantity To Water: Not reported
High Quantity To Water: Not reported
Quantity Units: Not reported

Map ID	Site	Database(s)	EPA ID Number

(Continued) **S111028768**

Other Receptors:	Not reported
RP Company:	Not reported
RP Name:	Not reported
Property Owner:	Not reported
Property Company:	Not reported
Duration Of Event (Hrs):	0
Impacts:	Not reported
Other Impacts:	Not reported
Steps Taken:	Not reported
Steps Taken Description:	Not reported
System Components:	Not reported
Other System Components:	Not reported
Cause Of Event:	Not reported
Corrective Action Taken:	Not reported
Weather Status:	N/A
Precipitation (Wet):	0
Discharge Type:	N/A
Discharge Volume:	0
Unknown Discharge (Y/N):	N
Site Name:	MOTOR OIL SPILL
Closure Date:	09/07/2010
Orig. Call Incident Description:	Captain Paul advised he was on the scene of an oil leak. 1-3 gallons of motor oil had leaked out of a tote and ran over the ground. He also stated that there was approximately 3-5 gallons still in the tote. There was no recoverable product nor any need for absorbent. He left an LEPC sheet and his business card at the residence for the homeowner. Captain Paul also met with the Town of Occoquan town Administrator and left a LEPC sheet with her.
Original Call Material Description:	motor oil
Original Call Location Description:	101 East Colonial Drive, Town of Occoquan
Incident Ongoing at time of Call:	N
Agencies Notified (Y/N):	N
Other Agencies:	Not reported
Permitted (Y/N):	N
Call Reported By Company Name:	Prince William Co Fire Dept
Call Property Owner Company Name:	Not reported
Call Property Owner Name:	Not reported
Site Summary:	Not reported

1900 **SAFEWAY STORE #1331** **FINDS** **1017393417**
2205 OLD BRIDGE ROAD **ECHO** **N/A**
WOODBRIDGE, VA 22192

FINDS:

Registry ID: 110062924199

Environmental Interest/Information System
RCRAInfo is a national information system that supports the Resource Conservation and Recovery Act (RCRA) program through the tracking of events and activities related to facilities that generate, transport, and treat, store, or dispose of hazardous waste. RCRAInfo allows RCRA program staff to track the notification, permit, compliance, and corrective action activities required under RCRA.

Click this hyperlink while viewing on your computer to access additional FINDS: detail in the EDR Site Report.

Map ID	Site	Database(s)	EPA ID Number

SAFEWAY STORE #1331 (Continued) **1017393417**

ECHO:
Envid: 1017393417
Registry ID: 110062924199
DFR URL: http://echo.epa.gov/detailed-facility-report?fid=110062924199

1900 **SAFEWAY STORE #1331** **RCRA-CESQG** **1016977316**
2205 OLD BRIDGE ROAD **VAR000529412**
WOODBRIDGE, VA 22192

RCRA-CESQG:
Date form received by agency: 08/18/2014
Facility name: SAFEWAY STORE #1331
Facility address: 2205 OLD BRIDGE ROAD
WOODBRIDGE, VA 22192
EPA ID: VAR000529412
Mailing address: 5918 STONERIDGE MALL ROAD
PLEASANTON, CA 94588
Contact: KEITH B POWERS
Contact address: 5930 STONERIDGE MALL ROAD
PLEASANTON, CA 94588
Contact country: US
Contact telephone: 925-226-5655
Contact email: KEITH.POWERS@SAFEWAY.COM
EPA Region: 03
Classification: Conditionally Exempt Small Quantity Generator
Description: Handler: generates 100 kg or less of hazardous waste per calendar month, and accumulates 1000 kg or less of hazardous waste at any time; or generates 1 kg or less of acutely hazardous waste per calendar month, and accumulates at any time: 1 kg or less of acutely hazardous waste; or 100 kg or less of any residue or contaminated soil, waste or other debris resulting from the cleanup of a spill, into or on any land or water, of acutely hazardous waste; or generates 100 kg or less of any residue or contaminated soil, waste or other debris resulting from the cleanup of a spill, into or on any land or water, of acutely hazardous waste during any calendar month, and accumulates at any time: 1 kg or less of acutely hazardous waste; or 100 kg or less of any residue or contaminated soil, waste or other debris resulting from the cleanup of a spill, into or on any land or water, of acutely hazardous waste

Owner/Operator Summary:
Owner/operator name: SAFEWAY
Owner/operator address: Not reported
Not reported
Owner/operator country: Not reported
Owner/operator telephone: Not reported
Owner/operator email: Not reported
Owner/operator fax: Not reported
Owner/operator extension: Not reported
Legal status: Private
Owner/Operator Type: Operator
Owner/Op start date: 10/01/1973
Owner/Op end date: Not reported

Owner/operator name: TACKETTS MILL CENTER LLC
Owner/operator address: CO RAPPAPORT MGMT 1318 CRAIN
BOWIE, MD 20716

Map ID	Site	Database(s)	EPA ID Number

SAFEWAY STORE #1331 (Continued) **1016977316**

Owner/operator country: US
Owner/operator telephone: 571-382-1244
Owner/operator email: Not reported
Owner/operator fax: Not reported
Owner/operator extension: Not reported
Legal status: Private
Owner/Operator Type: Owner
Owner/Op start date: 10/10/2003
Owner/Op end date: Not reported

Handler Activities Summary:
U.S. importer of hazardous waste: No
Mixed waste (haz. and radioactive): No
Recycler of hazardous waste: No
Transporter of hazardous waste: No
Treater, storer or disposer of HW: No
Underground injection activity: No
On-site burner exemption: No
Furnace exemption: No
Used oil fuel burner: No
Used oil processor: No
User oil refiner: No
Used oil fuel marketer to burner: No
Used oil Specification marketer: No
Used oil transfer facility: No
Used oil transporter: No

. Waste code: D001
. Waste name: IGNITABLE WASTE

. Waste code: D002
. Waste name: CORROSIVE WASTE

. Waste code: P075
. Waste name: NICOTINE, & SALTS (OR) PYRIDINE, 3-(1-METHYL-2-PYRROLIDINYL)-,(S)-, & SALTS

Violation Status: No violations found

1901 **MOBIL OIL CORP SS# 553** **RCRA NonGen / NLR** **1000581051**
1930 DAVIS FORD RD **FINDS** **VAD988197653**
WOODBRIDGE, VA 22192 **ECHO**

RCRA NonGen / NLR:
Date form received by agency: 10/17/2016
Facility name: MOBIL OIL CORP SS# 553
Facility address: 1930 DAVIS FORD RD
WOODBRIDGE, VA 22192
EPA ID: VAD988197653
Mailing address: 3225 GALLOWS RD-MKTG-ENVIRON
FAIRFAX, VA 22037
Contact: DAN HORTON
Contact address: 1930 DAVIS FORD RD
WOODBRIDGE, VA 22192
Contact country: US
Contact telephone: 703-849-3330
Contact email: Not reported
EPA Region: 03

Map ID	Site	Database(s)	EPA ID Number

MOBIL OIL CORP SS# 553 (Continued) **1000581051**

Land type: Facility is not located on Indian land. Additional information is not known.
Classification: Non-Generator
Description: Handler: Non-Generators do not presently generate hazardous waste

Owner/Operator Summary:
Owner/operator name: OPERNAME
Owner/operator address: OPERSTREET
OPERCITY, AK 99999
Owner/operator country: Not reported
Owner/operator telephone: 215-555-1212
Owner/operator email: Not reported
Owner/operator fax: Not reported
Owner/operator extension: Not reported
Legal status: Private
Owner/Operator Type: Operator
Owner/Op start date: Not reported
Owner/Op end date: Not reported

Owner/operator name: MOBIL OIL CORP-MKTG-ENVIRON
Owner/operator address: 3325 GALLONS RD
FAIRFAX, VA 22037
Owner/operator country: Not reported
Owner/operator telephone: 703-849-3330
Owner/operator email: Not reported
Owner/operator fax: Not reported
Owner/operator extension: Not reported
Legal status: Private
Owner/Operator Type: Owner
Owner/Op start date: Not reported
Owner/Op end date: Not reported

Handler Activities Summary:
U.S. importer of hazardous waste: No
Mixed waste (haz. and radioactive): No
Recycler of hazardous waste: No
Transporter of hazardous waste: No
Treater, storer or disposer of HW: No
Underground injection activity: No
On-site burner exemption: No
Furnace exemption: No
Used oil fuel burner: No
Used oil processor: No
User oil refiner: No
Used oil fuel marketer to burner: No
Used oil Specification marketer: No
Used oil transfer facility: No
Used oil transporter: No

Historical Generators:
Date form received by agency: 04/15/1991
Site name: MOBIL OIL CORP SS# 553
Classification: Small Quantity Generator

. Waste code: D000
. Waste name: Not Defined

Map ID	Site	Database(s)	EPA ID Number

MOBIL OIL CORP SS# 553 (Continued) **1000581051**

. Waste code: D001
. Waste name: IGNITABLE WASTE

. Waste code: D008
. Waste name: LEAD

. Waste code: D018
. Waste name: BENZENE

Violation Status: No violations found

Evaluation Action Summary:
Evaluation date: 10/03/2016
Evaluation: FOCUSED COMPLIANCE INSPECTION
Area of violation: Not reported
Date achieved compliance: Not reported
Evaluation lead agency: State

FINDS:

Registry ID: 110005243879

Environmental Interest/Information System
RCRAInfo is a national information system that supports the Resource Conservation and Recovery Act (RCRA) program through the tracking of events and activities related to facilities that generate, transport, and treat, store, or dispose of hazardous waste. RCRAInfo allows RCRA program staff to track the notification, permit, compliance, and corrective action activities required under RCRA.

Click this hyperlink while viewing on your computer to access additional FINDS: detail in the EDR Site Report.

ECHO:
Envid: 1000581051
Registry ID: 110005243879
DFR URL: http://echo.epa.gov/detailed-facility-report?fid=110005243879

1902 **TEXACO STATION** **VA SPILLS** **S108929953**
HARBOR AND OLD BRIDGE ROAD INTERSECTION **N/A**
WOODBRIDGE, VA

SPILLS NO:
Region: NO
Id: Not reported
Incident Summary: Green liquid discharge suspect antifreeze
Date In: 7/24/1998
Date Closed: Not reported
Pollution Type: Not reported
Responsible Party: Not reported
Facility Status: **CLOSED**
Owner: Texaco
Facility Contact: Not reported
Facility Permitted: Not reported
Facility Telephone: Not reported
Time In: 0930

Map ID	Site	Database(s)	EPA ID Number

TEXACO STATION (Continued) **S108929953**

Reported By Name:	Anonymous
Reported By Telephone:	Not reported
Reported By Affiliation/Addr:	Not reported
Incident Response IR #:	Not reported
Responsible Party Address:	Not reported
Responsible Party City:	Not reported
Responsible Party State:	Not reported
Responsible Party Zip:	Not reported
Responsible Party Contact:	Not reported
Responsible Party Telephone:	Not reported
Owner Name:	Not reported
Owner Address:	Not reported
Owner City:	Not reported
Owner State:	Not reported
Owner Zip:	Not reported
Owner Contact:	Not reported
Owner Telephone:	Not reported
Incident Date:	Not reported
Incident Time:	Not reported
Petroleum:	Not reported
Solid Waste:	Not reported
Hazardous Waste:	Not reported
Water:	Not reported
Air:	Not reported
Sewage:	Not reported
Fish Kill:	Not reported
Threat Wetlands:	Not reported
Wetlands:	Not reported
Material Released:	Not reported
Possible Receptors:	Not reported
Quantity Released:	Not reported
Unit Released:	Not reported
Quantity In Water:	Not reported
Receiving Waters:	Not reported
River Basin:	01
Inspection Date:	Not reported
Call Date:	Not reported
Inspector:	Not reported
Response Due:	Not reported
Response Received Date:	Not reported
Visit Needed:	Not reported
Open:	Not reported
Air Referral Date:	Not reported
Air Reg/ Permit Number:	Not reported
Waste Referral Date:	Not reported
Epa Id Or Permit Number:	Not reported
Water Referral Date:	Not reported
Water Permit Number:	Not reported
Remediation Referral Date:	Not reported
Remediation Pc Number:	Not reported
Enforcement Referral Date:	Not reported
Nov Number:	Not reported
Pc Number:	99-3540
Receive By:	PZG
Case Officer:	PZG
Case Type:	UD
Street Address:	Not reported

Map ID	Site	Database(s)	EPA ID Number

TEXACO STATION (Continued) **S108929953**

Polllutant:	Green floor soap
Impact:	storm sewer
Spill Time:	Not reported
Spill Date:	7/24/1998
Spill Volume:	-1
Measure:	Not reported
Volume In Water:	Not reported
Stream Name:	Not reported
Investigation Date:	Not reported
Closure Date:	7/25/1998
Lab Results:	Not reported
Target Date:	Not reported
Prep Number:	Not reported
Report Date:	Not reported
Report Time:	Not reported
Pollutant Scr:	Not reported
Volume:	Not reported
Volume Esc:	Not reported
Future Recommendations:	Not reported
Stream Code:	Not reported
Visit Date:	Not reported
Lab Date:	Not reported
File Close Date:	Not reported
Prep Copy:	Not reported
City:	Not reported
Incident Summary:	Not reported
Reported:	Antifreeze complaint was actually concrete cleaner, prince william fire went out out to investigate found green material is concrete cleaner. HAve MSDS sheet in office.
Results:	Not reported
Inspection Comments:	Not reported
Remarks:	Not reported

1902 **STAR ENTERPRISE** **RCRA NonGen / NLR** **1000448173**
2199 OLD BRIDGE RD **FINDS** **VAD988172722**
WOODBRIDGE, VA 22191 **ECHO**

RCRA NonGen / NLR:

Date form received by agency:	07/18/2002
Facility name:	STAR ENTERPRISE
Facility address:	2199 OLD BRIDGE RD WOODBRIDGE, VA 22191
EPA ID:	VAD988172722
Mailing address:	PO BOX 2099 HOUSTON, TX 77252-2099
Contact:	SONDRA BIENVENU
Contact address:	PO BOX 2099 HOUSTON, TX 77252-2099
Contact country:	US
Contact telephone:	713-241-2258
Contact email:	Not reported
EPA Region:	03
Classification:	Non-Generator
Description:	Handler: Non-Generators do not presently generate hazardous waste

Owner/Operator Summary:

Owner/operator name:	MOTIVA ENTERPRISES LLC

Map ID	Site	Database(s)	EPA ID Number

STAR ENTERPRISE (Continued) **1000448173**

Owner/operator address: PO BOX 4540
HOUSTON, TX 77210
Owner/operator country: Not reported
Owner/operator telephone: 713-241-2258
Owner/operator email: Not reported
Owner/operator fax: Not reported
Owner/operator extension: Not reported
Legal status: Private
Owner/Operator Type: Owner
Owner/Op start date: Not reported
Owner/Op end date: Not reported

Owner/operator name: OPERNAME
Owner/operator address: OPERSTREET
OPERCITY, AK 99999
Owner/operator country: Not reported
Owner/operator telephone: 215-555-1212
Owner/operator email: Not reported
Owner/operator fax: Not reported
Owner/operator extension: Not reported
Legal status: Private
Owner/Operator Type: Operator
Owner/Op start date: Not reported
Owner/Op end date: Not reported

Handler Activities Summary:
U.S. importer of hazardous waste: No
Mixed waste (haz. and radioactive): No
Recycler of hazardous waste: No
Transporter of hazardous waste: No
Treater, storer or disposer of HW: No
Underground injection activity: No
On-site burner exemption: No
Furnace exemption: No
Used oil fuel burner: No
Used oil processor: No
User oil refiner: No
Used oil fuel marketer to burner: No
Used oil Specification marketer: No
Used oil transfer facility: No
Used oil transporter: No

. Waste code: D001
. Waste name: IGNITABLE WASTE

. Waste code: D018
. Waste name: BENZENE

Historical Generators:
Date form received by agency: 07/05/1990
Site name: STAR ENTERPRISE
Classification: Small Quantity Generator

Violation Status: No violations found

FINDS:

Map ID	Site	Database(s)	EPA ID Number

STAR ENTERPRISE (Continued) **1000448173**

Registry ID: 110005237154

Environmental Interest/Information System
RCRAInfo is a national information system that supports the Resource Conservation and Recovery Act (RCRA) program through the tracking of events and activities related to facilities that generate, transport, and treat, store, or dispose of hazardous waste. RCRAInfo allows RCRA program staff to track the notification, permit, compliance, and corrective action activities required under RCRA.

Click this hyperlink while viewing on your computer to access additional FINDS: detail in the EDR Site Report.

ECHO:
Envid: 1000448173
Registry ID: 110005237154
DFR URL: http://echo.epa.gov/detailed-facility-report?fid=110005237154

1902 **2199 OLD BRIDGE RD** **VA SPILLS** **S108575136**
2199 OLD BRIDGE RD **N/A**
WOODBRIDGE, VA 22192

SPILLS NO:
Region: NO
Id: Not reported
Incident Summary: Not reported
Date In: 5/21/2007
Date Closed: 5/22/2007
Pollution Type: Not reported
Responsible Party: Not reported
Facility Status: **Not reported**
Owner: Not reported
Facility Contact: Not reported
Facility Permitted: 0
Facility Telephone: Not reported
Time In: 2:00:00 PM
Reported By Name: Mirga Harmon
Reported By Telephone: 7032946761
Reported By Affiliation/Addr: Motiva
Incident Response IR #: 2007-N-0824
Responsible Party Address: Not reported
Responsible Party City: Not reported
Responsible Party State: Not reported
Responsible Party Zip: Not reported
Responsible Party Contact: Not reported
Responsible Party Telephone: Not reported
Owner Name: Not reported
Owner Address: Not reported
Owner City: Not reported
Owner State: Not reported
Owner Zip: Not reported
Owner Contact: Not reported
Owner Telephone: Not reported
Incident Date: 5/21/2007
Incident Time: 5:52:00 AM
Petroleum: -1

Map ID	Site	Database(s)	EPA ID Number

2199 OLD BRIDGE RD (Continued) **S108575136**

Solid Waste:	0
Hazardous Waste:	0
Water:	0
Air:	0
Sewage:	0
Fish Kill:	0
Threat Wetlands:	0
Wetlands:	0
Material Released:	Not reported
Possible Receptors:	Not reported
Quantity Released:	Not reported
Unit Released:	Not reported
Quantity In Water:	Not reported
Receiving Waters:	Not reported
River Basin:	Not reported
Inspection Date:	Not reported
Call Date:	Not reported
Inspector:	Not reported
Response Due:	Not reported
Response Received Date:	Not reported
Visit Needed:	0
Open:	0
Air Referral Date:	Not reported
Air Reg/ Permit Number:	Not reported
Waste Referral Date:	Not reported
Epa Id Or Permit Number:	Not reported
Water Referral Date:	Not reported
Water Permit Number:	Not reported
Remediation Referral Date:	5/22/2007
Remediation Pc Number:	Kurt Kochan
Enforcement Referral Date:	Not reported
Nov Number:	Not reported
Pc Number:	Not reported
Receive By:	Not reported
Case Officer:	Not reported
Case Type:	Not reported
Street Address:	Not reported
Polllutant:	Not reported
Impact:	Not reported
Spill Time:	Not reported
Spill Date:	Not reported
Spill Volume:	Not reported
Measure:	Not reported
Volume In Water:	Not reported
Stream Name:	Not reported
Investigation Date:	Not reported
Closure Date:	Not reported
Lab Results:	Not reported
Target Date:	Not reported
Prep Number:	Not reported
Report Date:	Not reported
Report Time:	Not reported
Pollutant Scr:	Not reported
Volume:	Not reported
Volume Esc:	Not reported
Future Recommendations:	Not reported
Stream Code:	Not reported

Map ID	Site	Database(s)	EPA ID Number

2199 OLD BRIDGE RD (Continued) **S108575136**

Visit Date:	Not reported
Lab Date:	Not reported
File Close Date:	Not reported
Prep Copy:	Not reported
City:	Not reported
Incident Summary:	Contained release at gas sstation. Veeder Root system went into alarm at 5:52 a.m. In the premium sump.
Reported:	Not reported
Results:	Not reported
Inspection Comments:	Contractor at site found 4" of product in sump; dripping out of double wall piping containment. Shut down product & arranged for someone to go out to do a prevision on the line. "PLLLD" on Veeder Root had passsed; didn't faily or go ibto any alarms.
Remarks:	Not reported

1902 **TEXACO (23-068-0255)** **VA UST** **U003681170**
2199 OLD BRIDGE RD **N/A**
WOODBRIDGE, VA 22192

Facility:

Facility Id:	3019078
Facility Type:	GAS STATION
CEDS Facility ID:	200000193900

Owner:

Owner Id:	39588
Owner Name:	Motiva Enterprises Limited Liability Corporation
Owner Address:	3800 Pickett Rd
Owner Address2:	Not reported
Owner City, State, Zip:	Fairfax, VA 22031
Owner Type:	COMMERCIAL
Number of Active AST:	0
Number of Active UST:	0
Number of Inactive AST:	0
Number of Inactive UST:	5

UST:

Facility ID:	3019078
Federally Regulated:	Yes
Tank Number:	1
Tank Capacity:	12000
Tank Contents:	GASOLINE
Tank Status:	**REM FROM GRD**
Tank Type:	UST

Tank Material:

Install Date:	1/1/1985
Tank Materials: Bare Steel	No
Tank Materials: Cath Protect Steel	No
Tank Materials: Epoxy Steel	No
Tank Materials: Fiberglass	Yes
Tank Materials: Concrete	No
Tank Materials: Composite	No
Tank Materials: Double Walled	No
Tank Materials: Lined Interior	No
Tank Materials: Excav Liner	No

Map ID	Site	Database(s)	EPA ID Number

TEXACO (23-068-0255) (Continued) **U003681170**

Tank Materials: Insulated Tank Jacket	No
Tank Materials: Repaired	No
Tank Materials: Unknown	No
Tank Materials: Other	No
Tank Materials: Other Note	Not reported

Release Detection:

Tank Release Detection: Leak Deferred	No
Tank Release Detection: Manual Gauge	No
Tank Release Detection: Auto Gauge	Yes
Tank Release Detection:Tank Tightness	No
Tank Release Detection: Vapor Monitor	No
Tank Release Detection: Inventory	No
Tank Release Detection: Stat Invent Recon	No
Tank Release Detection: Spill Install	Yes
Tank Release Detection: Overfill Install	Yes
Tank Release Detection: Groundwater	No
Tank Release Detection: Int Sec Containment	No
Tank Release Detection: Int Double Walled	No
Tank Release Detection: Other Method	No
Tank Release Detection: Other Note	Not reported
Pipe Release Detection: Leak Deferred	Not reported
Pipe Release Detection: Autoleak	Not reported
Pipe Release Detection: Line Tightness	No
Pipe Release Detection: Stat Invent Recon	No
Pipe Release Detection: Groundwater	No
Pipe Release Detection: Int Sec Containment	No
Pipe Release Det: Interior Double Walled	Yes
Pipe Release Detection: Other Method	Yes
Pipe Release Detection: Other Note	PLLD

Pipe Type:	PRESSURE
Pipe Materials: Bare Steel	No
Pipe Materials: Galvanized Steel	No
Pipe Materials: Copper	No
Pipe Materials: Fiberglass	Yes
Pipe Materials: Cath Protect	No
Pipe Materials: Double Walled	Yes
Pipe Materials: Sec Containment	No
Pipe Materials: Repaired	No
Pipe Materials: Unknown	No
Pipe Materials: Other	No
Pipe Materials: Other Note	Not reported

Facility ID:	3019078
Federally Regulated:	Yes
Tank Number:	2
Tank Capacity:	10000
Tank Contents:	GASOLINE
Tank Status:	**REM FROM GRD**
Tank Type:	UST

Tank Material:

Install Date:	1/1/1985
Tank Materials: Bare Steel	No

Map ID	Site	Database(s)	EPA ID Number

TEXACO (23-068-0255) (Continued) **U003681170**

Tank Materials: Cath Protect Steel	No
Tank Materials: Epoxy Steel	No
Tank Materials: Fiberglass	Yes
Tank Materials: Concrete	No
Tank Materials: Composite	No
Tank Materials: Double Walled	No
Tank Materials: Lined Interior	No
Tank Materials: Excav Liner	No
Tank Materials: Insulated Tank Jacket	No
Tank Materials: Repaired	No
Tank Materials: Unknown	No
Tank Materials: Other	No
Tank Materials: Other Note	Not reported

Release Detection:

Tank Release Detection: Leak Deferred	No
Tank Release Detection: Manual Gauge	No
Tank Release Detection: Auto Gauge	Yes
Tank Release Detection:Tank Tightness	No
Tank Release Detection: Vapor Monitor	No
Tank Release Detection: Inventory	No
Tank Release Detection: Stat Invent Recon	No
Tank Release Detection: Spill Install	Yes
Tank Release Detection: Overfill Install	Yes
Tank Release Detection: Groundwater	No
Tank Release Detection: Int Sec Containment	No
Tank Release Detection: Int Double Walled	No
Tank Release Detection: Other Method	No
Tank Release Detection: Other Note	Not reported
Pipe Release Detection: Leak Deferred	Not reported
Pipe Release Detection: Autoleak	Not reported
Pipe Release Detection: Line Tightness	No
Pipe Release Detection: Stat Invent Recon	No
Pipe Release Detection: Groundwater	No
Pipe Release Detection: Int Sec Containment	No
Pipe Release Det: Interior Double Walled	Yes
Pipe Release Detection: Other Method	Yes
Pipe Release Detection: Other Note	PLLD

Pipe Type:	PRESSURE
Pipe Materials: Bare Steel	No
Pipe Materials: Galvanized Steel	No
Pipe Materials: Copper	No
Pipe Materials: Fiberglass	Yes
Pipe Materials: Cath Protect	No
Pipe Materials: Double Walled	Yes
Pipe Materials: Sec Containment	No
Pipe Materials: Repaired	No
Pipe Materials: Unknown	No
Pipe Materials: Other	No
Pipe Materials: Other Note	Not reported

Facility ID:	3019078
Federally Regulated:	Yes

Tank Number:	3

Map ID	Site	Database(s)	EPA ID Number

TEXACO (23-068-0255) (Continued) **U003681170**

Tank Capacity:	8000
Tank Contents:	GASOLINE
Tank Status:	**REM FROM GRD**
Tank Type:	UST
Tank Material:	
Install Date:	1/1/1985
Tank Materials: Bare Steel	No
Tank Materials: Cath Protect Steel	No
Tank Materials: Epoxy Steel	No
Tank Materials: Fiberglass	Yes
Tank Materials: Concrete	No
Tank Materials: Composite	No
Tank Materials: Double Walled	No
Tank Materials: Lined Interior	No
Tank Materials: Excav Liner	No
Tank Materials: Insulated Tank Jacket	No
Tank Materials: Repaired	No
Tank Materials: Unknown	No
Tank Materials: Other	No
Tank Materials: Other Note	Not reported
Release Detection:	
Tank Release Detection: Leak Deferred	No
Tank Release Detection: Manual Gauge	No
Tank Release Detection: Auto Gauge	Yes
Tank Release Detection:Tank Tightness	No
Tank Release Detection: Vapor Monitor	No
Tank Release Detection: Inventory	No
Tank Release Detection: Stat Invent Recon	No
Tank Release Detection: Spill Install	Yes
Tank Release Detection: Overfill Install	Yes
Tank Release Detection: Groundwater	No
Tank Release Detection: Int Sec Containment	No
Tank Release Detection: Int Double Walled	No
Tank Release Detection: Other Method	No
Tank Release Detection: Other Note	Not reported
Pipe Release Detection: Leak Deferred	Not reported
Pipe Release Detection: Autoleak	Not reported
Pipe Release Detection: Line Tightness	No
Pipe Release Detection: Stat Invent Recon	No
Pipe Release Detection: Groundwater	No
Pipe Release Detection: Int Sec Containment	No
Pipe Release Det: Interior Double Walled	Yes
Pipe Release Detection: Other Method	Yes
Pipe Release Detection: Other Note	PLLD
Pipe Type:	PRESSURE
Pipe Materials: Bare Steel	No
Pipe Materials: Galvanized Steel	No
Pipe Materials: Copper	No
Pipe Materials: Fiberglass	Yes
Pipe Materials: Cath Protect	No
Pipe Materials: Double Walled	Yes
Pipe Materials: Sec Containment	No
Pipe Materials: Repaired	No
Pipe Materials: Unknown	No

Map ID	Site	Database(s)	EPA ID Number

TEXACO (23-068-0255) (Continued) **U003681170**

Pipe Materials: Other	No
Pipe Materials: Other Note	Not reported
Facility ID:	3019078
Federally Regulated:	Yes
Tank Number:	4
Tank Capacity:	10000
Tank Contents:	DIESEL
Tank Status:	**REM FROM GRD**
Tank Type:	UST

Tank Material:

Install Date:	1/1/1985
Tank Materials: Bare Steel	No
Tank Materials: Cath Protect Steel	No
Tank Materials: Epoxy Steel	No
Tank Materials: Fiberglass	Yes
Tank Materials: Concrete	No
Tank Materials: Composite	No
Tank Materials: Double Walled	No
Tank Materials: Lined Interior	No
Tank Materials: Excav Liner	No
Tank Materials: Insulated Tank Jacket	No
Tank Materials: Repaired	No
Tank Materials: Unknown	No
Tank Materials: Other	No
Tank Materials: Other Note	Not reported

Release Detection:

Tank Release Detection: Leak Deferred	No
Tank Release Detection: Manual Gauge	No
Tank Release Detection: Auto Gauge	Yes
Tank Release Detection:Tank Tightness	No
Tank Release Detection: Vapor Monitor	No
Tank Release Detection: Inventory	No
Tank Release Detection: Stat Invent Recon	No
Tank Release Detection: Spill Install	Yes
Tank Release Detection: Overfill Install	Yes
Tank Release Detection: Groundwater	No
Tank Release Detection: Int Sec Containment	No
Tank Release Detection: Int Double Walled	No
Tank Release Detection: Other Method	No
Tank Release Detection: Other Note	Not reported
Pipe Release Detection: Leak Deferred	Not reported
Pipe Release Detection: Autoleak	Not reported
Pipe Release Detection: Line Tightness	No
Pipe Release Detection: Stat Invent Recon	No
Pipe Release Detection: Groundwater	No
Pipe Release Detection: Int Sec Containment	No
Pipe Release Det: Interior Double Walled	Yes
Pipe Release Detection: Other Method	Yes
Pipe Release Detection: Other Note	PLLD
Pipe Type:	PRESSURE
Pipe Materials: Bare Steel	No

Map ID	Site	Database(s)	EPA ID Number

TEXACO (23-068-0255) (Continued) **U003681170**

Pipe Materials: Galvanized Steel	No
Pipe Materials: Copper	No
Pipe Materials: Fiberglass	Yes
Pipe Materials: Cath Protect	No
Pipe Materials: Double Walled	Yes
Pipe Materials: Sec Containment	No
Pipe Materials: Repaired	No
Pipe Materials: Unknown	No
Pipe Materials: Other	No
Pipe Materials: Other Note	Not reported
Facility ID:	3019078
Federally Regulated:	Yes
Tank Number:	5
Tank Capacity:	550
Tank Contents:	USED OIL
Tank Status:	**REM FROM GRD**
Tank Type:	UST

Tank Material:

Install Date:	1/1/1985
Tank Materials: Bare Steel	No
Tank Materials: Cath Protect Steel	No
Tank Materials: Epoxy Steel	No
Tank Materials: Fiberglass	Yes
Tank Materials: Concrete	No
Tank Materials: Composite	No
Tank Materials: Double Walled	No
Tank Materials: Lined Interior	No
Tank Materials: Excav Liner	No
Tank Materials: Insulated Tank Jacket	No
Tank Materials: Repaired	No
Tank Materials: Unknown	No
Tank Materials: Other	No
Tank Materials: Other Note	Not reported

Release Detection:

Tank Release Detection: Leak Deferred	No
Tank Release Detection: Manual Gauge	Yes
Tank Release Detection: Auto Gauge	No
Tank Release Detection:Tank Tightness	No
Tank Release Detection: Vapor Monitor	No
Tank Release Detection: Inventory	No
Tank Release Detection: Stat Invent Recon	No
Tank Release Detection: Spill Install	Yes
Tank Release Detection: Overfill Install	No
Tank Release Detection: Groundwater	No
Tank Release Detection: Int Sec Containment	No
Tank Release Detection: Int Double Walled	No
Tank Release Detection: Other Method	No
Tank Release Detection: Other Note	Not reported
Pipe Release Detection: Leak Deferred	Not reported
Pipe Release Detection: Autoleak	Not reported
Pipe Release Detection: Line Tightness	No
Pipe Release Detection: Stat Invent Recon	No

Map ID	Site	Database(s)	EPA ID Number

TEXACO (23-068-0255) (Continued) **U003681170**

Pipe Release Detection: Groundwater	No
Pipe Release Detection: Int Sec Containment	No
Pipe Release Det: Interior Double Walled	No
Pipe Release Detection: Other Method	No
Pipe Release Detection: Other Note	Not reported
Pipe Type:	GRAVITY
Pipe Materials: Bare Steel	No
Pipe Materials: Galvanized Steel	No
Pipe Materials: Copper	No
Pipe Materials: Fiberglass	Yes
Pipe Materials: Cath Protect	No
Pipe Materials: Double Walled	No
Pipe Materials: Sec Containment	No
Pipe Materials: Repaired	No
Pipe Materials: Unknown	No
Pipe Materials: Other	No
Pipe Materials: Other Note	Not reported

1902 **LAKERIDGE SERVICENTER INC** **EDR Hist Auto** **1020513972**
2199 OLD BRIDGE RD **N/A**
WOODBRIDGE, VA 22193

EDR Hist Auto

Year:	Name:	Type:
1975	LAKERIDGE SERVICE CENTER INC	Gasoline Service Stations
1976	LAKERIDGE SERVICE CENTER INC	Gasoline Service Stations
1977	LAKERIDGE SERVICENTER INC	Gasoline Service Stations
1978	LAKERIDGE SERVICENTER INC	Gasoline Service Stations
1979	LAKERIDGE SERVICENTER INC	Gasoline Service Stations
1980	LAKERIDGE SERVICENTER INC	Gasoline Service Stations
1982	LAKERIDGE SERVICENTER INC	Gasoline Service Stations
1983	LAKERIDGE SERVICENTER INC	Gasoline Service Stations
1985	LAKERIDGE SERVICENTER INC	Gasoline Service Stations
1986	LAKERIDGE SERVICENTER INC	Gasoline Service Stations
1987	LAKERIDGE SERVICENTER INC	Gasoline Service Stations
1988	LAKERIDGE SERVICENTER INC	Gasoline Service Stations
1993	LAKE RIDGE TEXACO	General Automotive Repair Shops
1994	LAKE RIDGE TEXACO INC	General Automotive Repair Shops
1995	LAKE RIDGE TEXACO INC	General Automotive Repair Shops
1996	N & D ENTERPRISE INC	General Automotive Repair Shops
1997	N & D ENTERPRISE INC	General Automotive Repair Shops
1998	N & D ENTERPRISE INC	General Automotive Repair Shops
1999	N & D ENTERPRISE INC	General Automotive Repair Shops
2000	N & D ENTERPRISE INC	General Automotive Repair Shops
2001	N & D ENTERPRISE INC	General Automotive Repair Shops
2002	N & D ENTERPRISE INC	General Automotive Repair Shops
2003	N & D ENTERPRISE INC	General Automotive Repair Shops
2004	N & D ENTERPRISE INC	General Automotive Repair Shops
2004	MZM INC	General Automotive Repair Shops
2005	N & D ENTERPRISE INC	Gasoline Service Stations, NEC
2005	MZM INC	General Automotive Repair Shops
2006	N & D ENTERPRISE INC	Gasoline Service Stations, NEC
2006	MZM INC	General Automotive Repair Shops
2007	N AND D ENTERPRISE INC	Gasoline Service Stations, NEC
2007	MZM INC	General Automotive Repair Shops

Map ID	Site	Database(s)	EPA ID Number

LAKERIDGE SERVICENTER INC (Continued) **1020513972**

2008	MZM INC	General Automotive Repair Shops
2008	N AND D ENTERPRISE INC	Gasoline Service Stations, NEC
2009	N AND D ENTERPRISE INC	Gasoline Service Stations, NEC
2009	MZM INC	General Automotive Repair Shops
2010	N AND D ENTERPRISE INC	Gasoline Service Stations, NEC
2010	MZM INC	General Automotive Repair Shops
2011	N AND D ENTERPRISE INC	Gasoline Service Stations, NEC
2012	N AND D ENTERPRISE INC	Gasoline Service Stations, NEC

1902 **TEXACO #23-068-0255** **VA RGA LUST** **S115989556**
2199 OLD BRIDGE ROAD **N/A**
WOODBRIDGE, VA

RGA LUST:

2001	TEXACO #23-068-0255	2199 OLD BRIDGE ROAD

1902 **VA SPILLS** **S108927595**
2199 OLD BRIDGE ROAD **N/A**
PRINCE WILLIAM, VA

SPILLS NO:

Region:	NO
Id:	2353
Incident Summary:	Not reported
Date In:	Not reported
Date Closed:	Not reported
Pollution Type:	oil
Responsible Party:	Not reported
Facility Status:	**CLOSED**
Owner:	Not reported
Facility Contact:	Not reported
Facility Permitted:	Not reported
Facility Telephone:	804-743-0368
Time In:	Not reported
Reported By Name:	Larry Smith
Reported By Telephone:	Not reported
Reported By Affiliation/Addr:	Not reported
Incident Response IR #:	Not reported
Responsible Party Address:	Not reported
Responsible Party City:	Not reported
Responsible Party State:	Not reported
Responsible Party Zip:	Not reported
Responsible Party Contact:	Not reported
Responsible Party Telephone:	Not reported
Owner Name:	Not reported
Owner Address:	Not reported
Owner City:	Not reported
Owner State:	Not reported
Owner Zip:	Not reported
Owner Contact:	Not reported
Owner Telephone:	Not reported
Incident Date:	Not reported
Incident Time:	Not reported
Petroleum:	Not reported

Map ID	Site	Database(s)	EPA ID Number
	(Continued)		**S108927595**

Solid Waste:	Not reported
Hazardous Waste:	Not reported
Water:	Not reported
Air:	Not reported
Sewage:	Not reported
Fish Kill:	Not reported
Threat Wetlands:	Not reported
Wetlands:	Not reported
Material Released:	Not reported
Possible Receptors:	Not reported
Quantity Released:	Not reported
Unit Released:	Not reported
Quantity In Water:	Not reported
Receiving Waters:	Not reported
River Basin:	Not reported
Inspection Date:	Not reported
Call Date:	Not reported
Inspector:	Not reported
Response Due:	Not reported
Response Received Date:	Not reported
Visit Needed:	Not reported
Open:	Not reported
Air Referral Date:	Not reported
Air Reg/ Permit Number:	Not reported
Waste Referral Date:	Not reported
Epa Id Or Permit Number:	Not reported
Water Referral Date:	Not reported
Water Permit Number:	Not reported
Remediation Referral Date:	Not reported
Remediation Pc Number:	Not reported
Enforcement Referral Date:	Not reported
Nov Number:	Not reported
Pc Number:	Not reported
Receive By:	Not reported
Case Officer:	Not reported
Case Type:	Not reported
Street Address:	Star Enterprise, P.O. Bos 34707, Richmond, VA
Polllutant:	Not reported
Impact:	Not reported
Spill Time:	Not reported
Spill Date:	Not reported
Spill Volume:	Not reported
Measure:	Not reported
Volume In Water:	Not reported
Stream Name:	Not reported
Investigation Date:	Not reported
Closure Date:	Not reported
Lab Results:	Not reported
Target Date:	Not reported
Prep Number:	96-3654
Report Date:	1/29/1995
Report Time:	1435
Pollutant Scr:	trence
Volume:	-1
Volume Esc:	-1
Future Recommendations:	Not reported
Stream Code:	Not reported

Map ID	Site	Database(s)	EPA ID Number

(Continued) **S108927595**

Visit Date:	Not reported
Lab Date:	Not reported
File Close Date:	Not reported
Prep Copy:	Not reported
City:	Not reported
Incident Summary:	Not reported
Reported:	Not reported
Results:	Not reported
Inspection Comments:	Not reported
Remarks:	Caller reported a release at a service station at 2199 Old Bridge Road, Woodbridge. He indicated that there was oil in a construction trence on the site and that the trench is about 10' fro mthe waste oil tank. They are supposed to

---

1902 **TEXACO #23-068-0255** **VA LUST** **S103457459**
2199 OLD BRIDGE RD **VA LTANKS** **N/A**
WOODBRIDGE, VA 22192 **VA SPILLS**

LUST REG NO:

Region:	NO
Facility ID:	3019078
Status:	**Closed**
Tank Size:	0
Product:	Not reported
Release Date:	04/22/1991
Closed Date:	8/5/1994
Case Type:	Article 9
Case Officer:	Randy Chapman
Pollution Complaint #:	77-0644
Permit Number:	0
Priority:	-

LTANKS:

Region:	NRO
CEDS Facility Id:	200000193900
Case Status:	**Closed**
Pollution Complaint #:	20073247
Reported:	06/06/2007
Case Closed Date:	07/29/2009
Program:	RP Lead
Federally Regulated UST (Y/N):	Y
Regulated Petroleum UST (1):	Y
Excluded UST (1):	N
Deferred UST (1):	N
Partially Deferred UST (1):	N
Exempt 1 UST (2):	N
Exempt 2 Heating Oil UST (2):	N
Small Heating Oil AST (2):	N
Regulated AST (3):	N
Unregulated AST (3):	N
Other Y/N:	N
Unknown Y/N:	N
Other Description:	Not reported
Heating Oil Category:	Not reported

Region:	NRO
CEDS Facility Id:	200000193900

Map ID	Site	Database(s)	EPA ID Number

TEXACO #23-068-0255 (Continued) **S103457459**

Case Status:	**Closed**
Pollution Complaint #:	19770644
Reported:	04/22/1977
Case Closed Date:	08/05/1994
Program:	RP Lead
Federally Regulated UST (Y/N):	Y
Regulated Petroleum UST (1):	Y
Excluded UST (1):	N
Deferred UST (1):	N
Partially Deferred UST (1):	N
Exempt 1 UST (2):	N
Exempt 2 Heating Oil UST (2):	N
Small Heating Oil AST (2):	N
Regulated AST (3):	N
Unregulated AST (3):	N
Other Y/N:	N
Unknown Y/N:	N
Other Description:	Not reported
Heating Oil Category:	Not reported

SPILLS:

Fips City/County:	Prince William County
Status:	Not reported
Reference Id:	Not reported
IR Number:	2000-N-0720
Associated IR:	Not reported
Incident Date:	Not reported
Call Received Date:	04/24/2000
Closure Comments:	See Site Summary for details
Threat To:	Not reported
Terrorism (Y/N):	NO
Characterize Incident:	Not reported
Incident Type:	Water
Incident Subtype:	Water
Materials:	Chemicals (Not Otherwise Specified)(-1 - -1 Gallons)
Effect To Receptor:	Not reported
Water Body:	Tacketts Mill Pond
Low Quantity To Water:	-1
High Quantity To Water:	-1
Quantity Units:	Gallons
Other Receptors:	"Stprm Drain, Tacketts Mill Pond"
RP Company:	Not reported
RP Name:	Not reported
Property Owner:	Not reported
Property Company:	Not reported
Duration Of Event (Hrs):	Not reported
Impacts:	Not reported
Other Impacts:	Not reported
Steps Taken:	Not reported
Steps Taken Description:	Not reported
System Components:	Not reported
Other System Components:	Not reported
Cause Of Event:	Not reported
Corrective Action Taken:	Not reported
Weather Status:	Not reported
Precipitation (Wet):	Not reported
Discharge Type:	Not reported

Map ID	Site	Database(s)	EPA ID Number

TEXACO #23-068-0255 (Continued) **S103457459**

Discharge Volume:	Not reported
Unknown Discharge (Y/N):	NO
Site Name:	TACKETTS MILL TEXACO
Closure Date:	05/15/2000
Orig. Call Incident Description:	"Report of antifreeze dumping, actually swab concrete cleaner"
Original Call Material Description:	swab concrete cleaner (Qty=-1)
Original Call Location Description:	Tacketts Mill Texaco-2199 Old Bridge Road-Woodbridge-VA-22192-Prince William County
Incident Ongoing at time of Call:	Not reported
Agencies Notified (Y/N):	NO
Other Agencies:	Not reported
Permitted (Y/N):	NO
Call Reported By Company Name:	Anonymous
Call Property Owner Company Name:	Not reported
Call Property Owner Name:	Not reported
Site Summary:	"5/15/00 Kurt Brody, PWCO FM called, they need to degrase floor, but I contend the matial can be mopped up, not discharhed to stm drain. Material SWAB concrete cleaner by radiator specialty orange powder that turns bright green when wet. He will keep dealing with it compliant basis."
Fips City/County:	Prince William County
Status:	Not reported
Reference Id:	Not reported
IR Number:	2007-N-0824
Associated IR:	Not reported
Incident Date:	05/21/2007
Call Received Date:	05/21/2007
Closure Comments:	See Site Summary for details
Threat To:	Not reported
Terrorism (Y/N):	NO
Characterize Incident:	Not reported
Incident Type:	Petroleum
Incident Subtype:	Petroleum
Materials:	Not reported
Effect To Receptor:	Not reported
Water Body:	Not reported
Low Quantity To Water:	Not reported
High Quantity To Water:	Not reported
Quantity Units:	Not reported
Other Receptors:	Not reported
RP Company:	Not reported
RP Name:	Not reported
Property Owner:	Not reported
Property Company:	Not reported
Duration Of Event (Hrs):	Not reported
Impacts:	Not reported
Other Impacts:	Not reported
Steps Taken:	Not reported
Steps Taken Description:	Not reported
System Components:	Not reported
Other System Components:	Not reported
Cause Of Event:	Not reported
Corrective Action Taken:	Not reported
Weather Status:	Not reported
Precipitation (Wet):	Not reported
Discharge Type:	Not reported

Map ID	Site	Database(s)	EPA ID Number

TEXACO #23-068-0255 (Continued) **S103457459**

Discharge Volume:	Not reported
Unknown Discharge (Y/N):	NO
Site Name:	2199 OLD BRIDGE RD
Closure Date:	05/22/2007
Orig. Call Incident Description:	Contained release at gas sstation. Veeder Root system went into alarm at 5:52 a.m. In the premium sump.
Original Call Material Description:	Not reported
Original Call Location Description:	2199 Old Bridge Rd-2199 Old Bridge Rd-Woodbridge-VA-22192-Prince William County
Incident Ongoing at time of Call:	Not reported
Agencies Notified (Y/N):	NO
Other Agencies:	Not reported
Permitted (Y/N):	NO
Call Reported By Company Name:	Mirga Harmon
Call Property Owner Company Name:	Not reported
Call Property Owner Name:	Not reported
Site Summary:	"Contractor at site found 4"" of product in sump; dripping out of double wall piping containment. Shut down product & arranged for someone to go out to do a prevision on the line. ""PLLLD"" on Veeder Root had passsed; didn't faily or go ibto any alarms."
Fips City/County:	Prince William County
Status:	Not reported
Reference Id:	Not reported
IR Number:	2006-N-0666
Associated IR:	Not reported
Incident Date:	02/23/2006
Call Received Date:	02/24/2006
Closure Comments:	See Site Summary for details
Threat To:	Not reported
Terrorism (Y/N):	NO
Characterize Incident:	Not reported
Incident Type:	Air
Incident Subtype:	Air
Materials:	Oil (Fuel-Gasoline)(0.5 - 0.5 Container)
Effect To Receptor:	Not reported
Water Body:	Not reported
Low Quantity To Water:	Not reported
High Quantity To Water:	Not reported
Quantity Units:	Not reported
Other Receptors:	Land
RP Company:	Lake Ridge Shell
RP Name:	Not reported
Property Owner:	Not reported
Property Company:	Not reported
Duration Of Event (Hrs):	Not reported
Impacts:	Not reported
Other Impacts:	Not reported
Steps Taken:	Not reported
Steps Taken Description:	Not reported
System Components:	Not reported
Other System Components:	Not reported
Cause Of Event:	Not reported
Corrective Action Taken:	Not reported
Weather Status:	Not reported
Precipitation (Wet):	Not reported
Discharge Type:	Not reported

Map ID	Site	Database(s)	EPA ID Number

TEXACO #23-068-0255 (Continued) **S103457459**

Discharge Volume:	Not reported
Unknown Discharge (Y/N):	NO
Site Name:	LAKE RIDGE SHELL
Closure Date:	02/24/2006
Orig. Call Incident Description:	Complainant reported in VM that prior to pumping gas the nozzle spewed gasoline onto her hand after inserting into her tank. She stated she had experienced a sort of chemical burn & headache from spilled gasoline and had gone to a Dr. for care. (Said it was Pump #14)
Original Call Material Description:	Gasoline (Qty=1/2 cup or so)
Original Call Location Description:	Lake Ridge Shell-2199 Old Bridge Road-Woodbridge-VA--Prince William County
Incident Ongoing at time of Call:	Not reported
Agencies Notified (Y/N):	NO
Other Agencies:	Not reported
Permitted (Y/N):	YES
Call Reported By Company Name:	Joan Relyea
Call Property Owner Company Name:	Not reported
Call Property Owner Name:	Not reported
Site Summary:	Site visit 2/24/06; Mr. Khan said the pump in questions was #13 and he had found the pump nozzle auto shutoff was malfunctioning & replaced the nozzle. Mr. Demers of DEQ observed a customer using that pump and there was no malfunction. Corrective action had been taken & all equipment appeared to operate correctly.

SPILLS NO:

Region:	NO
Id:	Not reported
Incident Summary:	Not reported
Date In:	4/24/2000
Date Closed:	5/15/2000
Pollution Type:	Not reported
Responsible Party:	Not reported
Facility Status:	**Not reported**
Owner:	Not reported
Facility Contact:	Not reported
Facility Permitted:	0
Facility Telephone:	Not reported
Time In:	1:33:00 PM
Reported By Name:	Anonymous
Reported By Telephone:	Not reported
Reported By Affiliation/Addr:	Not reported
Incident Response IR #:	2000-N-0720
Responsible Party Address:	Not reported
Responsible Party City:	Not reported
Responsible Party State:	Not reported
Responsible Party Zip:	Not reported
Responsible Party Contact:	Not reported
Responsible Party Telephone:	Not reported
Owner Name:	Not reported
Owner Address:	Not reported
Owner City:	Not reported
Owner State:	Not reported
Owner Zip:	Not reported
Owner Contact:	Not reported
Owner Telephone:	Not reported
Incident Date:	Not reported
Incident Time:	Not reported

Map ID	Site	Database(s)	EPA ID Number

TEXACO #23-068-0255 (Continued) **S103457459**

Petroleum:	0
Solid Waste:	0
Hazardous Waste:	0
Water:	-1
Air:	0
Sewage:	0
Fish Kill:	0
Threat Wetlands:	0
Wetlands:	0
Material Released:	swab concrete cleaner
Possible Receptors:	Not reported
Quantity Released:	-1
Unit Released:	gal
Quantity In Water:	-1
Receiving Waters:	stprm drain, tacketts mill pond
River Basin:	1a
Inspection Date:	5/2/2000
Call Date:	Not reported
Inspector:	pzg
Response Due:	Not reported
Response Received Date:	Not reported
Visit Needed:	0
Open:	0
Air Referral Date:	Not reported
Air Reg/ Permit Number:	Not reported
Waste Referral Date:	Not reported
Epa Id Or Permit Number:	Not reported
Water Referral Date:	Not reported
Water Permit Number:	Not reported
Remediation Referral Date:	Not reported
Remediation Pc Number:	Not reported
Enforcement Referral Date:	Not reported
Nov Number:	Not reported
Pc Number:	Not reported
Receive By:	Not reported
Case Officer:	Not reported
Case Type:	Not reported
Street Address:	Not reported
Polllutant:	Not reported
Impact:	Not reported
Spill Time:	Not reported
Spill Date:	Not reported
Spill Volume:	Not reported
Measure:	Not reported
Volume In Water:	Not reported
Stream Name:	Not reported
Investigation Date:	Not reported
Closure Date:	Not reported
Lab Results:	Not reported
Target Date:	Not reported
Prep Number:	Not reported
Report Date:	Not reported
Report Time:	Not reported
Pollutant Scr:	Not reported
Volume:	Not reported
Volume Esc:	Not reported
Future Recommendations:	Not reported

Map ID	Site	Database(s)	EPA ID Number

TEXACO #23-068-0255 (Continued) **S103457459**

Stream Code:	Not reported
Visit Date:	Not reported
Lab Date:	Not reported
File Close Date:	Not reported
Prep Copy:	Not reported
City:	Not reported
Incident Summary:	Report of antifreeze dumping, actually swab concrete cleaner
Reported:	Not reported
Results:	Not reported
Inspection Comments:	5/15/00 Kurt Brody, PWCO FM called, they need to degrase floor, but I contend the matial can be mopped up, not discharhed to stm drain. Material SWAB concrete cleaner by radiator specialty orange powder that turns bright green when wet. He will keep dealing with it compliant basis.
Remarks:	Not reported

1902 **LAKE RIDGE SHELL** **VA SPILLS** **S108326767**
2199 OLD BRIDGE ROAD **N/A**
WOODBRIDGE, VA

SPILLS NO:

Region:	NO
Id:	Not reported
Incident Summary:	Not reported
Date In:	2/24/2006
Date Closed:	2/24/2006
Pollution Type:	Not reported
Responsible Party:	Lake Ridge Shell
Facility Status:	**Not reported**
Owner:	Not reported
Facility Contact:	Not reported
Facility Permitted:	-1
Facility Telephone:	7034948485
Time In:	7:30:00 AM
Reported By Name:	Joan Relyea
Reported By Telephone:	7032164085
Reported By Affiliation/Addr:	Not reported
Incident Response IR #:	2006-N-0666
Responsible Party Address:	As above
Responsible Party City:	Not reported
Responsible Party State:	Not reported
Responsible Party Zip:	Not reported
Responsible Party Contact:	Not reported
Responsible Party Telephone:	Not reported
Owner Name:	Not reported
Owner Address:	Not reported
Owner City:	Not reported
Owner State:	Not reported
Owner Zip:	Not reported
Owner Contact:	Not reported
Owner Telephone:	Not reported
Incident Date:	2/23/2006
Incident Time:	11:20:00 AM
Petroleum:	0
Solid Waste:	0
Hazardous Waste:	0
Water:	0
Air:	-1

Map ID	Site	Database(s)	EPA ID Number

LAKE RIDGE SHELL (Continued) **S108326767**

Sewage:	0
Fish Kill:	0
Threat Wetlands:	0
Wetlands:	0
Material Released:	Gasoline
Possible Receptors:	Land
Quantity Released:	1/2 cup or so
Unit Released:	Not reported
Quantity In Water:	Not reported
Receiving Waters:	Not reported
River Basin:	Not reported
Inspection Date:	Not reported
Call Date:	Not reported
Inspector:	Not reported
Response Due:	Not reported
Response Received Date:	Not reported
Visit Needed:	-1
Open:	0
Air Referral Date:	Not reported
Air Reg/ Permit Number:	72933
Waste Referral Date:	Not reported
Epa Id Or Permit Number:	Not reported
Water Referral Date:	Not reported
Water Permit Number:	Not reported
Remediation Referral Date:	Not reported
Remediation Pc Number:	Not reported
Enforcement Referral Date:	Not reported
Nov Number:	Not reported
Pc Number:	Not reported
Receive By:	Not reported
Case Officer:	Not reported
Case Type:	Not reported
Street Address:	Not reported
Polllutant:	Not reported
Impact:	Not reported
Spill Time:	Not reported
Spill Date:	Not reported
Spill Volume:	Not reported
Measure:	Not reported
Volume In Water:	Not reported
Stream Name:	Not reported
Investigation Date:	Not reported
Closure Date:	Not reported
Lab Results:	Not reported
Target Date:	Not reported
Prep Number:	Not reported
Report Date:	Not reported
Report Time:	Not reported
Pollutant Scr:	Not reported
Volume:	Not reported
Volume Esc:	Not reported
Future Recommendations:	Not reported
Stream Code:	Not reported
Visit Date:	Not reported
Lab Date:	Not reported
File Close Date:	Not reported
Prep Copy:	Not reported

Map ID	Site	Database(s)	EPA ID Number

LAKE RIDGE SHELL (Continued) **S108326767**

City:	Not reported
Incident Summary:	Complainant reported in VM that prior to pumping gas the nozzle spewed gasoline onto her hand after inserting into her tank. She stated she had experienced a sort of chemical burn & headache from spilled gasoline and had gone to a Dr. for care. (Said it was Pump #14)
Reported:	Not reported
Results:	Not reported
Inspection Comments:	Site visit 2/24/06; Mr. Khan said the pump in questions was #13 and he had found the pump nozzle auto shutoff was malfunctioning & replaced the nozzle. Mr. Demers of DEQ observed a customer using that pump and there was no malfunction. Corrective action had been taken & all equipment appeared to operate correctly.
Remarks:	Not reported

1904 **CONDO** **VA SPILLS** **S106242391**
12654 DARA DRIVE **N/A**
OCCOQUAN, VA 22192

SPILLS NO:

Region:	NO
Id:	Not reported
Incident Summary:	Vehicle loosing lots of fluid in parking lot
Date In:	12/19/1997
Date Closed:	Not reported
Pollution Type:	Not reported
Responsible Party:	Not reported
Facility Status:	**CLOSED**
Owner:	Mr. Armando Valdez, Unit 103
Facility Contact:	Not reported
Facility Permitted:	Not reported
Facility Telephone:	Not reported
Time In:	1248
Reported By Name:	Rajiv Khera
Reported By Telephone:	Not reported
Reported By Affiliation/Addr:	Prince William Co
Incident Response IR #:	Not reported
Responsible Party Address:	Not reported
Responsible Party City:	Not reported
Responsible Party State:	Not reported
Responsible Party Zip:	Not reported
Responsible Party Contact:	Not reported
Responsible Party Telephone:	Not reported
Owner Name:	Not reported
Owner Address:	Not reported
Owner City:	Not reported
Owner State:	Not reported
Owner Zip:	Not reported
Owner Contact:	Not reported
Owner Telephone:	Not reported
Incident Date:	Not reported
Incident Time:	Not reported
Petroleum:	Not reported
Solid Waste:	Not reported
Hazardous Waste:	Not reported
Water:	Not reported
Air:	Not reported
Sewage:	Not reported

Map ID	Site	Database(s)	EPA ID Number

CONDO (Continued) **S106242391**

Fish Kill:	Not reported
Threat Wetlands:	Not reported
Wetlands:	Not reported
Material Released:	Not reported
Possible Receptors:	Not reported
Quantity Released:	Not reported
Unit Released:	Not reported
Quantity In Water:	Not reported
Receiving Waters:	Not reported
River Basin:	1a
Inspection Date:	Not reported
Call Date:	Not reported
Inspector:	Not reported
Response Due:	Not reported
Response Received Date:	Not reported
Visit Needed:	Not reported
Open:	Not reported
Air Referral Date:	Not reported
Air Reg/ Permit Number:	Not reported
Waste Referral Date:	Not reported
Epa Id Or Permit Number:	Not reported
Water Referral Date:	Not reported
Water Permit Number:	Not reported
Remediation Referral Date:	Not reported
Remediation Pc Number:	Not reported
Enforcement Referral Date:	Not reported
Nov Number:	Not reported
Pc Number:	98-3224
Receive By:	PZG
Case Officer:	PZG
Case Type:	A11
Street Address:	Not reported
Polllutant:	Motor oil
Impact:	parking lot
Spill Time:	chrn
Spill Date:	Not reported
Spill Volume:	-1
Measure:	quarts
Volume In Water:	Not reported
Stream Name:	Occoquan River
Investigation Date:	Not reported
Closure Date:	Not reported
Lab Results:	Not reported
Target Date:	1/28/1998
Prep Number:	Not reported
Report Date:	Not reported
Report Time:	Not reported
Pollutant Scr:	Not reported
Volume:	Not reported
Volume Esc:	Not reported
Future Recommendations:	Not reported
Stream Code:	OCC
Visit Date:	Not reported
Lab Date:	Not reported
File Close Date:	Not reported
Prep Copy:	Not reported
City:	Not reported

Map ID	Site	Database(s)	EPA ID Number

CONDO (Continued) **S106242391**

Incident Summary: Not reported
Reported: Condo renter vehicle loosing large quantiy of fluids all over parking lot. Condo Assoc inposed fine on condo owner. Unsure if materil has reached the storm drain system.
Results: Send letter to condo renter, cc owner, hoa. Send generic letter to hoa for general distribution.
Inspection Comments: Not reported
Remarks: Not reported

1905 **CREST CLEANERS (TCE)** **VA LUST** **S104407086**
TACKETT'S MILL SHOPPING CENTER **N/A**
PRINCE WILLIAM, VA 22192

LUST REG NO:
Region: NO
Facility ID: 3900859
Status: Open
Tank Size: 0
Product: Not reported
Release Date: 08/01/1995
Closed Date: Not reported
Case Type: TCE
Case Officer: Soe Aung
Pollution Complaint #: 96-3012
Permit Number: 0
Priority: 3

1905 **CREST CLEANERS (TACKET'S MILL SHOPPING CENTER)** **VA INST CONTROL** **S105806341**
TACKET'S MILL SHOPPING CENTER **VA VCP** **N/A**
LAKE RIDGE, VA 22192

INST CONTROL:
Facility ID: VRP00177
Corrective Action Desc: Not reported
Ground Water Use Restriction: True
Res. Use Restriction: True
Excavattion Restruction: False
Other Condition of Issuance: False
Notes: Orginially eligible 5-29-96, but archived 1-8-99 because fee was never paid. 3-22-06, Site meeting 4-10-06, WP for additional characterization 9-19-07; Meeting with GJG Kevin G, Ahmet and Walter Gills 9-20-07, Told Kent Campbell that another round o

VRP:
Facility ID: VRP00177
Site Status: Certificate Issued
Site Status 2: Certificate Recorded
DEQ Region: Northern
Sizs in Acres: 19.6000
Site Type: Dry Cleaner
Corrective Action Desc: Not reported
Owner Name: Tackett's Mill Center LLC
Owner Contact: Barry Schenof Lawer
Owner Address: c/o Well Stone Properties, 2228 Tackett's Mill Drive
Owner Phone: 703-491-2611
Operator Name: Not reported

Map ID	Site	Database(s)	EPA ID Number

CREST CLEANERS (TACKET'S MILL SHOPPING CENTER) (Continued) **S105806341**

Operator Owner: Not reported
Operator Phone: Not reported
Participant Name: Tackett's Mill Center LLC
Relationship to Site: Not reported
Participant Contact: Barry Schenof Lawer 202-429-8933
Participant Phone: 703-491-2611
Participant Title: Not reported
Participant Affiliation: Virginia Limited Liability Company
Participant Address: c/o Well Stone Properties, 2228 Tackett's Mill Drive
Participant City,St,Zip: Woodbridge, VA 22192
Additional Parts: Not reported
Participation Notes: SENT TO NRO AND OWP JAN SIXTH ZERO SIX
Participant Rep/Contractor: Kent Campbell
Participant Rep/Contractor Phone: 540-338-8547
Participant Rep/Contractor Title: Not reported
Participant Rep/Contractor Affiliation: Blueridge Environmental
Participant Rep/Contractor Address: 18135 Lincoln Road
Participant Rep/Contractor City,St,Zip: Lincoln, VA 20160
Metal Contaminants Present in Soil: Not reported
Organic Contaminants Present in Soil: Not reported
Metal Contaminants Present in GW: Not reported
Organic Contaminants Present GW: PCE
DEQ Staff Case Manager's Initials: GJG
Cleanup Standards: Tier III
No Further VRP Action Date: Not reported
Date Participant Notified of NFA: Not reported
Certification Date: 09/25/2008
Deed Received Date: 11/18/2008
Terms of NFA Determination: Not reported
Date VRP Eligibility Declared by Participant: 12/28/2005
Date VRP Eligibility Determined by DEQ Region: 03/07/2006
Dt Office Of Waste Permitting Verified Site Eligblty: 02/02/2006
Date VRP Eligibility Determined by VRP: 03/07/2006
Date Signed Agreement Submitted By Participant: Not reported
Date Agreement Executed by DEQ: Not reported
Registration Fee Amount Submitted by Participant: 5,000.00
Date Registration Fee Submitted by Participant: 03/13/2006
Site Characterization Document Number: Not reported
DEQ Concurrence with Site Characterization Date: Not reported
Remedial Action Work Plan Document Number: Not reported
DEQ Concurs with Remedial Action Work Plan Date: Not reported
Completion Report Document Number: Not reported
DEQ Concurrs with Completion Report Date: Not reported
Submittal Date for Document Number 1: 12/28/2005
Title of Submitted Document Number 1: Phase II EA
Submittal Date for Document Number 2: 08/31/2006
Title of Submitted Document Number 2: Phase II Voluntary Remediation Report
Submittal Date for Document Number 3: 09/12/2007
Title of Submitted Document Number 3: Revised Phase II VRP Assessment
Submittal Date for Document Number 4: 12/07/2007
Title of Submitted Document Number 4: Addendum to Revised Phase II VRP Assessment
Submittal Date for Document Number 5: Not reported
Title of Submitted Document Number 5: Not reported
Submittal Date for Document Number 6: Not reported
Title of Submitted Document Number 6: Not reported
Submittal Date for Document Number 7: Not reported
Title of Submitted Document Number 7: Not reported

Map ID	Site	Database(s)	EPA ID Number

CREST CLEANERS (TACKET'S MILL SHOPPING CENTER) (Continued) **S105806341**

Submittal Date for Document Number 8:	Not reported
Title of Submitted Document Number 8:	Not reported
DEQ Response Incident ID Number:	Not reported
EPA CERCLIS ID:	Not reported
EPA RCRA ID NUMBER:	Not reported
DEQ Pollution Complaint Number:	Not reported
Latest Action Relative To Site:	Certificate Recorded
Latest Action Relative To Site Date:	11/18/2008
Next VRP Step Needed Relating To Site:	None
Pending Since:	Not reported
Date Next Step Should Be Completed:	Not reported
Lat/Long:	Not reported
Brownfield Tax Incentive:	Not reported
Ground Water Use Restriction:	True
Res. User Restriction:	True
Excavattion Restruction:	False
Unrestricted:	False
Other Condition of Issuance:	False
GPS Lat:	38.675939999999997
GPS Long:	-77.281080000000003
GPS Desc:	Not reported

Notes: Orginially eligible 5-29-96, but archived 1-8-99 because fee was never paid. 3-22-06, Site meeting 4-10-06, WP for additional characterization 9-19-07; Meeting with GJG Kevin G, Ahmet and Walter Gills 9-20-07, Told Kent Campbell that another round o

---

1905 **CREST CLEANERS** **VA LTANKS** **S105463204**
TACKETTS MILL SHOPPING CENTER **N/A**
WOODBRIDGE, VA 22192

LTANKS:

Region:	NRO
CEDS Facility Id:	200000186061
Case Status:	**Closed**
Pollution Complaint #:	19963012
Reported:	08/01/1995
Case Closed Date:	08/03/2006
Program:	RP Lead
Federally Regulated UST (Y/N):	N
Regulated Petroleum UST (1):	N
Excluded UST (1):	N
Deferred UST (1):	N
Partially Deferred UST (1):	N
Exempt 1 UST (2):	N
Exempt 2 Heating Oil UST (2):	N
Small Heating Oil AST (2):	N
Regulated AST (3):	N
Unregulated AST (3):	N
Other Y/N:	N
Unknown Y/N:	N
Other Description:	Not reported
Heating Oil Category:	Not reported

Map ID	Site	Database(s)	EPA ID Number
1905	**TACKETTS MILL CLEANERS** **2243 A OLD BRIDGE RD** **WOODBRIDGE, VA 22192**	**RCRA-SQG**	**1000387073** **VAD089003081**

RCRA-SQG:

Date form received by agency:	08/06/1985
Facility name:	TACKETTS MILL CLEANERS
Facility address:	2243 A OLD BRIDGE RD WOODBRIDGE, VA 22192
EPA ID:	VAD089003081
Mailing address:	2243-A OLD BRIDGE RD WOODBRIDGE, VA 22192
Contact:	TAE S RIM
Contact address:	2243 A OLD BRIDGE RD WOODBRIDGE, VA 22192
Contact country:	US
Contact telephone:	703-491-4600
Contact email:	Not reported
EPA Region:	03
Land type:	Private
Classification:	Small Small Quantity Generator
Description:	Handler: generates more than 100 and less than 1000 kg of hazardous waste during any calendar month and accumulates less than 6000 kg of hazardous waste at any time; or generates 100 kg or less of hazardous waste during any calendar month, and accumulates more than 1000 kg of hazardous waste at any time

Owner/Operator Summary:

Owner/operator name:	OPERNAME
Owner/operator address:	OPERSTREET OPERCITY, AK 99999
Owner/operator country:	Not reported
Owner/operator telephone:	215-555-1212
Owner/operator email:	Not reported
Owner/operator fax:	Not reported
Owner/operator extension:	Not reported
Legal status:	Private
Owner/Operator Type:	Operator
Owner/Op start date:	Not reported
Owner/Op end date:	Not reported

Owner/operator name:	TAE S RIM
Owner/operator address:	2243 A OLD BRIDGE RD WOODBRIDGE, VA 22192
Owner/operator country:	Not reported
Owner/operator telephone:	703-491-4600
Owner/operator email:	Not reported
Owner/operator fax:	Not reported
Owner/operator extension:	Not reported
Legal status:	Private
Owner/Operator Type:	Owner
Owner/Op start date:	Not reported
Owner/Op end date:	Not reported

Handler Activities Summary:

U.S. importer of hazardous waste:	No
Mixed waste (haz. and radioactive):	No
Recycler of hazardous waste:	No

Map ID	Site	Database(s)	EPA ID Number

TACKETTS MILL CLEANERS (Continued) **1000387073**

Transporter of hazardous waste: No
Treater, storer or disposer of HW: No
Underground injection activity: No
On-site burner exemption: No
Furnace exemption: No
Used oil fuel burner: No
Used oil processor: No
User oil refiner: No
Used oil fuel marketer to burner: No
Used oil Specification marketer: No
Used oil transfer facility: No
Used oil transporter: No

. Waste code: D039
. Waste name: TETRACHLOROETHYLENE

. Waste code: D040
. Waste name: TRICHLORETHYLENE

. Waste code: F002
. Waste name: THE FOLLOWING SPENT HALOGENATED SOLVENTS: TETRACHLOROETHYLENE, METHYLENE CHLORIDE, TRICHLOROETHYLENE, 1,1,1-TRICHLOROETHANE, CHLOROBENZENE, 1,1,2-TRICHLORO-1,2,2-TRIFLUOROETHANE, ORTHO-DICHLOROBENZENE, TRICHLOROFLUOROMETHANE, AND 1,1,2, TRICHLOROETHANE; ALL SPENT SOLVENT MIXTURES/BLENDS CONTAINING, BEFORE USE, A TOTAL OF TEN PERCENT OR MORE (BY VOLUME) OF ONE OR MORE OF THE ABOVE HALOGENATED SOLVENTS OR THOSE SOLVENTS LISTED IN F001, F004, AND F005; AND STILL BOTTOMS FROM THE RECOVERY OF THESE SPENT SOLVENTS AND SPENT SOLVENT MIXTURES.

Violation Status: No violations found

Evaluation Action Summary:
Evaluation date: 09/07/2007
Evaluation: COMPLIANCE EVALUATION INSPECTION ON-SITE
Area of violation: Not reported
Date achieved compliance: Not reported
Evaluation lead agency: State

1906 **NQS USA INC** **EDR Hist Auto** **1022222085**
12700 MINNIEVILLE RD **N/A**
WOODBRIDGE, VA 22192

EDR Hist Auto

Year:	Name:	Type:
1996	TACKETS MILL EXXON	Gasoline Service Stations, NEC
1997	TACKETS MILL EXXON	Gasoline Service Stations, NEC
1998	TACKETS MILL EXXON	Gasoline Service Stations, NEC
1999	TACKETS MILL EXXON	Gasoline Service Stations, NEC
2000	TACKETS MILL EXXON	Gasoline Service Stations, NEC
2001	TACKETS MILL EXXON	Gasoline Service Stations, NEC
2002	TACKETS MILL EXXON	Gasoline Service Stations, NEC
2003	TACKETTS MILL EXXON	Gasoline Service Stations, NEC
2004	TACKETTS MILL EXXON	Gasoline Service Stations, NEC
2005	TACKETTS MILL EXXON	Gasoline Service Stations, NEC
2006	NQS USA INC	Gasoline Service Stations, NEC
2007	NQS USA INC	Gasoline Service Stations, NEC

Map ID	Site	Database(s)	EPA ID Number

NQS USA INC (Continued) **1022222085**

2008	NQS USA INC	Gasoline Service Stations, NEC
2009	NQS USA INC	Gasoline Service Stations, NEC
2010	NQS USA INC	Gasoline Service Stations, NEC
2011	SQN INC	Gasoline Service Stations
2011	NQS USA INC	Gasoline Service Stations, NEC
2012	SQN INC	Gasoline Service Stations
2012	NQS USA INC	Gasoline Service Stations, NEC
2013	NQS USA INC	Gasoline Service Stations, NEC
2014	NQS USA INC	Gasoline Service Stations, NEC

1906 **EXXON STATION 20230** **VA LTANKS** **S105922279**
12700 MINNIEVILLE RD **VA SPILLS** **N/A**
WOODBRIDGE, VA 22192

LTANKS:

Region:	NRO
CEDS Facility Id:	200000078652
Case Status:	**Closed**
Pollution Complaint #:	20103198
Reported:	12/04/2009
Case Closed Date:	04/06/2011
Program:	RP Lead
Federally Regulated UST (Y/N):	Y
Regulated Petroleum UST (1):	Y
Excluded UST (1):	N
Deferred UST (1):	N
Partially Deferred UST (1):	N
Exempt 1 UST (2):	N
Exempt 2 Heating Oil UST (2):	N
Small Heating Oil AST (2):	N
Regulated AST (3):	N
Unregulated AST (3):	N
Other Y/N:	N
Unknown Y/N:	N
Other Description:	Not reported
Heating Oil Category:	Not reported

SPILLS:

Fips City/County:	Prince William County
Status:	Not reported
Reference Id:	Not reported
IR Number:	2003-N-0924
Associated IR:	Not reported
Incident Date:	05/23/2003
Call Received Date:	05/27/2003
Closure Comments:	See Site Summary for details
Threat To:	Not reported
Terrorism (Y/N):	NO
Characterize Incident:	Not reported
Incident Type:	"Petroleum,Air"
Incident Subtype:	"Petroleum,Air"
Materials:	Oil (Fuel-Gasoline)(-1 - -1 Unknown)
Effect To Receptor:	Not reported
Water Body:	Not reported
Low Quantity To Water:	Not reported
High Quantity To Water:	Not reported
Quantity Units:	Not reported

Map ID	Site	Database(s)	EPA ID Number

EXXON STATION 20230 (Continued) **S105922279**

Other Receptors:	Not reported
RP Company:	Not reported
RP Name:	Not reported
Property Owner:	Not reported
Property Company:	Not reported
Duration Of Event (Hrs):	Not reported
Impacts:	Not reported
Other Impacts:	Not reported
Steps Taken:	Not reported
Steps Taken Description:	Not reported
System Components:	Not reported
Other System Components:	Not reported
Cause Of Event:	Not reported
Corrective Action Taken:	Not reported
Weather Status:	Not reported
Precipitation (Wet):	Not reported
Discharge Type:	Not reported
Discharge Volume:	Not reported
Unknown Discharge (Y/N):	NO
Site Name:	TACKETT'S MILL EXXON
Closure Date:	05/27/2003
Orig. Call Incident Description:	"fuel dispenser shut off failed to operate, causing release"
Original Call Material Description:	gasoline (Qty=0)
Original Call Location Description:	Tackett's Mill Exxon-12700 Minnieville Rd-Woodbridge-VA--Prince William County
Incident Ongoing at time of Call:	Not reported
Agencies Notified (Y/N):	NO
Other Agencies:	Not reported
Permitted (Y/N):	NO
Call Reported By Company Name:	Douglas Amondone
Call Property Owner Company Name:	Not reported
Call Property Owner Name:	Not reported
Site Summary:	Not reported

SPILLS NO:

Region:	NO
Id:	Not reported
Incident Summary:	Not reported
Date In:	5/27/2003
Date Closed:	Not reported
Pollution Type:	Not reported
Responsible Party:	Not reported
Facility Status:	**Not reported**
Owner:	Not reported
Facility Contact:	Not reported
Facility Permitted:	0
Facility Telephone:	Not reported
Time In:	Not reported
Reported By Name:	Douglas Amondone
Reported By Telephone:	7036907612
Reported By Affiliation/Addr:	Not reported
Incident Response IR #:	2003-N-0924
Responsible Party Address:	Not reported
Responsible Party City:	Not reported
Responsible Party State:	Not reported
Responsible Party Zip:	Not reported
Responsible Party Contact:	Not reported

Map ID	Site	Database(s)	EPA ID Number

EXXON STATION 20230 (Continued) **S105922279**

Responsible Party Telephone:	Not reported
Owner Name:	Not reported
Owner Address:	Not reported
Owner City:	Not reported
Owner State:	Not reported
Owner Zip:	Not reported
Owner Contact:	Not reported
Owner Telephone:	Not reported
Incident Date:	5/23/2003
Incident Time:	Not reported
Petroleum:	-1
Solid Waste:	0
Hazardous Waste:	0
Water:	0
Air:	-1
Sewage:	0
Fish Kill:	0
Threat Wetlands:	0
Wetlands:	0
Material Released:	gasoline
Possible Receptors:	Not reported
Quantity Released:	0
Unit Released:	Not reported
Quantity In Water:	0
Receiving Waters:	Not reported
River Basin:	Not reported
Inspection Date:	Not reported
Call Date:	Not reported
Inspector:	Not reported
Response Due:	Not reported
Response Received Date:	Not reported
Visit Needed:	0
Open:	0
Air Referral Date:	5/27/2003
Air Reg/ Permit Number:	Not reported
Waste Referral Date:	Not reported
Epa Id Or Permit Number:	Not reported
Water Referral Date:	Not reported
Water Permit Number:	Not reported
Remediation Referral Date:	Not reported
Remediation Pc Number:	Not reported
Enforcement Referral Date:	Not reported
Nov Number:	Not reported
Pc Number:	Not reported
Receive By:	Not reported
Case Officer:	Not reported
Case Type:	Not reported
Street Address:	Not reported
Polllutant:	Not reported
Impact:	Not reported
Spill Time:	Not reported
Spill Date:	Not reported
Spill Volume:	Not reported
Measure:	Not reported
Volume In Water:	Not reported
Stream Name:	Not reported
Investigation Date:	Not reported

Map ID	Site	Database(s)	EPA ID Number

EXXON STATION 20230 (Continued) **S105922279**

Closure Date:	Not reported
Lab Results:	Not reported
Target Date:	Not reported
Prep Number:	Not reported
Report Date:	Not reported
Report Time:	Not reported
Pollutant Scr:	Not reported
Volume:	Not reported
Volume Esc:	Not reported
Future Recommendations:	Not reported
Stream Code:	Not reported
Visit Date:	Not reported
Lab Date:	Not reported
File Close Date:	Not reported
Prep Copy:	Not reported
City:	Not reported
Incident Summary:	fuel dispenser shut off failed to operate, causing release
Reported:	Not reported
Results:	Not reported
Inspection Comments:	Not reported
Remarks:	Not reported

1906 **EXXON AT TACKETTS MILL** **VA SPILLS** **S105375949**
12700 MINNEVILLE ROAD **N/A**
WOODBRIDGE, VA

SPILLS:

Fips City/County:	Prince William County
Status:	Not reported
Reference Id:	Not reported
IR Number:	2000-N-0723
Associated IR:	Not reported
Incident Date:	Not reported
Call Received Date:	04/26/2000
Closure Comments:	See Site Summary for details
Threat To:	Not reported
Terrorism (Y/N):	NO
Characterize Incident:	Not reported
Incident Type:	Air
Incident Subtype:	Air
Materials:	Oil (Fuel-Gasoline)(-1 - -1 Unknown)
Effect To Receptor:	Not reported
Water Body:	Not reported
Low Quantity To Water:	Not reported
High Quantity To Water:	Not reported
Quantity Units:	Not reported
Other Receptors:	Pavement
RP Company:	Not reported
RP Name:	Not reported
Property Owner:	Not reported
Property Company:	Not reported
Duration Of Event (Hrs):	Not reported
Impacts:	Not reported
Other Impacts:	Not reported
Steps Taken:	Not reported
Steps Taken Description:	Not reported
System Components:	Not reported
Other System Components:	Not reported

Map ID	Site	Database(s)	EPA ID Number

EXXON AT TACKETTS MILL (Continued) **S105375949**

Cause Of Event:	Not reported
Corrective Action Taken:	Not reported
Weather Status:	Not reported
Precipitation (Wet):	Not reported
Discharge Type:	Not reported
Discharge Volume:	Not reported
Unknown Discharge (Y/N):	NO
Site Name:	EXXON AT TACKETTS MILL
Closure Date:	05/09/2000
Orig. Call Incident Description:	splash guards missing from 6 dispensers
Original Call Material Description:	gasoline (Qty=-1)
Original Call Location Description:	Exxon at Tacketts Mill-12700 Minneville Rd-Woodbridge-VA--Prince William County
Incident Ongoing at time of Call:	Not reported
Agencies Notified (Y/N):	NO
Other Agencies:	Not reported
Permitted (Y/N):	YES
Call Reported By Company Name:	Nancy Seesdorf
Call Property Owner Company Name:	Not reported
Call Property Owner Name:	Not reported
Site Summary:	Not reported

SPILLS NO:

Region:	NO
Id:	Not reported
Incident Summary:	Not reported
Date In:	4/26/2000
Date Closed:	5/9/2000
Pollution Type:	Not reported
Responsible Party:	Not reported
Facility Status:	**Not reported**
Owner:	Not reported
Facility Contact:	Not reported
Facility Permitted:	-1
Facility Telephone:	Not reported
Time In:	10:30:00 AM
Reported By Name:	Nancy Seesdorf
Reported By Telephone:	703-749-3126
Reported By Affiliation/Addr:	12544 Forest Hill Rd Wdbrg
Incident Response IR #:	2000-N-0723
Responsible Party Address:	Not reported
Responsible Party City:	Not reported
Responsible Party State:	Not reported
Responsible Party Zip:	Not reported
Responsible Party Contact:	Not reported
Responsible Party Telephone:	Not reported
Owner Name:	Not reported
Owner Address:	Not reported
Owner City:	Not reported
Owner State:	Not reported
Owner Zip:	Not reported
Owner Contact:	Not reported
Owner Telephone:	Not reported
Incident Date:	Not reported
Incident Time:	Not reported
Petroleum:	0
Solid Waste:	0

Map ID	Site	Database(s)	EPA ID Number

EXXON AT TACKETTS MILL (Continued) **S105375949**

Hazardous Waste:	0
Water:	0
Air:	-1
Sewage:	0
Fish Kill:	0
Threat Wetlands:	0
Wetlands:	0
Material Released:	gasoline
Possible Receptors:	pavement
Quantity Released:	-1
Unit Released:	Not reported
Quantity In Water:	0
Receiving Waters:	Not reported
River Basin:	Not reported
Inspection Date:	5/4/2000
Call Date:	Not reported
Inspector:	jm
Response Due:	Not reported
Response Received Date:	Not reported
Visit Needed:	0
Open:	0
Air Referral Date:	4/26/2000
Air Reg/ Permit Number:	Not reported
Waste Referral Date:	Not reported
Epa Id Or Permit Number:	Not reported
Water Referral Date:	Not reported
Water Permit Number:	Not reported
Remediation Referral Date:	Not reported
Remediation Pc Number:	Not reported
Enforcement Referral Date:	Not reported
Nov Number:	Not reported
Pc Number:	Not reported
Receive By:	Not reported
Case Officer:	Not reported
Case Type:	Not reported
Street Address:	Not reported
Polllutant:	Not reported
Impact:	Not reported
Spill Time:	Not reported
Spill Date:	Not reported
Spill Volume:	Not reported
Measure:	Not reported
Volume In Water:	Not reported
Stream Name:	Not reported
Investigation Date:	Not reported
Closure Date:	Not reported
Lab Results:	Not reported
Target Date:	Not reported
Prep Number:	Not reported
Report Date:	Not reported
Report Time:	Not reported
Pollutant Scr:	Not reported
Volume:	Not reported
Volume Esc:	Not reported
Future Recommendations:	Not reported
Stream Code:	Not reported
Visit Date:	Not reported

Map ID	Site	Database(s)	EPA ID Number

EXXON AT TACKETTS MILL (Continued) **S105375949**

Lab Date:	Not reported
File Close Date:	Not reported
Prep Copy:	Not reported
City:	Not reported
Incident Summary:	splash guards missing from 6 dispensers
Reported:	Not reported
Results:	Not reported
Inspection Comments:	Not reported
Remarks:	Not reported

1906 **TACKETTS MILL EXXON** **VA UST** **U003679893**
12700 MINNIEVILLE RD **N/A**
WOODBRIDGE, VA 22192

Facility:

Facility Id:	3009840
Facility Type:	GAS STATION
CEDS Facility ID:	200000078652

Owner:

Owner Id:	46374
Owner Name:	Southside Oil LLC / Sunoco
Owner Address:	3801 West Chester Pike
Owner Address2:	Not reported
Owner City, State, Zip:	Newtown Square, PA 19073
Owner Type:	COMMERCIAL
Number of Active AST:	0
Number of Active UST:	3
Number of Inactive AST:	0
Number of Inactive UST:	1

Owner Id:	40064
Owner Name:	ExxonMobil Corporation c/o Gilbarco Veeder Root
Owner Address:	7300 W Friendly Ave MS F76
Owner Address2:	PO Box 22087
Owner City, State, Zip:	Greensboro, NC 27420
Owner Type:	PRIVATE
Number of Active AST:	0
Number of Active UST:	3
Number of Inactive AST:	0
Number of Inactive UST:	1

UST:

Facility ID:	3009840
Federally Regulated:	Yes
Tank Number:	1
Tank Capacity:	12000
Tank Contents:	GASOLINE
Tank Status:	**CURR IN USE**
Tank Type:	UST

Tank Material:

Install Date:	8/1/1995
Tank Materials: Bare Steel	No
Tank Materials: Cath Protect Steel	No
Tank Materials: Epoxy Steel	No
Tank Materials: Fiberglass	Yes

Map ID	Site	Database(s)	EPA ID Number

TACKETTS MILL EXXON (Continued) **U003679893**

Tank Materials: Concrete	No
Tank Materials: Composite	No
Tank Materials: Double Walled	Yes
Tank Materials: Lined Interior	No
Tank Materials: Excav Liner	No
Tank Materials: Insulated Tank Jacket	No
Tank Materials: Repaired	No
Tank Materials: Unknown	No
Tank Materials: Other	No
Tank Materials: Other Note	Not reported

Release Detection:

Tank Release Detection: Leak Deferred	No
Tank Release Detection: Manual Gauge	No
Tank Release Detection: Auto Gauge	No
Tank Release Detection:Tank Tightness	No
Tank Release Detection: Vapor Monitor	No
Tank Release Detection: Inventory	No
Tank Release Detection: Stat Invent Recon	No
Tank Release Detection: Spill Install	Yes
Tank Release Detection: Overfill Install	Yes
Tank Release Detection: Groundwater	No
Tank Release Detection: Int Sec Containment	No
Tank Release Detection: Int Double Walled	Yes
Tank Release Detection: Other Method	No
Tank Release Detection: Other Note	Not reported
Pipe Release Detection: Leak Deferred	Not reported
Pipe Release Detection: Autoleak	Not reported
Pipe Release Detection: Line Tightness	No
Pipe Release Detection: Stat Invent Recon	No
Pipe Release Detection: Groundwater	No
Pipe Release Detection: Int Sec Containment	No
Pipe Release Det: Interior Double Walled	Yes
Pipe Release Detection: Other Method	No
Pipe Release Detection: Other Note	& ATG SVHughes 6/8/06

Pipe Type:	PRESSURE
Pipe Materials: Bare Steel	No
Pipe Materials: Galvanized Steel	No
Pipe Materials: Copper	No
Pipe Materials: Fiberglass	No
Pipe Materials: Cath Protect	No
Pipe Materials: Double Walled	Yes
Pipe Materials: Sec Containment	No
Pipe Materials: Repaired	No
Pipe Materials: Unknown	No
Pipe Materials: Other	Yes
Pipe Materials: Other Note	Polyflex replaced singlwalled ENVIROFLEX 8/27/04 Hughes 6/8/06

Facility ID:	3009840
Federally Regulated:	Yes

Tank Number:	2
Tank Capacity:	12000
Tank Contents:	GASOLINE
Tank Status:	**CURR IN USE**

Map ID	Site	Database(s)	EPA ID Number

TACKETTS MILL EXXON (Continued) **U003679893**

Tank Type:	UST
Tank Material:	
Install Date:	8/1/1995
Tank Materials: Bare Steel	No
Tank Materials: Cath Protect Steel	No
Tank Materials: Epoxy Steel	No
Tank Materials: Fiberglass	Yes
Tank Materials: Concrete	No
Tank Materials: Composite	No
Tank Materials: Double Walled	Yes
Tank Materials: Lined Interior	No
Tank Materials: Excav Liner	No
Tank Materials: Insulated Tank Jacket	No
Tank Materials: Repaired	No
Tank Materials: Unknown	No
Tank Materials: Other	No
Tank Materials: Other Note	Not reported
Release Detection:	
Tank Release Detection: Leak Deferred	No
Tank Release Detection: Manual Gauge	No
Tank Release Detection: Auto Gauge	No
Tank Release Detection:Tank Tightness	No
Tank Release Detection: Vapor Monitor	No
Tank Release Detection: Inventory	No
Tank Release Detection: Stat Invent Recon	No
Tank Release Detection: Spill Install	Yes
Tank Release Detection: Overfill Install	Yes
Tank Release Detection: Groundwater	No
Tank Release Detection: Int Sec Containment	No
Tank Release Detection: Int Double Walled	Yes
Tank Release Detection: Other Method	No
Tank Release Detection: Other Note	Not reported
Pipe Release Detection: Leak Deferred	Not reported
Pipe Release Detection: Autoleak	Not reported
Pipe Release Detection: Line Tightness	No
Pipe Release Detection: Stat Invent Recon	No
Pipe Release Detection: Groundwater	No
Pipe Release Detection: Int Sec Containment	No
Pipe Release Det: Interior Double Walled	Yes
Pipe Release Detection: Other Method	No
Pipe Release Detection: Other Note	Not reported
Pipe Type:	PRESSURE
Pipe Materials: Bare Steel	No
Pipe Materials: Galvanized Steel	No
Pipe Materials: Copper	No
Pipe Materials: Fiberglass	No
Pipe Materials: Cath Protect	No
Pipe Materials: Double Walled	Yes
Pipe Materials: Sec Containment	No
Pipe Materials: Repaired	No
Pipe Materials: Unknown	No
Pipe Materials: Other	Yes
Pipe Materials: Other Note	Polyflex replaced singlwalled ENVIROFLEX 8/27/04 Hughes 6/8/06

Map ID	Site	Database(s)	EPA ID Number

TACKETTS MILL EXXON (Continued) **U003679893**

Facility ID:	3009840
Federally Regulated:	Yes
Tank Number:	3
Tank Capacity:	12000
Tank Contents:	GASOLINE
Tank Status:	**CURR IN USE**
Tank Type:	UST
Tank Material:	
Install Date:	8/1/1995
Tank Materials: Bare Steel	No
Tank Materials: Cath Protect Steel	No
Tank Materials: Epoxy Steel	No
Tank Materials: Fiberglass	Yes
Tank Materials: Concrete	No
Tank Materials: Composite	No
Tank Materials: Double Walled	Yes
Tank Materials: Lined Interior	No
Tank Materials: Excav Liner	No
Tank Materials: Insulated Tank Jacket	No
Tank Materials: Repaired	No
Tank Materials: Unknown	No
Tank Materials: Other	No
Tank Materials: Other Note	Not reported
Release Detection:	
Tank Release Detection: Leak Deferred	No
Tank Release Detection: Manual Gauge	No
Tank Release Detection: Auto Gauge	No
Tank Release Detection:Tank Tightness	No
Tank Release Detection: Vapor Monitor	No
Tank Release Detection: Inventory	No
Tank Release Detection: Stat Invent Recon	No
Tank Release Detection: Spill Install	Yes
Tank Release Detection: Overfill Install	Yes
Tank Release Detection: Groundwater	No
Tank Release Detection: Int Sec Containment	No
Tank Release Detection: Int Double Walled	Yes
Tank Release Detection: Other Method	No
Tank Release Detection: Other Note	Not reported
Pipe Release Detection: Leak Deferred	Not reported
Pipe Release Detection: Autoleak	Not reported
Pipe Release Detection: Line Tightness	No
Pipe Release Detection: Stat Invent Recon	No
Pipe Release Detection: Groundwater	No
Pipe Release Detection: Int Sec Containment	No
Pipe Release Det: Interior Double Walled	Yes
Pipe Release Detection: Other Method	No
Pipe Release Detection: Other Note	Not reported
Pipe Type:	PRESSURE
Pipe Materials: Bare Steel	No
Pipe Materials: Galvanized Steel	No
Pipe Materials: Copper	No
Pipe Materials: Fiberglass	No
Pipe Materials: Cath Protect	No

Map ID	Site	Database(s)	EPA ID Number

TACKETTS MILL EXXON (Continued) **U003679893**

Pipe Materials: Double Walled	Yes
Pipe Materials: Sec Containment	No
Pipe Materials: Repaired	No
Pipe Materials: Unknown	No
Pipe Materials: Other	Yes
Pipe Materials: Other Note	Polyflex replaced singlwalled ENVIROFLEX 8/27/04 Hughes 6/8/06
Facility ID:	3009840
Federally Regulated:	Yes
Tank Number:	ABAN
Tank Capacity:	4000
Tank Contents:	GASOLINE
Tank Status:	**REM FROM GRD**
Tank Type:	UST

Tank Material:

Install Date:	Not reported
Tank Materials: Bare Steel	Yes
Tank Materials: Cath Protect Steel	No
Tank Materials: Epoxy Steel	No
Tank Materials: Fiberglass	No
Tank Materials: Concrete	No
Tank Materials: Composite	No
Tank Materials: Double Walled	No
Tank Materials: Lined Interior	No
Tank Materials: Excav Liner	No
Tank Materials: Insulated Tank Jacket	No
Tank Materials: Repaired	No
Tank Materials: Unknown	No
Tank Materials: Other	No
Tank Materials: Other Note	Not reported

Release Detection:

Tank Release Detection: Leak Deferred	No
Tank Release Detection: Manual Gauge	No
Tank Release Detection: Auto Gauge	No
Tank Release Detection:Tank Tightness	No
Tank Release Detection: Vapor Monitor	No
Tank Release Detection: Inventory	No
Tank Release Detection: Stat Invent Recon	No
Tank Release Detection: Spill Install	No
Tank Release Detection: Overfill Install	No
Tank Release Detection: Groundwater	No
Tank Release Detection: Int Sec Containment	No
Tank Release Detection: Int Double Walled	No
Tank Release Detection: Other Method	No
Tank Release Detection: Other Note	Not reported
Pipe Release Detection: Leak Deferred	Not reported
Pipe Release Detection: Autoleak	Not reported
Pipe Release Detection: Line Tightness	No
Pipe Release Detection: Stat Invent Recon	No
Pipe Release Detection: Groundwater	No
Pipe Release Detection: Int Sec Containment	No
Pipe Release Det: Interior Double Walled	No
Pipe Release Detection: Other Method	No

Map ID	Site	Database(s)	EPA ID Number

TACKETTS MILL EXXON (Continued) **U003679893**

Pipe Release Detection: Other Note	Not reported
Pipe Type:	UNKNOWN
Pipe Materials: Bare Steel	Yes
Pipe Materials: Galvanized Steel	No
Pipe Materials: Copper	No
Pipe Materials: Fiberglass	No
Pipe Materials: Cath Protect	No
Pipe Materials: Double Walled	No
Pipe Materials: Sec Containment	No
Pipe Materials: Repaired	No
Pipe Materials: Unknown	No
Pipe Materials: Other	No
Pipe Materials: Other Note	Not reported

1907 **E & C ENTERPRISES INCORPORATED** **EDR Hist Auto** **1021916942**
12680 DARBY BROOK CT **N/A**
WOODBRIDGE, VA 22192

EDR Hist Auto

Year:	Name:	Type:
2004	E & C ENTERPRISES INC	Gasoline Service Stations, NEC
2005	E & C ENTERPRISES INC	Gasoline Service Stations, NEC
2006	E & C ENTERPRISES INC	Gasoline Service Stations, NEC
2007	E & C ENTERPRISES INCORPORATED	Gasoline Service Stations, NEC
2008	E & C ENTERPRISES INCORPORATED	Gasoline Service Stations, NEC
2009	CROWN GAS STATION	Gasoline Service Stations
2009	E & C ENTERPRISES INCORPORATED	Gasoline Service Stations, NEC
2010	E & C ENTERPRISES INCORPORATED	Gasoline Service Stations, NEC
2010	CROWN GAS STATION	Gasoline Service Stations
2011	CROWN GAS STATION	Gasoline Service Stations
2011	E & C ENTERPRISES INCORPORATED	Gasoline Service Stations, NEC
2012	E & C ENTERPRISES INCORPORATED	Gasoline Service Stations, NEC
2012	CROWN GAS STATION	Gasoline Service Stations
2013	E & C ENTERPRISES INCORPORATED	Gasoline Service Stations, NEC

1909 **RIVERVIEW TERRACE SUBDIVISION** **VA SPILLS** **S108326126**
BEHIND 1415 ADMIRAL DR **N/A**
WOODBRIDGE, VA

SPILLS:

Fips City/County:	Prince William County
Status:	Not reported
Reference Id:	Not reported
IR Number:	2005-N-1031
Associated IR:	Not reported
Incident Date:	Not reported
Call Received Date:	06/02/2005
Closure Comments:	See Site Summary for details
Threat To:	Not reported
Terrorism (Y/N):	NO
Characterize Incident:	Not reported
Incident Type:	Water
Incident Subtype:	SSO

Map ID	Site	Database(s)	EPA ID Number

RIVERVIEW TERRACE SUBDIVISION (Continued) **S108326126**

Materials:	Sewage(-1 - -1 Gallons)
Effect To Receptor:	Not reported
Water Body:	Occoquan River
Low Quantity To Water:	-1
High Quantity To Water:	-1
Quantity Units:	Gallons
Other Receptors:	Creek
RP Company:	Prince William County Service Authority
RP Name:	Not reported
Property Owner:	Not reported
Property Company:	Not reported
Duration Of Event (Hrs):	Not reported
Impacts:	Not reported
Other Impacts:	Not reported
Steps Taken:	Not reported
Steps Taken Description:	Not reported
System Components:	Not reported
Other System Components:	Not reported
Cause Of Event:	Not reported
Corrective Action Taken:	Not reported
Weather Status:	Not reported
Precipitation (Wet):	Not reported
Discharge Type:	Not reported
Discharge Volume:	Not reported
Unknown Discharge (Y/N):	NO
Site Name:	RIVERVIEW TERRACE SUBDIVISION
Closure Date:	06/06/2005
Orig. Call Incident Description:	SSO - SEWER ODOR COMPLAINT LEAD TO OVERFLOWING MH DICSOVERY.
Original Call Material Description:	SEWAGE (Qty=UNKNOWN)
Original Call Location Description:	Riverview Terrace Subdivision-Behind 1415 Admiral Dr-Woodbridge-VA--Prince William County
Incident Ongoing at time of Call:	Not reported
Agencies Notified (Y/N):	NO
Other Agencies:	Not reported
Permitted (Y/N):	YES
Call Reported By Company Name:	John Scott
Call Property Owner Company Name:	Not reported
Call Property Owner Name:	Not reported
Site Summary:	Not reported

SPILLS NO:

Region:	NO
Id:	Not reported
Incident Summary:	Not reported
Date In:	6/2/2005
Date Closed:	6/6/2005
Pollution Type:	Not reported
Responsible Party:	PWCSA
Facility Status:	**Not reported**
Owner:	Not reported
Facility Contact:	Not reported
Facility Permitted:	-1
Facility Telephone:	Not reported
Time In:	Not reported
Reported By Name:	JOHN SCOTT
Reported By Telephone:	Not reported
Reported By Affiliation/Addr:	PWCSA

Map ID	Site	Database(s)	EPA ID Number

RIVERVIEW TERRACE SUBDIVISION (Continued) **S108326126**

Incident Response IR #:	2005-N-1031
Responsible Party Address:	Not reported
Responsible Party City:	Not reported
Responsible Party State:	Not reported
Responsible Party Zip:	Not reported
Responsible Party Contact:	Not reported
Responsible Party Telephone:	Not reported
Owner Name:	Not reported
Owner Address:	Not reported
Owner City:	Not reported
Owner State:	Not reported
Owner Zip:	Not reported
Owner Contact:	Not reported
Owner Telephone:	Not reported
Incident Date:	Not reported
Incident Time:	Not reported
Petroleum:	0
Solid Waste:	0
Hazardous Waste:	0
Water:	0
Air:	0
Sewage:	-1
Fish Kill:	0
Threat Wetlands:	0
Wetlands:	0
Material Released:	SEWAGE
Possible Receptors:	OCCOQUAN RIVER
Quantity Released:	UNKNOWN
Unit Released:	gallons
Quantity In Water:	UNKNOWN
Receiving Waters:	CREEK
River Basin:	1A Potomac
Inspection Date:	Not reported
Call Date:	Not reported
Inspector:	Not reported
Response Due:	Not reported
Response Received Date:	6/6/2005
Visit Needed:	0
Open:	0
Air Referral Date:	Not reported
Air Reg/ Permit Number:	Not reported
Waste Referral Date:	Not reported
Epa Id Or Permit Number:	Not reported
Water Referral Date:	6/2/2005
Water Permit Number:	VA0025101
Remediation Referral Date:	Not reported
Remediation Pc Number:	Not reported
Enforcement Referral Date:	Not reported
Nov Number:	Not reported
Pc Number:	Not reported
Receive By:	Not reported
Case Officer:	Not reported
Case Type:	Not reported
Street Address:	Not reported
Polllutant:	Not reported
Impact:	Not reported
Spill Time:	Not reported

Map ID	Site	Database(s)	EPA ID Number

RIVERVIEW TERRACE SUBDIVISION (Continued) **S108326126**

Spill Date:	Not reported
Spill Volume:	Not reported
Measure:	Not reported
Volume In Water:	Not reported
Stream Name:	Not reported
Investigation Date:	Not reported
Closure Date:	Not reported
Lab Results:	Not reported
Target Date:	Not reported
Prep Number:	Not reported
Report Date:	Not reported
Report Time:	Not reported
Pollutant Scr:	Not reported
Volume:	Not reported
Volume Esc:	Not reported
Future Recommendations:	Not reported
Stream Code:	Not reported
Visit Date:	Not reported
Lab Date:	Not reported
File Close Date:	Not reported
Prep Copy:	Not reported
City:	Not reported
Incident Summary:	SSO - SEWER ODOR COMPLAINT LEAD TO OVERFLOWING MH DICSOVERY.
Reported:	Not reported
Results:	Not reported
Inspection Comments:	Not reported
Remarks:	Not reported

1910 **MERCHANTS, LLC D/B/A MERCHANT'S TIRE & AUTO # 378** **RCRA-CESQG** **1006811890**
12741 HARBOR DRIVE **FINDS** **VAR000505198**
LAKE RIDGE, VA 22192 **ECHO**

RCRA-CESQG:

Date form received by agency:	11/07/2011
Facility name:	MERCHANTS, LLC D/B/A MERCHANT'S TIRE & AUTO # 378
Facility address:	12741 HARBOR DRIVE LAKE RIDGE, VA 22192
EPA ID:	VAR000505198
Mailing address:	823 DONALD ROSS ROAD JUNO BEACH, FL 33408
Contact:	ROBYN BEGLEY
Contact address:	823 DONALD ROSS ROAD JUNO BEACH, FL 33408
Contact country:	US
Contact telephone:	561-383-3000
Telephone ext.:	2504
Contact email:	RBEGLEY@TIREKINGDOM.COM
EPA Region:	03
Classification:	Conditionally Exempt Small Quantity Generator
Description:	Handler: generates 100 kg or less of hazardous waste per calendar month, and accumulates 1000 kg or less of hazardous waste at any time; or generates 1 kg or less of acutely hazardous waste per calendar month, and accumulates at any time: 1 kg or less of acutely hazardous waste; or 100 kg or less of any residue or contaminated soil, waste or other debris resulting from the cleanup of a spill, into or on any land or water, of acutely hazardous waste; or generates 100 kg or less of any residue or contaminated soil, waste or other debris resulting from the cleanup of a spill, into or on any land or water, of acutely

Map ID	Site	Database(s)	EPA ID Number

MERCHANTS, LLC D/B/A MERCHANT'S TIRE & AUTO # 378 (Continued) **1006811890**

hazardous waste during any calendar month, and accumulates at any time: 1 kg or less of acutely hazardous waste; or 100 kg or less of any residue or contaminated soil, waste or other debris resulting from the cleanup of a spill, into or on any land or water, of acutely hazardous waste

Owner/Operator Summary:

Owner/operator name:	HEDGES RUN, LLC
Owner/operator address:	Not reported VA
Owner/operator country:	US
Owner/operator telephone:	Not reported
Owner/operator email:	Not reported
Owner/operator fax:	Not reported
Owner/operator extension:	Not reported
Legal status:	Private
Owner/Operator Type:	Owner
Owner/Op start date:	06/01/2003
Owner/Op end date:	Not reported

Owner/operator name:	MERCHANTS, LLC
Owner/operator address:	Not reported Not reported
Owner/operator country:	US
Owner/operator telephone:	Not reported
Owner/operator email:	Not reported
Owner/operator fax:	Not reported
Owner/operator extension:	Not reported
Legal status:	Private
Owner/Operator Type:	Operator
Owner/Op start date:	04/01/2003
Owner/Op end date:	Not reported

Owner/operator name:	MERCHANT'S TIRE & AUTO
Owner/operator address:	Not reported VA
Owner/operator country:	US
Owner/operator telephone:	Not reported
Owner/operator email:	Not reported
Owner/operator fax:	Not reported
Owner/operator extension:	Not reported
Legal status:	Private
Owner/Operator Type:	Operator
Owner/Op start date:	06/01/2003
Owner/Op end date:	Not reported

Owner/operator name:	MERCHANTS, LLC
Owner/operator address:	823 DONALD ROSS ROAD JUNO BEACH, FL 33408
Owner/operator country:	US
Owner/operator telephone:	561-383-3000
Owner/operator email:	Not reported
Owner/operator fax:	Not reported
Owner/operator extension:	Not reported
Legal status:	Private
Owner/Operator Type:	Owner
Owner/Op start date:	04/01/2003

Map ID	Site	Database(s)	EPA ID Number

MERCHANTS, LLC D/B/A MERCHANT'S TIRE & AUTO # 378 (Continued) **1006811890**

Owner/Op end date: Not reported

Handler Activities Summary:

U.S. importer of hazardous waste:	No
Mixed waste (haz. and radioactive):	No
Recycler of hazardous waste:	No
Transporter of hazardous waste:	No
Treater, storer or disposer of HW:	No
Underground injection activity:	No
On-site burner exemption:	No
Furnace exemption:	No
Used oil fuel burner:	No
Used oil processor:	No
User oil refiner:	No
Used oil fuel marketer to burner:	No
Used oil Specification marketer:	No
Used oil transfer facility:	No
Used oil transporter:	No

. Waste code: D001
. Waste name: IGNITABLE WASTE

. Waste code: D008
. Waste name: LEAD

. Waste code: D009
. Waste name: MERCURY

. Waste code: D018
. Waste name: BENZENE

. Waste code: D039
. Waste name: TETRACHLOROETHYLENE

. Waste code: D040
. Waste name: TRICHLORETHYLENE

. Waste code: F001
. Waste name: THE FOLLOWING SPENT HALOGENATED SOLVENTS USED IN DEGREASING: TETRACHLOROETHYLENE, TRICHLORETHYLENE, METHYLENE CHLORIDE, 1,1,1-TRICHLOROETHANE, CARBON TETRACHLORIDE AND CHLORINATED FLUOROCARBONS; ALL SPENT SOLVENT MIXTURES/BLENDS USED IN DEGREASING CONTAINING, BEFORE USE, A TOTAL OF TEN PERCENT OR MORE (BY VOLUME) OF ONE OR MORE OF THE ABOVE HALOGENATED SOLVENTS OR THOSE SOLVENTS LISTED IN F002, F004, AND F005; AND STILL BOTTOMS FROM THE RECOVERY OF THESE SPENT SOLVENTS AND SPENT SOLVENT MIXTURES.

. Waste code: F002
. Waste name: THE FOLLOWING SPENT HALOGENATED SOLVENTS: TETRACHLOROETHYLENE, METHYLENE CHLORIDE, TRICHLOROETHYLENE, 1,1,1-TRICHLOROETHANE, CHLOROBENZENE, 1,1,2-TRICHLORO-1,2,2-TRIFLUOROETHANE, ORTHO-DICHLOROBENZENE, TRICHLOROFLUOROMETHANE, AND 1,1,2, TRICHLOROETHANE; ALL SPENT SOLVENT MIXTURES/BLENDS CONTAINING, BEFORE USE, A TOTAL OF TEN PERCENT OR MORE (BY VOLUME) OF ONE OR MORE OF THE ABOVE HALOGENATED SOLVENTS OR THOSE SOLVENTS LISTED IN F001, F004, AND F005; AND STILL BOTTOMS FROM THE RECOVERY OF THESE SPENT SOLVENTS AND SPENT SOLVENT MIXTURES.

Map ID	Site	Database(s)	EPA ID Number

MERCHANTS, LLC D/B/A MERCHANT'S TIRE & AUTO # 378 (Continued) **1006811890**

Historical Generators:
Date form received by agency: 03/25/2003
Site name: MERCHANT'S TIRE & AUTO #2026
Classification: Not a generator, verified

. Waste code: D001
. Waste name: IGNITABLE WASTE

. Waste code: D008
. Waste name: LEAD

. Waste code: D039
. Waste name: TETRACHLOROETHYLENE

Violation Status: No violations found

FINDS:

Registry ID: 110014438313

Environmental Interest/Information System
RCRAInfo is a national information system that supports the Resource Conservation and Recovery Act (RCRA) program through the tracking of events and activities related to facilities that generate, transport, and treat, store, or dispose of hazardous waste. RCRAInfo allows RCRA program staff to track the notification, permit, compliance, and corrective action activities required under RCRA.

Click this hyperlink while viewing on your computer to access additional FINDS: detail in the EDR Site Report.

ECHO:
Envid: 1006811890
Registry ID: 110014438313
DFR URL: http://echo.epa.gov/detailed-facility-report?fid=110014438313

1912 **TACKETTS MILL DR. (2239-A)** **VA SPILLS** **S106243026**
2239-A TACKETTS MILL DR., LAKE RIDGE **N/A**
WOODBRIDGE, VA 22192

SPILLS NO:
Region: NO
Id: Not reported
Incident Summary: Strong, irritating sewer gas odor
Date In: 8/31/1998
Date Closed: Not reported
Pollution Type: Not reported
Responsible Party: Not reported
Facility Status: **CLOSE**
Owner: Not reported
Facility Contact: Not reported
Facility Permitted: Not reported
Facility Telephone: Not reported
Time In: 1425
Reported By Name: Maggie of Atlantic Coast Mortgage
Reported By Telephone: 703-482-0060

Map ID	Site	Database(s)	EPA ID Number

TACKETTS MILL DR. (2239-A) (Continued) **S106243026**

Reported By Affiliation/Addr:	Not reported
Incident Response IR #:	Not reported
Responsible Party Address:	Not reported
Responsible Party City:	Not reported
Responsible Party State:	Not reported
Responsible Party Zip:	Not reported
Responsible Party Contact:	Not reported
Responsible Party Telephone:	Not reported
Owner Name:	Not reported
Owner Address:	Not reported
Owner City:	Not reported
Owner State:	Not reported
Owner Zip:	Not reported
Owner Contact:	Not reported
Owner Telephone:	Not reported
Incident Date:	Not reported
Incident Time:	Not reported
Petroleum:	Not reported
Solid Waste:	Not reported
Hazardous Waste:	Not reported
Water:	Not reported
Air:	Not reported
Sewage:	Not reported
Fish Kill:	Not reported
Threat Wetlands:	Not reported
Wetlands:	Not reported
Material Released:	Not reported
Possible Receptors:	Not reported
Quantity Released:	Not reported
Unit Released:	Not reported
Quantity In Water:	Not reported
Receiving Waters:	Not reported
River Basin:	Not reported
Inspection Date:	Not reported
Call Date:	Not reported
Inspector:	Not reported
Response Due:	Not reported
Response Received Date:	Not reported
Visit Needed:	Not reported
Open:	Not reported
Air Referral Date:	Not reported
Air Reg/ Permit Number:	Not reported
Waste Referral Date:	Not reported
Epa Id Or Permit Number:	Not reported
Water Referral Date:	Not reported
Water Permit Number:	Not reported
Remediation Referral Date:	Not reported
Remediation Pc Number:	Not reported
Enforcement Referral Date:	Not reported
Nov Number:	Not reported
Pc Number:	99-NONE
Receive By:	CW
Case Officer:	CW
Case Type:	AR
Street Address:	Not reported
Polllutant:	Unknown
Impact:	Not reported

Map ID	Site	Database(s)	EPA ID Number

TACKETTS MILL DR. (2239-A) (Continued) **S106243026**

Spill Time:	OG
Spill Date:	Not reported
Spill Volume:	Not reported
Measure:	Not reported
Volume In Water:	Not reported
Stream Name:	Not reported
Investigation Date:	9/4/1998
Closure Date:	9/18/1998
Lab Results:	Not reported
Target Date:	Not reported
Prep Number:	Not reported
Report Date:	Not reported
Report Time:	Not reported
Pollutant Scr:	Not reported
Volume:	Not reported
Volume Esc:	Not reported
Future Recommendations:	Not reported
Stream Code:	Not reported
Visit Date:	Not reported
Lab Date:	Not reported
File Close Date:	Not reported
Prep Copy:	Not reported
City:	Not reported
Incident Summary:	Not reported
Reported:	On August 3lst Chuck Williamson received a call from Maggie (703) 482-0060 of Atlantic Coast Mortgage Co. She reported strong, irritating sewer gas smell around building for past 3-4 weeks. Gas company came and and checked for leaks and found nothing, but smell, nausea and irritation continuted. She didn't see any evidence of sewage overflows. Chuck went to site about 1600 8/31 a hot (91 F), humid, partly sunny with very little breeze and there was no noticeable odor. There was no evidence of spills or overflows. Lake had a distinct green color, lots of geese in and around the lake. D.O. was 10.7 at 33.7C; pH was 8.65 at 32.5 C. Conclusion is algae bloom due to highly enriched waters, high temp and sunlight. Atlantic Coast Mtg. was called on 9/4/98 to report findings.
Results:	Not reported
Inspection Comments:	Not reported
Remarks:	Not reported

1913 **CVS PHARMACY #1391** **FINDS 1016018423**
2200 TACKETTS MILL **ECHO N/A**
WOODBRIDGE, VA 22192

FINDS:

Registry ID: 110046407848

Environmental Interest/Information System

RCRAInfo is a national information system that supports the Resource Conservation and Recovery Act (RCRA) program through the tracking of events and activities related to facilities that generate, transport, and treat, store, or dispose of hazardous waste. RCRAInfo allows RCRA program staff to track the notification, permit, compliance, and corrective action activities required under RCRA.

HAZARDOUS WASTE BIENNIAL REPORTER

Map ID	Site	Database(s)	EPA ID Number

CVS PHARMACY #1391 (Continued) **1016018423**

Click this hyperlink while viewing on your computer to access additional FINDS: detail in the EDR Site Report.

ECHO:
Envid: 1016018423
Registry ID: 110046407848
DFR URL: http://echo.epa.gov/detailed-facility-report?fid=110046407848

1913 **CVS PHARMACY #1391** **RCRA-LQG** **1014962057**
2200 TACKETTS MILL **VAR000522151**
WOODBRIDGE, VA 22192

RCRA-LQG:
Date form received by agency: 03/11/2016
Facility name: CVS PHARMACY #1391
Facility address: 2200 TACKETTS MILL
WOODBRIDGE, VA 22192
EPA ID: VAR000522151
Mailing address: CVS DR
MAIL DROP 23062A
WOONSOCKET, RI 02895
Contact: NICOLE WILKINSON
Contact address: CVS DR MAIL CODE 2340
WOONSOCKET, RI 02895
Contact country: US
Contact telephone: 401-770-7132
Contact email: NICOLE.WILKINSON@CVSHEALTH.COM
EPA Region: 03
Land type: Private
Classification: Large Quantity Generator
Description: Handler: generates 1,000 kg or more of hazardous waste during any calendar month; or generates more than 1 kg of acutely hazardous waste during any calendar month; or generates more than 100 kg of any residue or contaminated soil, waste or other debris resulting from the cleanup of a spill, into or on any land or water, of acutely hazardous waste during any calendar month; or generates 1 kg or less of acutely hazardous waste during any calendar month, and accumulates more than 1 kg of acutely hazardous waste at any time; or generates 100 kg or less of any residue or contaminated soil, waste or other debris resulting from the cleanup of a spill, into or on any land or water, of acutely hazardous waste during any calendar month, and accumulates more than 100 kg of that material at any time

Owner/Operator Summary:
Owner/operator name: VIRGINIA CVS PHARMACY, L.L.C.
Owner/operator address: Not reported
Not reported
Owner/operator country: Not reported
Owner/operator telephone: Not reported
Owner/operator email: Not reported
Owner/operator fax: Not reported
Owner/operator extension: Not reported
Legal status: Private
Owner/Operator Type: Operator
Owner/Op start date: 10/25/1999
Owner/Op end date: Not reported

Map ID	Site	Database(s)	EPA ID Number

CVS PHARMACY #1391 (Continued) **1014962057**

Owner/operator name: HEDGES RUN, LLC
Owner/operator address: W PATRICK ST
FREDERICK, MD 21701
Owner/operator country: US
Owner/operator telephone: 301-662-0881
Owner/operator email: Not reported
Owner/operator fax: Not reported
Owner/operator extension: Not reported
Legal status: Private
Owner/Operator Type: Owner
Owner/Op start date: 09/20/1999
Owner/Op end date: Not reported

Owner/operator name: HEDGES RUN, LLC
Owner/operator address: 262 W PATRICK ST
FREDERICK, MD 21701
Owner/operator country: US
Owner/operator telephone: 301-662-0881
Owner/operator email: Not reported
Owner/operator fax: Not reported
Owner/operator extension: Not reported
Legal status: Private
Owner/Operator Type: Owner
Owner/Op start date: 09/20/1999
Owner/Op end date: Not reported

Owner/operator name: VIRGINIA CVS PHARMACY, LLC
Owner/operator address: Not reported
Not reported
Owner/operator country: Not reported
Owner/operator telephone: Not reported
Owner/operator email: Not reported
Owner/operator fax: Not reported
Owner/operator extension: Not reported
Legal status: Private
Owner/Operator Type: Operator
Owner/Op start date: 10/25/1999
Owner/Op end date: Not reported

Handler Activities Summary:
U.S. importer of hazardous waste: No
Mixed waste (haz. and radioactive): No
Recycler of hazardous waste: No
Transporter of hazardous waste: No
Treater, storer or disposer of HW: No
Underground injection activity: No
On-site burner exemption: No
Furnace exemption: No
Used oil fuel burner: No
Used oil processor: No
User oil refiner: No
Used oil fuel marketer to burner: No
Used oil Specification marketer: No
Used oil transfer facility: No
Used oil transporter: No

. Waste code: D001

Map ID	Site	Database(s)	EPA ID Number

CVS PHARMACY #1391 (Continued) **1014962057**

. Waste name: IGNITABLE WASTE

. Waste code: D002
. Waste name: CORROSIVE WASTE

. Waste code: D007
. Waste name: CHROMIUM

. Waste code: D010
. Waste name: SELENIUM

. Waste code: D011
. Waste name: SILVER

. Waste code: P001
. Waste name: 2H-1-BENZOPYRAN-2-ONE, 4-HYDROXY-3-(3-OXO-1-PHENYLBUTYL)-, & SALTS, WHEN PRESENT AT CONCENTRATIONS GREATER THAN 0.3% (OR) WARFARIN, & SALTS, WHEN PRESENT AT CONCENTRATIONS GREATER THAN 0.3%

. Waste code: P075
. Waste name: NICOTINE, & SALTS (OR) PYRIDINE, 3-(1-METHYL-2-PYRROLIDINYL)-,(S)-, & SALTS

. Waste code: U002
. Waste name: 2-PROPANONE (I) (OR) ACETONE (I)

Historical Generators:
Date form received by agency: 12/04/2015
Site name: CVS PHARMACY #1391
Classification: Large Quantity Generator

. Waste code: D001
. Waste name: IGNITABLE WASTE

. Waste code: D002
. Waste name: CORROSIVE WASTE

. Waste code: D004
. Waste name: ARSENIC

. Waste code: D005
. Waste name: BARIUM

. Waste code: D006
. Waste name: CADMIUM

. Waste code: D007
. Waste name: CHROMIUM

. Waste code: D008
. Waste name: LEAD

. Waste code: D009
. Waste name: MERCURY

. Waste code: D010
. Waste name: SELENIUM

Map ID	Site	Database(s)	EPA ID Number

CVS PHARMACY #1391 (Continued) **1014962057**

. Waste code: D011
. Waste name: SILVER

. Waste code: D016
. Waste name: 2,4-D (2,4-DICHLOROPHENOXYACETIC ACID)

. Waste code: D018
. Waste name: BENZENE

. Waste code: D024
. Waste name: M-CRESOL

. Waste code: D026
. Waste name: CRESOL

. Waste code: D027
. Waste name: 1,4-DICHLOROBENZENE

. Waste code: D035
. Waste name: METHYL ETHYL KETONE

. Waste code: D039
. Waste name: TETRACHLOROETHYLENE

. Waste code: P001
. Waste name: 2H-1-BENZOPYRAN-2-ONE, 4-HYDROXY-3-(3-OXO-1-PHENYLBUTYL)-, & SALTS, WHEN PRESENT AT CONCENTRATIONS GREATER THAN 0.3% (OR) WARFARIN, & SALTS, WHEN PRESENT AT CONCENTRATIONS GREATER THAN 0.3%

. Waste code: P012
. Waste name: ARSENIC OXIDE AS2O3 (OR) ARSENIC TRIOXIDE

. Waste code: P075
. Waste name: NICOTINE, & SALTS (OR) PYRIDINE, 3-(1-METHYL-2-PYRROLIDINYL)-,(S)-, & SALTS

. Waste code: P081
. Waste name: 1,2,3-PROPANETRIOL, TRINITRATE (R) (OR) NITROGLYCERINE (R)

. Waste code: P188
. Waste name: BENZOIC ACID, 2-HYDROXY-, COMPD. WITH (3AS-CIS)-1,2,3,3A,8,8A-HEXAHYDRO-1,3A,8-TRIMETHYLPYRROLO[2,3-B]INDOL-5-YL METHYLCARBAMATE ESTER (1:1) (OR) PHYSOSTIGMINE SALICYLATE

. Waste code: U002
. Waste name: 2-PROPANONE (I) (OR) ACETONE (I)

. Waste code: U010
. Waste name: AZIRINO [2',3':3,4]PYRROLO[1,2-A]INDOLE-4,7-DIONE, 6-AMINO-8-[[(AMINOCARBONYL)OXY]METHYL]-1,1A,2,8,8A,8B-HEXAHYDRO-8A-METHOXY-5-METHYL-, [1AS-(1AALPHA, 8BETA, 8AALPHA, 8BALPHA)]- (OR) MITOMYCIN C

. Waste code: U031
. Waste name: 1-BUTANOL (I) (OR) N-BUTYL ALCOHOL (I)

. Waste code: U034

Map ID	Site	Database(s)	EPA ID Number

CVS PHARMACY #1391 (Continued) **1014962057**

. Waste name: ACETALDEHYDE, TRICHLORO- (OR) CHLORAL

. Waste code: U035
. Waste name: BENZENEBUTANOIC ACID, 4-[BIS(2-CHLOROETHYL)AMINO]- (OR) CHLORAMBUCIL

. Waste code: U044
. Waste name: CHLOROFORM (OR) METHANE, TRICHLORO-

. Waste code: U058
. Waste name: 2H-1,3,2-OXAZAPHOSPHORIN-2-AMINE, N,N-BIS(2-CHLOROETHYL)TETRAHYDRO-, 2-OXIDE (OR) CYCLOPHOSPHAMIDE

. Waste code: U059
. Waste name: 5,12-NAPHTHACENEDIONE, 8-ACETYL-10-[(3-AMINO-2,3,6-TRIDEOXY)-ALPHA-L-LYXO-HEXOPYRANOSYL)OXY]-7,8,9,10-TETRAHYDRO-6,8,11-TRIHYDROXY-1-METHOXY-, (8S-CIS)- (OR) DAUNOMYCIN

. Waste code: U070
. Waste name: BENZENE, 1,2-DICHLORO- (OR) O-DICHLOROBENZENE

. Waste code: U072
. Waste name: BENZENE, 1,4-DICHLORO- (OR) P-DICHLOROBENZENE

. Waste code: U089
. Waste name: DIETHYLSTILBESTEROL (OR) PHENOL, 4,4'-(1,2-DIETHYL-1,2-ETHENEDIYL)BIS, (E)-

. Waste code: U122
. Waste name: FORMALDEHYDE

. Waste code: U129
. Waste name: CYCLOHEXANE, 1,2,3,4,5,6-HEXACHLORO-, (1ALPHA, 2ALPHA, 3BETA, 4ALPHA, 5ALPHA, 6BETA)- (OR) LINDANE

. Waste code: U132
. Waste name: HEXACHLOROPHENE (OR) PHENOL, 2,2'-METHYLENEBIS[3,4,6-TRICHLORO-

. Waste code: U150
. Waste name: L-PHENYLALANINE, 4-[BIS(2-CHLOROETHYL)AMINO]- (OR) MELPHALAN

. Waste code: U151
. Waste name: MERCURY

. Waste code: U154
. Waste name: METHANOL (I) (OR) METHYL ALCOHOL (I)

. Waste code: U165
. Waste name: NAPHTHALENE

. Waste code: U188
. Waste name: PHENOL

. Waste code: U200
. Waste name: RESERPINE (OR) YOHIMBAN-16-CARBOXYLIC ACID, 11,17-DIMETHOXY-18-[(3,4,5-TRIMETHOXYBENZOYL)OXY]-, METHYL ESTER, (3BETA, 16BETA, 17ALPHA, 18BETA, 20ALPHA)-

Map ID	Site	Database(s)	EPA ID Number

CVS PHARMACY #1391 (Continued) **1014962057**

. Waste code: U201
. Waste name: 1,3-BENZENEDIOL (OR) RESORCINOL

. Waste code: U204
. Waste name: SELENIOUS ACID (OR) SELENIUM DIOXIDE

. Waste code: U205
. Waste name: SELENIUM SULFIDE (OR) SELENIUM SULFIDE SES2 (R,T)

. Waste code: U206
. Waste name: D-GLUCOSE, 2-DEOXY-2-[[(METHYLNITROSOAMINO)-CARBONYL]AMINO]- (OR) GLUCOPYRANOSE, 2-DEOXY-2-(3-METHYL-3-NITROSOUREIDO)-,D- (OR) STREPTOZOTOCIN

. Waste code: U210
. Waste name: ETHENE, TETRACHLORO- (OR) TETRACHLOROETHYLENE

. Waste code: U279
. Waste name: CARBARYL (OR) 1-NAPHTHALENOL, METHYLCARBAMATE

. Waste code: U411
. Waste name: PHENOL, 2-(1-METHYLETHOXY)-, METHYLCARBAMATE (OR) PROPOXUR

Date form received by agency: 10/29/2015
Site name: CVS PHARMACY #1391
Classification: Large Quantity Generator

. Waste code: D001
. Waste name: IGNITABLE WASTE

. Waste code: D002
. Waste name: CORROSIVE WASTE

. Waste code: D004
. Waste name: ARSENIC

. Waste code: D005
. Waste name: BARIUM

. Waste code: D006
. Waste name: CADMIUM

. Waste code: D007
. Waste name: CHROMIUM

. Waste code: D008
. Waste name: LEAD

. Waste code: D009
. Waste name: MERCURY

. Waste code: D010
. Waste name: SELENIUM

. Waste code: D011
. Waste name: SILVER

Map ID	Site	Database(s)	EPA ID Number

CVS PHARMACY #1391 (Continued) **1014962057**

. Waste code: D016
. Waste name: 2,4-D (2,4-DICHLOROPHENOXYACETIC ACID)

. Waste code: D018
. Waste name: BENZENE

. Waste code: D024
. Waste name: M-CRESOL

. Waste code: D026
. Waste name: CRESOL

. Waste code: D027
. Waste name: 1,4-DICHLOROBENZENE

. Waste code: D035
. Waste name: METHYL ETHYL KETONE

. Waste code: D039
. Waste name: TETRACHLOROETHYLENE

. Waste code: P001
. Waste name: 2H-1-BENZOPYRAN-2-ONE, 4-HYDROXY-3-(3-OXO-1-PHENYLBUTYL)-, & SALTS, WHEN PRESENT AT CONCENTRATIONS GREATER THAN 0.3% (OR) WARFARIN, & SALTS, WHEN PRESENT AT CONCENTRATIONS GREATER THAN 0.3%

. Waste code: P012
. Waste name: ARSENIC OXIDE AS2O3 (OR) ARSENIC TRIOXIDE

. Waste code: P075
. Waste name: NICOTINE, & SALTS (OR) PYRIDINE, 3-(1-METHYL-2-PYRROLIDINYL)-,(S)-, & SALTS

. Waste code: P081
. Waste name: 1,2,3-PROPANETRIOL, TRINITRATE (R) (OR) NITROGLYCERINE (R)

. Waste code: P188
. Waste name: BENZOIC ACID, 2-HYDROXY-, COMPD. WITH (3AS-CIS)-1,2,3,3A,8,8A-HEXAHYDRO-1,3A,8-TRIMETHYLPYRROLO[2,3-B]INDOL-5-YL METHYLCARBAMATE ESTER (1:1) (OR) PHYSOSTIGMINE SALICYLATE

. Waste code: U002
. Waste name: 2-PROPANONE (I) (OR) ACETONE (I)

. Waste code: U010
. Waste name: AZIRINO [2',3':3,4]PYRROLO[1,2-A]INDOLE-4,7-DIONE, 6-AMINO-8-[[(AMINOCARBONYL)OXY]METHYL]-1,1A,2,8,8A,8B-HEXAHYDRO-8A-METHOXY-5-METHYL-, [1AS-(1AALPHA, 8BETA, 8AALPHA, 8BALPHA)]- (OR) MITOMYCIN C

. Waste code: U031
. Waste name: 1-BUTANOL (I) (OR) N-BUTYL ALCOHOL (I)

. Waste code: U034
. Waste name: ACETALDEHYDE, TRICHLORO- (OR) CHLORAL

. Waste code: U035

Map ID	Site	Database(s)	EPA ID Number

CVS PHARMACY #1391 (Continued) **1014962057**

. Waste name: BENZENEBUTANOIC ACID, 4-[BIS(2-CHLOROETHYL)AMINO]- (OR) CHLORAMBUCIL

. Waste code: U044
. Waste name: CHLOROFORM (OR) METHANE, TRICHLORO-

. Waste code: U058
. Waste name: 2H-1,3,2-OXAZAPHOSPHORIN-2-AMINE, N,N-BIS(2-CHLOROETHYL)TETRAHYDRO-, 2-OXIDE (OR) CYCLOPHOSPHAMIDE

. Waste code: U059
. Waste name: 5,12-NAPHTHACENEDIONE, 8-ACETYL-10-[(3-AMINO-2,3,6-TRIDEOXY)-ALPHA-L-LYXO-HEXOPYRANOSYL)OXY]-7,8,9,10-TETRAHYDRO-6,8,11-TRIHYDROXY-1-METHOXY-, (8S-CIS)- (OR) DAUNOMYCIN

. Waste code: U070
. Waste name: BENZENE, 1,2-DICHLORO- (OR) O-DICHLOROBENZENE

. Waste code: U072
. Waste name: BENZENE, 1,4-DICHLORO- (OR) P-DICHLOROBENZENE

. Waste code: U089
. Waste name: DIETHYLSTILBESTEROL (OR) PHENOL, 4,4'-(1,2-DIETHYL-1,2-ETHENEDIYL)BIS, (E)-

. Waste code: U122
. Waste name: FORMALDEHYDE

. Waste code: U129
. Waste name: CYCLOHEXANE, 1,2,3,4,5,6-HEXACHLORO-, (1ALPHA, 2ALPHA, 3BETA, 4ALPHA, 5ALPHA, 6BETA)- (OR) LINDANE

. Waste code: U132
. Waste name: HEXACHLOROPHENE (OR) PHENOL, 2,2'-METHYLENEBIS[3,4,6-TRICHLORO-

. Waste code: U150
. Waste name: L-PHENYLALANINE, 4-[BIS(2-CHLOROETHYL)AMINO]- (OR) MELPHALAN

. Waste code: U151
. Waste name: MERCURY

. Waste code: U154
. Waste name: METHANOL (I) (OR) METHYL ALCOHOL (I)

. Waste code: U165
. Waste name: NAPHTHALENE

. Waste code: U188
. Waste name: PHENOL

. Waste code: U200
. Waste name: RESERPINE (OR) YOHIMBAN-16-CARBOXYLIC ACID, 11,17-DIMETHOXY-18-[(3,4,5-TRIMETHOXYBENZOYL)OXY]-, METHYL ESTER, (3BETA, 16BETA, 17ALPHA, 18BETA, 20ALPHA)-

. Waste code: U201
. Waste name: 1,3-BENZENEDIOL (OR) RESORCINOL

Map ID	Site	Database(s)	EPA ID Number

CVS PHARMACY #1391 (Continued) **1014962057**

. Waste code: U204
. Waste name: SELENIOUS ACID (OR) SELENIUM DIOXIDE

. Waste code: U205
. Waste name: SELENIUM SULFIDE (OR) SELENIUM SULFIDE SES2 (R,T)

. Waste code: U206
. Waste name: D-GLUCOSE, 2-DEOXY-2-[[(METHYLNITROSOAMINO)-CARBONYL]AMINO]- (OR) GLUCOPYRANOSE, 2-DEOXY-2-(3-METHYL-3-NITROSOUREIDO)-,D- (OR) STREPTOZOTOCIN

. Waste code: U210
. Waste name: ETHENE, TETRACHLORO- (OR) TETRACHLOROETHYLENE

. Waste code: U279
. Waste name: CARBARYL (OR) 1-NAPHTHALENOL, METHYLCARBAMATE

. Waste code: U411
. Waste name: PHENOL, 2-(1-METHYLETHOXY)-, METHYLCARBAMATE (OR) PROPOXUR

Date form received by agency: 06/02/2015
Site name: CVS PHARMACY #1391
Classification: Large Quantity Generator

. Waste code: D001
. Waste name: IGNITABLE WASTE

. Waste code: D002
. Waste name: CORROSIVE WASTE

. Waste code: D004
. Waste name: ARSENIC

. Waste code: D005
. Waste name: BARIUM

. Waste code: D006
. Waste name: CADMIUM

. Waste code: D007
. Waste name: CHROMIUM

. Waste code: D008
. Waste name: LEAD

. Waste code: D009
. Waste name: MERCURY

. Waste code: D010
. Waste name: SELENIUM

. Waste code: D011
. Waste name: SILVER

. Waste code: D016
. Waste name: 2,4-D (2,4-DICHLOROPHENOXYACETIC ACID)

Map ID	Site	Database(s)	EPA ID Number

CVS PHARMACY #1391 (Continued) **1014962057**

. Waste code: D018
. Waste name: BENZENE

. Waste code: D024
. Waste name: M-CRESOL

. Waste code: D026
. Waste name: CRESOL

. Waste code: D027
. Waste name: 1,4-DICHLOROBENZENE

. Waste code: D035
. Waste name: METHYL ETHYL KETONE

. Waste code: D039
. Waste name: TETRACHLOROETHYLENE

. Waste code: P001
. Waste name: 2H-1-BENZOPYRAN-2-ONE, 4-HYDROXY-3-(3-OXO-1-PHENYLBUTYL)-, & SALTS, WHEN PRESENT AT CONCENTRATIONS GREATER THAN 0.3% (OR) WARFARIN, & SALTS, WHEN PRESENT AT CONCENTRATIONS GREATER THAN 0.3%

. Waste code: P012
. Waste name: ARSENIC OXIDE AS2O3 (OR) ARSENIC TRIOXIDE

. Waste code: P075
. Waste name: NICOTINE, & SALTS (OR) PYRIDINE, 3-(1-METHYL-2-PYRROLIDINYL)-,(S)-, & SALTS

. Waste code: P081
. Waste name: 1,2,3-PROPANETRIOL, TRINITRATE (R) (OR) NITROGLYCERINE (R)

. Waste code: P188
. Waste name: BENZOIC ACID, 2-HYDROXY-, COMPD. WITH (3AS-CIS)-1,2,3,3A,8,8A-HEXAHYDRO-1,3A,8-TRIMETHYLPYRROLO[2,3-B]INDOL-5-YL METHYLCARBAMATE ESTER (1:1) (OR) PHYSOSTIGMINE SALICYLATE

. Waste code: U002
. Waste name: 2-PROPANONE (I) (OR) ACETONE (I)

. Waste code: U010
. Waste name: AZIRINO [2',3':3,4]PYRROLO[1,2-A]INDOLE-4,7-DIONE, 6-AMINO-8-[[(AMINOCARBONYL)OXY]METHYL]-1,1A,2,8,8A,8B-HEXAHYDRO-8A-METHOXY-5-METHYL-, [1AS-(1AALPHA, 8BETA, 8AALPHA, 8BALPHA)]- (OR) MITOMYCIN C

. Waste code: U031
. Waste name: 1-BUTANOL (I) (OR) N-BUTYL ALCOHOL (I)

. Waste code: U034
. Waste name: ACETALDEHYDE, TRICHLORO- (OR) CHLORAL

. Waste code: U035
. Waste name: BENZENEBUTANOIC ACID, 4-[BIS(2-CHLOROETHYL)AMINO]- (OR) CHLORAMBUCIL

. Waste code: U044

Map ID	Site	Database(s)	EPA ID Number

CVS PHARMACY #1391 (Continued) **1014962057**

. Waste name: CHLOROFORM (OR) METHANE, TRICHLORO-

. Waste code: U058
. Waste name: 2H-1,3,2-OXAZAPHOSPHORIN-2-AMINE, N,N-BIS(2-CHLOROETHYL)TETRAHYDRO-, 2-OXIDE (OR) CYCLOPHOSPHAMIDE

. Waste code: U059
. Waste name: 5,12-NAPHTHACENEDIONE, 8-ACETYL-10-[(3-AMINO-2,3,6-TRIDEOXY)-ALPHA-L-LYXO-HEXOPYRANOSYL)OXY]-7,8,9,10-TETRAHYDRO-6,8,11-TRIHYDROXY-1-METHOXY-, (8S-CIS)- (OR) DAUNOMYCIN

. Waste code: U070
. Waste name: BENZENE, 1,2-DICHLORO- (OR) O-DICHLOROBENZENE

. Waste code: U072
. Waste name: BENZENE, 1,4-DICHLORO- (OR) P-DICHLOROBENZENE

. Waste code: U089
. Waste name: DIETHYLSTILBESTEROL (OR) PHENOL, 4,4'-(1,2-DIETHYL-1,2-ETHENEDIYL)BIS, (E)-

. Waste code: U122
. Waste name: FORMALDEHYDE

. Waste code: U129
. Waste name: CYCLOHEXANE, 1,2,3,4,5,6-HEXACHLORO-, (1ALPHA, 2ALPHA, 3BETA, 4ALPHA, 5ALPHA, 6BETA)- (OR) LINDANE

. Waste code: U132
. Waste name: HEXACHLOROPHENE (OR) PHENOL, 2,2'-METHYLENEBIS[3,4,6-TRICHLORO-

. Waste code: U150
. Waste name: L-PHENYLALANINE, 4-[BIS(2-CHLOROETHYL)AMINO]- (OR) MELPHALAN

. Waste code: U151
. Waste name: MERCURY

. Waste code: U154
. Waste name: METHANOL (I) (OR) METHYL ALCOHOL (I)

. Waste code: U165
. Waste name: NAPHTHALENE

. Waste code: U188
. Waste name: PHENOL

. Waste code: U200
. Waste name: RESERPINE (OR) YOHIMBAN-16-CARBOXYLIC ACID, 11,17-DIMETHOXY-18-[(3,4,5-TRIMETHOXYBENZOYL)OXY]-, METHYL ESTER, (3BETA, 16BETA, 17ALPHA, 18BETA, 20ALPHA)-

. Waste code: U201
. Waste name: 1,3-BENZENEDIOL (OR) RESORCINOL

. Waste code: U204
. Waste name: SELENIOUS ACID (OR) SELENIUM DIOXIDE

Map ID	Site	Database(s)	EPA ID Number

CVS PHARMACY #1391 (Continued) **1014962057**

. Waste code: U205
. Waste name: SELENIUM SULFIDE (OR) SELENIUM SULFIDE SES2 (R,T)

. Waste code: U206
. Waste name: D-GLUCOSE, 2-DEOXY-2-[[(METHYLNITROSOAMINO)-CARBONYL]AMINO]- (OR) GLUCOPYRANOSE, 2-DEOXY-2-(3-METHYL-3-NITROSOUREIDO)-,D- (OR) STREPTOZOTOCIN

. Waste code: U210
. Waste name: ETHENE, TETRACHLORO- (OR) TETRACHLOROETHYLENE

. Waste code: U279
. Waste name: CARBARYL (OR) 1-NAPHTHALENOL, METHYLCARBAMATE

. Waste code: U411
. Waste name: PHENOL, 2-(1-METHYLETHOXY)-, METHYLCARBAMATE (OR) PROPOXUR

Date form received by agency: 04/24/2014
Site name: CVS PHARMACY #1391
Classification: Large Quantity Generator

. Waste code: D001
. Waste name: IGNITABLE WASTE

. Waste code: D002
. Waste name: CORROSIVE WASTE

. Waste code: D004
. Waste name: ARSENIC

. Waste code: D005
. Waste name: BARIUM

. Waste code: D006
. Waste name: CADMIUM

. Waste code: D007
. Waste name: CHROMIUM

. Waste code: D008
. Waste name: LEAD

. Waste code: D009
. Waste name: MERCURY

. Waste code: D010
. Waste name: SELENIUM

. Waste code: D011
. Waste name: SILVER

. Waste code: D016
. Waste name: 2,4-D (2,4-DICHLOROPHENOXYACETIC ACID)

. Waste code: D018
. Waste name: BENZENE

Map ID	Site	Database(s)	EPA ID Number

CVS PHARMACY #1391 (Continued) **1014962057**

. Waste code: D024
. Waste name: M-CRESOL

. Waste code: D026
. Waste name: CRESOL

. Waste code: D027
. Waste name: 1,4-DICHLOROBENZENE

. Waste code: D035
. Waste name: METHYL ETHYL KETONE

. Waste code: D039
. Waste name: TETRACHLOROETHYLENE

. Waste code: P001
. Waste name: 2H-1-BENZOPYRAN-2-ONE, 4-HYDROXY-3-(3-OXO-1-PHENYLBUTYL)-, & SALTS, WHEN PRESENT AT CONCENTRATIONS GREATER THAN 0.3% (OR) WARFARIN, & SALTS, WHEN PRESENT AT CONCENTRATIONS GREATER THAN 0.3%

. Waste code: P012
. Waste name: ARSENIC OXIDE AS2O3 (OR) ARSENIC TRIOXIDE

. Waste code: P075
. Waste name: NICOTINE, & SALTS (OR) PYRIDINE, 3-(1-METHYL-2-PYRROLIDINYL)-,(S)-, & SALTS

. Waste code: P081
. Waste name: 1,2,3-PROPANETRIOL, TRINITRATE (R) (OR) NITROGLYCERINE (R)

. Waste code: P188
. Waste name: BENZOIC ACID, 2-HYDROXY-, COMPD. WITH (3AS-CIS)-1,2,3,3A,8,8A-HEXAHYDRO-1,3A,8-TRIMETHYLPYRROLO[2,3-B]INDOL-5-YL METHYLCARBAMATE ESTER (1:1) (OR) PHYSOSTIGMINE SALICYLATE

. Waste code: U002
. Waste name: 2-PROPANONE (I) (OR) ACETONE (I)

. Waste code: U010
. Waste name: AZIRINO [2',3':3,4]PYRROLO[1,2-A]INDOLE-4,7-DIONE, 6-AMINO-8-[[(AMINOCARBONYL)OXY]METHYL]-1,1A,2,8,8A,8B-HEXAHYDRO-8A-METHOXY-5-METHYL-, [1AS-(1AALPHA, 8BETA, 8AALPHA, 8BALPHA)]- (OR) MITOMYCIN C

. Waste code: U031
. Waste name: 1-BUTANOL (I) (OR) N-BUTYL ALCOHOL (I)

. Waste code: U034
. Waste name: ACETALDEHYDE, TRICHLORO- (OR) CHLORAL

. Waste code: U035
. Waste name: BENZENEBUTANOIC ACID, 4-[BIS(2-CHLOROETHYL)AMINO]- (OR) CHLORAMBUCIL

. Waste code: U044
. Waste name: CHLOROFORM (OR) METHANE, TRICHLORO-

. Waste code: U058

Map ID	Site	Database(s)	EPA ID Number

CVS PHARMACY #1391 (Continued) **1014962057**

. Waste name: 2H-1,3,2-OXAZAPHOSPHORIN-2-AMINE, N,N-BIS(2-CHLOROETHYL)TETRAHYDRO-, 2-OXIDE (OR) CYCLOPHOSPHAMIDE

. Waste code: U059
. Waste name: 5,12-NAPHTHACENEDIONE, 8-ACETYL-10-[(3-AMINO-2,3,6-TRIDEOXY)-ALPHA-L-LYXO-HEXOPYRANOSYL)OXY]-7,8,9,10-TETRAHYDRO-6,8,11-TRIHYDROXY-1-METHOXY-, (8S-CIS)- (OR) DAUNOMYCIN

. Waste code: U070
. Waste name: BENZENE, 1,2-DICHLORO- (OR) O-DICHLOROBENZENE

. Waste code: U072
. Waste name: BENZENE, 1,4-DICHLORO- (OR) P-DICHLOROBENZENE

. Waste code: U089
. Waste name: DIETHYLSTILBESTEROL (OR) PHENOL, 4,4'-(1,2-DIETHYL-1,2-ETHENEDIYL)BIS, (E)-

. Waste code: U122
. Waste name: FORMALDEHYDE

. Waste code: U129
. Waste name: CYCLOHEXANE, 1,2,3,4,5,6-HEXACHLORO-, (1ALPHA, 2ALPHA, 3BETA, 4ALPHA, 5ALPHA, 6BETA)- (OR) LINDANE

. Waste code: U132
. Waste name: HEXACHLOROPHENE (OR) PHENOL, 2,2'-METHYLENEBIS[3,4,6-TRICHLORO-

. Waste code: U150
. Waste name: L-PHENYLALANINE, 4-[BIS(2-CHLOROETHYL)AMINO]- (OR) MELPHALAN

. Waste code: U151
. Waste name: MERCURY

. Waste code: U154
. Waste name: METHANOL (I) (OR) METHYL ALCOHOL (I)

. Waste code: U165
. Waste name: NAPHTHALENE

. Waste code: U188
. Waste name: PHENOL

. Waste code: U200
. Waste name: RESERPINE (OR) YOHIMBAN-16-CARBOXYLIC ACID, 11,17-DIMETHOXY-18-[(3,4,5-TRIMETHOXYBENZOYL)OXY]-, METHYL ESTER, (3BETA, 16BETA, 17ALPHA, 18BETA, 20ALPHA)-

. Waste code: U201
. Waste name: 1,3-BENZENEDIOL (OR) RESORCINOL

. Waste code: U204
. Waste name: SELENIOUS ACID (OR) SELENIUM DIOXIDE

. Waste code: U205
. Waste name: SELENIUM SULFIDE (OR) SELENIUM SULFIDE SES2 (R,T)

Map ID	Site	Database(s)	EPA ID Number

CVS PHARMACY #1391 (Continued) **1014962057**

. Waste code: U206
. Waste name: D-GLUCOSE, 2-DEOXY-2-[[(METHYLNITROSOAMINO)-CARBONYL]AMINO]- (OR) GLUCOPYRANOSE, 2-DEOXY-2-(3-METHYL-3-NITROSOUREIDO)-,D- (OR) STREPTOZOTOCIN

. Waste code: U210
. Waste name: ETHENE, TETRACHLORO- (OR) TETRACHLOROETHYLENE

. Waste code: U279
. Waste name: CARBARYL (OR) 1-NAPHTHALENOL, METHYLCARBAMATE

. Waste code: U411
. Waste name: PHENOL, 2-(1-METHYLETHOXY)-, METHYLCARBAMATE (OR) PROPOXUR

Date form received by agency: 05/31/2013
Site name: CVS PHARMACY #1391
Classification: Conditionally Exempt Small Quantity Generator

. Waste code: D001
. Waste name: IGNITABLE WASTE

. Waste code: D002
. Waste name: CORROSIVE WASTE

. Waste code: D009
. Waste name: MERCURY

. Waste code: D011
. Waste name: SILVER

. Waste code: P001
. Waste name: 2H-1-BENZOPYRAN-2-ONE, 4-HYDROXY-3-(3-OXO-1-PHENYLBUTYL)-, & SALTS, WHEN PRESENT AT CONCENTRATIONS GREATER THAN 0.3% (OR) WARFARIN, & SALTS, WHEN PRESENT AT CONCENTRATIONS GREATER THAN 0.3%

. Waste code: P042
. Waste name: 1,2-BENZENEDIOL, 4-[1-HYDROXY-2-(METHYLAMINO)ETHYL]-, (R)- (OR) EPINEPHRINE

. Waste code: P075
. Waste name: NICOTINE, & SALTS (OR) PYRIDINE, 3-(1-METHYL-2-PYRROLIDINYL)-,(S)-, & SALTS

. Waste code: P081
. Waste name: 1,2,3-PROPANETRIOL, TRINITRATE (R) (OR) NITROGLYCERINE (R)

Date form received by agency: 04/19/2012
Site name: CVS PHARMACY #1391
Classification: Small Quantity Generator

. Waste code: D001
. Waste name: IGNITABLE WASTE

. Waste code: D002
. Waste name: CORROSIVE WASTE

. Waste code: D011

Map ID	Site	Database(s)	EPA ID Number

CVS PHARMACY #1391 (Continued) **1014962057**

. Waste name: SILVER

. Waste code: P001
. Waste name: 2H-1-BENZOPYRAN-2-ONE, 4-HYDROXY-3-(3-OXO-1-PHENYLBUTYL)-, & SALTS, WHEN PRESENT AT CONCENTRATIONS GREATER THAN 0.3% (OR) WARFARIN, & SALTS, WHEN PRESENT AT CONCENTRATIONS GREATER THAN 0.3%

. Waste code: P042
. Waste name: 1,2-BENZENEDIOL, 4-[1-HYDROXY-2-(METHYLAMINO)ETHYL]-, (R)- (OR) EPINEPHRINE

. Waste code: P075
. Waste name: NICOTINE, & SALTS (OR) PYRIDINE, 3-(1-METHYL-2-PYRROLIDINYL)-,(S)-, & SALTS

. Waste code: P081
. Waste name: 1,2,3-PROPANETRIOL, TRINITRATE (R) (OR) NITROGLYCERINE (R)

Biennial Reports:

Last Biennial Reporting Year: 2017

Annual Waste Handled:

Waste code: D001
Waste name: IGNITABLE HAZARDOUS WASTES ARE THOSE WASTES WHICH HAVE A FLASHPOINT OF LESS THAN 140 DEGREES FAHRENHEIT AS DETERMINED BY A PENSKY-MARTENS CLOSED CUP FLASH POINT TESTER. ANOTHER METHOD OF DETERMINING THE FLASH POINT OF A WASTE IS TO REVIEW THE MATERIAL SAFETY DATA SHEET, WHICH CAN BE OBTAINED FROM THE MANUFACTURER OR DISTRIBUTOR OF THE MATERIAL. LACQUER THINNER IS AN EXAMPLE OF A COMMONLY USED SOLVENT WHICH WOULD BE CONSIDERED AS IGNITABLE HAZARDOUS WASTE.
Amount (Lbs): 138

Waste code: D002
Waste name: A WASTE WHICH HAS A PH OF LESS THAN 2 OR GREATER THAN 12.5 IS CONSIDERED TO BE A CORROSIVE HAZARDOUS WASTE. SODIUM HYDROXIDE, A CAUSTIC SOLUTION WITH A HIGH PH, IS OFTEN USED BY INDUSTRIES TO CLEAN OR DEGREASE PARTS. HYDROCHLORIC ACID, A SOLUTION WITH A LOW PH, IS USED BY MANY INDUSTRIES TO CLEAN METAL PARTS PRIOR TO PAINTING. WHEN THESE CAUSTIC OR ACID SOLUTIONS BECOME CONTAMINATED AND MUST BE DISPOSED, THE WASTE WOULD BE A CORROSIVE HAZARDOUS WASTE.
Amount (Lbs): 137

Waste code: D007
Waste name: CHROMIUM
Amount (Lbs): 23

Waste code: D010
Waste name: SELENIUM
Amount (Lbs): 23

Waste code: D011
Waste name: SILVER
Amount (Lbs): 201

Waste code: P001
Waste name: 2H-1-BENZOPYRAN-2-ONE, 4-HYDROXY-3-(3-OXO-1-PHENYLBUTYL)-, & SALTS, WHEN PRESENT AT CONCENTRATIONS GREATER THAN 0.3%

Map ID	Site	Database(s)	EPA ID Number

CVS PHARMACY #1391 (Continued) **1014962057**

Amount (Lbs): 16

Waste code: P075
Waste name: NICOTINE, & SALTS
Amount (Lbs): 11

Waste code: U002
Waste name: ACETONE (I)
Amount (Lbs): 71

Facility Has Received Notices of Violations:
Regulation violated: Not reported
Area of violation: State Statute or Regulation
Date violation determined: 07/16/2014
Date achieved compliance: Not reported
Violation lead agency: State
Enforcement action: WRITTEN INFORMAL
Enforcement action date: 09/22/2014
Enf. disposition status: Not reported
Enf. disp. status date: Not reported
Enforcement lead agency: State
Proposed penalty amount: Not reported
Final penalty amount: Not reported
Paid penalty amount: Not reported

Regulation violated: Not reported
Area of violation: State Statute or Regulation
Date violation determined: 07/16/2014
Date achieved compliance: Not reported
Violation lead agency: State
Enforcement action: Referral to Enforcement
Enforcement action date: 09/22/2014
Enf. disposition status: Not reported
Enf. disp. status date: Not reported
Enforcement lead agency: State
Proposed penalty amount: Not reported
Final penalty amount: Not reported
Paid penalty amount: Not reported

Evaluation Action Summary:
Evaluation date: 07/16/2014
Evaluation: NON-FINANCIAL RECORD REVIEW
Area of violation: State Statute or Regulation
Date achieved compliance: Not reported
Evaluation lead agency: State

1914 **CIRCLE K #270 5846 (FORMER MOBIL 16-BAV)** **VA RGA LUST** **S115959050**
1320 OLD BRIDGE ROAD (1400 DAVIS FORD ROAD **N/A**
WOODBRIDGE, VA

RGA LUST:

2001 CIRCLE K #270 5846 (FORMER MOBIL 16-BAV) 1320 OLD BRIDGE ROAD (1400 DAVIS FORD ROAD

Map ID	Site	Database(s)	EPA ID Number
1914	**MOBIL #16-BAV (XREF 92-0612)** **1320 OLD BRIDGE ROAD (1400 DAVIS FORD RO** **WOODBRIDGE, VA**	**VA RGA LUST**	**S115977966** **N/A**

RGA LUST:

2001 MOBIL #16-BAV (XREF 92-0612) 1320 OLD BRIDGE ROAD (1400 DAVIS FORD RO

Map ID	Site	Database(s)	EPA ID Number
1914	**BP STATION** **1320 OLD BRIDGE ROAD (1400 DAVIS FORD ROAD)** **WOODBRIDGE, VA**	**VA RGA LUST**	**S115956195** **N/A**

RGA LUST:

2001 BP STATION 1320 OLD BRIDGE ROAD (1400 DAVIS FORD ROAD)

Map ID	Site	Database(s)	EPA ID Number
1914	**WOODBRIDGE MOBIL** **1320 OLD BRIDGE RD** **WOODBRIDGE, VA 22192**	**EDR Hist Auto**	**1020483451** **N/A**

EDR Hist Auto

Year:	Name:	Type:
1997	WOODBRIDGE MOBIL INC	Gasoline Service Stations, NEC
1998	WOODBRIDGE MOBIL INC	Gasoline Service Stations, NEC
1999	WOODBRIDGE MOBIL INC	Gasoline Service Stations, NEC
2000	WOODBRIDGE MOBIL INC	Gasoline Service Stations, NEC
2001	WOODBRIDGE MOBIL	Gasoline Service Stations, NEC
2002	WOODBRIDGE MOBIL	Gasoline Service Stations, NEC
2003	WOODBRIDGE MOBIL	Gasoline Service Stations, NEC
2003	CIRCLE K MOOL GAS STATION	Miscellaneous General Merchandise
2004	CONOCO PHILLIPS	Gasoline Service Stations, NEC
2004	WOODBRIDGE MOBIL	Gasoline Service Stations, NEC
2005	CONOCOPHILLIPS	Gasoline Service Stations, NEC
2005	WOODBRIDGE MOBIL	Gasoline Service Stations, NEC
2006	CONOCOPHILLIPS	Gasoline Service Stations, NEC
2006	WOODBRIDGE MOBIL	Gasoline Service Stations, NEC
2007	CONOCOPHILLIPS	Gasoline Service Stations, NEC
2007	WOODBRIDGE MOBIL	Gasoline Service Stations, NEC
2008	CONOCOPHILLIPS COMPANY	Gasoline Service Stations, NEC
2008	WOODBRIDGE MOBIL	Gasoline Service Stations, NEC
2009	CONOCOPHILLIPS COMPANY	Gasoline Service Stations, NEC
2010	CONOCOPHILLIPS COMPANY	Gasoline Service Stations, NEC
2011	CONOCOPHILLIPS COMPANY	Gasoline Service Stations, NEC
2012	CONOCOPHILLIPS COMPANY	Gasoline Service Stations, NEC

Map ID	Site	Database(s)	EPA ID Number
1914	**MOBIL #16-BAV (XREF 91-0612)** **1320 OLD BRIDGE ROAD (1400 DAVIS FORD RO** **WOODBRIDGE, VA**	**VA RGA LUST**	**S115977964** **N/A**

RGA LUST:

2001 MOBIL #16-BAV (XREF 91-0612) 1320 OLD BRIDGE ROAD (1400 DAVIS FORD RO

Map ID	Site	Database(s)	EPA ID Number
1914	**OLD BRIDGE ROAD & GORDON BLVD** **WOODBRIDGE, VA**	**VA SPILLS**	**S111030016** **N/A**

SPILLS:

Fips City/County:	Prince William County
Status:	Closed
Reference Id:	9281
IR Number:	2011-N-2934
Associated IR:	Not reported
Incident Date:	04/23/2011
Call Received Date:	04/26/2011
Closure Comments:	NFA. Spill was remediated.
Threat To:	Not reported
Terrorism (Y/N):	N
Characterize Incident:	Accidental
Incident Type:	Petroleum
Incident Subtype:	Petroleum * Surface Spill
Materials:	Diesel (50-50 Gallons)
Effect To Receptor:	Impacted
Water Body:	Occoquan River/Potomac River
Low Quantity To Water:	1
High Quantity To Water:	50
Quantity Units:	Gallons
Other Receptors:	product entered storm drain inlet
RP Company:	Not reported
RP Name:	Not reported
Property Owner:	Not reported
Property Company:	Not reported
Duration Of Event (Hrs):	0
Impacts:	Not reported
Other Impacts:	Not reported
Steps Taken:	Not reported
Steps Taken Description:	Not reported
System Components:	Not reported
Other System Components:	Not reported
Cause Of Event:	Not reported
Corrective Action Taken:	Not reported
Weather Status:	N/A
Precipitation (Wet):	0
Discharge Type:	N/A
Discharge Volume:	0
Unknown Discharge (Y/N):	N
Site Name:	MVA
Closure Date:	05/13/2011
Orig. Call Incident Description:	ROCK POSSIBLY STRUCK THE DIESEL TANK FOR A REFRIGERATOR CAUSE APPX 50GAL LOSE OF DIESE INTO A PARKING LOT, ALSO UKN AMT INTO A STORM DRAIN. CLEAN UP CREW WAS CALLED BY THE DRIVER. FD USED BOOMS AND KITTY LITTER FOR CONTAINMENT
Original Call Material Description:	diesel

Map ID	Site	Database(s)	EPA ID Number

(Continued) **S111030016**

Original Call Location Description:	OLD BRIDGE RD & GORDON BLVD
Incident Ongoing at time of Call:	N
Agencies Notified (Y/N):	Y
Other Agencies:	Prince Wiliam Co Fire Dept
Permitted (Y/N):	N
Call Reported By Company Name:	Not reported
Call Property Owner Company Name:	Not reported
Call Property Owner Name:	Not reported
Site Summary:	Not reported

1914 **OLD BRIDGE FAST FUELS** **VA UST** **U003678675**
1320 OLD BRIDGE RD **N/A**
WOODBRIDGE, VA 22192

Facility:

Facility Id:	3003237
Facility Type:	GAS STATION
CEDS Facility ID:	200000087114

Owner:

Owner Id:	44688
Owner Name:	Old Bridge Road Fast Fuels Limited Liability Comp
Owner Address:	15729 Crabbs Branch Wy
Owner Address2:	Not reported
Owner City, State, Zip:	Rockville, MD 20855
Owner Type:	PRIVATE
Number of Active AST:	0
Number of Active UST:	4
Number of Inactive AST:	0
Number of Inactive UST:	5

Owner Id:	45728
Owner Name:	Noha Enterprises Incorporated
Owner Address:	10670 Centerberry Rd
Owner Address2:	Not reported
Owner City, State, Zip:	Fairfax Station, VA 22039
Owner Type:	Not reported
Number of Active AST:	0
Number of Active UST:	4
Number of Inactive AST:	0
Number of Inactive UST:	5

Owner Id:	41804
Owner Name:	Empire Petroleum Partners LLC
Owner Address:	8350 N Central Expressway Ste M2185
Owner Address2:	Not reported
Owner City, State, Zip:	Dallas, TX 75206
Owner Type:	COMMERCIAL
Number of Active AST:	0
Number of Active UST:	4
Number of Inactive AST:	0
Number of Inactive UST:	5

Owner Id:	28304
Owner Name:	Mobil Oil Corporation
Owner Address:	3225 Gallows Rd
Owner Address2:	Not reported
Owner City, State, Zip:	Fairfax, VA 22037

Map ID	Site	Database(s)	EPA ID Number

OLD BRIDGE FAST FUELS (Continued) **U003678675**

Owner Type:	PRIVATE
Number of Active AST:	0
Number of Active UST:	4
Number of Inactive AST:	0
Number of Inactive UST:	5

UST:

Facility ID:	3003237
Federally Regulated:	Yes
Tank Number:	1M
Tank Capacity:	10000
Tank Contents:	GASOLINE
Tank Status:	**CURR IN USE**
Tank Type:	UST

Tank Material:

Install Date:	5/1/1991
Tank Materials: Bare Steel	No
Tank Materials: Cath Protect Steel	No
Tank Materials: Epoxy Steel	No
Tank Materials: Fiberglass	Yes
Tank Materials: Concrete	No
Tank Materials: Composite	No
Tank Materials: Double Walled	Yes
Tank Materials: Lined Interior	No
Tank Materials: Excav Liner	No
Tank Materials: Insulated Tank Jacket	No
Tank Materials: Repaired	No
Tank Materials: Unknown	No
Tank Materials: Other	No
Tank Materials: Other Note	Not reported

Release Detection:

Tank Release Detection: Leak Deferred	No
Tank Release Detection: Manual Gauge	No
Tank Release Detection: Auto Gauge	Yes
Tank Release Detection:Tank Tightness	No
Tank Release Detection: Vapor Monitor	No
Tank Release Detection: Inventory	No
Tank Release Detection: Stat Invent Recon	No
Tank Release Detection: Spill Install	Yes
Tank Release Detection: Overfill Install	Yes
Tank Release Detection: Groundwater	No
Tank Release Detection: Int Sec Containment	No
Tank Release Detection: Int Double Walled	Yes
Tank Release Detection: Other Method	No
Tank Release Detection: Other Note	Not reported
Pipe Release Detection: Leak Deferred	Not reported
Pipe Release Detection: Autoleak	Not reported
Pipe Release Detection: Line Tightness	Yes
Pipe Release Detection: Stat Invent Recon	No
Pipe Release Detection: Groundwater	No
Pipe Release Detection: Int Sec Containment	No
Pipe Release Det: Interior Double Walled	No
Pipe Release Detection: Other Method	No
Pipe Release Detection: Other Note	Ball Float

Map ID	Site	Database(s)	EPA ID Number

OLD BRIDGE FAST FUELS (Continued) **U003678675**

Pipe Type:	PRESSURE
Pipe Materials: Bare Steel	No
Pipe Materials: Galvanized Steel	No
Pipe Materials: Copper	No
Pipe Materials: Fiberglass	Yes
Pipe Materials: Cath Protect	No
Pipe Materials: Double Walled	Yes
Pipe Materials: Sec Containment	No
Pipe Materials: Repaired	No
Pipe Materials: Unknown	No
Pipe Materials: Other	No
Pipe Materials: Other Note	Not reported

Facility ID:	3003237
Federally Regulated:	Yes

Tank Number:	2M
Tank Capacity:	10000
Tank Contents:	GASOLINE
Tank Status:	**CURR IN USE**
Tank Type:	UST

Tank Material:

Install Date:	5/1/1991
Tank Materials: Bare Steel	No
Tank Materials: Cath Protect Steel	No
Tank Materials: Epoxy Steel	No
Tank Materials: Fiberglass	Yes
Tank Materials: Concrete	No
Tank Materials: Composite	No
Tank Materials: Double Walled	Yes
Tank Materials: Lined Interior	No
Tank Materials: Excav Liner	No
Tank Materials: Insulated Tank Jacket	No
Tank Materials: Repaired	No
Tank Materials: Unknown	No
Tank Materials: Other	No
Tank Materials: Other Note	Not reported

Release Detection:

Tank Release Detection: Leak Deferred	No
Tank Release Detection: Manual Gauge	No
Tank Release Detection: Auto Gauge	Yes
Tank Release Detection:Tank Tightness	No
Tank Release Detection: Vapor Monitor	No
Tank Release Detection: Inventory	No
Tank Release Detection: Stat Invent Recon	No
Tank Release Detection: Spill Install	Yes
Tank Release Detection: Overfill Install	Yes
Tank Release Detection: Groundwater	No
Tank Release Detection: Int Sec Containment	No
Tank Release Detection: Int Double Walled	Yes
Tank Release Detection: Other Method	No
Tank Release Detection: Other Note	Not reported
Pipe Release Detection: Leak Deferred	Not reported
Pipe Release Detection: Autoleak	Not reported

Map ID	Site	Database(s)	EPA ID Number

OLD BRIDGE FAST FUELS (Continued) **U003678675**

Pipe Release Detection: Line Tightness	No
Pipe Release Detection: Stat Invent Recon	No
Pipe Release Detection: Groundwater	No
Pipe Release Detection: Int Sec Containment	No
Pipe Release Det: Interior Double Walled	No
Pipe Release Detection: Other Method	No
Pipe Release Detection: Other Note	no fule lines, siphon manifolded UST
Pipe Type:	PRESSURE
Pipe Materials: Bare Steel	No
Pipe Materials: Galvanized Steel	No
Pipe Materials: Copper	No
Pipe Materials: Fiberglass	No
Pipe Materials: Cath Protect	No
Pipe Materials: Double Walled	No
Pipe Materials: Sec Containment	No
Pipe Materials: Repaired	No
Pipe Materials: Unknown	No
Pipe Materials: Other	Yes
Pipe Materials: Other Note	slave regular USTsiphon manifolded, no fule lines from the UST to the dispensers
Facility ID:	3003237
Federally Regulated:	Yes
Tank Number:	3
Tank Capacity:	10000
Tank Contents:	GASOLINE
Tank Status:	**CURR IN USE**
Tank Type:	UST

Tank Material:

Install Date:	5/1/1991
Tank Materials: Bare Steel	No
Tank Materials: Cath Protect Steel	No
Tank Materials: Epoxy Steel	No
Tank Materials: Fiberglass	Yes
Tank Materials: Concrete	No
Tank Materials: Composite	No
Tank Materials: Double Walled	Yes
Tank Materials: Lined Interior	No
Tank Materials: Excav Liner	No
Tank Materials: Insulated Tank Jacket	No
Tank Materials: Repaired	No
Tank Materials: Unknown	No
Tank Materials: Other	No
Tank Materials: Other Note	Not reported

Release Detection:

Tank Release Detection: Leak Deferred	No
Tank Release Detection: Manual Gauge	No
Tank Release Detection: Auto Gauge	Yes
Tank Release Detection:Tank Tightness	No
Tank Release Detection: Vapor Monitor	No
Tank Release Detection: Inventory	No
Tank Release Detection: Stat Invent Recon	No
Tank Release Detection: Spill Install	Yes

Map ID	Site	Database(s)	EPA ID Number

OLD BRIDGE FAST FUELS (Continued) **U003678675**

Tank Release Detection: Overfill Install	Yes
Tank Release Detection: Groundwater	No
Tank Release Detection: Int Sec Containment	No
Tank Release Detection: Int Double Walled	Yes
Tank Release Detection: Other Method	No
Tank Release Detection: Other Note	Not reported
Pipe Release Detection: Leak Deferred	Not reported
Pipe Release Detection: Autoleak	Not reported
Pipe Release Detection: Line Tightness	Yes
Pipe Release Detection: Stat Invent Recon	No
Pipe Release Detection: Groundwater	No
Pipe Release Detection: Int Sec Containment	No
Pipe Release Det: Interior Double Walled	No
Pipe Release Detection: Other Method	No
Pipe Release Detection: Other Note	Ball Float

Pipe Type:	PRESSURE
Pipe Materials: Bare Steel	No
Pipe Materials: Galvanized Steel	No
Pipe Materials: Copper	No
Pipe Materials: Fiberglass	Yes
Pipe Materials: Cath Protect	No
Pipe Materials: Double Walled	Yes
Pipe Materials: Sec Containment	No
Pipe Materials: Repaired	No
Pipe Materials: Unknown	No
Pipe Materials: Other	No
Pipe Materials: Other Note	Not reported

Facility ID:	3003237
Federally Regulated:	Yes

Tank Number:	4
Tank Capacity:	10000
Tank Contents:	GASOLINE
Tank Status:	**CURR IN USE**
Tank Type:	UST

Tank Material:

Install Date:	5/1/1991
Tank Materials: Bare Steel	No
Tank Materials: Cath Protect Steel	No
Tank Materials: Epoxy Steel	No
Tank Materials: Fiberglass	Yes
Tank Materials: Concrete	No
Tank Materials: Composite	No
Tank Materials: Double Walled	Yes
Tank Materials: Lined Interior	No
Tank Materials: Excav Liner	No
Tank Materials: Insulated Tank Jacket	No
Tank Materials: Repaired	No
Tank Materials: Unknown	No
Tank Materials: Other	No
Tank Materials: Other Note	Not reported

Release Detection:

Map ID	Site	Database(s)	EPA ID Number

OLD BRIDGE FAST FUELS (Continued) **U003678675**

Tank Release Detection: Leak Deferred	No
Tank Release Detection: Manual Gauge	No
Tank Release Detection: Auto Gauge	Yes
Tank Release Detection:Tank Tightness	No
Tank Release Detection: Vapor Monitor	No
Tank Release Detection: Inventory	No
Tank Release Detection: Stat Invent Recon	No
Tank Release Detection: Spill Install	Yes
Tank Release Detection: Overfill Install	Yes
Tank Release Detection: Groundwater	No
Tank Release Detection: Int Sec Containment	No
Tank Release Detection: Int Double Walled	Yes
Tank Release Detection: Other Method	No
Tank Release Detection: Other Note	Not reported
Pipe Release Detection: Leak Deferred	Not reported
Pipe Release Detection: Autoleak	Not reported
Pipe Release Detection: Line Tightness	Yes
Pipe Release Detection: Stat Invent Recon	No
Pipe Release Detection: Groundwater	No
Pipe Release Detection: Int Sec Containment	No
Pipe Release Det: Interior Double Walled	No
Pipe Release Detection: Other Method	No
Pipe Release Detection: Other Note	Not reported

Pipe Type:	PRESSURE
Pipe Materials: Bare Steel	No
Pipe Materials: Galvanized Steel	No
Pipe Materials: Copper	No
Pipe Materials: Fiberglass	Yes
Pipe Materials: Cath Protect	No
Pipe Materials: Double Walled	Yes
Pipe Materials: Sec Containment	No
Pipe Materials: Repaired	No
Pipe Materials: Unknown	No
Pipe Materials: Other	No
Pipe Materials: Other Note	Not reported

Facility ID:	3003237
Federally Regulated:	Yes
Tank Number:	R1
Tank Capacity:	8000
Tank Contents:	GASOLINE
Tank Status:	**REM FROM GRD**
Tank Type:	UST

Tank Material:

Install Date:	Not reported
Tank Materials: Bare Steel	No
Tank Materials: Cath Protect Steel	No
Tank Materials: Epoxy Steel	No
Tank Materials: Fiberglass	No
Tank Materials: Concrete	No
Tank Materials: Composite	No
Tank Materials: Double Walled	No
Tank Materials: Lined Interior	No
Tank Materials: Excav Liner	No

Map ID	Site	Database(s)	EPA ID Number

OLD BRIDGE FAST FUELS (Continued) **U003678675**

Tank Materials: Insulated Tank Jacket	No
Tank Materials: Repaired	No
Tank Materials: Unknown	Yes
Tank Materials: Other	No
Tank Materials: Other Note	Not reported

Release Detection:

Tank Release Detection: Leak Deferred	No
Tank Release Detection: Manual Gauge	No
Tank Release Detection: Auto Gauge	No
Tank Release Detection:Tank Tightness	No
Tank Release Detection: Vapor Monitor	No
Tank Release Detection: Inventory	No
Tank Release Detection: Stat Invent Recon	No
Tank Release Detection: Spill Install	No
Tank Release Detection: Overfill Install	No
Tank Release Detection: Groundwater	No
Tank Release Detection: Int Sec Containment	No
Tank Release Detection: Int Double Walled	No
Tank Release Detection: Other Method	No
Tank Release Detection: Other Note	Not reported
Pipe Release Detection: Leak Deferred	Not reported
Pipe Release Detection: Autoleak	Not reported
Pipe Release Detection: Line Tightness	No
Pipe Release Detection: Stat Invent Recon	No
Pipe Release Detection: Groundwater	No
Pipe Release Detection: Int Sec Containment	No
Pipe Release Det: Interior Double Walled	No
Pipe Release Detection: Other Method	No
Pipe Release Detection: Other Note	Not reported

Pipe Type:	UNKNOWN
Pipe Materials: Bare Steel	No
Pipe Materials: Galvanized Steel	No
Pipe Materials: Copper	No
Pipe Materials: Fiberglass	No
Pipe Materials: Cath Protect	No
Pipe Materials: Double Walled	No
Pipe Materials: Sec Containment	No
Pipe Materials: Repaired	No
Pipe Materials: Unknown	Yes
Pipe Materials: Other	No
Pipe Materials: Other Note	Not reported

Facility ID:	3003237
Federally Regulated:	Yes
Tank Number:	R2
Tank Capacity:	8000
Tank Contents:	GASOLINE
Tank Status:	**REM FROM GRD**
Tank Type:	UST

Tank Material:

Install Date:	Not reported
Tank Materials: Bare Steel	No

Map ID	Site	Database(s)	EPA ID Number

OLD BRIDGE FAST FUELS (Continued) **U003678675**

Tank Materials: Cath Protect Steel	No
Tank Materials: Epoxy Steel	No
Tank Materials: Fiberglass	No
Tank Materials: Concrete	No
Tank Materials: Composite	No
Tank Materials: Double Walled	No
Tank Materials: Lined Interior	No
Tank Materials: Excav Liner	No
Tank Materials: Insulated Tank Jacket	No
Tank Materials: Repaired	No
Tank Materials: Unknown	Yes
Tank Materials: Other	No
Tank Materials: Other Note	Not reported

Release Detection:

Tank Release Detection: Leak Deferred	No
Tank Release Detection: Manual Gauge	No
Tank Release Detection: Auto Gauge	No
Tank Release Detection:Tank Tightness	No
Tank Release Detection: Vapor Monitor	No
Tank Release Detection: Inventory	No
Tank Release Detection: Stat Invent Recon	No
Tank Release Detection: Spill Install	No
Tank Release Detection: Overfill Install	No
Tank Release Detection: Groundwater	No
Tank Release Detection: Int Sec Containment	No
Tank Release Detection: Int Double Walled	No
Tank Release Detection: Other Method	No
Tank Release Detection: Other Note	Not reported
Pipe Release Detection: Leak Deferred	Not reported
Pipe Release Detection: Autoleak	Not reported
Pipe Release Detection: Line Tightness	No
Pipe Release Detection: Stat Invent Recon	No
Pipe Release Detection: Groundwater	No
Pipe Release Detection: Int Sec Containment	No
Pipe Release Det: Interior Double Walled	No
Pipe Release Detection: Other Method	No
Pipe Release Detection: Other Note	Not reported

Pipe Type:	UNKNOWN
Pipe Materials: Bare Steel	No
Pipe Materials: Galvanized Steel	No
Pipe Materials: Copper	No
Pipe Materials: Fiberglass	No
Pipe Materials: Cath Protect	No
Pipe Materials: Double Walled	No
Pipe Materials: Sec Containment	No
Pipe Materials: Repaired	No
Pipe Materials: Unknown	Yes
Pipe Materials: Other	No
Pipe Materials: Other Note	Not reported

Facility ID:	3003237
Federally Regulated:	Yes

Tank Number:	R3

Map ID	Site	Database(s)	EPA ID Number

OLD BRIDGE FAST FUELS (Continued) **U003678675**

Tank Capacity:	8000
Tank Contents:	GASOLINE
Tank Status:	**REM FROM GRD**
Tank Type:	UST

Tank Material:

Install Date:	Not reported
Tank Materials: Bare Steel	No
Tank Materials: Cath Protect Steel	No
Tank Materials: Epoxy Steel	No
Tank Materials: Fiberglass	No
Tank Materials: Concrete	No
Tank Materials: Composite	No
Tank Materials: Double Walled	No
Tank Materials: Lined Interior	No
Tank Materials: Excav Liner	No
Tank Materials: Insulated Tank Jacket	No
Tank Materials: Repaired	No
Tank Materials: Unknown	Yes
Tank Materials: Other	No
Tank Materials: Other Note	Not reported

Release Detection:

Tank Release Detection: Leak Deferred	No
Tank Release Detection: Manual Gauge	No
Tank Release Detection: Auto Gauge	No
Tank Release Detection:Tank Tightness	No
Tank Release Detection: Vapor Monitor	No
Tank Release Detection: Inventory	No
Tank Release Detection: Stat Invent Recon	No
Tank Release Detection: Spill Install	No
Tank Release Detection: Overfill Install	No
Tank Release Detection: Groundwater	No
Tank Release Detection: Int Sec Containment	No
Tank Release Detection: Int Double Walled	No
Tank Release Detection: Other Method	No
Tank Release Detection: Other Note	Not reported
Pipe Release Detection: Leak Deferred	Not reported
Pipe Release Detection: Autoleak	Not reported
Pipe Release Detection: Line Tightness	No
Pipe Release Detection: Stat Invent Recon	No
Pipe Release Detection: Groundwater	No
Pipe Release Detection: Int Sec Containment	No
Pipe Release Det: Interior Double Walled	No
Pipe Release Detection: Other Method	No
Pipe Release Detection: Other Note	Not reported

Pipe Type:	UNKNOWN
Pipe Materials: Bare Steel	No
Pipe Materials: Galvanized Steel	No
Pipe Materials: Copper	No
Pipe Materials: Fiberglass	No
Pipe Materials: Cath Protect	No
Pipe Materials: Double Walled	No
Pipe Materials: Sec Containment	No
Pipe Materials: Repaired	No
Pipe Materials: Unknown	Yes

Map ID	Site	Database(s)	EPA ID Number

OLD BRIDGE FAST FUELS (Continued) **U003678675**

Pipe Materials: Other	No
Pipe Materials: Other Note	Not reported
Facility ID:	3003237
Federally Regulated:	Yes
Tank Number:	R4
Tank Capacity:	8000
Tank Contents:	GASOLINE
Tank Status:	**REM FROM GRD**
Tank Type:	UST

Tank Material:

Install Date:	Not reported
Tank Materials: Bare Steel	No
Tank Materials: Cath Protect Steel	No
Tank Materials: Epoxy Steel	No
Tank Materials: Fiberglass	No
Tank Materials: Concrete	No
Tank Materials: Composite	No
Tank Materials: Double Walled	No
Tank Materials: Lined Interior	No
Tank Materials: Excav Liner	No
Tank Materials: Insulated Tank Jacket	No
Tank Materials: Repaired	No
Tank Materials: Unknown	Yes
Tank Materials: Other	No
Tank Materials: Other Note	Not reported

Release Detection:

Tank Release Detection: Leak Deferred	No
Tank Release Detection: Manual Gauge	No
Tank Release Detection: Auto Gauge	No
Tank Release Detection:Tank Tightness	No
Tank Release Detection: Vapor Monitor	No
Tank Release Detection: Inventory	No
Tank Release Detection: Stat Invent Recon	No
Tank Release Detection: Spill Install	No
Tank Release Detection: Overfill Install	No
Tank Release Detection: Groundwater	No
Tank Release Detection: Int Sec Containment	No
Tank Release Detection: Int Double Walled	No
Tank Release Detection: Other Method	No
Tank Release Detection: Other Note	Not reported
Pipe Release Detection: Leak Deferred	Not reported
Pipe Release Detection: Autoleak	Not reported
Pipe Release Detection: Line Tightness	No
Pipe Release Detection: Stat Invent Recon	No
Pipe Release Detection: Groundwater	No
Pipe Release Detection: Int Sec Containment	No
Pipe Release Det: Interior Double Walled	No
Pipe Release Detection: Other Method	No
Pipe Release Detection: Other Note	Not reported
Pipe Type:	UNKNOWN
Pipe Materials: Bare Steel	No

Map ID	Site	Database(s)	EPA ID Number

OLD BRIDGE FAST FUELS (Continued) **U003678675**

Pipe Materials: Galvanized Steel	No
Pipe Materials: Copper	No
Pipe Materials: Fiberglass	No
Pipe Materials: Cath Protect	No
Pipe Materials: Double Walled	No
Pipe Materials: Sec Containment	No
Pipe Materials: Repaired	No
Pipe Materials: Unknown	Yes
Pipe Materials: Other	No
Pipe Materials: Other Note	Not reported
Facility ID:	3003237
Federally Regulated:	Yes
Tank Number:	R5
Tank Capacity:	8000
Tank Contents:	GASOLINE
Tank Status:	**REM FROM GRD**
Tank Type:	UST

Tank Material:

Install Date:	Not reported
Tank Materials: Bare Steel	No
Tank Materials: Cath Protect Steel	No
Tank Materials: Epoxy Steel	No
Tank Materials: Fiberglass	No
Tank Materials: Concrete	No
Tank Materials: Composite	No
Tank Materials: Double Walled	No
Tank Materials: Lined Interior	No
Tank Materials: Excav Liner	No
Tank Materials: Insulated Tank Jacket	No
Tank Materials: Repaired	No
Tank Materials: Unknown	Yes
Tank Materials: Other	No
Tank Materials: Other Note	Not reported

Release Detection:

Tank Release Detection: Leak Deferred	No
Tank Release Detection: Manual Gauge	No
Tank Release Detection: Auto Gauge	No
Tank Release Detection:Tank Tightness	No
Tank Release Detection: Vapor Monitor	No
Tank Release Detection: Inventory	No
Tank Release Detection: Stat Invent Recon	No
Tank Release Detection: Spill Install	No
Tank Release Detection: Overfill Install	No
Tank Release Detection: Groundwater	No
Tank Release Detection: Int Sec Containment	No
Tank Release Detection: Int Double Walled	No
Tank Release Detection: Other Method	No
Tank Release Detection: Other Note	Not reported
Pipe Release Detection: Leak Deferred	Not reported
Pipe Release Detection: Autoleak	Not reported
Pipe Release Detection: Line Tightness	No
Pipe Release Detection: Stat Invent Recon	No

Map ID	Site	Database(s)	EPA ID Number

OLD BRIDGE FAST FUELS (Continued) **U003678675**

Pipe Release Detection: Groundwater	No
Pipe Release Detection: Int Sec Containment	No
Pipe Release Det: Interior Double Walled	No
Pipe Release Detection: Other Method	No
Pipe Release Detection: Other Note	Not reported
Pipe Type:	UNKNOWN
Pipe Materials: Bare Steel	No
Pipe Materials: Galvanized Steel	No
Pipe Materials: Copper	No
Pipe Materials: Fiberglass	No
Pipe Materials: Cath Protect	No
Pipe Materials: Double Walled	No
Pipe Materials: Sec Containment	No
Pipe Materials: Repaired	No
Pipe Materials: Unknown	Yes
Pipe Materials: Other	No
Pipe Materials: Other Note	Not reported

1914 **BP STATION** **VA LTANKS** **S105095426**
1320 OLD BRIDGE RD **VA SPILLS** **N/A**
WOODBRIDGE, VA 22192

LTANKS:

Region:	NRO
CEDS Facility Id:	200000087114
Case Status:	**Closed**
Pollution Complaint #:	19921745
Reported:	02/29/1992
Case Closed Date:	09/06/1994
Program:	RP Lead
Federally Regulated UST (Y/N):	N
Regulated Petroleum UST (1):	N
Excluded UST (1):	N
Deferred UST (1):	N
Partially Deferred UST (1):	N
Exempt 1 UST (2):	N
Exempt 2 Heating Oil UST (2):	N
Small Heating Oil AST (2):	N
Regulated AST (3):	N
Unregulated AST (3):	N
Other Y/N:	Y
Unknown Y/N:	N
Other Description:	leak from dispenser hose
Heating Oil Category:	Not reported
Region:	NRO
CEDS Facility Id:	200000087114
Case Status:	**Closed**
Pollution Complaint #:	19910612
Reported:	10/25/1990
Case Closed Date:	06/25/2008
Program:	RP Lead
Federally Regulated UST (Y/N):	Y
Regulated Petroleum UST (1):	Y
Excluded UST (1):	N
Deferred UST (1):	N

Map ID	Site	Database(s)	EPA ID Number

BP STATION (Continued) **S105095426**

Partially Deferred UST (1):	N
Exempt 1 UST (2):	N
Exempt 2 Heating Oil UST (2):	N
Small Heating Oil AST (2):	N
Regulated AST (3):	N
Unregulated AST (3):	N
Other Y/N:	N
Unknown Y/N:	N
Other Description:	Not reported
Heating Oil Category:	Not reported

Region:	NRO
CEDS Facility Id:	200000087114
Case Status:	**Closed**
Pollution Complaint #:	19900748
Reported:	12/19/1989
Case Closed Date:	09/01/1993
Program:	RP Lead
Federally Regulated UST (Y/N):	Y
Regulated Petroleum UST (1):	Y
Excluded UST (1):	N
Deferred UST (1):	N
Partially Deferred UST (1):	N
Exempt 1 UST (2):	N
Exempt 2 Heating Oil UST (2):	N
Small Heating Oil AST (2):	N
Regulated AST (3):	N
Unregulated AST (3):	N
Other Y/N:	N
Unknown Y/N:	N
Other Description:	Not reported
Heating Oil Category:	Not reported

Region:	NRO
CEDS Facility Id:	200000087114
Case Status:	**Closed**
Pollution Complaint #:	19840222
Reported:	11/17/1983
Case Closed Date:	08/05/1994
Program:	RP Lead
Federally Regulated UST (Y/N):	Y
Regulated Petroleum UST (1):	Y
Excluded UST (1):	N
Deferred UST (1):	N
Partially Deferred UST (1):	N
Exempt 1 UST (2):	N
Exempt 2 Heating Oil UST (2):	N
Small Heating Oil AST (2):	N
Regulated AST (3):	N
Unregulated AST (3):	N
Other Y/N:	N
Unknown Y/N:	N
Other Description:	Not reported
Heating Oil Category:	Not reported

SPILLS:

Fips City/County:	Prince William County

Map ID	Site	Database(s)	EPA ID Number

BP STATION (Continued) **S105095426**

Status:	Closed
Reference Id:	11655
IR Number:	2012-N-0957
Associated IR:	Not reported
Incident Date:	10/04/2011
Call Received Date:	10/07/2011
Closure Comments:	NFA. Spill was remediated.
Threat To:	Not reported
Terrorism (Y/N):	N
Characterize Incident:	Unknown
Incident Type:	Petroleum
Incident Subtype:	Petroleum * Surface Spill
Materials:	Not reported
Effect To Receptor:	Not reported
Water Body:	Not reported
Low Quantity To Water:	Not reported
High Quantity To Water:	Not reported
Quantity Units:	Not reported
Other Receptors:	Not reported
RP Company:	Not reported
RP Name:	Not reported
Property Owner:	Not reported
Property Company:	Not reported
Duration Of Event (Hrs):	0
Impacts:	Not reported
Other Impacts:	Not reported
Steps Taken:	Not reported
Steps Taken Description:	Not reported
System Components:	Not reported
Other System Components:	Not reported
Cause Of Event:	Not reported
Corrective Action Taken:	Not reported
Weather Status:	Not reported
Precipitation (Wet):	0
Discharge Type:	Not reported
Discharge Volume:	0
Unknown Discharge (Y/N):	N
Site Name:	FAS FUELS GAS STATION
Closure Date:	10/07/2011
Orig. Call Incident Description:	HAD SUBJECT OVERFILL FUEL TANK ON CAR. PRODUCT WENT TO GROUND. NO WATERWAYS INVOLVED. GAS STATION PUT DOWN ABSORBENTS AND FIRE DEPT ALSO PUT SOME DOWN. THE GAS STATION WILL DISPOSE OF USED ABSORBENTS. Reported 10/04/11.
Original Call Material Description:	gasoline
Original Call Location Description:	FAS FUELS GAS STATION, 1320 OLD BRIDGE ROAD WOODBRIDGE
Incident Ongoing at time of Call:	N
Agencies Notified (Y/N):	Y
Other Agencies:	Prince William Co Fire Dept
Permitted (Y/N):	N
Call Reported By Company Name:	Prince William Co Fire Dept
Call Property Owner Company Name:	Not reported
Call Property Owner Name:	Not reported
Site Summary:	Not reported

Map ID	Site	Database(s)	EPA ID Number
1914	**CIRCLE K #270 5846 (FORMER MOBIL 16-BAV)** **1320 OLD BRIDGE ROAD (1400 DAVIS FORD ROAD** **PRINCE WILLIAM, VA 22192**	**VA LUST** **VA SPILLS**	**S103374064** **N/A**

LUST REG NO:

Region:	NO
Facility ID:	3003237
Status:	**Open**
Tank Size:	0
Product:	Not reported
Release Date:	10/25/1990
Closed Date:	Not reported
Case Type:	Article 9
Case Officer:	Riaz Syed
Pollution Complaint #:	91-0612
Permit Number:	0
Priority:	-

Region:	NO
Facility ID:	3003237
Status:	**Closed**
Tank Size:	0
Product:	Not reported
Release Date:	12/19/1989
Closed Date:	9/1/1993
Case Type:	Article 9
Case Officer:	Thomas R. Lancaster, P.G.
Pollution Complaint #:	90-0748
Permit Number:	0
Priority:	1

Region:	NO
Facility ID:	3003237
Status:	**Closed**
Tank Size:	0
Product:	Not reported
Release Date:	02/29/1992
Closed Date:	9/6/1994
Case Type:	Article 9
Case Officer:	Thomas R. Lancaster, P.G.
Pollution Complaint #:	92-1745
Permit Number:	0
Priority:	-

SPILLS:

Fips City/County:	Prince William County
Status:	Not reported
Reference Id:	Not reported
IR Number:	2004-N-0414
Associated IR:	Not reported
Incident Date:	11/02/2001
Call Received Date:	11/02/2003
Closure Comments:	See Site Summary for details
Threat To:	Not reported
Terrorism (Y/N):	NO
Characterize Incident:	Not reported
Incident Type:	Petroleum
Incident Subtype:	Petroleum
Materials:	Oil (Fuel-Gasoline)(-1 - -1 Unknown)

Map ID	Site	Database(s)	EPA ID Number

CIRCLE K #270 5846 (FORMER MOBIL 16-BAV) (Continued) **S103374064**

Effect To Receptor:	Not reported
Water Body:	Not reported
Low Quantity To Water:	Not reported
High Quantity To Water:	Not reported
Quantity Units:	Not reported
Other Receptors:	Not reported
RP Company:	Not reported
RP Name:	Not reported
Property Owner:	Not reported
Property Company:	Not reported
Duration Of Event (Hrs):	Not reported
Impacts:	Not reported
Other Impacts:	Not reported
Steps Taken:	Not reported
Steps Taken Description:	Not reported
System Components:	Not reported
Other System Components:	Not reported
Cause Of Event:	Not reported
Corrective Action Taken:	Not reported
Weather Status:	Not reported
Precipitation (Wet):	Not reported
Discharge Type:	Not reported
Discharge Volume:	Not reported
Unknown Discharge (Y/N):	NO
Site Name:	KAYO MOBILE SERVICE STATION
Closure Date:	11/02/2003
Orig. Call Incident Description:	"Car Struck gas pump setting them on fire and possibly causing an underground release, the fie was extinguished and FD on the scene., testing will begin to assess leak once its been determined that it is safe to do so."
Original Call Material Description:	gasoline (Qty=0)
Original Call Location Description:	Kayo Mobile Service Station-1320 Old Bridge Road-Woodbridge-VA--Prince William County
Incident Ongoing at time of Call:	Not reported
Agencies Notified (Y/N):	NO
Other Agencies:	Not reported
Permitted (Y/N):	NO
Call Reported By Company Name:	Daryl Gottilla
Call Property Owner Company Name:	Not reported
Call Property Owner Name:	Not reported
Site Summary:	Not reported

SPILLS NO:

Region:	NO
Id:	Not reported
Incident Summary:	Not reported
Date In:	11/2/2003
Date Closed:	11/2/2003
Pollution Type:	Not reported
Responsible Party:	Not reported
Facility Status:	**Not reported**
Owner:	Not reported
Facility Contact:	Not reported
Facility Permitted:	0
Facility Telephone:	Not reported
Time In:	9:20:00 AM
Reported By Name:	Daryl Gottilla

Map ID	Site	Database(s)	EPA ID Number

CIRCLE K #270 5846 (FORMER MOBIL 16-BAV) (Continued) **S103374064**

Reported By Telephone:	9085236106
Reported By Affiliation/Addr:	Not reported
Incident Response IR #:	2004-N-0414
Responsible Party Address:	Not reported
Responsible Party City:	Not reported
Responsible Party State:	Not reported
Responsible Party Zip:	Not reported
Responsible Party Contact:	Not reported
Responsible Party Telephone:	Not reported
Owner Name:	Not reported
Owner Address:	Not reported
Owner City:	Not reported
Owner State:	Not reported
Owner Zip:	Not reported
Owner Contact:	Not reported
Owner Telephone:	Not reported
Incident Date:	11/2/2001
Incident Time:	4:11:00 AM
Petroleum:	-1
Solid Waste:	0
Hazardous Waste:	0
Water:	0
Air:	0
Sewage:	0
Fish Kill:	0
Threat Wetlands:	0
Wetlands:	0
Material Released:	gasoline
Possible Receptors:	Not reported
Quantity Released:	0
Unit Released:	Not reported
Quantity In Water:	0
Receiving Waters:	Not reported
River Basin:	Not reported
Inspection Date:	Not reported
Call Date:	Not reported
Inspector:	Not reported
Response Due:	Not reported
Response Received Date:	Not reported
Visit Needed:	0
Open:	0
Air Referral Date:	Not reported
Air Reg/ Permit Number:	Not reported
Waste Referral Date:	Not reported
Epa Id Or Permit Number:	Not reported
Water Referral Date:	Not reported
Water Permit Number:	Not reported
Remediation Referral Date:	Not reported
Remediation Pc Number:	Not reported
Enforcement Referral Date:	Not reported
Nov Number:	Not reported
Pc Number:	Not reported
Receive By:	Not reported
Case Officer:	Not reported
Case Type:	Not reported
Street Address:	Not reported
Polllutant:	Not reported

Map ID	Site	Database(s)	EPA ID Number

CIRCLE K #270 5846 (FORMER MOBIL 16-BAV) (Continued) **S103374064**

Impact:	Not reported
Spill Time:	Not reported
Spill Date:	Not reported
Spill Volume:	Not reported
Measure:	Not reported
Volume In Water:	Not reported
Stream Name:	Not reported
Investigation Date:	Not reported
Closure Date:	Not reported
Lab Results:	Not reported
Target Date:	Not reported
Prep Number:	Not reported
Report Date:	Not reported
Report Time:	Not reported
Pollutant Scr:	Not reported
Volume:	Not reported
Volume Esc:	Not reported
Future Recommendations:	Not reported
Stream Code:	Not reported
Visit Date:	Not reported
Lab Date:	Not reported
File Close Date:	Not reported
Prep Copy:	Not reported
City:	Not reported
Incident Summary:	Car Struck gas pump setting them on fire and possibly causing an underground release, the fie was extinguished and FD on the scene., testing will begin to assess leak once its been determined that it is safe to do so.
Reported:	Not reported
Results:	Not reported
Inspection Comments:	Not reported
Remarks:	Not reported

1914 **BP STATION** **VA LUST** **S103771286**
1320 OLD BRIDGE ROAD (1400 DAVIS FORD ROAD) **N/A**
PRINCE WILLIAM, VA 22192

LUST REG NO:

Region:	NO
Facility ID:	3015170
Status:	**Closed**
Tank Size:	0
Product:	Not reported
Release Date:	11/17/1983
Closed Date:	8/5/1994
Case Type:	Article 9
Case Officer:	Randy Chapman
Pollution Complaint #:	84-0222
Permit Number:	0
Priority:	-

Map ID	Site	Database(s)	EPA ID Number

1915 **THE DRY CLEANER** **VA DRYCLEANERS** **S106480377**
12794 DARBY BROOKS CT **N/A**
WOODBRIDGE, VA 22192

DRYCLEANERS:

DEQ Region:	NRO
Registration Number:	72281
SIC:	7216
FIPS:	153
Oper Status:	Operating
Contact Name:	Dien (Jungi) Le
Mobile Phone:	Not reported
Phone1:	7034940438
Phone2:	Not reported
Mailing Address:	12794 Darby Brooks Ct
Mailing City,St,Zip:	Woodbridge, VA 22192
SI Number:	Not reported
SEQ Desctiption:	DRY-TO-DRY
Plant Classification:	True Minor
FAC Inserted Date:	01/01/1900
FAC Changed Date:	01/01/1900

1915 **DRY CLEANER INC THE** **EDR Hist Cleaner** **1018760193**
12794 DARBY BROOK CT **N/A**
WOODBRIDGE, VA 22192

EDR Hist Cleaner

Year:	Name:	Type:
1991	DRY CLEANER INC	Laundry And Drycleaner Agents
1992	DRY CLEANER INC	Laundry And Drycleaner Agents
1993	DRY CLEANER INC	Laundry And Drycleaner Agents
1994	DRY CLEANER INC	Laundry And Drycleaner Agents
1995	DRY CLEANER INC	Laundry And Drycleaner Agents
1996	DRY CLEANER	Laundry And Drycleaner Agents
1997	DRY CLEANER	Laundry And Drycleaner Agents
1998	DRY CLEANER THE INC	Laundry And Drycleaner Agents
1999	DRY CLEANER THE INC	Laundry And Drycleaner Agents
2000	DRY CLEANER THE INC	Laundry And Drycleaner Agents
2001	DRY CLEANER THE INC	Laundry And Drycleaner Agents
2002	DRY CLEANER THE INC	Laundry And Drycleaner Agents
2003	DRY CLEANER THE INC	Laundry And Drycleaner Agents
2004	DRY CLEANER INC THE	Laundry And Drycleaner Agents
2005	DRY CLEANER INC THE	Laundry And Drycleaner Agents
2006	DRY CLEANER INC THE	Laundry And Drycleaner Agents
2007	DRY CLEANER INC THE	Laundry And Drycleaner Agents
2008	DRY CLEANER INC THE	Laundry And Drycleaner Agents
2009	DRY CLEANER INC THE	Laundry And Drycleaner Agents
2010	DRY CLEANER INC THE	Laundry And Drycleaner Agents
2011	DRY CLEANER INC THE	Laundry And Drycleaner Agents
2012	DRY CLEANER INC THE	Laundry And Drycleaner Agents
2013	DRY CLEANER INC THE	Laundry And Drycleaner Agents
2014	DRY CLEANER INC THE	Laundry And Drycleaner Agents

Map ID	Site	Database(s)	EPA ID Number
1915	**THE DRY CLEANER** **12794 DARBY BROOKS CT** **WOODBRIDGE, VA 22192**	**US AIRS**	**1006381846** **N/A**

US AIRS MINOR:

Envid:	1006381846
Region Code:	03
Programmatic ID:	AIR VA0000005115300128
Facility Registry ID:	110001905699
D and B Number:	Not reported
Primary SIC Code:	Not reported
NAICS Code:	812320
Default Air Classification Code:	MIN
Facility Type of Ownership Code:	NON
Air CMS Category Code:	Not reported
HPV Status:	Not reported

US AIRS MINOR:

Region Code:	03
Programmatic ID:	AIR VA0000005115300128
Facility Registry ID:	110001905699
Air Operating Status Code:	OPR
Default Air Classification Code:	MIN
Air Program:	MACT Standards (40 CFR Part 63)
Activity Date:	2001-07-30 00:00:00
Activity Status Date:	Not reported
Activity Group:	Compliance Monitoring
Activity Type:	Inspection/Evaluation
Activity Status:	Not reported

Region Code:	03
Programmatic ID:	AIR VA0000005115300128
Facility Registry ID:	110001905699
Air Operating Status Code:	OPR
Default Air Classification Code:	MIN
Air Program:	MACT Standards (40 CFR Part 63)
Activity Date:	2001-09-07 00:00:00
Activity Status Date:	Not reported
Activity Group:	Compliance Monitoring
Activity Type:	Inspection/Evaluation
Activity Status:	Not reported

Region Code:	03
Programmatic ID:	AIR VA0000005115300128
Facility Registry ID:	110001905699
Air Operating Status Code:	OPR
Default Air Classification Code:	MIN
Air Program:	MACT Standards (40 CFR Part 63)
Activity Date:	2003-02-24 00:00:00
Activity Status Date:	Not reported
Activity Group:	Compliance Monitoring
Activity Type:	Inspection/Evaluation
Activity Status:	Not reported

Region Code:	03
Programmatic ID:	AIR VA0000005115300128
Facility Registry ID:	110001905699
Air Operating Status Code:	OPR
Default Air Classification Code:	MIN
Air Program:	MACT Standards (40 CFR Part 63)

Map ID	Site	Database(s)	EPA ID Number

THE DRY CLEANER (Continued) **1006381846**

Activity Date: 2003-03-21 00:00:00
Activity Status Date: Not reported
Activity Group: Compliance Monitoring
Activity Type: Inspection/Evaluation
Activity Status: Not reported

Region Code: 03
Programmatic ID: AIR VA0000005115300128
Facility Registry ID: 110001905699
Air Operating Status Code: OPR
Default Air Classification Code: MIN
Air Program: MACT Standards (40 CFR Part 63)
Activity Date: 2004-08-09 00:00:00
Activity Status Date: Not reported
Activity Group: Compliance Monitoring
Activity Type: Inspection/Evaluation
Activity Status: Not reported

Region Code: 03
Programmatic ID: AIR VA0000005115300128
Facility Registry ID: 110001905699
Air Operating Status Code: OPR
Default Air Classification Code: MIN
Air Program: MACT Standards (40 CFR Part 63)
Activity Date: 2009-05-07 00:00:00
Activity Status Date: Not reported
Activity Group: Compliance Monitoring
Activity Type: Inspection/Evaluation
Activity Status: Not reported

Region Code: 03
Programmatic ID: AIR VA0000005115300128
Facility Registry ID: 110001905699
Air Operating Status Code: OPR
Default Air Classification Code: MIN
Air Program: MACT Standards (40 CFR Part 63)
Activity Date: 2010-11-17 00:00:00
Activity Status Date: Not reported
Activity Group: Compliance Monitoring
Activity Type: Inspection/Evaluation
Activity Status: Not reported

Region Code: 03
Programmatic ID: AIR VA0000005115300128
Facility Registry ID: 110001905699
Air Operating Status Code: OPR
Default Air Classification Code: MIN
Air Program: MACT Standards (40 CFR Part 63)
Activity Date: 2010-12-22 00:00:00
Activity Status Date: Not reported
Activity Group: Compliance Monitoring
Activity Type: Inspection/Evaluation
Activity Status: Not reported

Region Code: 03
Programmatic ID: AIR VA0000005115300128
Facility Registry ID: 110001905699

Map ID	Site	Database(s)	EPA ID Number

THE DRY CLEANER (Continued) **1006381846**

Air Operating Status Code: OPR
Default Air Classification Code: MIN
Air Program: State Implementation Plan for National Primary and Secondary Ambient Air Quality Standards
Activity Date: 2001-07-30 00:00:00
Activity Status Date: Not reported
Activity Group: Compliance Monitoring
Activity Type: Inspection/Evaluation
Activity Status: Not reported

Region Code: 03
Programmatic ID: AIR VA0000005115300128
Facility Registry ID: 110001905699
Air Operating Status Code: OPR
Default Air Classification Code: MIN
Air Program: State Implementation Plan for National Primary and Secondary Ambient Air Quality Standards
Activity Date: 2001-09-07 00:00:00
Activity Status Date: Not reported
Activity Group: Compliance Monitoring
Activity Type: Inspection/Evaluation
Activity Status: Not reported

Region Code: 03
Programmatic ID: AIR VA0000005115300128
Facility Registry ID: 110001905699
Air Operating Status Code: OPR
Default Air Classification Code: MIN
Air Program: State Implementation Plan for National Primary and Secondary Ambient Air Quality Standards
Activity Date: 2003-02-24 00:00:00
Activity Status Date: Not reported
Activity Group: Compliance Monitoring
Activity Type: Inspection/Evaluation
Activity Status: Not reported

Region Code: 03
Programmatic ID: AIR VA0000005115300128
Facility Registry ID: 110001905699
Air Operating Status Code: OPR
Default Air Classification Code: MIN
Air Program: State Implementation Plan for National Primary and Secondary Ambient Air Quality Standards
Activity Date: 2003-03-21 00:00:00
Activity Status Date: Not reported
Activity Group: Compliance Monitoring
Activity Type: Inspection/Evaluation
Activity Status: Not reported

Region Code: 03
Programmatic ID: AIR VA0000005115300128
Facility Registry ID: 110001905699
Air Operating Status Code: OPR
Default Air Classification Code: MIN
Air Program: State Implementation Plan for National Primary and Secondary Ambient Air Quality Standards
Activity Date: 2009-05-07 00:00:00
Activity Status Date: Not reported
Activity Group: Compliance Monitoring
Activity Type: Inspection/Evaluation
Activity Status: Not reported

Map ID	Site	Database(s)	EPA ID Number

THE DRY CLEANER (Continued) **1006381846**

Region Code: 03
Programmatic ID: AIR VA0000005115300128
Facility Registry ID: 110001905699
Air Operating Status Code: OPR
Default Air Classification Code: MIN
Air Program: State Implementation Plan for National Primary and Secondary Ambient Air Quality Standards
Activity Date: 2010-11-17 00:00:00
Activity Status Date: Not reported
Activity Group: Compliance Monitoring
Activity Type: Inspection/Evaluation
Activity Status: Not reported

Region Code: 03
Programmatic ID: AIR VA0000005115300128
Facility Registry ID: 110001905699
Air Operating Status Code: OPR
Default Air Classification Code: MIN
Air Program: State Implementation Plan for National Primary and Secondary Ambient Air Quality Standards
Activity Date: 2010-12-22 00:00:00
Activity Status Date: Not reported
Activity Group: Compliance Monitoring
Activity Type: Inspection/Evaluation
Activity Status: Not reported

US AIRS MINOR:
Envid: 1006381846
Region Code: 03
Programmatic ID: AIR VA0000005115300128
Facility Registry ID: 110001905699
D and B Number: Not reported
Primary SIC Code: Not reported
NAICS Code: 812320
Default Air Classification Code: MIN
Facility Type of Ownership Code: NON
Air CMS Category Code: Not reported
HPV Status: Not reported

US AIRS MINOR:
Region Code: 03
Programmatic ID: AIR VA0000005115300128
Facility Registry ID: 110001905699
Air Operating Status Code: OPR
Default Air Classification Code: MIN
Air Program: MACT Standards (40 CFR Part 63)
Activity Date: 2001-07-30 00:00:00
Activity Status Date: Not reported
Activity Group: Compliance Monitoring
Activity Type: Inspection/Evaluation
Activity Status: Not reported

Region Code: 03
Programmatic ID: AIR VA0000005115300128
Facility Registry ID: 110001905699
Air Operating Status Code: OPR
Default Air Classification Code: MIN
Air Program: MACT Standards (40 CFR Part 63)

Map ID	Site	Database(s)	EPA ID Number

THE DRY CLEANER (Continued) **1006381846**

Activity Date: 2001-09-07 00:00:00
Activity Status Date: Not reported
Activity Group: Compliance Monitoring
Activity Type: Inspection/Evaluation
Activity Status: Not reported

Region Code: 03
Programmatic ID: AIR VA0000005115300128
Facility Registry ID: 110001905699
Air Operating Status Code: OPR
Default Air Classification Code: MIN
Air Program: MACT Standards (40 CFR Part 63)
Activity Date: 2003-02-24 00:00:00
Activity Status Date: Not reported
Activity Group: Compliance Monitoring
Activity Type: Inspection/Evaluation
Activity Status: Not reported

Region Code: 03
Programmatic ID: AIR VA0000005115300128
Facility Registry ID: 110001905699
Air Operating Status Code: OPR
Default Air Classification Code: MIN
Air Program: MACT Standards (40 CFR Part 63)
Activity Date: 2003-03-21 00:00:00
Activity Status Date: Not reported
Activity Group: Compliance Monitoring
Activity Type: Inspection/Evaluation
Activity Status: Not reported

Region Code: 03
Programmatic ID: AIR VA0000005115300128
Facility Registry ID: 110001905699
Air Operating Status Code: OPR
Default Air Classification Code: MIN
Air Program: MACT Standards (40 CFR Part 63)
Activity Date: 2004-08-09 00:00:00
Activity Status Date: Not reported
Activity Group: Compliance Monitoring
Activity Type: Inspection/Evaluation
Activity Status: Not reported

Region Code: 03
Programmatic ID: AIR VA0000005115300128
Facility Registry ID: 110001905699
Air Operating Status Code: OPR
Default Air Classification Code: MIN
Air Program: MACT Standards (40 CFR Part 63)
Activity Date: 2009-05-07 00:00:00
Activity Status Date: Not reported
Activity Group: Compliance Monitoring
Activity Type: Inspection/Evaluation
Activity Status: Not reported

Region Code: 03
Programmatic ID: AIR VA0000005115300128
Facility Registry ID: 110001905699

Map ID	Site	Database(s)	EPA ID Number

THE DRY CLEANER (Continued) **1006381846**

Air Operating Status Code: OPR
Default Air Classification Code: MIN
Air Program: MACT Standards (40 CFR Part 63)
Activity Date: 2010-11-17 00:00:00
Activity Status Date: Not reported
Activity Group: Compliance Monitoring
Activity Type: Inspection/Evaluation
Activity Status: Not reported

Region Code: 03
Programmatic ID: AIR VA0000005115300128
Facility Registry ID: 110001905699
Air Operating Status Code: OPR
Default Air Classification Code: MIN
Air Program: MACT Standards (40 CFR Part 63)
Activity Date: 2010-12-22 00:00:00
Activity Status Date: Not reported
Activity Group: Compliance Monitoring
Activity Type: Inspection/Evaluation
Activity Status: Not reported

Region Code: 03
Programmatic ID: AIR VA0000005115300128
Facility Registry ID: 110001905699
Air Operating Status Code: OPR
Default Air Classification Code: MIN
Air Program: State Implementation Plan for National Primary and Secondary Ambient Air Quality Standards
Activity Date: 2001-07-30 00:00:00
Activity Status Date: Not reported
Activity Group: Compliance Monitoring
Activity Type: Inspection/Evaluation
Activity Status: Not reported

Region Code: 03
Programmatic ID: AIR VA0000005115300128
Facility Registry ID: 110001905699
Air Operating Status Code: OPR
Default Air Classification Code: MIN
Air Program: State Implementation Plan for National Primary and Secondary Ambient Air Quality Standards
Activity Date: 2001-09-07 00:00:00
Activity Status Date: Not reported
Activity Group: Compliance Monitoring
Activity Type: Inspection/Evaluation
Activity Status: Not reported

Region Code: 03
Programmatic ID: AIR VA0000005115300128
Facility Registry ID: 110001905699
Air Operating Status Code: OPR
Default Air Classification Code: MIN
Air Program: State Implementation Plan for National Primary and Secondary Ambient Air Quality Standards
Activity Date: 2003-02-24 00:00:00
Activity Status Date: Not reported
Activity Group: Compliance Monitoring
Activity Type: Inspection/Evaluation
Activity Status: Not reported

Map ID	Site	Database(s)	EPA ID Number

THE DRY CLEANER (Continued) **1006381846**

Region Code: 03
Programmatic ID: AIR VA0000005115300128
Facility Registry ID: 110001905699
Air Operating Status Code: OPR
Default Air Classification Code: MIN
Air Program: State Implementation Plan for National Primary and Secondary Ambient Air Quality Standards
Activity Date: 2003-03-21 00:00:00
Activity Status Date: Not reported
Activity Group: Compliance Monitoring
Activity Type: Inspection/Evaluation
Activity Status: Not reported

Region Code: 03
Programmatic ID: AIR VA0000005115300128
Facility Registry ID: 110001905699
Air Operating Status Code: OPR
Default Air Classification Code: MIN
Air Program: State Implementation Plan for National Primary and Secondary Ambient Air Quality Standards
Activity Date: 2009-05-07 00:00:00
Activity Status Date: Not reported
Activity Group: Compliance Monitoring
Activity Type: Inspection/Evaluation
Activity Status: Not reported

Region Code: 03
Programmatic ID: AIR VA0000005115300128
Facility Registry ID: 110001905699
Air Operating Status Code: OPR
Default Air Classification Code: MIN
Air Program: State Implementation Plan for National Primary and Secondary Ambient Air Quality Standards
Activity Date: 2010-11-17 00:00:00
Activity Status Date: Not reported
Activity Group: Compliance Monitoring
Activity Type: Inspection/Evaluation
Activity Status: Not reported

Region Code: 03
Programmatic ID: AIR VA0000005115300128
Facility Registry ID: 110001905699
Air Operating Status Code: OPR
Default Air Classification Code: MIN
Air Program: State Implementation Plan for National Primary and Secondary Ambient Air Quality Standards
Activity Date: 2010-12-22 00:00:00
Activity Status Date: Not reported
Activity Group: Compliance Monitoring
Activity Type: Inspection/Evaluation
Activity Status: Not reported

Map ID	Site	Database(s)	EPA ID Number
1915	**THE DRY CLEANER** **12794 DARBY BROOK COURT** **WOODBRIDGE, VA 22192**	**FINDS** **ECHO**	**1016183157** **N/A**

FINDS:

Registry ID: 110001905699

Environmental Interest/Information System

AFS (Aerometric Information Retrieval System (AIRS) Facility Subsystem) replaces the former Compliance Data System (CDS), the National Emission Data System (NEDS), and the Storage and Retrieval of Aerometric Data (SAROAD). AIRS is the national repository for information concerning airborne pollution in the United States. AFS is used to track emissions and compliance data from industrial plants. AFS data are utilized by states to prepare State Implementation Plans to comply with regulatory programs and by EPA as an input for the estimation of total national emissions. AFS is undergoing a major redesign to support facility operating permits required under Title V of the Clean Air Act.

CEDS (Virginia - Comprehensive Environmental Data System) is the Department of Environmental Quality's (DEQ) electronic data system for maintaining databases on sources of pollutants in all media.

RCRAInfo is a national information system that supports the Resource Conservation and Recovery Act (RCRA) program through the tracking of events and activities related to facilities that generate, transport, and treat, store, or dispose of hazardous waste. RCRAInfo allows RCRA program staff to track the notification, permit, compliance, and corrective action activities required under RCRA.

AIR MINOR

Click this hyperlink while viewing on your computer to access additional FINDS: detail in the EDR Site Report.

ECHO:

Envid: 1016183157
Registry ID: 110001905699
DFR URL: http://echo.epa.gov/detailed-facility-report?fid=110001905699

Map ID	Site	Database(s)	EPA ID Number
1915	**DRYCLEANER THE** **12794 DARBY BROOKE CT** **WOODBRIDGE, VA 22192**	**RCRA-CESQG**	**1004611063** **VAD988188652**

RCRA-CESQG:

Date form received by agency: 12/05/1990
Facility name: DRYCLEANER THE
Facility address: 12794 DARBY BROOKE CT
WOODBRIDGE, VA 22192
EPA ID: VAD988188652
Contact: DIEN LE
Contact address: 12794 DARBY BROOKE CT
WOODBRIDGE, VA 22192
Contact country: US
Contact telephone: 703-494-0439
Contact email: Not reported

Map ID	Site	Database(s)	EPA ID Number

DRYCLEANER THE (Continued) **1004611063**

EPA Region: 03
Land type: Facility is not located on Indian land. Additional information is not known.
Classification: Conditionally Exempt Small Quantity Generator
Description: Handler: generates 100 kg or less of hazardous waste per calendar month, and accumulates 1000 kg or less of hazardous waste at any time; or generates 1 kg or less of acutely hazardous waste per calendar month, and accumulates at any time: 1 kg or less of acutely hazardous waste; or 100 kg or less of any residue or contaminated soil, waste or other debris resulting from the cleanup of a spill, into or on any land or water, of acutely hazardous waste; or generates 100 kg or less of any residue or contaminated soil, waste or other debris resulting from the cleanup of a spill, into or on any land or water, of acutely hazardous waste during any calendar month, and accumulates at any time: 1 kg or less of acutely hazardous waste; or 100 kg or less of any residue or contaminated soil, waste or other debris resulting from the cleanup of a spill, into or on any land or water, of acutely hazardous waste

Owner/Operator Summary:
Owner/operator name: WILLS COMMERCIAL INC
Owner/operator address: 110940 SUITE 103 LEE HIGHWAY
FAIRFAX, VA 22030
Owner/operator country: Not reported
Owner/operator telephone: 703-281-5400
Owner/operator email: Not reported
Owner/operator fax: Not reported
Owner/operator extension: Not reported
Legal status: Private
Owner/Operator Type: Owner
Owner/Op start date: Not reported
Owner/Op end date: Not reported

Owner/operator name: OPERNAME
Owner/operator address: OPERSTREET
OPERCITY, AK 99999
Owner/operator country: Not reported
Owner/operator telephone: 215-555-1212
Owner/operator email: Not reported
Owner/operator fax: Not reported
Owner/operator extension: Not reported
Legal status: Private
Owner/Operator Type: Operator
Owner/Op start date: Not reported
Owner/Op end date: Not reported

Handler Activities Summary:
U.S. importer of hazardous waste: No
Mixed waste (haz. and radioactive): No
Recycler of hazardous waste: No
Transporter of hazardous waste: No
Treater, storer or disposer of HW: No
Underground injection activity: No
On-site burner exemption: No
Furnace exemption: No
Used oil fuel burner: No
Used oil processor: No

Map ID	Site	Database(s)	EPA ID Number

DRYCLEANER THE (Continued) **1004611063**

User oil refiner: No
Used oil fuel marketer to burner: No
Used oil Specification marketer: No
Used oil transfer facility: No
Used oil transporter: No

. Waste code: D001
. Waste name: IGNITABLE WASTE

Violation Status: No violations found

Evaluation Action Summary:
Evaluation date: 09/07/2007
Evaluation: COMPLIANCE EVALUATION INSPECTION ON-SITE
Area of violation: Not reported
Date achieved compliance: Not reported
Evaluation lead agency: State

1918 **AUTO HOME APPLIANCES** **VA LTANKS** **S105974798**
1330 OLD BRIDGE RD **N/A**
WOODBRIDGE, VA 22192

LTANKS:
Region: NRO
CEDS Facility Id: 200000212141
Case Status: **Closed**
Pollution Complaint #: 20043028
Reported: 08/13/2003
Case Closed Date: 10/30/2003
Program: RP Lead
Federally Regulated UST (Y/N): N
Regulated Petroleum UST (1): N
Excluded UST (1): N
Deferred UST (1): N
Partially Deferred UST (1): N
Exempt 1 UST (2): N
Exempt 2 Heating Oil UST (2): Y
Small Heating Oil AST (2): N
Regulated AST (3): N
Unregulated AST (3): N
Other Y/N: N
Unknown Y/N: N
Other Description: Not reported
Heating Oil Category: Category 2

1919 **PRINCE WILLIAM MARINE** **FINDS** **1007993551**
12849 GORDON BLVD **N/A**
WOODBRIDGE, VA 22192

FINDS:

Registry ID: 110020789495

Environmental Interest/Information System
US EPA Air Quality System (AQS) contains ambient air pollution data collected by EPA, State, Local, and Tribal air pollution control agencies from thousands of monitoring stations.

Map ID	Site	Database(s)	EPA ID Number
	PRINCE WILLIAM MARINE (Continued)		**1007993551**

Click this hyperlink while viewing on your computer to access additional FINDS: detail in the EDR Site Report.

1919 **PWCSA - H. L. MOONEY** **VA SPILLS** **S116162864**
12849 GORDON BLVD **N/A**
OCCOQUAN, VA 22192

SPILLS:

Fips City/County:	Prince William County
Status:	Closed
Reference Id:	83603
IR Number:	2017-N-1682
Associated IR:	Not reported
Incident Date:	12/09/2016
Call Received Date:	12/13/2016
Closure Comments:	Case ClosedReferred to locality
Threat To:	Not reported
Terrorism (Y/N):	N
Characterize Incident:	Intentional
Incident Type:	Water
Incident Subtype:	Point Source * Water
Materials:	Ethylene glycol (1-6 Gallons)
Effect To Receptor:	Unknown
Water Body:	Occoquan River
Low Quantity To Water:	1
High Quantity To Water:	6
Quantity Units:	Gallons
Other Receptors:	Not reported
RP Company:	Not reported
RP Name:	Not reported
Property Owner:	Not reported
Property Company:	Not reported
Duration Of Event (Hrs):	0
Impacts:	Not reported
Other Impacts:	Not reported
Steps Taken:	Not reported
Steps Taken Description:	Not reported
System Components:	Not reported
Other System Components:	Not reported
Cause Of Event:	Not reported
Corrective Action Taken:	Not reported
Weather Status:	N/A
Precipitation (Wet):	0
Discharge Type:	N/A
Discharge Volume:	0
Unknown Discharge (Y/N):	N
Site Name:	PRINCE WILLIAM MARINA
Closure Date:	02/09/2017
Orig. Call Incident Description:	Caller is reporting that workers at boat marina were allowing an antifreeze material to spill onto the ground and go into a waterway.
Original Call Material Description:	ethylene glycol
Original Call Location Description:	Prince William Marina at 12849 Gordon Blvd in Prince William County
Incident Ongoing at time of Call:	N
Agencies Notified (Y/N):	Y
Other Agencies:	NRC (#1165990), VDEM (HMVA-22371)
Permitted (Y/N):	N
Call Reported By Company Name:	USCG Investigative Service

Map ID	Site	Database(s)	EPA ID Number

PWCSA - H. L. MOONEY (Continued) **S116162864**

Call Property Owner Company Name:	Not reported
Call Property Owner Name:	Not reported
Site Summary:	Caller is reporting that workers at boat marina were allowing an antifreeze material to spill onto the ground and go into a waterway. Caller can provide pictures of incident to investigators.
Fips City/County:	Prince William County
Status:	Closed
Reference Id:	24363
IR Number:	2014-N-2017
Associated IR:	Not reported
Incident Date:	01/16/2014
Call Received Date:	01/22/2014
Closure Comments:	NFA
Threat To:	Not reported
Terrorism (Y/N):	N
Characterize Incident:	Accidental
Incident Type:	Water
Incident Subtype:	SSO * Water
Materials:	Sewage (235-235 Gallons)
Effect To Receptor:	Impacted
Water Body:	Occoquan River/Potomac River
Low Quantity To Water:	200
High Quantity To Water:	200
Quantity Units:	Gallons
Other Receptors:	Not reported
RP Company:	Not reported
RP Name:	Not reported
Property Owner:	Not reported
Property Company:	Not reported
Duration Of Event (Hrs):	0
Impacts:	SSO Reached Receiving Waters
Other Impacts:	Not reported
Steps Taken:	Removed Blockage
Steps Taken Description:	Not reported
System Components:	Manhole
Other System Components:	Not reported
Cause Of Event:	MH frame had been struck by a vehicle & pushed 2/3rds of the way off MH opening causing dischaging flow at about 5 gal. a min; no solids or paper was found; ran over land about 600 ft.
Corrective Action Taken:	SA staff cleared main stoppage, used a flush truck; parging was removed from MH & full flow was restored. Water samples were taken; warning signs were posted at SSO entry point of U-Trib.
Weather Status:	N/A
Precipitation (Wet):	0
Discharge Type:	Untreated
Discharge Volume:	235
Unknown Discharge (Y/N):	N
Site Name:	SSO PRINCE WILLIAM MARINA PARKING LOT
Closure Date:	08/15/2014
Orig. Call Incident Description:	At approximately 1:57 PM on 1/16/14, SA Dispatch received a call from an SA customer stating that sewer was coming out of a manhole. SA personnel responded to the site at 2:12 PM and found manhole 269-27 discharging sewer through the manhole?s frame opening ? crews placed sandbags around the manhole to contain the flow. Crews observed that the manhole frame had been struck by a vehicle and pushed 2/3rds of the way off the manhole opening. Per field staff observation, the

Map ID	Site	Database(s)	EPA ID Number

PWCSA - H. L. MOONEY (Continued) **S116162864**

sewer was discharging flow at about 5 gallons a minute, no solids or paper was found. Sewer ran overland approximately 600 feet in an unnamed tributary that leads to the Occoquan River. Field staff did not observe any flow going into the Occoquan River. SA personnel cleared the main stoppage, using a flush truck, manhole 269-27 stopped discharging sewer at 2:45 PM. The cause of backup was due to a vehicle striking the manhole and causing the concrete parging to be knocked into the manhole. The parging was removed from the manhole and full flow was restored.Based upon field observation, approximately 235 gallons of sewer overflowed. Water samples from the unnamed tributary were collected at theentry point and 100 yards upstream and downstream of the SSO entry point. Warning signs were posted along the unnamed tributary in theproximity of the overflow area.

Original Call Material Description:	Sewage
Original Call Location Description:	Prince William Marina Parking Lot, 12849 Gordon Blvd, Occoquan, VA 22192
Incident Ongoing at time of Call:	N
Agencies Notified (Y/N):	Not reported
Other Agencies:	Not reported
Permitted (Y/N):	Y
Call Reported By Company Name:	Service Authority Customer
Call Property Owner Company Name:	Not reported
Call Property Owner Name:	Not reported
Site Summary:	Notification was emailed from Evelyn Mahieu of PWCSA on 1/20/14 to Dan Burstein, DEQ Enforcement stating that she sent Mr. Burstein notification within 24 hrs & prepared this email but did not send it. Results would be sent this week.
Fips City/County:	Prince William County
Status:	Closed
Reference Id:	118169
IR Number:	2018-N-1401
Associated IR:	Not reported
Incident Date:	12/18/2017
Call Received Date:	12/19/2017
Closure Comments:	5 Day Letter
Threat To:	Not reported
Terrorism (Y/N):	N
Characterize Incident:	Accidental
Incident Type:	Water
Incident Subtype:	SSO * Water
Materials:	SEWAGE (1200-1200 Gallons)
Effect To Receptor:	Unknown
Water Body:	Creek behind the Prince William Woodbridge Marina
Low Quantity To Water:	1200
High Quantity To Water:	1200
Quantity Units:	Gallons
Other Receptors:	NA
RP Company:	Not reported
RP Name:	Not reported
Property Owner:	Not reported
Property Company:	Not reported
Duration Of Event (Hrs):	0
Impacts:	Not reported
Other Impacts:	Not reported
Steps Taken:	Not reported
Steps Taken Description:	Crews were dispatched and arrived at the incident location at

Map ID	Site	Database(s)	EPA ID Number

PWCSA - H. L. MOONEY (Continued) **S116162864**

approximately 2:30 p.m. and immediately started work to perform a temporary repair of the damaged pipe. The repair was completed at approximately at 5:00 p.m. on the same day stopping the SSO. Also, A VAC Truck and 3-inch pump were deployed to drain the pond and to pump the content to a nearby sanitary sewer manhole. The pond was completely flushed and drained at approximately 6:00 p.m. Lime was sprayed along the creek bank from the pipe break point to near the pond location for odor control. Additional work has been scheduled to stabilize the pipe and the stream bank and to line the pipe using cured in place pipe (CIPP) method

System Components: Not reported
Other System Components: Not reported
Cause Of Event: A large tree fell on the partially exposed 8-inch concrete sanitary sewer pipe (installed in 2011), crushing the pipe and creating the SSO incident. The sewer from the broken pipe flowed to a downstream pond approximately 200 feet from the break and was contained in the pond.
Corrective Action Taken: See above
Weather Status: N/A
Precipitation (Wet): 0
Discharge Type: Untreated
Discharge Volume: 1200
Unknown Discharge (Y/N): N
Site Name: SSO-PRINCE WILLIAM MARINA
Closure Date: 01/03/2018
Orig. Call Incident Description: Sanitary Sewer Overflow (SSO) occurred behind the Prince William Marina Woodbridge from an 8-inch concrete pipe. SSO was contained in a wet pond. The SSO was pumped from the pond to the nearest sanitary sewer manhole. Detailed report will be submitted.
Original Call Material Description: Not reported
Original Call Location Description: SSO occurred at the creek behind the Prince William Marina Woodbridge at 12849 Gordon Blvd, Woodbridge, VA 22192 on Sea Ray Lane.
Incident Ongoing at time of Call: N
Agencies Notified (Y/N): Y
Other Agencies: Fairfax Water
Permitted (Y/N): Y
Call Reported By Company Name: Service Authority, Prince William County
Call Property Owner Company Name: Not reported
Call Property Owner Name: Not reported
Site Summary: A Service Authority Electrician working in the Occoquan Plant Lift Station (L14) called Dale Arrington at 2:00 p.m. on 12/18/17 and reported sewer odor coming from a nearby creek. Joel Kessler was dispatched to the location and at 2:30 pm, he found a broken pipe (Asset ID 269-SGM-00163) in the creek. A large tree fell on the partially exposed 8-inch concrete sanitary sewer pipe (installed in 2011), crushing the pipe and creating the SSO incident. The sewer from the broken pipe flowed to a downstream pond approximately 200 feet from the break and was contained in the pond. The flow did not enter a nearby corrugated metal storm outfall pipe leading to the Occoquan River. The SSO did not reach the Occoquan River.Crews were dispatched and arrived at the incident location at approximately 2:30 p.m. and immediately started work to perform a temporary repair of the damaged pipe. The repair was completed at approximately at 5:00 p.m. on the same day stopping the SSO. Also, A VAC Truck and 3-inch pump were deployed to drain the pond and to pump the content to a nearby sanitary sewer manhole. The pond was completely flushed and drained at approximately 6:00 p.m. Lime was sprayed along the creek bank from the pipe break point to near the pond location for odor control.

Map ID	Site	Database(s)	EPA ID Number

PWCSA - H. L. MOONEY (Continued) **S116162864**

Additional work has been scheduled to stabilize the pipe and the stream bank and to line the pipe using cured in place pipe (CIPP) method.

1919 **ERNS** **2016165990**

12849 GORDON BLVD **N/A**
WOODBRIDGE, VA 22192

Click this hyperlink while viewing on your computer to access additional ERNS detail in the EDR Site Report.

1920 **ERNS** **89130443**

1400 DAVIS FORD RD **N/A**
WOODBRIDGE, VA

Click this hyperlink while viewing on your computer to access additional ERNS detail in the EDR Site Report.

1921 **OCCOQUAN RIDGE CONDOMINIUMS** **VA LUST** **S103916173**

12755 DARA DR **VA LTANKS** **N/A**
WOODBRIDGE, VA 22192

LUST REG NO:

Region:	NO
Facility ID:	3900880
Status:	**Open**
Tank Size:	20,000
Product:	heating oil
Release Date:	12/11/1996
Closed Date:	Not reported
Case Type:	Article 11
Case Officer:	Soe Aung
Pollution Complaint #:	97-3108
Permit Number:	Not reported
Priority:	3

LTANKS:

Region:	NRO
CEDS Facility Id:	200000186082
Case Status:	**Closed**
Pollution Complaint #:	19973108
Reported:	12/11/1996
Case Closed Date:	05/23/2012
Program:	RP Lead
Federally Regulated UST (Y/N):	N
Regulated Petroleum UST (1):	N
Excluded UST (1):	N
Deferred UST (1):	N
Partially Deferred UST (1):	N

Map ID	Site	Database(s)	EPA ID Number

OCCOQUAN RIDGE CONDOMINIUMS (Continued) **S103916173**

Exempt 1 UST (2):	N
Exempt 2 Heating Oil UST (2):	Y
Small Heating Oil AST (2):	N
Regulated AST (3):	N
Unregulated AST (3):	N
Other Y/N:	N
Unknown Y/N:	N
Other Description:	Not reported
Heating Oil Category:	Category 3

1921 **OCCOQUAN RIDGE CONDOMINIUMS** **VA RGA LUST** **S115980367**
12755 DARA DRIVE **N/A**
WOODBRIDGE, VA

RGA LUST:

2001	OCCOQUAN RIDGE CONDOMINIUMS	12755 DARA DRIVE
1997	OCCOQUAN RIDGE CONDOMINIUMS	12755 DARA DRIVE

1922 **TACKETS MILL POND** **VA SPILLS** **S109939363**
12800 HARBOUR DR **N/A**
LAKE RIDGE, VA

SPILLS:

Fips City/County:	Prince William County
Status:	Not reported
Reference Id:	Not reported
IR Number:	2009-N-0810
Associated IR:	Not reported
Incident Date:	06/30/2009
Call Received Date:	06/30/2009
Closure Comments:	See Site Summary for details
Threat To:	Not reported
Terrorism (Y/N):	NO
Characterize Incident:	Not reported
Incident Type:	Fish Kill
Incident Subtype:	Fish Kill
Materials:	Not reported
Effect To Receptor:	Not reported
Water Body:	Not reported
Low Quantity To Water:	Not reported
High Quantity To Water:	Not reported
Quantity Units:	Not reported
Other Receptors:	Not reported
RP Company:	Not reported
RP Name:	Not reported
Property Owner:	Not reported
Property Company:	Not reported
Duration Of Event (Hrs):	Not reported
Impacts:	Not reported
Other Impacts:	Not reported
Steps Taken:	Not reported
Steps Taken Description:	Not reported
System Components:	Not reported
Other System Components:	Not reported

Map ID	Site	Database(s)	EPA ID Number

TACKETS MILL POND (Continued) **S109939363**

Cause Of Event:	Not reported
Corrective Action Taken:	Not reported
Weather Status:	Not reported
Precipitation (Wet):	Not reported
Discharge Type:	Not reported
Discharge Volume:	Not reported
Unknown Discharge (Y/N):	NO
Site Name:	TACKETS MILL POND
Closure Date:	07/10/2009
Orig. Call Incident Description:	Caller reported a fisj kill. Dead fish were observed in the upper pond of two ponds in series. No dead fish were present yesterday. Caller thought ponds were owned by county. Dead fish first observed this morning. Appear to be same spieces.
Original Call Material Description:	Not reported
Original Call Location Description:	Tackets Mill Pond-12800 Harbour Dr-Lake Ridge-VA--Prince William County
Incident Ongoing at time of Call:	Not reported
Agencies Notified (Y/N):	NO
Other Agencies:	Not reported
Permitted (Y/N):	NO
Call Reported By Company Name:	S Bickel
Call Property Owner Company Name:	Not reported
Call Property Owner Name:	Not reported
Site Summary:	Site visit. Ponds are privately owned. Approx 10-15 dead fish pbserved in pond.

SPILLS NO:

Region:	NO
Id:	Not reported
Incident Summary:	Not reported
Date In:	6/30/2009
Date Closed:	7/10/2009
Pollution Type:	Not reported
Responsible Party:	Not reported
Facility Status:	**Not reported**
Owner:	Not reported
Facility Contact:	Not reported
Facility Permitted:	0
Facility Telephone:	Not reported
Time In:	Not reported
Reported By Name:	S Bickel
Reported By Telephone:	Not reported
Reported By Affiliation/Addr:	Not reported
Incident Response IR #:	2009-N-0810
Responsible Party Address:	Not reported
Responsible Party City:	Not reported
Responsible Party State:	Not reported
Responsible Party Zip:	Not reported
Responsible Party Contact:	Not reported
Responsible Party Telephone:	Not reported
Owner Name:	Not reported
Owner Address:	Not reported
Owner City:	Not reported
Owner State:	Not reported
Owner Zip:	Not reported
Owner Contact:	Not reported
Owner Telephone:	Not reported

Map ID	Site	Database(s)	EPA ID Number

TACKETS MILL POND (Continued) **S109939363**

Incident Date:	6/30/2009
Incident Time:	Not reported
Petroleum:	0
Solid Waste:	0
Hazardous Waste:	0
Water:	0
Air:	0
Sewage:	0
Fish Kill:	-1
Threat Wetlands:	0
Wetlands:	0
Material Released:	Not reported
Possible Receptors:	Not reported
Quantity Released:	Not reported
Unit Released:	Not reported
Quantity In Water:	Not reported
Receiving Waters:	Not reported
River Basin:	1A Potomac
Inspection Date:	6/30/2009
Call Date:	Not reported
Inspector:	MLM
Response Due:	Not reported
Response Received Date:	Not reported
Visit Needed:	0
Open:	0
Air Referral Date:	Not reported
Air Reg/ Permit Number:	Not reported
Waste Referral Date:	Not reported
Epa Id Or Permit Number:	Not reported
Water Referral Date:	Not reported
Water Permit Number:	Not reported
Remediation Referral Date:	Not reported
Remediation Pc Number:	Not reported
Enforcement Referral Date:	Not reported
Nov Number:	Not reported
Pc Number:	Not reported
Receive By:	Not reported
Case Officer:	Not reported
Case Type:	Not reported
Street Address:	Not reported
Polllutant:	Not reported
Impact:	Not reported
Spill Time:	Not reported
Spill Date:	Not reported
Spill Volume:	Not reported
Measure:	Not reported
Volume In Water:	Not reported
Stream Name:	Not reported
Investigation Date:	Not reported
Closure Date:	Not reported
Lab Results:	Not reported
Target Date:	Not reported
Prep Number:	Not reported
Report Date:	Not reported
Report Time:	Not reported
Pollutant Scr:	Not reported
Volume:	Not reported

Map ID	Site	Database(s)	EPA ID Number

TACKETS MILL POND (Continued) **S109939363**

Volume Esc:	Not reported
Future Recommendations:	Not reported
Stream Code:	Not reported
Visit Date:	Not reported
Lab Date:	Not reported
File Close Date:	Not reported
Prep Copy:	Not reported
City:	Not reported
Incident Summary:	Caller reported a fisj kill. Dead fish were observed in the upper pond of two ponds in series. No dead fish were present yesterday. Caller thought ponds were owned by county. Dead fish first observed this morning. Appear to be same spieces.
Reported:	Not reported
Results:	Not reported
Inspection Comments:	Site visit. Ponds are privately owned. Approx 10-15 dead fish pbserved in pond.
Remarks:	Not reported

1923 **HYDRO SWEEP** **EDR Hist Cleaner** **1020007967**
12804 TUMBLING BROOK LN **N/A**
WOODBRIDGE, VA 22192

EDR Hist Cleaner

Year:	Name:	Type:
1997	HYDRO CLEAN	Drycleaning Plants, Except Rugs
1998	HYDRO SWEEP	Drycleaning Plants, Except Rugs
1999	HYDRO SWEEP	Drycleaning Plants, Except Rugs
2000	HYDRO SWEEP	Drycleaning Plants, Except Rugs
2001	HYDRO SWEEP	Drycleaning Plants, Except Rugs
2002	HYDRO SWEEP	Drycleaning Plants, Except Rugs
2003	HYDRO SWEEP	Drycleaning Plants, Except Rugs
2004	HYDRO SWEEP	Drycleaning Plants, Except Rugs
2005	HYDRO SWEEP	Drycleaning Plants, Except Rugs

1925 **TAYLORS TOWING** **EDR Hist Auto** **1020338663**
12871 GORDON BLV **N/A**
WOODBRIDGE, VA 22192

EDR Hist Auto

Year:	Name:	Type:
1971	TAYLORS ARCO SERVICE CENTER	Gasoline Service Stations
1972	TAYLORS ARCO INC	Gasoline Service Stations
1973	TAYLORS ARCO INC	Gasoline Service Stations
1974	TAYLORS ARCO INC	Gasoline Service Stations
1976	TAYLORS ARCO INC	Gasoline Service Stations
1977	TAYLORS ARCO INC	Gasoline Service Stations
1978	TAYLORS ARCO INC	Gasoline Service Stations
1979	TAYLORS ARCO INC	Gasoline Service Stations
1980	TAYLORS ARCO INC	Gasoline Service Stations
1982	TAYLORS ARCO INC	Gasoline Service Stations
1983	TAYLORS ARCO INC	Gasoline Service Stations
1985	TAYLORS ARCO INC	Gasoline Service Stations
1986	OCCOQUAN SHELL INC	Gasoline Service Stations
1987	OCCOQUAN SHELL INC	Gasoline Service Stations

Map ID	Site	Database(s)	EPA ID Number

TAYLORS TOWING (Continued) **1020338663**

1987	TAYLORS ARCO INC	Gasoline Service Stations
1988	OCCOQUAN SHELL INC	Gasoline Service Stations
1988	TAYLORS ARCO INC	Gasoline Service Stations
1989	OCCOQUAN SHELL INC	Gasoline Service Stations, NEC
1990	OCCOQUAN SHELL INC	Gasoline Service Stations, NEC
1991	BELMONT BAY SHELL	Convenience Stores
1992	BELMONT BAY SHELL	Convenience Stores
1993	BELMONT BAY SHELL	Convenience Stores
1994	BELMONT BAY SHELL	Convenience Stores
1995	BELMONT BAY SHELL	Convenience Stores
1996	BELMONT BAY SHELL	Grocery Stores
1997	BELMONT BAY SHELL	Grocery Stores
1998	BELMONT BAY SHELL INC	Grocery Stores
1999	BELMONT BAY SHELL INC	Grocery Stores
2000	BELMONT BAY SHELL INC	Grocery Stores
2001	BELMONT BAY SHELL INC	Grocery Stores
2002	BELMONT BAY SHELL INC	Grocery Stores
2003	BELMONT BAY SHELL INC	Grocery Stores
2004	BELMONT BAY SHELL INC	Grocery Stores
2005	BELMONT BAY SHELL INC	Gasoline Service Stations, NEC
2006	BELMONT BAY SHELL INC	Gasoline Service Stations, NEC
2007	BELMONT BAY SHELL INC	Gasoline Service Stations, NEC
2008	BELMONT BAY SHELL INC	Gasoline Service Stations, NEC
2009	BELMONT BAY SHELL INC	Gasoline Service Stations, NEC
2010	BELMONT BAY SHELL INC	Gasoline Service Stations, NEC
2011	BELMONT BAY SHELL INC	Gasoline Service Stations, NEC
2012	BELMONT BAY SHELL INC	Gasoline Service Stations, NEC
2013	BELMONT BAY SHELL INC	Gasoline Service Stations, NEC
2014	BELMONT BAY SHELL INC	Gasoline Service Stations, NEC

1927 **SILVAS CONSTRUCTION** **VA LTANKS** **S105684023**
12773 MINNIEVILLE RD **N/A**
WOODBRIDGE, VA 22192

LTANKS:

Region:	NRO
CEDS Facility Id:	200000208165
Case Status:	**Closed**
Pollution Complaint #:	20033075
Reported:	10/10/2002
Case Closed Date:	10/23/2002
Program:	RP Lead
Federally Regulated UST (Y/N):	N
Regulated Petroleum UST (1):	N
Excluded UST (1):	N
Deferred UST (1):	N
Partially Deferred UST (1):	N
Exempt 1 UST (2):	N
Exempt 2 Heating Oil UST (2):	N
Small Heating Oil AST (2):	N
Regulated AST (3):	N
Unregulated AST (3):	Y
Other Y/N:	N
Unknown Y/N:	N
Other Description:	Not reported
Heating Oil Category:	Not reported

Map ID	Site	Database(s)	EPA ID Number
1929	**MOONEY** **12772 RIPPLE CREEK COURT** **LAKE RIDGE, VA**	**VA SPILLS**	**S111028726** **N/A**

SPILLS:

Fips City/County:	Prince William County
Status:	Closed
Reference Id:	3628
IR Number:	2010-N-2845
Associated IR:	Not reported
Incident Date:	04/10/2010
Call Received Date:	04/13/2010
Closure Comments:	Being handled by water complaince. NFA.
Threat To:	Not reported
Terrorism (Y/N):	N
Characterize Incident:	Accidental
Incident Type:	Water
Incident Subtype:	SSO * Water
Materials:	Sewage (1-8000 Gallons)
Effect To Receptor:	Impacted
Water Body:	Occoquan River/Potomac River
Low Quantity To Water:	Not reported
High Quantity To Water:	Not reported
Quantity Units:	Unknown
Other Receptors:	Not reported
RP Company:	Not reported
RP Name:	Not reported
Property Owner:	Not reported
Property Company:	Not reported
Duration Of Event (Hrs):	0
Impacts:	SSO Reached Receiving Waters
Other Impacts:	Not reported
Steps Taken:	Removed Blockage
Steps Taken Description:	Blockage removed.
System Components:	Manhole
Other System Components:	Not reported
Cause Of Event:	Root 7 grease blockage in line
Corrective Action Taken:	Not reported
Weather Status:	N/A
Precipitation (Wet):	0
Discharge Type:	Untreated
Discharge Volume:	8000
Unknown Discharge (Y/N):	N
Site Name:	SSO - 12772 RIPPLE CREEK COURT
Closure Date:	08/16/2010
Orig. Call Incident Description:	A resident (12772 Ripple Creek Ct) called the Service Authority?s Dispatch on Saturday, 10 Apr 2010 at 11:00 A.M., indicating that he was observing a liquid coming out of the pick holes of a manhole. A Service Authority technician investigated and found a clear effluent coming from Man Hole 268-52; the blockage was found between MH268-52 and MH 268-53. The overflow was caused by root and grease collection in the 8? gravity sewer main. Corrective actions included removal of all debris, flushing and a survey up and downstream of the spill site. The spill site and a nearby seasonal creek were also surveyed and no measurable negative impacts were discovered. The SA will continue to investigate the area to confirm no system problems exist. The SA does not believe there was any public exposure or known environmental health concerns from this event.< 8000 gallons discharge. Reported to DEQ 4/12/10. Work Order # 364256

Map ID	Site	Database(s)	EPA ID Number

MOONEY (Continued) **S111028726**

Original Call Material Description:	sewage
Original Call Location Description:	12768 Ripple Creek Ct
Incident Ongoing at time of Call:	N
Agencies Notified (Y/N):	Y
Other Agencies:	DEQ will notify VDH
Permitted (Y/N):	Y
Call Reported By Company Name:	PWCSA
Call Property Owner Company Name:	Not reported
Call Property Owner Name:	Not reported
Site Summary:	Pr Wm County Service Authority stated the address was actually 12768 Ripple Creed Ct. & is in a sewer basin that flows via gravity to the SA's Occoquan Creek Sewage Lift Station and is within the tidal zone of the Occoquan River not the Reservoir.

1930 **STRINGERS EXXON SERVICE CENTER** **RCRA-SQG** **1000580257**
12850 GORDON BLVD **FINDS** **VAD988181244**
WOODBRIDGE, VA 22192 **ECHO**

RCRA-SQG:

Date form received by agency:	04/27/1992
Facility name:	STRINGERS EXXON SERVICE CENTER
Facility address:	12850 GORDON BLVD WOODBRIDGE, VA 22192
EPA ID:	VAD988181244
Contact:	STUART STRINGER
Contact address:	12850 GORDON BLVD WOODBRIDGE, VA 22192
Contact country:	US
Contact telephone:	703-494-4284
Contact email:	Not reported
EPA Region:	03
Classification:	Small Small Quantity Generator
Description:	Handler: generates more than 100 and less than 1000 kg of hazardous waste during any calendar month and accumulates less than 6000 kg of hazardous waste at any time; or generates 100 kg or less of hazardous waste during any calendar month, and accumulates more than 1000 kg of hazardous waste at any time

Owner/Operator Summary:

Owner/operator name:	STRINGERS INC
Owner/operator address:	12850 GORDON BLVD WOODBRIDGE, VA 22192
Owner/operator country:	Not reported
Owner/operator telephone:	703-494-4281
Owner/operator email:	Not reported
Owner/operator fax:	Not reported
Owner/operator extension:	Not reported
Legal status:	Private
Owner/Operator Type:	Owner
Owner/Op start date:	Not reported
Owner/Op end date:	Not reported

Handler Activities Summary:

U.S. importer of hazardous waste:	No
Mixed waste (haz. and radioactive):	No
Recycler of hazardous waste:	No
Transporter of hazardous waste:	No

Map ID	Site	Database(s)	EPA ID Number

STRINGERS EXXON SERVICE CENTER (Continued) **1000580257**

Treater, storer or disposer of HW: No
Underground injection activity: No
On-site burner exemption: No
Furnace exemption: No
Used oil fuel burner: No
Used oil processor: No
User oil refiner: No
Used oil fuel marketer to burner: No
Used oil Specification marketer: No
Used oil transfer facility: No
Used oil transporter: No

. Waste code: D000
. Waste name: Not Defined

. Waste code: D001
. Waste name: IGNITABLE WASTE

. Waste code: D002
. Waste name: CORROSIVE WASTE

. Waste code: D008
. Waste name: LEAD

. Waste code: D018
. Waste name: BENZENE

. Waste code: D039
. Waste name: TETRACHLOROETHYLENE

Violation Status: No violations found

FINDS:

Registry ID: 110005238340

Environmental Interest/Information System
RCRAInfo is a national information system that supports the Resource Conservation and Recovery Act (RCRA) program through the tracking of events and activities related to facilities that generate, transport, and treat, store, or dispose of hazardous waste. RCRAInfo allows RCRA program staff to track the notification, permit, compliance, and corrective action activities required under RCRA.

Click this hyperlink while viewing on your computer to access additional FINDS: detail in the EDR Site Report.

ECHO:
Envid: 1000580257
Registry ID: 110005238340
DFR URL: http://echo.epa.gov/detailed-facility-report?fid=110005238340

Map ID	Site	Database(s)	EPA ID Number

1930 **EXXON #2-4458** **VA LUST** **S105982866**
12850 GORDON BOULEVARD **N/A**
WOODBRIDGE, VA 22192

LUST REG NO:

Region:	NO
Facility ID:	3010012
Status:	**Closed**
Tank Size:	0
Product:	Not reported
Release Date:	07/14/1986
Closed Date:	8/5/1994
Case Type:	Article 9
Case Officer:	Lewis E. Hilder
Pollution Complaint #:	87-0038
Permit Number:	0
Priority:	-

Region:	NO
Facility ID:	3010012
Status:	**Closed**
Tank Size:	other
Product:	gasoline
Release Date:	03/06/1998
Closed Date:	12/17/1998
Case Type:	Article 9
Case Officer:	Lewis E. Hilder
Pollution Complaint #:	98-3690
Permit Number:	Not reported
Priority:	Not reported

1930 **EXXON/STRINGER'S** **VA RGA LUST** **S115964710**
12850 GORDON BOULEVARD **N/A**
WOODBRIDGE, VA

RGA LUST:

1997	EXXON/STRINGER'S	12850 GORDON BOULEVARD
1995	EXXON/STRINGER'S	12850 GORDON BOULEVARD

1930 **EXXON 24458** **VA LTANKS** **S105987437**
12850 GORDON BLVD **N/A**
WOODBRIDGE, VA

LTANKS:

Region:	NRO
CEDS Facility Id:	200000078592
Case Status:	**Closed**
Pollution Complaint #:	20103124
Reported:	11/03/2009
Case Closed Date:	11/29/2010
Program:	RP Lead
Federally Regulated UST (Y/N):	Y
Regulated Petroleum UST (1):	Y
Excluded UST (1):	N
Deferred UST (1):	N
Partially Deferred UST (1):	N

Map ID	Site	Database(s)	EPA ID Number

EXXON 24458 (Continued) **S105987437**

Exempt 1 UST (2):	N
Exempt 2 Heating Oil UST (2):	N
Small Heating Oil AST (2):	N
Regulated AST (3):	N
Unregulated AST (3):	N
Other Y/N:	N
Unknown Y/N:	N
Other Description:	Not reported
Heating Oil Category:	Not reported

Region:	NRO
CEDS Facility Id:	200000078592
Case Status:	**Closed**
Pollution Complaint #:	19983690
Reported:	03/06/1998
Case Closed Date:	12/17/1998
Program:	RP Lead
Federally Regulated UST (Y/N):	Y
Regulated Petroleum UST (1):	Y
Excluded UST (1):	N
Deferred UST (1):	N
Partially Deferred UST (1):	N
Exempt 1 UST (2):	N
Exempt 2 Heating Oil UST (2):	N
Small Heating Oil AST (2):	N
Regulated AST (3):	N
Unregulated AST (3):	N
Other Y/N:	N
Unknown Y/N:	N
Other Description:	Not reported
Heating Oil Category:	Not reported

Region:	NRO
CEDS Facility Id:	200000078592
Case Status:	**Closed**
Pollution Complaint #:	19943965
Reported:	05/18/1994
Case Closed Date:	08/18/1994
Program:	RP Lead
Federally Regulated UST (Y/N):	Y
Regulated Petroleum UST (1):	Y
Excluded UST (1):	N
Deferred UST (1):	N
Partially Deferred UST (1):	N
Exempt 1 UST (2):	N
Exempt 2 Heating Oil UST (2):	N
Small Heating Oil AST (2):	N
Regulated AST (3):	N
Unregulated AST (3):	N
Other Y/N:	N
Unknown Y/N:	N
Other Description:	Not reported
Heating Oil Category:	Not reported

Region:	NRO
CEDS Facility Id:	200000078592
Case Status:	**Closed**

Map ID	Site	Database(s)	EPA ID Number

EXXON 24458 (Continued) **S105987437**

Pollution Complaint #:	19870038
Reported:	07/14/1986
Case Closed Date:	08/05/1994
Program:	RP Lead
Federally Regulated UST (Y/N):	Y
Regulated Petroleum UST (1):	Y
Excluded UST (1):	N
Deferred UST (1):	N
Partially Deferred UST (1):	N
Exempt 1 UST (2):	N
Exempt 2 Heating Oil UST (2):	N
Small Heating Oil AST (2):	N
Regulated AST (3):	N
Unregulated AST (3):	N
Other Y/N:	N
Unknown Y/N:	N
Other Description:	Not reported
Heating Oil Category:	Not reported

1930 **EXXON #2-4458 (STRINGERS)** **VA RGA LUST** **S115963993**
12850 GORDON BOULEVARD **N/A**
WOODBRIDGE, VA

RGA LUST:

2001 EXXON #2-4458 (STRINGERS) 12850 GORDON BOULEVARD

1930 **STRINGERS EXXON** **VA UST** **U003679944**
12850 GORDON BLVD **N/A**
WOODBRIDGE, VA 22192

Facility:

Facility Id:	3010012
Facility Type:	GAS STATION
CEDS Facility ID:	200000078592

Owner:

Owner Id:	46374
Owner Name:	Southside Oil LLC / Sunoco
Owner Address:	3801 West Chester Pike
Owner Address2:	Not reported
Owner City, State, Zip:	Newtown Square, PA 19073
Owner Type:	COMMERCIAL
Number of Active AST:	0
Number of Active UST:	4
Number of Inactive AST:	0
Number of Inactive UST:	1

Owner Id:	40064
Owner Name:	ExxonMobil Corporation c/o Gilbarco Veeder Root
Owner Address:	7300 W Friendly Ave MS F76
Owner Address2:	PO Box 22087
Owner City, State, Zip:	Greensboro, NC 27420
Owner Type:	PRIVATE
Number of Active AST:	0
Number of Active UST:	4

Map ID	Site	Database(s)	EPA ID Number

STRINGERS EXXON (Continued) **U003679944**

Number of Inactive AST:	0
Number of Inactive UST:	1

UST:

Facility ID:	3010012
Federally Regulated:	Yes
Tank Number:	1
Tank Capacity:	8000
Tank Contents:	GASOLINE
Tank Status:	**CURR IN USE**
Tank Type:	UST

Tank Material:

Install Date:	10/20/1985
Tank Materials: Bare Steel	No
Tank Materials: Cath Protect Steel	No
Tank Materials: Epoxy Steel	No
Tank Materials: Fiberglass	Yes
Tank Materials: Concrete	No
Tank Materials: Composite	No
Tank Materials: Double Walled	No
Tank Materials: Lined Interior	No
Tank Materials: Excav Liner	No
Tank Materials: Insulated Tank Jacket	No
Tank Materials: Repaired	No
Tank Materials: Unknown	No
Tank Materials: Other	No
Tank Materials: Other Note	Not reported

Release Detection:

Tank Release Detection: Leak Deferred	No
Tank Release Detection: Manual Gauge	No
Tank Release Detection: Auto Gauge	Yes
Tank Release Detection:Tank Tightness	No
Tank Release Detection: Vapor Monitor	No
Tank Release Detection: Inventory	No
Tank Release Detection: Stat Invent Recon	No
Tank Release Detection: Spill Install	Yes
Tank Release Detection: Overfill Install	Yes
Tank Release Detection: Groundwater	No
Tank Release Detection: Int Sec Containment	No
Tank Release Detection: Int Double Walled	No
Tank Release Detection: Other Method	No
Tank Release Detection: Other Note	Not reported
Pipe Release Detection: Leak Deferred	Not reported
Pipe Release Detection: Autoleak	Not reported
Pipe Release Detection: Line Tightness	Yes
Pipe Release Detection: Stat Invent Recon	No
Pipe Release Detection: Groundwater	No
Pipe Release Detection: Int Sec Containment	No
Pipe Release Det: Interior Double Walled	No
Pipe Release Detection: Other Method	No
Pipe Release Detection: Other Note	Electronic PLLD
Pipe Type:	PRESSURE
Pipe Materials: Bare Steel	No

Map ID	Site	Database(s)	EPA ID Number

STRINGERS EXXON (Continued) **U003679944**

Pipe Materials: Galvanized Steel	No
Pipe Materials: Copper	No
Pipe Materials: Fiberglass	Yes
Pipe Materials: Cath Protect	No
Pipe Materials: Double Walled	No
Pipe Materials: Sec Containment	No
Pipe Materials: Repaired	No
Pipe Materials: Unknown	No
Pipe Materials: Other	No
Pipe Materials: Other Note	Not reported
Facility ID:	3010012
Federally Regulated:	Yes
Tank Number:	2
Tank Capacity:	12000
Tank Contents:	GASOLINE
Tank Status:	**CURR IN USE**
Tank Type:	UST

Tank Material:

Install Date:	10/20/1985
Tank Materials: Bare Steel	No
Tank Materials: Cath Protect Steel	No
Tank Materials: Epoxy Steel	No
Tank Materials: Fiberglass	Yes
Tank Materials: Concrete	No
Tank Materials: Composite	No
Tank Materials: Double Walled	No
Tank Materials: Lined Interior	No
Tank Materials: Excav Liner	No
Tank Materials: Insulated Tank Jacket	No
Tank Materials: Repaired	No
Tank Materials: Unknown	No
Tank Materials: Other	No
Tank Materials: Other Note	Not reported

Release Detection:

Tank Release Detection: Leak Deferred	No
Tank Release Detection: Manual Gauge	No
Tank Release Detection: Auto Gauge	Yes
Tank Release Detection:Tank Tightness	No
Tank Release Detection: Vapor Monitor	No
Tank Release Detection: Inventory	No
Tank Release Detection: Stat Invent Recon	No
Tank Release Detection: Spill Install	Yes
Tank Release Detection: Overfill Install	Yes
Tank Release Detection: Groundwater	No
Tank Release Detection: Int Sec Containment	No
Tank Release Detection: Int Double Walled	No
Tank Release Detection: Other Method	No
Tank Release Detection: Other Note	Not reported
Pipe Release Detection: Leak Deferred	Not reported
Pipe Release Detection: Autoleak	Not reported
Pipe Release Detection: Line Tightness	Yes
Pipe Release Detection: Stat Invent Recon	No

Map ID	Site	Database(s)	EPA ID Number

STRINGERS EXXON (Continued) **U003679944**

Pipe Release Detection: Groundwater	No
Pipe Release Detection: Int Sec Containment	No
Pipe Release Det: Interior Double Walled	No
Pipe Release Detection: Other Method	No
Pipe Release Detection: Other Note	Electronic PLLD
Pipe Type:	PRESSURE
Pipe Materials: Bare Steel	No
Pipe Materials: Galvanized Steel	No
Pipe Materials: Copper	No
Pipe Materials: Fiberglass	Yes
Pipe Materials: Cath Protect	No
Pipe Materials: Double Walled	No
Pipe Materials: Sec Containment	No
Pipe Materials: Repaired	No
Pipe Materials: Unknown	No
Pipe Materials: Other	No
Pipe Materials: Other Note	Not reported
Facility ID:	3010012
Federally Regulated:	Yes
Tank Number:	3
Tank Capacity:	8000
Tank Contents:	GASOLINE
Tank Status:	**CURR IN USE**
Tank Type:	UST

Tank Material:

Install Date:	10/20/1985
Tank Materials: Bare Steel	No
Tank Materials: Cath Protect Steel	No
Tank Materials: Epoxy Steel	No
Tank Materials: Fiberglass	Yes
Tank Materials: Concrete	No
Tank Materials: Composite	No
Tank Materials: Double Walled	No
Tank Materials: Lined Interior	No
Tank Materials: Excav Liner	No
Tank Materials: Insulated Tank Jacket	No
Tank Materials: Repaired	No
Tank Materials: Unknown	No
Tank Materials: Other	No
Tank Materials: Other Note	Not reported

Release Detection:

Tank Release Detection: Leak Deferred	No
Tank Release Detection: Manual Gauge	No
Tank Release Detection: Auto Gauge	Yes
Tank Release Detection:Tank Tightness	No
Tank Release Detection: Vapor Monitor	No
Tank Release Detection: Inventory	No
Tank Release Detection: Stat Invent Recon	No
Tank Release Detection: Spill Install	Yes
Tank Release Detection: Overfill Install	Yes
Tank Release Detection: Groundwater	No

Map ID	Site	Database(s)	EPA ID Number

STRINGERS EXXON (Continued) **U003679944**

Tank Release Detection: Int Sec Containment	No
Tank Release Detection: Int Double Walled	No
Tank Release Detection: Other Method	No
Tank Release Detection: Other Note	Not reported
Pipe Release Detection: Leak Deferred	Not reported
Pipe Release Detection: Autoleak	Not reported
Pipe Release Detection: Line Tightness	Yes
Pipe Release Detection: Stat Invent Recon	No
Pipe Release Detection: Groundwater	No
Pipe Release Detection: Int Sec Containment	No
Pipe Release Det: Interior Double Walled	No
Pipe Release Detection: Other Method	No
Pipe Release Detection: Other Note	electronic PLLD

Pipe Type:	PRESSURE
Pipe Materials: Bare Steel	No
Pipe Materials: Galvanized Steel	No
Pipe Materials: Copper	No
Pipe Materials: Fiberglass	Yes
Pipe Materials: Cath Protect	No
Pipe Materials: Double Walled	No
Pipe Materials: Sec Containment	No
Pipe Materials: Repaired	No
Pipe Materials: Unknown	No
Pipe Materials: Other	No
Pipe Materials: Other Note	Not reported

Facility ID:	3010012
Federally Regulated:	Yes

Tank Number:	4
Tank Capacity:	10000
Tank Contents:	DIESEL
Tank Status:	**CURR IN USE**
Tank Type:	UST

Tank Material:

Install Date:	10/20/1985
Tank Materials: Bare Steel	No
Tank Materials: Cath Protect Steel	No
Tank Materials: Epoxy Steel	No
Tank Materials: Fiberglass	Yes
Tank Materials: Concrete	No
Tank Materials: Composite	No
Tank Materials: Double Walled	No
Tank Materials: Lined Interior	No
Tank Materials: Excav Liner	No
Tank Materials: Insulated Tank Jacket	No
Tank Materials: Repaired	No
Tank Materials: Unknown	No
Tank Materials: Other	No
Tank Materials: Other Note	Not reported

Release Detection:

Tank Release Detection: Leak Deferred	No
Tank Release Detection: Manual Gauge	No

Map ID	Site	Database(s)	EPA ID Number

STRINGERS EXXON (Continued) **U003679944**

Tank Release Detection: Auto Gauge	Yes
Tank Release Detection:Tank Tightness	No
Tank Release Detection: Vapor Monitor	No
Tank Release Detection: Inventory	No
Tank Release Detection: Stat Invent Recon	No
Tank Release Detection: Spill Install	Yes
Tank Release Detection: Overfill Install	Yes
Tank Release Detection: Groundwater	No
Tank Release Detection: Int Sec Containment	No
Tank Release Detection: Int Double Walled	No
Tank Release Detection: Other Method	No
Tank Release Detection: Other Note	Not reported
Pipe Release Detection: Leak Deferred	Not reported
Pipe Release Detection: Autoleak	Not reported
Pipe Release Detection: Line Tightness	Yes
Pipe Release Detection: Stat Invent Recon	No
Pipe Release Detection: Groundwater	No
Pipe Release Detection: Int Sec Containment	No
Pipe Release Det: Interior Double Walled	No
Pipe Release Detection: Other Method	No
Pipe Release Detection: Other Note	electronic PLLD
Pipe Type:	PRESSURE
Pipe Materials: Bare Steel	No
Pipe Materials: Galvanized Steel	No
Pipe Materials: Copper	No
Pipe Materials: Fiberglass	Yes
Pipe Materials: Cath Protect	No
Pipe Materials: Double Walled	No
Pipe Materials: Sec Containment	No
Pipe Materials: Repaired	No
Pipe Materials: Unknown	No
Pipe Materials: Other	No
Pipe Materials: Other Note	Not reported
Facility ID:	3010012
Federally Regulated:	Yes
Tank Number:	R5
Tank Capacity:	1000
Tank Contents:	USED OIL
Tank Status:	**REM FROM GRD**
Tank Type:	UST
Tank Material:	
Install Date:	10/20/1981
Tank Materials: Bare Steel	No
Tank Materials: Cath Protect Steel	No
Tank Materials: Epoxy Steel	No
Tank Materials: Fiberglass	Yes
Tank Materials: Concrete	No
Tank Materials: Composite	No
Tank Materials: Double Walled	No
Tank Materials: Lined Interior	No
Tank Materials: Excav Liner	No
Tank Materials: Insulated Tank Jacket	No
Tank Materials: Repaired	No

Map ID	Site	Database(s)	EPA ID Number

STRINGERS EXXON (Continued) **U003679944**

Tank Materials: Unknown	No
Tank Materials: Other	No
Tank Materials: Other Note	Not reported

Release Detection:

Tank Release Detection: Leak Deferred	No
Tank Release Detection: Manual Gauge	No
Tank Release Detection: Auto Gauge	No
Tank Release Detection:Tank Tightness	No
Tank Release Detection: Vapor Monitor	No
Tank Release Detection: Inventory	No
Tank Release Detection: Stat Invent Recon	No
Tank Release Detection: Spill Install	No
Tank Release Detection: Overfill Install	No
Tank Release Detection: Groundwater	No
Tank Release Detection: Int Sec Containment	No
Tank Release Detection: Int Double Walled	No
Tank Release Detection: Other Method	No
Tank Release Detection: Other Note	Not reported
Pipe Release Detection: Leak Deferred	Not reported
Pipe Release Detection: Autoleak	Not reported
Pipe Release Detection: Line Tightness	No
Pipe Release Detection: Stat Invent Recon	No
Pipe Release Detection: Groundwater	No
Pipe Release Detection: Int Sec Containment	No
Pipe Release Det: Interior Double Walled	No
Pipe Release Detection: Other Method	No
Pipe Release Detection: Other Note	Not reported

Pipe Type:	UNKNOWN
Pipe Materials: Bare Steel	No
Pipe Materials: Galvanized Steel	No
Pipe Materials: Copper	No
Pipe Materials: Fiberglass	Yes
Pipe Materials: Cath Protect	No
Pipe Materials: Double Walled	No
Pipe Materials: Sec Containment	No
Pipe Materials: Repaired	No
Pipe Materials: Unknown	No
Pipe Materials: Other	No
Pipe Materials: Other Note	Not reported

1930 **EXXON #2-4458** **VA RGA LUST** **S115963994**
12850 GORDON BOULEVARD **N/A**
WOODBRIDGE, VA

RGA LUST:

2001 EXXON #2-4458 12850 GORDON BOULEVARD

Map ID	Site	Database(s)	EPA ID Number
1930	**EXXONMOBIL OIL CORP 24458** **12850 GORDON BLVD** **WOODBRIDGE, VA 22192**	**FINDS** **ECHO**	**1016205212** **N/A**

FINDS:

Registry ID: 110005242264

Environmental Interest/Information System

RCRAInfo is a national information system that supports the Resource Conservation and Recovery Act (RCRA) program through the tracking of events and activities related to facilities that generate, transport, and treat, store, or dispose of hazardous waste. RCRAInfo allows RCRA program staff to track the notification, permit, compliance, and corrective action activities required under RCRA.

Click this hyperlink while viewing on your computer to access additional FINDS: detail in the EDR Site Report.

ECHO:

Envid:	1016205212
Registry ID:	110005242264
DFR URL:	http://echo.epa.gov/detailed-facility-report?fid=110005242264

Map ID	Site	Database(s)	EPA ID Number
1930	**EXXON** **12850 GORDON BLVD** **PRINCE WILLIAM (County), VA**	**VA SPILLS**	**S108325482** **N/A**

SPILLS:

Fips City/County:	Prince William County
Status:	Not reported
Reference Id:	Not reported
IR Number:	2005-N-0347
Associated IR:	Not reported
Incident Date:	Not reported
Call Received Date:	10/18/2004
Closure Comments:	See Site Summary for details
Threat To:	Not reported
Terrorism (Y/N):	NO
Characterize Incident:	Not reported
Incident Type:	Air
Incident Subtype:	Air
Materials:	Not reported
Effect To Receptor:	Not reported
Water Body:	Not reported
Low Quantity To Water:	Not reported
High Quantity To Water:	Not reported
Quantity Units:	Not reported
Other Receptors:	Not reported
RP Company:	Not reported
RP Name:	Not reported
Property Owner:	Not reported
Property Company:	Not reported
Duration Of Event (Hrs):	Not reported
Impacts:	Not reported
Other Impacts:	Not reported
Steps Taken:	Not reported
Steps Taken Description:	Not reported

Map ID	Site	Database(s)	EPA ID Number

EXXON (Continued) **S108325482**

System Components:	Not reported
Other System Components:	Not reported
Cause Of Event:	Not reported
Corrective Action Taken:	Not reported
Weather Status:	Not reported
Precipitation (Wet):	Not reported
Discharge Type:	Not reported
Discharge Volume:	Not reported
Unknown Discharge (Y/N):	NO
Site Name:	EXXON
Closure Date:	10/18/2004
Orig. Call Incident Description:	"Complainant left a VM reporting that dispenser nozzles do not have ""hold on clips."""
Original Call Material Description:	Not reported
Original Call Location Description:	Exxon-12850 Gordon Blvd--VA--Prince William County
Incident Ongoing at time of Call:	Not reported
Agencies Notified (Y/N):	NO
Other Agencies:	Not reported
Permitted (Y/N):	NO
Call Reported By Company Name:	Gennie Rueffle
Call Property Owner Company Name:	Not reported
Call Property Owner Name:	Not reported
Site Summary:	"Called Ms Rueffle, who happens to be an Exxon employee at another station, and informed her that failure to have these clips is not a violation of any applicable regulation that DEQ is authorized to enforce. Ms Rueffle responded, ""That's a pity,"" and the call concluded."

SPILLS NO:

Region:	NO
Id:	Not reported
Incident Summary:	Not reported
Date In:	10/18/2004
Date Closed:	10/18/2004
Pollution Type:	Not reported
Responsible Party:	Not reported
Facility Status:	**Not reported**
Owner:	Not reported
Facility Contact:	Not reported
Facility Permitted:	0
Facility Telephone:	Not reported
Time In:	8:32:00 AM
Reported By Name:	Gennie Rueffle
Reported By Telephone:	7038465871
Reported By Affiliation/Addr:	Not reported
Incident Response IR #:	2005-N-0347
Responsible Party Address:	Not reported
Responsible Party City:	Not reported
Responsible Party State:	Not reported
Responsible Party Zip:	Not reported
Responsible Party Contact:	Not reported
Responsible Party Telephone:	Not reported
Owner Name:	Not reported
Owner Address:	Not reported
Owner City:	Not reported
Owner State:	Not reported
Owner Zip:	Not reported

Map ID	Site	Database(s)	EPA ID Number

EXXON (Continued) **S108325482**

Owner Contact:	Not reported
Owner Telephone:	Not reported
Incident Date:	Not reported
Incident Time:	Not reported
Petroleum:	0
Solid Waste:	0
Hazardous Waste:	0
Water:	0
Air:	-1
Sewage:	0
Fish Kill:	0
Threat Wetlands:	0
Wetlands:	0
Material Released:	Not reported
Possible Receptors:	Not reported
Quantity Released:	Not reported
Unit Released:	Not reported
Quantity In Water:	Not reported
Receiving Waters:	Not reported
River Basin:	Not reported
Inspection Date:	Not reported
Call Date:	10/18/2004
Inspector:	Not reported
Response Due:	Not reported
Response Received Date:	Not reported
Visit Needed:	0
Open:	0
Air Referral Date:	Not reported
Air Reg/ Permit Number:	Not reported
Waste Referral Date:	Not reported
Epa Id Or Permit Number:	Not reported
Water Referral Date:	Not reported
Water Permit Number:	Not reported
Remediation Referral Date:	Not reported
Remediation Pc Number:	Not reported
Enforcement Referral Date:	Not reported
Nov Number:	Not reported
Pc Number:	Not reported
Receive By:	Not reported
Case Officer:	Not reported
Case Type:	Not reported
Street Address:	Not reported
Polllutant:	Not reported
Impact:	Not reported
Spill Time:	Not reported
Spill Date:	Not reported
Spill Volume:	Not reported
Measure:	Not reported
Volume In Water:	Not reported
Stream Name:	Not reported
Investigation Date:	Not reported
Closure Date:	Not reported
Lab Results:	Not reported
Target Date:	Not reported
Prep Number:	Not reported
Report Date:	Not reported
Report Time:	Not reported

Map ID	Site	Database(s)	EPA ID Number

EXXON (Continued) **S108325482**

Pollutant Scr:	Not reported
Volume:	Not reported
Volume Esc:	Not reported
Future Recommendations:	Not reported
Stream Code:	Not reported
Visit Date:	Not reported
Lab Date:	Not reported
File Close Date:	Not reported
Prep Copy:	Not reported
City:	Not reported
Incident Summary:	Complainant left a VM reporting that dispenser nozzles do not have "hold on clips."
Reported:	Not reported
Results:	Not reported
Inspection Comments:	Called Ms Rueffle, who happens to be an Exxon employee at another station, and informed her that failure to have these clips is not a violation of any applicable regulation that DEQ is authorized to enforce. Ms Rueffle responded, "That's a pity," and the call concluded.
Remarks:	Not reported

1930 **EXXON #2-4458 (STRINGERS)** **VA LUST** **S105983561**
12850 GORDON BOULEVARD **N/A**
WOODBRIDGE, VA 22192

LUST REG NO:

Region:	NO
Facility ID:	3010012
Status:	**Closed**
Tank Size:	0
Product:	Not reported
Release Date:	05/18/1994
Closed Date:	8/18/1994
Case Type:	Article 9
Case Officer:	Thomas R. Lancaster, P.G.
Pollution Complaint #:	94-3965
Permit Number:	0
Priority:	-

1930 **STRINGER'S EXXON** **VA SPILLS** **S108926600**
12850 GORDON BLVD. **N/A**
PRINCE WILLIAM, VA

SPILLS NO:

Region:	NO
Id:	1413
Incident Summary:	Not reported
Date In:	Not reported
Date Closed:	Not reported
Pollution Type:	DIESEL OIL
Responsible Party:	Not reported
Facility Status:	**TRANFR**
Owner:	Not reported
Facility Contact:	Not reported
Facility Permitted:	Not reported
Facility Telephone:	703-792-7405

Map ID	Site	Database(s)	EPA ID Number

STRINGER'S EXXON (Continued) **S108926600**

Time In:	Not reported
Reported By Name:	JOHN MEDICI
Reported By Telephone:	Not reported
Reported By Affiliation/Addr:	Not reported
Incident Response IR #:	Not reported
Responsible Party Address:	Not reported
Responsible Party City:	Not reported
Responsible Party State:	Not reported
Responsible Party Zip:	Not reported
Responsible Party Contact:	Not reported
Responsible Party Telephone:	Not reported
Owner Name:	Not reported
Owner Address:	Not reported
Owner City:	Not reported
Owner State:	Not reported
Owner Zip:	Not reported
Owner Contact:	Not reported
Owner Telephone:	Not reported
Incident Date:	Not reported
Incident Time:	Not reported
Petroleum:	Not reported
Solid Waste:	Not reported
Hazardous Waste:	Not reported
Water:	Not reported
Air:	Not reported
Sewage:	Not reported
Fish Kill:	Not reported
Threat Wetlands:	Not reported
Wetlands:	Not reported
Material Released:	Not reported
Possible Receptors:	Not reported
Quantity Released:	Not reported
Unit Released:	Not reported
Quantity In Water:	Not reported
Receiving Waters:	Not reported
River Basin:	1A
Inspection Date:	Not reported
Call Date:	Not reported
Inspector:	Not reported
Response Due:	Not reported
Response Received Date:	Not reported
Visit Needed:	Not reported
Open:	Not reported
Air Referral Date:	Not reported
Air Reg/ Permit Number:	Not reported
Waste Referral Date:	Not reported
Epa Id Or Permit Number:	Not reported
Water Referral Date:	Not reported
Water Permit Number:	Not reported
Remediation Referral Date:	Not reported
Remediation Pc Number:	Not reported
Enforcement Referral Date:	Not reported
Nov Number:	Not reported
Pc Number:	Not reported
Receive By:	Not reported
Case Officer:	Not reported
Case Type:	Not reported

Map ID	Site	Database(s)	EPA ID Number

STRINGER'S EXXON (Continued) **S108926600**

Street Address:	12850 GORDON BLVD
Polllutant:	Not reported
Impact:	Not reported
Spill Time:	Not reported
Spill Date:	5/18/1994
Spill Volume:	Not reported
Measure:	Not reported
Volume In Water:	Not reported
Stream Name:	NOT INDICATED
Investigation Date:	Not reported
Closure Date:	Not reported
Lab Results:	Not reported
Target Date:	Not reported
Prep Number:	94-3965
Report Date:	5/18/1994
Report Time:	1431
Pollutant Scr:	SAT SOILS
Volume:	-1
Volume Esc:	0
Future Recommendations:	NO RESPONSE FROM TECH SERVICES AND TRANSFERRED TO UST PROGRAM - 5/18/94.
Stream Code:	Not reported
Visit Date:	Not reported
Lab Date:	Not reported
File Close Date:	5/18/1994
Prep Copy:	Not reported
City:	Not reported
Incident Summary:	Not reported
Reported:	Not reported
Results:	Not reported
Inspection Comments:	Not reported
Remarks:	VDOT DRILLING CREW NEXT TO STRINGER'S EXXON STRUCK FREE STANDING DIESEL OIL NEXT TO STORM SEWER.

1930 **EXXONMOBIL OIL CORP 24458** **RCRA NonGen / NLR** **1004790025**
12850 GORDON BLVD **VAD988194528**
WOODBRIDGE, VA 22192

RCRA NonGen / NLR:

Date form received by agency:	10/04/2011
Facility name:	EXXONMOBIL OIL CORP 24458
Facility address:	12850 GORDON BLVD WOODBRIDGE, VA 22192
EPA ID:	VAD988194528
Mailing address:	EAST WASHINGTON STREET EMES C/O JD2 ENVIRONMENTAL INC WEST CHESTER, PA 19380
Contact:	DONNA HYMES
Contact address:	EAST WASHINGTON STREET WEST CHESTER, PA 19380
Contact country:	US
Contact telephone:	610-430-8151
Contact email:	DHYMES@JD2ENV.COM
EPA Region:	03
Classification:	Non-Generator
Description:	Handler: Non-Generators do not presently generate hazardous waste

Map ID	Site	Database(s)	EPA ID Number

EXXONMOBIL OIL CORP 24458 (Continued) **1004790025**

Owner/Operator Summary:

Owner/operator name:	EXXON CO USA
Owner/operator address:	PO BOX 4415 HOUSTON, TX 77210
Owner/operator country:	Not reported
Owner/operator telephone:	713-656-7761
Owner/operator email:	Not reported
Owner/operator fax:	Not reported
Owner/operator extension:	Not reported
Legal status:	Private
Owner/Operator Type:	Owner
Owner/Op start date:	Not reported
Owner/Op end date:	Not reported

Owner/operator name:	SOUTHSIDE OIL, LLC
Owner/operator address:	Not reported VA
Owner/operator country:	US
Owner/operator telephone:	Not reported
Owner/operator email:	Not reported
Owner/operator fax:	Not reported
Owner/operator extension:	Not reported
Legal status:	Private
Owner/Operator Type:	Operator
Owner/Op start date:	08/25/2010
Owner/Op end date:	Not reported

Owner/operator name:	SOUTHSIDE OIL, LLC
Owner/operator address:	WEST HUNDRED ROAD CHESTER, VA 23831
Owner/operator country:	US
Owner/operator telephone:	804-706-4702
Owner/operator email:	Not reported
Owner/operator fax:	Not reported
Owner/operator extension:	Not reported
Legal status:	Private
Owner/Operator Type:	Owner
Owner/Op start date:	08/25/2010
Owner/Op end date:	Not reported

Handler Activities Summary:

U.S. importer of hazardous waste:	No
Mixed waste (haz. and radioactive):	No
Recycler of hazardous waste:	No
Transporter of hazardous waste:	No
Treater, storer or disposer of HW:	No
Underground injection activity:	No
On-site burner exemption:	No
Furnace exemption:	No
Used oil fuel burner:	No
Used oil processor:	No
User oil refiner:	No
Used oil fuel marketer to burner:	No
Used oil Specification marketer:	No
Used oil transfer facility:	No
Used oil transporter:	No

Map ID	Site	Database(s)	EPA ID Number

EXXONMOBIL OIL CORP 24458 (Continued) **1004790025**

Historical Generators:
Date form received by agency: 03/28/1991
Site name: EXXON CO USA #24458
Classification: Conditionally Exempt Small Quantity Generator

. Waste code: D000
. Waste name: Not Defined

. Waste code: D018
. Waste name: BENZENE

Violation Status: No violations found

1930 **STRINGERS INC** **EDR Hist Auto** **1020713243**
12850 GORDON BLVD **N/A**
WOODBRIDGE, VA 22192

EDR Hist Auto

Year:	Name:	Type:
1978	STRINGERS INC	Gasoline Service Stations
1979	STRINGERS INC	Gasoline Service Stations
1980	STRINGERS INC	Gasoline Service Stations
1982	STRINGERS INC	Gasoline Service Stations
1983	STRINGERS INC	Gasoline Service Stations
1985	STRINGERS INC	Gasoline Service Stations
1986	STRINGERS INC	Gasoline Service Stations
1987	STRINGERS INC	Gasoline Service Stations
1988	STRINGERS INC	Gasoline Service Stations
1989	STRINGERS INC	Gasoline Service Stations, NEC
1990	STRINGERS INC	Gasoline Service Stations, NEC
1991	STRINGERS INC	Gasoline Service Stations, NEC
1992	STRINGERS INC	Gasoline Service Stations, NEC
1993	STRINGERS INC	Gasoline Service Stations, NEC
1994	STRINGERS INC	Gasoline Service Stations, NEC
1995	STRINGERS INC	Gasoline Service Stations, NEC
1996	STRINGERS INC	Gasoline Service Stations, NEC
1997	STRINGERS INC	Gasoline Service Stations, NEC
1998	STRINGERS INC	Gasoline Service Stations, NEC
1999	STRINGERS INC	Gasoline Service Stations, NEC
2000	STRINGERS INC	Gasoline Service Stations, NEC
2001	STRINGERS INC	Gasoline Service Stations, NEC
2002	STRINGERS INC	Gasoline Service Stations, NEC
2003	STRINGERS INC	Gasoline Service Stations, NEC
2004	STRINGERS INC	Gasoline Service Stations, NEC
2005	STRINGERS INC	Gasoline Service Stations, NEC
2006	STRINGERS INC	Gasoline Service Stations, NEC
2007	STRINGERS INC	Gasoline Service Stations, NEC
2008	STRINGERS INC	Gasoline Service Stations, NEC
2009	STRINGERS INC	Gasoline Service Stations, NEC
2010	STRINGERS INC	Gasoline Service Stations, NEC
2011	STRINGERS INC	Gasoline Service Stations, NEC
2012	STRINGERS INC	Gasoline Service Stations, NEC
2013	STRINGERS INC	Gasoline Service Stations, NEC
2014	STRINGERS INC	Gasoline Service Stations, NEC

Map ID	Site	Database(s)	EPA ID Number
1931	**TACKETTS MILL POND** **12830 HARBOR DRIVE** **WOODBRIDGE, VA**	**VA SPILLS**	**S108325644** **N/A**

SPILLS:

Fips City/County:	Prince William County
Status:	Not reported
Reference Id:	Not reported
IR Number:	2005-N-0551
Associated IR:	Not reported
Incident Date:	01/08/2005
Call Received Date:	01/08/2005
Closure Comments:	See Site Summary for details
Threat To:	Not reported
Terrorism (Y/N):	NO
Characterize Incident:	Not reported
Incident Type:	Water
Incident Subtype:	Water
Materials:	Water (Wash)(-1 - -1 Unknown)
Effect To Receptor:	Not reported
Water Body:	Not reported
Low Quantity To Water:	Not reported
High Quantity To Water:	Not reported
Quantity Units:	Not reported
Other Receptors:	"Private Impoundment (Hooes Run, UT)"
RP Company:	Tacketts Mill Carwash
RP Name:	Jay
Property Owner:	Not reported
Property Company:	Tacketts Mill Foundation
Duration Of Event (Hrs):	Not reported
Impacts:	Not reported
Other Impacts:	Not reported
Steps Taken:	Not reported
Steps Taken Description:	Not reported
System Components:	Not reported
Other System Components:	Not reported
Cause Of Event:	Not reported
Corrective Action Taken:	Not reported
Weather Status:	Not reported
Precipitation (Wet):	Not reported
Discharge Type:	Not reported
Discharge Volume:	Not reported
Unknown Discharge (Y/N):	NO
Site Name:	TACKETTS MILL POND
Closure Date:	06/19/2006
Orig. Call Incident Description:	"Robin with waterfowl rehab. Received a call from Laura Riggen 703-492-6394 about 1/8 & 1/10 incident. 1/13/05 spoke w/Laura Riggens. Storm water outfall into pond nothing but soap coming out. Car wash across street suspect source. Robin mentional dead birds, but Laura claims she never reported dead animals. Will invesitgate carwash make sure set up to sanitary as required"
Original Call Material Description:	carwash water
Original Call Location Description:	Tacketts Mill Pond-12830 Harbor Drive-Woodbridge-VA--Prince William County
Incident Ongoing at time of Call:	Not reported
Agencies Notified (Y/N):	NO
Other Agencies:	Not reported
Permitted (Y/N):	NO
Call Reported By Company Name:	Robin McCairin for Laura Riggens

Map ID	Site	Database(s)	EPA ID Number

TACKETTS MILL POND (Continued) **S108325644**

Call Property Owner Company Name: Not reported
Call Property Owner Name: Not reported
Site Summary: water quality impacting wildfowl case closed 2/3/05 by county.

SPILLS NO:
Region: NO
Id: Not reported
Incident Summary: Not reported
Date In: 1/8/2005
Date Closed: 6/19/2006
Pollution Type: Not reported
Responsible Party: Tacketts Mill Carwash
Facility Status: **Not reported**
Owner: Not reported
Facility Contact: Not reported
Facility Permitted: 0
Facility Telephone: Not reported
Time In: Not reported
Reported By Name: Robin McCairin for Laura Riggens
Reported By Telephone: Not reported
Reported By Affiliation/Addr: Not reported
Incident Response IR #: 2005-N-0551
Responsible Party Address: 12831 Harbor Dr
Responsible Party City: Woodbridge
Responsible Party State: Not reported
Responsible Party Zip: Not reported
Responsible Party Contact: Jay
Responsible Party Telephone: Not reported
Owner Name: Tacketts Mill Foundation
Owner Address: Not reported
Owner City: Not reported
Owner State: Not reported
Owner Zip: Not reported
Owner Contact: Not reported
Owner Telephone: Not reported
Incident Date: 1/8/2005
Incident Time: Not reported
Petroleum: 0
Solid Waste: 0
Hazardous Waste: 0
Water: -1
Air: 0
Sewage: 0
Fish Kill: 0
Threat Wetlands: 0
Wetlands: 0
Material Released: carwash water
Possible Receptors: private impoundment (Hooes Run, UT)
Quantity Released: Not reported
Unit Released: Not reported
Quantity In Water: Not reported
Receiving Waters: Not reported
River Basin: Not reported
Inspection Date: 2/22/2005
Call Date: Not reported
Inspector: Not reported
Response Due: Not reported

Map ID	Site	Database(s)	EPA ID Number

TACKETTS MILL POND (Continued) **S108325644**

Response Received Date:	Not reported
Visit Needed:	0
Open:	0
Air Referral Date:	Not reported
Air Reg/ Permit Number:	Not reported
Waste Referral Date:	Not reported
Epa Id Or Permit Number:	Not reported
Water Referral Date:	Not reported
Water Permit Number:	Not reported
Remediation Referral Date:	Not reported
Remediation Pc Number:	Not reported
Enforcement Referral Date:	Not reported
Nov Number:	Not reported
Pc Number:	Not reported
Receive By:	Not reported
Case Officer:	Not reported
Case Type:	Not reported
Street Address:	Not reported
Polllutant:	Not reported
Impact:	Not reported
Spill Time:	Not reported
Spill Date:	Not reported
Spill Volume:	Not reported
Measure:	Not reported
Volume In Water:	Not reported
Stream Name:	Not reported
Investigation Date:	Not reported
Closure Date:	Not reported
Lab Results:	Not reported
Target Date:	Not reported
Prep Number:	Not reported
Report Date:	Not reported
Report Time:	Not reported
Pollutant Scr:	Not reported
Volume:	Not reported
Volume Esc:	Not reported
Future Recommendations:	Not reported
Stream Code:	Not reported
Visit Date:	Not reported
Lab Date:	Not reported
File Close Date:	Not reported
Prep Copy:	Not reported
City:	Not reported
Incident Summary:	Robin with waterfowl rehab. Received a call from Laura Riggen 703-492-6394 about 1/8 & 1/10 incident. 1/13/05 spoke w/Laura Riggens. Storm water outfall into pond nothing but soap coming out. Car wash across street suspect source. Robin mentional dead birds, but Laura claims she never reported dead animals. Will invesitgate carwash make sure set up to sanitary as required
Reported:	Not reported
Results:	Not reported
Inspection Comments:	water quality impacting wildfowl case closed 2/3/05 by county. Not reported
Remarks:	Not reported

Map ID	Site	Database(s)	EPA ID Number
1932	**12775 WOODS HOLLOW COURT** **12775 WOODS HOLLOW COURT** **WOODBRIDGE, VA**	**VA SPILLS**	**S105377759** **N/A**

SPILLS:

Fips City/County:	Prince William County
Status:	Not reported
Reference Id:	Not reported
IR Number:	2002-N-0395
Associated IR:	Not reported
Incident Date:	Not reported
Call Received Date:	11/22/2001
Closure Comments:	See Site Summary for details
Threat To:	Not reported
Terrorism (Y/N):	NO
Characterize Incident:	Not reported
Incident Type:	Water
Incident Subtype:	SSO
Materials:	Sewage(-1 - -1 Unknown)
Effect To Receptor:	Not reported
Water Body:	Marumsco Creek
Low Quantity To Water:	-1
High Quantity To Water:	-1
Quantity Units:	Unknown
Other Receptors:	Not reported
RP Company:	Not reported
RP Name:	Not reported
Property Owner:	Not reported
Property Company:	Not reported
Duration Of Event (Hrs):	Not reported
Impacts:	Not reported
Other Impacts:	Not reported
Steps Taken:	Not reported
Steps Taken Description:	Not reported
System Components:	Not reported
Other System Components:	Not reported
Cause Of Event:	Not reported
Corrective Action Taken:	Not reported
Weather Status:	Not reported
Precipitation (Wet):	Not reported
Discharge Type:	Not reported
Discharge Volume:	Not reported
Unknown Discharge (Y/N):	NO
Site Name:	12775 WOODS HOLLOW COURT
Closure Date:	11/27/2001
Orig. Call Incident Description:	"SSO - Vandalism, debris placed in sewer and blocked resulting in overflow, some entered creek, H.L.Mooney Collection Area VA0025101"
Original Call Material Description:	sewage (Qty=0)
Original Call Location Description:	12775 Woods Hollow Court-12775 Woods Hollow Court-Woodbridge-VA--Prince William County
Incident Ongoing at time of Call:	Not reported
Agencies Notified (Y/N):	NO
Other Agencies:	Not reported
Permitted (Y/N):	NO
Call Reported By Company Name:	John Scott
Call Property Owner Company Name:	Not reported
Call Property Owner Name:	Not reported
Site Summary:	Not reported

Map ID	Site	Database(s)	EPA ID Number

12775 WOODS HOLLOW COURT (Continued) **S105377759**

SPILLS NO:

Region:	NO
Id:	Not reported
Incident Summary:	Not reported
Date In:	11/22/2001
Date Closed:	11/27/2001
Pollution Type:	Not reported
Responsible Party:	Not reported
Facility Status:	**Not reported**
Owner:	Not reported
Facility Contact:	Not reported
Facility Permitted:	0
Facility Telephone:	Not reported
Time In:	3:22:00 PM
Reported By Name:	John Scott
Reported By Telephone:	7033357980
Reported By Affiliation/Addr:	PWCSA
Incident Response IR #:	2002-N-0395
Responsible Party Address:	Not reported
Responsible Party City:	Not reported
Responsible Party State:	Not reported
Responsible Party Zip:	Not reported
Responsible Party Contact:	Not reported
Responsible Party Telephone:	Not reported
Owner Name:	Not reported
Owner Address:	Not reported
Owner City:	Not reported
Owner State:	Not reported
Owner Zip:	Not reported
Owner Contact:	Not reported
Owner Telephone:	Not reported
Incident Date:	Not reported
Incident Time:	Not reported
Petroleum:	0
Solid Waste:	0
Hazardous Waste:	0
Water:	0
Air:	0
Sewage:	-1
Fish Kill:	0
Threat Wetlands:	0
Wetlands:	0
Material Released:	sewage
Possible Receptors:	Marumsco Creek
Quantity Released:	0
Unit Released:	Not reported
Quantity In Water:	0
Receiving Waters:	Not reported
River Basin:	Not reported
Inspection Date:	Not reported
Call Date:	Not reported
Inspector:	GEF
Response Due:	Not reported
Response Received Date:	11/27/2001
Visit Needed:	0
Open:	0
Air Referral Date:	Not reported

Map ID	Site	Database(s)	EPA ID Number

12775 WOODS HOLLOW COURT (Continued) **S105377759**

Air Reg/ Permit Number:	Not reported
Waste Referral Date:	Not reported
Epa Id Or Permit Number:	Not reported
Water Referral Date:	11/22/2001
Water Permit Number:	VA0025101
Remediation Referral Date:	Not reported
Remediation Pc Number:	Not reported
Enforcement Referral Date:	Not reported
Nov Number:	Not reported
Pc Number:	Not reported
Receive By:	Not reported
Case Officer:	Not reported
Case Type:	Not reported
Street Address:	Not reported
Polllutant:	Not reported
Impact:	Not reported
Spill Time:	Not reported
Spill Date:	Not reported
Spill Volume:	Not reported
Measure:	Not reported
Volume In Water:	Not reported
Stream Name:	Not reported
Investigation Date:	Not reported
Closure Date:	Not reported
Lab Results:	Not reported
Target Date:	Not reported
Prep Number:	Not reported
Report Date:	Not reported
Report Time:	Not reported
Pollutant Scr:	Not reported
Volume:	Not reported
Volume Esc:	Not reported
Future Recommendations:	Not reported
Stream Code:	Not reported
Visit Date:	Not reported
Lab Date:	Not reported
File Close Date:	Not reported
Prep Copy:	Not reported
City:	Not reported
Incident Summary:	SSO - Vandalism, debris placed in sewer and blocked resulting in overflow, some entered creek, H.L.Mooney Collection Area VA0025101
Reported:	Not reported
Results:	Not reported
Inspection Comments:	Not reported
Remarks:	Not reported

1934 **HOFFMASTERS MARINA** **VA ENF** **S118172580**
1214 SWAN POINT RD **N/A**
WOODBRIDGE, VA 22192

ENFORCEMENT:

Facility ID:	Not reported
Facility Name:	Not reported
Location Address:	Not reported
Location Address 2:	Not reported
Location City,St,Zip:	Not reported
Solid Waste Facility Region:	Not reported
CEDS Site Id:	Not reported

Map ID	Site	Database(s)	EPA ID Number

HOFFMASTERS MARINA (Continued) **S118172580**

Site Location:	Not reported
Solid Permit Id (alpha Prefix):	Not reported
Solid Permit Id (numeric Suffix):	Not reported
Solid Waste Unit Type:	Not reported
Inspection Date:	Not reported
Inspection Event Code:	Not reported
Inspection Event Complete Date:	Not reported
Solid Waste Enf Effective Date:	Not reported
Solid Waste Enf Penalty Type:	Not reported
Solid Waste Enf Penalty Amount:	Not reported
Solid Waste Enf Type Desc:	Not reported
Solid Waste Unit Type:	Not reported
Solid Waste Unit Name:	Not reported
Haz. Waste Facility Region:	Not reported
Haz. Waste Facility Epaid:	Not reported
Haz. Waste Enforcement Date:	Not reported
Haz. Waste Enforcement Type:	Not reported
Haz. Waste Enforcement Agency:	Not reported
Haz. Waste Enf RCRIS Comments:	Not reported
Haz. Waste Penalty Type:	Not reported
Haz. Waste Enf Order Dt. Signed:	Not reported
Haz. Waste Enf Order Type:	Not reported
Haz. Waste Penalty Amount:	Not reported
Type Of Permit:	Not reported
Permit No:	VAR051183
Enforcement Action Number:	NR15-0335
Action:	NOTICE OF VIOLATION/NOV
Action Date:	3/30/2015
Civil Charges Assessed:	Not reported
Solid Waste Facility Description:	Not reported
Inspection Event Completed Dt:	Not reported
Inspection Event Description:	Not reported
Flag:	WATER

Facility ID:	Not reported
Facility Name:	Not reported
Location Address:	Not reported
Location Address 2:	Not reported
Location City,St,Zip:	Not reported
Solid Waste Facility Region:	Not reported
CEDS Site Id:	Not reported
Site Location:	Not reported
Solid Permit Id (alpha Prefix):	Not reported
Solid Permit Id (numeric Suffix):	Not reported
Solid Waste Unit Type:	Not reported
Inspection Date:	Not reported
Inspection Event Code:	Not reported
Inspection Event Complete Date:	Not reported
Solid Waste Enf Effective Date:	Not reported
Solid Waste Enf Penalty Type:	Not reported
Solid Waste Enf Penalty Amount:	Not reported
Solid Waste Enf Type Desc:	Not reported
Solid Waste Unit Type:	Not reported
Solid Waste Unit Name:	Not reported
Haz. Waste Facility Region:	Not reported
Haz. Waste Facility Epaid:	Not reported
Haz. Waste Enforcement Date:	Not reported

Map ID	Site	Database(s)	EPA ID Number

HOFFMASTERS MARINA (Continued) **S118172580**

Haz. Waste Enforcement Type:	Not reported
Haz. Waste Enforcement Agency:	Not reported
Haz. Waste Enf RCRIS Comments:	Not reported
Haz. Waste Penalty Type:	Not reported
Haz. Waste Enf Order Dt. Signed:	Not reported
Haz. Waste Enf Order Type:	Not reported
Haz. Waste Penalty Amount:	Not reported
Type Of Permit:	Not reported
Permit No:	VAR051183
Enforcement Action Number:	NR15-0335
Action:	NO FORMAL ACTION WARRANTED
Action Date:	10/30/2015
Civil Charges Assessed:	Not reported
Solid Waste Facility Description:	Not reported
Inspection Event Completed Dt:	Not reported
Inspection Event Description:	Not reported
Flag:	WATER

1934 **ERNS** **2011984310**
1214 SWAN POINT ROAD **N/A**
WOODBRIDGE, VA

Click this hyperlink while viewing on your computer to access additional ERNS detail in the EDR Site Report.

1935 **WOODBRIDGE MOBIL** **EDR Hist Auto** **1021696656**
1400 OLD BRIDGE RD **N/A**
WOODBRIDGE, VA 22192

EDR Hist Auto

Year:	Name:	Type:
1996	WOODBRIDGE MOBIL	Gasoline Service Stations, NEC

1938 **SHELL STATION #245-9870-0805** **VA RGA LUST** **S115986487**
12871 GORDON BOULEVARD **N/A**
WOODBRIDGE, VA

RGA LUST:

2001 SHELL STATION #245-9870-0805 12871 GORDON BOULEVARD

Map ID	Site	Database(s)	EPA ID Number
1938	**SHELL 24598700805** **12871 GORDON BLVD** **WOODBRIDGE, VA 22191**	**VA LTANKS**	**S104897092** **N/A**

LTANKS:

Region:	NRO
CEDS Facility Id:	200000193896
Case Status:	**Closed**
Pollution Complaint #:	19901526
Reported:	05/02/1990
Case Closed Date:	08/27/1992
Program:	RP Lead
Federally Regulated UST (Y/N):	Y
Regulated Petroleum UST (1):	Y
Excluded UST (1):	N
Deferred UST (1):	N
Partially Deferred UST (1):	N
Exempt 1 UST (2):	N
Exempt 2 Heating Oil UST (2):	N
Small Heating Oil AST (2):	N
Regulated AST (3):	N
Unregulated AST (3):	N
Other Y/N:	N
Unknown Y/N:	N
Other Description:	Not reported
Heating Oil Category:	Not reported

Region:	NRO
CEDS Facility Id:	200000193896
Case Status:	**Closed**
Pollution Complaint #:	19890025
Reported:	07/07/1988
Case Closed Date:	08/05/1994
Program:	RP Lead
Federally Regulated UST (Y/N):	Y
Regulated Petroleum UST (1):	Y
Excluded UST (1):	N
Deferred UST (1):	N
Partially Deferred UST (1):	N
Exempt 1 UST (2):	N
Exempt 2 Heating Oil UST (2):	N
Small Heating Oil AST (2):	N
Regulated AST (3):	N
Unregulated AST (3):	N
Other Y/N:	N
Unknown Y/N:	N
Other Description:	Not reported
Heating Oil Category:	Not reported

Region:	NRO
CEDS Facility Id:	200000193896
Case Status:	**Closed**
Pollution Complaint #:	19860792
Reported:	06/02/1986
Case Closed Date:	08/05/1994
Program:	RP Lead
Federally Regulated UST (Y/N):	Y
Regulated Petroleum UST (1):	Y
Excluded UST (1):	N

Map ID	Site	Database(s)	EPA ID Number

SHELL 24598700805 (Continued) **S104897092**

Deferred UST (1):	N
Partially Deferred UST (1):	N
Exempt 1 UST (2):	N
Exempt 2 Heating Oil UST (2):	N
Small Heating Oil AST (2):	N
Regulated AST (3):	N
Unregulated AST (3):	N
Other Y/N:	N
Unknown Y/N:	N
Other Description:	Not reported
Heating Oil Category:	Not reported

1938 **PMG NVA SHELL 9036** **VA UST** **U003680639**
12871 GORDON BLVD **N/A**
WOODBRIDGE, VA 22191

Facility:

Facility Id:	3014272
Facility Type:	GAS STATION
CEDS Facility ID:	200000193896

Owner:

Owner Id:	34168
Owner Name:	Shell Oil Company
Owner Address:	3800 Pickett Rd
Owner Address2:	Not reported
Owner City, State, Zip:	Fairfax, VA 22031
Owner Type:	COMMERCIAL
Number of Active AST:	0
Number of Active UST:	3
Number of Inactive AST:	0
Number of Inactive UST:	4

Owner Id:	45860
Owner Name:	PMG Northern Virginia LLC
Owner Address:	2359 Research Ct
Owner Address2:	Not reported
Owner City, State, Zip:	Woodbridge, VA 22192
Owner Type:	COMMERCIAL
Number of Active AST:	0
Number of Active UST:	3
Number of Inactive AST:	0
Number of Inactive UST:	4

UST:

Facility ID:	3014272
Federally Regulated:	Yes
Tank Number:	1
Tank Capacity:	12000
Tank Contents:	GASOLINE
Tank Status:	**CURR IN USE**
Tank Type:	UST

Tank Material:

Install Date:	1/1/1989
Tank Materials: Bare Steel	No
Tank Materials: Cath Protect Steel	No

Map ID	Site	Database(s)	EPA ID Number

PMG NVA SHELL 9036 (Continued) **U003680639**

Tank Materials: Epoxy Steel	No
Tank Materials: Fiberglass	Yes
Tank Materials: Concrete	No
Tank Materials: Composite	No
Tank Materials: Double Walled	Yes
Tank Materials: Lined Interior	No
Tank Materials: Excav Liner	No
Tank Materials: Insulated Tank Jacket	No
Tank Materials: Repaired	No
Tank Materials: Unknown	No
Tank Materials: Other	No
Tank Materials: Other Note	Not reported

Release Detection:

Tank Release Detection: Leak Deferred	No
Tank Release Detection: Manual Gauge	No
Tank Release Detection: Auto Gauge	Yes
Tank Release Detection:Tank Tightness	No
Tank Release Detection: Vapor Monitor	No
Tank Release Detection: Inventory	No
Tank Release Detection: Stat Invent Recon	No
Tank Release Detection: Spill Install	Yes
Tank Release Detection: Overfill Install	Yes
Tank Release Detection: Groundwater	No
Tank Release Detection: Int Sec Containment	No
Tank Release Detection: Int Double Walled	No
Tank Release Detection: Other Method	No
Tank Release Detection: Other Note	Not reported
Pipe Release Detection: Leak Deferred	Not reported
Pipe Release Detection: Autoleak	Not reported
Pipe Release Detection: Line Tightness	Yes
Pipe Release Detection: Stat Invent Recon	No
Pipe Release Detection: Groundwater	No
Pipe Release Detection: Int Sec Containment	No
Pipe Release Det: Interior Double Walled	No
Pipe Release Detection: Other Method	No
Pipe Release Detection: Other Note	PLLD

Pipe Type:	PRESSURE
Pipe Materials: Bare Steel	No
Pipe Materials: Galvanized Steel	No
Pipe Materials: Copper	No
Pipe Materials: Fiberglass	Yes
Pipe Materials: Cath Protect	No
Pipe Materials: Double Walled	Yes
Pipe Materials: Sec Containment	No
Pipe Materials: Repaired	No
Pipe Materials: Unknown	No
Pipe Materials: Other	No
Pipe Materials: Other Note	Not reported

Facility ID:	3014272
Federally Regulated:	Yes

Tank Number:	2
Tank Capacity:	12000

Map ID	Site	Database(s)	EPA ID Number

PMG NVA SHELL 9036 (Continued) **U003680639**

Tank Contents:	GASOLINE
Tank Status:	**CURR IN USE**
Tank Type:	UST
Tank Material:	
Install Date:	1/1/1989
Tank Materials: Bare Steel	No
Tank Materials: Cath Protect Steel	No
Tank Materials: Epoxy Steel	No
Tank Materials: Fiberglass	Yes
Tank Materials: Concrete	No
Tank Materials: Composite	No
Tank Materials: Double Walled	Yes
Tank Materials: Lined Interior	No
Tank Materials: Excav Liner	No
Tank Materials: Insulated Tank Jacket	No
Tank Materials: Repaired	No
Tank Materials: Unknown	No
Tank Materials: Other	No
Tank Materials: Other Note	Not reported
Release Detection:	
Tank Release Detection: Leak Deferred	No
Tank Release Detection: Manual Gauge	No
Tank Release Detection: Auto Gauge	Yes
Tank Release Detection:Tank Tightness	No
Tank Release Detection: Vapor Monitor	No
Tank Release Detection: Inventory	No
Tank Release Detection: Stat Invent Recon	No
Tank Release Detection: Spill Install	Yes
Tank Release Detection: Overfill Install	Yes
Tank Release Detection: Groundwater	No
Tank Release Detection: Int Sec Containment	No
Tank Release Detection: Int Double Walled	No
Tank Release Detection: Other Method	No
Tank Release Detection: Other Note	Not reported
Pipe Release Detection: Leak Deferred	Not reported
Pipe Release Detection: Autoleak	Not reported
Pipe Release Detection: Line Tightness	Yes
Pipe Release Detection: Stat Invent Recon	No
Pipe Release Detection: Groundwater	No
Pipe Release Detection: Int Sec Containment	No
Pipe Release Det: Interior Double Walled	No
Pipe Release Detection: Other Method	No
Pipe Release Detection: Other Note	PLLD
Pipe Type:	PRESSURE
Pipe Materials: Bare Steel	No
Pipe Materials: Galvanized Steel	No
Pipe Materials: Copper	No
Pipe Materials: Fiberglass	Yes
Pipe Materials: Cath Protect	No
Pipe Materials: Double Walled	Yes
Pipe Materials: Sec Containment	No
Pipe Materials: Repaired	No
Pipe Materials: Unknown	No
Pipe Materials: Other	No

Map ID	Site	Database(s)	EPA ID Number

PMG NVA SHELL 9036 (Continued) **U003680639**

Pipe Materials: Other Note	Not reported
Facility ID:	3014272
Federally Regulated:	Yes
Tank Number:	3
Tank Capacity:	12000
Tank Contents:	DIESEL
Tank Status:	**CURR IN USE**
Tank Type:	UST

Tank Material:

Install Date:	1/1/1989
Tank Materials: Bare Steel	No
Tank Materials: Cath Protect Steel	No
Tank Materials: Epoxy Steel	No
Tank Materials: Fiberglass	Yes
Tank Materials: Concrete	No
Tank Materials: Composite	No
Tank Materials: Double Walled	Yes
Tank Materials: Lined Interior	No
Tank Materials: Excav Liner	No
Tank Materials: Insulated Tank Jacket	No
Tank Materials: Repaired	No
Tank Materials: Unknown	No
Tank Materials: Other	No
Tank Materials: Other Note	Not reported

Release Detection:

Tank Release Detection: Leak Deferred	No
Tank Release Detection: Manual Gauge	No
Tank Release Detection: Auto Gauge	Yes
Tank Release Detection:Tank Tightness	No
Tank Release Detection: Vapor Monitor	No
Tank Release Detection: Inventory	No
Tank Release Detection: Stat Invent Recon	No
Tank Release Detection: Spill Install	Yes
Tank Release Detection: Overfill Install	Yes
Tank Release Detection: Groundwater	No
Tank Release Detection: Int Sec Containment	No
Tank Release Detection: Int Double Walled	No
Tank Release Detection: Other Method	No
Tank Release Detection: Other Note	Not reported
Pipe Release Detection: Leak Deferred	Not reported
Pipe Release Detection: Autoleak	Not reported
Pipe Release Detection: Line Tightness	Yes
Pipe Release Detection: Stat Invent Recon	No
Pipe Release Detection: Groundwater	No
Pipe Release Detection: Int Sec Containment	No
Pipe Release Det: Interior Double Walled	No
Pipe Release Detection: Other Method	No
Pipe Release Detection: Other Note	PLLD
Pipe Type:	PRESSURE
Pipe Materials: Bare Steel	No
Pipe Materials: Galvanized Steel	No

Map ID	Site	Database(s)	EPA ID Number

PMG NVA SHELL 9036 (Continued) **U003680639**

Pipe Materials: Copper	No
Pipe Materials: Fiberglass	Yes
Pipe Materials: Cath Protect	No
Pipe Materials: Double Walled	Yes
Pipe Materials: Sec Containment	No
Pipe Materials: Repaired	No
Pipe Materials: Unknown	No
Pipe Materials: Other	No
Pipe Materials: Other Note	Not reported
Facility ID:	3014272
Federally Regulated:	Yes
Tank Number:	R1
Tank Capacity:	8000
Tank Contents:	GASOLINE
Tank Status:	**REM FROM GRD**
Tank Type:	UST

Tank Material:

Install Date:	4/16/1968
Tank Materials: Bare Steel	Yes
Tank Materials: Cath Protect Steel	No
Tank Materials: Epoxy Steel	No
Tank Materials: Fiberglass	No
Tank Materials: Concrete	No
Tank Materials: Composite	No
Tank Materials: Double Walled	No
Tank Materials: Lined Interior	No
Tank Materials: Excav Liner	No
Tank Materials: Insulated Tank Jacket	No
Tank Materials: Repaired	No
Tank Materials: Unknown	No
Tank Materials: Other	No
Tank Materials: Other Note	Not reported

Release Detection:

Tank Release Detection: Leak Deferred	No
Tank Release Detection: Manual Gauge	No
Tank Release Detection: Auto Gauge	No
Tank Release Detection:Tank Tightness	No
Tank Release Detection: Vapor Monitor	No
Tank Release Detection: Inventory	No
Tank Release Detection: Stat Invent Recon	No
Tank Release Detection: Spill Install	No
Tank Release Detection: Overfill Install	No
Tank Release Detection: Groundwater	No
Tank Release Detection: Int Sec Containment	No
Tank Release Detection: Int Double Walled	No
Tank Release Detection: Other Method	No
Tank Release Detection: Other Note	Not reported
Pipe Release Detection: Leak Deferred	Not reported
Pipe Release Detection: Autoleak	Not reported
Pipe Release Detection: Line Tightness	No
Pipe Release Detection: Stat Invent Recon	No
Pipe Release Detection: Groundwater	No

Map ID	Site	Database(s)	EPA ID Number

PMG NVA SHELL 9036 (Continued) **U003680639**

Pipe Release Detection: Int Sec Containment	No
Pipe Release Det: Interior Double Walled	No
Pipe Release Detection: Other Method	No
Pipe Release Detection: Other Note	Not reported
Pipe Type:	UNKNOWN
Pipe Materials: Bare Steel	No
Pipe Materials: Galvanized Steel	Yes
Pipe Materials: Copper	No
Pipe Materials: Fiberglass	No
Pipe Materials: Cath Protect	No
Pipe Materials: Double Walled	No
Pipe Materials: Sec Containment	No
Pipe Materials: Repaired	No
Pipe Materials: Unknown	No
Pipe Materials: Other	No
Pipe Materials: Other Note	Not reported
Facility ID:	3014272
Federally Regulated:	Yes
Tank Number:	R2
Tank Capacity:	8000
Tank Contents:	GASOLINE
Tank Status:	**REM FROM GRD**
Tank Type:	UST

Tank Material:

Install Date:	4/16/1968
Tank Materials: Bare Steel	Yes
Tank Materials: Cath Protect Steel	No
Tank Materials: Epoxy Steel	No
Tank Materials: Fiberglass	No
Tank Materials: Concrete	No
Tank Materials: Composite	No
Tank Materials: Double Walled	No
Tank Materials: Lined Interior	No
Tank Materials: Excav Liner	No
Tank Materials: Insulated Tank Jacket	No
Tank Materials: Repaired	No
Tank Materials: Unknown	No
Tank Materials: Other	No
Tank Materials: Other Note	Not reported

Release Detection:

Tank Release Detection: Leak Deferred	No
Tank Release Detection: Manual Gauge	No
Tank Release Detection: Auto Gauge	No
Tank Release Detection:Tank Tightness	No
Tank Release Detection: Vapor Monitor	No
Tank Release Detection: Inventory	No
Tank Release Detection: Stat Invent Recon	No
Tank Release Detection: Spill Install	No
Tank Release Detection: Overfill Install	No
Tank Release Detection: Groundwater	No
Tank Release Detection: Int Sec Containment	No

Map ID	Site	Database(s)	EPA ID Number

PMG NVA SHELL 9036 (Continued) **U003680639**

Tank Release Detection: Int Double Walled	No
Tank Release Detection: Other Method	No
Tank Release Detection: Other Note	Not reported
Pipe Release Detection: Leak Deferred	Not reported
Pipe Release Detection: Autoleak	Not reported
Pipe Release Detection: Line Tightness	No
Pipe Release Detection: Stat Invent Recon	No
Pipe Release Detection: Groundwater	No
Pipe Release Detection: Int Sec Containment	No
Pipe Release Det: Interior Double Walled	No
Pipe Release Detection: Other Method	No
Pipe Release Detection: Other Note	Not reported
Pipe Type:	UNKNOWN
Pipe Materials: Bare Steel	No
Pipe Materials: Galvanized Steel	Yes
Pipe Materials: Copper	No
Pipe Materials: Fiberglass	No
Pipe Materials: Cath Protect	No
Pipe Materials: Double Walled	No
Pipe Materials: Sec Containment	No
Pipe Materials: Repaired	No
Pipe Materials: Unknown	No
Pipe Materials: Other	No
Pipe Materials: Other Note	Not reported
Facility ID:	3014272
Federally Regulated:	Yes
Tank Number:	R3
Tank Capacity:	8000
Tank Contents:	GASOLINE
Tank Status:	**REM FROM GRD**
Tank Type:	UST

Tank Material:

Install Date:	4/16/1968
Tank Materials: Bare Steel	Yes
Tank Materials: Cath Protect Steel	No
Tank Materials: Epoxy Steel	No
Tank Materials: Fiberglass	No
Tank Materials: Concrete	No
Tank Materials: Composite	No
Tank Materials: Double Walled	No
Tank Materials: Lined Interior	No
Tank Materials: Excav Liner	No
Tank Materials: Insulated Tank Jacket	No
Tank Materials: Repaired	No
Tank Materials: Unknown	No
Tank Materials: Other	No
Tank Materials: Other Note	Not reported

Release Detection:

Tank Release Detection: Leak Deferred	No
Tank Release Detection: Manual Gauge	No
Tank Release Detection: Auto Gauge	No

Map ID	Site	Database(s)	EPA ID Number

PMG NVA SHELL 9036 (Continued) **U003680639**

Tank Release Detection:Tank Tightness	No
Tank Release Detection: Vapor Monitor	No
Tank Release Detection: Inventory	No
Tank Release Detection: Stat Invent Recon	No
Tank Release Detection: Spill Install	No
Tank Release Detection: Overfill Install	No
Tank Release Detection: Groundwater	No
Tank Release Detection: Int Sec Containment	No
Tank Release Detection: Int Double Walled	No
Tank Release Detection: Other Method	No
Tank Release Detection: Other Note	Not reported
Pipe Release Detection: Leak Deferred	Not reported
Pipe Release Detection: Autoleak	Not reported
Pipe Release Detection: Line Tightness	No
Pipe Release Detection: Stat Invent Recon	No
Pipe Release Detection: Groundwater	No
Pipe Release Detection: Int Sec Containment	No
Pipe Release Det: Interior Double Walled	No
Pipe Release Detection: Other Method	No
Pipe Release Detection: Other Note	Not reported

Pipe Type:	UNKNOWN
Pipe Materials: Bare Steel	No
Pipe Materials: Galvanized Steel	Yes
Pipe Materials: Copper	No
Pipe Materials: Fiberglass	No
Pipe Materials: Cath Protect	No
Pipe Materials: Double Walled	No
Pipe Materials: Sec Containment	No
Pipe Materials: Repaired	No
Pipe Materials: Unknown	No
Pipe Materials: Other	No
Pipe Materials: Other Note	Not reported

Facility ID:	3014272
Federally Regulated:	Yes

Tank Number:	R4
Tank Capacity:	550
Tank Contents:	USED OIL
Tank Status:	**REM FROM GRD**
Tank Type:	UST

Tank Material:

Install Date:	4/16/1968
Tank Materials: Bare Steel	Yes
Tank Materials: Cath Protect Steel	No
Tank Materials: Epoxy Steel	No
Tank Materials: Fiberglass	No
Tank Materials: Concrete	No
Tank Materials: Composite	No
Tank Materials: Double Walled	No
Tank Materials: Lined Interior	No
Tank Materials: Excav Liner	No
Tank Materials: Insulated Tank Jacket	No
Tank Materials: Repaired	No
Tank Materials: Unknown	No

Map ID	Site	Database(s)	EPA ID Number

PMG NVA SHELL 9036 (Continued) **U003680639**

Tank Materials: Other	No
Tank Materials: Other Note	Not reported

Release Detection:

Tank Release Detection: Leak Deferred	No
Tank Release Detection: Manual Gauge	No
Tank Release Detection: Auto Gauge	No
Tank Release Detection:Tank Tightness	No
Tank Release Detection: Vapor Monitor	No
Tank Release Detection: Inventory	No
Tank Release Detection: Stat Invent Recon	No
Tank Release Detection: Spill Install	No
Tank Release Detection: Overfill Install	No
Tank Release Detection: Groundwater	No
Tank Release Detection: Int Sec Containment	No
Tank Release Detection: Int Double Walled	No
Tank Release Detection: Other Method	No
Tank Release Detection: Other Note	Not reported
Pipe Release Detection: Leak Deferred	Not reported
Pipe Release Detection: Autoleak	Not reported
Pipe Release Detection: Line Tightness	No
Pipe Release Detection: Stat Invent Recon	No
Pipe Release Detection: Groundwater	No
Pipe Release Detection: Int Sec Containment	No
Pipe Release Det: Interior Double Walled	No
Pipe Release Detection: Other Method	No
Pipe Release Detection: Other Note	Not reported

Pipe Type:	UNKNOWN
Pipe Materials: Bare Steel	No
Pipe Materials: Galvanized Steel	Yes
Pipe Materials: Copper	No
Pipe Materials: Fiberglass	No
Pipe Materials: Cath Protect	No
Pipe Materials: Double Walled	No
Pipe Materials: Sec Containment	No
Pipe Materials: Repaired	No
Pipe Materials: Unknown	No
Pipe Materials: Other	No
Pipe Materials: Other Note	Not reported

1938 **SHELL STATION #245-9870-0805** **VA LUST** **S103457651**
12871 GORDON BOULEVARD **N/A**
WOODBRIDGE, VA 22192

LUST REG NO:

Region:	NO
Facility ID:	3014272
Status:	**Closed**
Tank Size:	0
Product:	Not reported
Release Date:	07/07/1988
Closed Date:	8/5/1994
Case Type:	Article 9
Case Officer:	Lewis E. Hilder
Pollution Complaint #:	89-0025

Map ID	Site	Database(s)	EPA ID Number

SHELL STATION #245-9870-0805 (Continued) **S103457651**

Permit Number: 0
Priority: -

Region: NO
Facility ID: 3014272
Status: **Closed**
Tank Size: 0
Product: Not reported
Release Date: 06/02/1986
Closed Date: 8/5/1994
Case Type: Article 9
Case Officer: Bill Von Till
Pollution Complaint #: 86-0792
Permit Number: 0
Priority: -

Region: NO
Facility ID: 3014272
Status: **Closed**
Tank Size: 0
Product: Not reported
Release Date: 05/02/1990
Closed Date: 8/27/1992
Case Type: Article 9
Case Officer: Bill Von Till
Pollution Complaint #: 90-1526
Permit Number: 0
Priority: 1

1938 **SHELL STATION** **VA RGA LUST** **S115986523**
12871 GORDON BOULEVARD **N/A**
WOODBRIDGE, VA

RGA LUST:

1997	SHELL STATION	12871 GORDON BOULEVARD
1997	SHELL STATION	12871 GORDON BOULEVARD

1938 **SHELL** **VA RGA LUST** **S115986579**
12871 GORDON BOULEVARD **N/A**
WOODBRIDGE, VA

RGA LUST:

1995	SHELL	12871 GORDON BOULEVARD

Map ID	Site	Database(s)	EPA ID Number
1938	**SHELL** **12871 GORDON BLVD.** **WOODBRIDGE, VA**	**VA RGA LUST**	**S115986578** **N/A**

RGA LUST:

1995 SHELL 12871 GORDON BLVD.

Map ID	Site	Database(s)	EPA ID Number
1938	**12871 GORDON BLVD** **WOODBRIDGE, VA 22192**	**VA SPILLS**	**S114544841** **N/A**

SPILLS:

Fips City/County:	Prince William County
Status:	Closed
Reference Id:	22498
IR Number:	2014-N-1346
Associated IR:	Not reported
Incident Date:	10/29/2013
Call Received Date:	10/31/2013
Closure Comments:	Notification only
Threat To:	Not reported
Terrorism (Y/N):	N
Characterize Incident:	Unknown
Incident Type:	Petroleum
Incident Subtype:	Petroleum * Surface Spill
Materials:	Diesel (20-20 Gallons)
Effect To Receptor:	Not reported
Water Body:	Not reported
Low Quantity To Water:	Not reported
High Quantity To Water:	Not reported
Quantity Units:	Not reported
Other Receptors:	Not reported
RP Company:	Not reported
RP Name:	Not reported
Property Owner:	Not reported
Property Company:	Not reported
Duration Of Event (Hrs):	0
Impacts:	Not reported
Other Impacts:	Not reported
Steps Taken:	Not reported
Steps Taken Description:	Not reported
System Components:	Not reported
Other System Components:	Not reported
Cause Of Event:	Not reported
Corrective Action Taken:	Not reported
Weather Status:	Not reported
Precipitation (Wet):	0
Discharge Type:	Not reported
Discharge Volume:	0
Unknown Discharge (Y/N):	N
Site Name:	DIESEL FUEL RELEASE FROM SADDLE TANK @SHELL STATION
Closure Date:	10/31/2013
Orig. Call Incident Description:	Customer's RV Saddle Tank ruptured on the road & when it pulled into the gas station lot leaked approx 20 gallons of diesel fuel on the road.
Original Call Material Description:	Diesel
Original Call Location Description:	Shell Gas Station, 12871 Gordon Blvd., Woodbridge, Va 22192
Incident Ongoing at time of Call:	N

Map ID	Site	Database(s)	EPA ID Number

(Continued) **S114544841**

Agencies Notified (Y/N):	Not reported
Other Agencies:	RHMO Brown (HMVA-3632)
Permitted (Y/N):	N
Call Reported By Company Name:	Pr Wm Co Fire & Rescue
Call Property Owner Company Name:	Not reported
Call Property Owner Name:	Not reported
Site Summary:	FD was on scene & spill was contained. Cleanup contractor, Atlas Environmental Services was enroute.

1938 **SHELL STATION** **VA RGA LUST** **S115986522**
12871 GORDON BOULEVARD **N/A**
OCCOQUAN, VA

RGA LUST:

1997	SHELL STATION	12871 GORDON BOULEVARD
1995	SHELL STATION	12871 GORDON BOULEVARD

1939 **MILL BROOK TOWNHOMES** **VA SPILLS** **S109602322**
12830 MILL BROOK CT **N/A**
LAKE RIDGE, VA 22192

SPILLS:

Fips City/County:	Prince William County
Status:	Not reported
Reference Id:	Not reported
IR Number:	2009-N-0754
Associated IR:	Not reported
Incident Date:	06/11/2009
Call Received Date:	06/09/2009
Closure Comments:	See Site Summary for details
Threat To:	Not reported
Terrorism (Y/N):	NO
Characterize Incident:	Not reported
Incident Type:	Water
Incident Subtype:	Water
Materials:	Water (Other)(-1 - -1 Unknown)
Effect To Receptor:	Not reported
Water Body:	Not reported
Low Quantity To Water:	Not reported
High Quantity To Water:	Not reported
Quantity Units:	Not reported
Other Receptors:	Not reported
RP Company:	Not reported
RP Name:	Not reported
Property Owner:	Not reported
Property Company:	Not reported
Duration Of Event (Hrs):	Not reported
Impacts:	Not reported
Other Impacts:	Not reported
Steps Taken:	Not reported
Steps Taken Description:	Not reported
System Components:	Not reported
Other System Components:	Not reported
Cause Of Event:	Not reported

Map ID	Site	Database(s)	EPA ID Number

MILL BROOK TOWNHOMES (Continued) **S109602322**

Corrective Action Taken:	Not reported
Weather Status:	Not reported
Precipitation (Wet):	Not reported
Discharge Type:	Not reported
Discharge Volume:	Not reported
Unknown Discharge (Y/N):	NO
Site Name:	MILL BROOK TOWNHOMES
Closure Date:	07/08/2009
Orig. Call Incident Description:	Water is outcropping from ground near water meters in front of townhomes. Water is a slow flow & flowing across street. Biological fouling & sheens are appearing where water comes from ground.
Original Call Material Description:	water w/odor & sheen
Original Call Location Description:	Mill Brook Townhomes-12830 Mill Brook Ct-Lake Ridge-VA-22192-Prince William County
Incident Ongoing at time of Call:	Not reported
Agencies Notified (Y/N):	NO
Other Agencies:	Not reported
Permitted (Y/N):	NO
Call Reported By Company Name:	C Heil
Call Property Owner Company Name:	Not reported
Call Property Owner Name:	Not reported
Site Summary:	Suggested contacting PWCSA. Water is cropping out from around water meters.

SPILLS NO:

Region:	NO
Id:	Not reported
Incident Summary:	Not reported
Date In:	6/9/2009
Date Closed:	7/8/2009
Pollution Type:	Not reported
Responsible Party:	Not reported
Facility Status:	**Not reported**
Owner:	Not reported
Facility Contact:	Not reported
Facility Permitted:	0
Facility Telephone:	Not reported
Time In:	Not reported
Reported By Name:	C. Heil
Reported By Telephone:	7038557214
Reported By Affiliation/Addr:	Not reported
Incident Response IR #:	2009-N-0754
Responsible Party Address:	Not reported
Responsible Party City:	Not reported
Responsible Party State:	Not reported
Responsible Party Zip:	Not reported
Responsible Party Contact:	Not reported
Responsible Party Telephone:	Not reported
Owner Name:	Not reported
Owner Address:	Not reported
Owner City:	Not reported
Owner State:	Not reported
Owner Zip:	Not reported
Owner Contact:	Not reported
Owner Telephone:	Not reported
Incident Date:	6/11/2009
Incident Time:	Not reported

Map ID	Site	Database(s)	EPA ID Number

MILL BROOK TOWNHOMES (Continued) **S109602322**

Petroleum:	0
Solid Waste:	0
Hazardous Waste:	0
Water:	-1
Air:	0
Sewage:	0
Fish Kill:	0
Threat Wetlands:	0
Wetlands:	0
Material Released:	water w/odor & sheen
Possible Receptors:	Not reported
Quantity Released:	Not reported
Unit Released:	Not reported
Quantity In Water:	Not reported
Receiving Waters:	Not reported
River Basin:	Not reported
Inspection Date:	6/11/2009
Call Date:	Not reported
Inspector:	MLM
Response Due:	Not reported
Response Received Date:	Not reported
Visit Needed:	0
Open:	0
Air Referral Date:	Not reported
Air Reg/ Permit Number:	Not reported
Waste Referral Date:	Not reported
Epa Id Or Permit Number:	Not reported
Water Referral Date:	Not reported
Water Permit Number:	Not reported
Remediation Referral Date:	Not reported
Remediation Pc Number:	Not reported
Enforcement Referral Date:	Not reported
Nov Number:	Not reported
Pc Number:	Not reported
Receive By:	Not reported
Case Officer:	Not reported
Case Type:	Not reported
Street Address:	Not reported
Polllutant:	Not reported
Impact:	Not reported
Spill Time:	Not reported
Spill Date:	Not reported
Spill Volume:	Not reported
Measure:	Not reported
Volume In Water:	Not reported
Stream Name:	Not reported
Investigation Date:	Not reported
Closure Date:	Not reported
Lab Results:	Not reported
Target Date:	Not reported
Prep Number:	Not reported
Report Date:	Not reported
Report Time:	Not reported
Pollutant Scr:	Not reported
Volume:	Not reported
Volume Esc:	Not reported
Future Recommendations:	Not reported

Map ID	Site	Database(s)	EPA ID Number

MILL BROOK TOWNHOMES (Continued) **S109602322**

Stream Code:	Not reported
Visit Date:	Not reported
Lab Date:	Not reported
File Close Date:	Not reported
Prep Copy:	Not reported
City:	Not reported
Incident Summary:	Water is outcropping from ground near water meters in front of townhomes. Water is a slow flow & flowing across street. Biological fouling & sheens are appearing where water comes from ground.
Reported:	Not reported
Results:	Not reported
Inspection Comments:	Suggested contacting PWCSA. Water is cropping out from around water meters.
Remarks:	Not reported

1940 **VA SPILLS** **S118457175**

1365 OLD BRIDGE RD **N/A**
WOODBRIDGE, VA 22192

SPILLS:

Fips City/County:	Prince William County
Status:	Closed
Reference Id:	47281
IR Number:	2016-N-1540
Associated IR:	Not reported
Incident Date:	11/04/2015
Call Received Date:	11/16/2015
Closure Comments:	NFA. Incident resolved by Prince William FM office.
Threat To:	Not reported
Terrorism (Y/N):	N
Characterize Incident:	Unknown
Incident Type:	Waste
Incident Subtype:	Hazardous Waste * Solid Waste * Waste
Materials:	Asbestos (0-0 Unknown)
Effect To Receptor:	Not reported
Water Body:	Not reported
Low Quantity To Water:	Not reported
High Quantity To Water:	Not reported
Quantity Units:	Not reported
Other Receptors:	Not reported
RP Company:	Not reported
RP Name:	Not reported
Property Owner:	Not reported
Property Company:	Not reported
Duration Of Event (Hrs):	0
Impacts:	Not reported
Other Impacts:	Not reported
Steps Taken:	Not reported
Steps Taken Description:	Not reported
System Components:	Not reported
Other System Components:	Not reported
Cause Of Event:	Not reported
Corrective Action Taken:	Not reported
Weather Status:	Not reported
Precipitation (Wet):	0
Discharge Type:	Not reported
Discharge Volume:	0
Unknown Discharge (Y/N):	N

Map ID	Site	Database(s)	EPA ID Number

(Continued) **S118457175**

Site Name: ASBESTOS WASTE
Closure Date: 03/01/2016
Orig. Call Incident Description: PRINCE WILLIAMS FIRE DEPT. REPORTING AN ILLEGAL STORAGE OF ASBESTOS WASTE IN THE STORAGE UNIT. PRINCE WILLIAM FIRE DEPT. IS WAITING FOR THE RESPONSIBLE PARTY TO ARRIVE AT THE STORAGE FACILITY. THEN, THEY WILL PLAN PROPER CLEAN UP AND DISPOSAL OF ASBESTOS. NO FURTHER ASSISTANCE NEEDED FROM THE STATE.
Original Call Material Description: Asbestos Waste
Original Call Location Description: Public Storage 1365 Old Bridge Rd, Woodbridge, VA 22192
Incident Ongoing at time of Call: Y
Agencies Notified (Y/N): Y
Other Agencies: VDEM; RHMO Buckley (HMVA-15187)
Permitted (Y/N): N
Call Reported By Company Name: Not reported
Call Property Owner Company Name: Not reported
Call Property Owner Name: Not reported
Site Summary: Not reported

1941 **DOMINION CONVIENCE CENTER** **VA VCP** **S107513306**
1379-1419 OLD BRIDGE ROAD **N/A**
WOODBRIDGE, VA 22192

VRP:
Facility ID: VRP00429
Site Status: Terminated
Site Status 2: Not reported
DEQ Region: Northern
Sizs in Acres: 1.1400
Site Type: Dry Cleaner
Corrective Action Desc: Not reported
Owner Name: Same as Applicant
Owner Contact: Not reported
Owner Address: Not reported
Owner Phone: Not reported
Operator Name: Not reported
Operator Owner: Not reported
Operator Phone: Not reported
Participant Name: Mr. Richard D. Cohen
Relationship to Site: Not reported
Participant Contact: Mr. Richard D. Cohen
Participant Phone: 301-622-9300
Participant Title: Vice Pres/General Counsel
Participant Affiliation: Dominion Convience Center LLP
Participant Address: 2141 Industrial Parkway
Participant City,St,Zip: Silver Spring, MD 20904
Additional Parts: Not reported
Participation Notes: Sent to CO and NRO on 11/15/2005. OWP & NRO determined site is eligible on the above dates. A letter dated 01/25/06, req. Reg. Fee. Fee paid, site enrolled. A letter dated 4/26/06 req . SCR & RA.
Participant Rep/Contractor: John B. Haines, P.G.
Participant Rep/Contractor Phone: 703 569-8587
Participant Rep/Contractor Title: Managing Director
Participant Rep/Contractor Affiliation: J. Haines & Associates, Inc.
Participant Rep/Contractor Address: 9706 Rossetti Court
Participant Rep/Contractor City,St,Zip: Burke, VA 22015
Metal Contaminants Present in Soil: Not reported
Organic Contaminants Present in Soil: Not reported
Metal Contaminants Present in GW: Not reported

Map ID	Site	Database(s)	EPA ID Number

DOMINION CONVIENCE CENTER (Continued) **S107513306**

Organic Contaminants Present GW:	Not reported
DEQ Staff Case Manager's Initials:	WEL
Cleanup Standards:	Not reported
No Further VRP Action Date:	Not reported
Date Participant Notified of NFA:	Not reported
Certification Date:	Not reported
Deed Received Date:	Not reported
Terms of NFA Determination:	Not reported
Date VRP Eligibility Declared by Participant:	11/10/2005
Date VRP Eligibility Determined by DEQ Region:	01/20/2006
Dt Office Of Waste Permitting Verified Site Eligblty:	11/17/2005
Date VRP Eligibility Determined by VRP:	01/20/2006
Date Signed Agreement Submitted By Participant:	Not reported
Date Agreement Executed by DEQ:	Not reported
Registration Fee Amount Submitted by Participant:	500.00
Date Registration Fee Submitted by Participant:	03/28/2006
Site Characterization Document Number:	Not reported
DEQ Concurrence with Site Characterization Date:	Not reported
Remedial Action Work Plan Document Number:	Not reported
DEQ Concurs with Remedial Action Work Plan Date:	Not reported
Completion Report Document Number:	Not reported
DEQ Concurrs with Completion Report Date:	Not reported
Submittal Date for Document Number 1:	Not reported
Title of Submitted Document Number 1:	Not reported
Submittal Date for Document Number 2:	Not reported
Title of Submitted Document Number 2:	Not reported
Submittal Date for Document Number 3:	Not reported
Title of Submitted Document Number 3:	Not reported
Submittal Date for Document Number 4:	Not reported
Title of Submitted Document Number 4:	Not reported
Submittal Date for Document Number 5:	Not reported
Title of Submitted Document Number 5:	Not reported
Submittal Date for Document Number 6:	Not reported
Title of Submitted Document Number 6:	Not reported
Submittal Date for Document Number 7:	Not reported
Title of Submitted Document Number 7:	Not reported
Submittal Date for Document Number 8:	Not reported
Title of Submitted Document Number 8:	Not reported
DEQ Response Incident ID Number:	Not reported
EPA CERCLIS ID:	Not reported
EPA RCRA ID NUMBER:	Not reported
DEQ Pollution Complaint Number:	Not reported
Latest Action Relative To Site:	Final Termination Notice issued
Latest Action Relative To Site Date:	07/01/2010
Next VRP Step Needed Relating To Site:	N/A
Pending Since:	Not reported
Date Next Step Should Be Completed:	Not reported
Lat/Long:	0 / 0
Brownfield Tax Incentive:	Not reported
Ground Water Use Restriction:	False
Res. User Restriction:	False
Excavattion Restruction:	False
Unrestricted:	False
Other Condition of Issuance:	False
GPS Lat:	0
GPS Long:	0
GPS Desc:	Not reported

Map ID	Site	Database(s)	EPA ID Number

DOMINION CONVIENCE CENTER (Continued) **S107513306**

Notes: 7/1/10 - Final Termination Notice issued 5/7/10 - Initial Termination Notice issued (30 days). 12/19/08 - Status Inquiry (30 Day Letter)

1941 **NEVA LLC DBA EURO DELI** **RCRA NonGen / NLR** **1001121400**
1383 OLD BRIDGE RD **FINDS** **VAR000005108**
WOODBRIDGE, VA 22192 **ECHO**

RCRA NonGen / NLR:

Date form received by agency:	05/04/2016
Facility name:	NEVA LLC DBA EURO DELI
Facility address:	1383 OLD BRIDGE RD WOODBRIDGE, VA 22192
EPA ID:	VAR000005108
Mailing address:	1396 CHAIN BRIDGE ROAD MCLEAN, VA 22101
Contact:	ZOURAB TSISKARIDGE
Contact address:	13503 WHISONANT COURT HERNDON, VA 20170
Contact country:	US
Contact telephone:	703-707-8181
Contact email:	VTARASOV@COX.NET
EPA Region:	03
Land type:	Private
Classification:	Non-Generator
Description:	Handler: Non-Generators do not presently generate hazardous waste

Owner/Operator Summary:

Owner/operator name:	NEVA, LLC
Owner/operator address:	Not reported Not reported
Owner/operator country:	US
Owner/operator telephone:	Not reported
Owner/operator email:	Not reported
Owner/operator fax:	Not reported
Owner/operator extension:	Not reported
Legal status:	Private
Owner/Operator Type:	Operator
Owner/Op start date:	01/01/1980
Owner/Op end date:	Not reported

Owner/operator name:	SITE MANAGEMENT
Owner/operator address:	7315 HANOVER PKWY STE A GREENBELT, MD 20770
Owner/operator country:	Not reported
Owner/operator telephone:	301-345-8088
Owner/operator email:	Not reported
Owner/operator fax:	Not reported
Owner/operator extension:	Not reported
Legal status:	Private
Owner/Operator Type:	Owner
Owner/Op start date:	Not reported
Owner/Op end date:	Not reported

Owner/operator name:	DOMINION CONVENIENCE CENTER
Owner/operator address:	Not reported PHOENIX, AZ 85082
Owner/operator country:	US

Map ID	Site	Database(s)	EPA ID Number

NEVA LLC DBA EURO DELI (Continued) **1001121400**

Owner/operator telephone: Not reported
Owner/operator email: Not reported
Owner/operator fax: Not reported
Owner/operator extension: Not reported
Legal status: Private
Owner/Operator Type: Owner
Owner/Op start date: 01/01/1980
Owner/Op end date: Not reported

Handler Activities Summary:
U.S. importer of hazardous waste: No
Mixed waste (haz. and radioactive): No
Recycler of hazardous waste: No
Transporter of hazardous waste: No
Treater, storer or disposer of HW: No
Underground injection activity: No
On-site burner exemption: No
Furnace exemption: No
Used oil fuel burner: No
Used oil processor: No
User oil refiner: No
Used oil fuel marketer to burner: No
Used oil Specification marketer: No
Used oil transfer facility: No
Used oil transporter: No

Historical Generators:
Date form received by agency: 08/07/1996
Site name: CLASSY CUSTOM CLEANERS
Classification: Small Quantity Generator

. Waste code: D007
. Waste name: CHROMIUM

. Waste code: D008
. Waste name: LEAD

. Waste code: D039
. Waste name: TETRACHLOROETHYLENE

. Waste code: D040
. Waste name: TRICHLORETHYLENE

. Waste code: F002
. Waste name: THE FOLLOWING SPENT HALOGENATED SOLVENTS: TETRACHLOROETHYLENE, METHYLENE CHLORIDE, TRICHLOROETHYLENE, 1,1,1-TRICHLOROETHANE, CHLOROBENZENE, 1,1,2-TRICHLORO-1,2,2-TRIFLUOROETHANE, ORTHO-DICHLOROBENZENE, TRICHLOROFLUOROMETHANE, AND 1,1,2, TRICHLOROETHANE; ALL SPENT SOLVENT MIXTURES/BLENDS CONTAINING, BEFORE USE, A TOTAL OF TEN PERCENT OR MORE (BY VOLUME) OF ONE OR MORE OF THE ABOVE HALOGENATED SOLVENTS OR THOSE SOLVENTS LISTED IN F001, F004, AND F005; AND STILL BOTTOMS FROM THE RECOVERY OF THESE SPENT SOLVENTS AND SPENT SOLVENT MIXTURES.

Violation Status: No violations found

Map ID	Site	Database(s)	EPA ID Number

NEVA LLC DBA EURO DELI (Continued) **1001121400**

Evaluation Action Summary:
Evaluation date: 05/02/2016
Evaluation: FOCUSED COMPLIANCE INSPECTION
Area of violation: Not reported
Date achieved compliance: Not reported
Evaluation lead agency: State

FINDS:

Registry ID: 110005259228

Environmental Interest/Information System
RCRAInfo is a national information system that supports the Resource Conservation and Recovery Act (RCRA) program through the tracking of events and activities related to facilities that generate, transport, and treat, store, or dispose of hazardous waste. RCRAInfo allows RCRA program staff to track the notification, permit, compliance, and corrective action activities required under RCRA.

Click this hyperlink while viewing on your computer to access additional FINDS: detail in the EDR Site Report.

ECHO:
Envid: 1001121400
Registry ID: 110005259228
DFR URL: http://echo.epa.gov/detailed-facility-report?fid=110005259228

1943 **VA SPILLS** **S111029703**
MINNIEVILLE RD & SUMMIT SCHOOL RD **N/A**
WOODBRIDGE, VA 22192

SPILLS:
Fips City/County: Prince William County
Status: Closed
Reference Id: 6410
IR Number: 2011-N-1221
Associated IR: Not reported
Incident Date: 10/27/2010
Call Received Date: 10/29/2010
Closure Comments: Remediated by the fire dept. NFA.
Threat To: Not reported
Terrorism (Y/N): N
Characterize Incident: Accidental
Incident Type: Petroleum
Incident Subtype: Petroleum * Surface Spill
Materials: Motor oil (1-1 Gallons)
Effect To Receptor: Not reported
Water Body: Not reported
Low Quantity To Water: Not reported
High Quantity To Water: Not reported
Quantity Units: Not reported
Other Receptors: Not reported
RP Company: Not reported
RP Name: Not reported
Property Owner: Not reported
Property Company: Not reported

Map ID	Site	Database(s)	EPA ID Number

(Continued) **S111029703**

Duration Of Event (Hrs):	0
Impacts:	Not reported
Other Impacts:	Not reported
Steps Taken:	Not reported
Steps Taken Description:	Not reported
System Components:	Not reported
Other System Components:	Not reported
Cause Of Event:	Not reported
Corrective Action Taken:	Not reported
Weather Status:	N/A
Precipitation (Wet):	0
Discharge Type:	N/A
Discharge Volume:	0
Unknown Discharge (Y/N):	N
Site Name:	ROADWAY-MINNIEVILLE RD & SUMMIT SCHOOL RD
Closure Date:	10/29/2010
Orig. Call Incident Description:	Vehicle motor oil (l.25 gal)
Original Call Material Description:	Motor Oil
Original Call Location Description:	Minnieville & Summit School Rd, Prince William, VA
Incident Ongoing at time of Call:	N
Agencies Notified (Y/N):	Y
Other Agencies:	RHMO Taylor
Permitted (Y/N):	N
Call Reported By Company Name:	Not reported
Call Property Owner Company Name:	Not reported
Call Property Owner Name:	Not reported
Site Summary:	FD placed down adsorbent material. Water not affected.

1945 **WOOD WILLIAM S RESIDENCE** **VA LTANKS** **S110608026**
1110 SWAN POINT RD **N/A**
WOODBRIDGE, VA 22192

LTANKS:

Region:	NRO
CEDS Facility Id:	200000853886
Case Status:	**Closed**
Pollution Complaint #:	20113020
Reported:	07/20/2010
Case Closed Date:	10/26/2010
Program:	RP Lead
Federally Regulated UST (Y/N):	N
Regulated Petroleum UST (1):	N
Excluded UST (1):	N
Deferred UST (1):	N
Partially Deferred UST (1):	N
Exempt 1 UST (2):	N
Exempt 2 Heating Oil UST (2):	Y
Small Heating Oil AST (2):	N
Regulated AST (3):	N
Unregulated AST (3):	N
Other Y/N:	N
Unknown Y/N:	N
Other Description:	Not reported
Heating Oil Category:	Category 1

Map ID	Site	Database(s)	EPA ID Number
1946	**AMOCO #84839-TANKS** **1505 DAVIS FORD RD** **WOODBRIDGE, VA 22191**	**RCRA NonGen / NLR** **FINDS** **ECHO**	**1000581110** **VAD988198255**

RCRA NonGen / NLR:

Date form received by agency:	01/11/2017
Facility name:	AMOCO #84839-TANKS
Facility address:	1505 DAVIS FORD RD WOODBRIDGE, VA 22191
EPA ID:	VAD988198255
Mailing address:	STE 1500 ONE N CHARLES ST BALTIMORE, MD 21201
Contact:	TONI DOUGHERTY
Contact address:	1505 DAVIS FORD RD WOODBRIDGE, VA 22191
Contact country:	US
Contact telephone:	301-625-7858
Contact email:	Not reported
EPA Region:	03
Land type:	Facility is not located on Indian land. Additional information is not known.
Classification:	Non-Generator
Description:	Handler: Non-Generators do not presently generate hazardous waste

Owner/Operator Summary:

Owner/operator name:	OPERNAME
Owner/operator address:	OPERSTREET OPERCITY, AK 99999
Owner/operator country:	US
Owner/operator telephone:	215-555-1212
Owner/operator email:	Not reported
Owner/operator fax:	Not reported
Owner/operator extension:	Not reported
Legal status:	Private
Owner/Operator Type:	Operator
Owner/Op start date:	Not reported
Owner/Op end date:	Not reported

Owner/operator name:	OPERNAME
Owner/operator address:	OPERSTREET OPERCITY, AK 99999
Owner/operator country:	Not reported
Owner/operator telephone:	215-555-1212
Owner/operator email:	Not reported
Owner/operator fax:	Not reported
Owner/operator extension:	Not reported
Legal status:	Private
Owner/Operator Type:	Operator
Owner/Op start date:	Not reported
Owner/Op end date:	Not reported

Owner/operator name:	AMOCO OIL COMPANY
Owner/operator address:	STE 1500 ONE N CHARLES ST BALTIMORE, MD 21201
Owner/operator country:	Not reported
Owner/operator telephone:	310-625-7856
Owner/operator email:	Not reported
Owner/operator fax:	Not reported
Owner/operator extension:	Not reported
Legal status:	Private

Map ID	Site	Database(s)	EPA ID Number

AMOCO #84839-TANKS (Continued) **1000581110**

Owner/Operator Type: Owner
Owner/Op start date: Not reported
Owner/Op end date: Not reported

Owner/operator name: AMOCO OIL COMPANY
Owner/operator address: STE 1500 ONE N CHARLES ST
BALTIMORE, MD 21201
Owner/operator country: US
Owner/operator telephone: 310-625-7856
Owner/operator email: Not reported
Owner/operator fax: Not reported
Owner/operator extension: Not reported
Legal status: Private
Owner/Operator Type: Owner
Owner/Op start date: Not reported
Owner/Op end date: Not reported

Handler Activities Summary:
U.S. importer of hazardous waste: No
Mixed waste (haz. and radioactive): No
Recycler of hazardous waste: No
Transporter of hazardous waste: No
Treater, storer or disposer of HW: No
Underground injection activity: No
On-site burner exemption: No
Furnace exemption: No
Used oil fuel burner: No
Used oil processor: No
User oil refiner: No
Used oil fuel marketer to burner: No
Used oil Specification marketer: No
Used oil transfer facility: No
Used oil transporter: No

Historical Generators:
Date form received by agency: 04/24/1991
Site name: AMOCO #84839-TANKS
Classification: Small Quantity Generator

. Waste code: D001
. Waste name: IGNITABLE WASTE

. Waste code: D018
. Waste name: BENZENE

Violation Status: No violations found

Evaluation Action Summary:
Evaluation date: 11/10/2016
Evaluation: FOCUSED COMPLIANCE INSPECTION
Area of violation: Not reported
Date achieved compliance: Not reported
Evaluation lead agency: State

FINDS:

Map ID	Site	Database(s)	EPA ID Number

AMOCO #84839-TANKS (Continued) **1000581110**

Registry ID: 110005244173

Environmental Interest/Information System
RCRAInfo is a national information system that supports the Resource Conservation and Recovery Act (RCRA) program through the tracking of events and activities related to facilities that generate, transport, and treat, store, or dispose of hazardous waste. RCRAInfo allows RCRA program staff to track the notification, permit, compliance, and corrective action activities required under RCRA.

Click this hyperlink while viewing on your computer to access additional FINDS: detail in the EDR Site Report.

ECHO:
Envid: 1000581110
Registry ID: 110005244173
DFR URL: http://echo.epa.gov/detailed-facility-report?fid=110005244173

1946 **OLD BRIDGE ROAD BP** **VA LTANKS** **U003678759**
1435 OLD BRIDGE RD **VA UST** **N/A**
WOODBRIDGE, VA 22192

LTANKS:
Region: NRO
CEDS Facility Id: 200000073605
Case Status: **Closed**
Pollution Complaint #: 20023188
Reported: 03/07/2002
Case Closed Date: 08/02/2002
Program: RP Lead
Federally Regulated UST (Y/N): Y
Regulated Petroleum UST (1): Y
Excluded UST (1): N
Deferred UST (1): N
Partially Deferred UST (1): N
Exempt 1 UST (2): N
Exempt 2 Heating Oil UST (2): N
Small Heating Oil AST (2): N
Regulated AST (3): N
Unregulated AST (3): N
Other Y/N: N
Unknown Y/N: N
Other Description: Not reported
Heating Oil Category: Not reported

Facility:
Facility Id: 3003680
Facility Type: GAS STATION
CEDS Facility ID: 200000073605

Owner:
Owner Id: 46941
Owner Name: EPP Leasing I Limited Liability Corporation
Owner Address: 5055 Comprint Court Ste 200
Owner Address2: Not reported
Owner City, State, Zip: Gaithersburg, MD 20877

Map ID	Site	Database(s)	EPA ID Number

OLD BRIDGE ROAD BP (Continued) **U003678759**

Owner Type: COMMERCIAL
Number of Active AST: 0
Number of Active UST: 3
Number of Inactive AST: 0
Number of Inactive UST: 7

Owner Id: 40055
Owner Name: BP Products North America Incorporated
Owner Address: PO Box 6038
Owner Address2: Not reported
Owner City, State, Zip: Artesia, CA 90702
Owner Type: COMMERCIAL
Number of Active AST: 0
Number of Active UST: 3
Number of Inactive AST: 0
Number of Inactive UST: 7

Owner Id: 36877
Owner Name: BP Oil Company
Owner Address: 1 W Pennsylvania Ave Ste 95
Owner Address2: Not reported
Owner City, State, Zip: Towson, MD 21204
Owner Type: COMMERCIAL
Number of Active AST: 0
Number of Active UST: 3
Number of Inactive AST: 0
Number of Inactive UST: 7

Owner Id: 33990
Owner Name: Amoco Oil Company
Owner Address: 1 W Pennsylvania Ave Suite 900
Owner Address2: Not reported
Owner City, State, Zip: Towson, MD 21204
Owner Type: COMMERCIAL
Number of Active AST: 0
Number of Active UST: 3
Number of Inactive AST: 0
Number of Inactive UST: 7

Owner Id: 42695
Owner Name: Eastern Petroleum Corporation
Owner Address: 1915 Lincoln Dr
Owner Address2: Not reported
Owner City, State, Zip: Annapolis, MD 21401
Owner Type: COMMERCIAL
Number of Active AST: 0
Number of Active UST: 3
Number of Inactive AST: 0
Number of Inactive UST: 7

UST:
Facility ID: 3003680
Federally Regulated: Yes

Tank Number: 1M
Tank Capacity: 10000
Tank Contents: GASOLINE

Map ID	Site	Database(s)	EPA ID Number

OLD BRIDGE ROAD BP (Continued) **U003678759**

Tank Status:	**CURR IN USE**
Tank Type:	UST
Tank Material:	
Install Date:	8/15/1989
Tank Materials: Bare Steel	No
Tank Materials: Cath Protect Steel	Yes
Tank Materials: Epoxy Steel	No
Tank Materials: Fiberglass	No
Tank Materials: Concrete	No
Tank Materials: Composite	No
Tank Materials: Double Walled	Yes
Tank Materials: Lined Interior	No
Tank Materials: Excav Liner	No
Tank Materials: Insulated Tank Jacket	No
Tank Materials: Repaired	No
Tank Materials: Unknown	No
Tank Materials: Other	No
Tank Materials: Other Note	stiP3 W/ ICCP added
Release Detection:	
Tank Release Detection: Leak Deferred	No
Tank Release Detection: Manual Gauge	No
Tank Release Detection: Auto Gauge	Yes
Tank Release Detection:Tank Tightness	No
Tank Release Detection: Vapor Monitor	No
Tank Release Detection: Inventory	No
Tank Release Detection: Stat Invent Recon	No
Tank Release Detection: Spill Install	Yes
Tank Release Detection: Overfill Install	Yes
Tank Release Detection: Groundwater	No
Tank Release Detection: Int Sec Containment	No
Tank Release Detection: Int Double Walled	Yes
Tank Release Detection: Other Method	No
Tank Release Detection: Other Note	Not reported
Pipe Release Detection: Leak Deferred	Not reported
Pipe Release Detection: Autoleak	Not reported
Pipe Release Detection: Line Tightness	Yes
Pipe Release Detection: Stat Invent Recon	No
Pipe Release Detection: Groundwater	No
Pipe Release Detection: Int Sec Containment	No
Pipe Release Det: Interior Double Walled	No
Pipe Release Detection: Other Method	Yes
Pipe Release Detection: Other Note	PLLD
Pipe Type:	PRESSURE
Pipe Materials: Bare Steel	No
Pipe Materials: Galvanized Steel	No
Pipe Materials: Copper	No
Pipe Materials: Fiberglass	No
Pipe Materials: Cath Protect	No
Pipe Materials: Double Walled	Yes
Pipe Materials: Sec Containment	No
Pipe Materials: Repaired	No
Pipe Materials: Unknown	No
Pipe Materials: Other	Yes
Pipe Materials: Other Note	Enviroflex

Map ID	Site	Database(s)	EPA ID Number

OLD BRIDGE ROAD BP (Continued) **U003678759**

Facility ID:	3003680
Federally Regulated:	Yes
Tank Number:	2M
Tank Capacity:	10000
Tank Contents:	GASOLINE
Tank Status:	**CURR IN USE**
Tank Type:	UST
Tank Material:	
Install Date:	8/15/1989
Tank Materials: Bare Steel	No
Tank Materials: Cath Protect Steel	Yes
Tank Materials: Epoxy Steel	No
Tank Materials: Fiberglass	No
Tank Materials: Concrete	No
Tank Materials: Composite	No
Tank Materials: Double Walled	Yes
Tank Materials: Lined Interior	No
Tank Materials: Excav Liner	No
Tank Materials: Insulated Tank Jacket	No
Tank Materials: Repaired	No
Tank Materials: Unknown	No
Tank Materials: Other	No
Tank Materials: Other Note	stiP3 W/ ICCP added
Release Detection:	
Tank Release Detection: Leak Deferred	No
Tank Release Detection: Manual Gauge	No
Tank Release Detection: Auto Gauge	Yes
Tank Release Detection:Tank Tightness	No
Tank Release Detection: Vapor Monitor	No
Tank Release Detection: Inventory	No
Tank Release Detection: Stat Invent Recon	No
Tank Release Detection: Spill Install	Yes
Tank Release Detection: Overfill Install	Yes
Tank Release Detection: Groundwater	No
Tank Release Detection: Int Sec Containment	No
Tank Release Detection: Int Double Walled	Yes
Tank Release Detection: Other Method	No
Tank Release Detection: Other Note	Not reported
Pipe Release Detection: Leak Deferred	Not reported
Pipe Release Detection: Autoleak	Not reported
Pipe Release Detection: Line Tightness	Yes
Pipe Release Detection: Stat Invent Recon	No
Pipe Release Detection: Groundwater	No
Pipe Release Detection: Int Sec Containment	No
Pipe Release Det: Interior Double Walled	No
Pipe Release Detection: Other Method	Yes
Pipe Release Detection: Other Note	PLLD
Pipe Type:	PRESSURE
Pipe Materials: Bare Steel	No
Pipe Materials: Galvanized Steel	No
Pipe Materials: Copper	No
Pipe Materials: Fiberglass	No
Pipe Materials: Cath Protect	No

Map ID	Site	Database(s)	EPA ID Number

OLD BRIDGE ROAD BP (Continued) **U003678759**

Pipe Materials: Double Walled	Yes
Pipe Materials: Sec Containment	No
Pipe Materials: Repaired	No
Pipe Materials: Unknown	No
Pipe Materials: Other	Yes
Pipe Materials: Other Note	Enviroflex
Facility ID:	3003680
Federally Regulated:	Yes
Tank Number:	3
Tank Capacity:	10000
Tank Contents:	GASOLINE
Tank Status:	**CURR IN USE**
Tank Type:	UST

Tank Material:

Install Date:	8/15/1989
Tank Materials: Bare Steel	No
Tank Materials: Cath Protect Steel	Yes
Tank Materials: Epoxy Steel	No
Tank Materials: Fiberglass	No
Tank Materials: Concrete	No
Tank Materials: Composite	No
Tank Materials: Double Walled	Yes
Tank Materials: Lined Interior	No
Tank Materials: Excav Liner	No
Tank Materials: Insulated Tank Jacket	No
Tank Materials: Repaired	No
Tank Materials: Unknown	No
Tank Materials: Other	No
Tank Materials: Other Note	stip3 W/ICCP added

Release Detection:

Tank Release Detection: Leak Deferred	No
Tank Release Detection: Manual Gauge	No
Tank Release Detection: Auto Gauge	Yes
Tank Release Detection:Tank Tightness	No
Tank Release Detection: Vapor Monitor	No
Tank Release Detection: Inventory	No
Tank Release Detection: Stat Invent Recon	No
Tank Release Detection: Spill Install	Yes
Tank Release Detection: Overfill Install	Yes
Tank Release Detection: Groundwater	No
Tank Release Detection: Int Sec Containment	No
Tank Release Detection: Int Double Walled	Yes
Tank Release Detection: Other Method	No
Tank Release Detection: Other Note	Not reported
Pipe Release Detection: Leak Deferred	Not reported
Pipe Release Detection: Autoleak	Not reported
Pipe Release Detection: Line Tightness	Yes
Pipe Release Detection: Stat Invent Recon	No
Pipe Release Detection: Groundwater	No
Pipe Release Detection: Int Sec Containment	No
Pipe Release Det: Interior Double Walled	No
Pipe Release Detection: Other Method	Yes

Map ID	Site	Database(s)	EPA ID Number

OLD BRIDGE ROAD BP (Continued) **U003678759**

Pipe Release Detection: Other Note	PLLD
Pipe Type:	PRESSURE
Pipe Materials: Bare Steel	No
Pipe Materials: Galvanized Steel	No
Pipe Materials: Copper	No
Pipe Materials: Fiberglass	No
Pipe Materials: Cath Protect	No
Pipe Materials: Double Walled	Yes
Pipe Materials: Sec Containment	No
Pipe Materials: Repaired	No
Pipe Materials: Unknown	No
Pipe Materials: Other	No
Pipe Materials: Other Note	Enviroflex
Facility ID:	3003680
Federally Regulated:	Yes
Tank Number:	4
Tank Capacity:	550
Tank Contents:	USED OIL
Tank Status:	**REM FROM GRD**
Tank Type:	UST

Tank Material:

Install Date:	8/15/1989
Tank Materials: Bare Steel	No
Tank Materials: Cath Protect Steel	Yes
Tank Materials: Epoxy Steel	No
Tank Materials: Fiberglass	No
Tank Materials: Concrete	No
Tank Materials: Composite	No
Tank Materials: Double Walled	No
Tank Materials: Lined Interior	No
Tank Materials: Excav Liner	No
Tank Materials: Insulated Tank Jacket	No
Tank Materials: Repaired	No
Tank Materials: Unknown	No
Tank Materials: Other	No
Tank Materials: Other Note	Not reported

Release Detection:

Tank Release Detection: Leak Deferred	No
Tank Release Detection: Manual Gauge	Yes
Tank Release Detection: Auto Gauge	No
Tank Release Detection:Tank Tightness	No
Tank Release Detection: Vapor Monitor	No
Tank Release Detection: Inventory	No
Tank Release Detection: Stat Invent Recon	No
Tank Release Detection: Spill Install	Yes
Tank Release Detection: Overfill Install	No
Tank Release Detection: Groundwater	No
Tank Release Detection: Int Sec Containment	No
Tank Release Detection: Int Double Walled	No
Tank Release Detection: Other Method	No
Tank Release Detection: Other Note	Not reported

Map ID	Site	Database(s)	EPA ID Number

OLD BRIDGE ROAD BP (Continued) **U003678759**

Pipe Release Detection: Leak Deferred	No
Pipe Release Detection: Autoleak	Not reported
Pipe Release Detection: Line Tightness	No
Pipe Release Detection: Stat Invent Recon	No
Pipe Release Detection: Groundwater	No
Pipe Release Detection: Int Sec Containment	No
Pipe Release Det: Interior Double Walled	No
Pipe Release Detection: Other Method	No
Pipe Release Detection: Other Note	Not reported
Pipe Type:	GRAVITY
Pipe Materials: Bare Steel	No
Pipe Materials: Galvanized Steel	No
Pipe Materials: Copper	No
Pipe Materials: Fiberglass	No
Pipe Materials: Cath Protect	No
Pipe Materials: Double Walled	No
Pipe Materials: Sec Containment	No
Pipe Materials: Repaired	No
Pipe Materials: Unknown	No
Pipe Materials: Other	Yes
Pipe Materials: Other Note	Copper
Facility ID:	3003680
Federally Regulated:	Yes
Tank Number:	P5
Tank Capacity:	6000
Tank Contents:	GASOLINE
Tank Status:	**PERM OUT OF USE**
Tank Type:	UST

Tank Material:

Install Date:	5/5/1973
Tank Materials: Bare Steel	No
Tank Materials: Cath Protect Steel	No
Tank Materials: Epoxy Steel	No
Tank Materials: Fiberglass	Yes
Tank Materials: Concrete	No
Tank Materials: Composite	No
Tank Materials: Double Walled	No
Tank Materials: Lined Interior	No
Tank Materials: Excav Liner	No
Tank Materials: Insulated Tank Jacket	No
Tank Materials: Repaired	No
Tank Materials: Unknown	No
Tank Materials: Other	No
Tank Materials: Other Note	Not reported

Release Detection:

Tank Release Detection: Leak Deferred	No
Tank Release Detection: Manual Gauge	No
Tank Release Detection: Auto Gauge	No
Tank Release Detection:Tank Tightness	No
Tank Release Detection: Vapor Monitor	No
Tank Release Detection: Inventory	No

Map ID	Site	Database(s)	EPA ID Number

OLD BRIDGE ROAD BP (Continued) **U003678759**

Tank Release Detection: Stat Invent Recon	No
Tank Release Detection: Spill Install	No
Tank Release Detection: Overfill Install	No
Tank Release Detection: Groundwater	No
Tank Release Detection: Int Sec Containment	No
Tank Release Detection: Int Double Walled	No
Tank Release Detection: Other Method	No
Tank Release Detection: Other Note	Not reported
Pipe Release Detection: Leak Deferred	No
Pipe Release Detection: Autoleak	Not reported
Pipe Release Detection: Line Tightness	No
Pipe Release Detection: Stat Invent Recon	No
Pipe Release Detection: Groundwater	No
Pipe Release Detection: Int Sec Containment	No
Pipe Release Det: Interior Double Walled	No
Pipe Release Detection: Other Method	No
Pipe Release Detection: Other Note	Not reported
Pipe Type:	UNKNOWN
Pipe Materials: Bare Steel	No
Pipe Materials: Galvanized Steel	No
Pipe Materials: Copper	No
Pipe Materials: Fiberglass	Yes
Pipe Materials: Cath Protect	No
Pipe Materials: Double Walled	No
Pipe Materials: Sec Containment	No
Pipe Materials: Repaired	No
Pipe Materials: Unknown	No
Pipe Materials: Other	No
Pipe Materials: Other Note	Not reported
Facility ID:	3003680
Federally Regulated:	Yes
Tank Number:	P6
Tank Capacity:	6000
Tank Contents:	GASOLINE
Tank Status:	**PERM OUT OF USE**
Tank Type:	UST
Tank Material:	
Install Date:	5/5/1973
Tank Materials: Bare Steel	No
Tank Materials: Cath Protect Steel	No
Tank Materials: Epoxy Steel	No
Tank Materials: Fiberglass	Yes
Tank Materials: Concrete	No
Tank Materials: Composite	No
Tank Materials: Double Walled	No
Tank Materials: Lined Interior	No
Tank Materials: Excav Liner	No
Tank Materials: Insulated Tank Jacket	No
Tank Materials: Repaired	No
Tank Materials: Unknown	No
Tank Materials: Other	No
Tank Materials: Other Note	Not reported

Map ID	Site	Database(s)	EPA ID Number

OLD BRIDGE ROAD BP (Continued) **U003678759**

Release Detection:

Tank Release Detection: Leak Deferred	No
Tank Release Detection: Manual Gauge	No
Tank Release Detection: Auto Gauge	No
Tank Release Detection:Tank Tightness	No
Tank Release Detection: Vapor Monitor	No
Tank Release Detection: Inventory	No
Tank Release Detection: Stat Invent Recon	No
Tank Release Detection: Spill Install	No
Tank Release Detection: Overfill Install	No
Tank Release Detection: Groundwater	No
Tank Release Detection: Int Sec Containment	No
Tank Release Detection: Int Double Walled	No
Tank Release Detection: Other Method	No
Tank Release Detection: Other Note	Not reported
Pipe Release Detection: Leak Deferred	No
Pipe Release Detection: Autoleak	Not reported
Pipe Release Detection: Line Tightness	No
Pipe Release Detection: Stat Invent Recon	No
Pipe Release Detection: Groundwater	No
Pipe Release Detection: Int Sec Containment	No
Pipe Release Det: Interior Double Walled	No
Pipe Release Detection: Other Method	No
Pipe Release Detection: Other Note	Not reported

Pipe Type:	UNKNOWN
Pipe Materials: Bare Steel	No
Pipe Materials: Galvanized Steel	No
Pipe Materials: Copper	No
Pipe Materials: Fiberglass	Yes
Pipe Materials: Cath Protect	No
Pipe Materials: Double Walled	No
Pipe Materials: Sec Containment	No
Pipe Materials: Repaired	No
Pipe Materials: Unknown	No
Pipe Materials: Other	No
Pipe Materials: Other Note	Not reported

Facility ID:	3003680
Federally Regulated:	Yes
Tank Number:	R1
Tank Capacity:	8000
Tank Contents:	GASOLINE
Tank Status:	**REM FROM GRD**
Tank Type:	UST

Tank Material:

Install Date:	2/26/1973
Tank Materials: Bare Steel	No
Tank Materials: Cath Protect Steel	Yes
Tank Materials: Epoxy Steel	No
Tank Materials: Fiberglass	Yes
Tank Materials: Concrete	No
Tank Materials: Composite	No
Tank Materials: Double Walled	No

Map ID	Site	Database(s)	EPA ID Number

OLD BRIDGE ROAD BP (Continued) **U003678759**

Tank Materials: Lined Interior	No
Tank Materials: Excav Liner	No
Tank Materials: Insulated Tank Jacket	No
Tank Materials: Repaired	No
Tank Materials: Unknown	No
Tank Materials: Other	No
Tank Materials: Other Note	Not reported

Release Detection:

Tank Release Detection: Leak Deferred	No
Tank Release Detection: Manual Gauge	No
Tank Release Detection: Auto Gauge	No
Tank Release Detection:Tank Tightness	No
Tank Release Detection: Vapor Monitor	No
Tank Release Detection: Inventory	No
Tank Release Detection: Stat Invent Recon	No
Tank Release Detection: Spill Install	No
Tank Release Detection: Overfill Install	No
Tank Release Detection: Groundwater	No
Tank Release Detection: Int Sec Containment	No
Tank Release Detection: Int Double Walled	No
Tank Release Detection: Other Method	No
Tank Release Detection: Other Note	Not reported
Pipe Release Detection: Leak Deferred	Not reported
Pipe Release Detection: Autoleak	Not reported
Pipe Release Detection: Line Tightness	No
Pipe Release Detection: Stat Invent Recon	No
Pipe Release Detection: Groundwater	No
Pipe Release Detection: Int Sec Containment	No
Pipe Release Det: Interior Double Walled	No
Pipe Release Detection: Other Method	No
Pipe Release Detection: Other Note	Not reported

Pipe Type:	UNKNOWN
Pipe Materials: Bare Steel	No
Pipe Materials: Galvanized Steel	Yes
Pipe Materials: Copper	No
Pipe Materials: Fiberglass	No
Pipe Materials: Cath Protect	No
Pipe Materials: Double Walled	No
Pipe Materials: Sec Containment	No
Pipe Materials: Repaired	No
Pipe Materials: Unknown	No
Pipe Materials: Other	No
Pipe Materials: Other Note	Not reported

Facility ID:	3003680
Federally Regulated:	Yes
Tank Number:	R2
Tank Capacity:	8000
Tank Contents:	GASOLINE
Tank Status:	**REM FROM GRD**
Tank Type:	UST

Tank Material:

Map ID	Site	Database(s)	EPA ID Number

OLD BRIDGE ROAD BP (Continued) **U003678759**

Install Date:	2/26/1973
Tank Materials: Bare Steel	No
Tank Materials: Cath Protect Steel	Yes
Tank Materials: Epoxy Steel	No
Tank Materials: Fiberglass	Yes
Tank Materials: Concrete	No
Tank Materials: Composite	No
Tank Materials: Double Walled	No
Tank Materials: Lined Interior	No
Tank Materials: Excav Liner	No
Tank Materials: Insulated Tank Jacket	No
Tank Materials: Repaired	No
Tank Materials: Unknown	No
Tank Materials: Other	No
Tank Materials: Other Note	Not reported

Release Detection:

Tank Release Detection: Leak Deferred	No
Tank Release Detection: Manual Gauge	No
Tank Release Detection: Auto Gauge	No
Tank Release Detection:Tank Tightness	No
Tank Release Detection: Vapor Monitor	No
Tank Release Detection: Inventory	No
Tank Release Detection: Stat Invent Recon	No
Tank Release Detection: Spill Install	No
Tank Release Detection: Overfill Install	No
Tank Release Detection: Groundwater	No
Tank Release Detection: Int Sec Containment	No
Tank Release Detection: Int Double Walled	No
Tank Release Detection: Other Method	No
Tank Release Detection: Other Note	Not reported
Pipe Release Detection: Leak Deferred	Not reported
Pipe Release Detection: Autoleak	Not reported
Pipe Release Detection: Line Tightness	No
Pipe Release Detection: Stat Invent Recon	No
Pipe Release Detection: Groundwater	No
Pipe Release Detection: Int Sec Containment	No
Pipe Release Det: Interior Double Walled	No
Pipe Release Detection: Other Method	No
Pipe Release Detection: Other Note	Not reported

Pipe Type:	UNKNOWN
Pipe Materials: Bare Steel	No
Pipe Materials: Galvanized Steel	Yes
Pipe Materials: Copper	No
Pipe Materials: Fiberglass	No
Pipe Materials: Cath Protect	No
Pipe Materials: Double Walled	No
Pipe Materials: Sec Containment	No
Pipe Materials: Repaired	No
Pipe Materials: Unknown	No
Pipe Materials: Other	No
Pipe Materials: Other Note	Not reported

Facility ID:	3003680
Federally Regulated:	Yes

Map ID	Site	Database(s)	EPA ID Number

OLD BRIDGE ROAD BP (Continued) **U003678759**

Tank Number:	R3
Tank Capacity:	8000
Tank Contents:	GASOLINE
Tank Status:	**REM FROM GRD**
Tank Type:	UST

Tank Material:

Install Date:	2/26/1973
Tank Materials: Bare Steel	No
Tank Materials: Cath Protect Steel	Yes
Tank Materials: Epoxy Steel	No
Tank Materials: Fiberglass	Yes
Tank Materials: Concrete	No
Tank Materials: Composite	No
Tank Materials: Double Walled	No
Tank Materials: Lined Interior	No
Tank Materials: Excav Liner	No
Tank Materials: Insulated Tank Jacket	No
Tank Materials: Repaired	No
Tank Materials: Unknown	No
Tank Materials: Other	No
Tank Materials: Other Note	Not reported

Release Detection:

Tank Release Detection: Leak Deferred	No
Tank Release Detection: Manual Gauge	No
Tank Release Detection: Auto Gauge	No
Tank Release Detection:Tank Tightness	No
Tank Release Detection: Vapor Monitor	No
Tank Release Detection: Inventory	No
Tank Release Detection: Stat Invent Recon	No
Tank Release Detection: Spill Install	No
Tank Release Detection: Overfill Install	No
Tank Release Detection: Groundwater	No
Tank Release Detection: Int Sec Containment	No
Tank Release Detection: Int Double Walled	No
Tank Release Detection: Other Method	No
Tank Release Detection: Other Note	Not reported
Pipe Release Detection: Leak Deferred	Not reported
Pipe Release Detection: Autoleak	Not reported
Pipe Release Detection: Line Tightness	No
Pipe Release Detection: Stat Invent Recon	No
Pipe Release Detection: Groundwater	No
Pipe Release Detection: Int Sec Containment	No
Pipe Release Det: Interior Double Walled	No
Pipe Release Detection: Other Method	No
Pipe Release Detection: Other Note	Not reported

Pipe Type:	UNKNOWN
Pipe Materials: Bare Steel	No
Pipe Materials: Galvanized Steel	Yes
Pipe Materials: Copper	No
Pipe Materials: Fiberglass	No
Pipe Materials: Cath Protect	No
Pipe Materials: Double Walled	No
Pipe Materials: Sec Containment	No
Pipe Materials: Repaired	No

Map ID	Site	Database(s)	EPA ID Number

OLD BRIDGE ROAD BP (Continued) **U003678759**

Pipe Materials: Unknown	No
Pipe Materials: Other	No
Pipe Materials: Other Note	Not reported
Facility ID:	3003680
Federally Regulated:	Yes
Tank Number:	R4
Tank Capacity:	550
Tank Contents:	USED OIL
Tank Status:	**REM FROM GRD**
Tank Type:	UST

Tank Material:

Install Date:	2/26/1973
Tank Materials: Bare Steel	Yes
Tank Materials: Cath Protect Steel	No
Tank Materials: Epoxy Steel	No
Tank Materials: Fiberglass	No
Tank Materials: Concrete	No
Tank Materials: Composite	No
Tank Materials: Double Walled	No
Tank Materials: Lined Interior	No
Tank Materials: Excav Liner	No
Tank Materials: Insulated Tank Jacket	No
Tank Materials: Repaired	No
Tank Materials: Unknown	No
Tank Materials: Other	No
Tank Materials: Other Note	Not reported

Release Detection:

Tank Release Detection: Leak Deferred	No
Tank Release Detection: Manual Gauge	No
Tank Release Detection: Auto Gauge	No
Tank Release Detection:Tank Tightness	No
Tank Release Detection: Vapor Monitor	No
Tank Release Detection: Inventory	No
Tank Release Detection: Stat Invent Recon	No
Tank Release Detection: Spill Install	No
Tank Release Detection: Overfill Install	No
Tank Release Detection: Groundwater	No
Tank Release Detection: Int Sec Containment	No
Tank Release Detection: Int Double Walled	No
Tank Release Detection: Other Method	No
Tank Release Detection: Other Note	Not reported
Pipe Release Detection: Leak Deferred	Not reported
Pipe Release Detection: Autoleak	Not reported
Pipe Release Detection: Line Tightness	No
Pipe Release Detection: Stat Invent Recon	No
Pipe Release Detection: Groundwater	No
Pipe Release Detection: Int Sec Containment	No
Pipe Release Det: Interior Double Walled	No
Pipe Release Detection: Other Method	No
Pipe Release Detection: Other Note	Not reported
Pipe Type:	UNKNOWN

Map ID	Site	Database(s)	EPA ID Number

OLD BRIDGE ROAD BP (Continued) **U003678759**

Pipe Materials: Bare Steel	No
Pipe Materials: Galvanized Steel	Yes
Pipe Materials: Copper	No
Pipe Materials: Fiberglass	No
Pipe Materials: Cath Protect	No
Pipe Materials: Double Walled	No
Pipe Materials: Sec Containment	No
Pipe Materials: Repaired	No
Pipe Materials: Unknown	No
Pipe Materials: Other	No
Pipe Materials: Other Note	Not reported

1946 **LAKE RIDGE AMOCO/7-11** **VA SPILLS** **S108929566**
1435 OLD BRIDGE RD. **N/A**
PRINCE WILLIAM (County), VA

SPILLS NO:

Region:	NO
Id:	Not reported
Incident Summary:	Foul Smelling Oozing Liquid
Date In:	6/16/1998
Date Closed:	Not reported
Pollution Type:	Not reported
Responsible Party:	Not reported
Facility Status:	**Transfer-P**
Owner:	Not reported
Facility Contact:	Not reported
Facility Permitted:	Not reported
Facility Telephone:	Not reported
Time In:	0821
Reported By Name:	Phil Betts
Reported By Telephone:	703-491-2252
Reported By Affiliation/Addr:	1435 Old Bridge Rd. Lake RIdge Amoco
Incident Response IR #:	Not reported
Responsible Party Address:	Not reported
Responsible Party City:	Not reported
Responsible Party State:	Not reported
Responsible Party Zip:	Not reported
Responsible Party Contact:	Not reported
Responsible Party Telephone:	Not reported
Owner Name:	Not reported
Owner Address:	Not reported
Owner City:	Not reported
Owner State:	Not reported
Owner Zip:	Not reported
Owner Contact:	Not reported
Owner Telephone:	Not reported
Incident Date:	Not reported
Incident Time:	Not reported
Petroleum:	Not reported
Solid Waste:	Not reported
Hazardous Waste:	Not reported
Water:	Not reported
Air:	Not reported
Sewage:	Not reported
Fish Kill:	Not reported
Threat Wetlands:	Not reported

Map ID	Site	Database(s)	EPA ID Number

LAKE RIDGE AMOCO/7-11 (Continued) **S108929566**

Wetlands:	Not reported
Material Released:	Not reported
Possible Receptors:	Not reported
Quantity Released:	Not reported
Unit Released:	Not reported
Quantity In Water:	Not reported
Receiving Waters:	Not reported
River Basin:	Not reported
Inspection Date:	Not reported
Call Date:	Not reported
Inspector:	Not reported
Response Due:	Not reported
Response Received Date:	Not reported
Visit Needed:	Not reported
Open:	Not reported
Air Referral Date:	Not reported
Air Reg/ Permit Number:	Not reported
Waste Referral Date:	Not reported
Epa Id Or Permit Number:	Not reported
Water Referral Date:	Not reported
Water Permit Number:	Not reported
Remediation Referral Date:	Not reported
Remediation Pc Number:	Not reported
Enforcement Referral Date:	Not reported
Nov Number:	Not reported
Pc Number:	98-S172
Receive By:	CBW
Case Officer:	DBT
Case Type:	S
Street Address:	Not reported
Polllutant:	Not reported
Impact:	Not reported
Spill Time:	Not reported
Spill Date:	Not reported
Spill Volume:	Not reported
Measure:	Not reported
Volume In Water:	Not reported
Stream Name:	Not reported
Investigation Date:	Not reported
Closure Date:	Not reported
Lab Results:	Not reported
Target Date:	Not reported
Prep Number:	Not reported
Report Date:	Not reported
Report Time:	Not reported
Pollutant Scr:	Not reported
Volume:	Not reported
Volume Esc:	Not reported
Future Recommendations:	Not reported
Stream Code:	Not reported
Visit Date:	Not reported
Lab Date:	Not reported
File Close Date:	Not reported
Prep Copy:	Not reported
City:	Not reported
Incident Summary:	Not reported
Reported:	Referred to PWCHD.

Map ID	Site	Database(s)	EPA ID Number

LAKE RIDGE AMOCO/7-11 (Continued) **S108929566**

Results: Not reported
Inspection Comments: Not reported
Remarks: Not reported

1946 **1435 OLD BRIDGE ROAD** **VA SPILLS** **S105377079**
1435 OLD BRIDGE ROAD **N/A**
WOODBRIDGE, VA

SPILLS:
Fips City/County: Prince William County
Status: Not reported
Reference Id: Not reported
IR Number: 2001-N-0585
Associated IR: Not reported
Incident Date: 02/23/2001
Call Received Date: 02/23/2001
Closure Comments: See Site Summary for details
Threat To: Not reported
Terrorism (Y/N): NO
Characterize Incident: Not reported
Incident Type: "Petroleum,Air"
Incident Subtype: "Petroleum,Air"
Materials: Oil (Fuel-Gasoline)(1 - 1 Gallons)
Effect To Receptor: Not reported
Water Body: Not reported
Low Quantity To Water: Not reported
High Quantity To Water: Not reported
Quantity Units: Not reported
Other Receptors: Pavement
RP Company: Not reported
RP Name: Not reported
Property Owner: Not reported
Property Company: Not reported
Duration Of Event (Hrs): Not reported
Impacts: Not reported
Other Impacts: Not reported
Steps Taken: Not reported
Steps Taken Description: Not reported
System Components: Not reported
Other System Components: Not reported
Cause Of Event: Not reported
Corrective Action Taken: Not reported
Weather Status: Not reported
Precipitation (Wet): Not reported
Discharge Type: Not reported
Discharge Volume: Not reported
Unknown Discharge (Y/N): NO
Site Name: AMOCO
Closure Date: 03/07/2001
Orig. Call Incident Description: "Automatic shutoff on pump #11 87 octane did not shut off, had to pla with the nozzle to stop it."
Original Call Material Description: gasoline (Qty=1)
Original Call Location Description: Amoco-1435 Old Bridge Road-Woodbridge-VA--Prince William County
Incident Ongoing at time of Call: Not reported
Agencies Notified (Y/N): NO
Other Agencies: Not reported
Permitted (Y/N): NO
Call Reported By Company Name: Charles Caposell

Map ID	Site	Database(s)	EPA ID Number

1435 OLD BRIDGE ROAD (Continued) **S105377079**

Call Property Owner Company Name:	Not reported
Call Property Owner Name:	Not reported
Site Summary:	Not reported

SPILLS NO:

Region:	NO
Id:	Not reported
Incident Summary:	Oozing liquid, suspect sewage,between properties
Date In:	6/15/1998
Date Closed:	Not reported
Pollution Type:	Not reported
Responsible Party:	Not reported
Facility Status:	**CLOSED**
Owner:	PWCSA
Facility Contact:	Not reported
Facility Permitted:	Not reported
Facility Telephone:	Not reported
Time In:	1540
Reported By Name:	Phil Betts
Reported By Telephone:	703.491.2252
Reported By Affiliation/Addr:	Lake Ridge Amoco 1435 Old Bridge Rd
Incident Response IR #:	Not reported
Responsible Party Address:	Not reported
Responsible Party City:	Not reported
Responsible Party State:	Not reported
Responsible Party Zip:	Not reported
Responsible Party Contact:	Not reported
Responsible Party Telephone:	Not reported
Owner Name:	Not reported
Owner Address:	Not reported
Owner City:	Not reported
Owner State:	Not reported
Owner Zip:	Not reported
Owner Contact:	Not reported
Owner Telephone:	Not reported
Incident Date:	Not reported
Incident Time:	Not reported
Petroleum:	Not reported
Solid Waste:	Not reported
Hazardous Waste:	Not reported
Water:	Not reported
Air:	Not reported
Sewage:	Not reported
Fish Kill:	Not reported
Threat Wetlands:	Not reported
Wetlands:	Not reported
Material Released:	Not reported
Possible Receptors:	Not reported
Quantity Released:	Not reported
Unit Released:	Not reported
Quantity In Water:	Not reported
Receiving Waters:	Not reported
River Basin:	1a
Inspection Date:	Not reported
Call Date:	Not reported
Inspector:	Not reported
Response Due:	Not reported

Map ID	Site	Database(s)	EPA ID Number

1435 OLD BRIDGE ROAD (Continued) **S105377079**

Response Received Date:	Not reported
Visit Needed:	Not reported
Open:	Not reported
Air Referral Date:	Not reported
Air Reg/ Permit Number:	Not reported
Waste Referral Date:	Not reported
Epa Id Or Permit Number:	Not reported
Water Referral Date:	Not reported
Water Permit Number:	Not reported
Remediation Referral Date:	Not reported
Remediation Pc Number:	Not reported
Enforcement Referral Date:	Not reported
Nov Number:	Not reported
Pc Number:	98-S193
Receive By:	CBW
Case Officer:	DBT
Case Type:	S
Street Address:	Not reported
Polllutant:	Sewage
Impact:	land
Spill Time:	Not reported
Spill Date:	6/15/1998
Spill Volume:	-1
Measure:	gallons
Volume In Water:	0
Stream Name:	Not reported
Investigation Date:	Not reported
Closure Date:	6/29/1998
Lab Results:	Not reported
Target Date:	Not reported
Prep Number:	Not reported
Report Date:	Not reported
Report Time:	Not reported
Pollutant Scr:	Not reported
Volume:	Not reported
Volume Esc:	Not reported
Future Recommendations:	Not reported
Stream Code:	Not reported
Visit Date:	Not reported
Lab Date:	Not reported
File Close Date:	Not reported
Prep Copy:	Not reported
City:	Not reported
Incident Summary:	Not reported
Reported:	REPORT OF FOUL SMELLING LIQUID OOZING between Amoco Station and upgradient 7-11. Directed caller to notify PWCSA to investigate and correct the problem.
Results:	Not reported
Inspection Comments:	Not reported
Remarks:	Not reported
Region:	NO
Id:	Not reported
Incident Summary:	Not reported
Date In:	2/23/2001
Date Closed:	3/7/2001
Pollution Type:	Not reported

Map ID	Site	Database(s)	EPA ID Number

1435 OLD BRIDGE ROAD (Continued) **S105377079**

Responsible Party:	Not reported
Facility Status:	**Not reported**
Owner:	Not reported
Facility Contact:	Not reported
Facility Permitted:	0
Facility Telephone:	Not reported
Time In:	10:26:00 PM
Reported By Name:	Charles Caposell
Reported By Telephone:	7034516808
Reported By Affiliation/Addr:	Citizen
Incident Response IR #:	2001-N-0585
Responsible Party Address:	Not reported
Responsible Party City:	Not reported
Responsible Party State:	Not reported
Responsible Party Zip:	Not reported
Responsible Party Contact:	Not reported
Responsible Party Telephone:	Not reported
Owner Name:	Not reported
Owner Address:	Not reported
Owner City:	Not reported
Owner State:	Not reported
Owner Zip:	Not reported
Owner Contact:	Not reported
Owner Telephone:	Not reported
Incident Date:	2/23/2001
Incident Time:	10:00:00 PM
Petroleum:	-1
Solid Waste:	0
Hazardous Waste:	0
Water:	0
Air:	-1
Sewage:	0
Fish Kill:	0
Threat Wetlands:	0
Wetlands:	0
Material Released:	gasoline
Possible Receptors:	pavement
Quantity Released:	1
Unit Released:	gallons
Quantity In Water:	0
Receiving Waters:	Not reported
River Basin:	Not reported
Inspection Date:	Not reported
Call Date:	Not reported
Inspector:	JRM
Response Due:	Not reported
Response Received Date:	Not reported
Visit Needed:	0
Open:	0
Air Referral Date:	2/23/2001
Air Reg/ Permit Number:	153-598
Waste Referral Date:	Not reported
Epa Id Or Permit Number:	Not reported
Water Referral Date:	Not reported
Water Permit Number:	Not reported
Remediation Referral Date:	Not reported
Remediation Pc Number:	Not reported

Map ID	Site	Database(s)	EPA ID Number

1435 OLD BRIDGE ROAD (Continued) **S105377079**

Enforcement Referral Date:	Not reported
Nov Number:	Not reported
Pc Number:	Not reported
Receive By:	Not reported
Case Officer:	Not reported
Case Type:	Not reported
Street Address:	Not reported
Polllutant:	Not reported
Impact:	Not reported
Spill Time:	Not reported
Spill Date:	Not reported
Spill Volume:	Not reported
Measure:	Not reported
Volume In Water:	Not reported
Stream Name:	Not reported
Investigation Date:	Not reported
Closure Date:	Not reported
Lab Results:	Not reported
Target Date:	Not reported
Prep Number:	Not reported
Report Date:	Not reported
Report Time:	Not reported
Pollutant Scr:	Not reported
Volume:	Not reported
Volume Esc:	Not reported
Future Recommendations:	Not reported
Stream Code:	Not reported
Visit Date:	Not reported
Lab Date:	Not reported
File Close Date:	Not reported
Prep Copy:	Not reported
City:	Not reported
Incident Summary:	Automatic shutoff on pump #11 87 octane did not shut off, had to pla with the nozzle to stop it.
Reported:	Not reported
Results:	Not reported
Inspection Comments:	Not reported
Remarks:	Not reported

1946 **E & C ENTERPRISES INC** **EDR Hist Auto** **1021434065**
1435 OLD BRIDGE RD **N/A**
WOODBRIDGE, VA 22192

EDR Hist Auto

Year:	Name:	Type:
1995	LAKE RIDGE AMOCO	General Automotive Repair Shops
1996	LAKE RIDGE AMOCO	General Automotive Repair Shops
1997	NEHOSO INC	General Automotive Repair Shops
1998	E & C ENTERPRISES INC	General Automotive Repair Shops
1999	E & C ENTERPRISES INC	General Automotive Repair Shops
2000	E & C ENTERPRISES INC	General Automotive Repair Shops
2004	E & C ENTERPRISES INC	General Automotive Repair Shops
2005	E & C ENTERPRISES INC	Gasoline Service Stations, NEC
2006	E & C ENTERPRISES INC	Gasoline Service Stations, NEC
2007	E & C ENTERPRISES INC	Gasoline Service Stations, NEC
2008	AMOCO FOOD SHOP	Automotive Maintenance Services
2008	E & C ENTERPRISES INC	Gasoline Service Stations, NEC

Map ID	Site	Database(s)	EPA ID Number

E & C ENTERPRISES INC (Continued) **1021434065**

2009	E & C ENTERPRISES INCORPORATED	Gasoline Service Stations, NEC
2009	AMOCO FOOD SHOP	Automotive Maintenance Services
2010	AMOCO FOOD SHOP	Automotive Maintenance Services
2010	E & C ENTERPRISES INCORPORATED	Gasoline Service Stations, NEC
2011	E & C ENTERPRISES INCORPORATED	Gasoline Service Stations, NEC
2011	AMOCO FOOD SHOP	Automotive Maintenance Services
2012	AMOCO FOOD SHOP	Automotive Maintenance Services
2012	E & C ENTERPRISES INCORPORATED	Gasoline Service Stations, NEC
2013	E & C ENTERPRISES INCORPORATED	Gasoline Service Stations, NEC
2013	AMOCO FOOD SHOP	Automotive Maintenance Services
2014	E & C ENTERPRISES INCORPORATED	Gasoline Service Stations, NEC
2014	AMOCO FOOD SHOP	Automotive Maintenance Services

1947 **OCCOQUAN ELEMENTARY SCHOOL** **VA LTANKS** **S116777160**
12915 OCCOQUAN RD **N/A**
WOODBRIDGE, VA 22192

LTANKS:

Region:	NRO
CEDS Facility Id:	200000209705
Case Status:	**Closed**
Pollution Complaint #:	20143235
Reported:	06/17/2014
Case Closed Date:	11/23/2015
Program:	RP Lead
Federally Regulated UST (Y/N):	N
Regulated Petroleum UST (1):	N
Excluded UST (1):	N
Deferred UST (1):	N
Partially Deferred UST (1):	N
Exempt 1 UST (2):	N
Exempt 2 Heating Oil UST (2):	Y
Small Heating Oil AST (2):	N
Regulated AST (3):	N
Unregulated AST (3):	N
Other Y/N:	N
Unknown Y/N:	N
Other Description:	Not reported
Heating Oil Category:	Category 3

1947 **OCCOQUAN ELEMENTARY SCHOOL** **FINDS** **1007261316**
12915 OCCOQUAN RD **N/A**
WOODBRIDGE, VA 22192

FINDS:

Registry ID: 110017346772

Environmental Interest/Information System

NCDB (National Compliance Data Base) supports implementation of the Federal Insecticide, Fungicide, and Rodenticide Act (FIFRA) and the Toxic Substances Control Act (TSCA). The system tracks inspections in regions and states with cooperative agreements, enforcement actions, and settlements.

ICIS (Integrated Compliance Information System) is the Integrated

Map ID	Site	Database(s)	EPA ID Number

OCCOQUAN ELEMENTARY SCHOOL (Continued) **1007261316**

Compliance Information System and provides a database that, when complete, will contain integrated Enforcement and Compliance information across most of EPA's programs. The vision for ICIS is to replace EPA's independent databases that contain Enforcement data with a single repository for that information. Currently, ICIS contains all Federal Administrative and Judicial enforcement actions. This information is maintained in ICIS by EPA in the Regional offices and it Headquarters. A future release of ICIS will replace the Permit Compliance System (PCS) which supports the NPDES and will integrate that information with Federal actions already in the system. ICIS also has the capability to track other activities occurring in the Region that support Compliance and Enforcement programs. These include; Incident Tracking, Compliance Assistance, and Compliance Monitoring.

Click this hyperlink while viewing on your computer to access additional FINDS: detail in the EDR Site Report.

1947 **OCCOQUAN ELEMENTARY SCHOOL** **FTTS** **1009519670**
12915 OCCOQUAN RD. **HIST FTTS** **N/A**
WOODBRIDGE, VA 22192

FTTS INSP:

Inspection Number:	2004021019756 5
Region:	03
Inspection Date:	02/10/04
Inspector:	R. PONAK
Violation occurred:	No
Investigation Type:	AHERA, Enforcement, Federal Conducted
Investigation Reason:	Neutral Scheme, Region
Legislation Code:	TSCA
Facility Function:	User

HIST FTTS INSP:

Inspection Number:	2004021019756 5
Region:	03
Inspection Date:	Not reported
Inspector:	R. PONAK
Violation occurred:	No
Investigation Type:	AHERA, Enforcement, Federal Conducted
Investigation Reason:	Neutral Scheme, Region
Legislation Code:	TSCA
Facility Function:	User

Map ID	Site	Database(s)	EPA ID Number

1948 **ROSENTHAL CONSTRUCTION COMPANY** **FINDS** **1017424116**
1100 SWAN POINT ROAD **N/A**
WOODBRIDGE, VA 22192

FINDS:

Registry ID: 110063601455

Environmental Interest/Information System
ICIS (Integrated Compliance Information System) is the Integrated Compliance Information System and provides a database that, when complete, will contain integrated Enforcement and Compliance information across most of EPA's programs. The vision for ICIS is to replace EPA's independent databases that contain Enforcement data with a single repository for that information. Currently, ICIS contains all Federal Administrative and Judicial enforcement actions. This information is maintained in ICIS by EPA in the Regional offices and it Headquarters. A future release of ICIS will replace the Permit Compliance System (PCS) which supports the NPDES and will integrate that information with Federal actions already in the system. ICIS also has the capability to track other activities occurring in the Region that support Compliance and Enforcement programs. These include; Incident Tracking, Compliance Assistance, and Compliance Monitoring.

Click this hyperlink while viewing on your computer to access additional FINDS: detail in the EDR Site Report.

1949 **CHILDREN R US INC** **ICIS** **1018299816**
2908 OCCOQUAN RD **N/A**
WOODBRIDGE, VA 22192

ICIS:

Enforcement Action ID:	03-1989-0248
FRS ID:	110011480067
Action Name:	CHILDREN-R-US
Facility Name:	CHILDREN R US INC
Facility Address:	2908 OCCOQUAN RD WOODBRIDGE, VA 22192
Enforcement Action Type:	TSCA Notice Of Non Compliance
Facility County:	PRINCE WILLIAM
Program System Acronym:	ICIS
Enforcement Action Forum Desc:	Administrative - Formal
EA Type Code:	TSCANON
Facility SIC Code:	8351
Federal Facility ID:	Not reported
Latitude in Decimal Degrees:	38.672099
Longitude in Decimal Degrees:	-77.260285
Permit Type Desc:	Not reported
Program System Acronym:	15087
Facility NAICS Code:	Not reported
Tribal Land Code:	Not reported

Facility Name:	CHILDREN R US INC
Address:	12908 OCCOQUAN ROAD
Tribal Indicator:	N
Fed Facility:	Not reported
NAIC Code:	Not reported
SIC Code:	8351

Map ID	Site	Database(s)	EPA ID Number

CHILDREN R US INC (Continued) **1018299816**

Facility Name: CHILDREN R US INC
Address: 12908 OCCOQUAN ROAD
Tribal Indicator: N
Fed Facility: Not reported
NAIC Code: Not reported
SIC Code: 8351

1951 **CHILDREN R US INC** **FINDS** **1006276653**
12908 OCCOQUAN ROAD **ECHO** **N/A**
WOODBRIDGE, VA 22192

FINDS:

Registry ID: 110011480067

Environmental Interest/Information System

NCDB (National Compliance Data Base) supports implementation of the Federal Insecticide, Fungicide, and Rodenticide Act (FIFRA) and the Toxic Substances Control Act (TSCA). The system tracks inspections in regions and states with cooperative agreements, enforcement actions, and settlements.

ICIS (Integrated Compliance Information System) is the Integrated Compliance Information System and provides a database that, when complete, will contain integrated Enforcement and Compliance information across most of EPA's programs. The vision for ICIS is to replace EPA's independent databases that contain Enforcement data with a single repository for that information. Currently, ICIS contains all Federal Administrative and Judicial enforcement actions. This information is maintained in ICIS by EPA in the Regional offices and it Headquarters. A future release of ICIS will replace the Permit Compliance System (PCS) which supports the NPDES and will integrate that information with Federal actions already in the system. ICIS also has the capability to track other activities occurring in the Region that support Compliance and Enforcement programs. These include; Incident Tracking, Compliance Assistance, and Compliance Monitoring.

Click this hyperlink while viewing on your computer to access additional FINDS: detail in the EDR Site Report.

ECHO:

Envid: 1006276653
Registry ID: 110011480067
DFR URL: http://echo.epa.gov/detailed-facility-report?fid=110011480067

Map ID	Site	Database(s)	EPA ID Number
1953	**12975 ABNER AVE** **WOODBRIDGE, VA 22192**	**ERNS**	**94253318** **N/A**

Click this hyperlink while viewing on your computer to access additional ERNS detail in the EDR Site Report.

Map ID	Site	Database(s)	EPA ID Number
1957	**SANTOYO JESUS A PROPERTY** **1523 LAKEWOOD DR** **WOODBRIDGE, VA 22192**	**VA LTANKS**	**S118639354** **N/A**

LTANKS:

Region:	NRO
CEDS Facility Id:	200000882198
Case Status:	**Closed**
Pollution Complaint #:	20163159
Reported:	03/04/2016
Case Closed Date:	01/26/2018
Program:	RP Lead
Federally Regulated UST (Y/N):	N
Regulated Petroleum UST (1):	N
Excluded UST (1):	N
Deferred UST (1):	N
Partially Deferred UST (1):	N
Exempt 1 UST (2):	N
Exempt 2 Heating Oil UST (2):	Y
Small Heating Oil AST (2):	N
Regulated AST (3):	N
Unregulated AST (3):	N
Other Y/N:	N
Unknown Y/N:	N
Other Description:	Not reported
Heating Oil Category:	Category 3

Map ID	Site	Database(s)	EPA ID Number
1961	**OCCOQUAN RIVER & I 95** **WOODBRIDGE, VA**	**VA SPILLS**	**S111028640** **N/A**

SPILLS:

Fips City/County:	Prince William County
Status:	Closed
Reference Id:	429
IR Number:	2010-N-1048
Associated IR:	Not reported
Incident Date:	10/07/2009
Call Received Date:	10/13/2009
Closure Comments:	1 gallon spill remediated. NFA.Reopened to add diesel to matrialsRW Ehrhart - Incident opened to edit the incident detail tab (i.e. materials) and the subsequently closed.
Threat To:	Not reported
Terrorism (Y/N):	N
Characterize Incident:	Accidental
Incident Type:	Petroleum
Incident Subtype:	Petroleum * Surface Spill
Materials:	Gasoline (1-1 Gallons)
Effect To Receptor:	Impacted

Map ID	Site	Database(s)	EPA ID Number

(Continued) **S111028640**

Water Body:	Occoquan Bay
Low Quantity To Water:	1
High Quantity To Water:	1
Quantity Units:	Gallons
Other Receptors:	Not reported
RP Company:	Not reported
RP Name:	Not reported
Property Owner:	Not reported
Property Company:	Not reported
Duration Of Event (Hrs):	0
Impacts:	Not reported
Other Impacts:	Not reported
Steps Taken:	Not reported
Steps Taken Description:	Not reported
System Components:	Not reported
Other System Components:	Not reported
Cause Of Event:	Not reported
Corrective Action Taken:	Not reported
Weather Status:	N/A
Precipitation (Wet):	0
Discharge Type:	N/A
Discharge Volume:	0
Unknown Discharge (Y/N):	N
Site Name:	OCCOQUAN RIVER & I 95
Closure Date:	10/19/2010
Orig. Call Incident Description:	While refueling a fuel storage tank on a barge (AST), the tank dischrged approx 1 gallon of fuel to surface water. Boom & pads immediately deployed. Spill contained. Incident occurred aout 40ft off of Prince William shore line.
Original Call Material Description:	diesel fuel
Original Call Location Description:	Occoquan River at I-95 about 40 ft from Prince William shore line
Incident Ongoing at time of Call:	N
Agencies Notified (Y/N):	N
Other Agencies:	Not reported
Permitted (Y/N):	N
Call Reported By Company Name:	McKinney Drilling
Call Property Owner Company Name:	Not reported
Call Property Owner Name:	Not reported
Site Summary:	Not reported

1965 **EXXON S/S #2-5666** **VA UST** **U003679917**
13306 GORDON BLVD **N/A**
WOODBRIDGE, VA 22191

Facility:

Facility Id:	3009925
Facility Type:	GAS STATION
CEDS Facility ID:	200000078547

Owner:

Owner Id:	36553
Owner Name:	Exxon Company USA
Owner Address:	PO Box 4415
Owner Address2:	Not reported
Owner City, State, Zip:	Houston, TX 77210
Owner Type:	COMMERCIAL
Number of Active AST:	0
Number of Active UST:	0

Map ID	Site	Database(s)	EPA ID Number

EXXON S/S #2-5666 (Continued) **U003679917**

Number of Inactive AST:	0
Number of Inactive UST:	4

UST:

Facility ID:	3009925
Federally Regulated:	Yes
Tank Number:	R1
Tank Capacity:	10000
Tank Contents:	GASOLINE
Tank Status:	**REM FROM GRD**
Tank Type:	UST

Tank Material:

Install Date:	1/1/1983
Tank Materials: Bare Steel	No
Tank Materials: Cath Protect Steel	No
Tank Materials: Epoxy Steel	No
Tank Materials: Fiberglass	Yes
Tank Materials: Concrete	No
Tank Materials: Composite	No
Tank Materials: Double Walled	No
Tank Materials: Lined Interior	No
Tank Materials: Excav Liner	No
Tank Materials: Insulated Tank Jacket	No
Tank Materials: Repaired	No
Tank Materials: Unknown	No
Tank Materials: Other	No
Tank Materials: Other Note	Not reported

Release Detection:

Tank Release Detection: Leak Deferred	No
Tank Release Detection: Manual Gauge	No
Tank Release Detection: Auto Gauge	No
Tank Release Detection:Tank Tightness	No
Tank Release Detection: Vapor Monitor	No
Tank Release Detection: Inventory	No
Tank Release Detection: Stat Invent Recon	No
Tank Release Detection: Spill Install	No
Tank Release Detection: Overfill Install	No
Tank Release Detection: Groundwater	No
Tank Release Detection: Int Sec Containment	No
Tank Release Detection: Int Double Walled	No
Tank Release Detection: Other Method	No
Tank Release Detection: Other Note	Not reported
Pipe Release Detection: Leak Deferred	Not reported
Pipe Release Detection: Autoleak	Not reported
Pipe Release Detection: Line Tightness	No
Pipe Release Detection: Stat Invent Recon	No
Pipe Release Detection: Groundwater	No
Pipe Release Detection: Int Sec Containment	No
Pipe Release Det: Interior Double Walled	No
Pipe Release Detection: Other Method	No
Pipe Release Detection: Other Note	Not reported
Pipe Type:	PRESSURE
Pipe Materials: Bare Steel	No

Map ID	Site	Database(s)	EPA ID Number

EXXON S/S #2-5666 (Continued) **U003679917**

Pipe Materials: Galvanized Steel	No
Pipe Materials: Copper	No
Pipe Materials: Fiberglass	Yes
Pipe Materials: Cath Protect	No
Pipe Materials: Double Walled	No
Pipe Materials: Sec Containment	No
Pipe Materials: Repaired	No
Pipe Materials: Unknown	No
Pipe Materials: Other	No
Pipe Materials: Other Note	Not reported
Facility ID:	3009925
Federally Regulated:	Yes
Tank Number:	R2
Tank Capacity:	12000
Tank Contents:	GASOLINE
Tank Status:	**REM FROM GRD**
Tank Type:	UST

Tank Material:

Install Date:	1/1/1983
Tank Materials: Bare Steel	No
Tank Materials: Cath Protect Steel	No
Tank Materials: Epoxy Steel	No
Tank Materials: Fiberglass	Yes
Tank Materials: Concrete	No
Tank Materials: Composite	No
Tank Materials: Double Walled	No
Tank Materials: Lined Interior	No
Tank Materials: Excav Liner	No
Tank Materials: Insulated Tank Jacket	No
Tank Materials: Repaired	No
Tank Materials: Unknown	No
Tank Materials: Other	No
Tank Materials: Other Note	Not reported

Release Detection:

Tank Release Detection: Leak Deferred	No
Tank Release Detection: Manual Gauge	No
Tank Release Detection: Auto Gauge	No
Tank Release Detection:Tank Tightness	No
Tank Release Detection: Vapor Monitor	No
Tank Release Detection: Inventory	No
Tank Release Detection: Stat Invent Recon	No
Tank Release Detection: Spill Install	No
Tank Release Detection: Overfill Install	No
Tank Release Detection: Groundwater	No
Tank Release Detection: Int Sec Containment	No
Tank Release Detection: Int Double Walled	No
Tank Release Detection: Other Method	No
Tank Release Detection: Other Note	Not reported
Pipe Release Detection: Leak Deferred	Not reported
Pipe Release Detection: Autoleak	Not reported
Pipe Release Detection: Line Tightness	No
Pipe Release Detection: Stat Invent Recon	No

Map ID	Site	Database(s)	EPA ID Number

EXXON S/S #2-5666 (Continued) **U003679917**

Pipe Release Detection: Groundwater	No
Pipe Release Detection: Int Sec Containment	No
Pipe Release Det: Interior Double Walled	No
Pipe Release Detection: Other Method	No
Pipe Release Detection: Other Note	Not reported
Pipe Type:	PRESSURE
Pipe Materials: Bare Steel	No
Pipe Materials: Galvanized Steel	No
Pipe Materials: Copper	No
Pipe Materials: Fiberglass	Yes
Pipe Materials: Cath Protect	No
Pipe Materials: Double Walled	No
Pipe Materials: Sec Containment	No
Pipe Materials: Repaired	No
Pipe Materials: Unknown	No
Pipe Materials: Other	No
Pipe Materials: Other Note	Not reported
Facility ID:	3009925
Federally Regulated:	Yes
Tank Number:	R3
Tank Capacity:	8000
Tank Contents:	GASOLINE
Tank Status:	**REM FROM GRD**
Tank Type:	UST

Tank Material:

Install Date:	1/1/1983
Tank Materials: Bare Steel	No
Tank Materials: Cath Protect Steel	No
Tank Materials: Epoxy Steel	No
Tank Materials: Fiberglass	Yes
Tank Materials: Concrete	No
Tank Materials: Composite	No
Tank Materials: Double Walled	No
Tank Materials: Lined Interior	No
Tank Materials: Excav Liner	No
Tank Materials: Insulated Tank Jacket	No
Tank Materials: Repaired	No
Tank Materials: Unknown	No
Tank Materials: Other	No
Tank Materials: Other Note	Not reported

Release Detection:

Tank Release Detection: Leak Deferred	No
Tank Release Detection: Manual Gauge	No
Tank Release Detection: Auto Gauge	No
Tank Release Detection:Tank Tightness	No
Tank Release Detection: Vapor Monitor	No
Tank Release Detection: Inventory	No
Tank Release Detection: Stat Invent Recon	No
Tank Release Detection: Spill Install	No
Tank Release Detection: Overfill Install	No
Tank Release Detection: Groundwater	No

Map ID	Site	Database(s)	EPA ID Number

EXXON S/S #2-5666 (Continued) **U003679917**

Tank Release Detection: Int Sec Containment	No
Tank Release Detection: Int Double Walled	No
Tank Release Detection: Other Method	No
Tank Release Detection: Other Note	Not reported
Pipe Release Detection: Leak Deferred	Not reported
Pipe Release Detection: Autoleak	Not reported
Pipe Release Detection: Line Tightness	No
Pipe Release Detection: Stat Invent Recon	No
Pipe Release Detection: Groundwater	No
Pipe Release Detection: Int Sec Containment	No
Pipe Release Det: Interior Double Walled	No
Pipe Release Detection: Other Method	No
Pipe Release Detection: Other Note	Not reported
Pipe Type:	PRESSURE
Pipe Materials: Bare Steel	No
Pipe Materials: Galvanized Steel	No
Pipe Materials: Copper	No
Pipe Materials: Fiberglass	Yes
Pipe Materials: Cath Protect	No
Pipe Materials: Double Walled	No
Pipe Materials: Sec Containment	No
Pipe Materials: Repaired	No
Pipe Materials: Unknown	No
Pipe Materials: Other	No
Pipe Materials: Other Note	Not reported
Facility ID:	3009925
Federally Regulated:	Yes
Tank Number:	R4
Tank Capacity:	1000
Tank Contents:	USED OIL
Tank Status:	**REM FROM GRD**
Tank Type:	UST

Tank Material:

Install Date:	1/1/1983
Tank Materials: Bare Steel	No
Tank Materials: Cath Protect Steel	No
Tank Materials: Epoxy Steel	No
Tank Materials: Fiberglass	Yes
Tank Materials: Concrete	No
Tank Materials: Composite	No
Tank Materials: Double Walled	No
Tank Materials: Lined Interior	No
Tank Materials: Excav Liner	No
Tank Materials: Insulated Tank Jacket	No
Tank Materials: Repaired	No
Tank Materials: Unknown	No
Tank Materials: Other	No
Tank Materials: Other Note	Not reported

Release Detection:

Tank Release Detection: Leak Deferred	No
Tank Release Detection: Manual Gauge	No

Map ID	Site	Database(s)	EPA ID Number

EXXON S/S #2-5666 (Continued) **U003679917**

Tank Release Detection: Auto Gauge	No
Tank Release Detection:Tank Tightness	No
Tank Release Detection: Vapor Monitor	No
Tank Release Detection: Inventory	No
Tank Release Detection: Stat Invent Recon	No
Tank Release Detection: Spill Install	No
Tank Release Detection: Overfill Install	No
Tank Release Detection: Groundwater	No
Tank Release Detection: Int Sec Containment	No
Tank Release Detection: Int Double Walled	No
Tank Release Detection: Other Method	No
Tank Release Detection: Other Note	Not reported
Pipe Release Detection: Leak Deferred	Not reported
Pipe Release Detection: Autoleak	Not reported
Pipe Release Detection: Line Tightness	No
Pipe Release Detection: Stat Invent Recon	No
Pipe Release Detection: Groundwater	No
Pipe Release Detection: Int Sec Containment	No
Pipe Release Det: Interior Double Walled	No
Pipe Release Detection: Other Method	No
Pipe Release Detection: Other Note	Not reported

Pipe Type:	GRAVITY
Pipe Materials: Bare Steel	No
Pipe Materials: Galvanized Steel	No
Pipe Materials: Copper	No
Pipe Materials: Fiberglass	Yes
Pipe Materials: Cath Protect	No
Pipe Materials: Double Walled	No
Pipe Materials: Sec Containment	No
Pipe Materials: Repaired	No
Pipe Materials: Unknown	No
Pipe Materials: Other	No
Pipe Materials: Other Note	Not reported

1966 **OCCOQUAN CENTRAL OFFICE** **VA UST** **U003682037**
13011 OCCOQUAN RD **VA AST** **N/A**
WOODBRIDGE, VA 22191

Facility:

Facility Id:	3024319
Facility Type:	UTILITY
CEDS Facility ID:	200000077790

Owner:

Owner Id:	31843
Owner Name:	Verizon Virginia LLC
Owner Address:	3011 Hungary Spring Rd 2nd Fl
Owner Address2:	Not reported
Owner City, State, Zip:	Richmond, VA 23228
Owner Type:	COMMERCIAL
Number of Active AST:	1
Number of Active UST:	0
Number of Inactive AST:	0
Number of Inactive UST:	2

Owner Id:	32105

Map ID	Site	Database(s)	EPA ID Number

OCCOQUAN CENTRAL OFFICE (Continued) **U003682037**

Owner Name:	GTE South - General Telephone Company of the South
Owner Address:	4100 N Roxboro Rd
Owner Address2:	Not reported
Owner City, State, Zip:	Durham, NC 27704
Owner Type:	COMMERCIAL
Number of Active AST:	1
Number of Active UST:	0
Number of Inactive AST:	0
Number of Inactive UST:	2

UST:

Facility ID:	3024319
Federally Regulated:	Yes
Tank Number:	R1
Tank Capacity:	2000
Tank Contents:	DIESEL
Tank Status:	**REM FROM GRD**
Tank Type:	UST

Tank Material:

Install Date:	1/1/1978
Tank Materials: Bare Steel	Yes
Tank Materials: Cath Protect Steel	No
Tank Materials: Epoxy Steel	No
Tank Materials: Fiberglass	No
Tank Materials: Concrete	No
Tank Materials: Composite	No
Tank Materials: Double Walled	No
Tank Materials: Lined Interior	No
Tank Materials: Excav Liner	No
Tank Materials: Insulated Tank Jacket	No
Tank Materials: Repaired	No
Tank Materials: Unknown	No
Tank Materials: Other	No
Tank Materials: Other Note	Not reported

Release Detection:

Tank Release Detection: Leak Deferred	No
Tank Release Detection: Manual Gauge	No
Tank Release Detection: Auto Gauge	No
Tank Release Detection:Tank Tightness	No
Tank Release Detection: Vapor Monitor	No
Tank Release Detection: Inventory	No
Tank Release Detection: Stat Invent Recon	No
Tank Release Detection: Spill Install	No
Tank Release Detection: Overfill Install	No
Tank Release Detection: Groundwater	No
Tank Release Detection: Int Sec Containment	No
Tank Release Detection: Int Double Walled	No
Tank Release Detection: Other Method	No
Tank Release Detection: Other Note	Not reported
Pipe Release Detection: Leak Deferred	Not reported
Pipe Release Detection: Autoleak	Not reported
Pipe Release Detection: Line Tightness	No
Pipe Release Detection: Stat Invent Recon	No
Pipe Release Detection: Groundwater	No

Map ID	Site	Database(s)	EPA ID Number

OCCOQUAN CENTRAL OFFICE (Continued) **U003682037**

Pipe Release Detection: Int Sec Containment	No
Pipe Release Det: Interior Double Walled	No
Pipe Release Detection: Other Method	No
Pipe Release Detection: Other Note	Not reported
Pipe Type:	NO VALVE: SUCTION
Pipe Materials: Bare Steel	Yes
Pipe Materials: Galvanized Steel	No
Pipe Materials: Copper	Yes
Pipe Materials: Fiberglass	No
Pipe Materials: Cath Protect	No
Pipe Materials: Double Walled	No
Pipe Materials: Sec Containment	No
Pipe Materials: Repaired	No
Pipe Materials: Unknown	No
Pipe Materials: Other	No
Pipe Materials: Other Note	Not reported
Facility ID:	3024319
Federally Regulated:	Yes
Tank Number:	R2
Tank Capacity:	1000
Tank Contents:	GASOLINE
Tank Status:	**REM FROM GRD**
Tank Type:	UST

Tank Material:

Install Date:	Not reported
Tank Materials: Bare Steel	Yes
Tank Materials: Cath Protect Steel	No
Tank Materials: Epoxy Steel	No
Tank Materials: Fiberglass	No
Tank Materials: Concrete	No
Tank Materials: Composite	No
Tank Materials: Double Walled	No
Tank Materials: Lined Interior	No
Tank Materials: Excav Liner	No
Tank Materials: Insulated Tank Jacket	No
Tank Materials: Repaired	No
Tank Materials: Unknown	No
Tank Materials: Other	No
Tank Materials: Other Note	Not reported

Release Detection:

Tank Release Detection: Leak Deferred	No
Tank Release Detection: Manual Gauge	No
Tank Release Detection: Auto Gauge	No
Tank Release Detection:Tank Tightness	No
Tank Release Detection: Vapor Monitor	No
Tank Release Detection: Inventory	No
Tank Release Detection: Stat Invent Recon	No
Tank Release Detection: Spill Install	No
Tank Release Detection: Overfill Install	No
Tank Release Detection: Groundwater	No
Tank Release Detection: Int Sec Containment	No

Map ID	Site	Database(s)	EPA ID Number

OCCOQUAN CENTRAL OFFICE (Continued) **U003682037**

Tank Release Detection: Int Double Walled	No
Tank Release Detection: Other Method	No
Tank Release Detection: Other Note	Not reported
Pipe Release Detection: Leak Deferred	Not reported
Pipe Release Detection: Autoleak	Not reported
Pipe Release Detection: Line Tightness	No
Pipe Release Detection: Stat Invent Recon	No
Pipe Release Detection: Groundwater	No
Pipe Release Detection: Int Sec Containment	No
Pipe Release Det: Interior Double Walled	No
Pipe Release Detection: Other Method	No
Pipe Release Detection: Other Note	Not reported
Pipe Type:	Not reported
Pipe Materials: Bare Steel	No
Pipe Materials: Galvanized Steel	No
Pipe Materials: Copper	No
Pipe Materials: Fiberglass	No
Pipe Materials: Cath Protect	No
Pipe Materials: Double Walled	No
Pipe Materials: Sec Containment	No
Pipe Materials: Repaired	No
Pipe Materials: Unknown	No
Pipe Materials: Other	No
Pipe Materials: Other Note	Not reported

AST:

Facility ID:	3024319
Facility Type:	UTILITY
CEDS Facility ID:	200000077790

Tank Info:

Owner:

Owner Id:	31843
Owner Name:	Verizon Virginia LLC
Owner Address:	3011 Hungary Spring Rd 2nd Fl
Owner Address2:	Not reported
Owner City/State/Zip:	Richmond, VA 23228
Owner Type:	COMMERCIAL
Number of Active AST:	1
Number of Active UST:	0
Number of Inactive AST:	0
Number of Inactive UST:	2
Owner Id:	32105
Owner Name:	GTE South - General Telephone Company of the South
Owner Address:	4100 N Roxboro Rd
Owner Address2:	Not reported
Owner City/State/Zip:	Durham, NC 27704
Owner Type:	COMMERCIAL
Number of Active AST:	1
Number of Active UST:	0
Number of Inactive AST:	0
Number of Inactive UST:	2
Fed Regulated:	No

Map ID	Site	Database(s)	EPA ID Number

OCCOQUAN CENTRAL OFFICE (Continued) **U003682037**

Tank Number:	1
Tank Type:	AST
Tank Capacity:	4000
Tank Contents:	DIESEL
Tank Status:	CURR IN USE

Tank Containment:

Install Date:	Not reported
Containment: Curbing	No
Containment: Weirs	No
Containment: Sorbent	No
Containment: Culvert	No
Containment: Diversion	No
Containment: Retention	No
Containment: Dike	No
Containment: Unknown	No
Containment: Other	No
Containment: Other Note	Not reported

Release Detection:

Release Detection: Ground Water	No
Release Detection: Visual	No
Release Detection: Vapor	No
Release Detection: Interstitial	No
Release Detection: None	No
Release Detection: Other	No
Release Detection: Other Note	Not reported
Release Prevention: Double Bottom	No
Release Prevention: Double Walled	No
Release Prevention: Lined Interior	Not reported
Release Prevention: Poly Jacket	No
Release Prevention: Exc Liner	No
Release Prevention: None	No
Release Prevention: Unknown	No
Release Prevention: Other	No
Release Prevention: Other Note	Not reported

Tank Foundation: Steel	No
Tank Foundation: Earthen	No
Tank Foundation: Concrete Imp	No
Tank Foundation: Unknown	No
Tank Foundation: Other	No
Tank Foundation: Other Note	Not reported
Tank Roof: Float	No
Tank Roof: Cone	No
Tank Roof: Breather	Not reported
Tank Roof: Dbldeck	Not reported
Tank Roof: Pontoon	Not reported
Tank Roof: Balloon	Not reported
Tank Roof: Lifter	Not reported
Tank Roof: Pan	Not reported
Tank Roof: Other	No
Tank Roof: Other Note	Not reported

Tank Material:

Tank Materials: Bare Steel	No
Tank Materials: Concrete	Yes

Map ID	Site	Database(s)	EPA ID Number

OCCOQUAN CENTRAL OFFICE (Continued) **U003682037**

Tank Materials: Insulated Tank Jacket	No
Tank Materials: Unknown	No
Tank Materials: Other	No
Tank Materials: Other Note	Not reported
Tank Type Cathodic/CP:	N
Tank Type Single Wall:	N
Tank Type Double Wall:	N
Tank Type Lined Interior:	N
Tank Type Double Bottom:	N
Tank Type Potable/Skid:	N
Tank Type Shop Fabricated/Built:	N
Tank Type Vaulted Below Grade:	N
Tank Type Vertical:	N
Tank Type Horizontal:	N
Tank Type Unknown:	N
Tank Type Other:	N
Tank Type Other Specify:	N

1966 **VERIZON OCCOQUAN CO (VA8763014)** **VA LUST** **S103772972**
13011 OCCOQUAN ROAD **VA LTANKS** **N/A**
WOODBRIDGE, VA 22191 **VA TIER 2**

LUST REG NO:

Region:	NO
Facility ID:	3024319
Status:	**Closed**
Tank Size:	2,000
Product:	gasoline
Release Date:	04/02/1999
Closed Date:	6/29/1999
Case Type:	Article 9
Case Officer:	Randy Chapman
Pollution Complaint #:	99-3322
Permit Number:	Not reported
Priority:	Not reported

LTANKS:

Region:	NRO
CEDS Facility Id:	200000077790
Case Status:	**Closed**
Pollution Complaint #:	19993322
Reported:	04/02/1999
Case Closed Date:	06/29/1999
Program:	RP Lead
Federally Regulated UST (Y/N):	Y
Regulated Petroleum UST (1):	Y
Excluded UST (1):	N
Deferred UST (1):	N
Partially Deferred UST (1):	N
Exempt 1 UST (2):	N
Exempt 2 Heating Oil UST (2):	N
Small Heating Oil AST (2):	N
Regulated AST (3):	N
Unregulated AST (3):	N
Other Y/N:	N

Map ID	Site	Database(s)	EPA ID Number

VERIZON OCCOQUAN CO (VA8763014) (Continued) **S103772972**

Unknown Y/N: N
Other Description: Not reported
Heating Oil Category: Not reported

TIER 2:

Facility ID: Not reported
CAS Number: 7664-93-9
SIC Code: 4813
NAICS: Not reported
Entered Chemical Name: Lead Acid Batteries
Average Amt Code: 4
Owner Name: Verizon Virginia Inc.
Owner Phone: 978-469-1648
Contact Type: Not reported

Facility ID: Not reported
CAS Number: 68476-34-6
SIC Code: 517110
NAICS: Not reported
Entered Chemical Name: DIESEL FUEL
Average Amt Code: 4
Owner Name: Verizon Virginia Inc.
Owner Phone: 978-469-1661
Contact Type: Not reported

Facility ID: Not reported
CAS Number: 7664-93-9
SIC Code: 517110
NAICS: Not reported
Entered Chemical Name: LEAD ACID BATTERIES
Average Amt Code: 4
Owner Name: William Irwin
Owner Phone: 978-469-1661
Contact Type: Not reported

Facility ID: Not reported
CAS Number: 7664-93-9
SIC Code: 517110
NAICS: Not reported
Entered Chemical Name: Lead Acid Batteries
Average Amt Code: 4
Owner Name: Verizon Virginia Inc.
Owner Phone: 978-469-1661
Contact Type: Not reported

Facility ID: Not reported
CAS Number: 68476-34-6
SIC Code: 517110
NAICS: Not reported
Entered Chemical Name: DIESEL FUEL
Average Amt Code: 4
Owner Name: William Irwin
Owner Phone: 978-469-1661
Contact Type: Not reported

Facility ID: Not reported
CAS Number: 68476-34-6

Map ID	Site	Database(s)	EPA ID Number

VERIZON OCCOQUAN CO (VA8763014) (Continued) **S103772972**

SIC Code: 517110
NAICS: Not reported
Entered Chemical Name: DIESEL FUEL
Average Amt Code: 4
Owner Name: William Irwin
Owner Phone: 888-696-3973
Contact Type: Not reported

Facility ID: Not reported
CAS Number: 68476-34-6
SIC Code: Not reported
NAICS: Not reported
Entered Chemical Name: DIESEL FUEL
Average Amt Code: Not reported
Owner Name: William Irwin
Owner Phone: 978-837-3604
Contact Type: Not reported

Facility ID: Not reported
CAS Number: 68476-34-6
SIC Code: Not reported
NAICS: Not reported
Entered Chemical Name: DIESEL FUEL
Average Amt Code: Not reported
Owner Name: William Irwin
Owner Phone: 800-386-9639
Contact Type: Not reported

Facility ID: Not reported
CAS Number: 7664-93-9
SIC Code: Not reported
NAICS: Not reported
Entered Chemical Name: LEAD ACID BATTERIES
Average Amt Code: Not reported
Owner Name: William Irwin
Owner Phone: 978-837-3604
Contact Type: Not reported

Facility ID: Not reported
CAS Number: 7664-93-9
SIC Code: Not reported
NAICS: Not reported
Entered Chemical Name: LEAD ACID BATTERIES
Average Amt Code: Not reported
Owner Name: William Irwin
Owner Phone: 800-386-9639
Contact Type: Not reported

Facility ID: Not reported
CAS Number: 68476-34-6
SIC Code: 4813
NAICS: Not reported
Entered Chemical Name: DIESEL FUEL
Average Amt Code: 4
Owner Name: Verizon Virginia Inc.
Owner Phone: 978-469-1648
Contact Type: Not reported

Map ID	Site	Database(s)	EPA ID Number

VERIZON OCCOQUAN CO (VA8763014) (Continued) **S103772972**

Facility ID:	Not reported
CAS Number:	7664-93-9
SIC Code:	517110
NAICS:	Not reported
Entered Chemical Name:	LEAD ACID BATTERIES
Average Amt Code:	4
Owner Name:	William Irwin
Owner Phone:	888-696-3973
Contact Type:	Not reported

Facility ID:	Not reported
CAS Number:	7664-93-9
SIC Code:	Not reported
NAICS:	4813
Entered Chemical Name:	LEAD ACID BATTERIES
Average Amt Code:	4
Owner Name:	Jason Weller
Owner Phone:	Not reported
Contact Type:	SIC

Facility ID:	Not reported
CAS Number:	7664-93-9
SIC Code:	Not reported
NAICS:	517110
Entered Chemical Name:	LEAD ACID BATTERIES
Average Amt Code:	4
Owner Name:	Jason Weller
Owner Phone:	Not reported
Contact Type:	NAICS

Facility ID:	Not reported
CAS Number:	68476-34-6
SIC Code:	Not reported
NAICS:	4813
Entered Chemical Name:	DIESEL FUEL
Average Amt Code:	4
Owner Name:	Jason Weller
Owner Phone:	Not reported
Contact Type:	SIC

Facility ID:	Not reported
CAS Number:	68476-34-6
SIC Code:	Not reported
NAICS:	517110
Entered Chemical Name:	DIESEL FUEL
Average Amt Code:	4
Owner Name:	Jason Weller
Owner Phone:	Not reported
Contact Type:	NAICS

Map ID	Site	Database(s)	EPA ID Number
1966	**VERIZON OCCOQUAN CO (VZ- VA8763014)** **13011 OCCOQUAN ROAD** **WOODBRIDGE, VA 22191**	**VA TIER 2**	**S118193520** **N/A**

TIER 2:

Facility ID:	Not reported
CAS Number:	68476346
SIC Code:	Not reported
NAICS:	Not reported
Entered Chemical Name:	DIESEL FUEL
Average Amt Code:	29930.0
Owner Name:	Not reported
Owner Phone:	Not reported
Contact Type:	Not reported

Facility ID:	Not reported
CAS Number:	7664939
SIC Code:	Not reported
NAICS:	Not reported
Entered Chemical Name:	LEAD ACID BATTERIES
Average Amt Code:	99918.0
Owner Name:	Not reported
Owner Phone:	Not reported
Contact Type:	Not reported

Facility ID:	5422545
CAS Number:	7664939
SIC Code:	Not reported
NAICS:	Not reported
Entered Chemical Name:	LEAD ACID BATTERIES
Average Amt Code:	99918
Owner Name:	Not reported
Owner Phone:	Not reported
Contact Type:	Not reported

Facility ID:	5422545
CAS Number:	68476346
SIC Code:	Not reported
NAICS:	Not reported
Entered Chemical Name:	DIESEL FUEL
Average Amt Code:	29930
Owner Name:	Not reported
Owner Phone:	Not reported
Contact Type:	Not reported

Map ID	Site	Database(s)	EPA ID Number
1966	**GTE FACILITY** **13011 OCCOQUAN ROAD** **WOODBRIDGE, VA**	**VA RGA LUST**	**S115969486** **N/A**

RGA LUST:

2001 GTE FACILITY 13011 OCCOQUAN ROAD

Map ID	Site	Database(s)	EPA ID Number
1966	**GTE FACILITY - OCCOQUAN** **13011 OCCOQUAN RD** **WOODBRIDGE, VA 22191**	**FINDS** **ECHO** **US AIRS**	**1014848739** **N/A**

FINDS:

Registry ID: 110043427413

Environmental Interest/Information System
AFS (Aerometric Information Retrieval System (AIRS) Facility Subsystem) replaces the former Compliance Data System (CDS), the National Emission Data System (NEDS), and the Storage and Retrieval of Aerometric Data (SAROAD). AIRS is the national repository for information concerning airborne pollution in the United States. AFS is used to track emissions and compliance data from industrial plants. AFS data are utilized by states to prepare State Implementation Plans to comply with regulatory programs and by EPA as an input for the estimation of total national emissions. AFS is undergoing a major redesign to support facility operating permits required under Title V of the Clean Air Act.

AIR MINOR

Click this hyperlink while viewing on your computer to access additional FINDS: detail in the EDR Site Report.

ECHO:

Envid:	1014848739
Registry ID:	110043427413
DFR URL:	http://echo.epa.gov/detailed-facility-report?fid=110043427413

US AIRS MINOR:

Envid:	1014848739
Region Code:	03
Programmatic ID:	AIR VA0000005115300906
Facility Registry ID:	110043427413
D and B Number:	Not reported
Primary SIC Code:	4911
NAICS Code:	221119
Default Air Classification Code:	MIN
Facility Type of Ownership Code:	POF
Air CMS Category Code:	Not reported
HPV Status:	Not reported

US AIRS MINOR:

Envid:	1014848739
Region Code:	03
Programmatic ID:	AIR VA0000005115300906
Facility Registry ID:	110043427413
D and B Number:	Not reported
Primary SIC Code:	4911
NAICS Code:	221119
Default Air Classification Code:	MIN
Facility Type of Ownership Code:	POF
Air CMS Category Code:	Not reported
HPV Status:	Not reported

Map ID	Site	Database(s)	EPA ID Number
1966	**S&N COMM. INC.** **13011 OCCOQUAN ROAD** **OCCOQUAN, VA**	**VA SPILLS**	**S105376845** **N/A**

SPILLS:

Fips City/County:	Prince William County
Status:	Not reported
Reference Id:	Not reported
IR Number:	2000-N-0652
Associated IR:	Not reported
Incident Date:	04/06/2000
Call Received Date:	04/06/2000
Closure Comments:	See Site Summary for details
Threat To:	Not reported
Terrorism (Y/N):	NO
Characterize Incident:	Not reported
Incident Type:	Water
Incident Subtype:	Water
Materials:	Waste (Solid)(-1 - -1 Unknown)
Effect To Receptor:	Not reported
Water Body:	Occoquan River
Low Quantity To Water:	-1
High Quantity To Water:	-1
Quantity Units:	Unknown
Other Receptors:	Unnamed Trib
RP Company:	"S&N Comm, Inc"
RP Name:	Not reported
Property Owner:	Not reported
Property Company:	Not reported
Duration Of Event (Hrs):	Not reported
Impacts:	Not reported
Other Impacts:	Not reported
Steps Taken:	Not reported
Steps Taken Description:	Not reported
System Components:	Not reported
Other System Components:	Not reported
Cause Of Event:	Not reported
Corrective Action Taken:	Not reported
Weather Status:	Not reported
Precipitation (Wet):	Not reported
Discharge Type:	Not reported
Discharge Volume:	Not reported
Unknown Discharge (Y/N):	NO
Site Name:	"S&N COMM, INC"
Closure Date:	04/06/2000
Orig. Call Incident Description:	"Company out front now, pumpiing water, etc. out of utility manhole, dumping water into storm drain inlet"
Original Call Material Description:	Utility Conduit Dewater (Qty=0)
Original Call Location Description:	"S&N Comm, Inc-13011 Occoquan Road-Occoquan-VA--Prince William County"
Incident Ongoing at time of Call:	Not reported
Agencies Notified (Y/N):	NO
Other Agencies:	Not reported
Permitted (Y/N):	NO
Call Reported By Company Name:	Anonymous
Call Property Owner Company Name:	Not reported
Call Property Owner Name:	Not reported
Site Summary:	"PZG; arr. 10:50 lane orr, operator is in manhole 2 crew members on road top, identified myself, Mr. Orr told workers to pack up, stated they are doing work for GTE, dewatering conduit so that line work can

Map ID	Site	Database(s)	EPA ID Number

S&N COMM. INC. (Continued) **S105376845**

be done. GTE did not provision in the contract for the disposal of the dewatering material. Earlier some GTE employess (13011 is GTE bldg) came out of bldg. Complaining to him about dumping into storm sewer and Mr. Orr is fed up and stops work. We discussed discharging material overland so that it seeps in slowly is acceptable or discharge to sanitary sewer."

SPILLS NO:

Region:	NO
Id:	Not reported
Incident Summary:	Not reported
Date In:	4/6/2000
Date Closed:	4/6/2000
Pollution Type:	Not reported
Responsible Party:	same as above
Facility Status:	**Not reported**
Owner:	Not reported
Facility Contact:	David Dillion
Facility Permitted:	0
Facility Telephone:	703-335-0802
Time In:	10:32:00 AM
Reported By Name:	Anonymous
Reported By Telephone:	Not reported
Reported By Affiliation/Addr:	Not reported
Incident Response IR #:	2000-N-0652
Responsible Party Address:	Not reported
Responsible Party City:	Not reported
Responsible Party State:	Not reported
Responsible Party Zip:	Not reported
Responsible Party Contact:	Not reported
Responsible Party Telephone:	Not reported
Owner Name:	Not reported
Owner Address:	Not reported
Owner City:	Not reported
Owner State:	Not reported
Owner Zip:	Not reported
Owner Contact:	Not reported
Owner Telephone:	Not reported
Incident Date:	4/6/2000
Incident Time:	10:32:00 AM
Petroleum:	0
Solid Waste:	0
Hazardous Waste:	0
Water:	-1
Air:	0
Sewage:	0
Fish Kill:	0
Threat Wetlands:	0
Wetlands:	0
Material Released:	Utility Conduit Dewater
Possible Receptors:	Occoquan River/Unnamed Trib.
Quantity Released:	0
Unit Released:	Not reported
Quantity In Water:	0
Receiving Waters:	Not reported
River Basin:	Not reported
Inspection Date:	4/6/2000

Map ID	Site	Database(s)	EPA ID Number

S&N COMM. INC. (Continued) **S105376845**

Call Date:	Not reported
Inspector:	PZG
Response Due:	Not reported
Response Received Date:	Not reported
Visit Needed:	0
Open:	0
Air Referral Date:	Not reported
Air Reg/ Permit Number:	Not reported
Waste Referral Date:	Not reported
Epa Id Or Permit Number:	Not reported
Water Referral Date:	Not reported
Water Permit Number:	Not reported
Remediation Referral Date:	Not reported
Remediation Pc Number:	Not reported
Enforcement Referral Date:	Not reported
Nov Number:	Not reported
Pc Number:	Not reported
Receive By:	Not reported
Case Officer:	Not reported
Case Type:	Not reported
Street Address:	Not reported
Polllutant:	Not reported
Impact:	Not reported
Spill Time:	Not reported
Spill Date:	Not reported
Spill Volume:	Not reported
Measure:	Not reported
Volume In Water:	Not reported
Stream Name:	Not reported
Investigation Date:	Not reported
Closure Date:	Not reported
Lab Results:	Not reported
Target Date:	Not reported
Prep Number:	Not reported
Report Date:	Not reported
Report Time:	Not reported
Pollutant Scr:	Not reported
Volume:	Not reported
Volume Esc:	Not reported
Future Recommendations:	Not reported
Stream Code:	Not reported
Visit Date:	Not reported
Lab Date:	Not reported
File Close Date:	Not reported
Prep Copy:	Not reported
City:	Not reported
Incident Summary:	Company out front now, pumpiing water, etc. out of utility manhole, dumping water into storm drain inlet
Reported:	Not reported
Results:	Not reported
Inspection Comments:	PZG; arr. 10:50 lane orr, operator is in manhole 2 crew members on road top, identified myself, Mr. Orr told workers to pack up, stated they are doing work for GTE, dewatering conduit so that line work can be done. GTE did not provision in the contract for the disposal of the dewatering material. Earlier some GTE employess (13011 is GTE bldg) came out of bldg. Complaining to him about dumping into storm sewer and

Map ID	Site	Database(s)	EPA ID Number

S&N COMM. INC. (Continued) **S105376845**

Mr. Orr is fed up and stops work. We discussed discharging material overland so that it seeps in slowly is acceptable or discharge to sanitary sewer.

Remarks: Not reported

1967 **VA SPILLS** **S111866594**

1406 DEERFIELD LANE (SEWER SYSTEM) **N/A**
WOODBRIDGE, VA 22191

SPILLS:

Fips City/County:	Prince William County
Status:	Closed
Reference Id:	13908
IR Number:	2012-N-2487
Associated IR:	Not reported
Incident Date:	03/19/2012
Call Received Date:	03/26/2012
Closure Comments:	NFA
Threat To:	Not reported
Terrorism (Y/N):	N
Characterize Incident:	Unknown
Incident Type:	Water
Incident Subtype:	Unknown * Water
Materials:	Unknown (-1--1 Unknown)
Effect To Receptor:	Not reported
Water Body:	Not reported
Low Quantity To Water:	Not reported
High Quantity To Water:	Not reported
Quantity Units:	Not reported
Other Receptors:	Not reported
RP Company:	Not reported
RP Name:	Not reported
Property Owner:	Not reported
Property Company:	Not reported
Duration Of Event (Hrs):	0
Impacts:	Not reported
Other Impacts:	Not reported
Steps Taken:	Not reported
Steps Taken Description:	Not reported
System Components:	Not reported
Other System Components:	Not reported
Cause Of Event:	Not reported
Corrective Action Taken:	Not reported
Weather Status:	Not reported
Precipitation (Wet):	0
Discharge Type:	Not reported
Discharge Volume:	0
Unknown Discharge (Y/N):	N
Site Name:	UNKNOWN FLAMMABLE LIQUID
Closure Date:	03/27/2012
Orig. Call Incident Description:	Advised RHMO Taylor was enroute to an environmental investigation at Deerfield Lane. Unknown flammable liquid of an unknown amount was discharged from an unknown location into the sewer system. Pr Wm Co HAZMAT Team was investigating. At 17:31 RHMO Taylor turned over issue to Pr Wm Public Service Authority.
Original Call Material Description:	Unknown Flammable Liquid
Original Call Location Description:	1406 Deerfield Lane, Woodbridge, VA 22191
Incident Ongoing at time of Call:	N

Map ID	Site	Database(s)	EPA ID Number

(Continued) **S111866594**

Agencies Notified (Y/N):	Not reported
Other Agencies:	RHMO Tyalor; Pr Wm Co HAZMAT (HMVA-15751)
Permitted (Y/N):	N
Call Reported By Company Name:	RHMO
Call Property Owner Company Name:	Not reported
Call Property Owner Name:	Not reported
Site Summary:	Not reported

1967 **VA SPILLS** **S111028699**

1406-1407 DEERFIELD LANE **N/A**
WOODBRIDGE, VA

SPILLS:

Fips City/County:	Prince William County
Status:	Closed
Reference Id:	2045
IR Number:	2010-N-2121
Associated IR:	Not reported
Incident Date:	01/14/2010
Call Received Date:	01/19/2010
Closure Comments:	Co addressed complainants concerns through HOA and Property Manager. HOA or Prop Manager had no issues w/ activities. NFA.
Threat To:	Not reported
Terrorism (Y/N):	N
Characterize Incident:	Intentional
Incident Type:	Water
Incident Subtype:	Point Source * Water
Materials:	POTABLE WATER (0-0 Unknown)
Effect To Receptor:	Not reported
Water Body:	Not reported
Low Quantity To Water:	Not reported
High Quantity To Water:	Not reported
Quantity Units:	Not reported
Other Receptors:	Not reported
RP Company:	Not reported
RP Name:	Not reported
Property Owner:	Not reported
Property Company:	Not reported
Duration Of Event (Hrs):	0
Impacts:	Not reported
Other Impacts:	Not reported
Steps Taken:	Not reported
Steps Taken Description:	Not reported
System Components:	Not reported
Other System Components:	Not reported
Cause Of Event:	Not reported
Corrective Action Taken:	Not reported
Weather Status:	N/A
Precipitation (Wet):	0
Discharge Type:	N/A
Discharge Volume:	0
Unknown Discharge (Y/N):	N
Site Name:	SEWER LINE WORK
Closure Date:	03/10/2010
Orig. Call Incident Description:	PWCSA is conducting sewer line work near the subject address. The Co has a contractor conducting what is described as a 2000 ft pump around done on a daily basis while a sewer line is rehabed. When the pump around is broken down every day the line water is dumped on the

Map ID	Site	Database(s)	EPA ID Number

(Continued) **S111028699**

ground. Some solids can be observed in this water. Some of this water is going on the HOA property. Caller had spoken w/ Jim McCarroll w/ PWCSA. Callers cell # 703 981 2911. Reported to DEQ 1/14/10.

Original Call Material Description:	sewer line flush water
Original Call Location Description:	1406-1407 Deerfield Lane, Woodbridge
Incident Ongoing at time of Call:	Y
Agencies Notified (Y/N):	N
Other Agencies:	Not reported
Permitted (Y/N):	N
Call Reported By Company Name:	Not reported
Call Property Owner Company Name:	Not reported
Call Property Owner Name:	Not reported
Site Summary:	Spoke w/ N Tice mid February 2010. No further action from Co.

1968 **BELTSVILLE EXXON** **EDR Hist Auto** **1020511754**
1935 BROOKE FARM CT **N/A**
WOODBRIDGE, VA 22192

EDR Hist Auto

Year:	Name:	Type:
2007	BELTSVILLE EXXON	Gasoline Service Stations, NEC
2008	BELTSVILLE EXXON	Gasoline Service Stations, NEC
2009	BELTSVILLE EXXON	Gasoline Service Stations, NEC
2010	BELTSVILLE EXXON	Gasoline Service Stations, NEC

1970 **PERKINSON BRUCE D AND BOKENKAMP JOANN RESIDENCE** **VA LTANKS** **S118866368**
13704 KNOWLES ST **N/A**
WOODBRIDGE, VA

LTANKS:

Region:	NRO
CEDS Facility Id:	200000882371
Case Status:	**Closed**
Pollution Complaint #:	20163184
Reported:	04/13/2016
Case Closed Date:	07/08/2016
Program:	RP Lead
Federally Regulated UST (Y/N):	N
Regulated Petroleum UST (1):	N
Excluded UST (1):	N
Deferred UST (1):	N
Partially Deferred UST (1):	N
Exempt 1 UST (2):	N
Exempt 2 Heating Oil UST (2):	Y
Small Heating Oil AST (2):	N
Regulated AST (3):	N
Unregulated AST (3):	N
Other Y/N:	N
Unknown Y/N:	N
Other Description:	Not reported
Heating Oil Category:	Category 1

Map ID	Site	Database(s)	EPA ID Number

1971 **PEER KARL E** **EDR Hist Auto** **1021486331**
13113 OCCOQUAN RD **N/A**
WOODBRIDGE, VA 22191

EDR Hist Auto

Year:	Name:	Type:
1971	PEER KARL E	Gasoline Service Stations
1972	PEER KARL E	Gasoline Service Stations

1972 **SHAPIRO LEONARD J PROPERTY** **VA LTANKS** **S110633683**
1513 CARTER LN **N/A**
WOODBRIDGE, VA 22191

LTANKS:

Region:	NRO
CEDS Facility Id:	200000854556
Case Status:	**Closed**
Pollution Complaint #:	20113112
Reported:	10/18/2010
Case Closed Date:	01/13/2011
Program:	RP Lead
Federally Regulated UST (Y/N):	N
Regulated Petroleum UST (1):	N
Excluded UST (1):	N
Deferred UST (1):	N
Partially Deferred UST (1):	N
Exempt 1 UST (2):	N
Exempt 2 Heating Oil UST (2):	N
Small Heating Oil AST (2):	Y
Regulated AST (3):	N
Unregulated AST (3):	N
Other Y/N:	N
Unknown Y/N:	N
Other Description:	Not reported
Heating Oil Category:	Category 2

1976 **VA SPILLS** **S111028655**
1521 CARTER LN **N/A**
WOODBRIDGE, VA

SPILLS:

Fips City/County:	Prince William County
Status:	Closed
Reference Id:	435
IR Number:	2010-N-1178
Associated IR:	Not reported
Incident Date:	Not reported
Call Received Date:	10/13/2009
Closure Comments:	This is most likely exempt from Art 11. Drive by visit did not inidicate any pooled product. Vehicle leaking fluid has passing state inspection based on caller. NFA. Rw Ehrhart - Incident opened to edit the material details tab (type & quantity) and then subsequently closed.
Threat To:	Not reported
Terrorism (Y/N):	N
Characterize Incident:	Unknown
Incident Type:	Petroleum

Map ID	Site	Database(s)	EPA ID Number

(Continued) **S111028655**

Incident Subtype:	Art. 11 Excepted * Petroleum
Materials:	Motor oil (0-0 Gallons)
Effect To Receptor:	Not reported
Water Body:	Not reported
Low Quantity To Water:	Not reported
High Quantity To Water:	Not reported
Quantity Units:	Not reported
Other Receptors:	Not reported
RP Company:	Not reported
RP Name:	Not reported
Property Owner:	Not reported
Property Company:	Not reported
Duration Of Event (Hrs):	0
Impacts:	Not reported
Other Impacts:	Not reported
Steps Taken:	Not reported
Steps Taken Description:	Not reported
System Components:	Not reported
Other System Components:	Not reported
Cause Of Event:	Not reported
Corrective Action Taken:	Not reported
Weather Status:	N/A
Precipitation (Wet):	0
Discharge Type:	N/A
Discharge Volume:	0
Unknown Discharge (Y/N):	N
Site Name:	TOW TRUCK LEAKING FLUIDS
Closure Date:	10/19/2010
Orig. Call Incident Description:	Caller stated tow truck ownwer at subject address has truck that leaks motor oil. Oil has leaked in the driveway & in the street. Name on tow truck is ORZ. This has been going on for two years. Caller also stated she has observed driver drain oil onto drive way from vehicles. I suggested she dial 911 if she observes this activity again.
Original Call Material Description:	Motor oil
Original Call Location Description:	1521 Carter Ln, Marumsco Village, Woodbridge
Incident Ongoing at time of Call:	Y
Agencies Notified (Y/N):	N
Other Agencies:	Not reported
Permitted (Y/N):	N
Call Reported By Company Name:	Not reported
Call Property Owner Company Name:	Not reported
Call Property Owner Name:	Not reported
Site Summary:	Not reported

1981 **WAPLE RESIDENCE** **VA RGA LUST** **S115994070**
13207 HILL COURT **N/A**
WOODBRIDGE, VA

RGA LUST:

1997 WAPLE RESIDENCE 13207 HILL COURT

Map ID	Site	Database(s)	EPA ID Number
1981	**WAPLE STEPHEN RESIDENCE** **13207 HILL CT** **WOODBRIDGE, VA 22193**	**VA LUST** **VA LTANKS**	**S104407278** **N/A**

LUST REG NO:

Region:	NO
Facility ID:	3900126
Status:	**Closed**
Tank Size:	<250
Product:	heating oil
Release Date:	10/31/1997
Closed Date:	5/1/1998
Case Type:	Article 11/Aboveground Tank
Case Officer:	Randy Chapman
Pollution Complaint #:	98-3595
Permit Number:	Not reported
Priority:	3

LTANKS:

Region:	NRO
CEDS Facility Id:	200000185328
Case Status:	**Closed**
Pollution Complaint #:	19983595
Reported:	10/31/1997
Case Closed Date:	05/01/1998
Program:	RP Lead
Federally Regulated UST (Y/N):	N
Regulated Petroleum UST (1):	N
Excluded UST (1):	N
Deferred UST (1):	N
Partially Deferred UST (1):	N
Exempt 1 UST (2):	N
Exempt 2 Heating Oil UST (2):	N
Small Heating Oil AST (2):	Y
Regulated AST (3):	N
Unregulated AST (3):	N
Other Y/N:	N
Unknown Y/N:	N
Other Description:	Not reported
Heating Oil Category:	Not reported

Map ID	Site	Database(s)	EPA ID Number
1981	**WAPLE, STEPHEN RESIDENCE** **13207 HILL COURT** **WOODBRIDGE, VA**	**VA RGA LUST**	**S115994071** **N/A**

RGA LUST:

2001 WAPLE, STEPHEN RESIDENCE 13207 HILL COURT

Map ID	Site	Database(s)	EPA ID Number

1982 **WOODBRIDGE VIP CLEANERS** **VA DRYCLEANERS** **S106480355**
13187 OCCOQUAN RD **N/A**
WOODBRIDGE, VA 22191

DRYCLEANERS:

DEQ Region:	NRO
Registration Number:	72237
SIC:	7216
FIPS:	153
Oper Status:	Operating
Contact Name:	Young C Park
Mobile Phone:	Not reported
Phone1:	7034918186
Phone2:	Not reported
Mailing Address:	13187 Occoquan Rd
Mailing City,St,Zip:	Woodbridge, VA 22191
SI Number:	Not reported
SEQ Desctiption:	DRY-TO-DRY MACHINE
Plant Classification:	True Minor
FAC Inserted Date:	01/01/1900
FAC Changed Date:	01/01/1900

1982 **WOODBRIDGE SQUARE CLEANERS** **EDR Hist Cleaner** **1020122402**
13187 OCCOQUAN RD **N/A**
WOODBRIDGE, VA 22191

EDR Hist Cleaner

Year:	Name:	Type:
1993	WOODBRIDGE SQUARE CLEANERS	Drycleaning Plants, Except Rugs
1994	WOODBRIDGE SQUARE CLEANERS	Drycleaning Plants, Except Rugs
1995	WOODBRIDGE SQUARE CLEANERS	Drycleaning Plants, Except Rugs
1996	WOODBRIDGE SQUARE CLEANERS	Drycleaning Plants, Except Rugs
1997	WOODBRIDGE SQUARE CLEANERS	Drycleaning Plants, Except Rugs
1998	WOODBRIDGE SQUARE CLEANERS	Drycleaning Plants, Except Rugs
1999	WOODBRIDGE SQUARE CLEANERS	Drycleaning Plants, Except Rugs
2000	WOODBRIDGE SQUARE CLEANERS	Drycleaning Plants, Except Rugs
2001	WOODBRIDGE SQUARE CLEANERS	Drycleaning Plants, Except Rugs
2002	WOODBRIDGE SQUARE CLEANERS	Drycleaning Plants, Except Rugs
2003	WOODBRIDGE SQUARE CLEANERS	Drycleaning Plants, Except Rugs
2004	WOODBRIDGE SQUARE CLEANERS	Drycleaning Plants, Except Rugs
2005	WOODBRIDGE SQUARE CLEANERS	Drycleaning Plants, Except Rugs
2006	WOODBRIDGE SQUARE CLEANERS	Drycleaning Plants, Except Rugs
2007	WOODBRIDGE SQUARE CLEANERS	Drycleaning Plants, Except Rugs
2008	WOODBRIDGE SQUARE CLEANERS	Drycleaning Plants, Except Rugs
2009	WOODBRIDGE SQUARE CLEANERS	Drycleaning Plants, Except Rugs
2010	WOODBRIDGE SQUARE CLEANERS	Drycleaning Plants, Except Rugs
2011	WOODBRIDGE SQUARE CLEANERS	Drycleaning Plants, Except Rugs
2012	WOODBRIDGE SQUARE CLEANERS	Drycleaning Plants, Except Rugs
2013	WOODBRIDGE SQUARE CLEANERS	Drycleaning Plants, Except Rugs
2014	WOODBRIDGE SQUARE CLEANERS	Drycleaning Plants, Except Rugs

Map ID	Site	Database(s)	EPA ID Number
1982	**WOODBRIDGE VIP CLEANERS** **13187 OCCOQUAN ROAD** **WOODBRIDGE, VA 22191**	**FINDS** **ECHO** **US AIRS**	**1004606780** **N/A**

FINDS:

Registry ID: 110001901229

Environmental Interest/Information System

AFS (Aerometric Information Retrieval System (AIRS) Facility Subsystem) replaces the former Compliance Data System (CDS), the National Emission Data System (NEDS), and the Storage and Retrieval of Aerometric Data (SAROAD). AIRS is the national repository for information concerning airborne pollution in the United States. AFS is used to track emissions and compliance data from industrial plants. AFS data are utilized by states to prepare State Implementation Plans to comply with regulatory programs and by EPA as an input for the estimation of total national emissions. AFS is undergoing a major redesign to support facility operating permits required under Title V of the Clean Air Act.

CEDS (Virginia - Comprehensive Environmental Data System) is the Department of Environmental Quality's (DEQ) electronic data system for maintaining databases on sources of pollutants in all media.

AIR MINOR

Click this hyperlink while viewing on your computer to access additional FINDS: detail in the EDR Site Report.

ECHO:

Envid:	1004606780
Registry ID:	110001901229
DFR URL:	http://echo.epa.gov/detailed-facility-report?fid=110001901229

US AIRS MINOR:

Envid:	1004606780
Region Code:	03
Programmatic ID:	AIR VA0000005115300117
Facility Registry ID:	110001901229
D and B Number:	Not reported
Primary SIC Code:	Not reported
NAICS Code:	812320
Default Air Classification Code:	MIN
Facility Type of Ownership Code:	NON
Air CMS Category Code:	Not reported
HPV Status:	Not reported

US AIRS MINOR:

Region Code:	03
Programmatic ID:	AIR VA0000005115300117
Facility Registry ID:	110001901229
Air Operating Status Code:	OPR
Default Air Classification Code:	MIN
Air Program:	MACT Standards (40 CFR Part 63)
Activity Date:	1999-11-05 00:00:00
Activity Status Date:	Not reported
Activity Group:	Compliance Monitoring

Map ID	Site	Database(s)	EPA ID Number

WOODBRIDGE VIP CLEANERS (Continued) **1004606780**

Activity Type:	Inspection/Evaluation
Activity Status:	Not reported
Region Code:	03
Programmatic ID:	AIR VA0000005115300117
Facility Registry ID:	110001901229
Air Operating Status Code:	OPR
Default Air Classification Code:	MIN
Air Program:	MACT Standards (40 CFR Part 63)
Activity Date:	1999-12-07 00:00:00
Activity Status Date:	Not reported
Activity Group:	Compliance Monitoring
Activity Type:	Inspection/Evaluation
Activity Status:	Not reported
Region Code:	03
Programmatic ID:	AIR VA0000005115300117
Facility Registry ID:	110001901229
Air Operating Status Code:	OPR
Default Air Classification Code:	MIN
Air Program:	MACT Standards (40 CFR Part 63)
Activity Date:	2002-11-14 00:00:00
Activity Status Date:	Not reported
Activity Group:	Compliance Monitoring
Activity Type:	Inspection/Evaluation
Activity Status:	Not reported
Region Code:	03
Programmatic ID:	AIR VA0000005115300117
Facility Registry ID:	110001901229
Air Operating Status Code:	OPR
Default Air Classification Code:	MIN
Air Program:	MACT Standards (40 CFR Part 63)
Activity Date:	2003-01-09 00:00:00
Activity Status Date:	Not reported
Activity Group:	Compliance Monitoring
Activity Type:	Inspection/Evaluation
Activity Status:	Not reported
Region Code:	03
Programmatic ID:	AIR VA0000005115300117
Facility Registry ID:	110001901229
Air Operating Status Code:	OPR
Default Air Classification Code:	MIN
Air Program:	MACT Standards (40 CFR Part 63)
Activity Date:	2004-08-09 00:00:00
Activity Status Date:	Not reported
Activity Group:	Compliance Monitoring
Activity Type:	Inspection/Evaluation
Activity Status:	Not reported
Region Code:	03
Programmatic ID:	AIR VA0000005115300117
Facility Registry ID:	110001901229
Air Operating Status Code:	OPR
Default Air Classification Code:	MIN
Air Program:	MACT Standards (40 CFR Part 63)

Map ID	Site	Database(s)	EPA ID Number

WOODBRIDGE VIP CLEANERS (Continued) **1004606780**

Activity Date: 2004-10-01 00:00:00
Activity Status Date: Not reported
Activity Group: Compliance Monitoring
Activity Type: Inspection/Evaluation
Activity Status: Not reported

Region Code: 03
Programmatic ID: AIR VA0000005115300117
Facility Registry ID: 110001901229
Air Operating Status Code: OPR
Default Air Classification Code: MIN
Air Program: State Implementation Plan for National Primary and Secondary Ambient Air Quality Standards
Activity Date: 1999-11-05 00:00:00
Activity Status Date: Not reported
Activity Group: Compliance Monitoring
Activity Type: Inspection/Evaluation
Activity Status: Not reported

Region Code: 03
Programmatic ID: AIR VA0000005115300117
Facility Registry ID: 110001901229
Air Operating Status Code: OPR
Default Air Classification Code: MIN
Air Program: State Implementation Plan for National Primary and Secondary Ambient Air Quality Standards
Activity Date: 1999-12-07 00:00:00
Activity Status Date: Not reported
Activity Group: Compliance Monitoring
Activity Type: Inspection/Evaluation
Activity Status: Not reported

Region Code: 03
Programmatic ID: AIR VA0000005115300117
Facility Registry ID: 110001901229
Air Operating Status Code: OPR
Default Air Classification Code: MIN
Air Program: State Implementation Plan for National Primary and Secondary Ambient Air Quality Standards
Activity Date: 2002-11-14 00:00:00
Activity Status Date: Not reported
Activity Group: Compliance Monitoring
Activity Type: Inspection/Evaluation
Activity Status: Not reported

Region Code: 03
Programmatic ID: AIR VA0000005115300117
Facility Registry ID: 110001901229
Air Operating Status Code: OPR
Default Air Classification Code: MIN
Air Program: State Implementation Plan for National Primary and Secondary Ambient Air Quality Standards
Activity Date: 2003-01-09 00:00:00
Activity Status Date: Not reported
Activity Group: Compliance Monitoring
Activity Type: Inspection/Evaluation
Activity Status: Not reported

Region Code: 03
Programmatic ID: AIR VA0000005115300117
Facility Registry ID: 110001901229

Map ID	Site	Database(s)	EPA ID Number

WOODBRIDGE VIP CLEANERS (Continued) **1004606780**

Air Operating Status Code: OPR
Default Air Classification Code: MIN
Air Program: State Implementation Plan for National Primary and Secondary Ambient Air Quality Standards
Activity Date: 2003-03-07 00:00:00
Activity Status Date: Not reported
Activity Group: Compliance Monitoring
Activity Type: Inspection/Evaluation
Activity Status: Not reported

Region Code: 03
Programmatic ID: AIR VA0000005115300117
Facility Registry ID: 110001901229
Air Operating Status Code: OPR
Default Air Classification Code: MIN
Air Program: State Implementation Plan for National Primary and Secondary Ambient Air Quality Standards
Activity Date: 2004-10-01 00:00:00
Activity Status Date: Not reported
Activity Group: Compliance Monitoring
Activity Type: Inspection/Evaluation
Activity Status: Not reported

Region Code: 03
Programmatic ID: AIR VA0000005115300117
Facility Registry ID: 110001901229
Air Operating Status Code: OPR
Default Air Classification Code: MIN
Air Program: State Implementation Plan for National Primary and Secondary Ambient Air Quality Standards
Activity Date: 2006-11-14 00:00:00
Activity Status Date: Not reported
Activity Group: Compliance Monitoring
Activity Type: Inspection/Evaluation
Activity Status: Not reported

US AIRS MINOR:
Envid: 1004606780
Region Code: 03
Programmatic ID: AIR VA0000005115300117
Facility Registry ID: 110001901229
D and B Number: Not reported
Primary SIC Code: Not reported
NAICS Code: 812320
Default Air Classification Code: MIN
Facility Type of Ownership Code: NON
Air CMS Category Code: Not reported
HPV Status: Not reported

US AIRS MINOR:
Region Code: 03
Programmatic ID: AIR VA0000005115300117
Facility Registry ID: 110001901229
Air Operating Status Code: OPR
Default Air Classification Code: MIN
Air Program: MACT Standards (40 CFR Part 63)
Activity Date: 1999-11-05 00:00:00
Activity Status Date: Not reported
Activity Group: Compliance Monitoring

Map ID	Site	Database(s)	EPA ID Number

WOODBRIDGE VIP CLEANERS (Continued) **1004606780**

Activity Type: Inspection/Evaluation
Activity Status: Not reported

Region Code: 03
Programmatic ID: AIR VA0000005115300117
Facility Registry ID: 110001901229
Air Operating Status Code: OPR
Default Air Classification Code: MIN
Air Program: MACT Standards (40 CFR Part 63)
Activity Date: 1999-12-07 00:00:00
Activity Status Date: Not reported
Activity Group: Compliance Monitoring
Activity Type: Inspection/Evaluation
Activity Status: Not reported

Region Code: 03
Programmatic ID: AIR VA0000005115300117
Facility Registry ID: 110001901229
Air Operating Status Code: OPR
Default Air Classification Code: MIN
Air Program: MACT Standards (40 CFR Part 63)
Activity Date: 2002-11-14 00:00:00
Activity Status Date: Not reported
Activity Group: Compliance Monitoring
Activity Type: Inspection/Evaluation
Activity Status: Not reported

Region Code: 03
Programmatic ID: AIR VA0000005115300117
Facility Registry ID: 110001901229
Air Operating Status Code: OPR
Default Air Classification Code: MIN
Air Program: MACT Standards (40 CFR Part 63)
Activity Date: 2003-01-09 00:00:00
Activity Status Date: Not reported
Activity Group: Compliance Monitoring
Activity Type: Inspection/Evaluation
Activity Status: Not reported

Region Code: 03
Programmatic ID: AIR VA0000005115300117
Facility Registry ID: 110001901229
Air Operating Status Code: OPR
Default Air Classification Code: MIN
Air Program: MACT Standards (40 CFR Part 63)
Activity Date: 2004-08-09 00:00:00
Activity Status Date: Not reported
Activity Group: Compliance Monitoring
Activity Type: Inspection/Evaluation
Activity Status: Not reported

Region Code: 03
Programmatic ID: AIR VA0000005115300117
Facility Registry ID: 110001901229
Air Operating Status Code: OPR
Default Air Classification Code: MIN
Air Program: MACT Standards (40 CFR Part 63)

Map ID	Site	Database(s)	EPA ID Number

WOODBRIDGE VIP CLEANERS (Continued) **1004606780**

Activity Date: 2004-10-01 00:00:00
Activity Status Date: Not reported
Activity Group: Compliance Monitoring
Activity Type: Inspection/Evaluation
Activity Status: Not reported

Region Code: 03
Programmatic ID: AIR VA0000005115300117
Facility Registry ID: 110001901229
Air Operating Status Code: OPR
Default Air Classification Code: MIN
Air Program: State Implementation Plan for National Primary and Secondary Ambient Air Quality Standards
Activity Date: 1999-11-05 00:00:00
Activity Status Date: Not reported
Activity Group: Compliance Monitoring
Activity Type: Inspection/Evaluation
Activity Status: Not reported

Region Code: 03
Programmatic ID: AIR VA0000005115300117
Facility Registry ID: 110001901229
Air Operating Status Code: OPR
Default Air Classification Code: MIN
Air Program: State Implementation Plan for National Primary and Secondary Ambient Air Quality Standards
Activity Date: 1999-12-07 00:00:00
Activity Status Date: Not reported
Activity Group: Compliance Monitoring
Activity Type: Inspection/Evaluation
Activity Status: Not reported

Region Code: 03
Programmatic ID: AIR VA0000005115300117
Facility Registry ID: 110001901229
Air Operating Status Code: OPR
Default Air Classification Code: MIN
Air Program: State Implementation Plan for National Primary and Secondary Ambient Air Quality Standards
Activity Date: 2002-11-14 00:00:00
Activity Status Date: Not reported
Activity Group: Compliance Monitoring
Activity Type: Inspection/Evaluation
Activity Status: Not reported

Region Code: 03
Programmatic ID: AIR VA0000005115300117
Facility Registry ID: 110001901229
Air Operating Status Code: OPR
Default Air Classification Code: MIN
Air Program: State Implementation Plan for National Primary and Secondary Ambient Air Quality Standards
Activity Date: 2003-01-09 00:00:00
Activity Status Date: Not reported
Activity Group: Compliance Monitoring
Activity Type: Inspection/Evaluation
Activity Status: Not reported

Region Code: 03
Programmatic ID: AIR VA0000005115300117
Facility Registry ID: 110001901229

Map ID	Site	Database(s)	EPA ID Number

WOODBRIDGE VIP CLEANERS (Continued) **1004606780**

Air Operating Status Code: OPR
Default Air Classification Code: MIN
Air Program: State Implementation Plan for National Primary and Secondary Ambient Air Quality Standards
Activity Date: 2003-03-07 00:00:00
Activity Status Date: Not reported
Activity Group: Compliance Monitoring
Activity Type: Inspection/Evaluation
Activity Status: Not reported

Region Code: 03
Programmatic ID: AIR VA0000005115300117
Facility Registry ID: 110001901229
Air Operating Status Code: OPR
Default Air Classification Code: MIN
Air Program: State Implementation Plan for National Primary and Secondary Ambient Air Quality Standards
Activity Date: 2004-10-01 00:00:00
Activity Status Date: Not reported
Activity Group: Compliance Monitoring
Activity Type: Inspection/Evaluation
Activity Status: Not reported

Region Code: 03
Programmatic ID: AIR VA0000005115300117
Facility Registry ID: 110001901229
Air Operating Status Code: OPR
Default Air Classification Code: MIN
Air Program: State Implementation Plan for National Primary and Secondary Ambient Air Quality Standards
Activity Date: 2006-11-14 00:00:00
Activity Status Date: Not reported
Activity Group: Compliance Monitoring
Activity Type: Inspection/Evaluation
Activity Status: Not reported

1983 **DEUTSCHE NATIONAL BANK TRUST COMPANY PROPERTY** **VA LTANKS** **S109599553**
13211 ALDRIN ST **N/A**
WOODBRIDGE, VA 22191

LTANKS:
Region: NRO
CEDS Facility Id: 200000851264
Case Status: **Closed**
Pollution Complaint #: 20093191
Reported: 05/05/2009
Case Closed Date: 11/03/2009
Program: RP Lead
Federally Regulated UST (Y/N): N
Regulated Petroleum UST (1): N
Excluded UST (1): N
Deferred UST (1): N
Partially Deferred UST (1): N
Exempt 1 UST (2): N
Exempt 2 Heating Oil UST (2): N
Small Heating Oil AST (2): Y
Regulated AST (3): N
Unregulated AST (3): N
Other Y/N: N
Unknown Y/N: N

Map ID	Site	Database(s)	EPA ID Number

DEUTSCHE NATIONAL BANK TRUST COMPANY PROPERTY (Continued) **S109599553**

Other Description: Not reported
Heating Oil Category: Category 3

1984 **SUNOCO STATION 0489 2857** **VA LTANKS** **S108426830**
1260 ANNAPOLIS WAY **VA SPILLS** **N/A**
WOODBRIDGE, VA 22191

LTANKS:

Region:	NRO
CEDS Facility Id:	200000195860
Case Status:	**Closed**
Pollution Complaint #:	20063165
Reported:	01/13/2006
Case Closed Date:	02/08/2007
Program:	RP Lead
Federally Regulated UST (Y/N):	Y
Regulated Petroleum UST (1):	Y
Excluded UST (1):	N
Deferred UST (1):	N
Partially Deferred UST (1):	N
Exempt 1 UST (2):	N
Exempt 2 Heating Oil UST (2):	N
Small Heating Oil AST (2):	N
Regulated AST (3):	N
Unregulated AST (3):	N
Other Y/N:	N
Unknown Y/N:	N
Other Description:	Not reported
Heating Oil Category:	Not reported

SPILLS:

Fips City/County:	Prince William County
Status:	Closed
Reference Id:	95968
IR Number:	2017-N-2983
Associated IR:	Not reported
Incident Date:	Not reported
Call Received Date:	04/24/2017
Closure Comments:	NFA. DEQ staff visited site. Sta manager remediated area of concern.
Threat To:	Not reported
Terrorism (Y/N):	N
Characterize Incident:	Accidental
Incident Type:	Petroleum
Incident Subtype:	Petroleum * Surface Spill
Materials:	Diesel (0-0 Unknown)
Effect To Receptor:	Not reported
Water Body:	Not reported
Low Quantity To Water:	Not reported
High Quantity To Water:	Not reported
Quantity Units:	Not reported
Other Receptors:	Not reported
RP Company:	Not reported
RP Name:	Not reported
Property Owner:	Not reported
Property Company:	Not reported
Duration Of Event (Hrs):	0
Impacts:	Not reported

Map ID	Site	Database(s)	EPA ID Number

SUNOCO STATION 0489 2857 (Continued) **S108426830**

Other Impacts:	Not reported
Steps Taken:	Not reported
Steps Taken Description:	Not reported
System Components:	Not reported
Other System Components:	Not reported
Cause Of Event:	Not reported
Corrective Action Taken:	Not reported
Weather Status:	Not reported
Precipitation (Wet):	0
Discharge Type:	Not reported
Discharge Volume:	0
Unknown Discharge (Y/N):	N
Site Name:	SUNOCO
Closure Date:	04/26/2017
Orig. Call Incident Description:	Compliant received 19Apr2017. "The diesel fuel pump island has an ever growing oil slick on the ground. When I fuel my car I must step in the diesel fuel that is on the ground around the fuel island. I don t see much effort from the station manager/owner/attendants to keep the area clean.I have not said anything to them, not really expecting a response.Would it be possible for DEQ to investigate this issue?Please forward if necessary.Dave SchultzLorton, VA"
Original Call Material Description:	diesel
Original Call Location Description:	Sunoco, 1260 Annapolis Way, Woodbridge, VA 22191
Incident Ongoing at time of Call:	Y
Agencies Notified (Y/N):	N
Other Agencies:	Not reported
Permitted (Y/N):	N
Call Reported By Company Name:	Not reported
Call Property Owner Company Name:	Not reported
Call Property Owner Name:	Not reported
Site Summary:	Not reported
Fips City/County:	Prince William County
Status:	Not reported
Reference Id:	Not reported
IR Number:	2007-N-0499
Associated IR:	Not reported
Incident Date:	01/26/2007
Call Received Date:	01/26/2007
Closure Comments:	See Site Summary for details
Threat To:	Not reported
Terrorism (Y/N):	NO
Characterize Incident:	Not reported
Incident Type:	"Petroleum,Air"
Incident Subtype:	"Petroleum,Air"
Materials:	Oil (Fuel-Gasoline)(-1 - -1 Unknown)
Effect To Receptor:	Not reported
Water Body:	Not reported
Low Quantity To Water:	Not reported
High Quantity To Water:	Not reported
Quantity Units:	Not reported
Other Receptors:	Ground
RP Company:	Not reported
RP Name:	Not reported
Property Owner:	Not reported
Property Company:	"Sunoco, Inc"
Duration Of Event (Hrs):	Not reported

Map ID	Site	Database(s)	EPA ID Number

SUNOCO STATION 0489 2857 (Continued) **S108426830**

Impacts:	Not reported
Other Impacts:	Not reported
Steps Taken:	Not reported
Steps Taken Description:	Not reported
System Components:	Not reported
Other System Components:	Not reported
Cause Of Event:	Not reported
Corrective Action Taken:	Not reported
Weather Status:	Not reported
Precipitation (Wet):	Not reported
Discharge Type:	Not reported
Discharge Volume:	Not reported
Unknown Discharge (Y/N):	NO
Site Name:	SUNOCO - GORDON PLAZA
Closure Date:	02/07/2007
Orig. Call Incident Description:	Pump #4 did not click off & fuel spilled o the ground.
Original Call Material Description:	gasoline (Qty=unknown)
Original Call Location Description:	Sunoco - Gordon Plaza-1260 Annapolis Way-Woodbridge-VA--Prince William County
Incident Ongoing at time of Call:	Not reported
Agencies Notified (Y/N):	NO
Other Agencies:	Not reported
Permitted (Y/N):	YES
Call Reported By Company Name:	Citizen
Call Property Owner Company Name:	Not reported
Call Property Owner Name:	Not reported
Site Summary:	Not reported

SPILLS NO:

Region:	NO
Id:	Not reported
Incident Summary:	Not reported
Date In:	1/26/2007
Date Closed:	2/7/2007
Pollution Type:	Not reported
Responsible Party:	Not reported
Facility Status:	**Not reported**
Owner:	Not reported
Facility Contact:	Not reported
Facility Permitted:	-1
Facility Telephone:	Not reported
Time In:	Not reported
Reported By Name:	CITIZEN
Reported By Telephone:	Not reported
Reported By Affiliation/Addr:	Not reported
Incident Response IR #:	2007-N-0499
Responsible Party Address:	Not reported
Responsible Party City:	Not reported
Responsible Party State:	Not reported
Responsible Party Zip:	Not reported
Responsible Party Contact:	Not reported
Responsible Party Telephone:	Not reported
Owner Name:	Sunoco
Owner Address:	Not reported
Owner City:	Not reported
Owner State:	Not reported
Owner Zip:	Not reported

Map ID	Site	Database(s)	EPA ID Number

SUNOCO STATION 0489 2857 (Continued) **S108426830**

Owner Contact:	Not reported
Owner Telephone:	Not reported
Incident Date:	1/26/2007
Incident Time:	Not reported
Petroleum:	-1
Solid Waste:	0
Hazardous Waste:	0
Water:	0
Air:	-1
Sewage:	0
Fish Kill:	0
Threat Wetlands:	0
Wetlands:	0
Material Released:	gasoline
Possible Receptors:	ground
Quantity Released:	unknown
Unit Released:	Not reported
Quantity In Water:	Not reported
Receiving Waters:	Not reported
River Basin:	Not reported
Inspection Date:	Not reported
Call Date:	Not reported
Inspector:	TRG
Response Due:	Not reported
Response Received Date:	Not reported
Visit Needed:	0
Open:	0
Air Referral Date:	1/26/2007
Air Reg/ Permit Number:	73151 to T. Gumbita
Waste Referral Date:	Not reported
Epa Id Or Permit Number:	Not reported
Water Referral Date:	Not reported
Water Permit Number:	Not reported
Remediation Referral Date:	Not reported
Remediation Pc Number:	Not reported
Enforcement Referral Date:	Not reported
Nov Number:	Not reported
Pc Number:	Not reported
Receive By:	Not reported
Case Officer:	Not reported
Case Type:	Not reported
Street Address:	Not reported
Polllutant:	Not reported
Impact:	Not reported
Spill Time:	Not reported
Spill Date:	Not reported
Spill Volume:	Not reported
Measure:	Not reported
Volume In Water:	Not reported
Stream Name:	Not reported
Investigation Date:	Not reported
Closure Date:	Not reported
Lab Results:	Not reported
Target Date:	Not reported
Prep Number:	Not reported
Report Date:	Not reported
Report Time:	Not reported

Map ID	Site	Database(s)	EPA ID Number

SUNOCO STATION 0489 2857 (Continued) **S108426830**

Pollutant Scr:	Not reported
Volume:	Not reported
Volume Esc:	Not reported
Future Recommendations:	Not reported
Stream Code:	Not reported
Visit Date:	Not reported
Lab Date:	Not reported
File Close Date:	Not reported
Prep Copy:	Not reported
City:	Not reported
Incident Summary:	Pump #4 did not click off & fuel spilled o the ground.
Reported:	Not reported
Results:	Not reported
Inspection Comments:	Not reported
Remarks:	Not reported

1984 **GORDON PLAZA SUNOCO** **VA UST** **U003966867**
1260 ANNAPOLIS WAY **N/A**
WOODBRIDGE, VA 22191

Facility:

Facility Id:	3005281
Facility Type:	GAS STATION
CEDS Facility ID:	200000195860

Owner:

Owner Id:	34558
Owner Name:	Sunoco Inc (R&M)
Owner Address:	Airport Business Complex - Bldg G
Owner Address2:	10 Industrial Hwy North Loop Rd
Owner City, State, Zip:	Lester, PA 19029
Owner Type:	COMMERCIAL
Number of Active AST:	0
Number of Active UST:	3
Number of Inactive AST:	0
Number of Inactive UST:	0

Owner Id:	46357
Owner Name:	Afshar/Hessami Group LC
Owner Address:	1260 Annapolis Way
Owner Address2:	Not reported
Owner City, State, Zip:	Woodbridge, VA 22191
Owner Type:	COMMERCIAL
Number of Active AST:	0
Number of Active UST:	3
Number of Inactive AST:	0
Number of Inactive UST:	0

UST:

Facility ID:	3005281
Federally Regulated:	Yes

Tank Number:	1
Tank Capacity:	8000
Tank Contents:	DIESEL
Tank Status:	**CURR IN USE**
Tank Type:	UST

Map ID	Site	Database(s)	EPA ID Number

GORDON PLAZA SUNOCO (Continued) **U003966867**

Tank Material:

Install Date:	4/1/1997
Tank Materials: Bare Steel	No
Tank Materials: Cath Protect Steel	No
Tank Materials: Epoxy Steel	No
Tank Materials: Fiberglass	Yes
Tank Materials: Concrete	No
Tank Materials: Composite	No
Tank Materials: Double Walled	Yes
Tank Materials: Lined Interior	No
Tank Materials: Excav Liner	No
Tank Materials: Insulated Tank Jacket	No
Tank Materials: Repaired	No
Tank Materials: Unknown	No
Tank Materials: Other	No
Tank Materials: Other Note	Not reported

Release Detection:

Tank Release Detection: Leak Deferred	No
Tank Release Detection: Manual Gauge	No
Tank Release Detection: Auto Gauge	No
Tank Release Detection:Tank Tightness	No
Tank Release Detection: Vapor Monitor	No
Tank Release Detection: Inventory	No
Tank Release Detection: Stat Invent Recon	No
Tank Release Detection: Spill Install	Yes
Tank Release Detection: Overfill Install	Yes
Tank Release Detection: Groundwater	No
Tank Release Detection: Int Sec Containment	No
Tank Release Detection: Int Double Walled	Yes
Tank Release Detection: Other Method	No
Tank Release Detection: Other Note	Not reported
Pipe Release Detection: Leak Deferred	Not reported
Pipe Release Detection: Autoleak	Not reported
Pipe Release Detection: Line Tightness	Yes
Pipe Release Detection: Stat Invent Recon	No
Pipe Release Detection: Groundwater	No
Pipe Release Detection: Int Sec Containment	No
Pipe Release Det: Interior Double Walled	No
Pipe Release Detection: Other Method	No
Pipe Release Detection: Other Note	Not reported

Pipe Type:	PRESSURE
Pipe Materials: Bare Steel	No
Pipe Materials: Galvanized Steel	No
Pipe Materials: Copper	No
Pipe Materials: Fiberglass	No
Pipe Materials: Cath Protect	No
Pipe Materials: Double Walled	Yes
Pipe Materials: Sec Containment	No
Pipe Materials: Repaired	No
Pipe Materials: Unknown	No
Pipe Materials: Other	Yes
Pipe Materials: Other Note	Polyflexible

Map ID	Site	Database(s)	EPA ID Number

GORDON PLAZA SUNOCO (Continued) **U003966867**

Facility ID:	3005281
Federally Regulated:	Yes
Tank Number:	2
Tank Capacity:	10000
Tank Contents:	GASOLINE
Tank Status:	**CURR IN USE**
Tank Type:	UST
Tank Material:	
Install Date:	4/1/1997
Tank Materials: Bare Steel	No
Tank Materials: Cath Protect Steel	No
Tank Materials: Epoxy Steel	No
Tank Materials: Fiberglass	Yes
Tank Materials: Concrete	No
Tank Materials: Composite	No
Tank Materials: Double Walled	Yes
Tank Materials: Lined Interior	No
Tank Materials: Excav Liner	No
Tank Materials: Insulated Tank Jacket	No
Tank Materials: Repaired	No
Tank Materials: Unknown	No
Tank Materials: Other	No
Tank Materials: Other Note	Not reported
Release Detection:	
Tank Release Detection: Leak Deferred	No
Tank Release Detection: Manual Gauge	No
Tank Release Detection: Auto Gauge	No
Tank Release Detection:Tank Tightness	No
Tank Release Detection: Vapor Monitor	No
Tank Release Detection: Inventory	No
Tank Release Detection: Stat Invent Recon	No
Tank Release Detection: Spill Install	Yes
Tank Release Detection: Overfill Install	Yes
Tank Release Detection: Groundwater	No
Tank Release Detection: Int Sec Containment	No
Tank Release Detection: Int Double Walled	Yes
Tank Release Detection: Other Method	No
Tank Release Detection: Other Note	Not reported
Pipe Release Detection: Leak Deferred	Not reported
Pipe Release Detection: Autoleak	Not reported
Pipe Release Detection: Line Tightness	Yes
Pipe Release Detection: Stat Invent Recon	No
Pipe Release Detection: Groundwater	No
Pipe Release Detection: Int Sec Containment	No
Pipe Release Det: Interior Double Walled	No
Pipe Release Detection: Other Method	No
Pipe Release Detection: Other Note	Not reported
Pipe Type:	PRESSURE
Pipe Materials: Bare Steel	No
Pipe Materials: Galvanized Steel	No
Pipe Materials: Copper	No
Pipe Materials: Fiberglass	No
Pipe Materials: Cath Protect	No

Map ID	Site	Database(s)	EPA ID Number

GORDON PLAZA SUNOCO (Continued) **U003966867**

Pipe Materials: Double Walled	Yes
Pipe Materials: Sec Containment	No
Pipe Materials: Repaired	No
Pipe Materials: Unknown	No
Pipe Materials: Other	Yes
Pipe Materials: Other Note	Polyflexible
Facility ID:	3005281
Federally Regulated:	Yes
Tank Number:	3
Tank Capacity:	12000
Tank Contents:	GASOLINE
Tank Status:	**CURR IN USE**
Tank Type:	UST

Tank Material:

Install Date:	4/1/1997
Tank Materials: Bare Steel	No
Tank Materials: Cath Protect Steel	No
Tank Materials: Epoxy Steel	No
Tank Materials: Fiberglass	Yes
Tank Materials: Concrete	No
Tank Materials: Composite	No
Tank Materials: Double Walled	Yes
Tank Materials: Lined Interior	No
Tank Materials: Excav Liner	No
Tank Materials: Insulated Tank Jacket	No
Tank Materials: Repaired	No
Tank Materials: Unknown	No
Tank Materials: Other	No
Tank Materials: Other Note	Not reported

Release Detection:

Tank Release Detection: Leak Deferred	No
Tank Release Detection: Manual Gauge	No
Tank Release Detection: Auto Gauge	No
Tank Release Detection:Tank Tightness	No
Tank Release Detection: Vapor Monitor	No
Tank Release Detection: Inventory	No
Tank Release Detection: Stat Invent Recon	No
Tank Release Detection: Spill Install	Yes
Tank Release Detection: Overfill Install	Yes
Tank Release Detection: Groundwater	No
Tank Release Detection: Int Sec Containment	No
Tank Release Detection: Int Double Walled	Yes
Tank Release Detection: Other Method	No
Tank Release Detection: Other Note	Not reported
Pipe Release Detection: Leak Deferred	Not reported
Pipe Release Detection: Autoleak	Not reported
Pipe Release Detection: Line Tightness	Yes
Pipe Release Detection: Stat Invent Recon	No
Pipe Release Detection: Groundwater	No
Pipe Release Detection: Int Sec Containment	No
Pipe Release Det: Interior Double Walled	No
Pipe Release Detection: Other Method	No

Map ID	Site	Database(s)	EPA ID Number

GORDON PLAZA SUNOCO (Continued) **U003966867**

Pipe Release Detection: Other Note	Not reported
Pipe Type:	PRESSURE
Pipe Materials: Bare Steel	No
Pipe Materials: Galvanized Steel	No
Pipe Materials: Copper	No
Pipe Materials: Fiberglass	No
Pipe Materials: Cath Protect	No
Pipe Materials: Double Walled	Yes
Pipe Materials: Sec Containment	No
Pipe Materials: Repaired	No
Pipe Materials: Unknown	No
Pipe Materials: Other	Yes
Pipe Materials: Other Note	Polyflexible.

1984 **AFSHAR LIMITED TOOL** **EDR Hist Auto** **1021525060**
1260 ANNAPOLIS WAY **N/A**
WOODBRIDGE, VA 22191

EDR Hist Auto

Year:	Name:	Type:
2007	AFSHAR LIMITED TOOL	Gasoline Service Stations, NEC
2008	AFSHAR LIMITED TOOL	Gasoline Service Stations, NEC
2009	AFSHAR LIMITED TOOL	Gasoline Service Stations, NEC
2010	AFSHAR LIMITED TOOL	Gasoline Service Stations, NEC
2011	AFSHAR LIMITED TOOL	Gasoline Service Stations, NEC
2012	AFSHAR LIMITED TOOL	Gasoline Service Stations, NEC
2013	AFSHAR LIMITED TOOL	Gasoline Service Stations, NEC
2014	AFSHAR LIMITED TOOL	Gasoline Service Stations, NEC

1985 **BALL RESIDENCE** **VA SPILLS** **S108928297**
13214 OCCOQUAN ROAD **N/A**
PRINCE WILLIAM, VA

SPILLS NO:

Region:	NO
Id:	3029
Incident Summary:	Not reported
Date In:	Not reported
Date Closed:	Not reported
Pollution Type:	DRUMS IN BACKYARD
Responsible Party:	Not reported
Facility Status:	**Closed**
Owner:	Not reported
Facility Contact:	Not reported
Facility Permitted:	Not reported
Facility Telephone:	Not reported
Time In:	Not reported
Reported By Name:	ANONYMOUS
Reported By Telephone:	Not reported
Reported By Affiliation/Addr:	Not reported
Incident Response IR #:	Not reported
Responsible Party Address:	Not reported
Responsible Party City:	Not reported

Map ID	Site	Database(s)	EPA ID Number

BALL RESIDENCE (Continued) **S108928297**

Responsible Party State:	Not reported
Responsible Party Zip:	Not reported
Responsible Party Contact:	Not reported
Responsible Party Telephone:	Not reported
Owner Name:	Not reported
Owner Address:	Not reported
Owner City:	Not reported
Owner State:	Not reported
Owner Zip:	Not reported
Owner Contact:	Not reported
Owner Telephone:	Not reported
Incident Date:	Not reported
Incident Time:	Not reported
Petroleum:	Not reported
Solid Waste:	Not reported
Hazardous Waste:	Not reported
Water:	Not reported
Air:	Not reported
Sewage:	Not reported
Fish Kill:	Not reported
Threat Wetlands:	Not reported
Wetlands:	Not reported
Material Released:	Not reported
Possible Receptors:	Not reported
Quantity Released:	Not reported
Unit Released:	Not reported
Quantity In Water:	Not reported
Receiving Waters:	Not reported
River Basin:	1A
Inspection Date:	Not reported
Call Date:	Not reported
Inspector:	Not reported
Response Due:	Not reported
Response Received Date:	Not reported
Visit Needed:	Not reported
Open:	Not reported
Air Referral Date:	Not reported
Air Reg/ Permit Number:	Not reported
Waste Referral Date:	Not reported
Epa Id Or Permit Number:	Not reported
Water Referral Date:	Not reported
Water Permit Number:	Not reported
Remediation Referral Date:	Not reported
Remediation Pc Number:	Not reported
Enforcement Referral Date:	Not reported
Nov Number:	Not reported
Pc Number:	Not reported
Receive By:	Not reported
Case Officer:	Not reported
Case Type:	Not reported
Street Address:	Not reported
Polllutant:	Not reported
Impact:	Not reported
Spill Time:	Not reported
Spill Date:	Not reported
Spill Volume:	Not reported
Measure:	Not reported

Map ID	Site	Database(s)	EPA ID Number

BALL RESIDENCE (Continued) **S108928297**

Volume In Water:	Not reported
Stream Name:	OCCOQUAN XT
Investigation Date:	Not reported
Closure Date:	Not reported
Lab Results:	Not reported
Target Date:	Not reported
Prep Number:	97-3893
Report Date:	4/23/1997
Report Time:	Not reported
Pollutant Scr:	UNKNOWN
Volume:	-1
Volume Esc:	-1
Future Recommendations:	Site visit, most drums are rusted/empty. Two full drums, new kerosene and motor oil. Some drums contain used auto parts. Mr Ball building garage attach for personal use. Does keep some drums for hauling diesel/heating oil to farm.
Stream Code:	Not reported
Visit Date:	Not reported
Lab Date:	Not reported
File Close Date:	Not reported
Prep Copy:	Not reported
City:	WOODBRIDGE
Incident Summary:	Not reported
Reported:	Not reported
Results:	Not reported
Inspection Comments:	Not reported
Remarks:	DRUMS ARE LOCATED A T THE REAR OF THE PROPERTY, MAKING A POPING NOISE WHEN IT IS WARM.

1987 **HAMMILL MILL POOL** **VA TIER 2** **S118192415**
1721 CARTER LANE **N/A**
WOODBRIDGE, VA 22191

TIER 2:

Facility ID:	Not reported
CAS Number:	7681529
SIC Code:	Not reported
NAICS:	Not reported
Entered Chemical Name:	Sodium Hypochlorite
Average Amt Code:	9999.0
Owner Name:	Not reported
Owner Phone:	Not reported
Contact Type:	Not reported

Facility ID:	5424465
CAS Number:	7681529
SIC Code:	Not reported
NAICS:	Not reported
Entered Chemical Name:	Sodium Hypochlorite
Average Amt Code:	9999
Owner Name:	Not reported
Owner Phone:	Not reported
Contact Type:	Not reported

Map ID	Site	Database(s)	EPA ID Number
1988	**HORNER ROAD EXXON INC** **13006 GORDON BLVD** **WOODBRIDGE, VA 22191**	**EDR Hist Auto**	**1021470641** **N/A**

EDR Hist Auto

Year:	Name:	Type:
1973	HORNER ROAD EXXON INC	Gasoline Service Stations
1974	HORNER ROAD EXXON INC	Gasoline Service Stations
1975	HORNER ROAD EXXON INC	Gasoline Service Stations
1976	HORNER ROAD EXXON INC	Gasoline Service Stations
1977	HORNER ROAD EXXON INC	Gasoline Service Stations

1989		**VA SPILLS**	**S120835845**
	13209 ALISON ST **WOODBRIDGE, VA 22191**		**N/A**

SPILLS:

Fips City/County:	Prince William County
Status:	Closed
Reference Id:	91025
IR Number:	2017-N-2409
Associated IR:	Not reported
Incident Date:	02/21/2017
Call Received Date:	02/22/2017
Closure Comments:	No Further PReP ActionPrince William Co Fire Dept. responded
Threat To:	Not reported
Terrorism (Y/N):	N
Characterize Incident:	Unknown
Incident Type:	Waste
Incident Subtype:	Solid Waste * Waste
Materials:	Drums (Unknown) (1-1 Each)
Effect To Receptor:	Not reported
Water Body:	Not reported
Low Quantity To Water:	Not reported
High Quantity To Water:	Not reported
Quantity Units:	Not reported
Other Receptors:	Not reported
RP Company:	Not reported
RP Name:	Not reported
Property Owner:	Not reported
Property Company:	Not reported
Duration Of Event (Hrs):	0
Impacts:	Not reported
Other Impacts:	Not reported
Steps Taken:	Not reported
Steps Taken Description:	Not reported
System Components:	Not reported
Other System Components:	Not reported
Cause Of Event:	Not reported
Corrective Action Taken:	Not reported
Weather Status:	N/A
Precipitation (Wet):	0
Discharge Type:	N/A
Discharge Volume:	0
Unknown Discharge (Y/N):	N
Site Name:	55-GAL DRUM @ RESIDENCE
Closure Date:	02/22/2017
Orig. Call Incident Description:	CALLER ADVISED THE FIRE DEPARTMENT RESPONDED TO LOCATION FOR A POTENTIAL HAZMAT. OWNER OF THE PROPERTY HAD A 50 GALLON DRUM CONTAINER

Map ID	Site	Database(s)	EPA ID Number

(Continued) **S120835845**

WITH AN UNKNOWN PRODUCT INSIDE. THE FIRE DEPARTMENT DETERMINED THERE THE DRUM WAS SEALED AND NOT LEAKING . OWNER WAS ADVISED THAT IT WAS HIS RESPONSIBILITY TO DISPOSE TO THE DRUM. NO WATER WAYS AFFECTED AND NO STATE ASSISTANCE IS BEING REQUESTED.

Original Call Material Description:	55-gal drum
Original Call Location Description:	13209 Alison Street Woodbridge, VA
Incident Ongoing at time of Call:	N
Agencies Notified (Y/N):	Y
Other Agencies:	Prince William Co Fire Dept, VDEM (HMVA-23436)
Permitted (Y/N):	N
Call Reported By Company Name:	Prince William Co Fire & Rescue
Call Property Owner Company Name:	Not reported
Call Property Owner Name:	Not reported
Site Summary:	CALLER ADVISED THE FIRE DEPARTMENT RESPONDED TO LOCATION FOR A POTENTIAL HAZMAT. OWNER OF THE PROPERTY HAD A 50 GALLON DRUM CONTAINER WITH AN UNKNOWN PRODUCT INSIDE. THE FIRE DEPARTMENT DETERMINED THERE THE DRUM WAS SEALED AND NOT LEAKING . OWNER WAS ADVISED THAT IT WAS HIS RESPONSIBILITY TO DISPOSE TO THE DRUM. NO WATER WAYS AFFECTED AND NO STATE ASSISTANCE IS BEING REQUESTED.

1991 **WOODBRIDGE SQUARE SHOPPING CENTER** **VA VCP** **S120834995**
13249 OCCOQUAN ROAD **N/A**
WOODBRIDGE, VA 22191

VRP:

Facility ID:	VRP00714
Site Status:	Enrolled in Program
Site Status 2:	Monitor RP Progress
DEQ Region:	Northern
Sizs in Acres:	5.1400
Site Type:	Dry Cleaner
Corrective Action Desc:	Not reported
Owner Name:	Great Falls Center LLC
Owner Contact:	Not reported
Owner Address:	Fairfax, VA
Owner Phone:	Not reported
Operator Name:	Not reported
Operator Owner:	Not reported
Operator Phone:	Not reported
Participant Name:	John S. Chung
Relationship to Site:	Not reported
Participant Contact:	John S. Chung
Participant Phone:	703-622-0523
Participant Title:	Manager
Participant Affiliation:	Great Falls Center, LLC
Participant Address:	4551 Forest Drive
Participant City,St,Zip:	VA 22030
Additional Parts:	Not reported
Participation Notes:	Not reported
Participant Rep/Contractor:	Jeff Groblewski
Participant Rep/Contractor Phone:	703-327-2900
Participant Rep/Contractor Title:	Not reported
Participant Rep/Contractor Affiliation:	ECC
Participant Rep/Contractor Address:	43045 John Mosby Highway
Participant Rep/Contractor City,St,Zip:	Fairfax, VA 20152
Metal Contaminants Present in Soil:	Not reported
Organic Contaminants Present in Soil:	Not reported
Metal Contaminants Present in GW:	Not reported

Map ID	Site	Database(s)	EPA ID Number

WOODBRIDGE SQUARE SHOPPING CENTER (Continued) **S120834995**

Organic Contaminants Present GW:	Not reported
DEQ Staff Case Manager's Initials:	DVG
Cleanup Standards:	Not reported
No Further VRP Action Date:	Not reported
Date Participant Notified of NFA:	Not reported
Certification Date:	Not reported
Deed Received Date:	Not reported
Terms of NFA Determination:	Not reported
Date VRP Eligibility Declared by Participant:	07/12/2017
Date VRP Eligibility Determined by DEQ Region:	07/31/2017
Dt Office Of Waste Permitting Verified Site Eligblty:	08/01/2017
Date VRP Eligibility Determined by VRP:	08/03/2017
Date Signed Agreement Submitted By Participant:	Not reported
Date Agreement Executed by DEQ:	Not reported
Registration Fee Amount Submitted by Participant:	0.00
Date Registration Fee Submitted by Participant:	Not reported
Site Characterization Document Number:	Not reported
DEQ Concurrence with Site Characterization Date:	Not reported
Remedial Action Work Plan Document Number:	Not reported
DEQ Concurs with Remedial Action Work Plan Date:	Not reported
Completion Report Document Number:	Not reported
DEQ Concurrs with Completion Report Date:	Not reported
Submittal Date for Document Number 1:	Not reported
Title of Submitted Document Number 1:	Not reported
Submittal Date for Document Number 2:	Not reported
Title of Submitted Document Number 2:	Not reported
Submittal Date for Document Number 3:	Not reported
Title of Submitted Document Number 3:	Not reported
Submittal Date for Document Number 4:	Not reported
Title of Submitted Document Number 4:	Not reported
Submittal Date for Document Number 5:	Not reported
Title of Submitted Document Number 5:	Not reported
Submittal Date for Document Number 6:	Not reported
Title of Submitted Document Number 6:	Not reported
Submittal Date for Document Number 7:	Not reported
Title of Submitted Document Number 7:	Not reported
Submittal Date for Document Number 8:	Not reported
Title of Submitted Document Number 8:	Not reported
DEQ Response Incident ID Number:	Not reported
EPA CERCLIS ID:	Not reported
EPA RCRA ID NUMBER:	Not reported
DEQ Pollution Complaint Number:	Not reported
Latest Action Relative To Site:	Not reported
Latest Action Relative To Site Date:	Not reported
Next VRP Step Needed Relating To Site:	Not reported
Pending Since:	Not reported
Date Next Step Should Be Completed:	Not reported
Lat/Long:	0 / 0
Brownfield Tax Incentive:	Not reported
Ground Water Use Restriction:	False
Res. User Restriction:	False
Excavattion Restruction:	False
Unrestricted:	False
Other Condition of Issuance:	False
GPS Lat:	0
GPS Long:	0
GPS Desc:	Not reported

Map ID	Site	Database(s)	EPA ID Number

WOODBRIDGE SQUARE SHOPPING CENTER (Continued) **S120834995**

Notes: 2018-1-17 No further workplan comments to agent 2017-11-15 SCR workplan received

---

1991 **SHELL SERVICE STATION** **VA UST** **U003680660**
13226 OCCOQUAN RD **N/A**
WOODBRIDGE, VA 22191

Facility:

Facility Id:	3014296
Facility Type:	GAS STATION
CEDS Facility ID:	200000074631

Owner:

Owner Id:	34168
Owner Name:	Shell Oil Company
Owner Address:	3800 Pickett Rd
Owner Address2:	Not reported
Owner City, State, Zip:	Fairfax, VA 22031
Owner Type:	COMMERCIAL
Number of Active AST:	0
Number of Active UST:	0
Number of Inactive AST:	0
Number of Inactive UST:	9

UST:

Facility ID:	3014296
Federally Regulated:	Yes
Tank Number:	R1
Tank Capacity:	4000
Tank Contents:	GASOLINE
Tank Status:	**REM FROM GRD**
Tank Type:	UST

Tank Material:

Install Date:	4/16/1966
Tank Materials: Bare Steel	Yes
Tank Materials: Cath Protect Steel	No
Tank Materials: Epoxy Steel	No
Tank Materials: Fiberglass	No
Tank Materials: Concrete	No
Tank Materials: Composite	No
Tank Materials: Double Walled	No
Tank Materials: Lined Interior	No
Tank Materials: Excav Liner	No
Tank Materials: Insulated Tank Jacket	No
Tank Materials: Repaired	No
Tank Materials: Unknown	No
Tank Materials: Other	No
Tank Materials: Other Note	Not reported

Release Detection:

Tank Release Detection: Leak Deferred	No
Tank Release Detection: Manual Gauge	No
Tank Release Detection: Auto Gauge	No
Tank Release Detection:Tank Tightness	No
Tank Release Detection: Vapor Monitor	No
Tank Release Detection: Inventory	No

Map ID	Site	Database(s)	EPA ID Number

SHELL SERVICE STATION (Continued) **U003680660**

Tank Release Detection: Stat Invent Recon	No
Tank Release Detection: Spill Install	No
Tank Release Detection: Overfill Install	No
Tank Release Detection: Groundwater	No
Tank Release Detection: Int Sec Containment	No
Tank Release Detection: Int Double Walled	No
Tank Release Detection: Other Method	No
Tank Release Detection: Other Note	Not reported
Pipe Release Detection: Leak Deferred	Not reported
Pipe Release Detection: Autoleak	Not reported
Pipe Release Detection: Line Tightness	No
Pipe Release Detection: Stat Invent Recon	No
Pipe Release Detection: Groundwater	No
Pipe Release Detection: Int Sec Containment	No
Pipe Release Det: Interior Double Walled	No
Pipe Release Detection: Other Method	No
Pipe Release Detection: Other Note	Not reported
Pipe Type:	UNKNOWN
Pipe Materials: Bare Steel	No
Pipe Materials: Galvanized Steel	Yes
Pipe Materials: Copper	No
Pipe Materials: Fiberglass	No
Pipe Materials: Cath Protect	No
Pipe Materials: Double Walled	No
Pipe Materials: Sec Containment	No
Pipe Materials: Repaired	No
Pipe Materials: Unknown	No
Pipe Materials: Other	No
Pipe Materials: Other Note	Not reported
Facility ID:	3014296
Federally Regulated:	Yes
Tank Number:	R2
Tank Capacity:	4000
Tank Contents:	GASOLINE
Tank Status:	**REM FROM GRD**
Tank Type:	UST

Tank Material:

Install Date:	4/16/1966
Tank Materials: Bare Steel	Yes
Tank Materials: Cath Protect Steel	No
Tank Materials: Epoxy Steel	No
Tank Materials: Fiberglass	No
Tank Materials: Concrete	No
Tank Materials: Composite	No
Tank Materials: Double Walled	No
Tank Materials: Lined Interior	No
Tank Materials: Excav Liner	No
Tank Materials: Insulated Tank Jacket	No
Tank Materials: Repaired	No
Tank Materials: Unknown	No
Tank Materials: Other	No
Tank Materials: Other Note	Not reported

Map ID	Site	Database(s)	EPA ID Number

SHELL SERVICE STATION (Continued) **U003680660**

Release Detection:

Tank Release Detection: Leak Deferred	No
Tank Release Detection: Manual Gauge	No
Tank Release Detection: Auto Gauge	No
Tank Release Detection:Tank Tightness	No
Tank Release Detection: Vapor Monitor	No
Tank Release Detection: Inventory	No
Tank Release Detection: Stat Invent Recon	No
Tank Release Detection: Spill Install	No
Tank Release Detection: Overfill Install	No
Tank Release Detection: Groundwater	No
Tank Release Detection: Int Sec Containment	No
Tank Release Detection: Int Double Walled	No
Tank Release Detection: Other Method	No
Tank Release Detection: Other Note	Not reported
Pipe Release Detection: Leak Deferred	Not reported
Pipe Release Detection: Autoleak	Not reported
Pipe Release Detection: Line Tightness	No
Pipe Release Detection: Stat Invent Recon	No
Pipe Release Detection: Groundwater	No
Pipe Release Detection: Int Sec Containment	No
Pipe Release Det: Interior Double Walled	No
Pipe Release Detection: Other Method	No
Pipe Release Detection: Other Note	Not reported

Pipe Type:	UNKNOWN
Pipe Materials: Bare Steel	No
Pipe Materials: Galvanized Steel	Yes
Pipe Materials: Copper	No
Pipe Materials: Fiberglass	No
Pipe Materials: Cath Protect	No
Pipe Materials: Double Walled	No
Pipe Materials: Sec Containment	No
Pipe Materials: Repaired	No
Pipe Materials: Unknown	No
Pipe Materials: Other	No
Pipe Materials: Other Note	Not reported

Facility ID:	3014296
Federally Regulated:	Yes
Tank Number:	R3
Tank Capacity:	4000
Tank Contents:	GASOLINE
Tank Status:	**REM FROM GRD**
Tank Type:	UST

Tank Material:

Install Date:	4/16/1966
Tank Materials: Bare Steel	Yes
Tank Materials: Cath Protect Steel	No
Tank Materials: Epoxy Steel	No
Tank Materials: Fiberglass	No
Tank Materials: Concrete	No
Tank Materials: Composite	No
Tank Materials: Double Walled	No

Map ID	Site	Database(s)	EPA ID Number

SHELL SERVICE STATION (Continued) **U003680660**

Tank Materials: Lined Interior	No
Tank Materials: Excav Liner	No
Tank Materials: Insulated Tank Jacket	No
Tank Materials: Repaired	No
Tank Materials: Unknown	No
Tank Materials: Other	No
Tank Materials: Other Note	Not reported

Release Detection:

Tank Release Detection: Leak Deferred	No
Tank Release Detection: Manual Gauge	No
Tank Release Detection: Auto Gauge	No
Tank Release Detection:Tank Tightness	No
Tank Release Detection: Vapor Monitor	No
Tank Release Detection: Inventory	No
Tank Release Detection: Stat Invent Recon	No
Tank Release Detection: Spill Install	No
Tank Release Detection: Overfill Install	No
Tank Release Detection: Groundwater	No
Tank Release Detection: Int Sec Containment	No
Tank Release Detection: Int Double Walled	No
Tank Release Detection: Other Method	No
Tank Release Detection: Other Note	Not reported
Pipe Release Detection: Leak Deferred	Not reported
Pipe Release Detection: Autoleak	Not reported
Pipe Release Detection: Line Tightness	No
Pipe Release Detection: Stat Invent Recon	No
Pipe Release Detection: Groundwater	No
Pipe Release Detection: Int Sec Containment	No
Pipe Release Det: Interior Double Walled	No
Pipe Release Detection: Other Method	No
Pipe Release Detection: Other Note	Not reported

Pipe Type:	UNKNOWN
Pipe Materials: Bare Steel	No
Pipe Materials: Galvanized Steel	Yes
Pipe Materials: Copper	No
Pipe Materials: Fiberglass	No
Pipe Materials: Cath Protect	No
Pipe Materials: Double Walled	No
Pipe Materials: Sec Containment	No
Pipe Materials: Repaired	No
Pipe Materials: Unknown	No
Pipe Materials: Other	No
Pipe Materials: Other Note	Not reported

Facility ID:	3014296
Federally Regulated:	Yes
Tank Number:	R4
Tank Capacity:	4000
Tank Contents:	GASOLINE
Tank Status:	**REM FROM GRD**
Tank Type:	UST

Tank Material:

Map ID	Site	Database(s)	EPA ID Number

SHELL SERVICE STATION (Continued) **U003680660**

Install Date:	4/16/1966
Tank Materials: Bare Steel	Yes
Tank Materials: Cath Protect Steel	No
Tank Materials: Epoxy Steel	No
Tank Materials: Fiberglass	No
Tank Materials: Concrete	No
Tank Materials: Composite	No
Tank Materials: Double Walled	No
Tank Materials: Lined Interior	No
Tank Materials: Excav Liner	No
Tank Materials: Insulated Tank Jacket	No
Tank Materials: Repaired	No
Tank Materials: Unknown	No
Tank Materials: Other	No
Tank Materials: Other Note	Not reported

Release Detection:

Tank Release Detection: Leak Deferred	No
Tank Release Detection: Manual Gauge	No
Tank Release Detection: Auto Gauge	No
Tank Release Detection:Tank Tightness	No
Tank Release Detection: Vapor Monitor	No
Tank Release Detection: Inventory	No
Tank Release Detection: Stat Invent Recon	No
Tank Release Detection: Spill Install	No
Tank Release Detection: Overfill Install	No
Tank Release Detection: Groundwater	No
Tank Release Detection: Int Sec Containment	No
Tank Release Detection: Int Double Walled	No
Tank Release Detection: Other Method	No
Tank Release Detection: Other Note	Not reported
Pipe Release Detection: Leak Deferred	Not reported
Pipe Release Detection: Autoleak	Not reported
Pipe Release Detection: Line Tightness	No
Pipe Release Detection: Stat Invent Recon	No
Pipe Release Detection: Groundwater	No
Pipe Release Detection: Int Sec Containment	No
Pipe Release Det: Interior Double Walled	No
Pipe Release Detection: Other Method	No
Pipe Release Detection: Other Note	Not reported

Pipe Type:	UNKNOWN
Pipe Materials: Bare Steel	No
Pipe Materials: Galvanized Steel	Yes
Pipe Materials: Copper	No
Pipe Materials: Fiberglass	No
Pipe Materials: Cath Protect	No
Pipe Materials: Double Walled	No
Pipe Materials: Sec Containment	No
Pipe Materials: Repaired	No
Pipe Materials: Unknown	No
Pipe Materials: Other	No
Pipe Materials: Other Note	Not reported

Facility ID:	3014296
Federally Regulated:	Yes

Map ID	Site	Database(s)	EPA ID Number

SHELL SERVICE STATION (Continued) **U003680660**

Tank Number:	R5
Tank Capacity:	4000
Tank Contents:	GASOLINE
Tank Status:	**REM FROM GRD**
Tank Type:	UST

Tank Material:

Install Date:	4/16/1970
Tank Materials: Bare Steel	Yes
Tank Materials: Cath Protect Steel	No
Tank Materials: Epoxy Steel	No
Tank Materials: Fiberglass	No
Tank Materials: Concrete	No
Tank Materials: Composite	No
Tank Materials: Double Walled	No
Tank Materials: Lined Interior	No
Tank Materials: Excav Liner	No
Tank Materials: Insulated Tank Jacket	No
Tank Materials: Repaired	No
Tank Materials: Unknown	No
Tank Materials: Other	No
Tank Materials: Other Note	Not reported

Release Detection:

Tank Release Detection: Leak Deferred	No
Tank Release Detection: Manual Gauge	No
Tank Release Detection: Auto Gauge	No
Tank Release Detection:Tank Tightness	No
Tank Release Detection: Vapor Monitor	No
Tank Release Detection: Inventory	No
Tank Release Detection: Stat Invent Recon	No
Tank Release Detection: Spill Install	No
Tank Release Detection: Overfill Install	No
Tank Release Detection: Groundwater	No
Tank Release Detection: Int Sec Containment	No
Tank Release Detection: Int Double Walled	No
Tank Release Detection: Other Method	No
Tank Release Detection: Other Note	Not reported
Pipe Release Detection: Leak Deferred	Not reported
Pipe Release Detection: Autoleak	Not reported
Pipe Release Detection: Line Tightness	No
Pipe Release Detection: Stat Invent Recon	No
Pipe Release Detection: Groundwater	No
Pipe Release Detection: Int Sec Containment	No
Pipe Release Det: Interior Double Walled	No
Pipe Release Detection: Other Method	No
Pipe Release Detection: Other Note	Not reported

Pipe Type:	UNKNOWN
Pipe Materials: Bare Steel	No
Pipe Materials: Galvanized Steel	Yes
Pipe Materials: Copper	No
Pipe Materials: Fiberglass	No
Pipe Materials: Cath Protect	No
Pipe Materials: Double Walled	No
Pipe Materials: Sec Containment	No
Pipe Materials: Repaired	No

Map ID	Site	Database(s)	EPA ID Number

SHELL SERVICE STATION (Continued) **U003680660**

Pipe Materials: Unknown	No
Pipe Materials: Other	No
Pipe Materials: Other Note	Not reported
Facility ID:	3014296
Federally Regulated:	Yes
Tank Number:	R6
Tank Capacity:	550
Tank Contents:	USED OIL
Tank Status:	**REM FROM GRD**
Tank Type:	UST

Tank Material:

Install Date:	4/16/1966
Tank Materials: Bare Steel	Yes
Tank Materials: Cath Protect Steel	No
Tank Materials: Epoxy Steel	No
Tank Materials: Fiberglass	No
Tank Materials: Concrete	No
Tank Materials: Composite	No
Tank Materials: Double Walled	No
Tank Materials: Lined Interior	No
Tank Materials: Excav Liner	No
Tank Materials: Insulated Tank Jacket	No
Tank Materials: Repaired	No
Tank Materials: Unknown	No
Tank Materials: Other	No
Tank Materials: Other Note	Not reported

Release Detection:

Tank Release Detection: Leak Deferred	No
Tank Release Detection: Manual Gauge	No
Tank Release Detection: Auto Gauge	No
Tank Release Detection:Tank Tightness	No
Tank Release Detection: Vapor Monitor	No
Tank Release Detection: Inventory	No
Tank Release Detection: Stat Invent Recon	No
Tank Release Detection: Spill Install	No
Tank Release Detection: Overfill Install	No
Tank Release Detection: Groundwater	No
Tank Release Detection: Int Sec Containment	No
Tank Release Detection: Int Double Walled	No
Tank Release Detection: Other Method	No
Tank Release Detection: Other Note	Not reported
Pipe Release Detection: Leak Deferred	Not reported
Pipe Release Detection: Autoleak	Not reported
Pipe Release Detection: Line Tightness	No
Pipe Release Detection: Stat Invent Recon	No
Pipe Release Detection: Groundwater	No
Pipe Release Detection: Int Sec Containment	No
Pipe Release Det: Interior Double Walled	No
Pipe Release Detection: Other Method	No
Pipe Release Detection: Other Note	Not reported
Pipe Type:	UNKNOWN

Map ID	Site	Database(s)	EPA ID Number

SHELL SERVICE STATION (Continued) **U003680660**

Pipe Materials: Bare Steel	No
Pipe Materials: Galvanized Steel	Yes
Pipe Materials: Copper	No
Pipe Materials: Fiberglass	No
Pipe Materials: Cath Protect	No
Pipe Materials: Double Walled	No
Pipe Materials: Sec Containment	No
Pipe Materials: Repaired	No
Pipe Materials: Unknown	No
Pipe Materials: Other	No
Pipe Materials: Other Note	Not reported
Facility ID:	3014296
Federally Regulated:	Yes
Tank Number:	R7
Tank Capacity:	12000
Tank Contents:	UNKNOWN
Tank Status:	**REM FROM GRD**
Tank Type:	UST

Tank Material:

Install Date:	1/1/1991
Tank Materials: Bare Steel	Yes
Tank Materials: Cath Protect Steel	No
Tank Materials: Epoxy Steel	No
Tank Materials: Fiberglass	No
Tank Materials: Concrete	No
Tank Materials: Composite	No
Tank Materials: Double Walled	No
Tank Materials: Lined Interior	No
Tank Materials: Excav Liner	No
Tank Materials: Insulated Tank Jacket	No
Tank Materials: Repaired	No
Tank Materials: Unknown	No
Tank Materials: Other	No
Tank Materials: Other Note	Not reported

Release Detection:

Tank Release Detection: Leak Deferred	No
Tank Release Detection: Manual Gauge	No
Tank Release Detection: Auto Gauge	No
Tank Release Detection:Tank Tightness	No
Tank Release Detection: Vapor Monitor	No
Tank Release Detection: Inventory	No
Tank Release Detection: Stat Invent Recon	No
Tank Release Detection: Spill Install	No
Tank Release Detection: Overfill Install	No
Tank Release Detection: Groundwater	No
Tank Release Detection: Int Sec Containment	No
Tank Release Detection: Int Double Walled	No
Tank Release Detection: Other Method	No
Tank Release Detection: Other Note	Not reported
Pipe Release Detection: Leak Deferred	Not reported
Pipe Release Detection: Autoleak	Not reported
Pipe Release Detection: Line Tightness	No

Map ID	Site	Database(s)	EPA ID Number

SHELL SERVICE STATION (Continued) **U003680660**

Pipe Release Detection: Stat Invent Recon	No
Pipe Release Detection: Groundwater	No
Pipe Release Detection: Int Sec Containment	No
Pipe Release Det: Interior Double Walled	No
Pipe Release Detection: Other Method	No
Pipe Release Detection: Other Note	Not reported
Pipe Type:	UNKNOWN
Pipe Materials: Bare Steel	No
Pipe Materials: Galvanized Steel	Yes
Pipe Materials: Copper	No
Pipe Materials: Fiberglass	No
Pipe Materials: Cath Protect	No
Pipe Materials: Double Walled	No
Pipe Materials: Sec Containment	No
Pipe Materials: Repaired	No
Pipe Materials: Unknown	No
Pipe Materials: Other	No
Pipe Materials: Other Note	Not reported
Facility ID:	3014296
Federally Regulated:	Yes
Tank Number:	R8
Tank Capacity:	12000
Tank Contents:	UNKNOWN
Tank Status:	**REM FROM GRD**
Tank Type:	UST

Tank Material:

Install Date:	1/1/1991
Tank Materials: Bare Steel	Yes
Tank Materials: Cath Protect Steel	No
Tank Materials: Epoxy Steel	No
Tank Materials: Fiberglass	No
Tank Materials: Concrete	No
Tank Materials: Composite	No
Tank Materials: Double Walled	No
Tank Materials: Lined Interior	No
Tank Materials: Excav Liner	No
Tank Materials: Insulated Tank Jacket	No
Tank Materials: Repaired	No
Tank Materials: Unknown	No
Tank Materials: Other	No
Tank Materials: Other Note	Not reported

Release Detection:

Tank Release Detection: Leak Deferred	No
Tank Release Detection: Manual Gauge	No
Tank Release Detection: Auto Gauge	No
Tank Release Detection:Tank Tightness	No
Tank Release Detection: Vapor Monitor	No
Tank Release Detection: Inventory	No
Tank Release Detection: Stat Invent Recon	No
Tank Release Detection: Spill Install	No
Tank Release Detection: Overfill Install	No

Map ID	Site	Database(s)	EPA ID Number

SHELL SERVICE STATION (Continued) **U003680660**

Tank Release Detection: Groundwater	No
Tank Release Detection: Int Sec Containment	No
Tank Release Detection: Int Double Walled	No
Tank Release Detection: Other Method	No
Tank Release Detection: Other Note	Not reported
Pipe Release Detection: Leak Deferred	Not reported
Pipe Release Detection: Autoleak	Not reported
Pipe Release Detection: Line Tightness	No
Pipe Release Detection: Stat Invent Recon	No
Pipe Release Detection: Groundwater	No
Pipe Release Detection: Int Sec Containment	No
Pipe Release Det: Interior Double Walled	No
Pipe Release Detection: Other Method	No
Pipe Release Detection: Other Note	Not reported
Pipe Type:	UNKNOWN
Pipe Materials: Bare Steel	No
Pipe Materials: Galvanized Steel	Yes
Pipe Materials: Copper	No
Pipe Materials: Fiberglass	No
Pipe Materials: Cath Protect	No
Pipe Materials: Double Walled	No
Pipe Materials: Sec Containment	No
Pipe Materials: Repaired	No
Pipe Materials: Unknown	No
Pipe Materials: Other	No
Pipe Materials: Other Note	Not reported
Facility ID:	3014296
Federally Regulated:	Yes
Tank Number:	R9
Tank Capacity:	12000
Tank Contents:	UNKNOWN
Tank Status:	**REM FROM GRD**
Tank Type:	UST

Tank Material:

Install Date:	1/1/1991
Tank Materials: Bare Steel	Yes
Tank Materials: Cath Protect Steel	No
Tank Materials: Epoxy Steel	No
Tank Materials: Fiberglass	No
Tank Materials: Concrete	No
Tank Materials: Composite	No
Tank Materials: Double Walled	No
Tank Materials: Lined Interior	No
Tank Materials: Excav Liner	No
Tank Materials: Insulated Tank Jacket	No
Tank Materials: Repaired	No
Tank Materials: Unknown	No
Tank Materials: Other	No
Tank Materials: Other Note	Not reported

Release Detection:

Tank Release Detection: Leak Deferred	No

Map ID	Site	Database(s)	EPA ID Number

SHELL SERVICE STATION (Continued) **U003680660**

Tank Release Detection: Manual Gauge	No
Tank Release Detection: Auto Gauge	No
Tank Release Detection:Tank Tightness	No
Tank Release Detection: Vapor Monitor	No
Tank Release Detection: Inventory	No
Tank Release Detection: Stat Invent Recon	No
Tank Release Detection: Spill Install	No
Tank Release Detection: Overfill Install	No
Tank Release Detection: Groundwater	No
Tank Release Detection: Int Sec Containment	No
Tank Release Detection: Int Double Walled	No
Tank Release Detection: Other Method	No
Tank Release Detection: Other Note	Not reported
Pipe Release Detection: Leak Deferred	Not reported
Pipe Release Detection: Autoleak	Not reported
Pipe Release Detection: Line Tightness	No
Pipe Release Detection: Stat Invent Recon	No
Pipe Release Detection: Groundwater	No
Pipe Release Detection: Int Sec Containment	No
Pipe Release Det: Interior Double Walled	No
Pipe Release Detection: Other Method	No
Pipe Release Detection: Other Note	Not reported
Pipe Type:	UNKNOWN
Pipe Materials: Bare Steel	No
Pipe Materials: Galvanized Steel	Yes
Pipe Materials: Copper	No
Pipe Materials: Fiberglass	No
Pipe Materials: Cath Protect	No
Pipe Materials: Double Walled	No
Pipe Materials: Sec Containment	No
Pipe Materials: Repaired	No
Pipe Materials: Unknown	No
Pipe Materials: Other	No
Pipe Materials: Other Note	Not reported

1991 **SHELL** **VA RGA LUST** **S115986582**
13226 OCCOQUAN ROAD **N/A**
WOODBRIDGE, VA

RGA LUST:

1995	SHELL	13226 OCCOQUAN ROAD
1995	SHELL	13226 OCCOQUAN ROAD

Map ID	Site	Database(s)	EPA ID Number
1991	**SHELL STATION** **13226 OCCOQUAN ROAD** **WOODBRIDGE, VA**	**VA RGA LUST**	**S115986526** **N/A**

RGA LUST:

2001	SHELL STATION	13226 OCCOQUAN ROAD
1997	SHELL STATION	13226 OCCOQUAN ROAD
1997	SHELL STATION	13226 OCCOQUAN ROAD

Map ID	Site	Database(s)	EPA ID Number
1991	**SHELL - OCCOQUAN ROAD** **13226 OCCOQUAN RD** **WOODBRIDGE, VA 22191**	**VA LUST** **VA LTANKS**	**S103458046** **N/A**

LUST REG NO:

Region:	NO
Facility ID:	3014296
Status:	**Open**
Tank Size:	0
Product:	Not reported
Release Date:	06/19/1990
Closed Date:	Not reported
Case Type:	Article 9
Case Officer:	Randy Chapman
Pollution Complaint #:	90-1791
Permit Number:	0
Priority:	3

Region:	NO
Facility ID:	3014296
Status:	**Closed**
Tank Size:	0
Product:	Not reported
Release Date:	01/08/1991
Closed Date:	9/28/1994
Case Type:	Article 9
Case Officer:	Bill Von Till
Pollution Complaint #:	91-0966
Permit Number:	0
Priority:	-

LTANKS:

Region:	NRO
CEDS Facility Id:	200000074631
Case Status:	**Closed**
Pollution Complaint #:	19910966
Reported:	01/08/1991
Case Closed Date:	09/28/1994
Program:	RP Lead
Federally Regulated UST (Y/N):	Y
Regulated Petroleum UST (1):	Y
Excluded UST (1):	N
Deferred UST (1):	N
Partially Deferred UST (1):	N
Exempt 1 UST (2):	N
Exempt 2 Heating Oil UST (2):	N
Small Heating Oil AST (2):	N
Regulated AST (3):	N

Map ID	Site	Database(s)	EPA ID Number

SHELL - OCCOQUAN ROAD (Continued) **S103458046**

Unregulated AST (3):	N
Other Y/N:	N
Unknown Y/N:	N
Other Description:	Not reported
Heating Oil Category:	Not reported
Region:	NRO
CEDS Facility Id:	200000074631
Case Status:	**Closed**
Pollution Complaint #:	19901791
Reported:	06/19/1990
Case Closed Date:	12/04/2001
Program:	RP Lead
Federally Regulated UST (Y/N):	Y
Regulated Petroleum UST (1):	Y
Excluded UST (1):	N
Deferred UST (1):	N
Partially Deferred UST (1):	N
Exempt 1 UST (2):	N
Exempt 2 Heating Oil UST (2):	N
Small Heating Oil AST (2):	N
Regulated AST (3):	N
Unregulated AST (3):	N
Other Y/N:	N
Unknown Y/N:	N
Other Description:	Not reported
Heating Oil Category:	Not reported

1991 **VILLAGE SHELL SERVICE STATION** **EDR Hist Auto** **1021663319**
13226 OCCOQUAN ROAD **N/A**
WOODBRIDGE, VA 22191

EDR Hist Auto

Year:	Name:	Type:
1974	VILLAGE SHELL SERVICE STATION	Gasoline Service Stations
1975	VILLAGE SHELL SERVICE STATION	Gasoline Service Stations
1976	VILLAGE SHELL SERVICE STATION	Gasoline Service Stations
1977	VILLAGE SHELL SERVICE STATION	Gasoline Service Stations
1978	VILLAGE SHELL SERVICE STATION	Gasoline Service Stations
1979	VILLAGE SHELL SERVICE STATION	Gasoline Service Stations
1986	VILLAGE SHELL	General Automotive Repair Shops
1987	VILLAGE SHELL	General Automotive Repair Shops
1988	VILLAGE SHELL	General Automotive Repair Shops
1989	VILLAGE SHELL	General Automotive Repair Shops
1990	VILLAGE SHELL	General Automotive Repair Shops
1991	VILLAGE SHELL	General Automotive Repair Shops
1992	ROGERS BROTHERS INC	General Automotive Repair Shops
1993	ROGERS BROTHERS INC	General Automotive Repair Shops
1994	ROGERS BROTHERS INC	General Automotive Repair Shops
1995	ROGERS BROTHERS INC	General Automotive Repair Shops
1996	ROGERS BROTHERS INC	General Automotive Repair Shops
1997	ROGERS BROTHERS INC	General Automotive Repair Shops
1998	VILLAGE AUTO CARE	Gasoline Service Stations
1998	ROGERS BROTHERS INC	General Automotive Repair Shops
1999	VILLAGE AUTO CARE	Gasoline Service Stations
1999	ROGERS BROTHERS INC	General Automotive Repair Shops
2000	ROGERS BROTHERS INC	General Automotive Repair Shops

Map ID	Site	Database(s)	EPA ID Number

VILLAGE SHELL SERVICE STATION (Continued) **1021663319**

2000	VILLAGE AUTO CARE	Gasoline Service Stations
2001	VILLAGE SHELL	General Automotive Repair Shops
2001	ROGERS BROTHERS INC	General Automotive Repair Shops
2001	VILLAGE AUTO CARE	Gasoline Service Stations
2002	VILLAGE AUTO CARE	Gasoline Service Stations
2002	ROGERS BROTHERS INC	General Automotive Repair Shops
2003	ROGERS BROTHERS INC	General Automotive Repair Shops
2003	VILLAGE AUTO CARE	Gasoline Service Stations
2004	ROGERS BROTHERS INC	General Automotive Repair Shops
2005	ROGERS BROTHERS INC	General Automotive Repair Shops
2005	VILLAGE AUTO CARE	Gasoline Service Stations, NEC
2006	ROGERS BROTHERS INC	General Automotive Repair Shops
2006	VILLAGE AUTO CARE	Gasoline Service Stations, NEC
2007	MONTCLAIR SHELL	General Automotive Repair Shops
2007	VILLAGE AUTO CARE	Gasoline Service Stations, NEC
2008	MONTCLAIR SHELL	General Automotive Repair Shops
2008	VILLAGE AUTO CARE	Gasoline Service Stations, NEC
2009	VILLAGE AUTO CARE	Gasoline Service Stations, NEC

1993 **VA SPILLS** **S117881724**
N/A

13191 GORDON BLVD
WOODBRIDGE, VA

SPILLS:

Fips City/County:	Prince William County
Status:	Closed
Reference Id:	33126
IR Number:	2015-N-2099
Associated IR:	Not reported
Incident Date:	03/10/2015
Call Received Date:	03/17/2015
Closure Comments:	NFA
Threat To:	Not reported
Terrorism (Y/N):	N
Characterize Incident:	Unknown
Incident Type:	Petroleum
Incident Subtype:	Petroleum * Surface Spill
Materials:	Oil (1-5 Gallons)
Effect To Receptor:	Not reported
Water Body:	Not reported
Low Quantity To Water:	Not reported
High Quantity To Water:	Not reported
Quantity Units:	Not reported
Other Receptors:	Not reported
RP Company:	Not reported
RP Name:	Not reported
Property Owner:	Not reported
Property Company:	Not reported
Duration Of Event (Hrs):	0
Impacts:	Not reported
Other Impacts:	Not reported
Steps Taken:	Not reported
Steps Taken Description:	Not reported
System Components:	Not reported
Other System Components:	Not reported
Cause Of Event:	Not reported
Corrective Action Taken:	Not reported
Weather Status:	N/A

Map ID	Site	Database(s)	EPA ID Number

(Continued) **S117881724**

Precipitation (Wet):	0
Discharge Type:	N/A
Discharge Volume:	0
Unknown Discharge (Y/N):	N
Site Name:	PETROLEUM PRODUCT INTO STORM DRAIN
Closure Date:	04/01/2015
Orig. Call Incident Description:	Caller reported a small spill of up to 5 gallons of some type of fuel into a storm drain; no state water involved; spill non-recoverable. There was only really an odor left by the time units arrived.
Original Call Material Description:	Petroleum product
Original Call Location Description:	Storm Dddrain near 13191 Gordon Blvd, Woodbridge, VA 22191
Incident Ongoing at time of Call:	N
Agencies Notified (Y/N):	Y
Other Agencies:	VEOC; VDEM Cdraig Buckley (HMVA-10840)
Permitted (Y/N):	N
Call Reported By Company Name:	Pr Wm County FD
Call Property Owner Company Name:	Not reported
Call Property Owner Name:	Not reported
Site Summary:	Notification to DEQ

1993 **GORDON BLVD & ANNAPOLIS WAY** **VA SPILLS** **S109122674**
GORDON BLVD & ANNAPOLIS WAY **N/A**
WOODBRIDGE, VA

SPILLS:

Fips City/County:	Prince William County
Status:	Not reported
Reference Id:	Not reported
IR Number:	2008-N-0880
Associated IR:	Not reported
Incident Date:	06/05/2008
Call Received Date:	06/11/2008
Closure Comments:	See Site Summary for details
Threat To:	Not reported
Terrorism (Y/N):	NO
Characterize Incident:	Not reported
Incident Type:	Petroleum
Incident Subtype:	Petroleum
Materials:	Oil (Fuel-Gasoline)(15 - 15 Gallons)
Effect To Receptor:	Not reported
Water Body:	Not reported
Low Quantity To Water:	Not reported
High Quantity To Water:	Not reported
Quantity Units:	Not reported
Other Receptors:	Not reported
RP Company:	Not reported
RP Name:	Not reported
Property Owner:	Not reported
Property Company:	Not reported
Duration Of Event (Hrs):	Not reported
Impacts:	Not reported
Other Impacts:	Not reported
Steps Taken:	Not reported
Steps Taken Description:	Not reported
System Components:	Not reported
Other System Components:	Not reported
Cause Of Event:	Not reported
Corrective Action Taken:	Not reported

Map ID	Site	Database(s)	EPA ID Number

GORDON BLVD & ANNAPOLIS WAY (Continued) **S109122674**

Weather Status:	Not reported
Precipitation (Wet):	Not reported
Discharge Type:	Not reported
Discharge Volume:	Not reported
Unknown Discharge (Y/N):	NO
Site Name:	GORDON BLVD & ANNAPOLIS WAY
Closure Date:	06/11/2008
Orig. Call Incident Description:	Gasoline leaked from car. FD onscene. Atlas will conduct clean up.
Original Call Material Description:	gasoline (Qty=15)
Original Call Location Description:	Gordon Blvd & Annapolis Way-Gordon Blvd & Annapolis Way-Woodbridge-VA--Prince William County
Incident Ongoing at time of Call:	Not reported
Agencies Notified (Y/N):	NO
Other Agencies:	Not reported
Permitted (Y/N):	NO
Call Reported By Company Name:	EOC Email
Call Property Owner Company Name:	Not reported
Call Property Owner Name:	Not reported
Site Summary:	Not reported

SPILLS NO:

Region:	NO
Id:	Not reported
Incident Summary:	Not reported
Date In:	6/11/2008
Date Closed:	6/11/2008
Pollution Type:	Not reported
Responsible Party:	Not reported
Facility Status:	**Not reported**
Owner:	Not reported
Facility Contact:	Not reported
Facility Permitted:	0
Facility Telephone:	Not reported
Time In:	7:37:00 AM
Reported By Name:	EOC Email
Reported By Telephone:	Not reported
Reported By Affiliation/Addr:	Not reported
Incident Response IR #:	2008-N-0880
Responsible Party Address:	Not reported
Responsible Party City:	Not reported
Responsible Party State:	Not reported
Responsible Party Zip:	Not reported
Responsible Party Contact:	Not reported
Responsible Party Telephone:	Not reported
Owner Name:	Not reported
Owner Address:	Not reported
Owner City:	Not reported
Owner State:	Not reported
Owner Zip:	Not reported
Owner Contact:	Not reported
Owner Telephone:	Not reported
Incident Date:	6/5/2008
Incident Time:	7:00:00 AM
Petroleum:	-1
Solid Waste:	0
Hazardous Waste:	0
Water:	0

Map ID	Site	Database(s)	EPA ID Number

GORDON BLVD & ANNAPOLIS WAY (Continued) **S109122674**

Air:	0
Sewage:	0
Fish Kill:	0
Threat Wetlands:	0
Wetlands:	0
Material Released:	gasoline
Possible Receptors:	Not reported
Quantity Released:	15
Unit Released:	gallons
Quantity In Water:	Not reported
Receiving Waters:	Not reported
River Basin:	1A Potomac
Inspection Date:	Not reported
Call Date:	Not reported
Inspector:	Not reported
Response Due:	Not reported
Response Received Date:	Not reported
Visit Needed:	0
Open:	0
Air Referral Date:	Not reported
Air Reg/ Permit Number:	Not reported
Waste Referral Date:	Not reported
Epa Id Or Permit Number:	Not reported
Water Referral Date:	Not reported
Water Permit Number:	Not reported
Remediation Referral Date:	Not reported
Remediation Pc Number:	Not reported
Enforcement Referral Date:	Not reported
Nov Number:	Not reported
Pc Number:	Not reported
Receive By:	Not reported
Case Officer:	Not reported
Case Type:	Not reported
Street Address:	Not reported
Polllutant:	Not reported
Impact:	Not reported
Spill Time:	Not reported
Spill Date:	Not reported
Spill Volume:	Not reported
Measure:	Not reported
Volume In Water:	Not reported
Stream Name:	Not reported
Investigation Date:	Not reported
Closure Date:	Not reported
Lab Results:	Not reported
Target Date:	Not reported
Prep Number:	Not reported
Report Date:	Not reported
Report Time:	Not reported
Pollutant Scr:	Not reported
Volume:	Not reported
Volume Esc:	Not reported
Future Recommendations:	Not reported
Stream Code:	Not reported
Visit Date:	Not reported
Lab Date:	Not reported
File Close Date:	Not reported

Map ID	Site	Database(s)	EPA ID Number

GORDON BLVD & ANNAPOLIS WAY (Continued) **S109122674**

Prep Copy:	Not reported
City:	Not reported
Incident Summary:	Gasoline leaked from car. FD onscene. Atlas will conduct clean up.
Reported:	Not reported
Results:	Not reported
Inspection Comments:	Not reported
Remarks:	Not reported

1993 **VDOT GORDON COMMUNTER LOT** **VA SPILLS** **S106129793**
ANNAPOLIS WAY AND GORDON BLVD. **N/A**
WOODBRIDGE, VA

SPILLS:

Fips City/County:	Prince William County
Status:	Not reported
Reference Id:	Not reported
IR Number:	2001-N-0299
Associated IR:	Not reported
Incident Date:	10/31/2000
Call Received Date:	10/31/2000
Closure Comments:	See Site Summary for details
Threat To:	Not reported
Terrorism (Y/N):	NO
Characterize Incident:	Not reported
Incident Type:	Petroleum
Incident Subtype:	Petroleum
Materials:	Oil (Fuel-Diesel)(50 - 50 Gallons)
Effect To Receptor:	Not reported
Water Body:	Not reported
Low Quantity To Water:	Not reported
High Quantity To Water:	Not reported
Quantity Units:	Not reported
Other Receptors:	Not reported
RP Company:	J F Jennings
RP Name:	Not reported
Property Owner:	Not reported
Property Company:	Not reported
Duration Of Event (Hrs):	Not reported
Impacts:	Not reported
Other Impacts:	Not reported
Steps Taken:	Not reported
Steps Taken Description:	Not reported
System Components:	Not reported
Other System Components:	Not reported
Cause Of Event:	Not reported
Corrective Action Taken:	Not reported
Weather Status:	Not reported
Precipitation (Wet):	Not reported
Discharge Type:	Not reported
Discharge Volume:	Not reported
Unknown Discharge (Y/N):	NO
Site Name:	VDOT GORDON COMMUNTER LOT
Closure Date:	11/03/2000
Orig. Call Incident Description:	Tractor Trailer overturned on construction site.
Original Call Material Description:	Diesel fuel (Qty=50)
Original Call Location Description:	VDOT Gordon Communter lot-Annapolis Way and Gordon Blvd-Woodbridge-VA--Prince William County
Incident Ongoing at time of Call:	Not reported

Map ID	Site	Database(s)	EPA ID Number

VDOT GORDON COMMUNTER LOT (Continued) **S106129793**

Agencies Notified (Y/N):	NO
Other Agencies:	Not reported
Permitted (Y/N):	NO
Call Reported By Company Name:	Lt Gary Cooper
Call Property Owner Company Name:	Not reported
Call Property Owner Name:	Not reported
Site Summary:	"Larry Smith, VDOT called, est 50 gal lost,from TT overturning. DF contained, soil excavated & sent to Purgo."

SPILLS NO:

Region:	NO
Id:	Not reported
Incident Summary:	Not reported
Date In:	10/31/2000
Date Closed:	11/3/2000
Pollution Type:	Not reported
Responsible Party:	J F Jennings
Facility Status:	**Not reported**
Owner:	Not reported
Facility Contact:	Not reported
Facility Permitted:	0
Facility Telephone:	Not reported
Time In:	8:00:00 AM
Reported By Name:	Lt. Gary Cooper
Reported By Telephone:	7037926813
Reported By Affiliation/Addr:	Prince William Co. Fire Dept.
Incident Response IR #:	2001-N-0299
Responsible Party Address:	Not reported
Responsible Party City:	Not reported
Responsible Party State:	Not reported
Responsible Party Zip:	Not reported
Responsible Party Contact:	Not reported
Responsible Party Telephone:	Not reported
Owner Name:	Not reported
Owner Address:	Not reported
Owner City:	Not reported
Owner State:	Not reported
Owner Zip:	Not reported
Owner Contact:	Not reported
Owner Telephone:	Not reported
Incident Date:	10/31/2000
Incident Time:	8:15:00 AM
Petroleum:	-1
Solid Waste:	0
Hazardous Waste:	0
Water:	0
Air:	0
Sewage:	0
Fish Kill:	0
Threat Wetlands:	0
Wetlands:	0
Material Released:	Diesel fuel
Possible Receptors:	Not reported
Quantity Released:	50
Unit Released:	gallons
Quantity In Water:	0
Receiving Waters:	Not reported

Map ID	Site	Database(s)	EPA ID Number

VDOT GORDON COMMUNTER LOT (Continued) **S106129793**

River Basin:	Not reported
Inspection Date:	Not reported
Call Date:	11/3/2000
Inspector:	Not reported
Response Due:	Not reported
Response Received Date:	Not reported
Visit Needed:	0
Open:	0
Air Referral Date:	Not reported
Air Reg/ Permit Number:	Not reported
Waste Referral Date:	Not reported
Epa Id Or Permit Number:	Not reported
Water Referral Date:	Not reported
Water Permit Number:	Not reported
Remediation Referral Date:	Not reported
Remediation Pc Number:	Not reported
Enforcement Referral Date:	Not reported
Nov Number:	Not reported
Pc Number:	Not reported
Receive By:	Not reported
Case Officer:	Not reported
Case Type:	Not reported
Street Address:	Not reported
Polllutant:	Not reported
Impact:	Not reported
Spill Time:	Not reported
Spill Date:	Not reported
Spill Volume:	Not reported
Measure:	Not reported
Volume In Water:	Not reported
Stream Name:	Not reported
Investigation Date:	Not reported
Closure Date:	Not reported
Lab Results:	Not reported
Target Date:	Not reported
Prep Number:	Not reported
Report Date:	Not reported
Report Time:	Not reported
Pollutant Scr:	Not reported
Volume:	Not reported
Volume Esc:	Not reported
Future Recommendations:	Not reported
Stream Code:	Not reported
Visit Date:	Not reported
Lab Date:	Not reported
File Close Date:	Not reported
Prep Copy:	Not reported
City:	Not reported
Incident Summary:	Tractor Trailer overturned on construction site.
Reported:	Not reported
Results:	Not reported
Inspection Comments:	Larry Smith, VDOT called, est 50 gal lost,from TT overturning. DF contained, soil excavated & sent to Purgo.
Remarks:	Not reported

Map ID	Site	Database(s)	EPA ID Number
1994	**CREEK NEXT TO SITE 1638 HYLTON AVE., PRINCE WILLIAM, VA**	**VA SPILLS**	**S108927690 N/A**

SPILLS NO:

Region:	NO
Id:	2446
Incident Summary:	Not reported
Date In:	Not reported
Date Closed:	Not reported
Pollution Type:	diesel
Responsible Party:	Not reported
Facility Status:	**closed**
Owner:	Not reported
Facility Contact:	Not reported
Facility Permitted:	Not reported
Facility Telephone:	703-742-6310
Time In:	Not reported
Reported By Name:	John Matagee
Reported By Telephone:	Not reported
Reported By Affiliation/Addr:	Not reported
Incident Response IR #:	Not reported
Responsible Party Address:	Not reported
Responsible Party City:	Not reported
Responsible Party State:	Not reported
Responsible Party Zip:	Not reported
Responsible Party Contact:	Not reported
Responsible Party Telephone:	Not reported
Owner Name:	Not reported
Owner Address:	Not reported
Owner City:	Not reported
Owner State:	Not reported
Owner Zip:	Not reported
Owner Contact:	Not reported
Owner Telephone:	Not reported
Incident Date:	Not reported
Incident Time:	Not reported
Petroleum:	Not reported
Solid Waste:	Not reported
Hazardous Waste:	Not reported
Water:	Not reported
Air:	Not reported
Sewage:	Not reported
Fish Kill:	Not reported
Threat Wetlands:	Not reported
Wetlands:	Not reported
Material Released:	Not reported
Possible Receptors:	Not reported
Quantity Released:	Not reported
Unit Released:	Not reported
Quantity In Water:	Not reported
Receiving Waters:	Not reported
River Basin:	Not reported
Inspection Date:	Not reported
Call Date:	Not reported
Inspector:	Not reported
Response Due:	Not reported
Response Received Date:	Not reported
Visit Needed:	Not reported

Map ID	Site	Database(s)	EPA ID Number

CREEK NEXT TO SITE (Continued) **S108927690**

Open:	Not reported
Air Referral Date:	Not reported
Air Reg/ Permit Number:	Not reported
Waste Referral Date:	Not reported
Epa Id Or Permit Number:	Not reported
Water Referral Date:	Not reported
Water Permit Number:	Not reported
Remediation Referral Date:	Not reported
Remediation Pc Number:	Not reported
Enforcement Referral Date:	Not reported
Nov Number:	Not reported
Pc Number:	Not reported
Receive By:	Not reported
Case Officer:	Not reported
Case Type:	Not reported
Street Address:	Not reported
Polllutant:	Not reported
Impact:	Not reported
Spill Time:	Not reported
Spill Date:	3/27/1996
Spill Volume:	Not reported
Measure:	Not reported
Volume In Water:	Not reported
Stream Name:	Not reported
Investigation Date:	Not reported
Closure Date:	Not reported
Lab Results:	Not reported
Target Date:	Not reported
Prep Number:	96-3753
Report Date:	3/27/1995
Report Time:	2105
Pollutant Scr:	Not reported
Volume:	50
Volume Esc:	-1
Future Recommendations:	Not reported
Stream Code:	Not reported
Visit Date:	Not reported
Lab Date:	Not reported
File Close Date:	Not reported
Prep Copy:	Not reported
City:	Not reported
Incident Summary:	Not reported
Reported:	Not reported
Results:	Not reported
Inspection Comments:	Not reported
Remarks:	Discovered diesel in creek. Possibly from illegal dumping. FD has boomed and contained. No assistance requested. < 50 gallons.

Map ID	Site	Database(s)	EPA ID Number
1995	**EASY STREET LAUNDRAMAT** **13291 OCCOQUAN ROAD WOODBRIDGE** **PRINCE WILLIAM, VA**	**VA SPILLS**	**S108927484** **N/A**

SPILLS NO:

Region:	NO
Id:	2252
Incident Summary:	Not reported
Date In:	Not reported
Date Closed:	Not reported
Pollution Type:	SOAPY WATER
Responsible Party:	Not reported
Facility Status:	**CLOSED**
Owner:	Not reported
Facility Contact:	GODFREY FISHER
Facility Permitted:	Not reported
Facility Telephone:	703-792-7335
Time In:	Not reported
Reported By Name:	MARIE WICKER
Reported By Telephone:	Not reported
Reported By Affiliation/Addr:	Not reported
Incident Response IR #:	Not reported
Responsible Party Address:	Not reported
Responsible Party City:	Not reported
Responsible Party State:	Not reported
Responsible Party Zip:	Not reported
Responsible Party Contact:	Not reported
Responsible Party Telephone:	Not reported
Owner Name:	Not reported
Owner Address:	Not reported
Owner City:	Not reported
Owner State:	Not reported
Owner Zip:	Not reported
Owner Contact:	Not reported
Owner Telephone:	Not reported
Incident Date:	Not reported
Incident Time:	Not reported
Petroleum:	Not reported
Solid Waste:	Not reported
Hazardous Waste:	Not reported
Water:	Not reported
Air:	Not reported
Sewage:	Not reported
Fish Kill:	Not reported
Threat Wetlands:	Not reported
Wetlands:	Not reported
Material Released:	Not reported
Possible Receptors:	Not reported
Quantity Released:	Not reported
Unit Released:	Not reported
Quantity In Water:	Not reported
Receiving Waters:	Not reported
River Basin:	1A
Inspection Date:	Not reported
Call Date:	Not reported
Inspector:	Not reported
Response Due:	Not reported
Response Received Date:	Not reported
Visit Needed:	Not reported

Map ID	Site	Database(s)	EPA ID Number

EASY STREET LAUNDRAMAT (Continued) **S108927484**

Open:	Not reported
Air Referral Date:	Not reported
Air Reg/ Permit Number:	Not reported
Waste Referral Date:	Not reported
Epa Id Or Permit Number:	Not reported
Water Referral Date:	Not reported
Water Permit Number:	Not reported
Remediation Referral Date:	Not reported
Remediation Pc Number:	Not reported
Enforcement Referral Date:	Not reported
Nov Number:	Not reported
Pc Number:	Not reported
Receive By:	Not reported
Case Officer:	Not reported
Case Type:	Not reported
Street Address:	PRINCE WILLIAM HEALTH DEPT
Polllutant:	Not reported
Impact:	Not reported
Spill Time:	Not reported
Spill Date:	10/24/1995
Spill Volume:	Not reported
Measure:	Not reported
Volume In Water:	Not reported
Stream Name:	OCCOQUAN RIVER
Investigation Date:	Not reported
Closure Date:	Not reported
Lab Results:	Not reported
Target Date:	Not reported
Prep Number:	96-3550
Report Date:	10/30/1995
Report Time:	Not reported
Pollutant Scr:	SURFACE WATERS
Volume:	-1
Volume Esc:	-1
Future Recommendations:	SITE VISITS 11/3 AND 11/6. LETTER WRITTEN 11/9/95. CLOSED AS PREP.
Stream Code:	OCC
Visit Date:	11/3/1995
Lab Date:	Not reported
File Close Date:	1/31/1996
Prep Copy:	Not reported
City:	WOODBRIDGE
Incident Summary:	Not reported
Reported:	Not reported
Results:	Not reported
Inspection Comments:	Not reported
Remarks:	THESE DISCHARGES REPORTEDLY OCCURED WHEN THE FACILITY'S SANITARY SEWER CONNECTION BECOMES INUNDATED WITH WASTEWATER FROM THE LANDROMAT. SPOKE WITH MR. FISHER ON SEVERAL OCCASIONS AND TOLD HIM THAT THE DISCHARGE OUT THE BACK DOOR HAD

Map ID	Site	Database(s)	EPA ID Number
1995	**LEONARD-SPLAINE CO INC** **13300 OCCOQUAN RD** **WOODBRIDGE, VA 22191**	**EDR Hist Auto**	**1021085757** **N/A**

EDR Hist Auto

Year:	Name:	Type:
1971	LEONARD-SPLAINE CO INC	Gasoline Service Stations
1972	LEONARD-SPLAINE CO INC	Fuel Oil Dealers
1973	LEONARD-SPLAINE CO INC	Fuel Oil Dealers
1974	LEONARD-SPLAINE CO INC	Fuel Oil Dealers
1975	LEONARD-SPLAINE CO INC	Fuel Oil Dealers
1976	LEONARD-SPLAINE CO INC	Fuel Oil Dealers
1977	LEONARD-SPLAINE CO INC	Fuel Oil Dealers
1978	LEONARD-SPLAINE CO INC	Fuel Oil Dealers
1979	LEONARD-SPLAINE CO INC	Gasoline Service Stations
1980	LEONARD-SPLAINE CO INC	Fuel Oil Dealers
1982	LEONARD-SPLAINE CO INC	Fuel Oil Dealers
1983	LEONARD-SPLAINE CO INC	Fuel Oil Dealers
1985	LEONARD-SPLAINE CO INC	Fuel Oil Dealers

Map ID	Site	Database(s)	EPA ID Number
1995	**LEONARD SPLAINE CO., INC** **13300 OCCOQUAN RD** **WOODBRIDGE, VA 22191**	**RCRA NonGen / NLR**	**1000307429** **VAD024011132**

RCRA NonGen / NLR:

Date form received by agency:	09/28/2012
Facility name:	LEONARD SPLAINE CO., INC
Facility address:	13300 OCCOQUAN RD WOODBRIDGE, VA 22191
EPA ID:	VAD024011132
Mailing address:	OCCOQUAN RD WOODBRIDGE, VA 22191
Contact:	STEVE W THOMPSON
Contact address:	OCCOQUAN RD WOODBRIDGE, VA 22191
Contact country:	US
Contact telephone:	703-494-2855
Contact email:	STEVE_THOMPSON448@MSN.COM
EPA Region:	03
Land type:	Private
Classification:	Non-Generator
Description:	Handler: Non-Generators do not presently generate hazardous waste

Owner/Operator Summary:

Owner/operator name:	SUN OIL COMPANY OF PENNSYLVANIA
Owner/operator address:	OWNERSTREET OWNERCITY, AK 99999
Owner/operator country:	Not reported
Owner/operator telephone:	215-555-1212
Owner/operator email:	Not reported
Owner/operator fax:	Not reported
Owner/operator extension:	Not reported
Legal status:	Private
Owner/Operator Type:	Owner
Owner/Op start date:	Not reported
Owner/Op end date:	Not reported

Owner/operator name:	LEONARD SPLAINE CO., INC

Map ID	Site	Database(s)	EPA ID Number

LEONARD SPLAINE CO., INC (Continued) **1000307429**

Owner/operator address: Not reported
VA
Owner/operator country: US
Owner/operator telephone: Not reported
Owner/operator email: Not reported
Owner/operator fax: Not reported
Owner/operator extension: Not reported
Legal status: Private
Owner/Operator Type: Operator
Owner/Op start date: 01/01/1956
Owner/Op end date: Not reported

Owner/operator name: LEONARD BROS, LLC
Owner/operator address: OCCOQUAN ROAD
WOODBRIDGE, VA 22191
Owner/operator country: US
Owner/operator telephone: Not reported
Owner/operator email: Not reported
Owner/operator fax: Not reported
Owner/operator extension: Not reported
Legal status: Private
Owner/Operator Type: Owner
Owner/Op start date: 01/01/1983
Owner/Op end date: Not reported

Handler Activities Summary:
U.S. importer of hazardous waste: No
Mixed waste (haz. and radioactive): No
Recycler of hazardous waste: No
Transporter of hazardous waste: No
Treater, storer or disposer of HW: No
Underground injection activity: No
On-site burner exemption: No
Furnace exemption: No
Used oil fuel burner: No
Used oil processor: No
User oil refiner: No
Used oil fuel marketer to burner: No
Used oil Specification marketer: No
Used oil transfer facility: No
Used oil transporter: No

Historical Generators:
Date form received by agency: 08/18/1980
Site name: LEONARD-SPLAINE SERVICE STATION
Classification: Small Quantity Generator

. Waste code: D000
. Waste name: Not Defined

. Waste code: D001
. Waste name: IGNITABLE WASTE

. Waste code: D002
. Waste name: CORROSIVE WASTE

Map ID	Site	Database(s)	EPA ID Number

LEONARD SPLAINE CO., INC (Continued) **1000307429**

Violation Status: No violations found

Evaluation Action Summary:
Evaluation date: 09/13/2012
Evaluation: FOCUSED COMPLIANCE INSPECTION
Area of violation: Not reported
Date achieved compliance: Not reported
Evaluation lead agency: State

1995 **LEONARD SPLAINE COMPANY INCORPORATED** **VA UST** **U003931596**
13300 OCCOQUAN RD **N/A**
WOODBRIDGE, VA 22191

Facility:
Facility Id: 3001403
Facility Type: PETROLEUM DISTRIBUTOR
CEDS Facility ID: 200000076954

Owner:
Owner Id: 33679
Owner Name: Leonard Splaine Company Incorporated
Owner Address: 13300 Occoquan Rd
Owner Address2: Not reported
Owner City, State, Zip: Woodbridge, VA 22191
Owner Type: COMMERCIAL
Number of Active AST: 0
Number of Active UST: 6
Number of Inactive AST: 0
Number of Inactive UST: 9

UST:
Facility ID: 3001403
Federally Regulated: Yes

Tank Number: 1
Tank Capacity: 20000
Tank Contents: HEATING OIL
Tank Status: **CURR IN USE**
Tank Type: UST

Tank Material:
Install Date: 9/27/1989
Tank Materials: Bare Steel No
Tank Materials: Cath Protect Steel No
Tank Materials: Epoxy Steel No
Tank Materials: Fiberglass No
Tank Materials: Concrete No
Tank Materials: Composite No
Tank Materials: Double Walled Yes
Tank Materials: Lined Interior No
Tank Materials: Excav Liner No
Tank Materials: Insulated Tank Jacket Yes
Tank Materials: Repaired No
Tank Materials: Unknown No
Tank Materials: Other No
Tank Materials: Other Note Not reported

Release Detection:

Map ID	Site	Database(s)	EPA ID Number

LEONARD SPLAINE COMPANY INCORPORATED (Continued) **U003931596**

Tank Release Detection: Leak Deferred	No
Tank Release Detection: Manual Gauge	No
Tank Release Detection: Auto Gauge	Yes
Tank Release Detection:Tank Tightness	No
Tank Release Detection: Vapor Monitor	No
Tank Release Detection: Inventory	No
Tank Release Detection: Stat Invent Recon	No
Tank Release Detection: Spill Install	Yes
Tank Release Detection: Overfill Install	Yes
Tank Release Detection: Groundwater	No
Tank Release Detection: Int Sec Containment	No
Tank Release Detection: Int Double Walled	No
Tank Release Detection: Other Method	No
Tank Release Detection: Other Note	CSLD Veeder Root TLS-350
Pipe Release Detection: Leak Deferred	Not reported
Pipe Release Detection: Autoleak	Not reported
Pipe Release Detection: Line Tightness	No
Pipe Release Detection: Stat Invent Recon	No
Pipe Release Detection: Groundwater	No
Pipe Release Detection: Int Sec Containment	No
Pipe Release Det: Interior Double Walled	No
Pipe Release Detection: Other Method	No
Pipe Release Detection: Other Note	Safe suction piping. LD not req'd
Pipe Type:	NO VALVE: SUCTION
Pipe Materials: Bare Steel	No
Pipe Materials: Galvanized Steel	No
Pipe Materials: Copper	No
Pipe Materials: Fiberglass	Yes
Pipe Materials: Cath Protect	No
Pipe Materials: Double Walled	No
Pipe Materials: Sec Containment	No
Pipe Materials: Repaired	No
Pipe Materials: Unknown	No
Pipe Materials: Other	No
Pipe Materials: Other Note	Not reported
Facility ID:	3001403
Federally Regulated:	Yes
Tank Number:	2
Tank Capacity:	15000
Tank Contents:	HEATING OIL
Tank Status:	**CURR IN USE**
Tank Type:	UST
Tank Material:	
Install Date:	9/27/1989
Tank Materials: Bare Steel	No
Tank Materials: Cath Protect Steel	No
Tank Materials: Epoxy Steel	No
Tank Materials: Fiberglass	No
Tank Materials: Concrete	No
Tank Materials: Composite	No
Tank Materials: Double Walled	Yes
Tank Materials: Lined Interior	No
Tank Materials: Excav Liner	No

Map ID	Site	Database(s)	EPA ID Number

LEONARD SPLAINE COMPANY INCORPORATED (Continued) **U003931596**

Tank Materials: Insulated Tank Jacket	Yes
Tank Materials: Repaired	No
Tank Materials: Unknown	No
Tank Materials: Other	No
Tank Materials: Other Note	Not reported

Release Detection:

Tank Release Detection: Leak Deferred	No
Tank Release Detection: Manual Gauge	No
Tank Release Detection: Auto Gauge	Yes
Tank Release Detection:Tank Tightness	No
Tank Release Detection: Vapor Monitor	No
Tank Release Detection: Inventory	No
Tank Release Detection: Stat Invent Recon	No
Tank Release Detection: Spill Install	Yes
Tank Release Detection: Overfill Install	Yes
Tank Release Detection: Groundwater	No
Tank Release Detection: Int Sec Containment	No
Tank Release Detection: Int Double Walled	No
Tank Release Detection: Other Method	No
Tank Release Detection: Other Note	CSLD
Pipe Release Detection: Leak Deferred	Not reported
Pipe Release Detection: Autoleak	Not reported
Pipe Release Detection: Line Tightness	No
Pipe Release Detection: Stat Invent Recon	No
Pipe Release Detection: Groundwater	No
Pipe Release Detection: Int Sec Containment	No
Pipe Release Det: Interior Double Walled	No
Pipe Release Detection: Other Method	No
Pipe Release Detection: Other Note	Safe suction piping. LD not req'd

Pipe Type:	NO VALVE: SUCTION
Pipe Materials: Bare Steel	No
Pipe Materials: Galvanized Steel	No
Pipe Materials: Copper	No
Pipe Materials: Fiberglass	Yes
Pipe Materials: Cath Protect	No
Pipe Materials: Double Walled	No
Pipe Materials: Sec Containment	No
Pipe Materials: Repaired	No
Pipe Materials: Unknown	No
Pipe Materials: Other	No
Pipe Materials: Other Note	Not reported

Facility ID:	3001403
Federally Regulated:	Yes
Tank Number:	3
Tank Capacity:	12000
Tank Contents:	DIESEL
Tank Status:	**CURR IN USE**
Tank Type:	UST

Tank Material:

Install Date:	9/27/1989
Tank Materials: Bare Steel	No

Map ID	Site	Database(s)	EPA ID Number

LEONARD SPLAINE COMPANY INCORPORATED (Continued) **U003931596**

Tank Materials: Cath Protect Steel	No
Tank Materials: Epoxy Steel	No
Tank Materials: Fiberglass	No
Tank Materials: Concrete	No
Tank Materials: Composite	No
Tank Materials: Double Walled	Yes
Tank Materials: Lined Interior	No
Tank Materials: Excav Liner	No
Tank Materials: Insulated Tank Jacket	Yes
Tank Materials: Repaired	No
Tank Materials: Unknown	No
Tank Materials: Other	No
Tank Materials: Other Note	Not reported

Release Detection:

Tank Release Detection: Leak Deferred	No
Tank Release Detection: Manual Gauge	No
Tank Release Detection: Auto Gauge	Yes
Tank Release Detection:Tank Tightness	No
Tank Release Detection: Vapor Monitor	No
Tank Release Detection: Inventory	No
Tank Release Detection: Stat Invent Recon	No
Tank Release Detection: Spill Install	Yes
Tank Release Detection: Overfill Install	Yes
Tank Release Detection: Groundwater	No
Tank Release Detection: Int Sec Containment	No
Tank Release Detection: Int Double Walled	No
Tank Release Detection: Other Method	No
Tank Release Detection: Other Note	CSLD
Pipe Release Detection: Leak Deferred	Not reported
Pipe Release Detection: Autoleak	Not reported
Pipe Release Detection: Line Tightness	No
Pipe Release Detection: Stat Invent Recon	No
Pipe Release Detection: Groundwater	No
Pipe Release Detection: Int Sec Containment	No
Pipe Release Det: Interior Double Walled	No
Pipe Release Detection: Other Method	No
Pipe Release Detection: Other Note	Safe suction. LD not req'd

Pipe Type:	NO VALVE: SUCTION
Pipe Materials: Bare Steel	No
Pipe Materials: Galvanized Steel	No
Pipe Materials: Copper	No
Pipe Materials: Fiberglass	Yes
Pipe Materials: Cath Protect	No
Pipe Materials: Double Walled	No
Pipe Materials: Sec Containment	No
Pipe Materials: Repaired	No
Pipe Materials: Unknown	No
Pipe Materials: Other	No
Pipe Materials: Other Note	Not reported

Facility ID:	3001403
Federally Regulated:	Yes

Tank Number:	4

Map ID	Site	Database(s)	EPA ID Number

LEONARD SPLAINE COMPANY INCORPORATED (Continued) **U003931596**

Tank Capacity:	10000
Tank Contents:	GASOLINE
Tank Status:	**CURR IN USE**
Tank Type:	UST
Tank Material:	
Install Date:	9/27/1989
Tank Materials: Bare Steel	No
Tank Materials: Cath Protect Steel	No
Tank Materials: Epoxy Steel	No
Tank Materials: Fiberglass	No
Tank Materials: Concrete	No
Tank Materials: Composite	No
Tank Materials: Double Walled	Yes
Tank Materials: Lined Interior	No
Tank Materials: Excav Liner	No
Tank Materials: Insulated Tank Jacket	Yes
Tank Materials: Repaired	No
Tank Materials: Unknown	No
Tank Materials: Other	No
Tank Materials: Other Note	Not reported
Release Detection:	
Tank Release Detection: Leak Deferred	No
Tank Release Detection: Manual Gauge	No
Tank Release Detection: Auto Gauge	Yes
Tank Release Detection:Tank Tightness	No
Tank Release Detection: Vapor Monitor	No
Tank Release Detection: Inventory	No
Tank Release Detection: Stat Invent Recon	No
Tank Release Detection: Spill Install	Yes
Tank Release Detection: Overfill Install	Yes
Tank Release Detection: Groundwater	No
Tank Release Detection: Int Sec Containment	No
Tank Release Detection: Int Double Walled	No
Tank Release Detection: Other Method	No
Tank Release Detection: Other Note	CSLD
Pipe Release Detection: Leak Deferred	Not reported
Pipe Release Detection: Autoleak	Not reported
Pipe Release Detection: Line Tightness	Yes
Pipe Release Detection: Stat Invent Recon	No
Pipe Release Detection: Groundwater	No
Pipe Release Detection: Int Sec Containment	No
Pipe Release Det: Interior Double Walled	No
Pipe Release Detection: Other Method	No
Pipe Release Detection: Other Note	Not reported
Pipe Type:	PRESSURE
Pipe Materials: Bare Steel	No
Pipe Materials: Galvanized Steel	No
Pipe Materials: Copper	No
Pipe Materials: Fiberglass	Yes
Pipe Materials: Cath Protect	No
Pipe Materials: Double Walled	No
Pipe Materials: Sec Containment	No
Pipe Materials: Repaired	No
Pipe Materials: Unknown	No

Map ID	Site	Database(s)	EPA ID Number

LEONARD SPLAINE COMPANY INCORPORATED (Continued) **U003931596**

Pipe Materials: Other	No
Pipe Materials: Other Note	Not reported
Facility ID:	3001403
Federally Regulated:	Yes
Tank Number:	5
Tank Capacity:	10000
Tank Contents:	DIESEL
Tank Status:	**CURR IN USE**
Tank Type:	UST

Tank Material:

Install Date:	9/27/1989
Tank Materials: Bare Steel	No
Tank Materials: Cath Protect Steel	No
Tank Materials: Epoxy Steel	No
Tank Materials: Fiberglass	No
Tank Materials: Concrete	No
Tank Materials: Composite	No
Tank Materials: Double Walled	Yes
Tank Materials: Lined Interior	No
Tank Materials: Excav Liner	No
Tank Materials: Insulated Tank Jacket	Yes
Tank Materials: Repaired	No
Tank Materials: Unknown	No
Tank Materials: Other	No
Tank Materials: Other Note	Not reported

Release Detection:

Tank Release Detection: Leak Deferred	No
Tank Release Detection: Manual Gauge	No
Tank Release Detection: Auto Gauge	Yes
Tank Release Detection:Tank Tightness	No
Tank Release Detection: Vapor Monitor	No
Tank Release Detection: Inventory	No
Tank Release Detection: Stat Invent Recon	No
Tank Release Detection: Spill Install	Yes
Tank Release Detection: Overfill Install	Yes
Tank Release Detection: Groundwater	No
Tank Release Detection: Int Sec Containment	No
Tank Release Detection: Int Double Walled	No
Tank Release Detection: Other Method	No
Tank Release Detection: Other Note	CSLD
Pipe Release Detection: Leak Deferred	Not reported
Pipe Release Detection: Autoleak	Not reported
Pipe Release Detection: Line Tightness	Yes
Pipe Release Detection: Stat Invent Recon	No
Pipe Release Detection: Groundwater	No
Pipe Release Detection: Int Sec Containment	No
Pipe Release Det: Interior Double Walled	No
Pipe Release Detection: Other Method	No
Pipe Release Detection: Other Note	Not reported
Pipe Type:	PRESSURE
Pipe Materials: Bare Steel	No

Map ID	Site	Database(s)	EPA ID Number

LEONARD SPLAINE COMPANY INCORPORATED (Continued) **U003931596**

Pipe Materials: Galvanized Steel	No
Pipe Materials: Copper	No
Pipe Materials: Fiberglass	Yes
Pipe Materials: Cath Protect	No
Pipe Materials: Double Walled	No
Pipe Materials: Sec Containment	No
Pipe Materials: Repaired	No
Pipe Materials: Unknown	No
Pipe Materials: Other	No
Pipe Materials: Other Note	Not reported
Facility ID:	3001403
Federally Regulated:	Yes
Tank Number:	6
Tank Capacity:	2500
Tank Contents:	DIESEL
Tank Status:	**CURR IN USE**
Tank Type:	UST

Tank Material:

Install Date:	2/21/2000
Tank Materials: Bare Steel	No
Tank Materials: Cath Protect Steel	No
Tank Materials: Epoxy Steel	No
Tank Materials: Fiberglass	Yes
Tank Materials: Concrete	No
Tank Materials: Composite	No
Tank Materials: Double Walled	Yes
Tank Materials: Lined Interior	No
Tank Materials: Excav Liner	No
Tank Materials: Insulated Tank Jacket	No
Tank Materials: Repaired	No
Tank Materials: Unknown	No
Tank Materials: Other	No
Tank Materials: Other Note	Not reported

Release Detection:

Tank Release Detection: Leak Deferred	No
Tank Release Detection: Manual Gauge	No
Tank Release Detection: Auto Gauge	Yes
Tank Release Detection:Tank Tightness	No
Tank Release Detection: Vapor Monitor	No
Tank Release Detection: Inventory	No
Tank Release Detection: Stat Invent Recon	No
Tank Release Detection: Spill Install	Yes
Tank Release Detection: Overfill Install	Yes
Tank Release Detection: Groundwater	No
Tank Release Detection: Int Sec Containment	No
Tank Release Detection: Int Double Walled	No
Tank Release Detection: Other Method	No
Tank Release Detection: Other Note	CSLD
Pipe Release Detection: Leak Deferred	No
Pipe Release Detection: Autoleak	Not reported
Pipe Release Detection: Line Tightness	Yes
Pipe Release Detection: Stat Invent Recon	No

Map ID	Site	Database(s)	EPA ID Number

LEONARD SPLAINE COMPANY INCORPORATED (Continued) **U003931596**

Pipe Release Detection: Groundwater	No
Pipe Release Detection: Int Sec Containment	No
Pipe Release Det: Interior Double Walled	No
Pipe Release Detection: Other Method	No
Pipe Release Detection: Other Note	Not reported
Pipe Type:	PRESSURE
Pipe Materials: Bare Steel	No
Pipe Materials: Galvanized Steel	No
Pipe Materials: Copper	No
Pipe Materials: Fiberglass	Yes
Pipe Materials: Cath Protect	No
Pipe Materials: Double Walled	No
Pipe Materials: Sec Containment	No
Pipe Materials: Repaired	No
Pipe Materials: Unknown	No
Pipe Materials: Other	No
Pipe Materials: Other Note	Not reported
Facility ID:	3001403
Federally Regulated:	Yes
Tank Number:	G9
Tank Capacity:	280
Tank Contents:	USED OIL
Tank Status:	**CLS IN GRD**
Tank Type:	UST

Tank Material:

Install Date:	7/1/1984
Tank Materials: Bare Steel	Yes
Tank Materials: Cath Protect Steel	No
Tank Materials: Epoxy Steel	No
Tank Materials: Fiberglass	No
Tank Materials: Concrete	No
Tank Materials: Composite	No
Tank Materials: Double Walled	No
Tank Materials: Lined Interior	No
Tank Materials: Excav Liner	No
Tank Materials: Insulated Tank Jacket	No
Tank Materials: Repaired	No
Tank Materials: Unknown	No
Tank Materials: Other	No
Tank Materials: Other Note	Not reported

Release Detection:

Tank Release Detection: Leak Deferred	No
Tank Release Detection: Manual Gauge	No
Tank Release Detection: Auto Gauge	No
Tank Release Detection:Tank Tightness	No
Tank Release Detection: Vapor Monitor	No
Tank Release Detection: Inventory	No
Tank Release Detection: Stat Invent Recon	No
Tank Release Detection: Spill Install	No
Tank Release Detection: Overfill Install	No
Tank Release Detection: Groundwater	No

Map ID	Site	Database(s)	EPA ID Number

LEONARD SPLAINE COMPANY INCORPORATED (Continued) **U003931596**

Tank Release Detection: Int Sec Containment	No
Tank Release Detection: Int Double Walled	No
Tank Release Detection: Other Method	No
Tank Release Detection: Other Note	Not reported
Pipe Release Detection: Leak Deferred	Not reported
Pipe Release Detection: Autoleak	Not reported
Pipe Release Detection: Line Tightness	No
Pipe Release Detection: Stat Invent Recon	No
Pipe Release Detection: Groundwater	No
Pipe Release Detection: Int Sec Containment	No
Pipe Release Det: Interior Double Walled	No
Pipe Release Detection: Other Method	No
Pipe Release Detection: Other Note	Not reported

Pipe Type:	GRAVITY
Pipe Materials: Bare Steel	Yes
Pipe Materials: Galvanized Steel	No
Pipe Materials: Copper	No
Pipe Materials: Fiberglass	No
Pipe Materials: Cath Protect	No
Pipe Materials: Double Walled	No
Pipe Materials: Sec Containment	No
Pipe Materials: Repaired	No
Pipe Materials: Unknown	No
Pipe Materials: Other	No
Pipe Materials: Other Note	Not reported

Facility ID:	3001403
Federally Regulated:	Yes

Tank Number:	R1
Tank Capacity:	10000
Tank Contents:	DIESEL
Tank Status:	**REM FROM GRD**
Tank Type:	UST

Tank Material:

Install Date:	3/20/1966
Tank Materials: Bare Steel	Yes
Tank Materials: Cath Protect Steel	No
Tank Materials: Epoxy Steel	No
Tank Materials: Fiberglass	No
Tank Materials: Concrete	No
Tank Materials: Composite	No
Tank Materials: Double Walled	No
Tank Materials: Lined Interior	Yes
Tank Materials: Excav Liner	No
Tank Materials: Insulated Tank Jacket	No
Tank Materials: Repaired	No
Tank Materials: Unknown	No
Tank Materials: Other	No
Tank Materials: Other Note	Not reported

Release Detection:

Tank Release Detection: Leak Deferred	No
Tank Release Detection: Manual Gauge	No

Map ID	Site	Database(s)	EPA ID Number

LEONARD SPLAINE COMPANY INCORPORATED (Continued) **U003931596**

Tank Release Detection: Auto Gauge	No
Tank Release Detection:Tank Tightness	No
Tank Release Detection: Vapor Monitor	No
Tank Release Detection: Inventory	No
Tank Release Detection: Stat Invent Recon	No
Tank Release Detection: Spill Install	No
Tank Release Detection: Overfill Install	No
Tank Release Detection: Groundwater	No
Tank Release Detection: Int Sec Containment	No
Tank Release Detection: Int Double Walled	No
Tank Release Detection: Other Method	No
Tank Release Detection: Other Note	Not reported
Pipe Release Detection: Leak Deferred	Not reported
Pipe Release Detection: Autoleak	Not reported
Pipe Release Detection: Line Tightness	No
Pipe Release Detection: Stat Invent Recon	No
Pipe Release Detection: Groundwater	No
Pipe Release Detection: Int Sec Containment	No
Pipe Release Det: Interior Double Walled	No
Pipe Release Detection: Other Method	No
Pipe Release Detection: Other Note	Not reported
Pipe Type:	NO VALVE: SUCTION
Pipe Materials: Bare Steel	Yes
Pipe Materials: Galvanized Steel	No
Pipe Materials: Copper	No
Pipe Materials: Fiberglass	No
Pipe Materials: Cath Protect	No
Pipe Materials: Double Walled	No
Pipe Materials: Sec Containment	No
Pipe Materials: Repaired	No
Pipe Materials: Unknown	No
Pipe Materials: Other	Yes
Pipe Materials: Other Note	ASPHALT
Facility ID:	3001403
Federally Regulated:	Yes
Tank Number:	R2
Tank Capacity:	10000
Tank Contents:	DIESEL
Tank Status:	**REM FROM GRD**
Tank Type:	UST
Tank Material:	
Install Date:	3/20/1966
Tank Materials: Bare Steel	Yes
Tank Materials: Cath Protect Steel	No
Tank Materials: Epoxy Steel	No
Tank Materials: Fiberglass	No
Tank Materials: Concrete	No
Tank Materials: Composite	No
Tank Materials: Double Walled	No
Tank Materials: Lined Interior	Yes
Tank Materials: Excav Liner	No
Tank Materials: Insulated Tank Jacket	No
Tank Materials: Repaired	No

Map ID	Site	Database(s)	EPA ID Number

LEONARD SPLAINE COMPANY INCORPORATED (Continued) **U003931596**

Tank Materials: Unknown	No
Tank Materials: Other	No
Tank Materials: Other Note	Not reported

Release Detection:

Tank Release Detection: Leak Deferred	No
Tank Release Detection: Manual Gauge	No
Tank Release Detection: Auto Gauge	No
Tank Release Detection:Tank Tightness	No
Tank Release Detection: Vapor Monitor	No
Tank Release Detection: Inventory	No
Tank Release Detection: Stat Invent Recon	No
Tank Release Detection: Spill Install	No
Tank Release Detection: Overfill Install	No
Tank Release Detection: Groundwater	No
Tank Release Detection: Int Sec Containment	No
Tank Release Detection: Int Double Walled	No
Tank Release Detection: Other Method	No
Tank Release Detection: Other Note	Not reported
Pipe Release Detection: Leak Deferred	Not reported
Pipe Release Detection: Autoleak	Not reported
Pipe Release Detection: Line Tightness	No
Pipe Release Detection: Stat Invent Recon	No
Pipe Release Detection: Groundwater	No
Pipe Release Detection: Int Sec Containment	No
Pipe Release Det: Interior Double Walled	No
Pipe Release Detection: Other Method	No
Pipe Release Detection: Other Note	Not reported

Pipe Type:	NO VALVE: SUCTION
Pipe Materials: Bare Steel	Yes
Pipe Materials: Galvanized Steel	No
Pipe Materials: Copper	No
Pipe Materials: Fiberglass	No
Pipe Materials: Cath Protect	No
Pipe Materials: Double Walled	No
Pipe Materials: Sec Containment	No
Pipe Materials: Repaired	No
Pipe Materials: Unknown	No
Pipe Materials: Other	Yes
Pipe Materials: Other Note	ASPHALT

Facility ID:	3001403
Federally Regulated:	Yes
Tank Number:	R3
Tank Capacity:	10000
Tank Contents:	DIESEL
Tank Status:	**REM FROM GRD**
Tank Type:	UST

Tank Material:

Install Date:	3/20/1966
Tank Materials: Bare Steel	Yes
Tank Materials: Cath Protect Steel	No
Tank Materials: Epoxy Steel	No

Map ID	Site	Database(s)	EPA ID Number

LEONARD SPLAINE COMPANY INCORPORATED (Continued) **U003931596**

Tank Materials: Fiberglass	No
Tank Materials: Concrete	No
Tank Materials: Composite	No
Tank Materials: Double Walled	No
Tank Materials: Lined Interior	Yes
Tank Materials: Excav Liner	No
Tank Materials: Insulated Tank Jacket	No
Tank Materials: Repaired	No
Tank Materials: Unknown	No
Tank Materials: Other	No
Tank Materials: Other Note	Not reported

Release Detection:

Tank Release Detection: Leak Deferred	No
Tank Release Detection: Manual Gauge	No
Tank Release Detection: Auto Gauge	No
Tank Release Detection:Tank Tightness	No
Tank Release Detection: Vapor Monitor	No
Tank Release Detection: Inventory	No
Tank Release Detection: Stat Invent Recon	No
Tank Release Detection: Spill Install	No
Tank Release Detection: Overfill Install	No
Tank Release Detection: Groundwater	No
Tank Release Detection: Int Sec Containment	No
Tank Release Detection: Int Double Walled	No
Tank Release Detection: Other Method	No
Tank Release Detection: Other Note	Not reported
Pipe Release Detection: Leak Deferred	Not reported
Pipe Release Detection: Autoleak	Not reported
Pipe Release Detection: Line Tightness	No
Pipe Release Detection: Stat Invent Recon	No
Pipe Release Detection: Groundwater	No
Pipe Release Detection: Int Sec Containment	No
Pipe Release Det: Interior Double Walled	No
Pipe Release Detection: Other Method	No
Pipe Release Detection: Other Note	Not reported

Pipe Type:	NO VALVE: SUCTION
Pipe Materials: Bare Steel	Yes
Pipe Materials: Galvanized Steel	No
Pipe Materials: Copper	No
Pipe Materials: Fiberglass	No
Pipe Materials: Cath Protect	No
Pipe Materials: Double Walled	No
Pipe Materials: Sec Containment	No
Pipe Materials: Repaired	No
Pipe Materials: Unknown	No
Pipe Materials: Other	Yes
Pipe Materials: Other Note	ASPHALT

Facility ID:	3001403
Federally Regulated:	Yes

Tank Number:	R4
Tank Capacity:	10000
Tank Contents:	KEROSENE

Map ID	Site	Database(s)	EPA ID Number

LEONARD SPLAINE COMPANY INCORPORATED (Continued) **U003931596**

Tank Status:	**REM FROM GRD**
Tank Type:	UST
Tank Material:	
Install Date:	3/20/1956
Tank Materials: Bare Steel	Yes
Tank Materials: Cath Protect Steel	No
Tank Materials: Epoxy Steel	No
Tank Materials: Fiberglass	No
Tank Materials: Concrete	No
Tank Materials: Composite	No
Tank Materials: Double Walled	No
Tank Materials: Lined Interior	Yes
Tank Materials: Excav Liner	No
Tank Materials: Insulated Tank Jacket	No
Tank Materials: Repaired	No
Tank Materials: Unknown	No
Tank Materials: Other	No
Tank Materials: Other Note	Not reported
Release Detection:	
Tank Release Detection: Leak Deferred	No
Tank Release Detection: Manual Gauge	No
Tank Release Detection: Auto Gauge	No
Tank Release Detection:Tank Tightness	No
Tank Release Detection: Vapor Monitor	No
Tank Release Detection: Inventory	No
Tank Release Detection: Stat Invent Recon	No
Tank Release Detection: Spill Install	No
Tank Release Detection: Overfill Install	No
Tank Release Detection: Groundwater	No
Tank Release Detection: Int Sec Containment	No
Tank Release Detection: Int Double Walled	No
Tank Release Detection: Other Method	No
Tank Release Detection: Other Note	Not reported
Pipe Release Detection: Leak Deferred	Not reported
Pipe Release Detection: Autoleak	Not reported
Pipe Release Detection: Line Tightness	No
Pipe Release Detection: Stat Invent Recon	No
Pipe Release Detection: Groundwater	No
Pipe Release Detection: Int Sec Containment	No
Pipe Release Det: Interior Double Walled	No
Pipe Release Detection: Other Method	No
Pipe Release Detection: Other Note	Not reported
Pipe Type:	NO VALVE: SUCTION
Pipe Materials: Bare Steel	Yes
Pipe Materials: Galvanized Steel	No
Pipe Materials: Copper	No
Pipe Materials: Fiberglass	No
Pipe Materials: Cath Protect	No
Pipe Materials: Double Walled	No
Pipe Materials: Sec Containment	No
Pipe Materials: Repaired	No
Pipe Materials: Unknown	No
Pipe Materials: Other	Yes
Pipe Materials: Other Note	ASPHALT

Map ID	Site	Database(s)	EPA ID Number

LEONARD SPLAINE COMPANY INCORPORATED (Continued) **U003931596**

Facility ID:	3001403
Federally Regulated:	Yes
Tank Number:	R5
Tank Capacity:	3000
Tank Contents:	KEROSENE
Tank Status:	**REM FROM GRD**
Tank Type:	UST

Tank Material:

Install Date:	3/20/1956
Tank Materials: Bare Steel	Yes
Tank Materials: Cath Protect Steel	No
Tank Materials: Epoxy Steel	No
Tank Materials: Fiberglass	No
Tank Materials: Concrete	No
Tank Materials: Composite	No
Tank Materials: Double Walled	No
Tank Materials: Lined Interior	Yes
Tank Materials: Excav Liner	No
Tank Materials: Insulated Tank Jacket	No
Tank Materials: Repaired	No
Tank Materials: Unknown	No
Tank Materials: Other	No
Tank Materials: Other Note	Not reported

Release Detection:

Tank Release Detection: Leak Deferred	No
Tank Release Detection: Manual Gauge	No
Tank Release Detection: Auto Gauge	No
Tank Release Detection:Tank Tightness	No
Tank Release Detection: Vapor Monitor	No
Tank Release Detection: Inventory	No
Tank Release Detection: Stat Invent Recon	No
Tank Release Detection: Spill Install	No
Tank Release Detection: Overfill Install	No
Tank Release Detection: Groundwater	No
Tank Release Detection: Int Sec Containment	No
Tank Release Detection: Int Double Walled	No
Tank Release Detection: Other Method	No
Tank Release Detection: Other Note	Not reported
Pipe Release Detection: Leak Deferred	Not reported
Pipe Release Detection: Autoleak	Not reported
Pipe Release Detection: Line Tightness	No
Pipe Release Detection: Stat Invent Recon	No
Pipe Release Detection: Groundwater	No
Pipe Release Detection: Int Sec Containment	No
Pipe Release Det: Interior Double Walled	No
Pipe Release Detection: Other Method	No
Pipe Release Detection: Other Note	Not reported
Pipe Type:	NO VALVE: SUCTION
Pipe Materials: Bare Steel	Yes
Pipe Materials: Galvanized Steel	No
Pipe Materials: Copper	No
Pipe Materials: Fiberglass	No
Pipe Materials: Cath Protect	No

Map ID	Site	Database(s)	EPA ID Number

LEONARD SPLAINE COMPANY INCORPORATED (Continued) **U003931596**

Pipe Materials: Double Walled	No
Pipe Materials: Sec Containment	No
Pipe Materials: Repaired	No
Pipe Materials: Unknown	No
Pipe Materials: Other	Yes
Pipe Materials: Other Note	ASPHALT
Facility ID:	3001403
Federally Regulated:	Yes
Tank Number:	R6
Tank Capacity:	3000
Tank Contents:	DIESEL
Tank Status:	**REM FROM GRD**
Tank Type:	UST

Tank Material:

Install Date:	3/20/1956
Tank Materials: Bare Steel	Yes
Tank Materials: Cath Protect Steel	No
Tank Materials: Epoxy Steel	No
Tank Materials: Fiberglass	No
Tank Materials: Concrete	No
Tank Materials: Composite	No
Tank Materials: Double Walled	No
Tank Materials: Lined Interior	No
Tank Materials: Excav Liner	No
Tank Materials: Insulated Tank Jacket	No
Tank Materials: Repaired	No
Tank Materials: Unknown	No
Tank Materials: Other	No
Tank Materials: Other Note	Not reported

Release Detection:

Tank Release Detection: Leak Deferred	No
Tank Release Detection: Manual Gauge	No
Tank Release Detection: Auto Gauge	No
Tank Release Detection:Tank Tightness	No
Tank Release Detection: Vapor Monitor	No
Tank Release Detection: Inventory	No
Tank Release Detection: Stat Invent Recon	No
Tank Release Detection: Spill Install	No
Tank Release Detection: Overfill Install	No
Tank Release Detection: Groundwater	No
Tank Release Detection: Int Sec Containment	No
Tank Release Detection: Int Double Walled	No
Tank Release Detection: Other Method	No
Tank Release Detection: Other Note	Not reported
Pipe Release Detection: Leak Deferred	Not reported
Pipe Release Detection: Autoleak	Not reported
Pipe Release Detection: Line Tightness	No
Pipe Release Detection: Stat Invent Recon	No
Pipe Release Detection: Groundwater	No
Pipe Release Detection: Int Sec Containment	No
Pipe Release Det: Interior Double Walled	No
Pipe Release Detection: Other Method	No

Map ID	Site	Database(s)	EPA ID Number

LEONARD SPLAINE COMPANY INCORPORATED (Continued) **U003931596**

Pipe Release Detection: Other Note	Not reported
Pipe Type:	NO VALVE: SUCTION
Pipe Materials: Bare Steel	Yes
Pipe Materials: Galvanized Steel	No
Pipe Materials: Copper	No
Pipe Materials: Fiberglass	No
Pipe Materials: Cath Protect	No
Pipe Materials: Double Walled	No
Pipe Materials: Sec Containment	No
Pipe Materials: Repaired	No
Pipe Materials: Unknown	No
Pipe Materials: Other	No
Pipe Materials: Other Note	Not reported
Facility ID:	3001403
Federally Regulated:	Yes
Tank Number:	R7
Tank Capacity:	3000
Tank Contents:	DIESEL
Tank Status:	**REM FROM GRD**
Tank Type:	UST

Tank Material:

Install Date:	3/20/1956
Tank Materials: Bare Steel	Yes
Tank Materials: Cath Protect Steel	No
Tank Materials: Epoxy Steel	No
Tank Materials: Fiberglass	No
Tank Materials: Concrete	No
Tank Materials: Composite	No
Tank Materials: Double Walled	No
Tank Materials: Lined Interior	No
Tank Materials: Excav Liner	No
Tank Materials: Insulated Tank Jacket	No
Tank Materials: Repaired	No
Tank Materials: Unknown	No
Tank Materials: Other	No
Tank Materials: Other Note	Not reported

Release Detection:

Tank Release Detection: Leak Deferred	No
Tank Release Detection: Manual Gauge	No
Tank Release Detection: Auto Gauge	No
Tank Release Detection:Tank Tightness	No
Tank Release Detection: Vapor Monitor	No
Tank Release Detection: Inventory	No
Tank Release Detection: Stat Invent Recon	No
Tank Release Detection: Spill Install	No
Tank Release Detection: Overfill Install	No
Tank Release Detection: Groundwater	No
Tank Release Detection: Int Sec Containment	No
Tank Release Detection: Int Double Walled	No
Tank Release Detection: Other Method	No
Tank Release Detection: Other Note	Not reported

Map ID	Site	Database(s)	EPA ID Number

LEONARD SPLAINE COMPANY INCORPORATED (Continued) **U003931596**

Pipe Release Detection: Leak Deferred	Not reported
Pipe Release Detection: Autoleak	Not reported
Pipe Release Detection: Line Tightness	No
Pipe Release Detection: Stat Invent Recon	No
Pipe Release Detection: Groundwater	No
Pipe Release Detection: Int Sec Containment	No
Pipe Release Det: Interior Double Walled	No
Pipe Release Detection: Other Method	No
Pipe Release Detection: Other Note	Not reported
Pipe Type:	NO VALVE: SUCTION
Pipe Materials: Bare Steel	Yes
Pipe Materials: Galvanized Steel	No
Pipe Materials: Copper	No
Pipe Materials: Fiberglass	No
Pipe Materials: Cath Protect	No
Pipe Materials: Double Walled	No
Pipe Materials: Sec Containment	No
Pipe Materials: Repaired	No
Pipe Materials: Unknown	No
Pipe Materials: Other	No
Pipe Materials: Other Note	Not reported
Facility ID:	3001403
Federally Regulated:	Yes
Tank Number:	R8
Tank Capacity:	4000
Tank Contents:	DIESEL
Tank Status:	**REM FROM GRD**
Tank Type:	UST

Tank Material:

Install Date:	3/20/1971
Tank Materials: Bare Steel	Yes
Tank Materials: Cath Protect Steel	No
Tank Materials: Epoxy Steel	No
Tank Materials: Fiberglass	No
Tank Materials: Concrete	No
Tank Materials: Composite	No
Tank Materials: Double Walled	No
Tank Materials: Lined Interior	No
Tank Materials: Excav Liner	No
Tank Materials: Insulated Tank Jacket	No
Tank Materials: Repaired	No
Tank Materials: Unknown	No
Tank Materials: Other	No
Tank Materials: Other Note	Not reported

Release Detection:

Tank Release Detection: Leak Deferred	No
Tank Release Detection: Manual Gauge	No
Tank Release Detection: Auto Gauge	No
Tank Release Detection:Tank Tightness	No
Tank Release Detection: Vapor Monitor	No
Tank Release Detection: Inventory	No

Map ID	Site	Database(s)	EPA ID Number

LEONARD SPLAINE COMPANY INCORPORATED (Continued) **U003931596**

Tank Release Detection: Stat Invent Recon	No
Tank Release Detection: Spill Install	No
Tank Release Detection: Overfill Install	No
Tank Release Detection: Groundwater	No
Tank Release Detection: Int Sec Containment	No
Tank Release Detection: Int Double Walled	No
Tank Release Detection: Other Method	No
Tank Release Detection: Other Note	Not reported
Pipe Release Detection: Leak Deferred	Not reported
Pipe Release Detection: Autoleak	Not reported
Pipe Release Detection: Line Tightness	No
Pipe Release Detection: Stat Invent Recon	No
Pipe Release Detection: Groundwater	No
Pipe Release Detection: Int Sec Containment	No
Pipe Release Det: Interior Double Walled	No
Pipe Release Detection: Other Method	No
Pipe Release Detection: Other Note	Not reported
Pipe Type:	NO VALVE: SUCTION
Pipe Materials: Bare Steel	Yes
Pipe Materials: Galvanized Steel	No
Pipe Materials: Copper	No
Pipe Materials: Fiberglass	No
Pipe Materials: Cath Protect	No
Pipe Materials: Double Walled	No
Pipe Materials: Sec Containment	No
Pipe Materials: Repaired	No
Pipe Materials: Unknown	No
Pipe Materials: Other	No
Pipe Materials: Other Note	Not reported

1995 **LEONARD SPLAINE CO., INC** **FINDS** **1016020410**
13300 OCCOQUAN RD **ECHO** **N/A**
WOODBRIDGE, VA 22191

FINDS:

Registry ID: 110054870608

Environmental Interest/Information System

RCRAInfo is a national information system that supports the Resource Conservation and Recovery Act (RCRA) program through the tracking of events and activities related to facilities that generate, transport, and treat, store, or dispose of hazardous waste. RCRAInfo allows RCRA program staff to track the notification, permit, compliance, and corrective action activities required under RCRA.

Click this hyperlink while viewing on your computer to access additional FINDS: detail in the EDR Site Report.

ECHO:

Envid:	1016020410
Registry ID:	110054870608
DFR URL:	http://echo.epa.gov/detailed-facility-report?fid=110054870608

Map ID	Site	Database(s)	EPA ID Number
1995	**LAKE-WOOD AUTO SERVICE** **13302 OCCOQUAN RD** **WOODBRIDGE, VA 22191**	**RCRA-CESQG** **FINDS** **ECHO**	**1000581711** **VAD988204707**

RCRA-CESQG:

Date form received by agency:	11/23/2015
Facility name:	LAKE-WOOD AUTO SERVICE
Facility address:	13302 OCCOQUAN RD WOODBRIDGE, VA 22191
EPA ID:	VAD988204707
Contact:	PAUL ADKINS
Contact address:	13302 OCCOQUAN RD WOODBRIDGE, VA 22191
Contact country:	US
Contact telephone:	703-494-5303
Contact email:	Not reported
EPA Region:	03
Land type:	Facility is not located on Indian land. Additional information is not known.
Classification:	Conditionally Exempt Small Quantity Generator
Description:	Handler: generates 100 kg or less of hazardous waste per calendar month, and accumulates 1000 kg or less of hazardous waste at any time; or generates 1 kg or less of acutely hazardous waste per calendar month, and accumulates at any time: 1 kg or less of acutely hazardous waste; or 100 kg or less of any residue or contaminated soil, waste or other debris resulting from the cleanup of a spill, into or on any land or water, of acutely hazardous waste; or generates 100 kg or less of any residue or contaminated soil, waste or other debris resulting from the cleanup of a spill, into or on any land or water, of acutely hazardous waste during any calendar month, and accumulates at any time: 1 kg or less of acutely hazardous waste; or 100 kg or less of any residue or contaminated soil, waste or other debris resulting from the cleanup of a spill, into or on any land or water, of acutely hazardous waste

Owner/Operator Summary:

Owner/operator name:	ADKINS PAUL S
Owner/operator address:	13302 OCCOQUAN RD WOODBRIDGE, VA 22191
Owner/operator country:	Not reported
Owner/operator telephone:	703-494-5303
Owner/operator email:	Not reported
Owner/operator fax:	Not reported
Owner/operator extension:	Not reported
Legal status:	Private
Owner/Operator Type:	Owner
Owner/Op start date:	Not reported
Owner/Op end date:	Not reported

Handler Activities Summary:

U.S. importer of hazardous waste:	No
Mixed waste (haz. and radioactive):	No
Recycler of hazardous waste:	No
Transporter of hazardous waste:	No
Treater, storer or disposer of HW:	No
Underground injection activity:	No
On-site burner exemption:	No
Furnace exemption:	No
Used oil fuel burner:	No

Map ID	Site	Database(s)	EPA ID Number

LAKE-WOOD AUTO SERVICE (Continued) **1000581711**

Used oil processor: No
User oil refiner: No
Used oil fuel marketer to burner: No
Used oil Specification marketer: No
Used oil transfer facility: No
Used oil transporter: No

. Waste code: D000
. Waste name: Not Defined

. Waste code: D001
. Waste name: IGNITABLE WASTE

. Waste code: D006
. Waste name: CADMIUM

. Waste code: D007
. Waste name: CHROMIUM

. Waste code: D018
. Waste name: BENZENE

. Waste code: D039
. Waste name: TETRACHLOROETHYLENE

Historical Generators:
Date form received by agency: 08/29/1991
Site name: LAKE-WOOD AUTO SERVICE
Classification: Small Quantity Generator

. Waste code: D000
. Waste name: Not Defined

. Waste code: D001
. Waste name: IGNITABLE WASTE

. Waste code: D006
. Waste name: CADMIUM

. Waste code: D007
. Waste name: CHROMIUM

. Waste code: D018
. Waste name: BENZENE

. Waste code: D039
. Waste name: TETRACHLOROETHYLENE

Violation Status: No violations found

Evaluation Action Summary:
Evaluation date: 10/19/2015
Evaluation: COMPLIANCE EVALUATION INSPECTION ON-SITE
Area of violation: Not reported
Date achieved compliance: Not reported
Evaluation lead agency: State

Map ID	Site	Database(s)	EPA ID Number

LAKE-WOOD AUTO SERVICE (Continued) **1000581711**

FINDS:

Registry ID: 110005247786

Environmental Interest/Information System
RCRAInfo is a national information system that supports the Resource Conservation and Recovery Act (RCRA) program through the tracking of events and activities related to facilities that generate, transport, and treat, store, or dispose of hazardous waste. RCRAInfo allows RCRA program staff to track the notification, permit, compliance, and corrective action activities required under RCRA.

Click this hyperlink while viewing on your computer to access additional FINDS: detail in the EDR Site Report.

ECHO:

Envid:	1000581711
Registry ID:	110005247786
DFR URL:	http://echo.epa.gov/detailed-facility-report?fid=110005247786

1995 **BP STATION (FORMER)** **VA LUST** **S103771744**
13303 OCCOQUAN ROAD **N/A**
WOODBRIDGE, VA 22191

LUST REG NO:

Region:	NO
Facility ID:	3014292
Status:	**Closed**
Tank Size:	0
Product:	Not reported
Release Date:	10/03/1991
Closed Date:	3/23/1993
Case Type:	Article 9
Case Officer:	Bill Von Till
Pollution Complaint #:	92-0655
Permit Number:	0
Priority:	-

Region:	NO
Facility ID:	3014292
Status:	**Closed**
Tank Size:	0
Product:	Not reported
Release Date:	10/03/1991
Closed Date:	12/3/1993
Case Type:	Article 9
Case Officer:	Thomas R. Lancaster, P.G.
Pollution Complaint #:	92-0665
Permit Number:	0
Priority:	3

Map ID	Site	Database(s)	EPA ID Number

1995 **BP STATION (FORMER)**
13303 OCCOQUAN ROAD
WOODBRIDGE, VA

VA RGA LUST **S115956190**
N/A

RGA LUST:

2001	BP STATION (FORMER)	13303 OCCOQUAN ROAD
1997	BP STATION (FORMER)	13303 OCCOQUAN ROAD
1995	BP STATION (FORMER)	13303 OCCOQUAN ROAD

1995 **C & E AUTOMOTIVE**
13303 OCCOQUAN ROAD
WOODBRIDGE, VA 22191

VA LUST **S103460187**
N/A

LUST REG NO:

Region:	NO
Facility ID:	3007334
Status:	**Closed**
Tank Size:	500
Product:	waste oil
Release Date:	12/16/1998
Closed Date:	2/9/1999
Case Type:	Article 9
Case Officer:	Randy Chapman
Pollution Complaint #:	99-3205
Permit Number:	Not reported
Priority:	Not reported

1995 **C & E AUTO SERVICE INC**
13303 OCCOQUAN RD
WOODBRIDGE, VA 22191

EDR Hist Auto **1022010209**
N/A

EDR Hist Auto

Year:	Name:	Type:
1972	WOODYS B P	Gasoline Service Stations
1986	C & E AUTO S V C INC	General Automotive Repair Shops
1987	C & E AUTO SERVICE INC	General Automotive Repair Shops
1988	C & E AUTO SERVICE INC	General Automotive Repair Shops
1989	C & E AUTO SERVICE INC	General Automotive Repair Shops

1995 **C & E AUTOMOTIVE**
13303 OCCOQUAN ROAD
WOODBRIDGE, VA

VA RGA LUST **S115957207**
N/A

RGA LUST:

2001	C & E AUTOMOTIVE	13303 OCCOQUAN ROAD

Map ID	Site	Database(s)	EPA ID Number
1995	**C AND E AUTOMOTIVE** **13303 OCCOQUAN RD** **WOODBRIDGE, VA 22191**	**VA LTANKS**	**S111013848** **N/A**

LTANKS:

Region:	NRO
CEDS Facility Id:	200000079823
Case Status:	**Closed**
Pollution Complaint #:	19993205
Reported:	12/16/1998
Case Closed Date:	02/09/1999
Program:	RP Lead
Federally Regulated UST (Y/N):	N
Regulated Petroleum UST (1):	N
Excluded UST (1):	N
Deferred UST (1):	N
Partially Deferred UST (1):	N
Exempt 1 UST (2):	N
Exempt 2 Heating Oil UST (2):	Y
Small Heating Oil AST (2):	N
Regulated AST (3):	N
Unregulated AST (3):	N
Other Y/N:	N
Unknown Y/N:	N
Other Description:	Not reported
Heating Oil Category:	Not reported

Region:	NRO
CEDS Facility Id:	200000079823
Case Status:	**Closed**
Pollution Complaint #:	19920665
Reported:	10/03/1991
Case Closed Date:	12/03/1993
Program:	RP Lead
Federally Regulated UST (Y/N):	Y
Regulated Petroleum UST (1):	Y
Excluded UST (1):	N
Deferred UST (1):	N
Partially Deferred UST (1):	N
Exempt 1 UST (2):	N
Exempt 2 Heating Oil UST (2):	N
Small Heating Oil AST (2):	N
Regulated AST (3):	N
Unregulated AST (3):	N
Other Y/N:	N
Unknown Y/N:	N
Other Description:	Not reported
Heating Oil Category:	Not reported

Map ID	Site	Database(s)	EPA ID Number
1995	**C&E AUTO SERVICE, INC** **13303 OCCOQUAN RD** **WOODBRIDGE, VA 22191**	**VA UST**	**U003679425** **N/A**

Facility:

Facility Id:	3007334
Facility Type:	COMMERCIAL
CEDS Facility ID:	200000079823

Owner:

Owner Id:	32095

Map ID	Site	Database(s)	EPA ID Number

C&E AUTO SERVICE, INC (Continued) **U003679425**

Owner Name:	DICKSON & STEDMAN
Owner Address:	13015 ORLEANS STREET
Owner Address2:	Not reported
Owner City, State, Zip:	WOODBRIDGE, VA 22191
Owner Type:	PRIVATE
Number of Active AST:	0
Number of Active UST:	0
Number of Inactive AST:	0
Number of Inactive UST:	5

Owner Id:	38595
Owner Name:	DAVID CAIN
Owner Address:	360 WOOD LANDING ROAD
Owner Address2:	Not reported
Owner City, State, Zip:	FREDERICKSBURG, VA 22405
Owner Type:	PRIVATE
Number of Active AST:	0
Number of Active UST:	0
Number of Inactive AST:	0
Number of Inactive UST:	5

UST:

Facility ID:	3007334
Federally Regulated:	Yes
Tank Number:	1
Tank Capacity:	6000
Tank Contents:	GASOLINE
Tank Status:	**REM FROM GRD**
Tank Type:	UST

Tank Material:

Install Date:	4/22/1972
Tank Materials: Bare Steel	No
Tank Materials: Cath Protect Steel	No
Tank Materials: Epoxy Steel	No
Tank Materials: Fiberglass	No
Tank Materials: Concrete	No
Tank Materials: Composite	No
Tank Materials: Double Walled	No
Tank Materials: Lined Interior	No
Tank Materials: Excav Liner	No
Tank Materials: Insulated Tank Jacket	No
Tank Materials: Repaired	No
Tank Materials: Unknown	Yes
Tank Materials: Other	No
Tank Materials: Other Note	Not reported

Release Detection:

Tank Release Detection: Leak Deferred	No
Tank Release Detection: Manual Gauge	No
Tank Release Detection: Auto Gauge	No
Tank Release Detection:Tank Tightness	No
Tank Release Detection: Vapor Monitor	No
Tank Release Detection: Inventory	No
Tank Release Detection: Stat Invent Recon	No
Tank Release Detection: Spill Install	No

Map ID	Site	Database(s)	EPA ID Number

C&E AUTO SERVICE, INC (Continued) **U003679425**

Tank Release Detection: Overfill Install	No
Tank Release Detection: Groundwater	No
Tank Release Detection: Int Sec Containment	No
Tank Release Detection: Int Double Walled	No
Tank Release Detection: Other Method	No
Tank Release Detection: Other Note	Not reported
Pipe Release Detection: Leak Deferred	Not reported
Pipe Release Detection: Autoleak	Not reported
Pipe Release Detection: Line Tightness	No
Pipe Release Detection: Stat Invent Recon	No
Pipe Release Detection: Groundwater	No
Pipe Release Detection: Int Sec Containment	No
Pipe Release Det: Interior Double Walled	No
Pipe Release Detection: Other Method	No
Pipe Release Detection: Other Note	Not reported

Pipe Type:	UNKNOWN
Pipe Materials: Bare Steel	No
Pipe Materials: Galvanized Steel	No
Pipe Materials: Copper	No
Pipe Materials: Fiberglass	No
Pipe Materials: Cath Protect	No
Pipe Materials: Double Walled	No
Pipe Materials: Sec Containment	No
Pipe Materials: Repaired	No
Pipe Materials: Unknown	Yes
Pipe Materials: Other	No
Pipe Materials: Other Note	Not reported

Facility ID:	3007334
Federally Regulated:	Yes

Tank Number:	2
Tank Capacity:	6000
Tank Contents:	GASOLINE
Tank Status:	**REM FROM GRD**
Tank Type:	UST

Tank Material:

Install Date:	4/22/1972
Tank Materials: Bare Steel	No
Tank Materials: Cath Protect Steel	No
Tank Materials: Epoxy Steel	No
Tank Materials: Fiberglass	No
Tank Materials: Concrete	No
Tank Materials: Composite	No
Tank Materials: Double Walled	No
Tank Materials: Lined Interior	No
Tank Materials: Excav Liner	No
Tank Materials: Insulated Tank Jacket	No
Tank Materials: Repaired	No
Tank Materials: Unknown	Yes
Tank Materials: Other	No
Tank Materials: Other Note	Not reported

Release Detection:

Map ID	Site	Database(s)	EPA ID Number

C&E AUTO SERVICE, INC (Continued) **U003679425**

Tank Release Detection: Leak Deferred	No
Tank Release Detection: Manual Gauge	No
Tank Release Detection: Auto Gauge	No
Tank Release Detection:Tank Tightness	No
Tank Release Detection: Vapor Monitor	No
Tank Release Detection: Inventory	No
Tank Release Detection: Stat Invent Recon	No
Tank Release Detection: Spill Install	No
Tank Release Detection: Overfill Install	No
Tank Release Detection: Groundwater	No
Tank Release Detection: Int Sec Containment	No
Tank Release Detection: Int Double Walled	No
Tank Release Detection: Other Method	No
Tank Release Detection: Other Note	Not reported
Pipe Release Detection: Leak Deferred	Not reported
Pipe Release Detection: Autoleak	Not reported
Pipe Release Detection: Line Tightness	No
Pipe Release Detection: Stat Invent Recon	No
Pipe Release Detection: Groundwater	No
Pipe Release Detection: Int Sec Containment	No
Pipe Release Det: Interior Double Walled	No
Pipe Release Detection: Other Method	No
Pipe Release Detection: Other Note	Not reported
Pipe Type:	UNKNOWN
Pipe Materials: Bare Steel	No
Pipe Materials: Galvanized Steel	No
Pipe Materials: Copper	No
Pipe Materials: Fiberglass	No
Pipe Materials: Cath Protect	No
Pipe Materials: Double Walled	No
Pipe Materials: Sec Containment	No
Pipe Materials: Repaired	No
Pipe Materials: Unknown	Yes
Pipe Materials: Other	No
Pipe Materials: Other Note	Not reported
Facility ID:	3007334
Federally Regulated:	Yes
Tank Number:	3
Tank Capacity:	6000
Tank Contents:	GASOLINE
Tank Status:	**REM FROM GRD**
Tank Type:	UST
Tank Material:	
Install Date:	4/22/1972
Tank Materials: Bare Steel	No
Tank Materials: Cath Protect Steel	No
Tank Materials: Epoxy Steel	No
Tank Materials: Fiberglass	No
Tank Materials: Concrete	No
Tank Materials: Composite	No
Tank Materials: Double Walled	No
Tank Materials: Lined Interior	No
Tank Materials: Excav Liner	No

Map ID	Site	Database(s)	EPA ID Number

C&E AUTO SERVICE, INC (Continued) **U003679425**

Tank Materials: Insulated Tank Jacket	No
Tank Materials: Repaired	No
Tank Materials: Unknown	Yes
Tank Materials: Other	No
Tank Materials: Other Note	Not reported

Release Detection:

Tank Release Detection: Leak Deferred	No
Tank Release Detection: Manual Gauge	No
Tank Release Detection: Auto Gauge	No
Tank Release Detection:Tank Tightness	No
Tank Release Detection: Vapor Monitor	No
Tank Release Detection: Inventory	No
Tank Release Detection: Stat Invent Recon	No
Tank Release Detection: Spill Install	No
Tank Release Detection: Overfill Install	No
Tank Release Detection: Groundwater	No
Tank Release Detection: Int Sec Containment	No
Tank Release Detection: Int Double Walled	No
Tank Release Detection: Other Method	No
Tank Release Detection: Other Note	Not reported
Pipe Release Detection: Leak Deferred	Not reported
Pipe Release Detection: Autoleak	Not reported
Pipe Release Detection: Line Tightness	No
Pipe Release Detection: Stat Invent Recon	No
Pipe Release Detection: Groundwater	No
Pipe Release Detection: Int Sec Containment	No
Pipe Release Det: Interior Double Walled	No
Pipe Release Detection: Other Method	No
Pipe Release Detection: Other Note	Not reported

Pipe Type:	UNKNOWN
Pipe Materials: Bare Steel	No
Pipe Materials: Galvanized Steel	No
Pipe Materials: Copper	No
Pipe Materials: Fiberglass	No
Pipe Materials: Cath Protect	No
Pipe Materials: Double Walled	No
Pipe Materials: Sec Containment	No
Pipe Materials: Repaired	No
Pipe Materials: Unknown	Yes
Pipe Materials: Other	No
Pipe Materials: Other Note	Not reported

Facility ID:	3007334
Federally Regulated:	Yes
Tank Number:	4
Tank Capacity:	6000
Tank Contents:	GASOLINE
Tank Status:	**REM FROM GRD**
Tank Type:	UST

Tank Material:

Install Date:	4/22/1972
Tank Materials: Bare Steel	No

Map ID	Site	Database(s)	EPA ID Number

C&E AUTO SERVICE, INC (Continued) **U003679425**

Tank Materials: Cath Protect Steel	No
Tank Materials: Epoxy Steel	No
Tank Materials: Fiberglass	No
Tank Materials: Concrete	No
Tank Materials: Composite	No
Tank Materials: Double Walled	No
Tank Materials: Lined Interior	No
Tank Materials: Excav Liner	No
Tank Materials: Insulated Tank Jacket	No
Tank Materials: Repaired	No
Tank Materials: Unknown	Yes
Tank Materials: Other	No
Tank Materials: Other Note	Not reported

Release Detection:

Tank Release Detection: Leak Deferred	No
Tank Release Detection: Manual Gauge	No
Tank Release Detection: Auto Gauge	No
Tank Release Detection:Tank Tightness	No
Tank Release Detection: Vapor Monitor	No
Tank Release Detection: Inventory	No
Tank Release Detection: Stat Invent Recon	No
Tank Release Detection: Spill Install	No
Tank Release Detection: Overfill Install	No
Tank Release Detection: Groundwater	No
Tank Release Detection: Int Sec Containment	No
Tank Release Detection: Int Double Walled	No
Tank Release Detection: Other Method	No
Tank Release Detection: Other Note	Not reported
Pipe Release Detection: Leak Deferred	Not reported
Pipe Release Detection: Autoleak	Not reported
Pipe Release Detection: Line Tightness	No
Pipe Release Detection: Stat Invent Recon	No
Pipe Release Detection: Groundwater	No
Pipe Release Detection: Int Sec Containment	No
Pipe Release Det: Interior Double Walled	No
Pipe Release Detection: Other Method	No
Pipe Release Detection: Other Note	Not reported

Pipe Type:	UNKNOWN
Pipe Materials: Bare Steel	No
Pipe Materials: Galvanized Steel	No
Pipe Materials: Copper	No
Pipe Materials: Fiberglass	No
Pipe Materials: Cath Protect	No
Pipe Materials: Double Walled	No
Pipe Materials: Sec Containment	No
Pipe Materials: Repaired	No
Pipe Materials: Unknown	Yes
Pipe Materials: Other	No
Pipe Materials: Other Note	Not reported

Facility ID:	3007334
Federally Regulated:	Yes

Tank Number:	R5

Map ID	Site	Database(s)	EPA ID Number

C&E AUTO SERVICE, INC (Continued) **U003679425**

Tank Capacity:	500
Tank Contents:	USED OIL
Tank Status:	**REM FROM GRD**
Tank Type:	UST
Tank Material:	
Install Date:	Not reported
Tank Materials: Bare Steel	Yes
Tank Materials: Cath Protect Steel	No
Tank Materials: Epoxy Steel	No
Tank Materials: Fiberglass	No
Tank Materials: Concrete	No
Tank Materials: Composite	No
Tank Materials: Double Walled	No
Tank Materials: Lined Interior	No
Tank Materials: Excav Liner	No
Tank Materials: Insulated Tank Jacket	No
Tank Materials: Repaired	No
Tank Materials: Unknown	No
Tank Materials: Other	No
Tank Materials: Other Note	Not reported
Release Detection:	
Tank Release Detection: Leak Deferred	No
Tank Release Detection: Manual Gauge	No
Tank Release Detection: Auto Gauge	No
Tank Release Detection:Tank Tightness	No
Tank Release Detection: Vapor Monitor	No
Tank Release Detection: Inventory	No
Tank Release Detection: Stat Invent Recon	No
Tank Release Detection: Spill Install	No
Tank Release Detection: Overfill Install	No
Tank Release Detection: Groundwater	No
Tank Release Detection: Int Sec Containment	No
Tank Release Detection: Int Double Walled	No
Tank Release Detection: Other Method	No
Tank Release Detection: Other Note	Not reported
Pipe Release Detection: Leak Deferred	Not reported
Pipe Release Detection: Autoleak	Not reported
Pipe Release Detection: Line Tightness	No
Pipe Release Detection: Stat Invent Recon	No
Pipe Release Detection: Groundwater	No
Pipe Release Detection: Int Sec Containment	No
Pipe Release Det: Interior Double Walled	No
Pipe Release Detection: Other Method	No
Pipe Release Detection: Other Note	Not reported
Pipe Type:	NO VALVE: SUCTION
Pipe Materials: Bare Steel	Yes
Pipe Materials: Galvanized Steel	No
Pipe Materials: Copper	No
Pipe Materials: Fiberglass	No
Pipe Materials: Cath Protect	No
Pipe Materials: Double Walled	No
Pipe Materials: Sec Containment	No
Pipe Materials: Repaired	No
Pipe Materials: Unknown	No

Map ID	Site	Database(s)	EPA ID Number

C&E AUTO SERVICE, INC (Continued) **U003679425**

Pipe Materials: Other	No
Pipe Materials: Other Note	Not reported

1995 **CATALANO LAUNDRY & DRY CLG CO** **EDR Hist Cleaner** **1018859784**
13304 OCCOQUAN RD **N/A**
WOODBRIDGE, VA 22191

EDR Hist Cleaner

Year:	Name:	Type:
1986	CATALANO CLEANERS	Garment Pressing And Cleaners' Agents
1987	CATALANO CLEANERS	Garment Pressing And Cleaners' Agents
1988	CATALANO CLEANERS	Garment Pressing And Cleaners' Agents
1989	CATALANO CLEANERS	Garment Pressing And Cleaners' Agents
1990	CATALANO LAUNDRY & DRY CLG CO	Laundry And Drycleaner Agents
1991	CATALANO LAUNDRY & DRY CLG CO	Laundry And Drycleaner Agents
1992	CATALANO LAUNDRY & DRY CLG CO	Laundry And Drycleaner Agents
1993	CATALANO LAUNDRY & DRY CLG CO	Laundry And Drycleaner Agents
1994	CATALANO LAUNDRY & DRY CLG CO	Laundry And Drycleaner Agents
1995	CATALANO LAUNDRY & DRY CLG CO	Laundry And Drycleaner Agents
1996	CATALANO LAUNDRY & DRY CLG CO	Laundry And Drycleaner Agents

---

1995 **KWALITY CLEANERS** **RCRA NonGen / NLR** **1000286931**
13309 OCCOQUAN RD **FINDS** **VAD981107931**
WOODBRIDGE, VA 22191 **ECHO**

RCRA NonGen / NLR:

Date form received by agency:	04/25/1994
Facility name:	KWALITY CLEANERS
Facility address:	13309 OCCOQUAN RD WOODBRIDGE, VA 22191
EPA ID:	VAD981107931
Contact:	Not reported
Contact address:	Not reported Not reported
Contact country:	US
Contact telephone:	Not reported
Contact email:	Not reported
EPA Region:	03
Land type:	Facility is not located on Indian land. Additional information is not known.
Classification:	Non-Generator
Description:	Handler: Non-Generators do not presently generate hazardous waste

Owner/Operator Summary:

Owner/operator name:	OPERNAME
Owner/operator address:	OPERSTREET OPERCITY, AK 99999
Owner/operator country:	Not reported
Owner/operator telephone:	215-555-1212
Owner/operator email:	Not reported
Owner/operator fax:	Not reported
Owner/operator extension:	Not reported
Legal status:	Private
Owner/Operator Type:	Operator
Owner/Op start date:	Not reported

Map ID	Site	Database(s)	EPA ID Number

KWALITY CLEANERS (Continued) **1000286931**

Owner/Op end date: Not reported

Owner/operator name: MEHRA, MOHAN OWNER
Owner/operator address: OWNERSTREET
OWNERCITY, AK 99999
Owner/operator country: Not reported
Owner/operator telephone: 215-555-1212
Owner/operator email: Not reported
Owner/operator fax: Not reported
Owner/operator extension: Not reported
Legal status: Private
Owner/Operator Type: Owner
Owner/Op start date: Not reported
Owner/Op end date: Not reported

Handler Activities Summary:
U.S. importer of hazardous waste: No
Mixed waste (haz. and radioactive): No
Recycler of hazardous waste: No
Transporter of hazardous waste: No
Treater, storer or disposer of HW: No
Underground injection activity: No
On-site burner exemption: No
Furnace exemption: No
Used oil fuel burner: No
Used oil processor: No
User oil refiner: No
Used oil fuel marketer to burner: No
Used oil Specification marketer: No
Used oil transfer facility: No
Used oil transporter: No

Historical Generators:
Date form received by agency: 01/10/1986
Site name: KWALITY CLEANERS
Classification: Large Quantity Generator

Violation Status: No violations found

Evaluation Action Summary:
Evaluation date: 02/08/1994
Evaluation: COMPLIANCE EVALUATION INSPECTION ON-SITE
Area of violation: Not reported
Date achieved compliance: Not reported
Evaluation lead agency: State

FINDS:

Registry ID: 110005230561

Environmental Interest/Information System
RCRAInfo is a national information system that supports the Resource Conservation and Recovery Act (RCRA) program through the tracking of events and activities related to facilities that generate, transport, and treat, store, or dispose of hazardous waste. RCRAInfo allows RCRA program staff to track the notification, permit, compliance, and

Map ID	Site	Database(s)	EPA ID Number

KWALITY CLEANERS (Continued) **1000286931**

corrective action activities required under RCRA.

Click this hyperlink while viewing on your computer to access additional FINDS: detail in the EDR Site Report.

ECHO:

Envid:	1000286931
Registry ID:	110005230561
DFR URL:	http://echo.epa.gov/detailed-facility-report?fid=110005230561

1995 **CATALANO LAUNDRY & DRY CLG CO** **EDR Hist Cleaner** **1018884009**
13309 OCCOQUAN RD **N/A**
WOODBRIDGE, VA 22191

EDR Hist Cleaner

Year:	Name:	Type:
1971	BROWN DICKINSON INC	Drycleaning Plants, Except Rugs
1972	BROWN DICKINSON INC	Drycleaning Plants, Except Rugs
1973	BROWN DICKINSON INC	Drycleaning Plants, Except Rugs
1975	ROCHELLE INC	Drycleaning Plants, Except Rugs
1976	ROCHELLE INC	Drycleaning Plants, Except Rugs
1976	MEHRA ENTERPRISES INC	Drycleaning Plants, Except Rugs
1977	MEHRA ENTERPRISES INC	Drycleaning Plants, Except Rugs
1978	MEHRA ENTERPRISES INC	Drycleaning Plants, Except Rugs
1979	MEHRA ENTERPRISES INC	Drycleaning Plants, Except Rugs
1980	MEHRA ENTERPRISES INC	Drycleaning Plants, Except Rugs
1982	MEHRA ENTERPRISES INC	Drycleaning Plants, Except Rugs
1983	MEHRA ENTERPRISES INC	Drycleaning Plants, Except Rugs
1985	MEHRA ENTERPRISES INC	Drycleaning Plants, Except Rugs
1986	MEHRA ENTERPRISES INC	Drycleaning Plants, Except Rugs
1987	MEHRA ENTERPRISES INC	Drycleaning Plants, Except Rugs
1988	MEHRA ENTERPRISES INC	Drycleaning Plants, Except Rugs
1997	CATALANO LAUNDRY & DRY CLG CO	Laundry And Drycleaner Agents
1998	CATALANO LAUNDRY & DRY CLG CO	Laundry And Drycleaner Agents
1999	CATALANO LAUNDRY & DRY CLG CO	Laundry And Drycleaner Agents
2000	CATALANO LAUNDRY & DRY CLG CO	Laundry And Drycleaner Agents
2001	CATALANO LAUNDRY & DRY CLG CO	Laundry And Drycleaner Agents
2002	CATALANO LAUNDRY & DRY CLG CO	Laundry And Drycleaner Agents
2003	CATALANO LAUNDRY & DRY CLG CO	Laundry And Drycleaner Agents
2004	CATALANO LAUNDRY & DRY CLG CO	Laundry And Drycleaner Agents

---

1995 **NE HO SO INC** **EDR Hist Auto** **1021754724**
13313 OCCOQUAN RD **N/A**
WOODBRIDGE, VA 22191

EDR Hist Auto

Year:	Name:	Type:
1982	TUNE & LUBE SPECIALISTS INC	General Automotive Repair Shops
1983	TUNE & LUBE SPECIALISTS INC	General Automotive Repair Shops
1986	BEDSOLES TEXACO	Gasoline Service Stations
1987	BEDSOLES TEXACO	Gasoline Service Stations
1988	BEDSOLES TEXACO	Gasoline Service Stations
1989	BEDSOLES TEXACO	Gasoline Service Stations

Map ID	Site	Database(s)	EPA ID Number

NE HO SO INC (Continued) **1021754724**

1990	BEDSOLES TEXACO	Gasoline Service Stations
1991	BEDSOLES TEXACO	Gasoline Service Stations
1995	LATINOS AUTO REPAIR	General Automotive Repair Shops
1996	OCCOQUAN TEXACO	Gasoline Service Stations
1996	LATINOS AUTO REPAIR	General Automotive Repair Shops
1997	LATINOS AUTO REPAIR	General Automotive Repair Shops
1998	J&S SHELL AUTO CTR	General Automotive Repair Shops
1998	LATINOS AUTO REPAIR	General Automotive Repair Shops
1998	NE HO SO INC	Gasoline Service Stations
1999	LATINOS AUTO REPAIR	General Automotive Repair Shops
1999	J&S SHELL AUTO CTR	General Automotive Repair Shops
1999	NE HO SO INC	Gasoline Service Stations
2000	J&S SHELL AUTO CTR	General Automotive Repair Shops
2000	NE HO SO INC	Gasoline Service Stations
2001	NE HO SO INC	Gasoline Service Stations
2001	J&S SHELL AUTO CTR	General Automotive Repair Shops
2002	NE HO SO INC	Gasoline Service Stations
2002	J&S SHELL AUTO CTR	General Automotive Repair Shops
2003	NE HO SO INC	Gasoline Service Stations
2003	J&S SHELL AUTO CENTER	General Automotive Repair Shops
2004	NE HO SO INC	Gasoline Service Stations
2004	J&S SHELL AUTO CENTER	General Automotive Repair Shops
2005	J&S SHELL AUTO CENTER	General Automotive Repair Shops
2005	NE HO SO INC	Gasoline Service Stations, NEC
2006	NE HO SO INC	Gasoline Service Stations, NEC
2006	J&S SHELL AUTO CENTER	General Automotive Repair Shops
2007	NE HO SO INC	Gasoline Service Stations, NEC
2007	J&S SHELL AUTO CENTER	General Automotive Repair Shops
2008	NE HO SO INC	Gasoline Service Stations, NEC
2008	J&S SHELL AUTO CENTER	General Automotive Repair Shops
2009	NE HO SO INC	Gasoline Service Stations, NEC
2009	J&S SHELL AUTO CENTER	General Automotive Repair Shops
2010	NE HO SO INC	Gasoline Service Stations, NEC
2010	J&S SHELL AUTO CENTER	General Automotive Repair Shops
2011	J&S SHELL AUTO CENTER	General Automotive Repair Shops
2012	J&S SHELL AUTO CENTER	General Automotive Repair Shops
2013	J&S SHELL AUTO CENTER	General Automotive Repair Shops
2014	J&S SHELL AUTO CENTER	Gasoline Service Stations, NEC

1995 **BEDSOLE GENE STEPHEN** **RCRA-SQG 1000448170**
13313 OCCAQUAN RD **FINDS VAD988172581**
WOODBRIDGE, VA 22191 **ECHO**

RCRA-SQG:

Date form received by agency:	07/05/1990
Facility name:	BEDSOLE GENE STEPHEN
Facility address:	13313 OCCAQUAN RD WOODBRIDGE, VA 22191
EPA ID:	VAD988172581
Mailing address:	4 EXECUTIVE PARK EAST NE ATLANTA, GA 30329
Contact:	KENNETH_D LATTIMER
Contact address:	13313 OCCAQUAN RD WOODBRIDGE, VA 22191
Contact country:	US
Contact telephone:	404-329-5408
Contact email:	Not reported
EPA Region:	03

Map ID	Site	Database(s)	EPA ID Number

BEDSOLE GENE STEPHEN (Continued) **1000448170**

Classification: Small Small Quantity Generator
Description: Handler: generates more than 100 and less than 1000 kg of hazardous waste during any calendar month and accumulates less than 6000 kg of hazardous waste at any time; or generates 100 kg or less of hazardous waste during any calendar month, and accumulates more than 1000 kg of hazardous waste at any time

Owner/Operator Summary:
Owner/operator name: OPERNAME
Owner/operator address: OPERSTREET
OPERCITY, AK 99999
Owner/operator country: Not reported
Owner/operator telephone: 215-555-1212
Owner/operator email: Not reported
Owner/operator fax: Not reported
Owner/operator extension: Not reported
Legal status: Private
Owner/Operator Type: Operator
Owner/Op start date: Not reported
Owner/Op end date: Not reported

Owner/operator name: STAR ENTERPRISE
Owner/operator address: 4 EXECUTIVE PARK EAST NE
ATLANTA, GA 30329
Owner/operator country: Not reported
Owner/operator telephone: 804-329-5408
Owner/operator email: Not reported
Owner/operator fax: Not reported
Owner/operator extension: Not reported
Legal status: Private
Owner/Operator Type: Owner
Owner/Op start date: Not reported
Owner/Op end date: Not reported

Handler Activities Summary:
U.S. importer of hazardous waste: No
Mixed waste (haz. and radioactive): No
Recycler of hazardous waste: No
Transporter of hazardous waste: No
Treater, storer or disposer of HW: No
Underground injection activity: No
On-site burner exemption: No
Furnace exemption: No
Used oil fuel burner: No
Used oil processor: No
User oil refiner: No
Used oil fuel marketer to burner: No
Used oil Specification marketer: No
Used oil transfer facility: No
Used oil transporter: No

. Waste code: D000
. Waste name: Not Defined

. Waste code: D018
. Waste name: BENZENE

Map ID	Site	Database(s)	EPA ID Number

BEDSOLE GENE STEPHEN (Continued) **1000448170**

Violation Status: No violations found

FINDS:

Registry ID: 110005237065

Environmental Interest/Information System
RCRAInfo is a national information system that supports the Resource Conservation and Recovery Act (RCRA) program through the tracking of events and activities related to facilities that generate, transport, and treat, store, or dispose of hazardous waste. RCRAInfo allows RCRA program staff to track the notification, permit, compliance, and corrective action activities required under RCRA.

Click this hyperlink while viewing on your computer to access additional FINDS: detail in the EDR Site Report.

ECHO:

Envid:	1000448170
Registry ID:	110005237065
DFR URL:	http://echo.epa.gov/detailed-facility-report?fid=110005237065

1995 **SHAFER PROPERTY - TEXACO** **VA LUST** **S103458280**
13313 OCCOQUAN RD **VA LTANKS** **N/A**
WOODBRIDGE, VA 22191 **VA SPILLS**

LUST REG NO:

Region:	NO
Facility ID:	3007889
Status:	**Open**
Tank Size:	0
Product:	Not reported
Release Date:	08/02/1991
Closed Date:	Not reported
Case Type:	Article 9
Case Officer:	Randy Chapman
Pollution Complaint #:	92-0234
Permit Number:	0
Priority:	-

LTANKS:

Region:	NRO
CEDS Facility Id:	200000193849
Case Status:	**Closed**
Pollution Complaint #:	20053228
Reported:	11/24/1997
Case Closed Date:	01/31/2014
Program:	RP Lead
Federally Regulated UST (Y/N):	Y
Regulated Petroleum UST (1):	Y
Excluded UST (1):	N
Deferred UST (1):	N
Partially Deferred UST (1):	N
Exempt 1 UST (2):	N
Exempt 2 Heating Oil UST (2):	N
Small Heating Oil AST (2):	N

Map ID	Site	Database(s)	EPA ID Number

SHAFER PROPERTY - TEXACO (Continued) **S103458280**

Regulated AST (3):	N
Unregulated AST (3):	N
Other Y/N:	N
Unknown Y/N:	N
Other Description:	Not reported
Heating Oil Category:	Not reported
Region:	NRO
CEDS Facility Id:	200000193849
Case Status:	**Closed**
Pollution Complaint #:	19920234
Reported:	08/02/1991
Case Closed Date:	01/31/2014
Program:	RP Lead
Federally Regulated UST (Y/N):	Y
Regulated Petroleum UST (1):	Y
Excluded UST (1):	N
Deferred UST (1):	N
Partially Deferred UST (1):	N
Exempt 1 UST (2):	N
Exempt 2 Heating Oil UST (2):	N
Small Heating Oil AST (2):	N
Regulated AST (3):	N
Unregulated AST (3):	N
Other Y/N:	N
Unknown Y/N:	N
Other Description:	Not reported
Heating Oil Category:	Not reported

SPILLS:

Fips City/County:	Prince William County
Status:	Not reported
Reference Id:	Not reported
IR Number:	2006-N-1053
Associated IR:	Not reported
Incident Date:	06/29/2006
Call Received Date:	06/29/2006
Closure Comments:	See Site Summary for details
Threat To:	Not reported
Terrorism (Y/N):	NO
Characterize Incident:	Not reported
Incident Type:	Water
Incident Subtype:	Water
Materials:	Not reported
Effect To Receptor:	Not reported
Water Body:	Not reported
Low Quantity To Water:	Not reported
High Quantity To Water:	Not reported
Quantity Units:	Not reported
Other Receptors:	Not reported
RP Company:	Not reported
RP Name:	Not reported
Property Owner:	Not reported
Property Company:	Not reported
Duration Of Event (Hrs):	Not reported
Impacts:	Not reported
Other Impacts:	Not reported

Map ID	Site	Database(s)	EPA ID Number

SHAFER PROPERTY - TEXACO (Continued) **S103458280**

Steps Taken:	Not reported
Steps Taken Description:	Not reported
System Components:	Not reported
Other System Components:	Not reported
Cause Of Event:	Not reported
Corrective Action Taken:	Not reported
Weather Status:	Not reported
Precipitation (Wet):	Not reported
Discharge Type:	Not reported
Discharge Volume:	Not reported
Unknown Discharge (Y/N):	NO
Site Name:	C & E AUTO SERVICE
Closure Date:	06/29/2006
Orig. Call Incident Description:	Caller observed staff dumping waste product (anti-freeze?) into storm drain.
Original Call Material Description:	Not reported
Original Call Location Description:	C & E Auto Service-13313 Occoquan Rd-Woodbridge-VA--Prince William County
Incident Ongoing at time of Call:	Not reported
Agencies Notified (Y/N):	NO
Other Agencies:	Not reported
Permitted (Y/N):	NO
Call Reported By Company Name:	Anonymous to Ed Sstuart/DEQ
Call Property Owner Company Name:	Not reported
Call Property Owner Name:	Not reported
Site Summary:	Complaint forwarded to Pr Wm Co Dept of Watershed Mgmt. (703-792-7070) attn: Terri - FAX (703-792-7012). Area inspector will follow up.

1995 **SHAFER PROPERTY/TEXACO** **VA RGA LUST** **S115986234**
13313 OCCOQUAN ROAD **N/A**
WOODBRIDGE, VA

RGA LUST:

2001	SHAFER PROPERTY/TEXACO	13313 OCCOQUAN ROAD
1997	SHAFER PROPERTY/TEXACO	13313 OCCOQUAN ROAD
1995	SHAFER PROPERTY/TEXACO	13313 OCCOQUAN ROAD

1995 **C & E AUTO SERVICE** **VA SPILLS** **S108327179**
13313 OCCOQUAN RD **N/A**
WOODBRIDGE, VA

SPILLS NO:

Region:	NO
Id:	Not reported
Incident Summary:	Not reported
Date In:	6/29/2006
Date Closed:	6/29/2006
Pollution Type:	Not reported
Responsible Party:	Not reported
Facility Status:	**Not reported**
Owner:	Not reported
Facility Contact:	Not reported
Facility Permitted:	0
Facility Telephone:	Not reported

Map ID	Site	Database(s)	EPA ID Number

C & E AUTO SERVICE (Continued) **S108327179**

Time In:	4:36:00 PM
Reported By Name:	Anonymous to Ed Sstuart/DEQ
Reported By Telephone:	Not reported
Reported By Affiliation/Addr:	Not reported
Incident Response IR #:	2006-N-1053
Responsible Party Address:	Not reported
Responsible Party City:	Not reported
Responsible Party State:	Not reported
Responsible Party Zip:	Not reported
Responsible Party Contact:	Not reported
Responsible Party Telephone:	Not reported
Owner Name:	Not reported
Owner Address:	Not reported
Owner City:	Not reported
Owner State:	Not reported
Owner Zip:	Not reported
Owner Contact:	Not reported
Owner Telephone:	Not reported
Incident Date:	6/29/2006
Incident Time:	Not reported
Petroleum:	0
Solid Waste:	0
Hazardous Waste:	0
Water:	-1
Air:	0
Sewage:	0
Fish Kill:	0
Threat Wetlands:	0
Wetlands:	0
Material Released:	Not reported
Possible Receptors:	Not reported
Quantity Released:	Not reported
Unit Released:	Not reported
Quantity In Water:	Not reported
Receiving Waters:	Not reported
River Basin:	Not reported
Inspection Date:	Not reported
Call Date:	Not reported
Inspector:	B.Biller
Response Due:	Not reported
Response Received Date:	Not reported
Visit Needed:	0
Open:	0
Air Referral Date:	Not reported
Air Reg/ Permit Number:	Not reported
Waste Referral Date:	Not reported
Epa Id Or Permit Number:	Not reported
Water Referral Date:	6/29/2006
Water Permit Number:	Not reported
Remediation Referral Date:	Not reported
Remediation Pc Number:	Not reported
Enforcement Referral Date:	Not reported
Nov Number:	Not reported
Pc Number:	Not reported
Receive By:	Not reported
Case Officer:	Not reported
Case Type:	Not reported

Map ID	Site	Database(s)	EPA ID Number

C & E AUTO SERVICE (Continued) **S108327179**

Street Address:	Not reported
Polllutant:	Not reported
Impact:	Not reported
Spill Time:	Not reported
Spill Date:	Not reported
Spill Volume:	Not reported
Measure:	Not reported
Volume In Water:	Not reported
Stream Name:	Not reported
Investigation Date:	Not reported
Closure Date:	Not reported
Lab Results:	Not reported
Target Date:	Not reported
Prep Number:	Not reported
Report Date:	Not reported
Report Time:	Not reported
Pollutant Scr:	Not reported
Volume:	Not reported
Volume Esc:	Not reported
Future Recommendations:	Not reported
Stream Code:	Not reported
Visit Date:	Not reported
Lab Date:	Not reported
File Close Date:	Not reported
Prep Copy:	Not reported
City:	Not reported
Incident Summary:	Caller observed staff dumping waste product (anti-freeze?) into storm drain.
Reported:	Not reported
Results:	Not reported
Inspection Comments:	Complaint forwarded to Pr Wm Co Dept of Watershed Mgmt. (703-792-7070) attn: Terri - FAX (703-792-7012). Area inspector will follow up.
Remarks:	Not reported

1995 **SHELL SERVICE STATION** **VA SPILLS** **S108926065**
13313 OCCUQUAN RD **N/A**
WOODBRIDGE, VA

SPILLS:

Fips City/County:	Prince William County
Status:	Not reported
Reference Id:	Not reported
IR Number:	2008-N-0241
Associated IR:	Not reported
Incident Date:	10/05/2007
Call Received Date:	10/10/2007
Closure Comments:	See Site Summary for details
Threat To:	Not reported
Terrorism (Y/N):	NO
Characterize Incident:	Not reported
Incident Type:	"Air,Petroleum"
Incident Subtype:	"Air,Petroleum"
Materials:	Oil (Fuel-Gasoline)(1 - 1 Gallons)
Effect To Receptor:	Not reported
Water Body:	Occoquan River
Low Quantity To Water:	-1
High Quantity To Water:	-1

Map ID	Site	Database(s)	EPA ID Number

SHELL SERVICE STATION (Continued) **S108926065**

Quantity Units:	Gallons
Other Receptors:	Not reported
RP Company:	Not reported
RP Name:	Not reported
Property Owner:	Not reported
Property Company:	Not reported
Duration Of Event (Hrs):	Not reported
Impacts:	Not reported
Other Impacts:	Not reported
Steps Taken:	Not reported
Steps Taken Description:	Not reported
System Components:	Not reported
Other System Components:	Not reported
Cause Of Event:	Not reported
Corrective Action Taken:	Not reported
Weather Status:	Not reported
Precipitation (Wet):	Not reported
Discharge Type:	Not reported
Discharge Volume:	Not reported
Unknown Discharge (Y/N):	NO
Site Name:	SHELL SERVICE STATION
Closure Date:	11/05/2007
Orig. Call Incident Description:	"Caller reported release of apprx 1 gallon of gasoline due to automatic shut off failure. Caller felt attendants response was inadequate as he threw 2 small handfuls of ""salt"" on spill and took no other action."
Original Call Material Description:	gasoline (Qty=1)
Original Call Location Description:	Shell Service Station-13313 Occuquan Rd-Woodbridge-VA--Prince William County
Incident Ongoing at time of Call:	Not reported
Agencies Notified (Y/N):	NO
Other Agencies:	Not reported
Permitted (Y/N):	NO
Call Reported By Company Name:	EOC Fax
Call Property Owner Company Name:	Not reported
Call Property Owner Name:	Not reported
Site Summary:	Not reported

SPILLS NO:

Region:	NO
Id:	Not reported
Incident Summary:	Not reported
Date In:	10/10/2007
Date Closed:	11/5/2007
Pollution Type:	Not reported
Responsible Party:	Not reported
Facility Status:	**Not reported**
Owner:	Not reported
Facility Contact:	Not reported
Facility Permitted:	0
Facility Telephone:	Not reported
Time In:	12:24:00 PM
Reported By Name:	EOC fax
Reported By Telephone:	Not reported
Reported By Affiliation/Addr:	Not reported
Incident Response IR #:	2008-N-0241
Responsible Party Address:	Not reported

Map ID	Site	Database(s)	EPA ID Number

SHELL SERVICE STATION (Continued) **S108926065**

Responsible Party City:	Not reported
Responsible Party State:	Not reported
Responsible Party Zip:	Not reported
Responsible Party Contact:	Not reported
Responsible Party Telephone:	Not reported
Owner Name:	Not reported
Owner Address:	Not reported
Owner City:	Not reported
Owner State:	Not reported
Owner Zip:	Not reported
Owner Contact:	Not reported
Owner Telephone:	Not reported
Incident Date:	10/5/2007
Incident Time:	9:45:00 PM
Petroleum:	-1
Solid Waste:	0
Hazardous Waste:	0
Water:	0
Air:	-1
Sewage:	0
Fish Kill:	0
Threat Wetlands:	0
Wetlands:	0
Material Released:	gasoline
Possible Receptors:	Not reported
Quantity Released:	1
Unit Released:	gallons
Quantity In Water:	Not reported
Receiving Waters:	Occuquan
River Basin:	1A Potomac
Inspection Date:	Not reported
Call Date:	Not reported
Inspector:	Not reported
Response Due:	Not reported
Response Received Date:	Not reported
Visit Needed:	0
Open:	0
Air Referral Date:	Not reported
Air Reg/ Permit Number:	Not reported
Waste Referral Date:	Not reported
Epa Id Or Permit Number:	Not reported
Water Referral Date:	Not reported
Water Permit Number:	Not reported
Remediation Referral Date:	Not reported
Remediation Pc Number:	Not reported
Enforcement Referral Date:	Not reported
Nov Number:	Not reported
Pc Number:	Not reported
Receive By:	Not reported
Case Officer:	Not reported
Case Type:	Not reported
Street Address:	Not reported
Polllutant:	Not reported
Impact:	Not reported
Spill Time:	Not reported
Spill Date:	Not reported
Spill Volume:	Not reported

Map ID	Site	Database(s)	EPA ID Number

SHELL SERVICE STATION (Continued) **S108926065**

Measure:	Not reported
Volume In Water:	Not reported
Stream Name:	Not reported
Investigation Date:	Not reported
Closure Date:	Not reported
Lab Results:	Not reported
Target Date:	Not reported
Prep Number:	Not reported
Report Date:	Not reported
Report Time:	Not reported
Pollutant Scr:	Not reported
Volume:	Not reported
Volume Esc:	Not reported
Future Recommendations:	Not reported
Stream Code:	Not reported
Visit Date:	Not reported
Lab Date:	Not reported
File Close Date:	Not reported
Prep Copy:	Not reported
City:	Not reported
Incident Summary:	Caller reported release of apprx 1 gallon of gasoline due to automatic shut off failure. Caller felt attendants response was inadequate as he threw 2 small handfuls of "salt" on spill and took no other action.
Reported:	Not reported
Results:	Not reported
Inspection Comments:	Not reported
Remarks:	Not reported

1995 **OCCOQUAN SHELL** **VA UST** **U003679508**
13313 OCCOQUAN RD **N/A**
WOODBRIDGE, VA 22191

Facility:

Facility Id:	3007889
Facility Type:	GAS STATION
CEDS Facility ID:	200000193849

Owner:

Owner Id:	41039
Owner Name:	E&C Enterprises Incorporated
Owner Address:	2359 Research Ct
Owner Address2:	Not reported
Owner City, State, Zip:	Woodbridge, VA 22192
Owner Type:	COMMERCIAL
Number of Active AST:	0
Number of Active UST:	4
Number of Inactive AST:	0
Number of Inactive UST:	4

UST:

Facility ID:	3007889
Federally Regulated:	Yes
Tank Number:	1
Tank Capacity:	12000
Tank Contents:	GASOLINE
Tank Status:	**CURR IN USE**
Tank Type:	UST

Map ID	Site	Database(s)	EPA ID Number
	OCCOQUAN SHELL (Continued)		**U003679508**

Tank Material:

Install Date:	12/1/1996
Tank Materials: Bare Steel	No
Tank Materials: Cath Protect Steel	No
Tank Materials: Epoxy Steel	No
Tank Materials: Fiberglass	No
Tank Materials: Concrete	No
Tank Materials: Composite	Yes
Tank Materials: Double Walled	Yes
Tank Materials: Lined Interior	No
Tank Materials: Excav Liner	No
Tank Materials: Insulated Tank Jacket	No
Tank Materials: Repaired	No
Tank Materials: Unknown	No
Tank Materials: Other	No
Tank Materials: Other Note	Not reported

Release Detection:

Tank Release Detection: Leak Deferred	No
Tank Release Detection: Manual Gauge	No
Tank Release Detection: Auto Gauge	Yes
Tank Release Detection:Tank Tightness	No
Tank Release Detection: Vapor Monitor	No
Tank Release Detection: Inventory	No
Tank Release Detection: Stat Invent Recon	No
Tank Release Detection: Spill Install	Yes
Tank Release Detection: Overfill Install	Yes
Tank Release Detection: Groundwater	No
Tank Release Detection: Int Sec Containment	No
Tank Release Detection: Int Double Walled	Yes
Tank Release Detection: Other Method	No
Tank Release Detection: Other Note	Not reported
Pipe Release Detection: Leak Deferred	No
Pipe Release Detection: Autoleak	Not reported
Pipe Release Detection: Line Tightness	No
Pipe Release Detection: Stat Invent Recon	No
Pipe Release Detection: Groundwater	No
Pipe Release Detection: Int Sec Containment	No
Pipe Release Det: Interior Double Walled	Yes
Pipe Release Detection: Other Method	No
Pipe Release Detection: Other Note	Not reported

Pipe Type:	PRESSURE
Pipe Materials: Bare Steel	No
Pipe Materials: Galvanized Steel	No
Pipe Materials: Copper	No
Pipe Materials: Fiberglass	No
Pipe Materials: Cath Protect	No
Pipe Materials: Double Walled	No
Pipe Materials: Sec Containment	No
Pipe Materials: Repaired	No
Pipe Materials: Unknown	No
Pipe Materials: Other	Yes
Pipe Materials: Other Note	Enviroflex II

Map ID	Site	Database(s)	EPA ID Number

OCCOQUAN SHELL (Continued) **U003679508**

Facility ID:	3007889
Federally Regulated:	Yes
Tank Number:	2
Tank Capacity:	10000
Tank Contents:	GASOLINE
Tank Status:	**CURR IN USE**
Tank Type:	UST
Tank Material:	
Install Date:	12/1/1996
Tank Materials: Bare Steel	No
Tank Materials: Cath Protect Steel	No
Tank Materials: Epoxy Steel	No
Tank Materials: Fiberglass	No
Tank Materials: Concrete	No
Tank Materials: Composite	Yes
Tank Materials: Double Walled	Yes
Tank Materials: Lined Interior	No
Tank Materials: Excav Liner	No
Tank Materials: Insulated Tank Jacket	No
Tank Materials: Repaired	No
Tank Materials: Unknown	No
Tank Materials: Other	No
Tank Materials: Other Note	Not reported
Release Detection:	
Tank Release Detection: Leak Deferred	No
Tank Release Detection: Manual Gauge	No
Tank Release Detection: Auto Gauge	Yes
Tank Release Detection:Tank Tightness	No
Tank Release Detection: Vapor Monitor	No
Tank Release Detection: Inventory	No
Tank Release Detection: Stat Invent Recon	No
Tank Release Detection: Spill Install	Yes
Tank Release Detection: Overfill Install	Yes
Tank Release Detection: Groundwater	No
Tank Release Detection: Int Sec Containment	No
Tank Release Detection: Int Double Walled	Yes
Tank Release Detection: Other Method	No
Tank Release Detection: Other Note	Not reported
Pipe Release Detection: Leak Deferred	No
Pipe Release Detection: Autoleak	Not reported
Pipe Release Detection: Line Tightness	No
Pipe Release Detection: Stat Invent Recon	No
Pipe Release Detection: Groundwater	No
Pipe Release Detection: Int Sec Containment	No
Pipe Release Det: Interior Double Walled	Yes
Pipe Release Detection: Other Method	No
Pipe Release Detection: Other Note	Not reported
Pipe Type:	PRESSURE
Pipe Materials: Bare Steel	No
Pipe Materials: Galvanized Steel	No
Pipe Materials: Copper	No
Pipe Materials: Fiberglass	No
Pipe Materials: Cath Protect	No

Map ID	Site	Database(s)	EPA ID Number

OCCOQUAN SHELL (Continued) **U003679508**

Pipe Materials: Double Walled	No
Pipe Materials: Sec Containment	No
Pipe Materials: Repaired	No
Pipe Materials: Unknown	No
Pipe Materials: Other	Yes
Pipe Materials: Other Note	Enviroflex II
Facility ID:	3007889
Federally Regulated:	Yes
Tank Number:	3C
Tank Capacity:	6000
Tank Contents:	DIESEL
Tank Status:	**CURR IN USE**
Tank Type:	UST

Tank Material:

Install Date:	12/1/1996
Tank Materials: Bare Steel	No
Tank Materials: Cath Protect Steel	No
Tank Materials: Epoxy Steel	No
Tank Materials: Fiberglass	No
Tank Materials: Concrete	No
Tank Materials: Composite	Yes
Tank Materials: Double Walled	Yes
Tank Materials: Lined Interior	No
Tank Materials: Excav Liner	No
Tank Materials: Insulated Tank Jacket	No
Tank Materials: Repaired	No
Tank Materials: Unknown	No
Tank Materials: Other	No
Tank Materials: Other Note	Not reported

Release Detection:

Tank Release Detection: Leak Deferred	No
Tank Release Detection: Manual Gauge	No
Tank Release Detection: Auto Gauge	Yes
Tank Release Detection:Tank Tightness	No
Tank Release Detection: Vapor Monitor	No
Tank Release Detection: Inventory	No
Tank Release Detection: Stat Invent Recon	No
Tank Release Detection: Spill Install	Yes
Tank Release Detection: Overfill Install	Yes
Tank Release Detection: Groundwater	No
Tank Release Detection: Int Sec Containment	No
Tank Release Detection: Int Double Walled	Yes
Tank Release Detection: Other Method	No
Tank Release Detection: Other Note	Not reported
Pipe Release Detection: Leak Deferred	No
Pipe Release Detection: Autoleak	Not reported
Pipe Release Detection: Line Tightness	No
Pipe Release Detection: Stat Invent Recon	No
Pipe Release Detection: Groundwater	No
Pipe Release Detection: Int Sec Containment	No
Pipe Release Det: Interior Double Walled	Yes
Pipe Release Detection: Other Method	No

Map ID	Site	Database(s)	EPA ID Number

OCCOQUAN SHELL (Continued) **U003679508**

Pipe Release Detection: Other Note	Not reported
Pipe Type:	PRESSURE
Pipe Materials: Bare Steel	No
Pipe Materials: Galvanized Steel	No
Pipe Materials: Copper	No
Pipe Materials: Fiberglass	No
Pipe Materials: Cath Protect	No
Pipe Materials: Double Walled	No
Pipe Materials: Sec Containment	No
Pipe Materials: Repaired	No
Pipe Materials: Unknown	No
Pipe Materials: Other	Yes
Pipe Materials: Other Note	Enviroflex II
Facility ID:	3007889
Federally Regulated:	Yes
Tank Number:	4C
Tank Capacity:	4000
Tank Contents:	KEROSENE
Tank Status:	**CURR IN USE**
Tank Type:	UST

Tank Material:

Install Date:	12/1/1996
Tank Materials: Bare Steel	No
Tank Materials: Cath Protect Steel	No
Tank Materials: Epoxy Steel	No
Tank Materials: Fiberglass	No
Tank Materials: Concrete	No
Tank Materials: Composite	Yes
Tank Materials: Double Walled	Yes
Tank Materials: Lined Interior	No
Tank Materials: Excav Liner	No
Tank Materials: Insulated Tank Jacket	No
Tank Materials: Repaired	No
Tank Materials: Unknown	No
Tank Materials: Other	No
Tank Materials: Other Note	Not reported

Release Detection:

Tank Release Detection: Leak Deferred	No
Tank Release Detection: Manual Gauge	No
Tank Release Detection: Auto Gauge	Yes
Tank Release Detection:Tank Tightness	No
Tank Release Detection: Vapor Monitor	No
Tank Release Detection: Inventory	No
Tank Release Detection: Stat Invent Recon	No
Tank Release Detection: Spill Install	Yes
Tank Release Detection: Overfill Install	Yes
Tank Release Detection: Groundwater	No
Tank Release Detection: Int Sec Containment	No
Tank Release Detection: Int Double Walled	Yes
Tank Release Detection: Other Method	No
Tank Release Detection: Other Note	Not reported

Map ID	Site	Database(s)	EPA ID Number

OCCOQUAN SHELL (Continued) **U003679508**

Pipe Release Detection: Leak Deferred	No
Pipe Release Detection: Autoleak	Not reported
Pipe Release Detection: Line Tightness	No
Pipe Release Detection: Stat Invent Recon	No
Pipe Release Detection: Groundwater	No
Pipe Release Detection: Int Sec Containment	No
Pipe Release Det: Interior Double Walled	Yes
Pipe Release Detection: Other Method	No
Pipe Release Detection: Other Note	Not reported
Pipe Type:	PRESSURE
Pipe Materials: Bare Steel	No
Pipe Materials: Galvanized Steel	No
Pipe Materials: Copper	No
Pipe Materials: Fiberglass	No
Pipe Materials: Cath Protect	No
Pipe Materials: Double Walled	No
Pipe Materials: Sec Containment	No
Pipe Materials: Repaired	No
Pipe Materials: Unknown	No
Pipe Materials: Other	Yes
Pipe Materials: Other Note	Enviroflex II
Facility ID:	3007889
Federally Regulated:	Yes
Tank Number:	R1
Tank Capacity:	6000
Tank Contents:	GASOLINE
Tank Status:	**REM FROM GRD**
Tank Type:	UST

Tank Material:

Install Date:	Not reported
Tank Materials: Bare Steel	Yes
Tank Materials: Cath Protect Steel	No
Tank Materials: Epoxy Steel	No
Tank Materials: Fiberglass	No
Tank Materials: Concrete	No
Tank Materials: Composite	No
Tank Materials: Double Walled	No
Tank Materials: Lined Interior	No
Tank Materials: Excav Liner	No
Tank Materials: Insulated Tank Jacket	No
Tank Materials: Repaired	No
Tank Materials: Unknown	No
Tank Materials: Other	No
Tank Materials: Other Note	Not reported

Release Detection:

Tank Release Detection: Leak Deferred	No
Tank Release Detection: Manual Gauge	No
Tank Release Detection: Auto Gauge	No
Tank Release Detection:Tank Tightness	No
Tank Release Detection: Vapor Monitor	No
Tank Release Detection: Inventory	No

Map ID	Site	Database(s)	EPA ID Number

OCCOQUAN SHELL (Continued) **U003679508**

Tank Release Detection: Stat Invent Recon	No
Tank Release Detection: Spill Install	No
Tank Release Detection: Overfill Install	No
Tank Release Detection: Groundwater	No
Tank Release Detection: Int Sec Containment	No
Tank Release Detection: Int Double Walled	No
Tank Release Detection: Other Method	No
Tank Release Detection: Other Note	Not reported
Pipe Release Detection: Leak Deferred	Not reported
Pipe Release Detection: Autoleak	Not reported
Pipe Release Detection: Line Tightness	No
Pipe Release Detection: Stat Invent Recon	No
Pipe Release Detection: Groundwater	No
Pipe Release Detection: Int Sec Containment	No
Pipe Release Det: Interior Double Walled	No
Pipe Release Detection: Other Method	No
Pipe Release Detection: Other Note	Not reported

Pipe Type:	VALVE: SUCTION
Pipe Materials: Bare Steel	Yes
Pipe Materials: Galvanized Steel	No
Pipe Materials: Copper	No
Pipe Materials: Fiberglass	No
Pipe Materials: Cath Protect	No
Pipe Materials: Double Walled	No
Pipe Materials: Sec Containment	No
Pipe Materials: Repaired	No
Pipe Materials: Unknown	No
Pipe Materials: Other	No
Pipe Materials: Other Note	Not reported

Facility ID:	3007889
Federally Regulated:	Yes

Tank Number:	R2
Tank Capacity:	6000
Tank Contents:	GASOLINE
Tank Status:	**REM FROM GRD**
Tank Type:	UST

Tank Material:

Install Date:	Not reported
Tank Materials: Bare Steel	Yes
Tank Materials: Cath Protect Steel	No
Tank Materials: Epoxy Steel	No
Tank Materials: Fiberglass	No
Tank Materials: Concrete	No
Tank Materials: Composite	No
Tank Materials: Double Walled	No
Tank Materials: Lined Interior	No
Tank Materials: Excav Liner	No
Tank Materials: Insulated Tank Jacket	No
Tank Materials: Repaired	No
Tank Materials: Unknown	No
Tank Materials: Other	No
Tank Materials: Other Note	Not reported

Map ID	Site	Database(s)	EPA ID Number

OCCOQUAN SHELL (Continued) **U003679508**

Release Detection:

Tank Release Detection: Leak Deferred	No
Tank Release Detection: Manual Gauge	No
Tank Release Detection: Auto Gauge	No
Tank Release Detection:Tank Tightness	No
Tank Release Detection: Vapor Monitor	No
Tank Release Detection: Inventory	No
Tank Release Detection: Stat Invent Recon	No
Tank Release Detection: Spill Install	No
Tank Release Detection: Overfill Install	No
Tank Release Detection: Groundwater	No
Tank Release Detection: Int Sec Containment	No
Tank Release Detection: Int Double Walled	No
Tank Release Detection: Other Method	No
Tank Release Detection: Other Note	Not reported
Pipe Release Detection: Leak Deferred	Not reported
Pipe Release Detection: Autoleak	Not reported
Pipe Release Detection: Line Tightness	No
Pipe Release Detection: Stat Invent Recon	No
Pipe Release Detection: Groundwater	No
Pipe Release Detection: Int Sec Containment	No
Pipe Release Det: Interior Double Walled	No
Pipe Release Detection: Other Method	No
Pipe Release Detection: Other Note	Not reported

Pipe Type:	VALVE: SUCTION
Pipe Materials: Bare Steel	Yes
Pipe Materials: Galvanized Steel	No
Pipe Materials: Copper	No
Pipe Materials: Fiberglass	No
Pipe Materials: Cath Protect	No
Pipe Materials: Double Walled	No
Pipe Materials: Sec Containment	No
Pipe Materials: Repaired	No
Pipe Materials: Unknown	No
Pipe Materials: Other	No
Pipe Materials: Other Note	Not reported

Facility ID:	3007889
Federally Regulated:	Yes

Tank Number:	R3
Tank Capacity:	6000
Tank Contents:	GASOLINE
Tank Status:	**REM FROM GRD**
Tank Type:	UST

Tank Material:

Install Date:	Not reported
Tank Materials: Bare Steel	Yes
Tank Materials: Cath Protect Steel	No
Tank Materials: Epoxy Steel	No
Tank Materials: Fiberglass	No
Tank Materials: Concrete	No
Tank Materials: Composite	No
Tank Materials: Double Walled	No

Map ID	Site	Database(s)	EPA ID Number

OCCOQUAN SHELL (Continued) **U003679508**

Tank Materials: Lined Interior	No
Tank Materials: Excav Liner	No
Tank Materials: Insulated Tank Jacket	No
Tank Materials: Repaired	No
Tank Materials: Unknown	No
Tank Materials: Other	No
Tank Materials: Other Note	Not reported

Release Detection:

Tank Release Detection: Leak Deferred	No
Tank Release Detection: Manual Gauge	No
Tank Release Detection: Auto Gauge	No
Tank Release Detection:Tank Tightness	No
Tank Release Detection: Vapor Monitor	No
Tank Release Detection: Inventory	No
Tank Release Detection: Stat Invent Recon	No
Tank Release Detection: Spill Install	No
Tank Release Detection: Overfill Install	No
Tank Release Detection: Groundwater	No
Tank Release Detection: Int Sec Containment	No
Tank Release Detection: Int Double Walled	No
Tank Release Detection: Other Method	No
Tank Release Detection: Other Note	Not reported
Pipe Release Detection: Leak Deferred	Not reported
Pipe Release Detection: Autoleak	Not reported
Pipe Release Detection: Line Tightness	No
Pipe Release Detection: Stat Invent Recon	No
Pipe Release Detection: Groundwater	No
Pipe Release Detection: Int Sec Containment	No
Pipe Release Det: Interior Double Walled	No
Pipe Release Detection: Other Method	No
Pipe Release Detection: Other Note	Not reported

Pipe Type:	VALVE: SUCTION
Pipe Materials: Bare Steel	Yes
Pipe Materials: Galvanized Steel	No
Pipe Materials: Copper	No
Pipe Materials: Fiberglass	No
Pipe Materials: Cath Protect	No
Pipe Materials: Double Walled	No
Pipe Materials: Sec Containment	No
Pipe Materials: Repaired	No
Pipe Materials: Unknown	No
Pipe Materials: Other	No
Pipe Materials: Other Note	Not reported

Facility ID:	3007889
Federally Regulated:	Yes
Tank Number:	R4
Tank Capacity:	6000
Tank Contents:	GASOLINE
Tank Status:	**REM FROM GRD**
Tank Type:	UST

Tank Material:

Map ID	Site	Database(s)	EPA ID Number

OCCOQUAN SHELL (Continued) **U003679508**

Install Date:	Not reported
Tank Materials: Bare Steel	Yes
Tank Materials: Cath Protect Steel	No
Tank Materials: Epoxy Steel	No
Tank Materials: Fiberglass	No
Tank Materials: Concrete	No
Tank Materials: Composite	No
Tank Materials: Double Walled	No
Tank Materials: Lined Interior	No
Tank Materials: Excav Liner	No
Tank Materials: Insulated Tank Jacket	No
Tank Materials: Repaired	No
Tank Materials: Unknown	No
Tank Materials: Other	No
Tank Materials: Other Note	Not reported

Release Detection:

Tank Release Detection: Leak Deferred	No
Tank Release Detection: Manual Gauge	No
Tank Release Detection: Auto Gauge	No
Tank Release Detection:Tank Tightness	No
Tank Release Detection: Vapor Monitor	No
Tank Release Detection: Inventory	No
Tank Release Detection: Stat Invent Recon	No
Tank Release Detection: Spill Install	No
Tank Release Detection: Overfill Install	No
Tank Release Detection: Groundwater	No
Tank Release Detection: Int Sec Containment	No
Tank Release Detection: Int Double Walled	No
Tank Release Detection: Other Method	No
Tank Release Detection: Other Note	Not reported
Pipe Release Detection: Leak Deferred	Not reported
Pipe Release Detection: Autoleak	Not reported
Pipe Release Detection: Line Tightness	No
Pipe Release Detection: Stat Invent Recon	No
Pipe Release Detection: Groundwater	No
Pipe Release Detection: Int Sec Containment	No
Pipe Release Det: Interior Double Walled	No
Pipe Release Detection: Other Method	No
Pipe Release Detection: Other Note	Not reported

Pipe Type:	VALVE: SUCTION
Pipe Materials: Bare Steel	Yes
Pipe Materials: Galvanized Steel	No
Pipe Materials: Copper	No
Pipe Materials: Fiberglass	No
Pipe Materials: Cath Protect	No
Pipe Materials: Double Walled	No
Pipe Materials: Sec Containment	No
Pipe Materials: Repaired	No
Pipe Materials: Unknown	No
Pipe Materials: Other	No
Pipe Materials: Other Note	Not reported

Map ID	Site	Database(s)	EPA ID Number
1996	**ROMANO MARIA G RESIDENCE** **13313 ARMSTEAD ST** **WOODBRIDGE, VA 22191**	**VA LTANKS**	**S108992309** **N/A**

LTANKS:

Region:	NRO
CEDS Facility Id:	200000848358
Case Status:	**Closed**
Pollution Complaint #:	20083177
Reported:	01/26/2008
Case Closed Date:	06/18/2010
Program:	RP Lead
Federally Regulated UST (Y/N):	N
Regulated Petroleum UST (1):	N
Excluded UST (1):	N
Deferred UST (1):	N
Partially Deferred UST (1):	N
Exempt 1 UST (2):	N
Exempt 2 Heating Oil UST (2):	N
Small Heating Oil AST (2):	Y
Regulated AST (3):	N
Unregulated AST (3):	N
Other Y/N:	N
Unknown Y/N:	N
Other Description:	Not reported
Heating Oil Category:	Category 3

Map ID	Site	Database(s)	EPA ID Number
1997	**MARUMSCO CREEK** **HYLTON AVE. AND BAXTER AVE** **WOODBRIDGE, VA**	**VA SPILLS**	**S108326327** **N/A**

SPILLS:

Fips City/County:	Prince William County
Status:	Not reported
Reference Id:	Not reported
IR Number:	2006-N-0208
Associated IR:	Not reported
Incident Date:	09/04/2005
Call Received Date:	09/06/2005
Closure Comments:	See Site Summary for details
Threat To:	Not reported
Terrorism (Y/N):	NO
Characterize Incident:	Not reported
Incident Type:	Petroleum
Incident Subtype:	Petroleum
Materials:	Oil (Fuel-Diesel)(-1 - -1 Unknown)
Effect To Receptor:	Not reported
Water Body:	Marumsco Creek
Low Quantity To Water:	-1
High Quantity To Water:	-1
Quantity Units:	Unknown
Other Receptors:	Not reported
RP Company:	Not reported
RP Name:	Not reported
Property Owner:	Not reported
Property Company:	Not reported
Duration Of Event (Hrs):	Not reported
Impacts:	Not reported
Other Impacts:	Not reported
Steps Taken:	Not reported

Map ID	Site	Database(s)	EPA ID Number

MARUMSCO CREEK (Continued) **S108326327**

Steps Taken Description:	Not reported
System Components:	Not reported
Other System Components:	Not reported
Cause Of Event:	Not reported
Corrective Action Taken:	Not reported
Weather Status:	Not reported
Precipitation (Wet):	Not reported
Discharge Type:	Not reported
Discharge Volume:	Not reported
Unknown Discharge (Y/N):	NO
Site Name:	MARUMSCO CREEK
Closure Date:	09/12/2005
Orig. Call Incident Description:	Witness observed laborers dumping 5 gal. bucket in storm drain - off road diesel discovered in creek and traced back to house FMO is pursuing
Original Call Material Description:	off road diesel
Original Call Location Description:	Marumsco Creek-Hylton Ave and Baxter Ave-Woodbridge-VA--Prince William County
Incident Ongoing at time of Call:	Not reported
Agencies Notified (Y/N):	NO
Other Agencies:	Not reported
Permitted (Y/N):	NO
Call Reported By Company Name:	Gary Gesling
Call Property Owner Company Name:	Not reported
Call Property Owner Name:	Not reported
Site Summary:	9/8 - Richard Hill called to report same incident/ 9/12 - Richard Hill called - county had clean up contractor ouot thur/fri - 9/8 & 9/9 area cleaned. FMO lead in investigation

SPILLS NO:

Region:	NO
Id:	Not reported
Incident Summary:	Not reported
Date In:	9/6/2005
Date Closed:	9/12/2005
Pollution Type:	Not reported
Responsible Party:	Not reported
Facility Status:	**Not reported**
Owner:	Not reported
Facility Contact:	Not reported
Facility Permitted:	0
Facility Telephone:	Not reported
Time In:	2:06:00 PM
Reported By Name:	Gary Gesling
Reported By Telephone:	Not reported
Reported By Affiliation/Addr:	Prince William Fire
Incident Response IR #:	2006-N-0208
Responsible Party Address:	Not reported
Responsible Party City:	Not reported
Responsible Party State:	Not reported
Responsible Party Zip:	Not reported
Responsible Party Contact:	Not reported
Responsible Party Telephone:	Not reported
Owner Name:	Not reported
Owner Address:	Not reported
Owner City:	Not reported
Owner State:	Not reported

Map ID	Site	Database(s)	EPA ID Number

MARUMSCO CREEK (Continued) **S108326327**

Owner Zip:	Not reported
Owner Contact:	Not reported
Owner Telephone:	Not reported
Incident Date:	9/4/2005
Incident Time:	Not reported
Petroleum:	-1
Solid Waste:	0
Hazardous Waste:	0
Water:	0
Air:	0
Sewage:	0
Fish Kill:	0
Threat Wetlands:	0
Wetlands:	0
Material Released:	off road diesel
Possible Receptors:	Not reported
Quantity Released:	Not reported
Unit Released:	Not reported
Quantity In Water:	Not reported
Receiving Waters:	Marumsco Creek
River Basin:	Not reported
Inspection Date:	Not reported
Call Date:	Not reported
Inspector:	PZG
Response Due:	Not reported
Response Received Date:	Not reported
Visit Needed:	0
Open:	0
Air Referral Date:	Not reported
Air Reg/ Permit Number:	Not reported
Waste Referral Date:	Not reported
Epa Id Or Permit Number:	Not reported
Water Referral Date:	Not reported
Water Permit Number:	Not reported
Remediation Referral Date:	Not reported
Remediation Pc Number:	Not reported
Enforcement Referral Date:	Not reported
Nov Number:	Not reported
Pc Number:	Not reported
Receive By:	Not reported
Case Officer:	Not reported
Case Type:	Not reported
Street Address:	Not reported
Polllutant:	Not reported
Impact:	Not reported
Spill Time:	Not reported
Spill Date:	Not reported
Spill Volume:	Not reported
Measure:	Not reported
Volume In Water:	Not reported
Stream Name:	Not reported
Investigation Date:	Not reported
Closure Date:	Not reported
Lab Results:	Not reported
Target Date:	Not reported
Prep Number:	Not reported
Report Date:	Not reported

Map ID	Site	Database(s)	EPA ID Number

MARUMSCO CREEK (Continued) **S108326327**

Report Time:	Not reported
Pollutant Scr:	Not reported
Volume:	Not reported
Volume Esc:	Not reported
Future Recommendations:	Not reported
Stream Code:	Not reported
Visit Date:	Not reported
Lab Date:	Not reported
File Close Date:	Not reported
Prep Copy:	Not reported
City:	Not reported
Incident Summary:	Witness observed laborers dumping 5 gal. bucket in storm drain - off road diesel discovered in creek and traced back to house FMO is pursuing
Reported:	Not reported
Results:	Not reported
Inspection Comments:	9/8 - Richard Hill called to report same incident/ 9/12 - Richard Hill called - county had clean up contractor ouot thur/fri - 9/8 & 9/9 area cleaned. FMO lead in investigation
Remarks:	Not reported

1998 **GORDON PLAZA CLEANERS** **FINDS** **1008167218**
13267 GORDON BLVD **ECHO** **N/A**
WOODBRIDGE, VA 22191

FINDS:

Registry ID: 110020671655

Environmental Interest/Information System

CEDS (Virginia - Comprehensive Environmental Data System) is the Department of Environmental Quality's (DEQ) electronic data system for maintaining databases on sources of pollutants in all media.

RCRAInfo is a national information system that supports the Resource Conservation and Recovery Act (RCRA) program through the tracking of events and activities related to facilities that generate, transport, and treat, store, or dispose of hazardous waste. RCRAInfo allows RCRA program staff to track the notification, permit, compliance, and corrective action activities required under RCRA.

AIR MINOR

Click this hyperlink while viewing on your computer to access additional FINDS: detail in the EDR Site Report.

ECHO:

Envid:	1008167218
Registry ID:	110020671655
DFR URL:	http://echo.epa.gov/detailed-facility-report?fid=110020671655

Map ID	Site	Database(s)	EPA ID Number

1998 **GORDON PLAZA CLEANERS** **VA DRYCLEANERS** **S118971965**
13267 GORDON BLVD **N/A**
WOODBRIDGE, VA 22191

DRYCLEANERS:

DEQ Region:	NRO
Registration Number:	72257
SIC:	7216
FIPS:	153
Oper Status:	Permanently Shutdown
Contact Name:	Not reported
Mobile Phone:	Not reported
Phone1:	Not reported
Phone2:	Not reported
Mailing Address:	13267 Gordon Blvd
Mailing City,St,Zip:	Woodbridge, VA 22191
SI Number:	Not reported
SEQ Desctiption:	DRY-TO-DRY
Plant Classification:	True Minor
FAC Inserted Date:	01/01/1900
FAC Changed Date:	01/01/1900

1998 **GOLDEN PLAZA CLEANERS** **EDR Hist Cleaner** **1018457325**
13267 GORDON BLVD **N/A**
WOODBRIDGE, VA 22191

EDR Hist Cleaner

Year:	Name:	Type:
1992	GOLDEN PLAZA CLEANERS	Garment Pressing And Cleaners' Agents
1993	GOLDEN PLAZA CLEANERS	Garment Pressing And Cleaners' Agents
1994	GOLDEN PLAZA CLEANERS	Garment Pressing And Cleaners' Agents
1995	GOLDEN PLAZA CLEANERS	Garment Pressing And Cleaners' Agents
1996	GOLDEN PLAZA CLEANERS	Garment Pressing And Cleaners' Agents
1996	GORDON PLAZA CLEANERS	Drycleaning Plants, Except Rugs
1997	GORDON PLAZA CLEANERS	Drycleaning Plants, Except Rugs
1997	GOLDEN PLAZA CLEANERS	Garment Pressing And Cleaners' Agents
1998	GOLDEN PLAZA CLEANERS	Garment Pressing And Cleaners' Agents
1998	GORDON PLAZA CLEANERS	Drycleaning Plants, Except Rugs
1999	GORDON PLAZA CLEANERS	Drycleaning Plants, Except Rugs
1999	GOLDEN PLAZA CLEANERS	Garment Pressing And Cleaners' Agents
2000	GORDON PLAZA CLEANERS	Drycleaning Plants, Except Rugs
2000	GOLDEN PLAZA CLEANERS	Garment Pressing And Cleaners' Agents

---

1998 **GORDON PLAZA CLEANERS** **RCRA NonGen / NLR** **1000190987**
13267-A GORDON BLVD **VAD981041056**
WOODBRIDGE, VA 22191

RCRA NonGen / NLR:

Date form received by agency:	10/10/2001
Facility name:	GORDON PLAZA CLEANERS
Facility address:	13267-A GORDON BLVD WOODBRIDGE, VA 22191
EPA ID:	VAD981041056
Contact:	Not reported
Contact address:	Not reported Not reported
Contact country:	US

Map ID	Site	Database(s)	EPA ID Number

GORDON PLAZA CLEANERS (Continued) **1000190987**

Contact telephone: Not reported
Contact email: Not reported
EPA Region: 03
Land type: Facility is not located on Indian land. Additional information is not known.
Classification: Non-Generator
Description: Handler: Non-Generators do not presently generate hazardous waste

Owner/Operator Summary:
Owner/operator name: OPERNAME
Owner/operator address: OPERSTREET
OPERCITY, AK 99999
Owner/operator country: Not reported
Owner/operator telephone: 215-555-1212
Owner/operator email: Not reported
Owner/operator fax: Not reported
Owner/operator extension: Not reported
Legal status: Private
Owner/Operator Type: Operator
Owner/Op start date: Not reported
Owner/Op end date: Not reported

Owner/operator name: KIMCO DEVELOPMENT CO
Owner/operator address: OWNERSTREET
OWNERCITY, AK 99999
Owner/operator country: Not reported
Owner/operator telephone: 215-555-1212
Owner/operator email: Not reported
Owner/operator fax: Not reported
Owner/operator extension: Not reported
Legal status: Private
Owner/Operator Type: Owner
Owner/Op start date: Not reported
Owner/Op end date: Not reported

Handler Activities Summary:
U.S. importer of hazardous waste: No
Mixed waste (haz. and radioactive): No
Recycler of hazardous waste: No
Transporter of hazardous waste: No
Treater, storer or disposer of HW: No
Underground injection activity: No
On-site burner exemption: No
Furnace exemption: No
Used oil fuel burner: No
Used oil processor: No
User oil refiner: No
Used oil fuel marketer to burner: No
Used oil Specification marketer: No
Used oil transfer facility: No
Used oil transporter: No

Historical Generators:
Date form received by agency: 08/16/1985
Site name: GORDON PLAZA CLEANERS
Classification: Small Quantity Generator

Map ID	Site	Database(s)	EPA ID Number

GORDON PLAZA CLEANERS (Continued) **1000190987**

. Waste code: D001
. Waste name: IGNITABLE WASTE

. Waste code: F002
. Waste name: THE FOLLOWING SPENT HALOGENATED SOLVENTS: TETRACHLOROETHYLENE, METHYLENE CHLORIDE, TRICHLOROETHYLENE, 1,1,1-TRICHLOROETHANE, CHLOROBENZENE, 1,1,2-TRICHLORO-1,2,2-TRIFLUOROETHANE, ORTHO-DICHLOROBENZENE, TRICHLOROFLUOROMETHANE, AND 1,1,2, TRICHLOROETHANE; ALL SPENT SOLVENT MIXTURES/BLENDS CONTAINING, BEFORE USE, A TOTAL OF TEN PERCENT OR MORE (BY VOLUME) OF ONE OR MORE OF THE ABOVE HALOGENATED SOLVENTS OR THOSE SOLVENTS LISTED IN F001, F004, AND F005; AND STILL BOTTOMS FROM THE RECOVERY OF THESE SPENT SOLVENTS AND SPENT SOLVENT MIXTURES.

Violation Status: No violations found

Evaluation Action Summary:
Evaluation date: 10/10/2001
Evaluation: COMPLIANCE EVALUATION INSPECTION ON-SITE
Area of violation: Not reported
Date achieved compliance: Not reported
Evaluation lead agency: State

1998 **GORDON PLAZA CLEANERS** **EDR Hist Cleaner** **1019997394**
13289 GORDON BLVD **N/A**
WOODBRIDGE, VA 22191

EDR Hist Cleaner

Year:	Name:	Type:
1991	GORDON PLAZA CLEANERS	Drycleaning Plants, Except Rugs
1992	GORDON PLAZA CLEANERS	Drycleaning Plants, Except Rugs
1993	GORDON PLAZA CLEANERS	Drycleaning Plants, Except Rugs
1994	GORDON PLAZA CLEANERS	Drycleaning Plants, Except Rugs

1999 **CATONS MACHINE SHOP INC** **RCRA NonGen / NLR** **1000696474**
1309 G ST **FINDS** **VAD988213708**
WOODBRIDGE, VA 22191 **ECHO**

RCRA NonGen / NLR:
Date form received by agency: 06/17/2016
Facility name: CATONS MACHINE SHOP INC
Facility address: 1309 G ST
WOODBRIDGE, VA 22191
EPA ID: VAD988213708
Contact: PHIL HALL
Contact address: 1309 G ST
WOODBRIDGE, VA 22191
Contact country: US
Contact telephone: 703-491-2500
Contact email: Not reported
EPA Region: 03
Land type: Facility is not located on Indian land. Additional information is not known.
Classification: Non-Generator
Description: Handler: Non-Generators do not presently generate hazardous waste

Map ID	Site	Database(s)	EPA ID Number

CATONS MACHINE SHOP INC (Continued) **1000696474**

Owner/Operator Summary:
- Owner/operator name: JOHN L CATON JR
- Owner/operator address: 1305 G ST
  WOODBRIDGE, VA 22191
- Owner/operator country: Not reported
- Owner/operator telephone: 703-494-7196
- Owner/operator email: Not reported
- Owner/operator fax: Not reported
- Owner/operator extension: Not reported
- Legal status: Private
- Owner/Operator Type: Owner
- Owner/Op start date: Not reported
- Owner/Op end date: Not reported

Handler Activities Summary:
- U.S. importer of hazardous waste: No
- Mixed waste (haz. and radioactive): No
- Recycler of hazardous waste: No
- Transporter of hazardous waste: No
- Treater, storer or disposer of HW: No
- Underground injection activity: No
- On-site burner exemption: No
- Furnace exemption: No
- Used oil fuel burner: No
- Used oil processor: No
- User oil refiner: No
- Used oil fuel marketer to burner: No
- Used oil Specification marketer: No
- Used oil transfer facility: No
- Used oil transporter: No

. Waste code: D008
. Waste name: LEAD

Historical Generators:
- Date form received by agency: 03/23/1992
- Site name: CATONS MACHINE SHOP INC
- Classification: Small Quantity Generator

. Waste code: D000
. Waste name: Not Defined

. Waste code: D008
. Waste name: LEAD

Violation Status: No violations found

Evaluation Action Summary:
- Evaluation date: 05/02/2016
- Evaluation: FOCUSED COMPLIANCE INSPECTION
- Area of violation: Not reported
- Date achieved compliance: Not reported
- Evaluation lead agency: State

FINDS:

Map ID	Site	Database(s)	EPA ID Number

CATONS MACHINE SHOP INC (Continued) **1000696474**

Registry ID: 110005251039

Environmental Interest/Information System
RCRAInfo is a national information system that supports the Resource Conservation and Recovery Act (RCRA) program through the tracking of events and activities related to facilities that generate, transport, and treat, store, or dispose of hazardous waste. RCRAInfo allows RCRA program staff to track the notification, permit, compliance, and corrective action activities required under RCRA.

Click this hyperlink while viewing on your computer to access additional FINDS: detail in the EDR Site Report.

ECHO:
Envid: 1000696474
Registry ID: 110005251039
DFR URL: http://echo.epa.gov/detailed-facility-report?fid=110005251039

1999 **ROGER'S SCREEN PRINTING** **RCRA NonGen / NLR** **1000341264**
1313 G STREET **VAD059170571**
WOODBRIDGE, VA 22191

RCRA NonGen / NLR:
Date form received by agency: 10/04/2012
Facility name: ROGER'S SCREEN PRINTING
Facility address: 1313 G STREET
WOODBRIDGE, VA 22191
EPA ID: VAD059170571
Mailing address: 1311-13 G ST
WOODBRIDGE, VA 22191
Contact: KENNETH LELASSEUR
Contact address: 1311-13 G ST
WOODBRIDGE, VA 22191
Contact country: US
Contact telephone: 703-494-4545
Contact email: Not reported
EPA Region: 03
Land type: Private
Classification: Non-Generator
Description: Handler: Non-Generators do not presently generate hazardous waste

Owner/Operator Summary:
Owner/operator name: OPERNAME
Owner/operator address: OPERSTREET
OPERCITY, AK 99999
Owner/operator country: Not reported
Owner/operator telephone: 215-555-1212
Owner/operator email: Not reported
Owner/operator fax: Not reported
Owner/operator extension: Not reported
Legal status: Private
Owner/Operator Type: Operator
Owner/Op start date: Not reported
Owner/Op end date: Not reported

Owner/operator name: Not reported

Map ID	Site	Database(s)	EPA ID Number

ROGER'S SCREEN PRINTING (Continued) **1000341264**

Owner/operator address: OWNERSTREET
OWNERCITY, AK 99999
Owner/operator country: Not reported
Owner/operator telephone: 215-555-1212
Owner/operator email: Not reported
Owner/operator fax: Not reported
Owner/operator extension: Not reported
Legal status: Private
Owner/Operator Type: Owner
Owner/Op start date: Not reported
Owner/Op end date: Not reported

Handler Activities Summary:
U.S. importer of hazardous waste: No
Mixed waste (haz. and radioactive): No
Recycler of hazardous waste: No
Transporter of hazardous waste: No
Treater, storer or disposer of HW: No
Underground injection activity: No
On-site burner exemption: No
Furnace exemption: No
Used oil fuel burner: No
Used oil processor: No
User oil refiner: No
Used oil fuel marketer to burner: No
Used oil Specification marketer: No
Used oil transfer facility: No
Used oil transporter: No

Historical Generators:
Date form received by agency: 10/04/2012
Site name: ROGER'S SCREEN PRINTING
Classification: Not a generator, verified

Date form received by agency: 08/11/1980
Site name: LEMORE CORP
Classification: Small Quantity Generator

Violation Status: No violations found

Evaluation Action Summary:
Evaluation date: 09/13/2012
Evaluation: COMPLIANCE EVALUATION INSPECTION ON-SITE
Area of violation: Not reported
Date achieved compliance: Not reported
Evaluation lead agency: State

1999 **ROGER'S SCREEN PRINTING** **FINDS** **1016020281**
1313 G STREET **ECHO** **N/A**
WOODBRIDGE, VA 22191

FINDS:

Registry ID: 110046541694

Environmental Interest/Information System
RCRAInfo is a national information system that supports the Resource

Map ID	Site	Database(s)	EPA ID Number

ROGER'S SCREEN PRINTING (Continued) **1016020281**

Conservation and Recovery Act (RCRA) program through the tracking of events and activities related to facilities that generate, transport, and treat, store, or dispose of hazardous waste. RCRAInfo allows RCRA program staff to track the notification, permit, compliance, and corrective action activities required under RCRA.

Click this hyperlink while viewing on your computer to access additional FINDS: detail in the EDR Site Report.

ECHO:
Envid: 1016020281
Registry ID: 110046541694
DFR URL: http://echo.epa.gov/detailed-facility-report?fid=110046541694

2002 **WOODBRIDGE AUTO AUCTION** **RCRA-SQG** **1000303882**
1108 HORNER RD **FINDS** **VAD044977395**
WOODBRIDGE, VA 22191 **NJ MANIFEST**
ECHO

RCRA-SQG:
Date form received by agency: 03/12/1987
Facility name: WOODBRIDGE AUTO AUCTION
Facility address: 1108 HORNER RD
WOODBRIDGE, VA 22191
EPA ID: VAD044977395
Contact: ALI MAKVANDI
Contact address: 1108 HORNER RD
WOODBRIDGE, VA 22191
Contact country: US
Contact telephone: 703-643-1189
Contact email: Not reported
EPA Region: 03
Classification: Small Small Quantity Generator
Description: Handler: generates more than 100 and less than 1000 kg of hazardous waste during any calendar month and accumulates less than 6000 kg of hazardous waste at any time; or generates 100 kg or less of hazardous waste during any calendar month, and accumulates more than 1000 kg of hazardous waste at any time

Owner/Operator Summary:
Owner/operator name: OPERNAME
Owner/operator address: OPERSTREET
OPERCITY, AK 99999
Owner/operator country: Not reported
Owner/operator telephone: 215-555-1212
Owner/operator email: Not reported
Owner/operator fax: Not reported
Owner/operator extension: Not reported
Legal status: Private
Owner/Operator Type: Operator
Owner/Op start date: Not reported
Owner/Op end date: Not reported

Owner/operator name: TOWN & COUNTRY
Owner/operator address: PO BOX 820
ALEXANDRIA, VA 22313

Map ID	Site	Database(s)	EPA ID Number

WOODBRIDGE AUTO AUCTION (Continued) **1000303882**

Owner/operator country: Not reported
Owner/operator telephone: 703-340-0044
Owner/operator email: Not reported
Owner/operator fax: Not reported
Owner/operator extension: Not reported
Legal status: Private
Owner/Operator Type: Owner
Owner/Op start date: Not reported
Owner/Op end date: Not reported

Handler Activities Summary:
U.S. importer of hazardous waste: No
Mixed waste (haz. and radioactive): No
Recycler of hazardous waste: No
Transporter of hazardous waste: No
Treater, storer or disposer of HW: No
Underground injection activity: No
On-site burner exemption: No
Furnace exemption: No
Used oil fuel burner: No
Used oil processor: No
User oil refiner: No
Used oil fuel marketer to burner: No
Used oil Specification marketer: No
Used oil transfer facility: No
Used oil transporter: No

. Waste code: D001
. Waste name: IGNITABLE WASTE

. Waste code: D006
. Waste name: CADMIUM

. Waste code: D008
. Waste name: LEAD

. Waste code: D018
. Waste name: BENZENE

. Waste code: D022
. Waste name: CHLOROFORM

. Waste code: D035
. Waste name: METHYL ETHYL KETONE

. Waste code: D039
. Waste name: TETRACHLOROETHYLENE

. Waste code: D040
. Waste name: TRICHLORETHYLENE

. Waste code: F001
. Waste name: THE FOLLOWING SPENT HALOGENATED SOLVENTS USED IN DEGREASING: TETRACHLOROETHYLENE, TRICHLORETHYLENE, METHYLENE CHLORIDE, 1,1,1-TRICHLOROETHANE, CARBON TETRACHLORIDE AND CHLORINATED FLUOROCARBONS; ALL SPENT SOLVENT MIXTURES/BLENDS USED IN DEGREASING CONTAINING, BEFORE USE, A TOTAL OF TEN PERCENT OR MORE (BY VOLUME) OF

Map ID	Site	Database(s)	EPA ID Number

WOODBRIDGE AUTO AUCTION (Continued) **1000303882**

ONE OR MORE OF THE ABOVE HALOGENATED SOLVENTS OR THOSE SOLVENTS LISTED IN F002, F004, AND F005; AND STILL BOTTOMS FROM THE RECOVERY OF THESE SPENT SOLVENTS AND SPENT SOLVENT MIXTURES.

. Waste code: F003
. Waste name: THE FOLLOWING SPENT NONHALOGENATED SOLVENTS: XYLENE, ACETONE, ETHYL ACETATE, ETHYL BENZENE, ETHYL ETHER, METHYL ISOBUTYL KETONE, N-BUTYL ALCOHOL, CYCLOHEXANONE, AND METHANOL; ALL SPENT SOLVENT MIXTURES/BLENDS CONTAINING, BEFORE USE, ONLY THE ABOVE SPENT NONHALOGENATED SOLVENTS; AND ALL SPENT SOLVENT MIXTURES/BLENDS CONTAINING, BEFORE USE, ONE OR MORE OF THE ABOVE NONHALOGENATED SOLVENTS, AND A TOTAL OF TEN PERCENT OR MORE (BY VOLUME) OF ONE OR MORE OF THOSE SOLVENTS LISTED IN F001, F002, F004, AND F005; AND STILL BOTTOMS FROM THE RECOVERY OF THESE SPENT SOLVENTS AND SPENT SOLVENT MIXTURES.

. Waste code: F005
. Waste name: THE FOLLOWING SPENT NONHALOGENATED SOLVENTS: TOLUENE, METHYL ETHYL KETONE, CARBON DISULFIDE, ISOBUTANOL, PYRIDINE, BENZENE, 2-ETHOXYETHANOL, AND 2-NITROPROPANE; ALL SPENT SOLVENT MIXTURES/BLENDS CONTAINING, BEFORE USE, A TOTAL OF TEN PERCENT OR MORE (BY VOLUME) OF ONE OR MORE OF THE ABOVE NONHALOGENATED SOLVENTS OR THOSE SOLVENTS LISTED IN F001, F002, OR F004; AND STILL BOTTOMS FROM THE RECOVERY OF THESE SPENT SOLVENTS AND SPENT SOLVENT MIXTURES.

Violation Status: No violations found

FINDS:

Registry ID: 110005222384

Environmental Interest/Information System

RCRAInfo is a national information system that supports the Resource Conservation and Recovery Act (RCRA) program through the tracking of events and activities related to facilities that generate, transport, and treat, store, or dispose of hazardous waste. RCRAInfo allows RCRA program staff to track the notification, permit, compliance, and corrective action activities required under RCRA.

Click this hyperlink while viewing on your computer to access additional FINDS: detail in the EDR Site Report.

NJ MANIFEST:

EPA Id:	VAD044977395
Mail Address:	1108-A HORNER ROAD
Mail City/State/Zip:	WOODBRIDGE 22191
Facility Phone:	7034971333
Emergency Phone:	Not reported
Contact:	Not reported
Comments:	Not reported
SIC Code:	Not reported
County:	00
Municipal:	00
Previous EPA Id:	Not reported
Gen Flag:	X
Trans Flag:	Not reported

Map ID	Site	Database(s)	EPA ID Number

WOODBRIDGE AUTO AUCTION (Continued) **1000303882**

TSDF Flag: Not reported
Name Change: Not reported
Date Change: Not reported

Manifest:
Manifest Number: 000114166SKS
EPA ID: VAD044977395
Date Shipped: 02/19/2008
TSDF EPA ID: NJD002182897
Transporter EPA ID: TXR000050930
Transporter 2 EPA ID: Not reported
Transporter 3 EPA ID: Not reported
Transporter 4 EPA ID: Not reported
Transporter 5 EPA ID: Not reported
Transporter 6 EPA ID: Not reported
Transporter 7 EPA ID: Not reported
Transporter 8 EPA ID: Not reported
Transporter 9 EPA ID: Not reported
Transporter 10 EPA ID: Not reported
Date Trans1 Transported Waste: 02/19/2008
Date Trans2 Transported Waste: Not reported
Date Trans3 Transported Waste: Not reported
Date Trans4 Transported Waste: Not reported
Date Trans5 Transported Waste: Not reported
Date Trans6 Transported Waste: Not reported
Date Trans7 Transported Waste: Not reported
Date Trans8 Transported Waste: Not reported
Date Trans9 Transported Waste: Not reported
Date Trans10 Transported Waste: Not reported
Date TSDF Received Waste: 02/25/2008
TSDF EPA Facility Name: Not reported
QTY Units: Not reported
Transporter SEQ ID: Not reported
Transporter-1 Date: Not reported
Waste SEQ ID: Not reported
Waste Type Code 2: Not reported
Waste Type Code 3: Not reported
Waste Type Code 4: Not reported
Waste Type Code 5: Not reported
Waste Type Code 6: Not reported
Date Accepted: Not reported
Manifest Discrepancy Type: Not reported
Data Entry Number: Not reported
Was Load Rejected: WOODBRIDGE 22191
Reason Load Was Rejected: Not reported

Waste:
Manifest Year: Not reported
Waste Code: D039
Hand Code: H141
Quantity: 5 G

Manifest Number: NJA5259205
EPA ID: VAD044977395
Date Shipped: 02/01/2006
TSDF EPA ID: NJD002182897
Transporter EPA ID: TXR000050930

Map ID	Site	Database(s)	EPA ID Number

WOODBRIDGE AUTO AUCTION (Continued) **1000303882**

Transporter 2 EPA ID:	Not reported
Transporter 3 EPA ID:	Not reported
Transporter 4 EPA ID:	Not reported
Transporter 5 EPA ID:	Not reported
Transporter 6 EPA ID:	Not reported
Transporter 7 EPA ID:	Not reported
Transporter 8 EPA ID:	Not reported
Transporter 9 EPA ID:	Not reported
Transporter 10 EPA ID:	Not reported
Date Trans1 Transported Waste:	02/01/2006
Date Trans2 Transported Waste:	Not reported
Date Trans3 Transported Waste:	Not reported
Date Trans4 Transported Waste:	Not reported
Date Trans5 Transported Waste:	Not reported
Date Trans6 Transported Waste:	Not reported
Date Trans7 Transported Waste:	Not reported
Date Trans8 Transported Waste:	Not reported
Date Trans9 Transported Waste:	Not reported
Date Trans10 Transported Waste:	Not reported
Date TSDF Received Waste:	02/07/2006
TSDF EPA Facility Name:	Not reported
QTY Units:	Not reported
Transporter SEQ ID:	Not reported
Transporter-1 Date:	Not reported
Waste SEQ ID:	Not reported
Waste Type Code 2:	Not reported
Waste Type Code 3:	Not reported
Waste Type Code 4:	Not reported
Waste Type Code 5:	Not reported
Waste Type Code 6:	Not reported
Date Accepted:	Not reported
Manifest Discrepancy Type:	Not reported
Data Entry Number:	03170621
Was Load Rejected:	WOODBRIDGE 22191
Reason Load Was Rejected:	Not reported

Manifest Number:	NJA5071643
EPA ID:	VAD044977395
Date Shipped:	08/13/2004
TSDF EPA ID:	NJD002182897
Transporter EPA ID:	TXR000050930
Transporter 2 EPA ID:	Not reported
Transporter 3 EPA ID:	Not reported
Transporter 4 EPA ID:	Not reported
Transporter 5 EPA ID:	Not reported
Transporter 6 EPA ID:	Not reported
Transporter 7 EPA ID:	Not reported
Transporter 8 EPA ID:	Not reported
Transporter 9 EPA ID:	Not reported
Transporter 10 EPA ID:	Not reported
Date Trans1 Transported Waste:	08/13/2004
Date Trans2 Transported Waste:	Not reported
Date Trans3 Transported Waste:	Not reported
Date Trans4 Transported Waste:	Not reported
Date Trans5 Transported Waste:	Not reported
Date Trans6 Transported Waste:	Not reported
Date Trans7 Transported Waste:	Not reported

Map ID	Site	Database(s)	EPA ID Number

WOODBRIDGE AUTO AUCTION (Continued) **1000303882**

Date Trans8 Transported Waste:	Not reported
Date Trans9 Transported Waste:	Not reported
Date Trans10 Transported Waste:	Not reported
Date TSDF Received Waste:	08/24/2004
TSDF EPA Facility Name:	Not reported
QTY Units:	Not reported
Transporter SEQ ID:	Not reported
Transporter-1 Date:	Not reported
Waste SEQ ID:	Not reported
Waste Type Code 2:	Not reported
Waste Type Code 3:	Not reported
Waste Type Code 4:	Not reported
Waste Type Code 5:	Not reported
Waste Type Code 6:	Not reported
Date Accepted:	Not reported
Manifest Discrepancy Type:	Not reported
Data Entry Number:	09170422
Was Load Rejected:	WOODBRIDGE 22191
Reason Load Was Rejected:	Not reported

Manifest Number:	NJA5069898
EPA ID:	VAD044977395
Date Shipped:	02/08/2005
TSDF EPA ID:	NJD002182897
Transporter EPA ID:	TXR000050930
Transporter 2 EPA ID:	Not reported
Transporter 3 EPA ID:	Not reported
Transporter 4 EPA ID:	Not reported
Transporter 5 EPA ID:	Not reported
Transporter 6 EPA ID:	Not reported
Transporter 7 EPA ID:	Not reported
Transporter 8 EPA ID:	Not reported
Transporter 9 EPA ID:	Not reported
Transporter 10 EPA ID:	Not reported
Date Trans1 Transported Waste:	02/08/2005
Date Trans2 Transported Waste:	Not reported
Date Trans3 Transported Waste:	Not reported
Date Trans4 Transported Waste:	Not reported
Date Trans5 Transported Waste:	Not reported
Date Trans6 Transported Waste:	Not reported
Date Trans7 Transported Waste:	Not reported
Date Trans8 Transported Waste:	Not reported
Date Trans9 Transported Waste:	Not reported
Date Trans10 Transported Waste:	Not reported
Date TSDF Received Waste:	02/08/2005
TSDF EPA Facility Name:	Not reported
QTY Units:	Not reported
Transporter SEQ ID:	Not reported
Transporter-1 Date:	Not reported
Waste SEQ ID:	Not reported
Waste Type Code 2:	Not reported
Waste Type Code 3:	Not reported
Waste Type Code 4:	Not reported
Waste Type Code 5:	Not reported
Waste Type Code 6:	Not reported
Date Accepted:	Not reported
Manifest Discrepancy Type:	Not reported

Map ID	Site	Database(s)	EPA ID Number

WOODBRIDGE AUTO AUCTION (Continued) **1000303882**

Data Entry Number:	04180521
Was Load Rejected:	WOODBRIDGE 22191
Reason Load Was Rejected:	Not reported
Manifest Number:	NJA5036632
EPA ID:	VAD044977395
Date Shipped:	03/02/2004
TSDF EPA ID:	NJD002182897
Transporter EPA ID:	TXR000050930
Transporter 2 EPA ID:	Not reported
Transporter 3 EPA ID:	Not reported
Transporter 4 EPA ID:	Not reported
Transporter 5 EPA ID:	Not reported
Transporter 6 EPA ID:	Not reported
Transporter 7 EPA ID:	Not reported
Transporter 8 EPA ID:	Not reported
Transporter 9 EPA ID:	Not reported
Transporter 10 EPA ID:	Not reported
Date Trans1 Transported Waste:	03/02/2004
Date Trans2 Transported Waste:	Not reported
Date Trans3 Transported Waste:	Not reported
Date Trans4 Transported Waste:	Not reported
Date Trans5 Transported Waste:	Not reported
Date Trans6 Transported Waste:	Not reported
Date Trans7 Transported Waste:	Not reported
Date Trans8 Transported Waste:	Not reported
Date Trans9 Transported Waste:	Not reported
Date Trans10 Transported Waste:	Not reported
Date TSDF Received Waste:	03/05/2004
TSDF EPA Facility Name:	Not reported
QTY Units:	Not reported
Transporter SEQ ID:	Not reported
Transporter-1 Date:	Not reported
Waste SEQ ID:	Not reported
Waste Type Code 2:	Not reported
Waste Type Code 3:	Not reported
Waste Type Code 4:	Not reported
Waste Type Code 5:	Not reported
Waste Type Code 6:	Not reported
Date Accepted:	Not reported
Manifest Discrepancy Type:	Not reported
Data Entry Number:	04020425
Was Load Rejected:	WOODBRIDGE 22191
Reason Load Was Rejected:	Not reported
Manifest Number:	NJA5073029
EPA ID:	VAD044977395
Date Shipped:	05/05/2004
TSDF EPA ID:	NJD002182897
Transporter EPA ID:	TXR000050930
Transporter 2 EPA ID:	Not reported
Transporter 3 EPA ID:	Not reported
Transporter 4 EPA ID:	Not reported
Transporter 5 EPA ID:	Not reported
Transporter 6 EPA ID:	Not reported
Transporter 7 EPA ID:	Not reported
Transporter 8 EPA ID:	Not reported

Map ID	Site	Database(s)	EPA ID Number

WOODBRIDGE AUTO AUCTION (Continued) **1000303882**

Transporter 9 EPA ID:	Not reported
Transporter 10 EPA ID:	Not reported
Date Trans1 Transported Waste:	05/05/2004
Date Trans2 Transported Waste:	Not reported
Date Trans3 Transported Waste:	Not reported
Date Trans4 Transported Waste:	Not reported
Date Trans5 Transported Waste:	Not reported
Date Trans6 Transported Waste:	Not reported
Date Trans7 Transported Waste:	Not reported
Date Trans8 Transported Waste:	Not reported
Date Trans9 Transported Waste:	Not reported
Date Trans10 Transported Waste:	Not reported
Date TSDF Received Waste:	05/12/2004
TSDF EPA Facility Name:	Not reported
QTY Units:	Not reported
Transporter SEQ ID:	Not reported
Transporter-1 Date:	Not reported
Waste SEQ ID:	Not reported
Waste Type Code 2:	Not reported
Waste Type Code 3:	Not reported
Waste Type Code 4:	Not reported
Waste Type Code 5:	Not reported
Waste Type Code 6:	Not reported
Date Accepted:	Not reported
Manifest Discrepancy Type:	Not reported
Data Entry Number:	05270421
Was Load Rejected:	WOODBRIDGE 22191
Reason Load Was Rejected:	Not reported

Manifest Number:	000058235SKS
EPA ID:	VAD044977395
Date Shipped:	07/11/2007
TSDF EPA ID:	NJD002182897
Transporter EPA ID:	TXR000050930
Transporter 2 EPA ID:	Not reported
Transporter 3 EPA ID:	Not reported
Transporter 4 EPA ID:	Not reported
Transporter 5 EPA ID:	Not reported
Transporter 6 EPA ID:	Not reported
Transporter 7 EPA ID:	Not reported
Transporter 8 EPA ID:	Not reported
Transporter 9 EPA ID:	Not reported
Transporter 10 EPA ID:	Not reported
Date Trans1 Transported Waste:	07/11/2007
Date Trans2 Transported Waste:	Not reported
Date Trans3 Transported Waste:	Not reported
Date Trans4 Transported Waste:	Not reported
Date Trans5 Transported Waste:	Not reported
Date Trans6 Transported Waste:	Not reported
Date Trans7 Transported Waste:	Not reported
Date Trans8 Transported Waste:	Not reported
Date Trans9 Transported Waste:	Not reported
Date Trans10 Transported Waste:	Not reported
Date TSDF Received Waste:	07/17/2007
TSDF EPA Facility Name:	Not reported
QTY Units:	Not reported
Transporter SEQ ID:	Not reported

Map ID	Site	Database(s)	EPA ID Number

WOODBRIDGE AUTO AUCTION (Continued) **1000303882**

Transporter-1 Date:	Not reported
Waste SEQ ID:	Not reported
Waste Type Code 2:	Not reported
Waste Type Code 3:	Not reported
Waste Type Code 4:	Not reported
Waste Type Code 5:	Not reported
Waste Type Code 6:	Not reported
Date Accepted:	Not reported
Manifest Discrepancy Type:	Not reported
Data Entry Number:	Not reported
Was Load Rejected:	WOODBRIDGE 22191
Reason Load Was Rejected:	Not reported

Waste:

Manifest Year:	Not reported
Waste Code:	D039
Hand Code:	H02
Quantity:	4 G

Manifest Number:	NJA5039251
EPA ID:	VAD044977395
Date Shipped:	05/21/2004
TSDF EPA ID:	NJD002182897
Transporter EPA ID:	TXR000050930
Transporter 2 EPA ID:	Not reported
Transporter 3 EPA ID:	Not reported
Transporter 4 EPA ID:	Not reported
Transporter 5 EPA ID:	Not reported
Transporter 6 EPA ID:	Not reported
Transporter 7 EPA ID:	Not reported
Transporter 8 EPA ID:	Not reported
Transporter 9 EPA ID:	Not reported
Transporter 10 EPA ID:	Not reported
Date Trans1 Transported Waste:	05/21/2004
Date Trans2 Transported Waste:	Not reported
Date Trans3 Transported Waste:	Not reported
Date Trans4 Transported Waste:	Not reported
Date Trans5 Transported Waste:	Not reported
Date Trans6 Transported Waste:	Not reported
Date Trans7 Transported Waste:	Not reported
Date Trans8 Transported Waste:	Not reported
Date Trans9 Transported Waste:	Not reported
Date Trans10 Transported Waste:	Not reported
Date TSDF Received Waste:	05/30/2004
TSDF EPA Facility Name:	Not reported
QTY Units:	Not reported
Transporter SEQ ID:	Not reported
Transporter-1 Date:	Not reported
Waste SEQ ID:	Not reported
Waste Type Code 2:	Not reported
Waste Type Code 3:	Not reported
Waste Type Code 4:	Not reported
Waste Type Code 5:	Not reported
Waste Type Code 6:	Not reported
Date Accepted:	Not reported
Manifest Discrepancy Type:	Not reported
Data Entry Number:	06150421

Map ID	Site	Database(s)	EPA ID Number

WOODBRIDGE AUTO AUCTION (Continued) **1000303882**

Was Load Rejected:	WOODBRIDGE 22191
Reason Load Was Rejected:	Not reported
Manifest Number:	000485363SKS
EPA ID:	VAD044977395
Date Shipped:	05/09/2007
TSDF EPA ID:	NJD002182897
Transporter EPA ID:	TXR000050930
Transporter 2 EPA ID:	Not reported
Transporter 3 EPA ID:	Not reported
Transporter 4 EPA ID:	Not reported
Transporter 5 EPA ID:	Not reported
Transporter 6 EPA ID:	Not reported
Transporter 7 EPA ID:	Not reported
Transporter 8 EPA ID:	Not reported
Transporter 9 EPA ID:	Not reported
Transporter 10 EPA ID:	Not reported
Date Trans1 Transported Waste:	05/09/2007
Date Trans2 Transported Waste:	Not reported
Date Trans3 Transported Waste:	Not reported
Date Trans4 Transported Waste:	Not reported
Date Trans5 Transported Waste:	Not reported
Date Trans6 Transported Waste:	Not reported
Date Trans7 Transported Waste:	Not reported
Date Trans8 Transported Waste:	Not reported
Date Trans9 Transported Waste:	Not reported
Date Trans10 Transported Waste:	Not reported
Date TSDF Received Waste:	05/14/2007
TSDF EPA Facility Name:	Not reported
QTY Units:	Not reported
Transporter SEQ ID:	Not reported
Transporter-1 Date:	Not reported
Waste SEQ ID:	Not reported
Waste Type Code 2:	Not reported
Waste Type Code 3:	Not reported
Waste Type Code 4:	Not reported
Waste Type Code 5:	Not reported
Waste Type Code 6:	Not reported
Date Accepted:	Not reported
Manifest Discrepancy Type:	Not reported
Data Entry Number:	Not reported
Was Load Rejected:	WOODBRIDGE 22191
Reason Load Was Rejected:	Not reported

Waste:

Manifest Year:	Not reported
Waste Code:	D039
Hand Code:	H02
Quantity:	5 G

Manifest Number:	000101272SKS
EPA ID:	VAD044977395
Date Shipped:	01/24/2008
TSDF EPA ID:	NJD002182897
Transporter EPA ID:	TXR000050930
Transporter 2 EPA ID:	Not reported
Transporter 3 EPA ID:	Not reported

Map ID	Site	Database(s)	EPA ID Number

WOODBRIDGE AUTO AUCTION (Continued) **1000303882**

Transporter 4 EPA ID:	Not reported
Transporter 5 EPA ID:	Not reported
Transporter 6 EPA ID:	Not reported
Transporter 7 EPA ID:	Not reported
Transporter 8 EPA ID:	Not reported
Transporter 9 EPA ID:	Not reported
Transporter 10 EPA ID:	Not reported
Date Trans1 Transported Waste:	01/24/2008
Date Trans2 Transported Waste:	Not reported
Date Trans3 Transported Waste:	Not reported
Date Trans4 Transported Waste:	Not reported
Date Trans5 Transported Waste:	Not reported
Date Trans6 Transported Waste:	Not reported
Date Trans7 Transported Waste:	Not reported
Date Trans8 Transported Waste:	Not reported
Date Trans9 Transported Waste:	Not reported
Date Trans10 Transported Waste:	Not reported
Date TSDF Received Waste:	01/28/2008
TSDF EPA Facility Name:	Not reported
QTY Units:	Not reported
Transporter SEQ ID:	Not reported
Transporter-1 Date:	Not reported
Waste SEQ ID:	Not reported
Waste Type Code 2:	Not reported
Waste Type Code 3:	Not reported
Waste Type Code 4:	Not reported
Waste Type Code 5:	Not reported
Waste Type Code 6:	Not reported
Date Accepted:	Not reported
Manifest Discrepancy Type:	Not reported
Data Entry Number:	Not reported
Was Load Rejected:	WOODBRIDGE 22191
Reason Load Was Rejected:	Not reported

Waste:

Manifest Year:	Not reported
Waste Code:	D039
Hand Code:	H020
Quantity:	5 G

Manifest Number:	000359808SKS
EPA ID:	VAD044977395
Date Shipped:	02/16/2007
TSDF EPA ID:	NJD002182897
Transporter EPA ID:	TXR000050930
Transporter 2 EPA ID:	Not reported
Transporter 3 EPA ID:	Not reported
Transporter 4 EPA ID:	Not reported
Transporter 5 EPA ID:	Not reported
Transporter 6 EPA ID:	Not reported
Transporter 7 EPA ID:	Not reported
Transporter 8 EPA ID:	Not reported
Transporter 9 EPA ID:	Not reported
Transporter 10 EPA ID:	Not reported
Date Trans1 Transported Waste:	02/16/2007
Date Trans2 Transported Waste:	Not reported
Date Trans3 Transported Waste:	Not reported

Map ID	Site	Database(s)	EPA ID Number

WOODBRIDGE AUTO AUCTION (Continued) **1000303882**

Date Trans4 Transported Waste:	Not reported
Date Trans5 Transported Waste:	Not reported
Date Trans6 Transported Waste:	Not reported
Date Trans7 Transported Waste:	Not reported
Date Trans8 Transported Waste:	Not reported
Date Trans9 Transported Waste:	Not reported
Date Trans10 Transported Waste:	Not reported
Date TSDF Received Waste:	02/20/2007
TSDF EPA Facility Name:	Not reported
QTY Units:	Not reported
Transporter SEQ ID:	Not reported
Transporter-1 Date:	Not reported
Waste SEQ ID:	Not reported
Waste Type Code 2:	Not reported
Waste Type Code 3:	Not reported
Waste Type Code 4:	Not reported
Waste Type Code 5:	Not reported
Waste Type Code 6:	Not reported
Date Accepted:	Not reported
Manifest Discrepancy Type:	Not reported
Data Entry Number:	Not reported
Was Load Rejected:	WOODBRIDGE 22191
Reason Load Was Rejected:	Not reported

Waste:

Manifest Year:	Not reported
Waste Code:	D039
Hand Code:	H02
Quantity:	5 G

Manifest Number:	000470373SKS
EPA ID:	VAD044977395
Date Shipped:	04/13/2007
TSDF EPA ID:	NJD002182897
Transporter EPA ID:	TXR000050930
Transporter 2 EPA ID:	Not reported
Transporter 3 EPA ID:	Not reported
Transporter 4 EPA ID:	Not reported
Transporter 5 EPA ID:	Not reported
Transporter 6 EPA ID:	Not reported
Transporter 7 EPA ID:	Not reported
Transporter 8 EPA ID:	Not reported
Transporter 9 EPA ID:	Not reported
Transporter 10 EPA ID:	Not reported
Date Trans1 Transported Waste:	04/13/2007
Date Trans2 Transported Waste:	Not reported
Date Trans3 Transported Waste:	Not reported
Date Trans4 Transported Waste:	Not reported
Date Trans5 Transported Waste:	Not reported
Date Trans6 Transported Waste:	Not reported
Date Trans7 Transported Waste:	Not reported
Date Trans8 Transported Waste:	Not reported
Date Trans9 Transported Waste:	Not reported
Date Trans10 Transported Waste:	Not reported
Date TSDF Received Waste:	04/17/2007
TSDF EPA Facility Name:	Not reported
QTY Units:	Not reported

Map ID	Site	Database(s)	EPA ID Number

WOODBRIDGE AUTO AUCTION (Continued) **1000303882**

Transporter SEQ ID:	Not reported
Transporter-1 Date:	Not reported
Waste SEQ ID:	Not reported
Waste Type Code 2:	Not reported
Waste Type Code 3:	Not reported
Waste Type Code 4:	Not reported
Waste Type Code 5:	Not reported
Waste Type Code 6:	Not reported
Date Accepted:	Not reported
Manifest Discrepancy Type:	Not reported
Data Entry Number:	Not reported
Was Load Rejected:	WOODBRIDGE 22191
Reason Load Was Rejected:	Not reported

Waste:

Manifest Year:	Not reported
Waste Code:	D039
Hand Code:	H02
Quantity:	4 G

Manifest Number:	NJA5225061
EPA ID:	VAD044977395
Date Shipped:	06/02/2005
TSDF EPA ID:	NJD002182897
Transporter EPA ID:	TXR000050930
Transporter 2 EPA ID:	Not reported
Transporter 3 EPA ID:	Not reported
Transporter 4 EPA ID:	Not reported
Transporter 5 EPA ID:	Not reported
Transporter 6 EPA ID:	Not reported
Transporter 7 EPA ID:	Not reported
Transporter 8 EPA ID:	Not reported
Transporter 9 EPA ID:	Not reported
Transporter 10 EPA ID:	Not reported
Date Trans1 Transported Waste:	06/02/2005
Date Trans2 Transported Waste:	Not reported
Date Trans3 Transported Waste:	Not reported
Date Trans4 Transported Waste:	Not reported
Date Trans5 Transported Waste:	Not reported
Date Trans6 Transported Waste:	Not reported
Date Trans7 Transported Waste:	Not reported
Date Trans8 Transported Waste:	Not reported
Date Trans9 Transported Waste:	Not reported
Date Trans10 Transported Waste:	Not reported
Date TSDF Received Waste:	06/06/2005
TSDF EPA Facility Name:	Not reported
QTY Units:	Not reported
Transporter SEQ ID:	Not reported
Transporter-1 Date:	Not reported
Waste SEQ ID:	Not reported
Waste Type Code 2:	Not reported
Waste Type Code 3:	Not reported
Waste Type Code 4:	Not reported
Waste Type Code 5:	Not reported
Waste Type Code 6:	Not reported
Date Accepted:	Not reported
Manifest Discrepancy Type:	Not reported

Map ID	Site	Database(s)	EPA ID Number

WOODBRIDGE AUTO AUCTION (Continued) **1000303882**

Data Entry Number:	07010521
Was Load Rejected:	WOODBRIDGE 22191
Reason Load Was Rejected:	Not reported
Manifest Number:	NJA5223121
EPA ID:	VAD044977395
Date Shipped:	06/23/2005
TSDF EPA ID:	NJD002182897
Transporter EPA ID:	TXR000050930
Transporter 2 EPA ID:	Not reported
Transporter 3 EPA ID:	Not reported
Transporter 4 EPA ID:	Not reported
Transporter 5 EPA ID:	Not reported
Transporter 6 EPA ID:	Not reported
Transporter 7 EPA ID:	Not reported
Transporter 8 EPA ID:	Not reported
Transporter 9 EPA ID:	Not reported
Transporter 10 EPA ID:	Not reported
Date Trans1 Transported Waste:	06/23/2005
Date Trans2 Transported Waste:	Not reported
Date Trans3 Transported Waste:	Not reported
Date Trans4 Transported Waste:	Not reported
Date Trans5 Transported Waste:	Not reported
Date Trans6 Transported Waste:	Not reported
Date Trans7 Transported Waste:	Not reported
Date Trans8 Transported Waste:	Not reported
Date Trans9 Transported Waste:	Not reported
Date Trans10 Transported Waste:	Not reported
Date TSDF Received Waste:	06/28/2005
TSDF EPA Facility Name:	Not reported
QTY Units:	Not reported
Transporter SEQ ID:	Not reported
Transporter-1 Date:	Not reported
Waste SEQ ID:	Not reported
Waste Type Code 2:	Not reported
Waste Type Code 3:	Not reported
Waste Type Code 4:	Not reported
Waste Type Code 5:	Not reported
Waste Type Code 6:	Not reported
Date Accepted:	Not reported
Manifest Discrepancy Type:	Not reported
Data Entry Number:	07250521
Was Load Rejected:	WOODBRIDGE 22191
Reason Load Was Rejected:	Not reported
Manifest Number:	NJA5069405
EPA ID:	VAD044977395
Date Shipped:	11/11/2004
TSDF EPA ID:	NJD002182897
Transporter EPA ID:	TXR000050930
Transporter 2 EPA ID:	Not reported
Transporter 3 EPA ID:	Not reported
Transporter 4 EPA ID:	Not reported
Transporter 5 EPA ID:	Not reported
Transporter 6 EPA ID:	Not reported
Transporter 7 EPA ID:	Not reported
Transporter 8 EPA ID:	Not reported

Map ID	Site	Database(s)	EPA ID Number

WOODBRIDGE AUTO AUCTION (Continued) **1000303882**

Transporter 9 EPA ID:	Not reported
Transporter 10 EPA ID:	Not reported
Date Trans1 Transported Waste:	11/11/2004
Date Trans2 Transported Waste:	Not reported
Date Trans3 Transported Waste:	Not reported
Date Trans4 Transported Waste:	Not reported
Date Trans5 Transported Waste:	Not reported
Date Trans6 Transported Waste:	Not reported
Date Trans7 Transported Waste:	Not reported
Date Trans8 Transported Waste:	Not reported
Date Trans9 Transported Waste:	Not reported
Date Trans10 Transported Waste:	Not reported
Date TSDF Received Waste:	11/18/2004
TSDF EPA Facility Name:	Not reported
QTY Units:	Not reported
Transporter SEQ ID:	Not reported
Transporter-1 Date:	Not reported
Waste SEQ ID:	Not reported
Waste Type Code 2:	Not reported
Waste Type Code 3:	Not reported
Waste Type Code 4:	Not reported
Waste Type Code 5:	Not reported
Waste Type Code 6:	Not reported
Date Accepted:	Not reported
Manifest Discrepancy Type:	Not reported
Data Entry Number:	01110521
Was Load Rejected:	WOODBRIDGE 22191
Reason Load Was Rejected:	Not reported

Manifest Number:	000011516SKS
EPA ID:	VAD044977395
Date Shipped:	03/16/2007
TSDF EPA ID:	NJD002182897
Transporter EPA ID:	TXR000050930
Transporter 2 EPA ID:	Not reported
Transporter 3 EPA ID:	Not reported
Transporter 4 EPA ID:	Not reported
Transporter 5 EPA ID:	Not reported
Transporter 6 EPA ID:	Not reported
Transporter 7 EPA ID:	Not reported
Transporter 8 EPA ID:	Not reported
Transporter 9 EPA ID:	Not reported
Transporter 10 EPA ID:	Not reported
Date Trans1 Transported Waste:	03/16/2007
Date Trans2 Transported Waste:	Not reported
Date Trans3 Transported Waste:	Not reported
Date Trans4 Transported Waste:	Not reported
Date Trans5 Transported Waste:	Not reported
Date Trans6 Transported Waste:	Not reported
Date Trans7 Transported Waste:	Not reported
Date Trans8 Transported Waste:	Not reported
Date Trans9 Transported Waste:	Not reported
Date Trans10 Transported Waste:	Not reported
Date TSDF Received Waste:	03/20/2007
TSDF EPA Facility Name:	Not reported
QTY Units:	Not reported
Transporter SEQ ID:	Not reported

Map ID	Site	Database(s)	EPA ID Number

WOODBRIDGE AUTO AUCTION (Continued) **1000303882**

Transporter-1 Date:	Not reported
Waste SEQ ID:	Not reported
Waste Type Code 2:	Not reported
Waste Type Code 3:	Not reported
Waste Type Code 4:	Not reported
Waste Type Code 5:	Not reported
Waste Type Code 6:	Not reported
Date Accepted:	Not reported
Manifest Discrepancy Type:	Not reported
Data Entry Number:	Not reported
Was Load Rejected:	WOODBRIDGE 22191
Reason Load Was Rejected:	Not reported

Waste:

Manifest Year:	Not reported
Waste Code:	D039
Hand Code:	H02
Quantity:	5 G

Manifest Number:	NJA5309234
EPA ID:	VAD044977395
Date Shipped:	07/20/2006
TSDF EPA ID:	NJD002182897
Transporter EPA ID:	TXR000050930
Transporter 2 EPA ID:	Not reported
Transporter 3 EPA ID:	Not reported
Transporter 4 EPA ID:	Not reported
Transporter 5 EPA ID:	Not reported
Transporter 6 EPA ID:	Not reported
Transporter 7 EPA ID:	Not reported
Transporter 8 EPA ID:	Not reported
Transporter 9 EPA ID:	Not reported
Transporter 10 EPA ID:	Not reported
Date Trans1 Transported Waste:	07/20/2006
Date Trans2 Transported Waste:	Not reported
Date Trans3 Transported Waste:	Not reported
Date Trans4 Transported Waste:	Not reported
Date Trans5 Transported Waste:	Not reported
Date Trans6 Transported Waste:	Not reported
Date Trans7 Transported Waste:	Not reported
Date Trans8 Transported Waste:	Not reported
Date Trans9 Transported Waste:	Not reported
Date Trans10 Transported Waste:	Not reported
Date TSDF Received Waste:	07/28/2006
TSDF EPA Facility Name:	Not reported
QTY Units:	Not reported
Transporter SEQ ID:	Not reported
Transporter-1 Date:	Not reported
Waste SEQ ID:	Not reported
Waste Type Code 2:	Not reported
Waste Type Code 3:	Not reported
Waste Type Code 4:	Not reported
Waste Type Code 5:	Not reported
Waste Type Code 6:	Not reported
Date Accepted:	Not reported
Manifest Discrepancy Type:	Not reported
Data Entry Number:	08280622

Map ID	Site	Database(s)	EPA ID Number

WOODBRIDGE AUTO AUCTION (Continued) **1000303882**

Was Load Rejected:	WOODBRIDGE 22191
Reason Load Was Rejected:	Not reported
Manifest Number:	NJA5310090
EPA ID:	VAD044977395
Date Shipped:	08/14/2006
TSDF EPA ID:	NJD002182897
Transporter EPA ID:	TXR000050930
Transporter 2 EPA ID:	Not reported
Transporter 3 EPA ID:	Not reported
Transporter 4 EPA ID:	Not reported
Transporter 5 EPA ID:	Not reported
Transporter 6 EPA ID:	Not reported
Transporter 7 EPA ID:	Not reported
Transporter 8 EPA ID:	Not reported
Transporter 9 EPA ID:	Not reported
Transporter 10 EPA ID:	Not reported
Date Trans1 Transported Waste:	08/14/2006
Date Trans2 Transported Waste:	Not reported
Date Trans3 Transported Waste:	Not reported
Date Trans4 Transported Waste:	Not reported
Date Trans5 Transported Waste:	Not reported
Date Trans6 Transported Waste:	Not reported
Date Trans7 Transported Waste:	Not reported
Date Trans8 Transported Waste:	Not reported
Date Trans9 Transported Waste:	Not reported
Date Trans10 Transported Waste:	Not reported
Date TSDF Received Waste:	08/16/2006
TSDF EPA Facility Name:	Not reported
QTY Units:	Not reported
Transporter SEQ ID:	Not reported
Transporter-1 Date:	Not reported
Waste SEQ ID:	Not reported
Waste Type Code 2:	Not reported
Waste Type Code 3:	Not reported
Waste Type Code 4:	Not reported
Waste Type Code 5:	Not reported
Waste Type Code 6:	Not reported
Date Accepted:	Not reported
Manifest Discrepancy Type:	Not reported
Data Entry Number:	09210621
Was Load Rejected:	WOODBRIDGE 22191
Reason Load Was Rejected:	Not reported
Manifest Number:	NJA5310805
EPA ID:	VAD044977395
Date Shipped:	03/06/2006
TSDF EPA ID:	NJD002182897
Transporter EPA ID:	TXR000050930
Transporter 2 EPA ID:	Not reported
Transporter 3 EPA ID:	Not reported
Transporter 4 EPA ID:	Not reported
Transporter 5 EPA ID:	Not reported
Transporter 6 EPA ID:	Not reported
Transporter 7 EPA ID:	Not reported
Transporter 8 EPA ID:	Not reported
Transporter 9 EPA ID:	Not reported

Map ID	Site	Database(s)	EPA ID Number

WOODBRIDGE AUTO AUCTION (Continued) **1000303882**

Transporter 10 EPA ID:	Not reported
Date Trans1 Transported Waste:	03/06/2006
Date Trans2 Transported Waste:	Not reported
Date Trans3 Transported Waste:	Not reported
Date Trans4 Transported Waste:	Not reported
Date Trans5 Transported Waste:	Not reported
Date Trans6 Transported Waste:	Not reported
Date Trans7 Transported Waste:	Not reported
Date Trans8 Transported Waste:	Not reported
Date Trans9 Transported Waste:	Not reported
Date Trans10 Transported Waste:	Not reported
Date TSDF Received Waste:	03/13/2006
TSDF EPA Facility Name:	Not reported
QTY Units:	Not reported
Transporter SEQ ID:	Not reported
Transporter-1 Date:	Not reported
Waste SEQ ID:	Not reported
Waste Type Code 2:	Not reported
Waste Type Code 3:	Not reported
Waste Type Code 4:	Not reported
Waste Type Code 5:	Not reported
Waste Type Code 6:	Not reported
Date Accepted:	Not reported
Manifest Discrepancy Type:	Not reported
Data Entry Number:	05050621
Was Load Rejected:	WOODBRIDGE 22191
Reason Load Was Rejected:	Not reported

Manifest Number:	NJA5224033
EPA ID:	VAD044977395
Date Shipped:	01/05/2004
TSDF EPA ID:	NJD002182897
Transporter EPA ID:	TXR000050930
Transporter 2 EPA ID:	Not reported
Transporter 3 EPA ID:	Not reported
Transporter 4 EPA ID:	Not reported
Transporter 5 EPA ID:	Not reported
Transporter 6 EPA ID:	Not reported
Transporter 7 EPA ID:	Not reported
Transporter 8 EPA ID:	Not reported
Transporter 9 EPA ID:	Not reported
Transporter 10 EPA ID:	Not reported
Date Trans1 Transported Waste:	01/05/2004
Date Trans2 Transported Waste:	Not reported
Date Trans3 Transported Waste:	Not reported
Date Trans4 Transported Waste:	Not reported
Date Trans5 Transported Waste:	Not reported
Date Trans6 Transported Waste:	Not reported
Date Trans7 Transported Waste:	Not reported
Date Trans8 Transported Waste:	Not reported
Date Trans9 Transported Waste:	Not reported
Date Trans10 Transported Waste:	Not reported
Date TSDF Received Waste:	01/12/2005
TSDF EPA Facility Name:	Not reported
QTY Units:	Not reported
Transporter SEQ ID:	Not reported
Transporter-1 Date:	Not reported

Map ID	Site	Database(s)	EPA ID Number

WOODBRIDGE AUTO AUCTION (Continued) **1000303882**

Waste SEQ ID:	Not reported
Waste Type Code 2:	Not reported
Waste Type Code 3:	Not reported
Waste Type Code 4:	Not reported
Waste Type Code 5:	Not reported
Waste Type Code 6:	Not reported
Date Accepted:	Not reported
Manifest Discrepancy Type:	Not reported
Data Entry Number:	03150521
Was Load Rejected:	WOODBRIDGE 22191
Reason Load Was Rejected:	Not reported

ECHO:

Envid:	1000303882
Registry ID:	110005222384
DFR URL:	http://echo.epa.gov/detailed-facility-report?fid=110005222384

2002 **WOODBRIDGE PUBLIC AUTO AUCTION** **VA LTANKS** **S105684021**
1108 HORNER RD **N/A**
WOODBRIDGE, VA 22191

LTANKS:

Region:	NRO
CEDS Facility Id:	200000077252
Case Status:	**Closed**
Pollution Complaint #:	20033078
Reported:	10/22/2002
Case Closed Date:	08/15/2005
Program:	RP Lead
Federally Regulated UST (Y/N):	N
Regulated Petroleum UST (1):	N
Excluded UST (1):	N
Deferred UST (1):	N
Partially Deferred UST (1):	N
Exempt 1 UST (2):	N
Exempt 2 Heating Oil UST (2):	N
Small Heating Oil AST (2):	N
Regulated AST (3):	N
Unregulated AST (3):	N
Other Y/N:	Y
Unknown Y/N:	N
Other Description:	Not reported
Heating Oil Category:	Not reported

2002 **JKJ BUICK** **VA UST** **U003678232**
1108 HORNER RD **N/A**
WOODBRIDGE, VA 22191

Facility:

Facility Id:	3000680
Facility Type:	AUTO DEALER
CEDS Facility ID:	200000077252

Owner:

Owner Id:	37764

Map ID	Site	Database(s)	EPA ID Number

JKJ BUICK (Continued) **U003678232**

Owner Name:	JKJ BUICK
Owner Address:	1108 HORNER RD.
Owner Address2:	PRINCE WILLIAM
Owner City, State, Zip:	WOODBRIDGE, VA 22191
Owner Type:	COMMERCIAL
Number of Active AST:	0
Number of Active UST:	0
Number of Inactive AST:	0
Number of Inactive UST:	3

UST:

Facility ID:	3000680
Federally Regulated:	Yes
Tank Number:	1R
Tank Capacity:	2000
Tank Contents:	GASOLINE
Tank Status:	**REM FROM GRD**
Tank Type:	UST

Tank Material:

Install Date:	2/21/1970
Tank Materials: Bare Steel	Yes
Tank Materials: Cath Protect Steel	No
Tank Materials: Epoxy Steel	No
Tank Materials: Fiberglass	No
Tank Materials: Concrete	No
Tank Materials: Composite	No
Tank Materials: Double Walled	No
Tank Materials: Lined Interior	No
Tank Materials: Excav Liner	No
Tank Materials: Insulated Tank Jacket	No
Tank Materials: Repaired	No
Tank Materials: Unknown	No
Tank Materials: Other	No
Tank Materials: Other Note	Not reported

Release Detection:

Tank Release Detection: Leak Deferred	No
Tank Release Detection: Manual Gauge	No
Tank Release Detection: Auto Gauge	No
Tank Release Detection:Tank Tightness	No
Tank Release Detection: Vapor Monitor	No
Tank Release Detection: Inventory	No
Tank Release Detection: Stat Invent Recon	No
Tank Release Detection: Spill Install	No
Tank Release Detection: Overfill Install	No
Tank Release Detection: Groundwater	No
Tank Release Detection: Int Sec Containment	No
Tank Release Detection: Int Double Walled	No
Tank Release Detection: Other Method	No
Tank Release Detection: Other Note	Not reported
Pipe Release Detection: Leak Deferred	Not reported
Pipe Release Detection: Autoleak	Not reported
Pipe Release Detection: Line Tightness	No
Pipe Release Detection: Stat Invent Recon	No
Pipe Release Detection: Groundwater	No

Map ID	Site	Database(s)	EPA ID Number

JKJ BUICK (Continued) **U003678232**

Pipe Release Detection: Int Sec Containment	No
Pipe Release Det: Interior Double Walled	No
Pipe Release Detection: Other Method	No
Pipe Release Detection: Other Note	Not reported
Pipe Type:	UNKNOWN
Pipe Materials: Bare Steel	No
Pipe Materials: Galvanized Steel	Yes
Pipe Materials: Copper	No
Pipe Materials: Fiberglass	No
Pipe Materials: Cath Protect	No
Pipe Materials: Double Walled	No
Pipe Materials: Sec Containment	No
Pipe Materials: Repaired	No
Pipe Materials: Unknown	No
Pipe Materials: Other	No
Pipe Materials: Other Note	Not reported
Facility ID:	3000680
Federally Regulated:	Yes
Tank Number:	2R
Tank Capacity:	1000
Tank Contents:	DIESEL
Tank Status:	**REM FROM GRD**
Tank Type:	UST

Tank Material:

Install Date:	2/21/1981
Tank Materials: Bare Steel	Yes
Tank Materials: Cath Protect Steel	No
Tank Materials: Epoxy Steel	No
Tank Materials: Fiberglass	No
Tank Materials: Concrete	No
Tank Materials: Composite	No
Tank Materials: Double Walled	No
Tank Materials: Lined Interior	No
Tank Materials: Excav Liner	No
Tank Materials: Insulated Tank Jacket	No
Tank Materials: Repaired	No
Tank Materials: Unknown	No
Tank Materials: Other	No
Tank Materials: Other Note	Not reported

Release Detection:

Tank Release Detection: Leak Deferred	No
Tank Release Detection: Manual Gauge	No
Tank Release Detection: Auto Gauge	No
Tank Release Detection:Tank Tightness	No
Tank Release Detection: Vapor Monitor	No
Tank Release Detection: Inventory	No
Tank Release Detection: Stat Invent Recon	No
Tank Release Detection: Spill Install	No
Tank Release Detection: Overfill Install	No
Tank Release Detection: Groundwater	No
Tank Release Detection: Int Sec Containment	No

Map ID	Site	Database(s)	EPA ID Number

JKJ BUICK (Continued) **U003678232**

Tank Release Detection: Int Double Walled	No
Tank Release Detection: Other Method	No
Tank Release Detection: Other Note	Not reported
Pipe Release Detection: Leak Deferred	Not reported
Pipe Release Detection: Autoleak	Not reported
Pipe Release Detection: Line Tightness	No
Pipe Release Detection: Stat Invent Recon	No
Pipe Release Detection: Groundwater	No
Pipe Release Detection: Int Sec Containment	No
Pipe Release Det: Interior Double Walled	No
Pipe Release Detection: Other Method	No
Pipe Release Detection: Other Note	Not reported
Pipe Type:	UNKNOWN
Pipe Materials: Bare Steel	No
Pipe Materials: Galvanized Steel	Yes
Pipe Materials: Copper	No
Pipe Materials: Fiberglass	No
Pipe Materials: Cath Protect	No
Pipe Materials: Double Walled	No
Pipe Materials: Sec Containment	No
Pipe Materials: Repaired	No
Pipe Materials: Unknown	No
Pipe Materials: Other	No
Pipe Materials: Other Note	Not reported
Facility ID:	3000680
Federally Regulated:	Yes
Tank Number:	3R
Tank Capacity:	500
Tank Contents:	USED OIL
Tank Status:	**REM FROM GRD**
Tank Type:	UST

Tank Material:

Install Date:	2/21/1970
Tank Materials: Bare Steel	No
Tank Materials: Cath Protect Steel	No
Tank Materials: Epoxy Steel	No
Tank Materials: Fiberglass	No
Tank Materials: Concrete	No
Tank Materials: Composite	No
Tank Materials: Double Walled	No
Tank Materials: Lined Interior	No
Tank Materials: Excav Liner	No
Tank Materials: Insulated Tank Jacket	No
Tank Materials: Repaired	No
Tank Materials: Unknown	Yes
Tank Materials: Other	No
Tank Materials: Other Note	Not reported

Release Detection:

Tank Release Detection: Leak Deferred	No
Tank Release Detection: Manual Gauge	No
Tank Release Detection: Auto Gauge	No

Map ID	Site	Database(s)	EPA ID Number

JKJ BUICK (Continued) **U003678232**

Tank Release Detection:Tank Tightness	No
Tank Release Detection: Vapor Monitor	No
Tank Release Detection: Inventory	No
Tank Release Detection: Stat Invent Recon	No
Tank Release Detection: Spill Install	No
Tank Release Detection: Overfill Install	No
Tank Release Detection: Groundwater	No
Tank Release Detection: Int Sec Containment	No
Tank Release Detection: Int Double Walled	No
Tank Release Detection: Other Method	No
Tank Release Detection: Other Note	Not reported
Pipe Release Detection: Leak Deferred	Not reported
Pipe Release Detection: Autoleak	Not reported
Pipe Release Detection: Line Tightness	No
Pipe Release Detection: Stat Invent Recon	No
Pipe Release Detection: Groundwater	No
Pipe Release Detection: Int Sec Containment	No
Pipe Release Det: Interior Double Walled	No
Pipe Release Detection: Other Method	No
Pipe Release Detection: Other Note	Not reported
Pipe Type:	UNKNOWN
Pipe Materials: Bare Steel	No
Pipe Materials: Galvanized Steel	No
Pipe Materials: Copper	No
Pipe Materials: Fiberglass	No
Pipe Materials: Cath Protect	No
Pipe Materials: Double Walled	No
Pipe Materials: Sec Containment	No
Pipe Materials: Repaired	No
Pipe Materials: Unknown	Yes
Pipe Materials: Other	No
Pipe Materials: Other Note	Not reported

2003 **PRIVATE RESIDENCE** **VA SPILLS** **S108326087**
1514 MARGARET STREET **N/A**
WOODBRIDGE, VA 22191

SPILLS:

Fips City/County:	Prince William County
Status:	Not reported
Reference Id:	Not reported
IR Number:	2005-N-0992
Associated IR:	Not reported
Incident Date:	06/15/2005
Call Received Date:	06/15/2005
Closure Comments:	See Site Summary for details
Threat To:	Not reported
Terrorism (Y/N):	NO
Characterize Incident:	Not reported
Incident Type:	"Petroleum,Air"
Incident Subtype:	"Petroleum,Air"
Materials:	Paint(-1 - -1 Unknown)
Effect To Receptor:	Not reported
Water Body:	Not reported
Low Quantity To Water:	Not reported
High Quantity To Water:	Not reported

Map ID	Site	Database(s)	EPA ID Number

PRIVATE RESIDENCE (Continued) **S108326087**

Quantity Units:	Not reported
Other Receptors:	Adjacent Properties/Residents
RP Company:	Not reported
RP Name:	Not reported
Property Owner:	Not reported
Property Company:	Not reported
Duration Of Event (Hrs):	Not reported
Impacts:	Not reported
Other Impacts:	Not reported
Steps Taken:	Not reported
Steps Taken Description:	Not reported
System Components:	Not reported
Other System Components:	Not reported
Cause Of Event:	Not reported
Corrective Action Taken:	Not reported
Weather Status:	Not reported
Precipitation (Wet):	Not reported
Discharge Type:	Not reported
Discharge Volume:	Not reported
Unknown Discharge (Y/N):	NO
Site Name:	PRIVATE RESIDENCE
Closure Date:	06/15/2005
Orig. Call Incident Description:	Residents of 1514 Margaret St. are performing body work and painting vehicles in the front yard and paint/odors are migrating onto adjacent property
Original Call Material Description:	paint/dust
Original Call Location Description:	Private Residence-1514 Margaret Street-Woodbridge-VA-22191-Prince William County
Incident Ongoing at time of Call:	Not reported
Agencies Notified (Y/N):	NO
Other Agencies:	Not reported
Permitted (Y/N):	NO
Call Reported By Company Name:	Anonymous
Call Property Owner Company Name:	Not reported
Call Property Owner Name:	Not reported
Site Summary:	"DEQ (P. Foxwell, D. Juraschek) conducted a site visit to investigate complaint. No one answered door @ approx. 2:15 pm and no residents were visible from front yard, back yard, or inside house. The car that appeared to be the subject of the complaint was located in front yard approx. 3 feet from the apparent property line of the neighboring party. There did not appear to be paint or dust on ground or foliage or trees near the car in ? Or on adjacent properties. Note to residents of 1514 Margaret was left in mailbox explaining the apparent violation along with DEQ bus. Card and a copy of the ""Visible Emissions and Fugitive Dust/ Emissions"" and ""Emissions Standards for Odor state regulations. The complianant could be be contacted after the investigation as no contact info was left w/DEQ at the time of complaint. Appears to be no futher action necessary by DEQ unless add'l complaints are received"

SPILLS NO:

Region:	NO
Id:	Not reported
Incident Summary:	Not reported
Date In:	6/15/2005
Date Closed:	6/15/2005
Pollution Type:	Not reported

Map ID	Site	Database(s)	EPA ID Number

PRIVATE RESIDENCE (Continued) **S108326087**

Responsible Party:	Not reported
Facility Status:	**Not reported**
Owner:	Not reported
Facility Contact:	Not reported
Facility Permitted:	0
Facility Telephone:	Not reported
Time In:	1:00:00 PM
Reported By Name:	Anonymous
Reported By Telephone:	Not reported
Reported By Affiliation/Addr:	Not reported
Incident Response IR #:	2005-N-0992
Responsible Party Address:	Not reported
Responsible Party City:	Not reported
Responsible Party State:	Not reported
Responsible Party Zip:	Not reported
Responsible Party Contact:	Not reported
Responsible Party Telephone:	Not reported
Owner Name:	Not reported
Owner Address:	Not reported
Owner City:	Not reported
Owner State:	Not reported
Owner Zip:	Not reported
Owner Contact:	Not reported
Owner Telephone:	Not reported
Incident Date:	6/15/2005
Incident Time:	Not reported
Petroleum:	-1
Solid Waste:	0
Hazardous Waste:	0
Water:	0
Air:	-1
Sewage:	0
Fish Kill:	0
Threat Wetlands:	0
Wetlands:	0
Material Released:	paint/dust
Possible Receptors:	adjacent properties/residents
Quantity Released:	Not reported
Unit Released:	Not reported
Quantity In Water:	Not reported
Receiving Waters:	Not reported
River Basin:	Not reported
Inspection Date:	6/15/2005
Call Date:	Not reported
Inspector:	PFK
Response Due:	Not reported
Response Received Date:	Not reported
Visit Needed:	0
Open:	0
Air Referral Date:	Not reported
Air Reg/ Permit Number:	Not reported
Waste Referral Date:	Not reported
Epa Id Or Permit Number:	Not reported
Water Referral Date:	Not reported
Water Permit Number:	Not reported
Remediation Referral Date:	Not reported
Remediation Pc Number:	Not reported

Map ID	Site	Database(s)	EPA ID Number

PRIVATE RESIDENCE (Continued) **S108326087**

Enforcement Referral Date:	Not reported
Nov Number:	Not reported
Pc Number:	Not reported
Receive By:	Not reported
Case Officer:	Not reported
Case Type:	Not reported
Street Address:	Not reported
Polllutant:	Not reported
Impact:	Not reported
Spill Time:	Not reported
Spill Date:	Not reported
Spill Volume:	Not reported
Measure:	Not reported
Volume In Water:	Not reported
Stream Name:	Not reported
Investigation Date:	Not reported
Closure Date:	Not reported
Lab Results:	Not reported
Target Date:	Not reported
Prep Number:	Not reported
Report Date:	Not reported
Report Time:	Not reported
Pollutant Scr:	Not reported
Volume:	Not reported
Volume Esc:	Not reported
Future Recommendations:	Not reported
Stream Code:	Not reported
Visit Date:	Not reported
Lab Date:	Not reported
File Close Date:	Not reported
Prep Copy:	Not reported
City:	Not reported
Incident Summary:	Residents of 1514 Margaret St. are performing body work and painting vehicles in the front yard and paint/odors are migrating onto adjacent property
Reported:	Not reported
Results:	Not reported
Inspection Comments:	DEQ (P. Foxwell, D. Juraschek) conducted a site visit to investigate complaint. No one answered door @ approx. 2:15 pm and no residents were visible from front yard, back yard, or inside house. The car that appeared to be the subject of the complaint was located in front yard approx. 3 feet from the apparent property line of the neighboring party. There did not appear to be paint or dust on ground or foliage or trees near the car in ? Or on adjacent properties. Note to residents of 1514 Margaret was left in mailbox explaining the apparent violation along with DEQ bus. Card and a copy of the "Visible Emissions and Fugitive Dust/ Emissions" and "Emissions Standards for Odor state regulations. The complianant could be be contacted after the investigation as no contact info was left w/DEQ at the time of complaint. Appears to be no futher action necessary by DEQ unless add'l complaints are received
Remarks:	Not reported

Map ID	Site	Database(s)	EPA ID Number
2004	**HORNER RD EXXON** **13306 GORDON BLVD** **WOODBRIDGE, VA 22191**	**RCRA-CESQG**	**1004790280** **VAD988202776**

RCRA-CESQG:

Date form received by agency:	07/03/1991
Facility name:	HORNER RD EXXON
Facility address:	13306 GORDON BLVD WOODBRIDGE, VA 22191
EPA ID:	VAD988202776
Contact:	JEFF DUNIVIN
Contact address:	13306 GORDON BLVD WOODBRIDGE, VA 22191
Contact country:	US
Contact telephone:	703-491-3553
Contact email:	Not reported
EPA Region:	03
Classification:	Conditionally Exempt Small Quantity Generator
Description:	Handler: generates 100 kg or less of hazardous waste per calendar month, and accumulates 1000 kg or less of hazardous waste at any time; or generates 1 kg or less of acutely hazardous waste per calendar month, and accumulates at any time: 1 kg or less of acutely hazardous waste; or 100 kg or less of any residue or contaminated soil, waste or other debris resulting from the cleanup of a spill, into or on any land or water, of acutely hazardous waste; or generates 100 kg or less of any residue or contaminated soil, waste or other debris resulting from the cleanup of a spill, into or on any land or water, of acutely hazardous waste during any calendar month, and accumulates at any time: 1 kg or less of acutely hazardous waste; or 100 kg or less of any residue or contaminated soil, waste or other debris resulting from the cleanup of a spill, into or on any land or water, of acutely hazardous waste

Owner/Operator Summary:

Owner/operator name:	OPERNAME
Owner/operator address:	OPERSTREET OPERCITY, AK 99999
Owner/operator country:	Not reported
Owner/operator telephone:	215-555-1212
Owner/operator email:	Not reported
Owner/operator fax:	Not reported
Owner/operator extension:	Not reported
Legal status:	Private
Owner/Operator Type:	Operator
Owner/Op start date:	Not reported
Owner/Op end date:	Not reported

Owner/operator name:	DUNIVIN JOSEPH
Owner/operator address:	13306 GORDON BLVD WOODBRIDGE, VA 22191
Owner/operator country:	Not reported
Owner/operator telephone:	703-491-3553
Owner/operator email:	Not reported
Owner/operator fax:	Not reported
Owner/operator extension:	Not reported
Legal status:	Private
Owner/Operator Type:	Owner
Owner/Op start date:	Not reported
Owner/Op end date:	Not reported

Map ID	Site	Database(s)	EPA ID Number

HORNER RD EXXON (Continued) **1004790280**

Handler Activities Summary:
U.S. importer of hazardous waste: No
Mixed waste (haz. and radioactive): No
Recycler of hazardous waste: No
Transporter of hazardous waste: No
Treater, storer or disposer of HW: No
Underground injection activity: No
On-site burner exemption: No
Furnace exemption: No
Used oil fuel burner: No
Used oil processor: No
User oil refiner: No
Used oil fuel marketer to burner: No
Used oil Specification marketer: No
Used oil transfer facility: No
Used oil transporter: No

. Waste code: D000
. Waste name: Not Defined

. Waste code: D006
. Waste name: CADMIUM

. Waste code: D007
. Waste name: CHROMIUM

. Waste code: D018
. Waste name: BENZENE

. Waste code: D039
. Waste name: TETRACHLOROETHYLENE

Violation Status: No violations found

2004 **EXXON CO USA #25666** **RCRA-CESQG** **1004790024**
13306 GORDON BLVD **VAD988194502**
WOODBRIDGE, VA 22191

RCRA-CESQG:
Date form received by agency: 02/19/1996
Facility name: EXXON CO USA #25666
Facility address: 13306 GORDON BLVD
WOODBRIDGE, VA 22191-0000
EPA ID: VAD988194502
Mailing address: PO BOX 2180
HOUSTON, TX 77252-2180
Contact: ALDA S POOL
Contact address: Not reported
Not reported
Contact country: US
Contact telephone: 713-656-7709
Contact email: Not reported
EPA Region: 03
Classification: Conditionally Exempt Small Quantity Generator
Description: Handler: generates 100 kg or less of hazardous waste per calendar month, and accumulates 1000 kg or less of hazardous waste at any time; or generates 1 kg or less of acutely hazardous waste per calendar month, and accumulates at any time: 1 kg or less of acutely hazardous

Map ID	Site	Database(s)	EPA ID Number

EXXON CO USA #25666 (Continued) **1004790024**

waste; or 100 kg or less of any residue or contaminated soil, waste or other debris resulting from the cleanup of a spill, into or on any land or water, of acutely hazardous waste; or generates 100 kg or less of any residue or contaminated soil, waste or other debris resulting from the cleanup of a spill, into or on any land or water, of acutely hazardous waste during any calendar month, and accumulates at any time: 1 kg or less of acutely hazardous waste; or 100 kg or less of any residue or contaminated soil, waste or other debris resulting from the cleanup of a spill, into or on any land or water, of acutely hazardous waste

Owner/Operator Summary:

Owner/operator name:	OPERNAME
Owner/operator address:	OPERSTREET OPERCITY, AK 99999
Owner/operator country:	Not reported
Owner/operator telephone:	215-555-1212
Owner/operator email:	Not reported
Owner/operator fax:	Not reported
Owner/operator extension:	Not reported
Legal status:	Private
Owner/Operator Type:	Operator
Owner/Op start date:	Not reported
Owner/Op end date:	Not reported

Owner/operator name:	EXXON CO USA
Owner/operator address:	PO BOX 4415 HOUSTON, TX 77210
Owner/operator country:	Not reported
Owner/operator telephone:	713-656-7761
Owner/operator email:	Not reported
Owner/operator fax:	Not reported
Owner/operator extension:	Not reported
Legal status:	Private
Owner/Operator Type:	Owner
Owner/Op start date:	Not reported
Owner/Op end date:	Not reported

Handler Activities Summary:

U.S. importer of hazardous waste:	No
Mixed waste (haz. and radioactive):	No
Recycler of hazardous waste:	No
Transporter of hazardous waste:	No
Treater, storer or disposer of HW:	No
Underground injection activity:	No
On-site burner exemption:	No
Furnace exemption:	No
Used oil fuel burner:	No
Used oil processor:	No
User oil refiner:	No
Used oil fuel marketer to burner:	No
Used oil Specification marketer:	No
Used oil transfer facility:	No
Used oil transporter:	No

Map ID	Site	Database(s)	EPA ID Number

EXXON CO USA #25666 (Continued) **1004790024**

Historical Generators:
Date form received by agency: 03/28/1991
Site name: EXXON CO USA #25666
Classification: Conditionally Exempt Small Quantity Generator

. Waste code: D000
. Waste name: Not Defined

. Waste code: D018
. Waste name: BENZENE

Violation Status: No violations found

2004 **EXXON #2-5666 (XREF 87-0038)** **VA LUST** **S105983636**
13306 GORDON BOULEVARD **N/A**
WOODBRIDGE, VA 22191

LUST REG NO:
Region: NO
Facility ID: 3009925
Status: Closed
Tank Size: 0
Product: Not reported
Release Date: 09/15/1995
Closed Date: 8/7/1997
Case Type: Article 9
Case Officer: Lewis E. Hilder
Pollution Complaint #: 96-3037
Permit Number: 0
Priority: 3

2004 **EXXON #2-5666 (XREF 96-3037)** **VA RGA LUST** **S115964083**
13306 GORDON BOULEVARD **N/A**
WOODBRIDGE, VA

RGA LUST:
2001 EXXON #2-5666 (XREF 96-3037) 13306 GORDON BOULEVARD

2004 **HORNER RD EXXON** **FINDS** **1016125374**
13306 GORDON BLVD **ECHO** **N/A**
WOODBRIDGE, VA 22191

FINDS:

Registry ID: 110000826599

Environmental Interest/Information System
RCRAInfo is a national information system that supports the Resource Conservation and Recovery Act (RCRA) program through the tracking of events and activities related to facilities that generate, transport, and treat, store, or dispose of hazardous waste. RCRAInfo allows RCRA program staff to track the notification, permit, compliance, and corrective action activities required under RCRA.

Map ID	Site	Database(s)	EPA ID Number

HORNER RD EXXON (Continued) **1016125374**

Click this hyperlink while viewing on your computer to access additional FINDS: detail in the EDR Site Report.

ECHO:

Envid:	1016125374
Registry ID:	110000826599
DFR URL:	http://echo.epa.gov/detailed-facility-report?fid=110000826599

2004 **EXXON 25666** **VA LTANKS** **S105987450**
13306 GORDON BLVD **N/A**
WOODBRIDGE, VA

LTANKS:

Region:	NRO
CEDS Facility Id:	200000078547
Case Status:	**Closed**
Pollution Complaint #:	19963037
Reported:	09/15/1995
Case Closed Date:	08/07/1997
Program:	RP Lead
Federally Regulated UST (Y/N):	Y
Regulated Petroleum UST (1):	Y
Excluded UST (1):	N
Deferred UST (1):	N
Partially Deferred UST (1):	N
Exempt 1 UST (2):	N
Exempt 2 Heating Oil UST (2):	N
Small Heating Oil AST (2):	N
Regulated AST (3):	N
Unregulated AST (3):	N
Other Y/N:	N
Unknown Y/N:	N
Other Description:	Not reported
Heating Oil Category:	Not reported

Region:	NRO
CEDS Facility Id:	200000078547
Case Status:	**Closed**
Pollution Complaint #:	19889998
Reported:	09/11/1987
Case Closed Date:	09/11/1987
Program:	RP Lead
Federally Regulated UST (Y/N):	Y
Regulated Petroleum UST (1):	Y
Excluded UST (1):	N
Deferred UST (1):	N
Partially Deferred UST (1):	N
Exempt 1 UST (2):	N
Exempt 2 Heating Oil UST (2):	N
Small Heating Oil AST (2):	N
Regulated AST (3):	N
Unregulated AST (3):	N
Other Y/N:	N
Unknown Y/N:	N
Other Description:	Not reported
Heating Oil Category:	Not reported

Map ID	Site	Database(s)	EPA ID Number
2004	**EXXON #2-5666 (XREF 96-3037)** **13306 GORDON BOULEVARD** **WOODBRIDGE, VA 22191**	**VA LUST**	**S105982901** **N/A**

LUST REG NO:

Region:	NO
Facility ID:	3009925
Status:	**Closed**
Tank Size:	0
Product:	Not reported
Release Date:	09/11/1987
Closed Date:	9/11/1987
Case Type:	Article 9
Case Officer:	Lewis E. Hilder
Pollution Complaint #:	88-9998
Permit Number:	0
Priority:	-

Map ID	Site	Database(s)	EPA ID Number
2004	**EXXON #2-5666** **13306 GORDON BOULEVARD** **WOODBRIDGE, VA**	**VA RGA LUST**	**S115964085** **N/A**

RGA LUST:

1997	EXXON #2-5666	13306 GORDON BOULEVARD
1995	EXXON #2-5666	13306 GORDON BOULEVARD

Map ID	Site	Database(s)	EPA ID Number
2004	**EXXON #2-5666 (XREF 87-0038)** **13306 GORDON BOULEVARD** **WOODBRIDGE, VA**	**VA RGA LUST**	**S115964084** **N/A**

RGA LUST:

2001	EXXON #2-5666 (XREF 87-0038)	13306 GORDON BOULEVARD

Map ID	Site	Database(s)	EPA ID Number
2004	**DUNIVIN & SONS INC** **13306 GORDON BLVD** **WOODBRIDGE, VA 22191**	**EDR Hist Auto**	**1020166849** **N/A**

EDR Hist Auto

Year:	Name:	Type:
1982	HORNER ROAD EXXON	Gasoline Service Stations
1983	HORNER ROAD EXXON	Gasoline Service Stations
1985	HORNER ROAD EXXON	Gasoline Service Stations
1986	HORNER ROAD EXXON	Gasoline Service Stations
1987	HORNER ROAD EXXON	Gasoline Service Stations
1988	HORNER ROAD EXXON	Gasoline Service Stations
1989	HORNER ROAD EXXON	Gasoline Service Stations
1990	HORNER ROAD EXXON	Gasoline Service Stations
1991	HORNER ROAD EXXON	Gasoline Service Stations
1992	HORNER ROAD EXXON	Gasoline Service Stations
1993	HORNER ROAD EXXON	Gasoline Service Stations
1994	HORNER ROAD EXXON	Gasoline Service Stations
1995	HORNER ROAD EXXON	Gasoline Service Stations

Map ID	Site	Database(s)	EPA ID Number

DUNIVIN & SONS INC (Continued) **1020166849**

1996	DUNIVIN & SONS INC	Gasoline Service Stations
1997	DUNIVIN & SONS INC	Gasoline Service Stations
1998	DUNIVIN & SONS INC	Gasoline Service Stations
1999	DUNIVIN & SONS INC	Gasoline Service Stations
2000	DUNIVIN & SONS INC	Gasoline Service Stations
2001	DUNIVIN & SONS INC	Gasoline Service Stations
2002	DUNIVIN & SONS INC	Gasoline Service Stations
2003	DUNIVIN & SONS INC	Gasoline Service Stations
2004	DUNIVIN & SONS INC	Gasoline Service Stations
2005	DUNIVIN & SONS INC	Gasoline Service Stations
2006	DUNIVIN & SONS INC	Gasoline Service Stations
2007	DUNIVIN & SONS INC	Gasoline Service Stations
2008	DUNIVIN & SONS INC	Gasoline Service Stations
2009	DUNIVIN & SONS INC	Gasoline Service Stations
2010	DUNIVIN & SONS INC	Gasoline Service Stations
2011	DUNIVIN & SONS INC	Gasoline Service Stations
2012	DUNIVIN & SONS INC	Gasoline Service Stations
2013	DUNIVIN & SONS INC	Gasoline Service Stations
2014	DUNIVIN & SONS INC	Gasoline Service Stations

2005 **EURE DEBORAH A RESIDENCE** **VA LTANKS** **S118972274**
1911 WILLOW LN **N/A**
WOODBRIDGE, VA

LTANKS:

Region:	NRO
CEDS Facility Id:	200000883613
Case Status:	**Closed**
Pollution Complaint #:	20173072
Reported:	10/19/2016
Case Closed Date:	03/09/2017
Program:	RP Lead
Federally Regulated UST (Y/N):	N
Regulated Petroleum UST (1):	N
Excluded UST (1):	N
Deferred UST (1):	N
Partially Deferred UST (1):	N
Exempt 1 UST (2):	N
Exempt 2 Heating Oil UST (2):	N
Small Heating Oil AST (2):	Y
Regulated AST (3):	N
Unregulated AST (3):	N
Other Y/N:	N
Unknown Y/N:	N
Other Description:	Not reported
Heating Oil Category:	Category 1

Map ID	Site	Database(s)	EPA ID Number
2007	**GREEN DOUGLAS RESIDENCE** **1915 WILLOW LN** **WOODBRIDGE, VA 22191**	**VA LTANKS**	**S111684351** **N/A**

LTANKS:

Region:	NRO
CEDS Facility Id:	200000856875
Case Status:	**Closed**
Pollution Complaint #:	20123140
Reported:	02/09/2012
Case Closed Date:	08/31/2012
Program:	RP Lead
Federally Regulated UST (Y/N):	N
Regulated Petroleum UST (1):	N
Excluded UST (1):	N
Deferred UST (1):	N
Partially Deferred UST (1):	N
Exempt 1 UST (2):	N
Exempt 2 Heating Oil UST (2):	Y
Small Heating Oil AST (2):	N
Regulated AST (3):	N
Unregulated AST (3):	N
Other Y/N:	N
Unknown Y/N:	N
Other Description:	Not reported
Heating Oil Category:	Category 1

Map ID	Site	Database(s)	EPA ID Number
2008	**FRASIER CORY L RESIDENCE** **1502 JAMES ST** **WOODBRIDGE, VA 22191**	**VA LTANKS**	**S110787950** **N/A**

LTANKS:

Region:	NRO
CEDS Facility Id:	200000854989
Case Status:	**Closed**
Pollution Complaint #:	20113185
Reported:	02/15/2011
Case Closed Date:	04/17/2012
Program:	RP Lead
Federally Regulated UST (Y/N):	N
Regulated Petroleum UST (1):	N
Excluded UST (1):	N
Deferred UST (1):	N
Partially Deferred UST (1):	N
Exempt 1 UST (2):	N
Exempt 2 Heating Oil UST (2):	N
Small Heating Oil AST (2):	Y
Regulated AST (3):	N
Unregulated AST (3):	N
Other Y/N:	N
Unknown Y/N:	N
Other Description:	Not reported
Heating Oil Category:	Category 2

Map ID	Site	Database(s)	EPA ID Number
2009	**BOTTS FIRE STATION/OWL #2** **1306 F STREET** **WOODBRIDGE, VA**	**VA RGA LUST**	**S115955980** **N/A**

RGA LUST:

2001	BOTTS FIRE STATION/OWL #2	1306 F STREET
1997	BOTTS FIRE STATION/OWL #2	1306 F STREET

Map ID	Site	Database(s)	EPA ID Number
2009	**FIRE STATION BOTTS OWL 2** **1306 F ST** **WOODBRIDGE, VA 22191**	**VA LUST** **VA LTANKS**	**S103916036** **N/A**

LUST REG NO:

Region:	NO
Facility ID:	3900886
Status:	**Closed**
Tank Size:	0
Product:	Not reported
Release Date:	09/07/1995
Closed Date:	10/13/1995
Case Type:	Article 11
Case Officer:	Thomas R. Lancaster, P.G.
Pollution Complaint #:	96-3031
Permit Number:	0
Priority:	3

LTANKS:

Region:	NRO
CEDS Facility Id:	200000186088
Case Status:	**Closed**
Pollution Complaint #:	19963031
Reported:	09/07/1995
Case Closed Date:	10/13/1995
Program:	RP Lead
Federally Regulated UST (Y/N):	N
Regulated Petroleum UST (1):	N
Excluded UST (1):	N
Deferred UST (1):	N
Partially Deferred UST (1):	N
Exempt 1 UST (2):	N
Exempt 2 Heating Oil UST (2):	N
Small Heating Oil AST (2):	N
Regulated AST (3):	N
Unregulated AST (3):	N
Other Y/N:	N
Unknown Y/N:	N
Other Description:	Not reported
Heating Oil Category:	Not reported

Map ID	Site	Database(s)	EPA ID Number
2011	**GRAHAM RESIDENCE** **1411 G ST** **WOODBRIDGE, VA**	**VA SPILLS**	**S108326643** **N/A**

SPILLS:

Fips City/County:	Prince William County
Status:	Not reported
Reference Id:	Not reported
IR Number:	2006-N-0537
Associated IR:	Not reported
Incident Date:	01/11/2006
Call Received Date:	01/11/2006
Closure Comments:	See Site Summary for details
Threat To:	Not reported
Terrorism (Y/N):	NO
Characterize Incident:	Not reported
Incident Type:	Water
Incident Subtype:	Water
Materials:	Water (Other)(-1 - -1 Unknown)
Effect To Receptor:	Not reported
Water Body:	Not reported
Low Quantity To Water:	Not reported
High Quantity To Water:	Not reported
Quantity Units:	Not reported
Other Receptors:	Land
RP Company:	Graham Residence
RP Name:	Not reported
Property Owner:	Not reported
Property Company:	Not reported
Duration Of Event (Hrs):	Not reported
Impacts:	Not reported
Other Impacts:	Not reported
Steps Taken:	Not reported
Steps Taken Description:	Not reported
System Components:	Not reported
Other System Components:	Not reported
Cause Of Event:	Not reported
Corrective Action Taken:	Not reported
Weather Status:	Not reported
Precipitation (Wet):	Not reported
Discharge Type:	Not reported
Discharge Volume:	Not reported
Unknown Discharge (Y/N):	NO
Site Name:	GRAHAM RESIDENCE
Closure Date:	01/20/2006
Orig. Call Incident Description:	Neighbor’s sump flooding backyard. Had called Hilda Barg (Co Supervisor); has been going on a couple of years.
Original Call Material Description:	groundwater
Original Call Location Description:	Graham Residence-1411 G St-Woodbridge-VA--Prince William County
Incident Ongoing at time of Call:	Not reported
Agencies Notified (Y/N):	NO
Other Agencies:	Not reported
Permitted (Y/N):	NO
Call Reported By Company Name:	Jack Graham
Call Property Owner Company Name:	Not reported
Call Property Owner Name:	Not reported
Site Summary:	Referred to Pr Wm Co; local issue.

Map ID	Site	Database(s)	EPA ID Number

GRAHAM RESIDENCE (Continued) **S108326643**

SPILLS NO:

Region:	NO
Id:	Not reported
Incident Summary:	Not reported
Date In:	1/11/2006
Date Closed:	1/20/2006
Pollution Type:	Not reported
Responsible Party:	Graham Residence
Facility Status:	**Not reported**
Owner:	Not reported
Facility Contact:	Not reported
Facility Permitted:	0
Facility Telephone:	Not reported
Time In:	Not reported
Reported By Name:	Jack Graham
Reported By Telephone:	7034908497
Reported By Affiliation/Addr:	Not reported
Incident Response IR #:	2006-N-0537
Responsible Party Address:	1413 G St
Responsible Party City:	Woodbridge
Responsible Party State:	va
Responsible Party Zip:	Not reported
Responsible Party Contact:	Not reported
Responsible Party Telephone:	Not reported
Owner Name:	Not reported
Owner Address:	Not reported
Owner City:	Not reported
Owner State:	Not reported
Owner Zip:	Not reported
Owner Contact:	Not reported
Owner Telephone:	Not reported
Incident Date:	1/11/2006
Incident Time:	Not reported
Petroleum:	0
Solid Waste:	0
Hazardous Waste:	0
Water:	-1
Air:	0
Sewage:	0
Fish Kill:	0
Threat Wetlands:	0
Wetlands:	0
Material Released:	groundwater
Possible Receptors:	land
Quantity Released:	Not reported
Unit Released:	Not reported
Quantity In Water:	Not reported
Receiving Waters:	Not reported
River Basin:	Not reported
Inspection Date:	Not reported
Call Date:	Not reported
Inspector:	Not reported
Response Due:	Not reported
Response Received Date:	Not reported
Visit Needed:	0
Open:	0
Air Referral Date:	Not reported

Map ID	Site	Database(s)	EPA ID Number

GRAHAM RESIDENCE (Continued) **S108326643**

Air Reg/ Permit Number:	Not reported
Waste Referral Date:	Not reported
Epa Id Or Permit Number:	Not reported
Water Referral Date:	Not reported
Water Permit Number:	Not reported
Remediation Referral Date:	Not reported
Remediation Pc Number:	Not reported
Enforcement Referral Date:	Not reported
Nov Number:	Not reported
Pc Number:	Not reported
Receive By:	Not reported
Case Officer:	Not reported
Case Type:	Not reported
Street Address:	Not reported
Polllutant:	Not reported
Impact:	Not reported
Spill Time:	Not reported
Spill Date:	Not reported
Spill Volume:	Not reported
Measure:	Not reported
Volume In Water:	Not reported
Stream Name:	Not reported
Investigation Date:	Not reported
Closure Date:	Not reported
Lab Results:	Not reported
Target Date:	Not reported
Prep Number:	Not reported
Report Date:	Not reported
Report Time:	Not reported
Pollutant Scr:	Not reported
Volume:	Not reported
Volume Esc:	Not reported
Future Recommendations:	Not reported
Stream Code:	Not reported
Visit Date:	Not reported
Lab Date:	Not reported
File Close Date:	Not reported
Prep Copy:	Not reported
City:	Not reported
Incident Summary:	Neighbor's sump flooding backyard. Had called Hilda Barg (Co Supervisor); has been going on a couple of years.
Reported:	Not reported
Results:	Not reported
Inspection Comments:	Referred to Pr Wm Co; local issue.
Remarks:	Not reported

2013 **WOODBRIDGE PRIMARY DAY SCHOOL** **ICIS** **1004610202**
1420 G ST **FINDS** **N/A**
WOODBRIDGE, VA 22191 **VA UST**
ECHO

ICIS:

Enforcement Action ID:	03-1989-0490
FRS ID:	110010631423
Action Name:	WOODBRIDGE PRIMARY DAY SCHOOL
Facility Name:	WOODBRIDGE PRIMARY DAY SCHOOL
Facility Address:	1420 G ST WOODBRIDGE, VA 22191

Map ID	Site	Database(s)	EPA ID Number

WOODBRIDGE PRIMARY DAY SCHOOL (Continued) **1004610202**

Enforcement Action Type: TSCA Notice Of Non Compliance
Facility County: PRINCE WILLIAM
Program System Acronym: ICIS
Enforcement Action Forum Desc: Administrative - Formal
EA Type Code: TSCANON
Facility SIC Code: 8211
Federal Facility ID: Not reported
Latitude in Decimal Degrees: 38.662592
Longitude in Decimal Degrees: -77.258397
Permit Type Desc: Not reported
Program System Acronym: 6357
Facility NAICS Code: Not reported
Tribal Land Code: Not reported

Facility Name: WOODBRIDGE PRIMARY DAY SCHOOL
Address: 1420 G ST
Tribal Indicator: N
Fed Facility: Not reported
NAIC Code: Not reported
SIC Code: 8211

Facility Name: WOODBRIDGE PRIMARY DAY SCHOOL
Address: 1420 G ST
Tribal Indicator: N
Fed Facility: Not reported
NAIC Code: Not reported
SIC Code: 8211

FINDS:

Registry ID: 110010631423

Environmental Interest/Information System

NCDB (National Compliance Data Base) supports implementation of the Federal Insecticide, Fungicide, and Rodenticide Act (FIFRA) and the Toxic Substances Control Act (TSCA). The system tracks inspections in regions and states with cooperative agreements, enforcement actions, and settlements.

ICIS (Integrated Compliance Information System) is the Integrated Compliance Information System and provides a database that, when complete, will contain integrated Enforcement and Compliance information across most of EPA's programs. The vision for ICIS is to replace EPA's independent databases that contain Enforcement data with a single repository for that information. Currently, ICIS contains all Federal Administrative and Judicial enforcement actions. This information is maintained in ICIS by EPA in the Regional offices and it Headquarters. A future release of ICIS will replace the Permit Compliance System (PCS) which supports the NPDES and will integrate that information with Federal actions already in the system. ICIS also has the capability to track other activities occurring in the Region that support Compliance and Enforcement programs. These include; Incident Tracking, Compliance Assistance, and Compliance Monitoring.

Map ID	Site	Database(s)	EPA ID Number

WOODBRIDGE PRIMARY DAY SCHOOL (Continued) **1004610202**

Click this hyperlink while viewing on your computer to access additional FINDS: detail in the EDR Site Report.

Facility:

Facility Id:	3007156
Facility Type:	COMMERCIAL
CEDS Facility ID:	200000080449

Owner:

Owner Id:	36320
Owner Name:	WOODBRIDGE PRIMARY DAY SCHOOL
Owner Address:	1420 G. ST.
Owner Address2:	PRINCE WILLIAM
Owner City, State, Zip:	WOODBRIDGE, VA 22191
Owner Type:	UNKNOWN
Number of Active AST:	0
Number of Active UST:	0
Number of Inactive AST:	0
Number of Inactive UST:	1

UST:

Facility ID:	3007156
Federally Regulated:	Yes
Tank Number:	1
Tank Capacity:	Not reported
Tank Contents:	UNKNOWN
Tank Status:	**CLS IN GRD**
Tank Type:	UST

Tank Material:

Install Date:	Not reported
Tank Materials: Bare Steel	No
Tank Materials: Cath Protect Steel	No
Tank Materials: Epoxy Steel	No
Tank Materials: Fiberglass	No
Tank Materials: Concrete	Yes
Tank Materials: Composite	No
Tank Materials: Double Walled	No
Tank Materials: Lined Interior	No
Tank Materials: Excav Liner	No
Tank Materials: Insulated Tank Jacket	No
Tank Materials: Repaired	No
Tank Materials: Unknown	No
Tank Materials: Other	No
Tank Materials: Other Note	Not reported

Release Detection:

Tank Release Detection: Leak Deferred	No
Tank Release Detection: Manual Gauge	No
Tank Release Detection: Auto Gauge	No
Tank Release Detection:Tank Tightness	No
Tank Release Detection: Vapor Monitor	No
Tank Release Detection: Inventory	No
Tank Release Detection: Stat Invent Recon	No
Tank Release Detection: Spill Install	No

Map ID	Site	Database(s)	EPA ID Number

WOODBRIDGE PRIMARY DAY SCHOOL (Continued) **1004610202**

Tank Release Detection: Overfill Install	No
Tank Release Detection: Groundwater	No
Tank Release Detection: Int Sec Containment	No
Tank Release Detection: Int Double Walled	No
Tank Release Detection: Other Method	No
Tank Release Detection: Other Note	Not reported
Pipe Release Detection: Leak Deferred	Not reported
Pipe Release Detection: Autoleak	Not reported
Pipe Release Detection: Line Tightness	No
Pipe Release Detection: Stat Invent Recon	No
Pipe Release Detection: Groundwater	No
Pipe Release Detection: Int Sec Containment	No
Pipe Release Det: Interior Double Walled	No
Pipe Release Detection: Other Method	No
Pipe Release Detection: Other Note	Not reported

Pipe Type:	UNKNOWN
Pipe Materials: Bare Steel	No
Pipe Materials: Galvanized Steel	No
Pipe Materials: Copper	No
Pipe Materials: Fiberglass	No
Pipe Materials: Cath Protect	No
Pipe Materials: Double Walled	No
Pipe Materials: Sec Containment	No
Pipe Materials: Repaired	No
Pipe Materials: Unknown	Yes
Pipe Materials: Other	No
Pipe Materials: Other Note	Not reported

ECHO:

Envid:	1004610202
Registry ID:	110010631423
DFR URL:	http://echo.epa.gov/detailed-facility-report?fid=110010631423

2014 **VA SPILLS** **S118457269**
1522 JAMES ST **N/A**
WOODBRIDGE, VA

SPILLS:

Fips City/County:	Prince William County
Status:	Closed
Reference Id:	50151
IR Number:	2016-N-2124
Associated IR:	Not reported
Incident Date:	01/11/2016
Call Received Date:	01/19/2016
Closure Comments:	Referred to DEQ Remediation Division; closed in PReP 1/19/16.
Threat To:	Not reported
Terrorism (Y/N):	N
Characterize Incident:	Unknown
Incident Type:	Petroleum
Incident Subtype:	AST * Petroleum * Surface Spill
Materials:	Oil (home heating fuel) (230-230 Gallons)
Effect To Receptor:	Not reported
Water Body:	Not reported
Low Quantity To Water:	Not reported

Map ID	Site	Database(s)	EPA ID Number

(Continued) **S118457269**

High Quantity To Water:	Not reported
Quantity Units:	Not reported
Other Receptors:	Not reported
RP Company:	Not reported
RP Name:	Not reported
Property Owner:	Not reported
Property Company:	Not reported
Duration Of Event (Hrs):	0
Impacts:	Not reported
Other Impacts:	Not reported
Steps Taken:	Not reported
Steps Taken Description:	Not reported
System Components:	Not reported
Other System Components:	Not reported
Cause Of Event:	Not reported
Corrective Action Taken:	Not reported
Weather Status:	N/A
Precipitation (Wet):	0
Discharge Type:	N/A
Discharge Volume:	0
Unknown Discharge (Y/N):	N
Site Name:	HOME HEATING OIL RELEASE
Closure Date:	01/19/2016
Orig. Call Incident Description:	APPROX. 230 GALLONS OF HOME HEATING OIL WAS RELEASED INTO A STORM DRAIN IN THE REAR OF THIS RESIDENCE DUE TO A BROKEN VALVE ON A FUEL OIL TANK THAT WAS PARTIALLY BURIED. SPILL THEN MADE ITS WAY INTO THE STREET BOX. MIKE CLARK FROM DEQ RESPONDED TO THE SCENE AND IS GOING TO OVERSEE THE CLEANUP OF THE INCIDENT. NO FURTHER STATE ASSISTANCE WAS NEEDED.
Original Call Material Description:	Home Heating Oil
Original Call Location Description:	1522 James St, Woodbridge, VA
Incident Ongoing at time of Call:	Not reported
Agencies Notified (Y/N):	Not reported
Other Agencies:	VDEM; RHMO Buckley (HMVA-16268)
Permitted (Y/N):	N
Call Reported By Company Name:	Prince William County FD
Call Property Owner Company Name:	Not reported
Call Property Owner Name:	Not reported
Site Summary:	Referred to DEQ Remediation Division and closed in PReP 1/19/16.

2014 **JOSEPH JAMES E AND CHRISTINA M RESIDENCE** **VA LTANKS** **S118456886**
1522 JAMES ST **N/A**
WOODBRIDGE, VA 22191

LTANKS:

Region:	NRO
CEDS Facility Id:	200000881864
Case Status:	**Closed**
Pollution Complaint #:	20163130
Reported:	01/11/2016
Case Closed Date:	09/21/2016
Program:	RP Lead
Federally Regulated UST (Y/N):	N
Regulated Petroleum UST (1):	N
Excluded UST (1):	N
Deferred UST (1):	N
Partially Deferred UST (1):	N
Exempt 1 UST (2):	N

Map ID	Site	Database(s)	EPA ID Number

JOSEPH JAMES E AND CHRISTINA M RESIDENCE (Continued) **S118456886**

Exempt 2 Heating Oil UST (2):	N
Small Heating Oil AST (2):	Y
Regulated AST (3):	N
Unregulated AST (3):	N
Other Y/N:	N
Unknown Y/N:	N
Other Description:	Not reported
Heating Oil Category:	Category 3

2015 **MIRZA PROPERTY** **VA SPILLS** **S105805625**
1928 WILLOW LANE **N/A**
WOODBRIDGE, VA

SPILLS:

Fips City/County:	Prince William County
Status:	Not reported
Reference Id:	Not reported
IR Number:	2003-N-0393
Associated IR:	Not reported
Incident Date:	Not reported
Call Received Date:	12/26/2002
Closure Comments:	See Site Summary for details
Threat To:	Not reported
Terrorism (Y/N):	NO
Characterize Incident:	Not reported
Incident Type:	Petroleum
Incident Subtype:	Petroleum
Materials:	Oil (Heating)(5 - 5 Gallons)
Effect To Receptor:	Not reported
Water Body:	Not reported
Low Quantity To Water:	Not reported
High Quantity To Water:	Not reported
Quantity Units:	Not reported
Other Receptors:	Land
RP Company:	Not reported
RP Name:	Not reported
Property Owner:	Adnan Mirza (son/prop mgr)
Property Company:	Tufail Mirza
Duration Of Event (Hrs):	Not reported
Impacts:	Not reported
Other Impacts:	Not reported
Steps Taken:	Not reported
Steps Taken Description:	Not reported
System Components:	Not reported
Other System Components:	Not reported
Cause Of Event:	Not reported
Corrective Action Taken:	Not reported
Weather Status:	Not reported
Precipitation (Wet):	Not reported
Discharge Type:	Not reported
Discharge Volume:	Not reported
Unknown Discharge (Y/N):	NO
Site Name:	MIRZA PROPERTY
Closure Date:	06/19/2006
Orig. Call Incident Description:	"overfill of residential heating oil, AST, est. 5-10 gallons spilled, A&A environmental did clean up"
Original Call Material Description:	heating oil (Qty=5)
Original Call Location Description:	Mirza Property-1928 Willow Lane-Woodbridge-VA--Prince William County

Map ID	Site	Database(s)	EPA ID Number

MIRZA PROPERTY (Continued) **S105805625**

Incident Ongoing at time of Call:	Not reported
Agencies Notified (Y/N):	NO
Other Agencies:	Not reported
Permitted (Y/N):	NO
Call Reported By Company Name:	Capt Gary Gesling
Call Property Owner Company Name:	Not reported
Call Property Owner Name:	Not reported
Site Summary:	Not reported

SPILLS NO:

Region:	NO
Id:	Not reported
Incident Summary:	Not reported
Date In:	12/26/2002
Date Closed:	6/19/2006
Pollution Type:	Not reported
Responsible Party:	Not reported
Facility Status:	**Not reported**
Owner:	Not reported
Facility Contact:	Not reported
Facility Permitted:	0
Facility Telephone:	Not reported
Time In:	1:39:00 PM
Reported By Name:	Capt. Gary Gesling
Reported By Telephone:	7037926369
Reported By Affiliation/Addr:	Not reported
Incident Response IR #:	2003-N-0393
Responsible Party Address:	Not reported
Responsible Party City:	Not reported
Responsible Party State:	Not reported
Responsible Party Zip:	Not reported
Responsible Party Contact:	Not reported
Responsible Party Telephone:	Not reported
Owner Name:	Tufail Mirza
Owner Address:	2907 Ardner Ct
Owner City:	Dale City
Owner State:	VA
Owner Zip:	22193
Owner Contact:	Adnan Mirza (son/prop mgr)
Owner Telephone:	7036707399
Incident Date:	Not reported
Incident Time:	Not reported
Petroleum:	-1
Solid Waste:	0
Hazardous Waste:	0
Water:	0
Air:	0
Sewage:	0
Fish Kill:	0
Threat Wetlands:	0
Wetlands:	0
Material Released:	heating oil
Possible Receptors:	land
Quantity Released:	5
Unit Released:	gallons
Quantity In Water:	0
Receiving Waters:	Not reported

Map ID	Site	Database(s)	EPA ID Number

MIRZA PROPERTY (Continued) **S105805625**

River Basin:	Not reported
Inspection Date:	Not reported
Call Date:	Not reported
Inspector:	PZG
Response Due:	Not reported
Response Received Date:	Not reported
Visit Needed:	0
Open:	0
Air Referral Date:	Not reported
Air Reg/ Permit Number:	Not reported
Waste Referral Date:	Not reported
Epa Id Or Permit Number:	Not reported
Water Referral Date:	Not reported
Water Permit Number:	Not reported
Remediation Referral Date:	Not reported
Remediation Pc Number:	Not reported
Enforcement Referral Date:	Not reported
Nov Number:	Not reported
Pc Number:	Not reported
Receive By:	Not reported
Case Officer:	Not reported
Case Type:	Not reported
Street Address:	Not reported
Polllutant:	Not reported
Impact:	Not reported
Spill Time:	Not reported
Spill Date:	Not reported
Spill Volume:	Not reported
Measure:	Not reported
Volume In Water:	Not reported
Stream Name:	Not reported
Investigation Date:	Not reported
Closure Date:	Not reported
Lab Results:	Not reported
Target Date:	Not reported
Prep Number:	Not reported
Report Date:	Not reported
Report Time:	Not reported
Pollutant Scr:	Not reported
Volume:	Not reported
Volume Esc:	Not reported
Future Recommendations:	Not reported
Stream Code:	Not reported
Visit Date:	Not reported
Lab Date:	Not reported
File Close Date:	Not reported
Prep Copy:	Not reported
City:	Not reported
Incident Summary:	overfill of residential heating oil, AST, est. 5-10 gallons spilled, A&A environmental did clean up
Reported:	Not reported
Results:	Not reported
Inspection Comments:	Not reported
Remarks:	Not reported

Map ID	Site	Database(s)	EPA ID Number
2016	**13318 BAXTER STREET** **13318 BAXTER STREET** **WOODBRIDGE, VA**	**VA SPILLS**	**S105376801** **N/A**

SPILLS:

Fips City/County:	Prince William County
Status:	Not reported
Reference Id:	Not reported
IR Number:	2000-N-0717
Associated IR:	Not reported
Incident Date:	04/01/2000
Call Received Date:	04/03/2000
Closure Comments:	See Site Summary for details
Threat To:	Not reported
Terrorism (Y/N):	NO
Characterize Incident:	Not reported
Incident Type:	Petroleum
Incident Subtype:	Petroleum
Materials:	Oil (Unknown)(-1 - -1 Unknown)
Effect To Receptor:	Not reported
Water Body:	Not reported
Low Quantity To Water:	Not reported
High Quantity To Water:	Not reported
Quantity Units:	Not reported
Other Receptors:	Storm Drain
RP Company:	Not reported
RP Name:	Not reported
Property Owner:	Not reported
Property Company:	Not reported
Duration Of Event (Hrs):	Not reported
Impacts:	Not reported
Other Impacts:	Not reported
Steps Taken:	Not reported
Steps Taken Description:	Not reported
System Components:	Not reported
Other System Components:	Not reported
Cause Of Event:	Not reported
Corrective Action Taken:	Not reported
Weather Status:	Not reported
Precipitation (Wet):	Not reported
Discharge Type:	Not reported
Discharge Volume:	Not reported
Unknown Discharge (Y/N):	NO
Site Name:	13318 BAXTER STREET
Closure Date:	05/07/2000
Orig. Call Incident Description:	someone dumped oil down the storm drain near this address. Fire dept. cleaned up oil w/pads (small amt.) didn't get infor on who dumped and where it entered the storm drain.
Original Call Material Description:	oil (Qty=0)
Original Call Location Description:	13318 Baxter Street-13318 Baxter Street-Woodbridge-VA--Prince William County
Incident Ongoing at time of Call:	Not reported
Agencies Notified (Y/N):	NO
Other Agencies:	Not reported
Permitted (Y/N):	NO
Call Reported By Company Name:	John Medici
Call Property Owner Company Name:	Not reported
Call Property Owner Name:	Not reported
Site Summary:	Not reported

Map ID	Site	Database(s)	EPA ID Number

13318 BAXTER STREET (Continued) **S105376801**

SPILLS NO:

Region:	NO
Id:	Not reported
Incident Summary:	Not reported
Date In:	4/3/2000
Date Closed:	5/7/2000
Pollution Type:	Not reported
Responsible Party:	Not reported
Facility Status:	**Not reported**
Owner:	Not reported
Facility Contact:	Not reported
Facility Permitted:	0
Facility Telephone:	Not reported
Time In:	4:40:00 PM
Reported By Name:	John Medici
Reported By Telephone:	703-792-7405
Reported By Affiliation/Addr:	PWC Fire
Incident Response IR #:	2000-N-0717
Responsible Party Address:	Not reported
Responsible Party City:	Not reported
Responsible Party State:	Not reported
Responsible Party Zip:	Not reported
Responsible Party Contact:	Not reported
Responsible Party Telephone:	Not reported
Owner Name:	Not reported
Owner Address:	Not reported
Owner City:	Not reported
Owner State:	Not reported
Owner Zip:	Not reported
Owner Contact:	Not reported
Owner Telephone:	Not reported
Incident Date:	4/1/2000
Incident Time:	Not reported
Petroleum:	-1
Solid Waste:	0
Hazardous Waste:	0
Water:	0
Air:	0
Sewage:	0
Fish Kill:	0
Threat Wetlands:	0
Wetlands:	0
Material Released:	oil
Possible Receptors:	storm drain
Quantity Released:	0
Unit Released:	Not reported
Quantity In Water:	0
Receiving Waters:	Not reported
River Basin:	Not reported
Inspection Date:	Not reported
Call Date:	Not reported
Inspector:	PZG
Response Due:	Not reported
Response Received Date:	Not reported
Visit Needed:	0
Open:	0
Air Referral Date:	Not reported

Map ID	Site	Database(s)	EPA ID Number

13318 BAXTER STREET (Continued) **S105376801**

Air Reg/ Permit Number:	Not reported
Waste Referral Date:	Not reported
Epa Id Or Permit Number:	Not reported
Water Referral Date:	Not reported
Water Permit Number:	Not reported
Remediation Referral Date:	Not reported
Remediation Pc Number:	Not reported
Enforcement Referral Date:	Not reported
Nov Number:	Not reported
Pc Number:	Not reported
Receive By:	Not reported
Case Officer:	Not reported
Case Type:	Not reported
Street Address:	Not reported
Polllutant:	Not reported
Impact:	Not reported
Spill Time:	Not reported
Spill Date:	Not reported
Spill Volume:	Not reported
Measure:	Not reported
Volume In Water:	Not reported
Stream Name:	Not reported
Investigation Date:	Not reported
Closure Date:	Not reported
Lab Results:	Not reported
Target Date:	Not reported
Prep Number:	Not reported
Report Date:	Not reported
Report Time:	Not reported
Pollutant Scr:	Not reported
Volume:	Not reported
Volume Esc:	Not reported
Future Recommendations:	Not reported
Stream Code:	Not reported
Visit Date:	Not reported
Lab Date:	Not reported
File Close Date:	Not reported
Prep Copy:	Not reported
City:	Not reported
Incident Summary:	someone dumped oil down the storm drain near this address. Fire dept. cleaned up oil w/pads (small amt.) didn't get infor on who dumped and where it entered the storm drain.
Reported:	Not reported
Results:	Not reported
Inspection Comments:	Not reported
Remarks:	Not reported

2017 **JIFFY LUBE** **VA RGA LUST** **S115972828**
13319 OCCOQUAN ROAD **N/A**
WOODBRIDGE, VA

RGA LUST:

2001	JIFFY LUBE	13319 OCCOQUAN ROAD
1997	JIFFY LUBE	13319 OCCOQUAN ROAD

Map ID	Site	Database(s)	EPA ID Number
2017	**JIFFY LUBE** **13319 OCCOQUAN RD** **WOODBRIDGE, VA 22191**	**VA LUST** **VA LTANKS**	**S104196679** **N/A**

LUST REG NO:

Region:	NO
Facility ID:	3032044
Status:	**Closed**
Tank Size:	0
Product:	Not reported
Release Date:	04/08/1996
Closed Date:	10/1/1996
Case Type:	Article 9
Case Officer:	Thomas R. Lancaster, P.G.
Pollution Complaint #:	96-3151
Permit Number:	0
Priority:	3

LTANKS:

Region:	NRO
CEDS Facility Id:	200000077258
Case Status:	**Closed**
Pollution Complaint #:	19963151
Reported:	04/08/1996
Case Closed Date:	10/01/1996
Program:	RP Lead
Federally Regulated UST (Y/N):	Y
Regulated Petroleum UST (1):	Y
Excluded UST (1):	N
Deferred UST (1):	N
Partially Deferred UST (1):	N
Exempt 1 UST (2):	N
Exempt 2 Heating Oil UST (2):	N
Small Heating Oil AST (2):	N
Regulated AST (3):	N
Unregulated AST (3):	N
Other Y/N:	N
Unknown Y/N:	N
Other Description:	Not reported
Heating Oil Category:	Not reported

2017	**DIRK-WILSON INC T/A JIFFY LUBE** **13319 OCCOQUAN RD** **WOODBRIDGE, VA 22191**	**RCRA-SQG** **FINDS** **ECHO**	**1000448171** **VAD988174991**

RCRA-SQG:

Date form received by agency:	09/05/1990
Facility name:	DIRK-WILSON INC T/A JIFFY LUBE
Facility address:	13319 OCCOQUAN RD WOODBRIDGE, VA 22191
EPA ID:	VAD988174991
Mailing address:	13319 OCCOQAUN RD WOODBRIDGE, VA 22191
Contact:	ROBERT BUTORAC
Contact address:	13319 OCCOQUAN RD WOODBRIDGE, VA 22191
Contact country:	US
Contact telephone:	202-965-9550
Contact email:	Not reported

Map ID	Site	Database(s)	EPA ID Number

DIRK-WILSON INC T/A JIFFY LUBE (Continued) **1000448171**

EPA Region: 03
Classification: Small Small Quantity Generator
Description: Handler: generates more than 100 and less than 1000 kg of hazardous waste during any calendar month and accumulates less than 6000 kg of hazardous waste at any time; or generates 100 kg or less of hazardous waste during any calendar month, and accumulates more than 1000 kg of hazardous waste at any time

Owner/Operator Summary:
Owner/operator name: OPERNAME
Owner/operator address: OPERSTREET
OPERCITY, AK 99999
Owner/operator country: Not reported
Owner/operator telephone: 215-555-1212
Owner/operator email: Not reported
Owner/operator fax: Not reported
Owner/operator extension: Not reported
Legal status: Private
Owner/Operator Type: Operator
Owner/Op start date: Not reported
Owner/Op end date: Not reported

Owner/operator name: HANBACK DONALD
Owner/operator address: 5105 O BACKLICK RD
ANNANDALE, VA 22003
Owner/operator country: Not reported
Owner/operator telephone: 703-350-0111
Owner/operator email: Not reported
Owner/operator fax: Not reported
Owner/operator extension: Not reported
Legal status: Private
Owner/Operator Type: Owner
Owner/Op start date: Not reported
Owner/Op end date: Not reported

Handler Activities Summary:
U.S. importer of hazardous waste: No
Mixed waste (haz. and radioactive): No
Recycler of hazardous waste: No
Transporter of hazardous waste: No
Treater, storer or disposer of HW: No
Underground injection activity: No
On-site burner exemption: No
Furnace exemption: No
Used oil fuel burner: No
Used oil processor: No
User oil refiner: No
Used oil fuel marketer to burner: No
Used oil Specification marketer: No
Used oil transfer facility: No
Used oil transporter: No

. Waste code: D001
. Waste name: IGNITABLE WASTE

. Waste code: D008

Map ID	Site	Database(s)	EPA ID Number

DIRK-WILSON INC T/A JIFFY LUBE (Continued) **1000448171**

. Waste name: LEAD

Violation Status: No violations found

FINDS:

Registry ID: 110005238233

Environmental Interest/Information System
RCRAInfo is a national information system that supports the Resource Conservation and Recovery Act (RCRA) program through the tracking of events and activities related to facilities that generate, transport, and treat, store, or dispose of hazardous waste. RCRAInfo allows RCRA program staff to track the notification, permit, compliance, and corrective action activities required under RCRA.

Click this hyperlink while viewing on your computer to access additional FINDS: detail in the EDR Site Report.

ECHO:
Envid: 1000448171
Registry ID: 110005238233
DFR URL: http://echo.epa.gov/detailed-facility-report?fid=110005238233

2017 **JIFFY LUBE WOODBRIDGE** **VA AST** **A100204544**
13319 OCCOQUAN RD **N/A**
WOODBRIDGE, VA 22191

AST:
Facility ID: 3032049
Facility Type: COMMERCIAL
CEDS Facility ID: 200000077258

Tank Info:

Owner:
Owner Id: 40248
Owner Name: Dirk-Wilson Inc
Owner Address: 6279 Franconia Rd
Owner Address2: Not reported
Owner City/State/Zip: Alexandria, VA 22554
Owner Type: COMMERCIAL
Number of Active AST: 2
Number of Active UST: 0
Number of Inactive AST: 0
Number of Inactive UST: 0

Fed Regulated: No
Tank Number: 888211
Tank Type: AST
Tank Capacity: 1000
Tank Contents: LUBE OIL
Tank Status: CURR IN USE

Tank Containment:
Install Date: 7/1/1995
Containment: Curbing No

Map ID	Site	Database(s)	EPA ID Number
	JIFFY LUBE WOODBRIDGE (Continued)		**A100204544**

Containment: Weirs	No
Containment: Sorbent	Yes
Containment: Culvert	No
Containment: Diversion	No
Containment: Retention	No
Containment: Dike	No
Containment: Unknown	No
Containment: Other	No
Containment: Other Note	Not reported

Release Detection:

Release Detection: Ground Water	No
Release Detection: Visual	Yes
Release Detection: Vapor	No
Release Detection: Interstitial	No
Release Detection: None	No
Release Detection: Other	No
Release Detection: Other Note	Not reported
Release Prevention: Double Bottom	No
Release Prevention: Double Walled	Yes
Release Prevention: Lined Interior	Not reported
Release Prevention: Poly Jacket	No
Release Prevention: Exc Liner	No
Release Prevention: None	No
Release Prevention: Unknown	No
Release Prevention: Other	No
Release Prevention: Other Note	Not reported

Tank Foundation: Steel	No
Tank Foundation: Earthen	No
Tank Foundation: Concrete Imp	Yes
Tank Foundation: Unknown	No
Tank Foundation: Other	No
Tank Foundation: Other Note	Not reported
Tank Roof: Float	No
Tank Roof: Cone	No
Tank Roof: Breather	Not reported
Tank Roof: Dbldeck	Not reported
Tank Roof: Pontoon	Not reported
Tank Roof: Balloon	Not reported
Tank Roof: Lifter	Not reported
Tank Roof: Pan	Not reported
Tank Roof: Other	No
Tank Roof: Other Note	Not reported

Tank Material:

Tank Materials: Bare Steel	No
Tank Materials: Concrete	No
Tank Materials: Insulated Tank Jacket	No
Tank Materials: Unknown	No
Tank Materials: Other	No
Tank Materials: Other Note	Not reported
Tank Type Cathodic/CP:	N
Tank Type Single Wall:	N
Tank Type Double Wall:	N
Tank Type Lined Interior:	N
Tank Type Double Bottom:	N

Map ID	Site	Database(s)	EPA ID Number

JIFFY LUBE WOODBRIDGE (Continued) **A100204544**

Tank Type Potable/Skid:	N
Tank Type Shop Fabricated/Built:	N
Tank Type Vaulted Below Grade:	N
Tank Type Vertical:	N
Tank Type Horizontal:	N
Tank Type Unknown:	N
Tank Type Other:	N
Tank Type Other Specify:	N

Owner:

Owner Id:	40248
Owner Name:	Dirk-Wilson Inc
Owner Address:	6279 Franconia Rd
Owner Address2:	Not reported
Owner City/State/Zip:	Alexandria, VA 22554
Owner Type:	COMMERCIAL
Number of Active AST:	2
Number of Active UST:	0
Number of Inactive AST:	0
Number of Inactive UST:	0

Fed Regulated:	No
Tank Number:	888212
Tank Type:	AST
Tank Capacity:	1000
Tank Contents:	USED OIL
Tank Status:	CURR IN USE

Tank Containment:

Install Date:	7/1/1995
Containment: Curbing	No
Containment: Weirs	No
Containment: Sorbent	Yes
Containment: Culvert	No
Containment: Diversion	No
Containment: Retention	No
Containment: Dike	No
Containment: Unknown	No
Containment: Other	No
Containment: Other Note	Not reported

Release Detection:

Release Detection: Ground Water	No
Release Detection: Visual	Yes
Release Detection: Vapor	No
Release Detection: Interstitial	No
Release Detection: None	No
Release Detection: Other	No
Release Detection: Other Note	Not reported
Release Prevention: Double Bottom	No
Release Prevention: Double Walled	Yes
Release Prevention: Lined Interior	Not reported
Release Prevention: Poly Jacket	No
Release Prevention: Exc Liner	No
Release Prevention: None	No
Release Prevention: Unknown	No

Map ID	Site	Database(s)	EPA ID Number

JIFFY LUBE WOODBRIDGE (Continued) **A100204544**

Release Prevention: Other	No
Release Prevention: Other Note	Not reported
Tank Foundation: Steel	No
Tank Foundation: Earthen	No
Tank Foundation: Concrete Imp	Yes
Tank Foundation: Unknown	No
Tank Foundation: Other	No
Tank Foundation: Other Note	Not reported
Tank Roof: Float	No
Tank Roof: Cone	No
Tank Roof: Breather	Not reported
Tank Roof: Dbldeck	Not reported
Tank Roof: Pontoon	Not reported
Tank Roof: Balloon	Not reported
Tank Roof: Lifter	Not reported
Tank Roof: Pan	Not reported
Tank Roof: Other	No
Tank Roof: Other Note	Not reported

Tank Material:

Tank Materials: Bare Steel	No
Tank Materials: Concrete	No
Tank Materials: Insulated Tank Jacket	No
Tank Materials: Unknown	No
Tank Materials: Other	No
Tank Materials: Other Note	Not reported
Tank Type Cathodic/CP:	N
Tank Type Single Wall:	N
Tank Type Double Wall:	N
Tank Type Lined Interior:	N
Tank Type Double Bottom:	N
Tank Type Potable/Skid:	N
Tank Type Shop Fabricated/Built:	N
Tank Type Vaulted Below Grade:	N
Tank Type Vertical:	N
Tank Type Horizontal:	N
Tank Type Unknown:	N
Tank Type Other:	N
Tank Type Other Specify:	N

2017 **DAVIS VERNELLE RESIDENCE** **VA LTANKS** **S106444496**
13321 OCCOQUAN RD **N/A**
WOODBRIDGE, VA 22191

LTANKS:

Region:	NRO
CEDS Facility Id:	200000215339
Case Status:	**Closed**
Pollution Complaint #:	20043265
Reported:	04/14/2004
Case Closed Date:	02/02/2005
Program:	RP Lead
Federally Regulated UST (Y/N):	N
Regulated Petroleum UST (1):	N

Map ID	Site	Database(s)	EPA ID Number

DAVIS VERNELLE RESIDENCE (Continued) **S106444496**

Excluded UST (1):	N
Deferred UST (1):	N
Partially Deferred UST (1):	N
Exempt 1 UST (2):	N
Exempt 2 Heating Oil UST (2):	Y
Small Heating Oil AST (2):	N
Regulated AST (3):	N
Unregulated AST (3):	N
Other Y/N:	N
Unknown Y/N:	N
Other Description:	Not reported
Heating Oil Category:	Category 3

2020 **PRIME EQUIPMENT** **VA RGA LUST** **S115982614**
1308 HORNER ROAD **N/A**
WOODBRIDGE, VA

RGA LUST:

2001	PRIME EQUIPMENT	1308 HORNER ROAD
1997	PRIME EQUIPMENT	1308 HORNER ROAD

2020 **RENTAL DEPOT** **VA UST** **U003678883**
1308 HORNER RD **N/A**
WOODBRIDGE, VA 22191

Facility:

Facility Id:	3004261
Facility Type:	COMMERCIAL
CEDS Facility ID:	200000193853

Owner:

Owner Id:	29415
Owner Name:	SHIPMATES, LTD
Owner Address:	9254 CORPORATE CIRCLE
Owner Address2:	Not reported
Owner City, State, Zip:	MANASSAS, VA 20110
Owner Type:	COMMERCIAL
Number of Active AST:	0
Number of Active UST:	0
Number of Inactive AST:	0
Number of Inactive UST:	3

UST:

Facility ID:	3004261
Federally Regulated:	Yes
Tank Number:	R1
Tank Capacity:	1000
Tank Contents:	KEROSENE
Tank Status:	**REM FROM GRD**
Tank Type:	UST

Tank Material:

Install Date:	1/1/1984
Tank Materials: Bare Steel	Yes

Map ID	Site	Database(s)	EPA ID Number

RENTAL DEPOT (Continued) **U003678883**

Tank Materials: Cath Protect Steel	No
Tank Materials: Epoxy Steel	No
Tank Materials: Fiberglass	No
Tank Materials: Concrete	No
Tank Materials: Composite	No
Tank Materials: Double Walled	No
Tank Materials: Lined Interior	No
Tank Materials: Excav Liner	No
Tank Materials: Insulated Tank Jacket	No
Tank Materials: Repaired	No
Tank Materials: Unknown	No
Tank Materials: Other	No
Tank Materials: Other Note	Not reported

Release Detection:

Tank Release Detection: Leak Deferred	No
Tank Release Detection: Manual Gauge	No
Tank Release Detection: Auto Gauge	No
Tank Release Detection:Tank Tightness	No
Tank Release Detection: Vapor Monitor	No
Tank Release Detection: Inventory	No
Tank Release Detection: Stat Invent Recon	No
Tank Release Detection: Spill Install	No
Tank Release Detection: Overfill Install	No
Tank Release Detection: Groundwater	No
Tank Release Detection: Int Sec Containment	No
Tank Release Detection: Int Double Walled	No
Tank Release Detection: Other Method	No
Tank Release Detection: Other Note	Not reported
Pipe Release Detection: Leak Deferred	Not reported
Pipe Release Detection: Autoleak	Not reported
Pipe Release Detection: Line Tightness	No
Pipe Release Detection: Stat Invent Recon	No
Pipe Release Detection: Groundwater	No
Pipe Release Detection: Int Sec Containment	No
Pipe Release Det: Interior Double Walled	No
Pipe Release Detection: Other Method	No
Pipe Release Detection: Other Note	Not reported

Pipe Type:	PRESSURE
Pipe Materials: Bare Steel	Yes
Pipe Materials: Galvanized Steel	No
Pipe Materials: Copper	No
Pipe Materials: Fiberglass	No
Pipe Materials: Cath Protect	No
Pipe Materials: Double Walled	No
Pipe Materials: Sec Containment	No
Pipe Materials: Repaired	No
Pipe Materials: Unknown	No
Pipe Materials: Other	No
Pipe Materials: Other Note	Not reported

Facility ID:	3004261
Federally Regulated:	Yes

Tank Number:	R2

Map ID	Site	Database(s)	EPA ID Number

RENTAL DEPOT (Continued) **U003678883**

Tank Capacity:	1000
Tank Contents:	GASOLINE
Tank Status:	**REM FROM GRD**
Tank Type:	UST
Tank Material:	
Install Date:	1/1/1984
Tank Materials: Bare Steel	Yes
Tank Materials: Cath Protect Steel	No
Tank Materials: Epoxy Steel	No
Tank Materials: Fiberglass	No
Tank Materials: Concrete	No
Tank Materials: Composite	No
Tank Materials: Double Walled	No
Tank Materials: Lined Interior	No
Tank Materials: Excav Liner	No
Tank Materials: Insulated Tank Jacket	No
Tank Materials: Repaired	No
Tank Materials: Unknown	No
Tank Materials: Other	No
Tank Materials: Other Note	Not reported
Release Detection:	
Tank Release Detection: Leak Deferred	No
Tank Release Detection: Manual Gauge	No
Tank Release Detection: Auto Gauge	No
Tank Release Detection:Tank Tightness	No
Tank Release Detection: Vapor Monitor	No
Tank Release Detection: Inventory	No
Tank Release Detection: Stat Invent Recon	No
Tank Release Detection: Spill Install	No
Tank Release Detection: Overfill Install	No
Tank Release Detection: Groundwater	No
Tank Release Detection: Int Sec Containment	No
Tank Release Detection: Int Double Walled	No
Tank Release Detection: Other Method	No
Tank Release Detection: Other Note	Not reported
Pipe Release Detection: Leak Deferred	Not reported
Pipe Release Detection: Autoleak	Not reported
Pipe Release Detection: Line Tightness	No
Pipe Release Detection: Stat Invent Recon	No
Pipe Release Detection: Groundwater	No
Pipe Release Detection: Int Sec Containment	No
Pipe Release Det: Interior Double Walled	No
Pipe Release Detection: Other Method	No
Pipe Release Detection: Other Note	Not reported
Pipe Type:	PRESSURE
Pipe Materials: Bare Steel	Yes
Pipe Materials: Galvanized Steel	No
Pipe Materials: Copper	No
Pipe Materials: Fiberglass	No
Pipe Materials: Cath Protect	No
Pipe Materials: Double Walled	No
Pipe Materials: Sec Containment	No
Pipe Materials: Repaired	No
Pipe Materials: Unknown	No

Map ID	Site	Database(s)	EPA ID Number

RENTAL DEPOT (Continued) **U003678883**

Pipe Materials: Other	No
Pipe Materials: Other Note	Not reported
Facility ID:	3004261
Federally Regulated:	Yes
Tank Number:	R3
Tank Capacity:	550
Tank Contents:	DIESEL
Tank Status:	**REM FROM GRD**
Tank Type:	UST

Tank Material:

Install Date:	1/1/1984
Tank Materials: Bare Steel	Yes
Tank Materials: Cath Protect Steel	No
Tank Materials: Epoxy Steel	No
Tank Materials: Fiberglass	No
Tank Materials: Concrete	No
Tank Materials: Composite	No
Tank Materials: Double Walled	No
Tank Materials: Lined Interior	No
Tank Materials: Excav Liner	No
Tank Materials: Insulated Tank Jacket	No
Tank Materials: Repaired	No
Tank Materials: Unknown	No
Tank Materials: Other	No
Tank Materials: Other Note	Not reported

Release Detection:

Tank Release Detection: Leak Deferred	No
Tank Release Detection: Manual Gauge	No
Tank Release Detection: Auto Gauge	No
Tank Release Detection:Tank Tightness	No
Tank Release Detection: Vapor Monitor	No
Tank Release Detection: Inventory	No
Tank Release Detection: Stat Invent Recon	No
Tank Release Detection: Spill Install	No
Tank Release Detection: Overfill Install	No
Tank Release Detection: Groundwater	No
Tank Release Detection: Int Sec Containment	No
Tank Release Detection: Int Double Walled	No
Tank Release Detection: Other Method	No
Tank Release Detection: Other Note	Not reported
Pipe Release Detection: Leak Deferred	Not reported
Pipe Release Detection: Autoleak	Not reported
Pipe Release Detection: Line Tightness	No
Pipe Release Detection: Stat Invent Recon	No
Pipe Release Detection: Groundwater	No
Pipe Release Detection: Int Sec Containment	No
Pipe Release Det: Interior Double Walled	No
Pipe Release Detection: Other Method	No
Pipe Release Detection: Other Note	Not reported
Pipe Type:	PRESSURE
Pipe Materials: Bare Steel	Yes

Map ID	Site	Database(s)	EPA ID Number

RENTAL DEPOT (Continued) **U003678883**

Pipe Materials: Galvanized Steel	No
Pipe Materials: Copper	No
Pipe Materials: Fiberglass	No
Pipe Materials: Cath Protect	No
Pipe Materials: Double Walled	No
Pipe Materials: Sec Containment	No
Pipe Materials: Repaired	No
Pipe Materials: Unknown	No
Pipe Materials: Other	No
Pipe Materials: Other Note	Not reported

2020 **PRIME EQUIPMENT** **VA LUST** **S103459702**
1308 HORNER ROAD **VA LTANKS** **N/A**
WOODBRIDGE, VA 22192 **VA SPILLS**
VA TIER 2

LUST REG NO:

Region:	NO
Facility ID:	3004261
Status:	**Closed**
Tank Size:	1,000
Product:	gas/diesel
Release Date:	04/24/1997
Closed Date:	8/11/1997
Case Type:	Article 9
Case Officer:	Thomas R. Lancaster, P.G.
Pollution Complaint #:	97-3185
Permit Number:	Not reported
Priority:	3

LTANKS:

Region:	NRO
CEDS Facility Id:	200000193853
Case Status:	**Closed**
Pollution Complaint #:	19973185
Reported:	04/24/1997
Case Closed Date:	08/11/1997
Program:	RP Lead
Federally Regulated UST (Y/N):	Y
Regulated Petroleum UST (1):	Y
Excluded UST (1):	N
Deferred UST (1):	N
Partially Deferred UST (1):	N
Exempt 1 UST (2):	N
Exempt 2 Heating Oil UST (2):	N
Small Heating Oil AST (2):	N
Regulated AST (3):	N
Unregulated AST (3):	N
Other Y/N:	N
Unknown Y/N:	N
Other Description:	Not reported
Heating Oil Category:	Not reported

SPILLS:

Fips City/County:	Prince William County
Status:	Closed

Map ID	Site	Database(s)	EPA ID Number

PRIME EQUIPMENT (Continued) **S103459702**

Reference Id:	8311
IR Number:	2011-N-2328
Associated IR:	Not reported
Incident Date:	Not reported
Call Received Date:	03/07/2011
Closure Comments:	NFA. Notification.
Threat To:	Not reported
Terrorism (Y/N):	N
Characterize Incident:	Unknown
Incident Type:	Petroleum
Incident Subtype:	Petroleum * Surface Spill
Materials:	Petroleum Contaminated Soil (0-0 Unknown)
Effect To Receptor:	Not reported
Water Body:	Not reported
Low Quantity To Water:	Not reported
High Quantity To Water:	Not reported
Quantity Units:	Not reported
Other Receptors:	Not reported
RP Company:	Not reported
RP Name:	Not reported
Property Owner:	Not reported
Property Company:	Not reported
Duration Of Event (Hrs):	0
Impacts:	Not reported
Other Impacts:	Not reported
Steps Taken:	Not reported
Steps Taken Description:	Not reported
System Components:	Not reported
Other System Components:	Not reported
Cause Of Event:	Not reported
Corrective Action Taken:	Not reported
Weather Status:	N/A
Precipitation (Wet):	0
Discharge Type:	N/A
Discharge Volume:	0
Unknown Discharge (Y/N):	N
Site Name:	FORMER RSC STORE
Closure Date:	12/15/2011
Orig. Call Incident Description:	Phase I ESA indicated a soil result along property line of 360 mg/kg
Original Call Material Description:	soil sample w/ a TPH-DRO result of 360 mg/kg
Original Call Location Description:	Former RSC Store, 1308 Horner Rd, Woodbridge
Incident Ongoing at time of Call:	N
Agencies Notified (Y/N):	N
Other Agencies:	Not reported
Permitted (Y/N):	N
Call Reported By Company Name:	URS
Call Property Owner Company Name:	Not reported
Call Property Owner Name:	Not reported
Site Summary:	Not reported

TIER 2:

Facility ID:	Not reported
CAS Number:	7664-93-9
SIC Code:	Not reported
NAICS:	Not reported
Entered Chemical Name:	Sulfuric Acid (Lead Acid Battery)
Average Amt Code:	Not reported

Map ID	Site	Database(s)	EPA ID Number

PRIME EQUIPMENT (Continued) **S103459702**

Owner Name:	Neil Sparks
Owner Phone:	480-905-3349
Contact Type:	Not reported
Facility ID:	Not reported
CAS Number:	7664-93-9
SIC Code:	Not reported
NAICS:	Not reported
Entered Chemical Name:	Sulfuric Acid (Lead Acid Battery)
Average Amt Code:	Not reported
Owner Name:	Neil Sparks
Owner Phone:	480-226-0207
Contact Type:	Not reported

2021 **GOMEZ PROPERTY** **VA SPILLS** **S105922442**
1715 VARSITY DRIVE **N/A**
WOODBRIDGE, VA

SPILLS:

Fips City/County:	Prince William County
Status:	Not reported
Reference Id:	Not reported
IR Number:	2004-N-0029
Associated IR:	Not reported
Incident Date:	07/09/2003
Call Received Date:	07/09/2003
Closure Comments:	See Site Summary for details
Threat To:	Not reported
Terrorism (Y/N):	NO
Characterize Incident:	Not reported
Incident Type:	Water
Incident Subtype:	Water
Materials:	Bacteria (Iron)(-1 - -1 Unknown)
Effect To Receptor:	Not reported
Water Body:	Not reported
Low Quantity To Water:	Not reported
High Quantity To Water:	Not reported
Quantity Units:	Not reported
Other Receptors:	Land
RP Company:	Not reported
RP Name:	Not reported
Property Owner:	Not reported
Property Company:	Not reported
Duration Of Event (Hrs):	Not reported
Impacts:	Not reported
Other Impacts:	Not reported
Steps Taken:	Not reported
Steps Taken Description:	Not reported
System Components:	Not reported
Other System Components:	Not reported
Cause Of Event:	Not reported
Corrective Action Taken:	Not reported
Weather Status:	Not reported
Precipitation (Wet):	Not reported
Discharge Type:	Not reported
Discharge Volume:	Not reported
Unknown Discharge (Y/N):	NO
Site Name:	GOMEZ PROPERTY

Map ID	Site	Database(s)	EPA ID Number

GOMEZ PROPERTY (Continued) **S105922442**

Closure Date:	07/09/2003
Orig. Call Incident Description:	standing water w/ oil sheen - iron fixing bacteria - puddle ther last 6 months
Original Call Material Description:	iron fixing bacteria (Qty=0)
Original Call Location Description:	Gomez Property-1715 Varsity Drive-Woodbridge-VA--Prince William County
Incident Ongoing at time of Call:	Not reported
Agencies Notified (Y/N):	NO
Other Agencies:	Not reported
Permitted (Y/N):	NO
Call Reported By Company Name:	Gladys Gomez
Call Property Owner Company Name:	Not reported
Call Property Owner Name:	Not reported
Site Summary:	"1449 call Ms. Gomez, state it has been a wet winter/spring, iron fixing bacteria is normal, but the extra water has made it more visible"

SPILLS NO:

Region:	NO
Id:	Not reported
Incident Summary:	Not reported
Date In:	7/9/2003
Date Closed:	7/9/2003
Pollution Type:	Not reported
Responsible Party:	Not reported
Facility Status:	**Not reported**
Owner:	Not reported
Facility Contact:	Not reported
Facility Permitted:	0
Facility Telephone:	Not reported
Time In:	1:39:00 PM
Reported By Name:	Gladys Gomez
Reported By Telephone:	5712145155
Reported By Affiliation/Addr:	Not reported
Incident Response IR #:	2004-N-0029
Responsible Party Address:	Not reported
Responsible Party City:	Not reported
Responsible Party State:	Not reported
Responsible Party Zip:	Not reported
Responsible Party Contact:	Not reported
Responsible Party Telephone:	Not reported
Owner Name:	Not reported
Owner Address:	Not reported
Owner City:	Not reported
Owner State:	Not reported
Owner Zip:	Not reported
Owner Contact:	Not reported
Owner Telephone:	Not reported
Incident Date:	7/9/2003
Incident Time:	Not reported
Petroleum:	0
Solid Waste:	0
Hazardous Waste:	0
Water:	-1
Air:	0
Sewage:	0
Fish Kill:	0
Threat Wetlands:	0

Map ID	Site	Database(s)	EPA ID Number

GOMEZ PROPERTY (Continued) **S105922442**

Wetlands:	0
Material Released:	iron fixing bacteria
Possible Receptors:	land
Quantity Released:	0
Unit Released:	Not reported
Quantity In Water:	0
Receiving Waters:	Not reported
River Basin:	Not reported
Inspection Date:	Not reported
Call Date:	7/9/2003
Inspector:	Not reported
Response Due:	Not reported
Response Received Date:	Not reported
Visit Needed:	0
Open:	0
Air Referral Date:	Not reported
Air Reg/ Permit Number:	Not reported
Waste Referral Date:	Not reported
Epa Id Or Permit Number:	Not reported
Water Referral Date:	Not reported
Water Permit Number:	Not reported
Remediation Referral Date:	Not reported
Remediation Pc Number:	Not reported
Enforcement Referral Date:	Not reported
Nov Number:	Not reported
Pc Number:	Not reported
Receive By:	Not reported
Case Officer:	Not reported
Case Type:	Not reported
Street Address:	Not reported
Polllutant:	Not reported
Impact:	Not reported
Spill Time:	Not reported
Spill Date:	Not reported
Spill Volume:	Not reported
Measure:	Not reported
Volume In Water:	Not reported
Stream Name:	Not reported
Investigation Date:	Not reported
Closure Date:	Not reported
Lab Results:	Not reported
Target Date:	Not reported
Prep Number:	Not reported
Report Date:	Not reported
Report Time:	Not reported
Pollutant Scr:	Not reported
Volume:	Not reported
Volume Esc:	Not reported
Future Recommendations:	Not reported
Stream Code:	Not reported
Visit Date:	Not reported
Lab Date:	Not reported
File Close Date:	Not reported
Prep Copy:	Not reported
City:	Not reported
Incident Summary:	standing water w/ oil sheen - iron fixing bacteria - puddle ther last 6 months

Map ID	Site	Database(s)	EPA ID Number

GOMEZ PROPERTY (Continued) **S105922442**

Reported: Not reported
Results: Not reported
Inspection Comments: 1449 call Ms. Gomez, state it has been a wet winter/spring, iron fixing bacteria is normal, but the extra water has made it more visible
Remarks: Not reported

2022 **HMIRS** **2002056021**
13319 MAPLE LEAF LA. **N/A**
WOODBRIDGE, VA

Click this hyperlink while viewing on your computer to access additional HMIRS detail in the EDR Site Report.

2024 **TRINITY TEMPLE** **VA RGA LUST** **S115990935**
13403 BAXTER STREET **N/A**
WOODBRIDGE, VA

RGA LUST:

2001 TRINITY TEMPLE 13403 BAXTER STREET

2024 **TRINITY TEMPLE** **VA LUST** **S104957317**
13403 BAXTER ST **VA LTANKS** **N/A**
WOODBRIDGE, VA 22191 **VA SPILLS**

LUST REG NO:

Region: NO
Facility ID: 0
Status: **Open**
Tank Size: 550
Product: heating oil
Release Date: 04/25/2001
Closed Date: Not reported
Case Type: Article 11
Case Officer: Randy Chapman
Pollution Complaint #: 01-3247
Permit Number: Not reported
Priority: Not reported

LTANKS:

Region: NRO
CEDS Facility Id: 200000201492
Case Status: **Closed**
Pollution Complaint #: 20013247
Reported: 04/25/2001
Case Closed Date: 11/06/2001
Program: RP Lead
Federally Regulated UST (Y/N): N
Regulated Petroleum UST (1): N
Excluded UST (1): N

Map ID	Site	Database(s)	EPA ID Number

TRINITY TEMPLE (Continued) **S104957317**

Deferred UST (1):	N
Partially Deferred UST (1):	N
Exempt 1 UST (2):	N
Exempt 2 Heating Oil UST (2):	Y
Small Heating Oil AST (2):	N
Regulated AST (3):	N
Unregulated AST (3):	N
Other Y/N:	N
Unknown Y/N:	N
Other Description:	Not reported
Heating Oil Category:	Not reported

SPILLS:

Fips City/County:	Prince William County
Status:	Not reported
Reference Id:	Not reported
IR Number:	2001-N-0775
Associated IR:	Not reported
Incident Date:	04/25/2001
Call Received Date:	04/25/2001
Closure Comments:	See Site Summary for details
Threat To:	Not reported
Terrorism (Y/N):	NO
Characterize Incident:	Not reported
Incident Type:	Petroleum
Incident Subtype:	Petroleum
Materials:	Oil (Heating)(10 - 10 Gallons)
Effect To Receptor:	Not reported
Water Body:	Marumsco Creek
Low Quantity To Water:	-1
High Quantity To Water:	-1
Quantity Units:	Gallons
Other Receptors:	"Marumsco Creek, Trib to"
RP Company:	Not reported
RP Name:	Not reported
Property Owner:	Not reported
Property Company:	Not reported
Duration Of Event (Hrs):	Not reported
Impacts:	Not reported
Other Impacts:	Not reported
Steps Taken:	Not reported
Steps Taken Description:	Not reported
System Components:	Not reported
Other System Components:	Not reported
Cause Of Event:	Not reported
Corrective Action Taken:	Not reported
Weather Status:	Not reported
Precipitation (Wet):	Not reported
Discharge Type:	Not reported
Discharge Volume:	Not reported
Unknown Discharge (Y/N):	NO
Site Name:	TRINITY
Closure Date:	04/26/2001
Orig. Call Incident Description:	"Fire dept. called last night in reponse to neighbor complaint discovered asphalt co. pulling heating oil tank w/o county permit. Also free product in excavation and they pumped wtr/oil into storm drain, Owner of asphalt co. stating he was doing favor for pastor but

Map ID	Site	Database(s)	EPA ID Number

TRINITY TEMPLE (Continued) **S104957317**

got in over his head"

Original Call Material Description:	heating oil (Qty=10)
Original Call Location Description:	Trinity-13403 Baxter Street-Woodbridge-VA-22191-Prince William County
Incident Ongoing at time of Call:	Not reported
Agencies Notified (Y/N):	NO
Other Agencies:	Not reported
Permitted (Y/N):	NO
Call Reported By Company Name:	Jeanne
Call Property Owner Company Name:	Not reported
Call Property Owner Name:	Not reported
Site Summary:	"Paster already called Petroluem Mgmt. 11504 E. Maple Ave., Beltsville 20705. (301-931-8110 FAX 301-931-8125. Bobby Hofstetter to bring VAC truck and immed. Remove free product in excavation and ditch. Bobby called 1700 - A&A did Vac his truck couldn t' make it"

SPILLS NO:

Region:	NO
Id:	Not reported
Incident Summary:	Not reported
Date In:	4/25/2001
Date Closed:	Not reported
Pollution Type:	Not reported
Responsible Party:	Not reported
Facility Status:	**Not reported**
Owner:	Not reported
Facility Contact:	Pastor J. David Gibson
Facility Permitted:	0
Facility Telephone:	Not reported
Time In:	Not reported
Reported By Name:	Jeanne
Reported By Telephone:	Not reported
Reported By Affiliation/Addr:	Prince William Public Works
Incident Response IR #:	2001-N-0775
Responsible Party Address:	Not reported
Responsible Party City:	Not reported
Responsible Party State:	Not reported
Responsible Party Zip:	Not reported
Responsible Party Contact:	Not reported
Responsible Party Telephone:	Not reported
Owner Name:	Not reported
Owner Address:	Not reported
Owner City:	Not reported
Owner State:	Not reported
Owner Zip:	Not reported
Owner Contact:	Not reported
Owner Telephone:	Not reported
Incident Date:	4/25/2001
Incident Time:	Not reported
Petroleum:	-1
Solid Waste:	0
Hazardous Waste:	0
Water:	0
Air:	0
Sewage:	0
Fish Kill:	0
Threat Wetlands:	0
Wetlands:	0

Map ID	Site	Database(s)	EPA ID Number

TRINITY TEMPLE (Continued) **S104957317**

Material Released:	heating oil
Possible Receptors:	Marumsco Creek, Trib to
Quantity Released:	10
Unit Released:	gallons
Quantity In Water:	0
Receiving Waters:	Not reported
River Basin:	Not reported
Inspection Date:	4/25/2001
Call Date:	Not reported
Inspector:	PZG
Response Due:	Not reported
Response Received Date:	Not reported
Visit Needed:	0
Open:	0
Air Referral Date:	Not reported
Air Reg/ Permit Number:	Not reported
Waste Referral Date:	Not reported
Epa Id Or Permit Number:	Not reported
Water Referral Date:	Not reported
Water Permit Number:	VA0088595
Remediation Referral Date:	4/26/2001
Remediation Pc Number:	PC01-
Enforcement Referral Date:	Not reported
Nov Number:	Not reported
Pc Number:	Not reported
Receive By:	Not reported
Case Officer:	Not reported
Case Type:	Not reported
Street Address:	Not reported
Polllutant:	Not reported
Impact:	Not reported
Spill Time:	Not reported
Spill Date:	Not reported
Spill Volume:	Not reported
Measure:	Not reported
Volume In Water:	Not reported
Stream Name:	Not reported
Investigation Date:	Not reported
Closure Date:	Not reported
Lab Results:	Not reported
Target Date:	Not reported
Prep Number:	Not reported
Report Date:	Not reported
Report Time:	Not reported
Pollutant Scr:	Not reported
Volume:	Not reported
Volume Esc:	Not reported
Future Recommendations:	Not reported
Stream Code:	Not reported
Visit Date:	Not reported
Lab Date:	Not reported
File Close Date:	Not reported
Prep Copy:	Not reported
City:	Not reported
Incident Summary:	Fire dept. called last night in reponse to neighbor complaint discovered asphalt co. pulling heating oil tank w/o county permit. Also free product in excavation and they pumped wtr/oil into storm

Map ID	Site	Database(s)	EPA ID Number

TRINITY TEMPLE (Continued) **S104957317**

drain, Owner of asphalt co. stating he was doing favor for pastor but got in over his head

Reported: Not reported
Results: Not reported
Inspection Comments: Paster already called Petroluem Mgmt. 11504 E. Maple Ave., Beltsville 20705. (301-931-8110 FAX 301-931-8125. Bobby Hofstetter to bring VAC truck and immed. Remove free product in excavation and ditch. Bobby called 1700 - A&A did Vac his truck couldn t' make it
Remarks: Not reported

2025 SULLIVANS AUTO RADIATOR INC **RCRA-CESQG 1004790726**
1316 HORNER RD **FINDS VAD988221842**
WOODBRIDGE, VA 22191 **ECHO**

RCRA-CESQG:
Date form received by agency: 09/29/1992
Facility name: SULLIVANS AUTO RADIATOR INC
Facility address: 1316 HORNER RD
WOODBRIDGE, VA 22191
EPA ID: VAD988221842
Contact: STEVE SULLIVAN
Contact address: 1316 HORNER RD
WOODBRIDGE, VA 22191
Contact country: US
Contact telephone: 703-494-2878
Contact email: Not reported
EPA Region: 03
Classification: Conditionally Exempt Small Quantity Generator
Description: Handler: generates 100 kg or less of hazardous waste per calendar month, and accumulates 1000 kg or less of hazardous waste at any time; or generates 1 kg or less of acutely hazardous waste per calendar month, and accumulates at any time: 1 kg or less of acutely hazardous waste; or 100 kg or less of any residue or contaminated soil, waste or other debris resulting from the cleanup of a spill, into or on any land or water, of acutely hazardous waste; or generates 100 kg or less of any residue or contaminated soil, waste or other debris resulting from the cleanup of a spill, into or on any land or water, of acutely hazardous waste during any calendar month, and accumulates at any time: 1 kg or less of acutely hazardous waste; or 100 kg or less of any residue or contaminated soil, waste or other debris resulting from the cleanup of a spill, into or on any land or water, of acutely hazardous waste

Owner/Operator Summary:
Owner/operator name: WINFIELD M SULLIVAN
Owner/operator address: 1316 HORNER RD
WOODBRIDGE, VA 22191
Owner/operator country: Not reported
Owner/operator telephone: 703-436-9224
Owner/operator email: Not reported
Owner/operator fax: Not reported
Owner/operator extension: Not reported
Legal status: Private
Owner/Operator Type: Owner
Owner/Op start date: Not reported
Owner/Op end date: Not reported

Map ID	Site	Database(s)	EPA ID Number

SULLIVANS AUTO RADIATOR INC (Continued) **1004790726**

Handler Activities Summary:

U.S. importer of hazardous waste:	No
Mixed waste (haz. and radioactive):	No
Recycler of hazardous waste:	No
Transporter of hazardous waste:	No
Treater, storer or disposer of HW:	No
Underground injection activity:	No
On-site burner exemption:	No
Furnace exemption:	No
Used oil fuel burner:	No
Used oil processor:	No
User oil refiner:	No
Used oil fuel marketer to burner:	No
Used oil Specification marketer:	No
Used oil transfer facility:	No
Used oil transporter:	No

. Waste code: D001
. Waste name: IGNITABLE WASTE

. Waste code: D008
. Waste name: LEAD

. Waste code: D018
. Waste name: BENZENE

. Waste code: D039
. Waste name: TETRACHLOROETHYLENE

Violation Status: No violations found

FINDS:

Registry ID: 110005253135

Environmental Interest/Information System
RCRAInfo is a national information system that supports the Resource Conservation and Recovery Act (RCRA) program through the tracking of events and activities related to facilities that generate, transport, and treat, store, or dispose of hazardous waste. RCRAInfo allows RCRA program staff to track the notification, permit, compliance, and corrective action activities required under RCRA.

Click this hyperlink while viewing on your computer to access additional FINDS: detail in the EDR Site Report.

ECHO:

Envid:	1004790726
Registry ID:	110005253135
DFR URL:	http://echo.epa.gov/detailed-facility-report?fid=110005253135

Map ID	Site	Database(s)	EPA ID Number
2025	**SULLIVANS AUTO RADIATOR** **1316 HORNER RD., WOODBRIDGE** **PRINCE WILLIAM, VA**	**VA SPILLS**	**S108927324** **N/A**

SPILLS NO:

Region:	NO
Id:	2102
Incident Summary:	Not reported
Date In:	Not reported
Date Closed:	Not reported
Pollution Type:	Radiator Cleaner/leak sol
Responsible Party:	Not reported
Facility Status:	**CLOSED**
Owner:	Not reported
Facility Contact:	Steve Sullivan, 703-494-2878
Facility Permitted:	Not reported
Facility Telephone:	703-792-7322
Time In:	Not reported
Reported By Name:	Tom Fagen
Reported By Telephone:	Not reported
Reported By Affiliation/Addr:	Not reported
Incident Response IR #:	Not reported
Responsible Party Address:	Not reported
Responsible Party City:	Not reported
Responsible Party State:	Not reported
Responsible Party Zip:	Not reported
Responsible Party Contact:	Not reported
Responsible Party Telephone:	Not reported
Owner Name:	Not reported
Owner Address:	Not reported
Owner City:	Not reported
Owner State:	Not reported
Owner Zip:	Not reported
Owner Contact:	Not reported
Owner Telephone:	Not reported
Incident Date:	Not reported
Incident Time:	Not reported
Petroleum:	Not reported
Solid Waste:	Not reported
Hazardous Waste:	Not reported
Water:	Not reported
Air:	Not reported
Sewage:	Not reported
Fish Kill:	Not reported
Threat Wetlands:	Not reported
Wetlands:	Not reported
Material Released:	Not reported
Possible Receptors:	Not reported
Quantity Released:	Not reported
Unit Released:	Not reported
Quantity In Water:	Not reported
Receiving Waters:	Not reported
River Basin:	1A
Inspection Date:	Not reported
Call Date:	Not reported
Inspector:	Not reported
Response Due:	Not reported
Response Received Date:	Not reported
Visit Needed:	Not reported

Map ID	Site	Database(s)	EPA ID Number

SULLIVANS AUTO RADIATOR (Continued) **S108927324**

Open:	Not reported
Air Referral Date:	Not reported
Air Reg/ Permit Number:	Not reported
Waste Referral Date:	Not reported
Epa Id Or Permit Number:	Not reported
Water Referral Date:	Not reported
Water Permit Number:	Not reported
Remediation Referral Date:	Not reported
Remediation Pc Number:	Not reported
Enforcement Referral Date:	Not reported
Nov Number:	Not reported
Pc Number:	Not reported
Receive By:	Not reported
Case Officer:	Not reported
Case Type:	Not reported
Street Address:	SULLIVAN'S AUTO RADIATOR
Polllutant:	Not reported
Impact:	Not reported
Spill Time:	Not reported
Spill Date:	7/12/1995
Spill Volume:	Not reported
Measure:	Not reported
Volume In Water:	Not reported
Stream Name:	MARUMSCO CREEK
Investigation Date:	Not reported
Closure Date:	Not reported
Lab Results:	Not reported
Target Date:	Not reported
Prep Number:	96-3409
Report Date:	7/12/1995
Report Time:	1400
Pollutant Scr:	soil
Volume:	-1
Volume Esc:	-1
Future Recommendations:	SITE VISIT. CLOSED AS PREP.
Stream Code:	MAU
Visit Date:	Not reported
Lab Date:	Not reported
File Close Date:	7/12/1995
Prep Copy:	Not reported
City:	WOODBRIDGE
Incident Summary:	Not reported
Reported:	Not reported
Results:	Not reported
Inspection Comments:	Not reported
Remarks:	This office received a referral complaint from Tom Fagan of the PW County Health Dept. about SUllivan's Radiator Shop In Woodbridge, VA. Mr. Fagan informed this office at approximately 1330 that he ahd tried to inspect the reference

Map ID	Site	Database(s)	EPA ID Number
2026	**WILCOX REGINALD E RESIDENCE** **13333 MILLWOOD DR** **WOODBRIDGE, VA 22191**	**VA LTANKS**	**S110067584** **N/A**

LTANKS:

Region:	NRO
CEDS Facility Id:	200000851941
Case Status:	**Closed**
Pollution Complaint #:	20103042
Reported:	08/27/2009
Case Closed Date:	04/30/2010
Program:	RP Lead
Federally Regulated UST (Y/N):	N
Regulated Petroleum UST (1):	N
Excluded UST (1):	N
Deferred UST (1):	N
Partially Deferred UST (1):	N
Exempt 1 UST (2):	N
Exempt 2 Heating Oil UST (2):	Y
Small Heating Oil AST (2):	N
Regulated AST (3):	N
Unregulated AST (3):	N
Other Y/N:	N
Unknown Y/N:	N
Other Description:	Not reported
Heating Oil Category:	Category 1

Map ID	Site	Database(s)	EPA ID Number
2027	**GRIFFIN BRADLEY C PROPERTY** **13327 MAPLE LEAF LANE** **WOODBRIDGE, VA 22191**	**VA LTANKS**	**S118172933** **N/A**

LTANKS:

Region:	NRO
CEDS Facility Id:	200000880927
Case Status:	**Closed**
Pollution Complaint #:	20163014
Reported:	07/28/2015
Case Closed Date:	08/06/2015
Program:	RP Lead
Federally Regulated UST (Y/N):	N
Regulated Petroleum UST (1):	N
Excluded UST (1):	N
Deferred UST (1):	N
Partially Deferred UST (1):	N
Exempt 1 UST (2):	N
Exempt 2 Heating Oil UST (2):	Y
Small Heating Oil AST (2):	N
Regulated AST (3):	N
Unregulated AST (3):	N
Other Y/N:	N
Unknown Y/N:	N
Other Description:	Not reported
Heating Oil Category:	NFA

Map ID	Site	Database(s)	EPA ID Number
2028	**CHAVEZ VIRGINIA E RESIDENCE** **1430 F ST** **WOODBRIDGE, VA 22191**	**VA LTANKS** **VA SPILLS**	**S111013941** **N/A**

LTANKS:

Region:	NRO
CEDS Facility Id:	200000855289
Case Status:	**Closed**
Pollution Complaint #:	20113223
Reported:	05/02/2011
Case Closed Date:	01/10/2012
Program:	RP Lead
Federally Regulated UST (Y/N):	N
Regulated Petroleum UST (1):	N
Excluded UST (1):	N
Deferred UST (1):	N
Partially Deferred UST (1):	N
Exempt 1 UST (2):	N
Exempt 2 Heating Oil UST (2):	Y
Small Heating Oil AST (2):	Y
Regulated AST (3):	N
Unregulated AST (3):	N
Other Y/N:	N
Unknown Y/N:	N
Other Description:	Not reported
Heating Oil Category:	Category 2

SPILLS:

Fips City/County:	Prince William County
Status:	Closed
Reference Id:	9388
IR Number:	2011-N-3024
Associated IR:	Not reported
Incident Date:	04/30/2011
Call Received Date:	05/03/2011
Closure Comments:	NFA. Referred to remediation-WRC.
Threat To:	Not reported
Terrorism (Y/N):	N
Characterize Incident:	Unknown
Incident Type:	Petroleum
Incident Subtype:	AST * Petroleum
Materials:	Heating oil (50-50 Gallons)
Effect To Receptor:	Not reported
Water Body:	Not reported
Low Quantity To Water:	Not reported
High Quantity To Water:	Not reported
Quantity Units:	Not reported
Other Receptors:	Not reported
RP Company:	Not reported
RP Name:	Not reported
Property Owner:	Not reported
Property Company:	Not reported
Duration Of Event (Hrs):	0
Impacts:	Not reported
Other Impacts:	Not reported
Steps Taken:	Not reported
Steps Taken Description:	Not reported
System Components:	Not reported
Other System Components:	Not reported

Map ID	Site	Database(s)	EPA ID Number

CHAVEZ VIRGINIA E RESIDENCE (Continued) **S111013941**

Cause Of Event:	Not reported
Corrective Action Taken:	Not reported
Weather Status:	Not reported
Precipitation (Wet):	0
Discharge Type:	Not reported
Discharge Volume:	0
Unknown Discharge (Y/N):	N
Site Name:	SANTOS CHEVEZ RESIDENCE
Closure Date:	06/06/2011
Orig. Call Incident Description:	WILL MOVING AN OIL TANK THE OWNER OF THE RESIDENCE SPILLED 30-50 GALS OF HOME HEATING FUEL ONTO THE GROUND. SPILL WAS CONTAINED BY PRINCE WILLIAM HAZMAT TEAM AND CONTRACTOR WILL BE ARRIVING MONDAY TO CLEAN UP. Approx 50 gal spill
Original Call Material Description:	heating oil
Original Call Location Description:	1430 F ST WOODBRIDGE
Incident Ongoing at time of Call:	N
Agencies Notified (Y/N):	N
Other Agencies:	Not reported
Permitted (Y/N):	N
Call Reported By Company Name:	Prince Willaim Co Fire Dept
Call Property Owner Company Name:	Not reported
Call Property Owner Name:	Not reported
Site Summary:	Reported to DEQ 04/30/11. Referred to R Chapman.

2028 **LYNWOOD 66** **EDR Hist Auto** **1020628568**
1432 F ST **N/A**
WOODBRIDGE, VA 22191

EDR Hist Auto

Year:	Name:	Type:
1990	LYNWOOD 66	Gasoline Service Stations
1991	LYNWOOD 66	Gasoline Service Stations
1992	LYNWOOD 66	Gasoline Service Stations
1993	LYNWOOD 66	Gasoline Service Stations
1994	LYNWOOD 66	Gasoline Service Stations

2028 **PHELPS MRYNA L AND MITCHELL L PHELPS INC PROPERTY** **VA LTANKS** **S110145504**
1434 F ST **VA SPILLS** **N/A**
WOODBRIDGE, VA 22193

LTANKS:

Region:	NRO
CEDS Facility Id:	200000852979
Case Status:	**Closed**
Pollution Complaint #:	20143144
Reported:	03/07/2014
Case Closed Date:	06/20/2014
Program:	RP Lead
Federally Regulated UST (Y/N):	N
Regulated Petroleum UST (1):	N
Excluded UST (1):	N
Deferred UST (1):	N
Partially Deferred UST (1):	N
Exempt 1 UST (2):	N
Exempt 2 Heating Oil UST (2):	N

Map ID	Site	Database(s)	EPA ID Number

PHELPS MRYNA L AND MITCHELL L PHELPS INC PROPERTY (Continued) **S110145504**

Small Heating Oil AST (2):	Y
Regulated AST (3):	N
Unregulated AST (3):	N
Other Y/N:	N
Unknown Y/N:	N
Other Description:	Not reported
Heating Oil Category:	Category 2
Region:	NRO
CEDS Facility Id:	200000852979
Case Status:	**Closed**
Pollution Complaint #:	20103229
Reported:	02/23/2010
Case Closed Date:	06/18/2010
Program:	RP Lead
Federally Regulated UST (Y/N):	N
Regulated Petroleum UST (1):	N
Excluded UST (1):	N
Deferred UST (1):	N
Partially Deferred UST (1):	N
Exempt 1 UST (2):	N
Exempt 2 Heating Oil UST (2):	Y
Small Heating Oil AST (2):	N
Regulated AST (3):	N
Unregulated AST (3):	N
Other Y/N:	N
Unknown Y/N:	N
Other Description:	Not reported
Heating Oil Category:	Category 2

SPILLS:

Fips City/County:	Prince William County
Status:	Closed
Reference Id:	2754
IR Number:	2010-N-2311
Associated IR:	Not reported
Incident Date:	02/23/2010
Call Received Date:	02/23/2010
Closure Comments:	Referred to remeidation.reopen to address materials involved volume
Threat To:	Not reported
Terrorism (Y/N):	N
Characterize Incident:	Unknown
Incident Type:	Petroleum
Incident Subtype:	Petroleum * UST
Materials:	Heating oil (1--1 Gallons)
Effect To Receptor:	Impacted
Water Body:	Marumsco Creek/Potomac River
Low Quantity To Water:	Not reported
High Quantity To Water:	Not reported
Quantity Units:	Unknown
Other Receptors:	Not reported
RP Company:	Not reported
RP Name:	Not reported
Property Owner:	Not reported
Property Company:	Not reported
Duration Of Event (Hrs):	0
Impacts:	Not reported

Map ID	Site	Database(s)	EPA ID Number

PHELPS MRYNA L AND MITCHELL L PHELPS INC PROPERTY (Continued) **S110145504**

Other Impacts:	Not reported
Steps Taken:	Not reported
Steps Taken Description:	Not reported
System Components:	Not reported
Other System Components:	Not reported
Cause Of Event:	Not reported
Corrective Action Taken:	Not reported
Weather Status:	N/A
Precipitation (Wet):	0
Discharge Type:	N/A
Discharge Volume:	0
Unknown Discharge (Y/N):	N
Site Name:	PHELPS MYRNA RESIDENCE
Closure Date:	04/23/2010
Orig. Call Incident Description:	HAVE UNDERGROUND HOME HEATING TANK THAT IS LEAKING PRODUCT. GUESTIMATE MAYBE 25-50 GALLONS HAS LEAKED INTO GROUND AND SOME HAS GOTTEN INTO MARUMSCO CREEK. FIRE DEPT PUT OUT BOOM ON CREEK. THEY ARE WORKING WITH HOMEOWNER AND DEQ ON REMOVAL OF TANK.Call to k Smith w/ PW Co HazMat. M Miller visited 2/23/10. Sheen of oil is flowing down driveway on snow melt water. Home has a 275 gal UST (??). Not in use for many years. Oil appears to be seeping up from around foundation at front of house and along side of house in driveway. Occupants of house stated while shoveling show about week or two ago red staining in snow and oil odors were observed. Another occupant stated they crimped a copper line under the house about a week or so ago. Oil was coming from the line and oil was in the crawl space. RP Ms. Phelps contacted Old Dominion Environmental. G Crombie arrived onsite and contacted Atlas to vac out UST. Reported to DEQ 2/23/10.
Original Call Material Description:	heating oil
Original Call Location Description:	1434 F Str, Woodbridge
Incident Ongoing at time of Call:	Y
Agencies Notified (Y/N):	Y
Other Agencies:	Prince William Fire Dept
Permitted (Y/N):	N
Call Reported By Company Name:	Prince William Fire Dept
Call Property Owner Company Name:	Not reported
Call Property Owner Name:	Not reported
Site Summary:	Not reported

2028 **PETER PAN DAY NURSERY** **ICIS** **1004610300**
1431 F ST **FINDS** **N/A**
WOODBRIDGE, VA 22191 **ECHO**

ICIS:

Enforcement Action ID:	03-1989-0399
FRS ID:	110010765804
Action Name:	PETER PAN DAY NURSERY
Facility Name:	PETER PAN DAY NURSERY
Facility Address:	1431 F ST WOODBRIDGE, VA 22191
Enforcement Action Type:	TSCA Notice Of Non Compliance
Facility County:	PRINCE WILLIAM
Program System Acronym:	ICIS
Enforcement Action Forum Desc:	Administrative - Formal
EA Type Code:	TSCANON
Facility SIC Code:	8351
Federal Facility ID:	Not reported
Latitude in Decimal Degrees:	38.66119

Map ID	Site	Database(s)	EPA ID Number

PETER PAN DAY NURSERY (Continued) **1004610300**

Longitude in Decimal Degrees: -77.258811
Permit Type Desc: Not reported
Program System Acronym: 6442
Facility NAICS Code: Not reported
Tribal Land Code: Not reported

Facility Name: PETER PAN DAY NURSERY
Address: 1431 F ST
Tribal Indicator: N
Fed Facility: Not reported
NAIC Code: Not reported
SIC Code: 8351

Facility Name: PETER PAN DAY NURSERY
Address: 1431 F ST
Tribal Indicator: N
Fed Facility: Not reported
NAIC Code: Not reported
SIC Code: 8351

FINDS:

Registry ID: 110010765804

Environmental Interest/Information System

NCDB (National Compliance Data Base) supports implementation of the Federal Insecticide, Fungicide, and Rodenticide Act (FIFRA) and the Toxic Substances Control Act (TSCA). The system tracks inspections in regions and states with cooperative agreements, enforcement actions, and settlements.

ICIS (Integrated Compliance Information System) is the Integrated Compliance Information System and provides a database that, when complete, will contain integrated Enforcement and Compliance information across most of EPA's programs. The vision for ICIS is to replace EPA's independent databases that contain Enforcement data with a single repository for that information. Currently, ICIS contains all Federal Administrative and Judicial enforcement actions. This information is maintained in ICIS by EPA in the Regional offices and it Headquarters. A future release of ICIS will replace the Permit Compliance System (PCS) which supports the NPDES and will integrate that information with Federal actions already in the system. ICIS also has the capability to track other activities occurring in the Region that support Compliance and Enforcement programs. These include; Incident Tracking, Compliance Assistance, and Compliance Monitoring.

Click this hyperlink while viewing on your computer to access additional FINDS: detail in the EDR Site Report.

ECHO:

Envid: 1004610300
Registry ID: 110010765804
DFR URL: http://echo.epa.gov/detailed-facility-report?fid=110010765804

Map ID	Site	Database(s)	EPA ID Number
2029	**AAL QUIP CORP** **13409 OCCOQUAN RD** **WOODBRIDGE, VA 22191**	**VA UST**	**U003678744** **N/A**

Facility:

Facility Id:	3003628
Facility Type:	COMMERCIAL
CEDS Facility ID:	200000073446

Owner:

Owner Id:	31168
Owner Name:	AAL QUIP CORP
Owner Address:	13409 OCCOQUAN RD.
Owner Address2:	PRINCE WILLIAM
Owner City, State, Zip:	WOODBRIDGE, VA 22191
Owner Type:	COMMERCIAL
Number of Active AST:	0
Number of Active UST:	0
Number of Inactive AST:	0
Number of Inactive UST:	2

UST:

Facility ID:	3003628
Federally Regulated:	Yes
Tank Number:	1
Tank Capacity:	1000
Tank Contents:	GASOLINE
Tank Status:	**CLS IN GRD**
Tank Type:	UST

Tank Material:

Install Date:	Not reported
Tank Materials: Bare Steel	Yes
Tank Materials: Cath Protect Steel	No
Tank Materials: Epoxy Steel	No
Tank Materials: Fiberglass	No
Tank Materials: Concrete	No
Tank Materials: Composite	No
Tank Materials: Double Walled	No
Tank Materials: Lined Interior	No
Tank Materials: Excav Liner	No
Tank Materials: Insulated Tank Jacket	No
Tank Materials: Repaired	No
Tank Materials: Unknown	No
Tank Materials: Other	No
Tank Materials: Other Note	Not reported

Release Detection:

Tank Release Detection: Leak Deferred	No
Tank Release Detection: Manual Gauge	No
Tank Release Detection: Auto Gauge	No
Tank Release Detection:Tank Tightness	No
Tank Release Detection: Vapor Monitor	No
Tank Release Detection: Inventory	No
Tank Release Detection: Stat Invent Recon	No
Tank Release Detection: Spill Install	No
Tank Release Detection: Overfill Install	No
Tank Release Detection: Groundwater	No

Map ID	Site	Database(s)	EPA ID Number

AAL QUIP CORP (Continued) **U003678744**

Tank Release Detection: Int Sec Containment	No
Tank Release Detection: Int Double Walled	No
Tank Release Detection: Other Method	No
Tank Release Detection: Other Note	Not reported
Pipe Release Detection: Leak Deferred	Not reported
Pipe Release Detection: Autoleak	Not reported
Pipe Release Detection: Line Tightness	No
Pipe Release Detection: Stat Invent Recon	No
Pipe Release Detection: Groundwater	No
Pipe Release Detection: Int Sec Containment	No
Pipe Release Det: Interior Double Walled	No
Pipe Release Detection: Other Method	No
Pipe Release Detection: Other Note	Not reported

Pipe Type:	UNKNOWN
Pipe Materials: Bare Steel	No
Pipe Materials: Galvanized Steel	Yes
Pipe Materials: Copper	No
Pipe Materials: Fiberglass	No
Pipe Materials: Cath Protect	No
Pipe Materials: Double Walled	No
Pipe Materials: Sec Containment	No
Pipe Materials: Repaired	No
Pipe Materials: Unknown	No
Pipe Materials: Other	No
Pipe Materials: Other Note	Not reported

Facility ID:	3003628
Federally Regulated:	Yes

Tank Number:	2
Tank Capacity:	2000
Tank Contents:	DIESEL
Tank Status:	**CLS IN GRD**
Tank Type:	UST

Tank Material:

Install Date:	Not reported
Tank Materials: Bare Steel	Yes
Tank Materials: Cath Protect Steel	No
Tank Materials: Epoxy Steel	No
Tank Materials: Fiberglass	No
Tank Materials: Concrete	No
Tank Materials: Composite	No
Tank Materials: Double Walled	No
Tank Materials: Lined Interior	No
Tank Materials: Excav Liner	No
Tank Materials: Insulated Tank Jacket	No
Tank Materials: Repaired	No
Tank Materials: Unknown	No
Tank Materials: Other	No
Tank Materials: Other Note	Not reported

Release Detection:

Tank Release Detection: Leak Deferred	No
Tank Release Detection: Manual Gauge	No

Map ID	Site	Database(s)	EPA ID Number

AAL QUIP CORP (Continued) **U003678744**

Tank Release Detection: Auto Gauge	No
Tank Release Detection:Tank Tightness	No
Tank Release Detection: Vapor Monitor	No
Tank Release Detection: Inventory	No
Tank Release Detection: Stat Invent Recon	No
Tank Release Detection: Spill Install	No
Tank Release Detection: Overfill Install	No
Tank Release Detection: Groundwater	No
Tank Release Detection: Int Sec Containment	No
Tank Release Detection: Int Double Walled	No
Tank Release Detection: Other Method	No
Tank Release Detection: Other Note	Not reported
Pipe Release Detection: Leak Deferred	Not reported
Pipe Release Detection: Autoleak	Not reported
Pipe Release Detection: Line Tightness	No
Pipe Release Detection: Stat Invent Recon	No
Pipe Release Detection: Groundwater	No
Pipe Release Detection: Int Sec Containment	No
Pipe Release Det: Interior Double Walled	No
Pipe Release Detection: Other Method	No
Pipe Release Detection: Other Note	Not reported

Pipe Type:	UNKNOWN
Pipe Materials: Bare Steel	No
Pipe Materials: Galvanized Steel	Yes
Pipe Materials: Copper	No
Pipe Materials: Fiberglass	No
Pipe Materials: Cath Protect	No
Pipe Materials: Double Walled	No
Pipe Materials: Sec Containment	No
Pipe Materials: Repaired	No
Pipe Materials: Unknown	No
Pipe Materials: Other	No
Pipe Materials: Other Note	Not reported

2030 **SALVADOR EDGAR AND CECILY GOLLOPP RESIDENCE** **VA LTANKS** **S118456860**
13425 FOREST GLEN RD **N/A**
WOODBRIDGE, VA 22191

LTANKS:

Region:	NRO
CEDS Facility Id:	200000881585
Case Status:	**Closed**
Pollution Complaint #:	20163096
Reported:	11/19/2015
Case Closed Date:	04/25/2016
Program:	RP Lead
Federally Regulated UST (Y/N):	N
Regulated Petroleum UST (1):	N
Excluded UST (1):	N
Deferred UST (1):	N
Partially Deferred UST (1):	N
Exempt 1 UST (2):	N
Exempt 2 Heating Oil UST (2):	N
Small Heating Oil AST (2):	Y
Regulated AST (3):	N
Unregulated AST (3):	N

Map ID	Site	Database(s)	EPA ID Number

SALVADOR EDGAR AND CECILY GOLLOPP RESIDENCE (Continued) **S118456860**

Other Y/N:	N
Unknown Y/N:	N
Other Description:	Not reported
Heating Oil Category:	Category 2

2031 **DAVIS RESIDENCE** **VA SPILLS** **S108426884**
13407 ORCHARD DR. **N/A**
WOODBRIDGE, VA

SPILLS NO:

Region:	NO
Id:	Not reported
Incident Summary:	Not reported
Date In:	2/16/2007
Date Closed:	2/22/2007
Pollution Type:	Not reported
Responsible Party:	Not reported
Facility Status:	**Not reported**
Owner:	Not reported
Facility Contact:	Not reported
Facility Permitted:	0
Facility Telephone:	Not reported
Time In:	3:33:00 PM
Reported By Name:	Crystal Davis
Reported By Telephone:	7033495120
Reported By Affiliation/Addr:	Not reported
Incident Response IR #:	2007-N-0532
Responsible Party Address:	Not reported
Responsible Party City:	Not reported
Responsible Party State:	Not reported
Responsible Party Zip:	Not reported
Responsible Party Contact:	Not reported
Responsible Party Telephone:	Not reported
Owner Name:	Not reported
Owner Address:	Not reported
Owner City:	Not reported
Owner State:	Not reported
Owner Zip:	Not reported
Owner Contact:	Not reported
Owner Telephone:	Not reported
Incident Date:	2/16/2007
Incident Time:	Not reported
Petroleum:	-1
Solid Waste:	0
Hazardous Waste:	0
Water:	0
Air:	0
Sewage:	0
Fish Kill:	0
Threat Wetlands:	0
Wetlands:	0
Material Released:	Not reported
Possible Receptors:	Not reported
Quantity Released:	Not reported
Unit Released:	Not reported
Quantity In Water:	Not reported
Receiving Waters:	Not reported
River Basin:	Not reported

Map ID	Site	Database(s)	EPA ID Number

DAVIS RESIDENCE (Continued) **S108426884**

Inspection Date:	Not reported
Call Date:	Not reported
Inspector:	Not reported
Response Due:	Not reported
Response Received Date:	Not reported
Visit Needed:	0
Open:	0
Air Referral Date:	Not reported
Air Reg/ Permit Number:	Not reported
Waste Referral Date:	Not reported
Epa Id Or Permit Number:	Not reported
Water Referral Date:	Not reported
Water Permit Number:	Not reported
Remediation Referral Date:	Not reported
Remediation Pc Number:	Not reported
Enforcement Referral Date:	Not reported
Nov Number:	Not reported
Pc Number:	Not reported
Receive By:	Not reported
Case Officer:	Not reported
Case Type:	Not reported
Street Address:	Not reported
Polllutant:	Not reported
Impact:	Not reported
Spill Time:	Not reported
Spill Date:	Not reported
Spill Volume:	Not reported
Measure:	Not reported
Volume In Water:	Not reported
Stream Name:	Not reported
Investigation Date:	Not reported
Closure Date:	Not reported
Lab Results:	Not reported
Target Date:	Not reported
Prep Number:	Not reported
Report Date:	Not reported
Report Time:	Not reported
Pollutant Scr:	Not reported
Volume:	Not reported
Volume Esc:	Not reported
Future Recommendations:	Not reported
Stream Code:	Not reported
Visit Date:	Not reported
Lab Date:	Not reported
File Close Date:	Not reported
Prep Copy:	Not reported
City:	Not reported
Incident Summary:	Ruptured fuel tank in basement. No floor drain or sump involved. Fuel contained to basement area.
Reported:	Not reported
Results:	Not reported
Inspection Comments:	Fuel contained to basement area. Old Dominion Environmental & Atlas were on site for cleanup.
Remarks:	Not reported

Map ID	Site	Database(s)	EPA ID Number
2031	**ISLAM KHANDAKER PROPERTY** **13407 ORCHARD DR** **WOODBRIDGE, VA 22191**	**VA LTANKS** **VA SPILLS**	**S108425556** **N/A**

LTANKS:

Region:	NRO
CEDS Facility Id:	200000845849
Case Status:	**Closed**
Pollution Complaint #:	20073172
Reported:	02/16/2007
Case Closed Date:	08/08/2007
Program:	RP Lead
Federally Regulated UST (Y/N):	N
Regulated Petroleum UST (1):	N
Excluded UST (1):	N
Deferred UST (1):	N
Partially Deferred UST (1):	N
Exempt 1 UST (2):	N
Exempt 2 Heating Oil UST (2):	N
Small Heating Oil AST (2):	Y
Regulated AST (3):	N
Unregulated AST (3):	N
Other Y/N:	N
Unknown Y/N:	N
Other Description:	Not reported
Heating Oil Category:	Category 3

SPILLS:

Fips City/County:	Prince William County
Status:	Not reported
Reference Id:	Not reported
IR Number:	2007-N-0532
Associated IR:	Not reported
Incident Date:	02/16/2007
Call Received Date:	02/16/2007
Closure Comments:	See Site Summary for details
Threat To:	Not reported
Terrorism (Y/N):	NO
Characterize Incident:	Not reported
Incident Type:	Petroleum
Incident Subtype:	Petroleum
Materials:	Not reported
Effect To Receptor:	Not reported
Water Body:	Not reported
Low Quantity To Water:	Not reported
High Quantity To Water:	Not reported
Quantity Units:	Not reported
Other Receptors:	Not reported
RP Company:	Not reported
RP Name:	Not reported
Property Owner:	Not reported
Property Company:	Not reported
Duration Of Event (Hrs):	Not reported
Impacts:	Not reported
Other Impacts:	Not reported
Steps Taken:	Not reported
Steps Taken Description:	Not reported
System Components:	Not reported
Other System Components:	Not reported

Map ID	Site	Database(s)	EPA ID Number

ISLAM KHANDAKER PROPERTY (Continued) **S108425556**

Cause Of Event:	Not reported
Corrective Action Taken:	Not reported
Weather Status:	Not reported
Precipitation (Wet):	Not reported
Discharge Type:	Not reported
Discharge Volume:	Not reported
Unknown Discharge (Y/N):	NO
Site Name:	DAVIS RESIDENCE
Closure Date:	02/22/2007
Orig. Call Incident Description:	Ruptured fuel tank in basement. No floor drain or sump involved. Fuel contained to basement area.
Original Call Material Description:	Not reported
Original Call Location Description:	Davis Residence-13407 Orchard Dr-Woodbridge-VA--Prince William County
Incident Ongoing at time of Call:	Not reported
Agencies Notified (Y/N):	NO
Other Agencies:	Not reported
Permitted (Y/N):	NO
Call Reported By Company Name:	Crystal Davis
Call Property Owner Company Name:	Not reported
Call Property Owner Name:	Not reported
Site Summary:	Fuel contained to basement area. Old Dominion Environmental & Atlas were on site for cleanup.

2033 **H & D ENTERPRISE INC** **EDR Hist Auto** **1020422960**
1327 HORNER RD **N/A**
WOODBRIDGE, VA 22191

EDR Hist Auto

Year:	Name:	Type:
1989	H & D ENTERPRISE INC	Gasoline Service Stations, NEC
1990	H & D ENTERPRISE INC	Gasoline Service Stations, NEC
1994	H & D ENTERPRISE INC	Gasoline Service Stations, NEC
1995	H & D ENTERPRISE INC	Gasoline Service Stations, NEC

2033 **ERNS** **2010930448**
1327 HORNER RD **N/A**
WOODBRIDGE, VA 22911

Click this hyperlink while viewing on your computer to access additional ERNS detail in the EDR Site Report.

2034 **BUSKEY JUDITH RESIDENCE** **VA LTANKS** **S108936840**
13327 MILLWOOD DR **N/A**
WOODBRIDGE, VA 22191

LTANKS:

Region:	NRO
CEDS Facility Id:	200000847632
Case Status:	**Closed**
Pollution Complaint #:	20083099
Reported:	10/04/2007

Map ID	Site	Database(s)	EPA ID Number

BUSKEY JUDITH RESIDENCE (Continued) **S108936840**

Case Closed Date:	12/26/2007
Program:	RP Lead
Federally Regulated UST (Y/N):	N
Regulated Petroleum UST (1):	N
Excluded UST (1):	N
Deferred UST (1):	N
Partially Deferred UST (1):	N
Exempt 1 UST (2):	N
Exempt 2 Heating Oil UST (2):	Y
Small Heating Oil AST (2):	N
Regulated AST (3):	N
Unregulated AST (3):	N
Other Y/N:	N
Unknown Y/N:	N
Other Description:	Not reported
Heating Oil Category:	Category 1

2034 **SPICER WILLIAM H JR** **VA LTANKS** **S105095982**
13323 MILLWOOD DR **N/A**
WOODBRIDGE, VA 22191

LTANKS:

Region:	NRO
CEDS Facility Id:	200000202447
Case Status:	**Closed**
Pollution Complaint #:	20013281
Reported:	06/01/2001
Case Closed Date:	09/05/2001
Program:	RP Lead
Federally Regulated UST (Y/N):	N
Regulated Petroleum UST (1):	N
Excluded UST (1):	N
Deferred UST (1):	N
Partially Deferred UST (1):	N
Exempt 1 UST (2):	N
Exempt 2 Heating Oil UST (2):	Y
Small Heating Oil AST (2):	N
Regulated AST (3):	N
Unregulated AST (3):	N
Other Y/N:	N
Unknown Y/N:	N
Other Description:	Not reported
Heating Oil Category:	Category 2

2035 **BLAIR RESIDENCE** **VA SPILLS** **S105377750**
13430 PINE TREE DRIVE **N/A**
WOODBRIDGE, VA 22191

SPILLS:

Fips City/County:	Prince William County
Status:	Not reported
Reference Id:	Not reported
IR Number:	2002-N-0386
Associated IR:	Not reported
Incident Date:	11/15/2001
Call Received Date:	11/15/2001

Map ID	Site	Database(s)	EPA ID Number

BLAIR RESIDENCE (Continued) **S105377750**

Closure Comments:	See Site Summary for details
Threat To:	Not reported
Terrorism (Y/N):	NO
Characterize Incident:	Not reported
Incident Type:	Petroleum
Incident Subtype:	Petroleum
Materials:	Oil (Heating)(1 - 1 Container)
Effect To Receptor:	Not reported
Water Body:	Not reported
Low Quantity To Water:	Not reported
High Quantity To Water:	Not reported
Quantity Units:	Not reported
Other Receptors:	Not reported
RP Company:	Griffith Energy Services
RP Name:	Not reported
Property Owner:	Not reported
Property Company:	Not reported
Duration Of Event (Hrs):	Not reported
Impacts:	Not reported
Other Impacts:	Not reported
Steps Taken:	Not reported
Steps Taken Description:	Not reported
System Components:	Not reported
Other System Components:	Not reported
Cause Of Event:	Not reported
Corrective Action Taken:	Not reported
Weather Status:	Not reported
Precipitation (Wet):	Not reported
Discharge Type:	Not reported
Discharge Volume:	Not reported
Unknown Discharge (Y/N):	NO
Site Name:	BLAIR RESIDENCE
Closure Date:	11/20/2001
Orig. Call Incident Description:	overfill AST
Original Call Material Description:	heating oil (Qty=1)
Original Call Location Description:	Blair Residence-13430 Pine Tree Drive-Woodbridge-VA-22191-Prince William County
Incident Ongoing at time of Call:	Not reported
Agencies Notified (Y/N):	NO
Other Agencies:	Not reported
Permitted (Y/N):	NO
Call Reported By Company Name:	Larry Edwards
Call Property Owner Company Name:	Not reported
Call Property Owner Name:	Not reported
Site Summary:	"to Larry Edwards @ Griffith - req. call back by 11/19 with invest results. 11/20/01 10:56 Edwards from Griffith called - homeowner reported no fumes, spill area was small and cleaned to homeowners satisfaction"

SPILLS NO:

Region:	NO
Id:	Not reported
Incident Summary:	Not reported
Date In:	11/15/2001
Date Closed:	11/20/2020
Pollution Type:	Not reported
Responsible Party:	Griffith Energy Service

Map ID	Site	Database(s)	EPA ID Number

BLAIR RESIDENCE (Continued) **S105377750**

Facility Status:	**Not reported**
Owner:	Not reported
Facility Contact:	Ronald Blair
Facility Permitted:	0
Facility Telephone:	7034921827
Time In:	3:19:00 PM
Reported By Name:	Larry Edwards
Reported By Telephone:	3013225100
Reported By Affiliation/Addr:	Not reported
Incident Response IR #:	2002-N-0386
Responsible Party Address:	Not reported
Responsible Party City:	Not reported
Responsible Party State:	Not reported
Responsible Party Zip:	Not reported
Responsible Party Contact:	Not reported
Responsible Party Telephone:	Not reported
Owner Name:	Not reported
Owner Address:	Not reported
Owner City:	Not reported
Owner State:	Not reported
Owner Zip:	Not reported
Owner Contact:	Not reported
Owner Telephone:	Not reported
Incident Date:	11/15/2001
Incident Time:	3:10:00 PM
Petroleum:	-1
Solid Waste:	0
Hazardous Waste:	0
Water:	0
Air:	0
Sewage:	0
Fish Kill:	0
Threat Wetlands:	0
Wetlands:	0
Material Released:	heating oil
Possible Receptors:	Not reported
Quantity Released:	1
Unit Released:	cup
Quantity In Water:	0
Receiving Waters:	Not reported
River Basin:	Not reported
Inspection Date:	Not reported
Call Date:	11/15/2001
Inspector:	PZG
Response Due:	Not reported
Response Received Date:	Not reported
Visit Needed:	0
Open:	0
Air Referral Date:	Not reported
Air Reg/ Permit Number:	Not reported
Waste Referral Date:	Not reported
Epa Id Or Permit Number:	Not reported
Water Referral Date:	Not reported
Water Permit Number:	Not reported
Remediation Referral Date:	Not reported
Remediation Pc Number:	Not reported
Enforcement Referral Date:	Not reported

Map ID	Site	Database(s)	EPA ID Number

BLAIR RESIDENCE (Continued) **S105377750**

Nov Number:	Not reported
Pc Number:	Not reported
Receive By:	Not reported
Case Officer:	Not reported
Case Type:	Not reported
Street Address:	Not reported
Polllutant:	Not reported
Impact:	Not reported
Spill Time:	Not reported
Spill Date:	Not reported
Spill Volume:	Not reported
Measure:	Not reported
Volume In Water:	Not reported
Stream Name:	Not reported
Investigation Date:	Not reported
Closure Date:	Not reported
Lab Results:	Not reported
Target Date:	Not reported
Prep Number:	Not reported
Report Date:	Not reported
Report Time:	Not reported
Pollutant Scr:	Not reported
Volume:	Not reported
Volume Esc:	Not reported
Future Recommendations:	Not reported
Stream Code:	Not reported
Visit Date:	Not reported
Lab Date:	Not reported
File Close Date:	Not reported
Prep Copy:	Not reported
City:	Not reported
Incident Summary:	overfill AST
Reported:	Not reported
Results:	Not reported
Inspection Comments:	to Larry Edwards @ Griffith - req. call back by 11/19 with invest results. 11/20/01 10:56 Edwards from Griffith called - homeowner reported no fumes, spill area was small and cleaned to homeowners satisfaction
Remarks:	Not reported

2036 **FIRST BAPTIST CHURCH OF WOODBRIDGE** **VA RGA LUST** **S115965519**
13430 MILLWOOD DRIVE **N/A**
WOODBRIDGE, VA

RGA LUST:

2001	FIRST BAPTIST CHURCH OF WOODBRIDGE	13430 MILLWOOD DRIVE
1997	FIRST BAPTIST CHURCH OF WOODBRIDGE	13430 MILLWOOD DRIVE

Map ID	Site	Database(s)	EPA ID Number

2036 **FIRST BAPTIST CHURCH OF WOODBRIDGE** **VA LUST** **S103916133**
13430 MILLWOOD DR **VA LTANKS** **N/A**
WOODBRIDGE, VA 22192

LUST REG NO:

Region:	NO
Facility ID:	3900129
Status:	**Closed**
Tank Size:	1,000
Product:	heating oil
Release Date:	09/13/1996
Closed Date:	5/22/1997
Case Type:	Article 11
Case Officer:	Thomas R. Lancaster, P.G.
Pollution Complaint #:	97-3037
Permit Number:	Not reported
Priority:	3

LTANKS:

Region:	NRO
CEDS Facility Id:	200000185331
Case Status:	**Closed**
Pollution Complaint #:	19973037
Reported:	09/13/1996
Case Closed Date:	05/22/1997
Program:	RP Lead
Federally Regulated UST (Y/N):	N
Regulated Petroleum UST (1):	N
Excluded UST (1):	N
Deferred UST (1):	N
Partially Deferred UST (1):	N
Exempt 1 UST (2):	N
Exempt 2 Heating Oil UST (2):	Y
Small Heating Oil AST (2):	N
Regulated AST (3):	N
Unregulated AST (3):	N
Other Y/N:	N
Unknown Y/N:	N
Other Description:	Not reported
Heating Oil Category:	Not reported

2038 **PUNDSACK BRIAN RESIDENCE** **VA LUST** **S104407159**
13500 WOODVALE CT **VA LTANKS** **N/A**
WOODBRIDGE, VA 22191

LUST REG NO:

Region:	NO
Facility ID:	3900131
Status:	**Closed**
Tank Size:	275
Product:	heating oil
Release Date:	07/01/1996
Closed Date:	10/3/1996
Case Type:	Article 11
Case Officer:	Thomas R. Lancaster, P.G.
Pollution Complaint #:	97-3000
Permit Number:	Not reported
Priority:	3

Map ID	Site	Database(s)	EPA ID Number

PUNDSACK BRIAN RESIDENCE (Continued) **S104407159**

LTANKS:

Region:	NRO
CEDS Facility Id:	200000185333
Case Status:	**Closed**
Pollution Complaint #:	19973000
Reported:	07/01/1996
Case Closed Date:	10/03/1996
Program:	RP Lead
Federally Regulated UST (Y/N):	N
Regulated Petroleum UST (1):	N
Excluded UST (1):	N
Deferred UST (1):	N
Partially Deferred UST (1):	N
Exempt 1 UST (2):	N
Exempt 2 Heating Oil UST (2):	N
Small Heating Oil AST (2):	N
Regulated AST (3):	N
Unregulated AST (3):	N
Other Y/N:	N
Unknown Y/N:	N
Other Description:	Not reported
Heating Oil Category:	Not reported

2038 **PUNDSACK, BRIAN RESIDENCE** **VA RGA LUST** **S115982860**
13500 WOODVALE COURT **N/A**
WOODBRIDGE, VA

RGA LUST:

2001 PUNDSACK, BRIAN RESIDENCE 13500 WOODVALE COURT

2038 **PURDSACK RESIDENCE** **VA RGA LUST** **S115982875**
13500 WOODVALE COURT **N/A**
WOODBRIDGE, VA

RGA LUST:

1997 PURDSACK RESIDENCE 13500 WOODVALE COURT

2039 **13428 GREENACRE DR** **VA SPILLS** **S106031018**
13428 GREENACRE DR **N/A**
WOODBRIDGE, VA 22191

SPILLS:

Fips City/County:	Prince William County
Status:	Not reported
Reference Id:	Not reported
IR Number:	2004-N-0411
Associated IR:	Not reported
Incident Date:	Not reported
Call Received Date:	10/21/2003
Closure Comments:	See Site Summary for details

Map ID	Site	Database(s)	EPA ID Number

13428 GREENACRE DR (Continued) **S106031018**

Threat To:	Not reported
Terrorism (Y/N):	NO
Characterize Incident:	Not reported
Incident Type:	Petroleum
Incident Subtype:	Petroleum
Materials:	Not reported
Effect To Receptor:	Not reported
Water Body:	Not reported
Low Quantity To Water:	Not reported
High Quantity To Water:	Not reported
Quantity Units:	Not reported
Other Receptors:	Not reported
RP Company:	Not reported
RP Name:	Not reported
Property Owner:	Not reported
Property Company:	Not reported
Duration Of Event (Hrs):	Not reported
Impacts:	Not reported
Other Impacts:	Not reported
Steps Taken:	Not reported
Steps Taken Description:	Not reported
System Components:	Not reported
Other System Components:	Not reported
Cause Of Event:	Not reported
Corrective Action Taken:	Not reported
Weather Status:	Not reported
Precipitation (Wet):	Not reported
Discharge Type:	Not reported
Discharge Volume:	Not reported
Unknown Discharge (Y/N):	NO
Site Name:	13428 GREENACRE DR
Closure Date:	10/23/2003
Orig. Call Incident Description:	suspect home heating oil tank left in ground leaking
Original Call Material Description:	none (Qty=0)
Original Call Location Description:	13428 Greenacre Dr-13428 Greenacre Dr-Woodbridge-VA-22191-Prince William County
Incident Ongoing at time of Call:	Not reported
Agencies Notified (Y/N):	NO
Other Agencies:	Not reported
Permitted (Y/N):	NO
Call Reported By Company Name:	Anonymous
Call Property Owner Company Name:	Not reported
Call Property Owner Name:	Not reported
Site Summary:	"FD confirmed tank filled with concrete, black material thru drain holes on retaining wall are not petroleum hydrocarbons according to GC scan. Case closed"

SPILLS NO:

Region:	NO
Id:	Not reported
Incident Summary:	Not reported
Date In:	10/21/2003
Date Closed:	10/23/2003
Pollution Type:	Not reported
Responsible Party:	Not reported
Facility Status:	**Not reported**
Owner:	Not reported

Map ID	Site	Database(s)	EPA ID Number

13428 GREENACRE DR (Continued) **S106031018**

Facility Contact:	Not reported
Facility Permitted:	0
Facility Telephone:	Not reported
Time In:	12:49:00 PM
Reported By Name:	Anonymous
Reported By Telephone:	Not reported
Reported By Affiliation/Addr:	Not reported
Incident Response IR #:	2004-N-0411
Responsible Party Address:	Not reported
Responsible Party City:	Not reported
Responsible Party State:	Not reported
Responsible Party Zip:	Not reported
Responsible Party Contact:	Not reported
Responsible Party Telephone:	Not reported
Owner Name:	Not reported
Owner Address:	Not reported
Owner City:	Not reported
Owner State:	Not reported
Owner Zip:	Not reported
Owner Contact:	Not reported
Owner Telephone:	Not reported
Incident Date:	Not reported
Incident Time:	Not reported
Petroleum:	-1
Solid Waste:	0
Hazardous Waste:	0
Water:	0
Air:	0
Sewage:	0
Fish Kill:	0
Threat Wetlands:	0
Wetlands:	0
Material Released:	none
Possible Receptors:	Not reported
Quantity Released:	0
Unit Released:	Not reported
Quantity In Water:	0
Receiving Waters:	Not reported
River Basin:	Not reported
Inspection Date:	10/21/2003
Call Date:	10/23/2003
Inspector:	PZG
Response Due:	Not reported
Response Received Date:	Not reported
Visit Needed:	0
Open:	0
Air Referral Date:	Not reported
Air Reg/ Permit Number:	Not reported
Waste Referral Date:	Not reported
Epa Id Or Permit Number:	Not reported
Water Referral Date:	Not reported
Water Permit Number:	Not reported
Remediation Referral Date:	Not reported
Remediation Pc Number:	Not reported
Enforcement Referral Date:	Not reported
Nov Number:	Not reported
Pc Number:	Not reported

Map ID	Site	Database(s)	EPA ID Number

13428 GREENACRE DR (Continued) **S106031018**

Receive By:	Not reported
Case Officer:	Not reported
Case Type:	Not reported
Street Address:	Not reported
Polllutant:	Not reported
Impact:	Not reported
Spill Time:	Not reported
Spill Date:	Not reported
Spill Volume:	Not reported
Measure:	Not reported
Volume In Water:	Not reported
Stream Name:	Not reported
Investigation Date:	Not reported
Closure Date:	Not reported
Lab Results:	Not reported
Target Date:	Not reported
Prep Number:	Not reported
Report Date:	Not reported
Report Time:	Not reported
Pollutant Scr:	Not reported
Volume:	Not reported
Volume Esc:	Not reported
Future Recommendations:	Not reported
Stream Code:	Not reported
Visit Date:	Not reported
Lab Date:	Not reported
File Close Date:	Not reported
Prep Copy:	Not reported
City:	Not reported
Incident Summary:	suspect home heating oil tank left in ground leaking
Reported:	Not reported
Results:	Not reported
Inspection Comments:	FD confirmed tank filled with concrete, black material thru drain holes on retaining wall are not petroleum hydrocarbons according to GC scan. Case closed
Remarks:	Not reported

2040 **COWLES FORD INC** **RCRA-CESQG** **1004789446**
13494 JEFFERSON DAVIS HWY **FINDS** **VAD024010795**
WOODBRIDGE, VA 22191 **VA UST**
NJ MANIFEST
ECHO

RCRA-CESQG:

Date form received by agency:	02/26/1987
Facility name:	COWLES FORD INC
Facility address:	13494 JEFFERSON DAVIS HWY WOODBRIDGE, VA 22191
EPA ID:	VAD024010795
Contact:	LESTER LAWSON
Contact address:	13494 JEFFERSON DAVIS HWY WOODBRIDGE, VA 22191
Contact country:	US
Contact telephone:	703-690-3040
Contact email:	Not reported
EPA Region:	03
Classification:	Conditionally Exempt Small Quantity Generator
Description:	Handler: generates 100 kg or less of hazardous waste per calendar

Map ID	Site	Database(s)	EPA ID Number

COWLES FORD INC (Continued) **1004789446**

month, and accumulates 1000 kg or less of hazardous waste at any time; or generates 1 kg or less of acutely hazardous waste per calendar month, and accumulates at any time: 1 kg or less of acutely hazardous waste; or 100 kg or less of any residue or contaminated soil, waste or other debris resulting from the cleanup of a spill, into or on any land or water, of acutely hazardous waste; or generates 100 kg or less of any residue or contaminated soil, waste or other debris resulting from the cleanup of a spill, into or on any land or water, of acutely hazardous waste during any calendar month, and accumulates at any time: 1 kg or less of acutely hazardous waste; or 100 kg or less of any residue or contaminated soil, waste or other debris resulting from the cleanup of a spill, into or on any land or water, of acutely hazardous waste

Owner/Operator Summary:

Owner/operator name:	COWLES FORD INC
Owner/operator address:	OWNERSTREET OWNERCITY, AK 99999
Owner/operator country:	Not reported
Owner/operator telephone:	215-555-1212
Owner/operator email:	Not reported
Owner/operator fax:	Not reported
Owner/operator extension:	Not reported
Legal status:	Private
Owner/Operator Type:	Owner
Owner/Op start date:	Not reported
Owner/Op end date:	Not reported

Owner/operator name:	OPERNAME
Owner/operator address:	OPERSTREET OPERCITY, AK 99999
Owner/operator country:	Not reported
Owner/operator telephone:	215-555-1212
Owner/operator email:	Not reported
Owner/operator fax:	Not reported
Owner/operator extension:	Not reported
Legal status:	Private
Owner/Operator Type:	Operator
Owner/Op start date:	Not reported
Owner/Op end date:	Not reported

Handler Activities Summary:

U.S. importer of hazardous waste:	No
Mixed waste (haz. and radioactive):	No
Recycler of hazardous waste:	No
Transporter of hazardous waste:	No
Treater, storer or disposer of HW:	No
Underground injection activity:	No
On-site burner exemption:	No
Furnace exemption:	No
Used oil fuel burner:	No
Used oil processor:	No
User oil refiner:	No
Used oil fuel marketer to burner:	No
Used oil Specification marketer:	No
Used oil transfer facility:	No

Map ID	Site	Database(s)	EPA ID Number

COWLES FORD INC (Continued) **1004789446**

Used oil transporter: No

. Waste code: D000
. Waste name: Not Defined

. Waste code: D001
. Waste name: IGNITABLE WASTE

. Waste code: F003
. Waste name: THE FOLLOWING SPENT NONHALOGENATED SOLVENTS: XYLENE, ACETONE, ETHYL ACETATE, ETHYL BENZENE, ETHYL ETHER, METHYL ISOBUTYL KETONE, N-BUTYL ALCOHOL, CYCLOHEXANONE, AND METHANOL; ALL SPENT SOLVENT MIXTURES/BLENDS CONTAINING, BEFORE USE, ONLY THE ABOVE SPENT NONHALOGENATED SOLVENTS; AND ALL SPENT SOLVENT MIXTURES/BLENDS CONTAINING, BEFORE USE, ONE OR MORE OF THE ABOVE NONHALOGENATED SOLVENTS, AND A TOTAL OF TEN PERCENT OR MORE (BY VOLUME) OF ONE OR MORE OF THOSE SOLVENTS LISTED IN F001, F002, F004, AND F005; AND STILL BOTTOMS FROM THE RECOVERY OF THESE SPENT SOLVENTS AND SPENT SOLVENT MIXTURES.

. Waste code: F005
. Waste name: THE FOLLOWING SPENT NONHALOGENATED SOLVENTS: TOLUENE, METHYL ETHYL KETONE, CARBON DISULFIDE, ISOBUTANOL, PYRIDINE, BENZENE, 2-ETHOXYETHANOL, AND 2-NITROPROPANE; ALL SPENT SOLVENT MIXTURES/BLENDS CONTAINING, BEFORE USE, A TOTAL OF TEN PERCENT OR MORE (BY VOLUME) OF ONE OR MORE OF THE ABOVE NONHALOGENATED SOLVENTS OR THOSE SOLVENTS LISTED IN F001, F002, OR F004; AND STILL BOTTOMS FROM THE RECOVERY OF THESE SPENT SOLVENTS AND SPENT SOLVENT MIXTURES.

Violation Status: No violations found

FINDS:

Registry ID: 110005221599

Environmental Interest/Information System

RCRAInfo is a national information system that supports the Resource Conservation and Recovery Act (RCRA) program through the tracking of events and activities related to facilities that generate, transport, and treat, store, or dispose of hazardous waste. RCRAInfo allows RCRA program staff to track the notification, permit, compliance, and corrective action activities required under RCRA.

Click this hyperlink while viewing on your computer to access additional FINDS: detail in the EDR Site Report.

Facility:
Facility Id: 3009685
Facility Type: AUTO DEALER
CEDS Facility ID: 200000079177

Owner:
Owner Id: 28804
Owner Name: Cowles Ford Inc
Owner Address: 13779 Noblewood Plaza Dr
Owner Address2: Not reported
Owner City, State, Zip: Woodbridge, VA 22193

Map ID	Site	Database(s)	EPA ID Number

COWLES FORD INC (Continued) **1004789446**

Owner Type:	PRIVATE
Number of Active AST:	0
Number of Active UST:	0
Number of Inactive AST:	0
Number of Inactive UST:	10

UST:

Facility ID:	3009685
Federally Regulated:	Yes
Tank Number:	R1
Tank Capacity:	4000
Tank Contents:	GASOLINE
Tank Status:	**REM FROM GRD**
Tank Type:	UST

Tank Material:

Install Date:	7/6/1961
Tank Materials: Bare Steel	Yes
Tank Materials: Cath Protect Steel	No
Tank Materials: Epoxy Steel	No
Tank Materials: Fiberglass	No
Tank Materials: Concrete	No
Tank Materials: Composite	No
Tank Materials: Double Walled	No
Tank Materials: Lined Interior	No
Tank Materials: Excav Liner	No
Tank Materials: Insulated Tank Jacket	No
Tank Materials: Repaired	No
Tank Materials: Unknown	No
Tank Materials: Other	No
Tank Materials: Other Note	Not reported

Release Detection:

Tank Release Detection: Leak Deferred	No
Tank Release Detection: Manual Gauge	No
Tank Release Detection: Auto Gauge	No
Tank Release Detection:Tank Tightness	No
Tank Release Detection: Vapor Monitor	No
Tank Release Detection: Inventory	No
Tank Release Detection: Stat Invent Recon	No
Tank Release Detection: Spill Install	No
Tank Release Detection: Overfill Install	No
Tank Release Detection: Groundwater	No
Tank Release Detection: Int Sec Containment	No
Tank Release Detection: Int Double Walled	No
Tank Release Detection: Other Method	No
Tank Release Detection: Other Note	Not reported
Pipe Release Detection: Leak Deferred	Not reported
Pipe Release Detection: Autoleak	Not reported
Pipe Release Detection: Line Tightness	No
Pipe Release Detection: Stat Invent Recon	No
Pipe Release Detection: Groundwater	No
Pipe Release Detection: Int Sec Containment	No
Pipe Release Det: Interior Double Walled	No
Pipe Release Detection: Other Method	No
Pipe Release Detection: Other Note	Not reported

Map ID	Site	Database(s)	EPA ID Number

COWLES FORD INC (Continued) **1004789446**

Pipe Type:	UNKNOWN
Pipe Materials: Bare Steel	No
Pipe Materials: Galvanized Steel	Yes
Pipe Materials: Copper	No
Pipe Materials: Fiberglass	No
Pipe Materials: Cath Protect	No
Pipe Materials: Double Walled	No
Pipe Materials: Sec Containment	No
Pipe Materials: Repaired	No
Pipe Materials: Unknown	No
Pipe Materials: Other	No
Pipe Materials: Other Note	Not reported

Facility ID:	3009685
Federally Regulated:	Yes

Tank Number:	R10-SHELL
Tank Capacity:	550
Tank Contents:	USED OIL
Tank Status:	**REM FROM GRD**
Tank Type:	UST

Tank Material:

Install Date:	7/6/1961
Tank Materials: Bare Steel	Yes
Tank Materials: Cath Protect Steel	No
Tank Materials: Epoxy Steel	No
Tank Materials: Fiberglass	No
Tank Materials: Concrete	No
Tank Materials: Composite	No
Tank Materials: Double Walled	No
Tank Materials: Lined Interior	No
Tank Materials: Excav Liner	No
Tank Materials: Insulated Tank Jacket	No
Tank Materials: Repaired	No
Tank Materials: Unknown	No
Tank Materials: Other	No
Tank Materials: Other Note	Not reported

Release Detection:

Tank Release Detection: Leak Deferred	No
Tank Release Detection: Manual Gauge	No
Tank Release Detection: Auto Gauge	No
Tank Release Detection:Tank Tightness	No
Tank Release Detection: Vapor Monitor	No
Tank Release Detection: Inventory	No
Tank Release Detection: Stat Invent Recon	No
Tank Release Detection: Spill Install	No
Tank Release Detection: Overfill Install	No
Tank Release Detection: Groundwater	No
Tank Release Detection: Int Sec Containment	No
Tank Release Detection: Int Double Walled	No
Tank Release Detection: Other Method	No
Tank Release Detection: Other Note	Not reported
Pipe Release Detection: Leak Deferred	Not reported
Pipe Release Detection: Autoleak	Not reported

Map ID	Site	Database(s)	EPA ID Number

COWLES FORD INC (Continued) **1004789446**

Pipe Release Detection: Line Tightness	No
Pipe Release Detection: Stat Invent Recon	No
Pipe Release Detection: Groundwater	No
Pipe Release Detection: Int Sec Containment	No
Pipe Release Det: Interior Double Walled	No
Pipe Release Detection: Other Method	No
Pipe Release Detection: Other Note	Not reported
Pipe Type:	UNKNOWN
Pipe Materials: Bare Steel	No
Pipe Materials: Galvanized Steel	Yes
Pipe Materials: Copper	No
Pipe Materials: Fiberglass	No
Pipe Materials: Cath Protect	No
Pipe Materials: Double Walled	No
Pipe Materials: Sec Containment	No
Pipe Materials: Repaired	No
Pipe Materials: Unknown	No
Pipe Materials: Other	No
Pipe Materials: Other Note	Not reported
Facility ID:	3009685
Federally Regulated:	Yes
Tank Number:	R2
Tank Capacity:	2000
Tank Contents:	DIESEL
Tank Status:	**REM FROM GRD**
Tank Type:	UST

Tank Material:

Install Date:	7/6/1961
Tank Materials: Bare Steel	Yes
Tank Materials: Cath Protect Steel	No
Tank Materials: Epoxy Steel	No
Tank Materials: Fiberglass	No
Tank Materials: Concrete	No
Tank Materials: Composite	No
Tank Materials: Double Walled	No
Tank Materials: Lined Interior	No
Tank Materials: Excav Liner	No
Tank Materials: Insulated Tank Jacket	No
Tank Materials: Repaired	No
Tank Materials: Unknown	No
Tank Materials: Other	No
Tank Materials: Other Note	Not reported

Release Detection:

Tank Release Detection: Leak Deferred	No
Tank Release Detection: Manual Gauge	No
Tank Release Detection: Auto Gauge	No
Tank Release Detection:Tank Tightness	No
Tank Release Detection: Vapor Monitor	No
Tank Release Detection: Inventory	No
Tank Release Detection: Stat Invent Recon	No
Tank Release Detection: Spill Install	No

Map ID	Site	Database(s)	EPA ID Number

COWLES FORD INC (Continued) **1004789446**

Tank Release Detection: Overfill Install	No
Tank Release Detection: Groundwater	No
Tank Release Detection: Int Sec Containment	No
Tank Release Detection: Int Double Walled	No
Tank Release Detection: Other Method	No
Tank Release Detection: Other Note	Not reported
Pipe Release Detection: Leak Deferred	Not reported
Pipe Release Detection: Autoleak	Not reported
Pipe Release Detection: Line Tightness	No
Pipe Release Detection: Stat Invent Recon	No
Pipe Release Detection: Groundwater	No
Pipe Release Detection: Int Sec Containment	No
Pipe Release Det: Interior Double Walled	No
Pipe Release Detection: Other Method	No
Pipe Release Detection: Other Note	Not reported

Pipe Type:	UNKNOWN
Pipe Materials: Bare Steel	No
Pipe Materials: Galvanized Steel	Yes
Pipe Materials: Copper	No
Pipe Materials: Fiberglass	No
Pipe Materials: Cath Protect	No
Pipe Materials: Double Walled	No
Pipe Materials: Sec Containment	No
Pipe Materials: Repaired	No
Pipe Materials: Unknown	No
Pipe Materials: Other	No
Pipe Materials: Other Note	Not reported

Facility ID:	3009685
Federally Regulated:	Yes

Tank Number:	R3
Tank Capacity:	550
Tank Contents:	USED OIL
Tank Status:	**REM FROM GRD**
Tank Type:	UST

Tank Material:

Install Date:	7/6/1961
Tank Materials: Bare Steel	Yes
Tank Materials: Cath Protect Steel	No
Tank Materials: Epoxy Steel	No
Tank Materials: Fiberglass	No
Tank Materials: Concrete	No
Tank Materials: Composite	No
Tank Materials: Double Walled	No
Tank Materials: Lined Interior	No
Tank Materials: Excav Liner	No
Tank Materials: Insulated Tank Jacket	No
Tank Materials: Repaired	No
Tank Materials: Unknown	No
Tank Materials: Other	No
Tank Materials: Other Note	Not reported

Release Detection:

Map ID	Site	Database(s)	EPA ID Number

COWLES FORD INC (Continued) **1004789446**

Tank Release Detection: Leak Deferred	No
Tank Release Detection: Manual Gauge	No
Tank Release Detection: Auto Gauge	No
Tank Release Detection:Tank Tightness	No
Tank Release Detection: Vapor Monitor	No
Tank Release Detection: Inventory	No
Tank Release Detection: Stat Invent Recon	No
Tank Release Detection: Spill Install	No
Tank Release Detection: Overfill Install	No
Tank Release Detection: Groundwater	No
Tank Release Detection: Int Sec Containment	No
Tank Release Detection: Int Double Walled	No
Tank Release Detection: Other Method	No
Tank Release Detection: Other Note	Not reported
Pipe Release Detection: Leak Deferred	Not reported
Pipe Release Detection: Autoleak	Not reported
Pipe Release Detection: Line Tightness	No
Pipe Release Detection: Stat Invent Recon	No
Pipe Release Detection: Groundwater	No
Pipe Release Detection: Int Sec Containment	No
Pipe Release Det: Interior Double Walled	No
Pipe Release Detection: Other Method	No
Pipe Release Detection: Other Note	Not reported
Pipe Type:	UNKNOWN
Pipe Materials: Bare Steel	No
Pipe Materials: Galvanized Steel	Yes
Pipe Materials: Copper	No
Pipe Materials: Fiberglass	No
Pipe Materials: Cath Protect	No
Pipe Materials: Double Walled	No
Pipe Materials: Sec Containment	No
Pipe Materials: Repaired	No
Pipe Materials: Unknown	No
Pipe Materials: Other	No
Pipe Materials: Other Note	Not reported
Facility ID:	3009685
Federally Regulated:	Yes
Tank Number:	R4-SHELL
Tank Capacity:	3000
Tank Contents:	GASOLINE
Tank Status:	**REM FROM GRD**
Tank Type:	UST
Tank Material:	
Install Date:	7/6/1961
Tank Materials: Bare Steel	Yes
Tank Materials: Cath Protect Steel	No
Tank Materials: Epoxy Steel	No
Tank Materials: Fiberglass	No
Tank Materials: Concrete	No
Tank Materials: Composite	No
Tank Materials: Double Walled	No
Tank Materials: Lined Interior	No
Tank Materials: Excav Liner	No

Map ID	Site	Database(s)	EPA ID Number

COWLES FORD INC (Continued) **1004789446**

Tank Materials: Insulated Tank Jacket	No
Tank Materials: Repaired	No
Tank Materials: Unknown	No
Tank Materials: Other	No
Tank Materials: Other Note	Not reported

Release Detection:

Tank Release Detection: Leak Deferred	No
Tank Release Detection: Manual Gauge	No
Tank Release Detection: Auto Gauge	No
Tank Release Detection:Tank Tightness	No
Tank Release Detection: Vapor Monitor	No
Tank Release Detection: Inventory	No
Tank Release Detection: Stat Invent Recon	No
Tank Release Detection: Spill Install	No
Tank Release Detection: Overfill Install	No
Tank Release Detection: Groundwater	No
Tank Release Detection: Int Sec Containment	No
Tank Release Detection: Int Double Walled	No
Tank Release Detection: Other Method	No
Tank Release Detection: Other Note	Not reported
Pipe Release Detection: Leak Deferred	Not reported
Pipe Release Detection: Autoleak	Not reported
Pipe Release Detection: Line Tightness	No
Pipe Release Detection: Stat Invent Recon	No
Pipe Release Detection: Groundwater	No
Pipe Release Detection: Int Sec Containment	No
Pipe Release Det: Interior Double Walled	No
Pipe Release Detection: Other Method	No
Pipe Release Detection: Other Note	Not reported

Pipe Type:	UNKNOWN
Pipe Materials: Bare Steel	No
Pipe Materials: Galvanized Steel	Yes
Pipe Materials: Copper	No
Pipe Materials: Fiberglass	No
Pipe Materials: Cath Protect	No
Pipe Materials: Double Walled	No
Pipe Materials: Sec Containment	No
Pipe Materials: Repaired	No
Pipe Materials: Unknown	No
Pipe Materials: Other	No
Pipe Materials: Other Note	Not reported

Facility ID:	3009685
Federally Regulated:	Yes
Tank Number:	R5-SHELL
Tank Capacity:	3000
Tank Contents:	GASOLINE
Tank Status:	**REM FROM GRD**
Tank Type:	UST

Tank Material:

Install Date:	7/6/1961
Tank Materials: Bare Steel	Yes

Map ID	Site	Database(s)	EPA ID Number
	COWLES FORD INC (Continued)		**1004789446**

Tank Materials: Cath Protect Steel	No
Tank Materials: Epoxy Steel	No
Tank Materials: Fiberglass	No
Tank Materials: Concrete	No
Tank Materials: Composite	No
Tank Materials: Double Walled	No
Tank Materials: Lined Interior	No
Tank Materials: Excav Liner	No
Tank Materials: Insulated Tank Jacket	No
Tank Materials: Repaired	No
Tank Materials: Unknown	No
Tank Materials: Other	No
Tank Materials: Other Note	Not reported

Release Detection:

Tank Release Detection: Leak Deferred	No
Tank Release Detection: Manual Gauge	No
Tank Release Detection: Auto Gauge	No
Tank Release Detection:Tank Tightness	No
Tank Release Detection: Vapor Monitor	No
Tank Release Detection: Inventory	No
Tank Release Detection: Stat Invent Recon	No
Tank Release Detection: Spill Install	No
Tank Release Detection: Overfill Install	No
Tank Release Detection: Groundwater	No
Tank Release Detection: Int Sec Containment	No
Tank Release Detection: Int Double Walled	No
Tank Release Detection: Other Method	No
Tank Release Detection: Other Note	Not reported
Pipe Release Detection: Leak Deferred	Not reported
Pipe Release Detection: Autoleak	Not reported
Pipe Release Detection: Line Tightness	No
Pipe Release Detection: Stat Invent Recon	No
Pipe Release Detection: Groundwater	No
Pipe Release Detection: Int Sec Containment	No
Pipe Release Det: Interior Double Walled	No
Pipe Release Detection: Other Method	No
Pipe Release Detection: Other Note	Not reported

Pipe Type:	UNKNOWN
Pipe Materials: Bare Steel	No
Pipe Materials: Galvanized Steel	Yes
Pipe Materials: Copper	No
Pipe Materials: Fiberglass	No
Pipe Materials: Cath Protect	No
Pipe Materials: Double Walled	No
Pipe Materials: Sec Containment	No
Pipe Materials: Repaired	No
Pipe Materials: Unknown	No
Pipe Materials: Other	No
Pipe Materials: Other Note	Not reported

Facility ID:	3009685
Federally Regulated:	Yes

Tank Number:	R6-SHELL

Map ID	Site	Database(s)	EPA ID Number

COWLES FORD INC (Continued) **1004789446**

Tank Capacity:	3000
Tank Contents:	GASOLINE
Tank Status:	**REM FROM GRD**
Tank Type:	UST

Tank Material:

Install Date:	7/6/1961
Tank Materials: Bare Steel	Yes
Tank Materials: Cath Protect Steel	No
Tank Materials: Epoxy Steel	No
Tank Materials: Fiberglass	No
Tank Materials: Concrete	No
Tank Materials: Composite	No
Tank Materials: Double Walled	No
Tank Materials: Lined Interior	No
Tank Materials: Excav Liner	No
Tank Materials: Insulated Tank Jacket	No
Tank Materials: Repaired	No
Tank Materials: Unknown	No
Tank Materials: Other	No
Tank Materials: Other Note	Not reported

Release Detection:

Tank Release Detection: Leak Deferred	No
Tank Release Detection: Manual Gauge	No
Tank Release Detection: Auto Gauge	No
Tank Release Detection:Tank Tightness	No
Tank Release Detection: Vapor Monitor	No
Tank Release Detection: Inventory	No
Tank Release Detection: Stat Invent Recon	No
Tank Release Detection: Spill Install	No
Tank Release Detection: Overfill Install	No
Tank Release Detection: Groundwater	No
Tank Release Detection: Int Sec Containment	No
Tank Release Detection: Int Double Walled	No
Tank Release Detection: Other Method	No
Tank Release Detection: Other Note	Not reported
Pipe Release Detection: Leak Deferred	Not reported
Pipe Release Detection: Autoleak	Not reported
Pipe Release Detection: Line Tightness	No
Pipe Release Detection: Stat Invent Recon	No
Pipe Release Detection: Groundwater	No
Pipe Release Detection: Int Sec Containment	No
Pipe Release Det: Interior Double Walled	No
Pipe Release Detection: Other Method	No
Pipe Release Detection: Other Note	Not reported

Pipe Type:	UNKNOWN
Pipe Materials: Bare Steel	No
Pipe Materials: Galvanized Steel	Yes
Pipe Materials: Copper	No
Pipe Materials: Fiberglass	No
Pipe Materials: Cath Protect	No
Pipe Materials: Double Walled	No
Pipe Materials: Sec Containment	No
Pipe Materials: Repaired	No
Pipe Materials: Unknown	No

Map ID	Site	Database(s)	EPA ID Number

COWLES FORD INC (Continued) **1004789446**

Pipe Materials: Other	No
Pipe Materials: Other Note	Not reported
Facility ID:	3009685
Federally Regulated:	Yes
Tank Number:	R7-SHELL
Tank Capacity:	3000
Tank Contents:	GASOLINE
Tank Status:	**REM FROM GRD**
Tank Type:	UST

Tank Material:

Install Date:	7/6/1961
Tank Materials: Bare Steel	Yes
Tank Materials: Cath Protect Steel	No
Tank Materials: Epoxy Steel	No
Tank Materials: Fiberglass	No
Tank Materials: Concrete	No
Tank Materials: Composite	No
Tank Materials: Double Walled	No
Tank Materials: Lined Interior	No
Tank Materials: Excav Liner	No
Tank Materials: Insulated Tank Jacket	No
Tank Materials: Repaired	No
Tank Materials: Unknown	No
Tank Materials: Other	No
Tank Materials: Other Note	Not reported

Release Detection:

Tank Release Detection: Leak Deferred	No
Tank Release Detection: Manual Gauge	No
Tank Release Detection: Auto Gauge	No
Tank Release Detection:Tank Tightness	No
Tank Release Detection: Vapor Monitor	No
Tank Release Detection: Inventory	No
Tank Release Detection: Stat Invent Recon	No
Tank Release Detection: Spill Install	No
Tank Release Detection: Overfill Install	No
Tank Release Detection: Groundwater	No
Tank Release Detection: Int Sec Containment	No
Tank Release Detection: Int Double Walled	No
Tank Release Detection: Other Method	No
Tank Release Detection: Other Note	Not reported
Pipe Release Detection: Leak Deferred	Not reported
Pipe Release Detection: Autoleak	Not reported
Pipe Release Detection: Line Tightness	No
Pipe Release Detection: Stat Invent Recon	No
Pipe Release Detection: Groundwater	No
Pipe Release Detection: Int Sec Containment	No
Pipe Release Det: Interior Double Walled	No
Pipe Release Detection: Other Method	No
Pipe Release Detection: Other Note	Not reported
Pipe Type:	UNKNOWN
Pipe Materials: Bare Steel	No

Map ID	Site	Database(s)	EPA ID Number

COWLES FORD INC (Continued) **1004789446**

Pipe Materials: Galvanized Steel	Yes
Pipe Materials: Copper	No
Pipe Materials: Fiberglass	No
Pipe Materials: Cath Protect	No
Pipe Materials: Double Walled	No
Pipe Materials: Sec Containment	No
Pipe Materials: Repaired	No
Pipe Materials: Unknown	No
Pipe Materials: Other	No
Pipe Materials: Other Note	Not reported
Facility ID:	3009685
Federally Regulated:	Yes
Tank Number:	R8-SHELL
Tank Capacity:	3000
Tank Contents:	GASOLINE
Tank Status:	**REM FROM GRD**
Tank Type:	UST

Tank Material:

Install Date:	7/6/1961
Tank Materials: Bare Steel	Yes
Tank Materials: Cath Protect Steel	No
Tank Materials: Epoxy Steel	No
Tank Materials: Fiberglass	No
Tank Materials: Concrete	No
Tank Materials: Composite	No
Tank Materials: Double Walled	No
Tank Materials: Lined Interior	No
Tank Materials: Excav Liner	No
Tank Materials: Insulated Tank Jacket	No
Tank Materials: Repaired	No
Tank Materials: Unknown	No
Tank Materials: Other	No
Tank Materials: Other Note	Not reported

Release Detection:

Tank Release Detection: Leak Deferred	No
Tank Release Detection: Manual Gauge	No
Tank Release Detection: Auto Gauge	No
Tank Release Detection:Tank Tightness	No
Tank Release Detection: Vapor Monitor	No
Tank Release Detection: Inventory	No
Tank Release Detection: Stat Invent Recon	No
Tank Release Detection: Spill Install	No
Tank Release Detection: Overfill Install	No
Tank Release Detection: Groundwater	No
Tank Release Detection: Int Sec Containment	No
Tank Release Detection: Int Double Walled	No
Tank Release Detection: Other Method	No
Tank Release Detection: Other Note	Not reported
Pipe Release Detection: Leak Deferred	Not reported
Pipe Release Detection: Autoleak	Not reported
Pipe Release Detection: Line Tightness	No
Pipe Release Detection: Stat Invent Recon	No

Map ID	Site	Database(s)	EPA ID Number

COWLES FORD INC (Continued) **1004789446**

Pipe Release Detection: Groundwater	No
Pipe Release Detection: Int Sec Containment	No
Pipe Release Det: Interior Double Walled	No
Pipe Release Detection: Other Method	No
Pipe Release Detection: Other Note	Not reported
Pipe Type:	UNKNOWN
Pipe Materials: Bare Steel	No
Pipe Materials: Galvanized Steel	Yes
Pipe Materials: Copper	No
Pipe Materials: Fiberglass	No
Pipe Materials: Cath Protect	No
Pipe Materials: Double Walled	No
Pipe Materials: Sec Containment	No
Pipe Materials: Repaired	No
Pipe Materials: Unknown	No
Pipe Materials: Other	No
Pipe Materials: Other Note	Not reported
Facility ID:	3009685
Federally Regulated:	Yes
Tank Number:	R9-SHELL
Tank Capacity:	3000
Tank Contents:	GASOLINE
Tank Status:	**REM FROM GRD**
Tank Type:	UST

Tank Material:

Install Date:	7/6/1961
Tank Materials: Bare Steel	Yes
Tank Materials: Cath Protect Steel	No
Tank Materials: Epoxy Steel	No
Tank Materials: Fiberglass	No
Tank Materials: Concrete	No
Tank Materials: Composite	No
Tank Materials: Double Walled	No
Tank Materials: Lined Interior	No
Tank Materials: Excav Liner	No
Tank Materials: Insulated Tank Jacket	No
Tank Materials: Repaired	No
Tank Materials: Unknown	No
Tank Materials: Other	No
Tank Materials: Other Note	Not reported

Release Detection:

Tank Release Detection: Leak Deferred	No
Tank Release Detection: Manual Gauge	No
Tank Release Detection: Auto Gauge	No
Tank Release Detection:Tank Tightness	No
Tank Release Detection: Vapor Monitor	No
Tank Release Detection: Inventory	No
Tank Release Detection: Stat Invent Recon	No
Tank Release Detection: Spill Install	No
Tank Release Detection: Overfill Install	No
Tank Release Detection: Groundwater	No

Map ID	Site	Database(s)	EPA ID Number

COWLES FORD INC (Continued) **1004789446**

Tank Release Detection: Int Sec Containment	No
Tank Release Detection: Int Double Walled	No
Tank Release Detection: Other Method	No
Tank Release Detection: Other Note	Not reported
Pipe Release Detection: Leak Deferred	Not reported
Pipe Release Detection: Autoleak	Not reported
Pipe Release Detection: Line Tightness	No
Pipe Release Detection: Stat Invent Recon	No
Pipe Release Detection: Groundwater	No
Pipe Release Detection: Int Sec Containment	No
Pipe Release Det: Interior Double Walled	No
Pipe Release Detection: Other Method	No
Pipe Release Detection: Other Note	Not reported

Pipe Type:	UNKNOWN
Pipe Materials: Bare Steel	No
Pipe Materials: Galvanized Steel	Yes
Pipe Materials: Copper	No
Pipe Materials: Fiberglass	No
Pipe Materials: Cath Protect	No
Pipe Materials: Double Walled	No
Pipe Materials: Sec Containment	No
Pipe Materials: Repaired	No
Pipe Materials: Unknown	No
Pipe Materials: Other	No
Pipe Materials: Other Note	Not reported

NJ MANIFEST:

EPA Id:	VAD024010795
Mail Address:	13494 JEFFERSON DAVIS HWY
Mail City/State/Zip:	WOODBRIDGE 22191
Facility Phone:	7036903040
Emergency Phone:	Not reported
Contact:	Not reported
Comments:	Not reported
SIC Code:	Not reported
County:	00
Municipal:	00
Previous EPA Id:	Not reported
Gen Flag:	X
Trans Flag:	Not reported
TSDF Flag:	Not reported
Name Change:	Not reported
Date Change:	Not reported

Manifest:

Manifest Number:	NJA5071167
EPA ID:	VAD024010795
Date Shipped:	05/13/2005
TSDF EPA ID:	NJD002182897
Transporter EPA ID:	TXR000050930
Transporter 2 EPA ID:	Not reported
Transporter 3 EPA ID:	Not reported
Transporter 4 EPA ID:	Not reported
Transporter 5 EPA ID:	Not reported
Transporter 6 EPA ID:	Not reported

Map ID	Site	Database(s)	EPA ID Number

COWLES FORD INC (Continued) **1004789446**

Transporter 7 EPA ID:	Not reported
Transporter 8 EPA ID:	Not reported
Transporter 9 EPA ID:	Not reported
Transporter 10 EPA ID:	Not reported
Date Trans1 Transported Waste:	05/13/2005
Date Trans2 Transported Waste:	Not reported
Date Trans3 Transported Waste:	Not reported
Date Trans4 Transported Waste:	Not reported
Date Trans5 Transported Waste:	Not reported
Date Trans6 Transported Waste:	Not reported
Date Trans7 Transported Waste:	Not reported
Date Trans8 Transported Waste:	Not reported
Date Trans9 Transported Waste:	Not reported
Date Trans10 Transported Waste:	Not reported
Date TSDF Received Waste:	05/17/2005
TSDF EPA Facility Name:	Not reported
QTY Units:	Not reported
Transporter SEQ ID:	Not reported
Transporter-1 Date:	Not reported
Waste SEQ ID:	Not reported
Waste Type Code 2:	Not reported
Waste Type Code 3:	Not reported
Waste Type Code 4:	Not reported
Waste Type Code 5:	Not reported
Waste Type Code 6:	Not reported
Date Accepted:	Not reported
Manifest Discrepancy Type:	Not reported
Data Entry Number:	06240522
Was Load Rejected:	WOODBRIDGE 22191
Reason Load Was Rejected:	Not reported

Manifest Number:	NJA5072718
EPA ID:	VAD024010795
Date Shipped:	08/15/2005
TSDF EPA ID:	NJD002182897
Transporter EPA ID:	TXR000050930
Transporter 2 EPA ID:	Not reported
Transporter 3 EPA ID:	Not reported
Transporter 4 EPA ID:	Not reported
Transporter 5 EPA ID:	Not reported
Transporter 6 EPA ID:	Not reported
Transporter 7 EPA ID:	Not reported
Transporter 8 EPA ID:	Not reported
Transporter 9 EPA ID:	Not reported
Transporter 10 EPA ID:	Not reported
Date Trans1 Transported Waste:	08/15/2005
Date Trans2 Transported Waste:	Not reported
Date Trans3 Transported Waste:	Not reported
Date Trans4 Transported Waste:	Not reported
Date Trans5 Transported Waste:	Not reported
Date Trans6 Transported Waste:	Not reported
Date Trans7 Transported Waste:	Not reported
Date Trans8 Transported Waste:	Not reported
Date Trans9 Transported Waste:	Not reported
Date Trans10 Transported Waste:	Not reported
Date TSDF Received Waste:	08/17/2005
TSDF EPA Facility Name:	Not reported

Map ID	Site	Database(s)	EPA ID Number

COWLES FORD INC (Continued) **1004789446**

QTY Units:	Not reported
Transporter SEQ ID:	Not reported
Transporter-1 Date:	Not reported
Waste SEQ ID:	Not reported
Waste Type Code 2:	Not reported
Waste Type Code 3:	Not reported
Waste Type Code 4:	Not reported
Waste Type Code 5:	Not reported
Waste Type Code 6:	Not reported
Date Accepted:	Not reported
Manifest Discrepancy Type:	Not reported
Data Entry Number:	09120521
Was Load Rejected:	WOODBRIDGE 22191
Reason Load Was Rejected:	Not reported
Manifest Number:	NJA5224031
EPA ID:	VAD024010795
Date Shipped:	01/29/2005
TSDF EPA ID:	NJD002182897
Transporter EPA ID:	TXR000050930
Transporter 2 EPA ID:	Not reported
Transporter 3 EPA ID:	Not reported
Transporter 4 EPA ID:	Not reported
Transporter 5 EPA ID:	Not reported
Transporter 6 EPA ID:	Not reported
Transporter 7 EPA ID:	Not reported
Transporter 8 EPA ID:	Not reported
Transporter 9 EPA ID:	Not reported
Transporter 10 EPA ID:	Not reported
Date Trans1 Transported Waste:	01/29/2005
Date Trans2 Transported Waste:	Not reported
Date Trans3 Transported Waste:	Not reported
Date Trans4 Transported Waste:	Not reported
Date Trans5 Transported Waste:	Not reported
Date Trans6 Transported Waste:	Not reported
Date Trans7 Transported Waste:	Not reported
Date Trans8 Transported Waste:	Not reported
Date Trans9 Transported Waste:	Not reported
Date Trans10 Transported Waste:	Not reported
Date TSDF Received Waste:	02/03/2005
TSDF EPA Facility Name:	Not reported
QTY Units:	Not reported
Transporter SEQ ID:	Not reported
Transporter-1 Date:	Not reported
Waste SEQ ID:	Not reported
Waste Type Code 2:	Not reported
Waste Type Code 3:	Not reported
Waste Type Code 4:	Not reported
Waste Type Code 5:	Not reported
Waste Type Code 6:	Not reported
Date Accepted:	Not reported
Manifest Discrepancy Type:	Not reported
Data Entry Number:	03140521
Was Load Rejected:	WOODBRIDGE 22191
Reason Load Was Rejected:	Not reported
Manifest Number:	NJA5071791

Map ID	Site	Database(s)	EPA ID Number

COWLES FORD INC (Continued) **1004789446**

EPA ID:	VAD024010795
Date Shipped:	09/01/2004
TSDF EPA ID:	NJD002182897
Transporter EPA ID:	TXR000050930
Transporter 2 EPA ID:	Not reported
Transporter 3 EPA ID:	Not reported
Transporter 4 EPA ID:	Not reported
Transporter 5 EPA ID:	Not reported
Transporter 6 EPA ID:	Not reported
Transporter 7 EPA ID:	Not reported
Transporter 8 EPA ID:	Not reported
Transporter 9 EPA ID:	Not reported
Transporter 10 EPA ID:	Not reported
Date Trans1 Transported Waste:	09/01/2004
Date Trans2 Transported Waste:	Not reported
Date Trans3 Transported Waste:	Not reported
Date Trans4 Transported Waste:	Not reported
Date Trans5 Transported Waste:	Not reported
Date Trans6 Transported Waste:	Not reported
Date Trans7 Transported Waste:	Not reported
Date Trans8 Transported Waste:	Not reported
Date Trans9 Transported Waste:	Not reported
Date Trans10 Transported Waste:	Not reported
Date TSDF Received Waste:	09/08/2004
TSDF EPA Facility Name:	Not reported
QTY Units:	Not reported
Transporter SEQ ID:	Not reported
Transporter-1 Date:	Not reported
Waste SEQ ID:	Not reported
Waste Type Code 2:	Not reported
Waste Type Code 3:	Not reported
Waste Type Code 4:	Not reported
Waste Type Code 5:	Not reported
Waste Type Code 6:	Not reported
Date Accepted:	Not reported
Manifest Discrepancy Type:	Not reported
Data Entry Number:	10080422
Was Load Rejected:	WOODBRIDGE 22191
Reason Load Was Rejected:	Not reported

Manifest Number:	NJA5100496
EPA ID:	VAD024010795
Date Shipped:	06/04/2004
TSDF EPA ID:	NJD002182897
Transporter EPA ID:	TXR000050930
Transporter 2 EPA ID:	Not reported
Transporter 3 EPA ID:	Not reported
Transporter 4 EPA ID:	Not reported
Transporter 5 EPA ID:	Not reported
Transporter 6 EPA ID:	Not reported
Transporter 7 EPA ID:	Not reported
Transporter 8 EPA ID:	Not reported
Transporter 9 EPA ID:	Not reported
Transporter 10 EPA ID:	Not reported
Date Trans1 Transported Waste:	06/04/2004
Date Trans2 Transported Waste:	Not reported
Date Trans3 Transported Waste:	Not reported

Map ID	Site	Database(s)	EPA ID Number

COWLES FORD INC (Continued) **1004789446**

Date Trans4 Transported Waste:	Not reported
Date Trans5 Transported Waste:	Not reported
Date Trans6 Transported Waste:	Not reported
Date Trans7 Transported Waste:	Not reported
Date Trans8 Transported Waste:	Not reported
Date Trans9 Transported Waste:	Not reported
Date Trans10 Transported Waste:	Not reported
Date TSDF Received Waste:	06/08/2004
TSDF EPA Facility Name:	Not reported
QTY Units:	Not reported
Transporter SEQ ID:	Not reported
Transporter-1 Date:	Not reported
Waste SEQ ID:	Not reported
Waste Type Code 2:	Not reported
Waste Type Code 3:	Not reported
Waste Type Code 4:	Not reported
Waste Type Code 5:	Not reported
Waste Type Code 6:	Not reported
Date Accepted:	Not reported
Manifest Discrepancy Type:	Not reported
Data Entry Number:	06240421
Was Load Rejected:	WOODBRIDGE 22191
Reason Load Was Rejected:	Not reported

Manifest Number:	NJA5034658
EPA ID:	VAD024010795
Date Shipped:	03/10/2004
TSDF EPA ID:	NJD002182897
Transporter EPA ID:	TXR000050930
Transporter 2 EPA ID:	Not reported
Transporter 3 EPA ID:	Not reported
Transporter 4 EPA ID:	Not reported
Transporter 5 EPA ID:	Not reported
Transporter 6 EPA ID:	Not reported
Transporter 7 EPA ID:	Not reported
Transporter 8 EPA ID:	Not reported
Transporter 9 EPA ID:	Not reported
Transporter 10 EPA ID:	Not reported
Date Trans1 Transported Waste:	03/10/2004
Date Trans2 Transported Waste:	Not reported
Date Trans3 Transported Waste:	Not reported
Date Trans4 Transported Waste:	Not reported
Date Trans5 Transported Waste:	Not reported
Date Trans6 Transported Waste:	Not reported
Date Trans7 Transported Waste:	Not reported
Date Trans8 Transported Waste:	Not reported
Date Trans9 Transported Waste:	Not reported
Date Trans10 Transported Waste:	Not reported
Date TSDF Received Waste:	03/15/2004
TSDF EPA Facility Name:	Not reported
QTY Units:	Not reported
Transporter SEQ ID:	Not reported
Transporter-1 Date:	Not reported
Waste SEQ ID:	Not reported
Waste Type Code 2:	Not reported
Waste Type Code 3:	Not reported
Waste Type Code 4:	Not reported

Map ID	Site	Database(s)	EPA ID Number

COWLES FORD INC (Continued) **1004789446**

Waste Type Code 5:	Not reported
Waste Type Code 6:	Not reported
Date Accepted:	Not reported
Manifest Discrepancy Type:	Not reported
Data Entry Number:	04020422
Was Load Rejected:	WOODBRIDGE 22191
Reason Load Was Rejected:	Not reported
Manifest Number:	NJA5100104
EPA ID:	VAD024010795
Date Shipped:	05/05/2004
TSDF EPA ID:	NJD002182897
Transporter EPA ID:	TXR000050930
Transporter 2 EPA ID:	Not reported
Transporter 3 EPA ID:	Not reported
Transporter 4 EPA ID:	Not reported
Transporter 5 EPA ID:	Not reported
Transporter 6 EPA ID:	Not reported
Transporter 7 EPA ID:	Not reported
Transporter 8 EPA ID:	Not reported
Transporter 9 EPA ID:	Not reported
Transporter 10 EPA ID:	Not reported
Date Trans1 Transported Waste:	05/05/2004
Date Trans2 Transported Waste:	Not reported
Date Trans3 Transported Waste:	Not reported
Date Trans4 Transported Waste:	Not reported
Date Trans5 Transported Waste:	Not reported
Date Trans6 Transported Waste:	Not reported
Date Trans7 Transported Waste:	Not reported
Date Trans8 Transported Waste:	Not reported
Date Trans9 Transported Waste:	Not reported
Date Trans10 Transported Waste:	Not reported
Date TSDF Received Waste:	05/12/2004
TSDF EPA Facility Name:	Not reported
QTY Units:	Not reported
Transporter SEQ ID:	Not reported
Transporter-1 Date:	Not reported
Waste SEQ ID:	Not reported
Waste Type Code 2:	Not reported
Waste Type Code 3:	Not reported
Waste Type Code 4:	Not reported
Waste Type Code 5:	Not reported
Waste Type Code 6:	Not reported
Date Accepted:	Not reported
Manifest Discrepancy Type:	Not reported
Data Entry Number:	05270422
Was Load Rejected:	WOODBRIDGE 22191
Reason Load Was Rejected:	Not reported
Manifest Number:	NJA5094084
EPA ID:	VAD024010795
Date Shipped:	01/22/2004
TSDF EPA ID:	NJD002182897
Transporter EPA ID:	TXR000050930
Transporter 2 EPA ID:	Not reported
Transporter 3 EPA ID:	Not reported
Transporter 4 EPA ID:	Not reported

Map ID	Site	Database(s)	EPA ID Number

COWLES FORD INC (Continued) **1004789446**

Transporter 5 EPA ID:	Not reported
Transporter 6 EPA ID:	Not reported
Transporter 7 EPA ID:	Not reported
Transporter 8 EPA ID:	Not reported
Transporter 9 EPA ID:	Not reported
Transporter 10 EPA ID:	Not reported
Date Trans1 Transported Waste:	01/22/2004
Date Trans2 Transported Waste:	Not reported
Date Trans3 Transported Waste:	Not reported
Date Trans4 Transported Waste:	Not reported
Date Trans5 Transported Waste:	Not reported
Date Trans6 Transported Waste:	Not reported
Date Trans7 Transported Waste:	Not reported
Date Trans8 Transported Waste:	Not reported
Date Trans9 Transported Waste:	Not reported
Date Trans10 Transported Waste:	Not reported
Date TSDF Received Waste:	01/30/2004
TSDF EPA Facility Name:	Not reported
QTY Units:	Not reported
Transporter SEQ ID:	Not reported
Transporter-1 Date:	Not reported
Waste SEQ ID:	Not reported
Waste Type Code 2:	Not reported
Waste Type Code 3:	Not reported
Waste Type Code 4:	Not reported
Waste Type Code 5:	Not reported
Waste Type Code 6:	Not reported
Date Accepted:	Not reported
Manifest Discrepancy Type:	Not reported
Data Entry Number:	03170425
Was Load Rejected:	WOODBRIDGE 22191
Reason Load Was Rejected:	Not reported

Manifest Number:	NJA5117124
EPA ID:	VAD024010795
Date Shipped:	02/03/2004
TSDF EPA ID:	NJD002182897
Transporter EPA ID:	TXR000050930
Transporter 2 EPA ID:	Not reported
Transporter 3 EPA ID:	Not reported
Transporter 4 EPA ID:	Not reported
Transporter 5 EPA ID:	Not reported
Transporter 6 EPA ID:	Not reported
Transporter 7 EPA ID:	Not reported
Transporter 8 EPA ID:	Not reported
Transporter 9 EPA ID:	Not reported
Transporter 10 EPA ID:	Not reported
Date Trans1 Transported Waste:	02/03/2004
Date Trans2 Transported Waste:	Not reported
Date Trans3 Transported Waste:	Not reported
Date Trans4 Transported Waste:	Not reported
Date Trans5 Transported Waste:	Not reported
Date Trans6 Transported Waste:	Not reported
Date Trans7 Transported Waste:	Not reported
Date Trans8 Transported Waste:	Not reported
Date Trans9 Transported Waste:	Not reported
Date Trans10 Transported Waste:	Not reported

Map ID	Site	Database(s)	EPA ID Number

COWLES FORD INC (Continued) **1004789446**

Date TSDF Received Waste:	02/08/2004
TSDF EPA Facility Name:	Not reported
QTY Units:	Not reported
Transporter SEQ ID:	Not reported
Transporter-1 Date:	Not reported
Waste SEQ ID:	Not reported
Waste Type Code 2:	Not reported
Waste Type Code 3:	Not reported
Waste Type Code 4:	Not reported
Waste Type Code 5:	Not reported
Waste Type Code 6:	Not reported
Date Accepted:	Not reported
Manifest Discrepancy Type:	Not reported
Data Entry Number:	03180421
Was Load Rejected:	WOODBRIDGE 22191
Reason Load Was Rejected:	Not reported

Manifest Number:	NJA5040497
EPA ID:	VAD024010795
Date Shipped:	07/07/2004
TSDF EPA ID:	NJD002182897
Transporter EPA ID:	TXR000050930
Transporter 2 EPA ID:	Not reported
Transporter 3 EPA ID:	Not reported
Transporter 4 EPA ID:	Not reported
Transporter 5 EPA ID:	Not reported
Transporter 6 EPA ID:	Not reported
Transporter 7 EPA ID:	Not reported
Transporter 8 EPA ID:	Not reported
Transporter 9 EPA ID:	Not reported
Transporter 10 EPA ID:	Not reported
Date Trans1 Transported Waste:	07/07/2004
Date Trans2 Transported Waste:	Not reported
Date Trans3 Transported Waste:	Not reported
Date Trans4 Transported Waste:	Not reported
Date Trans5 Transported Waste:	Not reported
Date Trans6 Transported Waste:	Not reported
Date Trans7 Transported Waste:	Not reported
Date Trans8 Transported Waste:	Not reported
Date Trans9 Transported Waste:	Not reported
Date Trans10 Transported Waste:	Not reported
Date TSDF Received Waste:	07/12/2004
TSDF EPA Facility Name:	Not reported
QTY Units:	Not reported
Transporter SEQ ID:	Not reported
Transporter-1 Date:	Not reported
Waste SEQ ID:	Not reported
Waste Type Code 2:	Not reported
Waste Type Code 3:	Not reported
Waste Type Code 4:	Not reported
Waste Type Code 5:	Not reported
Waste Type Code 6:	Not reported
Date Accepted:	Not reported
Manifest Discrepancy Type:	Not reported
Data Entry Number:	08200421
Was Load Rejected:	WOODBRIDGE 22191
Reason Load Was Rejected:	Not reported

Map ID	Site	Database(s)	EPA ID Number

COWLES FORD INC (Continued) **1004789446**

Manifest Number:	NJA5225669
EPA ID:	VAD024010795
Date Shipped:	04/07/2005
TSDF EPA ID:	NJD002182897
Transporter EPA ID:	TXR000050930
Transporter 2 EPA ID:	Not reported
Transporter 3 EPA ID:	Not reported
Transporter 4 EPA ID:	Not reported
Transporter 5 EPA ID:	Not reported
Transporter 6 EPA ID:	Not reported
Transporter 7 EPA ID:	Not reported
Transporter 8 EPA ID:	Not reported
Transporter 9 EPA ID:	Not reported
Transporter 10 EPA ID:	Not reported
Date Trans1 Transported Waste:	04/07/2005
Date Trans2 Transported Waste:	Not reported
Date Trans3 Transported Waste:	Not reported
Date Trans4 Transported Waste:	Not reported
Date Trans5 Transported Waste:	Not reported
Date Trans6 Transported Waste:	Not reported
Date Trans7 Transported Waste:	Not reported
Date Trans8 Transported Waste:	Not reported
Date Trans9 Transported Waste:	Not reported
Date Trans10 Transported Waste:	Not reported
Date TSDF Received Waste:	04/15/2005
TSDF EPA Facility Name:	Not reported
QTY Units:	Not reported
Transporter SEQ ID:	Not reported
Transporter-1 Date:	Not reported
Waste SEQ ID:	Not reported
Waste Type Code 2:	Not reported
Waste Type Code 3:	Not reported
Waste Type Code 4:	Not reported
Waste Type Code 5:	Not reported
Waste Type Code 6:	Not reported
Date Accepted:	Not reported
Manifest Discrepancy Type:	Not reported
Data Entry Number:	05270522
Was Load Rejected:	WOODBRIDGE 22191
Reason Load Was Rejected:	Not reported

Manifest Number:	NJA5253819
EPA ID:	VAD024010795
Date Shipped:	12/07/2005
TSDF EPA ID:	NJD002182897
Transporter EPA ID:	TXR000050930
Transporter 2 EPA ID:	Not reported
Transporter 3 EPA ID:	Not reported
Transporter 4 EPA ID:	Not reported
Transporter 5 EPA ID:	Not reported
Transporter 6 EPA ID:	Not reported
Transporter 7 EPA ID:	Not reported
Transporter 8 EPA ID:	Not reported
Transporter 9 EPA ID:	Not reported
Transporter 10 EPA ID:	Not reported
Date Trans1 Transported Waste:	12/07/2005
Date Trans2 Transported Waste:	Not reported

Map ID	Site	Database(s)	EPA ID Number

COWLES FORD INC (Continued) **1004789446**

Date Trans3 Transported Waste:	Not reported
Date Trans4 Transported Waste:	Not reported
Date Trans5 Transported Waste:	Not reported
Date Trans6 Transported Waste:	Not reported
Date Trans7 Transported Waste:	Not reported
Date Trans8 Transported Waste:	Not reported
Date Trans9 Transported Waste:	Not reported
Date Trans10 Transported Waste:	Not reported
Date TSDF Received Waste:	12/14/2005
TSDF EPA Facility Name:	Not reported
QTY Units:	Not reported
Transporter SEQ ID:	Not reported
Transporter-1 Date:	Not reported
Waste SEQ ID:	Not reported
Waste Type Code 2:	Not reported
Waste Type Code 3:	Not reported
Waste Type Code 4:	Not reported
Waste Type Code 5:	Not reported
Waste Type Code 6:	Not reported
Date Accepted:	Not reported
Manifest Discrepancy Type:	Not reported
Data Entry Number:	02220621
Was Load Rejected:	WOODBRIDGE 22191
Reason Load Was Rejected:	Not reported

Manifest Number:	NJA5310908
EPA ID:	VAD024010795
Date Shipped:	03/10/2006
TSDF EPA ID:	NJD002182897
Transporter EPA ID:	TXR000050930
Transporter 2 EPA ID:	Not reported
Transporter 3 EPA ID:	Not reported
Transporter 4 EPA ID:	Not reported
Transporter 5 EPA ID:	Not reported
Transporter 6 EPA ID:	Not reported
Transporter 7 EPA ID:	Not reported
Transporter 8 EPA ID:	Not reported
Transporter 9 EPA ID:	Not reported
Transporter 10 EPA ID:	Not reported
Date Trans1 Transported Waste:	03/10/2006
Date Trans2 Transported Waste:	Not reported
Date Trans3 Transported Waste:	Not reported
Date Trans4 Transported Waste:	Not reported
Date Trans5 Transported Waste:	Not reported
Date Trans6 Transported Waste:	Not reported
Date Trans7 Transported Waste:	Not reported
Date Trans8 Transported Waste:	Not reported
Date Trans9 Transported Waste:	Not reported
Date Trans10 Transported Waste:	Not reported
Date TSDF Received Waste:	03/13/2006
TSDF EPA Facility Name:	Not reported
QTY Units:	Not reported
Transporter SEQ ID:	Not reported
Transporter-1 Date:	Not reported
Waste SEQ ID:	Not reported
Waste Type Code 2:	Not reported
Waste Type Code 3:	Not reported

Map ID	Site	Database(s)	EPA ID Number

COWLES FORD INC (Continued) **1004789446**

Waste Type Code 4:	Not reported
Waste Type Code 5:	Not reported
Waste Type Code 6:	Not reported
Date Accepted:	Not reported
Manifest Discrepancy Type:	Not reported
Data Entry Number:	05050621
Was Load Rejected:	WOODBRIDGE 22191
Reason Load Was Rejected:	Not reported
Manifest Number:	NJA5039249
EPA ID:	VAD024010795
Date Shipped:	05/21/2004
TSDF EPA ID:	NJD002182897
Transporter EPA ID:	TXR000050930
Transporter 2 EPA ID:	Not reported
Transporter 3 EPA ID:	Not reported
Transporter 4 EPA ID:	Not reported
Transporter 5 EPA ID:	Not reported
Transporter 6 EPA ID:	Not reported
Transporter 7 EPA ID:	Not reported
Transporter 8 EPA ID:	Not reported
Transporter 9 EPA ID:	Not reported
Transporter 10 EPA ID:	Not reported
Date Trans1 Transported Waste:	05/21/2004
Date Trans2 Transported Waste:	Not reported
Date Trans3 Transported Waste:	Not reported
Date Trans4 Transported Waste:	Not reported
Date Trans5 Transported Waste:	Not reported
Date Trans6 Transported Waste:	Not reported
Date Trans7 Transported Waste:	Not reported
Date Trans8 Transported Waste:	Not reported
Date Trans9 Transported Waste:	Not reported
Date Trans10 Transported Waste:	Not reported
Date TSDF Received Waste:	05/30/2004
TSDF EPA Facility Name:	Not reported
QTY Units:	Not reported
Transporter SEQ ID:	Not reported
Transporter-1 Date:	Not reported
Waste SEQ ID:	Not reported
Waste Type Code 2:	Not reported
Waste Type Code 3:	Not reported
Waste Type Code 4:	Not reported
Waste Type Code 5:	Not reported
Waste Type Code 6:	Not reported
Date Accepted:	Not reported
Manifest Discrepancy Type:	Not reported
Data Entry Number:	06150421
Was Load Rejected:	WOODBRIDGE 22191
Reason Load Was Rejected:	Not reported
Manifest Number:	NJA5038058
EPA ID:	VAD024010795
Date Shipped:	12/30/2004
TSDF EPA ID:	NJD002182897
Transporter EPA ID:	TXR000050930
Transporter 2 EPA ID:	Not reported
Transporter 3 EPA ID:	Not reported

Map ID	Site	Database(s)	EPA ID Number

COWLES FORD INC (Continued) **1004789446**

Transporter 4 EPA ID:	Not reported
Transporter 5 EPA ID:	Not reported
Transporter 6 EPA ID:	Not reported
Transporter 7 EPA ID:	Not reported
Transporter 8 EPA ID:	Not reported
Transporter 9 EPA ID:	Not reported
Transporter 10 EPA ID:	Not reported
Date Trans1 Transported Waste:	12/30/2004
Date Trans2 Transported Waste:	Not reported
Date Trans3 Transported Waste:	Not reported
Date Trans4 Transported Waste:	Not reported
Date Trans5 Transported Waste:	Not reported
Date Trans6 Transported Waste:	Not reported
Date Trans7 Transported Waste:	Not reported
Date Trans8 Transported Waste:	Not reported
Date Trans9 Transported Waste:	Not reported
Date Trans10 Transported Waste:	Not reported
Date TSDF Received Waste:	01/05/2005
TSDF EPA Facility Name:	Not reported
QTY Units:	Not reported
Transporter SEQ ID:	Not reported
Transporter-1 Date:	Not reported
Waste SEQ ID:	Not reported
Waste Type Code 2:	Not reported
Waste Type Code 3:	Not reported
Waste Type Code 4:	Not reported
Waste Type Code 5:	Not reported
Waste Type Code 6:	Not reported
Date Accepted:	Not reported
Manifest Discrepancy Type:	Not reported
Data Entry Number:	01280522
Was Load Rejected:	WOODBRIDGE 22191
Reason Load Was Rejected:	Not reported
Manifest Number:	NJA5073429
EPA ID:	VAD024010795
Date Shipped:	09/17/2004
TSDF EPA ID:	NJD002182897
Transporter EPA ID:	TXR000050930
Transporter 2 EPA ID:	Not reported
Transporter 3 EPA ID:	Not reported
Transporter 4 EPA ID:	Not reported
Transporter 5 EPA ID:	Not reported
Transporter 6 EPA ID:	Not reported
Transporter 7 EPA ID:	Not reported
Transporter 8 EPA ID:	Not reported
Transporter 9 EPA ID:	Not reported
Transporter 10 EPA ID:	Not reported
Date Trans1 Transported Waste:	09/17/2004
Date Trans2 Transported Waste:	Not reported
Date Trans3 Transported Waste:	Not reported
Date Trans4 Transported Waste:	Not reported
Date Trans5 Transported Waste:	Not reported
Date Trans6 Transported Waste:	Not reported
Date Trans7 Transported Waste:	Not reported
Date Trans8 Transported Waste:	Not reported
Date Trans9 Transported Waste:	Not reported

Map ID	Site	Database(s)	EPA ID Number

COWLES FORD INC (Continued) **1004789446**

Date Trans10 Transported Waste:	Not reported
Date TSDF Received Waste:	09/24/2004
TSDF EPA Facility Name:	Not reported
QTY Units:	Not reported
Transporter SEQ ID:	Not reported
Transporter-1 Date:	Not reported
Waste SEQ ID:	Not reported
Waste Type Code 2:	Not reported
Waste Type Code 3:	Not reported
Waste Type Code 4:	Not reported
Waste Type Code 5:	Not reported
Waste Type Code 6:	Not reported
Date Accepted:	Not reported
Manifest Discrepancy Type:	Not reported
Data Entry Number:	10280422
Was Load Rejected:	WOODBRIDGE 22191
Reason Load Was Rejected:	Not reported

Manifest Number:	NJA5072379
EPA ID:	VAD024010795
Date Shipped:	07/29/2005
TSDF EPA ID:	NJD002182897
Transporter EPA ID:	TXR000050930
Transporter 2 EPA ID:	Not reported
Transporter 3 EPA ID:	Not reported
Transporter 4 EPA ID:	Not reported
Transporter 5 EPA ID:	Not reported
Transporter 6 EPA ID:	Not reported
Transporter 7 EPA ID:	Not reported
Transporter 8 EPA ID:	Not reported
Transporter 9 EPA ID:	Not reported
Transporter 10 EPA ID:	Not reported
Date Trans1 Transported Waste:	07/29/2005
Date Trans2 Transported Waste:	Not reported
Date Trans3 Transported Waste:	Not reported
Date Trans4 Transported Waste:	Not reported
Date Trans5 Transported Waste:	Not reported
Date Trans6 Transported Waste:	Not reported
Date Trans7 Transported Waste:	Not reported
Date Trans8 Transported Waste:	Not reported
Date Trans9 Transported Waste:	Not reported
Date Trans10 Transported Waste:	Not reported
Date TSDF Received Waste:	08/03/2005
TSDF EPA Facility Name:	Not reported
QTY Units:	Not reported
Transporter SEQ ID:	Not reported
Transporter-1 Date:	Not reported
Waste SEQ ID:	Not reported
Waste Type Code 2:	Not reported
Waste Type Code 3:	Not reported
Waste Type Code 4:	Not reported
Waste Type Code 5:	Not reported
Waste Type Code 6:	Not reported
Date Accepted:	Not reported
Manifest Discrepancy Type:	Not reported
Data Entry Number:	09160521
Was Load Rejected:	WOODBRIDGE 22191

Map ID	Site	Database(s)	EPA ID Number

COWLES FORD INC (Continued) **1004789446**

Reason Load Was Rejected:	Not reported
Manifest Number:	NJA5068985
EPA ID:	VAD024010795
Date Shipped:	10/21/2004
TSDF EPA ID:	NJD002182897
Transporter EPA ID:	TXR000050930
Transporter 2 EPA ID:	Not reported
Transporter 3 EPA ID:	Not reported
Transporter 4 EPA ID:	Not reported
Transporter 5 EPA ID:	Not reported
Transporter 6 EPA ID:	Not reported
Transporter 7 EPA ID:	Not reported
Transporter 8 EPA ID:	Not reported
Transporter 9 EPA ID:	Not reported
Transporter 10 EPA ID:	Not reported
Date Trans1 Transported Waste:	10/21/2004
Date Trans2 Transported Waste:	Not reported
Date Trans3 Transported Waste:	Not reported
Date Trans4 Transported Waste:	Not reported
Date Trans5 Transported Waste:	Not reported
Date Trans6 Transported Waste:	Not reported
Date Trans7 Transported Waste:	Not reported
Date Trans8 Transported Waste:	Not reported
Date Trans9 Transported Waste:	Not reported
Date Trans10 Transported Waste:	Not reported
Date TSDF Received Waste:	10/29/2004
TSDF EPA Facility Name:	Not reported
QTY Units:	Not reported
Transporter SEQ ID:	Not reported
Transporter-1 Date:	Not reported
Waste SEQ ID:	Not reported
Waste Type Code 2:	Not reported
Waste Type Code 3:	Not reported
Waste Type Code 4:	Not reported
Waste Type Code 5:	Not reported
Waste Type Code 6:	Not reported
Date Accepted:	Not reported
Manifest Discrepancy Type:	Not reported
Data Entry Number:	12210421
Was Load Rejected:	WOODBRIDGE 22191
Reason Load Was Rejected:	Not reported
Manifest Number:	NJA5255482
EPA ID:	VAD024010795
Date Shipped:	11/15/2005
TSDF EPA ID:	NJD002182897
Transporter EPA ID:	TXR000050930
Transporter 2 EPA ID:	Not reported
Transporter 3 EPA ID:	Not reported
Transporter 4 EPA ID:	Not reported
Transporter 5 EPA ID:	Not reported
Transporter 6 EPA ID:	Not reported
Transporter 7 EPA ID:	Not reported
Transporter 8 EPA ID:	Not reported
Transporter 9 EPA ID:	Not reported
Transporter 10 EPA ID:	Not reported

Map ID	Site	Database(s)	EPA ID Number

COWLES FORD INC (Continued) **1004789446**

Date Trans1 Transported Waste:	11/15/2005
Date Trans2 Transported Waste:	Not reported
Date Trans3 Transported Waste:	Not reported
Date Trans4 Transported Waste:	Not reported
Date Trans5 Transported Waste:	Not reported
Date Trans6 Transported Waste:	Not reported
Date Trans7 Transported Waste:	Not reported
Date Trans8 Transported Waste:	Not reported
Date Trans9 Transported Waste:	Not reported
Date Trans10 Transported Waste:	Not reported
Date TSDF Received Waste:	11/17/2005
TSDF EPA Facility Name:	Not reported
QTY Units:	Not reported
Transporter SEQ ID:	Not reported
Transporter-1 Date:	Not reported
Waste SEQ ID:	Not reported
Waste Type Code 2:	Not reported
Waste Type Code 3:	Not reported
Waste Type Code 4:	Not reported
Waste Type Code 5:	Not reported
Waste Type Code 6:	Not reported
Date Accepted:	Not reported
Manifest Discrepancy Type:	Not reported
Data Entry Number:	01180625
Was Load Rejected:	WOODBRIDGE 22191
Reason Load Was Rejected:	Not reported

ECHO:

Envid:	1004789446
Registry ID:	110005221599
DFR URL:	http://echo.epa.gov/detailed-facility-report?fid=110005221599

2040 **COWLES FORD** **VA LUST** **S105983547**
13494 JEFFERSON DAVIS HWY **VA LTANKS** **N/A**
WOODBRIDGE, VA 22191

LUST REG NO:

Region:	NO
Facility ID:	3009685
Status:	**Closed**
Tank Size:	0
Product:	Not reported
Release Date:	03/18/1994
Closed Date:	8/23/1994
Case Type:	Article 11
Case Officer:	Thomas R. Lancaster, P.G.
Pollution Complaint #:	94-2943
Permit Number:	0
Priority:	3

LTANKS:

Region:	NRO
CEDS Facility Id:	200000079177
Case Status:	**Closed**
Pollution Complaint #:	19942943

Map ID	Site	Database(s)	EPA ID Number

COWLES FORD (Continued) **S105983547**

Reported:	03/18/1994
Case Closed Date:	08/23/1994
Program:	RP Lead
Federally Regulated UST (Y/N):	N
Regulated Petroleum UST (1):	N
Excluded UST (1):	N
Deferred UST (1):	N
Partially Deferred UST (1):	N
Exempt 1 UST (2):	N
Exempt 2 Heating Oil UST (2):	N
Small Heating Oil AST (2):	N
Regulated AST (3):	N
Unregulated AST (3):	N
Other Y/N:	N
Unknown Y/N:	N
Other Description:	Not reported
Heating Oil Category:	Not reported

2040 **COWLES FORD** **VA RGA LUST** **S115960338**
13494 JEFFERSON DAVIS HIGHWAY **N/A**
WOODBRIDGE, VA

RGA LUST:

2001	COWLES FORD	13494 JEFFERSON DAVIS HIGHWAY
1997	COWLES FORD	13494 JEFFERSON DAVIS HIGHWAY
1995	COWLES FORD	13494 JEFFERSON DAVIS HIGHWAY

2041 **THORNTON HILL 1** **VA SWF/LF** **S112153895**
13301 MILLWOOD DR **N/A**
WOODBRIDGE, VA 22191

SWF/LF:

Permit Number:	SWP371
Unit Name:	Construction / Demolition / Debris (CDD) Landfill
Unit Status Code:	Not reported
Deq Region:	NVRO
Mailing Address:	Not reported
Mailing Address 2:	Not reported
Mailing Address 3:	Not reported
Mailing City,St,Zip:	VA
Facility Telephone:	Not reported
Decimal Longitude:	Not reported
Lat/Long (dms):	38 39 35.05 / -77 15 55.52
Owner Name:	Not reported
Operator Name:	Not reported
Unit Status Description:	Construction / Demolition / Debris (CDD) Landfill - Closed
Payment ID:	Not reported

Permit:

Permit Number:	SWP371
Unit Description:	Thornton Hill #1
FIC Description:	Alexandria City
Permit Event Desc:	Permit issued
Permit Event Complete Date:	6/30/1983

Map ID	Site	Database(s)	EPA ID Number

THORNTON HILL 1 (Continued) **S112153895**

Permit Number: SWP371
Unit Description: Thornton Hill #1
FIC Description: Alexandria City
Permit Event Desc: SW Facility Date of Final Closure
Permit Event Complete Date: 6/30/1983

2041 **HILL DEBRIS #2** **VA RGA LF** **S115997516**
13301 MILLWOOD DR **N/A**
WOODBRIDGE, VA

RGA LF:

1998	HILL DEBRIS #2	13301 MILLWOOD DR
1997	HILL DEBRIS #2	13301 MILLWOOD DR

2041 **VA RGA LF** **S115996410**
13301 MILLWOOD DR **N/A**
WOODBRIDGE, VA

RGA LF:

1996	13301 MILLWOOD DR

2041 **THORNTON HILL 1** **VA RGA LF** **S115998628**
13301 MILLWOOD DR **N/A**
WOODBRIDGE, VA

RGA LF:

2012	THORNTON HILL 1	13301 MILLWOOD DR

2041 **THORNTON HILL #1** **VA RGA LF** **S115998627**
13301 MILLWOOD DR **N/A**
WOODBRIDGE, VA

RGA LF:

1998	THORNTON HILL #1	13301 MILLWOOD DR
1997	THORNTON HILL #1	13301 MILLWOOD DR

Map ID	Site	Database(s)	EPA ID Number
2043	**RAYS DEBRIS LF** **2002 HORNER RD** **WOODBRIDGE, VA**	**VA RGA LF**	**S115998283** **N/A**

RGA LF:

1998	RAYS DEBRIS LF	2002 HORNER RD
1997	RAYS DEBRIS LF	2002 HORNER RD

Map ID	Site	Database(s)	EPA ID Number
2043	**2002 HORNER RD** **WOODBRIDGE, VA**	**VA RGA LF**	**S115996472** **N/A**

RGA LF:

1996	2002 HORNER RD

Map ID	Site	Database(s)	EPA ID Number
2044	**MARUMSCO EXXON** **1415 HORNER RD** **WOODBRIDGE, VA 22191**	**EDR Hist Auto**	**1021087202** **N/A**

EDR Hist Auto

Year:	Name:	Type:
1986	MARUMSCO EXXON	Gasoline Service Stations
1987	MARUMSCO EXXON	Gasoline Service Stations
1988	MARUMSCO EXXON	Gasoline Service Stations
1989	MARUMSCO EXXON	Gasoline Service Stations
1990	MARUMSCO EXXON	Gasoline Service Stations
1991	MARUMSCO EXXON	Gasoline Service Stations
1992	MARUMSCO EXXON	Gasoline Service Stations
1993	MARUMSCO EXXON	Gasoline Service Stations

Map ID	Site	Database(s)	EPA ID Number
2045	**13426 OCCOQUAN RD** **WOODBRIDGE, VA 22191**	**VA SPILLS**	**S120065398** **N/A**

SPILLS:

Fips City/County:	Prince William County
Status:	Closed
Reference Id:	81463
IR Number:	2017-N-1501
Associated IR:	Not reported
Incident Date:	11/15/2016
Call Received Date:	11/17/2016
Closure Comments:	NFA. Concrete spill was remediated.
Threat To:	Not reported
Terrorism (Y/N):	N
Characterize Incident:	Unknown
Incident Type:	Water
Incident Subtype:	Point Source * Water
Materials:	concrete (0-0 Unknown)
Effect To Receptor:	Not reported
Water Body:	Not reported
Low Quantity To Water:	Not reported

Map ID	Site	Database(s)	EPA ID Number

(Continued) **S120065398**

High Quantity To Water:	Not reported
Quantity Units:	Not reported
Other Receptors:	Not reported
RP Company:	Not reported
RP Name:	Not reported
Property Owner:	Not reported
Property Company:	Not reported
Duration Of Event (Hrs):	0
Impacts:	Not reported
Other Impacts:	Not reported
Steps Taken:	Not reported
Steps Taken Description:	Not reported
System Components:	Not reported
Other System Components:	Not reported
Cause Of Event:	Not reported
Corrective Action Taken:	Not reported
Weather Status:	N/A
Precipitation (Wet):	0
Discharge Type:	N/A
Discharge Volume:	0
Unknown Discharge (Y/N):	N
Site Name:	CONCRETE DUMPING INTO STORM DRAIN
Closure Date:	01/04/2017
Orig. Call Incident Description:	RECVD A CALL FROM CHRISTEN FROM PRINCE WILLIAM CO REPORTING A SPILL OF 3-5 GALLONS OF CONCRETE DOWN A STORM DRAIN THE WORKERS WERE CLEANING OUT THERE BUCKETS AND SPILT IT DOWN THE STORM DRAIN NO REQUEST FOR ASSISTANCE
Original Call Material Description:	Concrete
Original Call Location Description:	13426 Occoquan Rd, Woodbridge, VA 22191
Incident Ongoing at time of Call:	Not reported
Agencies Notified (Y/N):	Not reported
Other Agencies:	Not reported
Permitted (Y/N):	N
Call Reported By Company Name:	Not reported
Call Property Owner Company Name:	Not reported
Call Property Owner Name:	Not reported
Site Summary:	Not reported

2046 **COWANS SHELL SERVICE** **EDR Hist Auto** **1020226826**
13504 JEFFERSON DAVIS HWY **N/A**
WOODBRIDGE, VA 22191

EDR Hist Auto

Year:	Name:	Type:
1972	COWANS SHELL SERVICE	Gasoline Service Stations
1973	COWANS SHELL SERVICE	Gasoline Service Stations
1974	COWANS SHELL SERVICE	Gasoline Service Stations
1975	COWANS SHELL SERVICE	Gasoline Service Stations

Map ID	Site	Database(s)	EPA ID Number
2047	**NEIGHBORS @ 1310 D ST.** **1310 D ST.** **WOODBRIDGE, VA 22191**	**VA SPILLS**	**S108925803** **N/A**

SPILLS:

Fips City/County:	Prince William County
Status:	Not reported
Reference Id:	Not reported
IR Number:	2007-N-0178
Associated IR:	Not reported
Incident Date:	09/19/2006
Call Received Date:	09/19/2006
Closure Comments:	See Site Summary for details
Threat To:	Not reported
Terrorism (Y/N):	NO
Characterize Incident:	Not reported
Incident Type:	Petroleum
Incident Subtype:	Petroleum
Materials:	Oil (Unknown)(-1 - -1 Unknown)
Effect To Receptor:	Not reported
Water Body:	Not reported
Low Quantity To Water:	Not reported
High Quantity To Water:	Not reported
Quantity Units:	Not reported
Other Receptors:	Ground
RP Company:	Not reported
RP Name:	Not reported
Property Owner:	Not reported
Property Company:	Not reported
Duration Of Event (Hrs):	Not reported
Impacts:	Not reported
Other Impacts:	Not reported
Steps Taken:	Not reported
Steps Taken Description:	Not reported
System Components:	Not reported
Other System Components:	Not reported
Cause Of Event:	Not reported
Corrective Action Taken:	Not reported
Weather Status:	Not reported
Precipitation (Wet):	Not reported
Discharge Type:	Not reported
Discharge Volume:	Not reported
Unknown Discharge (Y/N):	NO
Site Name:	NEIGHBORS @ 1310 D ST
Closure Date:	05/10/2007
Orig. Call Incident Description:	Neighbors change oil from vehicles & let oil run onto ground.
Original Call Material Description:	oil (Qty=unknown)
Original Call Location Description:	Neighbors @ 1310 D St-1310 D St-Woodbridge-VA-22191-Prince William County
Incident Ongoing at time of Call:	Not reported
Agencies Notified (Y/N):	NO
Other Agencies:	Not reported
Permitted (Y/N):	NO
Call Reported By Company Name:	John Brennan
Call Property Owner Company Name:	Not reported
Call Property Owner Name:	Not reported
Site Summary:	Site visit on 10/2/06. Appeared to be construction operation in someoe's backyard. No visible oil staining could be observed anywhere; no runoff observed. NFA.

Map ID	Site	Database(s)	EPA ID Number

NEIGHBORS @ 1310 D ST. (Continued) **S108925803**

SPILLS NO:

Region:	NO
Id:	Not reported
Incident Summary:	Not reported
Date In:	9/19/2006
Date Closed:	5/10/2007
Pollution Type:	Not reported
Responsible Party:	Not reported
Facility Status:	**Not reported**
Owner:	Not reported
Facility Contact:	Not reported
Facility Permitted:	0
Facility Telephone:	Not reported
Time In:	6:44:00 PM
Reported By Name:	John Brennan
Reported By Telephone:	7034946332
Reported By Affiliation/Addr:	1311 E St., Woodbridge, VA 22191
Incident Response IR #:	2007-N-0178
Responsible Party Address:	Not reported
Responsible Party City:	Not reported
Responsible Party State:	Not reported
Responsible Party Zip:	Not reported
Responsible Party Contact:	Not reported
Responsible Party Telephone:	Not reported
Owner Name:	Not reported
Owner Address:	Not reported
Owner City:	Not reported
Owner State:	Not reported
Owner Zip:	Not reported
Owner Contact:	Not reported
Owner Telephone:	Not reported
Incident Date:	9/19/2006
Incident Time:	Not reported
Petroleum:	-1
Solid Waste:	0
Hazardous Waste:	0
Water:	0
Air:	0
Sewage:	0
Fish Kill:	0
Threat Wetlands:	0
Wetlands:	0
Material Released:	oil
Possible Receptors:	ground
Quantity Released:	unknown
Unit Released:	Not reported
Quantity In Water:	Not reported
Receiving Waters:	Not reported
River Basin:	Not reported
Inspection Date:	10/2/2006
Call Date:	Not reported
Inspector:	Not reported
Response Due:	Not reported
Response Received Date:	Not reported
Visit Needed:	0
Open:	0
Air Referral Date:	Not reported

Map ID	Site	Database(s)	EPA ID Number

NEIGHBORS @ 1310 D ST. (Continued) **S108925803**

Air Reg/ Permit Number:	Not reported
Waste Referral Date:	Not reported
Epa Id Or Permit Number:	Not reported
Water Referral Date:	Not reported
Water Permit Number:	Not reported
Remediation Referral Date:	Not reported
Remediation Pc Number:	Not reported
Enforcement Referral Date:	Not reported
Nov Number:	Not reported
Pc Number:	Not reported
Receive By:	Not reported
Case Officer:	Not reported
Case Type:	Not reported
Street Address:	Not reported
Polllutant:	Not reported
Impact:	Not reported
Spill Time:	Not reported
Spill Date:	Not reported
Spill Volume:	Not reported
Measure:	Not reported
Volume In Water:	Not reported
Stream Name:	Not reported
Investigation Date:	Not reported
Closure Date:	Not reported
Lab Results:	Not reported
Target Date:	Not reported
Prep Number:	Not reported
Report Date:	Not reported
Report Time:	Not reported
Pollutant Scr:	Not reported
Volume:	Not reported
Volume Esc:	Not reported
Future Recommendations:	Not reported
Stream Code:	Not reported
Visit Date:	Not reported
Lab Date:	Not reported
File Close Date:	Not reported
Prep Copy:	Not reported
City:	Not reported
Incident Summary:	Neighbors change oil from vehicles & let oil run onto ground.
Reported:	Not reported
Results:	Not reported
Inspection Comments:	Site visit on 10/2/06. Appeared to be construction operation in someoe's backyard. No visible oil staining could be observed anywhere; no runoff observed. NFA.
Remarks:	Not reported

2048 **BARNES JOSH RESIDENCE** **VA LTANKS** **S106097194**
13508 FOREST GLEN RD **N/A**
WOODBRIDGE, VA 22191

LTANKS:

Region:	NRO
CEDS Facility Id:	200000212943
Case Status:	**Closed**
Pollution Complaint #:	20043082
Reported:	10/21/2003
Case Closed Date:	08/24/2004

Map ID	Site	Database(s)	EPA ID Number

BARNES JOSH RESIDENCE (Continued) **S106097194**

Program:	RP Lead
Federally Regulated UST (Y/N):	N
Regulated Petroleum UST (1):	N
Excluded UST (1):	N
Deferred UST (1):	N
Partially Deferred UST (1):	N
Exempt 1 UST (2):	N
Exempt 2 Heating Oil UST (2):	N
Small Heating Oil AST (2):	Y
Regulated AST (3):	N
Unregulated AST (3):	N
Other Y/N:	N
Unknown Y/N:	N
Other Description:	Not reported
Heating Oil Category:	Category 2

2049 **FLUOR ENTERPRISES INC I 395 I 95 HOT LANES** **VA NPDES** **S109599143**
N/A

, VA

CEDS:

Facility ID:	08-2001
Class:	Active
Minor/Major:	Not reported
Industrial:	Not reported
Permit Date:	03/19/2019
Outfall Num:	Not reported
Latitude:	38.658889
Longitude:	-77.259167
Permit Type:	Not reported
Date Effective:	3/9/2009
Owner Address 1:	Not reported
Owner Address 2:	Not reported
Owner City:	Not reported
Owner State:	Not reported
Owner Zip:	Not reported
APRD Rec. 1st Time:	10/28/2008
APRD Rec. After 1st Time:	Not reported
Event Desc:	Not reported
Project Status:	Mod 3: Construct the HOV/HOT lanes along I-395 and I-95 from Alexandria to Stafford County.

2049 **GOSSETT BOBBY W AND MARTHA RESIDENCE** **VA LTANKS** **S118639347**
1417 E ST **N/A**
WOODBRIDGE, VA

LTANKS:

Region:	NRO
CEDS Facility Id:	200000882096
Case Status:	**Closed**
Pollution Complaint #:	20163151
Reported:	02/24/2016
Case Closed Date:	03/16/2016
Program:	RP Lead
Federally Regulated UST (Y/N):	N
Regulated Petroleum UST (1):	N

Map ID	Site	Database(s)	EPA ID Number

GOSSETT BOBBY W AND MARTHA RESIDENCE (Continued) **S118639347**

Excluded UST (1):	N
Deferred UST (1):	N
Partially Deferred UST (1):	N
Exempt 1 UST (2):	N
Exempt 2 Heating Oil UST (2):	Y
Small Heating Oil AST (2):	N
Regulated AST (3):	N
Unregulated AST (3):	N
Other Y/N:	N
Unknown Y/N:	N
Other Description:	Not reported
Heating Oil Category:	Category 1

2050 **1400 D STREET** **VA SPILLS** **S106242703**
1400 D STREET **N/A**
WOODBRIDGE, VA 22191

SPILLS NO:

Region:	NO
Id:	Not reported
Incident Summary:	Spillage on home heating AST fill, crawlspace
Date In:	4/30/1998
Date Closed:	Not reported
Pollution Type:	Not reported
Responsible Party:	Not reported
Facility Status:	**CLOSED**
Owner:	Woodard
Facility Contact:	Not reported
Facility Permitted:	Not reported
Facility Telephone:	Not reported
Time In:	1230
Reported By Name:	Anonymouns
Reported By Telephone:	Not reported
Reported By Affiliation/Addr:	Not reported
Incident Response IR #:	Not reported
Responsible Party Address:	Not reported
Responsible Party City:	Not reported
Responsible Party State:	Not reported
Responsible Party Zip:	Not reported
Responsible Party Contact:	Not reported
Responsible Party Telephone:	Not reported
Owner Name:	Not reported
Owner Address:	Not reported
Owner City:	Not reported
Owner State:	Not reported
Owner Zip:	Not reported
Owner Contact:	Not reported
Owner Telephone:	Not reported
Incident Date:	Not reported
Incident Time:	Not reported
Petroleum:	Not reported
Solid Waste:	Not reported
Hazardous Waste:	Not reported
Water:	Not reported
Air:	Not reported
Sewage:	Not reported
Fish Kill:	Not reported
Threat Wetlands:	Not reported

Map ID	Site	Database(s)	EPA ID Number

1400 D STREET (Continued) **S106242703**

Wetlands:	Not reported
Material Released:	Not reported
Possible Receptors:	Not reported
Quantity Released:	Not reported
Unit Released:	Not reported
Quantity In Water:	Not reported
Receiving Waters:	Not reported
River Basin:	1a
Inspection Date:	Not reported
Call Date:	Not reported
Inspector:	Not reported
Response Due:	Not reported
Response Received Date:	Not reported
Visit Needed:	Not reported
Open:	Not reported
Air Referral Date:	Not reported
Air Reg/ Permit Number:	Not reported
Waste Referral Date:	Not reported
Epa Id Or Permit Number:	Not reported
Water Referral Date:	Not reported
Water Permit Number:	Not reported
Remediation Referral Date:	Not reported
Remediation Pc Number:	Not reported
Enforcement Referral Date:	Not reported
Nov Number:	Not reported
Pc Number:	98-3400
Receive By:	PZG
Case Officer:	PZG
Case Type:	A11
Street Address:	Not reported
Polllutant:	Diesel, used oil
Impact:	ground
Spill Time:	chrn
Spill Date:	Not reported
Spill Volume:	-1
Measure:	gallons
Volume In Water:	0
Stream Name:	Marumsco Creek
Investigation Date:	5/29/1998
Closure Date:	Not reported
Lab Results:	Not reported
Target Date:	Not reported
Prep Number:	Not reported
Report Date:	Not reported
Report Time:	Not reported
Pollutant Scr:	Not reported
Volume:	Not reported
Volume Esc:	Not reported
Future Recommendations:	Not reported
Stream Code:	Not reported
Visit Date:	Not reported
Lab Date:	Not reported
File Close Date:	Not reported
Prep Copy:	Not reported
City:	Not reported
Incident Summary:	Not reported
Reported:	3x4 foot area impacted around fill, old tenants used 5 gallon buckets

Map ID	Site	Database(s)	EPA ID Number

1400 D STREET (Continued) **S106242703**

to fill heating oil tank. Tenants were evicted, homeowner cleaning site up, possible used oil management in yard also an issue. Call Gayle Stein, Woodward Realty 494-9181. They had furnace cleaned-by Spillane- fine. My concern is oil spillage around full port-need to excavate dirt and dispose properly- Ms. Stein said they would look into it. Dead Grass in front yard result of cars driving on lawn. 2 photos.

Results: Dead grass in front yard result of cars driving on lawn. 2 photos. NFA
Inspection Comments: Not reported
Remarks: Not reported

2051 **RAYS DEBRIS LANDFILL** **VA SWF/LF** **S109848311**
2004 HORNER RD **N/A**
WOODBRIDGE, VA 22191

SWF/LF:

Permit Number:	SWP370
Unit Name:	Construction / Demolition / Debris (CDD) Landfill
Unit Status Code:	Not reported
Deq Region:	NVRO
Mailing Address:	Not reported
Mailing Address 2:	Not reported
Mailing Address 3:	Not reported
Mailing City,St,Zip:	VA
Facility Telephone:	Not reported
Decimal Longitude:	Not reported
Lat/Long (dms):	38 39 29.77 / -77 16 36.04
Owner Name:	Not reported
Operator Name:	Not reported
Unit Status Description:	Construction / Demolition / Debris (CDD) Landfill - Closed
Payment ID:	Not reported

Permit:

Permit Number:	SWP370
Unit Description:	Rays Debris Landfill
FIC Description:	Loudoun County
Permit Event Desc:	Permit issued
Permit Event Complete Date:	7/5/1983

Permit Number:	SWP370
Unit Description:	Rays Debris Landfill
FIC Description:	Loudoun County
Permit Event Desc:	SW Facility Date of Final Closure
Permit Event Complete Date:	12/1/1987

2051 **RAYS DEBRIS LANDFILL** **VA RGA LF** **S115998282**
2004 HORNER RD **N/A**
WOODBRIDGE, VA

RGA LF:

2012	RAYS DEBRIS LANDFILL	2004 HORNER RD
2011	RAYS DEBRIS LANDFILL	2004 HORNER RD
2010	RAYS DEBRIS LANDFILL	2004 HORNER RD
2009	RAYS DEBRIS LANDFILL	2004 HORNER RD

Map ID	Site	Database(s)	EPA ID Number
2052	**13601 FOREST GLEN RD** **13601 FOREST GLEN RD WOODBRIDGE VA 22191** **PRINCE WILLIAM, VA**	**VA SPILLS**	**S108927606** **N/A**

SPILLS NO:

Region:	NO
Id:	2363
Incident Summary:	Not reported
Date In:	Not reported
Date Closed:	Not reported
Pollution Type:	UNKNOWN OIL
Responsible Party:	Not reported
Facility Status:	**CLOSED**
Owner:	Not reported
Facility Contact:	JOHN HUSKINS
Facility Permitted:	Not reported
Facility Telephone:	703-494-8055
Time In:	Not reported
Reported By Name:	JOHN HUSKINS
Reported By Telephone:	Not reported
Reported By Affiliation/Addr:	Not reported
Incident Response IR #:	Not reported
Responsible Party Address:	Not reported
Responsible Party City:	Not reported
Responsible Party State:	Not reported
Responsible Party Zip:	Not reported
Responsible Party Contact:	Not reported
Responsible Party Telephone:	Not reported
Owner Name:	Not reported
Owner Address:	Not reported
Owner City:	Not reported
Owner State:	Not reported
Owner Zip:	Not reported
Owner Contact:	Not reported
Owner Telephone:	Not reported
Incident Date:	Not reported
Incident Time:	Not reported
Petroleum:	Not reported
Solid Waste:	Not reported
Hazardous Waste:	Not reported
Water:	Not reported
Air:	Not reported
Sewage:	Not reported
Fish Kill:	Not reported
Threat Wetlands:	Not reported
Wetlands:	Not reported
Material Released:	Not reported
Possible Receptors:	Not reported
Quantity Released:	Not reported
Unit Released:	Not reported
Quantity In Water:	Not reported
Receiving Waters:	Not reported
River Basin:	1A
Inspection Date:	Not reported
Call Date:	Not reported
Inspector:	Not reported
Response Due:	Not reported
Response Received Date:	Not reported
Visit Needed:	Not reported

Map ID	Site	Database(s)	EPA ID Number

13601 FOREST GLEN RD (Continued) **S108927606**

Open:	Not reported
Air Referral Date:	Not reported
Air Reg/ Permit Number:	Not reported
Waste Referral Date:	Not reported
Epa Id Or Permit Number:	Not reported
Water Referral Date:	Not reported
Water Permit Number:	Not reported
Remediation Referral Date:	Not reported
Remediation Pc Number:	Not reported
Enforcement Referral Date:	Not reported
Nov Number:	Not reported
Pc Number:	Not reported
Receive By:	Not reported
Case Officer:	Not reported
Case Type:	Not reported
Street Address:	13601 FOREST GLEN RD. WOODBRIDGE, VA 22191
Polllutant:	Not reported
Impact:	Not reported
Spill Time:	Not reported
Spill Date:	2/1/1996
Spill Volume:	Not reported
Measure:	Not reported
Volume In Water:	Not reported
Stream Name:	MARUMSCO CREEK
Investigation Date:	Not reported
Closure Date:	Not reported
Lab Results:	Not reported
Target Date:	Not reported
Prep Number:	96-3664
Report Date:	2/6/1996
Report Time:	1743
Pollutant Scr:	LAND
Volume:	5
Volume Esc:	0
Future Recommendations:	PHONE CALL. CLOSED AS PREP.
Stream Code:	MAU
Visit Date:	Not reported
Lab Date:	Not reported
File Close Date:	2/12/1996
Prep Copy:	Not reported
City:	WOODBRIDGE
Incident Summary:	Not reported
Reported:	Not reported
Results:	Not reported
Inspection Comments:	Not reported
Remarks:	GTE SERVICE TRUCKS-TRUCKS LEAKING MATERIAL-CALLER TRIED TO DISPERSE MATERIAL BUT MATERIAL IS POOLED UP. 3-5 GAL. SPILLED ON CONCRETE/ASPHALT IN FRONT OF HOUSE. NO STORM DRAIN AFFECTED. HE PICKED UP MATERIAL WITH SAND.

Map ID	Site	Database(s)	EPA ID Number
2053	**RPS3 LIMITED LIABILITY CORPORATION PROPERTY** **1708 HORNER RD** **WOODBRIDGE, VA 22191**	**VA LTANKS**	**S111286109** **N/A**

LTANKS:

Region:	NRO
CEDS Facility Id:	200000856014
Case Status:	**Closed**
Pollution Complaint #:	20123042
Reported:	09/02/2011
Case Closed Date:	10/19/2011
Program:	RP Lead
Federally Regulated UST (Y/N):	N
Regulated Petroleum UST (1):	N
Excluded UST (1):	N
Deferred UST (1):	N
Partially Deferred UST (1):	N
Exempt 1 UST (2):	N
Exempt 2 Heating Oil UST (2):	Y
Small Heating Oil AST (2):	N
Regulated AST (3):	N
Unregulated AST (3):	N
Other Y/N:	N
Unknown Y/N:	N
Other Description:	Not reported
Heating Oil Category:	Category 1

2055	**1516 FRANCES DR** **WOOBRIDGE, VA 22191**	**ERNS**	**93151851** **N/A**

Click this hyperlink while viewing on your computer to access additional ERNS detail in the EDR Site Report.

2056	**LAUNDRY SALON** **13520 JEFFERSON DAVIS HWY** **WOODBRIDGE, VA 22191**	**EDR Hist Cleaner**	**1018953325** **N/A**

EDR Hist Cleaner

Year:	Name:	Type:
1993	LAUNDRY SALON	Drycleaning Plants, Except Rugs
1994	LAUNDRY SALON	Drycleaning Plants, Except Rugs
1995	LAUNDRY SALON	Drycleaning Plants, Except Rugs
1996	LAUNDRY SALON	Drycleaning Plants, Except Rugs
1997	LAUNDRY SALON	Drycleaning Plants, Except Rugs
1998	LAUNDRY SALON	Drycleaning Plants, Except Rugs
1999	LAUNDRY SALON	Drycleaning Plants, Except Rugs
2000	LAUNDRY SALON	Drycleaning Plants, Except Rugs
2001	LAUNDRY SALON	Drycleaning Plants, Except Rugs
2002	LAUNDRY SALON	Drycleaning Plants, Except Rugs
2003	LAUNDRY SALON	Drycleaning Plants, Except Rugs
2004	LAUNDRY SALON	Drycleaning Plants, Except Rugs

Map ID	Site	Database(s)	EPA ID Number
2056	**FORMER LAUNDRY SALON** **13520 JEFFERSON DAVIS HWY** **WOODBRIDGE, VA 22191**	**VA VCP**	**S108921279** **N/A**

VRP:

Facility ID:	VRP00504
Site Status:	Eligibility Denied
Site Status 2:	Await RO and/or OWP Eligibility Determination
DEQ Region:	Northern
Sizs in Acres:	5.4900
Site Type:	Dry Cleaner
Corrective Action Desc:	Not reported
Owner Name:	Not reported
Owner Contact:	Not reported
Owner Address:	Not reported
Owner Phone:	Not reported
Operator Name:	Not reported
Operator Owner:	Not reported
Operator Phone:	Not reported
Participant Name:	Martin Resnick East
Relationship to Site:	Not reported
Participant Contact:	Martin Resnick
Participant Phone:	Not reported
Participant Title:	Not reported
Participant Affiliation:	Not reported
Participant Address:	11400 Rockville place
Participant City,St,Zip:	Rockville, md 20852
Additional Parts:	Not reported
Participation Notes:	Application received. It was not complete -notified applicant by a letter 11/7/07- A completed application received- Sent to OHWP and NRO for Eligibility Determination on12/20/07. See VRP0064six
Participant Rep/Contractor:	John cline
Participant Rep/Contractor Phone:	804 697 1265
Participant Rep/Contractor Title:	Attorney
Participant Rep/Contractor Affiliation:	Troutman Sanders
Participant Rep/Contractor Address:	Not reported
Participant Rep/Contractor City,St,Zip:	Not reported
Metal Contaminants Present in Soil:	Not reported
Organic Contaminants Present in Soil:	Not reported
Metal Contaminants Present in GW:	Not reported
Organic Contaminants Present GW:	Not reported
DEQ Staff Case Manager's Initials:	MOE
Cleanup Standards:	Not reported
No Further VRP Action Date:	Not reported
Date Participant Notified of NFA:	Not reported
Certification Date:	Not reported
Deed Received Date:	Not reported
Terms of NFA Determination:	Not reported
Date VRP Eligibility Declared by Participant:	11/02/2007
Date VRP Eligibility Determined by DEQ Region:	03/29/2008
Dt Office Of Waste Permitting Verified Site Eligblty:	Not reported
Date VRP Eligibility Determined by VRP:	04/07/2008
Date Signed Agreement Submitted By Participant:	Not reported
Date Agreement Executed by DEQ:	Not reported
Registration Fee Amount Submitted by Participant:	Not reported
Date Registration Fee Submitted by Participant:	Not reported
Site Characterization Document Number:	Not reported
DEQ Concurrence with Site Characterization Date:	Not reported
Remedial Action Work Plan Document Number:	Not reported

Map ID	Site	Database(s)	EPA ID Number

FORMER LAUNDRY SALON (Continued) **S108921279**

DEQ Concurs with Remedial Action Work Plan Date: Not reported
Completion Report Document Number: Not reported
DEQ Concurrs with Completion Report Date: Not reported
Submittal Date for Document Number 1: Not reported
Title of Submitted Document Number 1: Not reported
Submittal Date for Document Number 2: Not reported
Title of Submitted Document Number 2: Not reported
Submittal Date for Document Number 3: Not reported
Title of Submitted Document Number 3: Not reported
Submittal Date for Document Number 4: Not reported
Title of Submitted Document Number 4: Not reported
Submittal Date for Document Number 5: Not reported
Title of Submitted Document Number 5: Not reported
Submittal Date for Document Number 6: Not reported
Title of Submitted Document Number 6: Not reported
Submittal Date for Document Number 7: Not reported
Title of Submitted Document Number 7: Not reported
Submittal Date for Document Number 8: Not reported
Title of Submitted Document Number 8: Not reported
DEQ Response Incident ID Number: Not reported
EPA CERCLIS ID: Not reported
EPA RCRA ID NUMBER: Not reported
DEQ Pollution Complaint Number: Not reported
Latest Action Relative To Site: Not reported
Latest Action Relative To Site Date: Not reported
Next VRP Step Needed Relating To Site: Not reported
Pending Since: Not reported
Date Next Step Should Be Completed: Not reported
Lat/Long: 0 / 0
Brownfield Tax Incentive: Not reported
Ground Water Use Restriction: False
Res. User Restriction: False
Excavattion Restruction: False
Unrestricted: False
Other Condition of Issuance: False
GPS Lat: 0
GPS Long: 0
GPS Desc: Not reported
Notes: An application received on November 2, 2007. It was reviewed and determined that it was not complete. The application was placed on hold. The applicant and his attorney were notified by a letter dated November 7, 2007. The attorney submitted a let

Facility ID: VRP00646
Site Status: Enrolled in Program
Site Status 2: DEQ Review Necessary
DEQ Region: Northern
Sizs in Acres: 5.4900
Site Type: Dry Cleaner
Corrective Action Desc: Not reported
Owner Name: Mr. George Boosalis, Woodbridge Shopping Center LLC
Owner Contact: Mr. George Boosalis
Owner Address: 13520 Jefferson Davis Highway, Suite 100
Owner Phone: 703 494-7691
Operator Name: Not reported
Operator Owner: Not reported
Operator Phone: Not reported

Map ID	Site	Database(s)	EPA ID Number

FORMER LAUNDRY SALON (Continued) **S108921279**

Participant Name:	George Boosalis
Relationship to Site:	Not reported
Participant Contact:	George Boosalis
Participant Phone:	703 494-7691
Participant Title:	President
Participant Affiliation:	Woodbridge Shopping Center LLC
Participant Address:	13520 Jefferson Davis Highway, Suite 100
Participant City,St,Zip:	Woodbridge, Va 22191
Additional Parts:	Not reported
Participation Notes:	site was under enforcement order for PCE cleanup. Site previously applied to VRP and was assigned VRP00504.
Participant Rep/Contractor:	Tom Hardy
Participant Rep/Contractor Phone:	Not reported
Participant Rep/Contractor Title:	Not reported
Participant Rep/Contractor Affiliation:	ECC
Participant Rep/Contractor Address:	Not reported
Participant Rep/Contractor City,St,Zip:	Not reported
Metal Contaminants Present in Soil:	Not reported
Organic Contaminants Present in Soil:	Not reported
Metal Contaminants Present in GW:	Not reported
Organic Contaminants Present GW:	Not reported
DEQ Staff Case Manager's Initials:	RHT
Cleanup Standards:	Not reported
No Further VRP Action Date:	Not reported
Date Participant Notified of NFA:	Not reported
Certification Date:	Not reported
Deed Received Date:	Not reported
Terms of NFA Determination:	Not reported
Date VRP Eligibility Declared by Participant:	09/01/2014
Date VRP Eligibility Determined by DEQ Region:	05/29/2015
Dt Office Of Waste Permitting Verified Site Eligblty:	06/02/2015
Date VRP Eligibility Determined by VRP:	06/03/2015
Date Signed Agreement Submitted By Participant:	Not reported
Date Agreement Executed by DEQ:	Not reported
Registration Fee Amount Submitted by Participant:	0.00
Date Registration Fee Submitted by Participant:	Not reported
Site Characterization Document Number:	Not reported
DEQ Concurrence with Site Characterization Date:	Not reported
Remedial Action Work Plan Document Number:	Not reported
DEQ Concurs with Remedial Action Work Plan Date:	Not reported
Completion Report Document Number:	Not reported
DEQ Concurrs with Completion Report Date:	Not reported
Submittal Date for Document Number 1:	Not reported
Title of Submitted Document Number 1:	Not reported
Submittal Date for Document Number 2:	Not reported
Title of Submitted Document Number 2:	Not reported
Submittal Date for Document Number 3:	Not reported
Title of Submitted Document Number 3:	Not reported
Submittal Date for Document Number 4:	Not reported
Title of Submitted Document Number 4:	Not reported
Submittal Date for Document Number 5:	Not reported
Title of Submitted Document Number 5:	Not reported
Submittal Date for Document Number 6:	Not reported
Title of Submitted Document Number 6:	Not reported
Submittal Date for Document Number 7:	Not reported
Title of Submitted Document Number 7:	Not reported
Submittal Date for Document Number 8:	Not reported

Map ID	Site	Database(s)	EPA ID Number

FORMER LAUNDRY SALON (Continued) **S108921279**

Title of Submitted Document Number 8:	Not reported
DEQ Response Incident ID Number:	Not reported
EPA CERCLIS ID:	Not reported
EPA RCRA ID NUMBER:	Not reported
DEQ Pollution Complaint Number:	Not reported
Latest Action Relative To Site:	Final SCR review comments sent to consultant
Latest Action Relative To Site Date:	12/28/2017
Next VRP Step Needed Relating To Site:	Not reported
Pending Since:	Not reported
Date Next Step Should Be Completed:	Not reported
Lat/Long:	0 / 0
Brownfield Tax Incentive:	Not reported
Ground Water Use Restriction:	False
Res. User Restriction:	False
Excavattion Restruction:	False
Unrestricted:	False
Other Condition of Issuance:	False
GPS Lat:	0
GPS Long:	0
GPS Desc:	Not reported

Notes: 12/28/17 - Response to comments provided by consultant 12/20/17 - Final SCR review comments sent to consultant 12/18/17 - Conference call with consultant to discuss draft SCR review comments. 9/15/17 - Consultant submitted SCR. 11/30/16 - Review of va

---

2056 **THE LAUNDRY SALON** **FINDS 1012093501**
13522 JEFFERSON DAVIS HIGHWAY **ECHO N/A**
WOODBRIDGE, VA 22191

FINDS:

Registry ID: 110038804416

Environmental Interest/Information System
AFS (Aerometric Information Retrieval System (AIRS) Facility Subsystem) replaces the former Compliance Data System (CDS), the National Emission Data System (NEDS), and the Storage and Retrieval of Aerometric Data (SAROAD). AIRS is the national repository for information concerning airborne pollution in the United States. AFS is used to track emissions and compliance data from industrial plants. AFS data are utilized by states to prepare State Implementation Plans to comply with regulatory programs and by EPA as an input for the estimation of total national emissions. AFS is undergoing a major redesign to support facility operating permits required under Title V of the Clean Air Act.

AIR MINOR

Click this hyperlink while viewing on your computer to access additional FINDS: detail in the EDR Site Report.

ECHO:

Envid:	1012093501
Registry ID:	110038804416
DFR URL:	http://echo.epa.gov/detailed-facility-report?fid=110038804416

Map ID	Site	Database(s)	EPA ID Number
2056	**THE LAUNDRY SALON** **13522 JEFFERSON DAVIS HIGHWAY** **WOODBRIDGE, VA 22191**	**VA DRYCLEANERS** **VA ENF**	**S106952775** **N/A**

DRYCLEANERS:

DEQ Region:	NRO
Registration Number:	73315
SIC:	7211
FIPS:	153
Oper Status:	Permanently Shutdown
Contact Name:	Marty H Resnick
Mobile Phone:	3014426991
Phone1:	3018811700
Phone2:	Not reported
Mailing Address:	Not reported
Mailing City,St,Zip:	VA
SI Number:	Not reported
SEQ Desctiption:	Perc Dry to Dry
Plant Classification:	True Minor
FAC Inserted Date:	01/01/1900
FAC Changed Date:	01/01/1900

ENFORCEMENT:

Facility ID:	200000219550
Facility Name:	Not reported
Location Address:	Not reported
Location Address 2:	Not reported
Location City,St,Zip:	Not reported
Solid Waste Facility Region:	Not reported
CEDS Site Id:	Not reported
Site Location:	Not reported
Solid Permit Id (alpha Prefix):	Not reported
Solid Permit Id (numeric Suffix):	Not reported
Solid Waste Unit Type:	Not reported
Inspection Date:	Not reported
Inspection Event Code:	Not reported
Inspection Event Complete Date:	Not reported
Solid Waste Enf Effective Date:	Not reported
Solid Waste Enf Penalty Type:	Not reported
Solid Waste Enf Penalty Amount:	Not reported
Solid Waste Enf Type Desc:	Not reported
Solid Waste Unit Type:	Not reported
Solid Waste Unit Name:	Not reported
Haz. Waste Facility Region:	Northern Va. Regional Office
Haz. Waste Facility Epaid:	VACESQG
Haz. Waste Enforcement Date:	01/07/05
Haz. Waste Enforcement Type:	Referral to enforcement
Haz. Waste Enforcement Agency:	State
Haz. Waste Enf RCRIS Comments:	Not reported
Haz. Waste Penalty Type:	Not reported
Haz. Waste Enf Order Dt. Signed:	Not reported
Haz. Waste Enf Order Type:	Not reported
Haz. Waste Penalty Amount:	Not reported
Type Of Permit:	Not reported
Permit No:	Not reported
Enforcement Action Number:	Not reported
Action:	Not reported
Action Date:	Not reported
Civil Charges Assessed:	Not reported

Map ID	Site	Database(s)	EPA ID Number

THE LAUNDRY SALON (Continued) **S106952775**

Solid Waste Facility Description:	Not reported
Inspection Event Completed Dt:	Not reported
Inspection Event Description:	Not reported
Flag:	HAZWASTE
Facility ID:	200000219550
Facility Name:	Not reported
Location Address:	13522 Jefferson Davis Highway
Location Address 2:	Not reported
Location City,St,Zip:	Woodbridge, VA 22191
Solid Waste Facility Region:	Not reported
CEDS Site Id:	Not reported
Site Location:	Not reported
Solid Permit Id (alpha Prefix):	Not reported
Solid Permit Id (numeric Suffix):	Not reported
Solid Waste Unit Type:	Not reported
Inspection Date:	Not reported
Inspection Event Code:	Not reported
Inspection Event Complete Date:	Not reported
Solid Waste Enf Effective Date:	Not reported
Solid Waste Enf Penalty Type:	Not reported
Solid Waste Enf Penalty Amount:	Not reported
Solid Waste Enf Type Desc:	Not reported
Solid Waste Unit Type:	Not reported
Solid Waste Unit Name:	Not reported
Haz. Waste Facility Region:	Northern Va. Regional Office
Haz. Waste Facility Epaid:	VACESQG
Haz. Waste Enforcement Date:	01/07/2005
Haz. Waste Enforcement Type:	Referral to enforcement
Haz. Waste Enforcement Agency:	State
Haz. Waste Enf RCRIS Comments:	Not reported
Haz. Waste Penalty Type:	Not reported
Haz. Waste Enf Order Dt. Signed:	Not reported
Haz. Waste Enf Order Type:	Not reported
Haz. Waste Penalty Amount:	Not reported
Type Of Permit:	Not reported
Permit No:	Not reported
Enforcement Action Number:	Not reported
Action:	Not reported
Action Date:	Not reported
Civil Charges Assessed:	Not reported
Solid Waste Facility Description:	Not reported
Inspection Event Completed Dt:	Not reported
Inspection Event Description:	Not reported
Flag:	HAZWASTE

2056 **ROYAL HAIR SALON & LAUNDROMAT** **VA SPILLS** **S106243025**
13526 JEFF DAVIS HWY. **N/A**
WOODBRIDGE, VA 22191

SPILLS NO:

Region:	NO
Id:	Not reported
Incident Summary:	Sewage Backup Complaint
Date In:	9/2/1998
Date Closed:	Not reported
Pollution Type:	Not reported
Responsible Party:	Not reported

Map ID	Site	Database(s)	EPA ID Number

ROYAL HAIR SALON & LAUNDROMAT (Continued) **S106243025**

Facility Status:	**CLOSE**
Owner:	Not reported
Facility Contact:	Not reported
Facility Permitted:	Not reported
Facility Telephone:	Not reported
Time In:	1450
Reported By Name:	Royal Hair Salon
Reported By Telephone:	Not reported
Reported By Affiliation/Addr:	Not reported
Incident Response IR #:	Not reported
Responsible Party Address:	Not reported
Responsible Party City:	Not reported
Responsible Party State:	Not reported
Responsible Party Zip:	Not reported
Responsible Party Contact:	Not reported
Responsible Party Telephone:	Not reported
Owner Name:	Not reported
Owner Address:	Not reported
Owner City:	Not reported
Owner State:	Not reported
Owner Zip:	Not reported
Owner Contact:	Not reported
Owner Telephone:	Not reported
Incident Date:	Not reported
Incident Time:	Not reported
Petroleum:	Not reported
Solid Waste:	Not reported
Hazardous Waste:	Not reported
Water:	Not reported
Air:	Not reported
Sewage:	Not reported
Fish Kill:	Not reported
Threat Wetlands:	Not reported
Wetlands:	Not reported
Material Released:	Not reported
Possible Receptors:	Not reported
Quantity Released:	Not reported
Unit Released:	Not reported
Quantity In Water:	Not reported
Receiving Waters:	Not reported
River Basin:	Not reported
Inspection Date:	Not reported
Call Date:	Not reported
Inspector:	Not reported
Response Due:	Not reported
Response Received Date:	Not reported
Visit Needed:	Not reported
Open:	Not reported
Air Referral Date:	Not reported
Air Reg/ Permit Number:	Not reported
Waste Referral Date:	Not reported
Epa Id Or Permit Number:	Not reported
Water Referral Date:	Not reported
Water Permit Number:	Not reported
Remediation Referral Date:	Not reported
Remediation Pc Number:	Not reported
Enforcement Referral Date:	Not reported

Map ID	Site	Database(s)	EPA ID Number

ROYAL HAIR SALON & LAUNDROMAT (Continued) **S106243025**

Nov Number:	Not reported
Pc Number:	99-NONE
Receive By:	CW
Case Officer:	Not reported
Case Type:	S
Street Address:	Not reported
Polllutant:	Sewage
Impact:	Not reported
Spill Time:	Not reported
Spill Date:	Not reported
Spill Volume:	Not reported
Measure:	Not reported
Volume In Water:	Not reported
Stream Name:	Not reported
Investigation Date:	Not reported
Closure Date:	9/18/1998
Lab Results:	Not reported
Target Date:	Not reported
Prep Number:	Not reported
Report Date:	Not reported
Report Time:	Not reported
Pollutant Scr:	Not reported
Volume:	Not reported
Volume Esc:	Not reported
Future Recommendations:	Not reported
Stream Code:	Not reported
Visit Date:	Not reported
Lab Date:	Not reported
File Close Date:	Not reported
Prep Copy:	Not reported
City:	Not reported
Incident Summary:	Not reported
Reported:	On Sept. 2, l998 Chuck Williamson received a call from a lady who operates Royal Hair Salon (703-494-0678) in a shopping center off Jefferson Davis Hwy. She reported sewage backups coming from laundromat next door. (Laundromat operated by Heshmat Mirsepasi and is located at 13526 Jeff Davis Hwy. Woodbridge. It was suggested she call the Pr. Wm. Co. Service Authority for possible blockage in their lines. She tried calling Pr. Wm. HD to no avail. There is also a restaurant in the center called "Dixie Bones" which could be causing grease blockages. Since there was no overflow and impact to State Waters the party was advised that the matter was for PWSA and the SC owner to work out.
Results:	Not reported
Inspection Comments:	Not reported
Remarks:	Not reported

2056 **DOMINION X-RAY & MEDICAL SUPPLY INC** **RCRA NonGen / NLR** **1000257824**
13536 JEFFERSON DAVIS HWY **FINDS** **VAD981936602**
WOODBRIDGE, VA 22191 **ECHO**

RCRA NonGen / NLR:

Date form received by agency:	01/06/2015
Facility name:	DOMINION X-RAY & MEDICAL SUPPLY INC
Facility address:	13536 JEFFERSON DAVIS HWY WOODBRIDGE, VA 22191
EPA ID:	VAD981936602
Contact:	JANICE BOYER

Map ID	Site	Database(s)	EPA ID Number

DOMINION X-RAY & MEDICAL SUPPLY INC (Continued) **1000257824**

Contact address: 13536 JEFFERSON DAVIS HWY
WOODBRIDGE, VA 22191
Contact country: US
Contact telephone: 703-494-9511
Contact email: Not reported
EPA Region: 03
Classification: Non-Generator
Description: Handler: Non-Generators do not presently generate hazardous waste

Owner/Operator Summary:
Owner/operator name: OPERNAME
Owner/operator address: OPERSTREET
OPERCITY, AK 99999
Owner/operator country: US
Owner/operator telephone: 215-555-1212
Owner/operator email: Not reported
Owner/operator fax: Not reported
Owner/operator extension: Not reported
Legal status: Private
Owner/Operator Type: Operator
Owner/Op start date: Not reported
Owner/Op end date: Not reported

Owner/operator name: BOYER, JANICE
Owner/operator address: OWNERSTREET
OWNERCITY, AK 99999
Owner/operator country: US
Owner/operator telephone: 215-555-1212
Owner/operator email: Not reported
Owner/operator fax: Not reported
Owner/operator extension: Not reported
Legal status: Private
Owner/Operator Type: Owner
Owner/Op start date: Not reported
Owner/Op end date: Not reported

Handler Activities Summary:
U.S. importer of hazardous waste: No
Mixed waste (haz. and radioactive): No
Recycler of hazardous waste: No
Transporter of hazardous waste: No
Treater, storer or disposer of HW: No
Underground injection activity: No
On-site burner exemption: No
Furnace exemption: No
Used oil fuel burner: No
Used oil processor: No
User oil refiner: No
Used oil fuel marketer to burner: No
Used oil Specification marketer: No
Used oil transfer facility: No
Used oil transporter: No

Historical Generators:
Date form received by agency: 03/16/1987
Site name: DOMINION X-RAY & MEDICAL SUPPLY INC

Map ID	Site	Database(s)	EPA ID Number

DOMINION X-RAY & MEDICAL SUPPLY INC (Continued) **1000257824**

Classification: Small Quantity Generator

. Waste code: D011
. Waste name: SILVER

Violation Status: No violations found

FINDS:

Registry ID: 110005232257

Environmental Interest/Information System
RCRAInfo is a national information system that supports the Resource Conservation and Recovery Act (RCRA) program through the tracking of events and activities related to facilities that generate, transport, and treat, store, or dispose of hazardous waste. RCRAInfo allows RCRA program staff to track the notification, permit, compliance, and corrective action activities required under RCRA.

Click this hyperlink while viewing on your computer to access additional FINDS: detail in the EDR Site Report.

ECHO:

Envid:	1000257824
Registry ID:	110005232257
DFR URL:	http://echo.epa.gov/detailed-facility-report?fid=110005232257

2056 **VA SPILLS** **S111028653**

13600 JEFFERSON DAVIS HWY **N/A**
WOODBRIDGE, VA

SPILLS:

Fips City/County:	Prince William County
Status:	Closed
Reference Id:	612
IR Number:	2010-N-1175
Associated IR:	Not reported
Incident Date:	Not reported
Call Received Date:	10/22/2009
Closure Comments:	Site visit determined complaint is unfounded.
Threat To:	Not reported
Terrorism (Y/N):	N
Characterize Incident:	Unknown
Incident Type:	Waste
Incident Subtype:	Solid Waste * Waste
Materials:	Not reported
Effect To Receptor:	Not reported
Water Body:	Not reported
Low Quantity To Water:	Not reported
High Quantity To Water:	Not reported
Quantity Units:	Not reported
Other Receptors:	Not reported
RP Company:	Not reported
RP Name:	Not reported
Property Owner:	Not reported
Property Company:	Not reported
Duration Of Event (Hrs):	0

Map ID	Site	Database(s)	EPA ID Number

(Continued) **S111028653**

Impacts:	Not reported
Other Impacts:	Not reported
Steps Taken:	Not reported
Steps Taken Description:	Not reported
System Components:	Not reported
Other System Components:	Not reported
Cause Of Event:	Not reported
Corrective Action Taken:	Not reported
Weather Status:	N/A
Precipitation (Wet):	0
Discharge Type:	N/A
Discharge Volume:	0
Unknown Discharge (Y/N):	N
Site Name:	CVS
Closure Date:	01/22/2010
Orig. Call Incident Description:	citizen has a concern about how CVS manages their photo chemicals.
Original Call Material Description:	Photo chemicals
Original Call Location Description:	CVS Pharmacy13600 Jefferson Davis HwyWoodbirdge
Incident Ongoing at time of Call:	Not reported
Agencies Notified (Y/N):	N
Other Agencies:	Not reported
Permitted (Y/N):	N
Call Reported By Company Name:	Not reported
Call Property Owner Company Name:	Not reported
Call Property Owner Name:	Not reported
Site Summary:	Not reported

2056 **CVS PHARMACY #1404** **RCRA-LQG** **1014962025**
13600 JEFFERSON DAVIS HIGHWAY **FINDS** **VAR000521831**
WOODBRIDGE, VA 22191 **ECHO**

RCRA-LQG:

Date form received by agency:	03/11/2016
Facility name:	CVS PHARMACY #1404
Facility address:	13600 JEFFERSON DAVIS HIGHWAY WOODBRIDGE, VA 22191
EPA ID:	VAR000521831
Mailing address:	CVS DR MAIL DROP 23062A WOONSOCKET, RI 02895
Contact:	NICOLE WILKINSON
Contact address:	CVS DR MAIL CODE 2340 WOONSOCKET, RI 02895
Contact country:	US
Contact telephone:	401-770-7132
Contact email:	NICOLE.WILKINSON@CVSHEALTH.COM
EPA Region:	03
Classification:	Large Quantity Generator
Description:	Handler: generates 1,000 kg or more of hazardous waste during any calendar month; or generates more than 1 kg of acutely hazardous waste during any calendar month; or generates more than 100 kg of any residue or contaminated soil, waste or other debris resulting from the cleanup of a spill, into or on any land or water, of acutely hazardous waste during any calendar month; or generates 1 kg or less of acutely hazardous waste during any calendar month, and accumulates more than 1 kg of acutely hazardous waste at any time; or generates 100 kg or less of any residue or contaminated soil, waste or other debris resulting from the cleanup of a spill, into or on any land or water, of acutely

Map ID	Site	Database(s)	EPA ID Number

CVS PHARMACY #1404 (Continued) **1014962025**

hazardous waste during any calendar month, and accumulates more than 100 kg of that material at any time

Owner/Operator Summary:

Owner/operator name:	VIRGINIA CVS PHARMACY, LLC
Owner/operator address:	Not reported
	Not reported
Owner/operator country:	Not reported
Owner/operator telephone:	Not reported
Owner/operator email:	Not reported
Owner/operator fax:	Not reported
Owner/operator extension:	Not reported
Legal status:	Private
Owner/Operator Type:	Operator
Owner/Op start date:	09/12/1999
Owner/Op end date:	Not reported

Owner/operator name:	VIRGINIA CVS PHARMACY, L.L.C.
Owner/operator address:	Not reported
	Not reported
Owner/operator country:	Not reported
Owner/operator telephone:	Not reported
Owner/operator email:	Not reported
Owner/operator fax:	Not reported
Owner/operator extension:	Not reported
Legal status:	Private
Owner/Operator Type:	Operator
Owner/Op start date:	09/12/1999
Owner/Op end date:	Not reported

Owner/operator name:	WOODBRIDGE SHOPPING CENTER, LLC
Owner/operator address:	13562 JEFFERSON DAVIS HWY #200
	WOODBRIDGE, VA 22191
Owner/operator country:	US
Owner/operator telephone:	703-494-7691
Owner/operator email:	Not reported
Owner/operator fax:	Not reported
Owner/operator extension:	Not reported
Legal status:	Private
Owner/Operator Type:	Owner
Owner/Op start date:	11/30/1998
Owner/Op end date:	Not reported

Owner/operator name:	WOODBRIDGE SHOPPING CENTER, LLC
Owner/operator address:	JEFFERSON DAVIS HWY. #200
	WOODBRIDGE, VA 22191
Owner/operator country:	US
Owner/operator telephone:	703-494-7691
Owner/operator email:	Not reported
Owner/operator fax:	Not reported
Owner/operator extension:	Not reported
Legal status:	Private
Owner/Operator Type:	Owner
Owner/Op start date:	11/30/1998
Owner/Op end date:	Not reported

Map ID	Site	Database(s)	EPA ID Number

CVS PHARMACY #1404 (Continued) **1014962025**

Handler Activities Summary:

U.S. importer of hazardous waste:	No
Mixed waste (haz. and radioactive):	No
Recycler of hazardous waste:	No
Transporter of hazardous waste:	No
Treater, storer or disposer of HW:	No
Underground injection activity:	No
On-site burner exemption:	No
Furnace exemption:	No
Used oil fuel burner:	No
Used oil processor:	No
User oil refiner:	No
Used oil fuel marketer to burner:	No
Used oil Specification marketer:	No
Used oil transfer facility:	No
Used oil transporter:	No

. Waste code: D001
. Waste name: IGNITABLE WASTE

. Waste code: D002
. Waste name: CORROSIVE WASTE

. Waste code: D007
. Waste name: CHROMIUM

. Waste code: D010
. Waste name: SELENIUM

. Waste code: D011
. Waste name: SILVER

. Waste code: P001
. Waste name: 2H-1-BENZOPYRAN-2-ONE, 4-HYDROXY-3-(3-OXO-1-PHENYLBUTYL)-, & SALTS, WHEN PRESENT AT CONCENTRATIONS GREATER THAN 0.3% (OR) WARFARIN, & SALTS, WHEN PRESENT AT CONCENTRATIONS GREATER THAN 0.3%

. Waste code: P075
. Waste name: NICOTINE, & SALTS (OR) PYRIDINE, 3-(1-METHYL-2-PYRROLIDINYL)-,(S)-, & SALTS

. Waste code: U002
. Waste name: 2-PROPANONE (I) (OR) ACETONE (I)

Historical Generators:

Date form received by agency:	06/02/2015
Site name:	CVS PHARMACY #1404
Classification:	Large Quantity Generator

. Waste code: D001
. Waste name: IGNITABLE WASTE

. Waste code: D002
. Waste name: CORROSIVE WASTE

. Waste code: D004

Map ID	Site	Database(s)	EPA ID Number

CVS PHARMACY #1404 (Continued) **1014962025**

. Waste name: ARSENIC

. Waste code: D005
. Waste name: BARIUM

. Waste code: D006
. Waste name: CADMIUM

. Waste code: D007
. Waste name: CHROMIUM

. Waste code: D008
. Waste name: LEAD

. Waste code: D009
. Waste name: MERCURY

. Waste code: D010
. Waste name: SELENIUM

. Waste code: D011
. Waste name: SILVER

. Waste code: D016
. Waste name: 2,4-D (2,4-DICHLOROPHENOXYACETIC ACID)

. Waste code: D018
. Waste name: BENZENE

. Waste code: D024
. Waste name: M-CRESOL

. Waste code: D026
. Waste name: CRESOL

. Waste code: D027
. Waste name: 1,4-DICHLOROBENZENE

. Waste code: D035
. Waste name: METHYL ETHYL KETONE

. Waste code: D039
. Waste name: TETRACHLOROETHYLENE

. Waste code: P001
. Waste name: 2H-1-BENZOPYRAN-2-ONE, 4-HYDROXY-3-(3-OXO-1-PHENYLBUTYL)-, & SALTS, WHEN PRESENT AT CONCENTRATIONS GREATER THAN 0.3% (OR) WARFARIN, & SALTS, WHEN PRESENT AT CONCENTRATIONS GREATER THAN 0.3%

. Waste code: P012
. Waste name: ARSENIC OXIDE AS2O3 (OR) ARSENIC TRIOXIDE

. Waste code: P075
. Waste name: NICOTINE, & SALTS (OR) PYRIDINE, 3-(1-METHYL-2-PYRROLIDINYL)-,(S)-, & SALTS

. Waste code: P081

Map ID	Site	Database(s)	EPA ID Number

CVS PHARMACY #1404 (Continued) **1014962025**

. Waste name: 1,2,3-PROPANETRIOL, TRINITRATE (R) (OR) NITROGLYCERINE (R)

. Waste code: P188
. Waste name: BENZOIC ACID, 2-HYDROXY-, COMPD. WITH (3AS-CIS)-1,2,3,3A,8,8A-HEXAHYDRO-1,3A,8-TRIMETHYLPYRROLO[2,3-B]INDOL-5-YL METHYLCARBAMATE ESTER (1:1) (OR) PHYSOSTIGMINE SALICYLATE

. Waste code: U002
. Waste name: 2-PROPANONE (I) (OR) ACETONE (I)

. Waste code: U010
. Waste name: AZIRINO [2',3':3,4]PYRROLO[1,2-A]INDOLE-4,7-DIONE, 6-AMINO-8-[[(AMINOCARBONYL)OXY]METHYL]-1,1A,2,8,8A,8B-HEXAHYDRO-8A-METHOXY-5-METHYL-, [1AS-(1AALPHA, 8BETA, 8AALPHA, 8BALPHA)]- (OR) MITOMYCIN C

. Waste code: U031
. Waste name: 1-BUTANOL (I) (OR) N-BUTYL ALCOHOL (I)

. Waste code: U034
. Waste name: ACETALDEHYDE, TRICHLORO- (OR) CHLORAL

. Waste code: U035
. Waste name: BENZENEBUTANOIC ACID, 4-[BIS(2-CHLOROETHYL)AMINO]- (OR) CHLORAMBUCIL

. Waste code: U044
. Waste name: CHLOROFORM (OR) METHANE, TRICHLORO-

. Waste code: U058
. Waste name: 2H-1,3,2-OXAZAPHOSPHORIN-2-AMINE, N,N-BIS(2-CHLOROETHYL)TETRAHYDRO-, 2-OXIDE (OR) CYCLOPHOSPHAMIDE

. Waste code: U059
. Waste name: 5,12-NAPHTHACENEDIONE, 8-ACETYL-10-[(3-AMINO-2,3,6-TRIDEOXY)-ALPHA-L-LYXO-HEXOPYRANOSYL)OXY]-7,8,9,10-TETRAHYDRO-6,8,11-TRIHYDROXY-1-METHOXY-, (8S-CIS)- (OR) DAUNOMYCIN

. Waste code: U070
. Waste name: BENZENE, 1,2-DICHLORO- (OR) O-DICHLOROBENZENE

. Waste code: U072
. Waste name: BENZENE, 1,4-DICHLORO- (OR) P-DICHLOROBENZENE

. Waste code: U089
. Waste name: DIETHYLSTILBESTEROL (OR) PHENOL, 4,4'-(1,2-DIETHYL-1,2-ETHENEDIYL)BIS, (E)-

. Waste code: U122
. Waste name: FORMALDEHYDE

. Waste code: U129
. Waste name: CYCLOHEXANE, 1,2,3,4,5,6-HEXACHLORO-, (1ALPHA, 2ALPHA, 3BETA, 4ALPHA, 5ALPHA, 6BETA)- (OR) LINDANE

. Waste code: U132
. Waste name: HEXACHLOROPHENE (OR) PHENOL, 2,2'-METHYLENEBIS[3,4,6-TRICHLORO-

Map ID	Site	Database(s)	EPA ID Number

CVS PHARMACY #1404 (Continued) **1014962025**

. Waste code: U150
. Waste name: L-PHENYLALANINE, 4-[BIS(2-CHLOROETHYL)AMINO]- (OR) MELPHALAN

. Waste code: U151
. Waste name: MERCURY

. Waste code: U154
. Waste name: METHANOL (I) (OR) METHYL ALCOHOL (I)

. Waste code: U165
. Waste name: NAPHTHALENE

. Waste code: U188
. Waste name: PHENOL

. Waste code: U200
. Waste name: RESERPINE (OR) YOHIMBAN-16-CARBOXYLIC ACID, 11,17-DIMETHOXY-18-[(3,4,5-TRIMETHOXYBENZOYL)OXY]-, METHYL ESTER, (3BETA, 16BETA, 17ALPHA, 18BETA, 20ALPHA)-

. Waste code: U201
. Waste name: 1,3-BENZENEDIOL (OR) RESORCINOL

. Waste code: U204
. Waste name: SELENIOUS ACID (OR) SELENIUM DIOXIDE

. Waste code: U205
. Waste name: SELENIUM SULFIDE (OR) SELENIUM SULFIDE SES2 (R,T)

. Waste code: U206
. Waste name: D-GLUCOSE, 2-DEOXY-2-[[(METHYLNITROSOAMINO)-CARBONYL]AMINO]- (OR) GLUCOPYRANOSE, 2-DEOXY-2-(3-METHYL-3-NITROSOUREIDO)-,D- (OR) STREPTOZOTOCIN

. Waste code: U210
. Waste name: ETHENE, TETRACHLORO- (OR) TETRACHLOROETHYLENE

. Waste code: U279
. Waste name: CARBARYL (OR) 1-NAPHTHALENOL, METHYLCARBAMATE

. Waste code: U411
. Waste name: PHENOL, 2-(1-METHYLETHOXY)-, METHYLCARBAMATE (OR) PROPOXUR

Date form received by agency: 11/18/2014
Site name: CVS PHARMACY #1404
Classification: Large Quantity Generator

. Waste code: D001
. Waste name: IGNITABLE WASTE

. Waste code: D002
. Waste name: CORROSIVE WASTE

. Waste code: D004
. Waste name: ARSENIC

. Waste code: D005

Map ID	Site	Database(s)	EPA ID Number

CVS PHARMACY #1404 (Continued) **1014962025**

. Waste name: BARIUM

. Waste code: D006
. Waste name: CADMIUM

. Waste code: D007
. Waste name: CHROMIUM

. Waste code: D008
. Waste name: LEAD

. Waste code: D009
. Waste name: MERCURY

. Waste code: D010
. Waste name: SELENIUM

. Waste code: D011
. Waste name: SILVER

. Waste code: D016
. Waste name: 2,4-D (2,4-DICHLOROPHENOXYACETIC ACID)

. Waste code: D018
. Waste name: BENZENE

. Waste code: D024
. Waste name: M-CRESOL

. Waste code: D026
. Waste name: CRESOL

. Waste code: D027
. Waste name: 1,4-DICHLOROBENZENE

. Waste code: D035
. Waste name: METHYL ETHYL KETONE

. Waste code: D039
. Waste name: TETRACHLOROETHYLENE

. Waste code: P001
. Waste name: 2H-1-BENZOPYRAN-2-ONE, 4-HYDROXY-3-(3-OXO-1-PHENYLBUTYL)-, & SALTS, WHEN PRESENT AT CONCENTRATIONS GREATER THAN 0.3% (OR) WARFARIN, & SALTS, WHEN PRESENT AT CONCENTRATIONS GREATER THAN 0.3%

. Waste code: P012
. Waste name: ARSENIC OXIDE AS2O3 (OR) ARSENIC TRIOXIDE

. Waste code: P075
. Waste name: NICOTINE, & SALTS (OR) PYRIDINE, 3-(1-METHYL-2-PYRROLIDINYL)-,(S)-, & SALTS

. Waste code: P081
. Waste name: 1,2,3-PROPANETRIOL, TRINITRATE (R) (OR) NITROGLYCERINE (R)

. Waste code: P188

Map ID	Site	Database(s)	EPA ID Number

CVS PHARMACY #1404 (Continued) **1014962025**

. Waste name: BENZOIC ACID, 2-HYDROXY-, COMPD. WITH (3AS-CIS)-1,2,3,3A,8,8A-HEXAHYDRO-1,3A,8-TRIMETHYLPYRROLO[2,3-B]INDOL-5-YL METHYLCARBAMATE ESTER (1:1) (OR) PHYSOSTIGMINE SALICYLATE

. Waste code: U002
. Waste name: 2-PROPANONE (I) (OR) ACETONE (I)

. Waste code: U010
. Waste name: AZIRINO [2',3':3,4]PYRROLO[1,2-A]INDOLE-4,7-DIONE, 6-AMINO-8-[[(AMINOCARBONYL)OXY]METHYL]-1,1A,2,8,8A,8B-HEXAHYDRO-8A-METHOXY-5-METHYL-, [1AS-(1AALPHA, 8BETA, 8AALPHA, 8BALPHA)]- (OR) MITOMYCIN C

. Waste code: U031
. Waste name: 1-BUTANOL (I) (OR) N-BUTYL ALCOHOL (I)

. Waste code: U034
. Waste name: ACETALDEHYDE, TRICHLORO- (OR) CHLORAL

. Waste code: U035
. Waste name: BENZENEBUTANOIC ACID, 4-[BIS(2-CHLOROETHYL)AMINO]- (OR) CHLORAMBUCIL

. Waste code: U044
. Waste name: CHLOROFORM (OR) METHANE, TRICHLORO-

. Waste code: U058
. Waste name: 2H-1,3,2-OXAZAPHOSPHORIN-2-AMINE, N,N-BIS(2-CHLOROETHYL)TETRAHYDRO-, 2-OXIDE (OR) CYCLOPHOSPHAMIDE

. Waste code: U059
. Waste name: 5,12-NAPHTHACENEDIONE, 8-ACETYL-10-[(3-AMINO-2,3,6-TRIDEOXY)-ALPHA-L-LYXO-HEXOPYRANOSYL)OXY]-7,8,9,10-TETRAHYDRO-6,8,11-TRIHYDROXY-1-METHOXY-, (8S-CIS)- (OR) DAUNOMYCIN

. Waste code: U070
. Waste name: BENZENE, 1,2-DICHLORO- (OR) O-DICHLOROBENZENE

. Waste code: U072
. Waste name: BENZENE, 1,4-DICHLORO- (OR) P-DICHLOROBENZENE

. Waste code: U089
. Waste name: DIETHYLSTILBESTEROL (OR) PHENOL, 4,4'-(1,2-DIETHYL-1,2-ETHENEDIYL)BIS, (E)-

. Waste code: U122
. Waste name: FORMALDEHYDE

. Waste code: U129
. Waste name: CYCLOHEXANE, 1,2,3,4,5,6-HEXACHLORO-, (1ALPHA, 2ALPHA, 3BETA, 4ALPHA, 5ALPHA, 6BETA)- (OR) LINDANE

. Waste code: U132
. Waste name: HEXACHLOROPHENE (OR) PHENOL, 2,2'-METHYLENEBIS[3,4,6-TRICHLORO-

. Waste code: U150
. Waste name: L-PHENYLALANINE, 4-[BIS(2-CHLOROETHYL)AMINO]- (OR) MELPHALAN

Map ID	Site	Database(s)	EPA ID Number

CVS PHARMACY #1404 (Continued) **1014962025**

. Waste code: U151
. Waste name: MERCURY

. Waste code: U154
. Waste name: METHANOL (I) (OR) METHYL ALCOHOL (I)

. Waste code: U165
. Waste name: NAPHTHALENE

. Waste code: U188
. Waste name: PHENOL

. Waste code: U200
. Waste name: RESERPINE (OR) YOHIMBAN-16-CARBOXYLIC ACID, 11,17-DIMETHOXY-18-[(3,4,5-TRIMETHOXYBENZOYL)OXY]-, METHYL ESTER, (3BETA, 16BETA, 17ALPHA, 18BETA, 20ALPHA)-

. Waste code: U201
. Waste name: 1,3-BENZENEDIOL (OR) RESORCINOL

. Waste code: U204
. Waste name: SELENIOUS ACID (OR) SELENIUM DIOXIDE

. Waste code: U205
. Waste name: SELENIUM SULFIDE (OR) SELENIUM SULFIDE SES2 (R,T)

. Waste code: U206
. Waste name: D-GLUCOSE, 2-DEOXY-2-[[(METHYLNITROSOAMINO)-CARBONYL]AMINO]- (OR) GLUCOPYRANOSE, 2-DEOXY-2-(3-METHYL-3-NITROSOUREIDO)-,D- (OR) STREPTOZOTOCIN

. Waste code: U210
. Waste name: ETHENE, TETRACHLORO- (OR) TETRACHLOROETHYLENE

. Waste code: U279
. Waste name: CARBARYL (OR) 1-NAPHTHALENOL, METHYLCARBAMATE

. Waste code: U411
. Waste name: PHENOL, 2-(1-METHYLETHOXY)-, METHYLCARBAMATE (OR) PROPOXUR

Date form received by agency: 04/24/2014
Site name: CVS PHARMACY #1404
Classification: Conditionally Exempt Small Quantity Generator

. Waste code: D001
. Waste name: IGNITABLE WASTE

. Waste code: D002
. Waste name: CORROSIVE WASTE

. Waste code: D004
. Waste name: ARSENIC

. Waste code: D005
. Waste name: BARIUM

. Waste code: D006

Map ID	Site	Database(s)	EPA ID Number

CVS PHARMACY #1404 (Continued) **1014962025**

. Waste name: CADMIUM

. Waste code: D007
. Waste name: CHROMIUM

. Waste code: D008
. Waste name: LEAD

. Waste code: D009
. Waste name: MERCURY

. Waste code: D010
. Waste name: SELENIUM

. Waste code: D011
. Waste name: SILVER

. Waste code: D016
. Waste name: 2,4-D (2,4-DICHLOROPHENOXYACETIC ACID)

. Waste code: D018
. Waste name: BENZENE

. Waste code: D024
. Waste name: M-CRESOL

. Waste code: D026
. Waste name: CRESOL

. Waste code: D027
. Waste name: 1,4-DICHLOROBENZENE

. Waste code: D035
. Waste name: METHYL ETHYL KETONE

. Waste code: D039
. Waste name: TETRACHLOROETHYLENE

. Waste code: P001
. Waste name: 2H-1-BENZOPYRAN-2-ONE, 4-HYDROXY-3-(3-OXO-1-PHENYLBUTYL)-, & SALTS, WHEN PRESENT AT CONCENTRATIONS GREATER THAN 0.3% (OR) WARFARIN, & SALTS, WHEN PRESENT AT CONCENTRATIONS GREATER THAN 0.3%

. Waste code: P012
. Waste name: ARSENIC OXIDE AS2O3 (OR) ARSENIC TRIOXIDE

. Waste code: P075
. Waste name: NICOTINE, & SALTS (OR) PYRIDINE, 3-(1-METHYL-2-PYRROLIDINYL)-,(S)-, & SALTS

. Waste code: P081
. Waste name: 1,2,3-PROPANETRIOL, TRINITRATE (R) (OR) NITROGLYCERINE (R)

. Waste code: P188
. Waste name: BENZOIC ACID, 2-HYDROXY-, COMPD. WITH (3AS-CIS)-1,2,3,3A,8,8A-HEXAHYDRO-1,3A,8-TRIMETHYLPYRROLO[2,3-B]INDOL-5-YL METHYLCARBAMATE ESTER (1:1) (OR) PHYSOSTIGMINE SALICYLATE

Map ID	Site	Database(s)	EPA ID Number

CVS PHARMACY #1404 (Continued) **1014962025**

. Waste code: U002
. Waste name: 2-PROPANONE (I) (OR) ACETONE (I)

. Waste code: U010
. Waste name: AZIRINO [2',3':3,4]PYRROLO[1,2-A]INDOLE-4,7-DIONE, 6-AMINO-8-[[(AMINOCARBONYL)OXY]METHYL]-1,1A,2,8,8A,8B-HEXAHYDRO-8A-METHOXY-5-METHYL-, [1AS-(1AALPHA, 8BETA, 8AALPHA, 8BALPHA)]- (OR) MITOMYCIN C

. Waste code: U031
. Waste name: 1-BUTANOL (I) (OR) N-BUTYL ALCOHOL (I)

. Waste code: U034
. Waste name: ACETALDEHYDE, TRICHLORO- (OR) CHLORAL

. Waste code: U035
. Waste name: BENZENEBUTANOIC ACID, 4-[BIS(2-CHLOROETHYL)AMINO]- (OR) CHLORAMBUCIL

. Waste code: U044
. Waste name: CHLOROFORM (OR) METHANE, TRICHLORO-

. Waste code: U058
. Waste name: 2H-1,3,2-OXAZAPHOSPHORIN-2-AMINE, N,N-BIS(2-CHLOROETHYL)TETRAHYDRO-, 2-OXIDE (OR) CYCLOPHOSPHAMIDE

. Waste code: U059
. Waste name: 5,12-NAPHTHACENEDIONE, 8-ACETYL-10-[(3-AMINO-2,3,6-TRIDEOXY)-ALPHA-L-LYXO-HEXOPYRANOSYL)OXY]-7,8,9,10-TETRAHYDRO-6,8,11-TRIHYDROXY-1-METHOXY-, (8S-CIS)- (OR) DAUNOMYCIN

. Waste code: U070
. Waste name: BENZENE, 1,2-DICHLORO- (OR) O-DICHLOROBENZENE

. Waste code: U072
. Waste name: BENZENE, 1,4-DICHLORO- (OR) P-DICHLOROBENZENE

. Waste code: U089
. Waste name: DIETHYLSTILBESTEROL (OR) PHENOL, 4,4'-(1,2-DIETHYL-1,2-ETHENEDIYL)BIS, (E)-

. Waste code: U122
. Waste name: FORMALDEHYDE

. Waste code: U129
. Waste name: CYCLOHEXANE, 1,2,3,4,5,6-HEXACHLORO-, (1ALPHA, 2ALPHA, 3BETA, 4ALPHA, 5ALPHA, 6BETA)- (OR) LINDANE

. Waste code: U132
. Waste name: HEXACHLOROPHENE (OR) PHENOL, 2,2'-METHYLENEBIS[3,4,6-TRICHLORO-

. Waste code: U150
. Waste name: L-PHENYLALANINE, 4-[BIS(2-CHLOROETHYL)AMINO]- (OR) MELPHALAN

. Waste code: U151
. Waste name: MERCURY

Map ID	Site	Database(s)	EPA ID Number

CVS PHARMACY #1404 (Continued) **1014962025**

. Waste code: U154
. Waste name: METHANOL (I) (OR) METHYL ALCOHOL (I)

. Waste code: U165
. Waste name: NAPHTHALENE

. Waste code: U188
. Waste name: PHENOL

. Waste code: U200
. Waste name: RESERPINE (OR) YOHIMBAN-16-CARBOXYLIC ACID, 11,17-DIMETHOXY-18-[(3,4,5-TRIMETHOXYBENZOYL)OXY]-, METHYL ESTER, (3BETA, 16BETA, 17ALPHA, 18BETA, 20ALPHA)-

. Waste code: U201
. Waste name: 1,3-BENZENEDIOL (OR) RESORCINOL

. Waste code: U204
. Waste name: SELENIOUS ACID (OR) SELENIUM DIOXIDE

. Waste code: U205
. Waste name: SELENIUM SULFIDE (OR) SELENIUM SULFIDE SES2 (R,T)

. Waste code: U206
. Waste name: D-GLUCOSE, 2-DEOXY-2-[[(METHYLNITROSOAMINO)-CARBONYL]AMINO]- (OR) GLUCOPYRANOSE, 2-DEOXY-2-(3-METHYL-3-NITROSOUREIDO)-,D- (OR) STREPTOZOTOCIN

. Waste code: U210
. Waste name: ETHENE, TETRACHLORO- (OR) TETRACHLOROETHYLENE

. Waste code: U279
. Waste name: CARBARYL (OR) 1-NAPHTHALENOL, METHYLCARBAMATE

. Waste code: U411
. Waste name: PHENOL, 2-(1-METHYLETHOXY)-, METHYLCARBAMATE (OR) PROPOXUR

Date form received by agency: 04/10/2014
Site name: CVS PHARMACY #1404
Classification: Conditionally Exempt Small Quantity Generator

. Waste code: D001
. Waste name: IGNITABLE WASTE

. Waste code: D002
. Waste name: CORROSIVE WASTE

. Waste code: D009
. Waste name: MERCURY

. Waste code: D011
. Waste name: SILVER

. Waste code: P001
. Waste name: 2H-1-BENZOPYRAN-2-ONE, 4-HYDROXY-3-(3-OXO-1-PHENYLBUTYL)-, & SALTS, WHEN PRESENT AT CONCENTRATIONS GREATER THAN 0.3% (OR) WARFARIN, & SALTS, WHEN PRESENT AT CONCENTRATIONS GREATER THAN 0.3%

Map ID	Site	Database(s)	EPA ID Number

CVS PHARMACY #1404 (Continued) **1014962025**

. Waste code: P042
. Waste name: 1,2-BENZENEDIOL, 4-[1-HYDROXY-2-(METHYLAMINO)ETHYL]-, (R)- (OR) EPINEPHRINE

. Waste code: P075
. Waste name: NICOTINE, & SALTS (OR) PYRIDINE, 3-(1-METHYL-2-PYRROLIDINYL)-,(S)-, & SALTS

. Waste code: P081
. Waste name: 1,2,3-PROPANETRIOL, TRINITRATE (R) (OR) NITROGLYCERINE (R)

Date form received by agency: 05/31/2013
Site name: CVS PHARMACY #1404
Classification: Conditionally Exempt Small Quantity Generator

. Waste code: D001
. Waste name: IGNITABLE WASTE

. Waste code: D002
. Waste name: CORROSIVE WASTE

. Waste code: D009
. Waste name: MERCURY

. Waste code: D011
. Waste name: SILVER

. Waste code: P001
. Waste name: 2H-1-BENZOPYRAN-2-ONE, 4-HYDROXY-3-(3-OXO-1-PHENYLBUTYL)-, & SALTS, WHEN PRESENT AT CONCENTRATIONS GREATER THAN 0.3% (OR) WARFARIN, & SALTS, WHEN PRESENT AT CONCENTRATIONS GREATER THAN 0.3%

. Waste code: P042
. Waste name: 1,2-BENZENEDIOL, 4-[1-HYDROXY-2-(METHYLAMINO)ETHYL]-, (R)- (OR) EPINEPHRINE

. Waste code: P075
. Waste name: NICOTINE, & SALTS (OR) PYRIDINE, 3-(1-METHYL-2-PYRROLIDINYL)-,(S)-, & SALTS

. Waste code: P081
. Waste name: 1,2,3-PROPANETRIOL, TRINITRATE (R) (OR) NITROGLYCERINE (R)

Date form received by agency: 04/19/2012
Site name: CVS PHARMACY #1404
Classification: Small Quantity Generator

. Waste code: D001
. Waste name: IGNITABLE WASTE

. Waste code: D002
. Waste name: CORROSIVE WASTE

. Waste code: D011
. Waste name: SILVER

. Waste code: P001

Map ID	Site	Database(s)	EPA ID Number

CVS PHARMACY #1404 (Continued) **1014962025**

. Waste name: 2H-1-BENZOPYRAN-2-ONE, 4-HYDROXY-3-(3-OXO-1-PHENYLBUTYL)-, & SALTS, WHEN PRESENT AT CONCENTRATIONS GREATER THAN 0.3% (OR) WARFARIN, & SALTS, WHEN PRESENT AT CONCENTRATIONS GREATER THAN 0.3%

. Waste code: P042
. Waste name: 1,2-BENZENEDIOL, 4-[1-HYDROXY-2-(METHYLAMINO)ETHYL]-, (R)- (OR) EPINEPHRINE

. Waste code: P075
. Waste name: NICOTINE, & SALTS (OR) PYRIDINE, 3-(1-METHYL-2-PYRROLIDINYL)-,(S)-, & SALTS

. Waste code: P081
. Waste name: 1,2,3-PROPANETRIOL, TRINITRATE (R) (OR) NITROGLYCERINE (R)

Biennial Reports:

Last Biennial Reporting Year: 2017

Annual Waste Handled:

Waste code: D001
Waste name: IGNITABLE HAZARDOUS WASTES ARE THOSE WASTES WHICH HAVE A FLASHPOINT OF LESS THAN 140 DEGREES FAHRENHEIT AS DETERMINED BY A PENSKY-MARTENS CLOSED CUP FLASH POINT TESTER. ANOTHER METHOD OF DETERMINING THE FLASH POINT OF A WASTE IS TO REVIEW THE MATERIAL SAFETY DATA SHEET, WHICH CAN BE OBTAINED FROM THE MANUFACTURER OR DISTRIBUTOR OF THE MATERIAL. LACQUER THINNER IS AN EXAMPLE OF A COMMONLY USED SOLVENT WHICH WOULD BE CONSIDERED AS IGNITABLE HAZARDOUS WASTE.
Amount (Lbs): 204

Waste code: D002
Waste name: A WASTE WHICH HAS A PH OF LESS THAN 2 OR GREATER THAN 12.5 IS CONSIDERED TO BE A CORROSIVE HAZARDOUS WASTE. SODIUM HYDROXIDE, A CAUSTIC SOLUTION WITH A HIGH PH, IS OFTEN USED BY INDUSTRIES TO CLEAN OR DEGREASE PARTS. HYDROCHLORIC ACID, A SOLUTION WITH A LOW PH, IS USED BY MANY INDUSTRIES TO CLEAN METAL PARTS PRIOR TO PAINTING. WHEN THESE CAUSTIC OR ACID SOLUTIONS BECOME CONTAMINATED AND MUST BE DISPOSED, THE WASTE WOULD BE A CORROSIVE HAZARDOUS WASTE.
Amount (Lbs): 22

Waste code: D007
Waste name: CHROMIUM
Amount (Lbs): 57

Waste code: D010
Waste name: SELENIUM
Amount (Lbs): 57

Waste code: D011
Waste name: SILVER
Amount (Lbs): 378

Waste code: P001
Waste name: 2H-1-BENZOPYRAN-2-ONE, 4-HYDROXY-3-(3-OXO-1-PHENYLBUTYL)-, & SALTS, WHEN PRESENT AT CONCENTRATIONS GREATER THAN 0.3%
Amount (Lbs): 32

Waste code: P075

Map ID	Site	Database(s)	EPA ID Number

CVS PHARMACY #1404 (Continued) **1014962025**

Waste name: NICOTINE, & SALTS
Amount (Lbs): 27

Waste code: U002
Waste name: ACETONE (I)
Amount (Lbs): 67

Violation Status: No violations found

FINDS:

Registry ID: 110046407544

Environmental Interest/Information System
RCRAInfo is a national information system that supports the Resource Conservation and Recovery Act (RCRA) program through the tracking of events and activities related to facilities that generate, transport, and treat, store, or dispose of hazardous waste. RCRAInfo allows RCRA program staff to track the notification, permit, compliance, and corrective action activities required under RCRA.

HAZARDOUS WASTE BIENNIAL REPORTER

Click this hyperlink while viewing on your computer to access additional FINDS: detail in the EDR Site Report.

ECHO:
Envid: 1014962025
Registry ID: 110046407544
DFR URL: http://echo.epa.gov/detailed-facility-report?fid=110046407544

2056 **EXXON CO USA #23903** **RCRA-CESQG** **1004790235**
13601 JEFF DAVIS BLVD-TANKS **FINDS** **VAD988201117**
WOODBRIDGE, VA 22191 **ECHO**

RCRA-CESQG:
Date form received by agency: 06/03/1991
Facility name: EXXON CO USA #23903
Facility address: 13601 JEFF DAVIS BLVD-TANKS
WOODBRIDGE, VA 22191
EPA ID: VAD988201117
Mailing address: 1200 TIMBERLOCH PL
THE WOODLANDS, TX 77380-4999
Contact: ALDA_S POOL
Contact address: 1200 TIMBERLOCH PL
THE WOODLANDS, TX 77380-4999
Contact country: US
Contact telephone: 281-293-3579
Contact email: Not reported
EPA Region: 03
Classification: Conditionally Exempt Small Quantity Generator
Description: Handler: generates 100 kg or less of hazardous waste per calendar month, and accumulates 1000 kg or less of hazardous waste at any time; or generates 1 kg or less of acutely hazardous waste per calendar month, and accumulates at any time: 1 kg or less of acutely hazardous waste; or 100 kg or less of any residue or contaminated soil, waste or

Map ID	Site	Database(s)	EPA ID Number

EXXON CO USA #23903 (Continued) **1004790235**

other debris resulting from the cleanup of a spill, into or on any land or water, of acutely hazardous waste; or generates 100 kg or less of any residue or contaminated soil, waste or other debris resulting from the cleanup of a spill, into or on any land or water, of acutely hazardous waste during any calendar month, and accumulates at any time: 1 kg or less of acutely hazardous waste; or 100 kg or less of any residue or contaminated soil, waste or other debris resulting from the cleanup of a spill, into or on any land or water, of acutely hazardous waste

Owner/Operator Summary:

Owner/operator name:	OPERNAME
Owner/operator address:	OPERSTREET OPERCITY, AK 99999
Owner/operator country:	Not reported
Owner/operator telephone:	215-555-1212
Owner/operator email:	Not reported
Owner/operator fax:	Not reported
Owner/operator extension:	Not reported
Legal status:	Private
Owner/Operator Type:	Operator
Owner/Op start date:	Not reported
Owner/Op end date:	Not reported

Owner/operator name:	EXXON CO USA
Owner/operator address:	3225 GALLOWS RD FAIRFAX, VA 22037
Owner/operator country:	Not reported
Owner/operator telephone:	281-293-3579
Owner/operator email:	Not reported
Owner/operator fax:	Not reported
Owner/operator extension:	Not reported
Legal status:	Private
Owner/Operator Type:	Owner
Owner/Op start date:	Not reported
Owner/Op end date:	Not reported

Handler Activities Summary:

U.S. importer of hazardous waste:	No
Mixed waste (haz. and radioactive):	No
Recycler of hazardous waste:	No
Transporter of hazardous waste:	No
Treater, storer or disposer of HW:	No
Underground injection activity:	No
On-site burner exemption:	No
Furnace exemption:	No
Used oil fuel burner:	No
Used oil processor:	No
User oil refiner:	No
Used oil fuel marketer to burner:	No
Used oil Specification marketer:	No
Used oil transfer facility:	No
Used oil transporter:	No

. Waste code:	D000
. Waste name:	Not Defined

Map ID	Site	Database(s)	EPA ID Number

EXXON CO USA #23903 (Continued) **1004790235**

. Waste code: D018
. Waste name: BENZENE

Violation Status: No violations found

FINDS:

Registry ID: 110005246073

Environmental Interest/Information System
RCRAInfo is a national information system that supports the Resource Conservation and Recovery Act (RCRA) program through the tracking of events and activities related to facilities that generate, transport, and treat, store, or dispose of hazardous waste. RCRAInfo allows RCRA program staff to track the notification, permit, compliance, and corrective action activities required under RCRA.

Click this hyperlink while viewing on your computer to access additional FINDS: detail in the EDR Site Report.

ECHO:
Envid: 1004790235
Registry ID: 110005246073
DFR URL: http://echo.epa.gov/detailed-facility-report?fid=110005246073

2056 **EXXON #2-3903 (XREF 90-1828)** **VA RGA LUST** **S115963968**
13601 JEFF DAVIS HIGHWAY **N/A**
WOODBRIDGE, VA

RGA LUST:
1995 EXXON #2-3903 (XREF 90-1828) 13601 JEFF DAVIS HIGHWAY

2056 **EXXON #2-3903 (XREF 90-0188)** **VA RGA LUST** **S115963966**
13601 JEFF DAVIS HIGHWAY **N/A**
WOODBRIDGE, VA

RGA LUST:
1995 EXXON #2-3903 (XREF 90-0188) 13601 JEFF DAVIS HIGHWAY

2056 **EXXON S/S #2-3903** **VA UST** **U003679871**
13601 JEFFERSON DAVIS HWY **N/A**
WOODBRIDGE, VA 22191

Facility:
Facility Id: 3009783
Facility Type: GAS STATION
CEDS Facility ID: 200000087300

Owner:
Owner Id: 36553

Map ID	Site	Database(s)	EPA ID Number

EXXON S/S #2-3903 (Continued) **U003679871**

Owner Name:	Exxon Company USA
Owner Address:	PO Box 4415
Owner Address2:	Not reported
Owner City, State, Zip:	Houston, TX 77210
Owner Type:	COMMERCIAL
Number of Active AST:	0
Number of Active UST:	0
Number of Inactive AST:	0
Number of Inactive UST:	7

UST:

Facility ID:	3009783
Federally Regulated:	Yes
Tank Number:	R1
Tank Capacity:	3000
Tank Contents:	GASOLINE
Tank Status:	**REM FROM GRD**
Tank Type:	UST

Tank Material:

Install Date:	4/4/1955
Tank Materials: Bare Steel	Yes
Tank Materials: Cath Protect Steel	No
Tank Materials: Epoxy Steel	No
Tank Materials: Fiberglass	No
Tank Materials: Concrete	No
Tank Materials: Composite	No
Tank Materials: Double Walled	No
Tank Materials: Lined Interior	Yes
Tank Materials: Excav Liner	No
Tank Materials: Insulated Tank Jacket	No
Tank Materials: Repaired	No
Tank Materials: Unknown	No
Tank Materials: Other	No
Tank Materials: Other Note	Not reported

Release Detection:

Tank Release Detection: Leak Deferred	No
Tank Release Detection: Manual Gauge	No
Tank Release Detection: Auto Gauge	No
Tank Release Detection:Tank Tightness	No
Tank Release Detection: Vapor Monitor	No
Tank Release Detection: Inventory	No
Tank Release Detection: Stat Invent Recon	No
Tank Release Detection: Spill Install	No
Tank Release Detection: Overfill Install	No
Tank Release Detection: Groundwater	No
Tank Release Detection: Int Sec Containment	No
Tank Release Detection: Int Double Walled	No
Tank Release Detection: Other Method	No
Tank Release Detection: Other Note	Not reported
Pipe Release Detection: Leak Deferred	Not reported
Pipe Release Detection: Autoleak	Not reported
Pipe Release Detection: Line Tightness	No
Pipe Release Detection: Stat Invent Recon	No
Pipe Release Detection: Groundwater	No

Map ID	Site	Database(s)	EPA ID Number

EXXON S/S #2-3903 (Continued) **U003679871**

Pipe Release Detection: Int Sec Containment	No
Pipe Release Det: Interior Double Walled	No
Pipe Release Detection: Other Method	No
Pipe Release Detection: Other Note	Not reported
Pipe Type:	UNKNOWN
Pipe Materials: Bare Steel	Yes
Pipe Materials: Galvanized Steel	No
Pipe Materials: Copper	No
Pipe Materials: Fiberglass	No
Pipe Materials: Cath Protect	No
Pipe Materials: Double Walled	No
Pipe Materials: Sec Containment	No
Pipe Materials: Repaired	No
Pipe Materials: Unknown	No
Pipe Materials: Other	No
Pipe Materials: Other Note	Not reported
Facility ID:	3009783
Federally Regulated:	Yes
Tank Number:	R2
Tank Capacity:	2000
Tank Contents:	GASOLINE
Tank Status:	**REM FROM GRD**
Tank Type:	UST

Tank Material:

Install Date:	4/4/1955
Tank Materials: Bare Steel	Yes
Tank Materials: Cath Protect Steel	No
Tank Materials: Epoxy Steel	No
Tank Materials: Fiberglass	No
Tank Materials: Concrete	No
Tank Materials: Composite	No
Tank Materials: Double Walled	No
Tank Materials: Lined Interior	Yes
Tank Materials: Excav Liner	No
Tank Materials: Insulated Tank Jacket	No
Tank Materials: Repaired	No
Tank Materials: Unknown	No
Tank Materials: Other	No
Tank Materials: Other Note	Not reported

Release Detection:

Tank Release Detection: Leak Deferred	No
Tank Release Detection: Manual Gauge	No
Tank Release Detection: Auto Gauge	No
Tank Release Detection:Tank Tightness	No
Tank Release Detection: Vapor Monitor	No
Tank Release Detection: Inventory	No
Tank Release Detection: Stat Invent Recon	No
Tank Release Detection: Spill Install	No
Tank Release Detection: Overfill Install	No
Tank Release Detection: Groundwater	No
Tank Release Detection: Int Sec Containment	No

Map ID	Site	Database(s)	EPA ID Number

EXXON S/S #2-3903 (Continued) **U003679871**

Tank Release Detection: Int Double Walled	No
Tank Release Detection: Other Method	No
Tank Release Detection: Other Note	Not reported
Pipe Release Detection: Leak Deferred	Not reported
Pipe Release Detection: Autoleak	Not reported
Pipe Release Detection: Line Tightness	No
Pipe Release Detection: Stat Invent Recon	No
Pipe Release Detection: Groundwater	No
Pipe Release Detection: Int Sec Containment	No
Pipe Release Det: Interior Double Walled	No
Pipe Release Detection: Other Method	No
Pipe Release Detection: Other Note	Not reported
Pipe Type:	UNKNOWN
Pipe Materials: Bare Steel	Yes
Pipe Materials: Galvanized Steel	No
Pipe Materials: Copper	No
Pipe Materials: Fiberglass	No
Pipe Materials: Cath Protect	No
Pipe Materials: Double Walled	No
Pipe Materials: Sec Containment	No
Pipe Materials: Repaired	No
Pipe Materials: Unknown	No
Pipe Materials: Other	No
Pipe Materials: Other Note	Not reported
Facility ID:	3009783
Federally Regulated:	Yes
Tank Number:	R3
Tank Capacity:	4000
Tank Contents:	GASOLINE
Tank Status:	**REM FROM GRD**
Tank Type:	UST

Tank Material:

Install Date:	4/4/1955
Tank Materials: Bare Steel	Yes
Tank Materials: Cath Protect Steel	No
Tank Materials: Epoxy Steel	No
Tank Materials: Fiberglass	No
Tank Materials: Concrete	No
Tank Materials: Composite	No
Tank Materials: Double Walled	No
Tank Materials: Lined Interior	Yes
Tank Materials: Excav Liner	No
Tank Materials: Insulated Tank Jacket	No
Tank Materials: Repaired	No
Tank Materials: Unknown	No
Tank Materials: Other	No
Tank Materials: Other Note	Not reported

Release Detection:

Tank Release Detection: Leak Deferred	No
Tank Release Detection: Manual Gauge	No
Tank Release Detection: Auto Gauge	No

Map ID	Site	Database(s)	EPA ID Number

EXXON S/S #2-3903 (Continued) **U003679871**

Tank Release Detection:Tank Tightness	No
Tank Release Detection: Vapor Monitor	No
Tank Release Detection: Inventory	No
Tank Release Detection: Stat Invent Recon	No
Tank Release Detection: Spill Install	No
Tank Release Detection: Overfill Install	No
Tank Release Detection: Groundwater	No
Tank Release Detection: Int Sec Containment	No
Tank Release Detection: Int Double Walled	No
Tank Release Detection: Other Method	No
Tank Release Detection: Other Note	Not reported
Pipe Release Detection: Leak Deferred	Not reported
Pipe Release Detection: Autoleak	Not reported
Pipe Release Detection: Line Tightness	No
Pipe Release Detection: Stat Invent Recon	No
Pipe Release Detection: Groundwater	No
Pipe Release Detection: Int Sec Containment	No
Pipe Release Det: Interior Double Walled	No
Pipe Release Detection: Other Method	No
Pipe Release Detection: Other Note	Not reported

Pipe Type:	UNKNOWN
Pipe Materials: Bare Steel	Yes
Pipe Materials: Galvanized Steel	No
Pipe Materials: Copper	No
Pipe Materials: Fiberglass	No
Pipe Materials: Cath Protect	No
Pipe Materials: Double Walled	No
Pipe Materials: Sec Containment	No
Pipe Materials: Repaired	No
Pipe Materials: Unknown	No
Pipe Materials: Other	No
Pipe Materials: Other Note	Not reported

Facility ID:	3009783
Federally Regulated:	Yes

Tank Number:	R4
Tank Capacity:	3000
Tank Contents:	GASOLINE
Tank Status:	**REM FROM GRD**
Tank Type:	UST

Tank Material:

Install Date:	4/4/1955
Tank Materials: Bare Steel	Yes
Tank Materials: Cath Protect Steel	No
Tank Materials: Epoxy Steel	No
Tank Materials: Fiberglass	No
Tank Materials: Concrete	No
Tank Materials: Composite	No
Tank Materials: Double Walled	No
Tank Materials: Lined Interior	Yes
Tank Materials: Excav Liner	No
Tank Materials: Insulated Tank Jacket	No
Tank Materials: Repaired	No
Tank Materials: Unknown	No

Map ID	Site	Database(s)	EPA ID Number

EXXON S/S #2-3903 (Continued) **U003679871**

Tank Materials: Other	No
Tank Materials: Other Note	Not reported

Release Detection:

Tank Release Detection: Leak Deferred	No
Tank Release Detection: Manual Gauge	No
Tank Release Detection: Auto Gauge	No
Tank Release Detection:Tank Tightness	No
Tank Release Detection: Vapor Monitor	No
Tank Release Detection: Inventory	No
Tank Release Detection: Stat Invent Recon	No
Tank Release Detection: Spill Install	No
Tank Release Detection: Overfill Install	No
Tank Release Detection: Groundwater	No
Tank Release Detection: Int Sec Containment	No
Tank Release Detection: Int Double Walled	No
Tank Release Detection: Other Method	No
Tank Release Detection: Other Note	Not reported
Pipe Release Detection: Leak Deferred	Not reported
Pipe Release Detection: Autoleak	Not reported
Pipe Release Detection: Line Tightness	No
Pipe Release Detection: Stat Invent Recon	No
Pipe Release Detection: Groundwater	No
Pipe Release Detection: Int Sec Containment	No
Pipe Release Det: Interior Double Walled	No
Pipe Release Detection: Other Method	No
Pipe Release Detection: Other Note	Not reported

Pipe Type:	UNKNOWN
Pipe Materials: Bare Steel	Yes
Pipe Materials: Galvanized Steel	No
Pipe Materials: Copper	No
Pipe Materials: Fiberglass	No
Pipe Materials: Cath Protect	No
Pipe Materials: Double Walled	No
Pipe Materials: Sec Containment	No
Pipe Materials: Repaired	No
Pipe Materials: Unknown	No
Pipe Materials: Other	No
Pipe Materials: Other Note	Not reported

Facility ID:	3009783
Federally Regulated:	Yes
Tank Number:	R5
Tank Capacity:	3000
Tank Contents:	GASOLINE
Tank Status:	**REM FROM GRD**
Tank Type:	UST

Tank Material:

Install Date:	4/4/1955
Tank Materials: Bare Steel	Yes
Tank Materials: Cath Protect Steel	No
Tank Materials: Epoxy Steel	No
Tank Materials: Fiberglass	No

Map ID	Site	Database(s)	EPA ID Number

EXXON S/S #2-3903 (Continued) **U003679871**

Tank Materials: Concrete	No
Tank Materials: Composite	No
Tank Materials: Double Walled	No
Tank Materials: Lined Interior	Yes
Tank Materials: Excav Liner	No
Tank Materials: Insulated Tank Jacket	No
Tank Materials: Repaired	No
Tank Materials: Unknown	No
Tank Materials: Other	No
Tank Materials: Other Note	Not reported

Release Detection:

Tank Release Detection: Leak Deferred	No
Tank Release Detection: Manual Gauge	No
Tank Release Detection: Auto Gauge	No
Tank Release Detection:Tank Tightness	No
Tank Release Detection: Vapor Monitor	No
Tank Release Detection: Inventory	No
Tank Release Detection: Stat Invent Recon	No
Tank Release Detection: Spill Install	No
Tank Release Detection: Overfill Install	No
Tank Release Detection: Groundwater	No
Tank Release Detection: Int Sec Containment	No
Tank Release Detection: Int Double Walled	No
Tank Release Detection: Other Method	No
Tank Release Detection: Other Note	Not reported
Pipe Release Detection: Leak Deferred	Not reported
Pipe Release Detection: Autoleak	Not reported
Pipe Release Detection: Line Tightness	No
Pipe Release Detection: Stat Invent Recon	No
Pipe Release Detection: Groundwater	No
Pipe Release Detection: Int Sec Containment	No
Pipe Release Det: Interior Double Walled	No
Pipe Release Detection: Other Method	No
Pipe Release Detection: Other Note	Not reported

Pipe Type:	UNKNOWN
Pipe Materials: Bare Steel	Yes
Pipe Materials: Galvanized Steel	No
Pipe Materials: Copper	No
Pipe Materials: Fiberglass	No
Pipe Materials: Cath Protect	No
Pipe Materials: Double Walled	No
Pipe Materials: Sec Containment	No
Pipe Materials: Repaired	No
Pipe Materials: Unknown	No
Pipe Materials: Other	No
Pipe Materials: Other Note	Not reported

Facility ID:	3009783
Federally Regulated:	Yes
Tank Number:	R6
Tank Capacity:	4000
Tank Contents:	GASOLINE
Tank Status:	**REM FROM GRD**

Map ID	Site	Database(s)	EPA ID Number

EXXON S/S #2-3903 (Continued) **U003679871**

Tank Type:	UST
Tank Material:	
Install Date:	4/4/1955
Tank Materials: Bare Steel	Yes
Tank Materials: Cath Protect Steel	No
Tank Materials: Epoxy Steel	No
Tank Materials: Fiberglass	No
Tank Materials: Concrete	No
Tank Materials: Composite	No
Tank Materials: Double Walled	No
Tank Materials: Lined Interior	Yes
Tank Materials: Excav Liner	No
Tank Materials: Insulated Tank Jacket	No
Tank Materials: Repaired	No
Tank Materials: Unknown	No
Tank Materials: Other	No
Tank Materials: Other Note	Not reported
Release Detection:	
Tank Release Detection: Leak Deferred	No
Tank Release Detection: Manual Gauge	No
Tank Release Detection: Auto Gauge	No
Tank Release Detection:Tank Tightness	No
Tank Release Detection: Vapor Monitor	No
Tank Release Detection: Inventory	No
Tank Release Detection: Stat Invent Recon	No
Tank Release Detection: Spill Install	No
Tank Release Detection: Overfill Install	No
Tank Release Detection: Groundwater	No
Tank Release Detection: Int Sec Containment	No
Tank Release Detection: Int Double Walled	No
Tank Release Detection: Other Method	No
Tank Release Detection: Other Note	Not reported
Pipe Release Detection: Leak Deferred	Not reported
Pipe Release Detection: Autoleak	Not reported
Pipe Release Detection: Line Tightness	No
Pipe Release Detection: Stat Invent Recon	No
Pipe Release Detection: Groundwater	No
Pipe Release Detection: Int Sec Containment	No
Pipe Release Det: Interior Double Walled	No
Pipe Release Detection: Other Method	No
Pipe Release Detection: Other Note	Not reported
Pipe Type:	UNKNOWN
Pipe Materials: Bare Steel	Yes
Pipe Materials: Galvanized Steel	No
Pipe Materials: Copper	No
Pipe Materials: Fiberglass	No
Pipe Materials: Cath Protect	No
Pipe Materials: Double Walled	No
Pipe Materials: Sec Containment	No
Pipe Materials: Repaired	No
Pipe Materials: Unknown	No
Pipe Materials: Other	No
Pipe Materials: Other Note	Not reported

Map ID	Site	Database(s)	EPA ID Number

EXXON S/S #2-3903 (Continued) **U003679871**

Facility ID:	3009783
Federally Regulated:	Yes
Tank Number:	R7
Tank Capacity:	550
Tank Contents:	USED OIL
Tank Status:	**REM FROM GRD**
Tank Type:	UST

Tank Material:

Install Date:	4/4/1955
Tank Materials: Bare Steel	Yes
Tank Materials: Cath Protect Steel	No
Tank Materials: Epoxy Steel	No
Tank Materials: Fiberglass	No
Tank Materials: Concrete	No
Tank Materials: Composite	No
Tank Materials: Double Walled	No
Tank Materials: Lined Interior	No
Tank Materials: Excav Liner	No
Tank Materials: Insulated Tank Jacket	No
Tank Materials: Repaired	No
Tank Materials: Unknown	No
Tank Materials: Other	No
Tank Materials: Other Note	Not reported

Release Detection:

Tank Release Detection: Leak Deferred	No
Tank Release Detection: Manual Gauge	No
Tank Release Detection: Auto Gauge	No
Tank Release Detection:Tank Tightness	No
Tank Release Detection: Vapor Monitor	No
Tank Release Detection: Inventory	No
Tank Release Detection: Stat Invent Recon	No
Tank Release Detection: Spill Install	No
Tank Release Detection: Overfill Install	No
Tank Release Detection: Groundwater	No
Tank Release Detection: Int Sec Containment	No
Tank Release Detection: Int Double Walled	No
Tank Release Detection: Other Method	No
Tank Release Detection: Other Note	Not reported
Pipe Release Detection: Leak Deferred	Not reported
Pipe Release Detection: Autoleak	Not reported
Pipe Release Detection: Line Tightness	No
Pipe Release Detection: Stat Invent Recon	No
Pipe Release Detection: Groundwater	No
Pipe Release Detection: Int Sec Containment	No
Pipe Release Det: Interior Double Walled	No
Pipe Release Detection: Other Method	No
Pipe Release Detection: Other Note	Not reported
Pipe Type:	UNKNOWN
Pipe Materials: Bare Steel	Yes
Pipe Materials: Galvanized Steel	No
Pipe Materials: Copper	No
Pipe Materials: Fiberglass	No
Pipe Materials: Cath Protect	No

Map ID	Site	Database(s)	EPA ID Number

EXXON S/S #2-3903 (Continued) **U003679871**

Pipe Materials: Double Walled	No
Pipe Materials: Sec Containment	No
Pipe Materials: Repaired	No
Pipe Materials: Unknown	No
Pipe Materials: Other	No
Pipe Materials: Other Note	Not reported

2056 **EXXON 23903** **VA LUST** **S105982948**
13601 JEFFERSON DAVIS HWY **VA LTANKS** **N/A**
WOODBRIDGE, VA 22191 **VA SPILLS**

LUST REG NO:

Region:	NO
Facility ID:	3009783
Status:	**Closed**
Tank Size:	0
Product:	Not reported
Release Date:	08/11/1989
Closed Date:	12/15/1999
Case Type:	Article 9
Case Officer:	Lewis E. Hilder
Pollution Complaint #:	90-0188
Permit Number:	836034
Priority:	2

LTANKS:

Region:	NRO
CEDS Facility Id:	200000087300
Case Status:	**Closed**
Pollution Complaint #:	19901828
Reported:	06/22/1990
Case Closed Date:	12/15/1999
Program:	RP Lead
Federally Regulated UST (Y/N):	Y
Regulated Petroleum UST (1):	Y
Excluded UST (1):	N
Deferred UST (1):	N
Partially Deferred UST (1):	N
Exempt 1 UST (2):	N
Exempt 2 Heating Oil UST (2):	N
Small Heating Oil AST (2):	N
Regulated AST (3):	N
Unregulated AST (3):	N
Other Y/N:	N
Unknown Y/N:	N
Other Description:	Not reported
Heating Oil Category:	Not reported

Region:	NRO
CEDS Facility Id:	200000087300
Case Status:	**Closed**
Pollution Complaint #:	19900188
Reported:	08/11/1989
Case Closed Date:	12/15/1999
Program:	RP Lead
Federally Regulated UST (Y/N):	Y

Map ID	Site	Database(s)	EPA ID Number

EXXON 23903 (Continued) **S105982948**

Regulated Petroleum UST (1):	Y
Excluded UST (1):	N
Deferred UST (1):	N
Partially Deferred UST (1):	N
Exempt 1 UST (2):	N
Exempt 2 Heating Oil UST (2):	N
Small Heating Oil AST (2):	N
Regulated AST (3):	N
Unregulated AST (3):	N
Other Y/N:	N
Unknown Y/N:	N
Other Description:	Not reported
Heating Oil Category:	Not reported

SPILLS:

Fips City/County:	Prince William County
Status:	Not reported
Reference Id:	Not reported
IR Number:	2008-N-0050
Associated IR:	Not reported
Incident Date:	07/23/2007
Call Received Date:	07/23/2007
Closure Comments:	See Site Summary for details
Threat To:	Not reported
Terrorism (Y/N):	NO
Characterize Incident:	Not reported
Incident Type:	"Petroleum,Waste"
Incident Subtype:	"Petroleum,Solid Waste"
Materials:	Waste (Solid)(-1 - -1 Unknown)
Effect To Receptor:	Not reported
Water Body:	Not reported
Low Quantity To Water:	Not reported
High Quantity To Water:	Not reported
Quantity Units:	Not reported
Other Receptors:	Ground
RP Company:	Auto Gallery
RP Name:	Not reported
Property Owner:	Not reported
Property Company:	Not reported
Duration Of Event (Hrs):	Not reported
Impacts:	Not reported
Other Impacts:	Not reported
Steps Taken:	Not reported
Steps Taken Description:	Not reported
System Components:	Not reported
Other System Components:	Not reported
Cause Of Event:	Not reported
Corrective Action Taken:	Not reported
Weather Status:	Not reported
Precipitation (Wet):	Not reported
Discharge Type:	Not reported
Discharge Volume:	Not reported
Unknown Discharge (Y/N):	NO
Site Name:	AUTO GALLERY
Closure Date:	08/08/2007
Orig. Call Incident Description:	"Dumping of oil, tires, garbage etc on the property & also surrounding property which is owned by CSX Railroad. Prior to Auto Gallery moving

Map ID	Site	Database(s)	EPA ID Number

EXXON 23903 (Continued) **S105982948**

to the site approx 2 yrs ago, he property had been clean; now it looks like a trash dump. Auto Gallery sells used autos & does repairs. Police had been called in the past & made Auto Gallery clean up."

Original Call Material Description:	"used oil, tires, trash etc."
Original Call Location Description:	Auto Gallery-13601 Jefferson Davis Hwy-Woodbridge-VA-22191-Prince William County
Incident Ongoing at time of Call:	Not reported
Agencies Notified (Y/N):	NO
Other Agencies:	Not reported
Permitted (Y/N):	NO
Call Reported By Company Name:	Anonymous
Call Property Owner Company Name:	Not reported
Call Property Owner Name:	Not reported
Site Summary:	Some debris behind building-nio issue at this time.

2056 **EXXON #2-3903 (XREF 90-1828)** **VA RGA LUST** **S115963969**
13601 JEFFERSON DAVIS HIGHWAY **N/A**
WOODBRIDGE, VA

RGA LUST:

2001 EXXON #2-3903 (XREF 90-1828) 13601 JEFFERSON DAVIS HIGHWAY
1997 EXXON #2-3903 (XREF 90-1828) 13601 JEFFERSON DAVIS HIGHWAY

2056 **EXXON #2-3903 (XREF 90-0188)** **VA RGA LUST** **S115963967**
13601 JEFFERSON DAVIS HIGHWAY **N/A**
WOODBRIDGE, VA

RGA LUST:

2001 EXXON #2-3903 (XREF 90-0188) 13601 JEFFERSON DAVIS HIGHWAY
1997 EXXON #2-3903 (XREF 90-0188) 13601 JEFFERSON DAVIS HIGHWAY

2056 **WOODBRIDGE EXXON SERVICE CTR** **EDR Hist Auto** **1021613118**
13601 JEFFERSON DAVIS HWY **N/A**
WOODBRIDGE, VA 22191

EDR Hist Auto

Year:	Name:	Type:
1979	WOODBRIDGE EXXON SERVICE CTR	Gasoline Service Stations
1980	WOODBRIDGE EXXON SERVICE CTR	Gasoline Service Stations
1982	WOODBRIDGE EXXON SERVICE CTR	Gasoline Service Stations
1983	WOODBRIDGE EXXON SER CEN	Gasoline Service Stations

Map ID	Site	Database(s)	EPA ID Number
2056	**EXXON #2-3903 (XREF 90-0188)** **13601 JEFFERSON DAVIS HIGHWAY** **WOODBRIDGE, VA 22191**	**VA LUST**	**S105983028** **N/A**

LUST REG NO:

Region:	NO
Facility ID:	3009783
Status:	**Closed**
Tank Size:	0
Product:	Not reported
Release Date:	06/22/1990
Closed Date:	12/15/1999
Case Type:	Article 9
Case Officer:	Lewis E. Hilder
Pollution Complaint #:	90-1828
Permit Number:	0
Priority:	-

Map ID	Site	Database(s)	EPA ID Number
2056	**AUTO GALLERY** **13601 JEFFERSON DAVIS HWY** **WOODBRIDGE, VA 22191**	**VA SPILLS**	**S105987469** **N/A**

SPILLS NO:

Region:	NO
Id:	Not reported
Incident Summary:	Not reported
Date In:	7/23/2007
Date Closed:	8/8/2007
Pollution Type:	Not reported
Responsible Party:	Auto Gallery
Facility Status:	**Not reported**
Owner:	Not reported
Facility Contact:	Not reported
Facility Permitted:	0
Facility Telephone:	Not reported
Time In:	3:05:00 PM
Reported By Name:	Anonymous
Reported By Telephone:	Not reported
Reported By Affiliation/Addr:	Not reported
Incident Response IR #:	2008-N-0050
Responsible Party Address:	Not reported
Responsible Party City:	Not reported
Responsible Party State:	Not reported
Responsible Party Zip:	Not reported
Responsible Party Contact:	Not reported
Responsible Party Telephone:	Not reported
Owner Name:	Not reported
Owner Address:	Not reported
Owner City:	Not reported
Owner State:	Not reported
Owner Zip:	Not reported
Owner Contact:	Not reported
Owner Telephone:	Not reported
Incident Date:	7/23/2007
Incident Time:	Not reported
Petroleum:	-1
Solid Waste:	-1
Hazardous Waste:	0
Water:	0
Air:	0

Map ID	Site	Database(s)	EPA ID Number

AUTO GALLERY (Continued) **S105987469**

Sewage:	0
Fish Kill:	0
Threat Wetlands:	0
Wetlands:	0
Material Released:	used oil, tires, trash etc.
Possible Receptors:	ground
Quantity Released:	Not reported
Unit Released:	Not reported
Quantity In Water:	Not reported
Receiving Waters:	Not reported
River Basin:	Not reported
Inspection Date:	7/26/2007
Call Date:	Not reported
Inspector:	MLM
Response Due:	Not reported
Response Received Date:	Not reported
Visit Needed:	0
Open:	0
Air Referral Date:	Not reported
Air Reg/ Permit Number:	Not reported
Waste Referral Date:	Not reported
Epa Id Or Permit Number:	Not reported
Water Referral Date:	Not reported
Water Permit Number:	Not reported
Remediation Referral Date:	Not reported
Remediation Pc Number:	Not reported
Enforcement Referral Date:	Not reported
Nov Number:	Not reported
Pc Number:	Not reported
Receive By:	Not reported
Case Officer:	Not reported
Case Type:	Not reported
Street Address:	Not reported
Polllutant:	Not reported
Impact:	Not reported
Spill Time:	Not reported
Spill Date:	Not reported
Spill Volume:	Not reported
Measure:	Not reported
Volume In Water:	Not reported
Stream Name:	Not reported
Investigation Date:	Not reported
Closure Date:	Not reported
Lab Results:	Not reported
Target Date:	Not reported
Prep Number:	Not reported
Report Date:	Not reported
Report Time:	Not reported
Pollutant Scr:	Not reported
Volume:	Not reported
Volume Esc:	Not reported
Future Recommendations:	Not reported
Stream Code:	Not reported
Visit Date:	Not reported
Lab Date:	Not reported
File Close Date:	Not reported
Prep Copy:	Not reported

Map ID	Site	Database(s)	EPA ID Number

AUTO GALLERY (Continued) **S105987469**

City: Not reported
Incident Summary: Dumping of oil, tires, garbage etc on the property & also surrounding property which is owned by CSX Railroad. Prior to Auto Gallery moving to the site approx 2 yrs ago, he property had been clean; now it looks like a trash dump. Auto Gallery sells used autos & does repairs. Police had been called in the past & made Auto Gallery clean up.
Reported: Not reported
Results: Not reported
Inspection Comments: Some debris behind building-nio issue at this time.
Remarks: Not reported

2057 **DAVIDSON RESIDENCE (PREP)** **VA RGA LUST** **S115961488**
1609 FRANCIS DRIVE **N/A**
WOODBRIDGE, VA

RGA LUST:

2001	DAVIDSON RESIDENCE (PREP)	1609 FRANCIS DRIVE
1997	DAVIDSON RESIDENCE (PREP)	1609 FRANCIS DRIVE

2057 **DAVIDSON RESIDENCE** **VA LUST** **S104407156**
1609 FRANCIS DR **VA LTANKS** **N/A**
WOODBRIDGE, VA 22191

LUST REG NO:
Region: NO
Facility ID: 3900160
Status: Closed
Tank Size: 0
Product: Not reported
Release Date: 01/16/1996
Closed Date: 10/22/1997
Case Type: Article 11
Case Officer: Thomas R. Lancaster, P.G.
Pollution Complaint #: 96-3626
Permit Number: Not reported
Priority: 3

LTANKS:
Region: NRO
CEDS Facility Id: 200000185362
Case Status: Closed
Pollution Complaint #: 19963626
Reported: 01/16/1996
Case Closed Date: 10/22/1997
Program: RP Lead
Federally Regulated UST (Y/N): N
Regulated Petroleum UST (1): N
Excluded UST (1): N
Deferred UST (1): N
Partially Deferred UST (1): N
Exempt 1 UST (2): N
Exempt 2 Heating Oil UST (2): N
Small Heating Oil AST (2): N
Regulated AST (3): N

Map ID	Site	Database(s)	EPA ID Number

DAVIDSON RESIDENCE (Continued) **S104407156**

Unregulated AST (3):	N
Other Y/N:	N
Unknown Y/N:	N
Other Description:	Not reported
Heating Oil Category:	Not reported

2057 **1609 FRANCIS DR. AST** **VA SPILLS** **S108927566**
1609 FRANCIS DR., WOODBRIDGE **N/A**
PRINCE WILLIAM, VA

SPILLS NO:

Region:	NO
Id:	2327
Incident Summary:	Not reported
Date In:	Not reported
Date Closed:	Not reported
Pollution Type:	HOME HEATING OIL
Responsible Party:	Not reported
Facility Status:	**TRANFR**
Owner:	Not reported
Facility Contact:	CHARLES DAVIDSON
Facility Permitted:	Not reported
Facility Telephone:	703-792-6811
Time In:	Not reported
Reported By Name:	JOHN MEDICI
Reported By Telephone:	Not reported
Reported By Affiliation/Addr:	Not reported
Incident Response IR #:	Not reported
Responsible Party Address:	Not reported
Responsible Party City:	Not reported
Responsible Party State:	Not reported
Responsible Party Zip:	Not reported
Responsible Party Contact:	Not reported
Responsible Party Telephone:	Not reported
Owner Name:	Not reported
Owner Address:	Not reported
Owner City:	Not reported
Owner State:	Not reported
Owner Zip:	Not reported
Owner Contact:	Not reported
Owner Telephone:	Not reported
Incident Date:	Not reported
Incident Time:	Not reported
Petroleum:	Not reported
Solid Waste:	Not reported
Hazardous Waste:	Not reported
Water:	Not reported
Air:	Not reported
Sewage:	Not reported
Fish Kill:	Not reported
Threat Wetlands:	Not reported
Wetlands:	Not reported
Material Released:	Not reported
Possible Receptors:	Not reported
Quantity Released:	Not reported
Unit Released:	Not reported
Quantity In Water:	Not reported
Receiving Waters:	Not reported

Map ID	Site	Database(s)	EPA ID Number

1609 FRANCIS DR. AST (Continued) **S108927566**

River Basin:	1A
Inspection Date:	Not reported
Call Date:	Not reported
Inspector:	Not reported
Response Due:	Not reported
Response Received Date:	Not reported
Visit Needed:	Not reported
Open:	Not reported
Air Referral Date:	Not reported
Air Reg/ Permit Number:	Not reported
Waste Referral Date:	Not reported
Epa Id Or Permit Number:	Not reported
Water Referral Date:	Not reported
Water Permit Number:	Not reported
Remediation Referral Date:	Not reported
Remediation Pc Number:	Not reported
Enforcement Referral Date:	Not reported
Nov Number:	Not reported
Pc Number:	Not reported
Receive By:	Not reported
Case Officer:	Not reported
Case Type:	Not reported
Street Address:	PRINCE WILLIAM CO. FIRE DEPT.
Polllutant:	Not reported
Impact:	Not reported
Spill Time:	Not reported
Spill Date:	1/14/1996
Spill Volume:	Not reported
Measure:	Not reported
Volume In Water:	Not reported
Stream Name:	MARUMSCO CREEK
Investigation Date:	Not reported
Closure Date:	Not reported
Lab Results:	Not reported
Target Date:	Not reported
Prep Number:	96-3626
Report Date:	1/16/1996
Report Time:	Not reported
Pollutant Scr:	CONTAMINATED SOIL
Volume:	200
Volume Esc:	0
Future Recommendations:	NO FURTHER ACTION FROM PREP. CASE TRANSFERRED TO REMEDIATION SECTION FOR OVERSIGHT ON REIMBURSEMENT APPLICATION, IF SUBMITTED.
Stream Code:	Not reported
Visit Date:	Not reported
Lab Date:	Not reported
File Close Date:	4/16/1996
Prep Copy:	Not reported
City:	Not reported
Incident Summary:	Not reported
Reported:	Not reported
Results:	Not reported
Inspection Comments:	Not reported
Remarks:	RELEASE FROM CRACKS IN THE TANK PIPING. APPROX. 200 GAL. OF FUEL WENT ON SOIL AND DOWN SIDE OF HOUSE. EARTH TECH WAS CONTRACTED FOR SOIL REMOVAL (SEE ATTACHED REPORT). NO IMPACT TO STATE WATERS/NO WELLS IN AREA.

Map ID	Site	Database(s)	EPA ID Number

2057 **BANK OF NEW YORK PROPERTY - FORMER CUNG PROPERTY** **VA LTANKS** **S108759497**
1607 FRANCES DR **N/A**
WOODBRIDGE, VA 22191

LTANKS:

Region:	NRO
CEDS Facility Id:	200000846828
Case Status:	**Closed**
Pollution Complaint #:	20073252
Reported:	06/11/2007
Case Closed Date:	09/05/2007
Program:	RP Lead
Federally Regulated UST (Y/N):	N
Regulated Petroleum UST (1):	N
Excluded UST (1):	N
Deferred UST (1):	N
Partially Deferred UST (1):	N
Exempt 1 UST (2):	N
Exempt 2 Heating Oil UST (2):	N
Small Heating Oil AST (2):	Y
Regulated AST (3):	N
Unregulated AST (3):	N
Other Y/N:	N
Unknown Y/N:	N
Other Description:	Not reported
Heating Oil Category:	Category 2

2058 **MOUNT RAY PROPERTY** **VA VCP** **S106754935**
1914/2002/2012 HORNER ROAD **N/A**
PRINCE WILLIAM COUNTY, VA 22191

VRP:

Facility ID:	VRP00407
Site Status:	Terminated
Site Status 2:	Not reported
DEQ Region:	Northern
Sizs in Acres:	41.7000
Site Type:	Land Disposal
Corrective Action Desc:	Not reported
Owner Name:	Natalie Allen et al T-C
Owner Contact:	Not reported
Owner Address:	Not reported
Owner Phone:	Not reported
Operator Name:	Not reported
Operator Owner:	Not reported
Operator Phone:	Not reported
Participant Name:	Trans-Investment Development, L.L.C. (Newgreen Venture, LLC
Relationship to Site:	Not reported
Participant Contact:	Tony Rivera/Michelle Prykanowski
Participant Phone:	703-448-8300
Participant Title:	Not reported
Participant Affiliation:	Same
Participant Address:	1880 Howard Avenue, Suite 305
Participant City,St,Zip:	Vienna, VA 22182
Additional Parts:	Not reported
Participation Notes:	Sent to NVRO and RCRA 10-28-04 NVRO will be copied on all reports. 2004 Horner Rd added 6-14-06
Participant Rep/Contractor:	Michael McLaughlin
Participant Rep/Contractor Phone:	703-471-6150
Participant Rep/Contractor Title:	Senior Vice President

Map ID	Site	Database(s)	EPA ID Number

MOUNT RAY PROPERTY (Continued) **S106754935**

Participant Rep/Contractor Affiliation:	SCS Engineers
Participant Rep/Contractor Address:	11260 Roger Bacon Drive
Participant Rep/Contractor City,St,Zip:	Reston, VA 20190-5282
Metal Contaminants Present in Soil:	Arsenic Cr, Silver
Organic Contaminants Present in Soil:	Methane
Metal Contaminants Present in GW:	Iron, lead
Organic Contaminants Present GW:	Not reported
DEQ Staff Case Manager's Initials:	GJG
Cleanup Standards:	Not reported
No Further VRP Action Date:	Not reported
Date Participant Notified of NFA:	Not reported
Certification Date:	Not reported
Deed Received Date:	Not reported
Terms of NFA Determination:	Not reported
Date VRP Eligibility Declared by Participant:	10/26/2004
Date VRP Eligibility Determined by DEQ Region:	11/30/2004
Dt Office Of Waste Permitting Verified Site Eligblty:	11/10/2004
Date VRP Eligibility Determined by VRP:	01/04/2005
Date Signed Agreement Submitted By Participant:	Not reported
Date Agreement Executed by DEQ:	Not reported
Registration Fee Amount Submitted by Participant:	5,000.00
Date Registration Fee Submitted by Participant:	01/18/2005
Site Characterization Document Number:	Not reported
DEQ Concurrence with Site Characterization Date:	Not reported
Remedial Action Work Plan Document Number:	Not reported
DEQ Concurs with Remedial Action Work Plan Date:	Not reported
Completion Report Document Number:	Not reported
DEQ Concurrs with Completion Report Date:	Not reported
Submittal Date for Document Number 1:	04/12/2005
Title of Submitted Document Number 1:	SAP for SCR
Submittal Date for Document Number 2:	10/13/2005
Title of Submitted Document Number 2:	SCR
Submittal Date for Document Number 3:	03/20/2006
Title of Submitted Document Number 3:	Risk Assessment
Submittal Date for Document Number 4:	05/23/2006
Title of Submitted Document Number 4:	Revised Risk assessment
Submittal Date for Document Number 5:	09/19/2007
Title of Submitted Document Number 5:	Remedial Action Workplan
Submittal Date for Document Number 6:	Not reported
Title of Submitted Document Number 6:	Not reported
Submittal Date for Document Number 7:	Not reported
Title of Submitted Document Number 7:	Not reported
Submittal Date for Document Number 8:	Not reported
Title of Submitted Document Number 8:	Not reported
DEQ Response Incident ID Number:	Not reported
EPA CERCLIS ID:	Not reported
EPA RCRA ID NUMBER:	Not reported
DEQ Pollution Complaint Number:	Not reported
Latest Action Relative To Site:	Participant withdrew from VRP
Latest Action Relative To Site Date:	05/24/2010
Next VRP Step Needed Relating To Site:	Not reported
Pending Since:	Not reported
Date Next Step Should Be Completed:	Not reported
Lat/Long:	0 / 0
Brownfield Tax Incentive:	Not reported
Ground Water Use Restriction:	False
Res. User Restriction:	False

Map ID	Site	Database(s)	EPA ID Number

MOUNT RAY PROPERTY (Continued) **S106754935**

Excavattion Restruction: False
Unrestricted: False
Other Condition of Issuance: False
GPS Lat: 38.659219999999998
GPS Long: -77.275420999999994
GPS Desc: Not reported
Notes: 5-24-10 Terminated 4/14/2008 Comments submitted to Remedial Action WP 1/25/05, Meeting with consultant-Need; history, soils, groundwater, suface water and sediment data.

2059 **R. DEAN KILBY ELEM.** **FINDS** **1008258694**
1800 HORNER RD **N/A**
WOODBRIDGE, VA 22191

FINDS:

Registry ID: 110021481984

Environmental Interest/Information System
NCDB (National Compliance Data Base) supports implementation of the Federal Insecticide, Fungicide, and Rodenticide Act (FIFRA) and the Toxic Substances Control Act (TSCA). The system tracks inspections in regions and states with cooperative agreements, enforcement actions, and settlements.

Click this hyperlink while viewing on your computer to access additional FINDS: detail in the EDR Site Report.

2059 **KILBY ELEMENTARY SCHOOL** **VA LTANKS** **1004608642**
1800 HORNER RD **VA SPILLS** **N/A**
WOODBRIDGE, VA 22191

LTANKS:
Region: NRO
CEDS Facility Id: 200000202956
Case Status: **Closed**
Pollution Complaint #: 20023007
Reported: 07/13/2001
Case Closed Date: 11/27/2001
Program: RP Lead
Federally Regulated UST (Y/N): N
Regulated Petroleum UST (1): N
Excluded UST (1): N
Deferred UST (1): N
Partially Deferred UST (1): N
Exempt 1 UST (2): N
Exempt 2 Heating Oil UST (2): Y
Small Heating Oil AST (2): N
Regulated AST (3): N
Unregulated AST (3): N
Other Y/N: N
Unknown Y/N: N
Other Description: Not reported
Heating Oil Category: Category 2

Map ID	Site	Database(s)	EPA ID Number

KILBY ELEMENTARY SCHOOL (Continued) **1004608642**

SPILLS:

Fips City/County:	Prince William County
Status:	Closed
Reference Id:	59252
IR Number:	2016-N-3323
Associated IR:	Not reported
Incident Date:	05/02/2016
Call Received Date:	05/05/2016
Closure Comments:	Complaint was referred to the County of Prince William for Storm Water. Site visit completed by Taylor Armstrong for Air. No fugitive dust was detected due to heavy rain in the area at the time of the visit. Personnel onsite were using hoses in order to keep dirt off of the main road. Complainant was called and told to reach out to DEQ if issue continues once the rain has passed.
Threat To:	Not reported
Terrorism (Y/N):	N
Characterize Incident:	Unknown
Incident Type:	Air
Incident Subtype:	Air * Fugitive Dust
Materials:	Dust (0-0 Unknown)
Effect To Receptor:	Not reported
Water Body:	Not reported
Low Quantity To Water:	Not reported
High Quantity To Water:	Not reported
Quantity Units:	Not reported
Other Receptors:	Not reported
RP Company:	Not reported
RP Name:	Not reported
Property Owner:	Not reported
Property Company:	Not reported
Duration Of Event (Hrs):	0
Impacts:	Not reported
Other Impacts:	Not reported
Steps Taken:	Not reported
Steps Taken Description:	Not reported
System Components:	Not reported
Other System Components:	Not reported
Cause Of Event:	Not reported
Corrective Action Taken:	Not reported
Weather Status:	N/A
Precipitation (Wet):	0
Discharge Type:	N/A
Discharge Volume:	0
Unknown Discharge (Y/N):	N
Site Name:	CONSTRUCTION DUST AT DEAN KILBY SCHOOL
Closure Date:	05/17/2016
Orig. Call Incident Description:	Concern that airborne dust from construction activities at Dean Kilby School in Prince William County is causing poor air quality at his property. He said that the dust makes a visible layer on his car and shrubs.
Original Call Material Description:	Dust
Original Call Location Description:	Dean Kilby School, 1800 Horner Rd, Woodbridge, VA 22191
Incident Ongoing at time of Call:	Not reported
Agencies Notified (Y/N):	Not reported
Other Agencies:	Not reported
Permitted (Y/N):	N
Call Reported By Company Name:	Not reported

Map ID	Site	Database(s)	EPA ID Number

KILBY ELEMENTARY SCHOOL (Continued) **1004608642**

Call Property Owner Company Name: Not reported
Call Property Owner Name: Not reported
Site Summary: Not reported

2060 **VA SPILLS** **S118972707**
SUMMERLAND DR AND HORNER RD **N/A**
WOODBRIDGE, VA

SPILLS:
Fips City/County: Prince William County
Status: Closed
Reference Id: 77848
IR Number: 2017-N-1182
Associated IR: Not reported
Incident Date: Not reported
Call Received Date: 10/14/2016
Closure Comments: Case ClosedIssue resolved
Threat To: Not reported
Terrorism (Y/N): N
Characterize Incident: Unknown
Incident Type: Air
Incident Subtype: Air * Fugitive Dust
Materials: Not reported
Effect To Receptor: Not reported
Water Body: Not reported
Low Quantity To Water: Not reported
High Quantity To Water: Not reported
Quantity Units: Not reported
Other Receptors: Not reported
RP Company: Not reported
RP Name: Not reported
Property Owner: Not reported
Property Company: Not reported
Duration Of Event (Hrs): 0
Impacts: Not reported
Other Impacts: Not reported
Steps Taken: Not reported
Steps Taken Description: Not reported
System Components: Not reported
Other System Components: Not reported
Cause Of Event: Not reported
Corrective Action Taken: Not reported
Weather Status: N/A
Precipitation (Wet): 0
Discharge Type: N/A
Discharge Volume: 0
Unknown Discharge (Y/N): N
Site Name: ELEMENTARY SCHOOL CONSTRUCTION
Closure Date: 02/09/2017
Orig. Call Incident Description: School is under construction. Fugitive dust from construction activities is affecting residence across from construction entrance. Complainant had previously complained to DEQ about 3 months ago. However, fugitive dust remains an issue.
Original Call Material Description: fugitive dust
Original Call Location Description: Elementary school at Summerland Dr and Horner Rd
Incident Ongoing at time of Call: Y
Agencies Notified (Y/N): N
Other Agencies: Not reported

Map ID	Site	Database(s)	EPA ID Number

(Continued) **S118972707**

Permitted (Y/N): N
Call Reported By Company Name: Not reported
Call Property Owner Company Name: Not reported
Call Property Owner Name: Not reported
Site Summary: Not reported

2060 **VERIZON LONGVIEW REMOTE (VA8763562)** **VA TIER 2** **S110069560**
1811 HORNER RD **N/A**
WOODBRIDGE, VA 22192

TIER 2:

Facility ID: Not reported
CAS Number: 7664939
SIC Code: Not reported
NAICS: Not reported
Entered Chemical Name: LEAD ACID BATTERIES
Average Amt Code: 6442.0
Owner Name: Not reported
Owner Phone: Not reported
Contact Type: Not reported

Facility ID: Not reported
CAS Number: 7664-93-9
SIC Code: 517110
NAICS: Not reported
Entered Chemical Name: Lead Acid Batteries
Average Amt Code: 3
Owner Name: Verizon Virginia Inc.
Owner Phone: 978-469-1661
Contact Type: Not reported

Facility ID: Not reported
CAS Number: 7664-93-9
SIC Code: Not reported
NAICS: Not reported
Entered Chemical Name: LEAD ACID BATTERIES
Average Amt Code: Not reported
Owner Name: William Irwin
Owner Phone: 800-386-9639
Contact Type: Not reported

Facility ID: Not reported
CAS Number: 7664-93-9
SIC Code: Not reported
NAICS: Not reported
Entered Chemical Name: LEAD ACID BATTERIES
Average Amt Code: Not reported
Owner Name: William Irwin
Owner Phone: 978-837-3604
Contact Type: Not reported

Facility ID: Not reported
CAS Number: 7664-93-9
SIC Code: 517110
NAICS: Not reported
Entered Chemical Name: LEAD ACID BATTERIES
Average Amt Code: 3
Owner Name: William Irwin

Map ID	Site	Database(s)	EPA ID Number

VERIZON LONGVIEW REMOTE (VA8763562) (Continued) **S110069560**

Owner Phone: 888-696-3973
Contact Type: Not reported

Facility ID: Not reported
CAS Number: 7664-93-9
SIC Code: 517110
NAICS: Not reported
Entered Chemical Name: LEAD ACID BATTERIES
Average Amt Code: 3
Owner Name: William Irwin
Owner Phone: 978-469-1661
Contact Type: Not reported

Facility ID: 5424546
CAS Number: 7664939
SIC Code: Not reported
NAICS: Not reported
Entered Chemical Name: LEAD ACID BATTERIES
Average Amt Code: 6442
Owner Name: Not reported
Owner Phone: Not reported
Contact Type: Not reported

Facility ID: Not reported
CAS Number: 7664-93-9
SIC Code: Not reported
NAICS: 517110
Entered Chemical Name: LEAD ACID BATTERIES
Average Amt Code: 3
Owner Name: Jason Weller
Owner Phone: Not reported
Contact Type: NAICS

Facility ID: Not reported
CAS Number: 7664-93-9
SIC Code: Not reported
NAICS: 4813
Entered Chemical Name: LEAD ACID BATTERIES
Average Amt Code: 3
Owner Name: Jason Weller
Owner Phone: Not reported
Contact Type: SIC

2062 **1216 EASY STREET** **VA SPILLS** **S105376459**
1216 EASY STREET **N/A**
WOODBRIDGE, VA

SPILLS:
Fips City/County: Prince William County
Status: Not reported
Reference Id: Not reported
IR Number: 2000-N-0409
Associated IR: Not reported
Incident Date: 12/28/1999
Call Received Date: 12/28/1999
Closure Comments: See Site Summary for details
Threat To: Not reported
Terrorism (Y/N): NO

Map ID	Site	Database(s)	EPA ID Number

1216 EASY STREET (Continued) **S105376459**

Characterize Incident:	Not reported
Incident Type:	Petroleum
Incident Subtype:	Petroleum
Materials:	Not reported
Effect To Receptor:	Not reported
Water Body:	Not reported
Low Quantity To Water:	Not reported
High Quantity To Water:	Not reported
Quantity Units:	Not reported
Other Receptors:	Not reported
RP Company:	Not reported
RP Name:	Not reported
Property Owner:	Not reported
Property Company:	Mr Robert Dawson et al
Duration Of Event (Hrs):	Not reported
Impacts:	Not reported
Other Impacts:	Not reported
Steps Taken:	Not reported
Steps Taken Description:	Not reported
System Components:	Not reported
Other System Components:	Not reported
Cause Of Event:	Not reported
Corrective Action Taken:	Not reported
Weather Status:	Not reported
Precipitation (Wet):	Not reported
Discharge Type:	Not reported
Discharge Volume:	Not reported
Unknown Discharge (Y/N):	NO
Site Name:	1216 EASY STREET
Closure Date:	02/07/2000
Orig. Call Incident Description:	"House fire, heating oil tank may have spilled"
Original Call Material Description:	(Qty=0)
Original Call Location Description:	1216 Easy Street-1216 Easy Street-Woodbridge-VA--Prince William County
Incident Ongoing at time of Call:	Not reported
Agencies Notified (Y/N):	NO
Other Agencies:	Not reported
Permitted (Y/N):	NO
Call Reported By Company Name:	Capt Jerry Sheppard
Call Property Owner Company Name:	Not reported
Call Property Owner Name:	Not reported
Site Summary:	"2/1/00 #1209 occupied by cinderblock bldg, fresh paint, ""Jimmys used Tires"". 2/7/00 Jerry Sheppard PWCo FD corrected address to 1216 easy St. NFA"

SPILLS NO:

Region:	NO
Id:	Not reported
Incident Summary:	Not reported
Date In:	12/28/1999
Date Closed:	2/7/2000
Pollution Type:	Not reported
Responsible Party:	Not reported
Facility Status:	**Not reported**
Owner:	Not reported
Facility Contact:	Cpt. Sheppard
Facility Permitted:	0
Facility Telephone:	792-6813

Map ID	Site	Database(s)	EPA ID Number

1216 EASY STREET (Continued) **S105376459**

Time In:	2:30:00 PM
Reported By Name:	Capt. Jerry Sheppard
Reported By Telephone:	703-209-0663
Reported By Affiliation/Addr:	P.W. Co. F.D.
Incident Response IR #:	2000-N-0409
Responsible Party Address:	Not reported
Responsible Party City:	Not reported
Responsible Party State:	Not reported
Responsible Party Zip:	Not reported
Responsible Party Contact:	Not reported
Responsible Party Telephone:	Not reported
Owner Name:	Mr. Robert Dawson et al
Owner Address:	Not reported
Owner City:	Not reported
Owner State:	Not reported
Owner Zip:	Not reported
Owner Contact:	Not reported
Owner Telephone:	703.491.7517
Incident Date:	12/28/1999
Incident Time:	Not reported
Petroleum:	-1
Solid Waste:	0
Hazardous Waste:	0
Water:	0
Air:	0
Sewage:	0
Fish Kill:	0
Threat Wetlands:	0
Wetlands:	0
Material Released:	Not reported
Possible Receptors:	Not reported
Quantity Released:	0
Unit Released:	Not reported
Quantity In Water:	0
Receiving Waters:	Not reported
River Basin:	Not reported
Inspection Date:	2/1/2000
Call Date:	Not reported
Inspector:	PZG
Response Due:	Not reported
Response Received Date:	Not reported
Visit Needed:	0
Open:	0
Air Referral Date:	Not reported
Air Reg/ Permit Number:	Not reported
Waste Referral Date:	Not reported
Epa Id Or Permit Number:	Not reported
Water Referral Date:	Not reported
Water Permit Number:	Not reported
Remediation Referral Date:	Not reported
Remediation Pc Number:	Not reported
Enforcement Referral Date:	Not reported
Nov Number:	Not reported
Pc Number:	Not reported
Receive By:	Not reported
Case Officer:	Not reported
Case Type:	Not reported

Map ID	Site	Database(s)	EPA ID Number

1216 EASY STREET (Continued) **S105376459**

Street Address:	Not reported
Polllutant:	Not reported
Impact:	Not reported
Spill Time:	Not reported
Spill Date:	Not reported
Spill Volume:	Not reported
Measure:	Not reported
Volume In Water:	Not reported
Stream Name:	Not reported
Investigation Date:	Not reported
Closure Date:	Not reported
Lab Results:	Not reported
Target Date:	Not reported
Prep Number:	Not reported
Report Date:	Not reported
Report Time:	Not reported
Pollutant Scr:	Not reported
Volume:	Not reported
Volume Esc:	Not reported
Future Recommendations:	Not reported
Stream Code:	Not reported
Visit Date:	Not reported
Lab Date:	Not reported
File Close Date:	Not reported
Prep Copy:	Not reported
City:	Not reported
Incident Summary:	House fire, heating oil tank may have spilled
Reported:	Not reported
Results:	Not reported
Inspection Comments:	2/1/00 #1209 occupied by cinderblock bldg, fresh paint, "Jimmys used Tires". 2/7/00 Jerry Sheppard PWCo FD corrected address to 1216 easy St. NFA
Remarks:	Not reported

2063 **WOODARD PROPERTY** **VA RGA LUST** **S115995762**
1303 BRICE STREET **N/A**
WOODBRIDGE, VA

RGA LUST:

2001 WOODARD PROPERTY 1303 BRICE STREET

2063 **WOODARD PROPERTY** **VA LUST** **S104407487**
1303 BRICE STREET **VA LTANKS** **N/A**
WOODBRIDGE, VA 22191

LUST REG NO:

Region:	NO
Facility ID:	3900116
Status:	**Closed**
Tank Size:	275
Product:	heating oil
Release Date:	03/19/1999
Closed Date:	1/8/2001
Case Type:	Article 11

Map ID	Site	Database(s)	EPA ID Number

WOODARD PROPERTY (Continued) **S104407487**

Case Officer: Randy Chapman
Pollution Complaint #: 99-3301
Permit Number: Not reported
Priority: Not reported

LTANKS:

Region:	NRO
CEDS Facility Id:	200000185318
Case Status:	**Closed**
Pollution Complaint #:	19993301
Reported:	03/19/1999
Case Closed Date:	01/08/2001
Program:	RP Lead
Federally Regulated UST (Y/N):	N
Regulated Petroleum UST (1):	N
Excluded UST (1):	N
Deferred UST (1):	N
Partially Deferred UST (1):	N
Exempt 1 UST (2):	N
Exempt 2 Heating Oil UST (2):	N
Small Heating Oil AST (2):	Y
Regulated AST (3):	N
Unregulated AST (3):	N
Other Y/N:	N
Unknown Y/N:	N
Other Description:	Not reported
Heating Oil Category:	Not reported

2066 **MJM AUTO** **VA LTANKS** **S113913280**
13608 JEFFERSON DAVIS HWY **N/A**
WOODBRIDGE, VA 22191

LTANKS:

Region:	NRO
CEDS Facility Id:	200000860199
Case Status:	**Closed**
Pollution Complaint #:	20143037
Reported:	08/06/2013
Case Closed Date:	10/19/2015
Program:	RP Lead
Federally Regulated UST (Y/N):	N
Regulated Petroleum UST (1):	N
Excluded UST (1):	N
Deferred UST (1):	N
Partially Deferred UST (1):	N
Exempt 1 UST (2):	N
Exempt 2 Heating Oil UST (2):	N
Small Heating Oil AST (2):	N
Regulated AST (3):	N
Unregulated AST (3):	N
Other Y/N:	N
Unknown Y/N:	Y
Other Description:	Not reported
Heating Oil Category:	Not reported

Map ID	Site	Database(s)	EPA ID Number
2066	**CHECKERED FLAG AND A-1 TIRES** **13614 JEFFERSON DAVIS HWY** **WOODBRIDGE, VA 22191**	**VA LTANKS**	**S113913281** **N/A**

LTANKS:

Region:	NRO
CEDS Facility Id:	200000860200
Case Status:	**Closed**
Pollution Complaint #:	20143038
Reported:	08/06/2013
Case Closed Date:	10/19/2016
Program:	RP Lead
Federally Regulated UST (Y/N):	N
Regulated Petroleum UST (1):	N
Excluded UST (1):	N
Deferred UST (1):	N
Partially Deferred UST (1):	N
Exempt 1 UST (2):	N
Exempt 2 Heating Oil UST (2):	N
Small Heating Oil AST (2):	N
Regulated AST (3):	N
Unregulated AST (3):	N
Other Y/N:	N
Unknown Y/N:	Y
Other Description:	Not reported
Heating Oil Category:	Not reported

Map ID	Site	Database(s)	EPA ID Number
2066	**RF&P FACILITY** **13609 JEFF DAVIS HWY** **WOODBRIDGE, VA**	**VA RGA LUST**	**S115983937** **N/A**

RGA LUST:

1995 RF&P FACILITY 13609 JEFF DAVIS HWY

Map ID	Site	Database(s)	EPA ID Number
2066	**RF&P FACILITY - WOODBRIDGE AUTO** **13609 JEFFERSON DAVIS HIGHWAY** **WOODBRIDGE, VA 22191**	**VA LUST** **VA LTANKS**	**S103458216** **N/A**

LUST REG NO:

Region:	NO
Facility ID:	3025197
Status:	**Closed**
Tank Size:	0
Product:	Not reported
Release Date:	04/24/1991
Closed Date:	10/17/1995
Case Type:	Article 11
Case Officer:	James D. Green
Pollution Complaint #:	91-1567
Permit Number:	0
Priority:	-

LTANKS:

Region:	NRO
CEDS Facility Id:	200000080440
Case Status:	**Closed**

Map ID	Site	Database(s)	EPA ID Number

RF&P FACILITY - WOODBRIDGE AUTO (Continued) **S103458216**

Pollution Complaint #:	19911567
Reported:	04/24/1991
Case Closed Date:	10/17/1995
Program:	RP Lead
Federally Regulated UST (Y/N):	N
Regulated Petroleum UST (1):	N
Excluded UST (1):	N
Deferred UST (1):	N
Partially Deferred UST (1):	N
Exempt 1 UST (2):	N
Exempt 2 Heating Oil UST (2):	N
Small Heating Oil AST (2):	N
Regulated AST (3):	N
Unregulated AST (3):	N
Other Y/N:	N
Unknown Y/N:	N
Other Description:	Not reported
Heating Oil Category:	Not reported

2066 **RF&P FACILITY - WOODBRIDGE AUTO** **VA RGA LUST** **S115983936**
13609 JEFFERSON DAVIS HIGHWAY **N/A**
WOODBRIDGE, VA

RGA LUST:

2001 RF&P FACILITY - WOODBRIDGE AUTO 13609 JEFFERSON DAVIS HIGHWAY

2066 **RF&P FACILITY** **VA RGA LUST** **S115983938**
13609 JEFFERSON DAVIS HIGHWAY **N/A**
WOODBRIDGE, VA

RGA LUST:

1997 RF&P FACILITY 13609 JEFFERSON DAVIS HIGHWAY

2066 **PAWN & CHILI HUT REST.** **VA SPILLS** **S108929209**
13617 JEFFERSON DAVIS HY TRIANGLE VA 22172 **N/A**
PRINCE WILLIAM, VA

SPILLS NO:

Region:	NO
Id:	767
Incident Summary:	Not reported
Date In:	Not reported
Date Closed:	Not reported
Pollution Type:	PETROLEUM HYDROCARBONS
Responsible Party:	Not reported
Facility Status:	**closed**
Owner:	Not reported
Facility Contact:	FRED THOMPSON (301) 627-3550
Facility Permitted:	Not reported
Facility Telephone:	NA

Map ID	Site	Database(s)	EPA ID Number

PAWN & CHILI HUT REST. (Continued) **S108929209**

Time In:	Not reported
Reported By Name:	VDOT
Reported By Telephone:	Not reported
Reported By Affiliation/Addr:	Not reported
Incident Response IR #:	Not reported
Responsible Party Address:	Not reported
Responsible Party City:	Not reported
Responsible Party State:	Not reported
Responsible Party Zip:	Not reported
Responsible Party Contact:	Not reported
Responsible Party Telephone:	Not reported
Owner Name:	Not reported
Owner Address:	Not reported
Owner City:	Not reported
Owner State:	Not reported
Owner Zip:	Not reported
Owner Contact:	Not reported
Owner Telephone:	Not reported
Incident Date:	Not reported
Incident Time:	Not reported
Petroleum:	Not reported
Solid Waste:	Not reported
Hazardous Waste:	Not reported
Water:	Not reported
Air:	Not reported
Sewage:	Not reported
Fish Kill:	Not reported
Threat Wetlands:	Not reported
Wetlands:	Not reported
Material Released:	Not reported
Possible Receptors:	Not reported
Quantity Released:	Not reported
Unit Released:	Not reported
Quantity In Water:	Not reported
Receiving Waters:	Not reported
River Basin:	1A
Inspection Date:	Not reported
Call Date:	Not reported
Inspector:	Not reported
Response Due:	Not reported
Response Received Date:	Not reported
Visit Needed:	Not reported
Open:	Not reported
Air Referral Date:	Not reported
Air Reg/ Permit Number:	Not reported
Waste Referral Date:	Not reported
Epa Id Or Permit Number:	Not reported
Water Referral Date:	Not reported
Water Permit Number:	Not reported
Remediation Referral Date:	Not reported
Remediation Pc Number:	Not reported
Enforcement Referral Date:	Not reported
Nov Number:	Not reported
Pc Number:	Not reported
Receive By:	Not reported
Case Officer:	Not reported
Case Type:	Not reported

Map ID	Site	Database(s)	EPA ID Number

PAWN & CHILI HUT REST. (Continued) **S108929209**

Street Address:	NA
Polllutant:	Not reported
Impact:	Not reported
Spill Time:	Not reported
Spill Date:	3/26/1992
Spill Volume:	Not reported
Measure:	Not reported
Volume In Water:	Not reported
Stream Name:	QUANTICO CREEK, TRIB TO
Investigation Date:	Not reported
Closure Date:	Not reported
Lab Results:	Not reported
Target Date:	Not reported
Prep Number:	92-2394
Report Date:	3/26/1992
Report Time:	NA
Pollutant Scr:	PRESENT IN SATURATED SOIL
Volume:	Not reported
Volume Esc:	Not reported
Future Recommendations:	SITE VISIT
Stream Code:	QUA
Visit Date:	Not reported
Lab Date:	Not reported
File Close Date:	Not reported
Prep Copy:	Not reported
City:	TRIANGLE
Incident Summary:	Not reported
Reported:	Not reported
Results:	Not reported
Inspection Comments:	Not reported
Remarks:	ON PARCEL 005, VA. (PAWN & CHILI HUT RESTAURANT), 13617 JEFFERSON DAVIS HY TRIANGLE VA 22172 (OWNER ABDOL-HOSSEIN EJTEMAL, 12331 HUTTON POINT RD FORT WASHINGTON MD 20744), PETROLEUM HYDROCARBONS WERE FOUND 3 AND 5 FT DOWN. TH

2066 **HESS 46206 FORMER** **VA LUST** **S103894840**
13623 JEFFERSON DAVIS HWY **VA LTANKS** **N/A**
WOODBRIDGE, VA 22192

LUST REG NO:

Region:	NO
Facility ID:	3002262
Status:	**Open**
Tank Size:	Not reported
Product:	gasoline
Release Date:	03/24/1998
Closed Date:	Not reported
Case Type:	Article 9
Case Officer:	James D. Green
Pollution Complaint #:	98-3712
Permit Number:	Not reported
Priority:	Not reported

LTANKS:

Region:	NRO
CEDS Facility Id:	200000077610
Case Status:	**Closed**

Map ID	Site	Database(s)	EPA ID Number

HESS 46206 FORMER (Continued) **S103894840**

Pollution Complaint #:	19983712
Reported:	03/24/1998
Case Closed Date:	07/22/1999
Program:	RP Lead
Federally Regulated UST (Y/N):	Y
Regulated Petroleum UST (1):	Y
Excluded UST (1):	N
Deferred UST (1):	N
Partially Deferred UST (1):	N
Exempt 1 UST (2):	N
Exempt 2 Heating Oil UST (2):	N
Small Heating Oil AST (2):	N
Regulated AST (3):	N
Unregulated AST (3):	N
Other Y/N:	N
Unknown Y/N:	N
Other Description:	Not reported
Heating Oil Category:	Not reported

2066 **HESS #46206 (FORMER)** **VA RGA LUST** **S115970863**
13623 JEFFERSON DAVIS HIGHWAY **N/A**
WOODBRIDGE, VA

RGA LUST:

2001 HESS #46206 (FORMER) 13623 JEFFERSON DAVIS HIGHWAY

2066 **HESS STATION 46206** **VA UST** **U003678507**
13623 JEFFERSON DAVIS HWY **N/A**
WOODBRIDGE, VA 22192

Facility:

Facility Id:	3002262
Facility Type:	GAS STATION
CEDS Facility ID:	200000077610

Owner:

Owner Id:	33378
Owner Name:	Hess Corporation
Owner Address:	1 Hess Plaza
Owner Address2:	Not reported
Owner City, State, Zip:	Woodbridge, NJ 7095
Owner Type:	COMMERCIAL
Number of Active AST:	0
Number of Active UST:	0
Number of Inactive AST:	0
Number of Inactive UST:	3

UST:

Facility ID:	3002262
Federally Regulated:	Yes
Tank Number:	R1
Tank Capacity:	8000
Tank Contents:	GASOLINE

Map ID	Site	Database(s)	EPA ID Number

HESS STATION 46206 (Continued) **U003678507**

Tank Status:	**REM FROM GRD**
Tank Type:	UST
Tank Material:	
Install Date:	4/14/1965
Tank Materials: Bare Steel	Yes
Tank Materials: Cath Protect Steel	No
Tank Materials: Epoxy Steel	No
Tank Materials: Fiberglass	No
Tank Materials: Concrete	No
Tank Materials: Composite	No
Tank Materials: Double Walled	No
Tank Materials: Lined Interior	No
Tank Materials: Excav Liner	No
Tank Materials: Insulated Tank Jacket	No
Tank Materials: Repaired	No
Tank Materials: Unknown	No
Tank Materials: Other	No
Tank Materials: Other Note	Not reported
Release Detection:	
Tank Release Detection: Leak Deferred	No
Tank Release Detection: Manual Gauge	No
Tank Release Detection: Auto Gauge	No
Tank Release Detection:Tank Tightness	No
Tank Release Detection: Vapor Monitor	No
Tank Release Detection: Inventory	No
Tank Release Detection: Stat Invent Recon	No
Tank Release Detection: Spill Install	No
Tank Release Detection: Overfill Install	No
Tank Release Detection: Groundwater	No
Tank Release Detection: Int Sec Containment	No
Tank Release Detection: Int Double Walled	No
Tank Release Detection: Other Method	No
Tank Release Detection: Other Note	Not reported
Pipe Release Detection: Leak Deferred	Not reported
Pipe Release Detection: Autoleak	Not reported
Pipe Release Detection: Line Tightness	No
Pipe Release Detection: Stat Invent Recon	No
Pipe Release Detection: Groundwater	No
Pipe Release Detection: Int Sec Containment	No
Pipe Release Det: Interior Double Walled	No
Pipe Release Detection: Other Method	No
Pipe Release Detection: Other Note	Not reported
Pipe Type:	UNKNOWN
Pipe Materials: Bare Steel	No
Pipe Materials: Galvanized Steel	Yes
Pipe Materials: Copper	No
Pipe Materials: Fiberglass	No
Pipe Materials: Cath Protect	No
Pipe Materials: Double Walled	No
Pipe Materials: Sec Containment	No
Pipe Materials: Repaired	No
Pipe Materials: Unknown	No
Pipe Materials: Other	No
Pipe Materials: Other Note	Not reported

Map ID	Site	Database(s)	EPA ID Number

HESS STATION 46206 (Continued) **U003678507**

Facility ID:	3002262
Federally Regulated:	Yes
Tank Number:	R2
Tank Capacity:	8000
Tank Contents:	GASOLINE
Tank Status:	**REM FROM GRD**
Tank Type:	UST

Tank Material:

Install Date:	4/14/1965
Tank Materials: Bare Steel	Yes
Tank Materials: Cath Protect Steel	No
Tank Materials: Epoxy Steel	No
Tank Materials: Fiberglass	No
Tank Materials: Concrete	No
Tank Materials: Composite	No
Tank Materials: Double Walled	No
Tank Materials: Lined Interior	No
Tank Materials: Excav Liner	No
Tank Materials: Insulated Tank Jacket	No
Tank Materials: Repaired	No
Tank Materials: Unknown	No
Tank Materials: Other	No
Tank Materials: Other Note	Not reported

Release Detection:

Tank Release Detection: Leak Deferred	No
Tank Release Detection: Manual Gauge	No
Tank Release Detection: Auto Gauge	No
Tank Release Detection:Tank Tightness	No
Tank Release Detection: Vapor Monitor	No
Tank Release Detection: Inventory	No
Tank Release Detection: Stat Invent Recon	No
Tank Release Detection: Spill Install	No
Tank Release Detection: Overfill Install	No
Tank Release Detection: Groundwater	No
Tank Release Detection: Int Sec Containment	No
Tank Release Detection: Int Double Walled	No
Tank Release Detection: Other Method	No
Tank Release Detection: Other Note	Not reported
Pipe Release Detection: Leak Deferred	Not reported
Pipe Release Detection: Autoleak	Not reported
Pipe Release Detection: Line Tightness	No
Pipe Release Detection: Stat Invent Recon	No
Pipe Release Detection: Groundwater	No
Pipe Release Detection: Int Sec Containment	No
Pipe Release Det: Interior Double Walled	No
Pipe Release Detection: Other Method	No
Pipe Release Detection: Other Note	Not reported
Pipe Type:	UNKNOWN
Pipe Materials: Bare Steel	No
Pipe Materials: Galvanized Steel	Yes
Pipe Materials: Copper	No
Pipe Materials: Fiberglass	No
Pipe Materials: Cath Protect	No

Map ID	Site	Database(s)	EPA ID Number

HESS STATION 46206 (Continued) **U003678507**

Pipe Materials: Double Walled	No
Pipe Materials: Sec Containment	No
Pipe Materials: Repaired	No
Pipe Materials: Unknown	No
Pipe Materials: Other	No
Pipe Materials: Other Note	Not reported
Facility ID:	3002262
Federally Regulated:	Yes
Tank Number:	R3
Tank Capacity:	8000
Tank Contents:	GASOLINE
Tank Status:	**REM FROM GRD**
Tank Type:	UST

Tank Material:

Install Date:	4/14/1965
Tank Materials: Bare Steel	Yes
Tank Materials: Cath Protect Steel	No
Tank Materials: Epoxy Steel	No
Tank Materials: Fiberglass	No
Tank Materials: Concrete	No
Tank Materials: Composite	No
Tank Materials: Double Walled	No
Tank Materials: Lined Interior	No
Tank Materials: Excav Liner	No
Tank Materials: Insulated Tank Jacket	No
Tank Materials: Repaired	No
Tank Materials: Unknown	No
Tank Materials: Other	No
Tank Materials: Other Note	Not reported

Release Detection:

Tank Release Detection: Leak Deferred	No
Tank Release Detection: Manual Gauge	No
Tank Release Detection: Auto Gauge	No
Tank Release Detection:Tank Tightness	No
Tank Release Detection: Vapor Monitor	No
Tank Release Detection: Inventory	No
Tank Release Detection: Stat Invent Recon	No
Tank Release Detection: Spill Install	No
Tank Release Detection: Overfill Install	No
Tank Release Detection: Groundwater	No
Tank Release Detection: Int Sec Containment	No
Tank Release Detection: Int Double Walled	No
Tank Release Detection: Other Method	No
Tank Release Detection: Other Note	Not reported
Pipe Release Detection: Leak Deferred	Not reported
Pipe Release Detection: Autoleak	Not reported
Pipe Release Detection: Line Tightness	No
Pipe Release Detection: Stat Invent Recon	No
Pipe Release Detection: Groundwater	No
Pipe Release Detection: Int Sec Containment	No
Pipe Release Det: Interior Double Walled	No
Pipe Release Detection: Other Method	No

Map ID	Site	Database(s)	EPA ID Number

HESS STATION 46206 (Continued) **U003678507**

Pipe Release Detection: Other Note	Not reported
Pipe Type:	UNKNOWN
Pipe Materials: Bare Steel	No
Pipe Materials: Galvanized Steel	Yes
Pipe Materials: Copper	No
Pipe Materials: Fiberglass	No
Pipe Materials: Cath Protect	No
Pipe Materials: Double Walled	No
Pipe Materials: Sec Containment	No
Pipe Materials: Repaired	No
Pipe Materials: Unknown	No
Pipe Materials: Other	No
Pipe Materials: Other Note	Not reported

2066 **RIMOVSKYS HESS STATION** **EDR Hist Auto** **1022257461**
13623 JEFFERSON DAVIS HWY **N/A**
WOODBRIDGE, VA 22191

EDR Hist Auto

Year:	Name:	Type:
1973	RIMOVSKYS HESS STATION	Gasoline Service Stations
1974	RIMOVSKYS HESS STATION	Gasoline Service Stations
1975	RIMOVSKYS HESS STATION	Gasoline Service Stations
1976	RIMOVSKYS HESS STATION	Gasoline Service Stations
1977	RIMOVSKYS HESS STATION	Gasoline Service Stations
1978	RIMOVSKYS HESS STATION	Gasoline Service Stations
1979	RIMOVSKYS HESS STATION	Gasoline Service Stations
1980	RIMOVSKYS HESS STATION	Gasoline Service Stations
1982	RIMOVSKYS HESS STATION	Gasoline Service Stations
1983	WOODBRIDGE HESS INC	Gasoline Service Stations
1983	RIMOVSKYS HESS STATION	Gasoline Service Stations
1985	WOODBRIDGE HESS INC	Gasoline Service Stations
1986	WOODBRIDGE HESS INC	Gasoline Service Stations
1987	WOODBRIDGE HESS INC	Gasoline Service Stations
1988	WOODBRIDGE HESS INC	Gasoline Service Stations

2066 **PHILLIPS 66 CO #20060** **VA UST** **U003680107**
13671 JEFFERSON DAVIS HWY **N/A**
WOODBRIDGE, VA 22191

Facility:

Facility Id:	3011199
Facility Type:	GAS STATION
CEDS Facility ID:	200000075650

Owner:

Owner Id:	35512
Owner Name:	PHILLIPS 66 COMPANY
Owner Address:	4TH & KEELER STREETS
Owner Address2:	WASHINGTON
Owner City, State, Zip:	BARTLESVILLE, OK 74004
Owner Type:	COMMERCIAL
Number of Active AST:	0
Number of Active UST:	0

Map ID	Site	Database(s)	EPA ID Number

PHILLIPS 66 CO #20060 (Continued) **U003680107**

Number of Inactive AST:	0
Number of Inactive UST:	6

UST:

Facility ID:	3011199
Federally Regulated:	Yes
Tank Number:	1
Tank Capacity:	3000
Tank Contents:	GASOLINE
Tank Status:	**CLS IN GRD**
Tank Type:	UST

Tank Material:

Install Date:	5/1/1964
Tank Materials: Bare Steel	Yes
Tank Materials: Cath Protect Steel	No
Tank Materials: Epoxy Steel	No
Tank Materials: Fiberglass	No
Tank Materials: Concrete	No
Tank Materials: Composite	No
Tank Materials: Double Walled	No
Tank Materials: Lined Interior	No
Tank Materials: Excav Liner	No
Tank Materials: Insulated Tank Jacket	No
Tank Materials: Repaired	No
Tank Materials: Unknown	No
Tank Materials: Other	No
Tank Materials: Other Note	Not reported

Release Detection:

Tank Release Detection: Leak Deferred	No
Tank Release Detection: Manual Gauge	No
Tank Release Detection: Auto Gauge	No
Tank Release Detection:Tank Tightness	No
Tank Release Detection: Vapor Monitor	No
Tank Release Detection: Inventory	No
Tank Release Detection: Stat Invent Recon	No
Tank Release Detection: Spill Install	No
Tank Release Detection: Overfill Install	No
Tank Release Detection: Groundwater	No
Tank Release Detection: Int Sec Containment	No
Tank Release Detection: Int Double Walled	No
Tank Release Detection: Other Method	No
Tank Release Detection: Other Note	Not reported
Pipe Release Detection: Leak Deferred	Not reported
Pipe Release Detection: Autoleak	Not reported
Pipe Release Detection: Line Tightness	No
Pipe Release Detection: Stat Invent Recon	No
Pipe Release Detection: Groundwater	No
Pipe Release Detection: Int Sec Containment	No
Pipe Release Det: Interior Double Walled	No
Pipe Release Detection: Other Method	No
Pipe Release Detection: Other Note	Not reported
Pipe Type:	UNKNOWN
Pipe Materials: Bare Steel	Yes

Map ID	Site	Database(s)	EPA ID Number

PHILLIPS 66 CO #20060 (Continued) **U003680107**

Pipe Materials: Galvanized Steel	No
Pipe Materials: Copper	No
Pipe Materials: Fiberglass	No
Pipe Materials: Cath Protect	No
Pipe Materials: Double Walled	No
Pipe Materials: Sec Containment	No
Pipe Materials: Repaired	No
Pipe Materials: Unknown	No
Pipe Materials: Other	No
Pipe Materials: Other Note	Not reported
Facility ID:	3011199
Federally Regulated:	Yes
Tank Number:	2
Tank Capacity:	4000
Tank Contents:	GASOLINE
Tank Status:	**CLS IN GRD**
Tank Type:	UST

Tank Material:

Install Date:	5/1/1964
Tank Materials: Bare Steel	Yes
Tank Materials: Cath Protect Steel	No
Tank Materials: Epoxy Steel	No
Tank Materials: Fiberglass	No
Tank Materials: Concrete	No
Tank Materials: Composite	No
Tank Materials: Double Walled	No
Tank Materials: Lined Interior	No
Tank Materials: Excav Liner	No
Tank Materials: Insulated Tank Jacket	No
Tank Materials: Repaired	No
Tank Materials: Unknown	No
Tank Materials: Other	No
Tank Materials: Other Note	Not reported

Release Detection:

Tank Release Detection: Leak Deferred	No
Tank Release Detection: Manual Gauge	No
Tank Release Detection: Auto Gauge	No
Tank Release Detection:Tank Tightness	No
Tank Release Detection: Vapor Monitor	No
Tank Release Detection: Inventory	No
Tank Release Detection: Stat Invent Recon	No
Tank Release Detection: Spill Install	No
Tank Release Detection: Overfill Install	No
Tank Release Detection: Groundwater	No
Tank Release Detection: Int Sec Containment	No
Tank Release Detection: Int Double Walled	No
Tank Release Detection: Other Method	No
Tank Release Detection: Other Note	Not reported
Pipe Release Detection: Leak Deferred	Not reported
Pipe Release Detection: Autoleak	Not reported
Pipe Release Detection: Line Tightness	No
Pipe Release Detection: Stat Invent Recon	No

Map ID	Site	Database(s)	EPA ID Number

PHILLIPS 66 CO #20060 (Continued) **U003680107**

Pipe Release Detection: Groundwater	No
Pipe Release Detection: Int Sec Containment	No
Pipe Release Det: Interior Double Walled	No
Pipe Release Detection: Other Method	No
Pipe Release Detection: Other Note	Not reported
Pipe Type:	UNKNOWN
Pipe Materials: Bare Steel	Yes
Pipe Materials: Galvanized Steel	No
Pipe Materials: Copper	No
Pipe Materials: Fiberglass	No
Pipe Materials: Cath Protect	No
Pipe Materials: Double Walled	No
Pipe Materials: Sec Containment	No
Pipe Materials: Repaired	No
Pipe Materials: Unknown	No
Pipe Materials: Other	No
Pipe Materials: Other Note	Not reported
Facility ID:	3011199
Federally Regulated:	Yes
Tank Number:	3
Tank Capacity:	4000
Tank Contents:	GASOLINE
Tank Status:	**CLS IN GRD**
Tank Type:	UST

Tank Material:

Install Date:	5/1/1964
Tank Materials: Bare Steel	Yes
Tank Materials: Cath Protect Steel	No
Tank Materials: Epoxy Steel	No
Tank Materials: Fiberglass	No
Tank Materials: Concrete	No
Tank Materials: Composite	No
Tank Materials: Double Walled	No
Tank Materials: Lined Interior	No
Tank Materials: Excav Liner	No
Tank Materials: Insulated Tank Jacket	No
Tank Materials: Repaired	No
Tank Materials: Unknown	No
Tank Materials: Other	No
Tank Materials: Other Note	Not reported

Release Detection:

Tank Release Detection: Leak Deferred	No
Tank Release Detection: Manual Gauge	No
Tank Release Detection: Auto Gauge	No
Tank Release Detection:Tank Tightness	No
Tank Release Detection: Vapor Monitor	No
Tank Release Detection: Inventory	No
Tank Release Detection: Stat Invent Recon	No
Tank Release Detection: Spill Install	No
Tank Release Detection: Overfill Install	No
Tank Release Detection: Groundwater	No

Map ID	Site	Database(s)	EPA ID Number

PHILLIPS 66 CO #20060 (Continued) **U003680107**

Tank Release Detection: Int Sec Containment	No
Tank Release Detection: Int Double Walled	No
Tank Release Detection: Other Method	No
Tank Release Detection: Other Note	Not reported
Pipe Release Detection: Leak Deferred	Not reported
Pipe Release Detection: Autoleak	Not reported
Pipe Release Detection: Line Tightness	No
Pipe Release Detection: Stat Invent Recon	No
Pipe Release Detection: Groundwater	No
Pipe Release Detection: Int Sec Containment	No
Pipe Release Det: Interior Double Walled	No
Pipe Release Detection: Other Method	No
Pipe Release Detection: Other Note	Not reported

Pipe Type:	UNKNOWN
Pipe Materials: Bare Steel	Yes
Pipe Materials: Galvanized Steel	No
Pipe Materials: Copper	No
Pipe Materials: Fiberglass	No
Pipe Materials: Cath Protect	No
Pipe Materials: Double Walled	No
Pipe Materials: Sec Containment	No
Pipe Materials: Repaired	No
Pipe Materials: Unknown	No
Pipe Materials: Other	No
Pipe Materials: Other Note	Not reported

Facility ID:	3011199
Federally Regulated:	Yes

Tank Number:	4
Tank Capacity:	560
Tank Contents:	USED OIL
Tank Status:	**CLS IN GRD**
Tank Type:	UST

Tank Material:

Install Date:	5/1/1964
Tank Materials: Bare Steel	Yes
Tank Materials: Cath Protect Steel	No
Tank Materials: Epoxy Steel	No
Tank Materials: Fiberglass	No
Tank Materials: Concrete	No
Tank Materials: Composite	No
Tank Materials: Double Walled	No
Tank Materials: Lined Interior	No
Tank Materials: Excav Liner	No
Tank Materials: Insulated Tank Jacket	No
Tank Materials: Repaired	No
Tank Materials: Unknown	No
Tank Materials: Other	No
Tank Materials: Other Note	Not reported

Release Detection:

Tank Release Detection: Leak Deferred	No
Tank Release Detection: Manual Gauge	No

Map ID	Site	Database(s)	EPA ID Number

PHILLIPS 66 CO #20060 (Continued) **U003680107**

Tank Release Detection: Auto Gauge	No
Tank Release Detection:Tank Tightness	No
Tank Release Detection: Vapor Monitor	No
Tank Release Detection: Inventory	No
Tank Release Detection: Stat Invent Recon	No
Tank Release Detection: Spill Install	No
Tank Release Detection: Overfill Install	No
Tank Release Detection: Groundwater	No
Tank Release Detection: Int Sec Containment	No
Tank Release Detection: Int Double Walled	No
Tank Release Detection: Other Method	No
Tank Release Detection: Other Note	Not reported
Pipe Release Detection: Leak Deferred	Not reported
Pipe Release Detection: Autoleak	Not reported
Pipe Release Detection: Line Tightness	No
Pipe Release Detection: Stat Invent Recon	No
Pipe Release Detection: Groundwater	No
Pipe Release Detection: Int Sec Containment	No
Pipe Release Det: Interior Double Walled	No
Pipe Release Detection: Other Method	No
Pipe Release Detection: Other Note	Not reported

Pipe Type:	UNKNOWN
Pipe Materials: Bare Steel	Yes
Pipe Materials: Galvanized Steel	No
Pipe Materials: Copper	No
Pipe Materials: Fiberglass	No
Pipe Materials: Cath Protect	No
Pipe Materials: Double Walled	No
Pipe Materials: Sec Containment	No
Pipe Materials: Repaired	No
Pipe Materials: Unknown	No
Pipe Materials: Other	No
Pipe Materials: Other Note	Not reported

Facility ID:	3011199
Federally Regulated:	Yes

Tank Number:	6
Tank Capacity:	3000
Tank Contents:	GASOLINE
Tank Status:	**CLS IN GRD**
Tank Type:	UST

Tank Material:

Install Date:	5/1/1964
Tank Materials: Bare Steel	Yes
Tank Materials: Cath Protect Steel	No
Tank Materials: Epoxy Steel	No
Tank Materials: Fiberglass	No
Tank Materials: Concrete	No
Tank Materials: Composite	No
Tank Materials: Double Walled	No
Tank Materials: Lined Interior	No
Tank Materials: Excav Liner	No
Tank Materials: Insulated Tank Jacket	No
Tank Materials: Repaired	No

Map ID	Site	Database(s)	EPA ID Number

PHILLIPS 66 CO #20060 (Continued) **U003680107**

Tank Materials: Unknown	No
Tank Materials: Other	No
Tank Materials: Other Note	Not reported

Release Detection:

Tank Release Detection: Leak Deferred	No
Tank Release Detection: Manual Gauge	No
Tank Release Detection: Auto Gauge	No
Tank Release Detection:Tank Tightness	No
Tank Release Detection: Vapor Monitor	No
Tank Release Detection: Inventory	No
Tank Release Detection: Stat Invent Recon	No
Tank Release Detection: Spill Install	No
Tank Release Detection: Overfill Install	No
Tank Release Detection: Groundwater	No
Tank Release Detection: Int Sec Containment	No
Tank Release Detection: Int Double Walled	No
Tank Release Detection: Other Method	No
Tank Release Detection: Other Note	Not reported
Pipe Release Detection: Leak Deferred	Not reported
Pipe Release Detection: Autoleak	Not reported
Pipe Release Detection: Line Tightness	No
Pipe Release Detection: Stat Invent Recon	No
Pipe Release Detection: Groundwater	No
Pipe Release Detection: Int Sec Containment	No
Pipe Release Det: Interior Double Walled	No
Pipe Release Detection: Other Method	No
Pipe Release Detection: Other Note	Not reported

Pipe Type:	UNKNOWN
Pipe Materials: Bare Steel	Yes
Pipe Materials: Galvanized Steel	No
Pipe Materials: Copper	No
Pipe Materials: Fiberglass	No
Pipe Materials: Cath Protect	No
Pipe Materials: Double Walled	No
Pipe Materials: Sec Containment	No
Pipe Materials: Repaired	No
Pipe Materials: Unknown	No
Pipe Materials: Other	No
Pipe Materials: Other Note	Not reported

Facility ID:	3011199
Federally Regulated:	Yes
Tank Number:	7
Tank Capacity:	10000
Tank Contents:	GASOLINE
Tank Status:	**CLS IN GRD**
Tank Type:	UST

Tank Material:

Install Date:	5/1/1974
Tank Materials: Bare Steel	Yes
Tank Materials: Cath Protect Steel	No
Tank Materials: Epoxy Steel	No

Map ID	Site	Database(s)	EPA ID Number
	PHILLIPS 66 CO #20060 (Continued)		**U003680107**

Tank Materials: Fiberglass	No
Tank Materials: Concrete	No
Tank Materials: Composite	No
Tank Materials: Double Walled	No
Tank Materials: Lined Interior	No
Tank Materials: Excav Liner	No
Tank Materials: Insulated Tank Jacket	No
Tank Materials: Repaired	No
Tank Materials: Unknown	No
Tank Materials: Other	No
Tank Materials: Other Note	Not reported

Release Detection:

Tank Release Detection: Leak Deferred	No
Tank Release Detection: Manual Gauge	No
Tank Release Detection: Auto Gauge	No
Tank Release Detection:Tank Tightness	No
Tank Release Detection: Vapor Monitor	No
Tank Release Detection: Inventory	No
Tank Release Detection: Stat Invent Recon	No
Tank Release Detection: Spill Install	No
Tank Release Detection: Overfill Install	No
Tank Release Detection: Groundwater	No
Tank Release Detection: Int Sec Containment	No
Tank Release Detection: Int Double Walled	No
Tank Release Detection: Other Method	No
Tank Release Detection: Other Note	Not reported
Pipe Release Detection: Leak Deferred	Not reported
Pipe Release Detection: Autoleak	Not reported
Pipe Release Detection: Line Tightness	No
Pipe Release Detection: Stat Invent Recon	No
Pipe Release Detection: Groundwater	No
Pipe Release Detection: Int Sec Containment	No
Pipe Release Det: Interior Double Walled	No
Pipe Release Detection: Other Method	No
Pipe Release Detection: Other Note	Not reported

Pipe Type:	UNKNOWN
Pipe Materials: Bare Steel	Yes
Pipe Materials: Galvanized Steel	No
Pipe Materials: Copper	No
Pipe Materials: Fiberglass	No
Pipe Materials: Cath Protect	No
Pipe Materials: Double Walled	No
Pipe Materials: Sec Containment	No
Pipe Materials: Repaired	No
Pipe Materials: Unknown	No
Pipe Materials: Other	No
Pipe Materials: Other Note	Not reported

Map ID	Site	Database(s)	EPA ID Number

2066 **TJ DRY CLEANERS INC** **EDR Hist Cleaner** **1020105507**
13670 JEFF DAVIS HWY **N/A**
WOODBRIDGE, VA 22191

EDR Hist Cleaner

Year:	Name:	Type:
1989	TJ DRY CLEANERS INC	Drycleaning Plants, Except Rugs
1990	TJ DRY CLEANERS INC	Drycleaning Plants, Except Rugs
1991	TJ DRY CLEANERS INC	Drycleaning Plants, Except Rugs
1992	TJ DRY CLEANERS INC	Drycleaning Plants, Except Rugs
1993	TJ DRY CLEANERS INC	Drycleaning Plants, Except Rugs

2066 **NEXT CAR RENTAL/RAINBOW AUTO** **VA LTANKS** **S113913282**
13701 JEFFERSON DAVIS HWY **N/A**
WOODBRIDGE, VA 22191

LTANKS:

Region:	NRO
CEDS Facility Id:	200000077867
Case Status:	**Closed**
Pollution Complaint #:	20143039
Reported:	08/06/2013
Case Closed Date:	03/03/2017
Program:	RP Lead
Federally Regulated UST (Y/N):	Y
Regulated Petroleum UST (1):	Y
Excluded UST (1):	N
Deferred UST (1):	N
Partially Deferred UST (1):	N
Exempt 1 UST (2):	N
Exempt 2 Heating Oil UST (2):	N
Small Heating Oil AST (2):	N
Regulated AST (3):	N
Unregulated AST (3):	N
Other Y/N:	N
Unknown Y/N:	N
Other Description:	Not reported
Heating Oil Category:	Not reported

2066 **T J CLEANERS** **RCRA NonGen / NLR** **1000107417**
13670 JEFFERSON DAVIS HWY **FINDS** **VAD982568362**
WOODBRIDGE, VA 22191 **VA DRYCLEANERS**
ECHO

RCRA NonGen / NLR:

Date form received by agency:	10/09/2002
Facility name:	T J CLEANERS
Facility address:	13670 JEFFERSON DAVIS HWY WOODBRIDGE, VA 22191
EPA ID:	VAD982568362
Mailing address:	13670 JEFFSON DAVIS HWY WOODBRIDGE, VA 22191
Contact:	Not reported
Contact address:	Not reported Not reported
Contact country:	US
Contact telephone:	Not reported

Map ID	Site	Database(s)	EPA ID Number

T J CLEANERS (Continued) **1000107417**

Contact email: Not reported
EPA Region: 03
Land type: Facility is not located on Indian land. Additional information is not known.
Classification: Non-Generator
Description: Handler: Non-Generators do not presently generate hazardous waste

Owner/Operator Summary:
Owner/operator name: OPERNAME
Owner/operator address: OPERSTREET
OPERCITY, AK 99999
Owner/operator country: Not reported
Owner/operator telephone: 215-555-1212
Owner/operator email: Not reported
Owner/operator fax: Not reported
Owner/operator extension: Not reported
Legal status: Private
Owner/Operator Type: Operator
Owner/Op start date: Not reported
Owner/Op end date: Not reported

Owner/operator name: GEUN, DONG OH
Owner/operator address: OWNERSTREET
OWNERCITY, AK 99999
Owner/operator country: Not reported
Owner/operator telephone: 215-555-1212
Owner/operator email: Not reported
Owner/operator fax: Not reported
Owner/operator extension: Not reported
Legal status: Private
Owner/Operator Type: Owner
Owner/Op start date: Not reported
Owner/Op end date: Not reported

Handler Activities Summary:
U.S. importer of hazardous waste: No
Mixed waste (haz. and radioactive): No
Recycler of hazardous waste: No
Transporter of hazardous waste: No
Treater, storer or disposer of HW: No
Underground injection activity: No
On-site burner exemption: No
Furnace exemption: No
Used oil fuel burner: No
Used oil processor: No
User oil refiner: No
Used oil fuel marketer to burner: No
Used oil Specification marketer: No
Used oil transfer facility: No
Used oil transporter: No

Historical Generators:
Date form received by agency: 10/20/1988
Site name: T J CLEANERS
Classification: Small Quantity Generator

. Waste code: F002

Map ID	Site	Database(s)	EPA ID Number

T J CLEANERS (Continued) **1000107417**

. Waste name: THE FOLLOWING SPENT HALOGENATED SOLVENTS: TETRACHLOROETHYLENE, METHYLENE CHLORIDE, TRICHLOROETHYLENE, 1,1,1-TRICHLOROETHANE, CHLOROBENZENE, 1,1,2-TRICHLORO-1,2,2-TRIFLUOROETHANE, ORTHO-DICHLOROBENZENE, TRICHLOROFLUOROMETHANE, AND 1,1,2, TRICHLOROETHANE; ALL SPENT SOLVENT MIXTURES/BLENDS CONTAINING, BEFORE USE, A TOTAL OF TEN PERCENT OR MORE (BY VOLUME) OF ONE OR MORE OF THE ABOVE HALOGENATED SOLVENTS OR THOSE SOLVENTS LISTED IN F001, F004, AND F005; AND STILL BOTTOMS FROM THE RECOVERY OF THESE SPENT SOLVENTS AND SPENT SOLVENT MIXTURES.

Violation Status: No violations found

Evaluation Action Summary:
Evaluation date: 10/09/2002
Evaluation: COMPLIANCE EVALUATION INSPECTION ON-SITE
Area of violation: Not reported
Date achieved compliance: Not reported
Evaluation lead agency: State

FINDS:

Registry ID: 110002342769

Environmental Interest/Information System

CEDS (Virginia - Comprehensive Environmental Data System) is the Department of Environmental Quality's (DEQ) electronic data system for maintaining databases on sources of pollutants in all media.

RCRAInfo is a national information system that supports the Resource Conservation and Recovery Act (RCRA) program through the tracking of events and activities related to facilities that generate, transport, and treat, store, or dispose of hazardous waste. RCRAInfo allows RCRA program staff to track the notification, permit, compliance, and corrective action activities required under RCRA.

Click this hyperlink while viewing on your computer to access additional FINDS: detail in the EDR Site Report.

DRYCLEANERS:
DEQ Region: NRO
Registration Number: 72199
SIC: 7216
FIPS: 153
Oper Status: Permanently Shutdown
Contact Name: Not reported
Mobile Phone: Not reported
Phone1: Not reported
Phone2: Not reported
Mailing Address: 13670 Jefferson Davis Hwy
Mailing City,St,Zip: Woodbridge, VA 22191
SI Number: Not reported
SEQ Desctiption: DRY-TO-DRY MACHINE
Plant Classification: True Minor
FAC Inserted Date: 01/01/1900
FAC Changed Date: 01/01/1900

Map ID	Site	Database(s)	EPA ID Number

T J CLEANERS (Continued) **1000107417**

ECHO:
Envid: 1000107417
Registry ID: 110002342769
DFR URL: http://echo.epa.gov/detailed-facility-report?fid=110002342769

2066 **CLEANERS TJA INC** **EDR Hist Cleaner** **1019957807**
13670 JEFFERSON DAVIS HWY **N/A**
WOODBRIDGE, VA 22191

EDR Hist Cleaner

Year:	Name:	Type:
1988	CLEANERS TJA INC	Drycleaning Plants, Except Rugs
1989	CLEANERS TJA INC	Drycleaning Plants, Except Rugs, NEC
1990	CLEANERS TJA INC	Drycleaning Plants, Except Rugs, NEC
1991	CLEANERS TJA INC	Drycleaning Plants, Except Rugs, NEC
1992	CLEANERS TJA INC	Drycleaning Plants, Except Rugs, NEC
1993	CLEANERS TJA INC	Drycleaning Plants, Except Rugs, NEC
1994	TJ DRY CLEANERS INC	Drycleaning Plants, Except Rugs
1995	TJ DRY CLEANERS INC	Drycleaning Plants, Except Rugs
1996	TJ DRY CLEANERS INC	Drycleaning Plants, Except Rugs
1997	TJ DRY CLEANERS INC	Drycleaning Plants, Except Rugs

2066 **BELLE VIEW CLEANERS** **FINDS** **1017385896**
13670 JEFFERSON DAVIS HWY **ECHO** **N/A**
WOODBRIDGE, VA 22191

FINDS:

Registry ID: 110062742929

Environmental Interest/Information System
AIR MINOR

Click this hyperlink while viewing on your computer to access additional FINDS: detail in the EDR Site Report.

ECHO:
Envid: 1017385896
Registry ID: 110062742929
DFR URL: http://echo.epa.gov/detailed-facility-report?fid=110062742929

2066 **GREENES SHELL SERVICE** **EDR Hist Auto** **1020398918**
13703 JEFFERSON DAVIS HWY **N/A**
WOODBRIDGE, VA 22191

EDR Hist Auto

Year:	Name:	Type:
1972	GREENE S SHELL SERVICE	Gasoline Service Stations
1973	GREENE S SHELL SERVICE	Gasoline Service Stations
1975	GREENE S SHELL SERVICE	Gasoline Service Stations
1976	GREENE S SHELL SERVICE	Gasoline Service Stations

Map ID	Site	Database(s)	EPA ID Number

GREENES SHELL SERVICE (Continued) **1020398918**

1977	GREENES SHELL SERVICE	Gasoline Service Stations
1978	GREENES SHELL SERVICE	Gasoline Service Stations
1979	GREENES SHELL SERVICE	Gasoline Service Stations
1980	GREENES SHELL SERVICE	Gasoline Service Stations
1982	GREENES SHELL SERVICE	Gasoline Service Stations
1983	GREENES SHELL SERVICE	Gasoline Service Stations

2066 **GOODYEAR AUTO SERVICE CENTER** **RCRA-SQG** **1000194138**
13701 JEFFERSON DAVIS **FINDS** **VAD981936636**
WOODBRIDGE, VA 22191 **ECHO**

RCRA-SQG:

Date form received by agency:	02/18/1987
Facility name:	GOODYEAR AUTO SERVICE CENTER
Facility address:	13701 JEFFERSON DAVIS WOODBRIDGE, VA 22191
EPA ID:	VAD981936636
Mailing address:	4625 HOLLINS FERRY RD BALTIMORE, MD 21227
Contact:	G. WHITE
Contact address:	13701 JEFFERSON DAVIS WOODBRIDGE, VA 22191
Contact country:	US
Contact telephone:	301-247-0900
Contact email:	Not reported
EPA Region:	03
Classification:	Small Small Quantity Generator
Description:	Handler: generates more than 100 and less than 1000 kg of hazardous waste during any calendar month and accumulates less than 6000 kg of hazardous waste at any time; or generates 100 kg or less of hazardous waste during any calendar month, and accumulates more than 1000 kg of hazardous waste at any time

Owner/Operator Summary:

Owner/operator name:	OPERNAME
Owner/operator address:	OPERSTREET OPERCITY, AK 99999
Owner/operator country:	Not reported
Owner/operator telephone:	215-555-1212
Owner/operator email:	Not reported
Owner/operator fax:	Not reported
Owner/operator extension:	Not reported
Legal status:	Private
Owner/Operator Type:	Operator
Owner/Op start date:	Not reported
Owner/Op end date:	Not reported
Owner/operator name:	GOODYEAR T & R CO
Owner/operator address:	OWNERSTREET OWNERCITY, AK 99999
Owner/operator country:	Not reported
Owner/operator telephone:	215-555-1212
Owner/operator email:	Not reported
Owner/operator fax:	Not reported
Owner/operator extension:	Not reported
Legal status:	Private
Owner/Operator Type:	Owner

Map ID	Site	Database(s)	EPA ID Number

GOODYEAR AUTO SERVICE CENTER (Continued) **1000194138**

Owner/Op start date: Not reported
Owner/Op end date: Not reported

Handler Activities Summary:
U.S. importer of hazardous waste: No
Mixed waste (haz. and radioactive): No
Recycler of hazardous waste: No
Transporter of hazardous waste: No
Treater, storer or disposer of HW: No
Underground injection activity: No
On-site burner exemption: No
Furnace exemption: No
Used oil fuel burner: No
Used oil processor: No
User oil refiner: No
Used oil fuel marketer to burner: No
Used oil Specification marketer: No
Used oil transfer facility: No
Used oil transporter: No

. Waste code: D001
. Waste name: IGNITABLE WASTE

Violation Status: No violations found

FINDS:

Registry ID: 110005232266

Environmental Interest/Information System
RCRAInfo is a national information system that supports the Resource Conservation and Recovery Act (RCRA) program through the tracking of events and activities related to facilities that generate, transport, and treat, store, or dispose of hazardous waste. RCRAInfo allows RCRA program staff to track the notification, permit, compliance, and corrective action activities required under RCRA.

Click this hyperlink while viewing on your computer to access additional FINDS: detail in the EDR Site Report.

ECHO:
Envid: 1000194138
Registry ID: 110005232266
DFR URL: http://echo.epa.gov/detailed-facility-report?fid=110005232266

2066 **GOODYEAR ASC** **VA UST** **U003678821**
13701 JEFFERSON DAVIS HWY **N/A**
WOODBRIDGE, VA 22191

Facility:
Facility Id: 3003952
Facility Type: COMMERCIAL
CEDS Facility ID: 200000077867

Owner:
Owner Id: 31184
Owner Name: Goodyear Tire & Rubber Company

Map ID	Site	Database(s)	EPA ID Number

GOODYEAR ASC (Continued) **U003678821**

Owner Address:	1144 E Market St
Owner Address2:	Not reported
Owner City, State, Zip:	Akron, OH 44316
Owner Type:	COMMERCIAL
Number of Active AST:	0
Number of Active UST:	0
Number of Inactive AST:	0
Number of Inactive UST:	1

UST:

Facility ID:	3003952
Federally Regulated:	Yes
Tank Number:	1
Tank Capacity:	500
Tank Contents:	USED OIL
Tank Status:	**PERM OUT OF USE**
Tank Type:	UST

Tank Material:

Install Date:	4/22/1981
Tank Materials: Bare Steel	Yes
Tank Materials: Cath Protect Steel	No
Tank Materials: Epoxy Steel	No
Tank Materials: Fiberglass	No
Tank Materials: Concrete	No
Tank Materials: Composite	No
Tank Materials: Double Walled	No
Tank Materials: Lined Interior	No
Tank Materials: Excav Liner	No
Tank Materials: Insulated Tank Jacket	No
Tank Materials: Repaired	No
Tank Materials: Unknown	No
Tank Materials: Other	No
Tank Materials: Other Note	Not reported

Release Detection:

Tank Release Detection: Leak Deferred	No
Tank Release Detection: Manual Gauge	No
Tank Release Detection: Auto Gauge	No
Tank Release Detection:Tank Tightness	No
Tank Release Detection: Vapor Monitor	No
Tank Release Detection: Inventory	No
Tank Release Detection: Stat Invent Recon	No
Tank Release Detection: Spill Install	No
Tank Release Detection: Overfill Install	No
Tank Release Detection: Groundwater	No
Tank Release Detection: Int Sec Containment	No
Tank Release Detection: Int Double Walled	No
Tank Release Detection: Other Method	No
Tank Release Detection: Other Note	Not reported
Pipe Release Detection: Leak Deferred	Not reported
Pipe Release Detection: Autoleak	Not reported
Pipe Release Detection: Line Tightness	No
Pipe Release Detection: Stat Invent Recon	No
Pipe Release Detection: Groundwater	No
Pipe Release Detection: Int Sec Containment	No

Map ID	Site	Database(s)	EPA ID Number

GOODYEAR ASC (Continued) **U003678821**

Pipe Release Det: Interior Double Walled	No
Pipe Release Detection: Other Method	No
Pipe Release Detection: Other Note	Not reported
Pipe Type:	UNKNOWN
Pipe Materials: Bare Steel	No
Pipe Materials: Galvanized Steel	No
Pipe Materials: Copper	No
Pipe Materials: Fiberglass	No
Pipe Materials: Cath Protect	No
Pipe Materials: Double Walled	No
Pipe Materials: Sec Containment	No
Pipe Materials: Repaired	No
Pipe Materials: Unknown	Yes
Pipe Materials: Other	No
Pipe Materials: Other Note	Not reported

2066 **GREENE S SHELL SERVICE** **EDR Hist Auto** **1022254422**
13703 JEFF DAVIS HWY **N/A**
WOODBRIDGE, VA 22191

EDR Hist Auto

Year:	Name:	Type:
1974	GREENE S SHELL SERVICE	Gasoline Service Stations

2070 **1020 GARDENVIEW LOOP** **VA SPILLS** **S109273180**
1020 GARDENVIEW LOOP **N/A**
PRINCE WILLIAM (County), VA

SPILLS NO:

Region:	NO
Id:	Not reported
Incident Summary:	Not reported
Date In:	7/1/2008
Date Closed:	7/16/2008
Pollution Type:	Not reported
Responsible Party:	Not reported
Facility Status:	**Not reported**
Owner:	Not reported
Facility Contact:	Not reported
Facility Permitted:	0
Facility Telephone:	Not reported
Time In:	9:00:00 AM
Reported By Name:	J Medici
Reported By Telephone:	Not reported
Reported By Affiliation/Addr:	Prince William Co Fire Dept
Incident Response IR #:	2009-N-0004
Responsible Party Address:	Not reported
Responsible Party City:	Not reported
Responsible Party State:	Not reported
Responsible Party Zip:	Not reported
Responsible Party Contact:	Not reported
Responsible Party Telephone:	Not reported
Owner Name:	Not reported

Map ID	Site	Database(s)	EPA ID Number

1020 GARDENVIEW LOOP (Continued) **S109273180**

Owner Address:	Not reported
Owner City:	Not reported
Owner State:	Not reported
Owner Zip:	Not reported
Owner Contact:	Not reported
Owner Telephone:	Not reported
Incident Date:	6/30/2008
Incident Time:	3:47:00 PM
Petroleum:	-1
Solid Waste:	0
Hazardous Waste:	0
Water:	0
Air:	0
Sewage:	0
Fish Kill:	0
Threat Wetlands:	0
Wetlands:	0
Material Released:	gear oil
Possible Receptors:	Not reported
Quantity Released:	Not reported
Unit Released:	Not reported
Quantity In Water:	Not reported
Receiving Waters:	Not reported
River Basin:	Not reported
Inspection Date:	Not reported
Call Date:	Not reported
Inspector:	Not reported
Response Due:	Not reported
Response Received Date:	Not reported
Visit Needed:	0
Open:	0
Air Referral Date:	Not reported
Air Reg/ Permit Number:	Not reported
Waste Referral Date:	Not reported
Epa Id Or Permit Number:	Not reported
Water Referral Date:	Not reported
Water Permit Number:	Not reported
Remediation Referral Date:	Not reported
Remediation Pc Number:	Not reported
Enforcement Referral Date:	Not reported
Nov Number:	Not reported
Pc Number:	Not reported
Receive By:	Not reported
Case Officer:	Not reported
Case Type:	Not reported
Street Address:	Not reported
Polllutant:	Not reported
Impact:	Not reported
Spill Time:	Not reported
Spill Date:	Not reported
Spill Volume:	Not reported
Measure:	Not reported
Volume In Water:	Not reported
Stream Name:	Not reported
Investigation Date:	Not reported
Closure Date:	Not reported
Lab Results:	Not reported

Map ID	Site	Database(s)	EPA ID Number

1020 GARDENVIEW LOOP (Continued) **S109273180**

Target Date:	Not reported
Prep Number:	Not reported
Report Date:	Not reported
Report Time:	Not reported
Pollutant Scr:	Not reported
Volume:	Not reported
Volume Esc:	Not reported
Future Recommendations:	Not reported
Stream Code:	Not reported
Visit Date:	Not reported
Lab Date:	Not reported
File Close Date:	Not reported
Prep Copy:	Not reported
City:	Not reported
Incident Summary:	Abandoned drum along side road. Contained gear oil. Drum was empty. Disposed of by Pr Wm Co.
Reported:	Not reported
Results:	Not reported
Inspection Comments:	Not reported
Remarks:	Not reported

2074 **RODAS ISMAEL RESIDENCE** **VA LTANKS** **S107869915**
13609 CHARLES CT **N/A**
WOODBRIDGE, VA 22191

LTANKS:

Region:	NRO
CEDS Facility Id:	200000224075
Case Status:	**Closed**
Pollution Complaint #:	20063261
Reported:	05/30/2006
Case Closed Date:	08/01/2006
Program:	RP Lead
Federally Regulated UST (Y/N):	N
Regulated Petroleum UST (1):	N
Excluded UST (1):	N
Deferred UST (1):	N
Partially Deferred UST (1):	N
Exempt 1 UST (2):	N
Exempt 2 Heating Oil UST (2):	Y
Small Heating Oil AST (2):	N
Regulated AST (3):	N
Unregulated AST (3):	N
Other Y/N:	N
Unknown Y/N:	N
Other Description:	Not reported
Heating Oil Category:	Category 2

Map ID	Site	Database(s)	EPA ID Number
2076	**PARKING LOT** **13669 HORNET WAY** **WOODBRIDGE, VA**	**VA SPILLS**	**S105623677** **N/A**

SPILLS:

Fips City/County:	Prince William County
Status:	Not reported
Reference Id:	Not reported
IR Number:	2003-N-0229
Associated IR:	Not reported
Incident Date:	10/05/2002
Call Received Date:	10/05/2002
Closure Comments:	See Site Summary for details
Threat To:	Not reported
Terrorism (Y/N):	NO
Characterize Incident:	Not reported
Incident Type:	Petroleum
Incident Subtype:	Petroleum
Materials:	Oil (Unknown)(2 - 2 Gallons)
Effect To Receptor:	Not reported
Water Body:	Not reported
Low Quantity To Water:	Not reported
High Quantity To Water:	Not reported
Quantity Units:	Not reported
Other Receptors:	Storm Drain
RP Company:	Not reported
RP Name:	Not reported
Property Owner:	Not reported
Property Company:	Not reported
Duration Of Event (Hrs):	Not reported
Impacts:	Not reported
Other Impacts:	Not reported
Steps Taken:	Not reported
Steps Taken Description:	Not reported
System Components:	Not reported
Other System Components:	Not reported
Cause Of Event:	Not reported
Corrective Action Taken:	Not reported
Weather Status:	Not reported
Precipitation (Wet):	Not reported
Discharge Type:	Not reported
Discharge Volume:	Not reported
Unknown Discharge (Y/N):	NO
Site Name:	PARKING LOT
Closure Date:	06/19/2006
Orig. Call Incident Description:	powersteering or motor oil dumped in storm drain
Original Call Material Description:	unspecified oil (Qty=2)
Original Call Location Description:	Parking Lot-13669 Hornet Way-Woodbridge-VA--Prince William County
Incident Ongoing at time of Call:	Not reported
Agencies Notified (Y/N):	NO
Other Agencies:	Not reported
Permitted (Y/N):	NO
Call Reported By Company Name:	Stephanie Rathburn
Call Property Owner Company Name:	Not reported
Call Property Owner Name:	Not reported
Site Summary:	Not reported

SPILLS NO:

Region:	NO

Map ID	Site	Database(s)	EPA ID Number

PARKING LOT (Continued) **S105623677**

Id:	Not reported
Incident Summary:	Not reported
Date In:	10/5/2002
Date Closed:	6/19/2006
Pollution Type:	Not reported
Responsible Party:	Not reported
Facility Status:	**Not reported**
Owner:	Not reported
Facility Contact:	Not reported
Facility Permitted:	0
Facility Telephone:	Not reported
Time In:	2:26:00 PM
Reported By Name:	Stephanie Rathburn
Reported By Telephone:	7034901602
Reported By Affiliation/Addr:	Woodbridge
Incident Response IR #:	2003-N-0229
Responsible Party Address:	Not reported
Responsible Party City:	Not reported
Responsible Party State:	Not reported
Responsible Party Zip:	Not reported
Responsible Party Contact:	Not reported
Responsible Party Telephone:	Not reported
Owner Name:	Not reported
Owner Address:	Not reported
Owner City:	Not reported
Owner State:	Not reported
Owner Zip:	Not reported
Owner Contact:	Not reported
Owner Telephone:	Not reported
Incident Date:	10/5/2002
Incident Time:	8:00:00 AM
Petroleum:	-1
Solid Waste:	0
Hazardous Waste:	0
Water:	0
Air:	0
Sewage:	0
Fish Kill:	0
Threat Wetlands:	0
Wetlands:	0
Material Released:	unspecified oil
Possible Receptors:	storm drain
Quantity Released:	2
Unit Released:	gallons
Quantity In Water:	0
Receiving Waters:	Not reported
River Basin:	Not reported
Inspection Date:	Not reported
Call Date:	Not reported
Inspector:	PZG
Response Due:	Not reported
Response Received Date:	Not reported
Visit Needed:	0
Open:	0
Air Referral Date:	Not reported
Air Reg/ Permit Number:	Not reported
Waste Referral Date:	Not reported

Map ID	Site	Database(s)	EPA ID Number

PARKING LOT (Continued) **S105623677**

Epa Id Or Permit Number:	Not reported
Water Referral Date:	Not reported
Water Permit Number:	Not reported
Remediation Referral Date:	Not reported
Remediation Pc Number:	Not reported
Enforcement Referral Date:	Not reported
Nov Number:	Not reported
Pc Number:	Not reported
Receive By:	Not reported
Case Officer:	Not reported
Case Type:	Not reported
Street Address:	Not reported
Polllutant:	Not reported
Impact:	Not reported
Spill Time:	Not reported
Spill Date:	Not reported
Spill Volume:	Not reported
Measure:	Not reported
Volume In Water:	Not reported
Stream Name:	Not reported
Investigation Date:	Not reported
Closure Date:	Not reported
Lab Results:	Not reported
Target Date:	Not reported
Prep Number:	Not reported
Report Date:	Not reported
Report Time:	Not reported
Pollutant Scr:	Not reported
Volume:	Not reported
Volume Esc:	Not reported
Future Recommendations:	Not reported
Stream Code:	Not reported
Visit Date:	Not reported
Lab Date:	Not reported
File Close Date:	Not reported
Prep Copy:	Not reported
City:	Not reported
Incident Summary:	powersteering or motor oil dumped in storm drain
Reported:	Not reported
Results:	Not reported
Inspection Comments:	Not reported
Remarks:	Not reported

2077 **TERRY'S AUTO BODY & PAINT INC** **RCRA-CESQG** **1004789287**
1234 EASY ST **FINDS** **VA0000575555**
WOODBRIDGE, VA 22191 **ECHO**

RCRA-CESQG:

Date form received by agency:	08/02/1994
Facility name:	TERRY'S AUTO BODY & PAINT INC
Facility address:	1234 EASY ST WOODBRIDGE, VA 22191-2003
EPA ID:	VA0000575555
Contact:	TERRY HAMN
Contact address:	1234 EASY ST WOODBRIDGE, VA 22191-2003
Contact country:	US
Contact telephone:	703-491-7536

Map ID	Site	Database(s)	EPA ID Number

TERRY'S AUTO BODY & PAINT INC (Continued) **1004789287**

Contact email: Not reported
EPA Region: 03
Classification: Conditionally Exempt Small Quantity Generator
Description: Handler: generates 100 kg or less of hazardous waste per calendar month, and accumulates 1000 kg or less of hazardous waste at any time; or generates 1 kg or less of acutely hazardous waste per calendar month, and accumulates at any time: 1 kg or less of acutely hazardous waste; or 100 kg or less of any residue or contaminated soil, waste or other debris resulting from the cleanup of a spill, into or on any land or water, of acutely hazardous waste; or generates 100 kg or less of any residue or contaminated soil, waste or other debris resulting from the cleanup of a spill, into or on any land or water, of acutely hazardous waste during any calendar month, and accumulates at any time: 1 kg or less of acutely hazardous waste; or 100 kg or less of any residue or contaminated soil, waste or other debris resulting from the cleanup of a spill, into or on any land or water, of acutely hazardous waste

Owner/Operator Summary:
Owner/operator name: TERRY'S AUTO BODY & PAINT INC
Owner/operator address: 1234 EASY ST
WOODBRIDGE, VA 22191
Owner/operator country: Not reported
Owner/operator telephone: 703-491-7536
Owner/operator email: Not reported
Owner/operator fax: Not reported
Owner/operator extension: Not reported
Legal status: Private
Owner/Operator Type: Owner
Owner/Op start date: Not reported
Owner/Op end date: Not reported

Handler Activities Summary:
U.S. importer of hazardous waste: No
Mixed waste (haz. and radioactive): No
Recycler of hazardous waste: No
Transporter of hazardous waste: No
Treater, storer or disposer of HW: No
Underground injection activity: No
On-site burner exemption: No
Furnace exemption: No
Used oil fuel burner: No
Used oil processor: No
User oil refiner: No
Used oil fuel marketer to burner: No
Used oil Specification marketer: No
Used oil transfer facility: No
Used oil transporter: No

. Waste code: D001
. Waste name: IGNITABLE WASTE

. Waste code: F001
. Waste name: THE FOLLOWING SPENT HALOGENATED SOLVENTS USED IN DEGREASING: TETRACHLOROETHYLENE, TRICHLORETHYLENE, METHYLENE CHLORIDE, 1,1,1-TRICHLOROETHANE, CARBON TETRACHLORIDE AND CHLORINATED

Map ID	Site	Database(s)	EPA ID Number

TERRY'S AUTO BODY & PAINT INC (Continued) **1004789287**

FLUOROCARBONS; ALL SPENT SOLVENT MIXTURES/BLENDS USED IN DEGREASING CONTAINING, BEFORE USE, A TOTAL OF TEN PERCENT OR MORE (BY VOLUME) OF ONE OR MORE OF THE ABOVE HALOGENATED SOLVENTS OR THOSE SOLVENTS LISTED IN F002, F004, AND F005; AND STILL BOTTOMS FROM THE RECOVERY OF THESE SPENT SOLVENTS AND SPENT SOLVENT MIXTURES.

. Waste code: F002
. Waste name: THE FOLLOWING SPENT HALOGENATED SOLVENTS: TETRACHLOROETHYLENE, METHYLENE CHLORIDE, TRICHLOROETHYLENE, 1,1,1-TRICHLOROETHANE, CHLOROBENZENE, 1,1,2-TRICHLORO-1,2,2-TRIFLUOROETHANE, ORTHO-DICHLOROBENZENE, TRICHLOROFLUOROMETHANE, AND 1,1,2, TRICHLOROETHANE; ALL SPENT SOLVENT MIXTURES/BLENDS CONTAINING, BEFORE USE, A TOTAL OF TEN PERCENT OR MORE (BY VOLUME) OF ONE OR MORE OF THE ABOVE HALOGENATED SOLVENTS OR THOSE SOLVENTS LISTED IN F001, F004, AND F005; AND STILL BOTTOMS FROM THE RECOVERY OF THESE SPENT SOLVENTS AND SPENT SOLVENT MIXTURES.

. Waste code: F003
. Waste name: THE FOLLOWING SPENT NONHALOGENATED SOLVENTS: XYLENE, ACETONE, ETHYL ACETATE, ETHYL BENZENE, ETHYL ETHER, METHYL ISOBUTYL KETONE, N-BUTYL ALCOHOL, CYCLOHEXANONE, AND METHANOL; ALL SPENT SOLVENT MIXTURES/BLENDS CONTAINING, BEFORE USE, ONLY THE ABOVE SPENT NONHALOGENATED SOLVENTS; AND ALL SPENT SOLVENT MIXTURES/BLENDS CONTAINING, BEFORE USE, ONE OR MORE OF THE ABOVE NONHALOGENATED SOLVENTS, AND A TOTAL OF TEN PERCENT OR MORE (BY VOLUME) OF ONE OR MORE OF THOSE SOLVENTS LISTED IN F001, F002, F004, AND F005; AND STILL BOTTOMS FROM THE RECOVERY OF THESE SPENT SOLVENTS AND SPENT SOLVENT MIXTURES.

. Waste code: F005
. Waste name: THE FOLLOWING SPENT NONHALOGENATED SOLVENTS: TOLUENE, METHYL ETHYL KETONE, CARBON DISULFIDE, ISOBUTANOL, PYRIDINE, BENZENE, 2-ETHOXYETHANOL, AND 2-NITROPROPANE; ALL SPENT SOLVENT MIXTURES/BLENDS CONTAINING, BEFORE USE, A TOTAL OF TEN PERCENT OR MORE (BY VOLUME) OF ONE OR MORE OF THE ABOVE NONHALOGENATED SOLVENTS OR THOSE SOLVENTS LISTED IN F001, F002, OR F004; AND STILL BOTTOMS FROM THE RECOVERY OF THESE SPENT SOLVENTS AND SPENT SOLVENT MIXTURES.

Violation Status: No violations found

FINDS:

Registry ID: 110005214883

Environmental Interest/Information System

RCRAInfo is a national information system that supports the Resource Conservation and Recovery Act (RCRA) program through the tracking of events and activities related to facilities that generate, transport, and treat, store, or dispose of hazardous waste. RCRAInfo allows RCRA program staff to track the notification, permit, compliance, and corrective action activities required under RCRA.

Click this hyperlink while viewing on your computer to access additional FINDS: detail in the EDR Site Report.

ECHO:

Map ID	Site	Database(s)	EPA ID Number

TERRY'S AUTO BODY & PAINT INC (Continued) **1004789287**

Envid:	1004789287
Registry ID:	110005214883
DFR URL:	http://echo.epa.gov/detailed-facility-report?fid=110005214883

2078 **WHITMORE TOM AND SANDY RESIDENCW** **VA LTANKS** **S106850294**
1702 ROSA DR **N/A**
WOODBRIDGE, VA 22191

LTANKS:

Region:	NRO
CEDS Facility Id:	200000218363
Case Status:	**Closed**
Pollution Complaint #:	20053152
Reported:	12/06/2004
Case Closed Date:	03/15/2005
Program:	RP Lead
Federally Regulated UST (Y/N):	N
Regulated Petroleum UST (1):	N
Excluded UST (1):	N
Deferred UST (1):	N
Partially Deferred UST (1):	N
Exempt 1 UST (2):	N
Exempt 2 Heating Oil UST (2):	Y
Small Heating Oil AST (2):	Y
Regulated AST (3):	N
Unregulated AST (3):	N
Other Y/N:	N
Unknown Y/N:	N
Other Description:	Not reported
Heating Oil Category:	Category 2

2083 **SUPER HI-PRESSURE CAR WASH I** **VA SPILLS** **S105376672**
13723 JEFFERSON DAVIS HWY **N/A**
WOODBRIDGE, VA

SPILLS:

Fips City/County:	Prince William County
Status:	Not reported
Reference Id:	Not reported
IR Number:	2000-N-0576
Associated IR:	Not reported
Incident Date:	Not reported
Call Received Date:	03/09/2000
Closure Comments:	See Site Summary for details
Threat To:	Not reported
Terrorism (Y/N):	NO
Characterize Incident:	Not reported
Incident Type:	"Petroleum,Water"
Incident Subtype:	"Petroleum,Water"
Materials:	Water (Other)(-1 - -1 Gallons)
Effect To Receptor:	Not reported
Water Body:	Marumsco Creek
Low Quantity To Water:	-1
High Quantity To Water:	-1
Quantity Units:	Gallons
Other Receptors:	"Land, Creek"

Map ID	Site	Database(s)	EPA ID Number

SUPER HI-PRESSURE CAR WASH I (Continued) **S105376672**

RP Company:	Not reported
RP Name:	Not reported
Property Owner:	Not reported
Property Company:	Family Rule LLC
Duration Of Event (Hrs):	Not reported
Impacts:	Not reported
Other Impacts:	Not reported
Steps Taken:	Not reported
Steps Taken Description:	Not reported
System Components:	Not reported
Other System Components:	Not reported
Cause Of Event:	Not reported
Corrective Action Taken:	Not reported
Weather Status:	Not reported
Precipitation (Wet):	Not reported
Discharge Type:	Not reported
Discharge Volume:	Not reported
Unknown Discharge (Y/N):	NO
Site Name:	SUPER HI-PRESSURE CAR WASH I
Closure Date:	03/17/2000
Orig. Call Incident Description:	"Oil water separator at car was full of sludge, suspect causing grey water to leak out, and appear as subsurface seep in Holly Acres"
Original Call Material Description:	"grey water, oily water (Qty=-1)"
Original Call Location Description:	Super Hi-Pressure Car Wash I-13723 Jefferson davis Highway-Woodbridge-VA--Prince William County
Incident Ongoing at time of Call:	Not reported
Agencies Notified (Y/N):	NO
Other Agencies:	Not reported
Permitted (Y/N):	NO
Call Reported By Company Name:	Patty Dietz
Call Property Owner Company Name:	Not reported
Call Property Owner Name:	Not reported
Site Summary:	3/17/00 refer to Co. Patty Dietz to check building ord for permit on oil water sep. and code compliance for maintenace.

SPILLS NO:

Region:	NO
Id:	Not reported
Incident Summary:	Not reported
Date In:	3/9/2000
Date Closed:	3/17/2000
Pollution Type:	Not reported
Responsible Party:	Not reported
Facility Status:	**Not reported**
Owner:	Not reported
Facility Contact:	Not reported
Facility Permitted:	0
Facility Telephone:	703-491-1958
Time In:	Not reported
Reported By Name:	Patty Dietz
Reported By Telephone:	703-792-7072
Reported By Affiliation/Addr:	Prince William Storm water Mgmt
Incident Response IR #:	2000-N-0576
Responsible Party Address:	Not reported
Responsible Party City:	Not reported
Responsible Party State:	Not reported
Responsible Party Zip:	Not reported

Map ID	Site	Database(s)	EPA ID Number

SUPER HI-PRESSURE CAR WASH I (Continued) **S105376672**

Responsible Party Contact:	Not reported
Responsible Party Telephone:	Not reported
Owner Name:	Family Rule LLC
Owner Address:	15906 Brawner Dr.
Owner City:	Dumfries
Owner State:	VA
Owner Zip:	22026
Owner Contact:	Not reported
Owner Telephone:	Not reported
Incident Date:	Not reported
Incident Time:	Not reported
Petroleum:	-1
Solid Waste:	0
Hazardous Waste:	0
Water:	-1
Air:	0
Sewage:	0
Fish Kill:	0
Threat Wetlands:	0
Wetlands:	0
Material Released:	grey water, oily water
Possible Receptors:	land, creek
Quantity Released:	-1
Unit Released:	gal
Quantity In Water:	-1
Receiving Waters:	Marumsco Creek
River Basin:	1a
Inspection Date:	Not reported
Call Date:	Not reported
Inspector:	pzg
Response Due:	Not reported
Response Received Date:	Not reported
Visit Needed:	0
Open:	0
Air Referral Date:	Not reported
Air Reg/ Permit Number:	Not reported
Waste Referral Date:	Not reported
Epa Id Or Permit Number:	Not reported
Water Referral Date:	Not reported
Water Permit Number:	Not reported
Remediation Referral Date:	Not reported
Remediation Pc Number:	Not reported
Enforcement Referral Date:	Not reported
Nov Number:	Not reported
Pc Number:	Not reported
Receive By:	Not reported
Case Officer:	Not reported
Case Type:	Not reported
Street Address:	Not reported
Polllutant:	Not reported
Impact:	Not reported
Spill Time:	Not reported
Spill Date:	Not reported
Spill Volume:	Not reported
Measure:	Not reported
Volume In Water:	Not reported
Stream Name:	Not reported

Map ID	Site	Database(s)	EPA ID Number

SUPER HI-PRESSURE CAR WASH I (Continued) **S105376672**

Investigation Date:	Not reported
Closure Date:	Not reported
Lab Results:	Not reported
Target Date:	Not reported
Prep Number:	Not reported
Report Date:	Not reported
Report Time:	Not reported
Pollutant Scr:	Not reported
Volume:	Not reported
Volume Esc:	Not reported
Future Recommendations:	Not reported
Stream Code:	Not reported
Visit Date:	Not reported
Lab Date:	Not reported
File Close Date:	Not reported
Prep Copy:	Not reported
City:	Not reported
Incident Summary:	Oil water separator at car was full of sludge, suspect causing grey water to leak out, and appear as subsurface seep in Holly Acres
Reported:	Not reported
Results:	Not reported
Inspection Comments:	3/17/00 refer to Co. Patty Dietz to check building ord for permit on oil water sep. and code compliance for maintenace.
Remarks:	Not reported

2084 **ERNS** **2001565488**
1430 ORISKANY WAY #102 **N/A**
WOODBRIDGE, VA 22191

Click this hyperlink while viewing on your computer to access additional ERNS detail in the EDR Site Report.

2084 **1430 ORISKANY WAY #102** **VA SPILLS** **S105376625**
1430 ORISKANY WAY #102 **N/A**
WOODBRIDGE, VA

SPILLS:

Fips City/County:	Prince William County
Status:	Not reported
Reference Id:	Not reported
IR Number:	2001-N-0810
Associated IR:	Not reported
Incident Date:	05/07/2001
Call Received Date:	05/09/2001
Closure Comments:	See Site Summary for details
Threat To:	Not reported
Terrorism (Y/N):	NO
Characterize Incident:	Not reported
Incident Type:	Water
Incident Subtype:	Water
Materials:	Unknown(2 - 2 Gallons)
Effect To Receptor:	Not reported
Water Body:	Marumsco Creek
Low Quantity To Water:	-1

Map ID	Site	Database(s)	EPA ID Number

1430 ORISKANY WAY #102 (Continued) **S105376625**

High Quantity To Water:	-1
Quantity Units:	Gallons
Other Receptors:	Not reported
RP Company:	Not reported
RP Name:	Not reported
Property Owner:	Not reported
Property Company:	Not reported
Duration Of Event (Hrs):	Not reported
Impacts:	Not reported
Other Impacts:	Not reported
Steps Taken:	Not reported
Steps Taken Description:	Not reported
System Components:	Not reported
Other System Components:	Not reported
Cause Of Event:	Not reported
Corrective Action Taken:	Not reported
Weather Status:	Not reported
Precipitation (Wet):	Not reported
Discharge Type:	Not reported
Discharge Volume:	Not reported
Unknown Discharge (Y/N):	NO
Site Name:	1430 ORISKANY WAY #102
Closure Date:	05/10/2001
Orig. Call Incident Description:	The material was emptied into the creek turning it white - sheen 150 ft x 4 ft. - released secured - no actions
Original Call Material Description:	? (Qty=2)
Original Call Location Description:	1430 Oriskany Way #102-1430 Oriskany Way #102-Woodbridge-VA--Prince William County
Incident Ongoing at time of Call:	Not reported
Agencies Notified (Y/N):	NO
Other Agencies:	Not reported
Permitted (Y/N):	NO
Call Reported By Company Name:	NRC
Call Property Owner Company Name:	Not reported
Call Property Owner Name:	Not reported
Site Summary:	"called in 2 day after event. local FD responded could not verify conditions, (material gone). Closed."

SPILLS NO:

Region:	NO
Id:	Not reported
Incident Summary:	Not reported
Date In:	5/9/2001
Date Closed:	5/10/2001
Pollution Type:	Not reported
Responsible Party:	Not reported
Facility Status:	**Not reported**
Owner:	Not reported
Facility Contact:	Not reported
Facility Permitted:	0
Facility Telephone:	Not reported
Time In:	3:06:00 PM
Reported By Name:	NRC
Reported By Telephone:	7034913190
Reported By Affiliation/Addr:	Not reported
Incident Response IR #:	2001-N-0810
Responsible Party Address:	Not reported

Map ID	Site	Database(s)	EPA ID Number

1430 ORISKANY WAY #102 (Continued) **S105376625**

Responsible Party City:	Not reported
Responsible Party State:	Not reported
Responsible Party Zip:	Not reported
Responsible Party Contact:	Not reported
Responsible Party Telephone:	Not reported
Owner Name:	Not reported
Owner Address:	Not reported
Owner City:	Not reported
Owner State:	Not reported
Owner Zip:	Not reported
Owner Contact:	Not reported
Owner Telephone:	Not reported
Incident Date:	5/7/2001
Incident Time:	5:45:00 PM
Petroleum:	0
Solid Waste:	0
Hazardous Waste:	0
Water:	-1
Air:	0
Sewage:	0
Fish Kill:	0
Threat Wetlands:	0
Wetlands:	0
Material Released:	?
Possible Receptors:	Marumsco creek
Quantity Released:	2
Unit Released:	gallons
Quantity In Water:	Not reported
Receiving Waters:	Not reported
River Basin:	Not reported
Inspection Date:	Not reported
Call Date:	Not reported
Inspector:	Not reported
Response Due:	Not reported
Response Received Date:	Not reported
Visit Needed:	0
Open:	0
Air Referral Date:	Not reported
Air Reg/ Permit Number:	Not reported
Waste Referral Date:	Not reported
Epa Id Or Permit Number:	Not reported
Water Referral Date:	Not reported
Water Permit Number:	Not reported
Remediation Referral Date:	Not reported
Remediation Pc Number:	Not reported
Enforcement Referral Date:	Not reported
Nov Number:	Not reported
Pc Number:	Not reported
Receive By:	Not reported
Case Officer:	Not reported
Case Type:	Not reported
Street Address:	Not reported
Polllutant:	Not reported
Impact:	Not reported
Spill Time:	Not reported
Spill Date:	Not reported
Spill Volume:	Not reported

Map ID	Site	Database(s)	EPA ID Number

1430 ORISKANY WAY #102 (Continued) **S105376625**

Measure:	Not reported
Volume In Water:	Not reported
Stream Name:	Not reported
Investigation Date:	Not reported
Closure Date:	Not reported
Lab Results:	Not reported
Target Date:	Not reported
Prep Number:	Not reported
Report Date:	Not reported
Report Time:	Not reported
Pollutant Scr:	Not reported
Volume:	Not reported
Volume Esc:	Not reported
Future Recommendations:	Not reported
Stream Code:	Not reported
Visit Date:	Not reported
Lab Date:	Not reported
File Close Date:	Not reported
Prep Copy:	Not reported
City:	Not reported
Incident Summary:	The material was emptied into the creek turning it white - sheen 150 ft x 4 ft. - released secured - no actions
Reported:	Not reported
Results:	Not reported
Inspection Comments:	called in 2 day after event. local FD responded could not verify conditions, (material gone). Closed.
Remarks:	Not reported

2085 **VA SPILLS** **S111028730**

1266 EASY STREET **N/A**
WOODBRIDGE, VA

SPILLS:

Fips City/County:	Prince William County
Status:	Closed
Reference Id:	3498
IR Number:	2010-N-2910
Associated IR:	Not reported
Incident Date:	04/02/2010
Call Received Date:	04/02/2010
Closure Comments:	NFA
Threat To:	Not reported
Terrorism (Y/N):	N
Characterize Incident:	Intentional
Incident Type:	Petroleum
Incident Subtype:	Petroleum * Surface Spill
Materials:	Motor oil (0-0 Unknown)
Effect To Receptor:	Not reported
Water Body:	Not reported
Low Quantity To Water:	Not reported
High Quantity To Water:	Not reported
Quantity Units:	Not reported
Other Receptors:	Not reported
RP Company:	Not reported
RP Name:	Not reported
Property Owner:	Not reported
Property Company:	Not reported
Duration Of Event (Hrs):	0

Map ID	Site	Database(s)	EPA ID Number

(Continued) **S111028730**

Impacts:	Not reported
Other Impacts:	Not reported
Steps Taken:	Not reported
Steps Taken Description:	Not reported
System Components:	Not reported
Other System Components:	Not reported
Cause Of Event:	Not reported
Corrective Action Taken:	Not reported
Weather Status:	N/A
Precipitation (Wet):	0
Discharge Type:	N/A
Discharge Volume:	0
Unknown Discharge (Y/N):	N
Site Name:	TRUCK REPAIR FACILITY
Closure Date:	08/16/2010
Orig. Call Incident Description:	Possible illegal truck maintenance shop that is discharging oil onto ground. Citizen was was doing early morning exercise and noticed truck bay performing truck mainenance and allowing the oil to run on the ground. They then called Supervisor Frank Principi's office. Called did advise that he believes this business is some kind of truck company and may have a nonconfomring use permit from the county and that it was grandfathered in.
Original Call Material Description:	Oil and other truck maintenance fluids.
Original Call Location Description:	1266 Easy Street, Woodbridge, VA 22191
Incident Ongoing at time of Call:	Y
Agencies Notified (Y/N):	Not reported
Other Agencies:	Not reported
Permitted (Y/N):	N
Call Reported By Company Name:	Supervisor Frank Principi's Office
Call Property Owner Company Name:	Not reported
Call Property Owner Name:	Not reported
Site Summary:	Contacted caller. No issue observed during drive by. Referred him to co FM office.

2085 **VA SPILLS** **S118173019**
N/A

1274 EASY STREET
WOODBRIDGE, VA

SPILLS:

Fips City/County:	Prince William County
Status:	Closed
Reference Id:	34976
IR Number:	2015-N-2599
Associated IR:	Not reported
Incident Date:	Not reported
Call Received Date:	05/04/2015
Closure Comments:	NFA at this time.
Threat To:	Not reported
Terrorism (Y/N):	N
Characterize Incident:	Unknown
Incident Type:	Petroleum * Waste
Incident Subtype:	Petroleum * Solid Waste * Surface Spill * Waste
Materials:	Not reported
Effect To Receptor:	Not reported
Water Body:	Not reported
Low Quantity To Water:	Not reported
High Quantity To Water:	Not reported
Quantity Units:	Not reported

Map ID	Site	Database(s)	EPA ID Number

(Continued) **S118173019**

Other Receptors:	Not reported
RP Company:	Not reported
RP Name:	Not reported
Property Owner:	Not reported
Property Company:	Not reported
Duration Of Event (Hrs):	0
Impacts:	Not reported
Other Impacts:	Not reported
Steps Taken:	Not reported
Steps Taken Description:	Not reported
System Components:	Not reported
Other System Components:	Not reported
Cause Of Event:	Not reported
Corrective Action Taken:	Not reported
Weather Status:	N/A
Precipitation (Wet):	0
Discharge Type:	N/A
Discharge Volume:	0
Unknown Discharge (Y/N):	N
Site Name:	ALVEY PROPERTY
Closure Date:	06/21/2016
Orig. Call Incident Description:	Truck repair/truck parking facility. Open oil containers, oil spillage to ground, debris laying about.
Original Call Material Description:	Not reported
Original Call Location Description:	1274 Easy Street, Woodbridge
Incident Ongoing at time of Call:	Y
Agencies Notified (Y/N):	Not reported
Other Agencies:	Not reported
Permitted (Y/N):	N
Call Reported By Company Name:	Prince William County Environmental Services
Call Property Owner Company Name:	Not reported
Call Property Owner Name:	Not reported
Site Summary:	Not reported

2085 **SMOKEY'S BBQ** **VA SPILLS** **S108926338**
13744 JEFF DAVIS HWY, WOODBRIDGE **N/A**
PRINCE WILLIAM, VA

SPILLS NO:

Region:	NO
Id:	1162
Incident Summary:	Not reported
Date In:	Not reported
Date Closed:	Not reported
Pollution Type:	DIESEL FUEL
Responsible Party:	Not reported
Facility Status:	**CLOSED**
Owner:	Not reported
Facility Contact:	Not reported
Facility Permitted:	Not reported
Facility Telephone:	804-357-1523
Time In:	Not reported
Reported By Name:	KATHY BEW
Reported By Telephone:	Not reported
Reported By Affiliation/Addr:	Not reported
Incident Response IR #:	Not reported
Responsible Party Address:	Not reported
Responsible Party City:	Not reported

Map ID	Site	Database(s)	EPA ID Number

SMOKEY'S BBQ (Continued) **S108926338**

Responsible Party State:	Not reported
Responsible Party Zip:	Not reported
Responsible Party Contact:	Not reported
Responsible Party Telephone:	Not reported
Owner Name:	Not reported
Owner Address:	Not reported
Owner City:	Not reported
Owner State:	Not reported
Owner Zip:	Not reported
Owner Contact:	Not reported
Owner Telephone:	Not reported
Incident Date:	Not reported
Incident Time:	Not reported
Petroleum:	Not reported
Solid Waste:	Not reported
Hazardous Waste:	Not reported
Water:	Not reported
Air:	Not reported
Sewage:	Not reported
Fish Kill:	Not reported
Threat Wetlands:	Not reported
Wetlands:	Not reported
Material Released:	Not reported
Possible Receptors:	Not reported
Quantity Released:	Not reported
Unit Released:	Not reported
Quantity In Water:	Not reported
Receiving Waters:	Not reported
River Basin:	1A
Inspection Date:	Not reported
Call Date:	Not reported
Inspector:	Not reported
Response Due:	Not reported
Response Received Date:	Not reported
Visit Needed:	Not reported
Open:	Not reported
Air Referral Date:	Not reported
Air Reg/ Permit Number:	Not reported
Waste Referral Date:	Not reported
Epa Id Or Permit Number:	Not reported
Water Referral Date:	Not reported
Water Permit Number:	Not reported
Remediation Referral Date:	Not reported
Remediation Pc Number:	Not reported
Enforcement Referral Date:	Not reported
Nov Number:	Not reported
Pc Number:	Not reported
Receive By:	Not reported
Case Officer:	Not reported
Case Type:	Not reported
Street Address:	SMITHFIELD FOODS
Polllutant:	Not reported
Impact:	Not reported
Spill Time:	Not reported
Spill Date:	2/2/1994
Spill Volume:	Not reported
Measure:	Not reported

Map ID	Site	Database(s)	EPA ID Number

SMOKEY'S BBQ (Continued) **S108926338**

Volume In Water:	Not reported
Stream Name:	MARUMSCO CREEK
Investigation Date:	Not reported
Closure Date:	Not reported
Lab Results:	Not reported
Target Date:	Not reported
Prep Number:	94-1908
Report Date:	2/2/1994
Report Time:	1500
Pollutant Scr:	POSSIBLE SOIL CONTAMINATION
Volume:	50
Volume Esc:	Not reported
Future Recommendations:	LETTER SENT ON 02/04/94. CLOSED AS PREP - 3/25/94.
Stream Code:	MAU
Visit Date:	Not reported
Lab Date:	Not reported
File Close Date:	3/25/1994
Prep Copy:	Not reported
City:	WOODBRIDGE
Incident Summary:	Not reported
Reported:	Not reported
Results:	Not reported
Inspection Comments:	Not reported
Remarks:	PRODUCT RUNNING INTO DITCH WAS REPORTED TO BE CONTAINED BY LOCAL HAZ MAT TEAM. JOHN MEDICI OF LOCAL FD OVERSAW CONTAINMENT. IMS ENROUTE TO SITE AT TIME OF REPORT TO CLEAN UP SPILL.

2085 **SERVICE STATION SUNOCO** **RCRA NonGen / NLR** **1000432648**
13731 JEFFERSON DAVIS HWY **FINDS** **VAD000762278**
WOODBRIDGE, VA 22191 **ECHO**

RCRA NonGen / NLR:

Date form received by agency:	08/18/1980
Facility name:	SERVICE STATION SUNOCO
Facility address:	13731 JEFFERSON DAVIS HWY WOODBRIDGE, VA 22191
EPA ID:	VAD000762278
Contact:	DON GRAY
Contact address:	13731 JEFFERSON DAVIS HWY WOODBRIDGE, VA 22191
Contact country:	US
Contact telephone:	301-341-0100
Contact email:	Not reported
EPA Region:	03
Classification:	Non-Generator
Description:	Handler: Non-Generators do not presently generate hazardous waste

Owner/Operator Summary:

Owner/operator name:	OPERNAME
Owner/operator address:	OPERSTREET OPERCITY, AK 99999
Owner/operator country:	Not reported
Owner/operator telephone:	215-555-1212
Owner/operator email:	Not reported
Owner/operator fax:	Not reported
Owner/operator extension:	Not reported

Map ID	Site	Database(s)	EPA ID Number

SERVICE STATION SUNOCO (Continued) **1000432648**

Legal status: Private
Owner/Operator Type: Operator
Owner/Op start date: Not reported
Owner/Op end date: Not reported

Owner/operator name: SUN OIL COMPANY OF PENNSYLVANIA
Owner/operator address: OWNERSTREET
OWNERCITY, AK 99999
Owner/operator country: Not reported
Owner/operator telephone: 215-555-1212
Owner/operator email: Not reported
Owner/operator fax: Not reported
Owner/operator extension: Not reported
Legal status: Private
Owner/Operator Type: Owner
Owner/Op start date: Not reported
Owner/Op end date: Not reported

Handler Activities Summary:
U.S. importer of hazardous waste: No
Mixed waste (haz. and radioactive): No
Recycler of hazardous waste: No
Transporter of hazardous waste: No
Treater, storer or disposer of HW: No
Underground injection activity: No
On-site burner exemption: No
Furnace exemption: No
Used oil fuel burner: No
Used oil processor: No
User oil refiner: No
Used oil fuel marketer to burner: No
Used oil Specification marketer: No
Used oil transfer facility: No
Used oil transporter: No

. Waste code: D000
. Waste name: Not Defined

. Waste code: D001
. Waste name: IGNITABLE WASTE

Violation Status: No violations found

FINDS:

Registry ID: 110005217407

Environmental Interest/Information System
RCRAInfo is a national information system that supports the Resource Conservation and Recovery Act (RCRA) program through the tracking of events and activities related to facilities that generate, transport, and treat, store, or dispose of hazardous waste. RCRAInfo allows RCRA program staff to track the notification, permit, compliance, and corrective action activities required under RCRA.

Map ID	Site	Database(s)	EPA ID Number

SERVICE STATION SUNOCO (Continued) **1000432648**

Click this hyperlink while viewing on your computer to access additional FINDS: detail in the EDR Site Report.

ECHO:

Envid:	1000432648
Registry ID:	110005217407
DFR URL:	http://echo.epa.gov/detailed-facility-report?fid=110005217407

2085 **DICKSON RONALD L** **EDR Hist Auto** **1022076886**
13731 JEFFERSON DAVIS HWY **N/A**
WOODBRIDGE, VA 22191

EDR Hist Auto

Year:	Name:	Type:
1971	PLAZA SUNOCO SERVICE	Gasoline Service Stations
1972	PLAZA SUNOCO SERVICE	Gasoline Service Stations
1973	PLAZA SUNOCO SERVICE	Gasoline Service Stations
1974	PLAZA SUNOCO SERVICE	Gasoline Service Stations
1975	PLAZA SUNOCO SERVICE	Gasoline Service Stations
1976	PLAZA SUNOCO SERVICE	Gasoline Service Stations
1977	PLAZA SUNOCO SERVICE	Gasoline Service Stations
1978	DICKSONS WRECKER SERVICE	Automotive Services, NEC
1979	DICKSONS WRECKER SERVICE	Automotive Services, NEC
1980	DICKSONS WRECKER SERVICE	Automotive Services, NEC
1982	DICKSONS WRECKER SERVICE	Automotive Services, NEC
1983	DICKSONS WRECKER SERVICE	Automotive Services, NEC
1985	DICKSONS WRECKER SERVICE	Automotive Services, NEC
1986	DICKSONS WRECKER SERVICE	Automotive Services, NEC
1987	DICKSONS WRECKER SERVICE	Automotive Services, NEC
1988	DICKSONS WRECKER SERVICE	Automotive Services, NEC
1989	DICKSONS WRECKER SERVICE	Towing Services
1990	DICKSONS WRECKER SERVICE	Towing Services
1991	DICKSONS WRECKER SERVICE	Towing Services
1992	DICKSONS WRECKER SERVICE	Towing Services
1993	DICKSONS WRECKER SERVICE	Towing Services
1994	DICKSONS WRECKER SERVICE	Towing Services
1995	DICKSONS WRECKER SERVICE	Towing Services
1996	DICKSON RONALD L	Towing Services
1997	DICKSON RONALD L	Towing Services
1998	DICKSON RONALD L	Towing Services
1999	DICKSON RONALD L	Towing Services
2000	DICKSON RONALD L	Towing Services
2001	A & S AUTO SERVICE INC	General Automotive Repair Shops
2001	DICKSON RONALD L	Towing Services
2002	A & S AUTO SERVICE INC	General Automotive Repair Shops
2002	DICKSON RONALD L	Towing Services
2003	DICKSON RONALD L	Towing Services
2004	DICKSON RONALD L	Towing Services
2004	A & S AUTO SERVICES	Automotive Repair Shops, NEC
2005	DICKSON RONALD L	Towing Services
2005	A & S AUTO SERVICES	Automotive Repair Shops, NEC
2006	A & S AUTO SERVICES	Automotive Repair Shops, NEC
2006	DICKSON RONALD L	Towing Services
2007	DICKSON RONALD L	Towing Services
2007	A & S AUTO SERVICES	Automotive Repair Shops, NEC

Map ID	Site	Database(s)	EPA ID Number

DICKSON RONALD L (Continued) **1022076886**

2008	DICKSON RONALD L	Towing Services
2008	A & S AUTO SERVICES	Automotive Repair Shops, NEC
2009	A & S AUTO SERVICES	Automotive Repair Shops, NEC
2009	DICKSON RONALD L	Towing Services
2010	A & S AUTO SERVICES	Automotive Repair Shops, NEC
2010	DICKSON RONALD L	Towing Services
2011	DICKSON RONALD L	Towing Services
2011	A & S AUTO SERVICES	Automotive Repair Shops, NEC
2012	DICKSON RONALD L	Towing Services
2012	A & S AUTO SERVICES	Automotive Repair Shops, NEC
2013	A & S AUTO SERVICES	Automotive Repair Shops, NEC
2013	DICKSON RONALD L	Towing Services
2014	DICKSON RONALD L	Towing Services

2085 **FORMER A AND S AUTO REPAIR** **VA LTANKS** **S118172929**
13731 JEFFERSON DAVIS HWY **N/A**
WOODBRIDGE, VA

LTANKS:

Region:	NRO
CEDS Facility Id:	200000073442
Case Status:	**Closed**
Pollution Complaint #:	20163008
Reported:	07/14/2015
Case Closed Date:	07/31/2015
Program:	RP Lead
Federally Regulated UST (Y/N):	Y
Regulated Petroleum UST (1):	Y
Excluded UST (1):	N
Deferred UST (1):	N
Partially Deferred UST (1):	N
Exempt 1 UST (2):	N
Exempt 2 Heating Oil UST (2):	N
Small Heating Oil AST (2):	N
Regulated AST (3):	N
Unregulated AST (3):	N
Other Y/N:	N
Unknown Y/N:	N
Other Description:	Not reported
Heating Oil Category:	Not reported

2085 **DICKSONS WRECKER SERVICE** **VA UST** **U003988691**
13731A JEFFERSON DAVIS HWY **N/A**
WOODBRIDGE, VA 22191

Facility:

Facility Id:	3003884
Facility Type:	GAS STATION
CEDS Facility ID:	200000078924

Owner:

Owner Id:	32104
Owner Name:	RON DICKSON
Owner Address:	P.O. BOX 4826
Owner Address2:	PRINCE WILLIAM
Owner City, State, Zip:	WOODBRIDGE, VA 22194
Owner Type:	PRIVATE

Map ID	Site	Database(s)	EPA ID Number

DICKSONS WRECKER SERVICE (Continued) **U003988691**

Number of Active AST:	0
Number of Active UST:	0
Number of Inactive AST:	0
Number of Inactive UST:	4

UST:

Facility ID:	3003884
Federally Regulated:	Yes
Tank Number:	R1
Tank Capacity:	4000
Tank Contents:	GASOLINE
Tank Status:	**REM FROM GRD**
Tank Type:	UST

Tank Material:

Install Date:	4/18/1981
Tank Materials: Bare Steel	No
Tank Materials: Cath Protect Steel	Yes
Tank Materials: Epoxy Steel	No
Tank Materials: Fiberglass	No
Tank Materials: Concrete	No
Tank Materials: Composite	No
Tank Materials: Double Walled	No
Tank Materials: Lined Interior	No
Tank Materials: Excav Liner	No
Tank Materials: Insulated Tank Jacket	No
Tank Materials: Repaired	No
Tank Materials: Unknown	No
Tank Materials: Other	No
Tank Materials: Other Note	Not reported

Release Detection:

Tank Release Detection: Leak Deferred	No
Tank Release Detection: Manual Gauge	No
Tank Release Detection: Auto Gauge	No
Tank Release Detection:Tank Tightness	No
Tank Release Detection: Vapor Monitor	No
Tank Release Detection: Inventory	No
Tank Release Detection: Stat Invent Recon	No
Tank Release Detection: Spill Install	No
Tank Release Detection: Overfill Install	No
Tank Release Detection: Groundwater	No
Tank Release Detection: Int Sec Containment	No
Tank Release Detection: Int Double Walled	No
Tank Release Detection: Other Method	No
Tank Release Detection: Other Note	Not reported
Pipe Release Detection: Leak Deferred	Not reported
Pipe Release Detection: Autoleak	Not reported
Pipe Release Detection: Line Tightness	No
Pipe Release Detection: Stat Invent Recon	No
Pipe Release Detection: Groundwater	No
Pipe Release Detection: Int Sec Containment	No
Pipe Release Det: Interior Double Walled	No
Pipe Release Detection: Other Method	No
Pipe Release Detection: Other Note	Not reported

Map ID	Site	Database(s)	EPA ID Number

DICKSONS WRECKER SERVICE (Continued) **U003988691**

Pipe Type:	NO VALVE: SUCTION
Pipe Materials: Bare Steel	Yes
Pipe Materials: Galvanized Steel	No
Pipe Materials: Copper	No
Pipe Materials: Fiberglass	No
Pipe Materials: Cath Protect	No
Pipe Materials: Double Walled	No
Pipe Materials: Sec Containment	No
Pipe Materials: Repaired	No
Pipe Materials: Unknown	No
Pipe Materials: Other	No
Pipe Materials: Other Note	Not reported

Facility ID:	3003884
Federally Regulated:	Yes

Tank Number:	R2
Tank Capacity:	4000
Tank Contents:	GASOLINE
Tank Status:	**REM FROM GRD**
Tank Type:	UST

Tank Material:

Install Date:	4/18/1981
Tank Materials: Bare Steel	No
Tank Materials: Cath Protect Steel	Yes
Tank Materials: Epoxy Steel	No
Tank Materials: Fiberglass	No
Tank Materials: Concrete	No
Tank Materials: Composite	No
Tank Materials: Double Walled	No
Tank Materials: Lined Interior	No
Tank Materials: Excav Liner	No
Tank Materials: Insulated Tank Jacket	No
Tank Materials: Repaired	No
Tank Materials: Unknown	No
Tank Materials: Other	No
Tank Materials: Other Note	Not reported

Release Detection:

Tank Release Detection: Leak Deferred	No
Tank Release Detection: Manual Gauge	No
Tank Release Detection: Auto Gauge	No
Tank Release Detection:Tank Tightness	No
Tank Release Detection: Vapor Monitor	No
Tank Release Detection: Inventory	No
Tank Release Detection: Stat Invent Recon	No
Tank Release Detection: Spill Install	No
Tank Release Detection: Overfill Install	No
Tank Release Detection: Groundwater	No
Tank Release Detection: Int Sec Containment	No
Tank Release Detection: Int Double Walled	No
Tank Release Detection: Other Method	No
Tank Release Detection: Other Note	Not reported
Pipe Release Detection: Leak Deferred	Not reported
Pipe Release Detection: Autoleak	Not reported

Map ID	Site	Database(s)	EPA ID Number

DICKSONS WRECKER SERVICE (Continued) **U003988691**

Pipe Release Detection: Line Tightness	No
Pipe Release Detection: Stat Invent Recon	No
Pipe Release Detection: Groundwater	No
Pipe Release Detection: Int Sec Containment	No
Pipe Release Det: Interior Double Walled	No
Pipe Release Detection: Other Method	No
Pipe Release Detection: Other Note	Not reported
Pipe Type:	NO VALVE: SUCTION
Pipe Materials: Bare Steel	Yes
Pipe Materials: Galvanized Steel	No
Pipe Materials: Copper	No
Pipe Materials: Fiberglass	No
Pipe Materials: Cath Protect	No
Pipe Materials: Double Walled	No
Pipe Materials: Sec Containment	No
Pipe Materials: Repaired	No
Pipe Materials: Unknown	No
Pipe Materials: Other	No
Pipe Materials: Other Note	Not reported
Facility ID:	3003884
Federally Regulated:	Yes
Tank Number:	R3
Tank Capacity:	4000
Tank Contents:	GASOLINE
Tank Status:	**REM FROM GRD**
Tank Type:	UST

Tank Material:

Install Date:	4/18/1976
Tank Materials: Bare Steel	No
Tank Materials: Cath Protect Steel	Yes
Tank Materials: Epoxy Steel	No
Tank Materials: Fiberglass	No
Tank Materials: Concrete	No
Tank Materials: Composite	No
Tank Materials: Double Walled	No
Tank Materials: Lined Interior	No
Tank Materials: Excav Liner	No
Tank Materials: Insulated Tank Jacket	No
Tank Materials: Repaired	No
Tank Materials: Unknown	No
Tank Materials: Other	No
Tank Materials: Other Note	Not reported

Release Detection:

Tank Release Detection: Leak Deferred	No
Tank Release Detection: Manual Gauge	No
Tank Release Detection: Auto Gauge	No
Tank Release Detection:Tank Tightness	No
Tank Release Detection: Vapor Monitor	No
Tank Release Detection: Inventory	No
Tank Release Detection: Stat Invent Recon	No
Tank Release Detection: Spill Install	No

Map ID	Site	Database(s)	EPA ID Number

DICKSONS WRECKER SERVICE (Continued) **U003988691**

Tank Release Detection: Overfill Install	No
Tank Release Detection: Groundwater	No
Tank Release Detection: Int Sec Containment	No
Tank Release Detection: Int Double Walled	No
Tank Release Detection: Other Method	No
Tank Release Detection: Other Note	Not reported
Pipe Release Detection: Leak Deferred	Not reported
Pipe Release Detection: Autoleak	Not reported
Pipe Release Detection: Line Tightness	No
Pipe Release Detection: Stat Invent Recon	No
Pipe Release Detection: Groundwater	No
Pipe Release Detection: Int Sec Containment	No
Pipe Release Det: Interior Double Walled	No
Pipe Release Detection: Other Method	No
Pipe Release Detection: Other Note	Not reported

Pipe Type:	NO VALVE: SUCTION
Pipe Materials: Bare Steel	Yes
Pipe Materials: Galvanized Steel	No
Pipe Materials: Copper	No
Pipe Materials: Fiberglass	No
Pipe Materials: Cath Protect	No
Pipe Materials: Double Walled	No
Pipe Materials: Sec Containment	No
Pipe Materials: Repaired	No
Pipe Materials: Unknown	No
Pipe Materials: Other	No
Pipe Materials: Other Note	Not reported

Facility ID:	3003884
Federally Regulated:	Yes

Tank Number:	R4
Tank Capacity:	4000
Tank Contents:	GASOLINE
Tank Status:	**REM FROM GRD**
Tank Type:	UST

Tank Material:

Install Date:	4/18/1971
Tank Materials: Bare Steel	No
Tank Materials: Cath Protect Steel	Yes
Tank Materials: Epoxy Steel	No
Tank Materials: Fiberglass	No
Tank Materials: Concrete	No
Tank Materials: Composite	No
Tank Materials: Double Walled	No
Tank Materials: Lined Interior	No
Tank Materials: Excav Liner	No
Tank Materials: Insulated Tank Jacket	No
Tank Materials: Repaired	No
Tank Materials: Unknown	No
Tank Materials: Other	No
Tank Materials: Other Note	Not reported

Release Detection:

Map ID	Site	Database(s)	EPA ID Number

DICKSONS WRECKER SERVICE (Continued) **U003988691**

Tank Release Detection: Leak Deferred	No
Tank Release Detection: Manual Gauge	No
Tank Release Detection: Auto Gauge	No
Tank Release Detection:Tank Tightness	No
Tank Release Detection: Vapor Monitor	No
Tank Release Detection: Inventory	No
Tank Release Detection: Stat Invent Recon	No
Tank Release Detection: Spill Install	No
Tank Release Detection: Overfill Install	No
Tank Release Detection: Groundwater	No
Tank Release Detection: Int Sec Containment	No
Tank Release Detection: Int Double Walled	No
Tank Release Detection: Other Method	No
Tank Release Detection: Other Note	Not reported
Pipe Release Detection: Leak Deferred	Not reported
Pipe Release Detection: Autoleak	Not reported
Pipe Release Detection: Line Tightness	No
Pipe Release Detection: Stat Invent Recon	No
Pipe Release Detection: Groundwater	No
Pipe Release Detection: Int Sec Containment	No
Pipe Release Det: Interior Double Walled	No
Pipe Release Detection: Other Method	No
Pipe Release Detection: Other Note	Not reported

Pipe Type:	NO VALVE: SUCTION
Pipe Materials: Bare Steel	Yes
Pipe Materials: Galvanized Steel	No
Pipe Materials: Copper	No
Pipe Materials: Fiberglass	No
Pipe Materials: Cath Protect	No
Pipe Materials: Double Walled	No
Pipe Materials: Sec Containment	No
Pipe Materials: Repaired	No
Pipe Materials: Unknown	No
Pipe Materials: Other	No
Pipe Materials: Other Note	Not reported

2085 **VDOT RIGHT OF WAY FORMER A AND M AUTO REPAIR** **VA UST** **U004240474**
13752 JEFFERSON DAVIS HWY **N/A**
WOODBRIDGE, VA 23851

Facility:

Facility Id:	3042916
Facility Type:	UNKNOWN
CEDS Facility ID:	200000880444

Owner:

Owner Id:	48639
Owner Name:	Unknown
Owner Address:	Not reported
Owner Address2:	Not reported
Owner City, State, Zip:	Not reported
Owner Type:	Not reported
Number of Active AST:	0
Number of Active UST:	0
Number of Inactive AST:	0
Number of Inactive UST:	4

Map ID	Site	Database(s)	EPA ID Number

VDOT RIGHT OF WAY FORMER A AND M AUTO REPAIR (Continued) **U004240474**

Owner Id:	48635
Owner Name:	Unknown
Owner Address:	Not reported
Owner Address2:	Not reported
Owner City, State, Zip:	Not reported
Owner Type:	Not reported
Number of Active AST:	0
Number of Active UST:	0
Number of Inactive AST:	0
Number of Inactive UST:	4

Owner Id:	48638
Owner Name:	Unknown
Owner Address:	Not reported
Owner Address2:	Not reported
Owner City, State, Zip:	Not reported
Owner Type:	Not reported
Number of Active AST:	0
Number of Active UST:	0
Number of Inactive AST:	0
Number of Inactive UST:	4

Owner Id:	48634
Owner Name:	Unknown
Owner Address:	Not reported
Owner Address2:	Not reported
Owner City, State, Zip:	Not reported
Owner Type:	Not reported
Number of Active AST:	0
Number of Active UST:	0
Number of Inactive AST:	0
Number of Inactive UST:	4

UST:

Facility ID:	3042916
Federally Regulated:	Yes
Tank Number:	R1
Tank Capacity:	2000
Tank Contents:	GASOLINE
Tank Status:	**REM FROM GRD**
Tank Type:	UST

Tank Material:

Install Date:	Not reported
Tank Materials: Bare Steel	No
Tank Materials: Cath Protect Steel	No
Tank Materials: Epoxy Steel	Not reported
Tank Materials: Fiberglass	No
Tank Materials: Concrete	No
Tank Materials: Composite	No
Tank Materials: Double Walled	No
Tank Materials: Lined Interior	No
Tank Materials: Excav Liner	No
Tank Materials: Insulated Tank Jacket	No
Tank Materials: Repaired	No
Tank Materials: Unknown	No

Map ID	Site	Database(s)	EPA ID Number

VDOT RIGHT OF WAY FORMER A AND M AUTO REPAIR (Continued) **U004240474**

Tank Materials: Other	No
Tank Materials: Other Note	Not reported

Release Detection:

Tank Release Detection: Leak Deferred	No
Tank Release Detection: Manual Gauge	No
Tank Release Detection: Auto Gauge	No
Tank Release Detection:Tank Tightness	No
Tank Release Detection: Vapor Monitor	No
Tank Release Detection: Inventory	No
Tank Release Detection: Stat Invent Recon	No
Tank Release Detection: Spill Install	No
Tank Release Detection: Overfill Install	No
Tank Release Detection: Groundwater	No
Tank Release Detection: Int Sec Containment	No
Tank Release Detection: Int Double Walled	No
Tank Release Detection: Other Method	No
Tank Release Detection: Other Note	Not reported
Pipe Release Detection: Leak Deferred	No
Pipe Release Detection: Autoleak	Not reported
Pipe Release Detection: Line Tightness	No
Pipe Release Detection: Stat Invent Recon	No
Pipe Release Detection: Groundwater	No
Pipe Release Detection: Int Sec Containment	No
Pipe Release Det: Interior Double Walled	No
Pipe Release Detection: Other Method	No
Pipe Release Detection: Other Note	Not reported

Pipe Type:	Not reported
Pipe Materials: Bare Steel	No
Pipe Materials: Galvanized Steel	No
Pipe Materials: Copper	No
Pipe Materials: Fiberglass	No
Pipe Materials: Cath Protect	No
Pipe Materials: Double Walled	No
Pipe Materials: Sec Containment	No
Pipe Materials: Repaired	No
Pipe Materials: Unknown	No
Pipe Materials: Other	No
Pipe Materials: Other Note	Not reported

Facility ID:	3042916
Federally Regulated:	Yes
Tank Number:	R2
Tank Capacity:	4000
Tank Contents:	GASOLINE
Tank Status:	**REM FROM GRD**
Tank Type:	UST

Tank Material:

Install Date:	Not reported
Tank Materials: Bare Steel	No
Tank Materials: Cath Protect Steel	No
Tank Materials: Epoxy Steel	Not reported
Tank Materials: Fiberglass	No

Map ID	Site	Database(s)	EPA ID Number

VDOT RIGHT OF WAY FORMER A AND M AUTO REPAIR (Continued) **U004240474**

Tank Materials: Concrete	No
Tank Materials: Composite	No
Tank Materials: Double Walled	No
Tank Materials: Lined Interior	No
Tank Materials: Excav Liner	No
Tank Materials: Insulated Tank Jacket	No
Tank Materials: Repaired	No
Tank Materials: Unknown	No
Tank Materials: Other	No
Tank Materials: Other Note	Not reported

Release Detection:

Tank Release Detection: Leak Deferred	No
Tank Release Detection: Manual Gauge	No
Tank Release Detection: Auto Gauge	No
Tank Release Detection:Tank Tightness	No
Tank Release Detection: Vapor Monitor	No
Tank Release Detection: Inventory	No
Tank Release Detection: Stat Invent Recon	No
Tank Release Detection: Spill Install	No
Tank Release Detection: Overfill Install	No
Tank Release Detection: Groundwater	No
Tank Release Detection: Int Sec Containment	No
Tank Release Detection: Int Double Walled	No
Tank Release Detection: Other Method	No
Tank Release Detection: Other Note	Not reported
Pipe Release Detection: Leak Deferred	No
Pipe Release Detection: Autoleak	Not reported
Pipe Release Detection: Line Tightness	No
Pipe Release Detection: Stat Invent Recon	No
Pipe Release Detection: Groundwater	No
Pipe Release Detection: Int Sec Containment	No
Pipe Release Det: Interior Double Walled	No
Pipe Release Detection: Other Method	No
Pipe Release Detection: Other Note	Not reported

Pipe Type:	Not reported
Pipe Materials: Bare Steel	No
Pipe Materials: Galvanized Steel	No
Pipe Materials: Copper	No
Pipe Materials: Fiberglass	No
Pipe Materials: Cath Protect	No
Pipe Materials: Double Walled	No
Pipe Materials: Sec Containment	No
Pipe Materials: Repaired	No
Pipe Materials: Unknown	No
Pipe Materials: Other	No
Pipe Materials: Other Note	Not reported

Facility ID:	3042916
Federally Regulated:	Yes

Tank Number:	R3
Tank Capacity:	4000
Tank Contents:	GASOLINE
Tank Status:	**REM FROM GRD**

Map ID	Site	Database(s)	EPA ID Number

VDOT RIGHT OF WAY FORMER A AND M AUTO REPAIR (Continued) **U004240474**

Tank Type:	UST
Tank Material:	
Install Date:	Not reported
Tank Materials: Bare Steel	No
Tank Materials: Cath Protect Steel	No
Tank Materials: Epoxy Steel	Not reported
Tank Materials: Fiberglass	No
Tank Materials: Concrete	No
Tank Materials: Composite	No
Tank Materials: Double Walled	No
Tank Materials: Lined Interior	No
Tank Materials: Excav Liner	No
Tank Materials: Insulated Tank Jacket	No
Tank Materials: Repaired	No
Tank Materials: Unknown	No
Tank Materials: Other	No
Tank Materials: Other Note	Not reported
Release Detection:	
Tank Release Detection: Leak Deferred	No
Tank Release Detection: Manual Gauge	No
Tank Release Detection: Auto Gauge	No
Tank Release Detection:Tank Tightness	No
Tank Release Detection: Vapor Monitor	No
Tank Release Detection: Inventory	No
Tank Release Detection: Stat Invent Recon	No
Tank Release Detection: Spill Install	No
Tank Release Detection: Overfill Install	No
Tank Release Detection: Groundwater	No
Tank Release Detection: Int Sec Containment	No
Tank Release Detection: Int Double Walled	No
Tank Release Detection: Other Method	No
Tank Release Detection: Other Note	Not reported
Pipe Release Detection: Leak Deferred	No
Pipe Release Detection: Autoleak	Not reported
Pipe Release Detection: Line Tightness	No
Pipe Release Detection: Stat Invent Recon	No
Pipe Release Detection: Groundwater	No
Pipe Release Detection: Int Sec Containment	No
Pipe Release Det: Interior Double Walled	No
Pipe Release Detection: Other Method	No
Pipe Release Detection: Other Note	Not reported
Pipe Type:	Not reported
Pipe Materials: Bare Steel	No
Pipe Materials: Galvanized Steel	No
Pipe Materials: Copper	No
Pipe Materials: Fiberglass	No
Pipe Materials: Cath Protect	No
Pipe Materials: Double Walled	No
Pipe Materials: Sec Containment	No
Pipe Materials: Repaired	No
Pipe Materials: Unknown	No
Pipe Materials: Other	No
Pipe Materials: Other Note	Not reported

Map ID	Site	Database(s)	EPA ID Number

VDOT RIGHT OF WAY FORMER A AND M AUTO REPAIR (Continued) **U004240474**

Facility ID:	3042916
Federally Regulated:	Yes
Tank Number:	R4
Tank Capacity:	4000
Tank Contents:	GASOLINE
Tank Status:	**REM FROM GRD**
Tank Type:	UST

Tank Material:

Install Date:	Not reported
Tank Materials: Bare Steel	No
Tank Materials: Cath Protect Steel	No
Tank Materials: Epoxy Steel	Not reported
Tank Materials: Fiberglass	No
Tank Materials: Concrete	No
Tank Materials: Composite	No
Tank Materials: Double Walled	No
Tank Materials: Lined Interior	No
Tank Materials: Excav Liner	No
Tank Materials: Insulated Tank Jacket	No
Tank Materials: Repaired	No
Tank Materials: Unknown	No
Tank Materials: Other	No
Tank Materials: Other Note	Not reported

Release Detection:

Tank Release Detection: Leak Deferred	No
Tank Release Detection: Manual Gauge	No
Tank Release Detection: Auto Gauge	No
Tank Release Detection:Tank Tightness	No
Tank Release Detection: Vapor Monitor	No
Tank Release Detection: Inventory	No
Tank Release Detection: Stat Invent Recon	No
Tank Release Detection: Spill Install	No
Tank Release Detection: Overfill Install	No
Tank Release Detection: Groundwater	No
Tank Release Detection: Int Sec Containment	No
Tank Release Detection: Int Double Walled	No
Tank Release Detection: Other Method	No
Tank Release Detection: Other Note	Not reported
Pipe Release Detection: Leak Deferred	No
Pipe Release Detection: Autoleak	Not reported
Pipe Release Detection: Line Tightness	No
Pipe Release Detection: Stat Invent Recon	No
Pipe Release Detection: Groundwater	No
Pipe Release Detection: Int Sec Containment	No
Pipe Release Det: Interior Double Walled	No
Pipe Release Detection: Other Method	No
Pipe Release Detection: Other Note	Not reported
Pipe Type:	Not reported
Pipe Materials: Bare Steel	No
Pipe Materials: Galvanized Steel	No
Pipe Materials: Copper	No
Pipe Materials: Fiberglass	No
Pipe Materials: Cath Protect	No

Map ID	Site	Database(s)	EPA ID Number

VDOT RIGHT OF WAY FORMER A AND M AUTO REPAIR (Continued) **U004240474**

Pipe Materials: Double Walled	No
Pipe Materials: Sec Containment	No
Pipe Materials: Repaired	No
Pipe Materials: Unknown	No
Pipe Materials: Other	No
Pipe Materials: Other Note	Not reported

2085 **A & M AUTO REPAIR INC** **EDR Hist Auto** **1020225396**
13748 JEFFERSON DAVIS HWY **N/A**
WOODBRIDGE, VA 22191

EDR Hist Auto

Year:	Name:	Type:
1972	RICE BROTHERS SERVICE CENTER	General Automotive Repair Shops
1973	RICE BROTHERS SERVICE CENTER	General Automotive Repair Shops
1974	RICE BROTHERS SERVICE CENTER	General Automotive Repair Shops
1985	A & M AUTO REPAIR INC	General Automotive Repair Shops
1986	A & M AUTO REPAIR INC	General Automotive Repair Shops
1987	A & M AUTO REPAIR INC	General Automotive Repair Shops
1988	A & M AUTO REPAIR INC	General Automotive Repair Shops
1989	A & M AUTO REPAIR INC	General Automotive Repair Shops
1990	A & M AUTO REPAIR INC	General Automotive Repair Shops
1991	A & M AUTO REPAIR INC	General Automotive Repair Shops
1992	A & M AUTO REPAIR INC	General Automotive Repair Shops
1993	A & M AUTO REPAIR INC	General Automotive Repair Shops
1994	A & M AUTO REPAIR INC	General Automotive Repair Shops
1995	A & M AUTO REPAIR INC	General Automotive Repair Shops
1996	A & M AUTO REPAIR INC	General Automotive Repair Shops
1997	A & M AUTO REPAIR INC	General Automotive Repair Shops
1998	A & M AUTO REPAIR INC	General Automotive Repair Shops
1999	A & M AUTO REPAIR INC	General Automotive Repair Shops
2000	A & M AUTO REPAIR INC	General Automotive Repair Shops
2001	A & M AUTO REPAIR INC	General Automotive Repair Shops
2002	A & M AUTO REPAIR INC	General Automotive Repair Shops
2003	A & M AUTO REPAIR INC	General Automotive Repair Shops
2004	A & M AUTO REPAIR INC	General Automotive Repair Shops
2005	A & M AUTO REPAIR INC	General Automotive Repair Shops
2006	A & M AUTO REPAIR INC	General Automotive Repair Shops
2007	A & M AUTO REPAIR INC	General Automotive Repair Shops
2008	A & M AUTO REPAIR INC	General Automotive Repair Shops
2009	A & M AUTO REPAIR INC	General Automotive Repair Shops
2010	A & M AUTO REPAIR INC	General Automotive Repair Shops
2011	A & M AUTO REPAIR INC	General Automotive Repair Shops
2012	A & M AUTO REPAIR INC	General Automotive Repair Shops
2013	A & M AUTO REPAIR INC	General Automotive Repair Shops

Map ID	Site	Database(s)	EPA ID Number
2085	**KIM'S AUTO UPHOLSTERY** **13735 JEFFERSON DAVIS HIGHWAY** **WOODBRIDGE, VA**	**VA RGA LUST**	**S115973917** **N/A**

RGA LUST:

2001	KIM'S AUTO UPHOLSTERY	13735 JEFFERSON DAVIS HIGHWAY
1997	KIM'S AUTO UPHOLSTERY	13735 JEFFERSON DAVIS HIGHWAY

Map ID	Site	Database(s)	EPA ID Number
2085	**KIMS AUTO UPHOLSTERY** **13735 JEFFERSON DAVIS HWY** **WOODBRIDGE, VA 22101**	**VA UST**	**U003679256** **N/A**

Facility:

Facility Id:	3006259
Facility Type:	COMMERCIAL
CEDS Facility ID:	200000180400

Owner:

Owner Id:	38410
Owner Name:	JACK & HELEN JONES
Owner Address:	1355 BEVERLY ROAD, SUITE 215
Owner Address2:	Not reported
Owner City, State, Zip:	MCLEAN, VA 22101
Owner Type:	COMMERCIAL
Number of Active AST:	0
Number of Active UST:	0
Number of Inactive AST:	0
Number of Inactive UST:	2

UST:

Facility ID:	3006259
Federally Regulated:	Yes
Tank Number:	R1
Tank Capacity:	10000
Tank Contents:	GASOLINE
Tank Status:	**REM FROM GRD**
Tank Type:	UST

Tank Material:

Install Date:	1/1/1966
Tank Materials: Bare Steel	Yes
Tank Materials: Cath Protect Steel	No
Tank Materials: Epoxy Steel	No
Tank Materials: Fiberglass	No
Tank Materials: Concrete	No
Tank Materials: Composite	No
Tank Materials: Double Walled	No
Tank Materials: Lined Interior	No
Tank Materials: Excav Liner	No
Tank Materials: Insulated Tank Jacket	No
Tank Materials: Repaired	No
Tank Materials: Unknown	No
Tank Materials: Other	No
Tank Materials: Other Note	Not reported

Release Detection:

Tank Release Detection: Leak Deferred	No

Map ID	Site	Database(s)	EPA ID Number

KIMS AUTO UPHOLSTERY (Continued) **U003679256**

Tank Release Detection: Manual Gauge	No
Tank Release Detection: Auto Gauge	No
Tank Release Detection:Tank Tightness	No
Tank Release Detection: Vapor Monitor	No
Tank Release Detection: Inventory	No
Tank Release Detection: Stat Invent Recon	No
Tank Release Detection: Spill Install	No
Tank Release Detection: Overfill Install	No
Tank Release Detection: Groundwater	No
Tank Release Detection: Int Sec Containment	No
Tank Release Detection: Int Double Walled	No
Tank Release Detection: Other Method	No
Tank Release Detection: Other Note	Not reported
Pipe Release Detection: Leak Deferred	Not reported
Pipe Release Detection: Autoleak	Not reported
Pipe Release Detection: Line Tightness	No
Pipe Release Detection: Stat Invent Recon	No
Pipe Release Detection: Groundwater	No
Pipe Release Detection: Int Sec Containment	No
Pipe Release Det: Interior Double Walled	No
Pipe Release Detection: Other Method	No
Pipe Release Detection: Other Note	Not reported

Pipe Type:	NO VALVE: SUCTION
Pipe Materials: Bare Steel	Yes
Pipe Materials: Galvanized Steel	No
Pipe Materials: Copper	No
Pipe Materials: Fiberglass	No
Pipe Materials: Cath Protect	No
Pipe Materials: Double Walled	No
Pipe Materials: Sec Containment	No
Pipe Materials: Repaired	No
Pipe Materials: Unknown	No
Pipe Materials: Other	No
Pipe Materials: Other Note	Not reported

Facility ID:	3006259
Federally Regulated:	Yes
Tank Number:	R2
Tank Capacity:	10000
Tank Contents:	GASOLINE
Tank Status:	**REM FROM GRD**
Tank Type:	UST

Tank Material:

Install Date:	1/1/1966
Tank Materials: Bare Steel	Yes
Tank Materials: Cath Protect Steel	No
Tank Materials: Epoxy Steel	No
Tank Materials: Fiberglass	No
Tank Materials: Concrete	No
Tank Materials: Composite	No
Tank Materials: Double Walled	No
Tank Materials: Lined Interior	No
Tank Materials: Excav Liner	No
Tank Materials: Insulated Tank Jacket	No

Map ID	Site	Database(s)	EPA ID Number

KIMS AUTO UPHOLSTERY (Continued) **U003679256**

Tank Materials: Repaired	No
Tank Materials: Unknown	No
Tank Materials: Other	No
Tank Materials: Other Note	Not reported

Release Detection:

Tank Release Detection: Leak Deferred	No
Tank Release Detection: Manual Gauge	No
Tank Release Detection: Auto Gauge	No
Tank Release Detection:Tank Tightness	No
Tank Release Detection: Vapor Monitor	No
Tank Release Detection: Inventory	No
Tank Release Detection: Stat Invent Recon	No
Tank Release Detection: Spill Install	No
Tank Release Detection: Overfill Install	No
Tank Release Detection: Groundwater	No
Tank Release Detection: Int Sec Containment	No
Tank Release Detection: Int Double Walled	No
Tank Release Detection: Other Method	No
Tank Release Detection: Other Note	Not reported
Pipe Release Detection: Leak Deferred	Not reported
Pipe Release Detection: Autoleak	Not reported
Pipe Release Detection: Line Tightness	No
Pipe Release Detection: Stat Invent Recon	No
Pipe Release Detection: Groundwater	No
Pipe Release Detection: Int Sec Containment	No
Pipe Release Det: Interior Double Walled	No
Pipe Release Detection: Other Method	No
Pipe Release Detection: Other Note	Not reported

Pipe Type:	NO VALVE: SUCTION
Pipe Materials: Bare Steel	Yes
Pipe Materials: Galvanized Steel	No
Pipe Materials: Copper	No
Pipe Materials: Fiberglass	No
Pipe Materials: Cath Protect	No
Pipe Materials: Double Walled	No
Pipe Materials: Sec Containment	No
Pipe Materials: Repaired	No
Pipe Materials: Unknown	No
Pipe Materials: Other	No
Pipe Materials: Other Note	Not reported

2085 **KIMS AUTO UPHOLSTERY** **VA LUST** **S103916277**
13735 JEFFERSON DAVIS HWY **VA LTANKS** **N/A**
WOODBRIDGE, VA 22101

LUST REG NO:

Region:	NO
Facility ID:	3006259
Status:	**Closed**
Tank Size:	Not reported
Product:	Not reported
Release Date:	10/30/1997
Closed Date:	4/2/2001
Case Type:	Article 9

Map ID	Site	Database(s)	EPA ID Number

KIMS AUTO UPHOLSTERY (Continued) **S103916277**

Case Officer:	Soe Aung
Pollution Complaint #:	98-3592
Permit Number:	Not reported
Priority:	3

LTANKS:

Region:	NRO
CEDS Facility Id:	200000180400
Case Status:	**Closed**
Pollution Complaint #:	19983592
Reported:	10/30/1997
Case Closed Date:	04/02/2001
Program:	RP Lead
Federally Regulated UST (Y/N):	Y
Regulated Petroleum UST (1):	Y
Excluded UST (1):	N
Deferred UST (1):	N
Partially Deferred UST (1):	N
Exempt 1 UST (2):	N
Exempt 2 Heating Oil UST (2):	N
Small Heating Oil AST (2):	N
Regulated AST (3):	N
Unregulated AST (3):	N
Other Y/N:	N
Unknown Y/N:	N
Other Description:	Not reported
Heating Oil Category:	Not reported

2085 **AMERICAN CAR WASH CORP** **EDR Hist Auto** **1020168248**
13735 JEFFERSON DAVIS HWY **N/A**
WOODBRIDGE, VA 22191

EDR Hist Auto

Year:	Name:	Type:
1971	AMERICAN CAR WASH CORP	Carwashes
1972	AMERICAN CAR WASH CORP	Carwashes
1973	AMERICAN CAR WASH CORP	Carwashes
1974	AMERICAN CAR WASH CORP	Carwashes
1975	AMERICAN CAR WASH CORP	Carwashes

2086 **VA SPILLS** **S111330842**
13721 JEFFERSON DAVIS HIGHWAY **N/A**
WOODBRIDGE, VA

SPILLS:

Fips City/County:	Prince William County
Status:	Closed
Reference Id:	11142
IR Number:	2012-N-0594
Associated IR:	Not reported
Incident Date:	09/08/2011
Call Received Date:	09/09/2011
Closure Comments:	NFA
Threat To:	Not reported
Terrorism (Y/N):	N

Map ID	Site	Database(s)	EPA ID Number

(Continued) **S111330842**

Characterize Incident:	Accidental
Incident Type:	Petroleum * Waste
Incident Subtype:	Petroleum * Solid Waste * Surface Spill * Waste
Materials:	Hazardous Waste (0-0 Unknown) * Heating oil (1--1 Gallons) * Solid waste (0-0 Unknown)
Effect To Receptor:	Not reported
Water Body:	Not reported
Low Quantity To Water:	Not reported
High Quantity To Water:	Not reported
Quantity Units:	Not reported
Other Receptors:	Not reported
RP Company:	Not reported
RP Name:	Not reported
Property Owner:	Not reported
Property Company:	Not reported
Duration Of Event (Hrs):	0
Impacts:	Not reported
Other Impacts:	Not reported
Steps Taken:	Not reported
Steps Taken Description:	Not reported
System Components:	Not reported
Other System Components:	Not reported
Cause Of Event:	Not reported
Corrective Action Taken:	Not reported
Weather Status:	N/A
Precipitation (Wet):	0
Discharge Type:	N/A
Discharge Volume:	0
Unknown Discharge (Y/N):	N
Site Name:	HOLLY ACRES TRAILER PARK-FLOODING
Closure Date:	11/07/2011
Orig. Call Incident Description:	PRINCE WILLIAM CO REPORTED TO RHMO TAYLOR THAT A TRAILER PARK IN THE WOODBRIDGE AREA WASHED AWAY. UNKNOWN AMOUNTS OF FUEL TANKS FILLED WITH # 2 HEATING OIL AND MULTIPLE PROPANE TANKS LEAKING...PRINCE WILLIAM HAZMAT TEAM ON SCENE. DEQ NOTIFIED BY PRINCE WILLIAM CO ALSO.
Original Call Material Description:	heating oil tanks, propane tanks, condemned residences, general houe waste & debris
Original Call Location Description:	Holly Acres Trailer Park, 13721 JEFFERSON DAVIS HIGHWAY, WOODBRIDGE
Incident Ongoing at time of Call:	Y
Agencies Notified (Y/N):	Y
Other Agencies:	EPA R3-FOSC
Permitted (Y/N):	N
Call Reported By Company Name:	Prince William Co Fire Dept
Call Property Owner Company Name:	Not reported
Call Property Owner Name:	Not reported
Site Summary:	Summary of site visit:M Miller & E Stuart conduct visit. Arrived onscene approx 1430hrs. Meet w/ Matt Adkins PrWm Co HazMat Coord & K Simmons, Emergency Coord. (others from the Co were also onsite during the visit). Walked site of flooding. Most of the affected trailers and properties are on the south in of the site near Marumsco Cr. Approx 50-60 trailers were affected by flooding. Many of these trailers have been condemned by the county. In general, all kinds of debris (cars, AC units, propane tanks, furniture, cloths, detached sheds, woody deris, parts to trailers, decks, household waste, vehicles, etc., etc) is scattered through out the site. One HO AST was obsereved. Tank appeared to be intact. No leaks or staining was observed around the tank. Unsure if tank contained product. County stated at least 3 or 4

Map ID	Site	Database(s)	EPA ID Number

(Continued) **S111330842**

additional HO ASTs have been located. Several propane tanks are located about the site. Petroleum odors were detected in the SE corner of the site near the CSX trestle. A container that appeared to be cooking oil/grease storage container appeared to emit a petroleum like odor. No staining or sheens were obsereved around the container. No sheening on multiple water pools or stained soil areas were observed. Water levels at the site appeared to reach as much as 10-15 ft above grade. We communicated the need for a possible emergency solid waste permit. R Doucette was contacted and will initiate this porcess for whoever the permit is issued too. Management of solid waste and possibly haz waste from the location will be a significant issue.
While onsite, C Wagner EPA R3 FOSC was contacted and apprised of the situation. Depart approx 1615hrs.

2086 **AMBRIZ, JORGE RESIDENCE (SLS)** **VA RGA LUST** **S115952842**
13721 JEFFERSON DAVIS HIGHWAY, LOT #1 **N/A**
WOODBRIDGE, VA

RGA LUST:

2001 AMBRIZ, JORGE RESIDENCE (SLS) 13721 JEFFERSON DAVIS HIGHWAY, LOT #1

2086 **AMBRIZ JORGE RESIDENCE** **VA LTANKS** **S104896607**
13721 JEFFERSON DAVIS HWY LOT 1 **N/A**
WOODBRIDGE, VA 22191

LTANKS:

Region:	NRO
CEDS Facility Id:	200000185334
Case Status:	**Closed**
Pollution Complaint #:	19993284
Reported:	02/10/1999
Case Closed Date:	08/14/2001
Program:	State Lead
Federally Regulated UST (Y/N):	N
Regulated Petroleum UST (1):	N
Excluded UST (1):	N
Deferred UST (1):	N
Partially Deferred UST (1):	N
Exempt 1 UST (2):	N
Exempt 2 Heating Oil UST (2):	N
Small Heating Oil AST (2):	N
Regulated AST (3):	N
Unregulated AST (3):	N
Other Y/N:	N
Unknown Y/N:	Y
Other Description:	Not reported
Heating Oil Category:	Not reported

Map ID	Site	Database(s)	EPA ID Number

2086 **AMBRIZ, JORGE RESIDENCE (SLS)** **VA LUST** **S104407472**
13721 JEFFERSON DAVIS HIGHWAY, LOT #1 **N/A**
WOODBRIDGE, VA 22191

LUST REG NO:

Region:	NO
Facility ID:	3900132
Status:	**Open**
Tank Size:	275
Product:	heating oil
Release Date:	02/10/1999
Closed Date:	Not reported
Case Type:	Article 11
Case Officer:	Randy Chapman
Pollution Complaint #:	99-3284
Permit Number:	Not reported
Priority:	Not reported

2089 **YASNIM TORRES** **EDR Hist Cleaner** **1018519232**
13717 LYNN ST APT 15 **N/A**
WOODBRIDGE, VA 22191

EDR Hist Cleaner

Year:	Name:	Type:
2001	YASNIM TORRES	Garment Pressing
2002	YASNIM TORRES	Garment Pressing
2003	YASNIM TORRES	Garment Pressing

2091 **POTOMAC AIRGAS** **FINDS** **1004611241**
13740 DABNEY RD **ECHO** **N/A**
WOODBRIDGE, VA 22191

FINDS:

Registry ID: 110002097267

Environmental Interest/Information System
US EPA TRIS (Toxics Release Inventory System) contains information from facilities on the amounts of over 300 listed toxic chemicals that these facilities release directly to air, water, land, or that are transported off-site.

Click this hyperlink while viewing on your computer to access additional FINDS: detail in the EDR Site Report.

ECHO:

Envid:	1004611241
Registry ID:	110002097267
DFR URL:	http://echo.epa.gov/detailed-facility-report?fid=110002097267

Map ID	Site	Database(s)	EPA ID Number
2091	**WALKER IRON WORKS** **13800 DABNEY ROAD, WOODBRIDGE** **PRINCE WILLIAM, VA**	**VA SPILLS**	**S108927930** **N/A**

SPILLS NO:

Region:	NO
Id:	2677
Incident Summary:	Not reported
Date In:	Not reported
Date Closed:	Not reported
Pollution Type:	oil
Responsible Party:	Not reported
Facility Status:	**CLOSED**
Owner:	Not reported
Facility Contact:	JRF Limited
Facility Permitted:	Not reported
Facility Telephone:	Not reported
Time In:	Not reported
Reported By Name:	Anonymous
Reported By Telephone:	Not reported
Reported By Affiliation/Addr:	Not reported
Incident Response IR #:	Not reported
Responsible Party Address:	Not reported
Responsible Party City:	Not reported
Responsible Party State:	Not reported
Responsible Party Zip:	Not reported
Responsible Party Contact:	Not reported
Responsible Party Telephone:	Not reported
Owner Name:	Not reported
Owner Address:	Not reported
Owner City:	Not reported
Owner State:	Not reported
Owner Zip:	Not reported
Owner Contact:	Not reported
Owner Telephone:	Not reported
Incident Date:	Not reported
Incident Time:	Not reported
Petroleum:	Not reported
Solid Waste:	Not reported
Hazardous Waste:	Not reported
Water:	Not reported
Air:	Not reported
Sewage:	Not reported
Fish Kill:	Not reported
Threat Wetlands:	Not reported
Wetlands:	Not reported
Material Released:	Not reported
Possible Receptors:	Not reported
Quantity Released:	Not reported
Unit Released:	Not reported
Quantity In Water:	Not reported
Receiving Waters:	Not reported
River Basin:	Not reported
Inspection Date:	Not reported
Call Date:	Not reported
Inspector:	Not reported
Response Due:	Not reported
Response Received Date:	Not reported
Visit Needed:	Not reported

Map ID	Site	Database(s)	EPA ID Number

WALKER IRON WORKS (Continued) **S108927930**

Open:	Not reported
Air Referral Date:	Not reported
Air Reg/ Permit Number:	Not reported
Waste Referral Date:	Not reported
Epa Id Or Permit Number:	Not reported
Water Referral Date:	Not reported
Water Permit Number:	Not reported
Remediation Referral Date:	Not reported
Remediation Pc Number:	Not reported
Enforcement Referral Date:	Not reported
Nov Number:	Not reported
Pc Number:	Not reported
Receive By:	Not reported
Case Officer:	Not reported
Case Type:	Not reported
Street Address:	Not reported
Polllutant:	Not reported
Impact:	Not reported
Spill Time:	Not reported
Spill Date:	Not reported
Spill Volume:	Not reported
Measure:	Not reported
Volume In Water:	Not reported
Stream Name:	Not reported
Investigation Date:	Not reported
Closure Date:	Not reported
Lab Results:	Not reported
Target Date:	Not reported
Prep Number:	97-3527
Report Date:	7/26/1997
Report Time:	1030
Pollutant Scr:	Not reported
Volume:	-1
Volume Esc:	-1
Future Recommendations:	Not reported
Stream Code:	Not reported
Visit Date:	Not reported
Lab Date:	Not reported
File Close Date:	Not reported
Prep Copy:	Not reported
City:	Not reported
Incident Summary:	Not reported
Reported:	Not reported
Results:	Not reported
Inspection Comments:	Not reported
Remarks:	Buried 5 gallon paint cans containing used oil on back property next to fence(near Prince William Co. Service Authority) - paint thinner and mineral spirits were poured on the ground in the same area - buried two 55 gallon drums cont

Map ID	Site	Database(s)	EPA ID Number
2091	**WALKER IRON WORKS** **13800 DABNEY RD** **WOODBRIDGE, VA 22191**	**RCRA NonGen / NLR** **FINDS** **ECHO**	**1001225980** **VAR000009563**

RCRA NonGen / NLR:

Date form received by agency:	01/13/1997
Facility name:	WALKER IRON WORKS
Facility address:	13800 DABNEY RD WOODBRIDGE, VA 22191
EPA ID:	VAR000009563
Contact:	Not reported
Contact address:	Not reported Not reported
Contact country:	US
Contact telephone:	Not reported
Contact email:	Not reported
EPA Region:	03
Land type:	Facility is not located on Indian land. Additional information is not known.
Classification:	Non-Generator
Description:	Handler: Non-Generators do not presently generate hazardous waste

Owner/Operator Summary:

Owner/operator name:	OWNER
Owner/operator address:	ST CITY, AK 99999
Owner/operator country:	Not reported
Owner/operator telephone:	215-555-1212
Owner/operator email:	Not reported
Owner/operator fax:	Not reported
Owner/operator extension:	Not reported
Legal status:	Private
Owner/Operator Type:	Owner
Owner/Op start date:	Not reported
Owner/Op end date:	Not reported

Handler Activities Summary:

U.S. importer of hazardous waste:	No
Mixed waste (haz. and radioactive):	No
Recycler of hazardous waste:	No
Transporter of hazardous waste:	No
Treater, storer or disposer of HW:	No
Underground injection activity:	No
On-site burner exemption:	No
Furnace exemption:	No
Used oil fuel burner:	No
Used oil processor:	No
User oil refiner:	No
Used oil fuel marketer to burner:	No
Used oil Specification marketer:	No
Used oil transfer facility:	No
Used oil transporter:	No

Facility Has Received Notices of Violations:

Regulation violated:	SR - 9 VAC 20-60-340
Area of violation:	Generators - General
Date violation determined:	10/27/1998
Date achieved compliance:	12/21/1998
Violation lead agency:	State

Map ID	Site	Database(s)	EPA ID Number

WALKER IRON WORKS (Continued) **1001225980**

Enforcement action: WRITTEN INFORMAL
Enforcement action date: 11/13/1998
Enf. disposition status: Not reported
Enf. disp. status date: Not reported
Enforcement lead agency: State
Proposed penalty amount: Not reported
Final penalty amount: Not reported
Paid penalty amount: Not reported

Regulation violated: SR - VHWMR 3.2.G
Area of violation: Generators - Pre-transport
Date violation determined: 12/12/1997
Date achieved compliance: 12/21/1998
Violation lead agency: State
Enforcement action: WRITTEN INFORMAL
Enforcement action date: 11/13/1998
Enf. disposition status: Not reported
Enf. disp. status date: Not reported
Enforcement lead agency: State
Proposed penalty amount: Not reported
Final penalty amount: Not reported
Paid penalty amount: Not reported

Regulation violated: SR - VHWMR 3.2.G
Area of violation: Generators - Pre-transport
Date violation determined: 12/12/1997
Date achieved compliance: 12/21/1998
Violation lead agency: State
Enforcement action: WRITTEN INFORMAL
Enforcement action date: 02/27/1998
Enf. disposition status: Not reported
Enf. disp. status date: Not reported
Enforcement lead agency: State
Proposed penalty amount: Not reported
Final penalty amount: Not reported
Paid penalty amount: Not reported

Regulation violated: SR - VHWMR 6.1
Area of violation: Generators - General
Date violation determined: 10/31/1996
Date achieved compliance: 11/13/1998
Violation lead agency: State
Enforcement action: WRITTEN INFORMAL
Enforcement action date: 01/13/1997
Enf. disposition status: Not reported
Enf. disp. status date: Not reported
Enforcement lead agency: State
Proposed penalty amount: Not reported
Final penalty amount: Not reported
Paid penalty amount: Not reported

Regulation violated: SR - VHWMR 6.1
Area of violation: Generators - General
Date violation determined: 10/31/1996
Date achieved compliance: 11/13/1998
Violation lead agency: State
Enforcement action: WRITTEN INFORMAL

Map ID	Site	Database(s)	EPA ID Number

WALKER IRON WORKS (Continued) **1001225980**

Enforcement action date: 02/27/1998
Enf. disposition status: Not reported
Enf. disp. status date: Not reported
Enforcement lead agency: State
Proposed penalty amount: Not reported
Final penalty amount: Not reported
Paid penalty amount: Not reported

Regulation violated: SR - VHWMR 6.1
Area of violation: Generators - General
Date violation determined: 10/31/1996
Date achieved compliance: 11/13/1998
Violation lead agency: State
Enforcement action: Referral to Enforcement
Enforcement action date: 04/02/1997
Enf. disposition status: Not reported
Enf. disp. status date: Not reported
Enforcement lead agency: State
Proposed penalty amount: Not reported
Final penalty amount: Not reported
Paid penalty amount: Not reported

Evaluation Action Summary:
Evaluation date: 12/21/1998
Evaluation: NOT A SIGNIFICANT NON-COMPLIER
Area of violation: Not reported
Date achieved compliance: Not reported
Evaluation lead agency: State

Evaluation date: 10/27/1998
Evaluation: COMPLIANCE EVALUATION INSPECTION ON-SITE
Area of violation: Generators - General
Date achieved compliance: 12/21/1998
Evaluation lead agency: State

Evaluation date: 10/27/1998
Evaluation: COMPLIANCE EVALUATION INSPECTION ON-SITE
Area of violation: Generators - Pre-transport
Date achieved compliance: 12/21/1998
Evaluation lead agency: State

Evaluation date: 12/12/1997
Evaluation: SIGNIFICANT NON-COMPLIER
Area of violation: Not reported
Date achieved compliance: Not reported
Evaluation lead agency: State

Evaluation date: 12/12/1997
Evaluation: COMPLIANCE EVALUATION INSPECTION ON-SITE
Area of violation: Generators - Pre-transport
Date achieved compliance: 12/21/1998
Evaluation lead agency: State

Evaluation date: 10/31/1996
Evaluation: COMPLIANCE EVALUATION INSPECTION ON-SITE
Area of violation: Generators - General
Date achieved compliance: 11/13/1998

Map ID	Site	Database(s)	EPA ID Number

WALKER IRON WORKS (Continued) **1001225980**

Evaluation lead agency: State

FINDS:

Registry ID: 110005287741

Environmental Interest/Information System

RCRAInfo is a national information system that supports the Resource Conservation and Recovery Act (RCRA) program through the tracking of events and activities related to facilities that generate, transport, and treat, store, or dispose of hazardous waste. RCRAInfo allows RCRA program staff to track the notification, permit, compliance, and corrective action activities required under RCRA.

Click this hyperlink while viewing on your computer to access additional FINDS: detail in the EDR Site Report.

ECHO:

Envid:	1001225980
Registry ID:	110005287741
DFR URL:	http://echo.epa.gov/detailed-facility-report?fid=110005287741

2091 **PARCEL NEAR VRE** **VA SPILLS** **S108327223**
13800 DABNEY RD AREA **N/A**
WOODBRIDGE, VA

SPILLS:

Fips City/County:	Prince William County
Status:	Not reported
Reference Id:	Not reported
IR Number:	2007-N-0049
Associated IR:	Not reported
Incident Date:	07/21/2006
Call Received Date:	07/21/2006
Closure Comments:	See Site Summary for details
Threat To:	Not reported
Terrorism (Y/N):	NO
Characterize Incident:	Not reported
Incident Type:	Water
Incident Subtype:	Water
Materials:	Water (Other)(-1 - -1 Unknown)
Effect To Receptor:	Not reported
Water Body:	Not reported
Low Quantity To Water:	Not reported
High Quantity To Water:	Not reported
Quantity Units:	Not reported
Other Receptors:	Ground
RP Company:	Not reported
RP Name:	Not reported
Property Owner:	Not reported
Property Company:	Not reported
Duration Of Event (Hrs):	Not reported
Impacts:	Not reported
Other Impacts:	Not reported
Steps Taken:	Not reported
Steps Taken Description:	Not reported
System Components:	Not reported

Map ID	Site	Database(s)	EPA ID Number

PARCEL NEAR VRE (Continued) **S108327223**

Other System Components:	Not reported
Cause Of Event:	Not reported
Corrective Action Taken:	Not reported
Weather Status:	Not reported
Precipitation (Wet):	Not reported
Discharge Type:	Not reported
Discharge Volume:	Not reported
Unknown Discharge (Y/N):	NO
Site Name:	PARCEL NEAR VRE
Closure Date:	07/28/2006
Orig. Call Incident Description:	Black substance coming out of ground. Pr Wm Co Service Authority notified & will investigate & let DEQ know if not sewage.
Original Call Material Description:	ground water (Qty=unknown)
Original Call Location Description:	Parcel near VRE-13800 Dabney Rd area-Woodbridge-VA--Prince William County
Incident Ongoing at time of Call:	Not reported
Agencies Notified (Y/N):	NO
Other Agencies:	Not reported
Permitted (Y/N):	NO
Call Reported By Company Name:	John Medici
Call Property Owner Company Name:	Not reported
Call Property Owner Name:	Not reported
Site Summary:	"B.Biller spoke with PWCSA, Dept of Public Works 703-792-6820. No problem found it was just groundwater."

SPILLS NO:

Region:	NO
Id:	Not reported
Incident Summary:	Not reported
Date In:	7/21/2006
Date Closed:	7/28/2006
Pollution Type:	Not reported
Responsible Party:	Not reported
Facility Status:	**Not reported**
Owner:	Not reported
Facility Contact:	Not reported
Facility Permitted:	0
Facility Telephone:	Not reported
Time In:	4:30:00 PM
Reported By Name:	John Medici
Reported By Telephone:	7037927405
Reported By Affiliation/Addr:	Pr Wm Co Fire Dept
Incident Response IR #:	2007-N-0049
Responsible Party Address:	Not reported
Responsible Party City:	Not reported
Responsible Party State:	Not reported
Responsible Party Zip:	Not reported
Responsible Party Contact:	Not reported
Responsible Party Telephone:	Not reported
Owner Name:	Not reported
Owner Address:	Not reported
Owner City:	Not reported
Owner State:	Not reported
Owner Zip:	Not reported
Owner Contact:	Not reported
Owner Telephone:	Not reported
Incident Date:	7/21/2006

Map ID	Site	Database(s)	EPA ID Number

PARCEL NEAR VRE (Continued) **S108327223**

Incident Time:	Not reported
Petroleum:	0
Solid Waste:	0
Hazardous Waste:	0
Water:	-1
Air:	0
Sewage:	0
Fish Kill:	0
Threat Wetlands:	0
Wetlands:	0
Material Released:	ground water
Possible Receptors:	ground
Quantity Released:	unknown
Unit Released:	Not reported
Quantity In Water:	Not reported
Receiving Waters:	Not reported
River Basin:	Not reported
Inspection Date:	Not reported
Call Date:	7/28/2006
Inspector:	B. Biller
Response Due:	Not reported
Response Received Date:	Not reported
Visit Needed:	0
Open:	0
Air Referral Date:	Not reported
Air Reg/ Permit Number:	Not reported
Waste Referral Date:	Not reported
Epa Id Or Permit Number:	Not reported
Water Referral Date:	7/28/2006
Water Permit Number:	VA0025101
Remediation Referral Date:	Not reported
Remediation Pc Number:	Not reported
Enforcement Referral Date:	Not reported
Nov Number:	Not reported
Pc Number:	Not reported
Receive By:	Not reported
Case Officer:	Not reported
Case Type:	Not reported
Street Address:	Not reported
Polllutant:	Not reported
Impact:	Not reported
Spill Time:	Not reported
Spill Date:	Not reported
Spill Volume:	Not reported
Measure:	Not reported
Volume In Water:	Not reported
Stream Name:	Not reported
Investigation Date:	Not reported
Closure Date:	Not reported
Lab Results:	Not reported
Target Date:	Not reported
Prep Number:	Not reported
Report Date:	Not reported
Report Time:	Not reported
Pollutant Scr:	Not reported
Volume:	Not reported
Volume Esc:	Not reported

Map ID	Site	Database(s)	EPA ID Number

PARCEL NEAR VRE (Continued) **S108327223**

Future Recommendations:	Not reported
Stream Code:	Not reported
Visit Date:	Not reported
Lab Date:	Not reported
File Close Date:	Not reported
Prep Copy:	Not reported
City:	Not reported
Incident Summary:	Black substance coming out of ground. Pr Wm Co Service Authority notified & will investigate & let DEQ know if not sewage.
Reported:	Not reported
Results:	Not reported
Inspection Comments:	B.Biller spoke with PWCSA, Dept of Public Works 703-792-6820. No problem found it was just groundwater.
Remarks:	Not reported

2094 **ST THOMAS AQUINAS REGIONAL SCHOOL** **ICIS 1016461140**
13750 MARY'S WAY **FINDS N/A**
WOODBRIDGE, VA 22191 **ECHO**

ICIS:

Enforcement Action ID:	03-2014-0026
FRS ID:	110056975643
Action Name:	DIOCESE OF ARLINGTON (41 SCHOOLS)
Facility Name:	ST THOMAS AQUINAS REGIONAL SCHOOL
Facility Address:	13750 MARY'S WAY WOODBRIDGE, VA 22191
Enforcement Action Type:	TSCA 207 AO For Asbestos/Schools (LEA)
Facility County:	PRINCE WILLIAM
Program System Acronym:	ICIS
Enforcement Action Forum Desc:	Administrative - Formal
EA Type Code:	207
Facility SIC Code:	Not reported
Federal Facility ID:	Not reported
Latitude in Decimal Degrees:	38.654143
Longitude in Decimal Degrees:	-77.2582621
Permit Type Desc:	Not reported
Program System Acronym:	3400065021
Facility NAICS Code:	813110
Tribal Land Code:	Not reported

Facility Name:	ST THOMAS AQUINAS REGIONAL SCHOOL
Address:	13750 MARY'S WAY
Tribal Indicator:	N
Fed Facility:	Not reported
NAIC Code:	Not reported
SIC Code:	Not reported

FINDS:

Registry ID: 110056975643

Environmental Interest/Information System

ICIS (Integrated Compliance Information System) is the Integrated Compliance Information System and provides a database that, when complete, will contain integrated Enforcement and Compliance information across most of EPA's programs. The vision for ICIS is to

Map ID	Site	Database(s)	EPA ID Number

ST THOMAS AQUINAS REGIONAL SCHOOL (Continued) **1016461140**

replace EPA's independent databases that contain Enforcement data with a single repository for that information. Currently, ICIS contains all Federal Administrative and Judicial enforcement actions. This information is maintained in ICIS by EPA in the Regional offices and it Headquarters. A future release of ICIS will replace the Permit Compliance System (PCS) which supports the NPDES and will integrate that information with Federal actions already in the system. ICIS also has the capability to track other activities occurring in the Region that support Compliance and Enforcement programs. These include; Incident Tracking, Compliance Assistance, and Compliance Monitoring.

Click this hyperlink while viewing on your computer to access additional FINDS: detail in the EDR Site Report.

ECHO:

Envid:	1016461140
Registry ID:	110056975643
DFR URL:	http://echo.epa.gov/detailed-facility-report?fid=110056975643

2095 **VA SPILLS** **S116162833**

13731 DABNEY RD AND ADJOINING PARCEL **N/A**
WOODBRIDGE, VA

SPILLS:

Fips City/County:	Prince William County
Status:	Closed
Reference Id:	23777
IR Number:	2014-N-1777
Associated IR:	Not reported
Incident Date:	Not reported
Call Received Date:	12/20/2013
Closure Comments:	NFA. Location now in permitting.
Threat To:	Not reported
Terrorism (Y/N):	N
Characterize Incident:	Intentional
Incident Type:	Petroleum
Incident Subtype:	Petroleum * Surface Spill
Materials:	Ethylene glycol (0-0 Unknown) * Gasoline (0-0 Unknown) * Motor oil (0-0 Unknown)
Effect To Receptor:	Not reported
Water Body:	Not reported
Low Quantity To Water:	Not reported
High Quantity To Water:	Not reported
Quantity Units:	Not reported
Other Receptors:	Not reported
RP Company:	Not reported
RP Name:	Not reported
Property Owner:	Not reported
Property Company:	Not reported
Duration Of Event (Hrs):	0
Impacts:	Not reported
Other Impacts:	Not reported
Steps Taken:	Not reported
Steps Taken Description:	Not reported
System Components:	Not reported
Other System Components:	Not reported

Map ID	Site	Database(s)	EPA ID Number

(Continued) **S116162833**

Cause Of Event:	Not reported
Corrective Action Taken:	Not reported
Weather Status:	N/A
Precipitation (Wet):	0
Discharge Type:	N/A
Discharge Volume:	0
Unknown Discharge (Y/N):	N
Site Name:	DABNEY RD, LLC
Closure Date:	08/19/2014
Orig. Call Incident Description:	Caller2014-N-1776 stated property may be used for vehicle storage/repair/auto salvage. Vehicle fluids, oil, gasoline, anit-freeze are being discharged to the ground.
Original Call Material Description:	vehicles fluids, oil, gasoline, anti-freeze
Original Call Location Description:	13731 Dabney Rd & parcel immediately to the east
Incident Ongoing at time of Call:	Y
Agencies Notified (Y/N):	Y
Other Agencies:	Prince William Co Code Enf & Fire Dept
Permitted (Y/N):	N
Call Reported By Company Name:	Prince William Co Fire Dept
Call Property Owner Company Name:	Not reported
Call Property Owner Name:	Not reported
Site Summary:	Not reported

2095 **WALKER IRON WORKS** **VA SPILLS** **S108325415**
13731 DABNEY RD **N/A**
WOODBRIDGE, VA

SPILLS:

Fips City/County:	Prince William County
Status:	Not reported
Reference Id:	Not reported
IR Number:	2005-N-0316
Associated IR:	Not reported
Incident Date:	10/06/2004
Call Received Date:	10/05/2004
Closure Comments:	See Site Summary for details
Threat To:	Not reported
Terrorism (Y/N):	NO
Characterize Incident:	Not reported
Incident Type:	Air
Incident Subtype:	Air
Materials:	Paint(-1 - -1 Unknown)
Effect To Receptor:	Not reported
Water Body:	Not reported
Low Quantity To Water:	Not reported
High Quantity To Water:	Not reported
Quantity Units:	Not reported
Other Receptors:	Air
RP Company:	Not reported
RP Name:	Not reported
Property Owner:	Not reported
Property Company:	Not reported
Duration Of Event (Hrs):	Not reported
Impacts:	Not reported
Other Impacts:	Not reported
Steps Taken:	Not reported
Steps Taken Description:	Not reported
System Components:	Not reported

Map ID	Site	Database(s)	EPA ID Number

WALKER IRON WORKS (Continued) **S108325415**

Other System Components:	Not reported
Cause Of Event:	Not reported
Corrective Action Taken:	Not reported
Weather Status:	Not reported
Precipitation (Wet):	Not reported
Discharge Type:	Not reported
Discharge Volume:	Not reported
Unknown Discharge (Y/N):	NO
Site Name:	WALKER IRON WORKS
Closure Date:	06/19/2006
Orig. Call Incident Description:	Complainant indicated the Walker Iron Works were spraying a red oxide or paint onto iron parts. The material being applied was visible and he could feel it off site.
Original Call Material Description:	Primer paint
Original Call Location Description:	Walker Iron Works-13731 Dabney Rd-Woodbridge-VA--Prince William County
Incident Ongoing at time of Call:	Not reported
Agencies Notified (Y/N):	NO
Other Agencies:	Not reported
Permitted (Y/N):	NO
Call Reported By Company Name:	Anonymous
Call Property Owner Company Name:	Not reported
Call Property Owner Name:	Not reported
Site Summary:	Not reported

SPILLS NO:

Region:	NO
Id:	Not reported
Incident Summary:	Not reported
Date In:	10/5/2004
Date Closed:	6/19/2006
Pollution Type:	Not reported
Responsible Party:	Not reported
Facility Status:	**Not reported**
Owner:	Not reported
Facility Contact:	Not reported
Facility Permitted:	0
Facility Telephone:	Not reported
Time In:	9:30:00 AM
Reported By Name:	Anonymous
Reported By Telephone:	Not reported
Reported By Affiliation/Addr:	Not reported
Incident Response IR #:	2005-N-0316
Responsible Party Address:	Not reported
Responsible Party City:	Not reported
Responsible Party State:	Not reported
Responsible Party Zip:	Not reported
Responsible Party Contact:	Not reported
Responsible Party Telephone:	Not reported
Owner Name:	Not reported
Owner Address:	Not reported
Owner City:	Not reported
Owner State:	Not reported
Owner Zip:	Not reported
Owner Contact:	Not reported
Owner Telephone:	Not reported
Incident Date:	10/6/2004
Incident Time:	9:30:00 AM

Map ID	Site	Database(s)	EPA ID Number

WALKER IRON WORKS (Continued) **S108325415**

Petroleum:	0
Solid Waste:	0
Hazardous Waste:	0
Water:	0
Air:	-1
Sewage:	0
Fish Kill:	0
Threat Wetlands:	0
Wetlands:	0
Material Released:	Primer paint
Possible Receptors:	Air
Quantity Released:	Not reported
Unit Released:	Not reported
Quantity In Water:	Not reported
Receiving Waters:	Not reported
River Basin:	Not reported
Inspection Date:	Not reported
Call Date:	Not reported
Inspector:	Not reported
Response Due:	Not reported
Response Received Date:	Not reported
Visit Needed:	0
Open:	0
Air Referral Date:	Not reported
Air Reg/ Permit Number:	Not reported
Waste Referral Date:	Not reported
Epa Id Or Permit Number:	Not reported
Water Referral Date:	Not reported
Water Permit Number:	Not reported
Remediation Referral Date:	Not reported
Remediation Pc Number:	Not reported
Enforcement Referral Date:	Not reported
Nov Number:	Not reported
Pc Number:	Not reported
Receive By:	Not reported
Case Officer:	Not reported
Case Type:	Not reported
Street Address:	Not reported
Polllutant:	Not reported
Impact:	Not reported
Spill Time:	Not reported
Spill Date:	Not reported
Spill Volume:	Not reported
Measure:	Not reported
Volume In Water:	Not reported
Stream Name:	Not reported
Investigation Date:	Not reported
Closure Date:	Not reported
Lab Results:	Not reported
Target Date:	Not reported
Prep Number:	Not reported
Report Date:	Not reported
Report Time:	Not reported
Pollutant Scr:	Not reported
Volume:	Not reported
Volume Esc:	Not reported
Future Recommendations:	Not reported

Map ID	Site	Database(s)	EPA ID Number

WALKER IRON WORKS (Continued) **S108325415**

Stream Code:	Not reported
Visit Date:	Not reported
Lab Date:	Not reported
File Close Date:	Not reported
Prep Copy:	Not reported
City:	Not reported
Incident Summary:	Complainant indicated the Walker Iron Works were spraying a red oxide or paint onto iron parts. The material being applied was visible and he could feel it off site.
Reported:	Not reported
Results:	Not reported
Inspection Comments:	Not reported
Remarks:	Not reported

2095 **WALKER IRON WORKS** **VA SPILLS** **S108326726**
ADJACENT PROPERTY TO 13731 DABNEY RD. **N/A**
WOODBRIDGE, VA

SPILLS:

Fips City/County:	Prince William County
Status:	Not reported
Reference Id:	Not reported
IR Number:	2006-N-0622
Associated IR:	Not reported
Incident Date:	02/08/2006
Call Received Date:	02/08/2006
Closure Comments:	See Site Summary for details
Threat To:	Not reported
Terrorism (Y/N):	NO
Characterize Incident:	Not reported
Incident Type:	Waste
Incident Subtype:	Solid Waste
Materials:	Waste (Tires)(150 - 150 Each)
Effect To Receptor:	Not reported
Water Body:	Not reported
Low Quantity To Water:	Not reported
High Quantity To Water:	Not reported
Quantity Units:	Not reported
Other Receptors:	Not reported
RP Company:	Not reported
RP Name:	Not reported
Property Owner:	Not reported
Property Company:	Not reported
Duration Of Event (Hrs):	Not reported
Impacts:	Not reported
Other Impacts:	Not reported
Steps Taken:	Not reported
Steps Taken Description:	Not reported
System Components:	Not reported
Other System Components:	Not reported
Cause Of Event:	Not reported
Corrective Action Taken:	Not reported
Weather Status:	Not reported
Precipitation (Wet):	Not reported
Discharge Type:	Not reported
Discharge Volume:	Not reported
Unknown Discharge (Y/N):	NO
Site Name:	WALKER IRON WORKS

Map ID	Site	Database(s)	EPA ID Number

WALKER IRON WORKS (Continued) **S108326726**

Closure Date: 02/08/2006
Orig. Call Incident Description: Approx 150 truck tires scattered all over adjacent property owned by Mr. Moore.
Original Call Material Description: Tires (Qty=Approx 150)
Original Call Location Description: Walker Iron Works-Adjacent property to 13731 Dabney Rd-Woodbridge-VA--Prince William County
Incident Ongoing at time of Call: Not reported
Agencies Notified (Y/N): NO
Other Agencies: Not reported
Permitted (Y/N): NO
Call Reported By Company Name: John Moore
Call Property Owner Company Name: Not reported
Call Property Owner Name: Not reported
Site Summary: Not reported

SPILLS NO:
Region: NO
Id: Not reported
Incident Summary: Not reported
Date In: 2/8/2006
Date Closed: 2/8/2006
Pollution Type: Not reported
Responsible Party: Not reported
Facility Status: **Not reported**
Owner: Not reported
Facility Contact: John Moore
Facility Permitted: 0
Facility Telephone: 7035507210
Time In: 9:30:00 AM
Reported By Name: John Moore
Reported By Telephone: 7035507210
Reported By Affiliation/Addr: Walker Iron Works
Incident Response IR #: 2006-N-0622
Responsible Party Address: Not reported
Responsible Party City: Not reported
Responsible Party State: Not reported
Responsible Party Zip: Not reported
Responsible Party Contact: Not reported
Responsible Party Telephone: Not reported
Owner Name: Not reported
Owner Address: Not reported
Owner City: Not reported
Owner State: Not reported
Owner Zip: Not reported
Owner Contact: Not reported
Owner Telephone: Not reported
Incident Date: 2/8/2006
Incident Time: Not reported
Petroleum: 0
Solid Waste: -1
Hazardous Waste: 0
Water: 0
Air: 0
Sewage: 0
Fish Kill: 0
Threat Wetlands: 0
Wetlands: 0

Map ID	Site	Database(s)	EPA ID Number

WALKER IRON WORKS (Continued) **S108326726**

Material Released:	Tires
Possible Receptors:	Not reported
Quantity Released:	Approx 150
Unit Released:	Not reported
Quantity In Water:	Not reported
Receiving Waters:	Not reported
River Basin:	Not reported
Inspection Date:	Not reported
Call Date:	Not reported
Inspector:	Not reported
Response Due:	Not reported
Response Received Date:	Not reported
Visit Needed:	-1
Open:	0
Air Referral Date:	Not reported
Air Reg/ Permit Number:	Not reported
Waste Referral Date:	2/8/2006
Epa Id Or Permit Number:	Not reported
Water Referral Date:	Not reported
Water Permit Number:	Not reported
Remediation Referral Date:	Not reported
Remediation Pc Number:	Not reported
Enforcement Referral Date:	Not reported
Nov Number:	Not reported
Pc Number:	Not reported
Receive By:	Not reported
Case Officer:	Not reported
Case Type:	Not reported
Street Address:	Not reported
Polllutant:	Not reported
Impact:	Not reported
Spill Time:	Not reported
Spill Date:	Not reported
Spill Volume:	Not reported
Measure:	Not reported
Volume In Water:	Not reported
Stream Name:	Not reported
Investigation Date:	Not reported
Closure Date:	Not reported
Lab Results:	Not reported
Target Date:	Not reported
Prep Number:	Not reported
Report Date:	Not reported
Report Time:	Not reported
Pollutant Scr:	Not reported
Volume:	Not reported
Volume Esc:	Not reported
Future Recommendations:	Not reported
Stream Code:	Not reported
Visit Date:	Not reported
Lab Date:	Not reported
File Close Date:	Not reported
Prep Copy:	Not reported
City:	Not reported
Incident Summary:	Approx 150 truck tires scattered all over adjacent property owned by Mr. Moore.
Reported:	Not reported

Map ID	Site	Database(s)	EPA ID Number

WALKER IRON WORKS (Continued) **S108326726**

Results: Not reported
Inspection Comments: Not reported
Remarks: Not reported

2098 **VA SPILLS** **S113243420**

13775 JEFFERSON DAVIS HWY **N/A**
WOODBRIDGE, VA 22191

SPILLS:

Fips City/County:	Prince William County
Status:	Closed
Reference Id:	16890
IR Number:	2013-N-1366
Associated IR:	Not reported
Incident Date:	12/02/2012
Call Received Date:	12/05/2012
Closure Comments:	Notification to DEQ only.
Threat To:	Not reported
Terrorism (Y/N):	N
Characterize Incident:	Unknown
Incident Type:	Petroleum
Incident Subtype:	Petroleum * Surface Spill
Materials:	Gasoline (15-15 Gallons)
Effect To Receptor:	Not reported
Water Body:	Not reported
Low Quantity To Water:	Not reported
High Quantity To Water:	Not reported
Quantity Units:	Not reported
Other Receptors:	Not reported
RP Company:	Not reported
RP Name:	Not reported
Property Owner:	Not reported
Property Company:	Not reported
Duration Of Event (Hrs):	0
Impacts:	Not reported
Other Impacts:	Not reported
Steps Taken:	Not reported
Steps Taken Description:	Not reported
System Components:	Not reported
Other System Components:	Not reported
Cause Of Event:	Not reported
Corrective Action Taken:	Not reported
Weather Status:	N/A
Precipitation (Wet):	0
Discharge Type:	N/A
Discharge Volume:	0
Unknown Discharge (Y/N):	N
Site Name:	GASOLINE SPILL @DENNY'S PARKING LOT
Closure Date:	12/05/2012
Orig. Call Incident Description:	Caller advised that a 2006 VW Passat ran across the median at this location & leaked approx 15 gallons of gasoline on the roadway.
Original Call Material Description:	Gasoline
Original Call Location Description:	Parking Lot of Denny's @ 13775 Jefferson Davis Hwy, Woodbridge, VA 22191
Incident Ongoing at time of Call:	N
Agencies Notified (Y/N):	Y
Other Agencies:	RHMO Taylor; Prince William Co HAZMAT (HMVA - 18898)
Permitted (Y/N):	N

Map ID	Site	Database(s)	EPA ID Number

(Continued) **S113243420**

Call Reported By Company Name: Pr Wm Co FD
Call Property Owner Company Name: Not reported
Call Property Owner Name: Not reported
Site Summary: Local FD responded & put down absorbents & contained fuel spill.
Towing company was called and would clean up absorbents & tow vehicle.

2098 **VA SPILLS** **S112160750**

JEFFERSON DAVIS HWY AND MOUNT PLEASANT DRIVE **N/A**
WOODBRIDGE, VA

SPILLS:
Fips City/County: Prince William County
Status: Closed
Reference Id: 14529
IR Number: 2012-N-2988
Associated IR: Not reported
Incident Date: 05/15/2012
Call Received Date: 05/18/2012
Closure Comments: NFA. Manufacturer rep will retrieve containers from VDOT yard.
Threat To: Not reported
Terrorism (Y/N): N
Characterize Incident: Unknown
Incident Type: Waste
Incident Subtype: Hazardous Waste * Waste
Materials: MURIATIC ACID (12-12 Gallons)
Effect To Receptor: Not reported
Water Body: Not reported
Low Quantity To Water: Not reported
High Quantity To Water: Not reported
Quantity Units: Not reported
Other Receptors: Not reported
RP Company: Not reported
RP Name: Not reported
Property Owner: Not reported
Property Company: Not reported
Duration Of Event (Hrs): 0
Impacts: Not reported
Other Impacts: Not reported
Steps Taken: Not reported
Steps Taken Description: Not reported
System Components: Not reported
Other System Components: Not reported
Cause Of Event: Not reported
Corrective Action Taken: Not reported
Weather Status: N/A
Precipitation (Wet): 0
Discharge Type: N/A
Discharge Volume: 0
Unknown Discharge (Y/N): N
Site Name: SPILLED & ABANDONED CONTAINERS OF MURIATIC ACID
Closure Date: 06/15/2012
Orig. Call Incident Description: CALLER STATED THE 2.5 GALLONS OF MURIATIC ACID WAS RELEASED ONTO THE ROADWAY AND A SMALL PORTION OF THAT AMOUNT WENT INTO A STORM DRAIN / SEWER SYSTEM. RELEASE SECURE VDOT PERFORMED CLEAN UP. WATERWAY SEWER SYSTEM WAS AFFECTED CALLER BELIEVED THE AMOUNT WAS DILUTED BY THE AMT OF WATER IN THE SEWER SYSTEM. 12-1 gallon containers of unused product remained on site. J Taylor mobed to site. Recovered the containers and delivered the containers to Dumfries VDOT yard.

Map ID	Site	Database(s)	EPA ID Number

(Continued) **S112160750**

Original Call Material Description:	muriatic acid
Original Call Location Description:	INTERSECTION OF JEFFERSON DAVIS HWY AND MOUNT PLEASANT DRIVE
Incident Ongoing at time of Call:	N
Agencies Notified (Y/N):	N
Other Agencies:	Not reported
Permitted (Y/N):	N
Call Reported By Company Name:	Prince William Co Fire Dept
Call Property Owner Company Name:	Not reported
Call Property Owner Name:	Not reported
Site Summary:	B Cooper w/ VDOT contacted manufacturer of product. Manufacturer rep will retrieve containers from VDOT yard.

2098 **SHELL STATION** **VA LUST** **S103457627**
13801 JEFFERSON DAVIS HIGHWAY **VA LTANKS** **N/A**
WOODBRIDGE, VA 22191 **VA SPILLS**

LUST REG NO:

Region:	NO
Facility ID:	3014294
Status:	**Closed**
Tank Size:	0
Product:	Not reported
Release Date:	11/19/1985
Closed Date:	8/5/1994
Case Type:	Article 9
Case Officer:	Bill Von Till
Pollution Complaint #:	86-0379
Permit Number:	0
Priority:	-

LTANKS:

Region:	NRO
CEDS Facility Id:	200000193823
Case Status:	**Closed**
Pollution Complaint #:	20083027
Reported:	07/19/2007
Case Closed Date:	04/28/2009
Program:	RP Lead
Federally Regulated UST (Y/N):	Y
Regulated Petroleum UST (1):	Y
Excluded UST (1):	N
Deferred UST (1):	N
Partially Deferred UST (1):	N
Exempt 1 UST (2):	N
Exempt 2 Heating Oil UST (2):	N
Small Heating Oil AST (2):	N
Regulated AST (3):	N
Unregulated AST (3):	N
Other Y/N:	N
Unknown Y/N:	N
Other Description:	Not reported
Heating Oil Category:	Not reported

Region:	NRO
CEDS Facility Id:	200000193823
Case Status:	**Closed**
Pollution Complaint #:	19860379

Map ID	Site	Database(s)	EPA ID Number

SHELL STATION (Continued) **S103457627**

Reported:	11/19/1985
Case Closed Date:	08/05/1994
Program:	RP Lead
Federally Regulated UST (Y/N):	Y
Regulated Petroleum UST (1):	Y
Excluded UST (1):	N
Deferred UST (1):	N
Partially Deferred UST (1):	N
Exempt 1 UST (2):	N
Exempt 2 Heating Oil UST (2):	N
Small Heating Oil AST (2):	N
Regulated AST (3):	N
Unregulated AST (3):	N
Other Y/N:	N
Unknown Y/N:	N
Other Description:	Not reported
Heating Oil Category:	Not reported

SPILLS:

Fips City/County:	Prince William County
Status:	Not reported
Reference Id:	Not reported
IR Number:	2004-N-0005
Associated IR:	Not reported
Incident Date:	07/01/2003
Call Received Date:	07/01/2003
Closure Comments:	See Site Summary for details
Threat To:	Not reported
Terrorism (Y/N):	NO
Characterize Incident:	Not reported
Incident Type:	Petroleum
Incident Subtype:	Petroleum
Materials:	Oil (Fuel-Gasoline)(20 - 20 Gallons)
Effect To Receptor:	Not reported
Water Body:	Marumsco Creek
Low Quantity To Water:	20
High Quantity To Water:	20
Quantity Units:	Gallons
Other Receptors:	Storm Drain
RP Company:	Not reported
RP Name:	Not reported
Property Owner:	Not reported
Property Company:	Not reported
Duration Of Event (Hrs):	Not reported
Impacts:	Not reported
Other Impacts:	Not reported
Steps Taken:	Not reported
Steps Taken Description:	Not reported
System Components:	Not reported
Other System Components:	Not reported
Cause Of Event:	Not reported
Corrective Action Taken:	Not reported
Weather Status:	Not reported
Precipitation (Wet):	Not reported
Discharge Type:	Not reported
Discharge Volume:	Not reported
Unknown Discharge (Y/N):	NO

Map ID	Site	Database(s)	EPA ID Number

SHELL STATION (Continued) **S103457627**

Site Name:	SHELL #24598700706 - MARUMSCO
Closure Date:	07/11/2003
Orig. Call Incident Description:	dumping of fuel tank - put wrong fuel in rental truck. Nothing left storm box
Original Call Material Description:	gasoline & diesel (Qty=20)
Original Call Location Description:	Shell #24598700706 - Marumsco-13801 Jefferson Davis Highway-Woodbridge-VA--Prince William County
Incident Ongoing at time of Call:	Not reported
Agencies Notified (Y/N):	NO
Other Agencies:	Not reported
Permitted (Y/N):	YES
Call Reported By Company Name:	Capt Gary Gesling
Call Property Owner Company Name:	Not reported
Call Property Owner Name:	Not reported
Site Summary:	see 7/10/03 e-mail from pwco
Fips City/County:	Prince William County
Status:	Not reported
Reference Id:	Not reported
IR Number:	2001-N-0772
Associated IR:	Not reported
Incident Date:	04/21/2001
Call Received Date:	04/24/2001
Closure Comments:	See Site Summary for details
Threat To:	Not reported
Terrorism (Y/N):	NO
Characterize Incident:	Not reported
Incident Type:	Petroleum
Incident Subtype:	Petroleum
Materials:	Oil (Fuel-Gasoline)(5 - 5 Gallons)
Effect To Receptor:	Not reported
Water Body:	Not reported
Low Quantity To Water:	Not reported
High Quantity To Water:	Not reported
Quantity Units:	Not reported
Other Receptors:	Storm Drain
RP Company:	Not reported
RP Name:	Not reported
Property Owner:	Not reported
Property Company:	Not reported
Duration Of Event (Hrs):	Not reported
Impacts:	Not reported
Other Impacts:	Not reported
Steps Taken:	Not reported
Steps Taken Description:	Not reported
System Components:	Not reported
Other System Components:	Not reported
Cause Of Event:	Not reported
Corrective Action Taken:	Not reported
Weather Status:	Not reported
Precipitation (Wet):	Not reported
Discharge Type:	Not reported
Discharge Volume:	Not reported
Unknown Discharge (Y/N):	NO
Site Name:	SHELL STATION
Closure Date:	06/19/2006
Orig. Call Incident Description:	Attendant washed 5 gallon spill into storm drain clean up company

Map ID	Site	Database(s)	EPA ID Number

SHELL STATION (Continued) **S103457627**

Original Call Material Description:	gasoline (Qty=5)
Original Call Location Description:	Shell Station-13801 Jefferson Davis Highway-Woodbridge-VA--Prince William County
Incident Ongoing at time of Call:	Not reported
Agencies Notified (Y/N):	NO
Other Agencies:	Not reported
Permitted (Y/N):	NO
Call Reported By Company Name:	John Medici
Call Property Owner Company Name:	Not reported
Call Property Owner Name:	Not reported
Site Summary:	Not reported

2098 **SHELL** **VA SPILLS** **S108325547**
13801 JEFFERSON DAVIS HIGHWAY **N/A**
WOODBRIDGE, VA

SPILLS:

Fips City/County:	Prince William County
Status:	Not reported
Reference Id:	Not reported
IR Number:	2005-N-0435
Associated IR:	Not reported
Incident Date:	11/04/2005
Call Received Date:	11/05/2004
Closure Comments:	See Site Summary for details
Threat To:	Not reported
Terrorism (Y/N):	NO
Characterize Incident:	Not reported
Incident Type:	Petroleum
Incident Subtype:	Petroleum
Materials:	Oil (Fuel-Gasoline)(-1 - -1 Unknown)
Effect To Receptor:	Not reported
Water Body:	Not reported
Low Quantity To Water:	Not reported
High Quantity To Water:	Not reported
Quantity Units:	Not reported
Other Receptors:	Pavement
RP Company:	Not reported
RP Name:	Not reported
Property Owner:	Not reported
Property Company:	Not reported
Duration Of Event (Hrs):	Not reported
Impacts:	Not reported
Other Impacts:	Not reported
Steps Taken:	Not reported
Steps Taken Description:	Not reported
System Components:	Not reported
Other System Components:	Not reported
Cause Of Event:	Not reported
Corrective Action Taken:	Not reported
Weather Status:	Not reported
Precipitation (Wet):	Not reported
Discharge Type:	Not reported
Discharge Volume:	Not reported
Unknown Discharge (Y/N):	NO
Site Name:	SHELL
Closure Date:	11/05/2004
Orig. Call Incident Description:	"dispenser did not auto shut off. Gas spilled everywhere, no out of

Map ID	Site	Database(s)	EPA ID Number

SHELL (Continued) **S108325547**

order sign on dispenser #5 called CDC for guidance since clothes were covered with gasoline"

Original Call Material Description: gasoline
Original Call Location Description: Shell-13801 Jefferson Davis Highway-Woodbridge-VA--Prince William County
Incident Ongoing at time of Call: Not reported
Agencies Notified (Y/N): NO
Other Agencies: Not reported
Permitted (Y/N): NO
Call Reported By Company Name: Anonymous
Call Property Owner Company Name: Not reported
Call Property Owner Name: Not reported
Site Summary: Not reported

SPILLS NO:
Region: NO
Id: Not reported
Incident Summary: Not reported
Date In: 11/5/2004
Date Closed: 11/5/2004
Pollution Type: Not reported
Responsible Party: Not reported
Facility Status: **Not reported**
Owner: Not reported
Facility Contact: Not reported
Facility Permitted: 0
Facility Telephone: Not reported
Time In: 9:30:00 AM
Reported By Name: Anonymous
Reported By Telephone: Not reported
Reported By Affiliation/Addr: Not reported
Incident Response IR #: 2005-N-0435
Responsible Party Address: Not reported
Responsible Party City: Not reported
Responsible Party State: Not reported
Responsible Party Zip: Not reported
Responsible Party Contact: Not reported
Responsible Party Telephone: Not reported
Owner Name: Not reported
Owner Address: Not reported
Owner City: Not reported
Owner State: Not reported
Owner Zip: Not reported
Owner Contact: Not reported
Owner Telephone: Not reported
Incident Date: 11/4/2005
Incident Time: Not reported
Petroleum: -1
Solid Waste: 0
Hazardous Waste: 0
Water: 0
Air: 0
Sewage: 0
Fish Kill: 0
Threat Wetlands: 0
Wetlands: 0
Material Released: gasoline

Map ID	Site	Database(s)	EPA ID Number

SHELL (Continued) **S108325547**

Possible Receptors:	pavement
Quantity Released:	Not reported
Unit Released:	Not reported
Quantity In Water:	Not reported
Receiving Waters:	Not reported
River Basin:	Not reported
Inspection Date:	Not reported
Call Date:	Not reported
Inspector:	Not reported
Response Due:	Not reported
Response Received Date:	Not reported
Visit Needed:	0
Open:	0
Air Referral Date:	11/5/2004
Air Reg/ Permit Number:	Not reported
Waste Referral Date:	Not reported
Epa Id Or Permit Number:	Not reported
Water Referral Date:	Not reported
Water Permit Number:	Not reported
Remediation Referral Date:	Not reported
Remediation Pc Number:	Not reported
Enforcement Referral Date:	Not reported
Nov Number:	Not reported
Pc Number:	Not reported
Receive By:	Not reported
Case Officer:	Not reported
Case Type:	Not reported
Street Address:	Not reported
Polllutant:	Not reported
Impact:	Not reported
Spill Time:	Not reported
Spill Date:	Not reported
Spill Volume:	Not reported
Measure:	Not reported
Volume In Water:	Not reported
Stream Name:	Not reported
Investigation Date:	Not reported
Closure Date:	Not reported
Lab Results:	Not reported
Target Date:	Not reported
Prep Number:	Not reported
Report Date:	Not reported
Report Time:	Not reported
Pollutant Scr:	Not reported
Volume:	Not reported
Volume Esc:	Not reported
Future Recommendations:	Not reported
Stream Code:	Not reported
Visit Date:	Not reported
Lab Date:	Not reported
File Close Date:	Not reported
Prep Copy:	Not reported
City:	Not reported
Incident Summary:	dispenser did not auto shut off. Gas spilled everywhere, no out of order sign on dispenser #5 called CDC for guidance since clothes were covered with gasoline
Reported:	Not reported

Map ID	Site	Database(s)	EPA ID Number

SHELL (Continued) **S108325547**

Results:	Not reported
Inspection Comments:	Not reported
Remarks:	Not reported

2098 **SHELL STATION** **VA SPILLS** **S104897082**
13801 JEFFERSON DAVIS HWY **N/A**
WOODBRIDGE, VA

SPILLS NO:

Region:	NO
Id:	Not reported
Incident Summary:	Not reported
Date In:	4/24/2001
Date Closed:	6/19/2006
Pollution Type:	Not reported
Responsible Party:	Not reported
Facility Status:	**Not reported**
Owner:	Not reported
Facility Contact:	Not reported
Facility Permitted:	0
Facility Telephone:	Not reported
Time In:	9:32:00 AM
Reported By Name:	John Medici
Reported By Telephone:	Not reported
Reported By Affiliation/Addr:	Prince William Fire
Incident Response IR #:	2001-N-0772
Responsible Party Address:	Not reported
Responsible Party City:	Not reported
Responsible Party State:	Not reported
Responsible Party Zip:	Not reported
Responsible Party Contact:	Not reported
Responsible Party Telephone:	Not reported
Owner Name:	Not reported
Owner Address:	Not reported
Owner City:	Not reported
Owner State:	Not reported
Owner Zip:	Not reported
Owner Contact:	Not reported
Owner Telephone:	Not reported
Incident Date:	4/21/2001
Incident Time:	Not reported
Petroleum:	-1
Solid Waste:	0
Hazardous Waste:	0
Water:	0
Air:	0
Sewage:	0
Fish Kill:	0
Threat Wetlands:	0
Wetlands:	0
Material Released:	gasoline
Possible Receptors:	storm drain
Quantity Released:	5
Unit Released:	gallons
Quantity In Water:	0
Receiving Waters:	Not reported
River Basin:	Not reported
Inspection Date:	Not reported

Map ID	Site	Database(s)	EPA ID Number

SHELL STATION (Continued) **S104897082**

Call Date:	Not reported
Inspector:	Not reported
Response Due:	Not reported
Response Received Date:	Not reported
Visit Needed:	0
Open:	0
Air Referral Date:	Not reported
Air Reg/ Permit Number:	153S0296
Waste Referral Date:	Not reported
Epa Id Or Permit Number:	Not reported
Water Referral Date:	Not reported
Water Permit Number:	VA0088595
Remediation Referral Date:	Not reported
Remediation Pc Number:	3014292
Enforcement Referral Date:	Not reported
Nov Number:	Not reported
Pc Number:	Not reported
Receive By:	Not reported
Case Officer:	Not reported
Case Type:	Not reported
Street Address:	Not reported
Polllutant:	Not reported
Impact:	Not reported
Spill Time:	Not reported
Spill Date:	Not reported
Spill Volume:	Not reported
Measure:	Not reported
Volume In Water:	Not reported
Stream Name:	Not reported
Investigation Date:	Not reported
Closure Date:	Not reported
Lab Results:	Not reported
Target Date:	Not reported
Prep Number:	Not reported
Report Date:	Not reported
Report Time:	Not reported
Pollutant Scr:	Not reported
Volume:	Not reported
Volume Esc:	Not reported
Future Recommendations:	Not reported
Stream Code:	Not reported
Visit Date:	Not reported
Lab Date:	Not reported
File Close Date:	Not reported
Prep Copy:	Not reported
City:	Not reported
Incident Summary:	Attendant washed 5 gallon spill into storm drain clean up company
Reported:	Not reported
Results:	Not reported
Inspection Comments:	Not reported
Remarks:	Not reported
Region:	NO
Id:	Not reported
Incident Summary:	Not reported
Date In:	7/1/2003
Date Closed:	7/11/2003

Map ID	Site	Database(s)	EPA ID Number

SHELL STATION (Continued) **S104897082**

Pollution Type:	Not reported
Responsible Party:	Not reported
Facility Status:	**Not reported**
Owner:	Not reported
Facility Contact:	Not reported
Facility Permitted:	-1
Facility Telephone:	Not reported
Time In:	9:43:00 AM
Reported By Name:	capt gary Gesling
Reported By Telephone:	7037926369
Reported By Affiliation/Addr:	Prince William Fire
Incident Response IR #:	2004-N-0005
Responsible Party Address:	Not reported
Responsible Party City:	Not reported
Responsible Party State:	Not reported
Responsible Party Zip:	Not reported
Responsible Party Contact:	Not reported
Responsible Party Telephone:	Not reported
Owner Name:	Not reported
Owner Address:	Not reported
Owner City:	Not reported
Owner State:	Not reported
Owner Zip:	Not reported
Owner Contact:	Not reported
Owner Telephone:	Not reported
Incident Date:	7/1/2003
Incident Time:	Not reported
Petroleum:	-1
Solid Waste:	0
Hazardous Waste:	0
Water:	0
Air:	0
Sewage:	0
Fish Kill:	0
Threat Wetlands:	0
Wetlands:	0
Material Released:	gasoline & diesel
Possible Receptors:	marunsco creek
Quantity Released:	20
Unit Released:	gallons
Quantity In Water:	20
Receiving Waters:	storm drain
River Basin:	1A Potomac
Inspection Date:	Not reported
Call Date:	Not reported
Inspector:	PZG
Response Due:	Not reported
Response Received Date:	Not reported
Visit Needed:	0
Open:	0
Air Referral Date:	Not reported
Air Reg/ Permit Number:	Not reported
Waste Referral Date:	Not reported
Epa Id Or Permit Number:	Not reported
Water Referral Date:	Not reported
Water Permit Number:	Not reported
Remediation Referral Date:	Not reported

Map ID	Site	Database(s)	EPA ID Number

SHELL STATION (Continued) **S104897082**

Remediation Pc Number:	Not reported
Enforcement Referral Date:	Not reported
Nov Number:	Not reported
Pc Number:	Not reported
Receive By:	Not reported
Case Officer:	Not reported
Case Type:	Not reported
Street Address:	Not reported
Polllutant:	Not reported
Impact:	Not reported
Spill Time:	Not reported
Spill Date:	Not reported
Spill Volume:	Not reported
Measure:	Not reported
Volume In Water:	Not reported
Stream Name:	Not reported
Investigation Date:	Not reported
Closure Date:	Not reported
Lab Results:	Not reported
Target Date:	Not reported
Prep Number:	Not reported
Report Date:	Not reported
Report Time:	Not reported
Pollutant Scr:	Not reported
Volume:	Not reported
Volume Esc:	Not reported
Future Recommendations:	Not reported
Stream Code:	Not reported
Visit Date:	Not reported
Lab Date:	Not reported
File Close Date:	Not reported
Prep Copy:	Not reported
City:	Not reported
Incident Summary:	dumping of fuel tank - put wrong fuel in rental truck. Nothing left storm box
Reported:	Not reported
Results:	Not reported
Inspection Comments:	see 7/10/03 e-mail from pwco
Remarks:	Not reported

2098 **MARUMSCO ENTERPRISES INC** **EDR Hist Auto** **1020402600**
13801 JEFFERSON DAVIS HWY **N/A**
WOODBRIDGE, VA 22191

EDR Hist Auto

Year:	Name:	Type:
1988	MARUMSCO PLAZA SHELL	Grocery Stores
1989	MARUMSCO PLAZA SHELL	Convenience Stores
1990	MARUMSCO PLAZA SHELL	Convenience Stores
1991	C E FOLKS INC	Gasoline Service Stations, NEC
1992	C E FOLKS INC	Gasoline Service Stations, NEC
1993	C E FOLKS INC	Gasoline Service Stations, NEC
1994	C E FOLKS INC	Gasoline Service Stations, NEC
1995	C E FOLKS INC	Gasoline Service Stations, NEC
1996	C E FOLKS INC	Gasoline Service Stations, NEC
1997	C E FOLKS INC	Gasoline Service Stations, NEC
1998	C E FOLKS INC	Gasoline Service Stations, NEC

Map ID	Site	Database(s)	EPA ID Number

MARUMSCO ENTERPRISES INC (Continued) **1020402600**

1999	C E FOLKS INC	Gasoline Service Stations, NEC
2000	C E FOLKS INC	Gasoline Service Stations, NEC
2001	C E FOLKS INC	Gasoline Service Stations, NEC
2002	MARUMSCO ENTERPRISES INC	Gasoline Service Stations, NEC
2003	MARUMSCO ENTERPRISES INC	Gasoline Service Stations, NEC
2004	MARUMSCO ENTERPRISES INC	Gasoline Service Stations, NEC
2005	MARUMSCO ENTERPRISES INC	Gasoline Service Stations, NEC
2006	MARUMSCO ENTERPRISES INC	Gasoline Service Stations, NEC
2007	MARUMSCO ENTERPRISES INC	Gasoline Service Stations, NEC
2008	MARUMSCO ENTERPRISES INC	Gasoline Service Stations, NEC
2009	MARUMSCO ENTERPRISES INC	Gasoline Service Stations, NEC
2010	MARUMSCO ENTERPRISES INC	Gasoline Service Stations, NEC
2011	MARUMSCO ENTERPRISES INC	Gasoline Service Stations, NEC
2012	MARUMSCO ENTERPRISES INC	Gasoline Service Stations, NEC
2013	MARUMSCO ENTERPRISES INC	Gasoline Service Stations, NEC
2014	MARUMSCO ENTERPRISES INC	Gasoline Service Stations, NEC

2098 **SHELL STATION** **VA RGA LUST** **S115986528**
13801 JEFFERSON DAVIS HIGHWAY **N/A**
WOODBRIDGE, VA

RGA LUST:

2001	SHELL STATION	13801 JEFFERSON DAVIS HIGHWAY

2098 **PMG NVA SHELL 9035** **VA UST** **U003680658**
13801 JEFFERSON DAVIS HWY **N/A**
WOODBRIDGE, VA 22191

Facility:

Facility Id:	3014294
Facility Type:	GAS STATION
CEDS Facility ID:	200000193823

Owner:

Owner Id:	39588
Owner Name:	Motiva Enterprises Limited Liability Corporation
Owner Address:	3800 Pickett Rd
Owner Address2:	Not reported
Owner City, State, Zip:	Fairfax, VA 22031
Owner Type:	COMMERCIAL
Number of Active AST:	0
Number of Active UST:	3
Number of Inactive AST:	0
Number of Inactive UST:	0

Owner Id:	45860
Owner Name:	PMG Northern Virginia LLC
Owner Address:	2359 Research Ct
Owner Address2:	Not reported
Owner City, State, Zip:	Woodbridge, VA 22192
Owner Type:	COMMERCIAL
Number of Active AST:	0
Number of Active UST:	3
Number of Inactive AST:	0
Number of Inactive UST:	0

Map ID	Site	Database(s)	EPA ID Number

PMG NVA SHELL 9035 (Continued) **U003680658**

UST:

Facility ID:	3014294
Federally Regulated:	Yes
Tank Number:	1M
Tank Capacity:	10000
Tank Contents:	GASOLINE
Tank Status:	**CURR IN USE**
Tank Type:	UST

Tank Material:

Install Date:	4/16/1984
Tank Materials: Bare Steel	No
Tank Materials: Cath Protect Steel	No
Tank Materials: Epoxy Steel	No
Tank Materials: Fiberglass	Yes
Tank Materials: Concrete	No
Tank Materials: Composite	No
Tank Materials: Double Walled	No
Tank Materials: Lined Interior	No
Tank Materials: Excav Liner	No
Tank Materials: Insulated Tank Jacket	No
Tank Materials: Repaired	No
Tank Materials: Unknown	No
Tank Materials: Other	No
Tank Materials: Other Note	Not reported

Release Detection:

Tank Release Detection: Leak Deferred	No
Tank Release Detection: Manual Gauge	No
Tank Release Detection: Auto Gauge	Yes
Tank Release Detection:Tank Tightness	No
Tank Release Detection: Vapor Monitor	No
Tank Release Detection: Inventory	No
Tank Release Detection: Stat Invent Recon	No
Tank Release Detection: Spill Install	Yes
Tank Release Detection: Overfill Install	Yes
Tank Release Detection: Groundwater	No
Tank Release Detection: Int Sec Containment	No
Tank Release Detection: Int Double Walled	No
Tank Release Detection: Other Method	No
Tank Release Detection: Other Note	Not reported
Pipe Release Detection: Leak Deferred	Not reported
Pipe Release Detection: Autoleak	Not reported
Pipe Release Detection: Line Tightness	Yes
Pipe Release Detection: Stat Invent Recon	No
Pipe Release Detection: Groundwater	No
Pipe Release Detection: Int Sec Containment	No
Pipe Release Det: Interior Double Walled	No
Pipe Release Detection: Other Method	No
Pipe Release Detection: Other Note	PLLD
Pipe Type:	PRESSURE
Pipe Materials: Bare Steel	No
Pipe Materials: Galvanized Steel	No
Pipe Materials: Copper	No
Pipe Materials: Fiberglass	Yes

Map ID	Site	Database(s)	EPA ID Number

PMG NVA SHELL 9035 (Continued) **U003680658**

Pipe Materials: Cath Protect	No
Pipe Materials: Double Walled	No
Pipe Materials: Sec Containment	No
Pipe Materials: Repaired	No
Pipe Materials: Unknown	No
Pipe Materials: Other	No
Pipe Materials: Other Note	Not reported
Facility ID:	3014294
Federally Regulated:	Yes
Tank Number:	2M
Tank Capacity:	10000
Tank Contents:	GASOLINE
Tank Status:	**CURR IN USE**
Tank Type:	UST

Tank Material:

Install Date:	4/16/1984
Tank Materials: Bare Steel	No
Tank Materials: Cath Protect Steel	No
Tank Materials: Epoxy Steel	No
Tank Materials: Fiberglass	Yes
Tank Materials: Concrete	No
Tank Materials: Composite	No
Tank Materials: Double Walled	No
Tank Materials: Lined Interior	No
Tank Materials: Excav Liner	No
Tank Materials: Insulated Tank Jacket	No
Tank Materials: Repaired	No
Tank Materials: Unknown	No
Tank Materials: Other	No
Tank Materials: Other Note	Not reported

Release Detection:

Tank Release Detection: Leak Deferred	No
Tank Release Detection: Manual Gauge	No
Tank Release Detection: Auto Gauge	Yes
Tank Release Detection:Tank Tightness	No
Tank Release Detection: Vapor Monitor	No
Tank Release Detection: Inventory	No
Tank Release Detection: Stat Invent Recon	No
Tank Release Detection: Spill Install	Yes
Tank Release Detection: Overfill Install	Yes
Tank Release Detection: Groundwater	No
Tank Release Detection: Int Sec Containment	No
Tank Release Detection: Int Double Walled	No
Tank Release Detection: Other Method	No
Tank Release Detection: Other Note	Not reported
Pipe Release Detection: Leak Deferred	Not reported
Pipe Release Detection: Autoleak	Not reported
Pipe Release Detection: Line Tightness	No
Pipe Release Detection: Stat Invent Recon	No
Pipe Release Detection: Groundwater	No
Pipe Release Detection: Int Sec Containment	No
Pipe Release Det: Interior Double Walled	No

Map ID	Site	Database(s)	EPA ID Number

PMG NVA SHELL 9035 (Continued) **U003680658**

Pipe Release Detection: Other Method	No
Pipe Release Detection: Other Note	Slave
Pipe Type:	PRESSURE
Pipe Materials: Bare Steel	No
Pipe Materials: Galvanized Steel	No
Pipe Materials: Copper	No
Pipe Materials: Fiberglass	Yes
Pipe Materials: Cath Protect	No
Pipe Materials: Double Walled	No
Pipe Materials: Sec Containment	No
Pipe Materials: Repaired	No
Pipe Materials: Unknown	No
Pipe Materials: Other	No
Pipe Materials: Other Note	Not reported
Facility ID:	3014294
Federally Regulated:	Yes
Tank Number:	3
Tank Capacity:	10000
Tank Contents:	GASOLINE
Tank Status:	**CURR IN USE**
Tank Type:	UST

Tank Material:

Install Date:	4/16/1984
Tank Materials: Bare Steel	No
Tank Materials: Cath Protect Steel	No
Tank Materials: Epoxy Steel	No
Tank Materials: Fiberglass	Yes
Tank Materials: Concrete	No
Tank Materials: Composite	No
Tank Materials: Double Walled	No
Tank Materials: Lined Interior	No
Tank Materials: Excav Liner	No
Tank Materials: Insulated Tank Jacket	No
Tank Materials: Repaired	No
Tank Materials: Unknown	No
Tank Materials: Other	No
Tank Materials: Other Note	Not reported

Release Detection:

Tank Release Detection: Leak Deferred	No
Tank Release Detection: Manual Gauge	No
Tank Release Detection: Auto Gauge	Yes
Tank Release Detection:Tank Tightness	No
Tank Release Detection: Vapor Monitor	No
Tank Release Detection: Inventory	No
Tank Release Detection: Stat Invent Recon	No
Tank Release Detection: Spill Install	Yes
Tank Release Detection: Overfill Install	Yes
Tank Release Detection: Groundwater	No
Tank Release Detection: Int Sec Containment	No
Tank Release Detection: Int Double Walled	No
Tank Release Detection: Other Method	No

Map ID	Site	Database(s)	EPA ID Number

PMG NVA SHELL 9035 (Continued) **U003680658**

Tank Release Detection: Other Note	Not reported
Pipe Release Detection: Leak Deferred	Not reported
Pipe Release Detection: Autoleak	Not reported
Pipe Release Detection: Line Tightness	Yes
Pipe Release Detection: Stat Invent Recon	No
Pipe Release Detection: Groundwater	No
Pipe Release Detection: Int Sec Containment	No
Pipe Release Det: Interior Double Walled	No
Pipe Release Detection: Other Method	No
Pipe Release Detection: Other Note	PLLD
Pipe Type:	PRESSURE
Pipe Materials: Bare Steel	No
Pipe Materials: Galvanized Steel	No
Pipe Materials: Copper	No
Pipe Materials: Fiberglass	Yes
Pipe Materials: Cath Protect	No
Pipe Materials: Double Walled	No
Pipe Materials: Sec Containment	No
Pipe Materials: Repaired	No
Pipe Materials: Unknown	No
Pipe Materials: Other	No
Pipe Materials: Other Note	Not reported

2099 **L-17 BELMONT PUMPING STATION** **VA UST** **U003995631**
13750 DABNEY RD **VA AST** **N/A**
WOODBRIDGE, VA 22191

Facility:

Facility Id:	3018249
Facility Type:	LOCAL
CEDS Facility ID:	200000075438

Owner:

Owner Id:	37382
Owner Name:	Prince William County Service Authority
Owner Address:	4 County Complex Ct
Owner Address2:	Not reported
Owner City, State, Zip:	Woodbridge, VA 22193
Owner Type:	LOCAL
Number of Active AST:	1
Number of Active UST:	0
Number of Inactive AST:	0
Number of Inactive UST:	1

UST:

Facility ID:	3018249
Federally Regulated:	Yes
Tank Number:	R1
Tank Capacity:	1000
Tank Contents:	DIESEL
Tank Status:	**REM FROM GRD**
Tank Type:	UST

Tank Material:

Install Date:	5/6/1981

Map ID	Site	Database(s)	EPA ID Number

L-17 BELMONT PUMPING STATION (Continued) **U003995631**

Tank Materials: Bare Steel	Yes
Tank Materials: Cath Protect Steel	No
Tank Materials: Epoxy Steel	No
Tank Materials: Fiberglass	No
Tank Materials: Concrete	No
Tank Materials: Composite	No
Tank Materials: Double Walled	No
Tank Materials: Lined Interior	No
Tank Materials: Excav Liner	No
Tank Materials: Insulated Tank Jacket	No
Tank Materials: Repaired	No
Tank Materials: Unknown	No
Tank Materials: Other	No
Tank Materials: Other Note	Not reported

Release Detection:

Tank Release Detection: Leak Deferred	No
Tank Release Detection: Manual Gauge	No
Tank Release Detection: Auto Gauge	No
Tank Release Detection:Tank Tightness	No
Tank Release Detection: Vapor Monitor	No
Tank Release Detection: Inventory	No
Tank Release Detection: Stat Invent Recon	No
Tank Release Detection: Spill Install	No
Tank Release Detection: Overfill Install	No
Tank Release Detection: Groundwater	No
Tank Release Detection: Int Sec Containment	No
Tank Release Detection: Int Double Walled	No
Tank Release Detection: Other Method	No
Tank Release Detection: Other Note	Not reported
Pipe Release Detection: Leak Deferred	Not reported
Pipe Release Detection: Autoleak	Not reported
Pipe Release Detection: Line Tightness	No
Pipe Release Detection: Stat Invent Recon	No
Pipe Release Detection: Groundwater	No
Pipe Release Detection: Int Sec Containment	No
Pipe Release Det: Interior Double Walled	No
Pipe Release Detection: Other Method	No
Pipe Release Detection: Other Note	Not reported

Pipe Type:	NO VALVE: SUCTION
Pipe Materials: Bare Steel	Yes
Pipe Materials: Galvanized Steel	No
Pipe Materials: Copper	No
Pipe Materials: Fiberglass	No
Pipe Materials: Cath Protect	No
Pipe Materials: Double Walled	No
Pipe Materials: Sec Containment	No
Pipe Materials: Repaired	No
Pipe Materials: Unknown	No
Pipe Materials: Other	No
Pipe Materials: Other Note	Not reported

AST:

Facility ID:	3018249

Map ID	Site	Database(s)	EPA ID Number

L-17 BELMONT PUMPING STATION (Continued) **U003995631**

Facility Type:	LOCAL
CEDS Facility ID:	200000075438

Tank Info:

Owner:

Owner Id:	37382
Owner Name:	Prince William County Service Authority
Owner Address:	4 County Complex Ct
Owner Address2:	Not reported
Owner City/State/Zip:	Woodbridge, VA 22193
Owner Type:	LOCAL
Number of Active AST:	1
Number of Active UST:	0
Number of Inactive AST:	0
Number of Inactive UST:	1
Fed Regulated:	No
Tank Number:	1
Tank Type:	AST
Tank Capacity:	1000
Tank Contents:	DIESEL
Tank Status:	CURR IN USE

Tank Containment:

Install Date:	6/16/1998
Containment: Curbing	No
Containment: Weirs	No
Containment: Sorbent	No
Containment: Culvert	No
Containment: Diversion	No
Containment: Retention	No
Containment: Dike	No
Containment: Unknown	No
Containment: Other	No
Containment: Other Note	Not reported

Release Detection:

Release Detection: Ground Water	No
Release Detection: Visual	No
Release Detection: Vapor	No
Release Detection: Interstitial	No
Release Detection: None	No
Release Detection: Other	No
Release Detection: Other Note	Not reported
Release Prevention: Double Bottom	No
Release Prevention: Double Walled	No
Release Prevention: Lined Interior	Not reported
Release Prevention: Poly Jacket	No
Release Prevention: Exc Liner	No
Release Prevention: None	No
Release Prevention: Unknown	No
Release Prevention: Other	No
Release Prevention: Other Note	Not reported
Tank Foundation: Steel	No
Tank Foundation: Earthen	No
Tank Foundation: Concrete Imp	No

Map ID	Site	Database(s)	EPA ID Number

L-17 BELMONT PUMPING STATION (Continued) **U003995631**

Tank Foundation: Unknown	No
Tank Foundation: Other	No
Tank Foundation: Other Note	Not reported
Tank Roof: Float	No
Tank Roof: Cone	No
Tank Roof: Breather	Not reported
Tank Roof: Dbldeck	Not reported
Tank Roof: Pontoon	Not reported
Tank Roof: Balloon	Not reported
Tank Roof: Lifter	Not reported
Tank Roof: Pan	Not reported
Tank Roof: Other	No
Tank Roof: Other Note	Not reported

Tank Material:

Tank Materials: Bare Steel	No
Tank Materials: Concrete	No
Tank Materials: Insulated Tank Jacket	No
Tank Materials: Unknown	No
Tank Materials: Other	No
Tank Materials: Other Note	Not reported
Tank Type Cathodic/CP:	N
Tank Type Single Wall:	N
Tank Type Double Wall:	N
Tank Type Lined Interior:	N
Tank Type Double Bottom:	N
Tank Type Potable/Skid:	N
Tank Type Shop Fabricated/Built:	N
Tank Type Vaulted Below Grade:	N
Tank Type Vertical:	N
Tank Type Horizontal:	N
Tank Type Unknown:	N
Tank Type Other:	N
Tank Type Other Specify:	N

2099 **BELMONT PS: L-17** **VA SPILLS** **S109122566**
13760 DABNEY RD **N/A**
WOODBRIDGE, VA

SPILLS:

Fips City/County:	Prince William County
Status:	Not reported
Reference Id:	Not reported
IR Number:	2008-N-0772
Associated IR:	Not reported
Incident Date:	05/11/2008
Call Received Date:	05/12/2008
Closure Comments:	See Site Summary for details
Threat To:	Not reported
Terrorism (Y/N):	NO
Characterize Incident:	Not reported
Incident Type:	Water
Incident Subtype:	SSO
Materials:	Sewage(0 - 5000 Gallons)
Effect To Receptor:	Not reported

Map ID	Site	Database(s)	EPA ID Number

BELMONT PS: L-17 (Continued) **S109122566**

Water Body:	Occoquan Reservoir
Low Quantity To Water:	-1
High Quantity To Water:	-1
Quantity Units:	Gallons
Other Receptors:	Occoquan Reservoir downstream of FWA intake
RP Company:	Not reported
RP Name:	Not reported
Property Owner:	Not reported
Property Company:	Not reported
Duration Of Event (Hrs):	Not reported
Impacts:	Not reported
Other Impacts:	Not reported
Steps Taken:	Not reported
Steps Taken Description:	Not reported
System Components:	Not reported
Other System Components:	Not reported
Cause Of Event:	Not reported
Corrective Action Taken:	Not reported
Weather Status:	Not reported
Precipitation (Wet):	Not reported
Discharge Type:	Not reported
Discharge Volume:	Not reported
Unknown Discharge (Y/N):	NO
Site Name:	BELMONT PS: L-17
Closure Date:	05/28/2008
Orig. Call Incident Description:	"Due to heavy rains from May 8-11 at approx 2:00 est 2500 gal of wastewater effluent was discharged from last incoming manhole at L-17. Upon arrival at 2:20, all three pumps were in operation. PWCSA personnel were onsite throughout the duration of the discharge which ceased approx 3:00 a.m."
Original Call Material Description:	"Sanitary Sewer (Qty=< 5,000)"
Original Call Location Description:	Belmont PS: L-17-13760 Dabney Rd-Woodbridge-VA--Prince William County
Incident Ongoing at time of Call:	Not reported
Agencies Notified (Y/N):	NO
Other Agencies:	Not reported
Permitted (Y/N):	NO
Call Reported By Company Name:	SCADA alarm L17-CGVLV-STS
Call Property Owner Company Name:	Not reported
Call Property Owner Name:	Not reported
Site Summary:	"Discharge extended jetted about 6"" from the two 1"" holes in manhole cover at manhole #385, nearest manhole to station; manhole remained intact. A second alarm was rec'd at 3:30 & a second visit was made. Two pumps had failed & another +/-2,000 of effluent was discharged before pumps were reset. The rain cleared effluent; clean-up /sanitation action was minimal."

SPILLS NO:

Region:	NO
Id:	Not reported
Incident Summary:	Not reported
Date In:	5/12/2008
Date Closed:	5/28/2008
Pollution Type:	Not reported
Responsible Party:	Not reported
Facility Status:	**Not reported**
Owner:	Not reported
Facility Contact:	Not reported

Map ID	Site	Database(s)	EPA ID Number

BELMONT PS: L-17 (Continued) **S109122566**

Facility Permitted:	0
Facility Telephone:	Not reported
Time In:	4:30:00 PM
Reported By Name:	SCADA alarm L17-CGVLV-STS
Reported By Telephone:	703335798
Reported By Affiliation/Addr:	BYPASS VLV
Incident Response IR #:	2008-N-0772
Responsible Party Address:	Not reported
Responsible Party City:	Not reported
Responsible Party State:	Not reported
Responsible Party Zip:	Not reported
Responsible Party Contact:	Not reported
Responsible Party Telephone:	Not reported
Owner Name:	Not reported
Owner Address:	Not reported
Owner City:	Not reported
Owner State:	Not reported
Owner Zip:	Not reported
Owner Contact:	Not reported
Owner Telephone:	Not reported
Incident Date:	5/11/2008
Incident Time:	7:46:00 PM
Petroleum:	0
Solid Waste:	0
Hazardous Waste:	0
Water:	0
Air:	0
Sewage:	-1
Fish Kill:	0
Threat Wetlands:	0
Wetlands:	0
Material Released:	Sanitary Sewer
Possible Receptors:	Not reported
Quantity Released:	< 5,000
Unit Released:	gallons
Quantity In Water:	Not reported
Receiving Waters:	Occoquan Reservoir downstream of FWA intake
River Basin:	1A Potomac
Inspection Date:	Not reported
Call Date:	Not reported
Inspector:	Not reported
Response Due:	Not reported
Response Received Date:	Not reported
Visit Needed:	0
Open:	0
Air Referral Date:	Not reported
Air Reg/ Permit Number:	Not reported
Waste Referral Date:	Not reported
Epa Id Or Permit Number:	Not reported
Water Referral Date:	Not reported
Water Permit Number:	HL Mooney
Remediation Referral Date:	Not reported
Remediation Pc Number:	Not reported
Enforcement Referral Date:	Not reported
Nov Number:	Not reported
Pc Number:	Not reported
Receive By:	Not reported

Map ID	Site	Database(s)	EPA ID Number

BELMONT PS: L-17 (Continued) **S109122566**

Case Officer:	Not reported
Case Type:	Not reported
Street Address:	Not reported
Polllutant:	Not reported
Impact:	Not reported
Spill Time:	Not reported
Spill Date:	Not reported
Spill Volume:	Not reported
Measure:	Not reported
Volume In Water:	Not reported
Stream Name:	Not reported
Investigation Date:	Not reported
Closure Date:	Not reported
Lab Results:	Not reported
Target Date:	Not reported
Prep Number:	Not reported
Report Date:	Not reported
Report Time:	Not reported
Pollutant Scr:	Not reported
Volume:	Not reported
Volume Esc:	Not reported
Future Recommendations:	Not reported
Stream Code:	Not reported
Visit Date:	Not reported
Lab Date:	Not reported
File Close Date:	Not reported
Prep Copy:	Not reported
City:	Not reported
Incident Summary:	Due to heavy rains from May 8-11 at approx 2:00 est 2500 gal of wastewater effluent was discharged from last incoming manhole at L-17. Upon arrival at 2:20, all three pumps were in operation. PWCSA personnel were onsite throughout the duration of the discharge which ceased approx 3:00 a.m.
Reported:	Not reported
Results:	Not reported
Inspection Comments:	Discharge extended jetted about 6" from the two 1" holes in manhole cover at manhole #385, nearest manhole to station; manhole remained intact. A second alarm was rec'd at 3:30 & a second visit was made. Two pumps had failed & another +/-2,000 of effluent was discharged before pumps were reset. The rain cleared effluent; clean-up /sanitation action was minimal.
Remarks:	Not reported

2100 **GOODYEAR LEASED LOCATION 1825** **VA LTANKS** **S105377351**
13936 JEFFERSON DAVIS HWY **VA SPILLS** **N/A**
WOODBRIDGE, VA

LTANKS:

Region:	NRO
CEDS Facility Id:	200000078737
Case Status:	**Closed**
Pollution Complaint #:	20053190
Reported:	01/20/2005
Case Closed Date:	06/27/2005
Program:	RP Lead
Federally Regulated UST (Y/N):	N
Regulated Petroleum UST (1):	N

Map ID	Site	Database(s)	EPA ID Number

GOODYEAR LEASED LOCATION 1825 (Continued) **S105377351**

Excluded UST (1):	Y
Deferred UST (1):	N
Partially Deferred UST (1):	N
Exempt 1 UST (2):	N
Exempt 2 Heating Oil UST (2):	N
Small Heating Oil AST (2):	N
Regulated AST (3):	N
Unregulated AST (3):	N
Other Y/N:	N
Unknown Y/N:	N
Other Description:	Not reported
Heating Oil Category:	Not reported

SPILLS:

Fips City/County:	Prince William County
Status:	Not reported
Reference Id:	Not reported
IR Number:	2001-N-0890
Associated IR:	Not reported
Incident Date:	06/05/2001
Call Received Date:	06/06/2001
Closure Comments:	See Site Summary for details
Threat To:	Not reported
Terrorism (Y/N):	NO
Characterize Incident:	Not reported
Incident Type:	Petroleum
Incident Subtype:	Petroleum
Materials:	Oil (Unknown)(-1 - -1 Gallons)
Effect To Receptor:	Not reported
Water Body:	Not reported
Low Quantity To Water:	Not reported
High Quantity To Water:	Not reported
Quantity Units:	Not reported
Other Receptors:	Pavement
RP Company:	Not reported
RP Name:	Not reported
Property Owner:	Not reported
Property Company:	Not reported
Duration Of Event (Hrs):	Not reported
Impacts:	Not reported
Other Impacts:	Not reported
Steps Taken:	Not reported
Steps Taken Description:	Not reported
System Components:	Not reported
Other System Components:	Not reported
Cause Of Event:	Not reported
Corrective Action Taken:	Not reported
Weather Status:	Not reported
Precipitation (Wet):	Not reported
Discharge Type:	Not reported
Discharge Volume:	Not reported
Unknown Discharge (Y/N):	NO
Site Name:	GOODYEAR STORE
Closure Date:	06/12/2001
Orig. Call Incident Description:	Used oil ASTs overflowed onto parking lot.
Original Call Material Description:	used oil (Qty=-1)
Original Call Location Description:	Goodyear Store-13936 Jefferson Davis Highway-Woodbridge-VA--Prince

Map ID	Site	Database(s)	EPA ID Number

GOODYEAR LEASED LOCATION 1825 (Continued) **S105377351**

	William County
Incident Ongoing at time of Call:	Not reported
Agencies Notified (Y/N):	NO
Other Agencies:	Not reported
Permitted (Y/N):	NO
Call Reported By Company Name:	Officer Palmer
Call Property Owner Company Name:	Not reported
Call Property Owner Name:	Not reported
Site Summary:	see inspection photo report

SPILLS NO:

Region:	NO
Id:	Not reported
Incident Summary:	Not reported
Date In:	6/6/2001
Date Closed:	6/12/2001
Pollution Type:	Not reported
Responsible Party:	Not reported
Facility Status:	**Not reported**
Owner:	Not reported
Facility Contact:	Rich Kines
Facility Permitted:	0
Facility Telephone:	7034947181
Time In:	8:20:00 AM
Reported By Name:	Officer palmer
Reported By Telephone:	7037926489
Reported By Affiliation/Addr:	Prince william fire marshal
Incident Response IR #:	2001-N-0890
Responsible Party Address:	Not reported
Responsible Party City:	Not reported
Responsible Party State:	Not reported
Responsible Party Zip:	Not reported
Responsible Party Contact:	Not reported
Responsible Party Telephone:	Not reported
Owner Name:	Not reported
Owner Address:	Not reported
Owner City:	Not reported
Owner State:	Not reported
Owner Zip:	Not reported
Owner Contact:	Not reported
Owner Telephone:	Not reported
Incident Date:	6/5/2001
Incident Time:	Not reported
Petroleum:	-1
Solid Waste:	0
Hazardous Waste:	0
Water:	0
Air:	0
Sewage:	0
Fish Kill:	0
Threat Wetlands:	0
Wetlands:	0
Material Released:	used oil
Possible Receptors:	pavement
Quantity Released:	-1
Unit Released:	gallons
Quantity In Water:	0

Map ID	Site	Database(s)	EPA ID Number

GOODYEAR LEASED LOCATION 1825 (Continued) **S105377351**

Receiving Waters:	Not reported
River Basin:	1A Potomac
Inspection Date:	6/8/2001
Call Date:	Not reported
Inspector:	PZG
Response Due:	Not reported
Response Received Date:	Not reported
Visit Needed:	0
Open:	0
Air Referral Date:	Not reported
Air Reg/ Permit Number:	Not reported
Waste Referral Date:	Not reported
Epa Id Or Permit Number:	Not reported
Water Referral Date:	Not reported
Water Permit Number:	Not reported
Remediation Referral Date:	Not reported
Remediation Pc Number:	Not reported
Enforcement Referral Date:	Not reported
Nov Number:	Not reported
Pc Number:	Not reported
Receive By:	Not reported
Case Officer:	Not reported
Case Type:	Not reported
Street Address:	Not reported
Polllutant:	Not reported
Impact:	Not reported
Spill Time:	Not reported
Spill Date:	Not reported
Spill Volume:	Not reported
Measure:	Not reported
Volume In Water:	Not reported
Stream Name:	Not reported
Investigation Date:	Not reported
Closure Date:	Not reported
Lab Results:	Not reported
Target Date:	Not reported
Prep Number:	Not reported
Report Date:	Not reported
Report Time:	Not reported
Pollutant Scr:	Not reported
Volume:	Not reported
Volume Esc:	Not reported
Future Recommendations:	Not reported
Stream Code:	Not reported
Visit Date:	Not reported
Lab Date:	Not reported
File Close Date:	Not reported
Prep Copy:	Not reported
City:	Not reported
Incident Summary:	Used oil ASTs overflowed onto parking lot.
Reported:	Not reported
Results:	Not reported
Inspection Comments:	see inspection photo report
Remarks:	Not reported

Map ID	Site	Database(s)	EPA ID Number
2100	**GOODYEAR TIRE CENTER - 1825** **13936 JEFFERSON DAVIS HWY** **WOODBRIDGE, VA 22191**	**VA UST**	**U003680990** **N/A**

Facility:

Facility Id:	3016609
Facility Type:	COMMERCIAL
CEDS Facility ID:	200000078737

Owner:

Owner Id:	31184
Owner Name:	Goodyear Tire & Rubber Company
Owner Address:	1144 E Market St
Owner Address2:	Not reported
Owner City, State, Zip:	Akron, OH 44316
Owner Type:	COMMERCIAL
Number of Active AST:	0
Number of Active UST:	0
Number of Inactive AST:	0
Number of Inactive UST:	1

UST:

Facility ID:	3016609
Federally Regulated:	Yes
Tank Number:	R1
Tank Capacity:	275
Tank Contents:	USED OIL
Tank Status:	**REM FROM GRD**
Tank Type:	UST

Tank Material:

Install Date:	5/2/1967
Tank Materials: Bare Steel	Yes
Tank Materials: Cath Protect Steel	No
Tank Materials: Epoxy Steel	No
Tank Materials: Fiberglass	No
Tank Materials: Concrete	No
Tank Materials: Composite	No
Tank Materials: Double Walled	No
Tank Materials: Lined Interior	No
Tank Materials: Excav Liner	No
Tank Materials: Insulated Tank Jacket	No
Tank Materials: Repaired	No
Tank Materials: Unknown	No
Tank Materials: Other	No
Tank Materials: Other Note	Not reported

Release Detection:

Tank Release Detection: Leak Deferred	No
Tank Release Detection: Manual Gauge	No
Tank Release Detection: Auto Gauge	No
Tank Release Detection:Tank Tightness	No
Tank Release Detection: Vapor Monitor	No
Tank Release Detection: Inventory	No
Tank Release Detection: Stat Invent Recon	No
Tank Release Detection: Spill Install	No
Tank Release Detection: Overfill Install	No
Tank Release Detection: Groundwater	No

Map ID	Site	Database(s)	EPA ID Number

GOODYEAR TIRE CENTER - 1825 (Continued) **U003680990**

Tank Release Detection: Int Sec Containment	No
Tank Release Detection: Int Double Walled	No
Tank Release Detection: Other Method	No
Tank Release Detection: Other Note	Not reported
Pipe Release Detection: Leak Deferred	Not reported
Pipe Release Detection: Autoleak	Not reported
Pipe Release Detection: Line Tightness	No
Pipe Release Detection: Stat Invent Recon	No
Pipe Release Detection: Groundwater	No
Pipe Release Detection: Int Sec Containment	No
Pipe Release Det: Interior Double Walled	No
Pipe Release Detection: Other Method	No
Pipe Release Detection: Other Note	Not reported
Pipe Type:	GRAVITY
Pipe Materials: Bare Steel	Yes
Pipe Materials: Galvanized Steel	No
Pipe Materials: Copper	No
Pipe Materials: Fiberglass	No
Pipe Materials: Cath Protect	No
Pipe Materials: Double Walled	No
Pipe Materials: Sec Containment	No
Pipe Materials: Repaired	No
Pipe Materials: Unknown	No
Pipe Materials: Other	No
Pipe Materials: Other Note	Not reported

2100 **MARUMSCO CLEANERS** **VA VCP** **S118638838**
13919 JEFFERSON DAVIS HIGHWAY **N/A**
WOODBRIDGE, VA 22191

VRP:

Facility ID:	VRP00675
Site Status:	Terminated
Site Status 2:	Recordation Not Required
DEQ Region:	Northern
Sizs in Acres:	1.0000
Site Type:	Dry Cleaner
Corrective Action Desc:	Not reported
Owner Name:	see participant
Owner Contact:	Not reported
Owner Address:	Not reported
Owner Phone:	Not reported
Operator Name:	Not reported
Operator Owner:	Not reported
Operator Phone:	Not reported
Participant Name:	Marumsco Cleaners
Relationship to Site:	Not reported
Participant Contact:	Andrew Garrett
Participant Phone:	(540)659-617
Participant Title:	Manager
Participant Affiliation:	Jefferson Marumsco 1, LLC
Participant Address:	85 Mine Road, Suite 115
Participant City,St,Zip:	Stafford, VA 22554
Additional Parts:	Not reported
Participation Notes:	VRP participation terminated by request on 11/17/2016
Participant Rep/Contractor:	Kevin Parris

Map ID	Site	Database(s)	EPA ID Number

MARUMSCO CLEANERS (Continued) **S118638838**

Participant Rep/Contractor Phone:	(540)710-933
Participant Rep/Contractor Title:	President
Participant Rep/Contractor Affiliation:	Dominion Engineering Associates, Inc.
Participant Rep/Contractor Address:	8511 Indian Hills Ct., Suite 202
Participant Rep/Contractor City,St,Zip:	Fredericksburg, VA 22407
Metal Contaminants Present in Soil:	Not reported
Organic Contaminants Present in Soil:	Not reported
Metal Contaminants Present in GW:	Not reported
Organic Contaminants Present GW:	Not reported
DEQ Staff Case Manager's Initials:	DVG
Cleanup Standards:	Not reported
No Further VRP Action Date:	Not reported
Date Participant Notified of NFA:	Not reported
Certification Date:	Not reported
Deed Received Date:	Not reported
Terms of NFA Determination:	Not reported
Date VRP Eligibility Declared by Participant:	02/09/2016
Date VRP Eligibility Determined by DEQ Region:	02/17/2016
Dt Office Of Waste Permitting Verified Site Eligblty:	Not reported
Date VRP Eligibility Determined by VRP:	04/29/2016
Date Signed Agreement Submitted By Participant:	Not reported
Date Agreement Executed by DEQ:	Not reported
Registration Fee Amount Submitted by Participant:	0.00
Date Registration Fee Submitted by Participant:	Not reported
Site Characterization Document Number:	Not reported
DEQ Concurrence with Site Characterization Date:	Not reported
Remedial Action Work Plan Document Number:	Not reported
DEQ Concurs with Remedial Action Work Plan Date:	Not reported
Completion Report Document Number:	Not reported
DEQ Concurrs with Completion Report Date:	Not reported
Submittal Date for Document Number 1:	Not reported
Title of Submitted Document Number 1:	Not reported
Submittal Date for Document Number 2:	Not reported
Title of Submitted Document Number 2:	Not reported
Submittal Date for Document Number 3:	Not reported
Title of Submitted Document Number 3:	Not reported
Submittal Date for Document Number 4:	Not reported
Title of Submitted Document Number 4:	Not reported
Submittal Date for Document Number 5:	Not reported
Title of Submitted Document Number 5:	Not reported
Submittal Date for Document Number 6:	Not reported
Title of Submitted Document Number 6:	Not reported
Submittal Date for Document Number 7:	Not reported
Title of Submitted Document Number 7:	Not reported
Submittal Date for Document Number 8:	Not reported
Title of Submitted Document Number 8:	Not reported
DEQ Response Incident ID Number:	Not reported
EPA CERCLIS ID:	Not reported
EPA RCRA ID NUMBER:	Not reported
DEQ Pollution Complaint Number:	Not reported
Latest Action Relative To Site:	VRP praticipation terminated by request
Latest Action Relative To Site Date:	11/17/2016
Next VRP Step Needed Relating To Site:	Not reported
Pending Since:	Not reported
Date Next Step Should Be Completed:	Not reported
Lat/Long:	0 / 0
Brownfield Tax Incentive:	Not reported

Map ID	Site	Database(s)	EPA ID Number

MARUMSCO CLEANERS (Continued) **S118638838**

Ground Water Use Restriction:	False
Res. User Restriction:	False
Excavattion Restruction:	False
Unrestricted:	False
Other Condition of Issuance:	False
GPS Lat:	0
GPS Long:	0
GPS Desc:	Not reported
Notes:	2016-11-17 VRP participation terminated by reqyest 2016-6-15 Kickoff meeting 2016-4-29 - Eligiblity letter sent 2016-2-24 Application complete letter sent 2016-2-17 Eligibility requests to RCRA and RO 2016-2-10 Additional information received 2016-

---

2100 **MARUMSCO CLEANERS** **EDR Hist Cleaner** **1020036010**
13919 JEFFERSON DAVIS HWY **N/A**
WOODBRIDGE, VA 22191

EDR Hist Cleaner

Year:	Name:	Type:
1978	SLAN INC	Drycleaning Plants, Except Rugs
1979	SLAN INC	Drycleaning Plants, Except Rugs
1980	SLAN INC	Drycleaning Plants, Except Rugs
1982	SLAN INC	Drycleaning Plants, Except Rugs
1983	SLAN INC	Drycleaning Plants, Except Rugs
1985	SLAN INC	Drycleaning Plants, Except Rugs
1988	J D CLEANERS INC	Drycleaning Plants, Except Rugs
1989	J D CLEANERS INC	Drycleaning Plants, Except Rugs
1990	J D CLEANERS INC	Drycleaning Plants, Except Rugs
1991	J D CLEANERS INC	Drycleaning Plants, Except Rugs
1996	MARUMSCO CLEANERS	Drycleaning Plants, Except Rugs
1997	MARUMSCO CLEANERS	Drycleaning Plants, Except Rugs
1998	MARUMSCO CLEANERS	Drycleaning Plants, Except Rugs
1999	MARUMSCO CLEANERS	Drycleaning Plants, Except Rugs
2000	MARUMSCO CLEANERS	Drycleaning Plants, Except Rugs
2001	MARUMSCO CLEANERS	Drycleaning Plants, Except Rugs
2002	MARUMSCO CLEANERS	Drycleaning Plants, Except Rugs
2003	MARUMSCO CLEANERS	Drycleaning Plants, Except Rugs
2004	MARUMSCO CLEANERS	Drycleaning Plants, Except Rugs
2006	MARUMSCO CLEANERS	Drycleaning Plants, Except Rugs
2007	MARUMSCO CLEANERS	Drycleaning Plants, Except Rugs
2008	MARUMSCO CLEANERS	Drycleaning Plants, Except Rugs
2009	MARUMSCO CLEANERS	Drycleaning Plants, Except Rugs
2010	MARUMSCO CLEANERS	Drycleaning Plants, Except Rugs
2011	MARUMSCO CLEANERS	Drycleaning Plants, Except Rugs
2012	MARUMSCO CLEANERS	Drycleaning Plants, Except Rugs
2013	MARUMSCO CLEANERS	Drycleaning Plants, Except Rugs
2014	MARUMSCO CLEANERS	Drycleaning Plants, Except Rugs

Map ID	Site	Database(s)	EPA ID Number
2101	**FRED M LYNN MIDDLE SCHOOL** **2541 LONGVIEW DR** **WOODBRIDGE, VA 22191**	**FINDS** **ECHO** **US AIRS**	**1006062720** **N/A**

FINDS:

Registry ID: 110001898144

Environmental Interest/Information System

AFS (Aerometric Information Retrieval System (AIRS) Facility Subsystem) replaces the former Compliance Data System (CDS), the National Emission Data System (NEDS), and the Storage and Retrieval of Aerometric Data (SAROAD). AIRS is the national repository for information concerning airborne pollution in the United States. AFS is used to track emissions and compliance data from industrial plants. AFS data are utilized by states to prepare State Implementation Plans to comply with regulatory programs and by EPA as an input for the estimation of total national emissions. AFS is undergoing a major redesign to support facility operating permits required under Title V of the Clean Air Act.

CEDS (Virginia - Comprehensive Environmental Data System) is the Department of Environmental Quality's (DEQ) electronic data system for maintaining databases on sources of pollutants in all media.

AIR MINOR

Click this hyperlink while viewing on your computer to access additional FINDS: detail in the EDR Site Report.

ECHO:

Envid:	1006062720
Registry ID:	110001898144
DFR URL:	http://echo.epa.gov/detailed-facility-report?fid=110001898144

US AIRS MINOR:

Envid:	1006062720
Region Code:	03
Programmatic ID:	AIR VA0000005115300033
Facility Registry ID:	110001898144
D and B Number:	Not reported
Primary SIC Code:	8211
NAICS Code:	611110
Default Air Classification Code:	MIN
Facility Type of Ownership Code:	CNG
Air CMS Category Code:	Not reported
HPV Status:	Not reported

US AIRS MINOR:

Region Code:	03
Programmatic ID:	AIR VA0000005115300033
Facility Registry ID:	110001898144
Air Operating Status Code:	OPR
Default Air Classification Code:	MIN
Air Program:	State Implementation Plan for National Primary and Secondary Ambient Air Quality Standards
Activity Date:	1994-04-06 00:00:00
Activity Status Date:	Not reported
Activity Group:	Compliance Monitoring

Map ID	Site	Database(s)	EPA ID Number

FRED M LYNN MIDDLE SCHOOL (Continued) **1006062720**

Activity Type: Inspection/Evaluation
Activity Status: Not reported

Region Code: 03
Programmatic ID: AIR VA0000005115300033
Facility Registry ID: 110001898144
Air Operating Status Code: OPR
Default Air Classification Code: MIN
Air Program: State Implementation Plan for National Primary and Secondary Ambient Air Quality Standards
Activity Date: 1995-03-24 00:00:00
Activity Status Date: Not reported
Activity Group: Compliance Monitoring
Activity Type: Inspection/Evaluation
Activity Status: Not reported

Region Code: 03
Programmatic ID: AIR VA0000005115300033
Facility Registry ID: 110001898144
Air Operating Status Code: OPR
Default Air Classification Code: MIN
Air Program: State Implementation Plan for National Primary and Secondary Ambient Air Quality Standards
Activity Date: 1995-11-13 00:00:00
Activity Status Date: Not reported
Activity Group: Compliance Monitoring
Activity Type: Inspection/Evaluation
Activity Status: Not reported

Region Code: 03
Programmatic ID: AIR VA0000005115300033
Facility Registry ID: 110001898144
Air Operating Status Code: OPR
Default Air Classification Code: MIN
Air Program: State Implementation Plan for National Primary and Secondary Ambient Air Quality Standards
Activity Date: 1998-08-12 00:00:00
Activity Status Date: Not reported
Activity Group: Compliance Monitoring
Activity Type: Inspection/Evaluation
Activity Status: Not reported

Region Code: 03
Programmatic ID: AIR VA0000005115300033
Facility Registry ID: 110001898144
Air Operating Status Code: OPR
Default Air Classification Code: MIN
Air Program: State Implementation Plan for National Primary and Secondary Ambient Air Quality Standards
Activity Date: 2003-03-11 00:00:00
Activity Status Date: Not reported
Activity Group: Compliance Monitoring
Activity Type: Inspection/Evaluation
Activity Status: Not reported

Region Code: 03
Programmatic ID: AIR VA0000005115300033
Facility Registry ID: 110001898144
Air Operating Status Code: OPR
Default Air Classification Code: MIN
Air Program: State Implementation Plan for National Primary and Secondary Ambient Air Quality Standards

Map ID	Site	Database(s)	EPA ID Number

FRED M LYNN MIDDLE SCHOOL (Continued) **1006062720**

Activity Date: 2003-07-16 00:00:00
Activity Status Date: Not reported
Activity Group: Compliance Monitoring
Activity Type: Inspection/Evaluation
Activity Status: Not reported

Region Code: 03
Programmatic ID: AIR VA0000005115300033
Facility Registry ID: 110001898144
Air Operating Status Code: OPR
Default Air Classification Code: MIN
Air Program: State Implementation Plan for National Primary and Secondary Ambient Air Quality Standards
Activity Date: 2007-01-11 00:00:00
Activity Status Date: Not reported
Activity Group: Compliance Monitoring
Activity Type: Inspection/Evaluation
Activity Status: Not reported

Region Code: 03
Programmatic ID: AIR VA0000005115300033
Facility Registry ID: 110001898144
Air Operating Status Code: OPR
Default Air Classification Code: MIN
Air Program: State Implementation Plan for National Primary and Secondary Ambient Air Quality Standards
Activity Date: 2009-09-11 00:00:00
Activity Status Date: Not reported
Activity Group: Compliance Monitoring
Activity Type: Inspection/Evaluation
Activity Status: Not reported

US AIRS MINOR:
Envid: 1006062720
Region Code: 03
Programmatic ID: AIR VA0000005115300033
Facility Registry ID: 110001898144
D and B Number: Not reported
Primary SIC Code: 8211
NAICS Code: 611110
Default Air Classification Code: MIN
Facility Type of Ownership Code: CNG
Air CMS Category Code: Not reported
HPV Status: Not reported

US AIRS MINOR:
Region Code: 03
Programmatic ID: AIR VA0000005115300033
Facility Registry ID: 110001898144
Air Operating Status Code: OPR
Default Air Classification Code: MIN
Air Program: State Implementation Plan for National Primary and Secondary Ambient Air Quality Standards
Activity Date: 1994-04-06 00:00:00
Activity Status Date: Not reported
Activity Group: Compliance Monitoring
Activity Type: Inspection/Evaluation
Activity Status: Not reported

Map ID	Site	Database(s)	EPA ID Number

FRED M LYNN MIDDLE SCHOOL (Continued) **1006062720**

Region Code: 03
Programmatic ID: AIR VA0000005115300033
Facility Registry ID: 110001898144
Air Operating Status Code: OPR
Default Air Classification Code: MIN
Air Program: State Implementation Plan for National Primary and Secondary Ambient Air Quality Standards
Activity Date: 1995-03-24 00:00:00
Activity Status Date: Not reported
Activity Group: Compliance Monitoring
Activity Type: Inspection/Evaluation
Activity Status: Not reported

Region Code: 03
Programmatic ID: AIR VA0000005115300033
Facility Registry ID: 110001898144
Air Operating Status Code: OPR
Default Air Classification Code: MIN
Air Program: State Implementation Plan for National Primary and Secondary Ambient Air Quality Standards
Activity Date: 1995-11-13 00:00:00
Activity Status Date: Not reported
Activity Group: Compliance Monitoring
Activity Type: Inspection/Evaluation
Activity Status: Not reported

Region Code: 03
Programmatic ID: AIR VA0000005115300033
Facility Registry ID: 110001898144
Air Operating Status Code: OPR
Default Air Classification Code: MIN
Air Program: State Implementation Plan for National Primary and Secondary Ambient Air Quality Standards
Activity Date: 1998-08-12 00:00:00
Activity Status Date: Not reported
Activity Group: Compliance Monitoring
Activity Type: Inspection/Evaluation
Activity Status: Not reported

Region Code: 03
Programmatic ID: AIR VA0000005115300033
Facility Registry ID: 110001898144
Air Operating Status Code: OPR
Default Air Classification Code: MIN
Air Program: State Implementation Plan for National Primary and Secondary Ambient Air Quality Standards
Activity Date: 2003-03-11 00:00:00
Activity Status Date: Not reported
Activity Group: Compliance Monitoring
Activity Type: Inspection/Evaluation
Activity Status: Not reported

Region Code: 03
Programmatic ID: AIR VA0000005115300033
Facility Registry ID: 110001898144
Air Operating Status Code: OPR
Default Air Classification Code: MIN
Air Program: State Implementation Plan for National Primary and Secondary Ambient Air Quality Standards
Activity Date: 2003-07-16 00:00:00
Activity Status Date: Not reported
Activity Group: Compliance Monitoring

Map ID	Site	Database(s)	EPA ID Number

FRED M LYNN MIDDLE SCHOOL (Continued) **1006062720**

Activity Type:	Inspection/Evaluation
Activity Status:	Not reported
Region Code:	03
Programmatic ID:	AIR VA0000005115300033
Facility Registry ID:	110001898144
Air Operating Status Code:	OPR
Default Air Classification Code:	MIN
Air Program:	State Implementation Plan for National Primary and Secondary Ambient Air Quality Standards
Activity Date:	2007-01-11 00:00:00
Activity Status Date:	Not reported
Activity Group:	Compliance Monitoring
Activity Type:	Inspection/Evaluation
Activity Status:	Not reported
Region Code:	03
Programmatic ID:	AIR VA0000005115300033
Facility Registry ID:	110001898144
Air Operating Status Code:	OPR
Default Air Classification Code:	MIN
Air Program:	State Implementation Plan for National Primary and Secondary Ambient Air Quality Standards
Activity Date:	2009-09-11 00:00:00
Activity Status Date:	Not reported
Activity Group:	Compliance Monitoring
Activity Type:	Inspection/Evaluation
Activity Status:	Not reported

2104 **VA RGA LF** **S115996412**
13901 JEFF DAVIS HWY **N/A**
WOODBRIDGE, VA

RGA LF:

1996 13901 JEFF DAVIS HWY

2104 **MARUMSCO CLEANERS** **VA DRYCLEANERS** **S106480354**
13919 JEFFERSON DAVIS HWY **N/A**
WOODBRIDGE, VA 22191

DRYCLEANERS:

DEQ Region:	NRO
Registration Number:	72236
SIC:	7216
FIPS:	153
Oper Status:	Operating
Contact Name:	Myung Soo Kim
Mobile Phone:	Not reported
Phone1:	7034900391
Phone2:	Not reported
Mailing Address:	13919 Jefferson Davis Hwy
Mailing City,St,Zip:	Woodbridge, VA 22191
SI Number:	Not reported
SEQ Desctiption:	DRY-TO-DRY MACHINE
Plant Classification:	True Minor

Map ID	Site	Database(s)	EPA ID Number

MARUMSCO CLEANERS (Continued) **S106480354**

FAC Inserted Date: 01/01/1900
FAC Changed Date: 01/01/1900

2104 **SLAN CO T/A CREST CLEANERS** **RCRA NonGen / NLR** **1000107416**
13919 JEFFERSON DAVIS HWY **VAD981041338**
WOODBRIDGE, VA 22191

RCRA NonGen / NLR:
Date form received by agency: 05/05/1993
Facility name: SLAN CO T/A CREST CLEANERS
Facility address: 13919 JEFFERSON DAVIS HWY
WOODBRIDGE, VA 22191
EPA ID: VAD981041338
Contact: Not reported
Contact address: Not reported
Not reported
Contact country: US
Contact telephone: Not reported
Contact email: Not reported
EPA Region: 03
Classification: Non-Generator
Description: Handler: Non-Generators do not presently generate hazardous waste

Owner/Operator Summary:
Owner/operator name: OPERNAME
Owner/operator address: OPERSTREET
OPERCITY, AK 99999
Owner/operator country: Not reported
Owner/operator telephone: 215-555-1212
Owner/operator email: Not reported
Owner/operator fax: Not reported
Owner/operator extension: Not reported
Legal status: Private
Owner/Operator Type: Operator
Owner/Op start date: Not reported
Owner/Op end date: Not reported

Owner/operator name: JAE SOOK CHANG
Owner/operator address: 13919 JEFFERSON DAVIS HWY
WOODBRIDGE, VA 22191
Owner/operator country: Not reported
Owner/operator telephone: 703-551-4909
Owner/operator email: Not reported
Owner/operator fax: Not reported
Owner/operator extension: Not reported
Legal status: Private
Owner/Operator Type: Owner
Owner/Op start date: Not reported
Owner/Op end date: Not reported

Handler Activities Summary:
U.S. importer of hazardous waste: No
Mixed waste (haz. and radioactive): No
Recycler of hazardous waste: No
Transporter of hazardous waste: No
Treater, storer or disposer of HW: No
Underground injection activity: No

Map ID	Site	Database(s)	EPA ID Number

SLAN CO T/A CREST CLEANERS (Continued) **1000107416**

On-site burner exemption: No
Furnace exemption: No
Used oil fuel burner: No
Used oil processor: No
User oil refiner: No
Used oil fuel marketer to burner: No
Used oil Specification marketer: No
Used oil transfer facility: No
Used oil transporter: No

Historical Generators:
Date form received by agency: 08/16/1985
Site name: SLAN CO T/A CREST CLEANERS
Classification: Not a generator, verified

. Waste code: D000
. Waste name: Not Defined

. Waste code: D039
. Waste name: TETRACHLOROETHYLENE

Violation Status: No violations found

2104 **TODOS SUPERMARKET** **FINDS** **1016445587**
13905 JEFFERSON DAVIS HIGHWAY **N/A**
WOODBRIDGE, VA 22191

FINDS:

Registry ID: 110056138585

Environmental Interest/Information System
ICIS (Integrated Compliance Information System) is the Integrated Compliance Information System and provides a database that, when complete, will contain integrated Enforcement and Compliance information across most of EPA's programs. The vision for ICIS is to replace EPA's independent databases that contain Enforcement data with a single repository for that information. Currently, ICIS contains all Federal Administrative and Judicial enforcement actions. This information is maintained in ICIS by EPA in the Regional offices and it Headquarters. A future release of ICIS will replace the Permit Compliance System (PCS) which supports the NPDES and will integrate that information with Federal actions already in the system. ICIS also has the capability to track other activities occurring in the Region that support Compliance and Enforcement programs. These include; Incident Tracking, Compliance Assistance, and Compliance Monitoring.

Click this hyperlink while viewing on your computer to access additional FINDS: detail in the EDR Site Report.

Map ID	Site	Database(s)	EPA ID Number
2104	**SHOOTERS PARADISE** **13979 JEFFERSON DAVIS HWY** **WOODBRIDGE, VA**	**VA SPILLS**	**S108426977** **N/A**

SPILLS NO:

Region:	NO
Id:	Not reported
Incident Summary:	Not reported
Date In:	3/19/2007
Date Closed:	4/8/2008
Pollution Type:	Not reported
Responsible Party:	Not reported
Facility Status:	**Not reported**
Owner:	Not reported
Facility Contact:	Not reported
Facility Permitted:	0
Facility Telephone:	Not reported
Time In:	Not reported
Reported By Name:	Gary Gesling
Reported By Telephone:	5712381209
Reported By Affiliation/Addr:	PWC HAZMAT
Incident Response IR #:	2007-N-0629
Responsible Party Address:	Not reported
Responsible Party City:	Not reported
Responsible Party State:	Not reported
Responsible Party Zip:	Not reported
Responsible Party Contact:	Not reported
Responsible Party Telephone:	Not reported
Owner Name:	Not reported
Owner Address:	Not reported
Owner City:	Not reported
Owner State:	Not reported
Owner Zip:	Not reported
Owner Contact:	Not reported
Owner Telephone:	Not reported
Incident Date:	3/18/2007
Incident Time:	Not reported
Petroleum:	0
Solid Waste:	0
Hazardous Waste:	-1
Water:	0
Air:	0
Sewage:	0
Fish Kill:	0
Threat Wetlands:	0
Wetlands:	0
Material Released:	Not reported
Possible Receptors:	Not reported
Quantity Released:	Not reported
Unit Released:	Not reported
Quantity In Water:	Not reported
Receiving Waters:	Not reported
River Basin:	Not reported
Inspection Date:	Not reported
Call Date:	Not reported
Inspector:	Not reported
Response Due:	Not reported
Response Received Date:	Not reported
Visit Needed:	0

Map ID	Site	Database(s)	EPA ID Number

SHOOTERS PARADISE (Continued) **S108426977**

Open:	0
Air Referral Date:	Not reported
Air Reg/ Permit Number:	Not reported
Waste Referral Date:	3/20/2007
Epa Id Or Permit Number:	R. Doucette
Water Referral Date:	Not reported
Water Permit Number:	Not reported
Remediation Referral Date:	Not reported
Remediation Pc Number:	Not reported
Enforcement Referral Date:	Not reported
Nov Number:	Not reported
Pc Number:	Not reported
Receive By:	Not reported
Case Officer:	Not reported
Case Type:	Not reported
Street Address:	Not reported
Polllutant:	Not reported
Impact:	Not reported
Spill Time:	Not reported
Spill Date:	Not reported
Spill Volume:	Not reported
Measure:	Not reported
Volume In Water:	Not reported
Stream Name:	Not reported
Investigation Date:	Not reported
Closure Date:	Not reported
Lab Results:	Not reported
Target Date:	Not reported
Prep Number:	Not reported
Report Date:	Not reported
Report Time:	Not reported
Pollutant Scr:	Not reported
Volume:	Not reported
Volume Esc:	Not reported
Future Recommendations:	Not reported
Stream Code:	Not reported
Visit Date:	Not reported
Lab Date:	Not reported
File Close Date:	Not reported
Prep Copy:	Not reported
City:	Not reported
Incident Summary:	A building firfe at indoor shooting range. Bldg contained waste lead & un-detonated ordinance. Bldg is also suspected to contain asbestos.
Reported:	Not reported
Results:	Not reported
Inspection Comments:	During fire fighting operations approx 50,000 gal of water was used. Cleanup in progress. NFA
Remarks:	Not reported

Map ID	Site	Database(s)	EPA ID Number
2104	**HYLTON ENTERPRISES** **13901 JEFF DAVIS HWY** **WOODBRIDGE, VA**	**VA RGA LF**	**S115997535** **N/A**

RGA LF:

1998	HYLTON ENTERPRISES	13901 JEFF DAVIS HWY
1997	HYLTON ENTERPRISES	13901 JEFF DAVIS HWY

Map ID	Site	Database(s)	EPA ID Number
2104	**PEEBLES- DUMPSTER** **13957 JEFFERSON DAVIS HWY** **WOODBRIDGE, VA**	**VA SPILLS**	**S105377411** **N/A**

SPILLS:

Fips City/County:	Prince William County
Status:	Not reported
Reference Id:	Not reported
IR Number:	2002-N-0044
Associated IR:	Not reported
Incident Date:	07/17/2001
Call Received Date:	07/17/2001
Closure Comments:	See Site Summary for details
Threat To:	Not reported
Terrorism (Y/N):	NO
Characterize Incident:	Not reported
Incident Type:	Waste
Incident Subtype:	Solid Waste
Materials:	Not reported
Effect To Receptor:	Not reported
Water Body:	Not reported
Low Quantity To Water:	Not reported
High Quantity To Water:	Not reported
Quantity Units:	Not reported
Other Receptors:	Dumpster
RP Company:	Not reported
RP Name:	Not reported
Property Owner:	Not reported
Property Company:	Not reported
Duration Of Event (Hrs):	Not reported
Impacts:	Not reported
Other Impacts:	Not reported
Steps Taken:	Not reported
Steps Taken Description:	Not reported
System Components:	Not reported
Other System Components:	Not reported
Cause Of Event:	Not reported
Corrective Action Taken:	Not reported
Weather Status:	Not reported
Precipitation (Wet):	Not reported
Discharge Type:	Not reported
Discharge Volume:	Not reported
Unknown Discharge (Y/N):	NO
Site Name:	PEEBLES- DUMPSTER
Closure Date:	06/19/2006
Orig. Call Incident Description:	looks like ACM dumped in dumpster. Mgr @ 491-6891. Non-friable asb cement board exterior shingles- yellow paint.
Original Call Material Description:	(Qty=0)
Original Call Location Description:	Peebles- dumpster-13957 Jefferson Davis Highway-Woodbridge-VA--Prince William County

Map ID	Site	Database(s)	EPA ID Number

PEEBLES- DUMPSTER (Continued) **S105377411**

Incident Ongoing at time of Call:	Not reported
Agencies Notified (Y/N):	NO
Other Agencies:	Not reported
Permitted (Y/N):	NO
Call Reported By Company Name:	John Medici
Call Property Owner Company Name:	Not reported
Call Property Owner Name:	Not reported
Site Summary:	"Mary Ann mgr. Windows to roll off added last night. FM found add to house which has new windows- also two tires, misc CDD, and Peebles attic displays."

SPILLS NO:

Region:	NO
Id:	Not reported
Incident Summary:	Not reported
Date In:	7/17/2001
Date Closed:	6/19/2006
Pollution Type:	Not reported
Responsible Party:	Not reported
Facility Status:	**Not reported**
Owner:	Not reported
Facility Contact:	Not reported
Facility Permitted:	0
Facility Telephone:	7034916181
Time In:	Not reported
Reported By Name:	John Medici
Reported By Telephone:	7037927405
Reported By Affiliation/Addr:	Not reported
Incident Response IR #:	2002-N-0044
Responsible Party Address:	Not reported
Responsible Party City:	Not reported
Responsible Party State:	Not reported
Responsible Party Zip:	Not reported
Responsible Party Contact:	Not reported
Responsible Party Telephone:	Not reported
Owner Name:	Not reported
Owner Address:	Not reported
Owner City:	Not reported
Owner State:	Not reported
Owner Zip:	Not reported
Owner Contact:	Not reported
Owner Telephone:	Not reported
Incident Date:	7/17/2001
Incident Time:	Not reported
Petroleum:	0
Solid Waste:	-1
Hazardous Waste:	0
Water:	0
Air:	0
Sewage:	0
Fish Kill:	0
Threat Wetlands:	0
Wetlands:	0
Material Released:	Not reported
Possible Receptors:	dumpster
Quantity Released:	0
Unit Released:	Not reported

Map ID	Site	Database(s)	EPA ID Number

PEEBLES- DUMPSTER (Continued) **S105377411**

Quantity In Water:	0
Receiving Waters:	Not reported
River Basin:	Not reported
Inspection Date:	7/18/2001
Call Date:	Not reported
Inspector:	PZG
Response Due:	Not reported
Response Received Date:	Not reported
Visit Needed:	0
Open:	0
Air Referral Date:	Not reported
Air Reg/ Permit Number:	Not reported
Waste Referral Date:	Not reported
Epa Id Or Permit Number:	Not reported
Water Referral Date:	Not reported
Water Permit Number:	Not reported
Remediation Referral Date:	Not reported
Remediation Pc Number:	Not reported
Enforcement Referral Date:	Not reported
Nov Number:	Not reported
Pc Number:	Not reported
Receive By:	Not reported
Case Officer:	Not reported
Case Type:	Not reported
Street Address:	Not reported
Polllutant:	Not reported
Impact:	Not reported
Spill Time:	Not reported
Spill Date:	Not reported
Spill Volume:	Not reported
Measure:	Not reported
Volume In Water:	Not reported
Stream Name:	Not reported
Investigation Date:	Not reported
Closure Date:	Not reported
Lab Results:	Not reported
Target Date:	Not reported
Prep Number:	Not reported
Report Date:	Not reported
Report Time:	Not reported
Pollutant Scr:	Not reported
Volume:	Not reported
Volume Esc:	Not reported
Future Recommendations:	Not reported
Stream Code:	Not reported
Visit Date:	Not reported
Lab Date:	Not reported
File Close Date:	Not reported
Prep Copy:	Not reported
City:	Not reported
Incident Summary:	looks like ACM dumped in dumpster. Mgr @ 491-6891. Non-friable asb cement board exterior shingles- yellow paint.
Reported:	Not reported
Results:	Not reported
Inspection Comments:	Mary Ann mgr. Windows to roll off added last night. FM found add to house which has new windows- also two tires, misc CDD, and Peebles attic displays.

Map ID	Site	Database(s)	EPA ID Number

PEEBLES- DUMPSTER (Continued) **S105377411**

Remarks: Not reported

2104 **SHOOTERS PARADISE** **RCRA-CESQG** **1001230139**
13979 JEFFERSON DAVIS HWY **FINDS** **VAR000012013**
WOODBRIDGE, VA 22191 **VA SPILLS**
ECHO

RCRA-CESQG:

Date form received by agency:	05/04/2007
Facility name:	SHOOTERS PARADISE
Facility address:	13979 JEFFERSON DAVIS HWY WOODBRIDGE, VA 22191
EPA ID:	VAR000012013
Mailing address:	NEWINGTON ROAD SUITE A LORTON, VA 22079
Contact:	JIM R ROWE
Contact address:	Not reported Not reported
Contact country:	US
Contact telephone:	703-929-4056
Contact email:	Not reported
EPA Region:	03
Land type:	Private
Classification:	Conditionally Exempt Small Quantity Generator
Description:	Handler: generates 100 kg or less of hazardous waste per calendar month, and accumulates 1000 kg or less of hazardous waste at any time; or generates 1 kg or less of acutely hazardous waste per calendar month, and accumulates at any time: 1 kg or less of acutely hazardous waste; or 100 kg or less of any residue or contaminated soil, waste or other debris resulting from the cleanup of a spill, into or on any land or water, of acutely hazardous waste; or generates 100 kg or less of any residue or contaminated soil, waste or other debris resulting from the cleanup of a spill, into or on any land or water, of acutely hazardous waste during any calendar month, and accumulates at any time: 1 kg or less of acutely hazardous waste; or 100 kg or less of any residue or contaminated soil, waste or other debris resulting from the cleanup of a spill, into or on any land or water, of acutely hazardous waste

Owner/Operator Summary:

Owner/operator name:	JEFFERSON PLAZA PARTNERS, LLC
Owner/operator address:	LIBERIA AVENUE, SUITE 201 MANASSAS, VA 20110
Owner/operator country:	US
Owner/operator telephone:	Not reported
Owner/operator email:	Not reported
Owner/operator fax:	Not reported
Owner/operator extension:	Not reported
Legal status:	Private
Owner/Operator Type:	Owner
Owner/Op start date:	04/01/2005
Owner/Op end date:	Not reported
Owner/operator name:	SHOOTER'S PARADISE, INC.
Owner/operator address:	Not reported Not reported
Owner/operator country:	Not reported

Map ID	Site	Database(s)	EPA ID Number

SHOOTERS PARADISE (Continued) **1001230139**

Owner/operator telephone: Not reported
Owner/operator email: Not reported
Owner/operator fax: Not reported
Owner/operator extension: Not reported
Legal status: Private
Owner/Operator Type: Operator
Owner/Op start date: 08/02/2005
Owner/Op end date: Not reported

Handler Activities Summary:
U.S. importer of hazardous waste: No
Mixed waste (haz. and radioactive): No
Recycler of hazardous waste: No
Transporter of hazardous waste: No
Treater, storer or disposer of HW: No
Underground injection activity: No
On-site burner exemption: No
Furnace exemption: No
Used oil fuel burner: No
Used oil processor: No
User oil refiner: No
Used oil fuel marketer to burner: No
Used oil Specification marketer: No
Used oil transfer facility: No
Used oil transporter: No

. Waste code: D008
. Waste name: LEAD

Historical Generators:
Date form received by agency: 09/18/1998
Site name: SHOOTERS PARADISE
Classification: Not a generator, verified

Facility Has Received Notices of Violations:
Regulation violated: SR - 9 VAC 20-60-340
Area of violation: Generators - General
Date violation determined: 09/18/1998
Date achieved compliance: 07/23/1999
Violation lead agency: State
Enforcement action: WRITTEN INFORMAL
Enforcement action date: 09/23/1998
Enf. disposition status: Not reported
Enf. disp. status date: Not reported
Enforcement lead agency: State
Proposed penalty amount: Not reported
Final penalty amount: Not reported
Paid penalty amount: Not reported

Evaluation Action Summary:
Evaluation date: 11/30/1998
Evaluation: NON-FINANCIAL RECORD REVIEW
Area of violation: Not reported
Date achieved compliance: Not reported
Evaluation lead agency: State

Map ID	Site	Database(s)	EPA ID Number

SHOOTERS PARADISE (Continued) **1001230139**

Evaluation date: 09/18/1998
Evaluation: COMPLIANCE EVALUATION INSPECTION ON-SITE
Area of violation: Generators - General
Date achieved compliance: 07/23/1999
Evaluation lead agency: State

FINDS:

Registry ID: 110005260207

Environmental Interest/Information System

RCRAInfo is a national information system that supports the Resource Conservation and Recovery Act (RCRA) program through the tracking of events and activities related to facilities that generate, transport, and treat, store, or dispose of hazardous waste. RCRAInfo allows RCRA program staff to track the notification, permit, compliance, and corrective action activities required under RCRA.

Click this hyperlink while viewing on your computer to access additional FINDS: detail in the EDR Site Report.

SPILLS:

Fips City/County:	Prince William County
Status:	Not reported
Reference Id:	Not reported
IR Number:	2007-N-0629
Associated IR:	Not reported
Incident Date:	03/18/2007
Call Received Date:	03/19/2007
Closure Comments:	See Site Summary for details
Threat To:	Not reported
Terrorism (Y/N):	NO
Characterize Incident:	Not reported
Incident Type:	Waste
Incident Subtype:	Hazardous Waste
Materials:	Not reported
Effect To Receptor:	Not reported
Water Body:	Not reported
Low Quantity To Water:	Not reported
High Quantity To Water:	Not reported
Quantity Units:	Not reported
Other Receptors:	Not reported
RP Company:	Not reported
RP Name:	Not reported
Property Owner:	Not reported
Property Company:	Not reported
Duration Of Event (Hrs):	Not reported
Impacts:	Not reported
Other Impacts:	Not reported
Steps Taken:	Not reported
Steps Taken Description:	Not reported
System Components:	Not reported
Other System Components:	Not reported
Cause Of Event:	Not reported
Corrective Action Taken:	Not reported
Weather Status:	Not reported

Map ID	Site	Database(s)	EPA ID Number

SHOOTERS PARADISE (Continued) **1001230139**

Precipitation (Wet):	Not reported
Discharge Type:	Not reported
Discharge Volume:	Not reported
Unknown Discharge (Y/N):	NO
Site Name:	SHOOTERS PARADISE
Closure Date:	04/08/2008
Orig. Call Incident Description:	A building firfe at indoor shooting range. Bldg contained waste lead & un-detonated ordinance. Bldg is also suspected to contain asbestos.
Original Call Material Description:	Not reported
Original Call Location Description:	Shooters Paradise-13979 Jefferson Davis Highway-Woodbridge-VA--Prince William County
Incident Ongoing at time of Call:	Not reported
Agencies Notified (Y/N):	NO
Other Agencies:	Not reported
Permitted (Y/N):	NO
Call Reported By Company Name:	Gary Gesling
Call Property Owner Company Name:	Not reported
Call Property Owner Name:	Not reported
Site Summary:	"During fire fighting operations approx 50,000 gal of water was used. Cleanup in progress. NFA"
Fips City/County:	Prince William County
Status:	Not reported
Reference Id:	Not reported
IR Number:	2009-N-0354
Associated IR:	Not reported
Incident Date:	11/21/2008
Call Received Date:	11/21/2008
Closure Comments:	See Site Summary for details
Threat To:	Not reported
Terrorism (Y/N):	NO
Characterize Incident:	Not reported
Incident Type:	Waste
Incident Subtype:	Hazardous Waste
Materials:	Waste (Metal)(6 - 6 Drum)
Effect To Receptor:	Not reported
Water Body:	Not reported
Low Quantity To Water:	Not reported
High Quantity To Water:	Not reported
Quantity Units:	Not reported
Other Receptors:	Not reported
RP Company:	Not reported
RP Name:	Not reported
Property Owner:	Not reported
Property Company:	Not reported
Duration Of Event (Hrs):	Not reported
Impacts:	Not reported
Other Impacts:	Not reported
Steps Taken:	Not reported
Steps Taken Description:	Not reported
System Components:	Not reported
Other System Components:	Not reported
Cause Of Event:	Not reported
Corrective Action Taken:	Not reported
Weather Status:	Not reported
Precipitation (Wet):	Not reported
Discharge Type:	Not reported

Map ID	Site	Database(s)	EPA ID Number

SHOOTERS PARADISE (Continued) **1001230139**

Discharge Volume:	Not reported
Unknown Discharge (Y/N):	NO
Site Name:	SHOOTERS PARADISE
Closure Date:	10/21/2009
Orig. Call Incident Description:	6 drums onsite labeled hazardous waste Drums are from fire at location in March 07. Location is abandoned. FD will contact property owner regarding drum removals.
Original Call Material Description:	lead & cartridge shells (Qty=6)
Original Call Location Description:	Shooters Paradise-13979 Jefferson Davis Hwy-Woodbridge-VA--Prince William County
Incident Ongoing at time of Call:	Not reported
Agencies Notified (Y/N):	NO
Other Agencies:	Not reported
Permitted (Y/N):	NO
Call Reported By Company Name:	J Medici
Call Property Owner Company Name:	Not reported
Call Property Owner Name:	Not reported
Site Summary:	Doucette will handle. NFA.

SPILLS NO:

Region:	NO
Id:	Not reported
Incident Summary:	Not reported
Date In:	11/21/2008
Date Closed:	Not reported
Pollution Type:	Not reported
Responsible Party:	Not reported
Facility Status:	**Not reported**
Owner:	Not reported
Facility Contact:	Not reported
Facility Permitted:	0
Facility Telephone:	Not reported
Time In:	Not reported
Reported By Name:	J Medici
Reported By Telephone:	Not reported
Reported By Affiliation/Addr:	Prince William Co Fire Dept
Incident Response IR #:	2009-N-0354
Responsible Party Address:	Not reported
Responsible Party City:	Not reported
Responsible Party State:	Not reported
Responsible Party Zip:	Not reported
Responsible Party Contact:	Not reported
Responsible Party Telephone:	Not reported
Owner Name:	Not reported
Owner Address:	Not reported
Owner City:	Not reported
Owner State:	Not reported
Owner Zip:	Not reported
Owner Contact:	Not reported
Owner Telephone:	Not reported
Incident Date:	11/21/2008
Incident Time:	Not reported
Petroleum:	0
Solid Waste:	0
Hazardous Waste:	-1
Water:	0
Air:	0

Map ID	Site	Database(s)	EPA ID Number
	SHOOTERS PARADISE (Continued)		**1001230139**

Sewage:	0
Fish Kill:	0
Threat Wetlands:	0
Wetlands:	0
Material Released:	lead & cartridge shells
Possible Receptors:	Not reported
Quantity Released:	6
Unit Released:	drums
Quantity In Water:	Not reported
Receiving Waters:	Not reported
River Basin:	Not reported
Inspection Date:	12/1/2008
Call Date:	Not reported
Inspector:	Doucette
Response Due:	Not reported
Response Received Date:	Not reported
Visit Needed:	0
Open:	-1
Air Referral Date:	Not reported
Air Reg/ Permit Number:	Not reported
Waste Referral Date:	Not reported
Epa Id Or Permit Number:	Not reported
Water Referral Date:	Not reported
Water Permit Number:	Not reported
Remediation Referral Date:	Not reported
Remediation Pc Number:	Not reported
Enforcement Referral Date:	Not reported
Nov Number:	Not reported
Pc Number:	Not reported
Receive By:	Not reported
Case Officer:	Not reported
Case Type:	Not reported
Street Address:	Not reported
Polllutant:	Not reported
Impact:	Not reported
Spill Time:	Not reported
Spill Date:	Not reported
Spill Volume:	Not reported
Measure:	Not reported
Volume In Water:	Not reported
Stream Name:	Not reported
Investigation Date:	Not reported
Closure Date:	Not reported
Lab Results:	Not reported
Target Date:	Not reported
Prep Number:	Not reported
Report Date:	Not reported
Report Time:	Not reported
Pollutant Scr:	Not reported
Volume:	Not reported
Volume Esc:	Not reported
Future Recommendations:	Not reported
Stream Code:	Not reported
Visit Date:	Not reported
Lab Date:	Not reported
File Close Date:	Not reported
Prep Copy:	Not reported

Map ID	Site	Database(s)	EPA ID Number

SHOOTERS PARADISE (Continued) **1001230139**

City:	Not reported
Incident Summary:	6 drums onsite labeled hazardous waste Drums are from fire at location in March 07. Location is abandoned. FD will contact property owner regarding drum removals.
Reported:	Not reported
Results:	Not reported
Inspection Comments:	Not reported
Remarks:	Not reported

ECHO:

Envid:	1001230139
Registry ID:	110005260207
DFR URL:	http://echo.epa.gov/detailed-facility-report?fid=110005260207

Count: 38 records

FOCUS MAP 57 ORPHAN SUMMARY

City	EDR ID	Site Name	Site Address	Zip	Database(s)
DALE CITY	S118193554	VERIZON SMOKETOWN RSU (VZ- VA8753407)	3190 DAVIS FORD ROAD	22192	VA TIER 2
DALE CITY	S109941846	VERIZON SMOKETOWN RSU (VA8753407)	3190 DAVIS FORD ROAD	22192	VA TIER 2
DALE CITY	1017373512	EXISTING BRIDGE ON I-95 NBL OVER NEABSCO CREEK	1.4 MI S OF RTE 642	22191	FINDS, ECHO
DALE CITY	1016977164	EXISTING BRIDGE ON I-95 NBL OVER NEABSCO CREEK	1.4 MI S OF RTE 642	22191	RCRA NonGen / NLR
FAIRFAX	1016899454	I-95 EXPRESS LANES AND I-95 NBL OVER RTE 611 (FURNACE ROAD)	I-95 EXPRESS LANES AND I-95	22079	FINDS, ECHO
FAIRFAX	1016977159	I-95 EXPRESS LANES AND I-95 NBL OVER RTE 611 (FURNACE ROAD)	I-95 EXPRESS LANES AND I-95	22079	RCRA NonGen / NLR
FAIRFAX	S104407228	VDOT - RTES 1 & 95	INTERSECTION ROUTE 1 & I-95 N	22079	VA LUST
FAIRFAX	S104957148	GADWILL, MIKE PROPERTY	8516 POHICK ROAD	22079	VA LUST
FAIRFAX COUNTY	S108929693	FT BELVOIR/LOWER POT WTP VA0025364	FT BELVOIR PUMP STATION		VA SPILLS
FAIRFAX COUNTY	S109122692	FT BELVOIR	BUILDING 1416		VA SPILLS
FAIRFAX COUNTY	S106239830	I95 NORTHBOUND (FORT BELVOIR EXIT)	I95 NORTHBOUND (FORT BELVOIR EXIT		VA SPILLS
LORTON	1007151910	WALNUT GROVE TRAILER PARK	RTE 3 & WALNUT GROVE RD	22079	ICIS, FINDS, ECHO
LORTON	2017006764	9888 BELVOIR VIEW PL	9888 BELVOIR VIEW PL	22079	HMIRS
PRINCE WILLIAM	S105983607	WOODBRIDGE RESEARCH FACILITY	BUILDING 101, DAWSON BEACH ROAD	22191	VA LUST
PRINCE WILLIAM	S105983387	WOODBRIDGE RESEARCH FACILITY	BUILDING. 203, DAWSON BEACH ROAD	22191	VA LUST
PRINCE WILLIAM	S105983180	WOODBRIDGE RESEARCH FACILITY	DAWSON BEACH ROAD	22191	VA LUST
PRINCE WILLIAM	S102396101	THE MARKET AT OPITZ	OPITZ BOULEVARD	22191	VA LUST, VA SPILLS
WOODBRIDGE	U003680765	AMOCO	ROUTE 1	22191	VA UST
WOODBRIDGE	1010038730	PORT POTOMAC	RT 1 & PORT POTOMAC AVE	22191	FINDS, ECHO
WOODBRIDGE	1004790938	EXXON CO USA NO 24496	I 95 AND RT 642	22191	RCRA-CESQG
WOODBRIDGE	1017439675	EXXON CO USA NO 24496	I 95 AND RT 642	22191	ECHO
WOODBRIDGE	S110608447	FERRELLGAS	2605 CANTON HILL RD	22191	VA TIER 2
WOODBRIDGE	1018161705	FWS-OCCOQUAN BAY NATIONAL WILDLIFE REFUGE	DAWSON BEACH ROAD	22191	DOCKET HWC
WOODBRIDGE	1012093699	OCCOQUAN BAY NATIONAL WILDLIFE REFUGE	DAWSON BEACH RD	22191	FINDS, ECHO
WOODBRIDGE	S105987487	WOODBRIDGE RESEARCH FACILITY	DAWSON BEACH RD	22191	VA LTANKS
WOODBRIDGE	U003680049	WOODBRIDGE RESEARCH FACILITY	DAWSON BEACH RD	22191	VA UST
WOODBRIDGE	S112153900	HILL DEBRIS 2 LANDFILL	13520 HUNTER LN	22191	VA SWF/LF
WOODBRIDGE	1009630561	WASHINGTON GAS LIGHT CO	INTER./ MARY'S WAY & JEFFERSON DAVIS HWY	22191	DOT OPS
WOODBRIDGE	U003680108	PHILLIPS 66 CO #11696	1200 JEFFERSON DAVIS HWY	22191	VA UST
WOODBRIDGE	1016001962	RTE 1780 POTOMIC MILLS ROAD BRIDGE OVER I-95	.4 MILES S INT. RTE I-95	22191	FINDS, ECHO
WOODBRIDGE	1014927916	RTE 1780 POTOMIC MILLS ROAD BRIDGE OVER I-95	.4 MILES S INT. RTE I-95	22191	RCRA NonGen / NLR
WOODBRIDGE	S120679522		.4 MILES S INT. RTE I-95	22191	NJ MANIFEST
WOODBRIDGE	A100200241	WOODBRIDGE CHURCH OF BRETHREN	13000 MILLWOOD RD	22191	VA AST
WOODBRIDGE	S109941724	VERIZON HOADLY CO (VA8759004)	OLD DELANEY ROAD	22192	VA TIER 2
WOODBRIDGE	S118193480	VERIZON HOADLY CO (VZ- VA8759004)	OLD DELANEY ROAD	22192	VA TIER 2
WOODBRIDGE	S103820099	THE MARKET AT OPITZ	OPITZ BLVD AND ROUTE 1	22191	VA LTANKS, VA VCP
WOODBRIDGE	1009247173	HARRY DIAMOND LABORATORIES	WOOD BRIDGE RESEARCH FACILITY	22191	NY MANIFEST

Count: 38 records

FOCUS MAP 57 ORPHAN SUMMARY

City	EDR ID	Site Name	Site Address	Zip	Database(s)
WOODBRIDGE	S109526036	BRITE CLEANERS - WOODBRIDGE	WOODBRIDGE CENTER PLZ NEAR K-MART	22191	VA DRYCLEANERS

Focus Map 58

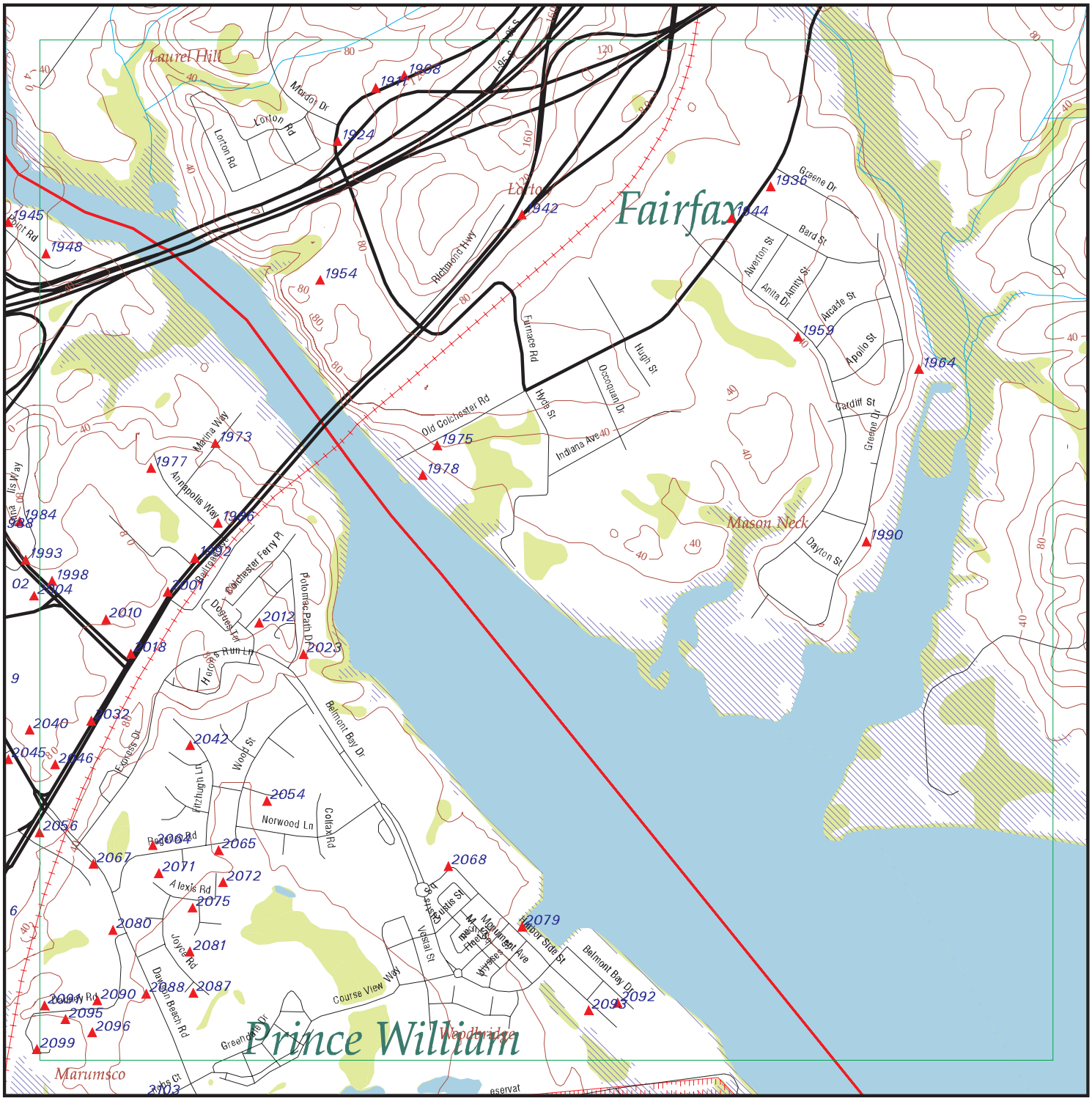

EDR DataMap® - Environmental Atlas

Fort Belvoir

Legend

- Roads
- Major Roads
- Contour Lines
- National Wetlands Inventory
- Waterways
- Railroads
- Study Boundary
- 100-Yr Flood Zones
- Powerlines
- Pipelines
- Fault Lines
- Indian Reservations BIA
- Water
- Superfund Sites
- Federal DOD Sites
- Listed Sites
- Sensitive Receptors

N

0 1/8 1/4

Scale in Miles

Copyright © 2018 EDR, Inc. © 2015 TomTom Rel. 2015.

FOCUS MAP 58 SUMMARY

Database	Total Plotted
FEDERAL RECORDS	
NPL	0
Proposed NPL	0
Delisted NPL	0
NPL LIENS	0
SEMS	0
SEMS-ARCHIVE	0
LIENS 2	0
CORRACTS	0
RCRA-TSDF	0
RCRA-LQG	1
RCRA-SQG	2
RCRA-CESQG	9
RCRA NonGen / NLR	11
US ENG CONTROLS	0
US INST CONTROL	0
ERNS	10
HMIRS	0
DOT OPS	0
US CDL	0
US BROWNFIELDS	0
DOD	1
FUDS	0
LUCIS	0
CONSENT	0
ROD	0
UMTRA	0
ODI	0
DEBRIS REGION 9	0
US MINES	0
TRIS	1
TSCA	0
FTTS	0
HIST FTTS	0
SSTS	0
ICIS	2
PADS	0
MLTS	0
RADINFO	0
FINDS	28
RAATS	0
RMP	0
PRP	0
2020 COR ACTION	0
COAL ASH DOE	0
FUSRAP	0
UXO	0
DOCKET HWC	0
FUELS PROGRAM	0

FOCUS MAP 58 SUMMARY

Database	Total Plotted
ECHO	27
FEMA UST	0
FEDERAL FACILITY	0
EPA WATCH LIST	0
LEAD SMELTERS	0
US AIRS	4
US FIN ASSUR	0
PCB TRANSFORMER	0
US HIST CDL	0
SCRD DRYCLEANERS	0
COAL ASH EPA	0
IHS OPEN DUMPS	0
ABANDONED MINES	0

STATE AND LOCAL RECORDS

VA SHWS	N/A
VA SWF/LF	0
VA UIC	0
VA LUST	15
VA LTANKS	25
VA UST	18
VA AST	7
NJ MANIFEST	3
VA SPILLS	63
VA ENG CONTROLS	1
VA INST CONTROL	1
VA VCP	2
VA DRYCLEANERS	4
VA BROWNFIELDS	0
VA ENF	3
VA NPDES	1
WV NPDES	1
VA AIRS	0
VA TIER 2	5
VA COAL ASH	0

TRIBAL RECORDS

INDIAN RESERV	0
INDIAN ODI	0
INDIAN LUST	0
INDIAN UST	0
INDIAN VCP	0

EDR PROPRIETARY RECORDS

EDR MGP	0
EDR Hist Auto	19
EDR Hist Cleaner	5
VA RGA LUST	24

FOCUS MAP 58 SUMMARY

Database	Total Plotted
VA RGA LF	0

NOTES:

Sites may be listed in more than one database

N/A = This State does not maintain a SHWS list. See the Federal CERCLIS list.

Map ID	Site	Database(s)	EPA ID Number
DOD Region	**OCCOQUAN BAY NATIONAL WILDLIFE REFUGE** **OCCOQUAN BAY NATIONAL WIL (County), VA**	**DOD**	**CUSA134440** **N/A**

DOD:

Feature 1:	National Wildlife Refuge FWS
Feature 2:	Army DOD
Feature 3:	Not reported
URL:	http://refuges.fws.gov/profiles/index.cfm?id=51611
Name 1:	Occoquan Bay National Wildlife Refuge
Name 2:	Diamond Laboratories Military Reservation (Closed)
Name 3:	Not reported
State:	VA
DOD Site:	Yes
Tile name:	VAPRINCE_WILLIAM

1908	**KRISPY KREME PLANT 26** **10400 FURNACE ROAD, SUITE G** **LORTON, VA**	**VA SPILLS**	**S108326170** **N/A**

SPILLS:

Fips City/County:	Fairfax County
Status:	Not reported
Reference Id:	Not reported
IR Number:	2006-N-0038
Associated IR:	Not reported
Incident Date:	Not reported
Call Received Date:	07/18/2005
Closure Comments:	See Site Summary for details
Threat To:	Not reported
Terrorism (Y/N):	NO
Characterize Incident:	Not reported
Incident Type:	Waste
Incident Subtype:	Solid Waste
Materials:	Oil (Vegetable)(-1 - -1 Unknown)
Effect To Receptor:	Not reported
Water Body:	Occoquan Creek
Low Quantity To Water:	-1
High Quantity To Water:	-1
Quantity Units:	Unknown
Other Receptors:	Pavement
RP Company:	Krispy Kreme
RP Name:	Son Che
Property Owner:	Not reported
Property Company:	Not reported
Duration Of Event (Hrs):	Not reported
Impacts:	Not reported
Other Impacts:	Not reported
Steps Taken:	Not reported
Steps Taken Description:	Not reported
System Components:	Not reported
Other System Components:	Not reported
Cause Of Event:	Not reported
Corrective Action Taken:	Not reported
Weather Status:	Not reported
Precipitation (Wet):	Not reported
Discharge Type:	Not reported
Discharge Volume:	Not reported
Unknown Discharge (Y/N):	NO
Site Name:	KRISPY KREME PLANT 26

Map ID	Site	Database(s)	EPA ID Number

KRISPY KREME PLANT 26 (Continued) **S108326170**

Closure Date:	08/09/2005
Orig. Call Incident Description:	"2 spills of liquid crisco shortening in past 6 months, concerned as spill are running the asphalt, large capacity plant., 2400 dozen/hr. -"
Original Call Material Description:	vegtable oil
Original Call Location Description:	"Krispy Kreme Plant 26-10400 Furnace Road, Suite G-Lorton-VA--Fairfax County"
Incident Ongoing at time of Call:	Not reported
Agencies Notified (Y/N):	NO
Other Agencies:	Not reported
Permitted (Y/N):	NO
Call Reported By Company Name:	Bill Lynch
Call Property Owner Company Name:	Not reported
Call Property Owner Name:	Not reported
Site Summary:	"called Mr. Lynch to obtain address of bakery, bakery still due to call in release. 8/4 call mr lynch, still no report from facility"

SPILLS NO:

Region:	NO
Id:	Not reported
Incident Summary:	Not reported
Date In:	7/18/2005
Date Closed:	8/9/2005
Pollution Type:	Not reported
Responsible Party:	Krispy Kreme
Facility Status:	**Not reported**
Owner:	Not reported
Facility Contact:	Not reported
Facility Permitted:	0
Facility Telephone:	Not reported
Time In:	Not reported
Reported By Name:	Bill Lynch
Reported By Telephone:	7035507599
Reported By Affiliation/Addr:	Not reported
Incident Response IR #:	2006-N-0038
Responsible Party Address:	Not reported
Responsible Party City:	Not reported
Responsible Party State:	Not reported
Responsible Party Zip:	Not reported
Responsible Party Contact:	Son Che
Responsible Party Telephone:	7034938787
Owner Name:	Not reported
Owner Address:	Not reported
Owner City:	Not reported
Owner State:	Not reported
Owner Zip:	Not reported
Owner Contact:	Not reported
Owner Telephone:	Not reported
Incident Date:	Not reported
Incident Time:	Not reported
Petroleum:	0
Solid Waste:	-1
Hazardous Waste:	0
Water:	0
Air:	0
Sewage:	0
Fish Kill:	0

Map ID	Site	Database(s)	EPA ID Number

KRISPY KREME PLANT 26 (Continued) **S108326170**

Threat Wetlands:	0
Wetlands:	0
Material Released:	vegtable oil
Possible Receptors:	pavement, occoquan creek
Quantity Released:	Not reported
Unit Released:	Not reported
Quantity In Water:	Not reported
Receiving Waters:	Not reported
River Basin:	Not reported
Inspection Date:	8/9/2005
Call Date:	7/20/2005
Inspector:	PZG
Response Due:	Not reported
Response Received Date:	Not reported
Visit Needed:	0
Open:	0
Air Referral Date:	Not reported
Air Reg/ Permit Number:	Not reported
Waste Referral Date:	Not reported
Epa Id Or Permit Number:	Not reported
Water Referral Date:	Not reported
Water Permit Number:	Not reported
Remediation Referral Date:	Not reported
Remediation Pc Number:	Not reported
Enforcement Referral Date:	Not reported
Nov Number:	Not reported
Pc Number:	Not reported
Receive By:	Not reported
Case Officer:	Not reported
Case Type:	Not reported
Street Address:	Not reported
Polllutant:	Not reported
Impact:	Not reported
Spill Time:	Not reported
Spill Date:	Not reported
Spill Volume:	Not reported
Measure:	Not reported
Volume In Water:	Not reported
Stream Name:	Not reported
Investigation Date:	Not reported
Closure Date:	Not reported
Lab Results:	Not reported
Target Date:	Not reported
Prep Number:	Not reported
Report Date:	Not reported
Report Time:	Not reported
Pollutant Scr:	Not reported
Volume:	Not reported
Volume Esc:	Not reported
Future Recommendations:	Not reported
Stream Code:	Not reported
Visit Date:	Not reported
Lab Date:	Not reported
File Close Date:	Not reported
Prep Copy:	Not reported
City:	Not reported
Incident Summary:	2 spills of liquid crisco shortening in past 6 months, concerned as

Map ID	Site	Database(s)	EPA ID Number

KRISPY KREME PLANT 26 (Continued) **S108326170**

spill are running the asphalt, large capacity plant., 2400 dozen/hr. -
Reported: Not reported
Results: Not reported
Inspection Comments: called Mr. Lynch to obtain address of bakery, bakery still due to call in release. 8/4 call mr lynch, still no report from facility
Remarks: Not reported

1911 **BODE TECHNOLOGY** **RCRA-SQG 1010568318**
10430 FURNACE ROAD **NJ MANIFEST VAR000514885**
LORTON, VA 22079

RCRA-SQG:
Date form received by agency: 07/17/2007
Facility name: BODE TECHNOLOGY
Facility address: 10430 FURNACE ROAD
LORTON, VA 22079
EPA ID: VAR000514885
Mailing address: FURNACE ROAD
LORTON, VA 22079
Contact: SHARENE E YOUNG
Contact address: Not reported
Not reported
Contact country: US
Contact telephone: 703-646-9740
Telephone ext.: 858
Contact email: Not reported
EPA Region: 03
Land type: Private
Classification: Small Small Quantity Generator
Description: Handler: generates more than 100 and less than 1000 kg of hazardous waste during any calendar month and accumulates less than 6000 kg of hazardous waste at any time; or generates 100 kg or less of hazardous waste during any calendar month, and accumulates more than 1000 kg of hazardous waste at any time

Owner/Operator Summary:
Owner/operator name: I-95 BUSINESS PARKS
Owner/operator address: P.O. BOX 1607
LORTON, VA 22199
Owner/operator country: US
Owner/operator telephone: Not reported
Owner/operator email: Not reported
Owner/operator fax: Not reported
Owner/operator extension: Not reported
Legal status: Private
Owner/Operator Type: Owner
Owner/Op start date: 08/01/2005
Owner/Op end date: Not reported

Owner/operator name: GLOBAL OPTIONS
Owner/operator address: Not reported
Not reported
Owner/operator country: Not reported
Owner/operator telephone: Not reported
Owner/operator email: Not reported
Owner/operator fax: Not reported

Map ID	Site	Database(s)	EPA ID Number

BODE TECHNOLOGY (Continued) **1010568318**

Owner/operator extension: Not reported
Legal status: Private
Owner/Operator Type: Operator
Owner/Op start date: 03/01/2007
Owner/Op end date: Not reported

Handler Activities Summary:
U.S. importer of hazardous waste: No
Mixed waste (haz. and radioactive): No
Recycler of hazardous waste: No
Transporter of hazardous waste: No
Treater, storer or disposer of HW: No
Underground injection activity: No
On-site burner exemption: No
Furnace exemption: No
Used oil fuel burner: No
Used oil processor: No
User oil refiner: No
Used oil fuel marketer to burner: No
Used oil Specification marketer: No
Used oil transfer facility: No
Used oil transporter: No

. Waste code: D001
. Waste name: IGNITABLE WASTE

. Waste code: D002
. Waste name: CORROSIVE WASTE

. Waste code: D022
. Waste name: CHLOROFORM

. Waste code: F003
. Waste name: THE FOLLOWING SPENT NONHALOGENATED SOLVENTS: XYLENE, ACETONE, ETHYL ACETATE, ETHYL BENZENE, ETHYL ETHER, METHYL ISOBUTYL KETONE, N-BUTYL ALCOHOL, CYCLOHEXANONE, AND METHANOL; ALL SPENT SOLVENT MIXTURES/BLENDS CONTAINING, BEFORE USE, ONLY THE ABOVE SPENT NONHALOGENATED SOLVENTS; AND ALL SPENT SOLVENT MIXTURES/BLENDS CONTAINING, BEFORE USE, ONE OR MORE OF THE ABOVE NONHALOGENATED SOLVENTS, AND A TOTAL OF TEN PERCENT OR MORE (BY VOLUME) OF ONE OR MORE OF THOSE SOLVENTS LISTED IN F001, F002, F004, AND F005; AND STILL BOTTOMS FROM THE RECOVERY OF THESE SPENT SOLVENTS AND SPENT SOLVENT MIXTURES.

. Waste code: U007
. Waste name: 2-PROPENAMIDE (OR) ACRYLAMIDE

. Waste code: U122
. Waste name: FORMALDEHYDE

. Waste code: U188
. Waste name: PHENOL

Violation Status: No violations found

Evaluation Action Summary:

Map ID	Site	Database(s)	EPA ID Number

BODE TECHNOLOGY (Continued) **1010568318**

Evaluation date: 09/26/2007
Evaluation: COMPLIANCE ASSISTANCE VISIT
Area of violation: Not reported
Date achieved compliance: Not reported
Evaluation lead agency: State

NJ MANIFEST:
EPA Id: VAR000514885
Mail Address: FURNACE ROAD
Mail City/State/Zip: LORTON, VA 22079
Facility Phone: Not reported
Emergency Phone: Not reported
Contact: SHARENE E YOUNG
Comments: Not reported
SIC Code: Not reported
County: VA059
Municipal: Not reported
Previous EPA Id: Not reported
Gen Flag: Not reported
Trans Flag: Not reported
TSDF Flag: Not reported
Name Change: Not reported
Date Change: Not reported

Manifest:
Manifest Number: 000175537VES
EPA ID: VAR000514885
Date Shipped: 11/24/2008
TSDF EPA ID: NJD002454544
Transporter EPA ID: NJD080631369
Transporter 2 EPA ID: NJD071629976
Transporter 3 EPA ID: NJD080631369
Transporter 4 EPA ID: Not reported
Transporter 5 EPA ID: Not reported
Transporter 6 EPA ID: Not reported
Transporter 7 EPA ID: Not reported
Transporter 8 EPA ID: Not reported
Transporter 9 EPA ID: Not reported
Transporter 10 EPA ID: Not reported
Date Trans1 Transported Waste: 11/24/2008
Date Trans2 Transported Waste: 12/02/2008
Date Trans3 Transported Waste: 12/10/2008
Date Trans4 Transported Waste: Not reported
Date Trans5 Transported Waste: Not reported
Date Trans6 Transported Waste: Not reported
Date Trans7 Transported Waste: Not reported
Date Trans8 Transported Waste: Not reported
Date Trans9 Transported Waste: Not reported
Date Trans10 Transported Waste: Not reported
Date TSDF Received Waste: 12/11/2008
TSDF EPA Facility Name: Not reported
QTY Units: Not reported
Transporter SEQ ID: Not reported
Transporter-1 Date: Not reported
Waste SEQ ID: Not reported
Waste Type Code 2: Not reported
Waste Type Code 3: Not reported
Waste Type Code 4: Not reported

Map ID	Site	Database(s)	EPA ID Number

BODE TECHNOLOGY (Continued) **1010568318**

Waste Type Code 5: Not reported
Waste Type Code 6: Not reported
Date Accepted: Not reported
Manifest Discrepancy Type: Not reported
Data Entry Number: Not reported
Was Load Rejected: LORTON, VA 22079
Reason Load Was Rejected: Not reported

Waste:
Manifest Year: Not reported
Waste Code: U007
Hand Code: H141
Quantity: 300 P

Manifest Number: 000152540VES
EPA ID: VAR000514885
Date Shipped: 02/04/2008
TSDF EPA ID: NJD002454544
Transporter EPA ID: NJD080631369
Transporter 2 EPA ID: NJD071629976
Transporter 3 EPA ID: NJD080631369
Transporter 4 EPA ID: Not reported
Transporter 5 EPA ID: Not reported
Transporter 6 EPA ID: Not reported
Transporter 7 EPA ID: Not reported
Transporter 8 EPA ID: Not reported
Transporter 9 EPA ID: Not reported
Transporter 10 EPA ID: Not reported
Date Trans1 Transported Waste: 02/04/2008
Date Trans2 Transported Waste: 02/05/2008
Date Trans3 Transported Waste: 02/07/2008
Date Trans4 Transported Waste: Not reported
Date Trans5 Transported Waste: Not reported
Date Trans6 Transported Waste: Not reported
Date Trans7 Transported Waste: Not reported
Date Trans8 Transported Waste: Not reported
Date Trans9 Transported Waste: Not reported
Date Trans10 Transported Waste: Not reported
Date TSDF Received Waste: 02/07/2008
TSDF EPA Facility Name: Not reported
QTY Units: Not reported
Transporter SEQ ID: Not reported
Transporter-1 Date: Not reported
Waste SEQ ID: Not reported
Waste Type Code 2: Not reported
Waste Type Code 3: Not reported
Waste Type Code 4: Not reported
Waste Type Code 5: Not reported
Waste Type Code 6: Not reported
Date Accepted: Not reported
Manifest Discrepancy Type: Not reported
Data Entry Number: Not reported
Was Load Rejected: LORTON, VA 22079
Reason Load Was Rejected: Not reported

Waste:
Manifest Year: Not reported

Map ID	Site	Database(s)	EPA ID Number

BODE TECHNOLOGY (Continued) **1010568318**

Waste Code: U007
Hand Code: H141
Quantity: 700 P

Manifest Number: 000154594VES
EPA ID: VAR000514885
Date Shipped: 06/09/2008
TSDF EPA ID: NJD002454544
Transporter EPA ID: NJD080631369
Transporter 2 EPA ID: NJD071629976
Transporter 3 EPA ID: NJD080631369
Transporter 4 EPA ID: Not reported
Transporter 5 EPA ID: Not reported
Transporter 6 EPA ID: Not reported
Transporter 7 EPA ID: Not reported
Transporter 8 EPA ID: Not reported
Transporter 9 EPA ID: Not reported
Transporter 10 EPA ID: Not reported
Date Trans1 Transported Waste: 06/09/2008
Date Trans2 Transported Waste: 06/10/2008
Date Trans3 Transported Waste: 06/19/2008
Date Trans4 Transported Waste: Not reported
Date Trans5 Transported Waste: Not reported
Date Trans6 Transported Waste: Not reported
Date Trans7 Transported Waste: Not reported
Date Trans8 Transported Waste: Not reported
Date Trans9 Transported Waste: Not reported
Date Trans10 Transported Waste: Not reported
Date TSDF Received Waste: 06/19/2008
TSDF EPA Facility Name: Not reported
QTY Units: Not reported
Transporter SEQ ID: Not reported
Transporter-1 Date: Not reported
Waste SEQ ID: Not reported
Waste Type Code 2: Not reported
Waste Type Code 3: Not reported
Waste Type Code 4: Not reported
Waste Type Code 5: Not reported
Waste Type Code 6: Not reported
Date Accepted: Not reported
Manifest Discrepancy Type: Not reported
Data Entry Number: Not reported
Was Load Rejected: LORTON, VA 22079
Reason Load Was Rejected: Not reported

Waste:
Manifest Year: Not reported
Waste Code: U007
Hand Code: H141
Quantity: 700 P

Manifest Number: 000175960VES
EPA ID: VAR000514885
Date Shipped: 04/27/2009
TSDF EPA ID: NJD002454544
Transporter EPA ID: NJD080631369

Map ID	Site	Database(s)	EPA ID Number

BODE TECHNOLOGY (Continued) **1010568318**

Transporter 2 EPA ID:	NJD054126164
Transporter 3 EPA ID:	NJD054126164
Transporter 4 EPA ID:	Not reported
Transporter 5 EPA ID:	Not reported
Transporter 6 EPA ID:	Not reported
Transporter 7 EPA ID:	Not reported
Transporter 8 EPA ID:	Not reported
Transporter 9 EPA ID:	Not reported
Transporter 10 EPA ID:	Not reported
Date Trans1 Transported Waste:	04/27/2009
Date Trans2 Transported Waste:	05/03/2009
Date Trans3 Transported Waste:	05/15/2009
Date Trans4 Transported Waste:	Not reported
Date Trans5 Transported Waste:	Not reported
Date Trans6 Transported Waste:	Not reported
Date Trans7 Transported Waste:	Not reported
Date Trans8 Transported Waste:	Not reported
Date Trans9 Transported Waste:	Not reported
Date Trans10 Transported Waste:	Not reported
Date TSDF Received Waste:	05/20/2009
TSDF EPA Facility Name:	Not reported
QTY Units:	Not reported
Transporter SEQ ID:	Not reported
Transporter-1 Date:	Not reported
Waste SEQ ID:	Not reported
Waste Type Code 2:	Not reported
Waste Type Code 3:	Not reported
Waste Type Code 4:	Not reported
Waste Type Code 5:	Not reported
Waste Type Code 6:	Not reported
Date Accepted:	Not reported
Manifest Discrepancy Type:	Not reported
Data Entry Number:	Not reported
Was Load Rejected:	LORTON, VA 22079
Reason Load Was Rejected:	Not reported

Waste:

Manifest Year:	Not reported
Waste Code:	D001
Hand Code:	H061
Quantity:	80 P

Manifest Number:	000175714VES
EPA ID:	VAR000514885
Date Shipped:	12/22/2008
TSDF EPA ID:	NJD002454544
Transporter EPA ID:	NJD080631369
Transporter 2 EPA ID:	NJD071629976
Transporter 3 EPA ID:	NJD080631369
Transporter 4 EPA ID:	Not reported
Transporter 5 EPA ID:	Not reported
Transporter 6 EPA ID:	Not reported
Transporter 7 EPA ID:	Not reported
Transporter 8 EPA ID:	Not reported
Transporter 9 EPA ID:	Not reported
Transporter 10 EPA ID:	Not reported
Date Trans1 Transported Waste:	12/22/2008

Map ID	Site	Database(s)	EPA ID Number

BODE TECHNOLOGY (Continued) **1010568318**

Date Trans2 Transported Waste:	12/23/2008
Date Trans3 Transported Waste:	12/29/2008
Date Trans4 Transported Waste:	Not reported
Date Trans5 Transported Waste:	Not reported
Date Trans6 Transported Waste:	Not reported
Date Trans7 Transported Waste:	Not reported
Date Trans8 Transported Waste:	Not reported
Date Trans9 Transported Waste:	Not reported
Date Trans10 Transported Waste:	Not reported
Date TSDF Received Waste:	12/29/2008
TSDF EPA Facility Name:	Not reported
QTY Units:	Not reported
Transporter SEQ ID:	Not reported
Transporter-1 Date:	Not reported
Waste SEQ ID:	Not reported
Waste Type Code 2:	Not reported
Waste Type Code 3:	Not reported
Waste Type Code 4:	Not reported
Waste Type Code 5:	Not reported
Waste Type Code 6:	Not reported
Date Accepted:	Not reported
Manifest Discrepancy Type:	Not reported
Data Entry Number:	Not reported
Was Load Rejected:	LORTON, VA 22079
Reason Load Was Rejected:	Not reported

Waste:

Manifest Year:	Not reported
Waste Code:	U007
Hand Code:	H141
Quantity:	250 P

Manifest Number:	000175583VES
EPA ID:	VAR000514885
Date Shipped:	02/16/2009
TSDF EPA ID:	NJD002454544
Transporter EPA ID:	NJD080631369
Transporter 2 EPA ID:	NJD071629976
Transporter 3 EPA ID:	NJD080631369
Transporter 4 EPA ID:	Not reported
Transporter 5 EPA ID:	Not reported
Transporter 6 EPA ID:	Not reported
Transporter 7 EPA ID:	Not reported
Transporter 8 EPA ID:	Not reported
Transporter 9 EPA ID:	Not reported
Transporter 10 EPA ID:	Not reported
Date Trans1 Transported Waste:	02/16/2009
Date Trans2 Transported Waste:	02/17/2009
Date Trans3 Transported Waste:	02/26/2009
Date Trans4 Transported Waste:	Not reported
Date Trans5 Transported Waste:	Not reported
Date Trans6 Transported Waste:	Not reported
Date Trans7 Transported Waste:	Not reported
Date Trans8 Transported Waste:	Not reported
Date Trans9 Transported Waste:	Not reported
Date Trans10 Transported Waste:	Not reported
Date TSDF Received Waste:	02/26/2009

Map ID	Site	Database(s)	EPA ID Number

BODE TECHNOLOGY (Continued) **1010568318**

TSDF EPA Facility Name: Not reported
QTY Units: Not reported
Transporter SEQ ID: Not reported
Transporter-1 Date: Not reported
Waste SEQ ID: Not reported
Waste Type Code 2: Not reported
Waste Type Code 3: Not reported
Waste Type Code 4: Not reported
Waste Type Code 5: Not reported
Waste Type Code 6: Not reported
Date Accepted: Not reported
Manifest Discrepancy Type: Not reported
Data Entry Number: Not reported
Was Load Rejected: LORTON, VA 22079
Reason Load Was Rejected: Not reported

Waste:
Manifest Year: Not reported
Waste Code: U007
Hand Code: H141
Quantity: 750 P

Manifest Number: 000152773VES
EPA ID: VAR000514885
Date Shipped: 07/07/2008
TSDF EPA ID: NJD002454544
Transporter EPA ID: NJD080631369
Transporter 2 EPA ID: NJD071629976
Transporter 3 EPA ID: NJD080631369
Transporter 4 EPA ID: Not reported
Transporter 5 EPA ID: Not reported
Transporter 6 EPA ID: Not reported
Transporter 7 EPA ID: Not reported
Transporter 8 EPA ID: Not reported
Transporter 9 EPA ID: Not reported
Transporter 10 EPA ID: Not reported
Date Trans1 Transported Waste: 07/07/2008
Date Trans2 Transported Waste: 07/08/2008
Date Trans3 Transported Waste: 07/17/2008
Date Trans4 Transported Waste: Not reported
Date Trans5 Transported Waste: Not reported
Date Trans6 Transported Waste: Not reported
Date Trans7 Transported Waste: Not reported
Date Trans8 Transported Waste: Not reported
Date Trans9 Transported Waste: Not reported
Date Trans10 Transported Waste: Not reported
Date TSDF Received Waste: 07/17/2008
TSDF EPA Facility Name: Not reported
QTY Units: Not reported
Transporter SEQ ID: Not reported
Transporter-1 Date: Not reported
Waste SEQ ID: Not reported
Waste Type Code 2: Not reported
Waste Type Code 3: Not reported
Waste Type Code 4: Not reported
Waste Type Code 5: Not reported
Waste Type Code 6: Not reported

Map ID	Site	Database(s)	EPA ID Number

BODE TECHNOLOGY (Continued) **1010568318**

Date Accepted: Not reported
Manifest Discrepancy Type: Not reported
Data Entry Number: Not reported
Was Load Rejected: LORTON, VA 22079
Reason Load Was Rejected: Not reported

Waste:
Manifest Year: Not reported
Waste Code: U007
Hand Code: H141
Quantity: 800 P

Manifest Number: 000175941VES
EPA ID: VAR000514885
Date Shipped: 03/16/2009
TSDF EPA ID: NJD002454544
Transporter EPA ID: NJD080631369
Transporter 2 EPA ID: NJD071629976
Transporter 3 EPA ID: NJD080631369
Transporter 4 EPA ID: Not reported
Transporter 5 EPA ID: Not reported
Transporter 6 EPA ID: Not reported
Transporter 7 EPA ID: Not reported
Transporter 8 EPA ID: Not reported
Transporter 9 EPA ID: Not reported
Transporter 10 EPA ID: Not reported
Date Trans1 Transported Waste: 03/16/2009
Date Trans2 Transported Waste: 03/17/2009
Date Trans3 Transported Waste: 03/19/2009
Date Trans4 Transported Waste: Not reported
Date Trans5 Transported Waste: Not reported
Date Trans6 Transported Waste: Not reported
Date Trans7 Transported Waste: Not reported
Date Trans8 Transported Waste: Not reported
Date Trans9 Transported Waste: Not reported
Date Trans10 Transported Waste: Not reported
Date TSDF Received Waste: 03/19/2009
TSDF EPA Facility Name: Not reported
QTY Units: Not reported
Transporter SEQ ID: Not reported
Transporter-1 Date: Not reported
Waste SEQ ID: Not reported
Waste Type Code 2: Not reported
Waste Type Code 3: Not reported
Waste Type Code 4: Not reported
Waste Type Code 5: Not reported
Waste Type Code 6: Not reported
Date Accepted: Not reported
Manifest Discrepancy Type: Not reported
Data Entry Number: Not reported
Was Load Rejected: LORTON, VA 22079
Reason Load Was Rejected: Not reported

Waste:
Manifest Year: Not reported
Waste Code: U007
Hand Code: H141

Map ID	Site	Database(s)	EPA ID Number

BODE TECHNOLOGY (Continued) **1010568318**

Quantity: 400 P

Manifest Number: 000174933VES
EPA ID: VAR000514885
Date Shipped: 08/03/2009
TSDF EPA ID: NJD002454544
Transporter EPA ID: NJD080631369
Transporter 2 EPA ID: NJD071629976
Transporter 3 EPA ID: Not reported
Transporter 4 EPA ID: Not reported
Transporter 5 EPA ID: Not reported
Transporter 6 EPA ID: Not reported
Transporter 7 EPA ID: Not reported
Transporter 8 EPA ID: Not reported
Transporter 9 EPA ID: Not reported
Transporter 10 EPA ID: Not reported
Date Trans1 Transported Waste: 08/03/2009
Date Trans2 Transported Waste: 08/06/2009
Date Trans3 Transported Waste: Not reported
Date Trans4 Transported Waste: Not reported
Date Trans5 Transported Waste: Not reported
Date Trans6 Transported Waste: Not reported
Date Trans7 Transported Waste: Not reported
Date Trans8 Transported Waste: Not reported
Date Trans9 Transported Waste: Not reported
Date Trans10 Transported Waste: Not reported
Date TSDF Received Waste: 08/10/2009
TSDF EPA Facility Name: Not reported
QTY Units: Not reported
Transporter SEQ ID: Not reported
Transporter-1 Date: Not reported
Waste SEQ ID: Not reported
Waste Type Code 2: Not reported
Waste Type Code 3: Not reported
Waste Type Code 4: Not reported
Waste Type Code 5: Not reported
Waste Type Code 6: Not reported
Date Accepted: Not reported
Manifest Discrepancy Type: Not reported
Data Entry Number: Not reported
Was Load Rejected: LORTON, VA 22079
Reason Load Was Rejected: Not reported

Waste:
Manifest Year: Not reported
Waste Code: U007
Hand Code: H141
Quantity: 475 P

Manifest Year: Not reported
Waste Code: D001
Hand Code: H061
Quantity: 35 P

Manifest Number: 000065703VES
EPA ID: VAR000514885

Map ID	Site	Database(s)	EPA ID Number

BODE TECHNOLOGY (Continued) **1010568318**

Date Shipped:	11/05/2007
TSDF EPA ID:	NJD002454544
Transporter EPA ID:	NJD080631369
Transporter 2 EPA ID:	NJD071629976
Transporter 3 EPA ID:	NJD080631369
Transporter 4 EPA ID:	Not reported
Transporter 5 EPA ID:	Not reported
Transporter 6 EPA ID:	Not reported
Transporter 7 EPA ID:	Not reported
Transporter 8 EPA ID:	Not reported
Transporter 9 EPA ID:	Not reported
Transporter 10 EPA ID:	Not reported
Date Trans1 Transported Waste:	11/05/2007
Date Trans2 Transported Waste:	11/13/2007
Date Trans3 Transported Waste:	11/16/2007
Date Trans4 Transported Waste:	Not reported
Date Trans5 Transported Waste:	Not reported
Date Trans6 Transported Waste:	Not reported
Date Trans7 Transported Waste:	Not reported
Date Trans8 Transported Waste:	Not reported
Date Trans9 Transported Waste:	Not reported
Date Trans10 Transported Waste:	Not reported
Date TSDF Received Waste:	11/16/2007
TSDF EPA Facility Name:	Not reported
QTY Units:	Not reported
Transporter SEQ ID:	Not reported
Transporter-1 Date:	Not reported
Waste SEQ ID:	Not reported
Waste Type Code 2:	Not reported
Waste Type Code 3:	Not reported
Waste Type Code 4:	Not reported
Waste Type Code 5:	Not reported
Waste Type Code 6:	Not reported
Date Accepted:	Not reported
Manifest Discrepancy Type:	Not reported
Data Entry Number:	Not reported
Was Load Rejected:	LORTON, VA 22079
Reason Load Was Rejected:	Not reported

Manifest Number:	000154519VES
EPA ID:	VAR000514885
Date Shipped:	05/28/2008
TSDF EPA ID:	NJD002454544
Transporter EPA ID:	NJD080631369
Transporter 2 EPA ID:	NJD071629976
Transporter 3 EPA ID:	NJD080631369
Transporter 4 EPA ID:	Not reported
Transporter 5 EPA ID:	Not reported
Transporter 6 EPA ID:	Not reported
Transporter 7 EPA ID:	Not reported
Transporter 8 EPA ID:	Not reported
Transporter 9 EPA ID:	Not reported
Transporter 10 EPA ID:	Not reported
Date Trans1 Transported Waste:	05/28/2008
Date Trans2 Transported Waste:	06/03/2008
Date Trans3 Transported Waste:	06/12/2008
Date Trans4 Transported Waste:	Not reported

Map ID	Site	Database(s)	EPA ID Number

BODE TECHNOLOGY (Continued) **1010568318**

Date Trans5 Transported Waste:	Not reported
Date Trans6 Transported Waste:	Not reported
Date Trans7 Transported Waste:	Not reported
Date Trans8 Transported Waste:	Not reported
Date Trans9 Transported Waste:	Not reported
Date Trans10 Transported Waste:	Not reported
Date TSDF Received Waste:	06/12/2008
TSDF EPA Facility Name:	Not reported
QTY Units:	Not reported
Transporter SEQ ID:	Not reported
Transporter-1 Date:	Not reported
Waste SEQ ID:	Not reported
Waste Type Code 2:	Not reported
Waste Type Code 3:	Not reported
Waste Type Code 4:	Not reported
Waste Type Code 5:	Not reported
Waste Type Code 6:	Not reported
Date Accepted:	Not reported
Manifest Discrepancy Type:	Not reported
Data Entry Number:	Not reported
Was Load Rejected:	LORTON, VA 22079
Reason Load Was Rejected:	Not reported

Waste:

Manifest Year:	Not reported
Waste Code:	U007
Hand Code:	H141
Quantity:	300 P

Manifest Number:	000174755VES
EPA ID:	VAR000514885
Date Shipped:	06/08/2009
TSDF EPA ID:	NJD002454544
Transporter EPA ID:	NJD080631369
Transporter 2 EPA ID:	NJD071629976
Transporter 3 EPA ID:	Not reported
Transporter 4 EPA ID:	Not reported
Transporter 5 EPA ID:	Not reported
Transporter 6 EPA ID:	Not reported
Transporter 7 EPA ID:	Not reported
Transporter 8 EPA ID:	Not reported
Transporter 9 EPA ID:	Not reported
Transporter 10 EPA ID:	Not reported
Date Trans1 Transported Waste:	06/08/2009
Date Trans2 Transported Waste:	06/09/2009
Date Trans3 Transported Waste:	Not reported
Date Trans4 Transported Waste:	Not reported
Date Trans5 Transported Waste:	Not reported
Date Trans6 Transported Waste:	Not reported
Date Trans7 Transported Waste:	Not reported
Date Trans8 Transported Waste:	Not reported
Date Trans9 Transported Waste:	Not reported
Date Trans10 Transported Waste:	Not reported
Date TSDF Received Waste:	06/09/2009
TSDF EPA Facility Name:	Not reported
QTY Units:	Not reported
Transporter SEQ ID:	Not reported

Map ID	Site	Database(s)	EPA ID Number

BODE TECHNOLOGY (Continued) **1010568318**

Transporter-1 Date:	Not reported
Waste SEQ ID:	Not reported
Waste Type Code 2:	Not reported
Waste Type Code 3:	Not reported
Waste Type Code 4:	Not reported
Waste Type Code 5:	Not reported
Waste Type Code 6:	Not reported
Date Accepted:	Not reported
Manifest Discrepancy Type:	Not reported
Data Entry Number:	Not reported
Was Load Rejected:	LORTON, VA 22079
Reason Load Was Rejected:	Not reported

Waste:

Manifest Year:	Not reported
Waste Code:	U007
Hand Code:	H141
Quantity:	135 P

Manifest Year:	Not reported
Waste Code:	U007
Hand Code:	H141
Quantity:	900 P

Manifest Year:	Not reported
Waste Code:	D001
Hand Code:	H061
Quantity:	80 P

Manifest Number:	000152616VES
EPA ID:	VAR000514885
Date Shipped:	02/20/2008
TSDF EPA ID:	NJD002454544
Transporter EPA ID:	NJD080631369
Transporter 2 EPA ID:	NJD071629976
Transporter 3 EPA ID:	NJD080631369
Transporter 4 EPA ID:	Not reported
Transporter 5 EPA ID:	Not reported
Transporter 6 EPA ID:	Not reported
Transporter 7 EPA ID:	Not reported
Transporter 8 EPA ID:	Not reported
Transporter 9 EPA ID:	Not reported
Transporter 10 EPA ID:	Not reported
Date Trans1 Transported Waste:	02/20/2008
Date Trans2 Transported Waste:	02/26/2008
Date Trans3 Transported Waste:	03/06/2008
Date Trans4 Transported Waste:	Not reported
Date Trans5 Transported Waste:	Not reported
Date Trans6 Transported Waste:	Not reported
Date Trans7 Transported Waste:	Not reported
Date Trans8 Transported Waste:	Not reported
Date Trans9 Transported Waste:	Not reported
Date Trans10 Transported Waste:	Not reported
Date TSDF Received Waste:	03/06/2008
TSDF EPA Facility Name:	Not reported
QTY Units:	Not reported
Transporter SEQ ID:	Not reported

Map ID	Site	Database(s)	EPA ID Number

BODE TECHNOLOGY (Continued) **1010568318**

Transporter-1 Date:	Not reported
Waste SEQ ID:	Not reported
Waste Type Code 2:	Not reported
Waste Type Code 3:	Not reported
Waste Type Code 4:	Not reported
Waste Type Code 5:	Not reported
Waste Type Code 6:	Not reported
Date Accepted:	Not reported
Manifest Discrepancy Type:	Not reported
Data Entry Number:	Not reported
Was Load Rejected:	LORTON, VA 22079
Reason Load Was Rejected:	Not reported

Waste:

Manifest Year:	Not reported
Waste Code:	U007
Hand Code:	H141
Quantity:	825 P

Manifest Number:	000065901VES
EPA ID:	VAR000514885
Date Shipped:	12/27/2007
TSDF EPA ID:	NJD002454544
Transporter EPA ID:	NJD080631369
Transporter 2 EPA ID:	NJD071629976
Transporter 3 EPA ID:	NJD080631369
Transporter 4 EPA ID:	Not reported
Transporter 5 EPA ID:	Not reported
Transporter 6 EPA ID:	Not reported
Transporter 7 EPA ID:	Not reported
Transporter 8 EPA ID:	Not reported
Transporter 9 EPA ID:	Not reported
Transporter 10 EPA ID:	Not reported
Date Trans1 Transported Waste:	12/27/2007
Date Trans2 Transported Waste:	01/02/2008
Date Trans3 Transported Waste:	01/10/2008
Date Trans4 Transported Waste:	Not reported
Date Trans5 Transported Waste:	Not reported
Date Trans6 Transported Waste:	Not reported
Date Trans7 Transported Waste:	Not reported
Date Trans8 Transported Waste:	Not reported
Date Trans9 Transported Waste:	Not reported
Date Trans10 Transported Waste:	Not reported
Date TSDF Received Waste:	01/10/2008
TSDF EPA Facility Name:	Not reported
QTY Units:	Not reported
Transporter SEQ ID:	Not reported
Transporter-1 Date:	Not reported
Waste SEQ ID:	Not reported
Waste Type Code 2:	Not reported
Waste Type Code 3:	Not reported
Waste Type Code 4:	Not reported
Waste Type Code 5:	Not reported
Waste Type Code 6:	Not reported
Date Accepted:	Not reported
Manifest Discrepancy Type:	Not reported
Data Entry Number:	Not reported

Map ID	Site	Database(s)	EPA ID Number

BODE TECHNOLOGY (Continued) **1010568318**

Was Load Rejected: LORTON, VA 22079
Reason Load Was Rejected: Not reported

Manifest Number: 000154799VES
EPA ID: VAR000514885
Date Shipped: 11/11/2008
TSDF EPA ID: NJD002454544
Transporter EPA ID: NJD080631369
Transporter 2 EPA ID: NJD071629976
Transporter 3 EPA ID: NJD080631369
Transporter 4 EPA ID: Not reported
Transporter 5 EPA ID: Not reported
Transporter 6 EPA ID: Not reported
Transporter 7 EPA ID: Not reported
Transporter 8 EPA ID: Not reported
Transporter 9 EPA ID: Not reported
Transporter 10 EPA ID: Not reported
Date Trans1 Transported Waste: 11/11/2008
Date Trans2 Transported Waste: 11/18/2008
Date Trans3 Transported Waste: 11/20/2008
Date Trans4 Transported Waste: Not reported
Date Trans5 Transported Waste: Not reported
Date Trans6 Transported Waste: Not reported
Date Trans7 Transported Waste: Not reported
Date Trans8 Transported Waste: Not reported
Date Trans9 Transported Waste: Not reported
Date Trans10 Transported Waste: Not reported
Date TSDF Received Waste: 11/20/2008
TSDF EPA Facility Name: Not reported
QTY Units: Not reported
Transporter SEQ ID: Not reported
Transporter-1 Date: Not reported
Waste SEQ ID: Not reported
Waste Type Code 2: Not reported
Waste Type Code 3: Not reported
Waste Type Code 4: Not reported
Waste Type Code 5: Not reported
Waste Type Code 6: Not reported
Date Accepted: Not reported
Manifest Discrepancy Type: Not reported
Data Entry Number: Not reported
Was Load Rejected: LORTON, VA 22079
Reason Load Was Rejected: Not reported

Waste:
Manifest Year: Not reported
Waste Code: U007
Hand Code: H141
Quantity: 600 P

Manifest Number: 000066413VES
EPA ID: VAR000514885
Date Shipped: 09/10/2007
TSDF EPA ID: NJD002454544
Transporter EPA ID: NJD080631369
Transporter 2 EPA ID: NJD071629976
Transporter 3 EPA ID: NJD002454544

Map ID	Site	Database(s)	EPA ID Number

BODE TECHNOLOGY (Continued) **1010568318**

Transporter 4 EPA ID:	Not reported
Transporter 5 EPA ID:	Not reported
Transporter 6 EPA ID:	Not reported
Transporter 7 EPA ID:	Not reported
Transporter 8 EPA ID:	Not reported
Transporter 9 EPA ID:	Not reported
Transporter 10 EPA ID:	Not reported
Date Trans1 Transported Waste:	09/10/2007
Date Trans2 Transported Waste:	09/11/2007
Date Trans3 Transported Waste:	09/20/2007
Date Trans4 Transported Waste:	Not reported
Date Trans5 Transported Waste:	Not reported
Date Trans6 Transported Waste:	Not reported
Date Trans7 Transported Waste:	Not reported
Date Trans8 Transported Waste:	Not reported
Date Trans9 Transported Waste:	Not reported
Date Trans10 Transported Waste:	Not reported
Date TSDF Received Waste:	09/20/2007
TSDF EPA Facility Name:	Not reported
QTY Units:	Not reported
Transporter SEQ ID:	Not reported
Transporter-1 Date:	Not reported
Waste SEQ ID:	Not reported
Waste Type Code 2:	Not reported
Waste Type Code 3:	Not reported
Waste Type Code 4:	Not reported
Waste Type Code 5:	Not reported
Waste Type Code 6:	Not reported
Date Accepted:	Not reported
Manifest Discrepancy Type:	Not reported
Data Entry Number:	Not reported
Was Load Rejected:	LORTON, VA 22079
Reason Load Was Rejected:	Not reported

Waste:

Manifest Year:	Not reported
Waste Code:	U007
Hand Code:	H14
Quantity:	225 P

Manifest Year:	Not reported
Waste Code:	U007
Hand Code:	H14
Quantity:	85 P

Manifest Number:	000174926VES
EPA ID:	VAR000514885
Date Shipped:	07/20/2009
TSDF EPA ID:	NJD002454544
Transporter EPA ID:	NJD080631369
Transporter 2 EPA ID:	NJD071629976
Transporter 3 EPA ID:	Not reported
Transporter 4 EPA ID:	Not reported
Transporter 5 EPA ID:	Not reported
Transporter 6 EPA ID:	Not reported
Transporter 7 EPA ID:	Not reported
Transporter 8 EPA ID:	Not reported

Map ID	Site	Database(s)	EPA ID Number

BODE TECHNOLOGY (Continued) **1010568318**

Transporter 9 EPA ID:	Not reported
Transporter 10 EPA ID:	Not reported
Date Trans1 Transported Waste:	07/20/2009
Date Trans2 Transported Waste:	07/21/2009
Date Trans3 Transported Waste:	Not reported
Date Trans4 Transported Waste:	Not reported
Date Trans5 Transported Waste:	Not reported
Date Trans6 Transported Waste:	Not reported
Date Trans7 Transported Waste:	Not reported
Date Trans8 Transported Waste:	Not reported
Date Trans9 Transported Waste:	Not reported
Date Trans10 Transported Waste:	Not reported
Date TSDF Received Waste:	07/21/2009
TSDF EPA Facility Name:	Not reported
QTY Units:	Not reported
Transporter SEQ ID:	Not reported
Transporter-1 Date:	Not reported
Waste SEQ ID:	Not reported
Waste Type Code 2:	Not reported
Waste Type Code 3:	Not reported
Waste Type Code 4:	Not reported
Waste Type Code 5:	Not reported
Waste Type Code 6:	Not reported
Date Accepted:	Not reported
Manifest Discrepancy Type:	Not reported
Data Entry Number:	Not reported
Was Load Rejected:	LORTON, VA 22079
Reason Load Was Rejected:	Not reported

Waste:

Manifest Year:	Not reported
Waste Code:	U007
Hand Code:	H141
Quantity:	900 P

Manifest Year:	Not reported
Waste Code:	D001
Hand Code:	H061
Quantity:	120 P

Manifest Number:	000175866VES
EPA ID:	VAR000514885
Date Shipped:	04/13/2009
TSDF EPA ID:	NJD002454544
Transporter EPA ID:	NJD080631369
Transporter 2 EPA ID:	NJD071629976
Transporter 3 EPA ID:	NJD080631369
Transporter 4 EPA ID:	Not reported
Transporter 5 EPA ID:	Not reported
Transporter 6 EPA ID:	Not reported
Transporter 7 EPA ID:	Not reported
Transporter 8 EPA ID:	Not reported
Transporter 9 EPA ID:	Not reported
Transporter 10 EPA ID:	Not reported
Date Trans1 Transported Waste:	04/13/2009
Date Trans2 Transported Waste:	04/14/2009
Date Trans3 Transported Waste:	04/23/2009

Map ID	Site	Database(s)	EPA ID Number

BODE TECHNOLOGY (Continued) **1010568318**

Date Trans4 Transported Waste:	Not reported
Date Trans5 Transported Waste:	Not reported
Date Trans6 Transported Waste:	Not reported
Date Trans7 Transported Waste:	Not reported
Date Trans8 Transported Waste:	Not reported
Date Trans9 Transported Waste:	Not reported
Date Trans10 Transported Waste:	Not reported
Date TSDF Received Waste:	04/23/2009
TSDF EPA Facility Name:	Not reported
QTY Units:	Not reported
Transporter SEQ ID:	Not reported
Transporter-1 Date:	Not reported
Waste SEQ ID:	Not reported
Waste Type Code 2:	Not reported
Waste Type Code 3:	Not reported
Waste Type Code 4:	Not reported
Waste Type Code 5:	Not reported
Waste Type Code 6:	Not reported
Date Accepted:	Not reported
Manifest Discrepancy Type:	Not reported
Data Entry Number:	Not reported
Was Load Rejected:	LORTON, VA 22079
Reason Load Was Rejected:	Not reported

Waste:

Manifest Year:	Not reported
Waste Code:	U007
Hand Code:	H141
Quantity:	800 P

Manifest Number:	000066409VES
EPA ID:	VAR000514885
Date Shipped:	08/27/2007
TSDF EPA ID:	NJD002454544
Transporter EPA ID:	NJD080631369
Transporter 2 EPA ID:	NJD071629976
Transporter 3 EPA ID:	NJD002454544
Transporter 4 EPA ID:	Not reported
Transporter 5 EPA ID:	Not reported
Transporter 6 EPA ID:	Not reported
Transporter 7 EPA ID:	Not reported
Transporter 8 EPA ID:	Not reported
Transporter 9 EPA ID:	Not reported
Transporter 10 EPA ID:	Not reported
Date Trans1 Transported Waste:	08/27/2007
Date Trans2 Transported Waste:	08/28/2007
Date Trans3 Transported Waste:	08/30/2007
Date Trans4 Transported Waste:	Not reported
Date Trans5 Transported Waste:	Not reported
Date Trans6 Transported Waste:	Not reported
Date Trans7 Transported Waste:	Not reported
Date Trans8 Transported Waste:	Not reported
Date Trans9 Transported Waste:	Not reported
Date Trans10 Transported Waste:	Not reported
Date TSDF Received Waste:	08/30/2007
TSDF EPA Facility Name:	Not reported
QTY Units:	Not reported

Map ID	Site	Database(s)	EPA ID Number

BODE TECHNOLOGY (Continued) **1010568318**

Transporter SEQ ID:	Not reported
Transporter-1 Date:	Not reported
Waste SEQ ID:	Not reported
Waste Type Code 2:	Not reported
Waste Type Code 3:	Not reported
Waste Type Code 4:	Not reported
Waste Type Code 5:	Not reported
Waste Type Code 6:	Not reported
Date Accepted:	Not reported
Manifest Discrepancy Type:	Not reported
Data Entry Number:	Not reported
Was Load Rejected:	LORTON, VA 22079
Reason Load Was Rejected:	Not reported
Manifest Number:	000175607VES
EPA ID:	VAR000514885
Date Shipped:	01/05/2009
TSDF EPA ID:	NJD002454544
Transporter EPA ID:	NJD080631369
Transporter 2 EPA ID:	NJD071629976
Transporter 3 EPA ID:	NJD080631369
Transporter 4 EPA ID:	Not reported
Transporter 5 EPA ID:	Not reported
Transporter 6 EPA ID:	Not reported
Transporter 7 EPA ID:	Not reported
Transporter 8 EPA ID:	Not reported
Transporter 9 EPA ID:	Not reported
Transporter 10 EPA ID:	Not reported
Date Trans1 Transported Waste:	01/05/2009
Date Trans2 Transported Waste:	01/06/2009
Date Trans3 Transported Waste:	01/08/2009
Date Trans4 Transported Waste:	Not reported
Date Trans5 Transported Waste:	Not reported
Date Trans6 Transported Waste:	Not reported
Date Trans7 Transported Waste:	Not reported
Date Trans8 Transported Waste:	Not reported
Date Trans9 Transported Waste:	Not reported
Date Trans10 Transported Waste:	Not reported
Date TSDF Received Waste:	01/08/2009
TSDF EPA Facility Name:	Not reported
QTY Units:	Not reported
Transporter SEQ ID:	Not reported
Transporter-1 Date:	Not reported
Waste SEQ ID:	Not reported
Waste Type Code 2:	Not reported
Waste Type Code 3:	Not reported
Waste Type Code 4:	Not reported
Waste Type Code 5:	Not reported
Waste Type Code 6:	Not reported
Date Accepted:	Not reported
Manifest Discrepancy Type:	Not reported
Data Entry Number:	Not reported
Was Load Rejected:	LORTON, VA 22079
Reason Load Was Rejected:	Not reported

Waste:

Manifest Year:	Not reported
Waste Code:	U007

Map ID	Site	Database(s)	EPA ID Number

BODE TECHNOLOGY (Continued) **1010568318**

Hand Code: H141
Quantity: 31 P

1911 **BODE TECHNOLOGY** **FINDS** **1010498579**
10430 FURNACE ROAD **ECHO** **N/A**
LORTON, VA 22079

FINDS:

Registry ID: 110032662367

Environmental Interest/Information System
RCRAInfo is a national information system that supports the Resource Conservation and Recovery Act (RCRA) program through the tracking of events and activities related to facilities that generate, transport, and treat, store, or dispose of hazardous waste. RCRAInfo allows RCRA program staff to track the notification, permit, compliance, and corrective action activities required under RCRA.

Click this hyperlink while viewing on your computer to access additional FINDS: detail in the EDR Site Report.

ECHO:
Envid: 1010498579
Registry ID: 110032662367
DFR URL: http://echo.epa.gov/detailed-facility-report?fid=110032662367

1911 **AMERICAN SYSTEMS** **FINDS** **1018358341**
10440 FURNACE ROAD **ECHO** **N/A**
LORTON, VA 22079

FINDS:

Registry ID: 110066980066

Environmental Interest/Information System
RCRAInfo is a national information system that supports the Resource Conservation and Recovery Act (RCRA) program through the tracking of events and activities related to facilities that generate, transport, and treat, store, or dispose of hazardous waste. RCRAInfo allows RCRA program staff to track the notification, permit, compliance, and corrective action activities required under RCRA.

Click this hyperlink while viewing on your computer to access additional FINDS: detail in the EDR Site Report.

ECHO:
Envid: 1018358341
Registry ID: 110066980066
DFR URL: http://echo.epa.gov/detailed-facility-report?fid=110066980066

Map ID	Site	Database(s)	EPA ID Number
1911	**AMERICAN SYSTEMS** **10440 FURNACE ROAD** **LORTON, VA 22079**	**RCRA NonGen / NLR**	**1018160921** **VAP410201601**

RCRA NonGen / NLR:

Date form received by agency:	12/10/2015
Facility name:	AMERICAN SYSTEMS
Facility address:	10440 FURNACE ROAD LORTON, VA 22079
EPA ID:	VAP410201601
Contact:	BLAKE LUNDSTROM
Contact address:	10440 FURNACE ROAD SUITE 201 LORTON, VA 22079
Contact country:	US
Contact telephone:	757-660-2770
Contact email:	BLAKE.LUNDSTROM@AMERICANSYSTEMS.COM
EPA Region:	03
Classification:	Non-Generator
Description:	Handler: Non-Generators do not presently generate hazardous waste

Owner/Operator Summary:

Owner/operator name:	COLCHESTER SECURITY III LLC
Owner/operator address:	10501 FURNACE ROAD SUITE 208 LORTON, VA 22079
Owner/operator country:	US
Owner/operator telephone:	703-690-7234
Owner/operator email:	Not reported
Owner/operator fax:	Not reported
Owner/operator extension:	Not reported
Legal status:	Private
Owner/Operator Type:	Owner
Owner/Op start date:	10/17/2006
Owner/Op end date:	Not reported

Owner/operator name:	AMERICAN SYSTEMS CORPORATION
Owner/operator address:	Not reported Not reported
Owner/operator country:	US
Owner/operator telephone:	Not reported
Owner/operator email:	Not reported
Owner/operator fax:	Not reported
Owner/operator extension:	Not reported
Legal status:	Private
Owner/Operator Type:	Operator
Owner/Op start date:	02/14/2011
Owner/Op end date:	Not reported

Handler Activities Summary:

U.S. importer of hazardous waste:	No
Mixed waste (haz. and radioactive):	No
Recycler of hazardous waste:	No
Transporter of hazardous waste:	No
Treater, storer or disposer of HW:	No
Underground injection activity:	No
On-site burner exemption:	No
Furnace exemption:	No
Used oil fuel burner:	No
Used oil processor:	No

Map ID	Site	Database(s)	EPA ID Number

AMERICAN SYSTEMS (Continued) **1018160921**

User oil refiner: No
Used oil fuel marketer to burner: No
Used oil Specification marketer: No
Used oil transfer facility: No
Used oil transporter: No

Historical Generators:
Date form received by agency: 10/02/2015
Site name: AMERICAN SYSTEMS
Classification: Small Quantity Generator

. Waste code: D001
. Waste name: IGNITABLE WASTE

. Waste code: D002
. Waste name: CORROSIVE WASTE

. Waste code: D011
. Waste name: SILVER

Violation Status: No violations found

1924 **LOCKHEED MARTIN LORTON WAREHOUSE FACILITY** **VA TIER 2** **S118192649**
10505 FURNACE ROAD, SUITE 101 **N/A**
LORTON, VA 22079

TIER 2:
Facility ID: Not reported
CAS Number: 7664939
SIC Code: Not reported
NAICS: Not reported
Entered Chemical Name: Sulfuric Acid
Average Amt Code: 552.0
Owner Name: Not reported
Owner Phone: Not reported
Contact Type: Not reported

1936 **CORIGLIANO MICHAEL RESIDENCE** **VA LTANKS** **S109526190**
10429 OLD COLCHESTER RD **VA SPILLS** **N/A**
LORTON, VA 22079

LTANKS:
Region: NRO
CEDS Facility Id: 200000850753
Case Status: **Closed**
Pollution Complaint #: 20093140
Reported: 02/09/2009
Case Closed Date: 05/11/2011
Program: RP Lead
Federally Regulated UST (Y/N): N
Regulated Petroleum UST (1): N
Excluded UST (1): N
Deferred UST (1): N
Partially Deferred UST (1): N
Exempt 1 UST (2): N
Exempt 2 Heating Oil UST (2): N
Small Heating Oil AST (2): Y

Map ID	Site	Database(s)	EPA ID Number

CORIGLIANO MICHAEL RESIDENCE (Continued) **S109526190**

Regulated AST (3):	N
Unregulated AST (3):	N
Other Y/N:	N
Unknown Y/N:	N
Other Description:	Not reported
Heating Oil Category:	Category 3

SPILLS:

Fips City/County:	Fairfax County
Status:	Not reported
Reference Id:	Not reported
IR Number:	2009-N-0480
Associated IR:	Not reported
Incident Date:	02/09/2009
Call Received Date:	02/10/2009
Closure Comments:	See Site Summary for details
Threat To:	Not reported
Terrorism (Y/N):	NO
Characterize Incident:	Not reported
Incident Type:	Petroleum
Incident Subtype:	Petroleum
Materials:	Oil (Heating)(62 - 125 Gallons)
Effect To Receptor:	Not reported
Water Body:	Not reported
Low Quantity To Water:	Not reported
High Quantity To Water:	Not reported
Quantity Units:	Not reported
Other Receptors:	Not reported
RP Company:	Not reported
RP Name:	Not reported
Property Owner:	Not reported
Property Company:	Not reported
Duration Of Event (Hrs):	Not reported
Impacts:	Not reported
Other Impacts:	Not reported
Steps Taken:	Not reported
Steps Taken Description:	Not reported
System Components:	Not reported
Other System Components:	Not reported
Cause Of Event:	Not reported
Corrective Action Taken:	Not reported
Weather Status:	Not reported
Precipitation (Wet):	Not reported
Discharge Type:	Not reported
Discharge Volume:	Not reported
Unknown Discharge (Y/N):	NO
Site Name:	10429 OLD COLCHESTER RD
Closure Date:	03/05/2009
Orig. Call Incident Description:	HOHO leak AST leaking at piping. Lost 1/4 to 1/2 of his 250 gal. No storm drains or streams involved. Product seeped thru block foundation wall into root cellar.
Original Call Material Description:	heating oil (Qty=62-125)
Original Call Location Description:	10429 Old Colchester Rd-10429 Old Colchester Rd-Lorton-VA--Fairfax County
Incident Ongoing at time of Call:	Not reported
Agencies Notified (Y/N):	NO
Other Agencies:	Not reported

Map ID	Site	Database(s)	EPA ID Number

CORIGLIANO MICHAEL RESIDENCE (Continued) **S109526190**

Permitted (Y/N):	NO
Call Reported By Company Name:	Capt W Allen Richardson
Call Property Owner Company Name:	Not reported
Call Property Owner Name:	Not reported
Site Summary:	Atlantic Environmental was on scene; remaining fuel was pumped off by Griffith Oil.

SPILLS NO:

Region:	NO
Id:	Not reported
Incident Summary:	Not reported
Date In:	2/10/2009
Date Closed:	3/5/2009
Pollution Type:	Not reported
Responsible Party:	Not reported
Facility Status:	**Not reported**
Owner:	Not reported
Facility Contact:	Not reported
Facility Permitted:	0
Facility Telephone:	Not reported
Time In:	10:58:00 AM
Reported By Name:	Capt W. Allen Richardson
Reported By Telephone:	7032463903
Reported By Affiliation/Addr:	Fairfax HAZMAT
Incident Response IR #:	2009-N-0480
Responsible Party Address:	Not reported
Responsible Party City:	Not reported
Responsible Party State:	Not reported
Responsible Party Zip:	Not reported
Responsible Party Contact:	Not reported
Responsible Party Telephone:	Not reported
Owner Name:	Not reported
Owner Address:	Not reported
Owner City:	Not reported
Owner State:	Not reported
Owner Zip:	Not reported
Owner Contact:	Not reported
Owner Telephone:	Not reported
Incident Date:	2/9/2009
Incident Time:	Not reported
Petroleum:	-1
Solid Waste:	0
Hazardous Waste:	0
Water:	0
Air:	0
Sewage:	0
Fish Kill:	0
Threat Wetlands:	0
Wetlands:	0
Material Released:	heating oil
Possible Receptors:	Not reported
Quantity Released:	62-125
Unit Released:	gallons
Quantity In Water:	Not reported
Receiving Waters:	Not reported
River Basin:	Not reported
Inspection Date:	Not reported

Map ID	Site	Database(s)	EPA ID Number

CORIGLIANO MICHAEL RESIDENCE (Continued) **S109526190**

Call Date:	Not reported
Inspector:	Not reported
Response Due:	Not reported
Response Received Date:	Not reported
Visit Needed:	0
Open:	0
Air Referral Date:	Not reported
Air Reg/ Permit Number:	Not reported
Waste Referral Date:	Not reported
Epa Id Or Permit Number:	Not reported
Water Referral Date:	Not reported
Water Permit Number:	Not reported
Remediation Referral Date:	2/10/2009
Remediation Pc Number:	R. Chapman
Enforcement Referral Date:	Not reported
Nov Number:	Not reported
Pc Number:	Not reported
Receive By:	Not reported
Case Officer:	Not reported
Case Type:	Not reported
Street Address:	Not reported
Polllutant:	Not reported
Impact:	Not reported
Spill Time:	Not reported
Spill Date:	Not reported
Spill Volume:	Not reported
Measure:	Not reported
Volume In Water:	Not reported
Stream Name:	Not reported
Investigation Date:	Not reported
Closure Date:	Not reported
Lab Results:	Not reported
Target Date:	Not reported
Prep Number:	Not reported
Report Date:	Not reported
Report Time:	Not reported
Pollutant Scr:	Not reported
Volume:	Not reported
Volume Esc:	Not reported
Future Recommendations:	Not reported
Stream Code:	Not reported
Visit Date:	Not reported
Lab Date:	Not reported
File Close Date:	Not reported
Prep Copy:	Not reported
City:	Not reported
Incident Summary:	HOHO leak AST leaking at piping. Lost between 1/4 and 1/2 of his 250 gal. No storm drains or streams involved. Product seeped thru block foundation wall into root cellar.
Reported:	Not reported
Results:	Not reported
Inspection Comments:	Atlantic Envcironmental was on scene; remaining fuel was pumped off by Griffith Oil.
Remarks:	Not reported

Map ID	Site	Database(s)	EPA ID Number
1942	**AST SPILL-UNITED MARJON** **10501 RICHMOND HIGHWAY, LORTON** **FAIRFAX, VA**	**VA SPILLS**	**S108927239** **N/A**

SPILLS NO:

Region:	NO
Id:	2023
Incident Summary:	Not reported
Date In:	Not reported
Date Closed:	Not reported
Pollution Type:	Gasoline
Responsible Party:	Not reported
Facility Status:	**CLOSED**
Owner:	Not reported
Facility Contact:	DAVID HIGHT, UNITED MARJON,703-550-0408
Facility Permitted:	Not reported
Facility Telephone:	703-609-4064
Time In:	Not reported
Reported By Name:	HAZMAT 34
Reported By Telephone:	Not reported
Reported By Affiliation/Addr:	Not reported
Incident Response IR #:	Not reported
Responsible Party Address:	Not reported
Responsible Party City:	Not reported
Responsible Party State:	Not reported
Responsible Party Zip:	Not reported
Responsible Party Contact:	Not reported
Responsible Party Telephone:	Not reported
Owner Name:	Not reported
Owner Address:	Not reported
Owner City:	Not reported
Owner State:	Not reported
Owner Zip:	Not reported
Owner Contact:	Not reported
Owner Telephone:	Not reported
Incident Date:	Not reported
Incident Time:	Not reported
Petroleum:	Not reported
Solid Waste:	Not reported
Hazardous Waste:	Not reported
Water:	Not reported
Air:	Not reported
Sewage:	Not reported
Fish Kill:	Not reported
Threat Wetlands:	Not reported
Wetlands:	Not reported
Material Released:	Not reported
Possible Receptors:	Not reported
Quantity Released:	Not reported
Unit Released:	Not reported
Quantity In Water:	Not reported
Receiving Waters:	Not reported
River Basin:	1A
Inspection Date:	Not reported
Call Date:	Not reported
Inspector:	Not reported
Response Due:	Not reported
Response Received Date:	Not reported
Visit Needed:	Not reported

Map ID	Site	Database(s)	EPA ID Number

AST SPILL-UNITED MARJON (Continued) **S108927239**

Open:	Not reported
Air Referral Date:	Not reported
Air Reg/ Permit Number:	Not reported
Waste Referral Date:	Not reported
Epa Id Or Permit Number:	Not reported
Water Referral Date:	Not reported
Water Permit Number:	Not reported
Remediation Referral Date:	Not reported
Remediation Pc Number:	Not reported
Enforcement Referral Date:	Not reported
Nov Number:	Not reported
Pc Number:	Not reported
Receive By:	Not reported
Case Officer:	Not reported
Case Type:	Not reported
Street Address:	FAIRFAX CO. FIRE DEPT.
Polllutant:	Not reported
Impact:	Not reported
Spill Time:	Not reported
Spill Date:	5/25/1995
Spill Volume:	Not reported
Measure:	Not reported
Volume In Water:	Not reported
Stream Name:	OCCOQUAN RIVER
Investigation Date:	Not reported
Closure Date:	Not reported
Lab Results:	Not reported
Target Date:	Not reported
Prep Number:	95-4355
Report Date:	5/25/1995
Report Time:	1109
Pollutant Scr:	CONTAMINATED SOIL
Volume:	250
Volume Esc:	Not reported
Future Recommendations:	SITE VISIT. LETTER SENT. CLOSED AS PREP.
Stream Code:	OCC
Visit Date:	5/25/1995
Lab Date:	Not reported
File Close Date:	5/28/1996
Prep Copy:	Not reported
City:	LORTON
Incident Summary:	Not reported
Reported:	Not reported
Results:	Not reported
Inspection Comments:	Not reported
Remarks:	Above ground atnk with a 1000 gallon capacity is leaking at a construction site. No waters or drains threatened. Spill is being controlled by F.D. SPILL WAS CLEANED UP BY ESE/TRI COUNTIES.

Map ID	Site	Database(s)	EPA ID Number
1944	**TURF SPECIALISTS OF NORTHERN VIRGINIA FORMER** **10506 OLD COLCHESTER RD** **LORTON, VA 22079**	**VA UST**	**U003680717** **N/A**

Facility:

Facility Id:	3014478
Facility Type:	COMMERCIAL
CEDS Facility ID:	200000096260

Owner:

Owner Id:	42656
Owner Name:	Giampa Michael T
Owner Address:	11416 Gunston Rd
Owner Address2:	Not reported
Owner City, State, Zip:	Lorton, VA 22079
Owner Type:	COMMERCIAL
Number of Active AST:	0
Number of Active UST:	0
Number of Inactive AST:	0
Number of Inactive UST:	1

Owner Id:	27469
Owner Name:	TURF SPECIALISTS OF NORTHERN VA
Owner Address:	10500 OLD COLCHESTER RD.
Owner Address2:	FAIRFAX
Owner City, State, Zip:	LORTON, VA 22079
Owner Type:	COMMERCIAL
Number of Active AST:	0
Number of Active UST:	0
Number of Inactive AST:	0
Number of Inactive UST:	1

UST:

Facility ID:	3014478
Federally Regulated:	Yes
Tank Number:	1
Tank Capacity:	2000
Tank Contents:	GASOLINE
Tank Status:	**REM FROM GRD**
Tank Type:	UST

Tank Material:

Install Date:	5/2/1979
Tank Materials: Bare Steel	Yes
Tank Materials: Cath Protect Steel	No
Tank Materials: Epoxy Steel	No
Tank Materials: Fiberglass	No
Tank Materials: Concrete	No
Tank Materials: Composite	No
Tank Materials: Double Walled	No
Tank Materials: Lined Interior	No
Tank Materials: Excav Liner	No
Tank Materials: Insulated Tank Jacket	No
Tank Materials: Repaired	No
Tank Materials: Unknown	No
Tank Materials: Other	No
Tank Materials: Other Note	Not reported

Map ID	Site	Database(s)	EPA ID Number

TURF SPECIALISTS OF NORTHERN VIRGINIA FORMER (Continued) **U003680717**

Release Detection:

Tank Release Detection: Leak Deferred	No
Tank Release Detection: Manual Gauge	No
Tank Release Detection: Auto Gauge	No
Tank Release Detection:Tank Tightness	No
Tank Release Detection: Vapor Monitor	No
Tank Release Detection: Inventory	No
Tank Release Detection: Stat Invent Recon	No
Tank Release Detection: Spill Install	No
Tank Release Detection: Overfill Install	No
Tank Release Detection: Groundwater	No
Tank Release Detection: Int Sec Containment	No
Tank Release Detection: Int Double Walled	No
Tank Release Detection: Other Method	No
Tank Release Detection: Other Note	Not reported
Pipe Release Detection: Leak Deferred	Not reported
Pipe Release Detection: Autoleak	Not reported
Pipe Release Detection: Line Tightness	No
Pipe Release Detection: Stat Invent Recon	No
Pipe Release Detection: Groundwater	No
Pipe Release Detection: Int Sec Containment	No
Pipe Release Det: Interior Double Walled	No
Pipe Release Detection: Other Method	No
Pipe Release Detection: Other Note	Not reported

Pipe Type:	UNKNOWN
Pipe Materials: Bare Steel	No
Pipe Materials: Galvanized Steel	Yes
Pipe Materials: Copper	No
Pipe Materials: Fiberglass	No
Pipe Materials: Cath Protect	No
Pipe Materials: Double Walled	No
Pipe Materials: Sec Containment	No
Pipe Materials: Repaired	No
Pipe Materials: Unknown	No
Pipe Materials: Other	No
Pipe Materials: Other Note	Not reported

1944 **TURF SPECIALIST OF NORTHERN VIRGINIA FORMER** **VA LTANKS** **S107472160**
10506 OLD COLCHESTER RD **N/A**
LORTON, VA 22079

LTANKS:

Region:	NRO
CEDS Facility Id:	200000096260
Case Status:	**Closed**
Pollution Complaint #:	20063117
Reported:	11/01/2005
Case Closed Date:	08/10/2006
Program:	RP Lead
Federally Regulated UST (Y/N):	Y
Regulated Petroleum UST (1):	Y
Excluded UST (1):	N
Deferred UST (1):	N
Partially Deferred UST (1):	N
Exempt 1 UST (2):	N

Map ID	Site	Database(s)	EPA ID Number

TURF SPECIALIST OF NORTHERN VIRGINIA FORMER (Continued) **S107472160**

Exempt 2 Heating Oil UST (2):	N
Small Heating Oil AST (2):	N
Regulated AST (3):	N
Unregulated AST (3):	N
Other Y/N:	N
Unknown Y/N:	N
Other Description:	Not reported
Heating Oil Category:	Not reported

1945 **WOOD WILLIAM S RESIDENCE** **VA LTANKS** **S110608026**
1110 SWAN POINT RD **N/A**
WOODBRIDGE, VA 22192

LTANKS:

Region:	NRO
CEDS Facility Id:	200000853886
Case Status:	**Closed**
Pollution Complaint #:	20113020
Reported:	07/20/2010
Case Closed Date:	10/26/2010
Program:	RP Lead
Federally Regulated UST (Y/N):	N
Regulated Petroleum UST (1):	N
Excluded UST (1):	N
Deferred UST (1):	N
Partially Deferred UST (1):	N
Exempt 1 UST (2):	N
Exempt 2 Heating Oil UST (2):	Y
Small Heating Oil AST (2):	N
Regulated AST (3):	N
Unregulated AST (3):	N
Other Y/N:	N
Unknown Y/N:	N
Other Description:	Not reported
Heating Oil Category:	Category 1

1948 **ROSENTHAL CONSTRUCTION COMPANY** **FINDS** **1017424116**
1100 SWAN POINT ROAD **N/A**
WOODBRIDGE, VA 22192

FINDS:

Registry ID: 110063601455

Environmental Interest/Information System

ICIS (Integrated Compliance Information System) is the Integrated Compliance Information System and provides a database that, when complete, will contain integrated Enforcement and Compliance information across most of EPA's programs. The vision for ICIS is to replace EPA's independent databases that contain Enforcement data with a single repository for that information. Currently, ICIS contains all Federal Administrative and Judicial enforcement actions. This information is maintained in ICIS by EPA in the Regional offices and it Headquarters. A future release of ICIS will replace the Permit Compliance System (PCS) which supports the NPDES and will integrate that information with Federal actions already in the system. ICIS also

Map ID	Site	Database(s)	EPA ID Number

ROSENTHAL CONSTRUCTION COMPANY (Continued) **1017424116**

has the capability to track other activities occurring in the Region that support Compliance and Enforcement programs. These include; Incident Tracking, Compliance Assistance, and Compliance Monitoring.

Click this hyperlink while viewing on your computer to access additional FINDS: detail in the EDR Site Report.

1954 **DEA BUILDING - GUNSTON COMMERCE CENTER** **VA SPILLS** **S108994496**
10510 & 10555 FURNACE RD **N/A**
LORTON, VA 22079

SPILLS:

Fips City/County:	Fairfax County
Status:	Not reported
Reference Id:	Not reported
IR Number:	2008-N-0488
Associated IR:	Not reported
Incident Date:	02/15/2008
Call Received Date:	02/15/2008
Closure Comments:	See Site Summary for details
Threat To:	Not reported
Terrorism (Y/N):	NO
Characterize Incident:	Not reported
Incident Type:	Water
Incident Subtype:	SSO
Materials:	Sewage(0 - 200 Gallons)
Effect To Receptor:	Not reported
Water Body:	Not reported
Low Quantity To Water:	Not reported
High Quantity To Water:	Not reported
Quantity Units:	Not reported
Other Receptors:	Not reported
RP Company:	DPWES Wastewater Management
RP Name:	"Jonathan Okafor,PE"
Property Owner:	Not reported
Property Company:	Not reported
Duration Of Event (Hrs):	Not reported
Impacts:	Not reported
Other Impacts:	Not reported
Steps Taken:	Not reported
Steps Taken Description:	Not reported
System Components:	Not reported
Other System Components:	Not reported
Cause Of Event:	Not reported
Corrective Action Taken:	Not reported
Weather Status:	Not reported
Precipitation (Wet):	Not reported
Discharge Type:	Not reported
Discharge Volume:	Not reported
Unknown Discharge (Y/N):	NO
Site Name:	DEA BUILDING - GUNSTON COMMERCE CENTER
Closure Date:	03/10/2008
Orig. Call Incident Description:	"SSO-Raw sewage coming out of ground;; broken line in parking lot. Wastewater Collection Div was notified of break in possibly two locations in a 6"" force main pipe originating from Gunston Commerce Center Pumping Station."
Original Call Material Description:	sewage (Qty=approx 200)

Map ID	Site	Database(s)	EPA ID Number

DEA BUILDING - GUNSTON COMMERCE CENTER (Continued) **S108994496**

Original Call Location Description:	DEA Building - Gunston Commerce Center-10510 & 10555 Furnace Rd-Lorton-VA-22079-Fairfax County
Incident Ongoing at time of Call:	Not reported
Agencies Notified (Y/N):	NO
Other Agencies:	Not reported
Permitted (Y/N):	NO
Call Reported By Company Name:	Trice Burgess
Call Property Owner Company Name:	Not reported
Call Property Owner Name:	Not reported
Site Summary:	"Public Works crew from Wastewater Mgmt was on scene (250-2003- Daryl Perry) Their line was broken; sewage entering a retention pond & pond has an out flow. Force main was drained, lime was spread & impervious area were washed. A temporary pump & haul operation was initiated to pump & haul sewage from pump station to Noman Cole Plant."

SPILLS NO:

Region:	NO
Id:	Not reported
Incident Summary:	Not reported
Date In:	2/15/2008
Date Closed:	3/10/2008
Pollution Type:	Not reported
Responsible Party:	DPWES Wastewater Management
Facility Status:	**Not reported**
Owner:	Not reported
Facility Contact:	Not reported
Facility Permitted:	0
Facility Telephone:	Not reported
Time In:	2:30:00 PM
Reported By Name:	Trice Burgess
Reported By Telephone:	5712211036
Reported By Affiliation/Addr:	Fairfax Co Fire Marshall’s Office
Incident Response IR #:	2008-N-0488
Responsible Party Address:	Pump Stations Branch
Responsible Party City:	Fairfax
Responsible Party State:	VA
Responsible Party Zip:	Not reported
Responsible Party Contact:	Jonathan Okafor, PE
Responsible Party Telephone:	7032398490
Owner Name:	Not reported
Owner Address:	Not reported
Owner City:	Not reported
Owner State:	Not reported
Owner Zip:	Not reported
Owner Contact:	Not reported
Owner Telephone:	Not reported
Incident Date:	2/15/2008
Incident Time:	Not reported
Petroleum:	0
Solid Waste:	0
Hazardous Waste:	0
Water:	0
Air:	0
Sewage:	-1
Fish Kill:	0
Threat Wetlands:	0
Wetlands:	0

Map ID	Site	Database(s)	EPA ID Number

DEA BUILDING - GUNSTON COMMERCE CENTER (Continued) **S108994496**

Material Released:	sewage
Possible Receptors:	Not reported
Quantity Released:	approx 200
Unit Released:	gallons
Quantity In Water:	Not reported
Receiving Waters:	Not reported
River Basin:	1A Potomac
Inspection Date:	Not reported
Call Date:	Not reported
Inspector:	Not reported
Response Due:	Not reported
Response Received Date:	2/25/2008
Visit Needed:	0
Open:	0
Air Referral Date:	Not reported
Air Reg/ Permit Number:	Not reported
Waste Referral Date:	Not reported
Epa Id Or Permit Number:	Not reported
Water Referral Date:	Not reported
Water Permit Number:	Not reported
Remediation Referral Date:	Not reported
Remediation Pc Number:	Not reported
Enforcement Referral Date:	Not reported
Nov Number:	Not reported
Pc Number:	Not reported
Receive By:	Not reported
Case Officer:	Not reported
Case Type:	Not reported
Street Address:	Not reported
Polllutant:	Not reported
Impact:	Not reported
Spill Time:	Not reported
Spill Date:	Not reported
Spill Volume:	Not reported
Measure:	Not reported
Volume In Water:	Not reported
Stream Name:	Not reported
Investigation Date:	Not reported
Closure Date:	Not reported
Lab Results:	Not reported
Target Date:	Not reported
Prep Number:	Not reported
Report Date:	Not reported
Report Time:	Not reported
Pollutant Scr:	Not reported
Volume:	Not reported
Volume Esc:	Not reported
Future Recommendations:	Not reported
Stream Code:	Not reported
Visit Date:	Not reported
Lab Date:	Not reported
File Close Date:	Not reported
Prep Copy:	Not reported
City:	Not reported
Incident Summary:	SSO-Raw sewage coming out of ground;; broken line in parking lot. Wastewater Collection Div was notified of break in possibly two locations in a 6" force main pipe originating from Gunston Commerce

Map ID	Site	Database(s)	EPA ID Number

DEA BUILDING - GUNSTON COMMERCE CENTER (Continued) **S108994496**

Center Pumping Station.
Reported: Not reported
Results: Not reported
Inspection Comments: Public Works crew from Wastewater Mgmt was on scene (250-2003- Daryl Perry) Their line was broken; sewage entering a retention pond & pond has an out flow. Force main was drained, lime was spread & impervious area were washed. A temporary pump & haul operation was initiated to pump & haul sewage from pump station to Noman Cole Plant.
Remarks: Not reported

1954 **DRUG ENFORCEMENT ADMINISTRATION #3** **VA TIER 2** **S118192095**
10555 FURNACE ROAD **N/A**
LORTON, VA 22079

TIER 2:
Facility ID: Not reported
CAS Number: Not reported
SIC Code: Not reported
NAICS: Not reported
Entered Chemical Name: Batteries, Mixture
Average Amt Code: 800.0
Owner Name: Not reported
Owner Phone: Not reported
Contact Type: Not reported

Facility ID: 5421264
CAS Number: Not reported
SIC Code: Not reported
NAICS: Not reported
Entered Chemical Name: Batteries, Mixture
Average Amt Code: 897
Owner Name: Not reported
Owner Phone: Not reported
Contact Type: Not reported

1959 **VA SPILLS** **S112430280**
10604 ANITA DRIVE **N/A**
LORTON, VA

SPILLS:
Fips City/County: Fairfax County
Status: Closed
Reference Id: 16195
IR Number: 2013-N-0881
Associated IR: Not reported
Incident Date: Not reported
Call Received Date: 10/09/2012
Closure Comments: NFA. Referred to USACE by Remsberg for jurisdictional coverage. NFA at this time.
Threat To: Not reported
Terrorism (Y/N): N
Characterize Incident: Intentional
Incident Type: Wetlands/VWP
Incident Subtype: Wetlands/VWP
Materials: Not reported

Map ID	Site	Database(s)	EPA ID Number

(Continued) **S112430280**

Effect To Receptor:	Impacted
Water Body:	Occoquan River/Potomac River
Low Quantity To Water:	Not reported
High Quantity To Water:	Not reported
Quantity Units:	Not reported
Other Receptors:	Unnamed trib to Belmont Bay/Occoquan River
RP Company:	Not reported
RP Name:	Not reported
Property Owner:	Not reported
Property Company:	Not reported
Duration Of Event (Hrs):	0
Impacts:	Not reported
Other Impacts:	Not reported
Steps Taken:	Not reported
Steps Taken Description:	Not reported
System Components:	Not reported
Other System Components:	Not reported
Cause Of Event:	Not reported
Corrective Action Taken:	Not reported
Weather Status:	N/A
Precipitation (Wet):	0
Discharge Type:	N/A
Discharge Volume:	0
Unknown Discharge (Y/N):	N
Site Name:	BUCKNER PROPERTY-FILL IN STREAM
Closure Date:	10/16/2012
Orig. Call Incident Description:	Subject location had contrator place broken up drive way in stream behind residence. Concrete is impeding stream flow and was placed in stream channel.
Original Call Material Description:	Not reported
Original Call Location Description:	Larry and Brenda Buckner property, 10604 Anita Drive, Lorton 22079
Incident Ongoing at time of Call:	Y
Agencies Notified (Y/N):	N
Other Agencies:	Not reported
Permitted (Y/N):	N
Call Reported By Company Name:	Fairfax Co Park Authority
Call Property Owner Company Name:	Not reported
Call Property Owner Name:	Not reported
Site Summary:	Referred to USACE by Remsberg for jurisdictional coverage. NFA at this time.

1964 **COLCHESTER UTILITIES INCORPORATED** **VA SPILLS** **S118173094**
10609 GREENE DRIVE **N/A**
LORTON, VA 22079

SPILLS:

Fips City/County:	Fairfax County
Status:	Closed
Reference Id:	39664
IR Number:	2015-N-3216
Associated IR:	Not reported
Incident Date:	06/17/2015
Call Received Date:	06/18/2015
Closure Comments:	NFA. 100 gal.
Threat To:	Not reported
Terrorism (Y/N):	N
Characterize Incident:	Accidental
Incident Type:	Water

Map ID	Site	Database(s)	EPA ID Number

COLCHESTER UTILITIES INCORPORATED (Continued) **S118173094**

Incident Subtype:	SSO * Water
Materials:	Sewage (100-100 Gallons)
Effect To Receptor:	Not reported
Water Body:	Not reported
Low Quantity To Water:	100
High Quantity To Water:	100
Quantity Units:	Gallons
Other Receptors:	Not reported
RP Company:	Not reported
RP Name:	Not reported
Property Owner:	Not reported
Property Company:	Not reported
Duration Of Event (Hrs):	0
Impacts:	SSO Occurred at Treatment Plant
Other Impacts:	Not reported
Steps Taken:	Removed Blockage
Steps Taken Description:	It appears that the left over pipe relining debris was cleared and caught in the WWTP influent bar screen; therefore this is not anticipated to occur again.
System Components:	Manhole
Other System Components:	Not reported
Cause Of Event:	The sewer had an obstruction in it which is believed to be caused by recent collection system repairs that were done on 6/4/15. Influent wastewater continued to flow into the plant however this obstruction eventually caused built up enough debris to partially block the flow and caused the flow to back up in the manhole and eventually overflow.
Corrective Action Taken:	The operator immediately contacted Ashley Septic who arrived onsite at approximately 0920. They pumped the manhole down and cleared the sewer line.The operator applied hydrated lime to the overflow spill area which was performed to disinfect any harmful pathogens.
Weather Status:	Dry
Precipitation (Wet):	0
Discharge Type:	Untreated
Discharge Volume:	100
Unknown Discharge (Y/N):	N
Site Name:	COLCHESTER UTILITIES WWTP
Closure Date:	06/01/2016
Orig. Call Incident Description:	The operator at Colchester arrived onsite this morning at approximately 0800. After checking over the plant the operator noticed just before 0900 that the influent sanitary sewer manhole prior to entry into the plant was overflowing (within the fence of the WWTP). The operator immediately contacted Ashley Septic who arrived onsite at approximately 0920. They pumped the manhole down and cleared the sewer line. The sewer had an obstruction in it which is believed to be caused by recent collection system repairs that were done on 6/4/15. Influent wastewater continued to flow into the plant however this obstruction eventually caused built up enough debris to partially block the flow and caused the flow to back up in the manhole and eventually overflow. The overflow left the manhole and into the WWTP gravel parking lot where it pooled and was contained and absorbed back into the ground. The operator observed that the overflow was contained in the parking area and reported that the overflow did not reach state waters.
Original Call Material Description:	raw influent wastewater
Original Call Location Description:	Colchester WWTP
Incident Ongoing at time of Call:	N
Agencies Notified (Y/N):	N

Map ID	Site	Database(s)	EPA ID Number

COLCHESTER UTILITIES INCORPORATED (Continued) **S118173094**

Other Agencies:	Not reported
Permitted (Y/N):	Y
Call Reported By Company Name:	Environmental Systems Services, Ltd
Call Property Owner Company Name:	Colchester Public Services Corporation
Call Property Owner Name:	Tony Sharp
Site Summary:	The operator at Colchester arrived onsite this morning at approximately 0800. After checking over the plant the operator noticed just before 0900 that the influent sanitary sewer manhole prior to entry into the plant was overflowing (within the fence of the WWTP). The operator immediately contacted Ashley Septic who arrived onsite at approximately 0920. They pumped the manhole down and cleared the sewer line. The sewer had an obstruction in it which is believed to be caused by recent collection system repairs that were done on 6/4/15. Influent wastewater continued to flow into the plant however this obstruction eventually caused built up enough debris to partially block the flow and caused the flow to back up in the manhole and eventually overflow. The overflow left the manhole and into the WWTP gravel parking lot where it pooled and was contained and absorbed back into the ground. The operator observed that the overflow was contained in the parking area and reported that the overflow did not reach state waters. The operator applied hydrated lime to the overflow spill area which was performed to disinfect any harmful pathogens. Based on the spill area measured and approximate depth of water, the operator estimated the overflow to be approximately 100 gallons of raw influent wastewater.

1964 **COLCHESTER** **VA SPILLS** **S106563999**
10609 GREENE DR. **VA ENF** **N/A**
FAIRFAX, VA 22079 **VA NPDES**
VA TIER 2

SPILLS:

Fips City/County:	Fairfax County
Status:	Closed
Reference Id:	56908
IR Number:	2016-N-3043
Associated IR:	Not reported
Incident Date:	04/11/2016
Call Received Date:	04/11/2016
Closure Comments:	NFA. Line repaired.
Threat To:	Not reported
Terrorism (Y/N):	N
Characterize Incident:	Unknown
Incident Type:	Water
Incident Subtype:	Point Source * Water
Materials:	Not reported
Effect To Receptor:	Not reported
Water Body:	Not reported
Low Quantity To Water:	Not reported
High Quantity To Water:	Not reported
Quantity Units:	Not reported
Other Receptors:	Not reported
RP Company:	Not reported
RP Name:	Not reported
Property Owner:	Not reported
Property Company:	Not reported
Duration Of Event (Hrs):	0
Impacts:	Not reported

Map ID	Site	Database(s)	EPA ID Number

COLCHESTER (Continued) **S106563999**

Other Impacts:	Not reported
Steps Taken:	Not reported
Steps Taken Description:	Not reported
System Components:	Not reported
Other System Components:	Not reported
Cause Of Event:	Not reported
Corrective Action Taken:	Not reported
Weather Status:	N/A
Precipitation (Wet):	0
Discharge Type:	N/A
Discharge Volume:	0
Unknown Discharge (Y/N):	N
Site Name:	COLCHESTER UTILITIES
Closure Date:	05/23/2016
Orig. Call Incident Description:	While working on a boat ramp, the effluent line was clipped approx. 30 ft from outfall. Line is being repaired.
Original Call Material Description:	treated effluent water
Original Call Location Description:	Colchester Utilities, 10609 Green Dr, Lorton
Incident Ongoing at time of Call:	Y
Agencies Notified (Y/N):	N
Other Agencies:	Not reported
Permitted (Y/N):	Y
Call Reported By Company Name:	Colchester Utilities
Call Property Owner Company Name:	Not reported
Call Property Owner Name:	Not reported
Site Summary:	Not reported

ENFORCEMENT:

Facility ID:	Not reported
Facility Name:	Not reported
Location Address:	Not reported
Location Address 2:	Not reported
Location City,St,Zip:	Not reported
Solid Waste Facility Region:	Not reported
CEDS Site Id:	Not reported
Site Location:	Not reported
Solid Permit Id (alpha Prefix):	Not reported
Solid Permit Id (numeric Suffix):	Not reported
Solid Waste Unit Type:	Not reported
Inspection Date:	Not reported
Inspection Event Code:	Not reported
Inspection Event Complete Date:	Not reported
Solid Waste Enf Effective Date:	Not reported
Solid Waste Enf Penalty Type:	Not reported
Solid Waste Enf Penalty Amount:	Not reported
Solid Waste Enf Type Desc:	Not reported
Solid Waste Unit Type:	Not reported
Solid Waste Unit Name:	Not reported
Haz. Waste Facility Region:	Not reported
Haz. Waste Facility Epaid:	Not reported
Haz. Waste Enforcement Date:	Not reported
Haz. Waste Enforcement Type:	Not reported
Haz. Waste Enforcement Agency:	Not reported
Haz. Waste Enf RCRIS Comments:	Not reported
Haz. Waste Penalty Type:	Not reported
Haz. Waste Enf Order Dt. Signed:	Not reported
Haz. Waste Enf Order Type:	Not reported

Map ID	Site	Database(s)	EPA ID Number

COLCHESTER (Continued) **S106563999**

Haz. Waste Penalty Amount: Not reported
Type Of Permit: Not reported
Permit No: VA0029416
Enforcement Action Number: NR14-0110
Action: NOTICE OF VIOLATION/NOV
Action Date: 1/23/2014
Civil Charges Assessed: Not reported
Solid Waste Facility Description: Not reported
Inspection Event Completed Dt: Not reported
Inspection Event Description: Not reported
Flag: WATER

CEDS:
Facility ID: VA0029416
Class: Active
Minor/Major: Minor
Industrial: Municipal
Permit Date: 08/29/2018
Outfall Num: 001
Latitude: 38.66888889
Longitude: -77.22111111
Permit Type: Not reported
Date Effective: Not reported
Owner Address 1: Not reported
Owner Address 2: Not reported
Owner City: Not reported
Owner State: Not reported
Owner Zip: Not reported
APRD Rec. 1st Time: Not reported
APRD Rec. After 1st Time: Not reported
Event Desc: Not reported
Project Status: Not reported

Facility ID: VA0029416
Class: Application
Minor/Major: Minor
Industrial: Municipal
Permit Date: 08/29/2023
Outfall Num: 001
Latitude: 38.66888889
Longitude: -77.22111111
Permit Type: Not reported
Date Effective: Not reported
Owner Address 1: Not reported
Owner Address 2: Not reported
Owner City: Not reported
Owner State: Not reported
Owner Zip: Not reported
APRD Rec. 1st Time: Not reported
APRD Rec. After 1st Time: Not reported
Event Desc: Not reported
Project Status: Not reported

TIER 2:
Facility ID: Not reported
CAS Number: 10022-70-5

Map ID	Site	Database(s)	EPA ID Number

COLCHESTER (Continued) **S106563999**

SIC Code: Not reported
NAICS: Not reported
Entered Chemical Name: Sodium Hypochlorite
Average Amt Code: Not reported
Owner Name: Shayne O'Dell
Owner Phone: 5708722028
Contact Type: Not reported

Facility ID: Not reported
CAS Number: 1305-62-0
SIC Code: Not reported
NAICS: Not reported
Entered Chemical Name: HYDRATED LIME
Average Amt Code: Not reported
Owner Name: Shayne O'Dell
Owner Phone: 5708722028
Contact Type: Not reported

Facility ID: Not reported
CAS Number: 7631-90-5
SIC Code: Not reported
NAICS: Not reported
Entered Chemical Name: SODIUM BISULFITE
Average Amt Code: Not reported
Owner Name: Shayne O'Dell
Owner Phone: 5708722028
Contact Type: Not reported

Facility ID: Not reported
CAS Number: 7705-08-0
SIC Code: Not reported
NAICS: Not reported
Entered Chemical Name: FERRIC CHLORIDE
Average Amt Code: Not reported
Owner Name: Shayne O'Dell
Owner Phone: 5708722028
Contact Type: Not reported

1964 **COLCHESTER UTILITIES INC** **FINDS** **1004609502**
10609 GREENE DR **VA SPILLS** **N/A**
LORTON, VA 22079 **ECHO**

FINDS:

Registry ID: 110010915812

Environmental Interest/Information System
US National Pollutant Discharge Elimination System (NPDES) module of the Compliance Information System (ICIS) tracks surface water permits issued under the Clean Water Act. Under NPDES, all facilities that discharge pollutants from any point source into waters of the United States are required to obtain a permit. The permit will likely contain limits on what can be discharged, impose monitoring and reporting requirements, and include other provisions to ensure that the discharge does not adversely affect water quality.

Map ID	Site	Database(s)	EPA ID Number

COLCHESTER UTILITIES INC (Continued) **1004609502**

Click this hyperlink while viewing on your computer to access additional FINDS: detail in the EDR Site Report.

SPILLS:

Fips City/County:	Fairfax County
Status:	Not reported
Reference Id:	Not reported
IR Number:	2003-N-0986
Associated IR:	Not reported
Incident Date:	06/05/2003
Call Received Date:	06/12/2003
Closure Comments:	See Site Summary for details
Threat To:	Not reported
Terrorism (Y/N):	NO
Characterize Incident:	Not reported
Incident Type:	Water
Incident Subtype:	SSO
Materials:	Sewage(1500 - 1500 Gallons)
Effect To Receptor:	Not reported
Water Body:	Not reported
Low Quantity To Water:	Not reported
High Quantity To Water:	Not reported
Quantity Units:	Not reported
Other Receptors:	"Land, Water"
RP Company:	Not reported
RP Name:	Not reported
Property Owner:	Not reported
Property Company:	Not reported
Duration Of Event (Hrs):	Not reported
Impacts:	Not reported
Other Impacts:	Not reported
Steps Taken:	Not reported
Steps Taken Description:	Not reported
System Components:	Not reported
Other System Components:	Not reported
Cause Of Event:	Not reported
Corrective Action Taken:	Not reported
Weather Status:	Not reported
Precipitation (Wet):	Not reported
Discharge Type:	Not reported
Discharge Volume:	Not reported
Unknown Discharge (Y/N):	NO
Site Name:	HARBOR VIEW STP
Closure Date:	06/12/2003
Orig. Call Incident Description:	"SSO - Manhole surcharge, sanitary sewer collapse on cardiff street"
Original Call Material Description:	sewage (Qty=1500)
Original Call Location Description:	Harbor View STP-10609 Greene Drive-Lorton-VA--Fairfax County
Incident Ongoing at time of Call:	Not reported
Agencies Notified (Y/N):	NO
Other Agencies:	Not reported
Permitted (Y/N):	YES
Call Reported By Company Name:	John McCelland
Call Property Owner Company Name:	Not reported
Call Property Owner Name:	Not reported
Site Summary:	Not reported

Map ID	Site	Database(s)	EPA ID Number

COLCHESTER UTILITIES INC (Continued) **1004609502**

SPILLS NO:

Region:	NO
Id:	Not reported
Incident Summary:	Not reported
Date In:	6/12/2003
Date Closed:	6/12/2003
Pollution Type:	Not reported
Responsible Party:	Not reported
Facility Status:	**Not reported**
Owner:	Not reported
Facility Contact:	Not reported
Facility Permitted:	-1
Facility Telephone:	Not reported
Time In:	Not reported
Reported By Name:	John McCelland
Reported By Telephone:	7033397169
Reported By Affiliation/Addr:	Colchester Public Service
Incident Response IR #:	2003-N-0986
Responsible Party Address:	Not reported
Responsible Party City:	Not reported
Responsible Party State:	Not reported
Responsible Party Zip:	Not reported
Responsible Party Contact:	Not reported
Responsible Party Telephone:	Not reported
Owner Name:	Not reported
Owner Address:	Not reported
Owner City:	Not reported
Owner State:	Not reported
Owner Zip:	Not reported
Owner Contact:	Not reported
Owner Telephone:	Not reported
Incident Date:	6/5/2003
Incident Time:	3:30:00 PM
Petroleum:	0
Solid Waste:	0
Hazardous Waste:	0
Water:	0
Air:	0
Sewage:	-1
Fish Kill:	0
Threat Wetlands:	0
Wetlands:	0
Material Released:	sewage
Possible Receptors:	land, water
Quantity Released:	1500
Unit Released:	gallons
Quantity In Water:	0
Receiving Waters:	Not reported
River Basin:	Not reported
Inspection Date:	Not reported
Call Date:	Not reported
Inspector:	ELS
Response Due:	Not reported
Response Received Date:	Not reported
Visit Needed:	0
Open:	0
Air Referral Date:	Not reported

Map ID	Site	Database(s)	EPA ID Number

COLCHESTER UTILITIES INC (Continued) **1004609502**

Air Reg/ Permit Number:	Not reported
Waste Referral Date:	Not reported
Epa Id Or Permit Number:	Not reported
Water Referral Date:	6/12/2003
Water Permit Number:	VA0029416
Remediation Referral Date:	Not reported
Remediation Pc Number:	Not reported
Enforcement Referral Date:	Not reported
Nov Number:	Not reported
Pc Number:	Not reported
Receive By:	Not reported
Case Officer:	Not reported
Case Type:	Not reported
Street Address:	Not reported
Polllutant:	Not reported
Impact:	Not reported
Spill Time:	Not reported
Spill Date:	Not reported
Spill Volume:	Not reported
Measure:	Not reported
Volume In Water:	Not reported
Stream Name:	Not reported
Investigation Date:	Not reported
Closure Date:	Not reported
Lab Results:	Not reported
Target Date:	Not reported
Prep Number:	Not reported
Report Date:	Not reported
Report Time:	Not reported
Pollutant Scr:	Not reported
Volume:	Not reported
Volume Esc:	Not reported
Future Recommendations:	Not reported
Stream Code:	Not reported
Visit Date:	Not reported
Lab Date:	Not reported
File Close Date:	Not reported
Prep Copy:	Not reported
City:	Not reported
Incident Summary:	SSO - Manhole surcharge, sanitary sewer collapse on cardiff street
Reported:	Not reported
Results:	Not reported
Inspection Comments:	Not reported
Remarks:	Not reported

ECHO:

Envid:	1004609502
Registry ID:	110010915812
DFR URL:	http://echo.epa.gov/detailed-facility-report?fid=110010915812

Map ID	Site	Database(s)	EPA ID Number
1973	**OCCOQUAN HARBOUR MARINA INCORPORATED** **13204 MARINA WAY** **WOODBRIDGE, VA 22191**	**VA ENF**	**S118172583** **N/A**

ENFORCEMENT:

Facility ID:	Not reported
Facility Name:	Not reported
Location Address:	Not reported
Location Address 2:	Not reported
Location City,St,Zip:	Not reported
Solid Waste Facility Region:	Not reported
CEDS Site Id:	Not reported
Site Location:	Not reported
Solid Permit Id (alpha Prefix):	Not reported
Solid Permit Id (numeric Suffix):	Not reported
Solid Waste Unit Type:	Not reported
Inspection Date:	Not reported
Inspection Event Code:	Not reported
Inspection Event Complete Date:	Not reported
Solid Waste Enf Effective Date:	Not reported
Solid Waste Enf Penalty Type:	Not reported
Solid Waste Enf Penalty Amount:	Not reported
Solid Waste Enf Type Desc:	Not reported
Solid Waste Unit Type:	Not reported
Solid Waste Unit Name:	Not reported
Haz. Waste Facility Region:	Not reported
Haz. Waste Facility Epaid:	Not reported
Haz. Waste Enforcement Date:	Not reported
Haz. Waste Enforcement Type:	Not reported
Haz. Waste Enforcement Agency:	Not reported
Haz. Waste Enf RCRIS Comments:	Not reported
Haz. Waste Penalty Type:	Not reported
Haz. Waste Enf Order Dt. Signed:	Not reported
Haz. Waste Enf Order Type:	Not reported
Haz. Waste Penalty Amount:	Not reported
Type Of Permit:	Not reported
Permit No:	VAR050983
Enforcement Action Number:	NR15-0317
Action:	NOTICE OF VIOLATION/NOV
Action Date:	3/20/2015
Civil Charges Assessed:	Not reported
Solid Waste Facility Description:	Not reported
Inspection Event Completed Dt:	Not reported
Inspection Event Description:	Not reported
Flag:	WATER

Map ID	Site	Database(s)	EPA ID Number
1973	**OCCOQUAN HARBOUR MARINA** **13204 MARINA WAY** **WOODBRIDGE, VA 22191**	**VA UST** **VA AST**	**U003681066** **N/A**

Facility:

Facility Id:	3018046
Facility Type:	COMMERCIAL
CEDS Facility ID:	200000075867

Owner:

Owner Id:	32223
Owner Name:	Occoquan Harbour Marina Incorporated
Owner Address:	13180 Marina Way
Owner Address2:	Not reported

Map ID	Site	Database(s)	EPA ID Number

OCCOQUAN HARBOUR MARINA (Continued) **U003681066**

Owner City, State, Zip:	Woodbridge, VA 22191
Owner Type:	PRIVATE
Number of Active AST:	3
Number of Active UST:	0
Number of Inactive AST:	0
Number of Inactive UST:	3

UST:

Facility ID:	3018046
Federally Regulated:	Yes
Tank Number:	G1
Tank Capacity:	8000
Tank Contents:	GASOLINE
Tank Status:	**CLS IN GRD**
Tank Type:	UST

Tank Material:

Install Date:	4/30/1982
Tank Materials: Bare Steel	Yes
Tank Materials: Cath Protect Steel	No
Tank Materials: Epoxy Steel	No
Tank Materials: Fiberglass	No
Tank Materials: Concrete	No
Tank Materials: Composite	No
Tank Materials: Double Walled	No
Tank Materials: Lined Interior	No
Tank Materials: Excav Liner	No
Tank Materials: Insulated Tank Jacket	No
Tank Materials: Repaired	No
Tank Materials: Unknown	No
Tank Materials: Other	No
Tank Materials: Other Note	Not reported

Release Detection:

Tank Release Detection: Leak Deferred	No
Tank Release Detection: Manual Gauge	No
Tank Release Detection: Auto Gauge	No
Tank Release Detection:Tank Tightness	No
Tank Release Detection: Vapor Monitor	No
Tank Release Detection: Inventory	No
Tank Release Detection: Stat Invent Recon	No
Tank Release Detection: Spill Install	No
Tank Release Detection: Overfill Install	No
Tank Release Detection: Groundwater	No
Tank Release Detection: Int Sec Containment	No
Tank Release Detection: Int Double Walled	No
Tank Release Detection: Other Method	No
Tank Release Detection: Other Note	Not reported
Pipe Release Detection: Leak Deferred	Not reported
Pipe Release Detection: Autoleak	Not reported
Pipe Release Detection: Line Tightness	No
Pipe Release Detection: Stat Invent Recon	No
Pipe Release Detection: Groundwater	No
Pipe Release Detection: Int Sec Containment	No
Pipe Release Det: Interior Double Walled	No
Pipe Release Detection: Other Method	No

Map ID	Site	Database(s)	EPA ID Number

OCCOQUAN HARBOUR MARINA (Continued) **U003681066**

Pipe Release Detection: Other Note	Not reported
Pipe Type:	PRESSURE
Pipe Materials: Bare Steel	No
Pipe Materials: Galvanized Steel	No
Pipe Materials: Copper	No
Pipe Materials: Fiberglass	Yes
Pipe Materials: Cath Protect	No
Pipe Materials: Double Walled	No
Pipe Materials: Sec Containment	No
Pipe Materials: Repaired	No
Pipe Materials: Unknown	No
Pipe Materials: Other	No
Pipe Materials: Other Note	Not reported
Facility ID:	3018046
Federally Regulated:	Yes
Tank Number:	G2
Tank Capacity:	3000
Tank Contents:	DIESEL
Tank Status:	**CLS IN GRD**
Tank Type:	UST

Tank Material:

Install Date:	4/30/1982
Tank Materials: Bare Steel	Yes
Tank Materials: Cath Protect Steel	No
Tank Materials: Epoxy Steel	No
Tank Materials: Fiberglass	No
Tank Materials: Concrete	No
Tank Materials: Composite	No
Tank Materials: Double Walled	No
Tank Materials: Lined Interior	No
Tank Materials: Excav Liner	No
Tank Materials: Insulated Tank Jacket	No
Tank Materials: Repaired	No
Tank Materials: Unknown	No
Tank Materials: Other	No
Tank Materials: Other Note	Not reported

Release Detection:

Tank Release Detection: Leak Deferred	No
Tank Release Detection: Manual Gauge	No
Tank Release Detection: Auto Gauge	No
Tank Release Detection:Tank Tightness	No
Tank Release Detection: Vapor Monitor	No
Tank Release Detection: Inventory	No
Tank Release Detection: Stat Invent Recon	No
Tank Release Detection: Spill Install	No
Tank Release Detection: Overfill Install	No
Tank Release Detection: Groundwater	No
Tank Release Detection: Int Sec Containment	No
Tank Release Detection: Int Double Walled	No
Tank Release Detection: Other Method	No
Tank Release Detection: Other Note	Not reported

Map ID	Site	Database(s)	EPA ID Number

OCCOQUAN HARBOUR MARINA (Continued) **U003681066**

Pipe Release Detection: Leak Deferred	Not reported
Pipe Release Detection: Autoleak	Not reported
Pipe Release Detection: Line Tightness	No
Pipe Release Detection: Stat Invent Recon	No
Pipe Release Detection: Groundwater	No
Pipe Release Detection: Int Sec Containment	No
Pipe Release Det: Interior Double Walled	No
Pipe Release Detection: Other Method	No
Pipe Release Detection: Other Note	Not reported
Pipe Type:	NO VALVE: SUCTION
Pipe Materials: Bare Steel	No
Pipe Materials: Galvanized Steel	Yes
Pipe Materials: Copper	No
Pipe Materials: Fiberglass	Yes
Pipe Materials: Cath Protect	No
Pipe Materials: Double Walled	No
Pipe Materials: Sec Containment	No
Pipe Materials: Repaired	No
Pipe Materials: Unknown	No
Pipe Materials: Other	No
Pipe Materials: Other Note	Not reported
Facility ID:	3018046
Federally Regulated:	Yes
Tank Number:	G3
Tank Capacity:	3000
Tank Contents:	GASOLINE
Tank Status:	**CLS IN GRD**
Tank Type:	UST

Tank Material:

Install Date:	4/30/1982
Tank Materials: Bare Steel	Yes
Tank Materials: Cath Protect Steel	No
Tank Materials: Epoxy Steel	No
Tank Materials: Fiberglass	No
Tank Materials: Concrete	No
Tank Materials: Composite	No
Tank Materials: Double Walled	No
Tank Materials: Lined Interior	No
Tank Materials: Excav Liner	No
Tank Materials: Insulated Tank Jacket	No
Tank Materials: Repaired	No
Tank Materials: Unknown	No
Tank Materials: Other	No
Tank Materials: Other Note	Not reported

Release Detection:

Tank Release Detection: Leak Deferred	No
Tank Release Detection: Manual Gauge	No
Tank Release Detection: Auto Gauge	No
Tank Release Detection:Tank Tightness	No
Tank Release Detection: Vapor Monitor	No
Tank Release Detection: Inventory	No

Map ID	Site	Database(s)	EPA ID Number

OCCOQUAN HARBOUR MARINA (Continued) **U003681066**

Tank Release Detection: Stat Invent Recon	No
Tank Release Detection: Spill Install	No
Tank Release Detection: Overfill Install	No
Tank Release Detection: Groundwater	No
Tank Release Detection: Int Sec Containment	No
Tank Release Detection: Int Double Walled	No
Tank Release Detection: Other Method	No
Tank Release Detection: Other Note	Not reported
Pipe Release Detection: Leak Deferred	Not reported
Pipe Release Detection: Autoleak	Not reported
Pipe Release Detection: Line Tightness	No
Pipe Release Detection: Stat Invent Recon	No
Pipe Release Detection: Groundwater	No
Pipe Release Detection: Int Sec Containment	No
Pipe Release Det: Interior Double Walled	No
Pipe Release Detection: Other Method	No
Pipe Release Detection: Other Note	Not reported

Pipe Type:	PRESSURE
Pipe Materials: Bare Steel	No
Pipe Materials: Galvanized Steel	Yes
Pipe Materials: Copper	No
Pipe Materials: Fiberglass	Yes
Pipe Materials: Cath Protect	No
Pipe Materials: Double Walled	No
Pipe Materials: Sec Containment	No
Pipe Materials: Repaired	No
Pipe Materials: Unknown	No
Pipe Materials: Other	No
Pipe Materials: Other Note	Not reported

AST:

Facility ID:	3018046
Facility Type:	COMMERCIAL
CEDS Facility ID:	200000075867

Tank Info:

Owner:

Owner Id:	32223
Owner Name:	Occoquan Harbour Marina Incorporated
Owner Address:	13180 Marina Way
Owner Address2:	Not reported
Owner City/State/Zip:	Woodbridge, VA 22191
Owner Type:	PRIVATE
Number of Active AST:	3
Number of Active UST:	0
Number of Inactive AST:	0
Number of Inactive UST:	3

Fed Regulated:	No
Tank Number:	1
Tank Type:	AST
Tank Capacity:	6000
Tank Contents:	GASOLINE
Tank Status:	CURR IN USE

Map ID	Site	Database(s)	EPA ID Number
	OCCOQUAN HARBOUR MARINA (Continued)		**U003681066**

Tank Containment:

Install Date:	1/1/1998
Containment: Curbing	No
Containment: Weirs	No
Containment: Sorbent	No
Containment: Culvert	No
Containment: Diversion	No
Containment: Retention	No
Containment: Dike	No
Containment: Unknown	No
Containment: Other	No
Containment: Other Note	Not reported

Release Detection:

Release Detection: Ground Water	No
Release Detection: Visual	No
Release Detection: Vapor	No
Release Detection: Interstitial	No
Release Detection: None	No
Release Detection: Other	No
Release Detection: Other Note	Not reported
Release Prevention: Double Bottom	No
Release Prevention: Double Walled	No
Release Prevention: Lined Interior	Not reported
Release Prevention: Poly Jacket	No
Release Prevention: Exc Liner	No
Release Prevention: None	No
Release Prevention: Unknown	No
Release Prevention: Other	No
Release Prevention: Other Note	Not reported

Tank Foundation: Steel	Yes
Tank Foundation: Earthen	No
Tank Foundation: Concrete Imp	Yes
Tank Foundation: Unknown	No
Tank Foundation: Other	No
Tank Foundation: Other Note	Not reported
Tank Roof: Float	No
Tank Roof: Cone	No
Tank Roof: Breather	Not reported
Tank Roof: Dbldeck	Not reported
Tank Roof: Pontoon	Not reported
Tank Roof: Balloon	Not reported
Tank Roof: Lifter	Not reported
Tank Roof: Pan	Not reported
Tank Roof: Other	No
Tank Roof: Other Note	Not reported

Tank Material:

Tank Materials: Bare Steel	Yes
Tank Materials: Concrete	No
Tank Materials: Insulated Tank Jacket	No
Tank Materials: Unknown	No
Tank Materials: Other	No
Tank Materials: Other Note	Vaulted Concrete
Tank Type Cathodic/CP:	N
Tank Type Single Wall:	N

Map ID	Site	Database(s)	EPA ID Number

OCCOQUAN HARBOUR MARINA (Continued) **U003681066**

Tank Type Double Wall:	N
Tank Type Lined Interior:	N
Tank Type Double Bottom:	N
Tank Type Potable/Skid:	N
Tank Type Shop Fabricated/Built:	N
Tank Type Vaulted Below Grade:	N
Tank Type Vertical:	N
Tank Type Horizontal:	N
Tank Type Unknown:	N
Tank Type Other:	N
Tank Type Other Specify:	N

Owner:

Owner Id:	32223
Owner Name:	Occoquan Harbour Marina Incorporated
Owner Address:	13180 Marina Way
Owner Address2:	Not reported
Owner City/State/Zip:	Woodbridge, VA 22191
Owner Type:	PRIVATE
Number of Active AST:	3
Number of Active UST:	0
Number of Inactive AST:	0
Number of Inactive UST:	3

Fed Regulated:	No
Tank Number:	2
Tank Type:	AST
Tank Capacity:	6000
Tank Contents:	GASOLINE
Tank Status:	CURR IN USE

Tank Containment:

Install Date:	1/1/1998
Containment: Curbing	No
Containment: Weirs	No
Containment: Sorbent	No
Containment: Culvert	No
Containment: Diversion	No
Containment: Retention	No
Containment: Dike	No
Containment: Unknown	No
Containment: Other	No
Containment: Other Note	Not reported

Release Detection:

Release Detection: Ground Water	No
Release Detection: Visual	No
Release Detection: Vapor	No
Release Detection: Interstitial	No
Release Detection: None	No
Release Detection: Other	No
Release Detection: Other Note	Not reported
Release Prevention: Double Bottom	No
Release Prevention: Double Walled	No
Release Prevention: Lined Interior	Not reported
Release Prevention: Poly Jacket	No

Map ID	Site	Database(s)	EPA ID Number

OCCOQUAN HARBOUR MARINA (Continued) **U003681066**

Release Prevention: Exc Liner	No
Release Prevention: None	No
Release Prevention: Unknown	No
Release Prevention: Other	No
Release Prevention: Other Note	Not reported
Tank Foundation: Steel	Yes
Tank Foundation: Earthen	No
Tank Foundation: Concrete Imp	Yes
Tank Foundation: Unknown	No
Tank Foundation: Other	No
Tank Foundation: Other Note	Not reported
Tank Roof: Float	No
Tank Roof: Cone	No
Tank Roof: Breather	Not reported
Tank Roof: Dbldeck	Not reported
Tank Roof: Pontoon	Not reported
Tank Roof: Balloon	Not reported
Tank Roof: Lifter	Not reported
Tank Roof: Pan	Not reported
Tank Roof: Other	No
Tank Roof: Other Note	Not reported

Tank Material:

Tank Materials: Bare Steel	No
Tank Materials: Concrete	No
Tank Materials: Insulated Tank Jacket	No
Tank Materials: Unknown	No
Tank Materials: Other	No
Tank Materials: Other Note	Vaulted Concrete
Tank Type Cathodic/CP:	N
Tank Type Single Wall:	N
Tank Type Double Wall:	N
Tank Type Lined Interior:	N
Tank Type Double Bottom:	N
Tank Type Potable/Skid:	N
Tank Type Shop Fabricated/Built:	N
Tank Type Vaulted Below Grade:	N
Tank Type Vertical:	N
Tank Type Horizontal:	N
Tank Type Unknown:	N
Tank Type Other:	N
Tank Type Other Specify:	N

Owner:

Owner Id:	32223
Owner Name:	Occoquan Harbour Marina Incorporated
Owner Address:	13180 Marina Way
Owner Address2:	Not reported
Owner City/State/Zip:	Woodbridge, VA 22191
Owner Type:	PRIVATE
Number of Active AST:	3
Number of Active UST:	0
Number of Inactive AST:	0
Number of Inactive UST:	3

Map ID	Site	Database(s)	EPA ID Number

OCCOQUAN HARBOUR MARINA (Continued) **U003681066**

Fed Regulated:	No
Tank Number:	3
Tank Type:	AST
Tank Capacity:	2000
Tank Contents:	DIESEL
Tank Status:	CURR IN USE

Tank Containment:

Install Date:	1/1/1998
Containment: Curbing	No
Containment: Weirs	No
Containment: Sorbent	No
Containment: Culvert	No
Containment: Diversion	No
Containment: Retention	No
Containment: Dike	No
Containment: Unknown	No
Containment: Other	No
Containment: Other Note	Not reported

Release Detection:

Release Detection: Ground Water	No
Release Detection: Visual	No
Release Detection: Vapor	No
Release Detection: Interstitial	No
Release Detection: None	No
Release Detection: Other	No
Release Detection: Other Note	Not reported
Release Prevention: Double Bottom	No
Release Prevention: Double Walled	No
Release Prevention: Lined Interior	Not reported
Release Prevention: Poly Jacket	No
Release Prevention: Exc Liner	No
Release Prevention: None	No
Release Prevention: Unknown	No
Release Prevention: Other	No
Release Prevention: Other Note	Not reported

Tank Foundation: Steel	Yes
Tank Foundation: Earthen	No
Tank Foundation: Concrete Imp	Yes
Tank Foundation: Unknown	No
Tank Foundation: Other	No
Tank Foundation: Other Note	Not reported
Tank Roof: Float	No
Tank Roof: Cone	No
Tank Roof: Breather	Not reported
Tank Roof: Dbldeck	Not reported
Tank Roof: Pontoon	Not reported
Tank Roof: Balloon	Not reported
Tank Roof: Lifter	Not reported
Tank Roof: Pan	Not reported
Tank Roof: Other	No
Tank Roof: Other Note	Not reported

Tank Material:

Tank Materials: Bare Steel	Yes

Map ID	Site	Database(s)	EPA ID Number

OCCOQUAN HARBOUR MARINA (Continued) **U003681066**

Tank Materials: Concrete	No
Tank Materials: Insulated Tank Jacket	No
Tank Materials: Unknown	No
Tank Materials: Other	No
Tank Materials: Other Note	Vaulted Concrete
Tank Type Cathodic/CP:	N
Tank Type Single Wall:	N
Tank Type Double Wall:	N
Tank Type Lined Interior:	N
Tank Type Double Bottom:	N
Tank Type Potable/Skid:	N
Tank Type Shop Fabricated/Built:	N
Tank Type Vaulted Below Grade:	N
Tank Type Vertical:	N
Tank Type Horizontal:	N
Tank Type Unknown:	N
Tank Type Other:	N
Tank Type Other Specify:	N

1973 **13208 MARINA WAY** **VA SPILLS** **S106243438**
13208 MARINA WAY (BEHIND) **N/A**
WOODBRIDGE, VA

SPILLS NO:

Region:	NO
Id:	Not reported
Incident Summary:	Sewage overflow - manhole
Date In:	4/19/1999
Date Closed:	Not reported
Pollution Type:	Not reported
Responsible Party:	Not reported
Facility Status:	**Transfer-P**
Owner:	VA0025101 HL Mooney WWTW
Facility Contact:	Not reported
Facility Permitted:	Not reported
Facility Telephone:	Not reported
Time In:	0945
Reported By Name:	John Scott
Reported By Telephone:	Not reported
Reported By Affiliation/Addr:	PWCSA
Incident Response IR #:	Not reported
Responsible Party Address:	Not reported
Responsible Party City:	Not reported
Responsible Party State:	Not reported
Responsible Party Zip:	Not reported
Responsible Party Contact:	Not reported
Responsible Party Telephone:	Not reported
Owner Name:	Not reported
Owner Address:	Not reported
Owner City:	Not reported
Owner State:	Not reported
Owner Zip:	Not reported
Owner Contact:	Not reported
Owner Telephone:	Not reported
Incident Date:	Not reported
Incident Time:	Not reported

Map ID	Site	Database(s)	EPA ID Number

13208 MARINA WAY (Continued) **S106243438**

Petroleum:	Not reported
Solid Waste:	Not reported
Hazardous Waste:	Not reported
Water:	Not reported
Air:	Not reported
Sewage:	Not reported
Fish Kill:	Not reported
Threat Wetlands:	Not reported
Wetlands:	Not reported
Material Released:	Not reported
Possible Receptors:	Not reported
Quantity Released:	Not reported
Unit Released:	Not reported
Quantity In Water:	Not reported
Receiving Waters:	Not reported
River Basin:	1a
Inspection Date:	Not reported
Call Date:	Not reported
Inspector:	Not reported
Response Due:	Not reported
Response Received Date:	Not reported
Visit Needed:	Not reported
Open:	Not reported
Air Referral Date:	Not reported
Air Reg/ Permit Number:	Not reported
Waste Referral Date:	Not reported
Epa Id Or Permit Number:	Not reported
Water Referral Date:	Not reported
Water Permit Number:	Not reported
Remediation Referral Date:	Not reported
Remediation Pc Number:	Not reported
Enforcement Referral Date:	Not reported
Nov Number:	Not reported
Pc Number:	99-3866
Receive By:	PZG
Case Officer:	DBT
Case Type:	S
Street Address:	Not reported
Polllutant:	Sewage
Impact:	water, land
Spill Time:	1330
Spill Date:	4/18/1999
Spill Volume:	-1
Measure:	gal
Volume In Water:	-1
Stream Name:	Occoquan
Investigation Date:	Not reported
Closure Date:	4/19/1999
Lab Results:	Not reported
Target Date:	Not reported
Prep Number:	Not reported
Report Date:	Not reported
Report Time:	Not reported
Pollutant Scr:	Not reported
Volume:	Not reported
Volume Esc:	Not reported
Future Recommendations:	Not reported

Map ID	Site	Database(s)	EPA ID Number

13208 MARINA WAY (Continued) **S106243438**

Stream Code:	OCC
Visit Date:	Not reported
Lab Date:	Not reported
File Close Date:	Not reported
Prep Copy:	Not reported
City:	Not reported
Incident Summary:	Not reported
Reported:	Manhole discovered overflowing 1330 on 4/18. Flow stopped 1500 same day. Undetermined amount entered state waters.
Results:	Not reported
Inspection Comments:	Not reported
Remarks:	Not reported

1973 **FULL TILT MARINA** **VA SPILLS** **S105623731**
13208 MARINA WAY **N/A**
WOODBRIDGE, VA

SPILLS:

Fips City/County:	Prince William County
Status:	Not reported
Reference Id:	Not reported
IR Number:	2003-N-0200
Associated IR:	Not reported
Incident Date:	09/22/2002
Call Received Date:	09/22/2002
Closure Comments:	See Site Summary for details
Threat To:	Not reported
Terrorism (Y/N):	NO
Characterize Incident:	Not reported
Incident Type:	Petroleum
Incident Subtype:	Petroleum
Materials:	Oil (Fuel-Diesel)(-1 - -1 Unknown)
Effect To Receptor:	Not reported
Water Body:	Occoquan River
Low Quantity To Water:	-1
High Quantity To Water:	-1
Quantity Units:	Unknown
Other Receptors:	Not reported
RP Company:	Not reported
RP Name:	Not reported
Property Owner:	Not reported
Property Company:	Not reported
Duration Of Event (Hrs):	Not reported
Impacts:	Not reported
Other Impacts:	Not reported
Steps Taken:	Not reported
Steps Taken Description:	Not reported
System Components:	Not reported
Other System Components:	Not reported
Cause Of Event:	Not reported
Corrective Action Taken:	Not reported
Weather Status:	Not reported
Precipitation (Wet):	Not reported
Discharge Type:	Not reported
Discharge Volume:	Not reported
Unknown Discharge (Y/N):	NO
Site Name:	13208 MARINA WAY
Closure Date:	09/23/2002

Map ID	Site	Database(s)	EPA ID Number

FULL TILT MARINA (Continued) **S105623731**

Orig. Call Incident Description: "overfill of fuel tank on tug boat - 60'x70' sheen A&A environmental performing clean up, prince william fire on scene"
Original Call Material Description: diesel fuel (Qty=0)
Original Call Location Description: 13208 Marina Way-13208 Marina Way-Woodbridge-VA--Prince William County
Incident Ongoing at time of Call: Not reported
Agencies Notified (Y/N): NO
Other Agencies: Not reported
Permitted (Y/N): NO
Call Reported By Company Name: Mark Stelilein W/Salisbury Towing
Call Property Owner Company Name: Not reported
Call Property Owner Name: Not reported
Site Summary: Not reported

Fips City/County: Prince William County
Status: Not reported
Reference Id: Not reported
IR Number: 2004-N-0165
Associated IR: Not reported
Incident Date: Not reported
Call Received Date: 08/25/2003
Closure Comments: See Site Summary for details
Threat To: Not reported
Terrorism (Y/N): NO
Characterize Incident: Not reported
Incident Type: Petroleum
Incident Subtype: Petroleum
Materials: Oil (Unknown)(-1 - -1 Gallons)
Effect To Receptor: Not reported
Water Body: Not reported
Low Quantity To Water: Not reported
High Quantity To Water: Not reported
Quantity Units: Not reported
Other Receptors: Not reported
RP Company: Not reported
RP Name: Not reported
Property Owner: Not reported
Property Company: Not reported
Duration Of Event (Hrs): Not reported
Impacts: Not reported
Other Impacts: Not reported
Steps Taken: Not reported
Steps Taken Description: Not reported
System Components: Not reported
Other System Components: Not reported
Cause Of Event: Not reported
Corrective Action Taken: Not reported
Weather Status: Not reported
Precipitation (Wet): Not reported
Discharge Type: Not reported
Discharge Volume: Not reported
Unknown Discharge (Y/N): NO
Site Name: FULL TILT MARINE
Closure Date: 06/19/2006
Orig. Call Incident Description: "Caller stated that there were full drums of waste oil at the marine, overflowing onto ground, seeping into Occoquan River"
Original Call Material Description: used oil (Qty=-1)
Original Call Location Description: Full Tilt Marine-13208 Marina Way-Woodbridge-VA--Prince William County

Map ID	Site	Database(s)	EPA ID Number

FULL TILT MARINA (Continued) **S105623731**

Incident Ongoing at time of Call:	Not reported
Agencies Notified (Y/N):	NO
Other Agencies:	Not reported
Permitted (Y/N):	NO
Call Reported By Company Name:	Anonymous
Call Property Owner Company Name:	Not reported
Call Property Owner Name:	Not reported
Site Summary:	Not reported
Fips City/County:	Prince William County
Status:	Not reported
Reference Id:	Not reported
IR Number:	2004-N-0376
Associated IR:	Not reported
Incident Date:	Not reported
Call Received Date:	10/21/2003
Closure Comments:	See Site Summary for details
Threat To:	Not reported
Terrorism (Y/N):	NO
Characterize Incident:	Not reported
Incident Type:	Petroleum
Incident Subtype:	Petroleum
Materials:	Oil (Waste)(-1 - -1 Unknown)
Effect To Receptor:	Not reported
Water Body:	Not reported
Low Quantity To Water:	Not reported
High Quantity To Water:	Not reported
Quantity Units:	Not reported
Other Receptors:	Not reported
RP Company:	Full Tilt Marina
RP Name:	Not reported
Property Owner:	Not reported
Property Company:	Not reported
Duration Of Event (Hrs):	Not reported
Impacts:	Not reported
Other Impacts:	Not reported
Steps Taken:	Not reported
Steps Taken Description:	Not reported
System Components:	Not reported
Other System Components:	Not reported
Cause Of Event:	Not reported
Corrective Action Taken:	Not reported
Weather Status:	Not reported
Precipitation (Wet):	Not reported
Discharge Type:	Not reported
Discharge Volume:	Not reported
Unknown Discharge (Y/N):	NO
Site Name:	FULL TILT MARINA
Closure Date:	06/19/2006
Orig. Call Incident Description:	"Man called this am, concerned that nobody has followed up on his report of waste oil spillage at the marina on the Occoquan River where he keeps his boat. Said about 50 drums of oil behind the brown bldg. On ground, seeping into soil and river. Note: He did call on August 25th. My log shows I completed and IR form and gave to Patty on 8/26/03 - but - I can't find confirmation that I did so - it may have fallen through the crack. I thanked the man for following up and told him we would look into it."

Map ID	Site	Database(s)	EPA ID Number

FULL TILT MARINA (Continued) **S105623731**

Original Call Material Description:	waste oil (Qty=0)
Original Call Location Description:	Full Tilt Marina-13208 Marina Way-Woodbridge-VA--Prince William County
Incident Ongoing at time of Call:	Not reported
Agencies Notified (Y/N):	NO
Other Agencies:	Not reported
Permitted (Y/N):	NO
Call Reported By Company Name:	Anonymous
Call Property Owner Company Name:	Not reported
Call Property Owner Name:	Not reported
Site Summary:	Not reported

SPILLS NO:

Region:	NO
Id:	Not reported
Incident Summary:	Not reported
Date In:	9/22/2002
Date Closed:	9/23/2002
Pollution Type:	Not reported
Responsible Party:	Not reported
Facility Status:	**Not reported**
Owner:	Not reported
Facility Contact:	Not reported
Facility Permitted:	0
Facility Telephone:	Not reported
Time In:	5:37:00 PM
Reported By Name:	Mark Stelilein W/Salisbury Towing
Reported By Telephone:	4105756587
Reported By Affiliation/Addr:	938 Quarry Road Havre De Grace, Md
Incident Response IR #:	2003-N-0200
Responsible Party Address:	Not reported
Responsible Party City:	Not reported
Responsible Party State:	Not reported
Responsible Party Zip:	Not reported
Responsible Party Contact:	Not reported
Responsible Party Telephone:	Not reported
Owner Name:	Not reported
Owner Address:	Not reported
Owner City:	Not reported
Owner State:	Not reported
Owner Zip:	Not reported
Owner Contact:	Not reported
Owner Telephone:	Not reported
Incident Date:	9/22/2002
Incident Time:	4:30:00 PM
Petroleum:	-1
Solid Waste:	0
Hazardous Waste:	0
Water:	0
Air:	0
Sewage:	0
Fish Kill:	0
Threat Wetlands:	0
Wetlands:	0
Material Released:	diesel fuel
Possible Receptors:	occoquan river
Quantity Released:	0
Unit Released:	Not reported

Map ID	Site	Database(s)	EPA ID Number

FULL TILT MARINA (Continued) **S105623731**

Quantity In Water:	0
Receiving Waters:	Not reported
River Basin:	Not reported
Inspection Date:	Not reported
Call Date:	Not reported
Inspector:	Not reported
Response Due:	Not reported
Response Received Date:	Not reported
Visit Needed:	0
Open:	0
Air Referral Date:	Not reported
Air Reg/ Permit Number:	Not reported
Waste Referral Date:	Not reported
Epa Id Or Permit Number:	Not reported
Water Referral Date:	Not reported
Water Permit Number:	Not reported
Remediation Referral Date:	Not reported
Remediation Pc Number:	Not reported
Enforcement Referral Date:	Not reported
Nov Number:	Not reported
Pc Number:	Not reported
Receive By:	Not reported
Case Officer:	Not reported
Case Type:	Not reported
Street Address:	Not reported
Polllutant:	Not reported
Impact:	Not reported
Spill Time:	Not reported
Spill Date:	Not reported
Spill Volume:	Not reported
Measure:	Not reported
Volume In Water:	Not reported
Stream Name:	Not reported
Investigation Date:	Not reported
Closure Date:	Not reported
Lab Results:	Not reported
Target Date:	Not reported
Prep Number:	Not reported
Report Date:	Not reported
Report Time:	Not reported
Pollutant Scr:	Not reported
Volume:	Not reported
Volume Esc:	Not reported
Future Recommendations:	Not reported
Stream Code:	Not reported
Visit Date:	Not reported
Lab Date:	Not reported
File Close Date:	Not reported
Prep Copy:	Not reported
City:	Not reported
Incident Summary:	overfill of fuel tank on tug boat - 60’x70’ sheen A&A environmental performing clean up, prince william fire on scene
Reported:	Not reported
Results:	Not reported
Inspection Comments:	Not reported
Remarks:	Not reported

Map ID	Site	Database(s)	EPA ID Number

FULL TILT MARINA (Continued) **S105623731**

Region:	NO
Id:	Not reported
Incident Summary:	Not reported
Date In:	10/21/2003
Date Closed:	6/19/2006
Pollution Type:	Not reported
Responsible Party:	same as above
Facility Status:	**Not reported**
Owner:	Not reported
Facility Contact:	Not reported
Facility Permitted:	0
Facility Telephone:	7034922232
Time In:	8:45:00 AM
Reported By Name:	Anonymous
Reported By Telephone:	Not reported
Reported By Affiliation/Addr:	Not reported
Incident Response IR #:	2004-N-0376
Responsible Party Address:	Not reported
Responsible Party City:	Not reported
Responsible Party State:	Not reported
Responsible Party Zip:	Not reported
Responsible Party Contact:	Not reported
Responsible Party Telephone:	Not reported
Owner Name:	Not reported
Owner Address:	Not reported
Owner City:	Not reported
Owner State:	Not reported
Owner Zip:	Not reported
Owner Contact:	Not reported
Owner Telephone:	Not reported
Incident Date:	Not reported
Incident Time:	Not reported
Petroleum:	-1
Solid Waste:	0
Hazardous Waste:	0
Water:	0
Air:	0
Sewage:	0
Fish Kill:	0
Threat Wetlands:	0
Wetlands:	0
Material Released:	waste oil
Possible Receptors:	Not reported
Quantity Released:	0
Unit Released:	Not reported
Quantity In Water:	0
Receiving Waters:	Not reported
River Basin:	Not reported
Inspection Date:	Not reported
Call Date:	Not reported
Inspector:	Not reported
Response Due:	Not reported
Response Received Date:	Not reported
Visit Needed:	0
Open:	0
Air Referral Date:	Not reported
Air Reg/ Permit Number:	Not reported

Map ID	Site	Database(s)	EPA ID Number

FULL TILT MARINA (Continued) **S105623731**

Waste Referral Date:	Not reported
Epa Id Or Permit Number:	Not reported
Water Referral Date:	Not reported
Water Permit Number:	Not reported
Remediation Referral Date:	Not reported
Remediation Pc Number:	Not reported
Enforcement Referral Date:	Not reported
Nov Number:	Not reported
Pc Number:	Not reported
Receive By:	Not reported
Case Officer:	Not reported
Case Type:	Not reported
Street Address:	Not reported
Polllutant:	Not reported
Impact:	Not reported
Spill Time:	Not reported
Spill Date:	Not reported
Spill Volume:	Not reported
Measure:	Not reported
Volume In Water:	Not reported
Stream Name:	Not reported
Investigation Date:	Not reported
Closure Date:	Not reported
Lab Results:	Not reported
Target Date:	Not reported
Prep Number:	Not reported
Report Date:	Not reported
Report Time:	Not reported
Pollutant Scr:	Not reported
Volume:	Not reported
Volume Esc:	Not reported
Future Recommendations:	Not reported
Stream Code:	Not reported
Visit Date:	Not reported
Lab Date:	Not reported
File Close Date:	Not reported
Prep Copy:	Not reported
City:	Not reported
Incident Summary:	Man called this am, concerned that nobody has followed up on his report of waste oil spillage at the marina on the Occoquan River where he keeps his boat. Said about 50 drums of oil behind the brown bldg. On ground, seeping into soil and river. Note: He did call on August 25th. My log shows I completed and IR form and gave to Patty on 8/26/03 - but - I can't find confirmation that I did so - it may have fallen through the crack. I thanked the man for following up and told him we would look into it.
Reported:	Not reported
Results:	Not reported
Inspection Comments:	Not reported
Remarks:	Not reported
Region:	NO
Id:	Not reported
Incident Summary:	Not reported
Date In:	8/25/2003
Date Closed:	6/19/2006
Pollution Type:	Not reported

Map ID	Site	Database(s)	EPA ID Number

FULL TILT MARINA (Continued) **S105623731**

Responsible Party:	Not reported
Facility Status:	**Not reported**
Owner:	Not reported
Facility Contact:	Not reported
Facility Permitted:	0
Facility Telephone:	7034922232
Time In:	12:35:00 PM
Reported By Name:	Anonymous
Reported By Telephone:	Not reported
Reported By Affiliation/Addr:	Not reported
Incident Response IR #:	2004-N-0165
Responsible Party Address:	Not reported
Responsible Party City:	Not reported
Responsible Party State:	Not reported
Responsible Party Zip:	Not reported
Responsible Party Contact:	Not reported
Responsible Party Telephone:	Not reported
Owner Name:	Not reported
Owner Address:	Not reported
Owner City:	Not reported
Owner State:	Not reported
Owner Zip:	Not reported
Owner Contact:	Not reported
Owner Telephone:	Not reported
Incident Date:	Not reported
Incident Time:	Not reported
Petroleum:	-1
Solid Waste:	0
Hazardous Waste:	0
Water:	0
Air:	0
Sewage:	0
Fish Kill:	0
Threat Wetlands:	0
Wetlands:	0
Material Released:	used oil
Possible Receptors:	Not reported
Quantity Released:	-1
Unit Released:	gallons
Quantity In Water:	0
Receiving Waters:	Not reported
River Basin:	Not reported
Inspection Date:	Not reported
Call Date:	Not reported
Inspector:	PZG
Response Due:	Not reported
Response Received Date:	Not reported
Visit Needed:	-1
Open:	0
Air Referral Date:	Not reported
Air Reg/ Permit Number:	Not reported
Waste Referral Date:	Not reported
Epa Id Or Permit Number:	Not reported
Water Referral Date:	Not reported
Water Permit Number:	Not reported
Remediation Referral Date:	Not reported
Remediation Pc Number:	Not reported

Map ID	Site	Database(s)	EPA ID Number

FULL TILT MARINA (Continued) **S105623731**

Enforcement Referral Date:	Not reported
Nov Number:	Not reported
Pc Number:	Not reported
Receive By:	Not reported
Case Officer:	Not reported
Case Type:	Not reported
Street Address:	Not reported
Polllutant:	Not reported
Impact:	Not reported
Spill Time:	Not reported
Spill Date:	Not reported
Spill Volume:	Not reported
Measure:	Not reported
Volume In Water:	Not reported
Stream Name:	Not reported
Investigation Date:	Not reported
Closure Date:	Not reported
Lab Results:	Not reported
Target Date:	Not reported
Prep Number:	Not reported
Report Date:	Not reported
Report Time:	Not reported
Pollutant Scr:	Not reported
Volume:	Not reported
Volume Esc:	Not reported
Future Recommendations:	Not reported
Stream Code:	Not reported
Visit Date:	Not reported
Lab Date:	Not reported
File Close Date:	Not reported
Prep Copy:	Not reported
City:	Not reported
Incident Summary:	Caller stated that there were full drums of waste oil at the marine, overflowing onto ground, seeping into Occoquan River
Reported:	Not reported
Results:	Not reported
Inspection Comments:	Not reported
Remarks:	Not reported

1973 **OCCOQUAN CREEK PUMP STATION** **VA SPILLS** **S108577309**
13221 MARINA WAY **N/A**
WOODBRIDGE, VA 22192

SPILLS:

Fips City/County:	Prince William County
Status:	Not reported
Reference Id:	Not reported
IR Number:	2007-N-0722
Associated IR:	Not reported
Incident Date:	04/15/2007
Call Received Date:	04/15/2007
Closure Comments:	See Site Summary for details
Threat To:	Not reported
Terrorism (Y/N):	NO
Characterize Incident:	Not reported
Incident Type:	Water
Incident Subtype:	SSO
Materials:	Sewage(500 - 500 Gallons)

Map ID	Site	Database(s)	EPA ID Number

OCCOQUAN CREEK PUMP STATION (Continued) **S108577309**

Effect To Receptor:	Not reported
Water Body:	Occoquan River
Low Quantity To Water:	-1
High Quantity To Water:	-1
Quantity Units:	Gallons
Other Receptors:	Not reported
RP Company:	Prince William County Service Authority
RP Name:	Don Pannell
Property Owner:	Not reported
Property Company:	Not reported
Duration Of Event (Hrs):	Not reported
Impacts:	Not reported
Other Impacts:	Not reported
Steps Taken:	Not reported
Steps Taken Description:	Not reported
System Components:	Not reported
Other System Components:	Not reported
Cause Of Event:	Not reported
Corrective Action Taken:	Not reported
Weather Status:	Not reported
Precipitation (Wet):	Not reported
Discharge Type:	Not reported
Discharge Volume:	Not reported
Unknown Discharge (Y/N):	NO
Site Name:	OCCOQUAN CREEK PUMP STATION
Closure Date:	04/24/2007
Orig. Call Incident Description:	"The Occoquan Creek Pump Station (L-04) had the lead pump fail around 12:00 pm resulting in a high wet-well alarm. Lead pump was reset; no observed spillage. However, approx 2:30 the pump again went down resulting in another high wet-well alarm. Effluent release this time; lost flow would have been treated at h.L. Mooney plant; Fairfax Water had been notified."
Original Call Material Description:	sewage (Qty=-500)
Original Call Location Description:	Occoquan Creek Pump Station-13221 Marina Way-Woodbridge-VA-22192-Prince William County
Incident Ongoing at time of Call:	Not reported
Agencies Notified (Y/N):	NO
Other Agencies:	Not reported
Permitted (Y/N):	YES
Call Reported By Company Name:	SCADA alarm
Call Property Owner Company Name:	Not reported
Call Property Owner Name:	Not reported
Site Summary:	Spill site was raked & limed.

SPILLS NO:

Region:	NO
Id:	Not reported
Incident Summary:	Not reported
Date In:	4/15/2007
Date Closed:	4/24/2007
Pollution Type:	Not reported
Responsible Party:	PWCSA
Facility Status:	**Not reported**
Owner:	Not reported
Facility Contact:	R. Jenkins
Facility Permitted:	-1
Facility Telephone:	7033357980

Map ID	Site	Database(s)	EPA ID Number

OCCOQUAN CREEK PUMP STATION (Continued) **S108577309**

Time In:	2:30:00 PM
Reported By Name:	SCADA alarm
Reported By Telephone:	7033357980
Reported By Affiliation/Addr:	Not reported
Incident Response IR #:	2007-N-0722
Responsible Party Address:	4 County Complex Ct
Responsible Party City:	Woodbridge
Responsible Party State:	Not reported
Responsible Party Zip:	Not reported
Responsible Party Contact:	Don Pannell
Responsible Party Telephone:	7033357985
Owner Name:	Not reported
Owner Address:	Not reported
Owner City:	Not reported
Owner State:	Not reported
Owner Zip:	Not reported
Owner Contact:	Not reported
Owner Telephone:	Not reported
Incident Date:	4/15/2007
Incident Time:	2:30:00 PM
Petroleum:	0
Solid Waste:	0
Hazardous Waste:	0
Water:	0
Air:	0
Sewage:	-1
Fish Kill:	0
Threat Wetlands:	0
Wetlands:	0
Material Released:	sewage
Possible Receptors:	Not reported
Quantity Released:	-500
Unit Released:	gallons
Quantity In Water:	Not reported
Receiving Waters:	Occoquan River
River Basin:	Not reported
Inspection Date:	Not reported
Call Date:	Not reported
Inspector:	Not reported
Response Due:	Not reported
Response Received Date:	Not reported
Visit Needed:	0
Open:	0
Air Referral Date:	Not reported
Air Reg/ Permit Number:	Not reported
Waste Referral Date:	Not reported
Epa Id Or Permit Number:	Not reported
Water Referral Date:	Not reported
Water Permit Number:	VA0025101
Remediation Referral Date:	Not reported
Remediation Pc Number:	Not reported
Enforcement Referral Date:	Not reported
Nov Number:	Not reported
Pc Number:	Not reported
Receive By:	Not reported
Case Officer:	Not reported
Case Type:	Not reported

Map ID	Site	Database(s)	EPA ID Number

OCCOQUAN CREEK PUMP STATION (Continued) **S108577309**

Street Address:	Not reported
Polllutant:	Not reported
Impact:	Not reported
Spill Time:	Not reported
Spill Date:	Not reported
Spill Volume:	Not reported
Measure:	Not reported
Volume In Water:	Not reported
Stream Name:	Not reported
Investigation Date:	Not reported
Closure Date:	Not reported
Lab Results:	Not reported
Target Date:	Not reported
Prep Number:	Not reported
Report Date:	Not reported
Report Time:	Not reported
Pollutant Scr:	Not reported
Volume:	Not reported
Volume Esc:	Not reported
Future Recommendations:	Not reported
Stream Code:	Not reported
Visit Date:	Not reported
Lab Date:	Not reported
File Close Date:	Not reported
Prep Copy:	Not reported
City:	Not reported
Incident Summary:	The Occoquan Creek Pump Station (L-04) had the lead pump fail around 12:00 pm resulting in a high wet-well alarm. Lead pump was reset; no observed spillage. However, approx 2:30 the pump again went down resulting in another high wet-well alarm. Effluent release this time; lost flow would have been treated at h.L. Mooney plant; Fairfax Water had been notified.
Reported:	Not reported
Results:	Not reported
Inspection Comments:	Spill site was raked & limed.
Remarks:	Not reported

1973 **L-04 OCCOQUAN CREEK PUMPING STATION** **VA UST U003681091**
13221 MARINA WAY **VA AST N/A**
WOODBRIDGE, VA 22191

Facility:

Facility Id:	3018240
Facility Type:	LOCAL
CEDS Facility ID:	200000087035

Owner:

Owner Id:	37382
Owner Name:	Prince William County Service Authority
Owner Address:	4 County Complex Ct
Owner Address2:	Not reported
Owner City, State, Zip:	Woodbridge, VA 22193
Owner Type:	LOCAL
Number of Active AST:	1
Number of Active UST:	0
Number of Inactive AST:	0
Number of Inactive UST:	1

Map ID	Site	Database(s)	EPA ID Number

L-04 OCCOQUAN CREEK PUMPING STATION (Continued) **U003681091**

UST:

Facility ID:	3018240
Federally Regulated:	Yes
Tank Number:	R1
Tank Capacity:	2000
Tank Contents:	DIESEL
Tank Status:	**REM FROM GRD**
Tank Type:	UST

Tank Material:

Install Date:	5/7/1971
Tank Materials: Bare Steel	Yes
Tank Materials: Cath Protect Steel	No
Tank Materials: Epoxy Steel	No
Tank Materials: Fiberglass	No
Tank Materials: Concrete	No
Tank Materials: Composite	No
Tank Materials: Double Walled	No
Tank Materials: Lined Interior	No
Tank Materials: Excav Liner	No
Tank Materials: Insulated Tank Jacket	No
Tank Materials: Repaired	No
Tank Materials: Unknown	No
Tank Materials: Other	No
Tank Materials: Other Note	Not reported

Release Detection:

Tank Release Detection: Leak Deferred	No
Tank Release Detection: Manual Gauge	No
Tank Release Detection: Auto Gauge	No
Tank Release Detection:Tank Tightness	No
Tank Release Detection: Vapor Monitor	No
Tank Release Detection: Inventory	No
Tank Release Detection: Stat Invent Recon	No
Tank Release Detection: Spill Install	No
Tank Release Detection: Overfill Install	No
Tank Release Detection: Groundwater	No
Tank Release Detection: Int Sec Containment	No
Tank Release Detection: Int Double Walled	No
Tank Release Detection: Other Method	No
Tank Release Detection: Other Note	Not reported
Pipe Release Detection: Leak Deferred	Not reported
Pipe Release Detection: Autoleak	Not reported
Pipe Release Detection: Line Tightness	No
Pipe Release Detection: Stat Invent Recon	No
Pipe Release Detection: Groundwater	No
Pipe Release Detection: Int Sec Containment	No
Pipe Release Det: Interior Double Walled	No
Pipe Release Detection: Other Method	No
Pipe Release Detection: Other Note	Not reported
Pipe Type:	NO VALVE: SUCTION
Pipe Materials: Bare Steel	Yes
Pipe Materials: Galvanized Steel	No
Pipe Materials: Copper	No
Pipe Materials: Fiberglass	No

Map ID	Site	Database(s)	EPA ID Number

L-04 OCCOQUAN CREEK PUMPING STATION (Continued) **U003681091**

Pipe Materials: Cath Protect	No
Pipe Materials: Double Walled	No
Pipe Materials: Sec Containment	No
Pipe Materials: Repaired	No
Pipe Materials: Unknown	No
Pipe Materials: Other	No
Pipe Materials: Other Note	Not reported

AST:

Facility ID:	3018240
Facility Type:	LOCAL
CEDS Facility ID:	200000087035

Tank Info:

Owner:

Owner Id:	37382
Owner Name:	Prince William County Service Authority
Owner Address:	4 County Complex Ct
Owner Address2:	Not reported
Owner City/State/Zip:	Woodbridge, VA 22193
Owner Type:	LOCAL
Number of Active AST:	1
Number of Active UST:	0
Number of Inactive AST:	0
Number of Inactive UST:	1

Fed Regulated:	No
Tank Number:	1
Tank Type:	AST
Tank Capacity:	2000
Tank Contents:	DIESEL
Tank Status:	CURR IN USE

Tank Containment:

Install Date:	4/26/1995
Containment: Curbing	No
Containment: Weirs	No
Containment: Sorbent	No
Containment: Culvert	No
Containment: Diversion	No
Containment: Retention	No
Containment: Dike	No
Containment: Unknown	No
Containment: Other	No
Containment: Other Note	Not reported

Release Detection:

Release Detection: Ground Water	No
Release Detection: Visual	No
Release Detection: Vapor	No
Release Detection: Interstitial	No
Release Detection: None	No
Release Detection: Other	No
Release Detection: Other Note	Not reported
Release Prevention: Double Bottom	No
Release Prevention: Double Walled	No

Map ID	Site	Database(s)	EPA ID Number

L-04 OCCOQUAN CREEK PUMPING STATION (Continued) **U003681091**

Release Prevention: Lined Interior	Not reported
Release Prevention: Poly Jacket	No
Release Prevention: Exc Liner	No
Release Prevention: None	No
Release Prevention: Unknown	No
Release Prevention: Other	No
Release Prevention: Other Note	Not reported
Tank Foundation: Steel	No
Tank Foundation: Earthen	No
Tank Foundation: Concrete Imp	No
Tank Foundation: Unknown	No
Tank Foundation: Other	No
Tank Foundation: Other Note	Not reported
Tank Roof: Float	No
Tank Roof: Cone	No
Tank Roof: Breather	Not reported
Tank Roof: Dbldeck	Not reported
Tank Roof: Pontoon	Not reported
Tank Roof: Balloon	Not reported
Tank Roof: Lifter	Not reported
Tank Roof: Pan	Not reported
Tank Roof: Other	No
Tank Roof: Other Note	Not reported

Tank Material:

Tank Materials: Bare Steel	No
Tank Materials: Concrete	No
Tank Materials: Insulated Tank Jacket	No
Tank Materials: Unknown	No
Tank Materials: Other	No
Tank Materials: Other Note	Not reported
Tank Type Cathodic/CP:	N
Tank Type Single Wall:	N
Tank Type Double Wall:	N
Tank Type Lined Interior:	N
Tank Type Double Bottom:	N
Tank Type Potable/Skid:	N
Tank Type Shop Fabricated/Built:	N
Tank Type Vaulted Below Grade:	N
Tank Type Vertical:	N
Tank Type Horizontal:	N
Tank Type Unknown:	N
Tank Type Other:	N
Tank Type Other Specify:	N

Map ID	Site	Database(s)	EPA ID Number
1973		**ERNS**	**2011990787**
	13260 MARINA WAY **WOODBRIDGE, VA**		**N/A**

Click this hyperlink while viewing on your computer to access additional ERNS detail in the EDR Site Report.

Map ID	Site	Database(s)	EPA ID Number
1973	**MARYLAND ROCK INDUSTRIES WOODBRIDGE TERMINAL** **13260 MARINA WAY** **WOODBRIDGE, VA 22191**	**VA AST**	**A100181331** **N/A**

AST:

Facility ID:	3038111
Facility Type:	INDUSTRIAL
CEDS Facility ID:	200000203314

Tank Info:

Owner:

Owner Id:	40627
Owner Name:	Maryland Rock Industries
Owner Address:	PO Box 5000
Owner Address2:	Not reported
Owner City/State/Zip:	Sparks, MD 21152
Owner Type:	Not reported
Number of Active AST:	1
Number of Active UST:	0
Number of Inactive AST:	0
Number of Inactive UST:	0

Fed Regulated:	No
Tank Number:	1
Tank Type:	AST
Tank Capacity:	1000
Tank Contents:	DIESEL
Tank Status:	CURR IN USE

Tank Containment:

Install Date:	1/1/1994
Containment: Curbing	No
Containment: Weirs	No
Containment: Sorbent	No
Containment: Culvert	No
Containment: Diversion	No
Containment: Retention	No
Containment: Dike	No
Containment: Unknown	No
Containment: Other	No
Containment: Other Note	Not reported

Release Detection:

Release Detection: Ground Water	No
Release Detection: Visual	No
Release Detection: Vapor	No
Release Detection: Interstitial	No
Release Detection: None	No
Release Detection: Other	No
Release Detection: Other Note	Not reported

Map ID	Site	Database(s)	EPA ID Number

MARYLAND ROCK INDUSTRIES WOODBRIDGE TERMINAL (Continued) **A100181331**

Release Prevention: Double Bottom	No
Release Prevention: Double Walled	No
Release Prevention: Lined Interior	Not reported
Release Prevention: Poly Jacket	No
Release Prevention: Exc Liner	No
Release Prevention: None	No
Release Prevention: Unknown	No
Release Prevention: Other	No
Release Prevention: Other Note	Not reported
Tank Foundation: Steel	No
Tank Foundation: Earthen	No
Tank Foundation: Concrete Imp	No
Tank Foundation: Unknown	No
Tank Foundation: Other	No
Tank Foundation: Other Note	Not reported
Tank Roof: Float	No
Tank Roof: Cone	No
Tank Roof: Breather	Not reported
Tank Roof: Dbldeck	Not reported
Tank Roof: Pontoon	Not reported
Tank Roof: Balloon	Not reported
Tank Roof: Lifter	Not reported
Tank Roof: Pan	Not reported
Tank Roof: Other	No
Tank Roof: Other Note	Not reported

Tank Material:

Tank Materials: Bare Steel	No
Tank Materials: Concrete	No
Tank Materials: Insulated Tank Jacket	No
Tank Materials: Unknown	No
Tank Materials: Other	No
Tank Materials: Other Note	Not reported
Tank Type Cathodic/CP:	N
Tank Type Single Wall:	N
Tank Type Double Wall:	N
Tank Type Lined Interior:	N
Tank Type Double Bottom:	N
Tank Type Potable/Skid:	N
Tank Type Shop Fabricated/Built:	N
Tank Type Vaulted Below Grade:	N
Tank Type Vertical:	N
Tank Type Horizontal:	N
Tank Type Unknown:	N
Tank Type Other:	N
Tank Type Other Specify:	N

Map ID	Site	Database(s)	EPA ID Number
1973	**OCCOQUAN RIVER** **13260 MARINA WAY** **WOODBRIDGE, VA**	**VA SPILLS**	**S109939386** **N/A**

SPILLS:

Fips City/County:	Prince William County
Status:	Not reported
Reference Id:	Not reported
IR Number:	2010-N-0016
Associated IR:	Not reported
Incident Date:	07/07/2009
Call Received Date:	07/07/2009
Closure Comments:	See Site Summary for details
Threat To:	Not reported
Terrorism (Y/N):	NO
Characterize Incident:	Not reported
Incident Type:	Petroleum
Incident Subtype:	Petroleum
Materials:	Oil (Fuel-Diesel)(15 - 15 Gallons)
Effect To Receptor:	Not reported
Water Body:	Occoquan River
Low Quantity To Water:	15
High Quantity To Water:	15
Quantity Units:	Gallons
Other Receptors:	Not reported
RP Company:	Not reported
RP Name:	Not reported
Property Owner:	Not reported
Property Company:	Not reported
Duration Of Event (Hrs):	Not reported
Impacts:	Not reported
Other Impacts:	Not reported
Steps Taken:	Not reported
Steps Taken Description:	Not reported
System Components:	Not reported
Other System Components:	Not reported
Cause Of Event:	Not reported
Corrective Action Taken:	Not reported
Weather Status:	Not reported
Precipitation (Wet):	Not reported
Discharge Type:	Not reported
Discharge Volume:	Not reported
Unknown Discharge (Y/N):	NO
Site Name:	OCCOQUAN RIVER
Closure Date:	07/20/2009
Orig. Call Incident Description:	"Caller reported that during refueling, fuel came out of a vent on a tug."
Original Call Material Description:	Diesel (Qty=15)
Original Call Location Description:	Occoquan River-13260 Marina Way-Woodbridge-VA--Prince William County
Incident Ongoing at time of Call:	Not reported
Agencies Notified (Y/N):	NO
Other Agencies:	Not reported
Permitted (Y/N):	NO
Call Reported By Company Name:	EOC
Call Property Owner Company Name:	Not reported
Call Property Owner Name:	Not reported
Site Summary:	"Tug was already within a boom & absorbants had been placed. Absorbents were deployed, release secured & cleanup initiated. Coast Guard was notified. Event occurred under the Rt 1 Bridge on the

Map ID	Site	Database(s)	EPA ID Number

OCCOQUAN RIVER (Continued) **S109939386**

Occoquan River. Visited site. Spill contained. K Heindricks also onscene."

Fips City/County:	Prince William County
Status:	Closed
Reference Id:	11457
IR Number:	2012-N-0814
Associated IR:	Not reported
Incident Date:	09/26/2011
Call Received Date:	09/26/2011
Closure Comments:	NFA. No issues no discharges observed during site visits
Threat To:	Not reported
Terrorism (Y/N):	N
Characterize Incident:	Unknown
Incident Type:	Petroleum
Incident Subtype:	Petroleum * Surface Spill
Materials:	Not reported
Effect To Receptor:	Unknown
Water Body:	Occoquan River/Potomac River
Low Quantity To Water:	Not reported
High Quantity To Water:	Not reported
Quantity Units:	Not reported
Other Receptors:	Not reported
RP Company:	Not reported
RP Name:	Not reported
Property Owner:	Not reported
Property Company:	Not reported
Duration Of Event (Hrs):	0
Impacts:	Not reported
Other Impacts:	Not reported
Steps Taken:	Not reported
Steps Taken Description:	Not reported
System Components:	Not reported
Other System Components:	Not reported
Cause Of Event:	Not reported
Corrective Action Taken:	Not reported
Weather Status:	N/A
Precipitation (Wet):	0
Discharge Type:	N/A
Discharge Volume:	0
Unknown Discharge (Y/N):	N
Site Name:	OCCOQUAN RIVER SHEEN
Closure Date:	09/26/2011
Orig. Call Incident Description:	CALLER IS REPORTING AN UNKNOWN SHEEN COMING FROM UP RIVER. THE SHEEN IS SILVERY AND 15FT X 500FT IN SIZE.
Original Call Material Description:	sheen
Original Call Location Description:	Occoquan Rr, 13260 MARINA WAY WOODBRIDGE
Incident Ongoing at time of Call:	Not reported
Agencies Notified (Y/N):	Y
Other Agencies:	NRC
Permitted (Y/N):	N
Call Reported By Company Name:	VULCAN MATERIALS
Call Property Owner Company Name:	Not reported
Call Property Owner Name:	Not reported
Site Summary:	Not reported

Map ID	Site	Database(s)	EPA ID Number

OCCOQUAN RIVER (Continued) **S109939386**

SPILLS NO:

Region:	NO
Id:	Not reported
Incident Summary:	Not reported
Date In:	7/7/2009
Date Closed:	7/20/2009
Pollution Type:	Not reported
Responsible Party:	Not reported
Facility Status:	**Not reported**
Owner:	Not reported
Facility Contact:	Not reported
Facility Permitted:	0
Facility Telephone:	8004248802
Time In:	2:43:00 PM
Reported By Name:	VEOC
Reported By Telephone:	Not reported
Reported By Affiliation/Addr:	Not reported
Incident Response IR #:	2010-N-0016
Responsible Party Address:	Not reported
Responsible Party City:	Not reported
Responsible Party State:	Not reported
Responsible Party Zip:	Not reported
Responsible Party Contact:	Not reported
Responsible Party Telephone:	Not reported
Owner Name:	Not reported
Owner Address:	Not reported
Owner City:	Not reported
Owner State:	Not reported
Owner Zip:	Not reported
Owner Contact:	Not reported
Owner Telephone:	Not reported
Incident Date:	7/7/2009
Incident Time:	Not reported
Petroleum:	-1
Solid Waste:	0
Hazardous Waste:	0
Water:	0
Air:	0
Sewage:	0
Fish Kill:	0
Threat Wetlands:	0
Wetlands:	0
Material Released:	Diesel
Possible Receptors:	Not reported
Quantity Released:	15
Unit Released:	gallons
Quantity In Water:	15 gal
Receiving Waters:	Occoquan River
River Basin:	1A Potomac
Inspection Date:	7/7/2009
Call Date:	Not reported
Inspector:	MLM
Response Due:	Not reported
Response Received Date:	Not reported
Visit Needed:	0
Open:	0
Air Referral Date:	Not reported

Map ID	Site	Database(s)	EPA ID Number

OCCOQUAN RIVER (Continued) **S109939386**

Air Reg/ Permit Number:	Not reported
Waste Referral Date:	Not reported
Epa Id Or Permit Number:	Not reported
Water Referral Date:	Not reported
Water Permit Number:	Not reported
Remediation Referral Date:	Not reported
Remediation Pc Number:	Not reported
Enforcement Referral Date:	Not reported
Nov Number:	Not reported
Pc Number:	Not reported
Receive By:	Not reported
Case Officer:	Not reported
Case Type:	Not reported
Street Address:	Not reported
Polllutant:	Not reported
Impact:	Not reported
Spill Time:	Not reported
Spill Date:	Not reported
Spill Volume:	Not reported
Measure:	Not reported
Volume In Water:	Not reported
Stream Name:	Not reported
Investigation Date:	Not reported
Closure Date:	Not reported
Lab Results:	Not reported
Target Date:	Not reported
Prep Number:	Not reported
Report Date:	Not reported
Report Time:	Not reported
Pollutant Scr:	Not reported
Volume:	Not reported
Volume Esc:	Not reported
Future Recommendations:	Not reported
Stream Code:	Not reported
Visit Date:	Not reported
Lab Date:	Not reported
File Close Date:	Not reported
Prep Copy:	Not reported
City:	Not reported
Incident Summary:	Caller reported that during refueling, fuel came out of a vent on a tug.
Reported:	Not reported
Results:	Not reported
Inspection Comments:	Tug was already within a boom & absorbants had been placed. Absorbents were deployed, release secured & cleanup initiated. Coast Guard was notified. Event occurred under the Rt 1 Bridge on the Occoquan River. Visited site. Spill contained. K Heindricks also onscene.
Remarks:	Not reported

Map ID	Site	Database(s)	EPA ID Number
1973		**ERNS**	**2002623656**
	13260 MARINA WAY **WOODBRIDGE, VA**		**N/A**

Click this hyperlink while viewing on your computer to access additional ERNS detail in the EDR Site Report.

Map ID	Site	Database(s)	EPA ID Number
1975	**BEACHES MARINA** **10719 OLD COLCHESTER ROAD** **LORTON, VA**	**VA SPILLS**	**S105623555** **N/A**

SPILLS:

Fips City/County:	Fairfax County
Status:	Not reported
Reference Id:	Not reported
IR Number:	2003-N-0052
Associated IR:	Not reported
Incident Date:	07/23/2002
Call Received Date:	07/23/2002
Closure Comments:	See Site Summary for details
Threat To:	Not reported
Terrorism (Y/N):	NO
Characterize Incident:	Not reported
Incident Type:	Petroleum
Incident Subtype:	Petroleum
Materials:	Sheen (Petroleum)(-1 - -1 Unknown)
Effect To Receptor:	Not reported
Water Body:	Occoquan River
Low Quantity To Water:	-1
High Quantity To Water:	-1
Quantity Units:	Unknown
Other Receptors:	Not reported
RP Company:	Not reported
RP Name:	Not reported
Property Owner:	Not reported
Property Company:	Not reported
Duration Of Event (Hrs):	Not reported
Impacts:	Not reported
Other Impacts:	Not reported
Steps Taken:	Not reported
Steps Taken Description:	Not reported
System Components:	Not reported
Other System Components:	Not reported
Cause Of Event:	Not reported
Corrective Action Taken:	Not reported
Weather Status:	Not reported
Precipitation (Wet):	Not reported
Discharge Type:	Not reported
Discharge Volume:	Not reported
Unknown Discharge (Y/N):	NO
Site Name:	BEACHES MARINA
Closure Date:	07/25/2002
Orig. Call Incident Description:	sheen at boat ramp - put harbor boom out as precaution. Nothing new seen morning of 7/24 (Per Dean Serricks call in); boom reproved source was not shore. Suspect bilge pumping moved by tides.
Original Call Material Description:	oily sheen (Qty=0)
Original Call Location Description:	Beaches Marina-10719 Old Colchester Road-Lorton-VA--Fairfax County

Map ID	Site	Database(s)	EPA ID Number

BEACHES MARINA (Continued) **S105623555**

Incident Ongoing at time of Call:	Not reported
Agencies Notified (Y/N):	NO
Other Agencies:	Not reported
Permitted (Y/N):	NO
Call Reported By Company Name:	Fairfax HazMat 34
Call Property Owner Company Name:	Not reported
Call Property Owner Name:	Not reported
Site Summary:	Call confirm w/Dean Hazmat 34 report of leaking tanks - facility does not have tanks w/veederoot system. FD does not suspect tanks as sheen source

SPILLS NO:

Region:	NO
Id:	Not reported
Incident Summary:	Not reported
Date In:	7/23/2002
Date Closed:	7/25/2002
Pollution Type:	Not reported
Responsible Party:	Not reported
Facility Status:	**Not reported**
Owner:	Not reported
Facility Contact:	Not reported
Facility Permitted:	0
Facility Telephone:	Not reported
Time In:	8:12:00 PM
Reported By Name:	Fairfax Hazmat 34
Reported By Telephone:	7038200840
Reported By Affiliation/Addr:	Not reported
Incident Response IR #:	2003-N-0052
Responsible Party Address:	Not reported
Responsible Party City:	Not reported
Responsible Party State:	Not reported
Responsible Party Zip:	Not reported
Responsible Party Contact:	Not reported
Responsible Party Telephone:	Not reported
Owner Name:	Not reported
Owner Address:	Not reported
Owner City:	Not reported
Owner State:	Not reported
Owner Zip:	Not reported
Owner Contact:	Not reported
Owner Telephone:	Not reported
Incident Date:	7/23/2002
Incident Time:	Not reported
Petroleum:	-1
Solid Waste:	0
Hazardous Waste:	0
Water:	0
Air:	0
Sewage:	0
Fish Kill:	0
Threat Wetlands:	0
Wetlands:	0
Material Released:	oily sheen
Possible Receptors:	Occoquan River
Quantity Released:	0
Unit Released:	Not reported

Map ID	Site	Database(s)	EPA ID Number

BEACHES MARINA (Continued) **S105623555**

Quantity In Water:	0
Receiving Waters:	Not reported
River Basin:	Not reported
Inspection Date:	Not reported
Call Date:	7/25/2002
Inspector:	PZG
Response Due:	Not reported
Response Received Date:	Not reported
Visit Needed:	0
Open:	0
Air Referral Date:	Not reported
Air Reg/ Permit Number:	Not reported
Waste Referral Date:	Not reported
Epa Id Or Permit Number:	Not reported
Water Referral Date:	Not reported
Water Permit Number:	Not reported
Remediation Referral Date:	Not reported
Remediation Pc Number:	Not reported
Enforcement Referral Date:	Not reported
Nov Number:	Not reported
Pc Number:	Not reported
Receive By:	Not reported
Case Officer:	Not reported
Case Type:	Not reported
Street Address:	Not reported
Polllutant:	Not reported
Impact:	Not reported
Spill Time:	Not reported
Spill Date:	Not reported
Spill Volume:	Not reported
Measure:	Not reported
Volume In Water:	Not reported
Stream Name:	Not reported
Investigation Date:	Not reported
Closure Date:	Not reported
Lab Results:	Not reported
Target Date:	Not reported
Prep Number:	Not reported
Report Date:	Not reported
Report Time:	Not reported
Pollutant Scr:	Not reported
Volume:	Not reported
Volume Esc:	Not reported
Future Recommendations:	Not reported
Stream Code:	Not reported
Visit Date:	Not reported
Lab Date:	Not reported
File Close Date:	Not reported
Prep Copy:	Not reported
City:	Not reported
Incident Summary:	sheen at boat ramp - put harbor boom out as precaution. Nothing new seen morning of 7/24 (Per Dean Serricks call in); boom reproved source was not shore. Suspect bilge pumping moved by tides.
Reported:	Not reported
Results:	Not reported
Inspection Comments:	Call confirm w/Dean Hazmat 34 report of leaking tanks - facility does not have tanks w/veederoot system. FD does not

Map ID	Site	Database(s)	EPA ID Number
	BEACHES MARINA (Continued)		**S105623555**

suspect tanks as sheen source
Remarks: Not reported

1975 **FAIRFAX YAUGHT CLUB** **VA SPILLS** **S109273388**
10721 OLD COLSHESTER RD **N/A**
MASON NECK, VA, VA 22079

SPILLS:

Fips City/County:	Fairfax County
Status:	Not reported
Reference Id:	Not reported
IR Number:	2009-N-0233
Associated IR:	Not reported
Incident Date:	08/23/2008
Call Received Date:	09/23/2008
Closure Comments:	Not reported
Threat To:	Not reported
Terrorism (Y/N):	NO
Characterize Incident:	Not reported
Incident Type:	Petroleum
Incident Subtype:	Petroleum
Materials:	Oil (Fuel-Gasoline)(0 - 300 Gallons)
Effect To Receptor:	Not reported
Water Body:	Occoquan River
Low Quantity To Water:	-1
High Quantity To Water:	-1
Quantity Units:	Gallons
Other Receptors:	Not reported
RP Company:	Suspected RP (Abdollagh Liuda)
RP Name:	Not reported
Property Owner:	Not reported
Property Company:	Not reported
Duration Of Event (Hrs):	Not reported
Impacts:	Not reported
Other Impacts:	Not reported
Steps Taken:	Not reported
Steps Taken Description:	Not reported
System Components:	Not reported
Other System Components:	Not reported
Cause Of Event:	Not reported
Corrective Action Taken:	Not reported
Weather Status:	Not reported
Precipitation (Wet):	Not reported
Discharge Type:	Not reported
Discharge Volume:	Not reported
Unknown Discharge (Y/N):	NO
Site Name:	FAIRFAX YAUGHT CLUB
Closure Date:	09/04/2012
Orig. Call Incident Description:	Caller reported a release of gasoline from a sunken vessel which is holding 300 gallons of gas inside.
Original Call Material Description:	gasoline (Qty=~300)
Original Call Location Description:	Fairfax Yaught Club-10721 Old Colshester Rd-Mason Neck-VA-22079-Fairfax County
Incident Ongoing at time of Call:	Not reported
Agencies Notified (Y/N):	NO
Other Agencies:	Not reported
Permitted (Y/N):	NO
Call Reported By Company Name:	Gayle Wix

Map ID	Site	Database(s)	EPA ID Number

FAIRFAX YAUGHT CLUB (Continued) **S109273388**

Call Property Owner Company Name:	Not reported
Call Property Owner Name:	Not reported
Site Summary:	Remedial actions; none. Owner is waiting to hear from his insusrance company. Vessel was salvaged.

SPILLS NO:

Region:	NO
Id:	Not reported
Incident Summary:	Not reported
Date In:	9/23/2008
Date Closed:	Not reported
Pollution Type:	Not reported
Responsible Party:	Suspected RP (Abdollagh Liuda)
Facility Status:	**Not reported**
Owner:	Not reported
Facility Contact:	Not reported
Facility Permitted:	0
Facility Telephone:	Not reported
Time In:	Not reported
Reported By Name:	Gayle Wix
Reported By Telephone:	Not reported
Reported By Affiliation/Addr:	Not reported
Incident Response IR #:	2009-N-0233
Responsible Party Address:	Not reported
Responsible Party City:	Not reported
Responsible Party State:	Not reported
Responsible Party Zip:	Not reported
Responsible Party Contact:	Not reported
Responsible Party Telephone:	7039297648
Owner Name:	Not reported
Owner Address:	Not reported
Owner City:	Not reported
Owner State:	Not reported
Owner Zip:	Not reported
Owner Contact:	Not reported
Owner Telephone:	Not reported
Incident Date:	8/23/2008
Incident Time:	9:00:00 AM
Petroleum:	-1
Solid Waste:	0
Hazardous Waste:	0
Water:	0
Air:	0
Sewage:	0
Fish Kill:	0
Threat Wetlands:	0
Wetlands:	0
Material Released:	gasoline
Possible Receptors:	Not reported
Quantity Released:	~300
Unit Released:	gallons
Quantity In Water:	Occoquan River
Receiving Waters:	Not reported
River Basin:	1A Potomac
Inspection Date:	9/24/2008
Call Date:	Not reported
Inspector:	MLM

Map ID	Site	Database(s)	EPA ID Number

FAIRFAX YAUGHT CLUB (Continued) **S109273388**

Response Due:	Not reported
Response Received Date:	Not reported
Visit Needed:	0
Open:	-1
Air Referral Date:	Not reported
Air Reg/ Permit Number:	Not reported
Waste Referral Date:	Not reported
Epa Id Or Permit Number:	Not reported
Water Referral Date:	Not reported
Water Permit Number:	Not reported
Remediation Referral Date:	Not reported
Remediation Pc Number:	Not reported
Enforcement Referral Date:	Not reported
Nov Number:	Not reported
Pc Number:	Not reported
Receive By:	Not reported
Case Officer:	Not reported
Case Type:	Not reported
Street Address:	Not reported
Polllutant:	Not reported
Impact:	Not reported
Spill Time:	Not reported
Spill Date:	Not reported
Spill Volume:	Not reported
Measure:	Not reported
Volume In Water:	Not reported
Stream Name:	Not reported
Investigation Date:	Not reported
Closure Date:	Not reported
Lab Results:	Not reported
Target Date:	Not reported
Prep Number:	Not reported
Report Date:	Not reported
Report Time:	Not reported
Pollutant Scr:	Not reported
Volume:	Not reported
Volume Esc:	Not reported
Future Recommendations:	Not reported
Stream Code:	Not reported
Visit Date:	Not reported
Lab Date:	Not reported
File Close Date:	Not reported
Prep Copy:	Not reported
City:	Not reported
Incident Summary:	Caller reported a release of gasoline from a sunken vessel which is holding 300 gallons of gas inside.
Reported:	Not reported
Results:	Not reported
Inspection Comments:	Rededial actions; none. Owner is waiting to hear from his insusrance company.
Remarks:	Not reported

Map ID	Site	Database(s)	EPA ID Number
1975		**ERNS**	**2014070791**
	10721 OLD COLCHESTER ROAD **MASON NECK, VA 22079**		**N/A**

Click this hyperlink while viewing on your computer to access additional ERNS detail in the EDR Site Report.

Map ID	Site	Database(s)	EPA ID Number
1975	**FAIFAX YACHT CLUB** **10721 OLD COLCHESTER** **LORTON, VA**	**VA SPILLS**	**S105506154** **N/A**

SPILLS:

Fips City/County:	Fairfax County
Status:	Closed
Reference Id:	4613
IR Number:	2010-N-3480
Associated IR:	Not reported
Incident Date:	06/16/2010
Call Received Date:	06/16/2010
Closure Comments:	Vessel will be raised later same day or following day.
Threat To:	Not reported
Terrorism (Y/N):	N
Characterize Incident:	Accidental
Incident Type:	Petroleum
Incident Subtype:	Petroleum * Surface Spill
Materials:	Oil (1--1 Gallons)
Effect To Receptor:	Impacted
Water Body:	Occoquan River/Potomac River
Low Quantity To Water:	1
High Quantity To Water:	-1
Quantity Units:	Unknown
Other Receptors:	Not reported
RP Company:	Not reported
RP Name:	Not reported
Property Owner:	Not reported
Property Company:	Not reported
Duration Of Event (Hrs):	0
Impacts:	Not reported
Other Impacts:	Not reported
Steps Taken:	Not reported
Steps Taken Description:	Not reported
System Components:	Not reported
Other System Components:	Not reported
Cause Of Event:	Not reported
Corrective Action Taken:	Not reported
Weather Status:	Not reported
Precipitation (Wet):	0
Discharge Type:	Not reported
Discharge Volume:	0
Unknown Discharge (Y/N):	N
Site Name:	SUBMERGED VESSEL-FAIRFAX YACHT CLUB
Closure Date:	08/13/2010
Orig. Call Incident Description:	Submerged 31ft vessel at yacht club. Vessel is 3/4 submerged and emitting a sheen. FFX FD responded and placed boom around the vessel. Vessel will be raised later this evening or tomorrow.
Original Call Material Description:	oil
Original Call Location Description:	Fairfax Yacht Club, 10721 Old Colchester Rd, along Occoquan Rr.

Map ID	Site	Database(s)	EPA ID Number

FAIFAX YACHT CLUB (Continued) **S105506154**

Incident Ongoing at time of Call:	Y
Agencies Notified (Y/N):	Y
Other Agencies:	Fairfax Co Fire Dept
Permitted (Y/N):	N
Call Reported By Company Name:	Fairfax Co Fire Marshals Office
Call Property Owner Company Name:	Not reported
Call Property Owner Name:	Not reported
Site Summary:	Not reported
Fips City/County:	Fairfax County
Status:	Not reported
Reference Id:	Not reported
IR Number:	2002-N-0844
Associated IR:	Not reported
Incident Date:	06/02/2002
Call Received Date:	06/02/2002
Closure Comments:	See Site Summary for details
Threat To:	Not reported
Terrorism (Y/N):	NO
Characterize Incident:	Not reported
Incident Type:	Water
Incident Subtype:	Water
Materials:	Biosolids(-1 - -1 Unknown)
Effect To Receptor:	Not reported
Water Body:	Occoquan River
Low Quantity To Water:	-1
High Quantity To Water:	-1
Quantity Units:	Unknown
Other Receptors:	Not reported
RP Company:	Not reported
RP Name:	Not reported
Property Owner:	Not reported
Property Company:	Not reported
Duration Of Event (Hrs):	Not reported
Impacts:	Not reported
Other Impacts:	Not reported
Steps Taken:	Not reported
Steps Taken Description:	Not reported
System Components:	Not reported
Other System Components:	Not reported
Cause Of Event:	Not reported
Corrective Action Taken:	Not reported
Weather Status:	Not reported
Precipitation (Wet):	Not reported
Discharge Type:	Not reported
Discharge Volume:	Not reported
Unknown Discharge (Y/N):	NO
Site Name:	FAIFAX YACHT CLUB
Closure Date:	06/02/2002
Orig. Call Incident Description:	"pleasure vessel ""inxs"" at marina has leaking bilage"
Original Call Material Description:	bilage waste (Qty=0)
Original Call Location Description:	Faifax Yacht Club-10721 Old Colchester-Lorton-VA--Fairfax County
Incident Ongoing at time of Call:	Not reported
Agencies Notified (Y/N):	NO
Other Agencies:	Not reported
Permitted (Y/N):	NO
Call Reported By Company Name:	Greg Smyth

Map ID	Site	Database(s)	EPA ID Number

FAIFAX YACHT CLUB (Continued) **S105506154**

Call Property Owner Company Name:	Not reported
Call Property Owner Name:	Not reported
Site Summary:	Not reported

SPILLS NO:

Region:	NO
Id:	Not reported
Incident Summary:	Not reported
Date In:	6/2/2002
Date Closed:	6/2/2002
Pollution Type:	Not reported
Responsible Party:	Not reported
Facility Status:	**Not reported**
Owner:	Not reported
Facility Contact:	Not reported
Facility Permitted:	0
Facility Telephone:	Not reported
Time In:	10:11:00 AM
Reported By Name:	Greg Smyth
Reported By Telephone:	7037272551
Reported By Affiliation/Addr:	Citizen
Incident Response IR #:	2002-N-0844
Responsible Party Address:	Not reported
Responsible Party City:	Not reported
Responsible Party State:	Not reported
Responsible Party Zip:	Not reported
Responsible Party Contact:	Not reported
Responsible Party Telephone:	Not reported
Owner Name:	Not reported
Owner Address:	Not reported
Owner City:	Not reported
Owner State:	Not reported
Owner Zip:	Not reported
Owner Contact:	Not reported
Owner Telephone:	Not reported
Incident Date:	6/2/2002
Incident Time:	Not reported
Petroleum:	0
Solid Waste:	0
Hazardous Waste:	0
Water:	-1
Air:	0
Sewage:	0
Fish Kill:	0
Threat Wetlands:	0
Wetlands:	0
Material Released:	bilage waste
Possible Receptors:	occoquan river
Quantity Released:	0
Unit Released:	Not reported
Quantity In Water:	0
Receiving Waters:	Not reported
River Basin:	Not reported
Inspection Date:	Not reported
Call Date:	Not reported
Inspector:	Not reported
Response Due:	Not reported

Map ID	Site	Database(s)	EPA ID Number

FAIFAX YACHT CLUB (Continued) **S105506154**

Response Received Date:	Not reported
Visit Needed:	0
Open:	0
Air Referral Date:	Not reported
Air Reg/ Permit Number:	Not reported
Waste Referral Date:	Not reported
Epa Id Or Permit Number:	Not reported
Water Referral Date:	Not reported
Water Permit Number:	Not reported
Remediation Referral Date:	Not reported
Remediation Pc Number:	Not reported
Enforcement Referral Date:	Not reported
Nov Number:	Not reported
Pc Number:	Not reported
Receive By:	Not reported
Case Officer:	Not reported
Case Type:	Not reported
Street Address:	Not reported
Polllutant:	Not reported
Impact:	Not reported
Spill Time:	Not reported
Spill Date:	Not reported
Spill Volume:	Not reported
Measure:	Not reported
Volume In Water:	Not reported
Stream Name:	Not reported
Investigation Date:	Not reported
Closure Date:	Not reported
Lab Results:	Not reported
Target Date:	Not reported
Prep Number:	Not reported
Report Date:	Not reported
Report Time:	Not reported
Pollutant Scr:	Not reported
Volume:	Not reported
Volume Esc:	Not reported
Future Recommendations:	Not reported
Stream Code:	Not reported
Visit Date:	Not reported
Lab Date:	Not reported
File Close Date:	Not reported
Prep Copy:	Not reported
City:	Not reported
Incident Summary:	pleasure vessel "inxs" at marina has leaking bilage
Reported:	Not reported
Results:	Not reported
Inspection Comments:	Not reported
Remarks:	Not reported

Map ID	Site	Database(s)	EPA ID Number

1975 **ERNS** **2008885046**
10721 OLD COLSHESTER ROAD **N/A**
MASON NECK, VA 22079

Click this hyperlink while viewing on your computer to access additional ERNS detail in the EDR Site Report.

1977 **GENERAL DYNAMICS LAND SYSTEMS WOODBRIDGE TECHNICAL** **FINDS** **1016029942**
991 ANNAPOLIS WAY **ECHO** **N/A**
WOODBRIDGE, VA 22191

FINDS:

Registry ID: 110054870671

Environmental Interest/Information System
RCRAInfo is a national information system that supports the Resource Conservation and Recovery Act (RCRA) program through the tracking of events and activities related to facilities that generate, transport, and treat, store, or dispose of hazardous waste. RCRAInfo allows RCRA program staff to track the notification, permit, compliance, and corrective action activities required under RCRA.

Click this hyperlink while viewing on your computer to access additional FINDS: detail in the EDR Site Report.

ECHO:
Envid: 1016029942
Registry ID: 110054870671
DFR URL: http://echo.epa.gov/detailed-facility-report?fid=110054870671

1977 **GENERAL DYNAMICS LAND SYSTEMS WOODBRIDGE TECHNICAL** **RCRA NonGen / NLR** **1000158916**
991 ANNAPOLIS WAY **NJ MANIFEST** **VAD982571044**
WOODBRIDGE, VA 22191

RCRA NonGen / NLR:
Date form received by agency: 09/26/2014
Facility name: GENERAL DYNAMICS LAND SYSTEMS WOODBRIDGE TECHNICAL CENTER (WTC)
Facility address: 991 ANNAPOLIS WAY
WOODBRIDGE, VA 22191
EPA ID: VAD982571044
Contact: WILLIAM A HUFF
Contact address: TECH CT
WESTMINSTER, MD 21157
Contact country: US
Contact telephone: 410-386-1762
Contact email: WHUFF@GDRS.COM
EPA Region: 03
Land type: Private
Classification: Non-Generator
Description: Handler: Non-Generators do not presently generate hazardous waste

Owner/Operator Summary:
Owner/operator name: OPERNAME

Map ID	Site	Database(s)	EPA ID Number

GENERAL DYNAMICS LAND SYSTEMS WOODBRIDGE TECHNICAL CENTER (W (Continued) **1000158916**

Owner/operator address: OPERSTREET
OPERCITY, AK 99999
Owner/operator country: Not reported
Owner/operator telephone: 215-555-1212
Owner/operator email: Not reported
Owner/operator fax: Not reported
Owner/operator extension: Not reported
Legal status: Private
Owner/Operator Type: Operator
Owner/Op start date: Not reported
Owner/Op end date: Not reported

Owner/operator name: GENERAL DYNAMICS LAND SYSTEMS
Owner/operator address: STERLING HEIGHTS COMPLEX 38500 MOUND ROAD
WARREN, MI 48090
Owner/operator country: US
Owner/operator telephone: 586-825-4000
Owner/operator email: Not reported
Owner/operator fax: Not reported
Owner/operator extension: Not reported
Legal status: Private
Owner/Operator Type: Owner
Owner/Op start date: 01/01/2004
Owner/Op end date: Not reported

Owner/operator name: GENERAL DYNAMICS LAND SYSTEMS
Owner/operator address: Not reported
Not reported
Owner/operator country: US
Owner/operator telephone: Not reported
Owner/operator email: Not reported
Owner/operator fax: Not reported
Owner/operator extension: Not reported
Legal status: Private
Owner/Operator Type: Operator
Owner/Op start date: 01/01/2004
Owner/Op end date: Not reported

Owner/operator name: GENERAL DYNAMICS LANDSYSTEMS DIV
Owner/operator address: 38500 MOUND RD
STERLING HEIGHTS, MI 48310
Owner/operator country: Not reported
Owner/operator telephone: 810-825-4000
Owner/operator email: Not reported
Owner/operator fax: Not reported
Owner/operator extension: Not reported
Legal status: Private
Owner/Operator Type: Owner
Owner/Op start date: Not reported
Owner/Op end date: Not reported

Handler Activities Summary:
U.S. importer of hazardous waste: No
Mixed waste (haz. and radioactive): No
Recycler of hazardous waste: No
Transporter of hazardous waste: No
Treater, storer or disposer of HW: No

Map ID	Site	Database(s)	EPA ID Number

GENERAL DYNAMICS LAND SYSTEMS WOODBRIDGE TECHNICAL CENTER (W (Continued) **1000158916**

Underground injection activity: No
On-site burner exemption: No
Furnace exemption: No
Used oil fuel burner: No
Used oil processor: No
User oil refiner: No
Used oil fuel marketer to burner: No
Used oil Specification marketer: No
Used oil transfer facility: No
Used oil transporter: No

. Waste code: D001
. Waste name: IGNITABLE WASTE

. Waste code: D002
. Waste name: CORROSIVE WASTE

. Waste code: D007
. Waste name: CHROMIUM

. Waste code: D018
. Waste name: BENZENE

. Waste code: D035
. Waste name: METHYL ETHYL KETONE

. Waste code: F003
. Waste name: THE FOLLOWING SPENT NONHALOGENATED SOLVENTS: XYLENE, ACETONE, ETHYL ACETATE, ETHYL BENZENE, ETHYL ETHER, METHYL ISOBUTYL KETONE, N-BUTYL ALCOHOL, CYCLOHEXANONE, AND METHANOL; ALL SPENT SOLVENT MIXTURES/BLENDS CONTAINING, BEFORE USE, ONLY THE ABOVE SPENT NONHALOGENATED SOLVENTS; AND ALL SPENT SOLVENT MIXTURES/BLENDS CONTAINING, BEFORE USE, ONE OR MORE OF THE ABOVE NONHALOGENATED SOLVENTS, AND A TOTAL OF TEN PERCENT OR MORE (BY VOLUME) OF ONE OR MORE OF THOSE SOLVENTS LISTED IN F001, F002, F004, AND F005; AND STILL BOTTOMS FROM THE RECOVERY OF THESE SPENT SOLVENTS AND SPENT SOLVENT MIXTURES.

. Waste code: F005
. Waste name: THE FOLLOWING SPENT NONHALOGENATED SOLVENTS: TOLUENE, METHYL ETHYL KETONE, CARBON DISULFIDE, ISOBUTANOL, PYRIDINE, BENZENE, 2-ETHOXYETHANOL, AND 2-NITROPROPANE; ALL SPENT SOLVENT MIXTURES/BLENDS CONTAINING, BEFORE USE, A TOTAL OF TEN PERCENT OR MORE (BY VOLUME) OF ONE OR MORE OF THE ABOVE NONHALOGENATED SOLVENTS OR THOSE SOLVENTS LISTED IN F001, F002, OR F004; AND STILL BOTTOMS FROM THE RECOVERY OF THESE SPENT SOLVENTS AND SPENT SOLVENT MIXTURES.

Historical Generators:
Date form received by agency: 11/29/2012
Site name: GENERAL DYNAMICS LAND SYSTEMS WOODBRIDGE TECHNICAL CENTER (WTC)
Classification: Conditionally Exempt Small Quantity Generator

. Waste code: D001
. Waste name: IGNITABLE WASTE

. Waste code: D002
. Waste name: CORROSIVE WASTE

Map ID	Site	Database(s)	EPA ID Number

GENERAL DYNAMICS LAND SYSTEMS WOODBRIDGE TECHNICAL CENTER (W (Continued) **1000158916**

. Waste code: D007
. Waste name: CHROMIUM

. Waste code: D018
. Waste name: BENZENE

. Waste code: D035
. Waste name: METHYL ETHYL KETONE

. Waste code: F003
. Waste name: THE FOLLOWING SPENT NONHALOGENATED SOLVENTS: XYLENE, ACETONE, ETHYL ACETATE, ETHYL BENZENE, ETHYL ETHER, METHYL ISOBUTYL KETONE, N-BUTYL ALCOHOL, CYCLOHEXANONE, AND METHANOL; ALL SPENT SOLVENT MIXTURES/BLENDS CONTAINING, BEFORE USE, ONLY THE ABOVE SPENT NONHALOGENATED SOLVENTS; AND ALL SPENT SOLVENT MIXTURES/BLENDS CONTAINING, BEFORE USE, ONE OR MORE OF THE ABOVE NONHALOGENATED SOLVENTS, AND A TOTAL OF TEN PERCENT OR MORE (BY VOLUME) OF ONE OR MORE OF THOSE SOLVENTS LISTED IN F001, F002, F004, AND F005; AND STILL BOTTOMS FROM THE RECOVERY OF THESE SPENT SOLVENTS AND SPENT SOLVENT MIXTURES.

. Waste code: F005
. Waste name: THE FOLLOWING SPENT NONHALOGENATED SOLVENTS: TOLUENE, METHYL ETHYL KETONE, CARBON DISULFIDE, ISOBUTANOL, PYRIDINE, BENZENE, 2-ETHOXYETHANOL, AND 2-NITROPROPANE; ALL SPENT SOLVENT MIXTURES/BLENDS CONTAINING, BEFORE USE, A TOTAL OF TEN PERCENT OR MORE (BY VOLUME) OF ONE OR MORE OF THE ABOVE NONHALOGENATED SOLVENTS OR THOSE SOLVENTS LISTED IN F001, F002, OR F004; AND STILL BOTTOMS FROM THE RECOVERY OF THESE SPENT SOLVENTS AND SPENT SOLVENT MIXTURES.

Date form received by agency: 09/19/2001
Site name: GENERAL DYNAMICS AMPHIBIOUS SYS
Classification: Small Quantity Generator

. Waste code: D001
. Waste name: IGNITABLE WASTE

. Waste code: D002
. Waste name: CORROSIVE WASTE

. Waste code: D006
. Waste name: CADMIUM

. Waste code: D008
. Waste name: LEAD

. Waste code: D009
. Waste name: MERCURY

. Waste code: F001
. Waste name: THE FOLLOWING SPENT HALOGENATED SOLVENTS USED IN DEGREASING: TETRACHLOROETHYLENE, TRICHLORETHYLENE, METHYLENE CHLORIDE, 1,1,1-TRICHLOROETHANE, CARBON TETRACHLORIDE AND CHLORINATED FLUOROCARBONS; ALL SPENT SOLVENT MIXTURES/BLENDS USED IN DEGREASING CONTAINING, BEFORE USE, A TOTAL OF TEN PERCENT OR MORE (BY VOLUME) OF ONE OR MORE OF THE ABOVE HALOGENATED SOLVENTS OR THOSE SOLVENTS LISTED IN F002, F004, AND F005; AND STILL BOTTOMS FROM THE RECOVERY OF THESE

Map ID	Site	Database(s)	EPA ID Number

GENERAL DYNAMICS LAND SYSTEMS WOODBRIDGE TECHNICAL CENTER (W (Continued) **1000158916**

SPENT SOLVENTS AND SPENT SOLVENT MIXTURES.

. Waste code: F002
. Waste name: THE FOLLOWING SPENT HALOGENATED SOLVENTS: TETRACHLOROETHYLENE, METHYLENE CHLORIDE, TRICHLOROETHYLENE, 1,1,1-TRICHLOROETHANE, CHLOROBENZENE, 1,1,2-TRICHLORO-1,2,2-TRIFLUOROETHANE, ORTHO-DICHLOROBENZENE, TRICHLOROFLUOROMETHANE, AND 1,1,2, TRICHLOROETHANE; ALL SPENT SOLVENT MIXTURES/BLENDS CONTAINING, BEFORE USE, A TOTAL OF TEN PERCENT OR MORE (BY VOLUME) OF ONE OR MORE OF THE ABOVE HALOGENATED SOLVENTS OR THOSE SOLVENTS LISTED IN F001, F004, AND F005; AND STILL BOTTOMS FROM THE RECOVERY OF THESE SPENT SOLVENTS AND SPENT SOLVENT MIXTURES.

. Waste code: F003
. Waste name: THE FOLLOWING SPENT NONHALOGENATED SOLVENTS: XYLENE, ACETONE, ETHYL ACETATE, ETHYL BENZENE, ETHYL ETHER, METHYL ISOBUTYL KETONE, N-BUTYL ALCOHOL, CYCLOHEXANONE, AND METHANOL; ALL SPENT SOLVENT MIXTURES/BLENDS CONTAINING, BEFORE USE, ONLY THE ABOVE SPENT NONHALOGENATED SOLVENTS; AND ALL SPENT SOLVENT MIXTURES/BLENDS CONTAINING, BEFORE USE, ONE OR MORE OF THE ABOVE NONHALOGENATED SOLVENTS, AND A TOTAL OF TEN PERCENT OR MORE (BY VOLUME) OF ONE OR MORE OF THOSE SOLVENTS LISTED IN F001, F002, F004, AND F005; AND STILL BOTTOMS FROM THE RECOVERY OF THESE SPENT SOLVENTS AND SPENT SOLVENT MIXTURES.

. Waste code: F005
. Waste name: THE FOLLOWING SPENT NONHALOGENATED SOLVENTS: TOLUENE, METHYL ETHYL KETONE, CARBON DISULFIDE, ISOBUTANOL, PYRIDINE, BENZENE, 2-ETHOXYETHANOL, AND 2-NITROPROPANE; ALL SPENT SOLVENT MIXTURES/BLENDS CONTAINING, BEFORE USE, A TOTAL OF TEN PERCENT OR MORE (BY VOLUME) OF ONE OR MORE OF THE ABOVE NONHALOGENATED SOLVENTS OR THOSE SOLVENTS LISTED IN F001, F002, OR F004; AND STILL BOTTOMS FROM THE RECOVERY OF THESE SPENT SOLVENTS AND SPENT SOLVENT MIXTURES.

Date form received by agency: 02/02/1989
Site name: GENERAL DYNAMICS AMPHIBIOUS SYS
Classification: Small Quantity Generator

Violation Status: No violations found

Evaluation Action Summary:
Evaluation date: 11/24/1998
Evaluation: COMPLIANCE EVALUATION INSPECTION ON-SITE
Area of violation: Not reported
Date achieved compliance: Not reported
Evaluation lead agency: State

NJ MANIFEST:
EPA Id: VAD982571044
Mail Address: Not reported
Mail City/State/Zip: Not reported
Facility Phone: 7034923200
Emergency Phone: Not reported
Contact: DONNA DYSON
Comments: Not reported
SIC Code: Not reported
County: 00

Map ID	Site	Database(s)	EPA ID Number

GENERAL DYNAMICS LAND SYSTEMS WOODBRIDGE TECHNICAL CENTER (W (Continued) **1000158916**

Municipal:	00
Previous EPA Id:	Not reported
Gen Flag:	X
Trans Flag:	Not reported
TSDF Flag:	Not reported
Name Change:	Not reported
Date Change:	Not reported

Manifest:

Manifest Number:	NJA5204005
EPA ID:	VAD982571044
Date Shipped:	12/08/2005
TSDF EPA ID:	NJD980536593
Transporter EPA ID:	NJD080631369
Transporter 2 EPA ID:	OHD009865825
Transporter 3 EPA ID:	Not reported
Transporter 4 EPA ID:	Not reported
Transporter 5 EPA ID:	Not reported
Transporter 6 EPA ID:	Not reported
Transporter 7 EPA ID:	Not reported
Transporter 8 EPA ID:	Not reported
Transporter 9 EPA ID:	Not reported
Transporter 10 EPA ID:	Not reported
Date Trans1 Transported Waste:	12/08/2005
Date Trans2 Transported Waste:	12/13/2005
Date Trans3 Transported Waste:	Not reported
Date Trans4 Transported Waste:	Not reported
Date Trans5 Transported Waste:	Not reported
Date Trans6 Transported Waste:	Not reported
Date Trans7 Transported Waste:	Not reported
Date Trans8 Transported Waste:	Not reported
Date Trans9 Transported Waste:	Not reported
Date Trans10 Transported Waste:	Not reported
Date TSDF Received Waste:	12/21/2005
TSDF EPA Facility Name:	Not reported
QTY Units:	Not reported
Transporter SEQ ID:	Not reported
Transporter-1 Date:	Not reported
Waste SEQ ID:	Not reported
Waste Type Code 2:	Not reported
Waste Type Code 3:	Not reported
Waste Type Code 4:	Not reported
Waste Type Code 5:	Not reported
Waste Type Code 6:	Not reported
Date Accepted:	Not reported
Manifest Discrepancy Type:	Not reported
Data Entry Number:	02160621
Was Load Rejected:	No
Reason Load Was Rejected:	Not reported

Manifest Number:	000174924VES
EPA ID:	VAD982571044
Date Shipped:	07/22/2009
TSDF EPA ID:	NJD002454544
Transporter EPA ID:	NJD080631369
Transporter 2 EPA ID:	NJD071629976
Transporter 3 EPA ID:	Not reported
Transporter 4 EPA ID:	Not reported

Map ID	Site	Database(s)	EPA ID Number

GENERAL DYNAMICS LAND SYSTEMS WOODBRIDGE TECHNICAL CENTER (W (Continued) **1000158916**

Transporter 5 EPA ID:	Not reported
Transporter 6 EPA ID:	Not reported
Transporter 7 EPA ID:	Not reported
Transporter 8 EPA ID:	Not reported
Transporter 9 EPA ID:	Not reported
Transporter 10 EPA ID:	Not reported
Date Trans1 Transported Waste:	07/22/2009
Date Trans2 Transported Waste:	07/28/2009
Date Trans3 Transported Waste:	Not reported
Date Trans4 Transported Waste:	Not reported
Date Trans5 Transported Waste:	Not reported
Date Trans6 Transported Waste:	Not reported
Date Trans7 Transported Waste:	Not reported
Date Trans8 Transported Waste:	Not reported
Date Trans9 Transported Waste:	Not reported
Date Trans10 Transported Waste:	Not reported
Date TSDF Received Waste:	07/28/2009
TSDF EPA Facility Name:	Not reported
QTY Units:	Not reported
Transporter SEQ ID:	Not reported
Transporter-1 Date:	Not reported
Waste SEQ ID:	Not reported
Waste Type Code 2:	Not reported
Waste Type Code 3:	Not reported
Waste Type Code 4:	Not reported
Waste Type Code 5:	Not reported
Waste Type Code 6:	Not reported
Date Accepted:	Not reported
Manifest Discrepancy Type:	Not reported
Data Entry Number:	Not reported
Was Load Rejected:	No
Reason Load Was Rejected:	Not reported

Waste:

Manifest Year:	Not reported
Waste Code:	D001
Hand Code:	H061
Quantity:	22 P

Manifest Number:	NJA4065590
EPA ID:	VAD982571044
Date Shipped:	11/08/2004
TSDF EPA ID:	NJD980536593
Transporter EPA ID:	NJD080631369
Transporter 2 EPA ID:	OHD009865825
Transporter 3 EPA ID:	Not reported
Transporter 4 EPA ID:	Not reported
Transporter 5 EPA ID:	Not reported
Transporter 6 EPA ID:	Not reported
Transporter 7 EPA ID:	Not reported
Transporter 8 EPA ID:	Not reported
Transporter 9 EPA ID:	Not reported
Transporter 10 EPA ID:	Not reported
Date Trans1 Transported Waste:	11/08/2004
Date Trans2 Transported Waste:	11/09/2004
Date Trans3 Transported Waste:	Not reported
Date Trans4 Transported Waste:	Not reported

Map ID	Site	Database(s)	EPA ID Number

GENERAL DYNAMICS LAND SYSTEMS WOODBRIDGE TECHNICAL CENTER (W (Continued) **1000158916**

Date Trans5 Transported Waste:	Not reported
Date Trans6 Transported Waste:	Not reported
Date Trans7 Transported Waste:	Not reported
Date Trans8 Transported Waste:	Not reported
Date Trans9 Transported Waste:	Not reported
Date Trans10 Transported Waste:	Not reported
Date TSDF Received Waste:	11/17/2004
TSDF EPA Facility Name:	Not reported
QTY Units:	Not reported
Transporter SEQ ID:	Not reported
Transporter-1 Date:	Not reported
Waste SEQ ID:	Not reported
Waste Type Code 2:	Not reported
Waste Type Code 3:	Not reported
Waste Type Code 4:	Not reported
Waste Type Code 5:	Not reported
Waste Type Code 6:	Not reported
Date Accepted:	Not reported
Manifest Discrepancy Type:	Not reported
Data Entry Number:	12150435
Was Load Rejected:	No
Reason Load Was Rejected:	Not reported

Manifest Number:	NJA4065493
EPA ID:	VAD982571044
Date Shipped:	03/08/2004
TSDF EPA ID:	NJD980536593
Transporter EPA ID:	NJD080631369
Transporter 2 EPA ID:	OHD009865825
Transporter 3 EPA ID:	Not reported
Transporter 4 EPA ID:	Not reported
Transporter 5 EPA ID:	Not reported
Transporter 6 EPA ID:	Not reported
Transporter 7 EPA ID:	Not reported
Transporter 8 EPA ID:	Not reported
Transporter 9 EPA ID:	Not reported
Transporter 10 EPA ID:	Not reported
Date Trans1 Transported Waste:	03/09/2004
Date Trans2 Transported Waste:	03/18/2004
Date Trans3 Transported Waste:	Not reported
Date Trans4 Transported Waste:	Not reported
Date Trans5 Transported Waste:	Not reported
Date Trans6 Transported Waste:	Not reported
Date Trans7 Transported Waste:	Not reported
Date Trans8 Transported Waste:	Not reported
Date Trans9 Transported Waste:	Not reported
Date Trans10 Transported Waste:	Not reported
Date TSDF Received Waste:	03/19/2004
TSDF EPA Facility Name:	Not reported
QTY Units:	Not reported
Transporter SEQ ID:	Not reported
Transporter-1 Date:	Not reported
Waste SEQ ID:	Not reported
Waste Type Code 2:	Not reported
Waste Type Code 3:	Not reported
Waste Type Code 4:	Not reported
Waste Type Code 5:	Not reported

Map ID	Site	Database(s)	EPA ID Number

GENERAL DYNAMICS LAND SYSTEMS WOODBRIDGE TECHNICAL CENTER (W (Continued) **1000158916**

Waste Type Code 6:	Not reported
Date Accepted:	Not reported
Manifest Discrepancy Type:	Not reported
Data Entry Number:	04280421
Was Load Rejected:	No
Reason Load Was Rejected:	Not reported
Manifest Number:	NJA4065586
EPA ID:	VAD982571044
Date Shipped:	04/12/2004
TSDF EPA ID:	NJD980536593
Transporter EPA ID:	NJD080631369
Transporter 2 EPA ID:	NJD054126164
Transporter 3 EPA ID:	Not reported
Transporter 4 EPA ID:	Not reported
Transporter 5 EPA ID:	Not reported
Transporter 6 EPA ID:	Not reported
Transporter 7 EPA ID:	Not reported
Transporter 8 EPA ID:	Not reported
Transporter 9 EPA ID:	Not reported
Transporter 10 EPA ID:	Not reported
Date Trans1 Transported Waste:	04/12/2004
Date Trans2 Transported Waste:	04/15/2004
Date Trans3 Transported Waste:	Not reported
Date Trans4 Transported Waste:	Not reported
Date Trans5 Transported Waste:	Not reported
Date Trans6 Transported Waste:	Not reported
Date Trans7 Transported Waste:	Not reported
Date Trans8 Transported Waste:	Not reported
Date Trans9 Transported Waste:	Not reported
Date Trans10 Transported Waste:	Not reported
Date TSDF Received Waste:	04/22/2004
TSDF EPA Facility Name:	Not reported
QTY Units:	Not reported
Transporter SEQ ID:	Not reported
Transporter-1 Date:	Not reported
Waste SEQ ID:	Not reported
Waste Type Code 2:	Not reported
Waste Type Code 3:	Not reported
Waste Type Code 4:	Not reported
Waste Type Code 5:	Not reported
Waste Type Code 6:	Not reported
Date Accepted:	Not reported
Manifest Discrepancy Type:	Not reported
Data Entry Number:	05130421
Was Load Rejected:	No
Reason Load Was Rejected:	Not reported
Manifest Number:	NJA4065570
EPA ID:	VAD982571044
Date Shipped:	07/23/2004
TSDF EPA ID:	NJD980536593
Transporter EPA ID:	NJD080631369
Transporter 2 EPA ID:	OHD009865825
Transporter 3 EPA ID:	Not reported
Transporter 4 EPA ID:	Not reported
Transporter 5 EPA ID:	Not reported

Map ID	Site	Database(s)	EPA ID Number

GENERAL DYNAMICS LAND SYSTEMS WOODBRIDGE TECHNICAL CENTER (W (Continued) **1000158916**

Transporter 6 EPA ID:	Not reported
Transporter 7 EPA ID:	Not reported
Transporter 8 EPA ID:	Not reported
Transporter 9 EPA ID:	Not reported
Transporter 10 EPA ID:	Not reported
Date Trans1 Transported Waste:	07/23/2004
Date Trans2 Transported Waste:	08/02/2004
Date Trans3 Transported Waste:	Not reported
Date Trans4 Transported Waste:	Not reported
Date Trans5 Transported Waste:	Not reported
Date Trans6 Transported Waste:	Not reported
Date Trans7 Transported Waste:	Not reported
Date Trans8 Transported Waste:	Not reported
Date Trans9 Transported Waste:	Not reported
Date Trans10 Transported Waste:	Not reported
Date TSDF Received Waste:	08/12/2004
TSDF EPA Facility Name:	Not reported
QTY Units:	Not reported
Transporter SEQ ID:	Not reported
Transporter-1 Date:	Not reported
Waste SEQ ID:	Not reported
Waste Type Code 2:	Not reported
Waste Type Code 3:	Not reported
Waste Type Code 4:	Not reported
Waste Type Code 5:	Not reported
Waste Type Code 6:	Not reported
Date Accepted:	Not reported
Manifest Discrepancy Type:	Not reported
Data Entry Number:	09210421
Was Load Rejected:	No
Reason Load Was Rejected:	Not reported

Manifest Number:	000174925VES
EPA ID:	VAD982571044
Date Shipped:	07/22/2009
TSDF EPA ID:	NJD980536593
Transporter EPA ID:	NJD080631369
Transporter 2 EPA ID:	NJD054126164
Transporter 3 EPA ID:	NJD071629976
Transporter 4 EPA ID:	Not reported
Transporter 5 EPA ID:	Not reported
Transporter 6 EPA ID:	Not reported
Transporter 7 EPA ID:	Not reported
Transporter 8 EPA ID:	Not reported
Transporter 9 EPA ID:	Not reported
Transporter 10 EPA ID:	Not reported
Date Trans1 Transported Waste:	07/22/2009
Date Trans2 Transported Waste:	07/27/2009
Date Trans3 Transported Waste:	08/03/2009
Date Trans4 Transported Waste:	Not reported
Date Trans5 Transported Waste:	Not reported
Date Trans6 Transported Waste:	Not reported
Date Trans7 Transported Waste:	Not reported
Date Trans8 Transported Waste:	Not reported
Date Trans9 Transported Waste:	Not reported
Date Trans10 Transported Waste:	Not reported
Date TSDF Received Waste:	08/03/2009

Map ID	Site	Database(s)	EPA ID Number

GENERAL DYNAMICS LAND SYSTEMS WOODBRIDGE TECHNICAL CENTER (W (Continued) **1000158916**

TSDF EPA Facility Name:	Not reported
QTY Units:	Not reported
Transporter SEQ ID:	Not reported
Transporter-1 Date:	Not reported
Waste SEQ ID:	Not reported
Waste Type Code 2:	Not reported
Waste Type Code 3:	Not reported
Waste Type Code 4:	Not reported
Waste Type Code 5:	Not reported
Waste Type Code 6:	Not reported
Date Accepted:	Not reported
Manifest Discrepancy Type:	Not reported
Data Entry Number:	Not reported
Was Load Rejected:	No
Reason Load Was Rejected:	Not reported

Waste:

Manifest Year:	Not reported
Waste Code:	F003
Hand Code:	H141
Quantity:	10 P
Manifest Year:	Not reported
Waste Code:	F001
Hand Code:	H141
Quantity:	6 P
Manifest Year:	Not reported
Waste Code:	D001
Hand Code:	H141
Quantity:	20 P
Manifest Year:	Not reported
Waste Code:	D002
Hand Code:	H141
Quantity:	7 P

1978 **ERNS** **2010952394**

10729 OLD COLCHESTER RD **N/A**
LORTON, VA

Click this hyperlink while viewing on your computer to access additional ERNS detail in the EDR Site Report.

Map ID	Site	Database(s)	EPA ID Number

1978 **CAPTAIN JOHN'S BEACH MARINA** **VA LUST** **S105502365**
10729 COLCHESTER ROAD **N/A**
FAIRFAX, VA 22079

LUST REG NO:

Region:	NO
Facility ID:	0
Status:	**Open**
Tank Size:	6,000
Product:	gasoline
Release Date:	05/24/2000
Closed Date:	Not reported
Case Type:	Article 9
Case Officer:	James D. Green
Pollution Complaint #:	00-3364
Permit Number:	Not reported
Priority:	Not reported

1978 **CAPTAIN JOHN S BEACH MARINA LLLP** **VA LTANKS** **U003762228**
10729 OLD COLCHESTER RD **VA UST** **N/A**
LORTON, VA 22190 **VA SPILLS**

LTANKS:

Region:	NRO
CEDS Facility Id:	200000079753
Case Status:	**Closed**
Pollution Complaint #:	20003364
Reported:	05/24/2000
Case Closed Date:	10/30/2002
Program:	RP Lead
Federally Regulated UST (Y/N):	Y
Regulated Petroleum UST (1):	Y
Excluded UST (1):	N
Deferred UST (1):	N
Partially Deferred UST (1):	N
Exempt 1 UST (2):	N
Exempt 2 Heating Oil UST (2):	N
Small Heating Oil AST (2):	N
Regulated AST (3):	N
Unregulated AST (3):	N
Other Y/N:	N
Unknown Y/N:	N
Other Description:	Not reported
Heating Oil Category:	Not reported

Facility:

Facility Id:	3037660
Facility Type:	GAS STATION
CEDS Facility ID:	200000079753

Owner:

Owner Id:	39603
Owner Name:	Kathryn Dove
Owner Address:	10729 Old Calchester Rd
Owner Address2:	Not reported
Owner City, State, Zip:	Lorton, VA 22190
Owner Type:	PRIVATE
Number of Active AST:	0
Number of Active UST:	2
Number of Inactive AST:	0

Map ID	Site	Database(s)	EPA ID Number

CAPTAIN JOHN S BEACH MARINA LLLP (Continued) **U003762228**

Number of Inactive UST: 2

Owner Id: 45216
Owner Name: Dove Kenneth P
Owner Address: 14608 Ashdale Ave
Owner Address2: Not reported
Owner City, State, Zip: Dale City, VA 22193
Owner Type: PRIVATE
Number of Active AST: 0
Number of Active UST: 2
Number of Inactive AST: 0
Number of Inactive UST: 2

Owner Id: 46776
Owner Name: Captain John S Beach Marina LLLP
Owner Address: 10729 Old Colchester Rd
Owner Address2: Not reported
Owner City, State, Zip: Lorton, VA 22079
Owner Type: COMMERCIAL
Number of Active AST: 0
Number of Active UST: 2
Number of Inactive AST: 0
Number of Inactive UST: 2

UST:
Facility ID: 3037660
Federally Regulated: Yes

Tank Number: 1C
Tank Capacity: 6000
Tank Contents: GASOLINE
Tank Status: **CURR IN USE**
Tank Type: UST

Tank Material:
Install Date: 5/1/2000
Tank Materials: Bare Steel No
Tank Materials: Cath Protect Steel No
Tank Materials: Epoxy Steel No
Tank Materials: Fiberglass No
Tank Materials: Concrete No
Tank Materials: Composite Yes
Tank Materials: Double Walled Yes
Tank Materials: Lined Interior No
Tank Materials: Excav Liner No
Tank Materials: Insulated Tank Jacket No
Tank Materials: Repaired No
Tank Materials: Unknown No
Tank Materials: Other No
Tank Materials: Other Note Permatank

Release Detection:
Tank Release Detection: Leak Deferred No
Tank Release Detection: Manual Gauge No
Tank Release Detection: Auto Gauge No
Tank Release Detection:Tank Tightness No
Tank Release Detection: Vapor Monitor No

Map ID	Site	Database(s)	EPA ID Number

CAPTAIN JOHN S BEACH MARINA LLLP (Continued) **U003762228**

Tank Release Detection: Inventory	No
Tank Release Detection: Stat Invent Recon	No
Tank Release Detection: Spill Install	Yes
Tank Release Detection: Overfill Install	Yes
Tank Release Detection: Groundwater	No
Tank Release Detection: Int Sec Containment	No
Tank Release Detection: Int Double Walled	Yes
Tank Release Detection: Other Method	No
Tank Release Detection: Other Note	Not reported
Pipe Release Detection: Leak Deferred	Not reported
Pipe Release Detection: Autoleak	Not reported
Pipe Release Detection: Line Tightness	Yes
Pipe Release Detection: Stat Invent Recon	No
Pipe Release Detection: Groundwater	No
Pipe Release Detection: Int Sec Containment	No
Pipe Release Det: Interior Double Walled	No
Pipe Release Detection: Other Method	No
Pipe Release Detection: Other Note	Not reported

Pipe Type:	PRESSURE
Pipe Materials: Bare Steel	No
Pipe Materials: Galvanized Steel	No
Pipe Materials: Copper	No
Pipe Materials: Fiberglass	No
Pipe Materials: Cath Protect	No
Pipe Materials: Double Walled	Yes
Pipe Materials: Sec Containment	Yes
Pipe Materials: Repaired	No
Pipe Materials: Unknown	No
Pipe Materials: Other	No
Pipe Materials: Other Note	Polyflexible

Facility ID:	3037660
Federally Regulated:	Yes

Tank Number:	2C
Tank Capacity:	6000
Tank Contents:	GASOLINE
Tank Status:	**CURR IN USE**
Tank Type:	UST

Tank Material:

Install Date:	5/1/2000
Tank Materials: Bare Steel	No
Tank Materials: Cath Protect Steel	No
Tank Materials: Epoxy Steel	No
Tank Materials: Fiberglass	No
Tank Materials: Concrete	No
Tank Materials: Composite	Yes
Tank Materials: Double Walled	Yes
Tank Materials: Lined Interior	No
Tank Materials: Excav Liner	No
Tank Materials: Insulated Tank Jacket	No
Tank Materials: Repaired	No
Tank Materials: Unknown	No
Tank Materials: Other	No
Tank Materials: Other Note	Permatank

Map ID	Site	Database(s)	EPA ID Number

CAPTAIN JOHN S BEACH MARINA LLLP (Continued) **U003762228**

Release Detection:

Tank Release Detection: Leak Deferred	No
Tank Release Detection: Manual Gauge	No
Tank Release Detection: Auto Gauge	No
Tank Release Detection:Tank Tightness	No
Tank Release Detection: Vapor Monitor	No
Tank Release Detection: Inventory	No
Tank Release Detection: Stat Invent Recon	No
Tank Release Detection: Spill Install	Yes
Tank Release Detection: Overfill Install	Yes
Tank Release Detection: Groundwater	No
Tank Release Detection: Int Sec Containment	No
Tank Release Detection: Int Double Walled	Yes
Tank Release Detection: Other Method	No
Tank Release Detection: Other Note	Not reported
Pipe Release Detection: Leak Deferred	Not reported
Pipe Release Detection: Autoleak	Not reported
Pipe Release Detection: Line Tightness	Yes
Pipe Release Detection: Stat Invent Recon	No
Pipe Release Detection: Groundwater	No
Pipe Release Detection: Int Sec Containment	No
Pipe Release Det: Interior Double Walled	No
Pipe Release Detection: Other Method	No
Pipe Release Detection: Other Note	Not reported

Pipe Type:	PRESSURE
Pipe Materials: Bare Steel	No
Pipe Materials: Galvanized Steel	No
Pipe Materials: Copper	No
Pipe Materials: Fiberglass	No
Pipe Materials: Cath Protect	No
Pipe Materials: Double Walled	Yes
Pipe Materials: Sec Containment	Yes
Pipe Materials: Repaired	No
Pipe Materials: Unknown	No
Pipe Materials: Other	No
Pipe Materials: Other Note	Polyflexible

Facility ID:	3037660
Federally Regulated:	Yes

Tank Number:	R1
Tank Capacity:	6000
Tank Contents:	GASOLINE
Tank Status:	**REM FROM GRD**
Tank Type:	UST

Tank Material:

Install Date:	1/1/1980
Tank Materials: Bare Steel	Yes
Tank Materials: Cath Protect Steel	No
Tank Materials: Epoxy Steel	No
Tank Materials: Fiberglass	No
Tank Materials: Concrete	No
Tank Materials: Composite	No
Tank Materials: Double Walled	No

Map ID	Site	Database(s)	EPA ID Number

CAPTAIN JOHN S BEACH MARINA LLLP (Continued) **U003762228**

Tank Materials: Lined Interior	No
Tank Materials: Excav Liner	No
Tank Materials: Insulated Tank Jacket	No
Tank Materials: Repaired	No
Tank Materials: Unknown	No
Tank Materials: Other	No
Tank Materials: Other Note	Not reported

Release Detection:

Tank Release Detection: Leak Deferred	No
Tank Release Detection: Manual Gauge	No
Tank Release Detection: Auto Gauge	Yes
Tank Release Detection:Tank Tightness	Yes
Tank Release Detection: Vapor Monitor	No
Tank Release Detection: Inventory	No
Tank Release Detection: Stat Invent Recon	No
Tank Release Detection: Spill Install	Yes
Tank Release Detection: Overfill Install	Yes
Tank Release Detection: Groundwater	No
Tank Release Detection: Int Sec Containment	No
Tank Release Detection: Int Double Walled	No
Tank Release Detection: Other Method	No
Tank Release Detection: Other Note	Not reported
Pipe Release Detection: Leak Deferred	Not reported
Pipe Release Detection: Autoleak	Not reported
Pipe Release Detection: Line Tightness	Yes
Pipe Release Detection: Stat Invent Recon	No
Pipe Release Detection: Groundwater	No
Pipe Release Detection: Int Sec Containment	No
Pipe Release Det: Interior Double Walled	No
Pipe Release Detection: Other Method	No
Pipe Release Detection: Other Note	Not reported

Pipe Type:	PRESSURE
Pipe Materials: Bare Steel	No
Pipe Materials: Galvanized Steel	Yes
Pipe Materials: Copper	No
Pipe Materials: Fiberglass	No
Pipe Materials: Cath Protect	No
Pipe Materials: Double Walled	No
Pipe Materials: Sec Containment	No
Pipe Materials: Repaired	No
Pipe Materials: Unknown	No
Pipe Materials: Other	No
Pipe Materials: Other Note	Not reported

Facility ID:	3037660
Federally Regulated:	Yes
Tank Number:	R2
Tank Capacity:	6000
Tank Contents:	GASOLINE
Tank Status:	**REM FROM GRD**
Tank Type:	UST

Tank Material:

Map ID	Site	Database(s)	EPA ID Number

CAPTAIN JOHN S BEACH MARINA LLLP (Continued) **U003762228**

Install Date:	1/1/1980
Tank Materials: Bare Steel	Yes
Tank Materials: Cath Protect Steel	No
Tank Materials: Epoxy Steel	No
Tank Materials: Fiberglass	No
Tank Materials: Concrete	No
Tank Materials: Composite	No
Tank Materials: Double Walled	No
Tank Materials: Lined Interior	No
Tank Materials: Excav Liner	No
Tank Materials: Insulated Tank Jacket	No
Tank Materials: Repaired	No
Tank Materials: Unknown	No
Tank Materials: Other	No
Tank Materials: Other Note	Not reported

Release Detection:

Tank Release Detection: Leak Deferred	No
Tank Release Detection: Manual Gauge	No
Tank Release Detection: Auto Gauge	Yes
Tank Release Detection:Tank Tightness	Yes
Tank Release Detection: Vapor Monitor	No
Tank Release Detection: Inventory	No
Tank Release Detection: Stat Invent Recon	No
Tank Release Detection: Spill Install	Yes
Tank Release Detection: Overfill Install	Yes
Tank Release Detection: Groundwater	No
Tank Release Detection: Int Sec Containment	No
Tank Release Detection: Int Double Walled	No
Tank Release Detection: Other Method	No
Tank Release Detection: Other Note	Not reported
Pipe Release Detection: Leak Deferred	Not reported
Pipe Release Detection: Autoleak	Not reported
Pipe Release Detection: Line Tightness	Yes
Pipe Release Detection: Stat Invent Recon	No
Pipe Release Detection: Groundwater	No
Pipe Release Detection: Int Sec Containment	No
Pipe Release Det: Interior Double Walled	No
Pipe Release Detection: Other Method	No
Pipe Release Detection: Other Note	Not reported

Pipe Type:	PRESSURE
Pipe Materials: Bare Steel	No
Pipe Materials: Galvanized Steel	Yes
Pipe Materials: Copper	No
Pipe Materials: Fiberglass	No
Pipe Materials: Cath Protect	No
Pipe Materials: Double Walled	No
Pipe Materials: Sec Containment	No
Pipe Materials: Repaired	No
Pipe Materials: Unknown	No
Pipe Materials: Other	No
Pipe Materials: Other Note	Not reported

SPILLS:

Map ID	Site	Database(s)	EPA ID Number

CAPTAIN JOHN S BEACH MARINA LLLP (Continued) **U003762228**

Fips City/County:	Fairfax County
Status:	Closed
Reference Id:	2257
IR Number:	2010-N-2054
Associated IR:	Not reported
Incident Date:	01/25/2010
Call Received Date:	01/28/2010
Closure Comments:	NFA. Boat raised 3/1 and oil discharge stopped. Boat removed from water for salvage.Reopen to correct material involved volumes oer BE request
Threat To:	Not reported
Terrorism (Y/N):	N
Characterize Incident:	Accidental
Incident Type:	Petroleum
Incident Subtype:	Petroleum * Surface Spill
Materials:	Gasoline (1--1 Gallons) * Motor oil (1--1 Gallons)
Effect To Receptor:	Impacted
Water Body:	Occoquan River/Potomac River
Low Quantity To Water:	Not reported
High Quantity To Water:	Not reported
Quantity Units:	Unknown
Other Receptors:	Not reported
RP Company:	Not reported
RP Name:	Pereira, Carlos
Property Owner:	Not reported
Property Company:	Not reported
Duration Of Event (Hrs):	0
Impacts:	Not reported
Other Impacts:	Not reported
Steps Taken:	Not reported
Steps Taken Description:	Not reported
System Components:	Not reported
Other System Components:	Not reported
Cause Of Event:	Not reported
Corrective Action Taken:	Not reported
Weather Status:	N/A
Precipitation (Wet):	0
Discharge Type:	N/A
Discharge Volume:	0
Unknown Discharge (Y/N):	N
Site Name:	SUBMERGED VESSEL IN OCCOQUAN RIVER
Closure Date:	04/23/2010
Orig. Call Incident Description:	CALLER IS REPORTING A VESSEL SINKING DUE TO UNKNOWN CAUSES. CALLER STATED SOME UNKNOWN MATERIAL IS RELEASING/SPILLING FROM THE VESSEL.BOOMS APPLIED...39FT PLEASURE CRAFT. DEQ reported to FFX Co FM office. Fire Dept responded. Vessel is totally submerged in 15 ft of water. Potomac Salvage will recover vessel. Vessel contained about 15 gal of fuel and some motor oil.
Original Call Material Description:	Gasoline and motor oil
Original Call Location Description:	Marina at 10729 OLD COLCHESTER ROAD
Incident Ongoing at time of Call:	Y
Agencies Notified (Y/N):	Y
Other Agencies:	DEQ notified Fairfax Co Fire Marshalls Office
Permitted (Y/N):	N
Call Reported By Company Name:	Not reported
Call Property Owner Company Name:	Not reported
Call Property Owner Name:	Not reported

Map ID	Site	Database(s)	EPA ID Number

CAPTAIN JOHN S BEACH MARINA LLLP (Continued) **U003762228**

Site Summary:	CALLER IS REPORTING A VESSEL SINKING DUE TO UNKNOWN CAUSES. CALLER STATED SOME UNKNOWN MATERIAL IS RELEASING/SPILLING FROM THE VESSEL.BOOMS APPLIED...39FT PLEASURE CRAFT. Reported to DEQ 1/25/10. DEQ reported to FFX Co FM office. Fire Dept responded. Vessel is totally submerged in 15 ft of water. Potomac Salvage will recover vessel. Vessel contained about 15 gal of fuel and some motor oil. 1/29/10 Site Visit: Met boat owner, T Burgess-FFX Co FM Office, Potomac Salvage reps, and marina owner onsite. Sheen obsreved around boat area. Sheen contained w/ in adsorbent booms. If boat owner completes necessary obligations Potomac Salvage will raise boat week of 2/1. I explained to Mr. Pereira the need to respond to issue of oil being released from the vessel.
Fips City/County:	Fairfax County
Status:	Closed
Reference Id:	61971
IR Number:	2016-N-3628
Associated IR:	Not reported
Incident Date:	06/01/2016
Call Received Date:	06/01/2016
Closure Comments:	NFA. Discharge point in line will be repaired.
Threat To:	Not reported
Terrorism (Y/N):	N
Characterize Incident:	Accidental
Incident Type:	Petroleum
Incident Subtype:	Petroleum * Surface Spill
Materials:	Gasoline (0-0 Unknown)
Effect To Receptor:	Impacted
Water Body:	Occoquan River/Potomac River
Low Quantity To Water:	Not reported
High Quantity To Water:	Not reported
Quantity Units:	Not reported
Other Receptors:	Not reported
RP Company:	Not reported
RP Name:	Not reported
Property Owner:	Not reported
Property Company:	Not reported
Duration Of Event (Hrs):	0
Impacts:	Not reported
Other Impacts:	Not reported
Steps Taken:	Not reported
Steps Taken Description:	Not reported
System Components:	Not reported
Other System Components:	Not reported
Cause Of Event:	Not reported
Corrective Action Taken:	Not reported
Weather Status:	N/A
Precipitation (Wet):	0
Discharge Type:	N/A
Discharge Volume:	0
Unknown Discharge (Y/N):	N
Site Name:	CPT JOHNS BEACH MARINA
Closure Date:	06/16/2016
Orig. Call Incident Description:	Regular gasoline line failed tightness testing. Aboveground line was discovered leaking under pier just as line enters the shore and goes underground. Sheen was visible beneath the pier on water. Line has been removed from service. Further release from the line has stopped.

Map ID	Site	Database(s)	EPA ID Number

CAPTAIN JOHN S BEACH MARINA LLLP (Continued) **U003762228**

Original Call Material Description:	gasoline
Original Call Location Description:	Cpt Johns Beach Marina, 10729 Old Colchester Rd, Lorton
Incident Ongoing at time of Call:	Y
Agencies Notified (Y/N):	N
Other Agencies:	Not reported
Permitted (Y/N):	N
Call Reported By Company Name:	Precision Testing
Call Property Owner Company Name:	Not reported
Call Property Owner Name:	Not reported
Site Summary:	Not reported

1978 **CAPTAIN JOHN'S BEACH MARINA** **VA RGA LUST** **S115957687**
10729 COLCHESTER ROAD **N/A**
LORTON, VA

RGA LUST:

2001 CAPTAIN JOHN'S BEACH MARINA 10729 COLCHESTER ROAD

1978 **ERNS** **2010929587**
10729 OLD COLCHESTER ROAD **N/A**
LORTON, VA 22079

Click this hyperlink while viewing on your computer to access additional ERNS detail in the EDR Site Report.

1984 **SUNOCO STATION 0489 2857** **VA LTANKS** **S108426830**
1260 ANNAPOLIS WAY **VA SPILLS** **N/A**
WOODBRIDGE, VA 22191

LTANKS:

Region:	NRO
CEDS Facility Id:	200000195860
Case Status:	**Closed**
Pollution Complaint #:	20063165
Reported:	01/13/2006
Case Closed Date:	02/08/2007
Program:	RP Lead
Federally Regulated UST (Y/N):	Y
Regulated Petroleum UST (1):	Y
Excluded UST (1):	N
Deferred UST (1):	N
Partially Deferred UST (1):	N
Exempt 1 UST (2):	N
Exempt 2 Heating Oil UST (2):	N
Small Heating Oil AST (2):	N
Regulated AST (3):	N
Unregulated AST (3):	N
Other Y/N:	N
Unknown Y/N:	N
Other Description:	Not reported

Map ID	Site	Database(s)	EPA ID Number

SUNOCO STATION 0489 2857 (Continued) **S108426830**

Heating Oil Category: Not reported

SPILLS:

Fips City/County:	Prince William County
Status:	Closed
Reference Id:	95968
IR Number:	2017-N-2983
Associated IR:	Not reported
Incident Date:	Not reported
Call Received Date:	04/24/2017
Closure Comments:	NFA. DEQ staff visited site. Sta manager remediated area of concern.
Threat To:	Not reported
Terrorism (Y/N):	N
Characterize Incident:	Accidental
Incident Type:	Petroleum
Incident Subtype:	Petroleum * Surface Spill
Materials:	Diesel (0-0 Unknown)
Effect To Receptor:	Not reported
Water Body:	Not reported
Low Quantity To Water:	Not reported
High Quantity To Water:	Not reported
Quantity Units:	Not reported
Other Receptors:	Not reported
RP Company:	Not reported
RP Name:	Not reported
Property Owner:	Not reported
Property Company:	Not reported
Duration Of Event (Hrs):	0
Impacts:	Not reported
Other Impacts:	Not reported
Steps Taken:	Not reported
Steps Taken Description:	Not reported
System Components:	Not reported
Other System Components:	Not reported
Cause Of Event:	Not reported
Corrective Action Taken:	Not reported
Weather Status:	Not reported
Precipitation (Wet):	0
Discharge Type:	Not reported
Discharge Volume:	0
Unknown Discharge (Y/N):	N
Site Name:	SUNOCO
Closure Date:	04/26/2017
Orig. Call Incident Description:	Compliant received 19Apr2017. "The diesel fuel pump island has an ever growing oil slick on the ground. When I fuel my car I must step in the diesel fuel that is on the ground around the fuel island. I don t see much effort from the station manager/owner/attendants to keep the area clean.I have not said anything to them, not really expecting a response.Would it be possible for DEQ to investigate this issue?Please forward if necessary.Dave SchultzLorton, VA"
Original Call Material Description:	diesel
Original Call Location Description:	Sunoco, 1260 Annapolis Way, Woodbridge, VA 22191
Incident Ongoing at time of Call:	Y
Agencies Notified (Y/N):	N
Other Agencies:	Not reported
Permitted (Y/N):	N
Call Reported By Company Name:	Not reported

Map ID	Site	Database(s)	EPA ID Number

SUNOCO STATION 0489 2857 (Continued) **S108426830**

Call Property Owner Company Name:	Not reported
Call Property Owner Name:	Not reported
Site Summary:	Not reported
Fips City/County:	Prince William County
Status:	Not reported
Reference Id:	Not reported
IR Number:	2007-N-0499
Associated IR:	Not reported
Incident Date:	01/26/2007
Call Received Date:	01/26/2007
Closure Comments:	See Site Summary for details
Threat To:	Not reported
Terrorism (Y/N):	NO
Characterize Incident:	Not reported
Incident Type:	"Petroleum,Air"
Incident Subtype:	"Petroleum,Air"
Materials:	Oil (Fuel-Gasoline)(-1 - -1 Unknown)
Effect To Receptor:	Not reported
Water Body:	Not reported
Low Quantity To Water:	Not reported
High Quantity To Water:	Not reported
Quantity Units:	Not reported
Other Receptors:	Ground
RP Company:	Not reported
RP Name:	Not reported
Property Owner:	Not reported
Property Company:	"Sunoco, Inc"
Duration Of Event (Hrs):	Not reported
Impacts:	Not reported
Other Impacts:	Not reported
Steps Taken:	Not reported
Steps Taken Description:	Not reported
System Components:	Not reported
Other System Components:	Not reported
Cause Of Event:	Not reported
Corrective Action Taken:	Not reported
Weather Status:	Not reported
Precipitation (Wet):	Not reported
Discharge Type:	Not reported
Discharge Volume:	Not reported
Unknown Discharge (Y/N):	NO
Site Name:	SUNOCO - GORDON PLAZA
Closure Date:	02/07/2007
Orig. Call Incident Description:	Pump #4 did not click off & fuel spilled o the ground.
Original Call Material Description:	gasoline (Qty=unknown)
Original Call Location Description:	Sunoco - Gordon Plaza-1260 Annapolis Way-Woodbridge-VA--Prince William County
Incident Ongoing at time of Call:	Not reported
Agencies Notified (Y/N):	NO
Other Agencies:	Not reported
Permitted (Y/N):	YES
Call Reported By Company Name:	Citizen
Call Property Owner Company Name:	Not reported
Call Property Owner Name:	Not reported
Site Summary:	Not reported

Map ID	Site	Database(s)	EPA ID Number

SUNOCO STATION 0489 2857 (Continued) **S108426830**

SPILLS NO:

Region:	NO
Id:	Not reported
Incident Summary:	Not reported
Date In:	1/26/2007
Date Closed:	2/7/2007
Pollution Type:	Not reported
Responsible Party:	Not reported
Facility Status:	**Not reported**
Owner:	Not reported
Facility Contact:	Not reported
Facility Permitted:	-1
Facility Telephone:	Not reported
Time In:	Not reported
Reported By Name:	CITIZEN
Reported By Telephone:	Not reported
Reported By Affiliation/Addr:	Not reported
Incident Response IR #:	2007-N-0499
Responsible Party Address:	Not reported
Responsible Party City:	Not reported
Responsible Party State:	Not reported
Responsible Party Zip:	Not reported
Responsible Party Contact:	Not reported
Responsible Party Telephone:	Not reported
Owner Name:	Sunoco
Owner Address:	Not reported
Owner City:	Not reported
Owner State:	Not reported
Owner Zip:	Not reported
Owner Contact:	Not reported
Owner Telephone:	Not reported
Incident Date:	1/26/2007
Incident Time:	Not reported
Petroleum:	-1
Solid Waste:	0
Hazardous Waste:	0
Water:	0
Air:	-1
Sewage:	0
Fish Kill:	0
Threat Wetlands:	0
Wetlands:	0
Material Released:	gasoline
Possible Receptors:	ground
Quantity Released:	unknown
Unit Released:	Not reported
Quantity In Water:	Not reported
Receiving Waters:	Not reported
River Basin:	Not reported
Inspection Date:	Not reported
Call Date:	Not reported
Inspector:	TRG
Response Due:	Not reported
Response Received Date:	Not reported
Visit Needed:	0
Open:	0
Air Referral Date:	1/26/2007

Map ID	Site	Database(s)	EPA ID Number

SUNOCO STATION 0489 2857 (Continued) **S108426830**

Air Reg/ Permit Number:	73151 to T. Gumbita
Waste Referral Date:	Not reported
Epa Id Or Permit Number:	Not reported
Water Referral Date:	Not reported
Water Permit Number:	Not reported
Remediation Referral Date:	Not reported
Remediation Pc Number:	Not reported
Enforcement Referral Date:	Not reported
Nov Number:	Not reported
Pc Number:	Not reported
Receive By:	Not reported
Case Officer:	Not reported
Case Type:	Not reported
Street Address:	Not reported
Polllutant:	Not reported
Impact:	Not reported
Spill Time:	Not reported
Spill Date:	Not reported
Spill Volume:	Not reported
Measure:	Not reported
Volume In Water:	Not reported
Stream Name:	Not reported
Investigation Date:	Not reported
Closure Date:	Not reported
Lab Results:	Not reported
Target Date:	Not reported
Prep Number:	Not reported
Report Date:	Not reported
Report Time:	Not reported
Pollutant Scr:	Not reported
Volume:	Not reported
Volume Esc:	Not reported
Future Recommendations:	Not reported
Stream Code:	Not reported
Visit Date:	Not reported
Lab Date:	Not reported
File Close Date:	Not reported
Prep Copy:	Not reported
City:	Not reported
Incident Summary:	Pump #4 did not click off & fuel spilled o the ground.
Reported:	Not reported
Results:	Not reported
Inspection Comments:	Not reported
Remarks:	Not reported

1984 **GORDON PLAZA SUNOCO** **VA UST** **U003966867**
1260 ANNAPOLIS WAY **N/A**
WOODBRIDGE, VA 22191

Facility:

Facility Id:	3005281
Facility Type:	GAS STATION
CEDS Facility ID:	200000195860

Owner:

Owner Id:	34558
Owner Name:	Sunoco Inc (R&M)
Owner Address:	Airport Business Complex - Bldg G

Map ID	Site	Database(s)	EPA ID Number

GORDON PLAZA SUNOCO (Continued) **U003966867**

Owner Address2:	10 Industrial Hwy North Loop Rd
Owner City, State, Zip:	Lester, PA 19029
Owner Type:	COMMERCIAL
Number of Active AST:	0
Number of Active UST:	3
Number of Inactive AST:	0
Number of Inactive UST:	0
Owner Id:	46357
Owner Name:	Afshar/Hessami Group LC
Owner Address:	1260 Annapolis Way
Owner Address2:	Not reported
Owner City, State, Zip:	Woodbridge, VA 22191
Owner Type:	COMMERCIAL
Number of Active AST:	0
Number of Active UST:	3
Number of Inactive AST:	0
Number of Inactive UST:	0

UST:

Facility ID:	3005281
Federally Regulated:	Yes
Tank Number:	1
Tank Capacity:	8000
Tank Contents:	DIESEL
Tank Status:	**CURR IN USE**
Tank Type:	UST

Tank Material:

Install Date:	4/1/1997
Tank Materials: Bare Steel	No
Tank Materials: Cath Protect Steel	No
Tank Materials: Epoxy Steel	No
Tank Materials: Fiberglass	Yes
Tank Materials: Concrete	No
Tank Materials: Composite	No
Tank Materials: Double Walled	Yes
Tank Materials: Lined Interior	No
Tank Materials: Excav Liner	No
Tank Materials: Insulated Tank Jacket	No
Tank Materials: Repaired	No
Tank Materials: Unknown	No
Tank Materials: Other	No
Tank Materials: Other Note	Not reported

Release Detection:

Tank Release Detection: Leak Deferred	No
Tank Release Detection: Manual Gauge	No
Tank Release Detection: Auto Gauge	No
Tank Release Detection:Tank Tightness	No
Tank Release Detection: Vapor Monitor	No
Tank Release Detection: Inventory	No
Tank Release Detection: Stat Invent Recon	No
Tank Release Detection: Spill Install	Yes
Tank Release Detection: Overfill Install	Yes
Tank Release Detection: Groundwater	No

Map ID	Site	Database(s)	EPA ID Number

GORDON PLAZA SUNOCO (Continued) **U003966867**

Tank Release Detection: Int Sec Containment	No
Tank Release Detection: Int Double Walled	Yes
Tank Release Detection: Other Method	No
Tank Release Detection: Other Note	Not reported
Pipe Release Detection: Leak Deferred	Not reported
Pipe Release Detection: Autoleak	Not reported
Pipe Release Detection: Line Tightness	Yes
Pipe Release Detection: Stat Invent Recon	No
Pipe Release Detection: Groundwater	No
Pipe Release Detection: Int Sec Containment	No
Pipe Release Det: Interior Double Walled	No
Pipe Release Detection: Other Method	No
Pipe Release Detection: Other Note	Not reported
Pipe Type:	PRESSURE
Pipe Materials: Bare Steel	No
Pipe Materials: Galvanized Steel	No
Pipe Materials: Copper	No
Pipe Materials: Fiberglass	No
Pipe Materials: Cath Protect	No
Pipe Materials: Double Walled	Yes
Pipe Materials: Sec Containment	No
Pipe Materials: Repaired	No
Pipe Materials: Unknown	No
Pipe Materials: Other	Yes
Pipe Materials: Other Note	Polyflexible
Facility ID:	3005281
Federally Regulated:	Yes
Tank Number:	2
Tank Capacity:	10000
Tank Contents:	GASOLINE
Tank Status:	**CURR IN USE**
Tank Type:	UST

Tank Material:

Install Date:	4/1/1997
Tank Materials: Bare Steel	No
Tank Materials: Cath Protect Steel	No
Tank Materials: Epoxy Steel	No
Tank Materials: Fiberglass	Yes
Tank Materials: Concrete	No
Tank Materials: Composite	No
Tank Materials: Double Walled	Yes
Tank Materials: Lined Interior	No
Tank Materials: Excav Liner	No
Tank Materials: Insulated Tank Jacket	No
Tank Materials: Repaired	No
Tank Materials: Unknown	No
Tank Materials: Other	No
Tank Materials: Other Note	Not reported

Release Detection:

Tank Release Detection: Leak Deferred	No
Tank Release Detection: Manual Gauge	No

Map ID	Site	Database(s)	EPA ID Number

GORDON PLAZA SUNOCO (Continued) **U003966867**

Tank Release Detection: Auto Gauge	No
Tank Release Detection:Tank Tightness	No
Tank Release Detection: Vapor Monitor	No
Tank Release Detection: Inventory	No
Tank Release Detection: Stat Invent Recon	No
Tank Release Detection: Spill Install	Yes
Tank Release Detection: Overfill Install	Yes
Tank Release Detection: Groundwater	No
Tank Release Detection: Int Sec Containment	No
Tank Release Detection: Int Double Walled	Yes
Tank Release Detection: Other Method	No
Tank Release Detection: Other Note	Not reported
Pipe Release Detection: Leak Deferred	Not reported
Pipe Release Detection: Autoleak	Not reported
Pipe Release Detection: Line Tightness	Yes
Pipe Release Detection: Stat Invent Recon	No
Pipe Release Detection: Groundwater	No
Pipe Release Detection: Int Sec Containment	No
Pipe Release Det: Interior Double Walled	No
Pipe Release Detection: Other Method	No
Pipe Release Detection: Other Note	Not reported

Pipe Type:	PRESSURE
Pipe Materials: Bare Steel	No
Pipe Materials: Galvanized Steel	No
Pipe Materials: Copper	No
Pipe Materials: Fiberglass	No
Pipe Materials: Cath Protect	No
Pipe Materials: Double Walled	Yes
Pipe Materials: Sec Containment	No
Pipe Materials: Repaired	No
Pipe Materials: Unknown	No
Pipe Materials: Other	Yes
Pipe Materials: Other Note	Polyflexible

Facility ID:	3005281
Federally Regulated:	Yes

Tank Number:	3
Tank Capacity:	12000
Tank Contents:	GASOLINE
Tank Status:	**CURR IN USE**
Tank Type:	UST

Tank Material:

Install Date:	4/1/1997
Tank Materials: Bare Steel	No
Tank Materials: Cath Protect Steel	No
Tank Materials: Epoxy Steel	No
Tank Materials: Fiberglass	Yes
Tank Materials: Concrete	No
Tank Materials: Composite	No
Tank Materials: Double Walled	Yes
Tank Materials: Lined Interior	No
Tank Materials: Excav Liner	No
Tank Materials: Insulated Tank Jacket	No
Tank Materials: Repaired	No

Map ID	Site	Database(s)	EPA ID Number

GORDON PLAZA SUNOCO (Continued) **U003966867**

Tank Materials: Unknown	No
Tank Materials: Other	No
Tank Materials: Other Note	Not reported

Release Detection:

Tank Release Detection: Leak Deferred	No
Tank Release Detection: Manual Gauge	No
Tank Release Detection: Auto Gauge	No
Tank Release Detection:Tank Tightness	No
Tank Release Detection: Vapor Monitor	No
Tank Release Detection: Inventory	No
Tank Release Detection: Stat Invent Recon	No
Tank Release Detection: Spill Install	Yes
Tank Release Detection: Overfill Install	Yes
Tank Release Detection: Groundwater	No
Tank Release Detection: Int Sec Containment	No
Tank Release Detection: Int Double Walled	Yes
Tank Release Detection: Other Method	No
Tank Release Detection: Other Note	Not reported
Pipe Release Detection: Leak Deferred	Not reported
Pipe Release Detection: Autoleak	Not reported
Pipe Release Detection: Line Tightness	Yes
Pipe Release Detection: Stat Invent Recon	No
Pipe Release Detection: Groundwater	No
Pipe Release Detection: Int Sec Containment	No
Pipe Release Det: Interior Double Walled	No
Pipe Release Detection: Other Method	No
Pipe Release Detection: Other Note	Not reported

Pipe Type:	PRESSURE
Pipe Materials: Bare Steel	No
Pipe Materials: Galvanized Steel	No
Pipe Materials: Copper	No
Pipe Materials: Fiberglass	No
Pipe Materials: Cath Protect	No
Pipe Materials: Double Walled	Yes
Pipe Materials: Sec Containment	No
Pipe Materials: Repaired	No
Pipe Materials: Unknown	No
Pipe Materials: Other	Yes
Pipe Materials: Other Note	Polyflexible.

1984 **AFSHAR LIMITED TOOL** **EDR Hist Auto** **1021525060**
1260 ANNAPOLIS WAY **N/A**
WOODBRIDGE, VA 22191

EDR Hist Auto

Year:	Name:	Type:
2007	AFSHAR LIMITED TOOL	Gasoline Service Stations, NEC
2008	AFSHAR LIMITED TOOL	Gasoline Service Stations, NEC
2009	AFSHAR LIMITED TOOL	Gasoline Service Stations, NEC
2010	AFSHAR LIMITED TOOL	Gasoline Service Stations, NEC
2011	AFSHAR LIMITED TOOL	Gasoline Service Stations, NEC
2012	AFSHAR LIMITED TOOL	Gasoline Service Stations, NEC
2013	AFSHAR LIMITED TOOL	Gasoline Service Stations, NEC

Map ID	Site		Database(s)	EPA ID Number
	AFSHAR LIMITED TOOL (Continued)			**1021525060**
	2014 AFSHAR LIMITED TOOL	Gasoline Service Stations, NEC		
1986	**VIRGINIA CONCRETE WOODBRIDGE PLANT**		**TRIS**	**1004611446**
	936 ANNAPOLIS WAY		**FINDS**	**2219WVRGNC936AN**
	WOODBRIDGE, VA 22191		**US AIRS**	
			ECHO	

TRIS:

Click this hyperlink while viewing on your computer to access
1 additional US_TRIS: record(s) in the EDR Site Report.

FINDS:

Registry ID: 110001887833

Environmental Interest/Information System

AFS (Aerometric Information Retrieval System (AIRS) Facility Subsystem) replaces the former Compliance Data System (CDS), the National Emission Data System (NEDS), and the Storage and Retrieval of Aerometric Data (SAROAD). AIRS is the national repository for information concerning airborne pollution in the United States. AFS is used to track emissions and compliance data from industrial plants. AFS data are utilized by states to prepare State Implementation Plans to comply with regulatory programs and by EPA as an input for the estimation of total national emissions. AFS is undergoing a major redesign to support facility operating permits required under Title V of the Clean Air Act.

US EPA TRIS (Toxics Release Inventory System) contains information from facilities on the amounts of over 300 listed toxic chemicals that these facilities release directly to air, water, land, or that are transported off-site.

CEDS (Virginia - Comprehensive Environmental Data System) is the Department of Environmental Quality's (DEQ) electronic data system for maintaining databases on sources of pollutants in all media.

US National Pollutant Discharge Elimination System (NPDES) module of the Compliance Information System (ICIS) tracks surface water permits issued under the Clean Water Act. Under NPDES, all facilities that discharge pollutants from any point source into waters of the United States are required to obtain a permit. The permit will likely contain limits on what can be discharged, impose monitoring and reporting requirements, and include other provisions to ensure that the discharge does not adversely affect water quality.

AIR MINOR

Click this hyperlink while viewing on your computer to access
additional FINDS: detail in the EDR Site Report.

US AIRS MINOR:

Envid:	1004611446
Region Code:	03
Programmatic ID:	AIR VA0000005115300018
Facility Registry ID:	110001887833

Map ID	Site	Database(s)	EPA ID Number

VIRGINIA CONCRETE WOODBRIDGE PLANT (Continued) **1004611446**

D and B Number: Not reported
Primary SIC Code: 3273
NAICS Code: 327320
Default Air Classification Code: MIN
Facility Type of Ownership Code: POF
Air CMS Category Code: Not reported
HPV Status: Not reported

US AIRS MINOR:
Region Code: 03
Programmatic ID: AIR VA0000005115300018
Facility Registry ID: 110001887833
Air Operating Status Code: OPR
Default Air Classification Code: MIN
Air Program: State Implementation Plan for National Primary and Secondary Ambient Air Quality Standards
Activity Date: 1991-04-17 00:00:00
Activity Status Date: Not reported
Activity Group: Compliance Monitoring
Activity Type: Inspection/Evaluation
Activity Status: Not reported

Region Code: 03
Programmatic ID: AIR VA0000005115300018
Facility Registry ID: 110001887833
Air Operating Status Code: OPR
Default Air Classification Code: MIN
Air Program: State Implementation Plan for National Primary and Secondary Ambient Air Quality Standards
Activity Date: 1993-05-25 00:00:00
Activity Status Date: Not reported
Activity Group: Compliance Monitoring
Activity Type: Inspection/Evaluation
Activity Status: Not reported

Region Code: 03
Programmatic ID: AIR VA0000005115300018
Facility Registry ID: 110001887833
Air Operating Status Code: OPR
Default Air Classification Code: MIN
Air Program: State Implementation Plan for National Primary and Secondary Ambient Air Quality Standards
Activity Date: 1994-05-13 00:00:00
Activity Status Date: Not reported
Activity Group: Compliance Monitoring
Activity Type: Inspection/Evaluation
Activity Status: Not reported

Region Code: 03
Programmatic ID: AIR VA0000005115300018
Facility Registry ID: 110001887833
Air Operating Status Code: OPR
Default Air Classification Code: MIN
Air Program: State Implementation Plan for National Primary and Secondary Ambient Air Quality Standards
Activity Date: 1995-05-22 00:00:00
Activity Status Date: Not reported
Activity Group: Compliance Monitoring
Activity Type: Inspection/Evaluation
Activity Status: Not reported

Region Code: 03

Map ID	Site	Database(s)	EPA ID Number

VIRGINIA CONCRETE WOODBRIDGE PLANT (Continued) **1004611446**

Programmatic ID: AIR VA0000005115300018
Facility Registry ID: 110001887833
Air Operating Status Code: OPR
Default Air Classification Code: MIN
Air Program: State Implementation Plan for National Primary and Secondary Ambient Air Quality Standards
Activity Date: 1996-05-24 00:00:00
Activity Status Date: Not reported
Activity Group: Compliance Monitoring
Activity Type: Inspection/Evaluation
Activity Status: Not reported

Region Code: 03
Programmatic ID: AIR VA0000005115300018
Facility Registry ID: 110001887833
Air Operating Status Code: OPR
Default Air Classification Code: MIN
Air Program: State Implementation Plan for National Primary and Secondary Ambient Air Quality Standards
Activity Date: 1997-05-09 00:00:00
Activity Status Date: Not reported
Activity Group: Compliance Monitoring
Activity Type: Inspection/Evaluation
Activity Status: Not reported

Region Code: 03
Programmatic ID: AIR VA0000005115300018
Facility Registry ID: 110001887833
Air Operating Status Code: OPR
Default Air Classification Code: MIN
Air Program: State Implementation Plan for National Primary and Secondary Ambient Air Quality Standards
Activity Date: 1998-04-10 00:00:00
Activity Status Date: Not reported
Activity Group: Compliance Monitoring
Activity Type: Inspection/Evaluation
Activity Status: Not reported

Region Code: 03
Programmatic ID: AIR VA0000005115300018
Facility Registry ID: 110001887833
Air Operating Status Code: OPR
Default Air Classification Code: MIN
Air Program: State Implementation Plan for National Primary and Secondary Ambient Air Quality Standards
Activity Date: 1999-04-26 00:00:00
Activity Status Date: Not reported
Activity Group: Compliance Monitoring
Activity Type: Inspection/Evaluation
Activity Status: Not reported

Region Code: 03
Programmatic ID: AIR VA0000005115300018
Facility Registry ID: 110001887833
Air Operating Status Code: OPR
Default Air Classification Code: MIN
Air Program: State Implementation Plan for National Primary and Secondary Ambient Air Quality Standards
Activity Date: 2000-04-27 00:00:00
Activity Status Date: Not reported
Activity Group: Compliance Monitoring
Activity Type: Inspection/Evaluation

Map ID	Site	Database(s)	EPA ID Number

VIRGINIA CONCRETE WOODBRIDGE PLANT (Continued) **1004611446**

Activity Status: Not reported

Region Code: 03
Programmatic ID: AIR VA0000005115300018
Facility Registry ID: 110001887833
Air Operating Status Code: OPR
Default Air Classification Code: MIN
Air Program: State Implementation Plan for National Primary and Secondary Ambient Air Quality Standards
Activity Date: 2001-06-28 00:00:00
Activity Status Date: Not reported
Activity Group: Compliance Monitoring
Activity Type: Inspection/Evaluation
Activity Status: Not reported

Region Code: 03
Programmatic ID: AIR VA0000005115300018
Facility Registry ID: 110001887833
Air Operating Status Code: OPR
Default Air Classification Code: MIN
Air Program: State Implementation Plan for National Primary and Secondary Ambient Air Quality Standards
Activity Date: 2002-07-16 00:00:00
Activity Status Date: Not reported
Activity Group: Compliance Monitoring
Activity Type: Inspection/Evaluation
Activity Status: Not reported

Region Code: 03
Programmatic ID: AIR VA0000005115300018
Facility Registry ID: 110001887833
Air Operating Status Code: OPR
Default Air Classification Code: MIN
Air Program: State Implementation Plan for National Primary and Secondary Ambient Air Quality Standards
Activity Date: 2003-02-14 00:00:00
Activity Status Date: Not reported
Activity Group: Compliance Monitoring
Activity Type: Inspection/Evaluation
Activity Status: Not reported

Region Code: 03
Programmatic ID: AIR VA0000005115300018
Facility Registry ID: 110001887833
Air Operating Status Code: OPR
Default Air Classification Code: MIN
Air Program: State Implementation Plan for National Primary and Secondary Ambient Air Quality Standards
Activity Date: 2004-08-09 00:00:00
Activity Status Date: Not reported
Activity Group: Compliance Monitoring
Activity Type: Inspection/Evaluation
Activity Status: Not reported

Region Code: 03
Programmatic ID: AIR VA0000005115300018
Facility Registry ID: 110001887833
Air Operating Status Code: OPR
Default Air Classification Code: MIN
Air Program: State Implementation Plan for National Primary and Secondary Ambient Air Quality Standards
Activity Date: 2006-09-29 00:00:00

Map ID	Site	Database(s)	EPA ID Number

VIRGINIA CONCRETE WOODBRIDGE PLANT (Continued) **1004611446**

Activity Status Date: Not reported
Activity Group: Compliance Monitoring
Activity Type: Inspection/Evaluation
Activity Status: Not reported

Region Code: 03
Programmatic ID: AIR VA0000005115300018
Facility Registry ID: 110001887833
Air Operating Status Code: OPR
Default Air Classification Code: MIN
Air Program: State Implementation Plan for National Primary and Secondary Ambient Air Quality Standards
Activity Date: 2008-09-22 00:00:00
Activity Status Date: Not reported
Activity Group: Compliance Monitoring
Activity Type: Inspection/Evaluation
Activity Status: Not reported

Region Code: 03
Programmatic ID: AIR VA0000005115300018
Facility Registry ID: 110001887833
Air Operating Status Code: OPR
Default Air Classification Code: MIN
Air Program: State Implementation Plan for National Primary and Secondary Ambient Air Quality Standards
Activity Date: 2009-05-08 00:00:00
Activity Status Date: Not reported
Activity Group: Compliance Monitoring
Activity Type: Inspection/Evaluation
Activity Status: Not reported

Region Code: 03
Programmatic ID: AIR VA0000005115300018
Facility Registry ID: 110001887833
Air Operating Status Code: OPR
Default Air Classification Code: MIN
Air Program: State Implementation Plan for National Primary and Secondary Ambient Air Quality Standards
Activity Date: 2011-03-08 00:00:00
Activity Status Date: Not reported
Activity Group: Compliance Monitoring
Activity Type: Inspection/Evaluation
Activity Status: Not reported

US AIRS MINOR:
Envid: 1004611446
Region Code: 03
Programmatic ID: AIR VA0000005115300018
Facility Registry ID: 110001887833
D and B Number: Not reported
Primary SIC Code: 3273
NAICS Code: 327320
Default Air Classification Code: MIN
Facility Type of Ownership Code: POF
Air CMS Category Code: Not reported
HPV Status: Not reported

US AIRS MINOR:
Region Code: 03

Map ID	Site	Database(s)	EPA ID Number

VIRGINIA CONCRETE WOODBRIDGE PLANT (Continued) **1004611446**

Programmatic ID: AIR VA0000005115300018
Facility Registry ID: 110001887833
Air Operating Status Code: OPR
Default Air Classification Code: MIN
Air Program: State Implementation Plan for National Primary and Secondary Ambient Air Quality Standards
Activity Date: 1991-04-17 00:00:00
Activity Status Date: Not reported
Activity Group: Compliance Monitoring
Activity Type: Inspection/Evaluation
Activity Status: Not reported

Region Code: 03
Programmatic ID: AIR VA0000005115300018
Facility Registry ID: 110001887833
Air Operating Status Code: OPR
Default Air Classification Code: MIN
Air Program: State Implementation Plan for National Primary and Secondary Ambient Air Quality Standards
Activity Date: 1993-05-25 00:00:00
Activity Status Date: Not reported
Activity Group: Compliance Monitoring
Activity Type: Inspection/Evaluation
Activity Status: Not reported

Region Code: 03
Programmatic ID: AIR VA0000005115300018
Facility Registry ID: 110001887833
Air Operating Status Code: OPR
Default Air Classification Code: MIN
Air Program: State Implementation Plan for National Primary and Secondary Ambient Air Quality Standards
Activity Date: 1994-05-13 00:00:00
Activity Status Date: Not reported
Activity Group: Compliance Monitoring
Activity Type: Inspection/Evaluation
Activity Status: Not reported

Region Code: 03
Programmatic ID: AIR VA0000005115300018
Facility Registry ID: 110001887833
Air Operating Status Code: OPR
Default Air Classification Code: MIN
Air Program: State Implementation Plan for National Primary and Secondary Ambient Air Quality Standards
Activity Date: 1995-05-22 00:00:00
Activity Status Date: Not reported
Activity Group: Compliance Monitoring
Activity Type: Inspection/Evaluation
Activity Status: Not reported

Region Code: 03
Programmatic ID: AIR VA0000005115300018
Facility Registry ID: 110001887833
Air Operating Status Code: OPR
Default Air Classification Code: MIN
Air Program: State Implementation Plan for National Primary and Secondary Ambient Air Quality Standards
Activity Date: 1996-05-24 00:00:00
Activity Status Date: Not reported
Activity Group: Compliance Monitoring
Activity Type: Inspection/Evaluation

Map ID	Site	Database(s)	EPA ID Number

VIRGINIA CONCRETE WOODBRIDGE PLANT (Continued) **1004611446**

Activity Status: Not reported

Region Code: 03
Programmatic ID: AIR VA0000005115300018
Facility Registry ID: 110001887833
Air Operating Status Code: OPR
Default Air Classification Code: MIN
Air Program: State Implementation Plan for National Primary and Secondary Ambient Air Quality Standards
Activity Date: 1997-05-09 00:00:00
Activity Status Date: Not reported
Activity Group: Compliance Monitoring
Activity Type: Inspection/Evaluation
Activity Status: Not reported

Region Code: 03
Programmatic ID: AIR VA0000005115300018
Facility Registry ID: 110001887833
Air Operating Status Code: OPR
Default Air Classification Code: MIN
Air Program: State Implementation Plan for National Primary and Secondary Ambient Air Quality Standards
Activity Date: 1998-04-10 00:00:00
Activity Status Date: Not reported
Activity Group: Compliance Monitoring
Activity Type: Inspection/Evaluation
Activity Status: Not reported

Region Code: 03
Programmatic ID: AIR VA0000005115300018
Facility Registry ID: 110001887833
Air Operating Status Code: OPR
Default Air Classification Code: MIN
Air Program: State Implementation Plan for National Primary and Secondary Ambient Air Quality Standards
Activity Date: 1999-04-26 00:00:00
Activity Status Date: Not reported
Activity Group: Compliance Monitoring
Activity Type: Inspection/Evaluation
Activity Status: Not reported

Region Code: 03
Programmatic ID: AIR VA0000005115300018
Facility Registry ID: 110001887833
Air Operating Status Code: OPR
Default Air Classification Code: MIN
Air Program: State Implementation Plan for National Primary and Secondary Ambient Air Quality Standards
Activity Date: 2000-04-27 00:00:00
Activity Status Date: Not reported
Activity Group: Compliance Monitoring
Activity Type: Inspection/Evaluation
Activity Status: Not reported

Region Code: 03
Programmatic ID: AIR VA0000005115300018
Facility Registry ID: 110001887833
Air Operating Status Code: OPR
Default Air Classification Code: MIN
Air Program: State Implementation Plan for National Primary and Secondary Ambient Air Quality Standards
Activity Date: 2001-06-28 00:00:00

Map ID	Site	Database(s)	EPA ID Number

VIRGINIA CONCRETE WOODBRIDGE PLANT (Continued) **1004611446**

Activity Status Date: Not reported
Activity Group: Compliance Monitoring
Activity Type: Inspection/Evaluation
Activity Status: Not reported

Region Code: 03
Programmatic ID: AIR VA0000005115300018
Facility Registry ID: 110001887833
Air Operating Status Code: OPR
Default Air Classification Code: MIN
Air Program: State Implementation Plan for National Primary and Secondary Ambient Air Quality Standards
Activity Date: 2002-07-16 00:00:00
Activity Status Date: Not reported
Activity Group: Compliance Monitoring
Activity Type: Inspection/Evaluation
Activity Status: Not reported

Region Code: 03
Programmatic ID: AIR VA0000005115300018
Facility Registry ID: 110001887833
Air Operating Status Code: OPR
Default Air Classification Code: MIN
Air Program: State Implementation Plan for National Primary and Secondary Ambient Air Quality Standards
Activity Date: 2003-02-14 00:00:00
Activity Status Date: Not reported
Activity Group: Compliance Monitoring
Activity Type: Inspection/Evaluation
Activity Status: Not reported

Region Code: 03
Programmatic ID: AIR VA0000005115300018
Facility Registry ID: 110001887833
Air Operating Status Code: OPR
Default Air Classification Code: MIN
Air Program: State Implementation Plan for National Primary and Secondary Ambient Air Quality Standards
Activity Date: 2004-08-09 00:00:00
Activity Status Date: Not reported
Activity Group: Compliance Monitoring
Activity Type: Inspection/Evaluation
Activity Status: Not reported

Region Code: 03
Programmatic ID: AIR VA0000005115300018
Facility Registry ID: 110001887833
Air Operating Status Code: OPR
Default Air Classification Code: MIN
Air Program: State Implementation Plan for National Primary and Secondary Ambient Air Quality Standards
Activity Date: 2006-09-29 00:00:00
Activity Status Date: Not reported
Activity Group: Compliance Monitoring
Activity Type: Inspection/Evaluation
Activity Status: Not reported

Region Code: 03
Programmatic ID: AIR VA0000005115300018
Facility Registry ID: 110001887833
Air Operating Status Code: OPR

Map ID	Site	Database(s)	EPA ID Number

VIRGINIA CONCRETE WOODBRIDGE PLANT (Continued) **1004611446**

Default Air Classification Code: MIN
Air Program: State Implementation Plan for National Primary and Secondary Ambient Air Quality Standards
Activity Date: 2008-09-22 00:00:00
Activity Status Date: Not reported
Activity Group: Compliance Monitoring
Activity Type: Inspection/Evaluation
Activity Status: Not reported

Region Code: 03
Programmatic ID: AIR VA0000005115300018
Facility Registry ID: 110001887833
Air Operating Status Code: OPR
Default Air Classification Code: MIN
Air Program: State Implementation Plan for National Primary and Secondary Ambient Air Quality Standards
Activity Date: 2009-05-08 00:00:00
Activity Status Date: Not reported
Activity Group: Compliance Monitoring
Activity Type: Inspection/Evaluation
Activity Status: Not reported

Region Code: 03
Programmatic ID: AIR VA0000005115300018
Facility Registry ID: 110001887833
Air Operating Status Code: OPR
Default Air Classification Code: MIN
Air Program: State Implementation Plan for National Primary and Secondary Ambient Air Quality Standards
Activity Date: 2011-03-08 00:00:00
Activity Status Date: Not reported
Activity Group: Compliance Monitoring
Activity Type: Inspection/Evaluation
Activity Status: Not reported

ECHO:
Envid: 1004611446
Registry ID: 110001887833
DFR URL: http://echo.epa.gov/detailed-facility-report?fid=110001887833

1986 **VIRGINIA CONCRETE - WOODBRIDGE** **VA TIER 2** **S118193675**
936 ANAPOLIS WAY **N/A**
WOODBRIDGE, VA 22191

TIER 2:
Facility ID: Not reported
CAS Number: 7664939
SIC Code: Not reported
NAICS: Not reported
Entered Chemical Name: Sulfuric Acid
Average Amt Code: 999.0
Owner Name: Not reported
Owner Phone: Not reported
Contact Type: Not reported

Facility ID: Not reported
CAS Number: 68476302
SIC Code: Not reported
NAICS: Not reported

Map ID	Site	Database(s)	EPA ID Number

VIRGINIA CONCRETE - WOODBRIDGE (Continued) **S118193675**

Entered Chemical Name: Diesel Fuel #2
Average Amt Code: 99999.0
Owner Name: Not reported
Owner Phone: Not reported
Contact Type: Not reported

Facility ID: Not reported
CAS Number: Not reported
SIC Code: Not reported
NAICS: Not reported
Entered Chemical Name: Gravel, Crushed Stone
Average Amt Code: 999999.0
Owner Name: Not reported
Owner Phone: Not reported
Contact Type: Not reported

Facility ID: Not reported
CAS Number: Not reported
SIC Code: Not reported
NAICS: Not reported
Entered Chemical Name: Newcem
Average Amt Code: 999999.0
Owner Name: Not reported
Owner Phone: Not reported
Contact Type: Not reported

Facility ID: Not reported
CAS Number: 65997151
SIC Code: Not reported
NAICS: Not reported
Entered Chemical Name: Portland Cement
Average Amt Code: 999999.0
Owner Name: Not reported
Owner Phone: Not reported
Contact Type: Not reported

Facility ID: Not reported
CAS Number: Not reported
SIC Code: Not reported
NAICS: Not reported
Entered Chemical Name: Sand
Average Amt Code: 999999.0
Owner Name: Not reported
Owner Phone: Not reported
Contact Type: Not reported

1986 **VIRGINIA CONCRETE - WOODBRIDGE PLANT** **VA UST** **U003681245**
936 ANNAPOLIS WAY **VA SPILLS** **N/A**
WOODBRIDGE, VA 22191 **VA TIER 2**

Facility:
Facility Id: 3019484
Facility Type: COMMERCIAL
CEDS Facility ID: 200000088153

Owner:
Owner Id: 30725
Owner Name: Virginia Concrete Co

Map ID	Site	Database(s)	EPA ID Number

VIRGINIA CONCRETE - WOODBRIDGE PLANT (Continued) **U003681245**

Owner Address:	13880 Dulles Corner Ln Ste 450
Owner Address2:	WAS: 6860 Commercial Dr, Springfield
Owner City, State, Zip:	Herndon, VA 20171
Owner Type:	COMMERCIAL
Number of Active AST:	0
Number of Active UST:	1
Number of Inactive AST:	0
Number of Inactive UST:	3

UST:

Facility ID:	3019484
Federally Regulated:	Yes
Tank Number:	4
Tank Capacity:	12000
Tank Contents:	DIESEL
Tank Status:	**CURR IN USE**
Tank Type:	UST

Tank Material:

Install Date:	1/1/1989
Tank Materials: Bare Steel	No
Tank Materials: Cath Protect Steel	No
Tank Materials: Epoxy Steel	No
Tank Materials: Fiberglass	No
Tank Materials: Concrete	No
Tank Materials: Composite	Yes
Tank Materials: Double Walled	Yes
Tank Materials: Lined Interior	No
Tank Materials: Excav Liner	No
Tank Materials: Insulated Tank Jacket	No
Tank Materials: Repaired	No
Tank Materials: Unknown	No
Tank Materials: Other	No
Tank Materials: Other Note	Not reported

Release Detection:

Tank Release Detection: Leak Deferred	No
Tank Release Detection: Manual Gauge	No
Tank Release Detection: Auto Gauge	Yes
Tank Release Detection:Tank Tightness	No
Tank Release Detection: Vapor Monitor	No
Tank Release Detection: Inventory	No
Tank Release Detection: Stat Invent Recon	No
Tank Release Detection: Spill Install	Yes
Tank Release Detection: Overfill Install	Yes
Tank Release Detection: Groundwater	No
Tank Release Detection: Int Sec Containment	No
Tank Release Detection: Int Double Walled	Yes
Tank Release Detection: Other Method	No
Tank Release Detection: Other Note	Not reported
Pipe Release Detection: Leak Deferred	No
Pipe Release Detection: Autoleak	Not reported
Pipe Release Detection: Line Tightness	No
Pipe Release Detection: Stat Invent Recon	No
Pipe Release Detection: Groundwater	No
Pipe Release Detection: Int Sec Containment	No

Map ID	Site	Database(s)	EPA ID Number

VIRGINIA CONCRETE - WOODBRIDGE PLANT (Continued) **U003681245**

Pipe Release Det: Interior Double Walled	Yes
Pipe Release Detection: Other Method	No
Pipe Release Detection: Other Note	Not reported
Pipe Type:	PRESSURE
Pipe Materials: Bare Steel	No
Pipe Materials: Galvanized Steel	No
Pipe Materials: Copper	No
Pipe Materials: Fiberglass	No
Pipe Materials: Cath Protect	No
Pipe Materials: Double Walled	Yes
Pipe Materials: Sec Containment	No
Pipe Materials: Repaired	No
Pipe Materials: Unknown	No
Pipe Materials: Other	No
Pipe Materials: Other Note	Plastic
Facility ID:	3019484
Federally Regulated:	Yes
Tank Number:	R1
Tank Capacity:	4000
Tank Contents:	DIESEL
Tank Status:	**REM FROM GRD**
Tank Type:	UST

Tank Material:

Install Date:	5/7/1966
Tank Materials: Bare Steel	Yes
Tank Materials: Cath Protect Steel	No
Tank Materials: Epoxy Steel	No
Tank Materials: Fiberglass	No
Tank Materials: Concrete	No
Tank Materials: Composite	No
Tank Materials: Double Walled	No
Tank Materials: Lined Interior	No
Tank Materials: Excav Liner	No
Tank Materials: Insulated Tank Jacket	No
Tank Materials: Repaired	No
Tank Materials: Unknown	No
Tank Materials: Other	No
Tank Materials: Other Note	Not reported

Release Detection:

Tank Release Detection: Leak Deferred	No
Tank Release Detection: Manual Gauge	No
Tank Release Detection: Auto Gauge	No
Tank Release Detection:Tank Tightness	No
Tank Release Detection: Vapor Monitor	No
Tank Release Detection: Inventory	No
Tank Release Detection: Stat Invent Recon	No
Tank Release Detection: Spill Install	No
Tank Release Detection: Overfill Install	No
Tank Release Detection: Groundwater	No
Tank Release Detection: Int Sec Containment	No
Tank Release Detection: Int Double Walled	No

Map ID	Site	Database(s)	EPA ID Number

VIRGINIA CONCRETE - WOODBRIDGE PLANT (Continued) **U003681245**

Tank Release Detection: Other Method	No
Tank Release Detection: Other Note	Not reported
Pipe Release Detection: Leak Deferred	Not reported
Pipe Release Detection: Autoleak	Not reported
Pipe Release Detection: Line Tightness	No
Pipe Release Detection: Stat Invent Recon	No
Pipe Release Detection: Groundwater	No
Pipe Release Detection: Int Sec Containment	No
Pipe Release Det: Interior Double Walled	No
Pipe Release Detection: Other Method	No
Pipe Release Detection: Other Note	Not reported
Pipe Type:	NO VALVE: SUCTION
Pipe Materials: Bare Steel	Yes
Pipe Materials: Galvanized Steel	No
Pipe Materials: Copper	No
Pipe Materials: Fiberglass	No
Pipe Materials: Cath Protect	No
Pipe Materials: Double Walled	No
Pipe Materials: Sec Containment	No
Pipe Materials: Repaired	No
Pipe Materials: Unknown	No
Pipe Materials: Other	No
Pipe Materials: Other Note	Not reported
Facility ID:	3019484
Federally Regulated:	Yes
Tank Number:	R2
Tank Capacity:	4000
Tank Contents:	DIESEL
Tank Status:	**REM FROM GRD**
Tank Type:	UST

Tank Material:

Install Date:	5/7/1966
Tank Materials: Bare Steel	Yes
Tank Materials: Cath Protect Steel	No
Tank Materials: Epoxy Steel	No
Tank Materials: Fiberglass	No
Tank Materials: Concrete	No
Tank Materials: Composite	No
Tank Materials: Double Walled	No
Tank Materials: Lined Interior	No
Tank Materials: Excav Liner	No
Tank Materials: Insulated Tank Jacket	No
Tank Materials: Repaired	No
Tank Materials: Unknown	No
Tank Materials: Other	No
Tank Materials: Other Note	Not reported

Release Detection:

Tank Release Detection: Leak Deferred	No
Tank Release Detection: Manual Gauge	No
Tank Release Detection: Auto Gauge	No
Tank Release Detection:Tank Tightness	No

Map ID	Site	Database(s)	EPA ID Number

VIRGINIA CONCRETE - WOODBRIDGE PLANT (Continued) **U003681245**

Tank Release Detection: Vapor Monitor	No
Tank Release Detection: Inventory	No
Tank Release Detection: Stat Invent Recon	No
Tank Release Detection: Spill Install	No
Tank Release Detection: Overfill Install	No
Tank Release Detection: Groundwater	No
Tank Release Detection: Int Sec Containment	No
Tank Release Detection: Int Double Walled	No
Tank Release Detection: Other Method	No
Tank Release Detection: Other Note	Not reported
Pipe Release Detection: Leak Deferred	Not reported
Pipe Release Detection: Autoleak	Not reported
Pipe Release Detection: Line Tightness	No
Pipe Release Detection: Stat Invent Recon	No
Pipe Release Detection: Groundwater	No
Pipe Release Detection: Int Sec Containment	No
Pipe Release Det: Interior Double Walled	No
Pipe Release Detection: Other Method	No
Pipe Release Detection: Other Note	Not reported

Pipe Type:	NO VALVE: SUCTION
Pipe Materials: Bare Steel	Yes
Pipe Materials: Galvanized Steel	No
Pipe Materials: Copper	No
Pipe Materials: Fiberglass	No
Pipe Materials: Cath Protect	No
Pipe Materials: Double Walled	No
Pipe Materials: Sec Containment	No
Pipe Materials: Repaired	No
Pipe Materials: Unknown	No
Pipe Materials: Other	No
Pipe Materials: Other Note	Not reported

Facility ID:	3019484
Federally Regulated:	Yes

Tank Number:	R3
Tank Capacity:	4000
Tank Contents:	DIESEL
Tank Status:	**REM FROM GRD**
Tank Type:	UST

Tank Material:

Install Date:	5/7/1966
Tank Materials: Bare Steel	Yes
Tank Materials: Cath Protect Steel	No
Tank Materials: Epoxy Steel	No
Tank Materials: Fiberglass	No
Tank Materials: Concrete	No
Tank Materials: Composite	No
Tank Materials: Double Walled	No
Tank Materials: Lined Interior	No
Tank Materials: Excav Liner	No
Tank Materials: Insulated Tank Jacket	No
Tank Materials: Repaired	No
Tank Materials: Unknown	No
Tank Materials: Other	No

Map ID	Site	Database(s)	EPA ID Number

VIRGINIA CONCRETE - WOODBRIDGE PLANT (Continued) **U003681245**

Tank Materials: Other Note	Not reported

Release Detection:

Tank Release Detection: Leak Deferred	No
Tank Release Detection: Manual Gauge	No
Tank Release Detection: Auto Gauge	No
Tank Release Detection:Tank Tightness	No
Tank Release Detection: Vapor Monitor	No
Tank Release Detection: Inventory	No
Tank Release Detection: Stat Invent Recon	No
Tank Release Detection: Spill Install	No
Tank Release Detection: Overfill Install	No
Tank Release Detection: Groundwater	No
Tank Release Detection: Int Sec Containment	No
Tank Release Detection: Int Double Walled	No
Tank Release Detection: Other Method	No
Tank Release Detection: Other Note	Not reported
Pipe Release Detection: Leak Deferred	Not reported
Pipe Release Detection: Autoleak	Not reported
Pipe Release Detection: Line Tightness	No
Pipe Release Detection: Stat Invent Recon	No
Pipe Release Detection: Groundwater	No
Pipe Release Detection: Int Sec Containment	No
Pipe Release Det: Interior Double Walled	No
Pipe Release Detection: Other Method	No
Pipe Release Detection: Other Note	Not reported

Pipe Type:	UNKNOWN
Pipe Materials: Bare Steel	No
Pipe Materials: Galvanized Steel	No
Pipe Materials: Copper	No
Pipe Materials: Fiberglass	No
Pipe Materials: Cath Protect	No
Pipe Materials: Double Walled	No
Pipe Materials: Sec Containment	No
Pipe Materials: Repaired	No
Pipe Materials: Unknown	Yes
Pipe Materials: Other	No
Pipe Materials: Other Note	Not reported

SPILLS:

Fips City/County:	Prince William County
Status:	Closed
Reference Id:	88025
IR Number:	2017-N-2157
Associated IR:	Not reported
Incident Date:	01/26/2017
Call Received Date:	01/26/2017
Closure Comments:	Site visits were performed for requested facilities and fugitive dust was not observed during these inspections.
Threat To:	Not reported
Terrorism (Y/N):	N
Characterize Incident:	Unknown
Incident Type:	Air
Incident Subtype:	Air * Fugitive Dust

Map ID	Site	Database(s)	EPA ID Number

VIRGINIA CONCRETE - WOODBRIDGE PLANT (Continued) **U003681245**

Materials:	Not reported
Effect To Receptor:	Not reported
Water Body:	Not reported
Low Quantity To Water:	Not reported
High Quantity To Water:	Not reported
Quantity Units:	Not reported
Other Receptors:	Not reported
RP Company:	Not reported
RP Name:	Not reported
Property Owner:	Not reported
Property Company:	Not reported
Duration Of Event (Hrs):	0
Impacts:	Not reported
Other Impacts:	Not reported
Steps Taken:	Not reported
Steps Taken Description:	Not reported
System Components:	Not reported
Other System Components:	Not reported
Cause Of Event:	Not reported
Corrective Action Taken:	Not reported
Weather Status:	N/A
Precipitation (Wet):	0
Discharge Type:	N/A
Discharge Volume:	0
Unknown Discharge (Y/N):	N
Site Name:	VULCAN
Closure Date:	02/16/2017
Orig. Call Incident Description:	1/25/2017 12:34 PM HQ LEAD NUMBER: FY17-152232-3714-CV SUBJECT: Regional Tip and/or Complaint - Virginia FROM: nokap@erols.com TO: morris.makeba@epa.gov,connor.garth@epa.gov Name: Frim Nowicki Address: 440 Belmont Bay Drive Apt 406 City: Woodbridge State: Virginia Zip: 22191 Phone: 703-497-5557 Alleged Violator's Name: Vulcan MaterialsAlleged Violator's Address: 936 Annapolis Way plus other local locationsAlleged Violator's City: WoodbridgeAlleged Violator's State: VirginiaAlleged Violator's Zip: 22191Tip or Complaint: I have lived in Belmont Bay for 12 years and daily notice a white dust substance in the air and coating surfaces. My neighbors have also commented to me about this. Could this be airborne cement dust? My vacuum cleaner is always filled with this white dust and I vacuum 2x a week. On our building's cement structures there is also always an accumulation of airborne dirt which becomes embedded in the cement. We have had an increase in the amount of respiratory problems in our area. We have several Vulcan Material facilities and an Arban Carosi facility in close proximity to our area. When was the last EPA Air Quality report (including air particle matter) done for our area? When is the next one report due? Please send me the latest report. When was the last time Vulcan and Arban & Carosi were inspected for environmental issues? I am very concerned about the air quality in Belmont Bay and the surrounding areas. I have contacted Prince William County about this.Violation Still Occurring? YesState DEP/DEQ/DEM Notified? No
Original Call Material Description:	Not reported
Original Call Location Description:	Alleged Violator's Name: Vulcan MaterialsAlleged Violator's Address: 936 Annapolis Way plus other local locationsAlleged Violator's City: WoodbridgeAlleged Violator's State: VirginiaAlleged Violator's Zip: 22191
Incident Ongoing at time of Call:	Y

Map ID	Site	Database(s)	EPA ID Number

VIRGINIA CONCRETE - WOODBRIDGE PLANT (Continued) **U003681245**

Agencies Notified (Y/N): Y
Other Agencies: EPA
Permitted (Y/N): Y
Call Reported By Company Name: Not reported
Call Property Owner Company Name: Not reported
Call Property Owner Name: Not reported
Site Summary: Not reported

TIER 2:

Facility ID: Not reported
CAS Number: 65997-15-1
SIC Code: 32732
NAICS: Not reported
Entered Chemical Name: PORTLAND CEMENT
Average Amt Code: 5
Owner Name: STEPHEN RENDER
Owner Phone: 703-928-5663
Contact Type: Not reported

Facility ID: Not reported
CAS Number: 7664-93-9
SIC Code: 32732
NAICS: Not reported
Entered Chemical Name: SULFURIC ACID
Average Amt Code: 3
Owner Name: STEPHEN RENDER
Owner Phone: 703-928-5663
Contact Type: Not reported

Facility ID: Not reported
CAS Number: Not reported
SIC Code: 32732
NAICS: Not reported
Entered Chemical Name: SAND
Average Amt Code: 5
Owner Name: STEPHEN RENDER
Owner Phone: 703-928-5663
Contact Type: Not reported

Facility ID: Not reported
CAS Number: Not reported
SIC Code: 32732
NAICS: Not reported
Entered Chemical Name: SAND
Average Amt Code: 5
Owner Name: STEPHEN RENDER
Owner Phone: 703-928-5663
Contact Type: Not reported

Facility ID: Not reported
CAS Number: Not reported
SIC Code: 32732
NAICS: Not reported
Entered Chemical Name: NEWCEM
Average Amt Code: 4
Owner Name: STEPHEN RENDER
Owner Phone: 703-928-5663

Map ID	Site	Database(s)	EPA ID Number

VIRGINIA CONCRETE - WOODBRIDGE PLANT (Continued) **U003681245**

Contact Type: Not reported

Facility ID: Not reported
CAS Number: 68476-30-2
SIC Code: 32732
NAICS: Not reported
Entered Chemical Name: DIESEL FUEL, #2 FUEL OIL
Average Amt Code: 4
Owner Name: STEPHEN RENDER
Owner Phone: 703-928-5663
Contact Type: Not reported

Facility ID: Not reported
CAS Number: Not reported
SIC Code: 32732
NAICS: Not reported
Entered Chemical Name: GRAVEL, CRUSHED STONE
Average Amt Code: 5
Owner Name: STEPHEN RENDER
Owner Phone: 703-928-5663
Contact Type: Not reported

Facility ID: Not reported
CAS Number: 68476-30-2
SIC Code: 32732
NAICS: Not reported
Entered Chemical Name: DIESEL FUEL, #2 FUEL OIL
Average Amt Code: 4
Owner Name: STEPHEN RENDER
Owner Phone: 703-928-5663
Contact Type: Not reported

Facility ID: Not reported
CAS Number: Not reported
SIC Code: 32732
NAICS: Not reported
Entered Chemical Name: NEWCEM
Average Amt Code: 4
Owner Name: STEPHEN RENDER
Owner Phone: 703-928-5663
Contact Type: Not reported

Facility ID: Not reported
CAS Number: 65997-15-1
SIC Code: 32732
NAICS: Not reported
Entered Chemical Name: PORTLAND CEMENT
Average Amt Code: 5
Owner Name: STEPHEN RENDER
Owner Phone: 703-928-5663
Contact Type: Not reported

Facility ID: Not reported
CAS Number: Not reported
SIC Code: 32732
NAICS: Not reported
Entered Chemical Name: GRAVEL, CRUSHED STONE

Map ID	Site	Database(s)	EPA ID Number

VIRGINIA CONCRETE - WOODBRIDGE PLANT (Continued) **U003681245**

Average Amt Code: 5
Owner Name: STEPHEN RENDER
Owner Phone: 703-928-5663
Contact Type: Not reported

Facility ID: Not reported
CAS Number: 7664-93-9
SIC Code: 3273
NAICS: Not reported
Entered Chemical Name: SULFURIC ACID
Average Amt Code: 2
Owner Name: STEPHEN RENDER
Owner Phone: 703-928-5663
Contact Type: Not reported

Facility ID: Not reported
CAS Number: Not reported
SIC Code: 3273
NAICS: Not reported
Entered Chemical Name: SAND
Average Amt Code: 5
Owner Name: STEPHEN RENDER
Owner Phone: 703-928-5663
Contact Type: Not reported

Facility ID: Not reported
CAS Number: 7664-93-9
SIC Code: 32732
NAICS: Not reported
Entered Chemical Name: SULFURIC ACID
Average Amt Code: 3
Owner Name: STEPHEN RENDER
Owner Phone: 703-928-5663
Contact Type: Not reported

Facility ID: Not reported
CAS Number: Not reported
SIC Code: 3273
NAICS: Not reported
Entered Chemical Name: NEWCEM
Average Amt Code: 5
Owner Name: STEPHEN RENDER
Owner Phone: 703-928-5663
Contact Type: Not reported

Facility ID: Not reported
CAS Number: 65997-15-1
SIC Code: 3273
NAICS: Not reported
Entered Chemical Name: PORTLAND CEMENT
Average Amt Code: 5
Owner Name: STEPHEN RENDER
Owner Phone: 703-928-5663
Contact Type: Not reported

Facility ID: Not reported
CAS Number: 68476-30-2

Map ID	Site	Database(s)	EPA ID Number

VIRGINIA CONCRETE - WOODBRIDGE PLANT (Continued) **U003681245**

SIC Code:	3273
NAICS:	Not reported
Entered Chemical Name:	DIESEL FUEL, #2 FUEL OIL
Average Amt Code:	4
Owner Name:	STEPHEN RENDER
Owner Phone:	703-928-5663
Contact Type:	Not reported

Facility ID:	Not reported
CAS Number:	Not reported
SIC Code:	3273
NAICS:	Not reported
Entered Chemical Name:	GRAVEL, CRUSHED STONE
Average Amt Code:	5
Owner Name:	STEPHEN RENDER
Owner Phone:	703-928-5663
Contact Type:	Not reported

Facility ID:	5423082
CAS Number:	Not reported
SIC Code:	Not reported
NAICS:	Not reported
Entered Chemical Name:	Newcem
Average Amt Code:	50000
Owner Name:	Not reported
Owner Phone:	Not reported
Contact Type:	Not reported

Facility ID:	5423082
CAS Number:	7664939
SIC Code:	Not reported
NAICS:	Not reported
Entered Chemical Name:	Sulfuric Acid
Average Amt Code:	440
Owner Name:	Not reported
Owner Phone:	Not reported
Contact Type:	Not reported

Facility ID:	5423082
CAS Number:	68476302
SIC Code:	Not reported
NAICS:	Not reported
Entered Chemical Name:	Diesel Fuel, #2 Fuel Oil
Average Amt Code:	48000
Owner Name:	Not reported
Owner Phone:	Not reported
Contact Type:	Not reported

Facility ID:	5423082
CAS Number:	Not reported
SIC Code:	Not reported
NAICS:	Not reported
Entered Chemical Name:	Gravel, Crushed Stone
Average Amt Code:	1000000
Owner Name:	Not reported
Owner Phone:	Not reported
Contact Type:	Not reported

Map ID	Site	Database(s)	EPA ID Number

VIRGINIA CONCRETE - WOODBRIDGE PLANT (Continued) **U003681245**

Facility ID:	5423082
CAS Number:	65997151
SIC Code:	Not reported
NAICS:	Not reported
Entered Chemical Name:	Portland Cement
Average Amt Code:	100000
Owner Name:	Not reported
Owner Phone:	Not reported
Contact Type:	Not reported

Facility ID:	5423082
CAS Number:	Not reported
SIC Code:	Not reported
NAICS:	Not reported
Entered Chemical Name:	Sand
Average Amt Code:	1000000
Owner Name:	Not reported
Owner Phone:	Not reported
Contact Type:	Not reported

1990 **THEAKOS JIM RESIDENCE** **VA LTANKS** **S107153036**
10741 GREENE DR **N/A**
LORTON, VA 22079

LTANKS:

Region:	NRO
CEDS Facility Id:	200000077721
Case Status:	**Closed**
Pollution Complaint #:	20053304
Reported:	06/30/2005
Case Closed Date:	12/06/2005
Program:	RP Lead
Federally Regulated UST (Y/N):	N
Regulated Petroleum UST (1):	N
Excluded UST (1):	N
Deferred UST (1):	N
Partially Deferred UST (1):	N
Exempt 1 UST (2):	N
Exempt 2 Heating Oil UST (2):	Y
Small Heating Oil AST (2):	N
Regulated AST (3):	N
Unregulated AST (3):	N
Other Y/N:	N
Unknown Y/N:	N
Other Description:	Not reported
Heating Oil Category:	Category 2

Map ID	Site	Database(s)	EPA ID Number
1992	**TEXACO (23-068-1303)** **13254 JEFFERSON DAVIS HWY** **WOODBRIDGE, VA 22191**	**VA UST**	**U003681205** **N/A**

Facility:

Facility Id:	3019171
Facility Type:	GAS STATION
CEDS Facility ID:	200000193899

Owner:

Owner Id:	39588
Owner Name:	Motiva Enterprises Limited Liability Corporation
Owner Address:	3800 Pickett Rd
Owner Address2:	Not reported
Owner City, State, Zip:	Fairfax, VA 22031
Owner Type:	COMMERCIAL
Number of Active AST:	0
Number of Active UST:	0
Number of Inactive AST:	0
Number of Inactive UST:	8

Owner Id:	36032
Owner Name:	Star Enterprise
Owner Address:	333 Research Ct
Owner Address2:	Not reported
Owner City, State, Zip:	Norcross, GA 30092
Owner Type:	PRIVATE
Number of Active AST:	0
Number of Active UST:	0
Number of Inactive AST:	0
Number of Inactive UST:	8

UST:

Facility ID:	3019171
Federally Regulated:	Yes
Tank Number:	1
Tank Capacity:	12000
Tank Contents:	GASOLINE
Tank Status:	**PERM OUT OF USE**
Tank Type:	UST

Tank Material:

Install Date:	5/2/1972
Tank Materials: Bare Steel	Yes
Tank Materials: Cath Protect Steel	No
Tank Materials: Epoxy Steel	No
Tank Materials: Fiberglass	No
Tank Materials: Concrete	No
Tank Materials: Composite	No
Tank Materials: Double Walled	No
Tank Materials: Lined Interior	No
Tank Materials: Excav Liner	No
Tank Materials: Insulated Tank Jacket	No
Tank Materials: Repaired	No
Tank Materials: Unknown	No
Tank Materials: Other	No
Tank Materials: Other Note	Not reported

Map ID	Site	Database(s)	EPA ID Number

TEXACO (23-068-1303) (Continued) **U003681205**

Release Detection:

Tank Release Detection: Leak Deferred	No
Tank Release Detection: Manual Gauge	No
Tank Release Detection: Auto Gauge	No
Tank Release Detection:Tank Tightness	No
Tank Release Detection: Vapor Monitor	No
Tank Release Detection: Inventory	No
Tank Release Detection: Stat Invent Recon	No
Tank Release Detection: Spill Install	No
Tank Release Detection: Overfill Install	No
Tank Release Detection: Groundwater	No
Tank Release Detection: Int Sec Containment	No
Tank Release Detection: Int Double Walled	No
Tank Release Detection: Other Method	No
Tank Release Detection: Other Note	Not reported
Pipe Release Detection: Leak Deferred	Not reported
Pipe Release Detection: Autoleak	Not reported
Pipe Release Detection: Line Tightness	No
Pipe Release Detection: Stat Invent Recon	No
Pipe Release Detection: Groundwater	No
Pipe Release Detection: Int Sec Containment	No
Pipe Release Det: Interior Double Walled	No
Pipe Release Detection: Other Method	No
Pipe Release Detection: Other Note	Not reported

Pipe Type:	UNKNOWN
Pipe Materials: Bare Steel	No
Pipe Materials: Galvanized Steel	Yes
Pipe Materials: Copper	No
Pipe Materials: Fiberglass	No
Pipe Materials: Cath Protect	No
Pipe Materials: Double Walled	No
Pipe Materials: Sec Containment	No
Pipe Materials: Repaired	No
Pipe Materials: Unknown	No
Pipe Materials: Other	No
Pipe Materials: Other Note	Not reported

Facility ID:	3019171
Federally Regulated:	Yes
Tank Number:	2
Tank Capacity:	10000
Tank Contents:	GASOLINE
Tank Status:	**PERM OUT OF USE**
Tank Type:	UST

Tank Material:

Install Date:	5/2/1972
Tank Materials: Bare Steel	Yes
Tank Materials: Cath Protect Steel	No
Tank Materials: Epoxy Steel	No
Tank Materials: Fiberglass	No
Tank Materials: Concrete	No
Tank Materials: Composite	No
Tank Materials: Double Walled	No

Map ID	Site	Database(s)	EPA ID Number

TEXACO (23-068-1303) (Continued) **U003681205**

Tank Materials: Lined Interior	No
Tank Materials: Excav Liner	No
Tank Materials: Insulated Tank Jacket	No
Tank Materials: Repaired	No
Tank Materials: Unknown	No
Tank Materials: Other	No
Tank Materials: Other Note	Not reported

Release Detection:

Tank Release Detection: Leak Deferred	No
Tank Release Detection: Manual Gauge	No
Tank Release Detection: Auto Gauge	No
Tank Release Detection:Tank Tightness	No
Tank Release Detection: Vapor Monitor	No
Tank Release Detection: Inventory	No
Tank Release Detection: Stat Invent Recon	No
Tank Release Detection: Spill Install	No
Tank Release Detection: Overfill Install	No
Tank Release Detection: Groundwater	No
Tank Release Detection: Int Sec Containment	No
Tank Release Detection: Int Double Walled	No
Tank Release Detection: Other Method	No
Tank Release Detection: Other Note	Not reported
Pipe Release Detection: Leak Deferred	Not reported
Pipe Release Detection: Autoleak	Not reported
Pipe Release Detection: Line Tightness	No
Pipe Release Detection: Stat Invent Recon	No
Pipe Release Detection: Groundwater	No
Pipe Release Detection: Int Sec Containment	No
Pipe Release Det: Interior Double Walled	No
Pipe Release Detection: Other Method	No
Pipe Release Detection: Other Note	Not reported

Pipe Type:	UNKNOWN
Pipe Materials: Bare Steel	No
Pipe Materials: Galvanized Steel	Yes
Pipe Materials: Copper	No
Pipe Materials: Fiberglass	No
Pipe Materials: Cath Protect	No
Pipe Materials: Double Walled	No
Pipe Materials: Sec Containment	No
Pipe Materials: Repaired	No
Pipe Materials: Unknown	No
Pipe Materials: Other	No
Pipe Materials: Other Note	Not reported

Facility ID:	3019171
Federally Regulated:	Yes
Tank Number:	3
Tank Capacity:	10000
Tank Contents:	GASOLINE
Tank Status:	**PERM OUT OF USE**
Tank Type:	UST

Tank Material:

Map ID	Site	Database(s)	EPA ID Number

TEXACO (23-068-1303) (Continued) **U003681205**

Install Date:	5/2/1972
Tank Materials: Bare Steel	Yes
Tank Materials: Cath Protect Steel	No
Tank Materials: Epoxy Steel	No
Tank Materials: Fiberglass	No
Tank Materials: Concrete	No
Tank Materials: Composite	No
Tank Materials: Double Walled	No
Tank Materials: Lined Interior	No
Tank Materials: Excav Liner	No
Tank Materials: Insulated Tank Jacket	No
Tank Materials: Repaired	No
Tank Materials: Unknown	No
Tank Materials: Other	No
Tank Materials: Other Note	Not reported

Release Detection:

Tank Release Detection: Leak Deferred	No
Tank Release Detection: Manual Gauge	No
Tank Release Detection: Auto Gauge	No
Tank Release Detection:Tank Tightness	No
Tank Release Detection: Vapor Monitor	No
Tank Release Detection: Inventory	No
Tank Release Detection: Stat Invent Recon	No
Tank Release Detection: Spill Install	No
Tank Release Detection: Overfill Install	No
Tank Release Detection: Groundwater	No
Tank Release Detection: Int Sec Containment	No
Tank Release Detection: Int Double Walled	No
Tank Release Detection: Other Method	No
Tank Release Detection: Other Note	Not reported
Pipe Release Detection: Leak Deferred	Not reported
Pipe Release Detection: Autoleak	Not reported
Pipe Release Detection: Line Tightness	No
Pipe Release Detection: Stat Invent Recon	No
Pipe Release Detection: Groundwater	No
Pipe Release Detection: Int Sec Containment	No
Pipe Release Det: Interior Double Walled	No
Pipe Release Detection: Other Method	No
Pipe Release Detection: Other Note	Not reported

Pipe Type:	UNKNOWN
Pipe Materials: Bare Steel	No
Pipe Materials: Galvanized Steel	Yes
Pipe Materials: Copper	No
Pipe Materials: Fiberglass	No
Pipe Materials: Cath Protect	No
Pipe Materials: Double Walled	No
Pipe Materials: Sec Containment	No
Pipe Materials: Repaired	No
Pipe Materials: Unknown	No
Pipe Materials: Other	No
Pipe Materials: Other Note	Not reported

Facility ID:	3019171
Federally Regulated:	Yes

Map ID	Site	Database(s)	EPA ID Number

TEXACO (23-068-1303) (Continued) **U003681205**

Tank Number:	4
Tank Capacity:	10000
Tank Contents:	GASOLINE
Tank Status:	**PERM OUT OF USE**
Tank Type:	UST
Tank Material:	
Install Date:	5/2/1976
Tank Materials: Bare Steel	Yes
Tank Materials: Cath Protect Steel	No
Tank Materials: Epoxy Steel	No
Tank Materials: Fiberglass	No
Tank Materials: Concrete	No
Tank Materials: Composite	No
Tank Materials: Double Walled	No
Tank Materials: Lined Interior	No
Tank Materials: Excav Liner	No
Tank Materials: Insulated Tank Jacket	No
Tank Materials: Repaired	No
Tank Materials: Unknown	No
Tank Materials: Other	No
Tank Materials: Other Note	Not reported
Release Detection:	
Tank Release Detection: Leak Deferred	No
Tank Release Detection: Manual Gauge	No
Tank Release Detection: Auto Gauge	No
Tank Release Detection:Tank Tightness	No
Tank Release Detection: Vapor Monitor	No
Tank Release Detection: Inventory	No
Tank Release Detection: Stat Invent Recon	No
Tank Release Detection: Spill Install	No
Tank Release Detection: Overfill Install	No
Tank Release Detection: Groundwater	No
Tank Release Detection: Int Sec Containment	No
Tank Release Detection: Int Double Walled	No
Tank Release Detection: Other Method	No
Tank Release Detection: Other Note	Not reported
Pipe Release Detection: Leak Deferred	Not reported
Pipe Release Detection: Autoleak	Not reported
Pipe Release Detection: Line Tightness	No
Pipe Release Detection: Stat Invent Recon	No
Pipe Release Detection: Groundwater	No
Pipe Release Detection: Int Sec Containment	No
Pipe Release Det: Interior Double Walled	No
Pipe Release Detection: Other Method	No
Pipe Release Detection: Other Note	Not reported
Pipe Type:	UNKNOWN
Pipe Materials: Bare Steel	No
Pipe Materials: Galvanized Steel	Yes
Pipe Materials: Copper	No
Pipe Materials: Fiberglass	No
Pipe Materials: Cath Protect	No
Pipe Materials: Double Walled	No
Pipe Materials: Sec Containment	No
Pipe Materials: Repaired	No

Map ID	Site	Database(s)	EPA ID Number

TEXACO (23-068-1303) (Continued) **U003681205**

Pipe Materials: Unknown	No
Pipe Materials: Other	No
Pipe Materials: Other Note	Not reported
Facility ID:	3019171
Federally Regulated:	Yes
Tank Number:	5
Tank Capacity:	12000
Tank Contents:	GASOLINE
Tank Status:	**REM FROM GRD**
Tank Type:	UST

Tank Material:

Install Date:	1/1/1988
Tank Materials: Bare Steel	No
Tank Materials: Cath Protect Steel	No
Tank Materials: Epoxy Steel	No
Tank Materials: Fiberglass	Yes
Tank Materials: Concrete	No
Tank Materials: Composite	No
Tank Materials: Double Walled	No
Tank Materials: Lined Interior	No
Tank Materials: Excav Liner	No
Tank Materials: Insulated Tank Jacket	No
Tank Materials: Repaired	No
Tank Materials: Unknown	No
Tank Materials: Other	No
Tank Materials: Other Note	Not reported

Release Detection:

Tank Release Detection: Leak Deferred	No
Tank Release Detection: Manual Gauge	No
Tank Release Detection: Auto Gauge	Yes
Tank Release Detection:Tank Tightness	No
Tank Release Detection: Vapor Monitor	No
Tank Release Detection: Inventory	Yes
Tank Release Detection: Stat Invent Recon	No
Tank Release Detection: Spill Install	Yes
Tank Release Detection: Overfill Install	Yes
Tank Release Detection: Groundwater	No
Tank Release Detection: Int Sec Containment	No
Tank Release Detection: Int Double Walled	No
Tank Release Detection: Other Method	No
Tank Release Detection: Other Note	Not reported
Pipe Release Detection: Leak Deferred	Not reported
Pipe Release Detection: Autoleak	Not reported
Pipe Release Detection: Line Tightness	No
Pipe Release Detection: Stat Invent Recon	No
Pipe Release Detection: Groundwater	No
Pipe Release Detection: Int Sec Containment	No
Pipe Release Det: Interior Double Walled	No
Pipe Release Detection: Other Method	No
Pipe Release Detection: Other Note	Not reported
Pipe Type:	PRESSURE

Map ID	Site	Database(s)	EPA ID Number

TEXACO (23-068-1303) (Continued) **U003681205**

Pipe Materials: Bare Steel	No
Pipe Materials: Galvanized Steel	No
Pipe Materials: Copper	No
Pipe Materials: Fiberglass	Yes
Pipe Materials: Cath Protect	No
Pipe Materials: Double Walled	No
Pipe Materials: Sec Containment	No
Pipe Materials: Repaired	No
Pipe Materials: Unknown	No
Pipe Materials: Other	No
Pipe Materials: Other Note	Not reported
Facility ID:	3019171
Federally Regulated:	Yes
Tank Number:	6
Tank Capacity:	10000
Tank Contents:	GASOLINE
Tank Status:	**REM FROM GRD**
Tank Type:	UST

Tank Material:

Install Date:	1/1/1988
Tank Materials: Bare Steel	No
Tank Materials: Cath Protect Steel	No
Tank Materials: Epoxy Steel	No
Tank Materials: Fiberglass	Yes
Tank Materials: Concrete	No
Tank Materials: Composite	No
Tank Materials: Double Walled	No
Tank Materials: Lined Interior	No
Tank Materials: Excav Liner	No
Tank Materials: Insulated Tank Jacket	No
Tank Materials: Repaired	No
Tank Materials: Unknown	No
Tank Materials: Other	No
Tank Materials: Other Note	Not reported

Release Detection:

Tank Release Detection: Leak Deferred	No
Tank Release Detection: Manual Gauge	No
Tank Release Detection: Auto Gauge	Yes
Tank Release Detection:Tank Tightness	No
Tank Release Detection: Vapor Monitor	No
Tank Release Detection: Inventory	Yes
Tank Release Detection: Stat Invent Recon	No
Tank Release Detection: Spill Install	Yes
Tank Release Detection: Overfill Install	Yes
Tank Release Detection: Groundwater	No
Tank Release Detection: Int Sec Containment	No
Tank Release Detection: Int Double Walled	No
Tank Release Detection: Other Method	No
Tank Release Detection: Other Note	Not reported
Pipe Release Detection: Leak Deferred	Not reported
Pipe Release Detection: Autoleak	Not reported
Pipe Release Detection: Line Tightness	No

Map ID	Site	Database(s)	EPA ID Number

TEXACO (23-068-1303) (Continued) **U003681205**

Pipe Release Detection: Stat Invent Recon	No
Pipe Release Detection: Groundwater	No
Pipe Release Detection: Int Sec Containment	No
Pipe Release Det: Interior Double Walled	No
Pipe Release Detection: Other Method	No
Pipe Release Detection: Other Note	Not reported
Pipe Type:	PRESSURE
Pipe Materials: Bare Steel	No
Pipe Materials: Galvanized Steel	No
Pipe Materials: Copper	No
Pipe Materials: Fiberglass	Yes
Pipe Materials: Cath Protect	No
Pipe Materials: Double Walled	No
Pipe Materials: Sec Containment	No
Pipe Materials: Repaired	No
Pipe Materials: Unknown	No
Pipe Materials: Other	No
Pipe Materials: Other Note	Not reported
Facility ID:	3019171
Federally Regulated:	Yes
Tank Number:	7
Tank Capacity:	10000
Tank Contents:	GASOLINE
Tank Status:	**REM FROM GRD**
Tank Type:	UST

Tank Material:

Install Date:	1/1/1988
Tank Materials: Bare Steel	No
Tank Materials: Cath Protect Steel	No
Tank Materials: Epoxy Steel	No
Tank Materials: Fiberglass	Yes
Tank Materials: Concrete	No
Tank Materials: Composite	No
Tank Materials: Double Walled	No
Tank Materials: Lined Interior	No
Tank Materials: Excav Liner	No
Tank Materials: Insulated Tank Jacket	No
Tank Materials: Repaired	No
Tank Materials: Unknown	No
Tank Materials: Other	No
Tank Materials: Other Note	Not reported

Release Detection:

Tank Release Detection: Leak Deferred	No
Tank Release Detection: Manual Gauge	No
Tank Release Detection: Auto Gauge	Yes
Tank Release Detection:Tank Tightness	No
Tank Release Detection: Vapor Monitor	No
Tank Release Detection: Inventory	Yes
Tank Release Detection: Stat Invent Recon	No
Tank Release Detection: Spill Install	Yes
Tank Release Detection: Overfill Install	Yes

Map ID	Site	Database(s)	EPA ID Number

TEXACO (23-068-1303) (Continued) **U003681205**

Tank Release Detection: Groundwater	No
Tank Release Detection: Int Sec Containment	No
Tank Release Detection: Int Double Walled	No
Tank Release Detection: Other Method	No
Tank Release Detection: Other Note	Not reported
Pipe Release Detection: Leak Deferred	Not reported
Pipe Release Detection: Autoleak	Not reported
Pipe Release Detection: Line Tightness	No
Pipe Release Detection: Stat Invent Recon	No
Pipe Release Detection: Groundwater	No
Pipe Release Detection: Int Sec Containment	No
Pipe Release Det: Interior Double Walled	No
Pipe Release Detection: Other Method	No
Pipe Release Detection: Other Note	Not reported

Pipe Type:	PRESSURE
Pipe Materials: Bare Steel	No
Pipe Materials: Galvanized Steel	No
Pipe Materials: Copper	No
Pipe Materials: Fiberglass	Yes
Pipe Materials: Cath Protect	No
Pipe Materials: Double Walled	No
Pipe Materials: Sec Containment	No
Pipe Materials: Repaired	No
Pipe Materials: Unknown	No
Pipe Materials: Other	No
Pipe Materials: Other Note	Not reported

Facility ID:	3019171
Federally Regulated:	Yes

Tank Number:	8
Tank Capacity:	10000
Tank Contents:	DIESEL
Tank Status:	**REM FROM GRD**
Tank Type:	UST

Tank Material:

Install Date:	1/1/1988
Tank Materials: Bare Steel	No
Tank Materials: Cath Protect Steel	No
Tank Materials: Epoxy Steel	No
Tank Materials: Fiberglass	Yes
Tank Materials: Concrete	No
Tank Materials: Composite	No
Tank Materials: Double Walled	No
Tank Materials: Lined Interior	No
Tank Materials: Excav Liner	No
Tank Materials: Insulated Tank Jacket	No
Tank Materials: Repaired	No
Tank Materials: Unknown	No
Tank Materials: Other	No
Tank Materials: Other Note	Not reported

Release Detection:

Tank Release Detection: Leak Deferred	No

Map ID	Site	Database(s)	EPA ID Number

TEXACO (23-068-1303) (Continued) **U003681205**

Tank Release Detection: Manual Gauge	No
Tank Release Detection: Auto Gauge	Yes
Tank Release Detection:Tank Tightness	No
Tank Release Detection: Vapor Monitor	No
Tank Release Detection: Inventory	Yes
Tank Release Detection: Stat Invent Recon	No
Tank Release Detection: Spill Install	Yes
Tank Release Detection: Overfill Install	Yes
Tank Release Detection: Groundwater	No
Tank Release Detection: Int Sec Containment	No
Tank Release Detection: Int Double Walled	No
Tank Release Detection: Other Method	No
Tank Release Detection: Other Note	Not reported
Pipe Release Detection: Leak Deferred	Not reported
Pipe Release Detection: Autoleak	Not reported
Pipe Release Detection: Line Tightness	No
Pipe Release Detection: Stat Invent Recon	No
Pipe Release Detection: Groundwater	No
Pipe Release Detection: Int Sec Containment	No
Pipe Release Det: Interior Double Walled	No
Pipe Release Detection: Other Method	No
Pipe Release Detection: Other Note	Not reported
Pipe Type:	PRESSURE
Pipe Materials: Bare Steel	No
Pipe Materials: Galvanized Steel	No
Pipe Materials: Copper	No
Pipe Materials: Fiberglass	Yes
Pipe Materials: Cath Protect	No
Pipe Materials: Double Walled	No
Pipe Materials: Sec Containment	No
Pipe Materials: Repaired	No
Pipe Materials: Unknown	No
Pipe Materials: Other	No
Pipe Materials: Other Note	Not reported

1992 **TEXACO** **VA SPILLS** **S105376454**
13254 JEFFERSON DAVIS HWY. **N/A**
WOODBRIDGE, VA 22193

SPILLS NO:

Region:	NO
Id:	Not reported
Incident Summary:	Not reported
Date In:	12/22/1999
Date Closed:	12/22/1999
Pollution Type:	Not reported
Responsible Party:	Same as above
Facility Status:	**Not reported**
Owner:	Not reported
Facility Contact:	Not reported
Facility Permitted:	0
Facility Telephone:	Not reported
Time In:	10:50:00 AM
Reported By Name:	Anonymous
Reported By Telephone:	Not reported
Reported By Affiliation/Addr:	Not reported

Map ID	Site	Database(s)	EPA ID Number

TEXACO (Continued) **S105376454**

Incident Response IR #:	2000-N-0398
Responsible Party Address:	Not reported
Responsible Party City:	Not reported
Responsible Party State:	Not reported
Responsible Party Zip:	Not reported
Responsible Party Contact:	Not reported
Responsible Party Telephone:	Not reported
Owner Name:	Not reported
Owner Address:	Not reported
Owner City:	Not reported
Owner State:	Not reported
Owner Zip:	Not reported
Owner Contact:	Not reported
Owner Telephone:	Not reported
Incident Date:	12/22/1999
Incident Time:	Not reported
Petroleum:	-1
Solid Waste:	0
Hazardous Waste:	0
Water:	-1
Air:	0
Sewage:	0
Fish Kill:	0
Threat Wetlands:	0
Wetlands:	0
Material Released:	diesel
Possible Receptors:	Not reported
Quantity Released:	0
Unit Released:	Not reported
Quantity In Water:	0
Receiving Waters:	Not reported
River Basin:	Not reported
Inspection Date:	12/21/1999
Call Date:	12/21/1999
Inspector:	JRM
Response Due:	Not reported
Response Received Date:	Not reported
Visit Needed:	0
Open:	0
Air Referral Date:	12/22/1999
Air Reg/ Permit Number:	Not reported
Waste Referral Date:	Not reported
Epa Id Or Permit Number:	Not reported
Water Referral Date:	Not reported
Water Permit Number:	Not reported
Remediation Referral Date:	Not reported
Remediation Pc Number:	Not reported
Enforcement Referral Date:	Not reported
Nov Number:	Not reported
Pc Number:	Not reported
Receive By:	Not reported
Case Officer:	Not reported
Case Type:	Not reported
Street Address:	Not reported
Polllutant:	Not reported
Impact:	Not reported
Spill Time:	Not reported

Map ID	Site	Database(s)	EPA ID Number

TEXACO (Continued) **S105376454**

Spill Date:	Not reported
Spill Volume:	Not reported
Measure:	Not reported
Volume In Water:	Not reported
Stream Name:	Not reported
Investigation Date:	Not reported
Closure Date:	Not reported
Lab Results:	Not reported
Target Date:	Not reported
Prep Number:	Not reported
Report Date:	Not reported
Report Time:	Not reported
Pollutant Scr:	Not reported
Volume:	Not reported
Volume Esc:	Not reported
Future Recommendations:	Not reported
Stream Code:	Not reported
Visit Date:	Not reported
Lab Date:	Not reported
File Close Date:	Not reported
Prep Copy:	Not reported
City:	Not reported
Incident Summary:	Customer put diesel fuel into gas tank.
Reported:	Not reported
Results:	Not reported
Inspection Comments:	Customer filled tank w/diesel fuel at 12:30 pm 12/22. Customer then drained tank at store opening and poured the fuel into the diesel UST w/help of station attendant. Some diesel fuel was on ground (not much), attendant cleaned up with absorbant pad.
Remarks:	Not reported

1992 **STAR FACILITY #23-068-1303** **VA LUST** **S103459447**
13254 JEFFERSON DAVIS HIGHWAY **VA LTANKS** **N/A**
WOODBRIDGE, VA 22191 **VA SPILLS**

LUST REG NO:

Region:	NO
Facility ID:	3019171
Status:	**Open**
Tank Size:	0
Product:	Not reported
Release Date:	08/02/1994
Closed Date:	Not reported
Case Type:	Article 9
Case Officer:	Randy Chapman
Pollution Complaint #:	96-3099
Permit Number:	0
Priority:	3

LTANKS:

Region:	NRO
CEDS Facility Id:	200000193899
Case Status:	**Closed**
Pollution Complaint #:	19963099
Reported:	08/02/1994
Case Closed Date:	06/02/2005

Map ID	Site	Database(s)	EPA ID Number

STAR FACILITY #23-068-1303 (Continued) **S103459447**

Program:	RP Lead
Federally Regulated UST (Y/N):	Y
Regulated Petroleum UST (1):	Y
Excluded UST (1):	N
Deferred UST (1):	N
Partially Deferred UST (1):	N
Exempt 1 UST (2):	N
Exempt 2 Heating Oil UST (2):	N
Small Heating Oil AST (2):	N
Regulated AST (3):	N
Unregulated AST (3):	N
Other Y/N:	N
Unknown Y/N:	N
Other Description:	Not reported
Heating Oil Category:	Not reported

SPILLS:

Fips City/County:	Prince William County
Status:	Not reported
Reference Id:	Not reported
IR Number:	2000-N-0398
Associated IR:	Not reported
Incident Date:	12/22/1999
Call Received Date:	12/22/1999
Closure Comments:	See Site Summary for details
Threat To:	Not reported
Terrorism (Y/N):	NO
Characterize Incident:	Not reported
Incident Type:	"Petroleum,Water"
Incident Subtype:	"Petroleum,Water"
Materials:	Oil (Fuel-Diesel)(-1 - -1 Unknown)
Effect To Receptor:	Not reported
Water Body:	Not reported
Low Quantity To Water:	Not reported
High Quantity To Water:	Not reported
Quantity Units:	Not reported
Other Receptors:	Not reported
RP Company:	Texaco
RP Name:	Not reported
Property Owner:	Not reported
Property Company:	Not reported
Duration Of Event (Hrs):	Not reported
Impacts:	Not reported
Other Impacts:	Not reported
Steps Taken:	Not reported
Steps Taken Description:	Not reported
System Components:	Not reported
Other System Components:	Not reported
Cause Of Event:	Not reported
Corrective Action Taken:	Not reported
Weather Status:	Not reported
Precipitation (Wet):	Not reported
Discharge Type:	Not reported
Discharge Volume:	Not reported
Unknown Discharge (Y/N):	NO
Site Name:	TEXACO
Closure Date:	12/22/1999

Map ID	Site	Database(s)	EPA ID Number

STAR FACILITY #23-068-1303 (Continued) **S103459447**

Orig. Call Incident Description: Customer put diesel fuel into gas tank.
Original Call Material Description: diesel (Qty=0)
Original Call Location Description: Texaco-13254 Jefferson Davis Highway-Woodbridge-VA-22193-Prince William County
Incident Ongoing at time of Call: Not reported
Agencies Notified (Y/N): NO
Other Agencies: Not reported
Permitted (Y/N): NO
Call Reported By Company Name: Anonymous
Call Property Owner Company Name: Not reported
Call Property Owner Name: Not reported
Site Summary: "Customer filled tank w/diesel fuel at 12:30 pm 12/22. Customer then drained tank at store opening and poured the fuel into the diesel UST w/help of station attendant. Some diesel fuel was on ground (not much), attendant cleaned up with absorbant pad."

1992 **WOODBRIDGE TEXACO INC** **EDR Hist Auto** **1021453056**
13254 JEFFERSON DAVIS HWY **N/A**
WOODBRIDGE, VA 22191

EDR Hist Auto

Year:	Name:	Type:
1993	WOODBRIDGE TEXACO	Gasoline Service Stations
1994	WOODBRIDGE TEXACO	Gasoline Service Stations
1995	WOODBRIDGE TEXACO INC	Gasoline Service Stations
1996	WOODBRIDGE TEXACO INC	Gasoline Service Stations
1997	WOODBRIDGE TEXACO INC	Gasoline Service Stations
1998	WOODBRIDGE TEXACO INC	Gasoline Service Stations
1999	WOODBRIDGE TEXACO INC	Gasoline Service Stations
2000	WOODBRIDGE TEXACO INC	Gasoline Service Stations
2001	WOODBRIDGE TEXACO INC	Gasoline Service Stations
2002	WOODBRIDGE TEXACO INC	Gasoline Service Stations

1992 **STAR ENTERPRISE** **RCRA NonGen / NLR** **1000448174**
13254 JEFFERSON DAVIS HWY **FINDS** **VAD988172557**
WOODBRIDGE, VA 22191 **ECHO**

RCRA NonGen / NLR:
Date form received by agency: 07/25/2002
Facility name: STAR ENTERPRISE
Facility address: 13254 JEFFERSON DAVIS HWY
WOODBRIDGE, VA 22191
EPA ID: VAD988172557
Mailing address: PO BOX 2099
HOUSTON, TX 77252-2099
Contact: SONDRA BIENVENU
Contact address: PO BOX 2099
HOUSTON, TX 77252-2099
Contact country: US
Contact telephone: 713-241-2258
Contact email: Not reported
EPA Region: 03
Classification: Non-Generator
Description: Handler: Non-Generators do not presently generate hazardous waste

Map ID	Site	Database(s)	EPA ID Number

STAR ENTERPRISE (Continued) **1000448174**

Owner/Operator Summary:

Owner/operator name:	MOTIVA ENTERPRISES LLC
Owner/operator address:	PO BOX 4540 HOUSTON, TX 77210
Owner/operator country:	Not reported
Owner/operator telephone:	713-241-2258
Owner/operator email:	Not reported
Owner/operator fax:	Not reported
Owner/operator extension:	Not reported
Legal status:	Private
Owner/Operator Type:	Owner
Owner/Op start date:	Not reported
Owner/Op end date:	Not reported

Owner/operator name:	OPERNAME
Owner/operator address:	OPERSTREET OPERCITY, AK 99999
Owner/operator country:	Not reported
Owner/operator telephone:	215-555-1212
Owner/operator email:	Not reported
Owner/operator fax:	Not reported
Owner/operator extension:	Not reported
Legal status:	Private
Owner/Operator Type:	Operator
Owner/Op start date:	Not reported
Owner/Op end date:	Not reported

Handler Activities Summary:

U.S. importer of hazardous waste:	No
Mixed waste (haz. and radioactive):	No
Recycler of hazardous waste:	No
Transporter of hazardous waste:	No
Treater, storer or disposer of HW:	No
Underground injection activity:	No
On-site burner exemption:	No
Furnace exemption:	No
Used oil fuel burner:	No
Used oil processor:	No
User oil refiner:	No
Used oil fuel marketer to burner:	No
Used oil Specification marketer:	No
Used oil transfer facility:	No
Used oil transporter:	No

. Waste code:	D001
. Waste name:	IGNITABLE WASTE

. Waste code:	D018
. Waste name:	BENZENE

Historical Generators:

Date form received by agency:	07/05/1990
Site name:	STAR ENTERPRISE
Classification:	Small Quantity Generator

Violation Status: No violations found

Map ID	Site	Database(s)	EPA ID Number

STAR ENTERPRISE (Continued) **1000448174**

FINDS:

Registry ID: 110005237047

Environmental Interest/Information System
RCRAInfo is a national information system that supports the Resource Conservation and Recovery Act (RCRA) program through the tracking of events and activities related to facilities that generate, transport, and treat, store, or dispose of hazardous waste. RCRAInfo allows RCRA program staff to track the notification, permit, compliance, and corrective action activities required under RCRA.

Click this hyperlink while viewing on your computer to access additional FINDS: detail in the EDR Site Report.

ECHO:
Envid: 1000448174
Registry ID: 110005237047
DFR URL: http://echo.epa.gov/detailed-facility-report?fid=110005237047

1992 **STAR FACILITY #23-068-1303** **VA RGA LUST** **S115988252**
13254 JEFFERSON DAVIS HIGHWAY **N/A**
WOODBRIDGE, VA

RGA LUST:

2001	STAR FACILITY #23-068-1303	13254 JEFFERSON DAVIS HIGHWAY
1997	STAR FACILITY #23-068-1303	13254 JEFFERSON DAVIS HIGHWAY

1992 **ERNS** **93195247**
13254 JEFF DAVIS HWY **N/A**
WOODBRIDGE, VA 22191

Click this hyperlink while viewing on your computer to access additional ERNS detail in the EDR Site Report.

1992 **GATES MARINA INC** **EDR Hist Auto** **1022111508**
13260 JEFFERSON DAVIS HWY **N/A**
WOODBRIDGE, VA 22191

EDR Hist Auto

Year:	Name:	Type:
1986	GATES MARINA INC	Gasoline Service Stations
1987	GATES MARINA INC	Gasoline Service Stations
1988	GATES MARINA INC	Gasoline Service Stations

Map ID	Site	Database(s)	EPA ID Number
1993	**13191 GORDON BLVD** **WOODBRIDGE, VA**	**VA SPILLS**	**S117881724** **N/A**

SPILLS:

Fips City/County:	Prince William County
Status:	Closed
Reference Id:	33126
IR Number:	2015-N-2099
Associated IR:	Not reported
Incident Date:	03/10/2015
Call Received Date:	03/17/2015
Closure Comments:	NFA
Threat To:	Not reported
Terrorism (Y/N):	N
Characterize Incident:	Unknown
Incident Type:	Petroleum
Incident Subtype:	Petroleum * Surface Spill
Materials:	Oil (1-5 Gallons)
Effect To Receptor:	Not reported
Water Body:	Not reported
Low Quantity To Water:	Not reported
High Quantity To Water:	Not reported
Quantity Units:	Not reported
Other Receptors:	Not reported
RP Company:	Not reported
RP Name:	Not reported
Property Owner:	Not reported
Property Company:	Not reported
Duration Of Event (Hrs):	0
Impacts:	Not reported
Other Impacts:	Not reported
Steps Taken:	Not reported
Steps Taken Description:	Not reported
System Components:	Not reported
Other System Components:	Not reported
Cause Of Event:	Not reported
Corrective Action Taken:	Not reported
Weather Status:	N/A
Precipitation (Wet):	0
Discharge Type:	N/A
Discharge Volume:	0
Unknown Discharge (Y/N):	N
Site Name:	PETROLEUM PRODUCT INTO STORM DRAIN
Closure Date:	04/01/2015
Orig. Call Incident Description:	Caller reported a small spill of up to 5 gallons of some type of fuel into a storm drain; no state water involved; spill non-recoverable. There was only really an odor left by the time units arrived.
Original Call Material Description:	Petroleum product
Original Call Location Description:	Storm Dddrain near 13191 Gordon Blvd, Woodbridge, VA 22191
Incident Ongoing at time of Call:	N
Agencies Notified (Y/N):	Y
Other Agencies:	VEOC; VDEM Cdraig Buckley (HMVA-10840)
Permitted (Y/N):	N
Call Reported By Company Name:	Pr Wm County FD
Call Property Owner Company Name:	Not reported
Call Property Owner Name:	Not reported
Site Summary:	Notification to DEQ

Map ID	Site	Database(s)	EPA ID Number
1993	**GORDON BLVD & ANNAPOLIS WAY** **GORDON BLVD & ANNAPOLIS WAY** **WOODBRIDGE, VA**	**VA SPILLS**	**S109122674** **N/A**

SPILLS:

Fips City/County:	Prince William County
Status:	Not reported
Reference Id:	Not reported
IR Number:	2008-N-0880
Associated IR:	Not reported
Incident Date:	06/05/2008
Call Received Date:	06/11/2008
Closure Comments:	See Site Summary for details
Threat To:	Not reported
Terrorism (Y/N):	NO
Characterize Incident:	Not reported
Incident Type:	Petroleum
Incident Subtype:	Petroleum
Materials:	Oil (Fuel-Gasoline)(15 - 15 Gallons)
Effect To Receptor:	Not reported
Water Body:	Not reported
Low Quantity To Water:	Not reported
High Quantity To Water:	Not reported
Quantity Units:	Not reported
Other Receptors:	Not reported
RP Company:	Not reported
RP Name:	Not reported
Property Owner:	Not reported
Property Company:	Not reported
Duration Of Event (Hrs):	Not reported
Impacts:	Not reported
Other Impacts:	Not reported
Steps Taken:	Not reported
Steps Taken Description:	Not reported
System Components:	Not reported
Other System Components:	Not reported
Cause Of Event:	Not reported
Corrective Action Taken:	Not reported
Weather Status:	Not reported
Precipitation (Wet):	Not reported
Discharge Type:	Not reported
Discharge Volume:	Not reported
Unknown Discharge (Y/N):	NO
Site Name:	GORDON BLVD & ANNAPOLIS WAY
Closure Date:	06/11/2008
Orig. Call Incident Description:	Gasoline leaked from car. FD onscene. Atlas will conduct clean up.
Original Call Material Description:	gasoline (Qty=15)
Original Call Location Description:	Gordon Blvd & Annapolis Way-Gordon Blvd & Annapolis Way-Woodbridge-VA--Prince William County
Incident Ongoing at time of Call:	Not reported
Agencies Notified (Y/N):	NO
Other Agencies:	Not reported
Permitted (Y/N):	NO
Call Reported By Company Name:	EOC Email
Call Property Owner Company Name:	Not reported
Call Property Owner Name:	Not reported
Site Summary:	Not reported

Map ID	Site	Database(s)	EPA ID Number

GORDON BLVD & ANNAPOLIS WAY (Continued) **S109122674**

SPILLS NO:

Region:	NO
Id:	Not reported
Incident Summary:	Not reported
Date In:	6/11/2008
Date Closed:	6/11/2008
Pollution Type:	Not reported
Responsible Party:	Not reported
Facility Status:	**Not reported**
Owner:	Not reported
Facility Contact:	Not reported
Facility Permitted:	0
Facility Telephone:	Not reported
Time In:	7:37:00 AM
Reported By Name:	EOC Email
Reported By Telephone:	Not reported
Reported By Affiliation/Addr:	Not reported
Incident Response IR #:	2008-N-0880
Responsible Party Address:	Not reported
Responsible Party City:	Not reported
Responsible Party State:	Not reported
Responsible Party Zip:	Not reported
Responsible Party Contact:	Not reported
Responsible Party Telephone:	Not reported
Owner Name:	Not reported
Owner Address:	Not reported
Owner City:	Not reported
Owner State:	Not reported
Owner Zip:	Not reported
Owner Contact:	Not reported
Owner Telephone:	Not reported
Incident Date:	6/5/2008
Incident Time:	7:00:00 AM
Petroleum:	-1
Solid Waste:	0
Hazardous Waste:	0
Water:	0
Air:	0
Sewage:	0
Fish Kill:	0
Threat Wetlands:	0
Wetlands:	0
Material Released:	gasoline
Possible Receptors:	Not reported
Quantity Released:	15
Unit Released:	gallons
Quantity In Water:	Not reported
Receiving Waters:	Not reported
River Basin:	1A Potomac
Inspection Date:	Not reported
Call Date:	Not reported
Inspector:	Not reported
Response Due:	Not reported
Response Received Date:	Not reported
Visit Needed:	0
Open:	0
Air Referral Date:	Not reported

Map ID	Site	Database(s)	EPA ID Number

GORDON BLVD & ANNAPOLIS WAY (Continued) **S109122674**

Air Reg/ Permit Number:	Not reported
Waste Referral Date:	Not reported
Epa Id Or Permit Number:	Not reported
Water Referral Date:	Not reported
Water Permit Number:	Not reported
Remediation Referral Date:	Not reported
Remediation Pc Number:	Not reported
Enforcement Referral Date:	Not reported
Nov Number:	Not reported
Pc Number:	Not reported
Receive By:	Not reported
Case Officer:	Not reported
Case Type:	Not reported
Street Address:	Not reported
Polllutant:	Not reported
Impact:	Not reported
Spill Time:	Not reported
Spill Date:	Not reported
Spill Volume:	Not reported
Measure:	Not reported
Volume In Water:	Not reported
Stream Name:	Not reported
Investigation Date:	Not reported
Closure Date:	Not reported
Lab Results:	Not reported
Target Date:	Not reported
Prep Number:	Not reported
Report Date:	Not reported
Report Time:	Not reported
Pollutant Scr:	Not reported
Volume:	Not reported
Volume Esc:	Not reported
Future Recommendations:	Not reported
Stream Code:	Not reported
Visit Date:	Not reported
Lab Date:	Not reported
File Close Date:	Not reported
Prep Copy:	Not reported
City:	Not reported
Incident Summary:	Gasoline leaked from car. FD onscene. Atlas will conduct clean up.
Reported:	Not reported
Results:	Not reported
Inspection Comments:	Not reported
Remarks:	Not reported

1993 **VDOT GORDON COMMUNTER LOT** **VA SPILLS** **S106129793**
ANNAPOLIS WAY AND GORDON BLVD. **N/A**
WOODBRIDGE, VA

SPILLS:

Fips City/County:	Prince William County
Status:	Not reported
Reference Id:	Not reported
IR Number:	2001-N-0299
Associated IR:	Not reported
Incident Date:	10/31/2000
Call Received Date:	10/31/2000
Closure Comments:	See Site Summary for details

Map ID	Site	Database(s)	EPA ID Number

VDOT GORDON COMMUNTER LOT (Continued) **S106129793**

Threat To:	Not reported
Terrorism (Y/N):	NO
Characterize Incident:	Not reported
Incident Type:	Petroleum
Incident Subtype:	Petroleum
Materials:	Oil (Fuel-Diesel)(50 - 50 Gallons)
Effect To Receptor:	Not reported
Water Body:	Not reported
Low Quantity To Water:	Not reported
High Quantity To Water:	Not reported
Quantity Units:	Not reported
Other Receptors:	Not reported
RP Company:	J F Jennings
RP Name:	Not reported
Property Owner:	Not reported
Property Company:	Not reported
Duration Of Event (Hrs):	Not reported
Impacts:	Not reported
Other Impacts:	Not reported
Steps Taken:	Not reported
Steps Taken Description:	Not reported
System Components:	Not reported
Other System Components:	Not reported
Cause Of Event:	Not reported
Corrective Action Taken:	Not reported
Weather Status:	Not reported
Precipitation (Wet):	Not reported
Discharge Type:	Not reported
Discharge Volume:	Not reported
Unknown Discharge (Y/N):	NO
Site Name:	VDOT GORDON COMMUNTER LOT
Closure Date:	11/03/2000
Orig. Call Incident Description:	Tractor Trailer overturned on construction site.
Original Call Material Description:	Diesel fuel (Qty=50)
Original Call Location Description:	VDOT Gordon Communter lot-Annapolis Way and Gordon Blvd-Woodbridge-VA--Prince William County
Incident Ongoing at time of Call:	Not reported
Agencies Notified (Y/N):	NO
Other Agencies:	Not reported
Permitted (Y/N):	NO
Call Reported By Company Name:	Lt Gary Cooper
Call Property Owner Company Name:	Not reported
Call Property Owner Name:	Not reported
Site Summary:	"Larry Smith, VDOT called, est 50 gal lost,from TT overturning. DF contained, soil excavated & sent to Purgo."

SPILLS NO:

Region:	NO
Id:	Not reported
Incident Summary:	Not reported
Date In:	10/31/2000
Date Closed:	11/3/2000
Pollution Type:	Not reported
Responsible Party:	J F Jennings
Facility Status:	**Not reported**
Owner:	Not reported
Facility Contact:	Not reported

Map ID	Site	Database(s)	EPA ID Number

VDOT GORDON COMMUNTER LOT (Continued) **S106129793**

Facility Permitted:	0
Facility Telephone:	Not reported
Time In:	8:00:00 AM
Reported By Name:	Lt. Gary Cooper
Reported By Telephone:	7037926813
Reported By Affiliation/Addr:	Prince William Co. Fire Dept.
Incident Response IR #:	2001-N-0299
Responsible Party Address:	Not reported
Responsible Party City:	Not reported
Responsible Party State:	Not reported
Responsible Party Zip:	Not reported
Responsible Party Contact:	Not reported
Responsible Party Telephone:	Not reported
Owner Name:	Not reported
Owner Address:	Not reported
Owner City:	Not reported
Owner State:	Not reported
Owner Zip:	Not reported
Owner Contact:	Not reported
Owner Telephone:	Not reported
Incident Date:	10/31/2000
Incident Time:	8:15:00 AM
Petroleum:	-1
Solid Waste:	0
Hazardous Waste:	0
Water:	0
Air:	0
Sewage:	0
Fish Kill:	0
Threat Wetlands:	0
Wetlands:	0
Material Released:	Diesel fuel
Possible Receptors:	Not reported
Quantity Released:	50
Unit Released:	gallons
Quantity In Water:	0
Receiving Waters:	Not reported
River Basin:	Not reported
Inspection Date:	Not reported
Call Date:	11/3/2000
Inspector:	Not reported
Response Due:	Not reported
Response Received Date:	Not reported
Visit Needed:	0
Open:	0
Air Referral Date:	Not reported
Air Reg/ Permit Number:	Not reported
Waste Referral Date:	Not reported
Epa Id Or Permit Number:	Not reported
Water Referral Date:	Not reported
Water Permit Number:	Not reported
Remediation Referral Date:	Not reported
Remediation Pc Number:	Not reported
Enforcement Referral Date:	Not reported
Nov Number:	Not reported
Pc Number:	Not reported
Receive By:	Not reported

Map ID	Site	Database(s)	EPA ID Number

VDOT GORDON COMMUNTER LOT (Continued) **S106129793**

Case Officer:	Not reported
Case Type:	Not reported
Street Address:	Not reported
Polllutant:	Not reported
Impact:	Not reported
Spill Time:	Not reported
Spill Date:	Not reported
Spill Volume:	Not reported
Measure:	Not reported
Volume In Water:	Not reported
Stream Name:	Not reported
Investigation Date:	Not reported
Closure Date:	Not reported
Lab Results:	Not reported
Target Date:	Not reported
Prep Number:	Not reported
Report Date:	Not reported
Report Time:	Not reported
Pollutant Scr:	Not reported
Volume:	Not reported
Volume Esc:	Not reported
Future Recommendations:	Not reported
Stream Code:	Not reported
Visit Date:	Not reported
Lab Date:	Not reported
File Close Date:	Not reported
Prep Copy:	Not reported
City:	Not reported
Incident Summary:	Tractor Trailer overturned on construction site.
Reported:	Not reported
Results:	Not reported
Inspection Comments:	Larry Smith, VDOT called, est 50 gal lost,from TT overturning. DF contained, soil excavated & sent to Purgo.
Remarks:	Not reported

1998 **GORDON PLAZA CLEANERS** **FINDS** **1008167218**
13267 GORDON BLVD **ECHO** **N/A**
WOODBRIDGE, VA 22191

FINDS:

Registry ID: 110020671655

Environmental Interest/Information System

CEDS (Virginia - Comprehensive Environmental Data System) is the Department of Environmental Quality's (DEQ) electronic data system for maintaining databases on sources of pollutants in all media.

RCRAInfo is a national information system that supports the Resource Conservation and Recovery Act (RCRA) program through the tracking of events and activities related to facilities that generate, transport, and treat, store, or dispose of hazardous waste. RCRAInfo allows RCRA program staff to track the notification, permit, compliance, and corrective action activities required under RCRA.

AIR MINOR

Map ID	Site	Database(s)	EPA ID Number

GORDON PLAZA CLEANERS (Continued) **1008167218**

Click this hyperlink while viewing on your computer to access additional FINDS: detail in the EDR Site Report.

ECHO:

Envid:	1008167218
Registry ID:	110020671655
DFR URL:	http://echo.epa.gov/detailed-facility-report?fid=110020671655

1998 **GORDON PLAZA CLEANERS** **VA DRYCLEANERS** **S118971965**
13267 GORDON BLVD **N/A**
WOODBRIDGE, VA 22191

DRYCLEANERS:

DEQ Region:	NRO
Registration Number:	72257
SIC:	7216
FIPS:	153
Oper Status:	Permanently Shutdown
Contact Name:	Not reported
Mobile Phone:	Not reported
Phone1:	Not reported
Phone2:	Not reported
Mailing Address:	13267 Gordon Blvd
Mailing City,St,Zip:	Woodbridge, VA 22191
SI Number:	Not reported
SEQ Desctiption:	DRY-TO-DRY
Plant Classification:	True Minor
FAC Inserted Date:	01/01/1900
FAC Changed Date:	01/01/1900

1998 **GOLDEN PLAZA CLEANERS** **EDR Hist Cleaner** **1018457325**
13267 GORDON BLVD **N/A**
WOODBRIDGE, VA 22191

EDR Hist Cleaner

Year:	Name:	Type:
1992	GOLDEN PLAZA CLEANERS	Garment Pressing And Cleaners' Agents
1993	GOLDEN PLAZA CLEANERS	Garment Pressing And Cleaners' Agents
1994	GOLDEN PLAZA CLEANERS	Garment Pressing And Cleaners' Agents
1995	GOLDEN PLAZA CLEANERS	Garment Pressing And Cleaners' Agents
1996	GOLDEN PLAZA CLEANERS	Garment Pressing And Cleaners' Agents
1996	GORDON PLAZA CLEANERS	Drycleaning Plants, Except Rugs
1997	GORDON PLAZA CLEANERS	Drycleaning Plants, Except Rugs
1997	GOLDEN PLAZA CLEANERS	Garment Pressing And Cleaners' Agents
1998	GOLDEN PLAZA CLEANERS	Garment Pressing And Cleaners' Agents
1998	GORDON PLAZA CLEANERS	Drycleaning Plants, Except Rugs
1999	GORDON PLAZA CLEANERS	Drycleaning Plants, Except Rugs
1999	GOLDEN PLAZA CLEANERS	Garment Pressing And Cleaners' Agents
2000	GORDON PLAZA CLEANERS	Drycleaning Plants, Except Rugs
2000	GOLDEN PLAZA CLEANERS	Garment Pressing And Cleaners' Agents

Map ID	Site	Database(s)	EPA ID Number
1998	**GORDON PLAZA CLEANERS** **13267-A GORDON BLVD** **WOODBRIDGE, VA 22191**	**RCRA NonGen / NLR**	**1000190987** **VAD981041056**

RCRA NonGen / NLR:

Date form received by agency:	10/10/2001
Facility name:	GORDON PLAZA CLEANERS
Facility address:	13267-A GORDON BLVD WOODBRIDGE, VA 22191
EPA ID:	VAD981041056
Contact:	Not reported
Contact address:	Not reported Not reported
Contact country:	US
Contact telephone:	Not reported
Contact email:	Not reported
EPA Region:	03
Land type:	Facility is not located on Indian land. Additional information is not known.
Classification:	Non-Generator
Description:	Handler: Non-Generators do not presently generate hazardous waste

Owner/Operator Summary:

Owner/operator name:	OPERNAME
Owner/operator address:	OPERSTREET OPERCITY, AK 99999
Owner/operator country:	Not reported
Owner/operator telephone:	215-555-1212
Owner/operator email:	Not reported
Owner/operator fax:	Not reported
Owner/operator extension:	Not reported
Legal status:	Private
Owner/Operator Type:	Operator
Owner/Op start date:	Not reported
Owner/Op end date:	Not reported

Owner/operator name:	KIMCO DEVELOPMENT CO
Owner/operator address:	OWNERSTREET OWNERCITY, AK 99999
Owner/operator country:	Not reported
Owner/operator telephone:	215-555-1212
Owner/operator email:	Not reported
Owner/operator fax:	Not reported
Owner/operator extension:	Not reported
Legal status:	Private
Owner/Operator Type:	Owner
Owner/Op start date:	Not reported
Owner/Op end date:	Not reported

Handler Activities Summary:

U.S. importer of hazardous waste:	No
Mixed waste (haz. and radioactive):	No
Recycler of hazardous waste:	No
Transporter of hazardous waste:	No
Treater, storer or disposer of HW:	No
Underground injection activity:	No
On-site burner exemption:	No
Furnace exemption:	No
Used oil fuel burner:	No

Map ID	Site	Database(s)	EPA ID Number

GORDON PLAZA CLEANERS (Continued) **1000190987**

Used oil processor: No
User oil refiner: No
Used oil fuel marketer to burner: No
Used oil Specification marketer: No
Used oil transfer facility: No
Used oil transporter: No

Historical Generators:
Date form received by agency: 08/16/1985
Site name: GORDON PLAZA CLEANERS
Classification: Small Quantity Generator

. Waste code: D001
. Waste name: IGNITABLE WASTE

. Waste code: F002
. Waste name: THE FOLLOWING SPENT HALOGENATED SOLVENTS: TETRACHLOROETHYLENE, METHYLENE CHLORIDE, TRICHLOROETHYLENE, 1,1,1-TRICHLOROETHANE, CHLOROBENZENE, 1,1,2-TRICHLORO-1,2,2-TRIFLUOROETHANE, ORTHO-DICHLOROBENZENE, TRICHLOROFLUOROMETHANE, AND 1,1,2, TRICHLOROETHANE; ALL SPENT SOLVENT MIXTURES/BLENDS CONTAINING, BEFORE USE, A TOTAL OF TEN PERCENT OR MORE (BY VOLUME) OF ONE OR MORE OF THE ABOVE HALOGENATED SOLVENTS OR THOSE SOLVENTS LISTED IN F001, F004, AND F005; AND STILL BOTTOMS FROM THE RECOVERY OF THESE SPENT SOLVENTS AND SPENT SOLVENT MIXTURES.

Violation Status: No violations found

Evaluation Action Summary:
Evaluation date: 10/10/2001
Evaluation: COMPLIANCE EVALUATION INSPECTION ON-SITE
Area of violation: Not reported
Date achieved compliance: Not reported
Evaluation lead agency: State

1998 **GORDON PLAZA CLEANERS** **EDR Hist Cleaner** **1019997394**
13289 GORDON BLVD **N/A**
WOODBRIDGE, VA 22191

EDR Hist Cleaner

Year:	Name:	Type:
1991	GORDON PLAZA CLEANERS	Drycleaning Plants, Except Rugs
1992	GORDON PLAZA CLEANERS	Drycleaning Plants, Except Rugs
1993	GORDON PLAZA CLEANERS	Drycleaning Plants, Except Rugs
1994	GORDON PLAZA CLEANERS	Drycleaning Plants, Except Rugs

Map ID	Site	Database(s)	EPA ID Number
2001	**K&W AUTO BODY INC** **13302 JEFFERSON DAVIS HWY** **WOODBRIDGE, VA 22191**	**RCRA NonGen / NLR** **FINDS** **ECHO**	**1001216416** **VAR000008797**

RCRA NonGen / NLR:

Date form received by agency:	01/06/2015
Facility name:	K&W AUTO BODY INC
Facility address:	13302 JEFFERSON DAVIS HWY WOODBRIDGE, VA 22191
EPA ID:	VAR000008797
Contact:	JIM WICKENS
Contact address:	13302 JEFFERSON DAVIS HWY WOODBRIDGE, VA 22191
Contact country:	US
Contact telephone:	703-491-8485
Contact email:	Not reported
EPA Region:	03
Classification:	Non-Generator
Description:	Handler: Non-Generators do not presently generate hazardous waste

Owner/Operator Summary:

Owner/operator name:	WICKENS JIM
Owner/operator address:	13302 JEFFERSON DAVIS HWY WOODBRIDGE, VA 22191
Owner/operator country:	US
Owner/operator telephone:	703-491-8485
Owner/operator email:	Not reported
Owner/operator fax:	Not reported
Owner/operator extension:	Not reported
Legal status:	Private
Owner/Operator Type:	Owner
Owner/Op start date:	Not reported
Owner/Op end date:	Not reported

Handler Activities Summary:

U.S. importer of hazardous waste:	No
Mixed waste (haz. and radioactive):	No
Recycler of hazardous waste:	No
Transporter of hazardous waste:	No
Treater, storer or disposer of HW:	No
Underground injection activity:	No
On-site burner exemption:	No
Furnace exemption:	No
Used oil fuel burner:	No
Used oil processor:	No
User oil refiner:	No
Used oil fuel marketer to burner:	No
Used oil Specification marketer:	No
Used oil transfer facility:	No
Used oil transporter:	No

Historical Generators:

Date form received by agency:	10/17/1997
Site name:	K&W AUTO BODY INC
Classification:	Small Quantity Generator

. Waste code: D001
. Waste name: IGNITABLE WASTE

Map ID	Site	Database(s)	EPA ID Number

K&W AUTO BODY INC (Continued) **1001216416**

. Waste code: F003
. Waste name: THE FOLLOWING SPENT NONHALOGENATED SOLVENTS: XYLENE, ACETONE, ETHYL ACETATE, ETHYL BENZENE, ETHYL ETHER, METHYL ISOBUTYL KETONE, N-BUTYL ALCOHOL, CYCLOHEXANONE, AND METHANOL; ALL SPENT SOLVENT MIXTURES/BLENDS CONTAINING, BEFORE USE, ONLY THE ABOVE SPENT NONHALOGENATED SOLVENTS; AND ALL SPENT SOLVENT MIXTURES/BLENDS CONTAINING, BEFORE USE, ONE OR MORE OF THE ABOVE NONHALOGENATED SOLVENTS, AND A TOTAL OF TEN PERCENT OR MORE (BY VOLUME) OF ONE OR MORE OF THOSE SOLVENTS LISTED IN F001, F002, F004, AND F005; AND STILL BOTTOMS FROM THE RECOVERY OF THESE SPENT SOLVENTS AND SPENT SOLVENT MIXTURES.

. Waste code: F005
. Waste name: THE FOLLOWING SPENT NONHALOGENATED SOLVENTS: TOLUENE, METHYL ETHYL KETONE, CARBON DISULFIDE, ISOBUTANOL, PYRIDINE, BENZENE, 2-ETHOXYETHANOL, AND 2-NITROPROPANE; ALL SPENT SOLVENT MIXTURES/BLENDS CONTAINING, BEFORE USE, A TOTAL OF TEN PERCENT OR MORE (BY VOLUME) OF ONE OR MORE OF THE ABOVE NONHALOGENATED SOLVENTS OR THOSE SOLVENTS LISTED IN F001, F002, OR F004; AND STILL BOTTOMS FROM THE RECOVERY OF THESE SPENT SOLVENTS AND SPENT SOLVENT MIXTURES.

Violation Status: No violations found

FINDS:

Registry ID: 110005287304

Environmental Interest/Information System
RCRAInfo is a national information system that supports the Resource Conservation and Recovery Act (RCRA) program through the tracking of events and activities related to facilities that generate, transport, and treat, store, or dispose of hazardous waste. RCRAInfo allows RCRA program staff to track the notification, permit, compliance, and corrective action activities required under RCRA.

Click this hyperlink while viewing on your computer to access additional FINDS: detail in the EDR Site Report.

ECHO:
Envid: 1001216416
Registry ID: 110005287304
DFR URL: http://echo.epa.gov/detailed-facility-report?fid=110005287304

2001 **RAINBOW AUTOMOTIVE SERVICE** **EDR Hist Auto** **1022172332**
13304 JEFFERSON DAVIS HWY **N/A**
WOODBRIDGE, VA 22191

EDR Hist Auto

Year:	Name:	Type:
1978	WOODBRIDGE GARAGE	General Automotive Repair Shops
1979	WOODBRIDGE GARAGE	General Automotive Repair Shops
1980	WOODBRIDGE GARAGE	General Automotive Repair Shops
1982	WOODBRIDGE GARAGE	General Automotive Repair Shops
1994	BRIDGE AUTO SERVICE INC	Gasoline Service Stations
1995	RAINBOW AUTOMOTIVE SERVICE	Gasoline Service Stations
1995	K & W AUTO BODY INC	Automotive Repair Shops, NEC

Map ID	Site	Database(s)	EPA ID Number

RAINBOW AUTOMOTIVE SERVICE (Continued) **1022172332**

1996	K & W AUTO BODY INC	Automotive Repair Shops, NEC
1996	RAINBOW AUTOMOTIVE SERVICE	Gasoline Service Stations
1997	RAINBOW AUTOMOTIVE SERVICE	Gasoline Service Stations
1997	K & W AUTO BODY INC	Automotive Repair Shops, NEC
1998	K & W AUTO BODY INC	Automotive Repair Shops, NEC
1998	RAINBOW AUTOMOTIVE SERVICE	Gasoline Service Stations
1999	K & W AUTO BODY INC	Automotive Repair Shops, NEC
1999	RAINBOW AUTOMOTIVE SERVICE	Gasoline Service Stations
2000	RAINBOW AUTOMOTIVE SERVICE	Gasoline Service Stations
2001	RAINBOW AUTOMOTIVE SERVICE	Gasoline Service Stations
2002	RAINBOW AUTOMOTIVE SERVICE	Gasoline Service Stations
2002	RAINBOW AUTO SERVICE METRO	General Automotive Repair Shops
2003	RAINBOW AUTOMOTIVE SERVICE	Gasoline Service Stations
2004	RAINBOW AUTOMOTIVE SERVICE	Gasoline Service Stations
2005	RAINBOW AUTOMOTIVE SERVICE	Gasoline Service Stations
2006	RAINBOW AUTOMOTIVE SERVICE	Gasoline Service Stations
2007	RAINBOW AUTOMOTIVE SERVICE	Gasoline Service Stations
2008	RAINBOW AUTOMOTIVE SERVICE	Gasoline Service Stations
2009	RAINBOW AUTOMOTIVE SERVICE	Gasoline Service Stations
2010	RAINBOW AUTOMOTIVE SERVICE	Gasoline Service Stations
2011	RAINBOW AUTOMOTIVE SERVICE	Gasoline Service Stations
2012	RAINBOW AUTOMOTIVE SERVICE	Gasoline Service Stations
2013	RAINBOW AUTOMOTIVE SERVICE	Gasoline Service Stations
2014	RAINBOW AUTOMOTIVE SERVICE	Gasoline Service Stations

2001 **UNITED AUTO BODY INCORPORATED** **FINDS** **1011936889**
13304 JEFFERSON DAVIS HWY **ECHO** **N/A**
WOODBRIDGE, VA 22191 **US AIRS**

FINDS:

Registry ID: 110037604438

Environmental Interest/Information System

AFS (Aerometric Information Retrieval System (AIRS) Facility Subsystem) replaces the former Compliance Data System (CDS), the National Emission Data System (NEDS), and the Storage and Retrieval of Aerometric Data (SAROAD). AIRS is the national repository for information concerning airborne pollution in the United States. AFS is used to track emissions and compliance data from industrial plants. AFS data are utilized by states to prepare State Implementation Plans to comply with regulatory programs and by EPA as an input for the estimation of total national emissions. AFS is undergoing a major redesign to support facility operating permits required under Title V of the Clean Air Act.

AIR MINOR

Click this hyperlink while viewing on your computer to access additional FINDS: detail in the EDR Site Report.

ECHO:

Envid: 1011936889
Registry ID: 110037604438
DFR URL: http://echo.epa.gov/detailed-facility-report?fid=110037604438

Map ID	Site	Database(s)	EPA ID Number

UNITED AUTO BODY INCORPORATED (Continued) **1011936889**

US AIRS MINOR:

Envid:	1011936889
Region Code:	03
Programmatic ID:	AIR VA0000005115300880
Facility Registry ID:	110037604438
D and B Number:	Not reported
Primary SIC Code:	Not reported
NAICS Code:	811121
Default Air Classification Code:	MIN
Facility Type of Ownership Code:	NON
Air CMS Category Code:	Not reported
HPV Status:	Not reported

US AIRS MINOR:

Envid:	1011936889
Region Code:	03
Programmatic ID:	AIR VA0000005115300880
Facility Registry ID:	110037604438
D and B Number:	Not reported
Primary SIC Code:	Not reported
NAICS Code:	811121
Default Air Classification Code:	MIN
Facility Type of Ownership Code:	NON
Air CMS Category Code:	Not reported
HPV Status:	Not reported

2001 **BRIDGE AUTO SERVICE** **EDR Hist Auto** **1022206629**
13304 JEFF DAVIS HWY **N/A**
WOODBRIDGE, VA 22191

EDR Hist Auto

Year:	Name:	Type:
1986	BRIDGE AUTO SERVICE	Gasoline Service Stations
1987	BRIDGE AUTO SERVICE	Gasoline Service Stations
1988	BRIDGE AUTO SERVICE	Gasoline Service Stations
1989	BRIDGE AUTO SERVICE	Gasoline Service Stations
1990	BRIDGE AUTO SERVICE	Gasoline Service Stations
1991	BRIDGE AUTO SERVICE	Gasoline Service Stations
1992	BRIDGE AUTO SERVICE INC	Gasoline Service Stations
1993	BRIDGE AUTO SERVICE INC	Gasoline Service Stations

2004 **HORNER RD EXXON** **RCRA-CESQG** **1004790280**
13306 GORDON BLVD **VAD988202776**
WOODBRIDGE, VA 22191

RCRA-CESQG:

Date form received by agency:	07/03/1991
Facility name:	HORNER RD EXXON
Facility address:	13306 GORDON BLVD WOODBRIDGE, VA 22191
EPA ID:	VAD988202776
Contact:	JEFF DUNIVIN
Contact address:	13306 GORDON BLVD WOODBRIDGE, VA 22191

Map ID	Site	Database(s)	EPA ID Number

HORNER RD EXXON (Continued) **1004790280**

Contact country: US
Contact telephone: 703-491-3553
Contact email: Not reported
EPA Region: 03
Classification: Conditionally Exempt Small Quantity Generator
Description: Handler: generates 100 kg or less of hazardous waste per calendar month, and accumulates 1000 kg or less of hazardous waste at any time; or generates 1 kg or less of acutely hazardous waste per calendar month, and accumulates at any time: 1 kg or less of acutely hazardous waste; or 100 kg or less of any residue or contaminated soil, waste or other debris resulting from the cleanup of a spill, into or on any land or water, of acutely hazardous waste; or generates 100 kg or less of any residue or contaminated soil, waste or other debris resulting from the cleanup of a spill, into or on any land or water, of acutely hazardous waste during any calendar month, and accumulates at any time: 1 kg or less of acutely hazardous waste; or 100 kg or less of any residue or contaminated soil, waste or other debris resulting from the cleanup of a spill, into or on any land or water, of acutely hazardous waste

Owner/Operator Summary:

Owner/operator name: OPERNAME
Owner/operator address: OPERSTREET
OPERCITY, AK 99999
Owner/operator country: Not reported
Owner/operator telephone: 215-555-1212
Owner/operator email: Not reported
Owner/operator fax: Not reported
Owner/operator extension: Not reported
Legal status: Private
Owner/Operator Type: Operator
Owner/Op start date: Not reported
Owner/Op end date: Not reported

Owner/operator name: DUNIVIN JOSEPH
Owner/operator address: 13306 GORDON BLVD
WOODBRIDGE, VA 22191
Owner/operator country: Not reported
Owner/operator telephone: 703-491-3553
Owner/operator email: Not reported
Owner/operator fax: Not reported
Owner/operator extension: Not reported
Legal status: Private
Owner/Operator Type: Owner
Owner/Op start date: Not reported
Owner/Op end date: Not reported

Handler Activities Summary:

U.S. importer of hazardous waste: No
Mixed waste (haz. and radioactive): No
Recycler of hazardous waste: No
Transporter of hazardous waste: No
Treater, storer or disposer of HW: No
Underground injection activity: No
On-site burner exemption: No
Furnace exemption: No

Map ID	Site	Database(s)	EPA ID Number

HORNER RD EXXON (Continued) **1004790280**

Used oil fuel burner: No
Used oil processor: No
User oil refiner: No
Used oil fuel marketer to burner: No
Used oil Specification marketer: No
Used oil transfer facility: No
Used oil transporter: No

. Waste code: D000
. Waste name: Not Defined

. Waste code: D006
. Waste name: CADMIUM

. Waste code: D007
. Waste name: CHROMIUM

. Waste code: D018
. Waste name: BENZENE

. Waste code: D039
. Waste name: TETRACHLOROETHYLENE

Violation Status: No violations found

2004 **EXXON CO USA #25666** **RCRA-CESQG** **1004790024**
13306 GORDON BLVD **VAD988194502**
WOODBRIDGE, VA 22191

RCRA-CESQG:
Date form received by agency: 02/19/1996
Facility name: EXXON CO USA #25666
Facility address: 13306 GORDON BLVD
WOODBRIDGE, VA 22191-0000
EPA ID: VAD988194502
Mailing address: PO BOX 2180
HOUSTON, TX 77252-2180
Contact: ALDA S POOL
Contact address: Not reported
Not reported
Contact country: US
Contact telephone: 713-656-7709
Contact email: Not reported
EPA Region: 03
Classification: Conditionally Exempt Small Quantity Generator
Description: Handler: generates 100 kg or less of hazardous waste per calendar month, and accumulates 1000 kg or less of hazardous waste at any time; or generates 1 kg or less of acutely hazardous waste per calendar month, and accumulates at any time: 1 kg or less of acutely hazardous waste; or 100 kg or less of any residue or contaminated soil, waste or other debris resulting from the cleanup of a spill, into or on any land or water, of acutely hazardous waste; or generates 100 kg or less of any residue or contaminated soil, waste or other debris resulting from the cleanup of a spill, into or on any land or water, of acutely hazardous waste during any calendar month, and accumulates at any time: 1 kg or less of acutely hazardous waste; or 100 kg or less of any residue or contaminated soil, waste or other debris resulting from the cleanup of a spill, into or on any land or water, of acutely hazardous waste

Map ID	Site	Database(s)	EPA ID Number

EXXON CO USA #25666 (Continued) **1004790024**

Owner/Operator Summary:

Owner/operator name:	OPERNAME
Owner/operator address:	OPERSTREET
	OPERCITY, AK 99999
Owner/operator country:	Not reported
Owner/operator telephone:	215-555-1212
Owner/operator email:	Not reported
Owner/operator fax:	Not reported
Owner/operator extension:	Not reported
Legal status:	Private
Owner/Operator Type:	Operator
Owner/Op start date:	Not reported
Owner/Op end date:	Not reported

Owner/operator name:	EXXON CO USA
Owner/operator address:	PO BOX 4415
	HOUSTON, TX 77210
Owner/operator country:	Not reported
Owner/operator telephone:	713-656-7761
Owner/operator email:	Not reported
Owner/operator fax:	Not reported
Owner/operator extension:	Not reported
Legal status:	Private
Owner/Operator Type:	Owner
Owner/Op start date:	Not reported
Owner/Op end date:	Not reported

Handler Activities Summary:

U.S. importer of hazardous waste:	No
Mixed waste (haz. and radioactive):	No
Recycler of hazardous waste:	No
Transporter of hazardous waste:	No
Treater, storer or disposer of HW:	No
Underground injection activity:	No
On-site burner exemption:	No
Furnace exemption:	No
Used oil fuel burner:	No
Used oil processor:	No
User oil refiner:	No
Used oil fuel marketer to burner:	No
Used oil Specification marketer:	No
Used oil transfer facility:	No
Used oil transporter:	No

Historical Generators:

Date form received by agency:	03/28/1991
Site name:	EXXON CO USA #25666
Classification:	Conditionally Exempt Small Quantity Generator
. Waste code:	D000
. Waste name:	Not Defined
. Waste code:	D018
. Waste name:	BENZENE
Violation Status:	No violations found

Map ID	Site	Database(s)	EPA ID Number

2004 **EXXON #2-5666 (XREF 87-0038)** **VA LUST** **S105983636**
13306 GORDON BOULEVARD **N/A**
WOODBRIDGE, VA 22191

LUST REG NO:

Region:	NO
Facility ID:	3009925
Status:	**Closed**
Tank Size:	0
Product:	Not reported
Release Date:	09/15/1995
Closed Date:	8/7/1997
Case Type:	Article 9
Case Officer:	Lewis E. Hilder
Pollution Complaint #:	96-3037
Permit Number:	0
Priority:	3

2004 **EXXON #2-5666 (XREF 96-3037)** **VA RGA LUST** **S115964083**
13306 GORDON BOULEVARD **N/A**
WOODBRIDGE, VA

RGA LUST:

2001 EXXON #2-5666 (XREF 96-3037) 13306 GORDON BOULEVARD

2004 **HORNER RD EXXON** **FINDS** **1016125374**
13306 GORDON BLVD **ECHO** **N/A**
WOODBRIDGE, VA 22191

FINDS:

Registry ID: 110000826599

Environmental Interest/Information System
RCRAInfo is a national information system that supports the Resource Conservation and Recovery Act (RCRA) program through the tracking of events and activities related to facilities that generate, transport, and treat, store, or dispose of hazardous waste. RCRAInfo allows RCRA program staff to track the notification, permit, compliance, and corrective action activities required under RCRA.

Click this hyperlink while viewing on your computer to access additional FINDS: detail in the EDR Site Report.

ECHO:

Envid:	1016125374
Registry ID:	110000826599
DFR URL:	http://echo.epa.gov/detailed-facility-report?fid=110000826599

Map ID	Site	Database(s)	EPA ID Number
2004	**EXXON 25666** **13306 GORDON BLVD** **WOODBRIDGE, VA**	**VA LTANKS**	**S105987450** **N/A**

LTANKS:

Region:	NRO
CEDS Facility Id:	200000078547
Case Status:	**Closed**
Pollution Complaint #:	19963037
Reported:	09/15/1995
Case Closed Date:	08/07/1997
Program:	RP Lead
Federally Regulated UST (Y/N):	Y
Regulated Petroleum UST (1):	Y
Excluded UST (1):	N
Deferred UST (1):	N
Partially Deferred UST (1):	N
Exempt 1 UST (2):	N
Exempt 2 Heating Oil UST (2):	N
Small Heating Oil AST (2):	N
Regulated AST (3):	N
Unregulated AST (3):	N
Other Y/N:	N
Unknown Y/N:	N
Other Description:	Not reported
Heating Oil Category:	Not reported

Region:	NRO
CEDS Facility Id:	200000078547
Case Status:	**Closed**
Pollution Complaint #:	19889998
Reported:	09/11/1987
Case Closed Date:	09/11/1987
Program:	RP Lead
Federally Regulated UST (Y/N):	Y
Regulated Petroleum UST (1):	Y
Excluded UST (1):	N
Deferred UST (1):	N
Partially Deferred UST (1):	N
Exempt 1 UST (2):	N
Exempt 2 Heating Oil UST (2):	N
Small Heating Oil AST (2):	N
Regulated AST (3):	N
Unregulated AST (3):	N
Other Y/N:	N
Unknown Y/N:	N
Other Description:	Not reported
Heating Oil Category:	Not reported

Map ID	Site	Database(s)	EPA ID Number
2004	**EXXON #2-5666 (XREF 96-3037)** **13306 GORDON BOULEVARD** **WOODBRIDGE, VA 22191**	**VA LUST**	**S105982901** **N/A**

LUST REG NO:

Region:	NO
Facility ID:	3009925
Status:	**Closed**
Tank Size:	0
Product:	Not reported
Release Date:	09/11/1987

Map ID	Site	Database(s)	EPA ID Number

EXXON #2-5666 (XREF 96-3037) (Continued) **S105982901**

Closed Date: 9/11/1987
Case Type: Article 9
Case Officer: Lewis E. Hilder
Pollution Complaint #: 88-9998
Permit Number: 0
Priority: -

2004 **EXXON #2-5666** **VA RGA LUST** **S115964085**
13306 GORDON BOULEVARD **N/A**
WOODBRIDGE, VA

RGA LUST:

1997	EXXON #2-5666	13306 GORDON BOULEVARD
1995	EXXON #2-5666	13306 GORDON BOULEVARD

2004 **EXXON #2-5666 (XREF 87-0038)** **VA RGA LUST** **S115964084**
13306 GORDON BOULEVARD **N/A**
WOODBRIDGE, VA

RGA LUST:

2001	EXXON #2-5666 (XREF 87-0038)	13306 GORDON BOULEVARD

2004 **DUNIVIN & SONS INC** **EDR Hist Auto** **1020166849**
13306 GORDON BLVD **N/A**
WOODBRIDGE, VA 22191

EDR Hist Auto

Year:	Name:	Type:
1982	HORNER ROAD EXXON	Gasoline Service Stations
1983	HORNER ROAD EXXON	Gasoline Service Stations
1985	HORNER ROAD EXXON	Gasoline Service Stations
1986	HORNER ROAD EXXON	Gasoline Service Stations
1987	HORNER ROAD EXXON	Gasoline Service Stations
1988	HORNER ROAD EXXON	Gasoline Service Stations
1989	HORNER ROAD EXXON	Gasoline Service Stations
1990	HORNER ROAD EXXON	Gasoline Service Stations
1991	HORNER ROAD EXXON	Gasoline Service Stations
1992	HORNER ROAD EXXON	Gasoline Service Stations
1993	HORNER ROAD EXXON	Gasoline Service Stations
1994	HORNER ROAD EXXON	Gasoline Service Stations
1995	HORNER ROAD EXXON	Gasoline Service Stations
1996	DUNIVIN & SONS INC	Gasoline Service Stations
1997	DUNIVIN & SONS INC	Gasoline Service Stations
1998	DUNIVIN & SONS INC	Gasoline Service Stations
1999	DUNIVIN & SONS INC	Gasoline Service Stations
2000	DUNIVIN & SONS INC	Gasoline Service Stations
2001	DUNIVIN & SONS INC	Gasoline Service Stations
2002	DUNIVIN & SONS INC	Gasoline Service Stations
2003	DUNIVIN & SONS INC	Gasoline Service Stations
2004	DUNIVIN & SONS INC	Gasoline Service Stations

Map ID	Site	Database(s)	EPA ID Number

DUNIVIN & SONS INC (Continued) **1020166849**

2005	DUNIVIN & SONS INC	Gasoline Service Stations
2006	DUNIVIN & SONS INC	Gasoline Service Stations
2007	DUNIVIN & SONS INC	Gasoline Service Stations
2008	DUNIVIN & SONS INC	Gasoline Service Stations
2009	DUNIVIN & SONS INC	Gasoline Service Stations
2010	DUNIVIN & SONS INC	Gasoline Service Stations
2011	DUNIVIN & SONS INC	Gasoline Service Stations
2012	DUNIVIN & SONS INC	Gasoline Service Stations
2013	DUNIVIN & SONS INC	Gasoline Service Stations
2014	DUNIVIN & SONS INC	Gasoline Service Stations

2010 **VA SPILLS** **S118972609**
13317 GORDON BLVD **N/A**
WOODBRIDGE, VA

SPILLS:

Fips City/County:	Prince William County
Status:	Closed
Reference Id:	70634
IR Number:	2017-N-0471
Associated IR:	Not reported
Incident Date:	08/08/2016
Call Received Date:	08/12/2016
Closure Comments:	No issues that need to be addressed
Threat To:	Not reported
Terrorism (Y/N):	N
Characterize Incident:	Unknown
Incident Type:	Waste
Incident Subtype:	Solid Waste * Waste
Materials:	Abestos Containing Materials (ACM) (0-0 Unknown)
Effect To Receptor:	Not reported
Water Body:	Not reported
Low Quantity To Water:	Not reported
High Quantity To Water:	Not reported
Quantity Units:	Not reported
Other Receptors:	Not reported
RP Company:	Not reported
RP Name:	Not reported
Property Owner:	Not reported
Property Company:	Not reported
Duration Of Event (Hrs):	0
Impacts:	Not reported
Other Impacts:	Not reported
Steps Taken:	Not reported
Steps Taken Description:	Not reported
System Components:	Not reported
Other System Components:	Not reported
Cause Of Event:	Not reported
Corrective Action Taken:	Not reported
Weather Status:	Not reported
Precipitation (Wet):	0
Discharge Type:	Not reported
Discharge Volume:	0
Unknown Discharge (Y/N):	N
Site Name:	ECONOLODGE-ABESTOS
Closure Date:	08/16/2016
Orig. Call Incident Description:	Building Demo contained Asbestos
Original Call Material Description:	Not reported

Map ID	Site	Database(s)	EPA ID Number

(Continued) **S118972609**

Original Call Location Description:	13317 Gordon Blvd, Woodbridge Virginia 22193
Incident Ongoing at time of Call:	N
Agencies Notified (Y/N):	Y
Other Agencies:	DOLI
Permitted (Y/N):	N
Call Reported By Company Name:	DOLI
Call Property Owner Company Name:	Not reported
Call Property Owner Name:	Not reported
Site Summary:	Not reported

2012 **13377 FERRY LANDING LANE** **VA SPILLS** **S109602331**
13377 FERRY LANDING LANE **N/A**
WOODBRIDGE, VA

SPILLS:

Fips City/County:	Prince William County
Status:	Not reported
Reference Id:	Not reported
IR Number:	2009-N-0764
Associated IR:	Not reported
Incident Date:	06/15/2009
Call Received Date:	06/15/2009
Closure Comments:	See Site Summary for details
Threat To:	Not reported
Terrorism (Y/N):	NO
Characterize Incident:	Not reported
Incident Type:	Water
Incident Subtype:	Water
Materials:	Paint(-1 - -1 Unknown)
Effect To Receptor:	Not reported
Water Body:	Not reported
Low Quantity To Water:	Not reported
High Quantity To Water:	Not reported
Quantity Units:	Not reported
Other Receptors:	Not reported
RP Company:	Jan Choi
RP Name:	Not reported
Property Owner:	Not reported
Property Company:	Not reported
Duration Of Event (Hrs):	Not reported
Impacts:	Not reported
Other Impacts:	Not reported
Steps Taken:	Not reported
Steps Taken Description:	Not reported
System Components:	Not reported
Other System Components:	Not reported
Cause Of Event:	Not reported
Corrective Action Taken:	Not reported
Weather Status:	Not reported
Precipitation (Wet):	Not reported
Discharge Type:	Not reported
Discharge Volume:	Not reported
Unknown Discharge (Y/N):	NO
Site Name:	13377 FERRY LANDING LANE
Closure Date:	07/08/2009
Orig. Call Incident Description:	Caller reported RP was rinsing paint rollers & brushes into storm drain. This was last observed last week.
Original Call Material Description:	paint (Qty=unknown)

Map ID	Site	Database(s)	EPA ID Number

13377 FERRY LANDING LANE (Continued) **S109602331**

Original Call Location Description:	13377 Ferry Landing Lane-13377 Ferry Landing Lane-Woodbridge-VA--Prince William County
Incident Ongoing at time of Call:	Not reported
Agencies Notified (Y/N):	NO
Other Agencies:	Not reported
Permitted (Y/N):	NO
Call Reported By Company Name:	VDEM
Call Property Owner Company Name:	Not reported
Call Property Owner Name:	Not reported
Site Summary:	VDEM forwarded info to John Medici Pr Wm HAZMAT for investigation.

SPILLS NO:

Region:	NO
Id:	Not reported
Incident Summary:	Not reported
Date In:	6/15/2009
Date Closed:	7/8/2009
Pollution Type:	Not reported
Responsible Party:	Jan Choi
Facility Status:	**Not reported**
Owner:	Not reported
Facility Contact:	Not reported
Facility Permitted:	0
Facility Telephone:	Not reported
Time In:	4:27:00 PM
Reported By Name:	VDEM
Reported By Telephone:	Not reported
Reported By Affiliation/Addr:	Not reported
Incident Response IR #:	2009-N-0764
Responsible Party Address:	13379 Ferry Landing Lane
Responsible Party City:	Woodbridge
Responsible Party State:	VA
Responsible Party Zip:	22191
Responsible Party Contact:	Not reported
Responsible Party Telephone:	Not reported
Owner Name:	Not reported
Owner Address:	Not reported
Owner City:	Not reported
Owner State:	Not reported
Owner Zip:	Not reported
Owner Contact:	Not reported
Owner Telephone:	Not reported
Incident Date:	6/15/2009
Incident Time:	2:00:00 PM
Petroleum:	0
Solid Waste:	0
Hazardous Waste:	0
Water:	-1
Air:	0
Sewage:	0
Fish Kill:	0
Threat Wetlands:	0
Wetlands:	0
Material Released:	paint
Possible Receptors:	Not reported
Quantity Released:	unknown
Unit Released:	Not reported

Map ID	Site	Database(s)	EPA ID Number

13377 FERRY LANDING LANE (Continued) **S109602331**

Quantity In Water:	Not reported
Receiving Waters:	Not reported
River Basin:	1A Potomac
Inspection Date:	Not reported
Call Date:	Not reported
Inspector:	Not reported
Response Due:	Not reported
Response Received Date:	Not reported
Visit Needed:	0
Open:	0
Air Referral Date:	Not reported
Air Reg/ Permit Number:	Not reported
Waste Referral Date:	Not reported
Epa Id Or Permit Number:	Not reported
Water Referral Date:	Not reported
Water Permit Number:	Not reported
Remediation Referral Date:	Not reported
Remediation Pc Number:	Not reported
Enforcement Referral Date:	Not reported
Nov Number:	Not reported
Pc Number:	Not reported
Receive By:	Not reported
Case Officer:	Not reported
Case Type:	Not reported
Street Address:	Not reported
Polllutant:	Not reported
Impact:	Not reported
Spill Time:	Not reported
Spill Date:	Not reported
Spill Volume:	Not reported
Measure:	Not reported
Volume In Water:	Not reported
Stream Name:	Not reported
Investigation Date:	Not reported
Closure Date:	Not reported
Lab Results:	Not reported
Target Date:	Not reported
Prep Number:	Not reported
Report Date:	Not reported
Report Time:	Not reported
Pollutant Scr:	Not reported
Volume:	Not reported
Volume Esc:	Not reported
Future Recommendations:	Not reported
Stream Code:	Not reported
Visit Date:	Not reported
Lab Date:	Not reported
File Close Date:	Not reported
Prep Copy:	Not reported
City:	Not reported
Incident Summary:	Caller reported RP was rinsing paint rollers & brushes into storm drain. This was last observed last week.
Reported:	Not reported
Results:	Not reported
Inspection Comments:	VDEM forwarded info to John Medici Pr Wm HAZMAT for investigation.
Remarks:	Not reported

Map ID	Site	Database(s)	EPA ID Number
2012		**ERNS**	**2009908639**
	13377 FERRY LANDING LAND **WOODBRIDGE, VA 22191**		**N/A**

Click this hyperlink while viewing on your computer to access additional ERNS detail in the EDR Site Report.

Map ID	Site	Database(s)	EPA ID Number
2018	**EXXON 23886** **13324 JEFFERSON DAVIS HWY** **WOODBRIDGE, VA 22191**	**VA LUST** **VA LTANKS**	**S103772172** **N/A**

LUST REG NO:

Region:	NO
Facility ID:	3009881
Status:	**Closed**
Tank Size:	0
Product:	Not reported
Release Date:	04/19/1994
Closed Date:	1/22/1997
Case Type:	Article 9
Case Officer:	Lewis E. Hilder
Pollution Complaint #:	94-3516
Permit Number:	0
Priority:	-

LTANKS:

Region:	NRO
CEDS Facility Id:	200000078607
Case Status:	**Closed**
Pollution Complaint #:	19943516
Reported:	04/19/1994
Case Closed Date:	01/22/1997
Program:	RP Lead
Federally Regulated UST (Y/N):	Y
Regulated Petroleum UST (1):	Y
Excluded UST (1):	N
Deferred UST (1):	N
Partially Deferred UST (1):	N
Exempt 1 UST (2):	N
Exempt 2 Heating Oil UST (2):	N
Small Heating Oil AST (2):	N
Regulated AST (3):	N
Unregulated AST (3):	N
Other Y/N:	N
Unknown Y/N:	N
Other Description:	Not reported
Heating Oil Category:	Not reported

Map ID	Site	Database(s)	EPA ID Number

2018 **ZARA PETROLEUM INC** **EDR Hist Auto** **1020989518**
13324 JEFFERSON DAVIS HWY **N/A**
WOODBRIDGE, VA 22191

EDR Hist Auto

Year:	Name:	Type:
2002	ZARA PETROLEUM INC	Gasoline Service Stations
2003	ZARA PETROLEUM INC	Gasoline Service Stations
2004	ZARA PETROLEUM INC	Gasoline Service Stations
2005	ZARA PETROLEUM INC	Gasoline Service Stations
2006	ZARA PETROLEUM INC	Gasoline Service Stations
2007	ZARA PETROLEUM INC	Gasoline Service Stations
2008	ZARA PETROLEUM INC	Gasoline Service Stations

2018 **EXXON #23886** **VA UST** **U003679905**
13324 JEFFERSON DAVIS HWY **N/A**
WOODBRIDGE, VA 22191

Facility:

Facility Id:	3009881
Facility Type:	GAS STATION
CEDS Facility ID:	200000078607

Owner:

Owner Id:	40064
Owner Name:	ExxonMobil Corporation c/o Gilbarco Veeder Root
Owner Address:	7300 W Friendly Ave MS F76
Owner Address2:	PO Box 22087
Owner City, State, Zip:	Greensboro, NC 27420
Owner Type:	PRIVATE
Number of Active AST:	0
Number of Active UST:	0
Number of Inactive AST:	0
Number of Inactive UST:	12

UST:

Facility ID:	3009881
Federally Regulated:	Yes
Tank Number:	R1
Tank Capacity:	6000
Tank Contents:	GASOLINE
Tank Status:	**REM FROM GRD**
Tank Type:	UST

Tank Material:

Install Date:	1/1/1980
Tank Materials: Bare Steel	No
Tank Materials: Cath Protect Steel	No
Tank Materials: Epoxy Steel	No
Tank Materials: Fiberglass	Yes
Tank Materials: Concrete	No
Tank Materials: Composite	No
Tank Materials: Double Walled	No
Tank Materials: Lined Interior	No
Tank Materials: Excav Liner	No
Tank Materials: Insulated Tank Jacket	No
Tank Materials: Repaired	No
Tank Materials: Unknown	No

Map ID	Site	Database(s)	EPA ID Number

EXXON #23886 (Continued) **U003679905**

Tank Materials: Other	No
Tank Materials: Other Note	Not reported
Release Detection:	
Tank Release Detection: Leak Deferred	No
Tank Release Detection: Manual Gauge	No
Tank Release Detection: Auto Gauge	No
Tank Release Detection:Tank Tightness	No
Tank Release Detection: Vapor Monitor	No
Tank Release Detection: Inventory	No
Tank Release Detection: Stat Invent Recon	No
Tank Release Detection: Spill Install	No
Tank Release Detection: Overfill Install	No
Tank Release Detection: Groundwater	No
Tank Release Detection: Int Sec Containment	No
Tank Release Detection: Int Double Walled	No
Tank Release Detection: Other Method	No
Tank Release Detection: Other Note	Not reported
Pipe Release Detection: Leak Deferred	Not reported
Pipe Release Detection: Autoleak	Not reported
Pipe Release Detection: Line Tightness	No
Pipe Release Detection: Stat Invent Recon	No
Pipe Release Detection: Groundwater	No
Pipe Release Detection: Int Sec Containment	No
Pipe Release Det: Interior Double Walled	No
Pipe Release Detection: Other Method	No
Pipe Release Detection: Other Note	Not reported
Pipe Type:	PRESSURE
Pipe Materials: Bare Steel	No
Pipe Materials: Galvanized Steel	No
Pipe Materials: Copper	No
Pipe Materials: Fiberglass	Yes
Pipe Materials: Cath Protect	No
Pipe Materials: Double Walled	No
Pipe Materials: Sec Containment	No
Pipe Materials: Repaired	No
Pipe Materials: Unknown	No
Pipe Materials: Other	No
Pipe Materials: Other Note	Not reported
Facility ID:	3009881
Federally Regulated:	Yes
Tank Number:	R2
Tank Capacity:	10000
Tank Contents:	GASOLINE
Tank Status:	**REM FROM GRD**
Tank Type:	UST
Tank Material:	
Install Date:	1/1/1980
Tank Materials: Bare Steel	No
Tank Materials: Cath Protect Steel	No
Tank Materials: Epoxy Steel	No
Tank Materials: Fiberglass	Yes

Map ID	Site	Database(s)	EPA ID Number

EXXON #23886 (Continued) **U003679905**

Tank Materials: Concrete	No
Tank Materials: Composite	No
Tank Materials: Double Walled	No
Tank Materials: Lined Interior	No
Tank Materials: Excav Liner	No
Tank Materials: Insulated Tank Jacket	No
Tank Materials: Repaired	No
Tank Materials: Unknown	No
Tank Materials: Other	No
Tank Materials: Other Note	Not reported

Release Detection:

Tank Release Detection: Leak Deferred	No
Tank Release Detection: Manual Gauge	No
Tank Release Detection: Auto Gauge	No
Tank Release Detection:Tank Tightness	No
Tank Release Detection: Vapor Monitor	No
Tank Release Detection: Inventory	No
Tank Release Detection: Stat Invent Recon	No
Tank Release Detection: Spill Install	No
Tank Release Detection: Overfill Install	No
Tank Release Detection: Groundwater	No
Tank Release Detection: Int Sec Containment	No
Tank Release Detection: Int Double Walled	No
Tank Release Detection: Other Method	No
Tank Release Detection: Other Note	Not reported
Pipe Release Detection: Leak Deferred	Not reported
Pipe Release Detection: Autoleak	Not reported
Pipe Release Detection: Line Tightness	No
Pipe Release Detection: Stat Invent Recon	No
Pipe Release Detection: Groundwater	No
Pipe Release Detection: Int Sec Containment	No
Pipe Release Det: Interior Double Walled	No
Pipe Release Detection: Other Method	No
Pipe Release Detection: Other Note	Not reported

Pipe Type:	PRESSURE
Pipe Materials: Bare Steel	No
Pipe Materials: Galvanized Steel	No
Pipe Materials: Copper	No
Pipe Materials: Fiberglass	Yes
Pipe Materials: Cath Protect	No
Pipe Materials: Double Walled	No
Pipe Materials: Sec Containment	No
Pipe Materials: Repaired	No
Pipe Materials: Unknown	No
Pipe Materials: Other	No
Pipe Materials: Other Note	Not reported

Facility ID:	3009881
Federally Regulated:	Yes

Tank Number:	R3
Tank Capacity:	6000
Tank Contents:	GASOLINE
Tank Status:	**REM FROM GRD**

Map ID	Site	Database(s)	EPA ID Number

EXXON #23886 (Continued) **U003679905**

Tank Type:	UST
Tank Material:	
Install Date:	1/1/1980
Tank Materials: Bare Steel	No
Tank Materials: Cath Protect Steel	No
Tank Materials: Epoxy Steel	No
Tank Materials: Fiberglass	Yes
Tank Materials: Concrete	No
Tank Materials: Composite	No
Tank Materials: Double Walled	No
Tank Materials: Lined Interior	No
Tank Materials: Excav Liner	No
Tank Materials: Insulated Tank Jacket	No
Tank Materials: Repaired	No
Tank Materials: Unknown	No
Tank Materials: Other	No
Tank Materials: Other Note	Not reported
Release Detection:	
Tank Release Detection: Leak Deferred	No
Tank Release Detection: Manual Gauge	No
Tank Release Detection: Auto Gauge	No
Tank Release Detection:Tank Tightness	No
Tank Release Detection: Vapor Monitor	No
Tank Release Detection: Inventory	No
Tank Release Detection: Stat Invent Recon	No
Tank Release Detection: Spill Install	No
Tank Release Detection: Overfill Install	No
Tank Release Detection: Groundwater	No
Tank Release Detection: Int Sec Containment	No
Tank Release Detection: Int Double Walled	No
Tank Release Detection: Other Method	No
Tank Release Detection: Other Note	Not reported
Pipe Release Detection: Leak Deferred	Not reported
Pipe Release Detection: Autoleak	Not reported
Pipe Release Detection: Line Tightness	No
Pipe Release Detection: Stat Invent Recon	No
Pipe Release Detection: Groundwater	No
Pipe Release Detection: Int Sec Containment	No
Pipe Release Det: Interior Double Walled	No
Pipe Release Detection: Other Method	No
Pipe Release Detection: Other Note	Not reported
Pipe Type:	PRESSURE
Pipe Materials: Bare Steel	No
Pipe Materials: Galvanized Steel	No
Pipe Materials: Copper	No
Pipe Materials: Fiberglass	Yes
Pipe Materials: Cath Protect	No
Pipe Materials: Double Walled	No
Pipe Materials: Sec Containment	No
Pipe Materials: Repaired	No
Pipe Materials: Unknown	No
Pipe Materials: Other	No
Pipe Materials: Other Note	Not reported

Map ID	Site	Database(s)	EPA ID Number

EXXON #23886 (Continued) **U003679905**

Facility ID:	3009881
Federally Regulated:	Yes
Tank Number:	R4
Tank Capacity:	1000
Tank Contents:	USED OIL
Tank Status:	**REM FROM GRD**
Tank Type:	UST

Tank Material:

Install Date:	1/1/1980
Tank Materials: Bare Steel	No
Tank Materials: Cath Protect Steel	No
Tank Materials: Epoxy Steel	No
Tank Materials: Fiberglass	Yes
Tank Materials: Concrete	No
Tank Materials: Composite	No
Tank Materials: Double Walled	No
Tank Materials: Lined Interior	No
Tank Materials: Excav Liner	No
Tank Materials: Insulated Tank Jacket	No
Tank Materials: Repaired	No
Tank Materials: Unknown	No
Tank Materials: Other	No
Tank Materials: Other Note	Not reported

Release Detection:

Tank Release Detection: Leak Deferred	No
Tank Release Detection: Manual Gauge	No
Tank Release Detection: Auto Gauge	No
Tank Release Detection:Tank Tightness	No
Tank Release Detection: Vapor Monitor	No
Tank Release Detection: Inventory	No
Tank Release Detection: Stat Invent Recon	No
Tank Release Detection: Spill Install	No
Tank Release Detection: Overfill Install	No
Tank Release Detection: Groundwater	No
Tank Release Detection: Int Sec Containment	No
Tank Release Detection: Int Double Walled	No
Tank Release Detection: Other Method	No
Tank Release Detection: Other Note	Not reported
Pipe Release Detection: Leak Deferred	Not reported
Pipe Release Detection: Autoleak	Not reported
Pipe Release Detection: Line Tightness	No
Pipe Release Detection: Stat Invent Recon	No
Pipe Release Detection: Groundwater	No
Pipe Release Detection: Int Sec Containment	No
Pipe Release Det: Interior Double Walled	No
Pipe Release Detection: Other Method	No
Pipe Release Detection: Other Note	Not reported
Pipe Type:	GRAVITY
Pipe Materials: Bare Steel	No
Pipe Materials: Galvanized Steel	No
Pipe Materials: Copper	No
Pipe Materials: Fiberglass	Yes
Pipe Materials: Cath Protect	No

Map ID	Site	Database(s)	EPA ID Number

EXXON #23886 (Continued) **U003679905**

Pipe Materials: Double Walled	No
Pipe Materials: Sec Containment	No
Pipe Materials: Repaired	No
Pipe Materials: Unknown	No
Pipe Materials: Other	No
Pipe Materials: Other Note	Not reported
Facility ID:	3009881
Federally Regulated:	Yes
Tank Number:	R5
Tank Capacity:	1000
Tank Contents:	UNKNOWN
Tank Status:	**REM FROM GRD**
Tank Type:	UST

Tank Material:

Install Date:	Not reported
Tank Materials: Bare Steel	Yes
Tank Materials: Cath Protect Steel	No
Tank Materials: Epoxy Steel	No
Tank Materials: Fiberglass	No
Tank Materials: Concrete	No
Tank Materials: Composite	No
Tank Materials: Double Walled	No
Tank Materials: Lined Interior	No
Tank Materials: Excav Liner	No
Tank Materials: Insulated Tank Jacket	No
Tank Materials: Repaired	No
Tank Materials: Unknown	No
Tank Materials: Other	No
Tank Materials: Other Note	Not reported

Release Detection:

Tank Release Detection: Leak Deferred	No
Tank Release Detection: Manual Gauge	No
Tank Release Detection: Auto Gauge	No
Tank Release Detection:Tank Tightness	No
Tank Release Detection: Vapor Monitor	No
Tank Release Detection: Inventory	No
Tank Release Detection: Stat Invent Recon	No
Tank Release Detection: Spill Install	No
Tank Release Detection: Overfill Install	No
Tank Release Detection: Groundwater	No
Tank Release Detection: Int Sec Containment	No
Tank Release Detection: Int Double Walled	No
Tank Release Detection: Other Method	No
Tank Release Detection: Other Note	Not reported
Pipe Release Detection: Leak Deferred	Not reported
Pipe Release Detection: Autoleak	Not reported
Pipe Release Detection: Line Tightness	No
Pipe Release Detection: Stat Invent Recon	No
Pipe Release Detection: Groundwater	No
Pipe Release Detection: Int Sec Containment	No
Pipe Release Det: Interior Double Walled	No
Pipe Release Detection: Other Method	No

Map ID	Site	Database(s)	EPA ID Number

EXXON #23886 (Continued) **U003679905**

Pipe Release Detection: Other Note	Not reported
Pipe Type:	UNKNOWN
Pipe Materials: Bare Steel	Yes
Pipe Materials: Galvanized Steel	No
Pipe Materials: Copper	No
Pipe Materials: Fiberglass	No
Pipe Materials: Cath Protect	No
Pipe Materials: Double Walled	No
Pipe Materials: Sec Containment	No
Pipe Materials: Repaired	No
Pipe Materials: Unknown	No
Pipe Materials: Other	No
Pipe Materials: Other Note	Not reported
Facility ID:	3009881
Federally Regulated:	Yes
Tank Number:	R6
Tank Capacity:	500
Tank Contents:	UNKNOWN
Tank Status:	**REM FROM GRD**
Tank Type:	UST

Tank Material:

Install Date:	Not reported
Tank Materials: Bare Steel	Yes
Tank Materials: Cath Protect Steel	No
Tank Materials: Epoxy Steel	No
Tank Materials: Fiberglass	No
Tank Materials: Concrete	No
Tank Materials: Composite	No
Tank Materials: Double Walled	No
Tank Materials: Lined Interior	No
Tank Materials: Excav Liner	No
Tank Materials: Insulated Tank Jacket	No
Tank Materials: Repaired	No
Tank Materials: Unknown	No
Tank Materials: Other	No
Tank Materials: Other Note	Not reported

Release Detection:

Tank Release Detection: Leak Deferred	No
Tank Release Detection: Manual Gauge	No
Tank Release Detection: Auto Gauge	No
Tank Release Detection:Tank Tightness	No
Tank Release Detection: Vapor Monitor	No
Tank Release Detection: Inventory	No
Tank Release Detection: Stat Invent Recon	No
Tank Release Detection: Spill Install	No
Tank Release Detection: Overfill Install	No
Tank Release Detection: Groundwater	No
Tank Release Detection: Int Sec Containment	No
Tank Release Detection: Int Double Walled	No
Tank Release Detection: Other Method	No
Tank Release Detection: Other Note	Not reported

Map ID	Site	Database(s)	EPA ID Number

EXXON #23886 (Continued) **U003679905**

Pipe Release Detection: Leak Deferred	Not reported
Pipe Release Detection: Autoleak	Not reported
Pipe Release Detection: Line Tightness	No
Pipe Release Detection: Stat Invent Recon	No
Pipe Release Detection: Groundwater	No
Pipe Release Detection: Int Sec Containment	No
Pipe Release Det: Interior Double Walled	No
Pipe Release Detection: Other Method	No
Pipe Release Detection: Other Note	Not reported
Pipe Type:	UNKNOWN
Pipe Materials: Bare Steel	Yes
Pipe Materials: Galvanized Steel	No
Pipe Materials: Copper	No
Pipe Materials: Fiberglass	No
Pipe Materials: Cath Protect	No
Pipe Materials: Double Walled	No
Pipe Materials: Sec Containment	No
Pipe Materials: Repaired	No
Pipe Materials: Unknown	No
Pipe Materials: Other	No
Pipe Materials: Other Note	Not reported
Facility ID:	3009881
Federally Regulated:	Yes
Tank Number:	R7
Tank Capacity:	1000
Tank Contents:	UNKNOWN
Tank Status:	**REM FROM GRD**
Tank Type:	UST

Tank Material:

Install Date:	Not reported
Tank Materials: Bare Steel	Yes
Tank Materials: Cath Protect Steel	No
Tank Materials: Epoxy Steel	No
Tank Materials: Fiberglass	No
Tank Materials: Concrete	No
Tank Materials: Composite	No
Tank Materials: Double Walled	No
Tank Materials: Lined Interior	No
Tank Materials: Excav Liner	No
Tank Materials: Insulated Tank Jacket	No
Tank Materials: Repaired	No
Tank Materials: Unknown	No
Tank Materials: Other	No
Tank Materials: Other Note	Not reported

Release Detection:

Tank Release Detection: Leak Deferred	No
Tank Release Detection: Manual Gauge	No
Tank Release Detection: Auto Gauge	No
Tank Release Detection:Tank Tightness	No
Tank Release Detection: Vapor Monitor	No
Tank Release Detection: Inventory	No

Map ID	Site	Database(s)	EPA ID Number

EXXON #23886 (Continued) **U003679905**

Tank Release Detection: Stat Invent Recon	No
Tank Release Detection: Spill Install	No
Tank Release Detection: Overfill Install	No
Tank Release Detection: Groundwater	No
Tank Release Detection: Int Sec Containment	No
Tank Release Detection: Int Double Walled	No
Tank Release Detection: Other Method	No
Tank Release Detection: Other Note	Not reported
Pipe Release Detection: Leak Deferred	Not reported
Pipe Release Detection: Autoleak	Not reported
Pipe Release Detection: Line Tightness	No
Pipe Release Detection: Stat Invent Recon	No
Pipe Release Detection: Groundwater	No
Pipe Release Detection: Int Sec Containment	No
Pipe Release Det: Interior Double Walled	No
Pipe Release Detection: Other Method	No
Pipe Release Detection: Other Note	Not reported
Pipe Type:	UNKNOWN
Pipe Materials: Bare Steel	Yes
Pipe Materials: Galvanized Steel	No
Pipe Materials: Copper	No
Pipe Materials: Fiberglass	No
Pipe Materials: Cath Protect	No
Pipe Materials: Double Walled	No
Pipe Materials: Sec Containment	No
Pipe Materials: Repaired	No
Pipe Materials: Unknown	No
Pipe Materials: Other	No
Pipe Materials: Other Note	Not reported
Facility ID:	3009881
Federally Regulated:	Yes
Tank Number:	R8
Tank Capacity:	1000
Tank Contents:	UNKNOWN
Tank Status:	**REM FROM GRD**
Tank Type:	UST

Tank Material:

Install Date:	Not reported
Tank Materials: Bare Steel	Yes
Tank Materials: Cath Protect Steel	No
Tank Materials: Epoxy Steel	No
Tank Materials: Fiberglass	No
Tank Materials: Concrete	No
Tank Materials: Composite	No
Tank Materials: Double Walled	No
Tank Materials: Lined Interior	No
Tank Materials: Excav Liner	No
Tank Materials: Insulated Tank Jacket	No
Tank Materials: Repaired	No
Tank Materials: Unknown	No
Tank Materials: Other	No
Tank Materials: Other Note	Not reported

Map ID	Site	Database(s)	EPA ID Number
	EXXON #23886 (Continued)		**U003679905**

Release Detection:

Tank Release Detection: Leak Deferred	No
Tank Release Detection: Manual Gauge	No
Tank Release Detection: Auto Gauge	No
Tank Release Detection:Tank Tightness	No
Tank Release Detection: Vapor Monitor	No
Tank Release Detection: Inventory	No
Tank Release Detection: Stat Invent Recon	No
Tank Release Detection: Spill Install	No
Tank Release Detection: Overfill Install	No
Tank Release Detection: Groundwater	No
Tank Release Detection: Int Sec Containment	No
Tank Release Detection: Int Double Walled	No
Tank Release Detection: Other Method	No
Tank Release Detection: Other Note	Not reported
Pipe Release Detection: Leak Deferred	Not reported
Pipe Release Detection: Autoleak	Not reported
Pipe Release Detection: Line Tightness	No
Pipe Release Detection: Stat Invent Recon	No
Pipe Release Detection: Groundwater	No
Pipe Release Detection: Int Sec Containment	No
Pipe Release Det: Interior Double Walled	No
Pipe Release Detection: Other Method	No
Pipe Release Detection: Other Note	Not reported

Pipe Type:	UNKNOWN
Pipe Materials: Bare Steel	Yes
Pipe Materials: Galvanized Steel	No
Pipe Materials: Copper	No
Pipe Materials: Fiberglass	No
Pipe Materials: Cath Protect	No
Pipe Materials: Double Walled	No
Pipe Materials: Sec Containment	No
Pipe Materials: Repaired	No
Pipe Materials: Unknown	No
Pipe Materials: Other	No
Pipe Materials: Other Note	Not reported

Facility ID:	3009881
Federally Regulated:	Yes
Tank Number:	R9
Tank Capacity:	1000
Tank Contents:	UNKNOWN
Tank Status:	**REM FROM GRD**
Tank Type:	UST

Tank Material:

Install Date:	Not reported
Tank Materials: Bare Steel	Yes
Tank Materials: Cath Protect Steel	No
Tank Materials: Epoxy Steel	No
Tank Materials: Fiberglass	No
Tank Materials: Concrete	No
Tank Materials: Composite	No
Tank Materials: Double Walled	No

Map ID	Site	Database(s)	EPA ID Number

EXXON #23886 (Continued) **U003679905**

Tank Materials: Lined Interior	No
Tank Materials: Excav Liner	No
Tank Materials: Insulated Tank Jacket	No
Tank Materials: Repaired	No
Tank Materials: Unknown	No
Tank Materials: Other	No
Tank Materials: Other Note	Not reported

Release Detection:

Tank Release Detection: Leak Deferred	No
Tank Release Detection: Manual Gauge	No
Tank Release Detection: Auto Gauge	No
Tank Release Detection:Tank Tightness	No
Tank Release Detection: Vapor Monitor	No
Tank Release Detection: Inventory	No
Tank Release Detection: Stat Invent Recon	No
Tank Release Detection: Spill Install	No
Tank Release Detection: Overfill Install	No
Tank Release Detection: Groundwater	No
Tank Release Detection: Int Sec Containment	No
Tank Release Detection: Int Double Walled	No
Tank Release Detection: Other Method	No
Tank Release Detection: Other Note	Not reported
Pipe Release Detection: Leak Deferred	Not reported
Pipe Release Detection: Autoleak	Not reported
Pipe Release Detection: Line Tightness	No
Pipe Release Detection: Stat Invent Recon	No
Pipe Release Detection: Groundwater	No
Pipe Release Detection: Int Sec Containment	No
Pipe Release Det: Interior Double Walled	No
Pipe Release Detection: Other Method	No
Pipe Release Detection: Other Note	Not reported

Pipe Type:	UNKNOWN
Pipe Materials: Bare Steel	Yes
Pipe Materials: Galvanized Steel	No
Pipe Materials: Copper	No
Pipe Materials: Fiberglass	No
Pipe Materials: Cath Protect	No
Pipe Materials: Double Walled	No
Pipe Materials: Sec Containment	No
Pipe Materials: Repaired	No
Pipe Materials: Unknown	No
Pipe Materials: Other	No
Pipe Materials: Other Note	Not reported

Facility ID:	3009881
Federally Regulated:	Yes
Tank Number:	RA1
Tank Capacity:	12000
Tank Contents:	GASOLINE
Tank Status:	**REM FROM GRD**
Tank Type:	UST

Tank Material:

Map ID	Site	Database(s)	EPA ID Number

EXXON #23886 (Continued) **U003679905**

Install Date:	8/29/1994
Tank Materials: Bare Steel	No
Tank Materials: Cath Protect Steel	No
Tank Materials: Epoxy Steel	No
Tank Materials: Fiberglass	Yes
Tank Materials: Concrete	No
Tank Materials: Composite	No
Tank Materials: Double Walled	Yes
Tank Materials: Lined Interior	No
Tank Materials: Excav Liner	No
Tank Materials: Insulated Tank Jacket	No
Tank Materials: Repaired	No
Tank Materials: Unknown	No
Tank Materials: Other	No
Tank Materials: Other Note	Not reported

Release Detection:

Tank Release Detection: Leak Deferred	No
Tank Release Detection: Manual Gauge	No
Tank Release Detection: Auto Gauge	Yes
Tank Release Detection:Tank Tightness	No
Tank Release Detection: Vapor Monitor	No
Tank Release Detection: Inventory	No
Tank Release Detection: Stat Invent Recon	No
Tank Release Detection: Spill Install	Yes
Tank Release Detection: Overfill Install	Yes
Tank Release Detection: Groundwater	No
Tank Release Detection: Int Sec Containment	No
Tank Release Detection: Int Double Walled	Yes
Tank Release Detection: Other Method	No
Tank Release Detection: Other Note	Not reported
Pipe Release Detection: Leak Deferred	Not reported
Pipe Release Detection: Autoleak	Not reported
Pipe Release Detection: Line Tightness	No
Pipe Release Detection: Stat Invent Recon	No
Pipe Release Detection: Groundwater	No
Pipe Release Detection: Int Sec Containment	No
Pipe Release Det: Interior Double Walled	Yes
Pipe Release Detection: Other Method	No
Pipe Release Detection: Other Note	& ATG SVHughes 6/8/06

Pipe Type:	PRESSURE
Pipe Materials: Bare Steel	No
Pipe Materials: Galvanized Steel	No
Pipe Materials: Copper	No
Pipe Materials: Fiberglass	No
Pipe Materials: Cath Protect	No
Pipe Materials: Double Walled	Yes
Pipe Materials: Sec Containment	No
Pipe Materials: Repaired	No
Pipe Materials: Unknown	No
Pipe Materials: Other	Yes
Pipe Materials: Other Note	Polyflex replaced FRP 10/21/04. SVHughes 6/8/06

Facility ID:	3009881
Federally Regulated:	Yes

Map ID	Site	Database(s)	EPA ID Number

EXXON #23886 (Continued) **U003679905**

Tank Number:	RA2
Tank Capacity:	12000
Tank Contents:	GASOLINE
Tank Status:	**REM FROM GRD**
Tank Type:	UST

Tank Material:

Install Date:	8/29/1994
Tank Materials: Bare Steel	No
Tank Materials: Cath Protect Steel	No
Tank Materials: Epoxy Steel	No
Tank Materials: Fiberglass	Yes
Tank Materials: Concrete	No
Tank Materials: Composite	No
Tank Materials: Double Walled	Yes
Tank Materials: Lined Interior	No
Tank Materials: Excav Liner	No
Tank Materials: Insulated Tank Jacket	No
Tank Materials: Repaired	No
Tank Materials: Unknown	No
Tank Materials: Other	No
Tank Materials: Other Note	Not reported

Release Detection:

Tank Release Detection: Leak Deferred	No
Tank Release Detection: Manual Gauge	No
Tank Release Detection: Auto Gauge	Yes
Tank Release Detection:Tank Tightness	No
Tank Release Detection: Vapor Monitor	No
Tank Release Detection: Inventory	No
Tank Release Detection: Stat Invent Recon	No
Tank Release Detection: Spill Install	Yes
Tank Release Detection: Overfill Install	Yes
Tank Release Detection: Groundwater	No
Tank Release Detection: Int Sec Containment	No
Tank Release Detection: Int Double Walled	Yes
Tank Release Detection: Other Method	No
Tank Release Detection: Other Note	Not reported
Pipe Release Detection: Leak Deferred	Not reported
Pipe Release Detection: Autoleak	Not reported
Pipe Release Detection: Line Tightness	No
Pipe Release Detection: Stat Invent Recon	No
Pipe Release Detection: Groundwater	No
Pipe Release Detection: Int Sec Containment	No
Pipe Release Det: Interior Double Walled	Yes
Pipe Release Detection: Other Method	No
Pipe Release Detection: Other Note	Not reported

Pipe Type:	PRESSURE
Pipe Materials: Bare Steel	No
Pipe Materials: Galvanized Steel	No
Pipe Materials: Copper	No
Pipe Materials: Fiberglass	No
Pipe Materials: Cath Protect	No
Pipe Materials: Double Walled	Yes
Pipe Materials: Sec Containment	No
Pipe Materials: Repaired	No

Map ID	Site	Database(s)	EPA ID Number

EXXON #23886 (Continued) **U003679905**

Pipe Materials: Unknown	No
Pipe Materials: Other	Yes
Pipe Materials: Other Note	Polyflex replaced FRP 10/21/04. SVHughes 6/8/06
Facility ID:	3009881
Federally Regulated:	Yes
Tank Number:	RA3
Tank Capacity:	12000
Tank Contents:	GASOLINE
Tank Status:	**REM FROM GRD**
Tank Type:	UST

Tank Material:

Install Date:	8/29/1994
Tank Materials: Bare Steel	No
Tank Materials: Cath Protect Steel	No
Tank Materials: Epoxy Steel	No
Tank Materials: Fiberglass	Yes
Tank Materials: Concrete	No
Tank Materials: Composite	No
Tank Materials: Double Walled	Yes
Tank Materials: Lined Interior	No
Tank Materials: Excav Liner	No
Tank Materials: Insulated Tank Jacket	No
Tank Materials: Repaired	No
Tank Materials: Unknown	No
Tank Materials: Other	No
Tank Materials: Other Note	Not reported

Release Detection:

Tank Release Detection: Leak Deferred	No
Tank Release Detection: Manual Gauge	No
Tank Release Detection: Auto Gauge	Yes
Tank Release Detection:Tank Tightness	No
Tank Release Detection: Vapor Monitor	No
Tank Release Detection: Inventory	No
Tank Release Detection: Stat Invent Recon	No
Tank Release Detection: Spill Install	Yes
Tank Release Detection: Overfill Install	Yes
Tank Release Detection: Groundwater	No
Tank Release Detection: Int Sec Containment	No
Tank Release Detection: Int Double Walled	Yes
Tank Release Detection: Other Method	No
Tank Release Detection: Other Note	Not reported
Pipe Release Detection: Leak Deferred	Not reported
Pipe Release Detection: Autoleak	Not reported
Pipe Release Detection: Line Tightness	No
Pipe Release Detection: Stat Invent Recon	No
Pipe Release Detection: Groundwater	No
Pipe Release Detection: Int Sec Containment	No
Pipe Release Det: Interior Double Walled	Yes
Pipe Release Detection: Other Method	No
Pipe Release Detection: Other Note	Not reported
Pipe Type:	PRESSURE

Map ID	Site	Database(s)	EPA ID Number

EXXON #23886 (Continued) **U003679905**

Pipe Materials: Bare Steel	No
Pipe Materials: Galvanized Steel	No
Pipe Materials: Copper	No
Pipe Materials: Fiberglass	No
Pipe Materials: Cath Protect	No
Pipe Materials: Double Walled	Yes
Pipe Materials: Sec Containment	No
Pipe Materials: Repaired	No
Pipe Materials: Unknown	No
Pipe Materials: Other	Yes
Pipe Materials: Other Note	Polyflex replaced FRP 10/21/04. SVHughes 6/8/06

2018 **EXXON #2-3886** **VA RGA LUST** **S115963963**
13324 JEFFERSON DAVIS HIGHWAY **N/A**
WOODBRIDGE, VA

RGA LUST:

2001	EXXON #2-3886	13324 JEFFERSON DAVIS HIGHWAY
1997	EXXON #2-3886	13324 JEFFERSON DAVIS HIGHWAY
1995	EXXON #2-3886	13324 JEFFERSON DAVIS HIGHWAY

2018 **EXXON CO USA #23886** **RCRA-CESQG** **1004790026**
13324 JEFF DAVIS HWY-TANKS **FINDS** **VAD988194536**
WOODBRIDGE, VA 22191 **ECHO**

RCRA-CESQG:

Date form received by agency:	03/28/1991
Facility name:	EXXON CO USA #23886
Facility address:	13324 JEFF DAVIS HWY-TANKS WOODBRIDGE, VA 22191
EPA ID:	VAD988194536
Mailing address:	1200 TIMBERLOCH PL THE WOODLANDS, TX 77380-4999
Contact:	ALDA_S POOL
Contact address:	1200 TIMBERLOCH PL THE WOODLANDS, TX 77380-4999
Contact country:	US
Contact telephone:	281-293-3579
Contact email:	Not reported
EPA Region:	03
Classification:	Conditionally Exempt Small Quantity Generator
Description:	Handler: generates 100 kg or less of hazardous waste per calendar month, and accumulates 1000 kg or less of hazardous waste at any time; or generates 1 kg or less of acutely hazardous waste per calendar month, and accumulates at any time: 1 kg or less of acutely hazardous waste; or 100 kg or less of any residue or contaminated soil, waste or other debris resulting from the cleanup of a spill, into or on any land or water, of acutely hazardous waste; or generates 100 kg or less of any residue or contaminated soil, waste or other debris resulting from the cleanup of a spill, into or on any land or water, of acutely hazardous waste during any calendar month, and accumulates at any time: 1 kg or less of acutely hazardous waste; or 100 kg or less of any residue or contaminated soil, waste or other debris resulting from

Map ID	Site	Database(s)	EPA ID Number

EXXON CO USA #23886 (Continued) **1004790026**

the cleanup of a spill, into or on any land or water, of acutely hazardous waste

Owner/Operator Summary:

Owner/operator name:	OPERNAME
Owner/operator address:	OPERSTREET OPERCITY, AK 99999
Owner/operator country:	Not reported
Owner/operator telephone:	215-555-1212
Owner/operator email:	Not reported
Owner/operator fax:	Not reported
Owner/operator extension:	Not reported
Legal status:	Private
Owner/Operator Type:	Operator
Owner/Op start date:	Not reported
Owner/Op end date:	Not reported

Owner/operator name:	EXXON CO USA
Owner/operator address:	3225 GALLOW RD FAIRFAX, VA 22037
Owner/operator country:	Not reported
Owner/operator telephone:	281-293-3579
Owner/operator email:	Not reported
Owner/operator fax:	Not reported
Owner/operator extension:	Not reported
Legal status:	Private
Owner/Operator Type:	Owner
Owner/Op start date:	Not reported
Owner/Op end date:	Not reported

Handler Activities Summary:

U.S. importer of hazardous waste:	No
Mixed waste (haz. and radioactive):	No
Recycler of hazardous waste:	No
Transporter of hazardous waste:	No
Treater, storer or disposer of HW:	No
Underground injection activity:	No
On-site burner exemption:	No
Furnace exemption:	No
Used oil fuel burner:	No
Used oil processor:	No
User oil refiner:	No
Used oil fuel marketer to burner:	No
Used oil Specification marketer:	No
Used oil transfer facility:	No
Used oil transporter:	No

. Waste code:	D000
. Waste name:	Not Defined

. Waste code:	D018
. Waste name:	BENZENE

Violation Status: No violations found

FINDS:

Map ID	Site	Database(s)	EPA ID Number

EXXON CO USA #23886 (Continued) **1004790026**

Registry ID: 110005242273

Environmental Interest/Information System
RCRAInfo is a national information system that supports the Resource Conservation and Recovery Act (RCRA) program through the tracking of events and activities related to facilities that generate, transport, and treat, store, or dispose of hazardous waste. RCRAInfo allows RCRA program staff to track the notification, permit, compliance, and corrective action activities required under RCRA.

Click this hyperlink while viewing on your computer to access additional FINDS: detail in the EDR Site Report.

ECHO:
Envid: 1004790026
Registry ID: 110005242273
DFR URL: http://echo.epa.gov/detailed-facility-report?fid=110005242273

2018 **STRINGERS INC** **EDR Hist Auto** **1021498400**
13324 RT 1 JEFF DAVIS HWY **N/A**
WOODBRIDGE, VA 22191

EDR Hist Auto

Year:	Name:	Type:
1989	SHIRLEY EXXON	Gasoline Service Stations
1990	SHIRLEY EXXON	Gasoline Service Stations
1991	STRINGERS INC	Gasoline Service Stations
1992	STRINGERS INC	Gasoline Service Stations
1993	STRINGERS INC	Gasoline Service Stations
1994	STRINGERS INC	Gasoline Service Stations
1995	STRINGERS INC	Gasoline Service Stations
1996	STRINGERS INC	Gasoline Service Stations

2018 **SHIRLEY EXXON** **EDR Hist Auto** **1021823069**
13324 JEFF DAVIS HWY **N/A**
WOODBRIDGE, VA 22191

EDR Hist Auto

Year:	Name:	Type:
1986	SHIRLEY EXXON	Gasoline Service Stations
1987	SHIRLEY EXXON	Gasoline Service Stations
1988	SHIRLEY EXXON	Gasoline Service Stations

Map ID	Site	Database(s)	EPA ID Number
2018	**AST RELEASE** **13353 JEFFERSON DAVIS HWY., LADYSMITH** **CAROLINE, VA**	**VA SPILLS**	**S108928148** **N/A**

SPILLS NO:

Region:	NO
Id:	2889
Incident Summary:	Not reported
Date In:	Not reported
Date Closed:	Not reported
Pollution Type:	HEATING OIL
Responsible Party:	Not reported
Facility Status:	**CLOSED**
Owner:	Not reported
Facility Contact:	PAT CANDLENA, MID-ATLANTIC, 202-364-3511
Facility Permitted:	Not reported
Facility Telephone:	804-448-3270
Time In:	Not reported
Reported By Name:	HERBERT HURTHER
Reported By Telephone:	Not reported
Reported By Affiliation/Addr:	Not reported
Incident Response IR #:	Not reported
Responsible Party Address:	Not reported
Responsible Party City:	Not reported
Responsible Party State:	Not reported
Responsible Party Zip:	Not reported
Responsible Party Contact:	Not reported
Responsible Party Telephone:	Not reported
Owner Name:	Not reported
Owner Address:	Not reported
Owner City:	Not reported
Owner State:	Not reported
Owner Zip:	Not reported
Owner Contact:	Not reported
Owner Telephone:	Not reported
Incident Date:	Not reported
Incident Time:	Not reported
Petroleum:	Not reported
Solid Waste:	Not reported
Hazardous Waste:	Not reported
Water:	Not reported
Air:	Not reported
Sewage:	Not reported
Fish Kill:	Not reported
Threat Wetlands:	Not reported
Wetlands:	Not reported
Material Released:	Not reported
Possible Receptors:	Not reported
Quantity Released:	Not reported
Unit Released:	Not reported
Quantity In Water:	Not reported
Receiving Waters:	Not reported
River Basin:	08
Inspection Date:	Not reported
Call Date:	Not reported
Inspector:	Not reported
Response Due:	Not reported
Response Received Date:	Not reported
Visit Needed:	Not reported

Map ID	Site	Database(s)	EPA ID Number

AST RELEASE (Continued) **S108928148**

Open:	Not reported
Air Referral Date:	Not reported
Air Reg/ Permit Number:	Not reported
Waste Referral Date:	Not reported
Epa Id Or Permit Number:	Not reported
Water Referral Date:	Not reported
Water Permit Number:	Not reported
Remediation Referral Date:	Not reported
Remediation Pc Number:	Not reported
Enforcement Referral Date:	Not reported
Nov Number:	Not reported
Pc Number:	Not reported
Receive By:	Not reported
Case Officer:	Not reported
Case Type:	Not reported
Street Address:	13353 JEFFERSON DAVIS HWY., CAROLINE CO.
Polllutant:	Not reported
Impact:	Not reported
Spill Time:	Not reported
Spill Date:	12/10/1996
Spill Volume:	Not reported
Measure:	Not reported
Volume In Water:	Not reported
Stream Name:	MOTTO RIVER, XTRIB
Investigation Date:	Not reported
Closure Date:	Not reported
Lab Results:	Not reported
Target Date:	Not reported
Prep Number:	97-3751
Report Date:	1/8/1997
Report Time:	Not reported
Pollutant Scr:	CONTAMINATED SOIL
Volume:	30
Volume Esc:	0
Future Recommendations:	LETTER SENT.
Stream Code:	XCF
Visit Date:	Not reported
Lab Date:	Not reported
File Close Date:	Not reported
Prep Copy:	Not reported
City:	LADYSMITH
Incident Summary:	Not reported
Reported:	Not reported
Results:	Not reported
Inspection Comments:	Not reported
Remarks:	RELEASE FROM UNDERGROUND FEED LINE BY CABLE CONTRACTOR FOR MID-ATLANTIC CABLE. TO DATE, MID-ATLANTIC HAS NOT CLEANED UP SPILL.

Map ID	Site	Database(s)	EPA ID Number
2023		**VA SPILLS**	**S111866514**
	13397 POTOMAC PATH DRIVE **WOODBRIDGE, VA**		**N/A**

SPILLS:

Fips City/County:	Prince William County
Status:	Closed
Reference Id:	13028
IR Number:	2012-N-1937
Associated IR:	Not reported
Incident Date:	01/23/2012
Call Received Date:	01/23/2012
Closure Comments:	NFA. Co responded and re-bagged the leaking bag.
Threat To:	Not reported
Terrorism (Y/N):	N
Characterize Incident:	Accidental
Incident Type:	Water
Incident Subtype:	Point Source * Water
Materials:	Paint (1-1 Pint)
Effect To Receptor:	Not reported
Water Body:	Not reported
Low Quantity To Water:	Not reported
High Quantity To Water:	Not reported
Quantity Units:	Not reported
Other Receptors:	Not reported
RP Company:	Not reported
RP Name:	Not reported
Property Owner:	Not reported
Property Company:	Not reported
Duration Of Event (Hrs):	0
Impacts:	Not reported
Other Impacts:	Not reported
Steps Taken:	Not reported
Steps Taken Description:	Not reported
System Components:	Not reported
Other System Components:	Not reported
Cause Of Event:	Not reported
Corrective Action Taken:	Not reported
Weather Status:	N/A
Precipitation (Wet):	0
Discharge Type:	N/A
Discharge Volume:	0
Unknown Discharge (Y/N):	N
Site Name:	PRIVATE RESIDENCE
Closure Date:	01/25/2012
Orig. Call Incident Description:	White paint leaking from trash bags into the storm water main system in front of the residence.
Original Call Material Description:	White paint
Original Call Location Description:	13397 Potomac Path DriveWoodbridge, VA
Incident Ongoing at time of Call:	Y
Agencies Notified (Y/N):	Y
Other Agencies:	Prince William Health District- Marcus Hayens (703) 792-6343
Permitted (Y/N):	N
Call Reported By Company Name:	Not reported
Call Property Owner Company Name:	Not reported
Call Property Owner Name:	Not reported
Site Summary:	1/23-contacted Prince William Co Hazmat. Co responded. Leaking bag was rebagged and left for trash pick up. Complainant notified of response.

Map ID	Site	Database(s)	EPA ID Number
2032	**AMOCO (#60015)** **13400 JEFFERSON DAVIS HIGHWAY** **WOODBRIDGE, VA**	**VA RGA LUST**	**S115953000** **N/A**

RGA LUST:

1997	AMOCO (#60015)	13400 JEFFERSON DAVIS HIGHWAY
1995	AMOCO (#60015)	13400 JEFFERSON DAVIS HIGHWAY

Map ID	Site	Database(s)	EPA ID Number
2032	**AMOCO #60015** **13400 JEFFERSON DAVIS HIGHWAY** **WOODBRIDGE, VA 22191**	**VA LUST** **VA LTANKS**	**S105983272** **N/A**

LUST REG NO:

Region:	NO
Facility ID:	3003716
Status:	**Open**
Tank Size:	0
Product:	Not reported
Release Date:	12/20/1990
Closed Date:	Not reported
Case Type:	Article 9
Case Officer:	Randy Chapman
Pollution Complaint #:	92-1776
Permit Number:	0
Priority:	-

LTANKS:

Region:	NRO
CEDS Facility Id:	200000193847
Case Status:	**Closed**
Pollution Complaint #:	19921776
Reported:	12/20/1990
Case Closed Date:	05/08/2008
Program:	RP Lead
Federally Regulated UST (Y/N):	Y
Regulated Petroleum UST (1):	Y
Excluded UST (1):	N
Deferred UST (1):	N
Partially Deferred UST (1):	N
Exempt 1 UST (2):	N
Exempt 2 Heating Oil UST (2):	N
Small Heating Oil AST (2):	N
Regulated AST (3):	N
Unregulated AST (3):	N
Other Y/N:	N
Unknown Y/N:	N
Other Description:	Not reported
Heating Oil Category:	Not reported

Map ID	Site	Database(s)	EPA ID Number
2032	**AMOCO #60015** **13400 JEFFERSON DAVIS HIGHWAY** **WOODBRIDGE, VA**	**VA RGA LUST**	**S115952965** **N/A**

RGA LUST:

2001 AMOCO #60015 13400 JEFFERSON DAVIS HIGHWAY

Map ID	Site	Database(s)	EPA ID Number
2032	**AMOCO #60015-TANKS** **13400 JEFFERSON DAVIS HWY** **WOODBRIDGE, VA 22191**	**RCRA-SQG** **FINDS** **ECHO**	**1000581112** **VAD988198271**

RCRA-SQG:

Date form received by agency:	04/24/1991
Facility name:	AMOCO #60015-TANKS
Facility address:	13400 JEFFERSON DAVIS HWY WOODBRIDGE, VA 22191
EPA ID:	VAD988198271
Mailing address:	STE 1500 ONE N CHARLES ST BALTIMORE, MD 21201
Contact:	TONI DOUGHERTY
Contact address:	13400 JEFFERSON DAVIS HWY WOODBRIDGE, VA 22191
Contact country:	US
Contact telephone:	301-625-7858
Contact email:	Not reported
EPA Region:	03
Classification:	Small Small Quantity Generator
Description:	Handler: generates more than 100 and less than 1000 kg of hazardous waste during any calendar month and accumulates less than 6000 kg of hazardous waste at any time; or generates 100 kg or less of hazardous waste during any calendar month, and accumulates more than 1000 kg of hazardous waste at any time

Owner/Operator Summary:

Owner/operator name:	AMOCO OIL COMPANY
Owner/operator address:	STE 1500 ONE N CHARLES ST BALTIMORE, MD 21201
Owner/operator country:	Not reported
Owner/operator telephone:	301-625-7856
Owner/operator email:	Not reported
Owner/operator fax:	Not reported
Owner/operator extension:	Not reported
Legal status:	Private
Owner/Operator Type:	Owner
Owner/Op start date:	Not reported
Owner/Op end date:	Not reported
Owner/operator name:	OPERNAME
Owner/operator address:	OPERSTREET OPERCITY, AK 99999
Owner/operator country:	Not reported
Owner/operator telephone:	215-555-1212
Owner/operator email:	Not reported
Owner/operator fax:	Not reported
Owner/operator extension:	Not reported
Legal status:	Private
Owner/Operator Type:	Operator

Map ID	Site	Database(s)	EPA ID Number

AMOCO #60015-TANKS (Continued) **1000581112**

Owner/Op start date: Not reported
Owner/Op end date: Not reported

Handler Activities Summary:
U.S. importer of hazardous waste: No
Mixed waste (haz. and radioactive): No
Recycler of hazardous waste: No
Transporter of hazardous waste: No
Treater, storer or disposer of HW: No
Underground injection activity: No
On-site burner exemption: No
Furnace exemption: No
Used oil fuel burner: No
Used oil processor: No
User oil refiner: No
Used oil fuel marketer to burner: No
Used oil Specification marketer: No
Used oil transfer facility: No
Used oil transporter: No

. Waste code: D001
. Waste name: IGNITABLE WASTE

. Waste code: D018
. Waste name: BENZENE

Violation Status: No violations found

FINDS:

Registry ID: 110005217416

Environmental Interest/Information System
RCRAInfo is a national information system that supports the Resource Conservation and Recovery Act (RCRA) program through the tracking of events and activities related to facilities that generate, transport, and treat, store, or dispose of hazardous waste. RCRAInfo allows RCRA program staff to track the notification, permit, compliance, and corrective action activities required under RCRA.

Registry ID: 110006178581

Environmental Interest/Information System
RCRAInfo is a national information system that supports the Resource Conservation and Recovery Act (RCRA) program through the tracking of events and activities related to facilities that generate, transport, and treat, store, or dispose of hazardous waste. RCRAInfo allows RCRA program staff to track the notification, permit, compliance, and corrective action activities required under RCRA.

Click this hyperlink while viewing on your computer to access additional FINDS: detail in the EDR Site Report.

ECHO:
Envid: 1000581112
Registry ID: 110005217416

Map ID	Site	Database(s)	EPA ID Number

AMOCO #60015-TANKS (Continued) **1000581112**

DFR URL: http://echo.epa.gov/detailed-facility-report?fid=110005217416

Envid: 1000581112
Registry ID: 110006178581
DFR URL: http://echo.epa.gov/detailed-facility-report?fid=110006178581

2032 **GALVEZ RENE** **EDR Hist Auto** **1020167870**
13400 JEFFERSON DAVIS HWY **N/A**
WOODBRIDGE, VA 22191

EDR Hist Auto

Year:	Name:	Type:
1983	GALVEZ RENE	Gasoline Service Stations
1983	GALVEZ RENE	Gasoline Service Stations
1985	GALVEZ RENE	Gasoline Service Stations
1985	GALVEZ RENE	Gasoline Service Stations
1986	GALVEZ RENE	Gasoline Service Stations
1987	GALVEZ RENE	Gasoline Service Stations
1988	GALVEZ RENE	Gasoline Service Stations
1994	MORTONS SERVICE CENTER INC	Gasoline Service Stations
1995	MORTONS SERVICE CENTER INC	Gasoline Service Stations
1996	MORTONS SERVICE CENTER INC	Gasoline Service Stations
1997	MORTONS SERVICE CENTER INC	Gasoline Service Stations
1998	MORTONS SERVICE CENTER INC	Gasoline Service Stations

2032 **SUNOCO SERVICE STATION** **RCRA NonGen / NLR** **1000329868**
13400 JEFFERSON DAVIS HWY **VAD000762294**
WOODBRIDGE, VA 22191

RCRA NonGen / NLR:
Date form received by agency: 08/18/1980
Facility name: SUNOCO SERVICE STATION
Facility address: 13400 JEFFERSON DAVIS HWY
WOODBRIDGE, VA 22191
EPA ID: VAD000762294
Contact: DON GRAY
Contact address: 13400 JEFFERSON DAVIS HWY
WOODBRIDGE, VA 22191
Contact country: US
Contact telephone: 301-341-0100
Contact email: Not reported
EPA Region: 03
Classification: Non-Generator
Description: Handler: Non-Generators do not presently generate hazardous waste

Owner/Operator Summary:
Owner/operator name: OPERNAME
Owner/operator address: OPERSTREET
OPERCITY, AK 99999
Owner/operator country: Not reported
Owner/operator telephone: 215-555-1212
Owner/operator email: Not reported
Owner/operator fax: Not reported
Owner/operator extension: Not reported
Legal status: Private

Map ID	Site	Database(s)	EPA ID Number

SUNOCO SERVICE STATION (Continued) **1000329868**

Owner/Operator Type: Operator
Owner/Op start date: Not reported
Owner/Op end date: Not reported

Owner/operator name: SUN OIL COMPANY OF PENNSYLVANIA
Owner/operator address: OWNERSTREET
OWNERCITY, AK 99999
Owner/operator country: Not reported
Owner/operator telephone: 215-555-1212
Owner/operator email: Not reported
Owner/operator fax: Not reported
Owner/operator extension: Not reported
Legal status: Private
Owner/Operator Type: Owner
Owner/Op start date: Not reported
Owner/Op end date: Not reported

Handler Activities Summary:
U.S. importer of hazardous waste: No
Mixed waste (haz. and radioactive): No
Recycler of hazardous waste: No
Transporter of hazardous waste: No
Treater, storer or disposer of HW: No
Underground injection activity: No
On-site burner exemption: No
Furnace exemption: No
Used oil fuel burner: No
Used oil processor: No
User oil refiner: No
Used oil fuel marketer to burner: No
Used oil Specification marketer: No
Used oil transfer facility: No
Used oil transporter: No

. Waste code: D000
. Waste name: Not Defined

. Waste code: D001
. Waste name: IGNITABLE WASTE

Violation Status: No violations found

2032 **VDOT RIGHT OF WAY FORMER BP** **VA UST** **U003681986**
13400 JEFFERSON DAVIS HWY **N/A**
WOODBRIDGE, VA 22191

Facility:
Facility Id: 3024070
Facility Type: GAS STATION
CEDS Facility ID: 200000193847

Owner:
Owner Id: 42695
Owner Name: Eastern Petroleum Corporation
Owner Address: 1915 Lincoln Dr
Owner Address2: Not reported
Owner City, State, Zip: Annapolis, MD 21401
Owner Type: COMMERCIAL
Number of Active AST: 0

Map ID	Site	Database(s)	EPA ID Number

VDOT RIGHT OF WAY FORMER BP (Continued) **U003681986**

Number of Active UST:	0
Number of Inactive AST:	0
Number of Inactive UST:	4
Owner Id:	40055
Owner Name:	BP Products North America Incorporated
Owner Address:	PO Box 6038
Owner Address2:	Not reported
Owner City, State, Zip:	Artesia, CA 90702
Owner Type:	COMMERCIAL
Number of Active AST:	0
Number of Active UST:	0
Number of Inactive AST:	0
Number of Inactive UST:	4
Owner Id:	46818
Owner Name:	PMG Mid Atlantic Limited Liability Corporation
Owner Address:	2359 Research Ct
Owner Address2:	Not reported
Owner City, State, Zip:	Woodbridge, VA 22192
Owner Type:	COMMERCIAL
Number of Active AST:	0
Number of Active UST:	0
Number of Inactive AST:	0
Number of Inactive UST:	4

UST:

Facility ID:	3024070
Federally Regulated:	Yes
Tank Number:	1
Tank Capacity:	10000
Tank Contents:	GASOLINE
Tank Status:	**REM FROM GRD**
Tank Type:	UST

Tank Material:

Install Date:	6/1/1990
Tank Materials: Bare Steel	No
Tank Materials: Cath Protect Steel	Yes
Tank Materials: Epoxy Steel	No
Tank Materials: Fiberglass	No
Tank Materials: Concrete	No
Tank Materials: Composite	No
Tank Materials: Double Walled	Yes
Tank Materials: Lined Interior	No
Tank Materials: Excav Liner	No
Tank Materials: Insulated Tank Jacket	No
Tank Materials: Repaired	No
Tank Materials: Unknown	No
Tank Materials: Other	No
Tank Materials: Other Note	STiP-3

Release Detection:

Tank Release Detection: Leak Deferred	No
Tank Release Detection: Manual Gauge	No
Tank Release Detection: Auto Gauge	Yes

Map ID	Site	Database(s)	EPA ID Number

VDOT RIGHT OF WAY FORMER BP (Continued) **U003681986**

Tank Release Detection:Tank Tightness	No
Tank Release Detection: Vapor Monitor	No
Tank Release Detection: Inventory	No
Tank Release Detection: Stat Invent Recon	No
Tank Release Detection: Spill Install	Yes
Tank Release Detection: Overfill Install	Yes
Tank Release Detection: Groundwater	No
Tank Release Detection: Int Sec Containment	No
Tank Release Detection: Int Double Walled	Yes
Tank Release Detection: Other Method	No
Tank Release Detection: Other Note	Not reported
Pipe Release Detection: Leak Deferred	Not reported
Pipe Release Detection: Autoleak	Not reported
Pipe Release Detection: Line Tightness	Yes
Pipe Release Detection: Stat Invent Recon	No
Pipe Release Detection: Groundwater	No
Pipe Release Detection: Int Sec Containment	No
Pipe Release Det: Interior Double Walled	No
Pipe Release Detection: Other Method	No
Pipe Release Detection: Other Note	PLLD
Pipe Type:	PRESSURE
Pipe Materials: Bare Steel	No
Pipe Materials: Galvanized Steel	No
Pipe Materials: Copper	No
Pipe Materials: Fiberglass	Yes
Pipe Materials: Cath Protect	No
Pipe Materials: Double Walled	No
Pipe Materials: Sec Containment	No
Pipe Materials: Repaired	No
Pipe Materials: Unknown	No
Pipe Materials: Other	Yes
Pipe Materials: Other Note	FLEX CONNECTORS
Facility ID:	3024070
Federally Regulated:	Yes
Tank Number:	2
Tank Capacity:	10000
Tank Contents:	GASOLINE
Tank Status:	**REM FROM GRD**
Tank Type:	UST
Tank Material:	
Install Date:	6/1/1990
Tank Materials: Bare Steel	No
Tank Materials: Cath Protect Steel	Yes
Tank Materials: Epoxy Steel	No
Tank Materials: Fiberglass	No
Tank Materials: Concrete	No
Tank Materials: Composite	No
Tank Materials: Double Walled	Yes
Tank Materials: Lined Interior	No
Tank Materials: Excav Liner	No
Tank Materials: Insulated Tank Jacket	No
Tank Materials: Repaired	No
Tank Materials: Unknown	No

Map ID	Site	Database(s)	EPA ID Number

VDOT RIGHT OF WAY FORMER BP (Continued) **U003681986**

Tank Materials: Other	No
Tank Materials: Other Note	STiP-3

Release Detection:

Tank Release Detection: Leak Deferred	No
Tank Release Detection: Manual Gauge	No
Tank Release Detection: Auto Gauge	Yes
Tank Release Detection:Tank Tightness	No
Tank Release Detection: Vapor Monitor	No
Tank Release Detection: Inventory	No
Tank Release Detection: Stat Invent Recon	No
Tank Release Detection: Spill Install	Yes
Tank Release Detection: Overfill Install	Yes
Tank Release Detection: Groundwater	No
Tank Release Detection: Int Sec Containment	No
Tank Release Detection: Int Double Walled	Yes
Tank Release Detection: Other Method	No
Tank Release Detection: Other Note	Not reported
Pipe Release Detection: Leak Deferred	Not reported
Pipe Release Detection: Autoleak	Not reported
Pipe Release Detection: Line Tightness	Yes
Pipe Release Detection: Stat Invent Recon	No
Pipe Release Detection: Groundwater	No
Pipe Release Detection: Int Sec Containment	No
Pipe Release Det: Interior Double Walled	No
Pipe Release Detection: Other Method	No
Pipe Release Detection: Other Note	PLLD

Pipe Type:	PRESSURE
Pipe Materials: Bare Steel	No
Pipe Materials: Galvanized Steel	No
Pipe Materials: Copper	No
Pipe Materials: Fiberglass	Yes
Pipe Materials: Cath Protect	No
Pipe Materials: Double Walled	No
Pipe Materials: Sec Containment	No
Pipe Materials: Repaired	No
Pipe Materials: Unknown	No
Pipe Materials: Other	Yes
Pipe Materials: Other Note	FLEX CONNECTORS

Facility ID:	3024070
Federally Regulated:	Yes

Tank Number:	3
Tank Capacity:	10000
Tank Contents:	DIESEL
Tank Status:	**REM FROM GRD**
Tank Type:	UST

Tank Material:

Install Date:	6/1/1990
Tank Materials: Bare Steel	No
Tank Materials: Cath Protect Steel	Yes
Tank Materials: Epoxy Steel	No
Tank Materials: Fiberglass	No

Map ID	Site	Database(s)	EPA ID Number

VDOT RIGHT OF WAY FORMER BP (Continued) **U003681986**

Tank Materials: Concrete	No
Tank Materials: Composite	No
Tank Materials: Double Walled	Yes
Tank Materials: Lined Interior	No
Tank Materials: Excav Liner	No
Tank Materials: Insulated Tank Jacket	No
Tank Materials: Repaired	No
Tank Materials: Unknown	No
Tank Materials: Other	No
Tank Materials: Other Note	STiP-3

Release Detection:

Tank Release Detection: Leak Deferred	No
Tank Release Detection: Manual Gauge	No
Tank Release Detection: Auto Gauge	Yes
Tank Release Detection:Tank Tightness	No
Tank Release Detection: Vapor Monitor	No
Tank Release Detection: Inventory	No
Tank Release Detection: Stat Invent Recon	No
Tank Release Detection: Spill Install	Yes
Tank Release Detection: Overfill Install	Yes
Tank Release Detection: Groundwater	No
Tank Release Detection: Int Sec Containment	No
Tank Release Detection: Int Double Walled	Yes
Tank Release Detection: Other Method	No
Tank Release Detection: Other Note	Not reported
Pipe Release Detection: Leak Deferred	Not reported
Pipe Release Detection: Autoleak	Not reported
Pipe Release Detection: Line Tightness	Yes
Pipe Release Detection: Stat Invent Recon	No
Pipe Release Detection: Groundwater	No
Pipe Release Detection: Int Sec Containment	No
Pipe Release Det: Interior Double Walled	No
Pipe Release Detection: Other Method	No
Pipe Release Detection: Other Note	PLLD

Pipe Type:	PRESSURE
Pipe Materials: Bare Steel	No
Pipe Materials: Galvanized Steel	No
Pipe Materials: Copper	No
Pipe Materials: Fiberglass	Yes
Pipe Materials: Cath Protect	No
Pipe Materials: Double Walled	No
Pipe Materials: Sec Containment	No
Pipe Materials: Repaired	No
Pipe Materials: Unknown	No
Pipe Materials: Other	Yes
Pipe Materials: Other Note	FLEX CONNECTORS

Facility ID:	3024070
Federally Regulated:	Yes

Tank Number:	4
Tank Capacity:	10000
Tank Contents:	GASOLINE
Tank Status:	**REM FROM GRD**

Map ID	Site	Database(s)	EPA ID Number

VDOT RIGHT OF WAY FORMER BP (Continued) **U003681986**

Tank Type:	UST
Tank Material:	
Install Date:	6/1/1990
Tank Materials: Bare Steel	No
Tank Materials: Cath Protect Steel	Yes
Tank Materials: Epoxy Steel	No
Tank Materials: Fiberglass	No
Tank Materials: Concrete	No
Tank Materials: Composite	No
Tank Materials: Double Walled	Yes
Tank Materials: Lined Interior	No
Tank Materials: Excav Liner	No
Tank Materials: Insulated Tank Jacket	No
Tank Materials: Repaired	No
Tank Materials: Unknown	No
Tank Materials: Other	No
Tank Materials: Other Note	STiP-3
Release Detection:	
Tank Release Detection: Leak Deferred	No
Tank Release Detection: Manual Gauge	No
Tank Release Detection: Auto Gauge	Yes
Tank Release Detection:Tank Tightness	No
Tank Release Detection: Vapor Monitor	No
Tank Release Detection: Inventory	No
Tank Release Detection: Stat Invent Recon	No
Tank Release Detection: Spill Install	Yes
Tank Release Detection: Overfill Install	Yes
Tank Release Detection: Groundwater	No
Tank Release Detection: Int Sec Containment	No
Tank Release Detection: Int Double Walled	Yes
Tank Release Detection: Other Method	No
Tank Release Detection: Other Note	Not reported
Pipe Release Detection: Leak Deferred	Not reported
Pipe Release Detection: Autoleak	Not reported
Pipe Release Detection: Line Tightness	Yes
Pipe Release Detection: Stat Invent Recon	No
Pipe Release Detection: Groundwater	No
Pipe Release Detection: Int Sec Containment	No
Pipe Release Det: Interior Double Walled	No
Pipe Release Detection: Other Method	No
Pipe Release Detection: Other Note	PLLD
Pipe Type:	PRESSURE
Pipe Materials: Bare Steel	No
Pipe Materials: Galvanized Steel	No
Pipe Materials: Copper	No
Pipe Materials: Fiberglass	Yes
Pipe Materials: Cath Protect	No
Pipe Materials: Double Walled	No
Pipe Materials: Sec Containment	No
Pipe Materials: Repaired	No
Pipe Materials: Unknown	No
Pipe Materials: Other	Yes
Pipe Materials: Other Note	FLEX CONNECTORS

Map ID	Site	Database(s)	EPA ID Number

2032 **AMOCO #1655** **VA RGA LUST** **S115952937**
13404 JEFFERSON DAVIS HIGHWAY **N/A**
WOODBRIDGE, VA

RGA LUST:

2001 AMOCO #1655 13404 JEFFERSON DAVIS HIGHWAY

2032 **COX RAYMOND** **EDR Hist Auto** **1020657493**
13404 JEFF DAVIS HY **N/A**
WOODBRIDGE, VA 22191

EDR Hist Auto

Year:	Name:	Type:
1971	COX RAYMOND	Gasoline Service Stations
1972	COX RAYMOND	Gasoline Service Stations
1973	COX RAYMOND	Gasoline Service Stations

2032 **AMOCO #1655** **VA LUST** **S105982850**
13404 JEFFERSON DAVIS HIGHWAY **VA LTANKS** **N/A**
WOODBRIDGE, VA 22191

LUST REG NO:

Region:	NO
Facility ID:	3003716
Status:	**Open**
Tank Size:	0
Product:	Not reported
Release Date:	08/30/1985
Closed Date:	Not reported
Case Type:	Article 9
Case Officer:	Randy Chapman
Pollution Complaint #:	86-0179
Permit Number:	0
Priority:	-

LTANKS:

Region:	NRO
CEDS Facility Id:	200000093360
Case Status:	**Closed**
Pollution Complaint #:	19860179
Reported:	08/30/1985
Case Closed Date:	05/08/2008
Program:	RP Lead
Federally Regulated UST (Y/N):	Y
Regulated Petroleum UST (1):	Y
Excluded UST (1):	N
Deferred UST (1):	N
Partially Deferred UST (1):	N
Exempt 1 UST (2):	N
Exempt 2 Heating Oil UST (2):	N
Small Heating Oil AST (2):	N
Regulated AST (3):	N
Unregulated AST (3):	N
Other Y/N:	N
Unknown Y/N:	N

Map ID	Site	Database(s)	EPA ID Number

AMOCO #1655 (Continued) **S105982850**

Other Description: Not reported
Heating Oil Category: Not reported

2032 **AMOCO OIL CO S/S 1655** **VA UST** **U003678774**
13404 JEFFERSON DAVIS HWY **N/A**
WOODBRIDGE, VA 22191

Facility:
- Facility Id: 3003716
- Facility Type: GAS STATION
- CEDS Facility ID: 200000093360

Owner:
- Owner Id: 33990
- Owner Name: Amoco Oil Company
- Owner Address: 1 W Pennsylvania Ave Suite 900
- Owner Address2: Not reported
- Owner City, State, Zip: Towson, MD 21204
- Owner Type: COMMERCIAL
- Number of Active AST: 0
- Number of Active UST: 0
- Number of Inactive AST: 0
- Number of Inactive UST: 4

UST:
- Facility ID: 3003716
- Federally Regulated: Yes

- Tank Number: R1
- Tank Capacity: 10000
- Tank Contents: GASOLINE
- **Tank Status:** **REM FROM GRD**
- Tank Type: UST

Tank Material:
- Install Date: 3/4/1985
- Tank Materials: Bare Steel: No
- Tank Materials: Cath Protect Steel: Yes
- Tank Materials: Epoxy Steel: No
- Tank Materials: Fiberglass: No
- Tank Materials: Concrete: No
- Tank Materials: Composite: No
- Tank Materials: Double Walled: No
- Tank Materials: Lined Interior: No
- Tank Materials: Excav Liner: No
- Tank Materials: Insulated Tank Jacket: No
- Tank Materials: Repaired: No
- Tank Materials: Unknown: No
- Tank Materials: Other: No
- Tank Materials: Other Note: Not reported

Release Detection:
- Tank Release Detection: Leak Deferred: No
- Tank Release Detection: Manual Gauge: No
- Tank Release Detection: Auto Gauge: No
- Tank Release Detection:Tank Tightness: No
- Tank Release Detection: Vapor Monitor: No
- Tank Release Detection: Inventory: No

Map ID	Site	Database(s)	EPA ID Number

AMOCO OIL CO S/S 1655 (Continued) **U003678774**

Tank Release Detection: Stat Invent Recon	No
Tank Release Detection: Spill Install	No
Tank Release Detection: Overfill Install	No
Tank Release Detection: Groundwater	No
Tank Release Detection: Int Sec Containment	No
Tank Release Detection: Int Double Walled	No
Tank Release Detection: Other Method	No
Tank Release Detection: Other Note	Not reported
Pipe Release Detection: Leak Deferred	Not reported
Pipe Release Detection: Autoleak	Not reported
Pipe Release Detection: Line Tightness	No
Pipe Release Detection: Stat Invent Recon	No
Pipe Release Detection: Groundwater	No
Pipe Release Detection: Int Sec Containment	No
Pipe Release Det: Interior Double Walled	No
Pipe Release Detection: Other Method	No
Pipe Release Detection: Other Note	Not reported
Pipe Type:	UNKNOWN
Pipe Materials: Bare Steel	No
Pipe Materials: Galvanized Steel	Yes
Pipe Materials: Copper	No
Pipe Materials: Fiberglass	No
Pipe Materials: Cath Protect	Yes
Pipe Materials: Double Walled	No
Pipe Materials: Sec Containment	No
Pipe Materials: Repaired	No
Pipe Materials: Unknown	No
Pipe Materials: Other	No
Pipe Materials: Other Note	Not reported
Facility ID:	3003716
Federally Regulated:	Yes
Tank Number:	R2
Tank Capacity:	10000
Tank Contents:	GASOLINE
Tank Status:	**REM FROM GRD**
Tank Type:	UST
Tank Material:	
Install Date:	3/4/1985
Tank Materials: Bare Steel	No
Tank Materials: Cath Protect Steel	Yes
Tank Materials: Epoxy Steel	No
Tank Materials: Fiberglass	No
Tank Materials: Concrete	No
Tank Materials: Composite	No
Tank Materials: Double Walled	No
Tank Materials: Lined Interior	No
Tank Materials: Excav Liner	No
Tank Materials: Insulated Tank Jacket	No
Tank Materials: Repaired	No
Tank Materials: Unknown	No
Tank Materials: Other	No
Tank Materials: Other Note	Not reported

Map ID	Site	Database(s)	EPA ID Number

AMOCO OIL CO S/S 1655 (Continued) **U003678774**

Release Detection:

Tank Release Detection: Leak Deferred	No
Tank Release Detection: Manual Gauge	No
Tank Release Detection: Auto Gauge	No
Tank Release Detection:Tank Tightness	No
Tank Release Detection: Vapor Monitor	No
Tank Release Detection: Inventory	No
Tank Release Detection: Stat Invent Recon	No
Tank Release Detection: Spill Install	No
Tank Release Detection: Overfill Install	No
Tank Release Detection: Groundwater	No
Tank Release Detection: Int Sec Containment	No
Tank Release Detection: Int Double Walled	No
Tank Release Detection: Other Method	No
Tank Release Detection: Other Note	Not reported
Pipe Release Detection: Leak Deferred	Not reported
Pipe Release Detection: Autoleak	Not reported
Pipe Release Detection: Line Tightness	No
Pipe Release Detection: Stat Invent Recon	No
Pipe Release Detection: Groundwater	No
Pipe Release Detection: Int Sec Containment	No
Pipe Release Det: Interior Double Walled	No
Pipe Release Detection: Other Method	No
Pipe Release Detection: Other Note	Not reported

Pipe Type:	UNKNOWN
Pipe Materials: Bare Steel	No
Pipe Materials: Galvanized Steel	Yes
Pipe Materials: Copper	No
Pipe Materials: Fiberglass	No
Pipe Materials: Cath Protect	Yes
Pipe Materials: Double Walled	No
Pipe Materials: Sec Containment	No
Pipe Materials: Repaired	No
Pipe Materials: Unknown	No
Pipe Materials: Other	No
Pipe Materials: Other Note	Not reported

Facility ID:	3003716
Federally Regulated:	Yes
Tank Number:	R3
Tank Capacity:	10000
Tank Contents:	GASOLINE
Tank Status:	**REM FROM GRD**
Tank Type:	UST

Tank Material:

Install Date:	3/4/1985
Tank Materials: Bare Steel	No
Tank Materials: Cath Protect Steel	Yes
Tank Materials: Epoxy Steel	No
Tank Materials: Fiberglass	No
Tank Materials: Concrete	No
Tank Materials: Composite	No
Tank Materials: Double Walled	No

Map ID	Site	Database(s)	EPA ID Number

AMOCO OIL CO S/S 1655 (Continued) **U003678774**

Tank Materials: Lined Interior	No
Tank Materials: Excav Liner	No
Tank Materials: Insulated Tank Jacket	No
Tank Materials: Repaired	No
Tank Materials: Unknown	No
Tank Materials: Other	No
Tank Materials: Other Note	Not reported

Release Detection:

Tank Release Detection: Leak Deferred	No
Tank Release Detection: Manual Gauge	No
Tank Release Detection: Auto Gauge	No
Tank Release Detection:Tank Tightness	No
Tank Release Detection: Vapor Monitor	No
Tank Release Detection: Inventory	No
Tank Release Detection: Stat Invent Recon	No
Tank Release Detection: Spill Install	No
Tank Release Detection: Overfill Install	No
Tank Release Detection: Groundwater	No
Tank Release Detection: Int Sec Containment	No
Tank Release Detection: Int Double Walled	No
Tank Release Detection: Other Method	No
Tank Release Detection: Other Note	Not reported
Pipe Release Detection: Leak Deferred	Not reported
Pipe Release Detection: Autoleak	Not reported
Pipe Release Detection: Line Tightness	No
Pipe Release Detection: Stat Invent Recon	No
Pipe Release Detection: Groundwater	No
Pipe Release Detection: Int Sec Containment	No
Pipe Release Det: Interior Double Walled	No
Pipe Release Detection: Other Method	No
Pipe Release Detection: Other Note	Not reported

Pipe Type:	UNKNOWN
Pipe Materials: Bare Steel	No
Pipe Materials: Galvanized Steel	Yes
Pipe Materials: Copper	No
Pipe Materials: Fiberglass	No
Pipe Materials: Cath Protect	Yes
Pipe Materials: Double Walled	No
Pipe Materials: Sec Containment	No
Pipe Materials: Repaired	No
Pipe Materials: Unknown	No
Pipe Materials: Other	No
Pipe Materials: Other Note	Not reported

Facility ID:	3003716
Federally Regulated:	Yes
Tank Number:	R4
Tank Capacity:	550
Tank Contents:	USED OIL
Tank Status:	**REM FROM GRD**
Tank Type:	UST

Tank Material:

Map ID	Site	Database(s)	EPA ID Number

AMOCO OIL CO S/S 1655 (Continued) **U003678774**

Install Date:	3/4/1985
Tank Materials: Bare Steel	No
Tank Materials: Cath Protect Steel	Yes
Tank Materials: Epoxy Steel	No
Tank Materials: Fiberglass	No
Tank Materials: Concrete	No
Tank Materials: Composite	No
Tank Materials: Double Walled	No
Tank Materials: Lined Interior	No
Tank Materials: Excav Liner	No
Tank Materials: Insulated Tank Jacket	No
Tank Materials: Repaired	No
Tank Materials: Unknown	No
Tank Materials: Other	No
Tank Materials: Other Note	Not reported

Release Detection:

Tank Release Detection: Leak Deferred	No
Tank Release Detection: Manual Gauge	No
Tank Release Detection: Auto Gauge	No
Tank Release Detection:Tank Tightness	No
Tank Release Detection: Vapor Monitor	No
Tank Release Detection: Inventory	No
Tank Release Detection: Stat Invent Recon	No
Tank Release Detection: Spill Install	No
Tank Release Detection: Overfill Install	No
Tank Release Detection: Groundwater	No
Tank Release Detection: Int Sec Containment	No
Tank Release Detection: Int Double Walled	No
Tank Release Detection: Other Method	No
Tank Release Detection: Other Note	Not reported
Pipe Release Detection: Leak Deferred	Not reported
Pipe Release Detection: Autoleak	Not reported
Pipe Release Detection: Line Tightness	No
Pipe Release Detection: Stat Invent Recon	No
Pipe Release Detection: Groundwater	No
Pipe Release Detection: Int Sec Containment	No
Pipe Release Det: Interior Double Walled	No
Pipe Release Detection: Other Method	No
Pipe Release Detection: Other Note	Not reported

Pipe Type:	UNKNOWN
Pipe Materials: Bare Steel	No
Pipe Materials: Galvanized Steel	Yes
Pipe Materials: Copper	No
Pipe Materials: Fiberglass	No
Pipe Materials: Cath Protect	Yes
Pipe Materials: Double Walled	No
Pipe Materials: Sec Containment	No
Pipe Materials: Repaired	No
Pipe Materials: Unknown	No
Pipe Materials: Other	No
Pipe Materials: Other Note	Not reported

Map ID	Site	Database(s)	EPA ID Number

2032 **COX RAY** **EDR Hist Auto** **1021217440**
13404 JEFFERSON DAVIS HWY **N/A**
WOODBRIDGE, VA 22191

EDR Hist Auto

Year:	Name:	Type:
1974	COX RAYMOND	Gasoline Service Stations
1975	COX RAY	Gasoline Service Stations
1976	COX RAY	Gasoline Service Stations
1977	COX RAY	Gasoline Service Stations
1978	COX RAY	Gasoline Service Stations
1979	COX RAY	Gasoline Service Stations
1980	COX RAY	Gasoline Service Stations
1982	COX RAY	Gasoline Service Stations
1983	COX RAY	Gasoline Service Stations
1985	COX RAY	Gasoline Service Stations
1986	COX RAY	Gasoline Service Stations
1987	COX RAY	Gasoline Service Stations
1988	COX RAY	Gasoline Service Stations
1989	COX RAY	Gasoline Service Stations
1999	MORTONS SERVICE CENTER INC	Gasoline Service Stations
2000	MORTONS SERVICE CENTER INC	Gasoline Service Stations
2001	MORTONS SERVICE CENTER INC	Gasoline Service Stations
2002	WOODBRIDGE AMOCO	Gasoline Service Stations
2003	WOODBRIDGE AMOCO	Gasoline Service Stations
2004	WOODBRIDGE AMOCO	Gasoline Service Stations
2005	WOODBRIDGE AMOCO	Gasoline Service Stations, NEC
2006	WOODBRIDGE AMOCO	Gasoline Service Stations, NEC
2007	WOODBRIDGE AMOCO	Gasoline Service Stations, NEC
2008	WOODBRIDGE AMOCO	Gasoline Service Stations, NEC
2009	WOODBRIDGE AMOCO	Gasoline Service Stations, NEC
2010	WOODBRIDGE AMOCO	Gasoline Service Stations, NEC
2011	WOODBRIDGE AMOCO	Gasoline Service Stations, NEC

2032 **AMOCO** **VA RGA LUST** **S115953292**
13404 JEFFERSON DAVIS HIGHWAY **N/A**
WOODBRIDGE, VA

RGA LUST:

1997 AMOCO 13404 JEFFERSON DAVIS HIGHWAY

2032 **AMOCO** **VA RGA LUST** **S115953293**
13404 JEFFERSON DAVIS HWY. **N/A**
WOODBRIDGE, VA

RGA LUST:

1995 AMOCO 13404 JEFFERSON DAVIS HWY.

Map ID	Site	Database(s)	EPA ID Number
2032	**PENSKE AUTO CENTER** **13412 JEFFERSON DAVIS HWY** **WOODBRIDGE, VA 22191**	**RCRA-CESQG** **FINDS** **ECHO**	**1004791090** **VAR000003426**

RCRA-CESQG:

Date form received by agency:	12/13/1995
Facility name:	PENSKE AUTO CENTER
Facility address:	13412 JEFFERSON DAVIS HWY BLDG B WOODBRIDGE, VA 22191
EPA ID:	VAR000003426
Mailing address:	3270 W BIG BEAVER RD TROY, MI 48084-3163
Contact:	DAVID TATUM
Contact address:	3270 W BIG BEAVER RD TROY, MI 48084-3163
Contact country:	US
Contact telephone:	810-643-5171
Contact email:	Not reported
EPA Region:	03
Classification:	Conditionally Exempt Small Quantity Generator
Description:	Handler: generates 100 kg or less of hazardous waste per calendar month, and accumulates 1000 kg or less of hazardous waste at any time; or generates 1 kg or less of acutely hazardous waste per calendar month, and accumulates at any time: 1 kg or less of acutely hazardous waste; or 100 kg or less of any residue or contaminated soil, waste or other debris resulting from the cleanup of a spill, into or on any land or water, of acutely hazardous waste; or generates 100 kg or less of any residue or contaminated soil, waste or other debris resulting from the cleanup of a spill, into or on any land or water, of acutely hazardous waste during any calendar month, and accumulates at any time: 1 kg or less of acutely hazardous waste; or 100 kg or less of any residue or contaminated soil, waste or other debris resulting from the cleanup of a spill, into or on any land or water, of acutely hazardous waste

Owner/Operator Summary:

Owner/operator name:	PENSKI AUTO CENTER INC
Owner/operator address:	3270 W BIG BEAVER RD TROY, MI 48084
Owner/operator country:	Not reported
Owner/operator telephone:	810-614-1116
Owner/operator email:	Not reported
Owner/operator fax:	Not reported
Owner/operator extension:	Not reported
Legal status:	Private
Owner/Operator Type:	Owner
Owner/Op start date:	Not reported
Owner/Op end date:	Not reported

Handler Activities Summary:

U.S. importer of hazardous waste:	No
Mixed waste (haz. and radioactive):	No
Recycler of hazardous waste:	No
Transporter of hazardous waste:	No
Treater, storer or disposer of HW:	No
Underground injection activity:	No
On-site burner exemption:	No

Map ID	Site	Database(s)	EPA ID Number

PENSKE AUTO CENTER (Continued) **1004791090**

Furnace exemption: No
Used oil fuel burner: No
Used oil processor: No
User oil refiner: No
Used oil fuel marketer to burner: No
Used oil Specification marketer: No
Used oil transfer facility: No
Used oil transporter: No

. Waste code: D001
. Waste name: IGNITABLE WASTE

. Waste code: D018
. Waste name: BENZENE

. Waste code: D039
. Waste name: TETRACHLOROETHYLENE

Violation Status: No violations found

FINDS:

Registry ID: 110005258256

Environmental Interest/Information System
RCRAInfo is a national information system that supports the Resource Conservation and Recovery Act (RCRA) program through the tracking of events and activities related to facilities that generate, transport, and treat, store, or dispose of hazardous waste. RCRAInfo allows RCRA program staff to track the notification, permit, compliance, and corrective action activities required under RCRA.

Click this hyperlink while viewing on your computer to access additional FINDS: detail in the EDR Site Report.

ECHO:
Envid: 1004791090
Registry ID: 110005258256
DFR URL: http://echo.epa.gov/detailed-facility-report?fid=110005258256

2032 **STATION PLAZA SHOPPING CENTER** **VA ENG CONTROLS** **S108579060**
13408 - 13450 JEFFERSON DAVIS HIGHWAY **VA INST CONTROL** **N/A**
WOODBRIDGE, VA 22191 **VA VCP**

ENG CONTROLS:
Facility ID: VRP00488
Corrective Action Desc: slab on grade construction required
Other Condition of Issuance: True
Notes: March 17 , 2007 - Pre-eligibility Site inspection June 12, 2007 - Site inspection and meeting with property owner

INST CONTROL:
Facility ID: VRP00488
Corrective Action Desc: slab on grade construction required
Ground Water Use Restriction: True
Res. Use Restriction: False

Map ID	Site	Database(s)	EPA ID Number

STATION PLAZA SHOPPING CENTER (Continued) **S108579060**

Excavattion Restruction: False
Other Condition of Issuance: True
Notes: March 17 , 2007 - Pre-eligibility Site inspection June 12, 2007 - Site inspection and meeting with property owner

VRP:
Facility ID: VRP00488
Site Status: Certificate Issued
Site Status 2: Certificate Recorded
DEQ Region: Northern
Sizs in Acres: 15.3800
Site Type: Dry Cleaner
Corrective Action Desc: slab on grade construction required
Owner Name: Bridgewood Associates, Limited Partnership
Owner Contact: Not reported
Owner Address: Not reported
Owner Phone: Not reported
Operator Name: Not reported
Operator Owner: Not reported
Operator Phone: Not reported
Participant Name: Not reported
Relationship to Site: Not reported
Participant Contact: Not reported
Participant Phone: Not reported
Participant Title: Not reported
Participant Affiliation: Not reported
Participant Address: Not reported
Participant City,St,Zip: Not reported
Additional Parts: Not reported
Participation Notes: Not reported
Participant Rep/Contractor: Not reported
Participant Rep/Contractor Phone: Not reported
Participant Rep/Contractor Title: Not reported
Participant Rep/Contractor Affiliation: Not reported
Participant Rep/Contractor Address: Not reported
Participant Rep/Contractor City,St,Zip: Not reported
Metal Contaminants Present in Soil: Not reported
Organic Contaminants Present in Soil: Not reported
Metal Contaminants Present in GW: Not reported
Organic Contaminants Present GW: Not reported
DEQ Staff Case Manager's Initials: JMRA
Cleanup Standards: Not reported
No Further VRP Action Date: Not reported
Date Participant Notified of NFA: Not reported
Certification Date: 01/10/2008
Deed Received Date: 01/16/2008
Terms of NFA Determination: Not reported
Date VRP Eligibility Declared by Participant: 05/15/2007
Date VRP Eligibility Determined by DEQ Region: 05/30/2007
Dt Office Of Waste Permitting Verified Site Eligblty: 06/04/2007
Date VRP Eligibility Determined by VRP: 06/14/2007
Date Signed Agreement Submitted By Participant: Not reported
Date Agreement Executed by DEQ: Not reported
Registration Fee Amount Submitted by Participant: 300.00
Date Registration Fee Submitted by Participant: 06/22/2007
Site Characterization Document Number: Not reported
DEQ Concurrence with Site Characterization Date: Not reported

Map ID	Site	Database(s)	EPA ID Number

STATION PLAZA SHOPPING CENTER (Continued) **S108579060**

Remedial Action Work Plan Document Number: Not reported
DEQ Concurs with Remedial Action Work Plan Date: Not reported
Completion Report Document Number: Not reported
DEQ Concurrs with Completion Report Date: Not reported
Submittal Date for Document Number 1: Not reported
Title of Submitted Document Number 1: Not reported
Submittal Date for Document Number 2: Not reported
Title of Submitted Document Number 2: Not reported
Submittal Date for Document Number 3: Not reported
Title of Submitted Document Number 3: Not reported
Submittal Date for Document Number 4: Not reported
Title of Submitted Document Number 4: Not reported
Submittal Date for Document Number 5: Not reported
Title of Submitted Document Number 5: Not reported
Submittal Date for Document Number 6: Not reported
Title of Submitted Document Number 6: Not reported
Submittal Date for Document Number 7: Not reported
Title of Submitted Document Number 7: Not reported
Submittal Date for Document Number 8: Not reported
Title of Submitted Document Number 8: Not reported
DEQ Response Incident ID Number: Not reported
EPA CERCLIS ID: Not reported
EPA RCRA ID NUMBER: Not reported
DEQ Pollution Complaint Number: Not reported
Latest Action Relative To Site: Not reported
Latest Action Relative To Site Date: Not reported
Next VRP Step Needed Relating To Site: Not reported
Pending Since: Not reported
Date Next Step Should Be Completed: Not reported
Lat/Long: 0 / 0
Brownfield Tax Incentive: Not reported
Ground Water Use Restriction: True
Res. User Restriction: False
Excavattion Restruction: False
Unrestricted: False
Other Condition of Issuance: True
GPS Lat: 0
GPS Long: 0
GPS Desc: Not reported
Notes: March 17 , 2007 - Pre-eligibility Site inspection June 12, 2007 - Site inspection and meeting with property owner

---

2032 **STATION PLAZA SHOPPING CENTER** **VA LUST** **S104407293**
13450 JEFFERSON DAVIS HWY **VA LTANKS** **N/A**
WOODBRIDGE, VA 22191

LUST REG NO:
Region: NO
Facility ID: 3900130
Status: **Closed**
Tank Size: Not reported
Product: heating oil
Release Date: 01/06/1998
Closed Date: 1/13/1998
Case Type: Article 11
Case Officer: Ron C. Linton
Pollution Complaint #: 98-3641
Permit Number: Not reported

Map ID	Site	Database(s)	EPA ID Number

STATION PLAZA SHOPPING CENTER (Continued) **S104407293**

Priority: Not reported

LTANKS:

Region:	NRO
CEDS Facility Id:	200000185332
Case Status:	**Closed**
Pollution Complaint #:	19983641
Reported:	01/06/1998
Case Closed Date:	01/13/1998
Program:	RP Lead
Federally Regulated UST (Y/N):	N
Regulated Petroleum UST (1):	N
Excluded UST (1):	N
Deferred UST (1):	N
Partially Deferred UST (1):	N
Exempt 1 UST (2):	N
Exempt 2 Heating Oil UST (2):	N
Small Heating Oil AST (2):	N
Regulated AST (3):	N
Unregulated AST (3):	N
Other Y/N:	N
Unknown Y/N:	N
Other Description:	Not reported
Heating Oil Category:	Not reported

2032 **BRIDGE TAILORS & DRY CLEANERS** **EDR Hist Cleaner** **1019943233**
13438 JEFFERSON DAVIS HWY **N/A**
WOODBRIDGE, VA 22191

EDR Hist Cleaner

Year:	Name:	Type:
1988	BRIDGE TAILORS & DRY CLEANERS	Drycleaning Plants, Except Rugs
1989	BRIDGE TAILORS & DRY CLEANERS	Drycleaning Plants, Except Rugs
1990	BRIDGE TAILORS & DRY CLEANERS	Drycleaning Plants, Except Rugs
1991	BRIDGE TAILORS & DRY CLEANERS	Drycleaning Plants, Except Rugs
1992	BRIDGE TAILORS & DRY CLEANERS	Drycleaning Plants, Except Rugs
1993	BRIDGE TAILORS & DRY CLEANERS	Drycleaning Plants, Except Rugs
1994	BRIDGE TAILORS & DRY CLEANERS	Drycleaning Plants, Except Rugs
1995	BRIDGE TAILORS & DRY CLEANERS	Drycleaning Plants, Except Rugs
1996	BRIDGE TAILORS & DRY CLEANERS	Drycleaning Plants, Except Rugs
1997	BRIDGE TAILORS & DRY CLEANERS	Drycleaning Plants, Except Rugs
1998	BRIDGE TAILORS & DRY CLEANERS	Drycleaning Plants, Except Rugs
1999	BRIDGE TAILORS & DRY CLEANERS	Drycleaning Plants, Except Rugs
2000	BRIDGE TAILORS & DRY CLEANERS	Drycleaning Plants, Except Rugs
2001	BRIDGE TAILORS & DRY CLEANERS	Drycleaning Plants, Except Rugs
2005	NJ CLEANERS	Drycleaning Plants, Except Rugs
2006	NJ CLEANERS	Drycleaning Plants, Except Rugs
2007	NJ CLEANERS	Drycleaning Plants, Except Rugs
2008	NJ CLEANERS	Drycleaning Plants, Except Rugs
2009	NJ CLEANERS	Drycleaning Plants, Except Rugs
2010	NJ CLEANERS	Drycleaning Plants, Except Rugs
2011	NJ CLEANERS	Drycleaning Plants, Except Rugs
2012	NJ CLEANERS	Drycleaning Plants, Except Rugs
2013	NJ CLEANERS	Drycleaning Plants, Except Rugs
2014	NJ CLEANERS	Drycleaning Plants, Except Rugs

Map ID	Site	Database(s)	EPA ID Number
2032	**BRIDGE TAILORS & DRY CLEANERS** **13438 JEFF-DAVIS HWY** **WOODBRIDGE, VA 22191**	**RCRA NonGen / NLR**	**1000188816** **VAD131481012**

RCRA NonGen / NLR:

Date form received by agency:	06/08/2016
Facility name:	BRIDGE TAILORS & DRY CLEANERS
Facility address:	13438 JEFF-DAVIS HWY WOODBRIDGE, VA 22191
EPA ID:	VAD131481012
Contact:	THOMAS GARDNER
Contact address:	13438 JEFF-DAVIS HWY WOODBRIDGE, VA 22191
Contact country:	US
Contact telephone:	703-494-8677
Contact email:	Not reported
EPA Region:	03
Land type:	Facility is not located on Indian land. Additional information is not known.
Classification:	Non-Generator
Description:	Handler: Non-Generators do not presently generate hazardous waste

Owner/Operator Summary:

Owner/operator name:	OPERNAME
Owner/operator address:	OPERSTREET OPERCITY, AK 99999
Owner/operator country:	Not reported
Owner/operator telephone:	215-555-1212
Owner/operator email:	Not reported
Owner/operator fax:	Not reported
Owner/operator extension:	Not reported
Legal status:	Private
Owner/Operator Type:	Operator
Owner/Op start date:	Not reported
Owner/Op end date:	Not reported

Owner/operator name:	GARDNER, ANN & THOMAS
Owner/operator address:	OWNERSTREET OWNERCITY, AK 99999
Owner/operator country:	Not reported
Owner/operator telephone:	215-555-1212
Owner/operator email:	Not reported
Owner/operator fax:	Not reported
Owner/operator extension:	Not reported
Legal status:	Private
Owner/Operator Type:	Owner
Owner/Op start date:	Not reported
Owner/Op end date:	Not reported

Handler Activities Summary:

U.S. importer of hazardous waste:	No
Mixed waste (haz. and radioactive):	No
Recycler of hazardous waste:	No
Transporter of hazardous waste:	No
Treater, storer or disposer of HW:	No
Underground injection activity:	No
On-site burner exemption:	No
Furnace exemption:	No
Used oil fuel burner:	No

Map ID	Site	Database(s)	EPA ID Number

BRIDGE TAILORS & DRY CLEANERS (Continued) **1000188816**

Used oil processor: No
User oil refiner: No
Used oil fuel marketer to burner: No
Used oil Specification marketer: No
Used oil transfer facility: No
Used oil transporter: No

. Waste code: D001
. Waste name: IGNITABLE WASTE

Historical Generators:
Date form received by agency: 09/03/1986
Site name: BRIDGE TAILORS & DRY CLEANERS
Classification: Small Quantity Generator

. Waste code: D001
. Waste name: IGNITABLE WASTE

Violation Status: No violations found

Evaluation Action Summary:
Evaluation date: 05/25/2016
Evaluation: FOCUSED COMPLIANCE INSPECTION
Area of violation: Not reported
Date achieved compliance: Not reported
Evaluation lead agency: State

2032 **BRIDGE TAILORS & DRY CLEANERS** **FINDS** **1008021604**
13438 JEFF-DAVIS HWY **ECHO** **N/A**
WOODBRIDGE, VA 22191

FINDS:

Registry ID: 110020668213

Environmental Interest/Information System
AFS (Aerometric Information Retrieval System (AIRS) Facility Subsystem) replaces the former Compliance Data System (CDS), the National Emission Data System (NEDS), and the Storage and Retrieval of Aerometric Data (SAROAD). AIRS is the national repository for information concerning airborne pollution in the United States. AFS is used to track emissions and compliance data from industrial plants. AFS data are utilized by states to prepare State Implementation Plans to comply with regulatory programs and by EPA as an input for the estimation of total national emissions. AFS is undergoing a major redesign to support facility operating permits required under Title V of the Clean Air Act.

CEDS (Virginia - Comprehensive Environmental Data System) is the Department of Environmental Quality's (DEQ) electronic data system for maintaining databases on sources of pollutants in all media.

AIR MINOR

Registry ID: 110001901201

Environmental Interest/Information System
RCRAInfo is a national information system that supports the Resource

Map ID	Site	Database(s)	EPA ID Number

BRIDGE TAILORS & DRY CLEANERS (Continued) **1008021604**

Conservation and Recovery Act (RCRA) program through the tracking of events and activities related to facilities that generate, transport, and treat, store, or dispose of hazardous waste. RCRAInfo allows RCRA program staff to track the notification, permit, compliance, and corrective action activities required under RCRA.

Click this hyperlink while viewing on your computer to access additional FINDS: detail in the EDR Site Report.

ECHO:

Envid:	1008021604
Registry ID:	110001901201
DFR URL:	http://echo.epa.gov/detailed-facility-report?fid=110001901201

Envid:	1008021604
Registry ID:	110020668213
DFR URL:	http://echo.epa.gov/detailed-facility-report?fid=110020668213

2032 **BRITE CLEANERS - WOODBRIDGE** **VA DRYCLEANERS** **S118971949**
13438 JEFFERSON DAVIS HWY **N/A**
WOODBRIDGE, VA 22191

DRYCLEANERS:

DEQ Region:	NRO
Registration Number:	72201
SIC:	7216
FIPS:	153
Oper Status:	Permanently Shutdown
Contact Name:	Myung Won Suh
Mobile Phone:	Not reported
Phone1:	7034948677
Phone2:	Not reported
Mailing Address:	13438 Jefferson Davis Hwy
Mailing City,St,Zip:	Woodbridge, VA 22191
SI Number:	Not reported
SEQ Desctiption:	DRY-TO-DRY MACHINE
Plant Classification:	True Minor
FAC Inserted Date:	04/01/2006
FAC Changed Date:	01/01/1900

DEQ Region:	NRO
Registration Number:	72201
SIC:	7216
FIPS:	153
Oper Status:	Permanently Shutdown
Contact Name:	Unyong Hyon
Mobile Phone:	Not reported
Phone1:	7034948677
Phone2:	Not reported
Mailing Address:	13438 Jefferson Davis Hwy
Mailing City,St,Zip:	Woodbridge, VA 22191
SI Number:	Not reported
SEQ Desctiption:	DRY-TO-DRY MACHINE
Plant Classification:	True Minor
FAC Inserted Date:	04/01/2006
FAC Changed Date:	01/01/1900

Map ID	Site	Database(s)	EPA ID Number
2032	**BRIDGEWOOD SHOPPING CENTER** **13440 JEFFERSON DAVIS HIGHWAY** **WOODBRIDGE, VA**	**VA RGA LUST**	**S115956433** **N/A**

RGA LUST:

2001	BRIDGEWOOD SHOPPING CENTER	13440 JEFFERSON DAVIS HIGHWAY
1997	BRIDGEWOOD SHOPPING CENTER	13440 JEFFERSON DAVIS HIGHWAY
1995	BRIDGEWOOD SHOPPING CENTER	13440 JEFFERSON DAVIS HIGHWAY

Map ID	Site	Database(s)	EPA ID Number
2032	**KMART - BRIDGEWOOD SHOPPING CENTER** **13440 JEFFERSON DAVIS HWY** **WOODBRIDGE, VA 22191**	**VA UST**	**U003681733** **N/A**

Facility:

Facility Id:	3022871
Facility Type:	COMMERCIAL
CEDS Facility ID:	200000073545

Owner:

Owner Id:	28230
Owner Name:	Bridgewood Associates LP c/o Lamar Companies
Owner Address:	365 South St
Owner Address2:	Not reported
Owner City, State, Zip:	Morristown, NJ 7960
Owner Type:	PRIVATE
Number of Active AST:	0
Number of Active UST:	0
Number of Inactive AST:	0
Number of Inactive UST:	1

UST:

Facility ID:	3022871
Federally Regulated:	Yes
Tank Number:	R1
Tank Capacity:	550
Tank Contents:	USED OIL
Tank Status:	**REM FROM GRD**
Tank Type:	UST

Tank Material:

Install Date:	Not reported
Tank Materials: Bare Steel	Yes
Tank Materials: Cath Protect Steel	No
Tank Materials: Epoxy Steel	No
Tank Materials: Fiberglass	No
Tank Materials: Concrete	No
Tank Materials: Composite	No
Tank Materials: Double Walled	No
Tank Materials: Lined Interior	No
Tank Materials: Excav Liner	No
Tank Materials: Insulated Tank Jacket	No
Tank Materials: Repaired	No
Tank Materials: Unknown	No
Tank Materials: Other	No
Tank Materials: Other Note	Not reported

Map ID	Site	Database(s)	EPA ID Number

KMART - BRIDGEWOOD SHOPPING CENTER (Continued) **U003681733**

Release Detection:

Tank Release Detection: Leak Deferred	No
Tank Release Detection: Manual Gauge	No
Tank Release Detection: Auto Gauge	No
Tank Release Detection:Tank Tightness	No
Tank Release Detection: Vapor Monitor	No
Tank Release Detection: Inventory	No
Tank Release Detection: Stat Invent Recon	No
Tank Release Detection: Spill Install	No
Tank Release Detection: Overfill Install	No
Tank Release Detection: Groundwater	No
Tank Release Detection: Int Sec Containment	No
Tank Release Detection: Int Double Walled	No
Tank Release Detection: Other Method	No
Tank Release Detection: Other Note	Not reported
Pipe Release Detection: Leak Deferred	Not reported
Pipe Release Detection: Autoleak	Not reported
Pipe Release Detection: Line Tightness	No
Pipe Release Detection: Stat Invent Recon	No
Pipe Release Detection: Groundwater	No
Pipe Release Detection: Int Sec Containment	No
Pipe Release Det: Interior Double Walled	No
Pipe Release Detection: Other Method	No
Pipe Release Detection: Other Note	Not reported

Pipe Type:	GRAVITY
Pipe Materials: Bare Steel	Yes
Pipe Materials: Galvanized Steel	No
Pipe Materials: Copper	No
Pipe Materials: Fiberglass	No
Pipe Materials: Cath Protect	No
Pipe Materials: Double Walled	No
Pipe Materials: Sec Containment	No
Pipe Materials: Repaired	No
Pipe Materials: Unknown	No
Pipe Materials: Other	No
Pipe Materials: Other Note	Not reported

2032 **MORTON JERRY** **EDR Hist Auto** **1020828255**
13440 JEFFERSON DAVIS HWY **N/A**
WOODBRIDGE, VA 22191

EDR Hist Auto

Year:	Name:	Type:
1991	MORTON JERRY	General Automotive Repair Shops
1992	MORTON JERRY	General Automotive Repair Shops
1993	MORTON JERRY	General Automotive Repair Shops

Map ID	Site	Database(s)	EPA ID Number

2032 **BRIDGEWOOD SHOPPING CENTER** **VA LUST** **S103458964**
13440 JEFFERSON DAVIS HWY **VA LTANKS** **N/A**
WOODBRIDGE, VA 22191

LUST REG NO:

Region:	NO
Facility ID:	3022871
Status:	**Closed**
Tank Size:	0
Product:	Not reported
Release Date:	11/09/1993
Closed Date:	1/7/1994
Case Type:	Article 9
Case Officer:	Thomas R. Lancaster, P.G.
Pollution Complaint #:	94-0798
Permit Number:	0
Priority:	-

LTANKS:

Region:	NRO
CEDS Facility Id:	200000073545
Case Status:	**Closed**
Pollution Complaint #:	19940798
Reported:	11/09/1993
Case Closed Date:	01/07/1994
Program:	RP Lead
Federally Regulated UST (Y/N):	Y
Regulated Petroleum UST (1):	Y
Excluded UST (1):	N
Deferred UST (1):	N
Partially Deferred UST (1):	N
Exempt 1 UST (2):	N
Exempt 2 Heating Oil UST (2):	N
Small Heating Oil AST (2):	N
Regulated AST (3):	N
Unregulated AST (3):	N
Other Y/N:	N
Unknown Y/N:	N
Other Description:	Not reported
Heating Oil Category:	Not reported

2032 **STATION PLAZA SHOPPING CENTER** **VA RGA LUST** **S115988302**
13450 JEFFERSON DAVIS HIGHWAY **N/A**
WOODBRIDGE, VA

RGA LUST:

2001 STATION PLAZA SHOPPING CENTER 13450 JEFFERSON DAVIS HIGHWAY

Map ID	Site	Database(s)	EPA ID Number
2032	**EXXON #24209** **13452 JEFFERSON DAVIS HWY** **WOODBRIDGE, VA 22191**	**VA UST** **VA SPILLS**	**U003698654** **N/A**

Facility:

Facility Id:	3015725
Facility Type:	GAS STATION
CEDS Facility ID:	200000193837

Owner:

Owner Id:	35777
Owner Name:	Chevron USA Products Company
Owner Address:	2300 Windy Ridge Pkwy Suite 800
Owner Address2:	Not reported
Owner City, State, Zip:	Marietta, GA 30067
Owner Type:	COMMERCIAL
Number of Active AST:	0
Number of Active UST:	0
Number of Inactive AST:	0
Number of Inactive UST:	8

Owner Id:	40064
Owner Name:	ExxonMobil Corporation c/o Gilbarco Veeder Root
Owner Address:	7300 W Friendly Ave MS F76
Owner Address2:	PO Box 22087
Owner City, State, Zip:	Greensboro, NC 27420
Owner Type:	PRIVATE
Number of Active AST:	0
Number of Active UST:	0
Number of Inactive AST:	0
Number of Inactive UST:	8

UST:

Facility ID:	3015725
Federally Regulated:	Yes
Tank Number:	1
Tank Capacity:	10000
Tank Contents:	GASOLINE
Tank Status:	**REM FROM GRD**
Tank Type:	UST

Tank Material:

Install Date:	4/1/1989
Tank Materials: Bare Steel	No
Tank Materials: Cath Protect Steel	No
Tank Materials: Epoxy Steel	No
Tank Materials: Fiberglass	Yes
Tank Materials: Concrete	No
Tank Materials: Composite	No
Tank Materials: Double Walled	No
Tank Materials: Lined Interior	No
Tank Materials: Excav Liner	No
Tank Materials: Insulated Tank Jacket	No
Tank Materials: Repaired	No
Tank Materials: Unknown	No
Tank Materials: Other	No
Tank Materials: Other Note	Tanks appeared to be double walled noted what appeared to be risers for interstitial monitors inside STP Sumps. SVHughes 1/23/06

Map ID	Site	Database(s)	EPA ID Number

EXXON #24209 (Continued) **U003698654**

Release Detection:

Tank Release Detection: Leak Deferred	No
Tank Release Detection: Manual Gauge	No
Tank Release Detection: Auto Gauge	Yes
Tank Release Detection:Tank Tightness	No
Tank Release Detection: Vapor Monitor	No
Tank Release Detection: Inventory	No
Tank Release Detection: Stat Invent Recon	No
Tank Release Detection: Spill Install	Yes
Tank Release Detection: Overfill Install	Yes
Tank Release Detection: Groundwater	No
Tank Release Detection: Int Sec Containment	No
Tank Release Detection: Int Double Walled	No
Tank Release Detection: Other Method	No
Tank Release Detection: Other Note	Not reported
Pipe Release Detection: Leak Deferred	Not reported
Pipe Release Detection: Autoleak	Not reported
Pipe Release Detection: Line Tightness	Yes
Pipe Release Detection: Stat Invent Recon	No
Pipe Release Detection: Groundwater	No
Pipe Release Detection: Int Sec Containment	No
Pipe Release Det: Interior Double Walled	No
Pipe Release Detection: Other Method	No
Pipe Release Detection: Other Note	Not reported

Pipe Type:	PRESSURE
Pipe Materials: Bare Steel	No
Pipe Materials: Galvanized Steel	No
Pipe Materials: Copper	No
Pipe Materials: Fiberglass	Yes
Pipe Materials: Cath Protect	No
Pipe Materials: Double Walled	No
Pipe Materials: Sec Containment	No
Pipe Materials: Repaired	No
Pipe Materials: Unknown	No
Pipe Materials: Other	No
Pipe Materials: Other Note	Secondary containment pipes noted in STP sumps with sensors. SVHughes 1/23/06

Facility ID:	3015725
Federally Regulated:	Yes

Tank Number:	2
Tank Capacity:	10000
Tank Contents:	GASOLINE
Tank Status:	**REM FROM GRD**
Tank Type:	UST

Tank Material:

Install Date:	4/1/1989
Tank Materials: Bare Steel	No
Tank Materials: Cath Protect Steel	No
Tank Materials: Epoxy Steel	No
Tank Materials: Fiberglass	Yes
Tank Materials: Concrete	No
Tank Materials: Composite	No
Tank Materials: Double Walled	No

Map ID	Site	Database(s)	EPA ID Number

EXXON #24209 (Continued) **U003698654**

Tank Materials: Lined Interior	No
Tank Materials: Excav Liner	No
Tank Materials: Insulated Tank Jacket	No
Tank Materials: Repaired	No
Tank Materials: Unknown	No
Tank Materials: Other	No
Tank Materials: Other Note	Not reported

Release Detection:

Tank Release Detection: Leak Deferred	No
Tank Release Detection: Manual Gauge	No
Tank Release Detection: Auto Gauge	No
Tank Release Detection:Tank Tightness	No
Tank Release Detection: Vapor Monitor	No
Tank Release Detection: Inventory	No
Tank Release Detection: Stat Invent Recon	No
Tank Release Detection: Spill Install	No
Tank Release Detection: Overfill Install	No
Tank Release Detection: Groundwater	No
Tank Release Detection: Int Sec Containment	No
Tank Release Detection: Int Double Walled	No
Tank Release Detection: Other Method	No
Tank Release Detection: Other Note	Not reported
Pipe Release Detection: Leak Deferred	Not reported
Pipe Release Detection: Autoleak	Not reported
Pipe Release Detection: Line Tightness	No
Pipe Release Detection: Stat Invent Recon	No
Pipe Release Detection: Groundwater	No
Pipe Release Detection: Int Sec Containment	No
Pipe Release Det: Interior Double Walled	No
Pipe Release Detection: Other Method	No
Pipe Release Detection: Other Note	Not reported

Pipe Type:	PRESSURE
Pipe Materials: Bare Steel	No
Pipe Materials: Galvanized Steel	No
Pipe Materials: Copper	No
Pipe Materials: Fiberglass	Yes
Pipe Materials: Cath Protect	No
Pipe Materials: Double Walled	No
Pipe Materials: Sec Containment	No
Pipe Materials: Repaired	No
Pipe Materials: Unknown	No
Pipe Materials: Other	No
Pipe Materials: Other Note	Not reported

Facility ID:	3015725
Federally Regulated:	Yes
Tank Number:	3
Tank Capacity:	10000
Tank Contents:	GASOLINE
Tank Status:	**REM FROM GRD**
Tank Type:	UST

Tank Material:

Map ID	Site	Database(s)	EPA ID Number

EXXON #24209 (Continued) **U003698654**

Install Date:	4/1/1989
Tank Materials: Bare Steel	No
Tank Materials: Cath Protect Steel	No
Tank Materials: Epoxy Steel	No
Tank Materials: Fiberglass	Yes
Tank Materials: Concrete	No
Tank Materials: Composite	No
Tank Materials: Double Walled	No
Tank Materials: Lined Interior	No
Tank Materials: Excav Liner	No
Tank Materials: Insulated Tank Jacket	No
Tank Materials: Repaired	No
Tank Materials: Unknown	No
Tank Materials: Other	No
Tank Materials: Other Note	Not reported

Release Detection:

Tank Release Detection: Leak Deferred	No
Tank Release Detection: Manual Gauge	No
Tank Release Detection: Auto Gauge	No
Tank Release Detection:Tank Tightness	No
Tank Release Detection: Vapor Monitor	No
Tank Release Detection: Inventory	No
Tank Release Detection: Stat Invent Recon	No
Tank Release Detection: Spill Install	No
Tank Release Detection: Overfill Install	No
Tank Release Detection: Groundwater	No
Tank Release Detection: Int Sec Containment	No
Tank Release Detection: Int Double Walled	No
Tank Release Detection: Other Method	No
Tank Release Detection: Other Note	Not reported
Pipe Release Detection: Leak Deferred	Not reported
Pipe Release Detection: Autoleak	Not reported
Pipe Release Detection: Line Tightness	No
Pipe Release Detection: Stat Invent Recon	No
Pipe Release Detection: Groundwater	No
Pipe Release Detection: Int Sec Containment	No
Pipe Release Det: Interior Double Walled	No
Pipe Release Detection: Other Method	No
Pipe Release Detection: Other Note	Not reported

Pipe Type:	PRESSURE
Pipe Materials: Bare Steel	No
Pipe Materials: Galvanized Steel	No
Pipe Materials: Copper	No
Pipe Materials: Fiberglass	Yes
Pipe Materials: Cath Protect	No
Pipe Materials: Double Walled	No
Pipe Materials: Sec Containment	No
Pipe Materials: Repaired	No
Pipe Materials: Unknown	No
Pipe Materials: Other	No
Pipe Materials: Other Note	Not reported

Facility ID:	3015725
Federally Regulated:	Yes

Map ID	Site	Database(s)	EPA ID Number

EXXON #24209 (Continued) **U003698654**

Tank Number:	4
Tank Capacity:	10000
Tank Contents:	DIESEL
Tank Status:	**REM FROM GRD**
Tank Type:	UST
Tank Material:	
Install Date:	4/1/1989
Tank Materials: Bare Steel	No
Tank Materials: Cath Protect Steel	No
Tank Materials: Epoxy Steel	No
Tank Materials: Fiberglass	Yes
Tank Materials: Concrete	No
Tank Materials: Composite	No
Tank Materials: Double Walled	No
Tank Materials: Lined Interior	No
Tank Materials: Excav Liner	No
Tank Materials: Insulated Tank Jacket	No
Tank Materials: Repaired	No
Tank Materials: Unknown	No
Tank Materials: Other	No
Tank Materials: Other Note	Not reported
Release Detection:	
Tank Release Detection: Leak Deferred	No
Tank Release Detection: Manual Gauge	No
Tank Release Detection: Auto Gauge	No
Tank Release Detection:Tank Tightness	No
Tank Release Detection: Vapor Monitor	No
Tank Release Detection: Inventory	No
Tank Release Detection: Stat Invent Recon	No
Tank Release Detection: Spill Install	No
Tank Release Detection: Overfill Install	No
Tank Release Detection: Groundwater	No
Tank Release Detection: Int Sec Containment	No
Tank Release Detection: Int Double Walled	No
Tank Release Detection: Other Method	No
Tank Release Detection: Other Note	Not reported
Pipe Release Detection: Leak Deferred	Not reported
Pipe Release Detection: Autoleak	Not reported
Pipe Release Detection: Line Tightness	No
Pipe Release Detection: Stat Invent Recon	No
Pipe Release Detection: Groundwater	No
Pipe Release Detection: Int Sec Containment	No
Pipe Release Det: Interior Double Walled	No
Pipe Release Detection: Other Method	No
Pipe Release Detection: Other Note	Not reported
Pipe Type:	PRESSURE
Pipe Materials: Bare Steel	No
Pipe Materials: Galvanized Steel	No
Pipe Materials: Copper	No
Pipe Materials: Fiberglass	Yes
Pipe Materials: Cath Protect	No
Pipe Materials: Double Walled	No
Pipe Materials: Sec Containment	No
Pipe Materials: Repaired	No

Map ID	Site	Database(s)	EPA ID Number

EXXON #24209 (Continued) **U003698654**

Pipe Materials: Unknown	No
Pipe Materials: Other	No
Pipe Materials: Other Note	Not reported
Facility ID:	3015725
Federally Regulated:	Yes
Tank Number:	R1
Tank Capacity:	10000
Tank Contents:	GASOLINE
Tank Status:	**REM FROM GRD**
Tank Type:	UST

Tank Material:

Install Date:	5/3/1975
Tank Materials: Bare Steel	No
Tank Materials: Cath Protect Steel	No
Tank Materials: Epoxy Steel	No
Tank Materials: Fiberglass	Yes
Tank Materials: Concrete	No
Tank Materials: Composite	No
Tank Materials: Double Walled	No
Tank Materials: Lined Interior	No
Tank Materials: Excav Liner	No
Tank Materials: Insulated Tank Jacket	No
Tank Materials: Repaired	No
Tank Materials: Unknown	No
Tank Materials: Other	No
Tank Materials: Other Note	Not reported

Release Detection:

Tank Release Detection: Leak Deferred	No
Tank Release Detection: Manual Gauge	No
Tank Release Detection: Auto Gauge	No
Tank Release Detection:Tank Tightness	No
Tank Release Detection: Vapor Monitor	No
Tank Release Detection: Inventory	No
Tank Release Detection: Stat Invent Recon	No
Tank Release Detection: Spill Install	No
Tank Release Detection: Overfill Install	No
Tank Release Detection: Groundwater	No
Tank Release Detection: Int Sec Containment	No
Tank Release Detection: Int Double Walled	No
Tank Release Detection: Other Method	No
Tank Release Detection: Other Note	Not reported
Pipe Release Detection: Leak Deferred	Not reported
Pipe Release Detection: Autoleak	Not reported
Pipe Release Detection: Line Tightness	No
Pipe Release Detection: Stat Invent Recon	No
Pipe Release Detection: Groundwater	No
Pipe Release Detection: Int Sec Containment	No
Pipe Release Det: Interior Double Walled	No
Pipe Release Detection: Other Method	No
Pipe Release Detection: Other Note	Not reported
Pipe Type:	PRESSURE

Map ID	Site	Database(s)	EPA ID Number

EXXON #24209 (Continued) **U003698654**

Pipe Materials: Bare Steel	No
Pipe Materials: Galvanized Steel	No
Pipe Materials: Copper	No
Pipe Materials: Fiberglass	No
Pipe Materials: Cath Protect	No
Pipe Materials: Double Walled	No
Pipe Materials: Sec Containment	No
Pipe Materials: Repaired	No
Pipe Materials: Unknown	Yes
Pipe Materials: Other	No
Pipe Materials: Other Note	Not reported
Facility ID:	3015725
Federally Regulated:	Yes
Tank Number:	R2
Tank Capacity:	10000
Tank Contents:	GASOLINE
Tank Status:	**REM FROM GRD**
Tank Type:	UST

Tank Material:

Install Date:	5/3/1975
Tank Materials: Bare Steel	No
Tank Materials: Cath Protect Steel	No
Tank Materials: Epoxy Steel	No
Tank Materials: Fiberglass	Yes
Tank Materials: Concrete	No
Tank Materials: Composite	No
Tank Materials: Double Walled	No
Tank Materials: Lined Interior	No
Tank Materials: Excav Liner	No
Tank Materials: Insulated Tank Jacket	No
Tank Materials: Repaired	No
Tank Materials: Unknown	No
Tank Materials: Other	No
Tank Materials: Other Note	Not reported

Release Detection:

Tank Release Detection: Leak Deferred	No
Tank Release Detection: Manual Gauge	No
Tank Release Detection: Auto Gauge	No
Tank Release Detection:Tank Tightness	No
Tank Release Detection: Vapor Monitor	No
Tank Release Detection: Inventory	No
Tank Release Detection: Stat Invent Recon	No
Tank Release Detection: Spill Install	No
Tank Release Detection: Overfill Install	No
Tank Release Detection: Groundwater	No
Tank Release Detection: Int Sec Containment	No
Tank Release Detection: Int Double Walled	No
Tank Release Detection: Other Method	No
Tank Release Detection: Other Note	Not reported
Pipe Release Detection: Leak Deferred	Not reported
Pipe Release Detection: Autoleak	Not reported
Pipe Release Detection: Line Tightness	No

Map ID	Site	Database(s)	EPA ID Number

EXXON #24209 (Continued) **U003698654**

Pipe Release Detection: Stat Invent Recon	No
Pipe Release Detection: Groundwater	No
Pipe Release Detection: Int Sec Containment	No
Pipe Release Det: Interior Double Walled	No
Pipe Release Detection: Other Method	No
Pipe Release Detection: Other Note	Not reported
Pipe Type:	PRESSURE
Pipe Materials: Bare Steel	No
Pipe Materials: Galvanized Steel	No
Pipe Materials: Copper	No
Pipe Materials: Fiberglass	No
Pipe Materials: Cath Protect	No
Pipe Materials: Double Walled	No
Pipe Materials: Sec Containment	No
Pipe Materials: Repaired	No
Pipe Materials: Unknown	Yes
Pipe Materials: Other	No
Pipe Materials: Other Note	Not reported
Facility ID:	3015725
Federally Regulated:	Yes
Tank Number:	R3
Tank Capacity:	10000
Tank Contents:	GASOLINE
Tank Status:	**REM FROM GRD**
Tank Type:	UST

Tank Material:

Install Date:	5/3/1975
Tank Materials: Bare Steel	No
Tank Materials: Cath Protect Steel	No
Tank Materials: Epoxy Steel	No
Tank Materials: Fiberglass	Yes
Tank Materials: Concrete	No
Tank Materials: Composite	No
Tank Materials: Double Walled	No
Tank Materials: Lined Interior	No
Tank Materials: Excav Liner	No
Tank Materials: Insulated Tank Jacket	No
Tank Materials: Repaired	No
Tank Materials: Unknown	No
Tank Materials: Other	No
Tank Materials: Other Note	Not reported

Release Detection:

Tank Release Detection: Leak Deferred	No
Tank Release Detection: Manual Gauge	No
Tank Release Detection: Auto Gauge	No
Tank Release Detection:Tank Tightness	No
Tank Release Detection: Vapor Monitor	No
Tank Release Detection: Inventory	No
Tank Release Detection: Stat Invent Recon	No
Tank Release Detection: Spill Install	No
Tank Release Detection: Overfill Install	No

Map ID	Site	Database(s)	EPA ID Number

EXXON #24209 (Continued) **U003698654**

Tank Release Detection: Groundwater	No
Tank Release Detection: Int Sec Containment	No
Tank Release Detection: Int Double Walled	No
Tank Release Detection: Other Method	No
Tank Release Detection: Other Note	Not reported
Pipe Release Detection: Leak Deferred	Not reported
Pipe Release Detection: Autoleak	Not reported
Pipe Release Detection: Line Tightness	No
Pipe Release Detection: Stat Invent Recon	No
Pipe Release Detection: Groundwater	No
Pipe Release Detection: Int Sec Containment	No
Pipe Release Det: Interior Double Walled	No
Pipe Release Detection: Other Method	No
Pipe Release Detection: Other Note	Not reported
Pipe Type:	PRESSURE
Pipe Materials: Bare Steel	No
Pipe Materials: Galvanized Steel	No
Pipe Materials: Copper	No
Pipe Materials: Fiberglass	No
Pipe Materials: Cath Protect	No
Pipe Materials: Double Walled	No
Pipe Materials: Sec Containment	No
Pipe Materials: Repaired	No
Pipe Materials: Unknown	Yes
Pipe Materials: Other	No
Pipe Materials: Other Note	Not reported
Facility ID:	3015725
Federally Regulated:	Yes
Tank Number:	R4
Tank Capacity:	10000
Tank Contents:	DIESEL
Tank Status:	**REM FROM GRD**
Tank Type:	UST

Tank Material:

Install Date:	5/2/1980
Tank Materials: Bare Steel	No
Tank Materials: Cath Protect Steel	No
Tank Materials: Epoxy Steel	No
Tank Materials: Fiberglass	Yes
Tank Materials: Concrete	No
Tank Materials: Composite	No
Tank Materials: Double Walled	No
Tank Materials: Lined Interior	No
Tank Materials: Excav Liner	No
Tank Materials: Insulated Tank Jacket	No
Tank Materials: Repaired	No
Tank Materials: Unknown	No
Tank Materials: Other	No
Tank Materials: Other Note	Not reported

Release Detection:

Tank Release Detection: Leak Deferred	No

Map ID	Site	Database(s)	EPA ID Number

EXXON #24209 (Continued) **U003698654**

Tank Release Detection: Manual Gauge	No
Tank Release Detection: Auto Gauge	No
Tank Release Detection:Tank Tightness	No
Tank Release Detection: Vapor Monitor	No
Tank Release Detection: Inventory	No
Tank Release Detection: Stat Invent Recon	No
Tank Release Detection: Spill Install	No
Tank Release Detection: Overfill Install	No
Tank Release Detection: Groundwater	No
Tank Release Detection: Int Sec Containment	No
Tank Release Detection: Int Double Walled	No
Tank Release Detection: Other Method	No
Tank Release Detection: Other Note	Not reported
Pipe Release Detection: Leak Deferred	Not reported
Pipe Release Detection: Autoleak	Not reported
Pipe Release Detection: Line Tightness	No
Pipe Release Detection: Stat Invent Recon	No
Pipe Release Detection: Groundwater	No
Pipe Release Detection: Int Sec Containment	No
Pipe Release Det: Interior Double Walled	No
Pipe Release Detection: Other Method	No
Pipe Release Detection: Other Note	Not reported

Pipe Type:	PRESSURE
Pipe Materials: Bare Steel	No
Pipe Materials: Galvanized Steel	No
Pipe Materials: Copper	No
Pipe Materials: Fiberglass	No
Pipe Materials: Cath Protect	No
Pipe Materials: Double Walled	No
Pipe Materials: Sec Containment	No
Pipe Materials: Repaired	No
Pipe Materials: Unknown	Yes
Pipe Materials: Other	No
Pipe Materials: Other Note	Not reported

SPILLS NO:

Region:	NO
Id:	Not reported
Incident Summary:	Not reported
Date In:	2/1/2000
Date Closed:	2/3/2000
Pollution Type:	Not reported
Responsible Party:	Not reported
Facility Status:	**Not reported**
Owner:	Not reported
Facility Contact:	Ahmed Ali
Facility Permitted:	-1
Facility Telephone:	Not reported
Time In:	Not reported
Reported By Name:	Tim McLean
Reported By Telephone:	703.491.8555
Reported By Affiliation/Addr:	Citizen
Incident Response IR #:	2000-N-0490
Responsible Party Address:	Not reported
Responsible Party City:	Not reported

Map ID	Site	Database(s)	EPA ID Number

EXXON #24209 (Continued) **U003698654**

Responsible Party State:	Not reported
Responsible Party Zip:	Not reported
Responsible Party Contact:	Not reported
Responsible Party Telephone:	Not reported
Owner Name:	Not reported
Owner Address:	Not reported
Owner City:	Not reported
Owner State:	Not reported
Owner Zip:	Not reported
Owner Contact:	Not reported
Owner Telephone:	Not reported
Incident Date:	2/1/2000
Incident Time:	Not reported
Petroleum:	-1
Solid Waste:	0
Hazardous Waste:	0
Water:	0
Air:	-1
Sewage:	0
Fish Kill:	0
Threat Wetlands:	0
Wetlands:	0
Material Released:	gas
Possible Receptors:	pavement
Quantity Released:	2
Unit Released:	gal
Quantity In Water:	0
Receiving Waters:	Not reported
River Basin:	1a
Inspection Date:	Not reported
Call Date:	Not reported
Inspector:	jm
Response Due:	Not reported
Response Received Date:	Not reported
Visit Needed:	0
Open:	0
Air Referral Date:	2/1/2000
Air Reg/ Permit Number:	153-309
Waste Referral Date:	Not reported
Epa Id Or Permit Number:	Not reported
Water Referral Date:	Not reported
Water Permit Number:	Not reported
Remediation Referral Date:	Not reported
Remediation Pc Number:	Not reported
Enforcement Referral Date:	Not reported
Nov Number:	Not reported
Pc Number:	Not reported
Receive By:	Not reported
Case Officer:	Not reported
Case Type:	Not reported
Street Address:	Not reported
Polllutant:	Not reported
Impact:	Not reported
Spill Time:	Not reported
Spill Date:	Not reported
Spill Volume:	Not reported
Measure:	Not reported

Map ID	Site	Database(s)	EPA ID Number

EXXON #24209 (Continued) **U003698654**

Volume In Water:	Not reported
Stream Name:	Not reported
Investigation Date:	Not reported
Closure Date:	Not reported
Lab Results:	Not reported
Target Date:	Not reported
Prep Number:	Not reported
Report Date:	Not reported
Report Time:	Not reported
Pollutant Scr:	Not reported
Volume:	Not reported
Volume Esc:	Not reported
Future Recommendations:	Not reported
Stream Code:	Not reported
Visit Date:	Not reported
Lab Date:	Not reported
File Close Date:	Not reported
Prep Copy:	Not reported
City:	Not reported
Incident Summary:	Autoshut off malfunctioned on dispenser
Reported:	Not reported
Results:	Not reported
Inspection Comments:	Not reported
Remarks:	Not reported

2032 **EXXON CO USA #24209** **RCRA NonGen / NLR** **1004789652**
13452 JEFFERSON DAVIS HWY **FINDS** **VAD982661688**
WOODBRIDGE, VA 22191 **ECHO**

RCRA NonGen / NLR:

Date form received by agency:	02/01/2013
Facility name:	EXXON CO USA #24209
Facility address:	13452 JEFFERSON DAVIS HWY WOODBRIDGE, VA 22191
EPA ID:	VAD982661688
Mailing address:	1200 TIMBERLOCH PL THE WOODLANDS, TX 77380-4999
Contact:	ALDA S POOL
Contact address:	1200 TIMBERLOCH PL THE WOODLANDS, TX 77380-4999
Contact country:	US
Contact telephone:	281-293-3579
Contact email:	Not reported
EPA Region:	03
Classification:	Non-Generator
Description:	Handler: Non-Generators do not presently generate hazardous waste

Owner/Operator Summary:

Owner/operator name:	OPERNAME
Owner/operator address:	OPERSTREET OPERCITY, AK 99999
Owner/operator country:	Not reported
Owner/operator telephone:	215-555-1212
Owner/operator email:	Not reported
Owner/operator fax:	Not reported
Owner/operator extension:	Not reported
Legal status:	Private

Map ID	Site	Database(s)	EPA ID Number

EXXON CO USA #24209 (Continued) **1004789652**

Owner/Operator Type: Operator
Owner/Op start date: Not reported
Owner/Op end date: Not reported

Owner/operator name: EXXON CO USA
Owner/operator address: 3225 GALLOW RD
FAIRFAX, VA 22037
Owner/operator country: Not reported
Owner/operator telephone: 281-293-3579
Owner/operator email: Not reported
Owner/operator fax: Not reported
Owner/operator extension: Not reported
Legal status: Private
Owner/Operator Type: Owner
Owner/Op start date: Not reported
Owner/Op end date: Not reported

Handler Activities Summary:
U.S. importer of hazardous waste: No
Mixed waste (haz. and radioactive): No
Recycler of hazardous waste: No
Transporter of hazardous waste: No
Treater, storer or disposer of HW: No
Underground injection activity: No
On-site burner exemption: No
Furnace exemption: No
Used oil fuel burner: No
Used oil processor: No
User oil refiner: No
Used oil fuel marketer to burner: No
Used oil Specification marketer: No
Used oil transfer facility: No
Used oil transporter: No

Historical Generators:
Date form received by agency: 02/19/1996
Site name: EXXON CO USA #24209
Classification: Large Quantity Generator

Date form received by agency: 06/15/1989
Site name: EXXON CO USA #24209
Classification: Conditionally Exempt Small Quantity Generator

. Waste code: D000
. Waste name: Not Defined

. Waste code: D001
. Waste name: IGNITABLE WASTE

. Waste code: D018
. Waste name: BENZENE

Violation Status: No violations found

FINDS:

Registry ID: 110000826492

Map ID	Site	Database(s)	EPA ID Number

EXXON CO USA #24209 (Continued) **1004789652**

Environmental Interest/Information System
RCRAInfo is a national information system that supports the Resource Conservation and Recovery Act (RCRA) program through the tracking of events and activities related to facilities that generate, transport, and treat, store, or dispose of hazardous waste. RCRAInfo allows RCRA program staff to track the notification, permit, compliance, and corrective action activities required under RCRA.

Click this hyperlink while viewing on your computer to access additional FINDS: detail in the EDR Site Report.

ECHO:

Envid:	1004789652
Registry ID:	110000826492
DFR URL:	http://echo.epa.gov/detailed-facility-report?fid=110000826492

2032 **WOODRIDGE CHEVRON** **EDR Hist Auto** **1021661309**
13452 JEFF DAVIS **N/A**
WOODBRIDGE, VA 22191

EDR Hist Auto

Year:	Name:	Type:
1986	WOODRIDGE CHEVRON	Gasoline Service Stations
1987	WOODRIDGE CHEVRON	Gasoline Service Stations
1988	WOODRIDGE CHEVRON	Gasoline Service Stations
1998	ROUTE ONE EXXON	Gasoline Service Stations

2032 **CHEVRON STATION** **VA RGA LUST** **S115958761**
13452 JEFFERSON DAVIS HIGHWAY **N/A**
WOODBRIDGE, VA

RGA LUST:

1997	CHEVRON STATION	13452 JEFFERSON DAVIS HIGHWAY

2032 **RT. 1 EXXON** **VA SPILLS** **S106129664**
13452 JEFF DAVIS HWY **N/A**
WOODBRIDGE, VA 22191

SPILLS:

Fips City/County:	Prince William County
Status:	Not reported
Reference Id:	Not reported
IR Number:	2000-N-0115
Associated IR:	Not reported
Incident Date:	Not reported
Call Received Date:	08/11/1999
Closure Comments:	See Site Summary for details
Threat To:	Not reported
Terrorism (Y/N):	NO
Characterize Incident:	Not reported

Map ID	Site	Database(s)	EPA ID Number

RT. 1 EXXON (Continued) **S106129664**

Incident Type:	Air
Incident Subtype:	Air
Materials:	Oil (Fuel-Gasoline)(-1 - -1 Unknown)
Effect To Receptor:	Not reported
Water Body:	Not reported
Low Quantity To Water:	Not reported
High Quantity To Water:	Not reported
Quantity Units:	Not reported
Other Receptors:	Not reported
RP Company:	Exxon Co
RP Name:	Farrukh Khan
Property Owner:	Not reported
Property Company:	Exxon Co
Duration Of Event (Hrs):	Not reported
Impacts:	Not reported
Other Impacts:	Not reported
Steps Taken:	Not reported
Steps Taken Description:	Not reported
System Components:	Not reported
Other System Components:	Not reported
Cause Of Event:	Not reported
Corrective Action Taken:	Not reported
Weather Status:	Not reported
Precipitation (Wet):	Not reported
Discharge Type:	Not reported
Discharge Volume:	Not reported
Unknown Discharge (Y/N):	NO
Site Name:	ROUTE 1 EXXON
Closure Date:	08/25/1999
Orig. Call Incident Description:	Equipment Deficiencies
Original Call Material Description:	gas vapors (Qty=0)
Original Call Location Description:	Route 1 Exxon-13452 Jeff Davis Highway-Woodbridge-VA-22191-Prince William County
Incident Ongoing at time of Call:	Not reported
Agencies Notified (Y/N):	NO
Other Agencies:	Not reported
Permitted (Y/N):	YES
Call Reported By Company Name:	Dennis Akers
Call Property Owner Company Name:	Not reported
Call Property Owner Name:	Not reported
Site Summary:	Request for Corrective Action was issued for equipment deficiencies & missing records.

SPILLS NO:

Region:	NO
Id:	Not reported
Incident Summary:	Not reported
Date In:	8/11/1999
Date Closed:	8/25/1999
Pollution Type:	Not reported
Responsible Party:	EXXON Co.
Facility Status:	**Not reported**
Owner:	Not reported
Facility Contact:	Not reported
Facility Permitted:	-1
Facility Telephone:	491-5583
Time In:	10:20:00 AM

Map ID	Site	Database(s)	EPA ID Number

RT. 1 EXXON (Continued) **S106129664**

Reported By Name:	Dennis Akers
Reported By Telephone:	490-4859
Reported By Affiliation/Addr:	Not reported
Incident Response IR #:	2000-N-0115
Responsible Party Address:	6301 Ivy Lane, Suite 700
Responsible Party City:	Greenbelt
Responsible Party State:	MD
Responsible Party Zip:	20770
Responsible Party Contact:	Farrukh Khan
Responsible Party Telephone:	301-513-7516
Owner Name:	As Above
Owner Address:	Not reported
Owner City:	Not reported
Owner State:	Not reported
Owner Zip:	Not reported
Owner Contact:	Not reported
Owner Telephone:	Not reported
Incident Date:	Not reported
Incident Time:	Not reported
Petroleum:	0
Solid Waste:	0
Hazardous Waste:	0
Water:	0
Air:	-1
Sewage:	0
Fish Kill:	0
Threat Wetlands:	0
Wetlands:	0
Material Released:	gas vapors
Possible Receptors:	Not reported
Quantity Released:	0
Unit Released:	Not reported
Quantity In Water:	0
Receiving Waters:	Not reported
River Basin:	Not reported
Inspection Date:	8/16/1999
Call Date:	Not reported
Inspector:	Ken Pak
Response Due:	Not reported
Response Received Date:	Not reported
Visit Needed:	0
Open:	0
Air Referral Date:	8/11/1999
Air Reg/ Permit Number:	153-309
Waste Referral Date:	Not reported
Epa Id Or Permit Number:	Not reported
Water Referral Date:	Not reported
Water Permit Number:	Not reported
Remediation Referral Date:	Not reported
Remediation Pc Number:	Not reported
Enforcement Referral Date:	Not reported
Nov Number:	Not reported
Pc Number:	Not reported
Receive By:	Not reported
Case Officer:	Not reported
Case Type:	Not reported
Street Address:	Not reported

Map ID	Site	Database(s)	EPA ID Number

RT. 1 EXXON (Continued) **S106129664**

Polllutant:	Not reported
Impact:	Not reported
Spill Time:	Not reported
Spill Date:	Not reported
Spill Volume:	Not reported
Measure:	Not reported
Volume In Water:	Not reported
Stream Name:	Not reported
Investigation Date:	Not reported
Closure Date:	Not reported
Lab Results:	Not reported
Target Date:	Not reported
Prep Number:	Not reported
Report Date:	Not reported
Report Time:	Not reported
Pollutant Scr:	Not reported
Volume:	Not reported
Volume Esc:	Not reported
Future Recommendations:	Not reported
Stream Code:	Not reported
Visit Date:	Not reported
Lab Date:	Not reported
File Close Date:	Not reported
Prep Copy:	Not reported
City:	Not reported
Incident Summary:	Equipment Deficiencies
Reported:	Not reported
Results:	Not reported
Inspection Comments:	Request for Corrective Action was issued for equipment deficiencies & missing records.
Remarks:	Not reported

2032 **ZARA PETROLEUM INC** **EDR Hist Auto** **1020683934**
13452 JEFFERSON DAVIS HWY **N/A**
WOODBRIDGE, VA 22191

EDR Hist Auto

Year:	Name:	Type:
1997	ROUTE ONE EXXON	Gasoline Service Stations
1999	ROUTE ONE EXXON	Gasoline Service Stations
2000	ROUTE ONE EXXON	Gasoline Service Stations
2001	ROUTE ONE EXXON	Gasoline Service Stations
2002	ZARA PETROLEUM INC	Gasoline Service Stations
2003	ZARA PETROLEUM INC	Gasoline Service Stations
2004	ZARA PETROLEUM INC	Gasoline Service Stations
2005	ZARA PETROLEUM INC	Gasoline Service Stations
2006	ZARA PETROLEUM INC	Gasoline Service Stations
2007	ZARA PETROLEUM INC	Gasoline Service Stations
2008	ZARA PETROLEUM INC	Gasoline Service Stations
2009	ZARA PETROLEUM INC	Gasoline Service Stations

Map ID	Site	Database(s)	EPA ID Number

2032 **EXXON #2-4209** **VA LUST** **S105983591**
13452 JEFFERSON DAVIS HIGHWAY **N/A**
WOODBRIDGE, VA 22191

LUST REG NO:

Region:	NO
Facility ID:	3015725
Status:	**Closed**
Tank Size:	0
Product:	Not reported
Release Date:	10/06/1994
Closed Date:	5/28/1997
Case Type:	Article 9
Case Officer:	Lewis E. Hilder
Pollution Complaint #:	95-4078
Permit Number:	0
Priority:	-

2032 **CHEVRON 135468** **VA LUST** **S105982924**
13452 JEFFERSON DAVIS HWY **VA LTANKS** **N/A**
WOODBRIDGE, VA 22191 **VA SPILLS**

LUST REG NO:

Region:	NO
Facility ID:	3015725
Status:	**Closed**
Tank Size:	0
Product:	Not reported
Release Date:	04/04/1989
Closed Date:	6/7/1995
Case Type:	Article 9
Case Officer:	James D. Green
Pollution Complaint #:	89-1223
Permit Number:	0
Priority:	2

LTANKS:

Region:	NRO
CEDS Facility Id:	200000193837
Case Status:	**Closed**
Pollution Complaint #:	19954078
Reported:	10/06/1994
Case Closed Date:	05/28/1997
Program:	RP Lead
Federally Regulated UST (Y/N):	Y
Regulated Petroleum UST (1):	Y
Excluded UST (1):	N
Deferred UST (1):	N
Partially Deferred UST (1):	N
Exempt 1 UST (2):	N
Exempt 2 Heating Oil UST (2):	N
Small Heating Oil AST (2):	N
Regulated AST (3):	N
Unregulated AST (3):	N
Other Y/N:	N
Unknown Y/N:	N
Other Description:	Not reported
Heating Oil Category:	Not reported

Map ID	Site	Database(s)	EPA ID Number

CHEVRON 135468 (Continued) **S105982924**

Region:	NRO
CEDS Facility Id:	200000193837
Case Status:	**Closed**
Pollution Complaint #:	19891223
Reported:	04/04/1989
Case Closed Date:	06/07/1995
Program:	RP Lead
Federally Regulated UST (Y/N):	Y
Regulated Petroleum UST (1):	Y
Excluded UST (1):	N
Deferred UST (1):	N
Partially Deferred UST (1):	N
Exempt 1 UST (2):	N
Exempt 2 Heating Oil UST (2):	N
Small Heating Oil AST (2):	N
Regulated AST (3):	N
Unregulated AST (3):	N
Other Y/N:	N
Unknown Y/N:	N
Other Description:	Not reported
Heating Oil Category:	Not reported

SPILLS:

Fips City/County:	Prince William County
Status:	Not reported
Reference Id:	Not reported
IR Number:	2000-N-0490
Associated IR:	Not reported
Incident Date:	02/01/2000
Call Received Date:	02/01/2000
Closure Comments:	See Site Summary for details
Threat To:	Not reported
Terrorism (Y/N):	NO
Characterize Incident:	Not reported
Incident Type:	"Petroleum,Air"
Incident Subtype:	"Petroleum,Air"
Materials:	Oil (Fuel-Gasoline)(2 - 2 Gallons)
Effect To Receptor:	Not reported
Water Body:	Not reported
Low Quantity To Water:	Not reported
High Quantity To Water:	Not reported
Quantity Units:	Not reported
Other Receptors:	Pavement
RP Company:	Not reported
RP Name:	Not reported
Property Owner:	Not reported
Property Company:	Not reported
Duration Of Event (Hrs):	Not reported
Impacts:	Not reported
Other Impacts:	Not reported
Steps Taken:	Not reported
Steps Taken Description:	Not reported
System Components:	Not reported
Other System Components:	Not reported
Cause Of Event:	Not reported
Corrective Action Taken:	Not reported
Weather Status:	Not reported

Map ID	Site	Database(s)	EPA ID Number

CHEVRON 135468 (Continued) **S105982924**

Precipitation (Wet):	Not reported
Discharge Type:	Not reported
Discharge Volume:	Not reported
Unknown Discharge (Y/N):	NO
Site Name:	EXXON #24209
Closure Date:	02/03/2000
Orig. Call Incident Description:	Autoshut off malfunctioned on dispenser
Original Call Material Description:	gas (Qty=2)
Original Call Location Description:	Exxon #24209-13452 Jefferson Davis Highway-Woodbridge-VA--Prince William County
Incident Ongoing at time of Call:	Not reported
Agencies Notified (Y/N):	NO
Other Agencies:	Not reported
Permitted (Y/N):	YES
Call Reported By Company Name:	Tim McLean
Call Property Owner Company Name:	Not reported
Call Property Owner Name:	Not reported
Site Summary:	Not reported

2032 **EXXON #2-4209** **VA RGA LUST** **S115963975**
13452 JEFFERSON DAVIS HIGHWAY **N/A**
WOODBRIDGE, VA

RGA LUST:

2001	EXXON #2-4209	13452 JEFFERSON DAVIS HIGHWAY

2032 **CHEVRON #135468** **VA RGA LUST** **S115958653**
13452 JEFFERSON DAVIS HIGHWAY **N/A**
WOODBRIDGE, VA

RGA LUST:

2001	CHEVRON #135468	13452 JEFFERSON DAVIS HIGHWAY

2032 **EXXON 2-4209** **VA RGA LUST** **S115964316**
13452 JEFFERSON DAVIS HIGHWAY **N/A**
WOODBRIDGE, VA

RGA LUST:

1997	EXXON 2-4209	13452 JEFFERSON DAVIS HIGHWAY
1995	EXXON 2-4209	13452 JEFFERSON DAVIS HIGHWAY

Map ID	Site	Database(s)	EPA ID Number
2032	**CHEVRON STATION** **13452 JEFF DAVIS HWY** **WOODBRIDGE, VA**	**VA RGA LUST**	**S115958760** **N/A**

RGA LUST:

1995 CHEVRON STATION 13452 JEFF DAVIS HWY

Map ID	Site	Database(s)	EPA ID Number
2032	**WOODBRIDGE CLEANERS** **13417 JEFFERSON DAVIS HIGHWAY** **WOODBRIDGE, VA 22191**	**RCRA NonGen / NLR** **FINDS** **ECHO**	**1000185094** **VAD981102544**

RCRA NonGen / NLR:

Date form received by agency:	10/09/2002
Facility name:	WOODBRIDGE CLEANERS
Facility address:	13417 JEFFERSON DAVIS HWY WOODBRIDGE, VA 22191
EPA ID:	VAD981102544
Contact:	Not reported
Contact address:	Not reported Not reported
Contact country:	US
Contact telephone:	Not reported
Contact email:	Not reported
EPA Region:	03
Land type:	Facility is not located on Indian land. Additional information is not known.
Classification:	Non-Generator
Description:	Handler: Non-Generators do not presently generate hazardous waste

Owner/Operator Summary:

Owner/operator name:	OPERNAME
Owner/operator address:	OPERSTREET OPERCITY, AK 99999
Owner/operator country:	Not reported
Owner/operator telephone:	215-555-1212
Owner/operator email:	Not reported
Owner/operator fax:	Not reported
Owner/operator extension:	Not reported
Legal status:	Private
Owner/Operator Type:	Operator
Owner/Op start date:	Not reported
Owner/Op end date:	Not reported

Handler Activities Summary:

U.S. importer of hazardous waste:	No
Mixed waste (haz. and radioactive):	No
Recycler of hazardous waste:	No
Transporter of hazardous waste:	No
Treater, storer or disposer of HW:	No
Underground injection activity:	No
On-site burner exemption:	No
Furnace exemption:	No
Used oil fuel burner:	No
Used oil processor:	No
User oil refiner:	No
Used oil fuel marketer to burner:	No
Used oil Specification marketer:	No
Used oil transfer facility:	No

Map ID	Site	Database(s)	EPA ID Number

WOODBRIDGE CLEANERS (Continued) **1000185094**

Used oil transporter: No

Historical Generators:
Date form received by agency: 05/08/1993
Site name: WOODBRIDGE CLEANERS
Classification: Small Quantity Generator

Date form received by agency: 11/18/1985
Site name: WOODBRIDGE CLEANERS
Classification: Small Quantity Generator

. Waste code: F002
. Waste name: THE FOLLOWING SPENT HALOGENATED SOLVENTS: TETRACHLOROETHYLENE, METHYLENE CHLORIDE, TRICHLOROETHYLENE, 1,1,1-TRICHLOROETHANE, CHLOROBENZENE, 1,1,2-TRICHLORO-1,2,2-TRIFLUOROETHANE, ORTHO-DICHLOROBENZENE, TRICHLOROFLUOROMETHANE, AND 1,1,2, TRICHLOROETHANE; ALL SPENT SOLVENT MIXTURES/BLENDS CONTAINING, BEFORE USE, A TOTAL OF TEN PERCENT OR MORE (BY VOLUME) OF ONE OR MORE OF THE ABOVE HALOGENATED SOLVENTS OR THOSE SOLVENTS LISTED IN F001, F004, AND F005; AND STILL BOTTOMS FROM THE RECOVERY OF THESE SPENT SOLVENTS AND SPENT SOLVENT MIXTURES.

Violation Status: No violations found

Evaluation Action Summary:
Evaluation date: 10/09/2002
Evaluation: COMPLIANCE EVALUATION INSPECTION ON-SITE
Area of violation: Not reported
Date achieved compliance: Not reported
Evaluation lead agency: State

FINDS:

Registry ID: 110001900391

Environmental Interest/Information System

CEDS (Virginia - Comprehensive Environmental Data System) is the Department of Environmental Quality's (DEQ) electronic data system for maintaining databases on sources of pollutants in all media.

RCRAInfo is a national information system that supports the Resource Conservation and Recovery Act (RCRA) program through the tracking of events and activities related to facilities that generate, transport, and treat, store, or dispose of hazardous waste. RCRAInfo allows RCRA program staff to track the notification, permit, compliance, and corrective action activities required under RCRA.

AIR MINOR

Click this hyperlink while viewing on your computer to access additional FINDS: detail in the EDR Site Report.

ECHO:
Envid: 1000185094
Registry ID: 110001900391

Map ID	Site	Database(s)	EPA ID Number

WOODBRIDGE CLEANERS (Continued) **1000185094**

DFR URL: http://echo.epa.gov/detailed-facility-report?fid=110001900391

2032 **WOODBRIDGE CLEANERS** **VA DRYCLEANERS** **S106480261**
13417 JEFFERSON DAVIS HWY **N/A**
WOODBRIDGE, VA 22191

DRYCLEANERS:

DEQ Region:	NRO
Registration Number:	72110
SIC:	7216
FIPS:	153
Oper Status:	Permanently Shutdown
Contact Name:	Not reported
Mobile Phone:	Not reported
Phone1:	Not reported
Phone2:	Not reported
Mailing Address:	13417 Jefferson Davis Hwy
Mailing City,St,Zip:	Woodbridge, VA 22191
SI Number:	Not reported
SEQ Desctiption:	TRANSFER
Plant Classification:	True Minor
FAC Inserted Date:	01/01/1900
FAC Changed Date:	01/01/1900

2032 **WOODBRIDGE CLEANERS** **EDR Hist Cleaner** **1020122398**
13417 JEFFERSON DAVIS HWY **N/A**
WOODBRIDGE, VA 22191

EDR Hist Cleaner

Year:	Name:	Type:
1989	WOODBRIDGE CLEANERS	Drycleaning Plants, Except Rugs, NEC
1990	WOODBRIDGE CLEANERS	Drycleaning Plants, Except Rugs, NEC
1991	WOODBRIDGE CLEANERS	Drycleaning Plants, Except Rugs, NEC
1992	WOODBRIDGE CLEANERS	Drycleaning Plants, Except Rugs, NEC
1993	WOODBRIDGE CLEANERS	Drycleaning Plants, Except Rugs, NEC
1994	WOODBRIDGE CLEANERS	Drycleaning Plants, Except Rugs, NEC
1995	WOODBRIDGE CLEANERS	Drycleaning Plants, Except Rugs, NEC
1996	WOODBRIDGE CLEANERS	Drycleaning Plants, Except Rugs, NEC
1997	WOODBRIDGE CLEANERS	Drycleaning Plants, Except Rugs, NEC
2007	WOODBRIDGE CLEANERS	Drycleaning Plants, Except Rugs, NEC
2008	WOODBRIDGE CLEANERS	Drycleaning Plants, Except Rugs, NEC
2009	WOODBRIDGE CLEANERS	Drycleaning Plants, Except Rugs, NEC
2010	WOODBRIDGE CLEANERS	Drycleaning Plants, Except Rugs, NEC
2011	WOODBRIDGE CLEANERS	Drycleaning Plants, Except Rugs, NEC
2012	WOODBRIDGE CLEANERS	Drycleaning Plants, Except Rugs, NEC

Map ID	Site	Database(s)	EPA ID Number
2032	**13411 JEFFERSON DAVIS HWY** **WOODBRIDGE, VA 22191**	**VA SPILLS**	**S121308476** **N/A**

SPILLS:

Fips City/County:	Prince William County
Status:	Closed
Reference Id:	108068
IR Number:	2018-N-0494
Associated IR:	Not reported
Incident Date:	08/17/2017
Call Received Date:	08/18/2017
Closure Comments:	Case ClosedInitial investigation completed by Prince William Co HazmatAdditional investigation completed by WMTA and VSP
Threat To:	Not reported
Terrorism (Y/N):	N
Characterize Incident:	Unknown
Incident Type:	Radiological
Incident Subtype:	Radiological
Materials:	Radiation (8-40 Unknown)
Effect To Receptor:	Not reported
Water Body:	Not reported
Low Quantity To Water:	Not reported
High Quantity To Water:	Not reported
Quantity Units:	Not reported
Other Receptors:	No water impacts
RP Company:	Not reported
RP Name:	Not reported
Property Owner:	Not reported
Property Company:	Not reported
Duration Of Event (Hrs):	0
Impacts:	Not reported
Other Impacts:	Not reported
Steps Taken:	Not reported
Steps Taken Description:	Not reported
System Components:	Not reported
Other System Components:	Not reported
Cause Of Event:	Not reported
Corrective Action Taken:	Not reported
Weather Status:	N/A
Precipitation (Wet):	0
Discharge Type:	N/A
Discharge Volume:	0
Unknown Discharge (Y/N):	N
Site Name:	RAD @ PARKING GARAGE
Closure Date:	08/21/2017
Orig. Call Incident Description:	0146: RCVD CALL OF RAD HIT BY PRINCE WILLIAM POLICE OFFICER IN A PARKING GARAGE... OFFICER REQUESTED HAZMAT CONSULTATION AND SUBSEQUENTLY PRINCE WILLIAM FIRE CONDUCTED ON SCENE MEASUREMENTS... 8 MICRO REM READING OUTSIDE OF GARAGE, 40 MICRO REM READING INSIDE OF GARAGE... INSTRUMENT ID RAD SOURCE MATERIAL AS IRIDIUM 192... LOCALITY DETERMINED RADIATION TO BE NATURAL FROM CONCRETE.. INCIDENT CONTAINED AND NO VDEM ASSISTANCE REQUESTED
Original Call Material Description:	Radiological (Iridium 192)
Original Call Location Description:	13411 Jefferson Davis Highway in Woodbridge, VA 22191
Incident Ongoing at time of Call:	Y
Agencies Notified (Y/N):	Y
Other Agencies:	VDEM (HMVA-26719 RHMO-Iverson); VDH-RAD; Prince William Co (Police and Fire & Rescue)
Permitted (Y/N):	N

Map ID	Site	Database(s)	EPA ID Number

(Continued) **S121308476**

Call Reported By Company Name: Prince William Co Fire Dept
Call Property Owner Company Name: Not reported
Call Property Owner Name: Not reported
Site Summary: Not reported

2040 **COWLES FORD INC** **RCRA-CESQG** **1004789446**
13494 JEFFERSON DAVIS HWY **FINDS** **VAD024010795**
WOODBRIDGE, VA 22191 **VA UST**
NJ MANIFEST
ECHO

RCRA-CESQG:
Date form received by agency: 02/26/1987
Facility name: COWLES FORD INC
Facility address: 13494 JEFFERSON DAVIS HWY
WOODBRIDGE, VA 22191
EPA ID: VAD024010795
Contact: LESTER LAWSON
Contact address: 13494 JEFFERSON DAVIS HWY
WOODBRIDGE, VA 22191
Contact country: US
Contact telephone: 703-690-3040
Contact email: Not reported
EPA Region: 03
Classification: Conditionally Exempt Small Quantity Generator
Description: Handler: generates 100 kg or less of hazardous waste per calendar month, and accumulates 1000 kg or less of hazardous waste at any time; or generates 1 kg or less of acutely hazardous waste per calendar month, and accumulates at any time: 1 kg or less of acutely hazardous waste; or 100 kg or less of any residue or contaminated soil, waste or other debris resulting from the cleanup of a spill, into or on any land or water, of acutely hazardous waste; or generates 100 kg or less of any residue or contaminated soil, waste or other debris resulting from the cleanup of a spill, into or on any land or water, of acutely hazardous waste during any calendar month, and accumulates at any time: 1 kg or less of acutely hazardous waste; or 100 kg or less of any residue or contaminated soil, waste or other debris resulting from the cleanup of a spill, into or on any land or water, of acutely hazardous waste

Owner/Operator Summary:
Owner/operator name: COWLES FORD INC
Owner/operator address: OWNERSTREET
OWNERCITY, AK 99999
Owner/operator country: Not reported
Owner/operator telephone: 215-555-1212
Owner/operator email: Not reported
Owner/operator fax: Not reported
Owner/operator extension: Not reported
Legal status: Private
Owner/Operator Type: Owner
Owner/Op start date: Not reported
Owner/Op end date: Not reported

Owner/operator name: OPERNAME
Owner/operator address: OPERSTREET
OPERCITY, AK 99999

Map ID	Site	Database(s)	EPA ID Number

COWLES FORD INC (Continued) **1004789446**

Owner/operator country: Not reported
Owner/operator telephone: 215-555-1212
Owner/operator email: Not reported
Owner/operator fax: Not reported
Owner/operator extension: Not reported
Legal status: Private
Owner/Operator Type: Operator
Owner/Op start date: Not reported
Owner/Op end date: Not reported

Handler Activities Summary:
U.S. importer of hazardous waste: No
Mixed waste (haz. and radioactive): No
Recycler of hazardous waste: No
Transporter of hazardous waste: No
Treater, storer or disposer of HW: No
Underground injection activity: No
On-site burner exemption: No
Furnace exemption: No
Used oil fuel burner: No
Used oil processor: No
User oil refiner: No
Used oil fuel marketer to burner: No
Used oil Specification marketer: No
Used oil transfer facility: No
Used oil transporter: No

. Waste code: D000
. Waste name: Not Defined

. Waste code: D001
. Waste name: IGNITABLE WASTE

. Waste code: F003
. Waste name: THE FOLLOWING SPENT NONHALOGENATED SOLVENTS: XYLENE, ACETONE, ETHYL ACETATE, ETHYL BENZENE, ETHYL ETHER, METHYL ISOBUTYL KETONE, N-BUTYL ALCOHOL, CYCLOHEXANONE, AND METHANOL; ALL SPENT SOLVENT MIXTURES/BLENDS CONTAINING, BEFORE USE, ONLY THE ABOVE SPENT NONHALOGENATED SOLVENTS; AND ALL SPENT SOLVENT MIXTURES/BLENDS CONTAINING, BEFORE USE, ONE OR MORE OF THE ABOVE NONHALOGENATED SOLVENTS, AND A TOTAL OF TEN PERCENT OR MORE (BY VOLUME) OF ONE OR MORE OF THOSE SOLVENTS LISTED IN F001, F002, F004, AND F005; AND STILL BOTTOMS FROM THE RECOVERY OF THESE SPENT SOLVENTS AND SPENT SOLVENT MIXTURES.

. Waste code: F005
. Waste name: THE FOLLOWING SPENT NONHALOGENATED SOLVENTS: TOLUENE, METHYL ETHYL KETONE, CARBON DISULFIDE, ISOBUTANOL, PYRIDINE, BENZENE, 2-ETHOXYETHANOL, AND 2-NITROPROPANE; ALL SPENT SOLVENT MIXTURES/BLENDS CONTAINING, BEFORE USE, A TOTAL OF TEN PERCENT OR MORE (BY VOLUME) OF ONE OR MORE OF THE ABOVE NONHALOGENATED SOLVENTS OR THOSE SOLVENTS LISTED IN F001, F002, OR F004; AND STILL BOTTOMS FROM THE RECOVERY OF THESE SPENT SOLVENTS AND SPENT SOLVENT MIXTURES.

Violation Status: No violations found

FINDS:

Map ID	Site	Database(s)	EPA ID Number

COWLES FORD INC (Continued) **1004789446**

Registry ID: 110005221599

Environmental Interest/Information System

RCRAInfo is a national information system that supports the Resource Conservation and Recovery Act (RCRA) program through the tracking of events and activities related to facilities that generate, transport, and treat, store, or dispose of hazardous waste. RCRAInfo allows RCRA program staff to track the notification, permit, compliance, and corrective action activities required under RCRA.

Click this hyperlink while viewing on your computer to access additional FINDS: detail in the EDR Site Report.

Facility:

Facility Id:	3009685
Facility Type:	AUTO DEALER
CEDS Facility ID:	200000079177

Owner:

Owner Id:	28804
Owner Name:	Cowles Ford Inc
Owner Address:	13779 Noblewood Plaza Dr
Owner Address2:	Not reported
Owner City, State, Zip:	Woodbridge, VA 22193
Owner Type:	PRIVATE
Number of Active AST:	0
Number of Active UST:	0
Number of Inactive AST:	0
Number of Inactive UST:	10

UST:

Facility ID:	3009685
Federally Regulated:	Yes
Tank Number:	R1
Tank Capacity:	4000
Tank Contents:	GASOLINE
Tank Status:	**REM FROM GRD**
Tank Type:	UST

Tank Material:

Install Date:	7/6/1961
Tank Materials: Bare Steel	Yes
Tank Materials: Cath Protect Steel	No
Tank Materials: Epoxy Steel	No
Tank Materials: Fiberglass	No
Tank Materials: Concrete	No
Tank Materials: Composite	No
Tank Materials: Double Walled	No
Tank Materials: Lined Interior	No
Tank Materials: Excav Liner	No
Tank Materials: Insulated Tank Jacket	No
Tank Materials: Repaired	No
Tank Materials: Unknown	No
Tank Materials: Other	No
Tank Materials: Other Note	Not reported

Map ID	Site	Database(s)	EPA ID Number

COWLES FORD INC (Continued) **1004789446**

Release Detection:

Tank Release Detection: Leak Deferred	No
Tank Release Detection: Manual Gauge	No
Tank Release Detection: Auto Gauge	No
Tank Release Detection:Tank Tightness	No
Tank Release Detection: Vapor Monitor	No
Tank Release Detection: Inventory	No
Tank Release Detection: Stat Invent Recon	No
Tank Release Detection: Spill Install	No
Tank Release Detection: Overfill Install	No
Tank Release Detection: Groundwater	No
Tank Release Detection: Int Sec Containment	No
Tank Release Detection: Int Double Walled	No
Tank Release Detection: Other Method	No
Tank Release Detection: Other Note	Not reported
Pipe Release Detection: Leak Deferred	Not reported
Pipe Release Detection: Autoleak	Not reported
Pipe Release Detection: Line Tightness	No
Pipe Release Detection: Stat Invent Recon	No
Pipe Release Detection: Groundwater	No
Pipe Release Detection: Int Sec Containment	No
Pipe Release Det: Interior Double Walled	No
Pipe Release Detection: Other Method	No
Pipe Release Detection: Other Note	Not reported

Pipe Type:	UNKNOWN
Pipe Materials: Bare Steel	No
Pipe Materials: Galvanized Steel	Yes
Pipe Materials: Copper	No
Pipe Materials: Fiberglass	No
Pipe Materials: Cath Protect	No
Pipe Materials: Double Walled	No
Pipe Materials: Sec Containment	No
Pipe Materials: Repaired	No
Pipe Materials: Unknown	No
Pipe Materials: Other	No
Pipe Materials: Other Note	Not reported

Facility ID:	3009685
Federally Regulated:	Yes
Tank Number:	R10-SHELL
Tank Capacity:	550
Tank Contents:	USED OIL
Tank Status:	**REM FROM GRD**
Tank Type:	UST

Tank Material:

Install Date:	7/6/1961
Tank Materials: Bare Steel	Yes
Tank Materials: Cath Protect Steel	No
Tank Materials: Epoxy Steel	No
Tank Materials: Fiberglass	No
Tank Materials: Concrete	No
Tank Materials: Composite	No
Tank Materials: Double Walled	No

Map ID	Site	Database(s)	EPA ID Number

COWLES FORD INC (Continued) **1004789446**

Tank Materials: Lined Interior	No
Tank Materials: Excav Liner	No
Tank Materials: Insulated Tank Jacket	No
Tank Materials: Repaired	No
Tank Materials: Unknown	No
Tank Materials: Other	No
Tank Materials: Other Note	Not reported

Release Detection:

Tank Release Detection: Leak Deferred	No
Tank Release Detection: Manual Gauge	No
Tank Release Detection: Auto Gauge	No
Tank Release Detection:Tank Tightness	No
Tank Release Detection: Vapor Monitor	No
Tank Release Detection: Inventory	No
Tank Release Detection: Stat Invent Recon	No
Tank Release Detection: Spill Install	No
Tank Release Detection: Overfill Install	No
Tank Release Detection: Groundwater	No
Tank Release Detection: Int Sec Containment	No
Tank Release Detection: Int Double Walled	No
Tank Release Detection: Other Method	No
Tank Release Detection: Other Note	Not reported
Pipe Release Detection: Leak Deferred	Not reported
Pipe Release Detection: Autoleak	Not reported
Pipe Release Detection: Line Tightness	No
Pipe Release Detection: Stat Invent Recon	No
Pipe Release Detection: Groundwater	No
Pipe Release Detection: Int Sec Containment	No
Pipe Release Det: Interior Double Walled	No
Pipe Release Detection: Other Method	No
Pipe Release Detection: Other Note	Not reported

Pipe Type:	UNKNOWN
Pipe Materials: Bare Steel	No
Pipe Materials: Galvanized Steel	Yes
Pipe Materials: Copper	No
Pipe Materials: Fiberglass	No
Pipe Materials: Cath Protect	No
Pipe Materials: Double Walled	No
Pipe Materials: Sec Containment	No
Pipe Materials: Repaired	No
Pipe Materials: Unknown	No
Pipe Materials: Other	No
Pipe Materials: Other Note	Not reported

Facility ID:	3009685
Federally Regulated:	Yes
Tank Number:	R2
Tank Capacity:	2000
Tank Contents:	DIESEL
Tank Status:	**REM FROM GRD**
Tank Type:	UST

Tank Material:

Map ID	Site	Database(s)	EPA ID Number

COWLES FORD INC (Continued) **1004789446**

Install Date:	7/6/1961
Tank Materials: Bare Steel	Yes
Tank Materials: Cath Protect Steel	No
Tank Materials: Epoxy Steel	No
Tank Materials: Fiberglass	No
Tank Materials: Concrete	No
Tank Materials: Composite	No
Tank Materials: Double Walled	No
Tank Materials: Lined Interior	No
Tank Materials: Excav Liner	No
Tank Materials: Insulated Tank Jacket	No
Tank Materials: Repaired	No
Tank Materials: Unknown	No
Tank Materials: Other	No
Tank Materials: Other Note	Not reported

Release Detection:

Tank Release Detection: Leak Deferred	No
Tank Release Detection: Manual Gauge	No
Tank Release Detection: Auto Gauge	No
Tank Release Detection:Tank Tightness	No
Tank Release Detection: Vapor Monitor	No
Tank Release Detection: Inventory	No
Tank Release Detection: Stat Invent Recon	No
Tank Release Detection: Spill Install	No
Tank Release Detection: Overfill Install	No
Tank Release Detection: Groundwater	No
Tank Release Detection: Int Sec Containment	No
Tank Release Detection: Int Double Walled	No
Tank Release Detection: Other Method	No
Tank Release Detection: Other Note	Not reported
Pipe Release Detection: Leak Deferred	Not reported
Pipe Release Detection: Autoleak	Not reported
Pipe Release Detection: Line Tightness	No
Pipe Release Detection: Stat Invent Recon	No
Pipe Release Detection: Groundwater	No
Pipe Release Detection: Int Sec Containment	No
Pipe Release Det: Interior Double Walled	No
Pipe Release Detection: Other Method	No
Pipe Release Detection: Other Note	Not reported

Pipe Type:	UNKNOWN
Pipe Materials: Bare Steel	No
Pipe Materials: Galvanized Steel	Yes
Pipe Materials: Copper	No
Pipe Materials: Fiberglass	No
Pipe Materials: Cath Protect	No
Pipe Materials: Double Walled	No
Pipe Materials: Sec Containment	No
Pipe Materials: Repaired	No
Pipe Materials: Unknown	No
Pipe Materials: Other	No
Pipe Materials: Other Note	Not reported

Facility ID:	3009685
Federally Regulated:	Yes

Map ID	Site	Database(s)	EPA ID Number
	COWLES FORD INC (Continued)		**1004789446**

Tank Number:	R3
Tank Capacity:	550
Tank Contents:	USED OIL
Tank Status:	**REM FROM GRD**
Tank Type:	UST

Tank Material:

Install Date:	7/6/1961
Tank Materials: Bare Steel	Yes
Tank Materials: Cath Protect Steel	No
Tank Materials: Epoxy Steel	No
Tank Materials: Fiberglass	No
Tank Materials: Concrete	No
Tank Materials: Composite	No
Tank Materials: Double Walled	No
Tank Materials: Lined Interior	No
Tank Materials: Excav Liner	No
Tank Materials: Insulated Tank Jacket	No
Tank Materials: Repaired	No
Tank Materials: Unknown	No
Tank Materials: Other	No
Tank Materials: Other Note	Not reported

Release Detection:

Tank Release Detection: Leak Deferred	No
Tank Release Detection: Manual Gauge	No
Tank Release Detection: Auto Gauge	No
Tank Release Detection:Tank Tightness	No
Tank Release Detection: Vapor Monitor	No
Tank Release Detection: Inventory	No
Tank Release Detection: Stat Invent Recon	No
Tank Release Detection: Spill Install	No
Tank Release Detection: Overfill Install	No
Tank Release Detection: Groundwater	No
Tank Release Detection: Int Sec Containment	No
Tank Release Detection: Int Double Walled	No
Tank Release Detection: Other Method	No
Tank Release Detection: Other Note	Not reported
Pipe Release Detection: Leak Deferred	Not reported
Pipe Release Detection: Autoleak	Not reported
Pipe Release Detection: Line Tightness	No
Pipe Release Detection: Stat Invent Recon	No
Pipe Release Detection: Groundwater	No
Pipe Release Detection: Int Sec Containment	No
Pipe Release Det: Interior Double Walled	No
Pipe Release Detection: Other Method	No
Pipe Release Detection: Other Note	Not reported

Pipe Type:	UNKNOWN
Pipe Materials: Bare Steel	No
Pipe Materials: Galvanized Steel	Yes
Pipe Materials: Copper	No
Pipe Materials: Fiberglass	No
Pipe Materials: Cath Protect	No
Pipe Materials: Double Walled	No
Pipe Materials: Sec Containment	No
Pipe Materials: Repaired	No

Map ID	Site	Database(s)	EPA ID Number

COWLES FORD INC (Continued) **1004789446**

Pipe Materials: Unknown	No
Pipe Materials: Other	No
Pipe Materials: Other Note	Not reported
Facility ID:	3009685
Federally Regulated:	Yes
Tank Number:	R4-SHELL
Tank Capacity:	3000
Tank Contents:	GASOLINE
Tank Status:	**REM FROM GRD**
Tank Type:	UST

Tank Material:

Install Date:	7/6/1961
Tank Materials: Bare Steel	Yes
Tank Materials: Cath Protect Steel	No
Tank Materials: Epoxy Steel	No
Tank Materials: Fiberglass	No
Tank Materials: Concrete	No
Tank Materials: Composite	No
Tank Materials: Double Walled	No
Tank Materials: Lined Interior	No
Tank Materials: Excav Liner	No
Tank Materials: Insulated Tank Jacket	No
Tank Materials: Repaired	No
Tank Materials: Unknown	No
Tank Materials: Other	No
Tank Materials: Other Note	Not reported

Release Detection:

Tank Release Detection: Leak Deferred	No
Tank Release Detection: Manual Gauge	No
Tank Release Detection: Auto Gauge	No
Tank Release Detection:Tank Tightness	No
Tank Release Detection: Vapor Monitor	No
Tank Release Detection: Inventory	No
Tank Release Detection: Stat Invent Recon	No
Tank Release Detection: Spill Install	No
Tank Release Detection: Overfill Install	No
Tank Release Detection: Groundwater	No
Tank Release Detection: Int Sec Containment	No
Tank Release Detection: Int Double Walled	No
Tank Release Detection: Other Method	No
Tank Release Detection: Other Note	Not reported
Pipe Release Detection: Leak Deferred	Not reported
Pipe Release Detection: Autoleak	Not reported
Pipe Release Detection: Line Tightness	No
Pipe Release Detection: Stat Invent Recon	No
Pipe Release Detection: Groundwater	No
Pipe Release Detection: Int Sec Containment	No
Pipe Release Det: Interior Double Walled	No
Pipe Release Detection: Other Method	No
Pipe Release Detection: Other Note	Not reported
Pipe Type:	UNKNOWN

Map ID	Site	Database(s)	EPA ID Number

COWLES FORD INC (Continued) **1004789446**

Pipe Materials: Bare Steel	No
Pipe Materials: Galvanized Steel	Yes
Pipe Materials: Copper	No
Pipe Materials: Fiberglass	No
Pipe Materials: Cath Protect	No
Pipe Materials: Double Walled	No
Pipe Materials: Sec Containment	No
Pipe Materials: Repaired	No
Pipe Materials: Unknown	No
Pipe Materials: Other	No
Pipe Materials: Other Note	Not reported
Facility ID:	3009685
Federally Regulated:	Yes
Tank Number:	R5-SHELL
Tank Capacity:	3000
Tank Contents:	GASOLINE
Tank Status:	**REM FROM GRD**
Tank Type:	UST

Tank Material:

Install Date:	7/6/1961
Tank Materials: Bare Steel	Yes
Tank Materials: Cath Protect Steel	No
Tank Materials: Epoxy Steel	No
Tank Materials: Fiberglass	No
Tank Materials: Concrete	No
Tank Materials: Composite	No
Tank Materials: Double Walled	No
Tank Materials: Lined Interior	No
Tank Materials: Excav Liner	No
Tank Materials: Insulated Tank Jacket	No
Tank Materials: Repaired	No
Tank Materials: Unknown	No
Tank Materials: Other	No
Tank Materials: Other Note	Not reported

Release Detection:

Tank Release Detection: Leak Deferred	No
Tank Release Detection: Manual Gauge	No
Tank Release Detection: Auto Gauge	No
Tank Release Detection:Tank Tightness	No
Tank Release Detection: Vapor Monitor	No
Tank Release Detection: Inventory	No
Tank Release Detection: Stat Invent Recon	No
Tank Release Detection: Spill Install	No
Tank Release Detection: Overfill Install	No
Tank Release Detection: Groundwater	No
Tank Release Detection: Int Sec Containment	No
Tank Release Detection: Int Double Walled	No
Tank Release Detection: Other Method	No
Tank Release Detection: Other Note	Not reported
Pipe Release Detection: Leak Deferred	Not reported
Pipe Release Detection: Autoleak	Not reported
Pipe Release Detection: Line Tightness	No

Map ID	Site	Database(s)	EPA ID Number

COWLES FORD INC (Continued) **1004789446**

Pipe Release Detection: Stat Invent Recon	No
Pipe Release Detection: Groundwater	No
Pipe Release Detection: Int Sec Containment	No
Pipe Release Det: Interior Double Walled	No
Pipe Release Detection: Other Method	No
Pipe Release Detection: Other Note	Not reported
Pipe Type:	UNKNOWN
Pipe Materials: Bare Steel	No
Pipe Materials: Galvanized Steel	Yes
Pipe Materials: Copper	No
Pipe Materials: Fiberglass	No
Pipe Materials: Cath Protect	No
Pipe Materials: Double Walled	No
Pipe Materials: Sec Containment	No
Pipe Materials: Repaired	No
Pipe Materials: Unknown	No
Pipe Materials: Other	No
Pipe Materials: Other Note	Not reported
Facility ID:	3009685
Federally Regulated:	Yes
Tank Number:	R6-SHELL
Tank Capacity:	3000
Tank Contents:	GASOLINE
Tank Status:	**REM FROM GRD**
Tank Type:	UST

Tank Material:

Install Date:	7/6/1961
Tank Materials: Bare Steel	Yes
Tank Materials: Cath Protect Steel	No
Tank Materials: Epoxy Steel	No
Tank Materials: Fiberglass	No
Tank Materials: Concrete	No
Tank Materials: Composite	No
Tank Materials: Double Walled	No
Tank Materials: Lined Interior	No
Tank Materials: Excav Liner	No
Tank Materials: Insulated Tank Jacket	No
Tank Materials: Repaired	No
Tank Materials: Unknown	No
Tank Materials: Other	No
Tank Materials: Other Note	Not reported

Release Detection:

Tank Release Detection: Leak Deferred	No
Tank Release Detection: Manual Gauge	No
Tank Release Detection: Auto Gauge	No
Tank Release Detection:Tank Tightness	No
Tank Release Detection: Vapor Monitor	No
Tank Release Detection: Inventory	No
Tank Release Detection: Stat Invent Recon	No
Tank Release Detection: Spill Install	No
Tank Release Detection: Overfill Install	No

Map ID	Site	Database(s)	EPA ID Number

COWLES FORD INC (Continued) **1004789446**

Tank Release Detection: Groundwater	No
Tank Release Detection: Int Sec Containment	No
Tank Release Detection: Int Double Walled	No
Tank Release Detection: Other Method	No
Tank Release Detection: Other Note	Not reported
Pipe Release Detection: Leak Deferred	Not reported
Pipe Release Detection: Autoleak	Not reported
Pipe Release Detection: Line Tightness	No
Pipe Release Detection: Stat Invent Recon	No
Pipe Release Detection: Groundwater	No
Pipe Release Detection: Int Sec Containment	No
Pipe Release Det: Interior Double Walled	No
Pipe Release Detection: Other Method	No
Pipe Release Detection: Other Note	Not reported
Pipe Type:	UNKNOWN
Pipe Materials: Bare Steel	No
Pipe Materials: Galvanized Steel	Yes
Pipe Materials: Copper	No
Pipe Materials: Fiberglass	No
Pipe Materials: Cath Protect	No
Pipe Materials: Double Walled	No
Pipe Materials: Sec Containment	No
Pipe Materials: Repaired	No
Pipe Materials: Unknown	No
Pipe Materials: Other	No
Pipe Materials: Other Note	Not reported
Facility ID:	3009685
Federally Regulated:	Yes
Tank Number:	R7-SHELL
Tank Capacity:	3000
Tank Contents:	GASOLINE
Tank Status:	**REM FROM GRD**
Tank Type:	UST

Tank Material:

Install Date:	7/6/1961
Tank Materials: Bare Steel	Yes
Tank Materials: Cath Protect Steel	No
Tank Materials: Epoxy Steel	No
Tank Materials: Fiberglass	No
Tank Materials: Concrete	No
Tank Materials: Composite	No
Tank Materials: Double Walled	No
Tank Materials: Lined Interior	No
Tank Materials: Excav Liner	No
Tank Materials: Insulated Tank Jacket	No
Tank Materials: Repaired	No
Tank Materials: Unknown	No
Tank Materials: Other	No
Tank Materials: Other Note	Not reported

Release Detection:

Tank Release Detection: Leak Deferred	No

Map ID	Site	Database(s)	EPA ID Number

COWLES FORD INC (Continued) **1004789446**

Tank Release Detection: Manual Gauge	No
Tank Release Detection: Auto Gauge	No
Tank Release Detection:Tank Tightness	No
Tank Release Detection: Vapor Monitor	No
Tank Release Detection: Inventory	No
Tank Release Detection: Stat Invent Recon	No
Tank Release Detection: Spill Install	No
Tank Release Detection: Overfill Install	No
Tank Release Detection: Groundwater	No
Tank Release Detection: Int Sec Containment	No
Tank Release Detection: Int Double Walled	No
Tank Release Detection: Other Method	No
Tank Release Detection: Other Note	Not reported
Pipe Release Detection: Leak Deferred	Not reported
Pipe Release Detection: Autoleak	Not reported
Pipe Release Detection: Line Tightness	No
Pipe Release Detection: Stat Invent Recon	No
Pipe Release Detection: Groundwater	No
Pipe Release Detection: Int Sec Containment	No
Pipe Release Det: Interior Double Walled	No
Pipe Release Detection: Other Method	No
Pipe Release Detection: Other Note	Not reported

Pipe Type:	UNKNOWN
Pipe Materials: Bare Steel	No
Pipe Materials: Galvanized Steel	Yes
Pipe Materials: Copper	No
Pipe Materials: Fiberglass	No
Pipe Materials: Cath Protect	No
Pipe Materials: Double Walled	No
Pipe Materials: Sec Containment	No
Pipe Materials: Repaired	No
Pipe Materials: Unknown	No
Pipe Materials: Other	No
Pipe Materials: Other Note	Not reported

Facility ID:	3009685
Federally Regulated:	Yes
Tank Number:	R8-SHELL
Tank Capacity:	3000
Tank Contents:	GASOLINE
Tank Status:	**REM FROM GRD**
Tank Type:	UST

Tank Material:

Install Date:	7/6/1961
Tank Materials: Bare Steel	Yes
Tank Materials: Cath Protect Steel	No
Tank Materials: Epoxy Steel	No
Tank Materials: Fiberglass	No
Tank Materials: Concrete	No
Tank Materials: Composite	No
Tank Materials: Double Walled	No
Tank Materials: Lined Interior	No
Tank Materials: Excav Liner	No
Tank Materials: Insulated Tank Jacket	No

Map ID	Site	Database(s)	EPA ID Number

COWLES FORD INC (Continued) **1004789446**

Tank Materials: Repaired	No
Tank Materials: Unknown	No
Tank Materials: Other	No
Tank Materials: Other Note	Not reported

Release Detection:

Tank Release Detection: Leak Deferred	No
Tank Release Detection: Manual Gauge	No
Tank Release Detection: Auto Gauge	No
Tank Release Detection:Tank Tightness	No
Tank Release Detection: Vapor Monitor	No
Tank Release Detection: Inventory	No
Tank Release Detection: Stat Invent Recon	No
Tank Release Detection: Spill Install	No
Tank Release Detection: Overfill Install	No
Tank Release Detection: Groundwater	No
Tank Release Detection: Int Sec Containment	No
Tank Release Detection: Int Double Walled	No
Tank Release Detection: Other Method	No
Tank Release Detection: Other Note	Not reported
Pipe Release Detection: Leak Deferred	Not reported
Pipe Release Detection: Autoleak	Not reported
Pipe Release Detection: Line Tightness	No
Pipe Release Detection: Stat Invent Recon	No
Pipe Release Detection: Groundwater	No
Pipe Release Detection: Int Sec Containment	No
Pipe Release Det: Interior Double Walled	No
Pipe Release Detection: Other Method	No
Pipe Release Detection: Other Note	Not reported

Pipe Type:	UNKNOWN
Pipe Materials: Bare Steel	No
Pipe Materials: Galvanized Steel	Yes
Pipe Materials: Copper	No
Pipe Materials: Fiberglass	No
Pipe Materials: Cath Protect	No
Pipe Materials: Double Walled	No
Pipe Materials: Sec Containment	No
Pipe Materials: Repaired	No
Pipe Materials: Unknown	No
Pipe Materials: Other	No
Pipe Materials: Other Note	Not reported

Facility ID:	3009685
Federally Regulated:	Yes
Tank Number:	R9-SHELL
Tank Capacity:	3000
Tank Contents:	GASOLINE
Tank Status:	**REM FROM GRD**
Tank Type:	UST

Tank Material:

Install Date:	7/6/1961
Tank Materials: Bare Steel	Yes
Tank Materials: Cath Protect Steel	No

Map ID	Site	Database(s)	EPA ID Number

COWLES FORD INC (Continued) **1004789446**

Tank Materials: Epoxy Steel	No
Tank Materials: Fiberglass	No
Tank Materials: Concrete	No
Tank Materials: Composite	No
Tank Materials: Double Walled	No
Tank Materials: Lined Interior	No
Tank Materials: Excav Liner	No
Tank Materials: Insulated Tank Jacket	No
Tank Materials: Repaired	No
Tank Materials: Unknown	No
Tank Materials: Other	No
Tank Materials: Other Note	Not reported

Release Detection:

Tank Release Detection: Leak Deferred	No
Tank Release Detection: Manual Gauge	No
Tank Release Detection: Auto Gauge	No
Tank Release Detection:Tank Tightness	No
Tank Release Detection: Vapor Monitor	No
Tank Release Detection: Inventory	No
Tank Release Detection: Stat Invent Recon	No
Tank Release Detection: Spill Install	No
Tank Release Detection: Overfill Install	No
Tank Release Detection: Groundwater	No
Tank Release Detection: Int Sec Containment	No
Tank Release Detection: Int Double Walled	No
Tank Release Detection: Other Method	No
Tank Release Detection: Other Note	Not reported
Pipe Release Detection: Leak Deferred	Not reported
Pipe Release Detection: Autoleak	Not reported
Pipe Release Detection: Line Tightness	No
Pipe Release Detection: Stat Invent Recon	No
Pipe Release Detection: Groundwater	No
Pipe Release Detection: Int Sec Containment	No
Pipe Release Det: Interior Double Walled	No
Pipe Release Detection: Other Method	No
Pipe Release Detection: Other Note	Not reported

Pipe Type:	UNKNOWN
Pipe Materials: Bare Steel	No
Pipe Materials: Galvanized Steel	Yes
Pipe Materials: Copper	No
Pipe Materials: Fiberglass	No
Pipe Materials: Cath Protect	No
Pipe Materials: Double Walled	No
Pipe Materials: Sec Containment	No
Pipe Materials: Repaired	No
Pipe Materials: Unknown	No
Pipe Materials: Other	No
Pipe Materials: Other Note	Not reported

NJ MANIFEST:

EPA Id:	VAD024010795
Mail Address:	13494 JEFFERSON DAVIS HWY
Mail City/State/Zip:	WOODBRIDGE 22191

Map ID	Site	Database(s)	EPA ID Number
	COWLES FORD INC (Continued)		**1004789446**

Facility Phone: 7036903040
Emergency Phone: Not reported
Contact: Not reported
Comments: Not reported
SIC Code: Not reported
County: 00
Municipal: 00
Previous EPA Id: Not reported
Gen Flag: X
Trans Flag: Not reported
TSDF Flag: Not reported
Name Change: Not reported
Date Change: Not reported

Manifest:
Manifest Number: NJA5071167
EPA ID: VAD024010795
Date Shipped: 05/13/2005
TSDF EPA ID: NJD002182897
Transporter EPA ID: TXR000050930
Transporter 2 EPA ID: Not reported
Transporter 3 EPA ID: Not reported
Transporter 4 EPA ID: Not reported
Transporter 5 EPA ID: Not reported
Transporter 6 EPA ID: Not reported
Transporter 7 EPA ID: Not reported
Transporter 8 EPA ID: Not reported
Transporter 9 EPA ID: Not reported
Transporter 10 EPA ID: Not reported
Date Trans1 Transported Waste: 05/13/2005
Date Trans2 Transported Waste: Not reported
Date Trans3 Transported Waste: Not reported
Date Trans4 Transported Waste: Not reported
Date Trans5 Transported Waste: Not reported
Date Trans6 Transported Waste: Not reported
Date Trans7 Transported Waste: Not reported
Date Trans8 Transported Waste: Not reported
Date Trans9 Transported Waste: Not reported
Date Trans10 Transported Waste: Not reported
Date TSDF Received Waste: 05/17/2005
TSDF EPA Facility Name: Not reported
QTY Units: Not reported
Transporter SEQ ID: Not reported
Transporter-1 Date: Not reported
Waste SEQ ID: Not reported
Waste Type Code 2: Not reported
Waste Type Code 3: Not reported
Waste Type Code 4: Not reported
Waste Type Code 5: Not reported
Waste Type Code 6: Not reported
Date Accepted: Not reported
Manifest Discrepancy Type: Not reported
Data Entry Number: 06240522
Was Load Rejected: WOODBRIDGE 22191
Reason Load Was Rejected: Not reported

Manifest Number: NJA5072718
EPA ID: VAD024010795

Map ID	Site	Database(s)	EPA ID Number

COWLES FORD INC (Continued) **1004789446**

Date Shipped:	08/15/2005
TSDF EPA ID:	NJD002182897
Transporter EPA ID:	TXR000050930
Transporter 2 EPA ID:	Not reported
Transporter 3 EPA ID:	Not reported
Transporter 4 EPA ID:	Not reported
Transporter 5 EPA ID:	Not reported
Transporter 6 EPA ID:	Not reported
Transporter 7 EPA ID:	Not reported
Transporter 8 EPA ID:	Not reported
Transporter 9 EPA ID:	Not reported
Transporter 10 EPA ID:	Not reported
Date Trans1 Transported Waste:	08/15/2005
Date Trans2 Transported Waste:	Not reported
Date Trans3 Transported Waste:	Not reported
Date Trans4 Transported Waste:	Not reported
Date Trans5 Transported Waste:	Not reported
Date Trans6 Transported Waste:	Not reported
Date Trans7 Transported Waste:	Not reported
Date Trans8 Transported Waste:	Not reported
Date Trans9 Transported Waste:	Not reported
Date Trans10 Transported Waste:	Not reported
Date TSDF Received Waste:	08/17/2005
TSDF EPA Facility Name:	Not reported
QTY Units:	Not reported
Transporter SEQ ID:	Not reported
Transporter-1 Date:	Not reported
Waste SEQ ID:	Not reported
Waste Type Code 2:	Not reported
Waste Type Code 3:	Not reported
Waste Type Code 4:	Not reported
Waste Type Code 5:	Not reported
Waste Type Code 6:	Not reported
Date Accepted:	Not reported
Manifest Discrepancy Type:	Not reported
Data Entry Number:	09120521
Was Load Rejected:	WOODBRIDGE 22191
Reason Load Was Rejected:	Not reported

Manifest Number:	NJA5224031
EPA ID:	VAD024010795
Date Shipped:	01/29/2005
TSDF EPA ID:	NJD002182897
Transporter EPA ID:	TXR000050930
Transporter 2 EPA ID:	Not reported
Transporter 3 EPA ID:	Not reported
Transporter 4 EPA ID:	Not reported
Transporter 5 EPA ID:	Not reported
Transporter 6 EPA ID:	Not reported
Transporter 7 EPA ID:	Not reported
Transporter 8 EPA ID:	Not reported
Transporter 9 EPA ID:	Not reported
Transporter 10 EPA ID:	Not reported
Date Trans1 Transported Waste:	01/29/2005
Date Trans2 Transported Waste:	Not reported
Date Trans3 Transported Waste:	Not reported
Date Trans4 Transported Waste:	Not reported

Map ID	Site	Database(s)	EPA ID Number

COWLES FORD INC (Continued) **1004789446**

Date Trans5 Transported Waste:	Not reported
Date Trans6 Transported Waste:	Not reported
Date Trans7 Transported Waste:	Not reported
Date Trans8 Transported Waste:	Not reported
Date Trans9 Transported Waste:	Not reported
Date Trans10 Transported Waste:	Not reported
Date TSDF Received Waste:	02/03/2005
TSDF EPA Facility Name:	Not reported
QTY Units:	Not reported
Transporter SEQ ID:	Not reported
Transporter-1 Date:	Not reported
Waste SEQ ID:	Not reported
Waste Type Code 2:	Not reported
Waste Type Code 3:	Not reported
Waste Type Code 4:	Not reported
Waste Type Code 5:	Not reported
Waste Type Code 6:	Not reported
Date Accepted:	Not reported
Manifest Discrepancy Type:	Not reported
Data Entry Number:	03140521
Was Load Rejected:	WOODBRIDGE 22191
Reason Load Was Rejected:	Not reported

Manifest Number:	NJA5071791
EPA ID:	VAD024010795
Date Shipped:	09/01/2004
TSDF EPA ID:	NJD002182897
Transporter EPA ID:	TXR000050930
Transporter 2 EPA ID:	Not reported
Transporter 3 EPA ID:	Not reported
Transporter 4 EPA ID:	Not reported
Transporter 5 EPA ID:	Not reported
Transporter 6 EPA ID:	Not reported
Transporter 7 EPA ID:	Not reported
Transporter 8 EPA ID:	Not reported
Transporter 9 EPA ID:	Not reported
Transporter 10 EPA ID:	Not reported
Date Trans1 Transported Waste:	09/01/2004
Date Trans2 Transported Waste:	Not reported
Date Trans3 Transported Waste:	Not reported
Date Trans4 Transported Waste:	Not reported
Date Trans5 Transported Waste:	Not reported
Date Trans6 Transported Waste:	Not reported
Date Trans7 Transported Waste:	Not reported
Date Trans8 Transported Waste:	Not reported
Date Trans9 Transported Waste:	Not reported
Date Trans10 Transported Waste:	Not reported
Date TSDF Received Waste:	09/08/2004
TSDF EPA Facility Name:	Not reported
QTY Units:	Not reported
Transporter SEQ ID:	Not reported
Transporter-1 Date:	Not reported
Waste SEQ ID:	Not reported
Waste Type Code 2:	Not reported
Waste Type Code 3:	Not reported
Waste Type Code 4:	Not reported
Waste Type Code 5:	Not reported

Map ID	Site	Database(s)	EPA ID Number

COWLES FORD INC (Continued) **1004789446**

Waste Type Code 6:	Not reported
Date Accepted:	Not reported
Manifest Discrepancy Type:	Not reported
Data Entry Number:	10080422
Was Load Rejected:	WOODBRIDGE 22191
Reason Load Was Rejected:	Not reported
Manifest Number:	NJA5100496
EPA ID:	VAD024010795
Date Shipped:	06/04/2004
TSDF EPA ID:	NJD002182897
Transporter EPA ID:	TXR000050930
Transporter 2 EPA ID:	Not reported
Transporter 3 EPA ID:	Not reported
Transporter 4 EPA ID:	Not reported
Transporter 5 EPA ID:	Not reported
Transporter 6 EPA ID:	Not reported
Transporter 7 EPA ID:	Not reported
Transporter 8 EPA ID:	Not reported
Transporter 9 EPA ID:	Not reported
Transporter 10 EPA ID:	Not reported
Date Trans1 Transported Waste:	06/04/2004
Date Trans2 Transported Waste:	Not reported
Date Trans3 Transported Waste:	Not reported
Date Trans4 Transported Waste:	Not reported
Date Trans5 Transported Waste:	Not reported
Date Trans6 Transported Waste:	Not reported
Date Trans7 Transported Waste:	Not reported
Date Trans8 Transported Waste:	Not reported
Date Trans9 Transported Waste:	Not reported
Date Trans10 Transported Waste:	Not reported
Date TSDF Received Waste:	06/08/2004
TSDF EPA Facility Name:	Not reported
QTY Units:	Not reported
Transporter SEQ ID:	Not reported
Transporter-1 Date:	Not reported
Waste SEQ ID:	Not reported
Waste Type Code 2:	Not reported
Waste Type Code 3:	Not reported
Waste Type Code 4:	Not reported
Waste Type Code 5:	Not reported
Waste Type Code 6:	Not reported
Date Accepted:	Not reported
Manifest Discrepancy Type:	Not reported
Data Entry Number:	06240421
Was Load Rejected:	WOODBRIDGE 22191
Reason Load Was Rejected:	Not reported
Manifest Number:	NJA5034658
EPA ID:	VAD024010795
Date Shipped:	03/10/2004
TSDF EPA ID:	NJD002182897
Transporter EPA ID:	TXR000050930
Transporter 2 EPA ID:	Not reported
Transporter 3 EPA ID:	Not reported
Transporter 4 EPA ID:	Not reported
Transporter 5 EPA ID:	Not reported

Map ID	Site	Database(s)	EPA ID Number
	COWLES FORD INC (Continued)		**1004789446**

Transporter 6 EPA ID:	Not reported
Transporter 7 EPA ID:	Not reported
Transporter 8 EPA ID:	Not reported
Transporter 9 EPA ID:	Not reported
Transporter 10 EPA ID:	Not reported
Date Trans1 Transported Waste:	03/10/2004
Date Trans2 Transported Waste:	Not reported
Date Trans3 Transported Waste:	Not reported
Date Trans4 Transported Waste:	Not reported
Date Trans5 Transported Waste:	Not reported
Date Trans6 Transported Waste:	Not reported
Date Trans7 Transported Waste:	Not reported
Date Trans8 Transported Waste:	Not reported
Date Trans9 Transported Waste:	Not reported
Date Trans10 Transported Waste:	Not reported
Date TSDF Received Waste:	03/15/2004
TSDF EPA Facility Name:	Not reported
QTY Units:	Not reported
Transporter SEQ ID:	Not reported
Transporter-1 Date:	Not reported
Waste SEQ ID:	Not reported
Waste Type Code 2:	Not reported
Waste Type Code 3:	Not reported
Waste Type Code 4:	Not reported
Waste Type Code 5:	Not reported
Waste Type Code 6:	Not reported
Date Accepted:	Not reported
Manifest Discrepancy Type:	Not reported
Data Entry Number:	04020422
Was Load Rejected:	WOODBRIDGE 22191
Reason Load Was Rejected:	Not reported

Manifest Number:	NJA5100104
EPA ID:	VAD024010795
Date Shipped:	05/05/2004
TSDF EPA ID:	NJD002182897
Transporter EPA ID:	TXR000050930
Transporter 2 EPA ID:	Not reported
Transporter 3 EPA ID:	Not reported
Transporter 4 EPA ID:	Not reported
Transporter 5 EPA ID:	Not reported
Transporter 6 EPA ID:	Not reported
Transporter 7 EPA ID:	Not reported
Transporter 8 EPA ID:	Not reported
Transporter 9 EPA ID:	Not reported
Transporter 10 EPA ID:	Not reported
Date Trans1 Transported Waste:	05/05/2004
Date Trans2 Transported Waste:	Not reported
Date Trans3 Transported Waste:	Not reported
Date Trans4 Transported Waste:	Not reported
Date Trans5 Transported Waste:	Not reported
Date Trans6 Transported Waste:	Not reported
Date Trans7 Transported Waste:	Not reported
Date Trans8 Transported Waste:	Not reported
Date Trans9 Transported Waste:	Not reported
Date Trans10 Transported Waste:	Not reported
Date TSDF Received Waste:	05/12/2004

Map ID	Site	Database(s)	EPA ID Number

COWLES FORD INC (Continued) **1004789446**

TSDF EPA Facility Name:	Not reported
QTY Units:	Not reported
Transporter SEQ ID:	Not reported
Transporter-1 Date:	Not reported
Waste SEQ ID:	Not reported
Waste Type Code 2:	Not reported
Waste Type Code 3:	Not reported
Waste Type Code 4:	Not reported
Waste Type Code 5:	Not reported
Waste Type Code 6:	Not reported
Date Accepted:	Not reported
Manifest Discrepancy Type:	Not reported
Data Entry Number:	05270422
Was Load Rejected:	WOODBRIDGE 22191
Reason Load Was Rejected:	Not reported

Manifest Number:	NJA5094084
EPA ID:	VAD024010795
Date Shipped:	01/22/2004
TSDF EPA ID:	NJD002182897
Transporter EPA ID:	TXR000050930
Transporter 2 EPA ID:	Not reported
Transporter 3 EPA ID:	Not reported
Transporter 4 EPA ID:	Not reported
Transporter 5 EPA ID:	Not reported
Transporter 6 EPA ID:	Not reported
Transporter 7 EPA ID:	Not reported
Transporter 8 EPA ID:	Not reported
Transporter 9 EPA ID:	Not reported
Transporter 10 EPA ID:	Not reported
Date Trans1 Transported Waste:	01/22/2004
Date Trans2 Transported Waste:	Not reported
Date Trans3 Transported Waste:	Not reported
Date Trans4 Transported Waste:	Not reported
Date Trans5 Transported Waste:	Not reported
Date Trans6 Transported Waste:	Not reported
Date Trans7 Transported Waste:	Not reported
Date Trans8 Transported Waste:	Not reported
Date Trans9 Transported Waste:	Not reported
Date Trans10 Transported Waste:	Not reported
Date TSDF Received Waste:	01/30/2004
TSDF EPA Facility Name:	Not reported
QTY Units:	Not reported
Transporter SEQ ID:	Not reported
Transporter-1 Date:	Not reported
Waste SEQ ID:	Not reported
Waste Type Code 2:	Not reported
Waste Type Code 3:	Not reported
Waste Type Code 4:	Not reported
Waste Type Code 5:	Not reported
Waste Type Code 6:	Not reported
Date Accepted:	Not reported
Manifest Discrepancy Type:	Not reported
Data Entry Number:	03170425
Was Load Rejected:	WOODBRIDGE 22191
Reason Load Was Rejected:	Not reported

Map ID	Site	Database(s)	EPA ID Number

COWLES FORD INC (Continued) **1004789446**

Manifest Number:	NJA5117124
EPA ID:	VAD024010795
Date Shipped:	02/03/2004
TSDF EPA ID:	NJD002182897
Transporter EPA ID:	TXR000050930
Transporter 2 EPA ID:	Not reported
Transporter 3 EPA ID:	Not reported
Transporter 4 EPA ID:	Not reported
Transporter 5 EPA ID:	Not reported
Transporter 6 EPA ID:	Not reported
Transporter 7 EPA ID:	Not reported
Transporter 8 EPA ID:	Not reported
Transporter 9 EPA ID:	Not reported
Transporter 10 EPA ID:	Not reported
Date Trans1 Transported Waste:	02/03/2004
Date Trans2 Transported Waste:	Not reported
Date Trans3 Transported Waste:	Not reported
Date Trans4 Transported Waste:	Not reported
Date Trans5 Transported Waste:	Not reported
Date Trans6 Transported Waste:	Not reported
Date Trans7 Transported Waste:	Not reported
Date Trans8 Transported Waste:	Not reported
Date Trans9 Transported Waste:	Not reported
Date Trans10 Transported Waste:	Not reported
Date TSDF Received Waste:	02/08/2004
TSDF EPA Facility Name:	Not reported
QTY Units:	Not reported
Transporter SEQ ID:	Not reported
Transporter-1 Date:	Not reported
Waste SEQ ID:	Not reported
Waste Type Code 2:	Not reported
Waste Type Code 3:	Not reported
Waste Type Code 4:	Not reported
Waste Type Code 5:	Not reported
Waste Type Code 6:	Not reported
Date Accepted:	Not reported
Manifest Discrepancy Type:	Not reported
Data Entry Number:	03180421
Was Load Rejected:	WOODBRIDGE 22191
Reason Load Was Rejected:	Not reported

Manifest Number:	NJA5040497
EPA ID:	VAD024010795
Date Shipped:	07/07/2004
TSDF EPA ID:	NJD002182897
Transporter EPA ID:	TXR000050930
Transporter 2 EPA ID:	Not reported
Transporter 3 EPA ID:	Not reported
Transporter 4 EPA ID:	Not reported
Transporter 5 EPA ID:	Not reported
Transporter 6 EPA ID:	Not reported
Transporter 7 EPA ID:	Not reported
Transporter 8 EPA ID:	Not reported
Transporter 9 EPA ID:	Not reported
Transporter 10 EPA ID:	Not reported
Date Trans1 Transported Waste:	07/07/2004
Date Trans2 Transported Waste:	Not reported

Map ID	Site	Database(s)	EPA ID Number

COWLES FORD INC (Continued) **1004789446**

Date Trans3 Transported Waste:	Not reported
Date Trans4 Transported Waste:	Not reported
Date Trans5 Transported Waste:	Not reported
Date Trans6 Transported Waste:	Not reported
Date Trans7 Transported Waste:	Not reported
Date Trans8 Transported Waste:	Not reported
Date Trans9 Transported Waste:	Not reported
Date Trans10 Transported Waste:	Not reported
Date TSDF Received Waste:	07/12/2004
TSDF EPA Facility Name:	Not reported
QTY Units:	Not reported
Transporter SEQ ID:	Not reported
Transporter-1 Date:	Not reported
Waste SEQ ID:	Not reported
Waste Type Code 2:	Not reported
Waste Type Code 3:	Not reported
Waste Type Code 4:	Not reported
Waste Type Code 5:	Not reported
Waste Type Code 6:	Not reported
Date Accepted:	Not reported
Manifest Discrepancy Type:	Not reported
Data Entry Number:	08200421
Was Load Rejected:	WOODBRIDGE 22191
Reason Load Was Rejected:	Not reported

Manifest Number:	NJA5225669
EPA ID:	VAD024010795
Date Shipped:	04/07/2005
TSDF EPA ID:	NJD002182897
Transporter EPA ID:	TXR000050930
Transporter 2 EPA ID:	Not reported
Transporter 3 EPA ID:	Not reported
Transporter 4 EPA ID:	Not reported
Transporter 5 EPA ID:	Not reported
Transporter 6 EPA ID:	Not reported
Transporter 7 EPA ID:	Not reported
Transporter 8 EPA ID:	Not reported
Transporter 9 EPA ID:	Not reported
Transporter 10 EPA ID:	Not reported
Date Trans1 Transported Waste:	04/07/2005
Date Trans2 Transported Waste:	Not reported
Date Trans3 Transported Waste:	Not reported
Date Trans4 Transported Waste:	Not reported
Date Trans5 Transported Waste:	Not reported
Date Trans6 Transported Waste:	Not reported
Date Trans7 Transported Waste:	Not reported
Date Trans8 Transported Waste:	Not reported
Date Trans9 Transported Waste:	Not reported
Date Trans10 Transported Waste:	Not reported
Date TSDF Received Waste:	04/15/2005
TSDF EPA Facility Name:	Not reported
QTY Units:	Not reported
Transporter SEQ ID:	Not reported
Transporter-1 Date:	Not reported
Waste SEQ ID:	Not reported
Waste Type Code 2:	Not reported
Waste Type Code 3:	Not reported

Map ID	Site	Database(s)	EPA ID Number

COWLES FORD INC (Continued) **1004789446**

Waste Type Code 4:	Not reported
Waste Type Code 5:	Not reported
Waste Type Code 6:	Not reported
Date Accepted:	Not reported
Manifest Discrepancy Type:	Not reported
Data Entry Number:	05270522
Was Load Rejected:	WOODBRIDGE 22191
Reason Load Was Rejected:	Not reported
Manifest Number:	NJA5253819
EPA ID:	VAD024010795
Date Shipped:	12/07/2005
TSDF EPA ID:	NJD002182897
Transporter EPA ID:	TXR000050930
Transporter 2 EPA ID:	Not reported
Transporter 3 EPA ID:	Not reported
Transporter 4 EPA ID:	Not reported
Transporter 5 EPA ID:	Not reported
Transporter 6 EPA ID:	Not reported
Transporter 7 EPA ID:	Not reported
Transporter 8 EPA ID:	Not reported
Transporter 9 EPA ID:	Not reported
Transporter 10 EPA ID:	Not reported
Date Trans1 Transported Waste:	12/07/2005
Date Trans2 Transported Waste:	Not reported
Date Trans3 Transported Waste:	Not reported
Date Trans4 Transported Waste:	Not reported
Date Trans5 Transported Waste:	Not reported
Date Trans6 Transported Waste:	Not reported
Date Trans7 Transported Waste:	Not reported
Date Trans8 Transported Waste:	Not reported
Date Trans9 Transported Waste:	Not reported
Date Trans10 Transported Waste:	Not reported
Date TSDF Received Waste:	12/14/2005
TSDF EPA Facility Name:	Not reported
QTY Units:	Not reported
Transporter SEQ ID:	Not reported
Transporter-1 Date:	Not reported
Waste SEQ ID:	Not reported
Waste Type Code 2:	Not reported
Waste Type Code 3:	Not reported
Waste Type Code 4:	Not reported
Waste Type Code 5:	Not reported
Waste Type Code 6:	Not reported
Date Accepted:	Not reported
Manifest Discrepancy Type:	Not reported
Data Entry Number:	02220621
Was Load Rejected:	WOODBRIDGE 22191
Reason Load Was Rejected:	Not reported
Manifest Number:	NJA5310908
EPA ID:	VAD024010795
Date Shipped:	03/10/2006
TSDF EPA ID:	NJD002182897
Transporter EPA ID:	TXR000050930
Transporter 2 EPA ID:	Not reported
Transporter 3 EPA ID:	Not reported

Map ID	Site	Database(s)	EPA ID Number

COWLES FORD INC (Continued) **1004789446**

Transporter 4 EPA ID:	Not reported
Transporter 5 EPA ID:	Not reported
Transporter 6 EPA ID:	Not reported
Transporter 7 EPA ID:	Not reported
Transporter 8 EPA ID:	Not reported
Transporter 9 EPA ID:	Not reported
Transporter 10 EPA ID:	Not reported
Date Trans1 Transported Waste:	03/10/2006
Date Trans2 Transported Waste:	Not reported
Date Trans3 Transported Waste:	Not reported
Date Trans4 Transported Waste:	Not reported
Date Trans5 Transported Waste:	Not reported
Date Trans6 Transported Waste:	Not reported
Date Trans7 Transported Waste:	Not reported
Date Trans8 Transported Waste:	Not reported
Date Trans9 Transported Waste:	Not reported
Date Trans10 Transported Waste:	Not reported
Date TSDF Received Waste:	03/13/2006
TSDF EPA Facility Name:	Not reported
QTY Units:	Not reported
Transporter SEQ ID:	Not reported
Transporter-1 Date:	Not reported
Waste SEQ ID:	Not reported
Waste Type Code 2:	Not reported
Waste Type Code 3:	Not reported
Waste Type Code 4:	Not reported
Waste Type Code 5:	Not reported
Waste Type Code 6:	Not reported
Date Accepted:	Not reported
Manifest Discrepancy Type:	Not reported
Data Entry Number:	05050621
Was Load Rejected:	WOODBRIDGE 22191
Reason Load Was Rejected:	Not reported

Manifest Number:	NJA5039249
EPA ID:	VAD024010795
Date Shipped:	05/21/2004
TSDF EPA ID:	NJD002182897
Transporter EPA ID:	TXR000050930
Transporter 2 EPA ID:	Not reported
Transporter 3 EPA ID:	Not reported
Transporter 4 EPA ID:	Not reported
Transporter 5 EPA ID:	Not reported
Transporter 6 EPA ID:	Not reported
Transporter 7 EPA ID:	Not reported
Transporter 8 EPA ID:	Not reported
Transporter 9 EPA ID:	Not reported
Transporter 10 EPA ID:	Not reported
Date Trans1 Transported Waste:	05/21/2004
Date Trans2 Transported Waste:	Not reported
Date Trans3 Transported Waste:	Not reported
Date Trans4 Transported Waste:	Not reported
Date Trans5 Transported Waste:	Not reported
Date Trans6 Transported Waste:	Not reported
Date Trans7 Transported Waste:	Not reported
Date Trans8 Transported Waste:	Not reported
Date Trans9 Transported Waste:	Not reported

Map ID	Site	Database(s)	EPA ID Number

COWLES FORD INC (Continued) **1004789446**

Date Trans10 Transported Waste:	Not reported
Date TSDF Received Waste:	05/30/2004
TSDF EPA Facility Name:	Not reported
QTY Units:	Not reported
Transporter SEQ ID:	Not reported
Transporter-1 Date:	Not reported
Waste SEQ ID:	Not reported
Waste Type Code 2:	Not reported
Waste Type Code 3:	Not reported
Waste Type Code 4:	Not reported
Waste Type Code 5:	Not reported
Waste Type Code 6:	Not reported
Date Accepted:	Not reported
Manifest Discrepancy Type:	Not reported
Data Entry Number:	06150421
Was Load Rejected:	WOODBRIDGE 22191
Reason Load Was Rejected:	Not reported

Manifest Number:	NJA5038058
EPA ID:	VAD024010795
Date Shipped:	12/30/2004
TSDF EPA ID:	NJD002182897
Transporter EPA ID:	TXR000050930
Transporter 2 EPA ID:	Not reported
Transporter 3 EPA ID:	Not reported
Transporter 4 EPA ID:	Not reported
Transporter 5 EPA ID:	Not reported
Transporter 6 EPA ID:	Not reported
Transporter 7 EPA ID:	Not reported
Transporter 8 EPA ID:	Not reported
Transporter 9 EPA ID:	Not reported
Transporter 10 EPA ID:	Not reported
Date Trans1 Transported Waste:	12/30/2004
Date Trans2 Transported Waste:	Not reported
Date Trans3 Transported Waste:	Not reported
Date Trans4 Transported Waste:	Not reported
Date Trans5 Transported Waste:	Not reported
Date Trans6 Transported Waste:	Not reported
Date Trans7 Transported Waste:	Not reported
Date Trans8 Transported Waste:	Not reported
Date Trans9 Transported Waste:	Not reported
Date Trans10 Transported Waste:	Not reported
Date TSDF Received Waste:	01/05/2005
TSDF EPA Facility Name:	Not reported
QTY Units:	Not reported
Transporter SEQ ID:	Not reported
Transporter-1 Date:	Not reported
Waste SEQ ID:	Not reported
Waste Type Code 2:	Not reported
Waste Type Code 3:	Not reported
Waste Type Code 4:	Not reported
Waste Type Code 5:	Not reported
Waste Type Code 6:	Not reported
Date Accepted:	Not reported
Manifest Discrepancy Type:	Not reported
Data Entry Number:	01280522
Was Load Rejected:	WOODBRIDGE 22191

Map ID	Site	Database(s)	EPA ID Number

COWLES FORD INC (Continued) **1004789446**

Reason Load Was Rejected:	Not reported
Manifest Number:	NJA5073429
EPA ID:	VAD024010795
Date Shipped:	09/17/2004
TSDF EPA ID:	NJD002182897
Transporter EPA ID:	TXR000050930
Transporter 2 EPA ID:	Not reported
Transporter 3 EPA ID:	Not reported
Transporter 4 EPA ID:	Not reported
Transporter 5 EPA ID:	Not reported
Transporter 6 EPA ID:	Not reported
Transporter 7 EPA ID:	Not reported
Transporter 8 EPA ID:	Not reported
Transporter 9 EPA ID:	Not reported
Transporter 10 EPA ID:	Not reported
Date Trans1 Transported Waste:	09/17/2004
Date Trans2 Transported Waste:	Not reported
Date Trans3 Transported Waste:	Not reported
Date Trans4 Transported Waste:	Not reported
Date Trans5 Transported Waste:	Not reported
Date Trans6 Transported Waste:	Not reported
Date Trans7 Transported Waste:	Not reported
Date Trans8 Transported Waste:	Not reported
Date Trans9 Transported Waste:	Not reported
Date Trans10 Transported Waste:	Not reported
Date TSDF Received Waste:	09/24/2004
TSDF EPA Facility Name:	Not reported
QTY Units:	Not reported
Transporter SEQ ID:	Not reported
Transporter-1 Date:	Not reported
Waste SEQ ID:	Not reported
Waste Type Code 2:	Not reported
Waste Type Code 3:	Not reported
Waste Type Code 4:	Not reported
Waste Type Code 5:	Not reported
Waste Type Code 6:	Not reported
Date Accepted:	Not reported
Manifest Discrepancy Type:	Not reported
Data Entry Number:	10280422
Was Load Rejected:	WOODBRIDGE 22191
Reason Load Was Rejected:	Not reported
Manifest Number:	NJA5072379
EPA ID:	VAD024010795
Date Shipped:	07/29/2005
TSDF EPA ID:	NJD002182897
Transporter EPA ID:	TXR000050930
Transporter 2 EPA ID:	Not reported
Transporter 3 EPA ID:	Not reported
Transporter 4 EPA ID:	Not reported
Transporter 5 EPA ID:	Not reported
Transporter 6 EPA ID:	Not reported
Transporter 7 EPA ID:	Not reported
Transporter 8 EPA ID:	Not reported
Transporter 9 EPA ID:	Not reported
Transporter 10 EPA ID:	Not reported

Map ID	Site	Database(s)	EPA ID Number

COWLES FORD INC (Continued) **1004789446**

Date Trans1 Transported Waste:	07/29/2005
Date Trans2 Transported Waste:	Not reported
Date Trans3 Transported Waste:	Not reported
Date Trans4 Transported Waste:	Not reported
Date Trans5 Transported Waste:	Not reported
Date Trans6 Transported Waste:	Not reported
Date Trans7 Transported Waste:	Not reported
Date Trans8 Transported Waste:	Not reported
Date Trans9 Transported Waste:	Not reported
Date Trans10 Transported Waste:	Not reported
Date TSDF Received Waste:	08/03/2005
TSDF EPA Facility Name:	Not reported
QTY Units:	Not reported
Transporter SEQ ID:	Not reported
Transporter-1 Date:	Not reported
Waste SEQ ID:	Not reported
Waste Type Code 2:	Not reported
Waste Type Code 3:	Not reported
Waste Type Code 4:	Not reported
Waste Type Code 5:	Not reported
Waste Type Code 6:	Not reported
Date Accepted:	Not reported
Manifest Discrepancy Type:	Not reported
Data Entry Number:	09160521
Was Load Rejected:	WOODBRIDGE 22191
Reason Load Was Rejected:	Not reported
Manifest Number:	NJA5068985
EPA ID:	VAD024010795
Date Shipped:	10/21/2004
TSDF EPA ID:	NJD002182897
Transporter EPA ID:	TXR000050930
Transporter 2 EPA ID:	Not reported
Transporter 3 EPA ID:	Not reported
Transporter 4 EPA ID:	Not reported
Transporter 5 EPA ID:	Not reported
Transporter 6 EPA ID:	Not reported
Transporter 7 EPA ID:	Not reported
Transporter 8 EPA ID:	Not reported
Transporter 9 EPA ID:	Not reported
Transporter 10 EPA ID:	Not reported
Date Trans1 Transported Waste:	10/21/2004
Date Trans2 Transported Waste:	Not reported
Date Trans3 Transported Waste:	Not reported
Date Trans4 Transported Waste:	Not reported
Date Trans5 Transported Waste:	Not reported
Date Trans6 Transported Waste:	Not reported
Date Trans7 Transported Waste:	Not reported
Date Trans8 Transported Waste:	Not reported
Date Trans9 Transported Waste:	Not reported
Date Trans10 Transported Waste:	Not reported
Date TSDF Received Waste:	10/29/2004
TSDF EPA Facility Name:	Not reported
QTY Units:	Not reported
Transporter SEQ ID:	Not reported
Transporter-1 Date:	Not reported
Waste SEQ ID:	Not reported

Map ID	Site	Database(s)	EPA ID Number

COWLES FORD INC (Continued) **1004789446**

Waste Type Code 2:	Not reported
Waste Type Code 3:	Not reported
Waste Type Code 4:	Not reported
Waste Type Code 5:	Not reported
Waste Type Code 6:	Not reported
Date Accepted:	Not reported
Manifest Discrepancy Type:	Not reported
Data Entry Number:	12210421
Was Load Rejected:	WOODBRIDGE 22191
Reason Load Was Rejected:	Not reported

Manifest Number:	NJA5255482
EPA ID:	VAD024010795
Date Shipped:	11/15/2005
TSDF EPA ID:	NJD002182897
Transporter EPA ID:	TXR000050930
Transporter 2 EPA ID:	Not reported
Transporter 3 EPA ID:	Not reported
Transporter 4 EPA ID:	Not reported
Transporter 5 EPA ID:	Not reported
Transporter 6 EPA ID:	Not reported
Transporter 7 EPA ID:	Not reported
Transporter 8 EPA ID:	Not reported
Transporter 9 EPA ID:	Not reported
Transporter 10 EPA ID:	Not reported
Date Trans1 Transported Waste:	11/15/2005
Date Trans2 Transported Waste:	Not reported
Date Trans3 Transported Waste:	Not reported
Date Trans4 Transported Waste:	Not reported
Date Trans5 Transported Waste:	Not reported
Date Trans6 Transported Waste:	Not reported
Date Trans7 Transported Waste:	Not reported
Date Trans8 Transported Waste:	Not reported
Date Trans9 Transported Waste:	Not reported
Date Trans10 Transported Waste:	Not reported
Date TSDF Received Waste:	11/17/2005
TSDF EPA Facility Name:	Not reported
QTY Units:	Not reported
Transporter SEQ ID:	Not reported
Transporter-1 Date:	Not reported
Waste SEQ ID:	Not reported
Waste Type Code 2:	Not reported
Waste Type Code 3:	Not reported
Waste Type Code 4:	Not reported
Waste Type Code 5:	Not reported
Waste Type Code 6:	Not reported
Date Accepted:	Not reported
Manifest Discrepancy Type:	Not reported
Data Entry Number:	01180625
Was Load Rejected:	WOODBRIDGE 22191
Reason Load Was Rejected:	Not reported

ECHO:

Envid:	1004789446
Registry ID:	110005221599

Map ID	Site	Database(s)	EPA ID Number

COWLES FORD INC (Continued) **1004789446**

DFR URL: http://echo.epa.gov/detailed-facility-report?fid=110005221599

2040 **COWLES FORD** **VA LUST** **S105983547**
13494 JEFFERSON DAVIS HWY **VA LTANKS** **N/A**
WOODBRIDGE, VA 22191

LUST REG NO:

Region:	NO
Facility ID:	3009685
Status:	**Closed**
Tank Size:	0
Product:	Not reported
Release Date:	03/18/1994
Closed Date:	8/23/1994
Case Type:	Article 11
Case Officer:	Thomas R. Lancaster, P.G.
Pollution Complaint #:	94-2943
Permit Number:	0
Priority:	3

LTANKS:

Region:	NRO
CEDS Facility Id:	200000079177
Case Status:	**Closed**
Pollution Complaint #:	19942943
Reported:	03/18/1994
Case Closed Date:	08/23/1994
Program:	RP Lead
Federally Regulated UST (Y/N):	N
Regulated Petroleum UST (1):	N
Excluded UST (1):	N
Deferred UST (1):	N
Partially Deferred UST (1):	N
Exempt 1 UST (2):	N
Exempt 2 Heating Oil UST (2):	N
Small Heating Oil AST (2):	N
Regulated AST (3):	N
Unregulated AST (3):	N
Other Y/N:	N
Unknown Y/N:	N
Other Description:	Not reported
Heating Oil Category:	Not reported

2040 **COWLES FORD** **VA RGA LUST** **S115960338**
13494 JEFFERSON DAVIS HIGHWAY **N/A**
WOODBRIDGE, VA

RGA LUST:

2001	COWLES FORD	13494 JEFFERSON DAVIS HIGHWAY
1997	COWLES FORD	13494 JEFFERSON DAVIS HIGHWAY
1995	COWLES FORD	13494 JEFFERSON DAVIS HIGHWAY

Map ID	Site	Database(s)	EPA ID Number
2042	**IMPROPER DISPOSAL** **13510 FITZHUGH LANE, WOODBRIDGE** **PRINCE WILLIAM, VA**	**VA SPILLS**	**S108926220** **N/A**

SPILLS NO:

Region:	NO
Id:	1054
Incident Summary:	Not reported
Date In:	Not reported
Date Closed:	Not reported
Pollution Type:	WASTE OIL/ANTIFREEZE
Responsible Party:	Not reported
Facility Status:	**CLOSED**
Owner:	Not reported
Facility Contact:	LONNY KARPIA
Facility Permitted:	Not reported
Facility Telephone:	Not reported
Time In:	Not reported
Reported By Name:	ANONYMOUS
Reported By Telephone:	Not reported
Reported By Affiliation/Addr:	Not reported
Incident Response IR #:	Not reported
Responsible Party Address:	Not reported
Responsible Party City:	Not reported
Responsible Party State:	Not reported
Responsible Party Zip:	Not reported
Responsible Party Contact:	Not reported
Responsible Party Telephone:	Not reported
Owner Name:	Not reported
Owner Address:	Not reported
Owner City:	Not reported
Owner State:	Not reported
Owner Zip:	Not reported
Owner Contact:	Not reported
Owner Telephone:	Not reported
Incident Date:	Not reported
Incident Time:	Not reported
Petroleum:	Not reported
Solid Waste:	Not reported
Hazardous Waste:	Not reported
Water:	Not reported
Air:	Not reported
Sewage:	Not reported
Fish Kill:	Not reported
Threat Wetlands:	Not reported
Wetlands:	Not reported
Material Released:	Not reported
Possible Receptors:	Not reported
Quantity Released:	Not reported
Unit Released:	Not reported
Quantity In Water:	Not reported
Receiving Waters:	Not reported
River Basin:	1A
Inspection Date:	Not reported
Call Date:	Not reported
Inspector:	Not reported
Response Due:	Not reported
Response Received Date:	Not reported
Visit Needed:	Not reported

Map ID	Site	Database(s)	EPA ID Number

IMPROPER DISPOSAL (Continued) **S108926220**

Open:	Not reported
Air Referral Date:	Not reported
Air Reg/ Permit Number:	Not reported
Waste Referral Date:	Not reported
Epa Id Or Permit Number:	Not reported
Water Referral Date:	Not reported
Water Permit Number:	Not reported
Remediation Referral Date:	Not reported
Remediation Pc Number:	Not reported
Enforcement Referral Date:	Not reported
Nov Number:	Not reported
Pc Number:	Not reported
Receive By:	Not reported
Case Officer:	Not reported
Case Type:	Not reported
Street Address:	Not reported
Polllutant:	Not reported
Impact:	Not reported
Spill Time:	Not reported
Spill Date:	Not reported
Spill Volume:	Not reported
Measure:	Not reported
Volume In Water:	Not reported
Stream Name:	OCCOQUAN RIVER
Investigation Date:	Not reported
Closure Date:	Not reported
Lab Results:	Not reported
Target Date:	Not reported
Prep Number:	94-0666
Report Date:	10/10/1993
Report Time:	0911
Pollutant Scr:	DUMPING INTO STORM SEWER
Volume:	-1
Volume Esc:	-1
Future Recommendations:	CLOSED AS PREP.
Stream Code:	OCC
Visit Date:	Not reported
Lab Date:	Not reported
File Close Date:	Not reported
Prep Copy:	Not reported
City:	WOODBRIDGE
Incident Summary:	Not reported
Reported:	Not reported
Results:	Not reported
Inspection Comments:	Not reported
Remarks:	SEE FILE FOR DETAILS. NO RESPONSE FROM RP.

2045 **VA SPILLS** **S120065398**

13426 OCCOQUAN RD **N/A**
WOODBRIDGE, VA 22191

SPILLS:

Fips City/County:	Prince William County
Status:	Closed
Reference Id:	81463
IR Number:	2017-N-1501
Associated IR:	Not reported
Incident Date:	11/15/2016

Map ID	Site	Database(s)	EPA ID Number

(Continued) **S120065398**

Call Received Date:	11/17/2016
Closure Comments:	NFA. Concrete spill was remediated.
Threat To:	Not reported
Terrorism (Y/N):	N
Characterize Incident:	Unknown
Incident Type:	Water
Incident Subtype:	Point Source * Water
Materials:	concrete (0-0 Unknown)
Effect To Receptor:	Not reported
Water Body:	Not reported
Low Quantity To Water:	Not reported
High Quantity To Water:	Not reported
Quantity Units:	Not reported
Other Receptors:	Not reported
RP Company:	Not reported
RP Name:	Not reported
Property Owner:	Not reported
Property Company:	Not reported
Duration Of Event (Hrs):	0
Impacts:	Not reported
Other Impacts:	Not reported
Steps Taken:	Not reported
Steps Taken Description:	Not reported
System Components:	Not reported
Other System Components:	Not reported
Cause Of Event:	Not reported
Corrective Action Taken:	Not reported
Weather Status:	N/A
Precipitation (Wet):	0
Discharge Type:	N/A
Discharge Volume:	0
Unknown Discharge (Y/N):	N
Site Name:	CONCRETE DUMPING INTO STORM DRAIN
Closure Date:	01/04/2017
Orig. Call Incident Description:	RECVD A CALL FROM CHRISTEN FROM PRINCE WILLIAM CO REPORTING A SPILL OF 3-5 GALLONS OF CONCRETE DOWN A STORM DRAIN THE WORKERS WERE CLEANING OUT THERE BUCKETS AND SPILT IT DOWN THE STORM DRAIN NO REQUEST FOR ASSISTANCE
Original Call Material Description:	Concrete
Original Call Location Description:	13426 Occoquan Rd, Woodbridge, VA 22191
Incident Ongoing at time of Call:	Not reported
Agencies Notified (Y/N):	Not reported
Other Agencies:	Not reported
Permitted (Y/N):	N
Call Reported By Company Name:	Not reported
Call Property Owner Company Name:	Not reported
Call Property Owner Name:	Not reported
Site Summary:	Not reported

Map ID	Site	Database(s)	EPA ID Number

2046 **COWANS SHELL SERVICE** **EDR Hist Auto** **1020226826**
13504 JEFFERSON DAVIS HWY **N/A**
WOODBRIDGE, VA 22191

EDR Hist Auto

Year:	Name:	Type:
1972	COWANS SHELL SERVICE	Gasoline Service Stations
1973	COWANS SHELL SERVICE	Gasoline Service Stations
1974	COWANS SHELL SERVICE	Gasoline Service Stations
1975	COWANS SHELL SERVICE	Gasoline Service Stations

2054 **PESTCIDE SPILL** **VA SPILLS** **S108927223**
907 ALDRICH PLACE, WOODBRIDGE **N/A**
PRINCE WILLIAM, VA

SPILLS NO:

Region:	NO
Id:	2009
Incident Summary:	Not reported
Date In:	Not reported
Date Closed:	Not reported
Pollution Type:	Chlorpyrifos-Diluted
Responsible Party:	Not reported
Facility Status:	**CLOSED**
Owner:	Not reported
Facility Contact:	FELIX SFREDDO, TRIPLE "S" TERMITE CO.
Facility Permitted:	Not reported
Facility Telephone:	703-324-5321
Time In:	Not reported
Reported By Name:	Frank Filipy
Reported By Telephone:	Not reported
Reported By Affiliation/Addr:	Not reported
Incident Response IR #:	Not reported
Responsible Party Address:	Not reported
Responsible Party City:	Not reported
Responsible Party State:	Not reported
Responsible Party Zip:	Not reported
Responsible Party Contact:	Not reported
Responsible Party Telephone:	Not reported
Owner Name:	Not reported
Owner Address:	Not reported
Owner City:	Not reported
Owner State:	Not reported
Owner Zip:	Not reported
Owner Contact:	Not reported
Owner Telephone:	Not reported
Incident Date:	Not reported
Incident Time:	Not reported
Petroleum:	Not reported
Solid Waste:	Not reported
Hazardous Waste:	Not reported
Water:	Not reported
Air:	Not reported
Sewage:	Not reported
Fish Kill:	Not reported
Threat Wetlands:	Not reported
Wetlands:	Not reported
Material Released:	Not reported
Possible Receptors:	Not reported

Map ID	Site	Database(s)	EPA ID Number

PESTCIDE SPILL (Continued) **S108927223**

Quantity Released:	Not reported
Unit Released:	Not reported
Quantity In Water:	Not reported
Receiving Waters:	Not reported
River Basin:	1A
Inspection Date:	Not reported
Call Date:	Not reported
Inspector:	Not reported
Response Due:	Not reported
Response Received Date:	Not reported
Visit Needed:	Not reported
Open:	Not reported
Air Referral Date:	Not reported
Air Reg/ Permit Number:	Not reported
Waste Referral Date:	Not reported
Epa Id Or Permit Number:	Not reported
Water Referral Date:	Not reported
Water Permit Number:	Not reported
Remediation Referral Date:	Not reported
Remediation Pc Number:	Not reported
Enforcement Referral Date:	Not reported
Nov Number:	Not reported
Pc Number:	Not reported
Receive By:	Not reported
Case Officer:	Not reported
Case Type:	Not reported
Street Address:	VA DEPT. OF AGRICULTURE
Polllutant:	Not reported
Impact:	Not reported
Spill Time:	Not reported
Spill Date:	5/17/1995
Spill Volume:	Not reported
Measure:	Not reported
Volume In Water:	Not reported
Stream Name:	OCCOQUAN RIVER
Investigation Date:	Not reported
Closure Date:	Not reported
Lab Results:	Not reported
Target Date:	Not reported
Prep Number:	95-4341
Report Date:	5/17/1995
Report Time:	1630
Pollutant Scr:	Surface Water
Volume:	40
Volume Esc:	-1
Future Recommendations:	SITE VISIT. CLOSED AS PREP.
Stream Code:	OCC
Visit Date:	5/17/1995
Lab Date:	Not reported
File Close Date:	5/31/1995
Prep Copy:	Not reported
City:	WOODBRIDGE
Incident Summary:	Not reported
Reported:	Not reported
Results:	Not reported
Inspection Comments:	Not reported
Remarks:	On May 17, 1995, at 1630 hours, a report was received by Mr.

Map ID	Site	Database(s)	EPA ID Number

PESTCIDE SPILL (Continued) **S108927223**

Frank Filipy concerning a pesticide spill at 907 Aldridge Place, Woodbridge, VA. The report stated that a pump hose had blown off of a pumping rig being used to treat t

---

2056 **LAUNDRY SALON** **EDR Hist Cleaner** **1018953325**
13520 JEFFERSON DAVIS HWY **N/A**
WOODBRIDGE, VA 22191

EDR Hist Cleaner

Year:	Name:	Type:
1993	LAUNDRY SALON	Drycleaning Plants, Except Rugs
1994	LAUNDRY SALON	Drycleaning Plants, Except Rugs
1995	LAUNDRY SALON	Drycleaning Plants, Except Rugs
1996	LAUNDRY SALON	Drycleaning Plants, Except Rugs
1997	LAUNDRY SALON	Drycleaning Plants, Except Rugs
1998	LAUNDRY SALON	Drycleaning Plants, Except Rugs
1999	LAUNDRY SALON	Drycleaning Plants, Except Rugs
2000	LAUNDRY SALON	Drycleaning Plants, Except Rugs
2001	LAUNDRY SALON	Drycleaning Plants, Except Rugs
2002	LAUNDRY SALON	Drycleaning Plants, Except Rugs
2003	LAUNDRY SALON	Drycleaning Plants, Except Rugs
2004	LAUNDRY SALON	Drycleaning Plants, Except Rugs

2056 **FORMER LAUNDRY SALON** **VA VCP** **S108921279**
13520 JEFFERSON DAVIS HWY **N/A**
WOODBRIDGE, VA 22191

VRP:

Facility ID:	VRP00504
Site Status:	Eligibility Denied
Site Status 2:	Await RO and/or OWP Eligibility Determination
DEQ Region:	Northern
Sizs in Acres:	5.4900
Site Type:	Dry Cleaner
Corrective Action Desc:	Not reported
Owner Name:	Not reported
Owner Contact:	Not reported
Owner Address:	Not reported
Owner Phone:	Not reported
Operator Name:	Not reported
Operator Owner:	Not reported
Operator Phone:	Not reported
Participant Name:	Martin Resnick East
Relationship to Site:	Not reported
Participant Contact:	Martin Resnick
Participant Phone:	Not reported
Participant Title:	Not reported
Participant Affiliation:	Not reported
Participant Address:	11400 Rockville place
Participant City,St,Zip:	Rockville, md 20852
Additional Parts:	Not reported
Participation Notes:	Application received. It was not complete -notified applicant by a letter 11/7/07- A completed application received- Sent to OHWP and NRO for Eligibility Determination on12/20/07. See VRP0064six
Participant Rep/Contractor:	John cline

Map ID	Site	Database(s)	EPA ID Number

FORMER LAUNDRY SALON (Continued) **S108921279**

Participant Rep/Contractor Phone:	804 697 1265
Participant Rep/Contractor Title:	Attorney
Participant Rep/Contractor Affiliation:	Troutman Sanders
Participant Rep/Contractor Address:	Not reported
Participant Rep/Contractor City,St,Zip:	Not reported
Metal Contaminants Present in Soil:	Not reported
Organic Contaminants Present in Soil:	Not reported
Metal Contaminants Present in GW:	Not reported
Organic Contaminants Present GW:	Not reported
DEQ Staff Case Manager's Initials:	MOE
Cleanup Standards:	Not reported
No Further VRP Action Date:	Not reported
Date Participant Notified of NFA:	Not reported
Certification Date:	Not reported
Deed Received Date:	Not reported
Terms of NFA Determination:	Not reported
Date VRP Eligibility Declared by Participant:	11/02/2007
Date VRP Eligibility Determined by DEQ Region:	03/29/2008
Dt Office Of Waste Permitting Verified Site Eligblty:	Not reported
Date VRP Eligibility Determined by VRP:	04/07/2008
Date Signed Agreement Submitted By Participant:	Not reported
Date Agreement Executed by DEQ:	Not reported
Registration Fee Amount Submitted by Participant:	Not reported
Date Registration Fee Submitted by Participant:	Not reported
Site Characterization Document Number:	Not reported
DEQ Concurrence with Site Characterization Date:	Not reported
Remedial Action Work Plan Document Number:	Not reported
DEQ Concurs with Remedial Action Work Plan Date:	Not reported
Completion Report Document Number:	Not reported
DEQ Concurrs with Completion Report Date:	Not reported
Submittal Date for Document Number 1:	Not reported
Title of Submitted Document Number 1:	Not reported
Submittal Date for Document Number 2:	Not reported
Title of Submitted Document Number 2:	Not reported
Submittal Date for Document Number 3:	Not reported
Title of Submitted Document Number 3:	Not reported
Submittal Date for Document Number 4:	Not reported
Title of Submitted Document Number 4:	Not reported
Submittal Date for Document Number 5:	Not reported
Title of Submitted Document Number 5:	Not reported
Submittal Date for Document Number 6:	Not reported
Title of Submitted Document Number 6:	Not reported
Submittal Date for Document Number 7:	Not reported
Title of Submitted Document Number 7:	Not reported
Submittal Date for Document Number 8:	Not reported
Title of Submitted Document Number 8:	Not reported
DEQ Response Incident ID Number:	Not reported
EPA CERCLIS ID:	Not reported
EPA RCRA ID NUMBER:	Not reported
DEQ Pollution Complaint Number:	Not reported
Latest Action Relative To Site:	Not reported
Latest Action Relative To Site Date:	Not reported
Next VRP Step Needed Relating To Site:	Not reported
Pending Since:	Not reported
Date Next Step Should Be Completed:	Not reported
Lat/Long:	0 / 0
Brownfield Tax Incentive:	Not reported

Map ID	Site	Database(s)	EPA ID Number

FORMER LAUNDRY SALON (Continued) **S108921279**

Ground Water Use Restriction:	False
Res. User Restriction:	False
Excavattion Restruction:	False
Unrestricted:	False
Other Condition of Issuance:	False
GPS Lat:	0
GPS Long:	0
GPS Desc:	Not reported
Notes:	An application received on November 2, 2007. It was reviewed and determined that it was not complete. The application was placed on hold. The applicant and his attorney were notified by a letter dated November 7, 2007. The attorney submitted a let
Facility ID:	VRP00646
Site Status:	Enrolled in Program
Site Status 2:	DEQ Review Necessary
DEQ Region:	Northern
Sizs in Acres:	5.4900
Site Type:	Dry Cleaner
Corrective Action Desc:	Not reported
Owner Name:	Mr. George Boosalis, Woodbridge Shopping Center LLC
Owner Contact:	Mr. George Boosalis
Owner Address:	13520 Jefferson Davis Highway, Suite 100
Owner Phone:	703 494-7691
Operator Name:	Not reported
Operator Owner:	Not reported
Operator Phone:	Not reported
Participant Name:	George Boosalis
Relationship to Site:	Not reported
Participant Contact:	George Boosalis
Participant Phone:	703 494-7691
Participant Title:	President
Participant Affiliation:	Woodbridge Shopping Center LLC
Participant Address:	13520 Jefferson Davis Highway, Suite 100
Participant City,St,Zip:	Woodbridge, Va 22191
Additional Parts:	Not reported
Participation Notes:	site was under enforcement order for PCE cleanup. Site previously applied to VRP and was assigned VRP00504.
Participant Rep/Contractor:	Tom Hardy
Participant Rep/Contractor Phone:	Not reported
Participant Rep/Contractor Title:	Not reported
Participant Rep/Contractor Affiliation:	ECC
Participant Rep/Contractor Address:	Not reported
Participant Rep/Contractor City,St,Zip:	Not reported
Metal Contaminants Present in Soil:	Not reported
Organic Contaminants Present in Soil:	Not reported
Metal Contaminants Present in GW:	Not reported
Organic Contaminants Present GW:	Not reported
DEQ Staff Case Manager's Initials:	RHT
Cleanup Standards:	Not reported
No Further VRP Action Date:	Not reported
Date Participant Notified of NFA:	Not reported
Certification Date:	Not reported
Deed Received Date:	Not reported
Terms of NFA Determination:	Not reported
Date VRP Eligibility Declared by Participant:	09/01/2014
Date VRP Eligibility Determined by DEQ Region:	05/29/2015

Map ID	Site	Database(s)	EPA ID Number

FORMER LAUNDRY SALON (Continued) **S108921279**

Dt Office Of Waste Permitting Verified Site Eligblty:	06/02/2015
Date VRP Eligibility Determined by VRP:	06/03/2015
Date Signed Agreement Submitted By Participant:	Not reported
Date Agreement Executed by DEQ:	Not reported
Registration Fee Amount Submitted by Participant:	0.00
Date Registration Fee Submitted by Participant:	Not reported
Site Characterization Document Number:	Not reported
DEQ Concurrence with Site Characterization Date:	Not reported
Remedial Action Work Plan Document Number:	Not reported
DEQ Concurs with Remedial Action Work Plan Date:	Not reported
Completion Report Document Number:	Not reported
DEQ Concurrs with Completion Report Date:	Not reported
Submittal Date for Document Number 1:	Not reported
Title of Submitted Document Number 1:	Not reported
Submittal Date for Document Number 2:	Not reported
Title of Submitted Document Number 2:	Not reported
Submittal Date for Document Number 3:	Not reported
Title of Submitted Document Number 3:	Not reported
Submittal Date for Document Number 4:	Not reported
Title of Submitted Document Number 4:	Not reported
Submittal Date for Document Number 5:	Not reported
Title of Submitted Document Number 5:	Not reported
Submittal Date for Document Number 6:	Not reported
Title of Submitted Document Number 6:	Not reported
Submittal Date for Document Number 7:	Not reported
Title of Submitted Document Number 7:	Not reported
Submittal Date for Document Number 8:	Not reported
Title of Submitted Document Number 8:	Not reported
DEQ Response Incident ID Number:	Not reported
EPA CERCLIS ID:	Not reported
EPA RCRA ID NUMBER:	Not reported
DEQ Pollution Complaint Number:	Not reported
Latest Action Relative To Site:	Final SCR review comments sent to consultant
Latest Action Relative To Site Date:	12/28/2017
Next VRP Step Needed Relating To Site:	Not reported
Pending Since:	Not reported
Date Next Step Should Be Completed:	Not reported
Lat/Long:	0 / 0
Brownfield Tax Incentive:	Not reported
Ground Water Use Restriction:	False
Res. User Restriction:	False
Excavattion Restruction:	False
Unrestricted:	False
Other Condition of Issuance:	False
GPS Lat:	0
GPS Long:	0
GPS Desc:	Not reported

Notes: 12/28/17 - Response to comments provided by consultant 12/20/17 - Final SCR review comments sent to consultant 12/18/17 - Conference call with consultant to discuss draft SCR review comments. 9/15/17 - Consultant submitted SCR. 11/30/16 - Review of va

Map ID	Site	Database(s)	EPA ID Number
2056	**THE LAUNDRY SALON** **13522 JEFFERSON DAVIS HIGHWAY** **WOODBRIDGE, VA 22191**	**FINDS** **ECHO**	**1012093501** **N/A**

FINDS:

Registry ID: 110038804416

Environmental Interest/Information System

AFS (Aerometric Information Retrieval System (AIRS) Facility Subsystem) replaces the former Compliance Data System (CDS), the National Emission Data System (NEDS), and the Storage and Retrieval of Aerometric Data (SAROAD). AIRS is the national repository for information concerning airborne pollution in the United States. AFS is used to track emissions and compliance data from industrial plants. AFS data are utilized by states to prepare State Implementation Plans to comply with regulatory programs and by EPA as an input for the estimation of total national emissions. AFS is undergoing a major redesign to support facility operating permits required under Title V of the Clean Air Act.

AIR MINOR

Click this hyperlink while viewing on your computer to access additional FINDS: detail in the EDR Site Report.

ECHO:

Envid:	1012093501
Registry ID:	110038804416
DFR URL:	http://echo.epa.gov/detailed-facility-report?fid=110038804416

Map ID	Site	Database(s)	EPA ID Number
2056	**THE LAUNDRY SALON** **13522 JEFFERSON DAVIS HIGHWAY** **WOODBRIDGE, VA 22191**	**VA DRYCLEANERS** **VA ENF**	**S106952775** **N/A**

DRYCLEANERS:

DEQ Region:	NRO
Registration Number:	73315
SIC:	7211
FIPS:	153
Oper Status:	Permanently Shutdown
Contact Name:	Marty H Resnick
Mobile Phone:	3014426991
Phone1:	3018811700
Phone2:	Not reported
Mailing Address:	Not reported
Mailing City,St,Zip:	VA
SI Number:	Not reported
SEQ Desctiption:	Perc Dry to Dry
Plant Classification:	True Minor
FAC Inserted Date:	01/01/1900
FAC Changed Date:	01/01/1900

ENFORCEMENT:

Facility ID:	200000219550
Facility Name:	Not reported
Location Address:	Not reported
Location Address 2:	Not reported

Map ID	Site	Database(s)	EPA ID Number

THE LAUNDRY SALON (Continued) **S106952775**

Location City,St,Zip:	Not reported
Solid Waste Facility Region:	Not reported
CEDS Site Id:	Not reported
Site Location:	Not reported
Solid Permit Id (alpha Prefix):	Not reported
Solid Permit Id (numeric Suffix):	Not reported
Solid Waste Unit Type:	Not reported
Inspection Date:	Not reported
Inspection Event Code:	Not reported
Inspection Event Complete Date:	Not reported
Solid Waste Enf Effective Date:	Not reported
Solid Waste Enf Penalty Type:	Not reported
Solid Waste Enf Penalty Amount:	Not reported
Solid Waste Enf Type Desc:	Not reported
Solid Waste Unit Type:	Not reported
Solid Waste Unit Name:	Not reported
Haz. Waste Facility Region:	Northern Va. Regional Office
Haz. Waste Facility Epaid:	VACESQG
Haz. Waste Enforcement Date:	01/07/05
Haz. Waste Enforcement Type:	Referral to enforcement
Haz. Waste Enforcement Agency:	State
Haz. Waste Enf RCRIS Comments:	Not reported
Haz. Waste Penalty Type:	Not reported
Haz. Waste Enf Order Dt. Signed:	Not reported
Haz. Waste Enf Order Type:	Not reported
Haz. Waste Penalty Amount:	Not reported
Type Of Permit:	Not reported
Permit No:	Not reported
Enforcement Action Number:	Not reported
Action:	Not reported
Action Date:	Not reported
Civil Charges Assessed:	Not reported
Solid Waste Facility Description:	Not reported
Inspection Event Completed Dt:	Not reported
Inspection Event Description:	Not reported
Flag:	HAZWASTE

Facility ID:	200000219550
Facility Name:	Not reported
Location Address:	13522 Jefferson Davis Highway
Location Address 2:	Not reported
Location City,St,Zip:	Woodbridge, VA 22191
Solid Waste Facility Region:	Not reported
CEDS Site Id:	Not reported
Site Location:	Not reported
Solid Permit Id (alpha Prefix):	Not reported
Solid Permit Id (numeric Suffix):	Not reported
Solid Waste Unit Type:	Not reported
Inspection Date:	Not reported
Inspection Event Code:	Not reported
Inspection Event Complete Date:	Not reported
Solid Waste Enf Effective Date:	Not reported
Solid Waste Enf Penalty Type:	Not reported
Solid Waste Enf Penalty Amount:	Not reported
Solid Waste Enf Type Desc:	Not reported
Solid Waste Unit Type:	Not reported
Solid Waste Unit Name:	Not reported

Map ID	Site	Database(s)	EPA ID Number

THE LAUNDRY SALON (Continued) **S106952775**

Haz. Waste Facility Region:	Northern Va. Regional Office
Haz. Waste Facility Epaid:	VACESQG
Haz. Waste Enforcement Date:	01/07/2005
Haz. Waste Enforcement Type:	Referral to enforcement
Haz. Waste Enforcement Agency:	State
Haz. Waste Enf RCRIS Comments:	Not reported
Haz. Waste Penalty Type:	Not reported
Haz. Waste Enf Order Dt. Signed:	Not reported
Haz. Waste Enf Order Type:	Not reported
Haz. Waste Penalty Amount:	Not reported
Type Of Permit:	Not reported
Permit No:	Not reported
Enforcement Action Number:	Not reported
Action:	Not reported
Action Date:	Not reported
Civil Charges Assessed:	Not reported
Solid Waste Facility Description:	Not reported
Inspection Event Completed Dt:	Not reported
Inspection Event Description:	Not reported
Flag:	HAZWASTE

2056 **ROYAL HAIR SALON & LAUNDROMAT** **VA SPILLS** **S106243025**
13526 JEFF DAVIS HWY. **N/A**
WOODBRIDGE, VA 22191

SPILLS NO:

Region:	NO
Id:	Not reported
Incident Summary:	Sewage Backup Complaint
Date In:	9/2/1998
Date Closed:	Not reported
Pollution Type:	Not reported
Responsible Party:	Not reported
Facility Status:	**CLOSE**
Owner:	Not reported
Facility Contact:	Not reported
Facility Permitted:	Not reported
Facility Telephone:	Not reported
Time In:	1450
Reported By Name:	Royal Hair Salon
Reported By Telephone:	Not reported
Reported By Affiliation/Addr:	Not reported
Incident Response IR #:	Not reported
Responsible Party Address:	Not reported
Responsible Party City:	Not reported
Responsible Party State:	Not reported
Responsible Party Zip:	Not reported
Responsible Party Contact:	Not reported
Responsible Party Telephone:	Not reported
Owner Name:	Not reported
Owner Address:	Not reported
Owner City:	Not reported
Owner State:	Not reported
Owner Zip:	Not reported
Owner Contact:	Not reported
Owner Telephone:	Not reported
Incident Date:	Not reported
Incident Time:	Not reported

Map ID	Site	Database(s)	EPA ID Number

ROYAL HAIR SALON & LAUNDROMAT (Continued) **S106243025**

Petroleum:	Not reported
Solid Waste:	Not reported
Hazardous Waste:	Not reported
Water:	Not reported
Air:	Not reported
Sewage:	Not reported
Fish Kill:	Not reported
Threat Wetlands:	Not reported
Wetlands:	Not reported
Material Released:	Not reported
Possible Receptors:	Not reported
Quantity Released:	Not reported
Unit Released:	Not reported
Quantity In Water:	Not reported
Receiving Waters:	Not reported
River Basin:	Not reported
Inspection Date:	Not reported
Call Date:	Not reported
Inspector:	Not reported
Response Due:	Not reported
Response Received Date:	Not reported
Visit Needed:	Not reported
Open:	Not reported
Air Referral Date:	Not reported
Air Reg/ Permit Number:	Not reported
Waste Referral Date:	Not reported
Epa Id Or Permit Number:	Not reported
Water Referral Date:	Not reported
Water Permit Number:	Not reported
Remediation Referral Date:	Not reported
Remediation Pc Number:	Not reported
Enforcement Referral Date:	Not reported
Nov Number:	Not reported
Pc Number:	99-NONE
Receive By:	CW
Case Officer:	Not reported
Case Type:	S
Street Address:	Not reported
Polllutant:	Sewage
Impact:	Not reported
Spill Time:	Not reported
Spill Date:	Not reported
Spill Volume:	Not reported
Measure:	Not reported
Volume In Water:	Not reported
Stream Name:	Not reported
Investigation Date:	Not reported
Closure Date:	9/18/1998
Lab Results:	Not reported
Target Date:	Not reported
Prep Number:	Not reported
Report Date:	Not reported
Report Time:	Not reported
Pollutant Scr:	Not reported
Volume:	Not reported
Volume Esc:	Not reported
Future Recommendations:	Not reported

Map ID	Site	Database(s)	EPA ID Number

ROYAL HAIR SALON & LAUNDROMAT (Continued) **S106243025**

Stream Code:	Not reported
Visit Date:	Not reported
Lab Date:	Not reported
File Close Date:	Not reported
Prep Copy:	Not reported
City:	Not reported
Incident Summary:	Not reported
Reported:	On Sept. 2, l998 Chuck Williamson received a call from a lady who operates Royal Hair Salon (703-494-0678) in a shopping center off Jefferson Davis Hwy. She reported sewage backups coming from laundromat next door. (Laundromat operated by Heshmat Mirsepasi and is located at 13526 Jeff Davis Hwy. Woodbridge. It was suggested she call the Pr. Wm. Co. Service Authority for possible blockage in their lines. She tried calling Pr. Wm. HD to no avail. There is also a restaurant in the center called "Dixie Bones" which could be causing grease blockages. Since there was no overflow and impact to State Waters the party was advised that the matter was for PWSA and the SC owner to work out.
Results:	Not reported
Inspection Comments:	Not reported
Remarks:	Not reported

2056 **DOMINION X-RAY & MEDICAL SUPPLY INC** **RCRA NonGen / NLR** **1000257824**
13536 JEFFERSON DAVIS HWY **FINDS** **VAD981936602**
WOODBRIDGE, VA 22191 **ECHO**

RCRA NonGen / NLR:

Date form received by agency:	01/06/2015
Facility name:	DOMINION X-RAY & MEDICAL SUPPLY INC
Facility address:	13536 JEFFERSON DAVIS HWY WOODBRIDGE, VA 22191
EPA ID:	VAD981936602
Contact:	JANICE BOYER
Contact address:	13536 JEFFERSON DAVIS HWY WOODBRIDGE, VA 22191
Contact country:	US
Contact telephone:	703-494-9511
Contact email:	Not reported
EPA Region:	03
Classification:	Non-Generator
Description:	Handler: Non-Generators do not presently generate hazardous waste

Owner/Operator Summary:

Owner/operator name:	OPERNAME
Owner/operator address:	OPERSTREET OPERCITY, AK 99999
Owner/operator country:	US
Owner/operator telephone:	215-555-1212
Owner/operator email:	Not reported
Owner/operator fax:	Not reported
Owner/operator extension:	Not reported
Legal status:	Private
Owner/Operator Type:	Operator
Owner/Op start date:	Not reported
Owner/Op end date:	Not reported
Owner/operator name:	BOYER, JANICE

Map ID	Site	Database(s)	EPA ID Number

DOMINION X-RAY & MEDICAL SUPPLY INC (Continued) **1000257824**

Owner/operator address: OWNERSTREET
OWNERCITY, AK 99999
Owner/operator country: US
Owner/operator telephone: 215-555-1212
Owner/operator email: Not reported
Owner/operator fax: Not reported
Owner/operator extension: Not reported
Legal status: Private
Owner/Operator Type: Owner
Owner/Op start date: Not reported
Owner/Op end date: Not reported

Handler Activities Summary:
U.S. importer of hazardous waste: No
Mixed waste (haz. and radioactive): No
Recycler of hazardous waste: No
Transporter of hazardous waste: No
Treater, storer or disposer of HW: No
Underground injection activity: No
On-site burner exemption: No
Furnace exemption: No
Used oil fuel burner: No
Used oil processor: No
User oil refiner: No
Used oil fuel marketer to burner: No
Used oil Specification marketer: No
Used oil transfer facility: No
Used oil transporter: No

Historical Generators:
Date form received by agency: 03/16/1987
Site name: DOMINION X-RAY & MEDICAL SUPPLY INC
Classification: Small Quantity Generator

. Waste code: D011
. Waste name: SILVER

Violation Status: No violations found

FINDS:

Registry ID: 110005232257

Environmental Interest/Information System
RCRAInfo is a national information system that supports the Resource Conservation and Recovery Act (RCRA) program through the tracking of events and activities related to facilities that generate, transport, and treat, store, or dispose of hazardous waste. RCRAInfo allows RCRA program staff to track the notification, permit, compliance, and corrective action activities required under RCRA.

Click this hyperlink while viewing on your computer to access additional FINDS: detail in the EDR Site Report.

ECHO:

Map ID	Site	Database(s)	EPA ID Number

DOMINION X-RAY & MEDICAL SUPPLY INC (Continued) **1000257824**

Envid: 1000257824
Registry ID: 110005232257
DFR URL: http://echo.epa.gov/detailed-facility-report?fid=110005232257

2056 **VA SPILLS** **S111028653**

13600 JEFFERSON DAVIS HWY **N/A**
WOODBRIDGE, VA

SPILLS:
Fips City/County: Prince William County
Status: Closed
Reference Id: 612
IR Number: 2010-N-1175
Associated IR: Not reported
Incident Date: Not reported
Call Received Date: 10/22/2009
Closure Comments: Site visit determined complaint is unfounded.
Threat To: Not reported
Terrorism (Y/N): N
Characterize Incident: Unknown
Incident Type: Waste
Incident Subtype: Solid Waste * Waste
Materials: Not reported
Effect To Receptor: Not reported
Water Body: Not reported
Low Quantity To Water: Not reported
High Quantity To Water: Not reported
Quantity Units: Not reported
Other Receptors: Not reported
RP Company: Not reported
RP Name: Not reported
Property Owner: Not reported
Property Company: Not reported
Duration Of Event (Hrs): 0
Impacts: Not reported
Other Impacts: Not reported
Steps Taken: Not reported
Steps Taken Description: Not reported
System Components: Not reported
Other System Components: Not reported
Cause Of Event: Not reported
Corrective Action Taken: Not reported
Weather Status: N/A
Precipitation (Wet): 0
Discharge Type: N/A
Discharge Volume: 0
Unknown Discharge (Y/N): N
Site Name: CVS
Closure Date: 01/22/2010
Orig. Call Incident Description: citizen has a concern about how CVS manages their photo chemicals.
Original Call Material Description: Photo chemicals
Original Call Location Description: CVS Pharmacy13600 Jefferson Davis HwyWoodbirdge
Incident Ongoing at time of Call: Not reported
Agencies Notified (Y/N): N
Other Agencies: Not reported
Permitted (Y/N): N
Call Reported By Company Name: Not reported
Call Property Owner Company Name: Not reported

Map ID	Site	Database(s)	EPA ID Number

(Continued) **S111028653**

Call Property Owner Name: Not reported
Site Summary: Not reported

2056 **CVS PHARMACY #1404** **RCRA-LQG** **1014962025**
13600 JEFFERSON DAVIS HIGHWAY **FINDS** **VAR000521831**
WOODBRIDGE, VA 22191 **ECHO**

RCRA-LQG:

Date form received by agency:	03/11/2016
Facility name:	CVS PHARMACY #1404
Facility address:	13600 JEFFERSON DAVIS HIGHWAY WOODBRIDGE, VA 22191
EPA ID:	VAR000521831
Mailing address:	CVS DR MAIL DROP 23062A WOONSOCKET, RI 02895
Contact:	NICOLE WILKINSON
Contact address:	CVS DR MAIL CODE 2340 WOONSOCKET, RI 02895
Contact country:	US
Contact telephone:	401-770-7132
Contact email:	NICOLE.WILKINSON@CVSHEALTH.COM
EPA Region:	03
Classification:	Large Quantity Generator
Description:	Handler: generates 1,000 kg or more of hazardous waste during any calendar month; or generates more than 1 kg of acutely hazardous waste during any calendar month; or generates more than 100 kg of any residue or contaminated soil, waste or other debris resulting from the cleanup of a spill, into or on any land or water, of acutely hazardous waste during any calendar month; or generates 1 kg or less of acutely hazardous waste during any calendar month, and accumulates more than 1 kg of acutely hazardous waste at any time; or generates 100 kg or less of any residue or contaminated soil, waste or other debris resulting from the cleanup of a spill, into or on any land or water, of acutely hazardous waste during any calendar month, and accumulates more than 100 kg of that material at any time

Owner/Operator Summary:

Owner/operator name:	VIRGINIA CVS PHARMACY, LLC
Owner/operator address:	Not reported Not reported
Owner/operator country:	Not reported
Owner/operator telephone:	Not reported
Owner/operator email:	Not reported
Owner/operator fax:	Not reported
Owner/operator extension:	Not reported
Legal status:	Private
Owner/Operator Type:	Operator
Owner/Op start date:	09/12/1999
Owner/Op end date:	Not reported
Owner/operator name:	VIRGINIA CVS PHARMACY, L.L.C.
Owner/operator address:	Not reported Not reported
Owner/operator country:	Not reported
Owner/operator telephone:	Not reported
Owner/operator email:	Not reported

Map ID	Site	Database(s)	EPA ID Number

CVS PHARMACY #1404 (Continued) **1014962025**

Owner/operator fax: Not reported
Owner/operator extension: Not reported
Legal status: Private
Owner/Operator Type: Operator
Owner/Op start date: 09/12/1999
Owner/Op end date: Not reported

Owner/operator name: WOODBRIDGE SHOPPING CENTER, LLC
Owner/operator address: 13562 JEFFERSON DAVIS HWY #200
WOODBRIDGE, VA 22191
Owner/operator country: US
Owner/operator telephone: 703-494-7691
Owner/operator email: Not reported
Owner/operator fax: Not reported
Owner/operator extension: Not reported
Legal status: Private
Owner/Operator Type: Owner
Owner/Op start date: 11/30/1998
Owner/Op end date: Not reported

Owner/operator name: WOODBRIDGE SHOPPING CENTER, LLC
Owner/operator address: JEFFERSON DAVIS HWY. #200
WOODBRIDGE, VA 22191
Owner/operator country: US
Owner/operator telephone: 703-494-7691
Owner/operator email: Not reported
Owner/operator fax: Not reported
Owner/operator extension: Not reported
Legal status: Private
Owner/Operator Type: Owner
Owner/Op start date: 11/30/1998
Owner/Op end date: Not reported

Handler Activities Summary:
U.S. importer of hazardous waste: No
Mixed waste (haz. and radioactive): No
Recycler of hazardous waste: No
Transporter of hazardous waste: No
Treater, storer or disposer of HW: No
Underground injection activity: No
On-site burner exemption: No
Furnace exemption: No
Used oil fuel burner: No
Used oil processor: No
User oil refiner: No
Used oil fuel marketer to burner: No
Used oil Specification marketer: No
Used oil transfer facility: No
Used oil transporter: No

. Waste code: D001
. Waste name: IGNITABLE WASTE

. Waste code: D002
. Waste name: CORROSIVE WASTE

. Waste code: D007

Map ID	Site	Database(s)	EPA ID Number

CVS PHARMACY #1404 (Continued) **1014962025**

. Waste name: CHROMIUM

. Waste code: D010
. Waste name: SELENIUM

. Waste code: D011
. Waste name: SILVER

. Waste code: P001
. Waste name: 2H-1-BENZOPYRAN-2-ONE, 4-HYDROXY-3-(3-OXO-1-PHENYLBUTYL)-, & SALTS, WHEN PRESENT AT CONCENTRATIONS GREATER THAN 0.3% (OR) WARFARIN, & SALTS, WHEN PRESENT AT CONCENTRATIONS GREATER THAN 0.3%

. Waste code: P075
. Waste name: NICOTINE, & SALTS (OR) PYRIDINE, 3-(1-METHYL-2-PYRROLIDINYL)-,(S)-, & SALTS

. Waste code: U002
. Waste name: 2-PROPANONE (I) (OR) ACETONE (I)

Historical Generators:
Date form received by agency: 06/02/2015
Site name: CVS PHARMACY #1404
Classification: Large Quantity Generator

. Waste code: D001
. Waste name: IGNITABLE WASTE

. Waste code: D002
. Waste name: CORROSIVE WASTE

. Waste code: D004
. Waste name: ARSENIC

. Waste code: D005
. Waste name: BARIUM

. Waste code: D006
. Waste name: CADMIUM

. Waste code: D007
. Waste name: CHROMIUM

. Waste code: D008
. Waste name: LEAD

. Waste code: D009
. Waste name: MERCURY

. Waste code: D010
. Waste name: SELENIUM

. Waste code: D011
. Waste name: SILVER

. Waste code: D016
. Waste name: 2,4-D (2,4-DICHLOROPHENOXYACETIC ACID)

Map ID	Site	Database(s)	EPA ID Number

CVS PHARMACY #1404 (Continued) **1014962025**

. Waste code: D018
. Waste name: BENZENE

. Waste code: D024
. Waste name: M-CRESOL

. Waste code: D026
. Waste name: CRESOL

. Waste code: D027
. Waste name: 1,4-DICHLOROBENZENE

. Waste code: D035
. Waste name: METHYL ETHYL KETONE

. Waste code: D039
. Waste name: TETRACHLOROETHYLENE

. Waste code: P001
. Waste name: 2H-1-BENZOPYRAN-2-ONE, 4-HYDROXY-3-(3-OXO-1-PHENYLBUTYL)-, & SALTS, WHEN PRESENT AT CONCENTRATIONS GREATER THAN 0.3% (OR) WARFARIN, & SALTS, WHEN PRESENT AT CONCENTRATIONS GREATER THAN 0.3%

. Waste code: P012
. Waste name: ARSENIC OXIDE AS2O3 (OR) ARSENIC TRIOXIDE

. Waste code: P075
. Waste name: NICOTINE, & SALTS (OR) PYRIDINE, 3-(1-METHYL-2-PYRROLIDINYL)-,(S)-, & SALTS

. Waste code: P081
. Waste name: 1,2,3-PROPANETRIOL, TRINITRATE (R) (OR) NITROGLYCERINE (R)

. Waste code: P188
. Waste name: BENZOIC ACID, 2-HYDROXY-, COMPD. WITH (3AS-CIS)-1,2,3,3A,8,8A-HEXAHYDRO-1,3A,8-TRIMETHYLPYRROLO[2,3-B]INDOL-5-YL METHYLCARBAMATE ESTER (1:1) (OR) PHYSOSTIGMINE SALICYLATE

. Waste code: U002
. Waste name: 2-PROPANONE (I) (OR) ACETONE (I)

. Waste code: U010
. Waste name: AZIRINO [2',3':3,4]PYRROLO[1,2-A]INDOLE-4,7-DIONE, 6-AMINO-8-[[(AMINOCARBONYL)OXY]METHYL]-1,1A,2,8,8A,8B-HEXAHYDRO-8A-METHOXY-5-METHYL-, [1AS-(1AALPHA, 8BETA, 8AALPHA, 8BALPHA)]- (OR) MITOMYCIN C

. Waste code: U031
. Waste name: 1-BUTANOL (I) (OR) N-BUTYL ALCOHOL (I)

. Waste code: U034
. Waste name: ACETALDEHYDE, TRICHLORO- (OR) CHLORAL

. Waste code: U035
. Waste name: BENZENEBUTANOIC ACID, 4-[BIS(2-CHLOROETHYL)AMINO]- (OR) CHLORAMBUCIL

. Waste code: U044

Map ID	Site	Database(s)	EPA ID Number

CVS PHARMACY #1404 (Continued) **1014962025**

. Waste name: CHLOROFORM (OR) METHANE, TRICHLORO-

. Waste code: U058
. Waste name: 2H-1,3,2-OXAZAPHOSPHORIN-2-AMINE, N,N-BIS(2-CHLOROETHYL)TETRAHYDRO-, 2-OXIDE (OR) CYCLOPHOSPHAMIDE

. Waste code: U059
. Waste name: 5,12-NAPHTHACENEDIONE, 8-ACETYL-10-[(3-AMINO-2,3,6-TRIDEOXY)-ALPHA-L-LYXO-HEXOPYRANOSYL)OXY]-7,8,9,10-TETRAHYDRO-6,8,11-TRIHYDROXY-1-METHOXY-, (8S-CIS)- (OR) DAUNOMYCIN

. Waste code: U070
. Waste name: BENZENE, 1,2-DICHLORO- (OR) O-DICHLOROBENZENE

. Waste code: U072
. Waste name: BENZENE, 1,4-DICHLORO- (OR) P-DICHLOROBENZENE

. Waste code: U089
. Waste name: DIETHYLSTILBESTEROL (OR) PHENOL, 4,4'-(1,2-DIETHYL-1,2-ETHENEDIYL)BIS, (E)-

. Waste code: U122
. Waste name: FORMALDEHYDE

. Waste code: U129
. Waste name: CYCLOHEXANE, 1,2,3,4,5,6-HEXACHLORO-, (1ALPHA, 2ALPHA, 3BETA, 4ALPHA, 5ALPHA, 6BETA)- (OR) LINDANE

. Waste code: U132
. Waste name: HEXACHLOROPHENE (OR) PHENOL, 2,2'-METHYLENEBIS[3,4,6-TRICHLORO-

. Waste code: U150
. Waste name: L-PHENYLALANINE, 4-[BIS(2-CHLOROETHYL)AMINO]- (OR) MELPHALAN

. Waste code: U151
. Waste name: MERCURY

. Waste code: U154
. Waste name: METHANOL (I) (OR) METHYL ALCOHOL (I)

. Waste code: U165
. Waste name: NAPHTHALENE

. Waste code: U188
. Waste name: PHENOL

. Waste code: U200
. Waste name: RESERPINE (OR) YOHIMBAN-16-CARBOXYLIC ACID, 11,17-DIMETHOXY-18-[(3,4,5-TRIMETHOXYBENZOYL)OXY]-, METHYL ESTER, (3BETA, 16BETA, 17ALPHA, 18BETA, 20ALPHA)-

. Waste code: U201
. Waste name: 1,3-BENZENEDIOL (OR) RESORCINOL

. Waste code: U204
. Waste name: SELENIOUS ACID (OR) SELENIUM DIOXIDE

Map ID	Site	Database(s)	EPA ID Number

CVS PHARMACY #1404 (Continued) **1014962025**

. Waste code: U205
. Waste name: SELENIUM SULFIDE (OR) SELENIUM SULFIDE SES2 (R,T)

. Waste code: U206
. Waste name: D-GLUCOSE, 2-DEOXY-2-[[(METHYLNITROSOAMINO)-CARBONYL]AMINO]- (OR) GLUCOPYRANOSE, 2-DEOXY-2-(3-METHYL-3-NITROSOUREIDO)-,D- (OR) STREPTOZOTOCIN

. Waste code: U210
. Waste name: ETHENE, TETRACHLORO- (OR) TETRACHLOROETHYLENE

. Waste code: U279
. Waste name: CARBARYL (OR) 1-NAPHTHALENOL, METHYLCARBAMATE

. Waste code: U411
. Waste name: PHENOL, 2-(1-METHYLETHOXY)-, METHYLCARBAMATE (OR) PROPOXUR

Date form received by agency: 11/18/2014
Site name: CVS PHARMACY #1404
Classification: Large Quantity Generator

. Waste code: D001
. Waste name: IGNITABLE WASTE

. Waste code: D002
. Waste name: CORROSIVE WASTE

. Waste code: D004
. Waste name: ARSENIC

. Waste code: D005
. Waste name: BARIUM

. Waste code: D006
. Waste name: CADMIUM

. Waste code: D007
. Waste name: CHROMIUM

. Waste code: D008
. Waste name: LEAD

. Waste code: D009
. Waste name: MERCURY

. Waste code: D010
. Waste name: SELENIUM

. Waste code: D011
. Waste name: SILVER

. Waste code: D016
. Waste name: 2,4-D (2,4-DICHLOROPHENOXYACETIC ACID)

. Waste code: D018
. Waste name: BENZENE

Map ID	Site	Database(s)	EPA ID Number

CVS PHARMACY #1404 (Continued) **1014962025**

. Waste code: D024
. Waste name: M-CRESOL

. Waste code: D026
. Waste name: CRESOL

. Waste code: D027
. Waste name: 1,4-DICHLOROBENZENE

. Waste code: D035
. Waste name: METHYL ETHYL KETONE

. Waste code: D039
. Waste name: TETRACHLOROETHYLENE

. Waste code: P001
. Waste name: 2H-1-BENZOPYRAN-2-ONE, 4-HYDROXY-3-(3-OXO-1-PHENYLBUTYL)-, & SALTS, WHEN PRESENT AT CONCENTRATIONS GREATER THAN 0.3% (OR) WARFARIN, & SALTS, WHEN PRESENT AT CONCENTRATIONS GREATER THAN 0.3%

. Waste code: P012
. Waste name: ARSENIC OXIDE AS2O3 (OR) ARSENIC TRIOXIDE

. Waste code: P075
. Waste name: NICOTINE, & SALTS (OR) PYRIDINE, 3-(1-METHYL-2-PYRROLIDINYL)-,(S)-, & SALTS

. Waste code: P081
. Waste name: 1,2,3-PROPANETRIOL, TRINITRATE (R) (OR) NITROGLYCERINE (R)

. Waste code: P188
. Waste name: BENZOIC ACID, 2-HYDROXY-, COMPD. WITH (3AS-CIS)-1,2,3,3A,8,8A-HEXAHYDRO-1,3A,8-TRIMETHYLPYRROLO[2,3-B]INDOL-5-YL METHYLCARBAMATE ESTER (1:1) (OR) PHYSOSTIGMINE SALICYLATE

. Waste code: U002
. Waste name: 2-PROPANONE (I) (OR) ACETONE (I)

. Waste code: U010
. Waste name: AZIRINO [2',3':3,4]PYRROLO[1,2-A]INDOLE-4,7-DIONE, 6-AMINO-8-[[(AMINOCARBONYL)OXY]METHYL]-1,1A,2,8,8A,8B-HEXAHYDRO-8A-METHOXY-5-METHYL-, [1AS-(1AALPHA, 8BETA, 8AALPHA, 8BALPHA)]- (OR) MITOMYCIN C

. Waste code: U031
. Waste name: 1-BUTANOL (I) (OR) N-BUTYL ALCOHOL (I)

. Waste code: U034
. Waste name: ACETALDEHYDE, TRICHLORO- (OR) CHLORAL

. Waste code: U035
. Waste name: BENZENEBUTANOIC ACID, 4-[BIS(2-CHLOROETHYL)AMINO]- (OR) CHLORAMBUCIL

. Waste code: U044
. Waste name: CHLOROFORM (OR) METHANE, TRICHLORO-

. Waste code: U058

Map ID	Site	Database(s)	EPA ID Number

CVS PHARMACY #1404 (Continued) **1014962025**

. Waste name: 2H-1,3,2-OXAZAPHOSPHORIN-2-AMINE, N,N-BIS(2-CHLOROETHYL)TETRAHYDRO-, 2-OXIDE (OR) CYCLOPHOSPHAMIDE

. Waste code: U059
. Waste name: 5,12-NAPHTHACENEDIONE, 8-ACETYL-10-[(3-AMINO-2,3,6-TRIDEOXY)-ALPHA-L-LYXO-HEXOPYRANOSYL)OXY]-7,8,9,10-TETRAHYDRO-6,8,11-TRIHYDROXY-1-METHOXY-, (8S-CIS)- (OR) DAUNOMYCIN

. Waste code: U070
. Waste name: BENZENE, 1,2-DICHLORO- (OR) O-DICHLOROBENZENE

. Waste code: U072
. Waste name: BENZENE, 1,4-DICHLORO- (OR) P-DICHLOROBENZENE

. Waste code: U089
. Waste name: DIETHYLSTILBESTEROL (OR) PHENOL, 4,4'-(1,2-DIETHYL-1,2-ETHENEDIYL)BIS, (E)-

. Waste code: U122
. Waste name: FORMALDEHYDE

. Waste code: U129
. Waste name: CYCLOHEXANE, 1,2,3,4,5,6-HEXACHLORO-, (1ALPHA, 2ALPHA, 3BETA, 4ALPHA, 5ALPHA, 6BETA)- (OR) LINDANE

. Waste code: U132
. Waste name: HEXACHLOROPHENE (OR) PHENOL, 2,2'-METHYLENEBIS[3,4,6-TRICHLORO-

. Waste code: U150
. Waste name: L-PHENYLALANINE, 4-[BIS(2-CHLOROETHYL)AMINO]- (OR) MELPHALAN

. Waste code: U151
. Waste name: MERCURY

. Waste code: U154
. Waste name: METHANOL (I) (OR) METHYL ALCOHOL (I)

. Waste code: U165
. Waste name: NAPHTHALENE

. Waste code: U188
. Waste name: PHENOL

. Waste code: U200
. Waste name: RESERPINE (OR) YOHIMBAN-16-CARBOXYLIC ACID, 11,17-DIMETHOXY-18-[(3,4,5-TRIMETHOXYBENZOYL)OXY]-, METHYL ESTER, (3BETA, 16BETA, 17ALPHA, 18BETA, 20ALPHA)-

. Waste code: U201
. Waste name: 1,3-BENZENEDIOL (OR) RESORCINOL

. Waste code: U204
. Waste name: SELENIOUS ACID (OR) SELENIUM DIOXIDE

. Waste code: U205
. Waste name: SELENIUM SULFIDE (OR) SELENIUM SULFIDE SES2 (R,T)

Map ID	Site	Database(s)	EPA ID Number

CVS PHARMACY #1404 (Continued) **1014962025**

. Waste code: U206
. Waste name: D-GLUCOSE, 2-DEOXY-2-[[(METHYLNITROSOAMINO)-CARBONYL]AMINO]- (OR) GLUCOPYRANOSE, 2-DEOXY-2-(3-METHYL-3-NITROSOUREIDO)-,D- (OR) STREPTOZOTOCIN

. Waste code: U210
. Waste name: ETHENE, TETRACHLORO- (OR) TETRACHLOROETHYLENE

. Waste code: U279
. Waste name: CARBARYL (OR) 1-NAPHTHALENOL, METHYLCARBAMATE

. Waste code: U411
. Waste name: PHENOL, 2-(1-METHYLETHOXY)-, METHYLCARBAMATE (OR) PROPOXUR

Date form received by agency: 04/24/2014
Site name: CVS PHARMACY #1404
Classification: Conditionally Exempt Small Quantity Generator

. Waste code: D001
. Waste name: IGNITABLE WASTE

. Waste code: D002
. Waste name: CORROSIVE WASTE

. Waste code: D004
. Waste name: ARSENIC

. Waste code: D005
. Waste name: BARIUM

. Waste code: D006
. Waste name: CADMIUM

. Waste code: D007
. Waste name: CHROMIUM

. Waste code: D008
. Waste name: LEAD

. Waste code: D009
. Waste name: MERCURY

. Waste code: D010
. Waste name: SELENIUM

. Waste code: D011
. Waste name: SILVER

. Waste code: D016
. Waste name: 2,4-D (2,4-DICHLOROPHENOXYACETIC ACID)

. Waste code: D018
. Waste name: BENZENE

. Waste code: D024
. Waste name: M-CRESOL

Map ID	Site	Database(s)	EPA ID Number

CVS PHARMACY #1404 (Continued) **1014962025**

. Waste code: D026
. Waste name: CRESOL

. Waste code: D027
. Waste name: 1,4-DICHLOROBENZENE

. Waste code: D035
. Waste name: METHYL ETHYL KETONE

. Waste code: D039
. Waste name: TETRACHLOROETHYLENE

. Waste code: P001
. Waste name: 2H-1-BENZOPYRAN-2-ONE, 4-HYDROXY-3-(3-OXO-1-PHENYLBUTYL)-, & SALTS, WHEN PRESENT AT CONCENTRATIONS GREATER THAN 0.3% (OR) WARFARIN, & SALTS, WHEN PRESENT AT CONCENTRATIONS GREATER THAN 0.3%

. Waste code: P012
. Waste name: ARSENIC OXIDE AS2O3 (OR) ARSENIC TRIOXIDE

. Waste code: P075
. Waste name: NICOTINE, & SALTS (OR) PYRIDINE, 3-(1-METHYL-2-PYRROLIDINYL)-,(S)-, & SALTS

. Waste code: P081
. Waste name: 1,2,3-PROPANETRIOL, TRINITRATE (R) (OR) NITROGLYCERINE (R)

. Waste code: P188
. Waste name: BENZOIC ACID, 2-HYDROXY-, COMPD. WITH (3AS-CIS)-1,2,3,3A,8,8A-HEXAHYDRO-1,3A,8-TRIMETHYLPYRROLO[2,3-B]INDOL-5-YL METHYLCARBAMATE ESTER (1:1) (OR) PHYSOSTIGMINE SALICYLATE

. Waste code: U002
. Waste name: 2-PROPANONE (I) (OR) ACETONE (I)

. Waste code: U010
. Waste name: AZIRINO [2',3':3,4]PYRROLO[1,2-A]INDOLE-4,7-DIONE, 6-AMINO-8-[[(AMINOCARBONYL)OXY]METHYL]-1,1A,2,8,8A,8B-HEXAHYDRO-8A-METHOXY-5-METHYL-, [1AS-(1AALPHA, 8BETA, 8AALPHA, 8BALPHA)]- (OR) MITOMYCIN C

. Waste code: U031
. Waste name: 1-BUTANOL (I) (OR) N-BUTYL ALCOHOL (I)

. Waste code: U034
. Waste name: ACETALDEHYDE, TRICHLORO- (OR) CHLORAL

. Waste code: U035
. Waste name: BENZENEBUTANOIC ACID, 4-[BIS(2-CHLOROETHYL)AMINO]- (OR) CHLORAMBUCIL

. Waste code: U044
. Waste name: CHLOROFORM (OR) METHANE, TRICHLORO-

. Waste code: U058
. Waste name: 2H-1,3,2-OXAZAPHOSPHORIN-2-AMINE, N,N-BIS(2-CHLOROETHYL)TETRAHYDRO-, 2-OXIDE (OR) CYCLOPHOSPHAMIDE

Map ID	Site	Database(s)	EPA ID Number

CVS PHARMACY #1404 (Continued) **1014962025**

. Waste code: U059
. Waste name: 5,12-NAPHTHACENEDIONE, 8-ACETYL-10-[(3-AMINO-2,3,6-TRIDEOXY)-ALPHA-L-LYXO-HEXOPYRANOSYL)OXY]-7,8,9,10-TETRAHYDRO-6,8,11-TRIHYDROXY-1-METHOXY-, (8S-CIS)- (OR) DAUNOMYCIN

. Waste code: U070
. Waste name: BENZENE, 1,2-DICHLORO- (OR) O-DICHLOROBENZENE

. Waste code: U072
. Waste name: BENZENE, 1,4-DICHLORO- (OR) P-DICHLOROBENZENE

. Waste code: U089
. Waste name: DIETHYLSTILBESTEROL (OR) PHENOL, 4,4'-(1,2-DIETHYL-1,2-ETHENEDIYL)BIS, (E)-

. Waste code: U122
. Waste name: FORMALDEHYDE

. Waste code: U129
. Waste name: CYCLOHEXANE, 1,2,3,4,5,6-HEXACHLORO-, (1ALPHA, 2ALPHA, 3BETA, 4ALPHA, 5ALPHA, 6BETA)- (OR) LINDANE

. Waste code: U132
. Waste name: HEXACHLOROPHENE (OR) PHENOL, 2,2'-METHYLENEBIS[3,4,6-TRICHLORO-

. Waste code: U150
. Waste name: L-PHENYLALANINE, 4-[BIS(2-CHLOROETHYL)AMINO]- (OR) MELPHALAN

. Waste code: U151
. Waste name: MERCURY

. Waste code: U154
. Waste name: METHANOL (I) (OR) METHYL ALCOHOL (I)

. Waste code: U165
. Waste name: NAPHTHALENE

. Waste code: U188
. Waste name: PHENOL

. Waste code: U200
. Waste name: RESERPINE (OR) YOHIMBAN-16-CARBOXYLIC ACID, 11,17-DIMETHOXY-18-[(3,4,5-TRIMETHOXYBENZOYL)OXY]-, METHYL ESTER, (3BETA, 16BETA, 17ALPHA, 18BETA, 20ALPHA)-

. Waste code: U201
. Waste name: 1,3-BENZENEDIOL (OR) RESORCINOL

. Waste code: U204
. Waste name: SELENIOUS ACID (OR) SELENIUM DIOXIDE

. Waste code: U205
. Waste name: SELENIUM SULFIDE (OR) SELENIUM SULFIDE SES2 (R,T)

. Waste code: U206
. Waste name: D-GLUCOSE, 2-DEOXY-2-[[(METHYLNITROSOAMINO)-CARBONYL]AMINO]- (OR)

Map ID	Site	Database(s)	EPA ID Number

CVS PHARMACY #1404 (Continued) **1014962025**

GLUCOPYRANOSE, 2-DEOXY-2-(3-METHYL-3-NITROSOUREIDO)-,D- (OR) STREPTOZOTOCIN

. Waste code: U210
. Waste name: ETHENE, TETRACHLORO- (OR) TETRACHLOROETHYLENE

. Waste code: U279
. Waste name: CARBARYL (OR) 1-NAPHTHALENOL, METHYLCARBAMATE

. Waste code: U411
. Waste name: PHENOL, 2-(1-METHYLETHOXY)-, METHYLCARBAMATE (OR) PROPOXUR

Date form received by agency: 04/10/2014
Site name: CVS PHARMACY #1404
Classification: Conditionally Exempt Small Quantity Generator

. Waste code: D001
. Waste name: IGNITABLE WASTE

. Waste code: D002
. Waste name: CORROSIVE WASTE

. Waste code: D009
. Waste name: MERCURY

. Waste code: D011
. Waste name: SILVER

. Waste code: P001
. Waste name: 2H-1-BENZOPYRAN-2-ONE, 4-HYDROXY-3-(3-OXO-1-PHENYLBUTYL)-, & SALTS, WHEN PRESENT AT CONCENTRATIONS GREATER THAN 0.3% (OR) WARFARIN, & SALTS, WHEN PRESENT AT CONCENTRATIONS GREATER THAN 0.3%

. Waste code: P042
. Waste name: 1,2-BENZENEDIOL, 4-[1-HYDROXY-2-(METHYLAMINO)ETHYL]-, (R)- (OR) EPINEPHRINE

. Waste code: P075
. Waste name: NICOTINE, & SALTS (OR) PYRIDINE, 3-(1-METHYL-2-PYRROLIDINYL)-,(S)-, & SALTS

. Waste code: P081
. Waste name: 1,2,3-PROPANETRIOL, TRINITRATE (R) (OR) NITROGLYCERINE (R)

Date form received by agency: 05/31/2013
Site name: CVS PHARMACY #1404
Classification: Conditionally Exempt Small Quantity Generator

. Waste code: D001
. Waste name: IGNITABLE WASTE

. Waste code: D002
. Waste name: CORROSIVE WASTE

. Waste code: D009
. Waste name: MERCURY

Map ID	Site	Database(s)	EPA ID Number

CVS PHARMACY #1404 (Continued) **1014962025**

. Waste code: D011
. Waste name: SILVER

. Waste code: P001
. Waste name: 2H-1-BENZOPYRAN-2-ONE, 4-HYDROXY-3-(3-OXO-1-PHENYLBUTYL)-, & SALTS, WHEN PRESENT AT CONCENTRATIONS GREATER THAN 0.3% (OR) WARFARIN, & SALTS, WHEN PRESENT AT CONCENTRATIONS GREATER THAN 0.3%

. Waste code: P042
. Waste name: 1,2-BENZENEDIOL, 4-[1-HYDROXY-2-(METHYLAMINO)ETHYL]-, (R)- (OR) EPINEPHRINE

. Waste code: P075
. Waste name: NICOTINE, & SALTS (OR) PYRIDINE, 3-(1-METHYL-2-PYRROLIDINYL)-,(S)-, & SALTS

. Waste code: P081
. Waste name: 1,2,3-PROPANETRIOL, TRINITRATE (R) (OR) NITROGLYCERINE (R)

Date form received by agency: 04/19/2012
Site name: CVS PHARMACY #1404
Classification: Small Quantity Generator

. Waste code: D001
. Waste name: IGNITABLE WASTE

. Waste code: D002
. Waste name: CORROSIVE WASTE

. Waste code: D011
. Waste name: SILVER

. Waste code: P001
. Waste name: 2H-1-BENZOPYRAN-2-ONE, 4-HYDROXY-3-(3-OXO-1-PHENYLBUTYL)-, & SALTS, WHEN PRESENT AT CONCENTRATIONS GREATER THAN 0.3% (OR) WARFARIN, & SALTS, WHEN PRESENT AT CONCENTRATIONS GREATER THAN 0.3%

. Waste code: P042
. Waste name: 1,2-BENZENEDIOL, 4-[1-HYDROXY-2-(METHYLAMINO)ETHYL]-, (R)- (OR) EPINEPHRINE

. Waste code: P075
. Waste name: NICOTINE, & SALTS (OR) PYRIDINE, 3-(1-METHYL-2-PYRROLIDINYL)-,(S)-, & SALTS

. Waste code: P081
. Waste name: 1,2,3-PROPANETRIOL, TRINITRATE (R) (OR) NITROGLYCERINE (R)

Biennial Reports:

Last Biennial Reporting Year: 2017

Annual Waste Handled:
Waste code: D001
Waste name: IGNITABLE HAZARDOUS WASTES ARE THOSE WASTES WHICH HAVE A FLASHPOINT OF LESS THAN 140 DEGREES FAHRENHEIT AS DETERMINED BY A PENSKY-MARTENS CLOSED CUP FLASH POINT TESTER. ANOTHER METHOD OF DETERMINING THE FLASH POINT OF A WASTE IS TO REVIEW THE MATERIAL SAFETY DATA SHEET,

Map ID	Site	Database(s)	EPA ID Number

CVS PHARMACY #1404 (Continued) **1014962025**

WHICH CAN BE OBTAINED FROM THE MANUFACTURER OR DISTRIBUTOR OF THE MATERIAL. LACQUER THINNER IS AN EXAMPLE OF A COMMONLY USED SOLVENT WHICH WOULD BE CONSIDERED AS IGNITABLE HAZARDOUS WASTE.
Amount (Lbs): 204

Waste code: D002
Waste name: A WASTE WHICH HAS A PH OF LESS THAN 2 OR GREATER THAN 12.5 IS CONSIDERED TO BE A CORROSIVE HAZARDOUS WASTE. SODIUM HYDROXIDE, A CAUSTIC SOLUTION WITH A HIGH PH, IS OFTEN USED BY INDUSTRIES TO CLEAN OR DEGREASE PARTS. HYDROCHLORIC ACID, A SOLUTION WITH A LOW PH, IS USED BY MANY INDUSTRIES TO CLEAN METAL PARTS PRIOR TO PAINTING. WHEN THESE CAUSTIC OR ACID SOLUTIONS BECOME CONTAMINATED AND MUST BE DISPOSED, THE WASTE WOULD BE A CORROSIVE HAZARDOUS WASTE.
Amount (Lbs): 22

Waste code: D007
Waste name: CHROMIUM
Amount (Lbs): 57

Waste code: D010
Waste name: SELENIUM
Amount (Lbs): 57

Waste code: D011
Waste name: SILVER
Amount (Lbs): 378

Waste code: P001
Waste name: 2H-1-BENZOPYRAN-2-ONE, 4-HYDROXY-3-(3-OXO-1-PHENYLBUTYL)-, & SALTS, WHEN PRESENT AT CONCENTRATIONS GREATER THAN 0.3%
Amount (Lbs): 32

Waste code: P075
Waste name: NICOTINE, & SALTS
Amount (Lbs): 27

Waste code: U002
Waste name: ACETONE (I)
Amount (Lbs): 67

Violation Status: No violations found

FINDS:

Registry ID: 110046407544

Environmental Interest/Information System
RCRAInfo is a national information system that supports the Resource Conservation and Recovery Act (RCRA) program through the tracking of events and activities related to facilities that generate, transport, and treat, store, or dispose of hazardous waste. RCRAInfo allows RCRA program staff to track the notification, permit, compliance, and corrective action activities required under RCRA.

HAZARDOUS WASTE BIENNIAL REPORTER

Map ID	Site	Database(s)	EPA ID Number

CVS PHARMACY #1404 (Continued) **1014962025**

Click this hyperlink while viewing on your computer to access additional FINDS: detail in the EDR Site Report.

ECHO:
Envid: 1014962025
Registry ID: 110046407544
DFR URL: http://echo.epa.gov/detailed-facility-report?fid=110046407544

2056 **EXXON CO USA #23903** **RCRA-CESQG** **1004790235**
13601 JEFF DAVIS BLVD-TANKS **FINDS** **VAD988201117**
WOODBRIDGE, VA 22191 **ECHO**

RCRA-CESQG:
Date form received by agency: 06/03/1991
Facility name: EXXON CO USA #23903
Facility address: 13601 JEFF DAVIS BLVD-TANKS
WOODBRIDGE, VA 22191
EPA ID: VAD988201117
Mailing address: 1200 TIMBERLOCH PL
THE WOODLANDS, TX 77380-4999
Contact: ALDA_S POOL
Contact address: 1200 TIMBERLOCH PL
THE WOODLANDS, TX 77380-4999
Contact country: US
Contact telephone: 281-293-3579
Contact email: Not reported
EPA Region: 03
Classification: Conditionally Exempt Small Quantity Generator
Description: Handler: generates 100 kg or less of hazardous waste per calendar month, and accumulates 1000 kg or less of hazardous waste at any time; or generates 1 kg or less of acutely hazardous waste per calendar month, and accumulates at any time: 1 kg or less of acutely hazardous waste; or 100 kg or less of any residue or contaminated soil, waste or other debris resulting from the cleanup of a spill, into or on any land or water, of acutely hazardous waste; or generates 100 kg or less of any residue or contaminated soil, waste or other debris resulting from the cleanup of a spill, into or on any land or water, of acutely hazardous waste during any calendar month, and accumulates at any time: 1 kg or less of acutely hazardous waste; or 100 kg or less of any residue or contaminated soil, waste or other debris resulting from the cleanup of a spill, into or on any land or water, of acutely hazardous waste

Owner/Operator Summary:
Owner/operator name: OPERNAME
Owner/operator address: OPERSTREET
OPERCITY, AK 99999
Owner/operator country: Not reported
Owner/operator telephone: 215-555-1212
Owner/operator email: Not reported
Owner/operator fax: Not reported
Owner/operator extension: Not reported
Legal status: Private
Owner/Operator Type: Operator
Owner/Op start date: Not reported
Owner/Op end date: Not reported

Map ID	Site	Database(s)	EPA ID Number

EXXON CO USA #23903 (Continued) **1004790235**

Owner/operator name: EXXON CO USA
Owner/operator address: 3225 GALLOWS RD
FAIRFAX, VA 22037
Owner/operator country: Not reported
Owner/operator telephone: 281-293-3579
Owner/operator email: Not reported
Owner/operator fax: Not reported
Owner/operator extension: Not reported
Legal status: Private
Owner/Operator Type: Owner
Owner/Op start date: Not reported
Owner/Op end date: Not reported

Handler Activities Summary:
U.S. importer of hazardous waste: No
Mixed waste (haz. and radioactive): No
Recycler of hazardous waste: No
Transporter of hazardous waste: No
Treater, storer or disposer of HW: No
Underground injection activity: No
On-site burner exemption: No
Furnace exemption: No
Used oil fuel burner: No
Used oil processor: No
User oil refiner: No
Used oil fuel marketer to burner: No
Used oil Specification marketer: No
Used oil transfer facility: No
Used oil transporter: No

. Waste code: D000
. Waste name: Not Defined

. Waste code: D018
. Waste name: BENZENE

Violation Status: No violations found

FINDS:

Registry ID: 110005246073

Environmental Interest/Information System
RCRAInfo is a national information system that supports the Resource Conservation and Recovery Act (RCRA) program through the tracking of events and activities related to facilities that generate, transport, and treat, store, or dispose of hazardous waste. RCRAInfo allows RCRA program staff to track the notification, permit, compliance, and corrective action activities required under RCRA.

Click this hyperlink while viewing on your computer to access additional FINDS: detail in the EDR Site Report.

ECHO:
Envid: 1004790235
Registry ID: 110005246073

Map ID	Site	Database(s)	EPA ID Number

EXXON CO USA #23903 (Continued) **1004790235**

DFR URL: http://echo.epa.gov/detailed-facility-report?fid=110005246073

2056 **EXXON #2-3903 (XREF 90-1828)** **VA RGA LUST** **S115963968**
13601 JEFF DAVIS HIGHWAY **N/A**
WOODBRIDGE, VA

RGA LUST:

1995 EXXON #2-3903 (XREF 90-1828) 13601 JEFF DAVIS HIGHWAY

2056 **EXXON #2-3903 (XREF 90-0188)** **VA RGA LUST** **S115963966**
13601 JEFF DAVIS HIGHWAY **N/A**
WOODBRIDGE, VA

RGA LUST:

1995 EXXON #2-3903 (XREF 90-0188) 13601 JEFF DAVIS HIGHWAY

2056 **EXXON S/S #2-3903** **VA UST** **U003679871**
13601 JEFFERSON DAVIS HWY **N/A**
WOODBRIDGE, VA 22191

Facility:

Facility Id:	3009783
Facility Type:	GAS STATION
CEDS Facility ID:	200000087300

Owner:

Owner Id:	36553
Owner Name:	Exxon Company USA
Owner Address:	PO Box 4415
Owner Address2:	Not reported
Owner City, State, Zip:	Houston, TX 77210
Owner Type:	COMMERCIAL
Number of Active AST:	0
Number of Active UST:	0
Number of Inactive AST:	0
Number of Inactive UST:	7

UST:

Facility ID:	3009783
Federally Regulated:	Yes
Tank Number:	R1
Tank Capacity:	3000
Tank Contents:	GASOLINE
Tank Status:	**REM FROM GRD**
Tank Type:	UST

Tank Material:

Install Date:	4/4/1955
Tank Materials: Bare Steel	Yes
Tank Materials: Cath Protect Steel	No

Map ID	Site	Database(s)	EPA ID Number
	EXXON S/S #2-3903 (Continued)		**U003679871**

Tank Materials: Epoxy Steel	No
Tank Materials: Fiberglass	No
Tank Materials: Concrete	No
Tank Materials: Composite	No
Tank Materials: Double Walled	No
Tank Materials: Lined Interior	Yes
Tank Materials: Excav Liner	No
Tank Materials: Insulated Tank Jacket	No
Tank Materials: Repaired	No
Tank Materials: Unknown	No
Tank Materials: Other	No
Tank Materials: Other Note	Not reported

Release Detection:

Tank Release Detection: Leak Deferred	No
Tank Release Detection: Manual Gauge	No
Tank Release Detection: Auto Gauge	No
Tank Release Detection:Tank Tightness	No
Tank Release Detection: Vapor Monitor	No
Tank Release Detection: Inventory	No
Tank Release Detection: Stat Invent Recon	No
Tank Release Detection: Spill Install	No
Tank Release Detection: Overfill Install	No
Tank Release Detection: Groundwater	No
Tank Release Detection: Int Sec Containment	No
Tank Release Detection: Int Double Walled	No
Tank Release Detection: Other Method	No
Tank Release Detection: Other Note	Not reported
Pipe Release Detection: Leak Deferred	Not reported
Pipe Release Detection: Autoleak	Not reported
Pipe Release Detection: Line Tightness	No
Pipe Release Detection: Stat Invent Recon	No
Pipe Release Detection: Groundwater	No
Pipe Release Detection: Int Sec Containment	No
Pipe Release Det: Interior Double Walled	No
Pipe Release Detection: Other Method	No
Pipe Release Detection: Other Note	Not reported

Pipe Type:	UNKNOWN
Pipe Materials: Bare Steel	Yes
Pipe Materials: Galvanized Steel	No
Pipe Materials: Copper	No
Pipe Materials: Fiberglass	No
Pipe Materials: Cath Protect	No
Pipe Materials: Double Walled	No
Pipe Materials: Sec Containment	No
Pipe Materials: Repaired	No
Pipe Materials: Unknown	No
Pipe Materials: Other	No
Pipe Materials: Other Note	Not reported

Facility ID:	3009783
Federally Regulated:	Yes

Tank Number:	R2
Tank Capacity:	2000

Map ID	Site	Database(s)	EPA ID Number

EXXON S/S #2-3903 (Continued) **U003679871**

Tank Contents:	GASOLINE
Tank Status:	**REM FROM GRD**
Tank Type:	UST
Tank Material:	
Install Date:	4/4/1955
Tank Materials: Bare Steel	Yes
Tank Materials: Cath Protect Steel	No
Tank Materials: Epoxy Steel	No
Tank Materials: Fiberglass	No
Tank Materials: Concrete	No
Tank Materials: Composite	No
Tank Materials: Double Walled	No
Tank Materials: Lined Interior	Yes
Tank Materials: Excav Liner	No
Tank Materials: Insulated Tank Jacket	No
Tank Materials: Repaired	No
Tank Materials: Unknown	No
Tank Materials: Other	No
Tank Materials: Other Note	Not reported
Release Detection:	
Tank Release Detection: Leak Deferred	No
Tank Release Detection: Manual Gauge	No
Tank Release Detection: Auto Gauge	No
Tank Release Detection:Tank Tightness	No
Tank Release Detection: Vapor Monitor	No
Tank Release Detection: Inventory	No
Tank Release Detection: Stat Invent Recon	No
Tank Release Detection: Spill Install	No
Tank Release Detection: Overfill Install	No
Tank Release Detection: Groundwater	No
Tank Release Detection: Int Sec Containment	No
Tank Release Detection: Int Double Walled	No
Tank Release Detection: Other Method	No
Tank Release Detection: Other Note	Not reported
Pipe Release Detection: Leak Deferred	Not reported
Pipe Release Detection: Autoleak	Not reported
Pipe Release Detection: Line Tightness	No
Pipe Release Detection: Stat Invent Recon	No
Pipe Release Detection: Groundwater	No
Pipe Release Detection: Int Sec Containment	No
Pipe Release Det: Interior Double Walled	No
Pipe Release Detection: Other Method	No
Pipe Release Detection: Other Note	Not reported
Pipe Type:	UNKNOWN
Pipe Materials: Bare Steel	Yes
Pipe Materials: Galvanized Steel	No
Pipe Materials: Copper	No
Pipe Materials: Fiberglass	No
Pipe Materials: Cath Protect	No
Pipe Materials: Double Walled	No
Pipe Materials: Sec Containment	No
Pipe Materials: Repaired	No
Pipe Materials: Unknown	No
Pipe Materials: Other	No

Map ID	Site	Database(s)	EPA ID Number

EXXON S/S #2-3903 (Continued) **U003679871**

Pipe Materials: Other Note	Not reported
Facility ID:	3009783
Federally Regulated:	Yes
Tank Number:	R3
Tank Capacity:	4000
Tank Contents:	GASOLINE
Tank Status:	**REM FROM GRD**
Tank Type:	UST

Tank Material:

Install Date:	4/4/1955
Tank Materials: Bare Steel	Yes
Tank Materials: Cath Protect Steel	No
Tank Materials: Epoxy Steel	No
Tank Materials: Fiberglass	No
Tank Materials: Concrete	No
Tank Materials: Composite	No
Tank Materials: Double Walled	No
Tank Materials: Lined Interior	Yes
Tank Materials: Excav Liner	No
Tank Materials: Insulated Tank Jacket	No
Tank Materials: Repaired	No
Tank Materials: Unknown	No
Tank Materials: Other	No
Tank Materials: Other Note	Not reported

Release Detection:

Tank Release Detection: Leak Deferred	No
Tank Release Detection: Manual Gauge	No
Tank Release Detection: Auto Gauge	No
Tank Release Detection:Tank Tightness	No
Tank Release Detection: Vapor Monitor	No
Tank Release Detection: Inventory	No
Tank Release Detection: Stat Invent Recon	No
Tank Release Detection: Spill Install	No
Tank Release Detection: Overfill Install	No
Tank Release Detection: Groundwater	No
Tank Release Detection: Int Sec Containment	No
Tank Release Detection: Int Double Walled	No
Tank Release Detection: Other Method	No
Tank Release Detection: Other Note	Not reported
Pipe Release Detection: Leak Deferred	Not reported
Pipe Release Detection: Autoleak	Not reported
Pipe Release Detection: Line Tightness	No
Pipe Release Detection: Stat Invent Recon	No
Pipe Release Detection: Groundwater	No
Pipe Release Detection: Int Sec Containment	No
Pipe Release Det: Interior Double Walled	No
Pipe Release Detection: Other Method	No
Pipe Release Detection: Other Note	Not reported
Pipe Type:	UNKNOWN
Pipe Materials: Bare Steel	Yes
Pipe Materials: Galvanized Steel	No

Map ID	Site	Database(s)	EPA ID Number

EXXON S/S #2-3903 (Continued) **U003679871**

Pipe Materials: Copper	No
Pipe Materials: Fiberglass	No
Pipe Materials: Cath Protect	No
Pipe Materials: Double Walled	No
Pipe Materials: Sec Containment	No
Pipe Materials: Repaired	No
Pipe Materials: Unknown	No
Pipe Materials: Other	No
Pipe Materials: Other Note	Not reported
Facility ID:	3009783
Federally Regulated:	Yes
Tank Number:	R4
Tank Capacity:	3000
Tank Contents:	GASOLINE
Tank Status:	**REM FROM GRD**
Tank Type:	UST

Tank Material:

Install Date:	4/4/1955
Tank Materials: Bare Steel	Yes
Tank Materials: Cath Protect Steel	No
Tank Materials: Epoxy Steel	No
Tank Materials: Fiberglass	No
Tank Materials: Concrete	No
Tank Materials: Composite	No
Tank Materials: Double Walled	No
Tank Materials: Lined Interior	Yes
Tank Materials: Excav Liner	No
Tank Materials: Insulated Tank Jacket	No
Tank Materials: Repaired	No
Tank Materials: Unknown	No
Tank Materials: Other	No
Tank Materials: Other Note	Not reported

Release Detection:

Tank Release Detection: Leak Deferred	No
Tank Release Detection: Manual Gauge	No
Tank Release Detection: Auto Gauge	No
Tank Release Detection:Tank Tightness	No
Tank Release Detection: Vapor Monitor	No
Tank Release Detection: Inventory	No
Tank Release Detection: Stat Invent Recon	No
Tank Release Detection: Spill Install	No
Tank Release Detection: Overfill Install	No
Tank Release Detection: Groundwater	No
Tank Release Detection: Int Sec Containment	No
Tank Release Detection: Int Double Walled	No
Tank Release Detection: Other Method	No
Tank Release Detection: Other Note	Not reported
Pipe Release Detection: Leak Deferred	Not reported
Pipe Release Detection: Autoleak	Not reported
Pipe Release Detection: Line Tightness	No
Pipe Release Detection: Stat Invent Recon	No
Pipe Release Detection: Groundwater	No

Map ID	Site	Database(s)	EPA ID Number

EXXON S/S #2-3903 (Continued) **U003679871**

Pipe Release Detection: Int Sec Containment	No
Pipe Release Det: Interior Double Walled	No
Pipe Release Detection: Other Method	No
Pipe Release Detection: Other Note	Not reported
Pipe Type:	UNKNOWN
Pipe Materials: Bare Steel	Yes
Pipe Materials: Galvanized Steel	No
Pipe Materials: Copper	No
Pipe Materials: Fiberglass	No
Pipe Materials: Cath Protect	No
Pipe Materials: Double Walled	No
Pipe Materials: Sec Containment	No
Pipe Materials: Repaired	No
Pipe Materials: Unknown	No
Pipe Materials: Other	No
Pipe Materials: Other Note	Not reported
Facility ID:	3009783
Federally Regulated:	Yes
Tank Number:	R5
Tank Capacity:	3000
Tank Contents:	GASOLINE
Tank Status:	**REM FROM GRD**
Tank Type:	UST

Tank Material:

Install Date:	4/4/1955
Tank Materials: Bare Steel	Yes
Tank Materials: Cath Protect Steel	No
Tank Materials: Epoxy Steel	No
Tank Materials: Fiberglass	No
Tank Materials: Concrete	No
Tank Materials: Composite	No
Tank Materials: Double Walled	No
Tank Materials: Lined Interior	Yes
Tank Materials: Excav Liner	No
Tank Materials: Insulated Tank Jacket	No
Tank Materials: Repaired	No
Tank Materials: Unknown	No
Tank Materials: Other	No
Tank Materials: Other Note	Not reported

Release Detection:

Tank Release Detection: Leak Deferred	No
Tank Release Detection: Manual Gauge	No
Tank Release Detection: Auto Gauge	No
Tank Release Detection:Tank Tightness	No
Tank Release Detection: Vapor Monitor	No
Tank Release Detection: Inventory	No
Tank Release Detection: Stat Invent Recon	No
Tank Release Detection: Spill Install	No
Tank Release Detection: Overfill Install	No
Tank Release Detection: Groundwater	No
Tank Release Detection: Int Sec Containment	No

Map ID	Site	Database(s)	EPA ID Number

EXXON S/S #2-3903 (Continued) **U003679871**

Tank Release Detection: Int Double Walled	No
Tank Release Detection: Other Method	No
Tank Release Detection: Other Note	Not reported
Pipe Release Detection: Leak Deferred	Not reported
Pipe Release Detection: Autoleak	Not reported
Pipe Release Detection: Line Tightness	No
Pipe Release Detection: Stat Invent Recon	No
Pipe Release Detection: Groundwater	No
Pipe Release Detection: Int Sec Containment	No
Pipe Release Det: Interior Double Walled	No
Pipe Release Detection: Other Method	No
Pipe Release Detection: Other Note	Not reported
Pipe Type:	UNKNOWN
Pipe Materials: Bare Steel	Yes
Pipe Materials: Galvanized Steel	No
Pipe Materials: Copper	No
Pipe Materials: Fiberglass	No
Pipe Materials: Cath Protect	No
Pipe Materials: Double Walled	No
Pipe Materials: Sec Containment	No
Pipe Materials: Repaired	No
Pipe Materials: Unknown	No
Pipe Materials: Other	No
Pipe Materials: Other Note	Not reported
Facility ID:	3009783
Federally Regulated:	Yes
Tank Number:	R6
Tank Capacity:	4000
Tank Contents:	GASOLINE
Tank Status:	**REM FROM GRD**
Tank Type:	UST

Tank Material:

Install Date:	4/4/1955
Tank Materials: Bare Steel	Yes
Tank Materials: Cath Protect Steel	No
Tank Materials: Epoxy Steel	No
Tank Materials: Fiberglass	No
Tank Materials: Concrete	No
Tank Materials: Composite	No
Tank Materials: Double Walled	No
Tank Materials: Lined Interior	Yes
Tank Materials: Excav Liner	No
Tank Materials: Insulated Tank Jacket	No
Tank Materials: Repaired	No
Tank Materials: Unknown	No
Tank Materials: Other	No
Tank Materials: Other Note	Not reported

Release Detection:

Tank Release Detection: Leak Deferred	No
Tank Release Detection: Manual Gauge	No
Tank Release Detection: Auto Gauge	No

Map ID	Site	Database(s)	EPA ID Number

EXXON S/S #2-3903 (Continued) **U003679871**

Tank Release Detection:Tank Tightness	No
Tank Release Detection: Vapor Monitor	No
Tank Release Detection: Inventory	No
Tank Release Detection: Stat Invent Recon	No
Tank Release Detection: Spill Install	No
Tank Release Detection: Overfill Install	No
Tank Release Detection: Groundwater	No
Tank Release Detection: Int Sec Containment	No
Tank Release Detection: Int Double Walled	No
Tank Release Detection: Other Method	No
Tank Release Detection: Other Note	Not reported
Pipe Release Detection: Leak Deferred	Not reported
Pipe Release Detection: Autoleak	Not reported
Pipe Release Detection: Line Tightness	No
Pipe Release Detection: Stat Invent Recon	No
Pipe Release Detection: Groundwater	No
Pipe Release Detection: Int Sec Containment	No
Pipe Release Det: Interior Double Walled	No
Pipe Release Detection: Other Method	No
Pipe Release Detection: Other Note	Not reported

Pipe Type:	UNKNOWN
Pipe Materials: Bare Steel	Yes
Pipe Materials: Galvanized Steel	No
Pipe Materials: Copper	No
Pipe Materials: Fiberglass	No
Pipe Materials: Cath Protect	No
Pipe Materials: Double Walled	No
Pipe Materials: Sec Containment	No
Pipe Materials: Repaired	No
Pipe Materials: Unknown	No
Pipe Materials: Other	No
Pipe Materials: Other Note	Not reported

Facility ID:	3009783
Federally Regulated:	Yes

Tank Number:	R7
Tank Capacity:	550
Tank Contents:	USED OIL
Tank Status:	**REM FROM GRD**
Tank Type:	UST

Tank Material:

Install Date:	4/4/1955
Tank Materials: Bare Steel	Yes
Tank Materials: Cath Protect Steel	No
Tank Materials: Epoxy Steel	No
Tank Materials: Fiberglass	No
Tank Materials: Concrete	No
Tank Materials: Composite	No
Tank Materials: Double Walled	No
Tank Materials: Lined Interior	No
Tank Materials: Excav Liner	No
Tank Materials: Insulated Tank Jacket	No
Tank Materials: Repaired	No
Tank Materials: Unknown	No

Map ID	Site	Database(s)	EPA ID Number

EXXON S/S #2-3903 (Continued) **U003679871**

Tank Materials: Other	No
Tank Materials: Other Note	Not reported

Release Detection:

Tank Release Detection: Leak Deferred	No
Tank Release Detection: Manual Gauge	No
Tank Release Detection: Auto Gauge	No
Tank Release Detection:Tank Tightness	No
Tank Release Detection: Vapor Monitor	No
Tank Release Detection: Inventory	No
Tank Release Detection: Stat Invent Recon	No
Tank Release Detection: Spill Install	No
Tank Release Detection: Overfill Install	No
Tank Release Detection: Groundwater	No
Tank Release Detection: Int Sec Containment	No
Tank Release Detection: Int Double Walled	No
Tank Release Detection: Other Method	No
Tank Release Detection: Other Note	Not reported
Pipe Release Detection: Leak Deferred	Not reported
Pipe Release Detection: Autoleak	Not reported
Pipe Release Detection: Line Tightness	No
Pipe Release Detection: Stat Invent Recon	No
Pipe Release Detection: Groundwater	No
Pipe Release Detection: Int Sec Containment	No
Pipe Release Det: Interior Double Walled	No
Pipe Release Detection: Other Method	No
Pipe Release Detection: Other Note	Not reported

Pipe Type:	UNKNOWN
Pipe Materials: Bare Steel	Yes
Pipe Materials: Galvanized Steel	No
Pipe Materials: Copper	No
Pipe Materials: Fiberglass	No
Pipe Materials: Cath Protect	No
Pipe Materials: Double Walled	No
Pipe Materials: Sec Containment	No
Pipe Materials: Repaired	No
Pipe Materials: Unknown	No
Pipe Materials: Other	No
Pipe Materials: Other Note	Not reported

2056 **EXXON 23903** **VA LUST** **S105982948**
13601 JEFFERSON DAVIS HWY **VA LTANKS** **N/A**
WOODBRIDGE, VA 22191 **VA SPILLS**

LUST REG NO:

Region:	NO
Facility ID:	3009783
Status:	**Closed**
Tank Size:	0
Product:	Not reported
Release Date:	08/11/1989
Closed Date:	12/15/1999
Case Type:	Article 9
Case Officer:	Lewis E. Hilder
Pollution Complaint #:	90-0188

Map ID	Site	Database(s)	EPA ID Number

EXXON 23903 (Continued) **S105982948**

Permit Number: 836034
Priority: 2

LTANKS:

Region:	NRO
CEDS Facility Id:	200000087300
Case Status:	**Closed**
Pollution Complaint #:	19901828
Reported:	06/22/1990
Case Closed Date:	12/15/1999
Program:	RP Lead
Federally Regulated UST (Y/N):	Y
Regulated Petroleum UST (1):	Y
Excluded UST (1):	N
Deferred UST (1):	N
Partially Deferred UST (1):	N
Exempt 1 UST (2):	N
Exempt 2 Heating Oil UST (2):	N
Small Heating Oil AST (2):	N
Regulated AST (3):	N
Unregulated AST (3):	N
Other Y/N:	N
Unknown Y/N:	N
Other Description:	Not reported
Heating Oil Category:	Not reported

Region:	NRO
CEDS Facility Id:	200000087300
Case Status:	**Closed**
Pollution Complaint #:	19900188
Reported:	08/11/1989
Case Closed Date:	12/15/1999
Program:	RP Lead
Federally Regulated UST (Y/N):	Y
Regulated Petroleum UST (1):	Y
Excluded UST (1):	N
Deferred UST (1):	N
Partially Deferred UST (1):	N
Exempt 1 UST (2):	N
Exempt 2 Heating Oil UST (2):	N
Small Heating Oil AST (2):	N
Regulated AST (3):	N
Unregulated AST (3):	N
Other Y/N:	N
Unknown Y/N:	N
Other Description:	Not reported
Heating Oil Category:	Not reported

SPILLS:

Fips City/County:	Prince William County
Status:	Not reported
Reference Id:	Not reported
IR Number:	2008-N-0050
Associated IR:	Not reported
Incident Date:	07/23/2007
Call Received Date:	07/23/2007

Map ID	Site	Database(s)	EPA ID Number

EXXON 23903 (Continued) **S105982948**

Closure Comments:	See Site Summary for details
Threat To:	Not reported
Terrorism (Y/N):	NO
Characterize Incident:	Not reported
Incident Type:	"Petroleum,Waste"
Incident Subtype:	"Petroleum,Solid Waste"
Materials:	Waste (Solid)(-1 - -1 Unknown)
Effect To Receptor:	Not reported
Water Body:	Not reported
Low Quantity To Water:	Not reported
High Quantity To Water:	Not reported
Quantity Units:	Not reported
Other Receptors:	Ground
RP Company:	Auto Gallery
RP Name:	Not reported
Property Owner:	Not reported
Property Company:	Not reported
Duration Of Event (Hrs):	Not reported
Impacts:	Not reported
Other Impacts:	Not reported
Steps Taken:	Not reported
Steps Taken Description:	Not reported
System Components:	Not reported
Other System Components:	Not reported
Cause Of Event:	Not reported
Corrective Action Taken:	Not reported
Weather Status:	Not reported
Precipitation (Wet):	Not reported
Discharge Type:	Not reported
Discharge Volume:	Not reported
Unknown Discharge (Y/N):	NO
Site Name:	AUTO GALLERY
Closure Date:	08/08/2007
Orig. Call Incident Description:	"Dumping of oil, tires, garbage etc on the property & also surrounding property which is owned by CSX Railroad. Prior to Auto Gallery moving to the site approx 2 yrs ago, he property had been clean; now it looks like a trash dump. Auto Gallery sells used autos & does repairs. Police had been called in the past & made Auto Gallery clean up."
Original Call Material Description:	"used oil, tires, trash etc."
Original Call Location Description:	Auto Gallery-13601 Jefferson Davis Hwy-Woodbridge-VA-22191-Prince William County
Incident Ongoing at time of Call:	Not reported
Agencies Notified (Y/N):	NO
Other Agencies:	Not reported
Permitted (Y/N):	NO
Call Reported By Company Name:	Anonymous
Call Property Owner Company Name:	Not reported
Call Property Owner Name:	Not reported
Site Summary:	Some debris behind building-nio issue at this time.

Map ID	Site	Database(s)	EPA ID Number
2056	**EXXON #2-3903 (XREF 90-1828)** **13601 JEFFERSON DAVIS HIGHWAY** **WOODBRIDGE, VA**	**VA RGA LUST**	**S115963969** **N/A**

RGA LUST:

2001 EXXON #2-3903 (XREF 90-1828) 13601 JEFFERSON DAVIS HIGHWAY
1997 EXXON #2-3903 (XREF 90-1828) 13601 JEFFERSON DAVIS HIGHWAY

Map ID	Site	Database(s)	EPA ID Number
2056	**EXXON #2-3903 (XREF 90-0188)** **13601 JEFFERSON DAVIS HIGHWAY** **WOODBRIDGE, VA**	**VA RGA LUST**	**S115963967** **N/A**

RGA LUST:

2001 EXXON #2-3903 (XREF 90-0188) 13601 JEFFERSON DAVIS HIGHWAY
1997 EXXON #2-3903 (XREF 90-0188) 13601 JEFFERSON DAVIS HIGHWAY

Map ID	Site	Database(s)	EPA ID Number
2056	**WOODBRIDGE EXXON SERVICE CTR** **13601 JEFFERSON DAVIS HWY** **WOODBRIDGE, VA 22191**	**EDR Hist Auto**	**1021613118** **N/A**

EDR Hist Auto

Year:	Name:	Type:
1979	WOODBRIDGE EXXON SERVICE CTR	Gasoline Service Stations
1980	WOODBRIDGE EXXON SERVICE CTR	Gasoline Service Stations
1982	WOODBRIDGE EXXON SERVICE CTR	Gasoline Service Stations
1983	WOODBRIDGE EXXON SER CEN	Gasoline Service Stations

Map ID	Site	Database(s)	EPA ID Number
2056	**EXXON #2-3903 (XREF 90-0188)** **13601 JEFFERSON DAVIS HIGHWAY** **WOODBRIDGE, VA 22191**	**VA LUST**	**S105983028** **N/A**

LUST REG NO:

Region:	NO
Facility ID:	3009783
Status:	**Closed**
Tank Size:	0
Product:	Not reported
Release Date:	06/22/1990
Closed Date:	12/15/1999
Case Type:	Article 9
Case Officer:	Lewis E. Hilder
Pollution Complaint #:	90-1828
Permit Number:	0
Priority:	-

Map ID	Site	Database(s)	EPA ID Number
2056	**AUTO GALLERY** **13601 JEFFERSON DAVIS HWY** **WOODBRIDGE, VA 22191**	**VA SPILLS**	**S105987469** **N/A**

SPILLS NO:

Region:	NO
Id:	Not reported
Incident Summary:	Not reported
Date In:	7/23/2007
Date Closed:	8/8/2007
Pollution Type:	Not reported
Responsible Party:	Auto Gallery
Facility Status:	**Not reported**
Owner:	Not reported
Facility Contact:	Not reported
Facility Permitted:	0
Facility Telephone:	Not reported
Time In:	3:05:00 PM
Reported By Name:	Anonymous
Reported By Telephone:	Not reported
Reported By Affiliation/Addr:	Not reported
Incident Response IR #:	2008-N-0050
Responsible Party Address:	Not reported
Responsible Party City:	Not reported
Responsible Party State:	Not reported
Responsible Party Zip:	Not reported
Responsible Party Contact:	Not reported
Responsible Party Telephone:	Not reported
Owner Name:	Not reported
Owner Address:	Not reported
Owner City:	Not reported
Owner State:	Not reported
Owner Zip:	Not reported
Owner Contact:	Not reported
Owner Telephone:	Not reported
Incident Date:	7/23/2007
Incident Time:	Not reported
Petroleum:	-1
Solid Waste:	-1
Hazardous Waste:	0
Water:	0
Air:	0
Sewage:	0
Fish Kill:	0
Threat Wetlands:	0
Wetlands:	0
Material Released:	used oil, tires, trash etc.
Possible Receptors:	ground
Quantity Released:	Not reported
Unit Released:	Not reported
Quantity In Water:	Not reported
Receiving Waters:	Not reported
River Basin:	Not reported
Inspection Date:	7/26/2007
Call Date:	Not reported
Inspector:	MLM
Response Due:	Not reported
Response Received Date:	Not reported
Visit Needed:	0

Map ID	Site	Database(s)	EPA ID Number

AUTO GALLERY (Continued) **S105987469**

Open:	0
Air Referral Date:	Not reported
Air Reg/ Permit Number:	Not reported
Waste Referral Date:	Not reported
Epa Id Or Permit Number:	Not reported
Water Referral Date:	Not reported
Water Permit Number:	Not reported
Remediation Referral Date:	Not reported
Remediation Pc Number:	Not reported
Enforcement Referral Date:	Not reported
Nov Number:	Not reported
Pc Number:	Not reported
Receive By:	Not reported
Case Officer:	Not reported
Case Type:	Not reported
Street Address:	Not reported
Polllutant:	Not reported
Impact:	Not reported
Spill Time:	Not reported
Spill Date:	Not reported
Spill Volume:	Not reported
Measure:	Not reported
Volume In Water:	Not reported
Stream Name:	Not reported
Investigation Date:	Not reported
Closure Date:	Not reported
Lab Results:	Not reported
Target Date:	Not reported
Prep Number:	Not reported
Report Date:	Not reported
Report Time:	Not reported
Pollutant Scr:	Not reported
Volume:	Not reported
Volume Esc:	Not reported
Future Recommendations:	Not reported
Stream Code:	Not reported
Visit Date:	Not reported
Lab Date:	Not reported
File Close Date:	Not reported
Prep Copy:	Not reported
City:	Not reported
Incident Summary:	Dumping of oil, tires, garbage etc on the property & also surrounding property which is owned by CSX Railroad. Prior to Auto Gallery moving to the site approx 2 yrs ago, he property had been clean; now it looks like a trash dump. Auto Gallery sells used autos & does repairs. Police had been called in the past & made Auto Gallery clean up.
Reported:	Not reported
Results:	Not reported
Inspection Comments:	Some debris behind building-nio issue at this time.
Remarks:	Not reported

Map ID	Site	Database(s)	EPA ID Number
2064	**SHANDOR LARRY AND MARGARET PROPERTY** **918 REGENCY RD** **WOODBRIDGE, VA 22191**	**VA LTANKS**	**S108936705** **N/A**

LTANKS:

Region:	NRO
CEDS Facility Id:	200000847963
Case Status:	**Closed**
Pollution Complaint #:	20083136
Reported:	11/07/2007
Case Closed Date:	02/14/2008
Program:	RP Lead
Federally Regulated UST (Y/N):	N
Regulated Petroleum UST (1):	N
Excluded UST (1):	N
Deferred UST (1):	N
Partially Deferred UST (1):	N
Exempt 1 UST (2):	N
Exempt 2 Heating Oil UST (2):	Y
Small Heating Oil AST (2):	N
Regulated AST (3):	N
Unregulated AST (3):	N
Other Y/N:	N
Unknown Y/N:	N
Other Description:	Not reported
Heating Oil Category:	Category 2

Map ID	Site	Database(s)	EPA ID Number
2065	**GOMEZ CONCEPCION RESIDENCE** **903 REGENCY RD** **WOODBRIDGE, VA 22191**	**VA LTANKS** **VA SPILLS**	**S109848435** **N/A**

LTANKS:

Region:	NRO
CEDS Facility Id:	200000851859
Case Status:	**Closed**
Pollution Complaint #:	20103034
Reported:	08/03/2009
Case Closed Date:	04/29/2010
Program:	RP Lead
Federally Regulated UST (Y/N):	N
Regulated Petroleum UST (1):	N
Excluded UST (1):	N
Deferred UST (1):	N
Partially Deferred UST (1):	N
Exempt 1 UST (2):	N
Exempt 2 Heating Oil UST (2):	N
Small Heating Oil AST (2):	Y
Regulated AST (3):	N
Unregulated AST (3):	N
Other Y/N:	N
Unknown Y/N:	N
Other Description:	Not reported
Heating Oil Category:	Category 2

SPILLS:

Fips City/County:	Prince William County
Status:	Not reported
Reference Id:	Not reported
IR Number:	2010-N-0085

Map ID	Site	Database(s)	EPA ID Number

GOMEZ CONCEPCION RESIDENCE (Continued) **S109848435**

Associated IR:	Not reported
Incident Date:	08/01/2009
Call Received Date:	08/01/2009
Closure Comments:	See Site Summary for details
Threat To:	Not reported
Terrorism (Y/N):	NO
Characterize Incident:	Not reported
Incident Type:	Petroleum
Incident Subtype:	Petroleum
Materials:	Oil (Heating)(200 - 200 Gallons)
Effect To Receptor:	Not reported
Water Body:	Not reported
Low Quantity To Water:	Not reported
High Quantity To Water:	Not reported
Quantity Units:	Not reported
Other Receptors:	Not reported
RP Company:	Not reported
RP Name:	Not reported
Property Owner:	Not reported
Property Company:	Not reported
Duration Of Event (Hrs):	Not reported
Impacts:	Not reported
Other Impacts:	Not reported
Steps Taken:	Not reported
Steps Taken Description:	Not reported
System Components:	Not reported
Other System Components:	Not reported
Cause Of Event:	Not reported
Corrective Action Taken:	Not reported
Weather Status:	Not reported
Precipitation (Wet):	Not reported
Discharge Type:	Not reported
Discharge Volume:	Not reported
Unknown Discharge (Y/N):	NO
Site Name:	903 REGENCY RD
Closure Date:	08/12/2009
Orig. Call Incident Description:	A SERVICE TECH AT GRIFFITH ENERGY SERVICES DISCOVERED A HOLE IN A HEATING OIL TANK WITH A 200 GALLON CAPICTY...ALL OF THE CONTENTS HAD LEAKED INTO THE GROUND...AES ENVIROMENT CLEAN UP CONTRACTOR IS ENROUTE TO CONDUCT THE CLEAN UP...‘
Original Call Material Description:	heatig oil (Qty=200)
Original Call Location Description:	903 Regency Rd-903 Regency Rd-Woodbridge-VA--Prince William County
Incident Ongoing at time of Call:	Not reported
Agencies Notified (Y/N):	NO
Other Agencies:	Not reported
Permitted (Y/N):	NO
Call Reported By Company Name:	EOC
Call Property Owner Company Name:	Not reported
Call Property Owner Name:	Not reported
Site Summary:	Referred to remediation & PrWm Co HazMat Coord.

SPILLS NO:

Region:	NO
Id:	Not reported
Incident Summary:	Not reported
Date In:	8/1/2009
Date Closed:	8/12/2009

Map ID	Site	Database(s)	EPA ID Number

GOMEZ CONCEPCION RESIDENCE (Continued) **S109848435**

Pollution Type:	Not reported
Responsible Party:	Not reported
Facility Status:	**Not reported**
Owner:	Not reported
Facility Contact:	Not reported
Facility Permitted:	0
Facility Telephone:	Not reported
Time In:	1:08:00 PM
Reported By Name:	EOC
Reported By Telephone:	Not reported
Reported By Affiliation/Addr:	Not reported
Incident Response IR #:	2010-N-0085
Responsible Party Address:	Not reported
Responsible Party City:	Not reported
Responsible Party State:	Not reported
Responsible Party Zip:	Not reported
Responsible Party Contact:	Not reported
Responsible Party Telephone:	Not reported
Owner Name:	Not reported
Owner Address:	Not reported
Owner City:	Not reported
Owner State:	Not reported
Owner Zip:	Not reported
Owner Contact:	Not reported
Owner Telephone:	Not reported
Incident Date:	8/1/2009
Incident Time:	12:10:00 PM
Petroleum:	-1
Solid Waste:	0
Hazardous Waste:	0
Water:	0
Air:	0
Sewage:	0
Fish Kill:	0
Threat Wetlands:	0
Wetlands:	0
Material Released:	heatig oil
Possible Receptors:	Not reported
Quantity Released:	200
Unit Released:	gallons
Quantity In Water:	Not reported
Receiving Waters:	Not reported
River Basin:	1A Potomac
Inspection Date:	Not reported
Call Date:	Not reported
Inspector:	Not reported
Response Due:	Not reported
Response Received Date:	Not reported
Visit Needed:	0
Open:	0
Air Referral Date:	Not reported
Air Reg/ Permit Number:	Not reported
Waste Referral Date:	Not reported
Epa Id Or Permit Number:	Not reported
Water Referral Date:	Not reported
Water Permit Number:	Not reported
Remediation Referral Date:	8/1/2009

Map ID	Site	Database(s)	EPA ID Number

GOMEZ CONCEPCION RESIDENCE (Continued) **S109848435**

Remediation Pc Number:	WRC
Enforcement Referral Date:	Not reported
Nov Number:	Not reported
Pc Number:	Not reported
Receive By:	Not reported
Case Officer:	Not reported
Case Type:	Not reported
Street Address:	Not reported
Polllutant:	Not reported
Impact:	Not reported
Spill Time:	Not reported
Spill Date:	Not reported
Spill Volume:	Not reported
Measure:	Not reported
Volume In Water:	Not reported
Stream Name:	Not reported
Investigation Date:	Not reported
Closure Date:	Not reported
Lab Results:	Not reported
Target Date:	Not reported
Prep Number:	Not reported
Report Date:	Not reported
Report Time:	Not reported
Pollutant Scr:	Not reported
Volume:	Not reported
Volume Esc:	Not reported
Future Recommendations:	Not reported
Stream Code:	Not reported
Visit Date:	Not reported
Lab Date:	Not reported
File Close Date:	Not reported
Prep Copy:	Not reported
City:	Not reported
Incident Summary:	A SERVICE TECH AT GRIFFITH ENERGY SERVICES DISCOVERED A HOLE IN A HEATING OIL TANK WITH A 200 GALLON CAPICTY...ALL OF THE CONTENTS HAD LEAKED INTO THE GROUND...AES ENVIROMENT CLEAN UP CONTRACTOR IS ENROUTE TO CONDUCT THE CLEAN UP...'
Reported:	Not reported
Results:	Not reported
Inspection Comments:	Referred to remediation & PrWm Co HazMat Coord.
Remarks:	Not reported

2066 **MJM AUTO** **VA LTANKS** **S113913280**
13608 JEFFERSON DAVIS HWY **N/A**
WOODBRIDGE, VA 22191

LTANKS:

Region:	NRO
CEDS Facility Id:	200000860199
Case Status:	**Closed**
Pollution Complaint #:	20143037
Reported:	08/06/2013
Case Closed Date:	10/19/2015
Program:	RP Lead
Federally Regulated UST (Y/N):	N
Regulated Petroleum UST (1):	N
Excluded UST (1):	N
Deferred UST (1):	N

Map ID	Site	Database(s)	EPA ID Number

MJM AUTO (Continued) **S113913280**

Partially Deferred UST (1):	N
Exempt 1 UST (2):	N
Exempt 2 Heating Oil UST (2):	N
Small Heating Oil AST (2):	N
Regulated AST (3):	N
Unregulated AST (3):	N
Other Y/N:	N
Unknown Y/N:	Y
Other Description:	Not reported
Heating Oil Category:	Not reported

2067 **VERIZON BUSINESS WDBRVA** **VA UST** **U003680087**
13604 DAWSON BEACH RD **N/A**
WOODBRIDGE, VA 22191

Facility:

Facility Id:	3011007
Facility Type:	UTILITY
CEDS Facility ID:	200000087028

Owner:

Owner Id:	37913
Owner Name:	VDC 1 (DC13)
Owner Address:	One Lagoon Drive
Owner Address2:	Not reported
Owner City, State, Zip:	Redwood City, CA 94065
Owner Type:	PRIVATE
Number of Active AST:	0
Number of Active UST:	1
Number of Inactive AST:	0
Number of Inactive UST:	1

UST:

Facility ID:	3011007
Federally Regulated:	Yes
Tank Number:	2
Tank Capacity:	600
Tank Contents:	EMER GENERATOR
Tank Status:	**CURR IN USE**
Tank Type:	UST

Tank Material:

Install Date:	3/28/1994
Tank Materials: Bare Steel	No
Tank Materials: Cath Protect Steel	No
Tank Materials: Epoxy Steel	No
Tank Materials: Fiberglass	Yes
Tank Materials: Concrete	No
Tank Materials: Composite	No
Tank Materials: Double Walled	Yes
Tank Materials: Lined Interior	No
Tank Materials: Excav Liner	No
Tank Materials: Insulated Tank Jacket	No
Tank Materials: Repaired	No
Tank Materials: Unknown	No
Tank Materials: Other	No
Tank Materials: Other Note	Not reported

Map ID	Site	Database(s)	EPA ID Number

VERIZON BUSINESS WDBRVA (Continued) **U003680087**

Release Detection:

Tank Release Detection: Leak Deferred	Yes
Tank Release Detection: Manual Gauge	No
Tank Release Detection: Auto Gauge	No
Tank Release Detection:Tank Tightness	No
Tank Release Detection: Vapor Monitor	No
Tank Release Detection: Inventory	No
Tank Release Detection: Stat Invent Recon	No
Tank Release Detection: Spill Install	Yes
Tank Release Detection: Overfill Install	Yes
Tank Release Detection: Groundwater	No
Tank Release Detection: Int Sec Containment	No
Tank Release Detection: Int Double Walled	Yes
Tank Release Detection: Other Method	No
Tank Release Detection: Other Note	Em. Gen UST
Pipe Release Detection: Leak Deferred	Not reported
Pipe Release Detection: Autoleak	Not reported
Pipe Release Detection: Line Tightness	No
Pipe Release Detection: Stat Invent Recon	No
Pipe Release Detection: Groundwater	No
Pipe Release Detection: Int Sec Containment	Yes
Pipe Release Det: Interior Double Walled	No
Pipe Release Detection: Other Method	No
Pipe Release Detection: Other Note	Em. Gen

Pipe Type:	NO VALVE: SUCTION
Pipe Materials: Bare Steel	No
Pipe Materials: Galvanized Steel	No
Pipe Materials: Copper	No
Pipe Materials: Fiberglass	No
Pipe Materials: Cath Protect	No
Pipe Materials: Double Walled	Yes
Pipe Materials: Sec Containment	No
Pipe Materials: Repaired	No
Pipe Materials: Unknown	No
Pipe Materials: Other	Yes
Pipe Materials: Other Note	Polyflexible

Facility ID:	3011007
Federally Regulated:	Yes

Tank Number:	R1
Tank Capacity:	550
Tank Contents:	DIESEL
Tank Status:	**REM FROM GRD**
Tank Type:	UST

Tank Material:

Install Date:	5/1/1981
Tank Materials: Bare Steel	Yes
Tank Materials: Cath Protect Steel	No
Tank Materials: Epoxy Steel	No
Tank Materials: Fiberglass	No
Tank Materials: Concrete	No
Tank Materials: Composite	No
Tank Materials: Double Walled	No

Map ID	Site	Database(s)	EPA ID Number

VERIZON BUSINESS WDBRVA (Continued) **U003680087**

Tank Materials: Lined Interior	No
Tank Materials: Excav Liner	No
Tank Materials: Insulated Tank Jacket	No
Tank Materials: Repaired	No
Tank Materials: Unknown	No
Tank Materials: Other	No
Tank Materials: Other Note	Not reported

Release Detection:

Tank Release Detection: Leak Deferred	No
Tank Release Detection: Manual Gauge	No
Tank Release Detection: Auto Gauge	No
Tank Release Detection:Tank Tightness	No
Tank Release Detection: Vapor Monitor	No
Tank Release Detection: Inventory	No
Tank Release Detection: Stat Invent Recon	No
Tank Release Detection: Spill Install	No
Tank Release Detection: Overfill Install	No
Tank Release Detection: Groundwater	No
Tank Release Detection: Int Sec Containment	No
Tank Release Detection: Int Double Walled	No
Tank Release Detection: Other Method	No
Tank Release Detection: Other Note	Not reported
Pipe Release Detection: Leak Deferred	Not reported
Pipe Release Detection: Autoleak	Not reported
Pipe Release Detection: Line Tightness	No
Pipe Release Detection: Stat Invent Recon	No
Pipe Release Detection: Groundwater	No
Pipe Release Detection: Int Sec Containment	No
Pipe Release Det: Interior Double Walled	No
Pipe Release Detection: Other Method	No
Pipe Release Detection: Other Note	Not reported

Pipe Type:	NO VALVE: SUCTION
Pipe Materials: Bare Steel	No
Pipe Materials: Galvanized Steel	No
Pipe Materials: Copper	No
Pipe Materials: Fiberglass	No
Pipe Materials: Cath Protect	No
Pipe Materials: Double Walled	No
Pipe Materials: Sec Containment	No
Pipe Materials: Repaired	No
Pipe Materials: Unknown	No
Pipe Materials: Other	Yes
Pipe Materials: Other Note	BLACK IRON

2068 **GEORGE MASON UNIVERSITY, POTOMAC ENVIRONMENTAL RES** **FINDS** **1023709192**
13810 PALISADES STREET **ECHO** **N/A**
WOODBRIDGE, VA 22191

FINDS:

Registry ID: 110070123156

Environmental Interest/Information System
RCRAInfo is a national information system that supports the Resource

Map ID	Site	Database(s)	EPA ID Number

GEORGE MASON UNIVERSITY, POTOMAC ENVIRONMENTAL RESEARCH AND (Continued) **1023709192**

Conservation and Recovery Act (RCRA) program through the tracking of events and activities related to facilities that generate, transport, and treat, store, or dispose of hazardous waste. RCRAInfo allows RCRA program staff to track the notification, permit, compliance, and corrective action activities required under RCRA.

Click this hyperlink while viewing on your computer to access additional FINDS: detail in the EDR Site Report.

ECHO:
Envid: 1023709192
Registry ID: 110070123156
DFR URL: http://echo.epa.gov/detailed-facility-report?fid=110070123156

2068 **GEORGE MASON UNIVERSITY, POTOMAC ENVIRONMENTAL RES** **RCRA-CESQG** **1023680611**
13810 PALISADES STREET **VAR000532580**
WOODBRIDGE, VA 22191

RCRA-CESQG:
Date form received by agency: 07/07/2017
Facility name: GEORGE MASON UNIVERSITY, POTOMAC ENVIRONMENTAL RESEARCH AND EDUCATION CENTER
Facility address: 13810 PALISADES STREET
WOODBRIDGE, VA 22191
EPA ID: VAR000532580
Mailing address: 4400 UNIVERSITY DRIVE, MAIL STOP 5G8
FAIRFAX, VA 22030
Contact: JOHN W CROCKER, IV
Contact address: 4400 UNIVERSITY DRIVE, MAIL STOP 5G8
FAIRFAX, VA 22030
Contact country: US
Contact telephone: 703-993-1766
Contact email: JCROCKE3@GMU.EDU
EPA Region: 03
Classification: Conditionally Exempt Small Quantity Generator
Description: Handler: generates 100 kg or less of hazardous waste per calendar month, and accumulates 1000 kg or less of hazardous waste at any time; or generates 1 kg or less of acutely hazardous waste per calendar month, and accumulates at any time: 1 kg or less of acutely hazardous waste; or 100 kg or less of any residue or contaminated soil, waste or other debris resulting from the cleanup of a spill, into or on any land or water, of acutely hazardous waste; or generates 100 kg or less of any residue or contaminated soil, waste or other debris resulting from the cleanup of a spill, into or on any land or water, of acutely hazardous waste during any calendar month, and accumulates at any time: 1 kg or less of acutely hazardous waste; or 100 kg or less of any residue or contaminated soil, waste or other debris resulting from the cleanup of a spill, into or on any land or water, of acutely hazardous waste

Owner/Operator Summary:
Owner/operator name: COMMONWEALTH OF VIRGINIA
Owner/operator address: 4400 UNIVERSITY DRIVE, MAIL STOP 5G8
FAIRFAX, VA 22030
Owner/operator country: US
Owner/operator telephone: 703-993-8448

Map ID	Site	Database(s)	EPA ID Number

GEORGE MASON UNIVERSITY, POTOMAC ENVIRONMENTAL RESEARCH AND (Continued) **1023680611**

Owner/operator email: Not reported
Owner/operator fax: Not reported
Owner/operator extension: Not reported
Legal status: State
Owner/Operator Type: Owner
Owner/Op start date: 01/01/2013
Owner/Op end date: Not reported

Owner/operator name: COMMONWEALTH OF VIRGINIA
Owner/operator address: Not reported
Not reported
Owner/operator country: Not reported
Owner/operator telephone: Not reported
Owner/operator email: Not reported
Owner/operator fax: Not reported
Owner/operator extension: Not reported
Legal status: State
Owner/Operator Type: Operator
Owner/Op start date: 01/01/2016
Owner/Op end date: Not reported

Handler Activities Summary:
U.S. importer of hazardous waste: No
Mixed waste (haz. and radioactive): Yes
Recycler of hazardous waste: No
Transporter of hazardous waste: No
Treater, storer or disposer of HW: No
Underground injection activity: No
On-site burner exemption: No
Furnace exemption: No
Used oil fuel burner: No
Used oil processor: No
User oil refiner: No
Used oil fuel marketer to burner: No
Used oil Specification marketer: No
Used oil transfer facility: No
Used oil transporter: No

. Waste code: D001
. Waste name: IGNITABLE WASTE

. Waste code: D002
. Waste name: CORROSIVE WASTE

. Waste code: D003
. Waste name: REACTIVE WASTE

. Waste code: F002
. Waste name: THE FOLLOWING SPENT HALOGENATED SOLVENTS: TETRACHLOROETHYLENE, METHYLENE CHLORIDE, TRICHLOROETHYLENE, 1,1,1-TRICHLOROETHANE, CHLOROBENZENE, 1,1,2-TRICHLORO-1,2,2-TRIFLUOROETHANE, ORTHO-DICHLOROBENZENE, TRICHLOROFLUOROMETHANE, AND 1,1,2, TRICHLOROETHANE; ALL SPENT SOLVENT MIXTURES/BLENDS CONTAINING, BEFORE USE, A TOTAL OF TEN PERCENT OR MORE (BY VOLUME) OF ONE OR MORE OF THE ABOVE HALOGENATED SOLVENTS OR THOSE SOLVENTS LISTED IN F001, F004, AND F005; AND STILL BOTTOMS FROM THE RECOVERY OF THESE SPENT SOLVENTS AND SPENT SOLVENT MIXTURES.

Map ID	Site	Database(s)	EPA ID Number

GEORGE MASON UNIVERSITY, POTOMAC ENVIRONMENTAL RESEARCH AND (Continued) **1023680611**

. Waste code: F003
. Waste name: THE FOLLOWING SPENT NONHALOGENATED SOLVENTS: XYLENE, ACETONE, ETHYL ACETATE, ETHYL BENZENE, ETHYL ETHER, METHYL ISOBUTYL KETONE, N-BUTYL ALCOHOL, CYCLOHEXANONE, AND METHANOL; ALL SPENT SOLVENT MIXTURES/BLENDS CONTAINING, BEFORE USE, ONLY THE ABOVE SPENT NONHALOGENATED SOLVENTS; AND ALL SPENT SOLVENT MIXTURES/BLENDS CONTAINING, BEFORE USE, ONE OR MORE OF THE ABOVE NONHALOGENATED SOLVENTS, AND A TOTAL OF TEN PERCENT OR MORE (BY VOLUME) OF ONE OR MORE OF THOSE SOLVENTS LISTED IN F001, F002, F004, AND F005; AND STILL BOTTOMS FROM THE RECOVERY OF THESE SPENT SOLVENTS AND SPENT SOLVENT MIXTURES.

. Waste code: F005
. Waste name: THE FOLLOWING SPENT NONHALOGENATED SOLVENTS: TOLUENE, METHYL ETHYL KETONE, CARBON DISULFIDE, ISOBUTANOL, PYRIDINE, BENZENE, 2-ETHOXYETHANOL, AND 2-NITROPROPANE; ALL SPENT SOLVENT MIXTURES/BLENDS CONTAINING, BEFORE USE, A TOTAL OF TEN PERCENT OR MORE (BY VOLUME) OF ONE OR MORE OF THE ABOVE NONHALOGENATED SOLVENTS OR THOSE SOLVENTS LISTED IN F001, F002, OR F004; AND STILL BOTTOMS FROM THE RECOVERY OF THESE SPENT SOLVENTS AND SPENT SOLVENT MIXTURES.

Violation Status: No violations found

2071 **PHELPS, MITCHELL RESIDENCE** **VA RGA LUST** **S115981763**
922 ALEXIS ROAD **N/A**
WOODBRIDGE, VA

RGA LUST:

2001	PHELPS, MITCHELL RESIDENCE	922 ALEXIS ROAD

2071 **PHELPS, MITCHELL RESIDENCE** **VA LUST** **S104407340**
922 ALEXIS ROAD **N/A**
WOODBRIDGE, VA 22191

LUST REG NO:

Region:	NO
Facility ID:	3900637
Status:	**Closed**
Tank Size:	unknown
Product:	heating oil
Release Date:	04/14/1998
Closed Date:	7/22/1998
Case Type:	Article 11
Case Officer:	Randy Chapman
Pollution Complaint #:	98-3757
Permit Number:	Not reported
Priority:	Not reported

Map ID	Site	Database(s)	EPA ID Number

2072 **PEREZ-MENDOZA DANIEL E AND LINDA Y RESIDENCE** **VA LTANKS** **S118639339**
13607 ALEXIS CT **N/A**
WOODBRIDGE, VA 22191

LTANKS:

Region:	NRO
CEDS Facility Id:	200000881773
Case Status:	**Closed**
Pollution Complaint #:	20163117
Reported:	12/16/2015
Case Closed Date:	01/19/2016
Program:	RP Lead
Federally Regulated UST (Y/N):	N
Regulated Petroleum UST (1):	N
Excluded UST (1):	N
Deferred UST (1):	N
Partially Deferred UST (1):	N
Exempt 1 UST (2):	N
Exempt 2 Heating Oil UST (2):	Y
Small Heating Oil AST (2):	N
Regulated AST (3):	N
Unregulated AST (3):	N
Other Y/N:	N
Unknown Y/N:	N
Other Description:	Not reported
Heating Oil Category:	NFA

2075 **REDDING JR JIM A AND BONITA JO RESIDENCE** **VA LTANKS** **S109379226**
13700 MARBURY LN **N/A**
WOODBRIDGE, VA 22191

LTANKS:

Region:	NRO
CEDS Facility Id:	200000850044
Case Status:	**Closed**
Pollution Complaint #:	20093052
Reported:	09/11/2008
Case Closed Date:	01/07/2009
Program:	RP Lead
Federally Regulated UST (Y/N):	N
Regulated Petroleum UST (1):	N
Excluded UST (1):	N
Deferred UST (1):	N
Partially Deferred UST (1):	N
Exempt 1 UST (2):	N
Exempt 2 Heating Oil UST (2):	Y
Small Heating Oil AST (2):	N
Regulated AST (3):	N
Unregulated AST (3):	N
Other Y/N:	N
Unknown Y/N:	N
Other Description:	Not reported
Heating Oil Category:	Category 2

Map ID	Site	Database(s)	EPA ID Number
2079	**BELMONT BAY HARBOR MARINA** **570 HARBORSIDE ST** **WOODBRIDGE, VA 22194**	**VA AST**	**A100320805** **N/A**

AST:

Facility ID:	3040922
Facility Type:	COMMERCIAL
CEDS Facility ID:	200000848952

Tank Info:

Owner:

Owner Id:	44690
Owner Name:	Belmont Town Center Associates LLC
Owner Address:	PO Box 4407
Owner Address2:	Not reported
Owner City/State/Zip:	Woodbridge, VA 22194
Owner Type:	PRIVATE
Number of Active AST:	3
Number of Active UST:	0
Number of Inactive AST:	0
Number of Inactive UST:	0

Fed Regulated:	No
Tank Number:	1
Tank Type:	AST
Tank Capacity:	6000
Tank Contents:	GASOLINE
Tank Status:	CURR IN USE

Tank Containment:

Install Date:	1/3/2002
Containment: Curbing	No
Containment: Weirs	No
Containment: Sorbent	No
Containment: Culvert	No
Containment: Diversion	No
Containment: Retention	No
Containment: Dike	No
Containment: Unknown	No
Containment: Other	No
Containment: Other Note	Not reported

Release Detection:

Release Detection: Ground Water	No
Release Detection: Visual	No
Release Detection: Vapor	No
Release Detection: Interstitial	No
Release Detection: None	No
Release Detection: Other	No
Release Detection: Other Note	Not reported
Release Prevention: Double Bottom	No
Release Prevention: Double Walled	No
Release Prevention: Lined Interior	Not reported
Release Prevention: Poly Jacket	No
Release Prevention: Exc Liner	No
Release Prevention: None	No
Release Prevention: Unknown	No
Release Prevention: Other	No
Release Prevention: Other Note	Not reported

Map ID	Site	Database(s)	EPA ID Number

BELMONT BAY HARBOR MARINA (Continued) **A100320805**

Tank Foundation: Steel	No
Tank Foundation: Earthen	No
Tank Foundation: Concrete Imp	Yes
Tank Foundation: Unknown	No
Tank Foundation: Other	No
Tank Foundation: Other Note	Not reported
Tank Roof: Float	No
Tank Roof: Cone	No
Tank Roof: Breather	Not reported
Tank Roof: Dbldeck	Not reported
Tank Roof: Pontoon	Not reported
Tank Roof: Balloon	Not reported
Tank Roof: Lifter	Not reported
Tank Roof: Pan	Not reported
Tank Roof: Other	Yes
Tank Roof: Other Note	horizontal tank

Tank Material:

Tank Materials: Bare Steel	No
Tank Materials: Concrete	No
Tank Materials: Insulated Tank Jacket	Yes
Tank Materials: Unknown	No
Tank Materials: Other	Yes
Tank Materials: Other Note	totally above ground
Tank Type Cathodic/CP:	N
Tank Type Single Wall:	N
Tank Type Double Wall:	N
Tank Type Lined Interior:	N
Tank Type Double Bottom:	N
Tank Type Potable/Skid:	N
Tank Type Shop Fabricated/Built:	N
Tank Type Vaulted Below Grade:	N
Tank Type Vertical:	N
Tank Type Horizontal:	N
Tank Type Unknown:	N
Tank Type Other:	N
Tank Type Other Specify:	N

Owner:

Owner Id:	44690
Owner Name:	Belmont Town Center Associates LLC
Owner Address:	PO Box 4407
Owner Address2:	Not reported
Owner City/State/Zip:	Woodbridge, VA 22194
Owner Type:	PRIVATE
Number of Active AST:	3
Number of Active UST:	0
Number of Inactive AST:	0
Number of Inactive UST:	0

Fed Regulated:	No
Tank Number:	2
Tank Type:	AST
Tank Capacity:	6000
Tank Contents:	GASOLINE

Map ID	Site	Database(s)	EPA ID Number

BELMONT BAY HARBOR MARINA (Continued) **A100320805**

Tank Status:	CURR IN USE
Tank Containment:	
Install Date:	1/2/2002
Containment: Curbing	No
Containment: Weirs	No
Containment: Sorbent	No
Containment: Culvert	No
Containment: Diversion	No
Containment: Retention	No
Containment: Dike	No
Containment: Unknown	No
Containment: Other	No
Containment: Other Note	Not reported
Release Detection:	
Release Detection: Ground Water	No
Release Detection: Visual	No
Release Detection: Vapor	No
Release Detection: Interstitial	No
Release Detection: None	No
Release Detection: Other	No
Release Detection: Other Note	Not reported
Release Prevention: Double Bottom	No
Release Prevention: Double Walled	No
Release Prevention: Lined Interior	Not reported
Release Prevention: Poly Jacket	No
Release Prevention: Exc Liner	No
Release Prevention: None	No
Release Prevention: Unknown	No
Release Prevention: Other	No
Release Prevention: Other Note	Not reported
Tank Foundation: Steel	No
Tank Foundation: Earthen	No
Tank Foundation: Concrete Imp	Yes
Tank Foundation: Unknown	No
Tank Foundation: Other	No
Tank Foundation: Other Note	Not reported
Tank Roof: Float	No
Tank Roof: Cone	No
Tank Roof: Breather	Not reported
Tank Roof: Dbldeck	Not reported
Tank Roof: Pontoon	Not reported
Tank Roof: Balloon	Not reported
Tank Roof: Lifter	Not reported
Tank Roof: Pan	Not reported
Tank Roof: Other	Yes
Tank Roof: Other Note	horizontal tank
Tank Material:	
Tank Materials: Bare Steel	No
Tank Materials: Concrete	No
Tank Materials: Insulated Tank Jacket	Yes
Tank Materials: Unknown	No
Tank Materials: Other	Yes
Tank Materials: Other Note	totally above ground

Map ID	Site	Database(s)	EPA ID Number

BELMONT BAY HARBOR MARINA (Continued) **A100320805**

Tank Type Cathodic/CP:	N
Tank Type Single Wall:	N
Tank Type Double Wall:	N
Tank Type Lined Interior:	N
Tank Type Double Bottom:	N
Tank Type Potable/Skid:	N
Tank Type Shop Fabricated/Built:	N
Tank Type Vaulted Below Grade:	N
Tank Type Vertical:	N
Tank Type Horizontal:	N
Tank Type Unknown:	N
Tank Type Other:	N
Tank Type Other Specify:	N

Owner:

Owner Id:	44690
Owner Name:	Belmont Town Center Associates LLC
Owner Address:	PO Box 4407
Owner Address2:	Not reported
Owner City/State/Zip:	Woodbridge, VA 22194
Owner Type:	PRIVATE
Number of Active AST:	3
Number of Active UST:	0
Number of Inactive AST:	0
Number of Inactive UST:	0

Fed Regulated:	No
Tank Number:	3
Tank Type:	AST
Tank Capacity:	6000
Tank Contents:	DIESEL
Tank Status:	CURR IN USE

Tank Containment:

Install Date:	1/2/2002
Containment: Curbing	No
Containment: Weirs	No
Containment: Sorbent	No
Containment: Culvert	No
Containment: Diversion	No
Containment: Retention	No
Containment: Dike	No
Containment: Unknown	No
Containment: Other	No
Containment: Other Note	Not reported

Release Detection:

Release Detection: Ground Water	No
Release Detection: Visual	No
Release Detection: Vapor	No
Release Detection: Interstitial	No
Release Detection: None	No
Release Detection: Other	No
Release Detection: Other Note	Not reported
Release Prevention: Double Bottom	No
Release Prevention: Double Walled	No

Map ID	Site	Database(s)	EPA ID Number

BELMONT BAY HARBOR MARINA (Continued) **A100320805**

Release Prevention: Lined Interior	Not reported
Release Prevention: Poly Jacket	No
Release Prevention: Exc Liner	No
Release Prevention: None	No
Release Prevention: Unknown	No
Release Prevention: Other	No
Release Prevention: Other Note	Not reported
Tank Foundation: Steel	No
Tank Foundation: Earthen	No
Tank Foundation: Concrete Imp	Yes
Tank Foundation: Unknown	No
Tank Foundation: Other	No
Tank Foundation: Other Note	Not reported
Tank Roof: Float	No
Tank Roof: Cone	No
Tank Roof: Breather	Not reported
Tank Roof: Dbldeck	Not reported
Tank Roof: Pontoon	Not reported
Tank Roof: Balloon	Not reported
Tank Roof: Lifter	Not reported
Tank Roof: Pan	Not reported
Tank Roof: Other	Yes
Tank Roof: Other Note	Horizontal tank

Tank Material:

Tank Materials: Bare Steel	No
Tank Materials: Concrete	No
Tank Materials: Insulated Tank Jacket	Yes
Tank Materials: Unknown	No
Tank Materials: Other	Yes
Tank Materials: Other Note	Totally above ground
Tank Type Cathodic/CP:	N
Tank Type Single Wall:	N
Tank Type Double Wall:	N
Tank Type Lined Interior:	N
Tank Type Double Bottom:	N
Tank Type Potable/Skid:	N
Tank Type Shop Fabricated/Built:	N
Tank Type Vaulted Below Grade:	N
Tank Type Vertical:	N
Tank Type Horizontal:	N
Tank Type Unknown:	N
Tank Type Other:	N
Tank Type Other Specify:	N

Map ID	Site	Database(s)	EPA ID Number
2079		**ERNS**	**2007842646**
	570 HARBOR SIDE STREET **WOODBRIDGE, VA 22191**		**N/A**

Click this hyperlink while viewing on your computer to access additional ERNS detail in the EDR Site Report.

Map ID	Site	Database(s)	EPA ID Number
2079	**BELMONT BAY MARINA - OCCOQUAN RIVER** **570 HARBOUR SIDE ST** **WOODBRIDGE, VA**	**VA SPILLS**	**S108925904** **N/A**

SPILLS:

Fips City/County:	Prince William County
Status:	Not reported
Reference Id:	Not reported
IR Number:	2008-N-0056
Associated IR:	Not reported
Incident Date:	07/19/2007
Call Received Date:	07/19/2007
Closure Comments:	See Site Summary for details
Threat To:	Not reported
Terrorism (Y/N):	NO
Characterize Incident:	Not reported
Incident Type:	Petroleum
Incident Subtype:	Petroleum
Materials:	Oil (Fuel-Gasoline)(50 - 50 Gallons)
Effect To Receptor:	Not reported
Water Body:	Occuquan River
Low Quantity To Water:	50
High Quantity To Water:	50
Quantity Units:	Gallons
Other Receptors:	Not reported
RP Company:	Not reported
RP Name:	Not reported
Property Owner:	Not reported
Property Company:	Not reported
Duration Of Event (Hrs):	Not reported
Impacts:	Not reported
Other Impacts:	Not reported
Steps Taken:	Not reported
Steps Taken Description:	Not reported
System Components:	Not reported
Other System Components:	Not reported
Cause Of Event:	Not reported
Corrective Action Taken:	Not reported
Weather Status:	Not reported
Precipitation (Wet):	Not reported
Discharge Type:	Not reported
Discharge Volume:	Not reported
Unknown Discharge (Y/N):	NO
Site Name:	BELMONT BAY MARINA - OCCOQUAN RIVER
Closure Date:	07/20/2007
Orig. Call Incident Description:	Sheen in Occuquan Rr Belmont Bay Marina
Original Call Material Description:	gasoline (Qty=50)
Original Call Location Description:	Belmont Bay Marina - Occoquan River-570 Harbour Side St-Woodbridge-VA--Prince William County
Incident Ongoing at time of Call:	Not reported

Map ID	Site	Database(s)	EPA ID Number

BELMONT BAY MARINA - OCCOQUAN RIVER (Continued) **S108925904**

Agencies Notified (Y/N):	NO
Other Agencies:	Not reported
Permitted (Y/N):	NO
Call Reported By Company Name:	EOC Fax
Call Property Owner Company Name:	Not reported
Call Property Owner Name:	Not reported
Site Summary:	PW Co FD responded. Potomac Marine will conduct clean up. RP unk. Clean up complete on 7/20.

SPILLS NO:

Region:	NO
Id:	Not reported
Incident Summary:	Not reported
Date In:	7/19/2007
Date Closed:	7/20/2007
Pollution Type:	Not reported
Responsible Party:	Not reported
Facility Status:	**Not reported**
Owner:	Not reported
Facility Contact:	Not reported
Facility Permitted:	0
Facility Telephone:	Not reported
Time In:	Not reported
Reported By Name:	EOC fax
Reported By Telephone:	Not reported
Reported By Affiliation/Addr:	Not reported
Incident Response IR #:	2008-N-0056
Responsible Party Address:	Not reported
Responsible Party City:	Not reported
Responsible Party State:	Not reported
Responsible Party Zip:	Not reported
Responsible Party Contact:	Not reported
Responsible Party Telephone:	Not reported
Owner Name:	Not reported
Owner Address:	Not reported
Owner City:	Not reported
Owner State:	Not reported
Owner Zip:	Not reported
Owner Contact:	Not reported
Owner Telephone:	Not reported
Incident Date:	7/19/2007
Incident Time:	8:00:00 AM
Petroleum:	-1
Solid Waste:	0
Hazardous Waste:	0
Water:	0
Air:	0
Sewage:	0
Fish Kill:	0
Threat Wetlands:	0
Wetlands:	0
Material Released:	gasoline
Possible Receptors:	Not reported
Quantity Released:	50
Unit Released:	gallons
Quantity In Water:	50
Receiving Waters:	Occuquan River

Map ID	Site	Database(s)	EPA ID Number

BELMONT BAY MARINA - OCCOQUAN RIVER (Continued) **S108925904**

River Basin:	Not reported
Inspection Date:	7/20/2007
Call Date:	Not reported
Inspector:	mlm
Response Due:	Not reported
Response Received Date:	Not reported
Visit Needed:	0
Open:	0
Air Referral Date:	Not reported
Air Reg/ Permit Number:	Not reported
Waste Referral Date:	Not reported
Epa Id Or Permit Number:	Not reported
Water Referral Date:	Not reported
Water Permit Number:	Not reported
Remediation Referral Date:	Not reported
Remediation Pc Number:	Not reported
Enforcement Referral Date:	Not reported
Nov Number:	Not reported
Pc Number:	Not reported
Receive By:	Not reported
Case Officer:	Not reported
Case Type:	Not reported
Street Address:	Not reported
Polllutant:	Not reported
Impact:	Not reported
Spill Time:	Not reported
Spill Date:	Not reported
Spill Volume:	Not reported
Measure:	Not reported
Volume In Water:	Not reported
Stream Name:	Not reported
Investigation Date:	Not reported
Closure Date:	Not reported
Lab Results:	Not reported
Target Date:	Not reported
Prep Number:	Not reported
Report Date:	Not reported
Report Time:	Not reported
Pollutant Scr:	Not reported
Volume:	Not reported
Volume Esc:	Not reported
Future Recommendations:	Not reported
Stream Code:	Not reported
Visit Date:	Not reported
Lab Date:	Not reported
File Close Date:	Not reported
Prep Copy:	Not reported
City:	Not reported
Incident Summary:	Sheen in Occuquan Rr Belmont Bay Marina
Reported:	Not reported
Results:	Not reported
Inspection Comments:	PW Co FD responded. Potomac Marine will conduct clean up. RP unk. Clean up complete on 7/20.
Remarks:	Not reported

Map ID	Site	Database(s)	EPA ID Number
2079	**530A HARBOR SIDE ST WOODBRIDGE, VA**	**VA SPILLS**	**S114544719 N/A**

SPILLS:

Fips City/County:	Prince William County
Status:	Closed
Reference Id:	21064
IR Number:	2014-N-0729
Associated IR:	Not reported
Incident Date:	08/15/2013
Call Received Date:	08/22/2013
Closure Comments:	NFA
Threat To:	Not reported
Terrorism (Y/N):	N
Characterize Incident:	Accidental
Incident Type:	Petroleum
Incident Subtype:	Petroleum * Surface Spill
Materials:	Oil (1--1 Gallons)
Effect To Receptor:	Impacted
Water Body:	Occoquan River/Potomac River
Low Quantity To Water:	1
High Quantity To Water:	-1
Quantity Units:	Gallons
Other Receptors:	Not reported
RP Company:	Not reported
RP Name:	Not reported
Property Owner:	Not reported
Property Company:	Not reported
Duration Of Event (Hrs):	0
Impacts:	Not reported
Other Impacts:	Not reported
Steps Taken:	Not reported
Steps Taken Description:	Not reported
System Components:	Not reported
Other System Components:	Not reported
Cause Of Event:	Not reported
Corrective Action Taken:	Not reported
Weather Status:	N/A
Precipitation (Wet):	0
Discharge Type:	N/A
Discharge Volume:	0
Unknown Discharge (Y/N):	N
Site Name:	BELMONT BAY HARBOR MARINA
Closure Date:	08/22/2013
Orig. Call Incident Description:	CALLER IS REPORTING A RELEASE OF OIL FROM THE LOWER UNIT OF A MOTOR ON A BOAT DUE TO A CRACK. CALLER SUSPECTS THAT THERE IS NO DAMAGE TO THE ENGINE BUT HAS BEEN INSTRUCTED TO MAKE A REPORT WITH THE NATIONAL RESPONSE CENTER FROM HIS INSURANCE. REPORT INDICATES RELEASE IS A SHEEN. ODOR IS DESCRIBED AS MOTOR OIL.
Original Call Material Description:	oil
Original Call Location Description:	BELMONT BAY HARBOR MARINA, 530A Harbor Side St, Woodbridge
Incident Ongoing at time of Call:	N
Agencies Notified (Y/N):	Y
Other Agencies:	NRC
Permitted (Y/N):	N
Call Reported By Company Name:	Not reported
Call Property Owner Company Name:	Not reported
Call Property Owner Name:	Not reported

Map ID	Site	Database(s)	EPA ID Number
	(Continued)		**S114544719**
	Site Summary: Not reported		
2079		**VA SPILLS**	**S118368990**
	530 HARBOR SIDE ST. **WOODBRIDGE, VA 22191**		**N/A**

SPILLS:

Fips City/County:	Prince William County
Status:	Closed
Reference Id:	46355
IR Number:	2016-N-1362
Associated IR:	Not reported
Incident Date:	10/12/2015
Call Received Date:	10/22/2015
Closure Comments:	Notification only
Threat To:	Not reported
Terrorism (Y/N):	N
Characterize Incident:	Unknown
Incident Type:	Petroleum
Incident Subtype:	Petroleum * Surface Spill
Materials:	Gasoline (0.5-0.5 Gallons)
Effect To Receptor:	Not reported
Water Body:	Occoquan River/Potomac River
Low Quantity To Water:	1
High Quantity To Water:	1
Quantity Units:	Gallons
Other Receptors:	Not reported
RP Company:	Not reported
RP Name:	Not reported
Property Owner:	Not reported
Property Company:	Not reported
Duration Of Event (Hrs):	0
Impacts:	Not reported
Other Impacts:	Not reported
Steps Taken:	Not reported
Steps Taken Description:	Not reported
System Components:	Not reported
Other System Components:	Not reported
Cause Of Event:	Not reported
Corrective Action Taken:	Not reported
Weather Status:	N/A
Precipitation (Wet):	0
Discharge Type:	N/A
Discharge Volume:	0
Unknown Discharge (Y/N):	N
Site Name:	GASOLINE RELEASE TO OCCOQUAN RIVER
Closure Date:	10/22/2015
Orig. Call Incident Description:	Release of Fuel; 1/2 gallon from unknown boat owner topping off at Marine Gas Station. No remedial actions taken and no request for assistance.
Original Call Material Description:	Gasoline
Original Call Location Description:	Marine Gas Station, 530 Harbor Side St., Woodbridge, VA 22191
Incident Ongoing at time of Call:	N
Agencies Notified (Y/N):	Y
Other Agencies:	VDEM; Pr Wm FD'; RHMO Brown (HMVA-14841)
Permitted (Y/N):	N
Call Reported By Company Name:	Pr Wm FD
Call Property Owner Company Name:	Not reported

Map ID	Site	Database(s)	EPA ID Number
	(Continued)		**S118368990**

Call Property Owner Name: Not reported
Site Summary: No request for assistance; notification only.

2079 **BELMONT BAY MARINA** **VA SPILLS** **S106130039**
530A HARBORSIDE DR **N/A**
WOODBRIDGE, VA

SPILLS:

Fips City/County:	Prince William County
Status:	Not reported
Reference Id:	Not reported
IR Number:	2003-N-0001
Associated IR:	Not reported
Incident Date:	07/01/2002
Call Received Date:	07/01/2002
Closure Comments:	See Site Summary for details
Threat To:	Not reported
Terrorism (Y/N):	NO
Characterize Incident:	Not reported
Incident Type:	Petroleum
Incident Subtype:	Petroleum
Materials:	Biosolids(1 - 1 Container)
Effect To Receptor:	Not reported
Water Body:	Occoquan River
Low Quantity To Water:	1
High Quantity To Water:	1
Quantity Units:	Container
Other Receptors:	Not reported
RP Company:	Private boat in Marina
RP Name:	Not reported
Property Owner:	Not reported
Property Company:	Not reported
Duration Of Event (Hrs):	Not reported
Impacts:	Not reported
Other Impacts:	Not reported
Steps Taken:	Not reported
Steps Taken Description:	Not reported
System Components:	Not reported
Other System Components:	Not reported
Cause Of Event:	Not reported
Corrective Action Taken:	Not reported
Weather Status:	Not reported
Precipitation (Wet):	Not reported
Discharge Type:	Not reported
Discharge Volume:	Not reported
Unknown Discharge (Y/N):	NO
Site Name:	BELMONT BAY MARINA
Closure Date:	07/02/2002
Orig. Call Incident Description:	"Owner working on boat and bilge pump cut on by accident. One gallon bilge water containing 1 cup of diesel and bilge surfactant released, Causing sheen, no recovereable product."
Original Call Material Description:	bilge water/diesel (Qty=1)
Original Call Location Description:	Belmont Bay Marina-530A Harborside Dr-Woodbridge-VA--Prince William County
Incident Ongoing at time of Call:	Not reported
Agencies Notified (Y/N):	NO
Other Agencies:	Not reported
Permitted (Y/N):	NO

Map ID	Site	Database(s)	EPA ID Number

BELMONT BAY MARINA (Continued) **S106130039**

Call Reported By Company Name:	Capt Gesling
Call Property Owner Company Name:	Not reported
Call Property Owner Name:	Not reported
Site Summary:	meet Capt Gesling and boat owner. Sheen is not receoverable and boom marina placed previous night is not effective. Live fish noted swimming in sheen area. NFA

SPILLS NO:

Region:	NO
Id:	Not reported
Incident Summary:	Not reported
Date In:	7/1/2002
Date Closed:	7/2/2002
Pollution Type:	Not reported
Responsible Party:	Private boat in Marina
Facility Status:	**Not reported**
Owner:	Not reported
Facility Contact:	Not reported
Facility Permitted:	0
Facility Telephone:	Not reported
Time In:	10:33:00 PM
Reported By Name:	Capt Gesling
Reported By Telephone:	7037926813
Reported By Affiliation/Addr:	Prince William Fire
Incident Response IR #:	2003-N-0001
Responsible Party Address:	Not reported
Responsible Party City:	Not reported
Responsible Party State:	Not reported
Responsible Party Zip:	Not reported
Responsible Party Contact:	Not reported
Responsible Party Telephone:	Not reported
Owner Name:	Not reported
Owner Address:	Not reported
Owner City:	Not reported
Owner State:	Not reported
Owner Zip:	Not reported
Owner Contact:	Not reported
Owner Telephone:	Not reported
Incident Date:	7/1/2002
Incident Time:	6:50:00 PM
Petroleum:	-1
Solid Waste:	0
Hazardous Waste:	0
Water:	0
Air:	0
Sewage:	0
Fish Kill:	0
Threat Wetlands:	0
Wetlands:	0
Material Released:	bilge water/diesel
Possible Receptors:	Occoquan River
Quantity Released:	1
Unit Released:	cup
Quantity In Water:	1
Receiving Waters:	Occoquan River
River Basin:	1A Potomac
Inspection Date:	4/2/2002

Map ID	Site	Database(s)	EPA ID Number

BELMONT BAY MARINA (Continued) **S106130039**

Call Date:	Not reported
Inspector:	PZG
Response Due:	Not reported
Response Received Date:	Not reported
Visit Needed:	0
Open:	0
Air Referral Date:	Not reported
Air Reg/ Permit Number:	Not reported
Waste Referral Date:	Not reported
Epa Id Or Permit Number:	Not reported
Water Referral Date:	Not reported
Water Permit Number:	Not reported
Remediation Referral Date:	Not reported
Remediation Pc Number:	Not reported
Enforcement Referral Date:	Not reported
Nov Number:	Not reported
Pc Number:	Not reported
Receive By:	Not reported
Case Officer:	Not reported
Case Type:	Not reported
Street Address:	Not reported
Polllutant:	Not reported
Impact:	Not reported
Spill Time:	Not reported
Spill Date:	Not reported
Spill Volume:	Not reported
Measure:	Not reported
Volume In Water:	Not reported
Stream Name:	Not reported
Investigation Date:	Not reported
Closure Date:	Not reported
Lab Results:	Not reported
Target Date:	Not reported
Prep Number:	Not reported
Report Date:	Not reported
Report Time:	Not reported
Pollutant Scr:	Not reported
Volume:	Not reported
Volume Esc:	Not reported
Future Recommendations:	Not reported
Stream Code:	Not reported
Visit Date:	Not reported
Lab Date:	Not reported
File Close Date:	Not reported
Prep Copy:	Not reported
City:	Not reported
Incident Summary:	Owner working on boat and bilge pump cut on by accident. One gallon bilge water containing 1 cup of diesel and bilge surfactant released, Causing sheen, no recovereable product.
Reported:	Not reported
Results:	Not reported
Inspection Comments:	meet Capt Gesling and boat owner. Sheen is not receoverable and boom marina placed previous night is not effective. Live fish noted swimming in sheen area. NFA
Remarks:	Not reported

Map ID	Site	Database(s)	EPA ID Number
2079	**BELMONT BAY MARINA** **530A HARBOURSIDE DR** **WOODBRIDGE, VA**	**VA SPILLS**	**S106130046** **N/A**

SPILLS NO:

Region:	NO
Id:	Not reported
Incident Summary:	Not reported
Date In:	7/16/2002
Date Closed:	7/17/2002
Pollution Type:	Not reported
Responsible Party:	Not reported
Facility Status:	**Not reported**
Owner:	Not reported
Facility Contact:	Not reported
Facility Permitted:	0
Facility Telephone:	Not reported
Time In:	11:08:00 PM
Reported By Name:	Capt Gary Gesling
Reported By Telephone:	7037926813
Reported By Affiliation/Addr:	PWCo Fire
Incident Response IR #:	2003-N-0031
Responsible Party Address:	Not reported
Responsible Party City:	Not reported
Responsible Party State:	Not reported
Responsible Party Zip:	Not reported
Responsible Party Contact:	Not reported
Responsible Party Telephone:	Not reported
Owner Name:	Not reported
Owner Address:	Not reported
Owner City:	Not reported
Owner State:	Not reported
Owner Zip:	Not reported
Owner Contact:	Not reported
Owner Telephone:	Not reported
Incident Date:	Not reported
Incident Time:	Not reported
Petroleum:	-1
Solid Waste:	0
Hazardous Waste:	0
Water:	0
Air:	0
Sewage:	0
Fish Kill:	0
Threat Wetlands:	0
Wetlands:	0
Material Released:	oily bilge water
Possible Receptors:	Not reported
Quantity Released:	-1
Unit Released:	gallons
Quantity In Water:	-1
Receiving Waters:	Occoquan River
River Basin:	1A Potomac
Inspection Date:	Not reported
Call Date:	Not reported
Inspector:	PZG
Response Due:	Not reported
Response Received Date:	Not reported
Visit Needed:	0

Map ID	Site	Database(s)	EPA ID Number

BELMONT BAY MARINA (Continued) **S106130046**

Open:	0
Air Referral Date:	Not reported
Air Reg/ Permit Number:	Not reported
Waste Referral Date:	Not reported
Epa Id Or Permit Number:	Not reported
Water Referral Date:	Not reported
Water Permit Number:	Not reported
Remediation Referral Date:	Not reported
Remediation Pc Number:	Not reported
Enforcement Referral Date:	Not reported
Nov Number:	Not reported
Pc Number:	Not reported
Receive By:	Not reported
Case Officer:	Not reported
Case Type:	Not reported
Street Address:	Not reported
Polllutant:	Not reported
Impact:	Not reported
Spill Time:	Not reported
Spill Date:	Not reported
Spill Volume:	Not reported
Measure:	Not reported
Volume In Water:	Not reported
Stream Name:	Not reported
Investigation Date:	Not reported
Closure Date:	Not reported
Lab Results:	Not reported
Target Date:	Not reported
Prep Number:	Not reported
Report Date:	Not reported
Report Time:	Not reported
Pollutant Scr:	Not reported
Volume:	Not reported
Volume Esc:	Not reported
Future Recommendations:	Not reported
Stream Code:	Not reported
Visit Date:	Not reported
Lab Date:	Not reported
File Close Date:	Not reported
Prep Copy:	Not reported
City:	Not reported
Incident Summary:	owner bilge pumping oily water into marina area. Owner out of town, placed boom around boat.
Reported:	Not reported
Results:	Not reported
Inspection Comments:	ref 2003-N-0001, same boat
Remarks:	Not reported

Map ID	Site	Database(s)	EPA ID Number
2079	**BELMONT BAY MARINA** **530 HARBORSIDE ST.** **WOODBRIDGE, VA**	**VA SPILLS**	**S108326582** **N/A**

SPILLS:

Fips City/County:	Prince William County
Status:	Not reported
Reference Id:	Not reported
IR Number:	2003-N-0031
Associated IR:	Not reported
Incident Date:	Not reported
Call Received Date:	07/16/2002
Closure Comments:	See Site Summary for details
Threat To:	Not reported
Terrorism (Y/N):	NO
Characterize Incident:	Not reported
Incident Type:	Petroleum
Incident Subtype:	Petroleum
Materials:	Biosolids(-1 - -1 Gallons)
Effect To Receptor:	Not reported
Water Body:	Occoquan River
Low Quantity To Water:	-1
High Quantity To Water:	-1
Quantity Units:	Gallons
Other Receptors:	Not reported
RP Company:	Not reported
RP Name:	Not reported
Property Owner:	Not reported
Property Company:	Not reported
Duration Of Event (Hrs):	Not reported
Impacts:	Not reported
Other Impacts:	Not reported
Steps Taken:	Not reported
Steps Taken Description:	Not reported
System Components:	Not reported
Other System Components:	Not reported
Cause Of Event:	Not reported
Corrective Action Taken:	Not reported
Weather Status:	Not reported
Precipitation (Wet):	Not reported
Discharge Type:	Not reported
Discharge Volume:	Not reported
Unknown Discharge (Y/N):	NO
Site Name:	BELMONT BAY MARINA
Closure Date:	07/17/2002
Orig. Call Incident Description:	"owner bilge pumping oily water into marina area. Owner out of town, placed boom around boat."
Original Call Material Description:	oily bilge water (Qty=-1)
Original Call Location Description:	Belmont Bay Marina-530A Harborside Dr-Woodbridge-VA--Prince William County
Incident Ongoing at time of Call:	Not reported
Agencies Notified (Y/N):	NO
Other Agencies:	Not reported
Permitted (Y/N):	NO
Call Reported By Company Name:	Capt Gary Gesling
Call Property Owner Company Name:	Not reported
Call Property Owner Name:	Not reported
Site Summary:	"ref 2003-N-0001, same boat"

Map ID	Site	Database(s)	EPA ID Number

BELMONT BAY MARINA (Continued) **S108326582**

Fips City/County:	Prince William County
Status:	Not reported
Reference Id:	Not reported
IR Number:	2006-N-0477
Associated IR:	Not reported
Incident Date:	12/16/2005
Call Received Date:	12/18/2005
Closure Comments:	See Site Summary for details
Threat To:	Not reported
Terrorism (Y/N):	NO
Characterize Incident:	Not reported
Incident Type:	Waste
Incident Subtype:	Hazardous Waste
Materials:	Oil (Fuel-Gasoline)(10 - 10 Gallons)
Effect To Receptor:	Not reported
Water Body:	Occoquan River
Low Quantity To Water:	-1
High Quantity To Water:	-1
Quantity Units:	Gallons
Other Receptors:	Not reported
RP Company:	Not reported
RP Name:	Not reported
Property Owner:	Not reported
Property Company:	Not reported
Duration Of Event (Hrs):	Not reported
Impacts:	Not reported
Other Impacts:	Not reported
Steps Taken:	Not reported
Steps Taken Description:	Not reported
System Components:	Not reported
Other System Components:	Not reported
Cause Of Event:	Not reported
Corrective Action Taken:	Not reported
Weather Status:	Not reported
Precipitation (Wet):	Not reported
Discharge Type:	Not reported
Discharge Volume:	Not reported
Unknown Discharge (Y/N):	NO
Site Name:	BELMONT BAY MARINA
Closure Date:	12/18/2005
Orig. Call Incident Description:	Calller stated that due to bilge pump malfunction approx 10 gal of fuel was released into Occoquan River @ Marina. Incident happened on 12/16 but not reported until 12/18. Product will dissipate.
Original Call Material Description:	Boat Fuel (Qty=10)
Original Call Location Description:	Belmont Bay Marina-530 Harborside St-Woodbridge-VA--Prince William County
Incident Ongoing at time of Call:	Not reported
Agencies Notified (Y/N):	NO
Other Agencies:	Not reported
Permitted (Y/N):	NO
Call Reported By Company Name:	Capt Gesling-Prince William County FD
Call Property Owner Company Name:	Not reported
Call Property Owner Name:	Not reported
Site Summary:	Marina has bubblers installed to keep water from freezing & that will aid spill in dissipating; spill not recoverable at this point. Capt Geslilng said less than 5 gal & was reported two days after the event. Non recoverabale; already gone w/tides.

Map ID	Site	Database(s)	EPA ID Number

BELMONT BAY MARINA (Continued) **S108326582**

SPILLS NO:

Region:	NO
Id:	Not reported
Incident Summary:	Not reported
Date In:	12/18/2005
Date Closed:	12/18/2005
Pollution Type:	Not reported
Responsible Party:	Not reported
Facility Status:	**Not reported**
Owner:	Not reported
Facility Contact:	Not reported
Facility Permitted:	0
Facility Telephone:	Not reported
Time In:	10:54:00 AM
Reported By Name:	Capt Gesling-Pr Wm Co. FD
Reported By Telephone:	7037926369
Reported By Affiliation/Addr:	Not reported
Incident Response IR #:	2006-N-0477
Responsible Party Address:	Not reported
Responsible Party City:	Not reported
Responsible Party State:	Not reported
Responsible Party Zip:	Not reported
Responsible Party Contact:	Not reported
Responsible Party Telephone:	Not reported
Owner Name:	Not reported
Owner Address:	Not reported
Owner City:	Not reported
Owner State:	Not reported
Owner Zip:	Not reported
Owner Contact:	Not reported
Owner Telephone:	Not reported
Incident Date:	12/16/2005
Incident Time:	Not reported
Petroleum:	0
Solid Waste:	0
Hazardous Waste:	-1
Water:	0
Air:	0
Sewage:	0
Fish Kill:	0
Threat Wetlands:	0
Wetlands:	0
Material Released:	Boat Fuel
Possible Receptors:	Not reported
Quantity Released:	10
Unit Released:	gallons
Quantity In Water:	Not reported
Receiving Waters:	Occoquan River
River Basin:	Not reported
Inspection Date:	Not reported
Call Date:	12/18/2005
Inspector:	Not reported
Response Due:	Not reported
Response Received Date:	Not reported
Visit Needed:	0
Open:	0
Air Referral Date:	Not reported

Map ID	Site	Database(s)	EPA ID Number

BELMONT BAY MARINA (Continued) **S108326582**

Air Reg/ Permit Number:	Not reported
Waste Referral Date:	Not reported
Epa Id Or Permit Number:	Not reported
Water Referral Date:	Not reported
Water Permit Number:	Not reported
Remediation Referral Date:	Not reported
Remediation Pc Number:	Not reported
Enforcement Referral Date:	Not reported
Nov Number:	Not reported
Pc Number:	Not reported
Receive By:	Not reported
Case Officer:	Not reported
Case Type:	Not reported
Street Address:	Not reported
Polllutant:	Not reported
Impact:	Not reported
Spill Time:	Not reported
Spill Date:	Not reported
Spill Volume:	Not reported
Measure:	Not reported
Volume In Water:	Not reported
Stream Name:	Not reported
Investigation Date:	Not reported
Closure Date:	Not reported
Lab Results:	Not reported
Target Date:	Not reported
Prep Number:	Not reported
Report Date:	Not reported
Report Time:	Not reported
Pollutant Scr:	Not reported
Volume:	Not reported
Volume Esc:	Not reported
Future Recommendations:	Not reported
Stream Code:	Not reported
Visit Date:	Not reported
Lab Date:	Not reported
File Close Date:	Not reported
Prep Copy:	Not reported
City:	Not reported
Incident Summary:	Calller stated that due to bilge pump malfunction approx 10 gal of fuel was released into Occoquan River @ Marina. Incident happened on 12/16 but not reported until 12/18. Product will dissipate.
Reported:	Not reported
Results:	Not reported
Inspection Comments:	Marina has bubblers installed to keep water from freezing & that will aid spill in dissipating; spill not recoverable at this point. Capt Geslilng said less than 5 gal & was reported two days after the event. Non recoverabale; already gone w/tides.
Remarks:	Not reported

Map ID	Site	Database(s)	EPA ID Number
2080	**UNIVERSAL DYNAMICS** **13600 DABNEY ROAD** **WOODBRIDGE, VA 22191**	**RCRA-CESQG** **ICIS** **FINDS** **ECHO** **US AIRS**	**1004611158** **VAD988199766**

RCRA-CESQG:

Date form received by agency:	05/02/1991
Facility name:	UNIVERSAL DYNAMICS CORP
Facility address:	13600 DABNEY ROAD WOODBRIDGE, VA 22194
EPA ID:	VAD988199766
Contact:	LOUIS G HURST
Contact address:	13600 DABNEY ROAD WOODBRIDGE, VA 22194
Contact country:	US
Contact telephone:	703-491-2191
Contact email:	Not reported
EPA Region:	03
Classification:	Conditionally Exempt Small Quantity Generator
Description:	Handler: generates 100 kg or less of hazardous waste per calendar month, and accumulates 1000 kg or less of hazardous waste at any time; or generates 1 kg or less of acutely hazardous waste per calendar month, and accumulates at any time: 1 kg or less of acutely hazardous waste; or 100 kg or less of any residue or contaminated soil, waste or other debris resulting from the cleanup of a spill, into or on any land or water, of acutely hazardous waste; or generates 100 kg or less of any residue or contaminated soil, waste or other debris resulting from the cleanup of a spill, into or on any land or water, of acutely hazardous waste during any calendar month, and accumulates at any time: 1 kg or less of acutely hazardous waste; or 100 kg or less of any residue or contaminated soil, waste or other debris resulting from the cleanup of a spill, into or on any land or water, of acutely hazardous waste

Owner/Operator Summary:

Owner/operator name:	OPERNAME
Owner/operator address:	OPERSTREET OPERCITY, AK 99999
Owner/operator country:	Not reported
Owner/operator telephone:	215-555-1212
Owner/operator email:	Not reported
Owner/operator fax:	Not reported
Owner/operator extension:	Not reported
Legal status:	Private
Owner/Operator Type:	Operator
Owner/Op start date:	Not reported
Owner/Op end date:	Not reported
Owner/operator name:	UNIVERSAL DYNAMICS CORP
Owner/operator address:	13600 DABNEY RD WOODBRIDGE, VA 22194
Owner/operator country:	Not reported
Owner/operator telephone:	703-491-2191
Owner/operator email:	Not reported
Owner/operator fax:	Not reported
Owner/operator extension:	Not reported
Legal status:	Private
Owner/Operator Type:	Owner

Map ID	Site	Database(s)	EPA ID Number

UNIVERSAL DYNAMICS (Continued) **1004611158**

Owner/Op start date: Not reported
Owner/Op end date: Not reported

Handler Activities Summary:
U.S. importer of hazardous waste: No
Mixed waste (haz. and radioactive): No
Recycler of hazardous waste: No
Transporter of hazardous waste: No
Treater, storer or disposer of HW: No
Underground injection activity: No
On-site burner exemption: No
Furnace exemption: No
Used oil fuel burner: No
Used oil processor: No
User oil refiner: No
Used oil fuel marketer to burner: No
Used oil Specification marketer: No
Used oil transfer facility: No
Used oil transporter: No

. Waste code: D018
. Waste name: BENZENE

Violation Status: No violations found

ICIS:
Enforcement Action ID: VA000A0000511530005200012
FRS ID: 110005245305
Action Name: UNIVERSAL DYNAMICS 511530005200012
Facility Name: UNIVERSAL DYNAMICS
Facility Address: 13600 DABNEY RD
WOODBRIDGE, VA 22191
Enforcement Action Type: Administrative Order
Facility County: PRINCE WILLIAM
Program System Acronym: AIR
Enforcement Action Forum Desc: Administrative - Formal
EA Type Code: SCAAAO
Facility SIC Code: Not reported
Federal Facility ID: Not reported
Latitude in Decimal Degrees: 38.65502
Longitude in Decimal Degrees: -77.24724
Permit Type Desc: Not reported
Program System Acronym: VA0000005115300052
Facility NAICS Code: 332410
Tribal Land Code: Not reported

Enforcement Action ID: VA000A0000511530005200010
FRS ID: 110005245305
Action Name: UNIVERSAL DYNAMICS 511530005200010
Facility Name: UNIVERSAL DYNAMICS
Facility Address: 13600 DABNEY RD
WOODBRIDGE, VA 22191
Enforcement Action Type: Notice of Violation
Facility County: PRINCE WILLIAM
Program System Acronym: AIR
Enforcement Action Forum Desc: Administrative - Informal
EA Type Code: NOV

Map ID	Site	Database(s)	EPA ID Number

UNIVERSAL DYNAMICS (Continued) **1004611158**

Facility SIC Code:	Not reported
Federal Facility ID:	Not reported
Latitude in Decimal Degrees:	38.65502
Longitude in Decimal Degrees:	-77.24724
Permit Type Desc:	Not reported
Program System Acronym:	VA0000005115300052
Facility NAICS Code:	332410
Tribal Land Code:	Not reported

FINDS:

Registry ID: 110005245305

Environmental Interest/Information System

AFS (Aerometric Information Retrieval System (AIRS) Facility Subsystem) replaces the former Compliance Data System (CDS), the National Emission Data System (NEDS), and the Storage and Retrieval of Aerometric Data (SAROAD). AIRS is the national repository for information concerning airborne pollution in the United States. AFS is used to track emissions and compliance data from industrial plants. AFS data are utilized by states to prepare State Implementation Plans to comply with regulatory programs and by EPA as an input for the estimation of total national emissions. AFS is undergoing a major redesign to support facility operating permits required under Title V of the Clean Air Act.

AIR SYNTHETIC MINOR

CEDS (Virginia - Comprehensive Environmental Data System) is the Department of Environmental Quality's (DEQ) electronic data system for maintaining databases on sources of pollutants in all media.

RCRAInfo is a national information system that supports the Resource Conservation and Recovery Act (RCRA) program through the tracking of events and activities related to facilities that generate, transport, and treat, store, or dispose of hazardous waste. RCRAInfo allows RCRA program staff to track the notification, permit, compliance, and corrective action activities required under RCRA.

Click this hyperlink while viewing on your computer to access additional FINDS: detail in the EDR Site Report.

ECHO:

Envid:	1004611158
Registry ID:	110005245305
DFR URL:	http://echo.epa.gov/detailed-facility-report?fid=110005245305

US AIRS (AFS):

Envid:	1004611158
Region Code:	03
County Code:	VA153
Programmatic ID:	AIR VA0000005115300052
Facility Registry ID:	110005245305
D and B Number:	Not reported

Map ID	Site	Database(s)	EPA ID Number

UNIVERSAL DYNAMICS (Continued) **1004611158**

Facility Site Name: UNIVERSAL DYNAMICS
Primary SIC Code: Not reported
NAICS Code: 332410
Default Air Classification Code: SMI
Facility Type of Ownership Code: NON
Air CMS Category Code: Not reported
HPV Status: Not reported

US AIRS (AFS):
Region Code: 03
Programmatic ID: AIR VA0000005115300052
Facility Registry ID: 110005245305
Air Operating Status Code: OPR
Default Air Classification Code: SMI
Air Program: State Implementation Plan for National Primary and Secondary Ambient Air Quality Standards
Activity Date: 2015-02-09 00:00:00
Activity Status Date: 2015-03-31 16:08:14
Activity Group: Compliance Monitoring
Activity Type: Inspection/Evaluation
Activity Status: Active

Region Code: 03
Programmatic ID: AIR VA0000005115300052
Facility Registry ID: 110005245305
Air Operating Status Code: OPR
Default Air Classification Code: SMI
Air Program: State Implementation Plan for National Primary and Secondary Ambient Air Quality Standards
Activity Date: 1992-03-31 00:00:00
Activity Status Date: Not reported
Activity Group: Compliance Monitoring
Activity Type: Inspection/Evaluation
Activity Status: Not reported

Region Code: 03
Programmatic ID: AIR VA0000005115300052
Facility Registry ID: 110005245305
Air Operating Status Code: OPR
Default Air Classification Code: SMI
Air Program: State Implementation Plan for National Primary and Secondary Ambient Air Quality Standards
Activity Date: 1993-02-19 00:00:00
Activity Status Date: Not reported
Activity Group: Compliance Monitoring
Activity Type: Inspection/Evaluation
Activity Status: Not reported

Region Code: 03
Programmatic ID: AIR VA0000005115300052
Facility Registry ID: 110005245305
Air Operating Status Code: OPR
Default Air Classification Code: SMI
Air Program: State Implementation Plan for National Primary and Secondary Ambient Air Quality Standards
Activity Date: 1994-03-22 00:00:00
Activity Status Date: Not reported
Activity Group: Compliance Monitoring
Activity Type: Inspection/Evaluation
Activity Status: Not reported

Region Code: 03

Map ID	Site	Database(s)	EPA ID Number

UNIVERSAL DYNAMICS (Continued) **1004611158**

Programmatic ID: AIR VA0000005115300052
Facility Registry ID: 110005245305
Air Operating Status Code: OPR
Default Air Classification Code: SMI
Air Program: State Implementation Plan for National Primary and Secondary Ambient Air Quality Standards
Activity Date: 1994-08-24 00:00:00
Activity Status Date: Not reported
Activity Group: Compliance Monitoring
Activity Type: Inspection/Evaluation
Activity Status: Not reported

Region Code: 03
Programmatic ID: AIR VA0000005115300052
Facility Registry ID: 110005245305
Air Operating Status Code: OPR
Default Air Classification Code: SMI
Air Program: State Implementation Plan for National Primary and Secondary Ambient Air Quality Standards
Activity Date: 1996-01-26 00:00:00
Activity Status Date: Not reported
Activity Group: Compliance Monitoring
Activity Type: Inspection/Evaluation
Activity Status: Not reported

Region Code: 03
Programmatic ID: AIR VA0000005115300052
Facility Registry ID: 110005245305
Air Operating Status Code: OPR
Default Air Classification Code: SMI
Air Program: State Implementation Plan for National Primary and Secondary Ambient Air Quality Standards
Activity Date: 1997-10-15 00:00:00
Activity Status Date: Not reported
Activity Group: Compliance Monitoring
Activity Type: Inspection/Evaluation
Activity Status: Not reported

Region Code: 03
Programmatic ID: AIR VA0000005115300052
Facility Registry ID: 110005245305
Air Operating Status Code: OPR
Default Air Classification Code: SMI
Air Program: State Implementation Plan for National Primary and Secondary Ambient Air Quality Standards
Activity Date: 1999-01-20 00:00:00
Activity Status Date: Not reported
Activity Group: Compliance Monitoring
Activity Type: Inspection/Evaluation
Activity Status: Not reported

Region Code: 03
Programmatic ID: AIR VA0000005115300052
Facility Registry ID: 110005245305
Air Operating Status Code: OPR
Default Air Classification Code: SMI
Air Program: State Implementation Plan for National Primary and Secondary Ambient Air Quality Standards
Activity Date: 2000-08-21 00:00:00
Activity Status Date: Not reported
Activity Group: Compliance Monitoring
Activity Type: Inspection/Evaluation

Map ID	Site	Database(s)	EPA ID Number

UNIVERSAL DYNAMICS (Continued) **1004611158**

Activity Status: Not reported

Region Code: 03
Programmatic ID: AIR VA0000005115300052
Facility Registry ID: 110005245305
Air Operating Status Code: OPR
Default Air Classification Code: SMI
Air Program: State Implementation Plan for National Primary and Secondary Ambient Air Quality Standards
Activity Date: 2002-02-04 00:00:00
Activity Status Date: Not reported
Activity Group: Compliance Monitoring
Activity Type: Inspection/Evaluation
Activity Status: Not reported

Region Code: 03
Programmatic ID: AIR VA0000005115300052
Facility Registry ID: 110005245305
Air Operating Status Code: OPR
Default Air Classification Code: SMI
Air Program: State Implementation Plan for National Primary and Secondary Ambient Air Quality Standards
Activity Date: 2002-02-05 00:00:00
Activity Status Date: Not reported
Activity Group: Compliance Monitoring
Activity Type: Inspection/Evaluation
Activity Status: Not reported

Region Code: 03
Programmatic ID: AIR VA0000005115300052
Facility Registry ID: 110005245305
Air Operating Status Code: OPR
Default Air Classification Code: SMI
Air Program: State Implementation Plan for National Primary and Secondary Ambient Air Quality Standards
Activity Date: 2002-09-18 00:00:00
Activity Status Date: Not reported
Activity Group: Compliance Monitoring
Activity Type: Inspection/Evaluation
Activity Status: Not reported

Region Code: 03
Programmatic ID: AIR VA0000005115300052
Facility Registry ID: 110005245305
Air Operating Status Code: OPR
Default Air Classification Code: SMI
Air Program: State Implementation Plan for National Primary and Secondary Ambient Air Quality Standards
Activity Date: 2003-03-04 00:00:00
Activity Status Date: Not reported
Activity Group: Compliance Monitoring
Activity Type: Inspection/Evaluation
Activity Status: Not reported

Region Code: 03
Programmatic ID: AIR VA0000005115300052
Facility Registry ID: 110005245305
Air Operating Status Code: OPR
Default Air Classification Code: SMI
Air Program: State Implementation Plan for National Primary and Secondary Ambient Air Quality Standards
Activity Date: 2004-03-27 00:00:00

Map ID	Site	Database(s)	EPA ID Number

UNIVERSAL DYNAMICS (Continued) **1004611158**

Activity Status Date: Not reported
Activity Group: Compliance Monitoring
Activity Type: Inspection/Evaluation
Activity Status: Not reported

Region Code: 03
Programmatic ID: AIR VA0000005115300052
Facility Registry ID: 110005245305
Air Operating Status Code: OPR
Default Air Classification Code: SMI
Air Program: State Implementation Plan for National Primary and Secondary Ambient Air Quality Standards
Activity Date: 2004-07-12 00:00:00
Activity Status Date: Not reported
Activity Group: Compliance Monitoring
Activity Type: Inspection/Evaluation
Activity Status: Not reported

Region Code: 03
Programmatic ID: AIR VA0000005115300052
Facility Registry ID: 110005245305
Air Operating Status Code: OPR
Default Air Classification Code: SMI
Air Program: State Implementation Plan for National Primary and Secondary Ambient Air Quality Standards
Activity Date: 2005-02-25 00:00:00
Activity Status Date: Not reported
Activity Group: Compliance Monitoring
Activity Type: Inspection/Evaluation
Activity Status: Not reported

Region Code: 03
Programmatic ID: AIR VA0000005115300052
Facility Registry ID: 110005245305
Air Operating Status Code: OPR
Default Air Classification Code: SMI
Air Program: State Implementation Plan for National Primary and Secondary Ambient Air Quality Standards
Activity Date: 2006-09-14 00:00:00
Activity Status Date: Not reported
Activity Group: Compliance Monitoring
Activity Type: Inspection/Evaluation
Activity Status: Not reported

Region Code: 03
Programmatic ID: AIR VA0000005115300052
Facility Registry ID: 110005245305
Air Operating Status Code: OPR
Default Air Classification Code: SMI
Air Program: State Implementation Plan for National Primary and Secondary Ambient Air Quality Standards
Activity Date: 2007-07-03 00:00:00
Activity Status Date: Not reported
Activity Group: Compliance Monitoring
Activity Type: Inspection/Evaluation
Activity Status: Not reported

Region Code: 03
Programmatic ID: AIR VA0000005115300052
Facility Registry ID: 110005245305
Air Operating Status Code: OPR

Map ID	Site	Database(s)	EPA ID Number

UNIVERSAL DYNAMICS (Continued) **1004611158**

Default Air Classification Code: SMI
Air Program: State Implementation Plan for National Primary and Secondary Ambient Air Quality Standards
Activity Date: 2008-01-23 00:00:00
Activity Status Date: Not reported
Activity Group: Compliance Monitoring
Activity Type: Inspection/Evaluation
Activity Status: Not reported

Region Code: 03
Programmatic ID: AIR VA0000005115300052
Facility Registry ID: 110005245305
Air Operating Status Code: OPR
Default Air Classification Code: SMI
Air Program: State Implementation Plan for National Primary and Secondary Ambient Air Quality Standards
Activity Date: 2009-05-11 00:00:00
Activity Status Date: Not reported
Activity Group: Compliance Monitoring
Activity Type: Inspection/Evaluation
Activity Status: Not reported

Region Code: 03
Programmatic ID: AIR VA0000005115300052
Facility Registry ID: 110005245305
Air Operating Status Code: OPR
Default Air Classification Code: SMI
Air Program: State Implementation Plan for National Primary and Secondary Ambient Air Quality Standards
Activity Date: 2010-03-17 00:00:00
Activity Status Date: Not reported
Activity Group: Compliance Monitoring
Activity Type: Inspection/Evaluation
Activity Status: Not reported

Region Code: 03
Programmatic ID: AIR VA0000005115300052
Facility Registry ID: 110005245305
Air Operating Status Code: OPR
Default Air Classification Code: SMI
Air Program: State Implementation Plan for National Primary and Secondary Ambient Air Quality Standards
Activity Date: 2011-03-17 00:00:00
Activity Status Date: Not reported
Activity Group: Compliance Monitoring
Activity Type: Inspection/Evaluation
Activity Status: Not reported

Region Code: 03
Programmatic ID: AIR VA0000005115300052
Facility Registry ID: 110005245305
Air Operating Status Code: OPR
Default Air Classification Code: SMI
Air Program: State Implementation Plan for National Primary and Secondary Ambient Air Quality Standards
Activity Date: 2011-04-14 00:00:00
Activity Status Date: Not reported
Activity Group: Compliance Monitoring
Activity Type: Inspection/Evaluation
Activity Status: Not reported

Region Code: 03

Map ID	Site	Database(s)	EPA ID Number

UNIVERSAL DYNAMICS (Continued) **1004611158**

Programmatic ID: AIR VA0000005115300052
Facility Registry ID: 110005245305
Air Operating Status Code: OPR
Default Air Classification Code: SMI
Air Program: State Implementation Plan for National Primary and Secondary Ambient Air Quality Standards
Activity Date: 2012-01-26 00:00:00
Activity Status Date: Not reported
Activity Group: Compliance Monitoring
Activity Type: Inspection/Evaluation
Activity Status: Not reported

Region Code: 03
Programmatic ID: AIR VA0000005115300052
Facility Registry ID: 110005245305
Air Operating Status Code: OPR
Default Air Classification Code: SMI
Air Program: State Implementation Plan for National Primary and Secondary Ambient Air Quality Standards
Activity Date: 2013-02-21 00:00:00
Activity Status Date: Not reported
Activity Group: Compliance Monitoring
Activity Type: Inspection/Evaluation
Activity Status: Not reported

Region Code: 03
Programmatic ID: AIR VA0000005115300052
Facility Registry ID: 110005245305
Air Operating Status Code: OPR
Default Air Classification Code: SMI
Air Program: State Implementation Plan for National Primary and Secondary Ambient Air Quality Standards
Activity Date: 2014-02-20 00:00:00
Activity Status Date: Not reported
Activity Group: Compliance Monitoring
Activity Type: Inspection/Evaluation
Activity Status: Not reported

Region Code: 03
Programmatic ID: AIR VA0000005115300052
Facility Registry ID: 110005245305
Air Operating Status Code: OPR
Default Air Classification Code: SMI
Air Program: State Implementation Plan for National Primary and Secondary Ambient Air Quality Standards
Activity Date: 2001-06-07 00:00:00
Activity Status Date: 2001-06-07 00:00:00
Activity Group: Enforcement Action
Activity Type: Administrative - Formal
Activity Status: Final Order Issued

Region Code: 03
Programmatic ID: AIR VA0000005115300052
Facility Registry ID: 110005245305
Air Operating Status Code: OPR
Default Air Classification Code: SMI
Air Program: State Implementation Plan for National Primary and Secondary Ambient Air Quality Standards
Activity Date: 2000-11-01 00:00:00
Activity Status Date: 2000-11-01 00:00:00
Activity Group: Enforcement Action
Activity Type: Administrative - Informal

Map ID	Site	Database(s)	EPA ID Number

UNIVERSAL DYNAMICS (Continued) **1004611158**

Activity Status: Achieved

2081 **BURNS SHEILA L FORMER RESIDENCE** **VA LTANKS** **S110067576**
13708 MARBURY LN **N/A**
WOODBRIDGE, VA 22191

LTANKS:

Region:	NRO
CEDS Facility Id:	200000852018
Case Status:	**Closed**
Pollution Complaint #:	20103051
Reported:	07/27/2009
Case Closed Date:	09/25/2009
Program:	RP Lead
Federally Regulated UST (Y/N):	N
Regulated Petroleum UST (1):	N
Excluded UST (1):	N
Deferred UST (1):	N
Partially Deferred UST (1):	N
Exempt 1 UST (2):	N
Exempt 2 Heating Oil UST (2):	Y
Small Heating Oil AST (2):	N
Regulated AST (3):	N
Unregulated AST (3):	N
Other Y/N:	N
Unknown Y/N:	N
Other Description:	Not reported
Heating Oil Category:	Category 1

2081 **13710 MARBURY LN** **VA SPILLS** **S108926078**
13710 MARBURY LN **N/A**
WOODBRIDGE, VA

SPILLS:

Fips City/County:	Prince William County
Status:	Not reported
Reference Id:	Not reported
IR Number:	2008-N-0254
Associated IR:	Not reported
Incident Date:	10/16/2007
Call Received Date:	10/16/2007
Closure Comments:	See Site Summary for details
Threat To:	Not reported
Terrorism (Y/N):	NO
Characterize Incident:	Not reported
Incident Type:	Petroleum
Incident Subtype:	Petroleum
Materials:	Oil (Unknown)(-1 - -1 Unknown)
Effect To Receptor:	Not reported
Water Body:	Not reported
Low Quantity To Water:	Not reported
High Quantity To Water:	Not reported
Quantity Units:	Not reported
Other Receptors:	Not reported
RP Company:	Not reported

Map ID	Site	Database(s)	EPA ID Number

13710 MARBURY LN (Continued) **S108926078**

RP Name:	Not reported
Property Owner:	Not reported
Property Company:	Not reported
Duration Of Event (Hrs):	Not reported
Impacts:	Not reported
Other Impacts:	Not reported
Steps Taken:	Not reported
Steps Taken Description:	Not reported
System Components:	Not reported
Other System Components:	Not reported
Cause Of Event:	Not reported
Corrective Action Taken:	Not reported
Weather Status:	Not reported
Precipitation (Wet):	Not reported
Discharge Type:	Not reported
Discharge Volume:	Not reported
Unknown Discharge (Y/N):	NO
Site Name:	13710 MARBURY LN
Closure Date:	12/09/2008
Orig. Call Incident Description:	"Rresidents are unofficially running an automotive repair and oil changing operation. Apparently, waste motor oil is being disposed of in a pit in the ground. It is not contained or managed properly, neither are other automotive fluids."
Original Call Material Description:	oil
Original Call Location Description:	13710 Marbury Ln-13710 Marbury Ln-Woodbridge-VA--Prince William County
Incident Ongoing at time of Call:	Not reported
Agencies Notified (Y/N):	NO
Other Agencies:	Not reported
Permitted (Y/N):	NO
Call Reported By Company Name:	Anonymous
Call Property Owner Company Name:	Not reported
Call Property Owner Name:	Not reported
Site Summary:	PWCo FD notified. J. Medici. Co FD personel visited the site. No signs of pil dumping. Back yard is fenced off.

SPILLS NO:

Region:	NO
Id:	Not reported
Incident Summary:	Not reported
Date In:	10/16/2007
Date Closed:	12/9/2008
Pollution Type:	Not reported
Responsible Party:	Not reported
Facility Status:	**Not reported**
Owner:	Not reported
Facility Contact:	Not reported
Facility Permitted:	0
Facility Telephone:	Not reported
Time In:	Not reported
Reported By Name:	Anoymous
Reported By Telephone:	Not reported
Reported By Affiliation/Addr:	Not reported
Incident Response IR #:	2008-N-0254
Responsible Party Address:	Not reported
Responsible Party City:	Not reported
Responsible Party State:	Not reported
Responsible Party Zip:	Not reported

Map ID	Site	Database(s)	EPA ID Number

13710 MARBURY LN (Continued) **S108926078**

Responsible Party Contact:	Not reported
Responsible Party Telephone:	Not reported
Owner Name:	Not reported
Owner Address:	Not reported
Owner City:	Not reported
Owner State:	Not reported
Owner Zip:	Not reported
Owner Contact:	Not reported
Owner Telephone:	Not reported
Incident Date:	10/16/2007
Incident Time:	Not reported
Petroleum:	-1
Solid Waste:	0
Hazardous Waste:	0
Water:	0
Air:	0
Sewage:	0
Fish Kill:	0
Threat Wetlands:	0
Wetlands:	0
Material Released:	oil
Possible Receptors:	Not reported
Quantity Released:	Not reported
Unit Released:	Not reported
Quantity In Water:	Not reported
Receiving Waters:	Not reported
River Basin:	Not reported
Inspection Date:	Not reported
Call Date:	Not reported
Inspector:	Not reported
Response Due:	Not reported
Response Received Date:	Not reported
Visit Needed:	0
Open:	0
Air Referral Date:	Not reported
Air Reg/ Permit Number:	Not reported
Waste Referral Date:	Not reported
Epa Id Or Permit Number:	Not reported
Water Referral Date:	Not reported
Water Permit Number:	Not reported
Remediation Referral Date:	Not reported
Remediation Pc Number:	Not reported
Enforcement Referral Date:	Not reported
Nov Number:	Not reported
Pc Number:	Not reported
Receive By:	Not reported
Case Officer:	Not reported
Case Type:	Not reported
Street Address:	Not reported
Polllutant:	Not reported
Impact:	Not reported
Spill Time:	Not reported
Spill Date:	Not reported
Spill Volume:	Not reported
Measure:	Not reported
Volume In Water:	Not reported
Stream Name:	Not reported

Map ID	Site	Database(s)	EPA ID Number

13710 MARBURY LN (Continued) **S108926078**

Investigation Date:	Not reported
Closure Date:	Not reported
Lab Results:	Not reported
Target Date:	Not reported
Prep Number:	Not reported
Report Date:	Not reported
Report Time:	Not reported
Pollutant Scr:	Not reported
Volume:	Not reported
Volume Esc:	Not reported
Future Recommendations:	Not reported
Stream Code:	Not reported
Visit Date:	Not reported
Lab Date:	Not reported
File Close Date:	Not reported
Prep Copy:	Not reported
City:	Not reported
Incident Summary:	Rresidents are unofficially running an automotive repair and oil changing operation. Apparently, waste motor oil is being disposed of in a pit in the ground. It is not contained or managed properly, neither are other automotive fluids.
Reported:	Not reported
Results:	Not reported
Inspection Comments:	PWCo FD notified. J. Medici. Co FD personel visited the site. No signs of pil dumping. Back yard is fenced off.
Remarks:	Not reported

2081 **CHASE HOME FINANCIAL PROPERTY - FORMER CHICAS RESI** **VA LTANKS** **S109122443**
13725 JOYCE RD **VA SPILLS** **N/A**
WOODBRIDGE, VA 22191

LTANKS:

Region:	NRO
CEDS Facility Id:	200000848931
Case Status:	**Closed**
Pollution Complaint #:	20083232
Reported:	03/28/2008
Case Closed Date:	06/02/2008
Program:	RP Lead
Federally Regulated UST (Y/N):	N
Regulated Petroleum UST (1):	N
Excluded UST (1):	N
Deferred UST (1):	N
Partially Deferred UST (1):	N
Exempt 1 UST (2):	N
Exempt 2 Heating Oil UST (2):	N
Small Heating Oil AST (2):	Y
Regulated AST (3):	N
Unregulated AST (3):	N
Other Y/N:	N
Unknown Y/N:	N
Other Description:	Not reported
Heating Oil Category:	Category 2

SPILLS:

Fips City/County:	Prince William County
Status:	Not reported

Map ID	Site	Database(s)	EPA ID Number

CHASE HOME FINANCIAL PROPERTY - FORMER CHICAS RESI (Continued) **S109122443**

Reference Id:	Not reported
IR Number:	2008-N-0649
Associated IR:	Not reported
Incident Date:	04/07/2008
Call Received Date:	04/07/2008
Closure Comments:	See Site Summary for details
Threat To:	Not reported
Terrorism (Y/N):	NO
Characterize Incident:	Not reported
Incident Type:	Petroleum
Incident Subtype:	Petroleum
Materials:	Oil (Heating)(-1 - -1 Unknown)
Effect To Receptor:	Not reported
Water Body:	Not reported
Low Quantity To Water:	Not reported
High Quantity To Water:	Not reported
Quantity Units:	Not reported
Other Receptors:	Not reported
RP Company:	Mortgage Co owned
RP Name:	Not reported
Property Owner:	Not reported
Property Company:	Not reported
Duration Of Event (Hrs):	Not reported
Impacts:	Not reported
Other Impacts:	Not reported
Steps Taken:	Not reported
Steps Taken Description:	Not reported
System Components:	Not reported
Other System Components:	Not reported
Cause Of Event:	Not reported
Corrective Action Taken:	Not reported
Weather Status:	Not reported
Precipitation (Wet):	Not reported
Discharge Type:	Not reported
Discharge Volume:	Not reported
Unknown Discharge (Y/N):	NO
Site Name:	13725 JOYCE RD
Closure Date:	04/07/2008
Orig. Call Incident Description:	Caller reported release of unk amount of heating oil from home heating oil tank.
Original Call Material Description:	heating oil (Qty=unk)
Original Call Location Description:	13725 Joyce Rd-13725 Joyce Rd-Woodbridge-VA--Prince William County
Incident Ongoing at time of Call:	Not reported
Agencies Notified (Y/N):	NO
Other Agencies:	Not reported
Permitted (Y/N):	NO
Call Reported By Company Name:	EOC Email
Call Property Owner Company Name:	Not reported
Call Property Owner Name:	Not reported
Site Summary:	Notified J. Medici. PWC FD responed. No further issue.

SPILLS NO:

Region:	NO
Id:	Not reported
Incident Summary:	Not reported
Date In:	4/7/2008
Date Closed:	4/7/2008

Map ID	Site	Database(s)	EPA ID Number

CHASE HOME FINANCIAL PROPERTY - FORMER CHICAS RESI (Continued) **S109122443**

Pollution Type:	Not reported
Responsible Party:	Mortgage Co owned
Facility Status:	**Not reported**
Owner:	Not reported
Facility Contact:	Not reported
Facility Permitted:	0
Facility Telephone:	Not reported
Time In:	10:58:00 AM
Reported By Name:	EOC Email
Reported By Telephone:	Not reported
Reported By Affiliation/Addr:	Not reported
Incident Response IR #:	2008-N-0649
Responsible Party Address:	Not reported
Responsible Party City:	Not reported
Responsible Party State:	Not reported
Responsible Party Zip:	Not reported
Responsible Party Contact:	Not reported
Responsible Party Telephone:	Not reported
Owner Name:	Not reported
Owner Address:	Not reported
Owner City:	Not reported
Owner State:	Not reported
Owner Zip:	Not reported
Owner Contact:	Not reported
Owner Telephone:	Not reported
Incident Date:	4/7/2008
Incident Time:	8:00:00 AM
Petroleum:	-1
Solid Waste:	0
Hazardous Waste:	0
Water:	0
Air:	0
Sewage:	0
Fish Kill:	0
Threat Wetlands:	0
Wetlands:	0
Material Released:	heating oil
Possible Receptors:	Not reported
Quantity Released:	unk
Unit Released:	Not reported
Quantity In Water:	Not reported
Receiving Waters:	Not reported
River Basin:	Not reported
Inspection Date:	Not reported
Call Date:	Not reported
Inspector:	Not reported
Response Due:	Not reported
Response Received Date:	Not reported
Visit Needed:	0
Open:	0
Air Referral Date:	Not reported
Air Reg/ Permit Number:	Not reported
Waste Referral Date:	Not reported
Epa Id Or Permit Number:	Not reported
Water Referral Date:	Not reported
Water Permit Number:	Not reported
Remediation Referral Date:	4/7/2008

Map ID	Site	Database(s)	EPA ID Number

CHASE HOME FINANCIAL PROPERTY - FORMER CHICAS RESI (Continued) **S109122443**

Remediation Pc Number:	WRC
Enforcement Referral Date:	Not reported
Nov Number:	Not reported
Pc Number:	Not reported
Receive By:	Not reported
Case Officer:	Not reported
Case Type:	Not reported
Street Address:	Not reported
Polllutant:	Not reported
Impact:	Not reported
Spill Time:	Not reported
Spill Date:	Not reported
Spill Volume:	Not reported
Measure:	Not reported
Volume In Water:	Not reported
Stream Name:	Not reported
Investigation Date:	Not reported
Closure Date:	Not reported
Lab Results:	Not reported
Target Date:	Not reported
Prep Number:	Not reported
Report Date:	Not reported
Report Time:	Not reported
Pollutant Scr:	Not reported
Volume:	Not reported
Volume Esc:	Not reported
Future Recommendations:	Not reported
Stream Code:	Not reported
Visit Date:	Not reported
Lab Date:	Not reported
File Close Date:	Not reported
Prep Copy:	Not reported
City:	Not reported
Incident Summary:	Caller reported release of unk amount of heating oil from home heating oil tank.
Reported:	Not reported
Results:	Not reported
Inspection Comments:	Notified J. Medici. PWC FD responed. No further issue.
Remarks:	Not reported

2081 **ERNS 2008867212**

13725 JOYCE ROAD **N/A**
WOODBRIDGE, VA

Click this hyperlink while viewing on your computer to access additional ERNS detail in the EDR Site Report.

Map ID	Site	Database(s)	EPA ID Number
2087	**CHASE DAVID D RESIDENCE** **13734 JOYCE RD** **WOODBRIDGE, VA**	**VA LTANKS**	**S111684325** **N/A**

LTANKS:

Region:	NRO
CEDS Facility Id:	200000856562
Case Status:	**Open**
Pollution Complaint #:	20123110
Reported:	12/05/2011
Case Closed Date:	Not reported
Program:	RP Lead
Federally Regulated UST (Y/N):	N
Regulated Petroleum UST (1):	N
Excluded UST (1):	N
Deferred UST (1):	N
Partially Deferred UST (1):	N
Exempt 1 UST (2):	N
Exempt 2 Heating Oil UST (2):	Y
Small Heating Oil AST (2):	N
Regulated AST (3):	N
Unregulated AST (3):	N
Other Y/N:	N
Unknown Y/N:	N
Other Description:	Not reported
Heating Oil Category:	Category 3

Map ID	Site	Database(s)	EPA ID Number
2088	**ARBAN AND CAROSI** **13800 DAWSON BEACH RD. , 703-836-1164** **WOODBRIDGE, VA 22191**	**VA SPILLS**	**S106242894** **N/A**

SPILLS NO:

Region:	NO
Id:	Not reported
Incident Summary:	sandblasting
Date In:	6/18/1998
Date Closed:	Not reported
Pollution Type:	Not reported
Responsible Party:	Not reported
Facility Status:	**CLOSED**
Owner:	Not reported
Facility Contact:	Not reported
Facility Permitted:	Not reported
Facility Telephone:	Not reported
Time In:	1340
Reported By Name:	Susan Martini, CTV Auto
Reported By Telephone:	703-494-1547
Reported By Affiliation/Addr:	1210 Cannons Ct. Woodbridge 22191
Incident Response IR #:	Not reported
Responsible Party Address:	Not reported
Responsible Party City:	Not reported
Responsible Party State:	Not reported
Responsible Party Zip:	Not reported
Responsible Party Contact:	Not reported
Responsible Party Telephone:	Not reported
Owner Name:	Not reported
Owner Address:	Not reported
Owner City:	Not reported
Owner State:	Not reported
Owner Zip:	Not reported

Map ID	Site	Database(s)	EPA ID Number

ARBAN AND CAROSI (Continued) **S106242894**

Owner Contact:	Not reported
Owner Telephone:	Not reported
Incident Date:	Not reported
Incident Time:	Not reported
Petroleum:	Not reported
Solid Waste:	Not reported
Hazardous Waste:	Not reported
Water:	Not reported
Air:	Not reported
Sewage:	Not reported
Fish Kill:	Not reported
Threat Wetlands:	Not reported
Wetlands:	Not reported
Material Released:	Not reported
Possible Receptors:	Not reported
Quantity Released:	Not reported
Unit Released:	Not reported
Quantity In Water:	Not reported
Receiving Waters:	Not reported
River Basin:	1a
Inspection Date:	Not reported
Call Date:	Not reported
Inspector:	Not reported
Response Due:	Not reported
Response Received Date:	Not reported
Visit Needed:	Not reported
Open:	Not reported
Air Referral Date:	Not reported
Air Reg/ Permit Number:	Not reported
Waste Referral Date:	Not reported
Epa Id Or Permit Number:	Not reported
Water Referral Date:	Not reported
Water Permit Number:	Not reported
Remediation Referral Date:	Not reported
Remediation Pc Number:	Not reported
Enforcement Referral Date:	Not reported
Nov Number:	Not reported
Pc Number:	99-3510
Receive By:	Not reported
Case Officer:	JAM
Case Type:	AR
Street Address:	Not reported
Polllutant:	dust on cars from sandblasting
Impact:	Citizens lungs
Spill Time:	Not reported
Spill Date:	Not reported
Spill Volume:	Not reported
Measure:	Not reported
Volume In Water:	Not reported
Stream Name:	Not reported
Investigation Date:	Not reported
Closure Date:	Not reported
Lab Results:	Not reported
Target Date:	Not reported
Prep Number:	Not reported
Report Date:	Not reported
Report Time:	Not reported

Map ID	Site	Database(s)	EPA ID Number

ARBAN AND CAROSI (Continued) **S106242894**

Pollutant Scr:	Not reported
Volume:	Not reported
Volume Esc:	Not reported
Future Recommendations:	Not reported
Stream Code:	Not reported
Visit Date:	Not reported
Lab Date:	Not reported
File Close Date:	Not reported
Prep Copy:	Not reported
City:	Not reported
Incident Summary:	Not reported
Reported:	Sandblasting for past 3-4 months. Investigation reveals that excessive fugitive dust was causing a problem from their sandblasting. The facility was informed to adequately contain the dust. A request for corrective action notice was given to their facility on June 23, 1998. Contact at Arban and Carosi facility: Bill Johnson, Supervisor
Results:	Not reported
Inspection Comments:	Not reported
Remarks:	Not reported

2088 **ARBAN & CAROSI CONCRETE CO.** **VA SPILLS** **S106243601**
13800 DAWSON BEACH RD. **N/A**
WOODBRIDGE, VA 22191

SPILLS NO:

Region:	NO
Id:	Not reported
Incident Summary:	Poor housekeeping; washing equipment-concrete fines/oil
Date In:	6/17/1999
Date Closed:	Not reported
Pollution Type:	Not reported
Responsible Party:	Not reported
Facility Status:	**CLOSED**
Owner:	Nick Carosi
Facility Contact:	Not reported
Facility Permitted:	Not reported
Facility Telephone:	Not reported
Time In:	1620
Reported By Name:	Anonymous
Reported By Telephone:	Not reported
Reported By Affiliation/Addr:	Not reported
Incident Response IR #:	Not reported
Responsible Party Address:	Not reported
Responsible Party City:	Not reported
Responsible Party State:	Not reported
Responsible Party Zip:	Not reported
Responsible Party Contact:	Not reported
Responsible Party Telephone:	Not reported
Owner Name:	Not reported
Owner Address:	Not reported
Owner City:	Not reported
Owner State:	Not reported
Owner Zip:	Not reported
Owner Contact:	Not reported
Owner Telephone:	Not reported
Incident Date:	Not reported
Incident Time:	Not reported
Petroleum:	Not reported

Map ID	Site	Database(s)	EPA ID Number

ARBAN & CAROSI CONCRETE CO. (Continued) **S106243601**

Solid Waste:	Not reported
Hazardous Waste:	Not reported
Water:	Not reported
Air:	Not reported
Sewage:	Not reported
Fish Kill:	Not reported
Threat Wetlands:	Not reported
Wetlands:	Not reported
Material Released:	Not reported
Possible Receptors:	Not reported
Quantity Released:	Not reported
Unit Released:	Not reported
Quantity In Water:	Not reported
Receiving Waters:	Not reported
River Basin:	1A
Inspection Date:	Not reported
Call Date:	Not reported
Inspector:	Not reported
Response Due:	Not reported
Response Received Date:	Not reported
Visit Needed:	Not reported
Open:	Not reported
Air Referral Date:	Not reported
Air Reg/ Permit Number:	Not reported
Waste Referral Date:	Not reported
Epa Id Or Permit Number:	Not reported
Water Referral Date:	Not reported
Water Permit Number:	Not reported
Remediation Referral Date:	Not reported
Remediation Pc Number:	Not reported
Enforcement Referral Date:	Not reported
Nov Number:	Not reported
Pc Number:	99-3451
Receive By:	B.Tenney
Case Officer:	PZG
Case Type:	UD
Street Address:	Not reported
Polllutant:	Concrete fines and oil
Impact:	ground and stream
Spill Time:	ONGO
Spill Date:	Not reported
Spill Volume:	Not reported
Measure:	Not reported
Volume In Water:	Not reported
Stream Name:	Not reported
Investigation Date:	Not reported
Closure Date:	6/30/1999
Lab Results:	Not reported
Target Date:	Not reported
Prep Number:	Not reported
Report Date:	Not reported
Report Time:	Not reported
Pollutant Scr:	Not reported
Volume:	Not reported
Volume Esc:	Not reported
Future Recommendations:	Not reported
Stream Code:	Not reported

Map ID	Site	Database(s)	EPA ID Number

ARBAN & CAROSI CONCRETE CO. (Continued) **S106243601**

Visit Date:	Not reported
Lab Date:	Not reported
File Close Date:	Not reported
Prep Copy:	Not reported
City:	Not reported
Incident Summary:	Not reported
Reported:	See existing open file PC 99-3820.
Results:	Not reported
Inspection Comments:	Not reported
Remarks:	Not reported

2088 **ARBAN AND CAROSI INC.** **VA SPILLS** **S105376402**
13800 DAWSON BEACH ROAD **N/A**
WOODBRIDGE, VA 22192

SPILLS:

Fips City/County:	Prince William County
Status:	Not reported
Reference Id:	Not reported
IR Number:	2000-N-0344
Associated IR:	Not reported
Incident Date:	12/01/1999
Call Received Date:	12/01/1999
Closure Comments:	See Site Summary for details
Threat To:	Not reported
Terrorism (Y/N):	NO
Characterize Incident:	Not reported
Incident Type:	Waste
Incident Subtype:	Hazardous Waste
Materials:	Not reported
Effect To Receptor:	Not reported
Water Body:	Not reported
Low Quantity To Water:	Not reported
High Quantity To Water:	Not reported
Quantity Units:	Not reported
Other Receptors:	Not reported
RP Company:	Not reported
RP Name:	Not reported
Property Owner:	Not reported
Property Company:	Not reported
Duration Of Event (Hrs):	Not reported
Impacts:	Not reported
Other Impacts:	Not reported
Steps Taken:	Not reported
Steps Taken Description:	Not reported
System Components:	Not reported
Other System Components:	Not reported
Cause Of Event:	Not reported
Corrective Action Taken:	Not reported
Weather Status:	Not reported
Precipitation (Wet):	Not reported
Discharge Type:	Not reported
Discharge Volume:	Not reported
Unknown Discharge (Y/N):	NO
Site Name:	"ARBAN & CAROSI, INC"
Closure Date:	02/24/2000
Orig. Call Incident Description:	"caller reported operators are draining 30-50 or more 55 gallon drums of laquer thinner, alcohol"

Map ID	Site	Database(s)	EPA ID Number

ARBAN AND CAROSI INC. (Continued) **S105376402**

Original Call Material Description:	(Qty=0)
Original Call Location Description:	"Arban & Carosi, Inc-13800 Dawson Beach Road-Woodbridge-VA-22192-Prince William County"
Incident Ongoing at time of Call:	Not reported
Agencies Notified (Y/N):	NO
Other Agencies:	Not reported
Permitted (Y/N):	NO
Call Reported By Company Name:	Anonymous
Call Property Owner Company Name:	Not reported
Call Property Owner Name:	Not reported
Site Summary:	See 2000-N-0286 for inspection

SPILLS NO:

Region:	NO
Id:	Not reported
Incident Summary:	Not reported
Date In:	12/1/1999
Date Closed:	2/24/2000
Pollution Type:	Not reported
Responsible Party:	Not reported
Facility Status:	**Not reported**
Owner:	Not reported
Facility Contact:	Not reported
Facility Permitted:	0
Facility Telephone:	703-491-5121
Time In:	10:30:00 AM
Reported By Name:	Anonymous
Reported By Telephone:	Not reported
Reported By Affiliation/Addr:	Not reported
Incident Response IR #:	2000-N-0344
Responsible Party Address:	Not reported
Responsible Party City:	Not reported
Responsible Party State:	Not reported
Responsible Party Zip:	Not reported
Responsible Party Contact:	Not reported
Responsible Party Telephone:	Not reported
Owner Name:	Not reported
Owner Address:	Not reported
Owner City:	Not reported
Owner State:	Not reported
Owner Zip:	Not reported
Owner Contact:	Not reported
Owner Telephone:	Not reported
Incident Date:	12/1/1999
Incident Time:	Not reported
Petroleum:	0
Solid Waste:	0
Hazardous Waste:	-1
Water:	0
Air:	0
Sewage:	0
Fish Kill:	0
Threat Wetlands:	0
Wetlands:	0
Material Released:	Not reported
Possible Receptors:	Not reported
Quantity Released:	0

Map ID	Site	Database(s)	EPA ID Number

ARBAN AND CAROSI INC. (Continued) **S105376402**

Unit Released:	Not reported
Quantity In Water:	0
Receiving Waters:	Not reported
River Basin:	Not reported
Inspection Date:	Not reported
Call Date:	Not reported
Inspector:	PZG
Response Due:	Not reported
Response Received Date:	Not reported
Visit Needed:	0
Open:	0
Air Referral Date:	Not reported
Air Reg/ Permit Number:	71716
Waste Referral Date:	Not reported
Epa Id Or Permit Number:	Not reported
Water Referral Date:	Not reported
Water Permit Number:	VAG116022
Remediation Referral Date:	Not reported
Remediation Pc Number:	Not reported
Enforcement Referral Date:	Not reported
Nov Number:	Not reported
Pc Number:	Not reported
Receive By:	Not reported
Case Officer:	Not reported
Case Type:	Not reported
Street Address:	Not reported
Polllutant:	Not reported
Impact:	Not reported
Spill Time:	Not reported
Spill Date:	Not reported
Spill Volume:	Not reported
Measure:	Not reported
Volume In Water:	Not reported
Stream Name:	Not reported
Investigation Date:	Not reported
Closure Date:	Not reported
Lab Results:	Not reported
Target Date:	Not reported
Prep Number:	Not reported
Report Date:	Not reported
Report Time:	Not reported
Pollutant Scr:	Not reported
Volume:	Not reported
Volume Esc:	Not reported
Future Recommendations:	Not reported
Stream Code:	Not reported
Visit Date:	Not reported
Lab Date:	Not reported
File Close Date:	Not reported
Prep Copy:	Not reported
City:	Not reported
Incident Summary:	caller reported operators are draining 30-50 or more 55 gallon drums of laquer thinner, alcohol
Reported:	Not reported
Results:	Not reported
Inspection Comments:	See 2000-N-0286 for inspection
Remarks:	Not reported

Map ID	Site	Database(s)	EPA ID Number
2088	**ARBAN & CAROSI** **13800 DAWSON BEACH RD** **WOODBRIDGE, VA 22191**	**VA SPILLS**	**S108925944** **N/A**

SPILLS:

Fips City/County:	Prince William County
Status:	Not reported
Reference Id:	Not reported
IR Number:	2008-N-0099
Associated IR:	Not reported
Incident Date:	08/06/2007
Call Received Date:	08/13/2007
Closure Comments:	See Site Summary for details
Threat To:	Not reported
Terrorism (Y/N):	NO
Characterize Incident:	Not reported
Incident Type:	Air
Incident Subtype:	Air
Materials:	Airborne Particulates(-1 - -1 Unknown)
Effect To Receptor:	Not reported
Water Body:	Not reported
Low Quantity To Water:	Not reported
High Quantity To Water:	Not reported
Quantity Units:	Not reported
Other Receptors:	vehicles
RP Company:	Possibly rental tenants in vacant lot
RP Name:	Not reported
Property Owner:	Not reported
Property Company:	Not reported
Duration Of Event (Hrs):	Not reported
Impacts:	Not reported
Other Impacts:	Not reported
Steps Taken:	Not reported
Steps Taken Description:	Not reported
System Components:	Not reported
Other System Components:	Not reported
Cause Of Event:	Not reported
Corrective Action Taken:	Not reported
Weather Status:	Not reported
Precipitation (Wet):	Not reported
Discharge Type:	Not reported
Discharge Volume:	Not reported
Unknown Discharge (Y/N):	NO
Site Name:	ARBAN & CAROSI
Closure Date:	08/17/2007
Orig. Call Incident Description:	"Sometime during week of 8/6, Ms. Rudder's car was damaged by some type of spray/dust that caused spots that will not wash off. She stated that employees at American Fire Equipment also had spots on their trucks but not as bad as hers. She works at Walker Iron Works. Arban & Carosi precast concrete co or possibly someone painting in an empty lot nearby could be the responsible party."
Original Call Material Description:	Fugitive unk particles (Qty=unknown)
Original Call Location Description:	Arban & Carosi-13800 Dawson Beach Rd-Woodbridge-VA-22191-Prince William County
Incident Ongoing at time of Call:	Not reported
Agencies Notified (Y/N):	NO
Other Agencies:	Not reported
Permitted (Y/N):	YES
Call Reported By Company Name:	Brenda Rudder

Map ID	Site	Database(s)	EPA ID Number

ARBAN & CAROSI (Continued) **S108925944**

Call Property Owner Company Name: Not reported
Call Property Owner Name: Not reported
Site Summary: "M. Miller-DEQ/PREP visited Ms. Rudder at the site & did not observe anything unusual. A & C was sand blasting however, it occurred 200-300 ft away. Walker Iron Works does paint at rear of property; no acticity observed. Miller advised painting should be conducted in an enclosed area to limit fugitive emmissions. This had not happened previously to Ms. Rudder and if it happes again she will contact DEQ. NFA at this time."

SPILLS NO:
Region: NO
Id: Not reported
Incident Summary: Not reported
Date In: 8/13/2007
Date Closed: 8/17/2007
Pollution Type: Not reported
Responsible Party: Possibly rental tenants in vacant lot
Facility Status: **Not reported**
Owner: Not reported
Facility Contact: Not reported
Facility Permitted: -1
Facility Telephone: Not reported
Time In: Not reported
Reported By Name: Brenda Rudder
Reported By Telephone: 7035507210
Reported By Affiliation/Addr: Walker Iron Works
Incident Response IR #: 2008-N-0099
Responsible Party Address: Not reported
Responsible Party City: Not reported
Responsible Party State: Not reported
Responsible Party Zip: Not reported
Responsible Party Contact: Not reported
Responsible Party Telephone: Not reported
Owner Name: Not reported
Owner Address: Not reported
Owner City: Not reported
Owner State: Not reported
Owner Zip: Not reported
Owner Contact: Not reported
Owner Telephone: Not reported
Incident Date: 8/6/2007
Incident Time: Not reported
Petroleum: 0
Solid Waste: 0
Hazardous Waste: 0
Water: 0
Air: -1
Sewage: 0
Fish Kill: 0
Threat Wetlands: 0
Wetlands: 0
Material Released: Fugitive unk particles
Possible Receptors: vehicles
Quantity Released: unknown
Unit Released: Not reported
Quantity In Water: Not reported

Map ID	Site	Database(s)	EPA ID Number

ARBAN & CAROSI (Continued) **S108925944**

Receiving Waters:	Not reported
River Basin:	Not reported
Inspection Date:	8/17/2007
Call Date:	Not reported
Inspector:	Not reported
Response Due:	Not reported
Response Received Date:	Not reported
Visit Needed:	0
Open:	0
Air Referral Date:	Not reported
Air Reg/ Permit Number:	71716
Waste Referral Date:	Not reported
Epa Id Or Permit Number:	Not reported
Water Referral Date:	Not reported
Water Permit Number:	Not reported
Remediation Referral Date:	Not reported
Remediation Pc Number:	Not reported
Enforcement Referral Date:	Not reported
Nov Number:	Not reported
Pc Number:	Not reported
Receive By:	Not reported
Case Officer:	Not reported
Case Type:	Not reported
Street Address:	Not reported
Polllutant:	Not reported
Impact:	Not reported
Spill Time:	Not reported
Spill Date:	Not reported
Spill Volume:	Not reported
Measure:	Not reported
Volume In Water:	Not reported
Stream Name:	Not reported
Investigation Date:	Not reported
Closure Date:	Not reported
Lab Results:	Not reported
Target Date:	Not reported
Prep Number:	Not reported
Report Date:	Not reported
Report Time:	Not reported
Pollutant Scr:	Not reported
Volume:	Not reported
Volume Esc:	Not reported
Future Recommendations:	Not reported
Stream Code:	Not reported
Visit Date:	Not reported
Lab Date:	Not reported
File Close Date:	Not reported
Prep Copy:	Not reported
City:	Not reported
Incident Summary:	Sometime during week of 8/6, Ms. Rudder’s car was damaged by some type of spray/dust that caused spots that will not wash off. She stated that employees at American Fire Equipment also had spots on their trucks but not as bad as hers. She works at Walker Iron Works. Arban & Carosi precast concrete co or possibly someone painting in an empty lot nearby could be the responsible party.
Reported:	Not reported
Results:	Not reported

Map ID	Site	Database(s)	EPA ID Number

ARBAN & CAROSI (Continued) **S108925944**

Inspection Comments: M. Miller-DEQ/PREP visited Ms. Rudder at the site & did not observe anything unusual. A & C was sand blasting however, it occurred 200-300 ft away. Walker Iron Works does paint at rear of property; no acticity observed. Miller advised painting should be conducted in an enclosed area to limit fugitive emmissions. This had not happened previously to Ms. Rudder and if it happes again she will contact DEQ. NFA at this time.

Remarks: Not reported

2088 **ARBAN AND CAROSI, INC.** **VA SPILLS** **S105376353**
13800 DAWSON BEACH ROAD **N/A**
WOODBRIDGE, VA 22191

SPILLS:

Fips City/County:	Prince William County
Status:	Not reported
Reference Id:	Not reported
IR Number:	2000-N-0286
Associated IR:	Not reported
Incident Date:	11/02/1999
Call Received Date:	11/02/1999
Closure Comments:	See Site Summary for details
Threat To:	Not reported
Terrorism (Y/N):	NO
Characterize Incident:	Not reported
Incident Type:	Water
Incident Subtype:	Water
Materials:	Not reported
Effect To Receptor:	Not reported
Water Body:	Marumsco Creek
Low Quantity To Water:	-1
High Quantity To Water:	-1
Quantity Units:	Unknown
Other Receptors:	Not reported
RP Company:	"Arban & Carosi, Inc"
RP Name:	Not reported
Property Owner:	Not reported
Property Company:	Not reported
Duration Of Event (Hrs):	Not reported
Impacts:	Not reported
Other Impacts:	Not reported
Steps Taken:	Not reported
Steps Taken Description:	Not reported
System Components:	Not reported
Other System Components:	Not reported
Cause Of Event:	Not reported
Corrective Action Taken:	Not reported
Weather Status:	Not reported
Precipitation (Wet):	Not reported
Discharge Type:	Not reported
Discharge Volume:	Not reported
Unknown Discharge (Y/N):	NO
Site Name:	"ARBAN & CAROSI, INC"
Closure Date:	11/03/1999
Orig. Call Incident Description:	"Pump out pit feeds into Marumsco Creek /Veterans park, concern chemicals in water heavy sediment and foam in water,(water is green)"
Original Call Material Description:	(Qty=0)

Map ID	Site	Database(s)	EPA ID Number

ARBAN AND CAROSI, INC. (Continued) **S105376353**

Original Call Location Description:	"Arban & Carosi, Inc-13800 Dawson Beach Road-Woodbridge-VA-22191-Prince William County"
Incident Ongoing at time of Call:	Not reported
Agencies Notified (Y/N):	NO
Other Agencies:	Not reported
Permitted (Y/N):	YES
Call Reported By Company Name:	Mr Hendricks
Call Property Owner Company Name:	Not reported
Call Property Owner Name:	Not reported
Site Summary:	Not reported

SPILLS NO:

Region:	NO
Id:	Not reported
Incident Summary:	Not reported
Date In:	11/2/1999
Date Closed:	Not reported
Pollution Type:	Not reported
Responsible Party:	Same as above
Facility Status:	**Not reported**
Owner:	Not reported
Facility Contact:	Not reported
Facility Permitted:	-1
Facility Telephone:	Not reported
Time In:	9:35:00 AM
Reported By Name:	Mr. Hendricks
Reported By Telephone:	703-492-6075
Reported By Affiliation/Addr:	Not reported
Incident Response IR #:	2000-N-0286
Responsible Party Address:	Not reported
Responsible Party City:	Not reported
Responsible Party State:	Not reported
Responsible Party Zip:	Not reported
Responsible Party Contact:	Not reported
Responsible Party Telephone:	Not reported
Owner Name:	Not reported
Owner Address:	Not reported
Owner City:	Not reported
Owner State:	Not reported
Owner Zip:	Not reported
Owner Contact:	Not reported
Owner Telephone:	Not reported
Incident Date:	11/2/1999
Incident Time:	Not reported
Petroleum:	0
Solid Waste:	0
Hazardous Waste:	0
Water:	-1
Air:	0
Sewage:	0
Fish Kill:	0
Threat Wetlands:	0
Wetlands:	0
Material Released:	Not reported
Possible Receptors:	Not reported
Quantity Released:	0
Unit Released:	Not reported

Map ID	Site	Database(s)	EPA ID Number

ARBAN AND CAROSI, INC. (Continued) **S105376353**

Quantity In Water:	0
Receiving Waters:	Marumsco Creek
River Basin:	Not reported
Inspection Date:	2/24/2000
Call Date:	Not reported
Inspector:	DBT
Response Due:	Not reported
Response Received Date:	Not reported
Visit Needed:	0
Open:	0
Air Referral Date:	Not reported
Air Reg/ Permit Number:	Not reported
Waste Referral Date:	Not reported
Epa Id Or Permit Number:	Not reported
Water Referral Date:	11/3/1999
Water Permit Number:	VAG116022
Remediation Referral Date:	Not reported
Remediation Pc Number:	Not reported
Enforcement Referral Date:	Not reported
Nov Number:	Not reported
Pc Number:	Not reported
Receive By:	Not reported
Case Officer:	Not reported
Case Type:	Not reported
Street Address:	Not reported
Polllutant:	Not reported
Impact:	Not reported
Spill Time:	Not reported
Spill Date:	Not reported
Spill Volume:	Not reported
Measure:	Not reported
Volume In Water:	Not reported
Stream Name:	Not reported
Investigation Date:	Not reported
Closure Date:	Not reported
Lab Results:	Not reported
Target Date:	Not reported
Prep Number:	Not reported
Report Date:	Not reported
Report Time:	Not reported
Pollutant Scr:	Not reported
Volume:	Not reported
Volume Esc:	Not reported
Future Recommendations:	Not reported
Stream Code:	Not reported
Visit Date:	Not reported
Lab Date:	Not reported
File Close Date:	Not reported
Prep Copy:	Not reported
City:	Not reported
Incident Summary:	Pump out pit feeds into Marumsco Creek /Veterans park, concern chemicals in water heavy sediment and foam in water,(water is green)
Reported:	Not reported
Results:	Not reported
Inspection Comments:	Not reported
Remarks:	Not reported

Map ID	Site	Database(s)	EPA ID Number
2088	**ARBAN AND CAROSI INC** **13800 DAWSON BEACH ROAD** **WOODBRIDGE, VA**	**VA SPILLS**	**S105376545** **N/A**

SPILLS:

Fips City/County:	Prince William County
Status:	Not reported
Reference Id:	Not reported
IR Number:	2000-N-0518
Associated IR:	Not reported
Incident Date:	02/16/2000
Call Received Date:	02/16/2000
Closure Comments:	See Site Summary for details
Threat To:	Not reported
Terrorism (Y/N):	NO
Characterize Incident:	Not reported
Incident Type:	Waste
Incident Subtype:	Solid Waste
Materials:	Not reported
Effect To Receptor:	Not reported
Water Body:	Potomac River
Low Quantity To Water:	-1
High Quantity To Water:	-1
Quantity Units:	Unknown
Other Receptors:	Not reported
RP Company:	"Arban & Carosi, Inc"
RP Name:	Not reported
Property Owner:	Not reported
Property Company:	Not reported
Duration Of Event (Hrs):	Not reported
Impacts:	Not reported
Other Impacts:	Not reported
Steps Taken:	Not reported
Steps Taken Description:	Not reported
System Components:	Not reported
Other System Components:	Not reported
Cause Of Event:	Not reported
Corrective Action Taken:	Not reported
Weather Status:	Not reported
Precipitation (Wet):	Not reported
Discharge Type:	Not reported
Discharge Volume:	Not reported
Unknown Discharge (Y/N):	NO
Site Name:	"ARBAN & CAROSI, INC"
Closure Date:	02/24/2000
Orig. Call Incident Description:	"call came in from EPA Hdqtrs. Passed to NRO DEQ, waste dumping"
Original Call Material Description:	(Qty=0)
Original Call Location Description:	"Arban & Carosi, Inc-13800 Dawson Beach Road-Woodbridge-VA--Prince William County"
Incident Ongoing at time of Call:	Not reported
Agencies Notified (Y/N):	NO
Other Agencies:	Not reported
Permitted (Y/N):	NO
Call Reported By Company Name:	Jack Kelly
Call Property Owner Company Name:	Not reported
Call Property Owner Name:	Not reported
Site Summary:	See 2000-N-0286 for file

Map ID	Site	Database(s)	EPA ID Number

ARBAN AND CAROSI INC (Continued) **S105376545**

SPILLS NO:

Region:	NO
Id:	Not reported
Incident Summary:	Sandblasting activity, too much dust
Date In:	7/1/1998
Date Closed:	Not reported
Pollution Type:	Not reported
Responsible Party:	Not reported
Facility Status:	**CLOSED**
Owner:	Arban & Carosi inc Air reg 71716
Facility Contact:	Not reported
Facility Permitted:	Not reported
Facility Telephone:	Not reported
Time In:	2057
Reported By Name:	Thomas Martini
Reported By Telephone:	703-494-1547
Reported By Affiliation/Addr:	Not reported
Incident Response IR #:	Not reported
Responsible Party Address:	Not reported
Responsible Party City:	Not reported
Responsible Party State:	Not reported
Responsible Party Zip:	Not reported
Responsible Party Contact:	Not reported
Responsible Party Telephone:	Not reported
Owner Name:	Not reported
Owner Address:	Not reported
Owner City:	Not reported
Owner State:	Not reported
Owner Zip:	Not reported
Owner Contact:	Not reported
Owner Telephone:	Not reported
Incident Date:	Not reported
Incident Time:	Not reported
Petroleum:	Not reported
Solid Waste:	Not reported
Hazardous Waste:	Not reported
Water:	Not reported
Air:	Not reported
Sewage:	Not reported
Fish Kill:	Not reported
Threat Wetlands:	Not reported
Wetlands:	Not reported
Material Released:	Not reported
Possible Receptors:	Not reported
Quantity Released:	Not reported
Unit Released:	Not reported
Quantity In Water:	Not reported
Receiving Waters:	Not reported
River Basin:	1a
Inspection Date:	Not reported
Call Date:	Not reported
Inspector:	Not reported
Response Due:	Not reported
Response Received Date:	Not reported
Visit Needed:	Not reported
Open:	Not reported
Air Referral Date:	Not reported

Map ID	Site	Database(s)	EPA ID Number

ARBAN AND CAROSI INC (Continued) **S105376545**

Air Reg/ Permit Number:	Not reported
Waste Referral Date:	Not reported
Epa Id Or Permit Number:	Not reported
Water Referral Date:	Not reported
Water Permit Number:	Not reported
Remediation Referral Date:	Not reported
Remediation Pc Number:	Not reported
Enforcement Referral Date:	Not reported
Nov Number:	Not reported
Pc Number:	99-3502
Receive By:	EOC
Case Officer:	JAM
Case Type:	AR
Street Address:	Not reported
Polllutant:	dust release
Impact:	Air
Spill Time:	Not reported
Spill Date:	7/1/1998
Spill Volume:	Not reported
Measure:	Not reported
Volume In Water:	Not reported
Stream Name:	Marumsco Creek
Investigation Date:	Not reported
Closure Date:	Not reported
Lab Results:	Not reported
Target Date:	Not reported
Prep Number:	Not reported
Report Date:	Not reported
Report Time:	Not reported
Pollutant Scr:	Not reported
Volume:	Not reported
Volume Esc:	Not reported
Future Recommendations:	Not reported
Stream Code:	Not reported
Visit Date:	Not reported
Lab Date:	Not reported
File Close Date:	Not reported
Prep Copy:	Not reported
City:	Not reported
Incident Summary:	Not reported
Reported:	Sandblasting operation causing dust cloud impacting neighboring business. Arbin & Carosi Co does finishing of precast concrete pieces. Received another complaint in June 1998, already transferred to Air permit complaince McFadden.
Results:	Refer to 99-3510; transferred to AIr Permit Compliance, McFadden Insp.
Inspection Comments:	Not reported
Remarks:	Not reported
Region:	NO
Id:	Not reported
Incident Summary:	Not reported
Date In:	2/16/2000
Date Closed:	2/24/2000
Pollution Type:	Not reported
Responsible Party:	Same as above
Facility Status:	**Not reported**
Owner:	Not reported

Map ID	Site	Database(s)	EPA ID Number

ARBAN AND CAROSI INC (Continued) **S105376545**

Facility Contact:	Not reported
Facility Permitted:	0
Facility Telephone:	703-491-5121
Time In:	3:30:00 PM
Reported By Name:	Jack Kelly
Reported By Telephone:	215-814-3112
Reported By Affiliation/Addr:	EPA Region III
Incident Response IR #:	2000-N-0518
Responsible Party Address:	Not reported
Responsible Party City:	Not reported
Responsible Party State:	Not reported
Responsible Party Zip:	Not reported
Responsible Party Contact:	Not reported
Responsible Party Telephone:	Not reported
Owner Name:	Not reported
Owner Address:	Not reported
Owner City:	Not reported
Owner State:	Not reported
Owner Zip:	Not reported
Owner Contact:	Not reported
Owner Telephone:	Not reported
Incident Date:	2/16/2000
Incident Time:	1:00:00 PM
Petroleum:	0
Solid Waste:	-1
Hazardous Waste:	0
Water:	0
Air:	0
Sewage:	0
Fish Kill:	0
Threat Wetlands:	0
Wetlands:	0
Material Released:	Not reported
Possible Receptors:	Potomac
Quantity Released:	0
Unit Released:	Not reported
Quantity In Water:	0
Receiving Waters:	Not reported
River Basin:	Not reported
Inspection Date:	2/24/2000
Call Date:	Not reported
Inspector:	PZG/dbt
Response Due:	Not reported
Response Received Date:	Not reported
Visit Needed:	0
Open:	0
Air Referral Date:	Not reported
Air Reg/ Permit Number:	71716
Waste Referral Date:	Not reported
Epa Id Or Permit Number:	Not reported
Water Referral Date:	Not reported
Water Permit Number:	VAG116022
Remediation Referral Date:	Not reported
Remediation Pc Number:	Not reported
Enforcement Referral Date:	Not reported
Nov Number:	Not reported
Pc Number:	Not reported

Map ID	Site	Database(s)	EPA ID Number

ARBAN AND CAROSI INC (Continued) **S105376545**

Receive By:	Not reported
Case Officer:	Not reported
Case Type:	Not reported
Street Address:	Not reported
Polllutant:	Not reported
Impact:	Not reported
Spill Time:	Not reported
Spill Date:	Not reported
Spill Volume:	Not reported
Measure:	Not reported
Volume In Water:	Not reported
Stream Name:	Not reported
Investigation Date:	Not reported
Closure Date:	Not reported
Lab Results:	Not reported
Target Date:	Not reported
Prep Number:	Not reported
Report Date:	Not reported
Report Time:	Not reported
Pollutant Scr:	Not reported
Volume:	Not reported
Volume Esc:	Not reported
Future Recommendations:	Not reported
Stream Code:	Not reported
Visit Date:	Not reported
Lab Date:	Not reported
File Close Date:	Not reported
Prep Copy:	Not reported
City:	Not reported
Incident Summary:	call came in from EPA Hdqtrs. Passed to NRO DEQ, waste dumping
Reported:	Not reported
Results:	Not reported
Inspection Comments:	See 2000-N-0286 for file
Remarks:	Not reported

2088 **ARBAN AND CAROSI INCORPORATED** **ICIS** **1004607333**
13800 DAWSON BEACH RD **FINDS** **N/A**
WOODBRIDGE, VA 22191 **ECHO**
US AIRS

ICIS:

Enforcement Action ID:	VA000A0000511530004600010
FRS ID:	110001892033
Action Name:	ARBAN & CAROSI INCORPORATED 511530004600010
Facility Name:	ARBAN & CAROSI INCORPORATED
Facility Address:	13800 DAWSON BEACH RD WOODBRIDGE, VA 221910000
Enforcement Action Type:	Administrative Order
Facility County:	PRINCE WILLIAM
Program System Acronym:	AIR
Enforcement Action Forum Desc:	Administrative - Formal
EA Type Code:	SCAAAO
Facility SIC Code:	3273
Federal Facility ID:	Not reported
Latitude in Decimal Degrees:	38.65244
Longitude in Decimal Degrees:	-77.24562
Permit Type Desc:	Not reported
Program System Acronym:	VA0000005115300046

Map ID	Site	Database(s)	EPA ID Number

ARBAN AND CAROSI INCORPORATED (Continued) **1004607333**

Facility NAICS Code: 327320
Tribal Land Code: Not reported

Enforcement Action ID: VA000A0000511530004600009
FRS ID: 110001892033
Action Name: ARBAN & CAROSI INCORPORATED 511530004600009
Facility Name: ARBAN & CAROSI INCORPORATED
Facility Address: 13800 DAWSON BEACH RD
WOODBRIDGE, VA 221910000
Enforcement Action Type: Notice of Violation
Facility County: PRINCE WILLIAM
Program System Acronym: AIR
Enforcement Action Forum Desc: Administrative - Informal
EA Type Code: NOV
Facility SIC Code: 3273
Federal Facility ID: Not reported
Latitude in Decimal Degrees: 38.65244
Longitude in Decimal Degrees: -77.24562
Permit Type Desc: Not reported
Program System Acronym: VA0000005115300046
Facility NAICS Code: 327320
Tribal Land Code: Not reported

FINDS:

Registry ID: 110001892033

Environmental Interest/Information System

AFS (Aerometric Information Retrieval System (AIRS) Facility Subsystem) replaces the former Compliance Data System (CDS), the National Emission Data System (NEDS), and the Storage and Retrieval of Aerometric Data (SAROAD). AIRS is the national repository for information concerning airborne pollution in the United States. AFS is used to track emissions and compliance data from industrial plants. AFS data are utilized by states to prepare State Implementation Plans to comply with regulatory programs and by EPA as an input for the estimation of total national emissions. AFS is undergoing a major redesign to support facility operating permits required under Title V of the Clean Air Act.

CEDS (Virginia - Comprehensive Environmental Data System) is the Department of Environmental Quality's (DEQ) electronic data system for maintaining databases on sources of pollutants in all media.

AIR MINOR

Click this hyperlink while viewing on your computer to access additional FINDS: detail in the EDR Site Report.

ECHO:

Envid: 1004607333
Registry ID: 110001892033
DFR URL: http://echo.epa.gov/detailed-facility-report?fid=110001892033

Map ID	Site	Database(s)	EPA ID Number

ARBAN AND CAROSI INCORPORATED (Continued) **1004607333**

US AIRS MINOR:

Envid:	1004607333
Region Code:	03
Programmatic ID:	AIR VA0000005115300046
Facility Registry ID:	110001892033
D and B Number:	Not reported
Primary SIC Code:	3273
NAICS Code:	327320
Default Air Classification Code:	MIN
Facility Type of Ownership Code:	POF
Air CMS Category Code:	Not reported
HPV Status:	Not reported

US AIRS MINOR:

Region Code:	03
Programmatic ID:	AIR VA0000005115300046
Facility Registry ID:	110001892033
Air Operating Status Code:	OPR
Default Air Classification Code:	MIN
Air Program:	State Implementation Plan for National Primary and Secondary Ambient Air Quality Standards
Activity Date:	1992-04-29 00:00:00
Activity Status Date:	Not reported
Activity Group:	Compliance Monitoring
Activity Type:	Inspection/Evaluation
Activity Status:	Not reported

Region Code:	03
Programmatic ID:	AIR VA0000005115300046
Facility Registry ID:	110001892033
Air Operating Status Code:	OPR
Default Air Classification Code:	MIN
Air Program:	State Implementation Plan for National Primary and Secondary Ambient Air Quality Standards
Activity Date:	1993-07-29 00:00:00
Activity Status Date:	Not reported
Activity Group:	Compliance Monitoring
Activity Type:	Inspection/Evaluation
Activity Status:	Not reported

Region Code:	03
Programmatic ID:	AIR VA0000005115300046
Facility Registry ID:	110001892033
Air Operating Status Code:	OPR
Default Air Classification Code:	MIN
Air Program:	State Implementation Plan for National Primary and Secondary Ambient Air Quality Standards
Activity Date:	1994-05-10 00:00:00
Activity Status Date:	Not reported
Activity Group:	Compliance Monitoring
Activity Type:	Inspection/Evaluation
Activity Status:	Not reported

Region Code:	03
Programmatic ID:	AIR VA0000005115300046
Facility Registry ID:	110001892033
Air Operating Status Code:	OPR
Default Air Classification Code:	MIN
Air Program:	State Implementation Plan for National Primary and Secondary Ambient Air Quality Standards
Activity Date:	1995-06-21 00:00:00

Map ID	Site	Database(s)	EPA ID Number

ARBAN AND CAROSI INCORPORATED (Continued) **1004607333**

Activity Status Date: Not reported
Activity Group: Compliance Monitoring
Activity Type: Inspection/Evaluation
Activity Status: Not reported

Region Code: 03
Programmatic ID: AIR VA0000005115300046
Facility Registry ID: 110001892033
Air Operating Status Code: OPR
Default Air Classification Code: MIN
Air Program: State Implementation Plan for National Primary and Secondary Ambient Air Quality Standards
Activity Date: 1996-06-18 00:00:00
Activity Status Date: Not reported
Activity Group: Compliance Monitoring
Activity Type: Inspection/Evaluation
Activity Status: Not reported

Region Code: 03
Programmatic ID: AIR VA0000005115300046
Facility Registry ID: 110001892033
Air Operating Status Code: OPR
Default Air Classification Code: MIN
Air Program: State Implementation Plan for National Primary and Secondary Ambient Air Quality Standards
Activity Date: 1998-06-23 00:00:00
Activity Status Date: Not reported
Activity Group: Compliance Monitoring
Activity Type: Inspection/Evaluation
Activity Status: Not reported

Region Code: 03
Programmatic ID: AIR VA0000005115300046
Facility Registry ID: 110001892033
Air Operating Status Code: OPR
Default Air Classification Code: MIN
Air Program: State Implementation Plan for National Primary and Secondary Ambient Air Quality Standards
Activity Date: 1998-12-02 00:00:00
Activity Status Date: Not reported
Activity Group: Compliance Monitoring
Activity Type: Inspection/Evaluation
Activity Status: Not reported

Region Code: 03
Programmatic ID: AIR VA0000005115300046
Facility Registry ID: 110001892033
Air Operating Status Code: OPR
Default Air Classification Code: MIN
Air Program: State Implementation Plan for National Primary and Secondary Ambient Air Quality Standards
Activity Date: 2000-05-11 00:00:00
Activity Status Date: Not reported
Activity Group: Compliance Monitoring
Activity Type: Inspection/Evaluation
Activity Status: Not reported

Region Code: 03
Programmatic ID: AIR VA0000005115300046
Facility Registry ID: 110001892033
Air Operating Status Code: OPR

Map ID	Site	Database(s)	EPA ID Number

ARBAN AND CAROSI INCORPORATED (Continued) **1004607333**

Default Air Classification Code: MIN
Air Program: State Implementation Plan for National Primary and Secondary Ambient Air Quality Standards
Activity Date: 2001-08-08 00:00:00
Activity Status Date: Not reported
Activity Group: Compliance Monitoring
Activity Type: Inspection/Evaluation
Activity Status: Not reported

Region Code: 03
Programmatic ID: AIR VA0000005115300046
Facility Registry ID: 110001892033
Air Operating Status Code: OPR
Default Air Classification Code: MIN
Air Program: State Implementation Plan for National Primary and Secondary Ambient Air Quality Standards
Activity Date: 2003-07-17 00:00:00
Activity Status Date: Not reported
Activity Group: Compliance Monitoring
Activity Type: Inspection/Evaluation
Activity Status: Not reported

Region Code: 03
Programmatic ID: AIR VA0000005115300046
Facility Registry ID: 110001892033
Air Operating Status Code: OPR
Default Air Classification Code: MIN
Air Program: State Implementation Plan for National Primary and Secondary Ambient Air Quality Standards
Activity Date: 2003-09-25 00:00:00
Activity Status Date: Not reported
Activity Group: Compliance Monitoring
Activity Type: Inspection/Evaluation
Activity Status: Not reported

Region Code: 03
Programmatic ID: AIR VA0000005115300046
Facility Registry ID: 110001892033
Air Operating Status Code: OPR
Default Air Classification Code: MIN
Air Program: State Implementation Plan for National Primary and Secondary Ambient Air Quality Standards
Activity Date: 2004-08-09 00:00:00
Activity Status Date: Not reported
Activity Group: Compliance Monitoring
Activity Type: Inspection/Evaluation
Activity Status: Not reported

Region Code: 03
Programmatic ID: AIR VA0000005115300046
Facility Registry ID: 110001892033
Air Operating Status Code: OPR
Default Air Classification Code: MIN
Air Program: State Implementation Plan for National Primary and Secondary Ambient Air Quality Standards
Activity Date: 2006-09-29 00:00:00
Activity Status Date: Not reported
Activity Group: Compliance Monitoring
Activity Type: Inspection/Evaluation
Activity Status: Not reported

Region Code: 03

Map ID	Site	Database(s)	EPA ID Number

ARBAN AND CAROSI INCORPORATED (Continued) **1004607333**

Programmatic ID: AIR VA0000005115300046
Facility Registry ID: 110001892033
Air Operating Status Code: OPR
Default Air Classification Code: MIN
Air Program: State Implementation Plan for National Primary and Secondary Ambient Air Quality Standards
Activity Date: 2008-06-18 00:00:00
Activity Status Date: Not reported
Activity Group: Compliance Monitoring
Activity Type: Inspection/Evaluation
Activity Status: Not reported

Region Code: 03
Programmatic ID: AIR VA0000005115300046
Facility Registry ID: 110001892033
Air Operating Status Code: OPR
Default Air Classification Code: MIN
Air Program: State Implementation Plan for National Primary and Secondary Ambient Air Quality Standards
Activity Date: 2009-05-07 00:00:00
Activity Status Date: Not reported
Activity Group: Compliance Monitoring
Activity Type: Inspection/Evaluation
Activity Status: Not reported

Region Code: 03
Programmatic ID: AIR VA0000005115300046
Facility Registry ID: 110001892033
Air Operating Status Code: OPR
Default Air Classification Code: MIN
Air Program: State Implementation Plan for National Primary and Secondary Ambient Air Quality Standards
Activity Date: 1998-08-10 00:00:00
Activity Status Date: 1998-08-10 00:00:00
Activity Group: Enforcement Action
Activity Type: Administrative - Formal
Activity Status: Final Order Issued

Region Code: 03
Programmatic ID: AIR VA0000005115300046
Facility Registry ID: 110001892033
Air Operating Status Code: OPR
Default Air Classification Code: MIN
Air Program: State Implementation Plan for National Primary and Secondary Ambient Air Quality Standards
Activity Date: 1998-07-20 00:00:00
Activity Status Date: 1998-07-20 00:00:00
Activity Group: Enforcement Action
Activity Type: Administrative - Informal
Activity Status: Achieved

US AIRS MINOR:
Envid: 1004607333
Region Code: 03
Programmatic ID: AIR VA0000005115300046
Facility Registry ID: 110001892033
D and B Number: Not reported
Primary SIC Code: 3273
NAICS Code: 327320
Default Air Classification Code: MIN

Map ID	Site	Database(s)	EPA ID Number

ARBAN AND CAROSI INCORPORATED (Continued) **1004607333**

Facility Type of Ownership Code: POF
Air CMS Category Code: Not reported
HPV Status: Not reported

US AIRS MINOR:
Region Code: 03
Programmatic ID: AIR VA0000005115300046
Facility Registry ID: 110001892033
Air Operating Status Code: OPR
Default Air Classification Code: MIN
Air Program: State Implementation Plan for National Primary and Secondary Ambient Air Quality Standards
Activity Date: 1992-04-29 00:00:00
Activity Status Date: Not reported
Activity Group: Compliance Monitoring
Activity Type: Inspection/Evaluation
Activity Status: Not reported

Region Code: 03
Programmatic ID: AIR VA0000005115300046
Facility Registry ID: 110001892033
Air Operating Status Code: OPR
Default Air Classification Code: MIN
Air Program: State Implementation Plan for National Primary and Secondary Ambient Air Quality Standards
Activity Date: 1993-07-29 00:00:00
Activity Status Date: Not reported
Activity Group: Compliance Monitoring
Activity Type: Inspection/Evaluation
Activity Status: Not reported

Region Code: 03
Programmatic ID: AIR VA0000005115300046
Facility Registry ID: 110001892033
Air Operating Status Code: OPR
Default Air Classification Code: MIN
Air Program: State Implementation Plan for National Primary and Secondary Ambient Air Quality Standards
Activity Date: 1994-05-10 00:00:00
Activity Status Date: Not reported
Activity Group: Compliance Monitoring
Activity Type: Inspection/Evaluation
Activity Status: Not reported

Region Code: 03
Programmatic ID: AIR VA0000005115300046
Facility Registry ID: 110001892033
Air Operating Status Code: OPR
Default Air Classification Code: MIN
Air Program: State Implementation Plan for National Primary and Secondary Ambient Air Quality Standards
Activity Date: 1995-06-21 00:00:00
Activity Status Date: Not reported
Activity Group: Compliance Monitoring
Activity Type: Inspection/Evaluation
Activity Status: Not reported

Region Code: 03
Programmatic ID: AIR VA0000005115300046
Facility Registry ID: 110001892033
Air Operating Status Code: OPR
Default Air Classification Code: MIN

Map ID	Site	Database(s)	EPA ID Number

ARBAN AND CAROSI INCORPORATED (Continued) **1004607333**

Air Program: State Implementation Plan for National Primary and Secondary Ambient Air Quality Standards
Activity Date: 1996-06-18 00:00:00
Activity Status Date: Not reported
Activity Group: Compliance Monitoring
Activity Type: Inspection/Evaluation
Activity Status: Not reported

Region Code: 03
Programmatic ID: AIR VA0000005115300046
Facility Registry ID: 110001892033
Air Operating Status Code: OPR
Default Air Classification Code: MIN
Air Program: State Implementation Plan for National Primary and Secondary Ambient Air Quality Standards
Activity Date: 1998-06-23 00:00:00
Activity Status Date: Not reported
Activity Group: Compliance Monitoring
Activity Type: Inspection/Evaluation
Activity Status: Not reported

Region Code: 03
Programmatic ID: AIR VA0000005115300046
Facility Registry ID: 110001892033
Air Operating Status Code: OPR
Default Air Classification Code: MIN
Air Program: State Implementation Plan for National Primary and Secondary Ambient Air Quality Standards
Activity Date: 1998-12-02 00:00:00
Activity Status Date: Not reported
Activity Group: Compliance Monitoring
Activity Type: Inspection/Evaluation
Activity Status: Not reported

Region Code: 03
Programmatic ID: AIR VA0000005115300046
Facility Registry ID: 110001892033
Air Operating Status Code: OPR
Default Air Classification Code: MIN
Air Program: State Implementation Plan for National Primary and Secondary Ambient Air Quality Standards
Activity Date: 2000-05-11 00:00:00
Activity Status Date: Not reported
Activity Group: Compliance Monitoring
Activity Type: Inspection/Evaluation
Activity Status: Not reported

Region Code: 03
Programmatic ID: AIR VA0000005115300046
Facility Registry ID: 110001892033
Air Operating Status Code: OPR
Default Air Classification Code: MIN
Air Program: State Implementation Plan for National Primary and Secondary Ambient Air Quality Standards
Activity Date: 2001-08-08 00:00:00
Activity Status Date: Not reported
Activity Group: Compliance Monitoring
Activity Type: Inspection/Evaluation
Activity Status: Not reported

Region Code: 03
Programmatic ID: AIR VA0000005115300046

Map ID	Site	Database(s)	EPA ID Number

ARBAN AND CAROSI INCORPORATED (Continued) **1004607333**

Facility Registry ID: 110001892033
Air Operating Status Code: OPR
Default Air Classification Code: MIN
Air Program: State Implementation Plan for National Primary and Secondary Ambient Air Quality Standards
Activity Date: 2003-07-17 00:00:00
Activity Status Date: Not reported
Activity Group: Compliance Monitoring
Activity Type: Inspection/Evaluation
Activity Status: Not reported

Region Code: 03
Programmatic ID: AIR VA0000005115300046
Facility Registry ID: 110001892033
Air Operating Status Code: OPR
Default Air Classification Code: MIN
Air Program: State Implementation Plan for National Primary and Secondary Ambient Air Quality Standards
Activity Date: 2003-09-25 00:00:00
Activity Status Date: Not reported
Activity Group: Compliance Monitoring
Activity Type: Inspection/Evaluation
Activity Status: Not reported

Region Code: 03
Programmatic ID: AIR VA0000005115300046
Facility Registry ID: 110001892033
Air Operating Status Code: OPR
Default Air Classification Code: MIN
Air Program: State Implementation Plan for National Primary and Secondary Ambient Air Quality Standards
Activity Date: 2004-08-09 00:00:00
Activity Status Date: Not reported
Activity Group: Compliance Monitoring
Activity Type: Inspection/Evaluation
Activity Status: Not reported

Region Code: 03
Programmatic ID: AIR VA0000005115300046
Facility Registry ID: 110001892033
Air Operating Status Code: OPR
Default Air Classification Code: MIN
Air Program: State Implementation Plan for National Primary and Secondary Ambient Air Quality Standards
Activity Date: 2006-09-29 00:00:00
Activity Status Date: Not reported
Activity Group: Compliance Monitoring
Activity Type: Inspection/Evaluation
Activity Status: Not reported

Region Code: 03
Programmatic ID: AIR VA0000005115300046
Facility Registry ID: 110001892033
Air Operating Status Code: OPR
Default Air Classification Code: MIN
Air Program: State Implementation Plan for National Primary and Secondary Ambient Air Quality Standards
Activity Date: 2008-06-18 00:00:00
Activity Status Date: Not reported
Activity Group: Compliance Monitoring
Activity Type: Inspection/Evaluation
Activity Status: Not reported

Map ID	Site	Database(s)	EPA ID Number

ARBAN AND CAROSI INCORPORATED (Continued) **1004607333**

Region Code:	03
Programmatic ID:	AIR VA0000005115300046
Facility Registry ID:	110001892033
Air Operating Status Code:	OPR
Default Air Classification Code:	MIN
Air Program:	State Implementation Plan for National Primary and Secondary Ambient Air Quality Standards
Activity Date:	2009-05-07 00:00:00
Activity Status Date:	Not reported
Activity Group:	Compliance Monitoring
Activity Type:	Inspection/Evaluation
Activity Status:	Not reported

Region Code:	03
Programmatic ID:	AIR VA0000005115300046
Facility Registry ID:	110001892033
Air Operating Status Code:	OPR
Default Air Classification Code:	MIN
Air Program:	State Implementation Plan for National Primary and Secondary Ambient Air Quality Standards
Activity Date:	1998-08-10 00:00:00
Activity Status Date:	1998-08-10 00:00:00
Activity Group:	Enforcement Action
Activity Type:	Administrative - Formal
Activity Status:	Final Order Issued

Region Code:	03
Programmatic ID:	AIR VA0000005115300046
Facility Registry ID:	110001892033
Air Operating Status Code:	OPR
Default Air Classification Code:	MIN
Air Program:	State Implementation Plan for National Primary and Secondary Ambient Air Quality Standards
Activity Date:	1998-07-20 00:00:00
Activity Status Date:	1998-07-20 00:00:00
Activity Group:	Enforcement Action
Activity Type:	Administrative - Informal
Activity Status:	Achieved

2088 **ARBAN AND CAROSI CONCRETE** **VA SPILLS** **S108928046**
13800 DAWSON BEACH ROAD **N/A**
PRINCE WILLIAM, VA

SPILLS NO:

Region:	NO
Id:	2787
Incident Summary:	Not reported
Date In:	Not reported
Date Closed:	Not reported
Pollution Type:	milky white substance
Responsible Party:	Not reported
Facility Status:	**CLOSED**
Owner:	Not reported
Facility Contact:	Not reported
Facility Permitted:	Not reported
Facility Telephone:	792-6315
Time In:	Not reported
Reported By Name:	Rajiv Khera
Reported By Telephone:	Not reported
Reported By Affiliation/Addr:	Not reported

Map ID	Site	Database(s)	EPA ID Number

ARBAN AND CAROSI CONCRETE (Continued) **S108928046**

Incident Response IR #:	Not reported
Responsible Party Address:	Not reported
Responsible Party City:	Not reported
Responsible Party State:	Not reported
Responsible Party Zip:	Not reported
Responsible Party Contact:	Not reported
Responsible Party Telephone:	Not reported
Owner Name:	Not reported
Owner Address:	Not reported
Owner City:	Not reported
Owner State:	Not reported
Owner Zip:	Not reported
Owner Contact:	Not reported
Owner Telephone:	Not reported
Incident Date:	Not reported
Incident Time:	Not reported
Petroleum:	Not reported
Solid Waste:	Not reported
Hazardous Waste:	Not reported
Water:	Not reported
Air:	Not reported
Sewage:	Not reported
Fish Kill:	Not reported
Threat Wetlands:	Not reported
Wetlands:	Not reported
Material Released:	Not reported
Possible Receptors:	Not reported
Quantity Released:	Not reported
Unit Released:	Not reported
Quantity In Water:	Not reported
Receiving Waters:	Not reported
River Basin:	Not reported
Inspection Date:	Not reported
Call Date:	Not reported
Inspector:	Not reported
Response Due:	Not reported
Response Received Date:	Not reported
Visit Needed:	Not reported
Open:	Not reported
Air Referral Date:	Not reported
Air Reg/ Permit Number:	Not reported
Waste Referral Date:	Not reported
Epa Id Or Permit Number:	Not reported
Water Referral Date:	Not reported
Water Permit Number:	Not reported
Remediation Referral Date:	Not reported
Remediation Pc Number:	Not reported
Enforcement Referral Date:	Not reported
Nov Number:	Not reported
Pc Number:	Not reported
Receive By:	Not reported
Case Officer:	Not reported
Case Type:	Not reported
Street Address:	Prince William County Public WOrks
Polllutant:	Not reported
Impact:	Not reported
Spill Time:	Not reported

Map ID	Site	Database(s)	EPA ID Number

ARBAN AND CAROSI CONCRETE (Continued) **S108928046**

Spill Date:	Not reported
Spill Volume:	Not reported
Measure:	Not reported
Volume In Water:	Not reported
Stream Name:	Not reported
Investigation Date:	Not reported
Closure Date:	Not reported
Lab Results:	Not reported
Target Date:	Not reported
Prep Number:	97-3647
Report Date:	11/26/1996
Report Time:	1507
Pollutant Scr:	stream
Volume:	Not reported
Volume Esc:	Not reported
Future Recommendations:	Not reported
Stream Code:	Not reported
Visit Date:	Not reported
Lab Date:	Not reported
File Close Date:	Not reported
Prep Copy:	Not reported
City:	Not reported
Incident Summary:	Not reported
Reported:	Not reported
Results:	Not reported
Inspection Comments:	Not reported
Remarks:	While Oscar Guzman of the PUblic Works Office was doing a site visit to Alban& Carosi, he noticed a milky white swale. DId take pictures. Rajiv went out and took a sample about 20' from the back gate. Noticed 20-25 open barrels st

---

2088 **ARBAN & CAROSI, INC** **VA UST U003679727**
13800 DAWSON BEACH RD **VA AST N/A**
WOODBRIDGE, VA 22191

Facility:

Facility Id:	3009076
Facility Type:	INDUSTRIAL
CEDS Facility ID:	200000088107

Owner:

Owner Id:	35108
Owner Name:	ARBAN & CAROSI, INC
Owner Address:	13800 DAWSON BEACH ROAD
Owner Address2:	Not reported
Owner City, State, Zip:	WOODBRIDGE, VA 22191
Owner Type:	COMMERCIAL
Number of Active AST:	1
Number of Active UST:	0
Number of Inactive AST:	0
Number of Inactive UST:	1

UST:

Facility ID:	3009076
Federally Regulated:	Yes
Tank Number:	R2
Tank Capacity:	500

Map ID	Site	Database(s)	EPA ID Number

ARBAN & CAROSI, INC (Continued) **U003679727**

Tank Contents:	GASOLINE
Tank Status:	**REM FROM GRD**
Tank Type:	UST
Tank Material:	
Install Date:	4/30/1970
Tank Materials: Bare Steel	No
Tank Materials: Cath Protect Steel	No
Tank Materials: Epoxy Steel	No
Tank Materials: Fiberglass	No
Tank Materials: Concrete	No
Tank Materials: Composite	No
Tank Materials: Double Walled	No
Tank Materials: Lined Interior	No
Tank Materials: Excav Liner	No
Tank Materials: Insulated Tank Jacket	No
Tank Materials: Repaired	No
Tank Materials: Unknown	Yes
Tank Materials: Other	No
Tank Materials: Other Note	Not reported
Release Detection:	
Tank Release Detection: Leak Deferred	No
Tank Release Detection: Manual Gauge	No
Tank Release Detection: Auto Gauge	No
Tank Release Detection:Tank Tightness	No
Tank Release Detection: Vapor Monitor	No
Tank Release Detection: Inventory	No
Tank Release Detection: Stat Invent Recon	No
Tank Release Detection: Spill Install	No
Tank Release Detection: Overfill Install	No
Tank Release Detection: Groundwater	No
Tank Release Detection: Int Sec Containment	No
Tank Release Detection: Int Double Walled	No
Tank Release Detection: Other Method	No
Tank Release Detection: Other Note	Not reported
Pipe Release Detection: Leak Deferred	Not reported
Pipe Release Detection: Autoleak	Not reported
Pipe Release Detection: Line Tightness	No
Pipe Release Detection: Stat Invent Recon	No
Pipe Release Detection: Groundwater	No
Pipe Release Detection: Int Sec Containment	No
Pipe Release Det: Interior Double Walled	No
Pipe Release Detection: Other Method	No
Pipe Release Detection: Other Note	Not reported
Pipe Type:	UNKNOWN
Pipe Materials: Bare Steel	Yes
Pipe Materials: Galvanized Steel	No
Pipe Materials: Copper	No
Pipe Materials: Fiberglass	No
Pipe Materials: Cath Protect	No
Pipe Materials: Double Walled	No
Pipe Materials: Sec Containment	No
Pipe Materials: Repaired	No
Pipe Materials: Unknown	No
Pipe Materials: Other	No

Map ID	Site	Database(s)	EPA ID Number

ARBAN & CAROSI, INC (Continued) **U003679727**

Pipe Materials: Other Note Not reported

AST:

Facility ID:	3009076
Facility Type:	INDUSTRIAL
CEDS Facility ID:	200000088107

Tank Info:

Owner:

Owner Id:	35108
Owner Name:	"ARBAN & CAROSI, INC"
Owner Address:	13800 DAWSON BEACH ROAD
Owner Address2:	Not reported
Owner City/State/Zip:	WOODBRIDGE, VA 22191
Owner Type:	COMMERCIAL
Number of Active AST:	1
Number of Active UST:	0
Number of Inactive AST:	0
Number of Inactive UST:	1

Fed Regulated:	No
Tank Number:	1
Tank Type:	AST
Tank Capacity:	1000
Tank Contents:	DIESEL
Tank Status:	CURR IN USE

Tank Containment:

Install Date:	1/1/1982
Containment: Curbing	No
Containment: Weirs	No
Containment: Sorbent	No
Containment: Culvert	No
Containment: Diversion	No
Containment: Retention	No
Containment: Dike	No
Containment: Unknown	No
Containment: Other	No
Containment: Other Note	Not reported

Release Detection:

Release Detection: Ground Water	No
Release Detection: Visual	No
Release Detection: Vapor	No
Release Detection: Interstitial	No
Release Detection: None	No
Release Detection: Other	No
Release Detection: Other Note	Not reported
Release Prevention: Double Bottom	No
Release Prevention: Double Walled	No
Release Prevention: Lined Interior	Not reported
Release Prevention: Poly Jacket	No
Release Prevention: Exc Liner	No
Release Prevention: None	No
Release Prevention: Unknown	No
Release Prevention: Other	No

Map ID	Site	Database(s)	EPA ID Number

ARBAN & CAROSI, INC (Continued) **U003679727**

Release Prevention: Other Note	Not reported
Tank Foundation: Steel	No
Tank Foundation: Earthen	No
Tank Foundation: Concrete Imp	No
Tank Foundation: Unknown	No
Tank Foundation: Other	No
Tank Foundation: Other Note	Not reported
Tank Roof: Float	No
Tank Roof: Cone	No
Tank Roof: Breather	Not reported
Tank Roof: Dbldeck	Not reported
Tank Roof: Pontoon	Not reported
Tank Roof: Balloon	Not reported
Tank Roof: Lifter	Not reported
Tank Roof: Pan	Not reported
Tank Roof: Other	No
Tank Roof: Other Note	Not reported

Tank Material:

Tank Materials: Bare Steel	No
Tank Materials: Concrete	No
Tank Materials: Insulated Tank Jacket	No
Tank Materials: Unknown	No
Tank Materials: Other	No
Tank Materials: Other Note	Not reported
Tank Type Cathodic/CP:	N
Tank Type Single Wall:	N
Tank Type Double Wall:	N
Tank Type Lined Interior:	N
Tank Type Double Bottom:	N
Tank Type Potable/Skid:	N
Tank Type Shop Fabricated/Built:	N
Tank Type Vaulted Below Grade:	N
Tank Type Vertical:	N
Tank Type Horizontal:	N
Tank Type Unknown:	N
Tank Type Other:	N
Tank Type Other Specify:	N

2090 **MIFCO HEATING OIL COMPANY** **VA LTANKS** **U003917702**
13708 DABNEY RD **VA UST** **N/A**
WOODBRIDGE, VA 22191 **VA AST**

LTANKS:

Region:	NRO
CEDS Facility Id:	200000193897
Case Status:	**Closed**
Pollution Complaint #:	20053211
Reported:	11/23/2004
Case Closed Date:	03/04/2005
Program:	RP Lead
Federally Regulated UST (Y/N):	N
Regulated Petroleum UST (1):	N
Excluded UST (1):	N

Map ID	Site	Database(s)	EPA ID Number

MIFCO HEATING OIL COMPANY (Continued) **U003917702**

Deferred UST (1):	N
Partially Deferred UST (1):	N
Exempt 1 UST (2):	N
Exempt 2 Heating Oil UST (2):	N
Small Heating Oil AST (2):	N
Regulated AST (3):	N
Unregulated AST (3):	Y
Other Y/N:	N
Unknown Y/N:	N
Other Description:	Not reported
Heating Oil Category:	Not reported

Region:	NRO
CEDS Facility Id:	200000193897
Case Status:	**Closed**
Pollution Complaint #:	20043309
Reported:	06/18/2004
Case Closed Date:	07/19/2016
Program:	RP Lead
Federally Regulated UST (Y/N):	Y
Regulated Petroleum UST (1):	Y
Excluded UST (1):	N
Deferred UST (1):	N
Partially Deferred UST (1):	N
Exempt 1 UST (2):	N
Exempt 2 Heating Oil UST (2):	N
Small Heating Oil AST (2):	N
Regulated AST (3):	N
Unregulated AST (3):	N
Other Y/N:	N
Unknown Y/N:	N
Other Description:	Not reported
Heating Oil Category:	Not reported

Facility:

Facility Id:	3022762
Facility Type:	PETROLEUM DISTRIBUTOR
CEDS Facility ID:	200000193897

Owner:

Owner Id:	36285
Owner Name:	MIFCO - Manassas Ice & Fuel Company Inc
Owner Address:	9009 Center St
Owner Address2:	Not reported
Owner City, State, Zip:	Manassas, VA 20110
Owner Type:	COMMERCIAL
Number of Active AST:	0
Number of Active UST:	0
Number of Inactive AST:	1
Number of Inactive UST:	5

Owner Id:	42038
Owner Name:	Griffith Energy Services
Owner Address:	9009 Center St
Owner Address2:	Not reported
Owner City, State, Zip:	Manassas, VA 20110
Owner Type:	COMMERCIAL

Map ID	Site	Database(s)	EPA ID Number

MIFCO HEATING OIL COMPANY (Continued) **U003917702**

Number of Active AST:	0
Number of Active UST:	0
Number of Inactive AST:	1
Number of Inactive UST:	5

UST:

Facility ID:	3022762
Federally Regulated:	Yes
Tank Number:	1
Tank Capacity:	10000
Tank Contents:	KEROSENE
Tank Status:	**REM FROM GRD**
Tank Type:	UST

Tank Material:

Install Date:	1/1/1967
Tank Materials: Bare Steel	No
Tank Materials: Cath Protect Steel	Yes
Tank Materials: Epoxy Steel	No
Tank Materials: Fiberglass	No
Tank Materials: Concrete	No
Tank Materials: Composite	No
Tank Materials: Double Walled	No
Tank Materials: Lined Interior	No
Tank Materials: Excav Liner	No
Tank Materials: Insulated Tank Jacket	No
Tank Materials: Repaired	No
Tank Materials: Unknown	No
Tank Materials: Other	No
Tank Materials: Other Note	Not reported

Release Detection:

Tank Release Detection: Leak Deferred	No
Tank Release Detection: Manual Gauge	Yes
Tank Release Detection: Auto Gauge	Yes
Tank Release Detection:Tank Tightness	Yes
Tank Release Detection: Vapor Monitor	No
Tank Release Detection: Inventory	Yes
Tank Release Detection: Stat Invent Recon	No
Tank Release Detection: Spill Install	Yes
Tank Release Detection: Overfill Install	Yes
Tank Release Detection: Groundwater	No
Tank Release Detection: Int Sec Containment	No
Tank Release Detection: Int Double Walled	No
Tank Release Detection: Other Method	No
Tank Release Detection: Other Note	Not reported
Pipe Release Detection: Leak Deferred	Not reported
Pipe Release Detection: Autoleak	Not reported
Pipe Release Detection: Line Tightness	Yes
Pipe Release Detection: Stat Invent Recon	No
Pipe Release Detection: Groundwater	Yes
Pipe Release Detection: Int Sec Containment	No
Pipe Release Det: Interior Double Walled	No
Pipe Release Detection: Other Method	No
Pipe Release Detection: Other Note	Not reported

Map ID	Site	Database(s)	EPA ID Number

MIFCO HEATING OIL COMPANY (Continued) **U003917702**

Pipe Type:	NO VALVE: SUCTION
Pipe Materials: Bare Steel	No
Pipe Materials: Galvanized Steel	No
Pipe Materials: Copper	No
Pipe Materials: Fiberglass	No
Pipe Materials: Cath Protect	Yes
Pipe Materials: Double Walled	No
Pipe Materials: Sec Containment	No
Pipe Materials: Repaired	No
Pipe Materials: Unknown	No
Pipe Materials: Other	No
Pipe Materials: Other Note	Not reported
Facility ID:	3022762
Federally Regulated:	Yes
Tank Number:	2
Tank Capacity:	10000
Tank Contents:	DIESEL
Tank Status:	**REM FROM GRD**
Tank Type:	UST

Tank Material:

Install Date:	1/1/1967
Tank Materials: Bare Steel	No
Tank Materials: Cath Protect Steel	Yes
Tank Materials: Epoxy Steel	No
Tank Materials: Fiberglass	No
Tank Materials: Concrete	No
Tank Materials: Composite	No
Tank Materials: Double Walled	No
Tank Materials: Lined Interior	No
Tank Materials: Excav Liner	No
Tank Materials: Insulated Tank Jacket	No
Tank Materials: Repaired	No
Tank Materials: Unknown	No
Tank Materials: Other	No
Tank Materials: Other Note	Not reported

Release Detection:

Tank Release Detection: Leak Deferred	No
Tank Release Detection: Manual Gauge	Yes
Tank Release Detection: Auto Gauge	Yes
Tank Release Detection:Tank Tightness	Yes
Tank Release Detection: Vapor Monitor	No
Tank Release Detection: Inventory	Yes
Tank Release Detection: Stat Invent Recon	No
Tank Release Detection: Spill Install	Yes
Tank Release Detection: Overfill Install	Yes
Tank Release Detection: Groundwater	No
Tank Release Detection: Int Sec Containment	No
Tank Release Detection: Int Double Walled	No
Tank Release Detection: Other Method	No
Tank Release Detection: Other Note	Not reported
Pipe Release Detection: Leak Deferred	Not reported
Pipe Release Detection: Autoleak	Not reported

Map ID	Site	Database(s)	EPA ID Number

MIFCO HEATING OIL COMPANY (Continued) **U003917702**

Pipe Release Detection: Line Tightness	Yes
Pipe Release Detection: Stat Invent Recon	No
Pipe Release Detection: Groundwater	Yes
Pipe Release Detection: Int Sec Containment	No
Pipe Release Det: Interior Double Walled	No
Pipe Release Detection: Other Method	No
Pipe Release Detection: Other Note	Not reported
Pipe Type:	NO VALVE: SUCTION
Pipe Materials: Bare Steel	No
Pipe Materials: Galvanized Steel	No
Pipe Materials: Copper	No
Pipe Materials: Fiberglass	No
Pipe Materials: Cath Protect	Yes
Pipe Materials: Double Walled	No
Pipe Materials: Sec Containment	No
Pipe Materials: Repaired	No
Pipe Materials: Unknown	No
Pipe Materials: Other	No
Pipe Materials: Other Note	Not reported
Facility ID:	3022762
Federally Regulated:	Yes
Tank Number:	3
Tank Capacity:	10000
Tank Contents:	HEATING OIL
Tank Status:	**REM FROM GRD**
Tank Type:	UST

Tank Material:

Install Date:	1/1/1967
Tank Materials: Bare Steel	No
Tank Materials: Cath Protect Steel	Yes
Tank Materials: Epoxy Steel	No
Tank Materials: Fiberglass	No
Tank Materials: Concrete	No
Tank Materials: Composite	No
Tank Materials: Double Walled	No
Tank Materials: Lined Interior	No
Tank Materials: Excav Liner	No
Tank Materials: Insulated Tank Jacket	No
Tank Materials: Repaired	No
Tank Materials: Unknown	No
Tank Materials: Other	No
Tank Materials: Other Note	Not reported

Release Detection:

Tank Release Detection: Leak Deferred	No
Tank Release Detection: Manual Gauge	Yes
Tank Release Detection: Auto Gauge	Yes
Tank Release Detection:Tank Tightness	Yes
Tank Release Detection: Vapor Monitor	No
Tank Release Detection: Inventory	Yes
Tank Release Detection: Stat Invent Recon	No
Tank Release Detection: Spill Install	Yes

Map ID	Site	Database(s)	EPA ID Number

MIFCO HEATING OIL COMPANY (Continued) **U003917702**

Tank Release Detection: Overfill Install	Yes
Tank Release Detection: Groundwater	No
Tank Release Detection: Int Sec Containment	No
Tank Release Detection: Int Double Walled	No
Tank Release Detection: Other Method	No
Tank Release Detection: Other Note	Not reported
Pipe Release Detection: Leak Deferred	Not reported
Pipe Release Detection: Autoleak	Not reported
Pipe Release Detection: Line Tightness	Yes
Pipe Release Detection: Stat Invent Recon	No
Pipe Release Detection: Groundwater	Yes
Pipe Release Detection: Int Sec Containment	No
Pipe Release Det: Interior Double Walled	No
Pipe Release Detection: Other Method	No
Pipe Release Detection: Other Note	Not reported

Pipe Type:	NO VALVE: SUCTION
Pipe Materials: Bare Steel	No
Pipe Materials: Galvanized Steel	No
Pipe Materials: Copper	No
Pipe Materials: Fiberglass	No
Pipe Materials: Cath Protect	Yes
Pipe Materials: Double Walled	No
Pipe Materials: Sec Containment	No
Pipe Materials: Repaired	No
Pipe Materials: Unknown	No
Pipe Materials: Other	No
Pipe Materials: Other Note	Not reported

Facility ID:	3022762
Federally Regulated:	Yes

Tank Number:	4
Tank Capacity:	3000
Tank Contents:	GASOLINE
Tank Status:	**REM FROM GRD**
Tank Type:	UST

Tank Material:

Install Date:	1/1/1967
Tank Materials: Bare Steel	No
Tank Materials: Cath Protect Steel	Yes
Tank Materials: Epoxy Steel	No
Tank Materials: Fiberglass	No
Tank Materials: Concrete	No
Tank Materials: Composite	No
Tank Materials: Double Walled	No
Tank Materials: Lined Interior	No
Tank Materials: Excav Liner	No
Tank Materials: Insulated Tank Jacket	No
Tank Materials: Repaired	No
Tank Materials: Unknown	No
Tank Materials: Other	No
Tank Materials: Other Note	Not reported

Release Detection:

Map ID	Site	Database(s)	EPA ID Number

MIFCO HEATING OIL COMPANY (Continued) **U003917702**

Tank Release Detection: Leak Deferred	No
Tank Release Detection: Manual Gauge	Yes
Tank Release Detection: Auto Gauge	Yes
Tank Release Detection:Tank Tightness	Yes
Tank Release Detection: Vapor Monitor	No
Tank Release Detection: Inventory	Yes
Tank Release Detection: Stat Invent Recon	No
Tank Release Detection: Spill Install	Yes
Tank Release Detection: Overfill Install	Yes
Tank Release Detection: Groundwater	No
Tank Release Detection: Int Sec Containment	No
Tank Release Detection: Int Double Walled	No
Tank Release Detection: Other Method	No
Tank Release Detection: Other Note	Not reported
Pipe Release Detection: Leak Deferred	Not reported
Pipe Release Detection: Autoleak	Not reported
Pipe Release Detection: Line Tightness	Yes
Pipe Release Detection: Stat Invent Recon	No
Pipe Release Detection: Groundwater	Yes
Pipe Release Detection: Int Sec Containment	No
Pipe Release Det: Interior Double Walled	No
Pipe Release Detection: Other Method	No
Pipe Release Detection: Other Note	Not reported
Pipe Type:	NO VALVE: SUCTION
Pipe Materials: Bare Steel	No
Pipe Materials: Galvanized Steel	No
Pipe Materials: Copper	No
Pipe Materials: Fiberglass	No
Pipe Materials: Cath Protect	Yes
Pipe Materials: Double Walled	No
Pipe Materials: Sec Containment	No
Pipe Materials: Repaired	No
Pipe Materials: Unknown	No
Pipe Materials: Other	No
Pipe Materials: Other Note	Not reported
Facility ID:	3022762
Federally Regulated:	Yes
Tank Number:	5
Tank Capacity:	10000
Tank Contents:	KEROSENE
Tank Status:	**REM FROM GRD**
Tank Type:	UST
Tank Material:	
Install Date:	1/1/1967
Tank Materials: Bare Steel	No
Tank Materials: Cath Protect Steel	Yes
Tank Materials: Epoxy Steel	No
Tank Materials: Fiberglass	No
Tank Materials: Concrete	No
Tank Materials: Composite	No
Tank Materials: Double Walled	No
Tank Materials: Lined Interior	No
Tank Materials: Excav Liner	No

Map ID	Site	Database(s)	EPA ID Number

MIFCO HEATING OIL COMPANY (Continued) **U003917702**

Tank Materials: Insulated Tank Jacket	No
Tank Materials: Repaired	No
Tank Materials: Unknown	No
Tank Materials: Other	No
Tank Materials: Other Note	Not reported

Release Detection:

Tank Release Detection: Leak Deferred	No
Tank Release Detection: Manual Gauge	Yes
Tank Release Detection: Auto Gauge	Yes
Tank Release Detection:Tank Tightness	Yes
Tank Release Detection: Vapor Monitor	No
Tank Release Detection: Inventory	Yes
Tank Release Detection: Stat Invent Recon	No
Tank Release Detection: Spill Install	Yes
Tank Release Detection: Overfill Install	Yes
Tank Release Detection: Groundwater	No
Tank Release Detection: Int Sec Containment	No
Tank Release Detection: Int Double Walled	No
Tank Release Detection: Other Method	No
Tank Release Detection: Other Note	Not reported
Pipe Release Detection: Leak Deferred	Not reported
Pipe Release Detection: Autoleak	Not reported
Pipe Release Detection: Line Tightness	Yes
Pipe Release Detection: Stat Invent Recon	No
Pipe Release Detection: Groundwater	Yes
Pipe Release Detection: Int Sec Containment	No
Pipe Release Det: Interior Double Walled	No
Pipe Release Detection: Other Method	No
Pipe Release Detection: Other Note	Not reported

Pipe Type:	NO VALVE: SUCTION
Pipe Materials: Bare Steel	No
Pipe Materials: Galvanized Steel	No
Pipe Materials: Copper	No
Pipe Materials: Fiberglass	No
Pipe Materials: Cath Protect	Yes
Pipe Materials: Double Walled	No
Pipe Materials: Sec Containment	No
Pipe Materials: Repaired	No
Pipe Materials: Unknown	No
Pipe Materials: Other	No
Pipe Materials: Other Note	Not reported

AST:

Facility ID:	3022762
Facility Type:	PETROLEUM DISTRIBUTOR
CEDS Facility ID:	200000193897

Tank Info:

Owner:

Owner Id:	36285
Owner Name:	MIFCO - Manassas Ice & Fuel Company Inc
Owner Address:	9009 Center St
Owner Address2:	Not reported

Map ID	Site	Database(s)	EPA ID Number

MIFCO HEATING OIL COMPANY (Continued) **U003917702**

Owner City/State/Zip:	Manassas, VA 20110
Owner Type:	COMMERCIAL
Number of Active AST:	0
Number of Active UST:	0
Number of Inactive AST:	1
Number of Inactive UST:	5
Owner Id:	42038
Owner Name:	Griffith Energy Services
Owner Address:	9009 Center St
Owner Address2:	Not reported
Owner City/State/Zip:	Manassas, VA 20110
Owner Type:	COMMERCIAL
Number of Active AST:	0
Number of Active UST:	0
Number of Inactive AST:	1
Number of Inactive UST:	5
Fed Regulated:	No
Tank Number:	1
Tank Type:	AST
Tank Capacity:	4000
Tank Contents:	DIESEL
Tank Status:	DISMANTLED

Tank Containment:

Install Date:	2/10/2004
Containment: Curbing	No
Containment: Weirs	No
Containment: Sorbent	No
Containment: Culvert	No
Containment: Diversion	No
Containment: Retention	No
Containment: Dike	Yes
Containment: Unknown	No
Containment: Other	No
Containment: Other Note	Not reported

Release Detection:

Release Detection: Ground Water	No
Release Detection: Visual	No
Release Detection: Vapor	No
Release Detection: Interstitial	No
Release Detection: None	No
Release Detection: Other	No
Release Detection: Other Note	Not reported
Release Prevention: Double Bottom	No
Release Prevention: Double Walled	No
Release Prevention: Lined Interior	Not reported
Release Prevention: Poly Jacket	No
Release Prevention: Exc Liner	No
Release Prevention: None	No
Release Prevention: Unknown	No
Release Prevention: Other	No
Release Prevention: Other Note	Not reported
Tank Foundation: Steel	Yes

Map ID	Site	Database(s)	EPA ID Number

MIFCO HEATING OIL COMPANY (Continued) **U003917702**

Tank Foundation: Earthen	No
Tank Foundation: Concrete Imp	No
Tank Foundation: Unknown	No
Tank Foundation: Other	No
Tank Foundation: Other Note	Not reported
Tank Roof: Float	No
Tank Roof: Cone	No
Tank Roof: Breather	Not reported
Tank Roof: Dbldeck	Not reported
Tank Roof: Pontoon	Not reported
Tank Roof: Balloon	Not reported
Tank Roof: Lifter	Not reported
Tank Roof: Pan	Not reported
Tank Roof: Other	Yes
Tank Roof: Other Note	Fixed Cone

Tank Material:

Tank Materials: Bare Steel	Yes
Tank Materials: Concrete	No
Tank Materials: Insulated Tank Jacket	No
Tank Materials: Unknown	No
Tank Materials: Other	No
Tank Materials: Other Note	Not reported
Tank Type Cathodic/CP:	N
Tank Type Single Wall:	N
Tank Type Double Wall:	N
Tank Type Lined Interior:	N
Tank Type Double Bottom:	N
Tank Type Potable/Skid:	N
Tank Type Shop Fabricated/Built:	N
Tank Type Vaulted Below Grade:	N
Tank Type Vertical:	N
Tank Type Horizontal:	N
Tank Type Unknown:	N
Tank Type Other:	N
Tank Type Other Specify:	N

2090 **OLSON & DURAND MARINE SER** **EDR Hist Auto** **1021599535**
13708 DABNEY RD **N/A**
WOODBRIDGE, VA 22191

EDR Hist Auto

Year:	Name:	Type:
2006	OLSON & DURAND MARINE SER	Gasoline Service Stations, NEC
2007	OLSON & DURAND MARINE SER	Gasoline Service Stations, NEC
2008	OLSON & DURAND MARINE SVC LLC	Gasoline Service Stations, NEC

Map ID	Site	Database(s)	EPA ID Number

2090 **OLSON & DURAND MARINE SVC LLC** **EDR Hist Auto** **1021577175**
13720 DABNEY RD **N/A**
WOODBRIDGE, VA 22191

EDR Hist Auto

Year:	Name:	Type:
2009	OLSON & DURAND MARINE SVC LLC	Gasoline Service Stations, NEC
2010	OLSON & DURAND MARINE SVC LLC	Gasoline Service Stations, NEC
2011	OLSON & DURAND MARINE SVC LLC	Gasoline Service Stations, NEC
2012	OLSON & DURAND MARINE SVC LLC	Gasoline Service Stations, NEC
2013	OLSON & DURAND MARINE SVC LLC	Gasoline Service Stations, NEC
2014	OLSON & DURAND MARINE SVC LLC	Gasoline Service Stations, NEC

2091 **POTOMAC AIRGAS** **FINDS** **1004611241**
13740 DABNEY RD **ECHO** **N/A**
WOODBRIDGE, VA 22191

FINDS:

Registry ID: 110002097267

Environmental Interest/Information System
US EPA TRIS (Toxics Release Inventory System) contains information from facilities on the amounts of over 300 listed toxic chemicals that these facilities release directly to air, water, land, or that are transported off-site.

Click this hyperlink while viewing on your computer to access additional FINDS: detail in the EDR Site Report.

ECHO:

Envid:	1004611241
Registry ID:	110002097267
DFR URL:	http://echo.epa.gov/detailed-facility-report?fid=110002097267

2091 **WALKER IRON WORKS** **VA SPILLS** **S108927930**
13800 DABNEY ROAD, WOODBRIDGE **N/A**
PRINCE WILLIAM, VA

SPILLS NO:

Region:	NO
Id:	2677
Incident Summary:	Not reported
Date In:	Not reported
Date Closed:	Not reported
Pollution Type:	oil
Responsible Party:	Not reported
Facility Status:	**CLOSED**
Owner:	Not reported
Facility Contact:	JRF Limited
Facility Permitted:	Not reported
Facility Telephone:	Not reported
Time In:	Not reported
Reported By Name:	Anonymous
Reported By Telephone:	Not reported
Reported By Affiliation/Addr:	Not reported

Map ID	Site	Database(s)	EPA ID Number

WALKER IRON WORKS (Continued) **S108927930**

Incident Response IR #:	Not reported
Responsible Party Address:	Not reported
Responsible Party City:	Not reported
Responsible Party State:	Not reported
Responsible Party Zip:	Not reported
Responsible Party Contact:	Not reported
Responsible Party Telephone:	Not reported
Owner Name:	Not reported
Owner Address:	Not reported
Owner City:	Not reported
Owner State:	Not reported
Owner Zip:	Not reported
Owner Contact:	Not reported
Owner Telephone:	Not reported
Incident Date:	Not reported
Incident Time:	Not reported
Petroleum:	Not reported
Solid Waste:	Not reported
Hazardous Waste:	Not reported
Water:	Not reported
Air:	Not reported
Sewage:	Not reported
Fish Kill:	Not reported
Threat Wetlands:	Not reported
Wetlands:	Not reported
Material Released:	Not reported
Possible Receptors:	Not reported
Quantity Released:	Not reported
Unit Released:	Not reported
Quantity In Water:	Not reported
Receiving Waters:	Not reported
River Basin:	Not reported
Inspection Date:	Not reported
Call Date:	Not reported
Inspector:	Not reported
Response Due:	Not reported
Response Received Date:	Not reported
Visit Needed:	Not reported
Open:	Not reported
Air Referral Date:	Not reported
Air Reg/ Permit Number:	Not reported
Waste Referral Date:	Not reported
Epa Id Or Permit Number:	Not reported
Water Referral Date:	Not reported
Water Permit Number:	Not reported
Remediation Referral Date:	Not reported
Remediation Pc Number:	Not reported
Enforcement Referral Date:	Not reported
Nov Number:	Not reported
Pc Number:	Not reported
Receive By:	Not reported
Case Officer:	Not reported
Case Type:	Not reported
Street Address:	Not reported
Polllutant:	Not reported
Impact:	Not reported
Spill Time:	Not reported

Map ID	Site	Database(s)	EPA ID Number

WALKER IRON WORKS (Continued) **S108927930**

Spill Date:	Not reported
Spill Volume:	Not reported
Measure:	Not reported
Volume In Water:	Not reported
Stream Name:	Not reported
Investigation Date:	Not reported
Closure Date:	Not reported
Lab Results:	Not reported
Target Date:	Not reported
Prep Number:	97-3527
Report Date:	7/26/1997
Report Time:	1030
Pollutant Scr:	Not reported
Volume:	-1
Volume Esc:	-1
Future Recommendations:	Not reported
Stream Code:	Not reported
Visit Date:	Not reported
Lab Date:	Not reported
File Close Date:	Not reported
Prep Copy:	Not reported
City:	Not reported
Incident Summary:	Not reported
Reported:	Not reported
Results:	Not reported
Inspection Comments:	Not reported
Remarks:	Buried 5 gallon paint cans containing used oil on back property next to fence(near Prince William Co. Service Authority) - paint thinner and mineral spirits were poured on the ground in the same area - buried two 55 gallon drums cont

---

2091 **WALKER IRON WORKS** **RCRA NonGen / NLR** **1001225980**
13800 DABNEY RD **FINDS** **VAR000009563**
WOODBRIDGE, VA 22191 **ECHO**

RCRA NonGen / NLR:

Date form received by agency:	01/13/1997
Facility name:	WALKER IRON WORKS
Facility address:	13800 DABNEY RD WOODBRIDGE, VA 22191
EPA ID:	VAR000009563
Contact:	Not reported
Contact address:	Not reported Not reported
Contact country:	US
Contact telephone:	Not reported
Contact email:	Not reported
EPA Region:	03
Land type:	Facility is not located on Indian land. Additional information is not known.
Classification:	Non-Generator
Description:	Handler: Non-Generators do not presently generate hazardous waste

Owner/Operator Summary:

Owner/operator name:	OWNER
Owner/operator address:	ST CITY, AK 99999
Owner/operator country:	Not reported

Map ID	Site	Database(s)	EPA ID Number

WALKER IRON WORKS (Continued) **1001225980**

Owner/operator telephone: 215-555-1212
Owner/operator email: Not reported
Owner/operator fax: Not reported
Owner/operator extension: Not reported
Legal status: Private
Owner/Operator Type: Owner
Owner/Op start date: Not reported
Owner/Op end date: Not reported

Handler Activities Summary:
U.S. importer of hazardous waste: No
Mixed waste (haz. and radioactive): No
Recycler of hazardous waste: No
Transporter of hazardous waste: No
Treater, storer or disposer of HW: No
Underground injection activity: No
On-site burner exemption: No
Furnace exemption: No
Used oil fuel burner: No
Used oil processor: No
User oil refiner: No
Used oil fuel marketer to burner: No
Used oil Specification marketer: No
Used oil transfer facility: No
Used oil transporter: No

Facility Has Received Notices of Violations:
Regulation violated: SR - 9 VAC 20-60-340
Area of violation: Generators - General
Date violation determined: 10/27/1998
Date achieved compliance: 12/21/1998
Violation lead agency: State
Enforcement action: WRITTEN INFORMAL
Enforcement action date: 11/13/1998
Enf. disposition status: Not reported
Enf. disp. status date: Not reported
Enforcement lead agency: State
Proposed penalty amount: Not reported
Final penalty amount: Not reported
Paid penalty amount: Not reported

Regulation violated: SR - VHWMR 3.2.G
Area of violation: Generators - Pre-transport
Date violation determined: 12/12/1997
Date achieved compliance: 12/21/1998
Violation lead agency: State
Enforcement action: WRITTEN INFORMAL
Enforcement action date: 11/13/1998
Enf. disposition status: Not reported
Enf. disp. status date: Not reported
Enforcement lead agency: State
Proposed penalty amount: Not reported
Final penalty amount: Not reported
Paid penalty amount: Not reported

Regulation violated: SR - VHWMR 3.2.G

Map ID	Site	Database(s)	EPA ID Number

WALKER IRON WORKS (Continued) **1001225980**

Area of violation: Generators - Pre-transport
Date violation determined: 12/12/1997
Date achieved compliance: 12/21/1998
Violation lead agency: State
Enforcement action: WRITTEN INFORMAL
Enforcement action date: 02/27/1998
Enf. disposition status: Not reported
Enf. disp. status date: Not reported
Enforcement lead agency: State
Proposed penalty amount: Not reported
Final penalty amount: Not reported
Paid penalty amount: Not reported

Regulation violated: SR - VHWMR 6.1
Area of violation: Generators - General
Date violation determined: 10/31/1996
Date achieved compliance: 11/13/1998
Violation lead agency: State
Enforcement action: WRITTEN INFORMAL
Enforcement action date: 01/13/1997
Enf. disposition status: Not reported
Enf. disp. status date: Not reported
Enforcement lead agency: State
Proposed penalty amount: Not reported
Final penalty amount: Not reported
Paid penalty amount: Not reported

Regulation violated: SR - VHWMR 6.1
Area of violation: Generators - General
Date violation determined: 10/31/1996
Date achieved compliance: 11/13/1998
Violation lead agency: State
Enforcement action: WRITTEN INFORMAL
Enforcement action date: 02/27/1998
Enf. disposition status: Not reported
Enf. disp. status date: Not reported
Enforcement lead agency: State
Proposed penalty amount: Not reported
Final penalty amount: Not reported
Paid penalty amount: Not reported

Regulation violated: SR - VHWMR 6.1
Area of violation: Generators - General
Date violation determined: 10/31/1996
Date achieved compliance: 11/13/1998
Violation lead agency: State
Enforcement action: Referral to Enforcement
Enforcement action date: 04/02/1997
Enf. disposition status: Not reported
Enf. disp. status date: Not reported
Enforcement lead agency: State
Proposed penalty amount: Not reported
Final penalty amount: Not reported
Paid penalty amount: Not reported

Evaluation Action Summary:
Evaluation date: 12/21/1998

Map ID	Site	Database(s)	EPA ID Number

WALKER IRON WORKS (Continued) **1001225980**

Evaluation: NOT A SIGNIFICANT NON-COMPLIER
Area of violation: Not reported
Date achieved compliance: Not reported
Evaluation lead agency: State

Evaluation date: 10/27/1998
Evaluation: COMPLIANCE EVALUATION INSPECTION ON-SITE
Area of violation: Generators - General
Date achieved compliance: 12/21/1998
Evaluation lead agency: State

Evaluation date: 10/27/1998
Evaluation: COMPLIANCE EVALUATION INSPECTION ON-SITE
Area of violation: Generators - Pre-transport
Date achieved compliance: 12/21/1998
Evaluation lead agency: State

Evaluation date: 12/12/1997
Evaluation: SIGNIFICANT NON-COMPLIER
Area of violation: Not reported
Date achieved compliance: Not reported
Evaluation lead agency: State

Evaluation date: 12/12/1997
Evaluation: COMPLIANCE EVALUATION INSPECTION ON-SITE
Area of violation: Generators - Pre-transport
Date achieved compliance: 12/21/1998
Evaluation lead agency: State

Evaluation date: 10/31/1996
Evaluation: COMPLIANCE EVALUATION INSPECTION ON-SITE
Area of violation: Generators - General
Date achieved compliance: 11/13/1998
Evaluation lead agency: State

FINDS:

Registry ID: 110005287741

Environmental Interest/Information System

RCRAInfo is a national information system that supports the Resource Conservation and Recovery Act (RCRA) program through the tracking of events and activities related to facilities that generate, transport, and treat, store, or dispose of hazardous waste. RCRAInfo allows RCRA program staff to track the notification, permit, compliance, and corrective action activities required under RCRA.

Click this hyperlink while viewing on your computer to access additional FINDS: detail in the EDR Site Report.

ECHO:

Envid: 1001225980
Registry ID: 110005287741
DFR URL: http://echo.epa.gov/detailed-facility-report?fid=110005287741

Map ID	Site	Database(s)	EPA ID Number
2091	**PARCEL NEAR VRE** **13800 DABNEY RD AREA** **WOODBRIDGE, VA**	**VA SPILLS**	**S108327223** **N/A**

SPILLS:

Fips City/County:	Prince William County
Status:	Not reported
Reference Id:	Not reported
IR Number:	2007-N-0049
Associated IR:	Not reported
Incident Date:	07/21/2006
Call Received Date:	07/21/2006
Closure Comments:	See Site Summary for details
Threat To:	Not reported
Terrorism (Y/N):	NO
Characterize Incident:	Not reported
Incident Type:	Water
Incident Subtype:	Water
Materials:	Water (Other)(-1 - -1 Unknown)
Effect To Receptor:	Not reported
Water Body:	Not reported
Low Quantity To Water:	Not reported
High Quantity To Water:	Not reported
Quantity Units:	Not reported
Other Receptors:	Ground
RP Company:	Not reported
RP Name:	Not reported
Property Owner:	Not reported
Property Company:	Not reported
Duration Of Event (Hrs):	Not reported
Impacts:	Not reported
Other Impacts:	Not reported
Steps Taken:	Not reported
Steps Taken Description:	Not reported
System Components:	Not reported
Other System Components:	Not reported
Cause Of Event:	Not reported
Corrective Action Taken:	Not reported
Weather Status:	Not reported
Precipitation (Wet):	Not reported
Discharge Type:	Not reported
Discharge Volume:	Not reported
Unknown Discharge (Y/N):	NO
Site Name:	PARCEL NEAR VRE
Closure Date:	07/28/2006
Orig. Call Incident Description:	Black substance coming out of ground. Pr Wm Co Service Authority notified & will investigate & let DEQ know if not sewage.
Original Call Material Description:	ground water (Qty=unknown)
Original Call Location Description:	Parcel near VRE-13800 Dabney Rd area-Woodbridge-VA--Prince William County
Incident Ongoing at time of Call:	Not reported
Agencies Notified (Y/N):	NO
Other Agencies:	Not reported
Permitted (Y/N):	NO
Call Reported By Company Name:	John Medici
Call Property Owner Company Name:	Not reported
Call Property Owner Name:	Not reported
Site Summary:	"B.Biller spoke with PWCSA, Dept of Public Works 703-792-6820. No problem found it was just groundwater."

Map ID	Site	Database(s)	EPA ID Number

PARCEL NEAR VRE (Continued) **S108327223**

SPILLS NO:

Region:	NO
Id:	Not reported
Incident Summary:	Not reported
Date In:	7/21/2006
Date Closed:	7/28/2006
Pollution Type:	Not reported
Responsible Party:	Not reported
Facility Status:	**Not reported**
Owner:	Not reported
Facility Contact:	Not reported
Facility Permitted:	0
Facility Telephone:	Not reported
Time In:	4:30:00 PM
Reported By Name:	John Medici
Reported By Telephone:	7037927405
Reported By Affiliation/Addr:	Pr Wm Co Fire Dept
Incident Response IR #:	2007-N-0049
Responsible Party Address:	Not reported
Responsible Party City:	Not reported
Responsible Party State:	Not reported
Responsible Party Zip:	Not reported
Responsible Party Contact:	Not reported
Responsible Party Telephone:	Not reported
Owner Name:	Not reported
Owner Address:	Not reported
Owner City:	Not reported
Owner State:	Not reported
Owner Zip:	Not reported
Owner Contact:	Not reported
Owner Telephone:	Not reported
Incident Date:	7/21/2006
Incident Time:	Not reported
Petroleum:	0
Solid Waste:	0
Hazardous Waste:	0
Water:	-1
Air:	0
Sewage:	0
Fish Kill:	0
Threat Wetlands:	0
Wetlands:	0
Material Released:	ground water
Possible Receptors:	ground
Quantity Released:	unknown
Unit Released:	Not reported
Quantity In Water:	Not reported
Receiving Waters:	Not reported
River Basin:	Not reported
Inspection Date:	Not reported
Call Date:	7/28/2006
Inspector:	B. Biller
Response Due:	Not reported
Response Received Date:	Not reported
Visit Needed:	0
Open:	0
Air Referral Date:	Not reported

Map ID	Site	Database(s)	EPA ID Number

PARCEL NEAR VRE (Continued) **S108327223**

Air Reg/ Permit Number:	Not reported
Waste Referral Date:	Not reported
Epa Id Or Permit Number:	Not reported
Water Referral Date:	7/28/2006
Water Permit Number:	VA0025101
Remediation Referral Date:	Not reported
Remediation Pc Number:	Not reported
Enforcement Referral Date:	Not reported
Nov Number:	Not reported
Pc Number:	Not reported
Receive By:	Not reported
Case Officer:	Not reported
Case Type:	Not reported
Street Address:	Not reported
Polllutant:	Not reported
Impact:	Not reported
Spill Time:	Not reported
Spill Date:	Not reported
Spill Volume:	Not reported
Measure:	Not reported
Volume In Water:	Not reported
Stream Name:	Not reported
Investigation Date:	Not reported
Closure Date:	Not reported
Lab Results:	Not reported
Target Date:	Not reported
Prep Number:	Not reported
Report Date:	Not reported
Report Time:	Not reported
Pollutant Scr:	Not reported
Volume:	Not reported
Volume Esc:	Not reported
Future Recommendations:	Not reported
Stream Code:	Not reported
Visit Date:	Not reported
Lab Date:	Not reported
File Close Date:	Not reported
Prep Copy:	Not reported
City:	Not reported
Incident Summary:	Black substance coming out of ground. Pr Wm Co Service Authority notified & will investigate & let DEQ know if not sewage.
Reported:	Not reported
Results:	Not reported
Inspection Comments:	B.Biller spoke with PWCSA, Dept of Public Works 703-792-6820. No problem found it was just groundwater.
Remarks:	Not reported

2092 **WV NPDES** **S118806082**

441 BELMONT BAY DR **N/A**
WOODBRIDGE, WV 22191

NPDES:

Permit ID:	044402
Contact Name:	Not reported
Contact Telephone:	Not reported
Contact Street:	Not reported
Contact Street2:	Not reported
Contact City:	Not reported

Map ID	Site	Database(s)	EPA ID Number

(Continued) **S118806082**

Contact State:	Not reported
Contact Zip Code:	Not reported
Responsible Party Name:	EFTEKARI, REZA
Permit Type Table Code:	Septic Tank
Permit Sub Type Code:	SSP
Expire Date:	Not reported
Sic Code:	4952
Priority Flag:	Y
Design Flow Quantity:	Not reported
Average Flow Quantity:	Not reported
Disturbed Acres:	Not reported
Extension Date:	Not reported
Number of Customers:	Not reported
Number Injection Point:	Not reported
Individual General SW:	STANK
Site Phone NUmber:	Not reported
Permit Status Description:	Not reported
Issue Date:	Not reported
Effective Date:	Not reported
Lat/Long(DMS):	39 25 25.80 / 78 38 56.80

2093 **HARBOR VIEW-BELMONT BAY** **VA SPILLS** **S108426851**
485 HARBOR SIDE STREET **N/A**
WOODBRIDGE, VA

SPILLS:

Fips City/County:	Prince William County
Status:	Not reported
Reference Id:	Not reported
IR Number:	2007-N-0497
Associated IR:	Not reported
Incident Date:	01/31/2007
Call Received Date:	01/31/2007
Closure Comments:	See Site Summary for details
Threat To:	Not reported
Terrorism (Y/N):	NO
Characterize Incident:	Not reported
Incident Type:	Water
Incident Subtype:	SSO
Materials:	Sewage(-1 - -1 Unknown)
Effect To Receptor:	Not reported
Water Body:	Potomac River
Low Quantity To Water:	-1
High Quantity To Water:	-1
Quantity Units:	Unknown
Other Receptors:	Not reported
RP Company:	Not reported
RP Name:	Not reported
Property Owner:	Not reported
Property Company:	Not reported
Duration Of Event (Hrs):	Not reported
Impacts:	Not reported
Other Impacts:	Not reported
Steps Taken:	Not reported
Steps Taken Description:	Not reported
System Components:	Not reported
Other System Components:	Not reported
Cause Of Event:	Not reported

Map ID	Site	Database(s)	EPA ID Number

HARBOR VIEW-BELMONT BAY (Continued) **S108426851**

Corrective Action Taken:	Not reported
Weather Status:	Not reported
Precipitation (Wet):	Not reported
Discharge Type:	Not reported
Discharge Volume:	Not reported
Unknown Discharge (Y/N):	NO
Site Name:	HARBOR VIEW-BELMONT BAY
Closure Date:	03/23/2007
Orig. Call Incident Description:	Caller was reporting possible gray water/sewage from complex at address to storm sewer and into Potomac.
Original Call Material Description:	sewage (Qty=unk)
Original Call Location Description:	Harbor View-Belmont Bay-485 Harbor Side Street-Woodbridge-VA--Prince William County
Incident Ongoing at time of Call:	Not reported
Agencies Notified (Y/N):	NO
Other Agencies:	Not reported
Permitted (Y/N):	NO
Call Reported By Company Name:	Helen Burrows/ Mrs Stall
Call Property Owner Company Name:	Not reported
Call Property Owner Name:	Not reported
Site Summary:	She had heard a plumber camering a blocked condo unit line found the line led to a storm sewer line which outfalled behind the complex. A site visit could not confirm this. Reffered to PWC Health Dept.

SPILLS NO:

Region:	NO
Id:	Not reported
Incident Summary:	Not reported
Date In:	1/31/2007
Date Closed:	3/23/2007
Pollution Type:	Not reported
Responsible Party:	Not reported
Facility Status:	**Not reported**
Owner:	Not reported
Facility Contact:	Mrs. Stall
Facility Permitted:	0
Facility Telephone:	7034943979
Time In:	9:58:00 AM
Reported By Name:	Helen Burrows/ Mrs Stall
Reported By Telephone:	7034943979
Reported By Affiliation/Addr:	Harborview Board President
Incident Response IR #:	2007-N-0497
Responsible Party Address:	Not reported
Responsible Party City:	Not reported
Responsible Party State:	Not reported
Responsible Party Zip:	Not reported
Responsible Party Contact:	Not reported
Responsible Party Telephone:	Not reported
Owner Name:	Not reported
Owner Address:	Not reported
Owner City:	Not reported
Owner State:	Not reported
Owner Zip:	Not reported
Owner Contact:	Not reported
Owner Telephone:	Not reported
Incident Date:	1/31/2007
Incident Time:	9:58:00 AM

Map ID	Site	Database(s)	EPA ID Number

HARBOR VIEW-BELMONT BAY (Continued) **S108426851**

Petroleum:	0
Solid Waste:	0
Hazardous Waste:	0
Water:	0
Air:	0
Sewage:	-1
Fish Kill:	0
Threat Wetlands:	0
Wetlands:	0
Material Released:	sewage
Possible Receptors:	Not reported
Quantity Released:	unk
Unit Released:	Not reported
Quantity In Water:	Not reported
Receiving Waters:	Potomac
River Basin:	Not reported
Inspection Date:	1/31/2007
Call Date:	1/31/2007
Inspector:	MLM
Response Due:	Not reported
Response Received Date:	Not reported
Visit Needed:	0
Open:	0
Air Referral Date:	Not reported
Air Reg/ Permit Number:	Not reported
Waste Referral Date:	Not reported
Epa Id Or Permit Number:	Not reported
Water Referral Date:	Not reported
Water Permit Number:	Not reported
Remediation Referral Date:	Not reported
Remediation Pc Number:	Not reported
Enforcement Referral Date:	Not reported
Nov Number:	Not reported
Pc Number:	Not reported
Receive By:	Not reported
Case Officer:	Not reported
Case Type:	Not reported
Street Address:	Not reported
Polllutant:	Not reported
Impact:	Not reported
Spill Time:	Not reported
Spill Date:	Not reported
Spill Volume:	Not reported
Measure:	Not reported
Volume In Water:	Not reported
Stream Name:	Not reported
Investigation Date:	Not reported
Closure Date:	Not reported
Lab Results:	Not reported
Target Date:	Not reported
Prep Number:	Not reported
Report Date:	Not reported
Report Time:	Not reported
Pollutant Scr:	Not reported
Volume:	Not reported
Volume Esc:	Not reported
Future Recommendations:	Not reported

Map ID	Site	Database(s)	EPA ID Number

HARBOR VIEW-BELMONT BAY (Continued) **S108426851**

Stream Code:	Not reported
Visit Date:	Not reported
Lab Date:	Not reported
File Close Date:	Not reported
Prep Copy:	Not reported
City:	Not reported
Incident Summary:	Caller was reporting possible gray water/sewage from complex at address to storm sewer and into Potomac.
Reported:	Not reported
Results:	Not reported
Inspection Comments:	She had heard a plumber camering a blocked condo unit line found the line led to a storm sewer line which outfalled behind the complex. A site visit could not confirm this. Reffered to PWC Health Dept.
Remarks:	Not reported

2095 **VA SPILLS** **S116162833**

13731 DABNEY RD AND ADJOINING PARCEL **N/A**
WOODBRIDGE, VA

SPILLS:

Fips City/County:	Prince William County
Status:	Closed
Reference Id:	23777
IR Number:	2014-N-1777
Associated IR:	Not reported
Incident Date:	Not reported
Call Received Date:	12/20/2013
Closure Comments:	NFA. Location now in permitting.
Threat To:	Not reported
Terrorism (Y/N):	N
Characterize Incident:	Intentional
Incident Type:	Petroleum
Incident Subtype:	Petroleum * Surface Spill
Materials:	Ethylene glycol (0-0 Unknown) * Gasoline (0-0 Unknown) * Motor oil (0-0 Unknown)
Effect To Receptor:	Not reported
Water Body:	Not reported
Low Quantity To Water:	Not reported
High Quantity To Water:	Not reported
Quantity Units:	Not reported
Other Receptors:	Not reported
RP Company:	Not reported
RP Name:	Not reported
Property Owner:	Not reported
Property Company:	Not reported
Duration Of Event (Hrs):	0
Impacts:	Not reported
Other Impacts:	Not reported
Steps Taken:	Not reported
Steps Taken Description:	Not reported
System Components:	Not reported
Other System Components:	Not reported
Cause Of Event:	Not reported
Corrective Action Taken:	Not reported
Weather Status:	N/A
Precipitation (Wet):	0
Discharge Type:	N/A

Map ID	Site	Database(s)	EPA ID Number

(Continued) **S116162833**

Discharge Volume:	0
Unknown Discharge (Y/N):	N
Site Name:	DABNEY RD, LLC
Closure Date:	08/19/2014
Orig. Call Incident Description:	Caller2014-N-1776 stated property may be used for vehicle storage/repair/auto salvage. Vehicle fluids, oil, gasoline, anit-freeze are being discharged to the ground.
Original Call Material Description:	vehicles fluids, oil, gasoline, anti-freeze
Original Call Location Description:	13731 Dabney Rd & parcel immediately to the east
Incident Ongoing at time of Call:	Y
Agencies Notified (Y/N):	Y
Other Agencies:	Prince William Co Code Enf & Fire Dept
Permitted (Y/N):	N
Call Reported By Company Name:	Prince William Co Fire Dept
Call Property Owner Company Name:	Not reported
Call Property Owner Name:	Not reported
Site Summary:	Not reported

2095 **WALKER IRON WORKS** **VA SPILLS** **S108325415**
13731 DABNEY RD **N/A**
WOODBRIDGE, VA

SPILLS:

Fips City/County:	Prince William County
Status:	Not reported
Reference Id:	Not reported
IR Number:	2005-N-0316
Associated IR:	Not reported
Incident Date:	10/06/2004
Call Received Date:	10/05/2004
Closure Comments:	See Site Summary for details
Threat To:	Not reported
Terrorism (Y/N):	NO
Characterize Incident:	Not reported
Incident Type:	Air
Incident Subtype:	Air
Materials:	Paint(-1 - -1 Unknown)
Effect To Receptor:	Not reported
Water Body:	Not reported
Low Quantity To Water:	Not reported
High Quantity To Water:	Not reported
Quantity Units:	Not reported
Other Receptors:	Air
RP Company:	Not reported
RP Name:	Not reported
Property Owner:	Not reported
Property Company:	Not reported
Duration Of Event (Hrs):	Not reported
Impacts:	Not reported
Other Impacts:	Not reported
Steps Taken:	Not reported
Steps Taken Description:	Not reported
System Components:	Not reported
Other System Components:	Not reported
Cause Of Event:	Not reported
Corrective Action Taken:	Not reported
Weather Status:	Not reported
Precipitation (Wet):	Not reported

Map ID	Site	Database(s)	EPA ID Number

WALKER IRON WORKS (Continued) **S108325415**

Discharge Type:	Not reported
Discharge Volume:	Not reported
Unknown Discharge (Y/N):	NO
Site Name:	WALKER IRON WORKS
Closure Date:	06/19/2006
Orig. Call Incident Description:	Complainant indicated the Walker Iron Works were spraying a red oxide or paint onto iron parts. The material being applied was visible and he could feel it off site.
Original Call Material Description:	Primer paint
Original Call Location Description:	Walker Iron Works-13731 Dabney Rd-Woodbridge-VA--Prince William County
Incident Ongoing at time of Call:	Not reported
Agencies Notified (Y/N):	NO
Other Agencies:	Not reported
Permitted (Y/N):	NO
Call Reported By Company Name:	Anonymous
Call Property Owner Company Name:	Not reported
Call Property Owner Name:	Not reported
Site Summary:	Not reported

SPILLS NO:

Region:	NO
Id:	Not reported
Incident Summary:	Not reported
Date In:	10/5/2004
Date Closed:	6/19/2006
Pollution Type:	Not reported
Responsible Party:	Not reported
Facility Status:	**Not reported**
Owner:	Not reported
Facility Contact:	Not reported
Facility Permitted:	0
Facility Telephone:	Not reported
Time In:	9:30:00 AM
Reported By Name:	Anonymous
Reported By Telephone:	Not reported
Reported By Affiliation/Addr:	Not reported
Incident Response IR #:	2005-N-0316
Responsible Party Address:	Not reported
Responsible Party City:	Not reported
Responsible Party State:	Not reported
Responsible Party Zip:	Not reported
Responsible Party Contact:	Not reported
Responsible Party Telephone:	Not reported
Owner Name:	Not reported
Owner Address:	Not reported
Owner City:	Not reported
Owner State:	Not reported
Owner Zip:	Not reported
Owner Contact:	Not reported
Owner Telephone:	Not reported
Incident Date:	10/6/2004
Incident Time:	9:30:00 AM
Petroleum:	0
Solid Waste:	0
Hazardous Waste:	0
Water:	0
Air:	-1

Map ID	Site	Database(s)	EPA ID Number

WALKER IRON WORKS (Continued) **S108325415**

Sewage:	0
Fish Kill:	0
Threat Wetlands:	0
Wetlands:	0
Material Released:	Primer paint
Possible Receptors:	Air
Quantity Released:	Not reported
Unit Released:	Not reported
Quantity In Water:	Not reported
Receiving Waters:	Not reported
River Basin:	Not reported
Inspection Date:	Not reported
Call Date:	Not reported
Inspector:	Not reported
Response Due:	Not reported
Response Received Date:	Not reported
Visit Needed:	0
Open:	0
Air Referral Date:	Not reported
Air Reg/ Permit Number:	Not reported
Waste Referral Date:	Not reported
Epa Id Or Permit Number:	Not reported
Water Referral Date:	Not reported
Water Permit Number:	Not reported
Remediation Referral Date:	Not reported
Remediation Pc Number:	Not reported
Enforcement Referral Date:	Not reported
Nov Number:	Not reported
Pc Number:	Not reported
Receive By:	Not reported
Case Officer:	Not reported
Case Type:	Not reported
Street Address:	Not reported
Polllutant:	Not reported
Impact:	Not reported
Spill Time:	Not reported
Spill Date:	Not reported
Spill Volume:	Not reported
Measure:	Not reported
Volume In Water:	Not reported
Stream Name:	Not reported
Investigation Date:	Not reported
Closure Date:	Not reported
Lab Results:	Not reported
Target Date:	Not reported
Prep Number:	Not reported
Report Date:	Not reported
Report Time:	Not reported
Pollutant Scr:	Not reported
Volume:	Not reported
Volume Esc:	Not reported
Future Recommendations:	Not reported
Stream Code:	Not reported
Visit Date:	Not reported
Lab Date:	Not reported
File Close Date:	Not reported
Prep Copy:	Not reported

Map ID	Site	Database(s)	EPA ID Number

WALKER IRON WORKS (Continued) **S108325415**

City: Not reported
Incident Summary: Complainant indicated the Walker Iron Works were spraying a red oxide or paint onto iron parts. The material being applied was visible and he could feel it off site.
Reported: Not reported
Results: Not reported
Inspection Comments: Not reported
Remarks: Not reported

2095 **WALKER IRON WORKS** **VA SPILLS** **S108326726**
ADJACENT PROPERTY TO 13731 DABNEY RD. **N/A**
WOODBRIDGE, VA

SPILLS:
Fips City/County: Prince William County
Status: Not reported
Reference Id: Not reported
IR Number: 2006-N-0622
Associated IR: Not reported
Incident Date: 02/08/2006
Call Received Date: 02/08/2006
Closure Comments: See Site Summary for details
Threat To: Not reported
Terrorism (Y/N): NO
Characterize Incident: Not reported
Incident Type: Waste
Incident Subtype: Solid Waste
Materials: Waste (Tires)(150 - 150 Each)
Effect To Receptor: Not reported
Water Body: Not reported
Low Quantity To Water: Not reported
High Quantity To Water: Not reported
Quantity Units: Not reported
Other Receptors: Not reported
RP Company: Not reported
RP Name: Not reported
Property Owner: Not reported
Property Company: Not reported
Duration Of Event (Hrs): Not reported
Impacts: Not reported
Other Impacts: Not reported
Steps Taken: Not reported
Steps Taken Description: Not reported
System Components: Not reported
Other System Components: Not reported
Cause Of Event: Not reported
Corrective Action Taken: Not reported
Weather Status: Not reported
Precipitation (Wet): Not reported
Discharge Type: Not reported
Discharge Volume: Not reported
Unknown Discharge (Y/N): NO
Site Name: WALKER IRON WORKS
Closure Date: 02/08/2006
Orig. Call Incident Description: Approx 150 truck tires scattered all over adjacent property owned by Mr. Moore.
Original Call Material Description: Tires (Qty=Approx 150)
Original Call Location Description: Walker Iron Works-Adjacent property to 13731 Dabney

Map ID	Site	Database(s)	EPA ID Number

WALKER IRON WORKS (Continued) **S108326726**

	Rd-Woodbridge-VA--Prince William County
Incident Ongoing at time of Call:	Not reported
Agencies Notified (Y/N):	NO
Other Agencies:	Not reported
Permitted (Y/N):	NO
Call Reported By Company Name:	John Moore
Call Property Owner Company Name:	Not reported
Call Property Owner Name:	Not reported
Site Summary:	Not reported

SPILLS NO:

Region:	NO
Id:	Not reported
Incident Summary:	Not reported
Date In:	2/8/2006
Date Closed:	2/8/2006
Pollution Type:	Not reported
Responsible Party:	Not reported
Facility Status:	**Not reported**
Owner:	Not reported
Facility Contact:	John Moore
Facility Permitted:	0
Facility Telephone:	7035507210
Time In:	9:30:00 AM
Reported By Name:	John Moore
Reported By Telephone:	7035507210
Reported By Affiliation/Addr:	Walker Iron Works
Incident Response IR #:	2006-N-0622
Responsible Party Address:	Not reported
Responsible Party City:	Not reported
Responsible Party State:	Not reported
Responsible Party Zip:	Not reported
Responsible Party Contact:	Not reported
Responsible Party Telephone:	Not reported
Owner Name:	Not reported
Owner Address:	Not reported
Owner City:	Not reported
Owner State:	Not reported
Owner Zip:	Not reported
Owner Contact:	Not reported
Owner Telephone:	Not reported
Incident Date:	2/8/2006
Incident Time:	Not reported
Petroleum:	0
Solid Waste:	-1
Hazardous Waste:	0
Water:	0
Air:	0
Sewage:	0
Fish Kill:	0
Threat Wetlands:	0
Wetlands:	0
Material Released:	Tires
Possible Receptors:	Not reported
Quantity Released:	Approx 150
Unit Released:	Not reported
Quantity In Water:	Not reported

Map ID	Site	Database(s)	EPA ID Number

WALKER IRON WORKS (Continued) **S108326726**

Receiving Waters:	Not reported
River Basin:	Not reported
Inspection Date:	Not reported
Call Date:	Not reported
Inspector:	Not reported
Response Due:	Not reported
Response Received Date:	Not reported
Visit Needed:	-1
Open:	0
Air Referral Date:	Not reported
Air Reg/ Permit Number:	Not reported
Waste Referral Date:	2/8/2006
Epa Id Or Permit Number:	Not reported
Water Referral Date:	Not reported
Water Permit Number:	Not reported
Remediation Referral Date:	Not reported
Remediation Pc Number:	Not reported
Enforcement Referral Date:	Not reported
Nov Number:	Not reported
Pc Number:	Not reported
Receive By:	Not reported
Case Officer:	Not reported
Case Type:	Not reported
Street Address:	Not reported
Polllutant:	Not reported
Impact:	Not reported
Spill Time:	Not reported
Spill Date:	Not reported
Spill Volume:	Not reported
Measure:	Not reported
Volume In Water:	Not reported
Stream Name:	Not reported
Investigation Date:	Not reported
Closure Date:	Not reported
Lab Results:	Not reported
Target Date:	Not reported
Prep Number:	Not reported
Report Date:	Not reported
Report Time:	Not reported
Pollutant Scr:	Not reported
Volume:	Not reported
Volume Esc:	Not reported
Future Recommendations:	Not reported
Stream Code:	Not reported
Visit Date:	Not reported
Lab Date:	Not reported
File Close Date:	Not reported
Prep Copy:	Not reported
City:	Not reported
Incident Summary:	Approx 150 truck tires scattered all over adjacent property owned by Mr. Moore.
Reported:	Not reported
Results:	Not reported
Inspection Comments:	Not reported
Remarks:	Not reported

Map ID	Site	Database(s)	EPA ID Number
2096	**MR. CONCRETE** **13721(13740?) DABNEY RD** **WOODBRIDGE, VA 22191**	**VA SPILLS**	**S106130172** **N/A**

SPILLS:

Fips City/County:	Prince William County
Status:	Not reported
Reference Id:	Not reported
IR Number:	2004-N-0076
Associated IR:	Not reported
Incident Date:	03/01/2002
Call Received Date:	07/23/2003
Closure Comments:	See Site Summary for details
Threat To:	Not reported
Terrorism (Y/N):	NO
Characterize Incident:	Not reported
Incident Type:	"Petroleum,Water,Waste"
Incident Subtype:	"Petroleum,Water,Solid Waste"
Materials:	Oil (Waste)(-1 - -1 Unknown)
Effect To Receptor:	Not reported
Water Body:	Not reported
Low Quantity To Water:	Not reported
High Quantity To Water:	Not reported
Quantity Units:	Not reported
Other Receptors:	Not reported
RP Company:	Not reported
RP Name:	Not reported
Property Owner:	Not reported
Property Company:	Robert B Walker
Duration Of Event (Hrs):	Not reported
Impacts:	Not reported
Other Impacts:	Not reported
Steps Taken:	Not reported
Steps Taken Description:	Not reported
System Components:	Not reported
Other System Components:	Not reported
Cause Of Event:	Not reported
Corrective Action Taken:	Not reported
Weather Status:	Not reported
Precipitation (Wet):	Not reported
Discharge Type:	Not reported
Discharge Volume:	Not reported
Unknown Discharge (Y/N):	NO
Site Name:	MR CONCRETE
Closure Date:	07/23/2003
Orig. Call Incident Description:	EPA stormwater inspection in March 2002 revealed housekeeping issues
Original Call Material Description:	"oil, batteries, solid waste (Qty=0)"
Original Call Location Description:	Mr Concrete-13721(13740?) Dabney Rd-Woodbridge-VA-22191-Prince William County
Incident Ongoing at time of Call:	Not reported
Agencies Notified (Y/N):	NO
Other Agencies:	Not reported
Permitted (Y/N):	NO
Call Reported By Company Name:	EPA
Call Property Owner Company Name:	Not reported
Call Property Owner Name:	Not reported
Site Summary:	"PZG & LAD conducted initial recon 7/31/03 to locate the property. EPA provided 13740 as address, actually located on portion of parcel assigned 13721 Dabney."

Map ID	Site	Database(s)	EPA ID Number

MR. CONCRETE (Continued) **S106130172**

SPILLS NO:

Region:	NO
Id:	Not reported
Incident Summary:	Not reported
Date In:	7/23/2003
Date Closed:	Not reported
Pollution Type:	Not reported
Responsible Party:	Not reported
Facility Status:	**Not reported**
Owner:	Not reported
Facility Contact:	Not reported
Facility Permitted:	0
Facility Telephone:	Not reported
Time In:	12:00:00 PM
Reported By Name:	EPA
Reported By Telephone:	Not reported
Reported By Affiliation/Addr:	Not reported
Incident Response IR #:	2004-N-0076
Responsible Party Address:	Not reported
Responsible Party City:	Not reported
Responsible Party State:	Not reported
Responsible Party Zip:	Not reported
Responsible Party Contact:	Not reported
Responsible Party Telephone:	Not reported
Owner Name:	Robert B Walker
Owner Address:	P.O. Box 325
Owner City:	Lively
Owner State:	VA
Owner Zip:	22503
Owner Contact:	Not reported
Owner Telephone:	Not reported
Incident Date:	3/1/2002
Incident Time:	Not reported
Petroleum:	-1
Solid Waste:	-1
Hazardous Waste:	0
Water:	-1
Air:	0
Sewage:	0
Fish Kill:	0
Threat Wetlands:	0
Wetlands:	0
Material Released:	oil, batteries, solid waste
Possible Receptors:	Not reported
Quantity Released:	0
Unit Released:	Not reported
Quantity In Water:	0
Receiving Waters:	Not reported
River Basin:	1A Potomac
Inspection Date:	7/31/2003
Call Date:	Not reported
Inspector:	Not reported
Response Due:	Not reported
Response Received Date:	Not reported
Visit Needed:	0
Open:	0
Air Referral Date:	Not reported

Map ID	Site	Database(s)	EPA ID Number

MR. CONCRETE (Continued) **S106130172**

Air Reg/ Permit Number:	Not reported
Waste Referral Date:	7/23/2003
Epa Id Or Permit Number:	NA
Water Referral Date:	Not reported
Water Permit Number:	Not reported
Remediation Referral Date:	Not reported
Remediation Pc Number:	Not reported
Enforcement Referral Date:	Not reported
Nov Number:	Not reported
Pc Number:	Not reported
Receive By:	Not reported
Case Officer:	Not reported
Case Type:	Not reported
Street Address:	Not reported
Polllutant:	Not reported
Impact:	Not reported
Spill Time:	Not reported
Spill Date:	Not reported
Spill Volume:	Not reported
Measure:	Not reported
Volume In Water:	Not reported
Stream Name:	Not reported
Investigation Date:	Not reported
Closure Date:	Not reported
Lab Results:	Not reported
Target Date:	Not reported
Prep Number:	Not reported
Report Date:	Not reported
Report Time:	Not reported
Pollutant Scr:	Not reported
Volume:	Not reported
Volume Esc:	Not reported
Future Recommendations:	Not reported
Stream Code:	Not reported
Visit Date:	Not reported
Lab Date:	Not reported
File Close Date:	Not reported
Prep Copy:	Not reported
City:	Not reported
Incident Summary:	EPA stormwater inspection in March 2002 revealed housekeeping issues
Reported:	Not reported
Results:	Not reported
Inspection Comments:	PZG & LAD conducted initial recon 7/31/03 to locate the property. EPA provided 13740 as address, actually located on portion of parcel assigned 13721 Dabney.
Remarks:	Not reported

2099 **L-17 BELMONT PUMPING STATION** **VA UST U003995631**
13750 DABNEY RD **VA AST N/A**
WOODBRIDGE, VA 22191

Facility:

Facility Id:	3018249
Facility Type:	LOCAL
CEDS Facility ID:	200000075438

Owner:

Owner Id:	37382

Map ID	Site	Database(s)	EPA ID Number

L-17 BELMONT PUMPING STATION (Continued) **U003995631**

Owner Name:	Prince William County Service Authority
Owner Address:	4 County Complex Ct
Owner Address2:	Not reported
Owner City, State, Zip:	Woodbridge, VA 22193
Owner Type:	LOCAL
Number of Active AST:	1
Number of Active UST:	0
Number of Inactive AST:	0
Number of Inactive UST:	1

UST:

Facility ID:	3018249
Federally Regulated:	Yes
Tank Number:	R1
Tank Capacity:	1000
Tank Contents:	DIESEL
Tank Status:	**REM FROM GRD**
Tank Type:	UST

Tank Material:

Install Date:	5/6/1981
Tank Materials: Bare Steel	Yes
Tank Materials: Cath Protect Steel	No
Tank Materials: Epoxy Steel	No
Tank Materials: Fiberglass	No
Tank Materials: Concrete	No
Tank Materials: Composite	No
Tank Materials: Double Walled	No
Tank Materials: Lined Interior	No
Tank Materials: Excav Liner	No
Tank Materials: Insulated Tank Jacket	No
Tank Materials: Repaired	No
Tank Materials: Unknown	No
Tank Materials: Other	No
Tank Materials: Other Note	Not reported

Release Detection:

Tank Release Detection: Leak Deferred	No
Tank Release Detection: Manual Gauge	No
Tank Release Detection: Auto Gauge	No
Tank Release Detection:Tank Tightness	No
Tank Release Detection: Vapor Monitor	No
Tank Release Detection: Inventory	No
Tank Release Detection: Stat Invent Recon	No
Tank Release Detection: Spill Install	No
Tank Release Detection: Overfill Install	No
Tank Release Detection: Groundwater	No
Tank Release Detection: Int Sec Containment	No
Tank Release Detection: Int Double Walled	No
Tank Release Detection: Other Method	No
Tank Release Detection: Other Note	Not reported
Pipe Release Detection: Leak Deferred	Not reported
Pipe Release Detection: Autoleak	Not reported
Pipe Release Detection: Line Tightness	No
Pipe Release Detection: Stat Invent Recon	No
Pipe Release Detection: Groundwater	No

Map ID	Site	Database(s)	EPA ID Number

L-17 BELMONT PUMPING STATION (Continued) **U003995631**

Pipe Release Detection: Int Sec Containment	No
Pipe Release Det: Interior Double Walled	No
Pipe Release Detection: Other Method	No
Pipe Release Detection: Other Note	Not reported
Pipe Type:	NO VALVE: SUCTION
Pipe Materials: Bare Steel	Yes
Pipe Materials: Galvanized Steel	No
Pipe Materials: Copper	No
Pipe Materials: Fiberglass	No
Pipe Materials: Cath Protect	No
Pipe Materials: Double Walled	No
Pipe Materials: Sec Containment	No
Pipe Materials: Repaired	No
Pipe Materials: Unknown	No
Pipe Materials: Other	No
Pipe Materials: Other Note	Not reported

AST:

Facility ID:	3018249
Facility Type:	LOCAL
CEDS Facility ID:	200000075438

Tank Info:

Owner:

Owner Id:	37382
Owner Name:	Prince William County Service Authority
Owner Address:	4 County Complex Ct
Owner Address2:	Not reported
Owner City/State/Zip:	Woodbridge, VA 22193
Owner Type:	LOCAL
Number of Active AST:	1
Number of Active UST:	0
Number of Inactive AST:	0
Number of Inactive UST:	1
Fed Regulated:	No
Tank Number:	1
Tank Type:	AST
Tank Capacity:	1000
Tank Contents:	DIESEL
Tank Status:	CURR IN USE

Tank Containment:

Install Date:	6/16/1998
Containment: Curbing	No
Containment: Weirs	No
Containment: Sorbent	No
Containment: Culvert	No
Containment: Diversion	No
Containment: Retention	No
Containment: Dike	No
Containment: Unknown	No
Containment: Other	No
Containment: Other Note	Not reported

Map ID	Site	Database(s)	EPA ID Number

L-17 BELMONT PUMPING STATION (Continued) **U003995631**

Release Detection:

Release Detection: Ground Water	No
Release Detection: Visual	No
Release Detection: Vapor	No
Release Detection: Interstitial	No
Release Detection: None	No
Release Detection: Other	No
Release Detection: Other Note	Not reported
Release Prevention: Double Bottom	No
Release Prevention: Double Walled	No
Release Prevention: Lined Interior	Not reported
Release Prevention: Poly Jacket	No
Release Prevention: Exc Liner	No
Release Prevention: None	No
Release Prevention: Unknown	No
Release Prevention: Other	No
Release Prevention: Other Note	Not reported

Tank Foundation: Steel	No
Tank Foundation: Earthen	No
Tank Foundation: Concrete Imp	No
Tank Foundation: Unknown	No
Tank Foundation: Other	No
Tank Foundation: Other Note	Not reported
Tank Roof: Float	No
Tank Roof: Cone	No
Tank Roof: Breather	Not reported
Tank Roof: Dbldeck	Not reported
Tank Roof: Pontoon	Not reported
Tank Roof: Balloon	Not reported
Tank Roof: Lifter	Not reported
Tank Roof: Pan	Not reported
Tank Roof: Other	No
Tank Roof: Other Note	Not reported

Tank Material:

Tank Materials: Bare Steel	No
Tank Materials: Concrete	No
Tank Materials: Insulated Tank Jacket	No
Tank Materials: Unknown	No
Tank Materials: Other	No
Tank Materials: Other Note	Not reported
Tank Type Cathodic/CP:	N
Tank Type Single Wall:	N
Tank Type Double Wall:	N
Tank Type Lined Interior:	N
Tank Type Double Bottom:	N
Tank Type Potable/Skid:	N
Tank Type Shop Fabricated/Built:	N
Tank Type Vaulted Below Grade:	N
Tank Type Vertical:	N
Tank Type Horizontal:	N
Tank Type Unknown:	N
Tank Type Other:	N
Tank Type Other Specify:	N

Map ID	Site	Database(s)	EPA ID Number
2099	**BELMONT PS: L-17** **13760 DABNEY RD** **WOODBRIDGE, VA**	**VA SPILLS**	**S109122566** **N/A**

SPILLS:

Fips City/County:	Prince William County
Status:	Not reported
Reference Id:	Not reported
IR Number:	2008-N-0772
Associated IR:	Not reported
Incident Date:	05/11/2008
Call Received Date:	05/12/2008
Closure Comments:	See Site Summary for details
Threat To:	Not reported
Terrorism (Y/N):	NO
Characterize Incident:	Not reported
Incident Type:	Water
Incident Subtype:	SSO
Materials:	Sewage(0 - 5000 Gallons)
Effect To Receptor:	Not reported
Water Body:	Occoquan Reservoir
Low Quantity To Water:	-1
High Quantity To Water:	-1
Quantity Units:	Gallons
Other Receptors:	Occoquan Reservoir downstream of FWA intake
RP Company:	Not reported
RP Name:	Not reported
Property Owner:	Not reported
Property Company:	Not reported
Duration Of Event (Hrs):	Not reported
Impacts:	Not reported
Other Impacts:	Not reported
Steps Taken:	Not reported
Steps Taken Description:	Not reported
System Components:	Not reported
Other System Components:	Not reported
Cause Of Event:	Not reported
Corrective Action Taken:	Not reported
Weather Status:	Not reported
Precipitation (Wet):	Not reported
Discharge Type:	Not reported
Discharge Volume:	Not reported
Unknown Discharge (Y/N):	NO
Site Name:	BELMONT PS: L-17
Closure Date:	05/28/2008
Orig. Call Incident Description:	"Due to heavy rains from May 8-11 at approx 2:00 est 2500 gal of wastewater effluent was discharged from last incoming manhole at L-17. Upon arrival at 2:20, all three pumps were in operation. PWCSA personnel were onsite throughout the duration of the discharge which ceased approx 3:00 a.m."
Original Call Material Description:	"Sanitary Sewer (Qty=< 5,000)"
Original Call Location Description:	Belmont PS: L-17-13760 Dabney Rd-Woodbridge-VA--Prince William County
Incident Ongoing at time of Call:	Not reported
Agencies Notified (Y/N):	NO
Other Agencies:	Not reported
Permitted (Y/N):	NO
Call Reported By Company Name:	SCADA alarm L17-CGVLV-STS
Call Property Owner Company Name:	Not reported
Call Property Owner Name:	Not reported

Map ID	Site	Database(s)	EPA ID Number

BELMONT PS: L-17 (Continued) **S109122566**

Site Summary: "Discharge extended jetted about 6"" from the two 1"" holes in manhole cover at manhole #385, nearest manhole to station; manhole remained intact. A second alarm was rec'd at 3:30 & a second visit was made. Two pumps had failed & another +/-2,000 of effluent was discharged before pumps were reset. The rain cleared effluent; clean-up /sanitation action was minimal."

SPILLS NO:

Region:	NO
Id:	Not reported
Incident Summary:	Not reported
Date In:	5/12/2008
Date Closed:	5/28/2008
Pollution Type:	Not reported
Responsible Party:	Not reported
Facility Status:	**Not reported**
Owner:	Not reported
Facility Contact:	Not reported
Facility Permitted:	0
Facility Telephone:	Not reported
Time In:	4:30:00 PM
Reported By Name:	SCADA alarm L17-CGVLV-STS
Reported By Telephone:	703335798
Reported By Affiliation/Addr:	BYPASS VLV
Incident Response IR #:	2008-N-0772
Responsible Party Address:	Not reported
Responsible Party City:	Not reported
Responsible Party State:	Not reported
Responsible Party Zip:	Not reported
Responsible Party Contact:	Not reported
Responsible Party Telephone:	Not reported
Owner Name:	Not reported
Owner Address:	Not reported
Owner City:	Not reported
Owner State:	Not reported
Owner Zip:	Not reported
Owner Contact:	Not reported
Owner Telephone:	Not reported
Incident Date:	5/11/2008
Incident Time:	7:46:00 PM
Petroleum:	0
Solid Waste:	0
Hazardous Waste:	0
Water:	0
Air:	0
Sewage:	-1
Fish Kill:	0
Threat Wetlands:	0
Wetlands:	0
Material Released:	Sanitary Sewer
Possible Receptors:	Not reported
Quantity Released:	< 5,000
Unit Released:	gallons
Quantity In Water:	Not reported
Receiving Waters:	Occoquan Reservoir downstream of FWA intake
River Basin:	1A Potomac
Inspection Date:	Not reported

Map ID	Site	Database(s)	EPA ID Number

BELMONT PS: L-17 (Continued) **S109122566**

Call Date:	Not reported
Inspector:	Not reported
Response Due:	Not reported
Response Received Date:	Not reported
Visit Needed:	0
Open:	0
Air Referral Date:	Not reported
Air Reg/ Permit Number:	Not reported
Waste Referral Date:	Not reported
Epa Id Or Permit Number:	Not reported
Water Referral Date:	Not reported
Water Permit Number:	HL Mooney
Remediation Referral Date:	Not reported
Remediation Pc Number:	Not reported
Enforcement Referral Date:	Not reported
Nov Number:	Not reported
Pc Number:	Not reported
Receive By:	Not reported
Case Officer:	Not reported
Case Type:	Not reported
Street Address:	Not reported
Polllutant:	Not reported
Impact:	Not reported
Spill Time:	Not reported
Spill Date:	Not reported
Spill Volume:	Not reported
Measure:	Not reported
Volume In Water:	Not reported
Stream Name:	Not reported
Investigation Date:	Not reported
Closure Date:	Not reported
Lab Results:	Not reported
Target Date:	Not reported
Prep Number:	Not reported
Report Date:	Not reported
Report Time:	Not reported
Pollutant Scr:	Not reported
Volume:	Not reported
Volume Esc:	Not reported
Future Recommendations:	Not reported
Stream Code:	Not reported
Visit Date:	Not reported
Lab Date:	Not reported
File Close Date:	Not reported
Prep Copy:	Not reported
City:	Not reported
Incident Summary:	Due to heavy rains from May 8-11 at approx 2:00 est 2500 gal of wastewater effluent was discharged from last incoming manhole at L-17. Upon arrival at 2:20, all three pumps were in operation. PWCSA personnel were onsite throughout the duration of the discharge which ceased approx 3:00 a.m.
Reported:	Not reported
Results:	Not reported
Inspection Comments:	Discharge extended jetted about 6" from the two 1" holes in manhole cover at manhole #385, nearest manhole to station; manhole remained intact. A second alarm was rec'd at 3:30 & a second visit was made. Two pumps had failed & another

Map ID	Site	Database(s)	EPA ID Number
	BELMONT PS: L-17 (Continued)		**S109122566**

+/-2,000 of effluent was discharged before pumps were reset. The rain cleared effluent; clean-up /sanitation action was minimal.

Remarks: Not reported

2103 **DONS PRECISION HEADS INC** **RCRA-CESQG** **1004789741**
1030C CANNON COURT **VAD988173415**
WOODBRIDGE, VA 22191

RCRA-CESQG:

Date form received by agency:	07/30/1990
Facility name:	DONS PRECISION HEADS INC
Facility address:	1030C CANNON COURT WOODBRIDGE, VA 22191
EPA ID:	VAD988173415
Mailing address:	1030C CANNONS COURT WOODBRIDGE, VA 22191
Contact:	DONALD L PAYNE
Contact address:	1030C CANNON COURT WOODBRIDGE, VA 22191
Contact country:	US
Contact telephone:	703-491-4323
Contact email:	Not reported
EPA Region:	03
Classification:	Conditionally Exempt Small Quantity Generator
Description:	Handler: generates 100 kg or less of hazardous waste per calendar month, and accumulates 1000 kg or less of hazardous waste at any time; or generates 1 kg or less of acutely hazardous waste per calendar month, and accumulates at any time: 1 kg or less of acutely hazardous waste; or 100 kg or less of any residue or contaminated soil, waste or other debris resulting from the cleanup of a spill, into or on any land or water, of acutely hazardous waste; or generates 100 kg or less of any residue or contaminated soil, waste or other debris resulting from the cleanup of a spill, into or on any land or water, of acutely hazardous waste during any calendar month, and accumulates at any time: 1 kg or less of acutely hazardous waste; or 100 kg or less of any residue or contaminated soil, waste or other debris resulting from the cleanup of a spill, into or on any land or water, of acutely hazardous waste

Owner/Operator Summary:

Owner/operator name:	THOMAS H ANDREW/MARY L ANDREW
Owner/operator address:	7208 BUATOWOOD DR ALEXANDRIA, VA 22307
Owner/operator country:	Not reported
Owner/operator telephone:	703-765-8509
Owner/operator email:	Not reported
Owner/operator fax:	Not reported
Owner/operator extension:	Not reported
Legal status:	Private
Owner/Operator Type:	Owner
Owner/Op start date:	Not reported
Owner/Op end date:	Not reported
Owner/operator name:	OPERNAME
Owner/operator address:	OPERSTREET OPERCITY, AK 99999

Map ID	Site	Database(s)	EPA ID Number

DONS PRECISION HEADS INC (Continued) **1004789741**

Owner/operator country: Not reported
Owner/operator telephone: 215-555-1212
Owner/operator email: Not reported
Owner/operator fax: Not reported
Owner/operator extension: Not reported
Legal status: Private
Owner/Operator Type: Operator
Owner/Op start date: Not reported
Owner/Op end date: Not reported

Handler Activities Summary:
U.S. importer of hazardous waste: No
Mixed waste (haz. and radioactive): No
Recycler of hazardous waste: No
Transporter of hazardous waste: No
Treater, storer or disposer of HW: No
Underground injection activity: No
On-site burner exemption: No
Furnace exemption: No
Used oil fuel burner: No
Used oil processor: No
User oil refiner: No
Used oil fuel marketer to burner: No
Used oil Specification marketer: No
Used oil transfer facility: No
Used oil transporter: No

. Waste code: D001
. Waste name: IGNITABLE WASTE

. Waste code: D002
. Waste name: CORROSIVE WASTE

. Waste code: D005
. Waste name: BARIUM

. Waste code: D006
. Waste name: CADMIUM

. Waste code: D007
. Waste name: CHROMIUM

. Waste code: D008
. Waste name: LEAD

Violation Status: No violations found

2103 **DONS PRECISION HEADS INC** **FINDS** **1016205183**
1030C CANNON COURT **ECHO** **N/A**
WOODBRIDGE, VA 22191

FINDS:

Registry ID: 110005237555

Environmental Interest/Information System
RCRAInfo is a national information system that supports the Resource Conservation and Recovery Act (RCRA) program through the tracking of

Map ID	Site	Database(s)	EPA ID Number

DONS PRECISION HEADS INC (Continued) **1016205183**

events and activities related to facilities that generate, transport, and treat, store, or dispose of hazardous waste. RCRAInfo allows RCRA program staff to track the notification, permit, compliance, and corrective action activities required under RCRA.

Click this hyperlink while viewing on your computer to access additional FINDS: detail in the EDR Site Report.

ECHO:

Envid:	1016205183
Registry ID:	110005237555
DFR URL:	http://echo.epa.gov/detailed-facility-report?fid=110005237555

2103 **1030-D CANNONS CT/13800 DAWSON BEACH RD** **VA SPILLS** **S108327393**
1030-D CANNONS CT/13800 DAWSON BEACH RD **N/A**
WOODBRIDGE, VA

SPILLS:

Fips City/County:	Prince William County
Status:	Not reported
Reference Id:	Not reported
IR Number:	2007-N-0255
Associated IR:	Not reported
Incident Date:	10/04/2006
Call Received Date:	10/04/2006
Closure Comments:	See Site Summary for details
Threat To:	Not reported
Terrorism (Y/N):	NO
Characterize Incident:	Not reported
Incident Type:	"Petroleum,Waste"
Incident Subtype:	"Petroleum,Hazardous Waste"
Materials:	Oil (Unknown)(1 - 1 Drum)
Effect To Receptor:	Not reported
Water Body:	Not reported
Low Quantity To Water:	Not reported
High Quantity To Water:	Not reported
Quantity Units:	Not reported
Other Receptors:	Ground
RP Company:	Not reported
RP Name:	Not reported
Property Owner:	Not reported
Property Company:	Not reported
Duration Of Event (Hrs):	Not reported
Impacts:	Not reported
Other Impacts:	Not reported
Steps Taken:	Not reported
Steps Taken Description:	Not reported
System Components:	Not reported
Other System Components:	Not reported
Cause Of Event:	Not reported
Corrective Action Taken:	Not reported
Weather Status:	Not reported
Precipitation (Wet):	Not reported
Discharge Type:	Not reported
Discharge Volume:	Not reported
Unknown Discharge (Y/N):	NO

Map ID	Site	Database(s)	EPA ID Number

1030-D CANNONS CT/13800 DAWSON BEACH RD (Continued) **S108327393**

Site Name:	1030-D CANNONS CT/13800 DAWSON BEACH RD
Closure Date:	08/20/2007
Orig. Call Incident Description:	The above named individual is a tenant at or near the subject address on Cannons Ct. A former tenant at 1030-D Cannons Ct allowed a drum full of used oil to overflow on earthern ground.
Original Call Material Description:	used oil (Qty=one)
Original Call Location Description:	1030-D Cannons Ct/13800 Dawson Beach Rd-1030-D Cannons Ct/13800 Dawson Beach Rd-Woodbridge-VA--Prince William County
Incident Ongoing at time of Call:	Not reported
Agencies Notified (Y/N):	NO
Other Agencies:	Not reported
Permitted (Y/N):	NO
Call Reported By Company Name:	John Swift to Mark Miller of DEQ
Call Property Owner Company Name:	Not reported
Call Property Owner Name:	Not reported
Site Summary:	"Bldg owner, Mike Dkowski (?) asked tenant to clean up the spill; owner rented equipment & moved the soil himself. The excavated oily soil was dumped by property owner over a fence along the property line onto property owned by Arban & Crosi @ 13800 Dawson Beach Rd. This all happened a few wks ago & supposedly another tenant in same complex witnessed this; caller did not witness this event."

SPILLS NO:

Region:	NO
Id:	Not reported
Incident Summary:	Not reported
Date In:	10/4/2006
Date Closed:	8/20/2007
Pollution Type:	Not reported
Responsible Party:	Not reported
Facility Status:	**Not reported**
Owner:	Not reported
Facility Contact:	Not reported
Facility Permitted:	0
Facility Telephone:	Not reported
Time In:	2:30:00 PM
Reported By Name:	John Swift to Mark Miller of DEQ
Reported By Telephone:	7034947767
Reported By Affiliation/Addr:	Cannons Ct, Woodbridge
Incident Response IR #:	2007-N-0255
Responsible Party Address:	Not reported
Responsible Party City:	Not reported
Responsible Party State:	Not reported
Responsible Party Zip:	Not reported
Responsible Party Contact:	Not reported
Responsible Party Telephone:	Not reported
Owner Name:	Not reported
Owner Address:	Not reported
Owner City:	Not reported
Owner State:	Not reported
Owner Zip:	Not reported
Owner Contact:	Not reported
Owner Telephone:	Not reported
Incident Date:	10/4/2006
Incident Time:	Not reported
Petroleum:	-1
Solid Waste:	0

Map ID	Site	Database(s)	EPA ID Number

1030-D CANNONS CT/13800 DAWSON BEACH RD (Continued) **S108327393**

Hazardous Waste:	-1
Water:	0
Air:	0
Sewage:	0
Fish Kill:	0
Threat Wetlands:	0
Wetlands:	0
Material Released:	used oil
Possible Receptors:	ground
Quantity Released:	one
Unit Released:	drums
Quantity In Water:	Not reported
Receiving Waters:	Not reported
River Basin:	Not reported
Inspection Date:	Not reported
Call Date:	Not reported
Inspector:	Not reported
Response Due:	Not reported
Response Received Date:	Not reported
Visit Needed:	0
Open:	0
Air Referral Date:	Not reported
Air Reg/ Permit Number:	Not reported
Waste Referral Date:	Not reported
Epa Id Or Permit Number:	Not reported
Water Referral Date:	Not reported
Water Permit Number:	Not reported
Remediation Referral Date:	Not reported
Remediation Pc Number:	Not reported
Enforcement Referral Date:	Not reported
Nov Number:	Not reported
Pc Number:	Not reported
Receive By:	Not reported
Case Officer:	Not reported
Case Type:	Not reported
Street Address:	Not reported
Polllutant:	Not reported
Impact:	Not reported
Spill Time:	Not reported
Spill Date:	Not reported
Spill Volume:	Not reported
Measure:	Not reported
Volume In Water:	Not reported
Stream Name:	Not reported
Investigation Date:	Not reported
Closure Date:	Not reported
Lab Results:	Not reported
Target Date:	Not reported
Prep Number:	Not reported
Report Date:	Not reported
Report Time:	Not reported
Pollutant Scr:	Not reported
Volume:	Not reported
Volume Esc:	Not reported
Future Recommendations:	Not reported
Stream Code:	Not reported
Visit Date:	Not reported

Map ID	Site	Database(s)	EPA ID Number

1030-D CANNONS CT/13800 DAWSON BEACH RD (Continued) **S108327393**

Lab Date:	Not reported
File Close Date:	Not reported
Prep Copy:	Not reported
City:	Not reported
Incident Summary:	The above named individual is a tenant at or near the subject address on Cannons Ct. A former tenant at 1030-D Cannons Ct allowed a drum full of used oil to overflow on earthern ground.
Reported:	Not reported
Results:	Not reported
Inspection Comments:	Bldg owner, Mike Dkowski (?) asked tenant to clean up the spill; owner rented equipment & moved the soil himself. The excavated oily soil was dumped by property owner over a fence along the property line onto property owned by Arban & Crosi @ 13800 Dawson Beach Rd. This all happened a few wks ago & supposedly another tenant in same complex witnessed this; caller did not witness this event.
Remarks:	Not reported

Count: 36 records

FOCUS MAP 58 ORPHAN SUMMARY

City	EDR ID	Site Name	Site Address	Zip	Database(s)
DALE CITY	S118193554	VERIZON SMOKETOWN RSU (VZ- VA8753407)	3190 DAVIS FORD ROAD	22192	VA TIER 2
DALE CITY	S109941846	VERIZON SMOKETOWN RSU (VA8753407)	3190 DAVIS FORD ROAD	22192	VA TIER 2
DALE CITY	1017373512	EXISTING BRIDGE ON I-95 NBL OVER NEABSCO CREEK	1.4 MI S OF RTE 642	22191	FINDS, ECHO
DALE CITY	1016977164	EXISTING BRIDGE ON I-95 NBL OVER NEABSCO CREEK	1.4 MI S OF RTE 642	22191	RCRA NonGen / NLR
FAIRFAX	1016899454	I-95 EXPRESS LANES AND I-95 NBL OVER RTE 611 (FURNACE ROAD)	I-95 EXPRESS LANES AND I-95	22079	FINDS, ECHO
FAIRFAX	1016977159	I-95 EXPRESS LANES AND I-95 NBL OVER RTE 611 (FURNACE ROAD)	I-95 EXPRESS LANES AND I-95	22079	RCRA NonGen / NLR
FAIRFAX	S104407228	VDOT - RTES 1 & 95	INTERSECTION ROUTE 1 & I-95 N	22079	VA LUST
FAIRFAX COUNTY	S108929693	FT BELVOIR/LOWER POT WTP VA0025364	FT BELVOIR PUMP STATION		VA SPILLS
FAIRFAX COUNTY	S109122692	FT BELVOIR	BUILDING 1416		VA SPILLS
FAIRFAX COUNTY	S106239830	I95 NORTHBOUND (FORT BELVOIR EXIT)	I95 NORTHBOUND (FORT BELVOIR EXIT		VA SPILLS
LORTON	1007151910	WALNUT GROVE TRAILER PARK	RTE 3 & WALNUT GROVE RD	22079	ICIS, FINDS, ECHO
LORTON	2017006764	9888 BELVOIR VIEW PL	9888 BELVOIR VIEW PL	22079	HMIRS
LORTON	S105299825	LORTON PUMP STATION	FURNACE RD	22079	VA LTANKS
LORTON	S120679409		9406-B GUNSTON COVE RD	22079	NJ MANIFEST
PRINCE WILLIAM	S105983607	WOODBRIDGE RESEARCH FACILITY	BUILDING 101, DAWSON BEACH ROAD	22191	VA LUST
PRINCE WILLIAM	S105983387	WOODBRIDGE RESEARCH FACILITY	BUILDING. 203, DAWSON BEACH ROAD	22191	VA LUST
PRINCE WILLIAM	S105983180	WOODBRIDGE RESEARCH FACILITY	DAWSON BEACH ROAD	22191	VA LUST
PRINCE WILLIAM	S102396101	THE MARKET AT OPITZ	OPITZ BOULEVARD	22191	VA LUST, VA SPILLS
WOODBRIDGE	U003680765	AMOCO	ROUTE 1	22191	VA UST
WOODBRIDGE	1010038730	PORT POTOMAC	RT 1 & PORT POTOMAC AVE	22191	FINDS, ECHO
WOODBRIDGE	1004790938	EXXON CO USA NO 24496	I 95 AND RT 642	22191	RCRA-CESQG
WOODBRIDGE	1017439675	EXXON CO USA NO 24496	I 95 AND RT 642	22191	ECHO
WOODBRIDGE	1018161705	FWS-OCCOQUAN BAY NATIONAL WILDLIFE REFUGE	DAWSON BEACH ROAD	22191	DOCKET HWC
WOODBRIDGE	1012093699	OCCOQUAN BAY NATIONAL WILDLIFE REFUGE	DAWSON BEACH RD	22191	FINDS, ECHO
WOODBRIDGE	S105987487	WOODBRIDGE RESEARCH FACILITY	DAWSON BEACH RD	22191	VA LTANKS
WOODBRIDGE	U003680049	WOODBRIDGE RESEARCH FACILITY	DAWSON BEACH RD	22191	VA UST
WOODBRIDGE	S112153900	HILL DEBRIS 2 LANDFILL	13520 HUNTER LN	22191	VA SWF/LF
WOODBRIDGE	1009630561	WASHINGTON GAS LIGHT CO	INTER./ MARY'S WAY & JEFFERSON DAVIS HWY	22191	DOT OPS
WOODBRIDGE	U003680108	PHILLIPS 66 CO #11696	1200 JEFFERSON DAVIS HWY	22191	VA UST
WOODBRIDGE	1016001962	RTE 1780 POTOMIC MILLS ROAD BRIDGE OVER I-95	.4 MILES S INT. RTE I-95	22191	FINDS, ECHO
WOODBRIDGE	1014927916	RTE 1780 POTOMIC MILLS ROAD BRIDGE OVER I-95	.4 MILES S INT. RTE I-95	22191	RCRA NonGen / NLR
WOODBRIDGE	S120679522		.4 MILES S INT. RTE I-95	22191	NJ MANIFEST
WOODBRIDGE	S109941724	VERIZON HOADLY CO (VA8759004)	OLD DELANEY ROAD	22192	VA TIER 2
WOODBRIDGE	S118193480	VERIZON HOADLY CO (VZ- VA8759004)	OLD DELANEY ROAD	22192	VA TIER 2
WOODBRIDGE	S103820099	THE MARKET AT OPITZ	OPITZ BLVD AND ROUTE 1	22191	VA LTANKS, VA VCP
WOODBRIDGE	1009247173	HARRY DIAMOND LABORATORIES	WOOD BRIDGE RESEARCH FACILITY	22191	NY MANIFEST

Focus Map 59



EDR DataMap® - Environmental Atlas

Fort Belvoir

Legend

- Roads
- Major Roads
- Contour Lines
- National Wetlands Inventory
- Waterways
- Railroads
- Study Boundary
- 100-Yr Flood Zones
- Powerlines
- Pipelines
- Fault Lines
- Indian Reservations BIA
- Water
- Superfund Sites
- Federal DOD Sites
- Listed Sites
- Sensitive Receptors

N

0 1/8 1/4

Scale in Miles

Copyright © 2018 EDR, Inc. © 2015 TomTom Rel. 2015.

FOCUS MAP 59 SUMMARY

Database	Total Plotted
FEDERAL RECORDS	
NPL	0
Proposed NPL	0
Delisted NPL	0
NPL LIENS	0
SEMS	0
SEMS-ARCHIVE	0
LIENS 2	0
CORRACTS	0
RCRA-TSDF	0
RCRA-LQG	0
RCRA-SQG	0
RCRA-CESQG	0
RCRA NonGen / NLR	0
US ENG CONTROLS	0
US INST CONTROL	0
ERNS	0
HMIRS	0
DOT OPS	0
US CDL	0
US BROWNFIELDS	0
DOD	0
FUDS	0
LUCIS	0
CONSENT	0
ROD	0
UMTRA	0
ODI	0
DEBRIS REGION 9	0
US MINES	0
TRIS	0
TSCA	0
FTTS	0
HIST FTTS	0
SSTS	0
ICIS	1
PADS	0
MLTS	0
RADINFO	0
FINDS	2
RAATS	0
RMP	0
PRP	0
2020 COR ACTION	0
COAL ASH DOE	0
FUSRAP	0
UXO	0
DOCKET HWC	0
FUELS PROGRAM	0

FOCUS MAP 59 SUMMARY

Database	Total Plotted
ECHO	2
FEMA UST	0
FEDERAL FACILITY	0
EPA WATCH LIST	0
LEAD SMELTERS	0
US AIRS	0
US FIN ASSUR	0
PCB TRANSFORMER	0
US HIST CDL	0
SCRD DRYCLEANERS	0
COAL ASH EPA	0
IHS OPEN DUMPS	0
ABANDONED MINES	0

STATE AND LOCAL RECORDS

SHWS	N/A
SWF/LF	0
UIC	0
LUST	2
LTANKS	5
UST	0
AST	0
SPILLS	0
ENG CONTROLS	0
INST CONTROL	0
VCP	0
DRYCLEANERS	0
BROWNFIELDS	0
ENF	2
NPDES	1
AIRS	0
TIER 2	0
COAL ASH	0

TRIBAL RECORDS

INDIAN RESERV	0
INDIAN ODI	0
INDIAN LUST	0
INDIAN UST	0
INDIAN VCP	0

EDR PROPRIETARY RECORDS

EDR MGP	0
EDR Hist Auto	0
EDR Hist Cleaner	0
RGA LUST	1
RGA LF	0

FOCUS MAP 59 SUMMARY

Database	Total Plotted

NOTES:

Sites may be listed in more than one database

N/A = This State does not maintain a SHWS list. See the Federal CERCLIS list.

Map ID	Site	Database(s)	EPA ID Number

1903 **COTTAGE #5** **LUST** **S104407540**
10315 BELMONT BOULEVARD **LTANKS** **N/A**
FAIRFAX, VA 22079

LUST REG NO:

Region:	NO
Facility ID:	3900035
Status:	**Open**
Tank Size:	275
Product:	hydraulic
Release Date:	06/07/1999
Closed Date:	Not reported
Case Type:	Article 11
Case Officer:	James D. Green
Pollution Complaint #:	99-3391
Permit Number:	Not reported
Priority:	Not reported

LTANKS:

Region:	NRO
CEDS Facility Id:	200000185237
Case Status:	**Closed**
Pollution Complaint #:	19993391
Reported:	06/07/1999
Case Closed Date:	12/03/2007
Program:	RP Lead
Federally Regulated UST (Y/N):	N
Regulated Petroleum UST (1):	N
Excluded UST (1):	N
Deferred UST (1):	N
Partially Deferred UST (1):	N
Exempt 1 UST (2):	N
Exempt 2 Heating Oil UST (2):	Y
Small Heating Oil AST (2):	N
Regulated AST (3):	N
Unregulated AST (3):	N
Other Y/N:	N
Unknown Y/N:	N
Other Description:	Not reported
Heating Oil Category:	Not reported

1916 **POINT OF VIEW WASTEWATER TREATMENT PLANT** **ECHO** **1017824142**
RT 601 - BELMONT BLVD **N/A**
LORTON, VA 22079

ECHO:

Envid:	1017824142
Registry ID:	110010131534
DFR URL:	http://echo.epa.gov/detailed-facility-report?fid=110010131534

Map ID	Site	Database(s)	EPA ID Number
1916	**MEADOWOOD FARMS** **10406 GUNSTON RD** **LORTON, VA 22079**	**LTANKS**	**S105174457** **N/A**

LTANKS:

Region:	NRO
CEDS Facility Id:	200000076548
Case Status:	**Closed**
Pollution Complaint #:	20023066
Reported:	09/17/2001
Case Closed Date:	10/15/2001
Program:	RP Lead
Federally Regulated UST (Y/N):	N
Regulated Petroleum UST (1):	N
Excluded UST (1):	N
Deferred UST (1):	N
Partially Deferred UST (1):	N
Exempt 1 UST (2):	N
Exempt 2 Heating Oil UST (2):	N
Small Heating Oil AST (2):	N
Regulated AST (3):	N
Unregulated AST (3):	N
Other Y/N:	Y
Unknown Y/N:	N
Other Description:	drums, engines
Heating Oil Category:	Not reported

Region:	NRO
CEDS Facility Id:	200000076548
Case Status:	**Closed**
Pollution Complaint #:	19993229
Reported:	01/11/1999
Case Closed Date:	02/23/1999
Program:	RP Lead
Federally Regulated UST (Y/N):	N
Regulated Petroleum UST (1):	N
Excluded UST (1):	N
Deferred UST (1):	N
Partially Deferred UST (1):	N
Exempt 1 UST (2):	N
Exempt 2 Heating Oil UST (2):	N
Small Heating Oil AST (2):	Y
Regulated AST (3):	N
Unregulated AST (3):	N
Other Y/N:	N
Unknown Y/N:	N
Other Description:	Not reported
Heating Oil Category:	Category 2

Map ID	Site	Database(s)	EPA ID Number
1916	**MEADOWOOD FARMS** **10406 GUNSTON ROAD** **MASON NECK, VA**	**RGA LUST**	**S115977220** **N/A**

RGA LUST:

2001 MEADOWOOD FARMS 10406 GUNSTON ROAD

Map ID	Site	Database(s)	EPA ID Number

1916 **MEADOWOOD FARMS** **LUST** **S104407459**
10406 GUNSTON ROAD **N/A**
FAIRFAX, VA 22079

LUST REG NO:

Region:	NO
Facility ID:	3900042
Status:	**Closed**
Tank Size:	275
Product:	kerosene
Release Date:	01/11/1999
Closed Date:	2/23/1999
Case Type:	Article 11
Case Officer:	Lewis E. Hilder
Pollution Complaint #:	99-3229
Permit Number:	Not reported
Priority:	Not reported

1933 **THOMAS C CRADDOCK TRUST PROPERTY** **LTANKS** **S116624948**
7630 WILEY DR **N/A**
LORTON, VA 22079

LTANKS:

Region:	NRO
CEDS Facility Id:	200000874529
Case Status:	**Closed**
Pollution Complaint #:	20143137
Reported:	02/06/2014
Case Closed Date:	05/20/2014
Program:	RP Lead
Federally Regulated UST (Y/N):	N
Regulated Petroleum UST (1):	N
Excluded UST (1):	N
Deferred UST (1):	N
Partially Deferred UST (1):	N
Exempt 1 UST (2):	N
Exempt 2 Heating Oil UST (2):	N
Small Heating Oil AST (2):	Y
Regulated AST (3):	N
Unregulated AST (3):	N
Other Y/N:	N
Unknown Y/N:	N
Other Description:	Not reported
Heating Oil Category:	Category 2

1952 **KIM YOUNG J SEWAGE TREATMENT PLANT** **ENF** **S106564177**
10527 BELMONT BLVD **N/A**
LORTON, VA 22079

ENFORCEMENT:

Facility ID:	Not reported
Facility Name:	Not reported
Location Address:	Not reported
Location Address 2:	Not reported
Location City,St,Zip:	Not reported
Solid Waste Facility Region:	Not reported
CEDS Site Id:	Not reported
Site Location:	Not reported

Map ID	Site	Database(s)	EPA ID Number

KIM YOUNG J SEWAGE TREATMENT PLANT (Continued) **S106564177**

Solid Permit Id (alpha Prefix):	Not reported
Solid Permit Id (numeric Suffix):	Not reported
Solid Waste Unit Type:	Not reported
Inspection Date:	Not reported
Inspection Event Code:	Not reported
Inspection Event Complete Date:	Not reported
Solid Waste Enf Effective Date:	Not reported
Solid Waste Enf Penalty Type:	Not reported
Solid Waste Enf Penalty Amount:	Not reported
Solid Waste Enf Type Desc:	Not reported
Solid Waste Unit Type:	Not reported
Solid Waste Unit Name:	Not reported
Haz. Waste Facility Region:	Not reported
Haz. Waste Facility Epaid:	Not reported
Haz. Waste Enforcement Date:	Not reported
Haz. Waste Enforcement Type:	Not reported
Haz. Waste Enforcement Agency:	Not reported
Haz. Waste Enf RCRIS Comments:	Not reported
Haz. Waste Penalty Type:	Not reported
Haz. Waste Enf Order Dt. Signed:	Not reported
Haz. Waste Enf Order Type:	Not reported
Haz. Waste Penalty Amount:	Not reported
Type Of Permit:	Not reported
Permit No:	VA0090026
Enforcement Action Number:	NR09-0311
Action:	NOTICE OF VIOLATION/NOV
Action Date:	3/11/2009
Civil Charges Assessed:	Not reported
Solid Waste Facility Description:	Not reported
Inspection Event Completed Dt:	Not reported
Inspection Event Description:	Not reported
Flag:	WATER

1952 **KIM YOUNG J SEWAGE TREATMENT PLANT** **ICIS 1005591495**
10527 BELMONT BLVD **FINDS N/A**
LORTON, VA 22079 **ECHO**

ICIS:

Enforcement Action ID:	VA-N00001591
FRS ID:	110010912254
Action Name:	KIM YOUNG J SEWAGE TREATMENT P (Permit VA0090026) Letter Of Violation/Warning Letter
Facility Name:	KIM YOUNG J SEWAGE TREATMENT PLANT
Facility Address:	10527 BELMONT BLVD LORTON, VA 22079
Enforcement Action Type:	Letter of Violation/ Warning Letter
Facility County:	FAIRFAX
Program System Acronym:	NPDES
Enforcement Action Forum Desc:	Administrative - Informal
EA Type Code:	LOVWL
Facility SIC Code:	4952
Federal Facility ID:	Not reported
Latitude in Decimal Degrees:	38.67
Longitude in Decimal Degrees:	-77.208888
Permit Type Desc:	NPDES Individual Permit
Program System Acronym:	VA0090026
Facility NAICS Code:	Not reported
Tribal Land Code:	Not reported

Map ID	Site	Database(s)	EPA ID Number

KIM YOUNG J SEWAGE TREATMENT PLANT (Continued) **1005591495**

FINDS:

Registry ID: 110010912254

Environmental Interest/Information System

US National Pollutant Discharge Elimination System (NPDES) module of the Compliance Information System (ICIS) tracks surface water permits issued under the Clean Water Act. Under NPDES, all facilities that discharge pollutants from any point source into waters of the United States are required to obtain a permit. The permit will likely contain limits on what can be discharged, impose monitoring and reporting requirements, and include other provisions to ensure that the discharge does not adversely affect water quality.

Click this hyperlink while viewing on your computer to access additional FINDS: detail in the EDR Site Report.

ECHO:

Envid:	1005591495
Registry ID:	110010912254
DFR URL:	http://echo.epa.gov/detailed-facility-report?fid=110010912254

2019 **WRIGHT JR MYRON H PROPERTY** **LTANKS** **S110633680**
10903 BELMONT BLVD **N/A**
LORTON, VA 22079

LTANKS:

Region:	NRO
CEDS Facility Id:	200000854514
Case Status:	**Closed**
Pollution Complaint #:	20113108
Reported:	11/05/2010
Case Closed Date:	03/25/2011
Program:	RP Lead
Federally Regulated UST (Y/N):	N
Regulated Petroleum UST (1):	N
Excluded UST (1):	N
Deferred UST (1):	N
Partially Deferred UST (1):	N
Exempt 1 UST (2):	N
Exempt 2 Heating Oil UST (2):	Y
Small Heating Oil AST (2):	N
Regulated AST (3):	N
Unregulated AST (3):	N
Other Y/N:	N
Unknown Y/N:	N
Other Description:	Not reported
Heating Oil Category:	Category 1

Map ID	Site	Database(s)	EPA ID Number
2073	**POINT OF VIEW WASTEWATER TREATMENT PLANT** **RT 601 - BELMONT BLVD** **LORTON, VA 22079**	**FINDS**	**1006229458** **N/A**

FINDS:

Registry ID: 110010131534

Environmental Interest/Information System

US National Pollutant Discharge Elimination System (NPDES) module of the Compliance Information System (ICIS) tracks surface water permits issued under the Clean Water Act. Under NPDES, all facilities that discharge pollutants from any point source into waters of the United States are required to obtain a permit. The permit will likely contain limits on what can be discharged, impose monitoring and reporting requirements, and include other provisions to ensure that the discharge does not adversely affect water quality.

Click this hyperlink while viewing on your computer to access additional FINDS: detail in the EDR Site Report.

Map ID	Site	Database(s)	EPA ID Number
2073	**GEORGE MASON UNIVERSITY - CONFERENCE CENTER** **RT 601 - BELMONT BLVD** **LORTON, VA 22079**	**ENF** **NPDES**	**S106563639** **N/A**

ENFORCEMENT:

Facility ID:	Not reported
Facility Name:	Not reported
Location Address:	Not reported
Location Address 2:	Not reported
Location City,St,Zip:	Not reported
Solid Waste Facility Region:	Not reported
CEDS Site Id:	Not reported
Site Location:	Not reported
Solid Permit Id (alpha Prefix):	Not reported
Solid Permit Id (numeric Suffix):	Not reported
Solid Waste Unit Type:	Not reported
Inspection Date:	Not reported
Inspection Event Code:	Not reported
Inspection Event Complete Date:	Not reported
Solid Waste Enf Effective Date:	Not reported
Solid Waste Enf Penalty Type:	Not reported
Solid Waste Enf Penalty Amount:	Not reported
Solid Waste Enf Type Desc:	Not reported
Solid Waste Unit Type:	Not reported
Solid Waste Unit Name:	Not reported
Haz. Waste Facility Region:	Not reported
Haz. Waste Facility Epaid:	Not reported
Haz. Waste Enforcement Date:	Not reported
Haz. Waste Enforcement Type:	Not reported
Haz. Waste Enforcement Agency:	Not reported
Haz. Waste Enf RCRIS Comments:	Not reported
Haz. Waste Penalty Type:	Not reported
Haz. Waste Enf Order Dt. Signed:	Not reported
Haz. Waste Enf Order Type:	Not reported
Haz. Waste Penalty Amount:	Not reported
Type Of Permit:	Not reported
Permit No:	VA0090221
Enforcement Action Number:	NR13-0315

Map ID	Site	Database(s)	EPA ID Number

GEORGE MASON UNIVERSITY - CONFERENCE CENTER (Continued) **S106563639**

Action: NO FORMAL ACTION WARRANTED
Action Date: 5/9/2013
Civil Charges Assessed: Not reported
Solid Waste Facility Description: Not reported
Inspection Event Completed Dt: Not reported
Inspection Event Description: Not reported
Flag: WATER

CEDS:
Facility ID: VA0090221
Class: Active
Minor/Major: Minor
Industrial: Municipal
Permit Date: 01/31/2021
Outfall Num: 001
Latitude: 38.65861111
Longitude: -77.19472222
Permit Type: Not reported
Date Effective: Not reported
Owner Address 1: Not reported
Owner Address 2: Not reported
Owner City: Not reported
Owner State: Not reported
Owner Zip: Not reported
APRD Rec. 1st Time: Not reported
APRD Rec. After 1st Time: Not reported
Event Desc: Not reported
Project Status: Not reported

2073 **GEORGE MASON UNIVERSITY PROPERTY** **LTANKS** **S117368532**
7301 OLD SPRING DR **N/A**
LORTON, VA 22079

LTANKS:
Region: NRO
CEDS Facility Id: 200000878989
Case Status: **Closed**
Pollution Complaint #: 20153042
Reported: 08/28/2014
Case Closed Date: 10/10/2014
Program: RP Lead
Federally Regulated UST (Y/N): N
Regulated Petroleum UST (1): N
Excluded UST (1): N
Deferred UST (1): N
Partially Deferred UST (1): N
Exempt 1 UST (2): N
Exempt 2 Heating Oil UST (2): Y
Small Heating Oil AST (2): N
Regulated AST (3): N
Unregulated AST (3): N
Other Y/N: N
Unknown Y/N: N
Other Description: Not reported
Heating Oil Category: NFA

Count: 7 records

FOCUS MAP 59 ORPHAN SUMMARY

City	EDR ID	Site Name	Site Address	Zip	Database(s)
FAIRFAX	S104407228	VDOT - RTES 1 & 95	INTERSECTION ROUTE 1 & I-95 N	22079	LUST
FAIRFAX COUNTY	S108929693	FT BELVOIR/LOWER POT WTP VA0025364	FT BELVOIR PUMP STATION		SPILLS
FAIRFAX COUNTY	S109122692	FT BELVOIR	BUILDING 1416		SPILLS
FAIRFAX COUNTY	S106239830	I95 NORTHBOUND (FORT BELVOIR EXIT)	I95 NORTHBOUND (FORT BELVOIR EXIT		SPILLS
LORTON	1007151910	WALNUT GROVE TRAILER PARK	RTE 3 & WALNUT GROVE RD	22079	ICIS, FINDS, ECHO
LORTON	2017006764	9888 BELVOIR VIEW PL	9888 BELVOIR VIEW PL	22079	HMIRS
LORTON	S120679409		9406-B GUNSTON COVE RD	22079	MANIFEST

Focus Map 60

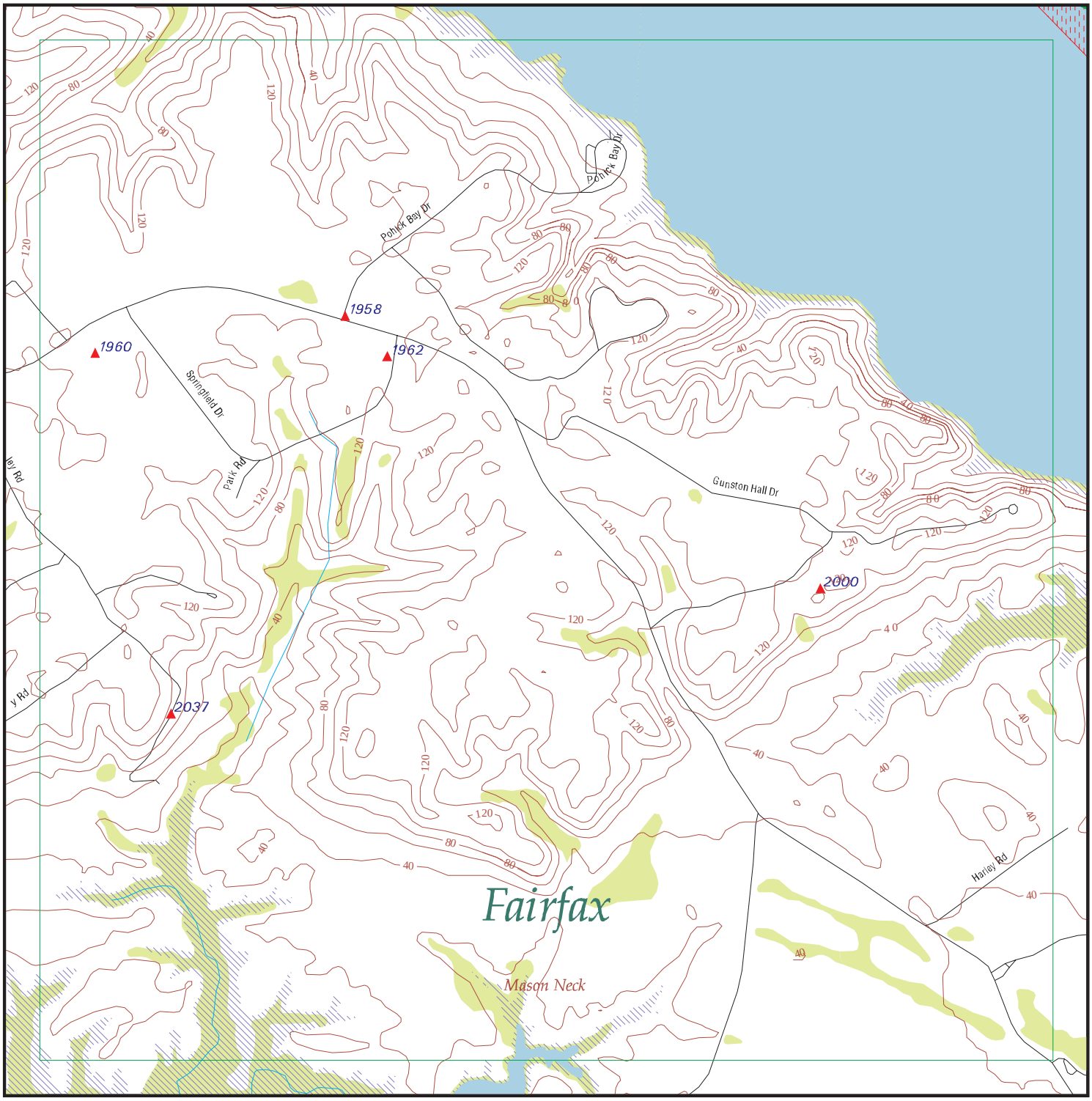

EDR DataMap® - Environmental Atlas

Fort Belvoir

Legend

- Roads
- Major Roads
- Contour Lines
- National Wetlands Inventory
- Waterways
- Railroads
- Study Boundary
- 100-Yr Flood Zones
- Powerlines
- Pipelines
- Fault Lines
- Indian Reservations BIA
- Water
- Superfund Sites
- Federal DOD Sites
- Listed Sites
- Sensitive Receptors

N

0 1/8 1/4

Scale in Miles

Copyright © 2018 EDR, Inc. © 2015 TomTom Rel. 2015.

FOCUS MAP 60 SUMMARY

Database	Total Plotted
FEDERAL RECORDS	
NPL	0
Proposed NPL	0
Delisted NPL	0
NPL LIENS	0
SEMS	0
SEMS-ARCHIVE	0
LIENS 2	0
CORRACTS	0
RCRA-TSDF	0
RCRA-LQG	0
RCRA-SQG	0
RCRA-CESQG	0
RCRA NonGen / NLR	0
US ENG CONTROLS	0
US INST CONTROL	0
ERNS	1
HMIRS	0
DOT OPS	0
US CDL	0
US BROWNFIELDS	0
DOD	1
FUDS	0
LUCIS	0
CONSENT	0
ROD	0
UMTRA	0
ODI	0
DEBRIS REGION 9	0
US MINES	0
TRIS	0
TSCA	0
FTTS	0
HIST FTTS	0
SSTS	0
ICIS	0
PADS	0
MLTS	0
RADINFO	0
FINDS	0
RAATS	0
RMP	0
PRP	0
2020 COR ACTION	0
COAL ASH DOE	0
FUSRAP	0
UXO	0
DOCKET HWC	0
FUELS PROGRAM	0

FOCUS MAP 60 SUMMARY

Database	Total Plotted
ECHO	0
FEMA UST	0
FEDERAL FACILITY	0
EPA WATCH LIST	0
LEAD SMELTERS	0
US AIRS	0
US FIN ASSUR	0
PCB TRANSFORMER	0
US HIST CDL	0
SCRD DRYCLEANERS	0
COAL ASH EPA	0
IHS OPEN DUMPS	0
ABANDONED MINES	0

STATE AND LOCAL RECORDS

SHWS	N/A
SWF/LF	0
UIC	0
LUST	1
LTANKS	4
UST	1
AST	0
SPILLS	2
ENG CONTROLS	0
INST CONTROL	0
VCP	0
DRYCLEANERS	0
BROWNFIELDS	0
ENF	0
NPDES	0
AIRS	0
TIER 2	0
COAL ASH	0

TRIBAL RECORDS

INDIAN RESERV	0
INDIAN ODI	0
INDIAN LUST	0
INDIAN UST	0
INDIAN VCP	0

EDR PROPRIETARY RECORDS

EDR MGP	0
EDR Hist Auto	0
EDR Hist Cleaner	0
RGA LUST	1
RGA LF	0

FOCUS MAP 60 SUMMARY

Database	Total Plotted

NOTES:

Sites may be listed in more than one database

N/A = This State does not maintain a SHWS list. See the Federal CERCLIS list.

Map ID	Site	Database(s)	EPA ID Number
DOD Region	**FORT BELVOIR MILITARY RESERVATION** **FORT BELVOIR MILITARY RES (County), VA**	**DOD**	**CUSA134225** **N/A**

DOD:

Feature 1:	Army DOD
Feature 2:	Not reported
Feature 3:	Not reported
URL:	Not reported
Name 1:	Fort Belvoir Military Reservation
Name 2:	Not reported
Name 3:	Not reported
State:	VA
DOD Site:	Yes
Tile name:	VAFAIRFAX

Map ID	Site	Database(s)	EPA ID Number
1958	**POHICK BAY REGIONAL PARK - MAINTENANCE SHOP** **6501 POHICK BAY DR** **LORTON, VA 22079**	**LTANKS** **SPILLS**	**S109526294** **N/A**

LTANKS:

Region:	NRO
CEDS Facility Id:	200000850817
Case Status:	**Closed**
Pollution Complaint #:	20113024
Reported:	07/27/2010
Case Closed Date:	10/01/2010
Program:	RP Lead
Federally Regulated UST (Y/N):	N
Regulated Petroleum UST (1):	N
Excluded UST (1):	N
Deferred UST (1):	N
Partially Deferred UST (1):	N
Exempt 1 UST (2):	N
Exempt 2 Heating Oil UST (2):	N
Small Heating Oil AST (2):	Y
Regulated AST (3):	N
Unregulated AST (3):	N
Other Y/N:	N
Unknown Y/N:	N
Other Description:	Not reported
Heating Oil Category:	Category 1

Region:	NRO
CEDS Facility Id:	200000850817
Case Status:	**Closed**
Pollution Complaint #:	20093134
Reported:	02/03/2009
Case Closed Date:	03/02/2009
Program:	RP Lead
Federally Regulated UST (Y/N):	N
Regulated Petroleum UST (1):	N
Excluded UST (1):	N
Deferred UST (1):	N
Partially Deferred UST (1):	N
Exempt 1 UST (2):	N
Exempt 2 Heating Oil UST (2):	Y
Small Heating Oil AST (2):	N
Regulated AST (3):	N
Unregulated AST (3):	N

Map ID	Site	Database(s)	EPA ID Number

POHICK BAY REGIONAL PARK - MAINTENANCE SHOP (Continued) **S109526294**

Other Y/N: N
Unknown Y/N: N
Other Description: Not reported
Heating Oil Category: NFA

SPILLS:
Fips City/County: Fairfax County
Status: Closed
Reference Id: 18931
IR Number: 2013-N-2747
Associated IR: Not reported
Incident Date: 04/09/2013
Call Received Date: 04/17/2013
Closure Comments: DEQ Notification Only
Threat To: Not reported
Terrorism (Y/N): N
Characterize Incident: Unknown
Incident Type: Petroleum * Water
Incident Subtype: Petroleum * Point Source * Surface Spill * Water
Materials: Oil (-1--1 Unknown) * Sewage (-1--1 Unknown)
Effect To Receptor: Not reported
Water Body: Not reported
Low Quantity To Water: Not reported
High Quantity To Water: Not reported
Quantity Units: Not reported
Other Receptors: Not reported
RP Company: Not reported
RP Name: Not reported
Property Owner: Not reported
Property Company: Not reported
Duration Of Event (Hrs): 0
Impacts: Not reported
Other Impacts: Not reported
Steps Taken: Not reported
Steps Taken Description: Not reported
System Components: Not reported
Other System Components: Not reported
Cause Of Event: Not reported
Corrective Action Taken: Not reported
Weather Status: N/A
Precipitation (Wet): 0
Discharge Type: N/A
Discharge Volume: 0
Unknown Discharge (Y/N): N
Site Name: ILLEGAL DUMPING POHICK BAY REGIONAL RV PARK
Closure Date: 04/17/2013
Orig. Call Incident Description: Long term campers not on full hook-up sites are dumping their gray & black sewage tanks on ground beside their campers; going on for months & mgmt won't do anything about it. Also, there is a Maintenance area with several vehicles leaking oil & when it rains, oil flows down the road creating large oil slick. RV Park is very close to water & it is a big concern. First site is on left; camper with FL plates.
Original Call Material Description: Unknown Oil
Original Call Location Description: RV Park, Pohick Bay Regional Park, 6501 Pohick Bay Dr.,Lorton, VA 22079
Incident Ongoing at time of Call: Y
Agencies Notified (Y/N): Y

Map ID	Site	Database(s)	EPA ID Number

POHICK BAY REGIONAL PARK - MAINTENANCE SHOP (Continued) **S109526294**

Other Agencies:	US EPA, Carmella Saia; VEOC; Joe Taylor VDEM; John Yetman, Fairfax County (HMVA-815 Fai
Permitted (Y/N):	N
Call Reported By Company Name:	US EPA
Call Property Owner Company Name:	Not reported
Call Property Owner Name:	Not reported
Site Summary:	Fairfax County investigated; no issues. Investigation results were provided to EPA

1958 **ERNS** **2013043504**

6501 POHICK BAY DRIVE **N/A**
LORTON, VA 22079

Click this hyperlink while viewing on your computer to access additional ERNS detail in the EDR Site Report.

1960 **EPPS ROBERT L RESIDENCE** **LTANKS** **S108759517**
10630 GUNSTON RD **N/A**
LORTON, VA 22079

LTANKS:

Region:	NRO
CEDS Facility Id:	200000847296
Case Status:	**Closed**
Pollution Complaint #:	20083052
Reported:	01/05/2007
Case Closed Date:	01/22/2008
Program:	RP Lead
Federally Regulated UST (Y/N):	N
Regulated Petroleum UST (1):	N
Excluded UST (1):	N
Deferred UST (1):	N
Partially Deferred UST (1):	N
Exempt 1 UST (2):	N
Exempt 2 Heating Oil UST (2):	Y
Small Heating Oil AST (2):	N
Regulated AST (3):	N
Unregulated AST (3):	N
Other Y/N:	N
Unknown Y/N:	N
Other Description:	Not reported
Heating Oil Category:	Category 2

1962 **AHRENS JOHN P AND CHERYL T RESIDENCE** **LTANKS** **S108992259**
6702 SPRINGFIELD DR **N/A**
LORTON, VA 22079

LTANKS:

Region:	NRO
CEDS Facility Id:	200000848478
Case Status:	**Closed**
Pollution Complaint #:	20083199
Reported:	02/15/2008

Map ID	Site	Database(s)	EPA ID Number

AHRENS JOHN P AND CHERYL T RESIDENCE (Continued) **S108992259**

Case Closed Date:	04/14/2008
Program:	RP Lead
Federally Regulated UST (Y/N):	N
Regulated Petroleum UST (1):	N
Excluded UST (1):	N
Deferred UST (1):	N
Partially Deferred UST (1):	N
Exempt 1 UST (2):	N
Exempt 2 Heating Oil UST (2):	Y
Small Heating Oil AST (2):	N
Regulated AST (3):	N
Unregulated AST (3):	N
Other Y/N:	N
Unknown Y/N:	N
Other Description:	Not reported
Heating Oil Category:	Category 2

2000 **GUNSTON HALL MAINTENANCE AREA** **RGA LUST** **S115969565**
10709 GUNSTON ROAD **N/A**
LORTON, VA

RGA LUST:

2001	GUNSTON HALL MAINTENANCE AREA	10709 GUNSTON ROAD
1997	GUNSTON HALL MAINTENANCE AREA	10709 GUNSTON ROAD

2000 **GUNSTON HALL PLANTATION** **UST** **U003679435**
10709 GUNSTON RD **N/A**
LORTON, VA 22079

Facility:

Facility Id:	3007501
Facility Type:	STATE
CEDS Facility ID:	200000194559

Owner:

Owner Id:	32296
Owner Name:	GUNSTON HALL PLANTATION
Owner Address:	10709 GUNSTON ROAD
Owner Address2:	FAIRFAX
Owner City, State, Zip:	LORTON, VA 22079
Owner Type:	STATE
Number of Active AST:	0
Number of Active UST:	0
Number of Inactive AST:	0
Number of Inactive UST:	1

UST:

Facility ID:	3007501
Federally Regulated:	Yes
Tank Number:	1
Tank Capacity:	1000
Tank Contents:	GASOLINE
Tank Status:	**REM FROM GRD**

Map ID	Site	Database(s)	EPA ID Number

GUNSTON HALL PLANTATION (Continued) **U003679435**

Tank Type:	UST
Tank Material:	
Install Date:	1/1/1977
Tank Materials: Bare Steel	Yes
Tank Materials: Cath Protect Steel	No
Tank Materials: Epoxy Steel	No
Tank Materials: Fiberglass	No
Tank Materials: Concrete	No
Tank Materials: Composite	No
Tank Materials: Double Walled	No
Tank Materials: Lined Interior	No
Tank Materials: Excav Liner	No
Tank Materials: Insulated Tank Jacket	No
Tank Materials: Repaired	No
Tank Materials: Unknown	No
Tank Materials: Other	No
Tank Materials: Other Note	Not reported
Release Detection:	
Tank Release Detection: Leak Deferred	No
Tank Release Detection: Manual Gauge	No
Tank Release Detection: Auto Gauge	No
Tank Release Detection:Tank Tightness	No
Tank Release Detection: Vapor Monitor	No
Tank Release Detection: Inventory	No
Tank Release Detection: Stat Invent Recon	No
Tank Release Detection: Spill Install	No
Tank Release Detection: Overfill Install	No
Tank Release Detection: Groundwater	No
Tank Release Detection: Int Sec Containment	No
Tank Release Detection: Int Double Walled	No
Tank Release Detection: Other Method	No
Tank Release Detection: Other Note	Not reported
Pipe Release Detection: Leak Deferred	Not reported
Pipe Release Detection: Autoleak	Not reported
Pipe Release Detection: Line Tightness	No
Pipe Release Detection: Stat Invent Recon	No
Pipe Release Detection: Groundwater	No
Pipe Release Detection: Int Sec Containment	No
Pipe Release Det: Interior Double Walled	No
Pipe Release Detection: Other Method	No
Pipe Release Detection: Other Note	Not reported
Pipe Type:	NO VALVE: SUCTION
Pipe Materials: Bare Steel	Yes
Pipe Materials: Galvanized Steel	No
Pipe Materials: Copper	No
Pipe Materials: Fiberglass	No
Pipe Materials: Cath Protect	No
Pipe Materials: Double Walled	No
Pipe Materials: Sec Containment	No
Pipe Materials: Repaired	No
Pipe Materials: Unknown	No
Pipe Materials: Other	No
Pipe Materials: Other Note	Not reported

Map ID	Site	Database(s)	EPA ID Number
2000	**GUNSTON HALL MAINTENANCE AREA** **10709 GUNSTON RD** **LORTON, VA 22079**	**LTANKS**	**S105988983** **N/A**

LTANKS:

Region:	NRO
CEDS Facility Id:	200000194559
Case Status:	**Closed**
Pollution Complaint #:	19973078
Reported:	10/07/1996
Case Closed Date:	10/10/1997
Program:	RP Lead
Federally Regulated UST (Y/N):	Y
Regulated Petroleum UST (1):	Y
Excluded UST (1):	N
Deferred UST (1):	N
Partially Deferred UST (1):	N
Exempt 1 UST (2):	N
Exempt 2 Heating Oil UST (2):	N
Small Heating Oil AST (2):	N
Regulated AST (3):	N
Unregulated AST (3):	N
Other Y/N:	N
Unknown Y/N:	N
Other Description:	Not reported
Heating Oil Category:	Not reported

Map ID	Site	Database(s)	EPA ID Number
2000	**GUNSTON HALL MAINTENANCE AREA** **10709 GUNSTON ROAD** **FAIRFAX, VA 22079**	**LUST**	**S105983675** **N/A**

LUST REG NO:

Region:	NO
Facility ID:	3007501
Status:	**Closed**
Tank Size:	1,000
Product:	gasoline
Release Date:	10/07/1996
Closed Date:	10/10/1997
Case Type:	Article 9
Case Officer:	Randy Chapman
Pollution Complaint #:	97-3078
Permit Number:	Not reported
Priority:	3

Map ID	Site	Database(s)	EPA ID Number
2037	**HARLEY ROAD, 10916** **10916 HARLEY ROAD, LORTON, VA** **FAIRFAX, VA**	**SPILLS**	**S108929275** **N/A**

SPILLS NO:

Region:	NO
Id:	830
Incident Summary:	Not reported
Date In:	Not reported
Date Closed:	Not reported
Pollution Type:	Not reported
Responsible Party:	Not reported
Facility Status:	**CLOSED**

Map ID	Site	Database(s)	EPA ID Number

HARLEY ROAD, 10916 (Continued) **S108929275**

Owner:	Not reported
Facility Contact:	LARRY FARMER 703-339-7331
Facility Permitted:	Not reported
Facility Telephone:	Not reported
Time In:	Not reported
Reported By Name:	Not reported
Reported By Telephone:	Not reported
Reported By Affiliation/Addr:	Not reported
Incident Response IR #:	Not reported
Responsible Party Address:	Not reported
Responsible Party City:	Not reported
Responsible Party State:	Not reported
Responsible Party Zip:	Not reported
Responsible Party Contact:	Not reported
Responsible Party Telephone:	Not reported
Owner Name:	Not reported
Owner Address:	Not reported
Owner City:	Not reported
Owner State:	Not reported
Owner Zip:	Not reported
Owner Contact:	Not reported
Owner Telephone:	Not reported
Incident Date:	Not reported
Incident Time:	Not reported
Petroleum:	Not reported
Solid Waste:	Not reported
Hazardous Waste:	Not reported
Water:	Not reported
Air:	Not reported
Sewage:	Not reported
Fish Kill:	Not reported
Threat Wetlands:	Not reported
Wetlands:	Not reported
Material Released:	Not reported
Possible Receptors:	Not reported
Quantity Released:	Not reported
Unit Released:	Not reported
Quantity In Water:	Not reported
Receiving Waters:	Not reported
River Basin:	1A
Inspection Date:	Not reported
Call Date:	Not reported
Inspector:	Not reported
Response Due:	Not reported
Response Received Date:	Not reported
Visit Needed:	Not reported
Open:	Not reported
Air Referral Date:	Not reported
Air Reg/ Permit Number:	Not reported
Waste Referral Date:	Not reported
Epa Id Or Permit Number:	Not reported
Water Referral Date:	Not reported
Water Permit Number:	Not reported
Remediation Referral Date:	Not reported
Remediation Pc Number:	Not reported
Enforcement Referral Date:	Not reported
Nov Number:	Not reported

Map ID	Site	Database(s)	EPA ID Number

HARLEY ROAD, 10916 (Continued) **S108929275**

Pc Number:	Not reported
Receive By:	Not reported
Case Officer:	Not reported
Case Type:	Not reported
Street Address:	Not reported
Polllutant:	Not reported
Impact:	Not reported
Spill Time:	Not reported
Spill Date:	Not reported
Spill Volume:	Not reported
Measure:	Not reported
Volume In Water:	Not reported
Stream Name:	Not reported
Investigation Date:	Not reported
Closure Date:	Not reported
Lab Results:	Not reported
Target Date:	Not reported
Prep Number:	93-0423
Report Date:	8/26/1992
Report Time:	Not reported
Pollutant Scr:	Not reported
Volume:	Not reported
Volume Esc:	Not reported
Future Recommendations:	CLOSED AS PREP PER A. GILES. NO FOLLOW UP EVER CONDUCTED.
Stream Code:	Not reported
Visit Date:	Not reported
Lab Date:	Not reported
File Close Date:	Not reported
Prep Copy:	Not reported
City:	LORTON
Incident Summary:	Not reported
Reported:	Not reported
Results:	Not reported
Inspection Comments:	Not reported
Remarks:	LARRY FARMER IS MAINTAINING AND ENLARGING A COMMERCIAL FISH HOLDING POND ON HIS PROPERTY; POND IS HEAVILY POLLUTED, HAS FISH KILLS AND MAY BE DISCHARGING TO STATE WATERS.

Count: 696 records FOCUS MAP 60 ORPHAN SUMMARY

City	EDR ID	Site Name	Site Address	Zip	Database(s)
ALEXANDRIA	S105983283	FORT BELVOIR	BUILDING 01822	22060	LUST
FAIRFAX	S105983302	FORT BELVOIR (PREP)	BUILDING 03140, DAVIDSON AIRFIELD	22060	LUST
FAIRFAX	S105983862	FORT BELVOIR	BUILDING 02212	22060	LUST
FAIRFAX	S105983861	FORT BELVOIR	BUILDING 01824	22060	LUST
FAIRFAX	S105983983	FORT BELVOIR	BUILDING 01803	22060	LUST
FAIRFAX	S105983966	FORT BELVOIR	BUILDING 01193	22060	LUST
FAIRFAX	S105983960	FORT BELVOIR	BUILDING 02238	22060	LUST
FAIRFAX	S105983950	FORT BELVOIR	BUILDING 03233	22060	LUST
FAIRFAX	S105983928	FORT BELVOIR	BUILDING 01816	22060	LUST
FAIRFAX	S104957192	FORT BELVOIR	BUILDING 01153	22060	LUST
FAIRFAX	S105983599	FORT BELVOIR	BUILDING 01122	22060	LUST
FAIRFAX	S105983914	FORT BELVOIR	BUILDING 00788	22060	LUST
FAIRFAX	S105983906	FORT BELVOIR	BUILDING 00506	22060	LUST
FAIRFAX	S105983897	FORT BELVOIR	BUILDING 00214	22060	LUST
FAIRFAX	S105983894	FORT BELVOIR	BUILDING 02473	22060	LUST
FAIRFAX	S105983406	FORT BELVOIR	BUILDING 01803	22060	LUST
FAIRFAX	S105983831	FORT BELVOIR	BUILDING 00778	22060	LUST
FAIRFAX	S105983539	FORT BELVOIR	BUILDING 00328	22060	LUST
FAIRFAX	S105983827	FORT BELVOIR	BUILDING 00220	22060	LUST
FAIRFAX	S105983803	FORT BELVOIR	BUILDING 02580	22060	LUST
FAIRFAX	S105983795	FORT BELVOIR	BUILDING 00247	22060	LUST
FAIRFAX	S105983909	FORT BELVOIR	BUILDING 00687	22060	LUST
FAIRFAX	S105983908	FORT BELVOIR	BUILDING 00681	22060	LUST
FAIRFAX	S105983902	FORT BELVOIR	BUILDING 00332, TANK A	22060	LUST
FAIRFAX	S105983900	FORT BELVOIR	BUILDING 00246	22060	LUST
FAIRFAX	S105983890	FORT BELVOIR	BUILDING 01960	22060	LUST
FAIRFAX	S105983888	FORT BELVOIR	BUILDING 01491	22060	LUST
FAIRFAX	S105983883	FORT BELVOIR	BUILDING 01403	22060	LUST
FAIRFAX	S105983882	FORT BELVOIR	BUILDING 01101	22060	LUST
FAIRFAX	S105983871	FORT BELVOIR	BUILDING 00226	22060	LUST
FAIRFAX	S105983860	FORT BELVOIR	BUILDING 01027	22060	LUST
FAIRFAX	S105983850	FORT BELVOIR	BUILDING 01966	22060	LUST
FAIRFAX	S105983847	FORT BELVOIR	BUILDING 01481, 85 & 86	22060	LUST
FAIRFAX	S105983982	FORT BELVOIR	BUILDING 01575	22060	LUST
FAIRFAX	S105983976	FORT BELVOIR	BUILDING 02421	22060	LUST
FAIRFAX	S105983967	FORT BELVOIR	BUILDING 01427	22060	LUST
FAIRFAX	S105983953	FORT BELVOIR	BUILDING 05034	22060	LUST
FAIRFAX	S105983943	FORT BELVOIR	BUILDING 02454	22060	LUST
FAIRFAX	S105983422	FORT BELVOIR	BUILDING 01974	22060	LUST
FAIRFAX	S105983797	FORT BELVOIR	BUILDING 00435	22060	LUST
FAIRFAX	S105983794	FORT BELVOIR	BUILDING 00182	22060	LUST
FAIRFAX	S105983922	FORT BELVOIR	BUILDING 01421	22060	LUST
FAIRFAX	S105983832	FORT BELVOIR	BUILDING 00950	22060	LUST

Count: 696 records FOCUS MAP 60 ORPHAN SUMMARY

City	EDR ID	Site Name	Site Address	Zip	Database(s)
FAIRFAX	S105984007	FORT BELVOIR	BUILDING 01810	22060	LUST
FAIRFAX	S105983455	FORT BELVOIR, POL FACILITY	BUILDING 00390	22060	LUST
FAIRFAX	S105983696	FORT BELVOIR	BUILDING 01132, 9580 THEOTE ROAD	22060	LUST
FAIRFAX	S105983637	FORT BELVOIR	BUILDING 02217	22060	LUST
FAIRFAX	S105983921	FORT BELVOIR	BUILDING 01199	22060	LUST
FAIRFAX	S105983919	FORT BELVOIR	BUILDING 01138	22060	LUST
FAIRFAX	S105983913	FORT BELVOIR	BUILDING 00773	22060	LUST
FAIRFAX	S105983911	FORT BELVOIR	BUILDING 00712	22060	LUST
FAIRFAX	S105983893	FORT BELVOIR	BUILDING 02234	22060	LUST
FAIRFAX	S105983875	FORT BELVOIR	BUILDING 00337	22060	LUST
FAIRFAX	S105983857	FORT BELVOIR	BUILDING 00202	22060	LUST
FAIRFAX	S105983849	FORT BELVOIR	BUILDING 01916,19,24,27,29 & 30	22060	LUST
FAIRFAX	S105983895	FORT BELVOIR	BUILDING 02595	22060	LUST
FAIRFAX	S105983981	FORT BELVOIR	BUILDING 01434	22060	LUST
FAIRFAX	S105983975	FORT BELVOIR	BUILDING 02417	22060	LUST
FAIRFAX	S105983948	FORT BELVOIR	BUILDING 03162	22060	LUST
FAIRFAX	S105983931	FORT BELVOIR	BUILDING 01833	22060	LUST
FAIRFAX	S105983824	FORT BELVOIR	BUILDING 00204, 05,06,07,08,09	22060	LUST
FAIRFAX	S105983802	FORT BELVOIR	BUILDING 02444	22060	LUST
FAIRFAX	S105983220	FORT BELVOIR	BUILDING 01332	22060	LUST
FAIRFAX	S105983712	FORT BELVOIR-NORTH POST GAS STATION	BUILDING 02304	22060	LUST
FAIRFAX	S105983918	FORT BELVOIR	BUILDING 01128	22060	LUST
FAIRFAX	S105983917	FORT BELVOIR	BUILDING 01025	22060	LUST
FAIRFAX	S105983903	FORT BELVOIR	BUILDING 00338	22060	LUST
FAIRFAX	S105983887	FORT BELVOIR	BUILDING 01487	22060	LUST
FAIRFAX	S105983885	FORT BELVOIR	BUILDING 01462	22060	LUST
FAIRFAX	S105983878	FORT BELVOIR	BUILDING 00193	22060	LUST
FAIRFAX	S105983873	FORT BELVOIR	BUILDING 00258	22060	LUST
FAIRFAX	S105983872	FORT BELVOIR	BUILDING 00240	22060	LUST
FAIRFAX	S105983965	FORT BELVOIR	BUILDING 00715 (TANKS A & B)	22060	LUST
FAIRFAX	S105983973	FORT BELVOIR	BUILDING 02284	22060	LUST
FAIRFAX	S105983925	FORT BELVOIR	BUILDING 01804	22060	LUST
FAIRFAX	S105983924	FORT BELVOIR	BUILDING 01802	22060	LUST
FAIRFAX	S105983833	FORT BELVOIR	BUILDING 01127	22060	LUST
FAIRFAX	S105983959	FORT BELVOIR	BUILDING 02225	22060	LUST
FAIRFAX	S105983956	FORT BELVOIR	BUILDING 02201	22060	LUST
FAIRFAX	S105983945	FORT BELVOIR	BUILDING 02586	22060	LUST
FAIRFAX	S105983944	FORT BELVOIR	BUILDING 02582	22060	LUST
FAIRFAX	S105983941	FORT BELVOIR	BUILDING 02268	22060	LUST
FAIRFAX	S105983937	FORT BELVOIR	BUILDING 01928	22060	LUST
FAIRFAX	S105983935	FORT BELVOIR	BUILDING 01911	22060	LUST
FAIRFAX	S105983930	FORT BELVOIR	BUILDING 01819	22060	LUST
FAIRFAX	S105983929	FORT BELVOIR	BUILDING 01817	22060	LUST
FAIRFAX	S105983798	FORT BELVOIR	BUILDING 00707	22060	LUST
FAIRFAX	S105983579	FORT BELVOIR - DOGUE CREEK APARTMENTS	BUILDING 00917, 5326 FENNER ROAD	22060	LUST
FAIRFAX	S105983549	FORT BELVOIR - DOGUE CREEK VILLAGE	BUILDING 00900	22060	LUST
FAIRFAX	S105983905	FORT BELVOIR	BUILDING 00392	22060	LUST

Count: 696 records FOCUS MAP 60 ORPHAN SUMMARY

City	EDR ID	Site Name	Site Address	Zip	Database(s)
FAIRFAX	S105983880	FORT BELVOIR	BUILDING 00508	22060	LUST
FAIRFAX	S105983876	FORT BELVOIR	BUILDING 00361	22060	LUST
FAIRFAX	S105983874	FORT BELVOIR	BUILDING 00332, TANK D	22060	LUST
FAIRFAX	S105983851	FORT BELVOIR	BUILDING 03065	22060	LUST
FAIRFAX	S105983980	FORT BELVOIR	BUILDING 00601	22060	LUST
FAIRFAX	S105983978	FORT BELVOIR	BUILDING 02586	22060	LUST
FAIRFAX	S105983977	FORT BELVOIR	BUILDING 02422	22060	LUST
FAIRFAX	S105983974	FORT BELVOIR	BUILDING 02411	22060	LUST
FAIRFAX	S105983969	FORT BELVOIR	BUILDING 01837	22060	LUST
FAIRFAX	S105983957	FORT BELVOIR	BUILDING 02211	22060	LUST
FAIRFAX	S105983955	FORT BELVOIR	BUILDING 07336	22060	LUST
FAIRFAX	S105982842	FORT BELVOIR	BUILDING 01124	22060	LUST
FAIRFAX	S105982821	FORT BELVOIR	BUILDING 02202	22060	LUST
FAIRFAX	S105983654	FORT BELVOIR - DOGUE CREEK HOUSING	BUILDING 00919 ADJACENT TO	22060	LUST
FAIRFAX	S105983954	FORT BELVOIR	BUILDING 05064	22060	LUST
FAIRFAX	S105983946	FORT BELVOIR	BUILDING 02591	22060	LUST
FAIRFAX	S105983940	FORT BELVOIR	BUILDING 02244	22060	LUST
FAIRFAX	S105983932	FORT BELVOIR	BUILDING 01901	22060	LUST
FAIRFAX	S105983829	FORT BELVOIR	BUILDING 00359	22060	LUST
FAIRFAX	S105983828	FORT BELVOIR	BUILDING 00247	22060	LUST
FAIRFAX	S105983825	FORT BELVOIR	BUILDING 00201,03,13,11,12	22060	LUST
FAIRFAX	S105983800	FORT BELVOIR	BUILDING 01726	22060	LUST
FAIRFAX	S105983717	FORT BELVOIR, STORAGE DEPOT	BUILDING 00717	22060	LUST
FAIRFAX	S105983716	FORT BELVOIR, TESTING AREA	BUILDING 00324	22060	LUST
FAIRFAX	S105983920	FORT BELVOIR	BUILDING 01158	22060	LUST
FAIRFAX	S105983915	FORT BELVOIR	BUILDING 00805	22060	LUST
FAIRFAX	S105983912	FORT BELVOIR	BUILDING 00740	22060	LUST
FAIRFAX	S105983904	FORT BELVOIR	BUILDING 00354	22060	LUST
FAIRFAX	S105983899	FORT BELVOIR	BUILDING 00219	22060	LUST
FAIRFAX	S105983952	FORT BELVOIR	BUILDING 05033	22060	LUST
FAIRFAX	S105983891	FORT BELVOIR	BUILDING 02232	22060	LUST
FAIRFAX	S105983884	FORT BELVOIR	BUILDING 01439	22060	LUST
FAIRFAX	S105983877	FORT BELVOIR	BUILDING 00184	22060	LUST
FAIRFAX	S105983870	FORT BELVOIR	BUILDING 00200	22060	LUST
FAIRFAX	S105983863	FORT BELVOIR	BUILDING 05099	22060	LUST
FAIRFAX	S105983852	FORT BELVOIR	BUILDING 03138	22060	LUST
FAIRFAX	S105983848	FORT BELVOIR	BUILDING 01908	22060	LUST
FAIRFAX	S105983846	FORT BELVOIR	BUILDING 01460	22060	LUST
FAIRFAX	S105983845	FORT BELVOIR	BUILDING 00773	22060	LUST
FAIRFAX	S105983970	FORT BELVOIR	BUILDING 01926	22060	LUST
FAIRFAX	S105983947	FORT BELVOIR	BUILDING 02593	22060	LUST
FAIRFAX	S105983942	FORT BELVOIR	BUILDING 02271	22060	LUST
FAIRFAX	S105983939	FORT BELVOIR	BUILDING 02241	22060	LUST
FAIRFAX	S105983799	FORT BELVOIR	BUILDING 01200	22060	LUST
FAIRFAX	S105983951	FORT BELVOIR	BUILDING 05009	22060	LUST
FAIRFAX	S105983826	FORT BELVOIR	BUILDING 00210	22060	LUST
FAIRFAX	S105983823	FORT BELVOIR	BUILDING 00080 & 81	22060	LUST

Count: 696 records FOCUS MAP 60 ORPHAN SUMMARY

City	EDR ID	Site Name	Site Address	Zip	Database(s)
FAIRFAX	S105983804	FORT BELVOIR	BUILDING 02592	22060	LUST
FAIRFAX	S105983801	FORT BELVOIR	BUILDING 01736	22060	LUST
FAIRFAX	S105983830	FORT BELVOIR	BUILDING 00367	22060	LUST
FAIRFAX	S105983678	FORT BELVOIR	BUILDING 02009 & 02034	22060	LUST
FAIRFAX	S105983916	FORT BELVOIR	BUILDING 00907	22060	LUST
FAIRFAX	S105983910	FORT BELVOIR	BUILDING 00701	22060	LUST
FAIRFAX	S105983907	FORT BELVOIR	BUILDING 00630	22060	LUST
FAIRFAX	S105983898	FORT BELVOIR	BUILDING 00216	22060	LUST
FAIRFAX	S105983896	FORT BELVOIR	BUILDING 00181	22060	LUST
FAIRFAX	S105983889	FORT BELVOIR	BUILDING 01822	22060	LUST
FAIRFAX	S105983886	FORT BELVOIR	BUILDING 01468	22060	LUST
FAIRFAX	S105983869	FORT BELVOIR	BUILDING 00904	22060	LUST
FAIRFAX	S105983865	FORT BELVOIR	BUILDING 01146	22060	LUST
FAIRFAX	S105983864	FORT BELVOIR	BUILDING 00331	22060	LUST
FAIRFAX	S105983858	FORT BELVOIR	BUILDING 00256	22060	LUST
FAIRFAX	S105983854	FORT BELVOIR	BUILDING 01124	22060	LUST
FAIRFAX	S105983986	FORT BELVOIR	BUILDING 02444	22060	LUST
FAIRFAX	S105983972	FORT BELVOIR	BUILDING 02249	22060	LUST
FAIRFAX	S105983968	FORT BELVOIR	BUILDING 01475	22060	LUST
FAIRFAX	S105983958	FORT BELVOIR	BUILDING 02223	22060	LUST
FAIRFAX	S105983936	FORT BELVOIR	BUILDING 01923	22060	LUST
FAIRFAX	S105983934	FORT BELVOIR	BUILDING 01907	22060	LUST
FAIRFAX	S105983933	FORT BELVOIR	BUILDING 01902	22060	LUST
FAIRFAX	S105983927	FORT BELVOIR	BUILDING 01813	22060	LUST
FAIRFAX	S105983923	FORT BELVOIR	BUILDING 01442	22060	LUST
FAIRFAX	S105983680	FORT BELVOIR - DOGUE CREEK APARTMENTS	BUILDING 00900	22060	LUST
FAIRFAX	S105983901	FORT BELVOIR	BUILDING 00257	22060	LUST
FAIRFAX	S105983892	FORT BELVOIR	BUILDING 02233	22060	LUST
FAIRFAX	S105983550	FORT BELVOIR	BUILDING 02403	22060	LUST
FAIRFAX	S105983881	FORT BELVOIR	BUILDING 00753	22060	LUST
FAIRFAX	S105983879	FORT BELVOIR	BUILDING 00341	22060	LUST
FAIRFAX	S105983859	FORT BELVOIR	BUILDING 01000	22060	LUST
FAIRFAX	S105983979	FORT BELVOIR	BUILDING 01201	22060	LUST
FAIRFAX	S105983971	FORT BELVOIR	BUILDING 02235	22060	LUST
FAIRFAX	S105983949	FORT BELVOIR	BUILDING 03230	22060	LUST
FAIRFAX	S105983926	FORT BELVOIR	BUILDING 01805	22060	LUST
FAIRFAX	S105983867	FORT BELVOIR	BUILDING 02991	22060	LUST
FAIRFAX	S105983796	FORT BELVOIR	BUILDING 00305	22060	LUST
FAIRFAX	S105983793	FORT BELVOIR	BUILDING 00099	22060	LUST
FAIRFAX	S104407228	VDOT - RTES 1 & 95	INTERSECTION ROUTE 1 & I-95 N	22079	LUST
FAIRFAX	S104957148	GADWILL, MIKE PROPERTY	8516 POHICK ROAD	22079	LUST
FAIRFAX COUNTY	S108929693	FT BELVOIR/LOWER POT WTP VA0025364	FT BELVOIR PUMP STATION		SPILLS
FAIRFAX COUNTY	S109122692	FT BELVOIR	BUILDING 1416		SPILLS
FAIRFAX COUNTY	S106239830	I95 NORTHBOUND (FORT BELVOIR EXIT)	I95 NORTHBOUND (FORT BELVOIR EXIT		SPILLS
FORT BELVIOR	1010004188	FORT BELVOIR	U.S. ARMY ATZA-CG	22060	FTTS
FORT BELVIOR	1008180304	FORT BELVOIR	U.S. ARMY ATZA-CG	22060	HIST FTTS
FORT BELVOIR	S115966412	FORT BELVOIR - DOGUE CREEK HOUSING	ADJACENT TO BLDG. #919		RGA LUST

Count: 696 records FOCUS MAP 60 ORPHAN SUMMARY

City	EDR ID	Site Name	Site Address	Zip	Database(s)
FORT BELVOIR	S106130211	US ARMY BASE FT. BELVOIR	US ARMY BASE FT. BELVOIR - BLDG. 1695		SPILLS
FORT BELVOIR	S105378019	FT. BELVOIR	BEHIND ROSSELL LOOP		SPILLS
FORT BELVOIR	S105377719	FORT BELVOIR	BLDG 1197		SPILLS
FORT BELVOIR	S105376507	FORT BELVOIR	BLDG. 2310 (SATELLITE ANTENNA)		SPILLS
FORT BELVOIR	S105377104	FORT BELVOIR	BLDG. 677		SPILLS
FORT BELVOIR	S105376282	FORT BELVOIR	BLDG. 2444		SPILLS
FORT BELVOIR	S105376213	FORT BELVOIR DAVISON FIELD	BLDG. 3161 AIRFIELD FUELING FACILITY		SPILLS
FORT BELVOIR	S105377114	FORT BELVOIR	BLDG. 2462 & 2466 (MH DLA-23)		SPILLS
FORT BELVOIR	S105805799	US ARMY FORT BELVOIR	BLDGE. 687 PUMP STATION		SPILLS
FORT BELVOIR	S115966605	FORT BELVOIR	BUILDING 05034		RGA LUST
FORT BELVOIR	S115966590	FORT BELVOIR	BUILDING 02580		RGA LUST
FORT BELVOIR	S115966586	FORT BELVOIR	BUILDING 02422		RGA LUST
FORT BELVOIR	S115966585	FORT BELVOIR	BUILDING 02421		RGA LUST
FORT BELVOIR	S115966584	FORT BELVOIR	BUILDING 02417		RGA LUST
FORT BELVOIR	S115966576	FORT BELVOIR	BUILDING 02241		RGA LUST
FORT BELVOIR	S115966564	FORT BELVOIR	BUILDING 02202		RGA LUST
FORT BELVOIR	S115966554	FORT BELVOIR	BUILDING 01923		RGA LUST
FORT BELVOIR	S115966550	FORT BELVOIR	BUILDING 01907		RGA LUST
FORT BELVOIR	S115966536	FORT BELVOIR	BUILDING 01805		RGA LUST
FORT BELVOIR	S115966532	FORT BELVOIR	BUILDING 01741		RGA LUST
FORT BELVOIR	S115966515	FORT BELVOIR	BUILDING 01422		RGA LUST
FORT BELVOIR	S115966495	FORT BELVOIR	BUILDING 01101		RGA LUST
FORT BELVOIR	S115966493	FORT BELVOIR	BUILDING 01025		RGA LUST
FORT BELVOIR	S115966486	FORT BELVOIR	BUILDING 00778		RGA LUST
FORT BELVOIR	S115966481	FORT BELVOIR	BUILDING 00712		RGA LUST
FORT BELVOIR	S115966470	FORT BELVOIR	BUILDING 00371		RGA LUST
FORT BELVOIR	S115966467	FORT BELVOIR	BUILDING 00361		RGA LUST
FORT BELVOIR	S115966455	FORT BELVOIR	BUILDING 00305		RGA LUST
FORT BELVOIR	S115966452	FORT BELVOIR	BUILDING 00256		RGA LUST
FORT BELVOIR	S115966450	FORT BELVOIR	BUILDING 00246		RGA LUST
FORT BELVOIR	S115966427	FORT BELVOIR	BUILDING #1122		RGA LUST
FORT BELVOIR	S115966426	FORT BELVOIR-NORTH POST GAS STATION	BUILDING 2304		RGA LUST
FORT BELVOIR	S115966387	FORT BELVOIR (BLDG. #1422)	BUILDING 1422		RGA LUST
FORT BELVOIR	S115966624	FORT BELVOIR	BUILDING 214		RGA LUST
FORT BELVOIR	S115966612	FORT BELVOIR	BUILDING 1422 , BOILER PLANT		RGA LUST
FORT BELVOIR	S115966611	FORT BELVOIR	BUILDING 1332		RGA LUST
FORT BELVOIR	S115966600	FORT BELVOIR	BUILDING 03162		RGA LUST
FORT BELVOIR	S115966575	FORT BELVOIR	BUILDING 02238		RGA LUST
FORT BELVOIR	S115966572	FORT BELVOIR	BUILDING 02233		RGA LUST
FORT BELVOIR	S115966567	FORT BELVOIR	BUILDING 02217		RGA LUST
FORT BELVOIR	S115966566	FORT BELVOIR	BUILDING 02212		RGA LUST
FORT BELVOIR	S115966555	FORT BELVOIR	BUILDING 01926		RGA LUST
FORT BELVOIR	S115966552	FORT BELVOIR	BUILDING 01911		RGA LUST
FORT BELVOIR	S115966551	FORT BELVOIR	BUILDING 01908		RGA LUST
FORT BELVOIR	S115966539	FORT BELVOIR	BUILDING 01816		RGA LUST
FORT BELVOIR	S115966520	FORT BELVOIR	BUILDING 01460		RGA LUST
FORT BELVOIR	S115966507	FORT BELVOIR	BUILDING 01197		RGA LUST

Count: 696 records FOCUS MAP 60 ORPHAN SUMMARY

City	EDR ID	Site Name	Site Address	Zip	Database(s)
FORT BELVOIR	S115966506	FORT BELVOIR	BUILDING 01193		RGA LUST
FORT BELVOIR	S115966496	FORT BELVOIR	BUILDING 01122		RGA LUST
FORT BELVOIR	S115966477	FORT BELVOIR	BUILDING 00681		RGA LUST
FORT BELVOIR	S115966475	FORT BELVOIR	BUILDING 00601		RGA LUST
FORT BELVOIR	S115966468	FORT BELVOIR	BUILDING 00362		RGA LUST
FORT BELVOIR	S115966462	FORT BELVOIR	BUILDING 00337		RGA LUST
FORT BELVOIR	S115966453	FORT BELVOIR	BUILDING 00257		RGA LUST
FORT BELVOIR	S115966445	FORT BELVOIR	BUILDING 00219		RGA LUST
FORT BELVOIR	S115966442	FORT BELVOIR	BUILDING 00210		RGA LUST
FORT BELVOIR	S115966439	FORT BELVOIR	BUILDING 00201		RGA LUST
FORT BELVOIR	S115966434	FORT BELVOIR	BUILDING 00182		RGA LUST
FORT BELVOIR	S115966422	FORT BELVOIR, STORAGE DEPOT	BUILDING 717		RGA LUST
FORT BELVOIR	S115966391	FORT BELVOIR (BLDG. #325)	BUILDING 325		RGA LUST
FORT BELVOIR	S115966529	FORT BELVOIR	BUILDING 01575		RGA LUST
FORT BELVOIR	S115966525	FORT BELVOIR	BUILDING 01487		RGA LUST
FORT BELVOIR	S115966514	FORT BELVOIR	BUILDING 01422, BOILER PLANT		RGA LUST
FORT BELVOIR	S115966504	FORT BELVOIR	BUILDING 01153		RGA LUST
FORT BELVOIR	S115966503	FORT BELVOIR	BUILDING 01146		RGA LUST
FORT BELVOIR	S115966499	FORT BELVOIR	BUILDING 01128		RGA LUST
FORT BELVOIR	S115966478	FORT BELVOIR	BUILDING 00687		RGA LUST
FORT BELVOIR	S115966471	FORT BELVOIR	BUILDING 00392		RGA LUST
FORT BELVOIR	S115966466	FORT BELVOIR	BUILDING 00359		RGA LUST
FORT BELVOIR	S115966465	FORT BELVOIR	BUILDING 00354		RGA LUST
FORT BELVOIR	S115966451	FORT BELVOIR	BUILDING 00247		RGA LUST
FORT BELVOIR	S115966441	FORT BELVOIR	BUILDING 00204, 05,06,07,08,09		RGA LUST
FORT BELVOIR	S115966436	FORT BELVOIR	BUILDING 00193		RGA LUST
FORT BELVOIR	S115966428	FORT BELVOIR	BUILDING #2201		RGA LUST
FORT BELVOIR	S115966414	FORT BELVOIR - DOGUE CREEK VILLAGE	BUILDING 00900		RGA LUST
FORT BELVOIR	S115966407	FORT BELVOIR - DOGUE CREEK APARTMENTS	BUILDING 00900		RGA LUST
FORT BELVOIR	S115966397	FORT BELVOIR (BLDG. 1741)	BUILDING 1741		RGA LUST
FORT BELVOIR	S115966592	FORT BELVOIR	BUILDING 02586		RGA LUST
FORT BELVOIR	S115966591	FORT BELVOIR	BUILDING 02582		RGA LUST
FORT BELVOIR	S115966583	FORT BELVOIR	BUILDING 02411		RGA LUST
FORT BELVOIR	S115966573	FORT BELVOIR	BUILDING 02234		RGA LUST
FORT BELVOIR	S115966571	FORT BELVOIR	BUILDING 02232		RGA LUST
FORT BELVOIR	S115966533	FORT BELVOIR	BUILDING 01802		RGA LUST
FORT BELVOIR	S115966602	FORT BELVOIR	BUILDING 03233		RGA LUST
FORT BELVOIR	S115966598	FORT BELVOIR	BUILDING 03065		RGA LUST
FORT BELVOIR	S115966594	FORT BELVOIR	BUILDING 02592		RGA LUST
FORT BELVOIR	S115966632	FORT BELVOIR	BUILDING 362		RGA LUST
FORT BELVOIR	S115966630	FORT BELVOIR	BUILDING 328		RGA LUST
FORT BELVOIR	S115966622	FORT BELVOIR	BUILDING 2009		RGA LUST
FORT BELVOIR	S115966617	FORT BELVOIR	BUILDING 1803		RGA LUST
FORT BELVOIR	S115966616	FORT BELVOIR	BUILDING 1741		RGA LUST
FORT BELVOIR	S115966615	FORT BELVOIR	BUILDING 1495		RGA LUST
FORT BELVOIR	S115966613	FORT BELVOIR	BUILDING 1422		RGA LUST
FORT BELVOIR	S115966610	FORT BELVOIR	BUILDING 1197		RGA LUST

Count: 696 records FOCUS MAP 60 ORPHAN SUMMARY

City	EDR ID	Site Name	Site Address	Zip	Database(s)
FORT BELVOIR	S115966608	FORT BELVOIR	BUILDING 07336		RGA LUST
FORT BELVOIR	S115966603	FORT BELVOIR	BUILDING 05009		RGA LUST
FORT BELVOIR	S115966595	FORT BELVOIR	BUILDING 02593		RGA LUST
FORT BELVOIR	S115966589	FORT BELVOIR	BUILDING 02473		RGA LUST
FORT BELVOIR	S115966587	FORT BELVOIR	BUILDING 02444		RGA LUST
FORT BELVOIR	S115966582	FORT BELVOIR	BUILDING 02403		RGA LUST
FORT BELVOIR	S115966579	FORT BELVOIR	BUILDING 02268		RGA LUST
FORT BELVOIR	S115966578	FORT BELVOIR	BUILDING 02249		RGA LUST
FORT BELVOIR	S115966557	FORT BELVOIR	BUILDING 01948		RGA LUST
FORT BELVOIR	S115966556	FORT BELVOIR	BUILDING 01928		RGA LUST
FORT BELVOIR	S115966548	FORT BELVOIR	BUILDING 01901		RGA LUST
FORT BELVOIR	S115966547	FORT BELVOIR	BUILDING 01856		RGA LUST
FORT BELVOIR	S115966538	FORT BELVOIR	BUILDING 01813		RGA LUST
FORT BELVOIR	S115966535	FORT BELVOIR	BUILDING 01804		RGA LUST
FORT BELVOIR	S115966531	FORT BELVOIR	BUILDING 01736		RGA LUST
FORT BELVOIR	S115966530	FORT BELVOIR	BUILDING 01726		RGA LUST
FORT BELVOIR	S115966527	FORT BELVOIR	BUILDING 01491		RGA LUST
FORT BELVOIR	S115966519	FORT BELVOIR	BUILDING 01442		RGA LUST
FORT BELVOIR	S115966509	FORT BELVOIR	BUILDING 01200		RGA LUST
FORT BELVOIR	S115966498	FORT BELVOIR	BUILDING 01127		RGA LUST
FORT BELVOIR	S115966494	FORT BELVOIR	BUILDING 01027		RGA LUST
FORT BELVOIR	S115966491	FORT BELVOIR	BUILDING 00950		RGA LUST
FORT BELVOIR	S115966489	FORT BELVOIR	BUILDING 00904		RGA LUST
FORT BELVOIR	S115966484	FORT BELVOIR	BUILDING 00753		RGA LUST
FORT BELVOIR	S115966474	FORT BELVOIR	BUILDING 00508		RGA LUST
FORT BELVOIR	S115966461	FORT BELVOIR	BUILDING 00332		RGA LUST
FORT BELVOIR	S115966435	FORT BELVOIR	BUILDING 00184		RGA LUST
FORT BELVOIR	S115966431	FORT BELVOIR	BUILDING 00080 & 81		RGA LUST
FORT BELVOIR	S115966425	FORT BELVOIR-NORTH POST GAS STATION	BUILDING 02304		RGA LUST
FORT BELVOIR	S115966418	FORT BELVOIR BOILER PLANT	BUILDING 1422		RGA LUST
FORT BELVOIR	S115966413	FORT BELVOIR - DOGUE CREEK HOUSING	BUILDING 00919 ADJACENT TO		RGA LUST
FORT BELVOIR	S115966406	FORT BELVOIR (PREP)	BUILDING 3140		RGA LUST
FORT BELVOIR	S115966384	FORT BELVIOR	BUILDING 1132, 9580 THEOTE ROAD		RGA LUST
FORT BELVOIR	S115966633	FORT BELVOIR	BUILDING 371		RGA LUST
FORT BELVOIR	S115966631	FORT BELVOIR	BUILDING 332		RGA LUST
FORT BELVOIR	S115966626	FORT BELVOIR	BUILDING 231		RGA LUST
FORT BELVOIR	S115966625	FORT BELVOIR	BUILDING 2217		RGA LUST
FORT BELVOIR	S115966621	FORT BELVOIR	BUILDING 1974		RGA LUST
FORT BELVOIR	S115966609	FORT BELVOIR	BUILDING 1124		RGA LUST
FORT BELVOIR	S115966604	FORT BELVOIR	BUILDING 05033		RGA LUST
FORT BELVOIR	S115966601	FORT BELVOIR	BUILDING 03230		RGA LUST
FORT BELVOIR	S115966596	FORT BELVOIR	BUILDING 02595		RGA LUST
FORT BELVOIR	S115966541	FORT BELVOIR	BUILDING 01819		RGA LUST
FORT BELVOIR	S115966524	FORT BELVOIR	BUILDING 01481, 85 & 86		RGA LUST
FORT BELVOIR	S115966510	FORT BELVOIR	BUILDING 01201		RGA LUST
FORT BELVOIR	S115966508	FORT BELVOIR	BUILDING 01199		RGA LUST
FORT BELVOIR	S115966505	FORT BELVOIR	BUILDING 01158		RGA LUST

Count: 696 records FOCUS MAP 60 ORPHAN SUMMARY

City	EDR ID	Site Name	Site Address	Zip	Database(s)
FORT BELVOIR	S115966502	FORT BELVOIR	BUILDING 01138		RGA LUST
FORT BELVOIR	S115966492	FORT BELVOIR	BUILDING 01000		RGA LUST
FORT BELVOIR	S115966488	FORT BELVOIR	BUILDING 00805		RGA LUST
FORT BELVOIR	S115966463	FORT BELVOIR	BUILDING 00338		RGA LUST
FORT BELVOIR	S115966459	FORT BELVOIR	BUILDING 00332, TANK A		RGA LUST
FORT BELVOIR	S115966449	FORT BELVOIR	BUILDING 00240		RGA LUST
FORT BELVOIR	S115966440	FORT BELVOIR	BUILDING 00202		RGA LUST
FORT BELVOIR	S115966420	FORT BELVOIR, POL FACILITY	BUILDING 390		RGA LUST
FORT BELVOIR	S115966415	FORT BELVOIR - DOGUE CREEK VILLAGE	BUILDING 900		RGA LUST
FORT BELVOIR	S115966408	FORT BELVOIR - DOGUE CREEK APARTMENTS	BUILDING 00917, 5326 FENNER ROAD		RGA LUST
FORT BELVOIR	S115966620	FORT BELVOIR	BUILDING 1948		RGA LUST
FORT BELVOIR	S115966619	FORT BELVOIR	BUILDING 1856		RGA LUST
FORT BELVOIR	S115966597	FORT BELVOIR	BUILDING 02991		RGA LUST
FORT BELVOIR	S115966593	FORT BELVOIR	BUILDING 02591		RGA LUST
FORT BELVOIR	S115966581	FORT BELVOIR	BUILDING 02284		RGA LUST
FORT BELVOIR	S115966569	FORT BELVOIR	BUILDING 02223		RGA LUST
FORT BELVOIR	S115966568	FORT BELVOIR	BUILDING 02222		RGA LUST
FORT BELVOIR	S115966563	FORT BELVOIR	BUILDING 02201		RGA LUST
FORT BELVOIR	S115966562	FORT BELVOIR	BUILDING 02113		RGA LUST
FORT BELVOIR	S115966561	FORT BELVOIR	BUILDING 02009 & 02034		RGA LUST
FORT BELVOIR	S115966553	FORT BELVOIR	BUILDING 01916,19,24,27,29 & 30		RGA LUST
FORT BELVOIR	S115966534	FORT BELVOIR	BUILDING 01803		RGA LUST
FORT BELVOIR	S115966522	FORT BELVOIR	BUILDING 01468		RGA LUST
FORT BELVOIR	S115966485	FORT BELVOIR	BUILDING 00773		RGA LUST
FORT BELVOIR	S115966456	FORT BELVOIR	BUILDING 00325		RGA LUST
FORT BELVOIR	S115966629	FORT BELVOIR	BUILDING 325		RGA LUST
FORT BELVOIR	S115966628	FORT BELVOIR	BUILDING 2403		RGA LUST
FORT BELVOIR	S115966614	FORT BELVOIR	BUILDING 1462		RGA LUST
FORT BELVOIR	S115966606	FORT BELVOIR	BUILDING 05064		RGA LUST
FORT BELVOIR	S115966599	FORT BELVOIR	BUILDING 03138		RGA LUST
FORT BELVOIR	S115966588	FORT BELVOIR	BUILDING 02454		RGA LUST
FORT BELVOIR	S115966577	FORT BELVOIR	BUILDING 02244		RGA LUST
FORT BELVOIR	S115966570	FORT BELVOIR	BUILDING 02225		RGA LUST
FORT BELVOIR	S115966560	FORT BELVOIR	BUILDING 01974		RGA LUST
FORT BELVOIR	S115966558	FORT BELVOIR	BUILDING 01960		RGA LUST
FORT BELVOIR	S115966546	FORT BELVOIR	BUILDING 01837		RGA LUST
FORT BELVOIR	S115966545	FORT BELVOIR	BUILDING 01833		RGA LUST
FORT BELVOIR	S115966528	FORT BELVOIR	BUILDING 01495		RGA LUST
FORT BELVOIR	S115966526	FORT BELVOIR	BUILDING 01488		RGA LUST
FORT BELVOIR	S115966523	FORT BELVOIR	BUILDING 01475		RGA LUST
FORT BELVOIR	S115966518	FORT BELVOIR	BUILDING 01439		RGA LUST
FORT BELVOIR	S115966516	FORT BELVOIR	BUILDING 01427		RGA LUST
FORT BELVOIR	S115966511	FORT BELVOIR	BUILDING 01332		RGA LUST
FORT BELVOIR	S115966501	FORT BELVOIR	BUILDING 01132, 9580 THEOTE ROAD		RGA LUST
FORT BELVOIR	S115966500	FORT BELVOIR	BUILDING 01131		RGA LUST
FORT BELVOIR	S115966487	FORT BELVOIR	BUILDING 00788		RGA LUST
FORT BELVOIR	S115966483	FORT BELVOIR	BUILDING 00740		RGA LUST

Count: 696 records FOCUS MAP 60 ORPHAN SUMMARY

City	EDR ID	Site Name	Site Address	Zip	Database(s)
FORT BELVOIR	S115966482	FORT BELVOIR	BUILDING 00715 (TANKS A & B)		RGA LUST
FORT BELVOIR	S115966448	FORT BELVOIR	BUILDING 00231		RGA LUST
FORT BELVOIR	S115966479	FORT BELVOIR	BUILDING 00701		RGA LUST
FORT BELVOIR	S115966476	FORT BELVOIR	BUILDING 00630		RGA LUST
FORT BELVOIR	S115966469	FORT BELVOIR	BUILDING 00367		RGA LUST
FORT BELVOIR	S115966460	FORT BELVOIR	BUILDING 00332, TANK D		RGA LUST
FORT BELVOIR	S115966458	FORT BELVOIR	BUILDING 00331		RGA LUST
FORT BELVOIR	S115966454	FORT BELVOIR	BUILDING 00258		RGA LUST
FORT BELVOIR	S115966446	FORT BELVOIR	BUILDING 00220		RGA LUST
FORT BELVOIR	S115966444	FORT BELVOIR	BUILDING 00216		RGA LUST
FORT BELVOIR	S115966409	FORT BELVOIR - DOGUE CREEK APARTMENTS	BUILDING 900		RGA LUST
FORT BELVOIR	S115966419	FORT BELVOIR, POL FACILITY	BUILDING 00390		RGA LUST
FORT BELVOIR	S115966607	FORT BELVOIR	BUILDING 05099		RGA LUST
FORT BELVOIR	S115966623	FORT BELVOIR	BUILDING 201		RGA LUST
FORT BELVOIR	S115966580	FORT BELVOIR	BUILDING 02271		RGA LUST
FORT BELVOIR	S115966574	FORT BELVOIR	BUILDING 02235		RGA LUST
FORT BELVOIR	S115966565	FORT BELVOIR	BUILDING 02211		RGA LUST
FORT BELVOIR	S115966559	FORT BELVOIR	BUILDING 01966		RGA LUST
FORT BELVOIR	S115966549	FORT BELVOIR	BUILDING 01902		RGA LUST
FORT BELVOIR	S115966544	FORT BELVOIR	BUILDING 01824		RGA LUST
FORT BELVOIR	S115966543	FORT BELVOIR	BUILDING 01822		RGA LUST
FORT BELVOIR	S115966540	FORT BELVOIR	BUILDING 01817		RGA LUST
FORT BELVOIR	S115966537	FORT BELVOIR	BUILDING 01810		RGA LUST
FORT BELVOIR	S115966521	FORT BELVOIR	BUILDING 01462		RGA LUST
FORT BELVOIR	S115966517	FORT BELVOIR	BUILDING 01434		RGA LUST
FORT BELVOIR	S115966513	FORT BELVOIR	BUILDING 01421		RGA LUST
FORT BELVOIR	S115966512	FORT BELVOIR	BUILDING 01403		RGA LUST
FORT BELVOIR	S115966497	FORT BELVOIR	BUILDING 01124		RGA LUST
FORT BELVOIR	S115966490	FORT BELVOIR	BUILDING 00907		RGA LUST
FORT BELVOIR	S115966480	FORT BELVOIR	BUILDING 00707		RGA LUST
FORT BELVOIR	S115966473	FORT BELVOIR	BUILDING 00506		RGA LUST
FORT BELVOIR	S115966472	FORT BELVOIR	BUILDING 00435		RGA LUST
FORT BELVOIR	S115966464	FORT BELVOIR	BUILDING 00341		RGA LUST
FORT BELVOIR	S115966457	FORT BELVOIR	BUILDING 00328		RGA LUST
FORT BELVOIR	S115966447	FORT BELVOIR	BUILDING 00226		RGA LUST
FORT BELVOIR	S115966443	FORT BELVOIR	BUILDING 00214		RGA LUST
FORT BELVOIR	S115966438	FORT BELVOIR	BUILDING 00201,03,13,11,12		RGA LUST
FORT BELVOIR	S115966437	FORT BELVOIR	BUILDING 00200		RGA LUST
FORT BELVOIR	S115966433	FORT BELVOIR	BUILDING 00181		RGA LUST
FORT BELVOIR	S115966432	FORT BELVOIR	BUILDING 00099		RGA LUST
FORT BELVOIR	S115966424	FORT BELVOIR, TESTING AREA	BUILDING 324		RGA LUST
FORT BELVOIR	S115966423	FORT BELVOIR, TESTING AREA	BUILDING 00324		RGA LUST
FORT BELVOIR	S115966421	FORT BELVOIR, STORAGE DEPOT	BUILDING 00717		RGA LUST
FORT BELVOIR	S115966405	FORT BELVOIR (PREP)	BUILDING 03140, DAVIDSON AIRFIELD		RGA LUST
FORT BELVOIR	S115966410	FORT BELVOIR - DOGUE CREEK APARTMENTS	BUILDING. 917, 5326 FENNER ROAD		RGA LUST
FORT BELVOIR	S115966635	FORT BELVOIR	DLA HEADQUARTERS COMPLEX		RGA LUST
FORT BELVOIR	S105377169	FORT BELVOIR	DOUGE CREEK VILLAGE QUARTERS 927		SPILLS

Count: 696 records FOCUS MAP 60 ORPHAN SUMMARY

City	EDR ID	Site Name	Site Address	Zip	Database(s)
FORT BELVOIR	1023680488	FORT BELVOIR BUILDING #808 DEMOLITION PROJECT	808 FERREL ROAD	22060	RCRA NonGen / NLR
FORT BELVOIR	1023709114	FORT BELVOIR BUILDING #808 DEMOLITION PROJECT	808 FERREL ROAD	22060	FINDS, ECHO
FORT BELVOIR	S115966636	FORT BELVOIR	FORT BELVOIR ARMY BASE		RGA LUST
FORT BELVOIR	S115966386	FORT BELVOIR (BLDG. #1332)	FORT BELVOIR		RGA LUST
FORT BELVOIR	S108325568	FORT BELVOIR PX	FORT BELVOIR PX, BLDG 1197		SPILLS
FORT BELVOIR	1008011816	FORT BELVOIR	FORT BELVOIR	22060	FINDS, ECHO
FORT BELVOIR	S115966393	FORT BELVOIR (BLDG. #390)	FORT BELVOIR ARMY BASE		RGA LUST
FORT BELVOIR	S115966389	FORT BELVOIR (BLDG. #214)	FORT BELVOIR ARMY BASE		RGA LUST
FORT BELVOIR	S115966385	FORT BELVOIR (BLDG. #1124)	FORT BELVOIR ARMY BASE		RGA LUST
FORT BELVOIR	1008168236	FORT BELVOIR RESIDENTIAL COMMUNITIES, LLC	GUNSTON RD	22060	FINDS, ECHO
FORT BELVOIR	S105623639	FORT BELVOIR	INTERSECTION OF SURVEYOR AND MT. VERNON ROAD	22060	SPILLS
FORT BELVOIR	S114544477	DOMINION VIRGINIA POWER SUBSTATION - FORT BELVOIR	JOHN J KINGMAN RD	22060	LTANKS
FORT BELVOIR	S108326181	FORT BELVOIR ARMY BASE	LEWIS HEIGHTS SUBDIVSION CONSTRUCTION SITE		SPILLS
FORT BELVOIR	S105377944	FORT BELVOIR	LIFT STATION 1575		SPILLS
FORT BELVOIR	S105506217	FT. BELVOIR, US ARMY	MCREE BARRRACKS, GUNSTON ROAD		SPILLS
FORT BELVOIR	S105377139	FORT BELVOIR	MH4-08		SPILLS
FORT BELVOIR	U004183375	US ARMY FORT BELVOIR AAFES SHOPPETTE AND GAS	9600 POHICK RD	22060	UST
FORT BELVOIR	1017380530	US ARMY FORT BELVOIR AAFES SHOPPETTE AND GAS STATION (SOUTH	9600 POHICK ROAD	22060	FINDS
FORT BELVOIR	S114544474	US ARMY - FORT BELVOIR - MP-1 SITE	POL STORAGE AREA ALONG POE RD	22060	LTANKS
FORT BELVOIR	S105376195	FT BELVOIR PX	RICHMOND HIGHWAY		SPILLS
FORT BELVOIR	S115970875	HESS (#46207)	US ROUTE 1 AND 617		RGA LUST
FORT BELVOIR	S108325672	US ARMY FORT BELVOIR	SEWAGE PUMP STATION		SPILLS
FORT BELVOIR	S105377778	FORT BELVOIR	SUBSTATION		SPILLS
FORT BELVOIR	S108992419	FORT BELVOIR - BUILDING 00911 DOGUE CREEK VILLAGE	TELEGRAPH RD AND POTOMAC RIVER	22060	LTANKS
FORT BELVOIR	S108992430	FORT BELVOIR - BUILDING 00925	TELEGRAPH RD AND POTOMAC RIVER	22060	LTANKS
FORT BELVOIR	S108992622	FORT BELVOIR - BUILDING 00367	TELEGRAPH RD AND POTOMAC RIVER	22060	LTANKS
FORT BELVOIR	S108992513	FORT BELVOIR - BUILDING 02202	TELEGRAPH RD AND POTOMAC RIVER	22060	LTANKS
FORT BELVOIR	S108992841	FORT BELVOIR - BUILDING 01124	TELEGRAPH RD AND POTOMAC RIVER	22060	LTANKS
FORT BELVOIR	S108992446	FORT BELVOIR - BUILDING 01116	TELEGRAPH RD AND POTOMAC RIVER	22060	LTANKS
FORT BELVOIR	S108992441	FORT BELVOIR - BUILDING 02120	TELEGRAPH RD AND POTOMAC RIVER	22060	LTANKS
FORT BELVOIR	S108992447	FORT BELVOIR - BUILDING 07350	TELEGRAPH RD AND POTOMAC RIVER	22060	LTANKS
FORT BELVOIR	S108992462	FORT BELVOIR - BUILDING 01153	TELEGRAPH RD AND POTOMAC RIVER	22060	LTANKS
FORT BELVOIR	S108992499	FORT BELVOIR - BUILDING 01926	TELEGRAPH RD AND POTOMAC RIVER	22060	LTANKS
FORT BELVOIR	S108992487	FORT BELVOIR - BUILDING 02586	TELEGRAPH RD AND POTOMAC RIVER	22060	LTANKS
FORT BELVOIR	S108992507	FORT BELVOIR - BUILDING 00715 TANKS A AND B	TELEGRAPH RD AND POTOMAC RIVER	22060	LTANKS
FORT BELVOIR	S108992582	FORT BELVOIR - BUILDING 00226	TELEGRAPH RD AND POTOMAC RIVER	22060	LTANKS
FORT BELVOIR	S108992534	FORT BELVOIR - BUILDING 02232	TELEGRAPH RD AND POTOMAC RIVER	22060	LTANKS
FORT BELVOIR	S110145568	US ARMY - FORT BELVOIR - BUILDING 1943	TELEGRAPH RD AND POTOMAC RIVER	22060	LTANKS
FORT BELVOIR	S108992567	FORT BELVOIR - BUILDING 00338	TELEGRAPH RD AND POTOMAC RIVER	22060	LTANKS
FORT BELVOIR	S108992510	FORT BELVOIR - BUILDING 00354	TELEGRAPH RD AND POTOMAC RIVER	22060	LTANKS

Count: 696 records FOCUS MAP 60 ORPHAN SUMMARY

City	EDR ID	Site Name	Site Address	Zip	Database(s)
FORT BELVOIR	S108992552	FORT BELVOIR - BUILDING 00788	TELEGRAPH RD AND POTOMAC RIVER	22060	LTANKS
FORT BELVOIR	S108992543	FORT BELVOIR - BUILDING 01025	TELEGRAPH RD AND POTOMAC RIVER	22060	LTANKS
FORT BELVOIR	S108992580	FORT BELVOIR - BUILDING 01158	TELEGRAPH RD AND POTOMAC RIVER	22060	LTANKS
FORT BELVOIR	S108992506	FORT BELVOIR - BUILDING 00181	TELEGRAPH RD AND POTOMAC RIVER	22060	LTANKS
FORT BELVOIR	S108992623	FORT BELVOIR - BUILDING 01928	TELEGRAPH RD AND POTOMAC RIVER	22060	LTANKS
FORT BELVOIR	S108992602	FORT BELVOIR - BUILDING 02113	TELEGRAPH RD AND POTOMAC RIVER	22060	LTANKS
FORT BELVOIR	S108992521	FORT BELVOIR - BUILDING 02241	TELEGRAPH RD AND POTOMAC RIVER	22060	LTANKS
FORT BELVOIR	S108992417	FORT BELVOIR - BUILDING 2462 DTRA EXPANSION	TELEGRAPH RD AND POTOMAC RIVER	22060	LTANKS
FORT BELVOIR	S108992745	FORT BELVOIR - BUILDING 02403	TELEGRAPH RD AND POTOMAC RIVER	22060	LTANKS
FORT BELVOIR	S108992637	FORT BELVOIR - BUILDINGS 00080 AND 81	TELEGRAPH RD AND POTOMAC RIVER	22060	LTANKS
FORT BELVOIR	S108992621	FORT BELVOIR - BUILDING 00204,05,06,07,08,09	TELEGRAPH RD AND POTOMAC RIVER	22060	LTANKS
FORT BELVOIR	S108992632	FORT BELVOIR - BUILDING 00435	TELEGRAPH RD AND POTOMAC RIVER	22060	LTANKS
FORT BELVOIR	S108992641	FORT BELVOIR - BUILDING 02592	TELEGRAPH RD AND POTOMAC RIVER	22060	LTANKS
FORT BELVOIR	S108992388	FORT BELVOIR - BUILDING 1001	TELEGRAPH RD AND POTOMAC RIVER	22060	LTANKS
FORT BELVOIR	S108992774	FORT BELVOIR - BUILDING 01974	TELEGRAPH RD AND POTOMAC RIVER	22060	LTANKS
FORT BELVOIR	S108992777	FORT BELVOIR - BUILDING 01948	TELEGRAPH RD AND POTOMAC RIVER	22060	LTANKS
FORT BELVOIR	S108992761	FORT BELVOIR - BUILDING 01741	TELEGRAPH RD AND POTOMAC RIVER	22060	LTANKS
FORT BELVOIR	S115998673	US ARMY - FORT BELVOIR	TELEGRAPH RD AND POTOMAC RIVER		RGA LF
FORT BELVOIR	S106707214	FORT BELVOIR - HERRYFORD VILLAGE SEWAGE LIFT STATI	TELEGRAPH RD AND POTOMAC RIVER	22060	LTANKS
FORT BELVOIR	S108992418	FORT BELVOIR - BUILDING 00912 DOGUE CREEK VILLAGE	TELEGRAPH RD AND POTOMAC RIVER	22060	LTANKS
FORT BELVOIR	S108992736	FORT BELVOIR - BUILDING 01122	TELEGRAPH RD AND POTOMAC RIVER	22060	LTANKS
FORT BELVOIR	S108992773	FORT BELVOIR - BUILDING 01495	TELEGRAPH RD AND POTOMAC RIVER	22060	LTANKS
FORT BELVOIR	S108992526	FORT BELVOIR - BUILDING 02225	TELEGRAPH RD AND POTOMAC RIVER	22060	LTANKS
FORT BELVOIR	S108992666	FORT BELVOIR, BUILDING 2304, N.POST GAS STATION	TELEGRAPH RD AND POTOMAC RIVER	22060	LTANKS
FORT BELVOIR	S108992821	FORT BELVOIR - BUILDING 00201	TELEGRAPH RD AND POTOMAC RIVER	22060	LTANKS
FORT BELVOIR	S108992466	FORT BELVOIR - BUILDING 02444	TELEGRAPH RD AND POTOMAC RIVER	22060	LTANKS
FORT BELVOIR	S108992615	FORT BELVOIR - BUILDINGS 01481,85, 86	TELEGRAPH RD AND POTOMAC RIVER	22060	LTANKS
FORT BELVOIR	S108992592	FORT BELVOIR - BUILDINGS 1916,19,24,27,29,30	TELEGRAPH RD AND POTOMAC RIVER	22060	LTANKS
FORT BELVOIR	S108992494	FORT BELVOIR - BUILDING 00773	TELEGRAPH RD AND POTOMAC RIVER	22060	LTANKS
FORT BELVOIR	S108992448	FORT BELVOIR - BUILDING 01939	TELEGRAPH RD AND POTOMAC RIVER	22060	LTANKS
FORT BELVOIR	S108992443	FORT BELVOIR - BUILDING 00808	TELEGRAPH RD AND POTOMAC RIVER	22060	LTANKS
FORT BELVOIR	S108992581	FORT BELVOIR - BUILDING 00193	TELEGRAPH RD AND POTOMAC RIVER	22060	LTANKS
FORT BELVOIR	S108992545	FORT BELVOIR - BUILDING 00392	TELEGRAPH RD AND POTOMAC RIVER	22060	LTANKS
FORT BELVOIR	S108992511	FORT BELVOIR - BUILDING 00773	TELEGRAPH RD AND POTOMAC RIVER	22060	LTANKS
FORT BELVOIR	S108992555	FORT BELVOIR - BUILDING 01128	TELEGRAPH RD AND POTOMAC RIVER	22060	LTANKS
FORT BELVOIR	S108992500	FORT BELVOIR - BUILDING 01802	TELEGRAPH RD AND POTOMAC RIVER	22060	LTANKS
FORT BELVOIR	S108992645	FORT BELVOIR - BUILDING 02444	TELEGRAPH RD AND POTOMAC RIVER	22060	LTANKS
FORT BELVOIR	S108992569	FORT BELVOIR - BUILDING 05009	TELEGRAPH RD AND POTOMAC RIVER	22060	LTANKS
FORT BELVOIR	S108992562	FORT BELVOIR - BUILDING 05064	TELEGRAPH RD AND POTOMAC RIVER	22060	LTANKS
FORT BELVOIR	S108992577	FORT BELVOIR - BUILDING 02223	TELEGRAPH RD AND POTOMAC RIVER	22060	LTANKS
FORT BELVOIR	S108992538	FORT BELVOIR - BUILDING 00904	TELEGRAPH RD AND POTOMAC RIVER	22060	LTANKS

Count: 696 records FOCUS MAP 60 ORPHAN SUMMARY

City	EDR ID	Site Name	Site Address	Zip	Database(s)
FORT BELVOIR	S108992528	FORT BELVOIR - BUILDING 0332 TANK D	TELEGRAPH RD AND POTOMAC RIVER	22060	LTANKS
FORT BELVOIR	S108992587	FORT BELVOIR - BUILDING 01439	TELEGRAPH RD AND POTOMAC RIVER	22060	LTANKS
FORT BELVOIR	S108992579	FORT BELVOIR - BUILDING 01468	TELEGRAPH RD AND POTOMAC RIVER	22060	LTANKS
FORT BELVOIR	S108992439	FORT BELVOIR - BUILDING 01695	TELEGRAPH RD AND POTOMAC RIVER	22060	LTANKS
FORT BELVOIR	S108992520	FORT BELVOIR - BUILDING 02249	TELEGRAPH RD AND POTOMAC RIVER	22060	LTANKS
FORT BELVOIR	S108992481	FORT BELVOIR - BUILDING 02991	TELEGRAPH RD AND POTOMAC RIVER	22060	LTANKS
FORT BELVOIR	S108992549	FORT BELVOIR - BUILDING 01911	TELEGRAPH RD AND POTOMAC RIVER	22060	LTANKS
FORT BELVOIR	S108992482	FORT BELVOIR - BUILDING 02271	TELEGRAPH RD AND POTOMAC RIVER	22060	LTANKS
FORT BELVOIR	1016696758	DOMINION AT FORT BELVOIR	TELEGRAPH RD AND POTOMAC RIVER	22060	FINDS, ECHO, US AIRS
FORT BELVOIR	S108992604	FORT BELVOIR - BUILDING 00681	TELEGRAPH RD AND POTOMAC RIVER	22060	LTANKS
FORT BELVOIR	S108992612	FORT BELVOIR - BUILDING 00712	TELEGRAPH RD AND POTOMAC RIVER	22060	LTANKS
FORT BELVOIR	S108992518	FORT BELVOIR - BUILDING 00805	TELEGRAPH RD AND POTOMAC RIVER	22060	LTANKS
FORT BELVOIR	S108992558	FORT BELVOIR - BUILDING 00907	TELEGRAPH RD AND POTOMAC RIVER	22060	LTANKS
FORT BELVOIR	S108992609	FORT BELVOIR - BUILDING 01813	TELEGRAPH RD AND POTOMAC RIVER	22060	LTANKS
FORT BELVOIR	S108992583	FORT BELVOIR - BUILDING 01817	TELEGRAPH RD AND POTOMAC RIVER	22060	LTANKS
FORT BELVOIR	S108992646	FORT BELVOIR - BUILDING 01127	TELEGRAPH RD AND POTOMAC RIVER	22060	LTANKS
FORT BELVOIR	S108992610	FORT BELVOIR, BUILDING 01027	TELEGRAPH RD AND POTOMAC RIVER	22060	LTANKS
FORT BELVOIR	S108992524	FORT BELVOIR, BUILDING 05099	TELEGRAPH RD AND POTOMAC RIVER	22060	LTANKS
FORT BELVOIR	S108992344	US ARMY - FORT BELVOIR - DC ANG BUILDING	TELEGRAPH RD AND POTOMAC RIVER	22060	LTANKS
FORT BELVOIR	S108992411	FORT BELVOIR - BUILDING 1422	TELEGRAPH RD AND POTOMAC RIVER	22060	LTANKS
FORT BELVOIR	S108992763	FORT BELVOIR - BUILDING 00325	TELEGRAPH RD AND POTOMAC RIVER	22060	LTANKS
FORT BELVOIR	S108992522	FORT BELVOIR - BUILDING 00258	TELEGRAPH RD AND POTOMAC RIVER	22060	LTANKS
FORT BELVOIR	S108992416	FORT BELVOIR - BUILDING 709	TELEGRAPH RD AND POTOMAC RIVER	22060	LTANKS
FORT BELVOIR	S108992796	FORT BELVOIR - BUILDING 1422 - BOILER PLANT	TELEGRAPH RD AND POTOMAC RIVER	22060	LTANKS
FORT BELVOIR	S108992778	FORT BELVOIR - BUILDING 01822	TELEGRAPH RD AND POTOMAC RIVER	22060	LTANKS
FORT BELVOIR	S108992490	FORT BELVOIR - BUILDING 01131	TELEGRAPH RD AND POTOMAC RIVER	22060	LTANKS
FORT BELVOIR	S108992673	FORT BELVOIR - BUILDING 324 - TESTING AREA	TELEGRAPH RD AND POTOMAC RIVER	22060	LTANKS
FORT BELVOIR	S108992400	FORT BELVOIR - BUILDING 190	TELEGRAPH RD AND POTOMAC RIVER	22060	LTANKS
FORT BELVOIR	S108992503	FORT BELVOIR - BUILDING 02417	TELEGRAPH RD AND POTOMAC RIVER	22060	LTANKS
FORT BELVOIR	S108992517	FORT BELVOIR - BUILDING 02422	TELEGRAPH RD AND POTOMAC RIVER	22060	LTANKS
FORT BELVOIR	S108992620	FORT BELVOIR - BUILDING 00210	TELEGRAPH RD AND POTOMAC RIVER	22060	LTANKS
FORT BELVOIR	S108992459	FORT BELVOIR - BUILDING 00926	TELEGRAPH RD AND POTOMAC RIVER	22060	LTANKS
FORT BELVOIR	S108992495	FORT BELVOIR - BUILDING 01819	TELEGRAPH RD AND POTOMAC RIVER	22060	LTANKS
FORT BELVOIR	S108992548	FORT BELVOIR - BUILDING 01902	TELEGRAPH RD AND POTOMAC RIVER	22060	LTANKS
FORT BELVOIR	S108992606	FORT BELVOIR - BUILDING 03161	TELEGRAPH RD AND POTOMAC RIVER	22060	LTANKS
FORT BELVOIR	S108992560	FORT BELVOIR - BUILDING 05033	TELEGRAPH RD AND POTOMAC RIVER	22060	LTANKS
FORT BELVOIR	S108992472	FORT BELVOIR - BUILDING 05034	TELEGRAPH RD AND POTOMAC RIVER	22060	LTANKS
FORT BELVOIR	S108992590	FORT BELVOIR - BUILDING 02238	TELEGRAPH RD AND POTOMAC RIVER	22060	LTANKS
FORT BELVOIR	U003681381	US ARMY FORT BELVOIR	TELEGRAPH RD AND POTOMAC RIVER	22060	UST, AST
FORT BELVOIR	S108992848	FORT BELVOIR - BUILDING 1856	TELEGRAPH RD AND POTOMAC RIVER	22060	LTANKS
FORT BELVOIR	S108992445	FORT BELVOIR - BUILDING 00952	TELEGRAPH RD AND POTOMAC RIVER	22060	LTANKS
FORT BELVOIR	S108992460	FORT BELVOIR - BUILDING 02581	TELEGRAPH RD AND POTOMAC RIVER	22060	LTANKS
FORT BELVOIR	S108992463	FORT BELVOIR - BUILDING 02584	TELEGRAPH RD AND POTOMAC RIVER	22060	LTANKS
FORT BELVOIR	S108992434	FORT BELVOIR - BUILDING 03165	TELEGRAPH RD AND POTOMAC RIVER	22060	LTANKS
FORT BELVOIR	S108992802	FORT BELVOIR - BUILDING 03140	TELEGRAPH RD AND POTOMAC RIVER	22060	LTANKS
FORT BELVOIR	S108992600	FORT BELVOIR - BUILDING 00182	TELEGRAPH RD AND POTOMAC RIVER	22060	LTANKS

Count: 696 records FOCUS MAP 60 ORPHAN SUMMARY

City	EDR ID	Site Name	Site Address	Zip	Database(s)
FORT BELVOIR	S108992625	FORT BELVOIR - BUILDING 01200	TELEGRAPH RD AND POTOMAC RIVER	22060	LTANKS
FORT BELVOIR	S108992647	FORT BELVOIR - BUILDING 01736	TELEGRAPH RD AND POTOMAC RIVER	22060	LTANKS
FORT BELVOIR	S108992553	FORT BELVOIR - BUILDING 01403	TELEGRAPH RD AND POTOMAC RIVER	22060	LTANKS
FORT BELVOIR	S108992529	FORT BELVOIR - BUILDING 01491	TELEGRAPH RD AND POTOMAC RIVER	22060	LTANKS
FORT BELVOIR	S111013924	US ARMY - FORT BELVOIR - TULLEY GATE O2 FACILITY	TELEGRAPH RD AND POTOMAC RIVER	22060	LTANKS
FORT BELVOIR	S108992687	FORT BELVOIR - BUILDINGS 01132 AND 01133	TELEGRAPH RD AND POTOMAC RIVER	22060	LTANKS
FORT BELVOIR	S108992457	FORT BELVOIR - BUILDING 00930	TELEGRAPH RD AND POTOMAC RIVER	22060	LTANKS
FORT BELVOIR	S108992536	FORT BELVOIR - BUILDING 01837	TELEGRAPH RD AND POTOMAC RIVER	22060	LTANKS
FORT BELVOIR	S108992571	FORT BELVOIR - BUILDING 00247	TELEGRAPH RD AND POTOMAC RIVER	22060	LTANKS
FORT BELVOIR	S108992627	FORT BELVOIR - BUILDING 01908	TELEGRAPH RD AND POTOMAC RIVER	22060	LTANKS
FORT BELVOIR	S108992556	FORT BELVOIR - BUILDING 00201,03,13,11,12	TELEGRAPH RD AND POTOMAC RIVER	22060	LTANKS
FORT BELVOIR	S108992473	FORT BELVOIR - BUILDING 01488	TELEGRAPH RD AND POTOMAC RIVER	22060	LTANKS
FORT BELVOIR	S108992576	FORT BELVOIR - BUILDING 02234	TELEGRAPH RD AND POTOMAC RIVER	22060	LTANKS
FORT BELVOIR	S108992519	FORT BELVOIR - BUILDING 00216	TELEGRAPH RD AND POTOMAC RIVER	22060	LTANKS
FORT BELVOIR	S108992479	FORT BELVOIR - BUILDING 01138	TELEGRAPH RD AND POTOMAC RIVER	22060	LTANKS
FORT BELVOIR	S108992608	FORT BELVOIR - BUILDING 01199	TELEGRAPH RD AND POTOMAC RIVER	22060	LTANKS
FORT BELVOIR	S108992619	FORT BELVOIR - BUILDING 01421	TELEGRAPH RD AND POTOMAC RIVER	22060	LTANKS
FORT BELVOIR	S108992578	FORT BELVOIR - BUILDING 01833	TELEGRAPH RD AND POTOMAC RIVER	22060	LTANKS
FORT BELVOIR	S108992551	FORT BELVOIR - BUILDING 02233	TELEGRAPH RD AND POTOMAC RIVER	22060	LTANKS
FORT BELVOIR	S108992795	FORT BELVOIR - BUILDING 01197	TELEGRAPH RD AND POTOMAC RIVER	22060	LTANKS
FORT BELVOIR	S108992449	FORT BELVOIR - BUILDING 00935	TELEGRAPH RD AND POTOMAC RIVER	22060	LTANKS
FORT BELVOIR	S108992750	FORT BELVOIR - BUILDING 01422	TELEGRAPH RD AND POTOMAC RIVER	22060	LTANKS
FORT BELVOIR	S108992771	FORT BELVOIR - BUILDING 00231	TELEGRAPH RD AND POTOMAC RIVER	22060	LTANKS
FORT BELVOIR	S108992435	FORT BELVOIR - BUILDING 00918	TELEGRAPH RD AND POTOMAC RIVER	22060	LTANKS
FORT BELVOIR	S108992532	FORT BELVOIR - BUILDING 01475	TELEGRAPH RD AND POTOMAC RIVER	22060	LTANKS
FORT BELVOIR	S108992599	FORT BELVOIR - BUILDING 02411	TELEGRAPH RD AND POTOMAC RIVER	22060	LTANKS
FORT BELVOIR	S108992603	FORT BELVOIR - BUILDING 01966	TELEGRAPH RD AND POTOMAC RIVER	22060	LTANKS
FORT BELVOIR	S108992616	FORT BELVOIR - BUILDING 03065	TELEGRAPH RD AND POTOMAC RIVER	22060	LTANKS
FORT BELVOIR	S108992635	FORT BELVOIR - BUILDING 00247	TELEGRAPH RD AND POTOMAC RIVER	22060	LTANKS
FORT BELVOIR	S108992559	FORT BELVOIR - BUILDING 00707	TELEGRAPH RD AND POTOMAC RIVER	22060	LTANKS
FORT BELVOIR	S108992657	FORT BELVOIR, BUILDING 00717, STORAGE DEPOT	TELEGRAPH RD AND POTOMAC RIVER	22060	LTANKS
FORT BELVOIR	S110145567	US ARMY - FORT BELVOIR - BUILDING 1196	TELEGRAPH RD AND POTOMAC RIVER	22060	LTANKS
FORT BELVOIR	S108992431	FORT BELVOIR - BUILDING 1197	TELEGRAPH RD AND POTOMAC RIVER	22060	LTANKS
FORT BELVOIR	S108514851	US ARMY - FORT BELVOIR - PARK VILLAGE	TELEGRAPH RD AND POTOMAC RIVER	22060	LTANKS
FORT BELVOIR	S108992822	FORT BELVOIR - BUILDING 00214	TELEGRAPH RD AND POTOMAC RIVER	22060	LTANKS
FORT BELVOIR	S108992504	FORT BELVOIR - BUILDING 01803	TELEGRAPH RD AND POTOMAC RIVER	22060	LTANKS
FORT BELVOIR	S108992546	FORT BELVOIR - BUILDING 01822	TELEGRAPH RD AND POTOMAC RIVER	22060	LTANKS
FORT BELVOIR	S108992515	FORT BELVOIR - BUILDING 00246	TELEGRAPH RD AND POTOMAC RIVER	22060	LTANKS
FORT BELVOIR	S109236806	US ARMY - FORT BELVOIR - BUILDING 1132	TELEGRAPH RD AND POTOMAC RIVER	22060	LTANKS
FORT BELVOIR	S108992595	FORT BELVOIR, BUILDING 00202	TELEGRAPH RD AND POTOMAC RIVER	22060	LTANKS
FORT BELVOIR	S108992629	FORT BELVOIR, BUILDING 01146	TELEGRAPH RD AND POTOMAC RIVER	22060	LTANKS
FORT BELVOIR	S108992601	FORT BELVOIR - BUILDING 02473	TELEGRAPH RD AND POTOMAC RIVER	22060	LTANKS
FORT BELVOIR	S108992561	FORT BELVOIR - BUILDING 00214	TELEGRAPH RD AND POTOMAC RIVER	22060	LTANKS
FORT BELVOIR	S108992531	FORT BELVOIR - BUILDING 07336	TELEGRAPH RD AND POTOMAC RIVER	22060	LTANKS
FORT BELVOIR	S108992564	FORT BELVOIR - BUILDING 00630	TELEGRAPH RD AND POTOMAC RIVER	22060	LTANKS

Count: 696 records FOCUS MAP 60 ORPHAN SUMMARY

City	EDR ID	Site Name	Site Address	Zip	Database(s)
FORT BELVOIR	S108992544	FORT BELVOIR - BUILDING 00687	TELEGRAPH RD AND POTOMAC RIVER	22060	LTANKS
FORT BELVOIR	S108992501	FORT BELVOIR - BUILDING 00740	TELEGRAPH RD AND POTOMAC RIVER	22060	LTANKS
FORT BELVOIR	S108992442	FORT BELVOIR - BUILDING 00931	TELEGRAPH RD AND POTOMAC RIVER	22060	LTANKS
FORT BELVOIR	S108992455	FORT BELVOIR - BUILDING 01818	TELEGRAPH RD AND POTOMAC RIVER	22060	LTANKS
FORT BELVOIR	S108992461	FORT BELVOIR - BUILDING 03146	TELEGRAPH RD AND POTOMAC RIVER	22060	LTANKS
FORT BELVOIR	S110145566	US ARMY - FORT BELVOIR - BUILDING 1143	TELEGRAPH RD AND POTOMAC RIVER	22060	LTANKS
FORT BELVOIR	S108992631	FORT BELVOIR - BUILDING 00778	TELEGRAPH RD AND POTOMAC RIVER	22060	LTANKS
FORT BELVOIR	S108992437	FORT BELVOIR - BUILDING 00916	TELEGRAPH RD AND POTOMAC RIVER	22060	LTANKS
FORT BELVOIR	S108992634	FORT BELVOIR, BUILDING 01000	TELEGRAPH RD AND POTOMAC RIVER	22060	LTANKS
FORT BELVOIR	S108992565	FORT BELVOIR, BUILDING 00331	TELEGRAPH RD AND POTOMAC RIVER	22060	LTANKS
FORT BELVOIR	S108992597	FORT BELVOIR - BUILDING 01901	TELEGRAPH RD AND POTOMAC RIVER	22060	LTANKS
FORT BELVOIR	S108992630	FORT BELVOIR - BUILDING 01923	TELEGRAPH RD AND POTOMAC RIVER	22060	LTANKS
FORT BELVOIR	S108992475	FORT BELVOIR - BUILDING 02222	TELEGRAPH RD AND POTOMAC RIVER	22060	LTANKS
FORT BELVOIR	S108992739	FORT BELVOIR - BUILDING 1810	TELEGRAPH RD AND POTOMAC RIVER	22060	LTANKS
FORT BELVOIR	S108992527	FORT BELVOIR - BUILDING 00257	TELEGRAPH RD AND POTOMAC RIVER	22060	LTANKS
FORT BELVOIR	S108992508	FORT BELVOIR - BUILDING 00506	TELEGRAPH RD AND POTOMAC RIVER	22060	LTANKS
FORT BELVOIR	S108992598	FORT BELVOIR - BUILDING 01442	TELEGRAPH RD AND POTOMAC RIVER	22060	LTANKS
FORT BELVOIR	S108992588	FORT BELVOIR - BUILDING 01805	TELEGRAPH RD AND POTOMAC RIVER	22060	LTANKS
FORT BELVOIR	S108992433	FORT BELVOIR - BUILDING 919	TELEGRAPH RD AND POTOMAC RIVER	22060	LTANKS
FORT BELVOIR	S108992425	FORT BELVOIR - BUILDING 923	TELEGRAPH RD AND POTOMAC RIVER	22060	LTANKS
FORT BELVOIR	S108992440	FORT BELVOIR - BUILDING 00943	TELEGRAPH RD AND POTOMAC RIVER	22060	LTANKS
FORT BELVOIR	S108992454	FORT BELVOIR - BUILDING 00942	TELEGRAPH RD AND POTOMAC RIVER	22060	LTANKS
FORT BELVOIR	S108992568	FORT BELVOIR - BUILDING 00240	TELEGRAPH RD AND POTOMAC RIVER	22060	LTANKS
FORT BELVOIR	S108992624	FORT BELVOIR - BUILDING 00220	TELEGRAPH RD AND POTOMAC RIVER	22060	LTANKS
FORT BELVOIR	S108992496	FORT BELVOIR - BUILDING 01434	TELEGRAPH RD AND POTOMAC RIVER	22060	LTANKS
FORT BELVOIR	S108992628	FORT BELVOIR - BUILDING 01101	TELEGRAPH RD AND POTOMAC RIVER	22060	LTANKS
FORT BELVOIR	S108992523	FORT BELVOIR - BUILDING 01462	TELEGRAPH RD AND POTOMAC RIVER	22060	LTANKS
FORT BELVOIR	S108992614	FORT BELVOIR - BUILDING 02595	TELEGRAPH RD AND POTOMAC RIVER	22060	LTANKS
FORT BELVOIR	S108992574	FORT BELVOIR - BUILDING 00219	TELEGRAPH RD AND POTOMAC RIVER	22060	LTANKS
FORT BELVOIR	S108992535	FORT BELVOIR - BUILDING 01201	TELEGRAPH RD AND POTOMAC RIVER	22060	LTANKS
FORT BELVOIR	S109236807	US ARMY - FORT BELVOIR - BUILDING 1400	TELEGRAPH RD AND POTOMAC RIVER	22060	LTANKS
FORT BELVOIR	S108992573	FORT BELVOIR - BUILDING 00200	TELEGRAPH RD AND POTOMAC RIVER	22060	LTANKS
FORT BELVOIR	S108992542	FORT BELVOIR - BUILDING 00337	TELEGRAPH RD AND POTOMAC RIVER	22060	LTANKS
FORT BELVOIR	S108992498	FORT BELVOIR - BUILDING 00508	TELEGRAPH RD AND POTOMAC RIVER	22060	LTANKS
FORT BELVOIR	S108992480	FORT BELVOIR - BUILDING 00601	TELEGRAPH RD AND POTOMAC RIVER	22060	LTANKS
FORT BELVOIR	S108992497	FORT BELVOIR - BUILDING 01575	TELEGRAPH RD AND POTOMAC RIVER	22060	LTANKS
FORT BELVOIR	S108992533	FORT BELVOIR - BUILDING 00753	TELEGRAPH RD AND POTOMAC RIVER	22060	LTANKS
FORT BELVOIR	S108992618	FORT BELVOIR - BUILDING 00305	TELEGRAPH RD AND POTOMAC RIVER	22060	LTANKS
FORT BELVOIR	S108992638	FORT BELVOIR - BUILDING 01726	TELEGRAPH RD AND POTOMAC RIVER	22060	LTANKS
FORT BELVOIR	S108992477	FORT BELVOIR - BUILDING 03230	TELEGRAPH RD AND POTOMAC RIVER	22060	LTANKS
FORT BELVOIR	S108992478	FORT BELVOIR - BUILDING 03233	TELEGRAPH RD AND POTOMAC RIVER	22060	LTANKS
FORT BELVOIR	S108992554	FORT BELVOIR - BUILDING 02201	TELEGRAPH RD AND POTOMAC RIVER	22060	LTANKS
FORT BELVOIR	S108992512	FORT BELVOIR - BUILDING 01907	TELEGRAPH RD AND POTOMAC RIVER	22060	LTANKS
FORT BELVOIR	S108992469	FORT BELVOIR - BUILDING 02268	TELEGRAPH RD AND POTOMAC RIVER	22060	LTANKS
FORT BELVOIR	S108992607	FORT BELVOIR - BUILDING 02586	TELEGRAPH RD AND POTOMAC RIVER	22060	LTANKS
FORT BELVOIR	S108992584	FORT BELVOIR - BUILDING 02593	TELEGRAPH RD AND POTOMAC RIVER	22060	LTANKS
FORT BELVOIR	S108992653	FORT BELVOIR - BUILDING 00359	TELEGRAPH RD AND POTOMAC RIVER	22060	LTANKS

Count: 696 records FOCUS MAP 60 ORPHAN SUMMARY

City	EDR ID	Site Name	Site Address	Zip	Database(s)
FORT BELVOIR	S108992492	FORT BELVOIR - BUILDING 01460	TELEGRAPH RD AND POTOMAC RIVER	22060	LTANKS
FORT BELVOIR	S108992765	FORT BELVOIR - BUILDING 01462	TELEGRAPH RD AND POTOMAC RIVER	22060	LTANKS
FORT BELVOIR	S108992643	FORT BELVOIR - BUILDING 00950	TELEGRAPH RD AND POTOMAC RIVER	22060	LTANKS
FORT BELVOIR	S108992547	FORT BELVOIR, BUILDING 00256	TELEGRAPH RD AND POTOMAC RIVER	22060	LTANKS
FORT BELVOIR	S108992585	FORT BELVOIR, BUILDING 01824	TELEGRAPH RD AND POTOMAC RIVER	22060	LTANKS
FORT BELVOIR	S108992485	FORT BELVOIR - BUILDING 02235	TELEGRAPH RD AND POTOMAC RIVER	22060	LTANKS
FORT BELVOIR	S108992537	FORT BELVOIR - BUILDING 2284	TELEGRAPH RD AND POTOMAC RIVER	22060	LTANKS
FORT BELVOIR	S108992589	FORT BELVOIR - BUILDING 02421	TELEGRAPH RD AND POTOMAC RIVER	22060	LTANKS
FORT BELVOIR	S108992572	FORT BELVOIR - BUILDING 00332 TANK A	TELEGRAPH RD AND POTOMAC RIVER	22060	LTANKS
FORT BELVOIR	S108992594	FORT BELVOIR - BUILDING 00341	TELEGRAPH RD AND POTOMAC RIVER	22060	LTANKS
FORT BELVOIR	S108992586	FORT BELVOIR - BUILDING 01816	TELEGRAPH RD AND POTOMAC RIVER	22060	LTANKS
FORT BELVOIR	S108992842	FORT BELVOIR - BUILDING 01124	TELEGRAPH RD AND POTOMAC RIVER	22060	LTANKS
FORT BELVOIR	S108992815	FORT BELVOIR - BUILDING 3118	TELEGRAPH RD AND POTOMAC RIVER	22060	LTANKS
FORT BELVOIR	S108992436	FORT BELVOIR - BUILDING 919	TELEGRAPH RD AND POTOMAC RIVER	22060	LTANKS
FORT BELVOIR	S110323245	US ARMY - FORT BELVOIR - BUILDING 2217	TELEGRAPH RD AND POTOMAC RIVER	22060	LTANKS
FORT BELVOIR	S108992429	FORT BELVOIR - BUILDING 921	TELEGRAPH RD AND POTOMAC RIVER	22060	LTANKS
FORT BELVOIR	S105462909	FORT BELVOIR - 28 TANKS VARIOUS BUILDINGS	TELEGRAPH RD AND POTOMAC RIVER	22060	LTANKS, ENF
FORT BELVOIR	S108992493	FORT BELVOIR - BUILDING 01960	TELEGRAPH RD AND POTOMAC RIVER	22060	LTANKS
FORT BELVOIR	S108992613	FORT BELVOIR - BUILDING 00184	TELEGRAPH RD AND POTOMAC RIVER	22060	LTANKS
FORT BELVOIR	S108992550	FORT BELVOIR - BUILDING 00701	TELEGRAPH RD AND POTOMAC RIVER	22060	LTANKS
FORT BELVOIR	S108992611	FORT BELVOIR - BUILDING 01804	TELEGRAPH RD AND POTOMAC RIVER	22060	LTANKS
FORT BELVOIR	S108992516	FORT BELVOIR - BUILDING 00361	TELEGRAPH RD AND POTOMAC RIVER	22060	LTANKS
FORT BELVOIR	S108992566	FORT BELVOIR - BUILDING 01487	TELEGRAPH RD AND POTOMAC RIVER	22060	LTANKS
FORT BELVOIR	S108992563	FORT BELVOIR, BUILDING 02212	TELEGRAPH RD AND POTOMAC RIVER	22060	LTANKS
FORT BELVOIR	S108992639	FORT BELVOIR - BUILDING 00099	TELEGRAPH RD AND POTOMAC RIVER	22060	LTANKS
FORT BELVOIR	S108992605	FORT BELVOIR - BUILDING 02580	TELEGRAPH RD AND POTOMAC RIVER	22060	LTANKS
FORT BELVOIR	S108992426	FORT BELVOIR - BUILDING 00927	TELEGRAPH RD AND POTOMAC RIVER	22060	LTANKS
FORT BELVOIR	S108992636	FORT BELVOIR - BUILDING 03138	TELEGRAPH RD AND POTOMAC RIVER	22060	LTANKS
FORT BELVOIR	S108992760	FORT BELVOIR - BUILDING 00362	TELEGRAPH RD AND POTOMAC RIVER	22060	LTANKS
FORT BELVOIR	S108992456	FORT BELVOIR - BUILDING 00932 DOGUE CREEK APTS.	TELEGRAPH RD AND POTOMAC RIVER	22060	LTANKS
FORT BELVOIR	S108992742	FORT BELVOIR - BUILDING 00328	TELEGRAPH RD AND POTOMAC RIVER	22060	LTANKS
FORT BELVOIR	S105462954	FORT BELVOIR - POL FACILITY	TELEGRAPH RD AND POTOMAC RIVER	22060	LTANKS
FORT BELVOIR	S108992530	FORT BELVOIR - BUILDING 01193	TELEGRAPH RD AND POTOMAC RIVER	22060	LTANKS
FORT BELVOIR	S108992514	FORT BELVOIR - BUILDING 01427	TELEGRAPH RD AND POTOMAC RIVER	22060	LTANKS
FORT BELVOIR	S108992591	FORT BELVOIR - BUILDING 02244	TELEGRAPH RD AND POTOMAC RIVER	22060	LTANKS
FORT BELVOIR	S108992509	FORT BELVOIR - BUILDING 02454	TELEGRAPH RD AND POTOMAC RIVER	22060	LTANKS
FORT BELVOIR	S108992596	FORT BELVOIR - BUILDING 02582	TELEGRAPH RD AND POTOMAC RIVER	22060	LTANKS
FORT BELVOIR	S108992525	FORT BELVOIR - BUILDING 02591	TELEGRAPH RD AND POTOMAC RIVER	22060	LTANKS
FORT BELVOIR	S108992626	FORT BELVOIR - BUILDING 02211	TELEGRAPH RD AND POTOMAC RIVER	22060	LTANKS
FORT BELVOIR	S108992428	FORT BELVOIR - BUILDING 1902	TELEGRAPH RD AND POTOMAC RIVER	22060	LTANKS
FORT BELVOIR	S108992451	FORT BELVOIR - BUILDING 02590	TELEGRAPH RD AND POTOMAC RIVER	22060	LTANKS
FORT BELVOIR	1023649245	FORT BELVOIR COMMUNITY HOSPITAL	UNKNOWN	22060	FINDS
FORT BELVOIR	S105623621	US ARMY FORT BELVOIR	VISITOR CENTER		SPILLS
FORT BELVOIR	1000878154	VA ARNG ARMORY FT BELVOIR	WILLIAMS HALLS	22060	RCRA NonGen / NLR
FORT BELVOIR	S115966388	FORT BELVOIR (BLDG. #1856)	WOODLAWN ROAD		RGA LUST
FT BELVOIR	S106129909	FT BELVOIR	BLDG 780	22060	SPILLS

Count: 696 records FOCUS MAP 60 ORPHAN SUMMARY

City	EDR ID	Site Name	Site Address	Zip	Database(s)
FT BELVOIR	S111773707	US ARMY FT BELVOIR DIRECTORATE PUBLIC WORKS	BLDG 1495	22060	MANIFEST
FT BELVOIR	1000448138	US VAARNG-ARMORY-FT BELVOIR 170TH	BLDG 1911	22060	RCRA NonGen / NLR
FT BELVOIR	1000878153	VA ARNG ARMORY FT BELVOIR 170TH	BLDG 1911	22060	RCRA NonGen / NLR
FT BELVOIR	1016218021	VA ARNG ARMORY FT BELVOIR 170TH	BLDG 1911	22060	FINDS, ECHO
FT BELVOIR	S109273272	FT. BELVOIR BUILDING 20	5500 SHULTZ CIRCLE	22060	SPILLS
LORTON	1007151910	WALNUT GROVE TRAILER PARK	RTE 3 & WALNUT GROVE RD	22079	ICIS, FINDS, ECHO
LORTON	2017006764	9888 BELVOIR VIEW PL	9888 BELVOIR VIEW PL	22079	HMIRS
LORTON	S118972599	FORT BELVOIR MS4	FORT BELVOIR NORTH AREA	22060	SPILLS
LORTON	S118972597	FORT BELVOIR MS4	FORT BELVOIR NORTH AREA	22060	SPILLS
LORTON	S118972600	FORT BELVOIR MS4	FORT BELVOIR NORTH AREA	22060	SPILLS
LORTON	S118972598	FORT BELVOIR MS4	FORT BELVOIR NORTH AREA	22060	SPILLS
LORTON	S120679409		9406-B GUNSTON COVE RD	22079	MANIFEST

Focus Map 61

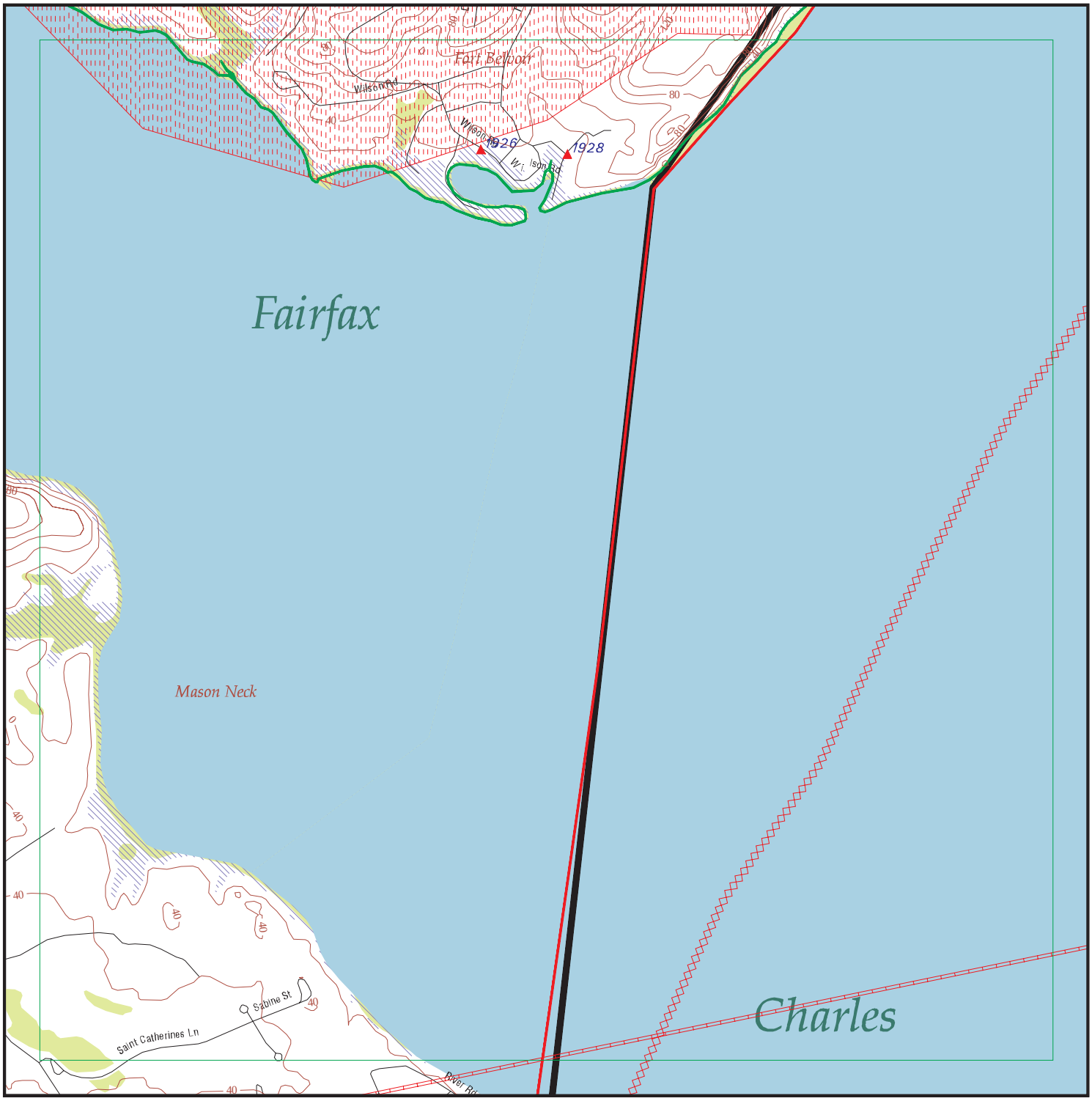

EDR DataMap® - Environmental Atlas

Fort Belvoir

Legend

- Roads
- Major Roads
- Contour Lines
- National Wetlands Inventory
- Waterways
- Railroads
- Study Boundary
- 100-Yr Flood Zones
- Powerlines
- Pipelines
- Fault Lines
- Indian Reservations BIA
- Water
- Superfund Sites
- Federal DOD Sites
- Listed Sites
- Sensitive Receptors

N

0 1/8 1/4

Scale in Miles

Copyright © 2018 EDR, Inc. © 2015 TomTom Rel. 2015.

FOCUS MAP 61 SUMMARY

Database	Total Plotted
FEDERAL RECORDS	
NPL	0
Proposed NPL	0
Delisted NPL	0
NPL LIENS	0
SEMS	0
SEMS-ARCHIVE	0
LIENS 2	0
CORRACTS	0
RCRA-TSDF	0
RCRA-LQG	0
RCRA-SQG	0
RCRA-CESQG	0
RCRA NonGen / NLR	0
US ENG CONTROLS	0
US INST CONTROL	0
ERNS	1
HMIRS	0
DOT OPS	0
US CDL	0
US BROWNFIELDS	0
DOD	1
FUDS	0
LUCIS	0
CONSENT	0
ROD	0
UMTRA	0
DEBRIS REGION 9	0
ODI	0
US MINES	0
TRIS	0
TSCA	0
FTTS	0
HIST FTTS	0
SSTS	0
ICIS	0
PADS	0
MLTS	0
RADINFO	0
FINDS	0
RAATS	0
RMP	0
COAL ASH EPA	0
ABANDONED MINES	0
LEAD SMELTERS	0
FEDERAL FACILITY	0
FEMA UST	0
ECHO	0
FUELS PROGRAM	0

FOCUS MAP 61 SUMMARY

Database	Total Plotted
DOCKET HWC	0
UXO	0
FUSRAP	0
COAL ASH DOE	0
2020 COR ACTION	0
PRP	0
EPA WATCH LIST	0
US FIN ASSUR	0
PCB TRANSFORMER	0
US HIST CDL	0
SCRD DRYCLEANERS	0
IHS OPEN DUMPS	0
US AIRS	0

STATE AND LOCAL RECORDS

VA SHWS	N/A
MD SHWS	N/A
VA SWF/LF	0
MD SWF/LF	0
VA UIC	0
MD UIC	0
MD SWRCY	0
VA LUST	0
VA LTANKS	0
MD OCPCASES	0
MD HIST LUST	0
VA UST	0
MD UST	0
MD HIST UST	0
VA AST	0
MD AST	0
VA SPILLS	1
VA ENG CONTROLS	0
MD ENG CONTROLS	0
VA INST CONTROL	0
MD INST CONTROL	0
VA VCP	0
MD VCP	0
VA DRYCLEANERS	0
MD DRYCLEANERS	0
VA BROWNFIELDS	0
MD BROWNFIELDS	0
VA ENF	0
VA NPDES	0
MD NPDES	0
VA AIRS	0
MD AIRS	0
VA TIER 2	0
MD LEAD	0
MD ASBESTOS	0

FOCUS MAP 61 SUMMARY

Database	Total Plotted
VA COAL ASH	0
MD COAL ASH	0
MD LRP	0
TRIBAL RECORDS	
INDIAN RESERV	0
INDIAN ODI	0
INDIAN LUST	0
INDIAN UST	0
INDIAN VCP	0
EDR PROPRIETARY RECORDS	
EDR MGP	0
EDR Hist Auto	0
EDR Hist Cleaner	0
VA RGA LF	0
VA RGA LUST	0
MD RGA LF	0
MD RGA LUST	0
MD RGA HWS	0

NOTES:

Sites may be listed in more than one database

N/A = This State does not maintain a SHWS list. See the Federal CERCLIS list.

Map ID	Site	Database(s)	EPA ID Number
DOD	**FORT BELVOIR MILITARY RESERVATION**	**DOD**	**CUSA134225**
Region			**N/A**

FORT BELVOIR MILITARY RES (County), VA

DOD:

Feature 1:	Army DOD
Feature 2:	Not reported
Feature 3:	Not reported
URL:	Not reported
Name 1:	Fort Belvoir Military Reservation
Name 2:	Not reported
Name 3:	Not reported
State:	VA
DOD Site:	Yes
Tile name:	VAFAIRFAX

1926		**ERNS**	**2016137469**
	5945 WILSON ROAD		**N/A**
	FT BELVOIR, VA		

Click this hyperlink while viewing on your computer to access additional ERNS detail in the EDR Site Report.

1928	**BUILDING 367 - FT. BELVOIR**	**VA SPILLS**	**S108926046**
	5858 WILSON RD		**N/A**
	FT BELVOIR, VA		

SPILLS:

Fips City/County:	Fairfax County
Status:	Not reported
Reference Id:	Not reported
IR Number:	2008-N-0221
Associated IR:	Not reported
Incident Date:	09/26/2007
Call Received Date:	09/26/2007
Closure Comments:	See Site Summary for details
Threat To:	Not reported
Terrorism (Y/N):	NO
Characterize Incident:	Not reported
Incident Type:	Water
Incident Subtype:	SSO
Materials:	Sewage(0 - 100 Gallons)
Effect To Receptor:	Not reported
Water Body:	Gunston Cove
Low Quantity To Water:	0
High Quantity To Water:	50
Quantity Units:	Gallons
Other Receptors:	UT to Gunston Cove
RP Company:	Fort Belvoir Public Works
RP Name:	Bill Sanders
Property Owner:	Not reported
Property Company:	Not reported
Duration Of Event (Hrs):	Not reported
Impacts:	Not reported
Other Impacts:	Not reported
Steps Taken:	Not reported

Map ID	Site	Database(s)	EPA ID Number

BUILDING 367 - FT. BELVOIR (Continued) **S108926046**

Steps Taken Description:	Not reported
System Components:	Not reported
Other System Components:	Not reported
Cause Of Event:	Not reported
Corrective Action Taken:	Not reported
Weather Status:	Not reported
Precipitation (Wet):	Not reported
Discharge Type:	Not reported
Discharge Volume:	Not reported
Unknown Discharge (Y/N):	NO
Site Name:	BUILDING 367 - FORT BELVOIR
Closure Date:	10/02/2007
Orig. Call Incident Description:	Sanitary sewer clean out crushed by construction equip causing SSO
Original Call Material Description:	sewage (Qty=<100)
Original Call Location Description:	Building 367 - Ft Belvoir-5858 Wilson Rd-Fort Belvoir-VA--Fairfax County
Incident Ongoing at time of Call:	Not reported
Agencies Notified (Y/N):	NO
Other Agencies:	Not reported
Permitted (Y/N):	NO
Call Reported By Company Name:	Timothy Betts
Call Property Owner Company Name:	Not reported
Call Property Owner Name:	Not reported
Site Summary:	"Wednesday September 26, 2007 a piece of construction equipment tasked with installing a stormwater pipe crushed a clean out for building 367. Dirt entered the clean out and blocked the gravity line. Sewage flowed from out of the broken clean out into the stormwater pipe under construction and into an intermittent stream approximately 300 feet from its discharge into a small unnamed cove off Gunston Cove. The construction company reported the accident to DPW and Kira sanitation crew who responded and cleared the line and repaired the clean out. Kira sanitation crews responded within 15 minutes and cleared the blockage. Spill materials were cleaned from trench, stormwater pipe, and stream. The area was limed to treat the discharge. Estimated spill volume was less than 100 gallons of which less than 50 gallons was released to the cove. Marvin Bowman, Kira sanitation lead notified Tim Betts of the spill approximately 1700 hours 9/26/07. Tim Betts made initial telephonic report of the SSO to Mr. Mark Miller, VDEQ approximately 1800 hours 9/26/07."

SPILLS NO:

Region:	NO
Id:	Not reported
Incident Summary:	Not reported
Date In:	9/26/2007
Date Closed:	10/2/2007
Pollution Type:	Not reported
Responsible Party:	Ft Belvoir Public Works
Facility Status:	**Not reported**
Owner:	Not reported
Facility Contact:	Not reported
Facility Permitted:	0
Facility Telephone:	Not reported
Time In:	6:00:00 PM
Reported By Name:	Tim Betts
Reported By Telephone:	Not reported
Reported By Affiliation/Addr:	Ft Belvoir

Map ID	Site	Database(s)	EPA ID Number

BUILDING 367 - FT. BELVOIR (Continued) **S108926046**

Incident Response IR #:	2008-N-0221
Responsible Party Address:	9430 Jackson Loop
Responsible Party City:	Ft Belvior
Responsible Party State:	VA
Responsible Party Zip:	22060
Responsible Party Contact:	Bill Sanders
Responsible Party Telephone:	Not reported
Owner Name:	Not reported
Owner Address:	Not reported
Owner City:	Not reported
Owner State:	Not reported
Owner Zip:	Not reported
Owner Contact:	Not reported
Owner Telephone:	Not reported
Incident Date:	9/26/2007
Incident Time:	8:00:00 AM
Petroleum:	0
Solid Waste:	0
Hazardous Waste:	0
Water:	0
Air:	0
Sewage:	-1
Fish Kill:	0
Threat Wetlands:	0
Wetlands:	0
Material Released:	sewage
Possible Receptors:	Not reported
Quantity Released:	<100
Unit Released:	gallons
Quantity In Water:	<50
Receiving Waters:	UT to Gunston Cove
River Basin:	1A Potomac
Inspection Date:	Not reported
Call Date:	Not reported
Inspector:	Not reported
Response Due:	Not reported
Response Received Date:	10/2/2007
Visit Needed:	0
Open:	0
Air Referral Date:	Not reported
Air Reg/ Permit Number:	Not reported
Waste Referral Date:	Not reported
Epa Id Or Permit Number:	Not reported
Water Referral Date:	Not reported
Water Permit Number:	VA0025364
Remediation Referral Date:	Not reported
Remediation Pc Number:	Not reported
Enforcement Referral Date:	Not reported
Nov Number:	Not reported
Pc Number:	Not reported
Receive By:	Not reported
Case Officer:	Not reported
Case Type:	Not reported
Street Address:	Not reported
Polllutant:	Not reported
Impact:	Not reported
Spill Time:	Not reported

Map ID	Site	Database(s)	EPA ID Number

BUILDING 367 - FT. BELVOIR (Continued) **S108926046**

Spill Date:	Not reported
Spill Volume:	Not reported
Measure:	Not reported
Volume In Water:	Not reported
Stream Name:	Not reported
Investigation Date:	Not reported
Closure Date:	Not reported
Lab Results:	Not reported
Target Date:	Not reported
Prep Number:	Not reported
Report Date:	Not reported
Report Time:	Not reported
Pollutant Scr:	Not reported
Volume:	Not reported
Volume Esc:	Not reported
Future Recommendations:	Not reported
Stream Code:	Not reported
Visit Date:	Not reported
Lab Date:	Not reported
File Close Date:	Not reported
Prep Copy:	Not reported
City:	Not reported
Incident Summary:	Sanitary sewer clean out crushed by construction equip causing SSO
Reported:	Not reported
Results:	Not reported
Inspection Comments:	Wednesday September 26, 2007 a piece of construction equipment tasked with installing a stormwater pipe crushed a clean out for building 367. Dirt entered the clean out and blocked the gravity line. Sewage flowed from out of the broken clean out into the stormwater pipe under construction and into an intermittent stream approximately 300 feet from its discharge into a small unnamed cove off Gunston Cove. The construction company reported the accident to DPW and Kira sanitation crew who responded and cleared the line and repaired the clean out. Kira sanitation crews responded within 15 minutes and cleared the blockage. Spill materials were cleaned from trench, stormwater pipe, and stream. The area was limed to treat the discharge. Estimated spill volume was less than 100 gallons of which less than 50 gallons was released to the cove. Marvin Bowman, Kira sanitation lead notified Tim Betts of the spill approximately 1700 hours 9/26/07. Tim Betts made initial telephonic report of the SSO to Mr. Mark Miller, VDEQ approximately 1800 hours 9/26/07.
Remarks:	Not reported

Count: 445 records FOCUS MAP 61 ORPHAN SUMMARY

City	EDR ID	Site Name	Site Address	Zip	Database(s)
ALEXANDRIA	S105983283	FORT BELVOIR	BUILDING 01822	22060	VA LUST
FAIRFAX	S105983302	FORT BELVOIR (PREP)	BUILDING 03140, DAVIDSON AIRFIELD	22060	VA LUST
FAIRFAX	S105983862	FORT BELVOIR	BUILDING 02212	22060	VA LUST
FAIRFAX	S105983861	FORT BELVOIR	BUILDING 01824	22060	VA LUST
FAIRFAX	S105983983	FORT BELVOIR	BUILDING 01803	22060	VA LUST
FAIRFAX	S105983966	FORT BELVOIR	BUILDING 01193	22060	VA LUST
FAIRFAX	S105983960	FORT BELVOIR	BUILDING 02238	22060	VA LUST
FAIRFAX	S105983950	FORT BELVOIR	BUILDING 03233	22060	VA LUST
FAIRFAX	S105983928	FORT BELVOIR	BUILDING 01816	22060	VA LUST
FAIRFAX	S104957192	FORT BELVOIR	BUILDING 01153	22060	VA LUST
FAIRFAX	S105983599	FORT BELVOIR	BUILDING 01122	22060	VA LUST
FAIRFAX	S105983914	FORT BELVOIR	BUILDING 00788	22060	VA LUST
FAIRFAX	S105983906	FORT BELVOIR	BUILDING 00506	22060	VA LUST
FAIRFAX	S105983897	FORT BELVOIR	BUILDING 00214	22060	VA LUST
FAIRFAX	S105983894	FORT BELVOIR	BUILDING 02473	22060	VA LUST
FAIRFAX	S105983406	FORT BELVOIR	BUILDING 01803	22060	VA LUST
FAIRFAX	S105983831	FORT BELVOIR	BUILDING 00778	22060	VA LUST
FAIRFAX	S105983539	FORT BELVOIR	BUILDING 00328	22060	VA LUST
FAIRFAX	S105983827	FORT BELVOIR	BUILDING 00220	22060	VA LUST
FAIRFAX	S105983803	FORT BELVOIR	BUILDING 02580	22060	VA LUST
FAIRFAX	S105983795	FORT BELVOIR	BUILDING 00247	22060	VA LUST
FAIRFAX	S105983909	FORT BELVOIR	BUILDING 00687	22060	VA LUST
FAIRFAX	S105983908	FORT BELVOIR	BUILDING 00681	22060	VA LUST
FAIRFAX	S105983902	FORT BELVOIR	BUILDING 00332, TANK A	22060	VA LUST
FAIRFAX	S105983900	FORT BELVOIR	BUILDING 00246	22060	VA LUST
FAIRFAX	S105983890	FORT BELVOIR	BUILDING 01960	22060	VA LUST
FAIRFAX	S105983888	FORT BELVOIR	BUILDING 01491	22060	VA LUST
FAIRFAX	S105983883	FORT BELVOIR	BUILDING 01403	22060	VA LUST
FAIRFAX	S105983882	FORT BELVOIR	BUILDING 01101	22060	VA LUST
FAIRFAX	S105983871	FORT BELVOIR	BUILDING 00226	22060	VA LUST
FAIRFAX	S105983860	FORT BELVOIR	BUILDING 01027	22060	VA LUST
FAIRFAX	S105983850	FORT BELVOIR	BUILDING 01966	22060	VA LUST
FAIRFAX	S105983847	FORT BELVOIR	BUILDING 01481, 85 & 86	22060	VA LUST
FAIRFAX	S105983982	FORT BELVOIR	BUILDING 01575	22060	VA LUST
FAIRFAX	S105983976	FORT BELVOIR	BUILDING 02421	22060	VA LUST
FAIRFAX	S105983967	FORT BELVOIR	BUILDING 01427	22060	VA LUST
FAIRFAX	S105983953	FORT BELVOIR	BUILDING 05034	22060	VA LUST
FAIRFAX	S105983943	FORT BELVOIR	BUILDING 02454	22060	VA LUST
FAIRFAX	S105983422	FORT BELVOIR	BUILDING 01974	22060	VA LUST
FAIRFAX	S105983797	FORT BELVOIR	BUILDING 00435	22060	VA LUST
FAIRFAX	S105983794	FORT BELVOIR	BUILDING 00182	22060	VA LUST
FAIRFAX	S105983922	FORT BELVOIR	BUILDING 01421	22060	VA LUST
FAIRFAX	S105983832	FORT BELVOIR	BUILDING 00950	22060	VA LUST

Count: 445 records FOCUS MAP 61 ORPHAN SUMMARY

City	EDR ID	Site Name	Site Address	Zip	Database(s)
FAIRFAX	S105984007	FORT BELVOIR	BUILDING 01810	22060	VA LUST
FAIRFAX	S105983455	FORT BELVOIR, POL FACILITY	BUILDING 00390	22060	VA LUST
FAIRFAX	S105983696	FORT BELVOIR	BUILDING 01132, 9580 THEOTE ROAD	22060	VA LUST
FAIRFAX	S105983637	FORT BELVOIR	BUILDING 02217	22060	VA LUST
FAIRFAX	S105983921	FORT BELVOIR	BUILDING 01199	22060	VA LUST
FAIRFAX	S105983919	FORT BELVOIR	BUILDING 01138	22060	VA LUST
FAIRFAX	S105983913	FORT BELVOIR	BUILDING 00773	22060	VA LUST
FAIRFAX	S105983911	FORT BELVOIR	BUILDING 00712	22060	VA LUST
FAIRFAX	S105983893	FORT BELVOIR	BUILDING 02234	22060	VA LUST
FAIRFAX	S105983875	FORT BELVOIR	BUILDING 00337	22060	VA LUST
FAIRFAX	S105983857	FORT BELVOIR	BUILDING 00202	22060	VA LUST
FAIRFAX	S105983849	FORT BELVOIR	BUILDING 01916,19,24,27,29 & 30	22060	VA LUST
FAIRFAX	S105983895	FORT BELVOIR	BUILDING 02595	22060	VA LUST
FAIRFAX	S105983981	FORT BELVOIR	BUILDING 01434	22060	VA LUST
FAIRFAX	S105983975	FORT BELVOIR	BUILDING 02417	22060	VA LUST
FAIRFAX	S105983948	FORT BELVOIR	BUILDING 03162	22060	VA LUST
FAIRFAX	S105983931	FORT BELVOIR	BUILDING 01833	22060	VA LUST
FAIRFAX	S105983824	FORT BELVOIR	BUILDING 00204, 05,06,07,08,09	22060	VA LUST
FAIRFAX	S105983802	FORT BELVOIR	BUILDING 02444	22060	VA LUST
FAIRFAX	S105983220	FORT BELVOIR	BUILDING 01332	22060	VA LUST
FAIRFAX	S105983712	FORT BELVOIR-NORTH POST GAS STATION	BUILDING 02304	22060	VA LUST
FAIRFAX	S105983918	FORT BELVOIR	BUILDING 01128	22060	VA LUST
FAIRFAX	S105983917	FORT BELVOIR	BUILDING 01025	22060	VA LUST
FAIRFAX	S105983903	FORT BELVOIR	BUILDING 00338	22060	VA LUST
FAIRFAX	S105983887	FORT BELVOIR	BUILDING 01487	22060	VA LUST
FAIRFAX	S105983885	FORT BELVOIR	BUILDING 01462	22060	VA LUST
FAIRFAX	S105983878	FORT BELVOIR	BUILDING 00193	22060	VA LUST
FAIRFAX	S105983873	FORT BELVOIR	BUILDING 00258	22060	VA LUST
FAIRFAX	S105983872	FORT BELVOIR	BUILDING 00240	22060	VA LUST
FAIRFAX	S105983965	FORT BELVOIR	BUILDING 00715 (TANKS A & B)	22060	VA LUST
FAIRFAX	S105983973	FORT BELVOIR	BUILDING 02284	22060	VA LUST
FAIRFAX	S105983925	FORT BELVOIR	BUILDING 01804	22060	VA LUST
FAIRFAX	S105983924	FORT BELVOIR	BUILDING 01802	22060	VA LUST
FAIRFAX	S105983833	FORT BELVOIR	BUILDING 01127	22060	VA LUST
FAIRFAX	S105983959	FORT BELVOIR	BUILDING 02225	22060	VA LUST
FAIRFAX	S105983956	FORT BELVOIR	BUILDING 02201	22060	VA LUST
FAIRFAX	S105983945	FORT BELVOIR	BUILDING 02586	22060	VA LUST
FAIRFAX	S105983944	FORT BELVOIR	BUILDING 02582	22060	VA LUST
FAIRFAX	S105983941	FORT BELVOIR	BUILDING 02268	22060	VA LUST
FAIRFAX	S105983937	FORT BELVOIR	BUILDING 01928	22060	VA LUST
FAIRFAX	S105983935	FORT BELVOIR	BUILDING 01911	22060	VA LUST
FAIRFAX	S105983930	FORT BELVOIR	BUILDING 01819	22060	VA LUST
FAIRFAX	S105983929	FORT BELVOIR	BUILDING 01817	22060	VA LUST
FAIRFAX	S105983798	FORT BELVOIR	BUILDING 00707	22060	VA LUST
FAIRFAX	S105983579	FORT BELVOIR - DOGUE CREEK APARTMENTS	BUILDING 00917, 5326 FENNER ROAD	22060	VA LUST
FAIRFAX	S105983549	FORT BELVOIR - DOGUE CREEK VILLAGE	BUILDING 00900	22060	VA LUST
FAIRFAX	S105983905	FORT BELVOIR	BUILDING 00392	22060	VA LUST

Count: 445 records FOCUS MAP 61 ORPHAN SUMMARY

City	EDR ID	Site Name	Site Address	Zip	Database(s)
FAIRFAX	S105983880	FORT BELVOIR	BUILDING 00508	22060	VA LUST
FAIRFAX	S105983876	FORT BELVOIR	BUILDING 00361	22060	VA LUST
FAIRFAX	S105983874	FORT BELVOIR	BUILDING 00332, TANK D	22060	VA LUST
FAIRFAX	S105983851	FORT BELVOIR	BUILDING 03065	22060	VA LUST
FAIRFAX	S105983980	FORT BELVOIR	BUILDING 00601	22060	VA LUST
FAIRFAX	S105983978	FORT BELVOIR	BUILDING 02586	22060	VA LUST
FAIRFAX	S105983977	FORT BELVOIR	BUILDING 02422	22060	VA LUST
FAIRFAX	S105983974	FORT BELVOIR	BUILDING 02411	22060	VA LUST
FAIRFAX	S105983969	FORT BELVOIR	BUILDING 01837	22060	VA LUST
FAIRFAX	S105983957	FORT BELVOIR	BUILDING 02211	22060	VA LUST
FAIRFAX	S105983955	FORT BELVOIR	BUILDING 07336	22060	VA LUST
FAIRFAX	S105982842	FORT BELVOIR	BUILDING 01124	22060	VA LUST
FAIRFAX	S105982821	FORT BELVOIR	BUILDING 02202	22060	VA LUST
FAIRFAX	S105983654	FORT BELVOIR - DOGUE CREEK HOUSING	BUILDING 00919 ADJACENT TO	22060	VA LUST
FAIRFAX	S105983954	FORT BELVOIR	BUILDING 05064	22060	VA LUST
FAIRFAX	S105983946	FORT BELVOIR	BUILDING 02591	22060	VA LUST
FAIRFAX	S105983940	FORT BELVOIR	BUILDING 02244	22060	VA LUST
FAIRFAX	S105983932	FORT BELVOIR	BUILDING 01901	22060	VA LUST
FAIRFAX	S105983829	FORT BELVOIR	BUILDING 00359	22060	VA LUST
FAIRFAX	S105983828	FORT BELVOIR	BUILDING 00247	22060	VA LUST
FAIRFAX	S105983825	FORT BELVOIR	BUILDING 00201,03,13,11,12	22060	VA LUST
FAIRFAX	S105983800	FORT BELVOIR	BUILDING 01726	22060	VA LUST
FAIRFAX	S105983717	FORT BELVOIR, STORAGE DEPOT	BUILDING 00717	22060	VA LUST
FAIRFAX	S105983716	FORT BELVOIR, TESTING AREA	BUILDING 00324	22060	VA LUST
FAIRFAX	S105983920	FORT BELVOIR	BUILDING 01158	22060	VA LUST
FAIRFAX	S105983915	FORT BELVOIR	BUILDING 00805	22060	VA LUST
FAIRFAX	S105983912	FORT BELVOIR	BUILDING 00740	22060	VA LUST
FAIRFAX	S105983904	FORT BELVOIR	BUILDING 00354	22060	VA LUST
FAIRFAX	S105983899	FORT BELVOIR	BUILDING 00219	22060	VA LUST
FAIRFAX	S105983952	FORT BELVOIR	BUILDING 05033	22060	VA LUST
FAIRFAX	S105983891	FORT BELVOIR	BUILDING 02232	22060	VA LUST
FAIRFAX	S105983884	FORT BELVOIR	BUILDING 01439	22060	VA LUST
FAIRFAX	S105983877	FORT BELVOIR	BUILDING 00184	22060	VA LUST
FAIRFAX	S105983870	FORT BELVOIR	BUILDING 00200	22060	VA LUST
FAIRFAX	S105983863	FORT BELVOIR	BUILDING 05099	22060	VA LUST
FAIRFAX	S105983852	FORT BELVOIR	BUILDING 03138	22060	VA LUST
FAIRFAX	S105983848	FORT BELVOIR	BUILDING 01908	22060	VA LUST
FAIRFAX	S105983846	FORT BELVOIR	BUILDING 01460	22060	VA LUST
FAIRFAX	S105983845	FORT BELVOIR	BUILDING 00773	22060	VA LUST
FAIRFAX	S105983970	FORT BELVOIR	BUILDING 01926	22060	VA LUST
FAIRFAX	S105983947	FORT BELVOIR	BUILDING 02593	22060	VA LUST
FAIRFAX	S105983942	FORT BELVOIR	BUILDING 02271	22060	VA LUST
FAIRFAX	S105983939	FORT BELVOIR	BUILDING 02241	22060	VA LUST
FAIRFAX	S105983799	FORT BELVOIR	BUILDING 01200	22060	VA LUST
FAIRFAX	S105983951	FORT BELVOIR	BUILDING 05009	22060	VA LUST
FAIRFAX	S105983826	FORT BELVOIR	BUILDING 00210	22060	VA LUST
FAIRFAX	S105983823	FORT BELVOIR	BUILDING 00080 & 81	22060	VA LUST

Count: 445 records FOCUS MAP 61 ORPHAN SUMMARY

City	EDR ID	Site Name	Site Address	Zip	Database(s)
FAIRFAX	S105983804	FORT BELVOIR	BUILDING 02592	22060	VA LUST
FAIRFAX	S105983801	FORT BELVOIR	BUILDING 01736	22060	VA LUST
FAIRFAX	S105983830	FORT BELVOIR	BUILDING 00367	22060	VA LUST
FAIRFAX	S105983678	FORT BELVOIR	BUILDING 02009 & 02034	22060	VA LUST
FAIRFAX	S105983916	FORT BELVOIR	BUILDING 00907	22060	VA LUST
FAIRFAX	S105983910	FORT BELVOIR	BUILDING 00701	22060	VA LUST
FAIRFAX	S105983907	FORT BELVOIR	BUILDING 00630	22060	VA LUST
FAIRFAX	S105983898	FORT BELVOIR	BUILDING 00216	22060	VA LUST
FAIRFAX	S105983896	FORT BELVOIR	BUILDING 00181	22060	VA LUST
FAIRFAX	S105983889	FORT BELVOIR	BUILDING 01822	22060	VA LUST
FAIRFAX	S105983886	FORT BELVOIR	BUILDING 01468	22060	VA LUST
FAIRFAX	S105983869	FORT BELVOIR	BUILDING 00904	22060	VA LUST
FAIRFAX	S105983865	FORT BELVOIR	BUILDING 01146	22060	VA LUST
FAIRFAX	S105983864	FORT BELVOIR	BUILDING 00331	22060	VA LUST
FAIRFAX	S105983858	FORT BELVOIR	BUILDING 00256	22060	VA LUST
FAIRFAX	S105983854	FORT BELVOIR	BUILDING 01124	22060	VA LUST
FAIRFAX	S105983986	FORT BELVOIR	BUILDING 02444	22060	VA LUST
FAIRFAX	S105983972	FORT BELVOIR	BUILDING 02249	22060	VA LUST
FAIRFAX	S105983968	FORT BELVOIR	BUILDING 01475	22060	VA LUST
FAIRFAX	S105983958	FORT BELVOIR	BUILDING 02223	22060	VA LUST
FAIRFAX	S105983936	FORT BELVOIR	BUILDING 01923	22060	VA LUST
FAIRFAX	S105983934	FORT BELVOIR	BUILDING 01907	22060	VA LUST
FAIRFAX	S105983933	FORT BELVOIR	BUILDING 01902	22060	VA LUST
FAIRFAX	S105983927	FORT BELVOIR	BUILDING 01813	22060	VA LUST
FAIRFAX	S105983923	FORT BELVOIR	BUILDING 01442	22060	VA LUST
FAIRFAX	S105983680	FORT BELVOIR - DOGUE CREEK APARTMENTS	BUILDING 00900	22060	VA LUST
FAIRFAX	S105983901	FORT BELVOIR	BUILDING 00257	22060	VA LUST
FAIRFAX	S105983892	FORT BELVOIR	BUILDING 02233	22060	VA LUST
FAIRFAX	S105983550	FORT BELVOIR	BUILDING 02403	22060	VA LUST
FAIRFAX	S105983881	FORT BELVOIR	BUILDING 00753	22060	VA LUST
FAIRFAX	S105983879	FORT BELVOIR	BUILDING 00341	22060	VA LUST
FAIRFAX	S105983859	FORT BELVOIR	BUILDING 01000	22060	VA LUST
FAIRFAX	S105983979	FORT BELVOIR	BUILDING 01201	22060	VA LUST
FAIRFAX	S105983971	FORT BELVOIR	BUILDING 02235	22060	VA LUST
FAIRFAX	S105983949	FORT BELVOIR	BUILDING 03230	22060	VA LUST
FAIRFAX	S105983926	FORT BELVOIR	BUILDING 01805	22060	VA LUST
FAIRFAX	S105983867	FORT BELVOIR	BUILDING 02991	22060	VA LUST
FAIRFAX	S105983796	FORT BELVOIR	BUILDING 00305	22060	VA LUST
FAIRFAX	S105983793	FORT BELVOIR	BUILDING 00099	22060	VA LUST
FAIRFAX	S104407228	VDOT - RTES 1 & 95	INTERSECTION ROUTE 1 & I-95 N	22079	VA LUST
FAIRFAX COUNTY	S108929693	FT BELVOIR/LOWER POT WTP VA0025364	FT BELVOIR PUMP STATION		VA SPILLS
FAIRFAX COUNTY	S109122692	FT BELVOIR	BUILDING 1416		VA SPILLS
FAIRFAX COUNTY	S106239830	I95 NORTHBOUND (FORT BELVOIR EXIT)	I95 NORTHBOUND (FORT BELVOIR EXIT		VA SPILLS
FORT BELVIOR	1010004188	FORT BELVOIR	U.S. ARMY ATZA-CG	22060	FTTS
FORT BELVIOR	1008180304	FORT BELVOIR	U.S. ARMY ATZA-CG	22060	HIST FTTS
FORT BELVOIR	1023680488	FORT BELVOIR BUILDING #808 DEMOLITION PROJECT	808 FERREL ROAD	22060	RCRA NonGen / NLR

Count: 445 records FOCUS MAP 61 ORPHAN SUMMARY

City	EDR ID	Site Name	Site Address	Zip	Database(s)
FORT BELVOIR	1023709114	FORT BELVOIR BUILDING #808 DEMOLITION PROJECT	808 FERREL ROAD	22060	FINDS, ECHO
FORT BELVOIR	1008011816	FORT BELVOIR	FORT BELVOIR	22060	FINDS, ECHO
FORT BELVOIR	1008178654	DEPARTMENT OF THE ARMY (FT. BELVOIR)	FORT BELVOIR ATZA-CG	22060	HIST FTTS
FORT BELVOIR	1010003198	DEPARTMENT OF THE ARMY (FT. BELVOIR)	FORT BELVOIR ATZA-CG	22060	FTTS
FORT BELVOIR	1008168236	FORT BELVOIR RESIDENTIAL COMMUNITIES, LLC	GUNSTON RD	22060	FINDS, ECHO
FORT BELVOIR	S105623639	FORT BELVOIR	INTERSECTION OF SURVEYOR AND MT. VERNON ROAD	22060	VA SPILLS
FORT BELVOIR	S114544477	DOMINION VIRGINIA POWER SUBSTATION - FORT BELVOIR	JOHN J KINGMAN RD	22060	VA LTANKS
FORT BELVOIR	U004183375	US ARMY FORT BELVOIR AAFES SHOPPETTE AND GAS	9600 POHICK RD	22060	VA UST
FORT BELVOIR	1017380530	US ARMY FORT BELVOIR AAFES SHOPPETTE AND GAS STATION (SOUTH	9600 POHICK ROAD	22060	FINDS
FORT BELVOIR	S114544474	US ARMY - FORT BELVOIR - MP-1 SITE	POL STORAGE AREA ALONG POE RD	22060	VA LTANKS
FORT BELVOIR	S108992419	FORT BELVOIR - BUILDING 00911 DOGUE CREEK VILLAGE	TELEGRAPH RD AND POTOMAC RIVER	22060	VA LTANKS
FORT BELVOIR	S108992430	FORT BELVOIR - BUILDING 00925	TELEGRAPH RD AND POTOMAC RIVER	22060	VA LTANKS
FORT BELVOIR	S108992622	FORT BELVOIR - BUILDING 00367	TELEGRAPH RD AND POTOMAC RIVER	22060	VA LTANKS
FORT BELVOIR	S108992513	FORT BELVOIR - BUILDING 02202	TELEGRAPH RD AND POTOMAC RIVER	22060	VA LTANKS
FORT BELVOIR	S108992841	FORT BELVOIR - BUILDING 01124	TELEGRAPH RD AND POTOMAC RIVER	22060	VA LTANKS
FORT BELVOIR	S108992446	FORT BELVOIR - BUILDING 01116	TELEGRAPH RD AND POTOMAC RIVER	22060	VA LTANKS
FORT BELVOIR	S108992441	FORT BELVOIR - BUILDING 02120	TELEGRAPH RD AND POTOMAC RIVER	22060	VA LTANKS
FORT BELVOIR	S108992447	FORT BELVOIR - BUILDING 07350	TELEGRAPH RD AND POTOMAC RIVER	22060	VA LTANKS
FORT BELVOIR	S108992462	FORT BELVOIR - BUILDING 01153	TELEGRAPH RD AND POTOMAC RIVER	22060	VA LTANKS
FORT BELVOIR	S108992499	FORT BELVOIR - BUILDING 01926	TELEGRAPH RD AND POTOMAC RIVER	22060	VA LTANKS
FORT BELVOIR	S108992487	FORT BELVOIR - BUILDING 02586	TELEGRAPH RD AND POTOMAC RIVER	22060	VA LTANKS
FORT BELVOIR	S108992507	FORT BELVOIR - BUILDING 00715 TANKS A AND B	TELEGRAPH RD AND POTOMAC RIVER	22060	VA LTANKS
FORT BELVOIR	S108992582	FORT BELVOIR - BUILDING 00226	TELEGRAPH RD AND POTOMAC RIVER	22060	VA LTANKS
FORT BELVOIR	S108992534	FORT BELVOIR - BUILDING 02232	TELEGRAPH RD AND POTOMAC RIVER	22060	VA LTANKS
FORT BELVOIR	S110145568	US ARMY - FORT BELVOIR - BUILDING 1943	TELEGRAPH RD AND POTOMAC RIVER	22060	VA LTANKS
FORT BELVOIR	S108992567	FORT BELVOIR - BUILDING 00338	TELEGRAPH RD AND POTOMAC RIVER	22060	VA LTANKS
FORT BELVOIR	S108992510	FORT BELVOIR - BUILDING 00354	TELEGRAPH RD AND POTOMAC RIVER	22060	VA LTANKS
FORT BELVOIR	S108992552	FORT BELVOIR - BUILDING 00788	TELEGRAPH RD AND POTOMAC RIVER	22060	VA LTANKS
FORT BELVOIR	S108992543	FORT BELVOIR - BUILDING 01025	TELEGRAPH RD AND POTOMAC RIVER	22060	VA LTANKS
FORT BELVOIR	S108992580	FORT BELVOIR - BUILDING 01158	TELEGRAPH RD AND POTOMAC RIVER	22060	VA LTANKS
FORT BELVOIR	S108992506	FORT BELVOIR - BUILDING 00181	TELEGRAPH RD AND POTOMAC RIVER	22060	VA LTANKS
FORT BELVOIR	S108992623	FORT BELVOIR - BUILDING 01928	TELEGRAPH RD AND POTOMAC RIVER	22060	VA LTANKS
FORT BELVOIR	S108992602	FORT BELVOIR - BUILDING 02113	TELEGRAPH RD AND POTOMAC RIVER	22060	VA LTANKS
FORT BELVOIR	S108992521	FORT BELVOIR - BUILDING 02241	TELEGRAPH RD AND POTOMAC RIVER	22060	VA LTANKS
FORT BELVOIR	S108992417	FORT BELVOIR - BUILDING 2462 DTRA EXPANSION	TELEGRAPH RD AND POTOMAC RIVER	22060	VA LTANKS
FORT BELVOIR	S108992745	FORT BELVOIR - BUILDING 02403	TELEGRAPH RD AND POTOMAC RIVER	22060	VA LTANKS
FORT BELVOIR	S108992637	FORT BELVOIR - BUILDINGS 00080 AND 81	TELEGRAPH RD AND POTOMAC RIVER	22060	VA LTANKS
FORT BELVOIR	S108992621	FORT BELVOIR - BUILDING 00204,05,06,07,08,09	TELEGRAPH RD AND POTOMAC RIVER	22060	VA LTANKS
FORT BELVOIR	S108992632	FORT BELVOIR - BUILDING 00435	TELEGRAPH RD AND POTOMAC RIVER	22060	VA LTANKS

Count: 445 records FOCUS MAP 61 ORPHAN SUMMARY

City	EDR ID	Site Name	Site Address	Zip	Database(s)
FORT BELVOIR	S108992641	FORT BELVOIR - BUILDING 02592	TELEGRAPH RD AND POTOMAC RIVER	22060	VA LTANKS
FORT BELVOIR	S108992388	FORT BELVOIR - BUILDING 1001	TELEGRAPH RD AND POTOMAC RIVER	22060	VA LTANKS
FORT BELVOIR	S108992774	FORT BELVOIR - BUILDING 01974	TELEGRAPH RD AND POTOMAC RIVER	22060	VA LTANKS
FORT BELVOIR	S108992777	FORT BELVOIR - BUILDING 01948	TELEGRAPH RD AND POTOMAC RIVER	22060	VA LTANKS
FORT BELVOIR	S108992761	FORT BELVOIR - BUILDING 01741	TELEGRAPH RD AND POTOMAC RIVER	22060	VA LTANKS
FORT BELVOIR	S106707214	FORT BELVOIR - HERRYFORD VILLAGE SEWAGE LIFT STATI	TELEGRAPH RD AND POTOMAC RIVER	22060	VA LTANKS
FORT BELVOIR	S108992418	FORT BELVOIR - BUILDING 00912 DOGUE CREEK VILLAGE	TELEGRAPH RD AND POTOMAC RIVER	22060	VA LTANKS
FORT BELVOIR	S108992736	FORT BELVOIR - BUILDING 01122	TELEGRAPH RD AND POTOMAC RIVER	22060	VA LTANKS
FORT BELVOIR	S108992773	FORT BELVOIR - BUILDING 01495	TELEGRAPH RD AND POTOMAC RIVER	22060	VA LTANKS
FORT BELVOIR	S108992526	FORT BELVOIR - BUILDING 02225	TELEGRAPH RD AND POTOMAC RIVER	22060	VA LTANKS
FORT BELVOIR	S108992666	FORT BELVOIR, BUILDING 2304, N.POST GAS STATION	TELEGRAPH RD AND POTOMAC RIVER	22060	VA LTANKS
FORT BELVOIR	S108992821	FORT BELVOIR - BUILDING 00201	TELEGRAPH RD AND POTOMAC RIVER	22060	VA LTANKS
FORT BELVOIR	S108992466	FORT BELVOIR - BUILDING 02444	TELEGRAPH RD AND POTOMAC RIVER	22060	VA LTANKS
FORT BELVOIR	S108992615	FORT BELVOIR - BUILDINGS 01481,85, 86	TELEGRAPH RD AND POTOMAC RIVER	22060	VA LTANKS
FORT BELVOIR	S108992592	FORT BELVOIR - BUILDINGS 1916,19,24,27,29,30	TELEGRAPH RD AND POTOMAC RIVER	22060	VA LTANKS
FORT BELVOIR	S108992494	FORT BELVOIR - BUILDING 00773	TELEGRAPH RD AND POTOMAC RIVER	22060	VA LTANKS
FORT BELVOIR	S108992448	FORT BELVOIR - BUILDING 01939	TELEGRAPH RD AND POTOMAC RIVER	22060	VA LTANKS
FORT BELVOIR	S108992443	FORT BELVOIR - BUILDING 00808	TELEGRAPH RD AND POTOMAC RIVER	22060	VA LTANKS
FORT BELVOIR	S108992581	FORT BELVOIR - BUILDING 00193	TELEGRAPH RD AND POTOMAC RIVER	22060	VA LTANKS
FORT BELVOIR	S108992545	FORT BELVOIR - BUILDING 00392	TELEGRAPH RD AND POTOMAC RIVER	22060	VA LTANKS
FORT BELVOIR	S108992511	FORT BELVOIR - BUILDING 00773	TELEGRAPH RD AND POTOMAC RIVER	22060	VA LTANKS
FORT BELVOIR	S108992555	FORT BELVOIR - BUILDING 01128	TELEGRAPH RD AND POTOMAC RIVER	22060	VA LTANKS
FORT BELVOIR	S108992500	FORT BELVOIR - BUILDING 01802	TELEGRAPH RD AND POTOMAC RIVER	22060	VA LTANKS
FORT BELVOIR	S108992645	FORT BELVOIR - BUILDING 02444	TELEGRAPH RD AND POTOMAC RIVER	22060	VA LTANKS
FORT BELVOIR	S108992569	FORT BELVOIR - BUILDING 05009	TELEGRAPH RD AND POTOMAC RIVER	22060	VA LTANKS
FORT BELVOIR	S108992562	FORT BELVOIR - BUILDING 05064	TELEGRAPH RD AND POTOMAC RIVER	22060	VA LTANKS
FORT BELVOIR	S108992577	FORT BELVOIR - BUILDING 02223	TELEGRAPH RD AND POTOMAC RIVER	22060	VA LTANKS
FORT BELVOIR	S108992538	FORT BELVOIR - BUILDING 00904	TELEGRAPH RD AND POTOMAC RIVER	22060	VA LTANKS
FORT BELVOIR	S108992528	FORT BELVOIR - BUILDING 0332 TANK D	TELEGRAPH RD AND POTOMAC RIVER	22060	VA LTANKS
FORT BELVOIR	S108992587	FORT BELVOIR - BUILDING 01439	TELEGRAPH RD AND POTOMAC RIVER	22060	VA LTANKS
FORT BELVOIR	S108992579	FORT BELVOIR - BUILDING 01468	TELEGRAPH RD AND POTOMAC RIVER	22060	VA LTANKS
FORT BELVOIR	S108992439	FORT BELVOIR - BUILDING 01695	TELEGRAPH RD AND POTOMAC RIVER	22060	VA LTANKS
FORT BELVOIR	S108992520	FORT BELVOIR - BUILDING 02249	TELEGRAPH RD AND POTOMAC RIVER	22060	VA LTANKS
FORT BELVOIR	S108992481	FORT BELVOIR - BUILDING 02991	TELEGRAPH RD AND POTOMAC RIVER	22060	VA LTANKS
FORT BELVOIR	S108992549	FORT BELVOIR - BUILDING 01911	TELEGRAPH RD AND POTOMAC RIVER	22060	VA LTANKS
FORT BELVOIR	S108992482	FORT BELVOIR - BUILDING 02271	TELEGRAPH RD AND POTOMAC RIVER	22060	VA LTANKS
FORT BELVOIR	1016696758	DOMINION AT FORT BELVOIR	TELEGRAPH RD AND POTOMAC RIVER	22060	FINDS, ECHO, US AIRS
FORT BELVOIR	S108992604	FORT BELVOIR - BUILDING 00681	TELEGRAPH RD AND POTOMAC RIVER	22060	VA LTANKS
FORT BELVOIR	S108992612	FORT BELVOIR - BUILDING 00712	TELEGRAPH RD AND POTOMAC RIVER	22060	VA LTANKS
FORT BELVOIR	S108992518	FORT BELVOIR - BUILDING 00805	TELEGRAPH RD AND POTOMAC RIVER	22060	VA LTANKS
FORT BELVOIR	S108992558	FORT BELVOIR - BUILDING 00907	TELEGRAPH RD AND POTOMAC RIVER	22060	VA LTANKS
FORT BELVOIR	S108992609	FORT BELVOIR - BUILDING 01813	TELEGRAPH RD AND POTOMAC RIVER	22060	VA LTANKS
FORT BELVOIR	S108992583	FORT BELVOIR - BUILDING 01817	TELEGRAPH RD AND POTOMAC RIVER	22060	VA LTANKS

Count: 445 records FOCUS MAP 61 ORPHAN SUMMARY

City	EDR ID	Site Name	Site Address	Zip	Database(s)
FORT BELVOIR	S108992646	FORT BELVOIR - BUILDING 01127	TELEGRAPH RD AND POTOMAC RIVER	22060	VA LTANKS
FORT BELVOIR	S108992610	FORT BELVOIR, BUILDING 01027	TELEGRAPH RD AND POTOMAC RIVER	22060	VA LTANKS
FORT BELVOIR	S108992524	FORT BELVOIR, BUILDING 05099	TELEGRAPH RD AND POTOMAC RIVER	22060	VA LTANKS
FORT BELVOIR	S108992344	US ARMY - FORT BELVOIR - DC ANG BUILDING	TELEGRAPH RD AND POTOMAC RIVER	22060	VA LTANKS
FORT BELVOIR	S108992411	FORT BELVOIR - BUILDING 1422	TELEGRAPH RD AND POTOMAC RIVER	22060	VA LTANKS
FORT BELVOIR	S108992763	FORT BELVOIR - BUILDING 00325	TELEGRAPH RD AND POTOMAC RIVER	22060	VA LTANKS
FORT BELVOIR	S108992522	FORT BELVOIR - BUILDING 00258	TELEGRAPH RD AND POTOMAC RIVER	22060	VA LTANKS
FORT BELVOIR	S108992416	FORT BELVOIR - BUILDING 709	TELEGRAPH RD AND POTOMAC RIVER	22060	VA LTANKS
FORT BELVOIR	S108992796	FORT BELVOIR - BUILDING 1422 - BOILER PLANT	TELEGRAPH RD AND POTOMAC RIVER	22060	VA LTANKS
FORT BELVOIR	S108992778	FORT BELVOIR - BUILDING 01822	TELEGRAPH RD AND POTOMAC RIVER	22060	VA LTANKS
FORT BELVOIR	S108992490	FORT BELVOIR - BUILDING 01131	TELEGRAPH RD AND POTOMAC RIVER	22060	VA LTANKS
FORT BELVOIR	S108992673	FORT BELVOIR - BUILDING 324 - TESTING AREA	TELEGRAPH RD AND POTOMAC RIVER	22060	VA LTANKS
FORT BELVOIR	S108992400	FORT BELVOIR - BUILDING 190	TELEGRAPH RD AND POTOMAC RIVER	22060	VA LTANKS
FORT BELVOIR	S108992503	FORT BELVOIR - BUILDING 02417	TELEGRAPH RD AND POTOMAC RIVER	22060	VA LTANKS
FORT BELVOIR	S108992517	FORT BELVOIR - BUILDING 02422	TELEGRAPH RD AND POTOMAC RIVER	22060	VA LTANKS
FORT BELVOIR	S108992620	FORT BELVOIR - BUILDING 00210	TELEGRAPH RD AND POTOMAC RIVER	22060	VA LTANKS
FORT BELVOIR	S108992459	FORT BELVOIR - BUILDING 00926	TELEGRAPH RD AND POTOMAC RIVER	22060	VA LTANKS
FORT BELVOIR	S108992495	FORT BELVOIR - BUILDING 01819	TELEGRAPH RD AND POTOMAC RIVER	22060	VA LTANKS
FORT BELVOIR	S108992548	FORT BELVOIR - BUILDING 01902	TELEGRAPH RD AND POTOMAC RIVER	22060	VA LTANKS
FORT BELVOIR	S108992606	FORT BELVOIR - BUILDING 03161	TELEGRAPH RD AND POTOMAC RIVER	22060	VA LTANKS
FORT BELVOIR	S108992560	FORT BELVOIR - BUILDING 05033	TELEGRAPH RD AND POTOMAC RIVER	22060	VA LTANKS
FORT BELVOIR	S108992472	FORT BELVOIR - BUILDING 05034	TELEGRAPH RD AND POTOMAC RIVER	22060	VA LTANKS
FORT BELVOIR	S108992590	FORT BELVOIR - BUILDING 02238	TELEGRAPH RD AND POTOMAC RIVER	22060	VA LTANKS
FORT BELVOIR	U003681381	US ARMY FORT BELVOIR	TELEGRAPH RD AND POTOMAC RIVER	22060	VA UST, VA AST
FORT BELVOIR	S108992848	FORT BELVOIR - BUILDING 1856	TELEGRAPH RD AND POTOMAC RIVER	22060	VA LTANKS
FORT BELVOIR	S108992445	FORT BELVOIR - BUILDING 00952	TELEGRAPH RD AND POTOMAC RIVER	22060	VA LTANKS
FORT BELVOIR	S108992460	FORT BELVOIR - BUILDING 02581	TELEGRAPH RD AND POTOMAC RIVER	22060	VA LTANKS
FORT BELVOIR	S108992463	FORT BELVOIR - BUILDING 02584	TELEGRAPH RD AND POTOMAC RIVER	22060	VA LTANKS
FORT BELVOIR	S108992434	FORT BELVOIR - BUILDING 03165	TELEGRAPH RD AND POTOMAC RIVER	22060	VA LTANKS
FORT BELVOIR	S108992802	FORT BELVOIR - BUILDING 03140	TELEGRAPH RD AND POTOMAC RIVER	22060	VA LTANKS
FORT BELVOIR	S108992600	FORT BELVOIR - BUILDING 00182	TELEGRAPH RD AND POTOMAC RIVER	22060	VA LTANKS
FORT BELVOIR	S108992625	FORT BELVOIR - BUILDING 01200	TELEGRAPH RD AND POTOMAC RIVER	22060	VA LTANKS
FORT BELVOIR	S108992647	FORT BELVOIR - BUILDING 01736	TELEGRAPH RD AND POTOMAC RIVER	22060	VA LTANKS
FORT BELVOIR	S108992553	FORT BELVOIR - BUILDING 01403	TELEGRAPH RD AND POTOMAC RIVER	22060	VA LTANKS
FORT BELVOIR	S108992529	FORT BELVOIR - BUILDING 01491	TELEGRAPH RD AND POTOMAC RIVER	22060	VA LTANKS
FORT BELVOIR	S111013924	US ARMY - FORT BELVOIR - TULLEY GATE O2 FACILITY	TELEGRAPH RD AND POTOMAC RIVER	22060	VA LTANKS
FORT BELVOIR	S108992687	FORT BELVOIR - BUILDINGS 01132 AND 01133	TELEGRAPH RD AND POTOMAC RIVER	22060	VA LTANKS
FORT BELVOIR	S108992457	FORT BELVOIR - BUILDING 00930	TELEGRAPH RD AND POTOMAC RIVER	22060	VA LTANKS
FORT BELVOIR	S108992536	FORT BELVOIR - BUILDING 01837	TELEGRAPH RD AND POTOMAC RIVER	22060	VA LTANKS
FORT BELVOIR	S108992571	FORT BELVOIR - BUILDING 00247	TELEGRAPH RD AND POTOMAC RIVER	22060	VA LTANKS
FORT BELVOIR	S108992627	FORT BELVOIR - BUILDING 01908	TELEGRAPH RD AND POTOMAC RIVER	22060	VA LTANKS
FORT BELVOIR	S108992556	FORT BELVOIR - BUILDING 00201,03,13,11,12	TELEGRAPH RD AND POTOMAC RIVER	22060	VA LTANKS
FORT BELVOIR	S108992473	FORT BELVOIR - BUILDING 01488	TELEGRAPH RD AND POTOMAC RIVER	22060	VA LTANKS
FORT BELVOIR	S108992576	FORT BELVOIR - BUILDING 02234	TELEGRAPH RD AND POTOMAC RIVER	22060	VA LTANKS
FORT BELVOIR	S108992519	FORT BELVOIR - BUILDING 00216	TELEGRAPH RD AND POTOMAC RIVER	22060	VA LTANKS

Count: 445 records FOCUS MAP 61 ORPHAN SUMMARY

City	EDR ID	Site Name	Site Address	Zip	Database(s)
FORT BELVOIR	S108992479	FORT BELVOIR - BUILDING 01138	TELEGRAPH RD AND POTOMAC RIVER	22060	VA LTANKS
FORT BELVOIR	S108992608	FORT BELVOIR - BUILDING 01199	TELEGRAPH RD AND POTOMAC RIVER	22060	VA LTANKS
FORT BELVOIR	S108992619	FORT BELVOIR - BUILDING 01421	TELEGRAPH RD AND POTOMAC RIVER	22060	VA LTANKS
FORT BELVOIR	S108992578	FORT BELVOIR - BUILDING 01833	TELEGRAPH RD AND POTOMAC RIVER	22060	VA LTANKS
FORT BELVOIR	S108992551	FORT BELVOIR - BUILDING 02233	TELEGRAPH RD AND POTOMAC RIVER	22060	VA LTANKS
FORT BELVOIR	S108992795	FORT BELVOIR - BUILDING 01197	TELEGRAPH RD AND POTOMAC RIVER	22060	VA LTANKS
FORT BELVOIR	S108992449	FORT BELVOIR - BUILDING 00935	TELEGRAPH RD AND POTOMAC RIVER	22060	VA LTANKS
FORT BELVOIR	S108992750	FORT BELVOIR - BUILDING 01422	TELEGRAPH RD AND POTOMAC RIVER	22060	VA LTANKS
FORT BELVOIR	S108992771	FORT BELVOIR - BUILDING 00231	TELEGRAPH RD AND POTOMAC RIVER	22060	VA LTANKS
FORT BELVOIR	S108992435	FORT BELVOIR - BUILDING 00918	TELEGRAPH RD AND POTOMAC RIVER	22060	VA LTANKS
FORT BELVOIR	S108992532	FORT BELVOIR - BUILDING 01475	TELEGRAPH RD AND POTOMAC RIVER	22060	VA LTANKS
FORT BELVOIR	S108992599	FORT BELVOIR - BUILDING 02411	TELEGRAPH RD AND POTOMAC RIVER	22060	VA LTANKS
FORT BELVOIR	S108992603	FORT BELVOIR - BUILDING 01966	TELEGRAPH RD AND POTOMAC RIVER	22060	VA LTANKS
FORT BELVOIR	S108992616	FORT BELVOIR - BUILDING 03065	TELEGRAPH RD AND POTOMAC RIVER	22060	VA LTANKS
FORT BELVOIR	S108992635	FORT BELVOIR - BUILDING 00247	TELEGRAPH RD AND POTOMAC RIVER	22060	VA LTANKS
FORT BELVOIR	S108992559	FORT BELVOIR - BUILDING 00707	TELEGRAPH RD AND POTOMAC RIVER	22060	VA LTANKS
FORT BELVOIR	S108992657	FORT BELVOIR, BUILDING 00717, STORAGE DEPOT	TELEGRAPH RD AND POTOMAC RIVER	22060	VA LTANKS
FORT BELVOIR	S110145567	US ARMY - FORT BELVOIR - BUILDING 1196	TELEGRAPH RD AND POTOMAC RIVER	22060	VA LTANKS
FORT BELVOIR	S108992431	FORT BELVOIR - BUILDING 1197	TELEGRAPH RD AND POTOMAC RIVER	22060	VA LTANKS
FORT BELVOIR	S108514851	US ARMY - FORT BELVOIR - PARK VILLAGE	TELEGRAPH RD AND POTOMAC RIVER	22060	VA LTANKS
FORT BELVOIR	S108992822	FORT BELVOIR - BUILDING 00214	TELEGRAPH RD AND POTOMAC RIVER	22060	VA LTANKS
FORT BELVOIR	S108992504	FORT BELVOIR - BUILDING 01803	TELEGRAPH RD AND POTOMAC RIVER	22060	VA LTANKS
FORT BELVOIR	S108992546	FORT BELVOIR - BUILDING 01822	TELEGRAPH RD AND POTOMAC RIVER	22060	VA LTANKS
FORT BELVOIR	S108992515	FORT BELVOIR - BUILDING 00246	TELEGRAPH RD AND POTOMAC RIVER	22060	VA LTANKS
FORT BELVOIR	S109236806	US ARMY - FORT BELVOIR - BUILDING 1132	TELEGRAPH RD AND POTOMAC RIVER	22060	VA LTANKS
FORT BELVOIR	S108992595	FORT BELVOIR, BUILDING 00202	TELEGRAPH RD AND POTOMAC RIVER	22060	VA LTANKS
FORT BELVOIR	S108992629	FORT BELVOIR, BUILDING 01146	TELEGRAPH RD AND POTOMAC RIVER	22060	VA LTANKS
FORT BELVOIR	S108992601	FORT BELVOIR - BUILDING 02473	TELEGRAPH RD AND POTOMAC RIVER	22060	VA LTANKS
FORT BELVOIR	S108992561	FORT BELVOIR - BUILDING 00214	TELEGRAPH RD AND POTOMAC RIVER	22060	VA LTANKS
FORT BELVOIR	S108992531	FORT BELVOIR - BUILDING 07336	TELEGRAPH RD AND POTOMAC RIVER	22060	VA LTANKS
FORT BELVOIR	S108992564	FORT BELVOIR - BUILDING 00630	TELEGRAPH RD AND POTOMAC RIVER	22060	VA LTANKS
FORT BELVOIR	S108992544	FORT BELVOIR - BUILDING 00687	TELEGRAPH RD AND POTOMAC RIVER	22060	VA LTANKS
FORT BELVOIR	S108992501	FORT BELVOIR - BUILDING 00740	TELEGRAPH RD AND POTOMAC RIVER	22060	VA LTANKS
FORT BELVOIR	S108992442	FORT BELVOIR - BUILDING 00931	TELEGRAPH RD AND POTOMAC RIVER	22060	VA LTANKS
FORT BELVOIR	S108992455	FORT BELVOIR - BUILDING 01818	TELEGRAPH RD AND POTOMAC RIVER	22060	VA LTANKS
FORT BELVOIR	S108992461	FORT BELVOIR - BUILDING 03146	TELEGRAPH RD AND POTOMAC RIVER	22060	VA LTANKS
FORT BELVOIR	S110145566	US ARMY - FORT BELVOIR - BUILDING 1143	TELEGRAPH RD AND POTOMAC RIVER	22060	VA LTANKS
FORT BELVOIR	S108992631	FORT BELVOIR - BUILDING 00778	TELEGRAPH RD AND POTOMAC RIVER	22060	VA LTANKS
FORT BELVOIR	S108992437	FORT BELVOIR - BUILDING 00916	TELEGRAPH RD AND POTOMAC RIVER	22060	VA LTANKS
FORT BELVOIR	S108992634	FORT BELVOIR, BUILDING 01000	TELEGRAPH RD AND POTOMAC RIVER	22060	VA LTANKS
FORT BELVOIR	S108992565	FORT BELVOIR, BUILDING 00331	TELEGRAPH RD AND POTOMAC RIVER	22060	VA LTANKS
FORT BELVOIR	S108992597	FORT BELVOIR - BUILDING 01901	TELEGRAPH RD AND POTOMAC RIVER	22060	VA LTANKS
FORT BELVOIR	S108992630	FORT BELVOIR - BUILDING 01923	TELEGRAPH RD AND POTOMAC RIVER	22060	VA LTANKS
FORT BELVOIR	S108992475	FORT BELVOIR - BUILDING 02222	TELEGRAPH RD AND POTOMAC RIVER	22060	VA LTANKS
FORT BELVOIR	S108992739	FORT BELVOIR - BUILDING 1810	TELEGRAPH RD AND POTOMAC RIVER	22060	VA LTANKS
FORT BELVOIR	S108992527	FORT BELVOIR - BUILDING 00257	TELEGRAPH RD AND POTOMAC RIVER	22060	VA LTANKS

Count: 445 records FOCUS MAP 61 ORPHAN SUMMARY

City	EDR ID	Site Name	Site Address	Zip	Database(s)
FORT BELVOIR	S108992508	FORT BELVOIR - BUILDING 00506	TELEGRAPH RD AND POTOMAC RIVER	22060	VA LTANKS
FORT BELVOIR	S108992598	FORT BELVOIR - BUILDING 01442	TELEGRAPH RD AND POTOMAC RIVER	22060	VA LTANKS
FORT BELVOIR	S108992588	FORT BELVOIR - BUILDING 01805	TELEGRAPH RD AND POTOMAC RIVER	22060	VA LTANKS
FORT BELVOIR	S108992433	FORT BELVOIR - BUILDING 919	TELEGRAPH RD AND POTOMAC RIVER	22060	VA LTANKS
FORT BELVOIR	S108992425	FORT BELVOIR - BUILDING 923	TELEGRAPH RD AND POTOMAC RIVER	22060	VA LTANKS
FORT BELVOIR	S108992440	FORT BELVOIR - BUILDING 00943	TELEGRAPH RD AND POTOMAC RIVER	22060	VA LTANKS
FORT BELVOIR	S108992454	FORT BELVOIR - BUILDING 00942	TELEGRAPH RD AND POTOMAC RIVER	22060	VA LTANKS
FORT BELVOIR	S108992568	FORT BELVOIR - BUILDING 00240	TELEGRAPH RD AND POTOMAC RIVER	22060	VA LTANKS
FORT BELVOIR	S108992624	FORT BELVOIR - BUILDING 00220	TELEGRAPH RD AND POTOMAC RIVER	22060	VA LTANKS
FORT BELVOIR	S108992496	FORT BELVOIR - BUILDING 01434	TELEGRAPH RD AND POTOMAC RIVER	22060	VA LTANKS
FORT BELVOIR	S108992628	FORT BELVOIR - BUILDING 01101	TELEGRAPH RD AND POTOMAC RIVER	22060	VA LTANKS
FORT BELVOIR	S108992523	FORT BELVOIR - BUILDING 01462	TELEGRAPH RD AND POTOMAC RIVER	22060	VA LTANKS
FORT BELVOIR	S108992614	FORT BELVOIR - BUILDING 02595	TELEGRAPH RD AND POTOMAC RIVER	22060	VA LTANKS
FORT BELVOIR	S108992574	FORT BELVOIR - BUILDING 00219	TELEGRAPH RD AND POTOMAC RIVER	22060	VA LTANKS
FORT BELVOIR	S108992535	FORT BELVOIR - BUILDING 01201	TELEGRAPH RD AND POTOMAC RIVER	22060	VA LTANKS
FORT BELVOIR	S109236807	US ARMY - FORT BELVOIR - BUILDING 1400	TELEGRAPH RD AND POTOMAC RIVER	22060	VA LTANKS
FORT BELVOIR	S108992573	FORT BELVOIR - BUILDING 00200	TELEGRAPH RD AND POTOMAC RIVER	22060	VA LTANKS
FORT BELVOIR	S108992542	FORT BELVOIR - BUILDING 00337	TELEGRAPH RD AND POTOMAC RIVER	22060	VA LTANKS
FORT BELVOIR	S108992498	FORT BELVOIR - BUILDING 00508	TELEGRAPH RD AND POTOMAC RIVER	22060	VA LTANKS
FORT BELVOIR	S108992480	FORT BELVOIR - BUILDING 00601	TELEGRAPH RD AND POTOMAC RIVER	22060	VA LTANKS
FORT BELVOIR	S108992497	FORT BELVOIR - BUILDING 01575	TELEGRAPH RD AND POTOMAC RIVER	22060	VA LTANKS
FORT BELVOIR	S108992533	FORT BELVOIR - BUILDING 00753	TELEGRAPH RD AND POTOMAC RIVER	22060	VA LTANKS
FORT BELVOIR	S108992618	FORT BELVOIR - BUILDING 00305	TELEGRAPH RD AND POTOMAC RIVER	22060	VA LTANKS
FORT BELVOIR	S108992638	FORT BELVOIR - BUILDING 01726	TELEGRAPH RD AND POTOMAC RIVER	22060	VA LTANKS
FORT BELVOIR	S108992477	FORT BELVOIR - BUILDING 03230	TELEGRAPH RD AND POTOMAC RIVER	22060	VA LTANKS
FORT BELVOIR	S108992478	FORT BELVOIR - BUILDING 03233	TELEGRAPH RD AND POTOMAC RIVER	22060	VA LTANKS
FORT BELVOIR	S108992554	FORT BELVOIR - BUILDING 02201	TELEGRAPH RD AND POTOMAC RIVER	22060	VA LTANKS
FORT BELVOIR	S108992512	FORT BELVOIR - BUILDING 01907	TELEGRAPH RD AND POTOMAC RIVER	22060	VA LTANKS
FORT BELVOIR	S108992469	FORT BELVOIR - BUILDING 02268	TELEGRAPH RD AND POTOMAC RIVER	22060	VA LTANKS
FORT BELVOIR	S108992607	FORT BELVOIR - BUILDING 02586	TELEGRAPH RD AND POTOMAC RIVER	22060	VA LTANKS
FORT BELVOIR	S108992584	FORT BELVOIR - BUILDING 02593	TELEGRAPH RD AND POTOMAC RIVER	22060	VA LTANKS
FORT BELVOIR	S108992653	FORT BELVOIR - BUILDING 00359	TELEGRAPH RD AND POTOMAC RIVER	22060	VA LTANKS
FORT BELVOIR	S108992492	FORT BELVOIR - BUILDING 01460	TELEGRAPH RD AND POTOMAC RIVER	22060	VA LTANKS
FORT BELVOIR	S108992765	FORT BELVOIR - BUILDING 01462	TELEGRAPH RD AND POTOMAC RIVER	22060	VA LTANKS
FORT BELVOIR	S108992643	FORT BELVOIR - BUILDING 00950	TELEGRAPH RD AND POTOMAC RIVER	22060	VA LTANKS
FORT BELVOIR	S108992547	FORT BELVOIR, BUILDING 00256	TELEGRAPH RD AND POTOMAC RIVER	22060	VA LTANKS
FORT BELVOIR	S108992585	FORT BELVOIR, BUILDING 01824	TELEGRAPH RD AND POTOMAC RIVER	22060	VA LTANKS
FORT BELVOIR	S108992485	FORT BELVOIR - BUILDING 02235	TELEGRAPH RD AND POTOMAC RIVER	22060	VA LTANKS
FORT BELVOIR	S108992537	FORT BELVOIR - BUILDING 2284	TELEGRAPH RD AND POTOMAC RIVER	22060	VA LTANKS
FORT BELVOIR	S108992589	FORT BELVOIR - BUILDING 02421	TELEGRAPH RD AND POTOMAC RIVER	22060	VA LTANKS
FORT BELVOIR	S108992572	FORT BELVOIR - BUILDING 00332 TANK A	TELEGRAPH RD AND POTOMAC RIVER	22060	VA LTANKS
FORT BELVOIR	S108992594	FORT BELVOIR - BUILDING 00341	TELEGRAPH RD AND POTOMAC RIVER	22060	VA LTANKS
FORT BELVOIR	S108992586	FORT BELVOIR - BUILDING 01816	TELEGRAPH RD AND POTOMAC RIVER	22060	VA LTANKS
FORT BELVOIR	S108992842	FORT BELVOIR - BUILDING 01124	TELEGRAPH RD AND POTOMAC RIVER	22060	VA LTANKS
FORT BELVOIR	S108992815	FORT BELVOIR - BUILDING 3118	TELEGRAPH RD AND POTOMAC RIVER	22060	VA LTANKS
FORT BELVOIR	S108992436	FORT BELVOIR - BUILDING 919	TELEGRAPH RD AND POTOMAC RIVER	22060	VA LTANKS
FORT BELVOIR	S110323245	US ARMY - FORT BELVOIR - BUILDING 2217	TELEGRAPH RD AND POTOMAC RIVER	22060	VA LTANKS

Count: 445 records FOCUS MAP 61 ORPHAN SUMMARY

City	EDR ID	Site Name	Site Address	Zip	Database(s)
FORT BELVOIR	S108992429	FORT BELVOIR - BUILDING 921	TELEGRAPH RD AND POTOMAC RIVER	22060	VA LTANKS
FORT BELVOIR	S105462909	FORT BELVOIR - 28 TANKS VARIOUS BUILDINGS	TELEGRAPH RD AND POTOMAC RIVER	22060	VA LTANKS, VA ENF
FORT BELVOIR	S108992493	FORT BELVOIR - BUILDING 01960	TELEGRAPH RD AND POTOMAC RIVER	22060	VA LTANKS
FORT BELVOIR	S108992613	FORT BELVOIR - BUILDING 00184	TELEGRAPH RD AND POTOMAC RIVER	22060	VA LTANKS
FORT BELVOIR	S108992550	FORT BELVOIR - BUILDING 00701	TELEGRAPH RD AND POTOMAC RIVER	22060	VA LTANKS
FORT BELVOIR	S108992611	FORT BELVOIR - BUILDING 01804	TELEGRAPH RD AND POTOMAC RIVER	22060	VA LTANKS
FORT BELVOIR	S108992516	FORT BELVOIR - BUILDING 00361	TELEGRAPH RD AND POTOMAC RIVER	22060	VA LTANKS
FORT BELVOIR	S108992566	FORT BELVOIR - BUILDING 01487	TELEGRAPH RD AND POTOMAC RIVER	22060	VA LTANKS
FORT BELVOIR	S108992563	FORT BELVOIR, BUILDING 02212	TELEGRAPH RD AND POTOMAC RIVER	22060	VA LTANKS
FORT BELVOIR	S108992639	FORT BELVOIR - BUILDING 00099	TELEGRAPH RD AND POTOMAC RIVER	22060	VA LTANKS
FORT BELVOIR	S108992605	FORT BELVOIR - BUILDING 02580	TELEGRAPH RD AND POTOMAC RIVER	22060	VA LTANKS
FORT BELVOIR	S108992426	FORT BELVOIR - BUILDING 00927	TELEGRAPH RD AND POTOMAC RIVER	22060	VA LTANKS
FORT BELVOIR	S108992636	FORT BELVOIR - BUILDING 03138	TELEGRAPH RD AND POTOMAC RIVER	22060	VA LTANKS
FORT BELVOIR	S108992760	FORT BELVOIR - BUILDING 00362	TELEGRAPH RD AND POTOMAC RIVER	22060	VA LTANKS
FORT BELVOIR	S108992456	FORT BELVOIR - BUILDING 00932 DOGUE CREEK APTS.	TELEGRAPH RD AND POTOMAC RIVER	22060	VA LTANKS
FORT BELVOIR	S108992742	FORT BELVOIR - BUILDING 00328	TELEGRAPH RD AND POTOMAC RIVER	22060	VA LTANKS
FORT BELVOIR	S105462954	FORT BELVOIR - POL FACILITY	TELEGRAPH RD AND POTOMAC RIVER	22060	VA LTANKS
FORT BELVOIR	S108992530	FORT BELVOIR - BUILDING 01193	TELEGRAPH RD AND POTOMAC RIVER	22060	VA LTANKS
FORT BELVOIR	S108992514	FORT BELVOIR - BUILDING 01427	TELEGRAPH RD AND POTOMAC RIVER	22060	VA LTANKS
FORT BELVOIR	S108992591	FORT BELVOIR - BUILDING 02244	TELEGRAPH RD AND POTOMAC RIVER	22060	VA LTANKS
FORT BELVOIR	S108992509	FORT BELVOIR - BUILDING 02454	TELEGRAPH RD AND POTOMAC RIVER	22060	VA LTANKS
FORT BELVOIR	S108992596	FORT BELVOIR - BUILDING 02582	TELEGRAPH RD AND POTOMAC RIVER	22060	VA LTANKS
FORT BELVOIR	S108992525	FORT BELVOIR - BUILDING 02591	TELEGRAPH RD AND POTOMAC RIVER	22060	VA LTANKS
FORT BELVOIR	S108992626	FORT BELVOIR - BUILDING 02211	TELEGRAPH RD AND POTOMAC RIVER	22060	VA LTANKS
FORT BELVOIR	S108992428	FORT BELVOIR - BUILDING 1902	TELEGRAPH RD AND POTOMAC RIVER	22060	VA LTANKS
FORT BELVOIR	S108992451	FORT BELVOIR - BUILDING 02590	TELEGRAPH RD AND POTOMAC RIVER	22060	VA LTANKS
FORT BELVOIR	S116162586	US ARMY-FT BELVOIR-FORMER PRIME POWER TNG SCHOOL	TELEGRAPH RD AND POTOMAC RIVER	22060	VA LTANKS
FORT BELVOIR	1023649245	FORT BELVOIR COMMUNITY HOSPITAL	UNKNOWN	22060	FINDS
FORT BELVOIR	1000878154	VA ARNG ARMORY FT BELVOIR	WILLIAMS HALLS	22060	RCRA NonGen / NLR
FT BELVOIR	S106129909	FT BELVOIR	BLDG 780	22060	VA SPILLS
FT BELVOIR	S111773707	US ARMY FT BELVOIR DIRECTORATE PUBLIC WORKS	BLDG 1495	22060	PA MANIFEST
FT BELVOIR	1000448138	US VAARNG-ARMORY-FT BELVOIR 170TH	BLDG 1911	22060	RCRA NonGen / NLR
FT BELVOIR	1000878153	VA ARNG ARMORY FT BELVOIR 170TH	BLDG 1911	22060	RCRA NonGen / NLR
FT BELVOIR	1016218021	VA ARNG ARMORY FT BELVOIR 170TH	BLDG 1911	22060	FINDS, ECHO
FT BELVOIR	S109273272	FT. BELVOIR BUILDING 20	5500 SHULTZ CIRCLE	22060	VA SPILLS
LORTON	1007151910	WALNUT GROVE TRAILER PARK	RTE 3 & WALNUT GROVE RD	22079	ICIS, FINDS, ECHO
LORTON	2017006764	9888 BELVOIR VIEW PL	9888 BELVOIR VIEW PL	22079	HMIRS
LORTON	S118972599	FORT BELVOIR MS4	FORT BELVOIR NORTH AREA	22060	VA SPILLS
LORTON	S118972597	FORT BELVOIR MS4	FORT BELVOIR NORTH AREA	22060	VA SPILLS
LORTON	S118972600	FORT BELVOIR MS4	FORT BELVOIR NORTH AREA	22060	VA SPILLS
LORTON	S118972598	FORT BELVOIR MS4	FORT BELVOIR NORTH AREA	22060	VA SPILLS
LORTON	S120679409		9406-B GUNSTON COVE RD	22079	NJ MANIFEST

Focus Map 62

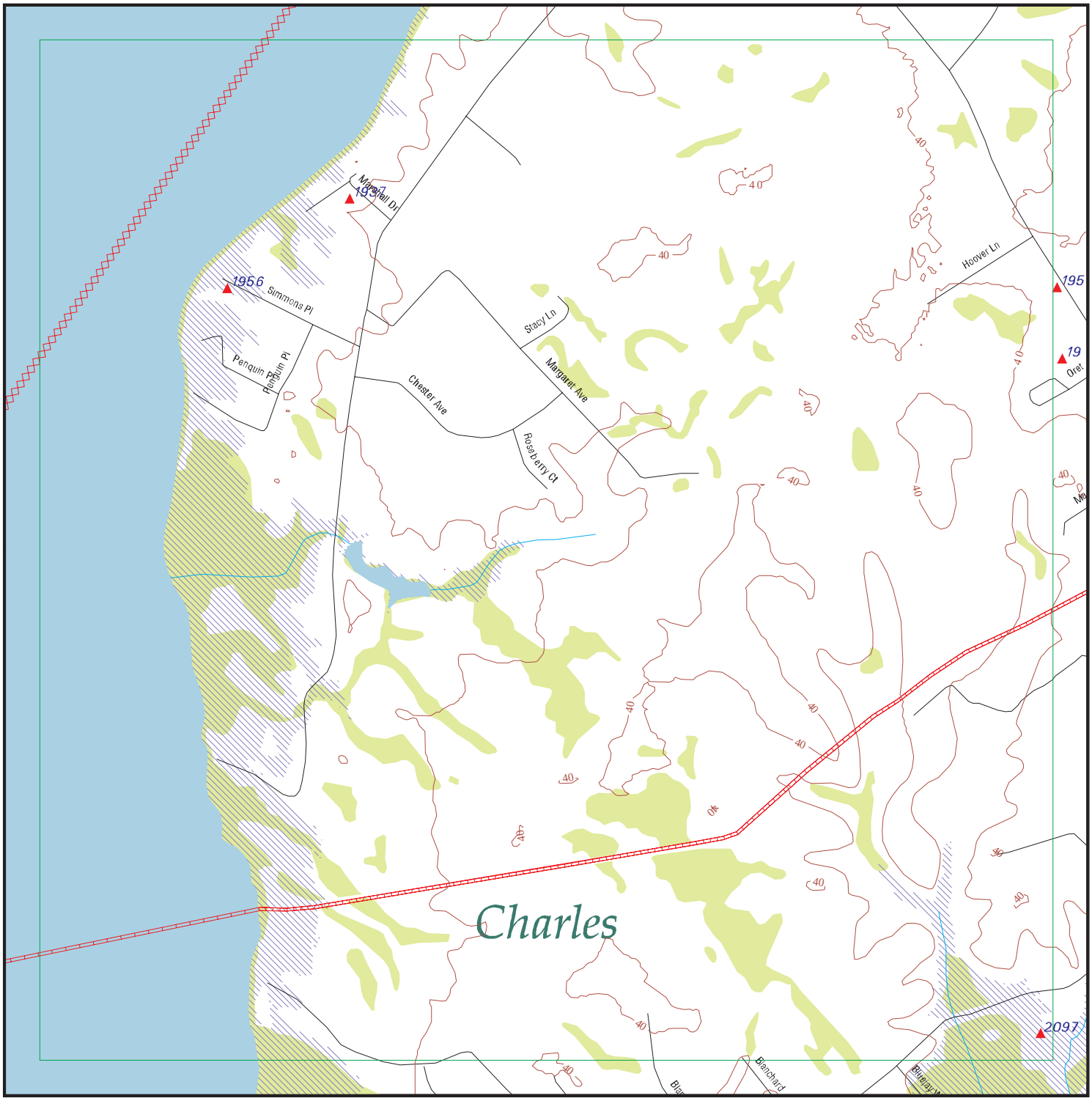

EDR DataMap® - Environmental Atlas

Fort Belvoir

Legend

- Roads
- Major Roads
- Contour Lines
- National Wetlands Inventory
- Waterways
- Railroads
- Study Boundary
- 100-Yr Flood Zones
- Powerlines
- Pipelines
- Fault Lines
- Indian Reservations BIA
- Water
- Superfund Sites
- Federal DOD Sites
- Listed Sites
- Sensitive Receptors

N

0 1/8 1/4

Scale in Miles

Copyright © 2018 EDR, Inc. © 2015 TomTom Rel. 2015.

FOCUS MAP 62 SUMMARY

Database	Total Plotted
FEDERAL RECORDS	
NPL	0
Proposed NPL	0
Delisted NPL	0
NPL LIENS	0
SEMS	0
SEMS-ARCHIVE	0
LIENS 2	0
CORRACTS	0
RCRA-TSDF	0
RCRA-LQG	0
RCRA-SQG	0
RCRA-CESQG	0
RCRA NonGen / NLR	0
US ENG CONTROLS	0
US INST CONTROL	0
ERNS	0
HMIRS	0
DOT OPS	0
US CDL	0
US BROWNFIELDS	0
DOD	0
FUDS	0
LUCIS	0
CONSENT	0
ROD	0
UMTRA	0
DEBRIS REGION 9	0
ODI	0
US MINES	0
TRIS	0
TSCA	0
FTTS	0
HIST FTTS	0
SSTS	0
ICIS	0
PADS	0
MLTS	0
RADINFO	0
FINDS	1
RAATS	0
RMP	0
ABANDONED MINES	0
IHS OPEN DUMPS	0
SCRD DRYCLEANERS	0
US HIST CDL	0
PCB TRANSFORMER	0
US FIN ASSUR	0
EPA WATCH LIST	0

FOCUS MAP 62 SUMMARY

Database	Total Plotted
PRP	0
2020 COR ACTION	0
COAL ASH DOE	0
FUSRAP	0
UXO	0
DOCKET HWC	0
FUELS PROGRAM	0
ECHO	1
FEMA UST	0
FEDERAL FACILITY	0
LEAD SMELTERS	0
US AIRS	0
COAL ASH EPA	0
STATE AND LOCAL RECORDS	
SHWS	0
SWF/LF	0
UIC	0
SWRCY	0
OCPCASES	2
HIST LUST	0
UST	0
HIST UST	0
AST	0
ENG CONTROLS	0
INST CONTROL	0
VCP	0
DRYCLEANERS	0
BROWNFIELDS	0
NPDES	0
AIRS	0
LEAD	3
ASBESTOS	0
COAL ASH	0
LRP	0
TRIBAL RECORDS	
INDIAN RESERV	0
INDIAN ODI	0
INDIAN LUST	0
INDIAN UST	0
INDIAN VCP	0
EDR PROPRIETARY RECORDS	
EDR MGP	0
EDR Hist Auto	0
EDR Hist Cleaner	0
RGA LUST	0

FOCUS MAP 62 SUMMARY

Database	Total Plotted
RGA LF	0
RGA HWS	0

NOTES:

Sites may be listed in more than one database

Map ID	Site	Database(s)	EPA ID Number
1937		LEAD	S121382257
	1455 MARSHALL DRIVE **, MD 20616**		N/A

MD LEAD:

Facility ID:	Not reported
Cert Number:	151352
Unit ID:	SINGLE
Inspection Date:	12/23/1999
Limit Date:	Not reported
Invalid:	Not reported
Company No:	4145
Company Name:	AmeriSpec Lead Services
ReInspection Date:	/ /
Option:	Full Lead Free
Inspection Category:	Lead Free
Pass/Fail:	P
Inspector Number:	3187
Inspector Name:	Price Larry F
Property Number:	Not reported

Map ID	Site	Database(s)	EPA ID Number
1937	**PHILLIP BELL** **1475 MARSHALL PAUL RD** **BRYANS ROAD, MD 20616**	OCPCASES	S105899040 N/A

OCPCASES:

Facility ID:	03-1682CH
Facility Status/Code:	CLOSED/Aboveground Tank - Residential Heating Oil
Date Open:	04/23/2003
Date Closed:	04/22/2003
Release:	YES
Cleanup:	YES
Registration Number:	Not reported

Map ID	Site	Database(s)	EPA ID Number
1955	**ALBERT MILLBECK** **1445 MARSHALL HALL RD** **BRYANS ROAD, MD 20616**	OCPCASES	S104594723 N/A

OCPCASES:

Facility ID:	98-2322CH
Facility Status/Code:	CLOSED/Aboveground Tank Leak
Date Open:	05/15/1998
Date Closed:	06/03/1998
Release:	YES
Cleanup:	YES
Registration Number:	Not reported

Map ID	Site	Database(s)	EPA ID Number
1956		**LEAD**	**S107234949**
	1475 SIMMONS RD		**N/A**
	BRYANS RD, MD 20616		

MD LEAD:

Facility ID:	0907020589
Cert Number:	227202
Unit ID:	Not reported
Inspection Date:	10/29/2002
Limit Date:	Not reported
Invalid:	F
Company No:	5503
Company Name:	INTECH Solutions, Inc.
ReInspection Date:	/ /
Option:	Lead Free
Inspection Category:	Full Risk Reduction Standard Dust Inspection
Pass/Fail:	P
Inspector Number:	4615
Inspector Name:	Lowe Phillip A
Property Number:	0907020589

1963		**LEAD**	**S117434489**
	1545 MARSHALL HALL ROAD		**N/A**
	BRYAN ROAD, MD 20616		

MD LEAD:

Facility ID:	0907015283
Cert Number:	640146
Unit ID:	Not reported
Inspection Date:	11/03/2014
Limit Date:	Not reported
Invalid:	F
Company No:	12155
Company Name:	A & A Certified Incorporated
ReInspection Date:	/ /
Option:	Full Risk Reduction Standard
Inspection Category:	Full Risk Reduction Standard Dust Inspection
Pass/Fail:	P
Inspector Number:	12384
Inspector Name:	Bayemake Nola U.
Property Number:	0907015283

2097	**BRYANS ROAD CLEANERS**	**FINDS**	**1016273471**
	BRYANS RD SHOPPING CTR	**ECHO**	**N/A**
	BRYANS ROAD, MD 20616		

FINDS:

Registry ID: 110008427568

Environmental Interest/Information System

MD-RCRA (Maryland - Resource Conservation And Recovery Act Information System) houses state information relating to the Resource Conservation and Recovery Act (RCRA).

RCRAInfo is a national information system that supports the Resource Conservation and Recovery Act (RCRA) program through the tracking of events and activities related to facilities that generate, transport,

Map ID	Site	Database(s)	EPA ID Number

BRYANS ROAD CLEANERS (Continued) **1016273471**

and treat, store, or dispose of hazardous waste. RCRAInfo allows RCRA program staff to track the notification, permit, compliance, and corrective action activities required under RCRA.

Click this hyperlink while viewing on your computer to access additional FINDS: detail in the EDR Site Report.

ECHO:

Envid:	1016273471
Registry ID:	110008427568
DFR URL:	http://echo.epa.gov/detailed-facility-report?fid=110008427568

Count: 20 records FOCUS MAP 62 ORPHAN SUMMARY

City	EDR ID	Site Name	Site Address	Zip	Database(s)
BRYANS RD	S107234951		2114 MARSHALL HRD	20616	LEAD
BRYANS ROAD	U003736674	HEDGES BUS SERVICE, INC.	ROUTE 1 BOX 21	20616	UST
BRYANS ROAD	U004066078	SLIFKA PROPERTY	RT. 1 BOX 13 FRASER ROAD	20616	UST
BRYANS ROAD	1016051735	AMOCO #5136-TANKS	RT 2 BOX 17K	20616	FINDS, ECHO
BRYANS ROAD	S104637666	BURCH OIL CO. OF CHARLES CO.	ROUTE 210	20616	HIST UST
BRYANS ROAD	1016273461	WASH HOUSE	RT 210	20616	FINDS, ECHO
BRYANS ROAD	S104631204	BRYANS RD SUNOCO.	RT. 210	20616	HIST UST
BRYANS ROAD	1004719111	WASH HOUSE	RT 210	20616	RCRA-CESQG
BRYANS ROAD	U003734865	BRYANS RD. CAR WASH	RT. 210 & RT. 227	20616	UST
BRYANS ROAD	S104637557	SHILOH UNITED METHODIST CHURCH	ROUTE 210	20616	HIST UST
BRYANS ROAD	S104631251	MARSHALL HALL	RT. 210 ST. RT. 227 W\3MW	20616	HIST UST
BRYANS ROAD	1016273508	AT & T	RTE 227 POMONKEY	20616	FINDS, ECHO
BRYANS ROAD	S104637729	BRYANS ROAD VOL. FIRE CO. & RES. SQ	RTE 227 & CHAPMANS LANDING ROAD	20616	HIST UST
BRYANS ROAD	S104631296	BRYANS ROAD CAR WASH	ROUTE 227	20616	HIST UST
BRYANS ROAD	S104637733	WALTONS MARKET	ROUTE 227	20616	HIST UST
BRYANS ROAD	U003734325	WALTON'S MARKET	RT. 227	20616	UST
BRYANS ROAD	S104631293	BRYANS ROAD CITGO	RT. 227 & RT. 210	20616	HIST UST
BRYANS ROAD	U003876968	WALTON'S MARKET	RT. 227	20616	UST
BRYANS ROAD	U004068360	BRYANS ROAD CLEANERS	INTERSECTION RT 227 AND RT 210	20616	UST
BRYANS ROAD	S104637675	MACEDONIA BAPTIST CHURCH	MARSHALL HALL ROAD	20616	HIST UST

Focus Map 63

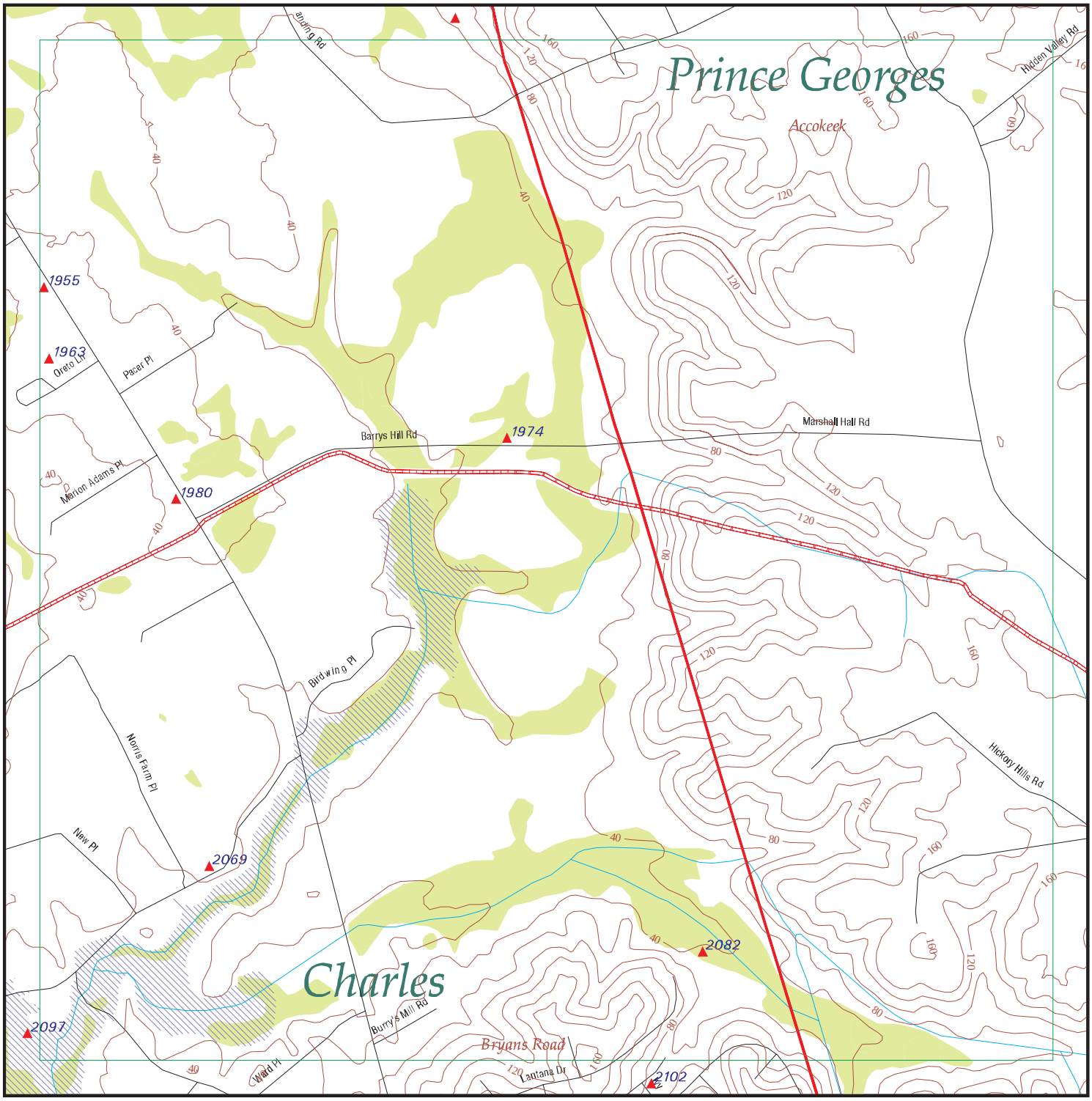

EDR DataMap® - Environmental Atlas

Fort Belvoir

Legend

- Roads
- Major Roads
- Contour Lines
- National Wetlands Inventory
- Waterways
- Railroads
- Study Boundary
- 100-Yr Flood Zones
- Powerlines
- Pipelines
- Fault Lines
- Indian Reservations BIA
- Water
- Superfund Sites
- Federal DOD Sites
- Listed Sites
- Sensitive Receptors

N

0 1/8 1/4

Scale in Miles

Copyright © 2018 EDR, Inc. © 2015 TomTom Rel. 2015.

FOCUS MAP 63 SUMMARY

Database	Total Plotted
FEDERAL RECORDS	
NPL	0
Proposed NPL	0
Delisted NPL	0
NPL LIENS	0
SEMS	0
SEMS-ARCHIVE	0
LIENS 2	0
CORRACTS	0
RCRA-TSDF	0
RCRA-LQG	0
RCRA-SQG	0
RCRA-CESQG	0
RCRA NonGen / NLR	0
US ENG CONTROLS	0
US INST CONTROL	0
ERNS	0
HMIRS	0
DOT OPS	0
US CDL	0
US BROWNFIELDS	0
DOD	0
FUDS	0
LUCIS	0
CONSENT	0
ROD	0
UMTRA	0
DEBRIS REGION 9	0
ODI	0
US MINES	0
TRIS	0
TSCA	0
FTTS	0
HIST FTTS	0
SSTS	0
ICIS	0
PADS	0
MLTS	0
RADINFO	0
FINDS	2
RAATS	0
RMP	0
ABANDONED MINES	0
IHS OPEN DUMPS	0
SCRD DRYCLEANERS	0
US HIST CDL	0
PCB TRANSFORMER	0
US FIN ASSUR	0
EPA WATCH LIST	0

FOCUS MAP 63 SUMMARY

Database	Total Plotted
PRP	0
2020 COR ACTION	0
COAL ASH DOE	0
FUSRAP	0
UXO	0
DOCKET HWC	0
FUELS PROGRAM	0
ECHO	2
FEMA UST	0
FEDERAL FACILITY	0
LEAD SMELTERS	0
US AIRS	0
COAL ASH EPA	0
STATE AND LOCAL RECORDS	
SHWS	0
SWF/LF	0
UIC	0
SWRCY	0
OCPCASES	3
HIST LUST	0
UST	0
HIST UST	0
AST	0
ENG CONTROLS	0
INST CONTROL	0
VCP	0
DRYCLEANERS	0
BROWNFIELDS	0
NPDES	1
AIRS	0
LEAD	3
ASBESTOS	0
COAL ASH	0
LRP	0
TRIBAL RECORDS	
INDIAN RESERV	0
INDIAN ODI	0
INDIAN LUST	0
INDIAN UST	0
INDIAN VCP	0
EDR PROPRIETARY RECORDS	
EDR MGP	0
EDR Hist Auto	0
EDR Hist Cleaner	0
RGA LUST	0

FOCUS MAP 63 SUMMARY

Database	Total Plotted
RGA LF	0
RGA HWS	0

NOTES:

Sites may be listed in more than one database

Map ID	Site	Database(s)	EPA ID Number
1899	**1270 OLD LANDING ROAD** **ACCOKEEK, MD 20607**	**LEAD**	**S111383188** **N/A**

MD LEAD:

Facility ID:	0907023049
Cert Number:	760486
Unit ID:	SFP
Inspection Date:	08/23/2016
Limit Date:	Not reported
Invalid:	Not reported
Company No:	4531
Company Name:	CONNOR Environmental Srvcs & Engineering Assessments
ReInspection Date:	/ /
Option:	Not reported
Inspection Category:	Full Risk Reduction Standard Dust Inspection
Pass/Fail:	F
Inspector Number:	4676
Inspector Name:	Lankford, Jr. Robert B. B
Property Number:	0907023049

Facility ID:	0907023049
Cert Number:	763751
Unit ID:	SFP
Inspection Date:	09/09/2016
Limit Date:	Not reported
Invalid:	Not reported
Company No:	4531
Company Name:	CONNOR Environmental Srvcs & Engineering Assessments
ReInspection Date:	/ /
Option:	Full Risk Reduction Standard
Inspection Category:	Full Risk Reduction Standard Dust Inspection
Pass/Fail:	P
Inspector Number:	4676
Inspector Name:	Lankford, Jr. Robert B. B
Property Number:	0907023049

Facility ID:	07023049
Cert Number:	470672
Unit ID:	Not reported
Inspection Date:	11/22/2011
Limit Date:	Not reported
Invalid:	F
Company No:	4948
Company Name:	ABB Lead Inspection Co., LLC
ReInspection Date:	/ /
Option:	Full Lead Free
Inspection Category:	Lead Free One Time Only Interior and Exterior
Pass/Fail:	P
Inspector Number:	4269
Inspector Name:	Brown Rebecca L. L
Property Number:	07023049

Map ID	Site	Database(s)	EPA ID Number
1955	**ALBERT MILLBECK** **1445 MARSHALL HALL RD** **BRYANS ROAD, MD 20616**	**OCPCASES**	**S104594723** **N/A**

OCPCASES:

Facility ID:	98-2322CH
Facility Status/Code:	CLOSED/Aboveground Tank Leak
Date Open:	05/15/1998
Date Closed:	06/03/1998
Release:	YES
Cleanup:	YES
Registration Number:	Not reported

Map ID	Site	Database(s)	EPA ID Number
1963	**1545 MARSHALL HALL ROAD** **BRYAN ROAD, MD 20616**	**LEAD**	**S117434489** **N/A**

MD LEAD:

Facility ID:	0907015283
Cert Number:	640146
Unit ID:	Not reported
Inspection Date:	11/03/2014
Limit Date:	Not reported
Invalid:	F
Company No:	12155
Company Name:	A & A Certified Incorporated
ReInspection Date:	/ /
Option:	Lead Free
Inspection Category:	Full Risk Reduction Standard Dust Inspection
Pass/Fail:	P
Inspector Number:	12384
Inspector Name:	Bayemake Nola U.
Property Number:	0907015283

Map ID	Site	Database(s)	EPA ID Number
1974	**DOMINION COVE POINT LNG, LP CHARLES STATION** **6855 BARRYS HILL RD, BRYANS ROAD** **CHARLES (County), MD 20616**	**NPDES**	**S119104392** **N/A**

NPDES:

Facility Status:	Not reported
Bay Trib Number:	Not reported
Watershed:	Not reported
Permit Type:	Not reported
Description:	Not reported
Sic Number:	Not reported
Permit Number:	Not reported
Npdes Number:	Not reported
App Description:	Not reported
Latitude/Longitude:	Not reported
Last Issued:	Not reported
Expiration Date:	Not reported
Owner Name:	Not reported
Owner Address:	Not reported
Owner Address 2:	Not reported
Owner City:	Not reported
Owner State:	Not reported
Owner Zip:	Not reported
Received:	Received_January2017

Map ID	Site	Database(s)	EPA ID Number

DOMINION COVE POINT LNG, LP CHARLES STATION (Continued) **S119104392**

Comments: Application received for APA PTC for Natural Gas Compression Station

AI ID: Not reported
Address 2: Not reported
SIC Description: Not reported
SIC Code2: Not reported
SIC Description 2: Not reported
SIC Code 3: Not reported
SIC Description 3: Not reported
Status Date: Not reported
State Number: Not reported
Approval Issued Date: Not reported
Effective End Date: Not reported

1980 **STEVE CABEZAS** **OCPCASES** **S104599682**
1675 MARSHALL HALL RD **N/A**
BRYANS ROAD, MD 20616

OCPCASES:
Facility ID: 96-2267CH
Facility Status/Code: CLOSED/Aboveground Tank - Residential Heating Oil
Date Open: 06/03/1996
Date Closed: 10/10/1996
Release: Not reported
Cleanup: Not reported
Registration Number: Not reported

2069 **LEAD** **S118383586**
6632 FENWICK ROAD **N/A**
BRYANS ROAD, MD 20616

MD LEAD:
Facility ID: 07029772
Cert Number: 702249
Unit ID: Not reported
Inspection Date: 07/10/2015
Limit Date: Not reported
Invalid: Not reported
Company No: 4145
Company Name: AmeriSpec Lead Services
ReInspection Date: / /
Option: Full Lead Free
Inspection Category: Lead Free
Pass/Fail: P
Inspector Number: 5662
Inspector Name: Brandt Richard A
Property Number: 07029772

Map ID	Site	Database(s)	EPA ID Number

2082 **UNKNOWN** **FINDS** **1010029065**
UNKNOWN **ECHO** **N/A**
CHARLES (County), MD 00000

FINDS:

Registry ID: 110028100285

Environmental Interest/Information System
US National Pollutant Discharge Elimination System (NPDES) module of the Compliance Information System (ICIS) tracks surface water permits issued under the Clean Water Act. Under NPDES, all facilities that discharge pollutants from any point source into waters of the United States are required to obtain a permit. The permit will likely contain limits on what can be discharged, impose monitoring and reporting requirements, and include other provisions to ensure that the discharge does not adversely affect water quality.

Click this hyperlink while viewing on your computer to access additional FINDS: detail in the EDR Site Report.

ECHO:
Envid: 1010029065
Registry ID: 110028100285
DFR URL: http://echo.epa.gov/detailed-facility-report?fid=110028100285

2097 **BRYANS ROAD CLEANERS** **FINDS** **1016273471**
BRYANS RD SHOPPING CTR **ECHO** **N/A**
BRYANS ROAD, MD 20616

FINDS:

Registry ID: 110008427568

Environmental Interest/Information System
MD-RCRA (Maryland - Resource Conservation And Recovery Act Information System) houses state information relating to the Resource Conservation and Recovery Act (RCRA).

RCRAInfo is a national information system that supports the Resource Conservation and Recovery Act (RCRA) program through the tracking of events and activities related to facilities that generate, transport, and treat, store, or dispose of hazardous waste. RCRAInfo allows RCRA program staff to track the notification, permit, compliance, and corrective action activities required under RCRA.

Click this hyperlink while viewing on your computer to access additional FINDS: detail in the EDR Site Report.

ECHO:
Envid: 1016273471
Registry ID: 110008427568
DFR URL: http://echo.epa.gov/detailed-facility-report?fid=110008427568

Map ID	Site	Database(s)	EPA ID Number
2102	**BARBARA ANDERSON** **6909 ARBOR LANE** **BRYANS ROAD, MD 20616**	**OCPCASES**	**S106244671** **N/A**

OCPCASES:

Facility ID:	04-0998CH
Facility Status/Code:	CLOSED/Vapor Problem - Residential Heating Oil
Date Open:	12/01/2003
Date Closed:	01/26/2004
Release:	YES
Cleanup:	YES
Registration Number:	Not reported

Count: 28 records

FOCUS MAP 63 ORPHAN SUMMARY

City	EDR ID	Site Name	Site Address	Zip	Database(s)
ACCOKEEK	S116018298	PISCATAWAY WWTP (MD-127)	RT 1 FARMINGTON RD BOX 327		RGA HWS
ACCOKEEK	S116018299	PISCATAWAY WWTP	RT 1 FARMINGTON RD BOX 327		RGA HWS
ACCOKEEK	1000168160	PISCATAWAY WWTP	RTE 1 FARMINGTON RD BOX 327	20607	SEMS-ARCHIVE
ACCOKEEK	S110090007	PISCATAWAY WWTP	ROUTE 1 FARMINGTON ROAD	20607	LRP
ACCOKEEK	1009223713	ACCOKEEK BUS LOT STORAGE BLDG	ROUTE 373	20607	MANIFEST
ACCOKEEK	U003735776	ACCOKEEK BUS LOT	ROUTE 373	20607	UST
ACCOKEEK	S104633469	ACCOKEEK BUS LOT	RT 373	20607	OCPCASES, HIST UST
BRYANS RD	S107234951		2114 MARSHALL HRD	20616	LEAD
BRYANS ROAD	U003736674	HEDGES BUS SERVICE, INC.	ROUTE 1 BOX 21	20616	UST
BRYANS ROAD	U004066078	SLIFKA PROPERTY	RT. 1 BOX 13 FRASER ROAD	20616	UST
BRYANS ROAD	1016051735	AMOCO #5136-TANKS	RT 2 BOX 17K	20616	FINDS, ECHO
BRYANS ROAD	S104637666	BURCH OIL CO. OF CHARLES CO.	ROUTE 210	20616	HIST UST
BRYANS ROAD	1016273461	WASH HOUSE	RT 210	20616	FINDS, ECHO
BRYANS ROAD	S104631204	BRYANS RD SUNOCO.	RT. 210	20616	HIST UST
BRYANS ROAD	1004719111	WASH HOUSE	RT 210	20616	RCRA-CESQG
BRYANS ROAD	U003734865	BRYANS RD. CAR WASH	RT. 210 & RT. 227	20616	UST
BRYANS ROAD	S104637557	SHILOH UNITED METHODIST CHURCH	ROUTE 210	20616	HIST UST
BRYANS ROAD	S104631251	MARSHALL HALL	RT. 210 ST. RT. 227 W\3MW	20616	HIST UST
BRYANS ROAD	1016273508	AT & T	RTE 227 POMONKEY	20616	FINDS, ECHO
BRYANS ROAD	S104637729	BRYANS ROAD VOL. FIRE CO. & RES. SQ	RTE 227 & CHAPMANS LANDING ROAD	20616	HIST UST
BRYANS ROAD	S104631296	BRYANS ROAD CAR WASH	ROUTE 227	20616	HIST UST
BRYANS ROAD	S104637733	WALTONS MARKET	ROUTE 227	20616	HIST UST
BRYANS ROAD	U003734325	WALTON'S MARKET	RT. 227	20616	UST
BRYANS ROAD	S104631293	BRYANS ROAD CITGO	RT. 227 & RT. 210	20616	HIST UST
BRYANS ROAD	U003876968	WALTON'S MARKET	RT. 227	20616	UST
BRYANS ROAD	U004068360	BRYANS ROAD CLEANERS	INTERSECTION RT 227 AND RT 210	20616	UST
BRYANS ROAD	S104637675	MACEDONIA BAPTIST CHURCH	MARSHALL HALL ROAD	20616	HIST UST
COUNTY	S121393426		16508 OLD MARSHALL HROAD	20607	LEAD

Focus Map 64

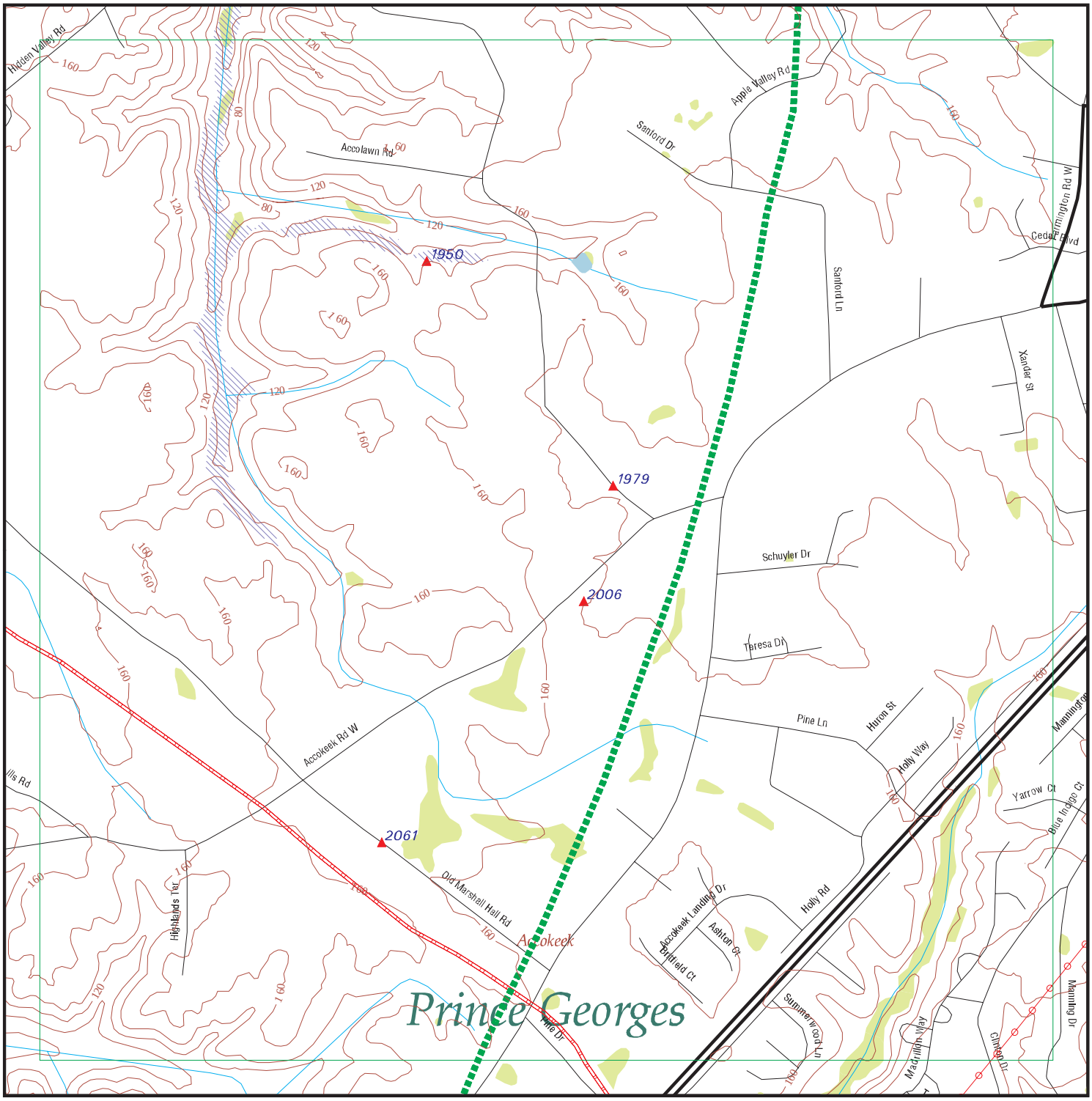

EDR DataMap® - Environmental Atlas

Fort Belvoir

Legend

- Roads
- Major Roads
- Contour Lines
- National Wetlands Inventory
- Waterways
- Railroads
- Study Boundary
- 100-Yr Flood Zones
- Powerlines
- Pipelines
- Fault Lines
- Indian Reservations BIA
- Water
- Superfund Sites
- Federal DOD Sites
- Listed Sites
- Sensitive Receptors

N

0 1/8 1/4

Scale in Miles

Copyright © 2018 EDR, Inc. © 2015 TomTom Rel. 2015.

FOCUS MAP 64 SUMMARY

Database	Total Plotted
FEDERAL RECORDS	
NPL	0
Proposed NPL	0
Delisted NPL	0
NPL LIENS	0
SEMS	0
SEMS-ARCHIVE	0
LIENS 2	0
CORRACTS	0
RCRA-TSDF	0
RCRA-LQG	0
RCRA-SQG	0
RCRA-CESQG	0
RCRA NonGen / NLR	0
US ENG CONTROLS	0
US INST CONTROL	0
ERNS	0
HMIRS	1
DOT OPS	0
US CDL	0
US BROWNFIELDS	0
DOD	0
FUDS	0
LUCIS	0
CONSENT	0
ROD	0
UMTRA	0
DEBRIS REGION 9	0
ODI	0
US MINES	0
TRIS	0
TSCA	0
FTTS	0
HIST FTTS	0
SSTS	0
ICIS	0
PADS	0
MLTS	0
RADINFO	0
FINDS	0
RAATS	0
RMP	0
ABANDONED MINES	0
IHS OPEN DUMPS	0
SCRD DRYCLEANERS	0
US HIST CDL	0
PCB TRANSFORMER	0
US FIN ASSUR	0
EPA WATCH LIST	0

FOCUS MAP 64 SUMMARY

Database	Total Plotted
PRP	0
2020 COR ACTION	0
COAL ASH DOE	0
FUSRAP	0
UXO	0
DOCKET HWC	0
FUELS PROGRAM	0
ECHO	0
FEMA UST	0
FEDERAL FACILITY	0
LEAD SMELTERS	0
US AIRS	0
COAL ASH EPA	0

STATE AND LOCAL RECORDS

MD SHWS	0
MD SWF/LF	0
MD UIC	0
MD SWRCY	0
MD OCPCASES	2
MD HIST LUST	0
MD UST	1
MD HIST UST	0
MD AST	0
MD ENG CONTROLS	0
MD INST CONTROL	0
MD VCP	0
MD DRYCLEANERS	0
MD BROWNFIELDS	0
MD NPDES	1
WV NPDES	1
MD AIRS	0
MD LEAD	0
MD ASBESTOS	0
MD COAL ASH	0
MD LRP	0

TRIBAL RECORDS

INDIAN RESERV	0
INDIAN ODI	0
INDIAN LUST	0
INDIAN UST	0
INDIAN VCP	0

EDR PROPRIETARY RECORDS

EDR MGP	0
EDR Hist Auto	0
EDR Hist Cleaner	0

FOCUS MAP 64 SUMMARY

Database	Total Plotted
MD RGA LUST	0
MD RGA LF	0
MD RGA HWS	0

NOTES:

Sites may be listed in more than one database

Map ID	Site	Database(s)	EPA ID Number
1950	**15906 ACCOLAWN RD** **ACCOKEEK, MD**	**HMIRS**	**97010045** **N/A**

Click this hyperlink while viewing on your computer to access additional HMIRS detail in the EDR Site Report.

1979	**IMPORT AUTO PARTS** **16510 ACCOLAWN RD** **ACCOKEEK, MD 20607**	**MD OCPCASES** **MD NPDES**	**S104610826** **N/A**

OCPCASES:

Facility ID:	93-1020PG1
Facility Status/Code:	CLOSED/Other (Specify)
Date Open:	10/27/1992
Date Closed:	04/29/1998
Release:	YES
Cleanup:	YES
Registration Number:	Not reported

Facility ID:	93-2001PG
Facility Status/Code:	CLOSED/
Date Open:	10/02/1992
Date Closed:	10/01/1992
Release:	Not reported
Cleanup:	Not reported
Registration Number:	Not reported

NPDES:

Facility Status:	Received
Bay Trib Number:	Not reported
Watershed:	Not reported
Permit Type:	General Permit
Description:	Not reported
Sic Number:	5015
Permit Number:	Not reported
Npdes Number:	MDR003162
App Description:	Not reported
Latitude/Longitude:	Not reported
Last Issued:	Not reported
Expiration Date:	Not reported
Owner Name:	Not reported
Owner Address:	Not reported
Owner Address 2:	Not reported
Owner City:	Not reported
Owner State:	Not reported
Owner Zip:	Not reported
Received:	Not reported
Comments:	Not reported

AI ID:	152870
Address 2:	Not reported
SIC Description:	Truck Parts Salvage Yard
SIC Code2:	Not reported
SIC Description 2:	Not reported
SIC Code 3:	Not reported
SIC Description 3:	Not reported

Map ID	Site	Database(s)	EPA ID Number

IMPORT AUTO PARTS (Continued) **S104610826**

Status Date: 08/01/2016
State Number: 12SW3162
Approval Issued Date: Not reported
Effective End Date: Not reported

1979 **WV NPDES** **S118796349**
16509 ACCOLAWN RD **N/A**
ACCOKEEK, WV 20607

NPDES:
Permit ID: 034678
Contact Name: Not reported
Contact Telephone: Not reported
Contact Street: Not reported
Contact Street2: Not reported
Contact City: Not reported
Contact State: Not reported
Contact Zip Code: Not reported
Responsible Party Name: WATKINS, JOHN W
Permit Type Table Code: Septic Tank
Permit Sub Type Code: SSP
Expire Date: Not reported
Sic Code: 4952
Priority Flag: Y
Design Flow Quantity: Not reported
Average Flow Quantity: Not reported
Disturbed Acres: Not reported
Extension Date: Not reported
Number of Customers: Not reported
Number Injection Point: Not reported
Individual General SW: STANK
Site Phone NUmber: Not reported
Permit Status Description: Not reported
Issue Date: Not reported
Effective Date: Not reported
Lat/Long(DMS): Not reported

2006 **OPERATING ENGINEERS JATC** **MD UST** **U003736451**
2114 FIDDLER LANE **N/A**
ACCOKEEK, MD 20607

UST:
Facility Id: 4851
Oper Name: Stephen A. Brown
Form Name: Stephen A. Brown
Form Title: Director
Form Date: 05/14/1997
Owner Id: 3026

Owner:
Owner Name: Operating Engineers Training Facility
Owner Address: 2114 Fiddler Lane
Owner City: Accokeek
Owner State: MD
Owner Zip: 20607
Owner Phone: (301) 283-3476
Owner Contact: Stephen A. Brown

Map ID	Site	Database(s)	EPA ID Number

OPERATING ENGINEERS JATC (Continued) **U003736451**

Tanks:

Tank ID:	1
Tank Status:	**Currently In Use**
Tank Capacity:	3000
Substance Description:	Heating Oil
Tank Compartment:	False
Compartment Compartment:	A
Date Intalled:	01/01/1973
Tank Material Desc:	Asphalt Coated or Bare Steel
Pipe Material Desc:	Bare or Galvanized Steel

Tank ID:	2
Tank Status:	**Permanently Out Of Use**
Tank Capacity:	1000
Substance Description:	Gasoline
Tank Compartment:	False
Compartment Compartment:	A
Date Intalled:	01/01/1975
Tank Material Desc:	Asphalt Coated or Bare Steel
Pipe Material Desc:	Bare or Galvanized Steel

Tank ID:	3
Tank Status:	**Permanently Out Of Use**
Tank Capacity:	4000
Substance Description:	Diesel
Tank Compartment:	False
Compartment Compartment:	A
Date Intalled:	01/01/1975
Tank Material Desc:	Asphalt Coated or Bare Steel
Pipe Material Desc:	Bare or Galvanized Steel

2061 **SMITH PROPERTY** **MD OCPCASES** **S105898570**
16925 OLD MARSHALL HALL RD **N/A**
ACCOKEEK, MD 20607

OCPCASES:

Facility ID:	03-1147PG1
Facility Status/Code:	CLOSED/Vapor Problem - Residential Heating Oil
Date Open:	02/05/2003
Date Closed:	07/15/2009
Release:	YES
Cleanup:	YES
Registration Number:	Not reported

Count: 12 records

FOCUS MAP 64 ORPHAN SUMMARY

City	EDR ID	Site Name	Site Address	Zip	Database(s)
ACCOKEEK	S116018298	PISCATAWAY WWTP (MD-127)	RT 1 FARMINGTON RD BOX 327		MD RGA HWS
ACCOKEEK	S116018299	PISCATAWAY WWTP	RT 1 FARMINGTON RD BOX 327		MD RGA HWS
ACCOKEEK	1000168160	PISCATAWAY WWTP	RTE 1 FARMINGTON RD BOX 327	20607	SEMS-ARCHIVE
ACCOKEEK	S110090007	PISCATAWAY WWTP	ROUTE 1 FARMINGTON ROAD	20607	MD LRP
ACCOKEEK	1009223713	ACCOKEEK BUS LOT STORAGE BLDG	ROUTE 373	20607	NY MANIFEST
ACCOKEEK	U003735776	ACCOKEEK BUS LOT	ROUTE 373	20607	MD UST
ACCOKEEK	S104633469	ACCOKEEK BUS LOT	RT 373	20607	MD OCPCASES, MD HIST UST
ACCOKEEK	1005981016	PISCATAWAY SWGE PLNT	FARMINGTON ROAD	20607	US AIRS
COUNTY	S121384740		1801 BRYAN PRD	20607	MD LEAD
COUNTY	S121383615		1511 BRYAN PRD	20607	MD LEAD
COUNTY	S121389228		421 BRYAN PRD	20607	MD LEAD
COUNTY	S121393426		16508 OLD MARSHALL HROAD	20607	MD LEAD

Focus Map 65

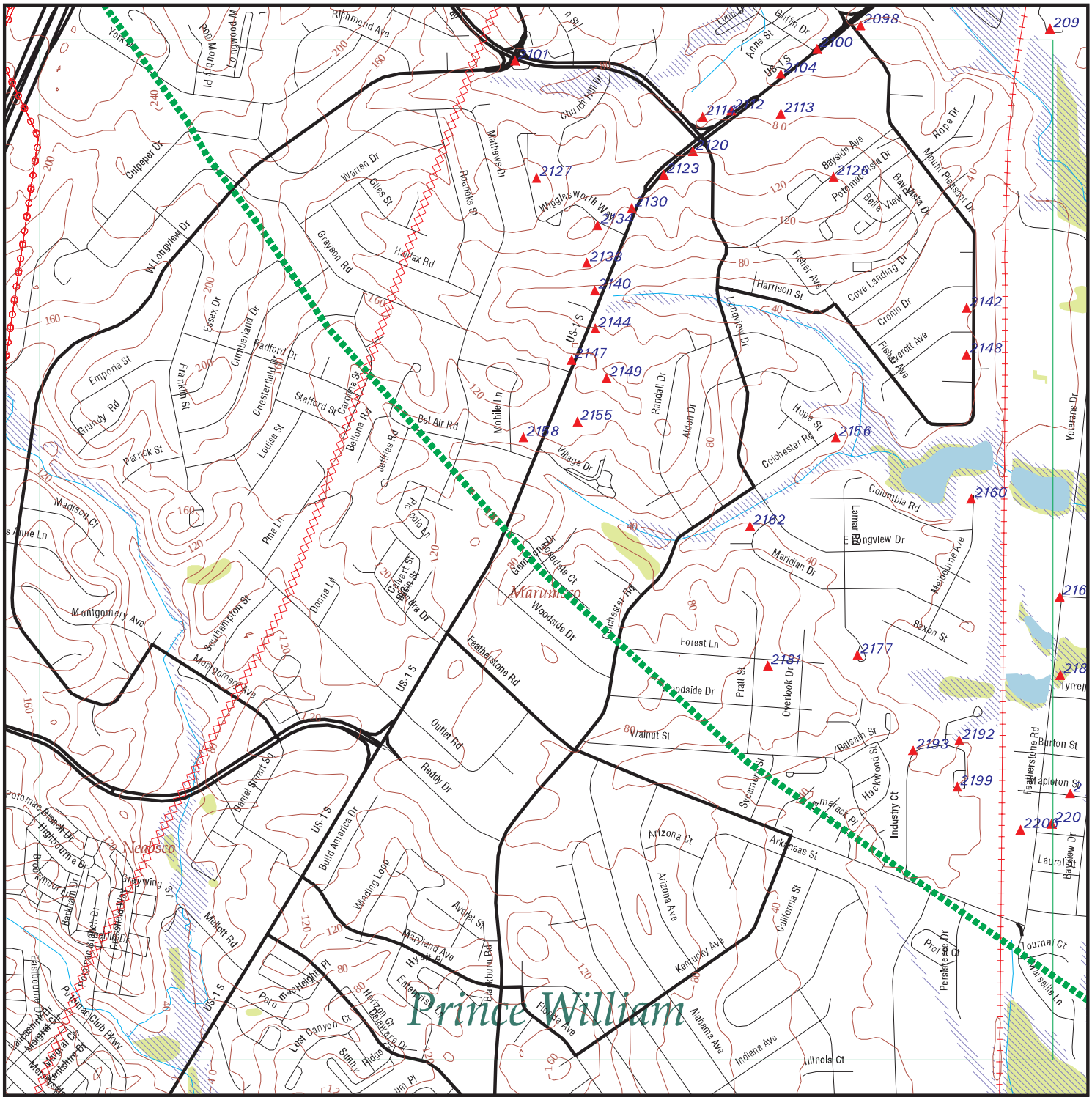

EDR DataMap® - Environmental Atlas

Fort Belvoir

Legend

- Roads
- Major Roads
- Contour Lines
- National Wetlands Inventory
- Waterways
- Railroads
- Study Boundary
- 100-Yr Flood Zones
- Powerlines
- Pipelines
- Fault Lines
- Indian Reservations BIA
- Water
- Superfund Sites
- Federal DOD Sites
- Listed Sites
- Sensitive Receptors

0 1/8 1/4

Scale in Miles

Copyright © 2018 EDR, Inc. © 2015 TomTom Rel. 2015.

FOCUS MAP 65 SUMMARY

Database	Total Plotted
FEDERAL RECORDS	
NPL	0
Proposed NPL	0
Delisted NPL	0
NPL LIENS	0
SEMS	0
SEMS-ARCHIVE	0
LIENS 2	0
CORRACTS	0
RCRA-TSDF	0
RCRA-LQG	0
RCRA-SQG	1
RCRA-CESQG	10
RCRA NonGen / NLR	5
US ENG CONTROLS	0
US INST CONTROL	0
ERNS	3
HMIRS	1
DOT OPS	0
US CDL	0
US BROWNFIELDS	0
DOD	0
FUDS	0
LUCIS	0
CONSENT	0
ROD	0
UMTRA	0
ODI	0
DEBRIS REGION 9	0
US MINES	0
TRIS	0
TSCA	0
FTTS	0
HIST FTTS	0
SSTS	0
ICIS	0
PADS	0
MLTS	0
RADINFO	0
FINDS	17
RAATS	0
RMP	0
PRP	0
2020 COR ACTION	0
COAL ASH DOE	0
FUSRAP	0
UXO	0
DOCKET HWC	0
FUELS PROGRAM	0

FOCUS MAP 65 SUMMARY

Database	Total Plotted
ECHO	16
FEMA UST	0
FEDERAL FACILITY	0
EPA WATCH LIST	0
LEAD SMELTERS	0
US AIRS	4
US FIN ASSUR	0
PCB TRANSFORMER	0
US HIST CDL	0
SCRD DRYCLEANERS	0
COAL ASH EPA	0
IHS OPEN DUMPS	0
ABANDONED MINES	0

STATE AND LOCAL RECORDS

VA SHWS	N/A
VA SWF/LF	0
VA UIC	0
VA LUST	8
VA LTANKS	13
VA UST	10
VA AST	2
NY MANIFEST	1
NJ MANIFEST	3
VA SPILLS	47
VA ENG CONTROLS	0
VA INST CONTROL	0
VA VCP	1
VA DRYCLEANERS	1
VA BROWNFIELDS	0
VA ENF	1
VA NPDES	0
VA AIRS	0
VA TIER 2	0
VA COAL ASH	0

TRIBAL RECORDS

INDIAN RESERV	0
INDIAN ODI	0
INDIAN LUST	0
INDIAN UST	0
INDIAN VCP	0

EDR PROPRIETARY RECORDS

EDR MGP	0
EDR Hist Auto	11
EDR Hist Cleaner	1
VA RGA LUST	12

FOCUS MAP 65 SUMMARY

Database	Total Plotted
VA RGA LF	2

NOTES:

Sites may be listed in more than one database

N/A = This State does not maintain a SHWS list. See the Federal CERCLIS list.

Map ID	Site	Database(s)	EPA ID Number
2098	**13775 JEFFERSON DAVIS HWY** **WOODBRIDGE, VA 22191**	**VA SPILLS**	**S113243420** **N/A**

SPILLS:

Fips City/County:	Prince William County
Status:	Closed
Reference Id:	16890
IR Number:	2013-N-1366
Associated IR:	Not reported
Incident Date:	12/02/2012
Call Received Date:	12/05/2012
Closure Comments:	Notification to DEQ only.
Threat To:	Not reported
Terrorism (Y/N):	N
Characterize Incident:	Unknown
Incident Type:	Petroleum
Incident Subtype:	Petroleum * Surface Spill
Materials:	Gasoline (15-15 Gallons)
Effect To Receptor:	Not reported
Water Body:	Not reported
Low Quantity To Water:	Not reported
High Quantity To Water:	Not reported
Quantity Units:	Not reported
Other Receptors:	Not reported
RP Company:	Not reported
RP Name:	Not reported
Property Owner:	Not reported
Property Company:	Not reported
Duration Of Event (Hrs):	0
Impacts:	Not reported
Other Impacts:	Not reported
Steps Taken:	Not reported
Steps Taken Description:	Not reported
System Components:	Not reported
Other System Components:	Not reported
Cause Of Event:	Not reported
Corrective Action Taken:	Not reported
Weather Status:	N/A
Precipitation (Wet):	0
Discharge Type:	N/A
Discharge Volume:	0
Unknown Discharge (Y/N):	N
Site Name:	GASOLINE SPILL @DENNY'S PARKING LOT
Closure Date:	12/05/2012
Orig. Call Incident Description:	Caller advised that a 2006 VW Passat ran across the median at this location & leaked approx 15 gallons of gasoline on the roadway.
Original Call Material Description:	Gasoline
Original Call Location Description:	Parking Lot of Denny's @ 13775 Jefferson Davis Hwy, Woodbridge, VA 22191
Incident Ongoing at time of Call:	N
Agencies Notified (Y/N):	Y
Other Agencies:	RHMO Taylor; Prince William Co HAZMAT (HMVA - 18898)
Permitted (Y/N):	N
Call Reported By Company Name:	Pr Wm Co FD
Call Property Owner Company Name:	Not reported
Call Property Owner Name:	Not reported
Site Summary:	Local FD responded & put down absorbents & contained fuel spill. Towing company was called and would clean up absorbents & tow vehicle.

Map ID	Site	Database(s)	EPA ID Number
2098		**VA SPILLS**	**S112160750**
	JEFFERSON DAVIS HWY AND MOUNT PLEASANT DRIVE **WOODBRIDGE, VA**		**N/A**

SPILLS:

Fips City/County:	Prince William County
Status:	Closed
Reference Id:	14529
IR Number:	2012-N-2988
Associated IR:	Not reported
Incident Date:	05/15/2012
Call Received Date:	05/18/2012
Closure Comments:	NFA. Manufacturer rep will retrieve containers from VDOT yard.
Threat To:	Not reported
Terrorism (Y/N):	N
Characterize Incident:	Unknown
Incident Type:	Waste
Incident Subtype:	Hazardous Waste * Waste
Materials:	MURIATIC ACID (12-12 Gallons)
Effect To Receptor:	Not reported
Water Body:	Not reported
Low Quantity To Water:	Not reported
High Quantity To Water:	Not reported
Quantity Units:	Not reported
Other Receptors:	Not reported
RP Company:	Not reported
RP Name:	Not reported
Property Owner:	Not reported
Property Company:	Not reported
Duration Of Event (Hrs):	0
Impacts:	Not reported
Other Impacts:	Not reported
Steps Taken:	Not reported
Steps Taken Description:	Not reported
System Components:	Not reported
Other System Components:	Not reported
Cause Of Event:	Not reported
Corrective Action Taken:	Not reported
Weather Status:	N/A
Precipitation (Wet):	0
Discharge Type:	N/A
Discharge Volume:	0
Unknown Discharge (Y/N):	N
Site Name:	SPILLED & ABANDONED CONTAINERS OF MURIATIC ACID
Closure Date:	06/15/2012
Orig. Call Incident Description:	CALLER STATED THE 2.5 GALLONS OF MURIATIC ACID WAS RELEASED ONTO THE ROADWAY AND A SMALL PORTION OF THAT AMOUNT WENT INTO A STORM DRAIN / SEWER SYSTEM. RELEASE SECURE VDOT PERFORMED CLEAN UP. WATERWAY SEWER SYSTEM WAS AFFECTED CALLER BELIEVED THE AMOUNT WAS DILUTED BY THE AMT OF WATER IN THE SEWER SYSTEM. 12-1 gallon containers of unused product remained on site. J Taylor mobed to site. Recovered the containers and delivered the containers to Dumfries VDOT yard.
Original Call Material Description:	muriatic acid
Original Call Location Description:	INTERSECTION OF JEFFERSON DAVIS HWY AND MOUNT PLEASANT DRIVE
Incident Ongoing at time of Call:	N
Agencies Notified (Y/N):	N
Other Agencies:	Not reported
Permitted (Y/N):	N
Call Reported By Company Name:	Prince William Co Fire Dept

Map ID	Site	Database(s)	EPA ID Number

(Continued) **S112160750**

Call Property Owner Company Name: Not reported
Call Property Owner Name: Not reported
Site Summary: B Cooper w/ VDOT contacted manufacturer of product. Manufacturer rep will retrieve containers from VDOT yard.

2098 **SHELL STATION** **VA LUST** **S103457627**
13801 JEFFERSON DAVIS HIGHWAY **VA LTANKS** **N/A**
WOODBRIDGE, VA 22191 **VA SPILLS**

LUST REG NO:
Region: NO
Facility ID: 3014294
Status: **Closed**
Tank Size: 0
Product: Not reported
Release Date: 11/19/1985
Closed Date: 8/5/1994
Case Type: Article 9
Case Officer: Bill Von Till
Pollution Complaint #: 86-0379
Permit Number: 0
Priority: -

LTANKS:
Region: NRO
CEDS Facility Id: 200000193823
Case Status: **Closed**
Pollution Complaint #: 20083027
Reported: 07/19/2007
Case Closed Date: 04/28/2009
Program: RP Lead
Federally Regulated UST (Y/N): Y
Regulated Petroleum UST (1): Y
Excluded UST (1): N
Deferred UST (1): N
Partially Deferred UST (1): N
Exempt 1 UST (2): N
Exempt 2 Heating Oil UST (2): N
Small Heating Oil AST (2): N
Regulated AST (3): N
Unregulated AST (3): N
Other Y/N: N
Unknown Y/N: N
Other Description: Not reported
Heating Oil Category: Not reported

Region: NRO
CEDS Facility Id: 200000193823
Case Status: **Closed**
Pollution Complaint #: 19860379
Reported: 11/19/1985
Case Closed Date: 08/05/1994
Program: RP Lead
Federally Regulated UST (Y/N): Y
Regulated Petroleum UST (1): Y
Excluded UST (1): N
Deferred UST (1): N

Map ID	Site	Database(s)	EPA ID Number

SHELL STATION (Continued) **S103457627**

Partially Deferred UST (1):	N
Exempt 1 UST (2):	N
Exempt 2 Heating Oil UST (2):	N
Small Heating Oil AST (2):	N
Regulated AST (3):	N
Unregulated AST (3):	N
Other Y/N:	N
Unknown Y/N:	N
Other Description:	Not reported
Heating Oil Category:	Not reported

SPILLS:

Fips City/County:	Prince William County
Status:	Not reported
Reference Id:	Not reported
IR Number:	2004-N-0005
Associated IR:	Not reported
Incident Date:	07/01/2003
Call Received Date:	07/01/2003
Closure Comments:	See Site Summary for details
Threat To:	Not reported
Terrorism (Y/N):	NO
Characterize Incident:	Not reported
Incident Type:	Petroleum
Incident Subtype:	Petroleum
Materials:	Oil (Fuel-Gasoline)(20 - 20 Gallons)
Effect To Receptor:	Not reported
Water Body:	Marumsco Creek
Low Quantity To Water:	20
High Quantity To Water:	20
Quantity Units:	Gallons
Other Receptors:	Storm Drain
RP Company:	Not reported
RP Name:	Not reported
Property Owner:	Not reported
Property Company:	Not reported
Duration Of Event (Hrs):	Not reported
Impacts:	Not reported
Other Impacts:	Not reported
Steps Taken:	Not reported
Steps Taken Description:	Not reported
System Components:	Not reported
Other System Components:	Not reported
Cause Of Event:	Not reported
Corrective Action Taken:	Not reported
Weather Status:	Not reported
Precipitation (Wet):	Not reported
Discharge Type:	Not reported
Discharge Volume:	Not reported
Unknown Discharge (Y/N):	NO
Site Name:	SHELL #24598700706 - MARUMSCO
Closure Date:	07/11/2003
Orig. Call Incident Description:	dumping of fuel tank - put wrong fuel in rental truck. Nothing left storm box
Original Call Material Description:	gasoline & diesel (Qty=20)
Original Call Location Description:	Shell #24598700706 - Marumsco-13801 Jefferson Davis Highway-Woodbridge-VA--Prince William County

Map ID	Site	Database(s)	EPA ID Number

SHELL STATION (Continued) **S103457627**

Incident Ongoing at time of Call:	Not reported
Agencies Notified (Y/N):	NO
Other Agencies:	Not reported
Permitted (Y/N):	YES
Call Reported By Company Name:	Capt Gary Gesling
Call Property Owner Company Name:	Not reported
Call Property Owner Name:	Not reported
Site Summary:	see 7/10/03 e-mail from pwco
Fips City/County:	Prince William County
Status:	Not reported
Reference Id:	Not reported
IR Number:	2001-N-0772
Associated IR:	Not reported
Incident Date:	04/21/2001
Call Received Date:	04/24/2001
Closure Comments:	See Site Summary for details
Threat To:	Not reported
Terrorism (Y/N):	NO
Characterize Incident:	Not reported
Incident Type:	Petroleum
Incident Subtype:	Petroleum
Materials:	Oil (Fuel-Gasoline)(5 - 5 Gallons)
Effect To Receptor:	Not reported
Water Body:	Not reported
Low Quantity To Water:	Not reported
High Quantity To Water:	Not reported
Quantity Units:	Not reported
Other Receptors:	Storm Drain
RP Company:	Not reported
RP Name:	Not reported
Property Owner:	Not reported
Property Company:	Not reported
Duration Of Event (Hrs):	Not reported
Impacts:	Not reported
Other Impacts:	Not reported
Steps Taken:	Not reported
Steps Taken Description:	Not reported
System Components:	Not reported
Other System Components:	Not reported
Cause Of Event:	Not reported
Corrective Action Taken:	Not reported
Weather Status:	Not reported
Precipitation (Wet):	Not reported
Discharge Type:	Not reported
Discharge Volume:	Not reported
Unknown Discharge (Y/N):	NO
Site Name:	SHELL STATION
Closure Date:	06/19/2006
Orig. Call Incident Description:	Attendant washed 5 gallon spill into storm drain clean up company
Original Call Material Description:	gasoline (Qty=5)
Original Call Location Description:	Shell Station-13801 Jefferson Davis Highway-Woodbridge-VA--Prince William County
Incident Ongoing at time of Call:	Not reported
Agencies Notified (Y/N):	NO
Other Agencies:	Not reported
Permitted (Y/N):	NO

Map ID	Site	Database(s)	EPA ID Number

SHELL STATION (Continued) **S103457627**

Call Reported By Company Name: John Medici
Call Property Owner Company Name: Not reported
Call Property Owner Name: Not reported
Site Summary: Not reported

2098 **SHELL** **VA SPILLS** **S108325547**
13801 JEFFERSON DAVIS HIGHWAY **N/A**
WOODBRIDGE, VA

SPILLS:

Fips City/County: Prince William County
Status: Not reported
Reference Id: Not reported
IR Number: 2005-N-0435
Associated IR: Not reported
Incident Date: 11/04/2005
Call Received Date: 11/05/2004
Closure Comments: See Site Summary for details
Threat To: Not reported
Terrorism (Y/N): NO
Characterize Incident: Not reported
Incident Type: Petroleum
Incident Subtype: Petroleum
Materials: Oil (Fuel-Gasoline)(-1 - -1 Unknown)
Effect To Receptor: Not reported
Water Body: Not reported
Low Quantity To Water: Not reported
High Quantity To Water: Not reported
Quantity Units: Not reported
Other Receptors: Pavement
RP Company: Not reported
RP Name: Not reported
Property Owner: Not reported
Property Company: Not reported
Duration Of Event (Hrs): Not reported
Impacts: Not reported
Other Impacts: Not reported
Steps Taken: Not reported
Steps Taken Description: Not reported
System Components: Not reported
Other System Components: Not reported
Cause Of Event: Not reported
Corrective Action Taken: Not reported
Weather Status: Not reported
Precipitation (Wet): Not reported
Discharge Type: Not reported
Discharge Volume: Not reported
Unknown Discharge (Y/N): NO
Site Name: SHELL
Closure Date: 11/05/2004
Orig. Call Incident Description: "dispenser did not auto shut off. Gas spilled everywhere, no out of order sign on dispenser #5 called CDC for guidance since clothes were covered with gasoline"
Original Call Material Description: gasoline
Original Call Location Description: Shell-13801 Jefferson Davis Highway-Woodbridge-VA--Prince William County
Incident Ongoing at time of Call: Not reported
Agencies Notified (Y/N): NO

Map ID	Site	Database(s)	EPA ID Number

SHELL (Continued) **S108325547**

Other Agencies:	Not reported
Permitted (Y/N):	NO
Call Reported By Company Name:	Anonymous
Call Property Owner Company Name:	Not reported
Call Property Owner Name:	Not reported
Site Summary:	Not reported

SPILLS NO:

Region:	NO
Id:	Not reported
Incident Summary:	Not reported
Date In:	11/5/2004
Date Closed:	11/5/2004
Pollution Type:	Not reported
Responsible Party:	Not reported
Facility Status:	**Not reported**
Owner:	Not reported
Facility Contact:	Not reported
Facility Permitted:	0
Facility Telephone:	Not reported
Time In:	9:30:00 AM
Reported By Name:	Anonymous
Reported By Telephone:	Not reported
Reported By Affiliation/Addr:	Not reported
Incident Response IR #:	2005-N-0435
Responsible Party Address:	Not reported
Responsible Party City:	Not reported
Responsible Party State:	Not reported
Responsible Party Zip:	Not reported
Responsible Party Contact:	Not reported
Responsible Party Telephone:	Not reported
Owner Name:	Not reported
Owner Address:	Not reported
Owner City:	Not reported
Owner State:	Not reported
Owner Zip:	Not reported
Owner Contact:	Not reported
Owner Telephone:	Not reported
Incident Date:	11/4/2005
Incident Time:	Not reported
Petroleum:	-1
Solid Waste:	0
Hazardous Waste:	0
Water:	0
Air:	0
Sewage:	0
Fish Kill:	0
Threat Wetlands:	0
Wetlands:	0
Material Released:	gasoline
Possible Receptors:	pavement
Quantity Released:	Not reported
Unit Released:	Not reported
Quantity In Water:	Not reported
Receiving Waters:	Not reported
River Basin:	Not reported
Inspection Date:	Not reported

Map ID	Site	Database(s)	EPA ID Number

SHELL (Continued) **S108325547**

Call Date:	Not reported
Inspector:	Not reported
Response Due:	Not reported
Response Received Date:	Not reported
Visit Needed:	0
Open:	0
Air Referral Date:	11/5/2004
Air Reg/ Permit Number:	Not reported
Waste Referral Date:	Not reported
Epa Id Or Permit Number:	Not reported
Water Referral Date:	Not reported
Water Permit Number:	Not reported
Remediation Referral Date:	Not reported
Remediation Pc Number:	Not reported
Enforcement Referral Date:	Not reported
Nov Number:	Not reported
Pc Number:	Not reported
Receive By:	Not reported
Case Officer:	Not reported
Case Type:	Not reported
Street Address:	Not reported
Polllutant:	Not reported
Impact:	Not reported
Spill Time:	Not reported
Spill Date:	Not reported
Spill Volume:	Not reported
Measure:	Not reported
Volume In Water:	Not reported
Stream Name:	Not reported
Investigation Date:	Not reported
Closure Date:	Not reported
Lab Results:	Not reported
Target Date:	Not reported
Prep Number:	Not reported
Report Date:	Not reported
Report Time:	Not reported
Pollutant Scr:	Not reported
Volume:	Not reported
Volume Esc:	Not reported
Future Recommendations:	Not reported
Stream Code:	Not reported
Visit Date:	Not reported
Lab Date:	Not reported
File Close Date:	Not reported
Prep Copy:	Not reported
City:	Not reported
Incident Summary:	dispenser did not auto shut off. Gas spilled everywhere, no out of order sign on dispenser #5 called CDC for guidance since clothes were covered with gasoline
Reported:	Not reported
Results:	Not reported
Inspection Comments:	Not reported
Remarks:	Not reported

Map ID	Site	Database(s)	EPA ID Number
2098	**SHELL STATION** **13801 JEFFERSON DAVIS HWY** **WOODBRIDGE, VA**	**VA SPILLS**	**S104897082** **N/A**

SPILLS NO:

Region:	NO
Id:	Not reported
Incident Summary:	Not reported
Date In:	4/24/2001
Date Closed:	6/19/2006
Pollution Type:	Not reported
Responsible Party:	Not reported
Facility Status:	**Not reported**
Owner:	Not reported
Facility Contact:	Not reported
Facility Permitted:	0
Facility Telephone:	Not reported
Time In:	9:32:00 AM
Reported By Name:	John Medici
Reported By Telephone:	Not reported
Reported By Affiliation/Addr:	Prince William Fire
Incident Response IR #:	2001-N-0772
Responsible Party Address:	Not reported
Responsible Party City:	Not reported
Responsible Party State:	Not reported
Responsible Party Zip:	Not reported
Responsible Party Contact:	Not reported
Responsible Party Telephone:	Not reported
Owner Name:	Not reported
Owner Address:	Not reported
Owner City:	Not reported
Owner State:	Not reported
Owner Zip:	Not reported
Owner Contact:	Not reported
Owner Telephone:	Not reported
Incident Date:	4/21/2001
Incident Time:	Not reported
Petroleum:	-1
Solid Waste:	0
Hazardous Waste:	0
Water:	0
Air:	0
Sewage:	0
Fish Kill:	0
Threat Wetlands:	0
Wetlands:	0
Material Released:	gasoline
Possible Receptors:	storm drain
Quantity Released:	5
Unit Released:	gallons
Quantity In Water:	0
Receiving Waters:	Not reported
River Basin:	Not reported
Inspection Date:	Not reported
Call Date:	Not reported
Inspector:	Not reported
Response Due:	Not reported
Response Received Date:	Not reported
Visit Needed:	0

Map ID	Site	Database(s)	EPA ID Number

SHELL STATION (Continued) **S104897082**

Open:	0
Air Referral Date:	Not reported
Air Reg/ Permit Number:	153S0296
Waste Referral Date:	Not reported
Epa Id Or Permit Number:	Not reported
Water Referral Date:	Not reported
Water Permit Number:	VA0088595
Remediation Referral Date:	Not reported
Remediation Pc Number:	3014292
Enforcement Referral Date:	Not reported
Nov Number:	Not reported
Pc Number:	Not reported
Receive By:	Not reported
Case Officer:	Not reported
Case Type:	Not reported
Street Address:	Not reported
Polllutant:	Not reported
Impact:	Not reported
Spill Time:	Not reported
Spill Date:	Not reported
Spill Volume:	Not reported
Measure:	Not reported
Volume In Water:	Not reported
Stream Name:	Not reported
Investigation Date:	Not reported
Closure Date:	Not reported
Lab Results:	Not reported
Target Date:	Not reported
Prep Number:	Not reported
Report Date:	Not reported
Report Time:	Not reported
Pollutant Scr:	Not reported
Volume:	Not reported
Volume Esc:	Not reported
Future Recommendations:	Not reported
Stream Code:	Not reported
Visit Date:	Not reported
Lab Date:	Not reported
File Close Date:	Not reported
Prep Copy:	Not reported
City:	Not reported
Incident Summary:	Attendant washed 5 gallon spill into storm drain clean up company
Reported:	Not reported
Results:	Not reported
Inspection Comments:	Not reported
Remarks:	Not reported
Region:	NO
Id:	Not reported
Incident Summary:	Not reported
Date In:	7/1/2003
Date Closed:	7/11/2003
Pollution Type:	Not reported
Responsible Party:	Not reported
Facility Status:	**Not reported**
Owner:	Not reported
Facility Contact:	Not reported

Map ID	Site	Database(s)	EPA ID Number

SHELL STATION (Continued) **S104897082**

Facility Permitted:	-1
Facility Telephone:	Not reported
Time In:	9:43:00 AM
Reported By Name:	capt gary Gesling
Reported By Telephone:	7037926369
Reported By Affiliation/Addr:	Prince William Fire
Incident Response IR #:	2004-N-0005
Responsible Party Address:	Not reported
Responsible Party City:	Not reported
Responsible Party State:	Not reported
Responsible Party Zip:	Not reported
Responsible Party Contact:	Not reported
Responsible Party Telephone:	Not reported
Owner Name:	Not reported
Owner Address:	Not reported
Owner City:	Not reported
Owner State:	Not reported
Owner Zip:	Not reported
Owner Contact:	Not reported
Owner Telephone:	Not reported
Incident Date:	7/1/2003
Incident Time:	Not reported
Petroleum:	-1
Solid Waste:	0
Hazardous Waste:	0
Water:	0
Air:	0
Sewage:	0
Fish Kill:	0
Threat Wetlands:	0
Wetlands:	0
Material Released:	gasoline & diesel
Possible Receptors:	marunsco creek
Quantity Released:	20
Unit Released:	gallons
Quantity In Water:	20
Receiving Waters:	storm drain
River Basin:	1A Potomac
Inspection Date:	Not reported
Call Date:	Not reported
Inspector:	PZG
Response Due:	Not reported
Response Received Date:	Not reported
Visit Needed:	0
Open:	0
Air Referral Date:	Not reported
Air Reg/ Permit Number:	Not reported
Waste Referral Date:	Not reported
Epa Id Or Permit Number:	Not reported
Water Referral Date:	Not reported
Water Permit Number:	Not reported
Remediation Referral Date:	Not reported
Remediation Pc Number:	Not reported
Enforcement Referral Date:	Not reported
Nov Number:	Not reported
Pc Number:	Not reported
Receive By:	Not reported

Map ID	Site	Database(s)	EPA ID Number

SHELL STATION (Continued) **S104897082**

Case Officer:	Not reported
Case Type:	Not reported
Street Address:	Not reported
Polllutant:	Not reported
Impact:	Not reported
Spill Time:	Not reported
Spill Date:	Not reported
Spill Volume:	Not reported
Measure:	Not reported
Volume In Water:	Not reported
Stream Name:	Not reported
Investigation Date:	Not reported
Closure Date:	Not reported
Lab Results:	Not reported
Target Date:	Not reported
Prep Number:	Not reported
Report Date:	Not reported
Report Time:	Not reported
Pollutant Scr:	Not reported
Volume:	Not reported
Volume Esc:	Not reported
Future Recommendations:	Not reported
Stream Code:	Not reported
Visit Date:	Not reported
Lab Date:	Not reported
File Close Date:	Not reported
Prep Copy:	Not reported
City:	Not reported
Incident Summary:	dumping of fuel tank - put wrong fuel in rental truck. Nothing left storm box
Reported:	Not reported
Results:	Not reported
Inspection Comments:	see 7/10/03 e-mail from pwco
Remarks:	Not reported

2098 **MARUMSCO ENTERPRISES INC** **EDR Hist Auto** **1020402600**
13801 JEFFERSON DAVIS HWY **N/A**
WOODBRIDGE, VA 22191

EDR Hist Auto

Year:	Name:	Type:
1988	MARUMSCO PLAZA SHELL	Grocery Stores
1989	MARUMSCO PLAZA SHELL	Convenience Stores
1990	MARUMSCO PLAZA SHELL	Convenience Stores
1991	C E FOLKS INC	Gasoline Service Stations, NEC
1992	C E FOLKS INC	Gasoline Service Stations, NEC
1993	C E FOLKS INC	Gasoline Service Stations, NEC
1994	C E FOLKS INC	Gasoline Service Stations, NEC
1995	C E FOLKS INC	Gasoline Service Stations, NEC
1996	C E FOLKS INC	Gasoline Service Stations, NEC
1997	C E FOLKS INC	Gasoline Service Stations, NEC
1998	C E FOLKS INC	Gasoline Service Stations, NEC
1999	C E FOLKS INC	Gasoline Service Stations, NEC
2000	C E FOLKS INC	Gasoline Service Stations, NEC
2001	C E FOLKS INC	Gasoline Service Stations, NEC
2002	MARUMSCO ENTERPRISES INC	Gasoline Service Stations, NEC
2003	MARUMSCO ENTERPRISES INC	Gasoline Service Stations, NEC

Map ID	Site	Database(s)	EPA ID Number

MARUMSCO ENTERPRISES INC (Continued) **1020402600**

2004	MARUMSCO ENTERPRISES INC	Gasoline Service Stations, NEC
2005	MARUMSCO ENTERPRISES INC	Gasoline Service Stations, NEC
2006	MARUMSCO ENTERPRISES INC	Gasoline Service Stations, NEC
2007	MARUMSCO ENTERPRISES INC	Gasoline Service Stations, NEC
2008	MARUMSCO ENTERPRISES INC	Gasoline Service Stations, NEC
2009	MARUMSCO ENTERPRISES INC	Gasoline Service Stations, NEC
2010	MARUMSCO ENTERPRISES INC	Gasoline Service Stations, NEC
2011	MARUMSCO ENTERPRISES INC	Gasoline Service Stations, NEC
2012	MARUMSCO ENTERPRISES INC	Gasoline Service Stations, NEC
2013	MARUMSCO ENTERPRISES INC	Gasoline Service Stations, NEC
2014	MARUMSCO ENTERPRISES INC	Gasoline Service Stations, NEC

2098 **SHELL STATION** **VA RGA LUST** **S115986528**
13801 JEFFERSON DAVIS HIGHWAY **N/A**
WOODBRIDGE, VA

RGA LUST:

2001	SHELL STATION	13801 JEFFERSON DAVIS HIGHWAY

2098 **PMG NVA SHELL 9035** **VA UST** **U003680658**
13801 JEFFERSON DAVIS HWY **N/A**
WOODBRIDGE, VA 22191

Facility:

Facility Id:	3014294
Facility Type:	GAS STATION
CEDS Facility ID:	200000193823

Owner:

Owner Id:	39588
Owner Name:	Motiva Enterprises Limited Liability Corporation
Owner Address:	3800 Pickett Rd
Owner Address2:	Not reported
Owner City, State, Zip:	Fairfax, VA 22031
Owner Type:	COMMERCIAL
Number of Active AST:	0
Number of Active UST:	3
Number of Inactive AST:	0
Number of Inactive UST:	0

Owner Id:	45860
Owner Name:	PMG Northern Virginia LLC
Owner Address:	2359 Research Ct
Owner Address2:	Not reported
Owner City, State, Zip:	Woodbridge, VA 22192
Owner Type:	COMMERCIAL
Number of Active AST:	0
Number of Active UST:	3
Number of Inactive AST:	0
Number of Inactive UST:	0

UST:

Facility ID:	3014294
Federally Regulated:	Yes

Map ID	Site	Database(s)	EPA ID Number

PMG NVA SHELL 9035 (Continued) **U003680658**

Tank Number:	1M
Tank Capacity:	10000
Tank Contents:	GASOLINE
Tank Status:	**CURR IN USE**
Tank Type:	UST

Tank Material:

Install Date:	4/16/1984
Tank Materials: Bare Steel	No
Tank Materials: Cath Protect Steel	No
Tank Materials: Epoxy Steel	No
Tank Materials: Fiberglass	Yes
Tank Materials: Concrete	No
Tank Materials: Composite	No
Tank Materials: Double Walled	No
Tank Materials: Lined Interior	No
Tank Materials: Excav Liner	No
Tank Materials: Insulated Tank Jacket	No
Tank Materials: Repaired	No
Tank Materials: Unknown	No
Tank Materials: Other	No
Tank Materials: Other Note	Not reported

Release Detection:

Tank Release Detection: Leak Deferred	No
Tank Release Detection: Manual Gauge	No
Tank Release Detection: Auto Gauge	Yes
Tank Release Detection:Tank Tightness	No
Tank Release Detection: Vapor Monitor	No
Tank Release Detection: Inventory	No
Tank Release Detection: Stat Invent Recon	No
Tank Release Detection: Spill Install	Yes
Tank Release Detection: Overfill Install	Yes
Tank Release Detection: Groundwater	No
Tank Release Detection: Int Sec Containment	No
Tank Release Detection: Int Double Walled	No
Tank Release Detection: Other Method	No
Tank Release Detection: Other Note	Not reported
Pipe Release Detection: Leak Deferred	Not reported
Pipe Release Detection: Autoleak	Not reported
Pipe Release Detection: Line Tightness	Yes
Pipe Release Detection: Stat Invent Recon	No
Pipe Release Detection: Groundwater	No
Pipe Release Detection: Int Sec Containment	No
Pipe Release Det: Interior Double Walled	No
Pipe Release Detection: Other Method	No
Pipe Release Detection: Other Note	PLLD

Pipe Type:	PRESSURE
Pipe Materials: Bare Steel	No
Pipe Materials: Galvanized Steel	No
Pipe Materials: Copper	No
Pipe Materials: Fiberglass	Yes
Pipe Materials: Cath Protect	No
Pipe Materials: Double Walled	No
Pipe Materials: Sec Containment	No
Pipe Materials: Repaired	No

Map ID	Site	Database(s)	EPA ID Number

PMG NVA SHELL 9035 (Continued) **U003680658**

Pipe Materials: Unknown	No
Pipe Materials: Other	No
Pipe Materials: Other Note	Not reported
Facility ID:	3014294
Federally Regulated:	Yes
Tank Number:	2M
Tank Capacity:	10000
Tank Contents:	GASOLINE
Tank Status:	**CURR IN USE**
Tank Type:	UST

Tank Material:

Install Date:	4/16/1984
Tank Materials: Bare Steel	No
Tank Materials: Cath Protect Steel	No
Tank Materials: Epoxy Steel	No
Tank Materials: Fiberglass	Yes
Tank Materials: Concrete	No
Tank Materials: Composite	No
Tank Materials: Double Walled	No
Tank Materials: Lined Interior	No
Tank Materials: Excav Liner	No
Tank Materials: Insulated Tank Jacket	No
Tank Materials: Repaired	No
Tank Materials: Unknown	No
Tank Materials: Other	No
Tank Materials: Other Note	Not reported

Release Detection:

Tank Release Detection: Leak Deferred	No
Tank Release Detection: Manual Gauge	No
Tank Release Detection: Auto Gauge	Yes
Tank Release Detection:Tank Tightness	No
Tank Release Detection: Vapor Monitor	No
Tank Release Detection: Inventory	No
Tank Release Detection: Stat Invent Recon	No
Tank Release Detection: Spill Install	Yes
Tank Release Detection: Overfill Install	Yes
Tank Release Detection: Groundwater	No
Tank Release Detection: Int Sec Containment	No
Tank Release Detection: Int Double Walled	No
Tank Release Detection: Other Method	No
Tank Release Detection: Other Note	Not reported
Pipe Release Detection: Leak Deferred	Not reported
Pipe Release Detection: Autoleak	Not reported
Pipe Release Detection: Line Tightness	No
Pipe Release Detection: Stat Invent Recon	No
Pipe Release Detection: Groundwater	No
Pipe Release Detection: Int Sec Containment	No
Pipe Release Det: Interior Double Walled	No
Pipe Release Detection: Other Method	No
Pipe Release Detection: Other Note	Slave
Pipe Type:	PRESSURE

Map ID	Site	Database(s)	EPA ID Number

PMG NVA SHELL 9035 (Continued) **U003680658**

Pipe Materials: Bare Steel	No
Pipe Materials: Galvanized Steel	No
Pipe Materials: Copper	No
Pipe Materials: Fiberglass	Yes
Pipe Materials: Cath Protect	No
Pipe Materials: Double Walled	No
Pipe Materials: Sec Containment	No
Pipe Materials: Repaired	No
Pipe Materials: Unknown	No
Pipe Materials: Other	No
Pipe Materials: Other Note	Not reported
Facility ID:	3014294
Federally Regulated:	Yes
Tank Number:	3
Tank Capacity:	10000
Tank Contents:	GASOLINE
Tank Status:	**CURR IN USE**
Tank Type:	UST

Tank Material:

Install Date:	4/16/1984
Tank Materials: Bare Steel	No
Tank Materials: Cath Protect Steel	No
Tank Materials: Epoxy Steel	No
Tank Materials: Fiberglass	Yes
Tank Materials: Concrete	No
Tank Materials: Composite	No
Tank Materials: Double Walled	No
Tank Materials: Lined Interior	No
Tank Materials: Excav Liner	No
Tank Materials: Insulated Tank Jacket	No
Tank Materials: Repaired	No
Tank Materials: Unknown	No
Tank Materials: Other	No
Tank Materials: Other Note	Not reported

Release Detection:

Tank Release Detection: Leak Deferred	No
Tank Release Detection: Manual Gauge	No
Tank Release Detection: Auto Gauge	Yes
Tank Release Detection:Tank Tightness	No
Tank Release Detection: Vapor Monitor	No
Tank Release Detection: Inventory	No
Tank Release Detection: Stat Invent Recon	No
Tank Release Detection: Spill Install	Yes
Tank Release Detection: Overfill Install	Yes
Tank Release Detection: Groundwater	No
Tank Release Detection: Int Sec Containment	No
Tank Release Detection: Int Double Walled	No
Tank Release Detection: Other Method	No
Tank Release Detection: Other Note	Not reported
Pipe Release Detection: Leak Deferred	Not reported
Pipe Release Detection: Autoleak	Not reported
Pipe Release Detection: Line Tightness	Yes

Map ID	Site	Database(s)	EPA ID Number

PMG NVA SHELL 9035 (Continued) **U003680658**

Pipe Release Detection: Stat Invent Recon	No
Pipe Release Detection: Groundwater	No
Pipe Release Detection: Int Sec Containment	No
Pipe Release Det: Interior Double Walled	No
Pipe Release Detection: Other Method	No
Pipe Release Detection: Other Note	PLLD
Pipe Type:	PRESSURE
Pipe Materials: Bare Steel	No
Pipe Materials: Galvanized Steel	No
Pipe Materials: Copper	No
Pipe Materials: Fiberglass	Yes
Pipe Materials: Cath Protect	No
Pipe Materials: Double Walled	No
Pipe Materials: Sec Containment	No
Pipe Materials: Repaired	No
Pipe Materials: Unknown	No
Pipe Materials: Other	No
Pipe Materials: Other Note	Not reported

2099 **L-17 BELMONT PUMPING STATION** **VA UST** **U003995631**
13750 DABNEY RD **VA AST** **N/A**
WOODBRIDGE, VA 22191

Facility:

Facility Id:	3018249
Facility Type:	LOCAL
CEDS Facility ID:	200000075438

Owner:

Owner Id:	37382
Owner Name:	Prince William County Service Authority
Owner Address:	4 County Complex Ct
Owner Address2:	Not reported
Owner City, State, Zip:	Woodbridge, VA 22193
Owner Type:	LOCAL
Number of Active AST:	1
Number of Active UST:	0
Number of Inactive AST:	0
Number of Inactive UST:	1

UST:

Facility ID:	3018249
Federally Regulated:	Yes
Tank Number:	R1
Tank Capacity:	1000
Tank Contents:	DIESEL
Tank Status:	**REM FROM GRD**
Tank Type:	UST

Tank Material:

Install Date:	5/6/1981
Tank Materials: Bare Steel	Yes
Tank Materials: Cath Protect Steel	No
Tank Materials: Epoxy Steel	No
Tank Materials: Fiberglass	No

Map ID	Site	Database(s)	EPA ID Number

L-17 BELMONT PUMPING STATION (Continued) **U003995631**

Tank Materials: Concrete	No
Tank Materials: Composite	No
Tank Materials: Double Walled	No
Tank Materials: Lined Interior	No
Tank Materials: Excav Liner	No
Tank Materials: Insulated Tank Jacket	No
Tank Materials: Repaired	No
Tank Materials: Unknown	No
Tank Materials: Other	No
Tank Materials: Other Note	Not reported

Release Detection:

Tank Release Detection: Leak Deferred	No
Tank Release Detection: Manual Gauge	No
Tank Release Detection: Auto Gauge	No
Tank Release Detection:Tank Tightness	No
Tank Release Detection: Vapor Monitor	No
Tank Release Detection: Inventory	No
Tank Release Detection: Stat Invent Recon	No
Tank Release Detection: Spill Install	No
Tank Release Detection: Overfill Install	No
Tank Release Detection: Groundwater	No
Tank Release Detection: Int Sec Containment	No
Tank Release Detection: Int Double Walled	No
Tank Release Detection: Other Method	No
Tank Release Detection: Other Note	Not reported
Pipe Release Detection: Leak Deferred	Not reported
Pipe Release Detection: Autoleak	Not reported
Pipe Release Detection: Line Tightness	No
Pipe Release Detection: Stat Invent Recon	No
Pipe Release Detection: Groundwater	No
Pipe Release Detection: Int Sec Containment	No
Pipe Release Det: Interior Double Walled	No
Pipe Release Detection: Other Method	No
Pipe Release Detection: Other Note	Not reported

Pipe Type:	NO VALVE: SUCTION
Pipe Materials: Bare Steel	Yes
Pipe Materials: Galvanized Steel	No
Pipe Materials: Copper	No
Pipe Materials: Fiberglass	No
Pipe Materials: Cath Protect	No
Pipe Materials: Double Walled	No
Pipe Materials: Sec Containment	No
Pipe Materials: Repaired	No
Pipe Materials: Unknown	No
Pipe Materials: Other	No
Pipe Materials: Other Note	Not reported

AST:

Facility ID:	3018249
Facility Type:	LOCAL
CEDS Facility ID:	200000075438

Tank Info:

Map ID	Site	Database(s)	EPA ID Number

L-17 BELMONT PUMPING STATION (Continued) **U003995631**

Owner:

Owner Id:	37382
Owner Name:	Prince William County Service Authority
Owner Address:	4 County Complex Ct
Owner Address2:	Not reported
Owner City/State/Zip:	Woodbridge, VA 22193
Owner Type:	LOCAL
Number of Active AST:	1
Number of Active UST:	0
Number of Inactive AST:	0
Number of Inactive UST:	1
Fed Regulated:	No
Tank Number:	1
Tank Type:	AST
Tank Capacity:	1000
Tank Contents:	DIESEL
Tank Status:	CURR IN USE

Tank Containment:

Install Date:	6/16/1998
Containment: Curbing	No
Containment: Weirs	No
Containment: Sorbent	No
Containment: Culvert	No
Containment: Diversion	No
Containment: Retention	No
Containment: Dike	No
Containment: Unknown	No
Containment: Other	No
Containment: Other Note	Not reported

Release Detection:

Release Detection: Ground Water	No
Release Detection: Visual	No
Release Detection: Vapor	No
Release Detection: Interstitial	No
Release Detection: None	No
Release Detection: Other	No
Release Detection: Other Note	Not reported
Release Prevention: Double Bottom	No
Release Prevention: Double Walled	No
Release Prevention: Lined Interior	Not reported
Release Prevention: Poly Jacket	No
Release Prevention: Exc Liner	No
Release Prevention: None	No
Release Prevention: Unknown	No
Release Prevention: Other	No
Release Prevention: Other Note	Not reported
Tank Foundation: Steel	No
Tank Foundation: Earthen	No
Tank Foundation: Concrete Imp	No
Tank Foundation: Unknown	No
Tank Foundation: Other	No
Tank Foundation: Other Note	Not reported
Tank Roof: Float	No

Map ID	Site	Database(s)	EPA ID Number

L-17 BELMONT PUMPING STATION (Continued) **U003995631**

Tank Roof: Cone	No
Tank Roof: Breather	Not reported
Tank Roof: Dbldeck	Not reported
Tank Roof: Pontoon	Not reported
Tank Roof: Balloon	Not reported
Tank Roof: Lifter	Not reported
Tank Roof: Pan	Not reported
Tank Roof: Other	No
Tank Roof: Other Note	Not reported

Tank Material:

Tank Materials: Bare Steel	No
Tank Materials: Concrete	No
Tank Materials: Insulated Tank Jacket	No
Tank Materials: Unknown	No
Tank Materials: Other	No
Tank Materials: Other Note	Not reported
Tank Type Cathodic/CP:	N
Tank Type Single Wall:	N
Tank Type Double Wall:	N
Tank Type Lined Interior:	N
Tank Type Double Bottom:	N
Tank Type Potable/Skid:	N
Tank Type Shop Fabricated/Built:	N
Tank Type Vaulted Below Grade:	N
Tank Type Vertical:	N
Tank Type Horizontal:	N
Tank Type Unknown:	N
Tank Type Other:	N
Tank Type Other Specify:	N

2099 **BELMONT PS: L-17** **VA SPILLS** **S109122566**
13760 DABNEY RD **N/A**
WOODBRIDGE, VA

SPILLS:

Fips City/County:	Prince William County
Status:	Not reported
Reference Id:	Not reported
IR Number:	2008-N-0772
Associated IR:	Not reported
Incident Date:	05/11/2008
Call Received Date:	05/12/2008
Closure Comments:	See Site Summary for details
Threat To:	Not reported
Terrorism (Y/N):	NO
Characterize Incident:	Not reported
Incident Type:	Water
Incident Subtype:	SSO
Materials:	Sewage(0 - 5000 Gallons)
Effect To Receptor:	Not reported
Water Body:	Occoquan Reservoir
Low Quantity To Water:	-1
High Quantity To Water:	-1
Quantity Units:	Gallons

Map ID	Site	Database(s)	EPA ID Number

BELMONT PS: L-17 (Continued) **S109122566**

Other Receptors:	Occoquan Reservoir downstream of FWA intake
RP Company:	Not reported
RP Name:	Not reported
Property Owner:	Not reported
Property Company:	Not reported
Duration Of Event (Hrs):	Not reported
Impacts:	Not reported
Other Impacts:	Not reported
Steps Taken:	Not reported
Steps Taken Description:	Not reported
System Components:	Not reported
Other System Components:	Not reported
Cause Of Event:	Not reported
Corrective Action Taken:	Not reported
Weather Status:	Not reported
Precipitation (Wet):	Not reported
Discharge Type:	Not reported
Discharge Volume:	Not reported
Unknown Discharge (Y/N):	NO
Site Name:	BELMONT PS: L-17
Closure Date:	05/28/2008
Orig. Call Incident Description:	"Due to heavy rains from May 8-11 at approx 2:00 est 2500 gal of wastewater effluent was discharged from last incoming manhole at L-17. Upon arrival at 2:20, all three pumps were in operation. PWCSA personnel were onsite throughout the duration of the discharge which ceased approx 3:00 a.m."
Original Call Material Description:	"Sanitary Sewer (Qty=< 5,000)"
Original Call Location Description:	Belmont PS: L-17-13760 Dabney Rd-Woodbridge-VA--Prince William County
Incident Ongoing at time of Call:	Not reported
Agencies Notified (Y/N):	NO
Other Agencies:	Not reported
Permitted (Y/N):	NO
Call Reported By Company Name:	SCADA alarm L17-CGVLV-STS
Call Property Owner Company Name:	Not reported
Call Property Owner Name:	Not reported
Site Summary:	"Discharge extended jetted about 6"" from the two 1"" holes in manhole cover at manhole #385, nearest manhole to station; manhole remained intact. A second alarm was rec'd at 3:30 & a second visit was made. Two pumps had failed & another +/-2,000 of effluent was discharged before pumps were reset. The rain cleared effluent; clean-up /sanitation action was minimal."

SPILLS NO:

Region:	NO
Id:	Not reported
Incident Summary:	Not reported
Date In:	5/12/2008
Date Closed:	5/28/2008
Pollution Type:	Not reported
Responsible Party:	Not reported
Facility Status:	**Not reported**
Owner:	Not reported
Facility Contact:	Not reported
Facility Permitted:	0
Facility Telephone:	Not reported
Time In:	4:30:00 PM
Reported By Name:	SCADA alarm L17-CGVLV-STS

Map ID	Site	Database(s)	EPA ID Number

BELMONT PS: L-17 (Continued) **S109122566**

Reported By Telephone:	703335798
Reported By Affiliation/Addr:	BYPASS VLV
Incident Response IR #:	2008-N-0772
Responsible Party Address:	Not reported
Responsible Party City:	Not reported
Responsible Party State:	Not reported
Responsible Party Zip:	Not reported
Responsible Party Contact:	Not reported
Responsible Party Telephone:	Not reported
Owner Name:	Not reported
Owner Address:	Not reported
Owner City:	Not reported
Owner State:	Not reported
Owner Zip:	Not reported
Owner Contact:	Not reported
Owner Telephone:	Not reported
Incident Date:	5/11/2008
Incident Time:	7:46:00 PM
Petroleum:	0
Solid Waste:	0
Hazardous Waste:	0
Water:	0
Air:	0
Sewage:	-1
Fish Kill:	0
Threat Wetlands:	0
Wetlands:	0
Material Released:	Sanitary Sewer
Possible Receptors:	Not reported
Quantity Released:	< 5,000
Unit Released:	gallons
Quantity In Water:	Not reported
Receiving Waters:	Occoquan Reservoir downstream of FWA intake
River Basin:	1A Potomac
Inspection Date:	Not reported
Call Date:	Not reported
Inspector:	Not reported
Response Due:	Not reported
Response Received Date:	Not reported
Visit Needed:	0
Open:	0
Air Referral Date:	Not reported
Air Reg/ Permit Number:	Not reported
Waste Referral Date:	Not reported
Epa Id Or Permit Number:	Not reported
Water Referral Date:	Not reported
Water Permit Number:	HL Mooney
Remediation Referral Date:	Not reported
Remediation Pc Number:	Not reported
Enforcement Referral Date:	Not reported
Nov Number:	Not reported
Pc Number:	Not reported
Receive By:	Not reported
Case Officer:	Not reported
Case Type:	Not reported
Street Address:	Not reported
Polllutant:	Not reported

Map ID	Site	Database(s)	EPA ID Number

BELMONT PS: L-17 (Continued) **S109122566**

Impact:	Not reported
Spill Time:	Not reported
Spill Date:	Not reported
Spill Volume:	Not reported
Measure:	Not reported
Volume In Water:	Not reported
Stream Name:	Not reported
Investigation Date:	Not reported
Closure Date:	Not reported
Lab Results:	Not reported
Target Date:	Not reported
Prep Number:	Not reported
Report Date:	Not reported
Report Time:	Not reported
Pollutant Scr:	Not reported
Volume:	Not reported
Volume Esc:	Not reported
Future Recommendations:	Not reported
Stream Code:	Not reported
Visit Date:	Not reported
Lab Date:	Not reported
File Close Date:	Not reported
Prep Copy:	Not reported
City:	Not reported
Incident Summary:	Due to heavy rains from May 8-11 at approx 2:00 est 2500 gal of wastewater effluent was discharged from last incoming manhole at L-17. Upon arrival at 2:20, all three pumps were in operation. PWCSA personnel were onsite throughout the duration of the discharge which ceased approx 3:00 a.m.
Reported:	Not reported
Results:	Not reported
Inspection Comments:	Discharge extended jetted about 6" from the two 1" holes in manhole cover at manhole #385, nearest manhole to station; manhole remained intact. A second alarm was rec'd at 3:30 & a second visit was made. Two pumps had failed & another +/-2,000 of effluent was discharged before pumps were reset. The rain cleared effluent; clean-up /sanitation action was minimal.
Remarks:	Not reported

2100 **GOODYEAR LEASED LOCATION 1825** **VA LTANKS** **S105377351**
13936 JEFFERSON DAVIS HWY **VA SPILLS** **N/A**
WOODBRIDGE, VA

LTANKS:

Region:	NRO
CEDS Facility Id:	200000078737
Case Status:	**Closed**
Pollution Complaint #:	20053190
Reported:	01/20/2005
Case Closed Date:	06/27/2005
Program:	RP Lead
Federally Regulated UST (Y/N):	N
Regulated Petroleum UST (1):	N
Excluded UST (1):	Y
Deferred UST (1):	N
Partially Deferred UST (1):	N
Exempt 1 UST (2):	N

Map ID	Site	Database(s)	EPA ID Number

GOODYEAR LEASED LOCATION 1825 (Continued) **S105377351**

Exempt 2 Heating Oil UST (2):	N
Small Heating Oil AST (2):	N
Regulated AST (3):	N
Unregulated AST (3):	N
Other Y/N:	N
Unknown Y/N:	N
Other Description:	Not reported
Heating Oil Category:	Not reported

SPILLS:

Fips City/County:	Prince William County
Status:	Not reported
Reference Id:	Not reported
IR Number:	2001-N-0890
Associated IR:	Not reported
Incident Date:	06/05/2001
Call Received Date:	06/06/2001
Closure Comments:	See Site Summary for details
Threat To:	Not reported
Terrorism (Y/N):	NO
Characterize Incident:	Not reported
Incident Type:	Petroleum
Incident Subtype:	Petroleum
Materials:	Oil (Unknown)(-1 - -1 Gallons)
Effect To Receptor:	Not reported
Water Body:	Not reported
Low Quantity To Water:	Not reported
High Quantity To Water:	Not reported
Quantity Units:	Not reported
Other Receptors:	Pavement
RP Company:	Not reported
RP Name:	Not reported
Property Owner:	Not reported
Property Company:	Not reported
Duration Of Event (Hrs):	Not reported
Impacts:	Not reported
Other Impacts:	Not reported
Steps Taken:	Not reported
Steps Taken Description:	Not reported
System Components:	Not reported
Other System Components:	Not reported
Cause Of Event:	Not reported
Corrective Action Taken:	Not reported
Weather Status:	Not reported
Precipitation (Wet):	Not reported
Discharge Type:	Not reported
Discharge Volume:	Not reported
Unknown Discharge (Y/N):	NO
Site Name:	GOODYEAR STORE
Closure Date:	06/12/2001
Orig. Call Incident Description:	Used oil ASTs overflowed onto parking lot.
Original Call Material Description:	used oil (Qty=-1)
Original Call Location Description:	Goodyear Store-13936 Jefferson Davis Highway-Woodbridge-VA--Prince William County
Incident Ongoing at time of Call:	Not reported
Agencies Notified (Y/N):	NO
Other Agencies:	Not reported

Map ID	Site	Database(s)	EPA ID Number

GOODYEAR LEASED LOCATION 1825 (Continued) **S105377351**

Permitted (Y/N):	NO
Call Reported By Company Name:	Officer Palmer
Call Property Owner Company Name:	Not reported
Call Property Owner Name:	Not reported
Site Summary:	see inspection photo report

SPILLS NO:

Region:	NO
Id:	Not reported
Incident Summary:	Not reported
Date In:	6/6/2001
Date Closed:	6/12/2001
Pollution Type:	Not reported
Responsible Party:	Not reported
Facility Status:	**Not reported**
Owner:	Not reported
Facility Contact:	Rich Kines
Facility Permitted:	0
Facility Telephone:	7034947181
Time In:	8:20:00 AM
Reported By Name:	Officer palmer
Reported By Telephone:	7037926489
Reported By Affiliation/Addr:	Prince william fire marshal
Incident Response IR #:	2001-N-0890
Responsible Party Address:	Not reported
Responsible Party City:	Not reported
Responsible Party State:	Not reported
Responsible Party Zip:	Not reported
Responsible Party Contact:	Not reported
Responsible Party Telephone:	Not reported
Owner Name:	Not reported
Owner Address:	Not reported
Owner City:	Not reported
Owner State:	Not reported
Owner Zip:	Not reported
Owner Contact:	Not reported
Owner Telephone:	Not reported
Incident Date:	6/5/2001
Incident Time:	Not reported
Petroleum:	-1
Solid Waste:	0
Hazardous Waste:	0
Water:	0
Air:	0
Sewage:	0
Fish Kill:	0
Threat Wetlands:	0
Wetlands:	0
Material Released:	used oil
Possible Receptors:	pavement
Quantity Released:	-1
Unit Released:	gallons
Quantity In Water:	0
Receiving Waters:	Not reported
River Basin:	1A Potomac
Inspection Date:	6/8/2001
Call Date:	Not reported

Map ID	Site	Database(s)	EPA ID Number

GOODYEAR LEASED LOCATION 1825 (Continued) **S105377351**

Inspector:	PZG
Response Due:	Not reported
Response Received Date:	Not reported
Visit Needed:	0
Open:	0
Air Referral Date:	Not reported
Air Reg/ Permit Number:	Not reported
Waste Referral Date:	Not reported
Epa Id Or Permit Number:	Not reported
Water Referral Date:	Not reported
Water Permit Number:	Not reported
Remediation Referral Date:	Not reported
Remediation Pc Number:	Not reported
Enforcement Referral Date:	Not reported
Nov Number:	Not reported
Pc Number:	Not reported
Receive By:	Not reported
Case Officer:	Not reported
Case Type:	Not reported
Street Address:	Not reported
Polllutant:	Not reported
Impact:	Not reported
Spill Time:	Not reported
Spill Date:	Not reported
Spill Volume:	Not reported
Measure:	Not reported
Volume In Water:	Not reported
Stream Name:	Not reported
Investigation Date:	Not reported
Closure Date:	Not reported
Lab Results:	Not reported
Target Date:	Not reported
Prep Number:	Not reported
Report Date:	Not reported
Report Time:	Not reported
Pollutant Scr:	Not reported
Volume:	Not reported
Volume Esc:	Not reported
Future Recommendations:	Not reported
Stream Code:	Not reported
Visit Date:	Not reported
Lab Date:	Not reported
File Close Date:	Not reported
Prep Copy:	Not reported
City:	Not reported
Incident Summary:	Used oil ASTs overflowed onto parking lot.
Reported:	Not reported
Results:	Not reported
Inspection Comments:	see inspection photo report
Remarks:	Not reported

Map ID	Site	Database(s)	EPA ID Number
2100	**GOODYEAR TIRE CENTER - 1825** **13936 JEFFERSON DAVIS HWY** **WOODBRIDGE, VA 22191**	**VA UST**	**U003680990** **N/A**

Facility:

Facility Id:	3016609
Facility Type:	COMMERCIAL
CEDS Facility ID:	200000078737

Owner:

Owner Id:	31184
Owner Name:	Goodyear Tire & Rubber Company
Owner Address:	1144 E Market St
Owner Address2:	Not reported
Owner City, State, Zip:	Akron, OH 44316
Owner Type:	COMMERCIAL
Number of Active AST:	0
Number of Active UST:	0
Number of Inactive AST:	0
Number of Inactive UST:	1

UST:

Facility ID:	3016609
Federally Regulated:	Yes
Tank Number:	R1
Tank Capacity:	275
Tank Contents:	USED OIL
Tank Status:	**REM FROM GRD**
Tank Type:	UST

Tank Material:

Install Date:	5/2/1967
Tank Materials: Bare Steel	Yes
Tank Materials: Cath Protect Steel	No
Tank Materials: Epoxy Steel	No
Tank Materials: Fiberglass	No
Tank Materials: Concrete	No
Tank Materials: Composite	No
Tank Materials: Double Walled	No
Tank Materials: Lined Interior	No
Tank Materials: Excav Liner	No
Tank Materials: Insulated Tank Jacket	No
Tank Materials: Repaired	No
Tank Materials: Unknown	No
Tank Materials: Other	No
Tank Materials: Other Note	Not reported

Release Detection:

Tank Release Detection: Leak Deferred	No
Tank Release Detection: Manual Gauge	No
Tank Release Detection: Auto Gauge	No
Tank Release Detection:Tank Tightness	No
Tank Release Detection: Vapor Monitor	No
Tank Release Detection: Inventory	No
Tank Release Detection: Stat Invent Recon	No
Tank Release Detection: Spill Install	No
Tank Release Detection: Overfill Install	No
Tank Release Detection: Groundwater	No

Map ID	Site	Database(s)	EPA ID Number

GOODYEAR TIRE CENTER - 1825 (Continued) **U003680990**

Tank Release Detection: Int Sec Containment	No
Tank Release Detection: Int Double Walled	No
Tank Release Detection: Other Method	No
Tank Release Detection: Other Note	Not reported
Pipe Release Detection: Leak Deferred	Not reported
Pipe Release Detection: Autoleak	Not reported
Pipe Release Detection: Line Tightness	No
Pipe Release Detection: Stat Invent Recon	No
Pipe Release Detection: Groundwater	No
Pipe Release Detection: Int Sec Containment	No
Pipe Release Det: Interior Double Walled	No
Pipe Release Detection: Other Method	No
Pipe Release Detection: Other Note	Not reported
Pipe Type:	GRAVITY
Pipe Materials: Bare Steel	Yes
Pipe Materials: Galvanized Steel	No
Pipe Materials: Copper	No
Pipe Materials: Fiberglass	No
Pipe Materials: Cath Protect	No
Pipe Materials: Double Walled	No
Pipe Materials: Sec Containment	No
Pipe Materials: Repaired	No
Pipe Materials: Unknown	No
Pipe Materials: Other	No
Pipe Materials: Other Note	Not reported

2100 **MARUMSCO CLEANERS** **VA VCP** **S118638838**
13919 JEFFERSON DAVIS HIGHWAY **N/A**
WOODBRIDGE, VA 22191

VRP:

Facility ID:	VRP00675
Site Status:	Terminated
Site Status 2:	Recordation Not Required
DEQ Region:	Northern
Sizs in Acres:	1.0000
Site Type:	Dry Cleaner
Corrective Action Desc:	Not reported
Owner Name:	see participant
Owner Contact:	Not reported
Owner Address:	Not reported
Owner Phone:	Not reported
Operator Name:	Not reported
Operator Owner:	Not reported
Operator Phone:	Not reported
Participant Name:	Marumsco Cleaners
Relationship to Site:	Not reported
Participant Contact:	Andrew Garrett
Participant Phone:	(540)659-617
Participant Title:	Manager
Participant Affiliation:	Jefferson Marumsco 1, LLC
Participant Address:	85 Mine Road, Suite 115
Participant City,St,Zip:	Stafford, VA 22554
Additional Parts:	Not reported
Participation Notes:	VRP participation terminated by request on 11/17/2016
Participant Rep/Contractor:	Kevin Parris

Map ID	Site	Database(s)	EPA ID Number

MARUMSCO CLEANERS (Continued) **S118638838**

Participant Rep/Contractor Phone:	(540)710-933
Participant Rep/Contractor Title:	President
Participant Rep/Contractor Affiliation:	Dominion Engineering Associates, Inc.
Participant Rep/Contractor Address:	8511 Indian Hills Ct., Suite 202
Participant Rep/Contractor City,St,Zip:	Fredericksburg, VA 22407
Metal Contaminants Present in Soil:	Not reported
Organic Contaminants Present in Soil:	Not reported
Metal Contaminants Present in GW:	Not reported
Organic Contaminants Present GW:	Not reported
DEQ Staff Case Manager's Initials:	DVG
Cleanup Standards:	Not reported
No Further VRP Action Date:	Not reported
Date Participant Notified of NFA:	Not reported
Certification Date:	Not reported
Deed Received Date:	Not reported
Terms of NFA Determination:	Not reported
Date VRP Eligibility Declared by Participant:	02/09/2016
Date VRP Eligibility Determined by DEQ Region:	02/17/2016
Dt Office Of Waste Permitting Verified Site Eligblty:	Not reported
Date VRP Eligibility Determined by VRP:	04/29/2016
Date Signed Agreement Submitted By Participant:	Not reported
Date Agreement Executed by DEQ:	Not reported
Registration Fee Amount Submitted by Participant:	0.00
Date Registration Fee Submitted by Participant:	Not reported
Site Characterization Document Number:	Not reported
DEQ Concurrence with Site Characterization Date:	Not reported
Remedial Action Work Plan Document Number:	Not reported
DEQ Concurs with Remedial Action Work Plan Date:	Not reported
Completion Report Document Number:	Not reported
DEQ Concurrs with Completion Report Date:	Not reported
Submittal Date for Document Number 1:	Not reported
Title of Submitted Document Number 1:	Not reported
Submittal Date for Document Number 2:	Not reported
Title of Submitted Document Number 2:	Not reported
Submittal Date for Document Number 3:	Not reported
Title of Submitted Document Number 3:	Not reported
Submittal Date for Document Number 4:	Not reported
Title of Submitted Document Number 4:	Not reported
Submittal Date for Document Number 5:	Not reported
Title of Submitted Document Number 5:	Not reported
Submittal Date for Document Number 6:	Not reported
Title of Submitted Document Number 6:	Not reported
Submittal Date for Document Number 7:	Not reported
Title of Submitted Document Number 7:	Not reported
Submittal Date for Document Number 8:	Not reported
Title of Submitted Document Number 8:	Not reported
DEQ Response Incident ID Number:	Not reported
EPA CERCLIS ID:	Not reported
EPA RCRA ID NUMBER:	Not reported
DEQ Pollution Complaint Number:	Not reported
Latest Action Relative To Site:	VRP praticipation terminated by request
Latest Action Relative To Site Date:	11/17/2016
Next VRP Step Needed Relating To Site:	Not reported
Pending Since:	Not reported
Date Next Step Should Be Completed:	Not reported
Lat/Long:	0 / 0
Brownfield Tax Incentive:	Not reported

Map ID	Site	Database(s)	EPA ID Number

MARUMSCO CLEANERS (Continued) **S118638838**

Ground Water Use Restriction:	False
Res. User Restriction:	False
Excavattion Restruction:	False
Unrestricted:	False
Other Condition of Issuance:	False
GPS Lat:	0
GPS Long:	0
GPS Desc:	Not reported
Notes:	2016-11-17 VRP participation terminated by reqyest 2016-6-15 Kickoff meeting 2016-4-29 - Eligiblity letter sent 2016-2-24 Application complete letter sent 2016-2-17 Eligibility requests to RCRA and RO 2016-2-10 Additional information received 2016-

---

2100 **MARUMSCO CLEANERS** **EDR Hist Cleaner** **1020036010**
13919 JEFFERSON DAVIS HWY **N/A**
WOODBRIDGE, VA 22191

EDR Hist Cleaner

Year:	Name:	Type:
1978	SLAN INC	Drycleaning Plants, Except Rugs
1979	SLAN INC	Drycleaning Plants, Except Rugs
1980	SLAN INC	Drycleaning Plants, Except Rugs
1982	SLAN INC	Drycleaning Plants, Except Rugs
1983	SLAN INC	Drycleaning Plants, Except Rugs
1985	SLAN INC	Drycleaning Plants, Except Rugs
1988	J D CLEANERS INC	Drycleaning Plants, Except Rugs
1989	J D CLEANERS INC	Drycleaning Plants, Except Rugs
1990	J D CLEANERS INC	Drycleaning Plants, Except Rugs
1991	J D CLEANERS INC	Drycleaning Plants, Except Rugs
1996	MARUMSCO CLEANERS	Drycleaning Plants, Except Rugs
1997	MARUMSCO CLEANERS	Drycleaning Plants, Except Rugs
1998	MARUMSCO CLEANERS	Drycleaning Plants, Except Rugs
1999	MARUMSCO CLEANERS	Drycleaning Plants, Except Rugs
2000	MARUMSCO CLEANERS	Drycleaning Plants, Except Rugs
2001	MARUMSCO CLEANERS	Drycleaning Plants, Except Rugs
2002	MARUMSCO CLEANERS	Drycleaning Plants, Except Rugs
2003	MARUMSCO CLEANERS	Drycleaning Plants, Except Rugs
2004	MARUMSCO CLEANERS	Drycleaning Plants, Except Rugs
2006	MARUMSCO CLEANERS	Drycleaning Plants, Except Rugs
2007	MARUMSCO CLEANERS	Drycleaning Plants, Except Rugs
2008	MARUMSCO CLEANERS	Drycleaning Plants, Except Rugs
2009	MARUMSCO CLEANERS	Drycleaning Plants, Except Rugs
2010	MARUMSCO CLEANERS	Drycleaning Plants, Except Rugs
2011	MARUMSCO CLEANERS	Drycleaning Plants, Except Rugs
2012	MARUMSCO CLEANERS	Drycleaning Plants, Except Rugs
2013	MARUMSCO CLEANERS	Drycleaning Plants, Except Rugs
2014	MARUMSCO CLEANERS	Drycleaning Plants, Except Rugs

Map ID	Site	Database(s)	EPA ID Number
2101	**FRED M LYNN MIDDLE SCHOOL** **2541 LONGVIEW DR** **WOODBRIDGE, VA 22191**	**FINDS** **ECHO** **US AIRS**	**1006062720** **N/A**

FINDS:

Registry ID: 110001898144

Environmental Interest/Information System

AFS (Aerometric Information Retrieval System (AIRS) Facility Subsystem) replaces the former Compliance Data System (CDS), the National Emission Data System (NEDS), and the Storage and Retrieval of Aerometric Data (SAROAD). AIRS is the national repository for information concerning airborne pollution in the United States. AFS is used to track emissions and compliance data from industrial plants. AFS data are utilized by states to prepare State Implementation Plans to comply with regulatory programs and by EPA as an input for the estimation of total national emissions. AFS is undergoing a major redesign to support facility operating permits required under Title V of the Clean Air Act.

CEDS (Virginia - Comprehensive Environmental Data System) is the Department of Environmental Quality's (DEQ) electronic data system for maintaining databases on sources of pollutants in all media.

AIR MINOR

Click this hyperlink while viewing on your computer to access additional FINDS: detail in the EDR Site Report.

ECHO:

Envid:	1006062720
Registry ID:	110001898144
DFR URL:	http://echo.epa.gov/detailed-facility-report?fid=110001898144

US AIRS MINOR:

Envid:	1006062720
Region Code:	03
Programmatic ID:	AIR VA0000005115300033
Facility Registry ID:	110001898144
D and B Number:	Not reported
Primary SIC Code:	8211
NAICS Code:	611110
Default Air Classification Code:	MIN
Facility Type of Ownership Code:	CNG
Air CMS Category Code:	Not reported
HPV Status:	Not reported

US AIRS MINOR:

Region Code:	03
Programmatic ID:	AIR VA0000005115300033
Facility Registry ID:	110001898144
Air Operating Status Code:	OPR
Default Air Classification Code:	MIN
Air Program:	State Implementation Plan for National Primary and Secondary Ambient Air Quality Standards
Activity Date:	1994-04-06 00:00:00
Activity Status Date:	Not reported
Activity Group:	Compliance Monitoring

Map ID	Site	Database(s)	EPA ID Number

FRED M LYNN MIDDLE SCHOOL (Continued) **1006062720**

Activity Type: Inspection/Evaluation
Activity Status: Not reported

Region Code: 03
Programmatic ID: AIR VA0000005115300033
Facility Registry ID: 110001898144
Air Operating Status Code: OPR
Default Air Classification Code: MIN
Air Program: State Implementation Plan for National Primary and Secondary Ambient Air Quality Standards
Activity Date: 1995-03-24 00:00:00
Activity Status Date: Not reported
Activity Group: Compliance Monitoring
Activity Type: Inspection/Evaluation
Activity Status: Not reported

Region Code: 03
Programmatic ID: AIR VA0000005115300033
Facility Registry ID: 110001898144
Air Operating Status Code: OPR
Default Air Classification Code: MIN
Air Program: State Implementation Plan for National Primary and Secondary Ambient Air Quality Standards
Activity Date: 1995-11-13 00:00:00
Activity Status Date: Not reported
Activity Group: Compliance Monitoring
Activity Type: Inspection/Evaluation
Activity Status: Not reported

Region Code: 03
Programmatic ID: AIR VA0000005115300033
Facility Registry ID: 110001898144
Air Operating Status Code: OPR
Default Air Classification Code: MIN
Air Program: State Implementation Plan for National Primary and Secondary Ambient Air Quality Standards
Activity Date: 1998-08-12 00:00:00
Activity Status Date: Not reported
Activity Group: Compliance Monitoring
Activity Type: Inspection/Evaluation
Activity Status: Not reported

Region Code: 03
Programmatic ID: AIR VA0000005115300033
Facility Registry ID: 110001898144
Air Operating Status Code: OPR
Default Air Classification Code: MIN
Air Program: State Implementation Plan for National Primary and Secondary Ambient Air Quality Standards
Activity Date: 2003-03-11 00:00:00
Activity Status Date: Not reported
Activity Group: Compliance Monitoring
Activity Type: Inspection/Evaluation
Activity Status: Not reported

Region Code: 03
Programmatic ID: AIR VA0000005115300033
Facility Registry ID: 110001898144
Air Operating Status Code: OPR
Default Air Classification Code: MIN
Air Program: State Implementation Plan for National Primary and Secondary Ambient Air Quality Standards

Map ID	Site	Database(s)	EPA ID Number

FRED M LYNN MIDDLE SCHOOL (Continued) **1006062720**

Activity Date: 2003-07-16 00:00:00
Activity Status Date: Not reported
Activity Group: Compliance Monitoring
Activity Type: Inspection/Evaluation
Activity Status: Not reported

Region Code: 03
Programmatic ID: AIR VA0000005115300033
Facility Registry ID: 110001898144
Air Operating Status Code: OPR
Default Air Classification Code: MIN
Air Program: State Implementation Plan for National Primary and Secondary Ambient Air Quality Standards
Activity Date: 2007-01-11 00:00:00
Activity Status Date: Not reported
Activity Group: Compliance Monitoring
Activity Type: Inspection/Evaluation
Activity Status: Not reported

Region Code: 03
Programmatic ID: AIR VA0000005115300033
Facility Registry ID: 110001898144
Air Operating Status Code: OPR
Default Air Classification Code: MIN
Air Program: State Implementation Plan for National Primary and Secondary Ambient Air Quality Standards
Activity Date: 2009-09-11 00:00:00
Activity Status Date: Not reported
Activity Group: Compliance Monitoring
Activity Type: Inspection/Evaluation
Activity Status: Not reported

US AIRS MINOR:
Envid: 1006062720
Region Code: 03
Programmatic ID: AIR VA0000005115300033
Facility Registry ID: 110001898144
D and B Number: Not reported
Primary SIC Code: 8211
NAICS Code: 611110
Default Air Classification Code: MIN
Facility Type of Ownership Code: CNG
Air CMS Category Code: Not reported
HPV Status: Not reported

US AIRS MINOR:
Region Code: 03
Programmatic ID: AIR VA0000005115300033
Facility Registry ID: 110001898144
Air Operating Status Code: OPR
Default Air Classification Code: MIN
Air Program: State Implementation Plan for National Primary and Secondary Ambient Air Quality Standards
Activity Date: 1994-04-06 00:00:00
Activity Status Date: Not reported
Activity Group: Compliance Monitoring
Activity Type: Inspection/Evaluation
Activity Status: Not reported

Map ID	Site	Database(s)	EPA ID Number

FRED M LYNN MIDDLE SCHOOL (Continued) **1006062720**

Region Code: 03
Programmatic ID: AIR VA0000005115300033
Facility Registry ID: 110001898144
Air Operating Status Code: OPR
Default Air Classification Code: MIN
Air Program: State Implementation Plan for National Primary and Secondary Ambient Air Quality Standards
Activity Date: 1995-03-24 00:00:00
Activity Status Date: Not reported
Activity Group: Compliance Monitoring
Activity Type: Inspection/Evaluation
Activity Status: Not reported

Region Code: 03
Programmatic ID: AIR VA0000005115300033
Facility Registry ID: 110001898144
Air Operating Status Code: OPR
Default Air Classification Code: MIN
Air Program: State Implementation Plan for National Primary and Secondary Ambient Air Quality Standards
Activity Date: 1995-11-13 00:00:00
Activity Status Date: Not reported
Activity Group: Compliance Monitoring
Activity Type: Inspection/Evaluation
Activity Status: Not reported

Region Code: 03
Programmatic ID: AIR VA0000005115300033
Facility Registry ID: 110001898144
Air Operating Status Code: OPR
Default Air Classification Code: MIN
Air Program: State Implementation Plan for National Primary and Secondary Ambient Air Quality Standards
Activity Date: 1998-08-12 00:00:00
Activity Status Date: Not reported
Activity Group: Compliance Monitoring
Activity Type: Inspection/Evaluation
Activity Status: Not reported

Region Code: 03
Programmatic ID: AIR VA0000005115300033
Facility Registry ID: 110001898144
Air Operating Status Code: OPR
Default Air Classification Code: MIN
Air Program: State Implementation Plan for National Primary and Secondary Ambient Air Quality Standards
Activity Date: 2003-03-11 00:00:00
Activity Status Date: Not reported
Activity Group: Compliance Monitoring
Activity Type: Inspection/Evaluation
Activity Status: Not reported

Region Code: 03
Programmatic ID: AIR VA0000005115300033
Facility Registry ID: 110001898144
Air Operating Status Code: OPR
Default Air Classification Code: MIN
Air Program: State Implementation Plan for National Primary and Secondary Ambient Air Quality Standards
Activity Date: 2003-07-16 00:00:00
Activity Status Date: Not reported
Activity Group: Compliance Monitoring

Map ID	Site	Database(s)	EPA ID Number

FRED M LYNN MIDDLE SCHOOL (Continued) **1006062720**

Activity Type:	Inspection/Evaluation
Activity Status:	Not reported
Region Code:	03
Programmatic ID:	AIR VA0000005115300033
Facility Registry ID:	110001898144
Air Operating Status Code:	OPR
Default Air Classification Code:	MIN
Air Program:	State Implementation Plan for National Primary and Secondary Ambient Air Quality Standards
Activity Date:	2007-01-11 00:00:00
Activity Status Date:	Not reported
Activity Group:	Compliance Monitoring
Activity Type:	Inspection/Evaluation
Activity Status:	Not reported
Region Code:	03
Programmatic ID:	AIR VA0000005115300033
Facility Registry ID:	110001898144
Air Operating Status Code:	OPR
Default Air Classification Code:	MIN
Air Program:	State Implementation Plan for National Primary and Secondary Ambient Air Quality Standards
Activity Date:	2009-09-11 00:00:00
Activity Status Date:	Not reported
Activity Group:	Compliance Monitoring
Activity Type:	Inspection/Evaluation
Activity Status:	Not reported

2104 **VA RGA LF** **S115996412**
13901 JEFF DAVIS HWY **N/A**
WOODBRIDGE, VA

RGA LF:

1996 13901 JEFF DAVIS HWY

2104 **MARUMSCO CLEANERS** **VA DRYCLEANERS** **S106480354**
13919 JEFFERSON DAVIS HWY **N/A**
WOODBRIDGE, VA 22191

DRYCLEANERS:

DEQ Region:	NRO
Registration Number:	72236
SIC:	7216
FIPS:	153
Oper Status:	Operating
Contact Name:	Myung Soo Kim
Mobile Phone:	Not reported
Phone1:	7034900391
Phone2:	Not reported
Mailing Address:	13919 Jefferson Davis Hwy
Mailing City,St,Zip:	Woodbridge, VA 22191
SI Number:	Not reported
SEQ Desctiption:	DRY-TO-DRY MACHINE
Plant Classification:	True Minor

Map ID	Site	Database(s)	EPA ID Number

MARUMSCO CLEANERS (Continued) **S106480354**

FAC Inserted Date: 01/01/1900
FAC Changed Date: 01/01/1900

2104 **SLAN CO T/A CREST CLEANERS** **RCRA NonGen / NLR** **1000107416**
13919 JEFFERSON DAVIS HWY **VAD981041338**
WOODBRIDGE, VA 22191

RCRA NonGen / NLR:
Date form received by agency: 05/05/1993
Facility name: SLAN CO T/A CREST CLEANERS
Facility address: 13919 JEFFERSON DAVIS HWY
WOODBRIDGE, VA 22191
EPA ID: VAD981041338
Contact: Not reported
Contact address: Not reported
Not reported
Contact country: US
Contact telephone: Not reported
Contact email: Not reported
EPA Region: 03
Classification: Non-Generator
Description: Handler: Non-Generators do not presently generate hazardous waste

Owner/Operator Summary:
Owner/operator name: OPERNAME
Owner/operator address: OPERSTREET
OPERCITY, AK 99999
Owner/operator country: Not reported
Owner/operator telephone: 215-555-1212
Owner/operator email: Not reported
Owner/operator fax: Not reported
Owner/operator extension: Not reported
Legal status: Private
Owner/Operator Type: Operator
Owner/Op start date: Not reported
Owner/Op end date: Not reported

Owner/operator name: JAE SOOK CHANG
Owner/operator address: 13919 JEFFERSON DAVIS HWY
WOODBRIDGE, VA 22191
Owner/operator country: Not reported
Owner/operator telephone: 703-551-4909
Owner/operator email: Not reported
Owner/operator fax: Not reported
Owner/operator extension: Not reported
Legal status: Private
Owner/Operator Type: Owner
Owner/Op start date: Not reported
Owner/Op end date: Not reported

Handler Activities Summary:
U.S. importer of hazardous waste: No
Mixed waste (haz. and radioactive): No
Recycler of hazardous waste: No
Transporter of hazardous waste: No
Treater, storer or disposer of HW: No
Underground injection activity: No

Map ID	Site	Database(s)	EPA ID Number

SLAN CO T/A CREST CLEANERS (Continued) **1000107416**

On-site burner exemption: No
Furnace exemption: No
Used oil fuel burner: No
Used oil processor: No
User oil refiner: No
Used oil fuel marketer to burner: No
Used oil Specification marketer: No
Used oil transfer facility: No
Used oil transporter: No

Historical Generators:
Date form received by agency: 08/16/1985
Site name: SLAN CO T/A CREST CLEANERS
Classification: Not a generator, verified

. Waste code: D000
. Waste name: Not Defined

. Waste code: D039
. Waste name: TETRACHLOROETHYLENE

Violation Status: No violations found

2104 **TODOS SUPERMARKET** **FINDS** **1016445587**
13905 JEFFERSON DAVIS HIGHWAY **N/A**
WOODBRIDGE, VA 22191

FINDS:

Registry ID: 110056138585

Environmental Interest/Information System
ICIS (Integrated Compliance Information System) is the Integrated Compliance Information System and provides a database that, when complete, will contain integrated Enforcement and Compliance information across most of EPA's programs. The vision for ICIS is to replace EPA's independent databases that contain Enforcement data with a single repository for that information. Currently, ICIS contains all Federal Administrative and Judicial enforcement actions. This information is maintained in ICIS by EPA in the Regional offices and it Headquarters. A future release of ICIS will replace the Permit Compliance System (PCS) which supports the NPDES and will integrate that information with Federal actions already in the system. ICIS also has the capability to track other activities occurring in the Region that support Compliance and Enforcement programs. These include; Incident Tracking, Compliance Assistance, and Compliance Monitoring.

Click this hyperlink while viewing on your computer to access additional FINDS: detail in the EDR Site Report.

Map ID	Site	Database(s)	EPA ID Number
2104	**SHOOTERS PARADISE** **13979 JEFFERSON DAVIS HWY** **WOODBRIDGE, VA**	**VA SPILLS**	**S108426977** **N/A**

SPILLS NO:

Region:	NO
Id:	Not reported
Incident Summary:	Not reported
Date In:	3/19/2007
Date Closed:	4/8/2008
Pollution Type:	Not reported
Responsible Party:	Not reported
Facility Status:	**Not reported**
Owner:	Not reported
Facility Contact:	Not reported
Facility Permitted:	0
Facility Telephone:	Not reported
Time In:	Not reported
Reported By Name:	Gary Gesling
Reported By Telephone:	5712381209
Reported By Affiliation/Addr:	PWC HAZMAT
Incident Response IR #:	2007-N-0629
Responsible Party Address:	Not reported
Responsible Party City:	Not reported
Responsible Party State:	Not reported
Responsible Party Zip:	Not reported
Responsible Party Contact:	Not reported
Responsible Party Telephone:	Not reported
Owner Name:	Not reported
Owner Address:	Not reported
Owner City:	Not reported
Owner State:	Not reported
Owner Zip:	Not reported
Owner Contact:	Not reported
Owner Telephone:	Not reported
Incident Date:	3/18/2007
Incident Time:	Not reported
Petroleum:	0
Solid Waste:	0
Hazardous Waste:	-1
Water:	0
Air:	0
Sewage:	0
Fish Kill:	0
Threat Wetlands:	0
Wetlands:	0
Material Released:	Not reported
Possible Receptors:	Not reported
Quantity Released:	Not reported
Unit Released:	Not reported
Quantity In Water:	Not reported
Receiving Waters:	Not reported
River Basin:	Not reported
Inspection Date:	Not reported
Call Date:	Not reported
Inspector:	Not reported
Response Due:	Not reported
Response Received Date:	Not reported
Visit Needed:	0

Map ID	Site	Database(s)	EPA ID Number

SHOOTERS PARADISE (Continued) **S108426977**

Open:	0
Air Referral Date:	Not reported
Air Reg/ Permit Number:	Not reported
Waste Referral Date:	3/20/2007
Epa Id Or Permit Number:	R. Doucette
Water Referral Date:	Not reported
Water Permit Number:	Not reported
Remediation Referral Date:	Not reported
Remediation Pc Number:	Not reported
Enforcement Referral Date:	Not reported
Nov Number:	Not reported
Pc Number:	Not reported
Receive By:	Not reported
Case Officer:	Not reported
Case Type:	Not reported
Street Address:	Not reported
Polllutant:	Not reported
Impact:	Not reported
Spill Time:	Not reported
Spill Date:	Not reported
Spill Volume:	Not reported
Measure:	Not reported
Volume In Water:	Not reported
Stream Name:	Not reported
Investigation Date:	Not reported
Closure Date:	Not reported
Lab Results:	Not reported
Target Date:	Not reported
Prep Number:	Not reported
Report Date:	Not reported
Report Time:	Not reported
Pollutant Scr:	Not reported
Volume:	Not reported
Volume Esc:	Not reported
Future Recommendations:	Not reported
Stream Code:	Not reported
Visit Date:	Not reported
Lab Date:	Not reported
File Close Date:	Not reported
Prep Copy:	Not reported
City:	Not reported
Incident Summary:	A building firfe at indoor shooting range. Bldg contained waste lead & un-detonated ordinance. Bldg is also suspected to contain asbestos.
Reported:	Not reported
Results:	Not reported
Inspection Comments:	During fire fighting operations approx 50,000 gal of water was used. Cleanup in progress. NFA
Remarks:	Not reported

Map ID	Site	Database(s)	EPA ID Number
2104	**HYLTON ENTERPRISES** **13901 JEFF DAVIS HWY** **WOODBRIDGE, VA**	**VA RGA LF**	**S115997535** **N/A**

RGA LF:

1998	HYLTON ENTERPRISES	13901 JEFF DAVIS HWY
1997	HYLTON ENTERPRISES	13901 JEFF DAVIS HWY

Map ID	Site	Database(s)	EPA ID Number
2104	**PEEBLES- DUMPSTER** **13957 JEFFERSON DAVIS HWY** **WOODBRIDGE, VA**	**VA SPILLS**	**S105377411** **N/A**

SPILLS:

Fips City/County:	Prince William County
Status:	Not reported
Reference Id:	Not reported
IR Number:	2002-N-0044
Associated IR:	Not reported
Incident Date:	07/17/2001
Call Received Date:	07/17/2001
Closure Comments:	See Site Summary for details
Threat To:	Not reported
Terrorism (Y/N):	NO
Characterize Incident:	Not reported
Incident Type:	Waste
Incident Subtype:	Solid Waste
Materials:	Not reported
Effect To Receptor:	Not reported
Water Body:	Not reported
Low Quantity To Water:	Not reported
High Quantity To Water:	Not reported
Quantity Units:	Not reported
Other Receptors:	Dumpster
RP Company:	Not reported
RP Name:	Not reported
Property Owner:	Not reported
Property Company:	Not reported
Duration Of Event (Hrs):	Not reported
Impacts:	Not reported
Other Impacts:	Not reported
Steps Taken:	Not reported
Steps Taken Description:	Not reported
System Components:	Not reported
Other System Components:	Not reported
Cause Of Event:	Not reported
Corrective Action Taken:	Not reported
Weather Status:	Not reported
Precipitation (Wet):	Not reported
Discharge Type:	Not reported
Discharge Volume:	Not reported
Unknown Discharge (Y/N):	NO
Site Name:	PEEBLES- DUMPSTER
Closure Date:	06/19/2006
Orig. Call Incident Description:	looks like ACM dumped in dumpster. Mgr @ 491-6891. Non-friable asb cement board exterior shingles- yellow paint.
Original Call Material Description:	(Qty=0)
Original Call Location Description:	Peebles- dumpster-13957 Jefferson Davis Highway-Woodbridge-VA--Prince William County

Map ID	Site	Database(s)	EPA ID Number

PEEBLES- DUMPSTER (Continued) **S105377411**

Incident Ongoing at time of Call:	Not reported
Agencies Notified (Y/N):	NO
Other Agencies:	Not reported
Permitted (Y/N):	NO
Call Reported By Company Name:	John Medici
Call Property Owner Company Name:	Not reported
Call Property Owner Name:	Not reported
Site Summary:	"Mary Ann mgr. Windows to roll off added last night. FM found add to house which has new windows- also two tires, misc CDD, and Peebles attic displays."

SPILLS NO:

Region:	NO
Id:	Not reported
Incident Summary:	Not reported
Date In:	7/17/2001
Date Closed:	6/19/2006
Pollution Type:	Not reported
Responsible Party:	Not reported
Facility Status:	**Not reported**
Owner:	Not reported
Facility Contact:	Not reported
Facility Permitted:	0
Facility Telephone:	7034916181
Time In:	Not reported
Reported By Name:	John Medici
Reported By Telephone:	7037927405
Reported By Affiliation/Addr:	Not reported
Incident Response IR #:	2002-N-0044
Responsible Party Address:	Not reported
Responsible Party City:	Not reported
Responsible Party State:	Not reported
Responsible Party Zip:	Not reported
Responsible Party Contact:	Not reported
Responsible Party Telephone:	Not reported
Owner Name:	Not reported
Owner Address:	Not reported
Owner City:	Not reported
Owner State:	Not reported
Owner Zip:	Not reported
Owner Contact:	Not reported
Owner Telephone:	Not reported
Incident Date:	7/17/2001
Incident Time:	Not reported
Petroleum:	0
Solid Waste:	-1
Hazardous Waste:	0
Water:	0
Air:	0
Sewage:	0
Fish Kill:	0
Threat Wetlands:	0
Wetlands:	0
Material Released:	Not reported
Possible Receptors:	dumpster
Quantity Released:	0
Unit Released:	Not reported

Map ID	Site	Database(s)	EPA ID Number

PEEBLES- DUMPSTER (Continued) **S105377411**

Quantity In Water:	0
Receiving Waters:	Not reported
River Basin:	Not reported
Inspection Date:	7/18/2001
Call Date:	Not reported
Inspector:	PZG
Response Due:	Not reported
Response Received Date:	Not reported
Visit Needed:	0
Open:	0
Air Referral Date:	Not reported
Air Reg/ Permit Number:	Not reported
Waste Referral Date:	Not reported
Epa Id Or Permit Number:	Not reported
Water Referral Date:	Not reported
Water Permit Number:	Not reported
Remediation Referral Date:	Not reported
Remediation Pc Number:	Not reported
Enforcement Referral Date:	Not reported
Nov Number:	Not reported
Pc Number:	Not reported
Receive By:	Not reported
Case Officer:	Not reported
Case Type:	Not reported
Street Address:	Not reported
Polllutant:	Not reported
Impact:	Not reported
Spill Time:	Not reported
Spill Date:	Not reported
Spill Volume:	Not reported
Measure:	Not reported
Volume In Water:	Not reported
Stream Name:	Not reported
Investigation Date:	Not reported
Closure Date:	Not reported
Lab Results:	Not reported
Target Date:	Not reported
Prep Number:	Not reported
Report Date:	Not reported
Report Time:	Not reported
Pollutant Scr:	Not reported
Volume:	Not reported
Volume Esc:	Not reported
Future Recommendations:	Not reported
Stream Code:	Not reported
Visit Date:	Not reported
Lab Date:	Not reported
File Close Date:	Not reported
Prep Copy:	Not reported
City:	Not reported
Incident Summary:	looks like ACM dumped in dumpster. Mgr @ 491-6891. Non-friable asb cement board exterior shingles- yellow paint.
Reported:	Not reported
Results:	Not reported
Inspection Comments:	Mary Ann mgr. Windows to roll off added last night. FM found add to house which has new windows- also two tires, misc CDD, and Peebles attic displays.

Map ID	Site	Database(s)	EPA ID Number

PEEBLES- DUMPSTER (Continued) **S105377411**

Remarks: Not reported

2104 **SHOOTERS PARADISE** **RCRA-CESQG** **1001230139**
13979 JEFFERSON DAVIS HWY **FINDS** **VAR000012013**
WOODBRIDGE, VA 22191 **VA SPILLS**
ECHO

RCRA-CESQG:

Date form received by agency:	05/04/2007
Facility name:	SHOOTERS PARADISE
Facility address:	13979 JEFFERSON DAVIS HWY WOODBRIDGE, VA 22191
EPA ID:	VAR000012013
Mailing address:	NEWINGTON ROAD SUITE A LORTON, VA 22079
Contact:	JIM R ROWE
Contact address:	Not reported Not reported
Contact country:	US
Contact telephone:	703-929-4056
Contact email:	Not reported
EPA Region:	03
Land type:	Private
Classification:	Conditionally Exempt Small Quantity Generator
Description:	Handler: generates 100 kg or less of hazardous waste per calendar month, and accumulates 1000 kg or less of hazardous waste at any time; or generates 1 kg or less of acutely hazardous waste per calendar month, and accumulates at any time: 1 kg or less of acutely hazardous waste; or 100 kg or less of any residue or contaminated soil, waste or other debris resulting from the cleanup of a spill, into or on any land or water, of acutely hazardous waste; or generates 100 kg or less of any residue or contaminated soil, waste or other debris resulting from the cleanup of a spill, into or on any land or water, of acutely hazardous waste during any calendar month, and accumulates at any time: 1 kg or less of acutely hazardous waste; or 100 kg or less of any residue or contaminated soil, waste or other debris resulting from the cleanup of a spill, into or on any land or water, of acutely hazardous waste

Owner/Operator Summary:

Owner/operator name:	JEFFERSON PLAZA PARTNERS, LLC
Owner/operator address:	LIBERIA AVENUE, SUITE 201 MANASSAS, VA 20110
Owner/operator country:	US
Owner/operator telephone:	Not reported
Owner/operator email:	Not reported
Owner/operator fax:	Not reported
Owner/operator extension:	Not reported
Legal status:	Private
Owner/Operator Type:	Owner
Owner/Op start date:	04/01/2005
Owner/Op end date:	Not reported
Owner/operator name:	SHOOTER'S PARADISE, INC.
Owner/operator address:	Not reported Not reported
Owner/operator country:	Not reported

Map ID	Site	Database(s)	EPA ID Number

SHOOTERS PARADISE (Continued) **1001230139**

Owner/operator telephone: Not reported
Owner/operator email: Not reported
Owner/operator fax: Not reported
Owner/operator extension: Not reported
Legal status: Private
Owner/Operator Type: Operator
Owner/Op start date: 08/02/2005
Owner/Op end date: Not reported

Handler Activities Summary:
U.S. importer of hazardous waste: No
Mixed waste (haz. and radioactive): No
Recycler of hazardous waste: No
Transporter of hazardous waste: No
Treater, storer or disposer of HW: No
Underground injection activity: No
On-site burner exemption: No
Furnace exemption: No
Used oil fuel burner: No
Used oil processor: No
User oil refiner: No
Used oil fuel marketer to burner: No
Used oil Specification marketer: No
Used oil transfer facility: No
Used oil transporter: No

. Waste code: D008
. Waste name: LEAD

Historical Generators:
Date form received by agency: 09/18/1998
Site name: SHOOTERS PARADISE
Classification: Not a generator, verified

Facility Has Received Notices of Violations:
Regulation violated: SR - 9 VAC 20-60-340
Area of violation: Generators - General
Date violation determined: 09/18/1998
Date achieved compliance: 07/23/1999
Violation lead agency: State
Enforcement action: WRITTEN INFORMAL
Enforcement action date: 09/23/1998
Enf. disposition status: Not reported
Enf. disp. status date: Not reported
Enforcement lead agency: State
Proposed penalty amount: Not reported
Final penalty amount: Not reported
Paid penalty amount: Not reported

Evaluation Action Summary:
Evaluation date: 11/30/1998
Evaluation: NON-FINANCIAL RECORD REVIEW
Area of violation: Not reported
Date achieved compliance: Not reported
Evaluation lead agency: State

Map ID	Site	Database(s)	EPA ID Number

SHOOTERS PARADISE (Continued) **1001230139**

Evaluation date: 09/18/1998
Evaluation: COMPLIANCE EVALUATION INSPECTION ON-SITE
Area of violation: Generators - General
Date achieved compliance: 07/23/1999
Evaluation lead agency: State

FINDS:

Registry ID: 110005260207

Environmental Interest/Information System
RCRAInfo is a national information system that supports the Resource Conservation and Recovery Act (RCRA) program through the tracking of events and activities related to facilities that generate, transport, and treat, store, or dispose of hazardous waste. RCRAInfo allows RCRA program staff to track the notification, permit, compliance, and corrective action activities required under RCRA.

Click this hyperlink while viewing on your computer to access additional FINDS: detail in the EDR Site Report.

SPILLS:

Fips City/County:	Prince William County
Status:	Not reported
Reference Id:	Not reported
IR Number:	2007-N-0629
Associated IR:	Not reported
Incident Date:	03/18/2007
Call Received Date:	03/19/2007
Closure Comments:	See Site Summary for details
Threat To:	Not reported
Terrorism (Y/N):	NO
Characterize Incident:	Not reported
Incident Type:	Waste
Incident Subtype:	Hazardous Waste
Materials:	Not reported
Effect To Receptor:	Not reported
Water Body:	Not reported
Low Quantity To Water:	Not reported
High Quantity To Water:	Not reported
Quantity Units:	Not reported
Other Receptors:	Not reported
RP Company:	Not reported
RP Name:	Not reported
Property Owner:	Not reported
Property Company:	Not reported
Duration Of Event (Hrs):	Not reported
Impacts:	Not reported
Other Impacts:	Not reported
Steps Taken:	Not reported
Steps Taken Description:	Not reported
System Components:	Not reported
Other System Components:	Not reported
Cause Of Event:	Not reported
Corrective Action Taken:	Not reported
Weather Status:	Not reported

Map ID	Site	Database(s)	EPA ID Number

SHOOTERS PARADISE (Continued) **1001230139**

Precipitation (Wet):	Not reported
Discharge Type:	Not reported
Discharge Volume:	Not reported
Unknown Discharge (Y/N):	NO
Site Name:	SHOOTERS PARADISE
Closure Date:	04/08/2008
Orig. Call Incident Description:	A building firfe at indoor shooting range. Bldg contained waste lead & un-detonated ordinance. Bldg is also suspected to contain asbestos.
Original Call Material Description:	Not reported
Original Call Location Description:	Shooters Paradise-13979 Jefferson Davis Highway-Woodbridge-VA--Prince William County
Incident Ongoing at time of Call:	Not reported
Agencies Notified (Y/N):	NO
Other Agencies:	Not reported
Permitted (Y/N):	NO
Call Reported By Company Name:	Gary Gesling
Call Property Owner Company Name:	Not reported
Call Property Owner Name:	Not reported
Site Summary:	"During fire fighting operations approx 50,000 gal of water was used. Cleanup in progress. NFA"
Fips City/County:	Prince William County
Status:	Not reported
Reference Id:	Not reported
IR Number:	2009-N-0354
Associated IR:	Not reported
Incident Date:	11/21/2008
Call Received Date:	11/21/2008
Closure Comments:	See Site Summary for details
Threat To:	Not reported
Terrorism (Y/N):	NO
Characterize Incident:	Not reported
Incident Type:	Waste
Incident Subtype:	Hazardous Waste
Materials:	Waste (Metal)(6 - 6 Drum)
Effect To Receptor:	Not reported
Water Body:	Not reported
Low Quantity To Water:	Not reported
High Quantity To Water:	Not reported
Quantity Units:	Not reported
Other Receptors:	Not reported
RP Company:	Not reported
RP Name:	Not reported
Property Owner:	Not reported
Property Company:	Not reported
Duration Of Event (Hrs):	Not reported
Impacts:	Not reported
Other Impacts:	Not reported
Steps Taken:	Not reported
Steps Taken Description:	Not reported
System Components:	Not reported
Other System Components:	Not reported
Cause Of Event:	Not reported
Corrective Action Taken:	Not reported
Weather Status:	Not reported
Precipitation (Wet):	Not reported
Discharge Type:	Not reported

Map ID	Site	Database(s)	EPA ID Number

SHOOTERS PARADISE (Continued) **1001230139**

Discharge Volume:	Not reported
Unknown Discharge (Y/N):	NO
Site Name:	SHOOTERS PARADISE
Closure Date:	10/21/2009
Orig. Call Incident Description:	6 drums onsite labeled hazardous waste Drums are from fire at location in March 07. Location is abandoned. FD will contact property owner regarding drum removals.
Original Call Material Description:	lead & cartridge shells (Qty=6)
Original Call Location Description:	Shooters Paradise-13979 Jefferson Davis Hwy-Woodbridge-VA--Prince William County
Incident Ongoing at time of Call:	Not reported
Agencies Notified (Y/N):	NO
Other Agencies:	Not reported
Permitted (Y/N):	NO
Call Reported By Company Name:	J Medici
Call Property Owner Company Name:	Not reported
Call Property Owner Name:	Not reported
Site Summary:	Doucette will handle. NFA.

SPILLS NO:

Region:	NO
Id:	Not reported
Incident Summary:	Not reported
Date In:	11/21/2008
Date Closed:	Not reported
Pollution Type:	Not reported
Responsible Party:	Not reported
Facility Status:	**Not reported**
Owner:	Not reported
Facility Contact:	Not reported
Facility Permitted:	0
Facility Telephone:	Not reported
Time In:	Not reported
Reported By Name:	J Medici
Reported By Telephone:	Not reported
Reported By Affiliation/Addr:	Prince William Co Fire Dept
Incident Response IR #:	2009-N-0354
Responsible Party Address:	Not reported
Responsible Party City:	Not reported
Responsible Party State:	Not reported
Responsible Party Zip:	Not reported
Responsible Party Contact:	Not reported
Responsible Party Telephone:	Not reported
Owner Name:	Not reported
Owner Address:	Not reported
Owner City:	Not reported
Owner State:	Not reported
Owner Zip:	Not reported
Owner Contact:	Not reported
Owner Telephone:	Not reported
Incident Date:	11/21/2008
Incident Time:	Not reported
Petroleum:	0
Solid Waste:	0
Hazardous Waste:	-1
Water:	0
Air:	0

Map ID	Site	Database(s)	EPA ID Number
	SHOOTERS PARADISE (Continued)		**1001230139**

Sewage:	0
Fish Kill:	0
Threat Wetlands:	0
Wetlands:	0
Material Released:	lead & cartridge shells
Possible Receptors:	Not reported
Quantity Released:	6
Unit Released:	drums
Quantity In Water:	Not reported
Receiving Waters:	Not reported
River Basin:	Not reported
Inspection Date:	12/1/2008
Call Date:	Not reported
Inspector:	Doucette
Response Due:	Not reported
Response Received Date:	Not reported
Visit Needed:	0
Open:	-1
Air Referral Date:	Not reported
Air Reg/ Permit Number:	Not reported
Waste Referral Date:	Not reported
Epa Id Or Permit Number:	Not reported
Water Referral Date:	Not reported
Water Permit Number:	Not reported
Remediation Referral Date:	Not reported
Remediation Pc Number:	Not reported
Enforcement Referral Date:	Not reported
Nov Number:	Not reported
Pc Number:	Not reported
Receive By:	Not reported
Case Officer:	Not reported
Case Type:	Not reported
Street Address:	Not reported
Polllutant:	Not reported
Impact:	Not reported
Spill Time:	Not reported
Spill Date:	Not reported
Spill Volume:	Not reported
Measure:	Not reported
Volume In Water:	Not reported
Stream Name:	Not reported
Investigation Date:	Not reported
Closure Date:	Not reported
Lab Results:	Not reported
Target Date:	Not reported
Prep Number:	Not reported
Report Date:	Not reported
Report Time:	Not reported
Pollutant Scr:	Not reported
Volume:	Not reported
Volume Esc:	Not reported
Future Recommendations:	Not reported
Stream Code:	Not reported
Visit Date:	Not reported
Lab Date:	Not reported
File Close Date:	Not reported
Prep Copy:	Not reported

Map ID	Site	Database(s)	EPA ID Number

SHOOTERS PARADISE (Continued) **1001230139**

City: Not reported
Incident Summary: 6 drums onsite labeled hazardous waste Drums are from fire at location in March 07. Location is abandoned. FD will contact property owner regarding drum removals.
Reported: Not reported
Results: Not reported
Inspection Comments: Not reported
Remarks: Not reported

ECHO:
Envid: 1001230139
Registry ID: 110005260207
DFR URL: http://echo.epa.gov/detailed-facility-report?fid=110005260207

2104 **MARUMSCO EXXON** **EDR Hist Auto** **1021516390**
13958 JEFFERSON DAVIS HWY **N/A**
WOODBRIDGE, VA 22191

EDR Hist Auto

Year:	Name:	Type:
1972	GARDNERS ESSO SERVICENTER	Gasoline Service Stations
1973	GARDNERS ESSO SERVICENTER	Gasoline Service Stations
1974	MARUMSCO EXXON	Gasoline Service Stations
1975	MARUMSCO EXXON	Gasoline Service Stations
1976	MARUMSCO EXXON	Gasoline Service Stations
1977	MARUMSCO EXXON	Gasoline Service Stations
1978	MARUMSCO EXXON	Gasoline Service Stations
1979	MARUMSCO EXXON	Gasoline Service Stations
1980	MARUMSCO EXXON	Gasoline Service Stations
1982	MARUMSCO EXXON	Gasoline Service Stations
1983	MARUMSCO EXXON	Gasoline Service Stations
1985	MARUMSCO EXXON	Gasoline Service Stations
1989	MORTONS AUTO REPAIR	General Automotive Repair Shops
1990	MORTONS AUTO REPAIR	General Automotive Repair Shops

2112 **MERCHANT'S TIRE AND AUTO** **VA LUST** **S104957240**
13980 JEFFERSON DAVIS HIGHWAY **VA LTANKS** **N/A**
WOODBRIDGE, VA 22191

LUST REG NO:
Region: NO
Facility ID: 0
Status: **Closed**
Tank Size: unknown
Product: hydraulic
Release Date: 03/01/2001
Closed Date: 3/8/2001
Case Type: Article 9
Case Officer: Ron C. Linton
Pollution Complaint #: 01-3176
Permit Number: Not reported
Priority: Not reported

LTANKS:

Map ID	Site	Database(s)	EPA ID Number

MERCHANT'S TIRE AND AUTO (Continued) **S104957240**

Region:	NRO
CEDS Facility Id:	200000076505
Case Status:	**Closed**
Pollution Complaint #:	20033035
Reported:	08/27/2002
Case Closed Date:	09/06/2002
Program:	RP Lead
Federally Regulated UST (Y/N):	N
Regulated Petroleum UST (1):	N
Excluded UST (1):	Y
Deferred UST (1):	N
Partially Deferred UST (1):	N
Exempt 1 UST (2):	N
Exempt 2 Heating Oil UST (2):	N
Small Heating Oil AST (2):	N
Regulated AST (3):	N
Unregulated AST (3):	N
Other Y/N:	N
Unknown Y/N:	N
Other Description:	Not reported
Heating Oil Category:	Not reported

Region:	NRO
CEDS Facility Id:	200000076505
Case Status:	**Closed**
Pollution Complaint #:	20013176
Reported:	03/01/2001
Case Closed Date:	03/08/2001
Program:	RP Lead
Federally Regulated UST (Y/N):	N
Regulated Petroleum UST (1):	N
Excluded UST (1):	Y
Deferred UST (1):	N
Partially Deferred UST (1):	N
Exempt 1 UST (2):	N
Exempt 2 Heating Oil UST (2):	N
Small Heating Oil AST (2):	N
Regulated AST (3):	N
Unregulated AST (3):	N
Other Y/N:	N
Unknown Y/N:	N
Other Description:	Not reported
Heating Oil Category:	Not reported

2112 **MERCHANT'S TIRE AND AUTO** **VA RGA LUST** **S115977369**
13980 JEFFERSON DAVIS HIGHWAY **N/A**
WOODBRIDGE, VA

RGA LUST:

2001 MERCHANT'S TIRE AND AUTO 13980 JEFFERSON DAVIS HIGHWAY

Map ID	Site	Database(s)	EPA ID Number
2112	**MERCHANTS, LLC D/B/A MERCHANT'S TIRE & AUTO #413** **13980 JEFF DAVIS HWY** **WOODBRIDGE, VA 22191**	**RCRA-SQG** **FINDS** **NJ MANIFEST** **ECHO**	**1000581877** **VAD988206553**

RCRA-SQG:

Date form received by agency:	11/14/2011
Facility name:	MERCHANTS, LLC D/B/A MERCHANT'S TIRE & AUTO #413
Facility address:	13980 JEFF DAVIS HWY WOODBRIDGE, VA 22191
EPA ID:	VAD988206553
Mailing address:	DONALD ROSS ROAD JUNO BEACH, FL 33408
Contact:	ROBYN BEGLEY
Contact address:	DONALD ROSS ROAD JUNO BEACH, FL 33408
Contact country:	US
Contact telephone:	561-383-3000
Telephone ext.:	2504
Contact email:	RBEGLEY@TIREKINGDOM.COM
EPA Region:	03
Classification:	Small Small Quantity Generator
Description:	Handler: generates more than 100 and less than 1000 kg of hazardous waste during any calendar month and accumulates less than 6000 kg of hazardous waste at any time; or generates 100 kg or less of hazardous waste during any calendar month, and accumulates more than 1000 kg of hazardous waste at any time

Owner/Operator Summary:

Owner/operator name:	MERCHANTS, LLC
Owner/operator address:	Not reported FL
Owner/operator country:	US
Owner/operator telephone:	Not reported
Owner/operator email:	Not reported
Owner/operator fax:	Not reported
Owner/operator extension:	Not reported
Legal status:	Private
Owner/Operator Type:	Operator
Owner/Op start date:	04/01/2003
Owner/Op end date:	Not reported

Owner/operator name:	MERCHANTS, LLC
Owner/operator address:	DONALD ROSS ROAD JUNO BEACH, FL 33408
Owner/operator country:	US
Owner/operator telephone:	561-383-3000
Owner/operator email:	Not reported
Owner/operator fax:	Not reported
Owner/operator extension:	Not reported
Legal status:	Private
Owner/Operator Type:	Owner
Owner/Op start date:	04/01/2003
Owner/Op end date:	Not reported

Handler Activities Summary:

U.S. importer of hazardous waste:	No
Mixed waste (haz. and radioactive):	No

Map ID	Site	Database(s)	EPA ID Number

MERCHANTS, LLC D/B/A MERCHANT'S TIRE & AUTO #413 (Continued) **1000581877**

Recycler of hazardous waste: No
Transporter of hazardous waste: No
Treater, storer or disposer of HW: No
Underground injection activity: No
On-site burner exemption: No
Furnace exemption: No
Used oil fuel burner: No
Used oil processor: No
User oil refiner: No
Used oil fuel marketer to burner: No
Used oil Specification marketer: No
Used oil transfer facility: No
Used oil transporter: No

. Waste code: D001
. Waste name: IGNITABLE WASTE

. Waste code: D008
. Waste name: LEAD

. Waste code: D009
. Waste name: MERCURY

. Waste code: D018
. Waste name: BENZENE

. Waste code: D039
. Waste name: TETRACHLOROETHYLENE

. Waste code: D040
. Waste name: TRICHLORETHYLENE

. Waste code: F001
. Waste name: THE FOLLOWING SPENT HALOGENATED SOLVENTS USED IN DEGREASING: TETRACHLOROETHYLENE, TRICHLORETHYLENE, METHYLENE CHLORIDE, 1,1,1-TRICHLOROETHANE, CARBON TETRACHLORIDE AND CHLORINATED FLUOROCARBONS; ALL SPENT SOLVENT MIXTURES/BLENDS USED IN DEGREASING CONTAINING, BEFORE USE, A TOTAL OF TEN PERCENT OR MORE (BY VOLUME) OF ONE OR MORE OF THE ABOVE HALOGENATED SOLVENTS OR THOSE SOLVENTS LISTED IN F002, F004, AND F005; AND STILL BOTTOMS FROM THE RECOVERY OF THESE SPENT SOLVENTS AND SPENT SOLVENT MIXTURES.

. Waste code: F002
. Waste name: THE FOLLOWING SPENT HALOGENATED SOLVENTS: TETRACHLOROETHYLENE, METHYLENE CHLORIDE, TRICHLOROETHYLENE, 1,1,1-TRICHLOROETHANE, CHLOROBENZENE, 1,1,2-TRICHLORO-1,2,2-TRIFLUOROETHANE, ORTHO-DICHLOROBENZENE, TRICHLOROFLUOROMETHANE, AND 1,1,2, TRICHLOROETHANE; ALL SPENT SOLVENT MIXTURES/BLENDS CONTAINING, BEFORE USE, A TOTAL OF TEN PERCENT OR MORE (BY VOLUME) OF ONE OR MORE OF THE ABOVE HALOGENATED SOLVENTS OR THOSE SOLVENTS LISTED IN F001, F004, AND F005; AND STILL BOTTOMS FROM THE RECOVERY OF THESE SPENT SOLVENTS AND SPENT SOLVENT MIXTURES.

Historical Generators:
Date form received by agency: 10/21/1991
Site name: MERCHANTS TIRE & AUTO #01003
Classification: Small Quantity Generator

Map ID	Site	Database(s)	EPA ID Number

MERCHANTS, LLC D/B/A MERCHANT'S TIRE & AUTO #413 (Continued) **1000581877**

. Waste code: D001
. Waste name: IGNITABLE WASTE

. Waste code: D008
. Waste name: LEAD

. Waste code: D018
. Waste name: BENZENE

. Waste code: D039
. Waste name: TETRACHLOROETHYLENE

Violation Status: No violations found

FINDS:

Registry ID: 110005248455

Environmental Interest/Information System

RCRAInfo is a national information system that supports the Resource Conservation and Recovery Act (RCRA) program through the tracking of events and activities related to facilities that generate, transport, and treat, store, or dispose of hazardous waste. RCRAInfo allows RCRA program staff to track the notification, permit, compliance, and corrective action activities required under RCRA.

Click this hyperlink while viewing on your computer to access additional FINDS: detail in the EDR Site Report.

NJ MANIFEST:

EPA Id:	VAD988206553
Mail Address:	9073 EUCLID AVENUE
Mail City/State/Zip:	MANASSAS 22110
Facility Phone:	7034947166
Emergency Phone:	Not reported
Contact:	NICHOLAS MARSHALL
Comments:	Not reported
SIC Code:	Not reported
County:	00
Municipal:	00
Previous EPA Id:	Not reported
Gen Flag:	X
Trans Flag:	Not reported
TSDF Flag:	Not reported
Name Change:	Not reported
Date Change:	Not reported

Manifest:

Manifest Number:	000300151SKS
EPA ID:	VAD988206553
Date Shipped:	01/06/2007
TSDF EPA ID:	NJD002182897
Transporter EPA ID:	TXR000050930
Transporter 2 EPA ID:	Not reported
Transporter 3 EPA ID:	Not reported
Transporter 4 EPA ID:	Not reported
Transporter 5 EPA ID:	Not reported

Map ID	Site	Database(s)	EPA ID Number

MERCHANTS, LLC D/B/A MERCHANT'S TIRE & AUTO #413 (Continued) **1000581877**

Transporter 6 EPA ID:	Not reported
Transporter 7 EPA ID:	Not reported
Transporter 8 EPA ID:	Not reported
Transporter 9 EPA ID:	Not reported
Transporter 10 EPA ID:	Not reported
Date Trans1 Transported Waste:	01/06/2007
Date Trans2 Transported Waste:	Not reported
Date Trans3 Transported Waste:	Not reported
Date Trans4 Transported Waste:	Not reported
Date Trans5 Transported Waste:	Not reported
Date Trans6 Transported Waste:	Not reported
Date Trans7 Transported Waste:	Not reported
Date Trans8 Transported Waste:	Not reported
Date Trans9 Transported Waste:	Not reported
Date Trans10 Transported Waste:	Not reported
Date TSDF Received Waste:	01/09/2007
TSDF EPA Facility Name:	Not reported
QTY Units:	Not reported
Transporter SEQ ID:	Not reported
Transporter-1 Date:	Not reported
Waste SEQ ID:	Not reported
Waste Type Code 2:	Not reported
Waste Type Code 3:	Not reported
Waste Type Code 4:	Not reported
Waste Type Code 5:	Not reported
Waste Type Code 6:	Not reported
Date Accepted:	Not reported
Manifest Discrepancy Type:	Not reported
Data Entry Number:	Not reported
Was Load Rejected:	MANASSAS 22110
Reason Load Was Rejected:	Not reported

Waste:

Manifest Year:	Not reported
Waste Code:	D039
Hand Code:	H02
Quantity:	5 G

Manifest Number:	001848670SKS
EPA ID:	VAD988206553
Date Shipped:	02/11/2010
TSDF EPA ID:	NJD002182897
Transporter EPA ID:	TXR000050930
Transporter 2 EPA ID:	Not reported
Transporter 3 EPA ID:	Not reported
Transporter 4 EPA ID:	Not reported
Transporter 5 EPA ID:	Not reported
Transporter 6 EPA ID:	Not reported
Transporter 7 EPA ID:	Not reported
Transporter 8 EPA ID:	Not reported
Transporter 9 EPA ID:	Not reported
Transporter 10 EPA ID:	Not reported
Date Trans1 Transported Waste:	02/11/2010
Date Trans2 Transported Waste:	Not reported
Date Trans3 Transported Waste:	Not reported
Date Trans4 Transported Waste:	Not reported
Date Trans5 Transported Waste:	Not reported

Map ID	Site	Database(s)	EPA ID Number

MERCHANTS, LLC D/B/A MERCHANT'S TIRE & AUTO #413 (Continued) **1000581877**

Date Trans6 Transported Waste:	Not reported
Date Trans7 Transported Waste:	Not reported
Date Trans8 Transported Waste:	Not reported
Date Trans9 Transported Waste:	Not reported
Date Trans10 Transported Waste:	Not reported
Date TSDF Received Waste:	02/18/2010
TSDF EPA Facility Name:	Not reported
QTY Units:	Not reported
Transporter SEQ ID:	Not reported
Transporter-1 Date:	Not reported
Waste SEQ ID:	Not reported
Waste Type Code 2:	Not reported
Waste Type Code 3:	Not reported
Waste Type Code 4:	Not reported
Waste Type Code 5:	Not reported
Waste Type Code 6:	Not reported
Date Accepted:	Not reported
Manifest Discrepancy Type:	Not reported
Data Entry Number:	Not reported
Was Load Rejected:	MANASSAS 22110
Reason Load Was Rejected:	Not reported

Waste:

Manifest Year:	Not reported
Waste Code:	D039
Hand Code:	H020
Quantity:	4 G

Manifest Number:	NJA5092033
EPA ID:	VAD988206553
Date Shipped:	01/16/2004
TSDF EPA ID:	NJD002182897
Transporter EPA ID:	TXR000050930
Transporter 2 EPA ID:	Not reported
Transporter 3 EPA ID:	Not reported
Transporter 4 EPA ID:	Not reported
Transporter 5 EPA ID:	Not reported
Transporter 6 EPA ID:	Not reported
Transporter 7 EPA ID:	Not reported
Transporter 8 EPA ID:	Not reported
Transporter 9 EPA ID:	Not reported
Transporter 10 EPA ID:	Not reported
Date Trans1 Transported Waste:	01/16/2004
Date Trans2 Transported Waste:	Not reported
Date Trans3 Transported Waste:	Not reported
Date Trans4 Transported Waste:	Not reported
Date Trans5 Transported Waste:	Not reported
Date Trans6 Transported Waste:	Not reported
Date Trans7 Transported Waste:	Not reported
Date Trans8 Transported Waste:	Not reported
Date Trans9 Transported Waste:	Not reported
Date Trans10 Transported Waste:	Not reported
Date TSDF Received Waste:	01/22/2004
TSDF EPA Facility Name:	Not reported
QTY Units:	Not reported
Transporter SEQ ID:	Not reported
Transporter-1 Date:	Not reported

Map ID	Site	Database(s)	EPA ID Number

MERCHANTS, LLC D/B/A MERCHANT'S TIRE & AUTO #413 (Continued) **1000581877**

Waste SEQ ID:	Not reported
Waste Type Code 2:	Not reported
Waste Type Code 3:	Not reported
Waste Type Code 4:	Not reported
Waste Type Code 5:	Not reported
Waste Type Code 6:	Not reported
Date Accepted:	Not reported
Manifest Discrepancy Type:	Not reported
Data Entry Number:	03100422
Was Load Rejected:	MANASSAS 22110
Reason Load Was Rejected:	Not reported
Manifest Number:	NJA5253822
EPA ID:	VAD988206553
Date Shipped:	12/07/2005
TSDF EPA ID:	NJD002182897
Transporter EPA ID:	TXR000050930
Transporter 2 EPA ID:	Not reported
Transporter 3 EPA ID:	Not reported
Transporter 4 EPA ID:	Not reported
Transporter 5 EPA ID:	Not reported
Transporter 6 EPA ID:	Not reported
Transporter 7 EPA ID:	Not reported
Transporter 8 EPA ID:	Not reported
Transporter 9 EPA ID:	Not reported
Transporter 10 EPA ID:	Not reported
Date Trans1 Transported Waste:	12/07/2005
Date Trans2 Transported Waste:	Not reported
Date Trans3 Transported Waste:	Not reported
Date Trans4 Transported Waste:	Not reported
Date Trans5 Transported Waste:	Not reported
Date Trans6 Transported Waste:	Not reported
Date Trans7 Transported Waste:	Not reported
Date Trans8 Transported Waste:	Not reported
Date Trans9 Transported Waste:	Not reported
Date Trans10 Transported Waste:	Not reported
Date TSDF Received Waste:	12/14/2005
TSDF EPA Facility Name:	Not reported
QTY Units:	Not reported
Transporter SEQ ID:	Not reported
Transporter-1 Date:	Not reported
Waste SEQ ID:	Not reported
Waste Type Code 2:	Not reported
Waste Type Code 3:	Not reported
Waste Type Code 4:	Not reported
Waste Type Code 5:	Not reported
Waste Type Code 6:	Not reported
Date Accepted:	Not reported
Manifest Discrepancy Type:	Not reported
Data Entry Number:	02220621
Was Load Rejected:	MANASSAS 22110
Reason Load Was Rejected:	Not reported
Manifest Number:	001365414SKS
EPA ID:	VAD988206553
Date Shipped:	09/23/2008
TSDF EPA ID:	NJD002182897

Map ID	Site	Database(s)	EPA ID Number

MERCHANTS, LLC D/B/A MERCHANT'S TIRE & AUTO #413 (Continued) **1000581877**

Transporter EPA ID:	TXR000050930
Transporter 2 EPA ID:	Not reported
Transporter 3 EPA ID:	Not reported
Transporter 4 EPA ID:	Not reported
Transporter 5 EPA ID:	Not reported
Transporter 6 EPA ID:	Not reported
Transporter 7 EPA ID:	Not reported
Transporter 8 EPA ID:	Not reported
Transporter 9 EPA ID:	Not reported
Transporter 10 EPA ID:	Not reported
Date Trans1 Transported Waste:	09/23/2008
Date Trans2 Transported Waste:	Not reported
Date Trans3 Transported Waste:	Not reported
Date Trans4 Transported Waste:	Not reported
Date Trans5 Transported Waste:	Not reported
Date Trans6 Transported Waste:	Not reported
Date Trans7 Transported Waste:	Not reported
Date Trans8 Transported Waste:	Not reported
Date Trans9 Transported Waste:	Not reported
Date Trans10 Transported Waste:	Not reported
Date TSDF Received Waste:	09/29/2008
TSDF EPA Facility Name:	Not reported
QTY Units:	Not reported
Transporter SEQ ID:	Not reported
Transporter-1 Date:	Not reported
Waste SEQ ID:	Not reported
Waste Type Code 2:	Not reported
Waste Type Code 3:	Not reported
Waste Type Code 4:	Not reported
Waste Type Code 5:	Not reported
Waste Type Code 6:	Not reported
Date Accepted:	Not reported
Manifest Discrepancy Type:	Not reported
Data Entry Number:	Not reported
Was Load Rejected:	MANASSAS 22110
Reason Load Was Rejected:	Not reported

Waste:

Manifest Year:	Not reported
Waste Code:	D039
Hand Code:	H020
Quantity:	5 G

Manifest Number:	000268946CEX
EPA ID:	VAD988206553
Date Shipped:	10/07/2009
TSDF EPA ID:	NJD002182897
Transporter EPA ID:	TXR000050930
Transporter 2 EPA ID:	Not reported
Transporter 3 EPA ID:	Not reported
Transporter 4 EPA ID:	Not reported
Transporter 5 EPA ID:	Not reported
Transporter 6 EPA ID:	Not reported
Transporter 7 EPA ID:	Not reported
Transporter 8 EPA ID:	Not reported
Transporter 9 EPA ID:	Not reported
Transporter 10 EPA ID:	Not reported

Map ID	Site	Database(s)	EPA ID Number

MERCHANTS, LLC D/B/A MERCHANT'S TIRE & AUTO #413 (Continued) **1000581877**

Date Trans1 Transported Waste:	10/07/2009
Date Trans2 Transported Waste:	Not reported
Date Trans3 Transported Waste:	Not reported
Date Trans4 Transported Waste:	Not reported
Date Trans5 Transported Waste:	Not reported
Date Trans6 Transported Waste:	Not reported
Date Trans7 Transported Waste:	Not reported
Date Trans8 Transported Waste:	Not reported
Date Trans9 Transported Waste:	Not reported
Date Trans10 Transported Waste:	Not reported
Date TSDF Received Waste:	10/14/2009
TSDF EPA Facility Name:	Not reported
QTY Units:	Not reported
Transporter SEQ ID:	Not reported
Transporter-1 Date:	Not reported
Waste SEQ ID:	Not reported
Waste Type Code 2:	Not reported
Waste Type Code 3:	Not reported
Waste Type Code 4:	Not reported
Waste Type Code 5:	Not reported
Waste Type Code 6:	Not reported
Date Accepted:	Not reported
Manifest Discrepancy Type:	Not reported
Data Entry Number:	Not reported
Was Load Rejected:	MANASSAS 22110
Reason Load Was Rejected:	Not reported

Waste:

Manifest Year:	Not reported
Waste Code:	D039
Hand Code:	H020
Quantity:	4 G

Manifest Number:	NJA5037744
EPA ID:	VAD988206553
Date Shipped:	07/21/2004
TSDF EPA ID:	NJD002182897
Transporter EPA ID:	TXR000050930
Transporter 2 EPA ID:	Not reported
Transporter 3 EPA ID:	Not reported
Transporter 4 EPA ID:	Not reported
Transporter 5 EPA ID:	Not reported
Transporter 6 EPA ID:	Not reported
Transporter 7 EPA ID:	Not reported
Transporter 8 EPA ID:	Not reported
Transporter 9 EPA ID:	Not reported
Transporter 10 EPA ID:	Not reported
Date Trans1 Transported Waste:	07/21/2004
Date Trans2 Transported Waste:	Not reported
Date Trans3 Transported Waste:	Not reported
Date Trans4 Transported Waste:	Not reported
Date Trans5 Transported Waste:	Not reported
Date Trans6 Transported Waste:	Not reported
Date Trans7 Transported Waste:	Not reported
Date Trans8 Transported Waste:	Not reported
Date Trans9 Transported Waste:	Not reported
Date Trans10 Transported Waste:	Not reported

Map ID	Site	Database(s)	EPA ID Number

MERCHANTS, LLC D/B/A MERCHANT'S TIRE & AUTO #413 (Continued) **1000581877**

Date TSDF Received Waste:	07/29/2004
TSDF EPA Facility Name:	Not reported
QTY Units:	Not reported
Transporter SEQ ID:	Not reported
Transporter-1 Date:	Not reported
Waste SEQ ID:	Not reported
Waste Type Code 2:	Not reported
Waste Type Code 3:	Not reported
Waste Type Code 4:	Not reported
Waste Type Code 5:	Not reported
Waste Type Code 6:	Not reported
Date Accepted:	Not reported
Manifest Discrepancy Type:	Not reported
Data Entry Number:	08180421
Was Load Rejected:	MANASSAS 22110
Reason Load Was Rejected:	Not reported

Manifest Number:	001846550SKS
EPA ID:	VAD988206553
Date Shipped:	06/03/2009
TSDF EPA ID:	NJD002182897
Transporter EPA ID:	TXR000050930
Transporter 2 EPA ID:	Not reported
Transporter 3 EPA ID:	Not reported
Transporter 4 EPA ID:	Not reported
Transporter 5 EPA ID:	Not reported
Transporter 6 EPA ID:	Not reported
Transporter 7 EPA ID:	Not reported
Transporter 8 EPA ID:	Not reported
Transporter 9 EPA ID:	Not reported
Transporter 10 EPA ID:	Not reported
Date Trans1 Transported Waste:	06/03/2009
Date Trans2 Transported Waste:	Not reported
Date Trans3 Transported Waste:	Not reported
Date Trans4 Transported Waste:	Not reported
Date Trans5 Transported Waste:	Not reported
Date Trans6 Transported Waste:	Not reported
Date Trans7 Transported Waste:	Not reported
Date Trans8 Transported Waste:	Not reported
Date Trans9 Transported Waste:	Not reported
Date Trans10 Transported Waste:	Not reported
Date TSDF Received Waste:	06/08/2009
TSDF EPA Facility Name:	Not reported
QTY Units:	Not reported
Transporter SEQ ID:	Not reported
Transporter-1 Date:	Not reported
Waste SEQ ID:	Not reported
Waste Type Code 2:	Not reported
Waste Type Code 3:	Not reported
Waste Type Code 4:	Not reported
Waste Type Code 5:	Not reported
Waste Type Code 6:	Not reported
Date Accepted:	Not reported
Manifest Discrepancy Type:	Not reported
Data Entry Number:	Not reported
Was Load Rejected:	MANASSAS 22110
Reason Load Was Rejected:	Not reported

Map ID	Site	Database(s)	EPA ID Number

MERCHANTS, LLC D/B/A MERCHANT'S TIRE & AUTO #413 (Continued) **1000581877**

Waste:

Manifest Year:	Not reported
Waste Code:	D039
Hand Code:	H020
Quantity:	4 G

Manifest Number:	NJA5034788
EPA ID:	VAD988206553
Date Shipped:	03/16/2004
TSDF EPA ID:	NJD002182897
Transporter EPA ID:	TXR000050930
Transporter 2 EPA ID:	Not reported
Transporter 3 EPA ID:	Not reported
Transporter 4 EPA ID:	Not reported
Transporter 5 EPA ID:	Not reported
Transporter 6 EPA ID:	Not reported
Transporter 7 EPA ID:	Not reported
Transporter 8 EPA ID:	Not reported
Transporter 9 EPA ID:	Not reported
Transporter 10 EPA ID:	Not reported
Date Trans1 Transported Waste:	03/16/2004
Date Trans2 Transported Waste:	Not reported
Date Trans3 Transported Waste:	Not reported
Date Trans4 Transported Waste:	Not reported
Date Trans5 Transported Waste:	Not reported
Date Trans6 Transported Waste:	Not reported
Date Trans7 Transported Waste:	Not reported
Date Trans8 Transported Waste:	Not reported
Date Trans9 Transported Waste:	Not reported
Date Trans10 Transported Waste:	Not reported
Date TSDF Received Waste:	03/23/2004
TSDF EPA Facility Name:	Not reported
QTY Units:	Not reported
Transporter SEQ ID:	Not reported
Transporter-1 Date:	Not reported
Waste SEQ ID:	Not reported
Waste Type Code 2:	Not reported
Waste Type Code 3:	Not reported
Waste Type Code 4:	Not reported
Waste Type Code 5:	Not reported
Waste Type Code 6:	Not reported
Date Accepted:	Not reported
Manifest Discrepancy Type:	Not reported
Data Entry Number:	04060421
Was Load Rejected:	MANASSAS 22110
Reason Load Was Rejected:	Not reported

Manifest Number:	000489733SKS
EPA ID:	VAD988206553
Date Shipped:	04/30/2007
TSDF EPA ID:	NJD002182897
Transporter EPA ID:	TXR000050930
Transporter 2 EPA ID:	Not reported
Transporter 3 EPA ID:	Not reported
Transporter 4 EPA ID:	Not reported
Transporter 5 EPA ID:	Not reported

Map ID	Site	Database(s)	EPA ID Number

MERCHANTS, LLC D/B/A MERCHANT'S TIRE & AUTO #413 (Continued) **1000581877**

Transporter 6 EPA ID:	Not reported
Transporter 7 EPA ID:	Not reported
Transporter 8 EPA ID:	Not reported
Transporter 9 EPA ID:	Not reported
Transporter 10 EPA ID:	Not reported
Date Trans1 Transported Waste:	04/30/2007
Date Trans2 Transported Waste:	Not reported
Date Trans3 Transported Waste:	Not reported
Date Trans4 Transported Waste:	Not reported
Date Trans5 Transported Waste:	Not reported
Date Trans6 Transported Waste:	Not reported
Date Trans7 Transported Waste:	Not reported
Date Trans8 Transported Waste:	Not reported
Date Trans9 Transported Waste:	Not reported
Date Trans10 Transported Waste:	Not reported
Date TSDF Received Waste:	05/01/2007
TSDF EPA Facility Name:	Not reported
QTY Units:	Not reported
Transporter SEQ ID:	Not reported
Transporter-1 Date:	Not reported
Waste SEQ ID:	Not reported
Waste Type Code 2:	Not reported
Waste Type Code 3:	Not reported
Waste Type Code 4:	Not reported
Waste Type Code 5:	Not reported
Waste Type Code 6:	Not reported
Date Accepted:	Not reported
Manifest Discrepancy Type:	Not reported
Data Entry Number:	Not reported
Was Load Rejected:	MANASSAS 22110
Reason Load Was Rejected:	Not reported

Waste:

Manifest Year:	Not reported
Waste Code:	D039
Hand Code:	H02
Quantity:	4 G

Manifest Number:	NJA5072088
EPA ID:	VAD988206553
Date Shipped:	11/22/2004
TSDF EPA ID:	NJD002182897
Transporter EPA ID:	TXR000050930
Transporter 2 EPA ID:	Not reported
Transporter 3 EPA ID:	Not reported
Transporter 4 EPA ID:	Not reported
Transporter 5 EPA ID:	Not reported
Transporter 6 EPA ID:	Not reported
Transporter 7 EPA ID:	Not reported
Transporter 8 EPA ID:	Not reported
Transporter 9 EPA ID:	Not reported
Transporter 10 EPA ID:	Not reported
Date Trans1 Transported Waste:	11/22/2004
Date Trans2 Transported Waste:	Not reported
Date Trans3 Transported Waste:	Not reported
Date Trans4 Transported Waste:	Not reported
Date Trans5 Transported Waste:	Not reported

Map ID	Site	Database(s)	EPA ID Number

MERCHANTS, LLC D/B/A MERCHANT'S TIRE & AUTO #413 (Continued) **1000581877**

Date Trans6 Transported Waste:	Not reported
Date Trans7 Transported Waste:	Not reported
Date Trans8 Transported Waste:	Not reported
Date Trans9 Transported Waste:	Not reported
Date Trans10 Transported Waste:	Not reported
Date TSDF Received Waste:	11/24/2004
TSDF EPA Facility Name:	Not reported
QTY Units:	Not reported
Transporter SEQ ID:	Not reported
Transporter-1 Date:	Not reported
Waste SEQ ID:	Not reported
Waste Type Code 2:	Not reported
Waste Type Code 3:	Not reported
Waste Type Code 4:	Not reported
Waste Type Code 5:	Not reported
Waste Type Code 6:	Not reported
Date Accepted:	Not reported
Manifest Discrepancy Type:	Not reported
Data Entry Number:	01050525
Was Load Rejected:	MANASSAS 22110
Reason Load Was Rejected:	Not reported

Manifest Number:	000140155SKS
EPA ID:	VAD988206553
Date Shipped:	05/21/2008
TSDF EPA ID:	NJD002182897
Transporter EPA ID:	TXR000050930
Transporter 2 EPA ID:	Not reported
Transporter 3 EPA ID:	Not reported
Transporter 4 EPA ID:	Not reported
Transporter 5 EPA ID:	Not reported
Transporter 6 EPA ID:	Not reported
Transporter 7 EPA ID:	Not reported
Transporter 8 EPA ID:	Not reported
Transporter 9 EPA ID:	Not reported
Transporter 10 EPA ID:	Not reported
Date Trans1 Transported Waste:	05/21/2008
Date Trans2 Transported Waste:	Not reported
Date Trans3 Transported Waste:	Not reported
Date Trans4 Transported Waste:	Not reported
Date Trans5 Transported Waste:	Not reported
Date Trans6 Transported Waste:	Not reported
Date Trans7 Transported Waste:	Not reported
Date Trans8 Transported Waste:	Not reported
Date Trans9 Transported Waste:	Not reported
Date Trans10 Transported Waste:	Not reported
Date TSDF Received Waste:	05/27/2008
TSDF EPA Facility Name:	Not reported
QTY Units:	Not reported
Transporter SEQ ID:	Not reported
Transporter-1 Date:	Not reported
Waste SEQ ID:	Not reported
Waste Type Code 2:	Not reported
Waste Type Code 3:	Not reported
Waste Type Code 4:	Not reported
Waste Type Code 5:	Not reported
Waste Type Code 6:	Not reported

Map ID	Site	Database(s)	EPA ID Number

MERCHANTS, LLC D/B/A MERCHANT'S TIRE & AUTO #413 (Continued) **1000581877**

Date Accepted:	Not reported
Manifest Discrepancy Type:	Not reported
Data Entry Number:	Not reported
Was Load Rejected:	MANASSAS 22110
Reason Load Was Rejected:	Not reported

Waste:

Manifest Year:	Not reported
Waste Code:	D039
Hand Code:	H020
Quantity:	5 G

Manifest Number:	001646401SKS
EPA ID:	VAD988206553
Date Shipped:	01/27/2009
TSDF EPA ID:	NJD002182897
Transporter EPA ID:	TXR000050930
Transporter 2 EPA ID:	Not reported
Transporter 3 EPA ID:	Not reported
Transporter 4 EPA ID:	Not reported
Transporter 5 EPA ID:	Not reported
Transporter 6 EPA ID:	Not reported
Transporter 7 EPA ID:	Not reported
Transporter 8 EPA ID:	Not reported
Transporter 9 EPA ID:	Not reported
Transporter 10 EPA ID:	Not reported
Date Trans1 Transported Waste:	01/27/2009
Date Trans2 Transported Waste:	Not reported
Date Trans3 Transported Waste:	Not reported
Date Trans4 Transported Waste:	Not reported
Date Trans5 Transported Waste:	Not reported
Date Trans6 Transported Waste:	Not reported
Date Trans7 Transported Waste:	Not reported
Date Trans8 Transported Waste:	Not reported
Date Trans9 Transported Waste:	Not reported
Date Trans10 Transported Waste:	Not reported
Date TSDF Received Waste:	02/03/2009
TSDF EPA Facility Name:	Not reported
QTY Units:	Not reported
Transporter SEQ ID:	Not reported
Transporter-1 Date:	Not reported
Waste SEQ ID:	Not reported
Waste Type Code 2:	Not reported
Waste Type Code 3:	Not reported
Waste Type Code 4:	Not reported
Waste Type Code 5:	Not reported
Waste Type Code 6:	Not reported
Date Accepted:	Not reported
Manifest Discrepancy Type:	Not reported
Data Entry Number:	Not reported
Was Load Rejected:	MANASSAS 22110
Reason Load Was Rejected:	Not reported

Waste:

Manifest Year:	Not reported
Waste Code:	D039
Hand Code:	H020

Map ID	Site	Database(s)	EPA ID Number

MERCHANTS, LLC D/B/A MERCHANT'S TIRE & AUTO #413 (Continued) **1000581877**

Quantity: 4 G

Manifest Number: 002548096SKS
EPA ID: VAD988206553
Date Shipped: 03/09/2010
TSDF EPA ID: NJD002182897
Transporter EPA ID: TXR000050930
Transporter 2 EPA ID: Not reported
Transporter 3 EPA ID: Not reported
Transporter 4 EPA ID: Not reported
Transporter 5 EPA ID: Not reported
Transporter 6 EPA ID: Not reported
Transporter 7 EPA ID: Not reported
Transporter 8 EPA ID: Not reported
Transporter 9 EPA ID: Not reported
Transporter 10 EPA ID: Not reported
Date Trans1 Transported Waste: 03/09/2010
Date Trans2 Transported Waste: Not reported
Date Trans3 Transported Waste: Not reported
Date Trans4 Transported Waste: Not reported
Date Trans5 Transported Waste: Not reported
Date Trans6 Transported Waste: Not reported
Date Trans7 Transported Waste: Not reported
Date Trans8 Transported Waste: Not reported
Date Trans9 Transported Waste: Not reported
Date Trans10 Transported Waste: Not reported
Date TSDF Received Waste: 03/10/2010
TSDF EPA Facility Name: Not reported
QTY Units: Not reported
Transporter SEQ ID: Not reported
Transporter-1 Date: Not reported
Waste SEQ ID: Not reported
Waste Type Code 2: Not reported
Waste Type Code 3: Not reported
Waste Type Code 4: Not reported
Waste Type Code 5: Not reported
Waste Type Code 6: Not reported
Date Accepted: Not reported
Manifest Discrepancy Type: Not reported
Data Entry Number: Not reported
Was Load Rejected: MANASSAS 22110
Reason Load Was Rejected: Not reported

Waste:
Manifest Year: Not reported
Waste Code: D039
Hand Code: H020
Quantity: 4 G

Manifest Number: NJA5072497
EPA ID: VAD988206553
Date Shipped: 07/29/2005
TSDF EPA ID: NJD002182897
Transporter EPA ID: TXR000050930
Transporter 2 EPA ID: Not reported
Transporter 3 EPA ID: Not reported

Map ID	Site	Database(s)	EPA ID Number

MERCHANTS, LLC D/B/A MERCHANT'S TIRE & AUTO #413 (Continued) **1000581877**

Transporter 4 EPA ID:	Not reported
Transporter 5 EPA ID:	Not reported
Transporter 6 EPA ID:	Not reported
Transporter 7 EPA ID:	Not reported
Transporter 8 EPA ID:	Not reported
Transporter 9 EPA ID:	Not reported
Transporter 10 EPA ID:	Not reported
Date Trans1 Transported Waste:	07/29/2005
Date Trans2 Transported Waste:	Not reported
Date Trans3 Transported Waste:	Not reported
Date Trans4 Transported Waste:	Not reported
Date Trans5 Transported Waste:	Not reported
Date Trans6 Transported Waste:	Not reported
Date Trans7 Transported Waste:	Not reported
Date Trans8 Transported Waste:	Not reported
Date Trans9 Transported Waste:	Not reported
Date Trans10 Transported Waste:	Not reported
Date TSDF Received Waste:	08/03/2005
TSDF EPA Facility Name:	Not reported
QTY Units:	Not reported
Transporter SEQ ID:	Not reported
Transporter-1 Date:	Not reported
Waste SEQ ID:	Not reported
Waste Type Code 2:	Not reported
Waste Type Code 3:	Not reported
Waste Type Code 4:	Not reported
Waste Type Code 5:	Not reported
Waste Type Code 6:	Not reported
Date Accepted:	Not reported
Manifest Discrepancy Type:	Not reported
Data Entry Number:	09160521
Was Load Rejected:	MANASSAS 22110
Reason Load Was Rejected:	Not reported
Manifest Number:	000963570SKS
EPA ID:	VAD988206553
Date Shipped:	01/15/2008
TSDF EPA ID:	NJD002182897
Transporter EPA ID:	TXR000050930
Transporter 2 EPA ID:	Not reported
Transporter 3 EPA ID:	Not reported
Transporter 4 EPA ID:	Not reported
Transporter 5 EPA ID:	Not reported
Transporter 6 EPA ID:	Not reported
Transporter 7 EPA ID:	Not reported
Transporter 8 EPA ID:	Not reported
Transporter 9 EPA ID:	Not reported
Transporter 10 EPA ID:	Not reported
Date Trans1 Transported Waste:	01/15/2008
Date Trans2 Transported Waste:	Not reported
Date Trans3 Transported Waste:	Not reported
Date Trans4 Transported Waste:	Not reported
Date Trans5 Transported Waste:	Not reported
Date Trans6 Transported Waste:	Not reported
Date Trans7 Transported Waste:	Not reported
Date Trans8 Transported Waste:	Not reported
Date Trans9 Transported Waste:	Not reported

Map ID	Site	Database(s)	EPA ID Number

MERCHANTS, LLC D/B/A MERCHANT'S TIRE & AUTO #413 (Continued) **1000581877**

Date Trans10 Transported Waste:	Not reported
Date TSDF Received Waste:	01/28/2008
TSDF EPA Facility Name:	Not reported
QTY Units:	Not reported
Transporter SEQ ID:	Not reported
Transporter-1 Date:	Not reported
Waste SEQ ID:	Not reported
Waste Type Code 2:	Not reported
Waste Type Code 3:	Not reported
Waste Type Code 4:	Not reported
Waste Type Code 5:	Not reported
Waste Type Code 6:	Not reported
Date Accepted:	Not reported
Manifest Discrepancy Type:	Not reported
Data Entry Number:	Not reported
Was Load Rejected:	MANASSAS 22110
Reason Load Was Rejected:	Not reported

Waste:

Manifest Year:	Not reported
Waste Code:	D039
Hand Code:	H020
Quantity:	5 G

Manifest Number:	NJA5222583
EPA ID:	VAD988206553
Date Shipped:	04/13/2005
TSDF EPA ID:	NJD002182897
Transporter EPA ID:	TXR000050930
Transporter 2 EPA ID:	Not reported
Transporter 3 EPA ID:	Not reported
Transporter 4 EPA ID:	Not reported
Transporter 5 EPA ID:	Not reported
Transporter 6 EPA ID:	Not reported
Transporter 7 EPA ID:	Not reported
Transporter 8 EPA ID:	Not reported
Transporter 9 EPA ID:	Not reported
Transporter 10 EPA ID:	Not reported
Date Trans1 Transported Waste:	04/13/2005
Date Trans2 Transported Waste:	Not reported
Date Trans3 Transported Waste:	Not reported
Date Trans4 Transported Waste:	Not reported
Date Trans5 Transported Waste:	Not reported
Date Trans6 Transported Waste:	Not reported
Date Trans7 Transported Waste:	Not reported
Date Trans8 Transported Waste:	Not reported
Date Trans9 Transported Waste:	Not reported
Date Trans10 Transported Waste:	Not reported
Date TSDF Received Waste:	04/15/2005
TSDF EPA Facility Name:	Not reported
QTY Units:	Not reported
Transporter SEQ ID:	Not reported
Transporter-1 Date:	Not reported
Waste SEQ ID:	Not reported
Waste Type Code 2:	Not reported
Waste Type Code 3:	Not reported
Waste Type Code 4:	Not reported

Map ID	Site	Database(s)	EPA ID Number

MERCHANTS, LLC D/B/A MERCHANT'S TIRE & AUTO #413 (Continued) **1000581877**

Waste Type Code 5:	Not reported
Waste Type Code 6:	Not reported
Date Accepted:	Not reported
Manifest Discrepancy Type:	Not reported
Data Entry Number:	05270522
Was Load Rejected:	MANASSAS 22110
Reason Load Was Rejected:	Not reported
Manifest Number:	000857142SKS
EPA ID:	VAD988206553
Date Shipped:	09/05/2007
TSDF EPA ID:	NJD002182897
Transporter EPA ID:	TXR000050930
Transporter 2 EPA ID:	Not reported
Transporter 3 EPA ID:	Not reported
Transporter 4 EPA ID:	Not reported
Transporter 5 EPA ID:	Not reported
Transporter 6 EPA ID:	Not reported
Transporter 7 EPA ID:	Not reported
Transporter 8 EPA ID:	Not reported
Transporter 9 EPA ID:	Not reported
Transporter 10 EPA ID:	Not reported
Date Trans1 Transported Waste:	09/05/2007
Date Trans2 Transported Waste:	Not reported
Date Trans3 Transported Waste:	Not reported
Date Trans4 Transported Waste:	Not reported
Date Trans5 Transported Waste:	Not reported
Date Trans6 Transported Waste:	Not reported
Date Trans7 Transported Waste:	Not reported
Date Trans8 Transported Waste:	Not reported
Date Trans9 Transported Waste:	Not reported
Date Trans10 Transported Waste:	Not reported
Date TSDF Received Waste:	09/12/2007
TSDF EPA Facility Name:	Not reported
QTY Units:	Not reported
Transporter SEQ ID:	Not reported
Transporter-1 Date:	Not reported
Waste SEQ ID:	Not reported
Waste Type Code 2:	Not reported
Waste Type Code 3:	Not reported
Waste Type Code 4:	Not reported
Waste Type Code 5:	Not reported
Waste Type Code 6:	Not reported
Date Accepted:	Not reported
Manifest Discrepancy Type:	Not reported
Data Entry Number:	Not reported
Was Load Rejected:	MANASSAS 22110
Reason Load Was Rejected:	Not reported

Waste:

Manifest Year:	Not reported
Waste Code:	D039
Hand Code:	H02
Quantity:	5 G

Map ID	Site	Database(s)	EPA ID Number

MERCHANTS, LLC D/B/A MERCHANT'S TIRE & AUTO #413 (Continued) **1000581877**

ECHO:

Envid:	1000581877
Registry ID:	110005248455
DFR URL:	http://echo.epa.gov/detailed-facility-report?fid=110005248455

2112 **VA SPILLS** **S118368915**

13980 JEFFERSON DAVIS HWY **N/A**
WOODBRIDGE, VA

SPILLS:

Fips City/County:	Prince William County
Status:	Closed
Reference Id:	43895
IR Number:	2016-N-0693
Associated IR:	Not reported
Incident Date:	Not reported
Call Received Date:	09/08/2015
Closure Comments:	NFA at this time.
Threat To:	Not reported
Terrorism (Y/N):	N
Characterize Incident:	Unknown
Incident Type:	Petroleum
Incident Subtype:	Petroleum * Surface Spill
Materials:	Motor oil (0-0 Unknown)
Effect To Receptor:	Not reported
Water Body:	Not reported
Low Quantity To Water:	Not reported
High Quantity To Water:	Not reported
Quantity Units:	Not reported
Other Receptors:	Not reported
RP Company:	Not reported
RP Name:	Not reported
Property Owner:	Not reported
Property Company:	Not reported
Duration Of Event (Hrs):	0
Impacts:	Not reported
Other Impacts:	Not reported
Steps Taken:	Not reported
Steps Taken Description:	Not reported
System Components:	Not reported
Other System Components:	Not reported
Cause Of Event:	Not reported
Corrective Action Taken:	Not reported
Weather Status:	N/A
Precipitation (Wet):	0
Discharge Type:	N/A
Discharge Volume:	0
Unknown Discharge (Y/N):	N
Site Name:	MERCHANTS TIRE AND AUTO
Closure Date:	01/12/2017
Orig. Call Incident Description:	Oil pooled in rear of building. Dumping of oil. Complainant could not clearly start how oil was being discharged or dumped. Complainant is former employee.
Original Call Material Description:	motor oil
Original Call Location Description:	Merchants Tire And Auto, 13980 Jefferson Davis Hwy, Woodbridge
Incident Ongoing at time of Call:	Y
Agencies Notified (Y/N):	N

Map ID	Site	Database(s)	EPA ID Number

(Continued) **S118368915**

Other Agencies: Not reported
Permitted (Y/N): N
Call Reported By Company Name: Not reported
Call Property Owner Company Name: Not reported
Call Property Owner Name: Not reported
Site Summary: Not reported

2113 **SHERWIN-WILLIAMS CO THE** **RCRA NonGen / NLR** **1000370811**
MARUMSCO PLZ SHPG CTR 13805MT **VAD000823674**
WOODBRIDGE, VA 22191

RCRA NonGen / NLR:
Date form received by agency: 08/18/1980
Facility name: SHERWIN-WILLIAMS CO THE
Facility address: MARUMSCO PLZ SHPG CTR 13805MT
WOODBRIDGE, VA 22191
EPA ID: VAD000823674
Contact: H. WILLIAMS JR
Contact address: MARUMSCO PLZ SHPG CTR 13805MT
WOODBRIDGE, VA 22191
Contact country: US
Contact telephone: 216-566-3096
Contact email: Not reported
EPA Region: 03
Classification: Non-Generator
Description: Handler: Non-Generators do not presently generate hazardous waste

Owner/Operator Summary:
Owner/operator name: OPERNAME
Owner/operator address: OPERSTREET
OPERCITY, AK 99999
Owner/operator country: Not reported
Owner/operator telephone: 215-555-1212
Owner/operator email: Not reported
Owner/operator fax: Not reported
Owner/operator extension: Not reported
Legal status: Private
Owner/Operator Type: Operator
Owner/Op start date: Not reported
Owner/Op end date: Not reported

Owner/operator name: SHERWIN-WILLIAMS CO
Owner/operator address: OWNERSTREET
OWNERCITY, AK 99999
Owner/operator country: Not reported
Owner/operator telephone: 215-555-1212
Owner/operator email: Not reported
Owner/operator fax: Not reported
Owner/operator extension: Not reported
Legal status: Private
Owner/Operator Type: Owner
Owner/Op start date: Not reported
Owner/Op end date: Not reported

Handler Activities Summary:
U.S. importer of hazardous waste: No
Mixed waste (haz. and radioactive): No

Map ID	Site	Database(s)	EPA ID Number
	SHERWIN-WILLIAMS CO THE (Continued)		**1000370811**

Recycler of hazardous waste: No
Transporter of hazardous waste: No
Treater, storer or disposer of HW: No
Underground injection activity: No
On-site burner exemption: No
Furnace exemption: No
Used oil fuel burner: No
Used oil processor: No
User oil refiner: No
Used oil fuel marketer to burner: No
Used oil Specification marketer: No
Used oil transfer facility: No
Used oil transporter: No

. Waste code: D000
. Waste name: Not Defined

. Waste code: D001
. Waste name: IGNITABLE WASTE

. Waste code: D002
. Waste name: CORROSIVE WASTE

. Waste code: D003
. Waste name: REACTIVE WASTE

. Waste code: F002
. Waste name: THE FOLLOWING SPENT HALOGENATED SOLVENTS: TETRACHLOROETHYLENE, METHYLENE CHLORIDE, TRICHLOROETHYLENE, 1,1,1-TRICHLOROETHANE, CHLOROBENZENE, 1,1,2-TRICHLORO-1,2,2-TRIFLUOROETHANE, ORTHO-DICHLOROBENZENE, TRICHLOROFLUOROMETHANE, AND 1,1,2, TRICHLOROETHANE; ALL SPENT SOLVENT MIXTURES/BLENDS CONTAINING, BEFORE USE, A TOTAL OF TEN PERCENT OR MORE (BY VOLUME) OF ONE OR MORE OF THE ABOVE HALOGENATED SOLVENTS OR THOSE SOLVENTS LISTED IN F001, F004, AND F005; AND STILL BOTTOMS FROM THE RECOVERY OF THESE SPENT SOLVENTS AND SPENT SOLVENT MIXTURES.

. Waste code: F003
. Waste name: THE FOLLOWING SPENT NONHALOGENATED SOLVENTS: XYLENE, ACETONE, ETHYL ACETATE, ETHYL BENZENE, ETHYL ETHER, METHYL ISOBUTYL KETONE, N-BUTYL ALCOHOL, CYCLOHEXANONE, AND METHANOL; ALL SPENT SOLVENT MIXTURES/BLENDS CONTAINING, BEFORE USE, ONLY THE ABOVE SPENT NONHALOGENATED SOLVENTS; AND ALL SPENT SOLVENT MIXTURES/BLENDS CONTAINING, BEFORE USE, ONE OR MORE OF THE ABOVE NONHALOGENATED SOLVENTS, AND A TOTAL OF TEN PERCENT OR MORE (BY VOLUME) OF ONE OR MORE OF THOSE SOLVENTS LISTED IN F001, F002, F004, AND F005; AND STILL BOTTOMS FROM THE RECOVERY OF THESE SPENT SOLVENTS AND SPENT SOLVENT MIXTURES.

. Waste code: F005
. Waste name: THE FOLLOWING SPENT NONHALOGENATED SOLVENTS: TOLUENE, METHYL ETHYL KETONE, CARBON DISULFIDE, ISOBUTANOL, PYRIDINE, BENZENE, 2-ETHOXYETHANOL, AND 2-NITROPROPANE; ALL SPENT SOLVENT MIXTURES/BLENDS CONTAINING, BEFORE USE, A TOTAL OF TEN PERCENT OR MORE (BY VOLUME) OF ONE OR MORE OF THE ABOVE NONHALOGENATED SOLVENTS OR THOSE SOLVENTS LISTED IN F001, F002, OR F004; AND STILL BOTTOMS FROM THE RECOVERY OF THESE SPENT SOLVENTS AND SPENT SOLVENT MIXTURES.

Map ID	Site	Database(s)	EPA ID Number

SHERWIN-WILLIAMS CO THE (Continued) **1000370811**

. Waste code: F017
. Waste name: Not Defined

. Waste code: F018
. Waste name: Not Defined

. Waste code: P090
. Waste name: Not Defined

. Waste code: U002
. Waste name: 2-PROPANONE (I) (OR) ACETONE (I)

. Waste code: U031
. Waste name: 1-BUTANOL (I) (OR) N-BUTYL ALCOHOL (I)

. Waste code: U112
. Waste name: ACETIC ACID, ETHYL ESTER (I) (OR) ETHYL ACETATE (I)

. Waste code: U150
. Waste name: L-PHENYLALANINE, 4-[BIS(2-CHLOROETHYL)AMINO]- (OR) MELPHALAN

. Waste code: U154
. Waste name: METHANOL (I) (OR) METHYL ALCOHOL (I)

. Waste code: U159
. Waste name: 2-BUTANONE (I,T) (OR) METHYL ETHYL KETONE (MEK) (I,T)

. Waste code: U161
. Waste name: 4-METHYL-2-PENTANONE (I) (OR) METHYL ISOBUTYL KETONE (I) (OR) PENTANOL, 4-METHYL-

. Waste code: U220
. Waste name: BENZENE, METHYL- (OR) TOLUENE

. Waste code: U239
. Waste name: BENZENE, DIMETHYL- (I,T) (OR) XYLENE (I)

Violation Status: No violations found

2114 **SANBORN RICHARD S** **EDR Hist Auto** **1020168256**
13990 JEFFERSON DAVIS HWY **N/A**
WOODBRIDGE, VA 22191

EDR Hist Auto

Year:	Name:	Type:
1971	SANBORN RICHARD S	Gasoline Service Stations
1972	SANBORN RICHARD S	Gasoline Service Stations
1973	SANBORN RICHARD S	Gasoline Service Stations
1974	SANBORN RICHARD S	Gasoline Service Stations
1976	SANBORN RICHARD S	Gasoline Service Stations
1977	SANBORN RICHARD S	Gasoline Service Stations

Map ID	Site	Database(s)	EPA ID Number
2120	**MARUMSCO PLAZA** **14065 JEFFERSON DAVIS HWY** **WOODBRIDGE, VA 22191**	**VA SPILLS**	**S106243534** **N/A**

SPILLS NO:

Region:	NO
Id:	Not reported
Incident Summary:	Grey water dumping from truck to storm sewer
Date In:	5/19/1999
Date Closed:	Not reported
Pollution Type:	Not reported
Responsible Party:	Not reported
Facility Status:	**closed**
Owner:	Ultrasonic Blind Cleaning
Facility Contact:	Not reported
Facility Permitted:	Not reported
Facility Telephone:	Not reported
Time In:	Not reported
Reported By Name:	Elden Boothby
Reported By Telephone:	703-643-0172
Reported By Affiliation/Addr:	14065 Jeff davis HWy Suite A
Incident Response IR #:	Not reported
Responsible Party Address:	Not reported
Responsible Party City:	Not reported
Responsible Party State:	Not reported
Responsible Party Zip:	Not reported
Responsible Party Contact:	Not reported
Responsible Party Telephone:	Not reported
Owner Name:	Not reported
Owner Address:	Not reported
Owner City:	Not reported
Owner State:	Not reported
Owner Zip:	Not reported
Owner Contact:	Not reported
Owner Telephone:	Not reported
Incident Date:	Not reported
Incident Time:	Not reported
Petroleum:	Not reported
Solid Waste:	Not reported
Hazardous Waste:	Not reported
Water:	Not reported
Air:	Not reported
Sewage:	Not reported
Fish Kill:	Not reported
Threat Wetlands:	Not reported
Wetlands:	Not reported
Material Released:	Not reported
Possible Receptors:	Not reported
Quantity Released:	Not reported
Unit Released:	Not reported
Quantity In Water:	Not reported
Receiving Waters:	Not reported
River Basin:	1a
Inspection Date:	Not reported
Call Date:	Not reported
Inspector:	Not reported
Response Due:	Not reported
Response Received Date:	Not reported
Visit Needed:	Not reported

Map ID	Site	Database(s)	EPA ID Number

MARUMSCO PLAZA (Continued) **S106243534**

Open:	Not reported
Air Referral Date:	Not reported
Air Reg/ Permit Number:	Not reported
Waste Referral Date:	Not reported
Epa Id Or Permit Number:	Not reported
Water Referral Date:	Not reported
Water Permit Number:	Not reported
Remediation Referral Date:	Not reported
Remediation Pc Number:	Not reported
Enforcement Referral Date:	Not reported
Nov Number:	Not reported
Pc Number:	99-3937
Receive By:	PZG
Case Officer:	PZG
Case Type:	UD
Street Address:	Not reported
Polllutant:	grey wash water
Impact:	storm drain
Spill Time:	Not reported
Spill Date:	5/4/1999
Spill Volume:	-1
Measure:	gal
Volume In Water:	-1
Stream Name:	Marumsco Creek, XT
Investigation Date:	Not reported
Closure Date:	10/28/2005
Lab Results:	Not reported
Target Date:	Not reported
Prep Number:	Not reported
Report Date:	Not reported
Report Time:	Not reported
Pollutant Scr:	Not reported
Volume:	Not reported
Volume Esc:	Not reported
Future Recommendations:	Not reported
Stream Code:	Not reported
Visit Date:	Not reported
Lab Date:	Not reported
File Close Date:	Not reported
Prep Copy:	Not reported
City:	Not reported
Incident Summary:	Not reported
Reported:	Letter with photos attached of dumping incident.
Results:	Not reported
Inspection Comments:	Not reported
Remarks:	Not reported

2120 **WOODALL AUTOINC JEFFDAVIS MOBIL** **RCRA-CESQG** **1004790402**
14101 JEFF DAVIS HWY **FINDS** **VAD988208088**
WOODBRIDGE, VA 22191 **ECHO**

RCRA-CESQG:

Date form received by agency:	11/08/1991
Facility name:	WOODALL AUTOINC JEFFDAVIS MOBIL
Facility address:	14101 JEFF DAVIS HWY WOODBRIDGE, VA 22191
EPA ID:	VAD988208088
Contact:	DAVID WOODALL

Map ID	Site	Database(s)	EPA ID Number

WOODALL AUTOINC JEFFDAVIS MOBIL (Continued) **1004790402**

Contact address:	14101 JEFF DAVIS HWY WOODBRIDGE, VA 22191
Contact country:	US
Contact telephone:	703-490-8224
Contact email:	Not reported
EPA Region:	03
Classification:	Conditionally Exempt Small Quantity Generator
Description:	Handler: generates 100 kg or less of hazardous waste per calendar month, and accumulates 1000 kg or less of hazardous waste at any time; or generates 1 kg or less of acutely hazardous waste per calendar month, and accumulates at any time: 1 kg or less of acutely hazardous waste; or 100 kg or less of any residue or contaminated soil, waste or other debris resulting from the cleanup of a spill, into or on any land or water, of acutely hazardous waste; or generates 100 kg or less of any residue or contaminated soil, waste or other debris resulting from the cleanup of a spill, into or on any land or water, of acutely hazardous waste during any calendar month, and accumulates at any time: 1 kg or less of acutely hazardous waste; or 100 kg or less of any residue or contaminated soil, waste or other debris resulting from the cleanup of a spill, into or on any land or water, of acutely hazardous waste

Owner/Operator Summary:

Owner/operator name:	D&G ASSOCIATES
Owner/operator address:	2101 N KENSINGTON ST ARLINGTON, VA 22205
Owner/operator country:	Not reported
Owner/operator telephone:	703-237-7483
Owner/operator email:	Not reported
Owner/operator fax:	Not reported
Owner/operator extension:	Not reported
Legal status:	Private
Owner/Operator Type:	Owner
Owner/Op start date:	Not reported
Owner/Op end date:	Not reported

Handler Activities Summary:

U.S. importer of hazardous waste:	No
Mixed waste (haz. and radioactive):	No
Recycler of hazardous waste:	No
Transporter of hazardous waste:	No
Treater, storer or disposer of HW:	No
Underground injection activity:	No
On-site burner exemption:	No
Furnace exemption:	No
Used oil fuel burner:	No
Used oil processor:	No
User oil refiner:	No
Used oil fuel marketer to burner:	No
Used oil Specification marketer:	No
Used oil transfer facility:	No
Used oil transporter:	No

. Waste code:	D000
. Waste name:	Not Defined

Map ID	Site	Database(s)	EPA ID Number

WOODALL AUTOINC JEFFDAVIS MOBIL (Continued) **1004790402**

. Waste code: D001
. Waste name: IGNITABLE WASTE

. Waste code: D002
. Waste name: CORROSIVE WASTE

. Waste code: D006
. Waste name: CADMIUM

. Waste code: D008
. Waste name: LEAD

. Waste code: D018
. Waste name: BENZENE

. Waste code: D039
. Waste name: TETRACHLOROETHYLENE

Violation Status: No violations found

FINDS:

Registry ID: 110005248981

Environmental Interest/Information System
RCRAInfo is a national information system that supports the Resource Conservation and Recovery Act (RCRA) program through the tracking of events and activities related to facilities that generate, transport, and treat, store, or dispose of hazardous waste. RCRAInfo allows RCRA program staff to track the notification, permit, compliance, and corrective action activities required under RCRA.

Click this hyperlink while viewing on your computer to access additional FINDS: detail in the EDR Site Report.

ECHO:
Envid: 1004790402
Registry ID: 110005248981
DFR URL: http://echo.epa.gov/detailed-facility-report?fid=110005248981

2120 **ROUTE 1 CITGO** **EDR Hist Auto** **1021419756**
14101 JEFFERSON DAVIS HWY **N/A**
WOODBRIDGE, VA 22191

EDR Hist Auto

Year:	Name:	Type:
1993	JEFF DAVIS MOBIL	Gasoline Service Stations
1994	JEFF DAVIS MOBIL	Gasoline Service Stations
1995	JEFF DAVIS MOBIL	Gasoline Service Stations
1996	JEFF DAVIS MOBIL	Gasoline Service Stations
1996	ROUTE CITGO	General Automotive Repair Shops
1998	V & N INC	Gasoline Service Stations, NEC
2002	RT 1 CITGO	Gasoline Service Stations, NEC
2009	ROUTE 1 CITGO	Gasoline Service Stations, NEC
2010	CITGO STATION	Gasoline Service Stations, NEC
2010	ROUTE 1 CITGO	Gasoline Service Stations, NEC

Map ID	Site	Database(s)	EPA ID Number

ROUTE 1 CITGO (Continued) **1021419756**

2011	ROUTE 1 CITGO	Gasoline Service Stations, NEC
2011	CITGO STATION	Gasoline Service Stations, NEC
2012	CITGO STATION	Gasoline Service Stations, NEC
2012	ROUTE 1 CITGO	Gasoline Service Stations, NEC
2013	ROUTE 1 CITGO	Gasoline Service Stations, NEC
2013	CITGO STATION	Gasoline Service Stations, NEC
2014	ROUTE 1 CITGO	Gasoline Service Stations, NEC
2014	CITGO STATION	Gasoline Service Stations, NEC

2120 **ROUTE 1/SERVICE STATION** **VA SPILLS** **S108927589**
14101 JEFFERSON-DAVIS HIGHWAY **N/A**
PRINCE WILLIAM, VA

SPILLS NO:

Region:	NO
Id:	2348
Incident Summary:	Not reported
Date In:	Not reported
Date Closed:	Not reported
Pollution Type:	heating oil
Responsible Party:	Not reported
Facility Status:	**closed**
Owner:	Not reported
Facility Contact:	Not reported
Facility Permitted:	Not reported
Facility Telephone:	703-330-8553
Time In:	Not reported
Reported By Name:	Lorton Air Office
Reported By Telephone:	Not reported
Reported By Affiliation/Addr:	Not reported
Incident Response IR #:	Not reported
Responsible Party Address:	Not reported
Responsible Party City:	Not reported
Responsible Party State:	Not reported
Responsible Party Zip:	Not reported
Responsible Party Contact:	Not reported
Responsible Party Telephone:	Not reported
Owner Name:	Not reported
Owner Address:	Not reported
Owner City:	Not reported
Owner State:	Not reported
Owner Zip:	Not reported
Owner Contact:	Not reported
Owner Telephone:	Not reported
Incident Date:	Not reported
Incident Time:	Not reported
Petroleum:	Not reported
Solid Waste:	Not reported
Hazardous Waste:	Not reported
Water:	Not reported
Air:	Not reported
Sewage:	Not reported
Fish Kill:	Not reported
Threat Wetlands:	Not reported
Wetlands:	Not reported
Material Released:	Not reported
Possible Receptors:	Not reported
Quantity Released:	Not reported

Map ID	Site	Database(s)	EPA ID Number

ROUTE 1/SERVICE STATION (Continued) **S108927589**

Unit Released:	Not reported
Quantity In Water:	Not reported
Receiving Waters:	Not reported
River Basin:	Not reported
Inspection Date:	Not reported
Call Date:	Not reported
Inspector:	Not reported
Response Due:	Not reported
Response Received Date:	Not reported
Visit Needed:	Not reported
Open:	Not reported
Air Referral Date:	Not reported
Air Reg/ Permit Number:	Not reported
Waste Referral Date:	Not reported
Epa Id Or Permit Number:	Not reported
Water Referral Date:	Not reported
Water Permit Number:	Not reported
Remediation Referral Date:	Not reported
Remediation Pc Number:	Not reported
Enforcement Referral Date:	Not reported
Nov Number:	Not reported
Pc Number:	Not reported
Receive By:	Not reported
Case Officer:	Not reported
Case Type:	Not reported
Street Address:	Not reported
Polllutant:	Not reported
Impact:	Not reported
Spill Time:	Not reported
Spill Date:	Not reported
Spill Volume:	Not reported
Measure:	Not reported
Volume In Water:	Not reported
Stream Name:	Not reported
Investigation Date:	Not reported
Closure Date:	Not reported
Lab Results:	Not reported
Target Date:	Not reported
Prep Number:	96-3649
Report Date:	1/26/1996
Report Time:	Not reported
Pollutant Scr:	Not reported
Volume:	25
Volume Esc:	-1
Future Recommendations:	Not reported
Stream Code:	Not reported
Visit Date:	Not reported
Lab Date:	Not reported
File Close Date:	Not reported
Prep Copy:	Not reported
City:	Not reported
Incident Summary:	Not reported
Reported:	Not reported
Results:	Not reported
Inspection Comments:	Not reported
Remarks:	Heating oil tank at business released product when valve was opened by unsuspecting employee. Tank is not used anymore, no

Map ID	Site	Database(s)	EPA ID Number
	ROUTE 1/SERVICE STATION (Continued)		**S108927589**
	soil contaminationn. It willbe removed by Quarles. Some sheen to storm drain but no free product foudn on		

2120 **ROUTE 1 CITGO** **VA UST** **U003681204**
14101 JEFFERSON DAVIS HWY **N/A**
WOODBRIDGE, VA 22191

Facility:

Facility Id:	3019170
Facility Type:	GAS STATION
CEDS Facility ID:	200000079438

Owner:

Owner Id:	38058
Owner Name:	Quarles Petroleum Incorporated
Owner Address:	1701 Fall Hill Ave Ste 200
Owner Address2:	Not reported
Owner City, State, Zip:	Fredericksburg, VA 22401
Owner Type:	COMMERCIAL
Number of Active AST:	0
Number of Active UST:	3
Number of Inactive AST:	0
Number of Inactive UST:	1

UST:

Facility ID:	3019170
Federally Regulated:	Yes
Tank Number:	1
Tank Capacity:	8000
Tank Contents:	GASOLINE
Tank Status:	**CURR IN USE**
Tank Type:	UST

Tank Material:

Install Date:	5/2/1984
Tank Materials: Bare Steel	No
Tank Materials: Cath Protect Steel	No
Tank Materials: Epoxy Steel	No
Tank Materials: Fiberglass	Yes
Tank Materials: Concrete	No
Tank Materials: Composite	No
Tank Materials: Double Walled	No
Tank Materials: Lined Interior	No
Tank Materials: Excav Liner	No
Tank Materials: Insulated Tank Jacket	No
Tank Materials: Repaired	No
Tank Materials: Unknown	No
Tank Materials: Other	No
Tank Materials: Other Note	Not reported

Release Detection:

Tank Release Detection: Leak Deferred	No
Tank Release Detection: Manual Gauge	No
Tank Release Detection: Auto Gauge	Yes
Tank Release Detection:Tank Tightness	No
Tank Release Detection: Vapor Monitor	No
Tank Release Detection: Inventory	No

Map ID	Site	Database(s)	EPA ID Number

ROUTE 1 CITGO (Continued) **U003681204**

Tank Release Detection: Stat Invent Recon	No
Tank Release Detection: Spill Install	Yes
Tank Release Detection: Overfill Install	Yes
Tank Release Detection: Groundwater	No
Tank Release Detection: Int Sec Containment	No
Tank Release Detection: Int Double Walled	No
Tank Release Detection: Other Method	No
Tank Release Detection: Other Note	Not reported
Pipe Release Detection: Leak Deferred	Not reported
Pipe Release Detection: Autoleak	Not reported
Pipe Release Detection: Line Tightness	Yes
Pipe Release Detection: Stat Invent Recon	No
Pipe Release Detection: Groundwater	No
Pipe Release Detection: Int Sec Containment	No
Pipe Release Det: Interior Double Walled	No
Pipe Release Detection: Other Method	No
Pipe Release Detection: Other Note	Not reported
Pipe Type:	PRESSURE
Pipe Materials: Bare Steel	No
Pipe Materials: Galvanized Steel	No
Pipe Materials: Copper	No
Pipe Materials: Fiberglass	Yes
Pipe Materials: Cath Protect	No
Pipe Materials: Double Walled	Yes
Pipe Materials: Sec Containment	No
Pipe Materials: Repaired	No
Pipe Materials: Unknown	No
Pipe Materials: Other	Yes
Pipe Materials: Other Note	polyflexible piping
Facility ID:	3019170
Federally Regulated:	Yes
Tank Number:	2
Tank Capacity:	8000
Tank Contents:	GASOLINE
Tank Status:	**CURR IN USE**
Tank Type:	UST

Tank Material:

Install Date:	5/2/1984
Tank Materials: Bare Steel	No
Tank Materials: Cath Protect Steel	No
Tank Materials: Epoxy Steel	No
Tank Materials: Fiberglass	Yes
Tank Materials: Concrete	No
Tank Materials: Composite	No
Tank Materials: Double Walled	No
Tank Materials: Lined Interior	No
Tank Materials: Excav Liner	No
Tank Materials: Insulated Tank Jacket	No
Tank Materials: Repaired	No
Tank Materials: Unknown	No
Tank Materials: Other	No
Tank Materials: Other Note	Not reported

Map ID	Site	Database(s)	EPA ID Number

ROUTE 1 CITGO (Continued) **U003681204**

Release Detection:

Tank Release Detection: Leak Deferred	No
Tank Release Detection: Manual Gauge	No
Tank Release Detection: Auto Gauge	Yes
Tank Release Detection:Tank Tightness	No
Tank Release Detection: Vapor Monitor	No
Tank Release Detection: Inventory	No
Tank Release Detection: Stat Invent Recon	No
Tank Release Detection: Spill Install	Yes
Tank Release Detection: Overfill Install	Yes
Tank Release Detection: Groundwater	No
Tank Release Detection: Int Sec Containment	No
Tank Release Detection: Int Double Walled	No
Tank Release Detection: Other Method	No
Tank Release Detection: Other Note	Not reported
Pipe Release Detection: Leak Deferred	Not reported
Pipe Release Detection: Autoleak	Not reported
Pipe Release Detection: Line Tightness	Yes
Pipe Release Detection: Stat Invent Recon	No
Pipe Release Detection: Groundwater	No
Pipe Release Detection: Int Sec Containment	No
Pipe Release Det: Interior Double Walled	No
Pipe Release Detection: Other Method	No
Pipe Release Detection: Other Note	Not reported

Pipe Type:	PRESSURE
Pipe Materials: Bare Steel	No
Pipe Materials: Galvanized Steel	No
Pipe Materials: Copper	No
Pipe Materials: Fiberglass	Yes
Pipe Materials: Cath Protect	No
Pipe Materials: Double Walled	Yes
Pipe Materials: Sec Containment	No
Pipe Materials: Repaired	No
Pipe Materials: Unknown	No
Pipe Materials: Other	Yes
Pipe Materials: Other Note	polyflexible piping

Facility ID:	3019170
Federally Regulated:	Yes

Tank Number:	3
Tank Capacity:	6000
Tank Contents:	GASOLINE
Tank Status:	**CURR IN USE**
Tank Type:	UST

Tank Material:

Install Date:	5/2/1984
Tank Materials: Bare Steel	No
Tank Materials: Cath Protect Steel	No
Tank Materials: Epoxy Steel	No
Tank Materials: Fiberglass	Yes
Tank Materials: Concrete	No
Tank Materials: Composite	No
Tank Materials: Double Walled	No

Map ID	Site	Database(s)	EPA ID Number

ROUTE 1 CITGO (Continued) **U003681204**

Tank Materials: Lined Interior	No
Tank Materials: Excav Liner	No
Tank Materials: Insulated Tank Jacket	No
Tank Materials: Repaired	No
Tank Materials: Unknown	No
Tank Materials: Other	No
Tank Materials: Other Note	Not reported

Release Detection:

Tank Release Detection: Leak Deferred	No
Tank Release Detection: Manual Gauge	No
Tank Release Detection: Auto Gauge	Yes
Tank Release Detection:Tank Tightness	No
Tank Release Detection: Vapor Monitor	No
Tank Release Detection: Inventory	No
Tank Release Detection: Stat Invent Recon	No
Tank Release Detection: Spill Install	Yes
Tank Release Detection: Overfill Install	Yes
Tank Release Detection: Groundwater	No
Tank Release Detection: Int Sec Containment	No
Tank Release Detection: Int Double Walled	No
Tank Release Detection: Other Method	No
Tank Release Detection: Other Note	Not reported
Pipe Release Detection: Leak Deferred	Not reported
Pipe Release Detection: Autoleak	Not reported
Pipe Release Detection: Line Tightness	Yes
Pipe Release Detection: Stat Invent Recon	No
Pipe Release Detection: Groundwater	No
Pipe Release Detection: Int Sec Containment	No
Pipe Release Det: Interior Double Walled	No
Pipe Release Detection: Other Method	No
Pipe Release Detection: Other Note	Not reported

Pipe Type:	PRESSURE
Pipe Materials: Bare Steel	No
Pipe Materials: Galvanized Steel	No
Pipe Materials: Copper	No
Pipe Materials: Fiberglass	Yes
Pipe Materials: Cath Protect	No
Pipe Materials: Double Walled	Yes
Pipe Materials: Sec Containment	No
Pipe Materials: Repaired	No
Pipe Materials: Unknown	No
Pipe Materials: Other	Yes
Pipe Materials: Other Note	polyflexible piping

Facility ID:	3019170
Federally Regulated:	Yes

Tank Number:	4
Tank Capacity:	550
Tank Contents:	USED OIL
Tank Status:	**REM FROM GRD**
Tank Type:	UST

Tank Material:

Map ID	Site	Database(s)	EPA ID Number

ROUTE 1 CITGO (Continued) **U003681204**

Install Date:	5/2/1984
Tank Materials: Bare Steel	No
Tank Materials: Cath Protect Steel	No
Tank Materials: Epoxy Steel	No
Tank Materials: Fiberglass	Yes
Tank Materials: Concrete	No
Tank Materials: Composite	No
Tank Materials: Double Walled	No
Tank Materials: Lined Interior	No
Tank Materials: Excav Liner	No
Tank Materials: Insulated Tank Jacket	No
Tank Materials: Repaired	No
Tank Materials: Unknown	No
Tank Materials: Other	No
Tank Materials: Other Note	Not reported

Release Detection:

Tank Release Detection: Leak Deferred	No
Tank Release Detection: Manual Gauge	Yes
Tank Release Detection: Auto Gauge	No
Tank Release Detection:Tank Tightness	No
Tank Release Detection: Vapor Monitor	No
Tank Release Detection: Inventory	No
Tank Release Detection: Stat Invent Recon	No
Tank Release Detection: Spill Install	No
Tank Release Detection: Overfill Install	No
Tank Release Detection: Groundwater	No
Tank Release Detection: Int Sec Containment	No
Tank Release Detection: Int Double Walled	No
Tank Release Detection: Other Method	No
Tank Release Detection: Other Note	Not reported
Pipe Release Detection: Leak Deferred	Not reported
Pipe Release Detection: Autoleak	Not reported
Pipe Release Detection: Line Tightness	No
Pipe Release Detection: Stat Invent Recon	No
Pipe Release Detection: Groundwater	No
Pipe Release Detection: Int Sec Containment	No
Pipe Release Det: Interior Double Walled	No
Pipe Release Detection: Other Method	No
Pipe Release Detection: Other Note	Not reported

Pipe Type:	GRAVITY
Pipe Materials: Bare Steel	No
Pipe Materials: Galvanized Steel	No
Pipe Materials: Copper	No
Pipe Materials: Fiberglass	Yes
Pipe Materials: Cath Protect	No
Pipe Materials: Double Walled	No
Pipe Materials: Sec Containment	No
Pipe Materials: Repaired	No
Pipe Materials: Unknown	No
Pipe Materials: Other	No
Pipe Materials: Other Note	Not reported

Map ID	Site	Database(s)	EPA ID Number
2123	**CROWN VA 507** **14014 JEFFERSON DAVIS HWY** **WOODBRIDGE, VA 22191**	**VA UST**	**U003680340** **N/A**

Facility:

Facility Id:	3012800
Facility Type:	GAS STATION
CEDS Facility ID:	200000193806

Owner:

Owner Id:	29550
Owner Name:	Crown Central LLC
Owner Address:	1 N Charles St
Owner Address2:	Not reported
Owner City, State, Zip:	Baltimore, MD 21201
Owner Type:	COMMERCIAL
Number of Active AST:	0
Number of Active UST:	0
Number of Inactive AST:	0
Number of Inactive UST:	8

Owner Id:	42137
Owner Name:	PMIG 1012 LLC
Owner Address:	12680 Darby Brooke Ct
Owner Address2:	Not reported
Owner City, State, Zip:	Woodbridge, VA 22192
Owner Type:	COMMERCIAL
Number of Active AST:	0
Number of Active UST:	0
Number of Inactive AST:	0
Number of Inactive UST:	8

UST:

Facility ID:	3012800
Federally Regulated:	Yes
Tank Number:	1
Tank Capacity:	12000
Tank Contents:	GASOLINE
Tank Status:	**REM FROM GRD**
Tank Type:	UST

Tank Material:

Install Date:	1/6/1992
Tank Materials: Bare Steel	No
Tank Materials: Cath Protect Steel	No
Tank Materials: Epoxy Steel	No
Tank Materials: Fiberglass	Yes
Tank Materials: Concrete	No
Tank Materials: Composite	No
Tank Materials: Double Walled	Yes
Tank Materials: Lined Interior	No
Tank Materials: Excav Liner	No
Tank Materials: Insulated Tank Jacket	No
Tank Materials: Repaired	No
Tank Materials: Unknown	No
Tank Materials: Other	No
Tank Materials: Other Note	Not reported

Map ID	Site	Database(s)	EPA ID Number

CROWN VA 507 (Continued) **U003680340**

Release Detection:

Tank Release Detection: Leak Deferred	No
Tank Release Detection: Manual Gauge	No
Tank Release Detection: Auto Gauge	No
Tank Release Detection:Tank Tightness	No
Tank Release Detection: Vapor Monitor	No
Tank Release Detection: Inventory	No
Tank Release Detection: Stat Invent Recon	Yes
Tank Release Detection: Spill Install	Yes
Tank Release Detection: Overfill Install	Yes
Tank Release Detection: Groundwater	No
Tank Release Detection: Int Sec Containment	No
Tank Release Detection: Int Double Walled	No
Tank Release Detection: Other Method	No
Tank Release Detection: Other Note	Not reported
Pipe Release Detection: Leak Deferred	Not reported
Pipe Release Detection: Autoleak	Not reported
Pipe Release Detection: Line Tightness	No
Pipe Release Detection: Stat Invent Recon	Yes
Pipe Release Detection: Groundwater	No
Pipe Release Detection: Int Sec Containment	No
Pipe Release Det: Interior Double Walled	No
Pipe Release Detection: Other Method	No
Pipe Release Detection: Other Note	Automatic Shutoff & Ball Float Valve
Pipe Type:	PRESSURE
Pipe Materials: Bare Steel	No
Pipe Materials: Galvanized Steel	No
Pipe Materials: Copper	No
Pipe Materials: Fiberglass	Yes
Pipe Materials: Cath Protect	No
Pipe Materials: Double Walled	Yes
Pipe Materials: Sec Containment	No
Pipe Materials: Repaired	No
Pipe Materials: Unknown	No
Pipe Materials: Other	No
Pipe Materials: Other Note	Not reported
Facility ID:	3012800
Federally Regulated:	Yes
Tank Number:	2
Tank Capacity:	8000
Tank Contents:	GASOLINE
Tank Status:	**REM FROM GRD**
Tank Type:	UST

Tank Material:

Install Date:	1/6/1992
Tank Materials: Bare Steel	No
Tank Materials: Cath Protect Steel	No
Tank Materials: Epoxy Steel	No
Tank Materials: Fiberglass	Yes
Tank Materials: Concrete	No
Tank Materials: Composite	No
Tank Materials: Double Walled	Yes

Map ID	Site	Database(s)	EPA ID Number

CROWN VA 507 (Continued) **U003680340**

Tank Materials: Lined Interior	No
Tank Materials: Excav Liner	No
Tank Materials: Insulated Tank Jacket	No
Tank Materials: Repaired	No
Tank Materials: Unknown	No
Tank Materials: Other	No
Tank Materials: Other Note	Not reported

Release Detection:

Tank Release Detection: Leak Deferred	No
Tank Release Detection: Manual Gauge	No
Tank Release Detection: Auto Gauge	No
Tank Release Detection:Tank Tightness	No
Tank Release Detection: Vapor Monitor	No
Tank Release Detection: Inventory	No
Tank Release Detection: Stat Invent Recon	Yes
Tank Release Detection: Spill Install	Yes
Tank Release Detection: Overfill Install	Yes
Tank Release Detection: Groundwater	No
Tank Release Detection: Int Sec Containment	No
Tank Release Detection: Int Double Walled	No
Tank Release Detection: Other Method	No
Tank Release Detection: Other Note	Not reported
Pipe Release Detection: Leak Deferred	Not reported
Pipe Release Detection: Autoleak	Not reported
Pipe Release Detection: Line Tightness	No
Pipe Release Detection: Stat Invent Recon	Yes
Pipe Release Detection: Groundwater	No
Pipe Release Detection: Int Sec Containment	No
Pipe Release Det: Interior Double Walled	No
Pipe Release Detection: Other Method	No
Pipe Release Detection: Other Note	Automatic Shutoff & Ball Float Valve

Pipe Type:	PRESSURE
Pipe Materials: Bare Steel	No
Pipe Materials: Galvanized Steel	No
Pipe Materials: Copper	No
Pipe Materials: Fiberglass	Yes
Pipe Materials: Cath Protect	No
Pipe Materials: Double Walled	Yes
Pipe Materials: Sec Containment	No
Pipe Materials: Repaired	No
Pipe Materials: Unknown	No
Pipe Materials: Other	No
Pipe Materials: Other Note	Not reported

Facility ID:	3012800
Federally Regulated:	Yes
Tank Number:	3
Tank Capacity:	8000
Tank Contents:	GASOLINE
Tank Status:	**REM FROM GRD**
Tank Type:	UST

Tank Material:

Map ID	Site	Database(s)	EPA ID Number

CROWN VA 507 (Continued) **U003680340**

Install Date:	1/6/1992
Tank Materials: Bare Steel	No
Tank Materials: Cath Protect Steel	No
Tank Materials: Epoxy Steel	No
Tank Materials: Fiberglass	Yes
Tank Materials: Concrete	No
Tank Materials: Composite	No
Tank Materials: Double Walled	Yes
Tank Materials: Lined Interior	No
Tank Materials: Excav Liner	No
Tank Materials: Insulated Tank Jacket	No
Tank Materials: Repaired	No
Tank Materials: Unknown	No
Tank Materials: Other	No
Tank Materials: Other Note	Not reported

Release Detection:

Tank Release Detection: Leak Deferred	No
Tank Release Detection: Manual Gauge	No
Tank Release Detection: Auto Gauge	No
Tank Release Detection:Tank Tightness	No
Tank Release Detection: Vapor Monitor	No
Tank Release Detection: Inventory	No
Tank Release Detection: Stat Invent Recon	Yes
Tank Release Detection: Spill Install	Yes
Tank Release Detection: Overfill Install	Yes
Tank Release Detection: Groundwater	No
Tank Release Detection: Int Sec Containment	No
Tank Release Detection: Int Double Walled	No
Tank Release Detection: Other Method	No
Tank Release Detection: Other Note	Not reported
Pipe Release Detection: Leak Deferred	Not reported
Pipe Release Detection: Autoleak	Not reported
Pipe Release Detection: Line Tightness	No
Pipe Release Detection: Stat Invent Recon	Yes
Pipe Release Detection: Groundwater	No
Pipe Release Detection: Int Sec Containment	No
Pipe Release Det: Interior Double Walled	No
Pipe Release Detection: Other Method	No
Pipe Release Detection: Other Note	Automatic Shutoff & Ball Float Valve

Pipe Type:	PRESSURE
Pipe Materials: Bare Steel	No
Pipe Materials: Galvanized Steel	No
Pipe Materials: Copper	No
Pipe Materials: Fiberglass	Yes
Pipe Materials: Cath Protect	No
Pipe Materials: Double Walled	Yes
Pipe Materials: Sec Containment	No
Pipe Materials: Repaired	No
Pipe Materials: Unknown	No
Pipe Materials: Other	No
Pipe Materials: Other Note	Not reported

Facility ID:	3012800
Federally Regulated:	Yes

Map ID	Site	Database(s)	EPA ID Number

CROWN VA 507 (Continued) **U003680340**

Tank Number:	4
Tank Capacity:	3000
Tank Contents:	DIESEL
Tank Status:	**REM FROM GRD**
Tank Type:	UST
Tank Material:	
Install Date:	1/6/1992
Tank Materials: Bare Steel	No
Tank Materials: Cath Protect Steel	No
Tank Materials: Epoxy Steel	No
Tank Materials: Fiberglass	Yes
Tank Materials: Concrete	No
Tank Materials: Composite	No
Tank Materials: Double Walled	Yes
Tank Materials: Lined Interior	No
Tank Materials: Excav Liner	No
Tank Materials: Insulated Tank Jacket	No
Tank Materials: Repaired	No
Tank Materials: Unknown	No
Tank Materials: Other	No
Tank Materials: Other Note	Not reported
Release Detection:	
Tank Release Detection: Leak Deferred	No
Tank Release Detection: Manual Gauge	No
Tank Release Detection: Auto Gauge	No
Tank Release Detection:Tank Tightness	No
Tank Release Detection: Vapor Monitor	No
Tank Release Detection: Inventory	No
Tank Release Detection: Stat Invent Recon	Yes
Tank Release Detection: Spill Install	Yes
Tank Release Detection: Overfill Install	Yes
Tank Release Detection: Groundwater	No
Tank Release Detection: Int Sec Containment	No
Tank Release Detection: Int Double Walled	No
Tank Release Detection: Other Method	No
Tank Release Detection: Other Note	Not reported
Pipe Release Detection: Leak Deferred	Not reported
Pipe Release Detection: Autoleak	Not reported
Pipe Release Detection: Line Tightness	No
Pipe Release Detection: Stat Invent Recon	Yes
Pipe Release Detection: Groundwater	No
Pipe Release Detection: Int Sec Containment	No
Pipe Release Det: Interior Double Walled	No
Pipe Release Detection: Other Method	No
Pipe Release Detection: Other Note	Automatic Shutoff & Ball Float Valve
Pipe Type:	PRESSURE
Pipe Materials: Bare Steel	No
Pipe Materials: Galvanized Steel	No
Pipe Materials: Copper	No
Pipe Materials: Fiberglass	Yes
Pipe Materials: Cath Protect	No
Pipe Materials: Double Walled	Yes
Pipe Materials: Sec Containment	No
Pipe Materials: Repaired	No

Map ID	Site	Database(s)	EPA ID Number

CROWN VA 507 (Continued) **U003680340**

Pipe Materials: Unknown	No
Pipe Materials: Other	No
Pipe Materials: Other Note	Not reported
Facility ID:	3012800
Federally Regulated:	Yes
Tank Number:	R1
Tank Capacity:	8000
Tank Contents:	GASOLINE
Tank Status:	**REM FROM GRD**
Tank Type:	UST

Tank Material:

Install Date:	5/1/1969
Tank Materials: Bare Steel	Yes
Tank Materials: Cath Protect Steel	No
Tank Materials: Epoxy Steel	No
Tank Materials: Fiberglass	No
Tank Materials: Concrete	No
Tank Materials: Composite	No
Tank Materials: Double Walled	No
Tank Materials: Lined Interior	Yes
Tank Materials: Excav Liner	No
Tank Materials: Insulated Tank Jacket	No
Tank Materials: Repaired	No
Tank Materials: Unknown	No
Tank Materials: Other	No
Tank Materials: Other Note	9/87 Lined

Release Detection:

Tank Release Detection: Leak Deferred	No
Tank Release Detection: Manual Gauge	No
Tank Release Detection: Auto Gauge	No
Tank Release Detection:Tank Tightness	No
Tank Release Detection: Vapor Monitor	No
Tank Release Detection: Inventory	No
Tank Release Detection: Stat Invent Recon	No
Tank Release Detection: Spill Install	No
Tank Release Detection: Overfill Install	No
Tank Release Detection: Groundwater	No
Tank Release Detection: Int Sec Containment	No
Tank Release Detection: Int Double Walled	No
Tank Release Detection: Other Method	No
Tank Release Detection: Other Note	Not reported
Pipe Release Detection: Leak Deferred	Not reported
Pipe Release Detection: Autoleak	Not reported
Pipe Release Detection: Line Tightness	No
Pipe Release Detection: Stat Invent Recon	No
Pipe Release Detection: Groundwater	No
Pipe Release Detection: Int Sec Containment	No
Pipe Release Det: Interior Double Walled	No
Pipe Release Detection: Other Method	No
Pipe Release Detection: Other Note	Not reported
Pipe Type:	PRESSURE

Map ID	Site	Database(s)	EPA ID Number

CROWN VA 507 (Continued) **U003680340**

Pipe Materials: Bare Steel	No
Pipe Materials: Galvanized Steel	No
Pipe Materials: Copper	No
Pipe Materials: Fiberglass	Yes
Pipe Materials: Cath Protect	No
Pipe Materials: Double Walled	No
Pipe Materials: Sec Containment	No
Pipe Materials: Repaired	No
Pipe Materials: Unknown	No
Pipe Materials: Other	No
Pipe Materials: Other Note	Not reported
Facility ID:	3012800
Federally Regulated:	Yes
Tank Number:	R2
Tank Capacity:	12000
Tank Contents:	GASOLINE
Tank Status:	**REM FROM GRD**
Tank Type:	UST

Tank Material:

Install Date:	5/1/1969
Tank Materials: Bare Steel	Yes
Tank Materials: Cath Protect Steel	No
Tank Materials: Epoxy Steel	No
Tank Materials: Fiberglass	No
Tank Materials: Concrete	No
Tank Materials: Composite	No
Tank Materials: Double Walled	No
Tank Materials: Lined Interior	Yes
Tank Materials: Excav Liner	No
Tank Materials: Insulated Tank Jacket	No
Tank Materials: Repaired	No
Tank Materials: Unknown	No
Tank Materials: Other	No
Tank Materials: Other Note	9/87 Lined

Release Detection:

Tank Release Detection: Leak Deferred	No
Tank Release Detection: Manual Gauge	No
Tank Release Detection: Auto Gauge	No
Tank Release Detection:Tank Tightness	No
Tank Release Detection: Vapor Monitor	No
Tank Release Detection: Inventory	No
Tank Release Detection: Stat Invent Recon	No
Tank Release Detection: Spill Install	No
Tank Release Detection: Overfill Install	No
Tank Release Detection: Groundwater	No
Tank Release Detection: Int Sec Containment	No
Tank Release Detection: Int Double Walled	No
Tank Release Detection: Other Method	No
Tank Release Detection: Other Note	Not reported
Pipe Release Detection: Leak Deferred	Not reported
Pipe Release Detection: Autoleak	Not reported
Pipe Release Detection: Line Tightness	No

Map ID	Site	Database(s)	EPA ID Number

CROWN VA 507 (Continued) **U003680340**

Pipe Release Detection: Stat Invent Recon	No
Pipe Release Detection: Groundwater	No
Pipe Release Detection: Int Sec Containment	No
Pipe Release Det: Interior Double Walled	No
Pipe Release Detection: Other Method	No
Pipe Release Detection: Other Note	Not reported
Pipe Type:	PRESSURE
Pipe Materials: Bare Steel	No
Pipe Materials: Galvanized Steel	No
Pipe Materials: Copper	No
Pipe Materials: Fiberglass	Yes
Pipe Materials: Cath Protect	No
Pipe Materials: Double Walled	No
Pipe Materials: Sec Containment	No
Pipe Materials: Repaired	No
Pipe Materials: Unknown	No
Pipe Materials: Other	No
Pipe Materials: Other Note	Not reported
Facility ID:	3012800
Federally Regulated:	Yes
Tank Number:	R3
Tank Capacity:	8000
Tank Contents:	GASOLINE
Tank Status:	**REM FROM GRD**
Tank Type:	UST

Tank Material:

Install Date:	3/26/1969
Tank Materials: Bare Steel	Yes
Tank Materials: Cath Protect Steel	No
Tank Materials: Epoxy Steel	No
Tank Materials: Fiberglass	No
Tank Materials: Concrete	No
Tank Materials: Composite	No
Tank Materials: Double Walled	No
Tank Materials: Lined Interior	Yes
Tank Materials: Excav Liner	No
Tank Materials: Insulated Tank Jacket	No
Tank Materials: Repaired	No
Tank Materials: Unknown	No
Tank Materials: Other	No
Tank Materials: Other Note	9/87 Lined

Release Detection:

Tank Release Detection: Leak Deferred	No
Tank Release Detection: Manual Gauge	No
Tank Release Detection: Auto Gauge	No
Tank Release Detection:Tank Tightness	No
Tank Release Detection: Vapor Monitor	No
Tank Release Detection: Inventory	No
Tank Release Detection: Stat Invent Recon	No
Tank Release Detection: Spill Install	No
Tank Release Detection: Overfill Install	No

Map ID	Site	Database(s)	EPA ID Number

CROWN VA 507 (Continued) **U003680340**

Tank Release Detection: Groundwater	No
Tank Release Detection: Int Sec Containment	No
Tank Release Detection: Int Double Walled	No
Tank Release Detection: Other Method	No
Tank Release Detection: Other Note	Not reported
Pipe Release Detection: Leak Deferred	Not reported
Pipe Release Detection: Autoleak	Not reported
Pipe Release Detection: Line Tightness	No
Pipe Release Detection: Stat Invent Recon	No
Pipe Release Detection: Groundwater	No
Pipe Release Detection: Int Sec Containment	No
Pipe Release Det: Interior Double Walled	No
Pipe Release Detection: Other Method	No
Pipe Release Detection: Other Note	Not reported
Pipe Type:	PRESSURE
Pipe Materials: Bare Steel	No
Pipe Materials: Galvanized Steel	No
Pipe Materials: Copper	No
Pipe Materials: Fiberglass	Yes
Pipe Materials: Cath Protect	No
Pipe Materials: Double Walled	No
Pipe Materials: Sec Containment	No
Pipe Materials: Repaired	No
Pipe Materials: Unknown	No
Pipe Materials: Other	No
Pipe Materials: Other Note	Not reported
Facility ID:	3012800
Federally Regulated:	Yes
Tank Number:	R4
Tank Capacity:	3000
Tank Contents:	HAZARDOUS
Tank Status:	**REM FROM GRD**
Tank Type:	UST

Tank Material:

Install Date:	5/1/1969
Tank Materials: Bare Steel	Yes
Tank Materials: Cath Protect Steel	No
Tank Materials: Epoxy Steel	No
Tank Materials: Fiberglass	No
Tank Materials: Concrete	No
Tank Materials: Composite	No
Tank Materials: Double Walled	No
Tank Materials: Lined Interior	No
Tank Materials: Excav Liner	No
Tank Materials: Insulated Tank Jacket	No
Tank Materials: Repaired	No
Tank Materials: Unknown	No
Tank Materials: Other	No
Tank Materials: Other Note	Not reported

Release Detection:

Tank Release Detection: Leak Deferred	No

Map ID	Site	Database(s)	EPA ID Number

CROWN VA 507 (Continued) **U003680340**

Tank Release Detection: Manual Gauge	No
Tank Release Detection: Auto Gauge	No
Tank Release Detection:Tank Tightness	No
Tank Release Detection: Vapor Monitor	No
Tank Release Detection: Inventory	No
Tank Release Detection: Stat Invent Recon	No
Tank Release Detection: Spill Install	No
Tank Release Detection: Overfill Install	No
Tank Release Detection: Groundwater	No
Tank Release Detection: Int Sec Containment	No
Tank Release Detection: Int Double Walled	No
Tank Release Detection: Other Method	No
Tank Release Detection: Other Note	Not reported
Pipe Release Detection: Leak Deferred	Not reported
Pipe Release Detection: Autoleak	Not reported
Pipe Release Detection: Line Tightness	No
Pipe Release Detection: Stat Invent Recon	No
Pipe Release Detection: Groundwater	No
Pipe Release Detection: Int Sec Containment	No
Pipe Release Det: Interior Double Walled	No
Pipe Release Detection: Other Method	No
Pipe Release Detection: Other Note	Not reported
Pipe Type:	PRESSURE
Pipe Materials: Bare Steel	Yes
Pipe Materials: Galvanized Steel	No
Pipe Materials: Copper	No
Pipe Materials: Fiberglass	No
Pipe Materials: Cath Protect	No
Pipe Materials: Double Walled	No
Pipe Materials: Sec Containment	No
Pipe Materials: Repaired	No
Pipe Materials: Unknown	No
Pipe Materials: Other	No
Pipe Materials: Other Note	Not reported

2123 **CROWN STATION #VA-507 (XREF 91-1198)** **VA RGA LUST** **S115960753**
14014 JEFFERSON DAVIS HIGHWAY **N/A**
WOODBRIDGE, VA

RGA LUST:

1997 CROWN STATION #VA-507 (XREF 91-1198) 14014 JEFFERSON DAVIS HIGHWAY

Map ID	Site	Database(s)	EPA ID Number
2123	**FAST FARE INC T/A CROWN VA-507** **14014 JEFFERSON DAVIS HWY** **WOODBRIDGE, VA 22193**	**FINDS** **ECHO**	**1016030025** **N/A**

FINDS:

Registry ID: 110054872081

Environmental Interest/Information System
RCRAInfo is a national information system that supports the Resource Conservation and Recovery Act (RCRA) program through the tracking of events and activities related to facilities that generate, transport, and treat, store, or dispose of hazardous waste. RCRAInfo allows RCRA program staff to track the notification, permit, compliance, and corrective action activities required under RCRA.

Click this hyperlink while viewing on your computer to access additional FINDS: detail in the EDR Site Report.

ECHO:

Envid:	1016030025
Registry ID:	110054872081
DFR URL:	http://echo.epa.gov/detailed-facility-report?fid=110054872081

Map ID	Site	Database(s)	EPA ID Number
2123	**FAST FARE INC T/A CROWN VA-507** **14014 JEFFERSON DAVIS HWY** **WOODBRIDGE, VA 22193**	**RCRA NonGen / NLR**	**1000696600** **VAD988215596**

RCRA NonGen / NLR:

Date form received by agency:	11/02/2012
Facility name:	FAST FARE INC T/A CROWN VA-507
Facility address:	14014 JEFFERSON DAVIS HWY WOODBRIDGE, VA 22193
EPA ID:	VAD988215596
Mailing address:	4401 E MAIN ST RICHMOND, VA 23731
Contact:	JIM LEONARD
Contact address:	4401 E MAIN ST RICHMOND, VA 23731
Contact country:	US
Contact telephone:	804-226-0600
Contact email:	Not reported
EPA Region:	03
Classification:	Non-Generator
Description:	Handler: Non-Generators do not presently generate hazardous waste

Owner/Operator Summary:

Owner/operator name:	FAST FARE INC
Owner/operator address:	PO BOX 1168 BALTIMORE, MD 21203
Owner/operator country:	Not reported
Owner/operator telephone:	301-539-7400
Owner/operator email:	Not reported
Owner/operator fax:	Not reported
Owner/operator extension:	Not reported
Legal status:	Private
Owner/Operator Type:	Owner
Owner/Op start date:	Not reported

Map ID	Site	Database(s)	EPA ID Number

FAST FARE INC T/A CROWN VA-507 (Continued) **1000696600**

Owner/Op end date: Not reported

Handler Activities Summary:

U.S. importer of hazardous waste:	No
Mixed waste (haz. and radioactive):	No
Recycler of hazardous waste:	No
Transporter of hazardous waste:	No
Treater, storer or disposer of HW:	No
Underground injection activity:	No
On-site burner exemption:	No
Furnace exemption:	No
Used oil fuel burner:	No
Used oil processor:	No
User oil refiner:	No
Used oil fuel marketer to burner:	No
Used oil Specification marketer:	No
Used oil transfer facility:	No
Used oil transporter:	No

Historical Generators:

Date form received by agency:	04/27/1992
Site name:	FAST FARE INC T/A CROWN VA-507
Classification:	Small Quantity Generator
. Waste code:	D000
. Waste name:	Not Defined
. Waste code:	D018
. Waste name:	BENZENE

Violation Status: No violations found

2123 **ASHLAND PATROLEUM CORP** **EDR Hist Auto** **1020686483**
14014 JEFF DAVIS HWY **N/A**
WOODBRIDGE, VA 22191

EDR Hist Auto

Year:	Name:	Type:
1986	ASHLAND PATROLEUM CORP	Gasoline Service Stations
1987	ASHLAND PATROLEUM CORP	Gasoline Service Stations
1988	ASHLAND PATROLEUM CORP	Gasoline Service Stations

2123 **SUPER AMERICAN PETROLEUM (XREF 92-1210)** **VA RGA LUST** **S115988956**
14014 JEFF DAVIS HWY. **N/A**
WOODBRIDGE, VA

RGA LUST:

1995 SUPER AMERICAN PETROLEUM (XREF 92-1210) 14014 JEFF DAVIS HWY.

Map ID	Site	Database(s)	EPA ID Number
2123	**SUPER AMERICAN PETROLEUM (XREF 92-1210)** **14014 JEFFERSON DAVIS HIGHWAY** **WOODBRIDGE, VA**	**VA RGA LUST**	**S115988957** **N/A**

RGA LUST:

2001 SUPER AMERICAN PETROLEUM (XREF 92-1210) 14014 JEFFERSON DAVIS HIGHWAY
1997 SUPER AMERICAN PETROLEUM (XREF 92-1210) 14014 JEFFERSON DAVIS HIGHWAY

Map ID	Site	Database(s)	EPA ID Number
2123	**CROWN VA 507** **14014 JEFFERSON DAVIS HWY** **WOODBRIDGE, VA 22191**	**VA LUST** **VA LTANKS** **VA SPILLS**	**S103771671** **N/A**

LUST REG NO:

Region:	NO
Facility ID:	3012800
Status:	**Closed**
Tank Size:	0
Product:	Not reported
Release Date:	02/19/1991
Closed Date:	10/31/1994
Case Type:	Article 9
Case Officer:	Randy Chapman
Pollution Complaint #:	91-1198
Permit Number:	0
Priority:	-

Region:	NO
Facility ID:	3012800
Status:	**Closed**
Tank Size:	0
Product:	Not reported
Release Date:	12/03/1991
Closed Date:	7/28/1998
Case Type:	Article 9
Case Officer:	James D. Green
Pollution Complaint #:	92-1210
Permit Number:	0
Priority:	-

LTANKS:

Region:	NRO
CEDS Facility Id:	200000193806
Case Status:	**Closed**
Pollution Complaint #:	20063267
Reported:	06/12/2006
Case Closed Date:	10/24/2006
Program:	RP Lead
Federally Regulated UST (Y/N):	Y
Regulated Petroleum UST (1):	Y
Excluded UST (1):	N
Deferred UST (1):	N
Partially Deferred UST (1):	N
Exempt 1 UST (2):	N
Exempt 2 Heating Oil UST (2):	N
Small Heating Oil AST (2):	N
Regulated AST (3):	N
Unregulated AST (3):	N
Other Y/N:	N

Map ID	Site	Database(s)	EPA ID Number

CROWN VA 507 (Continued) **S103771671**

Unknown Y/N: N
Other Description: Not reported
Heating Oil Category: Not reported

Region: NRO
CEDS Facility Id: 200000193806
Case Status: **Closed**
Pollution Complaint #: 19921210
Reported: 12/03/1991
Case Closed Date: 07/28/1998
Program: RP Lead
Federally Regulated UST (Y/N): Y
Regulated Petroleum UST (1): Y
Excluded UST (1): N
Deferred UST (1): N
Partially Deferred UST (1): N
Exempt 1 UST (2): N
Exempt 2 Heating Oil UST (2): N
Small Heating Oil AST (2): N
Regulated AST (3): N
Unregulated AST (3): N
Other Y/N: N
Unknown Y/N: N
Other Description: Not reported
Heating Oil Category: Not reported

Region: NRO
CEDS Facility Id: 200000193806
Case Status: **Closed**
Pollution Complaint #: 19911198
Reported: 02/19/1991
Case Closed Date: 10/31/1994
Program: RP Lead
Federally Regulated UST (Y/N): Y
Regulated Petroleum UST (1): Y
Excluded UST (1): N
Deferred UST (1): N
Partially Deferred UST (1): N
Exempt 1 UST (2): N
Exempt 2 Heating Oil UST (2): N
Small Heating Oil AST (2): N
Regulated AST (3): N
Unregulated AST (3): N
Other Y/N: N
Unknown Y/N: N
Other Description: Not reported
Heating Oil Category: Not reported

SPILLS:
Fips City/County: Prince William County
Status: Not reported
Reference Id: Not reported
IR Number: 2000-N-0611
Associated IR: Not reported
Incident Date: 03/25/2000
Call Received Date: 03/25/2000
Closure Comments: See Site Summary for details

Map ID	Site	Database(s)	EPA ID Number

CROWN VA 507 (Continued) **S103771671**

Threat To:	Not reported
Terrorism (Y/N):	NO
Characterize Incident:	Not reported
Incident Type:	Air
Incident Subtype:	Air
Materials:	Not reported
Effect To Receptor:	Not reported
Water Body:	Not reported
Low Quantity To Water:	Not reported
High Quantity To Water:	Not reported
Quantity Units:	Not reported
Other Receptors:	Not reported
RP Company:	Not reported
RP Name:	Not reported
Property Owner:	Not reported
Property Company:	Not reported
Duration Of Event (Hrs):	Not reported
Impacts:	Not reported
Other Impacts:	Not reported
Steps Taken:	Not reported
Steps Taken Description:	Not reported
System Components:	Not reported
Other System Components:	Not reported
Cause Of Event:	Not reported
Corrective Action Taken:	Not reported
Weather Status:	Not reported
Precipitation (Wet):	Not reported
Discharge Type:	Not reported
Discharge Volume:	Not reported
Unknown Discharge (Y/N):	NO
Site Name:	CROWN
Closure Date:	03/25/2000
Orig. Call Incident Description:	"Pump #5 did not shut off, 4 gallons of gas leaked all over ground. Police & FD called."
Original Call Material Description:	(Qty=0)
Original Call Location Description:	Crown-14014 Jefferson Davis Highway-Woodbridge-VA--Prince William County
Incident Ongoing at time of Call:	Not reported
Agencies Notified (Y/N):	NO
Other Agencies:	Not reported
Permitted (Y/N):	NO
Call Reported By Company Name:	Charles Caposell
Call Property Owner Company Name:	Not reported
Call Property Owner Name:	Not reported
Site Summary:	Not reported

SPILLS NO:

Region:	NO
Id:	Not reported
Incident Summary:	Not reported
Date In:	3/25/2000
Date Closed:	Not reported
Pollution Type:	Not reported
Responsible Party:	Not reported
Facility Status:	**Not reported**
Owner:	Not reported
Facility Contact:	Not reported

Map ID	Site	Database(s)	EPA ID Number
	CROWN VA 507 (Continued)		**S103771671**

Facility Permitted:	0
Facility Telephone:	Not reported
Time In:	Not reported
Reported By Name:	Charles Caposell
Reported By Telephone:	703-451-6808
Reported By Affiliation/Addr:	Not reported
Incident Response IR #:	2000-N-0611
Responsible Party Address:	Not reported
Responsible Party City:	Not reported
Responsible Party State:	Not reported
Responsible Party Zip:	Not reported
Responsible Party Contact:	Not reported
Responsible Party Telephone:	Not reported
Owner Name:	Not reported
Owner Address:	Not reported
Owner City:	Not reported
Owner State:	Not reported
Owner Zip:	Not reported
Owner Contact:	Not reported
Owner Telephone:	Not reported
Incident Date:	3/25/2000
Incident Time:	11:00:00 AM
Petroleum:	0
Solid Waste:	0
Hazardous Waste:	0
Water:	0
Air:	-1
Sewage:	0
Fish Kill:	0
Threat Wetlands:	0
Wetlands:	0
Material Released:	Not reported
Possible Receptors:	Not reported
Quantity Released:	0
Unit Released:	Not reported
Quantity In Water:	0
Receiving Waters:	Not reported
River Basin:	Not reported
Inspection Date:	Not reported
Call Date:	Not reported
Inspector:	JRM
Response Due:	Not reported
Response Received Date:	Not reported
Visit Needed:	0
Open:	0
Air Referral Date:	3/25/2000
Air Reg/ Permit Number:	Not reported
Waste Referral Date:	Not reported
Epa Id Or Permit Number:	Not reported
Water Referral Date:	Not reported
Water Permit Number:	Not reported
Remediation Referral Date:	Not reported
Remediation Pc Number:	Not reported
Enforcement Referral Date:	Not reported
Nov Number:	Not reported
Pc Number:	Not reported
Receive By:	Not reported

Map ID	Site	Database(s)	EPA ID Number

CROWN VA 507 (Continued) **S103771671**

Case Officer:	Not reported
Case Type:	Not reported
Street Address:	Not reported
Polllutant:	Not reported
Impact:	Not reported
Spill Time:	Not reported
Spill Date:	Not reported
Spill Volume:	Not reported
Measure:	Not reported
Volume In Water:	Not reported
Stream Name:	Not reported
Investigation Date:	Not reported
Closure Date:	Not reported
Lab Results:	Not reported
Target Date:	Not reported
Prep Number:	Not reported
Report Date:	Not reported
Report Time:	Not reported
Pollutant Scr:	Not reported
Volume:	Not reported
Volume Esc:	Not reported
Future Recommendations:	Not reported
Stream Code:	Not reported
Visit Date:	Not reported
Lab Date:	Not reported
File Close Date:	Not reported
Prep Copy:	Not reported
City:	Not reported
Incident Summary:	Pump #5 did not shut off, 4 gallons of gas leaked all over ground. Police & FD called.
Reported:	Not reported
Results:	Not reported
Inspection Comments:	Not reported
Remarks:	Not reported

2123 **CROWN #VA-507 (XREF 91-1198)** **VA RGA LUST** **S115960640**
14014 JEFFERSON DAVIS HIGHWAY **N/A**
WOODBRIDGE, VA

RGA LUST:

2001 CROWN #VA-507 (XREF 91-1198) 14014 JEFFERSON DAVIS HIGHWAY

2123 **ASHLAND PATROLEUM CORP** **EDR Hist Auto** **1021698617**
14014 JEFFERSON DAVIS HWY **N/A**
WOODBRIDGE, VA 22191

EDR Hist Auto

Year:	Name:	Type:
1989	ASHLAND PATROLEUM CORP	Gasoline Service Stations
1990	ASHLAND PATROLEUM CORP	Gasoline Service Stations
1991	ASHLAND PETROLEUM CORP	Gasoline Service Stations

Map ID	Site	Database(s)	EPA ID Number
2123	**CROWN STATION (XREF 91-1198)** **14014 JEFF DAVIS HIGHWAY** **WOODBRIDGE, VA**	**VA RGA LUST**	**S115960759** **N/A**

RGA LUST:

1995 CROWN STATION (XREF 91-1198) 14014 JEFF DAVIS HIGHWAY

Map ID	Site	Database(s)	EPA ID Number
2123	**AUTO LUBE** **14103 JEFF. DAVIS HWY, WOODBRIDGE** **PRINCE WILLIAM, VA**	**VA SPILLS**	**S108926191** **N/A**

SPILLS NO:

Region:	NO
Id:	1026
Incident Summary:	Not reported
Date In:	Not reported
Date Closed:	Not reported
Pollution Type:	ANTIFREEZE
Responsible Party:	Not reported
Facility Status:	**CLOSED**
Owner:	Not reported
Facility Contact:	RICHARD BRANDES, 703-494-3044
Facility Permitted:	Not reported
Facility Telephone:	Not reported
Time In:	Not reported
Reported By Name:	ANONYMOUS
Reported By Telephone:	Not reported
Reported By Affiliation/Addr:	Not reported
Incident Response IR #:	Not reported
Responsible Party Address:	Not reported
Responsible Party City:	Not reported
Responsible Party State:	Not reported
Responsible Party Zip:	Not reported
Responsible Party Contact:	Not reported
Responsible Party Telephone:	Not reported
Owner Name:	Not reported
Owner Address:	Not reported
Owner City:	Not reported
Owner State:	Not reported
Owner Zip:	Not reported
Owner Contact:	Not reported
Owner Telephone:	Not reported
Incident Date:	Not reported
Incident Time:	Not reported
Petroleum:	Not reported
Solid Waste:	Not reported
Hazardous Waste:	Not reported
Water:	Not reported
Air:	Not reported
Sewage:	Not reported
Fish Kill:	Not reported
Threat Wetlands:	Not reported
Wetlands:	Not reported
Material Released:	Not reported
Possible Receptors:	Not reported
Quantity Released:	Not reported
Unit Released:	Not reported
Quantity In Water:	Not reported

Map ID	Site	Database(s)	EPA ID Number

AUTO LUBE (Continued) **S108926191**

Receiving Waters:	Not reported
River Basin:	1A
Inspection Date:	Not reported
Call Date:	Not reported
Inspector:	Not reported
Response Due:	Not reported
Response Received Date:	Not reported
Visit Needed:	Not reported
Open:	Not reported
Air Referral Date:	Not reported
Air Reg/ Permit Number:	Not reported
Waste Referral Date:	Not reported
Epa Id Or Permit Number:	Not reported
Water Referral Date:	Not reported
Water Permit Number:	Not reported
Remediation Referral Date:	Not reported
Remediation Pc Number:	Not reported
Enforcement Referral Date:	Not reported
Nov Number:	Not reported
Pc Number:	Not reported
Receive By:	Not reported
Case Officer:	Not reported
Case Type:	Not reported
Street Address:	Not reported
Polllutant:	Not reported
Impact:	Not reported
Spill Time:	Not reported
Spill Date:	Not reported
Spill Volume:	Not reported
Measure:	Not reported
Volume In Water:	Not reported
Stream Name:	MARUMSCO CREEK
Investigation Date:	Not reported
Closure Date:	Not reported
Lab Results:	Not reported
Target Date:	Not reported
Prep Number:	94-0454
Report Date:	9/17/1993
Report Time:	1615
Pollutant Scr:	DUMPED IN STORM SEWER?
Volume:	0
Volume Esc:	0
Future Recommendations:	CLOSED AS PREP.
Stream Code:	MAU
Visit Date:	Not reported
Lab Date:	Not reported
File Close Date:	10/26/1993
Prep Copy:	Not reported
City:	WOODBRIDGE
Incident Summary:	Not reported
Reported:	Not reported
Results:	Not reported
Inspection Comments:	Not reported
Remarks:	SEE FILE FOR INFO.

Map ID	Site	Database(s)	EPA ID Number

2123 **AUTO LUBE** **EDR Hist Auto** **1020194268**
14103 JEFF DAVIS HWY **N/A**
WOODBRIDGE, VA 22191

EDR Hist Auto

Year:	Name:	Type:
1974	BOBS TEXACO	Gasoline Service Stations
1976	BOBS TEXACO	Gasoline Service Stations
1989	AUTO LUBE	General Automotive Repair Shops
1990	AUTO LUBE	General Automotive Repair Shops
1991	AUTO LUBE	General Automotive Repair Shops
1992	AUTO LUBE	General Automotive Repair Shops
1993	AUTO LUBE	General Automotive Repair Shops

2123 **PRECISION TUNE** **VA SPILLS** **S108926962**
14105 JEFF. DAVIS HWY., WOODBRIDGE **N/A**
PRINCE WILLIAM, VA

SPILLS NO:

Region:	NO
Id:	1766
Incident Summary:	Not reported
Date In:	Not reported
Date Closed:	Not reported
Pollution Type:	ANTIFREEZE
Responsible Party:	Not reported
Facility Status:	**CLOSED**
Owner:	Not reported
Facility Contact:	C.H. GERMAIN
Facility Permitted:	Not reported
Facility Telephone:	Not reported
Time In:	Not reported
Reported By Name:	ANONYMOUS
Reported By Telephone:	Not reported
Reported By Affiliation/Addr:	Not reported
Incident Response IR #:	Not reported
Responsible Party Address:	Not reported
Responsible Party City:	Not reported
Responsible Party State:	Not reported
Responsible Party Zip:	Not reported
Responsible Party Contact:	Not reported
Responsible Party Telephone:	Not reported
Owner Name:	Not reported
Owner Address:	Not reported
Owner City:	Not reported
Owner State:	Not reported
Owner Zip:	Not reported
Owner Contact:	Not reported
Owner Telephone:	Not reported
Incident Date:	Not reported
Incident Time:	Not reported
Petroleum:	Not reported
Solid Waste:	Not reported
Hazardous Waste:	Not reported
Water:	Not reported
Air:	Not reported
Sewage:	Not reported
Fish Kill:	Not reported
Threat Wetlands:	Not reported

Map ID	Site	Database(s)	EPA ID Number

PRECISION TUNE (Continued) **S108926962**

Wetlands:	Not reported
Material Released:	Not reported
Possible Receptors:	Not reported
Quantity Released:	Not reported
Unit Released:	Not reported
Quantity In Water:	Not reported
Receiving Waters:	Not reported
River Basin:	1A
Inspection Date:	Not reported
Call Date:	Not reported
Inspector:	Not reported
Response Due:	Not reported
Response Received Date:	Not reported
Visit Needed:	Not reported
Open:	Not reported
Air Referral Date:	Not reported
Air Reg/ Permit Number:	Not reported
Waste Referral Date:	Not reported
Epa Id Or Permit Number:	Not reported
Water Referral Date:	Not reported
Water Permit Number:	Not reported
Remediation Referral Date:	Not reported
Remediation Pc Number:	Not reported
Enforcement Referral Date:	Not reported
Nov Number:	Not reported
Pc Number:	Not reported
Receive By:	Not reported
Case Officer:	Not reported
Case Type:	Not reported
Street Address:	Not reported
Polllutant:	Not reported
Impact:	Not reported
Spill Time:	Not reported
Spill Date:	10/20/1994
Spill Volume:	Not reported
Measure:	Not reported
Volume In Water:	Not reported
Stream Name:	NOT INDICATED
Investigation Date:	Not reported
Closure Date:	Not reported
Lab Results:	Not reported
Target Date:	Not reported
Prep Number:	95-3773
Report Date:	10/24/1994
Report Time:	Not reported
Pollutant Scr:	RELEASE TO PAVEMENT
Volume:	-1
Volume Esc:	Not reported
Future Recommendations:	LETTER SENT - 10/25/94. CLOSED AS PREP - 12/7/94.
Stream Code:	Not reported
Visit Date:	Not reported
Lab Date:	Not reported
File Close Date:	12/7/1994
Prep Copy:	Not reported
City:	WOODBRIDGE
Incident Summary:	Not reported
Reported:	Not reported

Map ID	Site	Database(s)	EPA ID Number

PRECISION TUNE (Continued) **S108926962**

Results: Not reported
Inspection Comments: Not reported
Remarks: REPORT THAT EMPLOYEES WERE DUMPING ANTIFREEZE FROM CARS ONTO PAVEMENT.

2123 **ERNS** **94266209**
14105 JEFFERSON DAVIS HWY **N/A**
WOODBRIDGE, VA 22191

Click this hyperlink while viewing on your computer to access additional ERNS detail in the EDR Site Report.

2123 **CHUCKS CAR WASH** **VA SPILLS** **S109602116**
14103 JEFFERSON DAVIS HWY **N/A**
WOODBRIDGE, VA

SPILLS:

Fips City/County:	Prince William County
Status:	Not reported
Reference Id:	Not reported
IR Number:	2009-N-0523
Associated IR:	Not reported
Incident Date:	03/08/2009
Call Received Date:	03/08/2009
Closure Comments:	See Site Summary for details
Threat To:	Not reported
Terrorism (Y/N):	NO
Characterize Incident:	Not reported
Incident Type:	Waste
Incident Subtype:	Hazardous Waste
Materials:	Chemicals (Not Otherwise Specified)(30 - 30 Gallons)
Effect To Receptor:	Not reported
Water Body:	Not reported
Low Quantity To Water:	Not reported
High Quantity To Water:	Not reported
Quantity Units:	Not reported
Other Receptors:	Not reported
RP Company:	Not reported
RP Name:	Not reported
Property Owner:	Not reported
Property Company:	Not reported
Duration Of Event (Hrs):	Not reported
Impacts:	Not reported
Other Impacts:	Not reported
Steps Taken:	Not reported
Steps Taken Description:	Not reported
System Components:	Not reported
Other System Components:	Not reported
Cause Of Event:	Not reported
Corrective Action Taken:	Not reported
Weather Status:	Not reported
Precipitation (Wet):	Not reported
Discharge Type:	Not reported
Discharge Volume:	Not reported

Map ID	Site	Database(s)	EPA ID Number

CHUCKS CAR WASH (Continued) **S109602116**

Unknown Discharge (Y/N): NO
Site Name: CHUCKS CAR WASH
Closure Date: 03/10/2009
Orig. Call Incident Description: "CALLER STATED THAT A MECHANICAL FAILURE AT A CAR WASH RESULTED IN THE RELEASE OF 30 GALLONS OF SODIUM HYDROCIDE SOLUTION. COMMERCIAL NAME TYER ENGINE CLEANER. THE RELEASE WAS CONTAINED TO PAVEMENT AREA, NO WATERWAYS AFFECTED. ATLAS ENVIRONMENTAL CONDUCTED AND COMPLETED CLEANUP"
Original Call Material Description: sodium hydroxide (Qty=30)
Original Call Location Description: Chucks Car Wash-14103 Jefferson Davis Hwy-Woodbridge-VA--Prince William County
Incident Ongoing at time of Call: Not reported
Agencies Notified (Y/N): NO
Other Agencies: Not reported
Permitted (Y/N): NO
Call Reported By Company Name: EOC Notification
Call Property Owner Company Name: Not reported
Call Property Owner Name: Not reported
Site Summary: Not reported

SPILLS NO:
Region: NO
Id: Not reported
Incident Summary: Not reported
Date In: 3/8/2009
Date Closed: 3/10/2009
Pollution Type: Not reported
Responsible Party: Not reported
Facility Status: **Not reported**
Owner: Not reported
Facility Contact: Not reported
Facility Permitted: 0
Facility Telephone: Not reported
Time In: 11:18:00 PM
Reported By Name: EOC Notification
Reported By Telephone: Not reported
Reported By Affiliation/Addr: Not reported
Incident Response IR #: 2009-N-0523
Responsible Party Address: Not reported
Responsible Party City: Not reported
Responsible Party State: Not reported
Responsible Party Zip: Not reported
Responsible Party Contact: Not reported
Responsible Party Telephone: Not reported
Owner Name: Not reported
Owner Address: Not reported
Owner City: Not reported
Owner State: Not reported
Owner Zip: Not reported
Owner Contact: Not reported
Owner Telephone: Not reported
Incident Date: 3/8/2009
Incident Time: 12:15:00 PM
Petroleum: 0
Solid Waste: 0
Hazardous Waste: -1
Water: 0

Map ID	Site	Database(s)	EPA ID Number
	CHUCKS CAR WASH (Continued)		**S109602116**

Air:	0
Sewage:	0
Fish Kill:	0
Threat Wetlands:	0
Wetlands:	0
Material Released:	sodium hydroxide
Possible Receptors:	Not reported
Quantity Released:	30
Unit Released:	gallons
Quantity In Water:	no
Receiving Waters:	Not reported
River Basin:	Not reported
Inspection Date:	Not reported
Call Date:	Not reported
Inspector:	Not reported
Response Due:	Not reported
Response Received Date:	Not reported
Visit Needed:	0
Open:	0
Air Referral Date:	Not reported
Air Reg/ Permit Number:	Not reported
Waste Referral Date:	Not reported
Epa Id Or Permit Number:	Not reported
Water Referral Date:	Not reported
Water Permit Number:	Not reported
Remediation Referral Date:	Not reported
Remediation Pc Number:	Not reported
Enforcement Referral Date:	Not reported
Nov Number:	Not reported
Pc Number:	Not reported
Receive By:	Not reported
Case Officer:	Not reported
Case Type:	Not reported
Street Address:	Not reported
Polllutant:	Not reported
Impact:	Not reported
Spill Time:	Not reported
Spill Date:	Not reported
Spill Volume:	Not reported
Measure:	Not reported
Volume In Water:	Not reported
Stream Name:	Not reported
Investigation Date:	Not reported
Closure Date:	Not reported
Lab Results:	Not reported
Target Date:	Not reported
Prep Number:	Not reported
Report Date:	Not reported
Report Time:	Not reported
Pollutant Scr:	Not reported
Volume:	Not reported
Volume Esc:	Not reported
Future Recommendations:	Not reported
Stream Code:	Not reported
Visit Date:	Not reported
Lab Date:	Not reported
File Close Date:	Not reported

Map ID	Site	Database(s)	EPA ID Number

CHUCKS CAR WASH (Continued) **S109602116**

Prep Copy: Not reported
City: Not reported
Incident Summary: CALLER STATED THAT A MECHANICAL FAILURE AT A CAR WASH RESULTED IN THE RELEASE OF 30 GALLONS OF SODIUM HYDROCIDE SOLUTION. COMMERCIAL NAME TYER ENGINE CLEANER. THE RELEASE WAS CONTAINED TO PAVEMENT AREA, NO WATERWAYS AFFECTED. ATLAS ENVIRONMENTAL CONDUCTED AND COMPLETED CLEANUP
Reported: Not reported
Results: Not reported
Inspection Comments: Not reported
Remarks: Not reported

2123 **AHSAN INC** **EDR Hist Auto** **1020653098**
14103 JEFFERSON DAVIS HWY **N/A**
WOODBRIDGE, VA 22191

EDR Hist Auto

Year:	Name:	Type:
1971	BOBS TEXACO	Gasoline Service Stations
1972	BOBS TEXACO	Gasoline Service Stations
1973	BOBS TEXACO	Gasoline Service Stations
1980	MARUMSCO TEXACO	Gasoline Service Stations
1982	SMITH LARRY K	Gasoline Service Stations
1983	SMITH LARRY K	Gasoline Service Stations
1985	SMITH LARRY K	Gasoline Service Stations
1994	AUTO LUBE	General Automotive Repair Shops
2008	VALVOLINE INSTANT OIL CHANGE	Automotive Maintenance Services
2009	VALVOLINE INSTANT OIL CHANGE	Automotive Maintenance Services
2010	VALVOLINE INSTANT OIL CHANGE	Automotive Maintenance Services
2011	VALVOLINE INSTANT OIL CHANGE	Automotive Maintenance Services
2012	VALVOLINE INSTANT OIL CHANGE	Automotive Maintenance Services
2013	VALVOLINE INSTANT OIL CHANGE	Automotive Maintenance Services
2014	VALVOLINE INSTANT OIL CHANGE	Automotive Maintenance Services

---

2126 **VA SPILLS** **S112430221**
1309 BAYSIDE AVE **N/A**
WOODBRIDGE, VA 22191

SPILLS:
Fips City/County: Prince William County
Status: Closed
Reference Id: 15605
IR Number: 2013-N-0427
Associated IR: Not reported
Incident Date: 08/14/2012
Call Received Date: 08/16/2012
Closure Comments: NFA. Spill was remediated. Reopen to add incident type.
Threat To: Not reported
Terrorism (Y/N): N
Characterize Incident: Accidental
Incident Type: Petroleum
Incident Subtype: Petroleum * Surface Spill
Materials: Hydraulic oil (12-12 Gallons)
Effect To Receptor: Not reported
Water Body: Not reported

Map ID	Site	Database(s)	EPA ID Number

(Continued) **S112430221**

Low Quantity To Water:	Not reported
High Quantity To Water:	Not reported
Quantity Units:	Not reported
Other Receptors:	Not reported
RP Company:	Not reported
RP Name:	Not reported
Property Owner:	Not reported
Property Company:	Not reported
Duration Of Event (Hrs):	0
Impacts:	Not reported
Other Impacts:	Not reported
Steps Taken:	Not reported
Steps Taken Description:	Not reported
System Components:	Not reported
Other System Components:	Not reported
Cause Of Event:	Not reported
Corrective Action Taken:	Not reported
Weather Status:	N/A
Precipitation (Wet):	0
Discharge Type:	N/A
Discharge Volume:	0
Unknown Discharge (Y/N):	N
Site Name:	HYDRAULIC OIL RELEASE
Closure Date:	08/16/2012
Orig. Call Incident Description:	CALLER STATED THAT A PRINCE WILLIAM FD TRUCK RELEASED 12 GALLONS OF HYDRAULIC FLUID ONTO THE PAVEMENT. RELEASE SECURE , NO WATERWAY AFFECTED CLEANUP COMPLETED.
Original Call Material Description:	HYDRAULIC FLUID
Original Call Location Description:	1309 DAYSIDE AVE
Incident Ongoing at time of Call:	N
Agencies Notified (Y/N):	N
Other Agencies:	Not reported
Permitted (Y/N):	N
Call Reported By Company Name:	Prince William Co Fire Dept
Call Property Owner Company Name:	Not reported
Call Property Owner Name:	Not reported
Site Summary:	Street name is Bayside Ave not Dayside Ave.

2127 **OIL DUMPING** **VA SPILLS** **S108927317**
1792 WIGGLESWORTH WAY, WOODBRIDGE **N/A**
PRINCE WILLIAM, VA

SPILLS NO:

Region:	NO
Id:	2097
Incident Summary:	Not reported
Date In:	Not reported
Date Closed:	Not reported
Pollution Type:	Used Oil
Responsible Party:	Not reported
Facility Status:	**CLOSED**
Owner:	Not reported
Facility Contact:	Not reported
Facility Permitted:	Not reported
Facility Telephone:	Not reported
Time In:	Not reported
Reported By Name:	Anonymous
Reported By Telephone:	Not reported

Map ID	Site	Database(s)	EPA ID Number

OIL DUMPING (Continued) **S108927317**

Reported By Affiliation/Addr:	Not reported
Incident Response IR #:	Not reported
Responsible Party Address:	Not reported
Responsible Party City:	Not reported
Responsible Party State:	Not reported
Responsible Party Zip:	Not reported
Responsible Party Contact:	Not reported
Responsible Party Telephone:	Not reported
Owner Name:	Not reported
Owner Address:	Not reported
Owner City:	Not reported
Owner State:	Not reported
Owner Zip:	Not reported
Owner Contact:	Not reported
Owner Telephone:	Not reported
Incident Date:	Not reported
Incident Time:	Not reported
Petroleum:	Not reported
Solid Waste:	Not reported
Hazardous Waste:	Not reported
Water:	Not reported
Air:	Not reported
Sewage:	Not reported
Fish Kill:	Not reported
Threat Wetlands:	Not reported
Wetlands:	Not reported
Material Released:	Not reported
Possible Receptors:	Not reported
Quantity Released:	Not reported
Unit Released:	Not reported
Quantity In Water:	Not reported
Receiving Waters:	Not reported
River Basin:	1A
Inspection Date:	Not reported
Call Date:	Not reported
Inspector:	Not reported
Response Due:	Not reported
Response Received Date:	Not reported
Visit Needed:	Not reported
Open:	Not reported
Air Referral Date:	Not reported
Air Reg/ Permit Number:	Not reported
Waste Referral Date:	Not reported
Epa Id Or Permit Number:	Not reported
Water Referral Date:	Not reported
Water Permit Number:	Not reported
Remediation Referral Date:	Not reported
Remediation Pc Number:	Not reported
Enforcement Referral Date:	Not reported
Nov Number:	Not reported
Pc Number:	Not reported
Receive By:	Not reported
Case Officer:	Not reported
Case Type:	Not reported
Street Address:	Not reported
Polllutant:	Not reported
Impact:	Not reported

Map ID	Site	Database(s)	EPA ID Number

OIL DUMPING (Continued) **S108927317**

Spill Time:	Not reported
Spill Date:	7/6/1995
Spill Volume:	Not reported
Measure:	Not reported
Volume In Water:	Not reported
Stream Name:	MARUMSCO CREEK
Investigation Date:	Not reported
Closure Date:	Not reported
Lab Results:	Not reported
Target Date:	Not reported
Prep Number:	96-3404
Report Date:	7/6/1995
Report Time:	0915
Pollutant Scr:	Soil
Volume:	1
Volume Esc:	-1
Future Recommendations:	LETTER SENT. CLOSED AS PREP.
Stream Code:	,AU
Visit Date:	Not reported
Lab Date:	Not reported
File Close Date:	8/1/1995
Prep Copy:	Not reported
City:	WOODBRIDGE
Incident Summary:	Not reported
Reported:	Not reported
Results:	Not reported
Inspection Comments:	Not reported
Remarks:	Someone dumping 5 quarts of oil on ground. HOMEOWNER RESPONDED SAYING THAT HE HAD TO CHANGE THE OIL IN HIS CAR ONCE BECAUSE NO SHOPS COULD DO THE WORK AND HE HAD TO LEAVE TOWN QUICKLY. DOES NOT ADDRESS WHAT HE DID WITH THE OIL BUT

2130 **BATTERY ACID SPILL** **VA SPILLS** **S108927130**
14100 JEFF DAVIS HWY., WOODBRIDGE **N/A**
PRINCE WILLIAM, VA

SPILLS NO:

Region:	NO
Id:	1920
Incident Summary:	Not reported
Date In:	Not reported
Date Closed:	Not reported
Pollution Type:	BATTERY ACID/LIME
Responsible Party:	Not reported
Facility Status:	**CLOSED**
Owner:	Not reported
Facility Contact:	TIM FITZGERALD, CONSUMER TRANS.,550-8720
Facility Permitted:	Not reported
Facility Telephone:	703-490-7355
Time In:	Not reported
Reported By Name:	STEVE PATRICK
Reported By Telephone:	Not reported
Reported By Affiliation/Addr:	Not reported
Incident Response IR #:	Not reported
Responsible Party Address:	Not reported
Responsible Party City:	Not reported
Responsible Party State:	Not reported
Responsible Party Zip:	Not reported

Map ID	Site	Database(s)	EPA ID Number

BATTERY ACID SPILL (Continued) **S108927130**

Responsible Party Contact:	Not reported
Responsible Party Telephone:	Not reported
Owner Name:	Not reported
Owner Address:	Not reported
Owner City:	Not reported
Owner State:	Not reported
Owner Zip:	Not reported
Owner Contact:	Not reported
Owner Telephone:	Not reported
Incident Date:	Not reported
Incident Time:	Not reported
Petroleum:	Not reported
Solid Waste:	Not reported
Hazardous Waste:	Not reported
Water:	Not reported
Air:	Not reported
Sewage:	Not reported
Fish Kill:	Not reported
Threat Wetlands:	Not reported
Wetlands:	Not reported
Material Released:	Not reported
Possible Receptors:	Not reported
Quantity Released:	Not reported
Unit Released:	Not reported
Quantity In Water:	Not reported
Receiving Waters:	Not reported
River Basin:	1A
Inspection Date:	Not reported
Call Date:	Not reported
Inspector:	Not reported
Response Due:	Not reported
Response Received Date:	Not reported
Visit Needed:	Not reported
Open:	Not reported
Air Referral Date:	Not reported
Air Reg/ Permit Number:	Not reported
Waste Referral Date:	Not reported
Epa Id Or Permit Number:	Not reported
Water Referral Date:	Not reported
Water Permit Number:	Not reported
Remediation Referral Date:	Not reported
Remediation Pc Number:	Not reported
Enforcement Referral Date:	Not reported
Nov Number:	Not reported
Pc Number:	Not reported
Receive By:	Not reported
Case Officer:	Not reported
Case Type:	Not reported
Street Address:	VDES
Polllutant:	Not reported
Impact:	Not reported
Spill Time:	Not reported
Spill Date:	3/6/1995
Spill Volume:	Not reported
Measure:	Not reported
Volume In Water:	Not reported
Stream Name:	XTRIB TO MARUMSCO CREEK

Map ID	Site	Database(s)	EPA ID Number

BATTERY ACID SPILL (Continued) **S108927130**

Investigation Date:	Not reported
Closure Date:	Not reported
Lab Results:	Not reported
Target Date:	Not reported
Prep Number:	95-3925
Report Date:	3/6/1995
Report Time:	1000
Pollutant Scr:	RELEASE TO STORM SEWER
Volume:	-1
Volume Esc:	-1
Future Recommendations:	LETTER SENT - 3/29/95. CLOSED AS PREP.
Stream Code:	XGY
Visit Date:	3/6/1995
Lab Date:	Not reported
File Close Date:	4/17/1995
Prep Copy:	Not reported
City:	WOODBRIDGE
Incident Summary:	Not reported
Reported:	Not reported
Results:	Not reported
Inspection Comments:	Not reported
Remarks:	TRUCK CARRYING 50+ 2000-LB. BATTERIES. LOAD SHIFTED, AND SEVERAL BATTERY CASINGS BROKE RELEASING PRODUCT TO ASPHALT. LESS THAN 10 GAL REACHED STORM DRAIN. ALEXANDRIA/ARLINGTON HAZ. MAT.PUT DOWN LIME. IMS PERFORMED CLEAN UP. BATT

2130 **CROWN #507** **VA SPILLS** **S105376717**
14114 JEFFERSON DAVIS HWY **N/A**
WOODBRIDGE, VA 22191

SPILLS:

Fips City/County:	Prince William County
Status:	Not reported
Reference Id:	Not reported
IR Number:	2000-N-0618
Associated IR:	Not reported
Incident Date:	03/27/2000
Call Received Date:	03/27/2000
Closure Comments:	See Site Summary for details
Threat To:	Not reported
Terrorism (Y/N):	NO
Characterize Incident:	Not reported
Incident Type:	Air
Incident Subtype:	Air
Materials:	Oil (Fuel-Gasoline)(4 - 4 Gallons)
Effect To Receptor:	Not reported
Water Body:	Not reported
Low Quantity To Water:	Not reported
High Quantity To Water:	Not reported
Quantity Units:	Not reported
Other Receptors:	Not reported
RP Company:	Not reported
RP Name:	Not reported
Property Owner:	Not reported
Property Company:	Not reported
Duration Of Event (Hrs):	Not reported
Impacts:	Not reported
Other Impacts:	Not reported

Map ID	Site	Database(s)	EPA ID Number

CROWN #507 (Continued) **S105376717**

Steps Taken:	Not reported
Steps Taken Description:	Not reported
System Components:	Not reported
Other System Components:	Not reported
Cause Of Event:	Not reported
Corrective Action Taken:	Not reported
Weather Status:	Not reported
Precipitation (Wet):	Not reported
Discharge Type:	Not reported
Discharge Volume:	Not reported
Unknown Discharge (Y/N):	NO
Site Name:	CROWN #507
Closure Date:	03/30/2000
Orig. Call Incident Description:	Mr. Caposell was using the regular grade nozzle on dispenser #5 when 4 gals.of gas leaked onton ground while dispensing. Fire Dept. and police dept. was notified
Original Call Material Description:	gasoline (Qty=4)
Original Call Location Description:	Crown #507-14114 Jefferson Davis Highway-Woodbridge-VA-22191-Prince William County
Incident Ongoing at time of Call:	Not reported
Agencies Notified (Y/N):	NO
Other Agencies:	Not reported
Permitted (Y/N):	NO
Call Reported By Company Name:	Charles Caposell
Call Property Owner Company Name:	Not reported
Call Property Owner Name:	Not reported
Site Summary:	stage II insp. Of facility was conducted and no deficiences were found. Maintenance indicated the nozzel was changed on the afternoon of 3/27. A new nozzle was installed for the regular grade

SPILLS NO:

Region:	NO
Id:	Not reported
Incident Summary:	Not reported
Date In:	3/27/2000
Date Closed:	3/30/2000
Pollution Type:	Not reported
Responsible Party:	Not reported
Facility Status:	**Not reported**
Owner:	Not reported
Facility Contact:	Alauddin Ahmed
Facility Permitted:	0
Facility Telephone:	703-491-4733
Time In:	Not reported
Reported By Name:	Charles Caposell
Reported By Telephone:	703-451-6808
Reported By Affiliation/Addr:	Not reported
Incident Response IR #:	2000-N-0618
Responsible Party Address:	Not reported
Responsible Party City:	Not reported
Responsible Party State:	Not reported
Responsible Party Zip:	Not reported
Responsible Party Contact:	Not reported
Responsible Party Telephone:	Not reported
Owner Name:	Not reported
Owner Address:	Not reported
Owner City:	Not reported

Map ID	Site	Database(s)	EPA ID Number

CROWN #507 (Continued) **S105376717**

Owner State:	Not reported
Owner Zip:	Not reported
Owner Contact:	Not reported
Owner Telephone:	Not reported
Incident Date:	3/27/2000
Incident Time:	Not reported
Petroleum:	0
Solid Waste:	0
Hazardous Waste:	0
Water:	0
Air:	-1
Sewage:	0
Fish Kill:	0
Threat Wetlands:	0
Wetlands:	0
Material Released:	gasoline
Possible Receptors:	Not reported
Quantity Released:	4
Unit Released:	gal
Quantity In Water:	0
Receiving Waters:	Not reported
River Basin:	Not reported
Inspection Date:	3/30/2000
Call Date:	Not reported
Inspector:	JRM
Response Due:	Not reported
Response Received Date:	Not reported
Visit Needed:	0
Open:	0
Air Referral Date:	Not reported
Air Reg/ Permit Number:	Not reported
Waste Referral Date:	Not reported
Epa Id Or Permit Number:	Not reported
Water Referral Date:	Not reported
Water Permit Number:	Not reported
Remediation Referral Date:	Not reported
Remediation Pc Number:	Not reported
Enforcement Referral Date:	Not reported
Nov Number:	Not reported
Pc Number:	Not reported
Receive By:	Not reported
Case Officer:	Not reported
Case Type:	Not reported
Street Address:	Not reported
Polllutant:	Not reported
Impact:	Not reported
Spill Time:	Not reported
Spill Date:	Not reported
Spill Volume:	Not reported
Measure:	Not reported
Volume In Water:	Not reported
Stream Name:	Not reported
Investigation Date:	Not reported
Closure Date:	Not reported
Lab Results:	Not reported
Target Date:	Not reported
Prep Number:	Not reported

Map ID	Site	Database(s)	EPA ID Number

CROWN #507 (Continued) **S105376717**

Report Date:	Not reported
Report Time:	Not reported
Pollutant Scr:	Not reported
Volume:	Not reported
Volume Esc:	Not reported
Future Recommendations:	Not reported
Stream Code:	Not reported
Visit Date:	Not reported
Lab Date:	Not reported
File Close Date:	Not reported
Prep Copy:	Not reported
City:	Not reported
Incident Summary:	Mr. Caposell was using the regular grade nozzle on dispenser #5 when 4 gals.of gas leaked onton ground while dispensing. Fire Dept. and police dept. was notified
Reported:	Not reported
Results:	Not reported
Inspection Comments:	stage II insp. Of facility was conducted and no deficiences were found. Maintenance indicated the nozzel was changed on the afternoon of 3/27. A new nozzle was installed for the regular grade
Remarks:	Not reported

2130 **CROWN VA507** **RCRA-CESQG** **1004791405**
14114 JEFFERSON DAVIS HWY **FINDS** **VAR000011320**
WOODBRIDGE, VA 22191 **ECHO**

RCRA-CESQG:

Date form received by agency:	07/30/1998
Facility name:	CROWN VA507
Facility address:	14114 JEFFERSON DAVIS HWY WOODBRIDGE, VA 22191
EPA ID:	VAR000011320
Contact:	RICHARD GARVINE
Contact address:	PO BOX 1168 BALTIMORE, MD 21203
Contact country:	US
Contact telephone:	410-659-4845
Contact email:	Not reported
EPA Region:	03
Classification:	Conditionally Exempt Small Quantity Generator
Description:	Handler: generates 100 kg or less of hazardous waste per calendar month, and accumulates 1000 kg or less of hazardous waste at any time; or generates 1 kg or less of acutely hazardous waste per calendar month, and accumulates at any time: 1 kg or less of acutely hazardous waste; or 100 kg or less of any residue or contaminated soil, waste or other debris resulting from the cleanup of a spill, into or on any land or water, of acutely hazardous waste; or generates 100 kg or less of any residue or contaminated soil, waste or other debris resulting from the cleanup of a spill, into or on any land or water, of acutely hazardous waste during any calendar month, and accumulates at any time: 1 kg or less of acutely hazardous waste; or 100 kg or less of any residue or contaminated soil, waste or other debris resulting from the cleanup of a spill, into or on any land or water, of acutely hazardous waste

Owner/Operator Summary:

Map ID	Site	Database(s)	EPA ID Number

CROWN VA507 (Continued) **1004791405**

Owner/operator name: CROWN CENTRAL PETROLEUM CORP
Owner/operator address: PO BOX 1168
BALTIMORE, MD 21203
Owner/operator country: Not reported
Owner/operator telephone: 410-539-7400
Owner/operator email: Not reported
Owner/operator fax: Not reported
Owner/operator extension: Not reported
Legal status: Private
Owner/Operator Type: Owner
Owner/Op start date: Not reported
Owner/Op end date: Not reported

Handler Activities Summary:
U.S. importer of hazardous waste: No
Mixed waste (haz. and radioactive): No
Recycler of hazardous waste: No
Transporter of hazardous waste: No
Treater, storer or disposer of HW: No
Underground injection activity: No
On-site burner exemption: No
Furnace exemption: No
Used oil fuel burner: No
Used oil processor: No
User oil refiner: No
Used oil fuel marketer to burner: No
Used oil Specification marketer: No
Used oil transfer facility: No
Used oil transporter: No

. Waste code: D001
. Waste name: IGNITABLE WASTE

. Waste code: D018
. Waste name: BENZENE

Violation Status: No violations found

FINDS:

Registry ID: 110005288722

Environmental Interest/Information System
RCRAInfo is a national information system that supports the Resource Conservation and Recovery Act (RCRA) program through the tracking of events and activities related to facilities that generate, transport, and treat, store, or dispose of hazardous waste. RCRAInfo allows RCRA program staff to track the notification, permit, compliance, and corrective action activities required under RCRA.

Click this hyperlink while viewing on your computer to access additional FINDS: detail in the EDR Site Report.

ECHO:
Envid: 1004791405
Registry ID: 110005288722

Map ID	Site	Database(s)	EPA ID Number

CROWN VA507 (Continued) **1004791405**

DFR URL: http://echo.epa.gov/detailed-facility-report?fid=110005288722

2130 **FAST FARE INC** **EDR Hist Auto** **1022192629**
14114 JEFFERSON DAVIS HWY **N/A**
WOODBRIDGE, VA 22191

EDR Hist Auto

Year:	Name:	Type:
1994	FAST FARE INC	Gasoline Service Stations
1995	FAST FARE INC	Gasoline Service Stations
1996	FAST FARE INC	Gasoline Service Stations
1997	FAST FARE INC	Gasoline Service Stations
1997	CROWN GASOLINE STATIONS INC	Gasoline Service Stations
1998	FAST FARE INC	Gasoline Service Stations
1999	CROWN GASOLINE STATIONS INC	Gasoline Service Stations
1999	FAST FARE INC	Gasoline Service Stations
2000	CROWN GASOLINE STATIONS INC	Gasoline Service Stations
2000	FAST FARE INC	Gasoline Service Stations
2001	CROWN GASOLINE STATIONS INC	Gasoline Service Stations
2002	CROWN GASOLINE STATIONS INC	Gasoline Service Stations
2003	CROWN GASOLINE STATIONS	Gasoline Service Stations
2003	FAST FARE INC	Convenience Stores
2004	FAST FARE INC	Convenience Stores
2004	CROWN GASOLINE STATIONS	Gasoline Service Stations
2005	FAST FARE INC	Convenience Stores
2006	FAST FARE INC	Convenience Stores
2007	FAST FARE INC	Convenience Stores
2008	FAST FARE INC	Convenience Stores

2130 **CROWN GASOLINE STATIONS INC** **EDR Hist Auto** **1021019970**
14114 JEFF DAVIS HWY 50 **N/A**
WOODBRIDGE, VA 22191

EDR Hist Auto

Year:	Name:	Type:
1998	CROWN GASOLINE STATIONS INC	Gasoline Service Stations

2130 **AUTO LUBE** **VA SPILLS** **S108928355**
14103 JEFFERSON DAVIS HWY **N/A**
PRINCE WILLIAMS, VA

SPILLS NO:

Region:	NO
Id:	3089
Incident Summary:	Not reported
Date In:	Not reported
Date Closed:	Not reported
Pollution Type:	USED ANTIFREEZE
Responsible Party:	Not reported
Facility Status:	**open**
Owner:	Not reported
Facility Contact:	ALI (703) 494-3044
Facility Permitted:	Not reported

Map ID	Site	Database(s)	EPA ID Number

AUTO LUBE (Continued) **S108928355**

Facility Telephone:	Not reported
Time In:	Not reported
Reported By Name:	anonymous
Reported By Telephone:	Not reported
Reported By Affiliation/Addr:	Not reported
Incident Response IR #:	Not reported
Responsible Party Address:	Not reported
Responsible Party City:	Not reported
Responsible Party State:	Not reported
Responsible Party Zip:	Not reported
Responsible Party Contact:	Not reported
Responsible Party Telephone:	Not reported
Owner Name:	Not reported
Owner Address:	Not reported
Owner City:	Not reported
Owner State:	Not reported
Owner Zip:	Not reported
Owner Contact:	Not reported
Owner Telephone:	Not reported
Incident Date:	Not reported
Incident Time:	Not reported
Petroleum:	Not reported
Solid Waste:	Not reported
Hazardous Waste:	Not reported
Water:	Not reported
Air:	Not reported
Sewage:	Not reported
Fish Kill:	Not reported
Threat Wetlands:	Not reported
Wetlands:	Not reported
Material Released:	Not reported
Possible Receptors:	Not reported
Quantity Released:	Not reported
Unit Released:	Not reported
Quantity In Water:	Not reported
Receiving Waters:	Not reported
River Basin:	1a
Inspection Date:	Not reported
Call Date:	Not reported
Inspector:	Not reported
Response Due:	Not reported
Response Received Date:	Not reported
Visit Needed:	Not reported
Open:	Not reported
Air Referral Date:	Not reported
Air Reg/ Permit Number:	Not reported
Waste Referral Date:	Not reported
Epa Id Or Permit Number:	Not reported
Water Referral Date:	Not reported
Water Permit Number:	Not reported
Remediation Referral Date:	Not reported
Remediation Pc Number:	Not reported
Enforcement Referral Date:	Not reported
Nov Number:	Not reported
Pc Number:	Not reported
Receive By:	Not reported
Case Officer:	Not reported

Map ID	Site	Database(s)	EPA ID Number

AUTO LUBE (Continued) **S108928355**

Case Type:	Not reported
Street Address:	Not reported
Polllutant:	Not reported
Impact:	Not reported
Spill Time:	Not reported
Spill Date:	Not reported
Spill Volume:	Not reported
Measure:	Not reported
Volume In Water:	Not reported
Stream Name:	MARUMSCO CREEK
Investigation Date:	Not reported
Closure Date:	Not reported
Lab Results:	Not reported
Target Date:	Not reported
Prep Number:	97-3950
Report Date:	5/29/1997
Report Time:	1230
Pollutant Scr:	STORM SEWER
Volume:	-1
Volume Esc:	-1
Future Recommendations:	site visit
Stream Code:	MAU
Visit Date:	6/9/1997
Lab Date:	Not reported
File Close Date:	Not reported
Prep Copy:	Not reported
City:	woodbridge
Incident Summary:	Not reported
Reported:	Not reported
Results:	Not reported
Inspection Comments:	Not reported
Remarks:	Illegal dumping of used antifreeze into sanitary sewers. Site Visit - Dave stated they do add more antifreeze than remove/ replace. 55-gals drum only contains about 6 inches of used antifreeze. A request for receipts for last two p

---

2130 **BELVOOR AMC JEEP** **EDR Hist Auto** **1021704399**
14120 JEFF DAVIS HWY **N/A**
WOODBRIDGE, VA 22191

EDR Hist Auto

Year:	Name:	Type:
1986	BELVOOR AMC JEEP	Gasoline Service Stations
1987	BELVOOR AMC JEEP	Gasoline Service Stations
1988	BELVOOR AMC JEEP	Gasoline Service Stations
1989	BELVOOR AMC JEEP	Gasoline Service Stations
1990	WOODBRIDGE JEEP EAGLE INC	Gasoline Service Stations
1991	WOODBRIDGE JEEP EAGLE INC	Gasoline Service Stations

Map ID	Site	Database(s)	EPA ID Number
2130	**BELVOIR AMC JEEP RENAULT** **14120 JEFFERSON DAVIS HWY** **WOODBRIDGE, VA 22191**	**RCRA NonGen / NLR** **FINDS** **ECHO**	**1000433496** **VAD087697405**

RCRA NonGen / NLR:

Date form received by agency:	06/08/2016
Facility name:	BELVOIR AMC JEEP RENAULT
Facility address:	14120 JEFFERSON DAVIS HWY WOODBRIDGE, VA 22191
EPA ID:	VAD087697405
Contact:	JACK CHAMBERLAIN
Contact address:	14120 JEFFERSON DAVIS HWY WOODBRIDGE, VA 22191
Contact country:	US
Contact telephone:	703-494-3919
Contact email:	Not reported
EPA Region:	03
Land type:	Facility is not located on Indian land. Additional information is not known.
Classification:	Non-Generator
Description:	Handler: Non-Generators do not presently generate hazardous waste

Owner/Operator Summary:

Owner/operator name:	OPERNAME
Owner/operator address:	OPERSTREET OPERCITY, AK 99999
Owner/operator country:	Not reported
Owner/operator telephone:	215-555-1212
Owner/operator email:	Not reported
Owner/operator fax:	Not reported
Owner/operator extension:	Not reported
Legal status:	Private
Owner/Operator Type:	Operator
Owner/Op start date:	Not reported
Owner/Op end date:	Not reported

Owner/operator name:	BELVOIR AMC JEEP INC
Owner/operator address:	OWNERSTREET OWNERCITY, AK 99999
Owner/operator country:	Not reported
Owner/operator telephone:	215-555-1212
Owner/operator email:	Not reported
Owner/operator fax:	Not reported
Owner/operator extension:	Not reported
Legal status:	Private
Owner/Operator Type:	Owner
Owner/Op start date:	Not reported
Owner/Op end date:	Not reported

Handler Activities Summary:

U.S. importer of hazardous waste:	No
Mixed waste (haz. and radioactive):	No
Recycler of hazardous waste:	No
Transporter of hazardous waste:	No
Treater, storer or disposer of HW:	No
Underground injection activity:	No
On-site burner exemption:	No
Furnace exemption:	No
Used oil fuel burner:	No

Map ID	Site	Database(s)	EPA ID Number

BELVOIR AMC JEEP RENAULT (Continued) **1000433496**

Used oil processor: No
User oil refiner: No
Used oil fuel marketer to burner: No
Used oil Specification marketer: No
Used oil transfer facility: No
Used oil transporter: No

. Waste code: D002
. Waste name: CORROSIVE WASTE

. Waste code: F002
. Waste name: THE FOLLOWING SPENT HALOGENATED SOLVENTS: TETRACHLOROETHYLENE, METHYLENE CHLORIDE, TRICHLOROETHYLENE, 1,1,1-TRICHLOROETHANE, CHLOROBENZENE, 1,1,2-TRICHLORO-1,2,2-TRIFLUOROETHANE, ORTHO-DICHLOROBENZENE, TRICHLOROFLUOROMETHANE, AND 1,1,2, TRICHLOROETHANE; ALL SPENT SOLVENT MIXTURES/BLENDS CONTAINING, BEFORE USE, A TOTAL OF TEN PERCENT OR MORE (BY VOLUME) OF ONE OR MORE OF THE ABOVE HALOGENATED SOLVENTS OR THOSE SOLVENTS LISTED IN F001, F004, AND F005; AND STILL BOTTOMS FROM THE RECOVERY OF THESE SPENT SOLVENTS AND SPENT SOLVENT MIXTURES.

. Waste code: F004
. Waste name: THE FOLLOWING SPENT NONHALOGENATED SOLVENTS: CRESOLS, CRESYLIC ACID, AND NITROBENZENE; AND THE STILL BOTTOMS FROM THE RECOVERY OF THESE SOLVENTS; ALL SPENT SOLVENT MIXTURES/BLENDS CONTAINING, BEFORE USE, A TOTAL OF TEN PERCENT OR MORE (BY VOLUME) OF ONE OR MORE OF THE ABOVE NONHALOGENATED SOLVENTS OR THOSE SOLVENTS LISTED IN F001, F002, AND F005; AND STILL BOTTOMS FROM THE RECOVERY OF THESE SPENT SOLVENTS AND SPENT SOLVENT MIXTURES.

Historical Generators:
Date form received by agency: 05/22/1987
Site name: BELVOIR AMC JEEP RENAULT
Classification: Small Quantity Generator

. Waste code: D000
. Waste name: Not Defined

. Waste code: D002
. Waste name: CORROSIVE WASTE

. Waste code: F002
. Waste name: THE FOLLOWING SPENT HALOGENATED SOLVENTS: TETRACHLOROETHYLENE, METHYLENE CHLORIDE, TRICHLOROETHYLENE, 1,1,1-TRICHLOROETHANE, CHLOROBENZENE, 1,1,2-TRICHLORO-1,2,2-TRIFLUOROETHANE, ORTHO-DICHLOROBENZENE, TRICHLOROFLUOROMETHANE, AND 1,1,2, TRICHLOROETHANE; ALL SPENT SOLVENT MIXTURES/BLENDS CONTAINING, BEFORE USE, A TOTAL OF TEN PERCENT OR MORE (BY VOLUME) OF ONE OR MORE OF THE ABOVE HALOGENATED SOLVENTS OR THOSE SOLVENTS LISTED IN F001, F004, AND F005; AND STILL BOTTOMS FROM THE RECOVERY OF THESE SPENT SOLVENTS AND SPENT SOLVENT MIXTURES.

. Waste code: F004
. Waste name: THE FOLLOWING SPENT NONHALOGENATED SOLVENTS: CRESOLS, CRESYLIC ACID, AND NITROBENZENE; AND THE STILL BOTTOMS FROM THE RECOVERY OF THESE SOLVENTS; ALL SPENT SOLVENT MIXTURES/BLENDS CONTAINING, BEFORE USE, A TOTAL OF TEN PERCENT OR MORE (BY VOLUME) OF ONE OR MORE OF THE ABOVE

Map ID	Site	Database(s)	EPA ID Number

BELVOIR AMC JEEP RENAULT (Continued) **1000433496**

NONHALOGENATED SOLVENTS OR THOSE SOLVENTS LISTED IN F001, F002, AND F005; AND STILL BOTTOMS FROM THE RECOVERY OF THESE SPENT SOLVENTS AND SPENT SOLVENT MIXTURES.

Violation Status: No violations found

Evaluation Action Summary:
Evaluation date: 05/25/2016
Evaluation: FOCUSED COMPLIANCE INSPECTION
Area of violation: Not reported
Date achieved compliance: Not reported
Evaluation lead agency: State

FINDS:

Registry ID: 110005225951

Environmental Interest/Information System
RCRAInfo is a national information system that supports the Resource Conservation and Recovery Act (RCRA) program through the tracking of events and activities related to facilities that generate, transport, and treat, store, or dispose of hazardous waste. RCRAInfo allows RCRA program staff to track the notification, permit, compliance, and corrective action activities required under RCRA.

Click this hyperlink while viewing on your computer to access additional FINDS: detail in the EDR Site Report.

ECHO:
Envid: 1000433496
Registry ID: 110005225951
DFR URL: http://echo.epa.gov/detailed-facility-report?fid=110005225951

2130 BURGER KING **VA SPILLS S105377587**
14120 JEFFERSON DAVIS HIGHWAY **N/A**
WOODBRIDGE, VA

SPILLS:
Fips City/County: Prince William County
Status: Not reported
Reference Id: Not reported
IR Number: 2004-N-0121
Associated IR: Not reported
Incident Date: 08/04/2003
Call Received Date: 08/05/2003
Closure Comments: See Site Summary for details
Threat To: Not reported
Terrorism (Y/N): NO
Characterize Incident: Not reported
Incident Type: "Petroleum,Waste"
Incident Subtype: "Petroleum,Solid Waste"
Materials: Oil (Vegetable)(-1 - -1 Unknown)
Effect To Receptor: Not reported
Water Body: Not reported
Low Quantity To Water: Not reported
High Quantity To Water: Not reported

Map ID	Site	Database(s)	EPA ID Number

BURGER KING (Continued) **S105377587**

Quantity Units:	Not reported
Other Receptors:	Not reported
RP Company:	Not reported
RP Name:	Not reported
Property Owner:	Not reported
Property Company:	Ron Devine
Duration Of Event (Hrs):	Not reported
Impacts:	Not reported
Other Impacts:	Not reported
Steps Taken:	Not reported
Steps Taken Description:	Not reported
System Components:	Not reported
Other System Components:	Not reported
Cause Of Event:	Not reported
Corrective Action Taken:	Not reported
Weather Status:	Not reported
Precipitation (Wet):	Not reported
Discharge Type:	Not reported
Discharge Volume:	Not reported
Unknown Discharge (Y/N):	NO
Site Name:	BURGER KING
Closure Date:	08/08/2003
Orig. Call Incident Description:	Mr. Devine Owns 7 restaurants and at the above location is placing used grease in pickle barrles in trash dumpsters. Discovered 10 pickle barrels next to AAA/Rainbow dumpster and 6 inside mentioned Chelshire StationShopping Center at Dale Blvd./Minnieville
Original Call Material Description:	used cooking grease (Qty=0)
Original Call Location Description:	Burger King-14120 Jefferson Davis Highway-Woodbridge-VA--Prince William County
Incident Ongoing at time of Call:	Not reported
Agencies Notified (Y/N):	NO
Other Agencies:	Not reported
Permitted (Y/N):	NO
Call Reported By Company Name:	John Medici
Call Property Owner Company Name:	Not reported
Call Property Owner Name:	Not reported
Site Summary:	"Spoke to Lynn Fass VDH - Cooking grease a big problem since mad cow disease started. Valley Proteins no longer paying restaurants for cooking oil, now requiring fee for hauling the cooking oil to rendering facility. Email solid waste and art 11 regs citations."
Fips City/County:	Prince William County
Status:	Not reported
Reference Id:	Not reported
IR Number:	2002-N-0134
Associated IR:	Not reported
Incident Date:	08/18/2001
Call Received Date:	08/20/2001
Closure Comments:	See Site Summary for details
Threat To:	Not reported
Terrorism (Y/N):	NO
Characterize Incident:	Not reported
Incident Type:	Waste
Incident Subtype:	Solid Waste
Materials:	Oil (Vegetable)(55 - 55 Gallons)
Effect To Receptor:	Not reported
Water Body:	Not reported

Map ID	Site	Database(s)	EPA ID Number

BURGER KING (Continued) **S105377587**

Low Quantity To Water:	Not reported
High Quantity To Water:	Not reported
Quantity Units:	Not reported
Other Receptors:	Pavement
RP Company:	Not reported
RP Name:	Not reported
Property Owner:	Not reported
Property Company:	Not reported
Duration Of Event (Hrs):	Not reported
Impacts:	Not reported
Other Impacts:	Not reported
Steps Taken:	Not reported
Steps Taken Description:	Not reported
System Components:	Not reported
Other System Components:	Not reported
Cause Of Event:	Not reported
Corrective Action Taken:	Not reported
Weather Status:	Not reported
Precipitation (Wet):	Not reported
Discharge Type:	Not reported
Discharge Volume:	Not reported
Unknown Discharge (Y/N):	NO
Site Name:	BURGER KING
Closure Date:	08/21/2001
Orig. Call Incident Description:	vandals tipped over 55 gal drum of cooking grease. Police & Fire responded - no enviro. Impact - parking lot was made a mess
Original Call Material Description:	cooking grease (Qty=55)
Original Call Location Description:	Burger King-14120 Jefferson Davis Highway-Woodbridge-VA--Prince William County
Incident Ongoing at time of Call:	Not reported
Agencies Notified (Y/N):	NO
Other Agencies:	Not reported
Permitted (Y/N):	NO
Call Reported By Company Name:	John Medici
Call Property Owner Company Name:	Not reported
Call Property Owner Name:	Not reported
Site Summary:	Not reported

SPILLS NO:

Region:	NO
Id:	Not reported
Incident Summary:	Not reported
Date In:	8/20/2001
Date Closed:	8/21/2001
Pollution Type:	Not reported
Responsible Party:	Not reported
Facility Status:	**Not reported**
Owner:	Not reported
Facility Contact:	Not reported
Facility Permitted:	0
Facility Telephone:	Not reported
Time In:	10:00:00 AM
Reported By Name:	John Medici
Reported By Telephone:	Not reported
Reported By Affiliation/Addr:	Not reported
Incident Response IR #:	2002-N-0134
Responsible Party Address:	Not reported

Map ID	Site	Database(s)	EPA ID Number

BURGER KING (Continued) **S105377587**

Responsible Party City:	Not reported
Responsible Party State:	Not reported
Responsible Party Zip:	Not reported
Responsible Party Contact:	Not reported
Responsible Party Telephone:	Not reported
Owner Name:	Not reported
Owner Address:	Not reported
Owner City:	Not reported
Owner State:	Not reported
Owner Zip:	Not reported
Owner Contact:	Not reported
Owner Telephone:	Not reported
Incident Date:	8/18/2001
Incident Time:	Not reported
Petroleum:	0
Solid Waste:	-1
Hazardous Waste:	0
Water:	0
Air:	0
Sewage:	0
Fish Kill:	0
Threat Wetlands:	0
Wetlands:	0
Material Released:	cooking grease
Possible Receptors:	pavement
Quantity Released:	55
Unit Released:	gallons
Quantity In Water:	0
Receiving Waters:	Not reported
River Basin:	Not reported
Inspection Date:	8/21/2001
Call Date:	Not reported
Inspector:	PZG
Response Due:	Not reported
Response Received Date:	Not reported
Visit Needed:	0
Open:	0
Air Referral Date:	Not reported
Air Reg/ Permit Number:	Not reported
Waste Referral Date:	Not reported
Epa Id Or Permit Number:	Not reported
Water Referral Date:	Not reported
Water Permit Number:	Not reported
Remediation Referral Date:	Not reported
Remediation Pc Number:	Not reported
Enforcement Referral Date:	Not reported
Nov Number:	Not reported
Pc Number:	Not reported
Receive By:	Not reported
Case Officer:	Not reported
Case Type:	Not reported
Street Address:	Not reported
Polllutant:	Not reported
Impact:	Not reported
Spill Time:	Not reported
Spill Date:	Not reported
Spill Volume:	Not reported

Map ID	Site	Database(s)	EPA ID Number

BURGER KING (Continued) **S105377587**

Measure:	Not reported
Volume In Water:	Not reported
Stream Name:	Not reported
Investigation Date:	Not reported
Closure Date:	Not reported
Lab Results:	Not reported
Target Date:	Not reported
Prep Number:	Not reported
Report Date:	Not reported
Report Time:	Not reported
Pollutant Scr:	Not reported
Volume:	Not reported
Volume Esc:	Not reported
Future Recommendations:	Not reported
Stream Code:	Not reported
Visit Date:	Not reported
Lab Date:	Not reported
File Close Date:	Not reported
Prep Copy:	Not reported
City:	Not reported
Incident Summary:	vandals tipped over 55 gal drum of cooking grease. Police & Fire responded - no enviro. Impact - parking lot was made a mess
Reported:	Not reported
Results:	Not reported
Inspection Comments:	Not reported
Remarks:	Not reported

2130 **BURGER KING** **VA SPILLS** **S106030809**
14120 JEFFERSON DAVIS HWY **N/A**
WOODBRIDGE, VA

SPILLS NO:

Region:	NO
Id:	Not reported
Incident Summary:	Not reported
Date In:	8/5/2003
Date Closed:	8/8/2003
Pollution Type:	Not reported
Responsible Party:	Not reported
Facility Status:	**Not reported**
Owner:	Not reported
Facility Contact:	Not reported
Facility Permitted:	0
Facility Telephone:	Not reported
Time In:	9:14:00 AM
Reported By Name:	John Medici
Reported By Telephone:	Not reported
Reported By Affiliation/Addr:	PWCO Fire
Incident Response IR #:	2004-N-0121
Responsible Party Address:	Not reported
Responsible Party City:	Not reported
Responsible Party State:	Not reported
Responsible Party Zip:	Not reported
Responsible Party Contact:	Not reported
Responsible Party Telephone:	Not reported
Owner Name:	Ron Devine
Owner Address:	6320 Augusta Dr Suite 1200
Owner City:	Springfield

Map ID	Site	Database(s)	EPA ID Number

BURGER KING (Continued) **S106030809**

Owner State:	VA
Owner Zip:	22150
Owner Contact:	Not reported
Owner Telephone:	Not reported
Incident Date:	8/4/2003
Incident Time:	Not reported
Petroleum:	-1
Solid Waste:	-1
Hazardous Waste:	0
Water:	0
Air:	0
Sewage:	0
Fish Kill:	0
Threat Wetlands:	0
Wetlands:	0
Material Released:	used cooking grease
Possible Receptors:	none yet
Quantity Released:	0
Unit Released:	Not reported
Quantity In Water:	0
Receiving Waters:	Not reported
River Basin:	Not reported
Inspection Date:	Not reported
Call Date:	8/5/2003
Inspector:	PZG
Response Due:	Not reported
Response Received Date:	Not reported
Visit Needed:	0
Open:	0
Air Referral Date:	Not reported
Air Reg/ Permit Number:	Not reported
Waste Referral Date:	Not reported
Epa Id Or Permit Number:	Not reported
Water Referral Date:	Not reported
Water Permit Number:	Not reported
Remediation Referral Date:	Not reported
Remediation Pc Number:	Not reported
Enforcement Referral Date:	Not reported
Nov Number:	Not reported
Pc Number:	Not reported
Receive By:	Not reported
Case Officer:	Not reported
Case Type:	Not reported
Street Address:	Not reported
Polllutant:	Not reported
Impact:	Not reported
Spill Time:	Not reported
Spill Date:	Not reported
Spill Volume:	Not reported
Measure:	Not reported
Volume In Water:	Not reported
Stream Name:	Not reported
Investigation Date:	Not reported
Closure Date:	Not reported
Lab Results:	Not reported
Target Date:	Not reported
Prep Number:	Not reported

Map ID	Site	Database(s)	EPA ID Number

BURGER KING (Continued) **S106030809**

Report Date:	Not reported
Report Time:	Not reported
Pollutant Scr:	Not reported
Volume:	Not reported
Volume Esc:	Not reported
Future Recommendations:	Not reported
Stream Code:	Not reported
Visit Date:	Not reported
Lab Date:	Not reported
File Close Date:	Not reported
Prep Copy:	Not reported
City:	Not reported
Incident Summary:	Mr. Devine Owns 7 restaurants and at the above location is placing used grease in pickle barrles in trash dumpsters. Discovered 10 pickle barrels next to AAA/Rainbow dumpster and 6 inside mentioned Chelshire StationShopping Center at Dale Blvd./Minnieville
Reported:	Not reported
Results:	Not reported
Inspection Comments:	Spoke to Lynn Fass VDH - Cooking grease a big problem since mad cow disease started. Valley Proteins no longer paying restaurants for cooking oil, now requiring fee for hauling the cooking oil to rendering facility. Email solid waste and art 11 regs citations.
Remarks:	Not reported

2134 **PEP BOYS** **RCRA-CESQG** **1000581234**
1641 WIGGLESWORTH WAY **FINDS** **VAD988199493**
WOODBRIDGE, VA 22191 **ECHO**

RCRA-CESQG:

Date form received by agency:	03/22/2017
Facility name:	PEP BOYS
Facility address:	1641 WIGGLESWORTH WAY WOODBRIDGE, VA 22191
EPA ID:	VAD988199493
Mailing address:	3111 W ALLEGHNEY AVE PHILADELPHIA, PA 19132
Contact:	CAROL CHASIN
Contact address:	3111 W ALLEGHNEY AVE PHILADELPHIA, PA 19132
Contact country:	US
Contact telephone:	215-227-9277
Contact email:	Not reported
EPA Region:	03
Land type:	Facility is not located on Indian land. Additional information is not known.
Classification:	Conditionally Exempt Small Quantity Generator
Description:	Handler: generates 100 kg or less of hazardous waste per calendar month, and accumulates 1000 kg or less of hazardous waste at any time; or generates 1 kg or less of acutely hazardous waste per calendar month, and accumulates at any time: 1 kg or less of acutely hazardous waste; or 100 kg or less of any residue or contaminated soil, waste or other debris resulting from the cleanup of a spill, into or on any land or water, of acutely hazardous waste; or generates 100 kg or less of any residue or contaminated soil, waste or other debris resulting from the cleanup of a spill, into or on any land or water, of acutely hazardous waste during any calendar month, and accumulates at any time: 1 kg or less of acutely hazardous waste; or 100 kg or less of any residue or contaminated soil, waste or other debris resulting from

Map ID	Site	Database(s)	EPA ID Number
	PEP BOYS (Continued)		**1000581234**

the cleanup of a spill, into or on any land or water, of acutely hazardous waste

Owner/Operator Summary:

Owner/operator name:	OPERNAME
Owner/operator address:	OPERSTREET OPERCITY, AK 99999
Owner/operator country:	US
Owner/operator telephone:	215-555-1212
Owner/operator email:	Not reported
Owner/operator fax:	Not reported
Owner/operator extension:	Not reported
Legal status:	Private
Owner/Operator Type:	Operator
Owner/Op start date:	Not reported
Owner/Op end date:	Not reported

Owner/operator name:	PEP BOYS
Owner/operator address:	3111 W ALLEGHENY AVE PHILADLEPHIA, PA 19132
Owner/operator country:	Not reported
Owner/operator telephone:	215-227-9277
Owner/operator email:	Not reported
Owner/operator fax:	Not reported
Owner/operator extension:	Not reported
Legal status:	Private
Owner/Operator Type:	Owner
Owner/Op start date:	Not reported
Owner/Op end date:	Not reported

Owner/operator name:	PEP BOYS
Owner/operator address:	3111 W ALLEGHENY AVE PHILADLEPHIA, PA 19132
Owner/operator country:	US
Owner/operator telephone:	215-227-9277
Owner/operator email:	Not reported
Owner/operator fax:	Not reported
Owner/operator extension:	Not reported
Legal status:	Private
Owner/Operator Type:	Owner
Owner/Op start date:	Not reported
Owner/Op end date:	Not reported

Owner/operator name:	OPERNAME
Owner/operator address:	OPERSTREET OPERCITY, AK 99999
Owner/operator country:	Not reported
Owner/operator telephone:	215-555-1212
Owner/operator email:	Not reported
Owner/operator fax:	Not reported
Owner/operator extension:	Not reported
Legal status:	Private
Owner/Operator Type:	Operator
Owner/Op start date:	Not reported
Owner/Op end date:	Not reported

Map ID	Site	Database(s)	EPA ID Number

PEP BOYS (Continued) **1000581234**

Handler Activities Summary:
- U.S. importer of hazardous waste: No
- Mixed waste (haz. and radioactive): No
- Recycler of hazardous waste: No
- Transporter of hazardous waste: No
- Treater, storer or disposer of HW: No
- Underground injection activity: No
- On-site burner exemption: No
- Furnace exemption: No
- Used oil fuel burner: No
- Used oil processor: No
- User oil refiner: No
- Used oil fuel marketer to burner: No
- Used oil Specification marketer: No
- Used oil transfer facility: No
- Used oil transporter: No

. Waste code: D001
. Waste name: IGNITABLE WASTE

Historical Generators:
- Date form received by agency: 04/25/1991
- Site name: PEP BOYS
- Classification: Small Quantity Generator

. Waste code: D001
. Waste name: IGNITABLE WASTE

Facility Has Received Notices of Violations:
- Regulation violated: Not reported
- Area of violation: Used Oil - Generators
- Date violation determined: 02/15/2017
- Date achieved compliance: 03/23/2017
- Violation lead agency: State
  - Enforcement action: INSPECTOR FACT FINDING LETTER - Warning letter
  - Enforcement action date: 03/22/2017
  - Enf. disposition status: Not reported
  - Enf. disp. status date: Not reported
  - Enforcement lead agency: State
  - Proposed penalty amount: Not reported
  - Final penalty amount: Not reported
  - Paid penalty amount: Not reported

Evaluation Action Summary:
- Evaluation date: 03/23/2017
- Evaluation: NON-FINANCIAL RECORD REVIEW
- Area of violation: Not reported
- Date achieved compliance: Not reported
- Evaluation lead agency: State

- Evaluation date: 02/15/2017
- Evaluation: COMPLIANCE EVALUATION INSPECTION ON-SITE
- Area of violation: Used Oil - Generators
- Date achieved compliance: 03/23/2017
- Evaluation lead agency: State

Map ID	Site	Database(s)	EPA ID Number

PEP BOYS (Continued) **1000581234**

FINDS:

Registry ID: 110005245118

Environmental Interest/Information System

RCRAInfo is a national information system that supports the Resource Conservation and Recovery Act (RCRA) program through the tracking of events and activities related to facilities that generate, transport, and treat, store, or dispose of hazardous waste. RCRAInfo allows RCRA program staff to track the notification, permit, compliance, and corrective action activities required under RCRA.

Click this hyperlink while viewing on your computer to access additional FINDS: detail in the EDR Site Report.

ECHO:

Envid:	1000581234
Registry ID:	110005245118
DFR URL:	http://echo.epa.gov/detailed-facility-report?fid=110005245118

2134 **PEP BOYS 90** **VA LUST** **U003698703**
1641 WIGGLESWORTH WAY **VA LTANKS** **N/A**
WOODBRIDGE, VA 22191

LUST REG NO:

Region:	NO
Facility ID:	3018981
Status:	**Closed**
Tank Size:	Not reported
Product:	Not reported
Release Date:	11/19/1997
Closed Date:	7/31/1998
Case Type:	Article 9
Case Officer:	Randy Chapman
Pollution Complaint #:	98-3610
Permit Number:	Not reported
Priority:	Not reported

LTANKS:

Region:	NRO
CEDS Facility Id:	200000075679
Case Status:	**Closed**
Pollution Complaint #:	19983610
Reported:	11/19/1997
Case Closed Date:	07/31/1998
Program:	RP Lead
Federally Regulated UST (Y/N):	Y
Regulated Petroleum UST (1):	Y
Excluded UST (1):	N
Deferred UST (1):	N
Partially Deferred UST (1):	N
Exempt 1 UST (2):	N
Exempt 2 Heating Oil UST (2):	N
Small Heating Oil AST (2):	N
Regulated AST (3):	N

Map ID	Site	Database(s)	EPA ID Number

PEP BOYS 90 (Continued) **U003698703**

Unregulated AST (3):	N
Other Y/N:	N
Unknown Y/N:	N
Other Description:	Not reported
Heating Oil Category:	Not reported

2134 **PEP BOYS 90** **VA UST** **U003681164**
1641 WIGGLESWORTH WAY **N/A**
WOODBRIDGE, VA 22191

Facility:

Facility Id:	3018981
Facility Type:	COMMERCIAL
CEDS Facility ID:	200000075679

Owner:

Owner Id:	36565
Owner Name:	Pep Boys
Owner Address:	3111 W Allegheny Ave
Owner Address2:	Not reported
Owner City, State, Zip:	Philadelphia, PA 19132
Owner Type:	COMMERCIAL
Number of Active AST:	0
Number of Active UST:	0
Number of Inactive AST:	0
Number of Inactive UST:	2

UST:

Facility ID:	3018981
Federally Regulated:	Yes
Tank Number:	R1
Tank Capacity:	550
Tank Contents:	USED OIL
Tank Status:	**REM FROM GRD**
Tank Type:	UST

Tank Material:

Install Date:	10/1/1987
Tank Materials: Bare Steel	No
Tank Materials: Cath Protect Steel	No
Tank Materials: Epoxy Steel	No
Tank Materials: Fiberglass	Yes
Tank Materials: Concrete	No
Tank Materials: Composite	No
Tank Materials: Double Walled	Yes
Tank Materials: Lined Interior	No
Tank Materials: Excav Liner	No
Tank Materials: Insulated Tank Jacket	No
Tank Materials: Repaired	No
Tank Materials: Unknown	No
Tank Materials: Other	No
Tank Materials: Other Note	Not reported

Release Detection:

Tank Release Detection: Leak Deferred	No
Tank Release Detection: Manual Gauge	No
Tank Release Detection: Auto Gauge	No

Map ID	Site	Database(s)	EPA ID Number

PEP BOYS 90 (Continued) **U003681164**

Tank Release Detection:Tank Tightness	No
Tank Release Detection: Vapor Monitor	No
Tank Release Detection: Inventory	No
Tank Release Detection: Stat Invent Recon	No
Tank Release Detection: Spill Install	No
Tank Release Detection: Overfill Install	No
Tank Release Detection: Groundwater	No
Tank Release Detection: Int Sec Containment	No
Tank Release Detection: Int Double Walled	No
Tank Release Detection: Other Method	No
Tank Release Detection: Other Note	Not reported
Pipe Release Detection: Leak Deferred	Not reported
Pipe Release Detection: Autoleak	Not reported
Pipe Release Detection: Line Tightness	No
Pipe Release Detection: Stat Invent Recon	No
Pipe Release Detection: Groundwater	No
Pipe Release Detection: Int Sec Containment	No
Pipe Release Det: Interior Double Walled	No
Pipe Release Detection: Other Method	No
Pipe Release Detection: Other Note	Not reported

Pipe Type:	GRAVITY
Pipe Materials: Bare Steel	Yes
Pipe Materials: Galvanized Steel	No
Pipe Materials: Copper	No
Pipe Materials: Fiberglass	No
Pipe Materials: Cath Protect	No
Pipe Materials: Double Walled	No
Pipe Materials: Sec Containment	No
Pipe Materials: Repaired	No
Pipe Materials: Unknown	No
Pipe Materials: Other	No
Pipe Materials: Other Note	Not reported

Facility ID:	3018981
Federally Regulated:	Yes

Tank Number:	R2
Tank Capacity:	550
Tank Contents:	USED OIL
Tank Status:	**REM FROM GRD**
Tank Type:	UST

Tank Material:

Install Date:	8/1/1985
Tank Materials: Bare Steel	No
Tank Materials: Cath Protect Steel	No
Tank Materials: Epoxy Steel	No
Tank Materials: Fiberglass	Yes
Tank Materials: Concrete	No
Tank Materials: Composite	No
Tank Materials: Double Walled	Yes
Tank Materials: Lined Interior	No
Tank Materials: Excav Liner	No
Tank Materials: Insulated Tank Jacket	No
Tank Materials: Repaired	No
Tank Materials: Unknown	No

Map ID	Site	Database(s)	EPA ID Number

PEP BOYS 90 (Continued) **U003681164**

Tank Materials: Other	No
Tank Materials: Other Note	Not reported

Release Detection:

Tank Release Detection: Leak Deferred	No
Tank Release Detection: Manual Gauge	No
Tank Release Detection: Auto Gauge	No
Tank Release Detection:Tank Tightness	No
Tank Release Detection: Vapor Monitor	No
Tank Release Detection: Inventory	No
Tank Release Detection: Stat Invent Recon	No
Tank Release Detection: Spill Install	No
Tank Release Detection: Overfill Install	Yes
Tank Release Detection: Groundwater	No
Tank Release Detection: Int Sec Containment	No
Tank Release Detection: Int Double Walled	Yes
Tank Release Detection: Other Method	No
Tank Release Detection: Other Note	Not reported
Pipe Release Detection: Leak Deferred	Not reported
Pipe Release Detection: Autoleak	Not reported
Pipe Release Detection: Line Tightness	No
Pipe Release Detection: Stat Invent Recon	No
Pipe Release Detection: Groundwater	No
Pipe Release Detection: Int Sec Containment	No
Pipe Release Det: Interior Double Walled	No
Pipe Release Detection: Other Method	No
Pipe Release Detection: Other Note	Not reported

Pipe Type:	GRAVITY
Pipe Materials: Bare Steel	No
Pipe Materials: Galvanized Steel	No
Pipe Materials: Copper	No
Pipe Materials: Fiberglass	No
Pipe Materials: Cath Protect	No
Pipe Materials: Double Walled	No
Pipe Materials: Sec Containment	No
Pipe Materials: Repaired	No
Pipe Materials: Unknown	No
Pipe Materials: Other	Yes
Pipe Materials: Other Note	PVC Piping

2134 **PEP BOYS #90** **VA RGA LUST** **S115981552**
1641 WIGGLESWORTH WAY **N/A**
WOODBRIDGE, VA

RGA LUST:

2001	PEP BOYS #90	1641 WIGGLESWORTH WAY
1997	PEP BOYS #90	1641 WIGGLESWORTH WAY

Map ID	Site	Database(s)	EPA ID Number
2138	**PROFESSIONAL COLLISION CENTER** **14132 JEFFERSON DAVIS HWY** **WOODBRIDGE, VA 22191**	**RCRA-CESQG** **FINDS** **US AIRS** **ECHO**	**1004791521** **VAR000013656**

RCRA-CESQG:

Date form received by agency:	03/01/2016
Facility name:	SERVICE KING COLLISION REPAIR CENTER
Facility address:	14132 JEFFERSON DAVIS HWY WOODBRIDGE, VA 22191
EPA ID:	VAR000013656
Mailing address:	2600 N CENTRAL EXPRESSWAY, #40 RICHARDSON, TX 75080
Contact:	JUAN GUERRERO
Contact address:	2600 N CENTRAL EXPRESSWAY, #40 RICHARDSON, TX 75080
Contact country:	US
Contact telephone:	972-960-7595
Contact email:	JUAN.GUERRERO@SERVICEKING.COM
EPA Region:	03
Land type:	Private
Classification:	Conditionally Exempt Small Quantity Generator
Description:	Handler: generates 100 kg or less of hazardous waste per calendar month, and accumulates 1000 kg or less of hazardous waste at any time; or generates 1 kg or less of acutely hazardous waste per calendar month, and accumulates at any time: 1 kg or less of acutely hazardous waste; or 100 kg or less of any residue or contaminated soil, waste or other debris resulting from the cleanup of a spill, into or on any land or water, of acutely hazardous waste; or generates 100 kg or less of any residue or contaminated soil, waste or other debris resulting from the cleanup of a spill, into or on any land or water, of acutely hazardous waste during any calendar month, and accumulates at any time: 1 kg or less of acutely hazardous waste; or 100 kg or less of any residue or contaminated soil, waste or other debris resulting from the cleanup of a spill, into or on any land or water, of acutely hazardous waste

Owner/Operator Summary:

Owner/operator name:	AVA, LLC
Owner/operator address:	11752 CHANCEFORD DR WOODBRIDGE, VA 22192
Owner/operator country:	US
Owner/operator telephone:	Not reported
Owner/operator email:	Not reported
Owner/operator fax:	Not reported
Owner/operator extension:	Not reported
Legal status:	Private
Owner/Operator Type:	Owner
Owner/Op start date:	02/16/2016
Owner/Op end date:	Not reported
Owner/operator name:	SERVICE KING PAINT & BODY, LLC
Owner/operator address:	Not reported Not reported
Owner/operator country:	US
Owner/operator telephone:	Not reported
Owner/operator email:	Not reported
Owner/operator fax:	Not reported
Owner/operator extension:	Not reported

Map ID	Site	Database(s)	EPA ID Number

PROFESSIONAL COLLISION CENTER (Continued) **1004791521**

Legal status: Private
Owner/Operator Type: Operator
Owner/Op start date: 02/16/2016
Owner/Op end date: Not reported

Handler Activities Summary:
U.S. importer of hazardous waste: No
Mixed waste (haz. and radioactive): No
Recycler of hazardous waste: No
Transporter of hazardous waste: No
Treater, storer or disposer of HW: No
Underground injection activity: No
On-site burner exemption: No
Furnace exemption: No
Used oil fuel burner: No
Used oil processor: No
User oil refiner: No
Used oil fuel marketer to burner: No
Used oil Specification marketer: No
Used oil transfer facility: No
Used oil transporter: No

. Waste code: D001
. Waste name: IGNITABLE WASTE

. Waste code: D002
. Waste name: CORROSIVE WASTE

. Waste code: F005
. Waste name: THE FOLLOWING SPENT NONHALOGENATED SOLVENTS: TOLUENE, METHYL ETHYL KETONE, CARBON DISULFIDE, ISOBUTANOL, PYRIDINE, BENZENE, 2-ETHOXYETHANOL, AND 2-NITROPROPANE; ALL SPENT SOLVENT MIXTURES/BLENDS CONTAINING, BEFORE USE, A TOTAL OF TEN PERCENT OR MORE (BY VOLUME) OF ONE OR MORE OF THE ABOVE NONHALOGENATED SOLVENTS OR THOSE SOLVENTS LISTED IN F001, F002, OR F004; AND STILL BOTTOMS FROM THE RECOVERY OF THESE SPENT SOLVENTS AND SPENT SOLVENT MIXTURES.

Historical Generators:
Date form received by agency: 08/17/2000
Site name: PROFESSIONAL COLLISION CTR
Classification: Small Quantity Generator

Date form received by agency: 04/21/1999
Site name: PROFESSIONAL COLLISION CTR
Classification: Conditionally Exempt Small Quantity Generator

. Waste code: D001
. Waste name: IGNITABLE WASTE

. Waste code: F003
. Waste name: THE FOLLOWING SPENT NONHALOGENATED SOLVENTS: XYLENE, ACETONE, ETHYL ACETATE, ETHYL BENZENE, ETHYL ETHER, METHYL ISOBUTYL KETONE, N-BUTYL ALCOHOL, CYCLOHEXANONE, AND METHANOL; ALL SPENT SOLVENT MIXTURES/BLENDS CONTAINING, BEFORE USE, ONLY THE ABOVE SPENT NONHALOGENATED SOLVENTS; AND ALL SPENT SOLVENT MIXTURES/BLENDS CONTAINING, BEFORE USE, ONE OR MORE OF THE ABOVE NONHALOGENATED

Map ID	Site	Database(s)	EPA ID Number

PROFESSIONAL COLLISION CENTER (Continued) **1004791521**

SOLVENTS, AND A TOTAL OF TEN PERCENT OR MORE (BY VOLUME) OF ONE OR MORE OF THOSE SOLVENTS LISTED IN F001, F002, F004, AND F005; AND STILL BOTTOMS FROM THE RECOVERY OF THESE SPENT SOLVENTS AND SPENT SOLVENT MIXTURES.

. Waste code: F005
. Waste name: THE FOLLOWING SPENT NONHALOGENATED SOLVENTS: TOLUENE, METHYL ETHYL KETONE, CARBON DISULFIDE, ISOBUTANOL, PYRIDINE, BENZENE, 2-ETHOXYETHANOL, AND 2-NITROPROPANE; ALL SPENT SOLVENT MIXTURES/BLENDS CONTAINING, BEFORE USE, A TOTAL OF TEN PERCENT OR MORE (BY VOLUME) OF ONE OR MORE OF THE ABOVE NONHALOGENATED SOLVENTS OR THOSE SOLVENTS LISTED IN F001, F002, OR F004; AND STILL BOTTOMS FROM THE RECOVERY OF THESE SPENT SOLVENTS AND SPENT SOLVENT MIXTURES.

Facility Has Received Notices of Violations:

Regulation violated: SR - 04 cfr 262.34(c)(1)(ii)
Area of violation: Generators - Pre-transport
Date violation determined: 06/13/2000
Date achieved compliance: 10/12/2000
Violation lead agency: State
Enforcement action: WRITTEN INFORMAL
Enforcement action date: 08/09/2000
Enf. disposition status: Not reported
Enf. disp. status date: Not reported
Enforcement lead agency: State
Proposed penalty amount: Not reported
Final penalty amount: Not reported
Paid penalty amount: Not reported

Regulation violated: SR - 40 cfr 262.34(d)(5)(ii)
Area of violation: Generators - Pre-transport
Date violation determined: 06/13/2000
Date achieved compliance: 10/12/2000
Violation lead agency: State
Enforcement action: WRITTEN INFORMAL
Enforcement action date: 08/09/2000
Enf. disposition status: Not reported
Enf. disp. status date: Not reported
Enforcement lead agency: State
Proposed penalty amount: Not reported
Final penalty amount: Not reported
Paid penalty amount: Not reported

Regulation violated: SR - 40 cfr 264.173
Area of violation: Generators - Pre-transport
Date violation determined: 06/13/2000
Date achieved compliance: 07/18/2000
Violation lead agency: State
Enforcement action: Not reported
Enforcement action date: Not reported
Enf. disposition status: Not reported
Enf. disp. status date: Not reported
Enforcement lead agency: Not reported
Proposed penalty amount: Not reported
Final penalty amount: Not reported
Paid penalty amount: Not reported

Map ID	Site	Database(s)	EPA ID Number

PROFESSIONAL COLLISION CENTER (Continued) **1004791521**

Regulation violated: SR - 40 cfr 262.37(a)
Area of violation: Generators - Pre-transport
Date violation determined: 06/13/2000
Date achieved compliance: 10/12/2000
Violation lead agency: State
Enforcement action: WRITTEN INFORMAL
Enforcement action date: 08/09/2000
Enf. disposition status: Not reported
Enf. disp. status date: Not reported
Enforcement lead agency: State
Proposed penalty amount: Not reported
Final penalty amount: Not reported
Paid penalty amount: Not reported

Regulation violated: SR - 40 cfr 262.34(d)(5)(iii)
Area of violation: Generators - Pre-transport
Date violation determined: 06/13/2000
Date achieved compliance: 10/12/2000
Violation lead agency: State
Enforcement action: WRITTEN INFORMAL
Enforcement action date: 08/09/2000
Enf. disposition status: Not reported
Enf. disp. status date: Not reported
Enforcement lead agency: State
Proposed penalty amount: Not reported
Final penalty amount: Not reported
Paid penalty amount: Not reported

Regulation violated: SR - 40 cfr 262.11
Area of violation: Generators - General
Date violation determined: 06/13/2000
Date achieved compliance: 10/12/2000
Violation lead agency: State
Enforcement action: WRITTEN INFORMAL
Enforcement action date: 08/09/2000
Enf. disposition status: Not reported
Enf. disp. status date: Not reported
Enforcement lead agency: State
Proposed penalty amount: Not reported
Final penalty amount: Not reported
Paid penalty amount: Not reported

Evaluation Action Summary:
Evaluation date: 09/08/2000
Evaluation: NON-FINANCIAL RECORD REVIEW
Area of violation: Not reported
Date achieved compliance: Not reported
Evaluation lead agency: State

Evaluation date: 07/11/2000
Evaluation: COMPLIANCE EVALUATION INSPECTION ON-SITE
Area of violation: Not reported
Date achieved compliance: Not reported
Evaluation lead agency: State

Evaluation date: 06/13/2000
Evaluation: COMPLIANCE EVALUATION INSPECTION ON-SITE

Map ID	Site	Database(s)	EPA ID Number

PROFESSIONAL COLLISION CENTER (Continued) **1004791521**

Area of violation: Generators - Pre-transport
Date achieved compliance: 07/18/2000
Evaluation lead agency: State

Evaluation date: 06/13/2000
Evaluation: COMPLIANCE EVALUATION INSPECTION ON-SITE
Area of violation: Generators - General
Date achieved compliance: 10/12/2000
Evaluation lead agency: State

Evaluation date: 06/13/2000
Evaluation: COMPLIANCE EVALUATION INSPECTION ON-SITE
Area of violation: Generators - Pre-transport
Date achieved compliance: 10/12/2000
Evaluation lead agency: State

FINDS:

Registry ID: 110005289945

Environmental Interest/Information System

AFS (Aerometric Information Retrieval System (AIRS) Facility Subsystem) replaces the former Compliance Data System (CDS), the National Emission Data System (NEDS), and the Storage and Retrieval of Aerometric Data (SAROAD). AIRS is the national repository for information concerning airborne pollution in the United States. AFS is used to track emissions and compliance data from industrial plants. AFS data are utilized by states to prepare State Implementation Plans to comply with regulatory programs and by EPA as an input for the estimation of total national emissions. AFS is undergoing a major redesign to support facility operating permits required under Title V of the Clean Air Act.

RCRAInfo is a national information system that supports the Resource Conservation and Recovery Act (RCRA) program through the tracking of events and activities related to facilities that generate, transport, and treat, store, or dispose of hazardous waste. RCRAInfo allows RCRA program staff to track the notification, permit, compliance, and corrective action activities required under RCRA.

AIR MINOR

Click this hyperlink while viewing on your computer to access additional FINDS: detail in the EDR Site Report.

US AIRS MINOR:
Envid: 1004791521
Region Code: 03
Programmatic ID: AIR VA0000005115300835
Facility Registry ID: 110005289945
D and B Number: Not reported
Primary SIC Code: Not reported
NAICS Code: 811121
Default Air Classification Code: MIN
Facility Type of Ownership Code: NON
Air CMS Category Code: Not reported

Map ID	Site	Database(s)	EPA ID Number

PROFESSIONAL COLLISION CENTER (Continued) **1004791521**

HPV Status: Not reported

US AIRS MINOR:
Envid: 1004791521
Region Code: 03
Programmatic ID: AIR VA0000005115300835
Facility Registry ID: 110005289945
D and B Number: Not reported
Primary SIC Code: Not reported
NAICS Code: 811121
Default Air Classification Code: MIN
Facility Type of Ownership Code: NON
Air CMS Category Code: Not reported
HPV Status: Not reported

ECHO:
Envid: 1004791521
Registry ID: 110005289945
DFR URL: http://echo.epa.gov/detailed-facility-report?fid=110005289945

2140 **WOODBRIDGE JEEP EAGLE** **VA LUST** **S105983754**
14150 JEFFERSON DAVIS HWY **VA LTANKS** **N/A**
WOODBRIDGE, VA 22191

LUST REG NO:
Region: NO
Facility ID: 3006242
Status: Closed
Tank Size: 550
Product: waste oil
Release Date: 06/16/1998
Closed Date: 6/17/1998
Case Type: Article 9
Case Officer: Ron C. Linton
Pollution Complaint #: 98-3777
Permit Number: Not reported
Priority: Not reported

LTANKS:
Region: NRO
CEDS Facility Id: 200000088192
Case Status: Closed
Pollution Complaint #: 19983777
Reported: 06/16/1998
Case Closed Date: 06/17/1998
Program: RP Lead
Federally Regulated UST (Y/N): Y
Regulated Petroleum UST (1): Y
Excluded UST (1): N
Deferred UST (1): N
Partially Deferred UST (1): N
Exempt 1 UST (2): N
Exempt 2 Heating Oil UST (2): N
Small Heating Oil AST (2): N
Regulated AST (3): N
Unregulated AST (3): N

Map ID	Site	Database(s)	EPA ID Number

WOODBRIDGE JEEP EAGLE (Continued) **S105983754**

Other Y/N: N
Unknown Y/N: N
Other Description: Not reported
Heating Oil Category: Not reported

2140 **WOODBRIDGE JEEP EAGLE** **VA RGA LUST** **S115995773**
14150 JEFFERSON DAVIS HIGHWAY **N/A**
WOODBRIDGE, VA

RGA LUST:

2001 WOODBRIDGE JEEP EAGLE 14150 JEFFERSON DAVIS HIGHWAY

2140 **HENDRICK HONDA WOODBRIDGE PRE-OWNED** **RCRA-CESQG** **1000581851**
14150 JEFFERSON DAVIS HWY **FINDS** **VAD988206280**
WOODBRIDGE, VA 22191 **NJ MANIFEST**
ECHO

RCRA-CESQG:
Date form received by agency: 10/13/2017
Facility name: HENDRICK HONDA WOODBRIDGE PRE-OWNED
Facility address: 14150 JEFFERSON DAVIS HWY
WOODBRIDGE, VA 22191
EPA ID: VAD988206280
Mailing address: 14201 JEFFERSON DAVIS HWY
WOODBRIDGE, VA 22191
Contact: SAM MADDALENA
Contact address: 14201 JEFFERSON DAVIS HWY
WOODBRIDGE, VA 22191
Contact country: US
Contact telephone: 703-490-2090
Contact email: SAM.MADDALENA@HENDRICKAUTO.COM
EPA Region: 03
Land type: Private
Classification: Conditionally Exempt Small Quantity Generator
Description: Handler: generates 100 kg or less of hazardous waste per calendar month, and accumulates 1000 kg or less of hazardous waste at any time; or generates 1 kg or less of acutely hazardous waste per calendar month, and accumulates at any time: 1 kg or less of acutely hazardous waste; or 100 kg or less of any residue or contaminated soil, waste or other debris resulting from the cleanup of a spill, into or on any land or water, of acutely hazardous waste; or generates 100 kg or less of any residue or contaminated soil, waste or other debris resulting from the cleanup of a spill, into or on any land or water, of acutely hazardous waste during any calendar month, and accumulates at any time: 1 kg or less of acutely hazardous waste; or 100 kg or less of any residue or contaminated soil, waste or other debris resulting from the cleanup of a spill, into or on any land or water, of acutely hazardous waste

Owner/Operator Summary:
Owner/operator name: WOODBRIDGE AUTOMOTICE COMPANY DBA HENDRICK HONDA WOODBRIDGE
Owner/operator address: 14201 JEFFERSON DAVIS HWY
WOODBRIDGE, VA 22191
Owner/operator country: US

Map ID	Site	Database(s)	EPA ID Number

HENDRICK HONDA WOODBRIDGE PRE-OWNED (Continued) **1000581851**

Owner/operator telephone: 703-490-2090
Owner/operator email: SAM.MADDALENA@HENDRICKAUTO.COM
Owner/operator fax: 703-490-2059
Owner/operator extension: Not reported
Legal status: Private
Owner/Operator Type: Owner
Owner/Op start date: Not reported
Owner/Op end date: Not reported

Owner/operator name: WOODBRIDGE AUTOMOTICE COMPANY DBA HENDRICK HONDA WOODBRIDGE
Owner/operator address: 14150 JEFFERSON DAVIS HWY
WOODBRIDGE, VA 22191
Owner/operator country: US
Owner/operator telephone: 703-490-2090
Owner/operator email: SAM.MADDALENA@HENDRICKAUTO.COM
Owner/operator fax: 703-490-2059
Owner/operator extension: Not reported
Legal status: Private
Owner/Operator Type: Operator
Owner/Op start date: Not reported
Owner/Op end date: Not reported

Handler Activities Summary:
U.S. importer of hazardous waste: No
Mixed waste (haz. and radioactive): No
Recycler of hazardous waste: No
Transporter of hazardous waste: No
Treater, storer or disposer of HW: No
Underground injection activity: No
On-site burner exemption: No
Furnace exemption: No
Used oil fuel burner: No
Used oil processor: No
User oil refiner: No
Used oil fuel marketer to burner: No
Used oil Specification marketer: No
Used oil transfer facility: No
Used oil transporter: No

. Waste code: D001
. Waste name: IGNITABLE WASTE

Historical Generators:
Date form received by agency: 07/12/2017
Site name: WOODBRIDGE JEEP EAGLE INC
Classification: Conditionally Exempt Small Quantity Generator

. Waste code: D008
. Waste name: LEAD

Date form received by agency: 10/09/1991
Site name: WOODBRIDGE JEEP EAGLE INC
Classification: Small Quantity Generator

. Waste code: D008
. Waste name: LEAD

Map ID	Site	Database(s)	EPA ID Number

HENDRICK HONDA WOODBRIDGE PRE-OWNED (Continued) **1000581851**

Violation Status: No violations found

Evaluation Action Summary:
Evaluation date: 06/12/2017
Evaluation: COMPLIANCE EVALUATION INSPECTION ON-SITE
Area of violation: Not reported
Date achieved compliance: Not reported
Evaluation lead agency: State

FINDS:

Registry ID: 110005248286

Environmental Interest/Information System
RCRAInfo is a national information system that supports the Resource Conservation and Recovery Act (RCRA) program through the tracking of events and activities related to facilities that generate, transport, and treat, store, or dispose of hazardous waste. RCRAInfo allows RCRA program staff to track the notification, permit, compliance, and corrective action activities required under RCRA.

Click this hyperlink while viewing on your computer to access additional FINDS: detail in the EDR Site Report.

NJ MANIFEST:
EPA Id: VAD988206280
Mail Address: 14150 JEFF DAVIS HWY
Mail City/State/Zip: WOODBRIDGE 22191
Facility Phone: 7034943919
Emergency Phone: Not reported
Contact: BILL GREENE
Comments: Not reported
SIC Code: Not reported
County: 00
Municipal: 00
Previous EPA Id: Not reported
Gen Flag: X
Trans Flag: Not reported
TSDF Flag: Not reported
Name Change: Not reported
Date Change: Not reported

Manifest:
Manifest Number: NJA5070271
EPA ID: VAD988206280
Date Shipped: 08/16/2004
TSDF EPA ID: NJD002182897
Transporter EPA ID: TXR000050930
Transporter 2 EPA ID: Not reported
Transporter 3 EPA ID: Not reported
Transporter 4 EPA ID: Not reported
Transporter 5 EPA ID: Not reported
Transporter 6 EPA ID: Not reported
Transporter 7 EPA ID: Not reported
Transporter 8 EPA ID: Not reported
Transporter 9 EPA ID: Not reported

Map ID	Site	Database(s)	EPA ID Number

HENDRICK HONDA WOODBRIDGE PRE-OWNED (Continued) **1000581851**

Transporter 10 EPA ID:	Not reported
Date Trans1 Transported Waste:	08/16/2004
Date Trans2 Transported Waste:	Not reported
Date Trans3 Transported Waste:	Not reported
Date Trans4 Transported Waste:	Not reported
Date Trans5 Transported Waste:	Not reported
Date Trans6 Transported Waste:	Not reported
Date Trans7 Transported Waste:	Not reported
Date Trans8 Transported Waste:	Not reported
Date Trans9 Transported Waste:	Not reported
Date Trans10 Transported Waste:	Not reported
Date TSDF Received Waste:	08/24/2004
TSDF EPA Facility Name:	Not reported
QTY Units:	Not reported
Transporter SEQ ID:	Not reported
Transporter-1 Date:	Not reported
Waste SEQ ID:	Not reported
Waste Type Code 2:	Not reported
Waste Type Code 3:	Not reported
Waste Type Code 4:	Not reported
Waste Type Code 5:	Not reported
Waste Type Code 6:	Not reported
Date Accepted:	Not reported
Manifest Discrepancy Type:	Not reported
Data Entry Number:	09160422
Was Load Rejected:	WOODBRIDGE 22191
Reason Load Was Rejected:	Not reported

Manifest Number:	NJA5067644
EPA ID:	VAD988206280
Date Shipped:	06/14/2004
TSDF EPA ID:	NJD002182897
Transporter EPA ID:	TXR000050930
Transporter 2 EPA ID:	Not reported
Transporter 3 EPA ID:	Not reported
Transporter 4 EPA ID:	Not reported
Transporter 5 EPA ID:	Not reported
Transporter 6 EPA ID:	Not reported
Transporter 7 EPA ID:	Not reported
Transporter 8 EPA ID:	Not reported
Transporter 9 EPA ID:	Not reported
Transporter 10 EPA ID:	Not reported
Date Trans1 Transported Waste:	06/14/2004
Date Trans2 Transported Waste:	Not reported
Date Trans3 Transported Waste:	Not reported
Date Trans4 Transported Waste:	Not reported
Date Trans5 Transported Waste:	Not reported
Date Trans6 Transported Waste:	Not reported
Date Trans7 Transported Waste:	Not reported
Date Trans8 Transported Waste:	Not reported
Date Trans9 Transported Waste:	Not reported
Date Trans10 Transported Waste:	Not reported
Date TSDF Received Waste:	06/16/2004
TSDF EPA Facility Name:	Not reported
QTY Units:	Not reported
Transporter SEQ ID:	Not reported
Transporter-1 Date:	Not reported

Map ID	Site	Database(s)	EPA ID Number

HENDRICK HONDA WOODBRIDGE PRE-OWNED (Continued) **1000581851**

Waste SEQ ID:	Not reported
Waste Type Code 2:	Not reported
Waste Type Code 3:	Not reported
Waste Type Code 4:	Not reported
Waste Type Code 5:	Not reported
Waste Type Code 6:	Not reported
Date Accepted:	Not reported
Manifest Discrepancy Type:	Not reported
Data Entry Number:	06250425
Was Load Rejected:	WOODBRIDGE 22191
Reason Load Was Rejected:	Not reported
Manifest Number:	NJA5069755
EPA ID:	VAD988206280
Date Shipped:	02/10/2005
TSDF EPA ID:	NJD002182897
Transporter EPA ID:	TXR000050930
Transporter 2 EPA ID:	Not reported
Transporter 3 EPA ID:	Not reported
Transporter 4 EPA ID:	Not reported
Transporter 5 EPA ID:	Not reported
Transporter 6 EPA ID:	Not reported
Transporter 7 EPA ID:	Not reported
Transporter 8 EPA ID:	Not reported
Transporter 9 EPA ID:	Not reported
Transporter 10 EPA ID:	Not reported
Date Trans1 Transported Waste:	02/10/2005
Date Trans2 Transported Waste:	Not reported
Date Trans3 Transported Waste:	Not reported
Date Trans4 Transported Waste:	Not reported
Date Trans5 Transported Waste:	Not reported
Date Trans6 Transported Waste:	Not reported
Date Trans7 Transported Waste:	Not reported
Date Trans8 Transported Waste:	Not reported
Date Trans9 Transported Waste:	Not reported
Date Trans10 Transported Waste:	Not reported
Date TSDF Received Waste:	02/16/2005
TSDF EPA Facility Name:	Not reported
QTY Units:	Not reported
Transporter SEQ ID:	Not reported
Transporter-1 Date:	Not reported
Waste SEQ ID:	Not reported
Waste Type Code 2:	Not reported
Waste Type Code 3:	Not reported
Waste Type Code 4:	Not reported
Waste Type Code 5:	Not reported
Waste Type Code 6:	Not reported
Date Accepted:	Not reported
Manifest Discrepancy Type:	Not reported
Data Entry Number:	04130521
Was Load Rejected:	WOODBRIDGE 22191
Reason Load Was Rejected:	Not reported
Manifest Number:	NJA5071474
EPA ID:	VAD988206280
Date Shipped:	10/04/2004
TSDF EPA ID:	NJD002182897

Map ID	Site	Database(s)	EPA ID Number

HENDRICK HONDA WOODBRIDGE PRE-OWNED (Continued) **1000581851**

Transporter EPA ID:	TXR000050930
Transporter 2 EPA ID:	Not reported
Transporter 3 EPA ID:	Not reported
Transporter 4 EPA ID:	Not reported
Transporter 5 EPA ID:	Not reported
Transporter 6 EPA ID:	Not reported
Transporter 7 EPA ID:	Not reported
Transporter 8 EPA ID:	Not reported
Transporter 9 EPA ID:	Not reported
Transporter 10 EPA ID:	Not reported
Date Trans1 Transported Waste:	10/04/2004
Date Trans2 Transported Waste:	Not reported
Date Trans3 Transported Waste:	Not reported
Date Trans4 Transported Waste:	Not reported
Date Trans5 Transported Waste:	Not reported
Date Trans6 Transported Waste:	Not reported
Date Trans7 Transported Waste:	Not reported
Date Trans8 Transported Waste:	Not reported
Date Trans9 Transported Waste:	Not reported
Date Trans10 Transported Waste:	Not reported
Date TSDF Received Waste:	10/07/2004
TSDF EPA Facility Name:	Not reported
QTY Units:	Not reported
Transporter SEQ ID:	Not reported
Transporter-1 Date:	Not reported
Waste SEQ ID:	Not reported
Waste Type Code 2:	Not reported
Waste Type Code 3:	Not reported
Waste Type Code 4:	Not reported
Waste Type Code 5:	Not reported
Waste Type Code 6:	Not reported
Date Accepted:	Not reported
Manifest Discrepancy Type:	Not reported
Data Entry Number:	11030425
Was Load Rejected:	WOODBRIDGE 22191
Reason Load Was Rejected:	Not reported
Manifest Number:	NJA5072871
EPA ID:	VAD988206280
Date Shipped:	04/20/2004
TSDF EPA ID:	NJD002182897
Transporter EPA ID:	TXR000050930
Transporter 2 EPA ID:	Not reported
Transporter 3 EPA ID:	Not reported
Transporter 4 EPA ID:	Not reported
Transporter 5 EPA ID:	Not reported
Transporter 6 EPA ID:	Not reported
Transporter 7 EPA ID:	Not reported
Transporter 8 EPA ID:	Not reported
Transporter 9 EPA ID:	Not reported
Transporter 10 EPA ID:	Not reported
Date Trans1 Transported Waste:	04/20/2004
Date Trans2 Transported Waste:	Not reported
Date Trans3 Transported Waste:	Not reported
Date Trans4 Transported Waste:	Not reported
Date Trans5 Transported Waste:	Not reported
Date Trans6 Transported Waste:	Not reported

Map ID	Site	Database(s)	EPA ID Number

HENDRICK HONDA WOODBRIDGE PRE-OWNED (Continued) **1000581851**

Date Trans7 Transported Waste:	Not reported
Date Trans8 Transported Waste:	Not reported
Date Trans9 Transported Waste:	Not reported
Date Trans10 Transported Waste:	Not reported
Date TSDF Received Waste:	04/26/2004
TSDF EPA Facility Name:	Not reported
QTY Units:	Not reported
Transporter SEQ ID:	Not reported
Transporter-1 Date:	Not reported
Waste SEQ ID:	Not reported
Waste Type Code 2:	Not reported
Waste Type Code 3:	Not reported
Waste Type Code 4:	Not reported
Waste Type Code 5:	Not reported
Waste Type Code 6:	Not reported
Date Accepted:	Not reported
Manifest Discrepancy Type:	Not reported
Data Entry Number:	05100422
Was Load Rejected:	WOODBRIDGE 22191
Reason Load Was Rejected:	Not reported

Manifest Number:	NJA5072236
EPA ID:	VAD988206280
Date Shipped:	11/29/2004
TSDF EPA ID:	NJD002182897
Transporter EPA ID:	TXR000050930
Transporter 2 EPA ID:	Not reported
Transporter 3 EPA ID:	Not reported
Transporter 4 EPA ID:	Not reported
Transporter 5 EPA ID:	Not reported
Transporter 6 EPA ID:	Not reported
Transporter 7 EPA ID:	Not reported
Transporter 8 EPA ID:	Not reported
Transporter 9 EPA ID:	Not reported
Transporter 10 EPA ID:	Not reported
Date Trans1 Transported Waste:	11/29/2004
Date Trans2 Transported Waste:	Not reported
Date Trans3 Transported Waste:	Not reported
Date Trans4 Transported Waste:	Not reported
Date Trans5 Transported Waste:	Not reported
Date Trans6 Transported Waste:	Not reported
Date Trans7 Transported Waste:	Not reported
Date Trans8 Transported Waste:	Not reported
Date Trans9 Transported Waste:	Not reported
Date Trans10 Transported Waste:	Not reported
Date TSDF Received Waste:	12/02/2004
TSDF EPA Facility Name:	Not reported
QTY Units:	Not reported
Transporter SEQ ID:	Not reported
Transporter-1 Date:	Not reported
Waste SEQ ID:	Not reported
Waste Type Code 2:	Not reported
Waste Type Code 3:	Not reported
Waste Type Code 4:	Not reported
Waste Type Code 5:	Not reported
Waste Type Code 6:	Not reported
Date Accepted:	Not reported

Map ID	Site	Database(s)	EPA ID Number

HENDRICK HONDA WOODBRIDGE PRE-OWNED (Continued) **1000581851**

Manifest Discrepancy Type: Not reported
Data Entry Number: 01200521
Was Load Rejected: WOODBRIDGE 22191
Reason Load Was Rejected: Not reported

ECHO:
Envid: 1000581851
Registry ID: 110005248286
DFR URL: http://echo.epa.gov/detailed-facility-report?fid=110005248286

2140 **WOODBRIDGE JEEP EAGLE, INC** **VA UST** **U003679250**
14150 JEFFERSON DAVIS HWY **N/A**
WOODBRIDGE, VA 22191

Facility:
Facility Id: 3006242
Facility Type: AUTO DEALER
CEDS Facility ID: 200000088192

Owner:
Owner Id: 27414
Owner Name: WOODBRIDGE JEEP EAGLE, INC
Owner Address: 14150 JEFFERSON DAVIS HIGHWAY
Owner Address2: Not reported
Owner City, State, Zip: WOODBRIDGE, VA 22191
Owner Type: COMMERCIAL
Number of Active AST: 0
Number of Active UST: 0
Number of Inactive AST: 0
Number of Inactive UST: 3

Owner Id: 38058
Owner Name: Quarles Petroleum Incorporated
Owner Address: 1701 Fall Hill Ave Ste 200
Owner Address2: Not reported
Owner City, State, Zip: Fredericksburg, VA 22401
Owner Type: COMMERCIAL
Number of Active AST: 0
Number of Active UST: 0
Number of Inactive AST: 0
Number of Inactive UST: 3

UST:
Facility ID: 3006242
Federally Regulated: Yes

Tank Number: R1
Tank Capacity: 1000
Tank Contents: GASOLINE
Tank Status: **REM FROM GRD**
Tank Type: UST

Tank Material:
Install Date: 4/16/1983
Tank Materials: Bare Steel Yes
Tank Materials: Cath Protect Steel No

Map ID	Site	Database(s)	EPA ID Number

WOODBRIDGE JEEP EAGLE, INC (Continued) **U003679250**

Tank Materials: Epoxy Steel	No
Tank Materials: Fiberglass	No
Tank Materials: Concrete	No
Tank Materials: Composite	No
Tank Materials: Double Walled	No
Tank Materials: Lined Interior	No
Tank Materials: Excav Liner	No
Tank Materials: Insulated Tank Jacket	No
Tank Materials: Repaired	No
Tank Materials: Unknown	No
Tank Materials: Other	No
Tank Materials: Other Note	Not reported

Release Detection:

Tank Release Detection: Leak Deferred	No
Tank Release Detection: Manual Gauge	No
Tank Release Detection: Auto Gauge	No
Tank Release Detection:Tank Tightness	No
Tank Release Detection: Vapor Monitor	No
Tank Release Detection: Inventory	No
Tank Release Detection: Stat Invent Recon	No
Tank Release Detection: Spill Install	No
Tank Release Detection: Overfill Install	No
Tank Release Detection: Groundwater	No
Tank Release Detection: Int Sec Containment	No
Tank Release Detection: Int Double Walled	No
Tank Release Detection: Other Method	No
Tank Release Detection: Other Note	Not reported
Pipe Release Detection: Leak Deferred	Not reported
Pipe Release Detection: Autoleak	Not reported
Pipe Release Detection: Line Tightness	No
Pipe Release Detection: Stat Invent Recon	No
Pipe Release Detection: Groundwater	No
Pipe Release Detection: Int Sec Containment	No
Pipe Release Det: Interior Double Walled	No
Pipe Release Detection: Other Method	No
Pipe Release Detection: Other Note	Not reported

Pipe Type:	UNKNOWN
Pipe Materials: Bare Steel	No
Pipe Materials: Galvanized Steel	Yes
Pipe Materials: Copper	No
Pipe Materials: Fiberglass	No
Pipe Materials: Cath Protect	No
Pipe Materials: Double Walled	No
Pipe Materials: Sec Containment	No
Pipe Materials: Repaired	No
Pipe Materials: Unknown	No
Pipe Materials: Other	No
Pipe Materials: Other Note	Not reported

Facility ID:	3006242
Federally Regulated:	Yes

Tank Number:	R2
Tank Capacity:	1000

Map ID	Site	Database(s)	EPA ID Number

WOODBRIDGE JEEP EAGLE, INC (Continued) **U003679250**

Tank Contents:	GASOLINE
Tank Status:	**REM FROM GRD**
Tank Type:	UST
Tank Material:	
Install Date:	4/16/1983
Tank Materials: Bare Steel	Yes
Tank Materials: Cath Protect Steel	No
Tank Materials: Epoxy Steel	No
Tank Materials: Fiberglass	No
Tank Materials: Concrete	No
Tank Materials: Composite	No
Tank Materials: Double Walled	No
Tank Materials: Lined Interior	No
Tank Materials: Excav Liner	No
Tank Materials: Insulated Tank Jacket	No
Tank Materials: Repaired	No
Tank Materials: Unknown	No
Tank Materials: Other	No
Tank Materials: Other Note	Not reported
Release Detection:	
Tank Release Detection: Leak Deferred	No
Tank Release Detection: Manual Gauge	No
Tank Release Detection: Auto Gauge	No
Tank Release Detection:Tank Tightness	No
Tank Release Detection: Vapor Monitor	No
Tank Release Detection: Inventory	No
Tank Release Detection: Stat Invent Recon	No
Tank Release Detection: Spill Install	No
Tank Release Detection: Overfill Install	No
Tank Release Detection: Groundwater	No
Tank Release Detection: Int Sec Containment	No
Tank Release Detection: Int Double Walled	No
Tank Release Detection: Other Method	No
Tank Release Detection: Other Note	Not reported
Pipe Release Detection: Leak Deferred	Not reported
Pipe Release Detection: Autoleak	Not reported
Pipe Release Detection: Line Tightness	No
Pipe Release Detection: Stat Invent Recon	No
Pipe Release Detection: Groundwater	No
Pipe Release Detection: Int Sec Containment	No
Pipe Release Det: Interior Double Walled	No
Pipe Release Detection: Other Method	No
Pipe Release Detection: Other Note	Not reported
Pipe Type:	UNKNOWN
Pipe Materials: Bare Steel	No
Pipe Materials: Galvanized Steel	Yes
Pipe Materials: Copper	No
Pipe Materials: Fiberglass	No
Pipe Materials: Cath Protect	No
Pipe Materials: Double Walled	No
Pipe Materials: Sec Containment	No
Pipe Materials: Repaired	No
Pipe Materials: Unknown	No
Pipe Materials: Other	No

Map ID	Site	Database(s)	EPA ID Number

WOODBRIDGE JEEP EAGLE, INC (Continued) **U003679250**

Pipe Materials: Other Note	Not reported
Facility ID:	3006242
Federally Regulated:	Yes
Tank Number:	R3
Tank Capacity:	500
Tank Contents:	USED OIL
Tank Status:	**REM FROM GRD**
Tank Type:	UST

Tank Material:

Install Date:	6/4/1982
Tank Materials: Bare Steel	No
Tank Materials: Cath Protect Steel	No
Tank Materials: Epoxy Steel	No
Tank Materials: Fiberglass	No
Tank Materials: Concrete	No
Tank Materials: Composite	No
Tank Materials: Double Walled	No
Tank Materials: Lined Interior	No
Tank Materials: Excav Liner	No
Tank Materials: Insulated Tank Jacket	No
Tank Materials: Repaired	No
Tank Materials: Unknown	No
Tank Materials: Other	Yes
Tank Materials: Other Note	Epoxy Coated Steel

Release Detection:

Tank Release Detection: Leak Deferred	No
Tank Release Detection: Manual Gauge	No
Tank Release Detection: Auto Gauge	No
Tank Release Detection:Tank Tightness	No
Tank Release Detection: Vapor Monitor	No
Tank Release Detection: Inventory	No
Tank Release Detection: Stat Invent Recon	No
Tank Release Detection: Spill Install	No
Tank Release Detection: Overfill Install	No
Tank Release Detection: Groundwater	No
Tank Release Detection: Int Sec Containment	No
Tank Release Detection: Int Double Walled	No
Tank Release Detection: Other Method	No
Tank Release Detection: Other Note	Not reported
Pipe Release Detection: Leak Deferred	Not reported
Pipe Release Detection: Autoleak	Not reported
Pipe Release Detection: Line Tightness	No
Pipe Release Detection: Stat Invent Recon	No
Pipe Release Detection: Groundwater	No
Pipe Release Detection: Int Sec Containment	No
Pipe Release Det: Interior Double Walled	No
Pipe Release Detection: Other Method	No
Pipe Release Detection: Other Note	Not reported
Pipe Type:	GRAVITY
Pipe Materials: Bare Steel	No
Pipe Materials: Galvanized Steel	Yes

Map ID	Site	Database(s)	EPA ID Number

WOODBRIDGE JEEP EAGLE, INC (Continued) **U003679250**

Pipe Materials: Copper	No
Pipe Materials: Fiberglass	No
Pipe Materials: Cath Protect	No
Pipe Materials: Double Walled	No
Pipe Materials: Sec Containment	No
Pipe Materials: Repaired	No
Pipe Materials: Unknown	No
Pipe Materials: Other	No
Pipe Materials: Other Note	Not reported

2142 **MANHOLE 314 - 326** **VA SPILLS** **S109273328**
14114 MT. PLEASANT DR **N/A**
WOODBRIDGE, VA

SPILLS:

Fips City/County:	Prince William County
Status:	Not reported
Reference Id:	Not reported
IR Number:	2009-N-0167
Associated IR:	Not reported
Incident Date:	09/06/2008
Call Received Date:	09/06/2008
Closure Comments:	See Site Summary for details
Threat To:	Not reported
Terrorism (Y/N):	NO
Characterize Incident:	Not reported
Incident Type:	Water
Incident Subtype:	SSO
Materials:	Sewage(-1 - -1 Unknown)
Effect To Receptor:	Not reported
Water Body:	Marumsco Creek
Low Quantity To Water:	-1
High Quantity To Water:	-1
Quantity Units:	Unknown
Other Receptors:	Not reported
RP Company:	Prince William County Service Authority
RP Name:	Don Pannell
Property Owner:	Not reported
Property Company:	Not reported
Duration Of Event (Hrs):	Not reported
Impacts:	Not reported
Other Impacts:	Not reported
Steps Taken:	Not reported
Steps Taken Description:	Not reported
System Components:	Not reported
Other System Components:	Not reported
Cause Of Event:	Not reported
Corrective Action Taken:	Not reported
Weather Status:	Not reported
Precipitation (Wet):	Not reported
Discharge Type:	Not reported
Discharge Volume:	Not reported
Unknown Discharge (Y/N):	NO
Site Name:	MANHOLE #314 - 326
Closure Date:	09/17/2008
Orig. Call Incident Description:	Due to heavy rains on 9/5 & 9/6/08 sewer effluent was released at one location in the Woodbridge area from ~ 13:30 to 16:30.

Map ID	Site	Database(s)	EPA ID Number

MANHOLE 314 - 326 (Continued) **S109273328**

Original Call Material Description:	Sanitary Sewage (Qty=unknown)
Original Call Location Description:	Manhole 314 - 326-14114 Mt Pleasant Dr-Woodbridge-VA--Prince William County
Incident Ongoing at time of Call:	Not reported
Agencies Notified (Y/N):	NO
Other Agencies:	Not reported
Permitted (Y/N):	YES
Call Reported By Company Name:	Customer Complaints - PWCSA
Call Property Owner Company Name:	Not reported
Call Property Owner Name:	Not reported
Site Summary:	"To protect customers & public health, manhole 314 - 326 was the relief portal for an overwhelmed sewer collection system. (Work Order # 308669)."

SPILLS NO:

Region:	NO
Id:	Not reported
Incident Summary:	Not reported
Date In:	9/6/2008
Date Closed:	9/17/2008
Pollution Type:	Not reported
Responsible Party:	PWCSA
Facility Status:	**Not reported**
Owner:	Not reported
Facility Contact:	Nicely & Sullivan
Facility Permitted:	-1
Facility Telephone:	7033357980
Time In:	Not reported
Reported By Name:	Customer Complaints - PWCSA
Reported By Telephone:	7033357980
Reported By Affiliation/Addr:	Not reported
Incident Response IR #:	2009-N-0167
Responsible Party Address:	4 County Complex Ct
Responsible Party City:	Woodbridge
Responsible Party State:	VA
Responsible Party Zip:	Not reported
Responsible Party Contact:	Don Pannell
Responsible Party Telephone:	7033357986
Owner Name:	Not reported
Owner Address:	Not reported
Owner City:	Not reported
Owner State:	Not reported
Owner Zip:	Not reported
Owner Contact:	Not reported
Owner Telephone:	Not reported
Incident Date:	9/6/2008
Incident Time:	Not reported
Petroleum:	0
Solid Waste:	0
Hazardous Waste:	0
Water:	0
Air:	0
Sewage:	-1
Fish Kill:	0
Threat Wetlands:	0
Wetlands:	0
Material Released:	Sanitary Sewage

Map ID	Site	Database(s)	EPA ID Number

MANHOLE 314 - 326 (Continued) **S109273328**

Possible Receptors:	Not reported
Quantity Released:	unknown
Unit Released:	Not reported
Quantity In Water:	Not reported
Receiving Waters:	Marumsco Creek
River Basin:	1A Potomac
Inspection Date:	Not reported
Call Date:	Not reported
Inspector:	Not reported
Response Due:	Not reported
Response Received Date:	Not reported
Visit Needed:	0
Open:	0
Air Referral Date:	Not reported
Air Reg/ Permit Number:	Not reported
Waste Referral Date:	Not reported
Epa Id Or Permit Number:	Not reported
Water Referral Date:	Not reported
Water Permit Number:	VA0025101-Mooney
Remediation Referral Date:	Not reported
Remediation Pc Number:	Not reported
Enforcement Referral Date:	Not reported
Nov Number:	Not reported
Pc Number:	Not reported
Receive By:	Not reported
Case Officer:	Not reported
Case Type:	Not reported
Street Address:	Not reported
Polllutant:	Not reported
Impact:	Not reported
Spill Time:	Not reported
Spill Date:	Not reported
Spill Volume:	Not reported
Measure:	Not reported
Volume In Water:	Not reported
Stream Name:	Not reported
Investigation Date:	Not reported
Closure Date:	Not reported
Lab Results:	Not reported
Target Date:	Not reported
Prep Number:	Not reported
Report Date:	Not reported
Report Time:	Not reported
Pollutant Scr:	Not reported
Volume:	Not reported
Volume Esc:	Not reported
Future Recommendations:	Not reported
Stream Code:	Not reported
Visit Date:	Not reported
Lab Date:	Not reported
File Close Date:	Not reported
Prep Copy:	Not reported
City:	Not reported
Incident Summary:	Due to heavy rains on 9/5 & 9/6/08 sewer effluent was released at one location in the Woodbridge area from ~ 13:30 to 16:30.
Reported:	Not reported
Results:	Not reported

Map ID	Site	Database(s)	EPA ID Number

MANHOLE 314 - 326 (Continued) **S109273328**

Inspection Comments: To protect customers & public health, manhole 314 - 326 was the relief portal for an overwhelmed sewer collection system. (Work Order # 308669).
Remarks: Not reported

2144 **14201 JEFFERSON DAVIS HWY** **HMIRS** **2007429029**
14201 JEFFERSON DAVIS HWY **N/A**
WOODBRIDGE, VA

Click this hyperlink while viewing on your computer to access additional HMIRS detail in the EDR Site Report.

2144 **HENDRICK HONDA** **VA LTANKS** **U003680072**
14201 JEFFERSON DAVIS HWY **VA UST** **N/A**
WOODBRIDGE, VA 22191

LTANKS:

Region:	NRO
CEDS Facility Id:	200000077649
Case Status:	**Closed**
Pollution Complaint #:	20043009
Reported:	07/21/2003
Case Closed Date:	04/27/2006
Program:	RP Lead
Federally Regulated UST (Y/N):	Y
Regulated Petroleum UST (1):	Y
Excluded UST (1):	N
Deferred UST (1):	N
Partially Deferred UST (1):	N
Exempt 1 UST (2):	N
Exempt 2 Heating Oil UST (2):	N
Small Heating Oil AST (2):	N
Regulated AST (3):	N
Unregulated AST (3):	N
Other Y/N:	N
Unknown Y/N:	N
Other Description:	Not reported
Heating Oil Category:	Not reported

Facility:

Facility Id:	3010911
Facility Type:	AUTO DEALER
CEDS Facility ID:	200000077649

Owner:

Owner Id:	37594
Owner Name:	HENDRICK HONDA
Owner Address:	14201 JEFFERSON DAVIS HIGHWAY
Owner Address2:	Not reported
Owner City, State, Zip:	WOODBRIDGE, VA 22191
Owner Type:	PRIVATE
Number of Active AST:	0
Number of Active UST:	0
Number of Inactive AST:	0

Map ID	Site	Database(s)	EPA ID Number

HENDRICK HONDA (Continued) **U003680072**

Number of Inactive UST:	2

UST:

Facility ID:	3010911
Federally Regulated:	Yes
Tank Number:	2
Tank Capacity:	4000
Tank Contents:	GASOLINE
Tank Status:	**REM FROM GRD**
Tank Type:	UST

Tank Material:

Install Date:	9/3/1998
Tank Materials: Bare Steel	No
Tank Materials: Cath Protect Steel	No
Tank Materials: Epoxy Steel	No
Tank Materials: Fiberglass	No
Tank Materials: Concrete	No
Tank Materials: Composite	No
Tank Materials: Double Walled	No
Tank Materials: Lined Interior	No
Tank Materials: Excav Liner	No
Tank Materials: Insulated Tank Jacket	Yes
Tank Materials: Repaired	No
Tank Materials: Unknown	No
Tank Materials: Other	No
Tank Materials: Other Note	Not reported

Release Detection:

Tank Release Detection: Leak Deferred	No
Tank Release Detection: Manual Gauge	No
Tank Release Detection: Auto Gauge	Yes
Tank Release Detection:Tank Tightness	No
Tank Release Detection: Vapor Monitor	No
Tank Release Detection: Inventory	No
Tank Release Detection: Stat Invent Recon	No
Tank Release Detection: Spill Install	No
Tank Release Detection: Overfill Install	No
Tank Release Detection: Groundwater	No
Tank Release Detection: Int Sec Containment	No
Tank Release Detection: Int Double Walled	Yes
Tank Release Detection: Other Method	No
Tank Release Detection: Other Note	Not reported
Pipe Release Detection: Leak Deferred	Not reported
Pipe Release Detection: Autoleak	Not reported
Pipe Release Detection: Line Tightness	No
Pipe Release Detection: Stat Invent Recon	No
Pipe Release Detection: Groundwater	No
Pipe Release Detection: Int Sec Containment	No
Pipe Release Det: Interior Double Walled	Yes
Pipe Release Detection: Other Method	No
Pipe Release Detection: Other Note	Not reported
Pipe Type:	PRESSURE
Pipe Materials: Bare Steel	No
Pipe Materials: Galvanized Steel	No

Map ID	Site	Database(s)	EPA ID Number

HENDRICK HONDA (Continued) **U003680072**

Pipe Materials: Copper	No
Pipe Materials: Fiberglass	No
Pipe Materials: Cath Protect	No
Pipe Materials: Double Walled	Yes
Pipe Materials: Sec Containment	No
Pipe Materials: Repaired	No
Pipe Materials: Unknown	No
Pipe Materials: Other	No
Pipe Materials: Other Note	Not reported
Facility ID:	3010911
Federally Regulated:	Yes
Tank Number:	R1
Tank Capacity:	4000
Tank Contents:	GASOLINE
Tank Status:	**REM FROM GRD**
Tank Type:	UST

Tank Material:

Install Date:	8/1/1987
Tank Materials: Bare Steel	No
Tank Materials: Cath Protect Steel	Yes
Tank Materials: Epoxy Steel	No
Tank Materials: Fiberglass	No
Tank Materials: Concrete	No
Tank Materials: Composite	No
Tank Materials: Double Walled	No
Tank Materials: Lined Interior	No
Tank Materials: Excav Liner	No
Tank Materials: Insulated Tank Jacket	No
Tank Materials: Repaired	No
Tank Materials: Unknown	No
Tank Materials: Other	No
Tank Materials: Other Note	Not reported

Release Detection:

Tank Release Detection: Leak Deferred	No
Tank Release Detection: Manual Gauge	No
Tank Release Detection: Auto Gauge	No
Tank Release Detection:Tank Tightness	Yes
Tank Release Detection: Vapor Monitor	No
Tank Release Detection: Inventory	Yes
Tank Release Detection: Stat Invent Recon	No
Tank Release Detection: Spill Install	Yes
Tank Release Detection: Overfill Install	Yes
Tank Release Detection: Groundwater	No
Tank Release Detection: Int Sec Containment	No
Tank Release Detection: Int Double Walled	No
Tank Release Detection: Other Method	No
Tank Release Detection: Other Note	Not reported
Pipe Release Detection: Leak Deferred	Not reported
Pipe Release Detection: Autoleak	Not reported
Pipe Release Detection: Line Tightness	Yes
Pipe Release Detection: Stat Invent Recon	No
Pipe Release Detection: Groundwater	No

Map ID	Site	Database(s)	EPA ID Number

HENDRICK HONDA (Continued) **U003680072**

Pipe Release Detection: Int Sec Containment	No
Pipe Release Det: Interior Double Walled	No
Pipe Release Detection: Other Method	No
Pipe Release Detection: Other Note	Not reported
Pipe Type:	PRESSURE
Pipe Materials: Bare Steel	No
Pipe Materials: Galvanized Steel	No
Pipe Materials: Copper	No
Pipe Materials: Fiberglass	Yes
Pipe Materials: Cath Protect	No
Pipe Materials: Double Walled	No
Pipe Materials: Sec Containment	No
Pipe Materials: Repaired	No
Pipe Materials: Unknown	No
Pipe Materials: Other	No
Pipe Materials: Other Note	Not reported

2144 **J-K J HONDA (WOODBRIDGE AUTOMOTIVE COMPANY - HENDR** **RCRA-CESQG** **1000581414**
14201 JEFFERSON DAVIS HWY **NJ MANIFEST** **VAD988201398**
WOODBRIDGE, VA 22191

RCRA-CESQG:

Date form received by agency:	06/27/2011
Facility name:	J-K J HONDA (WOODBRIDGE AUTOMOTIVE COMPANY - HENDRICK HONDA)
Facility address:	14201 JEFFERSON DAVIS HWY WOODBRIDGE, VA 22191
EPA ID:	VAD988201398
Mailing address:	JEFFERSON DAVIS HWY WOODBRIDGE, VA 22191
Contact:	RONOLD J CRITES
Contact address:	JEFFERSON DAVIS HWY WOODBRIDGE, VA 22191
Contact country:	US
Contact telephone:	703-490-2090
Contact email:	RJ.CRITES@HENDRICKAUTO.COM
EPA Region:	03
Classification:	Conditionally Exempt Small Quantity Generator
Description:	Handler: generates 100 kg or less of hazardous waste per calendar month, and accumulates 1000 kg or less of hazardous waste at any time; or generates 1 kg or less of acutely hazardous waste per calendar month, and accumulates at any time: 1 kg or less of acutely hazardous waste; or 100 kg or less of any residue or contaminated soil, waste or other debris resulting from the cleanup of a spill, into or on any land or water, of acutely hazardous waste; or generates 100 kg or less of any residue or contaminated soil, waste or other debris resulting from the cleanup of a spill, into or on any land or water, of acutely hazardous waste during any calendar month, and accumulates at any time: 1 kg or less of acutely hazardous waste; or 100 kg or less of any residue or contaminated soil, waste or other debris resulting from the cleanup of a spill, into or on any land or water, of acutely hazardous waste

Owner/Operator Summary:

Owner/operator name:	HENDRICK AUTOMOTIVE GROUP
Owner/operator address:	6000 MONROE ROAD SUITE 100

Map ID	Site	Database(s)	EPA ID Number

J-K J HONDA (WOODBRIDGE AUTOMOTIVE COMPANY - HENDRICK HONDA) (Continued) **1000581414**

CHARLOTTE, NC 28212
Owner/operator country: US
Owner/operator telephone: 704-568-5550
Owner/operator email: Not reported
Owner/operator fax: Not reported
Owner/operator extension: Not reported
Legal status: Private
Owner/Operator Type: Owner
Owner/Op start date: 01/01/1992
Owner/Op end date: Not reported

Owner/operator name: HENDRICK AUTOMOTIVE GROUP
Owner/operator address: 6000 MONROE ROAD SUITE 100
CHARLOTTE, NC 28212
Owner/operator country: US
Owner/operator telephone: 704-568-5550
Owner/operator email: Not reported
Owner/operator fax: Not reported
Owner/operator extension: Not reported
Legal status: Private
Owner/Operator Type: Operator
Owner/Op start date: 01/01/1992
Owner/Op end date: Not reported

Handler Activities Summary:
U.S. importer of hazardous waste: No
Mixed waste (haz. and radioactive): No
Recycler of hazardous waste: No
Transporter of hazardous waste: No
Treater, storer or disposer of HW: No
Underground injection activity: No
On-site burner exemption: No
Furnace exemption: No
Used oil fuel burner: No
Used oil processor: No
User oil refiner: No
Used oil fuel marketer to burner: No
Used oil Specification marketer: No
Used oil transfer facility: No
Used oil transporter: No

. Waste code: D001
. Waste name: IGNITABLE WASTE

. Waste code: D018
. Waste name: BENZENE

Historical Generators:
Date form received by agency: 06/03/1991
Site name: J-K J HONDA
Classification: Small Quantity Generator

. Waste code: D000
. Waste name: Not Defined

. Waste code: D001

Map ID	Site	Database(s)	EPA ID Number

J-K J HONDA (WOODBRIDGE AUTOMOTIVE COMPANY - HENDRICK HONDA) (Continued) **1000581414**

. Waste name: IGNITABLE WASTE

. Waste code: D006
. Waste name: CADMIUM

. Waste code: D008
. Waste name: LEAD

. Waste code: D018
. Waste name: BENZENE

. Waste code: D039
. Waste name: TETRACHLOROETHYLENE

Violation Status: No violations found

NJ MANIFEST:

EPA Id:	VAD988201398
Mail Address:	Not reported
Mail City/State/Zip:	Not reported
Facility Phone:	7034914499
Emergency Phone:	Not reported
Contact:	CHANNON VINCENT
Comments:	Not reported
SIC Code:	Not reported
County:	00
Municipal:	00
Previous EPA Id:	Not reported
Gen Flag:	X
Trans Flag:	Not reported
TSDF Flag:	Not reported
Name Change:	Not reported
Date Change:	Not reported

Manifest:

Manifest Number:	NJA5222279
EPA ID:	VAD988201398
Date Shipped:	03/04/2005
TSDF EPA ID:	NJD002182897
Transporter EPA ID:	TXR000050930
Transporter 2 EPA ID:	Not reported
Transporter 3 EPA ID:	Not reported
Transporter 4 EPA ID:	Not reported
Transporter 5 EPA ID:	Not reported
Transporter 6 EPA ID:	Not reported
Transporter 7 EPA ID:	Not reported
Transporter 8 EPA ID:	Not reported
Transporter 9 EPA ID:	Not reported
Transporter 10 EPA ID:	Not reported
Date Trans1 Transported Waste:	03/04/2005
Date Trans2 Transported Waste:	Not reported
Date Trans3 Transported Waste:	Not reported
Date Trans4 Transported Waste:	Not reported
Date Trans5 Transported Waste:	Not reported
Date Trans6 Transported Waste:	Not reported
Date Trans7 Transported Waste:	Not reported
Date Trans8 Transported Waste:	Not reported
Date Trans9 Transported Waste:	Not reported

Map ID	Site	Database(s)	EPA ID Number

J-K J HONDA (WOODBRIDGE AUTOMOTIVE COMPANY - HENDRICK HONDA) (Continued) **1000581414**

Date Trans10 Transported Waste:	Not reported
Date TSDF Received Waste:	03/15/2005
TSDF EPA Facility Name:	Not reported
QTY Units:	Not reported
Transporter SEQ ID:	Not reported
Transporter-1 Date:	Not reported
Waste SEQ ID:	Not reported
Waste Type Code 2:	Not reported
Waste Type Code 3:	Not reported
Waste Type Code 4:	Not reported
Waste Type Code 5:	Not reported
Waste Type Code 6:	Not reported
Date Accepted:	Not reported
Manifest Discrepancy Type:	Not reported
Data Entry Number:	04250525
Was Load Rejected:	No
Reason Load Was Rejected:	Not reported

Manifest Number:	NJA5307865
EPA ID:	VAD988201398
Date Shipped:	01/20/2006
TSDF EPA ID:	NJD002182897
Transporter EPA ID:	TXR000050930
Transporter 2 EPA ID:	TXR000050930
Transporter 3 EPA ID:	Not reported
Transporter 4 EPA ID:	Not reported
Transporter 5 EPA ID:	Not reported
Transporter 6 EPA ID:	Not reported
Transporter 7 EPA ID:	Not reported
Transporter 8 EPA ID:	Not reported
Transporter 9 EPA ID:	Not reported
Transporter 10 EPA ID:	Not reported
Date Trans1 Transported Waste:	01/20/2006
Date Trans2 Transported Waste:	01/20/2006
Date Trans3 Transported Waste:	Not reported
Date Trans4 Transported Waste:	Not reported
Date Trans5 Transported Waste:	Not reported
Date Trans6 Transported Waste:	Not reported
Date Trans7 Transported Waste:	Not reported
Date Trans8 Transported Waste:	Not reported
Date Trans9 Transported Waste:	Not reported
Date Trans10 Transported Waste:	Not reported
Date TSDF Received Waste:	01/24/2006
TSDF EPA Facility Name:	Not reported
QTY Units:	Not reported
Transporter SEQ ID:	Not reported
Transporter-1 Date:	Not reported
Waste SEQ ID:	Not reported
Waste Type Code 2:	Not reported
Waste Type Code 3:	Not reported
Waste Type Code 4:	Not reported
Waste Type Code 5:	Not reported
Waste Type Code 6:	Not reported
Date Accepted:	Not reported
Manifest Discrepancy Type:	Not reported
Data Entry Number:	02280622
Was Load Rejected:	No

Map ID	Site	Database(s)	EPA ID Number

J-K J HONDA (WOODBRIDGE AUTOMOTIVE COMPANY - HENDRICK HONDA) (Continued) **1000581414**

Reason Load Was Rejected: Not reported

Manifest Number: 000783759SKS
EPA ID: VAD988201398
Date Shipped: 08/22/2007
TSDF EPA ID: NJD002182897
Transporter EPA ID: TXR000050930
Transporter 2 EPA ID: Not reported
Transporter 3 EPA ID: Not reported
Transporter 4 EPA ID: Not reported
Transporter 5 EPA ID: Not reported
Transporter 6 EPA ID: Not reported
Transporter 7 EPA ID: Not reported
Transporter 8 EPA ID: Not reported
Transporter 9 EPA ID: Not reported
Transporter 10 EPA ID: Not reported
Date Trans1 Transported Waste: 08/22/2007
Date Trans2 Transported Waste: Not reported
Date Trans3 Transported Waste: Not reported
Date Trans4 Transported Waste: Not reported
Date Trans5 Transported Waste: Not reported
Date Trans6 Transported Waste: Not reported
Date Trans7 Transported Waste: Not reported
Date Trans8 Transported Waste: Not reported
Date Trans9 Transported Waste: Not reported
Date Trans10 Transported Waste: Not reported
Date TSDF Received Waste: 08/29/2007
TSDF EPA Facility Name: Not reported
QTY Units: Not reported
Transporter SEQ ID: Not reported
Transporter-1 Date: Not reported
Waste SEQ ID: Not reported
Waste Type Code 2: Not reported
Waste Type Code 3: Not reported
Waste Type Code 4: Not reported
Waste Type Code 5: Not reported
Waste Type Code 6: Not reported
Date Accepted: Not reported
Manifest Discrepancy Type: Not reported
Data Entry Number: Not reported
Was Load Rejected: No
Reason Load Was Rejected: Not reported

Waste:
Manifest Year: Not reported
Waste Code: D039
Hand Code: H02
Quantity: 10 G

Manifest Number: NJA5073030
EPA ID: VAD988201398
Date Shipped: 05/05/2004
TSDF EPA ID: NJD002182897
Transporter EPA ID: TXR000050930
Transporter 2 EPA ID: Not reported
Transporter 3 EPA ID: Not reported
Transporter 4 EPA ID: Not reported

Map ID	Site	Database(s)	EPA ID Number

J-K J HONDA (WOODBRIDGE AUTOMOTIVE COMPANY - HENDRICK HONDA) (Continued) **1000581414**

Transporter 5 EPA ID:	Not reported
Transporter 6 EPA ID:	Not reported
Transporter 7 EPA ID:	Not reported
Transporter 8 EPA ID:	Not reported
Transporter 9 EPA ID:	Not reported
Transporter 10 EPA ID:	Not reported
Date Trans1 Transported Waste:	05/05/2004
Date Trans2 Transported Waste:	Not reported
Date Trans3 Transported Waste:	Not reported
Date Trans4 Transported Waste:	Not reported
Date Trans5 Transported Waste:	Not reported
Date Trans6 Transported Waste:	Not reported
Date Trans7 Transported Waste:	Not reported
Date Trans8 Transported Waste:	Not reported
Date Trans9 Transported Waste:	Not reported
Date Trans10 Transported Waste:	Not reported
Date TSDF Received Waste:	05/12/2004
TSDF EPA Facility Name:	Not reported
QTY Units:	Not reported
Transporter SEQ ID:	Not reported
Transporter-1 Date:	Not reported
Waste SEQ ID:	Not reported
Waste Type Code 2:	Not reported
Waste Type Code 3:	Not reported
Waste Type Code 4:	Not reported
Waste Type Code 5:	Not reported
Waste Type Code 6:	Not reported
Date Accepted:	Not reported
Manifest Discrepancy Type:	Not reported
Data Entry Number:	05270421
Was Load Rejected:	No
Reason Load Was Rejected:	Not reported

Manifest Number:	NJA5224684
EPA ID:	VAD988201398
Date Shipped:	12/03/2004
TSDF EPA ID:	NJD002182897
Transporter EPA ID:	TXR000050930
Transporter 2 EPA ID:	Not reported
Transporter 3 EPA ID:	Not reported
Transporter 4 EPA ID:	Not reported
Transporter 5 EPA ID:	Not reported
Transporter 6 EPA ID:	Not reported
Transporter 7 EPA ID:	Not reported
Transporter 8 EPA ID:	Not reported
Transporter 9 EPA ID:	Not reported
Transporter 10 EPA ID:	Not reported
Date Trans1 Transported Waste:	12/03/2004
Date Trans2 Transported Waste:	Not reported
Date Trans3 Transported Waste:	Not reported
Date Trans4 Transported Waste:	Not reported
Date Trans5 Transported Waste:	Not reported
Date Trans6 Transported Waste:	Not reported
Date Trans7 Transported Waste:	Not reported
Date Trans8 Transported Waste:	Not reported
Date Trans9 Transported Waste:	Not reported
Date Trans10 Transported Waste:	Not reported

Map ID	Site	Database(s)	EPA ID Number

J-K J HONDA (WOODBRIDGE AUTOMOTIVE COMPANY - HENDRICK HONDA) (Continued) **1000581414**

Date TSDF Received Waste:	12/12/2004
TSDF EPA Facility Name:	Not reported
QTY Units:	Not reported
Transporter SEQ ID:	Not reported
Transporter-1 Date:	Not reported
Waste SEQ ID:	Not reported
Waste Type Code 2:	Not reported
Waste Type Code 3:	Not reported
Waste Type Code 4:	Not reported
Waste Type Code 5:	Not reported
Waste Type Code 6:	Not reported
Date Accepted:	Not reported
Manifest Discrepancy Type:	Not reported
Data Entry Number:	01270521
Was Load Rejected:	No
Reason Load Was Rejected:	Not reported

Manifest Number:	NJA5224034
EPA ID:	VAD988201398
Date Shipped:	01/05/2004
TSDF EPA ID:	NJD002182897
Transporter EPA ID:	TXR000050930
Transporter 2 EPA ID:	Not reported
Transporter 3 EPA ID:	Not reported
Transporter 4 EPA ID:	Not reported
Transporter 5 EPA ID:	Not reported
Transporter 6 EPA ID:	Not reported
Transporter 7 EPA ID:	Not reported
Transporter 8 EPA ID:	Not reported
Transporter 9 EPA ID:	Not reported
Transporter 10 EPA ID:	Not reported
Date Trans1 Transported Waste:	01/05/2004
Date Trans2 Transported Waste:	Not reported
Date Trans3 Transported Waste:	Not reported
Date Trans4 Transported Waste:	Not reported
Date Trans5 Transported Waste:	Not reported
Date Trans6 Transported Waste:	Not reported
Date Trans7 Transported Waste:	Not reported
Date Trans8 Transported Waste:	Not reported
Date Trans9 Transported Waste:	Not reported
Date Trans10 Transported Waste:	Not reported
Date TSDF Received Waste:	01/12/2005
TSDF EPA Facility Name:	Not reported
QTY Units:	Not reported
Transporter SEQ ID:	Not reported
Transporter-1 Date:	Not reported
Waste SEQ ID:	Not reported
Waste Type Code 2:	Not reported
Waste Type Code 3:	Not reported
Waste Type Code 4:	Not reported
Waste Type Code 5:	Not reported
Waste Type Code 6:	Not reported
Date Accepted:	Not reported
Manifest Discrepancy Type:	Not reported
Data Entry Number:	03150521
Was Load Rejected:	No
Reason Load Was Rejected:	Not reported

Map ID	Site	Database(s)	EPA ID Number

J-K J HONDA (WOODBRIDGE AUTOMOTIVE COMPANY - HENDRICK HONDA) (Continued) **1000581414**

Manifest Number:	NJA5071644
EPA ID:	VAD988201398
Date Shipped:	08/16/2004
TSDF EPA ID:	NJD002182897
Transporter EPA ID:	TXR000050930
Transporter 2 EPA ID:	Not reported
Transporter 3 EPA ID:	Not reported
Transporter 4 EPA ID:	Not reported
Transporter 5 EPA ID:	Not reported
Transporter 6 EPA ID:	Not reported
Transporter 7 EPA ID:	Not reported
Transporter 8 EPA ID:	Not reported
Transporter 9 EPA ID:	Not reported
Transporter 10 EPA ID:	Not reported
Date Trans1 Transported Waste:	08/16/2004
Date Trans2 Transported Waste:	Not reported
Date Trans3 Transported Waste:	Not reported
Date Trans4 Transported Waste:	Not reported
Date Trans5 Transported Waste:	Not reported
Date Trans6 Transported Waste:	Not reported
Date Trans7 Transported Waste:	Not reported
Date Trans8 Transported Waste:	Not reported
Date Trans9 Transported Waste:	Not reported
Date Trans10 Transported Waste:	Not reported
Date TSDF Received Waste:	08/24/2004
TSDF EPA Facility Name:	Not reported
QTY Units:	Not reported
Transporter SEQ ID:	Not reported
Transporter-1 Date:	Not reported
Waste SEQ ID:	Not reported
Waste Type Code 2:	Not reported
Waste Type Code 3:	Not reported
Waste Type Code 4:	Not reported
Waste Type Code 5:	Not reported
Waste Type Code 6:	Not reported
Date Accepted:	Not reported
Manifest Discrepancy Type:	Not reported
Data Entry Number:	09170422
Was Load Rejected:	No
Reason Load Was Rejected:	Not reported

Manifest Number:	NJA5068850
EPA ID:	VAD988201398
Date Shipped:	10/07/2004
TSDF EPA ID:	NJD002182897
Transporter EPA ID:	TXR000050930
Transporter 2 EPA ID:	Not reported
Transporter 3 EPA ID:	Not reported
Transporter 4 EPA ID:	Not reported
Transporter 5 EPA ID:	Not reported
Transporter 6 EPA ID:	Not reported
Transporter 7 EPA ID:	Not reported
Transporter 8 EPA ID:	Not reported
Transporter 9 EPA ID:	Not reported
Transporter 10 EPA ID:	Not reported
Date Trans1 Transported Waste:	10/07/2004
Date Trans2 Transported Waste:	Not reported

Map ID	Site	Database(s)	EPA ID Number

J-K J HONDA (WOODBRIDGE AUTOMOTIVE COMPANY - HENDRICK HONDA) (Continued) **1000581414**

Date Trans3 Transported Waste:	Not reported
Date Trans4 Transported Waste:	Not reported
Date Trans5 Transported Waste:	Not reported
Date Trans6 Transported Waste:	Not reported
Date Trans7 Transported Waste:	Not reported
Date Trans8 Transported Waste:	Not reported
Date Trans9 Transported Waste:	Not reported
Date Trans10 Transported Waste:	Not reported
Date TSDF Received Waste:	10/15/2004
TSDF EPA Facility Name:	Not reported
QTY Units:	Not reported
Transporter SEQ ID:	Not reported
Transporter-1 Date:	Not reported
Waste SEQ ID:	Not reported
Waste Type Code 2:	Not reported
Waste Type Code 3:	Not reported
Waste Type Code 4:	Not reported
Waste Type Code 5:	Not reported
Waste Type Code 6:	Not reported
Date Accepted:	Not reported
Manifest Discrepancy Type:	Not reported
Data Entry Number:	11300425
Was Load Rejected:	No
Reason Load Was Rejected:	Not reported

Manifest Number:	NJA5073432
EPA ID:	VAD988201398
Date Shipped:	09/17/2004
TSDF EPA ID:	NJD002182897
Transporter EPA ID:	TXR000050930
Transporter 2 EPA ID:	Not reported
Transporter 3 EPA ID:	Not reported
Transporter 4 EPA ID:	Not reported
Transporter 5 EPA ID:	Not reported
Transporter 6 EPA ID:	Not reported
Transporter 7 EPA ID:	Not reported
Transporter 8 EPA ID:	Not reported
Transporter 9 EPA ID:	Not reported
Transporter 10 EPA ID:	Not reported
Date Trans1 Transported Waste:	09/17/2004
Date Trans2 Transported Waste:	Not reported
Date Trans3 Transported Waste:	Not reported
Date Trans4 Transported Waste:	Not reported
Date Trans5 Transported Waste:	Not reported
Date Trans6 Transported Waste:	Not reported
Date Trans7 Transported Waste:	Not reported
Date Trans8 Transported Waste:	Not reported
Date Trans9 Transported Waste:	Not reported
Date Trans10 Transported Waste:	Not reported
Date TSDF Received Waste:	09/24/2004
TSDF EPA Facility Name:	Not reported
QTY Units:	Not reported
Transporter SEQ ID:	Not reported
Transporter-1 Date:	Not reported
Waste SEQ ID:	Not reported
Waste Type Code 2:	Not reported
Waste Type Code 3:	Not reported

Map ID	Site	Database(s)	EPA ID Number

J-K J HONDA (WOODBRIDGE AUTOMOTIVE COMPANY - HENDRICK HONDA) (Continued) **1000581414**

Waste Type Code 4:	Not reported
Waste Type Code 5:	Not reported
Waste Type Code 6:	Not reported
Date Accepted:	Not reported
Manifest Discrepancy Type:	Not reported
Data Entry Number:	10280422
Was Load Rejected:	No
Reason Load Was Rejected:	Not reported
Manifest Number:	NJA5250720
EPA ID:	VAD988201398
Date Shipped:	10/14/2005
TSDF EPA ID:	NJD002182897
Transporter EPA ID:	TXR000050930
Transporter 2 EPA ID:	Not reported
Transporter 3 EPA ID:	Not reported
Transporter 4 EPA ID:	Not reported
Transporter 5 EPA ID:	Not reported
Transporter 6 EPA ID:	Not reported
Transporter 7 EPA ID:	Not reported
Transporter 8 EPA ID:	Not reported
Transporter 9 EPA ID:	Not reported
Transporter 10 EPA ID:	Not reported
Date Trans1 Transported Waste:	10/14/2005
Date Trans2 Transported Waste:	Not reported
Date Trans3 Transported Waste:	Not reported
Date Trans4 Transported Waste:	Not reported
Date Trans5 Transported Waste:	Not reported
Date Trans6 Transported Waste:	Not reported
Date Trans7 Transported Waste:	Not reported
Date Trans8 Transported Waste:	Not reported
Date Trans9 Transported Waste:	Not reported
Date Trans10 Transported Waste:	Not reported
Date TSDF Received Waste:	10/18/2005
TSDF EPA Facility Name:	Not reported
QTY Units:	Not reported
Transporter SEQ ID:	Not reported
Transporter-1 Date:	Not reported
Waste SEQ ID:	Not reported
Waste Type Code 2:	Not reported
Waste Type Code 3:	Not reported
Waste Type Code 4:	Not reported
Waste Type Code 5:	Not reported
Waste Type Code 6:	Not reported
Date Accepted:	Not reported
Manifest Discrepancy Type:	Not reported
Data Entry Number:	12270521
Was Load Rejected:	No
Reason Load Was Rejected:	Not reported
Manifest Number:	NJA5309571
EPA ID:	VAD988201398
Date Shipped:	05/24/2006
TSDF EPA ID:	NJD002182897
Transporter EPA ID:	TXR000050930
Transporter 2 EPA ID:	Not reported
Transporter 3 EPA ID:	Not reported

Map ID	Site	Database(s)	EPA ID Number

J-K J HONDA (WOODBRIDGE AUTOMOTIVE COMPANY - HENDRICK HONDA) (Continued) **1000581414**

Transporter 4 EPA ID:	Not reported
Transporter 5 EPA ID:	Not reported
Transporter 6 EPA ID:	Not reported
Transporter 7 EPA ID:	Not reported
Transporter 8 EPA ID:	Not reported
Transporter 9 EPA ID:	Not reported
Transporter 10 EPA ID:	Not reported
Date Trans1 Transported Waste:	05/24/2006
Date Trans2 Transported Waste:	Not reported
Date Trans3 Transported Waste:	Not reported
Date Trans4 Transported Waste:	Not reported
Date Trans5 Transported Waste:	Not reported
Date Trans6 Transported Waste:	Not reported
Date Trans7 Transported Waste:	Not reported
Date Trans8 Transported Waste:	Not reported
Date Trans9 Transported Waste:	Not reported
Date Trans10 Transported Waste:	Not reported
Date TSDF Received Waste:	05/30/2006
TSDF EPA Facility Name:	Not reported
QTY Units:	Not reported
Transporter SEQ ID:	Not reported
Transporter-1 Date:	Not reported
Waste SEQ ID:	Not reported
Waste Type Code 2:	Not reported
Waste Type Code 3:	Not reported
Waste Type Code 4:	Not reported
Waste Type Code 5:	Not reported
Waste Type Code 6:	Not reported
Date Accepted:	Not reported
Manifest Discrepancy Type:	Not reported
Data Entry Number:	07170622
Was Load Rejected:	No
Reason Load Was Rejected:	Not reported

Manifest Number:	000750652SKS
EPA ID:	VAD988201398
Date Shipped:	07/20/2007
TSDF EPA ID:	NJD002182897
Transporter EPA ID:	TXR000050930
Transporter 2 EPA ID:	Not reported
Transporter 3 EPA ID:	Not reported
Transporter 4 EPA ID:	Not reported
Transporter 5 EPA ID:	Not reported
Transporter 6 EPA ID:	Not reported
Transporter 7 EPA ID:	Not reported
Transporter 8 EPA ID:	Not reported
Transporter 9 EPA ID:	Not reported
Transporter 10 EPA ID:	Not reported
Date Trans1 Transported Waste:	07/20/2007
Date Trans2 Transported Waste:	Not reported
Date Trans3 Transported Waste:	Not reported
Date Trans4 Transported Waste:	Not reported
Date Trans5 Transported Waste:	Not reported
Date Trans6 Transported Waste:	Not reported
Date Trans7 Transported Waste:	Not reported
Date Trans8 Transported Waste:	Not reported
Date Trans9 Transported Waste:	Not reported

Map ID	Site	Database(s)	EPA ID Number

J-K J HONDA (WOODBRIDGE AUTOMOTIVE COMPANY - HENDRICK HONDA) (Continued) **1000581414**

Date Trans10 Transported Waste:	Not reported
Date TSDF Received Waste:	07/24/2007
TSDF EPA Facility Name:	Not reported
QTY Units:	Not reported
Transporter SEQ ID:	Not reported
Transporter-1 Date:	Not reported
Waste SEQ ID:	Not reported
Waste Type Code 2:	Not reported
Waste Type Code 3:	Not reported
Waste Type Code 4:	Not reported
Waste Type Code 5:	Not reported
Waste Type Code 6:	Not reported
Date Accepted:	Not reported
Manifest Discrepancy Type:	Not reported
Data Entry Number:	Not reported
Was Load Rejected:	No
Reason Load Was Rejected:	Not reported

Waste:

Manifest Year:	Not reported
Waste Code:	D039
Hand Code:	H02
Quantity:	8 G

Manifest Number:	000323423SKS
EPA ID:	VAD988201398
Date Shipped:	05/30/2007
TSDF EPA ID:	NJD002182897
Transporter EPA ID:	TXR000050930
Transporter 2 EPA ID:	Not reported
Transporter 3 EPA ID:	Not reported
Transporter 4 EPA ID:	Not reported
Transporter 5 EPA ID:	Not reported
Transporter 6 EPA ID:	Not reported
Transporter 7 EPA ID:	Not reported
Transporter 8 EPA ID:	Not reported
Transporter 9 EPA ID:	Not reported
Transporter 10 EPA ID:	Not reported
Date Trans1 Transported Waste:	05/30/2007
Date Trans2 Transported Waste:	Not reported
Date Trans3 Transported Waste:	Not reported
Date Trans4 Transported Waste:	Not reported
Date Trans5 Transported Waste:	Not reported
Date Trans6 Transported Waste:	Not reported
Date Trans7 Transported Waste:	Not reported
Date Trans8 Transported Waste:	Not reported
Date Trans9 Transported Waste:	Not reported
Date Trans10 Transported Waste:	Not reported
Date TSDF Received Waste:	06/03/2007
TSDF EPA Facility Name:	Not reported
QTY Units:	Not reported
Transporter SEQ ID:	Not reported
Transporter-1 Date:	Not reported
Waste SEQ ID:	Not reported
Waste Type Code 2:	Not reported
Waste Type Code 3:	Not reported
Waste Type Code 4:	Not reported

Map ID	Site	Database(s)	EPA ID Number

J-K J HONDA (WOODBRIDGE AUTOMOTIVE COMPANY - HENDRICK HONDA) (Continued) **1000581414**

Waste Type Code 5: Not reported
Waste Type Code 6: Not reported
Date Accepted: Not reported
Manifest Discrepancy Type: Not reported
Data Entry Number: Not reported
Was Load Rejected: No
Reason Load Was Rejected: Not reported

Waste:
Manifest Year: Not reported
Waste Code: D039
Hand Code: H02
Quantity: 8 G

Manifest Number: 000101511SKS
EPA ID: VAD988201398
Date Shipped: 02/19/2008
TSDF EPA ID: NJD002182897
Transporter EPA ID: TXR000050930
Transporter 2 EPA ID: Not reported
Transporter 3 EPA ID: Not reported
Transporter 4 EPA ID: Not reported
Transporter 5 EPA ID: Not reported
Transporter 6 EPA ID: Not reported
Transporter 7 EPA ID: Not reported
Transporter 8 EPA ID: Not reported
Transporter 9 EPA ID: Not reported
Transporter 10 EPA ID: Not reported
Date Trans1 Transported Waste: 02/19/2008
Date Trans2 Transported Waste: Not reported
Date Trans3 Transported Waste: Not reported
Date Trans4 Transported Waste: Not reported
Date Trans5 Transported Waste: Not reported
Date Trans6 Transported Waste: Not reported
Date Trans7 Transported Waste: Not reported
Date Trans8 Transported Waste: Not reported
Date Trans9 Transported Waste: Not reported
Date Trans10 Transported Waste: Not reported
Date TSDF Received Waste: 02/25/2008
TSDF EPA Facility Name: Not reported
QTY Units: Not reported
Transporter SEQ ID: Not reported
Transporter-1 Date: Not reported
Waste SEQ ID: Not reported
Waste Type Code 2: Not reported
Waste Type Code 3: Not reported
Waste Type Code 4: Not reported
Waste Type Code 5: Not reported
Waste Type Code 6: Not reported
Date Accepted: Not reported
Manifest Discrepancy Type: Not reported
Data Entry Number: Not reported
Was Load Rejected: No
Reason Load Was Rejected: Not reported

Waste:
Manifest Year: Not reported

Map ID	Site	Database(s)	EPA ID Number

J-K J HONDA (WOODBRIDGE AUTOMOTIVE COMPANY - HENDRICK HONDA) (Continued) **1000581414**

Waste Code:	D001
Hand Code:	H020
Quantity:	8 G

Manifest Number:	NJA5256527
EPA ID:	VAD988201398
Date Shipped:	06/16/2006
TSDF EPA ID:	NJD002182897
Transporter EPA ID:	TXR000050930
Transporter 2 EPA ID:	Not reported
Transporter 3 EPA ID:	Not reported
Transporter 4 EPA ID:	Not reported
Transporter 5 EPA ID:	Not reported
Transporter 6 EPA ID:	Not reported
Transporter 7 EPA ID:	Not reported
Transporter 8 EPA ID:	Not reported
Transporter 9 EPA ID:	Not reported
Transporter 10 EPA ID:	Not reported
Date Trans1 Transported Waste:	06/16/2006
Date Trans2 Transported Waste:	Not reported
Date Trans3 Transported Waste:	Not reported
Date Trans4 Transported Waste:	Not reported
Date Trans5 Transported Waste:	Not reported
Date Trans6 Transported Waste:	Not reported
Date Trans7 Transported Waste:	Not reported
Date Trans8 Transported Waste:	Not reported
Date Trans9 Transported Waste:	Not reported
Date Trans10 Transported Waste:	Not reported
Date TSDF Received Waste:	06/21/2006
TSDF EPA Facility Name:	Not reported
QTY Units:	Not reported
Transporter SEQ ID:	Not reported
Transporter-1 Date:	Not reported
Waste SEQ ID:	Not reported
Waste Type Code 2:	Not reported
Waste Type Code 3:	Not reported
Waste Type Code 4:	Not reported
Waste Type Code 5:	Not reported
Waste Type Code 6:	Not reported
Date Accepted:	Not reported
Manifest Discrepancy Type:	Not reported
Data Entry Number:	08030625
Was Load Rejected:	No
Reason Load Was Rejected:	Not reported

Manifest Number:	000900328SKS
EPA ID:	VAD988201398
Date Shipped:	12/26/2007
TSDF EPA ID:	NJD002182897
Transporter EPA ID:	TXR000050930
Transporter 2 EPA ID:	Not reported
Transporter 3 EPA ID:	Not reported
Transporter 4 EPA ID:	Not reported
Transporter 5 EPA ID:	Not reported
Transporter 6 EPA ID:	Not reported
Transporter 7 EPA ID:	Not reported

Map ID	Site	Database(s)	EPA ID Number

J-K J HONDA (WOODBRIDGE AUTOMOTIVE COMPANY - HENDRICK HONDA) (Continued) **1000581414**

Transporter 8 EPA ID:	Not reported
Transporter 9 EPA ID:	Not reported
Transporter 10 EPA ID:	Not reported
Date Trans1 Transported Waste:	12/26/2007
Date Trans2 Transported Waste:	Not reported
Date Trans3 Transported Waste:	Not reported
Date Trans4 Transported Waste:	Not reported
Date Trans5 Transported Waste:	Not reported
Date Trans6 Transported Waste:	Not reported
Date Trans7 Transported Waste:	Not reported
Date Trans8 Transported Waste:	Not reported
Date Trans9 Transported Waste:	Not reported
Date Trans10 Transported Waste:	Not reported
Date TSDF Received Waste:	12/31/2007
TSDF EPA Facility Name:	Not reported
QTY Units:	Not reported
Transporter SEQ ID:	Not reported
Transporter-1 Date:	Not reported
Waste SEQ ID:	Not reported
Waste Type Code 2:	Not reported
Waste Type Code 3:	Not reported
Waste Type Code 4:	Not reported
Waste Type Code 5:	Not reported
Waste Type Code 6:	Not reported
Date Accepted:	Not reported
Manifest Discrepancy Type:	Not reported
Data Entry Number:	Not reported
Was Load Rejected:	No
Reason Load Was Rejected:	Not reported

Manifest Number:	NJA5117127
EPA ID:	VAD988201398
Date Shipped:	02/03/2004
TSDF EPA ID:	NJD002182897
Transporter EPA ID:	TXR000050930
Transporter 2 EPA ID:	Not reported
Transporter 3 EPA ID:	Not reported
Transporter 4 EPA ID:	Not reported
Transporter 5 EPA ID:	Not reported
Transporter 6 EPA ID:	Not reported
Transporter 7 EPA ID:	Not reported
Transporter 8 EPA ID:	Not reported
Transporter 9 EPA ID:	Not reported
Transporter 10 EPA ID:	Not reported
Date Trans1 Transported Waste:	02/03/2004
Date Trans2 Transported Waste:	Not reported
Date Trans3 Transported Waste:	Not reported
Date Trans4 Transported Waste:	Not reported
Date Trans5 Transported Waste:	Not reported
Date Trans6 Transported Waste:	Not reported
Date Trans7 Transported Waste:	Not reported
Date Trans8 Transported Waste:	Not reported
Date Trans9 Transported Waste:	Not reported
Date Trans10 Transported Waste:	Not reported
Date TSDF Received Waste:	02/08/2004
TSDF EPA Facility Name:	Not reported
QTY Units:	Not reported

Map ID	Site	Database(s)	EPA ID Number

J-K J HONDA (WOODBRIDGE AUTOMOTIVE COMPANY - HENDRICK HONDA) (Continued) **1000581414**

Transporter SEQ ID:	Not reported
Transporter-1 Date:	Not reported
Waste SEQ ID:	Not reported
Waste Type Code 2:	Not reported
Waste Type Code 3:	Not reported
Waste Type Code 4:	Not reported
Waste Type Code 5:	Not reported
Waste Type Code 6:	Not reported
Date Accepted:	Not reported
Manifest Discrepancy Type:	Not reported
Data Entry Number:	03180421
Was Load Rejected:	No
Reason Load Was Rejected:	Not reported
Manifest Number:	NJA5067808
EPA ID:	VAD988201398
Date Shipped:	06/24/2004
TSDF EPA ID:	NJD002182897
Transporter EPA ID:	TXR000050930
Transporter 2 EPA ID:	Not reported
Transporter 3 EPA ID:	Not reported
Transporter 4 EPA ID:	Not reported
Transporter 5 EPA ID:	Not reported
Transporter 6 EPA ID:	Not reported
Transporter 7 EPA ID:	Not reported
Transporter 8 EPA ID:	Not reported
Transporter 9 EPA ID:	Not reported
Transporter 10 EPA ID:	Not reported
Date Trans1 Transported Waste:	06/24/2004
Date Trans2 Transported Waste:	Not reported
Date Trans3 Transported Waste:	Not reported
Date Trans4 Transported Waste:	Not reported
Date Trans5 Transported Waste:	Not reported
Date Trans6 Transported Waste:	Not reported
Date Trans7 Transported Waste:	Not reported
Date Trans8 Transported Waste:	Not reported
Date Trans9 Transported Waste:	Not reported
Date Trans10 Transported Waste:	Not reported
Date TSDF Received Waste:	07/03/2004
TSDF EPA Facility Name:	Not reported
QTY Units:	Not reported
Transporter SEQ ID:	Not reported
Transporter-1 Date:	Not reported
Waste SEQ ID:	Not reported
Waste Type Code 2:	Not reported
Waste Type Code 3:	Not reported
Waste Type Code 4:	Not reported
Waste Type Code 5:	Not reported
Waste Type Code 6:	Not reported
Date Accepted:	Not reported
Manifest Discrepancy Type:	Not reported
Data Entry Number:	08040425
Was Load Rejected:	No
Reason Load Was Rejected:	Not reported
Manifest Number:	000120094SKS
EPA ID:	VAD988201398

Map ID	Site	Database(s)	EPA ID Number

J-K J HONDA (WOODBRIDGE AUTOMOTIVE COMPANY - HENDRICK HONDA) (Continued) **1000581414**

Date Shipped:	06/12/2008
TSDF EPA ID:	NJD002182897
Transporter EPA ID:	TXR000050930
Transporter 2 EPA ID:	Not reported
Transporter 3 EPA ID:	Not reported
Transporter 4 EPA ID:	Not reported
Transporter 5 EPA ID:	Not reported
Transporter 6 EPA ID:	Not reported
Transporter 7 EPA ID:	Not reported
Transporter 8 EPA ID:	Not reported
Transporter 9 EPA ID:	Not reported
Transporter 10 EPA ID:	Not reported
Date Trans1 Transported Waste:	06/12/2008
Date Trans2 Transported Waste:	Not reported
Date Trans3 Transported Waste:	Not reported
Date Trans4 Transported Waste:	Not reported
Date Trans5 Transported Waste:	Not reported
Date Trans6 Transported Waste:	Not reported
Date Trans7 Transported Waste:	Not reported
Date Trans8 Transported Waste:	Not reported
Date Trans9 Transported Waste:	Not reported
Date Trans10 Transported Waste:	Not reported
Date TSDF Received Waste:	06/16/2008
TSDF EPA Facility Name:	Not reported
QTY Units:	Not reported
Transporter SEQ ID:	Not reported
Transporter-1 Date:	Not reported
Waste SEQ ID:	Not reported
Waste Type Code 2:	Not reported
Waste Type Code 3:	Not reported
Waste Type Code 4:	Not reported
Waste Type Code 5:	Not reported
Waste Type Code 6:	Not reported
Date Accepted:	Not reported
Manifest Discrepancy Type:	Not reported
Data Entry Number:	Not reported
Was Load Rejected:	No
Reason Load Was Rejected:	Not reported

Waste:

Manifest Year:	Not reported
Waste Code:	D039
Hand Code:	H020
Quantity:	5 G

Manifest Number:	NJA5255363
EPA ID:	VAD988201398
Date Shipped:	11/09/2005
TSDF EPA ID:	NJD002182897
Transporter EPA ID:	TXR000050930
Transporter 2 EPA ID:	Not reported
Transporter 3 EPA ID:	Not reported
Transporter 4 EPA ID:	Not reported
Transporter 5 EPA ID:	Not reported
Transporter 6 EPA ID:	Not reported
Transporter 7 EPA ID:	Not reported
Transporter 8 EPA ID:	Not reported

Map ID	Site	Database(s)	EPA ID Number

J-K J HONDA (WOODBRIDGE AUTOMOTIVE COMPANY - HENDRICK HONDA) (Continued) **1000581414**

Transporter 9 EPA ID:	Not reported
Transporter 10 EPA ID:	Not reported
Date Trans1 Transported Waste:	11/09/2005
Date Trans2 Transported Waste:	Not reported
Date Trans3 Transported Waste:	Not reported
Date Trans4 Transported Waste:	Not reported
Date Trans5 Transported Waste:	Not reported
Date Trans6 Transported Waste:	Not reported
Date Trans7 Transported Waste:	Not reported
Date Trans8 Transported Waste:	Not reported
Date Trans9 Transported Waste:	Not reported
Date Trans10 Transported Waste:	Not reported
Date TSDF Received Waste:	11/17/2005
TSDF EPA Facility Name:	Not reported
QTY Units:	Not reported
Transporter SEQ ID:	Not reported
Transporter-1 Date:	Not reported
Waste SEQ ID:	Not reported
Waste Type Code 2:	Not reported
Waste Type Code 3:	Not reported
Waste Type Code 4:	Not reported
Waste Type Code 5:	Not reported
Waste Type Code 6:	Not reported
Date Accepted:	Not reported
Manifest Discrepancy Type:	Not reported
Data Entry Number:	01180622
Was Load Rejected:	No
Reason Load Was Rejected:	Not reported

2144 **RYDER INTEGRATED LOGISTICS** **VA SPILLS** **S106242235**
14201 JEFFERSON DAVIS HWY **N/A**
WOODBRIDGE, VA

SPILLS NO:

Region:	NO
Id:	Not reported
Incident Summary:	Saddletank ruptured
Date In:	8/27/1997
Date Closed:	Not reported
Pollution Type:	Not reported
Responsible Party:	Not reported
Facility Status:	**Closed**
Owner:	Donald Wright
Facility Contact:	Not reported
Facility Permitted:	Not reported
Facility Telephone:	Not reported
Time In:	2312
Reported By Name:	Tracy Walsh
Reported By Telephone:	508-897-6461
Reported By Affiliation/Addr:	Ext 226 Spill Center
Incident Response IR #:	Not reported
Responsible Party Address:	Not reported
Responsible Party City:	Not reported
Responsible Party State:	Not reported
Responsible Party Zip:	Not reported
Responsible Party Contact:	Not reported
Responsible Party Telephone:	Not reported

Map ID	Site	Database(s)	EPA ID Number

RYDER INTEGRATED LOGISTICS (Continued) **S106242235**

Owner Name:	Not reported
Owner Address:	Not reported
Owner City:	Not reported
Owner State:	Not reported
Owner Zip:	Not reported
Owner Contact:	Not reported
Owner Telephone:	Not reported
Incident Date:	Not reported
Incident Time:	Not reported
Petroleum:	Not reported
Solid Waste:	Not reported
Hazardous Waste:	Not reported
Water:	Not reported
Air:	Not reported
Sewage:	Not reported
Fish Kill:	Not reported
Threat Wetlands:	Not reported
Wetlands:	Not reported
Material Released:	Not reported
Possible Receptors:	Not reported
Quantity Released:	Not reported
Unit Released:	Not reported
Quantity In Water:	Not reported
Receiving Waters:	Not reported
River Basin:	1a
Inspection Date:	Not reported
Call Date:	Not reported
Inspector:	Not reported
Response Due:	Not reported
Response Received Date:	Not reported
Visit Needed:	Not reported
Open:	Not reported
Air Referral Date:	Not reported
Air Reg/ Permit Number:	Not reported
Waste Referral Date:	Not reported
Epa Id Or Permit Number:	Not reported
Water Referral Date:	Not reported
Water Permit Number:	Not reported
Remediation Referral Date:	Not reported
Remediation Pc Number:	Not reported
Enforcement Referral Date:	Not reported
Nov Number:	Not reported
Pc Number:	98-3098
Receive By:	EOC
Case Officer:	PZG
Case Type:	UD, DF
Street Address:	Not reported
Polllutant:	diesel
Impact:	land
Spill Time:	2045
Spill Date:	8/27/1997
Spill Volume:	10
Measure:	gallons
Volume In Water:	0
Stream Name:	Not reported
Investigation Date:	Not reported
Closure Date:	9/19/1997

Map ID	Site	Database(s)	EPA ID Number

RYDER INTEGRATED LOGISTICS (Continued) **S106242235**

Lab Results:	Not reported
Target Date:	Not reported
Prep Number:	Not reported
Report Date:	Not reported
Report Time:	Not reported
Pollutant Scr:	Not reported
Volume:	Not reported
Volume Esc:	Not reported
Future Recommendations:	Not reported
Stream Code:	Not reported
Visit Date:	Not reported
Lab Date:	Not reported
File Close Date:	Not reported
Prep Copy:	Not reported
City:	Not reported
Incident Summary:	Not reported
Reported:	Prince william fire responded, no state waters affected.
Results:	Incident report received 9/19/97
Inspection Comments:	Not reported
Remarks:	Not reported

2144 **J-K J HONDA (WOODBRIDGE AUTOMOTIVE COMPANY - HENDR** **FINDS** **1014910424**
14201 JEFFERSON DAVIS HWY **ECHO** **N/A**
WOODBRIDGE, VA 22191

FINDS:

Registry ID: 110043854148

Environmental Interest/Information System
RCRAInfo is a national information system that supports the Resource Conservation and Recovery Act (RCRA) program through the tracking of events and activities related to facilities that generate, transport, and treat, store, or dispose of hazardous waste. RCRAInfo allows RCRA program staff to track the notification, permit, compliance, and corrective action activities required under RCRA.

Click this hyperlink while viewing on your computer to access additional FINDS: detail in the EDR Site Report.

ECHO:

Envid:	1014910424
Registry ID:	110043854148
DFR URL:	http://echo.epa.gov/detailed-facility-report?fid=110043854148

Map ID	Site	Database(s)	EPA ID Number
2147	**AMERICAN AUTO SALVAGE** **14210 JEFFERSON DAVIS HIGHWAY** **WOODBRIDGE, VA**	**VA RGA LUST**	**S115952865** **N/A**

RGA LUST:

2001 AMERICAN AUTO SALVAGE 14210 JEFFERSON DAVIS HIGHWAY

Map ID	Site	Database(s)	EPA ID Number
2147	**AMERICAN AUTO SALVAGE** **14210 JEFFERSON DAVIS HWY** **WOODBRIDGE, VA**	**VA SPILLS**	**S118457275** **N/A**

SPILLS:

Fips City/County:	Prince William County
Status:	Closed
Reference Id:	50687
IR Number:	2016-N-2204
Associated IR:	Not reported
Incident Date:	Not reported
Call Received Date:	01/28/2016
Closure Comments:	Case ClosedReferred to Prince William County
Threat To:	Not reported
Terrorism (Y/N):	N
Characterize Incident:	Unknown
Incident Type:	Water
Incident Subtype:	Point Source * Water
Materials:	Not reported
Effect To Receptor:	Not reported
Water Body:	Not reported
Low Quantity To Water:	Not reported
High Quantity To Water:	Not reported
Quantity Units:	Not reported
Other Receptors:	Not reported
RP Company:	Not reported
RP Name:	Not reported
Property Owner:	Not reported
Property Company:	Not reported
Duration Of Event (Hrs):	0
Impacts:	Not reported
Other Impacts:	Not reported
Steps Taken:	Not reported
Steps Taken Description:	Not reported
System Components:	Not reported
Other System Components:	Not reported
Cause Of Event:	Not reported
Corrective Action Taken:	Not reported
Weather Status:	N/A
Precipitation (Wet):	0
Discharge Type:	N/A
Discharge Volume:	0
Unknown Discharge (Y/N):	N
Site Name:	AMERICAN AUTO SALVAGE
Closure Date:	02/23/2017
Orig. Call Incident Description:	VDOT storm water drop inlet is full of sediment/gravel runoff from the subject location. Location is an auto salvage yard.
Original Call Material Description:	sediment/gravel
Original Call Location Description:	American Auto Salvage, 14210 Jefferson Davis Hwy, Woodbridge
Incident Ongoing at time of Call:	Y
Agencies Notified (Y/N):	Y

Map ID	Site	Database(s)	EPA ID Number

AMERICAN AUTO SALVAGE (Continued) **S118457275**

Other Agencies: Prince William Co
Permitted (Y/N): Y
Call Reported By Company Name: VDOT
Call Property Owner Company Name: Not reported
Call Property Owner Name: Not reported
Site Summary: Not reported

2147 **AMERICAN AUTO SALVAGE** **VA LUST** **S104406788**
14210 JEFFERSON DAVIS HWY **VA LTANKS** **N/A**
WOODBRIDGE, VA 22191 **VA SPILLS**
VA ENF

LUST REG NO:
Region: NO
Facility ID: 3900921
Status: Closed
Tank Size: 0
Product: Not reported
Release Date: 10/07/1986
Closed Date: 11/26/1986
Case Type: Not reported
Case Officer: Lewis E. Hilder
Pollution Complaint #: 87-9995
Permit Number: 0
Priority: -

LTANKS:
Region: NRO
CEDS Facility Id: 200000186123
Case Status: Closed
Pollution Complaint #: 19879995
Reported: 10/07/1986
Case Closed Date: 11/26/1986
Program: RP Lead
Federally Regulated UST (Y/N): N
Regulated Petroleum UST (1): N
Excluded UST (1): N
Deferred UST (1): N
Partially Deferred UST (1): N
Exempt 1 UST (2): N
Exempt 2 Heating Oil UST (2): N
Small Heating Oil AST (2): N
Regulated AST (3): N
Unregulated AST (3): N
Other Y/N: Y
Unknown Y/N: N
Other Description: junk yard
Heating Oil Category: Not reported

SPILLS:
Fips City/County: Prince William County
Status: Closed
Reference Id: 8427
IR Number: 2011-N-2408
Associated IR: Not reported
Incident Date: Not reported
Call Received Date: 03/14/2011

Map ID	Site	Database(s)	EPA ID Number

AMERICAN AUTO SALVAGE (Continued) **S104406788**

Closure Comments:	NFA
Threat To:	Not reported
Terrorism (Y/N):	N
Characterize Incident:	Unknown
Incident Type:	Petroleum * Waste
Incident Subtype:	Petroleum * Solid Waste * Surface Spill * Waste
Materials:	Motor oil (1-2 Gallons)
Effect To Receptor:	Not reported
Water Body:	Not reported
Low Quantity To Water:	Not reported
High Quantity To Water:	Not reported
Quantity Units:	Not reported
Other Receptors:	Not reported
RP Company:	Not reported
RP Name:	Not reported
Property Owner:	Not reported
Property Company:	Not reported
Duration Of Event (Hrs):	0
Impacts:	Not reported
Other Impacts:	Not reported
Steps Taken:	Not reported
Steps Taken Description:	Not reported
System Components:	Not reported
Other System Components:	Not reported
Cause Of Event:	Not reported
Corrective Action Taken:	Not reported
Weather Status:	N/A
Precipitation (Wet):	0
Discharge Type:	N/A
Discharge Volume:	0
Unknown Discharge (Y/N):	N
Site Name:	AMERICAN AUTO SALVAGE
Closure Date:	05/21/2012
Orig. Call Incident Description:	Letter from Woodbridge BOS rep to CO w/ concerns about subject location. Concerns include soil & groundwater contamination, fugitive dust, etc., and a variety of issues that would need to be addressed at the local level.
Original Call Material Description:	Not reported
Original Call Location Description:	14218 Jefferson Davis Hwy, Auto Parts Yard
Incident Ongoing at time of Call:	Y
Agencies Notified (Y/N):	N
Other Agencies:	Not reported
Permitted (Y/N):	N
Call Reported By Company Name:	Woodbridge District Supervisor
Call Property Owner Company Name:	Not reported
Call Property Owner Name:	Not reported
Site Summary:	Storm water industrial permit: VAR051939As per Tammy Gumbita, some used motor oil on the ground noted during the site inspection

ENFORCEMENT:

Facility ID:	Not reported
Facility Name:	Not reported
Location Address:	Not reported
Location Address 2:	Not reported
Location City,St,Zip:	Not reported
Solid Waste Facility Region:	Not reported
CEDS Site Id:	Not reported

Map ID	Site	Database(s)	EPA ID Number

AMERICAN AUTO SALVAGE (Continued) **S104406788**

Site Location:	Not reported
Solid Permit Id (alpha Prefix):	Not reported
Solid Permit Id (numeric Suffix):	Not reported
Solid Waste Unit Type:	Not reported
Inspection Date:	Not reported
Inspection Event Code:	Not reported
Inspection Event Complete Date:	Not reported
Solid Waste Enf Effective Date:	Not reported
Solid Waste Enf Penalty Type:	Not reported
Solid Waste Enf Penalty Amount:	Not reported
Solid Waste Enf Type Desc:	Not reported
Solid Waste Unit Type:	Not reported
Solid Waste Unit Name:	Not reported
Haz. Waste Facility Region:	Not reported
Haz. Waste Facility Epaid:	Not reported
Haz. Waste Enforcement Date:	Not reported
Haz. Waste Enforcement Type:	Not reported
Haz. Waste Enforcement Agency:	Not reported
Haz. Waste Enf RCRIS Comments:	Not reported
Haz. Waste Penalty Type:	Not reported
Haz. Waste Enf Order Dt. Signed:	Not reported
Haz. Waste Enf Order Type:	Not reported
Haz. Waste Penalty Amount:	Not reported
Type Of Permit:	Not reported
Permit No:	VAR051939
Enforcement Action Number:	NR15-0331
Action:	NOTICE OF VIOLATION/NOV
Action Date:	3/25/2015
Civil Charges Assessed:	Not reported
Solid Waste Facility Description:	Not reported
Inspection Event Completed Dt:	Not reported
Inspection Event Description:	Not reported
Flag:	WATER

2147 **KOONS KIA** **VA SPILLS** **S109939481**
14208 JEFFERSON DAVIS HWY **N/A**
PRINCE WILLIAM (County), VA

SPILLS NO:

Region:	NO
Id:	Not reported
Incident Summary:	Not reported
Date In:	8/20/2009
Date Closed:	9/4/2009
Pollution Type:	Not reported
Responsible Party:	Not reported
Facility Status:	**Not reported**
Owner:	Not reported
Facility Contact:	Not reported
Facility Permitted:	0
Facility Telephone:	Not reported
Time In:	Not reported
Reported By Name:	Terry Kenney
Reported By Telephone:	Not reported
Reported By Affiliation/Addr:	Not reported
Incident Response IR #:	2010-N-0122
Responsible Party Address:	Not reported
Responsible Party City:	Not reported

Map ID	Site	Database(s)	EPA ID Number

KOONS KIA (Continued) **S109939481**

Responsible Party State:	Not reported
Responsible Party Zip:	Not reported
Responsible Party Contact:	Not reported
Responsible Party Telephone:	Not reported
Owner Name:	Not reported
Owner Address:	Not reported
Owner City:	Not reported
Owner State:	Not reported
Owner Zip:	Not reported
Owner Contact:	Not reported
Owner Telephone:	Not reported
Incident Date:	8/20/2009
Incident Time:	Not reported
Petroleum:	0
Solid Waste:	0
Hazardous Waste:	0
Water:	0
Air:	-1
Sewage:	0
Fish Kill:	0
Threat Wetlands:	0
Wetlands:	0
Material Released:	Not reported
Possible Receptors:	Not reported
Quantity Released:	Not reported
Unit Released:	Not reported
Quantity In Water:	Not reported
Receiving Waters:	Not reported
River Basin:	Not reported
Inspection Date:	9/2/2009
Call Date:	Not reported
Inspector:	MLM
Response Due:	Not reported
Response Received Date:	Not reported
Visit Needed:	0
Open:	0
Air Referral Date:	Not reported
Air Reg/ Permit Number:	Not reported
Waste Referral Date:	Not reported
Epa Id Or Permit Number:	Not reported
Water Referral Date:	Not reported
Water Permit Number:	Not reported
Remediation Referral Date:	Not reported
Remediation Pc Number:	Not reported
Enforcement Referral Date:	Not reported
Nov Number:	Not reported
Pc Number:	Not reported
Receive By:	Not reported
Case Officer:	Not reported
Case Type:	Not reported
Street Address:	Not reported
Polllutant:	Not reported
Impact:	Not reported
Spill Time:	Not reported
Spill Date:	Not reported
Spill Volume:	Not reported
Measure:	Not reported

Map ID	Site	Database(s)	EPA ID Number

KOONS KIA (Continued) **S109939481**

Volume In Water:	Not reported
Stream Name:	Not reported
Investigation Date:	Not reported
Closure Date:	Not reported
Lab Results:	Not reported
Target Date:	Not reported
Prep Number:	Not reported
Report Date:	Not reported
Report Time:	Not reported
Pollutant Scr:	Not reported
Volume:	Not reported
Volume Esc:	Not reported
Future Recommendations:	Not reported
Stream Code:	Not reported
Visit Date:	Not reported
Lab Date:	Not reported
File Close Date:	Not reported
Prep Copy:	Not reported
City:	Not reported
Incident Summary:	Stream next to Koons Kia has a sewage like odor.
Reported:	Not reported
Results:	Not reported
Inspection Comments:	No odors detected. NFA.
Remarks:	Not reported

2147 **OKAY AUTO BODY INC** **RCRA-CESQG** **1000104902**
14218 JEFFERSON DAVIS HWY **FINDS** **VAD981040629**
WOODBRIDGE, VA 22191 **NY MANIFEST**
ECHO
US AIRS

RCRA-CESQG:

Date form received by agency:	08/14/1985
Facility name:	OKAY AUTO BODY INC
Facility address:	14218 JEFFERSON DAVIS HWY WOODBRIDGE, VA 22191-2110
EPA ID:	VAD981040629
Contact:	JOHN SEAVER
Contact address:	14218 JEFFERSON DAVIS HWY WOODBRIDGE, VA 22191-2110
Contact country:	US
Contact telephone:	703-494-1515
Contact email:	Not reported
EPA Region:	03
Classification:	Conditionally Exempt Small Quantity Generator
Description:	Handler: generates 100 kg or less of hazardous waste per calendar month, and accumulates 1000 kg or less of hazardous waste at any time; or generates 1 kg or less of acutely hazardous waste per calendar month, and accumulates at any time: 1 kg or less of acutely hazardous waste; or 100 kg or less of any residue or contaminated soil, waste or other debris resulting from the cleanup of a spill, into or on any land or water, of acutely hazardous waste; or generates 100 kg or less of any residue or contaminated soil, waste or other debris resulting from the cleanup of a spill, into or on any land or water, of acutely hazardous waste during any calendar month, and accumulates at any time: 1 kg or less of acutely hazardous waste; or 100 kg or less of any residue or contaminated soil, waste or other debris resulting from the cleanup of a spill, into or on any land or water, of acutely

Map ID	Site	Database(s)	EPA ID Number

OKAY AUTO BODY INC (Continued) **1000104902**

hazardous waste

Owner/Operator Summary:

Owner/operator name:	OPERNAME
Owner/operator address:	OPERSTREET OPERCITY, AK 99999
Owner/operator country:	Not reported
Owner/operator telephone:	215-555-1212
Owner/operator email:	Not reported
Owner/operator fax:	Not reported
Owner/operator extension:	Not reported
Legal status:	Private
Owner/Operator Type:	Operator
Owner/Op start date:	Not reported
Owner/Op end date:	Not reported

Owner/operator name:	JAMES BURBAGE
Owner/operator address:	14801 BAYVIEW DR WOODBRIDGE, VA 22191
Owner/operator country:	Not reported
Owner/operator telephone:	703-490-0950
Owner/operator email:	Not reported
Owner/operator fax:	Not reported
Owner/operator extension:	Not reported
Legal status:	Private
Owner/Operator Type:	Owner
Owner/Op start date:	Not reported
Owner/Op end date:	Not reported

Owner/operator name:	JAMES BURBAGE
Owner/operator address:	14801 BAYVIEW DR. WOODBRIDGE, VA 22191
Owner/operator country:	Not reported
Owner/operator telephone:	703-490-0950
Owner/operator email:	Not reported
Owner/operator fax:	Not reported
Owner/operator extension:	Not reported
Legal status:	Private
Owner/Operator Type:	Owner
Owner/Op start date:	08/22/1995
Owner/Op end date:	Not reported

Handler Activities Summary:

U.S. importer of hazardous waste:	No
Mixed waste (haz. and radioactive):	No
Recycler of hazardous waste:	No
Transporter of hazardous waste:	No
Treater, storer or disposer of HW:	No
Underground injection activity:	No
On-site burner exemption:	No
Furnace exemption:	No
Used oil fuel burner:	No
Used oil processor:	No
User oil refiner:	No
Used oil fuel marketer to burner:	No
Used oil Specification marketer:	No

Map ID	Site	Database(s)	EPA ID Number

OKAY AUTO BODY INC (Continued) **1000104902**

Used oil transfer facility: No
Used oil transporter: No

. Waste code: D001
. Waste name: IGNITABLE WASTE

. Waste code: D008
. Waste name: LEAD

. Waste code: D018
. Waste name: BENZENE

. Waste code: D035
. Waste name: METHYL ETHYL KETONE

. Waste code: D039
. Waste name: TETRACHLOROETHYLENE

. Waste code: D040
. Waste name: TRICHLORETHYLENE

. Waste code: F003
. Waste name: THE FOLLOWING SPENT NONHALOGENATED SOLVENTS: XYLENE, ACETONE, ETHYL ACETATE, ETHYL BENZENE, ETHYL ETHER, METHYL ISOBUTYL KETONE, N-BUTYL ALCOHOL, CYCLOHEXANONE, AND METHANOL; ALL SPENT SOLVENT MIXTURES/BLENDS CONTAINING, BEFORE USE, ONLY THE ABOVE SPENT NONHALOGENATED SOLVENTS; AND ALL SPENT SOLVENT MIXTURES/BLENDS CONTAINING, BEFORE USE, ONE OR MORE OF THE ABOVE NONHALOGENATED SOLVENTS, AND A TOTAL OF TEN PERCENT OR MORE (BY VOLUME) OF ONE OR MORE OF THOSE SOLVENTS LISTED IN F001, F002, F004, AND F005; AND STILL BOTTOMS FROM THE RECOVERY OF THESE SPENT SOLVENTS AND SPENT SOLVENT MIXTURES.

. Waste code: F005
. Waste name: THE FOLLOWING SPENT NONHALOGENATED SOLVENTS: TOLUENE, METHYL ETHYL KETONE, CARBON DISULFIDE, ISOBUTANOL, PYRIDINE, BENZENE, 2-ETHOXYETHANOL, AND 2-NITROPROPANE; ALL SPENT SOLVENT MIXTURES/BLENDS CONTAINING, BEFORE USE, A TOTAL OF TEN PERCENT OR MORE (BY VOLUME) OF ONE OR MORE OF THE ABOVE NONHALOGENATED SOLVENTS OR THOSE SOLVENTS LISTED IN F001, F002, OR F004; AND STILL BOTTOMS FROM THE RECOVERY OF THESE SPENT SOLVENTS AND SPENT SOLVENT MIXTURES.

Violation Status: No violations found

FINDS:

Registry ID: 110005229804

Environmental Interest/Information System
AFS (Aerometric Information Retrieval System (AIRS) Facility Subsystem) replaces the former Compliance Data System (CDS), the National Emission Data System (NEDS), and the Storage and Retrieval of Aerometric Data (SAROAD). AIRS is the national repository for information concerning airborne pollution in the United States. AFS is used to track emissions and compliance data from industrial plants. AFS data are utilized by states to prepare State Implementation Plans to comply with regulatory programs and by EPA as an input for the estimation of total national emissions. AFS is undergoing a major

Map ID	Site	Database(s)	EPA ID Number

OKAY AUTO BODY INC (Continued) **1000104902**

redesign to support facility operating permits required under Title V of the Clean Air Act.

RCRAInfo is a national information system that supports the Resource Conservation and Recovery Act (RCRA) program through the tracking of events and activities related to facilities that generate, transport, and treat, store, or dispose of hazardous waste. RCRAInfo allows RCRA program staff to track the notification, permit, compliance, and corrective action activities required under RCRA.

AIR MINOR

Click this hyperlink while viewing on your computer to access additional FINDS: detail in the EDR Site Report.

NY MANIFEST:

Country:	USA
EPA ID:	VAD981040629
Facility Status:	Not reported
Location Address 1:	14218 JEFF DAVIS HIGHWAY
Code:	BP
Location Address 2:	Not reported
Total Tanks:	Not reported
Location City:	WOODBRIDGE
Location State:	VA
Location Zip:	22191
Location Zip 4:	Not reported

NY MANIFEST:

EPAID:	VAD981040629
Mailing Name:	OK AUTO BODY
Mailing Contact:	OK AUTO BODY
Mailing Address 1:	14218 JEFF DAVIS HIGHWAY
Mailing Address 2:	Not reported
Mailing City:	WOODBRIDGE
Mailing State:	VA
Mailing Zip:	22191
Mailing Zip 4:	Not reported
Mailing Country:	USA
Mailing Phone:	7034941515

NY MANIFEST:

Document ID:	NYC1221085
Manifest Status:	C
seq:	Not reported
Year:	1991
Trans1 State ID:	05640
Trans2 State ID:	Not reported
Generator Ship Date:	09/18/1991
Trans1 Recv Date:	09/18/1991
Trans2 Recv Date:	/ /
TSD Site Recv Date:	09/27/1991
Part A Recv Date:	09/26/1991
Part B Recv Date:	10/08/1991
Generator EPA ID:	VAD981040629
Trans1 EPA ID:	ILD051060408

Map ID	Site	Database(s)	EPA ID Number

OKAY AUTO BODY INC (Continued) **1000104902**

Trans2 EPA ID:	Not reported
TSDF ID 1:	NYD980753784
TSDF ID 2:	Not reported
Manifest Tracking Number:	Not reported
Import Indicator:	Not reported
Export Indicator:	Not reported
Discr Quantity Indicator:	Not reported
Discr Type Indicator:	Not reported
Discr Residue Indicator:	Not reported
Discr Partial Reject Indicator:	Not reported
Discr Full Reject Indicator:	Not reported
Manifest Ref Number:	Not reported
Alt Facility RCRA ID:	Not reported
Alt Facility Sign Date:	Not reported
MGMT Method Type Code:	Not reported
Waste Code:	F005 - UNKNOWN
Waste Code:	Not reported
Waste Code:	Not reported
Waste Code:	Not reported
Waste Code:	Not reported
Waste Code:	Not reported
Quantity:	00219
Units:	P - Pounds
Number of Containers:	003
Container Type:	DM - Metal drums, barrels
Handling Method:	B Incineration, heat recovery, burning.
Specific Gravity:	100

Click this hyperlink while viewing on your computer to access
30 additional NY_MANIFEST: record(s) in the EDR Site Report.

ECHO:

Envid:	1000104902
Registry ID:	110005229804
DFR URL:	http://echo.epa.gov/detailed-facility-report?fid=110005229804

US AIRS MINOR:

Envid:	1000104902
Region Code:	03
Programmatic ID:	AIR VA0000005115300831
Facility Registry ID:	110005229804
D and B Number:	Not reported
Primary SIC Code:	Not reported
NAICS Code:	811121
Default Air Classification Code:	MIN
Facility Type of Ownership Code:	NON
Air CMS Category Code:	Not reported
HPV Status:	Not reported

US AIRS MINOR:

Envid:	1000104902
Region Code:	03
Programmatic ID:	AIR VA0000005115300831
Facility Registry ID:	110005229804
D and B Number:	Not reported

Map ID	Site	Database(s)	EPA ID Number

OKAY AUTO BODY INC (Continued) **1000104902**

Primary SIC Code: Not reported
NAICS Code: 811121
Default Air Classification Code: MIN
Facility Type of Ownership Code: NON
Air CMS Category Code: Not reported
HPV Status: Not reported

2148 **VA SPILLS** **S111330869**
14204 MT PLESANT DR. **N/A**
WOODBRIDGE, VA 22191

SPILLS:
Fips City/County: Prince William County
Status: Closed
Reference Id: 11246
IR Number: 2012-N-0650
Associated IR: Not reported
Incident Date: 09/08/2011
Call Received Date: 09/14/2011
Closure Comments: NFA
Threat To: Not reported
Terrorism (Y/N): N
Characterize Incident: Accidental
Incident Type: Water
Incident Subtype: SSO * Water
Materials: Sewage (0--1 Unknown)
Effect To Receptor: Not reported
Water Body: Not reported
Low Quantity To Water: Not reported
High Quantity To Water: Not reported
Quantity Units: Not reported
Other Receptors: Not reported
RP Company: Not reported
RP Name: Not reported
Property Owner: Not reported
Property Company: Not reported
Duration Of Event (Hrs): 4
Impacts: Not reported
Other Impacts: Not reported
Steps Taken: Not reported
Steps Taken Description: Not reported
System Components: Not reported
Other System Components: Not reported
Cause Of Event: Heavy rain events due to Tropical Storm Lee
Corrective Action Taken: Not reported
Weather Status: Wet
Precipitation (Wet): 0
Discharge Type: Untreated
Discharge Volume: 0
Unknown Discharge (Y/N): Y
Site Name: SSO - MANHOLE 336-320
Closure Date: 10/05/2011
Orig. Call Incident Description: Extreme rain events due to Tropical Storm Lee caused a SSO from approximately 11:30 PM until 3:00 AM on 9/9/11.
Original Call Material Description: Sewage
Original Call Location Description: Manhole 336-320, 14204 Mt Plesant Dr, Woodbridge 22191
Incident Ongoing at time of Call: N
Agencies Notified (Y/N): Not reported

Map ID	Site	Database(s)	EPA ID Number

(Continued) **S111330869**

Other Agencies: Not reported
Permitted (Y/N): N
Call Reported By Company Name: PWCSA
Call Property Owner Company Name: Not reported
Call Property Owner Name: Not reported
Site Summary: Permitted Facility is PWCSA- H.L. Mooney WRF (VA0025101)

2149 **ERNS** **2014082616**
14211 JEFFERSON DAVIS HWY **N/A**
WOODBRIDGE, VA 22191

Click this hyperlink while viewing on your computer to access additional ERNS detail in the EDR Site Report.

2149 **SATURN OF WOODBRIDGE** **RCRA-CESQG** **1004790756**
14211 JEFFERSON DAVIS HWY **FINDS** **VAD988222881**
WOODBRIDGE, VA 22191 **ECHO**

RCRA-CESQG:
Date form received by agency: 12/08/1992
Facility name: SATURN OF WOODBRIDGE
Facility address: 14211 JEFFERSON DAVIS HWY
WOODBRIDGE, VA 22191
EPA ID: VAD988222881
Contact: KEVIN T KELLY
Contact address: 14211 JEFFERSON DAVIS HWY
WOODBRIDGE, VA 22191
Contact country: US
Contact telephone: 703-490-4600
Contact email: Not reported
EPA Region: 03
Classification: Conditionally Exempt Small Quantity Generator
Description: Handler: generates 100 kg or less of hazardous waste per calendar month, and accumulates 1000 kg or less of hazardous waste at any time; or generates 1 kg or less of acutely hazardous waste per calendar month, and accumulates at any time: 1 kg or less of acutely hazardous waste; or 100 kg or less of any residue or contaminated soil, waste or other debris resulting from the cleanup of a spill, into or on any land or water, of acutely hazardous waste; or generates 100 kg or less of any residue or contaminated soil, waste or other debris resulting from the cleanup of a spill, into or on any land or water, of acutely hazardous waste during any calendar month, and accumulates at any time: 1 kg or less of acutely hazardous waste; or 100 kg or less of any residue or contaminated soil, waste or other debris resulting from the cleanup of a spill, into or on any land or water, of acutely hazardous waste

Owner/Operator Summary:
Owner/operator name: LUSTINE SATURN INC
Owner/operator address: 14227 JEFFERSON DAVIS HWY
WOODBRIDGE, VA 22191
Owner/operator country: Not reported
Owner/operator telephone: 703-494-9154

Map ID	Site	Database(s)	EPA ID Number

SATURN OF WOODBRIDGE (Continued) **1004790756**

Owner/operator email: Not reported
Owner/operator fax: Not reported
Owner/operator extension: Not reported
Legal status: Private
Owner/Operator Type: Owner
Owner/Op start date: Not reported
Owner/Op end date: Not reported

Handler Activities Summary:
U.S. importer of hazardous waste: No
Mixed waste (haz. and radioactive): No
Recycler of hazardous waste: No
Transporter of hazardous waste: No
Treater, storer or disposer of HW: No
Underground injection activity: No
On-site burner exemption: No
Furnace exemption: No
Used oil fuel burner: No
Used oil processor: No
User oil refiner: No
Used oil fuel marketer to burner: No
Used oil Specification marketer: No
Used oil transfer facility: No
Used oil transporter: No

. Waste code: D001
. Waste name: IGNITABLE WASTE

. Waste code: D008
. Waste name: LEAD

. Waste code: D039
. Waste name: TETRACHLOROETHYLENE

Violation Status: No violations found

FINDS:

Registry ID: 110005253554

Environmental Interest/Information System
RCRAInfo is a national information system that supports the Resource Conservation and Recovery Act (RCRA) program through the tracking of events and activities related to facilities that generate, transport, and treat, store, or dispose of hazardous waste. RCRAInfo allows RCRA program staff to track the notification, permit, compliance, and corrective action activities required under RCRA.

Click this hyperlink while viewing on your computer to access additional FINDS: detail in the EDR Site Report.

ECHO:
Envid: 1004790756
Registry ID: 110005253554
DFR URL: http://echo.epa.gov/detailed-facility-report?fid=110005253554

Map ID	Site	Database(s)	EPA ID Number
2149	**14211 JEFFERSON DAVIS HWY** **WOODBRIDGE, VA 22191**	**VA SPILLS**	**S116675287** **N/A**

SPILLS:

Fips City/County:	Prince William County
Status:	Closed
Reference Id:	26810
IR Number:	2014-N-3124
Associated IR:	Not reported
Incident Date:	05/10/2014
Call Received Date:	05/19/2014
Closure Comments:	NFA at this time.
Threat To:	Not reported
Terrorism (Y/N):	N
Characterize Incident:	Unknown
Incident Type:	Petroleum * Waste
Incident Subtype:	Petroleum * Solid Waste * Waste
Materials:	Motor oil (-1--1 Unknown)
Effect To Receptor:	Not reported
Water Body:	Not reported
Low Quantity To Water:	Not reported
High Quantity To Water:	Not reported
Quantity Units:	Not reported
Other Receptors:	Not reported
RP Company:	Not reported
RP Name:	Not reported
Property Owner:	Not reported
Property Company:	Not reported
Duration Of Event (Hrs):	0
Impacts:	Not reported
Other Impacts:	Not reported
Steps Taken:	Not reported
Steps Taken Description:	Not reported
System Components:	Not reported
Other System Components:	Not reported
Cause Of Event:	Not reported
Corrective Action Taken:	Not reported
Weather Status:	Not reported
Precipitation (Wet):	0
Discharge Type:	Not reported
Discharge Volume:	0
Unknown Discharge (Y/N):	N
Site Name:	MOTOR OIL @LUSTINE DODGE
Closure Date:	06/21/2016
Orig. Call Incident Description:	Employees are told to dispose of motor oil by throwing it into regular trash cans. The Supervisors were told that the oil needs to be separated however they are not passing that info on. You have to look in the dumpsters behind the location right before trash pickup & you will find the evidence.
Original Call Material Description:	Motor oil
Original Call Location Description:	Lustine Dodge, 14211 Jefferson Davis Hwy, Woodbridge, VA 22191
Incident Ongoing at time of Call:	Not reported
Agencies Notified (Y/N):	Not reported
Other Agencies:	NRC #1082616; RHMO Buckley (HMVA-6257)
Permitted (Y/N):	N
Call Reported By Company Name:	US EPA III
Call Property Owner Company Name:	Not reported
Call Property Owner Name:	Not reported

Map ID	Site	Database(s)	EPA ID Number
	(Continued)		**S116675287**
	Site Summary: Not reported		
2155	**LUSTINE TOYOTA** **14227 JEFFERSON DAVIS HWY** **WOODBRIDGE, VA 22191**	**RCRA-CESQG** **FINDS** **ECHO**	**1000412499** **VAD023978620**

RCRA-CESQG:

Date form received by agency:	07/28/2015
Facility name:	LUSTINE TOYOTA
Facility address:	14227 JEFFERSON DAVIS HWY WOODBRIDGE, VA 22191
EPA ID:	VAD023978620
Contact:	RODNEY GAUTIER
Contact address:	14227 JEFFERSON DAVIS HWY WOODBRIDGE, VA 22191
Contact country:	US
Contact telephone:	703-494-9154
Contact email:	Not reported
EPA Region:	03
Land type:	Facility is not located on Indian land. Additional information is not known.
Classification:	Conditionally Exempt Small Quantity Generator
Description:	Handler: generates 100 kg or less of hazardous waste per calendar month, and accumulates 1000 kg or less of hazardous waste at any time; or generates 1 kg or less of acutely hazardous waste per calendar month, and accumulates at any time: 1 kg or less of acutely hazardous waste; or 100 kg or less of any residue or contaminated soil, waste or other debris resulting from the cleanup of a spill, into or on any land or water, of acutely hazardous waste; or generates 100 kg or less of any residue or contaminated soil, waste or other debris resulting from the cleanup of a spill, into or on any land or water, of acutely hazardous waste during any calendar month, and accumulates at any time: 1 kg or less of acutely hazardous waste; or 100 kg or less of any residue or contaminated soil, waste or other debris resulting from the cleanup of a spill, into or on any land or water, of acutely hazardous waste

Owner/Operator Summary:

Owner/operator name:	OPERNAME
Owner/operator address:	OPERSTREET OPERCITY, AK 99999
Owner/operator country:	US
Owner/operator telephone:	215-555-1212
Owner/operator email:	Not reported
Owner/operator fax:	Not reported
Owner/operator extension:	Not reported
Legal status:	Private
Owner/Operator Type:	Operator
Owner/Op start date:	Not reported
Owner/Op end date:	Not reported
Owner/operator name:	BURTON LUSTING
Owner/operator address:	14227 JEFFERSON DAVIS HWY WOODBRIDGE, VA 22191
Owner/operator country:	US
Owner/operator telephone:	703-494-9154
Owner/operator email:	Not reported
Owner/operator fax:	Not reported

Map ID	Site	Database(s)	EPA ID Number

LUSTINE TOYOTA (Continued) **1000412499**

Owner/operator extension: Not reported
Legal status: Private
Owner/Operator Type: Owner
Owner/Op start date: Not reported
Owner/Op end date: Not reported

Handler Activities Summary:
U.S. importer of hazardous waste: No
Mixed waste (haz. and radioactive): No
Recycler of hazardous waste: No
Transporter of hazardous waste: No
Treater, storer or disposer of HW: No
Underground injection activity: No
On-site burner exemption: No
Furnace exemption: No
Used oil fuel burner: No
Used oil processor: No
User oil refiner: No
Used oil fuel marketer to burner: No
Used oil Specification marketer: No
Used oil transfer facility: No
Used oil transporter: No

. Waste code: D001
. Waste name: IGNITABLE WASTE

. Waste code: D002
. Waste name: CORROSIVE WASTE

. Waste code: D018
. Waste name: BENZENE

. Waste code: D039
. Waste name: TETRACHLOROETHYLENE

. Waste code: F001
. Waste name: THE FOLLOWING SPENT HALOGENATED SOLVENTS USED IN DEGREASING: TETRACHLOROETHYLENE, TRICHLORETHYLENE, METHYLENE CHLORIDE, 1,1,1-TRICHLOROETHANE, CARBON TETRACHLORIDE AND CHLORINATED FLUOROCARBONS; ALL SPENT SOLVENT MIXTURES/BLENDS USED IN DEGREASING CONTAINING, BEFORE USE, A TOTAL OF TEN PERCENT OR MORE (BY VOLUME) OF ONE OR MORE OF THE ABOVE HALOGENATED SOLVENTS OR THOSE SOLVENTS LISTED IN F002, F004, AND F005; AND STILL BOTTOMS FROM THE RECOVERY OF THESE SPENT SOLVENTS AND SPENT SOLVENT MIXTURES.

Historical Generators:
Date form received by agency: 01/06/2015
Site name: LUSTINE TOYOTA
Classification: Small Quantity Generator

. Waste code: D001
. Waste name: IGNITABLE WASTE

. Waste code: D002
. Waste name: CORROSIVE WASTE

Map ID	Site	Database(s)	EPA ID Number

LUSTINE TOYOTA (Continued) **1000412499**

. Waste code: D018
. Waste name: BENZENE

. Waste code: D039
. Waste name: TETRACHLOROETHYLENE

. Waste code: F001
. Waste name: THE FOLLOWING SPENT HALOGENATED SOLVENTS USED IN DEGREASING: TETRACHLOROETHYLENE, TRICHLORETHYLENE, METHYLENE CHLORIDE, 1,1,1-TRICHLOROETHANE, CARBON TETRACHLORIDE AND CHLORINATED FLUOROCARBONS; ALL SPENT SOLVENT MIXTURES/BLENDS USED IN DEGREASING CONTAINING, BEFORE USE, A TOTAL OF TEN PERCENT OR MORE (BY VOLUME) OF ONE OR MORE OF THE ABOVE HALOGENATED SOLVENTS OR THOSE SOLVENTS LISTED IN F002, F004, AND F005; AND STILL BOTTOMS FROM THE RECOVERY OF THESE SPENT SOLVENTS AND SPENT SOLVENT MIXTURES.

Date form received by agency: 11/04/1986
Site name: LUSTINE TOYOTA
Classification: Small Quantity Generator

. Waste code: D001
. Waste name: IGNITABLE WASTE

. Waste code: D002
. Waste name: CORROSIVE WASTE

. Waste code: D018
. Waste name: BENZENE

. Waste code: D039
. Waste name: TETRACHLOROETHYLENE

. Waste code: F001
. Waste name: THE FOLLOWING SPENT HALOGENATED SOLVENTS USED IN DEGREASING: TETRACHLOROETHYLENE, TRICHLORETHYLENE, METHYLENE CHLORIDE, 1,1,1-TRICHLOROETHANE, CARBON TETRACHLORIDE AND CHLORINATED FLUOROCARBONS; ALL SPENT SOLVENT MIXTURES/BLENDS USED IN DEGREASING CONTAINING, BEFORE USE, A TOTAL OF TEN PERCENT OR MORE (BY VOLUME) OF ONE OR MORE OF THE ABOVE HALOGENATED SOLVENTS OR THOSE SOLVENTS LISTED IN F002, F004, AND F005; AND STILL BOTTOMS FROM THE RECOVERY OF THESE SPENT SOLVENTS AND SPENT SOLVENT MIXTURES.

Facility Has Received Notices of Violations:
Regulation violated: Not reported
Area of violation: Used Oil - Generators
Date violation determined: 06/23/2015
Date achieved compliance: 07/06/2015
Violation lead agency: State
Enforcement action: VERBAL INFORMAL
Enforcement action date: 07/28/2015
Enf. disposition status: Not reported
Enf. disp. status date: Not reported
Enforcement lead agency: State
Proposed penalty amount: Not reported
Final penalty amount: Not reported
Paid penalty amount: Not reported

Map ID	Site	Database(s)	EPA ID Number

LUSTINE TOYOTA (Continued) **1000412499**

Evaluation Action Summary:
Evaluation date: 06/23/2015
Evaluation: COMPLIANCE EVALUATION INSPECTION ON-SITE
Area of violation: Used Oil - Generators
Date achieved compliance: 07/06/2015
Evaluation lead agency: State

FINDS:

Registry ID: 110066987586

Environmental Interest/Information System
RCRAInfo is a national information system that supports the Resource Conservation and Recovery Act (RCRA) program through the tracking of events and activities related to facilities that generate, transport, and treat, store, or dispose of hazardous waste. RCRAInfo allows RCRA program staff to track the notification, permit, compliance, and corrective action activities required under RCRA.

Click this hyperlink while viewing on your computer to access additional FINDS: detail in the EDR Site Report.

ECHO:
Envid: 1000412499
Registry ID: 110066987586
DFR URL: http://echo.epa.gov/detailed-facility-report?fid=110066987586

2155 **VA SPILLS** **S117368814**
14227 JEFFERSON DAVIS HWY **N/A**
WOODBRIDGE, VA 22191

SPILLS:
Fips City/County: Prince William County
Status: Closed
Reference Id: 28770
IR Number: 2015-N-0479
Associated IR: Not reported
Incident Date: 08/16/2014
Call Received Date: 08/21/2014
Closure Comments: Notification only.
Threat To: Not reported
Terrorism (Y/N): N
Characterize Incident: Unknown
Incident Type: Petroleum
Incident Subtype: Petroleum * Surface Spill
Materials: Not reported
Effect To Receptor: Not reported
Water Body: Not reported
Low Quantity To Water: Not reported
High Quantity To Water: Not reported
Quantity Units: Not reported
Other Receptors: Not reported
RP Company: Not reported
RP Name: Not reported
Property Owner: Not reported
Property Company: Not reported

Map ID	Site	Database(s)	EPA ID Number

(Continued) **S117368814**

Duration Of Event (Hrs):	0
Impacts:	Not reported
Other Impacts:	Not reported
Steps Taken:	Not reported
Steps Taken Description:	Not reported
System Components:	Not reported
Other System Components:	Not reported
Cause Of Event:	Not reported
Corrective Action Taken:	Not reported
Weather Status:	N/A
Precipitation (Wet):	0
Discharge Type:	N/A
Discharge Volume:	0
Unknown Discharge (Y/N):	N
Site Name:	GASOLINE RELEASE @LUSTINE TOYOTA
Closure Date:	08/21/2014
Orig. Call Incident Description:	Motor Vehicle caught on fire releasing 10 gallons of gasoline into storm drain. Engine 502 applied absorbents & Lustine Toyota will complete cleanup; no assistance requested.
Original Call Material Description:	Gasoline
Original Call Location Description:	Lustine Toyota, 14227 Jefferson Davis Hwy, Woodbridge
Incident Ongoing at time of Call:	N
Agencies Notified (Y/N):	Y
Other Agencies:	VEOC; RHMO Brown; Prince William Co FD (HMVA-8051)
Permitted (Y/N):	N
Call Reported By Company Name:	Prince William County FD
Call Property Owner Company Name:	Not reported
Call Property Owner Name:	Not reported
Site Summary:	Not reported

2155 **LUSTINE DODGE** **VA UST** **U003678401**
14227 JEFFERSON DAVIS HWY **N/A**
WOODBRIDGE, VA 22191

Facility:

Facility Id:	3001830
Facility Type:	AUTO DEALER
CEDS Facility ID:	200000076783

Owner:

Owner Id:	32281
Owner Name:	JOHN GUNNING
Owner Address:	14227 JEFFERSON DAVIS HWY.
Owner Address2:	PRINCE WILLIAM
Owner City, State, Zip:	WOODBRIDGE, VA 22191
Owner Type:	PRIVATE
Number of Active AST:	0
Number of Active UST:	0
Number of Inactive AST:	0
Number of Inactive UST:	3

UST:

Facility ID:	3001830
Federally Regulated:	Yes
Tank Number:	1
Tank Capacity:	2000
Tank Contents:	GASOLINE

Map ID	Site	Database(s)	EPA ID Number

LUSTINE DODGE (Continued) **U003678401**

Tank Status:	**REM FROM GRD**
Tank Type:	UST
Tank Material:	
Install Date:	4/8/1980
Tank Materials: Bare Steel	Yes
Tank Materials: Cath Protect Steel	No
Tank Materials: Epoxy Steel	No
Tank Materials: Fiberglass	No
Tank Materials: Concrete	No
Tank Materials: Composite	No
Tank Materials: Double Walled	No
Tank Materials: Lined Interior	No
Tank Materials: Excav Liner	No
Tank Materials: Insulated Tank Jacket	No
Tank Materials: Repaired	No
Tank Materials: Unknown	No
Tank Materials: Other	No
Tank Materials: Other Note	Not reported
Release Detection:	
Tank Release Detection: Leak Deferred	No
Tank Release Detection: Manual Gauge	No
Tank Release Detection: Auto Gauge	No
Tank Release Detection:Tank Tightness	No
Tank Release Detection: Vapor Monitor	No
Tank Release Detection: Inventory	No
Tank Release Detection: Stat Invent Recon	No
Tank Release Detection: Spill Install	No
Tank Release Detection: Overfill Install	No
Tank Release Detection: Groundwater	No
Tank Release Detection: Int Sec Containment	No
Tank Release Detection: Int Double Walled	No
Tank Release Detection: Other Method	No
Tank Release Detection: Other Note	Not reported
Pipe Release Detection: Leak Deferred	Not reported
Pipe Release Detection: Autoleak	Not reported
Pipe Release Detection: Line Tightness	No
Pipe Release Detection: Stat Invent Recon	No
Pipe Release Detection: Groundwater	No
Pipe Release Detection: Int Sec Containment	No
Pipe Release Det: Interior Double Walled	No
Pipe Release Detection: Other Method	No
Pipe Release Detection: Other Note	Not reported
Pipe Type:	NO VALVE: SUCTION
Pipe Materials: Bare Steel	Yes
Pipe Materials: Galvanized Steel	No
Pipe Materials: Copper	No
Pipe Materials: Fiberglass	No
Pipe Materials: Cath Protect	No
Pipe Materials: Double Walled	No
Pipe Materials: Sec Containment	No
Pipe Materials: Repaired	No
Pipe Materials: Unknown	No
Pipe Materials: Other	No
Pipe Materials: Other Note	Not reported

Map ID	Site	Database(s)	EPA ID Number

LUSTINE DODGE (Continued) **U003678401**

Facility ID:	3001830
Federally Regulated:	Yes
Tank Number:	2
Tank Capacity:	3000
Tank Contents:	GASOLINE
Tank Status:	**REM FROM GRD**
Tank Type:	UST
Tank Material:	
Install Date:	4/8/1980
Tank Materials: Bare Steel	Yes
Tank Materials: Cath Protect Steel	No
Tank Materials: Epoxy Steel	No
Tank Materials: Fiberglass	No
Tank Materials: Concrete	No
Tank Materials: Composite	No
Tank Materials: Double Walled	No
Tank Materials: Lined Interior	No
Tank Materials: Excav Liner	No
Tank Materials: Insulated Tank Jacket	No
Tank Materials: Repaired	No
Tank Materials: Unknown	No
Tank Materials: Other	No
Tank Materials: Other Note	Not reported
Release Detection:	
Tank Release Detection: Leak Deferred	No
Tank Release Detection: Manual Gauge	No
Tank Release Detection: Auto Gauge	No
Tank Release Detection:Tank Tightness	No
Tank Release Detection: Vapor Monitor	No
Tank Release Detection: Inventory	No
Tank Release Detection: Stat Invent Recon	No
Tank Release Detection: Spill Install	No
Tank Release Detection: Overfill Install	No
Tank Release Detection: Groundwater	No
Tank Release Detection: Int Sec Containment	No
Tank Release Detection: Int Double Walled	No
Tank Release Detection: Other Method	No
Tank Release Detection: Other Note	Not reported
Pipe Release Detection: Leak Deferred	Not reported
Pipe Release Detection: Autoleak	Not reported
Pipe Release Detection: Line Tightness	No
Pipe Release Detection: Stat Invent Recon	No
Pipe Release Detection: Groundwater	No
Pipe Release Detection: Int Sec Containment	No
Pipe Release Det: Interior Double Walled	No
Pipe Release Detection: Other Method	No
Pipe Release Detection: Other Note	Not reported
Pipe Type:	NO VALVE: SUCTION
Pipe Materials: Bare Steel	Yes
Pipe Materials: Galvanized Steel	No
Pipe Materials: Copper	No
Pipe Materials: Fiberglass	No
Pipe Materials: Cath Protect	No

Map ID	Site	Database(s)	EPA ID Number

LUSTINE DODGE (Continued) **U003678401**

Pipe Materials: Double Walled	No
Pipe Materials: Sec Containment	No
Pipe Materials: Repaired	No
Pipe Materials: Unknown	No
Pipe Materials: Other	No
Pipe Materials: Other Note	Not reported
Facility ID:	3001830
Federally Regulated:	Yes
Tank Number:	3
Tank Capacity:	1000
Tank Contents:	UNKNOWN
Tank Status:	**REM FROM GRD**
Tank Type:	UST

Tank Material:

Install Date:	4/8/1980
Tank Materials: Bare Steel	Yes
Tank Materials: Cath Protect Steel	No
Tank Materials: Epoxy Steel	No
Tank Materials: Fiberglass	No
Tank Materials: Concrete	No
Tank Materials: Composite	No
Tank Materials: Double Walled	No
Tank Materials: Lined Interior	No
Tank Materials: Excav Liner	No
Tank Materials: Insulated Tank Jacket	No
Tank Materials: Repaired	No
Tank Materials: Unknown	No
Tank Materials: Other	No
Tank Materials: Other Note	Not reported

Release Detection:

Tank Release Detection: Leak Deferred	No
Tank Release Detection: Manual Gauge	No
Tank Release Detection: Auto Gauge	No
Tank Release Detection:Tank Tightness	No
Tank Release Detection: Vapor Monitor	No
Tank Release Detection: Inventory	No
Tank Release Detection: Stat Invent Recon	No
Tank Release Detection: Spill Install	No
Tank Release Detection: Overfill Install	No
Tank Release Detection: Groundwater	No
Tank Release Detection: Int Sec Containment	No
Tank Release Detection: Int Double Walled	No
Tank Release Detection: Other Method	No
Tank Release Detection: Other Note	Not reported
Pipe Release Detection: Leak Deferred	Not reported
Pipe Release Detection: Autoleak	Not reported
Pipe Release Detection: Line Tightness	No
Pipe Release Detection: Stat Invent Recon	No
Pipe Release Detection: Groundwater	No
Pipe Release Detection: Int Sec Containment	No
Pipe Release Det: Interior Double Walled	No
Pipe Release Detection: Other Method	No

Map ID	Site	Database(s)	EPA ID Number

LUSTINE DODGE (Continued) **U003678401**

Pipe Release Detection: Other Note	Not reported
Pipe Type:	NO VALVE: SUCTION
Pipe Materials: Bare Steel	Yes
Pipe Materials: Galvanized Steel	No
Pipe Materials: Copper	No
Pipe Materials: Fiberglass	No
Pipe Materials: Cath Protect	No
Pipe Materials: Double Walled	No
Pipe Materials: Sec Containment	No
Pipe Materials: Repaired	No
Pipe Materials: Unknown	No
Pipe Materials: Other	No
Pipe Materials: Other Note	Not reported

2156 **MANHOLE 336 - 279** **VA SPILLS** **S109273325**
1400 COLCHESTER RD **N/A**
DUMFRIES, VA

SPILLS:

Fips City/County:	Prince William County
Status:	Not reported
Reference Id:	Not reported
IR Number:	2009-N-0164
Associated IR:	Not reported
Incident Date:	09/06/2008
Call Received Date:	09/06/2008
Closure Comments:	See Site Summary for details
Threat To:	Not reported
Terrorism (Y/N):	NO
Characterize Incident:	Not reported
Incident Type:	Water
Incident Subtype:	SSO
Materials:	Sewage(-1 - -1 Unknown)
Effect To Receptor:	Not reported
Water Body:	Marumsco Creek
Low Quantity To Water:	-1
High Quantity To Water:	-1
Quantity Units:	Unknown
Other Receptors:	Marumsco Cr Watershed
RP Company:	Prince William County Service Authority
RP Name:	Don Pannell
Property Owner:	Not reported
Property Company:	Not reported
Duration Of Event (Hrs):	Not reported
Impacts:	Not reported
Other Impacts:	Not reported
Steps Taken:	Not reported
Steps Taken Description:	Not reported
System Components:	Not reported
Other System Components:	Not reported
Cause Of Event:	Not reported
Corrective Action Taken:	Not reported
Weather Status:	Not reported
Precipitation (Wet):	Not reported
Discharge Type:	Not reported
Discharge Volume:	Not reported

Map ID	Site	Database(s)	EPA ID Number

MANHOLE 336 - 279 (Continued) **S109273325**

Unknown Discharge (Y/N):	NO
Site Name:	MANHOLE #336 - 279
Closure Date:	09/17/2008
Orig. Call Incident Description:	Due to heavy rain on 9/5 & 9/6/08 there was sewer effluent released at two locations in the Town of Dumfries. The Service Authority received alarms & reports of flooded/backed up residences.
Original Call Material Description:	Sanitary Sewage (Qty=unknown)
Original Call Location Description:	Manhole 336 - 279-1400 Colchester Rd-Dumfries-VA--Prince William County
Incident Ongoing at time of Call:	Not reported
Agencies Notified (Y/N):	NO
Other Agencies:	Not reported
Permitted (Y/N):	YES
Call Reported By Company Name:	Customer Complaints - PWCSA
Call Property Owner Company Name:	Not reported
Call Property Owner Name:	Not reported
Site Summary:	"To reduce the # of people impacted, manhole #336 - 279 was the relief portal for an overwhelmed sewer collection system. Effluent went into an unknown drainage ditch. (Work order # 308666)"

SPILLS NO:

Region:	NO
Id:	Not reported
Incident Summary:	Not reported
Date In:	9/6/2008
Date Closed:	9/17/2008
Pollution Type:	Not reported
Responsible Party:	PWCSA
Facility Status:	**Not reported**
Owner:	Not reported
Facility Contact:	Huppman/Winkler
Facility Permitted:	-1
Facility Telephone:	7033357980
Time In:	4:40:00 PM
Reported By Name:	Customer Complaints - PWCSA
Reported By Telephone:	7033357980
Reported By Affiliation/Addr:	Not reported
Incident Response IR #:	2009-N-0164
Responsible Party Address:	4 Complex Ct
Responsible Party City:	Woodbridge
Responsible Party State:	VA
Responsible Party Zip:	Not reported
Responsible Party Contact:	Don Pannell
Responsible Party Telephone:	7033357986
Owner Name:	Not reported
Owner Address:	Not reported
Owner City:	Not reported
Owner State:	Not reported
Owner Zip:	Not reported
Owner Contact:	Not reported
Owner Telephone:	Not reported
Incident Date:	9/6/2008
Incident Time:	2:00:00 PM
Petroleum:	0
Solid Waste:	0
Hazardous Waste:	0
Water:	0

Map ID	Site	Database(s)	EPA ID Number

MANHOLE 336 - 279 (Continued) **S109273325**

Air:	0
Sewage:	-1
Fish Kill:	0
Threat Wetlands:	0
Wetlands:	0
Material Released:	Sanitary Sewage
Possible Receptors:	Not reported
Quantity Released:	unknown
Unit Released:	Not reported
Quantity In Water:	Not reported
Receiving Waters:	Marumsco Cr Watershed
River Basin:	Not reported
Inspection Date:	Not reported
Call Date:	Not reported
Inspector:	Not reported
Response Due:	Not reported
Response Received Date:	Not reported
Visit Needed:	0
Open:	0
Air Referral Date:	Not reported
Air Reg/ Permit Number:	Not reported
Waste Referral Date:	Not reported
Epa Id Or Permit Number:	Not reported
Water Referral Date:	Not reported
Water Permit Number:	VA0025101-Mooney
Remediation Referral Date:	Not reported
Remediation Pc Number:	Not reported
Enforcement Referral Date:	Not reported
Nov Number:	Not reported
Pc Number:	Not reported
Receive By:	Not reported
Case Officer:	Not reported
Case Type:	Not reported
Street Address:	Not reported
Polllutant:	Not reported
Impact:	Not reported
Spill Time:	Not reported
Spill Date:	Not reported
Spill Volume:	Not reported
Measure:	Not reported
Volume In Water:	Not reported
Stream Name:	Not reported
Investigation Date:	Not reported
Closure Date:	Not reported
Lab Results:	Not reported
Target Date:	Not reported
Prep Number:	Not reported
Report Date:	Not reported
Report Time:	Not reported
Pollutant Scr:	Not reported
Volume:	Not reported
Volume Esc:	Not reported
Future Recommendations:	Not reported
Stream Code:	Not reported
Visit Date:	Not reported
Lab Date:	Not reported
File Close Date:	Not reported

Map ID	Site	Database(s)	EPA ID Number

MANHOLE 336 - 279 (Continued) **S109273325**

Prep Copy:	Not reported
City:	Not reported
Incident Summary:	Due to heavy rain on 9/5 & 9/6/08 there was sewer effluent released at two locations in the Town of Dumfries. The Service Authority received alarms & reports of flooded/backed up residences.
Reported:	Not reported
Results:	Not reported
Inspection Comments:	To reduce the # of people impacted, manhole #336 - 279 was the relief portal for an overwhelmed sewer collection system. Effluent went into an unknown drainage ditch. (Work order # 308666)
Remarks:	Not reported

2156 **PWCSA - HL MOONEY** **VA SPILLS** **S111330870**
1401 COLCHESTER DR **N/A**
WOODBRIDGE, VA 22191

SPILLS:

Fips City/County:	Prince William County
Status:	Closed
Reference Id:	11248
IR Number:	2012-N-0652
Associated IR:	Not reported
Incident Date:	09/09/2011
Call Received Date:	09/14/2011
Closure Comments:	NFA
Threat To:	Not reported
Terrorism (Y/N):	N
Characterize Incident:	Accidental
Incident Type:	Water
Incident Subtype:	SSO * Water
Materials:	Sewage (0--1 Unknown)
Effect To Receptor:	Not reported
Water Body:	Not reported
Low Quantity To Water:	Not reported
High Quantity To Water:	Not reported
Quantity Units:	Not reported
Other Receptors:	Not reported
RP Company:	Not reported
RP Name:	Not reported
Property Owner:	Not reported
Property Company:	Not reported
Duration Of Event (Hrs):	3
Impacts:	Not reported
Other Impacts:	Not reported
Steps Taken:	Not reported
Steps Taken Description:	Not reported
System Components:	Not reported
Other System Components:	Not reported
Cause Of Event:	Heavy rain events from Tropical Storm Lee caused manhole to overflow from approx 12:15 AM until 2:45 AM.
Corrective Action Taken:	Not reported
Weather Status:	Wet
Precipitation (Wet):	0
Discharge Type:	Untreated
Discharge Volume:	0
Unknown Discharge (Y/N):	Y
Site Name:	SSO - MANHOLE 336-279

Map ID	Site	Database(s)	EPA ID Number

PWCSA - HL MOONEY (Continued) **S111330870**

Closure Date: 10/05/2011
Orig. Call Incident Description: Due to extreme rain events from Tropical Storm Lee remnants, a SSO occurred from 12:15 AM until 2:45 AM.
Original Call Material Description: Sewage
Original Call Location Description: Manhole 336-279, 1401 Colchester Dr., Woodbridge, VA 22191
Incident Ongoing at time of Call: N
Agencies Notified (Y/N): Not reported
Other Agencies: Not reported
Permitted (Y/N): Y
Call Reported By Company Name: PWCSA
Call Property Owner Company Name: Not reported
Call Property Owner Name: Not reported
Site Summary: Not reported

2156 **COLCHESTER & HOPE STREET** **VA SPILLS** **S106130116**
COLCHESTER & HOPE STREET **N/A**
WOODBRIDGE, VA

SPILLS:
Fips City/County: Prince William County
Status: Not reported
Reference Id: Not reported
IR Number: 2003-N-0546
Associated IR: Not reported
Incident Date: 02/22/2003
Call Received Date: 02/24/2003
Closure Comments: See Site Summary for details
Threat To: Not reported
Terrorism (Y/N): NO
Characterize Incident: Not reported
Incident Type: Water
Incident Subtype: SSO
Materials: Sewage(105000 - 105000 Gallons)
Effect To Receptor: Not reported
Water Body: Marumsco Acres Lake
Low Quantity To Water: 105000
High Quantity To Water: 105000
Quantity Units: Gallons
Other Receptors: "Marumsco Acres Lake, UT"
RP Company: Not reported
RP Name: Not reported
Property Owner: Not reported
Property Company: Not reported
Duration Of Event (Hrs): Not reported
Impacts: Not reported
Other Impacts: Not reported
Steps Taken: Not reported
Steps Taken Description: Not reported
System Components: Not reported
Other System Components: Not reported
Cause Of Event: Not reported
Corrective Action Taken: Not reported
Weather Status: Not reported
Precipitation (Wet): Not reported
Discharge Type: Not reported
Discharge Volume: Not reported
Unknown Discharge (Y/N): NO
Site Name: COLCHESTER & HOPE STREET

Map ID	Site	Database(s)	EPA ID Number

COLCHESTER & HOPE STREET (Continued) **S106130116**

Closure Date: 02/27/2003
Orig. Call Incident Description: bypass pump out of manholes to prevent sewage from backing up into homes
Original Call Material Description: SEWAGE (Qty=105000)
Original Call Location Description: Colchester & Hope Street-Colchester & Hope Street-Woodbridge-VA--Prince William County
Incident Ongoing at time of Call: Not reported
Agencies Notified (Y/N): NO
Other Agencies: Not reported
Permitted (Y/N): YES
Call Reported By Company Name: John Scott
Call Property Owner Company Name: Not reported
Call Property Owner Name: Not reported
Site Summary: Not reported

SPILLS NO:
Region: NO
Id: Not reported
Incident Summary: Not reported
Date In: 2/24/2003
Date Closed: 2/27/2003
Pollution Type: Not reported
Responsible Party: Not reported
Facility Status: **Not reported**
Owner: Not reported
Facility Contact: Not reported
Facility Permitted: -1
Facility Telephone: Not reported
Time In: 1:10:00 PM
Reported By Name: John Scott
Reported By Telephone: Not reported
Reported By Affiliation/Addr: PWCSA
Incident Response IR #: 2003-N-0546
Responsible Party Address: Not reported
Responsible Party City: Not reported
Responsible Party State: Not reported
Responsible Party Zip: Not reported
Responsible Party Contact: Not reported
Responsible Party Telephone: Not reported
Owner Name: Not reported
Owner Address: Not reported
Owner City: Not reported
Owner State: Not reported
Owner Zip: Not reported
Owner Contact: Not reported
Owner Telephone: Not reported
Incident Date: 2/22/2003
Incident Time: Not reported
Petroleum: 0
Solid Waste: 0
Hazardous Waste: 0
Water: 0
Air: 0
Sewage: -1
Fish Kill: 0
Threat Wetlands: 0
Wetlands: 0

Map ID	Site	Database(s)	EPA ID Number

COLCHESTER & HOPE STREET (Continued) **S106130116**

Material Released:	SEWAGE
Possible Receptors:	Not reported
Quantity Released:	105000
Unit Released:	gallons
Quantity In Water:	105000
Receiving Waters:	marumsco acres lake, ut
River Basin:	1A Potomac
Inspection Date:	Not reported
Call Date:	Not reported
Inspector:	JCA
Response Due:	Not reported
Response Received Date:	2/27/2003
Visit Needed:	0
Open:	0
Air Referral Date:	Not reported
Air Reg/ Permit Number:	Not reported
Waste Referral Date:	Not reported
Epa Id Or Permit Number:	Not reported
Water Referral Date:	2/22/2003
Water Permit Number:	VA0025101
Remediation Referral Date:	Not reported
Remediation Pc Number:	Not reported
Enforcement Referral Date:	Not reported
Nov Number:	Not reported
Pc Number:	Not reported
Receive By:	Not reported
Case Officer:	Not reported
Case Type:	Not reported
Street Address:	Not reported
Polllutant:	Not reported
Impact:	Not reported
Spill Time:	Not reported
Spill Date:	Not reported
Spill Volume:	Not reported
Measure:	Not reported
Volume In Water:	Not reported
Stream Name:	Not reported
Investigation Date:	Not reported
Closure Date:	Not reported
Lab Results:	Not reported
Target Date:	Not reported
Prep Number:	Not reported
Report Date:	Not reported
Report Time:	Not reported
Pollutant Scr:	Not reported
Volume:	Not reported
Volume Esc:	Not reported
Future Recommendations:	Not reported
Stream Code:	Not reported
Visit Date:	Not reported
Lab Date:	Not reported
File Close Date:	Not reported
Prep Copy:	Not reported
City:	Not reported
Incident Summary:	bypass pump out of manholes to prevent sewage from backing up into homes
Reported:	Not reported

Map ID	Site	Database(s)	EPA ID Number

COLCHESTER & HOPE STREET (Continued) **S106130116**

Results: Not reported
Inspection Comments: Not reported
Remarks: Not reported

2156 **VA SPILLS** **S120837229**
1405 COLCHESTER RD **N/A**
WOODBRIDGE, VA

SPILLS:
Fips City/County: Prince William County
Status: Closed
Reference Id: 105287
IR Number: 2018-N-0215
Associated IR: Not reported
Incident Date: 07/24/2017
Call Received Date: 07/26/2017
Closure Comments: No Further PreP ActionNo significant environmental issues
Threat To: Not reported
Terrorism (Y/N): N
Characterize Incident: Accidental
Incident Type: Petroleum
Incident Subtype: Petroleum * Surface Spill
Materials: Antifreeze (Ethylene glycol) (0-1 Quart) * Used Oil (0-1 Quart)
Effect To Receptor: Not reported
Water Body: Not reported
Low Quantity To Water: Not reported
High Quantity To Water: Not reported
Quantity Units: Not reported
Other Receptors: no water impacts - land only
RP Company: Not reported
RP Name: Not reported
Property Owner: Not reported
Property Company: Not reported
Duration Of Event (Hrs): 0
Impacts: Not reported
Other Impacts: Not reported
Steps Taken: Not reported
Steps Taken Description: Not reported
System Components: Not reported
Other System Components: Not reported
Cause Of Event: Not reported
Corrective Action Taken: Not reported
Weather Status: N/A
Precipitation (Wet): 0
Discharge Type: N/A
Discharge Volume: 0
Unknown Discharge (Y/N): N
Site Name: PRIVATE RESIDENCE OIL SPILL
Closure Date: 07/26/2017
Orig. Call Incident Description: homeowner allowing anti-freeze and motor oil to be discharged to ground while working on cars
Original Call Material Description: used motor oil and anti-freeze
Original Call Location Description: 1405 Colchester Rd in Woodbridge, VA
Incident Ongoing at time of Call: N
Agencies Notified (Y/N): N
Other Agencies: Not reported
Permitted (Y/N): N
Call Reported By Company Name: Not reported

Map ID	Site	Database(s)	EPA ID Number
	(Continued)		**S120837229**

Call Property Owner Company Name: Not reported
Call Property Owner Name: Not reported
Site Summary: Not reported

2158 **PLAYTIME POOLS & SPA** **VA SPILLS** **S108926142**
14304 JEFFERSON DAVIS HWY **N/A**
WOODBRIDGE, VA 22191

SPILLS:

Fips City/County:	Prince William County
Status:	Not reported
Reference Id:	Not reported
IR Number:	2008-N-0329
Associated IR:	Not reported
Incident Date:	11/26/2007
Call Received Date:	11/26/2007
Closure Comments:	See Site Summary for details
Threat To:	Not reported
Terrorism (Y/N):	NO
Characterize Incident:	Not reported
Incident Type:	Water
Incident Subtype:	Water
Materials:	Chemicals (Chlorine)(-1 - -1 Unknown)
Effect To Receptor:	Not reported
Water Body:	Not reported
Low Quantity To Water:	Not reported
High Quantity To Water:	Not reported
Quantity Units:	Not reported
Other Receptors:	Not reported
RP Company:	Not reported
RP Name:	Not reported
Property Owner:	Not reported
Property Company:	Not reported
Duration Of Event (Hrs):	Not reported
Impacts:	Not reported
Other Impacts:	Not reported
Steps Taken:	Not reported
Steps Taken Description:	Not reported
System Components:	Not reported
Other System Components:	Not reported
Cause Of Event:	Not reported
Corrective Action Taken:	Not reported
Weather Status:	Not reported
Precipitation (Wet):	Not reported
Discharge Type:	Not reported
Discharge Volume:	Not reported
Unknown Discharge (Y/N):	NO
Site Name:	PLAYTIME POOLS & SPA
Closure Date:	11/26/2007
Orig. Call Incident Description:	Caller reported a fire at Playtime Pools & Spas. FD was called to scene.
Original Call Material Description:	Chlorine Tabs & Shock (Qty=unknown)
Original Call Location Description:	Playtime Pools & Spa-14304 Jefferson Davis Hwy-Woodbridge-VA-22191-Prince William County
Incident Ongoing at time of Call:	Not reported
Agencies Notified (Y/N):	NO
Other Agencies:	Not reported
Permitted (Y/N):	NO

Map ID	Site	Database(s)	EPA ID Number

PLAYTIME POOLS & SPA (Continued) **S108926142**

Call Reported By Company Name:	Curt - Pr Wm FD
Call Property Owner Company Name:	Not reported
Call Property Owner Name:	Not reported
Site Summary:	Runoff from chlorine tablets & chlorine shock ran into storm drain. FD PH'd runoff several times & each time the level was 7.

SPILLS NO:

Region:	NO
Id:	Not reported
Incident Summary:	Not reported
Date In:	11/26/2007
Date Closed:	11/26/2007
Pollution Type:	Not reported
Responsible Party:	Not reported
Facility Status:	**Not reported**
Owner:	Not reported
Facility Contact:	Not reported
Facility Permitted:	0
Facility Telephone:	Not reported
Time In:	7:08:00 AM
Reported By Name:	Curt - Pr Wm FD
Reported By Telephone:	7037926813
Reported By Affiliation/Addr:	Not reported
Incident Response IR #:	2008-N-0329
Responsible Party Address:	Not reported
Responsible Party City:	Not reported
Responsible Party State:	Not reported
Responsible Party Zip:	Not reported
Responsible Party Contact:	Not reported
Responsible Party Telephone:	Not reported
Owner Name:	Not reported
Owner Address:	Not reported
Owner City:	Not reported
Owner State:	Not reported
Owner Zip:	Not reported
Owner Contact:	Not reported
Owner Telephone:	Not reported
Incident Date:	11/26/2007
Incident Time:	3:30:00 AM
Petroleum:	0
Solid Waste:	0
Hazardous Waste:	0
Water:	-1
Air:	0
Sewage:	0
Fish Kill:	0
Threat Wetlands:	0
Wetlands:	0
Material Released:	Chlorine Tabs & Shock
Possible Receptors:	Not reported
Quantity Released:	unknown
Unit Released:	Not reported
Quantity In Water:	Not reported
Receiving Waters:	Storm Drain
River Basin:	Not reported
Inspection Date:	Not reported
Call Date:	Not reported

Map ID	Site	Database(s)	EPA ID Number

PLAYTIME POOLS & SPA (Continued) **S108926142**

Inspector:	Not reported
Response Due:	Not reported
Response Received Date:	Not reported
Visit Needed:	0
Open:	0
Air Referral Date:	Not reported
Air Reg/ Permit Number:	Not reported
Waste Referral Date:	Not reported
Epa Id Or Permit Number:	Not reported
Water Referral Date:	Not reported
Water Permit Number:	Not reported
Remediation Referral Date:	Not reported
Remediation Pc Number:	Not reported
Enforcement Referral Date:	Not reported
Nov Number:	Not reported
Pc Number:	Not reported
Receive By:	Not reported
Case Officer:	Not reported
Case Type:	Not reported
Street Address:	Not reported
Polllutant:	Not reported
Impact:	Not reported
Spill Time:	Not reported
Spill Date:	Not reported
Spill Volume:	Not reported
Measure:	Not reported
Volume In Water:	Not reported
Stream Name:	Not reported
Investigation Date:	Not reported
Closure Date:	Not reported
Lab Results:	Not reported
Target Date:	Not reported
Prep Number:	Not reported
Report Date:	Not reported
Report Time:	Not reported
Pollutant Scr:	Not reported
Volume:	Not reported
Volume Esc:	Not reported
Future Recommendations:	Not reported
Stream Code:	Not reported
Visit Date:	Not reported
Lab Date:	Not reported
File Close Date:	Not reported
Prep Copy:	Not reported
City:	Not reported
Incident Summary:	Caller reported a fire at Playtime Pools & Spas. FD was called to scene.
Reported:	Not reported
Results:	Not reported
Inspection Comments:	Runoff from chlorine tablets & chlorine shock ran into storm drain. FD PH'd runoff several times & each time the level was 7.
Remarks:	Not reported

Map ID	Site	Database(s)	EPA ID Number
2160	**MARUMSCO ACRES LAKE REC AREA** **MELBOURNE AVE** **WOODBRIDGE, VA**	**VA SPILLS**	**S106129960** **N/A**

SPILLS:

Fips City/County:	Prince William County
Status:	Not reported
Reference Id:	Not reported
IR Number:	2002-N-0404
Associated IR:	Not reported
Incident Date:	11/24/2001
Call Received Date:	11/26/2001
Closure Comments:	See Site Summary for details
Threat To:	Not reported
Terrorism (Y/N):	NO
Characterize Incident:	Not reported
Incident Type:	Water
Incident Subtype:	Water
Materials:	Water (Other)(-1 - -1 Unknown)
Effect To Receptor:	Not reported
Water Body:	Marumsco Creek
Low Quantity To Water:	-1
High Quantity To Water:	-1
Quantity Units:	Unknown
Other Receptors:	"Marumsco Creek, UT"
RP Company:	Not reported
RP Name:	Not reported
Property Owner:	Not reported
Property Company:	Prince William County Parks
Duration Of Event (Hrs):	Not reported
Impacts:	Not reported
Other Impacts:	Not reported
Steps Taken:	Not reported
Steps Taken Description:	Not reported
System Components:	Not reported
Other System Components:	Not reported
Cause Of Event:	Not reported
Corrective Action Taken:	Not reported
Weather Status:	Not reported
Precipitation (Wet):	Not reported
Discharge Type:	Not reported
Discharge Volume:	Not reported
Unknown Discharge (Y/N):	NO
Site Name:	MARUMSCO ACRES LAKE REC AREA
Closure Date:	11/27/2001
Orig. Call Incident Description:	noticed pond was black in color
Original Call Material Description:	none water in pond black (Qty=0)
Original Call Location Description:	Marumsco Acres lake Rec Area-Melbourne Ave-Woodbridge-VA--Prince William County
Incident Ongoing at time of Call:	Not reported
Agencies Notified (Y/N):	NO
Other Agencies:	Not reported
Permitted (Y/N):	NO
Call Reported By Company Name:	Mr Edmund
Call Property Owner Company Name:	Not reported
Call Property Owner Name:	Not reported
Site Summary:	"11/26/01 John Medici from PWCo Fire went out and found nothing. Call came into county, and PWCo HD notified DEQ they were investigating"

Map ID	Site	Database(s)	EPA ID Number

MARUMSCO ACRES LAKE REC AREA (Continued) **S106129960**

SPILLS NO:

Region:	NO
Id:	Not reported
Incident Summary:	Not reported
Date In:	11/26/2001
Date Closed:	11/27/2001
Pollution Type:	Not reported
Responsible Party:	Not reported
Facility Status:	**Not reported**
Owner:	Not reported
Facility Contact:	Not reported
Facility Permitted:	0
Facility Telephone:	Not reported
Time In:	10:15:00 AM
Reported By Name:	Mr Edmund
Reported By Telephone:	7034900968
Reported By Affiliation/Addr:	1287 Dawson Ct
Incident Response IR #:	2002-N-0404
Responsible Party Address:	Not reported
Responsible Party City:	Not reported
Responsible Party State:	Not reported
Responsible Party Zip:	Not reported
Responsible Party Contact:	Not reported
Responsible Party Telephone:	Not reported
Owner Name:	Prince William County Parks
Owner Address:	Not reported
Owner City:	Not reported
Owner State:	Not reported
Owner Zip:	Not reported
Owner Contact:	Not reported
Owner Telephone:	Not reported
Incident Date:	11/24/2001
Incident Time:	Not reported
Petroleum:	0
Solid Waste:	0
Hazardous Waste:	0
Water:	-1
Air:	0
Sewage:	0
Fish Kill:	0
Threat Wetlands:	0
Wetlands:	0
Material Released:	none water in pond black
Possible Receptors:	Marumsco Creek, UT, UT
Quantity Released:	0
Unit Released:	Not reported
Quantity In Water:	0
Receiving Waters:	Marumsco Creek, UT, UT
River Basin:	1A Potomac
Inspection Date:	Not reported
Call Date:	11/27/2001
Inspector:	Not reported
Response Due:	Not reported
Response Received Date:	Not reported
Visit Needed:	0
Open:	0
Air Referral Date:	Not reported

Map ID	Site	Database(s)	EPA ID Number

MARUMSCO ACRES LAKE REC AREA (Continued) **S106129960**

Air Reg/ Permit Number:	Not reported
Waste Referral Date:	Not reported
Epa Id Or Permit Number:	Not reported
Water Referral Date:	Not reported
Water Permit Number:	Not reported
Remediation Referral Date:	Not reported
Remediation Pc Number:	Not reported
Enforcement Referral Date:	Not reported
Nov Number:	Not reported
Pc Number:	Not reported
Receive By:	Not reported
Case Officer:	Not reported
Case Type:	Not reported
Street Address:	Not reported
Polllutant:	Not reported
Impact:	Not reported
Spill Time:	Not reported
Spill Date:	Not reported
Spill Volume:	Not reported
Measure:	Not reported
Volume In Water:	Not reported
Stream Name:	Not reported
Investigation Date:	Not reported
Closure Date:	Not reported
Lab Results:	Not reported
Target Date:	Not reported
Prep Number:	Not reported
Report Date:	Not reported
Report Time:	Not reported
Pollutant Scr:	Not reported
Volume:	Not reported
Volume Esc:	Not reported
Future Recommendations:	Not reported
Stream Code:	Not reported
Visit Date:	Not reported
Lab Date:	Not reported
File Close Date:	Not reported
Prep Copy:	Not reported
City:	Not reported
Incident Summary:	noticed pond was black in color
Reported:	Not reported
Results:	Not reported
Inspection Comments:	11/26/01 John Medici from PWCo Fire went out and found nothing. Call came into county, and PWCo HD notified DEQ they were investigating
Remarks:	Not reported

2160 **MARUMSCO ACRE LAKE** **VA SPILLS** **S106130218**
14398 MELBOURNE AVE **N/A**
WOODBRIDGE, VA

SPILLS:

Fips City/County:	Prince William County
Status:	Not reported
Reference Id:	Not reported
IR Number:	2004-N-0365
Associated IR:	Not reported
Incident Date:	10/15/2003

Map ID	Site	Database(s)	EPA ID Number

MARUMSCO ACRE LAKE (Continued) **S106130218**

Call Received Date:	10/16/2003
Closure Comments:	See Site Summary for details
Threat To:	Not reported
Terrorism (Y/N):	NO
Characterize Incident:	Not reported
Incident Type:	Fish Kill
Incident Subtype:	Fish Kill
Materials:	Fish (Dead)(200 - 200 Each)
Effect To Receptor:	Not reported
Water Body:	Lake Marumsco
Low Quantity To Water:	-1
High Quantity To Water:	-1
Quantity Units:	Each
Other Receptors:	Not reported
RP Company:	Not reported
RP Name:	Not reported
Property Owner:	Not reported
Property Company:	Prince William County Park Authority
Duration Of Event (Hrs):	Not reported
Impacts:	Not reported
Other Impacts:	Not reported
Steps Taken:	Not reported
Steps Taken Description:	Not reported
System Components:	Not reported
Other System Components:	Not reported
Cause Of Event:	Not reported
Corrective Action Taken:	Not reported
Weather Status:	Not reported
Precipitation (Wet):	Not reported
Discharge Type:	Not reported
Discharge Volume:	Not reported
Unknown Discharge (Y/N):	NO
Site Name:	MARUMSCO ACRE LAKE
Closure Date:	10/22/2003
Orig. Call Incident Description:	Citizen report of Fishkill. Discovered signif # of dead carp.
Original Call Material Description:	dead carp (Qty=200)
Original Call Location Description:	Marumsco acre lake-14398 Melbourne Ave-Woodbridge-VA--Prince William County
Incident Ongoing at time of Call:	Not reported
Agencies Notified (Y/N):	NO
Other Agencies:	Not reported
Permitted (Y/N):	NO
Call Reported By Company Name:	Patty Dietz
Call Property Owner Company Name:	Not reported
Call Property Owner Name:	Not reported
Site Summary:	"10/21 - site visit - storm BMP - obs 2 very decomposed fish - no WQ msmts. 10/22 - talk to Patty D. Fri 10/17 crew removed 200 dead fish all large carp all badly decomposed. Wondered if it was result of Isabel. I suspect not, since on species. Carp suspectible to bacterial infection from MD info on carp kills in 2001., hits larger/older fish first."

SPILLS NO:

Region:	NO
Id:	Not reported
Incident Summary:	Not reported
Date In:	10/16/2003

Map ID	Site	Database(s)	EPA ID Number

MARUMSCO ACRE LAKE (Continued) **S106130218**

Date Closed:	10/22/2003
Pollution Type:	Not reported
Responsible Party:	Not reported
Facility Status:	**Not reported**
Owner:	Not reported
Facility Contact:	Not reported
Facility Permitted:	0
Facility Telephone:	Not reported
Time In:	8:51:00 AM
Reported By Name:	Patty Dietz
Reported By Telephone:	7037927072
Reported By Affiliation/Addr:	PW Co. Storm water
Incident Response IR #:	2004-N-0365
Responsible Party Address:	Not reported
Responsible Party City:	Not reported
Responsible Party State:	Not reported
Responsible Party Zip:	Not reported
Responsible Party Contact:	Not reported
Responsible Party Telephone:	Not reported
Owner Name:	PWC Park Authority
Owner Address:	Not reported
Owner City:	Not reported
Owner State:	Not reported
Owner Zip:	Not reported
Owner Contact:	Not reported
Owner Telephone:	Not reported
Incident Date:	10/15/2003
Incident Time:	Not reported
Petroleum:	0
Solid Waste:	0
Hazardous Waste:	0
Water:	0
Air:	0
Sewage:	0
Fish Kill:	-1
Threat Wetlands:	0
Wetlands:	0
Material Released:	dead carp
Possible Receptors:	Lake Marumsco
Quantity Released:	200
Unit Released:	fish
Quantity In Water:	0
Receiving Waters:	Not reported
River Basin:	Not reported
Inspection Date:	Not reported
Call Date:	Not reported
Inspector:	PZG
Response Due:	Not reported
Response Received Date:	Not reported
Visit Needed:	0
Open:	0
Air Referral Date:	Not reported
Air Reg/ Permit Number:	Not reported
Waste Referral Date:	Not reported
Epa Id Or Permit Number:	Not reported
Water Referral Date:	Not reported
Water Permit Number:	Not reported

Map ID	Site	Database(s)	EPA ID Number

MARUMSCO ACRE LAKE (Continued) **S106130218**

Remediation Referral Date:	Not reported
Remediation Pc Number:	Not reported
Enforcement Referral Date:	Not reported
Nov Number:	Not reported
Pc Number:	Not reported
Receive By:	Not reported
Case Officer:	Not reported
Case Type:	Not reported
Street Address:	Not reported
Polllutant:	Not reported
Impact:	Not reported
Spill Time:	Not reported
Spill Date:	Not reported
Spill Volume:	Not reported
Measure:	Not reported
Volume In Water:	Not reported
Stream Name:	Not reported
Investigation Date:	Not reported
Closure Date:	Not reported
Lab Results:	Not reported
Target Date:	Not reported
Prep Number:	Not reported
Report Date:	Not reported
Report Time:	Not reported
Pollutant Scr:	Not reported
Volume:	Not reported
Volume Esc:	Not reported
Future Recommendations:	Not reported
Stream Code:	Not reported
Visit Date:	Not reported
Lab Date:	Not reported
File Close Date:	Not reported
Prep Copy:	Not reported
City:	Not reported
Incident Summary:	Citizen report of Fishkill. Discovered signif # of dead carp.
Reported:	Not reported
Results:	Not reported
Inspection Comments:	10/21 - site visit - storm BMP - obs 2 very decomposed fish - no WQ msmts. 10/22 - talk to Patty D. Fri 10/17 crew removed 200 dead fish all large carp all badly decomposed. Wondered if it was result of Isabel. I suspect not, since on species. Carp suspectible to bacterial infection from MD info on carp kills in 2001., hits larger/older fish first.
Remarks:	Not reported

2162 **LUEBKE RESIDENCE** **VA SPILLS** **S108927122**
14404 MERIDAN DR., WOODBRIDGE **N/A**
PRINCE WILLIAM, VA

SPILLS NO:

Region:	NO
Id:	1913
Incident Summary:	Not reported
Date In:	Not reported
Date Closed:	Not reported
Pollution Type:	WASTE OIL/TRASH
Responsible Party:	Not reported
Facility Status:	**CLOSED**

Map ID	Site	Database(s)	EPA ID Number

LUEBKE RESIDENCE (Continued) **S108927122**

Owner:	Not reported
Facility Contact:	WERNER LUEBKE
Facility Permitted:	Not reported
Facility Telephone:	703-491-9712
Time In:	Not reported
Reported By Name:	SHARON JACOBS
Reported By Telephone:	Not reported
Reported By Affiliation/Addr:	Not reported
Incident Response IR #:	Not reported
Responsible Party Address:	Not reported
Responsible Party City:	Not reported
Responsible Party State:	Not reported
Responsible Party Zip:	Not reported
Responsible Party Contact:	Not reported
Responsible Party Telephone:	Not reported
Owner Name:	Not reported
Owner Address:	Not reported
Owner City:	Not reported
Owner State:	Not reported
Owner Zip:	Not reported
Owner Contact:	Not reported
Owner Telephone:	Not reported
Incident Date:	Not reported
Incident Time:	Not reported
Petroleum:	Not reported
Solid Waste:	Not reported
Hazardous Waste:	Not reported
Water:	Not reported
Air:	Not reported
Sewage:	Not reported
Fish Kill:	Not reported
Threat Wetlands:	Not reported
Wetlands:	Not reported
Material Released:	Not reported
Possible Receptors:	Not reported
Quantity Released:	Not reported
Unit Released:	Not reported
Quantity In Water:	Not reported
Receiving Waters:	Not reported
River Basin:	1A
Inspection Date:	Not reported
Call Date:	Not reported
Inspector:	Not reported
Response Due:	Not reported
Response Received Date:	Not reported
Visit Needed:	Not reported
Open:	Not reported
Air Referral Date:	Not reported
Air Reg/ Permit Number:	Not reported
Waste Referral Date:	Not reported
Epa Id Or Permit Number:	Not reported
Water Referral Date:	Not reported
Water Permit Number:	Not reported
Remediation Referral Date:	Not reported
Remediation Pc Number:	Not reported
Enforcement Referral Date:	Not reported
Nov Number:	Not reported

Map ID	Site	Database(s)	EPA ID Number

LUEBKE RESIDENCE (Continued) **S108927122**

Pc Number:	Not reported
Receive By:	Not reported
Case Officer:	Not reported
Case Type:	Not reported
Street Address:	Not reported
Polllutant:	Not reported
Impact:	Not reported
Spill Time:	Not reported
Spill Date:	Not reported
Spill Volume:	Not reported
Measure:	Not reported
Volume In Water:	Not reported
Stream Name:	MARUMSCO CREEK
Investigation Date:	Not reported
Closure Date:	Not reported
Lab Results:	Not reported
Target Date:	Not reported
Prep Number:	95-3918
Report Date:	3/7/1995
Report Time:	1115
Pollutant Scr:	RELEASE TO SURFACE WATER
Volume:	-1
Volume Esc:	-1
Future Recommendations:	LETTER SENT - 3/24/95. CLOSED AS PREP.
Stream Code:	XGU
Visit Date:	Not reported
Lab Date:	Not reported
File Close Date:	4/18/1995
Prep Copy:	Not reported
City:	WOODBRIDGE
Incident Summary:	Not reported
Reported:	Not reported
Results:	Not reported
Inspection Comments:	Not reported
Remarks:	REPORT THAT RESIDENT HAS KIDS DUMP OIL INTO CREEK BEHIND HOUSE. HOMEOWNER RESONDED BY SAYING THAT HE DOES NOT DO SO. REQUEST INFO ON FILE, INFO SENT TO HIM.

2168 **14300 FEATHERSTONE RD - VETERANS PARK** **VA SPILLS** **S108926102**
14300 FEATHERSTONE RD - VETERANS PARK **N/A**
WOODBRIDGE, VA

SPILLS:

Fips City/County:	Prince William County
Status:	Not reported
Reference Id:	Not reported
IR Number:	2008-N-0282
Associated IR:	Not reported
Incident Date:	10/27/2007
Call Received Date:	10/27/2007
Closure Comments:	See Site Summary for details
Threat To:	Not reported
Terrorism (Y/N):	NO
Characterize Incident:	Not reported
Incident Type:	Petroleum
Incident Subtype:	Petroleum
Materials:	Oil (Unknown)(0 - 5 Gallons)
Effect To Receptor:	Not reported

Map ID	Site	Database(s)	EPA ID Number

14300 FEATHERSTONE RD - VETERANS PARK (Continued) **S108926102**

Water Body:	Marumsco Creek
Low Quantity To Water:	-1
High Quantity To Water:	-1
Quantity Units:	Gallons
Other Receptors:	Not reported
RP Company:	Not reported
RP Name:	Not reported
Property Owner:	Not reported
Property Company:	Not reported
Duration Of Event (Hrs):	Not reported
Impacts:	Not reported
Other Impacts:	Not reported
Steps Taken:	Not reported
Steps Taken Description:	Not reported
System Components:	Not reported
Other System Components:	Not reported
Cause Of Event:	Not reported
Corrective Action Taken:	Not reported
Weather Status:	Not reported
Precipitation (Wet):	Not reported
Discharge Type:	Not reported
Discharge Volume:	Not reported
Unknown Discharge (Y/N):	NO
Site Name:	14300 FEATHERSTONE RD - VETERANS PARK
Closure Date:	04/08/2008
Orig. Call Incident Description:	Oil was found along bank of Marumsco Creek in Veterans Park; origin of oil unknown came from upstream.
Original Call Material Description:	oil (Qty=Est 5 ga.)
Original Call Location Description:	14300 Featherstone Rd - Veterans Park-14300 Featherstone Rd - Veterans Park-Woodbridge-VA--Prince William County
Incident Ongoing at time of Call:	Not reported
Agencies Notified (Y/N):	NO
Other Agencies:	Not reported
Permitted (Y/N):	NO
Call Reported By Company Name:	Marlene Mears/Risk Mgr
Call Property Owner Company Name:	Not reported
Call Property Owner Name:	Not reported
Site Summary:	Lt. Horvath w/Pr Wm Co FD called to advise that oil was found to be coming from 1272 Easy St. A boom was placed in the River at that location & at Veterans Park. Responsible party had not been found. Oil was contained & cleanup will take place by Atlas Environmental. Clean on going.

SPILLS NO:

Region:	NO
Id:	Not reported
Incident Summary:	Not reported
Date In:	10/27/2007
Date Closed:	4/8/2008
Pollution Type:	Not reported
Responsible Party:	Not reported
Facility Status:	**Not reported**
Owner:	Not reported
Facility Contact:	Not reported
Facility Permitted:	0
Facility Telephone:	Not reported
Time In:	7:30:00 AM

Map ID	Site	Database(s)	EPA ID Number

14300 FEATHERSTONE RD - VETERANS PARK (Continued) **S108926102**

Reported By Name:	Marlene Mears/Risk Mgr
Reported By Telephone:	7038561531
Reported By Affiliation/Addr:	Pr Wm Co
Incident Response IR #:	2008-N-0282
Responsible Party Address:	Not reported
Responsible Party City:	Not reported
Responsible Party State:	Not reported
Responsible Party Zip:	Not reported
Responsible Party Contact:	Not reported
Responsible Party Telephone:	Not reported
Owner Name:	Not reported
Owner Address:	Not reported
Owner City:	Not reported
Owner State:	Not reported
Owner Zip:	Not reported
Owner Contact:	Not reported
Owner Telephone:	Not reported
Incident Date:	10/27/2007
Incident Time:	7:30:00 AM
Petroleum:	-1
Solid Waste:	0
Hazardous Waste:	0
Water:	0
Air:	0
Sewage:	0
Fish Kill:	0
Threat Wetlands:	0
Wetlands:	0
Material Released:	oil
Possible Receptors:	Potomac River
Quantity Released:	Est 5 ga.
Unit Released:	Not reported
Quantity In Water:	Not reported
Receiving Waters:	Marumsco Creek
River Basin:	1A Potomac
Inspection Date:	10/27/2008
Call Date:	Not reported
Inspector:	mlm
Response Due:	Not reported
Response Received Date:	Not reported
Visit Needed:	0
Open:	0
Air Referral Date:	Not reported
Air Reg/ Permit Number:	Not reported
Waste Referral Date:	Not reported
Epa Id Or Permit Number:	Not reported
Water Referral Date:	Not reported
Water Permit Number:	Not reported
Remediation Referral Date:	Not reported
Remediation Pc Number:	Not reported
Enforcement Referral Date:	Not reported
Nov Number:	Not reported
Pc Number:	Not reported
Receive By:	Not reported
Case Officer:	Not reported
Case Type:	Not reported
Street Address:	Not reported

Map ID	Site	Database(s)	EPA ID Number

14300 FEATHERSTONE RD - VETERANS PARK (Continued) **S108926102**

Polllutant:	Not reported
Impact:	Not reported
Spill Time:	Not reported
Spill Date:	Not reported
Spill Volume:	Not reported
Measure:	Not reported
Volume In Water:	Not reported
Stream Name:	Not reported
Investigation Date:	Not reported
Closure Date:	Not reported
Lab Results:	Not reported
Target Date:	Not reported
Prep Number:	Not reported
Report Date:	Not reported
Report Time:	Not reported
Pollutant Scr:	Not reported
Volume:	Not reported
Volume Esc:	Not reported
Future Recommendations:	Not reported
Stream Code:	Not reported
Visit Date:	Not reported
Lab Date:	Not reported
File Close Date:	Not reported
Prep Copy:	Not reported
City:	Not reported
Incident Summary:	Oil was found along bank of Marumsco Creek in Veterans Park; origin of oil unknown came from upstream.
Reported:	Not reported
Results:	Not reported
Inspection Comments:	Lt. Horvath w/Pr Wm Co FD called to advise that oil was found to be coming from 1272 Easy St. A boom was placed in the River at that location & at Veterans Park. Responsible party had not been found. Oil was contained & cleanup will take place by Atlas Environmental. Clean on going.
Remarks:	Not reported

2177 **POTOMAC VIEW ELEMENTARY SCHOOL** **FINDS** **1004607852**
14601 LAMAR ROAD **ECHO** **N/A**
WOODBRIDGE, VA 22191 **US AIRS**

FINDS:

Registry ID: 110001898162

Environmental Interest/Information System

AFS (Aerometric Information Retrieval System (AIRS) Facility Subsystem) replaces the former Compliance Data System (CDS), the National Emission Data System (NEDS), and the Storage and Retrieval of Aerometric Data (SAROAD). AIRS is the national repository for information concerning airborne pollution in the United States. AFS is used to track emissions and compliance data from industrial plants. AFS data are utilized by states to prepare State Implementation Plans to comply with regulatory programs and by EPA as an input for the estimation of total national emissions. AFS is undergoing a major redesign to support facility operating permits required under Title V of the Clean Air Act.

CEDS (Virginia - Comprehensive Environmental Data System) is the

Map ID	Site	Database(s)	EPA ID Number

POTOMAC VIEW ELEMENTARY SCHOOL (Continued) **1004607852**

Department of Environmental Quality's (DEQ) electronic data system for maintaining databases on sources of pollutants in all media.

AIR MINOR

Click this hyperlink while viewing on your computer to access additional FINDS: detail in the EDR Site Report.

ECHO:

Envid:	1004607852
Registry ID:	110001898162
DFR URL:	http://echo.epa.gov/detailed-facility-report?fid=110001898162

US AIRS MINOR:

Envid:	1004607852
Region Code:	03
Programmatic ID:	AIR VA0000005115300036
Facility Registry ID:	110001898162
D and B Number:	Not reported
Primary SIC Code:	8211
NAICS Code:	611110
Default Air Classification Code:	MIN
Facility Type of Ownership Code:	CNG
Air CMS Category Code:	Not reported
HPV Status:	Not reported

US AIRS MINOR:

Region Code:	03
Programmatic ID:	AIR VA0000005115300036
Facility Registry ID:	110001898162
Air Operating Status Code:	OPR
Default Air Classification Code:	MIN
Air Program:	State Implementation Plan for National Primary and Secondary Ambient Air Quality Standards
Activity Date:	1994-07-06 00:00:00
Activity Status Date:	Not reported
Activity Group:	Compliance Monitoring
Activity Type:	Inspection/Evaluation
Activity Status:	Not reported

Region Code:	03
Programmatic ID:	AIR VA0000005115300036
Facility Registry ID:	110001898162
Air Operating Status Code:	OPR
Default Air Classification Code:	MIN
Air Program:	State Implementation Plan for National Primary and Secondary Ambient Air Quality Standards
Activity Date:	1999-06-21 00:00:00
Activity Status Date:	Not reported
Activity Group:	Compliance Monitoring
Activity Type:	Inspection/Evaluation
Activity Status:	Not reported

US AIRS MINOR:

Envid:	1004607852
Region Code:	03

Map ID	Site	Database(s)	EPA ID Number

POTOMAC VIEW ELEMENTARY SCHOOL (Continued) **1004607852**

Programmatic ID: AIR VA0000005115300036
Facility Registry ID: 110001898162
D and B Number: Not reported
Primary SIC Code: 8211
NAICS Code: 611110
Default Air Classification Code: MIN
Facility Type of Ownership Code: CNG
Air CMS Category Code: Not reported
HPV Status: Not reported

US AIRS MINOR:
Region Code: 03
Programmatic ID: AIR VA0000005115300036
Facility Registry ID: 110001898162
Air Operating Status Code: OPR
Default Air Classification Code: MIN
Air Program: State Implementation Plan for National Primary and Secondary Ambient Air Quality Standards
Activity Date: 1994-07-06 00:00:00
Activity Status Date: Not reported
Activity Group: Compliance Monitoring
Activity Type: Inspection/Evaluation
Activity Status: Not reported

Region Code: 03
Programmatic ID: AIR VA0000005115300036
Facility Registry ID: 110001898162
Air Operating Status Code: OPR
Default Air Classification Code: MIN
Air Program: State Implementation Plan for National Primary and Secondary Ambient Air Quality Standards
Activity Date: 1999-06-21 00:00:00
Activity Status Date: Not reported
Activity Group: Compliance Monitoring
Activity Type: Inspection/Evaluation
Activity Status: Not reported

2181 **1423 FOREST LANE** **VA SPILLS** **S105375937**
1423 FOREST LANE **N/A**
WOODBRIDGE, VA 22191

SPILLS:
Fips City/County: Prince William County
Status: Not reported
Reference Id: Not reported
IR Number: 2000-N-0274
Associated IR: Not reported
Incident Date: Not reported
Call Received Date: 10/21/1999
Closure Comments: See Site Summary for details
Threat To: Not reported
Terrorism (Y/N): NO
Characterize Incident: Not reported
Incident Type: Air
Incident Subtype: Air
Materials: Paint(-1 - -1 Unknown)
Effect To Receptor: Not reported
Water Body: Not reported
Low Quantity To Water: Not reported

Map ID	Site	Database(s)	EPA ID Number

1423 FOREST LANE (Continued) **S105375937**

High Quantity To Water:	Not reported
Quantity Units:	Not reported
Other Receptors:	Not reported
RP Company:	Not reported
RP Name:	Not reported
Property Owner:	Not reported
Property Company:	Not reported
Duration Of Event (Hrs):	Not reported
Impacts:	Not reported
Other Impacts:	Not reported
Steps Taken:	Not reported
Steps Taken Description:	Not reported
System Components:	Not reported
Other System Components:	Not reported
Cause Of Event:	Not reported
Corrective Action Taken:	Not reported
Weather Status:	Not reported
Precipitation (Wet):	Not reported
Discharge Type:	Not reported
Discharge Volume:	Not reported
Unknown Discharge (Y/N):	NO
Site Name:	1423 FOREST LANE
Closure Date:	11/01/1999
Orig. Call Incident Description:	Not reported
Original Call Material Description:	paint overspray (Qty=-1)
Original Call Location Description:	1423 Forest Lane-1423 Forest Lane-Woodbridge-VA-22191-Prince William County
Incident Ongoing at time of Call:	Not reported
Agencies Notified (Y/N):	NO
Other Agencies:	Not reported
Permitted (Y/N):	NO
Call Reported By Company Name:	Neil Karalus
Call Property Owner Company Name:	Not reported
Call Property Owner Name:	Not reported
Site Summary:	See report

SPILLS NO:

Region:	NO
Id:	Not reported
Incident Summary:	Not reported
Date In:	10/21/1999
Date Closed:	11/1/1999
Pollution Type:	Not reported
Responsible Party:	Not reported
Facility Status:	**Not reported**
Owner:	Not reported
Facility Contact:	Larry Fridley
Facility Permitted:	0
Facility Telephone:	494-9848
Time In:	4:00:00 PM
Reported By Name:	Neil Karalus
Reported By Telephone:	419-8300
Reported By Affiliation/Addr:	1503 Forest Lane, Woodbridge
Incident Response IR #:	2000-N-0274
Responsible Party Address:	Not reported
Responsible Party City:	Not reported
Responsible Party State:	Not reported

Map ID	Site	Database(s)	EPA ID Number

1423 FOREST LANE (Continued) **S105375937**

Responsible Party Zip:	Not reported
Responsible Party Contact:	Not reported
Responsible Party Telephone:	Not reported
Owner Name:	Not reported
Owner Address:	Not reported
Owner City:	Not reported
Owner State:	Not reported
Owner Zip:	Not reported
Owner Contact:	Not reported
Owner Telephone:	Not reported
Incident Date:	Not reported
Incident Time:	Not reported
Petroleum:	0
Solid Waste:	0
Hazardous Waste:	0
Water:	0
Air:	-1
Sewage:	0
Fish Kill:	0
Threat Wetlands:	0
Wetlands:	0
Material Released:	paint overspray
Possible Receptors:	Not reported
Quantity Released:	-1
Unit Released:	Not reported
Quantity In Water:	0
Receiving Waters:	Not reported
River Basin:	Not reported
Inspection Date:	10/28/1999
Call Date:	Not reported
Inspector:	VD/DH
Response Due:	Not reported
Response Received Date:	Not reported
Visit Needed:	0
Open:	0
Air Referral Date:	10/21/1999
Air Reg/ Permit Number:	NA
Waste Referral Date:	Not reported
Epa Id Or Permit Number:	Not reported
Water Referral Date:	Not reported
Water Permit Number:	Not reported
Remediation Referral Date:	Not reported
Remediation Pc Number:	Not reported
Enforcement Referral Date:	Not reported
Nov Number:	Not reported
Pc Number:	Not reported
Receive By:	Not reported
Case Officer:	Not reported
Case Type:	Not reported
Street Address:	Not reported
Polllutant:	Not reported
Impact:	Not reported
Spill Time:	Not reported
Spill Date:	Not reported
Spill Volume:	Not reported
Measure:	Not reported
Volume In Water:	Not reported

Map ID	Site	Database(s)	EPA ID Number

1423 FOREST LANE (Continued) **S105375937**

Stream Name:	Not reported
Investigation Date:	Not reported
Closure Date:	Not reported
Lab Results:	Not reported
Target Date:	Not reported
Prep Number:	Not reported
Report Date:	Not reported
Report Time:	Not reported
Pollutant Scr:	Not reported
Volume:	Not reported
Volume Esc:	Not reported
Future Recommendations:	Not reported
Stream Code:	Not reported
Visit Date:	Not reported
Lab Date:	Not reported
File Close Date:	Not reported
Prep Copy:	Not reported
City:	Not reported
Incident Summary:	Not reported
Reported:	Not reported
Results:	Not reported
Inspection Comments:	See report
Remarks:	Not reported

2184 **TYME & TIDE MARINA** **VA LUST** **S103808413**
14603 FEATHERSTONE ROAD **VA LTANKS** **N/A**
WOODBRIDGE, VA 22191

LUST REG NO:

Region:	NO
Facility ID:	3000253
Status:	**Closed**
Tank Size:	6,000
Product:	gas/diesel
Release Date:	11/07/1996
Closed Date:	3/27/1997
Case Type:	Article 9
Case Officer:	Thomas R. Lancaster, P.G.
Pollution Complaint #:	97-3083
Permit Number:	Not reported
Priority:	3

LTANKS:

Region:	NRO
CEDS Facility Id:	200000096278
Case Status:	**Closed**
Pollution Complaint #:	19973083
Reported:	11/07/1996
Case Closed Date:	03/27/1997
Program:	RP Lead
Federally Regulated UST (Y/N):	Y
Regulated Petroleum UST (1):	Y
Excluded UST (1):	N
Deferred UST (1):	N
Partially Deferred UST (1):	N
Exempt 1 UST (2):	N
Exempt 2 Heating Oil UST (2):	N

Map ID	Site	Database(s)	EPA ID Number

TYME & TIDE MARINA (Continued) **S103808413**

Small Heating Oil AST (2):	N
Regulated AST (3):	N
Unregulated AST (3):	N
Other Y/N:	N
Unknown Y/N:	N
Other Description:	Not reported
Heating Oil Category:	Not reported

2184 **TYME & TIDE MARINA** **VA RGA LUST** **S115991194**
14603 FEATHERSTONE ROAD **N/A**
WOODBRIDGE, VA

RGA LUST:

2001 TYME & TIDE MARINA 14603 FEATHERSTONE ROAD

2184 **TYME N TYDE, INC** **VA UST** **U003678179**
14603 FEATHERSTONE RD **VA AST** **N/A**
WOODBRIDGE, VA 22191

Facility:

Facility Id:	3000253
Facility Type:	COMMERCIAL
CEDS Facility ID:	200000096278

Owner:

Owner Id:	27732
Owner Name:	Tyme N Tyde, Inc.
Owner Address:	14603 Featherstone Road
Owner Address2:	Not reported
Owner City, State, Zip:	Woodbridge, VA 22191
Owner Type:	PRIVATE
Number of Active AST:	1
Number of Active UST:	0
Number of Inactive AST:	0
Number of Inactive UST:	2

UST:

Facility ID:	3000253
Federally Regulated:	Yes
Tank Number:	R1
Tank Capacity:	6000
Tank Contents:	GASOLINE
Tank Status:	**REM FROM GRD**
Tank Type:	UST

Tank Material:

Install Date:	6/1/1970
Tank Materials: Bare Steel	No
Tank Materials: Cath Protect Steel	No
Tank Materials: Epoxy Steel	No
Tank Materials: Fiberglass	Yes
Tank Materials: Concrete	No
Tank Materials: Composite	No
Tank Materials: Double Walled	No

Map ID	Site	Database(s)	EPA ID Number

TYME N TYDE, INC (Continued) **U003678179**

Tank Materials: Lined Interior	No
Tank Materials: Excav Liner	No
Tank Materials: Insulated Tank Jacket	No
Tank Materials: Repaired	No
Tank Materials: Unknown	No
Tank Materials: Other	No
Tank Materials: Other Note	Not reported

Release Detection:

Tank Release Detection: Leak Deferred	No
Tank Release Detection: Manual Gauge	No
Tank Release Detection: Auto Gauge	No
Tank Release Detection:Tank Tightness	No
Tank Release Detection: Vapor Monitor	No
Tank Release Detection: Inventory	No
Tank Release Detection: Stat Invent Recon	No
Tank Release Detection: Spill Install	No
Tank Release Detection: Overfill Install	No
Tank Release Detection: Groundwater	No
Tank Release Detection: Int Sec Containment	No
Tank Release Detection: Int Double Walled	No
Tank Release Detection: Other Method	No
Tank Release Detection: Other Note	Not reported
Pipe Release Detection: Leak Deferred	Not reported
Pipe Release Detection: Autoleak	Not reported
Pipe Release Detection: Line Tightness	No
Pipe Release Detection: Stat Invent Recon	No
Pipe Release Detection: Groundwater	No
Pipe Release Detection: Int Sec Containment	No
Pipe Release Det: Interior Double Walled	No
Pipe Release Detection: Other Method	No
Pipe Release Detection: Other Note	Not reported

Pipe Type:	PRESSURE
Pipe Materials: Bare Steel	No
Pipe Materials: Galvanized Steel	Yes
Pipe Materials: Copper	No
Pipe Materials: Fiberglass	No
Pipe Materials: Cath Protect	No
Pipe Materials: Double Walled	No
Pipe Materials: Sec Containment	No
Pipe Materials: Repaired	No
Pipe Materials: Unknown	No
Pipe Materials: Other	No
Pipe Materials: Other Note	Not reported

Facility ID:	3000253
Federally Regulated:	Yes
Tank Number:	R2
Tank Capacity:	6000
Tank Contents:	GASOLINE
Tank Status:	**REM FROM GRD**
Tank Type:	UST

Tank Material:

Map ID	Site	Database(s)	EPA ID Number

TYME N TYDE, INC (Continued) **U003678179**

Install Date:	6/1/1970
Tank Materials: Bare Steel	No
Tank Materials: Cath Protect Steel	No
Tank Materials: Epoxy Steel	No
Tank Materials: Fiberglass	Yes
Tank Materials: Concrete	No
Tank Materials: Composite	No
Tank Materials: Double Walled	No
Tank Materials: Lined Interior	No
Tank Materials: Excav Liner	No
Tank Materials: Insulated Tank Jacket	No
Tank Materials: Repaired	No
Tank Materials: Unknown	No
Tank Materials: Other	No
Tank Materials: Other Note	Not reported

Release Detection:

Tank Release Detection: Leak Deferred	No
Tank Release Detection: Manual Gauge	No
Tank Release Detection: Auto Gauge	No
Tank Release Detection:Tank Tightness	No
Tank Release Detection: Vapor Monitor	No
Tank Release Detection: Inventory	No
Tank Release Detection: Stat Invent Recon	No
Tank Release Detection: Spill Install	No
Tank Release Detection: Overfill Install	No
Tank Release Detection: Groundwater	No
Tank Release Detection: Int Sec Containment	No
Tank Release Detection: Int Double Walled	No
Tank Release Detection: Other Method	No
Tank Release Detection: Other Note	Not reported
Pipe Release Detection: Leak Deferred	Not reported
Pipe Release Detection: Autoleak	Not reported
Pipe Release Detection: Line Tightness	No
Pipe Release Detection: Stat Invent Recon	No
Pipe Release Detection: Groundwater	No
Pipe Release Detection: Int Sec Containment	No
Pipe Release Det: Interior Double Walled	No
Pipe Release Detection: Other Method	No
Pipe Release Detection: Other Note	Not reported

Pipe Type:	PRESSURE
Pipe Materials: Bare Steel	No
Pipe Materials: Galvanized Steel	Yes
Pipe Materials: Copper	No
Pipe Materials: Fiberglass	No
Pipe Materials: Cath Protect	No
Pipe Materials: Double Walled	No
Pipe Materials: Sec Containment	No
Pipe Materials: Repaired	No
Pipe Materials: Unknown	No
Pipe Materials: Other	No
Pipe Materials: Other Note	Not reported

AST:

Map ID	Site	Database(s)	EPA ID Number

TYME N TYDE, INC (Continued) **U003678179**

Facility ID:	3000253
Facility Type:	COMMERCIAL
CEDS Facility ID:	200000096278

Tank Info:

Owner:

Owner Id:	27732
Owner Name:	"Tyme N Tyde, Inc."
Owner Address:	14603 Featherstone Road
Owner Address2:	Not reported
Owner City/State/Zip:	Woodbridge, VA 22191
Owner Type:	PRIVATE
Number of Active AST:	1
Number of Active UST:	0
Number of Inactive AST:	0
Number of Inactive UST:	2
Fed Regulated:	No
Tank Number:	1
Tank Type:	AST
Tank Capacity:	6000
Tank Contents:	GASOLINE
Tank Status:	CURR IN USE

Tank Containment:

Install Date:	4/15/1992
Containment: Curbing	No
Containment: Weirs	No
Containment: Sorbent	No
Containment: Culvert	No
Containment: Diversion	No
Containment: Retention	No
Containment: Dike	Yes
Containment: Unknown	No
Containment: Other	No
Containment: Other Note	Not reported

Release Detection:

Release Detection: Ground Water	No
Release Detection: Visual	Yes
Release Detection: Vapor	No
Release Detection: Interstitial	No
Release Detection: None	No
Release Detection: Other	No
Release Detection: Other Note	Not reported
Release Prevention: Double Bottom	No
Release Prevention: Double Walled	No
Release Prevention: Lined Interior	Not reported
Release Prevention: Poly Jacket	No
Release Prevention: Exc Liner	No
Release Prevention: None	Yes
Release Prevention: Unknown	No
Release Prevention: Other	No
Release Prevention: Other Note	Not reported
Tank Foundation: Steel	No
Tank Foundation: Earthen	No

Map ID	Site	Database(s)	EPA ID Number

TYME N TYDE, INC (Continued) **U003678179**

Tank Foundation: Concrete Imp	No
Tank Foundation: Unknown	No
Tank Foundation: Other	No
Tank Foundation: Other Note	Not reported
Tank Roof: Float	No
Tank Roof: Cone	No
Tank Roof: Breather	Not reported
Tank Roof: Dbldeck	Not reported
Tank Roof: Pontoon	Not reported
Tank Roof: Balloon	Not reported
Tank Roof: Lifter	Not reported
Tank Roof: Pan	Not reported
Tank Roof: Other	Yes
Tank Roof: Other Note	Not reported

Tank Material:

Tank Materials: Bare Steel	Yes
Tank Materials: Concrete	No
Tank Materials: Insulated Tank Jacket	No
Tank Materials: Unknown	No
Tank Materials: Other	No
Tank Materials: Other Note	Not reported
Tank Type Cathodic/CP:	N
Tank Type Single Wall:	N
Tank Type Double Wall:	N
Tank Type Lined Interior:	N
Tank Type Double Bottom:	N
Tank Type Potable/Skid:	N
Tank Type Shop Fabricated/Built:	N
Tank Type Vaulted Below Grade:	N
Tank Type Vertical:	N
Tank Type Horizontal:	N
Tank Type Unknown:	N
Tank Type Other:	N
Tank Type Other Specify:	N

2192 **VA SPILLS** **S118639820**
N/A

14700 INDUSTRY DRIVE
WOODBRIDGE, VA

SPILLS:

Fips City/County:	Prince William County
Status:	Closed
Reference Id:	54887
IR Number:	2016-N-2761
Associated IR:	Not reported
Incident Date:	Not reported
Call Received Date:	03/17/2016
Closure Comments:	NFA. No issued during site visit.
Threat To:	Not reported
Terrorism (Y/N):	N
Characterize Incident:	Accidental
Incident Type:	Petroleum
Incident Subtype:	Petroleum * Surface Spill
Materials:	Diesel (25-25 Gallons)

Map ID	Site	Database(s)	EPA ID Number

(Continued) **S118639820**

Effect To Receptor:	Not reported
Water Body:	Not reported
Low Quantity To Water:	Not reported
High Quantity To Water:	Not reported
Quantity Units:	Not reported
Other Receptors:	Not reported
RP Company:	Not reported
RP Name:	Not reported
Property Owner:	Not reported
Property Company:	Not reported
Duration Of Event (Hrs):	0
Impacts:	Not reported
Other Impacts:	Not reported
Steps Taken:	Not reported
Steps Taken Description:	Not reported
System Components:	Not reported
Other System Components:	Not reported
Cause Of Event:	Not reported
Corrective Action Taken:	Not reported
Weather Status:	N/A
Precipitation (Wet):	0
Discharge Type:	N/A
Discharge Volume:	0
Unknown Discharge (Y/N):	N
Site Name:	CMR CRANE RIGGING
Closure Date:	06/22/2016
Orig. Call Incident Description:	Tractor trailer released about 25 gal from a saddle tank onto the ground couple of weeks ago. Area was covered with gravel.
Original Call Material Description:	diesel
Original Call Location Description:	CMR Crane Rigging, 14700 Industry Dr., Woodbridge
Incident Ongoing at time of Call:	N
Agencies Notified (Y/N):	N
Other Agencies:	Not reported
Permitted (Y/N):	N
Call Reported By Company Name:	Not reported
Call Property Owner Company Name:	Not reported
Call Property Owner Name:	Not reported
Site Summary:	Not reported

2193 **FREDERICKSBURG CONSTRUCTION CO, INC.** **VA SPILLS** **S106239966**
14716 INDUSTRY COURT **N/A**
WOODBRIDGE, VA 22191

SPILLS:

Fips City/County:	Prince William County
Status:	Not reported
Reference Id:	Not reported
IR Number:	2000-N-0529
Associated IR:	Not reported
Incident Date:	02/19/2000
Call Received Date:	02/22/2000
Closure Comments:	See Site Summary for details
Threat To:	Not reported
Terrorism (Y/N):	NO
Characterize Incident:	Not reported
Incident Type:	Petroleum
Incident Subtype:	Petroleum
Materials:	Not reported

Map ID	Site	Database(s)	EPA ID Number

FREDERICKSBURG CONSTRUCTION CO, INC. (Continued) **S106239966**

Effect To Receptor:	Not reported
Water Body:	Not reported
Low Quantity To Water:	Not reported
High Quantity To Water:	Not reported
Quantity Units:	Not reported
Other Receptors:	Not reported
RP Company:	Not reported
RP Name:	Not reported
Property Owner:	Not reported
Property Company:	Bill Barnes
Duration Of Event (Hrs):	Not reported
Impacts:	Not reported
Other Impacts:	Not reported
Steps Taken:	Not reported
Steps Taken Description:	Not reported
System Components:	Not reported
Other System Components:	Not reported
Cause Of Event:	Not reported
Corrective Action Taken:	Not reported
Weather Status:	Not reported
Precipitation (Wet):	Not reported
Discharge Type:	Not reported
Discharge Volume:	Not reported
Unknown Discharge (Y/N):	NO
Site Name:	"FREDERICKSBURG CONSTRUCTION CO, INC"
Closure Date:	03/01/2000
Orig. Call Incident Description:	Industrial property had 30/35 5-gallon drums of oil present on site when Mr. Barnes began bulldozing
Original Call Material Description:	(Qty=0)
Original Call Location Description:	"Fredericksburg Construction Co, Inc-14716 Industry Court-Woodbridge-VA-22191-Prince William County"
Incident Ongoing at time of Call:	Not reported
Agencies Notified (Y/N):	NO
Other Agencies:	Not reported
Permitted (Y/N):	NO
Call Reported By Company Name:	Kelly Robinson
Call Property Owner Company Name:	Not reported
Call Property Owner Name:	Not reported
Site Summary:	Not reported

SPILLS NO:

Region:	NO
Id:	Not reported
Incident Summary:	Not reported
Date In:	2/22/2000
Date Closed:	3/1/2000
Pollution Type:	Not reported
Responsible Party:	Not reported
Facility Status:	**Not reported**
Owner:	Not reported
Facility Contact:	Not reported
Facility Permitted:	0
Facility Telephone:	Not reported
Time In:	9:29:00 AM
Reported By Name:	Kelley Robinson
Reported By Telephone:	703-220-9308
Reported By Affiliation/Addr:	(former tenants)

Map ID	Site	Database(s)	EPA ID Number

FREDERICKSBURG CONSTRUCTION CO, INC. (Continued) **S106239966**

Incident Response IR #:	2000-N-0529
Responsible Party Address:	Not reported
Responsible Party City:	Not reported
Responsible Party State:	Not reported
Responsible Party Zip:	Not reported
Responsible Party Contact:	Not reported
Responsible Party Telephone:	Not reported
Owner Name:	Bill Barnes
Owner Address:	Not reported
Owner City:	Not reported
Owner State:	Not reported
Owner Zip:	Not reported
Owner Contact:	Not reported
Owner Telephone:	Not reported
Incident Date:	2/19/2000
Incident Time:	Not reported
Petroleum:	-1
Solid Waste:	0
Hazardous Waste:	0
Water:	0
Air:	0
Sewage:	0
Fish Kill:	0
Threat Wetlands:	0
Wetlands:	0
Material Released:	Not reported
Possible Receptors:	Not reported
Quantity Released:	0
Unit Released:	Not reported
Quantity In Water:	0
Receiving Waters:	Not reported
River Basin:	Not reported
Inspection Date:	2/21/2000
Call Date:	Not reported
Inspector:	PZG
Response Due:	Not reported
Response Received Date:	Not reported
Visit Needed:	0
Open:	0
Air Referral Date:	Not reported
Air Reg/ Permit Number:	Not reported
Waste Referral Date:	Not reported
Epa Id Or Permit Number:	Not reported
Water Referral Date:	Not reported
Water Permit Number:	Not reported
Remediation Referral Date:	Not reported
Remediation Pc Number:	Not reported
Enforcement Referral Date:	Not reported
Nov Number:	Not reported
Pc Number:	Not reported
Receive By:	Not reported
Case Officer:	Not reported
Case Type:	Not reported
Street Address:	Not reported
Polllutant:	Not reported
Impact:	Not reported
Spill Time:	Not reported

Map ID	Site	Database(s)	EPA ID Number

FREDERICKSBURG CONSTRUCTION CO, INC. (Continued) **S106239966**

Spill Date:	Not reported
Spill Volume:	Not reported
Measure:	Not reported
Volume In Water:	Not reported
Stream Name:	Not reported
Investigation Date:	Not reported
Closure Date:	Not reported
Lab Results:	Not reported
Target Date:	Not reported
Prep Number:	Not reported
Report Date:	Not reported
Report Time:	Not reported
Pollutant Scr:	Not reported
Volume:	Not reported
Volume Esc:	Not reported
Future Recommendations:	Not reported
Stream Code:	Not reported
Visit Date:	Not reported
Lab Date:	Not reported
File Close Date:	Not reported
Prep Copy:	Not reported
City:	Not reported
Incident Summary:	Industrial property had 30/35 5-gallon drums of oil present on site when Mr. Barnes began bulldozing
Reported:	Not reported
Results:	Not reported
Inspection Comments:	Not reported
Remarks:	Not reported

2193 **ROY DELGADO ASSOCIATES** **RCRA NonGen / NLR** **1000110269**
14721 INDUSTRY COURT **FINDS** **VAD077623551**
WOODBRIDGE, VA 22191 **ECHO**

RCRA NonGen / NLR:

Date form received by agency:	06/08/2016
Facility name:	ROY DELGADO ASSOCIATES
Facility address:	14721 INDUSTRY COURT WOODBRIDGE, VA 22191
EPA ID:	VAD077623551
Contact:	KATHERINE GRACE
Contact address:	14721 INDUSTRY COURT WOODBRIDGE, VA 22191
Contact country:	US
Contact telephone:	703-690-8235
Contact email:	Not reported
EPA Region:	03
Land type:	Facility is not located on Indian land. Additional information is not known.
Classification:	Non-Generator
Description:	Handler: Non-Generators do not presently generate hazardous waste

Owner/Operator Summary:

Owner/operator name:	OPERNAME
Owner/operator address:	OPERSTREET OPERCITY, AK 99999
Owner/operator country:	Not reported
Owner/operator telephone:	215-555-1212
Owner/operator email:	Not reported

Map ID	Site	Database(s)	EPA ID Number

ROY DELGADO ASSOCIATES (Continued) **1000110269**

Owner/operator fax: Not reported
Owner/operator extension: Not reported
Legal status: Private
Owner/Operator Type: Operator
Owner/Op start date: Not reported
Owner/Op end date: Not reported

Owner/operator name: DELGADO ROY C
Owner/operator address: OWNERSTREET
OWNERCITY, AK 99999
Owner/operator country: Not reported
Owner/operator telephone: 215-555-1212
Owner/operator email: Not reported
Owner/operator fax: Not reported
Owner/operator extension: Not reported
Legal status: Private
Owner/Operator Type: Owner
Owner/Op start date: Not reported
Owner/Op end date: Not reported

Handler Activities Summary:
U.S. importer of hazardous waste: No
Mixed waste (haz. and radioactive): No
Recycler of hazardous waste: No
Transporter of hazardous waste: No
Treater, storer or disposer of HW: No
Underground injection activity: No
On-site burner exemption: No
Furnace exemption: No
Used oil fuel burner: No
Used oil processor: No
User oil refiner: No
Used oil fuel marketer to burner: No
Used oil Specification marketer: No
Used oil transfer facility: No
Used oil transporter: No

. Waste code: D001
. Waste name: IGNITABLE WASTE

Historical Generators:
Date form received by agency: 02/27/1990
Site name: ROY DELGADO ASSOCIATES
Classification: Small Quantity Generator

. Waste code: D001
. Waste name: IGNITABLE WASTE

Violation Status: No violations found

Evaluation Action Summary:
Evaluation date: 05/20/2016
Evaluation: FOCUSED COMPLIANCE INSPECTION
Area of violation: Not reported
Date achieved compliance: Not reported
Evaluation lead agency: State

Map ID	Site	Database(s)	EPA ID Number

ROY DELGADO ASSOCIATES (Continued) **1000110269**

FINDS:

Registry ID: 110005225274

Environmental Interest/Information System
RCRAInfo is a national information system that supports the Resource Conservation and Recovery Act (RCRA) program through the tracking of events and activities related to facilities that generate, transport, and treat, store, or dispose of hazardous waste. RCRAInfo allows RCRA program staff to track the notification, permit, compliance, and corrective action activities required under RCRA.

Click this hyperlink while viewing on your computer to access additional FINDS: detail in the EDR Site Report.

ECHO:

Envid:	1000110269
Registry ID:	110005225274
DFR URL:	http://echo.epa.gov/detailed-facility-report?fid=110005225274

2199 **SPRINGFIELD RENTAL CRANE** **VA SPILLS** **S106241264**
14713 INDUSTRY CT. **N/A**
WOODBRIDGE, VA

SPILLS:

Fips City/County:	Prince William County
Status:	Not reported
Reference Id:	Not reported
IR Number:	2004-N-0709
Associated IR:	Not reported
Incident Date:	Not reported
Call Received Date:	02/20/2004
Closure Comments:	See Site Summary for details
Threat To:	Not reported
Terrorism (Y/N):	NO
Characterize Incident:	Not reported
Incident Type:	Petroleum
Incident Subtype:	Petroleum
Materials:	Not reported
Effect To Receptor:	Not reported
Water Body:	Not reported
Low Quantity To Water:	Not reported
High Quantity To Water:	Not reported
Quantity Units:	Not reported
Other Receptors:	Land
RP Company:	Not reported
RP Name:	Not reported
Property Owner:	Not reported
Property Company:	Not reported
Duration Of Event (Hrs):	Not reported
Impacts:	Not reported
Other Impacts:	Not reported
Steps Taken:	Not reported
Steps Taken Description:	Not reported
System Components:	Not reported
Other System Components:	Not reported

Map ID	Site	Database(s)	EPA ID Number

SPRINGFIELD RENTAL CRANE (Continued) **S106241264**

Cause Of Event:	Not reported
Corrective Action Taken:	Not reported
Weather Status:	Not reported
Precipitation (Wet):	Not reported
Discharge Type:	Not reported
Discharge Volume:	Not reported
Unknown Discharge (Y/N):	NO
Site Name:	SPRINGFIELD RENTAL CRANE
Closure Date:	06/19/2006
Orig. Call Incident Description:	"Diesel fuel, gas, oil, antifreeze, hydraulic intentionally dumped."
Original Call Material Description:	(Qty=-1)
Original Call Location Description:	Springfield Rental Crane-14713 Industry Court-Woodbridge-VA--Prince William County
Incident Ongoing at time of Call:	Not reported
Agencies Notified (Y/N):	NO
Other Agencies:	Not reported
Permitted (Y/N):	NO
Call Reported By Company Name:	Keith Featherall
Call Property Owner Company Name:	Not reported
Call Property Owner Name:	Not reported
Site Summary:	Undetermined amount of various oils dumped.

SPILLS NO:

Region:	NO
Id:	Not reported
Incident Summary:	Not reported
Date In:	2/20/2004
Date Closed:	6/19/2006
Pollution Type:	Not reported
Responsible Party:	Not reported
Facility Status:	**Not reported**
Owner:	Not reported
Facility Contact:	Not reported
Facility Permitted:	0
Facility Telephone:	Not reported
Time In:	1:41:00 PM
Reported By Name:	Keith Featherall
Reported By Telephone:	8044481020
Reported By Affiliation/Addr:	Not reported
Incident Response IR #:	2004-N-0709
Responsible Party Address:	Not reported
Responsible Party City:	Not reported
Responsible Party State:	Not reported
Responsible Party Zip:	Not reported
Responsible Party Contact:	Not reported
Responsible Party Telephone:	Not reported
Owner Name:	Not reported
Owner Address:	Not reported
Owner City:	Not reported
Owner State:	Not reported
Owner Zip:	Not reported
Owner Contact:	Not reported
Owner Telephone:	Not reported
Incident Date:	Not reported
Incident Time:	Not reported
Petroleum:	-1
Solid Waste:	0

Map ID	Site	Database(s)	EPA ID Number

SPRINGFIELD RENTAL CRANE (Continued) **S106241264**

Hazardous Waste:	0
Water:	0
Air:	0
Sewage:	0
Fish Kill:	0
Threat Wetlands:	0
Wetlands:	0
Material Released:	Not reported
Possible Receptors:	land
Quantity Released:	-1
Unit Released:	Not reported
Quantity In Water:	0
Receiving Waters:	Not reported
River Basin:	Not reported
Inspection Date:	Not reported
Call Date:	Not reported
Inspector:	PZG
Response Due:	Not reported
Response Received Date:	Not reported
Visit Needed:	0
Open:	0
Air Referral Date:	Not reported
Air Reg/ Permit Number:	Not reported
Waste Referral Date:	Not reported
Epa Id Or Permit Number:	Not reported
Water Referral Date:	Not reported
Water Permit Number:	Not reported
Remediation Referral Date:	Not reported
Remediation Pc Number:	Not reported
Enforcement Referral Date:	Not reported
Nov Number:	Not reported
Pc Number:	Not reported
Receive By:	Not reported
Case Officer:	Not reported
Case Type:	Not reported
Street Address:	Not reported
Polllutant:	Not reported
Impact:	Not reported
Spill Time:	Not reported
Spill Date:	Not reported
Spill Volume:	Not reported
Measure:	Not reported
Volume In Water:	Not reported
Stream Name:	Not reported
Investigation Date:	Not reported
Closure Date:	Not reported
Lab Results:	Not reported
Target Date:	Not reported
Prep Number:	Not reported
Report Date:	Not reported
Report Time:	Not reported
Pollutant Scr:	Not reported
Volume:	Not reported
Volume Esc:	Not reported
Future Recommendations:	Not reported
Stream Code:	Not reported
Visit Date:	Not reported

Map ID	Site	Database(s)	EPA ID Number

SPRINGFIELD RENTAL CRANE (Continued) **S106241264**

Lab Date:	Not reported
File Close Date:	Not reported
Prep Copy:	Not reported
City:	Not reported
Incident Summary:	Diesel fuel, gas, oil, antifreeze, hydraulic intentionally dumped.
Reported:	Not reported
Results:	Not reported
Inspection Comments:	Undetermined amount of various oils dumped.
Remarks:	Not reported

2201 **COOPER EILEEN RESIDENCE** **VA LTANKS** **S108106031**
1102 MAPLETON ST **N/A**
WOODBRIDGE, VA 22191

LTANKS:

Region:	NRO
CEDS Facility Id:	200000224213
Case Status:	**Closed**
Pollution Complaint #:	20063276
Reported:	06/19/2006
Case Closed Date:	08/04/2006
Program:	RP Lead
Federally Regulated UST (Y/N):	N
Regulated Petroleum UST (1):	N
Excluded UST (1):	N
Deferred UST (1):	N
Partially Deferred UST (1):	N
Exempt 1 UST (2):	N
Exempt 2 Heating Oil UST (2):	Y
Small Heating Oil AST (2):	N
Regulated AST (3):	N
Unregulated AST (3):	N
Other Y/N:	N
Unknown Y/N:	N
Other Description:	Not reported
Heating Oil Category:	Category 2

2201 **ERNS** **93170507**
1105 MAPLETON ST **N/A**
WOODBRIDGE, VA 22191

Click this hyperlink while viewing on your computer to access additional ERNS detail in the EDR Site Report.

Map ID	Site	Database(s)	EPA ID Number
2205	**MADDOX, MICHAEL RESIDENCE** **1108 LINDEN STREET** **WOODBRIDGE, VA**	**VA RGA LUST**	**S115976048** **N/A**

RGA LUST:

2001	MADDOX, MICHAEL RESIDENCE	1108 LINDEN STREET

Map ID	Site	Database(s)	EPA ID Number
2205	**MADDOX, MICHAEL RESIDENCE** **1108 LINDEN STREET** **WOODBRIDGE, VA 22191**	**VA LUST** **VA LTANKS**	**S104406689** **N/A**

LUST REG NO:

Region:	NO
Facility ID:	3900068
Status:	**Closed**
Tank Size:	0
Product:	Not reported
Release Date:	08/27/1982
Closed Date:	8/5/1994
Case Type:	Article 11
Case Officer:	Lewis E. Hilder
Pollution Complaint #:	83-0163
Permit Number:	0
Priority:	-

LTANKS:

Region:	NRO
CEDS Facility Id:	200000185270
Case Status:	**Closed**
Pollution Complaint #:	19830163
Reported:	08/27/1982
Case Closed Date:	08/05/1994
Program:	RP Lead
Federally Regulated UST (Y/N):	N
Regulated Petroleum UST (1):	N
Excluded UST (1):	N
Deferred UST (1):	N
Partially Deferred UST (1):	N
Exempt 1 UST (2):	N
Exempt 2 Heating Oil UST (2):	N
Small Heating Oil AST (2):	N
Regulated AST (3):	N
Unregulated AST (3):	N
Other Y/N:	N
Unknown Y/N:	N
Other Description:	Not reported
Heating Oil Category:	Not reported

Map ID	Site	Database(s)	EPA ID Number
2205	**SANDIVAR ROMEO D RESIDENCE** **1104 LINDEN ST** **WOODBRIDGE, VA 22191**	**VA LTANKS**	**S118866390** **N/A**

LTANKS:

Region:	NRO
CEDS Facility Id:	200000882736
Case Status:	**Closed**
Pollution Complaint #:	20163220
Reported:	06/01/2016
Case Closed Date:	07/20/2017
Program:	RP Lead
Federally Regulated UST (Y/N):	N
Regulated Petroleum UST (1):	N
Excluded UST (1):	N
Deferred UST (1):	N
Partially Deferred UST (1):	N
Exempt 1 UST (2):	N
Exempt 2 Heating Oil UST (2):	Y
Small Heating Oil AST (2):	N
Regulated AST (3):	N
Unregulated AST (3):	N
Other Y/N:	N
Unknown Y/N:	N
Other Description:	Not reported
Heating Oil Category:	Category 2

Map ID	Site	Database(s)	EPA ID Number
2206	**PURVIS RESIDENCE** **14708 FEATHERSTONE RD** **WOODBRIDGE, VA**	**VA SPILLS**	**S108326581** **N/A**

SPILLS NO:

Region:	NO
Id:	Not reported
Incident Summary:	Not reported
Date In:	12/16/2005
Date Closed:	6/19/2006
Pollution Type:	Not reported
Responsible Party:	Steve Purvis & MIFCO/Griffith
Facility Status:	**Not reported**
Owner:	Not reported
Facility Contact:	Not reported
Facility Permitted:	0
Facility Telephone:	Not reported
Time In:	6:22:00 AM
Reported By Name:	Lt. Moran
Reported By Telephone:	7037926810
Reported By Affiliation/Addr:	Pr Wm FD
Incident Response IR #:	2006-N-0476
Responsible Party Address:	Not reported
Responsible Party City:	Not reported
Responsible Party State:	Not reported
Responsible Party Zip:	Not reported
Responsible Party Contact:	Not reported
Responsible Party Telephone:	Not reported
Owner Name:	Steve Purvis
Owner Address:	Not reported
Owner City:	Not reported
Owner State:	Not reported
Owner Zip:	Not reported

Map ID	Site	Database(s)	EPA ID Number

PURVIS RESIDENCE (Continued) **S108326581**

Owner Contact:	Not reported
Owner Telephone:	Not reported
Incident Date:	12/15/2005
Incident Time:	9:00:00 PM
Petroleum:	-1
Solid Waste:	0
Hazardous Waste:	0
Water:	0
Air:	0
Sewage:	0
Fish Kill:	0
Threat Wetlands:	0
Wetlands:	0
Material Released:	HOHO
Possible Receptors:	Home Inerior
Quantity Released:	Est. 40
Unit Released:	gallons
Quantity In Water:	Not reported
Receiving Waters:	Not reported
River Basin:	Not reported
Inspection Date:	Not reported
Call Date:	Not reported
Inspector:	Not reported
Response Due:	Not reported
Response Received Date:	Not reported
Visit Needed:	0
Open:	0
Air Referral Date:	Not reported
Air Reg/ Permit Number:	Not reported
Waste Referral Date:	Not reported
Epa Id Or Permit Number:	Not reported
Water Referral Date:	Not reported
Water Permit Number:	Not reported
Remediation Referral Date:	Not reported
Remediation Pc Number:	Not reported
Enforcement Referral Date:	Not reported
Nov Number:	Not reported
Pc Number:	Not reported
Receive By:	Not reported
Case Officer:	Not reported
Case Type:	Not reported
Street Address:	Not reported
Polllutant:	Not reported
Impact:	Not reported
Spill Time:	Not reported
Spill Date:	Not reported
Spill Volume:	Not reported
Measure:	Not reported
Volume In Water:	Not reported
Stream Name:	Not reported
Investigation Date:	Not reported
Closure Date:	Not reported
Lab Results:	Not reported
Target Date:	Not reported
Prep Number:	Not reported
Report Date:	Not reported
Report Time:	Not reported

Map ID	Site	Database(s)	EPA ID Number

PURVIS RESIDENCE (Continued) **S108326581**

Pollutant Scr:	Not reported
Volume:	Not reported
Volume Esc:	Not reported
Future Recommendations:	Not reported
Stream Code:	Not reported
Visit Date:	Not reported
Lab Date:	Not reported
File Close Date:	Not reported
Prep Copy:	Not reported
City:	Not reported
Incident Summary:	Info from Capt Gesling 12/16: Delivery 12/15 by MIFCO, Homeowner did self repairs to system (fuel line replacement) before delivery using non-approved materials (Aquarium Tubing). Griffith also discovered connections to the furnace were not tight. Release at furnace into ome; no environmental impact. (One story dwelling, no basement) Trying to determine amount released as tank still has product. Pulling ticket to see what was delivered.
Reported:	Not reported
Results:	Not reported
Inspection Comments:	Not reported
Remarks:	Not reported

2206 **14708 FEATHERSTONE RD** **VA LTANKS** **S108327538**
14708 FEATHERSTONE RD **VA SPILLS** **N/A**
WOODBRIDGE, VA 22191

LTANKS:

Region:	NRO
CEDS Facility Id:	200000224954
Case Status:	**Closed**
Pollution Complaint #:	20073056
Reported:	12/15/2005
Case Closed Date:	07/30/2007
Program:	RP Lead
Federally Regulated UST (Y/N):	N
Regulated Petroleum UST (1):	N
Excluded UST (1):	N
Deferred UST (1):	N
Partially Deferred UST (1):	N
Exempt 1 UST (2):	N
Exempt 2 Heating Oil UST (2):	N
Small Heating Oil AST (2):	Y
Regulated AST (3):	N
Unregulated AST (3):	N
Other Y/N:	N
Unknown Y/N:	N
Other Description:	Not reported
Heating Oil Category:	Category 1

SPILLS:

Fips City/County:	Prince William County
Status:	Not reported
Reference Id:	Not reported
IR Number:	2007-N-0411
Associated IR:	Not reported
Incident Date:	12/13/2006
Call Received Date:	12/13/2006

Map ID	Site	Database(s)	EPA ID Number

14708 FEATHERSTONE RD (Continued) **S108327538**

Closure Comments:	See Site Summary for details
Threat To:	Not reported
Terrorism (Y/N):	NO
Characterize Incident:	Not reported
Incident Type:	Petroleum
Incident Subtype:	Petroleum
Materials:	Oil (Kerosene)(-1 - -1 Unknown)
Effect To Receptor:	Not reported
Water Body:	Not reported
Low Quantity To Water:	Not reported
High Quantity To Water:	Not reported
Quantity Units:	Not reported
Other Receptors:	Ground
RP Company:	Not reported
RP Name:	Not reported
Property Owner:	Not reported
Property Company:	Not reported
Duration Of Event (Hrs):	Not reported
Impacts:	Not reported
Other Impacts:	Not reported
Steps Taken:	Not reported
Steps Taken Description:	Not reported
System Components:	Not reported
Other System Components:	Not reported
Cause Of Event:	Not reported
Corrective Action Taken:	Not reported
Weather Status:	Not reported
Precipitation (Wet):	Not reported
Discharge Type:	Not reported
Discharge Volume:	Not reported
Unknown Discharge (Y/N):	NO
Site Name:	14708 FEATHERSTONE RD
Closure Date:	12/12/2006
Orig. Call Incident Description:	Dumping kerosene; diesel laden soil at subject address.
Original Call Material Description:	kerosene (Qty=unknown)
Original Call Location Description:	14708 Featherstone Rd-14708 Featherstone Rd-Woodbridge-VA-22191-Prince William County
Incident Ongoing at time of Call:	Not reported
Agencies Notified (Y/N):	NO
Other Agencies:	Not reported
Permitted (Y/N):	NO
Call Reported By Company Name:	Rachael Barrett
Call Property Owner Company Name:	Not reported
Call Property Owner Name:	Not reported
Site Summary:	"M. Miller, DEQ PREP, called John Medici of PR WM CO HAZMAT; he already knew about issue & would get back w/additional info. On 12/15/06 rec'd call from G. Giesling, (FD); no apparent petroleum issue. FM & HAZMAT coordinated."
Fips City/County:	Prince William County
Status:	Not reported
Reference Id:	Not reported
IR Number:	2006-N-0476
Associated IR:	Not reported
Incident Date:	12/15/2005
Call Received Date:	12/16/2005
Closure Comments:	See Site Summary for details

Map ID	Site	Database(s)	EPA ID Number

14708 FEATHERSTONE RD (Continued) **S108327538**

Threat To:	Not reported
Terrorism (Y/N):	NO
Characterize Incident:	Not reported
Incident Type:	Petroleum
Incident Subtype:	Petroleum
Materials:	Oil (Heating)(40 - 40 Gallons)
Effect To Receptor:	Not reported
Water Body:	Not reported
Low Quantity To Water:	Not reported
High Quantity To Water:	Not reported
Quantity Units:	Not reported
Other Receptors:	Home Inerior
RP Company:	Steve Purvis & MIFCO/Griffith
RP Name:	Not reported
Property Owner:	Not reported
Property Company:	Steve Purvis
Duration Of Event (Hrs):	Not reported
Impacts:	Not reported
Other Impacts:	Not reported
Steps Taken:	Not reported
Steps Taken Description:	Not reported
System Components:	Not reported
Other System Components:	Not reported
Cause Of Event:	Not reported
Corrective Action Taken:	Not reported
Weather Status:	Not reported
Precipitation (Wet):	Not reported
Discharge Type:	Not reported
Discharge Volume:	Not reported
Unknown Discharge (Y/N):	NO
Site Name:	PURVIS RESIDENCE
Closure Date:	06/19/2006
Orig. Call Incident Description:	"Info from Capt Gesling 12/16: Delivery 12/15 by MIFCO, Homeowner did self repairs to system (fuel line replacement) before delivery using non-approved materials (Aquarium Tubing). Griffith also discovered connections to the furnace were not tight. Release at furnace into ome; no environmental impact. (One story dwelling, no basement) Trying to determine amount released as tank still has product. Pulling ticket to see what was delivered."
Original Call Material Description:	HOHO (Qty=Est. 40)
Original Call Location Description:	Purvis Residence-14708 Featherstone Rd-Woodbridge-VA--Prince William County
Incident Ongoing at time of Call:	Not reported
Agencies Notified (Y/N):	NO
Other Agencies:	Not reported
Permitted (Y/N):	NO
Call Reported By Company Name:	Lt Moran
Call Property Owner Company Name:	Not reported
Call Property Owner Name:	Not reported
Site Summary:	Not reported

SPILLS NO:

Region:	NO
Id:	Not reported
Incident Summary:	Not reported
Date In:	12/13/2006
Date Closed:	12/12/2006

Map ID	Site	Database(s)	EPA ID Number

14708 FEATHERSTONE RD (Continued) **S108327538**

Pollution Type:	Not reported
Responsible Party:	Not reported
Facility Status:	**Not reported**
Owner:	Not reported
Facility Contact:	Not reported
Facility Permitted:	0
Facility Telephone:	Not reported
Time In:	8:14:00 AM
Reported By Name:	Rachael Barrett
Reported By Telephone:	7037925547
Reported By Affiliation/Addr:	Pr Wm Co
Incident Response IR #:	2007-N-0411
Responsible Party Address:	Not reported
Responsible Party City:	Not reported
Responsible Party State:	Not reported
Responsible Party Zip:	Not reported
Responsible Party Contact:	Not reported
Responsible Party Telephone:	Not reported
Owner Name:	Not reported
Owner Address:	Not reported
Owner City:	Not reported
Owner State:	Not reported
Owner Zip:	Not reported
Owner Contact:	Not reported
Owner Telephone:	Not reported
Incident Date:	12/21/1930
Incident Time:	Not reported
Petroleum:	-1
Solid Waste:	0
Hazardous Waste:	0
Water:	0
Air:	0
Sewage:	0
Fish Kill:	0
Threat Wetlands:	0
Wetlands:	0
Material Released:	kerosene
Possible Receptors:	ground
Quantity Released:	unknown
Unit Released:	Not reported
Quantity In Water:	Not reported
Receiving Waters:	Not reported
River Basin:	Not reported
Inspection Date:	Not reported
Call Date:	12/15/2006
Inspector:	Not reported
Response Due:	Not reported
Response Received Date:	Not reported
Visit Needed:	0
Open:	0
Air Referral Date:	Not reported
Air Reg/ Permit Number:	Not reported
Waste Referral Date:	Not reported
Epa Id Or Permit Number:	Not reported
Water Referral Date:	Not reported
Water Permit Number:	Not reported
Remediation Referral Date:	Not reported

Map ID	Site	Database(s)	EPA ID Number

14708 FEATHERSTONE RD (Continued) **S108327538**

Remediation Pc Number:	Not reported
Enforcement Referral Date:	Not reported
Nov Number:	Not reported
Pc Number:	Not reported
Receive By:	Not reported
Case Officer:	Not reported
Case Type:	Not reported
Street Address:	Not reported
Polllutant:	Not reported
Impact:	Not reported
Spill Time:	Not reported
Spill Date:	Not reported
Spill Volume:	Not reported
Measure:	Not reported
Volume In Water:	Not reported
Stream Name:	Not reported
Investigation Date:	Not reported
Closure Date:	Not reported
Lab Results:	Not reported
Target Date:	Not reported
Prep Number:	Not reported
Report Date:	Not reported
Report Time:	Not reported
Pollutant Scr:	Not reported
Volume:	Not reported
Volume Esc:	Not reported
Future Recommendations:	Not reported
Stream Code:	Not reported
Visit Date:	Not reported
Lab Date:	Not reported
File Close Date:	Not reported
Prep Copy:	Not reported
City:	Not reported
Incident Summary:	Dumping kerosene; diesel laden soil at subject address.
Reported:	Not reported
Results:	Not reported
Inspection Comments:	M. Miller, DEQ PREP, called John Medici of PR WM CO HAZMAT; he already knew about issue & would get back w/additional info. On 12/15/06 rec'd call from G. Giesling, (FD); no apparent petroleum issue. FM & HAZMAT coordinated.
Remarks:	Not reported

Count: 23 records

FOCUS MAP 65 ORPHAN SUMMARY

City	EDR ID	Site Name	Site Address	Zip	Database(s)
DALE CITY	1017373512	EXISTING BRIDGE ON I-95 NBL OVER NEABSCO CREEK	1.4 MI S OF RTE 642	22191	FINDS, ECHO
DALE CITY	1016977164	EXISTING BRIDGE ON I-95 NBL OVER NEABSCO CREEK	1.4 MI S OF RTE 642	22191	RCRA NonGen / NLR
PRINCE WILLIAM	S105983607	WOODBRIDGE RESEARCH FACILITY	BUILDING 101, DAWSON BEACH ROAD	22191	VA LUST
PRINCE WILLIAM	S105983387	WOODBRIDGE RESEARCH FACILITY	BUILDING. 203, DAWSON BEACH ROAD	22191	VA LUST
PRINCE WILLIAM	S105983180	WOODBRIDGE RESEARCH FACILITY	DAWSON BEACH ROAD	22191	VA LUST
PRINCE WILLIAM	S102396101	THE MARKET AT OPITZ	OPITZ BOULEVARD	22191	VA LUST, VA SPILLS
PRINCE WILLIAM COUNTY	S109939391	FT BELVOIR SSO	BELVOIR RD BEHIND BUILDING #1000		VA SPILLS
WOODBRIDGE	U003680765	AMOCO	ROUTE 1	22191	VA UST
WOODBRIDGE	1010038730	PORT POTOMAC	RT 1 & PORT POTOMAC AVE	22191	FINDS, ECHO
WOODBRIDGE	1004790938	EXXON CO USA NO 24496	I 95 AND RT 642	22191	RCRA-CESQG
WOODBRIDGE	1017439675	EXXON CO USA NO 24496	I 95 AND RT 642	22191	ECHO
WOODBRIDGE	1018161705	FWS-OCCOQUAN BAY NATIONAL WILDLIFE REFUGE	DAWSON BEACH ROAD	22191	DOCKET HWC
WOODBRIDGE	1012093699	OCCOQUAN BAY NATIONAL WILDLIFE REFUGE	DAWSON BEACH RD	22191	FINDS, ECHO
WOODBRIDGE	S105987487	WOODBRIDGE RESEARCH FACILITY	DAWSON BEACH RD	22191	VA LTANKS
WOODBRIDGE	U003680049	WOODBRIDGE RESEARCH FACILITY	DAWSON BEACH RD	22191	VA UST
WOODBRIDGE	1003866191	UNITED FIBER GLASS INC	FEATHERSTONE INDUSTRIAL PARK	22191	SEMS-ARCHIVE
WOODBRIDGE	S112153900	HILL DEBRIS 2 LANDFILL	13520 HUNTER LN	22191	VA SWF/LF
WOODBRIDGE	1009630561	WASHINGTON GAS LIGHT CO	INTER./ MARY'S WAY & JEFFERSON DAVIS HWY	22191	DOT OPS
WOODBRIDGE	U003680108	PHILLIPS 66 CO #11696	1200 JEFFERSON DAVIS HWY	22191	VA UST
WOODBRIDGE	1016001962	RTE 1780 POTOMIC MILLS ROAD BRIDGE OVER I-95	.4 MILES S INT. RTE I-95	22191	FINDS, ECHO
WOODBRIDGE	1014927916	RTE 1780 POTOMIC MILLS ROAD BRIDGE OVER I-95	.4 MILES S INT. RTE I-95	22191	RCRA NonGen / NLR
WOODBRIDGE	S120679522		.4 MILES S INT. RTE I-95	22191	NJ MANIFEST
WOODBRIDGE	S103820099	THE MARKET AT OPITZ	OPITZ BLVD AND ROUTE 1	22191	VA LTANKS, VA VCP

Focus Map 66

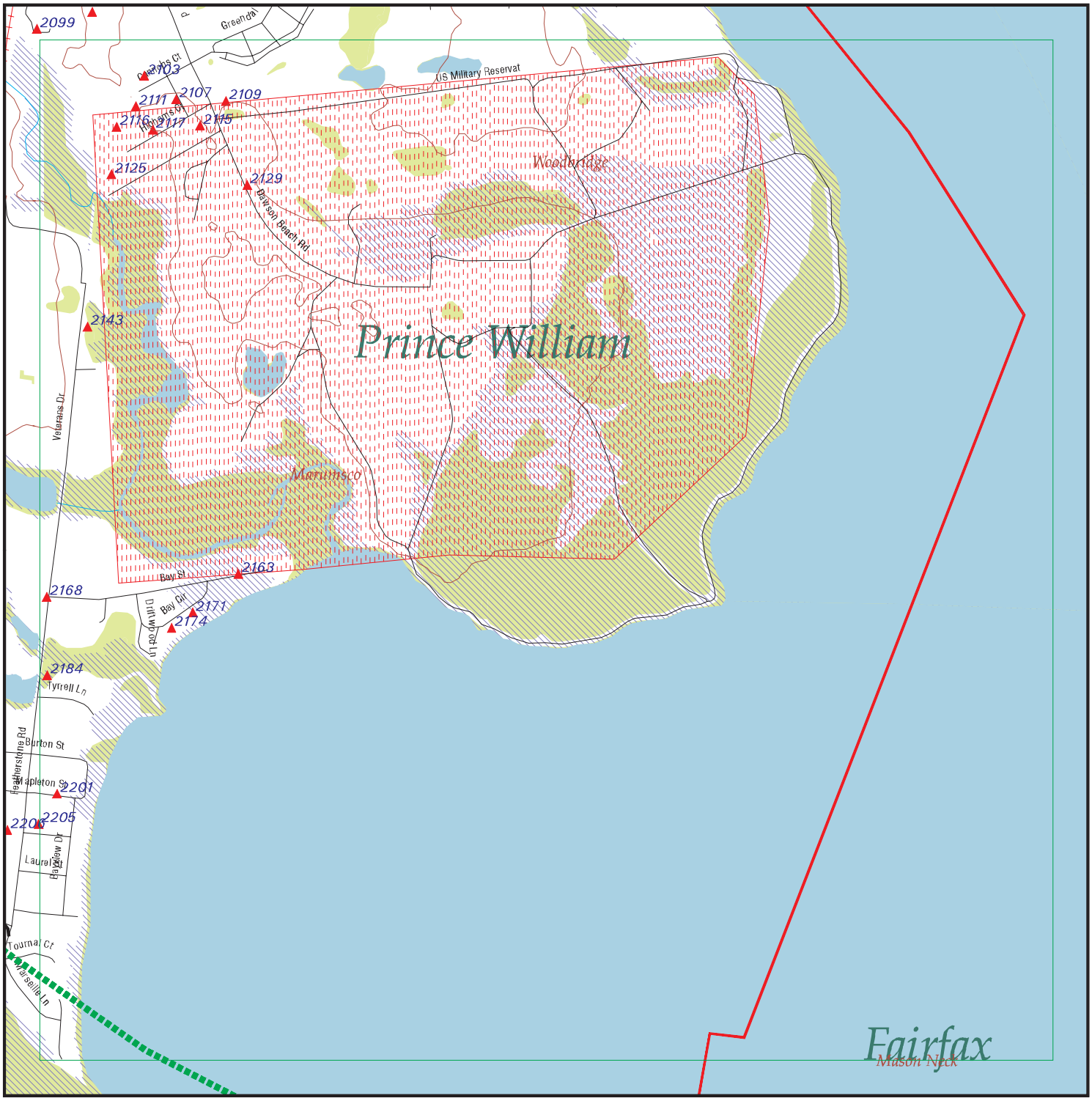

EDR DataMap® - Environmental Atlas

Fort Belvoir

Legend

- Roads
- Major Roads
- Contour Lines
- National Wetlands Inventory
- Waterways
- Railroads
- Study Boundary
- 100-Yr Flood Zones
- Powerlines
- Pipelines
- Fault Lines
- Indian Reservations BIA
- Water
- Superfund Sites
- Federal DOD Sites
- Listed Sites
- Sensitive Receptors

N

0 1/8 1/4

Scale in Miles

Copyright © 2018 EDR, Inc. © 2015 TomTom Rel. 2015.

FOCUS MAP 66 SUMMARY

Database	Total Plotted
FEDERAL RECORDS	
NPL	0
Proposed NPL	0
Delisted NPL	0
NPL LIENS	0
SEMS	1
SEMS-ARCHIVE	0
LIENS 2	0
CORRACTS	1
RCRA-TSDF	0
RCRA-LQG	0
RCRA-SQG	2
RCRA-CESQG	2
RCRA NonGen / NLR	4
US ENG CONTROLS	1
US INST CONTROL	1
ERNS	1
HMIRS	0
DOT OPS	0
US CDL	0
US BROWNFIELDS	0
DOD	1
FUDS	0
LUCIS	0
CONSENT	0
ROD	1
UMTRA	0
ODI	0
DEBRIS REGION 9	0
US MINES	0
TRIS	0
TSCA	0
FTTS	1
HIST FTTS	1
SSTS	1
ICIS	0
PADS	0
MLTS	0
RADINFO	0
FINDS	10
RAATS	0
RMP	0
PRP	0
2020 COR ACTION	0
COAL ASH DOE	0
FUSRAP	0
UXO	0
DOCKET HWC	0
FUELS PROGRAM	0

FOCUS MAP 66 SUMMARY

Database	Total Plotted
ECHO	10
FEMA UST	0
FEDERAL FACILITY	0
EPA WATCH LIST	0
LEAD SMELTERS	0
US AIRS	2
US FIN ASSUR	0
PCB TRANSFORMER	0
US HIST CDL	0
SCRD DRYCLEANERS	0
COAL ASH EPA	0
IHS OPEN DUMPS	0
ABANDONED MINES	0

STATE AND LOCAL RECORDS

VA SHWS	N/A
VA SWF/LF	0
VA UIC	0
VA LUST	4
VA LTANKS	8
VA UST	3
VA AST	3
NY MANIFEST	1
VA SPILLS	12
VA ENG CONTROLS	0
VA INST CONTROL	0
VA VCP	0
VA DRYCLEANERS	0
VA BROWNFIELDS	0
VA ENF	0
VA NPDES	0
VA AIRS	0
VA TIER 2	1
VA COAL ASH	0

TRIBAL RECORDS

INDIAN RESERV	0
INDIAN ODI	0
INDIAN LUST	0
INDIAN UST	0
INDIAN VCP	0

EDR PROPRIETARY RECORDS

EDR MGP	0
EDR Hist Auto	2
EDR Hist Cleaner	0
VA RGA LUST	4
VA RGA LF	0

FOCUS MAP 66 SUMMARY

Database	Total Plotted

NOTES:

Sites may be listed in more than one database

N/A = This State does not maintain a SHWS list. See the Federal CERCLIS list.

Map ID	Site	Database(s)	EPA ID Number
DOD Region	**OCCOQUAN BAY NATIONAL WILDLIFE REFUGE** **OCCOQUAN BAY NATIONAL WIL (County), VA**	**DOD**	**CUSA134440** **N/A**

DOD:

Feature 1:	National Wildlife Refuge FWS
Feature 2:	Army DOD
Feature 3:	Not reported
URL:	http://refuges.fws.gov/profiles/index.cfm?id=51611
Name 1:	Occoquan Bay National Wildlife Refuge
Name 2:	Diamond Laboratories Military Reservation (Closed)
Name 3:	Not reported
State:	VA
DOD Site:	Yes
Tile name:	VAPRINCE_WILLIAM

Map ID	Site	Database(s)	EPA ID Number
2096	**MR. CONCRETE** **13721(13740?) DABNEY RD** **WOODBRIDGE, VA 22191**	**VA SPILLS**	**S106130172** **N/A**

SPILLS:

Fips City/County:	Prince William County
Status:	Not reported
Reference Id:	Not reported
IR Number:	2004-N-0076
Associated IR:	Not reported
Incident Date:	03/01/2002
Call Received Date:	07/23/2003
Closure Comments:	See Site Summary for details
Threat To:	Not reported
Terrorism (Y/N):	NO
Characterize Incident:	Not reported
Incident Type:	"Petroleum,Water,Waste"
Incident Subtype:	"Petroleum,Water,Solid Waste"
Materials:	Oil (Waste)(-1 - -1 Unknown)
Effect To Receptor:	Not reported
Water Body:	Not reported
Low Quantity To Water:	Not reported
High Quantity To Water:	Not reported
Quantity Units:	Not reported
Other Receptors:	Not reported
RP Company:	Not reported
RP Name:	Not reported
Property Owner:	Not reported
Property Company:	Robert B Walker
Duration Of Event (Hrs):	Not reported
Impacts:	Not reported
Other Impacts:	Not reported
Steps Taken:	Not reported
Steps Taken Description:	Not reported
System Components:	Not reported
Other System Components:	Not reported
Cause Of Event:	Not reported
Corrective Action Taken:	Not reported
Weather Status:	Not reported
Precipitation (Wet):	Not reported
Discharge Type:	Not reported
Discharge Volume:	Not reported
Unknown Discharge (Y/N):	NO
Site Name:	MR CONCRETE

Map ID	Site	Database(s)	EPA ID Number

MR. CONCRETE (Continued) **S106130172**

Closure Date:	07/23/2003
Orig. Call Incident Description:	EPA stormwater inspection in March 2002 revealed housekeeping issues
Original Call Material Description:	"oil, batteries, solid waste (Qty=0)"
Original Call Location Description:	Mr Concrete-13721(13740?) Dabney Rd-Woodbridge-VA-22191-Prince William County
Incident Ongoing at time of Call:	Not reported
Agencies Notified (Y/N):	NO
Other Agencies:	Not reported
Permitted (Y/N):	NO
Call Reported By Company Name:	EPA
Call Property Owner Company Name:	Not reported
Call Property Owner Name:	Not reported
Site Summary:	"PZG & LAD conducted initial recon 7/31/03 to locate the property. EPA provided 13740 as address, actually located on portion of parcel assigned 13721 Dabney."

SPILLS NO:

Region:	NO
Id:	Not reported
Incident Summary:	Not reported
Date In:	7/23/2003
Date Closed:	Not reported
Pollution Type:	Not reported
Responsible Party:	Not reported
Facility Status:	**Not reported**
Owner:	Not reported
Facility Contact:	Not reported
Facility Permitted:	0
Facility Telephone:	Not reported
Time In:	12:00:00 PM
Reported By Name:	EPA
Reported By Telephone:	Not reported
Reported By Affiliation/Addr:	Not reported
Incident Response IR #:	2004-N-0076
Responsible Party Address:	Not reported
Responsible Party City:	Not reported
Responsible Party State:	Not reported
Responsible Party Zip:	Not reported
Responsible Party Contact:	Not reported
Responsible Party Telephone:	Not reported
Owner Name:	Robert B Walker
Owner Address:	P.O. Box 325
Owner City:	Lively
Owner State:	VA
Owner Zip:	22503
Owner Contact:	Not reported
Owner Telephone:	Not reported
Incident Date:	3/1/2002
Incident Time:	Not reported
Petroleum:	-1
Solid Waste:	-1
Hazardous Waste:	0
Water:	-1
Air:	0
Sewage:	0
Fish Kill:	0
Threat Wetlands:	0

Map ID	Site	Database(s)	EPA ID Number

MR. CONCRETE (Continued) **S106130172**

Wetlands:	0
Material Released:	oil, batteries, solid waste
Possible Receptors:	Not reported
Quantity Released:	0
Unit Released:	Not reported
Quantity In Water:	0
Receiving Waters:	Not reported
River Basin:	1A Potomac
Inspection Date:	7/31/2003
Call Date:	Not reported
Inspector:	Not reported
Response Due:	Not reported
Response Received Date:	Not reported
Visit Needed:	0
Open:	0
Air Referral Date:	Not reported
Air Reg/ Permit Number:	Not reported
Waste Referral Date:	7/23/2003
Epa Id Or Permit Number:	NA
Water Referral Date:	Not reported
Water Permit Number:	Not reported
Remediation Referral Date:	Not reported
Remediation Pc Number:	Not reported
Enforcement Referral Date:	Not reported
Nov Number:	Not reported
Pc Number:	Not reported
Receive By:	Not reported
Case Officer:	Not reported
Case Type:	Not reported
Street Address:	Not reported
Polllutant:	Not reported
Impact:	Not reported
Spill Time:	Not reported
Spill Date:	Not reported
Spill Volume:	Not reported
Measure:	Not reported
Volume In Water:	Not reported
Stream Name:	Not reported
Investigation Date:	Not reported
Closure Date:	Not reported
Lab Results:	Not reported
Target Date:	Not reported
Prep Number:	Not reported
Report Date:	Not reported
Report Time:	Not reported
Pollutant Scr:	Not reported
Volume:	Not reported
Volume Esc:	Not reported
Future Recommendations:	Not reported
Stream Code:	Not reported
Visit Date:	Not reported
Lab Date:	Not reported
File Close Date:	Not reported
Prep Copy:	Not reported
City:	Not reported
Incident Summary:	EPA stormwater inspection in March 2002 revealed housekeeping issues
Reported:	Not reported

Map ID	Site	Database(s)	EPA ID Number

MR. CONCRETE (Continued) **S106130172**

Results: Not reported
Inspection Comments: PZG & LAD conducted initial recon 7/31/03 to locate the property. EPA provided 13740 as address, actually located on portion of parcel assigned 13721 Dabney.
Remarks: Not reported

2099 **L-17 BELMONT PUMPING STATION** **VA UST U003995631**
13750 DABNEY RD **VA AST N/A**
WOODBRIDGE, VA 22191

Facility:
Facility Id: 3018249
Facility Type: LOCAL
CEDS Facility ID: 200000075438

Owner:
Owner Id: 37382
Owner Name: Prince William County Service Authority
Owner Address: 4 County Complex Ct
Owner Address2: Not reported
Owner City, State, Zip: Woodbridge, VA 22193
Owner Type: LOCAL
Number of Active AST: 1
Number of Active UST: 0
Number of Inactive AST: 0
Number of Inactive UST: 1

UST:
Facility ID: 3018249
Federally Regulated: Yes

Tank Number: R1
Tank Capacity: 1000
Tank Contents: DIESEL
Tank Status: **REM FROM GRD**
Tank Type: UST

Tank Material:
Install Date: 5/6/1981
Tank Materials: Bare Steel Yes
Tank Materials: Cath Protect Steel No
Tank Materials: Epoxy Steel No
Tank Materials: Fiberglass No
Tank Materials: Concrete No
Tank Materials: Composite No
Tank Materials: Double Walled No
Tank Materials: Lined Interior No
Tank Materials: Excav Liner No
Tank Materials: Insulated Tank Jacket No
Tank Materials: Repaired No
Tank Materials: Unknown No
Tank Materials: Other No
Tank Materials: Other Note Not reported

Release Detection:
Tank Release Detection: Leak Deferred No
Tank Release Detection: Manual Gauge No
Tank Release Detection: Auto Gauge No

Map ID	Site	Database(s)	EPA ID Number

L-17 BELMONT PUMPING STATION (Continued) **U003995631**

Tank Release Detection:Tank Tightness	No
Tank Release Detection: Vapor Monitor	No
Tank Release Detection: Inventory	No
Tank Release Detection: Stat Invent Recon	No
Tank Release Detection: Spill Install	No
Tank Release Detection: Overfill Install	No
Tank Release Detection: Groundwater	No
Tank Release Detection: Int Sec Containment	No
Tank Release Detection: Int Double Walled	No
Tank Release Detection: Other Method	No
Tank Release Detection: Other Note	Not reported
Pipe Release Detection: Leak Deferred	Not reported
Pipe Release Detection: Autoleak	Not reported
Pipe Release Detection: Line Tightness	No
Pipe Release Detection: Stat Invent Recon	No
Pipe Release Detection: Groundwater	No
Pipe Release Detection: Int Sec Containment	No
Pipe Release Det: Interior Double Walled	No
Pipe Release Detection: Other Method	No
Pipe Release Detection: Other Note	Not reported

Pipe Type:	NO VALVE: SUCTION
Pipe Materials: Bare Steel	Yes
Pipe Materials: Galvanized Steel	No
Pipe Materials: Copper	No
Pipe Materials: Fiberglass	No
Pipe Materials: Cath Protect	No
Pipe Materials: Double Walled	No
Pipe Materials: Sec Containment	No
Pipe Materials: Repaired	No
Pipe Materials: Unknown	No
Pipe Materials: Other	No
Pipe Materials: Other Note	Not reported

AST:

Facility ID:	3018249
Facility Type:	LOCAL
CEDS Facility ID:	200000075438

Tank Info:

Owner:

Owner Id:	37382
Owner Name:	Prince William County Service Authority
Owner Address:	4 County Complex Ct
Owner Address2:	Not reported
Owner City/State/Zip:	Woodbridge, VA 22193
Owner Type:	LOCAL
Number of Active AST:	1
Number of Active UST:	0
Number of Inactive AST:	0
Number of Inactive UST:	1

Fed Regulated:	No
Tank Number:	1
Tank Type:	AST
Tank Capacity:	1000

Map ID	Site	Database(s)	EPA ID Number

L-17 BELMONT PUMPING STATION (Continued) **U003995631**

Tank Contents:	DIESEL
Tank Status:	CURR IN USE
Tank Containment:	
Install Date:	6/16/1998
Containment: Curbing	No
Containment: Weirs	No
Containment: Sorbent	No
Containment: Culvert	No
Containment: Diversion	No
Containment: Retention	No
Containment: Dike	No
Containment: Unknown	No
Containment: Other	No
Containment: Other Note	Not reported
Release Detection:	
Release Detection: Ground Water	No
Release Detection: Visual	No
Release Detection: Vapor	No
Release Detection: Interstitial	No
Release Detection: None	No
Release Detection: Other	No
Release Detection: Other Note	Not reported
Release Prevention: Double Bottom	No
Release Prevention: Double Walled	No
Release Prevention: Lined Interior	Not reported
Release Prevention: Poly Jacket	No
Release Prevention: Exc Liner	No
Release Prevention: None	No
Release Prevention: Unknown	No
Release Prevention: Other	No
Release Prevention: Other Note	Not reported
Tank Foundation: Steel	No
Tank Foundation: Earthen	No
Tank Foundation: Concrete Imp	No
Tank Foundation: Unknown	No
Tank Foundation: Other	No
Tank Foundation: Other Note	Not reported
Tank Roof: Float	No
Tank Roof: Cone	No
Tank Roof: Breather	Not reported
Tank Roof: Dbldeck	Not reported
Tank Roof: Pontoon	Not reported
Tank Roof: Balloon	Not reported
Tank Roof: Lifter	Not reported
Tank Roof: Pan	Not reported
Tank Roof: Other	No
Tank Roof: Other Note	Not reported
Tank Material:	
Tank Materials: Bare Steel	No
Tank Materials: Concrete	No
Tank Materials: Insulated Tank Jacket	No
Tank Materials: Unknown	No
Tank Materials: Other	No

Map ID	Site	Database(s)	EPA ID Number

L-17 BELMONT PUMPING STATION (Continued) **U003995631**

Tank Materials: Other Note	Not reported
Tank Type Cathodic/CP:	N
Tank Type Single Wall:	N
Tank Type Double Wall:	N
Tank Type Lined Interior:	N
Tank Type Double Bottom:	N
Tank Type Potable/Skid:	N
Tank Type Shop Fabricated/Built:	N
Tank Type Vaulted Below Grade:	N
Tank Type Vertical:	N
Tank Type Horizontal:	N
Tank Type Unknown:	N
Tank Type Other:	N
Tank Type Other Specify:	N

2099 **BELMONT PS: L-17** **VA SPILLS** **S109122566**
13760 DABNEY RD **N/A**
WOODBRIDGE, VA

SPILLS:

Fips City/County:	Prince William County
Status:	Not reported
Reference Id:	Not reported
IR Number:	2008-N-0772
Associated IR:	Not reported
Incident Date:	05/11/2008
Call Received Date:	05/12/2008
Closure Comments:	See Site Summary for details
Threat To:	Not reported
Terrorism (Y/N):	NO
Characterize Incident:	Not reported
Incident Type:	Water
Incident Subtype:	SSO
Materials:	Sewage(0 - 5000 Gallons)
Effect To Receptor:	Not reported
Water Body:	Occoquan Reservoir
Low Quantity To Water:	-1
High Quantity To Water:	-1
Quantity Units:	Gallons
Other Receptors:	Occoquan Reservoir downstream of FWA intake
RP Company:	Not reported
RP Name:	Not reported
Property Owner:	Not reported
Property Company:	Not reported
Duration Of Event (Hrs):	Not reported
Impacts:	Not reported
Other Impacts:	Not reported
Steps Taken:	Not reported
Steps Taken Description:	Not reported
System Components:	Not reported
Other System Components:	Not reported
Cause Of Event:	Not reported
Corrective Action Taken:	Not reported
Weather Status:	Not reported
Precipitation (Wet):	Not reported
Discharge Type:	Not reported

Map ID	Site	Database(s)	EPA ID Number

BELMONT PS: L-17 (Continued) **S109122566**

Discharge Volume:	Not reported
Unknown Discharge (Y/N):	NO
Site Name:	BELMONT PS: L-17
Closure Date:	05/28/2008
Orig. Call Incident Description:	"Due to heavy rains from May 8-11 at approx 2:00 est 2500 gal of wastewater effluent was discharged from last incoming manhole at L-17. Upon arrival at 2:20, all three pumps were in operation. PWCSA personnel were onsite throughout the duration of the discharge which ceased approx 3:00 a.m."
Original Call Material Description:	"Sanitary Sewer (Qty=< 5,000)"
Original Call Location Description:	Belmont PS: L-17-13760 Dabney Rd-Woodbridge-VA--Prince William County
Incident Ongoing at time of Call:	Not reported
Agencies Notified (Y/N):	NO
Other Agencies:	Not reported
Permitted (Y/N):	NO
Call Reported By Company Name:	SCADA alarm L17-CGVLV-STS
Call Property Owner Company Name:	Not reported
Call Property Owner Name:	Not reported
Site Summary:	"Discharge extended jetted about 6"" from the two 1"" holes in manhole cover at manhole #385, nearest manhole to station; manhole remained intact. A second alarm was rec'd at 3:30 & a second visit was made. Two pumps had failed & another +/-2,000 of effluent was discharged before pumps were reset. The rain cleared effluent; clean-up /sanitation action was minimal."

SPILLS NO:

Region:	NO
Id:	Not reported
Incident Summary:	Not reported
Date In:	5/12/2008
Date Closed:	5/28/2008
Pollution Type:	Not reported
Responsible Party:	Not reported
Facility Status:	**Not reported**
Owner:	Not reported
Facility Contact:	Not reported
Facility Permitted:	0
Facility Telephone:	Not reported
Time In:	4:30:00 PM
Reported By Name:	SCADA alarm L17-CGVLV-STS
Reported By Telephone:	703335798
Reported By Affiliation/Addr:	BYPASS VLV
Incident Response IR #:	2008-N-0772
Responsible Party Address:	Not reported
Responsible Party City:	Not reported
Responsible Party State:	Not reported
Responsible Party Zip:	Not reported
Responsible Party Contact:	Not reported
Responsible Party Telephone:	Not reported
Owner Name:	Not reported
Owner Address:	Not reported
Owner City:	Not reported
Owner State:	Not reported
Owner Zip:	Not reported
Owner Contact:	Not reported
Owner Telephone:	Not reported
Incident Date:	5/11/2008

Map ID	Site	Database(s)	EPA ID Number

BELMONT PS: L-17 (Continued) **S109122566**

Incident Time:	7:46:00 PM
Petroleum:	0
Solid Waste:	0
Hazardous Waste:	0
Water:	0
Air:	0
Sewage:	-1
Fish Kill:	0
Threat Wetlands:	0
Wetlands:	0
Material Released:	Sanitary Sewer
Possible Receptors:	Not reported
Quantity Released:	< 5,000
Unit Released:	gallons
Quantity In Water:	Not reported
Receiving Waters:	Occoquan Reservoir downstream of FWA intake
River Basin:	1A Potomac
Inspection Date:	Not reported
Call Date:	Not reported
Inspector:	Not reported
Response Due:	Not reported
Response Received Date:	Not reported
Visit Needed:	0
Open:	0
Air Referral Date:	Not reported
Air Reg/ Permit Number:	Not reported
Waste Referral Date:	Not reported
Epa Id Or Permit Number:	Not reported
Water Referral Date:	Not reported
Water Permit Number:	HL Mooney
Remediation Referral Date:	Not reported
Remediation Pc Number:	Not reported
Enforcement Referral Date:	Not reported
Nov Number:	Not reported
Pc Number:	Not reported
Receive By:	Not reported
Case Officer:	Not reported
Case Type:	Not reported
Street Address:	Not reported
Polllutant:	Not reported
Impact:	Not reported
Spill Time:	Not reported
Spill Date:	Not reported
Spill Volume:	Not reported
Measure:	Not reported
Volume In Water:	Not reported
Stream Name:	Not reported
Investigation Date:	Not reported
Closure Date:	Not reported
Lab Results:	Not reported
Target Date:	Not reported
Prep Number:	Not reported
Report Date:	Not reported
Report Time:	Not reported
Pollutant Scr:	Not reported
Volume:	Not reported
Volume Esc:	Not reported

Map ID	Site	Database(s)	EPA ID Number

BELMONT PS: L-17 (Continued) **S109122566**

Future Recommendations:	Not reported
Stream Code:	Not reported
Visit Date:	Not reported
Lab Date:	Not reported
File Close Date:	Not reported
Prep Copy:	Not reported
City:	Not reported
Incident Summary:	Due to heavy rains from May 8-11 at approx 2:00 est 2500 gal of wastewater effluent was discharged from last incoming manhole at L-17. Upon arrival at 2:20, all three pumps were in operation. PWCSA personnel were onsite throughout the duration of the discharge which ceased approx 3:00 a.m.
Reported:	Not reported
Results:	Not reported
Inspection Comments:	Discharge extended jetted about 6" from the two 1" holes in manhole cover at manhole #385, nearest manhole to station; manhole remained intact. A second alarm was rec'd at 3:30 & a second visit was made. Two pumps had failed & another +/-2,000 of effluent was discharged before pumps were reset. The rain cleared effluent; clean-up /sanitation action was minimal.
Remarks:	Not reported

2103 **DONS PRECISION HEADS INC** **RCRA-CESQG** **1004789741**
1030C CANNON COURT **VAD988173415**
WOODBRIDGE, VA 22191

RCRA-CESQG:

Date form received by agency:	07/30/1990
Facility name:	DONS PRECISION HEADS INC
Facility address:	1030C CANNON COURT WOODBRIDGE, VA 22191
EPA ID:	VAD988173415
Mailing address:	1030C CANNONS COURT WOODBRIDGE, VA 22191
Contact:	DONALD L PAYNE
Contact address:	1030C CANNON COURT WOODBRIDGE, VA 22191
Contact country:	US
Contact telephone:	703-491-4323
Contact email:	Not reported
EPA Region:	03
Classification:	Conditionally Exempt Small Quantity Generator
Description:	Handler: generates 100 kg or less of hazardous waste per calendar month, and accumulates 1000 kg or less of hazardous waste at any time; or generates 1 kg or less of acutely hazardous waste per calendar month, and accumulates at any time: 1 kg or less of acutely hazardous waste; or 100 kg or less of any residue or contaminated soil, waste or other debris resulting from the cleanup of a spill, into or on any land or water, of acutely hazardous waste; or generates 100 kg or less of any residue or contaminated soil, waste or other debris resulting from the cleanup of a spill, into or on any land or water, of acutely hazardous waste during any calendar month, and accumulates at any time: 1 kg or less of acutely hazardous waste; or 100 kg or less of any residue or contaminated soil, waste or other debris resulting from the cleanup of a spill, into or on any land or water, of acutely hazardous waste

Map ID	Site	Database(s)	EPA ID Number

DONS PRECISION HEADS INC (Continued) **1004789741**

Owner/Operator Summary:

Owner/operator name:	THOMAS H ANDREW/MARY L ANDREW
Owner/operator address:	7208 BUATOWOOD DR ALEXANDRIA, VA 22307
Owner/operator country:	Not reported
Owner/operator telephone:	703-765-8509
Owner/operator email:	Not reported
Owner/operator fax:	Not reported
Owner/operator extension:	Not reported
Legal status:	Private
Owner/Operator Type:	Owner
Owner/Op start date:	Not reported
Owner/Op end date:	Not reported

Owner/operator name:	OPERNAME
Owner/operator address:	OPERSTREET OPERCITY, AK 99999
Owner/operator country:	Not reported
Owner/operator telephone:	215-555-1212
Owner/operator email:	Not reported
Owner/operator fax:	Not reported
Owner/operator extension:	Not reported
Legal status:	Private
Owner/Operator Type:	Operator
Owner/Op start date:	Not reported
Owner/Op end date:	Not reported

Handler Activities Summary:

U.S. importer of hazardous waste:	No
Mixed waste (haz. and radioactive):	No
Recycler of hazardous waste:	No
Transporter of hazardous waste:	No
Treater, storer or disposer of HW:	No
Underground injection activity:	No
On-site burner exemption:	No
Furnace exemption:	No
Used oil fuel burner:	No
Used oil processor:	No
User oil refiner:	No
Used oil fuel marketer to burner:	No
Used oil Specification marketer:	No
Used oil transfer facility:	No
Used oil transporter:	No

. Waste code:	D001
. Waste name:	IGNITABLE WASTE

. Waste code:	D002
. Waste name:	CORROSIVE WASTE

. Waste code:	D005
. Waste name:	BARIUM

. Waste code:	D006
. Waste name:	CADMIUM

Map ID	Site	Database(s)	EPA ID Number

DONS PRECISION HEADS INC (Continued) **1004789741**

. Waste code: D007
. Waste name: CHROMIUM

. Waste code: D008
. Waste name: LEAD

Violation Status: No violations found

2103 **DONS PRECISION HEADS INC** **FINDS** **1016205183**
1030C CANNON COURT **ECHO** **N/A**
WOODBRIDGE, VA 22191

FINDS:

Registry ID: 110005237555

Environmental Interest/Information System
RCRAInfo is a national information system that supports the Resource Conservation and Recovery Act (RCRA) program through the tracking of events and activities related to facilities that generate, transport, and treat, store, or dispose of hazardous waste. RCRAInfo allows RCRA program staff to track the notification, permit, compliance, and corrective action activities required under RCRA.

Click this hyperlink while viewing on your computer to access additional FINDS: detail in the EDR Site Report.

ECHO:

Envid:	1016205183
Registry ID:	110005237555
DFR URL:	http://echo.epa.gov/detailed-facility-report?fid=110005237555

2103 **1030-D CANNONS CT/13800 DAWSON BEACH RD** **VA SPILLS** **S108327393**
1030-D CANNONS CT/13800 DAWSON BEACH RD **N/A**
WOODBRIDGE, VA

SPILLS:

Fips City/County:	Prince William County
Status:	Not reported
Reference Id:	Not reported
IR Number:	2007-N-0255
Associated IR:	Not reported
Incident Date:	10/04/2006
Call Received Date:	10/04/2006
Closure Comments:	See Site Summary for details
Threat To:	Not reported
Terrorism (Y/N):	NO
Characterize Incident:	Not reported
Incident Type:	"Petroleum,Waste"
Incident Subtype:	"Petroleum,Hazardous Waste"
Materials:	Oil (Unknown)(1 - 1 Drum)
Effect To Receptor:	Not reported
Water Body:	Not reported
Low Quantity To Water:	Not reported
High Quantity To Water:	Not reported
Quantity Units:	Not reported

Map ID	Site	Database(s)	EPA ID Number

1030-D CANNONS CT/13800 DAWSON BEACH RD (Continued) **S108327393**

Other Receptors:	Ground
RP Company:	Not reported
RP Name:	Not reported
Property Owner:	Not reported
Property Company:	Not reported
Duration Of Event (Hrs):	Not reported
Impacts:	Not reported
Other Impacts:	Not reported
Steps Taken:	Not reported
Steps Taken Description:	Not reported
System Components:	Not reported
Other System Components:	Not reported
Cause Of Event:	Not reported
Corrective Action Taken:	Not reported
Weather Status:	Not reported
Precipitation (Wet):	Not reported
Discharge Type:	Not reported
Discharge Volume:	Not reported
Unknown Discharge (Y/N):	NO
Site Name:	1030-D CANNONS CT/13800 DAWSON BEACH RD
Closure Date:	08/20/2007
Orig. Call Incident Description:	The above named individual is a tenant at or near the subject address on Cannons Ct. A former tenant at 1030-D Cannons Ct allowed a drum full of used oil to overflow on earthern ground.
Original Call Material Description:	used oil (Qty=one)
Original Call Location Description:	1030-D Cannons Ct/13800 Dawson Beach Rd-1030-D Cannons Ct/13800 Dawson Beach Rd-Woodbridge-VA--Prince William County
Incident Ongoing at time of Call:	Not reported
Agencies Notified (Y/N):	NO
Other Agencies:	Not reported
Permitted (Y/N):	NO
Call Reported By Company Name:	John Swift to Mark Miller of DEQ
Call Property Owner Company Name:	Not reported
Call Property Owner Name:	Not reported
Site Summary:	"Bldg owner, Mike Dkowski (?) asked tenant to clean up the spill; owner rented equipment & moved the soil himself. The excavated oily soil was dumped by property owner over a fence along the property line onto property owned by Arban & Crosi @ 13800 Dawson Beach Rd. This all happened a few wks ago & supposedly another tenant in same complex witnessed this; caller did not witness this event."

SPILLS NO:

Region:	NO
Id:	Not reported
Incident Summary:	Not reported
Date In:	10/4/2006
Date Closed:	8/20/2007
Pollution Type:	Not reported
Responsible Party:	Not reported
Facility Status:	**Not reported**
Owner:	Not reported
Facility Contact:	Not reported
Facility Permitted:	0
Facility Telephone:	Not reported
Time In:	2:30:00 PM
Reported By Name:	John Swift to Mark Miller of DEQ
Reported By Telephone:	7034947767

Map ID	Site	Database(s)	EPA ID Number

1030-D CANNONS CT/13800 DAWSON BEACH RD (Continued) **S108327393**

Reported By Affiliation/Addr:	Cannons Ct, Woodbridge
Incident Response IR #:	2007-N-0255
Responsible Party Address:	Not reported
Responsible Party City:	Not reported
Responsible Party State:	Not reported
Responsible Party Zip:	Not reported
Responsible Party Contact:	Not reported
Responsible Party Telephone:	Not reported
Owner Name:	Not reported
Owner Address:	Not reported
Owner City:	Not reported
Owner State:	Not reported
Owner Zip:	Not reported
Owner Contact:	Not reported
Owner Telephone:	Not reported
Incident Date:	10/4/2006
Incident Time:	Not reported
Petroleum:	-1
Solid Waste:	0
Hazardous Waste:	-1
Water:	0
Air:	0
Sewage:	0
Fish Kill:	0
Threat Wetlands:	0
Wetlands:	0
Material Released:	used oil
Possible Receptors:	ground
Quantity Released:	one
Unit Released:	drums
Quantity In Water:	Not reported
Receiving Waters:	Not reported
River Basin:	Not reported
Inspection Date:	Not reported
Call Date:	Not reported
Inspector:	Not reported
Response Due:	Not reported
Response Received Date:	Not reported
Visit Needed:	0
Open:	0
Air Referral Date:	Not reported
Air Reg/ Permit Number:	Not reported
Waste Referral Date:	Not reported
Epa Id Or Permit Number:	Not reported
Water Referral Date:	Not reported
Water Permit Number:	Not reported
Remediation Referral Date:	Not reported
Remediation Pc Number:	Not reported
Enforcement Referral Date:	Not reported
Nov Number:	Not reported
Pc Number:	Not reported
Receive By:	Not reported
Case Officer:	Not reported
Case Type:	Not reported
Street Address:	Not reported
Polllutant:	Not reported
Impact:	Not reported

Map ID	Site	Database(s)	EPA ID Number

1030-D CANNONS CT/13800 DAWSON BEACH RD (Continued) **S108327393**

Spill Time:	Not reported
Spill Date:	Not reported
Spill Volume:	Not reported
Measure:	Not reported
Volume In Water:	Not reported
Stream Name:	Not reported
Investigation Date:	Not reported
Closure Date:	Not reported
Lab Results:	Not reported
Target Date:	Not reported
Prep Number:	Not reported
Report Date:	Not reported
Report Time:	Not reported
Pollutant Scr:	Not reported
Volume:	Not reported
Volume Esc:	Not reported
Future Recommendations:	Not reported
Stream Code:	Not reported
Visit Date:	Not reported
Lab Date:	Not reported
File Close Date:	Not reported
Prep Copy:	Not reported
City:	Not reported
Incident Summary:	The above named individual is a tenant at or near the subject address on Cannons Ct. A former tenant at 1030-D Cannons Ct allowed a drum full of used oil to overflow on earthern ground.
Reported:	Not reported
Results:	Not reported
Inspection Comments:	Bldg owner, Mike Dkowski (?) asked tenant to clean up the spill; owner rented equipment & moved the soil himself. The excavated oily soil was dumped by property owner over a fence along the property line onto property owned by Arban & Crosi @ 13800 Dawson Beach Rd. This all happened a few wks ago & supposedly another tenant in same complex witnessed this; caller did not witness this event.
Remarks:	Not reported

2103 **MARKS AUTO REPAIR AND TOWING INC** **RCRA-SQG 1000878133**
1202-1208 CANNONS CT **FINDS VAD988228458**
WOODBRIDGE, VA 22191 **ECHO**

RCRA-SQG:

Date form received by agency:	07/27/1993
Facility name:	MARKS AUTO REPAIR AND TOWING INC
Facility address:	1202-1208 CANNONS CT WOODBRIDGE, VA 22191
EPA ID:	VAD988228458
Mailing address:	1202 CANNONS CT WOODBRIDGE, VA 22191
Contact:	MARK SCHLINKER
Contact address:	1202-1208 CANNONS CT WOODBRIDGE, VA 22191
Contact country:	US
Contact telephone:	703-494-2384
Contact email:	Not reported
EPA Region:	03
Classification:	Small Small Quantity Generator
Description:	Handler: generates more than 100 and less than 1000 kg of hazardous

Map ID	Site	Database(s)	EPA ID Number

MARKS AUTO REPAIR AND TOWING INC (Continued) **1000878133**

waste during any calendar month and accumulates less than 6000 kg of hazardous waste at any time; or generates 100 kg or less of hazardous waste during any calendar month, and accumulates more than 1000 kg of hazardous waste at any time

Owner/Operator Summary:

Owner/operator name:	SCHLINKER MARK
Owner/operator address:	1202 CANNONS CT WOODBRIDGE, VA 22191
Owner/operator country:	Not reported
Owner/operator telephone:	703-494-2384
Owner/operator email:	Not reported
Owner/operator fax:	Not reported
Owner/operator extension:	Not reported
Legal status:	Private
Owner/Operator Type:	Owner
Owner/Op start date:	Not reported
Owner/Op end date:	Not reported

Handler Activities Summary:

U.S. importer of hazardous waste:	No
Mixed waste (haz. and radioactive):	No
Recycler of hazardous waste:	No
Transporter of hazardous waste:	No
Treater, storer or disposer of HW:	No
Underground injection activity:	No
On-site burner exemption:	No
Furnace exemption:	No
Used oil fuel burner:	No
Used oil processor:	No
User oil refiner:	No
Used oil fuel marketer to burner:	No
Used oil Specification marketer:	No
Used oil transfer facility:	No
Used oil transporter:	No

. Waste code:	D001
. Waste name:	IGNITABLE WASTE
. Waste code:	D008
. Waste name:	LEAD
. Waste code:	D018
. Waste name:	BENZENE
. Waste code:	D035
. Waste name:	METHYL ETHYL KETONE
. Waste code:	D039
. Waste name:	TETRACHLOROETHYLENE
. Waste code:	D040
. Waste name:	TRICHLORETHYLENE
. Waste code:	F003
. Waste name:	THE FOLLOWING SPENT NONHALOGENATED SOLVENTS: XYLENE, ACETONE, ETHYL

Map ID	Site	Database(s)	EPA ID Number

MARKS AUTO REPAIR AND TOWING INC (Continued) **1000878133**

ACETATE, ETHYL BENZENE, ETHYL ETHER, METHYL ISOBUTYL KETONE, N-BUTYL ALCOHOL, CYCLOHEXANONE, AND METHANOL; ALL SPENT SOLVENT MIXTURES/BLENDS CONTAINING, BEFORE USE, ONLY THE ABOVE SPENT NONHALOGENATED SOLVENTS; AND ALL SPENT SOLVENT MIXTURES/BLENDS CONTAINING, BEFORE USE, ONE OR MORE OF THE ABOVE NONHALOGENATED SOLVENTS, AND A TOTAL OF TEN PERCENT OR MORE (BY VOLUME) OF ONE OR MORE OF THOSE SOLVENTS LISTED IN F001, F002, F004, AND F005; AND STILL BOTTOMS FROM THE RECOVERY OF THESE SPENT SOLVENTS AND SPENT SOLVENT MIXTURES.

. Waste code: F005
. Waste name: THE FOLLOWING SPENT NONHALOGENATED SOLVENTS: TOLUENE, METHYL ETHYL KETONE, CARBON DISULFIDE, ISOBUTANOL, PYRIDINE, BENZENE, 2-ETHOXYETHANOL, AND 2-NITROPROPANE; ALL SPENT SOLVENT MIXTURES/BLENDS CONTAINING, BEFORE USE, A TOTAL OF TEN PERCENT OR MORE (BY VOLUME) OF ONE OR MORE OF THE ABOVE NONHALOGENATED SOLVENTS OR THOSE SOLVENTS LISTED IN F001, F002, OR F004; AND STILL BOTTOMS FROM THE RECOVERY OF THESE SPENT SOLVENTS AND SPENT SOLVENT MIXTURES.

Violation Status: No violations found

FINDS:

Registry ID: 110005255927

Environmental Interest/Information System
RCRAInfo is a national information system that supports the Resource Conservation and Recovery Act (RCRA) program through the tracking of events and activities related to facilities that generate, transport, and treat, store, or dispose of hazardous waste. RCRAInfo allows RCRA program staff to track the notification, permit, compliance, and corrective action activities required under RCRA.

Click this hyperlink while viewing on your computer to access additional FINDS: detail in the EDR Site Report.

ECHO:
Envid: 1000878133
Registry ID: 110005255927
DFR URL: http://echo.epa.gov/detailed-facility-report?fid=110005255927

2103 **FINISHING TOUCH AUTO BODY THE** **RCRA-SQG** **1000582139**
1206 CANNONS COURT **FINDS** **VAD988209623**
WOODBRIDGE, VA 22191 **ECHO**

RCRA-SQG:
Date form received by agency: 12/30/1991
Facility name: FINISHING TOUCH AUTO BODY THE
Facility address: 1206 CANNONS COURT
WOODBRIDGE, VA 22191
EPA ID: VAD988209623
Contact: MARK RICHARD
Contact address: 1206 CANNONS COURT
WOODBRIDGE, VA 22191
Contact country: US
Contact telephone: 703-491-0968
Contact email: Not reported

Map ID	Site	Database(s)	EPA ID Number

FINISHING TOUCH AUTO BODY THE (Continued) **1000582139**

EPA Region: 03
Classification: Small Small Quantity Generator
Description: Handler: generates more than 100 and less than 1000 kg of hazardous waste during any calendar month and accumulates less than 6000 kg of hazardous waste at any time; or generates 100 kg or less of hazardous waste during any calendar month, and accumulates more than 1000 kg of hazardous waste at any time

Owner/Operator Summary:
Owner/operator name: JEFFREY RICHARDS
Owner/operator address: 1206 CANNONS COURT
WOODBRIDGE, VA 22191
Owner/operator country: Not reported
Owner/operator telephone: 703-491-0968
Owner/operator email: Not reported
Owner/operator fax: Not reported
Owner/operator extension: Not reported
Legal status: Private
Owner/Operator Type: Owner
Owner/Op start date: Not reported
Owner/Op end date: Not reported

Handler Activities Summary:
U.S. importer of hazardous waste: No
Mixed waste (haz. and radioactive): No
Recycler of hazardous waste: No
Transporter of hazardous waste: No
Treater, storer or disposer of HW: No
Underground injection activity: No
On-site burner exemption: No
Furnace exemption: No
Used oil fuel burner: No
Used oil processor: No
User oil refiner: No
Used oil fuel marketer to burner: No
Used oil Specification marketer: No
Used oil transfer facility: No
Used oil transporter: No

. Waste code: D001
. Waste name: IGNITABLE WASTE

. Waste code: F003
. Waste name: THE FOLLOWING SPENT NONHALOGENATED SOLVENTS: XYLENE, ACETONE, ETHYL ACETATE, ETHYL BENZENE, ETHYL ETHER, METHYL ISOBUTYL KETONE, N-BUTYL ALCOHOL, CYCLOHEXANONE, AND METHANOL; ALL SPENT SOLVENT MIXTURES/BLENDS CONTAINING, BEFORE USE, ONLY THE ABOVE SPENT NONHALOGENATED SOLVENTS; AND ALL SPENT SOLVENT MIXTURES/BLENDS CONTAINING, BEFORE USE, ONE OR MORE OF THE ABOVE NONHALOGENATED SOLVENTS, AND A TOTAL OF TEN PERCENT OR MORE (BY VOLUME) OF ONE OR MORE OF THOSE SOLVENTS LISTED IN F001, F002, F004, AND F005; AND STILL BOTTOMS FROM THE RECOVERY OF THESE SPENT SOLVENTS AND SPENT SOLVENT MIXTURES.

Violation Status: No violations found

Map ID	Site	Database(s)	EPA ID Number

FINISHING TOUCH AUTO BODY THE (Continued) **1000582139**

FINDS:

Registry ID: 110005249551

Environmental Interest/Information System
RCRAInfo is a national information system that supports the Resource Conservation and Recovery Act (RCRA) program through the tracking of events and activities related to facilities that generate, transport, and treat, store, or dispose of hazardous waste. RCRAInfo allows RCRA program staff to track the notification, permit, compliance, and corrective action activities required under RCRA.

Click this hyperlink while viewing on your computer to access additional FINDS: detail in the EDR Site Report.

ECHO:

Envid:	1000582139
Registry ID:	110005249551
DFR URL:	http://echo.epa.gov/detailed-facility-report?fid=110005249551

2103 **AUTO CRAFT BODY AND PAINT COMPANY** **RCRA-CESQG** **1004789531**
1220 CANNONS CT **FINDS** **VAD108986217**
WOODBRIDGE, VA 22191 **US AIRS**
ECHO

RCRA-CESQG:

Date form received by agency:	08/14/1985
Facility name:	AUTO CRAFT BODY & PAINT CO
Facility address:	1220 CANNONS CT WOODBRIDGE, VA 22191
EPA ID:	VAD108986217
Contact:	JEFF REYNOLDS
Contact address:	1220 CANNONS CT WOODBRIDGE, VA 22191
Contact country:	US
Contact telephone:	703-494-5500
Contact email:	Not reported
EPA Region:	03
Classification:	Conditionally Exempt Small Quantity Generator
Description:	Handler: generates 100 kg or less of hazardous waste per calendar month, and accumulates 1000 kg or less of hazardous waste at any time; or generates 1 kg or less of acutely hazardous waste per calendar month, and accumulates at any time: 1 kg or less of acutely hazardous waste; or 100 kg or less of any residue or contaminated soil, waste or other debris resulting from the cleanup of a spill, into or on any land or water, of acutely hazardous waste; or generates 100 kg or less of any residue or contaminated soil, waste or other debris resulting from the cleanup of a spill, into or on any land or water, of acutely hazardous waste during any calendar month, and accumulates at any time: 1 kg or less of acutely hazardous waste; or 100 kg or less of any residue or contaminated soil, waste or other debris resulting from the cleanup of a spill, into or on any land or water, of acutely hazardous waste

Owner/Operator Summary:

Map ID	Site	Database(s)	EPA ID Number

AUTO CRAFT BODY AND PAINT COMPANY (Continued) **1004789531**

Owner/operator name: OPERNAME
Owner/operator address: OPERSTREET
OPERCITY, AK 99999
Owner/operator country: Not reported
Owner/operator telephone: 215-555-1212
Owner/operator email: Not reported
Owner/operator fax: Not reported
Owner/operator extension: Not reported
Legal status: Private
Owner/Operator Type: Operator
Owner/Op start date: Not reported
Owner/Op end date: Not reported

Owner/operator name: HANS MARTINSEN
Owner/operator address: 1220 CANNONS COURT
WOODBRIDGE, VA 22191
Owner/operator country: Not reported
Owner/operator telephone: 703-494-5500
Owner/operator email: Not reported
Owner/operator fax: Not reported
Owner/operator extension: Not reported
Legal status: Private
Owner/Operator Type: Owner
Owner/Op start date: Not reported
Owner/Op end date: Not reported

Handler Activities Summary:
U.S. importer of hazardous waste: No
Mixed waste (haz. and radioactive): No
Recycler of hazardous waste: No
Transporter of hazardous waste: No
Treater, storer or disposer of HW: No
Underground injection activity: No
On-site burner exemption: No
Furnace exemption: No
Used oil fuel burner: No
Used oil processor: No
User oil refiner: No
Used oil fuel marketer to burner: No
Used oil Specification marketer: No
Used oil transfer facility: No
Used oil transporter: No

. Waste code: D000
. Waste name: Not Defined

. Waste code: D001
. Waste name: IGNITABLE WASTE

. Waste code: D007
. Waste name: CHROMIUM

. Waste code: D008
. Waste name: LEAD

. Waste code: F003
. Waste name: THE FOLLOWING SPENT NONHALOGENATED SOLVENTS: XYLENE, ACETONE, ETHYL

Map ID	Site	Database(s)	EPA ID Number

AUTO CRAFT BODY AND PAINT COMPANY (Continued) **1004789531**

ACETATE, ETHYL BENZENE, ETHYL ETHER, METHYL ISOBUTYL KETONE, N-BUTYL ALCOHOL, CYCLOHEXANONE, AND METHANOL; ALL SPENT SOLVENT MIXTURES/BLENDS CONTAINING, BEFORE USE, ONLY THE ABOVE SPENT NONHALOGENATED SOLVENTS; AND ALL SPENT SOLVENT MIXTURES/BLENDS CONTAINING, BEFORE USE, ONE OR MORE OF THE ABOVE NONHALOGENATED SOLVENTS, AND A TOTAL OF TEN PERCENT OR MORE (BY VOLUME) OF ONE OR MORE OF THOSE SOLVENTS LISTED IN F001, F002, F004, AND F005; AND STILL BOTTOMS FROM THE RECOVERY OF THESE SPENT SOLVENTS AND SPENT SOLVENT MIXTURES.

. Waste code: F005
. Waste name: THE FOLLOWING SPENT NONHALOGENATED SOLVENTS: TOLUENE, METHYL ETHYL KETONE, CARBON DISULFIDE, ISOBUTANOL, PYRIDINE, BENZENE, 2-ETHOXYETHANOL, AND 2-NITROPROPANE; ALL SPENT SOLVENT MIXTURES/BLENDS CONTAINING, BEFORE USE, A TOTAL OF TEN PERCENT OR MORE (BY VOLUME) OF ONE OR MORE OF THE ABOVE NONHALOGENATED SOLVENTS OR THOSE SOLVENTS LISTED IN F001, F002, OR F004; AND STILL BOTTOMS FROM THE RECOVERY OF THESE SPENT SOLVENTS AND SPENT SOLVENT MIXTURES.

. Waste code: F007
. Waste name: SPENT CYANIDE PLATING BATH SOLUTIONS FROM ELECTROPLATING OPERATIONS.

Violation Status: No violations found

FINDS:

Registry ID: 110005227049

Environmental Interest/Information System

AFS (Aerometric Information Retrieval System (AIRS) Facility Subsystem) replaces the former Compliance Data System (CDS), the National Emission Data System (NEDS), and the Storage and Retrieval of Aerometric Data (SAROAD). AIRS is the national repository for information concerning airborne pollution in the United States. AFS is used to track emissions and compliance data from industrial plants. AFS data are utilized by states to prepare State Implementation Plans to comply with regulatory programs and by EPA as an input for the estimation of total national emissions. AFS is undergoing a major redesign to support facility operating permits required under Title V of the Clean Air Act.

RCRAInfo is a national information system that supports the Resource Conservation and Recovery Act (RCRA) program through the tracking of events and activities related to facilities that generate, transport, and treat, store, or dispose of hazardous waste. RCRAInfo allows RCRA program staff to track the notification, permit, compliance, and corrective action activities required under RCRA.

AIR MINOR

Click this hyperlink while viewing on your computer to access additional FINDS: detail in the EDR Site Report.

US AIRS MINOR:
Envid: 1004789531
Region Code: 03

Map ID	Site	Database(s)	EPA ID Number

AUTO CRAFT BODY AND PAINT COMPANY (Continued) **1004789531**

Programmatic ID: AIR VA0000005115300848
Facility Registry ID: 110005227049
D and B Number: Not reported
Primary SIC Code: Not reported
NAICS Code: 811121
Default Air Classification Code: MIN
Facility Type of Ownership Code: NON
Air CMS Category Code: Not reported
HPV Status: Not reported

US AIRS MINOR:
Envid: 1004789531
Region Code: 03
Programmatic ID: AIR VA0000005115300848
Facility Registry ID: 110005227049
D and B Number: Not reported
Primary SIC Code: Not reported
NAICS Code: 811121
Default Air Classification Code: MIN
Facility Type of Ownership Code: NON
Air CMS Category Code: Not reported
HPV Status: Not reported

ECHO:
Envid: 1004789531
Registry ID: 110005227049
DFR URL: http://echo.epa.gov/detailed-facility-report?fid=110005227049

2107 **ULTIMATE COLLSION CENTER** **FINDS** **1011936433**
13848 CARVETH PL **ECHO** **N/A**
WOODBRIDGE, VA 22191 **US AIRS**

FINDS:

Registry ID: 110037604474

Environmental Interest/Information System
AFS (Aerometric Information Retrieval System (AIRS) Facility Subsystem) replaces the former Compliance Data System (CDS), the National Emission Data System (NEDS), and the Storage and Retrieval of Aerometric Data (SAROAD). AIRS is the national repository for information concerning airborne pollution in the United States. AFS is used to track emissions and compliance data from industrial plants. AFS data are utilized by states to prepare State Implementation Plans to comply with regulatory programs and by EPA as an input for the estimation of total national emissions. AFS is undergoing a major redesign to support facility operating permits required under Title V of the Clean Air Act.

AIR MINOR

Click this hyperlink while viewing on your computer to access additional FINDS: detail in the EDR Site Report.

ECHO:

Map ID	Site	Database(s)	EPA ID Number

ULTIMATE COLLSION CENTER (Continued) **1011936433**

Envid: 1011936433
Registry ID: 110037604474
DFR URL: http://echo.epa.gov/detailed-facility-report?fid=110037604474

US AIRS MINOR:
Envid: 1011936433
Region Code: 03
Programmatic ID: AIR VA0000005115300887
Facility Registry ID: 110037604474
D and B Number: Not reported
Primary SIC Code: Not reported
NAICS Code: 811121
Default Air Classification Code: MIN
Facility Type of Ownership Code: NON
Air CMS Category Code: Not reported
HPV Status: Not reported

US AIRS MINOR:
Envid: 1011936433
Region Code: 03
Programmatic ID: AIR VA0000005115300887
Facility Registry ID: 110037604474
D and B Number: Not reported
Primary SIC Code: Not reported
NAICS Code: 811121
Default Air Classification Code: MIN
Facility Type of Ownership Code: NON
Air CMS Category Code: Not reported
HPV Status: Not reported

2107 **AAA QUALITY STRIPING INC.** **FINDS** **1007483431**
13856 CARVETH PL. **ECHO** **N/A**
WOODBRIDGE, VA 22191

FINDS:

Registry ID: 110017613518

Environmental Interest/Information System
RCRAInfo is a national information system that supports the Resource Conservation and Recovery Act (RCRA) program through the tracking of events and activities related to facilities that generate, transport, and treat, store, or dispose of hazardous waste. RCRAInfo allows RCRA program staff to track the notification, permit, compliance, and corrective action activities required under RCRA.

Click this hyperlink while viewing on your computer to access additional FINDS: detail in the EDR Site Report.

ECHO:
Envid: 1007483431
Registry ID: 110017613518
DFR URL: http://echo.epa.gov/detailed-facility-report?fid=110017613518

Map ID	Site	Database(s)	EPA ID Number
2107	**AAA QUALITY STRIPING INC.** **13856 CARVETH PL.** **WOODBRIDGE, VA 22191**	**RCRA NonGen / NLR**	**1007265086** **VAR000506915**

RCRA NonGen / NLR:

Date form received by agency:	01/30/2008
Facility name:	AAA QUALITY STRIPING INC.
Facility address:	13856 CARVETH PL. WOODBRIDGE, VA 22191
EPA ID:	VAR000506915
Mailing address:	CARVETH PL. WOODBRIDGE, VA 22191
Contact:	EVELYN A CARROLL
Contact address:	Not reported Not reported
Contact country:	US
Contact telephone:	703-499-9898
Contact email:	Not reported
EPA Region:	03
Land type:	Private
Classification:	Non-Generator
Description:	Handler: Non-Generators do not presently generate hazardous waste

Owner/Operator Summary:

Owner/operator name:	AAA QUALITY STRIPING INC.
Owner/operator address:	Not reported Not reported
Owner/operator country:	US
Owner/operator telephone:	Not reported
Owner/operator email:	Not reported
Owner/operator fax:	Not reported
Owner/operator extension:	Not reported
Legal status:	Private
Owner/Operator Type:	Operator
Owner/Op start date:	10/06/1997
Owner/Op end date:	Not reported

Owner/operator name:	BAYS-FILL LLC
Owner/operator address:	ELM ST. #200 PO BOX 1017 MCLEAN, VA 22101
Owner/operator country:	US
Owner/operator telephone:	Not reported
Owner/operator email:	Not reported
Owner/operator fax:	Not reported
Owner/operator extension:	Not reported
Legal status:	Private
Owner/Operator Type:	Owner
Owner/Op start date:	12/31/1986
Owner/Op end date:	Not reported

Handler Activities Summary:

U.S. importer of hazardous waste:	No
Mixed waste (haz. and radioactive):	No
Recycler of hazardous waste:	No
Transporter of hazardous waste:	No
Treater, storer or disposer of HW:	No
Underground injection activity:	No
On-site burner exemption:	No

Map ID	Site	Database(s)	EPA ID Number

AAA QUALITY STRIPING INC. (Continued) **1007265086**

Furnace exemption: No
Used oil fuel burner: No
Used oil processor: No
User oil refiner: No
Used oil fuel marketer to burner: No
Used oil Specification marketer: No
Used oil transfer facility: No
Used oil transporter: No

Historical Generators:
Date form received by agency: 03/05/2004
Site name: AAA QUALITY STRIPING INC.
Classification: Large Quantity Generator

. Waste code: D001
. Waste name: IGNITABLE WASTE

. Waste code: D007
. Waste name: CHROMIUM

. Waste code: D008
. Waste name: LEAD

. Waste code: D018
. Waste name: BENZENE

. Waste code: F003
. Waste name: THE FOLLOWING SPENT NONHALOGENATED SOLVENTS: XYLENE, ACETONE, ETHYL ACETATE, ETHYL BENZENE, ETHYL ETHER, METHYL ISOBUTYL KETONE, N-BUTYL ALCOHOL, CYCLOHEXANONE, AND METHANOL; ALL SPENT SOLVENT MIXTURES/BLENDS CONTAINING, BEFORE USE, ONLY THE ABOVE SPENT NONHALOGENATED SOLVENTS; AND ALL SPENT SOLVENT MIXTURES/BLENDS CONTAINING, BEFORE USE, ONE OR MORE OF THE ABOVE NONHALOGENATED SOLVENTS, AND A TOTAL OF TEN PERCENT OR MORE (BY VOLUME) OF ONE OR MORE OF THOSE SOLVENTS LISTED IN F001, F002, F004, AND F005; AND STILL BOTTOMS FROM THE RECOVERY OF THESE SPENT SOLVENTS AND SPENT SOLVENT MIXTURES.

. Waste code: F005
. Waste name: THE FOLLOWING SPENT NONHALOGENATED SOLVENTS: TOLUENE, METHYL ETHYL KETONE, CARBON DISULFIDE, ISOBUTANOL, PYRIDINE, BENZENE, 2-ETHOXYETHANOL, AND 2-NITROPROPANE; ALL SPENT SOLVENT MIXTURES/BLENDS CONTAINING, BEFORE USE, A TOTAL OF TEN PERCENT OR MORE (BY VOLUME) OF ONE OR MORE OF THE ABOVE NONHALOGENATED SOLVENTS OR THOSE SOLVENTS LISTED IN F001, F002, OR F004; AND STILL BOTTOMS FROM THE RECOVERY OF THESE SPENT SOLVENTS AND SPENT SOLVENT MIXTURES.

Date form received by agency: 03/05/2004
Site name: AAA QUALITY STRIPING INC.
Classification: Large Quantity Generator

. Waste code: D001
. Waste name: IGNITABLE WASTE

. Waste code: D007
. Waste name: CHROMIUM

Map ID	Site	Database(s)	EPA ID Number

AAA QUALITY STRIPING INC. (Continued) **1007265086**

. Waste code: D008
. Waste name: LEAD

. Waste code: D018
. Waste name: BENZENE

. Waste code: F003
. Waste name: THE FOLLOWING SPENT NONHALOGENATED SOLVENTS: XYLENE, ACETONE, ETHYL ACETATE, ETHYL BENZENE, ETHYL ETHER, METHYL ISOBUTYL KETONE, N-BUTYL ALCOHOL, CYCLOHEXANONE, AND METHANOL; ALL SPENT SOLVENT MIXTURES/BLENDS CONTAINING, BEFORE USE, ONLY THE ABOVE SPENT NONHALOGENATED SOLVENTS; AND ALL SPENT SOLVENT MIXTURES/BLENDS CONTAINING, BEFORE USE, ONE OR MORE OF THE ABOVE NONHALOGENATED SOLVENTS, AND A TOTAL OF TEN PERCENT OR MORE (BY VOLUME) OF ONE OR MORE OF THOSE SOLVENTS LISTED IN F001, F002, F004, AND F005; AND STILL BOTTOMS FROM THE RECOVERY OF THESE SPENT SOLVENTS AND SPENT SOLVENT MIXTURES.

. Waste code: F005
. Waste name: THE FOLLOWING SPENT NONHALOGENATED SOLVENTS: TOLUENE, METHYL ETHYL KETONE, CARBON DISULFIDE, ISOBUTANOL, PYRIDINE, BENZENE, 2-ETHOXYETHANOL, AND 2-NITROPROPANE; ALL SPENT SOLVENT MIXTURES/BLENDS CONTAINING, BEFORE USE, A TOTAL OF TEN PERCENT OR MORE (BY VOLUME) OF ONE OR MORE OF THE ABOVE NONHALOGENATED SOLVENTS OR THOSE SOLVENTS LISTED IN F001, F002, OR F004; AND STILL BOTTOMS FROM THE RECOVERY OF THESE SPENT SOLVENTS AND SPENT SOLVENT MIXTURES.

Facility Has Received Notices of Violations:
Regulation violated: Not reported
Area of violation: State Statute or Regulation
Date violation determined: 01/16/2008
Date achieved compliance: 01/17/2008
Violation lead agency: State
Enforcement action: VERBAL INFORMAL
Enforcement action date: 01/16/2008
Enf. disposition status: Not reported
Enf. disp. status date: Not reported
Enforcement lead agency: State
Proposed penalty amount: Not reported
Final penalty amount: Not reported
Paid penalty amount: Not reported

Evaluation Action Summary:
Evaluation date: 01/15/2008
Evaluation: FOCUSED COMPLIANCE INSPECTION
Area of violation: State Statute or Regulation
Date achieved compliance: 01/17/2008
Evaluation lead agency: State

Map ID	Site	Database(s)	EPA ID Number

2107 **EXSTAR INTERNATIONAL CORPORATION** **SSTS** **1005428616**
13866 CARVETH PLACE **N/A**
WOODBRIDGE, VA 22191

SSTS:

Product:	REVERSE OSMOSIS WATER PURIFICATION UNIT
Contact:	Not reported
Status:	Inactive
Registration Number:	062578VA 001
Report Year:	1990
Permit:	Unregistered
Product Number:	062578DV00001
Product Type:	Device
Product Class:	Water Purifier - Small System
Product Use:	All other products
UOM:	Not reported
Market:	Marketed in the United States and exported out of the United States
Region:	Not reported
Zero product:	Not reported
Pesticide RUP report:	Not reported

2109 **USA WOODBRIDGE RESEARCH FACILITY** **SEMS** **1000136627**
DAWSON BEACH ROAD **US ENG CONTROLS** **VA7210020981**
WOODBRIDGE, VA 22191 **US INST CONTROL**
ROD

SEMS:

Site ID:	302866
EPA ID:	VA7210020981
Cong District:	11
FIPS Code:	51153
Latitude:	Not reported
Longitude:	Not reported
FF:	Y
NPL:	Not on the NPL
Non NPL Status:	Other Cleanup Activity: Federal Facility-Lead Cleanup

SEMS Detail:

Region:	3
Site ID:	302866
EPA ID:	VA7210020981
Site Name:	USA WOODBRIDGE RESEARCH FACILITY
NPL:	N
FF:	Y
OU:	0
Action Code:	DS
Action Name:	DISCVRY
SEQ:	1
Start Date:	1984-01-01 00:00:00
Finish Date:	1/1/1984
Qual:	Not reported
Current Action Lead:	EPA Perf

Region:	3
Site ID:	302866
EPA ID:	VA7210020981
Site Name:	USA WOODBRIDGE RESEARCH FACILITY
NPL:	N
FF:	Y
OU:	3

Map ID	Site	Database(s)	EPA ID Number

USA WOODBRIDGE RESEARCH FACILITY (Continued) **1000136627**

Action Code:	LY
Action Name:	FF RA
SEQ:	2
Start Date:	1998-07-06 00:00:00
Finish Date:	1/4/2000
Qual:	Not reported
Current Action Lead:	Fed Fac
Region:	3
Site ID:	302866
EPA ID:	VA7210020981
Site Name:	USA WOODBRIDGE RESEARCH FACILITY
NPL:	N
FF:	Y
OU:	1
Action Code:	LY
Action Name:	FF RA
SEQ:	1
Start Date:	1998-07-06 00:00:00
Finish Date:	8/14/2000
Qual:	FR
Current Action Lead:	Fed Fac
Region:	3
Site ID:	302866
EPA ID:	VA7210020981
Site Name:	USA WOODBRIDGE RESEARCH FACILITY
NPL:	N
FF:	Y
OU:	4
Action Code:	LW
Action Name:	FF RI/FS
SEQ:	3
Start Date:	1995-11-16 00:00:00
Finish Date:	9/10/1997
Qual:	Not reported
Current Action Lead:	Fed Fac
Region:	3
Site ID:	302866
EPA ID:	VA7210020981
Site Name:	USA WOODBRIDGE RESEARCH FACILITY
NPL:	N
FF:	Y
OU:	3
Action Code:	RO
Action Name:	ROD
SEQ:	3
Start Date:	1997-09-10 00:00:00
Finish Date:	9/10/1997
Qual:	Not reported
Current Action Lead:	Fed Fac
Region:	3
Site ID:	302866
EPA ID:	VA7210020981
Site Name:	USA WOODBRIDGE RESEARCH FACILITY

Map ID	Site	Database(s)	EPA ID Number

USA WOODBRIDGE RESEARCH FACILITY (Continued) **1000136627**

NPL:	N
FF:	Y
OU:	2
Action Code:	RO
Action Name:	ROD
SEQ:	2
Start Date:	1997-09-10 00:00:00
Finish Date:	9/10/1997
Qual:	Not reported
Current Action Lead:	Fed Fac
Region:	3
Site ID:	302866
EPA ID:	VA7210020981
Site Name:	USA WOODBRIDGE RESEARCH FACILITY
NPL:	N
FF:	Y
OU:	0
Action Code:	LV
Action Name:	FF RV
SEQ:	2
Start Date:	1996-11-15 00:00:00
Finish Date:	9/30/1997
Qual:	C
Current Action Lead:	Fed Fac
Region:	3
Site ID:	302866
EPA ID:	VA7210020981
Site Name:	USA WOODBRIDGE RESEARCH FACILITY
NPL:	N
FF:	Y
OU:	0
Action Code:	PA
Action Name:	PA
SEQ:	1
Start Date:	1985-02-01 00:00:00
Finish Date:	2/1/1985
Qual:	L
Current Action Lead:	Fed Fac
Region:	3
Site ID:	302866
EPA ID:	VA7210020981
Site Name:	USA WOODBRIDGE RESEARCH FACILITY
NPL:	N
FF:	Y
OU:	4
Action Code:	RO
Action Name:	ROD
SEQ:	4
Start Date:	1997-09-10 00:00:00
Finish Date:	9/10/1997
Qual:	R
Current Action Lead:	Fed Fac
Region:	3

Map ID	Site	Database(s)	EPA ID Number

USA WOODBRIDGE RESEARCH FACILITY (Continued) **1000136627**

Site ID:	302866
EPA ID:	VA7210020981
Site Name:	USA WOODBRIDGE RESEARCH FACILITY
NPL:	N
FF:	Y
OU:	1
Action Code:	RO
Action Name:	ROD
SEQ:	1
Start Date:	1997-09-10 00:00:00
Finish Date:	9/10/1997
Qual:	Not reported
Current Action Lead:	Fed Fac

Region:	3
Site ID:	302866
EPA ID:	VA7210020981
Site Name:	USA WOODBRIDGE RESEARCH FACILITY
NPL:	N
FF:	Y
OU:	1
Action Code:	LW
Action Name:	FF RI/FS
SEQ:	4
Start Date:	1995-11-16 00:00:00
Finish Date:	9/10/1997
Qual:	Not reported
Current Action Lead:	Fed Fac

Region:	3
Site ID:	302866
EPA ID:	VA7210020981
Site Name:	USA WOODBRIDGE RESEARCH FACILITY
NPL:	N
FF:	Y
OU:	3
Action Code:	LW
Action Name:	FF RI/FS
SEQ:	2
Start Date:	1995-11-16 00:00:00
Finish Date:	9/10/1997
Qual:	Not reported
Current Action Lead:	Fed Fac

Region:	3
Site ID:	302866
EPA ID:	VA7210020981
Site Name:	USA WOODBRIDGE RESEARCH FACILITY
NPL:	N
FF:	Y
OU:	2
Action Code:	LW
Action Name:	FF RI/FS
SEQ:	1
Start Date:	1995-11-16 00:00:00
Finish Date:	9/10/1997
Qual:	Not reported

Map ID	Site	Database(s)	EPA ID Number

USA WOODBRIDGE RESEARCH FACILITY (Continued) **1000136627**

Current Action Lead: Fed Fac

Region: 3
Site ID: 302866
EPA ID: VA7210020981
Site Name: USA WOODBRIDGE RESEARCH FACILITY
NPL: N
FF: Y
OU: 0
Action Code: VA
Action Name: OTHR CLEANUP
SEQ: 1
Start Date: 2004-09-27 00:00:00
Finish Date: Not reported
Qual: L
Current Action Lead: Fed Fac

Region: 3
Site ID: 302866
EPA ID: VA7210020981
Site Name: USA WOODBRIDGE RESEARCH FACILITY
NPL: N
FF: Y
OU: 0
Action Code: LZ
Action Name: FF CR
SEQ: 1
Start Date: 1994-10-19 00:00:00
Finish Date: 1/31/2000
Qual: Not reported
Current Action Lead: Fed Fac

US ENG CONTROLS:
EPA ID: VA7210020981
Site ID: 0302866
Name: USA WOODBRIDGE RESEARCH FACILITY
Address: DAWSON BEACH ROAD
WOODBRIDGE, VA 22191
EPA Region: 03
County: PRINCE WILLIAM
Event Code: Not reported
Actual Date: 09/10/1997
Contact Name: Not reported
Contact Phone and Ext: Not reported
Event Code Description: Not reported

Action ID: 001
Action Name: RECORD OF DECISION
Action Completion date: 09/10/1997
Operable Unit: 01
Contaminated Media : Groundwater
Engineering Control: Monitoring
Contact Name: Not reported
Contact Phone and Ext: Not reported
Event Code Description: Not reported

Map ID	Site	Database(s)	EPA ID Number

USA WOODBRIDGE RESEARCH FACILITY (Continued) **1000136627**

Action ID: 001
Action Name: RECORD OF DECISION
Action Completion date: 09/10/1997
Operable Unit: 01
Contaminated Media : Sediment
Engineering Control: Monitoring
Contact Name: Not reported
Contact Phone and Ext: Not reported
Event Code Description: Not reported

Action ID: 001
Action Name: RECORD OF DECISION
Action Completion date: 09/10/1997
Operable Unit: 01
Contaminated Media : Soil
Engineering Control: Disposal
Contact Name: Not reported
Contact Phone and Ext: Not reported
Event Code Description: Not reported

Action ID: 001
Action Name: RECORD OF DECISION
Action Completion date: 09/10/1997
Operable Unit: 01
Contaminated Media : Soil
Engineering Control: Excavation
Contact Name: Not reported
Contact Phone and Ext: Not reported
Event Code Description: Not reported

Action ID: 001
Action Name: RECORD OF DECISION
Action Completion date: 09/10/1997
Operable Unit: 01
Contaminated Media : Soil
Engineering Control: Wetlands Replacement
Contact Name: Not reported
Contact Phone and Ext: Not reported
Event Code Description: Not reported

Action ID: 001
Action Name: RECORD OF DECISION
Action Completion date: 09/10/1997
Operable Unit: 01
Contaminated Media : Solid Waste
Engineering Control: Disposal
Contact Name: Not reported
Contact Phone and Ext: Not reported
Event Code Description: Not reported

Action ID: 001
Action Name: RECORD OF DECISION
Action Completion date: 09/10/1997
Operable Unit: 01
Contaminated Media : Solid Waste
Engineering Control: Excavation
Contact Name: Not reported

Map ID	Site	Database(s)	EPA ID Number

USA WOODBRIDGE RESEARCH FACILITY (Continued) **1000136627**

Contact Phone and Ext: Not reported
Event Code Description: Not reported

Action ID: 001
Action Name: RECORD OF DECISION
Action Completion date: 09/10/1997
Operable Unit: 01
Contaminated Media : Solid Waste
Engineering Control: Operations & Maintenance (O&M)
Contact Name: Not reported
Contact Phone and Ext: Not reported
Event Code Description: Not reported

Action ID: 001
Action Name: RECORD OF DECISION
Action Completion date: 09/10/1997
Operable Unit: 01
Contaminated Media : Solid Waste
Engineering Control: Other, (N.O.S.)
Contact Name: Not reported
Contact Phone and Ext: Not reported
Event Code Description: Not reported

Action ID: 001
Action Name: RECORD OF DECISION
Action Completion date: 09/10/1997
Operable Unit: 01
Contaminated Media : Solid Waste
Engineering Control: Soil Cover
Contact Name: Not reported
Contact Phone and Ext: Not reported
Event Code Description: Not reported

Action ID: 001
Action Name: RECORD OF DECISION
Action Completion date: 09/10/1997
Operable Unit: 01
Contaminated Media : Surface Water
Engineering Control: Monitoring
Contact Name: Not reported
Contact Phone and Ext: Not reported
Event Code Description: Not reported

Action ID: 001
Action Name: RECORD OF DECISION
Action Completion date: 09/10/1997
Operable Unit: 01
Contaminated Media : Surface Water
Engineering Control: Shoreline Stabilization
Contact Name: Not reported
Contact Phone and Ext: Not reported
Event Code Description: Not reported

Action ID: 002
Action Name: RECORD OF DECISION
Action Completion date: 09/10/1997
Operable Unit: 02

Map ID	Site	Database(s)	EPA ID Number

USA WOODBRIDGE RESEARCH FACILITY (Continued) **1000136627**

Contaminated Media : Buildings/Structures
Engineering Control: No Further Action
Contact Name: Not reported
Contact Phone and Ext: Not reported
Event Code Description: Not reported

Action ID: 002
Action Name: RECORD OF DECISION
Action Completion date: 09/10/1997
Operable Unit: 02
Contaminated Media : Solid Waste
Engineering Control: No Further Action
Contact Name: Not reported
Contact Phone and Ext: Not reported
Event Code Description: Not reported

Action ID: 003
Action Name: RECORD OF DECISION
Action Completion date: 09/10/1997
Operable Unit: 03
Contaminated Media : Groundwater
Engineering Control: Monitoring
Contact Name: Not reported
Contact Phone and Ext: Not reported
Event Code Description: Not reported

Action ID: 003
Action Name: RECORD OF DECISION
Action Completion date: 09/10/1997
Operable Unit: 03
Contaminated Media : Sediment
Engineering Control: Dewatering
Contact Name: Not reported
Contact Phone and Ext: Not reported
Event Code Description: Not reported

Action ID: 003
Action Name: RECORD OF DECISION
Action Completion date: 09/10/1997
Operable Unit: 03
Contaminated Media : Sediment
Engineering Control: Disposal
Contact Name: Not reported
Contact Phone and Ext: Not reported
Event Code Description: Not reported

Action ID: 003
Action Name: RECORD OF DECISION
Action Completion date: 09/10/1997
Operable Unit: 03
Contaminated Media : Sediment
Engineering Control: Excavation
Contact Name: Not reported
Contact Phone and Ext: Not reported
Event Code Description: Not reported

Action ID: 003

Map ID	Site	Database(s)	EPA ID Number

USA WOODBRIDGE RESEARCH FACILITY (Continued) **1000136627**

Action Name: RECORD OF DECISION
Action Completion date: 09/10/1997
Operable Unit: 03
Contaminated Media : Sediment
Engineering Control: Monitoring
Contact Name: Not reported
Contact Phone and Ext: Not reported
Event Code Description: Not reported

Action ID: 003
Action Name: RECORD OF DECISION
Action Completion date: 09/10/1997
Operable Unit: 03
Contaminated Media : Sediment
Engineering Control: No Action
Contact Name: Not reported
Contact Phone and Ext: Not reported
Event Code Description: Not reported

Action ID: 003
Action Name: RECORD OF DECISION
Action Completion date: 09/10/1997
Operable Unit: 03
Contaminated Media : Soil
Engineering Control: Monitoring
Contact Name: Not reported
Contact Phone and Ext: Not reported
Event Code Description: Not reported

Action ID: 003
Action Name: RECORD OF DECISION
Action Completion date: 09/10/1997
Operable Unit: 03
Contaminated Media : Surface Water
Engineering Control: Monitoring
Contact Name: Not reported
Contact Phone and Ext: Not reported
Event Code Description: Not reported

Action ID: 004
Action Name: RECORD OF DECISION
Action Completion date: 09/10/1997
Operable Unit: 04
Contaminated Media : Buildings/Structures
Engineering Control: No Further Action
Contact Name: Not reported
Contact Phone and Ext: Not reported
Event Code Description: Not reported

Action ID: 004
Action Name: RECORD OF DECISION
Action Completion date: 09/10/1997
Operable Unit: 04
Contaminated Media : Debris
Engineering Control: No Further Action
Contact Name: Not reported
Contact Phone and Ext: Not reported

Map ID	Site	Database(s)	EPA ID Number

USA WOODBRIDGE RESEARCH FACILITY (Continued) **1000136627**

Event Code Description: Not reported

Action ID: 004
Action Name: RECORD OF DECISION
Action Completion date: 09/10/1997
Operable Unit: 04
Contaminated Media : Groundwater
Engineering Control: No Further Action
Contact Name: Not reported
Contact Phone and Ext: Not reported
Event Code Description: Not reported

Action ID: 004
Action Name: RECORD OF DECISION
Action Completion date: 09/10/1997
Operable Unit: 04
Contaminated Media : Sludge
Engineering Control: No Further Action
Contact Name: Not reported
Contact Phone and Ext: Not reported
Event Code Description: Not reported

Action ID: 004
Action Name: RECORD OF DECISION
Action Completion date: 09/10/1997
Operable Unit: 04
Contaminated Media : Soil
Engineering Control: No Further Action
Contact Name: Not reported
Contact Phone and Ext: Not reported
Event Code Description: Not reported

US INST CONTROL:
EPA ID: VA7210020981
Site ID: 0302866
Name: USA WOODBRIDGE RESEARCH FACILITY
Action Name: RECORD OF DECISION
Address: DAWSON BEACH ROAD
WOODBRIDGE, VA 22191
EPA Region: 03
County: PRINCE WILLIAM
Event Code: Not reported
Inst. Control: Access Restriction
Actual Date: 09/10/1997
Complet. Date: 09/10/1997
Operable Unit: 01
Contaminated Media : Groundwater
Contact Name : Not reported
Contact Phone and Ext : Not reported
Event Code Description: Not reported

EPA ID: VA7210020981
Site ID: 0302866
Name: USA WOODBRIDGE RESEARCH FACILITY
Action Name: RECORD OF DECISION
Address: DAWSON BEACH ROAD

Map ID	Site	Database(s)	EPA ID Number

USA WOODBRIDGE RESEARCH FACILITY (Continued) **1000136627**

WOODBRIDGE, VA 22191
EPA Region: 03
County: PRINCE WILLIAM
Event Code: Not reported
Inst. Control: Water Supply Use Restriction
Actual Date: 09/10/1997
Complet. Date: 09/10/1997
Operable Unit: 01
Contaminated Media : Groundwater
Contact Name : Not reported
Contact Phone and Ext : Not reported
Event Code Description: Not reported

EPA ID: VA7210020981
Site ID: 0302866
Name: USA WOODBRIDGE RESEARCH FACILITY
Action Name: RECORD OF DECISION
Address: DAWSON BEACH ROAD
WOODBRIDGE, VA 22191
EPA Region: 03
County: PRINCE WILLIAM
Event Code: Not reported
Inst. Control: Covenant
Actual Date: 09/10/1997
Complet. Date: 09/10/1997
Operable Unit: 01
Contaminated Media : Solid Waste
Contact Name : Not reported
Contact Phone and Ext : Not reported
Event Code Description: Not reported

EPA ID: VA7210020981
Site ID: 0302866
Name: USA WOODBRIDGE RESEARCH FACILITY
Action Name: RECORD OF DECISION
Address: DAWSON BEACH ROAD
WOODBRIDGE, VA 22191
EPA Region: 03
County: PRINCE WILLIAM
Event Code: Not reported
Inst. Control: Deed Restriction
Actual Date: 09/10/1997
Complet. Date: 09/10/1997
Operable Unit: 01
Contaminated Media : Solid Waste
Contact Name : Not reported
Contact Phone and Ext : Not reported
Event Code Description: Not reported

EPA ID: VA7210020981
Site ID: 0302866
Name: USA WOODBRIDGE RESEARCH FACILITY
Action Name: RECORD OF DECISION
Address: DAWSON BEACH ROAD
WOODBRIDGE, VA 22191
EPA Region: 03
County: PRINCE WILLIAM

Map ID	Site	Database(s)	EPA ID Number

USA WOODBRIDGE RESEARCH FACILITY (Continued) **1000136627**

Event Code: Not reported
Inst. Control: Institutional Controls, (N.O.S.)
Actual Date: 04/30/1997
Complet. Date: 09/10/1997
Operable Unit: 03
Contaminated Media : Groundwater
Contact Name : Not reported
Contact Phone and Ext : Not reported
Event Code Description: Not reported

EPA ID: VA7210020981
Site ID: 0302866
Name: USA WOODBRIDGE RESEARCH FACILITY
Action Name: RECORD OF DECISION
Address: DAWSON BEACH ROAD
WOODBRIDGE, VA 22191
EPA Region: 03
County: PRINCE WILLIAM
Event Code: Not reported
Inst. Control: Institutional Controls, (N.O.S.)
Actual Date: 04/30/1997
Complet. Date: 09/10/1997
Operable Unit: 03
Contaminated Media : Sediment
Contact Name : Not reported
Contact Phone and Ext : Not reported
Event Code Description: Not reported

EPA ID: VA7210020981
Site ID: 0302866
Name: USA WOODBRIDGE RESEARCH FACILITY
Action Name: RECORD OF DECISION
Address: DAWSON BEACH ROAD
WOODBRIDGE, VA 22191
EPA Region: 03
County: PRINCE WILLIAM
Event Code: Not reported
Inst. Control: Institutional Controls, (N.O.S.)
Actual Date: 04/30/1997
Complet. Date: 09/10/1997
Operable Unit: 03
Contaminated Media : Soil
Contact Name : Not reported
Contact Phone and Ext : Not reported
Event Code Description: Not reported

ROD:
Full-text of USEPA Record of Decision(s) is available from EDR.

Map ID	Site	Database(s)	EPA ID Number
2109	**US WOODBRIDGE RESEARCH FACILITY** **DAWSON BEACH RD** **WOODBRIDGE, VA 22191**	**CORRACTS** **RCRA NonGen / NLR** **NY MANIFEST**	**1000136626** **VA0210000907**

CORRACTS:

EPA ID: VA0210000907
EPA Region: 03
Area Name: ENTIRE FACILITY
Actual Date: 19880930
Action: CA210SF - CA Responsibility Referred To A Non-RCRA Federal Authority, Corrective Action at the facility or area referred to CERCLA
NAICS Code(s): Not reported
Original schedule date: Not reported
Schedule end date: Not reported

EPA ID: VA0210000907
EPA Region: 03
Area Name: ENTIRE FACILITY
Actual Date: 19880930
Action: CA075HI - CA Prioritization, Facility or area was assigned a high corrective action priority
NAICS Code(s): Not reported
Original schedule date: Not reported
Schedule end date: Not reported

RCRA NonGen / NLR:
Date form received by agency: 03/15/2001
Facility name: US WOODBRIDGE RESEARCH FACILITY
Site name: U.S. ARMY RESEARCH LAB/WOODBRIDGE FACILI
Facility address: STTE ROUTE 687
DAWSON BEACH ROAD
WOODBRIDGE, VA 22191
EPA ID: VA0210000907
Contact: HANLON, M.
Contact address: Not reported
Not reported
Contact country: US
Contact telephone: 301-394-6300
Contact email: Not reported
EPA Region: 03
Land type: Federal
Classification: Non-Generator
Description: Handler: Non-Generators do not presently generate hazardous waste

Owner/Operator Summary:
Owner/operator name: US FISH & WILDLIFE SVC
Owner/operator address: 14344 JEFFERSON DAVIS HWY
WOODBRIDGE, VA 22191
Owner/operator country: Not reported
Owner/operator telephone: 703-690-1297
Owner/operator email: Not reported
Owner/operator fax: Not reported
Owner/operator extension: Not reported
Legal status: Federal
Owner/Operator Type: Owner
Owner/Op start date: Not reported
Owner/Op end date: Not reported

Map ID	Site	Database(s)	EPA ID Number

US WOODBRIDGE RESEARCH FACILITY (Continued) **1000136626**

Owner/operator name: US ARMY
Owner/operator address: OWNERSTREET
OWNERCITY, AK 99999
Owner/operator country: Not reported
Owner/operator telephone: 215-555-1212
Owner/operator email: Not reported
Owner/operator fax: Not reported
Owner/operator extension: Not reported
Legal status: Federal
Owner/Operator Type: Owner
Owner/Op start date: 06/26/1998
Owner/Op end date: Not reported

Handler Activities Summary:
U.S. importer of hazardous waste: No
Mixed waste (haz. and radioactive): No
Recycler of hazardous waste: No
Transporter of hazardous waste: No
Treater, storer or disposer of HW: Yes
Underground injection activity: No
On-site burner exemption: No
Furnace exemption: No
Used oil fuel burner: No
Used oil processor: No
User oil refiner: No
Used oil fuel marketer to burner: No
Used oil Specification marketer: No
Used oil transfer facility: No
Used oil transporter: No

Historical Generators:
Date form received by agency: 07/20/2000
Site name: US WOODBRIDGE RESEARCH FACILITY
Classification: Not a generator, verified

. Waste code: D001
. Waste name: IGNITABLE WASTE

. Waste code: D002
. Waste name: CORROSIVE WASTE

. Waste code: D003
. Waste name: REACTIVE WASTE

Date form received by agency: 07/06/1998
Site name: US WOODBRIDGE RESEARCH FACILITY
Classification: Conditionally Exempt Small Quantity Generator

Date form received by agency: 02/10/1994
Site name: US ARMY WOODBRIDGE RESEARCH FACILITY
Classification: Large Quantity Generator

Date form received by agency: 05/08/1990
Site name: US WOODBRIDGE RESEARCH FACILITY
Classification: Small Quantity Generator

Map ID	Site	Database(s)	EPA ID Number

US WOODBRIDGE RESEARCH FACILITY (Continued) **1000136626**

Corrective Action Summary:
- Event date: 09/30/1988
- Event: REFERRED TO A NON-RCRA AUTHORITY-REFERRED TO CERCLA

- Event date: 09/30/1988
- Event: CA PRIORITIZATION-HIGH CA PRIORITY

- Violation Status: No violations found

Evaluation Action Summary:
- Evaluation date: 07/06/1998
- Evaluation: COMPLIANCE EVALUATION INSPECTION ON-SITE
- Area of violation: Not reported
- Date achieved compliance: Not reported
- Evaluation lead agency: State

NY MANIFEST:
- Country: USA
- EPA ID: VA0210000907
- Facility Status: Not reported
- Location Address 1: 2800 POWDERMILL RD
- Code: BP
- Location Address 2: Not reported
- Total Tanks: Not reported
- Location City: ADELPHI
- Location State: MD
- Location Zip: 20783
- Location Zip 4: Not reported

NY MANIFEST:
- EPAID: VA0210000907
- Mailing Name: UNITED STATES MILITARY
- Mailing Contact: ROBERT CRAIG
- Mailing Address 1: 2800 POWDERMILL RD
- Mailing Address 2: Not reported
- Mailing City: ADELPHI
- Mailing State: MD
- Mailing Zip: 20783
- Mailing Zip 4: Not reported
- Mailing Country: USA
- Mailing Phone: 3013944511

NY MANIFEST:
- Document ID: NYB7105644
- Manifest Status: C
- seq: Not reported
- Year: 1995
- Trans1 State ID: 11340PNY
- Trans2 State ID: Not reported
- Generator Ship Date: 01/23/1995
- Trans1 Recv Date: 01/23/1995
- Trans2 Recv Date: / /
- TSD Site Recv Date: 01/25/1995
- Part A Recv Date: 04/26/1996
- Part B Recv Date: 02/09/1995
- Generator EPA ID: VA0210000907
- Trans1 EPA ID: NYD980769947

Map ID	Site	Database(s)	EPA ID Number

US WOODBRIDGE RESEARCH FACILITY (Continued) **1000136626**

Trans2 EPA ID:	Not reported
TSDF ID 1:	NYD049836679
TSDF ID 2:	Not reported
Manifest Tracking Number:	Not reported
Import Indicator:	Not reported
Export Indicator:	Not reported
Discr Quantity Indicator:	Not reported
Discr Type Indicator:	Not reported
Discr Residue Indicator:	Not reported
Discr Partial Reject Indicator:	Not reported
Discr Full Reject Indicator:	Not reported
Manifest Ref Number:	Not reported
Alt Facility RCRA ID:	Not reported
Alt Facility Sign Date:	Not reported
MGMT Method Type Code:	Not reported
Waste Code:	B002 - PETROLEUM OIL WITH 50 BUT < 500 PPM PCB
Waste Code:	Not reported
Waste Code:	Not reported
Waste Code:	Not reported
Waste Code:	Not reported
Waste Code:	Not reported
Quantity:	01000
Units:	P - Pounds
Number of Containers:	020
Container Type:	DM - Metal drums, barrels
Handling Method:	B Incineration, heat recovery, burning.
Specific Gravity:	100

Click this hyperlink while viewing on your computer to access
2 additional NY_MANIFEST: record(s) in the EDR Site Report.

2111 **ALL STATE TRUCKING** **VA SPILLS** **S105375985**
1025 CANNONS COURT **N/A**
WOODBRIDGE, VA

SPILLS:

Fips City/County:	Prince William County
Status:	Not reported
Reference Id:	Not reported
IR Number:	2000-N-0842
Associated IR:	Not reported
Incident Date:	06/13/2000
Call Received Date:	06/13/2000
Closure Comments:	See Site Summary for details
Threat To:	Not reported
Terrorism (Y/N):	NO
Characterize Incident:	Not reported
Incident Type:	Waste
Incident Subtype:	Solid Waste
Materials:	Ash (Fly)(-1 - -1 Unknown)
Effect To Receptor:	Not reported
Water Body:	Not reported
Low Quantity To Water:	Not reported
High Quantity To Water:	Not reported
Quantity Units:	Not reported
Other Receptors:	Land/Storm Sewer
RP Company:	All State Trucking

Map ID	Site	Database(s)	EPA ID Number

ALL STATE TRUCKING (Continued) **S105375985**

RP Name:	Tim Rice
Property Owner:	Not reported
Property Company:	Not reported
Duration Of Event (Hrs):	Not reported
Impacts:	Not reported
Other Impacts:	Not reported
Steps Taken:	Not reported
Steps Taken Description:	Not reported
System Components:	Not reported
Other System Components:	Not reported
Cause Of Event:	Not reported
Corrective Action Taken:	Not reported
Weather Status:	Not reported
Precipitation (Wet):	Not reported
Discharge Type:	Not reported
Discharge Volume:	Not reported
Unknown Discharge (Y/N):	NO
Site Name:	ALL STATE TRUCKING
Closure Date:	06/14/2000
Orig. Call Incident Description:	Truck containing ash broke down - concern on how to unload truck and transfer load to another vehicle. Our concern is that ash stay out of storm sewer/state waters (its going to rain)/ Ash belongs to Phoenix Svc. Is going to landfill.
Original Call Material Description:	ash (Qty=0)
Original Call Location Description:	All State Trucking-1025 Cannons Court-Woodbridge-VA--Prince William County
Incident Ongoing at time of Call:	Not reported
Agencies Notified (Y/N):	NO
Other Agencies:	Not reported
Permitted (Y/N):	NO
Call Reported By Company Name:	Richard Montgomery
Call Property Owner Company Name:	Not reported
Call Property Owner Name:	Not reported
Site Summary:	Not reported
Fips City/County:	Prince William County
Status:	Closed
Reference Id:	873
IR Number:	2010-N-1371
Associated IR:	Not reported
Incident Date:	11/10/2009
Call Received Date:	11/12/2009
Closure Comments:	Fire Marshall ordered clean up. Site visit indicated area had been cleaned up.
Threat To:	Not reported
Terrorism (Y/N):	N
Characterize Incident:	Intentional
Incident Type:	Waste
Incident Subtype:	Hazardous Waste * Waste
Materials:	Chemicals (0-0 Unknown)
Effect To Receptor:	Not reported
Water Body:	Not reported
Low Quantity To Water:	Not reported
High Quantity To Water:	Not reported
Quantity Units:	Not reported
Other Receptors:	Not reported
RP Company:	Not reported

Map ID	Site	Database(s)	EPA ID Number

ALL STATE TRUCKING (Continued) **S105375985**

RP Name:	Not reported
Property Owner:	Not reported
Property Company:	Not reported
Duration Of Event (Hrs):	0
Impacts:	Not reported
Other Impacts:	Not reported
Steps Taken:	Not reported
Steps Taken Description:	Not reported
System Components:	Not reported
Other System Components:	Not reported
Cause Of Event:	Not reported
Corrective Action Taken:	Not reported
Weather Status:	N/A
Precipitation (Wet):	0
Discharge Type:	N/A
Discharge Volume:	0
Unknown Discharge (Y/N):	N
Site Name:	EXTREME AUTO REPAIR
Closure Date:	11/23/2009
Orig. Call Incident Description:	Captain Curtis Brodie (FM503) called the fire station and advised me of an unknown quantity, unknown chemical that has been spilled on the ground at Extreme Auto Repair. The chemical is used to clean car motor parts. There is no active leak or pooling of the product, but the ground is stained by the chemical and others hydrocarbon products. It appears that the workers use this section of asphalt to clean the parts with the unknown chemical and gasoline or diesel fuel. It does not appear to be entering any storm water or sewer areas. The workers were instructed to use absorbent dikes to contain any material that may be moved by rainwater. Captain Brodie does not need any assistance from HS506. The owner is being cited by Captain Brodie for improper release of a hazardous material. The owner is being given a copy of the LEPC for clean-up purposes.
Original Call Material Description:	Not reported
Original Call Location Description:	Extreme Auto Repair, 1025 Cannons Ct Woodbridge VA
Incident Ongoing at time of Call:	N
Agencies Notified (Y/N):	N
Other Agencies:	Not reported
Permitted (Y/N):	N
Call Reported By Company Name:	Prince William Co Fire Dept
Call Property Owner Company Name:	Not reported
Call Property Owner Name:	Not reported
Site Summary:	Captain Curtis Brodie (FM503) called the fire station and advised me of an unknown quantity, unknown chemical that has been spilled on the ground at Extreme Auto Repair. The chemical is used to clean car motor parts. There is no active leak or pooling of the product, but the ground is stained by the chemical and others hydrocarbon products. It appears that the workers use this section of asphalt to clean the parts with the unknown chemical and gasoline or diesel fuel. It does not appear to be entering any storm water or sewer areas. The workers were instructed to use absorbent dikes to contain any material that may be moved by rainwater. Captain Brodie does not need any assistance from HS506. The owner is being cited by Captain Brodie for improper release of a hazardous material. The owner is being given a copy of the LEPC for clean-up purposes. Reported to DEQ 11/10/09.

SPILLS NO:

Region:	NO

Map ID	Site	Database(s)	EPA ID Number

ALL STATE TRUCKING (Continued) **S105375985**

Id:	Not reported
Incident Summary:	Not reported
Date In:	6/13/2000
Date Closed:	6/14/2000
Pollution Type:	Not reported
Responsible Party:	All State Trucking
Facility Status:	**Not reported**
Owner:	Not reported
Facility Contact:	Not reported
Facility Permitted:	0
Facility Telephone:	Not reported
Time In:	Not reported
Reported By Name:	Richard Montgomery
Reported By Telephone:	4103543228
Reported By Affiliation/Addr:	Phoenix Services
Incident Response IR #:	2000-N-0842
Responsible Party Address:	1025 Cannons Court
Responsible Party City:	Woodbridge
Responsible Party State:	Not reported
Responsible Party Zip:	Not reported
Responsible Party Contact:	Tim Rice
Responsible Party Telephone:	7036804059
Owner Name:	Not reported
Owner Address:	Not reported
Owner City:	Not reported
Owner State:	Not reported
Owner Zip:	Not reported
Owner Contact:	Not reported
Owner Telephone:	Not reported
Incident Date:	6/13/2000
Incident Time:	Not reported
Petroleum:	0
Solid Waste:	-1
Hazardous Waste:	0
Water:	0
Air:	0
Sewage:	0
Fish Kill:	0
Threat Wetlands:	0
Wetlands:	0
Material Released:	ash
Possible Receptors:	land/storm sewer
Quantity Released:	0
Unit Released:	Not reported
Quantity In Water:	0
Receiving Waters:	Not reported
River Basin:	Not reported
Inspection Date:	Not reported
Call Date:	Not reported
Inspector:	CBW
Response Due:	Not reported
Response Received Date:	Not reported
Visit Needed:	0
Open:	0
Air Referral Date:	Not reported
Air Reg/ Permit Number:	Not reported
Waste Referral Date:	Not reported

Map ID	Site	Database(s)	EPA ID Number

ALL STATE TRUCKING (Continued) **S105375985**

Epa Id Or Permit Number:	Not reported
Water Referral Date:	Not reported
Water Permit Number:	Not reported
Remediation Referral Date:	Not reported
Remediation Pc Number:	Not reported
Enforcement Referral Date:	Not reported
Nov Number:	Not reported
Pc Number:	Not reported
Receive By:	Not reported
Case Officer:	Not reported
Case Type:	Not reported
Street Address:	Not reported
Polllutant:	Not reported
Impact:	Not reported
Spill Time:	Not reported
Spill Date:	Not reported
Spill Volume:	Not reported
Measure:	Not reported
Volume In Water:	Not reported
Stream Name:	Not reported
Investigation Date:	Not reported
Closure Date:	Not reported
Lab Results:	Not reported
Target Date:	Not reported
Prep Number:	Not reported
Report Date:	Not reported
Report Time:	Not reported
Pollutant Scr:	Not reported
Volume:	Not reported
Volume Esc:	Not reported
Future Recommendations:	Not reported
Stream Code:	Not reported
Visit Date:	Not reported
Lab Date:	Not reported
File Close Date:	Not reported
Prep Copy:	Not reported
City:	Not reported
Incident Summary:	Truck containing ash broke down - concern on how to unload truck and transfer load to another vehicle. Our concern is that ash stay out of storm sewer/state waters (its going to rain)/ Ash belongs to Phoenix Svc. Is going to landfill.
Reported:	Not reported
Results:	Not reported
Inspection Comments:	Not reported
Remarks:	Not reported

2115 **DUN RITE TRANSMISSIONS INC** **EDR Hist Auto** **1021082808**
833 HIGHAMS CT **N/A**
WOODBRIDGE, VA 22191

EDR Hist Auto

Year:	Name:	Type:
1999	DUN RITE TRANSMISSIONS INC	General Automotive Repair Shops
2000	DUN RITE TRANSMISSION INC	Automotive Transmission Repair Shops
2000	DUN RITE TRANSMISSIONS INC	General Automotive Repair Shops
2001	DUN RITE TRANSMISSION INC	Automotive Transmission Repair Shops
2001	DUN RITE TRANSMISSIONS INC	General Automotive Repair Shops

Map ID	Site	Database(s)	EPA ID Number

DUN RITE TRANSMISSIONS INC (Continued) **1021082808**

2002	DUN RITE TRANSMISSION INC	Automotive Transmission Repair Shops
2002	DUN RITE TRANSMISSIONS INC	General Automotive Repair Shops
2003	DUN RITE TRANSMISSIONS INC	General Automotive Repair Shops
2004	DUN RITE TRANSMISSIONS INC	General Automotive Repair Shops

---

2115 **SAVE A LOT CARPET AND UPHOLSTERY** **VA SPILLS** **S106240722**
855 HIGHAMS COURT **N/A**
WOODBRIDGE, VA 22191

SPILLS:

Fips City/County:	Prince William County
Status:	Not reported
Reference Id:	Not reported
IR Number:	2003-N-0462
Associated IR:	Not reported
Incident Date:	Not reported
Call Received Date:	01/24/2003
Closure Comments:	See Site Summary for details
Threat To:	Not reported
Terrorism (Y/N):	NO
Characterize Incident:	Not reported
Incident Type:	Water
Incident Subtype:	Water
Materials:	Water (Wash)(-1 - -1 Unknown)
Effect To Receptor:	Not reported
Water Body:	Not reported
Low Quantity To Water:	Not reported
High Quantity To Water:	Not reported
Quantity Units:	Not reported
Other Receptors:	Storm Drain
RP Company:	Not reported
RP Name:	Not reported
Property Owner:	Not reported
Property Company:	Not reported
Duration Of Event (Hrs):	Not reported
Impacts:	Not reported
Other Impacts:	Not reported
Steps Taken:	Not reported
Steps Taken Description:	Not reported
System Components:	Not reported
Other System Components:	Not reported
Cause Of Event:	Not reported
Corrective Action Taken:	Not reported
Weather Status:	Not reported
Precipitation (Wet):	Not reported
Discharge Type:	Not reported
Discharge Volume:	Not reported
Unknown Discharge (Y/N):	NO
Site Name:	SAVE A LOT CARPET AND UPHOLSTERY
Closure Date:	06/19/2006
Orig. Call Incident Description:	every evening drain waste water into storm drain
Original Call Material Description:	carpet washwater (Qty=0)
Original Call Location Description:	save a lot carpet and upholstery-855 Highams Court-Woodbridge-VA-22191-Prince William County
Incident Ongoing at time of Call:	Not reported
Agencies Notified (Y/N):	NO
Other Agencies:	Not reported
Permitted (Y/N):	NO

Map ID	Site	Database(s)	EPA ID Number

SAVE A LOT CARPET AND UPHOLSTERY (Continued) **S106240722**

Call Reported By Company Name:	John Medici
Call Property Owner Company Name:	Not reported
Call Property Owner Name:	Not reported
Site Summary:	Not reported

SPILLS NO:

Region:	NO
Id:	Not reported
Incident Summary:	Not reported
Date In:	1/24/2003
Date Closed:	6/19/2006
Pollution Type:	Not reported
Responsible Party:	Not reported
Facility Status:	**Not reported**
Owner:	Not reported
Facility Contact:	Not reported
Facility Permitted:	0
Facility Telephone:	7034943928
Time In:	11:09:00 AM
Reported By Name:	John Medici
Reported By Telephone:	Not reported
Reported By Affiliation/Addr:	Not reported
Incident Response IR #:	2003-N-0462
Responsible Party Address:	Not reported
Responsible Party City:	Not reported
Responsible Party State:	Not reported
Responsible Party Zip:	Not reported
Responsible Party Contact:	Not reported
Responsible Party Telephone:	Not reported
Owner Name:	Not reported
Owner Address:	Not reported
Owner City:	Not reported
Owner State:	Not reported
Owner Zip:	Not reported
Owner Contact:	Not reported
Owner Telephone:	Not reported
Incident Date:	Not reported
Incident Time:	Not reported
Petroleum:	0
Solid Waste:	0
Hazardous Waste:	0
Water:	-1
Air:	0
Sewage:	0
Fish Kill:	0
Threat Wetlands:	0
Wetlands:	0
Material Released:	carpet washwater
Possible Receptors:	storm drain
Quantity Released:	0
Unit Released:	Not reported
Quantity In Water:	0
Receiving Waters:	Not reported
River Basin:	Not reported
Inspection Date:	Not reported
Call Date:	Not reported
Inspector:	PZG

Map ID	Site	Database(s)	EPA ID Number

SAVE A LOT CARPET AND UPHOLSTERY (Continued) **S106240722**

Response Due:	Not reported
Response Received Date:	Not reported
Visit Needed:	-1
Open:	0
Air Referral Date:	Not reported
Air Reg/ Permit Number:	Not reported
Waste Referral Date:	Not reported
Epa Id Or Permit Number:	Not reported
Water Referral Date:	Not reported
Water Permit Number:	Not reported
Remediation Referral Date:	Not reported
Remediation Pc Number:	Not reported
Enforcement Referral Date:	Not reported
Nov Number:	Not reported
Pc Number:	Not reported
Receive By:	Not reported
Case Officer:	Not reported
Case Type:	Not reported
Street Address:	Not reported
Polllutant:	Not reported
Impact:	Not reported
Spill Time:	Not reported
Spill Date:	Not reported
Spill Volume:	Not reported
Measure:	Not reported
Volume In Water:	Not reported
Stream Name:	Not reported
Investigation Date:	Not reported
Closure Date:	Not reported
Lab Results:	Not reported
Target Date:	Not reported
Prep Number:	Not reported
Report Date:	Not reported
Report Time:	Not reported
Pollutant Scr:	Not reported
Volume:	Not reported
Volume Esc:	Not reported
Future Recommendations:	Not reported
Stream Code:	Not reported
Visit Date:	Not reported
Lab Date:	Not reported
File Close Date:	Not reported
Prep Copy:	Not reported
City:	Not reported
Incident Summary:	every evening drain waste water into storm drain
Reported:	Not reported
Results:	Not reported
Inspection Comments:	Not reported
Remarks:	Not reported

Map ID	Site	Database(s)	EPA ID Number
2116	**DISTRICT MOVING & STORAGE COMPANY, INC.** **1041 CANNONS COURT** **WOODBRIDGE, VA**	**VA RGA LUST**	**S115962053** **N/A**

RGA LUST:

2001 DISTRICT MOVING & STORAGE COMPANY, INC. 1041 CANNONS COURT

Map ID	Site	Database(s)	EPA ID Number
2116	**DISTRICT MOVING & STORAGE COMPANY, INC.** **1041 CANNONS COURT** **WOODBRIDGE, VA 22191**	**VA LUST** **VA LTANKS**	**S103460076** **N/A**

LUST REG NO:

Region:	NO
Facility ID:	3005873
Status:	**Closed**
Tank Size:	2,000
Product:	gas/diesel
Release Date:	08/21/1998
Closed Date:	10/16/1998
Case Type:	Article 9
Case Officer:	Randy Chapman
Pollution Complaint #:	99-3081
Permit Number:	Not reported
Priority:	Not reported

LTANKS:

Region:	NRO
CEDS Facility Id:	200000078921
Case Status:	**Closed**
Pollution Complaint #:	19993081
Reported:	08/21/1998
Case Closed Date:	10/16/1998
Program:	RP Lead
Federally Regulated UST (Y/N):	Y
Regulated Petroleum UST (1):	Y
Excluded UST (1):	N
Deferred UST (1):	N
Partially Deferred UST (1):	N
Exempt 1 UST (2):	N
Exempt 2 Heating Oil UST (2):	N
Small Heating Oil AST (2):	N
Regulated AST (3):	N
Unregulated AST (3):	N
Other Y/N:	N
Unknown Y/N:	N
Other Description:	Not reported
Heating Oil Category:	Not reported

Map ID	Site	Database(s)	EPA ID Number

2116 **USA DECK, INC.** **FTTS** **1009309651**
1041 CANNONS CT **HIST FTTS** **N/A**
WOODBRIDGE, VA 22191

FTTS INSP:

Inspection Number:	20060111011 1
Region:	03
Inspection Date:	01/11/06
Inspector:	A REICH
Violation occurred:	Yes
Investigation Type:	EPCRA, Enforcement, SEE Conducted
Investigation Reason:	Neutral Scheme, Region
Legislation Code:	EPCRA
Facility Function:	Manufacturer

HIST FTTS INSP:

Inspection Number:	20060111011 1
Region:	03
Inspection Date:	Not reported
Inspector:	A REICH
Violation occurred:	Yes
Investigation Type:	EPCRA, Enforcement, SEE Conducted
Investigation Reason:	Neutral Scheme, Region
Legislation Code:	EPCRA
Facility Function:	Manufacturer

2116 **DECK AMERICA** **VA UST** **1006583120**
1041 CANNONS CT **VA AST** **N/A**
WOODBRIDGE, VA 22191

Facility:

Facility Id:	3005873
Facility Type:	CONTRACTOR
CEDS Facility ID:	200000078921

Owner:

Owner Id:	36088
Owner Name:	Hilliard & Bartko
Owner Address:	3850 Penn Belt Place
Owner Address2:	Not reported
Owner City, State, Zip:	Forestville, MD 20747
Owner Type:	COMMERCIAL
Number of Active AST:	1
Number of Active UST:	0
Number of Inactive AST:	0
Number of Inactive UST:	2

Owner Id:	41693
Owner Name:	USA Deck Inc
Owner Address:	1041 Cannons Ct
Owner Address2:	Not reported
Owner City, State, Zip:	Woodbridge, VA 22191
Owner Type:	PRIVATE
Number of Active AST:	1
Number of Active UST:	0
Number of Inactive AST:	0
Number of Inactive UST:	2

Map ID	Site	Database(s)	EPA ID Number

DECK AMERICA (Continued) **1006583120**

UST:

Facility ID:	3005873
Federally Regulated:	Yes
Tank Number:	R1
Tank Capacity:	2000
Tank Contents:	DIESEL
Tank Status:	**REM FROM GRD**
Tank Type:	UST

Tank Material:

Install Date:	6/1/1984
Tank Materials: Bare Steel	No
Tank Materials: Cath Protect Steel	Yes
Tank Materials: Epoxy Steel	No
Tank Materials: Fiberglass	No
Tank Materials: Concrete	No
Tank Materials: Composite	No
Tank Materials: Double Walled	No
Tank Materials: Lined Interior	No
Tank Materials: Excav Liner	No
Tank Materials: Insulated Tank Jacket	No
Tank Materials: Repaired	No
Tank Materials: Unknown	No
Tank Materials: Other	No
Tank Materials: Other Note	Not reported

Release Detection:

Tank Release Detection: Leak Deferred	No
Tank Release Detection: Manual Gauge	No
Tank Release Detection: Auto Gauge	No
Tank Release Detection:Tank Tightness	No
Tank Release Detection: Vapor Monitor	No
Tank Release Detection: Inventory	No
Tank Release Detection: Stat Invent Recon	No
Tank Release Detection: Spill Install	No
Tank Release Detection: Overfill Install	No
Tank Release Detection: Groundwater	No
Tank Release Detection: Int Sec Containment	No
Tank Release Detection: Int Double Walled	No
Tank Release Detection: Other Method	No
Tank Release Detection: Other Note	Not reported
Pipe Release Detection: Leak Deferred	Not reported
Pipe Release Detection: Autoleak	Not reported
Pipe Release Detection: Line Tightness	No
Pipe Release Detection: Stat Invent Recon	No
Pipe Release Detection: Groundwater	No
Pipe Release Detection: Int Sec Containment	No
Pipe Release Det: Interior Double Walled	No
Pipe Release Detection: Other Method	No
Pipe Release Detection: Other Note	Not reported
Pipe Type:	NO VALVE: SUCTION
Pipe Materials: Bare Steel	No
Pipe Materials: Galvanized Steel	Yes
Pipe Materials: Copper	No
Pipe Materials: Fiberglass	No

Map ID	Site	Database(s)	EPA ID Number

DECK AMERICA (Continued) **1006583120**

Pipe Materials: Cath Protect	Yes
Pipe Materials: Double Walled	No
Pipe Materials: Sec Containment	No
Pipe Materials: Repaired	No
Pipe Materials: Unknown	No
Pipe Materials: Other	No
Pipe Materials: Other Note	Not reported
Facility ID:	3005873
Federally Regulated:	Yes
Tank Number:	R2
Tank Capacity:	2000
Tank Contents:	GASOLINE
Tank Status:	**REM FROM GRD**
Tank Type:	UST

Tank Material:

Install Date:	6/1/1984
Tank Materials: Bare Steel	No
Tank Materials: Cath Protect Steel	Yes
Tank Materials: Epoxy Steel	No
Tank Materials: Fiberglass	No
Tank Materials: Concrete	No
Tank Materials: Composite	No
Tank Materials: Double Walled	No
Tank Materials: Lined Interior	No
Tank Materials: Excav Liner	No
Tank Materials: Insulated Tank Jacket	No
Tank Materials: Repaired	No
Tank Materials: Unknown	No
Tank Materials: Other	No
Tank Materials: Other Note	Not reported

Release Detection:

Tank Release Detection: Leak Deferred	No
Tank Release Detection: Manual Gauge	No
Tank Release Detection: Auto Gauge	No
Tank Release Detection:Tank Tightness	No
Tank Release Detection: Vapor Monitor	No
Tank Release Detection: Inventory	No
Tank Release Detection: Stat Invent Recon	No
Tank Release Detection: Spill Install	No
Tank Release Detection: Overfill Install	No
Tank Release Detection: Groundwater	No
Tank Release Detection: Int Sec Containment	No
Tank Release Detection: Int Double Walled	No
Tank Release Detection: Other Method	No
Tank Release Detection: Other Note	Not reported
Pipe Release Detection: Leak Deferred	Not reported
Pipe Release Detection: Autoleak	Not reported
Pipe Release Detection: Line Tightness	No
Pipe Release Detection: Stat Invent Recon	No
Pipe Release Detection: Groundwater	No
Pipe Release Detection: Int Sec Containment	No
Pipe Release Det: Interior Double Walled	No

Map ID	Site	Database(s)	EPA ID Number

DECK AMERICA (Continued) **1006583120**

Pipe Release Detection: Other Method	No
Pipe Release Detection: Other Note	Not reported
Pipe Type:	NO VALVE: SUCTION
Pipe Materials: Bare Steel	No
Pipe Materials: Galvanized Steel	Yes
Pipe Materials: Copper	No
Pipe Materials: Fiberglass	No
Pipe Materials: Cath Protect	Yes
Pipe Materials: Double Walled	No
Pipe Materials: Sec Containment	No
Pipe Materials: Repaired	No
Pipe Materials: Unknown	No
Pipe Materials: Other	No
Pipe Materials: Other Note	Not reported

AST:

Facility ID:	3005873
Facility Type:	CONTRACTOR
CEDS Facility ID:	200000078921

Tank Info:

Owner:

Owner Id:	36088
Owner Name:	Hilliard & Bartko
Owner Address:	3850 Penn Belt Place
Owner Address2:	Not reported
Owner City/State/Zip:	Forestville, MD 20747
Owner Type:	COMMERCIAL
Number of Active AST:	1
Number of Active UST:	0
Number of Inactive AST:	0
Number of Inactive UST:	2
Owner Id:	41693
Owner Name:	USA Deck Inc
Owner Address:	1041 Cannons Ct
Owner Address2:	Not reported
Owner City/State/Zip:	Woodbridge, VA 22191
Owner Type:	PRIVATE
Number of Active AST:	1
Number of Active UST:	0
Number of Inactive AST:	0
Number of Inactive UST:	2
Fed Regulated:	No
Tank Number:	1
Tank Type:	AST
Tank Capacity:	4000
Tank Contents:	GASOLINE
Tank Status:	CURR IN USE

Tank Containment:

Install Date:	1/2/2002
Containment: Curbing	Yes

Map ID	Site	Database(s)	EPA ID Number
	DECK AMERICA (Continued)		**1006583120**

Containment: Weirs	No
Containment: Sorbent	Yes
Containment: Culvert	No
Containment: Diversion	No
Containment: Retention	No
Containment: Dike	No
Containment: Unknown	No
Containment: Other	No
Containment: Other Note	Not reported

Release Detection:

Release Detection: Ground Water	No
Release Detection: Visual	Yes
Release Detection: Vapor	No
Release Detection: Interstitial	No
Release Detection: None	No
Release Detection: Other	No
Release Detection: Other Note	Not reported
Release Prevention: Double Bottom	No
Release Prevention: Double Walled	Yes
Release Prevention: Lined Interior	Not reported
Release Prevention: Poly Jacket	No
Release Prevention: Exc Liner	No
Release Prevention: None	No
Release Prevention: Unknown	No
Release Prevention: Other	No
Release Prevention: Other Note	Not reported

Tank Foundation: Steel	No
Tank Foundation: Earthen	No
Tank Foundation: Concrete Imp	Yes
Tank Foundation: Unknown	No
Tank Foundation: Other	No
Tank Foundation: Other Note	Not reported
Tank Roof: Float	No
Tank Roof: Cone	No
Tank Roof: Breather	Not reported
Tank Roof: Dbldeck	Not reported
Tank Roof: Pontoon	Not reported
Tank Roof: Balloon	Not reported
Tank Roof: Lifter	Not reported
Tank Roof: Pan	Not reported
Tank Roof: Other	Yes
Tank Roof: Other Note	None

Tank Material:

Tank Materials: Bare Steel	No
Tank Materials: Concrete	No
Tank Materials: Insulated Tank Jacket	No
Tank Materials: Unknown	No
Tank Materials: Other	No
Tank Materials: Other Note	Not reported
Tank Type Cathodic/CP:	N
Tank Type Single Wall:	N
Tank Type Double Wall:	N
Tank Type Lined Interior:	N
Tank Type Double Bottom:	N

Map ID	Site	Database(s)	EPA ID Number

DECK AMERICA (Continued) **1006583120**

Tank Type Potable/Skid: N
Tank Type Shop Fabricated/Built: N
Tank Type Vaulted Below Grade: N
Tank Type Vertical: N
Tank Type Horizontal: N
Tank Type Unknown: N
Tank Type Other: N
Tank Type Other Specify: N

2116 **U.S. HOME SYSTEMS INC.** **FINDS** **1010012469**
1041 CANNONS CT **ECHO** **N/A**
WOODBRIDGE, VA 22191

FINDS:

Registry ID: 110024886925

Environmental Interest/Information System
US EPA TRIS (Toxics Release Inventory System) contains information from facilities on the amounts of over 300 listed toxic chemicals that these facilities release directly to air, water, land, or that are transported off-site.

Click this hyperlink while viewing on your computer to access additional FINDS: detail in the EDR Site Report.

ECHO:
Envid: 1010012469
Registry ID: 110024886925
DFR URL: http://echo.epa.gov/detailed-facility-report?fid=110024886925

2116 **DECK AMERICA** **FINDS** **1008167231**
1041 CANNONS CT **ECHO** **N/A**
WOODBRIDGE, VA 22191

FINDS:

Registry ID: 110020671922

Environmental Interest/Information System
AFS (Aerometric Information Retrieval System (AIRS) Facility Subsystem) replaces the former Compliance Data System (CDS), the National Emission Data System (NEDS), and the Storage and Retrieval of Aerometric Data (SAROAD). AIRS is the national repository for information concerning airborne pollution in the United States. AFS is used to track emissions and compliance data from industrial plants. AFS data are utilized by states to prepare State Implementation Plans to comply with regulatory programs and by EPA as an input for the estimation of total national emissions. AFS is undergoing a major redesign to support facility operating permits required under Title V of the Clean Air Act.

CEDS (Virginia - Comprehensive Environmental Data System) is the

Map ID	Site	Database(s)	EPA ID Number

DECK AMERICA (Continued) **1008167231**

Department of Environmental Quality's (DEQ) electronic data system for maintaining databases on sources of pollutants in all media.

AIR MINOR

ICIS (Integrated Compliance Information System) is the Integrated Compliance Information System and provides a database that, when complete, will contain integrated Enforcement and Compliance information across most of EPA's programs. The vision for ICIS is to replace EPA's independent databases that contain Enforcement data with a single repository for that information. Currently, ICIS contains all Federal Administrative and Judicial enforcement actions. This information is maintained in ICIS by EPA in the Regional offices and it Headquarters. A future release of ICIS will replace the Permit Compliance System (PCS) which supports the NPDES and will integrate that information with Federal actions already in the system. ICIS also has the capability to track other activities occurring in the Region that support Compliance and Enforcement programs. These include; Incident Tracking, Compliance Assistance, and Compliance Monitoring.

Click this hyperlink while viewing on your computer to access additional FINDS: detail in the EDR Site Report.

ECHO:

Envid:	1008167231
Registry ID:	110020671922
DFR URL:	http://echo.epa.gov/detailed-facility-report?fid=110020671922

2117 **BRISCOE TRANSMISSIONS INC** **EDR Hist Auto** **1021082781**
1014 HIGHAMS CT **N/A**
WOODBRIDGE, VA 22191

EDR Hist Auto

Year:	Name:	Type:
1995	BRISCOE TRANSMISSIONS	Automotive Transmission Repair Shops
1995	BRISCOE TRANSMISSIONS	Automotive Transmission Repair Shops
1996	BRISCOE TRANSMISSIONS	Automotive Transmission Repair Shops
1996	BRISCOE TRANSMISSIONS	Automotive Transmission Repair Shops
1997	BRISCOE TRANSMISSIONS INC	Automotive Transmission Repair Shops
1998	BRISCOE TRANSMISSIONS INC	Automotive Transmission Repair Shops
1999	BRISCOE TRANSMISSIONS INC	Automotive Transmission Repair Shops
2000	BRISCOE TRANSMISSIONS INC	Automotive Transmission Repair Shops
2001	BRISCOE TRANSMISSIONS INC	Automotive Transmission Repair Shops
2002	BRISCOE TRANSMISSIONS INC	Automotive Transmission Repair Shops
2003	BRISCOE TRANSMISSIONS INC	Automotive Transmission Repair Shops
2004	BRISCOE TRANSMISSIONS INC	Automotive Transmission Repair Shops
2005	BRISCOE TRANSMISSIONS INC	Automotive Transmission Repair Shops
2006	BRISCOE TRANSMISSIONS INC	Automotive Transmission Repair Shops
2007	BRISCOE TRANSMISSIONS INC	Automotive Transmission Repair Shops
2008	BRISCOE TRANSMISSIONS INC	Automotive Transmission Repair Shops

Map ID	Site	Database(s)	EPA ID Number
2117	**BRISCOE TRANSMISSION** **1014 HIGHAMS CT** **WOODBRIDGE, VA 22191**	**RCRA NonGen / NLR** **FINDS** **ECHO**	**1001081783** **VAR000002915**

RCRA NonGen / NLR:

Date form received by agency:	02/15/2017
Facility name:	BRISCOE TRANSMISSION
Facility address:	1014 HIGHAMS CT WOODBRIDGE, VA 22191
EPA ID:	VAR000002915
Contact:	DANA BRISCOE
Contact address:	1014 HIGHAMS CT WOODBRIDGE, VA 22191
Contact country:	US
Contact telephone:	703-491-9942
Contact email:	Not reported
EPA Region:	03
Land type:	Private
Classification:	Non-Generator
Description:	Handler: Non-Generators do not presently generate hazardous waste

Owner/Operator Summary:

Owner/operator name:	TOM ANDREW
Owner/operator address:	7208 BURTONWOOD DR ALEXANDRIA, VA 22307
Owner/operator country:	Not reported
Owner/operator telephone:	703-765-8509
Owner/operator email:	Not reported
Owner/operator fax:	Not reported
Owner/operator extension:	Not reported
Legal status:	Private
Owner/Operator Type:	Owner
Owner/Op start date:	Not reported
Owner/Op end date:	Not reported

Owner/operator name:	TOM ANDREW
Owner/operator address:	7208 BURTONWOOD DR ALEXANDRIA, VA 22307
Owner/operator country:	US
Owner/operator telephone:	703-765-8509
Owner/operator email:	Not reported
Owner/operator fax:	Not reported
Owner/operator extension:	Not reported
Legal status:	Private
Owner/Operator Type:	Owner
Owner/Op start date:	Not reported
Owner/Op end date:	Not reported

Handler Activities Summary:

U.S. importer of hazardous waste:	No
Mixed waste (haz. and radioactive):	No
Recycler of hazardous waste:	No
Transporter of hazardous waste:	No
Treater, storer or disposer of HW:	No
Underground injection activity:	No
On-site burner exemption:	No
Furnace exemption:	No
Used oil fuel burner:	No

Map ID	Site	Database(s)	EPA ID Number

BRISCOE TRANSMISSION (Continued) **1001081783**

Used oil processor: No
User oil refiner: No
Used oil fuel marketer to burner: No
Used oil Specification marketer: No
Used oil transfer facility: No
Used oil transporter: No

Historical Generators:
Date form received by agency: 11/27/1995
Site name: BRISCOE TRANSMISSION
Classification: Small Quantity Generator

. Waste code: D001
. Waste name: IGNITABLE WASTE

. Waste code: D006
. Waste name: CADMIUM

. Waste code: D008
. Waste name: LEAD

. Waste code: D018
. Waste name: BENZENE

. Waste code: D035
. Waste name: METHYL ETHYL KETONE

. Waste code: D039
. Waste name: TETRACHLOROETHYLENE

. Waste code: D040
. Waste name: TRICHLORETHYLENE

Violation Status: No violations found

Evaluation Action Summary:
Evaluation date: 02/15/2017
Evaluation: FOCUSED COMPLIANCE INSPECTION
Area of violation: Not reported
Date achieved compliance: Not reported
Evaluation lead agency: State

FINDS:

Registry ID: 110005258069

Environmental Interest/Information System
RCRAInfo is a national information system that supports the Resource Conservation and Recovery Act (RCRA) program through the tracking of events and activities related to facilities that generate, transport, and treat, store, or dispose of hazardous waste. RCRAInfo allows RCRA program staff to track the notification, permit, compliance, and corrective action activities required under RCRA.

Click this hyperlink while viewing on your computer to access additional FINDS: detail in the EDR Site Report.

Map ID	Site	Database(s)	EPA ID Number

BRISCOE TRANSMISSION (Continued) **1001081783**

ECHO:
Envid: 1001081783
Registry ID: 110005258069
DFR URL: http://echo.epa.gov/detailed-facility-report?fid=110005258069

2125 **VACANT PARCEL - HIGHAM & CANNONS TRS.** **VA SPILLS** **S106240656**
1041 HIGHAMS COURT (GRAVEL SECTION) **N/A**
WOODBRIDGE, VA

SPILLS:
Fips City/County: Prince William County
Status: Not reported
Reference Id: Not reported
IR Number: 2003-N-0289
Associated IR: Not reported
Incident Date: 11/04/2002
Call Received Date: 11/04/2002
Closure Comments: See Site Summary for details
Threat To: Not reported
Terrorism (Y/N): NO
Characterize Incident: Not reported
Incident Type: Waste
Incident Subtype: Solid Waste
Materials: Waste (White Goods)(60 - 60 Cubic Yard)
Effect To Receptor: Not reported
Water Body: Marumsco Creek
Low Quantity To Water: -1
High Quantity To Water: -1
Quantity Units: Cubic Yard
Other Receptors: Land
RP Company: Not reported
RP Name: Not reported
Property Owner: Not reported
Property Company: Not reported
Duration Of Event (Hrs): Not reported
Impacts: Not reported
Other Impacts: Not reported
Steps Taken: Not reported
Steps Taken Description: Not reported
System Components: Not reported
Other System Components: Not reported
Cause Of Event: Not reported
Corrective Action Taken: Not reported
Weather Status: Not reported
Precipitation (Wet): Not reported
Discharge Type: Not reported
Discharge Volume: Not reported
Unknown Discharge (Y/N): NO
Site Name: VACANT PARCEL - HIGHAM & CANNONS TRS
Closure Date: 06/19/2006
Orig. Call Incident Description: "Discovered solid waste dumping site while investigating another complaint. Located on gravel portion of Highams Ct. accessible from the industrial park side. Gate on the Prince William Park side prevents motor vehicle access, however, allows pedestrian access"
Original Call Material Description: "white goods, furniture, land clearing debris (Qty=60)"
Original Call Location Description: Vacant Parcel - Higham & Cannons Trs-1041 Highams Court (gravel section)-Woodbridge-VA--Prince William County

Map ID	Site	Database(s)	EPA ID Number

VACANT PARCEL - HIGHAM & CANNONS TRS. (Continued) **S106240656**

Incident Ongoing at time of Call:	Not reported
Agencies Notified (Y/N):	NO
Other Agencies:	Not reported
Permitted (Y/N):	NO
Call Reported By Company Name:	Patty Greek
Call Property Owner Company Name:	Not reported
Call Property Owner Name:	Not reported
Site Summary:	Not reported

SPILLS NO:

Region:	NO
Id:	Not reported
Incident Summary:	Not reported
Date In:	11/4/2002
Date Closed:	6/19/2006
Pollution Type:	Not reported
Responsible Party:	Not reported
Facility Status:	**Not reported**
Owner:	Not reported
Facility Contact:	Not reported
Facility Permitted:	0
Facility Telephone:	Not reported
Time In:	11:20:00 PM
Reported By Name:	Patty Greek
Reported By Telephone:	7035833864
Reported By Affiliation/Addr:	DEQ - Pollution Response Coord.
Incident Response IR #:	2003-N-0289
Responsible Party Address:	Not reported
Responsible Party City:	Not reported
Responsible Party State:	Not reported
Responsible Party Zip:	Not reported
Responsible Party Contact:	Not reported
Responsible Party Telephone:	Not reported
Owner Name:	Not reported
Owner Address:	Not reported
Owner City:	Not reported
Owner State:	Not reported
Owner Zip:	Not reported
Owner Contact:	Not reported
Owner Telephone:	Not reported
Incident Date:	11/4/2002
Incident Time:	Not reported
Petroleum:	0
Solid Waste:	-1
Hazardous Waste:	0
Water:	0
Air:	0
Sewage:	0
Fish Kill:	0
Threat Wetlands:	0
Wetlands:	0
Material Released:	white goods, furniture, land clearing debris
Possible Receptors:	land, Marumsco Creek
Quantity Released:	60
Unit Released:	cubic yards
Quantity In Water:	0
Receiving Waters:	Not reported

Map ID	Site	Database(s)	EPA ID Number

VACANT PARCEL - HIGHAM & CANNONS TRS. (Continued) **S106240656**

River Basin:	Not reported
Inspection Date:	Not reported
Call Date:	Not reported
Inspector:	Not reported
Response Due:	Not reported
Response Received Date:	Not reported
Visit Needed:	0
Open:	0
Air Referral Date:	Not reported
Air Reg/ Permit Number:	Not reported
Waste Referral Date:	Not reported
Epa Id Or Permit Number:	Not reported
Water Referral Date:	Not reported
Water Permit Number:	Not reported
Remediation Referral Date:	Not reported
Remediation Pc Number:	Not reported
Enforcement Referral Date:	Not reported
Nov Number:	Not reported
Pc Number:	Not reported
Receive By:	Not reported
Case Officer:	Not reported
Case Type:	Not reported
Street Address:	Not reported
Polllutant:	Not reported
Impact:	Not reported
Spill Time:	Not reported
Spill Date:	Not reported
Spill Volume:	Not reported
Measure:	Not reported
Volume In Water:	Not reported
Stream Name:	Not reported
Investigation Date:	Not reported
Closure Date:	Not reported
Lab Results:	Not reported
Target Date:	Not reported
Prep Number:	Not reported
Report Date:	Not reported
Report Time:	Not reported
Pollutant Scr:	Not reported
Volume:	Not reported
Volume Esc:	Not reported
Future Recommendations:	Not reported
Stream Code:	Not reported
Visit Date:	Not reported
Lab Date:	Not reported
File Close Date:	Not reported
Prep Copy:	Not reported
City:	Not reported
Incident Summary:	Discovered solid waste dumping site while investigating another complaint. Located on gravel portion of Highams Ct. accessible from the industrial park side. Gate on the Prince William Park side prevents motor vehicle access, however, allows pedestrian access
Reported:	Not reported
Results:	Not reported
Inspection Comments:	Not reported
Remarks:	Not reported

Map ID	Site	Database(s)	EPA ID Number
2129	**WOODBRIDGE RESEARCH FACILITY** **14013 DAWSON BEACH ROAD** **WOODBRIDGE, VA 22191**	**VA LUST**	**S105983719** **N/A**

LUST REG NO:

Region:	NO
Facility ID:	3010733
Status:	**Closed**
Tank Size:	Not reported
Product:	Not reported
Release Date:	11/12/1997
Closed Date:	11/25/1997
Case Type:	Article 11
Case Officer:	Bill Von Till
Pollution Complaint #:	98-3601
Permit Number:	Not reported
Priority:	3

Map ID	Site	Database(s)	EPA ID Number
2129	**WOODBRIDGE RESEARCH FACILITY** **14013 DAWSON BEACH ROAD** **WOODBRIDGE, VA**	**VA RGA LUST**	**S115995777** **N/A**

RGA LUST:

2001	WOODBRIDGE RESEARCH FACILITY	14013 DAWSON BEACH ROAD

Map ID	Site	Database(s)	EPA ID Number
2143	**14300 VETERANS DRIVE** **WOODBRIDGE, VA**	**VA SPILLS**	**S120835854** **N/A**

SPILLS:

Fips City/County:	Prince William County
Status:	Closed
Reference Id:	91325
IR Number:	2017-N-2440
Associated IR:	Not reported
Incident Date:	02/27/2017
Call Received Date:	02/28/2017
Closure Comments:	Case ClosedNo significant environmental impacts
Threat To:	Not reported
Terrorism (Y/N):	N
Characterize Incident:	Unknown
Incident Type:	Petroleum
Incident Subtype:	Petroleum * Surface Spill
Materials:	Sheen (Unknown) (0-0 Unknown)
Effect To Receptor:	Impacted
Water Body:	Marumsco Creek/Potomac River
Low Quantity To Water:	Not reported
High Quantity To Water:	Not reported
Quantity Units:	Unknown
Other Receptors:	pond at park
RP Company:	Not reported
RP Name:	Not reported
Property Owner:	Not reported
Property Company:	Not reported
Duration Of Event (Hrs):	0
Impacts:	Not reported

Map ID	Site	Database(s)	EPA ID Number

(Continued) **S120835854**

Other Impacts:	Not reported
Steps Taken:	Not reported
Steps Taken Description:	Not reported
System Components:	Not reported
Other System Components:	Not reported
Cause Of Event:	Not reported
Corrective Action Taken:	Not reported
Weather Status:	N/A
Precipitation (Wet):	0
Discharge Type:	N/A
Discharge Volume:	0
Unknown Discharge (Y/N):	N
Site Name:	UNKNOWN SHEEN @ VETERANS PARK
Closure Date:	02/28/2017
Orig. Call Incident Description:	----- SHEEN REPORT--- AT 17:56 HRS 02/27/17, THE VEOC WAS NOTIFIED BY LT ANTHONY, PRINCE WILLIAM FIRE AND RESCUE, THAT HE RECEIVED A CALL FROM RANGER HANCOCK REGARDING A PETROLEUM SHEEN ON A WATERWAY IN VETERANS PARK . THE CAUSE OF THE SHEEN IS UNKNOW
Original Call Material Description:	unknown sheen
Original Call Location Description:	14300 Veterans Drive in Woodbridge, VA (retention pond at Veterans Park)
Incident Ongoing at time of Call:	Y
Agencies Notified (Y/N):	Y
Other Agencies:	Prince William Fire & Rescue, NRC (Incident # 1172072), VDEM (HMVA-23558)
Permitted (Y/N):	N
Call Reported By Company Name:	Prince William Co Fire & Rescue
Call Property Owner Company Name:	Not reported
Call Property Owner Name:	Not reported
Site Summary:	----- SHEEN REPORT--- AT 17:56 HRS 02/27/17, THE VEOC WAS NOTIFIED BY LT ANTHONY, PRINCE WILLIAM FIRE AND RESCUE, THAT HE RECEIVED A CALL FROM RANGER HANCOCK REGARDING A PETROLEUM SHEEN ON A WATERWAY IN VETERANS PARK . THE CAUSE OF THE SHEEN IS UNKNOW

2143 **PRINCE WILLIAM COUNTY - VETERAN'S PARK (PARKS & RE** **RCRA NonGen / NLR** **1014961923**
14300 VETERAN'S DRIVE **VAP407201212**
WOODBRIDGE, VA 22191

RCRA NonGen / NLR:

Date form received by agency:	11/15/2012
Facility name:	PRINCE WILLIAM COUNTY - VETERAN'S PARK (PARKS & RECREATION)
Facility address:	14300 VETERAN'S DRIVE WOODBRIDGE, VA 22191
EPA ID:	VAP407201212
Mailing address:	BRISTOW ROAD MANASSAS, VA 20112
Contact:	MARLENE MEARS
Contact address:	BRISTOW ROAD MANASSAS, VA 20112
Contact country:	US
Contact telephone:	703-792-4222
Contact email:	MMEARS@PWCPARKS.ORG
EPA Region:	03
Classification:	Non-Generator
Description:	Handler: Non-Generators do not presently generate hazardous waste

Owner/Operator Summary:

Owner/operator name:	PRINCE WILLIAM COUNTY PARKS & RECREATION

Map ID	Site	Database(s)	EPA ID Number

PRINCE WILLIAM COUNTY - VETERAN'S PARK (PARKS & RECREATION) (Continued) **1014961923**

Owner/operator address: Not reported
VA
Owner/operator country: US
Owner/operator telephone: Not reported
Owner/operator email: Not reported
Owner/operator fax: Not reported
Owner/operator extension: Not reported
Legal status: County
Owner/Operator Type: Operator
Owner/Op start date: 01/01/1986
Owner/Op end date: Not reported

Owner/operator name: PRINCE WILLIAM COUNTY
Owner/operator address: BRISTOW ROAD
MANASSAS, VA 20112
Owner/operator country: US
Owner/operator telephone: 703-792-7060
Owner/operator email: Not reported
Owner/operator fax: Not reported
Owner/operator extension: Not reported
Legal status: County
Owner/Operator Type: Owner
Owner/Op start date: 07/01/2012
Owner/Op end date: Not reported

Handler Activities Summary:
U.S. importer of hazardous waste: No
Mixed waste (haz. and radioactive): No
Recycler of hazardous waste: No
Transporter of hazardous waste: No
Treater, storer or disposer of HW: No
Underground injection activity: No
On-site burner exemption: No
Furnace exemption: No
Used oil fuel burner: No
Used oil processor: No
User oil refiner: No
Used oil fuel marketer to burner: No
Used oil Specification marketer: No
Used oil transfer facility: No
Used oil transporter: No

Historical Generators:
Date form received by agency: 07/20/2012
Site name: PRINCE WILLIAM COUNTY - VETERAN'S PARK (PARKS & RECREATION)
Classification: Small Quantity Generator

. Waste code: D001
. Waste name: IGNITABLE WASTE

. Waste code: D002
. Waste name: CORROSIVE WASTE

. Waste code: D013
. Waste name: LINDANE (1,2,3,4,5,6-HEXA-CHLOROCYCLOHEXANE, GAMMA ISOMER)

Map ID	Site	Database(s)	EPA ID Number

PRINCE WILLIAM COUNTY - VETERAN'S PARK (PARKS & RECREATION) (Continued) **1014961923**

. Waste code: D014
. Waste name: METHOXYCHLOR (1,1,1-TRICHLORO-2,2-BIS [P-METHOXYPHENYL] ETHANE)

. Waste code: D016
. Waste name: 2,4-D (2,4-DICHLOROPHENOXYACETIC ACID)

. Waste code: D020
. Waste name: CHLORDANE

. Waste code: U036
. Waste name: 4,7-METHANO-1H-INDENE, 1,2,4,5,6,7,8,8-OCTACHLORO-2,3,3A,4,7,7A-HEXAHYDRO- (OR) CHLORDANE, ALPHA & GAMMA ISOMERS

. Waste code: U129
. Waste name: CYCLOHEXANE, 1,2,3,4,5,6-HEXACHLORO-, (1ALPHA, 2ALPHA, 3BETA, 4ALPHA, 5ALPHA, 6BETA)- (OR) LINDANE

. Waste code: U240
. Waste name: 2,4-D, SALTS & ESTERS (OR) ACETIC ACID, (2,4-DICHLOROPHENOXY)-, SALTS & ESTERS (OR) DICHLOROPHENOXYACETIC ACID 2,4-D

. Waste code: U279
. Waste name: CARBARYL (OR) 1-NAPHTHALENOL, METHYLCARBAMATE

Violation Status: No violations found

2143 **VETERAN'S PARK** **VA TIER 2** **S118193665**
14300 VETERAN'S DRIVE **N/A**
WOODBRIDGE, VA 22191

TIER 2:
Facility ID: Not reported
CAS Number: 7681529
SIC Code: Not reported
NAICS: Not reported
Entered Chemical Name: Sodium Hypochlorite
Average Amt Code: 9999.0
Owner Name: Not reported
Owner Phone: Not reported
Contact Type: Not reported

Facility ID: 5423958
CAS Number: 7681529
SIC Code: Not reported
NAICS: Not reported
Entered Chemical Name: Sodium Hypochlorite
Average Amt Code: 9999
Owner Name: Not reported
Owner Phone: Not reported
Contact Type: Not reported

Map ID	Site	Database(s)	EPA ID Number
2143	**PRINCE WILLIAM COUNTY - VETERAN'S PARK (PARKS & RE** **14300 VETERAN'S DRIVE** **WOODBRIDGE, VA 22191**	**FINDS** **ECHO**	**1016030000** **N/A**

FINDS:

Registry ID: 110054871545

Environmental Interest/Information System

RCRAInfo is a national information system that supports the Resource Conservation and Recovery Act (RCRA) program through the tracking of events and activities related to facilities that generate, transport, and treat, store, or dispose of hazardous waste. RCRAInfo allows RCRA program staff to track the notification, permit, compliance, and corrective action activities required under RCRA.

Click this hyperlink while viewing on your computer to access additional FINDS: detail in the EDR Site Report.

ECHO:

Envid:	1016030000
Registry ID:	110054871545
DFR URL:	http://echo.epa.gov/detailed-facility-report?fid=110054871545

Map ID	Site	Database(s)	EPA ID Number
2163	**814 BAY STREET** **814 BAY STREET** **WOODBRIDGE, VA 22191**	**VA SPILLS**	**S108325353** **N/A**

SPILLS:

Fips City/County:	Prince William County
Status:	Not reported
Reference Id:	Not reported
IR Number:	2005-N-0223
Associated IR:	Not reported
Incident Date:	09/07/2004
Call Received Date:	09/08/2004
Closure Comments:	See Site Summary for details
Threat To:	Not reported
Terrorism (Y/N):	NO
Characterize Incident:	Not reported
Incident Type:	Waste
Incident Subtype:	Hazardous Waste
Materials:	Mercury(-1 - -1 Unknown)
Effect To Receptor:	Not reported
Water Body:	Not reported
Low Quantity To Water:	Not reported
High Quantity To Water:	Not reported
Quantity Units:	Not reported
Other Receptors:	Not reported
RP Company:	Not reported
RP Name:	Not reported
Property Owner:	Not reported
Property Company:	Not reported
Duration Of Event (Hrs):	Not reported
Impacts:	Not reported
Other Impacts:	Not reported
Steps Taken:	Not reported
Steps Taken Description:	Not reported

Map ID	Site	Database(s)	EPA ID Number

814 BAY STREET (Continued) **S108325353**

System Components:	Not reported
Other System Components:	Not reported
Cause Of Event:	Not reported
Corrective Action Taken:	Not reported
Weather Status:	Not reported
Precipitation (Wet):	Not reported
Discharge Type:	Not reported
Discharge Volume:	Not reported
Unknown Discharge (Y/N):	NO
Site Name:	814 BAY STREET
Closure Date:	08/30/2005
Orig. Call Incident Description:	"Police report last night of chemicals in abandoned garage. Area cordoned off for daylight hazmat response. Old lab chemicals, acid bottles and such by the hundreds. Area on domestic well. Former owner was former Ame Univ Geology professor who died approx 20 years ago. House recently went thru property transaction."
Original Call Material Description:	"Mercury, cyanide, acids & bases (see inv list)"
Original Call Location Description:	814 Bay Street-814 Bay Street-Woodbridge-VA-22191-Prince William County
Incident Ongoing at time of Call:	Not reported
Agencies Notified (Y/N):	NO
Other Agencies:	Not reported
Permitted (Y/N):	NO
Call Reported By Company Name:	Capt Gary Gesling
Call Property Owner Company Name:	Not reported
Call Property Owner Name:	Not reported
Site Summary:	See stand alone file.

SPILLS NO:

Region:	NO
Id:	Not reported
Incident Summary:	Not reported
Date In:	9/8/2004
Date Closed:	8/30/2005
Pollution Type:	Not reported
Responsible Party:	Not reported
Facility Status:	**Not reported**
Owner:	Not reported
Facility Contact:	Not reported
Facility Permitted:	0
Facility Telephone:	Not reported
Time In:	8:53:00 AM
Reported By Name:	Capt Gary Gesling
Reported By Telephone:	Not reported
Reported By Affiliation/Addr:	Prince William Hazmat
Incident Response IR #:	2005-N-0223
Responsible Party Address:	Not reported
Responsible Party City:	Not reported
Responsible Party State:	Not reported
Responsible Party Zip:	Not reported
Responsible Party Contact:	Not reported
Responsible Party Telephone:	Not reported
Owner Name:	Not reported
Owner Address:	Not reported
Owner City:	Not reported
Owner State:	Not reported
Owner Zip:	Not reported

Map ID	Site	Database(s)	EPA ID Number

814 BAY STREET (Continued) **S108325353**

Owner Contact:	Not reported
Owner Telephone:	Not reported
Incident Date:	9/7/2004
Incident Time:	Not reported
Petroleum:	0
Solid Waste:	0
Hazardous Waste:	-1
Water:	0
Air:	0
Sewage:	0
Fish Kill:	0
Threat Wetlands:	0
Wetlands:	0
Material Released:	Mercury, cyanide, acids & bases (see inv list)
Possible Receptors:	Not reported
Quantity Released:	Not reported
Unit Released:	Not reported
Quantity In Water:	Not reported
Receiving Waters:	Not reported
River Basin:	Not reported
Inspection Date:	Not reported
Call Date:	Not reported
Inspector:	HW
Response Due:	Not reported
Response Received Date:	Not reported
Visit Needed:	-1
Open:	0
Air Referral Date:	Not reported
Air Reg/ Permit Number:	Not reported
Waste Referral Date:	9/9/2004
Epa Id Or Permit Number:	Not reported
Water Referral Date:	Not reported
Water Permit Number:	Not reported
Remediation Referral Date:	Not reported
Remediation Pc Number:	Not reported
Enforcement Referral Date:	Not reported
Nov Number:	Not reported
Pc Number:	Not reported
Receive By:	Not reported
Case Officer:	Not reported
Case Type:	Not reported
Street Address:	Not reported
Polllutant:	Not reported
Impact:	Not reported
Spill Time:	Not reported
Spill Date:	Not reported
Spill Volume:	Not reported
Measure:	Not reported
Volume In Water:	Not reported
Stream Name:	Not reported
Investigation Date:	Not reported
Closure Date:	Not reported
Lab Results:	Not reported
Target Date:	Not reported
Prep Number:	Not reported
Report Date:	Not reported
Report Time:	Not reported

Map ID	Site	Database(s)	EPA ID Number

814 BAY STREET (Continued) **S108325353**

Pollutant Scr:	Not reported
Volume:	Not reported
Volume Esc:	Not reported
Future Recommendations:	Not reported
Stream Code:	Not reported
Visit Date:	Not reported
Lab Date:	Not reported
File Close Date:	Not reported
Prep Copy:	Not reported
City:	Not reported
Incident Summary:	Police report last night of chemicals in abandoned garage. Area cordoned off for daylight hazmat response. Old lab chemicals, acid bottles and such by the hundreds. Area on domestic well. Former owner was former Ame Univ Geology professor who died approx 20 years ago. House recently went thru property transaction.
Reported:	Not reported
Results:	Not reported
Inspection Comments:	See stand alone file.
Remarks:	Not reported

2163 **GILL PROPERTY** **VA SPILLS** **S106539683**
815 BAY ST **N/A**
WOODBRIDGE, VA 22191

SPILLS:

Fips City/County:	Prince William County
Status:	Not reported
Reference Id:	Not reported
IR Number:	2004-N-1071
Associated IR:	Not reported
Incident Date:	Not reported
Call Received Date:	06/16/2004
Closure Comments:	See Site Summary for details
Threat To:	Not reported
Terrorism (Y/N):	NO
Characterize Incident:	Not reported
Incident Type:	Petroleum
Incident Subtype:	Petroleum
Materials:	Not reported
Effect To Receptor:	Not reported
Water Body:	Potomac River
Low Quantity To Water:	-1
High Quantity To Water:	-1
Quantity Units:	Unknown
Other Receptors:	Not reported
RP Company:	Not reported
RP Name:	Not reported
Property Owner:	Not reported
Property Company:	Not reported
Duration Of Event (Hrs):	Not reported
Impacts:	Not reported
Other Impacts:	Not reported
Steps Taken:	Not reported
Steps Taken Description:	Not reported
System Components:	Not reported
Other System Components:	Not reported
Cause Of Event:	Not reported
Corrective Action Taken:	Not reported

Map ID	Site	Database(s)	EPA ID Number

GILL PROPERTY (Continued) **S106539683**

Weather Status:	Not reported
Precipitation (Wet):	Not reported
Discharge Type:	Not reported
Discharge Volume:	Not reported
Unknown Discharge (Y/N):	NO
Site Name:	GILL PROPERTY
Closure Date:	06/17/2004
Orig. Call Incident Description:	"Demolished house on lot two months ago, have not removed UST for heating oil or septic tank. Already called HD on septic tank. DEQ does not require tank to be removed, that a local building code issue. Marcus Haynes from HD called to say he got the complaint from Medici."
Original Call Material Description:	None (Qty=None)
Original Call Location Description:	Gill Property-815 Bay St-Woodbridge-VA-22191-Prince William County
Incident Ongoing at time of Call:	Not reported
Agencies Notified (Y/N):	NO
Other Agencies:	Not reported
Permitted (Y/N):	NO
Call Reported By Company Name:	Robby Faught
Call Property Owner Company Name:	Not reported
Call Property Owner Name:	Not reported
Site Summary:	Not reported

SPILLS NO:

Region:	NO
Id:	Not reported
Incident Summary:	Not reported
Date In:	6/16/2004
Date Closed:	6/17/2004
Pollution Type:	Not reported
Responsible Party:	Not reported
Facility Status:	**Not reported**
Owner:	Not reported
Facility Contact:	Not reported
Facility Permitted:	0
Facility Telephone:	Not reported
Time In:	Not reported
Reported By Name:	Robby Faught
Reported By Telephone:	7036900112
Reported By Affiliation/Addr:	Not reported
Incident Response IR #:	2004-N-1071
Responsible Party Address:	Not reported
Responsible Party City:	Not reported
Responsible Party State:	Not reported
Responsible Party Zip:	Not reported
Responsible Party Contact:	Not reported
Responsible Party Telephone:	Not reported
Owner Name:	Not reported
Owner Address:	Not reported
Owner City:	Not reported
Owner State:	Not reported
Owner Zip:	Not reported
Owner Contact:	Not reported
Owner Telephone:	Not reported
Incident Date:	Not reported
Incident Time:	Not reported
Petroleum:	-1
Solid Waste:	0

Map ID	Site	Database(s)	EPA ID Number

GILL PROPERTY (Continued) **S106539683**

Hazardous Waste:	0
Water:	0
Air:	0
Sewage:	0
Fish Kill:	0
Threat Wetlands:	0
Wetlands:	0
Material Released:	None
Possible Receptors:	Potomac River
Quantity Released:	None
Unit Released:	Not reported
Quantity In Water:	Not reported
Receiving Waters:	Not reported
River Basin:	Not reported
Inspection Date:	6/17/2004
Call Date:	Not reported
Inspector:	Not reported
Response Due:	Not reported
Response Received Date:	Not reported
Visit Needed:	0
Open:	0
Air Referral Date:	Not reported
Air Reg/ Permit Number:	Not reported
Waste Referral Date:	Not reported
Epa Id Or Permit Number:	Not reported
Water Referral Date:	Not reported
Water Permit Number:	Not reported
Remediation Referral Date:	Not reported
Remediation Pc Number:	Not reported
Enforcement Referral Date:	Not reported
Nov Number:	Not reported
Pc Number:	Not reported
Receive By:	Not reported
Case Officer:	Not reported
Case Type:	Not reported
Street Address:	Not reported
Polllutant:	Not reported
Impact:	Not reported
Spill Time:	Not reported
Spill Date:	Not reported
Spill Volume:	Not reported
Measure:	Not reported
Volume In Water:	Not reported
Stream Name:	Not reported
Investigation Date:	Not reported
Closure Date:	Not reported
Lab Results:	Not reported
Target Date:	Not reported
Prep Number:	Not reported
Report Date:	Not reported
Report Time:	Not reported
Pollutant Scr:	Not reported
Volume:	Not reported
Volume Esc:	Not reported
Future Recommendations:	Not reported
Stream Code:	Not reported
Visit Date:	Not reported

Map ID	Site	Database(s)	EPA ID Number

GILL PROPERTY (Continued) **S106539683**

Lab Date:	Not reported
File Close Date:	Not reported
Prep Copy:	Not reported
City:	Not reported
Incident Summary:	Demolished house on lot two months ago, have not removed UST for heating oil or septic tank. Already called HD on septic tank. DEQ does not require tank to be removed, that a local building code issue. Marcus Haynes from HD called to say he got the complaint from Medici.
Reported:	Not reported
Results:	Not reported
Inspection Comments:	Not reported
Remarks:	Not reported

2168 **14300 FEATHERSTONE RD - VETERANS PARK** **VA SPILLS** **S108926102**
14300 FEATHERSTONE RD - VETERANS PARK **N/A**
WOODBRIDGE, VA

SPILLS:

Fips City/County:	Prince William County
Status:	Not reported
Reference Id:	Not reported
IR Number:	2008-N-0282
Associated IR:	Not reported
Incident Date:	10/27/2007
Call Received Date:	10/27/2007
Closure Comments:	See Site Summary for details
Threat To:	Not reported
Terrorism (Y/N):	NO
Characterize Incident:	Not reported
Incident Type:	Petroleum
Incident Subtype:	Petroleum
Materials:	Oil (Unknown)(0 - 5 Gallons)
Effect To Receptor:	Not reported
Water Body:	Marumsco Creek
Low Quantity To Water:	-1
High Quantity To Water:	-1
Quantity Units:	Gallons
Other Receptors:	Not reported
RP Company:	Not reported
RP Name:	Not reported
Property Owner:	Not reported
Property Company:	Not reported
Duration Of Event (Hrs):	Not reported
Impacts:	Not reported
Other Impacts:	Not reported
Steps Taken:	Not reported
Steps Taken Description:	Not reported
System Components:	Not reported
Other System Components:	Not reported
Cause Of Event:	Not reported
Corrective Action Taken:	Not reported
Weather Status:	Not reported
Precipitation (Wet):	Not reported
Discharge Type:	Not reported
Discharge Volume:	Not reported
Unknown Discharge (Y/N):	NO
Site Name:	14300 FEATHERSTONE RD - VETERANS PARK
Closure Date:	04/08/2008

Map ID	Site	Database(s)	EPA ID Number

14300 FEATHERSTONE RD - VETERANS PARK (Continued) **S108926102**

Orig. Call Incident Description:	Oil was found along bank of Marumsco Creek in Veterans Park; origin of oil unknown came from upstream.
Original Call Material Description:	oil (Qty=Est 5 ga.)
Original Call Location Description:	14300 Featherstone Rd - Veterans Park-14300 Featherstone Rd - Veterans Park-Woodbridge-VA--Prince William County
Incident Ongoing at time of Call:	Not reported
Agencies Notified (Y/N):	NO
Other Agencies:	Not reported
Permitted (Y/N):	NO
Call Reported By Company Name:	Marlene Mears/Risk Mgr
Call Property Owner Company Name:	Not reported
Call Property Owner Name:	Not reported
Site Summary:	Lt. Horvath w/Pr Wm Co FD called to advise that oil was found to be coming from 1272 Easy St. A boom was placed in the River at that location & at Veterans Park. Responsible party had not been found. Oil was contained & cleanup will take place by Atlas Environmental. Clean on going.

SPILLS NO:

Region:	NO
Id:	Not reported
Incident Summary:	Not reported
Date In:	10/27/2007
Date Closed:	4/8/2008
Pollution Type:	Not reported
Responsible Party:	Not reported
Facility Status:	**Not reported**
Owner:	Not reported
Facility Contact:	Not reported
Facility Permitted:	0
Facility Telephone:	Not reported
Time In:	7:30:00 AM
Reported By Name:	Marlene Mears/Risk Mgr
Reported By Telephone:	7038561531
Reported By Affiliation/Addr:	Pr Wm Co
Incident Response IR #:	2008-N-0282
Responsible Party Address:	Not reported
Responsible Party City:	Not reported
Responsible Party State:	Not reported
Responsible Party Zip:	Not reported
Responsible Party Contact:	Not reported
Responsible Party Telephone:	Not reported
Owner Name:	Not reported
Owner Address:	Not reported
Owner City:	Not reported
Owner State:	Not reported
Owner Zip:	Not reported
Owner Contact:	Not reported
Owner Telephone:	Not reported
Incident Date:	10/27/2007
Incident Time:	7:30:00 AM
Petroleum:	-1
Solid Waste:	0
Hazardous Waste:	0
Water:	0
Air:	0
Sewage:	0

Map ID	Site	Database(s)	EPA ID Number

14300 FEATHERSTONE RD - VETERANS PARK (Continued) **S108926102**

Fish Kill:	0
Threat Wetlands:	0
Wetlands:	0
Material Released:	oil
Possible Receptors:	Potomac River
Quantity Released:	Est 5 ga.
Unit Released:	Not reported
Quantity In Water:	Not reported
Receiving Waters:	Marumsco Creek
River Basin:	1A Potomac
Inspection Date:	10/27/2008
Call Date:	Not reported
Inspector:	mlm
Response Due:	Not reported
Response Received Date:	Not reported
Visit Needed:	0
Open:	0
Air Referral Date:	Not reported
Air Reg/ Permit Number:	Not reported
Waste Referral Date:	Not reported
Epa Id Or Permit Number:	Not reported
Water Referral Date:	Not reported
Water Permit Number:	Not reported
Remediation Referral Date:	Not reported
Remediation Pc Number:	Not reported
Enforcement Referral Date:	Not reported
Nov Number:	Not reported
Pc Number:	Not reported
Receive By:	Not reported
Case Officer:	Not reported
Case Type:	Not reported
Street Address:	Not reported
Polllutant:	Not reported
Impact:	Not reported
Spill Time:	Not reported
Spill Date:	Not reported
Spill Volume:	Not reported
Measure:	Not reported
Volume In Water:	Not reported
Stream Name:	Not reported
Investigation Date:	Not reported
Closure Date:	Not reported
Lab Results:	Not reported
Target Date:	Not reported
Prep Number:	Not reported
Report Date:	Not reported
Report Time:	Not reported
Pollutant Scr:	Not reported
Volume:	Not reported
Volume Esc:	Not reported
Future Recommendations:	Not reported
Stream Code:	Not reported
Visit Date:	Not reported
Lab Date:	Not reported
File Close Date:	Not reported
Prep Copy:	Not reported
City:	Not reported

Map ID	Site	Database(s)	EPA ID Number

14300 FEATHERSTONE RD - VETERANS PARK (Continued) **S108926102**

Incident Summary:	Oil was found along bank of Marumsco Creek in Veterans Park; origin of oil unknown came from upstream.
Reported:	Not reported
Results:	Not reported
Inspection Comments:	Lt. Horvath w/Pr Wm Co FD called to advise that oil was found to be coming from 1272 Easy St. A boom was placed in the River at that location & at Veterans Park. Responsible party had not been found. Oil was contained & cleanup will take place by Atlas Environmental. Clean on going.
Remarks:	Not reported

2171 **NICKENS CAROLINE RESIDENCE** **VA LTANKS** **S106097225**
909 BAY CIR **N/A**
WOODBRIDGE, VA 22191

LTANKS:

Region:	NRO
CEDS Facility Id:	200000213084
Case Status:	**Closed**
Pollution Complaint #:	20043103
Reported:	09/20/2003
Case Closed Date:	08/05/2004
Program:	RP Lead
Federally Regulated UST (Y/N):	N
Regulated Petroleum UST (1):	N
Excluded UST (1):	N
Deferred UST (1):	N
Partially Deferred UST (1):	N
Exempt 1 UST (2):	N
Exempt 2 Heating Oil UST (2):	Y
Small Heating Oil AST (2):	N
Regulated AST (3):	N
Unregulated AST (3):	N
Other Y/N:	N
Unknown Y/N:	N
Other Description:	Not reported
Heating Oil Category:	Category 3

2174 **FERRAN LYDIA RESIDENCE** **VA LTANKS** **S105463359**
915 BAY CIR **N/A**
WOODBRIDGE, VA 22191

LTANKS:

Region:	NRO
CEDS Facility Id:	200000206430
Case Status:	**Closed**
Pollution Complaint #:	20023221
Reported:	05/03/2002
Case Closed Date:	07/29/2002
Program:	RP Lead
Federally Regulated UST (Y/N):	N
Regulated Petroleum UST (1):	N
Excluded UST (1):	N
Deferred UST (1):	N
Partially Deferred UST (1):	N
Exempt 1 UST (2):	N

Map ID	Site	Database(s)	EPA ID Number

FERRAN LYDIA RESIDENCE (Continued) **S105463359**

Exempt 2 Heating Oil UST (2):	Y
Small Heating Oil AST (2):	N
Regulated AST (3):	N
Unregulated AST (3):	N
Other Y/N:	N
Unknown Y/N:	N
Other Description:	Not reported
Heating Oil Category:	Category 2

2184 **TYME & TIDE MARINA** **VA LUST** **S103808413**
14603 FEATHERSTONE ROAD **VA LTANKS** **N/A**
WOODBRIDGE, VA 22191

LUST REG NO:

Region:	NO
Facility ID:	3000253
Status:	**Closed**
Tank Size:	6,000
Product:	gas/diesel
Release Date:	11/07/1996
Closed Date:	3/27/1997
Case Type:	Article 9
Case Officer:	Thomas R. Lancaster, P.G.
Pollution Complaint #:	97-3083
Permit Number:	Not reported
Priority:	3

LTANKS:

Region:	NRO
CEDS Facility Id:	200000096278
Case Status:	**Closed**
Pollution Complaint #:	19973083
Reported:	11/07/1996
Case Closed Date:	03/27/1997
Program:	RP Lead
Federally Regulated UST (Y/N):	Y
Regulated Petroleum UST (1):	Y
Excluded UST (1):	N
Deferred UST (1):	N
Partially Deferred UST (1):	N
Exempt 1 UST (2):	N
Exempt 2 Heating Oil UST (2):	N
Small Heating Oil AST (2):	N
Regulated AST (3):	N
Unregulated AST (3):	N
Other Y/N:	N
Unknown Y/N:	N
Other Description:	Not reported
Heating Oil Category:	Not reported

Map ID	Site	Database(s)	EPA ID Number
2184	**TYME & TIDE MARINA** **14603 FEATHERSTONE ROAD** **WOODBRIDGE, VA**	**VA RGA LUST**	**S115991194** **N/A**

RGA LUST:

2001 TYME & TIDE MARINA 14603 FEATHERSTONE ROAD

Map ID	Site	Database(s)	EPA ID Number
2184	**TYME N TYDE, INC** **14603 FEATHERSTONE RD** **WOODBRIDGE, VA 22191**	**VA UST** **VA AST**	**U003678179** **N/A**

Facility:

Facility Id:	3000253
Facility Type:	COMMERCIAL
CEDS Facility ID:	200000096278

Owner:

Owner Id:	27732
Owner Name:	Tyme N Tyde, Inc.
Owner Address:	14603 Featherstone Road
Owner Address2:	Not reported
Owner City, State, Zip:	Woodbridge, VA 22191
Owner Type:	PRIVATE
Number of Active AST:	1
Number of Active UST:	0
Number of Inactive AST:	0
Number of Inactive UST:	2

UST:

Facility ID:	3000253
Federally Regulated:	Yes
Tank Number:	R1
Tank Capacity:	6000
Tank Contents:	GASOLINE
Tank Status:	**REM FROM GRD**
Tank Type:	UST

Tank Material:

Install Date:	6/1/1970
Tank Materials: Bare Steel	No
Tank Materials: Cath Protect Steel	No
Tank Materials: Epoxy Steel	No
Tank Materials: Fiberglass	Yes
Tank Materials: Concrete	No
Tank Materials: Composite	No
Tank Materials: Double Walled	No
Tank Materials: Lined Interior	No
Tank Materials: Excav Liner	No
Tank Materials: Insulated Tank Jacket	No
Tank Materials: Repaired	No
Tank Materials: Unknown	No
Tank Materials: Other	No
Tank Materials: Other Note	Not reported

Release Detection:

Tank Release Detection: Leak Deferred	No
Tank Release Detection: Manual Gauge	No

Map ID	Site	Database(s)	EPA ID Number

TYME N TYDE, INC (Continued) **U003678179**

Tank Release Detection: Auto Gauge	No
Tank Release Detection:Tank Tightness	No
Tank Release Detection: Vapor Monitor	No
Tank Release Detection: Inventory	No
Tank Release Detection: Stat Invent Recon	No
Tank Release Detection: Spill Install	No
Tank Release Detection: Overfill Install	No
Tank Release Detection: Groundwater	No
Tank Release Detection: Int Sec Containment	No
Tank Release Detection: Int Double Walled	No
Tank Release Detection: Other Method	No
Tank Release Detection: Other Note	Not reported
Pipe Release Detection: Leak Deferred	Not reported
Pipe Release Detection: Autoleak	Not reported
Pipe Release Detection: Line Tightness	No
Pipe Release Detection: Stat Invent Recon	No
Pipe Release Detection: Groundwater	No
Pipe Release Detection: Int Sec Containment	No
Pipe Release Det: Interior Double Walled	No
Pipe Release Detection: Other Method	No
Pipe Release Detection: Other Note	Not reported

Pipe Type:	PRESSURE
Pipe Materials: Bare Steel	No
Pipe Materials: Galvanized Steel	Yes
Pipe Materials: Copper	No
Pipe Materials: Fiberglass	No
Pipe Materials: Cath Protect	No
Pipe Materials: Double Walled	No
Pipe Materials: Sec Containment	No
Pipe Materials: Repaired	No
Pipe Materials: Unknown	No
Pipe Materials: Other	No
Pipe Materials: Other Note	Not reported

Facility ID:	3000253
Federally Regulated:	Yes

Tank Number:	R2
Tank Capacity:	6000
Tank Contents:	GASOLINE
Tank Status:	**REM FROM GRD**
Tank Type:	UST

Tank Material:

Install Date:	6/1/1970
Tank Materials: Bare Steel	No
Tank Materials: Cath Protect Steel	No
Tank Materials: Epoxy Steel	No
Tank Materials: Fiberglass	Yes
Tank Materials: Concrete	No
Tank Materials: Composite	No
Tank Materials: Double Walled	No
Tank Materials: Lined Interior	No
Tank Materials: Excav Liner	No
Tank Materials: Insulated Tank Jacket	No
Tank Materials: Repaired	No

Map ID	Site	Database(s)	EPA ID Number

TYME N TYDE, INC (Continued) **U003678179**

Tank Materials: Unknown	No
Tank Materials: Other	No
Tank Materials: Other Note	Not reported

Release Detection:

Tank Release Detection: Leak Deferred	No
Tank Release Detection: Manual Gauge	No
Tank Release Detection: Auto Gauge	No
Tank Release Detection:Tank Tightness	No
Tank Release Detection: Vapor Monitor	No
Tank Release Detection: Inventory	No
Tank Release Detection: Stat Invent Recon	No
Tank Release Detection: Spill Install	No
Tank Release Detection: Overfill Install	No
Tank Release Detection: Groundwater	No
Tank Release Detection: Int Sec Containment	No
Tank Release Detection: Int Double Walled	No
Tank Release Detection: Other Method	No
Tank Release Detection: Other Note	Not reported
Pipe Release Detection: Leak Deferred	Not reported
Pipe Release Detection: Autoleak	Not reported
Pipe Release Detection: Line Tightness	No
Pipe Release Detection: Stat Invent Recon	No
Pipe Release Detection: Groundwater	No
Pipe Release Detection: Int Sec Containment	No
Pipe Release Det: Interior Double Walled	No
Pipe Release Detection: Other Method	No
Pipe Release Detection: Other Note	Not reported

Pipe Type:	PRESSURE
Pipe Materials: Bare Steel	No
Pipe Materials: Galvanized Steel	Yes
Pipe Materials: Copper	No
Pipe Materials: Fiberglass	No
Pipe Materials: Cath Protect	No
Pipe Materials: Double Walled	No
Pipe Materials: Sec Containment	No
Pipe Materials: Repaired	No
Pipe Materials: Unknown	No
Pipe Materials: Other	No
Pipe Materials: Other Note	Not reported

AST:

Facility ID:	3000253
Facility Type:	COMMERCIAL
CEDS Facility ID:	200000096278

Tank Info:

Owner:

Owner Id:	27732
Owner Name:	"Tyme N Tyde, Inc."
Owner Address:	14603 Featherstone Road
Owner Address2:	Not reported
Owner City/State/Zip:	Woodbridge, VA 22191
Owner Type:	PRIVATE

Map ID	Site	Database(s)	EPA ID Number

TYME N TYDE, INC (Continued) **U003678179**

Number of Active AST:	1
Number of Active UST:	0
Number of Inactive AST:	0
Number of Inactive UST:	2
Fed Regulated:	No
Tank Number:	1
Tank Type:	AST
Tank Capacity:	6000
Tank Contents:	GASOLINE
Tank Status:	CURR IN USE

Tank Containment:

Install Date:	4/15/1992
Containment: Curbing	No
Containment: Weirs	No
Containment: Sorbent	No
Containment: Culvert	No
Containment: Diversion	No
Containment: Retention	No
Containment: Dike	Yes
Containment: Unknown	No
Containment: Other	No
Containment: Other Note	Not reported

Release Detection:

Release Detection: Ground Water	No
Release Detection: Visual	Yes
Release Detection: Vapor	No
Release Detection: Interstitial	No
Release Detection: None	No
Release Detection: Other	No
Release Detection: Other Note	Not reported
Release Prevention: Double Bottom	No
Release Prevention: Double Walled	No
Release Prevention: Lined Interior	Not reported
Release Prevention: Poly Jacket	No
Release Prevention: Exc Liner	No
Release Prevention: None	Yes
Release Prevention: Unknown	No
Release Prevention: Other	No
Release Prevention: Other Note	Not reported
Tank Foundation: Steel	No
Tank Foundation: Earthen	No
Tank Foundation: Concrete Imp	No
Tank Foundation: Unknown	No
Tank Foundation: Other	No
Tank Foundation: Other Note	Not reported
Tank Roof: Float	No
Tank Roof: Cone	No
Tank Roof: Breather	Not reported
Tank Roof: Dbldeck	Not reported
Tank Roof: Pontoon	Not reported
Tank Roof: Balloon	Not reported
Tank Roof: Lifter	Not reported
Tank Roof: Pan	Not reported

Map ID	Site	Database(s)	EPA ID Number

TYME N TYDE, INC (Continued) **U003678179**

Tank Roof: Other	Yes
Tank Roof: Other Note	Not reported

Tank Material:

Tank Materials: Bare Steel	Yes
Tank Materials: Concrete	No
Tank Materials: Insulated Tank Jacket	No
Tank Materials: Unknown	No
Tank Materials: Other	No
Tank Materials: Other Note	Not reported
Tank Type Cathodic/CP:	N
Tank Type Single Wall:	N
Tank Type Double Wall:	N
Tank Type Lined Interior:	N
Tank Type Double Bottom:	N
Tank Type Potable/Skid:	N
Tank Type Shop Fabricated/Built:	N
Tank Type Vaulted Below Grade:	N
Tank Type Vertical:	N
Tank Type Horizontal:	N
Tank Type Unknown:	N
Tank Type Other:	N
Tank Type Other Specify:	N

2201 **COOPER EILEEN RESIDENCE** **VA LTANKS** **S108106031**
1102 MAPLETON ST **N/A**
WOODBRIDGE, VA 22191

LTANKS:

Region:	NRO
CEDS Facility Id:	200000224213
Case Status:	**Closed**
Pollution Complaint #:	20063276
Reported:	06/19/2006
Case Closed Date:	08/04/2006
Program:	RP Lead
Federally Regulated UST (Y/N):	N
Regulated Petroleum UST (1):	N
Excluded UST (1):	N
Deferred UST (1):	N
Partially Deferred UST (1):	N
Exempt 1 UST (2):	N
Exempt 2 Heating Oil UST (2):	Y
Small Heating Oil AST (2):	N
Regulated AST (3):	N
Unregulated AST (3):	N
Other Y/N:	N
Unknown Y/N:	N
Other Description:	Not reported
Heating Oil Category:	Category 2

Map ID	Site	Database(s)	EPA ID Number
2201		**ERNS**	**93170507**
	1105 MAPLETON ST **WOODBRIDGE, VA 22191**		**N/A**

Click this hyperlink while viewing on your computer to access additional ERNS detail in the EDR Site Report.

Map ID	Site	Database(s)	EPA ID Number
2205	**MADDOX, MICHAEL RESIDENCE** **1108 LINDEN STREET** **WOODBRIDGE, VA**	**VA RGA LUST**	**S115976048** **N/A**

RGA LUST:

2001	MADDOX, MICHAEL RESIDENCE	1108 LINDEN STREET

Map ID	Site	Database(s)	EPA ID Number
2205	**MADDOX, MICHAEL RESIDENCE** **1108 LINDEN STREET** **WOODBRIDGE, VA 22191**	**VA LUST** **VA LTANKS**	**S104406689** **N/A**

LUST REG NO:

Region:	NO
Facility ID:	3900068
Status:	**Closed**
Tank Size:	0
Product:	Not reported
Release Date:	08/27/1982
Closed Date:	8/5/1994
Case Type:	Article 11
Case Officer:	Lewis E. Hilder
Pollution Complaint #:	83-0163
Permit Number:	0
Priority:	-

LTANKS:

Region:	NRO
CEDS Facility Id:	200000185270
Case Status:	**Closed**
Pollution Complaint #:	19830163
Reported:	08/27/1982
Case Closed Date:	08/05/1994
Program:	RP Lead
Federally Regulated UST (Y/N):	N
Regulated Petroleum UST (1):	N
Excluded UST (1):	N
Deferred UST (1):	N
Partially Deferred UST (1):	N
Exempt 1 UST (2):	N
Exempt 2 Heating Oil UST (2):	N
Small Heating Oil AST (2):	N
Regulated AST (3):	N
Unregulated AST (3):	N
Other Y/N:	N
Unknown Y/N:	N
Other Description:	Not reported

Map ID	Site	Database(s)	EPA ID Number

MADDOX, MICHAEL RESIDENCE (Continued) **S104406689**

Heating Oil Category: Not reported

2205 **SANDIVAR ROMEO D RESIDENCE** **VA LTANKS** **S118866390**
1104 LINDEN ST **N/A**
WOODBRIDGE, VA 22191

LTANKS:

Region:	NRO
CEDS Facility Id:	200000882736
Case Status:	**Closed**
Pollution Complaint #:	20163220
Reported:	06/01/2016
Case Closed Date:	07/20/2017
Program:	RP Lead
Federally Regulated UST (Y/N):	N
Regulated Petroleum UST (1):	N
Excluded UST (1):	N
Deferred UST (1):	N
Partially Deferred UST (1):	N
Exempt 1 UST (2):	N
Exempt 2 Heating Oil UST (2):	Y
Small Heating Oil AST (2):	N
Regulated AST (3):	N
Unregulated AST (3):	N
Other Y/N:	N
Unknown Y/N:	N
Other Description:	Not reported
Heating Oil Category:	Category 2

2206 **PURVIS RESIDENCE** **VA SPILLS** **S108326581**
14708 FEATHERSTONE RD **N/A**
WOODBRIDGE, VA

SPILLS NO:

Region:	NO
Id:	Not reported
Incident Summary:	Not reported
Date In:	12/16/2005
Date Closed:	6/19/2006
Pollution Type:	Not reported
Responsible Party:	Steve Purvis & MIFCO/Griffith
Facility Status:	**Not reported**
Owner:	Not reported
Facility Contact:	Not reported
Facility Permitted:	0
Facility Telephone:	Not reported
Time In:	6:22:00 AM
Reported By Name:	Lt. Moran
Reported By Telephone:	7037926810
Reported By Affiliation/Addr:	Pr Wm FD
Incident Response IR #:	2006-N-0476
Responsible Party Address:	Not reported
Responsible Party City:	Not reported
Responsible Party State:	Not reported
Responsible Party Zip:	Not reported
Responsible Party Contact:	Not reported

Map ID	Site	Database(s)	EPA ID Number

PURVIS RESIDENCE (Continued) **S108326581**

Responsible Party Telephone:	Not reported
Owner Name:	Steve Purvis
Owner Address:	Not reported
Owner City:	Not reported
Owner State:	Not reported
Owner Zip:	Not reported
Owner Contact:	Not reported
Owner Telephone:	Not reported
Incident Date:	12/15/2005
Incident Time:	9:00:00 PM
Petroleum:	-1
Solid Waste:	0
Hazardous Waste:	0
Water:	0
Air:	0
Sewage:	0
Fish Kill:	0
Threat Wetlands:	0
Wetlands:	0
Material Released:	HOHO
Possible Receptors:	Home Inerior
Quantity Released:	Est. 40
Unit Released:	gallons
Quantity In Water:	Not reported
Receiving Waters:	Not reported
River Basin:	Not reported
Inspection Date:	Not reported
Call Date:	Not reported
Inspector:	Not reported
Response Due:	Not reported
Response Received Date:	Not reported
Visit Needed:	0
Open:	0
Air Referral Date:	Not reported
Air Reg/ Permit Number:	Not reported
Waste Referral Date:	Not reported
Epa Id Or Permit Number:	Not reported
Water Referral Date:	Not reported
Water Permit Number:	Not reported
Remediation Referral Date:	Not reported
Remediation Pc Number:	Not reported
Enforcement Referral Date:	Not reported
Nov Number:	Not reported
Pc Number:	Not reported
Receive By:	Not reported
Case Officer:	Not reported
Case Type:	Not reported
Street Address:	Not reported
Polllutant:	Not reported
Impact:	Not reported
Spill Time:	Not reported
Spill Date:	Not reported
Spill Volume:	Not reported
Measure:	Not reported
Volume In Water:	Not reported
Stream Name:	Not reported
Investigation Date:	Not reported

Map ID	Site	Database(s)	EPA ID Number

PURVIS RESIDENCE (Continued) **S108326581**

Closure Date:	Not reported
Lab Results:	Not reported
Target Date:	Not reported
Prep Number:	Not reported
Report Date:	Not reported
Report Time:	Not reported
Pollutant Scr:	Not reported
Volume:	Not reported
Volume Esc:	Not reported
Future Recommendations:	Not reported
Stream Code:	Not reported
Visit Date:	Not reported
Lab Date:	Not reported
File Close Date:	Not reported
Prep Copy:	Not reported
City:	Not reported
Incident Summary:	Info from Capt Gesling 12/16: Delivery 12/15 by MIFCO, Homeowner did self repairs to system (fuel line replacement) before delivery using non-approved materials (Aquarium Tubing). Griffith also discovered connections to the furnace were not tight. Release at furnace into ome; no environmental impact. (One story dwelling, no basement) Trying to determine amount released as tank still has product. Pulling ticket to see what was delivered.
Reported:	Not reported
Results:	Not reported
Inspection Comments:	Not reported
Remarks:	Not reported

2206 **14708 FEATHERSTONE RD** **VA LTANKS** **S108327538**
14708 FEATHERSTONE RD **VA SPILLS** **N/A**
WOODBRIDGE, VA 22191

LTANKS:

Region:	NRO
CEDS Facility Id:	200000224954
Case Status:	**Closed**
Pollution Complaint #:	20073056
Reported:	12/15/2005
Case Closed Date:	07/30/2007
Program:	RP Lead
Federally Regulated UST (Y/N):	N
Regulated Petroleum UST (1):	N
Excluded UST (1):	N
Deferred UST (1):	N
Partially Deferred UST (1):	N
Exempt 1 UST (2):	N
Exempt 2 Heating Oil UST (2):	N
Small Heating Oil AST (2):	Y
Regulated AST (3):	N
Unregulated AST (3):	N
Other Y/N:	N
Unknown Y/N:	N
Other Description:	Not reported
Heating Oil Category:	Category 1

SPILLS:

Fips City/County:	Prince William County

Map ID	Site	Database(s)	EPA ID Number

14708 FEATHERSTONE RD (Continued) **S108327538**

Status:	Not reported
Reference Id:	Not reported
IR Number:	2007-N-0411
Associated IR:	Not reported
Incident Date:	12/13/2006
Call Received Date:	12/13/2006
Closure Comments:	See Site Summary for details
Threat To:	Not reported
Terrorism (Y/N):	NO
Characterize Incident:	Not reported
Incident Type:	Petroleum
Incident Subtype:	Petroleum
Materials:	Oil (Kerosene)(-1 - -1 Unknown)
Effect To Receptor:	Not reported
Water Body:	Not reported
Low Quantity To Water:	Not reported
High Quantity To Water:	Not reported
Quantity Units:	Not reported
Other Receptors:	Ground
RP Company:	Not reported
RP Name:	Not reported
Property Owner:	Not reported
Property Company:	Not reported
Duration Of Event (Hrs):	Not reported
Impacts:	Not reported
Other Impacts:	Not reported
Steps Taken:	Not reported
Steps Taken Description:	Not reported
System Components:	Not reported
Other System Components:	Not reported
Cause Of Event:	Not reported
Corrective Action Taken:	Not reported
Weather Status:	Not reported
Precipitation (Wet):	Not reported
Discharge Type:	Not reported
Discharge Volume:	Not reported
Unknown Discharge (Y/N):	NO
Site Name:	14708 FEATHERSTONE RD
Closure Date:	12/12/2006
Orig. Call Incident Description:	Dumping kerosene; diesel laden soil at subject address.
Original Call Material Description:	kerosene (Qty=unknown)
Original Call Location Description:	14708 Featherstone Rd-14708 Featherstone Rd-Woodbridge-VA-22191-Prince William County
Incident Ongoing at time of Call:	Not reported
Agencies Notified (Y/N):	NO
Other Agencies:	Not reported
Permitted (Y/N):	NO
Call Reported By Company Name:	Rachael Barrett
Call Property Owner Company Name:	Not reported
Call Property Owner Name:	Not reported
Site Summary:	"M. Miller, DEQ PREP, called John Medici of PR WM CO HAZMAT; he already knew about issue & would get back w/additional info. On 12/15/06 rec'd call from G. Giesling, (FD); no apparent petroleum issue. FM & HAZMAT coordinated."
Fips City/County:	Prince William County
Status:	Not reported

Map ID	Site	Database(s)	EPA ID Number

14708 FEATHERSTONE RD (Continued) **S108327538**

Reference Id:	Not reported
IR Number:	2006-N-0476
Associated IR:	Not reported
Incident Date:	12/15/2005
Call Received Date:	12/16/2005
Closure Comments:	See Site Summary for details
Threat To:	Not reported
Terrorism (Y/N):	NO
Characterize Incident:	Not reported
Incident Type:	Petroleum
Incident Subtype:	Petroleum
Materials:	Oil (Heating)(40 - 40 Gallons)
Effect To Receptor:	Not reported
Water Body:	Not reported
Low Quantity To Water:	Not reported
High Quantity To Water:	Not reported
Quantity Units:	Not reported
Other Receptors:	Home Inerior
RP Company:	Steve Purvis & MIFCO/Griffith
RP Name:	Not reported
Property Owner:	Not reported
Property Company:	Steve Purvis
Duration Of Event (Hrs):	Not reported
Impacts:	Not reported
Other Impacts:	Not reported
Steps Taken:	Not reported
Steps Taken Description:	Not reported
System Components:	Not reported
Other System Components:	Not reported
Cause Of Event:	Not reported
Corrective Action Taken:	Not reported
Weather Status:	Not reported
Precipitation (Wet):	Not reported
Discharge Type:	Not reported
Discharge Volume:	Not reported
Unknown Discharge (Y/N):	NO
Site Name:	PURVIS RESIDENCE
Closure Date:	06/19/2006
Orig. Call Incident Description:	"Info from Capt Gesling 12/16: Delivery 12/15 by MIFCO, Homeowner did self repairs to system (fuel line replacement) before delivery using non-approved materials (Aquarium Tubing). Griffith also discovered connections to the furnace were not tight. Release at furnace into ome; no environmental impact. (One story dwelling, no basement) Trying to determine amount released as tank still has product. Pulling ticket to see what was delivered."
Original Call Material Description:	HOHO (Qty=Est. 40)
Original Call Location Description:	Purvis Residence-14708 Featherstone Rd-Woodbridge-VA--Prince William County
Incident Ongoing at time of Call:	Not reported
Agencies Notified (Y/N):	NO
Other Agencies:	Not reported
Permitted (Y/N):	NO
Call Reported By Company Name:	Lt Moran
Call Property Owner Company Name:	Not reported
Call Property Owner Name:	Not reported
Site Summary:	Not reported

Map ID	Site	Database(s)	EPA ID Number
	14708 FEATHERSTONE RD (Continued)		**S108327538**

SPILLS NO:

Region:	NO
Id:	Not reported
Incident Summary:	Not reported
Date In:	12/13/2006
Date Closed:	12/12/2006
Pollution Type:	Not reported
Responsible Party:	Not reported
Facility Status:	**Not reported**
Owner:	Not reported
Facility Contact:	Not reported
Facility Permitted:	0
Facility Telephone:	Not reported
Time In:	8:14:00 AM
Reported By Name:	Rachael Barrett
Reported By Telephone:	7037925547
Reported By Affiliation/Addr:	Pr Wm Co
Incident Response IR #:	2007-N-0411
Responsible Party Address:	Not reported
Responsible Party City:	Not reported
Responsible Party State:	Not reported
Responsible Party Zip:	Not reported
Responsible Party Contact:	Not reported
Responsible Party Telephone:	Not reported
Owner Name:	Not reported
Owner Address:	Not reported
Owner City:	Not reported
Owner State:	Not reported
Owner Zip:	Not reported
Owner Contact:	Not reported
Owner Telephone:	Not reported
Incident Date:	12/21/1930
Incident Time:	Not reported
Petroleum:	-1
Solid Waste:	0
Hazardous Waste:	0
Water:	0
Air:	0
Sewage:	0
Fish Kill:	0
Threat Wetlands:	0
Wetlands:	0
Material Released:	kerosene
Possible Receptors:	ground
Quantity Released:	unknown
Unit Released:	Not reported
Quantity In Water:	Not reported
Receiving Waters:	Not reported
River Basin:	Not reported
Inspection Date:	Not reported
Call Date:	12/15/2006
Inspector:	Not reported
Response Due:	Not reported
Response Received Date:	Not reported
Visit Needed:	0
Open:	0
Air Referral Date:	Not reported

Map ID	Site	Database(s)	EPA ID Number

14708 FEATHERSTONE RD (Continued) **S108327538**

Air Reg/ Permit Number:	Not reported
Waste Referral Date:	Not reported
Epa Id Or Permit Number:	Not reported
Water Referral Date:	Not reported
Water Permit Number:	Not reported
Remediation Referral Date:	Not reported
Remediation Pc Number:	Not reported
Enforcement Referral Date:	Not reported
Nov Number:	Not reported
Pc Number:	Not reported
Receive By:	Not reported
Case Officer:	Not reported
Case Type:	Not reported
Street Address:	Not reported
Polllutant:	Not reported
Impact:	Not reported
Spill Time:	Not reported
Spill Date:	Not reported
Spill Volume:	Not reported
Measure:	Not reported
Volume In Water:	Not reported
Stream Name:	Not reported
Investigation Date:	Not reported
Closure Date:	Not reported
Lab Results:	Not reported
Target Date:	Not reported
Prep Number:	Not reported
Report Date:	Not reported
Report Time:	Not reported
Pollutant Scr:	Not reported
Volume:	Not reported
Volume Esc:	Not reported
Future Recommendations:	Not reported
Stream Code:	Not reported
Visit Date:	Not reported
Lab Date:	Not reported
File Close Date:	Not reported
Prep Copy:	Not reported
City:	Not reported
Incident Summary:	Dumping kerosene; diesel laden soil at subject address.
Reported:	Not reported
Results:	Not reported
Inspection Comments:	M. Miller, DEQ PREP, called John Medici of PR WM CO HAZMAT; he already knew about issue & would get back w/additional info. On 12/15/06 rec'd call from G. Giesling, (FD); no apparent petroleum issue. FM & HAZMAT coordinated.
Remarks:	Not reported

Count: 25 records

FOCUS MAP 66 ORPHAN SUMMARY

City	EDR ID	Site Name	Site Address	Zip	Database(s)
DALE CITY	1017373512	EXISTING BRIDGE ON I-95 NBL OVER NEABSCO CREEK	1.4 MI S OF RTE 642	22191	FINDS, ECHO
DALE CITY	1016977164	EXISTING BRIDGE ON I-95 NBL OVER NEABSCO CREEK	1.4 MI S OF RTE 642	22191	RCRA NonGen / NLR
FAIRFAX COUNTY	S108929693	FT BELVOIR/LOWER POT WTP VA0025364	FT BELVOIR PUMP STATION		VA SPILLS
FAIRFAX COUNTY	S109122692	FT BELVOIR	BUILDING 1416		VA SPILLS
FAIRFAX COUNTY	S106239830	I95 NORTHBOUND (FORT BELVOIR EXIT)	I95 NORTHBOUND (FORT BELVOIR EXIT		VA SPILLS
PRINCE WILLIAM	S105983607	WOODBRIDGE RESEARCH FACILITY	BUILDING 101, DAWSON BEACH ROAD	22191	VA LUST
PRINCE WILLIAM	S105983387	WOODBRIDGE RESEARCH FACILITY	BUILDING. 203, DAWSON BEACH ROAD	22191	VA LUST
PRINCE WILLIAM	S105983180	WOODBRIDGE RESEARCH FACILITY	DAWSON BEACH ROAD	22191	VA LUST
PRINCE WILLIAM	S102396101	THE MARKET AT OPITZ	OPITZ BOULEVARD	22191	VA LUST, VA SPILLS
WOODBRIDGE	U003680765	AMOCO	ROUTE 1	22191	VA UST
WOODBRIDGE	1010038730	PORT POTOMAC	RT 1 & PORT POTOMAC AVE	22191	FINDS, ECHO
WOODBRIDGE	1004790938	EXXON CO USA NO 24496	I 95 AND RT 642	22191	RCRA-CESQG
WOODBRIDGE	1017439675	EXXON CO USA NO 24496	I 95 AND RT 642	22191	ECHO
WOODBRIDGE	1018161705	FWS-OCCOQUAN BAY NATIONAL WILDLIFE REFUGE	DAWSON BEACH ROAD	22191	DOCKET HWC
WOODBRIDGE	1012093699	OCCOQUAN BAY NATIONAL WILDLIFE REFUGE	DAWSON BEACH RD	22191	FINDS, ECHO
WOODBRIDGE	S105987487	WOODBRIDGE RESEARCH FACILITY	DAWSON BEACH RD	22191	VA LTANKS
WOODBRIDGE	U003680049	WOODBRIDGE RESEARCH FACILITY	DAWSON BEACH RD	22191	VA UST
WOODBRIDGE	1003866191	UNITED FIBER GLASS INC	FEATHERSTONE INDUSTRIAL PARK	22191	SEMS-ARCHIVE
WOODBRIDGE	S112153900	HILL DEBRIS 2 LANDFILL	13520 HUNTER LN	22191	VA SWF/LF
WOODBRIDGE	1009630561	WASHINGTON GAS LIGHT CO	INTER./ MARY'S WAY & JEFFERSON DAVIS HWY	22191	DOT OPS
WOODBRIDGE	U003680108	PHILLIPS 66 CO #11696	1200 JEFFERSON DAVIS HWY	22191	VA UST
WOODBRIDGE	1016001962	RTE 1780 POTOMIC MILLS ROAD BRIDGE OVER I-95	.4 MILES S INT. RTE I-95	22191	FINDS, ECHO
WOODBRIDGE	1014927916	RTE 1780 POTOMIC MILLS ROAD BRIDGE OVER I-95	.4 MILES S INT. RTE I-95	22191	RCRA NonGen / NLR
WOODBRIDGE	S120679522		.4 MILES S INT. RTE I-95	22191	NJ MANIFEST
WOODBRIDGE	S103820099	THE MARKET AT OPITZ	OPITZ BLVD AND ROUTE 1	22191	VA LTANKS, VA VCP

Focus Map 67

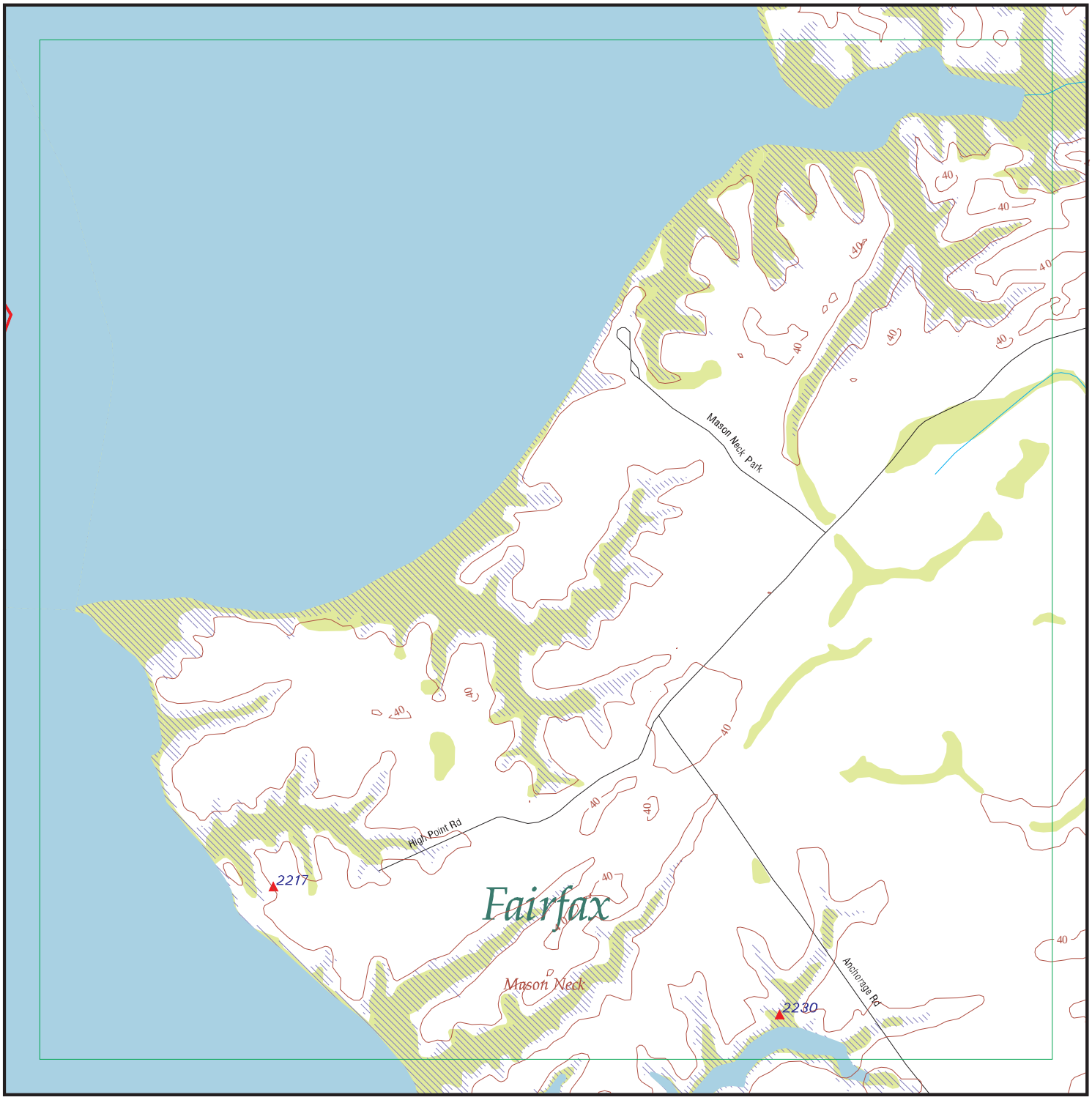

EDR DataMap® - Environmental Atlas

Fort Belvoir

Legend

- Roads
- Major Roads
- Contour Lines
- National Wetlands Inventory
- Waterways
- Railroads
- Study Boundary
- 100-Yr Flood Zones
- Powerlines
- Pipelines
- Fault Lines
- Indian Reservations BIA
- Water
- Superfund Sites
- Federal DOD Sites
- Listed Sites
- Sensitive Receptors

N

0 1/8 1/4

Scale in Miles

Copyright © 2018 EDR, Inc. © 2015 TomTom Rel. 2015.

FOCUS MAP 67 SUMMARY

Database	Total Plotted
FEDERAL RECORDS	
NPL	0
Proposed NPL	0
Delisted NPL	0
NPL LIENS	0
SEMS	0
SEMS-ARCHIVE	0
LIENS 2	0
CORRACTS	0
RCRA-TSDF	0
RCRA-LQG	0
RCRA-SQG	0
RCRA-CESQG	0
RCRA NonGen / NLR	0
US ENG CONTROLS	0
US INST CONTROL	0
ERNS	0
HMIRS	0
DOT OPS	0
US CDL	0
US BROWNFIELDS	0
DOD	0
FUDS	0
LUCIS	0
CONSENT	0
ROD	0
UMTRA	0
ODI	0
DEBRIS REGION 9	0
US MINES	0
TRIS	0
TSCA	0
FTTS	0
HIST FTTS	0
SSTS	0
ICIS	0
PADS	0
MLTS	0
RADINFO	0
FINDS	0
RAATS	0
RMP	0
PRP	0
2020 COR ACTION	0
COAL ASH DOE	0
FUSRAP	0
UXO	0
DOCKET HWC	0
FUELS PROGRAM	0

FOCUS MAP 67 SUMMARY

Database	Total Plotted
ECHO	0
FEMA UST	0
FEDERAL FACILITY	0
EPA WATCH LIST	0
LEAD SMELTERS	0
US AIRS	0
US FIN ASSUR	0
PCB TRANSFORMER	0
US HIST CDL	0
SCRD DRYCLEANERS	0
COAL ASH EPA	0
IHS OPEN DUMPS	0
ABANDONED MINES	0

STATE AND LOCAL RECORDS

SHWS	N/A
SWF/LF	0
UIC	0
LUST	1
LTANKS	1
UST	1
AST	0
SPILLS	0
ENG CONTROLS	0
INST CONTROL	0
VCP	0
DRYCLEANERS	0
BROWNFIELDS	0
ENF	0
NPDES	0
AIRS	0
TIER 2	0
COAL ASH	0

TRIBAL RECORDS

INDIAN RESERV	0
INDIAN ODI	0
INDIAN LUST	0
INDIAN UST	0
INDIAN VCP	0

EDR PROPRIETARY RECORDS

EDR MGP	0
EDR Hist Auto	0
EDR Hist Cleaner	0
RGA LUST	3
RGA LF	0

FOCUS MAP 67 SUMMARY

Database	Total Plotted

NOTES:

Sites may be listed in more than one database

N/A = This State does not maintain a SHWS list. See the Federal CERCLIS list.

Map ID	Site	Database(s)	EPA ID Number
2217	**JAMMIS ESTATE** **7700 HIGH POINT ROAD** **LORTON, VA**	**RGA LUST**	**S115972572** **N/A**

RGA LUST:

1995 JAMMIS ESTATE 7700 HIGH POINT ROAD

Map ID	Site	Database(s)	EPA ID Number
2217	**FIRST UNION BANK** **7700 HIGH POINT ROAD** **LORTON, VA**	**RGA LUST**	**S115965575** **N/A**

RGA LUST:

1995 FIRST UNION BANK 7700 HIGH POINT ROAD

Map ID	Site	Database(s)	EPA ID Number
2230	**MASON NECK/JAMMIS ESTATE** **7301 HIGH POINT ROAD** **FAIRFAX, VA 22079**	**LUST**	**S103915997** **N/A**

LUST REG NO:

Region:	NO
Facility ID:	3016199
Status:	**Closed**
Tank Size:	0
Product:	Not reported
Release Date:	04/04/1995
Closed Date:	8/29/1997
Case Type:	Article 11
Case Officer:	Thomas R. Lancaster, P.G.
Pollution Complaint #:	95-4235
Permit Number:	0
Priority:	3

Map ID	Site	Database(s)	EPA ID Number
2230	**MASON NECK STATE PARK** **7301 HIGH POINT RD** **LORTON, VA 22079**	**UST**	**U003680921** **N/A**

Facility:

Facility Id:	3016199
Facility Type:	STATE
CEDS Facility ID:	200000076626

Owner:

Owner Id:	32321
Owner Name:	VDCR Div State Parks - Design & Construction
Owner Address:	203 N Governor St, Ste 306
Owner Address2:	Not reported
Owner City, State, Zip:	Richmond, VA 23219
Owner Type:	STATE
Number of Active AST:	0
Number of Active UST:	2
Number of Inactive AST:	0
Number of Inactive UST:	2

Map ID	Site	Database(s)	EPA ID Number

MASON NECK STATE PARK (Continued) **U003680921**

UST:

Facility ID:	3016199
Federally Regulated:	Yes
Tank Number:	MN3
Tank Capacity:	2500
Tank Contents:	GASOLINE
Tank Status:	**CURR IN USE**
Tank Type:	UST

Tank Material:

Install Date:	6/1/1994
Tank Materials: Bare Steel	No
Tank Materials: Cath Protect Steel	No
Tank Materials: Epoxy Steel	No
Tank Materials: Fiberglass	Yes
Tank Materials: Concrete	No
Tank Materials: Composite	No
Tank Materials: Double Walled	Yes
Tank Materials: Lined Interior	No
Tank Materials: Excav Liner	No
Tank Materials: Insulated Tank Jacket	No
Tank Materials: Repaired	No
Tank Materials: Unknown	No
Tank Materials: Other	No
Tank Materials: Other Note	Not reported

Release Detection:

Tank Release Detection: Leak Deferred	No
Tank Release Detection: Manual Gauge	Yes
Tank Release Detection: Auto Gauge	Yes
Tank Release Detection:Tank Tightness	No
Tank Release Detection: Vapor Monitor	No
Tank Release Detection: Inventory	Yes
Tank Release Detection: Stat Invent Recon	No
Tank Release Detection: Spill Install	Yes
Tank Release Detection: Overfill Install	Yes
Tank Release Detection: Groundwater	No
Tank Release Detection: Int Sec Containment	No
Tank Release Detection: Int Double Walled	Yes
Tank Release Detection: Other Method	No
Tank Release Detection: Other Note	Not reported
Pipe Release Detection: Leak Deferred	Not reported
Pipe Release Detection: Autoleak	Not reported
Pipe Release Detection: Line Tightness	No
Pipe Release Detection: Stat Invent Recon	No
Pipe Release Detection: Groundwater	No
Pipe Release Detection: Int Sec Containment	Yes
Pipe Release Det: Interior Double Walled	No
Pipe Release Detection: Other Method	No
Pipe Release Detection: Other Note	Not reported
Pipe Type:	NO VALVE: SUCTION
Pipe Materials: Bare Steel	No
Pipe Materials: Galvanized Steel	No
Pipe Materials: Copper	No
Pipe Materials: Fiberglass	Yes

Map ID	Site	Database(s)	EPA ID Number

MASON NECK STATE PARK (Continued) **U003680921**

Pipe Materials: Cath Protect	No
Pipe Materials: Double Walled	No
Pipe Materials: Sec Containment	Yes
Pipe Materials: Repaired	No
Pipe Materials: Unknown	No
Pipe Materials: Other	No
Pipe Materials: Other Note	Not reported
Facility ID:	3016199
Federally Regulated:	Yes
Tank Number:	MN4
Tank Capacity:	1000
Tank Contents:	DIESEL
Tank Status:	**CURR IN USE**
Tank Type:	UST

Tank Material:

Install Date:	6/1/1994
Tank Materials: Bare Steel	No
Tank Materials: Cath Protect Steel	No
Tank Materials: Epoxy Steel	No
Tank Materials: Fiberglass	Yes
Tank Materials: Concrete	No
Tank Materials: Composite	No
Tank Materials: Double Walled	Yes
Tank Materials: Lined Interior	No
Tank Materials: Excav Liner	No
Tank Materials: Insulated Tank Jacket	No
Tank Materials: Repaired	No
Tank Materials: Unknown	No
Tank Materials: Other	No
Tank Materials: Other Note	Not reported

Release Detection:

Tank Release Detection: Leak Deferred	No
Tank Release Detection: Manual Gauge	Yes
Tank Release Detection: Auto Gauge	Yes
Tank Release Detection:Tank Tightness	No
Tank Release Detection: Vapor Monitor	No
Tank Release Detection: Inventory	Yes
Tank Release Detection: Stat Invent Recon	No
Tank Release Detection: Spill Install	Yes
Tank Release Detection: Overfill Install	Yes
Tank Release Detection: Groundwater	No
Tank Release Detection: Int Sec Containment	No
Tank Release Detection: Int Double Walled	Yes
Tank Release Detection: Other Method	No
Tank Release Detection: Other Note	Not reported
Pipe Release Detection: Leak Deferred	Not reported
Pipe Release Detection: Autoleak	Not reported
Pipe Release Detection: Line Tightness	No
Pipe Release Detection: Stat Invent Recon	No
Pipe Release Detection: Groundwater	No
Pipe Release Detection: Int Sec Containment	Yes
Pipe Release Det: Interior Double Walled	No

Map ID	Site	Database(s)	EPA ID Number

MASON NECK STATE PARK (Continued) **U003680921**

Pipe Release Detection: Other Method	No
Pipe Release Detection: Other Note	Not reported
Pipe Type:	NO VALVE: SUCTION
Pipe Materials: Bare Steel	No
Pipe Materials: Galvanized Steel	No
Pipe Materials: Copper	No
Pipe Materials: Fiberglass	Yes
Pipe Materials: Cath Protect	No
Pipe Materials: Double Walled	No
Pipe Materials: Sec Containment	Yes
Pipe Materials: Repaired	No
Pipe Materials: Unknown	No
Pipe Materials: Other	No
Pipe Materials: Other Note	Not reported
Facility ID:	3016199
Federally Regulated:	Yes
Tank Number:	XMN1
Tank Capacity:	2000
Tank Contents:	GASOLINE
Tank Status:	**REM FROM GRD**
Tank Type:	UST

Tank Material:

Install Date:	4/28/1981
Tank Materials: Bare Steel	Yes
Tank Materials: Cath Protect Steel	No
Tank Materials: Epoxy Steel	No
Tank Materials: Fiberglass	No
Tank Materials: Concrete	No
Tank Materials: Composite	No
Tank Materials: Double Walled	No
Tank Materials: Lined Interior	No
Tank Materials: Excav Liner	No
Tank Materials: Insulated Tank Jacket	No
Tank Materials: Repaired	No
Tank Materials: Unknown	No
Tank Materials: Other	No
Tank Materials: Other Note	Not reported

Release Detection:

Tank Release Detection: Leak Deferred	No
Tank Release Detection: Manual Gauge	No
Tank Release Detection: Auto Gauge	No
Tank Release Detection:Tank Tightness	No
Tank Release Detection: Vapor Monitor	No
Tank Release Detection: Inventory	No
Tank Release Detection: Stat Invent Recon	No
Tank Release Detection: Spill Install	No
Tank Release Detection: Overfill Install	No
Tank Release Detection: Groundwater	No
Tank Release Detection: Int Sec Containment	No
Tank Release Detection: Int Double Walled	No
Tank Release Detection: Other Method	No

Map ID	Site	Database(s)	EPA ID Number

MASON NECK STATE PARK (Continued) **U003680921**

Tank Release Detection: Other Note	Not reported
Pipe Release Detection: Leak Deferred	Not reported
Pipe Release Detection: Autoleak	Not reported
Pipe Release Detection: Line Tightness	No
Pipe Release Detection: Stat Invent Recon	No
Pipe Release Detection: Groundwater	No
Pipe Release Detection: Int Sec Containment	No
Pipe Release Det: Interior Double Walled	No
Pipe Release Detection: Other Method	No
Pipe Release Detection: Other Note	Not reported
Pipe Type:	NO VALVE: SUCTION
Pipe Materials: Bare Steel	No
Pipe Materials: Galvanized Steel	Yes
Pipe Materials: Copper	No
Pipe Materials: Fiberglass	No
Pipe Materials: Cath Protect	No
Pipe Materials: Double Walled	No
Pipe Materials: Sec Containment	No
Pipe Materials: Repaired	No
Pipe Materials: Unknown	No
Pipe Materials: Other	No
Pipe Materials: Other Note	Not reported
Facility ID:	3016199
Federally Regulated:	Yes
Tank Number:	XMN2
Tank Capacity:	2000
Tank Contents:	DIESEL
Tank Status:	**REM FROM GRD**
Tank Type:	UST

Tank Material:

Install Date:	4/28/1981
Tank Materials: Bare Steel	Yes
Tank Materials: Cath Protect Steel	No
Tank Materials: Epoxy Steel	No
Tank Materials: Fiberglass	No
Tank Materials: Concrete	No
Tank Materials: Composite	No
Tank Materials: Double Walled	No
Tank Materials: Lined Interior	No
Tank Materials: Excav Liner	No
Tank Materials: Insulated Tank Jacket	No
Tank Materials: Repaired	No
Tank Materials: Unknown	No
Tank Materials: Other	No
Tank Materials: Other Note	Not reported

Release Detection:

Tank Release Detection: Leak Deferred	No
Tank Release Detection: Manual Gauge	No
Tank Release Detection: Auto Gauge	No
Tank Release Detection:Tank Tightness	No
Tank Release Detection: Vapor Monitor	No

Map ID	Site	Database(s)	EPA ID Number

MASON NECK STATE PARK (Continued) **U003680921**

Tank Release Detection: Inventory	No
Tank Release Detection: Stat Invent Recon	No
Tank Release Detection: Spill Install	No
Tank Release Detection: Overfill Install	No
Tank Release Detection: Groundwater	No
Tank Release Detection: Int Sec Containment	No
Tank Release Detection: Int Double Walled	No
Tank Release Detection: Other Method	No
Tank Release Detection: Other Note	Not reported
Pipe Release Detection: Leak Deferred	Not reported
Pipe Release Detection: Autoleak	Not reported
Pipe Release Detection: Line Tightness	No
Pipe Release Detection: Stat Invent Recon	No
Pipe Release Detection: Groundwater	No
Pipe Release Detection: Int Sec Containment	No
Pipe Release Det: Interior Double Walled	No
Pipe Release Detection: Other Method	No
Pipe Release Detection: Other Note	Not reported
Pipe Type:	NO VALVE: SUCTION
Pipe Materials: Bare Steel	No
Pipe Materials: Galvanized Steel	Yes
Pipe Materials: Copper	No
Pipe Materials: Fiberglass	No
Pipe Materials: Cath Protect	No
Pipe Materials: Double Walled	No
Pipe Materials: Sec Containment	No
Pipe Materials: Repaired	No
Pipe Materials: Unknown	No
Pipe Materials: Other	No
Pipe Materials: Other Note	Not reported

2230 **MASON NECK/JAMMIS ESTATE** **RGA LUST** **S115976602**
7301 HIGH POINT ROAD **N/A**
LORTON, VA

RGA LUST:

2001	MASON NECK/JAMMIS ESTATE	7301 HIGH POINT ROAD
1997	MASON NECK/JAMMIS ESTATE	7301 HIGH POINT ROAD

2230 **MASON NECK - JAMMIS ESTATE** **LTANKS** **S105987679**
7301 HIGH POINT RD **N/A**
LORTON, VA 22079

LTANKS:

Region:	NRO
CEDS Facility Id:	200000076626
Case Status:	**Closed**
Pollution Complaint #:	19954235
Reported:	04/04/1995
Case Closed Date:	08/29/1997
Program:	RP Lead
Federally Regulated UST (Y/N):	N

Map ID	Site	Database(s)	EPA ID Number
	MASON NECK - JAMMIS ESTATE (Continued)		**S105987679**

Regulated Petroleum UST (1):	N
Excluded UST (1):	N
Deferred UST (1):	N
Partially Deferred UST (1):	N
Exempt 1 UST (2):	N
Exempt 2 Heating Oil UST (2):	N
Small Heating Oil AST (2):	N
Regulated AST (3):	N
Unregulated AST (3):	N
Other Y/N:	N
Unknown Y/N:	N
Other Description:	Not reported
Heating Oil Category:	Not reported

Count: 6 records

FOCUS MAP 67 ORPHAN SUMMARY

City	EDR ID	Site Name	Site Address	Zip	Database(s)
FAIRFAX	S104407228	VDOT - RTES 1 & 95	INTERSECTION ROUTE 1 & I-95 N	22079	LUST
FAIRFAX COUNTY	S108929693	FT BELVOIR/LOWER POT WTP VA0025364	FT BELVOIR PUMP STATION		SPILLS
FAIRFAX COUNTY	S109122692	FT BELVOIR	BUILDING 1416		SPILLS
FAIRFAX COUNTY	S106239830	I95 NORTHBOUND (FORT BELVOIR EXIT)	I95 NORTHBOUND (FORT BELVOIR EXIT		SPILLS
LORTON	1007151910	WALNUT GROVE TRAILER PARK	RTE 3 & WALNUT GROVE RD	22079	ICIS, FINDS, ECHO
LORTON	2017006764	9888 BELVOIR VIEW PL	9888 BELVOIR VIEW PL	22079	HMIRS

Focus Map 68

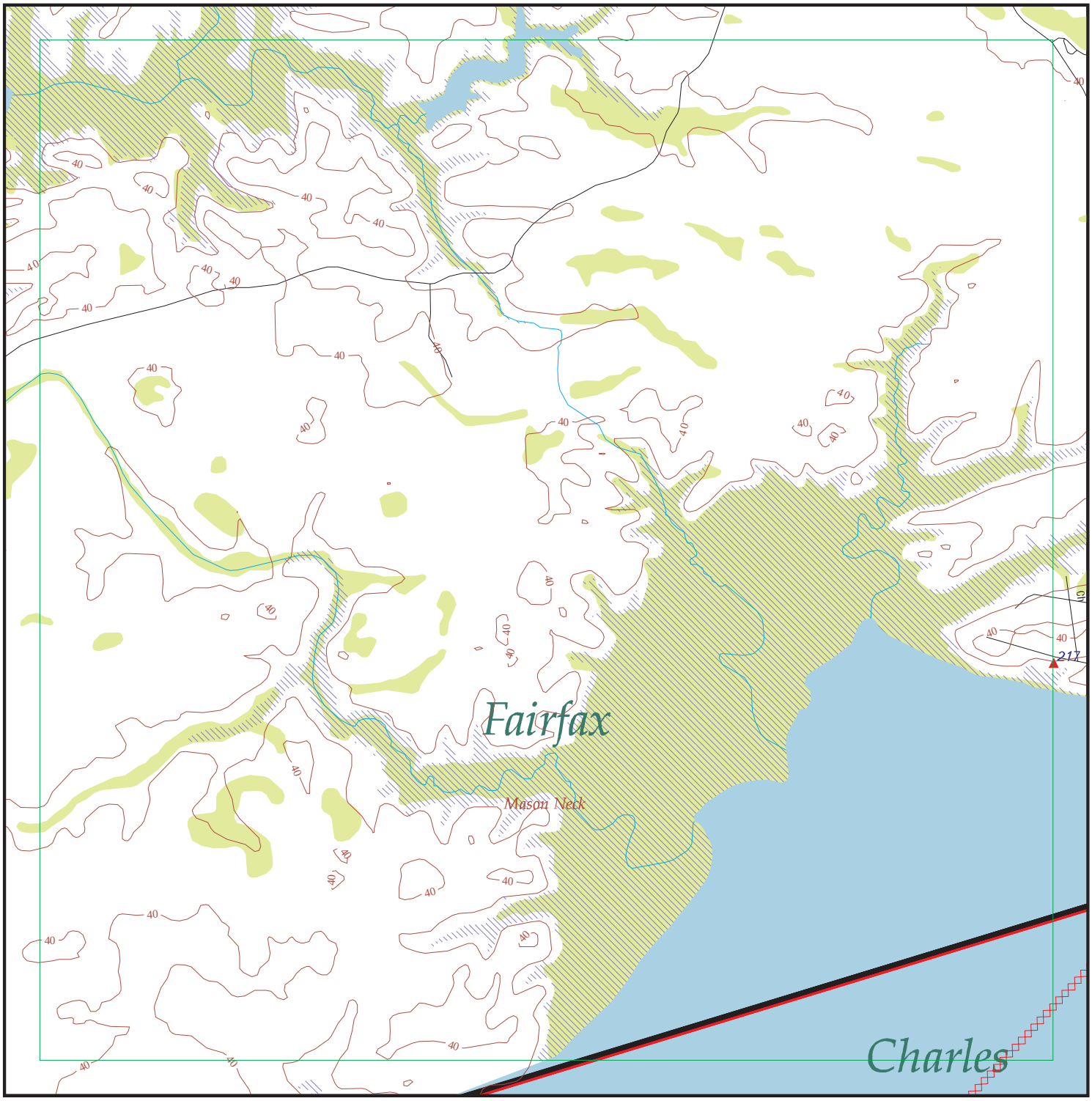

EDR DataMap® - Environmental Atlas

Fort Belvoir

Legend

- Roads
- Major Roads
- Contour Lines
- National Wetlands Inventory
- Waterways
- Railroads
- Study Boundary
- 100-Yr Flood Zones
- Powerlines
- Pipelines
- Fault Lines
- Indian Reservations BIA
- Water
- Superfund Sites
- Federal DOD Sites
- Listed Sites
- Sensitive Receptors

N

0 1/8 1/4

Scale in Miles

Copyright © 2018 EDR, Inc. © 2015 TomTom Rel. 2015.

FOCUS MAP 68 SUMMARY

Database	Total Plotted
FEDERAL RECORDS	
NPL	0
Proposed NPL	0
Delisted NPL	0
NPL LIENS	0
SEMS	0
SEMS-ARCHIVE	0
LIENS 2	0
CORRACTS	0
RCRA-TSDF	0
RCRA-LQG	0
RCRA-SQG	0
RCRA-CESQG	0
RCRA NonGen / NLR	0
US ENG CONTROLS	0
US INST CONTROL	0
ERNS	0
HMIRS	0
DOT OPS	0
US CDL	0
US BROWNFIELDS	0
DOD	0
FUDS	0
LUCIS	0
CONSENT	0
ROD	0
UMTRA	0
DEBRIS REGION 9	0
ODI	0
US MINES	0
TRIS	0
TSCA	0
FTTS	0
HIST FTTS	0
SSTS	0
ICIS	0
PADS	0
MLTS	0
RADINFO	0
FINDS	0
RAATS	0
RMP	0
COAL ASH EPA	0
ABANDONED MINES	0
LEAD SMELTERS	0
FEDERAL FACILITY	0
FEMA UST	0
ECHO	0
FUELS PROGRAM	0

FOCUS MAP 68 SUMMARY

Database	Total Plotted
DOCKET HWC	0
UXO	0
FUSRAP	0
COAL ASH DOE	0
2020 COR ACTION	0
PRP	0
EPA WATCH LIST	0
US FIN ASSUR	0
PCB TRANSFORMER	0
US HIST CDL	0
SCRD DRYCLEANERS	0
IHS OPEN DUMPS	0
US AIRS	0

STATE AND LOCAL RECORDS

VA SHWS	N/A
MD SHWS	N/A
VA SWF/LF	0
MD SWF/LF	0
VA UIC	0
MD UIC	0
MD SWRCY	0
VA LUST	0
VA LTANKS	1
MD OCPCASES	0
MD HIST LUST	0
VA UST	0
MD UST	0
MD HIST UST	0
VA AST	0
MD AST	0
VA SPILLS	0
VA ENG CONTROLS	0
MD ENG CONTROLS	0
VA INST CONTROL	0
MD INST CONTROL	0
VA VCP	0
MD VCP	0
VA DRYCLEANERS	0
MD DRYCLEANERS	0
VA BROWNFIELDS	0
MD BROWNFIELDS	0
VA ENF	0
VA NPDES	0
MD NPDES	0
VA AIRS	0
MD AIRS	0
VA TIER 2	0
MD LEAD	0
MD ASBESTOS	0

FOCUS MAP 68 SUMMARY

Database	Total Plotted
VA COAL ASH	0
MD COAL ASH	0
MD LRP	0
TRIBAL RECORDS	
INDIAN RESERV	0
INDIAN ODI	0
INDIAN LUST	0
INDIAN UST	0
INDIAN VCP	0
EDR PROPRIETARY RECORDS	
EDR MGP	0
EDR Hist Auto	0
EDR Hist Cleaner	0
VA RGA LF	0
VA RGA LUST	0
MD RGA LF	0
MD RGA LUST	0
MD RGA HWS	0

NOTES:

Sites may be listed in more than one database

N/A = This State does not maintain a SHWS list. See the Federal CERCLIS list.

Map ID	Site	Database(s)	EPA ID Number
2179	**MORRISON DAVID RESIDENCE** **6105 RIVER DR** **LORTON, VA 22079**	**VA LTANKS**	**S113412068** **N/A**

LTANKS:

Region:	NRO
CEDS Facility Id:	200000859176
Case Status:	**Open**
Pollution Complaint #:	20133137
Reported:	03/12/2013
Case Closed Date:	Not reported
Program:	RP Lead
Federally Regulated UST (Y/N):	N
Regulated Petroleum UST (1):	N
Excluded UST (1):	N
Deferred UST (1):	N
Partially Deferred UST (1):	N
Exempt 1 UST (2):	N
Exempt 2 Heating Oil UST (2):	Y
Small Heating Oil AST (2):	N
Regulated AST (3):	N
Unregulated AST (3):	N
Other Y/N:	N
Unknown Y/N:	N
Other Description:	Not reported
Heating Oil Category:	Category 1

Count: 7 records

FOCUS MAP 68 ORPHAN SUMMARY

City	EDR ID	Site Name	Site Address	Zip	Database(s)
FAIRFAX	S104407228	VDOT - RTES 1 & 95	INTERSECTION ROUTE 1 & I-95 N	22079	VA LUST
FAIRFAX COUNTY	S108929693	FT BELVOIR/LOWER POT WTP VA0025364	FT BELVOIR PUMP STATION		VA SPILLS
FAIRFAX COUNTY	S109122692	FT BELVOIR	BUILDING 1416		VA SPILLS
FAIRFAX COUNTY	S106239830	I95 NORTHBOUND (FORT BELVOIR EXIT)	I95 NORTHBOUND (FORT BELVOIR EXIT		VA SPILLS
LORTON	1007151910	WALNUT GROVE TRAILER PARK	RTE 3 & WALNUT GROVE RD	22079	ICIS, FINDS, ECHO
LORTON	2017006764	9888 BELVOIR VIEW PL	9888 BELVOIR VIEW PL	22079	HMIRS
LORTON	S120679409		9406-B GUNSTON COVE RD	22079	NJ MANIFEST

Focus Map 69

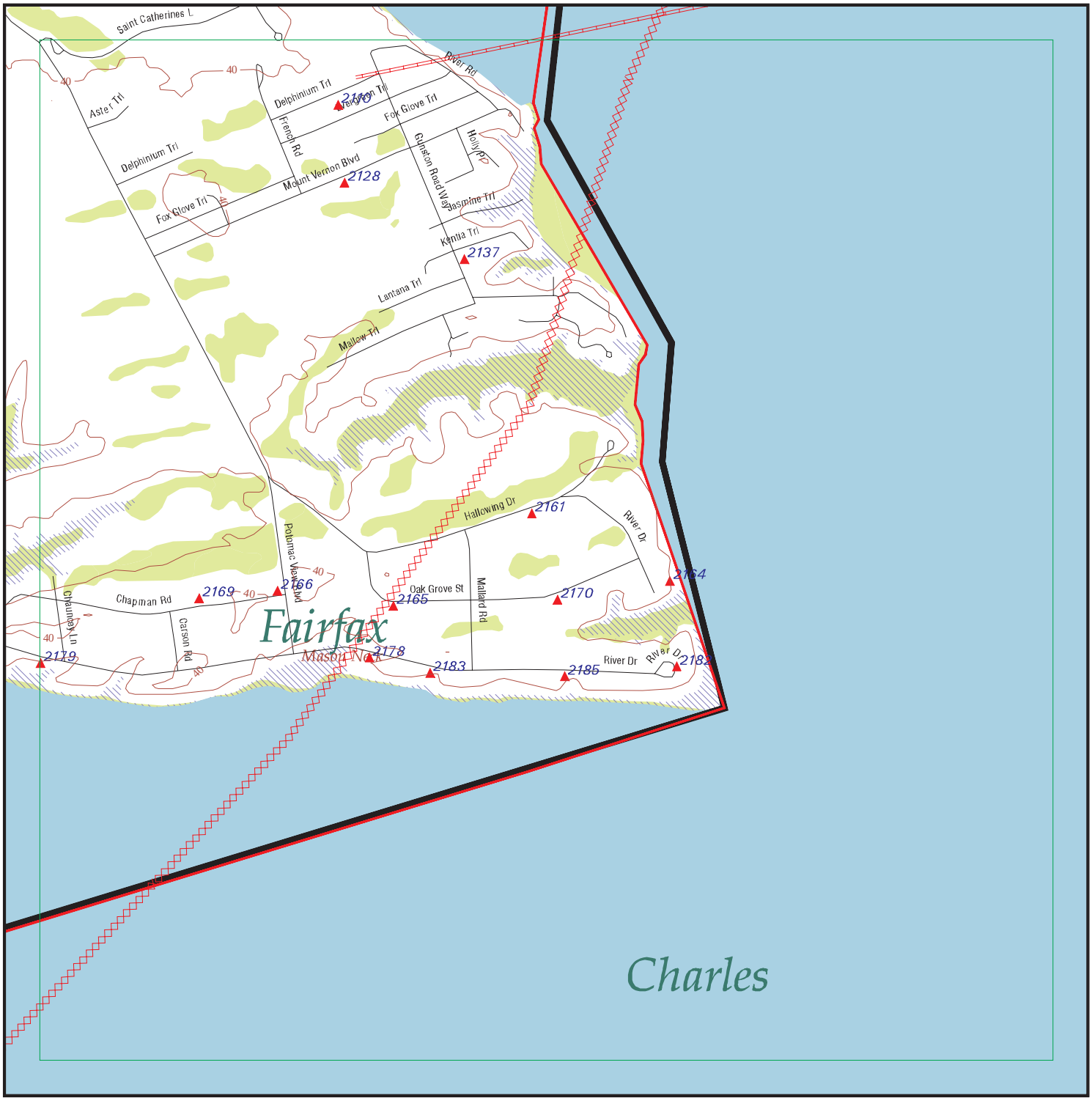

EDR DataMap® - Environmental Atlas

Fort Belvoir

Legend

- Roads
- Major Roads
- Contour Lines
- National Wetlands Inventory
- Waterways
- Railroads
- Study Boundary
- 100-Yr Flood Zones
- Powerlines
- Pipelines
- Fault Lines
- Indian Reservations BIA
- Water
- Superfund Sites
- Federal DOD Sites
- Listed Sites
- Sensitive Receptors

N

0 1/8 1/4

Scale in Miles

Copyright © 2018 EDR, Inc. © 2015 TomTom Rel. 2015.

FOCUS MAP 69 SUMMARY

Database	Total Plotted
FEDERAL RECORDS	
NPL	0
Proposed NPL	0
Delisted NPL	0
NPL LIENS	0
SEMS	0
SEMS-ARCHIVE	0
LIENS 2	0
CORRACTS	0
RCRA-TSDF	0
RCRA-LQG	0
RCRA-SQG	0
RCRA-CESQG	0
RCRA NonGen / NLR	0
US ENG CONTROLS	0
US INST CONTROL	0
ERNS	1
HMIRS	0
DOT OPS	0
US CDL	0
US BROWNFIELDS	0
DOD	0
FUDS	0
LUCIS	0
CONSENT	0
ROD	0
UMTRA	0
DEBRIS REGION 9	0
ODI	0
US MINES	0
TRIS	0
TSCA	0
FTTS	0
HIST FTTS	0
SSTS	0
ICIS	0
PADS	0
MLTS	0
RADINFO	0
FINDS	0
RAATS	0
RMP	0
COAL ASH EPA	0
ABANDONED MINES	0
LEAD SMELTERS	0
FEDERAL FACILITY	0
FEMA UST	0
ECHO	0
FUELS PROGRAM	0

FOCUS MAP 69 SUMMARY

Database	Total Plotted
DOCKET HWC	0
UXO	0
FUSRAP	0
COAL ASH DOE	0
2020 COR ACTION	0
PRP	0
EPA WATCH LIST	0
US FIN ASSUR	0
PCB TRANSFORMER	0
US HIST CDL	0
SCRD DRYCLEANERS	0
IHS OPEN DUMPS	0
US AIRS	0

STATE AND LOCAL RECORDS

VA SHWS	N/A
MD SHWS	N/A
VA SWF/LF	0
MD SWF/LF	0
VA UIC	0
MD UIC	0
MD SWRCY	0
VA LUST	3
VA LTANKS	15
MD OCPCASES	0
MD HIST LUST	0
VA UST	0
MD UST	0
MD HIST UST	0
VA AST	0
MD AST	0
VA SPILLS	1
VA ENG CONTROLS	0
MD ENG CONTROLS	0
VA INST CONTROL	0
MD INST CONTROL	0
VA VCP	0
MD VCP	0
VA DRYCLEANERS	0
MD DRYCLEANERS	0
VA BROWNFIELDS	0
MD BROWNFIELDS	0
VA ENF	0
VA NPDES	0
MD NPDES	0
VA AIRS	0
MD AIRS	0
VA TIER 2	0
MD LEAD	0
MD ASBESTOS	0

FOCUS MAP 69 SUMMARY

Database	Total Plotted
VA COAL ASH	0
MD COAL ASH	0
MD LRP	0
TRIBAL RECORDS	
INDIAN RESERV	0
INDIAN ODI	0
INDIAN LUST	0
INDIAN UST	0
INDIAN VCP	0
EDR PROPRIETARY RECORDS	
EDR MGP	0
EDR Hist Auto	1
EDR Hist Cleaner	0
VA RGA LF	0
VA RGA LUST	1
MD RGA LF	0
MD RGA LUST	0
MD RGA HWS	0

NOTES:

Sites may be listed in more than one database

N/A = This State does not maintain a SHWS list. See the Federal CERCLIS list.

Map ID	Site	Database(s)	EPA ID Number
2110	**PROPERTY @ 5976 EVERGREEN TRAIL** **5976 EVERGREEN TRAIL** **LORTON, VA**	**VA SPILLS**	**S108994590** **N/A**

SPILLS:

Fips City/County:	Fairfax County
Status:	Not reported
Reference Id:	Not reported
IR Number:	2008-N-0493
Associated IR:	Not reported
Incident Date:	02/19/2008
Call Received Date:	02/19/2008
Closure Comments:	See Site Summary for details
Threat To:	Not reported
Terrorism (Y/N):	NO
Characterize Incident:	Not reported
Incident Type:	"Waste,Petroleum"
Incident Subtype:	"Solid Waste,Petroleum"
Materials:	Vehicle fluids(-1 - -1 Unknown)
Effect To Receptor:	Not reported
Water Body:	Not reported
Low Quantity To Water:	Not reported
High Quantity To Water:	Not reported
Quantity Units:	Not reported
Other Receptors:	Ground
RP Company:	Not reported
RP Name:	Not reported
Property Owner:	Not reported
Property Company:	Unknown
Duration Of Event (Hrs):	Not reported
Impacts:	Not reported
Other Impacts:	Not reported
Steps Taken:	Not reported
Steps Taken Description:	Not reported
System Components:	Not reported
Other System Components:	Not reported
Cause Of Event:	Not reported
Corrective Action Taken:	Not reported
Weather Status:	Not reported
Precipitation (Wet):	Not reported
Discharge Type:	Not reported
Discharge Volume:	Not reported
Unknown Discharge (Y/N):	NO
Site Name:	PROPERTY @ 5976 EVERGREEN TRAIL
Closure Date:	04/14/2008
Orig. Call Incident Description:	Adjacent property is being used as a dumping ground for vehicles & fluids which is on-going. Concerned this could contaminate her well water & the Potomac River. She has seen canisters of unknown fluids on this property altho she hasn't seen spills or leakage. Ms. Daily would like a return call with follow up.
Original Call Material Description:	vehicles & fluids (Qty=unknown)
Original Call Location Description:	Property @ 5976 Evergreen Trail-5976 Evergreen Trail-Lorton-VA--Fairfax County
Incident Ongoing at time of Call:	Not reported
Agencies Notified (Y/N):	NO
Other Agencies:	Not reported
Permitted (Y/N):	NO
Call Reported By Company Name:	Pam Daily
Call Property Owner Company Name:	Not reported

Map ID	Site	Database(s)	EPA ID Number

PROPERTY @ 5976 EVERGREEN TRAIL (Continued) **S108994590**

Call Property Owner Name:	Not reported
Site Summary:	Unknown property owner but had phone #. M. Miller-DEQ/PREP e-mailed VDEM EOC report to Capt Jenkins of Fairfax HAZMAT Enforcement who stated they would contact Ms. Daily. Refered to T. Jemkins FFX Co Hazmat 2/20/08. County conducted follow up. NFA.

SPILLS NO:

Region:	NO
Id:	Not reported
Incident Summary:	Not reported
Date In:	2/19/2008
Date Closed:	4/14/2008
Pollution Type:	Not reported
Responsible Party:	Not reported
Facility Status:	**Not reported**
Owner:	Not reported
Facility Contact:	Not reported
Facility Permitted:	0
Facility Telephone:	Not reported
Time In:	Not reported
Reported By Name:	Pam Daily
Reported By Telephone:	7038222202
Reported By Affiliation/Addr:	6001 Evergreen Trail, Lorton, VA
Incident Response IR #:	2008-N-0493
Responsible Party Address:	Not reported
Responsible Party City:	Not reported
Responsible Party State:	Not reported
Responsible Party Zip:	Not reported
Responsible Party Contact:	Not reported
Responsible Party Telephone:	Not reported
Owner Name:	Unknown
Owner Address:	Not reported
Owner City:	Not reported
Owner State:	Not reported
Owner Zip:	Not reported
Owner Contact:	Not reported
Owner Telephone:	7033406400
Incident Date:	2/19/2008
Incident Time:	Not reported
Petroleum:	-1
Solid Waste:	-1
Hazardous Waste:	0
Water:	0
Air:	0
Sewage:	0
Fish Kill:	0
Threat Wetlands:	0
Wetlands:	0
Material Released:	vehicles & fluids
Possible Receptors:	ground
Quantity Released:	unknown
Unit Released:	Not reported
Quantity In Water:	Not reported
Receiving Waters:	Not reported
River Basin:	Not reported
Inspection Date:	Not reported
Call Date:	Not reported

Map ID	Site	Database(s)	EPA ID Number

PROPERTY @ 5976 EVERGREEN TRAIL (Continued) **S108994590**

Inspector:	Not reported
Response Due:	Not reported
Response Received Date:	Not reported
Visit Needed:	0
Open:	0
Air Referral Date:	Not reported
Air Reg/ Permit Number:	Not reported
Waste Referral Date:	Not reported
Epa Id Or Permit Number:	Not reported
Water Referral Date:	Not reported
Water Permit Number:	Not reported
Remediation Referral Date:	Not reported
Remediation Pc Number:	Not reported
Enforcement Referral Date:	Not reported
Nov Number:	Not reported
Pc Number:	Not reported
Receive By:	Not reported
Case Officer:	Not reported
Case Type:	Not reported
Street Address:	Not reported
Polllutant:	Not reported
Impact:	Not reported
Spill Time:	Not reported
Spill Date:	Not reported
Spill Volume:	Not reported
Measure:	Not reported
Volume In Water:	Not reported
Stream Name:	Not reported
Investigation Date:	Not reported
Closure Date:	Not reported
Lab Results:	Not reported
Target Date:	Not reported
Prep Number:	Not reported
Report Date:	Not reported
Report Time:	Not reported
Pollutant Scr:	Not reported
Volume:	Not reported
Volume Esc:	Not reported
Future Recommendations:	Not reported
Stream Code:	Not reported
Visit Date:	Not reported
Lab Date:	Not reported
File Close Date:	Not reported
Prep Copy:	Not reported
City:	Not reported
Incident Summary:	Adjacent property is being used as a dumping ground for vehicles & fluids which is on-going. Concerned this could contaminate her well water & the Potomac River. She has seen canisters of unknown fluids on this property altho she hasn't seen spills or leakage. Ms. Daily would like a return call with follow up.
Reported:	Not reported
Results:	Not reported
Inspection Comments:	Unknown property owner but had phone #. M. Miller-DEQ/PREP e-mailed VDEM EOC report to Capt Jenkins of Fairfax HAZMAT Enforcement who stated they would contact Ms. Daily. Refered to T. Jemkins FFX Co Hazmat 2/20/08. County conducted follow up. NFA.

Map ID	Site	Database(s)	EPA ID Number
	PROPERTY @ 5976 EVERGREEN TRAIL (Continued)		**S108994590**

Remarks: Not reported

2128 **DAUGHERTY JULIA F RESIDENCE** **VA LTANKS** **S113829564**
6035 MOUNT VERNON BLVD **N/A**
LORTON, VA

LTANKS:

Region:	NRO
CEDS Facility Id:	200000859902
Case Status:	**Closed**
Pollution Complaint #:	20143006
Reported:	07/09/2013
Case Closed Date:	10/31/2013
Program:	RP Lead
Federally Regulated UST (Y/N):	N
Regulated Petroleum UST (1):	N
Excluded UST (1):	N
Deferred UST (1):	N
Partially Deferred UST (1):	N
Exempt 1 UST (2):	N
Exempt 2 Heating Oil UST (2):	N
Small Heating Oil AST (2):	Y
Regulated AST (3):	N
Unregulated AST (3):	N
Other Y/N:	N
Unknown Y/N:	N
Other Description:	Not reported
Heating Oil Category:	Category 2

2137 **CRESSEY PAMELA RESIDENCE** **VA LTANKS** **S107472213**
11501 GUNSTON ROAD WAY **N/A**
LORTON, VA 22079

LTANKS:

Region:	NRO
CEDS Facility Id:	200000222548
Case Status:	**Closed**
Pollution Complaint #:	20063102
Reported:	10/03/2005
Case Closed Date:	12/27/2005
Program:	RP Lead
Federally Regulated UST (Y/N):	N
Regulated Petroleum UST (1):	N
Excluded UST (1):	N
Deferred UST (1):	N
Partially Deferred UST (1):	N
Exempt 1 UST (2):	N
Exempt 2 Heating Oil UST (2):	Y
Small Heating Oil AST (2):	N
Regulated AST (3):	N
Unregulated AST (3):	N
Other Y/N:	N
Unknown Y/N:	N
Other Description:	Not reported
Heating Oil Category:	Category 2

Map ID	Site	Database(s)	EPA ID Number
2161	**BARBEE JAMES E RESIDENCE** **5809 HALLOWING DR** **LORTON, VA 22079**	**VA LTANKS**	**S110323271** **N/A**

LTANKS:

Region:	NRO
CEDS Facility Id:	200000853075
Case Status:	**Closed**
Pollution Complaint #:	20103240
Reported:	03/09/2010
Case Closed Date:	06/23/2011
Program:	RP Lead
Federally Regulated UST (Y/N):	N
Regulated Petroleum UST (1):	N
Excluded UST (1):	N
Deferred UST (1):	N
Partially Deferred UST (1):	N
Exempt 1 UST (2):	N
Exempt 2 Heating Oil UST (2):	Y
Small Heating Oil AST (2):	N
Regulated AST (3):	N
Unregulated AST (3):	N
Other Y/N:	N
Unknown Y/N:	N
Other Description:	Not reported
Heating Oil Category:	Category 2

2164		**ERNS**	**93182152**
	11727 RIVER DR **LORTON, VA 22150**		**N/A**

Click this hyperlink while viewing on your computer to access additional ERNS detail in the EDR Site Report.

2164	**CAMPBELL KELLY RESIDENCE** **11727 RIVER DR** **LORTON, VA 22079**	**VA LTANKS**	**S106564672** **N/A**

LTANKS:

Region:	NRO
CEDS Facility Id:	200000202611
Case Status:	**Closed**
Pollution Complaint #:	20053081
Reported:	09/02/2004
Case Closed Date:	10/15/2004
Program:	RP Lead
Federally Regulated UST (Y/N):	N
Regulated Petroleum UST (1):	N
Excluded UST (1):	N
Deferred UST (1):	N
Partially Deferred UST (1):	N
Exempt 1 UST (2):	N
Exempt 2 Heating Oil UST (2):	Y
Small Heating Oil AST (2):	N
Regulated AST (3):	N
Unregulated AST (3):	N

Map ID	Site	Database(s)	EPA ID Number

CAMPBELL KELLY RESIDENCE (Continued) **S106564672**

Other Y/N:	N
Unknown Y/N:	N
Other Description:	Not reported
Heating Oil Category:	Category 2

2165 **GEDDES THOMAS PROPERTY** **VA LTANKS** **S105095706**
5918 OAK GROVE ST **N/A**
LORTON, VA 22079

LTANKS:

Region:	NRO
CEDS Facility Id:	200000185637
Case Status:	**Closed**
Pollution Complaint #:	19850582
Reported:	04/22/1985
Case Closed Date:	08/05/1994
Program:	RP Lead
Federally Regulated UST (Y/N):	N
Regulated Petroleum UST (1):	N
Excluded UST (1):	N
Deferred UST (1):	N
Partially Deferred UST (1):	N
Exempt 1 UST (2):	N
Exempt 2 Heating Oil UST (2):	N
Small Heating Oil AST (2):	N
Regulated AST (3):	N
Unregulated AST (3):	N
Other Y/N:	N
Unknown Y/N:	N
Other Description:	Not reported
Heating Oil Category:	Not reported

2165 **GEDDES, THOMAS PROPERTY** **VA LUST** **S104406724**
5918 OAK GROVE **N/A**
FAIRFAX, VA 0

LUST REG NO:

Region:	NO
Facility ID:	3900435
Status:	**Closed**
Tank Size:	0
Product:	Not reported
Release Date:	04/22/1985
Closed Date:	8/5/1994
Case Type:	Not reported
Case Officer:	Thomas R. Lancaster, P.G.
Pollution Complaint #:	85-0582
Permit Number:	0
Priority:	-

Map ID	Site	Database(s)	EPA ID Number
2165	**HENNIGAN JAMES G RESIDENCE** **5917 OAK GROVE ST** **LORTON, VA 22079**	**VA LTANKS**	**S109599546** **N/A**

LTANKS:

Region:	NRO
CEDS Facility Id:	200000851356
Case Status:	**Closed**
Pollution Complaint #:	20093200
Reported:	05/26/2009
Case Closed Date:	09/25/2009
Program:	RP Lead
Federally Regulated UST (Y/N):	N
Regulated Petroleum UST (1):	N
Excluded UST (1):	N
Deferred UST (1):	N
Partially Deferred UST (1):	N
Exempt 1 UST (2):	N
Exempt 2 Heating Oil UST (2):	N
Small Heating Oil AST (2):	Y
Regulated AST (3):	N
Unregulated AST (3):	N
Other Y/N:	N
Unknown Y/N:	N
Other Description:	Not reported
Heating Oil Category:	Category 2

Map ID	Site	Database(s)	EPA ID Number
2166	**CRANK DAVID RESIDENCE** **6000 CHAPMAN RD** **MASON NECK, VA 22079**	**VA LTANKS**	**S105095707** **N/A**

LTANKS:

Region:	NRO
CEDS Facility Id:	200000185643
Case Status:	**Closed**
Pollution Complaint #:	19963121
Reported:	02/24/1996
Case Closed Date:	01/29/1997
Program:	RP Lead
Federally Regulated UST (Y/N):	N
Regulated Petroleum UST (1):	N
Excluded UST (1):	N
Deferred UST (1):	N
Partially Deferred UST (1):	N
Exempt 1 UST (2):	N
Exempt 2 Heating Oil UST (2):	N
Small Heating Oil AST (2):	N
Regulated AST (3):	N
Unregulated AST (3):	N
Other Y/N:	N
Unknown Y/N:	N
Other Description:	Not reported
Heating Oil Category:	Not reported

Map ID	Site	Database(s)	EPA ID Number

2166 **CRANK, DAVID RESIDENCE** **VA LUST** **S104407132**
6000 CHAPMAN ROAD **N/A**
FAIRFAX, VA 0

LUST REG NO:

Region:	NO
Facility ID:	3900441
Status:	**Closed**
Tank Size:	0
Product:	Not reported
Release Date:	02/24/1996
Closed Date:	1/29/1997
Case Type:	Article 11
Case Officer:	Randy Chapman
Pollution Complaint #:	96-3121
Permit Number:	0
Priority:	Not reported

2169 **MUNSIE RONALD W RESIDENCE** **VA LTANKS** **S105299859**
6016 CHAPMAN RD **N/A**
MASON NECK, VA 22079

LTANKS:

Region:	NRO
CEDS Facility Id:	200000205552
Case Status:	**Closed**
Pollution Complaint #:	20023156
Reported:	01/15/2002
Case Closed Date:	03/15/2002
Program:	RP Lead
Federally Regulated UST (Y/N):	N
Regulated Petroleum UST (1):	N
Excluded UST (1):	N
Deferred UST (1):	N
Partially Deferred UST (1):	N
Exempt 1 UST (2):	N
Exempt 2 Heating Oil UST (2):	Y
Small Heating Oil AST (2):	N
Regulated AST (3):	N
Unregulated AST (3):	N
Other Y/N:	N
Unknown Y/N:	N
Other Description:	Not reported
Heating Oil Category:	Category 1

2170 **RAYMO, RICHARD RESIDENCE** **VA RGA LUST** **S115983564**
5819 OAK GROVE STREET **N/A**
LORTON, VA

RGA LUST:

2001	RAYMO, RICHARD RESIDENCE	5819 OAK GROVE STREET

Map ID	Site	Database(s)	EPA ID Number
2170	**RAYMO RICHARD RESIDENCE** **5819 OAK GROVE ST** **LORTON, VA 22079**	**VA LTANKS**	**S104896749** **N/A**

LTANKS:

Region:	NRO
CEDS Facility Id:	200000185630
Case Status:	**Closed**
Pollution Complaint #:	19993248
Reported:	01/26/1999
Case Closed Date:	06/24/1999
Program:	RP Lead
Federally Regulated UST (Y/N):	N
Regulated Petroleum UST (1):	N
Excluded UST (1):	N
Deferred UST (1):	N
Partially Deferred UST (1):	N
Exempt 1 UST (2):	N
Exempt 2 Heating Oil UST (2):	Y
Small Heating Oil AST (2):	N
Regulated AST (3):	N
Unregulated AST (3):	N
Other Y/N:	N
Unknown Y/N:	N
Other Description:	Not reported
Heating Oil Category:	Not reported

Map ID	Site	Database(s)	EPA ID Number
2170	**RAYMO, RICHARD RESIDENCE** **5819 OAK GROVE STREET** **FAIRFAX, VA 22079**	**VA LUST**	**S104407466** **N/A**

LUST REG NO:

Region:	NO
Facility ID:	3900428
Status:	**Closed**
Tank Size:	550
Product:	heating oil
Release Date:	01/26/1999
Closed Date:	6/24/1999
Case Type:	Article 11
Case Officer:	Lewis E. Hilder
Pollution Complaint #:	99-3248
Permit Number:	Not reported
Priority:	Not reported

Map ID	Site	Database(s)	EPA ID Number
2178	**GARRISONVILLE AMCO INC** **5933 RIVER DR** **LORTON, VA 22079**	**EDR Hist Auto**	**1021146712** **N/A**

EDR Hist Auto

Year:	Name:	Type:
1998	GARRISONVILLE AMCO INC	Gasoline Service Stations
1999	GARRISONVILLE AMCO INC	Gasoline Service Stations

Map ID	Site	Database(s)	EPA ID Number
2179	**MORRISON DAVID RESIDENCE** **6105 RIVER DR** **LORTON, VA 22079**	**VA LTANKS**	**S113412068** **N/A**

LTANKS:

Region:	NRO
CEDS Facility Id:	200000859176
Case Status:	**Open**
Pollution Complaint #:	20133137
Reported:	03/12/2013
Case Closed Date:	Not reported
Program:	RP Lead
Federally Regulated UST (Y/N):	N
Regulated Petroleum UST (1):	N
Excluded UST (1):	N
Deferred UST (1):	N
Partially Deferred UST (1):	N
Exempt 1 UST (2):	N
Exempt 2 Heating Oil UST (2):	Y
Small Heating Oil AST (2):	N
Regulated AST (3):	N
Unregulated AST (3):	N
Other Y/N:	N
Unknown Y/N:	N
Other Description:	Not reported
Heating Oil Category:	Category 1

Map ID	Site	Database(s)	EPA ID Number
2182	**PASCAL MIKE RESIDENCE** **11813 RIVER DR** **LORTON, VA 22079**	**VA LTANKS**	**S107152972** **N/A**

LTANKS:

Region:	NRO
CEDS Facility Id:	200000221768
Case Status:	**Closed**
Pollution Complaint #:	20063026
Reported:	07/14/2005
Case Closed Date:	10/18/2005
Program:	RP Lead
Federally Regulated UST (Y/N):	N
Regulated Petroleum UST (1):	N
Excluded UST (1):	N
Deferred UST (1):	N
Partially Deferred UST (1):	N
Exempt 1 UST (2):	N
Exempt 2 Heating Oil UST (2):	Y
Small Heating Oil AST (2):	N
Regulated AST (3):	N
Unregulated AST (3):	N
Other Y/N:	N
Unknown Y/N:	N
Other Description:	Not reported
Heating Oil Category:	Category 2

Map ID	Site	Database(s)	EPA ID Number
2183	**CROW MARVIN S AND LOUISE G PROPERTY (FORMER)** **5913 RIVER DR** **LORTON, VA 22079**	**VA LTANKS**	**S118456872** **N/A**

LTANKS:

Region:	NRO
CEDS Facility Id:	200000881678
Case Status:	**Closed**
Pollution Complaint #:	20163110
Reported:	11/30/2015
Case Closed Date:	01/12/2016
Program:	RP Lead
Federally Regulated UST (Y/N):	N
Regulated Petroleum UST (1):	N
Excluded UST (1):	N
Deferred UST (1):	N
Partially Deferred UST (1):	N
Exempt 1 UST (2):	N
Exempt 2 Heating Oil UST (2):	Y
Small Heating Oil AST (2):	N
Regulated AST (3):	N
Unregulated AST (3):	N
Other Y/N:	N
Unknown Y/N:	N
Other Description:	Not reported
Heating Oil Category:	Category 1

Map ID	Site	Database(s)	EPA ID Number
2185	**SOTHORON W HADDOX RESIDENCE** **5817 RIVER DR** **LORTON, VA**	**VA LTANKS**	**S113913285** **N/A**

LTANKS:

Region:	NRO
CEDS Facility Id:	200000860215
Case Status:	**Closed**
Pollution Complaint #:	20143042
Reported:	09/03/2013
Case Closed Date:	10/31/2013
Program:	RP Lead
Federally Regulated UST (Y/N):	N
Regulated Petroleum UST (1):	N
Excluded UST (1):	N
Deferred UST (1):	N
Partially Deferred UST (1):	N
Exempt 1 UST (2):	N
Exempt 2 Heating Oil UST (2):	Y
Small Heating Oil AST (2):	N
Regulated AST (3):	N
Unregulated AST (3):	N
Other Y/N:	N
Unknown Y/N:	N
Other Description:	Not reported
Heating Oil Category:	Category 1

Map ID	Site	Database(s)	EPA ID Number
2185	**GARTLAN FERDONA M RESIDENCE** **5813 RIVER DR** **LORTON, VA 22079**	**VA LTANKS**	**S110067553** **N/A**

LTANKS:

Region:	NRO
CEDS Facility Id:	200000852264
Case Status:	**Closed**
Pollution Complaint #:	20103075
Reported:	10/15/2009
Case Closed Date:	01/20/2010
Program:	RP Lead
Federally Regulated UST (Y/N):	N
Regulated Petroleum UST (1):	N
Excluded UST (1):	N
Deferred UST (1):	N
Partially Deferred UST (1):	N
Exempt 1 UST (2):	N
Exempt 2 Heating Oil UST (2):	Y
Small Heating Oil AST (2):	N
Regulated AST (3):	N
Unregulated AST (3):	N
Other Y/N:	N
Unknown Y/N:	N
Other Description:	Not reported
Heating Oil Category:	Category 2

Map ID	Site	Database(s)	EPA ID Number
2185	**PAPENFUS ALBERT RESIDENCE** **5809 RIVER DR** **MASON NECK, VA 22079**	**VA LTANKS**	**S106850313** **N/A**

LTANKS:

Region:	NRO
CEDS Facility Id:	200000216462
Case Status:	**Closed**
Pollution Complaint #:	20053031
Reported:	08/02/2004
Case Closed Date:	02/14/2005
Program:	RP Lead
Federally Regulated UST (Y/N):	N
Regulated Petroleum UST (1):	N
Excluded UST (1):	N
Deferred UST (1):	N
Partially Deferred UST (1):	N
Exempt 1 UST (2):	N
Exempt 2 Heating Oil UST (2):	Y
Small Heating Oil AST (2):	N
Regulated AST (3):	N
Unregulated AST (3):	N
Other Y/N:	N
Unknown Y/N:	N
Other Description:	Not reported
Heating Oil Category:	Category 2

Count: 7 records

FOCUS MAP 69 ORPHAN SUMMARY

City	EDR ID	Site Name	Site Address	Zip	Database(s)
FAIRFAX	S104407228	VDOT - RTES 1 & 95	INTERSECTION ROUTE 1 & I-95 N	22079	VA LUST
FAIRFAX COUNTY	S108929693	FT BELVOIR/LOWER POT WTP VA0025364	FT BELVOIR PUMP STATION		VA SPILLS
FAIRFAX COUNTY	S109122692	FT BELVOIR	BUILDING 1416		VA SPILLS
FAIRFAX COUNTY	S106239830	I95 NORTHBOUND (FORT BELVOIR EXIT)	I95 NORTHBOUND (FORT BELVOIR EXIT		VA SPILLS
LORTON	1007151910	WALNUT GROVE TRAILER PARK	RTE 3 & WALNUT GROVE RD	22079	ICIS, FINDS, ECHO
LORTON	2017006764	9888 BELVOIR VIEW PL	9888 BELVOIR VIEW PL	22079	HMIRS
LORTON	S120679409		9406-B GUNSTON COVE RD	22079	NJ MANIFEST

Focus Map 70



EDR DataMap® - Environmental Atlas

Fort Belvoir

Legend

- Roads
- Major Roads
- Contour Lines
- National Wetlands Inventory
- Waterways
- Railroads
- Study Boundary
- 100-Yr Flood Zones
- Powerlines
- Pipelines
- Fault Lines
- Indian Reservations BIA
- Water
- Superfund Sites
- Federal DOD Sites
- Listed Sites
- Sensitive Receptors

N

0 1/8 1/4

Scale in Miles

Copyright © 2018 EDR, Inc. © 2015 TomTom Rel. 2015.

FOCUS MAP 70 SUMMARY

Database	Total Plotted
FEDERAL RECORDS	
NPL	0
Proposed NPL	0
Delisted NPL	0
NPL LIENS	0
SEMS	0
SEMS-ARCHIVE	0
LIENS 2	0
CORRACTS	0
RCRA-TSDF	0
RCRA-LQG	0
RCRA-SQG	0
RCRA-CESQG	0
RCRA NonGen / NLR	0
US ENG CONTROLS	0
US INST CONTROL	0
ERNS	0
HMIRS	0
DOT OPS	0
US CDL	0
US BROWNFIELDS	0
DOD	0
FUDS	0
LUCIS	0
CONSENT	0
ROD	0
UMTRA	0
DEBRIS REGION 9	0
ODI	0
US MINES	0
TRIS	0
TSCA	0
FTTS	0
HIST FTTS	0
SSTS	0
ICIS	1
PADS	0
MLTS	0
RADINFO	0
FINDS	2
RAATS	0
RMP	0
ABANDONED MINES	0
IHS OPEN DUMPS	0
SCRD DRYCLEANERS	0
US HIST CDL	0
PCB TRANSFORMER	0
US FIN ASSUR	0
EPA WATCH LIST	0

FOCUS MAP 70 SUMMARY

Database	Total Plotted
PRP	0
2020 COR ACTION	0
COAL ASH DOE	0
FUSRAP	0
UXO	0
DOCKET HWC	0
FUELS PROGRAM	0
ECHO	2
FEMA UST	0
FEDERAL FACILITY	0
LEAD SMELTERS	0
US AIRS	0
COAL ASH EPA	0
STATE AND LOCAL RECORDS	
SHWS	0
SWF/LF	0
UIC	0
SWRCY	0
OCPCASES	3
HIST LUST	0
UST	0
HIST UST	0
AST	0
ENG CONTROLS	0
INST CONTROL	0
VCP	0
DRYCLEANERS	0
BROWNFIELDS	0
NPDES	0
AIRS	0
LEAD	5
ASBESTOS	0
COAL ASH	0
LRP	0
TRIBAL RECORDS	
INDIAN RESERV	0
INDIAN ODI	0
INDIAN LUST	0
INDIAN UST	0
INDIAN VCP	0
EDR PROPRIETARY RECORDS	
EDR MGP	0
EDR Hist Auto	0
EDR Hist Cleaner	0
RGA LUST	0

FOCUS MAP 70 SUMMARY

Database	Total Plotted
RGA LF	0
RGA HWS	0

NOTES:

Sites may be listed in more than one database

Map ID	Site	Database(s)	EPA ID Number

2097 **BRYANS ROAD CLEANERS** **FINDS** **1016273471**
BRYANS RD SHOPPING CTR **ECHO** **N/A**
BRYANS ROAD, MD 20616

FINDS:

Registry ID: 110008427568

Environmental Interest/Information System
MD-RCRA (Maryland - Resource Conservation And Recovery Act Information System) houses state information relating to the Resource Conservation and Recovery Act (RCRA).

RCRAInfo is a national information system that supports the Resource Conservation and Recovery Act (RCRA) program through the tracking of events and activities related to facilities that generate, transport, and treat, store, or dispose of hazardous waste. RCRAInfo allows RCRA program staff to track the notification, permit, compliance, and corrective action activities required under RCRA.

Click this hyperlink while viewing on your computer to access additional FINDS: detail in the EDR Site Report.

ECHO:

Envid:	1016273471
Registry ID:	110008427568
DFR URL:	http://echo.epa.gov/detailed-facility-report?fid=110008427568

2118 **LEAD** **S118900917**
6275 FENWICK ROAD **N/A**
BRYANS ROAD, MD 20616

MD LEAD:

Facility ID:	0907027192
Cert Number:	762031
Unit ID:	SFP
Inspection Date:	08/24/2016
Limit Date:	Not reported
Invalid:	Not reported
Company No:	4459
Company Name:	Arc Environmental, Inc.
ReInspection Date:	/ /
Option:	Full Lead Free
Inspection Category:	Lead Free
Pass/Fail:	P
Inspector Number:	15757
Inspector Name:	Walter Sean Donovan
Property Number:	0907027192

Map ID	Site	Database(s)	EPA ID Number
2150	**WISEMAN PROPERTY** **2510 FENWICK CIRCLE** **BRYANS ROAD, MD 20616**	**OCPCASES**	**S111442773** **N/A**

OCPCASES:

Facility ID:	12-0360CH
Facility Status/Code:	CLOSED/Aboveground Tank - Residential Heating Oil
Date Open:	12/19/2011
Date Closed:	03/12/2012
Release:	YES
Cleanup:	YES
Registration Number:	Not reported

Map ID	Site	Database(s)	EPA ID Number
2151	**2515 FENWICK CIR** **BRYANS ROAD, MD 20616**	**LEAD**	**S117435360** **N/A**

MD LEAD:

Facility ID:	0907037031
Cert Number:	675760
Unit ID:	SFP
Inspection Date:	09/12/2014
Limit Date:	Not reported
Invalid:	F
Company No:	7725
Company Name:	Professional Environmental Services
ReInspection Date:	/ /
Option:	Lead Free
Inspection Category:	Full Risk Reduction Standard Dust Inspection
Pass/Fail:	P
Inspector Number:	3485
Inspector Name:	Smiler Hal
Property Number:	0907037031

Map ID	Site	Database(s)	EPA ID Number
2152	**5885 FENWICK ROAD** **BRYANS ROAD, MD 20616**	**LEAD**	**S117721856** **N/A**

MD LEAD:

Facility ID:	07006977
Cert Number:	669843
Unit ID:	Not reported
Inspection Date:	03/12/2015
Limit Date:	Not reported
Invalid:	F
Company No:	4948
Company Name:	ABB Lead Inspection Co., LLC
ReInspection Date:	/ /
Option:	Full Lead Free
Inspection Category:	Lead Free
Pass/Fail:	P
Inspector Number:	4269
Inspector Name:	Brown Rebecca L. L
Property Number:	07006977

Map ID	Site	Database(s)	EPA ID Number

2154 **LEAD** **S109232328**

2500 FENWICK CIR **N/A**
BRYANS ROAD, MD 20616

MD LEAD:

Facility ID:	07005954
Cert Number:	376836
Unit ID:	Not reported
Inspection Date:	08/04/2008
Limit Date:	Not reported
Invalid:	F
Company No:	5697
Company Name:	AIC Building Specs
ReInspection Date:	/ /
Option:	Lead Free
Inspection Category:	Full Risk Reduction Standard Dust Inspection
Pass/Fail:	P
Inspector Number:	622
Inspector Name:	Anderson Gary L
Property Number:	07005954

2175 **UNKNOWN** **ICIS** **1010027642**
UNKNOWN **FINDS** **N/A**
CHARLES (County), MD 00000 **ECHO**

ICIS:

Enforcement Action ID:	MD-N00000290
FRS ID:	110028089155
Action Name:	UNKNOWN (Permit MD0024601) Administrative Consent Order
Facility Name:	UNKNOWN
Facility Address:	UNKNOWN MD 00000
Enforcement Action Type:	State Administrative Order of Consent
Facility County:	CHARLES
Program System Acronym:	NPDES
Enforcement Action Forum Desc:	Administrative - Formal
EA Type Code:	STAOCO
Facility SIC Code:	4952
Federal Facility ID:	Not reported
Latitude in Decimal Degrees:	38.636667
Longitude in Decimal Degrees:	-77.0925
Permit Type Desc:	NPDES Individual Permit
Program System Acronym:	MD0024601
Facility NAICS Code:	Not reported
Tribal Land Code:	Not reported

Enforcement Action ID:	MD-N00000017
FRS ID:	110028089155
Action Name:	UNKNOWN (Permit MD0024601) Administrative Order
Facility Name:	UNKNOWN
Facility Address:	UNKNOWN MD 00000
Enforcement Action Type:	State CWA Non Penalty AO
Facility County:	CHARLES
Program System Acronym:	NPDES
Enforcement Action Forum Desc:	Administrative - Formal
EA Type Code:	SCWAAO
Facility SIC Code:	4952
Federal Facility ID:	Not reported
Latitude in Decimal Degrees:	38.636667

Map ID	Site	Database(s)	EPA ID Number

UNKNOWN (Continued) **1010027642**

Longitude in Decimal Degrees: -77.0925
Permit Type Desc: NPDES Individual Permit
Program System Acronym: MD0024601
Facility NAICS Code: Not reported
Tribal Land Code: Not reported

FINDS:

Registry ID: 110028089155

Environmental Interest/Information System
US National Pollutant Discharge Elimination System (NPDES) module of the Compliance Information System (ICIS) tracks surface water permits issued under the Clean Water Act. Under NPDES, all facilities that discharge pollutants from any point source into waters of the United States are required to obtain a permit. The permit will likely contain limits on what can be discharged, impose monitoring and reporting requirements, and include other provisions to ensure that the discharge does not adversely affect water quality.

Click this hyperlink while viewing on your computer to access additional FINDS: detail in the EDR Site Report.

ECHO:
Envid: 1010027642
Registry ID: 110028089155
DFR URL: http://echo.epa.gov/detailed-facility-report?fid=110028089155

2222 **LEAD** **S107234943**
6485 THOMAS CT **N/A**
, MD 20616

MD LEAD:
Facility ID: 0907014953
Cert Number: 052042
Unit ID: SINGLE
Inspection Date: 07/03/1997
Limit Date: Not reported
Invalid: F
Company No: 858
Company Name: Certified Companies, Inc.
ReInspection Date: / /
Option: Full Risk Reduction Standard
Inspection Category: Lead Safe For Qualified Offer
Pass/Fail: P
Inspector Number: 1095
Inspector Name: Bridges Allen R
Property Number: 0907014953

Map ID	Site	Database(s)	EPA ID Number
2227	**CARPENTIER** **3089 JENKINS LANE** **INDIAN HEAD, MD 20640**	**OCPCASES**	**S104599623** **N/A**

OCPCASES:

Facility ID:	96-2196CH
Facility Status/Code:	CLOSED/Tank Closure - Residential Heating Oil
Date Open:	05/20/1996
Date Closed:	03/13/1997
Release:	YES
Cleanup:	Not reported
Registration Number:	Not reported

Map ID	Site	Database(s)	EPA ID Number
2233	**BETTY LEGAGNAUX** **3150 CREEDON RD** **INDIAN HEAD, MD 20640**	**OCPCASES**	**S113767773** **N/A**

OCPCASES:

Facility ID:	04-0948CH
Facility Status/Code:	CLOSED/Tank Closure - Residential Heating Oil
Date Open:	11/14/2003
Date Closed:	02/24/2004
Release:	YES
Cleanup:	YES
Registration Number:	Not reported

Count: 48 records FOCUS MAP 70 ORPHAN SUMMARY

City	EDR ID	Site Name	Site Address	Zip	Database(s)
BRYANS ROAD	U003736674	HEDGES BUS SERVICE, INC.	ROUTE 1 BOX 21	20616	UST
BRYANS ROAD	U004066078	SLIFKA PROPERTY	RT. 1 BOX 13 FRASER ROAD	20616	UST
BRYANS ROAD	1016051735	AMOCO #5136-TANKS	RT 2 BOX 17K	20616	FINDS, ECHO
BRYANS ROAD	S104637666	BURCH OIL CO. OF CHARLES CO.	ROUTE 210	20616	HIST UST
BRYANS ROAD	1016273461	WASH HOUSE	RT 210	20616	FINDS, ECHO
BRYANS ROAD	S104631204	BRYANS RD SUNOCO.	RT. 210	20616	HIST UST
BRYANS ROAD	1004719111	WASH HOUSE	RT 210	20616	RCRA-CESQG
BRYANS ROAD	U003734865	BRYANS RD. CAR WASH	RT. 210 & RT. 227	20616	UST
BRYANS ROAD	S104637557	SHILOH UNITED METHODIST CHURCH	ROUTE 210	20616	HIST UST
BRYANS ROAD	S104631251	MARSHALL HALL	RT. 210 ST. RT. 227 W\3MW	20616	HIST UST
BRYANS ROAD	1016273508	AT & T	RTE 227 POMONKEY	20616	FINDS, ECHO
BRYANS ROAD	S104637729	BRYANS ROAD VOL. FIRE CO. & RES. SQ	RTE 227 & CHAPMANS LANDING ROAD	20616	HIST UST
BRYANS ROAD	S104631296	BRYANS ROAD CAR WASH	ROUTE 227	20616	HIST UST
BRYANS ROAD	S104637733	WALTONS MARKET	ROUTE 227	20616	HIST UST
BRYANS ROAD	U003734325	WALTON'S MARKET	RT. 227	20616	UST
BRYANS ROAD	S104631293	BRYANS ROAD CITGO	RT. 227 & RT. 210	20616	HIST UST
BRYANS ROAD	U003876968	WALTON'S MARKET	RT. 227	20616	UST
BRYANS ROAD	U004068360	BRYANS ROAD CLEANERS	INTERSECTION RT 227 AND RT 210	20616	UST
COUNTY	S121391024		61 ROUTE 228	20640	LEAD
COUNTY	S121391401		6735 AMHERST DR	20640	LEAD
COUNTY	S107234942		4765 THOMAS COURT	20640	LEAD
GLYMONT	S102530375	GLYMONT MEDICAL CENTER	RT 225 BOX 50	20640	HIST LUST
INDIAN HEAD	U004066094	BAUSERMAN SERVICES, INC.	ROUTE 1- BOX 102	20640	UST
INDIAN HEAD	S104631295	INDIAN HEAD GULF	RT. 21	20640	HIST UST
INDIAN HEAD	S104637562	ST. MARY, STAR OF THE SEA CHURCH	ROUTE 210 & GREEN MEADOWS DRIVE	20640	HIST UST
INDIAN HEAD	S104631200	DSH 064	RT 210 AND GLYMONT RD.	20640	HIST UST
INDIAN HEAD	U004013118	INDIAN HEAD GULF	ROUTE 210	20640	UST
INDIAN HEAD	1012149295	RIVERVIEW VILLAGE PHASE II	RT 210 SOUTH RIGHT OF TUREN ON STARK AVE	20640	FINDS, ECHO
INDIAN HEAD	S101517400	INDIAN HEAD NAVAL SURFACE WARFARE CENTER	RT 210	20640	SHWS
INDIAN HEAD	1008191400	U.S. NAVAL ORDNANCE STATION	ROUTE 210	20640	HIST FTTS
INDIAN HEAD	S104637723	SHERIFF OUTPOST - INDIAN HEAD	ROUTE 210 & INDIAN HEAD HWY	20640	HIST UST
INDIAN HEAD	S104631202	INDIAN HEAD SUNOCO	RT. 210	20640	HIST UST
INDIAN HEAD	1018131414	INDIAN HEAD DIVISION, NAVAL SURFACE	RTE 210 MARYLAND	20640	DOCKET HWC
INDIAN HEAD	S120664362	NAVAL SUPPORT FACILITY INDIAN HEAD	RTE 210	20640	MANIFEST
INDIAN HEAD	1010010977	U.S. NAVAL ORDNANCE STATION	ROUTE 210	20640	FTTS
INDIAN HEAD	S104637699	INDIAN HEAD ELEMENTARY	ROUTE 210	20640	HIST UST
INDIAN HEAD	S104637706	GENERAL SMALLWOOD MIDDLE SCHOOL	ROUTE 210	20640	HIST UST
INDIAN HEAD	1001708161	LACKEY HIGH SCHOOL	ROUTE 224	20640	HIST UST
INDIAN HEAD	U004068357	LEE'S MARKET	ROUTE 225	20640	UST
INDIAN HEAD	S104637587	LEE'S MARKET	ROUTE 225	20640	HIST UST
INDIAN HEAD	U004013519	MS. MARY WOOD	ROUTE 245 & POORHOUSE ROAD	20640	UST
INDIAN HEAD	S104631270	GOOSE BAY AGGREGATES, INC.	BOX 452R, ROUTE 224	20640	HIST UST
INDIAN HEAD	U004274508	INDIAN HEAD HIGHWAY SALT DOME	INTERSECTION OF INDIAN HEAD HWY (MD 210) AND HAWTHORNE RD (M	20640	UST

Count: 48 records FOCUS MAP 70 ORPHAN SUMMARY

City	EDR ID	Site Name	Site Address	Zip	Database(s)
INDIAN HEAD	S120926378	PISGAH	MD RTE 425	20640	SWF/LF
LA PLATA	1000277766	LAPLATA CLEANERS	RTE 301	20640	RCRA-SQG
MASON SPRINGS	S104637656	MATTAWOMAN TREATMENT PLANT	ROUTE 2	20640	HIST UST
PISGAH	S120617724	MATTAWOMAN CREEK	NORTH OF ROUTE 225 AND ROUTE 224; 0.6 MILES PAST CORNER OF G	20640	LRP
POMONKEY	U004066072	NAVAL RESEARCH LAB. POMONKEY FIELD SITE	STATE ROUTE 225/BUMPY OAK ROAD	20640	UST

Focus Map 71

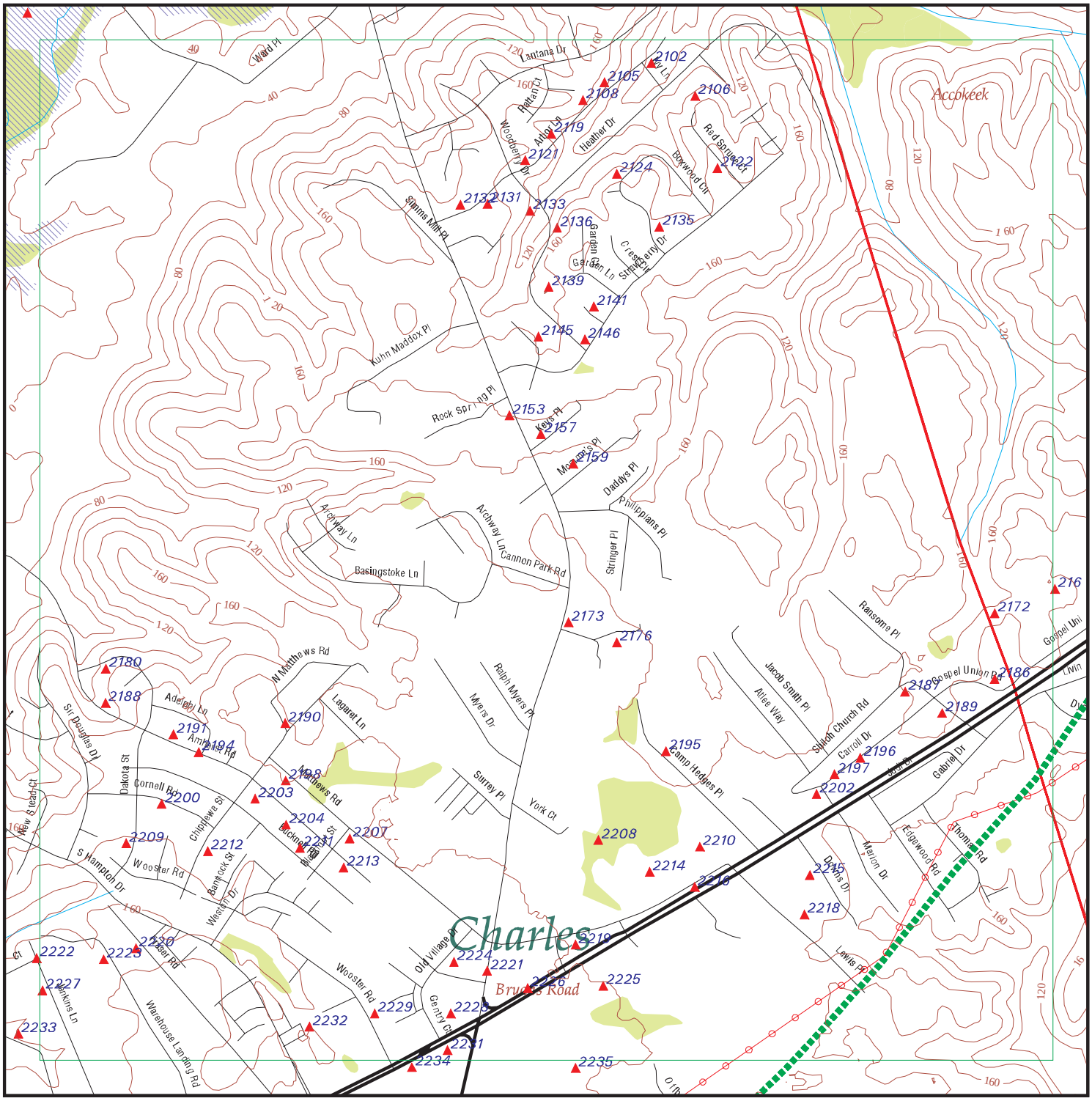

EDR DataMap® - Environmental Atlas

Fort Belvoir

Legend

- Roads
- Major Roads
- Contour Lines
- National Wetlands Inventory
- Waterways
- Railroads
- Study Boundary
- 100-Yr Flood Zones
- Powerlines
- Pipelines
- Fault Lines
- Indian Reservations BIA
- Water
- Superfund Sites
- Federal DOD Sites
- Listed Sites
- Sensitive Receptors

0 1/8 1/4

Scale in Miles

Copyright © 2018 EDR, Inc. © 2015 TomTom Rel. 2015.

FOCUS MAP 71 SUMMARY

Database	Total Plotted
FEDERAL RECORDS	
NPL	0
Proposed NPL	0
Delisted NPL	0
NPL LIENS	0
SEMS	0
SEMS-ARCHIVE	0
LIENS 2	0
CORRACTS	0
RCRA-TSDF	0
RCRA-LQG	1
RCRA-SQG	1
RCRA-CESQG	1
RCRA NonGen / NLR	0
US ENG CONTROLS	0
US INST CONTROL	0
ERNS	3
HMIRS	0
DOT OPS	0
US CDL	0
US BROWNFIELDS	0
DOD	0
FUDS	0
LUCIS	0
CONSENT	0
ROD	0
UMTRA	0
DEBRIS REGION 9	0
ODI	0
US MINES	0
TRIS	0
TSCA	0
FTTS	0
HIST FTTS	0
SSTS	0
ICIS	2
PADS	0
MLTS	0
RADINFO	0
FINDS	18
RAATS	0
RMP	0
ABANDONED MINES	0
IHS OPEN DUMPS	0
SCRD DRYCLEANERS	0
US HIST CDL	0
PCB TRANSFORMER	0
US FIN ASSUR	0
EPA WATCH LIST	0

FOCUS MAP 71 SUMMARY

Database	Total Plotted
PRP	0
2020 COR ACTION	0
COAL ASH DOE	0
FUSRAP	0
UXO	0
DOCKET HWC	0
FUELS PROGRAM	0
ECHO	12
FEMA UST	0
FEDERAL FACILITY	0
LEAD SMELTERS	0
US AIRS	5
COAL ASH EPA	0
STATE AND LOCAL RECORDS	
SHWS	0
SWF/LF	0
UIC	0
SWRCY	0
OCPCASES	37
HIST LUST	5
UST	12
HIST UST	1
AST	2
ENG CONTROLS	1
INST CONTROL	1
VCP	1
DRYCLEANERS	1
BROWNFIELDS	0
NPDES	0
AIRS	0
LEAD	50
ASBESTOS	0
COAL ASH	0
LRP	1
TRIBAL RECORDS	
INDIAN RESERV	0
INDIAN ODI	0
INDIAN LUST	0
INDIAN UST	0
INDIAN VCP	0
EDR PROPRIETARY RECORDS	
EDR MGP	0
EDR Hist Auto	4
EDR Hist Cleaner	1
RGA LUST	1

FOCUS MAP 71 SUMMARY

Database	Total Plotted
RGA LF	0
RGA HWS	0

NOTES:

Sites may be listed in more than one database

Map ID	Site	Database(s)	EPA ID Number

2097 **BRYANS ROAD CLEANERS** **FINDS** **1016273471**
BRYANS RD SHOPPING CTR **ECHO** **N/A**
BRYANS ROAD, MD 20616

FINDS:

Registry ID: 110008427568

Environmental Interest/Information System
MD-RCRA (Maryland - Resource Conservation And Recovery Act Information System) houses state information relating to the Resource Conservation and Recovery Act (RCRA).

RCRAInfo is a national information system that supports the Resource Conservation and Recovery Act (RCRA) program through the tracking of events and activities related to facilities that generate, transport, and treat, store, or dispose of hazardous waste. RCRAInfo allows RCRA program staff to track the notification, permit, compliance, and corrective action activities required under RCRA.

Click this hyperlink while viewing on your computer to access additional FINDS: detail in the EDR Site Report.

ECHO:
Envid: 1016273471
Registry ID: 110008427568
DFR URL: http://echo.epa.gov/detailed-facility-report?fid=110008427568

2102 **BARBARA ANDERSON** **OCPCASES** **S106244671**
6909 ARBOR LANE **N/A**
BRYANS ROAD, MD 20616

OCPCASES:
Facility ID: 04-0998CH
Facility Status/Code: CLOSED/Vapor Problem - Residential Heating Oil
Date Open: 12/01/2003
Date Closed: 01/26/2004
Release: YES
Cleanup: YES
Registration Number: Not reported

2105 **LEAD** **S111863290**
6896 ARBOR LANE **N/A**
BRYANS ROAD, MD 20616

MD LEAD:
Facility ID: 07036345
Cert Number: 586266
Unit ID: Not reported
Inspection Date: 05/02/2012
Limit Date: Not reported
Invalid: F
Company No: 4948
Company Name: ABB Lead Inspection Co., LLC
ReInspection Date: / /
Option: Full Lead Free
Inspection Category: Lead Free

Map ID	Site	Database(s)	EPA ID Number

(Continued) **S111863290**

Pass/Fail: P
Inspector Number: 4269
Inspector Name: Brown Rebecca L. L
Property Number: 07036345

2106 **LEAD** **S118383588**

2050 RED SPRUCE COURT **N/A**
BRYANS ROAD, MD 20616

MD LEAD:
Facility ID: 07030959
Cert Number: 724578
Unit ID: Not reported
Inspection Date: 07/21/2015
Limit Date: Not reported
Invalid: Not reported
Company No: 4145
Company Name: AmeriSpec Lead Services
ReInspection Date: / /
Option: Full Lead Free
Inspection Category: Lead Free
Pass/Fail: P
Inspector Number: 5662
Inspector Name: Brandt Richard A
Property Number: 07030959

2108 **JOHN COLEMAN** **OCPCASES** **S105898968**
6890 ARBOR LANE **N/A**
BRYANS ROAD, MD 20616

OCPCASES:
Facility ID: 03-1604CH
Facility Status/Code: CLOSED/Aboveground Tank - Residential Heating Oil
Date Open: 04/09/2003
Date Closed: 05/07/2003
Release: YES
Cleanup: YES
Registration Number: Not reported

2119 **TAMMY DORSEY** **OCPCASES** **S105584741**
6880 ARBOR LANE **N/A**
BRYANS ROAD, MD 20616

OCPCASES:
Facility ID: 03-0292CH
Facility Status/Code: CLOSED/Tank Closure - Residential Heating Oil
Date Open: 09/04/2002
Date Closed: 02/27/2017
Release: YES
Cleanup: YES
Registration Number: Not reported

Map ID	Site	Database(s)	EPA ID Number
2121		**ERNS**	**2009902664**
	6872 ARBOR LANE **BRYANS RD, MD 20616**		**N/A**

Click this hyperlink while viewing on your computer to access additional ERNS detail in the EDR Site Report.

Map ID	Site	Database(s)	EPA ID Number
2122		**LEAD**	**S118383571**
	2065 RED SPRUCE COURT **BRYANS ROAD, MD 20616**		**N/A**

MD LEAD:

Facility ID:	07010885
Cert Number:	709009
Unit ID:	Not reported
Inspection Date:	09/30/2015
Limit Date:	Not reported
Invalid:	Not reported
Company No:	4948
Company Name:	ABB Lead Inspection Co., LLC
ReInspection Date:	/ /
Option:	Full Lead Free
Inspection Category:	Lead Free
Pass/Fail:	P
Inspector Number:	4269
Inspector Name:	Brown Rebecca L. L
Property Number:	07010885

Map ID	Site	Database(s)	EPA ID Number
2122	**MARY CORNWELL** **2067 RED SPRUCE CT** **BRYANS ROAD, MD 20616**	**OCPCASES**	**S105899237** **N/A**

OCPCASES:

Facility ID:	03-1913CH
Facility Status/Code:	CLOSED/Other (Specify)
Date Open:	06/02/2003
Date Closed:	06/02/2003
Release:	NO
Cleanup:	NO
Registration Number:	Not reported

Map ID	Site	Database(s)	EPA ID Number
2124		**LEAD**	**S117980850**
	2126 BOXWOOD CIR **BRYANS ROAD, MD 20616**		**N/A**

MD LEAD:

Facility ID:	07031686
Cert Number:	697712
Unit ID:	Not reported
Inspection Date:	04/02/2015
Limit Date:	Not reported
Invalid:	Not reported
Company No:	4145
Company Name:	AmeriSpec Lead Services

Map ID	Site	Database(s)	EPA ID Number

(Continued) **S117980850**

ReInspection Date: / /
Option: Full Lead Free
Inspection Category: Lead Free
Pass/Fail: P
Inspector Number: 5662
Inspector Name: Brandt Richard A
Property Number: 07031686

2131 **LEAD** **S121391432**

6861 ARBOR LANE **N/A**
, MD 20616

MD LEAD:
Facility ID: Not reported
Cert Number: 066502
Unit ID: Not reported
Inspection Date: 02/26/1997
Limit Date: Not reported
Invalid: Not reported
Company No: 1098
Company Name: ABB Lead Inspection Co. LLC
ReInspection Date: / /
Option: Full Lead Free
Inspection Category: Lead Free
Pass/Fail: P
Inspector Number: 1096
Inspector Name: Brown Rebecca L. L
Property Number: Not reported

2132 **LEAD** **S118849281**

6854 ARBOR LANE **N/A**
BRYANS ROAD, MD 20616

MD LEAD:
Facility ID: 07008686
Cert Number: 709080
Unit ID: Not reported
Inspection Date: 03/23/2016
Limit Date: Not reported
Invalid: Not reported
Company No: 4948
Company Name: ABB Lead Inspection Co., LLC
ReInspection Date: / /
Option: Full Lead Free
Inspection Category: Lead Free
Pass/Fail: P
Inspector Number: 4269
Inspector Name: Brown Rebecca L. L
Property Number: 07008686

Map ID	Site	Database(s)	EPA ID Number
2133	**PROCTOR** **2315 WOODBERRY DR** **BRYANS ROAD, MD 20616**	**OCPCASES**	**1002615091** **N/A**

OCPCASES:

Facility ID:	01-0430CH
Facility Status/Code:	CLOSED/Dumping
Date Open:	09/29/2000
Date Closed:	11/08/2000
Release:	YES
Cleanup:	YES
Registration Number:	Not reported

2135	**2139 BOXWOOD CIR** **BRYANS ROAD, MD 20616**	**LEAD**	**S110815282** **N/A**

MD LEAD:

Facility ID:	07007051
Cert Number:	470653
Unit ID:	Not reported
Inspection Date:	03/28/2011
Limit Date:	Not reported
Invalid:	F
Company No:	4948
Company Name:	ABB Lead Inspection Co., LLC
ReInspection Date:	/ /
Option:	Full Lead Free
Inspection Category:	Lead Free
Pass/Fail:	P
Inspector Number:	4269
Inspector Name:	Brown Rebecca L. L
Property Number:	07007051

2135	**WATER TOWER** **BOXWOOD CIR & STRAWBERRY RD** **BRYANS ROAD, MD 20616**	**OCPCASES**	**S105121309** **N/A**

OCPCASES:

Facility ID:	02-0378CH
Facility Status/Code:	CLOSED/Aboveground Tank Leak
Date Open:	09/12/2001
Date Closed:	03/27/2002
Release:	YES
Cleanup:	YES
Registration Number:	Not reported

Map ID	Site	Database(s)	EPA ID Number
2135		**LEAD**	**S107234937**
	2140 BOXWOOD CIR **BRYANS ROAD, MD 20616**		**N/A**

MD LEAD:

Facility ID:	0907011245
Cert Number:	223857
Unit ID:	SINGLE
Inspection Date:	07/27/2004
Limit Date:	Not reported
Invalid:	F
Company No:	6193
Company Name:	Canter Environmental
ReInspection Date:	/ /
Option:	Lead Free
Inspection Category:	Full Risk Reduction Standard Dust Inspection
Pass/Fail:	P
Inspector Number:	7240
Inspector Name:	Canter Denise A.
Property Number:	0907011245

2136		**ERNS**	**2005751696**
	2322 WOODBERRY DR. **BRYANS ROAD, MD 20616**		**N/A**

Click this hyperlink while viewing on your computer to access additional ERNS detail in the EDR Site Report.

2136		**LEAD**	**S108914284**
	2322 WOODBERRY DR **BRYANS ROAD, MD 20616**		**N/A**

MD LEAD:

Facility ID:	07023731
Cert Number:	370265
Unit ID:	Not reported
Inspection Date:	11/29/2007
Limit Date:	Not reported
Invalid:	F
Company No:	4948
Company Name:	ABB Lead Inspection Co., LLC
ReInspection Date:	/ /
Option:	Full Lead Free
Inspection Category:	Lead Free
Pass/Fail:	P
Inspector Number:	4269
Inspector Name:	Brown Rebecca L. L
Property Number:	07023731

Map ID	Site	Database(s)	EPA ID Number
2139	**2200 GARDEN LANE , MD 20616**	**LEAD**	**S121386253 N/A**

MD LEAD:

Facility ID:	Not reported
Cert Number:	108036
Unit ID:	Not reported
Inspection Date:	10/14/1998
Limit Date:	Not reported
Invalid:	Not reported
Company No:	1345
Company Name:	American Lead Consultants, Greenbelt
ReInspection Date:	/ /
Option:	Full Lead Free
Inspection Category:	Lead Free
Pass/Fail:	P
Inspector Number:	2284
Inspector Name:	Merritt Eric
Property Number:	Not reported

Map ID	Site	Database(s)	EPA ID Number
2139	**2335 WOODBERRY DR BRYANS ROAD, MD 20616**	**LEAD**	**S109486843 N/A**

MD LEAD:

Facility ID:	07019769
Cert Number:	377487
Unit ID:	Not reported
Inspection Date:	12/09/2006
Limit Date:	Not reported
Invalid:	F
Company No:	4145
Company Name:	AmeriSpec Lead Services
ReInspection Date:	/ /
Option:	Lead Free
Inspection Category:	Full Risk Reduction Standard Dust Inspection
Pass/Fail:	P
Inspector Number:	8426
Inspector Name:	Francis John H
Property Number:	07019769

Facility ID:	07019769
Cert Number:	444347
Unit ID:	Not reported
Inspection Date:	01/06/2009
Limit Date:	Not reported
Invalid:	F
Company No:	4145
Company Name:	AmeriSpec Lead Services
ReInspection Date:	/ /
Option:	Full Risk Reduction Standard
Inspection Category:	Full Risk Reduction Standard Dust Inspection
Pass/Fail:	P
Inspector Number:	5034
Inspector Name:	Price Larry F
Property Number:	07019769

Facility ID:	0907019769
Cert Number:	781589

Map ID	Site	Database(s)	EPA ID Number

(Continued) **S109486843**

Unit ID: SFP
Inspection Date: 11/07/2016
Limit Date: Not reported
Invalid: Not reported
Company No: 14505
Company Name: Daniel L. Perez
ReInspection Date: / /
Option: Full Lead Free
Inspection Category: Lead Free Dust Inspection
Pass/Fail: P
Inspector Number: 14503
Inspector Name: Perez Daniel Luis
Property Number: 0907019769

Facility ID: 07019769
Cert Number: 573078
Unit ID: Not reported
Inspection Date: 11/14/2011
Limit Date: Not reported
Invalid: F
Company No: 4145
Company Name: AmeriSpec Lead Services
ReInspection Date: / /
Option: Lead Free
Inspection Category: Full Risk Reduction Standard Dust Inspection
Pass/Fail: P
Inspector Number: 5662
Inspector Name: Brandt Richard A
Property Number: 07019769

Facility ID: 0907019769
Cert Number: 665036
Unit ID: Not reported
Inspection Date: 03/19/2015
Limit Date: Not reported
Invalid: F
Company No: 11865
Company Name: Cornelius Timothy Leathers
ReInspection Date: / /
Option: Full Risk Reduction Standard
Inspection Category: Full Risk Reduction Standard Dust Inspection
Pass/Fail: P
Inspector Number: 11862
Inspector Name: Leathers Cornelius Timothy
Property Number: 0907019769

2139 **LEAD** **S107235042**
N/A

2205 GARDEN LANE
BRYANS ROAD, MD 00000

MD LEAD:
Facility ID: 0991298251
Cert Number: 151788
Unit ID: Not reported
Inspection Date: 12/22/2000
Limit Date: Not reported
Invalid: F
Company No: 4993

Map ID	Site	Database(s)	EPA ID Number

(Continued) **S107235042**

Company Name: Advanced Environmental, Inc.
ReInspection Date: / /
Option: Full Lead Free
Inspection Category: Lead Free
Pass/Fail: P
Inspector Number: 4407
Inspector Name: Quinn Darrin J
Property Number: 0991298251

2139 **LEAD** **S107234939**
N/A

2201 GARDEN LANE
BRYANS ROAD, MD 20616

MD LEAD:
Facility ID: 0907014287
Cert Number: 126848
Unit ID: SINGLE
Inspection Date: 01/04/2001
Limit Date: Not reported
Invalid: F
Company No: 4145
Company Name: AmeriSpec Lead Services
ReInspection Date: / /
Option: Full Lead Free
Inspection Category: Lead Free
Pass/Fail: P
Inspector Number: 5034
Inspector Name: Price Larry F
Property Number: 0907014287

2139 **LEAD** **S110582973**
N/A

2338 WOODBURY DRIVE
, MD 20616

MD LEAD:
Facility ID: 0907036558
Cert Number: 052008
Unit ID: SINGLE UNIT
Inspection Date: 09/17/1996
Limit Date: Not reported
Invalid: F
Company No: 858
Company Name: Certified Companies, Inc.
ReInspection Date: / /
Option: Lead Free
Inspection Category: Full Risk Reduction Standard Visual Inspection
Pass/Fail: P
Inspector Number: 1095
Inspector Name: Bridges Allen R
Property Number: 0907036558

Map ID	Site	Database(s)	EPA ID Number

2139 **LEAD** **S107234959**
N/A

2338 WOODBERRY DR
BRYANS ROAD, MD 20616

MD LEAD:

Facility ID:	0907036558
Cert Number:	077202
Unit ID:	Not reported
Inspection Date:	05/04/1998
Limit Date:	Not reported
Invalid:	F
Company No:	1615
Company Name:	AllSafe Lead Services
ReInspection Date:	/ /
Option:	Full Lead Free
Inspection Category:	Lead Free
Pass/Fail:	Z
Inspector Number:	1551
Inspector Name:	Weiss Joseph
Property Number:	0907036558

Facility ID:	07036558
Cert Number:	672732
Unit ID:	Not reported
Inspection Date:	05/27/2014
Limit Date:	Not reported
Invalid:	F
Company No:	4145
Company Name:	AmeriSpec Lead Services
ReInspection Date:	/ /
Option:	Full Lead Free
Inspection Category:	Lead Free
Pass/Fail:	P
Inspector Number:	5662
Inspector Name:	Brandt Richard A
Property Number:	07036558

2141 **LEAD** **S118846921**
N/A

2254 DANBERRY COURT
BRYANS ROAD, MD 20616

MD LEAD:

Facility ID:	07021259
Cert Number:	738154
Unit ID:	Not reported
Inspection Date:	05/05/2016
Limit Date:	Not reported
Invalid:	Not reported
Company No:	4948
Company Name:	ABB Lead Inspection Co., LLC
ReInspection Date:	/ /
Option:	Full Lead Free
Inspection Category:	Lead Free
Pass/Fail:	P
Inspector Number:	4269
Inspector Name:	Brown Rebecca L. L
Property Number:	07021259

Map ID	Site	Database(s)	EPA ID Number
2145	**YVONNE ZARTI** **2420 BLACKBERRY CT** **BRYANS ROAD, MD 20616**	**OCPCASES**	**S105121308** **N/A**

OCPCASES:
- Facility ID: 02-0377CH
- Facility Status/Code: CLOSED/Other (Specify)
- Date Open: 09/12/2001
- Date Closed: 10/16/2001
- Release: NO
- Cleanup: NO
- Registration Number: Not reported

Map ID	Site	Database(s)	EPA ID Number
2146	**2352 WOODBERRY** **BRYAN ROAD, MD 20616**	**ERNS**	**96328465** **N/A**

Click this hyperlink while viewing on your computer to access additional ERNS detail in the EDR Site Report.

Map ID	Site	Database(s)	EPA ID Number
2153	**2543 MARSHALL HALL RD** **BRYANS ROAD, MD 20616**	**LEAD**	**S107661417** **N/A**

MD LEAD:
- Facility ID: 07022867
- Cert Number: 272889
- Unit ID: Not reported
- Inspection Date: 02/15/2006
- Limit Date: Not reported
- Invalid: F
- Company No: 4948
- Company Name: ABB Lead Inspection Co., LLC
- ReInspection Date: / /
- Option: Full Lead Free
- Inspection Category: Lead Free
- Pass/Fail: P
- Inspector Number: 4269
- Inspector Name: Brown Rebecca L. L
- Property Number: 07022867

Map ID	Site	Database(s)	EPA ID Number
2157	**NIGHTINGALES CAKES** **2550 MARSHALL HALL RD** **BRYANS ROAD, MD 20616**	**OCPCASES**	**S104610557** **N/A**

OCPCASES:
- Facility ID: 93-0703CH
- Facility Status/Code: CLOSED/
- Date Open: 10/09/1992
- Date Closed: 01/29/1993
- Release: Not reported
- Cleanup: Not reported
- Registration Number: Not reported

Map ID	Site	Database(s)	EPA ID Number

2159 **LEAD** **S107661436**

2580 MARSHALL HALL RD **N/A**
BRYANS ROAD, MD 20616

MD LEAD:

Facility ID:	07011067
Cert Number:	272890
Unit ID:	Not reported
Inspection Date:	02/15/2006
Limit Date:	Not reported
Invalid:	F
Company No:	4948
Company Name:	ABB Lead Inspection Co., LLC
ReInspection Date:	/ /
Option:	Lead Free
Inspection Category:	Full Risk Reduction Standard Dust Inspection
Pass/Fail:	P
Inspector Number:	4269
Inspector Name:	Brown Rebecca L. L
Property Number:	07011067

2167 **LEAD** **S121043339**

18501 INDIAN HEAD HWY **N/A**
ACCOKEEK, MD 20607

MD LEAD:

Facility ID:	17050396952
Cert Number:	767318
Unit ID:	SFP
Inspection Date:	04/20/2017
Limit Date:	Not reported
Invalid:	Not reported
Company No:	14830
Company Name:	AAA Management & Associates, Inc.
ReInspection Date:	/ /
Option:	Full Risk Reduction Standard
Inspection Category:	Full Risk Reduction Standard Dust Inspection
Pass/Fail:	P
Inspector Number:	15561
Inspector Name:	West William Mont
Property Number:	17050396952

2172 **JAMES TAYLOR** **OCPCASES** **S106244670**

7440 GOSPEL UNION RD **N/A**
BRYANS ROAD, MD 20616

OCPCASES:

Facility ID:	04-0997CH
Facility Status/Code:	CLOSED/Aboveground Tank - Residential Heating Oil
Date Open:	11/25/2003
Date Closed:	12/09/2003
Release:	YES
Cleanup:	YES
Registration Number:	Not reported

Map ID	Site	Database(s)	EPA ID Number

2173 **LEAD** **S107661589**
N/A

2736 MARSHALL HALL RD
BRYANS ROAD, MD 20616

MD LEAD:

Facility ID:	07022867
Cert Number:	272888
Unit ID:	Not reported
Inspection Date:	02/15/2006
Limit Date:	Not reported
Invalid:	F
Company No:	4948
Company Name:	ABB Lead Inspection Co., LLC
ReInspection Date:	/ /
Option:	Full Risk Reduction Standard
Inspection Category:	Full Risk Reduction Standard Dust Inspection
Pass/Fail:	P
Inspector Number:	4269
Inspector Name:	Brown Rebecca L. L
Property Number:	07022867

2176 **LEAD** **S112153103**
N/A

7035 GEORGE THOMPSON PLACE
BRYANS ROAD, MD 20616

MD LEAD:

Facility ID:	07040644
Cert Number:	586286
Unit ID:	Not reported
Inspection Date:	07/20/2012
Limit Date:	Not reported
Invalid:	F
Company No:	4948
Company Name:	ABB Lead Inspection Co., LLC
ReInspection Date:	/ /
Option:	Full Risk Reduction Standard
Inspection Category:	Full Risk Reduction Standard Dust Inspection
Pass/Fail:	P
Inspector Number:	4269
Inspector Name:	Brown Rebecca L. L
Property Number:	07040644

2180 **MARIE BRUNO RESIDENCE** **OCPCASES** **S118954492**
2607 DAKOTA ST **N/A**
BRYANS ROAD, MD 20616

OCPCASES:

Facility ID:	16-0700CH
Facility Status/Code:	OPEN/Tank Closure - Residential Heating Oil
Date Open:	06/13/2016
Date Closed:	Not reported
Release:	YES
Cleanup:	Not reported
Registration Number:	Not reported

Map ID	Site	Database(s)	EPA ID Number
2180	**2603 DAKOTA ST** **BRYANS ROAD, MD 20616**	**LEAD**	**S108251618** **N/A**

MD LEAD:

Facility ID:	07013884
Cert Number:	377430
Unit ID:	Not reported
Inspection Date:	03/22/2006
Limit Date:	Not reported
Invalid:	F
Company No:	4145
Company Name:	AmeriSpec Lead Services
ReInspection Date:	/ /
Option:	Full Lead Free
Inspection Category:	Lead Free
Pass/Fail:	P
Inspector Number:	5034
Inspector Name:	Price Larry F
Property Number:	07013884

Map ID	Site	Database(s)	EPA ID Number
2186	**GOSPEL UNION CHURCH OF CHRIST** **7380 GOSPEL UNION RD.** **BRYANS ROAD, MD 20616**	**UST**	**U003759352** **N/A**

UST:

Facility Id:	11947
Oper Name:	George Jones
Form Name:	George Jones
Form Title:	Maintenance Supervisor
Form Date:	11/17/2000
Owner Id:	7431

Owner:

Owner Name:	Bishop Joseph Gant
Owner Address:	7380 Gospel Union Rd.
Owner City:	Bryans Road
Owner State:	MD
Owner Zip:	20616
Owner Phone:	(301) 868-1521
Owner Contact:	George Jones

Tanks:

Tank ID:	1
Tank Status:	**Currently In Use**
Tank Capacity:	1000
Substance Description:	Heating Oil
Tank Compartment:	False
Compartment Compartment:	A
Date Intalled:	01/01/1985
Tank Material Desc:	Asphalt Coated or Bare Steel
Pipe Material Desc:	Copper

Map ID	Site	Database(s)	EPA ID Number

2186 **LEAD** **S107234948**
N/A

7400 GOSPEL UNION RD
BRYANS ROAD, MD 20616

MD LEAD:

Facility ID:	0907020058
Cert Number:	055317
Unit ID:	Not reported
Inspection Date:	03/20/2001
Limit Date:	Not reported
Invalid:	F
Company No:	4948
Company Name:	ABB Lead Inspection Co., LLC
ReInspection Date:	/ /
Option:	George Jones
Inspection Category:	Full Risk Reduction Standard Dust Inspection
Pass/Fail:	P
Inspector Number:	4269
Inspector Name:	Brown Rebecca L. L
Property Number:	0907020058

Facility ID:	0907020058
Cert Number:	055372
Unit ID:	Not reported
Inspection Date:	06/14/2002
Limit Date:	Not reported
Invalid:	F
Company No:	4948
Company Name:	ABB Lead Inspection Co., LLC
ReInspection Date:	/ /
Option:	Full Risk Reduction Standard
Inspection Category:	Full Risk Reduction Standard Dust Inspection
Pass/Fail:	P
Inspector Number:	4269
Inspector Name:	Brown Rebecca L. L
Property Number:	0907020058

2187 **LEAD** **S117435497**
N/A

2787 SHILOH CHURCH RD
BRYANS ROAD, MD 20616

MD LEAD:

Facility ID:	07021429
Cert Number:	653281
Unit ID:	Not reported
Inspection Date:	10/21/2014
Limit Date:	Not reported
Invalid:	F
Company No:	4948
Company Name:	ABB Lead Inspection Co., LLC
ReInspection Date:	/ /
Option:	Full Risk Reduction Standard
Inspection Category:	Full Risk Reduction Standard Dust Inspection
Pass/Fail:	P
Inspector Number:	4269
Inspector Name:	Brown Rebecca L. L
Property Number:	07021429

Facility ID:	07021429
Cert Number:	786368

Map ID	Site	Database(s)	EPA ID Number

(Continued) **S117435497**

Unit ID: Not reported
Inspection Date: 11/22/2016
Limit Date: Not reported
Invalid: Not reported
Company No: 4948
Company Name: ABB Lead Inspection Co., LLC
ReInspection Date: / /
Option: Full Risk Reduction Standard
Inspection Category: Full Risk Reduction Standard Dust Inspection
Pass/Fail: P
Inspector Number: 4269
Inspector Name: Brown Rebecca L. L
Property Number: 07021429

2188 **GLEN PICKERAL RESIDENCE** **OCPCASES** **S118689257**
6714 AMHERST RD **N/A**
BRYANS ROAD, MD 20616

OCPCASES:
Facility ID: 16-0541CH
Facility Status/Code: CLOSED/Tank Closure - Residential Heating Oil
Date Open: 03/29/2016
Date Closed: 05/03/2016
Release: YES
Cleanup: YES
Registration Number: Not reported

2189 **LEAD** **S117435510**
2805 SHILOH CHURCH RD **N/A**
BRYANS ROAD, MD 20616

MD LEAD:
Facility ID: 07016468
Cert Number: 653287
Unit ID: Not reported
Inspection Date: 11/04/2014
Limit Date: Not reported
Invalid: F
Company No: 4948
Company Name: ABB Lead Inspection Co., LLC
ReInspection Date: / /
Option: Full Risk Reduction Standard
Inspection Category: Full Risk Reduction Standard Dust Inspection
Pass/Fail: P
Inspector Number: 4269
Inspector Name: Brown Rebecca L. L
Property Number: 07016468

Map ID	Site	Database(s)	EPA ID Number
2189		**LEAD**	**S118900919**
	2813 SHILOH CHURCH ROAD **BRYANS ROAD, MD 20616**		**N/A**

MD LEAD:

Facility ID:	0907034334
Cert Number:	751540
Unit ID:	SFP
Inspection Date:	08/02/2016
Limit Date:	Not reported
Invalid:	Not reported
Company No:	4531
Company Name:	CONNOR Environmental Srvcs & Engineering Assessments
ReInspection Date:	/ /
Option:	Full Risk Reduction Standard
Inspection Category:	Full Risk Reduction Standard Dust Inspection
Pass/Fail:	P
Inspector Number:	4676
Inspector Name:	Lankford, Jr. Robert B. B
Property Number:	0907034334

Map ID	Site	Database(s)	EPA ID Number
2190	**BURCH OIL BULK PLANT** **ROUTE 210 BRYANS RD** **, MD 20616**	**HIST LUST**	**S101638859** **N/A**

Historical LUST:

Recover Type:	Monitoring - No active remediation. Sampling of monitoring wells only
County:	CHARLES
Case Number:	93-2753CH
Open/Closed:	**OPEN**

Map ID	Site	Database(s)	EPA ID Number
2191	**ROBERT BEIGEL** **6734 AMHERST RD** **BRYANS ROAD, MD 20616**	**OCPCASES**	**S106862706** **N/A**

OCPCASES:

Facility ID:	05-0782CH
Facility Status/Code:	CLOSED/Tank Closure - Residential Heating Oil
Date Open:	01/03/2005
Date Closed:	05/16/2005
Release:	YES
Cleanup:	YES
Registration Number:	Not reported

Map ID	Site	Database(s)	EPA ID Number
2194		**LEAD**	**S121036069**
	2717 ADELPHI LANE **BRYANS ROAD, MD 20616**		**N/A**

MD LEAD:

Facility ID:	07021755
Cert Number:	790772
Unit ID:	Not reported
Inspection Date:	06/13/2017
Limit Date:	Not reported
Invalid:	Not reported
Company No:	4948
Company Name:	ABB Lead Inspection Co., LLC

Map ID	Site	Database(s)	EPA ID Number

(Continued) **S121036069**

ReInspection Date: / /
Option: Full Risk Reduction Standard
Inspection Category: Full Risk Reduction Standard Dust Inspection
Pass/Fail: P
Inspector Number: 4269
Inspector Name: Brown Rebecca L. L
Property Number: 07021755

2194 **LEAD** **S109922760**

6743 AMHERST ROAD **N/A**
, MD 20616

MD LEAD:
Facility ID: 07024843
Cert Number: 457648
Unit ID: Not reported
Inspection Date: 05/13/2009
Limit Date: Not reported
Invalid: F
Company No: 4145
Company Name: AmeriSpec Lead Services
ReInspection Date: / /
Option: Full Lead Free
Inspection Category: Lead Free
Pass/Fail: P
Inspector Number: 5034
Inspector Name: Price Larry F
Property Number: 07024843

2195 **HEDGES BUS SERVICE** **OCPCASES** **S116600787**
2890 CAMP HEDGES PLACE **N/A**
BRYANS ROAD, MD 20616

OCPCASES:
Facility ID: 92-2647CH
Facility Status/Code: CLOSED/
Date Open: 06/22/1992
Date Closed: 09/22/1992
Release: Not reported
Cleanup: Not reported
Registration Number: 5117

2196 **LEAD** **S109923103**

7276 CARROLL DRIVE **N/A**
BRYANS ROAD, MD 20616

MD LEAD:
Facility ID: 07033257
Cert Number: 457692
Unit ID: Not reported
Inspection Date: 06/29/2009
Limit Date: Not reported
Invalid: F
Company No: 4145
Company Name: AmeriSpec Lead Services

Map ID	Site	Database(s)	EPA ID Number

(Continued) **S109923103**

ReInspection Date: / /
Option: Lead Free
Inspection Category: Full Risk Reduction Standard Dust Inspection
Pass/Fail: P
Inspector Number: 5034
Inspector Name: Price Larry F
Property Number: 07033257

2196 **LEAD** **S121379725**
N/A

7281 CARROL DRIVE
BRYANS ROAD, MD 20616

MD LEAD:
Facility ID: 0907009593
Cert Number: 801607
Unit ID: SFP
Inspection Date: 12/05/2017
Limit Date: Not reported
Invalid: Not reported
Company No: 14830
Company Name: AAA Management & Associates, Inc.
ReInspection Date: / /
Option: Full Risk Reduction Standard
Inspection Category: Full Risk Reduction Standard Dust Inspection
Pass/Fail: P
Inspector Number: 16708
Inspector Name: Not reported
Property Number: 0907009593

2196 **LEAD** **S107234954**
N/A

7277 CARROLL DR
BRYANS ROAD, MD 20616

MD LEAD:
Facility ID: 0907028016
Cert Number: 225367
Unit ID: Not reported
Inspection Date: 05/12/2004
Limit Date: Not reported
Invalid: F
Company No: 4948
Company Name: ABB Lead Inspection Co., LLC
ReInspection Date: / /
Option: Full Lead Free
Inspection Category: Lead Free
Pass/Fail: P
Inspector Number: 4269
Inspector Name: Brown Rebecca L. L
Property Number: 0907028016

Map ID	Site	Database(s)	EPA ID Number
2197		**LEAD**	**S118900916**
	7264 CARROLL DR **BRYANS RD, MD 20616**		**N/A**

MD LEAD:

Facility ID:	0907006276
Cert Number:	750849
Unit ID:	SFP
Inspection Date:	06/07/2016
Limit Date:	Not reported
Invalid:	Not reported
Company No:	6193
Company Name:	Canter Environmental
ReInspection Date:	/ /
Option:	Lead Free
Inspection Category:	Lead Free
Pass/Fail:	P
Inspector Number:	4476
Inspector Name:	Beck, Jr. Edward O
Property Number:	0907006276

2197		**LEAD**	**S118383589**
	7265 CARROLL DRIVE **BRYANS ROAD, MD 20616**		**N/A**

MD LEAD:

Facility ID:	07032048
Cert Number:	701210
Unit ID:	Not reported
Inspection Date:	06/29/2015
Limit Date:	Not reported
Invalid:	Not reported
Company No:	4948
Company Name:	ABB Lead Inspection Co., LLC
ReInspection Date:	/ /
Option:	Lead Free
Inspection Category:	Full Risk Reduction Standard Dust Inspection
Pass/Fail:	P
Inspector Number:	4269
Inspector Name:	Brown Rebecca L. L
Property Number:	07032048

2198		**LEAD**	**S112335269**
	6821 MATTHEWS ROAD **BRYANS ROAD, MD 20616**		**N/A**

MD LEAD:

Facility ID:	07016549
Cert Number:	616873
Unit ID:	Not reported
Inspection Date:	10/17/2012
Limit Date:	Not reported
Invalid:	F
Company No:	4145
Company Name:	AmeriSpec Lead Services
ReInspection Date:	/ /
Option:	Full Lead Free
Inspection Category:	Lead Free

Map ID	Site	Database(s)	EPA ID Number

(Continued) **S112335269**

Pass/Fail: P
Inspector Number: 5034
Inspector Name: Price Larry F
Property Number: 07016549

Facility ID: 0907016549
Cert Number: 752014
Unit ID: SFP
Inspection Date: 07/13/2016
Limit Date: Not reported
Invalid: Not reported
Company No: 4459
Company Name: Arc Environmental, Inc.
ReInspection Date: / /
Option: Full Lead Free
Inspection Category: Lead Free
Pass/Fail: P
Inspector Number: 14703
Inspector Name: Chapline Gordon Patrick
Property Number: 0907016549

2198 **LEAD** **S118849271**
N/A

6825 MATTHEWS ROAD
BRYANS ROAD, MD 20616

MD LEAD:
Facility ID: 0907006934
Cert Number: 743211
Unit ID: SFP
Inspection Date: 05/13/2016
Limit Date: Not reported
Invalid: Not reported
Company No: 4531
Company Name: CONNOR Environmental Srvcs & Engineering Assessments
ReInspection Date: / /
Option: Lead Free
Inspection Category: Full Risk Reduction Standard Dust Inspection
Pass/Fail: F
Inspector Number: 4676
Inspector Name: Lankford, Jr. Robert B. B
Property Number: 0907006934

Facility ID: 0907006934
Cert Number: 738846
Unit ID: Not reported
Inspection Date: 04/22/2016
Limit Date: Not reported
Invalid: Not reported
Company No: 4531
Company Name: CONNOR Environmental Srvcs & Engineering Assessments
ReInspection Date: / /
Option: Full Risk Reduction Standard
Inspection Category: Full Risk Reduction Standard Dust Inspection
Pass/Fail: F
Inspector Number: 15451
Inspector Name: Kromer Maxwell
Property Number: 0907006934

Map ID	Site	Database(s)	EPA ID Number
2198	**6825 MATHEWS ROAD** **, MD 20616**	**LEAD**	**S121391428** **N/A**

MD LEAD:

Facility ID:	Not reported
Cert Number:	057531
Unit ID:	Not reported
Inspection Date:	10/11/1996
Limit Date:	Not reported
Invalid:	Not reported
Company No:	610
Company Name:	American Lead
ReInspection Date:	/ /
Option:	Full Lead Free
Inspection Category:	Lead Free
Pass/Fail:	P
Inspector Number:	985
Inspector Name:	Swann, Jr. Dwayne A
Property Number:	Not reported

Map ID	Site	Database(s)	EPA ID Number
2200	**2652 DAKOTA ST** **CHARLES, MD 20616**	**LEAD**	**S107234955** **N/A**

MD LEAD:

Facility ID:	0907028326
Cert Number:	252713
Unit ID:	Not reported
Inspection Date:	08/19/2004
Limit Date:	Not reported
Invalid:	F
Company No:	4145
Company Name:	AmeriSpec Lead Services
ReInspection Date:	/ /
Option:	Full Lead Free
Inspection Category:	Lead Free
Pass/Fail:	P
Inspector Number:	5034
Inspector Name:	Price Larry F
Property Number:	0907028326

Map ID	Site	Database(s)	EPA ID Number
2200	**6566 CORNELL RD** **BRYANS ROAD, MD 20616**	**LEAD**	**S121036572** **N/A**

MD LEAD:

Facility ID:	09032056
Cert Number:	781153
Unit ID:	SFP
Inspection Date:	09/15/2016
Limit Date:	Not reported
Invalid:	Not reported
Company No:	15468
Company Name:	197DollarLeadInspection.com
ReInspection Date:	/ /
Option:	Lead Free
Inspection Category:	Full Risk Reduction Standard Dust Inspection

Map ID	Site	Database(s)	EPA ID Number

(Continued) **S121036572**

Pass/Fail: P
Inspector Number: 15467
Inspector Name: West Dionne Monique
Property Number: 09032056

2200 **LEAD** **S107234941**

6563 CORNELL RD **N/A**
, MD 20616

MD LEAD:
Facility ID: 0907014651
Cert Number: 077251
Unit ID: Not reported
Inspection Date: 07/30/1998
Limit Date: Not reported
Invalid: F
Company No: 1615
Company Name: AllSafe Lead Services
ReInspection Date: / /
Option: Full Lead Free
Inspection Category: Lead Free
Pass/Fail: P
Inspector Number: 1551
Inspector Name: Weiss Joseph
Property Number: 0907014651

Facility ID: 0907014651
Cert Number: 052045
Unit ID: 1
Inspection Date: 07/17/1997
Limit Date: Not reported
Invalid: F
Company No: 858
Company Name: Certified Companies, Inc.
ReInspection Date: / /
Option: Lead Free
Inspection Category: Lead Safe For Qualified Offer
Pass/Fail: P
Inspector Number: 31
Inspector Name: Goldsmith Claud R
Property Number: 0907014651

2202 **LEAD** **S118554731**

7250 CARROLL DRIVE **N/A**
BRYANS ROAD, MD 20616

MD LEAD:
Facility ID: 07007035
Cert Number: 709073
Unit ID: Not reported
Inspection Date: 03/17/2016
Limit Date: Not reported
Invalid: Not reported
Company No: 4948
Company Name: ABB Lead Inspection Co., LLC
ReInspection Date: / /

Map ID	Site	Database(s)	EPA ID Number

(Continued) **S118554731**

Option: Lead Safe For Qualified Offer
Inspection Category: Full Risk Reduction Standard Dust Inspection
Pass/Fail: P
Inspector Number: 4269
Inspector Name: Brown Rebecca L. L
Property Number: 07007035

2203 **BONNIE VROMAN** **OCPCASES** **S109262004**
6763 AMHERST RD **N/A**
BRYANS ROAD, MD 20616

OCPCASES:
Facility ID: 08-0433CH
Facility Status/Code: CLOSED/Tank Closure - Residential Heating Oil
Date Open: 01/04/2008
Date Closed: 09/29/2008
Release: YES
Cleanup: YES
Registration Number: Not reported

2203 **LEAD** **S118900742**
6630 BUCKNELL ROAD **N/A**
BRYANS ROAD, MD 20616

MD LEAD:
Facility ID: 07026552
Cert Number: 748910
Unit ID: Not reported
Inspection Date: 06/15/2016
Limit Date: Not reported
Invalid: Not reported
Company No: 4948
Company Name: ABB Lead Inspection Co., LLC
ReInspection Date: / /
Option: Full Risk Reduction Standard
Inspection Category: Full Risk Reduction Standard Dust Inspection
Pass/Fail: P
Inspector Number: 4269
Inspector Name: Brown Rebecca L. L
Property Number: 07026552

Facility ID: 07026552
Cert Number: 786427
Unit ID: Not reported
Inspection Date: 03/13/2017
Limit Date: Not reported
Invalid: Not reported
Company No: 4948
Company Name: ABB Lead Inspection Co., LLC
ReInspection Date: / /
Option: Full Lead Free
Inspection Category: Lead Free Dust Inspection
Pass/Fail: P
Inspector Number: 4269
Inspector Name: Brown Rebecca L. L
Property Number: 07026552

Map ID	Site	Database(s)	EPA ID Number

2204 **LEAD** **S121036630**
N/A

6771 AMHERST RD
BRYANS ROAD, MD 20616

MD LEAD:

Facility ID:	0907006888
Cert Number:	785758
Unit ID:	Not reported
Inspection Date:	04/07/2017
Limit Date:	Not reported
Invalid:	Not reported
Company No:	14899
Company Name:	Lazillo Lead Inspectors, LLC
ReInspection Date:	/ /
Option:	Full Lead Free
Inspection Category:	Lead Free
Pass/Fail:	P
Inspector Number:	16124
Inspector Name:	Olson Kristopher Bruce
Property Number:	0907006888

2204 **LEAD** **S118554752**
N/A

6640 BUCK NELL ROAD
BRYANS ROAD, MD 20616

MD LEAD:

Facility ID:	07024835
Cert Number:	671139
Unit ID:	Not reported
Inspection Date:	01/07/2016
Limit Date:	Not reported
Invalid:	Not reported
Company No:	4145
Company Name:	AmeriSpec Lead Services
ReInspection Date:	/ /
Option:	Full Lead Free
Inspection Category:	Lead Free
Pass/Fail:	P
Inspector Number:	5662
Inspector Name:	Brandt Richard A
Property Number:	07024835

2207 **LEAD** **S121036631**
N/A

3000 BLACKFOOT ST
BRYANS ROAD, MD 20616

MD LEAD:

Facility ID:	090700909
Cert Number:	775780
Unit ID:	SFP
Inspection Date:	06/19/2017
Limit Date:	Not reported
Invalid:	Not reported
Company No:	6193
Company Name:	Canter Environmental
ReInspection Date:	/ /
Option:	Full Lead Free
Inspection Category:	Lead Free

Map ID	Site	Database(s)	EPA ID Number

(Continued) **S121036631**

Pass/Fail: P
Inspector Number: 4476
Inspector Name: Beck, Jr. Edward O
Property Number: 090700909

2208 **BRYANT CLEANERS** **FINDS** **1006054078**
1035 BRYANS ROAD **DRYCLEANERS** **N/A**
BRYANS ROAD, MD 20616

FINDS:

Registry ID: 110001779745

Environmental Interest/Information System
AFS (Aerometric Information Retrieval System (AIRS) Facility Subsystem) replaces the former Compliance Data System (CDS), the National Emission Data System (NEDS), and the Storage and Retrieval of Aerometric Data (SAROAD). AIRS is the national repository for information concerning airborne pollution in the United States. AFS is used to track emissions and compliance data from industrial plants. AFS data are utilized by states to prepare State Implementation Plans to comply with regulatory programs and by EPA as an input for the estimation of total national emissions. AFS is undergoing a major redesign to support facility operating permits required under Title V of the Clean Air Act.

MD-PEMIS (Maryland - Permanent (Air) Emission) database houses data related to Air Emissions. Also known to the EPA as National Emissions Inventory (NEI).

Click this hyperlink while viewing on your computer to access additional FINDS: detail in the EDR Site Report.

Drycleaners:
Facility ID: 017-0067
SIC Code: 7216
Fstatus Decode: Inactive
Facility Status: Inactive

2209 **LEAD** **S121036633**
2669 DAKOTA ST **N/A**
BRYANS ROAD, MD 20616

MD LEAD:
Facility ID: 0907013418
Cert Number: 761560
Unit ID: SFP
Inspection Date: 09/02/2016
Limit Date: Not reported
Invalid: Not reported
Company No: 6193
Company Name: Canter Environmental
ReInspection Date: / /
Option: Lead Free
Inspection Category: Full Risk Reduction Standard Dust Inspection

Map ID	Site	Database(s)	EPA ID Number

(Continued) **S121036633**

Pass/Fail: P
Inspector Number: 4476
Inspector Name: Beck, Jr. Edward O
Property Number: 0907013418

2210 **BURCH OIL OF CHARLES COUNTY, INC.** **FINDS** **1005829984**
8020 MATTHEWS ROAD **ECHO** **N/A**
BRYANS ROAD, MD 20616

FINDS:

Registry ID: 110006636211

Environmental Interest/Information System

MD-EPSC (Maryland - Environmental Permit Service Center) promotes multi-media pollution prevention and provides permit assistance to business and industries. An online permit guide is available and lists all permits, licenses and approvals that are issued by MDE.

US National Pollutant Discharge Elimination System (NPDES) module of the Compliance Information System (ICIS) tracks surface water permits issued under the Clean Water Act. Under NPDES, all facilities that discharge pollutants from any point source into waters of the United States are required to obtain a permit. The permit will likely contain limits on what can be discharged, impose monitoring and reporting requirements, and include other provisions to ensure that the discharge does not adversely affect water quality.

ICIS (Integrated Compliance Information System) is the Integrated Compliance Information System and provides a database that, when complete, will contain integrated Enforcement and Compliance information across most of EPA's programs. The vision for ICIS is to replace EPA's independent databases that contain Enforcement data with a single repository for that information. Currently, ICIS contains all Federal Administrative and Judicial enforcement actions. This information is maintained in ICIS by EPA in the Regional offices and it Headquarters. A future release of ICIS will replace the Permit Compliance System (PCS) which supports the NPDES and will integrate that information with Federal actions already in the system. ICIS also has the capability to track other activities occurring in the Region that support Compliance and Enforcement programs. These include; Incident Tracking, Compliance Assistance, and Compliance Monitoring.

Click this hyperlink while viewing on your computer to access additional FINDS: detail in the EDR Site Report.

ECHO:

Envid: 1005829984
Registry ID: 110006636211
DFR URL: http://echo.epa.gov/detailed-facility-report?fid=110006636211

Map ID	Site	Database(s)	EPA ID Number
2210	**BURCH OIL** **8020 MATTHEWS RD** **BRYANS ROAD, MD 20616**	**OCPCASES**	**S109534703** **N/A**

OCPCASES:
- Facility ID: 93-2753CH
- Facility Status/Code: CLOSED/Tank Closure - Motor/Lube Oil
- Date Open: 06/15/1993
- Date Closed: 03/10/2017
- Release: YES
- Cleanup: YES
- Registration Number: 5126

Map ID	Site	Database(s)	EPA ID Number
2210	**BURCH OIL OF CHARLES COUNTY, INC.** **8020 MATTHEWS ROAD** **CHARLES, MD 20616**	**ENG CONTROLS**	**S109326147** **N/A**

ENG CONTROLS:
- Material: No Containment

Map ID	Site	Database(s)	EPA ID Number
2210	**BURCH OIL OF CHARLES COUNTY, INC.** **8020 MATTHEWS RD** **BRYANS ROAD, MD 20616**	**AST**	**A100430034** **N/A**

AST:
- Facility Id: 2006-OPT-4000

Map ID	Site	Database(s)	EPA ID Number
2210	**BURCH OIL OF CHARLES COUNTY INC.** **8020 MATTHEWS ROAD (ROUTE 210)** **BRYANS ROAD, MD 20616**	**UST**	**U004114841** **N/A**

UST:
- Facility Id: 5126
- Oper Name: John Watkins
- Form Name: Donnie Burch
- Form Title: V.P.
- Form Date: 09/06/2016
- Owner Id: 14110

Owner:
- Owner Name: Burch Oil of Charles County Inc.
- Owner Address: P.O. Box 8
- Owner City: Hollywood
- Owner State: MD
- Owner Zip: 20636
- Owner Phone: (301) 373-2131
- Owner Contact: Donnie Burch

Tanks:
- Tank ID: 1
- **Tank Status: Currently In Use**
- Tank Capacity: 22500

Map ID	Site	Database(s)	EPA ID Number

BURCH OIL OF CHARLES COUNTY INC. (Continued) **U004114841**

Substance Description: Heating Oil
Tank Compartment: False
Compartment Compartment: A
Date Intalled: 12/01/1969
Tank Material Desc: Cathodically Protected Steel (CP Steel - Impressed Current)
Pipe Material Desc: Above Ground Piping

Tank ID: 2
Tank Status: Currently In Use
Tank Capacity: 20000
Substance Description: Heating Oil
Tank Compartment: False
Compartment Compartment: A
Date Intalled: 12/01/1969
Tank Material Desc: Cathodically Protected Steel (CP Steel - Impressed Current)
Pipe Material Desc: Above Ground Piping

Tank ID: 3
Tank Status: Currently In Use
Tank Capacity: 20000
Substance Description: Diesel
Tank Compartment: False
Compartment Compartment: A
Date Intalled: 12/01/1969
Tank Material Desc: Cathodically Protected Steel (CP Steel - Impressed Current)
Pipe Material Desc: Above Ground Piping

Tank ID: 4
Tank Status: Permanently Out Of Use
Tank Capacity: 20000
Substance Description: Gasoline
Tank Compartment: False
Compartment Compartment: A
Date Intalled: 01/01/1960
Tank Material Desc: Asphalt Coated or Bare Steel
Pipe Material Desc: Bare or Galvanized Steel

Tank ID: 5
Tank Status: Permanently Out Of Use
Tank Capacity: 20000
Substance Description: Diesel
Tank Compartment: False
Compartment Compartment: A
Date Intalled: 01/01/1960
Tank Material Desc: Asphalt Coated or Bare Steel
Pipe Material Desc: Bare or Galvanized Steel

Tank ID: 6
Tank Status: Permanently Out Of Use
Tank Capacity: 550
Substance Description: Diesel
Tank Compartment: False
Compartment Compartment: A
Date Intalled: 01/01/1960
Tank Material Desc: Asphalt Coated or Bare Steel
Pipe Material Desc: Bare or Galvanized Steel

Map ID	Site	Database(s)	EPA ID Number

BURCH OIL OF CHARLES COUNTY INC. (Continued) **U004114841**

Tank ID:	7
Tank Status:	**Permanently Out Of Use**
Tank Capacity:	550
Substance Description:	Gasoline
Tank Compartment:	False
Compartment Compartment:	A
Date Intalled:	01/01/1960
Tank Material Desc:	Asphalt Coated or Bare Steel
Pipe Material Desc:	Bare or Galvanized Steel

2211 **LEAD** **S110815293**
N/A

6646 BUCKNELL RD
BRYANS ROAD, MD 20616

MD LEAD:

Facility ID:	07034318
Cert Number:	470646
Unit ID:	Not reported
Inspection Date:	02/28/2011
Limit Date:	Not reported
Invalid:	F
Company No:	4948
Company Name:	ABB Lead Inspection Co., LLC
ReInspection Date:	/ /
Option:	Full Lead Free
Inspection Category:	Lead Free
Pass/Fail:	P
Inspector Number:	4269
Inspector Name:	Brown Rebecca L. L
Property Number:	07034318

2212 **LEAD** **S108914778**
N/A

2880 CHIPPEWA ST
BRYANS ROAD, MD 20616

MD LEAD:

Facility ID:	07022409
Cert Number:	370263
Unit ID:	Not reported
Inspection Date:	10/26/2007
Limit Date:	Not reported
Invalid:	F
Company No:	4948
Company Name:	ABB Lead Inspection Co., LLC
ReInspection Date:	/ /
Option:	Full Lead Free
Inspection Category:	Lead Free
Pass/Fail:	P
Inspector Number:	4269
Inspector Name:	Brown Rebecca L. L
Property Number:	07022409

Map ID	Site	Database(s)	EPA ID Number
2213	**6793 AMHERST ROAD** **BRYANS ROAD, MD 20616**	**LEAD**	**S117337221** **N/A**

MD LEAD:

Facility ID:	07020147
Cert Number:	653318
Unit ID:	Not reported
Inspection Date:	05/21/2014
Limit Date:	Not reported
Invalid:	F
Company No:	4948
Company Name:	ABB Lead Inspection Co., LLC
ReInspection Date:	/ /
Option:	Lead Free
Inspection Category:	Full Risk Reduction Standard Dust Inspection
Pass/Fail:	P
Inspector Number:	4269
Inspector Name:	Brown Rebecca L. L
Property Number:	07020147

Facility ID:	07020147
Cert Number:	669823
Unit ID:	Not reported
Inspection Date:	01/07/2015
Limit Date:	Not reported
Invalid:	F
Company No:	4948
Company Name:	ABB Lead Inspection Co., LLC
ReInspection Date:	/ /
Option:	Full Risk Reduction Standard
Inspection Category:	Full Risk Reduction Standard Dust Inspection
Pass/Fail:	P
Inspector Number:	4269
Inspector Name:	Brown Rebecca L. L
Property Number:	07020147

Facility ID:	07020147
Cert Number:	709099
Unit ID:	Not reported
Inspection Date:	04/25/2016
Limit Date:	Not reported
Invalid:	Not reported
Company No:	4948
Company Name:	ABB Lead Inspection Co., LLC
ReInspection Date:	/ /
Option:	Full Lead Free
Inspection Category:	Lead Free Dust Inspection
Pass/Fail:	P
Inspector Number:	4269
Inspector Name:	Brown Rebecca L. L
Property Number:	07020147

Map ID	Site	Database(s)	EPA ID Number
2214	**MR TIRE** **7080 MATTHEWS RD** **BRYANS ROAD, MD 20616**	**OCPCASES**	**S109355911** **N/A**

OCPCASES:

Facility ID:	09-0390CH
Facility Status/Code:	CLOSED/Dumping
Date Open:	12/29/2008
Date Closed:	04/03/2009
Release:	YES
Cleanup:	YES
Registration Number:	Not reported

Map ID	Site	Database(s)	EPA ID Number
2215	**GRACE BAPTIST CHURCH** **7345 INDIAN HEAD HIGHWAY** **BRYANS ROAD, MD 20616**	**OCPCASES** **UST**	**U004012537** **N/A**

OCPCASES:

Facility ID:	98-1499CH
Facility Status/Code:	CLOSED/B-9
Date Open:	01/28/1998
Date Closed:	11/08/2000
Release:	YES
Cleanup:	YES
Registration Number:	3280

UST:

Facility Id:	3280
Oper Name:	Steve Trice
Form Name:	Steve Trice
Form Title:	Pastor
Form Date:	01/20/1999
Owner Id:	2127

Owner:

Owner Name:	Grace Baptist Church
Owner Address:	7345 Indian Head Highway
Owner City:	Bryans Road
Owner State:	MD
Owner Zip:	20616
Owner Phone:	(301) 283-6384
Owner Contact:	Steve Trice

Tanks:

Tank ID:	1
Tank Status:	**Permanently Out of Use**
Tank Capacity:	1000
Substance Description:	Heating Oil
Tank Compartment:	False
Compartment Compartment:	A
Date Intalled:	01/01/1988
Tank Material Desc:	Asphalt Coated or Bare Steel
Pipe Material Desc:	Bare or Galvanized Steel

Tank ID:	2
Tank Status:	**Permanently Out of Use**
Tank Capacity:	550
Substance Description:	Heating Oil
Tank Compartment:	False

Map ID	Site	Database(s)	EPA ID Number

GRACE BAPTIST CHURCH (Continued) **U004012537**

Compartment Compartment: A
Date Intalled: 01/01/1980
Tank Material Desc: Asphalt Coated or Bare Steel
Pipe Material Desc: Copper

2216 **BURCH OIL OF CHARLES CO. INC.** **FINDS 1010027378**
7250 INDIAN HEAD HIGHWAY **ECHO N/A**
BRYANS ROAD, MD 00000

FINDS:

Registry ID: 110028105734

Environmental Interest/Information System
US National Pollutant Discharge Elimination System (NPDES) module of the Compliance Information System (ICIS) tracks surface water permits issued under the Clean Water Act. Under NPDES, all facilities that discharge pollutants from any point source into waters of the United States are required to obtain a permit. The permit will likely contain limits on what can be discharged, impose monitoring and reporting requirements, and include other provisions to ensure that the discharge does not adversely affect water quality.

Click this hyperlink while viewing on your computer to access additional FINDS: detail in the EDR Site Report.

ECHO:
Envid: 1010027378
Registry ID: 110028105734
DFR URL: http://echo.epa.gov/detailed-facility-report?fid=110028105734

2218 **SHILOH UNITED METHODIST CHURCH** **UST U004011440**
7305 INDIAN HEAD HIGHWAY **N/A**
BRYANS ROAD, MD 20616

UST:
Facility Id: 1298
Oper Name: Elvan A. Hedges
Form Name: Elvan A. Hedges
Form Title: Trustee
Form Date: 01/15/2004
Owner Id: 947

Owner:
Owner Name: Shiloh United Methodist Church
Owner Address: 7305 Indian Head Highway P.O. Box 182
Owner City: Bryans Road
Owner State: MD
Owner Zip: 20616
Owner Phone: (301) 375-8816
Owner Contact: Elvan A. Hedges

Tanks:
Tank ID: 1

Map ID	Site	Database(s)	EPA ID Number

SHILOH UNITED METHODIST CHURCH (Continued) **U004011440**

Tank Status:	**Permanently Out of Use**
Tank Capacity:	550
Substance Description:	Heating Oil
Tank Compartment:	False
Compartment Compartment:	A
Date Intalled:	12/01/1963
Tank Material Desc:	Asphalt Coated or Bare Steel
Pipe Material Desc:	Bare or Galvanized Steel

2219 **DASH IN FOOD STORES INC** **EDR Hist Auto** **1021593113**
7100 INDIAN HEAD HWY **N/A**
BRYANS ROAD, MD 20616

EDR Hist Auto

Year:	Name:	Type:
2002	DASH IN FOOD STORES INC	Gasoline Service Stations
2003	DASH IN FOOD STORES INC	Gasoline Service Stations
2004	DASH IN FOOD STORES INC	Gasoline Service Stations
2005	DASH IN FOOD STORES INC	Gasoline Service Stations
2006	DASH IN FOOD STORES INC	Gasoline Service Stations
2007	DASH IN FOOD STORES INC	Gasoline Service Stations
2008	DASH IN FOOD STORES INC	Gasoline Service Stations
2009	DASH IN FOOD STORES INC	Gasoline Service Stations
2010	DASH IN FOOD STORES INC	Gasoline Service Stations
2011	DASH IN FOOD STORES INC	Convenience Stores
2012	DASH IN FOOD STORES INC	Convenience Stores
2013	DASH IN FOOD STORES INC	Convenience Stores
2014	DASH IN FOOD STORES INC	Convenience Stores

2219 **DASH-IN - 7100 INDIAN HEAD HIGHWAY** **FINDS** **1007824591**
7100 INDIAN HEAD HIGHWAY **N/A**
LA PLATA, MD 20646

FINDS:

Registry ID: 110019873252

Environmental Interest/Information System
MD-PEMIS (Maryland - Permanent (Air) Emission) database houses data related to Air Emissions. Also known to the EPA as National Emissions Inventory (NEI).

Click this hyperlink while viewing on your computer to access additional FINDS: detail in the EDR Site Report.

Map ID	Site	Database(s)	EPA ID Number
2219	**DASH-IN** **7100 INDIAN HEAD HIGHWAY** **BRYANS ROAD, MD 20616**	**FINDS** **ECHO** **US AIRS**	**1005603112** **N/A**

FINDS:

Registry ID: 110001998349

Environmental Interest/Information System
AFS (Aerometric Information Retrieval System (AIRS) Facility Subsystem) replaces the former Compliance Data System (CDS), the National Emission Data System (NEDS), and the Storage and Retrieval of Aerometric Data (SAROAD). AIRS is the national repository for information concerning airborne pollution in the United States. AFS is used to track emissions and compliance data from industrial plants. AFS data are utilized by states to prepare State Implementation Plans to comply with regulatory programs and by EPA as an input for the estimation of total national emissions. AFS is undergoing a major redesign to support facility operating permits required under Title V of the Clean Air Act.

AIR MINOR

Click this hyperlink while viewing on your computer to access additional FINDS: detail in the EDR Site Report.

ECHO:

Envid:	1005603112
Registry ID:	110001998349
DFR URL:	http://echo.epa.gov/detailed-facility-report?fid=110001998349

US AIRS MINOR:

Envid:	1005603112
Region Code:	03
Programmatic ID:	AIR MD0000002401700143
Facility Registry ID:	110001998349
D and B Number:	Not reported
Primary SIC Code:	5411
NAICS Code:	447110
Default Air Classification Code:	MIN
Facility Type of Ownership Code:	POF
Air CMS Category Code:	Not reported
HPV Status:	Not reported

US AIRS MINOR:

Region Code:	03
Programmatic ID:	AIR MD0000002401700143
Facility Registry ID:	110001998349
Air Operating Status Code:	OPR
Default Air Classification Code:	MIN
Air Program:	State Implementation Plan for National Primary and Secondary Ambient Air Quality Standards
Activity Date:	2002-01-22 00:00:00
Activity Status Date:	Not reported
Activity Group:	Compliance Monitoring
Activity Type:	Inspection/Evaluation
Activity Status:	Not reported

Region Code: 03

Map ID	Site	Database(s)	EPA ID Number

DASH-IN (Continued) **1005603112**

Programmatic ID: AIR MD0000002401700143
Facility Registry ID: 110001998349
Air Operating Status Code: OPR
Default Air Classification Code: MIN
Air Program: State Implementation Plan for National Primary and Secondary Ambient Air Quality Standards
Activity Date: 2008-01-15 00:00:00
Activity Status Date: Not reported
Activity Group: Compliance Monitoring
Activity Type: Inspection/Evaluation
Activity Status: Not reported

Region Code: 03
Programmatic ID: AIR MD0000002401700143
Facility Registry ID: 110001998349
Air Operating Status Code: OPR
Default Air Classification Code: MIN
Air Program: State Implementation Plan for National Primary and Secondary Ambient Air Quality Standards
Activity Date: 2008-01-18 00:00:00
Activity Status Date: Not reported
Activity Group: Compliance Monitoring
Activity Type: Inspection/Evaluation
Activity Status: Not reported

Region Code: 03
Programmatic ID: AIR MD0000002401700143
Facility Registry ID: 110001998349
Air Operating Status Code: OPR
Default Air Classification Code: MIN
Air Program: State Implementation Plan for National Primary and Secondary Ambient Air Quality Standards
Activity Date: 2008-05-22 00:00:00
Activity Status Date: Not reported
Activity Group: Compliance Monitoring
Activity Type: Inspection/Evaluation
Activity Status: Not reported

Region Code: 03
Programmatic ID: AIR MD0000002401700143
Facility Registry ID: 110001998349
Air Operating Status Code: OPR
Default Air Classification Code: MIN
Air Program: State Implementation Plan for National Primary and Secondary Ambient Air Quality Standards
Activity Date: 2009-03-05 00:00:00
Activity Status Date: Not reported
Activity Group: Compliance Monitoring
Activity Type: Inspection/Evaluation
Activity Status: Not reported

Region Code: 03
Programmatic ID: AIR MD0000002401700143
Facility Registry ID: 110001998349
Air Operating Status Code: OPR
Default Air Classification Code: MIN
Air Program: State Implementation Plan for National Primary and Secondary Ambient Air Quality Standards
Activity Date: 2009-11-23 00:00:00
Activity Status Date: Not reported
Activity Group: Compliance Monitoring
Activity Type: Inspection/Evaluation

Map ID	Site	Database(s)	EPA ID Number

DASH-IN (Continued) **1005603112**

Activity Status: Not reported

Region Code: 03
Programmatic ID: AIR MD0000002401700143
Facility Registry ID: 110001998349
Air Operating Status Code: OPR
Default Air Classification Code: MIN
Air Program: State Implementation Plan for National Primary and Secondary Ambient Air Quality Standards
Activity Date: 2010-05-11 00:00:00
Activity Status Date: Not reported
Activity Group: Compliance Monitoring
Activity Type: Inspection/Evaluation
Activity Status: Not reported

Region Code: 03
Programmatic ID: AIR MD0000002401700143
Facility Registry ID: 110001998349
Air Operating Status Code: OPR
Default Air Classification Code: MIN
Air Program: State Implementation Plan for National Primary and Secondary Ambient Air Quality Standards
Activity Date: 2010-09-15 00:00:00
Activity Status Date: Not reported
Activity Group: Compliance Monitoring
Activity Type: Inspection/Evaluation
Activity Status: Not reported

Region Code: 03
Programmatic ID: AIR MD0000002401700143
Facility Registry ID: 110001998349
Air Operating Status Code: OPR
Default Air Classification Code: MIN
Air Program: State Implementation Plan for National Primary and Secondary Ambient Air Quality Standards
Activity Date: 2010-10-14 00:00:00
Activity Status Date: Not reported
Activity Group: Compliance Monitoring
Activity Type: Inspection/Evaluation
Activity Status: Not reported

Region Code: 03
Programmatic ID: AIR MD0000002401700143
Facility Registry ID: 110001998349
Air Operating Status Code: OPR
Default Air Classification Code: MIN
Air Program: State Implementation Plan for National Primary and Secondary Ambient Air Quality Standards
Activity Date: 2011-01-19 00:00:00
Activity Status Date: Not reported
Activity Group: Compliance Monitoring
Activity Type: Inspection/Evaluation
Activity Status: Not reported

Region Code: 03
Programmatic ID: AIR MD0000002401700143
Facility Registry ID: 110001998349
Air Operating Status Code: OPR
Default Air Classification Code: MIN
Air Program: State Implementation Plan for National Primary and Secondary Ambient Air Quality Standards
Activity Date: 2012-03-16 00:00:00

Map ID	Site	Database(s)	EPA ID Number

DASH-IN (Continued) **1005603112**

Activity Status Date: Not reported
Activity Group: Compliance Monitoring
Activity Type: Inspection/Evaluation
Activity Status: Not reported

Region Code: 03
Programmatic ID: AIR MD0000002401700143
Facility Registry ID: 110001998349
Air Operating Status Code: OPR
Default Air Classification Code: MIN
Air Program: State Implementation Plan for National Primary and Secondary Ambient Air Quality Standards
Activity Date: 2012-11-06 00:00:00
Activity Status Date: Not reported
Activity Group: Compliance Monitoring
Activity Type: Inspection/Evaluation
Activity Status: Not reported

Region Code: 03
Programmatic ID: AIR MD0000002401700143
Facility Registry ID: 110001998349
Air Operating Status Code: OPR
Default Air Classification Code: MIN
Air Program: State Implementation Plan for National Primary and Secondary Ambient Air Quality Standards
Activity Date: 2013-04-30 00:00:00
Activity Status Date: Not reported
Activity Group: Compliance Monitoring
Activity Type: Inspection/Evaluation
Activity Status: Not reported

Region Code: 03
Programmatic ID: AIR MD0000002401700143
Facility Registry ID: 110001998349
Air Operating Status Code: OPR
Default Air Classification Code: MIN
Air Program: State Implementation Plan for National Primary and Secondary Ambient Air Quality Standards
Activity Date: 2014-05-29 00:00:00
Activity Status Date: Not reported
Activity Group: Compliance Monitoring
Activity Type: Inspection/Evaluation
Activity Status: Not reported

US AIRS MINOR:
Envid: 1005603112
Region Code: 03
Programmatic ID: AIR MD0000002401700143
Facility Registry ID: 110001998349
D and B Number: Not reported
Primary SIC Code: 5411
NAICS Code: 447110
Default Air Classification Code: MIN
Facility Type of Ownership Code: POF
Air CMS Category Code: Not reported
HPV Status: Not reported

US AIRS MINOR:
Region Code: 03

Map ID	Site	Database(s)	EPA ID Number

DASH-IN (Continued) **1005603112**

Programmatic ID: AIR MD0000002401700143
Facility Registry ID: 110001998349
Air Operating Status Code: OPR
Default Air Classification Code: MIN
Air Program: State Implementation Plan for National Primary and Secondary Ambient Air Quality Standards
Activity Date: 2002-01-22 00:00:00
Activity Status Date: Not reported
Activity Group: Compliance Monitoring
Activity Type: Inspection/Evaluation
Activity Status: Not reported

Region Code: 03
Programmatic ID: AIR MD0000002401700143
Facility Registry ID: 110001998349
Air Operating Status Code: OPR
Default Air Classification Code: MIN
Air Program: State Implementation Plan for National Primary and Secondary Ambient Air Quality Standards
Activity Date: 2008-01-15 00:00:00
Activity Status Date: Not reported
Activity Group: Compliance Monitoring
Activity Type: Inspection/Evaluation
Activity Status: Not reported

Region Code: 03
Programmatic ID: AIR MD0000002401700143
Facility Registry ID: 110001998349
Air Operating Status Code: OPR
Default Air Classification Code: MIN
Air Program: State Implementation Plan for National Primary and Secondary Ambient Air Quality Standards
Activity Date: 2008-01-18 00:00:00
Activity Status Date: Not reported
Activity Group: Compliance Monitoring
Activity Type: Inspection/Evaluation
Activity Status: Not reported

Region Code: 03
Programmatic ID: AIR MD0000002401700143
Facility Registry ID: 110001998349
Air Operating Status Code: OPR
Default Air Classification Code: MIN
Air Program: State Implementation Plan for National Primary and Secondary Ambient Air Quality Standards
Activity Date: 2008-05-22 00:00:00
Activity Status Date: Not reported
Activity Group: Compliance Monitoring
Activity Type: Inspection/Evaluation
Activity Status: Not reported

Region Code: 03
Programmatic ID: AIR MD0000002401700143
Facility Registry ID: 110001998349
Air Operating Status Code: OPR
Default Air Classification Code: MIN
Air Program: State Implementation Plan for National Primary and Secondary Ambient Air Quality Standards
Activity Date: 2009-03-05 00:00:00
Activity Status Date: Not reported
Activity Group: Compliance Monitoring
Activity Type: Inspection/Evaluation

Map ID	Site	Database(s)	EPA ID Number

DASH-IN (Continued) **1005603112**

Activity Status: Not reported

Region Code: 03
Programmatic ID: AIR MD0000002401700143
Facility Registry ID: 110001998349
Air Operating Status Code: OPR
Default Air Classification Code: MIN
Air Program: State Implementation Plan for National Primary and Secondary Ambient Air Quality Standards
Activity Date: 2009-11-23 00:00:00
Activity Status Date: Not reported
Activity Group: Compliance Monitoring
Activity Type: Inspection/Evaluation
Activity Status: Not reported

Region Code: 03
Programmatic ID: AIR MD0000002401700143
Facility Registry ID: 110001998349
Air Operating Status Code: OPR
Default Air Classification Code: MIN
Air Program: State Implementation Plan for National Primary and Secondary Ambient Air Quality Standards
Activity Date: 2010-05-11 00:00:00
Activity Status Date: Not reported
Activity Group: Compliance Monitoring
Activity Type: Inspection/Evaluation
Activity Status: Not reported

Region Code: 03
Programmatic ID: AIR MD0000002401700143
Facility Registry ID: 110001998349
Air Operating Status Code: OPR
Default Air Classification Code: MIN
Air Program: State Implementation Plan for National Primary and Secondary Ambient Air Quality Standards
Activity Date: 2010-09-15 00:00:00
Activity Status Date: Not reported
Activity Group: Compliance Monitoring
Activity Type: Inspection/Evaluation
Activity Status: Not reported

Region Code: 03
Programmatic ID: AIR MD0000002401700143
Facility Registry ID: 110001998349
Air Operating Status Code: OPR
Default Air Classification Code: MIN
Air Program: State Implementation Plan for National Primary and Secondary Ambient Air Quality Standards
Activity Date: 2010-10-14 00:00:00
Activity Status Date: Not reported
Activity Group: Compliance Monitoring
Activity Type: Inspection/Evaluation
Activity Status: Not reported

Region Code: 03
Programmatic ID: AIR MD0000002401700143
Facility Registry ID: 110001998349
Air Operating Status Code: OPR
Default Air Classification Code: MIN
Air Program: State Implementation Plan for National Primary and Secondary Ambient Air Quality Standards
Activity Date: 2011-01-19 00:00:00

Map ID	Site	Database(s)	EPA ID Number

DASH-IN (Continued) **1005603112**

Activity Status Date: Not reported
Activity Group: Compliance Monitoring
Activity Type: Inspection/Evaluation
Activity Status: Not reported

Region Code: 03
Programmatic ID: AIR MD0000002401700143
Facility Registry ID: 110001998349
Air Operating Status Code: OPR
Default Air Classification Code: MIN
Air Program: State Implementation Plan for National Primary and Secondary Ambient Air Quality Standards
Activity Date: 2012-03-16 00:00:00
Activity Status Date: Not reported
Activity Group: Compliance Monitoring
Activity Type: Inspection/Evaluation
Activity Status: Not reported

Region Code: 03
Programmatic ID: AIR MD0000002401700143
Facility Registry ID: 110001998349
Air Operating Status Code: OPR
Default Air Classification Code: MIN
Air Program: State Implementation Plan for National Primary and Secondary Ambient Air Quality Standards
Activity Date: 2012-11-06 00:00:00
Activity Status Date: Not reported
Activity Group: Compliance Monitoring
Activity Type: Inspection/Evaluation
Activity Status: Not reported

Region Code: 03
Programmatic ID: AIR MD0000002401700143
Facility Registry ID: 110001998349
Air Operating Status Code: OPR
Default Air Classification Code: MIN
Air Program: State Implementation Plan for National Primary and Secondary Ambient Air Quality Standards
Activity Date: 2013-04-30 00:00:00
Activity Status Date: Not reported
Activity Group: Compliance Monitoring
Activity Type: Inspection/Evaluation
Activity Status: Not reported

Region Code: 03
Programmatic ID: AIR MD0000002401700143
Facility Registry ID: 110001998349
Air Operating Status Code: OPR
Default Air Classification Code: MIN
Air Program: State Implementation Plan for National Primary and Secondary Ambient Air Quality Standards
Activity Date: 2014-05-29 00:00:00
Activity Status Date: Not reported
Activity Group: Compliance Monitoring
Activity Type: Inspection/Evaluation
Activity Status: Not reported

Map ID	Site	Database(s)	EPA ID Number
2219	**MATTHEWS ROAD DASH IN #034** **7100 INDIAN HEAD HIGHWAY** **BRYANS ROAD, MD 20616**	**OCPCASES** **UST**	**U003800597** **N/A**

OCPCASES:
- Facility ID: 01-0700CH
- Facility Status/Code: CLOSED/Well/GW Contamination - Motor/Lube Oil
- Date Open: 11/17/2000
- Date Closed: 08/27/2013
- Release: YES
- Cleanup: YES
- Registration Number: 12686

UST:
- Facility Id: 12686
- Oper Name: Not reported
- Form Name: Andrew Ford
- Form Title: M & C Coordinator
- Form Date: 11/25/2015
- Owner Id: 7004

Owner:
- Owner Name: Dash In Food Stores, Inc.
- Owner Address: 6355 Crain Hwy
- Owner City: La Plata
- Owner State: MD
- Owner Zip: 20646
- Owner Phone: (301) 932-3600
- Owner Contact: Ron Thompson

Tanks:

- Tank ID: 1
- **Tank Status: Currently In Use**
- Tank Capacity: 12000
- Substance Description: Gasohol
- Tank Compartment: False
- Compartment Compartment: A
- Date Intalled: 01/01/2001
- Tank Material Desc: Composite (Steel w/ FRP)
- Pipe Material Desc: Flexible Plastic

- Tank ID: 2
- **Tank Status: Currently In Use**
- Tank Capacity: 12000
- Substance Description: Gasohol
- Tank Compartment: False
- Compartment Compartment: A
- Date Intalled: 01/01/2001
- Tank Material Desc: Composite (Steel w/ FRP)
- Pipe Material Desc: Flexible Plastic

- Tank ID: 3
- **Tank Status: Currently In Use**
- Tank Capacity: 12000
- Substance Description: Gasohol
- Tank Compartment: False
- Compartment Compartment: A
- Date Intalled: 01/01/2001
- Tank Material Desc: Composite (Steel w/ FRP)

Map ID	Site	Database(s)	EPA ID Number

MATTHEWS ROAD DASH IN #034 (Continued) **U003800597**

Pipe Material Desc: Flexible Plastic

Tank ID: 4
Tank Status: **Currently In Use**
Tank Capacity: 10000
Substance Description: Diesel
Tank Compartment: False
Compartment Compartment: A
Date Intalled: 01/01/2001
Tank Material Desc: Composite (Steel w/ FRP)
Pipe Material Desc: Flexible Plastic

Tank ID: 5
Tank Status: **Currently In Use**
Tank Capacity: 2000
Substance Description: Kerosene
Tank Compartment: False
Compartment Compartment: A
Date Intalled: 01/01/2001
Tank Material Desc: Composite (Steel w/ FRP)
Pipe Material Desc: Flexible Plastic

Tank ID: 6
Tank Status: **Currently In Use**
Tank Capacity: 550
Substance Description: Heating Oil
Tank Compartment: False
Compartment Compartment: A
Date Intalled: 01/01/2001
Tank Material Desc: Composite (Steel w/ FRP)
Pipe Material Desc: Copper sleeved in plastic

2220 **LEAD** **S121036076**
3045 FRASER ROAD **N/A**
BRYANS ROAD, MD 20616

MD LEAD:
Facility ID: 07026102
Cert Number: 790798
Unit ID: Not reported
Inspection Date: 07/31/2017
Limit Date: 07/30/2019
Invalid: Not reported
Company No: 4948
Company Name: ABB Lead Inspection Co., LLC
ReInspection Date: / /
Option: Limited Lead Free, Must Reinspect Exterior Every Two Years
Inspection Category: Lead Free
Pass/Fail: P
Inspector Number: 4269
Inspector Name: Brown Rebecca L. L
Property Number: 07026102

Map ID	Site	Database(s)	EPA ID Number
2220	**MCNICHOLAS PROPERTY** **3045 FRASER RD** **BRYANS ROAD, MD 20616**	**OCPCASES**	**S116235098** **N/A**

OCPCASES:

Facility ID:	14-0244CH
Facility Status/Code:	CLOSED/Aboveground Tank - Residential Heating Oil
Date Open:	10/10/2013
Date Closed:	02/25/2014
Release:	YES
Cleanup:	YES
Registration Number:	Not reported

Map ID	Site	Database(s)	EPA ID Number
2221	**BRYANS ROAD SHOPPING CENTER** **3041-3145 MARSHALL HALL ROAD** **BRYANS ROAD, MD 20616**	**INST CONTROL** **VCP** **LRP**	**S106619231** **N/A**

INST CONTROL:

Site Alias:	Not reported
App Name:	Alexandria One Associates, LP
Type Name:	COC
Low Freq Recreational:	FALSE
Medium Freq Recreational:	FALSE
High Freq Recrreation:	FALSE
Other Rest:	FALSE
Other Rest Notes:	Recorded at 7162, pp. 183-188.
Shape Length:	0
Shape Area:	0
Property Account Id:	0907010036;0907076630
Issue Date:	04/27/2010
Covenant:	False
Date Covenant Recorded:	Not reported
Residential Land Use Unrestricted:	FALSE
Residential Land Use Restricted:	FALSE
Recreational Land Use Unrestricted:	No
Recreational Land Use Restricted:	No
Commercial Land Use Unrestricted:	FALSE
Commercial Land Use Restricted:	TRUE
Industrial Land Use Unrestricted:	FALSE
Industrial Land Use Restricted:	TRUE
Groundwater(GW) Use Restriction?:	TRUE
GW Encountered During Excavation Rqmnts?:	FALSE
Continued GW Remediation?:	FALSE
Long Term Monitoring For GW?:	FALSE
Excavation Notification Restriction?:	FALSE
Vapor Barrier Required?:	FALSE
Vapor System Required?:	FALSE
Long Term Monitoring Of Indoor Air?:	FALSE
Active Dry Cleaner Restrictions?:	TRUE
Paving Maintenance Required?:	FALSE
Future Construction Testing Required?:	FALSE
Slab Maintenance Required?:	FALSE
Excavated Material Disposal Requirement?:	FALSE

Site Alias:	Not reported
App Name:	S2 Bryans Road Associates LLC
Type Name:	NFRD
Low Freq Recreational:	FALSE
Medium Freq Recreational:	FALSE
High Freq Recrreation:	FALSE

Map ID	Site	Database(s)	EPA ID Number

BRYANS ROAD SHOPPING CENTER (Continued) **S106619231**

Other Rest:	FALSE
Other Rest Notes:	Tenant Space #3083 Marshall Hall Road must be samples at least 60 days prior to change to a commercial or industrial activite other than a dry cleaning business or operation. Recorded at Book 9987, pp. 402-419.
Shape Length:	0
Shape Area:	0
Property Account Id:	Not reported
Issue Date:	09/06/2017
Covenant:	True
Date Covenant Recorded:	09/13/2017
Residential Land Use Unrestricted:	FALSE
Residential Land Use Restricted:	FALSE
Recreational Land Use Unrestricted:	No
Recreational Land Use Restricted:	No
Commercial Land Use Unrestricted:	FALSE
Commercial Land Use Restricted:	TRUE
Industrial Land Use Unrestricted:	FALSE
Industrial Land Use Restricted:	TRUE
Groundwater(GW) Use Restriction?:	TRUE
GW Encountered During Excavation Rqmnts?:	FALSE
Continued GW Remediation?:	FALSE
Long Term Monitoring For GW?:	FALSE
Excavation Notification Restriction?:	FALSE
Vapor Barrier Required?:	FALSE
Vapor System Required?:	FALSE
Long Term Monitoring Of Indoor Air?:	FALSE
Active Dry Cleaner Restrictions?:	TRUE
Paving Maintenance Required?:	FALSE
Future Construction Testing Required?:	FALSE
Slab Maintenance Required?:	FALSE
Excavated Material Disposal Requirement?:	FALSE

VCP:

Acreage:	12.014
Applicants Name:	Alexandria One Associates, LP
Applicants Address:	c/o Carlton Capital Group; 1130 Connecticut Ave., NW, Suite 800
Applicants City:	Washington
Applicants Zip:	20036
Initial RAP submitted on:	05/26/2006
RAP accepted on:	Not reported
Sign posted on:	Not reported
Date withdrawn:	Not reported
Application submitted on:	08/03/2003
Application accepted on:	02/07/2005
Date issued:	04/27/2010
Withdrawn:	False
VCP:	True
Public Meeting Date:	Not reported
Site Alias:	Not reported
Type Name:	COC

Acreage:	12.007
Applicants Name:	S2 Bryans Road Associates LLC
Applicants Address:	6482 Elm Street, Suite 202
Applicants City:	McLean
Applicants Zip:	22101

Map ID	Site	Database(s)	EPA ID Number

BRYANS ROAD SHOPPING CENTER (Continued) **S106619231**

Initial RAP submitted on:	Not reported
RAP accepted on:	Not reported
Sign posted on:	11/17/2015
Date withdrawn:	Not reported
Application submitted on:	09/24/2015
Application accepted on:	09/06/2017
Date issued:	09/06/2017
Withdrawn:	False
VCP:	True
Public Meeting Date:	Not reported
Site Alias:	Not reported
Type Name:	NFRD

MD LRP:

Factsheet URL:	http://mde.maryland.gov/programs/Land/MarylandBrownfieldVCP/Documents/ www.mde.state.md.us/assets/document/BryansRd_ShpCntr(1).pdf
Voluntary Cleanup Program:	Yes
Brownfield Assesment Complete:	No
NPL:	No
Federal Facility:	No
Alias:	Not reported
Groundwater:	No
Assessment On-Going:	No
Remediation On-Going:	No
Withdrawn:	No
GW Chlorinated:	Yes
GW Petroleum:	No
GW Metals:	No
GW Pesticides:	No
GW PCB:	No
GW PAH:	No
Soil Chlorinated:	No
Soil Metals:	No
Soil Pesticides:	No
Soil PCB:	No
Soil PAH:	No
Soil Petroleum:	No
Sediment Chlorinated:	No
Sediment Petroleum:	No
Sediment Metals:	No
Sediment Pesticides:	No
Sediment PCB:	No
Sediment PAH:	No
SW Chlorinated:	No
SW Petroleum:	No
SW Metals:	No
SW Pesticides:	No
SW PCB:	No
SW PAH:	No
Site Assessment:	No
Tax Map Number:	Not reported
File Available:	No
BMI Number:	MD1302
Archived:	Yes
Table Site ID:	1011
Parcel Number:	550; 309
Block:	Not reported

Map ID	Site	Database(s)	EPA ID Number

BRYANS ROAD SHOPPING CENTER (Continued) **S106619231**

Lot Number:	Not reported
Tax ID:	Not reported
Det Issued:	Yes
Enfor congo:	No
CHS Oversig:	No
EPAID:	Not reported
Regulatory:	Not reported
FY Open:	2004
FY_Closed:	2010

2221 **BRYANS ROAD CLEANERS** **OCPCASES** **S116599350**
3083 MARSHALL HALL RD **N/A**
BRYANS ROAD, MD 20616

OCPCASES:

Facility ID:	91-0013CH
Facility Status/Code:	CLOSED/
Date Open:	07/03/1990
Date Closed:	03/26/1991
Release:	Not reported
Cleanup:	Not reported
Registration Number:	16917

2221 **BRYANS ROAD CLEANERS** **EDR Hist Cleaner** **1019944698**
3083 MARSHALL HALL RD **N/A**
BRYANS ROAD, MD 20616

EDR Hist Cleaner

Year:	Name:	Type:
1997	BRYANS ROAD CLEANERS	Drycleaning Plants, Except Rugs, NEC
1998	BRYANS ROAD CLEANERS	Drycleaning Plants, Except Rugs, NEC
1999	BRYANS ROAD CLEANERS	Drycleaning Plants, Except Rugs, NEC
2000	BRYANS ROAD CLEANERS	Drycleaning Plants, Except Rugs, NEC
2001	BRYANS ROAD CLEANERS	Drycleaning Plants, Except Rugs, NEC
2002	BRYANS ROAD CLEANERS	Drycleaning Plants, Except Rugs, NEC
2003	BRYANS ROAD CLEANERS	Drycleaning Plants, Except Rugs, NEC
2004	BRYANS ROAD CLEANERS	Drycleaning Plants, Except Rugs, NEC
2005	BRYANS ROAD CLEANERS	Drycleaning Plants, Except Rugs, NEC
2006	BRYANS ROAD CLEANERS	Drycleaning Plants, Except Rugs, NEC
2007	BRYANS ROAD CLEANERS	Drycleaning Plants, Except Rugs, NEC
2008	BRYANS ROAD CLEANERS	Drycleaning Plants, Except Rugs, NEC
2009	BRYANS ROAD CLEANERS	Drycleaning Plants, Except Rugs, NEC
2010	BRYANS ROAD CLEANERS	Drycleaning Plants, Except Rugs, NEC
2011	BRYANS ROAD CLEANERS	Drycleaning Plants, Except Rugs, NEC
2012	BRYANS ROAD CLEANERS	Drycleaning Plants, Except Rugs, NEC
2013	BRYANS ROAD CLEANERS	Drycleaning Plants, Except Rugs, NEC
2014	BRYANS ROAD CLEANERS	Drycleaning Plants, Except Rugs, NEC

Map ID	Site	Database(s)	EPA ID Number
2221	**AMOCO STATION #5136** **MD ROUTE 227** **BRYANS ROAD, MD 20616**	**HIST UST**	**S104631224** **N/A**

Historical UST:

Facility ID:	3005964
Tank ID:	001
Age:	18
Capacity:	6,000
Tank Status:	Currently in use
Product:	Gasoline

Facility ID:	3005964
Tank ID:	002
Age:	18
Capacity:	6,000
Tank Status:	Currently in use
Product:	Gasoline

Facility ID:	3005964
Tank ID:	003
Age:	18
Capacity:	6,000
Tank Status:	Currently in use
Product:	Gasoline

Facility ID:	3005964
Tank ID:	004
Age:	18
Capacity:	6,000
Tank Status:	Currently in use
Product:	Gasoline

Facility ID:	3005964
Tank ID:	005
Age:	18
Capacity:	1,000
Tank Status:	Removed
Product:	Used Oil

Facility ID:	3005964
Tank ID:	006
Age:	Not reported
Capacity:	1,000
Tank Status:	Removed
Product:	Heating Oil

Map ID	Site	Database(s)	EPA ID Number
2221	**BRYANS ROAD AMOCO** **RT. 277 & RT. 210 BRYAN ROAD** **, MD**	**HIST LUST**	**S101183862** **N/A**

Historical LUST:

Recover Type:	Automatic - 24 hour remediation system is on site
County:	CHARLES
Case Number:	90-2249CH
Open/Closed:	**CLOSED**

Map ID	Site	Database(s)	EPA ID Number
2221	**AMOCO #5136-TANKS** **MARYLAND RT. #227** **BRYANS RD., MD 20616**	**RCRA-SQG**	**1000523590** **MDD985387547**

RCRA-SQG:

Date form received by agency:	03/27/1992
Facility name:	AMOCO #5136-TANKS
Site name:	AMOCO #5136
Facility address:	MARYLAND RT. #227 BRYANS RD., MD 20616-0000
EPA ID:	MDD985387547
Mailing address:	1 N. CHARLES ST., SUITE 1500 BALTIMORE, MD 21201-0000
Contact:	JONATHAN F GULICK
Contact address:	Not reported Not reported
Contact country:	US
Contact telephone:	410-625-7856
Contact email:	Not reported
EPA Region:	03
Classification:	Small Small Quantity Generator
Description:	Handler: generates more than 100 and less than 1000 kg of hazardous waste during any calendar month and accumulates less than 6000 kg of hazardous waste at any time; or generates 100 kg or less of hazardous waste during any calendar month, and accumulates more than 1000 kg of hazardous waste at any time

Owner/Operator Summary:

Owner/operator name:	OPERNAME
Owner/operator address:	OPERSTREET OPERCITY, AK 99999
Owner/operator country:	US
Owner/operator telephone:	215-555-1212
Owner/operator email:	Not reported
Owner/operator fax:	Not reported
Owner/operator extension:	Not reported
Legal status:	Private
Owner/Operator Type:	Operator
Owner/Op start date:	Not reported
Owner/Op end date:	Not reported

Owner/operator name:	AMOCO OIL COMPANY
Owner/operator address:	STE 1500 ONE N CHARLES ST BALTIMORE, MD 21201
Owner/operator country:	US
Owner/operator telephone:	301-625-7856
Owner/operator email:	Not reported
Owner/operator fax:	Not reported
Owner/operator extension:	Not reported
Legal status:	Private
Owner/Operator Type:	Owner
Owner/Op start date:	Not reported
Owner/Op end date:	Not reported

Handler Activities Summary:

U.S. importer of hazardous waste:	No
Mixed waste (haz. and radioactive):	No
Recycler of hazardous waste:	No

Map ID	Site	Database(s)	EPA ID Number

AMOCO #5136-TANKS (Continued) **1000523590**

Transporter of hazardous waste: No
Treater, storer or disposer of HW: No
Underground injection activity: No
On-site burner exemption: No
Furnace exemption: No
Used oil fuel burner: No
Used oil processor: No
User oil refiner: No
Used oil fuel marketer to burner: No
Used oil Specification marketer: No
Used oil transfer facility: No
Used oil transporter: No

Historical Generators:
Date form received by agency: 04/26/1991
Site name: AMOCO #5136-TANKS
Classification: Small Quantity Generator

. Waste code: D001
. Waste name: IGNITABLE WASTE

. Waste code: D018
. Waste name: BENZENE

Violation Status: No violations found

2221 **SAFEWAY #1344 FUEL CENTER** **OCPCASES** **S120842089**
3129 MARSHALL HALL RD **N/A**
BRYANS ROAD, MD 20616

OCPCASES:
Facility ID: 17-0510CH
Facility Status/Code: CLOSED/Vapor Problem - Motor/Lube Oil
Date Open: 03/13/2017
Date Closed: 08/29/2017
Release: Not reported
Cleanup: Not reported
Registration Number: 15813

2221 **AMOCO** **OCPCASES** **S105584058**
3155 MARSHALL HALL RD **N/A**
BRYANS ROAD, MD 20616

OCPCASES:
Facility ID: 90-2249CH
Facility Status/Code: CLOSED/
Date Open: 05/09/1990
Date Closed: 08/04/1994
Release: Not reported
Cleanup: Not reported
Registration Number: 3251

Map ID	Site	Database(s)	EPA ID Number
2221	**BRYANS ROAD US FUEL** **3155 MARSHALL HALL RD** **BRYANS ROAD, MD 20616**	**OCPCASES**	**S120841982** **N/A**

OCPCASES:

Facility ID:	17-0403CH
Facility Status/Code:	CLOSED/Tank Closure - Motor/Lube Oil
Date Open:	01/09/2017
Date Closed:	06/20/2017
Release:	YES
Cleanup:	Not reported
Registration Number:	3251

Map ID	Site	Database(s)	EPA ID Number
2221	**BRYANS ROAD MOTOR CO** **3155 MARSHALL HALL RD** **BRYANS ROAD, MD 20616**	**EDR Hist Auto**	**1021149022** **N/A**

EDR Hist Auto

Year:	Name:	Type:
1995	BRYANS ROAD MOTOR CO	Gasoline Service Stations
1999	BRYANS ROAD MOTOR CO	Gasoline Service Stations
2000	CHEEMA BROTHERS INC	Gasoline Service Stations
2000	BRYANS ROAD MOTOR CO	Gasoline Service Stations
2001	BRYANS ROAD MOTOR CO	Gasoline Service Stations
2001	CHEEMA BROTHERS INC	Gasoline Service Stations
2002	CHEEMA BROTHERS INC	Gasoline Service Stations
2002	BRYANS ROAD MOTOR CO	Gasoline Service Stations
2003	CHEEMA BROTHERS INC	Gasoline Service Stations
2003	BRYANS ROAD MOTOR CO	Gasoline Service Stations
2004	BRYANS ROAD MOTOR CO	Gasoline Service Stations
2004	CHEEMA BROTHERS INC	Gasoline Service Stations
2005	BRYANS ROAD MOTOR CO	Gasoline Service Stations
2005	CHEEMA BROTHERS INC	Gasoline Service Stations, NEC
2006	BRYANS ROAD MOTOR CO	Gasoline Service Stations
2006	CHEEMA BROTHERS INC	Gasoline Service Stations, NEC
2007	BRYANS ROAD MOTOR CO	Gasoline Service Stations
2007	CHEEMA BROTHERS INC	Gasoline Service Stations, NEC
2008	CHEEMA BROTHERS INC	Gasoline Service Stations, NEC
2008	BRYANS ROAD MOTOR CO	Gasoline Service Stations
2009	CHEEMA BROTHERS INC	Gasoline Service Stations, NEC
2009	BRYANS ROAD MOTOR CO	Gasoline Service Stations
2010	BRYANS ROAD MOTOR CO	Gasoline Service Stations
2010	CHEEMA BROTHERS INC	Gasoline Service Stations, NEC
2011	CHEEMA BROTHERS INC	Gasoline Service Stations, NEC
2011	BRYANS ROAD MOTOR CO	Gasoline Service Stations
2012	CHEEMA BROTHERS INC	Gasoline Service Stations, NEC
2012	BRYANS ROAD MOTOR CO	Gasoline Service Stations
2013	BRYANS ROAD MOTOR CO	Gasoline Service Stations
2013	CHEEMA BROTHERS INC	Gasoline Service Stations, NEC
2014	BRYANS ROAD MOTOR CO	Gasoline Service Stations

Map ID	Site	Database(s)	EPA ID Number
2221	**BRYANS ROAD US FUELS** **3155 MARSHALL HALL ROAD** **BRYANS ROAD, MD 20616**	**FINDS** **ECHO**	**1022986693** **N/A**

FINDS:

Registry ID: 110070023062

Environmental Interest/Information System

US National Pollutant Discharge Elimination System (NPDES) module of the Compliance Information System (ICIS) tracks surface water permits issued under the Clean Water Act. Under NPDES, all facilities that discharge pollutants from any point source into waters of the United States are required to obtain a permit. The permit will likely contain limits on what can be discharged, impose monitoring and reporting requirements, and include other provisions to ensure that the discharge does not adversely affect water quality.

Click this hyperlink while viewing on your computer to access additional FINDS: detail in the EDR Site Report.

ECHO:

Envid:	1022986693
Registry ID:	110070023062
DFR URL:	http://echo.epa.gov/detailed-facility-report?fid=110070023062

Map ID	Site	Database(s)	EPA ID Number
2221	**AMOCO** **3155 MARSHALL HALL RD** **BRYANS ROAD, MD 20616**	**OCPCASES**	**S105898418** **N/A**

OCPCASES:

Facility ID:	95-1407CH
Facility Status/Code:	CLOSED/Tank Closure - Motor/Lube Oil
Date Open:	12/12/1994
Date Closed:	04/13/1995
Release:	Not reported
Cleanup:	Not reported
Registration Number:	3251

Facility ID:	97-1067CH
Facility Status/Code:	CLOSED/Compliance Inspections (C3, 4, 4A, 5, 9, 10, 11)
Date Open:	12/06/1996
Date Closed:	01/30/2006
Release:	NO
Cleanup:	NO
Registration Number:	3251

Facility ID:	00-1454CH
Facility Status/Code:	CLOSED/Compliance Inspections (C3, 4, 4A, 5, 9, 10, 11)
Date Open:	03/03/2000
Date Closed:	01/30/2006
Release:	NO
Cleanup:	NO
Registration Number:	3251

Map ID	Site	Database(s)	EPA ID Number
2221	**BRYANS ROAD US FUEL** **3155 MARSHALL HALL ROAD** **BRYANS ROAD, MD 20616**	**UST**	**U003735339** **N/A**

UST:

Facility Id:	3251
Oper Name:	Asif Qamar Qureshi
Form Name:	Steven Northern
Form Title:	Owner's Rep
Form Date:	01/20/2017
Owner Id:	14699

Owner:

Owner Name:	Qureshi Properties, LLC
Owner Address:	3155 Marshall Hall Road
Owner City:	Bryans Road
Owner State:	MD
Owner Zip:	20616
Owner Phone:	(301) 375-8000
Owner Contact:	Mohammad R. Qureshi

Tanks:

Tank ID:	1
Tank Status:	**Permanently Out Of Use**
Tank Capacity:	6000
Substance Description:	Gasohol
Tank Compartment:	False
Compartment Compartment:	A
Date Intalled:	12/01/1977
Tank Material Desc:	Fiberglass Reinforced Plastic
Pipe Material Desc:	Fiberglass Reinforced Plastic

Tank ID:	2
Tank Status:	**Permanently Out Of Use**
Tank Capacity:	6000
Substance Description:	Gasohol
Tank Compartment:	False
Compartment Compartment:	A
Date Intalled:	12/01/1977
Tank Material Desc:	Fiberglass Reinforced Plastic
Pipe Material Desc:	Fiberglass Reinforced Plastic

Tank ID:	3
Tank Status:	**Permanently Out Of Use**
Tank Capacity:	6000
Substance Description:	Gasohol
Tank Compartment:	False
Compartment Compartment:	A
Date Intalled:	12/01/1977
Tank Material Desc:	Fiberglass Reinforced Plastic
Pipe Material Desc:	Fiberglass Reinforced Plastic

Tank ID:	4
Tank Status:	**Permanently Out Of Use**
Tank Capacity:	6000
Substance Description:	Diesel
Tank Compartment:	False
Compartment Compartment:	A
Date Intalled:	12/01/1977

Map ID	Site	Database(s)	EPA ID Number

BRYANS ROAD US FUEL (Continued) **U003735339**

Tank Material Desc: Fiberglass Reinforced Plastic
Pipe Material Desc: Fiberglass Reinforced Plastic

Tank ID: 5
Tank Status: Permanently Out Of Use
Tank Capacity: 1000
Substance Description: Used Oil
Tank Compartment: False
Compartment Compartment: A
Date Intalled: 12/01/1977
Tank Material Desc: Asphalt Coated or Bare Steel
Pipe Material Desc: Bare or Galvanized Steel

Tank ID: 6
Tank Status: Permanently Out Of Use
Tank Capacity: 1000
Substance Description: Heating Oil
Tank Compartment: False
Compartment Compartment: A
Date Intalled: 12/01/1977
Tank Material Desc: Asphalt Coated or Bare Steel
Pipe Material Desc: Bare or Galvanized Steel

Tank ID: 7
Tank Status: Currently In Use
Tank Capacity: Not reported
Substance Description: Gasohol
Tank Compartment: False
Compartment Compartment: A
Date Intalled: 01/26/2017
Tank Material Desc: Fiberglass Reinforced Plastic
Pipe Material Desc: Not Listed

Tank ID: 8
Tank Status: Currently In Use
Tank Capacity: 8000
Substance Description: Gasohol
Tank Compartment: True
Compartment Compartment: A
Date Intalled: 01/26/2017
Tank Material Desc: Fiberglass Reinforced Plastic
Pipe Material Desc: Not Listed

Tank ID: 8
Tank Status: Currently In Use
Tank Capacity: 7000
Substance Description: Diesel
Tank Compartment: True
Compartment Compartment: B
Date Intalled: 01/26/2017
Tank Material Desc: Fiberglass Reinforced Plastic
Pipe Material Desc: Not Listed

Map ID	Site	Database(s)	EPA ID Number
2221	**BP** **3155 MARSHALL HALL RD.** **BRYANS ROAD, MD 20616**	**ICIS** **FINDS** **ECHO** **US AIRS**	**1004523728** **N/A**

ICIS:

Enforcement Action ID:	MD000A0000240170007400004
FRS ID:	110007258920
Action Name:	BP 240170007400004
Facility Name:	BP
Facility Address:	3155 MARSHALL HALL RD. BRYANS ROAD, MD 20616
Enforcement Action Type:	Notice of Violation
Facility County:	CHARLES
Program System Acronym:	AIR
Enforcement Action Forum Desc:	Administrative - Informal
EA Type Code:	NOV
Facility SIC Code:	5541
Federal Facility ID:	Not reported
Latitude in Decimal Degrees:	38.6278
Longitude in Decimal Degrees:	-77.07286
Permit Type Desc:	Not reported
Program System Acronym:	MD0000002401700074
Facility NAICS Code:	447190
Tribal Land Code:	Not reported

FINDS:

Registry ID: 110007258920

Environmental Interest/Information System

AFS (Aerometric Information Retrieval System (AIRS) Facility Subsystem) replaces the former Compliance Data System (CDS), the National Emission Data System (NEDS), and the Storage and Retrieval of Aerometric Data (SAROAD). AIRS is the national repository for information concerning airborne pollution in the United States. AFS is used to track emissions and compliance data from industrial plants. AFS data are utilized by states to prepare State Implementation Plans to comply with regulatory programs and by EPA as an input for the estimation of total national emissions. AFS is undergoing a major redesign to support facility operating permits required under Title V of the Clean Air Act.

AIR MINOR

Click this hyperlink while viewing on your computer to access additional FINDS: detail in the EDR Site Report.

ECHO:

Envid:	1004523728
Registry ID:	110007258920
DFR URL:	http://echo.epa.gov/detailed-facility-report?fid=110007258920

US AIRS MINOR:

Envid:	1004523728
Region Code:	03

Map ID	Site	Database(s)	EPA ID Number

BP (Continued) **1004523728**

Programmatic ID: AIR MD0000002401700074
Facility Registry ID: 110007258920
D and B Number: Not reported
Primary SIC Code: 5541
NAICS Code: 447190
Default Air Classification Code: MIN
Facility Type of Ownership Code: POF
Air CMS Category Code: Not reported
HPV Status: Not reported

US AIRS MINOR:
Region Code: 03
Programmatic ID: AIR MD0000002401700074
Facility Registry ID: 110007258920
Air Operating Status Code: OPR
Default Air Classification Code: MIN
Air Program: State Implementation Plan for National Primary and Secondary Ambient Air Quality Standards
Activity Date: 2002-01-22 00:00:00
Activity Status Date: Not reported
Activity Group: Compliance Monitoring
Activity Type: Inspection/Evaluation
Activity Status: Not reported

Region Code: 03
Programmatic ID: AIR MD0000002401700074
Facility Registry ID: 110007258920
Air Operating Status Code: OPR
Default Air Classification Code: MIN
Air Program: State Implementation Plan for National Primary and Secondary Ambient Air Quality Standards
Activity Date: 2008-01-16 00:00:00
Activity Status Date: Not reported
Activity Group: Compliance Monitoring
Activity Type: Inspection/Evaluation
Activity Status: Not reported

Region Code: 03
Programmatic ID: AIR MD0000002401700074
Facility Registry ID: 110007258920
Air Operating Status Code: OPR
Default Air Classification Code: MIN
Air Program: State Implementation Plan for National Primary and Secondary Ambient Air Quality Standards
Activity Date: 2009-08-27 00:00:00
Activity Status Date: Not reported
Activity Group: Compliance Monitoring
Activity Type: Inspection/Evaluation
Activity Status: Not reported

Region Code: 03
Programmatic ID: AIR MD0000002401700074
Facility Registry ID: 110007258920
Air Operating Status Code: OPR
Default Air Classification Code: MIN
Air Program: State Implementation Plan for National Primary and Secondary Ambient Air Quality Standards
Activity Date: 2009-10-29 00:00:00
Activity Status Date: Not reported
Activity Group: Compliance Monitoring
Activity Type: Inspection/Evaluation
Activity Status: Not reported

Map ID	Site	Database(s)	EPA ID Number

BP (Continued) **1004523728**

Region Code: 03
Programmatic ID: AIR MD0000002401700074
Facility Registry ID: 110007258920
Air Operating Status Code: OPR
Default Air Classification Code: MIN
Air Program: State Implementation Plan for National Primary and Secondary Ambient Air Quality Standards
Activity Date: 2009-11-09 00:00:00
Activity Status Date: Not reported
Activity Group: Compliance Monitoring
Activity Type: Inspection/Evaluation
Activity Status: Not reported

Region Code: 03
Programmatic ID: AIR MD0000002401700074
Facility Registry ID: 110007258920
Air Operating Status Code: OPR
Default Air Classification Code: MIN
Air Program: State Implementation Plan for National Primary and Secondary Ambient Air Quality Standards
Activity Date: 2010-02-24 00:00:00
Activity Status Date: Not reported
Activity Group: Compliance Monitoring
Activity Type: Inspection/Evaluation
Activity Status: Not reported

Region Code: 03
Programmatic ID: AIR MD0000002401700074
Facility Registry ID: 110007258920
Air Operating Status Code: OPR
Default Air Classification Code: MIN
Air Program: State Implementation Plan for National Primary and Secondary Ambient Air Quality Standards
Activity Date: 2012-04-24 00:00:00
Activity Status Date: Not reported
Activity Group: Compliance Monitoring
Activity Type: Inspection/Evaluation
Activity Status: Not reported

Region Code: 03
Programmatic ID: AIR MD0000002401700074
Facility Registry ID: 110007258920
Air Operating Status Code: OPR
Default Air Classification Code: MIN
Air Program: State Implementation Plan for National Primary and Secondary Ambient Air Quality Standards
Activity Date: 2013-05-22 00:00:00
Activity Status Date: Not reported
Activity Group: Compliance Monitoring
Activity Type: Inspection/Evaluation
Activity Status: Not reported

Region Code: 03
Programmatic ID: AIR MD0000002401700074
Facility Registry ID: 110007258920
Air Operating Status Code: OPR
Default Air Classification Code: MIN
Air Program: State Implementation Plan for National Primary and Secondary Ambient Air Quality Standards
Activity Date: 2014-06-30 00:00:00
Activity Status Date: Not reported
Activity Group: Compliance Monitoring

Map ID	Site	Database(s)	EPA ID Number

BP (Continued) **1004523728**

Activity Type: Inspection/Evaluation
Activity Status: Not reported

Region Code: 03
Programmatic ID: AIR MD0000002401700074
Facility Registry ID: 110007258920
Air Operating Status Code: OPR
Default Air Classification Code: MIN
Air Program: State Implementation Plan for National Primary and Secondary Ambient Air Quality Standards
Activity Date: 2009-08-31 00:00:00
Activity Status Date: 2009-08-31 00:00:00
Activity Group: Enforcement Action
Activity Type: Administrative - Informal
Activity Status: Achieved

US AIRS MINOR:
Envid: 1004523728
Region Code: 03
Programmatic ID: AIR MD0000002401700074
Facility Registry ID: 110007258920
D and B Number: Not reported
Primary SIC Code: 5541
NAICS Code: 447190
Default Air Classification Code: MIN
Facility Type of Ownership Code: POF
Air CMS Category Code: Not reported
HPV Status: Not reported

US AIRS MINOR:
Region Code: 03
Programmatic ID: AIR MD0000002401700074
Facility Registry ID: 110007258920
Air Operating Status Code: OPR
Default Air Classification Code: MIN
Air Program: State Implementation Plan for National Primary and Secondary Ambient Air Quality Standards
Activity Date: 2002-01-22 00:00:00
Activity Status Date: Not reported
Activity Group: Compliance Monitoring
Activity Type: Inspection/Evaluation
Activity Status: Not reported

Region Code: 03
Programmatic ID: AIR MD0000002401700074
Facility Registry ID: 110007258920
Air Operating Status Code: OPR
Default Air Classification Code: MIN
Air Program: State Implementation Plan for National Primary and Secondary Ambient Air Quality Standards
Activity Date: 2008-01-16 00:00:00
Activity Status Date: Not reported
Activity Group: Compliance Monitoring
Activity Type: Inspection/Evaluation
Activity Status: Not reported

Region Code: 03
Programmatic ID: AIR MD0000002401700074
Facility Registry ID: 110007258920

Map ID	Site	Database(s)	EPA ID Number

BP (Continued) **1004523728**

Air Operating Status Code: OPR
Default Air Classification Code: MIN
Air Program: State Implementation Plan for National Primary and Secondary Ambient Air Quality Standards
Activity Date: 2009-08-27 00:00:00
Activity Status Date: Not reported
Activity Group: Compliance Monitoring
Activity Type: Inspection/Evaluation
Activity Status: Not reported

Region Code: 03
Programmatic ID: AIR MD0000002401700074
Facility Registry ID: 110007258920
Air Operating Status Code: OPR
Default Air Classification Code: MIN
Air Program: State Implementation Plan for National Primary and Secondary Ambient Air Quality Standards
Activity Date: 2009-10-29 00:00:00
Activity Status Date: Not reported
Activity Group: Compliance Monitoring
Activity Type: Inspection/Evaluation
Activity Status: Not reported

Region Code: 03
Programmatic ID: AIR MD0000002401700074
Facility Registry ID: 110007258920
Air Operating Status Code: OPR
Default Air Classification Code: MIN
Air Program: State Implementation Plan for National Primary and Secondary Ambient Air Quality Standards
Activity Date: 2009-11-09 00:00:00
Activity Status Date: Not reported
Activity Group: Compliance Monitoring
Activity Type: Inspection/Evaluation
Activity Status: Not reported

Region Code: 03
Programmatic ID: AIR MD0000002401700074
Facility Registry ID: 110007258920
Air Operating Status Code: OPR
Default Air Classification Code: MIN
Air Program: State Implementation Plan for National Primary and Secondary Ambient Air Quality Standards
Activity Date: 2010-02-24 00:00:00
Activity Status Date: Not reported
Activity Group: Compliance Monitoring
Activity Type: Inspection/Evaluation
Activity Status: Not reported

Region Code: 03
Programmatic ID: AIR MD0000002401700074
Facility Registry ID: 110007258920
Air Operating Status Code: OPR
Default Air Classification Code: MIN
Air Program: State Implementation Plan for National Primary and Secondary Ambient Air Quality Standards
Activity Date: 2012-04-24 00:00:00
Activity Status Date: Not reported
Activity Group: Compliance Monitoring
Activity Type: Inspection/Evaluation
Activity Status: Not reported

Map ID	Site	Database(s)	EPA ID Number

BP (Continued) **1004523728**

Region Code: 03
Programmatic ID: AIR MD0000002401700074
Facility Registry ID: 110007258920
Air Operating Status Code: OPR
Default Air Classification Code: MIN
Air Program: State Implementation Plan for National Primary and Secondary Ambient Air Quality Standards
Activity Date: 2013-05-22 00:00:00
Activity Status Date: Not reported
Activity Group: Compliance Monitoring
Activity Type: Inspection/Evaluation
Activity Status: Not reported

Region Code: 03
Programmatic ID: AIR MD0000002401700074
Facility Registry ID: 110007258920
Air Operating Status Code: OPR
Default Air Classification Code: MIN
Air Program: State Implementation Plan for National Primary and Secondary Ambient Air Quality Standards
Activity Date: 2014-06-30 00:00:00
Activity Status Date: Not reported
Activity Group: Compliance Monitoring
Activity Type: Inspection/Evaluation
Activity Status: Not reported

Region Code: 03
Programmatic ID: AIR MD0000002401700074
Facility Registry ID: 110007258920
Air Operating Status Code: OPR
Default Air Classification Code: MIN
Air Program: State Implementation Plan for National Primary and Secondary Ambient Air Quality Standards
Activity Date: 2009-08-31 00:00:00
Activity Status Date: 2009-08-31 00:00:00
Activity Group: Enforcement Action
Activity Type: Administrative - Informal
Activity Status: Achieved

2221 **BP/AMOCO #5136** **FINDS 1007827696**
3155 MARSHALL HALL ROAD **ECHO N/A**
BRYANS ROAD, MD 20616

FINDS:

Registry ID: 110019904816

Environmental Interest/Information System

MD-EPSC (Maryland - Environmental Permit Service Center) promotes multi-media pollution prevention and provides permit assistance to business and industries. An online permit guide is available and lists all permits, licenses and approvals that are issued by MDE.

US National Pollutant Discharge Elimination System (NPDES) module of the Compliance Information System (ICIS) tracks surface water permits issued under the Clean Water Act. Under NPDES, all facilities that discharge pollutants from any point source into waters of the United States are required to obtain a permit. The permit will likely contain limits on what can be discharged, impose monitoring and reporting requirements, and include other provisions to ensure that the

Map ID	Site	Database(s)	EPA ID Number

BP/AMOCO #5136 (Continued) **1007827696**

discharge does not adversely affect water quality.

Click this hyperlink while viewing on your computer to access additional FINDS: detail in the EDR Site Report.

ECHO:
- Envid: 1007827696
- Registry ID: 110019904816
- DFR URL: http://echo.epa.gov/detailed-facility-report?fid=110019904816

2222 **LEAD** **S107234943**
6485 THOMAS CT **N/A**
, MD 20616

MD LEAD:
- Facility ID: 0907014953
- Cert Number: 052042
- Unit ID: SINGLE
- Inspection Date: 07/03/1997
- Limit Date: Not reported
- Invalid: F
- Company No: 858
- Company Name: Certified Companies, Inc.
- ReInspection Date: / /
- Option: Asif Qamar Qureshi
- Inspection Category: Lead Safe For Qualified Offer
- Pass/Fail: P
- Inspector Number: 1095
- Inspector Name: Bridges Allen R
- Property Number: 0907014953

2223 **RICHARD ELROD** **OCPCASES** **S105584789**
3043 WAREHOUSE LANDING RD **N/A**
BRYANS ROAD, MD 20616

OCPCASES:
- Facility ID: 03-0345CH
- Facility Status/Code: CLOSED/Aboveground Tank Leak
- Date Open: 09/17/2002
- Date Closed: 02/25/2003
- Release: YES
- Cleanup: YES
- Registration Number: Not reported

Map ID	Site	Database(s)	EPA ID Number
2224	**SAFEWAY STORE #1344** **3129 MARSHALL HALL RD** **BRYANS ROAD, MD 20616**	**FINDS** **ECHO**	**1016444624** **N/A**

FINDS:

Registry ID: 110056126179

Environmental Interest/Information System
RCRAInfo is a national information system that supports the Resource Conservation and Recovery Act (RCRA) program through the tracking of events and activities related to facilities that generate, transport, and treat, store, or dispose of hazardous waste. RCRAInfo allows RCRA program staff to track the notification, permit, compliance, and corrective action activities required under RCRA.

Click this hyperlink while viewing on your computer to access additional FINDS: detail in the EDR Site Report.

ECHO:
Envid: 1016444624
Registry ID: 110056126179
DFR URL: http://echo.epa.gov/detailed-facility-report?fid=110056126179

Map ID	Site	Database(s)	EPA ID Number
2224	**SAFEWAY** **3129 MARSHALL HALL ROAD** **BRYANS ROAD, MD 20616**	**FINDS** **ECHO** **US AIRS**	**1006765357** **N/A**

FINDS:

Registry ID: 110064212695

Environmental Interest/Information System
AFS (Aerometric Information Retrieval System (AIRS) Facility Subsystem) replaces the former Compliance Data System (CDS), the National Emission Data System (NEDS), and the Storage and Retrieval of Aerometric Data (SAROAD). AIRS is the national repository for information concerning airborne pollution in the United States. AFS is used to track emissions and compliance data from industrial plants. AFS data are utilized by states to prepare State Implementation Plans to comply with regulatory programs and by EPA as an input for the estimation of total national emissions. AFS is undergoing a major redesign to support facility operating permits required under Title V of the Clean Air Act.

AIR MINOR

Click this hyperlink while viewing on your computer to access additional FINDS: detail in the EDR Site Report.

ECHO:
Envid: 1006765357
Registry ID: 110064212695
DFR URL: http://echo.epa.gov/detailed-facility-report?fid=110064212695

US AIRS MINOR:

Map ID	Site	Database(s)	EPA ID Number

SAFEWAY (Continued) **1006765357**

Envid: 1006765357
Region Code: 03
Programmatic ID: AIR MD0000002401700172
Facility Registry ID: 110064212695
D and B Number: Not reported
Primary SIC Code: 5411
NAICS Code: 447110
Default Air Classification Code: MIN
Facility Type of Ownership Code: POF
Air CMS Category Code: Not reported
HPV Status: Not reported

US AIRS MINOR:
Region Code: 03
Programmatic ID: AIR MD0000002401700172
Facility Registry ID: 110064212695
Air Operating Status Code: OPR
Default Air Classification Code: MIN
Air Program: State Implementation Plan for National Primary and Secondary Ambient Air Quality Standards
Activity Date: 2006-07-18 00:00:00
Activity Status Date: Not reported
Activity Group: Compliance Monitoring
Activity Type: Inspection/Evaluation
Activity Status: Not reported

Region Code: 03
Programmatic ID: AIR MD0000002401700172
Facility Registry ID: 110064212695
Air Operating Status Code: OPR
Default Air Classification Code: MIN
Air Program: State Implementation Plan for National Primary and Secondary Ambient Air Quality Standards
Activity Date: 2008-05-12 00:00:00
Activity Status Date: Not reported
Activity Group: Compliance Monitoring
Activity Type: Inspection/Evaluation
Activity Status: Not reported

Region Code: 03
Programmatic ID: AIR MD0000002401700172
Facility Registry ID: 110064212695
Air Operating Status Code: OPR
Default Air Classification Code: MIN
Air Program: State Implementation Plan for National Primary and Secondary Ambient Air Quality Standards
Activity Date: 2009-06-30 00:00:00
Activity Status Date: Not reported
Activity Group: Compliance Monitoring
Activity Type: Inspection/Evaluation
Activity Status: Not reported

Region Code: 03
Programmatic ID: AIR MD0000002401700172
Facility Registry ID: 110064212695
Air Operating Status Code: OPR
Default Air Classification Code: MIN
Air Program: State Implementation Plan for National Primary and Secondary Ambient Air Quality Standards
Activity Date: 2011-02-08 00:00:00
Activity Status Date: Not reported
Activity Group: Compliance Monitoring

Map ID	Site	Database(s)	EPA ID Number

SAFEWAY (Continued) **1006765357**

Activity Type: Inspection/Evaluation
Activity Status: Not reported

Region Code: 03
Programmatic ID: AIR MD0000002401700172
Facility Registry ID: 110064212695
Air Operating Status Code: OPR
Default Air Classification Code: MIN
Air Program: State Implementation Plan for National Primary and Secondary Ambient Air Quality Standards
Activity Date: 2012-06-15 00:00:00
Activity Status Date: Not reported
Activity Group: Compliance Monitoring
Activity Type: Inspection/Evaluation
Activity Status: Not reported

Region Code: 03
Programmatic ID: AIR MD0000002401700172
Facility Registry ID: 110064212695
Air Operating Status Code: OPR
Default Air Classification Code: MIN
Air Program: State Implementation Plan for National Primary and Secondary Ambient Air Quality Standards
Activity Date: 2013-01-10 00:00:00
Activity Status Date: Not reported
Activity Group: Compliance Monitoring
Activity Type: Inspection/Evaluation
Activity Status: Not reported

Region Code: 03
Programmatic ID: AIR MD0000002401700172
Facility Registry ID: 110064212695
Air Operating Status Code: OPR
Default Air Classification Code: MIN
Air Program: State Implementation Plan for National Primary and Secondary Ambient Air Quality Standards
Activity Date: 2013-11-20 00:00:00
Activity Status Date: Not reported
Activity Group: Compliance Monitoring
Activity Type: Inspection/Evaluation
Activity Status: Not reported

US AIRS MINOR:
Envid: 1006765357
Region Code: 03
Programmatic ID: AIR MD0000002401700172
Facility Registry ID: 110064212695
D and B Number: Not reported
Primary SIC Code: 5411
NAICS Code: 447110
Default Air Classification Code: MIN
Facility Type of Ownership Code: POF
Air CMS Category Code: Not reported
HPV Status: Not reported

US AIRS MINOR:
Region Code: 03
Programmatic ID: AIR MD0000002401700172
Facility Registry ID: 110064212695

Map ID	Site	Database(s)	EPA ID Number

SAFEWAY (Continued) **1006765357**

Air Operating Status Code: OPR
Default Air Classification Code: MIN
Air Program: State Implementation Plan for National Primary and Secondary Ambient Air Quality Standards
Activity Date: 2006-07-18 00:00:00
Activity Status Date: Not reported
Activity Group: Compliance Monitoring
Activity Type: Inspection/Evaluation
Activity Status: Not reported

Region Code: 03
Programmatic ID: AIR MD0000002401700172
Facility Registry ID: 110064212695
Air Operating Status Code: OPR
Default Air Classification Code: MIN
Air Program: State Implementation Plan for National Primary and Secondary Ambient Air Quality Standards
Activity Date: 2008-05-12 00:00:00
Activity Status Date: Not reported
Activity Group: Compliance Monitoring
Activity Type: Inspection/Evaluation
Activity Status: Not reported

Region Code: 03
Programmatic ID: AIR MD0000002401700172
Facility Registry ID: 110064212695
Air Operating Status Code: OPR
Default Air Classification Code: MIN
Air Program: State Implementation Plan for National Primary and Secondary Ambient Air Quality Standards
Activity Date: 2009-06-30 00:00:00
Activity Status Date: Not reported
Activity Group: Compliance Monitoring
Activity Type: Inspection/Evaluation
Activity Status: Not reported

Region Code: 03
Programmatic ID: AIR MD0000002401700172
Facility Registry ID: 110064212695
Air Operating Status Code: OPR
Default Air Classification Code: MIN
Air Program: State Implementation Plan for National Primary and Secondary Ambient Air Quality Standards
Activity Date: 2011-02-08 00:00:00
Activity Status Date: Not reported
Activity Group: Compliance Monitoring
Activity Type: Inspection/Evaluation
Activity Status: Not reported

Region Code: 03
Programmatic ID: AIR MD0000002401700172
Facility Registry ID: 110064212695
Air Operating Status Code: OPR
Default Air Classification Code: MIN
Air Program: State Implementation Plan for National Primary and Secondary Ambient Air Quality Standards
Activity Date: 2012-06-15 00:00:00
Activity Status Date: Not reported
Activity Group: Compliance Monitoring
Activity Type: Inspection/Evaluation
Activity Status: Not reported

Map ID	Site	Database(s)	EPA ID Number

SAFEWAY (Continued) **1006765357**

Region Code: 03
Programmatic ID: AIR MD0000002401700172
Facility Registry ID: 110064212695
Air Operating Status Code: OPR
Default Air Classification Code: MIN
Air Program: State Implementation Plan for National Primary and Secondary Ambient Air Quality Standards
Activity Date: 2013-01-10 00:00:00
Activity Status Date: Not reported
Activity Group: Compliance Monitoring
Activity Type: Inspection/Evaluation
Activity Status: Not reported

Region Code: 03
Programmatic ID: AIR MD0000002401700172
Facility Registry ID: 110064212695
Air Operating Status Code: OPR
Default Air Classification Code: MIN
Air Program: State Implementation Plan for National Primary and Secondary Ambient Air Quality Standards
Activity Date: 2013-11-20 00:00:00
Activity Status Date: Not reported
Activity Group: Compliance Monitoring
Activity Type: Inspection/Evaluation
Activity Status: Not reported

2224 **SAFEWAY STORE #1344** **RCRA-CESQG** **1016957889**
3129 MARSHALL HALL RD **MDR000526660**
BRYANS ROAD, MD 20616

RCRA-CESQG:
Date form received by agency: 08/19/2014
Facility name: SAFEWAY STORE #1344
Facility address: 3129 MARSHALL HALL RD
BRYANS ROAD, MD 20616
EPA ID: MDR000526660
Mailing address: 5918 STONERIDGE MALL RD
PLEASANTON, CA 94588
Contact: KEITH POWERS
Contact address: 5918 STONERIDGE MALL RD
PLEASANTON, CA 94588
Contact country: US
Contact telephone: 925-226-5655
Contact email: KEITH.POWERS@SAFEWAY.COM
EPA Region: 03
Classification: Conditionally Exempt Small Quantity Generator
Description: Handler: generates 100 kg or less of hazardous waste per calendar month, and accumulates 1000 kg or less of hazardous waste at any time; or generates 1 kg or less of acutely hazardous waste per calendar month, and accumulates at any time: 1 kg or less of acutely hazardous waste; or 100 kg or less of any residue or contaminated soil, waste or other debris resulting from the cleanup of a spill, into or on any land or water, of acutely hazardous waste; or generates 100 kg or less of any residue or contaminated soil, waste or other debris resulting from the cleanup of a spill, into or on any land or water, of acutely hazardous waste during any calendar month, and accumulates at any time: 1 kg or less of acutely hazardous waste; or 100 kg or less of any residue or contaminated soil, waste or other debris resulting from the cleanup of a spill, into or on any land or water, of acutely

Map ID	Site	Database(s)	EPA ID Number

SAFEWAY STORE #1344 (Continued) **1016957889**

hazardous waste

Owner/Operator Summary:

Owner/operator name:	SAFEWAY, INC
Owner/operator address:	5918 STONERIDGE MALL RD PLEASANTON, CA 94588
Owner/operator country:	US
Owner/operator telephone:	Not reported
Owner/operator email:	Not reported
Owner/operator fax:	Not reported
Owner/operator extension:	Not reported
Legal status:	Private
Owner/Operator Type:	Operator
Owner/Op start date:	01/28/1974
Owner/Op end date:	Not reported

Owner/operator name:	ALEXANDRIA ONE ASSOCIATES, LP
Owner/operator address:	C/O FIRST WASHINGTON MGMT, IMC BETHESDA, MD 20814
Owner/operator country:	US
Owner/operator telephone:	Not reported
Owner/operator email:	Not reported
Owner/operator fax:	Not reported
Owner/operator extension:	Not reported
Legal status:	Private
Owner/Operator Type:	Owner
Owner/Op start date:	01/29/1990
Owner/Op end date:	Not reported

Handler Activities Summary:

U.S. importer of hazardous waste:	No
Mixed waste (haz. and radioactive):	No
Recycler of hazardous waste:	No
Transporter of hazardous waste:	No
Treater, storer or disposer of HW:	No
Underground injection activity:	No
On-site burner exemption:	No
Furnace exemption:	No
Used oil fuel burner:	No
Used oil processor:	No
User oil refiner:	No
Used oil fuel marketer to burner:	No
Used oil Specification marketer:	No
Used oil transfer facility:	No
Used oil transporter:	No

. Waste code:	D001
. Waste name:	IGNITABLE WASTE

. Waste code:	D002
. Waste name:	CORROSIVE WASTE

. Waste code:	P075
. Waste name:	NICOTINE, & SALTS (OR) PYRIDINE, 3-(1-METHYL-2-PYRROLIDINYL)-,(S)-, & SALTS

Map ID	Site	Database(s)	EPA ID Number

SAFEWAY STORE #1344 (Continued) **1016957889**

Violation Status: No violations found

2224 **SAFEWAY #1344 FUEL CENTER** **UST** **U003993578**
3129 MARSHALL HALL ROAD **N/A**
BRYANS ROAD, MD 20616

UST:
- Facility Id: 15813
- Oper Name: Jeff Robert
- Form Name: Jesse Wees
- Form Title: Environmental Project Manager
- Form Date: 03/03/2016
- Owner Id: 14693

Owner:
- Owner Name: NAI Saturn Eastern LLC
- Owner Address: P.O. Box 20, Dept. 81014
- Owner City: Boise
- Owner State: ID
- Owner Zip: 83726
- Owner Phone: (301) 918-6583
- Owner Contact: Tim Stubbs

Tanks:
- Tank ID: 1
- **Tank Status: Currently In Use**
- Tank Capacity: 20000
- Substance Description: Gasohol
- Tank Compartment: False
- Compartment Compartment: A
- Date Intalled: 12/02/2002
- Tank Material Desc: Composite (Steel w/ FRP)
- Pipe Material Desc: Flexible Plastic

- Tank ID: 2
- **Tank Status: Currently In Use**
- Tank Capacity: 10000
- Substance Description: Gasohol
- Tank Compartment: True
- Compartment Compartment: B
- Date Intalled: 12/02/2002
- Tank Material Desc: Composite (Steel w/ FRP)
- Pipe Material Desc: Flexible Plastic

- Tank ID: 2
- **Tank Status: Currently In Use**
- Tank Capacity: 10000
- Substance Description: Gasohol
- Tank Compartment: True
- Compartment Compartment: A
- Date Intalled: 12/02/2002
- Tank Material Desc: Composite (Steel w/ FRP)
- Pipe Material Desc: Flexible Plastic

Map ID	Site	Database(s)	EPA ID Number
2225	**SMO BULK PLANT** **7115 INDIAN HEAD HWY** **BRYANS ROAD, MD 20616**	**OCPCASES**	**S108470484** **N/A**

OCPCASES:
- Facility ID: 07-0658CH
- Facility Status/Code: CLOSED/Aboveground Tank - Commercial Heating Oil
- Date Open: 03/12/2007
- Date Closed: 04/06/2009
- Release: YES
- Cleanup: YES
- Registration Number: Not reported

Map ID	Site	Database(s)	EPA ID Number
2225	**SOUTHERN MARYLAND OIL, INC.-BRYANS ROAD** **ROUTE 210, 7115 INDIAN HEAD HIGHWAY** **BRYANS ROAD, MD 20646**	**FINDS** **AST**	**1005830014** **N/A**

FINDS:

Registry ID: 110006635828

Environmental Interest/Information System
MD-EPSC (Maryland - Environmental Permit Service Center) promotes multi-media pollution prevention and provides permit assistance to business and industries. An online permit guide is available and lists all permits, licenses and approvals that are issued by MDE.

Click this hyperlink while viewing on your computer to access additional FINDS: detail in the EDR Site Report.

AST:
Facility Id: 2014-OPT-4459

Map ID	Site	Database(s)	EPA ID Number
2226	**BRYANS RD TEXACO** **ROUTE 210 & 227 BRYANS RD.** **, MD 20616**	**HIST LUST**	**S101638850** **N/A**

Historical LUST:
- Recover Type: Monitoring - No active remediation. Sampling of monitoring wells only
- County: CHARLES
- Case Number: 93-1570CH
- **Open/Closed: CLOSED**

Map ID	Site	Database(s)	EPA ID Number
2227	**CARPENTIER** **3089 JENKINS LANE** **INDIAN HEAD, MD 20640**	**OCPCASES**	**S104599623** **N/A**

OCPCASES:
- Facility ID: 96-2196CH
- Facility Status/Code: CLOSED/Tank Closure - Residential Heating Oil
- Date Open: 05/20/1996
- Date Closed: 03/13/1997
- Release: YES
- Cleanup: Not reported
- Registration Number: Not reported

Map ID	Site	Database(s)	EPA ID Number

2228 **BRYANS ROAD AUTO PARTS- NAPA** **OCPCASES** **U004011407**
6990 INDIAN HEAD **UST** **N/A**
BRYANS ROAD, MD 20616

OCPCASES:

Facility ID:	12-0013CH
Facility Status/Code:	CLOSED/Tank Closure - Commercial Heating Oil
Date Open:	07/07/2011
Date Closed:	12/14/2011
Release:	NO
Cleanup:	NO
Registration Number:	1282

UST:

Facility Id:	1282
Oper Name:	Manager
Form Name:	Jerry S. Norris
Form Title:	Owner
Form Date:	05/22/1997
Owner Id:	937

Owner:

Owner Name:	Jerry S. Norris
Owner Address:	6555 Fenwick Road P.O. Box 6
Owner City:	Bryans Road
Owner State:	MD
Owner Zip:	20616
Owner Phone:	(301) 283-0130
Owner Contact:	Not reported

Tanks:

Tank ID:	1
Tank Status:	**Permanently Out Of Use**
Tank Capacity:	550
Substance Description:	Heating Oil
Tank Compartment:	False
Compartment Compartment:	A
Date Intalled:	01/01/1982
Tank Material Desc:	Asphalt Coated or Bare Steel
Pipe Material Desc:	Copper

2229 **MRS RANDALL KING** **OCPCASES** **S109123219**
3130 WOOSTER DR **N/A**
BRYANS ROAD, MD 20616

OCPCASES:

Facility ID:	08-0697CH
Facility Status/Code:	CLOSED/Tank Closure - Residential Heating Oil
Date Open:	05/01/2008
Date Closed:	04/06/2009
Release:	NO
Cleanup:	NO
Registration Number:	Not reported

Map ID	Site	Database(s)	EPA ID Number

2231 **SAFEWAY - 3000 LIVINGSTON ROAD** **FINDS** **1016303931**
3000 LIVINGSTON ROAD **N/A**
BRYANS ROAD, MD 20616

FINDS:

Registry ID: 110013331652

Environmental Interest/Information System
MD-PEMIS (Maryland - Permanent (Air) Emission) database houses data related to Air Emissions. Also known to the EPA as National Emissions Inventory (NEI).

Click this hyperlink while viewing on your computer to access additional FINDS: detail in the EDR Site Report.

2231 **WALTON'S MARKET** **OCPCASES** **S101638870**
3330 LIVINGSTON RD RT 227 **HIST LUST** **N/A**
BRYANS ROAD, MD 20616

OCPCASES:
Facility ID: 94-2698CH
Facility Status/Code: CLOSED/Tank Closure - Motor/Lube Oil
Date Open: 04/18/1994
Date Closed: 03/26/2002
Release: YES
Cleanup: YES
Registration Number: 1737 / 1738

Facility ID: 94-2698CH
Facility Status/Code: CLOSED/Tank Closure - Motor/Lube Oil
Date Open: 04/18/1994
Date Closed: 03/26/2002
Release: YES
Cleanup: YES
Registration Number: 1737 / 1738

Historical LUST:
Recover Type: Monitoring - No active remediation. Sampling of monitoring wells only
County: CHARLES
Case Number: 94-2698CH
Open/Closed: OPEN

2231 **SOUTHERN LIQUORS** **OCPCASES** **S116601051**
6967 INDIAN HEAD HWY **N/A**
BRYANS ROAD, MD 20616

OCPCASES:
Facility ID: 93-2128CH
Facility Status/Code: CLOSED/
Date Open: 04/13/1993
Date Closed: 06/24/1994
Release: Not reported
Cleanup: Not reported
Registration Number: Not reported

Map ID	Site	Database(s)	EPA ID Number
2231	**SHELL GAS STATION** **6985 INDIAN HEAD HWY.** **BRYANS RD., MD 20616**	**ICIS** **FINDS** **ECHO** **US AIRS**	**1010684129** **N/A**

ICIS:

Enforcement Action ID:	MD000A0000240170023400005
FRS ID:	110033183837
Action Name:	SHELL GAS STATION 240170023400005
Facility Name:	SHELL GAS STATION
Facility Address:	6985 INDIAN HEAD HWY. MARYLAND, MD 20616
Enforcement Action Type:	Notice of Violation
Facility County:	UNDETERMINED
Program System Acronym:	AIR
Enforcement Action Forum Desc:	Administrative - Informal
EA Type Code:	NOV
Facility SIC Code:	5541
Federal Facility ID:	Not reported
Latitude in Decimal Degrees:	38.62665
Longitude in Decimal Degrees:	-77.07397
Permit Type Desc:	Not reported
Program System Acronym:	MD0000002401700234
Facility NAICS Code:	447190
Tribal Land Code:	Not reported

Enforcement Action ID:	MD000A0000240170023400002
FRS ID:	110033183837
Action Name:	SHELL GAS STATION 240170023400002
Facility Name:	SHELL GAS STATION
Facility Address:	6985 INDIAN HEAD HWY. MARYLAND, MD 20616
Enforcement Action Type:	Notice of Violation
Facility County:	UNDETERMINED
Program System Acronym:	AIR
Enforcement Action Forum Desc:	Administrative - Informal
EA Type Code:	NOV
Facility SIC Code:	5541
Federal Facility ID:	Not reported
Latitude in Decimal Degrees:	38.62665
Longitude in Decimal Degrees:	-77.07397
Permit Type Desc:	Not reported
Program System Acronym:	MD0000002401700234
Facility NAICS Code:	447190
Tribal Land Code:	Not reported

FINDS:

Registry ID: 110033183837

Environmental Interest/Information System

AFS (Aerometric Information Retrieval System (AIRS) Facility Subsystem) replaces the former Compliance Data System (CDS), the National Emission Data System (NEDS), and the Storage and Retrieval of Aerometric Data (SAROAD). AIRS is the national repository for information concerning airborne pollution in the United States. AFS is used to track emissions and compliance data from industrial plants. AFS data are utilized by states to prepare State Implementation Plans

Map ID	Site	Database(s)	EPA ID Number

SHELL GAS STATION (Continued) **1010684129**

to comply with regulatory programs and by EPA as an input for the estimation of total national emissions. AFS is undergoing a major redesign to support facility operating permits required under Title V of the Clean Air Act.

AIR MINOR

Click this hyperlink while viewing on your computer to access additional FINDS: detail in the EDR Site Report.

ECHO:

Envid:	1010684129
Registry ID:	110033183837
DFR URL:	http://echo.epa.gov/detailed-facility-report?fid=110033183837

US AIRS MINOR:

Envid:	1010684129
Region Code:	03
Programmatic ID:	AIR MD0000002401700234
Facility Registry ID:	110033183837
D and B Number:	Not reported
Primary SIC Code:	5541
NAICS Code:	447190
Default Air Classification Code:	MIN
Facility Type of Ownership Code:	POF
Air CMS Category Code:	Not reported
HPV Status:	Not reported

US AIRS MINOR:

Region Code:	03
Programmatic ID:	AIR MD0000002401700234
Facility Registry ID:	110033183837
Air Operating Status Code:	OPR
Default Air Classification Code:	MIN
Air Program:	State Implementation Plan for National Primary and Secondary Ambient Air Quality Standards
Activity Date:	2007-07-19 00:00:00
Activity Status Date:	Not reported
Activity Group:	Compliance Monitoring
Activity Type:	Inspection/Evaluation
Activity Status:	Not reported

Region Code:	03
Programmatic ID:	AIR MD0000002401700234
Facility Registry ID:	110033183837
Air Operating Status Code:	OPR
Default Air Classification Code:	MIN
Air Program:	State Implementation Plan for National Primary and Secondary Ambient Air Quality Standards
Activity Date:	2009-08-27 00:00:00
Activity Status Date:	Not reported
Activity Group:	Compliance Monitoring
Activity Type:	Inspection/Evaluation
Activity Status:	Not reported

Region Code:	03
Programmatic ID:	AIR MD0000002401700234
Facility Registry ID:	110033183837

Map ID	Site	Database(s)	EPA ID Number

SHELL GAS STATION (Continued) **1010684129**

Air Operating Status Code: OPR
Default Air Classification Code: MIN
Air Program: State Implementation Plan for National Primary and Secondary Ambient Air Quality Standards
Activity Date: 2009-10-09 00:00:00
Activity Status Date: Not reported
Activity Group: Compliance Monitoring
Activity Type: Inspection/Evaluation
Activity Status: Not reported

Region Code: 03
Programmatic ID: AIR MD0000002401700234
Facility Registry ID: 110033183837
Air Operating Status Code: OPR
Default Air Classification Code: MIN
Air Program: State Implementation Plan for National Primary and Secondary Ambient Air Quality Standards
Activity Date: 2010-02-24 00:00:00
Activity Status Date: Not reported
Activity Group: Compliance Monitoring
Activity Type: Inspection/Evaluation
Activity Status: Not reported

Region Code: 03
Programmatic ID: AIR MD0000002401700234
Facility Registry ID: 110033183837
Air Operating Status Code: OPR
Default Air Classification Code: MIN
Air Program: State Implementation Plan for National Primary and Secondary Ambient Air Quality Standards
Activity Date: 2012-05-17 00:00:00
Activity Status Date: Not reported
Activity Group: Compliance Monitoring
Activity Type: Inspection/Evaluation
Activity Status: Not reported

Region Code: 03
Programmatic ID: AIR MD0000002401700234
Facility Registry ID: 110033183837
Air Operating Status Code: OPR
Default Air Classification Code: MIN
Air Program: State Implementation Plan for National Primary and Secondary Ambient Air Quality Standards
Activity Date: 2012-05-22 00:00:00
Activity Status Date: Not reported
Activity Group: Compliance Monitoring
Activity Type: Inspection/Evaluation
Activity Status: Not reported

Region Code: 03
Programmatic ID: AIR MD0000002401700234
Facility Registry ID: 110033183837
Air Operating Status Code: OPR
Default Air Classification Code: MIN
Air Program: State Implementation Plan for National Primary and Secondary Ambient Air Quality Standards
Activity Date: 2013-05-22 00:00:00
Activity Status Date: Not reported
Activity Group: Compliance Monitoring
Activity Type: Inspection/Evaluation
Activity Status: Not reported

Map ID	Site	Database(s)	EPA ID Number

SHELL GAS STATION (Continued) **1010684129**

Region Code: 03
Programmatic ID: AIR MD0000002401700234
Facility Registry ID: 110033183837
Air Operating Status Code: OPR
Default Air Classification Code: MIN
Air Program: State Implementation Plan for National Primary and Secondary Ambient Air Quality Standards
Activity Date: 2007-11-21 00:00:00
Activity Status Date: 2007-11-21 00:00:00
Activity Group: Enforcement Action
Activity Type: Administrative - Informal
Activity Status: Achieved

Region Code: 03
Programmatic ID: AIR MD0000002401700234
Facility Registry ID: 110033183837
Air Operating Status Code: OPR
Default Air Classification Code: MIN
Air Program: State Implementation Plan for National Primary and Secondary Ambient Air Quality Standards
Activity Date: 2009-08-31 00:00:00
Activity Status Date: 2009-08-31 00:00:00
Activity Group: Enforcement Action
Activity Type: Administrative - Informal
Activity Status: Achieved

US AIRS MINOR:
Envid: 1010684129
Region Code: 03
Programmatic ID: AIR MD0000002401700234
Facility Registry ID: 110033183837
D and B Number: Not reported
Primary SIC Code: 5541
NAICS Code: 447190
Default Air Classification Code: MIN
Facility Type of Ownership Code: POF
Air CMS Category Code: Not reported
HPV Status: Not reported

US AIRS MINOR:
Region Code: 03
Programmatic ID: AIR MD0000002401700234
Facility Registry ID: 110033183837
Air Operating Status Code: OPR
Default Air Classification Code: MIN
Air Program: State Implementation Plan for National Primary and Secondary Ambient Air Quality Standards
Activity Date: 2007-07-19 00:00:00
Activity Status Date: Not reported
Activity Group: Compliance Monitoring
Activity Type: Inspection/Evaluation
Activity Status: Not reported

Region Code: 03
Programmatic ID: AIR MD0000002401700234
Facility Registry ID: 110033183837
Air Operating Status Code: OPR
Default Air Classification Code: MIN
Air Program: State Implementation Plan for National Primary and Secondary Ambient Air Quality Standards

Map ID	Site	Database(s)	EPA ID Number

SHELL GAS STATION (Continued) **1010684129**

Activity Date: 2009-08-27 00:00:00
Activity Status Date: Not reported
Activity Group: Compliance Monitoring
Activity Type: Inspection/Evaluation
Activity Status: Not reported

Region Code: 03
Programmatic ID: AIR MD0000002401700234
Facility Registry ID: 110033183837
Air Operating Status Code: OPR
Default Air Classification Code: MIN
Air Program: State Implementation Plan for National Primary and Secondary Ambient Air Quality Standards
Activity Date: 2009-10-09 00:00:00
Activity Status Date: Not reported
Activity Group: Compliance Monitoring
Activity Type: Inspection/Evaluation
Activity Status: Not reported

Region Code: 03
Programmatic ID: AIR MD0000002401700234
Facility Registry ID: 110033183837
Air Operating Status Code: OPR
Default Air Classification Code: MIN
Air Program: State Implementation Plan for National Primary and Secondary Ambient Air Quality Standards
Activity Date: 2010-02-24 00:00:00
Activity Status Date: Not reported
Activity Group: Compliance Monitoring
Activity Type: Inspection/Evaluation
Activity Status: Not reported

Region Code: 03
Programmatic ID: AIR MD0000002401700234
Facility Registry ID: 110033183837
Air Operating Status Code: OPR
Default Air Classification Code: MIN
Air Program: State Implementation Plan for National Primary and Secondary Ambient Air Quality Standards
Activity Date: 2012-05-17 00:00:00
Activity Status Date: Not reported
Activity Group: Compliance Monitoring
Activity Type: Inspection/Evaluation
Activity Status: Not reported

Region Code: 03
Programmatic ID: AIR MD0000002401700234
Facility Registry ID: 110033183837
Air Operating Status Code: OPR
Default Air Classification Code: MIN
Air Program: State Implementation Plan for National Primary and Secondary Ambient Air Quality Standards
Activity Date: 2012-05-22 00:00:00
Activity Status Date: Not reported
Activity Group: Compliance Monitoring
Activity Type: Inspection/Evaluation
Activity Status: Not reported

Region Code: 03
Programmatic ID: AIR MD0000002401700234
Facility Registry ID: 110033183837

Map ID	Site	Database(s)	EPA ID Number

SHELL GAS STATION (Continued) **1010684129**

Air Operating Status Code: OPR
Default Air Classification Code: MIN
Air Program: State Implementation Plan for National Primary and Secondary Ambient Air Quality Standards
Activity Date: 2013-05-22 00:00:00
Activity Status Date: Not reported
Activity Group: Compliance Monitoring
Activity Type: Inspection/Evaluation
Activity Status: Not reported

Region Code: 03
Programmatic ID: AIR MD0000002401700234
Facility Registry ID: 110033183837
Air Operating Status Code: OPR
Default Air Classification Code: MIN
Air Program: State Implementation Plan for National Primary and Secondary Ambient Air Quality Standards
Activity Date: 2007-11-21 00:00:00
Activity Status Date: 2007-11-21 00:00:00
Activity Group: Enforcement Action
Activity Type: Administrative - Informal
Activity Status: Achieved

Region Code: 03
Programmatic ID: AIR MD0000002401700234
Facility Registry ID: 110033183837
Air Operating Status Code: OPR
Default Air Classification Code: MIN
Air Program: State Implementation Plan for National Primary and Secondary Ambient Air Quality Standards
Activity Date: 2009-08-31 00:00:00
Activity Status Date: 2009-08-31 00:00:00
Activity Group: Enforcement Action
Activity Type: Administrative - Informal
Activity Status: Achieved

2231 **BURCH OIL /CHEVRON** **OCPCASES S102530374**
6985 INDIAN HEAD HWY **HIST LUST N/A**
BRYANS ROAD, MD 20616

OCPCASES:
Facility ID: 7-1335CH
Facility Status/Code: CLOSED/
Date Open: 01/13/1987
Date Closed: 07/20/1987
Release: Not reported
Cleanup: Not reported
Registration Number: 8253

Historical LUST:
Recover Type: Monitoring - No active remediation. Sampling of monitoring wells only
County: CHARLES
Case Number: 97-1068CH
Open/Closed: OPEN

Map ID	Site	Database(s)	EPA ID Number
2231	**BRYANS ROAD SHELL** **6985 INDIAN HEAD HIGHWAY** **BRYANS ROAD, MD 20616**	**UST**	**U003738160** **N/A**

UST:

Facility Id:	8253
Oper Name:	Not reported
Form Name:	Donnie Burch
Form Title:	Vice President
Form Date:	03/10/2015
Owner Id:	290

Owner:

Owner Name:	Burch Oil Company, Inc.
Owner Address:	P.O. Box 8
Owner City:	Hollywood
Owner State:	MD
Owner Zip:	20636
Owner Phone:	(301) 373-2131
Owner Contact:	Donnie Burch

Tanks:

Tank ID:	1
Tank Status:	**Permanently Out Of Use**
Tank Capacity:	10000
Substance Description:	Gasoline
Tank Compartment:	False
Compartment Compartment:	A
Date Intalled:	01/01/1971
Tank Material Desc:	Asphalt Coated or Bare Steel
Pipe Material Desc:	Fiberglass Reinforced Plastic

Tank ID:	10
Tank Status:	**Currently In Use**
Tank Capacity:	15000
Substance Description:	Gasohol
Tank Compartment:	False
Compartment Compartment:	A
Date Intalled:	01/01/1997
Tank Material Desc:	Composite (Steel w/ FRP)
Pipe Material Desc:	Flexible Plastic

Tank ID:	11
Tank Status:	**Currently In Use**
Tank Capacity:	12000
Substance Description:	Gasohol
Tank Compartment:	False
Compartment Compartment:	A
Date Intalled:	01/01/1997
Tank Material Desc:	Composite (Steel w/ FRP)
Pipe Material Desc:	Flexible Plastic

Tank ID:	12
Tank Status:	**Currently In Use**
Tank Capacity:	4000
Substance Description:	Diesel
Tank Compartment:	False
Compartment Compartment:	A
Date Intalled:	01/01/1997

Map ID	Site	Database(s)	EPA ID Number

BRYANS ROAD SHELL (Continued) **U003738160**

Tank Material Desc: Composite (Steel w/ FRP)
Pipe Material Desc: Flexible Plastic

Tank ID: 2
Tank Status: Permanently Out Of Use
Tank Capacity: 10000
Substance Description: Gasoline
Tank Compartment: False
Compartment Compartment: A
Date Intalled: 01/01/1971
Tank Material Desc: Asphalt Coated or Bare Steel
Pipe Material Desc: Fiberglass Reinforced Plastic

Tank ID: 3
Tank Status: Permanently Out Of Use
Tank Capacity: 10000
Substance Description: Gasoline
Tank Compartment: False
Compartment Compartment: A
Date Intalled: 01/01/1971
Tank Material Desc: Asphalt Coated or Bare Steel
Pipe Material Desc: Fiberglass Reinforced Plastic

Tank ID: 4
Tank Status: Permanently Out Of Use
Tank Capacity: 4000
Substance Description: Diesel
Tank Compartment: False
Compartment Compartment: A
Date Intalled: 01/01/1971
Tank Material Desc: Asphalt Coated or Bare Steel
Pipe Material Desc: Bare or Galvanized Steel

Tank ID: 5
Tank Status: Permanently Out Of Use
Tank Capacity: 1000
Substance Description: Kerosene
Tank Compartment: False
Compartment Compartment: A
Date Intalled: 01/01/1971
Tank Material Desc: Asphalt Coated or Bare Steel
Pipe Material Desc: Bare or Galvanized Steel

Tank ID: 6
Tank Status: Permanently Out Of Use
Tank Capacity: 550
Substance Description: Heating Oil
Tank Compartment: False
Compartment Compartment: A
Date Intalled: 01/01/1971
Tank Material Desc: Asphalt Coated or Bare Steel
Pipe Material Desc: Copper

Tank ID: 7
Tank Status: Permanently Out Of Use
Tank Capacity: 1000
Substance Description: Heating Oil

Map ID	Site	Database(s)	EPA ID Number

BRYANS ROAD SHELL (Continued) **U003738160**

Tank Compartment: False
Compartment Compartment: A
Date Intalled: 01/01/1971
Tank Material Desc: Asphalt Coated or Bare Steel
Pipe Material Desc: Copper

Tank ID: 8
Tank Status: Permanently Out Of Use
Tank Capacity: 550
Substance Description: Used Oil
Tank Compartment: False
Compartment Compartment: A
Date Intalled: 01/01/1971
Tank Material Desc: Unknown
Pipe Material Desc: Unknown

Tank ID: 9
Tank Status: Currently In Use
Tank Capacity: 1000
Substance Description: Kerosene
Tank Compartment: False
Compartment Compartment: A
Date Intalled: 01/01/1997
Tank Material Desc: Composite (Steel w/ FRP)
Pipe Material Desc: Flexible Plastic

2231 **BRYANS ROAD SHELL** **OCPCASES** **S110090758**
6985 INDIAN HEAD HWY **N/A**
BRYANS ROAD, MD 20616

OCPCASES:

Facility ID: 92-0591CH
Facility Status/Code: CANCELLED/Compliance Inspections (C3, 4, 4A, 5, 9, 10, 11)
Date Open: 09/09/1991
Date Closed: Not reported
Release: Not reported
Cleanup: Not reported
Registration Number: 8253

Facility ID: 97-1068CH
Facility Status/Code: CLOSED/Tank Closure - Motor/Lube Oil
Date Open: 12/06/1996
Date Closed: 07/29/2010
Release: YES
Cleanup: YES
Registration Number: 8253

Facility ID: 90-0052CH
Facility Status/Code: CLOSED/
Date Open: 07/11/1989
Date Closed: 07/18/1989
Release: Not reported
Cleanup: Not reported
Registration Number: 8253

Map ID	Site	Database(s)	EPA ID Number

2231 **BURCH OIL** **EDR Hist Auto** **1020415827**
6985 INDIAN HEAD HWY **N/A**
BRYANS ROAD, MD 20616

EDR Hist Auto

Year:	Name:	Type:
2006	BURCH OIL	Gasoline Service Stations, NEC

2231 **CITGO** **RGA LUST** **S116016529**
6985 INDIAN HEAD HIGHWAY **N/A**
BRYANS ROAD, MD

RGA LUST:

1999	CITGO	6985 INDIAN HEAD HIGHWAY
1998	CITGO	6985 INDIAN HEAD HIGHWAY
1997	CITGO	6985 INDIAN HEAD HIGHWAY

2231 **BRYANS ROAD SHELL** **FINDS** **1016442476**
6985 INDIAN HEAD HWY **N/A**
BRYANS ROAD, MD 20616

FINDS:

Registry ID: 110056023002

Environmental Interest/Information System
STATE MASTER

Click this hyperlink while viewing on your computer to access additional FINDS: detail in the EDR Site Report.

2231 **BRYANS ROAD BUILDING & SUPPLY CO., INC.** **UST** **U004012555**
3060 LIVINGSTON ROAD **N/A**
BRYANS ROAD, MD 20616

UST:

Facility Id:	3370
Oper Name:	Arthur Lund
Form Name:	A. H. Lund
Form Title:	President
Form Date:	06/05/1997
Owner Id:	2192

Owner:

Owner Name:	Bryans Road Building & Supply Co., Inc.
Owner Address:	P.O. Box 1058
Owner City:	Bryans Road
Owner State:	MD
Owner Zip:	20616
Owner Phone:	(301) 283-6081
Owner Contact:	Arthur Lund

Map ID	Site	Database(s)	EPA ID Number

BRYANS ROAD BUILDING & SUPPLY CO., INC. (Continued) **U004012555**

Tanks:

Tank ID:	1
Tank Status:	**Permanently Out of Use**
Tank Capacity:	500
Substance Description:	Heating Oil
Tank Compartment:	False
Compartment Compartment:	A
Date Intalled:	01/01/1980
Tank Material Desc:	Asphalt Coated or Bare Steel
Pipe Material Desc:	Bare or Galvanized Steel

Tank ID:	2
Tank Status:	**Permanently Out of Use**
Tank Capacity:	Not reported
Substance Description:	Gasoline
Tank Compartment:	False
Compartment Compartment:	A
Date Intalled:	01/01/1960
Tank Material Desc:	Unknown
Pipe Material Desc:	Unknown

2232 **JENNIFER WEEKS** **OCPCASES** **S104618639**
6768 CHARLENE CT **N/A**
BRYANS ROAD, MD 20616

OCPCASES:

Facility ID:	00-1619CH
Facility Status/Code:	CLOSED/Dumping
Date Open:	03/27/2000
Date Closed:	04/26/2000
Release:	NO
Cleanup:	NO
Registration Number:	Not reported

2233 **BETTY LEGAGNAUX** **OCPCASES** **S113767773**
3150 CREEDON RD **N/A**
INDIAN HEAD, MD 20640

OCPCASES:

Facility ID:	04-0948CH
Facility Status/Code:	CLOSED/Tank Closure - Residential Heating Oil
Date Open:	11/14/2003
Date Closed:	02/24/2004
Release:	YES
Cleanup:	YES
Registration Number:	Not reported

Map ID	Site	Database(s)	EPA ID Number
2234	**SUNOCO - BRYANS ROAD** **6945 INDIAN HEAD HIGHWAY** **BRYANS ROAD, MD 20616**	**FINDS** **ECHO** **US AIRS**	**1007824605** **N/A**

FINDS:

Registry ID: 110064032470

Environmental Interest/Information System
US National Pollutant Discharge Elimination System (NPDES) module of the Compliance Information System (ICIS) tracks surface water permits issued under the Clean Water Act. Under NPDES, all facilities that discharge pollutants from any point source into waters of the United States are required to obtain a permit. The permit will likely contain limits on what can be discharged, impose monitoring and reporting requirements, and include other provisions to ensure that the discharge does not adversely affect water quality.

Registry ID: 110019873387

Environmental Interest/Information System
AFS (Aerometric Information Retrieval System (AIRS) Facility Subsystem) replaces the former Compliance Data System (CDS), the National Emission Data System (NEDS), and the Storage and Retrieval of Aerometric Data (SAROAD). AIRS is the national repository for information concerning airborne pollution in the United States. AFS is used to track emissions and compliance data from industrial plants. AFS data are utilized by states to prepare State Implementation Plans to comply with regulatory programs and by EPA as an input for the estimation of total national emissions. AFS is undergoing a major redesign to support facility operating permits required under Title V of the Clean Air Act.

MD-PEMIS (Maryland - Permanent (Air) Emission) database houses data related to Air Emissions. Also known to the EPA as National Emissions Inventory (NEI).

AIR MINOR

Click this hyperlink while viewing on your computer to access additional FINDS: detail in the EDR Site Report.

ECHO:

Envid: 1007824605
Registry ID: 110064032470
DFR URL: http://echo.epa.gov/detailed-facility-report?fid=110064032470

Envid: 1007824605
Registry ID: 110019873387
DFR URL: http://echo.epa.gov/detailed-facility-report?fid=110019873387

US AIRS MINOR:

Envid: 1007824605
Region Code: 03
Programmatic ID: AIR MD0000002401700155
Facility Registry ID: 110019873387
D and B Number: Not reported

Map ID	Site	Database(s)	EPA ID Number

SUNOCO - BRYANS ROAD (Continued) **1007824605**

Primary SIC Code: 5541
NAICS Code: 447190
Default Air Classification Code: MIN
Facility Type of Ownership Code: POF
Air CMS Category Code: Not reported
HPV Status: Not reported

US AIRS MINOR:
Region Code: 03
Programmatic ID: AIR MD0000002401700155
Facility Registry ID: 110019873387
Air Operating Status Code: OPR
Default Air Classification Code: MIN
Air Program: State Implementation Plan for National Primary and Secondary Ambient Air Quality Standards
Activity Date: 2000-08-10 00:00:00
Activity Status Date: Not reported
Activity Group: Compliance Monitoring
Activity Type: Inspection/Evaluation
Activity Status: Not reported

Region Code: 03
Programmatic ID: AIR MD0000002401700155
Facility Registry ID: 110019873387
Air Operating Status Code: OPR
Default Air Classification Code: MIN
Air Program: State Implementation Plan for National Primary and Secondary Ambient Air Quality Standards
Activity Date: 2007-07-05 00:00:00
Activity Status Date: Not reported
Activity Group: Compliance Monitoring
Activity Type: Inspection/Evaluation
Activity Status: Not reported

US AIRS MINOR:
Envid: 1007824605
Region Code: 03
Programmatic ID: AIR MD0000002401700155
Facility Registry ID: 110019873387
D and B Number: Not reported
Primary SIC Code: 5541
NAICS Code: 447190
Default Air Classification Code: MIN
Facility Type of Ownership Code: POF
Air CMS Category Code: Not reported
HPV Status: Not reported

US AIRS MINOR:
Region Code: 03
Programmatic ID: AIR MD0000002401700155
Facility Registry ID: 110019873387
Air Operating Status Code: OPR
Default Air Classification Code: MIN
Air Program: State Implementation Plan for National Primary and Secondary Ambient Air Quality Standards
Activity Date: 2000-08-10 00:00:00
Activity Status Date: Not reported
Activity Group: Compliance Monitoring
Activity Type: Inspection/Evaluation
Activity Status: Not reported

Map ID	Site	Database(s)	EPA ID Number

SUNOCO - BRYANS ROAD (Continued) **1007824605**

Region Code:	03
Programmatic ID:	AIR MD0000002401700155
Facility Registry ID:	110019873387
Air Operating Status Code:	OPR
Default Air Classification Code:	MIN
Air Program:	State Implementation Plan for National Primary and Secondary Ambient Air Quality Standards
Activity Date:	2007-07-05 00:00:00
Activity Status Date:	Not reported
Activity Group:	Compliance Monitoring
Activity Type:	Inspection/Evaluation
Activity Status:	Not reported

2234 **BRYANS ROAD SUNOCO** **OCPCASES U003734358**
6945 INDIAN HEAD HIGHWAY **UST N/A**
BRYANS ROAD, MD 20616

OCPCASES:

Facility ID:	15-0271CH
Facility Status/Code:	CLOSED/Tank Closure - Motor/Lube Oil
Date Open:	10/30/2014
Date Closed:	05/19/2015
Release:	YES
Cleanup:	YES
Registration Number:	1787

Facility ID:	6-0504CH
Facility Status/Code:	CLOSED/
Date Open:	12/31/1985
Date Closed:	12/31/1985
Release:	Not reported
Cleanup:	Not reported
Registration Number:	1787

Facility ID:	91-2772CH
Facility Status/Code:	CLOSED/
Date Open:	10/02/1990
Date Closed:	07/17/1991
Release:	Not reported
Cleanup:	Not reported
Registration Number:	1787

Facility ID:	95-2194CH
Facility Status/Code:	CLOSED/Tank Test Failure - Motor/Lube Oil
Date Open:	04/03/1995
Date Closed:	08/22/2012
Release:	YES
Cleanup:	YES
Registration Number:	1787

Facility ID:	92-0128CH
Facility Status/Code:	CLOSED/
Date Open:	07/17/1991
Date Closed:	07/17/1991
Release:	Not reported
Cleanup:	Not reported
Registration Number:	1787

Map ID	Site	Database(s)	EPA ID Number

BRYANS ROAD SUNOCO (Continued) **U003734358**

Facility ID: 00-1453CH
Facility Status/Code: CANCELLED/Compliance Inspections (C3, 4, 4A, 5, 9, 10, 11)
Date Open: 03/03/2000
Date Closed: Not reported
Release: NO
Cleanup: Not reported
Registration Number: 1787

UST:
Facility Id: 1787
Oper Name: Dawn Dowden
Form Name: Dawn Dowden
Form Title: Mngr
Form Date: 09/24/2015
Owner Id: 14803

Owner:
Owner Name: DSD Property, LLC
Owner Address: 6945 Indian Head Hwy.
Owner City: Bryans Road
Owner State: MD
Owner Zip: 20616
Owner Phone: (301) 375-9240
Owner Contact: Dawn Dowden

Tanks:
Tank ID: 1
Tank Status: **Permanently Out Of Use**
Tank Capacity: 550
Substance Description: Used Oil
Tank Compartment: False
Compartment Compartment: A
Date Intalled: 01/01/1977
Tank Material Desc: Asphalt Coated or Bare Steel
Pipe Material Desc: Not Listed

Tank ID: 10
Tank Status: **Permanently Out Of Use**
Tank Capacity: 10000
Substance Description: Diesel
Tank Compartment: False
Compartment Compartment: A
Date Intalled: 01/01/1983
Tank Material Desc: Cathodically Protected Steel (CP Steel - Impressed Current)
Pipe Material Desc: Fiberglass Reinforced Plastic

Tank ID: 11
Tank Status: **Permanently Out Of Use**
Tank Capacity: 1000
Substance Description: Kerosene
Tank Compartment: False
Compartment Compartment: A
Date Intalled: 01/01/1983
Tank Material Desc: Asphalt Coated or Bare Steel
Pipe Material Desc: Bare or Galvanized Steel

Tank ID: 12

Map ID	Site	Database(s)	EPA ID Number

BRYANS ROAD SUNOCO (Continued) **U003734358**

Tank Status:	**Currently In Use**
Tank Capacity:	Not reported
Substance Description:	Gasohol
Tank Compartment:	False
Compartment Compartment:	A
Date Intalled:	11/11/2014
Tank Material Desc:	Fiberglass Reinforced Plastic
Pipe Material Desc:	Flexible Plastic

Tank ID:	13
Tank Status:	**Currently In Use**
Tank Capacity:	6000
Substance Description:	Diesel
Tank Compartment:	True
Compartment Compartment:	B
Date Intalled:	11/11/2014
Tank Material Desc:	Fiberglass Reinforced Plastic
Pipe Material Desc:	Flexible Plastic

Tank ID:	13
Tank Status:	**Currently In Use**
Tank Capacity:	6000
Substance Description:	Gasohol
Tank Compartment:	True
Compartment Compartment:	A
Date Intalled:	11/11/2014
Tank Material Desc:	Fiberglass Reinforced Plastic
Pipe Material Desc:	Flexible Plastic

Tank ID:	2
Tank Status:	**Permanently Out Of Use**
Tank Capacity:	550
Substance Description:	Heating Oil
Tank Compartment:	False
Compartment Compartment:	A
Date Intalled:	01/01/1977
Tank Material Desc:	Asphalt Coated or Bare Steel
Pipe Material Desc:	Not Listed

Tank ID:	3
Tank Status:	**Permanently Out Of Use**
Tank Capacity:	4000
Substance Description:	Unknown
Tank Compartment:	False
Compartment Compartment:	A
Date Intalled:	Not reported
Tank Material Desc:	Asphalt Coated or Bare Steel
Pipe Material Desc:	Bare or Galvanized Steel

Tank ID:	4
Tank Status:	**Permanently Out Of Use**
Tank Capacity:	4000
Substance Description:	Unknown
Tank Compartment:	False
Compartment Compartment:	A
Date Intalled:	Not reported
Tank Material Desc:	Asphalt Coated or Bare Steel

Map ID	Site	Database(s)	EPA ID Number

BRYANS ROAD SUNOCO (Continued) **U003734358**

Pipe Material Desc: Bare or Galvanized Steel

Tank ID: 5
Tank Status: **Permanently Out Of Use**
Tank Capacity: 4000
Substance Description: Unknown
Tank Compartment: False
Compartment Compartment: A
Date Intalled: Not reported
Tank Material Desc: Asphalt Coated or Bare Steel
Pipe Material Desc: Bare or Galvanized Steel

Tank ID: 6
Tank Status: **Permanently Out Of Use**
Tank Capacity: 4000
Substance Description: Unknown
Tank Compartment: False
Compartment Compartment: A
Date Intalled: Not reported
Tank Material Desc: Asphalt Coated or Bare Steel
Pipe Material Desc: Bare or Galvanized Steel

Tank ID: 7
Tank Status: **Permanently Out Of Use**
Tank Capacity: 10000
Substance Description: Gasohol
Tank Compartment: False
Compartment Compartment: A
Date Intalled: 01/01/1983
Tank Material Desc: Cathodically Protected Steel (CP Steel - Impressed Current)
Pipe Material Desc: Fiberglass Reinforced Plastic

Tank ID: 8
Tank Status: **Permanently Out Of Use**
Tank Capacity: 10000
Substance Description: Gasohol
Tank Compartment: False
Compartment Compartment: A
Date Intalled: 01/01/1983
Tank Material Desc: Cathodically Protected Steel (CP Steel - Impressed Current)
Pipe Material Desc: Fiberglass Reinforced Plastic

Tank ID: 9
Tank Status: **Permanently Out Of Use**
Tank Capacity: 10000
Substance Description: Gasohol
Tank Compartment: False
Compartment Compartment: A
Date Intalled: 01/01/1983
Tank Material Desc: Cathodically Protected Steel (CP Steel - Impressed Current)
Pipe Material Desc: Fiberglass Reinforced Plastic

Map ID	Site	Database(s)	EPA ID Number
2235	**CVS PHARMACY #1838** **7035 INDIAN HEAD HIGHWAY** **BRYANS ROAD, MD 20616**	**ECHO**	**1017532620** **N/A**

ECHO:

Envid:	1017532620
Registry ID:	110045545308
DFR URL:	http://echo.epa.gov/detailed-facility-report?fid=110045545308

Map ID	Site	Database(s)	EPA ID Number
2235	**SOUTHERN MARYLAND OIL INC** **7035 INDIAN HEAD HWY** **BRYANS ROAD, MD 20616**	**EDR Hist Auto**	**1020291942** **N/A**

EDR Hist Auto

Year:	Name:	Type:
2002	SOUTHERN MARYLAND OIL INC	Gasoline Service Stations
2003	SOUTHERN MARYLAND OIL INC	Gasoline Service Stations
2004	SOUTHERN MARYLAND OIL INC	Gasoline Service Stations
2005	SOUTHERN MARYLAND OIL INC	Gasoline Service Stations
2006	SOUTHERN MARYLAND OIL INC	Gasoline Service Stations
2007	SOUTHERN MARYLAND OIL INC	Gasoline Service Stations
2008	SOUTHERN MARYLAND OIL INC	Gasoline Service Stations

Map ID	Site	Database(s)	EPA ID Number
2235	**BRYANS ROAD TEXACO SMO #036** **7035 INDIAN HEAD HIGHWAY** **BRYANS ROAD, MD 20616**	**OCPCASES** **UST**	**U003888004** **N/A**

OCPCASES:

Facility ID:	00-0310CH
Facility Status/Code:	CLOSED/Tank Closure - Motor/Lube Oil
Date Open:	08/13/1999
Date Closed:	06/10/2002
Release:	YES
Cleanup:	YES
Registration Number:	2243

Facility ID:	90-1548CH
Facility Status/Code:	CLOSED/
Date Open:	02/20/1990
Date Closed:	Not reported
Release:	Not reported
Cleanup:	Not reported
Registration Number:	2243

Facility ID:	93-1570CH
Facility Status/Code:	CLOSED/
Date Open:	02/11/1993
Date Closed:	12/07/1995
Release:	Not reported
Cleanup:	Not reported
Registration Number:	2243

Facility ID:	09-0799CH
Facility Status/Code:	CLOSED/Well/GW Contamination - Motor/Lube Oil
Date Open:	06/12/2009
Date Closed:	12/08/2009
Release:	YES

Map ID	Site	Database(s)	EPA ID Number

BRYANS ROAD TEXACO SMO #036 (Continued) **U003888004**

Cleanup: YES
Registration Number: 2243

UST:
Facility Id: 2243
Oper Name: Brian Fenwick
Form Name: Brian Fenwick
Form Title: Maintenance & Compliance Coordinator
Form Date: 04/09/2002
Owner Id: 1280

Owner:
Owner Name: SMO, Incorporated
Owner Address: 6355 Crain Highway P.O. Box 2810
Owner City: La Plata
Owner State: MD
Owner Zip: 20646
Owner Phone: (301) 932-3600
Owner Contact: Ron Thompson

Tanks:
Tank ID: 1
Tank Status: **Permanently Out of Use**
Tank Capacity: 10000
Substance Description: Gasoline
Tank Compartment: False
Compartment Compartment: A
Date Intalled: 07/01/1981
Tank Material Desc: Cathodically Protected Steel (Coating w/CP - Galvanic)
Pipe Material Desc: Bare or Galvanized Steel

Tank ID: 2
Tank Status: **Permanently Out of Use**
Tank Capacity: 10000
Substance Description: Gasoline
Tank Compartment: False
Compartment Compartment: A
Date Intalled: 07/01/1981
Tank Material Desc: Cathodically Protected Steel (Coating w/CP - Galvanic)
Pipe Material Desc: Bare or Galvanized Steel

Tank ID: 3
Tank Status: **Permanently Out of Use**
Tank Capacity: 10000
Substance Description: Gasoline
Tank Compartment: False
Compartment Compartment: A
Date Intalled: 07/01/1981
Tank Material Desc: Cathodically Protected Steel (Coating w/CP - Galvanic)
Pipe Material Desc: Bare or Galvanized Steel

Tank ID: 4
Tank Status: **Permanently Out of Use**
Tank Capacity: 10000
Substance Description: Diesel
Tank Compartment: False
Compartment Compartment: A

Map ID	Site	Database(s)	EPA ID Number

BRYANS ROAD TEXACO SMO #036 (Continued) **U003888004**

Date Intalled: 07/01/1981
Tank Material Desc: Cathodically Protected Steel (Coating w/CP - Galvanic)
Pipe Material Desc: Bare or Galvanized Steel

Tank ID: 5
Tank Status: Permanently Out of Use
Tank Capacity: 1000
Substance Description: Heating Oil
Tank Compartment: False
Compartment Compartment: A
Date Intalled: 03/01/1982
Tank Material Desc: Asphalt Coated or Bare Steel
Pipe Material Desc: Bare or Galvanized Steel

2235 **DASH-IN - 7035 INDIAN HEAD HIGHWAY** **FINDS** **1007823302**
7035 INDIAN HEAD HIGHWAY **N/A**
BRYANS ROAD, MD 20616

FINDS:

Registry ID: 110045545308

Environmental Interest/Information System
RCRAInfo is a national information system that supports the Resource Conservation and Recovery Act (RCRA) program through the tracking of events and activities related to facilities that generate, transport, and treat, store, or dispose of hazardous waste. RCRAInfo allows RCRA program staff to track the notification, permit, compliance, and corrective action activities required under RCRA.

HAZARDOUS WASTE BIENNIAL REPORTER

Registry ID: 110019860051

Environmental Interest/Information System
MD-PEMIS (Maryland - Permanent (Air) Emission) database houses data related to Air Emissions. Also known to the EPA as National Emissions Inventory (NEI).

Click this hyperlink while viewing on your computer to access additional FINDS: detail in the EDR Site Report.

2235 **CVS PHARMACY #1838** **RCRA-LQG** **1014954243**
7035 INDIAN HEAD HIGHWAY **MDR000525656**
BRYANS RD, MD 20616

RCRA-LQG:
Date form received by agency: 03/10/2016
Facility name: CVS PHARMACY #1838
Facility address: 7035 INDIAN HEAD HIGHWAY
BRYANS RD, MD 20616
EPA ID: MDR000525656
Mailing address: CVS DR
MAIL DROP 23062A

Map ID	Site	Database(s)	EPA ID Number

CVS PHARMACY #1838 (Continued) **1014954243**

WOONSOCKET, RI 02895
Contact: NICOLE WILKINSON
Contact address: CVS DR MAIL CODE 2340
WOONSOCKET, RI 02895
Contact country: US
Contact telephone: 401-770-7132
Contact email: NICOLE.WILKINSON@CVSHEALTH.COM
EPA Region: 03
Classification: Large Quantity Generator
Description: Handler: generates 1,000 kg or more of hazardous waste during any calendar month; or generates more than 1 kg of acutely hazardous waste during any calendar month; or generates more than 100 kg of any residue or contaminated soil, waste or other debris resulting from the cleanup of a spill, into or on any land or water, of acutely hazardous waste during any calendar month; or generates 1 kg or less of acutely hazardous waste during any calendar month, and accumulates more than 1 kg of acutely hazardous waste at any time; or generates 100 kg or less of any residue or contaminated soil, waste or other debris resulting from the cleanup of a spill, into or on any land or water, of acutely hazardous waste during any calendar month, and accumulates more than 100 kg of that material at any time

Owner/Operator Summary:
Owner/operator name: ARTHUR H. LUND JR AND VIRGINIA R. LUND
Owner/operator address: CHAPMAN'S LANDING
INDIAN HEAD, MD 20640
Owner/operator country: US
Owner/operator telephone: 301-706-0913
Owner/operator email: Not reported
Owner/operator fax: Not reported
Owner/operator extension: Not reported
Legal status: Private
Owner/Operator Type: Owner
Owner/Op start date: 08/01/2011
Owner/Op end date: Not reported

Owner/operator name: MARYLAND CVS PHARMACY, L.L.C.
Owner/operator address: Not reported
Not reported
Owner/operator country: Not reported
Owner/operator telephone: Not reported
Owner/operator email: Not reported
Owner/operator fax: Not reported
Owner/operator extension: Not reported
Legal status: Private
Owner/Operator Type: Operator
Owner/Op start date: 01/29/2012
Owner/Op end date: Not reported

Handler Activities Summary:
U.S. importer of hazardous waste: No
Mixed waste (haz. and radioactive): No
Recycler of hazardous waste: No
Transporter of hazardous waste: No
Treater, storer or disposer of HW: No
Underground injection activity: No

Map ID	Site	Database(s)	EPA ID Number

CVS PHARMACY #1838 (Continued) **1014954243**

On-site burner exemption: No
Furnace exemption: No
Used oil fuel burner: No
Used oil processor: No
User oil refiner: No
Used oil fuel marketer to burner: No
Used oil Specification marketer: No
Used oil transfer facility: No
Used oil transporter: No

. Waste code: D001
. Waste name: IGNITABLE WASTE

. Waste code: D002
. Waste name: CORROSIVE WASTE

. Waste code: D007
. Waste name: CHROMIUM

. Waste code: D010
. Waste name: SELENIUM

. Waste code: P001
. Waste name: 2H-1-BENZOPYRAN-2-ONE, 4-HYDROXY-3-(3-OXO-1-PHENYLBUTYL)-, & SALTS, WHEN PRESENT AT CONCENTRATIONS GREATER THAN 0.3% (OR) WARFARIN, & SALTS, WHEN PRESENT AT CONCENTRATIONS GREATER THAN 0.3%

. Waste code: P075
. Waste name: NICOTINE, & SALTS (OR) PYRIDINE, 3-(1-METHYL-2-PYRROLIDINYL)-,(S)-, & SALTS

. Waste code: U002
. Waste name: 2-PROPANONE (I) (OR) ACETONE (I)

Historical Generators:
Date form received by agency: 06/14/2014
Site name: CVS PHARMACY # 1838
Classification: Large Quantity Generator

. Waste code: D001
. Waste name: IGNITABLE WASTE

. Waste code: D002
. Waste name: CORROSIVE WASTE

. Waste code: D007
. Waste name: CHROMIUM

. Waste code: D009
. Waste name: MERCURY

. Waste code: D010
. Waste name: SELENIUM

. Waste code: D011
. Waste name: SILVER

Map ID	Site	Database(s)	EPA ID Number

CVS PHARMACY #1838 (Continued) **1014954243**

. Waste code: D024
. Waste name: M-CRESOL

. Waste code: P001
. Waste name: 2H-1-BENZOPYRAN-2-ONE, 4-HYDROXY-3-(3-OXO-1-PHENYLBUTYL)-, & SALTS, WHEN PRESENT AT CONCENTRATIONS GREATER THAN 0.3% (OR) WARFARIN, & SALTS, WHEN PRESENT AT CONCENTRATIONS GREATER THAN 0.3%

. Waste code: P075
. Waste name: NICOTINE, & SALTS (OR) PYRIDINE, 3-(1-METHYL-2-PYRROLIDINYL)-,(S)-, & SALTS

. Waste code: P081
. Waste name: 1,2,3-PROPANETRIOL, TRINITRATE (R) (OR) NITROGLYCERINE (R)

. Waste code: P188
. Waste name: BENZOIC ACID, 2-HYDROXY-, COMPD. WITH (3AS-CIS)-1,2,3,3A,8,8A-HEXAHYDRO-1,3A,8-TRIMETHYLPYRROLO[2,3-B]INDOL-5-YL METHYLCARBAMATE ESTER (1:1) (OR) PHYSOSTIGMINE SALICYLATE

. Waste code: U122
. Waste name: FORMALDEHYDE

. Waste code: U165
. Waste name: NAPHTHALENE

. Waste code: U188
. Waste name: PHENOL

Date form received by agency: 03/24/2012
Site name: CVS PHARMACY 1838
Classification: Small Quantity Generator

. Waste code: D001
. Waste name: IGNITABLE WASTE

. Waste code: D002
. Waste name: CORROSIVE WASTE

. Waste code: D011
. Waste name: SILVER

. Waste code: P001
. Waste name: 2H-1-BENZOPYRAN-2-ONE, 4-HYDROXY-3-(3-OXO-1-PHENYLBUTYL)-, & SALTS, WHEN PRESENT AT CONCENTRATIONS GREATER THAN 0.3% (OR) WARFARIN, & SALTS, WHEN PRESENT AT CONCENTRATIONS GREATER THAN 0.3%

. Waste code: P042
. Waste name: 1,2-BENZENEDIOL, 4-[1-HYDROXY-2-(METHYLAMINO)ETHYL]-, (R)- (OR) EPINEPHRINE

. Waste code: P075
. Waste name: NICOTINE, & SALTS (OR) PYRIDINE, 3-(1-METHYL-2-PYRROLIDINYL)-,(S)-, & SALTS

. Waste code: P081
. Waste name: 1,2,3-PROPANETRIOL, TRINITRATE (R) (OR) NITROGLYCERINE (R)

Map ID	Site	Database(s)	EPA ID Number

CVS PHARMACY #1838 (Continued) **1014954243**

Biennial Reports:

Last Biennial Reporting Year: 2017

Annual Waste Handled:

Waste code:	D001
Waste name:	IGNITABLE HAZARDOUS WASTES ARE THOSE WASTES WHICH HAVE A FLASHPOINT OF LESS THAN 140 DEGREES FAHRENHEIT AS DETERMINED BY A PENSKY-MARTENS CLOSED CUP FLASH POINT TESTER. ANOTHER METHOD OF DETERMINING THE FLASH POINT OF A WASTE IS TO REVIEW THE MATERIAL SAFETY DATA SHEET, WHICH CAN BE OBTAINED FROM THE MANUFACTURER OR DISTRIBUTOR OF THE MATERIAL. LACQUER THINNER IS AN EXAMPLE OF A COMMONLY USED SOLVENT WHICH WOULD BE CONSIDERED AS IGNITABLE HAZARDOUS WASTE.
Amount (Lbs):	54
Waste code:	D002
Waste name:	A WASTE WHICH HAS A PH OF LESS THAN 2 OR GREATER THAN 12.5 IS CONSIDERED TO BE A CORROSIVE HAZARDOUS WASTE. SODIUM HYDROXIDE, A CAUSTIC SOLUTION WITH A HIGH PH, IS OFTEN USED BY INDUSTRIES TO CLEAN OR DEGREASE PARTS. HYDROCHLORIC ACID, A SOLUTION WITH A LOW PH, IS USED BY MANY INDUSTRIES TO CLEAN METAL PARTS PRIOR TO PAINTING. WHEN THESE CAUSTIC OR ACID SOLUTIONS BECOME CONTAMINATED AND MUST BE DISPOSED, THE WASTE WOULD BE A CORROSIVE HAZARDOUS WASTE.
Amount (Lbs):	4
Waste code:	D007
Waste name:	CHROMIUM
Amount (Lbs):	45
Waste code:	D010
Waste name:	SELENIUM
Amount (Lbs):	45
Waste code:	P001
Waste name:	2H-1-BENZOPYRAN-2-ONE, 4-HYDROXY-3-(3-OXO-1-PHENYLBUTYL)-, & SALTS, WHEN PRESENT AT CONCENTRATIONS GREATER THAN 0.3%
Amount (Lbs):	20
Waste code:	P075
Waste name:	NICOTINE, & SALTS
Amount (Lbs):	14
Waste code:	U002
Waste name:	ACETONE (I)
Amount (Lbs):	20

Violation Status: No violations found

2235 **TEXACO** **FINDS** **1012112851**
7035 INDIAN HEAD HIGHWAY **N/A**
BRYANS ROAD, MD 20616

FINDS:

Registry ID: 110038950775

Environmental Interest/Information System
AFS (Aerometric Information Retrieval System (AIRS) Facility

Map ID	Site	Database(s)	EPA ID Number
	TEXACO (Continued)		**1012112851**

Subsystem) replaces the former Compliance Data System (CDS), the National Emission Data System (NEDS), and the Storage and Retrieval of Aerometric Data (SAROAD). AIRS is the national repository for information concerning airborne pollution in the United States. AFS is used to track emissions and compliance data from industrial plants. AFS data are utilized by states to prepare State Implementation Plans to comply with regulatory programs and by EPA as an input for the estimation of total national emissions. AFS is undergoing a major redesign to support facility operating permits required under Title V of the Clean Air Act.

Click this hyperlink while viewing on your computer to access additional FINDS: detail in the EDR Site Report.

Count: 70 records FOCUS MAP 71 ORPHAN SUMMARY

City	EDR ID	Site Name	Site Address	Zip	Database(s)
ACCOKEEK	S116018298	PISCATAWAY WWTP (MD-127)	RT 1 FARMINGTON RD BOX 327		RGA HWS
ACCOKEEK	S116018299	PISCATAWAY WWTP	RT 1 FARMINGTON RD BOX 327		RGA HWS
ACCOKEEK	1000168160	PISCATAWAY WWTP	RTE 1 FARMINGTON RD BOX 327	20607	SEMS-ARCHIVE
ACCOKEEK	S110090007	PISCATAWAY WWTP	ROUTE 1 FARMINGTON ROAD	20607	LRP
ACCOKEEK	1009223713	ACCOKEEK BUS LOT STORAGE BLDG	ROUTE 373	20607	MANIFEST
ACCOKEEK	U003735776	ACCOKEEK BUS LOT	ROUTE 373	20607	UST
ACCOKEEK	S104633469	ACCOKEEK BUS LOT	RT 373	20607	OCPCASES, HIST UST
ACCOKEEK	1000376992	CHESAPEAKE & POTOMAC TELE CO	N SIDE OF MATTHEWS RD	20607	RCRA NonGen / NLR
BLDG 289 INDIAN HEAD	S116601378	NAVAL SUPPORT FACILITY INDIAN HEAD	3972 WARD RD; STE 101	20640	NPDES
BRYANS ROAD	U003736674	HEDGES BUS SERVICE, INC.	ROUTE 1 BOX 21	20616	UST
BRYANS ROAD	U004066078	SLIFKA PROPERTY	RT. 1 BOX 13 FRASER ROAD	20616	UST
BRYANS ROAD	1016051735	AMOCO #5136-TANKS	RT 2 BOX 17K	20616	FINDS, ECHO
BRYANS ROAD	S104637666	BURCH OIL CO. OF CHARLES CO.	ROUTE 210	20616	HIST UST
BRYANS ROAD	1016273461	WASH HOUSE	RT 210	20616	FINDS, ECHO
BRYANS ROAD	S104631204	BRYANS RD SUNOCO.	RT. 210	20616	HIST UST
BRYANS ROAD	1004719111	WASH HOUSE	RT 210	20616	RCRA-CESQG
BRYANS ROAD	U003734865	BRYANS RD. CAR WASH	RT. 210 & RT. 227	20616	UST
BRYANS ROAD	S104637557	SHILOH UNITED METHODIST CHURCH	ROUTE 210	20616	HIST UST
BRYANS ROAD	S104631251	MARSHALL HALL	RT. 210 ST. RT. 227 W\3MW	20616	HIST UST
BRYANS ROAD	1016273508	AT & T	RTE 227 POMONKEY	20616	FINDS, ECHO
BRYANS ROAD	S104637729	BRYANS ROAD VOL. FIRE CO. & RES. SQ	RTE 227 & CHAPMANS LANDING ROAD	20616	HIST UST
BRYANS ROAD	S104631296	BRYANS ROAD CAR WASH	ROUTE 227	20616	HIST UST
BRYANS ROAD	S104637733	WALTONS MARKET	ROUTE 227	20616	HIST UST
BRYANS ROAD	U003734325	WALTON'S MARKET	RT. 227	20616	UST
BRYANS ROAD	S104631293	BRYANS ROAD CITGO	RT. 227 & RT. 210	20616	HIST UST
BRYANS ROAD	U003876968	WALTON'S MARKET	RT. 227	20616	UST
BRYANS ROAD	1000153009	BRYANS ROAD CLEANERS	BRYANS RD SHOPPING CTR	20616	RCRA-SQG
BRYANS ROAD	U004068360	BRYANS ROAD CLEANERS	INTERSECTION RT 227 AND RT 210	20616	UST
BRYANS ROAD	S104631231	BRYANS RD ESS (34228)	179 MATTHEWS ROAD	20616	HIST UST
BRYANS ROAD	U003866030	BRYANS ROAD CO, GLC-34228	179 MATTHEWS ROAD	20616	UST
BRYANS ROAD	S107234957		2813 SHILOH CROAD	20616	LEAD
CHARLES COUNTY	S116237327	NAVAL SUPPORT FACILITY INDIAN HEAD	3972 WARD RD; STE 101, BLDG 289, INDIAN HEAD	20640	NPDES
COUNTY	S121391024		61 ROUTE 228	20640	LEAD
COUNTY	S121391401		6735 AMHERST DR	20640	LEAD
COUNTY	S121391405		6765 LESLIE AVENU	20640	LEAD
COUNTY	S121393426		16508 OLD MARSHALL HROAD	20607	LEAD
COUNTY	S107234942		4765 THOMAS COURT	20640	LEAD
GLYMONT	S102530375	GLYMONT MEDICAL CENTER	RT 225 BOX 50	20640	HIST LUST
INDIAN HEAD	U004066094	BAUSERMAN SERVICES, INC.	ROUTE 1- BOX 102	20640	UST
INDIAN HEAD	S104631295	INDIAN HEAD GULF	RT. 21	20640	HIST UST
INDIAN HEAD	S104637562	ST. MARY, STAR OF THE SEA CHURCH	ROUTE 210 & GREEN MEADOWS DRIVE	20640	HIST UST
INDIAN HEAD	S104631200	DSH 064	RT 210 AND GLYMONT RD.	20640	HIST UST
INDIAN HEAD	U004013118	INDIAN HEAD GULF	ROUTE 210	20640	UST

Count: 70 records

FOCUS MAP 71 ORPHAN SUMMARY

City	EDR ID	Site Name	Site Address	Zip	Database(s)
INDIAN HEAD	1012149295	RIVERVIEW VILLAGE PHASE II	RT 210 SOUTH RIGHT OF TUREN ON STARK AVE	20640	FINDS, ECHO
INDIAN HEAD	S101517400	INDIAN HEAD NAVAL SURFACE WARFARE CENTER	RT 210	20640	SHWS
INDIAN HEAD	1008191400	U.S. NAVAL ORDNANCE STATION	ROUTE 210	20640	HIST FTTS
INDIAN HEAD	S104637723	SHERIFF OUTPOST - INDIAN HEAD	ROUTE 210 & INDIAN HEAD HWY	20640	HIST UST
INDIAN HEAD	S104631202	INDIAN HEAD SUNOCO	RT. 210	20640	HIST UST
INDIAN HEAD	1018131414	INDIAN HEAD DIVISION, NAVAL SURFACE	RTE 210 MARYLAND	20640	DOCKET HWC
INDIAN HEAD	S120664362	NAVAL SUPPORT FACILITY INDIAN HEAD	RTE 210	20640	MANIFEST
INDIAN HEAD	1010010977	U.S. NAVAL ORDNANCE STATION	ROUTE 210	20640	FTTS
INDIAN HEAD	S104637699	INDIAN HEAD ELEMENTARY	ROUTE 210	20640	HIST UST
INDIAN HEAD	S104637706	GENERAL SMALLWOOD MIDDLE SCHOOL	ROUTE 210	20640	HIST UST
INDIAN HEAD	1001708161	LACKEY HIGH SCHOOL	ROUTE 224	20640	HIST UST
INDIAN HEAD	U004068357	LEE'S MARKET	ROUTE 225	20640	UST
INDIAN HEAD	S104637587	LEE'S MARKET	ROUTE 225	20640	HIST UST
INDIAN HEAD	U004013519	MS. MARY WOOD	ROUTE 245 & POORHOUSE ROAD	20640	UST
INDIAN HEAD	S104631270	GOOSE BAY AGGREGATES, INC.	BOX 452R, ROUTE 224	20640	HIST UST
INDIAN HEAD	U004274508	INDIAN HEAD HIGHWAY SALT DOME	INTERSECTION OF INDIAN HEAD HWY (MD 210) AND HAWTHORNE RD (M	20640	UST
INDIAN HEAD	S120926378	PISGAH	MD RTE 425	20640	SWF/LF
INDIAN HEAD	S113663733	NAVAL SUPPORT FACILITY INDIAN HEAD	3972 WARD RD; STE 101, BLDG 289	20640	NPDES
INDIAN HEAD	S116601379	NAVAL SUPPORT FACILITY INDIAN HEAD	3972 WARD RD;STE101 BLDG 289	20640	NPDES
INDIAN HEAD	S117342841	NAVAL SUPPORT FACILITY INDIAN HEAD	3972 WARD ROAD, SUITE 101	20640	NPDES
INDIAN HEAD	S119104117		3972 WARD ROAD, SUITE 101	20640	AIRS
INDIANHEAD	S117342840	NAVAL SUPPORT FACILITY INDIAN HEAD	3972 WARD RD, STE 101	20640	NPDES
LA PLATA	1000277766	LAPLATA CLEANERS	RTE 301	20640	RCRA-SQG
MASON SPRINGS	S104637656	MATTAWOMAN TREATMENT PLANT	ROUTE 2	20640	HIST UST
PISGAH	S120617724	MATTAWOMAN CREEK	NORTH OF ROUTE 225 AND ROUTE 224; 0.6 MILES PAST CORNER OF G	20640	LRP
PISGAH	S120979582	RED HILL WATER COMPANY, INC	RED HILL DRIVE	20640	NPDES
POMONKEY	U004066072	NAVAL RESEARCH LAB. POMONKEY FIELD SITE	STATE ROUTE 225/BUMPY OAK ROAD	20640	UST

Focus Map 72

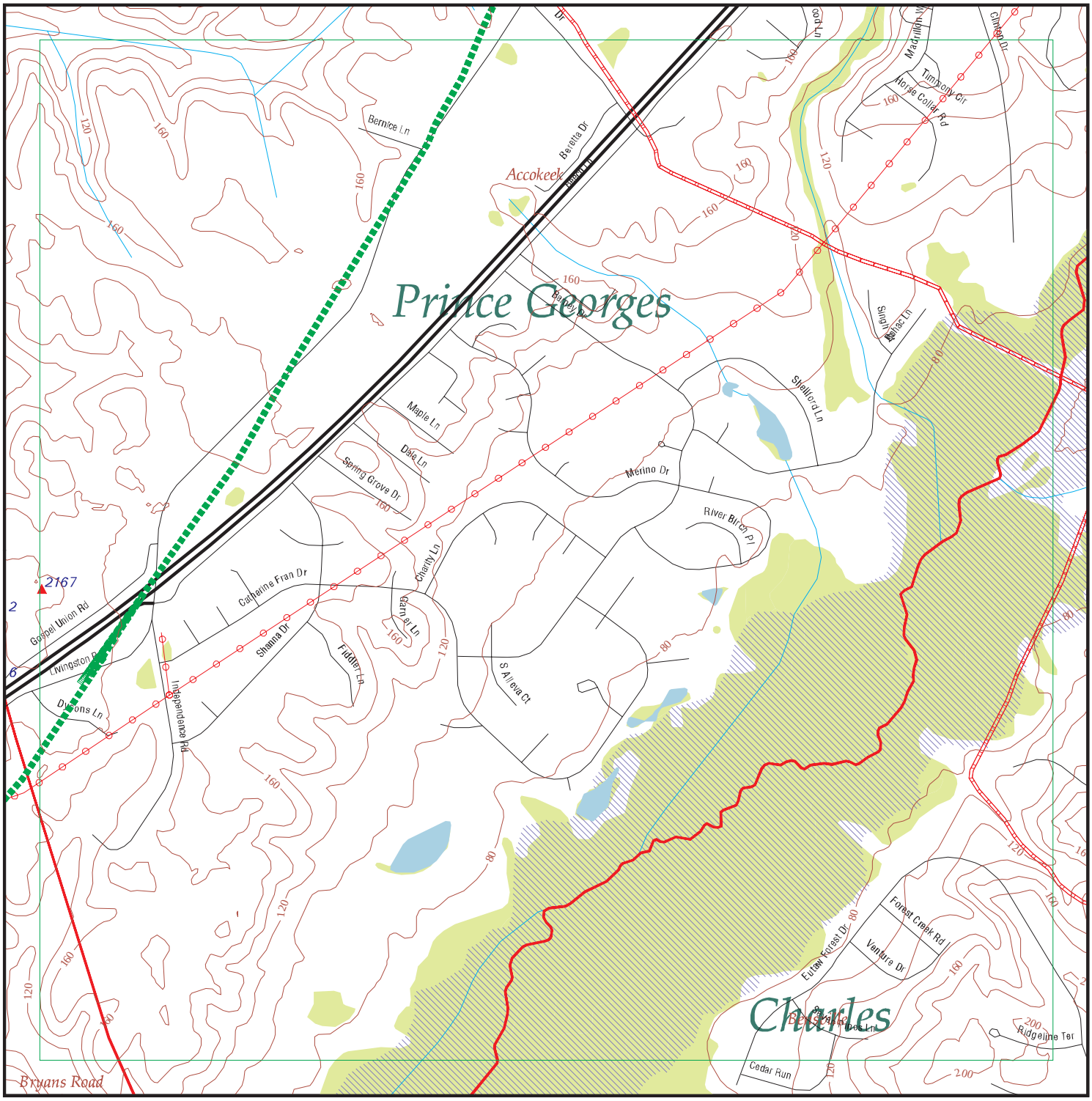

EDR DataMap® - Environmental Atlas

Fort Belvoir

Legend

- Roads
- Major Roads
- Contour Lines
- National Wetlands Inventory
- Waterways
- Railroads
- Study Boundary
- 100-Yr Flood Zones
- Powerlines
- Pipelines
- Fault Lines
- Indian Reservations BIA
- Water
- Superfund Sites
- Federal DOD Sites
- Listed Sites
- Sensitive Receptors

N

0 1/8 1/4

Scale in Miles

Copyright © 2018 EDR, Inc. © 2015 TomTom Rel. 2015.

FOCUS MAP 72 SUMMARY

Database	Total Plotted
FEDERAL RECORDS	
NPL	0
Proposed NPL	0
Delisted NPL	0
NPL LIENS	0
SEMS	0
SEMS-ARCHIVE	0
LIENS 2	0
CORRACTS	0
RCRA-TSDF	0
RCRA-LQG	0
RCRA-SQG	0
RCRA-CESQG	0
RCRA NonGen / NLR	0
US ENG CONTROLS	0
US INST CONTROL	0
ERNS	0
HMIRS	0
DOT OPS	0
US CDL	0
US BROWNFIELDS	0
DOD	0
FUDS	0
LUCIS	0
CONSENT	0
ROD	0
UMTRA	0
DEBRIS REGION 9	0
ODI	0
US MINES	0
TRIS	0
TSCA	0
FTTS	0
HIST FTTS	0
SSTS	0
ICIS	0
PADS	0
MLTS	0
RADINFO	0
FINDS	0
RAATS	0
RMP	0
ABANDONED MINES	0
IHS OPEN DUMPS	0
SCRD DRYCLEANERS	0
US HIST CDL	0
PCB TRANSFORMER	0
US FIN ASSUR	0
EPA WATCH LIST	0

FOCUS MAP 72 SUMMARY

Database	Total Plotted
PRP	0
2020 COR ACTION	0
COAL ASH DOE	0
FUSRAP	0
UXO	0
DOCKET HWC	0
FUELS PROGRAM	0
ECHO	0
FEMA UST	0
FEDERAL FACILITY	0
LEAD SMELTERS	0
US AIRS	0
COAL ASH EPA	0
STATE AND LOCAL RECORDS	
SHWS	0
SWF/LF	0
UIC	0
SWRCY	0
OCPCASES	0
HIST LUST	0
UST	0
HIST UST	0
AST	0
ENG CONTROLS	0
INST CONTROL	0
VCP	0
DRYCLEANERS	0
BROWNFIELDS	0
NPDES	0
AIRS	0
LEAD	1
ASBESTOS	0
COAL ASH	0
LRP	0
TRIBAL RECORDS	
INDIAN RESERV	0
INDIAN ODI	0
INDIAN LUST	0
INDIAN UST	0
INDIAN VCP	0
EDR PROPRIETARY RECORDS	
EDR MGP	0
EDR Hist Auto	0
EDR Hist Cleaner	0
RGA LUST	0

FOCUS MAP 72 SUMMARY

Database	Total Plotted
RGA LF	0
RGA HWS	0

NOTES:

Sites may be listed in more than one database

Map ID	Site	Database(s)	EPA ID Number
2167		**LEAD**	**S121043339**
	18501 INDIAN HEAD HWY **ACCOKEEK, MD 20607**		**N/A**

MD LEAD:

Facility ID:	17050396952
Cert Number:	767318
Unit ID:	SFP
Inspection Date:	04/20/2017
Limit Date:	Not reported
Invalid:	Not reported
Company No:	14830
Company Name:	AAA Management & Associates, Inc.
ReInspection Date:	/ /
Option:	Not reported
Inspection Category:	Full Risk Reduction Standard Dust Inspection
Pass/Fail:	P
Inspector Number:	15561
Inspector Name:	West William Mont
Property Number:	17050396952

Count: 32 records FOCUS MAP 72 ORPHAN SUMMARY

City	EDR ID	Site Name	Site Address	Zip	Database(s)
ACCOKEEK	S116018298	PISCATAWAY WWTP (MD-127)	RT 1 FARMINGTON RD BOX 327		RGA HWS
ACCOKEEK	S116018299	PISCATAWAY WWTP	RT 1 FARMINGTON RD BOX 327		RGA HWS
ACCOKEEK	1000168160	PISCATAWAY WWTP	RTE 1 FARMINGTON RD BOX 327	20607	SEMS-ARCHIVE
ACCOKEEK	S110090007	PISCATAWAY WWTP	ROUTE 1 FARMINGTON ROAD	20607	LRP
ACCOKEEK	1009223713	ACCOKEEK BUS LOT STORAGE BLDG	ROUTE 373	20607	MANIFEST
ACCOKEEK	U003735776	ACCOKEEK BUS LOT	ROUTE 373	20607	UST
ACCOKEEK	S104633469	ACCOKEEK BUS LOT	RT 373	20607	OCPCASES, HIST UST
BRYANS ROAD	U003736674	HEDGES BUS SERVICE, INC.	ROUTE 1 BOX 21	20616	UST
BRYANS ROAD	U004066078	SLIFKA PROPERTY	RT. 1 BOX 13 FRASER ROAD	20616	UST
BRYANS ROAD	1016051735	AMOCO #5136-TANKS	RT 2 BOX 17K	20616	FINDS, ECHO
BRYANS ROAD	S104637666	BURCH OIL CO. OF CHARLES CO.	ROUTE 210	20616	HIST UST
BRYANS ROAD	1016273461	WASH HOUSE	RT 210	20616	FINDS, ECHO
BRYANS ROAD	S104631204	BRYANS RD SUNOCO.	RT. 210	20616	HIST UST
BRYANS ROAD	1004719111	WASH HOUSE	RT 210	20616	RCRA-CESQG
BRYANS ROAD	U003734865	BRYANS RD. CAR WASH	RT. 210 & RT. 227	20616	UST
BRYANS ROAD	S104637557	SHILOH UNITED METHODIST CHURCH	ROUTE 210	20616	HIST UST
BRYANS ROAD	S104631251	MARSHALL HALL	RT. 210 ST. RT. 227 W\3MW	20616	HIST UST
BRYANS ROAD	1016273508	AT & T	RTE 227 POMONKEY	20616	FINDS, ECHO
BRYANS ROAD	S104637729	BRYANS ROAD VOL. FIRE CO. & RES. SQ	RTE 227 & CHAPMANS LANDING ROAD	20616	HIST UST
BRYANS ROAD	S104631296	BRYANS ROAD CAR WASH	ROUTE 227	20616	HIST UST
BRYANS ROAD	S104637733	WALTONS MARKET	ROUTE 227	20616	HIST UST
BRYANS ROAD	U003734325	WALTON'S MARKET	RT. 227	20616	UST
BRYANS ROAD	S104631293	BRYANS ROAD CITGO	RT. 227 & RT. 210	20616	HIST UST
BRYANS ROAD	U003876968	WALTON'S MARKET	RT. 227	20616	UST
BRYANS ROAD	U004068360	BRYANS ROAD CLEANERS	INTERSECTION RT 227 AND RT 210	20616	UST
PATUXENT RIVER	S104642614	NAS\NATC PATUXENT RIVER	PATUXENT RIVER	20607	HIST UST
WALDORF	S104637463	BARLEY MORTGAGE CO., INC.	RT. 228 AT RT. 301 BERRY ROAD	20603	HIST UST
WALDORF	1009525690	WALDORF BAPTIST KINDERGARTEN & PRESCHOOL	289 HWY 228	20603	FTTS, HIST FTTS
WALDORF	S104637606	DUFFY CO., JAMES H.	HWY. 228, BOX 237	20603	HIST UST
WALDORF	S118891422	SEARS 1074	5000 RTE 301 S	20603	MANIFEST
WALDORF	1016273522	CROWN STATION MD-052	RTE 301	20603	FINDS, ECHO
WALDORF	1000447858	CROWN STATION MD-052	RTE 301	20603	RCRA NonGen / NLR

Focus Map 73

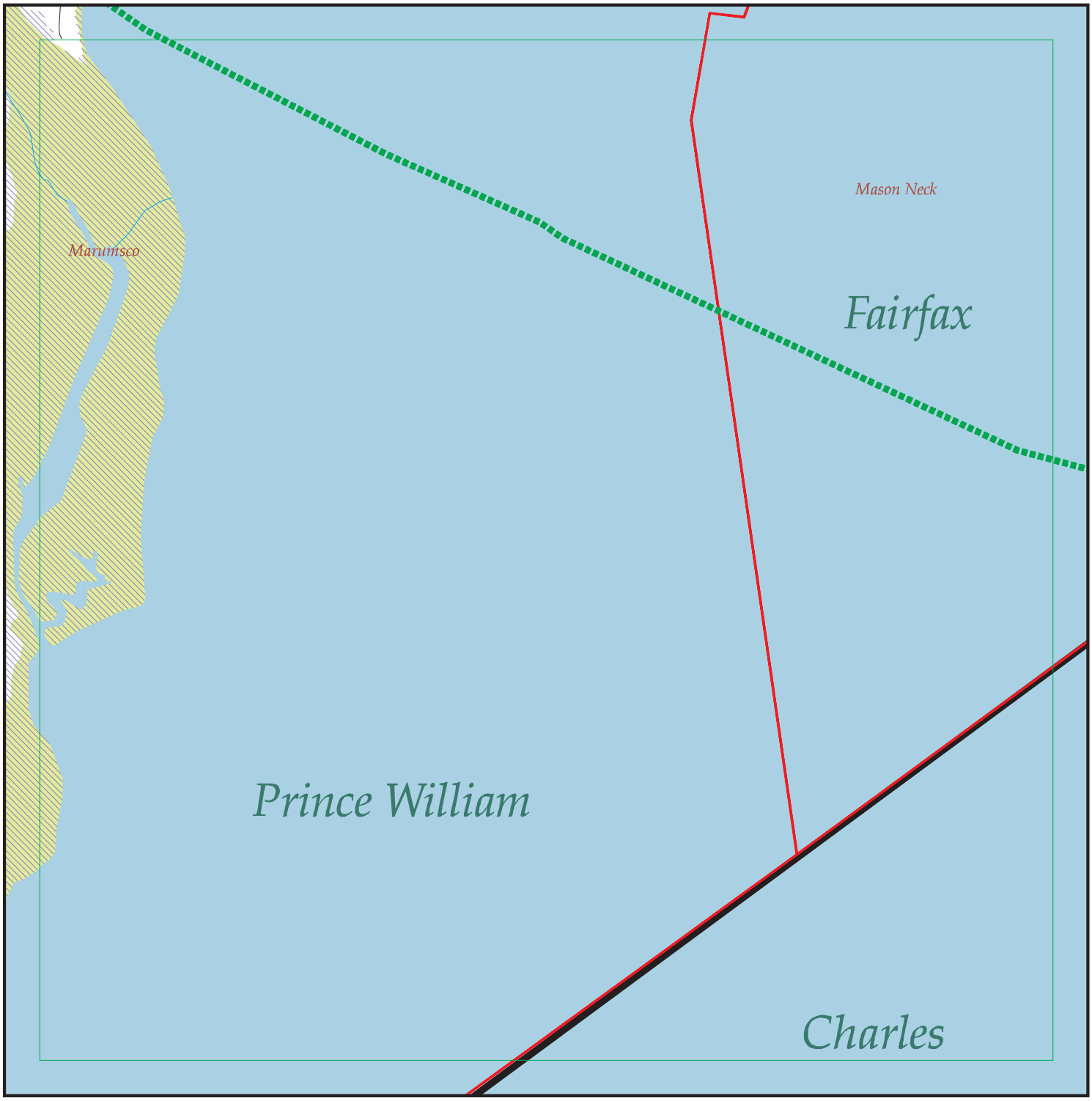

EDR DataMap® - Environmental Atlas

Fort Belvoir

Legend

- Roads
- Major Roads
- Contour Lines
- National Wetlands Inventory
- Waterways
- Railroads
- Study Boundary
- 100-Yr Flood Zones
- Powerlines
- Pipelines
- Fault Lines
- Indian Reservations BIA
- Water
- Superfund Sites
- Federal DOD Sites
- Listed Sites
- Sensitive Receptors

N

0 1/8 1/4

Scale in Miles

Copyright © 2018 EDR, Inc. © 2015 TomTom Rel. 2015.

Count: 17 records

FOCUS MAP 73 ORPHAN SUMMARY

City	EDR ID	Site Name	Site Address	Zip	Database(s)
DALE CITY	1017373512	EXISTING BRIDGE ON I-95 NBL OVER NEABSCO CREEK	1.4 MI S OF RTE 642	22191	FINDS, ECHO
DALE CITY	1016977164	EXISTING BRIDGE ON I-95 NBL OVER NEABSCO CREEK	1.4 MI S OF RTE 642	22191	RCRA NonGen / NLR
FAIRFAX COUNTY	S108929693	FT BELVOIR/LOWER POT WTP VA0025364	FT BELVOIR PUMP STATION		VA SPILLS
FAIRFAX COUNTY	S109122692	FT BELVOIR	BUILDING 1416		VA SPILLS
FAIRFAX COUNTY	S106239830	I95 NORTHBOUND (FORT BELVOIR EXIT)	I95 NORTHBOUND (FORT BELVOIR EXIT		VA SPILLS
PRINCE WILLIAM	S102396101	THE MARKET AT OPITZ	OPITZ BOULEVARD	22191	VA LUST, VA SPILLS
WOODBRIDGE	U003680765	AMOCO	ROUTE 1	22191	VA UST
WOODBRIDGE	1010038730	PORT POTOMAC	RT 1 & PORT POTOMAC AVE	22191	FINDS, ECHO
WOODBRIDGE	1004790938	EXXON CO USA NO 24496	I 95 AND RT 642	22191	RCRA-CESQG
WOODBRIDGE	1017439675	EXXON CO USA NO 24496	I 95 AND RT 642	22191	ECHO
WOODBRIDGE	S112153900	HILL DEBRIS 2 LANDFILL	13520 HUNTER LN	22191	VA SWF/LF
WOODBRIDGE	1009630561	WASHINGTON GAS LIGHT CO	INTER./ MARY'S WAY & JEFFERSON DAVIS HWY	22191	DOT OPS
WOODBRIDGE	U003680108	PHILLIPS 66 CO #11696	1200 JEFFERSON DAVIS HWY	22191	VA UST
WOODBRIDGE	1016001962	RTE 1780 POTOMIC MILLS ROAD BRIDGE OVER I-95	.4 MILES S INT. RTE I-95	22191	FINDS, ECHO
WOODBRIDGE	1014927916	RTE 1780 POTOMIC MILLS ROAD BRIDGE OVER I-95	.4 MILES S INT. RTE I-95	22191	RCRA NonGen / NLR
WOODBRIDGE	S120679522		.4 MILES S INT. RTE I-95	22191	NJ MANIFEST
WOODBRIDGE	S103820099	THE MARKET AT OPITZ	OPITZ BLVD AND ROUTE 1	22191	VA LTANKS, VA VCP

Focus Map 74

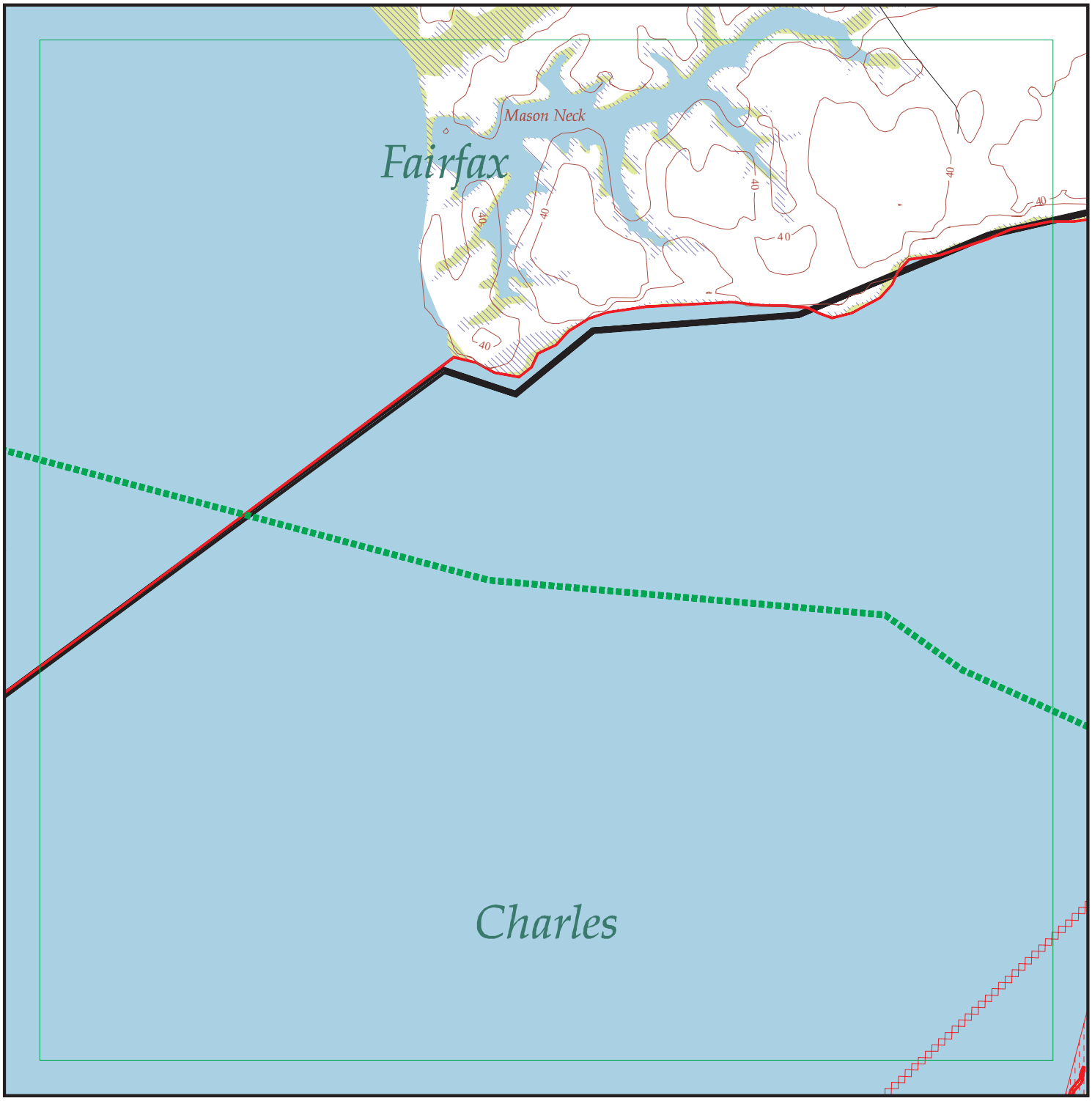

EDR DataMap® - Environmental Atlas

Fort Belvoir

Legend

- Roads
- Major Roads
- Contour Lines
- National Wetlands Inventory
- Waterways
- Railroads
- Study Boundary
- 100-Yr Flood Zones
- Powerlines
- Pipelines
- Fault Lines
- Indian Reservations BIA
- Water
- Superfund Sites
- Federal DOD Sites
- Listed Sites
- Sensitive Receptors

N

0 1/8 1/4

Scale in Miles

Copyright © 2018 EDR, Inc. © 2015 TomTom Rel. 2015.

FOCUS MAP 74 SUMMARY

Database	Total Plotted
FEDERAL RECORDS	
NPL	1
Proposed NPL	0
Delisted NPL	0
NPL LIENS	0
SEMS	1
SEMS-ARCHIVE	0
LIENS 2	0
CORRACTS	0
RCRA-TSDF	0
RCRA-LQG	0
RCRA-SQG	0
RCRA-CESQG	0
RCRA NonGen / NLR	0
US ENG CONTROLS	1
US INST CONTROL	1
ERNS	0
HMIRS	0
DOT OPS	0
US CDL	0
US BROWNFIELDS	0
DOD	1
FUDS	0
LUCIS	0
CONSENT	0
ROD	1
UMTRA	0
DEBRIS REGION 9	0
ODI	0
US MINES	0
TRIS	0
TSCA	0
FTTS	0
HIST FTTS	0
SSTS	0
ICIS	0
PADS	0
MLTS	0
RADINFO	0
FINDS	0
RAATS	0
RMP	0
COAL ASH EPA	0
ABANDONED MINES	0
LEAD SMELTERS	0
FEDERAL FACILITY	0
FEMA UST	0
ECHO	0
FUELS PROGRAM	0

FOCUS MAP 74 SUMMARY

Database	Total Plotted
DOCKET HWC	0
UXO	0
FUSRAP	0
COAL ASH DOE	0
2020 COR ACTION	0
PRP	0
EPA WATCH LIST	0
US FIN ASSUR	0
PCB TRANSFORMER	0
US HIST CDL	0
SCRD DRYCLEANERS	0
IHS OPEN DUMPS	0
US AIRS	0

STATE AND LOCAL RECORDS

VA SHWS	N/A
MD SHWS	N/A
VA SWF/LF	0
MD SWF/LF	0
VA UIC	0
MD UIC	0
MD SWRCY	0
VA LUST	0
VA LTANKS	0
MD OCPCASES	0
MD HIST LUST	0
VA UST	0
MD UST	0
MD HIST UST	0
VA AST	0
MD AST	0
VA SPILLS	0
VA ENG CONTROLS	0
MD ENG CONTROLS	0
VA INST CONTROL	0
MD INST CONTROL	0
VA VCP	0
MD VCP	0
VA DRYCLEANERS	0
MD DRYCLEANERS	0
VA BROWNFIELDS	0
MD BROWNFIELDS	0
VA ENF	0
VA NPDES	0
MD NPDES	0
VA AIRS	0
MD AIRS	0
VA TIER 2	0
MD LEAD	0
MD ASBESTOS	0

FOCUS MAP 74 SUMMARY

Database	Total Plotted
VA COAL ASH	0
MD COAL ASH	0
MD LRP	0
TRIBAL RECORDS	
INDIAN RESERV	0
INDIAN ODI	0
INDIAN LUST	0
INDIAN UST	0
INDIAN VCP	0
EDR PROPRIETARY RECORDS	
EDR MGP	0
EDR Hist Auto	0
EDR Hist Cleaner	0
VA RGA LF	0
VA RGA LUST	0
MD RGA LF	0
MD RGA LUST	0
MD RGA HWS	0

NOTES:

Sites may be listed in more than one database

N/A = This State does not maintain a SHWS list. See the Federal CERCLIS list.

Map ID	Site	Database(s)	EPA ID Number
NPL Region	**INDIAN HEAD NAVAL SURFACE WARFARE CENTER 201 INDIAN HEAD HIGHWAY INDIAN HEAD, MD 20640**	**NPL SEMS US ENG CONTROLS US INST CONTROL ROD**	**1000124979 MD7170024684**

NPL:

EPA ID:	MD7170024684
Cerclis ID:	300430
EPA Region:	3
Federal:	Y
Final Date:	1995-09-29 00:00:00
Site Score:	50
Latitude:	38.591388999999999
Longitude:	-77.174306000000001

Category Details:

NPL Status:	Currently on the Final NPL
Category Description:	Site Activity Waste Source-Manufacturing-Other
Category Value:	EXPLOSIVES

Site Details:

Site Name:	INDIAN HEAD NAVAL SURFACE WARFARE CENTER
Site Status:	Final
Site Zip:	20640
Site City:	INDIAN HEAD
Site State:	MD
Federal Site:	Yes
Site County:	CHARLES
EPA Region:	03
Date Proposed:	02/13/95
Date Deleted:	Not reported
Date Finalized:	09/29/95

Substance Details:

NPL Status:	Currently on the Final NPL
Substance ID:	Not reported
Substance:	Not reported
CAS #:	Not reported
Pathway:	Not reported
Scoring:	Not reported

NPL Status:	Currently on the Final NPL
Substance ID:	C325
Substance:	NITRIC ACID
CAS #:	7697-37-2
Pathway:	NO PATHWAY INDICATED
Scoring:	1

NPL Status:	Currently on the Final NPL
Substance ID:	C460
Substance:	MERCURY
CAS #:	7439-97-6
Pathway:	SURFACE WATER PATHWAY
Scoring:	4

Summary Details:

Map ID	Site	Database(s)	EPA ID Number

INDIAN HEAD NAVAL SURFACE WARFARE CENTER (Continued) **1000124979**

Conditions at Proposal February 13, 1995): The Naval Surface Warfare Center, Indian Head Division NSWC), formerly known as the Naval Ordnance Station, Indian Head, is located in southern Maryland on the Indian Head Peninsula. It is bounded on the south by Mattawoman Creek, on the west and north by the Potomac River, and on the east by the town of Indian Head. NSWC, which occupies approximately 3,400 acres, was established in 1890 as the Naval Proving Ground, with the mission of conducting proof and acceptance testing of munitions. The facility s mission was expanded to include the manufacturing and testing of explosives and propellants; it later was known as the Naval Powder Factory 1932 to 1949) and the Naval Propellent Plant 1958 to 1965). In 1966, the facility was designated as the Naval Ordnance Station. Over its 100-year history of operations, the facility has manufactured a variety of munitions chemicals, including smokeless powder, ammonium picrate, nitroglycerine, nitrocellulose, and nitroguanidine, as well as sulfuric and nitric acids used in the manufacturing of chemicals. Manufacturing, testing, loading, and assembly operations at the site have generated a variety of explosive, reactive, and ha ardous wastes. Ha ardous wastes generated from facility operations were routinely dumped into pits and landfills on the facility or burned in open burning grounds. Industrial wastewaters were routinely discharged to septic systems and to open ditchesand storm sewers that empty directly into surrounding bodies of water. Over a period of 11 years, in 6 separate investigations, more than 100 contaminated source areas have been identified at the NSWC. Only 30 of those areas have been investigated in sufficient detail to be evaluated for CERCLA eligibility. The 30 sources generally fall into 6 categories: 1) releases of mercury from the testing of nitroglycerine and the production of oxidi ers; 2) releases of silver from x-ray processes andfrom the production of acetal formal a component of propellants); 3) solvent spill and disposal areas; 4) open burning grounds used for the disposal of explosives and solvents; 5) land disposal units and storage units that received ha ardous wastes; and 6) discharges of industrial process wastewaters containing ha ardous constituents. Only eight sources, those associated with the release of mercury, have been evaluated under the HRS. The eight sources are located in two clusters, approximately 5,700 feet apart, in the Explosive Process building, the Bia i Plant, and six laboratory buildings. One of the sources involved the production of hydra ide nitroformate an oxidi er used in propellants). Over a period of 8 years, waste mercuric nitrate, dissolved in nitric acid, was poured into an unlined 6-by-4-foot bed of limestone chips located along the west bank of a drainage ditch behind the laboratory. The other seven sources consist of mercury releases attributed to more than 80 years of routine spilling of liquid mercury during nitrate-ester analysis of explosives manufactured at the facility. During the analyses, mercury commonly was spilled on the floor and into floor drains; nitrometer bulbs occasionally exploded; mercury vessels often were broken; during the rinsing step, mercury was washed out of the vessels and into sink drains. Releases to surface water have been documented at all seven of the laboratories that conducted nitrate-esteranalysis. Sink and floor drains that routinely received spills elemental mercury are connected to septic systems, sanitary sewers, and storm sewers that discharge to open ditches leading to nearby Mattawoman Creek. Mattawoman Creek converges withthe Potomac River. Mattawoman Creek and the Potomac River both provide habitats for several endangered marine and wetland species, including the bald eagle. Both Mattawoman and the Potomac are used for commercial fishing, harvesting of shellfish,and recreation.Numerous private wells in the area draw from shallow ground water, which may be contaminated from site activities. Status September 1995): The Navy has developed a Site Management Plan for the ongoing Installation RestorationProgram. RI/FSs will be initiated at 12 sources and 30 other sources will be screened to

Map ID	Site	Database(s)	EPA ID Number

INDIAN HEAD NAVAL SURFACE WARFARE CENTER (Continued) **1000124979**

determine if further investigation is necessary. Removal actions have been completed at two sources and begun at a third. All of these accelerated actions involve the removal of contaminated soils to prevent the further spread of pollutants. The description of the site release) is based on information available at the time the site was scored. The description may change as additional information is gathered on the sources and extent of contamination. See 56 FR 5600, February 11, 1991, or subsequent FR notices.

Site Status Details:
- NPL Status: Final
- Proposed Date: 02/13/1995
- Final Date: 09/29/1995
- Deleted Date: Not reported

Narratives Details:
- NPL Name: INDIAN HEAD NAVAL SURFACE WARFARE CENTER
- City: INDIAN HEAD
- State: MD

SEMS:
- Site ID: 300430
- EPA ID: MD7170024684
- Cong District: 5
- FIPS Code: 24017
- Latitude: 38.591388999999999
- Longitude: -77.174306000000001
- FF: Y
- NPL: Currently on the Final NPL
- Non NPL Status: Not reported

SEMS Detail:
- Region: 3
- Site ID: 300430
- EPA ID: MD7170024684
- Site Name: INDIAN HEAD NAVAL SURFACE WARFARE CENTER
- NPL: F
- FF: Y
- OU: 0
- Action Code: HR
- Action Name: HAZRANK
- SEQ: 1
- Start Date: 1988-03-25 00:00:00
- Finish Date: 3/25/1988
- Qual: Not reported
- Current Action Lead: EPA Perf

- Region: 3
- Site ID: 300430
- EPA ID: MD7170024684
- Site Name: INDIAN HEAD NAVAL SURFACE WARFARE CENTER
- NPL: F
- FF: Y
- OU: 0
- Action Code: DS
- Action Name: DISCVRY
- SEQ: 1

Map ID	Site	Database(s)	EPA ID Number

INDIAN HEAD NAVAL SURFACE WARFARE CENTER (Continued) **1000124979**

Start Date:	1980-01-01 00:00:00
Finish Date:	1/1/1980
Qual:	Not reported
Current Action Lead:	EPA Perf
Region:	3
Site ID:	300430
EPA ID:	MD7170024684
Site Name:	INDIAN HEAD NAVAL SURFACE WARFARE CENTER
NPL:	F
FF:	Y
OU:	0
Action Code:	AS
Action Name:	AIR SRVY
SEQ:	1
Start Date:	1998-10-01 00:00:00
Finish Date:	Not reported
Qual:	Not reported
Current Action Lead:	EPA Perf
Region:	3
Site ID:	300430
EPA ID:	MD7170024684
Site Name:	INDIAN HEAD NAVAL SURFACE WARFARE CENTER
NPL:	F
FF:	Y
OU:	6
Action Code:	RO
Action Name:	ROD
SEQ:	4
Start Date:	2009-12-14 00:00:00
Finish Date:	12/14/2009
Qual:	Not reported
Current Action Lead:	Fed Fac
Region:	3
Site ID:	300430
EPA ID:	MD7170024684
Site Name:	INDIAN HEAD NAVAL SURFACE WARFARE CENTER
NPL:	F
FF:	Y
OU:	4
Action Code:	RO
Action Name:	ROD
SEQ:	3
Start Date:	2002-09-30 00:00:00
Finish Date:	9/30/2002
Qual:	Not reported
Current Action Lead:	Fed Fac
Region:	3
Site ID:	300430
EPA ID:	MD7170024684
Site Name:	INDIAN HEAD NAVAL SURFACE WARFARE CENTER
NPL:	F
FF:	Y
OU:	0

Map ID	Site	Database(s)	EPA ID Number

INDIAN HEAD NAVAL SURFACE WARFARE CENTER (Continued) **1000124979**

Action Code:	PA
Action Name:	PA
SEQ:	1
Start Date:	1982-02-01 00:00:00
Finish Date:	2/1/1982
Qual:	L
Current Action Lead:	Fed Fac
Region:	3
Site ID:	300430
EPA ID:	MD7170024684
Site Name:	INDIAN HEAD NAVAL SURFACE WARFARE CENTER
NPL:	F
FF:	Y
OU:	0
Action Code:	SI
Action Name:	SI
SEQ:	1
Start Date:	1988-04-12 00:00:00
Finish Date:	9/28/1990
Qual:	H
Current Action Lead:	Fed Fac
Region:	3
Site ID:	300430
EPA ID:	MD7170024684
Site Name:	INDIAN HEAD NAVAL SURFACE WARFARE CENTER
NPL:	F
FF:	Y
OU:	3
Action Code:	LY
Action Name:	FF RA
SEQ:	2
Start Date:	2014-08-07 00:00:00
Finish Date:	9/21/2015
Qual:	Not reported
Current Action Lead:	Fed Fac
Region:	3
Site ID:	300430
EPA ID:	MD7170024684
Site Name:	INDIAN HEAD NAVAL SURFACE WARFARE CENTER
NPL:	F
FF:	Y
OU:	2
Action Code:	NH
Action Name:	FF RI
SEQ:	1
Start Date:	1997-05-31 00:00:00
Finish Date:	9/1/1999
Qual:	Not reported
Current Action Lead:	Fed Fac
Region:	3
Site ID:	300430
EPA ID:	MD7170024684
Site Name:	INDIAN HEAD NAVAL SURFACE WARFARE CENTER

Map ID	Site	Database(s)	EPA ID Number

INDIAN HEAD NAVAL SURFACE WARFARE CENTER (Continued) **1000124979**

NPL:	F
FF:	Y
OU:	1
Action Code:	EE
Action Name:	EE/CA
SEQ:	1
Start Date:	1998-02-28 00:00:00
Finish Date:	9/30/1998
Qual:	Not reported
Current Action Lead:	Fed Fac
Region:	3
Site ID:	300430
EPA ID:	MD7170024684
Site Name:	INDIAN HEAD NAVAL SURFACE WARFARE CENTER
NPL:	F
FF:	Y
OU:	4
Action Code:	LW
Action Name:	FF RI/FS
SEQ:	4
Start Date:	1997-06-30 00:00:00
Finish Date:	9/30/2002
Qual:	Not reported
Current Action Lead:	Fed Fac
Region:	3
Site ID:	300430
EPA ID:	MD7170024684
Site Name:	INDIAN HEAD NAVAL SURFACE WARFARE CENTER
NPL:	F
FF:	Y
OU:	0
Action Code:	NF
Action Name:	NPL FINL
SEQ:	1
Start Date:	1995-09-29 00:00:00
Finish Date:	9/29/1995
Qual:	Not reported
Current Action Lead:	Fed Fac
Region:	3
Site ID:	300430
EPA ID:	MD7170024684
Site Name:	INDIAN HEAD NAVAL SURFACE WARFARE CENTER
NPL:	F
FF:	Y
OU:	5
Action Code:	RO
Action Name:	ROD
SEQ:	5
Start Date:	2005-09-29 00:00:00
Finish Date:	9/29/2005
Qual:	Not reported
Current Action Lead:	Fed Fac
Region:	3

Map ID	Site	Database(s)	EPA ID Number

INDIAN HEAD NAVAL SURFACE WARFARE CENTER (Continued) **1000124979**

Site ID:	300430
EPA ID:	MD7170024684
Site Name:	INDIAN HEAD NAVAL SURFACE WARFARE CENTER
NPL:	F
FF:	Y
OU:	1
Action Code:	LV
Action Name:	FF RV
SEQ:	1
Start Date:	1998-10-31 00:00:00
Finish Date:	12/15/1998
Qual:	S
Current Action Lead:	Fed Fac

Region:	3
Site ID:	300430
EPA ID:	MD7170024684
Site Name:	INDIAN HEAD NAVAL SURFACE WARFARE CENTER
NPL:	F
FF:	Y
OU:	3
Action Code:	LW
Action Name:	FF RI/FS
SEQ:	3
Start Date:	1997-06-30 00:00:00
Finish Date:	5/22/2014
Qual:	Not reported
Current Action Lead:	Fed Fac

Region:	3
Site ID:	300430
EPA ID:	MD7170024684
Site Name:	INDIAN HEAD NAVAL SURFACE WARFARE CENTER
NPL:	F
FF:	Y
OU:	28
Action Code:	LW
Action Name:	FF RI/FS
SEQ:	27
Start Date:	2013-05-15 00:00:00
Finish Date:	Not reported
Qual:	Not reported
Current Action Lead:	Fed Fac

Region:	3
Site ID:	300430
EPA ID:	MD7170024684
Site Name:	INDIAN HEAD NAVAL SURFACE WARFARE CENTER
NPL:	F
FF:	Y
OU:	44
Action Code:	EE
Action Name:	EE/CA
SEQ:	9
Start Date:	2017-03-15 00:00:00
Finish Date:	7/11/2017
Qual:	Not reported

Map ID	Site	Database(s)	EPA ID Number

INDIAN HEAD NAVAL SURFACE WARFARE CENTER (Continued) **1000124979**

Current Action Lead: Fed Fac

Region: 3
Site ID: 300430
EPA ID: MD7170024684
Site Name: INDIAN HEAD NAVAL SURFACE WARFARE CENTER
NPL: F
FF: Y
OU: 34
Action Code: NH
Action Name: FF RI
SEQ: 7
Start Date: 2014-02-01 00:00:00
Finish Date: Not reported
Qual: Not reported
Current Action Lead: Fed Fac

Region: 3
Site ID: 300430
EPA ID: MD7170024684
Site Name: INDIAN HEAD NAVAL SURFACE WARFARE CENTER
NPL: F
FF: Y
OU: 12
Action Code: LY
Action Name: FF RA
SEQ: 10
Start Date: 2011-08-01 00:00:00
Finish Date: 6/26/2014
Qual: Not reported
Current Action Lead: Fed Fac

Region: 3
Site ID: 300430
EPA ID: MD7170024684
Site Name: INDIAN HEAD NAVAL SURFACE WARFARE CENTER
NPL: F
FF: Y
OU: 12
Action Code: LX
Action Name: FF RD
SEQ: 10
Start Date: 2010-10-01 00:00:00
Finish Date: 11/20/2010
Qual: Not reported
Current Action Lead: Fed Fac

Region: 3
Site ID: 300430
EPA ID: MD7170024684
Site Name: INDIAN HEAD NAVAL SURFACE WARFARE CENTER
NPL: F
FF: Y
OU: 14
Action Code: LY
Action Name: FF RA
SEQ: 11

Map ID	Site	Database(s)	EPA ID Number

INDIAN HEAD NAVAL SURFACE WARFARE CENTER (Continued) **1000124979**

Start Date:	2012-09-10 00:00:00
Finish Date:	9/21/2015
Qual:	Not reported
Current Action Lead:	Fed Fac
Region:	3
Site ID:	300430
EPA ID:	MD7170024684
Site Name:	INDIAN HEAD NAVAL SURFACE WARFARE CENTER
NPL:	F
FF:	Y
OU:	14
Action Code:	LX
Action Name:	FF RD
SEQ:	11
Start Date:	2011-01-31 00:00:00
Finish Date:	8/31/2012
Qual:	Not reported
Current Action Lead:	Fed Fac
Region:	3
Site ID:	300430
EPA ID:	MD7170024684
Site Name:	INDIAN HEAD NAVAL SURFACE WARFARE CENTER
NPL:	F
FF:	Y
OU:	20
Action Code:	EE
Action Name:	EE/CA
SEQ:	8
Start Date:	2010-07-28 00:00:00
Finish Date:	1/26/2011
Qual:	Not reported
Current Action Lead:	Fed Fac
Region:	3
Site ID:	300430
EPA ID:	MD7170024684
Site Name:	INDIAN HEAD NAVAL SURFACE WARFARE CENTER
NPL:	F
FF:	Y
OU:	18
Action Code:	EE
Action Name:	EE/CA
SEQ:	7
Start Date:	2010-08-10 00:00:00
Finish Date:	2/24/2011
Qual:	Not reported
Current Action Lead:	Fed Fac
Region:	3
Site ID:	300430
EPA ID:	MD7170024684
Site Name:	INDIAN HEAD NAVAL SURFACE WARFARE CENTER
NPL:	F
FF:	Y
OU:	24

Map ID	Site	Database(s)	EPA ID Number

INDIAN HEAD NAVAL SURFACE WARFARE CENTER (Continued) **1000124979**

Action Code:	RO
Action Name:	ROD
SEQ:	23
Start Date:	2013-11-30 00:00:00
Finish Date:	5/22/2014
Qual:	Not reported
Current Action Lead:	Fed Fac
Region:	3
Site ID:	300430
EPA ID:	MD7170024684
Site Name:	INDIAN HEAD NAVAL SURFACE WARFARE CENTER
NPL:	F
FF:	Y
OU:	25
Action Code:	LW
Action Name:	FF RI/FS
SEQ:	24
Start Date:	2010-02-02 00:00:00
Finish Date:	Not reported
Qual:	Not reported
Current Action Lead:	Fed Fac
Region:	3
Site ID:	300430
EPA ID:	MD7170024684
Site Name:	INDIAN HEAD NAVAL SURFACE WARFARE CENTER
NPL:	F
FF:	Y
OU:	24
Action Code:	LY
Action Name:	FF RA
SEQ:	15
Start Date:	2015-09-29 00:00:00
Finish Date:	9/29/2017
Qual:	Not reported
Current Action Lead:	Fed Fac
Region:	3
Site ID:	300430
EPA ID:	MD7170024684
Site Name:	INDIAN HEAD NAVAL SURFACE WARFARE CENTER
NPL:	F
FF:	Y
OU:	24
Action Code:	LX
Action Name:	FF RD
SEQ:	14
Start Date:	2014-10-23 00:00:00
Finish Date:	12/16/2015
Qual:	Not reported
Current Action Lead:	Fed Fac
Region:	3
Site ID:	300430
EPA ID:	MD7170024684
Site Name:	INDIAN HEAD NAVAL SURFACE WARFARE CENTER

Map ID	Site	Database(s)	EPA ID Number

INDIAN HEAD NAVAL SURFACE WARFARE CENTER (Continued) **1000124979**

NPL:	F
FF:	Y
OU:	24
Action Code:	LW
Action Name:	FF RI/FS
SEQ:	23
Start Date:	2009-09-15 00:00:00
Finish Date:	5/22/2014
Qual:	Not reported
Current Action Lead:	Fed Fac

Region:	3
Site ID:	300430
EPA ID:	MD7170024684
Site Name:	INDIAN HEAD NAVAL SURFACE WARFARE CENTER
NPL:	F
FF:	Y
OU:	22
Action Code:	LY
Action Name:	FF RA
SEQ:	13
Start Date:	2014-02-19 00:00:00
Finish Date:	9/29/2014
Qual:	Not reported
Current Action Lead:	Fed Fac

Region:	3
Site ID:	300430
EPA ID:	MD7170024684
Site Name:	INDIAN HEAD NAVAL SURFACE WARFARE CENTER
NPL:	F
FF:	Y
OU:	22
Action Code:	RO
Action Name:	ROD
SEQ:	21
Start Date:	2011-09-30 00:00:00
Finish Date:	9/30/2011
Qual:	Not reported
Current Action Lead:	Fed Fac

Region:	3
Site ID:	300430
EPA ID:	MD7170024684
Site Name:	INDIAN HEAD NAVAL SURFACE WARFARE CENTER
NPL:	F
FF:	Y
OU:	22
Action Code:	LW
Action Name:	FF RI/FS
SEQ:	21
Start Date:	2009-10-23 00:00:00
Finish Date:	9/30/2011
Qual:	Not reported
Current Action Lead:	Fed Fac

Region:	3

Map ID	Site	Database(s)	EPA ID Number

INDIAN HEAD NAVAL SURFACE WARFARE CENTER (Continued) **1000124979**

Site ID:	300430
EPA ID:	MD7170024684
Site Name:	INDIAN HEAD NAVAL SURFACE WARFARE CENTER
NPL:	F
FF:	Y
OU:	21
Action Code:	LY
Action Name:	FF RA
SEQ:	12
Start Date:	2014-10-15 00:00:00
Finish Date:	9/7/2016
Qual:	Not reported
Current Action Lead:	Fed Fac

Region:	3
Site ID:	300430
EPA ID:	MD7170024684
Site Name:	INDIAN HEAD NAVAL SURFACE WARFARE CENTER
NPL:	F
FF:	Y
OU:	21
Action Code:	RO
Action Name:	ROD
SEQ:	20
Start Date:	2013-08-30 00:00:00
Finish Date:	6/2/2014
Qual:	Not reported
Current Action Lead:	Fed Fac

Region:	3
Site ID:	300430
EPA ID:	MD7170024684
Site Name:	INDIAN HEAD NAVAL SURFACE WARFARE CENTER
NPL:	F
FF:	Y
OU:	21
Action Code:	LW
Action Name:	FF RI/FS
SEQ:	20
Start Date:	2005-03-01 00:00:00
Finish Date:	6/2/2014
Qual:	Not reported
Current Action Lead:	Fed Fac

Region:	3
Site ID:	300430
EPA ID:	MD7170024684
Site Name:	INDIAN HEAD NAVAL SURFACE WARFARE CENTER
NPL:	F
FF:	Y
OU:	32
Action Code:	LW
Action Name:	FF RI/FS
SEQ:	31
Start Date:	2012-12-01 00:00:00
Finish Date:	Not reported
Qual:	Not reported

Map ID	Site	Database(s)	EPA ID Number

INDIAN HEAD NAVAL SURFACE WARFARE CENTER (Continued) **1000124979**

Current Action Lead: Fed Fac

Region: 3
Site ID: 300430
EPA ID: MD7170024684
Site Name: INDIAN HEAD NAVAL SURFACE WARFARE CENTER
NPL: F
FF: Y
OU: 33
Action Code: LW
Action Name: FF RI/FS
SEQ: 32
Start Date: 2013-05-23 00:00:00
Finish Date: Not reported
Qual: Not reported
Current Action Lead: Fed Fac

Region: 3
Site ID: 300430
EPA ID: MD7170024684
Site Name: INDIAN HEAD NAVAL SURFACE WARFARE CENTER
NPL: F
FF: Y
OU: 30
Action Code: LW
Action Name: FF RI/FS
SEQ: 29
Start Date: 2013-05-30 00:00:00
Finish Date: Not reported
Qual: Not reported
Current Action Lead: Fed Fac

Region: 3
Site ID: 300430
EPA ID: MD7170024684
Site Name: INDIAN HEAD NAVAL SURFACE WARFARE CENTER
NPL: F
FF: Y
OU: 31
Action Code: LW
Action Name: FF RI/FS
SEQ: 30
Start Date: 2013-05-30 00:00:00
Finish Date: Not reported
Qual: Not reported
Current Action Lead: Fed Fac

Region: 3
Site ID: 300430
EPA ID: MD7170024684
Site Name: INDIAN HEAD NAVAL SURFACE WARFARE CENTER
NPL: F
FF: Y
OU: 29
Action Code: LW
Action Name: FF RI/FS
SEQ: 28

Map ID	Site	Database(s)	EPA ID Number

INDIAN HEAD NAVAL SURFACE WARFARE CENTER (Continued) **1000124979**

Start Date:	2013-05-23 00:00:00
Finish Date:	Not reported
Qual:	Not reported
Current Action Lead:	Fed Fac
Region:	3
Site ID:	300430
EPA ID:	MD7170024684
Site Name:	INDIAN HEAD NAVAL SURFACE WARFARE CENTER
NPL:	F
FF:	Y
OU:	2
Action Code:	NI
Action Name:	FF FS
SEQ:	1
Start Date:	1999-09-01 00:00:00
Finish Date:	9/30/2004
Qual:	Not reported
Current Action Lead:	Fed Fac
Region:	3
Site ID:	300430
EPA ID:	MD7170024684
Site Name:	INDIAN HEAD NAVAL SURFACE WARFARE CENTER
NPL:	F
FF:	Y
OU:	5
Action Code:	LW
Action Name:	FF RI/FS
SEQ:	6
Start Date:	1997-06-30 00:00:00
Finish Date:	9/29/2005
Qual:	Not reported
Current Action Lead:	Fed Fac
Region:	3
Site ID:	300430
EPA ID:	MD7170024684
Site Name:	INDIAN HEAD NAVAL SURFACE WARFARE CENTER
NPL:	F
FF:	Y
OU:	0
Action Code:	NP
Action Name:	PROPOSED
SEQ:	1
Start Date:	1995-02-13 00:00:00
Finish Date:	2/13/1995
Qual:	Not reported
Current Action Lead:	Fed Fac
Region:	3
Site ID:	300430
EPA ID:	MD7170024684
Site Name:	INDIAN HEAD NAVAL SURFACE WARFARE CENTER
NPL:	F
FF:	Y
OU:	19

Map ID	Site	Database(s)	EPA ID Number

INDIAN HEAD NAVAL SURFACE WARFARE CENTER (Continued) **1000124979**

Action Code:	LV
Action Name:	FF RV
SEQ:	9
Start Date:	2012-08-15 00:00:00
Finish Date:	12/12/2012
Qual:	Not reported
Current Action Lead:	Fed Fac
Region:	3
Site ID:	300430
EPA ID:	MD7170024684
Site Name:	INDIAN HEAD NAVAL SURFACE WARFARE CENTER
NPL:	F
FF:	Y
OU:	5
Action Code:	LX
Action Name:	FF RD
SEQ:	5
Start Date:	2005-10-01 00:00:00
Finish Date:	10/1/2005
Qual:	Not reported
Current Action Lead:	Fed Fac
Region:	3
Site ID:	300430
EPA ID:	MD7170024684
Site Name:	INDIAN HEAD NAVAL SURFACE WARFARE CENTER
NPL:	F
FF:	Y
OU:	15
Action Code:	RO
Action Name:	ROD
SEQ:	17
Start Date:	2011-09-30 00:00:00
Finish Date:	9/30/2011
Qual:	Not reported
Current Action Lead:	Fed Fac
Region:	3
Site ID:	300430
EPA ID:	MD7170024684
Site Name:	INDIAN HEAD NAVAL SURFACE WARFARE CENTER
NPL:	F
FF:	Y
OU:	15
Action Code:	LW
Action Name:	FF RI/FS
SEQ:	17
Start Date:	2000-07-31 00:00:00
Finish Date:	9/30/2011
Qual:	Not reported
Current Action Lead:	Fed Fac
Region:	3
Site ID:	300430
EPA ID:	MD7170024684
Site Name:	INDIAN HEAD NAVAL SURFACE WARFARE CENTER

Map ID	Site	Database(s)	EPA ID Number

INDIAN HEAD NAVAL SURFACE WARFARE CENTER (Continued) **1000124979**

NPL:	F
FF:	Y
OU:	14
Action Code:	LW
Action Name:	FF RI/FS
SEQ:	16
Start Date:	2000-07-31 00:00:00
Finish Date:	1/13/2010
Qual:	Not reported
Current Action Lead:	Fed Fac

Region:	3
Site ID:	300430
EPA ID:	MD7170024684
Site Name:	INDIAN HEAD NAVAL SURFACE WARFARE CENTER
NPL:	F
FF:	Y
OU:	12
Action Code:	RO
Action Name:	ROD
SEQ:	16
Start Date:	2009-09-18 00:00:00
Finish Date:	9/18/2009
Qual:	Not reported
Current Action Lead:	Fed Fac

Region:	3
Site ID:	300430
EPA ID:	MD7170024684
Site Name:	INDIAN HEAD NAVAL SURFACE WARFARE CENTER
NPL:	F
FF:	Y
OU:	12
Action Code:	LW
Action Name:	FF RI/FS
SEQ:	15
Start Date:	2000-07-31 00:00:00
Finish Date:	9/18/2009
Qual:	Not reported
Current Action Lead:	Fed Fac

Region:	3
Site ID:	300430
EPA ID:	MD7170024684
Site Name:	INDIAN HEAD NAVAL SURFACE WARFARE CENTER
NPL:	F
FF:	Y
OU:	0
Action Code:	EE
Action Name:	EE/CA
SEQ:	6
Start Date:	2006-06-29 00:00:00
Finish Date:	4/25/2007
Qual:	Not reported
Current Action Lead:	Fed Fac

Region:	3

Map ID	Site	Database(s)	EPA ID Number

INDIAN HEAD NAVAL SURFACE WARFARE CENTER (Continued) **1000124979**

Site ID:	300430
EPA ID:	MD7170024684
Site Name:	INDIAN HEAD NAVAL SURFACE WARFARE CENTER
NPL:	F
FF:	Y
OU:	20
Action Code:	LV
Action Name:	FF RV
SEQ:	8
Start Date:	2011-03-30 00:00:00
Finish Date:	6/15/2012
Qual:	Not reported
Current Action Lead:	Fed Fac

Region:	3
Site ID:	300430
EPA ID:	MD7170024684
Site Name:	INDIAN HEAD NAVAL SURFACE WARFARE CENTER
NPL:	F
FF:	Y
OU:	18
Action Code:	LV
Action Name:	FF RV
SEQ:	7
Start Date:	2013-02-19 00:00:00
Finish Date:	10/24/2016
Qual:	Not reported
Current Action Lead:	Fed Fac

Region:	3
Site ID:	300430
EPA ID:	MD7170024684
Site Name:	INDIAN HEAD NAVAL SURFACE WARFARE CENTER
NPL:	F
FF:	Y
OU:	27
Action Code:	NH
Action Name:	FF RI
SEQ:	3
Start Date:	2011-03-15 00:00:00
Finish Date:	Not reported
Qual:	Not reported
Current Action Lead:	Fed Fac

Region:	3
Site ID:	300430
EPA ID:	MD7170024684
Site Name:	INDIAN HEAD NAVAL SURFACE WARFARE CENTER
NPL:	F
FF:	Y
OU:	15
Action Code:	LY
Action Name:	FF RA
SEQ:	9
Start Date:	2012-08-15 00:00:00
Finish Date:	6/26/2014
Qual:	Not reported

Map ID	Site	Database(s)	EPA ID Number

INDIAN HEAD NAVAL SURFACE WARFARE CENTER (Continued) **1000124979**

Current Action Lead: Fed Fac

Region: 3
Site ID: 300430
EPA ID: MD7170024684
Site Name: INDIAN HEAD NAVAL SURFACE WARFARE CENTER
NPL: F
FF: Y
OU: 15
Action Code: LX
Action Name: FF RD
SEQ: 9
Start Date: 2011-10-30 00:00:00
Finish Date: 6/15/2012
Qual: Not reported
Current Action Lead: Fed Fac

Region: 3
Site ID: 300430
EPA ID: MD7170024684
Site Name: INDIAN HEAD NAVAL SURFACE WARFARE CENTER
NPL: F
FF: Y
OU: 26
Action Code: LW
Action Name: FF RI/FS
SEQ: 26
Start Date: 2014-02-01 00:00:00
Finish Date: Not reported
Qual: Not reported
Current Action Lead: Fed Fac

Region: 3
Site ID: 300430
EPA ID: MD7170024684
Site Name: INDIAN HEAD NAVAL SURFACE WARFARE CENTER
NPL: F
FF: Y
OU: 7
Action Code: LY
Action Name: FF RA
SEQ: 6
Start Date: 2013-11-01 00:00:00
Finish Date: 9/21/2015
Qual: Not reported
Current Action Lead: Fed Fac

Region: 3
Site ID: 300430
EPA ID: MD7170024684
Site Name: INDIAN HEAD NAVAL SURFACE WARFARE CENTER
NPL: F
FF: Y
OU: 7
Action Code: LX
Action Name: FF RD
SEQ: 6

Map ID	Site	Database(s)	EPA ID Number

INDIAN HEAD NAVAL SURFACE WARFARE CENTER (Continued) **1000124979**

Start Date:	2013-02-28 00:00:00
Finish Date:	3/31/2013
Qual:	Not reported
Current Action Lead:	Fed Fac
Region:	3
Site ID:	300430
EPA ID:	MD7170024684
Site Name:	INDIAN HEAD NAVAL SURFACE WARFARE CENTER
NPL:	F
FF:	Y
OU:	7
Action Code:	RO
Action Name:	ROD
SEQ:	13
Start Date:	2013-02-05 00:00:00
Finish Date:	2/5/2013
Qual:	Not reported
Current Action Lead:	Fed Fac
Region:	3
Site ID:	300430
EPA ID:	MD7170024684
Site Name:	INDIAN HEAD NAVAL SURFACE WARFARE CENTER
NPL:	F
FF:	Y
OU:	5
Action Code:	LY
Action Name:	FF RA
SEQ:	5
Start Date:	2005-10-01 00:00:00
Finish Date:	9/30/2008
Qual:	Not reported
Current Action Lead:	Fed Fac
Region:	3
Site ID:	300430
EPA ID:	MD7170024684
Site Name:	INDIAN HEAD NAVAL SURFACE WARFARE CENTER
NPL:	F
FF:	Y
OU:	11
Action Code:	LW
Action Name:	FF RI/FS
SEQ:	11
Start Date:	2003-07-02 00:00:00
Finish Date:	9/29/2005
Qual:	Not reported
Current Action Lead:	Fed Fac
Region:	3
Site ID:	300430
EPA ID:	MD7170024684
Site Name:	INDIAN HEAD NAVAL SURFACE WARFARE CENTER
NPL:	F
FF:	Y
OU:	10

Map ID	Site	Database(s)	EPA ID Number

INDIAN HEAD NAVAL SURFACE WARFARE CENTER (Continued) **1000124979**

Action Code:	LW
Action Name:	FF RI/FS
SEQ:	10
Start Date:	2002-06-30 00:00:00
Finish Date:	9/29/2005
Qual:	Not reported
Current Action Lead:	Fed Fac
Region:	3
Site ID:	300430
EPA ID:	MD7170024684
Site Name:	INDIAN HEAD NAVAL SURFACE WARFARE CENTER
NPL:	F
FF:	Y
OU:	9
Action Code:	LW
Action Name:	FF RI/FS
SEQ:	9
Start Date:	2002-06-30 00:00:00
Finish Date:	9/30/2011
Qual:	Not reported
Current Action Lead:	Fed Fac
Region:	3
Site ID:	300430
EPA ID:	MD7170024684
Site Name:	INDIAN HEAD NAVAL SURFACE WARFARE CENTER
NPL:	F
FF:	Y
OU:	7
Action Code:	LW
Action Name:	FF RI/FS
SEQ:	7
Start Date:	2003-09-02 00:00:00
Finish Date:	2/5/2013
Qual:	Not reported
Current Action Lead:	Fed Fac
Region:	3
Site ID:	300430
EPA ID:	MD7170024684
Site Name:	INDIAN HEAD NAVAL SURFACE WARFARE CENTER
NPL:	F
FF:	Y
OU:	11
Action Code:	RO
Action Name:	ROD
SEQ:	6
Start Date:	2005-09-29 00:00:00
Finish Date:	9/29/2005
Qual:	Not reported
Current Action Lead:	Fed Fac
Region:	3
Site ID:	300430
EPA ID:	MD7170024684
Site Name:	INDIAN HEAD NAVAL SURFACE WARFARE CENTER

Map ID	Site	Database(s)	EPA ID Number

INDIAN HEAD NAVAL SURFACE WARFARE CENTER (Continued) **1000124979**

NPL:	F
FF:	Y
OU:	0
Action Code:	LZ
Action Name:	FF CR
SEQ:	1
Start Date:	1995-01-15 00:00:00
Finish Date:	Not reported
Qual:	Not reported
Current Action Lead:	Fed Fac

Region:	3
Site ID:	300430
EPA ID:	MD7170024684
Site Name:	INDIAN HEAD NAVAL SURFACE WARFARE CENTER
NPL:	F
FF:	Y
OU:	36
Action Code:	NH
Action Name:	FF RI
SEQ:	26
Start Date:	2016-12-01 00:00:00
Finish Date:	Not reported
Qual:	Not reported
Current Action Lead:	Fed Fac

Region:	3
Site ID:	300430
EPA ID:	MD7170024684
Site Name:	INDIAN HEAD NAVAL SURFACE WARFARE CENTER
NPL:	F
FF:	Y
OU:	10
Action Code:	RO
Action Name:	ROD
SEQ:	11
Start Date:	2005-09-29 00:00:00
Finish Date:	9/29/2005
Qual:	Not reported
Current Action Lead:	Fed Fac

Region:	3
Site ID:	300430
EPA ID:	MD7170024684
Site Name:	INDIAN HEAD NAVAL SURFACE WARFARE CENTER
NPL:	F
FF:	Y
OU:	9
Action Code:	RO
Action Name:	ROD
SEQ:	10
Start Date:	2011-09-30 00:00:00
Finish Date:	9/30/2011
Qual:	Not reported
Current Action Lead:	Fed Fac

Region:	3

Map ID	Site	Database(s)	EPA ID Number

INDIAN HEAD NAVAL SURFACE WARFARE CENTER (Continued) **1000124979**

Site ID:	300430
EPA ID:	MD7170024684
Site Name:	INDIAN HEAD NAVAL SURFACE WARFARE CENTER
NPL:	F
FF:	Y
OU:	13
Action Code:	RO
Action Name:	ROD
SEQ:	7
Start Date:	2004-09-30 00:00:00
Finish Date:	9/30/2004
Qual:	Not reported
Current Action Lead:	Fed Fac

Region:	3
Site ID:	300430
EPA ID:	MD7170024684
Site Name:	INDIAN HEAD NAVAL SURFACE WARFARE CENTER
NPL:	F
FF:	Y
OU:	13
Action Code:	LW
Action Name:	FF RI/FS
SEQ:	12
Start Date:	2000-07-15 00:00:00
Finish Date:	9/30/2004
Qual:	Not reported
Current Action Lead:	Fed Fac

Region:	3
Site ID:	300430
EPA ID:	MD7170024684
Site Name:	INDIAN HEAD NAVAL SURFACE WARFARE CENTER
NPL:	F
FF:	Y
OU:	16
Action Code:	RO
Action Name:	ROD
SEQ:	8
Start Date:	2004-09-30 00:00:00
Finish Date:	9/30/2004
Qual:	Not reported
Current Action Lead:	Fed Fac

Region:	3
Site ID:	300430
EPA ID:	MD7170024684
Site Name:	INDIAN HEAD NAVAL SURFACE WARFARE CENTER
NPL:	F
FF:	Y
OU:	16
Action Code:	LW
Action Name:	FF RI/FS
SEQ:	13
Start Date:	2000-07-15 00:00:00
Finish Date:	9/30/2004
Qual:	Not reported

Map ID	Site	Database(s)	EPA ID Number

INDIAN HEAD NAVAL SURFACE WARFARE CENTER (Continued) **1000124979**

Current Action Lead: Fed Fac

Region: 3
Site ID: 300430
EPA ID: MD7170024684
Site Name: INDIAN HEAD NAVAL SURFACE WARFARE CENTER
NPL: F
FF: Y
OU: 17
Action Code: LW
Action Name: FF RI/FS
SEQ: 14
Start Date: 2011-02-15 00:00:00
Finish Date: Not reported
Qual: Not reported
Current Action Lead: Fed Fac

Region: 3
Site ID: 300430
EPA ID: MD7170024684
Site Name: INDIAN HEAD NAVAL SURFACE WARFARE CENTER
NPL: F
FF: Y
OU: 2
Action Code: EE
Action Name: EE/CA
SEQ: 3
Start Date: 2002-06-01 00:00:00
Finish Date: 6/27/2002
Qual: Not reported
Current Action Lead: Fed Fac

Region: 3
Site ID: 300430
EPA ID: MD7170024684
Site Name: INDIAN HEAD NAVAL SURFACE WARFARE CENTER
NPL: F
FF: Y
OU: 2
Action Code: LV
Action Name: FF RV
SEQ: 3
Start Date: 2002-09-01 00:00:00
Finish Date: 8/30/2003
Qual: Not reported
Current Action Lead: Fed Fac

Region: 3
Site ID: 300430
EPA ID: MD7170024684
Site Name: INDIAN HEAD NAVAL SURFACE WARFARE CENTER
NPL: F
FF: Y
OU: 0
Action Code: LV
Action Name: FF RV
SEQ: 5

Map ID	Site	Database(s)	EPA ID Number

INDIAN HEAD NAVAL SURFACE WARFARE CENTER (Continued) **1000124979**

Start Date:	2005-06-16 00:00:00
Finish Date:	6/27/2006
Qual:	Not reported
Current Action Lead:	Fed Fac
Region:	3
Site ID:	300430
EPA ID:	MD7170024684
Site Name:	INDIAN HEAD NAVAL SURFACE WARFARE CENTER
NPL:	F
FF:	Y
OU:	14
Action Code:	EE
Action Name:	EE/CA
SEQ:	5
Start Date:	2004-04-01 00:00:00
Finish Date:	8/1/2004
Qual:	Not reported
Current Action Lead:	Fed Fac
Region:	3
Site ID:	300430
EPA ID:	MD7170024684
Site Name:	INDIAN HEAD NAVAL SURFACE WARFARE CENTER
NPL:	F
FF:	Y
OU:	14
Action Code:	RO
Action Name:	ROD
SEQ:	15
Start Date:	2010-01-13 00:00:00
Finish Date:	1/13/2010
Qual:	Not reported
Current Action Lead:	Fed Fac
Region:	3
Site ID:	300430
EPA ID:	MD7170024684
Site Name:	INDIAN HEAD NAVAL SURFACE WARFARE CENTER
NPL:	F
FF:	Y
OU:	1
Action Code:	LY
Action Name:	FF RA
SEQ:	8
Start Date:	2010-12-01 00:00:00
Finish Date:	Not reported
Qual:	Not reported
Current Action Lead:	Fed Fac
Region:	3
Site ID:	300430
EPA ID:	MD7170024684
Site Name:	INDIAN HEAD NAVAL SURFACE WARFARE CENTER
NPL:	F
FF:	Y
OU:	1

Map ID	Site	Database(s)	EPA ID Number

INDIAN HEAD NAVAL SURFACE WARFARE CENTER (Continued) **1000124979**

Action Code: LX
Action Name: FF RD
SEQ: 8
Start Date: 2007-11-21 00:00:00
Finish Date: 4/20/2010
Qual: Not reported
Current Action Lead: Fed Fac

Region: 3
Site ID: 300430
EPA ID: MD7170024684
Site Name: INDIAN HEAD NAVAL SURFACE WARFARE CENTER
NPL: F
FF: Y
OU: 1
Action Code: RO
Action Name: ROD
SEQ: 14
Start Date: 2007-09-27 00:00:00
Finish Date: 9/27/2007
Qual: Not reported
Current Action Lead: Fed Fac

Region: 3
Site ID: 300430
EPA ID: MD7170024684
Site Name: INDIAN HEAD NAVAL SURFACE WARFARE CENTER
NPL: F
FF: Y
OU: 1
Action Code: EE
Action Name: EE/CA
SEQ: 4
Start Date: 2005-10-01 00:00:00
Finish Date: 11/30/2005
Qual: Not reported
Current Action Lead: Fed Fac

Region: 3
Site ID: 300430
EPA ID: MD7170024684
Site Name: INDIAN HEAD NAVAL SURFACE WARFARE CENTER
NPL: F
FF: Y
OU: 1
Action Code: NI
Action Name: FF FS
SEQ: 2
Start Date: 2006-03-01 00:00:00
Finish Date: 9/27/2007
Qual: Not reported
Current Action Lead: Fed Fac

Region: 3
Site ID: 300430
EPA ID: MD7170024684
Site Name: INDIAN HEAD NAVAL SURFACE WARFARE CENTER

Map ID	Site	Database(s)	EPA ID Number

INDIAN HEAD NAVAL SURFACE WARFARE CENTER (Continued) **1000124979**

NPL:	F
FF:	Y
OU:	9
Action Code:	LY
Action Name:	FF RA
SEQ:	7
Start Date:	2012-01-15 00:00:00
Finish Date:	9/25/2014
Qual:	Not reported
Current Action Lead:	Fed Fac

Region:	3
Site ID:	300430
EPA ID:	MD7170024684
Site Name:	INDIAN HEAD NAVAL SURFACE WARFARE CENTER
NPL:	F
FF:	Y
OU:	9
Action Code:	LX
Action Name:	FF RD
SEQ:	7
Start Date:	2011-10-01 00:00:00
Finish Date:	10/10/2011
Qual:	Not reported
Current Action Lead:	Fed Fac

Region:	3
Site ID:	300430
EPA ID:	MD7170024684
Site Name:	INDIAN HEAD NAVAL SURFACE WARFARE CENTER
NPL:	F
FF:	Y
OU:	6
Action Code:	LW
Action Name:	FF RI/FS
SEQ:	5
Start Date:	2003-07-15 00:00:00
Finish Date:	12/14/2009
Qual:	Not reported
Current Action Lead:	Fed Fac

Region:	3
Site ID:	300430
EPA ID:	MD7170024684
Site Name:	INDIAN HEAD NAVAL SURFACE WARFARE CENTER
NPL:	F
FF:	Y
OU:	3
Action Code:	RO
Action Name:	ROD
SEQ:	2
Start Date:	2013-11-22 00:00:00
Finish Date:	5/22/2014
Qual:	Not reported
Current Action Lead:	Fed Fac

Region:	3

Map ID	Site	Database(s)	EPA ID Number

INDIAN HEAD NAVAL SURFACE WARFARE CENTER (Continued) **1000124979**

Site ID:	300430
EPA ID:	MD7170024684
Site Name:	INDIAN HEAD NAVAL SURFACE WARFARE CENTER
NPL:	F
FF:	Y
OU:	1
Action Code:	NH
Action Name:	FF RI
SEQ:	2
Start Date:	1998-10-01 00:00:00
Finish Date:	7/31/2000
Qual:	Not reported
Current Action Lead:	Fed Fac

Region:	3
Site ID:	300430
EPA ID:	MD7170024684
Site Name:	INDIAN HEAD NAVAL SURFACE WARFARE CENTER
NPL:	F
FF:	Y
OU:	1
Action Code:	LV
Action Name:	FF RV
SEQ:	4
Start Date:	2006-06-10 00:00:00
Finish Date:	8/7/2006
Qual:	Not reported
Current Action Lead:	Fed Fac

Region:	3
Site ID:	300430
EPA ID:	MD7170024684
Site Name:	INDIAN HEAD NAVAL SURFACE WARFARE CENTER
NPL:	F
FF:	Y
OU:	56
Action Code:	EE
Action Name:	EE/CA
SEQ:	12
Start Date:	2017-03-15 00:00:00
Finish Date:	7/11/2017
Qual:	Not reported
Current Action Lead:	Fed Fac

Region:	3
Site ID:	300430
EPA ID:	MD7170024684
Site Name:	INDIAN HEAD NAVAL SURFACE WARFARE CENTER
NPL:	F
FF:	Y
OU:	57
Action Code:	EE
Action Name:	EE/CA
SEQ:	13
Start Date:	2017-03-15 00:00:00
Finish Date:	7/11/2017
Qual:	Not reported

Map ID	Site	Database(s)	EPA ID Number

INDIAN HEAD NAVAL SURFACE WARFARE CENTER (Continued) **1000124979**

Current Action Lead: Fed Fac

Region: 3
Site ID: 300430
EPA ID: MD7170024684
Site Name: INDIAN HEAD NAVAL SURFACE WARFARE CENTER
NPL: F
FF: Y
OU: 54
Action Code: EE
Action Name: EE/CA
SEQ: 10
Start Date: 2017-03-15 00:00:00
Finish Date: 7/11/2017
Qual: Not reported
Current Action Lead: Fed Fac

Region: 3
Site ID: 300430
EPA ID: MD7170024684
Site Name: INDIAN HEAD NAVAL SURFACE WARFARE CENTER
NPL: F
FF: Y
OU: 55
Action Code: EE
Action Name: EE/CA
SEQ: 11
Start Date: 2017-03-15 00:00:00
Finish Date: 7/11/2017
Qual: Not reported
Current Action Lead: Fed Fac

Region: 3
Site ID: 300430
EPA ID: MD7170024684
Site Name: INDIAN HEAD NAVAL SURFACE WARFARE CENTER
NPL: F
FF: Y
OU: 35
Action Code: LW
Action Name: FF RI/FS
SEQ: 33
Start Date: 2014-07-01 00:00:00
Finish Date: Not reported
Qual: Not reported
Current Action Lead: Fed Fac

Region: 3
Site ID: 300430
EPA ID: MD7170024684
Site Name: INDIAN HEAD NAVAL SURFACE WARFARE CENTER
NPL: F
FF: Y
OU: 2
Action Code: RO
Action Name: ROD
SEQ: 1

Map ID	Site	Database(s)	EPA ID Number

INDIAN HEAD NAVAL SURFACE WARFARE CENTER (Continued) **1000124979**

Start Date: 2004-09-30 00:00:00
Finish Date: 9/30/2004
Qual: Not reported
Current Action Lead: Fed Fac

US ENG CONTROLS:
EPA ID: MD7170024684
Site ID: 0300430
Name: INDIAN HEAD NAVAL SURFACE WARFARE CENTER
Address: 201 INDIAN HEAD HIGHWAY
INDIAN HEAD, MD 20640
EPA Region: 03
County: CHARLES
Event Code: Not reported
Actual Date: 09/30/2011
Contact Name: Not reported
Contact Phone and Ext: Not reported
Event Code Description: Not reported

Action ID: 001
Action Name: RECORD OF DECISION
Action Completion date: 09/30/2004
Operable Unit: 02
Contaminated Media : Groundwater
Engineering Control: Monitoring
Contact Name: Not reported
Contact Phone and Ext: Not reported
Event Code Description: Not reported

Action ID: 001
Action Name: RECORD OF DECISION
Action Completion date: 09/30/2004
Operable Unit: 02
Contaminated Media : Solid Waste
Engineering Control: Cap
Contact Name: Not reported
Contact Phone and Ext: Not reported
Event Code Description: Not reported

Action ID: 001
Action Name: RECORD OF DECISION
Action Completion date: 09/30/2004
Operable Unit: 02
Contaminated Media : Solid Waste
Engineering Control: Disposal
Contact Name: Not reported
Contact Phone and Ext: Not reported
Event Code Description: Not reported

Action ID: 001
Action Name: RECORD OF DECISION
Action Completion date: 09/30/2004
Operable Unit: 02
Contaminated Media : Solid Waste
Engineering Control: Excavation
Contact Name: Not reported

Map ID	Site	Database(s)	EPA ID Number

INDIAN HEAD NAVAL SURFACE WARFARE CENTER (Continued) **1000124979**

Contact Phone and Ext: Not reported
Event Code Description: Not reported

Action ID: 001
Action Name: RECORD OF DECISION
Action Completion date: 09/30/2004
Operable Unit: 02
Contaminated Media : Solid Waste
Engineering Control: Operations & Maintenance (O&M)
Contact Name: Not reported
Contact Phone and Ext: Not reported
Event Code Description: Not reported

Action ID: 001
Action Name: RECORD OF DECISION
Action Completion date: 09/30/2004
Operable Unit: 02
Contaminated Media : Solid Waste
Engineering Control: Revegetation
Contact Name: Not reported
Contact Phone and Ext: Not reported
Event Code Description: Not reported

Action ID: 001
Action Name: RECORD OF DECISION
Action Completion date: 09/30/2004
Operable Unit: 02
Contaminated Media : Surface Water
Engineering Control: Monitoring
Contact Name: Not reported
Contact Phone and Ext: Not reported
Event Code Description: Not reported

Action ID: 003
Action Name: RECORD OF DECISION
Action Completion date: 09/30/2002
Operable Unit: 04
Contaminated Media : Groundwater
Engineering Control: No Action
Contact Name: Not reported
Contact Phone and Ext: Not reported
Event Code Description: Not reported

Action ID: 003
Action Name: RECORD OF DECISION
Action Completion date: 09/30/2002
Operable Unit: 04
Contaminated Media : Sediment
Engineering Control: No Action
Contact Name: Not reported
Contact Phone and Ext: Not reported
Event Code Description: Not reported

Action ID: 003
Action Name: RECORD OF DECISION
Action Completion date: 09/30/2002
Operable Unit: 04

Map ID	Site	Database(s)	EPA ID Number

INDIAN HEAD NAVAL SURFACE WARFARE CENTER (Continued) **1000124979**

Contaminated Media : Soil
Engineering Control: No Action
Contact Name: Not reported
Contact Phone and Ext: Not reported
Event Code Description: Not reported

Action ID: 004
Action Name: RECORD OF DECISION
Action Completion date: 12/14/2009
Operable Unit: 06
Contaminated Media : Groundwater
Engineering Control: No Further Action
Contact Name: Not reported
Contact Phone and Ext: Not reported
Event Code Description: Not reported

Action ID: 004
Action Name: RECORD OF DECISION
Action Completion date: 12/14/2009
Operable Unit: 06
Contaminated Media : Sediment
Engineering Control: No Further Action
Contact Name: Not reported
Contact Phone and Ext: Not reported
Event Code Description: Not reported

Action ID: 004
Action Name: RECORD OF DECISION
Action Completion date: 12/14/2009
Operable Unit: 06
Contaminated Media : Soil
Engineering Control: No Further Action
Contact Name: Not reported
Contact Phone and Ext: Not reported
Event Code Description: Not reported

Action ID: 004
Action Name: RECORD OF DECISION
Action Completion date: 12/14/2009
Operable Unit: 06
Contaminated Media : Surface Water
Engineering Control: No Further Action
Contact Name: Not reported
Contact Phone and Ext: Not reported
Event Code Description: Not reported

Action ID: 005
Action Name: RECORD OF DECISION
Action Completion date: 09/29/2005
Operable Unit: 05
Contaminated Media : Groundwater
Engineering Control: Monitoring
Contact Name: Not reported
Contact Phone and Ext: Not reported
Event Code Description: Not reported

Action ID: 005

Map ID	Site	Database(s)	EPA ID Number

INDIAN HEAD NAVAL SURFACE WARFARE CENTER (Continued) **1000124979**

Action Name: RECORD OF DECISION
Action Completion date: 09/29/2005
Operable Unit: 05
Contaminated Media : Soil
Engineering Control: Cap
Contact Name: Not reported
Contact Phone and Ext: Not reported
Event Code Description: Not reported

Action ID: 005
Action Name: RECORD OF DECISION
Action Completion date: 09/29/2005
Operable Unit: 05
Contaminated Media : Soil
Engineering Control: Disposal
Contact Name: Not reported
Contact Phone and Ext: Not reported
Event Code Description: Not reported

Action ID: 005
Action Name: RECORD OF DECISION
Action Completion date: 09/29/2005
Operable Unit: 05
Contaminated Media : Soil
Engineering Control: Excavation
Contact Name: Not reported
Contact Phone and Ext: Not reported
Event Code Description: Not reported

Action ID: 005
Action Name: RECORD OF DECISION
Action Completion date: 09/29/2005
Operable Unit: 05
Contaminated Media : Solid Waste
Engineering Control: Disposal
Contact Name: Not reported
Contact Phone and Ext: Not reported
Event Code Description: Not reported

Action ID: 005
Action Name: RECORD OF DECISION
Action Completion date: 09/29/2005
Operable Unit: 05
Contaminated Media : Solid Waste
Engineering Control: Excavation
Contact Name: Not reported
Contact Phone and Ext: Not reported
Event Code Description: Not reported

Action ID: 005
Action Name: RECORD OF DECISION
Action Completion date: 09/29/2005
Operable Unit: 05
Contaminated Media : Surface Water
Engineering Control: Monitoring
Contact Name: Not reported
Contact Phone and Ext: Not reported

Map ID	Site	Database(s)	EPA ID Number

INDIAN HEAD NAVAL SURFACE WARFARE CENTER (Continued) **1000124979**

Event Code Description: Not reported

Action ID: 006
Action Name: RECORD OF DECISION
Action Completion date: 09/29/2005
Operable Unit: 11
Contaminated Media : Groundwater
Engineering Control: No Further Action
Contact Name: Not reported
Contact Phone and Ext: Not reported
Event Code Description: Not reported

Action ID: 006
Action Name: RECORD OF DECISION
Action Completion date: 09/29/2005
Operable Unit: 11
Contaminated Media : Soil
Engineering Control: No Further Action
Contact Name: Not reported
Contact Phone and Ext: Not reported
Event Code Description: Not reported

Action ID: 007
Action Name: RECORD OF DECISION
Action Completion date: 09/30/2004
Operable Unit: 13
Contaminated Media : Groundwater
Engineering Control: No Further Action
Contact Name: Not reported
Contact Phone and Ext: Not reported
Event Code Description: Not reported

Action ID: 007
Action Name: RECORD OF DECISION
Action Completion date: 09/30/2004
Operable Unit: 13
Contaminated Media : Soil
Engineering Control: No Further Action
Contact Name: Not reported
Contact Phone and Ext: Not reported
Event Code Description: Not reported

Action ID: 008
Action Name: RECORD OF DECISION
Action Completion date: 09/30/2004
Operable Unit: 16
Contaminated Media : Groundwater
Engineering Control: No Further Action
Contact Name: Not reported
Contact Phone and Ext: Not reported
Event Code Description: Not reported

Action ID: 008
Action Name: RECORD OF DECISION
Action Completion date: 09/30/2004
Operable Unit: 16
Contaminated Media : Soil

Map ID	Site	Database(s)	EPA ID Number

INDIAN HEAD NAVAL SURFACE WARFARE CENTER (Continued) **1000124979**

Engineering Control: No Further Action
Contact Name: Not reported
Contact Phone and Ext: Not reported
Event Code Description: Not reported

Action ID: 010
Action Name: RECORD OF DECISION
Action Completion date: 09/30/2011
Operable Unit: 09
Contaminated Media : Sediment
Engineering Control: Disposal
Contact Name: Not reported
Contact Phone and Ext: Not reported
Event Code Description: Not reported

Action ID: 010
Action Name: RECORD OF DECISION
Action Completion date: 09/30/2011
Operable Unit: 09
Contaminated Media : Sediment
Engineering Control: Excavation
Contact Name: Not reported
Contact Phone and Ext: Not reported
Event Code Description: Not reported

Action ID: 010
Action Name: RECORD OF DECISION
Action Completion date: 09/30/2011
Operable Unit: 09
Contaminated Media : Sediment
Engineering Control: Wetland Restoration
Contact Name: Not reported
Contact Phone and Ext: Not reported
Event Code Description: Not reported

Action ID: 010
Action Name: RECORD OF DECISION
Action Completion date: 09/30/2011
Operable Unit: 09
Contaminated Media : Soil
Engineering Control: Disposal
Contact Name: Not reported
Contact Phone and Ext: Not reported
Event Code Description: Not reported

Action ID: 010
Action Name: RECORD OF DECISION
Action Completion date: 09/30/2011
Operable Unit: 09
Contaminated Media : Soil
Engineering Control: Excavation
Contact Name: Not reported
Contact Phone and Ext: Not reported
Event Code Description: Not reported

Action ID: 010
Action Name: RECORD OF DECISION

Map ID	Site	Database(s)	EPA ID Number

INDIAN HEAD NAVAL SURFACE WARFARE CENTER (Continued) **1000124979**

Action Completion date: 09/30/2011
Operable Unit: 09
Contaminated Media : Soil
Engineering Control: No Further Action
Contact Name: Not reported
Contact Phone and Ext: Not reported
Event Code Description: Not reported

Action ID: 010
Action Name: RECORD OF DECISION
Action Completion date: 09/30/2011
Operable Unit: 09
Contaminated Media : Surface Water
Engineering Control: No Action
Contact Name: Not reported
Contact Phone and Ext: Not reported
Event Code Description: Not reported

Action ID: 011
Action Name: RECORD OF DECISION
Action Completion date: 09/29/2005
Operable Unit: 10
Contaminated Media : Soil
Engineering Control: No Further Action
Contact Name: Not reported
Contact Phone and Ext: Not reported
Event Code Description: Not reported

Action ID: 014
Action Name: RECORD OF DECISION
Action Completion date: 09/27/2007
Operable Unit: 01
Contaminated Media : Groundwater
Engineering Control: Enhanced In-Situ Bioremediation: Hydrogen Enhanced
Contact Name: Not reported
Contact Phone and Ext: Not reported
Event Code Description: Not reported

Action ID: 014
Action Name: RECORD OF DECISION
Action Completion date: 09/27/2007
Operable Unit: 01
Contaminated Media : Groundwater
Engineering Control: Enhanced In-Situ Bioremediation: Oxygen Addition
Contact Name: Not reported
Contact Phone and Ext: Not reported
Event Code Description: Not reported

Action ID: 014
Action Name: RECORD OF DECISION
Action Completion date: 09/27/2007
Operable Unit: 01
Contaminated Media : Groundwater
Engineering Control: Monitoring
Contact Name: Not reported
Contact Phone and Ext: Not reported
Event Code Description: Not reported

Map ID	Site	Database(s)	EPA ID Number

INDIAN HEAD NAVAL SURFACE WARFARE CENTER (Continued) **1000124979**

Action ID: 014
Action Name: RECORD OF DECISION
Action Completion date: 09/27/2007
Operable Unit: 01
Contaminated Media : Groundwater
Engineering Control: Natural Attenuation
Contact Name: Not reported
Contact Phone and Ext: Not reported
Event Code Description: Not reported

Action ID: 015
Action Name: RECORD OF DECISION
Action Completion date: 01/13/2010
Operable Unit: 14
Contaminated Media : Groundwater
Engineering Control: Chemical Reduction, (N.O.S.)
Contact Name: Not reported
Contact Phone and Ext: Not reported
Event Code Description: Not reported

Action ID: 015
Action Name: RECORD OF DECISION
Action Completion date: 01/13/2010
Operable Unit: 14
Contaminated Media : Groundwater
Engineering Control: Monitoring
Contact Name: Not reported
Contact Phone and Ext: Not reported
Event Code Description: Not reported

Action ID: 015
Action Name: RECORD OF DECISION
Action Completion date: 01/13/2010
Operable Unit: 14
Contaminated Media : Groundwater
Engineering Control: Natural Attenuation
Contact Name: Not reported
Contact Phone and Ext: Not reported
Event Code Description: Not reported

Action ID: 015
Action Name: RECORD OF DECISION
Action Completion date: 01/13/2010
Operable Unit: 14
Contaminated Media : Groundwater
Engineering Control: Sampling
Contact Name: Not reported
Contact Phone and Ext: Not reported
Event Code Description: Not reported

Action ID: 016
Action Name: RECORD OF DECISION
Action Completion date: 09/18/2009
Operable Unit: 12
Contaminated Media : Groundwater
Engineering Control: No Action
Contact Name: Not reported

Map ID	Site	Database(s)	EPA ID Number

INDIAN HEAD NAVAL SURFACE WARFARE CENTER (Continued) **1000124979**

Contact Phone and Ext: Not reported
Event Code Description: Not reported

Action ID: 016
Action Name: RECORD OF DECISION
Action Completion date: 09/18/2009
Operable Unit: 12
Contaminated Media : Sediment
Engineering Control: Monitoring
Contact Name: Not reported
Contact Phone and Ext: Not reported
Event Code Description: Not reported

Action ID: 016
Action Name: RECORD OF DECISION
Action Completion date: 09/18/2009
Operable Unit: 12
Contaminated Media : Sediment
Engineering Control: Revegetation
Contact Name: Not reported
Contact Phone and Ext: Not reported
Event Code Description: Not reported

Action ID: 016
Action Name: RECORD OF DECISION
Action Completion date: 09/18/2009
Operable Unit: 12
Contaminated Media : Sediment
Engineering Control: Shoreline Stabilization
Contact Name: Not reported
Contact Phone and Ext: Not reported
Event Code Description: Not reported

Action ID: 016
Action Name: RECORD OF DECISION
Action Completion date: 09/18/2009
Operable Unit: 12
Contaminated Media : Soil
Engineering Control: Monitoring
Contact Name: Not reported
Contact Phone and Ext: Not reported
Event Code Description: Not reported

Action ID: 016
Action Name: RECORD OF DECISION
Action Completion date: 09/18/2009
Operable Unit: 12
Contaminated Media : Soil
Engineering Control: No Further Action
Contact Name: Not reported
Contact Phone and Ext: Not reported
Event Code Description: Not reported

Action ID: 016
Action Name: RECORD OF DECISION
Action Completion date: 09/18/2009
Operable Unit: 12

Map ID	Site	Database(s)	EPA ID Number

INDIAN HEAD NAVAL SURFACE WARFARE CENTER (Continued) **1000124979**

Contaminated Media : Soil
Engineering Control: Revegetation
Contact Name: Not reported
Contact Phone and Ext: Not reported
Event Code Description: Not reported

Action ID: 016
Action Name: RECORD OF DECISION
Action Completion date: 09/18/2009
Operable Unit: 12
Contaminated Media : Soil
Engineering Control: Slope Stabilization
Contact Name: Not reported
Contact Phone and Ext: Not reported
Event Code Description: Not reported

Action ID: 016
Action Name: RECORD OF DECISION
Action Completion date: 09/18/2009
Operable Unit: 12
Contaminated Media : Soil
Engineering Control: Soil Cover
Contact Name: Not reported
Contact Phone and Ext: Not reported
Event Code Description: Not reported

Action ID: 016
Action Name: RECORD OF DECISION
Action Completion date: 09/18/2009
Operable Unit: 12
Contaminated Media : Solid Waste
Engineering Control: Monitoring
Contact Name: Not reported
Contact Phone and Ext: Not reported
Event Code Description: Not reported

Action ID: 016
Action Name: RECORD OF DECISION
Action Completion date: 09/18/2009
Operable Unit: 12
Contaminated Media : Solid Waste
Engineering Control: Revegetation
Contact Name: Not reported
Contact Phone and Ext: Not reported
Event Code Description: Not reported

Action ID: 016
Action Name: RECORD OF DECISION
Action Completion date: 09/18/2009
Operable Unit: 12
Contaminated Media : Solid Waste
Engineering Control: Slope Stabilization
Contact Name: Not reported
Contact Phone and Ext: Not reported
Event Code Description: Not reported

Action ID: 016

Map ID	Site	Database(s)	EPA ID Number

INDIAN HEAD NAVAL SURFACE WARFARE CENTER (Continued) **1000124979**

Action Name: RECORD OF DECISION
Action Completion date: 09/18/2009
Operable Unit: 12
Contaminated Media : Solid Waste
Engineering Control: Soil Cover
Contact Name: Not reported
Contact Phone and Ext: Not reported
Event Code Description: Not reported

Action ID: 016
Action Name: RECORD OF DECISION
Action Completion date: 09/18/2009
Operable Unit: 12
Contaminated Media : Surface Water
Engineering Control: No Action
Contact Name: Not reported
Contact Phone and Ext: Not reported
Event Code Description: Not reported

Action ID: 017
Action Name: RECORD OF DECISION
Action Completion date: 09/30/2011
Operable Unit: 15
Contaminated Media : Groundwater
Engineering Control: Monitoring
Contact Name: Not reported
Contact Phone and Ext: Not reported
Event Code Description: Not reported

Action ID: 017
Action Name: RECORD OF DECISION
Action Completion date: 09/30/2011
Operable Unit: 15
Contaminated Media : Soil
Engineering Control: Monitoring
Contact Name: Not reported
Contact Phone and Ext: Not reported
Event Code Description: Not reported

Action ID: 017
Action Name: RECORD OF DECISION
Action Completion date: 09/30/2011
Operable Unit: 15
Contaminated Media : Soil
Engineering Control: Revegetation
Contact Name: Not reported
Contact Phone and Ext: Not reported
Event Code Description: Not reported

Action ID: 017
Action Name: RECORD OF DECISION
Action Completion date: 09/30/2011
Operable Unit: 15
Contaminated Media : Soil
Engineering Control: Soil Cover
Contact Name: Not reported
Contact Phone and Ext: Not reported

Map ID	Site	Database(s)	EPA ID Number

INDIAN HEAD NAVAL SURFACE WARFARE CENTER (Continued) **1000124979**

Event Code Description: Not reported

Action ID: 017
Action Name: RECORD OF DECISION
Action Completion date: 09/30/2011
Operable Unit: 15
Contaminated Media : Soil
Engineering Control: Surface Drainage Control
Contact Name: Not reported
Contact Phone and Ext: Not reported
Event Code Description: Not reported

Action ID: 021
Action Name: RECORD OF DECISION
Action Completion date: 09/30/2011
Operable Unit: 22
Contaminated Media : Debris
Engineering Control: Recycling
Contact Name: Not reported
Contact Phone and Ext: Not reported
Event Code Description: Not reported

Action ID: 021
Action Name: RECORD OF DECISION
Action Completion date: 09/30/2011
Operable Unit: 22
Contaminated Media : Groundwater
Engineering Control: Monitoring
Contact Name: Not reported
Contact Phone and Ext: Not reported
Event Code Description: Not reported

Action ID: 021
Action Name: RECORD OF DECISION
Action Completion date: 09/30/2011
Operable Unit: 22
Contaminated Media : Groundwater
Engineering Control: Sampling
Contact Name: Not reported
Contact Phone and Ext: Not reported
Event Code Description: Not reported

Action ID: 021
Action Name: RECORD OF DECISION
Action Completion date: 09/30/2011
Operable Unit: 22
Contaminated Media : Solid Waste
Engineering Control: Operations & Maintenance (O&M)
Contact Name: Not reported
Contact Phone and Ext: Not reported
Event Code Description: Not reported

US INST CONTROL:
EPA ID: MD7170024684
Site ID: 0300430
Name: INDIAN HEAD NAVAL SURFACE WARFARE CENTER

Map ID	Site	Database(s)	EPA ID Number

INDIAN HEAD NAVAL SURFACE WARFARE CENTER (Continued) **1000124979**

Action Name: RECORD OF DECISION
Address: 201 INDIAN HEAD HIGHWAY
INDIAN HEAD, MD 20640
EPA Region: 03
County: CHARLES
Event Code: Not reported
Inst. Control: Base use plan change
Actual Date: 09/30/2004
Complet. Date: 09/30/2004
Operable Unit: 02
Contaminated Media : Groundwater
Contact Name : Not reported
Contact Phone and Ext : Not reported
Event Code Description: Not reported

EPA ID: MD7170024684
Site ID: 0300430
Name: INDIAN HEAD NAVAL SURFACE WARFARE CENTER
Action Name: RECORD OF DECISION
Address: 201 INDIAN HEAD HIGHWAY
INDIAN HEAD, MD 20640
EPA Region: 03
County: CHARLES
Event Code: Not reported
Inst. Control: Base use plan change
Actual Date: 09/30/2004
Complet. Date: 09/30/2004
Operable Unit: 02
Contaminated Media : Soil
Contact Name : Not reported
Contact Phone and Ext : Not reported
Event Code Description: Not reported

EPA ID: MD7170024684
Site ID: 0300430
Name: INDIAN HEAD NAVAL SURFACE WARFARE CENTER
Action Name: RECORD OF DECISION
Address: 201 INDIAN HEAD HIGHWAY
INDIAN HEAD, MD 20640
EPA Region: 03
County: CHARLES
Event Code: Not reported
Inst. Control: Base use plan change
Actual Date: 09/30/2004
Complet. Date: 09/30/2004
Operable Unit: 02
Contaminated Media : Solid Waste
Contact Name : Not reported
Contact Phone and Ext : Not reported
Event Code Description: Not reported

EPA ID: MD7170024684
Site ID: 0300430
Name: INDIAN HEAD NAVAL SURFACE WARFARE CENTER
Action Name: RECORD OF DECISION
Address: 201 INDIAN HEAD HIGHWAY
INDIAN HEAD, MD 20640

Map ID	Site	Database(s)	EPA ID Number

INDIAN HEAD NAVAL SURFACE WARFARE CENTER (Continued) **1000124979**

EPA Region: 03
County: CHARLES
Event Code: Not reported
Inst. Control: Covenant
Actual Date: 09/30/2005
Complet. Date: 09/29/2005
Operable Unit: 05
Contaminated Media : Groundwater
Contact Name : Not reported
Contact Phone and Ext : Not reported
Event Code Description: Not reported

EPA ID: MD7170024684
Site ID: 0300430
Name: INDIAN HEAD NAVAL SURFACE WARFARE CENTER
Action Name: RECORD OF DECISION
Address: 201 INDIAN HEAD HIGHWAY
INDIAN HEAD, MD 20640
EPA Region: 03
County: CHARLES
Event Code: Not reported
Inst. Control: Covenant
Actual Date: 09/30/2005
Complet. Date: 09/29/2005
Operable Unit: 05
Contaminated Media : Soil
Contact Name : Not reported
Contact Phone and Ext : Not reported
Event Code Description: Not reported

EPA ID: MD7170024684
Site ID: 0300430
Name: INDIAN HEAD NAVAL SURFACE WARFARE CENTER
Action Name: RECORD OF DECISION
Address: 201 INDIAN HEAD HIGHWAY
INDIAN HEAD, MD 20640
EPA Region: 03
County: CHARLES
Event Code: Not reported
Inst. Control: Land Use Restriction
Actual Date: 09/30/2011
Complet. Date: 09/30/2011
Operable Unit: 09
Contaminated Media : Soil
Contact Name : Not reported
Contact Phone and Ext : Not reported
Event Code Description: Not reported

EPA ID: MD7170024684
Site ID: 0300430
Name: INDIAN HEAD NAVAL SURFACE WARFARE CENTER
Action Name: RECORD OF DECISION
Address: 201 INDIAN HEAD HIGHWAY
INDIAN HEAD, MD 20640
EPA Region: 03
County: CHARLES
Event Code: Not reported

Map ID	Site	Database(s)	EPA ID Number

INDIAN HEAD NAVAL SURFACE WARFARE CENTER (Continued) **1000124979**

Inst. Control: Institutional Controls, (N.O.S.)
Actual Date: 09/28/2007
Complet. Date: 09/27/2007
Operable Unit: 01
Contaminated Media : Groundwater
Contact Name : Not reported
Contact Phone and Ext : Not reported
Event Code Description: Not reported

EPA ID: MD7170024684
Site ID: 0300430
Name: INDIAN HEAD NAVAL SURFACE WARFARE CENTER
Action Name: RECORD OF DECISION
Address: 201 INDIAN HEAD HIGHWAY
INDIAN HEAD, MD 20640
EPA Region: 03
County: CHARLES
Event Code: Not reported
Inst. Control: Building, Demolition, or Excavation Regulation
Actual Date: 01/13/2010
Complet. Date: 01/13/2010
Operable Unit: 14
Contaminated Media : Groundwater
Contact Name : Not reported
Contact Phone and Ext : Not reported
Event Code Description: Not reported

EPA ID: MD7170024684
Site ID: 0300430
Name: INDIAN HEAD NAVAL SURFACE WARFARE CENTER
Action Name: RECORD OF DECISION
Address: 201 INDIAN HEAD HIGHWAY
INDIAN HEAD, MD 20640
EPA Region: 03
County: CHARLES
Event Code: Not reported
Inst. Control: Groundwater use/well drilling regulation
Actual Date: 01/13/2010
Complet. Date: 01/13/2010
Operable Unit: 14
Contaminated Media : Groundwater
Contact Name : Not reported
Contact Phone and Ext : Not reported
Event Code Description: Not reported

EPA ID: MD7170024684
Site ID: 0300430
Name: INDIAN HEAD NAVAL SURFACE WARFARE CENTER
Action Name: RECORD OF DECISION
Address: 201 INDIAN HEAD HIGHWAY
INDIAN HEAD, MD 20640
EPA Region: 03
County: CHARLES
Event Code: Not reported
Inst. Control: Institutional Controls, (N.O.S.)
Actual Date: 01/13/2010
Complet. Date: 01/13/2010

Map ID	Site	Database(s)	EPA ID Number

INDIAN HEAD NAVAL SURFACE WARFARE CENTER (Continued) **1000124979**

Operable Unit: 14
Contaminated Media : Groundwater
Contact Name : Not reported
Contact Phone and Ext : Not reported
Event Code Description: Not reported

EPA ID: MD7170024684
Site ID: 0300430
Name: INDIAN HEAD NAVAL SURFACE WARFARE CENTER
Action Name: RECORD OF DECISION
Address: 201 INDIAN HEAD HIGHWAY
INDIAN HEAD, MD 20640
EPA Region: 03
County: CHARLES
Event Code: Not reported
Inst. Control: Groundwater use/well drilling regulation
Actual Date: 09/30/2009
Complet. Date: 09/18/2009
Operable Unit: 12
Contaminated Media : Groundwater
Contact Name : Not reported
Contact Phone and Ext : Not reported
Event Code Description: Not reported

EPA ID: MD7170024684
Site ID: 0300430
Name: INDIAN HEAD NAVAL SURFACE WARFARE CENTER
Action Name: RECORD OF DECISION
Address: 201 INDIAN HEAD HIGHWAY
INDIAN HEAD, MD 20640
EPA Region: 03
County: CHARLES
Event Code: Not reported
Inst. Control: Building, demolition, or excavation regulation
Actual Date: 09/30/2009
Complet. Date: 09/18/2009
Operable Unit: 12
Contaminated Media : Sediment
Contact Name : Not reported
Contact Phone and Ext : Not reported
Event Code Description: Not reported

EPA ID: MD7170024684
Site ID: 0300430
Name: INDIAN HEAD NAVAL SURFACE WARFARE CENTER
Action Name: RECORD OF DECISION
Address: 201 INDIAN HEAD HIGHWAY
INDIAN HEAD, MD 20640
EPA Region: 03
County: CHARLES
Event Code: Not reported
Inst. Control: Land Use Restriction
Actual Date: 09/30/2009
Complet. Date: 09/18/2009
Operable Unit: 12
Contaminated Media : Sediment
Contact Name : Not reported

Map ID	Site	Database(s)	EPA ID Number

INDIAN HEAD NAVAL SURFACE WARFARE CENTER (Continued) **1000124979**

Contact Phone and Ext : Not reported
Event Code Description: Not reported

EPA ID: MD7170024684
Site ID: 0300430
Name: INDIAN HEAD NAVAL SURFACE WARFARE CENTER
Action Name: RECORD OF DECISION
Address: 201 INDIAN HEAD HIGHWAY
INDIAN HEAD, MD 20640
EPA Region: 03
County: CHARLES
Event Code: Not reported
Inst. Control: Recreational Restriction
Actual Date: 09/30/2009
Complet. Date: 09/18/2009
Operable Unit: 12
Contaminated Media : Sediment
Contact Name : Not reported
Contact Phone and Ext : Not reported
Event Code Description: Not reported

EPA ID: MD7170024684
Site ID: 0300430
Name: INDIAN HEAD NAVAL SURFACE WARFARE CENTER
Action Name: RECORD OF DECISION
Address: 201 INDIAN HEAD HIGHWAY
INDIAN HEAD, MD 20640
EPA Region: 03
County: CHARLES
Event Code: Not reported
Inst. Control: Swimming Restriction
Actual Date: 09/30/2009
Complet. Date: 09/18/2009
Operable Unit: 12
Contaminated Media : Sediment
Contact Name : Not reported
Contact Phone and Ext : Not reported
Event Code Description: Not reported

EPA ID: MD7170024684
Site ID: 0300430
Name: INDIAN HEAD NAVAL SURFACE WARFARE CENTER
Action Name: RECORD OF DECISION
Address: 201 INDIAN HEAD HIGHWAY
INDIAN HEAD, MD 20640
EPA Region: 03
County: CHARLES
Event Code: Not reported
Inst. Control: Zoning regulation
Actual Date: 09/30/2009
Complet. Date: 09/18/2009
Operable Unit: 12
Contaminated Media : Sediment
Contact Name : Not reported
Contact Phone and Ext : Not reported
Event Code Description: Not reported

Map ID	Site	Database(s)	EPA ID Number

INDIAN HEAD NAVAL SURFACE WARFARE CENTER (Continued) **1000124979**

EPA ID: MD7170024684
Site ID: 0300430
Name: INDIAN HEAD NAVAL SURFACE WARFARE CENTER
Action Name: RECORD OF DECISION
Address: 201 INDIAN HEAD HIGHWAY
INDIAN HEAD, MD 20640
EPA Region: 03
County: CHARLES
Event Code: Not reported
Inst. Control: Building, demolition, or excavation regulation
Actual Date: 09/30/2009
Complet. Date: 09/18/2009
Operable Unit: 12
Contaminated Media : Soil
Contact Name : Not reported
Contact Phone and Ext : Not reported
Event Code Description: Not reported

EPA ID: MD7170024684
Site ID: 0300430
Name: INDIAN HEAD NAVAL SURFACE WARFARE CENTER
Action Name: RECORD OF DECISION
Address: 201 INDIAN HEAD HIGHWAY
INDIAN HEAD, MD 20640
EPA Region: 03
County: CHARLES
Event Code: Not reported
Inst. Control: Land Use Restriction
Actual Date: 09/30/2009
Complet. Date: 09/18/2009
Operable Unit: 12
Contaminated Media : Soil
Contact Name : Not reported
Contact Phone and Ext : Not reported
Event Code Description: Not reported

EPA ID: MD7170024684
Site ID: 0300430
Name: INDIAN HEAD NAVAL SURFACE WARFARE CENTER
Action Name: RECORD OF DECISION
Address: 201 INDIAN HEAD HIGHWAY
INDIAN HEAD, MD 20640
EPA Region: 03
County: CHARLES
Event Code: Not reported
Inst. Control: Zoning regulation
Actual Date: 09/30/2009
Complet. Date: 09/18/2009
Operable Unit: 12
Contaminated Media : Soil
Contact Name : Not reported
Contact Phone and Ext : Not reported
Event Code Description: Not reported

EPA ID: MD7170024684
Site ID: 0300430
Name: INDIAN HEAD NAVAL SURFACE WARFARE CENTER

Map ID	Site	Database(s)	EPA ID Number

INDIAN HEAD NAVAL SURFACE WARFARE CENTER (Continued) **1000124979**

Action Name: RECORD OF DECISION
Address: 201 INDIAN HEAD HIGHWAY
INDIAN HEAD, MD 20640
EPA Region: 03
County: CHARLES
Event Code: Not reported
Inst. Control: Building, demolition, or excavation regulation
Actual Date: 09/30/2009
Complet. Date: 09/18/2009
Operable Unit: 12
Contaminated Media : Solid Waste
Contact Name : Not reported
Contact Phone and Ext : Not reported
Event Code Description: Not reported

EPA ID: MD7170024684
Site ID: 0300430
Name: INDIAN HEAD NAVAL SURFACE WARFARE CENTER
Action Name: RECORD OF DECISION
Address: 201 INDIAN HEAD HIGHWAY
INDIAN HEAD, MD 20640
EPA Region: 03
County: CHARLES
Event Code: Not reported
Inst. Control: Land Use Restriction
Actual Date: 09/30/2009
Complet. Date: 09/18/2009
Operable Unit: 12
Contaminated Media : Solid Waste
Contact Name : Not reported
Contact Phone and Ext : Not reported
Event Code Description: Not reported

EPA ID: MD7170024684
Site ID: 0300430
Name: INDIAN HEAD NAVAL SURFACE WARFARE CENTER
Action Name: RECORD OF DECISION
Address: 201 INDIAN HEAD HIGHWAY
INDIAN HEAD, MD 20640
EPA Region: 03
County: CHARLES
Event Code: Not reported
Inst. Control: Zoning regulation
Actual Date: 09/30/2009
Complet. Date: 09/18/2009
Operable Unit: 12
Contaminated Media : Solid Waste
Contact Name : Not reported
Contact Phone and Ext : Not reported
Event Code Description: Not reported

EPA ID: MD7170024684
Site ID: 0300430
Name: INDIAN HEAD NAVAL SURFACE WARFARE CENTER
Action Name: RECORD OF DECISION
Address: 201 INDIAN HEAD HIGHWAY
INDIAN HEAD, MD 20640

Map ID	Site	Database(s)	EPA ID Number

INDIAN HEAD NAVAL SURFACE WARFARE CENTER (Continued) **1000124979**

EPA Region: 03
County: CHARLES
Event Code: Not reported
Inst. Control: Groundwater use/well drilling regulation
Actual Date: 09/30/2011
Complet. Date: 09/30/2011
Operable Unit: 15
Contaminated Media : Groundwater
Contact Name : Not reported
Contact Phone and Ext : Not reported
Event Code Description: Not reported

EPA ID: MD7170024684
Site ID: 0300430
Name: INDIAN HEAD NAVAL SURFACE WARFARE CENTER
Action Name: RECORD OF DECISION
Address: 201 INDIAN HEAD HIGHWAY
INDIAN HEAD, MD 20640
EPA Region: 03
County: CHARLES
Event Code: Not reported
Inst. Control: Land Use Restriction
Actual Date: 09/30/2011
Complet. Date: 09/30/2011
Operable Unit: 15
Contaminated Media : Soil
Contact Name : Not reported
Contact Phone and Ext : Not reported
Event Code Description: Not reported

EPA ID: MD7170024684
Site ID: 0300430
Name: INDIAN HEAD NAVAL SURFACE WARFARE CENTER
Action Name: RECORD OF DECISION
Address: 201 INDIAN HEAD HIGHWAY
INDIAN HEAD, MD 20640
EPA Region: 03
County: CHARLES
Event Code: Not reported
Inst. Control: Groundwater use/well drilling regulation
Actual Date: 09/30/2011
Complet. Date: 09/30/2011
Operable Unit: 22
Contaminated Media : Groundwater
Contact Name : Not reported
Contact Phone and Ext : Not reported
Event Code Description: Not reported

EPA ID: MD7170024684
Site ID: 0300430
Name: INDIAN HEAD NAVAL SURFACE WARFARE CENTER
Action Name: RECORD OF DECISION
Address: 201 INDIAN HEAD HIGHWAY
INDIAN HEAD, MD 20640
EPA Region: 03
County: CHARLES
Event Code: Not reported

Map ID	Site	Database(s)	EPA ID Number

INDIAN HEAD NAVAL SURFACE WARFARE CENTER (Continued) **1000124979**

Inst. Control: Access Restriction, Fencing
Actual Date: 09/30/2011
Complet. Date: 09/30/2011
Operable Unit: 22
Contaminated Media : Solid Waste
Contact Name : Not reported
Contact Phone and Ext : Not reported
Event Code Description: Not reported

EPA ID: MD7170024684
Site ID: 0300430
Name: INDIAN HEAD NAVAL SURFACE WARFARE CENTER
Action Name: RECORD OF DECISION
Address: 201 INDIAN HEAD HIGHWAY
INDIAN HEAD, MD 20640
EPA Region: 03
County: CHARLES
Event Code: Not reported
Inst. Control: Building, demolition, or excavation regulation
Actual Date: 09/30/2011
Complet. Date: 09/30/2011
Operable Unit: 22
Contaminated Media : Solid Waste
Contact Name : Not reported
Contact Phone and Ext : Not reported
Event Code Description: Not reported

EPA ID: MD7170024684
Site ID: 0300430
Name: INDIAN HEAD NAVAL SURFACE WARFARE CENTER
Action Name: RECORD OF DECISION
Address: 201 INDIAN HEAD HIGHWAY
INDIAN HEAD, MD 20640
EPA Region: 03
County: CHARLES
Event Code: Not reported
Inst. Control: Land Use Restriction
Actual Date: 09/30/2011
Complet. Date: 09/30/2011
Operable Unit: 22
Contaminated Media : Solid Waste
Contact Name : Not reported
Contact Phone and Ext : Not reported
Event Code Description: Not reported

ROD:
Full-text of USEPA Record of Decision(s) is available from EDR.

Map ID	Site	Database(s)	EPA ID Number
DOD	**NAVAL SURFACE WARFARE CENTER, INDIAN HEAD DIVISION**	**DOD**	**CUSA134507**
Region			**N/A**

NAVAL SURFACE WARFARE CEN (County), MD

DOD:

Feature 1:	Navy DOD
Feature 2:	Not reported
Feature 3:	Not reported
URL:	Not reported
Name 1:	Naval Surface Warfare Center, Indian Head Division
Name 2:	Not reported
Name 3:	Not reported
State:	MD
DOD Site:	Yes
Tile name:	MDCHARLES

Count: 34 records

FOCUS MAP 74 ORPHAN SUMMARY

City	EDR ID	Site Name	Site Address	Zip	Database(s)
COUNTY	S121391024		61 ROUTE 228	20640	MD LEAD
FAIRFAX	S104407228	VDOT - RTES 1 & 95	INTERSECTION ROUTE 1 & I-95 N	22079	VA LUST
FAIRFAX COUNTY	S108929693	FT BELVOIR/LOWER POT WTP VA0025364	FT BELVOIR PUMP STATION		VA SPILLS
FAIRFAX COUNTY	S109122692	FT BELVOIR	BUILDING 1416		VA SPILLS
FAIRFAX COUNTY	S106239830	I95 NORTHBOUND (FORT BELVOIR EXIT)	I95 NORTHBOUND (FORT BELVOIR EXIT		VA SPILLS
GLYMONT	S102530375	GLYMONT MEDICAL CENTER	RT 225 BOX 50	20640	MD HIST LUST
INDIAN HEAD	U004066094	BAUSERMAN SERVICES, INC.	ROUTE 1- BOX 102	20640	MD UST
INDIAN HEAD	S104631295	INDIAN HEAD GULF	RT. 21	20640	MD HIST UST
INDIAN HEAD	S104637562	ST. MARY, STAR OF THE SEA CHURCH	ROUTE 210 & GREEN MEADOWS DRIVE	20640	MD HIST UST
INDIAN HEAD	S104631200	DSH 064	RT 210 AND GLYMONT RD.	20640	MD HIST UST
INDIAN HEAD	U004013118	INDIAN HEAD GULF	ROUTE 210	20640	MD UST
INDIAN HEAD	1012149295	RIVERVIEW VILLAGE PHASE II	RT 210 SOUTH RIGHT OF TUREN ON STARK AVE	20640	FINDS, ECHO
INDIAN HEAD	S101517400	INDIAN HEAD NAVAL SURFACE WARFARE CENTER	RT 210	20640	MD SHWS
INDIAN HEAD	1008191400	U.S. NAVAL ORDNANCE STATION	ROUTE 210	20640	HIST FTTS
INDIAN HEAD	S104637723	SHERIFF OUTPOST - INDIAN HEAD	ROUTE 210 & INDIAN HEAD HWY	20640	MD HIST UST
INDIAN HEAD	S104631202	INDIAN HEAD SUNOCO	RT. 210	20640	MD HIST UST
INDIAN HEAD	1018131414	INDIAN HEAD DIVISION, NAVAL SURFACE	RTE 210 MARYLAND	20640	DOCKET HWC
INDIAN HEAD	S120664362	NAVAL SUPPORT FACILITY INDIAN HEAD	RTE 210	20640	NJ MANIFEST
INDIAN HEAD	1010010977	U.S. NAVAL ORDNANCE STATION	ROUTE 210	20640	FTTS
INDIAN HEAD	S104637699	INDIAN HEAD ELEMENTARY	ROUTE 210	20640	MD HIST UST
INDIAN HEAD	S104637706	GENERAL SMALLWOOD MIDDLE SCHOOL	ROUTE 210	20640	MD HIST UST
INDIAN HEAD	1001708161	LACKEY HIGH SCHOOL	ROUTE 224	20640	MD HIST UST
INDIAN HEAD	U004068357	LEE'S MARKET	ROUTE 225	20640	MD UST
INDIAN HEAD	S104637587	LEE'S MARKET	ROUTE 225	20640	MD HIST UST
INDIAN HEAD	U004013519	MS. MARY WOOD	ROUTE 245 & POORHOUSE ROAD	20640	MD UST
INDIAN HEAD	S104631270	GOOSE BAY AGGREGATES, INC.	BOX 452R, ROUTE 224	20640	MD HIST UST
INDIAN HEAD	U004274508	INDIAN HEAD HIGHWAY SALT DOME	INTERSECTION OF INDIAN HEAD HWY (MD 210) AND HAWTHORNE RD (M	20640	MD UST
INDIAN HEAD	S120926378	PISGAH	MD RTE 425	20640	MD SWF/LF
LA PLATA	1000277766	LAPLATA CLEANERS	RTE 301	20640	RCRA-SQG
LORTON	1007151910	WALNUT GROVE TRAILER PARK	RTE 3 & WALNUT GROVE RD	22079	ICIS, FINDS, ECHO
LORTON	2017006764	9888 BELVOIR VIEW PL	9888 BELVOIR VIEW PL	22079	HMIRS
MASON SPRINGS	S104637656	MATTAWOMAN TREATMENT PLANT	ROUTE 2	20640	MD HIST UST
PISGAH	S120617724	MATTAWOMAN CREEK	NORTH OF ROUTE 225 AND ROUTE 224; 0.6 MILES PAST CORNER OF G	20640	MD LRP
POMONKEY	U004066072	NAVAL RESEARCH LAB. POMONKEY FIELD SITE	STATE ROUTE 225/BUMPY OAK ROAD	20640	MD UST

Focus Map 75

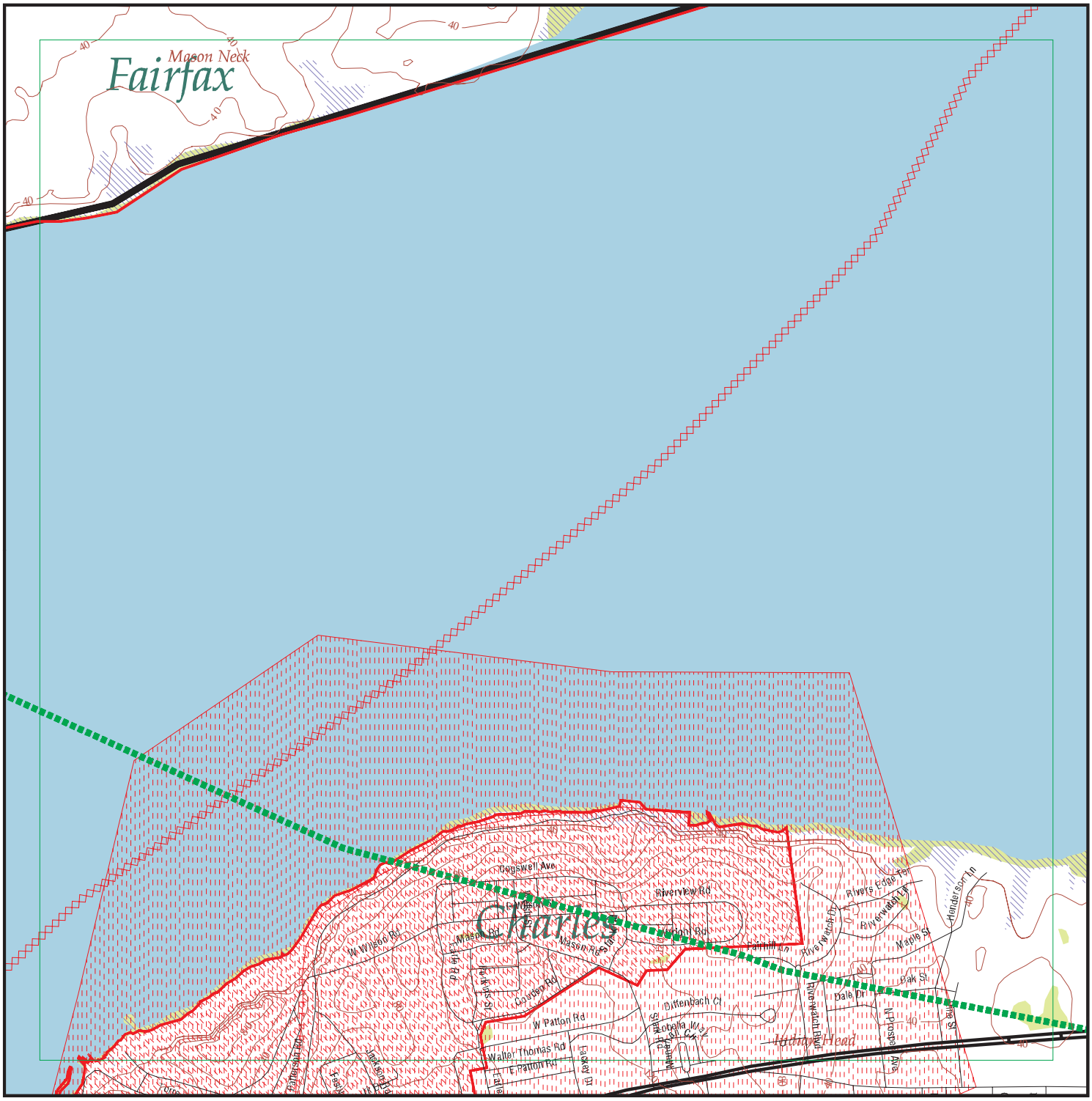
Mason Neck
Fairfax
Charles
Ridgewell Ave
Riverview Rd
Mason Rd
Mason Neck Blvd
Old Mill Rd
Old Mill Rd
Old Wilson Rd
Old Wilson Rd
Coulbert Rd
W Patton Rd
E Patton Rd
Walter Thomas Rd
Dikenbach Ct
Lobelia Way
Pohick Creek
Pohick Creek
Pohick Creek

FOCUS MAP 75 SUMMARY

Database	Total Plotted
FEDERAL RECORDS	
NPL	1
Proposed NPL	0
Delisted NPL	0
NPL LIENS	0
SEMS	1
SEMS-ARCHIVE	0
LIENS 2	0
CORRACTS	0
RCRA-TSDF	0
RCRA-LQG	0
RCRA-SQG	0
RCRA-CESQG	0
RCRA NonGen / NLR	0
US ENG CONTROLS	1
US INST CONTROL	1
ERNS	0
HMIRS	0
DOT OPS	0
US CDL	0
US BROWNFIELDS	0
DOD	1
FUDS	0
LUCIS	0
CONSENT	0
ROD	1
UMTRA	0
DEBRIS REGION 9	0
ODI	0
US MINES	0
TRIS	0
TSCA	0
FTTS	0
HIST FTTS	0
SSTS	0
ICIS	0
PADS	0
MLTS	0
RADINFO	0
FINDS	0
RAATS	0
RMP	0
COAL ASH EPA	0
ABANDONED MINES	0
LEAD SMELTERS	0
FEDERAL FACILITY	0
FEMA UST	0
ECHO	0
FUELS PROGRAM	0

FOCUS MAP 75 SUMMARY

Database	Total Plotted
DOCKET HWC	0
UXO	0
FUSRAP	0
COAL ASH DOE	0
2020 COR ACTION	0
PRP	0
EPA WATCH LIST	0
US FIN ASSUR	0
PCB TRANSFORMER	0
US HIST CDL	0
SCRD DRYCLEANERS	0
IHS OPEN DUMPS	0
US AIRS	0

STATE AND LOCAL RECORDS

VA SHWS	N/A
MD SHWS	N/A
VA SWF/LF	0
MD SWF/LF	0
VA UIC	0
MD UIC	0
MD SWRCY	0
VA LUST	0
VA LTANKS	0
MD OCPCASES	0
MD HIST LUST	0
VA UST	0
MD UST	0
MD HIST UST	0
VA AST	0
MD AST	0
VA SPILLS	0
VA ENG CONTROLS	0
MD ENG CONTROLS	0
VA INST CONTROL	0
MD INST CONTROL	0
VA VCP	0
MD VCP	0
VA DRYCLEANERS	0
MD DRYCLEANERS	0
VA BROWNFIELDS	0
MD BROWNFIELDS	0
VA ENF	0
VA NPDES	0
MD NPDES	0
VA AIRS	0
MD AIRS	0
VA TIER 2	0
MD LEAD	0
MD ASBESTOS	0

FOCUS MAP 75 SUMMARY

Database	Total Plotted
VA COAL ASH	0
MD COAL ASH	0
MD LRP	0
TRIBAL RECORDS	
INDIAN RESERV	0
INDIAN ODI	0
INDIAN LUST	0
INDIAN UST	0
INDIAN VCP	0
EDR PROPRIETARY RECORDS	
EDR MGP	0
EDR Hist Auto	0
EDR Hist Cleaner	0
VA RGA LF	0
VA RGA LUST	0
MD RGA LF	0
MD RGA LUST	0
MD RGA HWS	0

NOTES:

Sites may be listed in more than one database

N/A = This State does not maintain a SHWS list. See the Federal CERCLIS list.

Map ID	Site	Database(s)	EPA ID Number
NPL Region	**INDIAN HEAD NAVAL SURFACE WARFARE CENTER 201 INDIAN HEAD HIGHWAY INDIAN HEAD, MD 20640**	**NPL SEMS US ENG CONTROLS US INST CONTROL ROD**	**1000124979 MD7170024684**

NPL:

EPA ID:	MD7170024684
Cerclis ID:	300430
EPA Region:	3
Federal:	Y
Final Date:	1995-09-29 00:00:00
Site Score:	50
Latitude:	38.591388999999999
Longitude:	-77.174306000000001

Category Details:

NPL Status:	Currently on the Final NPL
Category Description:	Site Activity Waste Source-Manufacturing-Other
Category Value:	EXPLOSIVES

Site Details:

Site Name:	INDIAN HEAD NAVAL SURFACE WARFARE CENTER
Site Status:	Final
Site Zip:	20640
Site City:	INDIAN HEAD
Site State:	MD
Federal Site:	Yes
Site County:	CHARLES
EPA Region:	03
Date Proposed:	02/13/95
Date Deleted:	Not reported
Date Finalized:	09/29/95

Substance Details:

NPL Status:	Currently on the Final NPL
Substance ID:	Not reported
Substance:	Not reported
CAS #:	Not reported
Pathway:	Not reported
Scoring:	Not reported

NPL Status:	Currently on the Final NPL
Substance ID:	C325
Substance:	NITRIC ACID
CAS #:	7697-37-2
Pathway:	NO PATHWAY INDICATED
Scoring:	1

NPL Status:	Currently on the Final NPL
Substance ID:	C460
Substance:	MERCURY
CAS #:	7439-97-6
Pathway:	SURFACE WATER PATHWAY
Scoring:	4

Summary Details:

Map ID	Site	Database(s)	EPA ID Number

INDIAN HEAD NAVAL SURFACE WARFARE CENTER (Continued) **1000124979**

Conditions at Proposal February 13, 1995): The Naval Surface Warfare Center, Indian Head Division NSWC), formerly known as the Naval Ordnance Station, Indian Head, is located in southern Maryland on the Indian Head Peninsula. It is bounded on the south by Mattawoman Creek, on the west and north by the Potomac River, and on the east by the town of Indian Head. NSWC, which occupies approximately 3,400 acres, was established in 1890 as the Naval Proving Ground, with the mission of conducting proof and acceptance testing of munitions. The facility s mission was expanded to include the manufacturing and testing of explosives and propellants; it later was known as the Naval Powder Factory 1932 to 1949) and the Naval Propellent Plant 1958 to 1965). In 1966, the facility was designated as the Naval Ordnance Station. Over its 100-year history of operations, the facility has manufactured a variety of munitions chemicals, including smokeless powder, ammonium picrate, nitroglycerine, nitrocellulose, and nitroguanidine, as well as sulfuric and nitric acids used in the manufacturing of chemicals. Manufacturing, testing, loading, and assembly operations at the site have generated a variety of explosive, reactive, and ha ardous wastes. Ha ardous wastes generated from facility operations were routinely dumped into pits and landfills on the facility or burned in open burning grounds. Industrial wastewaters were routinely discharged to septic systems and to open ditchesand storm sewers that empty directly into surrounding bodies of water. Over a period of 11 years, in 6 separate investigations, more than 100 contaminated source areas have been identified at the NSWC. Only 30 of those areas have been investigated in sufficient detail to be evaluated for CERCLA eligibility. The 30 sources generally fall into 6 categories: 1) releases of mercury from the testing of nitroglycerine and the production of oxidi ers; 2) releases of silver from x-ray processes andfrom the production of acetal formal a component of propellants); 3) solvent spill and disposal areas; 4) open burning grounds used for the disposal of explosives and solvents; 5) land disposal units and storage units that received ha ardous wastes; and 6) discharges of industrial process wastewaters containing ha ardous constituents. Only eight sources, those associated with the release of mercury, have been evaluated under the HRS. The eight sources are located in two clusters, approximately 5,700 feet apart, in the Explosive Process building, the Bia i Plant, and six laboratory buildings. One of the sources involved the production of hydra ide nitroformate an oxidi er used in propellants). Over a period of 8 years, waste mercuric nitrate, dissolved in nitric acid, was poured into an unlined 6-by-4-foot bed of limestone chips located along the west bank of a drainage ditch behind the laboratory. The other seven sources consist of mercury releases attributed to more than 80 years of routine spilling of liquid mercury during nitrate-ester analysis of explosives manufactured at the facility. During the analyses, mercury commonly was spilled on the floor and into floor drains; nitrometer bulbs occasionally exploded; mercury vessels often were broken; during the rinsing step, mercury was washed out of the vessels and into sink drains. Releases to surface water have been documented at all seven of the laboratories that conducted nitrate-esteranalysis. Sink and floor drains that routinely received spills elemental mercury are connected to septic systems, sanitary sewers, and storm sewers that discharge to open ditches leading to nearby Mattawoman Creek. Mattawoman Creek converges withthe Potomac River. Mattawoman Creek and the Potomac River both provide habitats for several endangered marine and wetland species, including the bald eagle. Both Mattawoman and the Potomac are used for commercial fishing, harvesting of shellfish,and recreation.Numerous private wells in the area draw from shallow ground water, which may be contaminated from site activities. Status September 1995): The Navy has developed a Site Management Plan for the ongoing Installation RestorationProgram. RI/FSs will be initiated at 12 sources and 30 other sources will be screened to

Map ID	Site	Database(s)	EPA ID Number

INDIAN HEAD NAVAL SURFACE WARFARE CENTER (Continued) **1000124979**

determine if further investigation is necessary. Removal actions have been completed at two sources and begun at a third. All of these accelerated actions involve the removal of contaminated soils to prevent the further spread of pollutants. The description of the site release) is based on information available at the time the site was scored. The description may change as additional information is gathered on the sources and extent of contamination. See 56 FR 5600, February 11, 1991, or subsequent FR notices.

Site Status Details:
- NPL Status: Final
- Proposed Date: 02/13/1995
- Final Date: 09/29/1995
- Deleted Date: Not reported

Narratives Details:
- NPL Name: INDIAN HEAD NAVAL SURFACE WARFARE CENTER
- City: INDIAN HEAD
- State: MD

SEMS:
- Site ID: 300430
- EPA ID: MD7170024684
- Cong District: 5
- FIPS Code: 24017
- Latitude: 38.591388999999999
- Longitude: -77.174306000000001
- FF: Y
- NPL: Currently on the Final NPL
- Non NPL Status: Not reported

SEMS Detail:
- Region: 3
- Site ID: 300430
- EPA ID: MD7170024684
- Site Name: INDIAN HEAD NAVAL SURFACE WARFARE CENTER
- NPL: F
- FF: Y
- OU: 0
- Action Code: HR
- Action Name: HAZRANK
- SEQ: 1
- Start Date: 1988-03-25 00:00:00
- Finish Date: 3/25/1988
- Qual: Not reported
- Current Action Lead: EPA Perf

- Region: 3
- Site ID: 300430
- EPA ID: MD7170024684
- Site Name: INDIAN HEAD NAVAL SURFACE WARFARE CENTER
- NPL: F
- FF: Y
- OU: 0
- Action Code: DS
- Action Name: DISCVRY
- SEQ: 1

Map ID	Site	Database(s)	EPA ID Number

INDIAN HEAD NAVAL SURFACE WARFARE CENTER (Continued) **1000124979**

Start Date:	1980-01-01 00:00:00
Finish Date:	1/1/1980
Qual:	Not reported
Current Action Lead:	EPA Perf
Region:	3
Site ID:	300430
EPA ID:	MD7170024684
Site Name:	INDIAN HEAD NAVAL SURFACE WARFARE CENTER
NPL:	F
FF:	Y
OU:	0
Action Code:	AS
Action Name:	AIR SRVY
SEQ:	1
Start Date:	1998-10-01 00:00:00
Finish Date:	Not reported
Qual:	Not reported
Current Action Lead:	EPA Perf
Region:	3
Site ID:	300430
EPA ID:	MD7170024684
Site Name:	INDIAN HEAD NAVAL SURFACE WARFARE CENTER
NPL:	F
FF:	Y
OU:	6
Action Code:	RO
Action Name:	ROD
SEQ:	4
Start Date:	2009-12-14 00:00:00
Finish Date:	12/14/2009
Qual:	Not reported
Current Action Lead:	Fed Fac
Region:	3
Site ID:	300430
EPA ID:	MD7170024684
Site Name:	INDIAN HEAD NAVAL SURFACE WARFARE CENTER
NPL:	F
FF:	Y
OU:	4
Action Code:	RO
Action Name:	ROD
SEQ:	3
Start Date:	2002-09-30 00:00:00
Finish Date:	9/30/2002
Qual:	Not reported
Current Action Lead:	Fed Fac
Region:	3
Site ID:	300430
EPA ID:	MD7170024684
Site Name:	INDIAN HEAD NAVAL SURFACE WARFARE CENTER
NPL:	F
FF:	Y
OU:	0

Map ID	Site	Database(s)	EPA ID Number

INDIAN HEAD NAVAL SURFACE WARFARE CENTER (Continued) **1000124979**

Action Code:	PA
Action Name:	PA
SEQ:	1
Start Date:	1982-02-01 00:00:00
Finish Date:	2/1/1982
Qual:	L
Current Action Lead:	Fed Fac
Region:	3
Site ID:	300430
EPA ID:	MD7170024684
Site Name:	INDIAN HEAD NAVAL SURFACE WARFARE CENTER
NPL:	F
FF:	Y
OU:	0
Action Code:	SI
Action Name:	SI
SEQ:	1
Start Date:	1988-04-12 00:00:00
Finish Date:	9/28/1990
Qual:	H
Current Action Lead:	Fed Fac
Region:	3
Site ID:	300430
EPA ID:	MD7170024684
Site Name:	INDIAN HEAD NAVAL SURFACE WARFARE CENTER
NPL:	F
FF:	Y
OU:	3
Action Code:	LY
Action Name:	FF RA
SEQ:	2
Start Date:	2014-08-07 00:00:00
Finish Date:	9/21/2015
Qual:	Not reported
Current Action Lead:	Fed Fac
Region:	3
Site ID:	300430
EPA ID:	MD7170024684
Site Name:	INDIAN HEAD NAVAL SURFACE WARFARE CENTER
NPL:	F
FF:	Y
OU:	2
Action Code:	NH
Action Name:	FF RI
SEQ:	1
Start Date:	1997-05-31 00:00:00
Finish Date:	9/1/1999
Qual:	Not reported
Current Action Lead:	Fed Fac
Region:	3
Site ID:	300430
EPA ID:	MD7170024684
Site Name:	INDIAN HEAD NAVAL SURFACE WARFARE CENTER

Map ID	Site	Database(s)	EPA ID Number

INDIAN HEAD NAVAL SURFACE WARFARE CENTER (Continued) **1000124979**

NPL:	F
FF:	Y
OU:	1
Action Code:	EE
Action Name:	EE/CA
SEQ:	1
Start Date:	1998-02-28 00:00:00
Finish Date:	9/30/1998
Qual:	Not reported
Current Action Lead:	Fed Fac

Region:	3
Site ID:	300430
EPA ID:	MD7170024684
Site Name:	INDIAN HEAD NAVAL SURFACE WARFARE CENTER
NPL:	F
FF:	Y
OU:	4
Action Code:	LW
Action Name:	FF RI/FS
SEQ:	4
Start Date:	1997-06-30 00:00:00
Finish Date:	9/30/2002
Qual:	Not reported
Current Action Lead:	Fed Fac

Region:	3
Site ID:	300430
EPA ID:	MD7170024684
Site Name:	INDIAN HEAD NAVAL SURFACE WARFARE CENTER
NPL:	F
FF:	Y
OU:	0
Action Code:	NF
Action Name:	NPL FINL
SEQ:	1
Start Date:	1995-09-29 00:00:00
Finish Date:	9/29/1995
Qual:	Not reported
Current Action Lead:	Fed Fac

Region:	3
Site ID:	300430
EPA ID:	MD7170024684
Site Name:	INDIAN HEAD NAVAL SURFACE WARFARE CENTER
NPL:	F
FF:	Y
OU:	5
Action Code:	RO
Action Name:	ROD
SEQ:	5
Start Date:	2005-09-29 00:00:00
Finish Date:	9/29/2005
Qual:	Not reported
Current Action Lead:	Fed Fac

Region:	3

Map ID	Site	Database(s)	EPA ID Number

INDIAN HEAD NAVAL SURFACE WARFARE CENTER (Continued) **1000124979**

Site ID:	300430
EPA ID:	MD7170024684
Site Name:	INDIAN HEAD NAVAL SURFACE WARFARE CENTER
NPL:	F
FF:	Y
OU:	1
Action Code:	LV
Action Name:	FF RV
SEQ:	1
Start Date:	1998-10-31 00:00:00
Finish Date:	12/15/1998
Qual:	S
Current Action Lead:	Fed Fac

Region:	3
Site ID:	300430
EPA ID:	MD7170024684
Site Name:	INDIAN HEAD NAVAL SURFACE WARFARE CENTER
NPL:	F
FF:	Y
OU:	3
Action Code:	LW
Action Name:	FF RI/FS
SEQ:	3
Start Date:	1997-06-30 00:00:00
Finish Date:	5/22/2014
Qual:	Not reported
Current Action Lead:	Fed Fac

Region:	3
Site ID:	300430
EPA ID:	MD7170024684
Site Name:	INDIAN HEAD NAVAL SURFACE WARFARE CENTER
NPL:	F
FF:	Y
OU:	28
Action Code:	LW
Action Name:	FF RI/FS
SEQ:	27
Start Date:	2013-05-15 00:00:00
Finish Date:	Not reported
Qual:	Not reported
Current Action Lead:	Fed Fac

Region:	3
Site ID:	300430
EPA ID:	MD7170024684
Site Name:	INDIAN HEAD NAVAL SURFACE WARFARE CENTER
NPL:	F
FF:	Y
OU:	44
Action Code:	EE
Action Name:	EE/CA
SEQ:	9
Start Date:	2017-03-15 00:00:00
Finish Date:	7/11/2017
Qual:	Not reported

Map ID	Site	Database(s)	EPA ID Number

INDIAN HEAD NAVAL SURFACE WARFARE CENTER (Continued) **1000124979**

Current Action Lead: Fed Fac

Region: 3
Site ID: 300430
EPA ID: MD7170024684
Site Name: INDIAN HEAD NAVAL SURFACE WARFARE CENTER
NPL: F
FF: Y
OU: 34
Action Code: NH
Action Name: FF RI
SEQ: 7
Start Date: 2014-02-01 00:00:00
Finish Date: Not reported
Qual: Not reported
Current Action Lead: Fed Fac

Region: 3
Site ID: 300430
EPA ID: MD7170024684
Site Name: INDIAN HEAD NAVAL SURFACE WARFARE CENTER
NPL: F
FF: Y
OU: 12
Action Code: LY
Action Name: FF RA
SEQ: 10
Start Date: 2011-08-01 00:00:00
Finish Date: 6/26/2014
Qual: Not reported
Current Action Lead: Fed Fac

Region: 3
Site ID: 300430
EPA ID: MD7170024684
Site Name: INDIAN HEAD NAVAL SURFACE WARFARE CENTER
NPL: F
FF: Y
OU: 12
Action Code: LX
Action Name: FF RD
SEQ: 10
Start Date: 2010-10-01 00:00:00
Finish Date: 11/20/2010
Qual: Not reported
Current Action Lead: Fed Fac

Region: 3
Site ID: 300430
EPA ID: MD7170024684
Site Name: INDIAN HEAD NAVAL SURFACE WARFARE CENTER
NPL: F
FF: Y
OU: 14
Action Code: LY
Action Name: FF RA
SEQ: 11

Map ID	Site	Database(s)	EPA ID Number

INDIAN HEAD NAVAL SURFACE WARFARE CENTER (Continued) **1000124979**

Start Date:	2012-09-10 00:00:00
Finish Date:	9/21/2015
Qual:	Not reported
Current Action Lead:	Fed Fac
Region:	3
Site ID:	300430
EPA ID:	MD7170024684
Site Name:	INDIAN HEAD NAVAL SURFACE WARFARE CENTER
NPL:	F
FF:	Y
OU:	14
Action Code:	LX
Action Name:	FF RD
SEQ:	11
Start Date:	2011-01-31 00:00:00
Finish Date:	8/31/2012
Qual:	Not reported
Current Action Lead:	Fed Fac
Region:	3
Site ID:	300430
EPA ID:	MD7170024684
Site Name:	INDIAN HEAD NAVAL SURFACE WARFARE CENTER
NPL:	F
FF:	Y
OU:	20
Action Code:	EE
Action Name:	EE/CA
SEQ:	8
Start Date:	2010-07-28 00:00:00
Finish Date:	1/26/2011
Qual:	Not reported
Current Action Lead:	Fed Fac
Region:	3
Site ID:	300430
EPA ID:	MD7170024684
Site Name:	INDIAN HEAD NAVAL SURFACE WARFARE CENTER
NPL:	F
FF:	Y
OU:	18
Action Code:	EE
Action Name:	EE/CA
SEQ:	7
Start Date:	2010-08-10 00:00:00
Finish Date:	2/24/2011
Qual:	Not reported
Current Action Lead:	Fed Fac
Region:	3
Site ID:	300430
EPA ID:	MD7170024684
Site Name:	INDIAN HEAD NAVAL SURFACE WARFARE CENTER
NPL:	F
FF:	Y
OU:	24

Map ID	Site	Database(s)	EPA ID Number

INDIAN HEAD NAVAL SURFACE WARFARE CENTER (Continued) **1000124979**

Action Code:	RO
Action Name:	ROD
SEQ:	23
Start Date:	2013-11-30 00:00:00
Finish Date:	5/22/2014
Qual:	Not reported
Current Action Lead:	Fed Fac
Region:	3
Site ID:	300430
EPA ID:	MD7170024684
Site Name:	INDIAN HEAD NAVAL SURFACE WARFARE CENTER
NPL:	F
FF:	Y
OU:	25
Action Code:	LW
Action Name:	FF RI/FS
SEQ:	24
Start Date:	2010-02-02 00:00:00
Finish Date:	Not reported
Qual:	Not reported
Current Action Lead:	Fed Fac
Region:	3
Site ID:	300430
EPA ID:	MD7170024684
Site Name:	INDIAN HEAD NAVAL SURFACE WARFARE CENTER
NPL:	F
FF:	Y
OU:	24
Action Code:	LY
Action Name:	FF RA
SEQ:	15
Start Date:	2015-09-29 00:00:00
Finish Date:	9/29/2017
Qual:	Not reported
Current Action Lead:	Fed Fac
Region:	3
Site ID:	300430
EPA ID:	MD7170024684
Site Name:	INDIAN HEAD NAVAL SURFACE WARFARE CENTER
NPL:	F
FF:	Y
OU:	24
Action Code:	LX
Action Name:	FF RD
SEQ:	14
Start Date:	2014-10-23 00:00:00
Finish Date:	12/16/2015
Qual:	Not reported
Current Action Lead:	Fed Fac
Region:	3
Site ID:	300430
EPA ID:	MD7170024684
Site Name:	INDIAN HEAD NAVAL SURFACE WARFARE CENTER

Map ID	Site	Database(s)	EPA ID Number

INDIAN HEAD NAVAL SURFACE WARFARE CENTER (Continued) **1000124979**

NPL:	F
FF:	Y
OU:	24
Action Code:	LW
Action Name:	FF RI/FS
SEQ:	23
Start Date:	2009-09-15 00:00:00
Finish Date:	5/22/2014
Qual:	Not reported
Current Action Lead:	Fed Fac

Region:	3
Site ID:	300430
EPA ID:	MD7170024684
Site Name:	INDIAN HEAD NAVAL SURFACE WARFARE CENTER
NPL:	F
FF:	Y
OU:	22
Action Code:	LY
Action Name:	FF RA
SEQ:	13
Start Date:	2014-02-19 00:00:00
Finish Date:	9/29/2014
Qual:	Not reported
Current Action Lead:	Fed Fac

Region:	3
Site ID:	300430
EPA ID:	MD7170024684
Site Name:	INDIAN HEAD NAVAL SURFACE WARFARE CENTER
NPL:	F
FF:	Y
OU:	22
Action Code:	RO
Action Name:	ROD
SEQ:	21
Start Date:	2011-09-30 00:00:00
Finish Date:	9/30/2011
Qual:	Not reported
Current Action Lead:	Fed Fac

Region:	3
Site ID:	300430
EPA ID:	MD7170024684
Site Name:	INDIAN HEAD NAVAL SURFACE WARFARE CENTER
NPL:	F
FF:	Y
OU:	22
Action Code:	LW
Action Name:	FF RI/FS
SEQ:	21
Start Date:	2009-10-23 00:00:00
Finish Date:	9/30/2011
Qual:	Not reported
Current Action Lead:	Fed Fac

Region:	3

Map ID	Site	Database(s)	EPA ID Number

INDIAN HEAD NAVAL SURFACE WARFARE CENTER (Continued) **1000124979**

Site ID:	300430
EPA ID:	MD7170024684
Site Name:	INDIAN HEAD NAVAL SURFACE WARFARE CENTER
NPL:	F
FF:	Y
OU:	21
Action Code:	LY
Action Name:	FF RA
SEQ:	12
Start Date:	2014-10-15 00:00:00
Finish Date:	9/7/2016
Qual:	Not reported
Current Action Lead:	Fed Fac

Region:	3
Site ID:	300430
EPA ID:	MD7170024684
Site Name:	INDIAN HEAD NAVAL SURFACE WARFARE CENTER
NPL:	F
FF:	Y
OU:	21
Action Code:	RO
Action Name:	ROD
SEQ:	20
Start Date:	2013-08-30 00:00:00
Finish Date:	6/2/2014
Qual:	Not reported
Current Action Lead:	Fed Fac

Region:	3
Site ID:	300430
EPA ID:	MD7170024684
Site Name:	INDIAN HEAD NAVAL SURFACE WARFARE CENTER
NPL:	F
FF:	Y
OU:	21
Action Code:	LW
Action Name:	FF RI/FS
SEQ:	20
Start Date:	2005-03-01 00:00:00
Finish Date:	6/2/2014
Qual:	Not reported
Current Action Lead:	Fed Fac

Region:	3
Site ID:	300430
EPA ID:	MD7170024684
Site Name:	INDIAN HEAD NAVAL SURFACE WARFARE CENTER
NPL:	F
FF:	Y
OU:	32
Action Code:	LW
Action Name:	FF RI/FS
SEQ:	31
Start Date:	2012-12-01 00:00:00
Finish Date:	Not reported
Qual:	Not reported

Map ID	Site	Database(s)	EPA ID Number

INDIAN HEAD NAVAL SURFACE WARFARE CENTER (Continued) **1000124979**

Current Action Lead: Fed Fac

Region: 3
Site ID: 300430
EPA ID: MD7170024684
Site Name: INDIAN HEAD NAVAL SURFACE WARFARE CENTER
NPL: F
FF: Y
OU: 33
Action Code: LW
Action Name: FF RI/FS
SEQ: 32
Start Date: 2013-05-23 00:00:00
Finish Date: Not reported
Qual: Not reported
Current Action Lead: Fed Fac

Region: 3
Site ID: 300430
EPA ID: MD7170024684
Site Name: INDIAN HEAD NAVAL SURFACE WARFARE CENTER
NPL: F
FF: Y
OU: 30
Action Code: LW
Action Name: FF RI/FS
SEQ: 29
Start Date: 2013-05-30 00:00:00
Finish Date: Not reported
Qual: Not reported
Current Action Lead: Fed Fac

Region: 3
Site ID: 300430
EPA ID: MD7170024684
Site Name: INDIAN HEAD NAVAL SURFACE WARFARE CENTER
NPL: F
FF: Y
OU: 31
Action Code: LW
Action Name: FF RI/FS
SEQ: 30
Start Date: 2013-05-30 00:00:00
Finish Date: Not reported
Qual: Not reported
Current Action Lead: Fed Fac

Region: 3
Site ID: 300430
EPA ID: MD7170024684
Site Name: INDIAN HEAD NAVAL SURFACE WARFARE CENTER
NPL: F
FF: Y
OU: 29
Action Code: LW
Action Name: FF RI/FS
SEQ: 28

Map ID	Site	Database(s)	EPA ID Number

INDIAN HEAD NAVAL SURFACE WARFARE CENTER (Continued) **1000124979**

Start Date:	2013-05-23 00:00:00
Finish Date:	Not reported
Qual:	Not reported
Current Action Lead:	Fed Fac
Region:	3
Site ID:	300430
EPA ID:	MD7170024684
Site Name:	INDIAN HEAD NAVAL SURFACE WARFARE CENTER
NPL:	F
FF:	Y
OU:	2
Action Code:	NI
Action Name:	FF FS
SEQ:	1
Start Date:	1999-09-01 00:00:00
Finish Date:	9/30/2004
Qual:	Not reported
Current Action Lead:	Fed Fac
Region:	3
Site ID:	300430
EPA ID:	MD7170024684
Site Name:	INDIAN HEAD NAVAL SURFACE WARFARE CENTER
NPL:	F
FF:	Y
OU:	5
Action Code:	LW
Action Name:	FF RI/FS
SEQ:	6
Start Date:	1997-06-30 00:00:00
Finish Date:	9/29/2005
Qual:	Not reported
Current Action Lead:	Fed Fac
Region:	3
Site ID:	300430
EPA ID:	MD7170024684
Site Name:	INDIAN HEAD NAVAL SURFACE WARFARE CENTER
NPL:	F
FF:	Y
OU:	0
Action Code:	NP
Action Name:	PROPOSED
SEQ:	1
Start Date:	1995-02-13 00:00:00
Finish Date:	2/13/1995
Qual:	Not reported
Current Action Lead:	Fed Fac
Region:	3
Site ID:	300430
EPA ID:	MD7170024684
Site Name:	INDIAN HEAD NAVAL SURFACE WARFARE CENTER
NPL:	F
FF:	Y
OU:	19

Map ID	Site	Database(s)	EPA ID Number

INDIAN HEAD NAVAL SURFACE WARFARE CENTER (Continued) **1000124979**

Action Code:	LV
Action Name:	FF RV
SEQ:	9
Start Date:	2012-08-15 00:00:00
Finish Date:	12/12/2012
Qual:	Not reported
Current Action Lead:	Fed Fac
Region:	3
Site ID:	300430
EPA ID:	MD7170024684
Site Name:	INDIAN HEAD NAVAL SURFACE WARFARE CENTER
NPL:	F
FF:	Y
OU:	5
Action Code:	LX
Action Name:	FF RD
SEQ:	5
Start Date:	2005-10-01 00:00:00
Finish Date:	10/1/2005
Qual:	Not reported
Current Action Lead:	Fed Fac
Region:	3
Site ID:	300430
EPA ID:	MD7170024684
Site Name:	INDIAN HEAD NAVAL SURFACE WARFARE CENTER
NPL:	F
FF:	Y
OU:	15
Action Code:	RO
Action Name:	ROD
SEQ:	17
Start Date:	2011-09-30 00:00:00
Finish Date:	9/30/2011
Qual:	Not reported
Current Action Lead:	Fed Fac
Region:	3
Site ID:	300430
EPA ID:	MD7170024684
Site Name:	INDIAN HEAD NAVAL SURFACE WARFARE CENTER
NPL:	F
FF:	Y
OU:	15
Action Code:	LW
Action Name:	FF RI/FS
SEQ:	17
Start Date:	2000-07-31 00:00:00
Finish Date:	9/30/2011
Qual:	Not reported
Current Action Lead:	Fed Fac
Region:	3
Site ID:	300430
EPA ID:	MD7170024684
Site Name:	INDIAN HEAD NAVAL SURFACE WARFARE CENTER

Map ID	Site	Database(s)	EPA ID Number

INDIAN HEAD NAVAL SURFACE WARFARE CENTER (Continued) **1000124979**

NPL:	F
FF:	Y
OU:	14
Action Code:	LW
Action Name:	FF RI/FS
SEQ:	16
Start Date:	2000-07-31 00:00:00
Finish Date:	1/13/2010
Qual:	Not reported
Current Action Lead:	Fed Fac

Region:	3
Site ID:	300430
EPA ID:	MD7170024684
Site Name:	INDIAN HEAD NAVAL SURFACE WARFARE CENTER
NPL:	F
FF:	Y
OU:	12
Action Code:	RO
Action Name:	ROD
SEQ:	16
Start Date:	2009-09-18 00:00:00
Finish Date:	9/18/2009
Qual:	Not reported
Current Action Lead:	Fed Fac

Region:	3
Site ID:	300430
EPA ID:	MD7170024684
Site Name:	INDIAN HEAD NAVAL SURFACE WARFARE CENTER
NPL:	F
FF:	Y
OU:	12
Action Code:	LW
Action Name:	FF RI/FS
SEQ:	15
Start Date:	2000-07-31 00:00:00
Finish Date:	9/18/2009
Qual:	Not reported
Current Action Lead:	Fed Fac

Region:	3
Site ID:	300430
EPA ID:	MD7170024684
Site Name:	INDIAN HEAD NAVAL SURFACE WARFARE CENTER
NPL:	F
FF:	Y
OU:	0
Action Code:	EE
Action Name:	EE/CA
SEQ:	6
Start Date:	2006-06-29 00:00:00
Finish Date:	4/25/2007
Qual:	Not reported
Current Action Lead:	Fed Fac

Region:	3

Map ID	Site	Database(s)	EPA ID Number

INDIAN HEAD NAVAL SURFACE WARFARE CENTER (Continued) **1000124979**

Site ID:	300430
EPA ID:	MD7170024684
Site Name:	INDIAN HEAD NAVAL SURFACE WARFARE CENTER
NPL:	F
FF:	Y
OU:	20
Action Code:	LV
Action Name:	FF RV
SEQ:	8
Start Date:	2011-03-30 00:00:00
Finish Date:	6/15/2012
Qual:	Not reported
Current Action Lead:	Fed Fac

Region:	3
Site ID:	300430
EPA ID:	MD7170024684
Site Name:	INDIAN HEAD NAVAL SURFACE WARFARE CENTER
NPL:	F
FF:	Y
OU:	18
Action Code:	LV
Action Name:	FF RV
SEQ:	7
Start Date:	2013-02-19 00:00:00
Finish Date:	10/24/2016
Qual:	Not reported
Current Action Lead:	Fed Fac

Region:	3
Site ID:	300430
EPA ID:	MD7170024684
Site Name:	INDIAN HEAD NAVAL SURFACE WARFARE CENTER
NPL:	F
FF:	Y
OU:	27
Action Code:	NH
Action Name:	FF RI
SEQ:	3
Start Date:	2011-03-15 00:00:00
Finish Date:	Not reported
Qual:	Not reported
Current Action Lead:	Fed Fac

Region:	3
Site ID:	300430
EPA ID:	MD7170024684
Site Name:	INDIAN HEAD NAVAL SURFACE WARFARE CENTER
NPL:	F
FF:	Y
OU:	15
Action Code:	LY
Action Name:	FF RA
SEQ:	9
Start Date:	2012-08-15 00:00:00
Finish Date:	6/26/2014
Qual:	Not reported

Map ID	Site	Database(s)	EPA ID Number

INDIAN HEAD NAVAL SURFACE WARFARE CENTER (Continued) **1000124979**

Current Action Lead: Fed Fac

Region: 3
Site ID: 300430
EPA ID: MD7170024684
Site Name: INDIAN HEAD NAVAL SURFACE WARFARE CENTER
NPL: F
FF: Y
OU: 15
Action Code: LX
Action Name: FF RD
SEQ: 9
Start Date: 2011-10-30 00:00:00
Finish Date: 6/15/2012
Qual: Not reported
Current Action Lead: Fed Fac

Region: 3
Site ID: 300430
EPA ID: MD7170024684
Site Name: INDIAN HEAD NAVAL SURFACE WARFARE CENTER
NPL: F
FF: Y
OU: 26
Action Code: LW
Action Name: FF RI/FS
SEQ: 26
Start Date: 2014-02-01 00:00:00
Finish Date: Not reported
Qual: Not reported
Current Action Lead: Fed Fac

Region: 3
Site ID: 300430
EPA ID: MD7170024684
Site Name: INDIAN HEAD NAVAL SURFACE WARFARE CENTER
NPL: F
FF: Y
OU: 7
Action Code: LY
Action Name: FF RA
SEQ: 6
Start Date: 2013-11-01 00:00:00
Finish Date: 9/21/2015
Qual: Not reported
Current Action Lead: Fed Fac

Region: 3
Site ID: 300430
EPA ID: MD7170024684
Site Name: INDIAN HEAD NAVAL SURFACE WARFARE CENTER
NPL: F
FF: Y
OU: 7
Action Code: LX
Action Name: FF RD
SEQ: 6

Map ID	Site	Database(s)	EPA ID Number

INDIAN HEAD NAVAL SURFACE WARFARE CENTER (Continued) **1000124979**

Start Date:	2013-02-28 00:00:00
Finish Date:	3/31/2013
Qual:	Not reported
Current Action Lead:	Fed Fac
Region:	3
Site ID:	300430
EPA ID:	MD7170024684
Site Name:	INDIAN HEAD NAVAL SURFACE WARFARE CENTER
NPL:	F
FF:	Y
OU:	7
Action Code:	RO
Action Name:	ROD
SEQ:	13
Start Date:	2013-02-05 00:00:00
Finish Date:	2/5/2013
Qual:	Not reported
Current Action Lead:	Fed Fac
Region:	3
Site ID:	300430
EPA ID:	MD7170024684
Site Name:	INDIAN HEAD NAVAL SURFACE WARFARE CENTER
NPL:	F
FF:	Y
OU:	5
Action Code:	LY
Action Name:	FF RA
SEQ:	5
Start Date:	2005-10-01 00:00:00
Finish Date:	9/30/2008
Qual:	Not reported
Current Action Lead:	Fed Fac
Region:	3
Site ID:	300430
EPA ID:	MD7170024684
Site Name:	INDIAN HEAD NAVAL SURFACE WARFARE CENTER
NPL:	F
FF:	Y
OU:	11
Action Code:	LW
Action Name:	FF RI/FS
SEQ:	11
Start Date:	2003-07-02 00:00:00
Finish Date:	9/29/2005
Qual:	Not reported
Current Action Lead:	Fed Fac
Region:	3
Site ID:	300430
EPA ID:	MD7170024684
Site Name:	INDIAN HEAD NAVAL SURFACE WARFARE CENTER
NPL:	F
FF:	Y
OU:	10

Map ID	Site	Database(s)	EPA ID Number

INDIAN HEAD NAVAL SURFACE WARFARE CENTER (Continued) **1000124979**

Action Code:	LW
Action Name:	FF RI/FS
SEQ:	10
Start Date:	2002-06-30 00:00:00
Finish Date:	9/29/2005
Qual:	Not reported
Current Action Lead:	Fed Fac
Region:	3
Site ID:	300430
EPA ID:	MD7170024684
Site Name:	INDIAN HEAD NAVAL SURFACE WARFARE CENTER
NPL:	F
FF:	Y
OU:	9
Action Code:	LW
Action Name:	FF RI/FS
SEQ:	9
Start Date:	2002-06-30 00:00:00
Finish Date:	9/30/2011
Qual:	Not reported
Current Action Lead:	Fed Fac
Region:	3
Site ID:	300430
EPA ID:	MD7170024684
Site Name:	INDIAN HEAD NAVAL SURFACE WARFARE CENTER
NPL:	F
FF:	Y
OU:	7
Action Code:	LW
Action Name:	FF RI/FS
SEQ:	7
Start Date:	2003-09-02 00:00:00
Finish Date:	2/5/2013
Qual:	Not reported
Current Action Lead:	Fed Fac
Region:	3
Site ID:	300430
EPA ID:	MD7170024684
Site Name:	INDIAN HEAD NAVAL SURFACE WARFARE CENTER
NPL:	F
FF:	Y
OU:	11
Action Code:	RO
Action Name:	ROD
SEQ:	6
Start Date:	2005-09-29 00:00:00
Finish Date:	9/29/2005
Qual:	Not reported
Current Action Lead:	Fed Fac
Region:	3
Site ID:	300430
EPA ID:	MD7170024684
Site Name:	INDIAN HEAD NAVAL SURFACE WARFARE CENTER

Map ID	Site	Database(s)	EPA ID Number

INDIAN HEAD NAVAL SURFACE WARFARE CENTER (Continued) **1000124979**

NPL:	F
FF:	Y
OU:	0
Action Code:	LZ
Action Name:	FF CR
SEQ:	1
Start Date:	1995-01-15 00:00:00
Finish Date:	Not reported
Qual:	Not reported
Current Action Lead:	Fed Fac

Region:	3
Site ID:	300430
EPA ID:	MD7170024684
Site Name:	INDIAN HEAD NAVAL SURFACE WARFARE CENTER
NPL:	F
FF:	Y
OU:	36
Action Code:	NH
Action Name:	FF RI
SEQ:	26
Start Date:	2016-12-01 00:00:00
Finish Date:	Not reported
Qual:	Not reported
Current Action Lead:	Fed Fac

Region:	3
Site ID:	300430
EPA ID:	MD7170024684
Site Name:	INDIAN HEAD NAVAL SURFACE WARFARE CENTER
NPL:	F
FF:	Y
OU:	10
Action Code:	RO
Action Name:	ROD
SEQ:	11
Start Date:	2005-09-29 00:00:00
Finish Date:	9/29/2005
Qual:	Not reported
Current Action Lead:	Fed Fac

Region:	3
Site ID:	300430
EPA ID:	MD7170024684
Site Name:	INDIAN HEAD NAVAL SURFACE WARFARE CENTER
NPL:	F
FF:	Y
OU:	9
Action Code:	RO
Action Name:	ROD
SEQ:	10
Start Date:	2011-09-30 00:00:00
Finish Date:	9/30/2011
Qual:	Not reported
Current Action Lead:	Fed Fac

Region:	3

Map ID	Site	Database(s)	EPA ID Number

INDIAN HEAD NAVAL SURFACE WARFARE CENTER (Continued) **1000124979**

Site ID:	300430
EPA ID:	MD7170024684
Site Name:	INDIAN HEAD NAVAL SURFACE WARFARE CENTER
NPL:	F
FF:	Y
OU:	13
Action Code:	RO
Action Name:	ROD
SEQ:	7
Start Date:	2004-09-30 00:00:00
Finish Date:	9/30/2004
Qual:	Not reported
Current Action Lead:	Fed Fac

Region:	3
Site ID:	300430
EPA ID:	MD7170024684
Site Name:	INDIAN HEAD NAVAL SURFACE WARFARE CENTER
NPL:	F
FF:	Y
OU:	13
Action Code:	LW
Action Name:	FF RI/FS
SEQ:	12
Start Date:	2000-07-15 00:00:00
Finish Date:	9/30/2004
Qual:	Not reported
Current Action Lead:	Fed Fac

Region:	3
Site ID:	300430
EPA ID:	MD7170024684
Site Name:	INDIAN HEAD NAVAL SURFACE WARFARE CENTER
NPL:	F
FF:	Y
OU:	16
Action Code:	RO
Action Name:	ROD
SEQ:	8
Start Date:	2004-09-30 00:00:00
Finish Date:	9/30/2004
Qual:	Not reported
Current Action Lead:	Fed Fac

Region:	3
Site ID:	300430
EPA ID:	MD7170024684
Site Name:	INDIAN HEAD NAVAL SURFACE WARFARE CENTER
NPL:	F
FF:	Y
OU:	16
Action Code:	LW
Action Name:	FF RI/FS
SEQ:	13
Start Date:	2000-07-15 00:00:00
Finish Date:	9/30/2004
Qual:	Not reported

Map ID	Site	Database(s)	EPA ID Number

INDIAN HEAD NAVAL SURFACE WARFARE CENTER (Continued) **1000124979**

Current Action Lead: Fed Fac

Region: 3
Site ID: 300430
EPA ID: MD7170024684
Site Name: INDIAN HEAD NAVAL SURFACE WARFARE CENTER
NPL: F
FF: Y
OU: 17
Action Code: LW
Action Name: FF RI/FS
SEQ: 14
Start Date: 2011-02-15 00:00:00
Finish Date: Not reported
Qual: Not reported
Current Action Lead: Fed Fac

Region: 3
Site ID: 300430
EPA ID: MD7170024684
Site Name: INDIAN HEAD NAVAL SURFACE WARFARE CENTER
NPL: F
FF: Y
OU: 2
Action Code: EE
Action Name: EE/CA
SEQ: 3
Start Date: 2002-06-01 00:00:00
Finish Date: 6/27/2002
Qual: Not reported
Current Action Lead: Fed Fac

Region: 3
Site ID: 300430
EPA ID: MD7170024684
Site Name: INDIAN HEAD NAVAL SURFACE WARFARE CENTER
NPL: F
FF: Y
OU: 2
Action Code: LV
Action Name: FF RV
SEQ: 3
Start Date: 2002-09-01 00:00:00
Finish Date: 8/30/2003
Qual: Not reported
Current Action Lead: Fed Fac

Region: 3
Site ID: 300430
EPA ID: MD7170024684
Site Name: INDIAN HEAD NAVAL SURFACE WARFARE CENTER
NPL: F
FF: Y
OU: 0
Action Code: LV
Action Name: FF RV
SEQ: 5

Map ID	Site	Database(s)	EPA ID Number

INDIAN HEAD NAVAL SURFACE WARFARE CENTER (Continued) **1000124979**

Start Date:	2005-06-16 00:00:00
Finish Date:	6/27/2006
Qual:	Not reported
Current Action Lead:	Fed Fac
Region:	3
Site ID:	300430
EPA ID:	MD7170024684
Site Name:	INDIAN HEAD NAVAL SURFACE WARFARE CENTER
NPL:	F
FF:	Y
OU:	14
Action Code:	EE
Action Name:	EE/CA
SEQ:	5
Start Date:	2004-04-01 00:00:00
Finish Date:	8/1/2004
Qual:	Not reported
Current Action Lead:	Fed Fac
Region:	3
Site ID:	300430
EPA ID:	MD7170024684
Site Name:	INDIAN HEAD NAVAL SURFACE WARFARE CENTER
NPL:	F
FF:	Y
OU:	14
Action Code:	RO
Action Name:	ROD
SEQ:	15
Start Date:	2010-01-13 00:00:00
Finish Date:	1/13/2010
Qual:	Not reported
Current Action Lead:	Fed Fac
Region:	3
Site ID:	300430
EPA ID:	MD7170024684
Site Name:	INDIAN HEAD NAVAL SURFACE WARFARE CENTER
NPL:	F
FF:	Y
OU:	1
Action Code:	LY
Action Name:	FF RA
SEQ:	8
Start Date:	2010-12-01 00:00:00
Finish Date:	Not reported
Qual:	Not reported
Current Action Lead:	Fed Fac
Region:	3
Site ID:	300430
EPA ID:	MD7170024684
Site Name:	INDIAN HEAD NAVAL SURFACE WARFARE CENTER
NPL:	F
FF:	Y
OU:	1

Map ID	Site	Database(s)	EPA ID Number

INDIAN HEAD NAVAL SURFACE WARFARE CENTER (Continued) **1000124979**

Action Code:	LX
Action Name:	FF RD
SEQ:	8
Start Date:	2007-11-21 00:00:00
Finish Date:	4/20/2010
Qual:	Not reported
Current Action Lead:	Fed Fac
Region:	3
Site ID:	300430
EPA ID:	MD7170024684
Site Name:	INDIAN HEAD NAVAL SURFACE WARFARE CENTER
NPL:	F
FF:	Y
OU:	1
Action Code:	RO
Action Name:	ROD
SEQ:	14
Start Date:	2007-09-27 00:00:00
Finish Date:	9/27/2007
Qual:	Not reported
Current Action Lead:	Fed Fac
Region:	3
Site ID:	300430
EPA ID:	MD7170024684
Site Name:	INDIAN HEAD NAVAL SURFACE WARFARE CENTER
NPL:	F
FF:	Y
OU:	1
Action Code:	EE
Action Name:	EE/CA
SEQ:	4
Start Date:	2005-10-01 00:00:00
Finish Date:	11/30/2005
Qual:	Not reported
Current Action Lead:	Fed Fac
Region:	3
Site ID:	300430
EPA ID:	MD7170024684
Site Name:	INDIAN HEAD NAVAL SURFACE WARFARE CENTER
NPL:	F
FF:	Y
OU:	1
Action Code:	NI
Action Name:	FF FS
SEQ:	2
Start Date:	2006-03-01 00:00:00
Finish Date:	9/27/2007
Qual:	Not reported
Current Action Lead:	Fed Fac
Region:	3
Site ID:	300430
EPA ID:	MD7170024684
Site Name:	INDIAN HEAD NAVAL SURFACE WARFARE CENTER

Map ID	Site	Database(s)	EPA ID Number

INDIAN HEAD NAVAL SURFACE WARFARE CENTER (Continued) **1000124979**

NPL:	F
FF:	Y
OU:	9
Action Code:	LY
Action Name:	FF RA
SEQ:	7
Start Date:	2012-01-15 00:00:00
Finish Date:	9/25/2014
Qual:	Not reported
Current Action Lead:	Fed Fac
Region:	3
Site ID:	300430
EPA ID:	MD7170024684
Site Name:	INDIAN HEAD NAVAL SURFACE WARFARE CENTER
NPL:	F
FF:	Y
OU:	9
Action Code:	LX
Action Name:	FF RD
SEQ:	7
Start Date:	2011-10-01 00:00:00
Finish Date:	10/10/2011
Qual:	Not reported
Current Action Lead:	Fed Fac
Region:	3
Site ID:	300430
EPA ID:	MD7170024684
Site Name:	INDIAN HEAD NAVAL SURFACE WARFARE CENTER
NPL:	F
FF:	Y
OU:	6
Action Code:	LW
Action Name:	FF RI/FS
SEQ:	5
Start Date:	2003-07-15 00:00:00
Finish Date:	12/14/2009
Qual:	Not reported
Current Action Lead:	Fed Fac
Region:	3
Site ID:	300430
EPA ID:	MD7170024684
Site Name:	INDIAN HEAD NAVAL SURFACE WARFARE CENTER
NPL:	F
FF:	Y
OU:	3
Action Code:	RO
Action Name:	ROD
SEQ:	2
Start Date:	2013-11-22 00:00:00
Finish Date:	5/22/2014
Qual:	Not reported
Current Action Lead:	Fed Fac
Region:	3

Map ID	Site	Database(s)	EPA ID Number

INDIAN HEAD NAVAL SURFACE WARFARE CENTER (Continued) **1000124979**

Site ID:	300430
EPA ID:	MD7170024684
Site Name:	INDIAN HEAD NAVAL SURFACE WARFARE CENTER
NPL:	F
FF:	Y
OU:	1
Action Code:	NH
Action Name:	FF RI
SEQ:	2
Start Date:	1998-10-01 00:00:00
Finish Date:	7/31/2000
Qual:	Not reported
Current Action Lead:	Fed Fac

Region:	3
Site ID:	300430
EPA ID:	MD7170024684
Site Name:	INDIAN HEAD NAVAL SURFACE WARFARE CENTER
NPL:	F
FF:	Y
OU:	1
Action Code:	LV
Action Name:	FF RV
SEQ:	4
Start Date:	2006-06-10 00:00:00
Finish Date:	8/7/2006
Qual:	Not reported
Current Action Lead:	Fed Fac

Region:	3
Site ID:	300430
EPA ID:	MD7170024684
Site Name:	INDIAN HEAD NAVAL SURFACE WARFARE CENTER
NPL:	F
FF:	Y
OU:	56
Action Code:	EE
Action Name:	EE/CA
SEQ:	12
Start Date:	2017-03-15 00:00:00
Finish Date:	7/11/2017
Qual:	Not reported
Current Action Lead:	Fed Fac

Region:	3
Site ID:	300430
EPA ID:	MD7170024684
Site Name:	INDIAN HEAD NAVAL SURFACE WARFARE CENTER
NPL:	F
FF:	Y
OU:	57
Action Code:	EE
Action Name:	EE/CA
SEQ:	13
Start Date:	2017-03-15 00:00:00
Finish Date:	7/11/2017
Qual:	Not reported

Map ID	Site	Database(s)	EPA ID Number

INDIAN HEAD NAVAL SURFACE WARFARE CENTER (Continued) **1000124979**

Current Action Lead: Fed Fac

Region: 3
Site ID: 300430
EPA ID: MD7170024684
Site Name: INDIAN HEAD NAVAL SURFACE WARFARE CENTER
NPL: F
FF: Y
OU: 54
Action Code: EE
Action Name: EE/CA
SEQ: 10
Start Date: 2017-03-15 00:00:00
Finish Date: 7/11/2017
Qual: Not reported
Current Action Lead: Fed Fac

Region: 3
Site ID: 300430
EPA ID: MD7170024684
Site Name: INDIAN HEAD NAVAL SURFACE WARFARE CENTER
NPL: F
FF: Y
OU: 55
Action Code: EE
Action Name: EE/CA
SEQ: 11
Start Date: 2017-03-15 00:00:00
Finish Date: 7/11/2017
Qual: Not reported
Current Action Lead: Fed Fac

Region: 3
Site ID: 300430
EPA ID: MD7170024684
Site Name: INDIAN HEAD NAVAL SURFACE WARFARE CENTER
NPL: F
FF: Y
OU: 35
Action Code: LW
Action Name: FF RI/FS
SEQ: 33
Start Date: 2014-07-01 00:00:00
Finish Date: Not reported
Qual: Not reported
Current Action Lead: Fed Fac

Region: 3
Site ID: 300430
EPA ID: MD7170024684
Site Name: INDIAN HEAD NAVAL SURFACE WARFARE CENTER
NPL: F
FF: Y
OU: 2
Action Code: RO
Action Name: ROD
SEQ: 1

Map ID	Site	Database(s)	EPA ID Number

INDIAN HEAD NAVAL SURFACE WARFARE CENTER (Continued) **1000124979**

Start Date: 2004-09-30 00:00:00
Finish Date: 9/30/2004
Qual: Not reported
Current Action Lead: Fed Fac

US ENG CONTROLS:
EPA ID: MD7170024684
Site ID: 0300430
Name: INDIAN HEAD NAVAL SURFACE WARFARE CENTER
Address: 201 INDIAN HEAD HIGHWAY
INDIAN HEAD, MD 20640
EPA Region: 03
County: CHARLES
Event Code: Not reported
Actual Date: 09/30/2011
Contact Name: Not reported
Contact Phone and Ext: Not reported
Event Code Description: Not reported

Action ID: 001
Action Name: RECORD OF DECISION
Action Completion date: 09/30/2004
Operable Unit: 02
Contaminated Media : Groundwater
Engineering Control: Monitoring
Contact Name: Not reported
Contact Phone and Ext: Not reported
Event Code Description: Not reported

Action ID: 001
Action Name: RECORD OF DECISION
Action Completion date: 09/30/2004
Operable Unit: 02
Contaminated Media : Solid Waste
Engineering Control: Cap
Contact Name: Not reported
Contact Phone and Ext: Not reported
Event Code Description: Not reported

Action ID: 001
Action Name: RECORD OF DECISION
Action Completion date: 09/30/2004
Operable Unit: 02
Contaminated Media : Solid Waste
Engineering Control: Disposal
Contact Name: Not reported
Contact Phone and Ext: Not reported
Event Code Description: Not reported

Action ID: 001
Action Name: RECORD OF DECISION
Action Completion date: 09/30/2004
Operable Unit: 02
Contaminated Media : Solid Waste
Engineering Control: Excavation
Contact Name: Not reported

Map ID	Site	Database(s)	EPA ID Number

INDIAN HEAD NAVAL SURFACE WARFARE CENTER (Continued) **1000124979**

Contact Phone and Ext: Not reported
Event Code Description: Not reported

Action ID: 001
Action Name: RECORD OF DECISION
Action Completion date: 09/30/2004
Operable Unit: 02
Contaminated Media : Solid Waste
Engineering Control: Operations & Maintenance (O&M)
Contact Name: Not reported
Contact Phone and Ext: Not reported
Event Code Description: Not reported

Action ID: 001
Action Name: RECORD OF DECISION
Action Completion date: 09/30/2004
Operable Unit: 02
Contaminated Media : Solid Waste
Engineering Control: Revegetation
Contact Name: Not reported
Contact Phone and Ext: Not reported
Event Code Description: Not reported

Action ID: 001
Action Name: RECORD OF DECISION
Action Completion date: 09/30/2004
Operable Unit: 02
Contaminated Media : Surface Water
Engineering Control: Monitoring
Contact Name: Not reported
Contact Phone and Ext: Not reported
Event Code Description: Not reported

Action ID: 003
Action Name: RECORD OF DECISION
Action Completion date: 09/30/2002
Operable Unit: 04
Contaminated Media : Groundwater
Engineering Control: No Action
Contact Name: Not reported
Contact Phone and Ext: Not reported
Event Code Description: Not reported

Action ID: 003
Action Name: RECORD OF DECISION
Action Completion date: 09/30/2002
Operable Unit: 04
Contaminated Media : Sediment
Engineering Control: No Action
Contact Name: Not reported
Contact Phone and Ext: Not reported
Event Code Description: Not reported

Action ID: 003
Action Name: RECORD OF DECISION
Action Completion date: 09/30/2002
Operable Unit: 04

Map ID	Site	Database(s)	EPA ID Number

INDIAN HEAD NAVAL SURFACE WARFARE CENTER (Continued) **1000124979**

Contaminated Media : Soil
Engineering Control: No Action
Contact Name: Not reported
Contact Phone and Ext: Not reported
Event Code Description: Not reported

Action ID: 004
Action Name: RECORD OF DECISION
Action Completion date: 12/14/2009
Operable Unit: 06
Contaminated Media : Groundwater
Engineering Control: No Further Action
Contact Name: Not reported
Contact Phone and Ext: Not reported
Event Code Description: Not reported

Action ID: 004
Action Name: RECORD OF DECISION
Action Completion date: 12/14/2009
Operable Unit: 06
Contaminated Media : Sediment
Engineering Control: No Further Action
Contact Name: Not reported
Contact Phone and Ext: Not reported
Event Code Description: Not reported

Action ID: 004
Action Name: RECORD OF DECISION
Action Completion date: 12/14/2009
Operable Unit: 06
Contaminated Media : Soil
Engineering Control: No Further Action
Contact Name: Not reported
Contact Phone and Ext: Not reported
Event Code Description: Not reported

Action ID: 004
Action Name: RECORD OF DECISION
Action Completion date: 12/14/2009
Operable Unit: 06
Contaminated Media : Surface Water
Engineering Control: No Further Action
Contact Name: Not reported
Contact Phone and Ext: Not reported
Event Code Description: Not reported

Action ID: 005
Action Name: RECORD OF DECISION
Action Completion date: 09/29/2005
Operable Unit: 05
Contaminated Media : Groundwater
Engineering Control: Monitoring
Contact Name: Not reported
Contact Phone and Ext: Not reported
Event Code Description: Not reported

Action ID: 005

Map ID	Site	Database(s)	EPA ID Number

INDIAN HEAD NAVAL SURFACE WARFARE CENTER (Continued) **1000124979**

Action Name: RECORD OF DECISION
Action Completion date: 09/29/2005
Operable Unit: 05
Contaminated Media : Soil
Engineering Control: Cap
Contact Name: Not reported
Contact Phone and Ext: Not reported
Event Code Description: Not reported

Action ID: 005
Action Name: RECORD OF DECISION
Action Completion date: 09/29/2005
Operable Unit: 05
Contaminated Media : Soil
Engineering Control: Disposal
Contact Name: Not reported
Contact Phone and Ext: Not reported
Event Code Description: Not reported

Action ID: 005
Action Name: RECORD OF DECISION
Action Completion date: 09/29/2005
Operable Unit: 05
Contaminated Media : Soil
Engineering Control: Excavation
Contact Name: Not reported
Contact Phone and Ext: Not reported
Event Code Description: Not reported

Action ID: 005
Action Name: RECORD OF DECISION
Action Completion date: 09/29/2005
Operable Unit: 05
Contaminated Media : Solid Waste
Engineering Control: Disposal
Contact Name: Not reported
Contact Phone and Ext: Not reported
Event Code Description: Not reported

Action ID: 005
Action Name: RECORD OF DECISION
Action Completion date: 09/29/2005
Operable Unit: 05
Contaminated Media : Solid Waste
Engineering Control: Excavation
Contact Name: Not reported
Contact Phone and Ext: Not reported
Event Code Description: Not reported

Action ID: 005
Action Name: RECORD OF DECISION
Action Completion date: 09/29/2005
Operable Unit: 05
Contaminated Media : Surface Water
Engineering Control: Monitoring
Contact Name: Not reported
Contact Phone and Ext: Not reported

Map ID	Site	Database(s)	EPA ID Number

INDIAN HEAD NAVAL SURFACE WARFARE CENTER (Continued) **1000124979**

Event Code Description: Not reported

Action ID: 006
Action Name: RECORD OF DECISION
Action Completion date: 09/29/2005
Operable Unit: 11
Contaminated Media : Groundwater
Engineering Control: No Further Action
Contact Name: Not reported
Contact Phone and Ext: Not reported
Event Code Description: Not reported

Action ID: 006
Action Name: RECORD OF DECISION
Action Completion date: 09/29/2005
Operable Unit: 11
Contaminated Media : Soil
Engineering Control: No Further Action
Contact Name: Not reported
Contact Phone and Ext: Not reported
Event Code Description: Not reported

Action ID: 007
Action Name: RECORD OF DECISION
Action Completion date: 09/30/2004
Operable Unit: 13
Contaminated Media : Groundwater
Engineering Control: No Further Action
Contact Name: Not reported
Contact Phone and Ext: Not reported
Event Code Description: Not reported

Action ID: 007
Action Name: RECORD OF DECISION
Action Completion date: 09/30/2004
Operable Unit: 13
Contaminated Media : Soil
Engineering Control: No Further Action
Contact Name: Not reported
Contact Phone and Ext: Not reported
Event Code Description: Not reported

Action ID: 008
Action Name: RECORD OF DECISION
Action Completion date: 09/30/2004
Operable Unit: 16
Contaminated Media : Groundwater
Engineering Control: No Further Action
Contact Name: Not reported
Contact Phone and Ext: Not reported
Event Code Description: Not reported

Action ID: 008
Action Name: RECORD OF DECISION
Action Completion date: 09/30/2004
Operable Unit: 16
Contaminated Media : Soil

Map ID	Site	Database(s)	EPA ID Number

INDIAN HEAD NAVAL SURFACE WARFARE CENTER (Continued) **1000124979**

Engineering Control: No Further Action
Contact Name: Not reported
Contact Phone and Ext: Not reported
Event Code Description: Not reported

Action ID: 010
Action Name: RECORD OF DECISION
Action Completion date: 09/30/2011
Operable Unit: 09
Contaminated Media : Sediment
Engineering Control: Disposal
Contact Name: Not reported
Contact Phone and Ext: Not reported
Event Code Description: Not reported

Action ID: 010
Action Name: RECORD OF DECISION
Action Completion date: 09/30/2011
Operable Unit: 09
Contaminated Media : Sediment
Engineering Control: Excavation
Contact Name: Not reported
Contact Phone and Ext: Not reported
Event Code Description: Not reported

Action ID: 010
Action Name: RECORD OF DECISION
Action Completion date: 09/30/2011
Operable Unit: 09
Contaminated Media : Sediment
Engineering Control: Wetland Restoration
Contact Name: Not reported
Contact Phone and Ext: Not reported
Event Code Description: Not reported

Action ID: 010
Action Name: RECORD OF DECISION
Action Completion date: 09/30/2011
Operable Unit: 09
Contaminated Media : Soil
Engineering Control: Disposal
Contact Name: Not reported
Contact Phone and Ext: Not reported
Event Code Description: Not reported

Action ID: 010
Action Name: RECORD OF DECISION
Action Completion date: 09/30/2011
Operable Unit: 09
Contaminated Media : Soil
Engineering Control: Excavation
Contact Name: Not reported
Contact Phone and Ext: Not reported
Event Code Description: Not reported

Action ID: 010
Action Name: RECORD OF DECISION

Map ID	Site	Database(s)	EPA ID Number

INDIAN HEAD NAVAL SURFACE WARFARE CENTER (Continued) **1000124979**

Action Completion date: 09/30/2011
Operable Unit: 09
Contaminated Media : Soil
Engineering Control: No Further Action
Contact Name: Not reported
Contact Phone and Ext: Not reported
Event Code Description: Not reported

Action ID: 010
Action Name: RECORD OF DECISION
Action Completion date: 09/30/2011
Operable Unit: 09
Contaminated Media : Surface Water
Engineering Control: No Action
Contact Name: Not reported
Contact Phone and Ext: Not reported
Event Code Description: Not reported

Action ID: 011
Action Name: RECORD OF DECISION
Action Completion date: 09/29/2005
Operable Unit: 10
Contaminated Media : Soil
Engineering Control: No Further Action
Contact Name: Not reported
Contact Phone and Ext: Not reported
Event Code Description: Not reported

Action ID: 014
Action Name: RECORD OF DECISION
Action Completion date: 09/27/2007
Operable Unit: 01
Contaminated Media : Groundwater
Engineering Control: Enhanced In-Situ Bioremediation: Hydrogen Enhanced
Contact Name: Not reported
Contact Phone and Ext: Not reported
Event Code Description: Not reported

Action ID: 014
Action Name: RECORD OF DECISION
Action Completion date: 09/27/2007
Operable Unit: 01
Contaminated Media : Groundwater
Engineering Control: Enhanced In-Situ Bioremediation: Oxygen Addition
Contact Name: Not reported
Contact Phone and Ext: Not reported
Event Code Description: Not reported

Action ID: 014
Action Name: RECORD OF DECISION
Action Completion date: 09/27/2007
Operable Unit: 01
Contaminated Media : Groundwater
Engineering Control: Monitoring
Contact Name: Not reported
Contact Phone and Ext: Not reported
Event Code Description: Not reported

Map ID	Site	Database(s)	EPA ID Number

INDIAN HEAD NAVAL SURFACE WARFARE CENTER (Continued) **1000124979**

Action ID: 014
Action Name: RECORD OF DECISION
Action Completion date: 09/27/2007
Operable Unit: 01
Contaminated Media : Groundwater
Engineering Control: Natural Attenuation
Contact Name: Not reported
Contact Phone and Ext: Not reported
Event Code Description: Not reported

Action ID: 015
Action Name: RECORD OF DECISION
Action Completion date: 01/13/2010
Operable Unit: 14
Contaminated Media : Groundwater
Engineering Control: Chemical Reduction, (N.O.S.)
Contact Name: Not reported
Contact Phone and Ext: Not reported
Event Code Description: Not reported

Action ID: 015
Action Name: RECORD OF DECISION
Action Completion date: 01/13/2010
Operable Unit: 14
Contaminated Media : Groundwater
Engineering Control: Monitoring
Contact Name: Not reported
Contact Phone and Ext: Not reported
Event Code Description: Not reported

Action ID: 015
Action Name: RECORD OF DECISION
Action Completion date: 01/13/2010
Operable Unit: 14
Contaminated Media : Groundwater
Engineering Control: Natural Attenuation
Contact Name: Not reported
Contact Phone and Ext: Not reported
Event Code Description: Not reported

Action ID: 015
Action Name: RECORD OF DECISION
Action Completion date: 01/13/2010
Operable Unit: 14
Contaminated Media : Groundwater
Engineering Control: Sampling
Contact Name: Not reported
Contact Phone and Ext: Not reported
Event Code Description: Not reported

Action ID: 016
Action Name: RECORD OF DECISION
Action Completion date: 09/18/2009
Operable Unit: 12
Contaminated Media : Groundwater
Engineering Control: No Action
Contact Name: Not reported

Map ID	Site	Database(s)	EPA ID Number

INDIAN HEAD NAVAL SURFACE WARFARE CENTER (Continued) **1000124979**

Contact Phone and Ext: Not reported
Event Code Description: Not reported

Action ID: 016
Action Name: RECORD OF DECISION
Action Completion date: 09/18/2009
Operable Unit: 12
Contaminated Media : Sediment
Engineering Control: Monitoring
Contact Name: Not reported
Contact Phone and Ext: Not reported
Event Code Description: Not reported

Action ID: 016
Action Name: RECORD OF DECISION
Action Completion date: 09/18/2009
Operable Unit: 12
Contaminated Media : Sediment
Engineering Control: Revegetation
Contact Name: Not reported
Contact Phone and Ext: Not reported
Event Code Description: Not reported

Action ID: 016
Action Name: RECORD OF DECISION
Action Completion date: 09/18/2009
Operable Unit: 12
Contaminated Media : Sediment
Engineering Control: Shoreline Stabilization
Contact Name: Not reported
Contact Phone and Ext: Not reported
Event Code Description: Not reported

Action ID: 016
Action Name: RECORD OF DECISION
Action Completion date: 09/18/2009
Operable Unit: 12
Contaminated Media : Soil
Engineering Control: Monitoring
Contact Name: Not reported
Contact Phone and Ext: Not reported
Event Code Description: Not reported

Action ID: 016
Action Name: RECORD OF DECISION
Action Completion date: 09/18/2009
Operable Unit: 12
Contaminated Media : Soil
Engineering Control: No Further Action
Contact Name: Not reported
Contact Phone and Ext: Not reported
Event Code Description: Not reported

Action ID: 016
Action Name: RECORD OF DECISION
Action Completion date: 09/18/2009
Operable Unit: 12

Map ID	Site	Database(s)	EPA ID Number
	INDIAN HEAD NAVAL SURFACE WARFARE CENTER (Continued)		**1000124979**

Contaminated Media : Soil
Engineering Control: Revegetation
Contact Name: Not reported
Contact Phone and Ext: Not reported
Event Code Description: Not reported

Action ID: 016
Action Name: RECORD OF DECISION
Action Completion date: 09/18/2009
Operable Unit: 12
Contaminated Media : Soil
Engineering Control: Slope Stabilization
Contact Name: Not reported
Contact Phone and Ext: Not reported
Event Code Description: Not reported

Action ID: 016
Action Name: RECORD OF DECISION
Action Completion date: 09/18/2009
Operable Unit: 12
Contaminated Media : Soil
Engineering Control: Soil Cover
Contact Name: Not reported
Contact Phone and Ext: Not reported
Event Code Description: Not reported

Action ID: 016
Action Name: RECORD OF DECISION
Action Completion date: 09/18/2009
Operable Unit: 12
Contaminated Media : Solid Waste
Engineering Control: Monitoring
Contact Name: Not reported
Contact Phone and Ext: Not reported
Event Code Description: Not reported

Action ID: 016
Action Name: RECORD OF DECISION
Action Completion date: 09/18/2009
Operable Unit: 12
Contaminated Media : Solid Waste
Engineering Control: Revegetation
Contact Name: Not reported
Contact Phone and Ext: Not reported
Event Code Description: Not reported

Action ID: 016
Action Name: RECORD OF DECISION
Action Completion date: 09/18/2009
Operable Unit: 12
Contaminated Media : Solid Waste
Engineering Control: Slope Stabilization
Contact Name: Not reported
Contact Phone and Ext: Not reported
Event Code Description: Not reported

Action ID: 016

Map ID	Site	Database(s)	EPA ID Number

INDIAN HEAD NAVAL SURFACE WARFARE CENTER (Continued) **1000124979**

Action Name: RECORD OF DECISION
Action Completion date: 09/18/2009
Operable Unit: 12
Contaminated Media : Solid Waste
Engineering Control: Soil Cover
Contact Name: Not reported
Contact Phone and Ext: Not reported
Event Code Description: Not reported

Action ID: 016
Action Name: RECORD OF DECISION
Action Completion date: 09/18/2009
Operable Unit: 12
Contaminated Media : Surface Water
Engineering Control: No Action
Contact Name: Not reported
Contact Phone and Ext: Not reported
Event Code Description: Not reported

Action ID: 017
Action Name: RECORD OF DECISION
Action Completion date: 09/30/2011
Operable Unit: 15
Contaminated Media : Groundwater
Engineering Control: Monitoring
Contact Name: Not reported
Contact Phone and Ext: Not reported
Event Code Description: Not reported

Action ID: 017
Action Name: RECORD OF DECISION
Action Completion date: 09/30/2011
Operable Unit: 15
Contaminated Media : Soil
Engineering Control: Monitoring
Contact Name: Not reported
Contact Phone and Ext: Not reported
Event Code Description: Not reported

Action ID: 017
Action Name: RECORD OF DECISION
Action Completion date: 09/30/2011
Operable Unit: 15
Contaminated Media : Soil
Engineering Control: Revegetation
Contact Name: Not reported
Contact Phone and Ext: Not reported
Event Code Description: Not reported

Action ID: 017
Action Name: RECORD OF DECISION
Action Completion date: 09/30/2011
Operable Unit: 15
Contaminated Media : Soil
Engineering Control: Soil Cover
Contact Name: Not reported
Contact Phone and Ext: Not reported

Map ID	Site	Database(s)	EPA ID Number

INDIAN HEAD NAVAL SURFACE WARFARE CENTER (Continued) **1000124979**

Event Code Description: Not reported

Action ID: 017
Action Name: RECORD OF DECISION
Action Completion date: 09/30/2011
Operable Unit: 15
Contaminated Media : Soil
Engineering Control: Surface Drainage Control
Contact Name: Not reported
Contact Phone and Ext: Not reported
Event Code Description: Not reported

Action ID: 021
Action Name: RECORD OF DECISION
Action Completion date: 09/30/2011
Operable Unit: 22
Contaminated Media : Debris
Engineering Control: Recycling
Contact Name: Not reported
Contact Phone and Ext: Not reported
Event Code Description: Not reported

Action ID: 021
Action Name: RECORD OF DECISION
Action Completion date: 09/30/2011
Operable Unit: 22
Contaminated Media : Groundwater
Engineering Control: Monitoring
Contact Name: Not reported
Contact Phone and Ext: Not reported
Event Code Description: Not reported

Action ID: 021
Action Name: RECORD OF DECISION
Action Completion date: 09/30/2011
Operable Unit: 22
Contaminated Media : Groundwater
Engineering Control: Sampling
Contact Name: Not reported
Contact Phone and Ext: Not reported
Event Code Description: Not reported

Action ID: 021
Action Name: RECORD OF DECISION
Action Completion date: 09/30/2011
Operable Unit: 22
Contaminated Media : Solid Waste
Engineering Control: Operations & Maintenance (O&M)
Contact Name: Not reported
Contact Phone and Ext: Not reported
Event Code Description: Not reported

US INST CONTROL:
EPA ID: MD7170024684
Site ID: 0300430
Name: INDIAN HEAD NAVAL SURFACE WARFARE CENTER

Map ID	Site	Database(s)	EPA ID Number

INDIAN HEAD NAVAL SURFACE WARFARE CENTER (Continued) **1000124979**

Action Name: RECORD OF DECISION
Address: 201 INDIAN HEAD HIGHWAY
INDIAN HEAD, MD 20640
EPA Region: 03
County: CHARLES
Event Code: Not reported
Inst. Control: Base use plan change
Actual Date: 09/30/2004
Complet. Date: 09/30/2004
Operable Unit: 02
Contaminated Media : Groundwater
Contact Name : Not reported
Contact Phone and Ext : Not reported
Event Code Description: Not reported

EPA ID: MD7170024684
Site ID: 0300430
Name: INDIAN HEAD NAVAL SURFACE WARFARE CENTER
Action Name: RECORD OF DECISION
Address: 201 INDIAN HEAD HIGHWAY
INDIAN HEAD, MD 20640
EPA Region: 03
County: CHARLES
Event Code: Not reported
Inst. Control: Base use plan change
Actual Date: 09/30/2004
Complet. Date: 09/30/2004
Operable Unit: 02
Contaminated Media : Soil
Contact Name : Not reported
Contact Phone and Ext : Not reported
Event Code Description: Not reported

EPA ID: MD7170024684
Site ID: 0300430
Name: INDIAN HEAD NAVAL SURFACE WARFARE CENTER
Action Name: RECORD OF DECISION
Address: 201 INDIAN HEAD HIGHWAY
INDIAN HEAD, MD 20640
EPA Region: 03
County: CHARLES
Event Code: Not reported
Inst. Control: Base use plan change
Actual Date: 09/30/2004
Complet. Date: 09/30/2004
Operable Unit: 02
Contaminated Media : Solid Waste
Contact Name : Not reported
Contact Phone and Ext : Not reported
Event Code Description: Not reported

EPA ID: MD7170024684
Site ID: 0300430
Name: INDIAN HEAD NAVAL SURFACE WARFARE CENTER
Action Name: RECORD OF DECISION
Address: 201 INDIAN HEAD HIGHWAY
INDIAN HEAD, MD 20640

Map ID	Site	Database(s)	EPA ID Number

INDIAN HEAD NAVAL SURFACE WARFARE CENTER (Continued) **1000124979**

EPA Region: 03
County: CHARLES
Event Code: Not reported
Inst. Control: Covenant
Actual Date: 09/30/2005
Complet. Date: 09/29/2005
Operable Unit: 05
Contaminated Media : Groundwater
Contact Name : Not reported
Contact Phone and Ext : Not reported
Event Code Description: Not reported

EPA ID: MD7170024684
Site ID: 0300430
Name: INDIAN HEAD NAVAL SURFACE WARFARE CENTER
Action Name: RECORD OF DECISION
Address: 201 INDIAN HEAD HIGHWAY
INDIAN HEAD, MD 20640
EPA Region: 03
County: CHARLES
Event Code: Not reported
Inst. Control: Covenant
Actual Date: 09/30/2005
Complet. Date: 09/29/2005
Operable Unit: 05
Contaminated Media : Soil
Contact Name : Not reported
Contact Phone and Ext : Not reported
Event Code Description: Not reported

EPA ID: MD7170024684
Site ID: 0300430
Name: INDIAN HEAD NAVAL SURFACE WARFARE CENTER
Action Name: RECORD OF DECISION
Address: 201 INDIAN HEAD HIGHWAY
INDIAN HEAD, MD 20640
EPA Region: 03
County: CHARLES
Event Code: Not reported
Inst. Control: Land Use Restriction
Actual Date: 09/30/2011
Complet. Date: 09/30/2011
Operable Unit: 09
Contaminated Media : Soil
Contact Name : Not reported
Contact Phone and Ext : Not reported
Event Code Description: Not reported

EPA ID: MD7170024684
Site ID: 0300430
Name: INDIAN HEAD NAVAL SURFACE WARFARE CENTER
Action Name: RECORD OF DECISION
Address: 201 INDIAN HEAD HIGHWAY
INDIAN HEAD, MD 20640
EPA Region: 03
County: CHARLES
Event Code: Not reported

Map ID	Site	Database(s)	EPA ID Number

INDIAN HEAD NAVAL SURFACE WARFARE CENTER (Continued) **1000124979**

Inst. Control: Institutional Controls, (N.O.S.)
Actual Date: 09/28/2007
Complet. Date: 09/27/2007
Operable Unit: 01
Contaminated Media : Groundwater
Contact Name : Not reported
Contact Phone and Ext : Not reported
Event Code Description: Not reported

EPA ID: MD7170024684
Site ID: 0300430
Name: INDIAN HEAD NAVAL SURFACE WARFARE CENTER
Action Name: RECORD OF DECISION
Address: 201 INDIAN HEAD HIGHWAY
INDIAN HEAD, MD 20640
EPA Region: 03
County: CHARLES
Event Code: Not reported
Inst. Control: Building, Demolition, or Excavation Regulation
Actual Date: 01/13/2010
Complet. Date: 01/13/2010
Operable Unit: 14
Contaminated Media : Groundwater
Contact Name : Not reported
Contact Phone and Ext : Not reported
Event Code Description: Not reported

EPA ID: MD7170024684
Site ID: 0300430
Name: INDIAN HEAD NAVAL SURFACE WARFARE CENTER
Action Name: RECORD OF DECISION
Address: 201 INDIAN HEAD HIGHWAY
INDIAN HEAD, MD 20640
EPA Region: 03
County: CHARLES
Event Code: Not reported
Inst. Control: Groundwater use/well drilling regulation
Actual Date: 01/13/2010
Complet. Date: 01/13/2010
Operable Unit: 14
Contaminated Media : Groundwater
Contact Name : Not reported
Contact Phone and Ext : Not reported
Event Code Description: Not reported

EPA ID: MD7170024684
Site ID: 0300430
Name: INDIAN HEAD NAVAL SURFACE WARFARE CENTER
Action Name: RECORD OF DECISION
Address: 201 INDIAN HEAD HIGHWAY
INDIAN HEAD, MD 20640
EPA Region: 03
County: CHARLES
Event Code: Not reported
Inst. Control: Institutional Controls, (N.O.S.)
Actual Date: 01/13/2010
Complet. Date: 01/13/2010

Map ID	Site	Database(s)	EPA ID Number

INDIAN HEAD NAVAL SURFACE WARFARE CENTER (Continued) **1000124979**

Operable Unit: 14
Contaminated Media : Groundwater
Contact Name : Not reported
Contact Phone and Ext : Not reported
Event Code Description: Not reported

EPA ID: MD7170024684
Site ID: 0300430
Name: INDIAN HEAD NAVAL SURFACE WARFARE CENTER
Action Name: RECORD OF DECISION
Address: 201 INDIAN HEAD HIGHWAY
INDIAN HEAD, MD 20640
EPA Region: 03
County: CHARLES
Event Code: Not reported
Inst. Control: Groundwater use/well drilling regulation
Actual Date: 09/30/2009
Complet. Date: 09/18/2009
Operable Unit: 12
Contaminated Media : Groundwater
Contact Name : Not reported
Contact Phone and Ext : Not reported
Event Code Description: Not reported

EPA ID: MD7170024684
Site ID: 0300430
Name: INDIAN HEAD NAVAL SURFACE WARFARE CENTER
Action Name: RECORD OF DECISION
Address: 201 INDIAN HEAD HIGHWAY
INDIAN HEAD, MD 20640
EPA Region: 03
County: CHARLES
Event Code: Not reported
Inst. Control: Building, demolition, or excavation regulation
Actual Date: 09/30/2009
Complet. Date: 09/18/2009
Operable Unit: 12
Contaminated Media : Sediment
Contact Name : Not reported
Contact Phone and Ext : Not reported
Event Code Description: Not reported

EPA ID: MD7170024684
Site ID: 0300430
Name: INDIAN HEAD NAVAL SURFACE WARFARE CENTER
Action Name: RECORD OF DECISION
Address: 201 INDIAN HEAD HIGHWAY
INDIAN HEAD, MD 20640
EPA Region: 03
County: CHARLES
Event Code: Not reported
Inst. Control: Land Use Restriction
Actual Date: 09/30/2009
Complet. Date: 09/18/2009
Operable Unit: 12
Contaminated Media : Sediment
Contact Name : Not reported

Map ID	Site	Database(s)	EPA ID Number

INDIAN HEAD NAVAL SURFACE WARFARE CENTER (Continued) **1000124979**

Contact Phone and Ext : Not reported
Event Code Description: Not reported

EPA ID: MD7170024684
Site ID: 0300430
Name: INDIAN HEAD NAVAL SURFACE WARFARE CENTER
Action Name: RECORD OF DECISION
Address: 201 INDIAN HEAD HIGHWAY
INDIAN HEAD, MD 20640
EPA Region: 03
County: CHARLES
Event Code: Not reported
Inst. Control: Recreational Restriction
Actual Date: 09/30/2009
Complet. Date: 09/18/2009
Operable Unit: 12
Contaminated Media : Sediment
Contact Name : Not reported
Contact Phone and Ext : Not reported
Event Code Description: Not reported

EPA ID: MD7170024684
Site ID: 0300430
Name: INDIAN HEAD NAVAL SURFACE WARFARE CENTER
Action Name: RECORD OF DECISION
Address: 201 INDIAN HEAD HIGHWAY
INDIAN HEAD, MD 20640
EPA Region: 03
County: CHARLES
Event Code: Not reported
Inst. Control: Swimming Restriction
Actual Date: 09/30/2009
Complet. Date: 09/18/2009
Operable Unit: 12
Contaminated Media : Sediment
Contact Name : Not reported
Contact Phone and Ext : Not reported
Event Code Description: Not reported

EPA ID: MD7170024684
Site ID: 0300430
Name: INDIAN HEAD NAVAL SURFACE WARFARE CENTER
Action Name: RECORD OF DECISION
Address: 201 INDIAN HEAD HIGHWAY
INDIAN HEAD, MD 20640
EPA Region: 03
County: CHARLES
Event Code: Not reported
Inst. Control: Zoning regulation
Actual Date: 09/30/2009
Complet. Date: 09/18/2009
Operable Unit: 12
Contaminated Media : Sediment
Contact Name : Not reported
Contact Phone and Ext : Not reported
Event Code Description: Not reported

Map ID	Site	Database(s)	EPA ID Number

INDIAN HEAD NAVAL SURFACE WARFARE CENTER (Continued) **1000124979**

EPA ID: MD7170024684
Site ID: 0300430
Name: INDIAN HEAD NAVAL SURFACE WARFARE CENTER
Action Name: RECORD OF DECISION
Address: 201 INDIAN HEAD HIGHWAY
INDIAN HEAD, MD 20640
EPA Region: 03
County: CHARLES
Event Code: Not reported
Inst. Control: Building, demolition, or excavation regulation
Actual Date: 09/30/2009
Complet. Date: 09/18/2009
Operable Unit: 12
Contaminated Media : Soil
Contact Name : Not reported
Contact Phone and Ext : Not reported
Event Code Description: Not reported

EPA ID: MD7170024684
Site ID: 0300430
Name: INDIAN HEAD NAVAL SURFACE WARFARE CENTER
Action Name: RECORD OF DECISION
Address: 201 INDIAN HEAD HIGHWAY
INDIAN HEAD, MD 20640
EPA Region: 03
County: CHARLES
Event Code: Not reported
Inst. Control: Land Use Restriction
Actual Date: 09/30/2009
Complet. Date: 09/18/2009
Operable Unit: 12
Contaminated Media : Soil
Contact Name : Not reported
Contact Phone and Ext : Not reported
Event Code Description: Not reported

EPA ID: MD7170024684
Site ID: 0300430
Name: INDIAN HEAD NAVAL SURFACE WARFARE CENTER
Action Name: RECORD OF DECISION
Address: 201 INDIAN HEAD HIGHWAY
INDIAN HEAD, MD 20640
EPA Region: 03
County: CHARLES
Event Code: Not reported
Inst. Control: Zoning regulation
Actual Date: 09/30/2009
Complet. Date: 09/18/2009
Operable Unit: 12
Contaminated Media : Soil
Contact Name : Not reported
Contact Phone and Ext : Not reported
Event Code Description: Not reported

EPA ID: MD7170024684
Site ID: 0300430
Name: INDIAN HEAD NAVAL SURFACE WARFARE CENTER

Map ID	Site	Database(s)	EPA ID Number

INDIAN HEAD NAVAL SURFACE WARFARE CENTER (Continued) **1000124979**

Action Name: RECORD OF DECISION
Address: 201 INDIAN HEAD HIGHWAY
INDIAN HEAD, MD 20640
EPA Region: 03
County: CHARLES
Event Code: Not reported
Inst. Control: Building, demolition, or excavation regulation
Actual Date: 09/30/2009
Complet. Date: 09/18/2009
Operable Unit: 12
Contaminated Media : Solid Waste
Contact Name : Not reported
Contact Phone and Ext : Not reported
Event Code Description: Not reported

EPA ID: MD7170024684
Site ID: 0300430
Name: INDIAN HEAD NAVAL SURFACE WARFARE CENTER
Action Name: RECORD OF DECISION
Address: 201 INDIAN HEAD HIGHWAY
INDIAN HEAD, MD 20640
EPA Region: 03
County: CHARLES
Event Code: Not reported
Inst. Control: Land Use Restriction
Actual Date: 09/30/2009
Complet. Date: 09/18/2009
Operable Unit: 12
Contaminated Media : Solid Waste
Contact Name : Not reported
Contact Phone and Ext : Not reported
Event Code Description: Not reported

EPA ID: MD7170024684
Site ID: 0300430
Name: INDIAN HEAD NAVAL SURFACE WARFARE CENTER
Action Name: RECORD OF DECISION
Address: 201 INDIAN HEAD HIGHWAY
INDIAN HEAD, MD 20640
EPA Region: 03
County: CHARLES
Event Code: Not reported
Inst. Control: Zoning regulation
Actual Date: 09/30/2009
Complet. Date: 09/18/2009
Operable Unit: 12
Contaminated Media : Solid Waste
Contact Name : Not reported
Contact Phone and Ext : Not reported
Event Code Description: Not reported

EPA ID: MD7170024684
Site ID: 0300430
Name: INDIAN HEAD NAVAL SURFACE WARFARE CENTER
Action Name: RECORD OF DECISION
Address: 201 INDIAN HEAD HIGHWAY
INDIAN HEAD, MD 20640

Map ID	Site	Database(s)	EPA ID Number

INDIAN HEAD NAVAL SURFACE WARFARE CENTER (Continued) **1000124979**

EPA Region: 03
County: CHARLES
Event Code: Not reported
Inst. Control: Groundwater use/well drilling regulation
Actual Date: 09/30/2011
Complet. Date: 09/30/2011
Operable Unit: 15
Contaminated Media : Groundwater
Contact Name : Not reported
Contact Phone and Ext : Not reported
Event Code Description: Not reported

EPA ID: MD7170024684
Site ID: 0300430
Name: INDIAN HEAD NAVAL SURFACE WARFARE CENTER
Action Name: RECORD OF DECISION
Address: 201 INDIAN HEAD HIGHWAY
INDIAN HEAD, MD 20640
EPA Region: 03
County: CHARLES
Event Code: Not reported
Inst. Control: Land Use Restriction
Actual Date: 09/30/2011
Complet. Date: 09/30/2011
Operable Unit: 15
Contaminated Media : Soil
Contact Name : Not reported
Contact Phone and Ext : Not reported
Event Code Description: Not reported

EPA ID: MD7170024684
Site ID: 0300430
Name: INDIAN HEAD NAVAL SURFACE WARFARE CENTER
Action Name: RECORD OF DECISION
Address: 201 INDIAN HEAD HIGHWAY
INDIAN HEAD, MD 20640
EPA Region: 03
County: CHARLES
Event Code: Not reported
Inst. Control: Groundwater use/well drilling regulation
Actual Date: 09/30/2011
Complet. Date: 09/30/2011
Operable Unit: 22
Contaminated Media : Groundwater
Contact Name : Not reported
Contact Phone and Ext : Not reported
Event Code Description: Not reported

EPA ID: MD7170024684
Site ID: 0300430
Name: INDIAN HEAD NAVAL SURFACE WARFARE CENTER
Action Name: RECORD OF DECISION
Address: 201 INDIAN HEAD HIGHWAY
INDIAN HEAD, MD 20640
EPA Region: 03
County: CHARLES
Event Code: Not reported

Map ID	Site	Database(s)	EPA ID Number

INDIAN HEAD NAVAL SURFACE WARFARE CENTER (Continued) **1000124979**

Inst. Control: Access Restriction, Fencing
Actual Date: 09/30/2011
Complet. Date: 09/30/2011
Operable Unit: 22
Contaminated Media : Solid Waste
Contact Name : Not reported
Contact Phone and Ext : Not reported
Event Code Description: Not reported

EPA ID: MD7170024684
Site ID: 0300430
Name: INDIAN HEAD NAVAL SURFACE WARFARE CENTER
Action Name: RECORD OF DECISION
Address: 201 INDIAN HEAD HIGHWAY
INDIAN HEAD, MD 20640
EPA Region: 03
County: CHARLES
Event Code: Not reported
Inst. Control: Building, demolition, or excavation regulation
Actual Date: 09/30/2011
Complet. Date: 09/30/2011
Operable Unit: 22
Contaminated Media : Solid Waste
Contact Name : Not reported
Contact Phone and Ext : Not reported
Event Code Description: Not reported

EPA ID: MD7170024684
Site ID: 0300430
Name: INDIAN HEAD NAVAL SURFACE WARFARE CENTER
Action Name: RECORD OF DECISION
Address: 201 INDIAN HEAD HIGHWAY
INDIAN HEAD, MD 20640
EPA Region: 03
County: CHARLES
Event Code: Not reported
Inst. Control: Land Use Restriction
Actual Date: 09/30/2011
Complet. Date: 09/30/2011
Operable Unit: 22
Contaminated Media : Solid Waste
Contact Name : Not reported
Contact Phone and Ext : Not reported
Event Code Description: Not reported

ROD:
Full-text of USEPA Record of Decision(s) is available from EDR.

Map ID	Site	Database(s)	EPA ID Number
DOD	**NAVAL SURFACE WARFARE CENTER, INDIAN HEAD DIVISION**	**DOD**	**CUSA134507**
Region			**N/A**

NAVAL SURFACE WARFARE CEN (County), MD

DOD:

Feature 1:	Navy DOD
Feature 2:	Not reported
Feature 3:	Not reported
URL:	Not reported
Name 1:	Naval Surface Warfare Center, Indian Head Division
Name 2:	Not reported
Name 3:	Not reported
State:	MD
DOD Site:	Yes
Tile name:	MDCHARLES

Count: 50 records

FOCUS MAP 75 ORPHAN SUMMARY

City	EDR ID	Site Name	Site Address	Zip	Database(s)
CHARLES COUNTY	S116237327	NAVAL SUPPORT FACILITY INDIAN HEAD	3972 WARD RD; STE 101, BLDG 289, INDIAN HEAD	20640	MD NPDES
COUNTY	S121391024		61 ROUTE 228	20640	MD LEAD
COUNTY	S121388953		4087 INDIAN HHIGH	20640	MD LEAD
COUNTY	S107184131		5455 MASON SROAD	20640	MD LEAD
FAIRFAX	S104407228	VDOT - RTES 1 & 95	INTERSECTION ROUTE 1 & I-95 N	22079	VA LUST
FAIRFAX COUNTY	S108929693	FT BELVOIR/LOWER POT WTP VA0025364	FT BELVOIR PUMP STATION		VA SPILLS
FAIRFAX COUNTY	S109122692	FT BELVOIR	BUILDING 1416		VA SPILLS
FAIRFAX COUNTY	S106239830	I95 NORTHBOUND (FORT BELVOIR EXIT)	I95 NORTHBOUND (FORT BELVOIR EXIT		VA SPILLS
GLYMONT	S102530375	GLYMONT MEDICAL CENTER	RT 225 BOX 50	20640	MD HIST LUST
INDIAN HEAD	U004066094	BAUSERMAN SERVICES, INC.	ROUTE 1- BOX 102	20640	MD UST
INDIAN HEAD	S104631295	INDIAN HEAD GULF	RT. 21	20640	MD HIST UST
INDIAN HEAD	S104637562	ST. MARY, STAR OF THE SEA CHURCH	ROUTE 210 & GREEN MEADOWS DRIVE	20640	MD HIST UST
INDIAN HEAD	S104631200	DSH 064	RT 210 AND GLYMONT RD.	20640	MD HIST UST
INDIAN HEAD	U004013118	INDIAN HEAD GULF	ROUTE 210	20640	MD UST
INDIAN HEAD	1012149295	RIVERVIEW VILLAGE PHASE II	RT 210 SOUTH RIGHT OF TUREN ON STARK AVE	20640	FINDS, ECHO
INDIAN HEAD	S101517400	INDIAN HEAD NAVAL SURFACE WARFARE CENTER	RT 210	20640	MD SHWS
INDIAN HEAD	1008191400	U.S. NAVAL ORDNANCE STATION	ROUTE 210	20640	HIST FTTS
INDIAN HEAD	S104637723	SHERIFF OUTPOST - INDIAN HEAD	ROUTE 210 & INDIAN HEAD HWY	20640	MD HIST UST
INDIAN HEAD	S104631202	INDIAN HEAD SUNOCO	RT. 210	20640	MD HIST UST
INDIAN HEAD	1018131414	INDIAN HEAD DIVISION, NAVAL SURFACE	RTE 210 MARYLAND	20640	DOCKET HWC
INDIAN HEAD	S120664362	NAVAL SUPPORT FACILITY INDIAN HEAD	RTE 210	20640	NJ MANIFEST
INDIAN HEAD	1010010977	U.S. NAVAL ORDNANCE STATION	ROUTE 210	20640	FTTS
INDIAN HEAD	S104637699	INDIAN HEAD ELEMENTARY	ROUTE 210	20640	MD HIST UST
INDIAN HEAD	S104637706	GENERAL SMALLWOOD MIDDLE SCHOOL	ROUTE 210	20640	MD HIST UST
INDIAN HEAD	1001708161	LACKEY HIGH SCHOOL	ROUTE 224	20640	MD HIST UST
INDIAN HEAD	U004068357	LEE'S MARKET	ROUTE 225	20640	MD UST
INDIAN HEAD	S104637587	LEE'S MARKET	ROUTE 225	20640	MD HIST UST
INDIAN HEAD	U004013519	MS. MARY WOOD	ROUTE 245 & POORHOUSE ROAD	20640	MD UST
INDIAN HEAD	S104631270	GOOSE BAY AGGREGATES, INC.	BOX 452R, ROUTE 224	20640	MD HIST UST
INDIAN HEAD	S104631266	CHARLES CO. AUTO BODY	INDIAN WAY	20640	MD HIST UST
INDIAN HEAD	U004274508	INDIAN HEAD HIGHWAY SALT DOME	INTERSECTION OF INDIAN HEAD HWY (MD 210) AND HAWTHORNE RD (M	20640	MD UST
INDIAN HEAD	S121390554		5455 MASON SROAD	20640	MD LEAD
INDIAN HEAD	S107235012		6225 MASON SRD	20640	MD LEAD
INDIAN HEAD	S120926378	PISGAH	MD RTE 425	20640	MD SWF/LF
INDIAN HEAD	S104637589	JUDY'S HAIRSTYLISTS	1213 STRAUSS AVENUE	20640	MD HIST UST
INDIAN HEAD	1004523694	INDIAN HEAD ELEMENTARY SCHOOL	STRAUSS AVENUE	20640	FINDS, ECHO, US AIRS
INDIAN HEAD	S104637726	TOWN HALL & SHOP	1107 STRAUSS AVENUE	20640	MD HIST UST
INDIAN HEAD	S104631228	INDIAN HEAD W.C. (34740)	1030 STRAUSS AVE.	20640	MD HIST UST
INDIAN HEAD	S104637550	TOWER CLEANERS	1000 STRAUSS AVENUE	20640	MD HIST UST
INDIAN HEAD	U003735643	SUPER FRESH FOOD MARKET	918 NO. STRAUSS AVENUE	20640	MD UST
INDIAN HEAD	S104637523	VFW POST #1800	1020 N. STRAUSS AVENUE	20640	MD HIST UST
INDIAN HEAD	S104637682	SUPER FRESH FOOD MARKET	918 N. STRAUSS AVENUE	20640	MD OCPCASES, MD HIST UST

Count: 50 records FOCUS MAP 75 ORPHAN SUMMARY

City	EDR ID	Site Name	Site Address	Zip	Database(s)
INDIAN HEAD	U004066088	MCWILLIAMS FORD LTD	1012 STRAUSS AVENUE	20640	MD OCPCASES, MD UST
LA PLATA	1000277766	LAPLATA CLEANERS	RTE 301	20640	RCRA-SQG
LORTON	1007151910	WALNUT GROVE TRAILER PARK	RTE 3 & WALNUT GROVE RD	22079	ICIS, FINDS, ECHO
LORTON	2017006764	9888 BELVOIR VIEW PL	9888 BELVOIR VIEW PL	22079	HMIRS
MASON SPRINGS	S104637656	MATTAWOMAN TREATMENT PLANT	ROUTE 2	20640	MD HIST UST
PISGAH	S104631199	BOWIE STORE	MASON SPRINGS RD.	20640	MD HIST UST
PISGAH	S120617724	MATTAWOMAN CREEK	NORTH OF ROUTE 225 AND ROUTE 224; 0.6 MILES PAST CORNER OF G	20640	MD LRP
POMONKEY	U004066072	NAVAL RESEARCH LAB. POMONKEY FIELD SITE	STATE ROUTE 225/BUMPY OAK ROAD	20640	MD UST

Focus Map 76

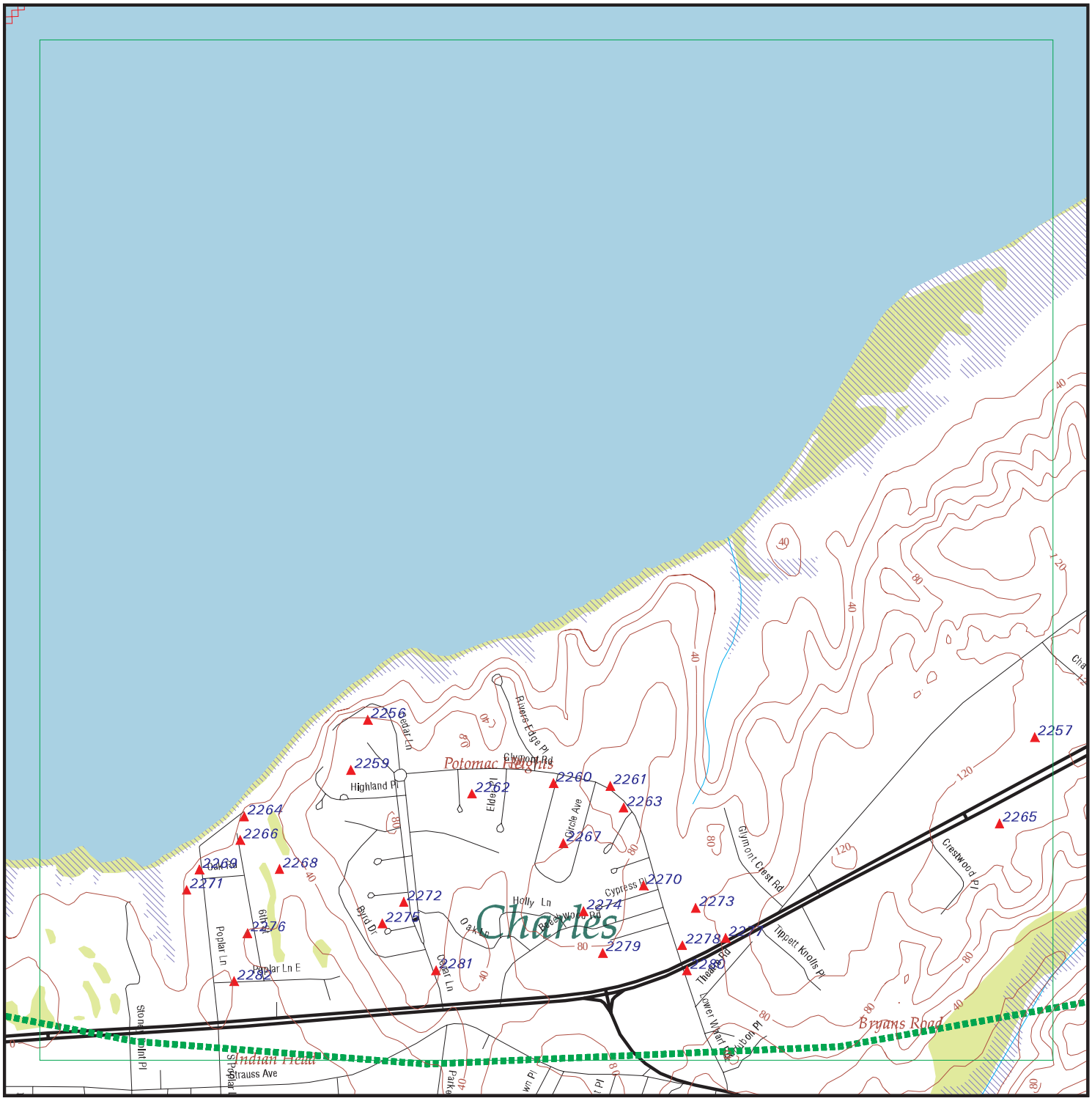

EDR DataMap® - Environmental Atlas

Fort Belvoir

Legend

- Roads
- Major Roads
- Contour Lines
- National Wetlands Inventory
- Waterways
- Railroads
- Study Boundary
- 100-Yr Flood Zones
- Powerlines
- Pipelines
- Fault Lines
- Indian Reservations BIA
- Water
- Superfund Sites
- Federal DOD Sites
- Listed Sites
- Sensitive Receptors

N

0 1/8 1/4

Scale in Miles

Copyright © 2018 EDR, Inc. © 2015 TomTom Rel. 2015.

FOCUS MAP 76 SUMMARY

Database	Total Plotted
FEDERAL RECORDS	
NPL	0
Proposed NPL	0
Delisted NPL	0
NPL LIENS	0
SEMS	0
SEMS-ARCHIVE	0
LIENS 2	0
CORRACTS	0
RCRA-TSDF	0
RCRA-LQG	0
RCRA-SQG	0
RCRA-CESQG	0
RCRA NonGen / NLR	1
US ENG CONTROLS	0
US INST CONTROL	0
ERNS	1
HMIRS	0
DOT OPS	0
US CDL	0
US BROWNFIELDS	0
DOD	0
FUDS	0
LUCIS	0
CONSENT	0
ROD	0
UMTRA	0
DEBRIS REGION 9	0
ODI	0
US MINES	0
TRIS	0
TSCA	0
FTTS	2
HIST FTTS	2
SSTS	0
ICIS	2
PADS	0
MLTS	0
RADINFO	0
FINDS	10
RAATS	0
RMP	0
ABANDONED MINES	0
IHS OPEN DUMPS	0
SCRD DRYCLEANERS	0
US HIST CDL	0
PCB TRANSFORMER	0
US FIN ASSUR	0
EPA WATCH LIST	0

FOCUS MAP 76 SUMMARY

Database	Total Plotted
PRP	0
2020 COR ACTION	0
COAL ASH DOE	0
FUSRAP	0
UXO	0
DOCKET HWC	0
FUELS PROGRAM	0
ECHO	7
FEMA UST	0
FEDERAL FACILITY	0
LEAD SMELTERS	0
US AIRS	2
COAL ASH EPA	0
STATE AND LOCAL RECORDS	
SHWS	0
SWF/LF	0
UIC	0
SWRCY	0
OCPCASES	18
HIST LUST	1
UST	5
HIST UST	2
AST	0
ENG CONTROLS	0
INST CONTROL	0
VCP	0
DRYCLEANERS	0
BROWNFIELDS	0
NPDES	1
AIRS	0
LEAD	8
ASBESTOS	0
COAL ASH	0
LRP	0
TRIBAL RECORDS	
INDIAN RESERV	0
INDIAN ODI	0
INDIAN LUST	0
INDIAN UST	0
INDIAN VCP	0
EDR PROPRIETARY RECORDS	
EDR MGP	0
EDR Hist Auto	0
EDR Hist Cleaner	0
RGA LUST	0

FOCUS MAP 76 SUMMARY

Database	Total Plotted
RGA LF	0
RGA HWS	0

NOTES:

Sites may be listed in more than one database

Map ID	Site	Database(s)	EPA ID Number
2256	**IMOGENE HEISSERMAN** **49 GREENWOOD PLACE** **INDIAN HEAD, MD 20640**	**OCPCASES**	**S106862876** **N/A**

OCPCASES:
Facility ID: 05-0967CH
Facility Status/Code: CLOSED/Tank Closure - Residential Heating Oil
Date Open: 03/16/2005
Date Closed: 11/22/2005
Release: YES
Cleanup: YES
Registration Number: Not reported

Map ID	Site	Database(s)	EPA ID Number
2256	**SCOOTERTRONICS, LLC** **51 GREENWOOD AVENUE** **INDIAN HEAD, MD 20640**	**FINDS**	**1010034454** **N/A**

FINDS:

Registry ID: 110028245931

Environmental Interest/Information System

ICIS (Integrated Compliance Information System) is the Integrated Compliance Information System and provides a database that, when complete, will contain integrated Enforcement and Compliance information across most of EPA's programs. The vision for ICIS is to replace EPA's independent databases that contain Enforcement data with a single repository for that information. Currently, ICIS contains all Federal Administrative and Judicial enforcement actions. This information is maintained in ICIS by EPA in the Regional offices and it Headquarters. A future release of ICIS will replace the Permit Compliance System (PCS) which supports the NPDES and will integrate that information with Federal actions already in the system. ICIS also has the capability to track other activities occurring in the Region that support Compliance and Enforcement programs. These include; Incident Tracking, Compliance Assistance, and Compliance Monitoring.

Click this hyperlink while viewing on your computer to access additional FINDS: detail in the EDR Site Report.

Map ID	Site	Database(s)	EPA ID Number
2256	**MATTINGLY RESIDENCE POTOMAC HGTS HOMEOWNERS** **35 GREENWOOD PLACE** **INDIAN HEAD, MD 20640**	**OCPCASES**	**S109607893** **N/A**

OCPCASES:
Facility ID: 09-0654CH
Facility Status/Code: CLOSED/Aboveground Tank - Residential Heating Oil
Date Open: 04/22/2009
Date Closed: 12/02/2010
Release: YES
Cleanup: YES
Registration Number: Not reported

Map ID	Site	Database(s)	EPA ID Number
2257	**GEORGE ZVERINA** **5560 INDIAN HEAD HWY** **INDIAN HEAD, MD 20640**	**OCPCASES**	**S104600901** **N/A**

OCPCASES:
- Facility ID: 97-1207CH
- Facility Status/Code: CLOSED/Surface Spill from UST - Residential Heating Oil
- Date Open: 12/27/1996
- Date Closed: 08/16/1999
- Release: YES
- Cleanup: YES
- Registration Number: Not reported

Map ID	Site	Database(s)	EPA ID Number
2259	**OFFICE** **200 CEDAR LN** **INDIAN HEAD, MD 20640**	**HIST UST**	**S104637737** **N/A**

Historical UST:
- Facility ID: 6005383
- Tank ID: 001
- Age: 16
- Capacity: 500
- Tank Status: Currently in use
- Product: Heating Oil

Map ID	Site	Database(s)	EPA ID Number
2259	**POTOMAC HEIGHTS MUTUAL HOMEOWNERS ASSOCIATION, INC** **200 CEDAR LANE** **INDIAN HEAD, MD 20640**	**FINDS** **OCPCASES** **UST** **NPDES** **ECHO**	**1005900919** **N/A**

FINDS:

Registry ID: 110055173681

Environmental Interest/Information System

MD-EPSC (Maryland - Environmental Permit Service Center) promotes multi-media pollution prevention and provides permit assistance to business and industries. An online permit guide is available and lists all permits, licenses and approvals that are issued by MDE.

US National Pollutant Discharge Elimination System (NPDES) module of the Compliance Information System (ICIS) tracks surface water permits issued under the Clean Water Act. Under NPDES, all facilities that discharge pollutants from any point source into waters of the United States are required to obtain a permit. The permit will likely contain limits on what can be discharged, impose monitoring and reporting requirements, and include other provisions to ensure that the discharge does not adversely affect water quality.

Click this hyperlink while viewing on your computer to access additional FINDS: detail in the EDR Site Report.

OCPCASES:
- Facility ID: 05-0148CH
- Facility Status/Code: CLOSED/Tank Closure - Motor/Lube Oil
- Date Open: 08/06/2004

Map ID	Site	Database(s)	EPA ID Number

POTOMAC HEIGHTS MUTUAL HOMEOWNERS ASSOCIATION, INC. (Continued) **1005900919**

Date Closed: 05/16/2005
Release: YES
Cleanup: YES
Registration Number: 3616

UST:
Facility Id: 3616
Oper Name: Mr. Vivian C. Marsh
Form Name: Vivian C. Marsh
Form Title: Property Manager
Form Date: 05/28/1997
Owner Id: 2364

Owner:
Owner Name: Potomac Heights Mutual Home Owners Assoc., Inc.
Owner Address: 200 Cedar Lane
Owner City: Indian Head
Owner State: MD
Owner Zip: 20640
Owner Phone: (301) 753-9148
Owner Contact: Mr. Vivian C. Marsh

Tanks:
Tank ID: 1
Tank Status: **Permanently Out of Use**
Tank Capacity: 550
Substance Description: Heating Oil
Tank Compartment: False
Compartment Compartment: A
Date Intalled: 01/01/1980
Tank Material Desc: Asphalt Coated or Bare Steel
Pipe Material Desc: Copper

Tank ID: 2
Tank Status: **Permanently Out of Use**
Tank Capacity: 300
Substance Description: Gasoline
Tank Compartment: False
Compartment Compartment: A
Date Intalled: 01/01/1950
Tank Material Desc: Asphalt Coated or Bare Steel
Pipe Material Desc: Bare or Galvanized Steel

NPDES:
Facility Status: History
Bay Trib Number: Not reported
Watershed: Lower Tidal Potomac River - 02140101
Permit Type: General Permit
Description: Not reported
Sic Number: 4941
Permit Number: Not reported
Npdes Number: MDG679512
App Description: Not reported
Latitude/Longitude: Not reported
Last Issued: 04/06/2006

Map ID	Site	Database(s)	EPA ID Number

POTOMAC HEIGHTS MUTUAL HOMEOWNERS ASSOCIATION, INC. (Continued) **1005900919**

Expiration Date:	02/16/2011
Owner Name:	Not reported
Owner Address:	Not reported
Owner Address 2:	Not reported
Owner City:	Not reported
Owner State:	Not reported
Owner Zip:	Not reported
Received:	Not reported
Comments:	Not reported

AI ID:	21963
Address 2:	Not reported
SIC Description:	Water Supply
SIC Code2:	Not reported
SIC Description 2:	Not reported
SIC Code 3:	Not reported
SIC Description 3:	Not reported
Status Date:	06/01/2012
State Number:	06HT9512
Approval Issued Date:	04/06/2006
Effective End Date:	06/01/2012
Facility Status:	Issued
Bay Trib Number:	Not reported
Watershed:	Lower Tidal Potomac River - 02140101
Permit Type:	General Permit
Description:	Not reported
Sic Number:	4941
Permit Number:	Not reported
Npdes Number:	MDG679512
App Description:	Not reported
Latitude/Longitude:	Not reported
Last Issued:	03/18/2013
Expiration Date:	02/28/2017
Owner Name:	Not reported
Owner Address:	Not reported
Owner Address 2:	Not reported
Owner City:	Not reported
Owner State:	Not reported
Owner Zip:	Not reported
Received:	Not reported
Comments:	Not reported

AI ID:	21963
Address 2:	Not reported
SIC Description:	Water Supply
SIC Code2:	Not reported
SIC Description 2:	Not reported
SIC Code 3:	Not reported
SIC Description 3:	Not reported
Status Date:	03/18/2013
State Number:	11HT9512
Approval Issued Date:	03/18/2013
Effective End Date:	02/28/2017
Facility Status:	Issued
Bay Trib Number:	Not reported
Watershed:	Lower Tidal Potomac River - 02140101
Permit Type:	General Permit

Map ID	Site	Database(s)	EPA ID Number

POTOMAC HEIGHTS MUTUAL HOMEOWNERS ASSOCIATION, INC. (Continued) **1005900919**

Description:	Not reported
Sic Number:	4941
Permit Number:	Not reported
Npdes Number:	MDG679512
App Description:	Not reported
Latitude/Longitude:	Not reported
Last Issued:	03/18/2013
Expiration Date:	02/28/2017
Owner Name:	Not reported
Owner Address:	Not reported
Owner Address 2:	Not reported
Owner City:	Not reported
Owner State:	Not reported
Owner Zip:	Not reported
Received:	Not reported
Comments:	Not reported

AI ID:	21963
Address 2:	Not reported
SIC Description:	Water Supply
SIC Code2:	Not reported
SIC Description 2:	Not reported
SIC Code 3:	Not reported
SIC Description 3:	Not reported
Status Date:	03/18/2013
State Number:	11HT9512
Approval Issued Date:	03/18/2013
Effective End Date:	02/23/2018
Facility Status:	Issued
Bay Trib Number:	Not reported
Watershed:	Lower Tidal Potomac River - 02140101
Permit Type:	General Permit
Description:	Not reported
Sic Number:	4941
Permit Number:	Not reported
Npdes Number:	MDG679512
App Description:	Not reported
Latitude/Longitude:	Not reported
Last Issued:	03/18/2013
Expiration Date:	02/28/2017
Owner Name:	Not reported
Owner Address:	Not reported
Owner Address 2:	Not reported
Owner City:	Not reported
Owner State:	Not reported
Owner Zip:	Not reported
Received:	Not reported
Comments:	Not reported

AI ID:	21963
Address 2:	Not reported
SIC Description:	Water Supply
SIC Code2:	Not reported
SIC Description 2:	Not reported
SIC Code 3:	Not reported
SIC Description 3:	Not reported
Status Date:	03/18/2013

Map ID	Site	Database(s)	EPA ID Number

POTOMAC HEIGHTS MUTUAL HOMEOWNERS ASSOCIATION, INC. (Continued) **1005900919**

State Number: 11HT9512
Approval Issued Date: 03/18/2013
Effective End Date: 02/28/2017

ECHO:
Envid: 1005900919
Registry ID: 110055173681
DFR URL: http://echo.epa.gov/detailed-facility-report?fid=110055173681

2260 **POTOMAC HEIGHTS** **ICIS** **1010028692**
600 GLYMONY ROAD **FINDS** **N/A**
INDEAN HEAD, MD 20640 **ECHO**

ICIS:
Enforcement Action ID: MD-N00000502
FRS ID: 110028100070
Action Name: POTOMAC HEIGHTS (Permit MD0022675) Administrative Consent Order
Facility Name: POTOMAC HEIGHTS
Facility Address: 600 GLYMONY ROAD
INDEAN HEAD, MD 20640
Enforcement Action Type: State Administrative Order of Consent
Facility County: CHARLES
Program System Acronym: NPDES
Enforcement Action Forum Desc: Administrative - Formal
EA Type Code: STAOCO
Facility SIC Code: 4952
Federal Facility ID: Not reported
Latitude in Decimal Degrees: 38.611667
Longitude in Decimal Degrees: -77.14
Permit Type Desc: NPDES Individual Permit
Program System Acronym: MD0022675
Facility NAICS Code: Not reported
Tribal Land Code: Not reported

Enforcement Action ID: MD-N00000414
FRS ID: 110028100070
Action Name: POTOMAC HEIGHTS (Permit MD0022675) Consent Decree
Facility Name: POTOMAC HEIGHTS
Facility Address: 600 GLYMONY ROAD
INDEAN HEAD, MD 20640
Enforcement Action Type: Civil Judicial Action
Facility County: CHARLES
Program System Acronym: NPDES
Enforcement Action Forum Desc: Judicial
EA Type Code: CIV
Facility SIC Code: 4952
Federal Facility ID: Not reported
Latitude in Decimal Degrees: 38.611667
Longitude in Decimal Degrees: -77.14
Permit Type Desc: NPDES Individual Permit
Program System Acronym: MD0022675
Facility NAICS Code: Not reported
Tribal Land Code: Not reported

FINDS:

Registry ID: 110028100070

Map ID	Site	Database(s)	EPA ID Number

POTOMAC HEIGHTS (Continued) **1010028692**

Environmental Interest/Information System

US National Pollutant Discharge Elimination System (NPDES) module of the Compliance Information System (ICIS) tracks surface water permits issued under the Clean Water Act. Under NPDES, all facilities that discharge pollutants from any point source into waters of the United States are required to obtain a permit. The permit will likely contain limits on what can be discharged, impose monitoring and reporting requirements, and include other provisions to ensure that the discharge does not adversely affect water quality.

Click this hyperlink while viewing on your computer to access additional FINDS: detail in the EDR Site Report.

ECHO:

Envid:	1010028692
Registry ID:	110028100070
DFR URL:	http://echo.epa.gov/detailed-facility-report?fid=110028100070

2260 **POTOMAC HEIGHTS V.F.D. & R.S.** **UST** **U003733727**
GLYMONT ROAD **N/A**
INDIAN HEAD, MD 20640

UST:

Facility Id:	10833
Oper Name:	Clarence D. Carpenter, Jr
Form Name:	Clarence D. Carpenter, Jr
Form Title:	President
Form Date:	05/25/1990
Owner Id:	6668

Owner:

Owner Name:	Potomac Heights V.F.D. & R.S.
Owner Address:	Glymont Road
Owner City:	Indian Head
Owner State:	MD
Owner Zip:	20640
Owner Phone:	(301) 743-7700
Owner Contact:	Clarence D. Carpenter, Jr.

Tanks:

Tank ID:	1
Tank Status:	**Permanently Out of Use**
Tank Capacity:	1000
Substance Description:	Heating Oil
Tank Compartment:	False
Compartment Compartment:	A
Date Intalled:	12/01/1984
Tank Material Desc:	Asphalt Coated or Bare Steel
Pipe Material Desc:	Other

Tank ID:	2
Tank Status:	**Permanently Out of Use**
Tank Capacity:	550
Substance Description:	Diesel
Tank Compartment:	False
Compartment Compartment:	A

Map ID	Site	Database(s)	EPA ID Number

POTOMAC HEIGHTS V.F.D. & R.S. (Continued) **U003733727**

Date Intalled: 12/01/1974
Tank Material Desc: Asphalt Coated or Bare Steel
Pipe Material Desc: Other

Tank ID: 3
Tank Status: Permanently Out of Use
Tank Capacity: 1000
Substance Description: Gasoline
Tank Compartment: False
Compartment Compartment: A
Date Intalled: 12/01/1974
Tank Material Desc: Asphalt Coated or Bare Steel
Pipe Material Desc: Other

2261 **POTOMAC HEIGHTS CHRISTIAN ACADEMY** **FINDS** **1016296272**
32 GLYMONT RD **N/A**
INDIAN HEAD, MD 20640

FINDS:

Registry ID: 110011741945

Environmental Interest/Information System
NCDB (National Compliance Data Base) supports implementation of the Federal Insecticide, Fungicide, and Rodenticide Act (FIFRA) and the Toxic Substances Control Act (TSCA). The system tracks inspections in regions and states with cooperative agreements, enforcement actions, and settlements.

Click this hyperlink while viewing on your computer to access additional FINDS: detail in the EDR Site Report.

2261 **POTOMAC HEIGHTS CHRISTIAN ACADEMY** **FTTS** **1006285955**
32 GLYMONT RD **HIST FTTS** **N/A**
INDIAN HEAD, MD 20640

FTTS INSP:
Inspection Number: 19960326MD022 1
Region: 03
Inspection Date: 03/26/96
Inspector: KOBAL
Violation occurred: No
Investigation Type: AHERA, Enforcement, State Conducted
Investigation Reason: Neutral Scheme, State
Legislation Code: TSCA
Facility Function: User

HIST FTTS INSP:
Inspection Number: 19960326MD022 1
Region: 03
Inspection Date: Not reported
Inspector: KOBAL
Violation occurred: No

Map ID	Site	Database(s)	EPA ID Number

POTOMAC HEIGHTS CHRISTIAN ACADEMY (Continued) **1006285955**

Investigation Type: AHERA, Enforcement, State Conducted
Investigation Reason: Neutral Scheme, State
Legislation Code: TSCA
Facility Function: User

2262 **LYNN SHERMAN** **OCPCASES** **S104593041**
16 FAIRMOUNT PLACE **N/A**
INDIAN HEAD, MD 20640

OCPCASES:
Facility ID: 98-0389CH
Facility Status/Code: CLOSED/Aboveground Tank Leak
Date Open: 08/21/1997
Date Closed: 09/17/2001
Release: YES
Cleanup: YES
Registration Number: Not reported

2263 **POTOMAC HEIGHTS CHRISTIAN SCHOOL** **FTTS** **1007290623**
37 GLYMONT ROAD **HIST FTTS** **N/A**
INDIAN HEAD, MD 20640

FTTS INSP:
Inspection Number: 200208090015 1
Region: 02
Inspection Date: 08/09/02
Inspector: L. SIMON, FS
Violation occurred: Yes
Investigation Type: AHERA, Enforcement, SEE Conducted
Investigation Reason: Neutral Scheme, Region
Legislation Code: TSCA
Facility Function: User

HIST FTTS INSP:
Inspection Number: 200208090015 1
Region: 02
Inspection Date: Not reported
Inspector: L. SIMON, FS
Violation occurred: Yes
Investigation Type: AHERA, Enforcement, SEE Conducted
Investigation Reason: Neutral Scheme, Region
Legislation Code: TSCA
Facility Function: User

Map ID	Site	Database(s)	EPA ID Number
2263	**POTOMAC HEIGHTS BAPTIST CHURCH** **37 GLYMONT RD** **INDIAN HEAD, MD 20640**	**HIST UST**	**S104637568** **N/A**

Historical UST:

Facility ID:	6005154
Tank ID:	001
Age:	16
Capacity:	1,000
Tank Status:	Currently in use
Product:	Heating Oil

Facility ID:	6005154
Tank ID:	002
Age:	16
Capacity:	1,000
Tank Status:	Currently in use
Product:	Heating Oil

Facility ID:	6005154
Tank ID:	003
Age:	16
Capacity:	1,000
Tank Status:	Removed
Product:	Gasoline

Map ID	Site	Database(s)	EPA ID Number
2263	**POTOMAC HEIGHTS BAPTIST CHURCH** **37 GLYMONT RD** **INDIAN HEAD, MD 20640**	**OCPCASES**	**S104849063** **N/A**

OCPCASES:

Facility ID:	18-0282CH
Facility Status/Code:	OPEN/Tank Closure - Commercial Heating Oil
Date Open:	12/04/2017
Date Closed:	Not reported
Release:	NO
Cleanup:	Not reported
Registration Number:	18387

Facility ID:	94-2685CH
Facility Status/Code:	CLOSED/
Date Open:	04/18/1994
Date Closed:	11/18/1994
Release:	Not reported
Cleanup:	Not reported
Registration Number:	18387

Facility ID:	94-2685CH
Facility Status/Code:	CLOSED/
Date Open:	04/18/1994
Date Closed:	11/18/1994
Release:	Not reported
Cleanup:	Not reported
Registration Number:	18387

Map ID	Site	Database(s)	EPA ID Number
2263	**POTOMAC HEIGHTS CHRISTIAN ADMY** **37 GLYMONT RD** **INDIAN HEAD, MD 20640**	**ICIS** **FINDS** **ECHO**	**1004527986** **N/A**

ICIS:

Enforcement Action ID:	03-1989-0697
FRS ID:	110010790242
Action Name:	POTOMAC HEIGHTS CHRISTIAN ACADEMY
Facility Name:	POTOMAC HEIGHTS CHRISTIAN ADMY
Facility Address:	37 GLYMONT RD INDIAN HEAD, MD 20640
Enforcement Action Type:	TSCA Notice Of Non Compliance
Facility County:	CHARLES
Program System Acronym:	ICIS
Enforcement Action Forum Desc:	Administrative - Formal
EA Type Code:	TSCANON
Facility SIC Code:	8211
Federal Facility ID:	Not reported
Latitude in Decimal Degrees:	38.606596
Longitude in Decimal Degrees:	-77.133089
Permit Type Desc:	Not reported
Program System Acronym:	18387
Facility NAICS Code:	Not reported
Tribal Land Code:	Not reported

Facility Name:	POTOMAC HEIGHTS CHRISTIAN ADMY
Address:	37 GLYMONT RD
Tribal Indicator:	N
Fed Facility:	Not reported
NAIC Code:	Not reported
SIC Code:	8211

Facility Name:	POTOMAC HEIGHTS CHRISTIAN ADMY
Address:	37 GLYMONT RD
Tribal Indicator:	N
Fed Facility:	Not reported
NAIC Code:	Not reported
SIC Code:	8211

Facility Name:	POTOMAC HEIGHTS CHRISTIAN ADMY
Address:	37 GLYMONT RD
Tribal Indicator:	N
Fed Facility:	Not reported
NAIC Code:	Not reported
SIC Code:	8211

FINDS:

Registry ID: 110010790242

Environmental Interest/Information System

NCDB (National Compliance Data Base) supports implementation of the Federal Insecticide, Fungicide, and Rodenticide Act (FIFRA) and the Toxic Substances Control Act (TSCA). The system tracks inspections in regions and states with cooperative agreements, enforcement actions, and settlements.

ICIS (Integrated Compliance Information System) is the Integrated

Map ID	Site	Database(s)	EPA ID Number

POTOMAC HEIGHTS CHRISTIAN ADMY (Continued) **1004527986**

Compliance Information System and provides a database that, when complete, will contain integrated Enforcement and Compliance information across most of EPA's programs. The vision for ICIS is to replace EPA's independent databases that contain Enforcement data with a single repository for that information. Currently, ICIS contains all Federal Administrative and Judicial enforcement actions. This information is maintained in ICIS by EPA in the Regional offices and it Headquarters. A future release of ICIS will replace the Permit Compliance System (PCS) which supports the NPDES and will integrate that information with Federal actions already in the system. ICIS also has the capability to track other activities occurring in the Region that support Compliance and Enforcement programs. These include; Incident Tracking, Compliance Assistance, and Compliance Monitoring.

Click this hyperlink while viewing on your computer to access additional FINDS: detail in the EDR Site Report.

ECHO:

Envid:	1004527986
Registry ID:	110010790242
DFR URL:	http://echo.epa.gov/detailed-facility-report?fid=110010790242

2263 **POTOMAC HEIGHTS BAPTIST CHURCH** **UST** **U004108176**
37 GLYMONT ROAD **N/A**
INDIAN HEAD, MD 20640

UST:

Facility Id:	18387
Oper Name:	Not reported
Form Name:	Kenny Tennyson
Form Title:	Owner's Rep
Form Date:	12/04/2017
Owner Id:	12461

Owner:

Owner Name:	Potomac Heights Baptist Church
Owner Address:	37 Glymont Road
Owner City:	Indian Head
Owner State:	MD
Owner Zip:	20640
Owner Phone:	(301) 743-5444
Owner Contact:	Brian Sandifer

Tanks:

Tank ID:	1
Tank Status:	**Permanently Out Of Use**
Tank Capacity:	1000
Substance Description:	Gasoline
Tank Compartment:	False
Compartment Compartment:	A
Date Intalled:	04/01/1974
Tank Material Desc:	Asphalt Coated or Bare Steel
Pipe Material Desc:	Bare or Galvanized Steel

Tank ID:	2
Tank Status:	**Permanently Out Of Use**

Map ID	Site	Database(s)	EPA ID Number

POTOMAC HEIGHTS BAPTIST CHURCH (Continued) **U004108176**

Tank Capacity:	1000
Substance Description:	Heating Oil
Tank Compartment:	False
Compartment Compartment:	A
Date Intalled:	08/01/1980
Tank Material Desc:	Asphalt Coated or Bare Steel
Pipe Material Desc:	Copper

Tank ID:	3
Tank Status:	**Permanently Out Of Use**
Tank Capacity:	1000
Substance Description:	Heating Oil
Tank Compartment:	False
Compartment Compartment:	A
Date Intalled:	08/01/1980
Tank Material Desc:	Asphalt Coated or Bare Steel
Pipe Material Desc:	Copper

2263 **BURCH OIL - HARLBURT RESIDENCE** **OCPCASES** **S116600108**
14 CIRCLE AVE **N/A**
INDIAN HEAD, MD 20640

OCPCASES:

Facility ID:	91-2874CH
Facility Status/Code:	CLOSED/
Date Open:	12/13/1991
Date Closed:	12/24/1991
Release:	Not reported
Cleanup:	Not reported
Registration Number:	Not reported

2264 **LEAD** **S107234946**
24 6TH ST **N/A**
INDIAN HEAD, MD 20640

MD LEAD:

Facility ID:	0907018037
Cert Number:	055366
Unit ID:	Not reported
Inspection Date:	03/25/2002
Limit Date:	Not reported
Invalid:	F
Company No:	4948
Company Name:	ABB Lead Inspection Co., LLC
ReInspection Date:	/ /
Option:	Not reported
Inspection Category:	Full Risk Reduction Standard Dust Inspection
Pass/Fail:	P
Inspector Number:	4269
Inspector Name:	Brown Rebecca L. L
Property Number:	0907018037

Map ID	Site	Database(s)	EPA ID Number
2265		**LEAD**	**S109921951**
	5465 INDIAN HEAD HWY **INDIAN HEAD, MD 20603**		**N/A**

MD LEAD:

Facility ID:	07014899
Cert Number:	370368
Unit ID:	Not reported
Inspection Date:	05/12/2009
Limit Date:	05/12/2011
Invalid:	F
Company No:	4948
Company Name:	ABB Lead Inspection Co., LLC
ReInspection Date:	/ /
Option:	Limited Lead Free, Must Reinspect Exterior Every Two Years
Inspection Category:	Lead Free
Pass/Fail:	P
Inspector Number:	4269
Inspector Name:	Brown Rebecca L. L
Property Number:	07014899

2266		**LEAD**	**S107234947**
	26 6TH ST **INDIAN HEAD, MD 20640**		**N/A**

MD LEAD:

Facility ID:	0907018037
Cert Number:	055369
Unit ID:	Not reported
Inspection Date:	04/25/2002
Limit Date:	Not reported
Invalid:	F
Company No:	4948
Company Name:	ABB Lead Inspection Co., LLC
ReInspection Date:	/ /
Option:	Lead Free
Inspection Category:	Full Risk Reduction Standard Dust Inspection
Pass/Fail:	P
Inspector Number:	4269
Inspector Name:	Brown Rebecca L. L
Property Number:	0907018037

2267	**JASON FARRELL** **63 CIRCLE AVE** **INDIAN HEAD, MD 20640**	**OCPCASES**	**S109015158** **N/A**

OCPCASES:

Facility ID:	08-0476CH
Facility Status/Code:	CLOSED/Tank Closure - Residential Heating Oil
Date Open:	02/04/2008
Date Closed:	03/23/2010
Release:	YES
Cleanup:	YES
Registration Number:	Not reported

Map ID	Site	Database(s)	EPA ID Number
2268		**ERNS**	**2002627438**
	#3 OAK STREET		**N/A**
	INDIAN HEAD, MD		

Click this hyperlink while viewing on your computer to access additional ERNS detail in the EDR Site Report.

2269	**FAMILY DOLLAR #7986**	**RCRA NonGen / NLR**	**1017786968**
	20 POPLAR LANE	**FINDS**	**MDR000526880**
	INDIAN HEAD, MD 20640	**ECHO**	

RCRA NonGen / NLR:

Date form received by agency:	09/14/2015
Facility name:	FAMILY DOLLAR #7986
Facility address:	20 POPLAR LANE INDIAN HEAD, MD 20640
EPA ID:	MDR000526880
Mailing address:	PO BOX 1017 CHARLOTTE, NC 28201
Contact:	KEVIN STRAIGHT
Contact address:	PO BOX 1017 CHARLOTTE, NC 28201
Contact country:	US
Contact telephone:	704-708-1909
Contact email:	KSTRAIGHT@FAMILYDOLLAR.COM
EPA Region:	03
Classification:	Non-Generator
Description:	Handler: Non-Generators do not presently generate hazardous waste

Owner/Operator Summary:

Owner/operator name:	POPLAR LANE INVESTMENTS, LLC
Owner/operator address:	40767 AVENMAR CT LEONARDTOWN, MD 20650
Owner/operator country:	US
Owner/operator telephone:	Not reported
Owner/operator email:	Not reported
Owner/operator fax:	Not reported
Owner/operator extension:	Not reported
Legal status:	Private
Owner/Operator Type:	Owner
Owner/Op start date:	07/07/2011
Owner/Op end date:	Not reported

Handler Activities Summary:

U.S. importer of hazardous waste:	No
Mixed waste (haz. and radioactive):	No
Recycler of hazardous waste:	No
Transporter of hazardous waste:	No
Treater, storer or disposer of HW:	No
Underground injection activity:	No
On-site burner exemption:	No
Furnace exemption:	No
Used oil fuel burner:	No
Used oil processor:	No
User oil refiner:	No
Used oil fuel marketer to burner:	No

Map ID	Site	Database(s)	EPA ID Number

FAMILY DOLLAR #7986 (Continued) **1017786968**

Used oil Specification marketer: No
Used oil transfer facility: No
Used oil transporter: No

Historical Generators:
Date form received by agency: 03/13/2015
Site name: FAMILY DOLLAR #7986
Classification: Conditionally Exempt Small Quantity Generator

. Waste code: D001
. Waste name: IGNITABLE WASTE

. Waste code: D002
. Waste name: CORROSIVE WASTE

. Waste code: D004
. Waste name: ARSENIC

. Waste code: D005
. Waste name: BARIUM

. Waste code: D007
. Waste name: CHROMIUM

. Waste code: D008
. Waste name: LEAD

. Waste code: D009
. Waste name: MERCURY

. Waste code: D010
. Waste name: SELENIUM

. Waste code: D011
. Waste name: SILVER

. Waste code: D016
. Waste name: 2,4-D (2,4-DICHLOROPHENOXYACETIC ACID)

. Waste code: D024
. Waste name: M-CRESOL

. Waste code: D035
. Waste name: METHYL ETHYL KETONE

. Waste code: U002
. Waste name: 2-PROPANONE (I) (OR) ACETONE (I)

Violation Status: No violations found

FINDS:

Registry ID: 110064009601

Environmental Interest/Information System
RCRAInfo is a national information system that supports the Resource Conservation and Recovery Act (RCRA) program through the tracking of

Map ID	Site	Database(s)	EPA ID Number

FAMILY DOLLAR #7986 (Continued) **1017786968**

events and activities related to facilities that generate, transport, and treat, store, or dispose of hazardous waste. RCRAInfo allows RCRA program staff to track the notification, permit, compliance, and corrective action activities required under RCRA.

Click this hyperlink while viewing on your computer to access additional FINDS: detail in the EDR Site Report.

ECHO:

Envid:	1017786968
Registry ID:	110064009601
DFR URL:	http://echo.epa.gov/detailed-facility-report?fid=110064009601

2270 **DOROTHY STRICKER** **OCPCASES** **S104594240**
3 CYPRESS DR **N/A**
INDIAN HEAD, MD 20640

OCPCASES:

Facility ID:	98-1772CH
Facility Status/Code:	CLOSED/Aboveground Tank Leak
Date Open:	03/10/1998
Date Closed:	08/17/1998
Release:	YES
Cleanup:	YES
Registration Number:	Not reported

2271 **LEAD** **S116237085**
66 POPLAR LANE **N/A**
INDIAN HEAD, MD 20640

MD LEAD:

Facility ID:	0907025378
Cert Number:	646951
Unit ID:	Not reported
Inspection Date:	01/17/2014
Limit Date:	Not reported
Invalid:	F
Company No:	12863
Company Name:	Accurate Lead Paint Testing
ReInspection Date:	/ /
Option:	Full Risk Reduction Standard
Inspection Category:	Full Risk Reduction Standard Dust Inspection
Pass/Fail:	P
Inspector Number:	12862
Inspector Name:	Griesmyer, II Robert Adams A
Property Number:	0907025378

Map ID	Site	Database(s)	EPA ID Number
2272	**PATRICIA CORNELL** **4 JONQUIL PLACE** **INDIAN HEAD, MD 20640**	**OCPCASES**	**S113768099** **N/A**

OCPCASES:
- Facility ID: 05-0737CH
- Facility Status/Code: CLOSED/Tank Closure - Residential Heating Oil
- Date Open: 12/09/2004
- Date Closed: 05/16/2005
- Release: YES
- Cleanup: YES
- Registration Number: Not reported

Map ID	Site	Database(s)	EPA ID Number
2273	**POTOMAC HEIGHTS FIRE DEPT** **73 GLYMONT RD** **INDIAN HEAD, MD 20640**	**OCPCASES**	**S108473014** **N/A**

OCPCASES:
- Facility ID: 8-1072CH
- Facility Status/Code: CLOSED/
- Date Open: 01/05/1988
- Date Closed: 03/10/1992
- Release: Not reported
- Cleanup: Not reported
- Registration Number: 10833

Map ID	Site	Database(s)	EPA ID Number
2274	**SMALLWOOD ANNEX (LUPPINO)** **INDIAN HEAD HIGHWAY** **INDIAN HEAD, MD 20640**	**FINDS** **ECHO** **US AIRS**	**1004520252** **N/A**

FINDS:

Registry ID: 110007258911

Environmental Interest/Information System

AFS (Aerometric Information Retrieval System (AIRS) Facility Subsystem) replaces the former Compliance Data System (CDS), the National Emission Data System (NEDS), and the Storage and Retrieval of Aerometric Data (SAROAD). AIRS is the national repository for information concerning airborne pollution in the United States. AFS is used to track emissions and compliance data from industrial plants. AFS data are utilized by states to prepare State Implementation Plans to comply with regulatory programs and by EPA as an input for the estimation of total national emissions. AFS is undergoing a major redesign to support facility operating permits required under Title V of the Clean Air Act.

AIR MINOR

Click this hyperlink while viewing on your computer to access additional FINDS: detail in the EDR Site Report.

ECHO:
- Envid: 1004520252
- Registry ID: 110007258911
- DFR URL: http://echo.epa.gov/detailed-facility-report?fid=110007258911

Map ID	Site	Database(s)	EPA ID Number

SMALLWOOD ANNEX (LUPPINO) (Continued) **1004520252**

US AIRS MINOR:

Envid:	1004520252
Region Code:	03
Programmatic ID:	AIR MD0000002401700017
Facility Registry ID:	110007258911
D and B Number:	Not reported
Primary SIC Code:	8734
NAICS Code:	541380
Default Air Classification Code:	MIN
Facility Type of Ownership Code:	POF
Air CMS Category Code:	Not reported
HPV Status:	Not reported

US AIRS MINOR:

Region Code:	03
Programmatic ID:	AIR MD0000002401700017
Facility Registry ID:	110007258911
Air Operating Status Code:	OPR
Default Air Classification Code:	MIN
Air Program:	State Implementation Plan for National Primary and Secondary Ambient Air Quality Standards
Activity Date:	1994-04-20 00:00:00
Activity Status Date:	Not reported
Activity Group:	Compliance Monitoring
Activity Type:	Inspection/Evaluation
Activity Status:	Not reported

US AIRS MINOR:

Envid:	1004520252
Region Code:	03
Programmatic ID:	AIR MD0000002401700017
Facility Registry ID:	110007258911
D and B Number:	Not reported
Primary SIC Code:	8734
NAICS Code:	541380
Default Air Classification Code:	MIN
Facility Type of Ownership Code:	POF
Air CMS Category Code:	Not reported
HPV Status:	Not reported

US AIRS MINOR:

Region Code:	03
Programmatic ID:	AIR MD0000002401700017
Facility Registry ID:	110007258911
Air Operating Status Code:	OPR
Default Air Classification Code:	MIN
Air Program:	State Implementation Plan for National Primary and Secondary Ambient Air Quality Standards
Activity Date:	1994-04-20 00:00:00
Activity Status Date:	Not reported
Activity Group:	Compliance Monitoring
Activity Type:	Inspection/Evaluation
Activity Status:	Not reported

Map ID	Site	Database(s)	EPA ID Number
2275	**BUNDICK RESIDENCE** **19 KENWOOD PLACE** **POTOMAC HEIGHTS, MD 20640**	**OCPCASES**	**S104611465** **N/A**

OCPCASES:

Facility ID:	93-1759CH
Facility Status/Code:	CLOSED/
Date Open:	03/15/1993
Date Closed:	04/13/1993
Release:	Not reported
Cleanup:	Not reported
Registration Number:	Not reported

Map ID	Site	Database(s)	EPA ID Number
2276	**5 6TH ST** **INDIAN HEAD, MD 20640**	**LEAD**	**S118554746** **N/A**

MD LEAD:

Facility ID:	07018436
Cert Number:	709046
Unit ID:	Not reported
Inspection Date:	12/15/2015
Limit Date:	Not reported
Invalid:	Not reported
Company No:	4948
Company Name:	ABB Lead Inspection Co., LLC
ReInspection Date:	/ /
Option:	Full Risk Reduction Standard
Inspection Category:	Full Risk Reduction Standard Dust Inspection
Pass/Fail:	P
Inspector Number:	4269
Inspector Name:	Brown Rebecca L. L
Property Number:	07018436

Map ID	Site	Database(s)	EPA ID Number
2277	**5122 INDIAN HEAD HWY** **INDIAN HEAD, MD 20640**	**LEAD**	**S108423969** **N/A**

MD LEAD:

Facility ID:	0907030746
Cert Number:	366418
Unit ID:	SINGLE
Inspection Date:	03/31/2005
Limit Date:	Not reported
Invalid:	F
Company No:	4477
Company Name:	Environmental Assessment Testing & Analysis, Inc.
ReInspection Date:	/ /
Option:	Full Lead Free
Inspection Category:	Lead Free
Pass/Fail:	P
Inspector Number:	4476
Inspector Name:	Beck, Jr. Edward O
Property Number:	0907030746

Map ID	Site	Database(s)	EPA ID Number

2277 **LEAD** **S108423968**
N/A

5120 INDIAN HEAD HWY
INDIAN HEAD, MD 20640

MD LEAD:

Facility ID:	0907030746
Cert Number:	253082
Unit ID:	SINGLE
Inspection Date:	03/31/2005
Limit Date:	Not reported
Invalid:	F
Company No:	4477
Company Name:	Environmental Assessment Testing & Analysis, Inc.
ReInspection Date:	/ /
Option:	Full Lead Free
Inspection Category:	Lead Free
Pass/Fail:	P
Inspector Number:	4476
Inspector Name:	Beck, Jr. Edward O
Property Number:	0907030746

Facility ID:	0907030746
Cert Number:	366419
Unit ID:	SINGLE
Inspection Date:	03/31/2005
Limit Date:	Not reported
Invalid:	F
Company No:	4477
Company Name:	Environmental Assessment Testing & Analysis, Inc.
ReInspection Date:	/ /
Option:	Full Lead Free
Inspection Category:	Lead Free
Pass/Fail:	P
Inspector Number:	4476
Inspector Name:	Beck, Jr. Edward O
Property Number:	0907030746

2278 **LEAD** **S118900918**
N/A

77 GLYMONT ROAD
INDIAN HEAD, MD 20640

MD LEAD:

Facility ID:	0907030754
Cert Number:	716053
Unit ID:	SINGLE
Inspection Date:	05/27/2015
Limit Date:	Not reported
Invalid:	Not reported
Company No:	6193
Company Name:	Canter Environmental
ReInspection Date:	/ /
Option:	Lead Free
Inspection Category:	Full Risk Reduction Standard Dust Inspection
Pass/Fail:	P
Inspector Number:	8568
Inspector Name:	Canter Kristi Ann
Property Number:	0907030754

Map ID	Site	Database(s)	EPA ID Number

2278 **GLYMONT CAR WASH** **FINDS** **1010027366**
79 GLYMONT ROAD **ECHO** **N/A**
INDIAN HEAD, MD 20640

FINDS:

Registry ID: 110028101239

Environmental Interest/Information System
US National Pollutant Discharge Elimination System (NPDES) module of the Compliance Information System (ICIS) tracks surface water permits issued under the Clean Water Act. Under NPDES, all facilities that discharge pollutants from any point source into waters of the United States are required to obtain a permit. The permit will likely contain limits on what can be discharged, impose monitoring and reporting requirements, and include other provisions to ensure that the discharge does not adversely affect water quality.

Click this hyperlink while viewing on your computer to access additional FINDS: detail in the EDR Site Report.

ECHO:
Envid: 1010027366
Registry ID: 110028101239
DFR URL: http://echo.epa.gov/detailed-facility-report?fid=110028101239

2279 **GENERAL SMALLWOOD MIDDLE SCHOOL** **FINDS** **1016442618**
4990 INDIAN HEAD HWY **N/A**
INDIAN HEAD, MD 20640

FINDS:

Registry ID: 110056025812

Environmental Interest/Information System
STATE MASTER

Click this hyperlink while viewing on your computer to access additional FINDS: detail in the EDR Site Report.

2279 **SMALLWOOD MIDDLE SCHOOL** **OCPCASES** **U003735400**
4990 INDIAN HEAD HIGHWAY **UST** **N/A**
INDIAN HEAD, MD 20640

OCPCASES:
Facility ID: 05-0200CH
Facility Status/Code: CLOSED/Tank Closure - Commercial Heating Oil
Date Open: 08/13/2004
Date Closed: 05/16/2005
Release: NO
Cleanup: NO
Registration Number: 3358

UST:
Facility Id: 3358

Map ID	Site	Database(s)	EPA ID Number

SMALLWOOD MIDDLE SCHOOL (Continued) **U003735400**

Oper Name: Glen Gelmore
Form Name: Glenn R. Belmore
Form Title: SAESRM
Form Date: 07/06/2011
Owner Id: 1753

Owner:
Owner Name: Charles County Public Schools
Owner Address: P.O. Box 2770
Owner City: La Plata
Owner State: MD
Owner Zip: 20646
Owner Phone: (301) 934-7275
Owner Contact: Glenn Belmore

Tanks:
Tank ID: 1
Tank Status: Permanently Out Of Use
Tank Capacity: 10000
Substance Description: Heating Oil
Tank Compartment: False
Compartment Compartment: A
Date Intalled: 01/01/1953
Tank Material Desc: Asphalt Coated or Bare Steel
Pipe Material Desc: Bare or Galvanized Steel

Tank ID: 2
Tank Status: Currently In Use
Tank Capacity: 10000
Substance Description: Heating Oil
Tank Compartment: False
Compartment Compartment: A
Date Intalled: 08/01/2004
Tank Material Desc: Fiberglass Reinforced Plastic
Pipe Material Desc: Flexible Plastic

2280 **DASH IN TEXACO** **FINDS** **1005901789**
5105 INDIAN HEAD HWY. **ECHO** **N/A**
INDIAN HEAD, MD 20640 **US AIRS**

FINDS:

Registry ID: 110012162097

Environmental Interest/Information System
AFS (Aerometric Information Retrieval System (AIRS) Facility Subsystem) replaces the former Compliance Data System (CDS), the National Emission Data System (NEDS), and the Storage and Retrieval of Aerometric Data (SAROAD). AIRS is the national repository for information concerning airborne pollution in the United States. AFS is used to track emissions and compliance data from industrial plants. AFS data are utilized by states to prepare State Implementation Plans to comply with regulatory programs and by EPA as an input for the estimation of total national emissions. AFS is undergoing a major redesign to support facility operating permits required under Title V of the Clean Air Act.

Map ID	Site	Database(s)	EPA ID Number

DASH IN TEXACO (Continued) **1005901789**

MD-PEMIS (Maryland - Permanent (Air) Emission) database houses data related to Air Emissions. Also known to the EPA as National Emissions Inventory (NEI).

AIR MINOR

Click this hyperlink while viewing on your computer to access additional FINDS: detail in the EDR Site Report.

ECHO:

Envid:	1005901789
Registry ID:	110012162097
DFR URL:	http://echo.epa.gov/detailed-facility-report?fid=110012162097

US AIRS MINOR:

Envid:	1005901789
Region Code:	03
Programmatic ID:	AIR MD0000002401700171
Facility Registry ID:	110012162097
D and B Number:	Not reported
Primary SIC Code:	5541
NAICS Code:	447110
Default Air Classification Code:	MIN
Facility Type of Ownership Code:	POF
Air CMS Category Code:	Not reported
HPV Status:	Not reported

US AIRS MINOR:

Region Code:	03
Programmatic ID:	AIR MD0000002401700171
Facility Registry ID:	110012162097
Air Operating Status Code:	OPR
Default Air Classification Code:	MIN
Air Program:	State Implementation Plan for National Primary and Secondary Ambient Air Quality Standards
Activity Date:	2002-01-07 00:00:00
Activity Status Date:	Not reported
Activity Group:	Compliance Monitoring
Activity Type:	Inspection/Evaluation
Activity Status:	Not reported

Region Code:	03
Programmatic ID:	AIR MD0000002401700171
Facility Registry ID:	110012162097
Air Operating Status Code:	OPR
Default Air Classification Code:	MIN
Air Program:	State Implementation Plan for National Primary and Secondary Ambient Air Quality Standards
Activity Date:	2007-12-11 00:00:00
Activity Status Date:	Not reported
Activity Group:	Compliance Monitoring
Activity Type:	Inspection/Evaluation
Activity Status:	Not reported

Region Code:	03
Programmatic ID:	AIR MD0000002401700171
Facility Registry ID:	110012162097
Air Operating Status Code:	OPR

Map ID	Site	Database(s)	EPA ID Number

DASH IN TEXACO (Continued) **1005901789**

Default Air Classification Code: MIN
Air Program: State Implementation Plan for National Primary and Secondary Ambient Air Quality Standards
Activity Date: 2008-02-01 00:00:00
Activity Status Date: Not reported
Activity Group: Compliance Monitoring
Activity Type: Inspection/Evaluation
Activity Status: Not reported

Region Code: 03
Programmatic ID: AIR MD0000002401700171
Facility Registry ID: 110012162097
Air Operating Status Code: OPR
Default Air Classification Code: MIN
Air Program: State Implementation Plan for National Primary and Secondary Ambient Air Quality Standards
Activity Date: 2008-02-20 00:00:00
Activity Status Date: Not reported
Activity Group: Compliance Monitoring
Activity Type: Inspection/Evaluation
Activity Status: Not reported

Region Code: 03
Programmatic ID: AIR MD0000002401700171
Facility Registry ID: 110012162097
Air Operating Status Code: OPR
Default Air Classification Code: MIN
Air Program: State Implementation Plan for National Primary and Secondary Ambient Air Quality Standards
Activity Date: 2008-10-30 00:00:00
Activity Status Date: Not reported
Activity Group: Compliance Monitoring
Activity Type: Inspection/Evaluation
Activity Status: Not reported

Region Code: 03
Programmatic ID: AIR MD0000002401700171
Facility Registry ID: 110012162097
Air Operating Status Code: OPR
Default Air Classification Code: MIN
Air Program: State Implementation Plan for National Primary and Secondary Ambient Air Quality Standards
Activity Date: 2009-03-05 00:00:00
Activity Status Date: Not reported
Activity Group: Compliance Monitoring
Activity Type: Inspection/Evaluation
Activity Status: Not reported

Region Code: 03
Programmatic ID: AIR MD0000002401700171
Facility Registry ID: 110012162097
Air Operating Status Code: OPR
Default Air Classification Code: MIN
Air Program: State Implementation Plan for National Primary and Secondary Ambient Air Quality Standards
Activity Date: 2009-06-30 00:00:00
Activity Status Date: Not reported
Activity Group: Compliance Monitoring
Activity Type: Inspection/Evaluation
Activity Status: Not reported

Region Code: 03

Map ID	Site	Database(s)	EPA ID Number

DASH IN TEXACO (Continued) **1005901789**

Programmatic ID: AIR MD0000002401700171
Facility Registry ID: 110012162097
Air Operating Status Code: OPR
Default Air Classification Code: MIN
Air Program: State Implementation Plan for National Primary and Secondary Ambient Air Quality Standards
Activity Date: 2010-10-14 00:00:00
Activity Status Date: Not reported
Activity Group: Compliance Monitoring
Activity Type: Inspection/Evaluation
Activity Status: Not reported

Region Code: 03
Programmatic ID: AIR MD0000002401700171
Facility Registry ID: 110012162097
Air Operating Status Code: OPR
Default Air Classification Code: MIN
Air Program: State Implementation Plan for National Primary and Secondary Ambient Air Quality Standards
Activity Date: 2011-01-19 00:00:00
Activity Status Date: Not reported
Activity Group: Compliance Monitoring
Activity Type: Inspection/Evaluation
Activity Status: Not reported

Region Code: 03
Programmatic ID: AIR MD0000002401700171
Facility Registry ID: 110012162097
Air Operating Status Code: OPR
Default Air Classification Code: MIN
Air Program: State Implementation Plan for National Primary and Secondary Ambient Air Quality Standards
Activity Date: 2011-03-03 00:00:00
Activity Status Date: Not reported
Activity Group: Compliance Monitoring
Activity Type: Inspection/Evaluation
Activity Status: Not reported

Region Code: 03
Programmatic ID: AIR MD0000002401700171
Facility Registry ID: 110012162097
Air Operating Status Code: OPR
Default Air Classification Code: MIN
Air Program: State Implementation Plan for National Primary and Secondary Ambient Air Quality Standards
Activity Date: 2012-01-05 00:00:00
Activity Status Date: Not reported
Activity Group: Compliance Monitoring
Activity Type: Inspection/Evaluation
Activity Status: Not reported

Region Code: 03
Programmatic ID: AIR MD0000002401700171
Facility Registry ID: 110012162097
Air Operating Status Code: OPR
Default Air Classification Code: MIN
Air Program: State Implementation Plan for National Primary and Secondary Ambient Air Quality Standards
Activity Date: 2012-03-16 00:00:00
Activity Status Date: Not reported
Activity Group: Compliance Monitoring
Activity Type: Inspection/Evaluation

Map ID	Site	Database(s)	EPA ID Number

DASH IN TEXACO (Continued) **1005901789**

Activity Status: Not reported

Region Code: 03
Programmatic ID: AIR MD0000002401700171
Facility Registry ID: 110012162097
Air Operating Status Code: OPR
Default Air Classification Code: MIN
Air Program: State Implementation Plan for National Primary and Secondary Ambient Air Quality Standards
Activity Date: 2013-04-30 00:00:00
Activity Status Date: Not reported
Activity Group: Compliance Monitoring
Activity Type: Inspection/Evaluation
Activity Status: Not reported

US AIRS MINOR:
Envid: 1005901789
Region Code: 03
Programmatic ID: AIR MD0000002401700171
Facility Registry ID: 110012162097
D and B Number: Not reported
Primary SIC Code: 5541
NAICS Code: 447110
Default Air Classification Code: MIN
Facility Type of Ownership Code: POF
Air CMS Category Code: Not reported
HPV Status: Not reported

US AIRS MINOR:
Region Code: 03
Programmatic ID: AIR MD0000002401700171
Facility Registry ID: 110012162097
Air Operating Status Code: OPR
Default Air Classification Code: MIN
Air Program: State Implementation Plan for National Primary and Secondary Ambient Air Quality Standards
Activity Date: 2002-01-07 00:00:00
Activity Status Date: Not reported
Activity Group: Compliance Monitoring
Activity Type: Inspection/Evaluation
Activity Status: Not reported

Region Code: 03
Programmatic ID: AIR MD0000002401700171
Facility Registry ID: 110012162097
Air Operating Status Code: OPR
Default Air Classification Code: MIN
Air Program: State Implementation Plan for National Primary and Secondary Ambient Air Quality Standards
Activity Date: 2007-12-11 00:00:00
Activity Status Date: Not reported
Activity Group: Compliance Monitoring
Activity Type: Inspection/Evaluation
Activity Status: Not reported

Region Code: 03
Programmatic ID: AIR MD0000002401700171
Facility Registry ID: 110012162097
Air Operating Status Code: OPR

Map ID	Site	Database(s)	EPA ID Number

DASH IN TEXACO (Continued) **1005901789**

Default Air Classification Code: MIN
Air Program: State Implementation Plan for National Primary and Secondary Ambient Air Quality Standards
Activity Date: 2008-02-01 00:00:00
Activity Status Date: Not reported
Activity Group: Compliance Monitoring
Activity Type: Inspection/Evaluation
Activity Status: Not reported

Region Code: 03
Programmatic ID: AIR MD0000002401700171
Facility Registry ID: 110012162097
Air Operating Status Code: OPR
Default Air Classification Code: MIN
Air Program: State Implementation Plan for National Primary and Secondary Ambient Air Quality Standards
Activity Date: 2008-02-20 00:00:00
Activity Status Date: Not reported
Activity Group: Compliance Monitoring
Activity Type: Inspection/Evaluation
Activity Status: Not reported

Region Code: 03
Programmatic ID: AIR MD0000002401700171
Facility Registry ID: 110012162097
Air Operating Status Code: OPR
Default Air Classification Code: MIN
Air Program: State Implementation Plan for National Primary and Secondary Ambient Air Quality Standards
Activity Date: 2008-10-30 00:00:00
Activity Status Date: Not reported
Activity Group: Compliance Monitoring
Activity Type: Inspection/Evaluation
Activity Status: Not reported

Region Code: 03
Programmatic ID: AIR MD0000002401700171
Facility Registry ID: 110012162097
Air Operating Status Code: OPR
Default Air Classification Code: MIN
Air Program: State Implementation Plan for National Primary and Secondary Ambient Air Quality Standards
Activity Date: 2009-03-05 00:00:00
Activity Status Date: Not reported
Activity Group: Compliance Monitoring
Activity Type: Inspection/Evaluation
Activity Status: Not reported

Region Code: 03
Programmatic ID: AIR MD0000002401700171
Facility Registry ID: 110012162097
Air Operating Status Code: OPR
Default Air Classification Code: MIN
Air Program: State Implementation Plan for National Primary and Secondary Ambient Air Quality Standards
Activity Date: 2009-06-30 00:00:00
Activity Status Date: Not reported
Activity Group: Compliance Monitoring
Activity Type: Inspection/Evaluation
Activity Status: Not reported

Region Code: 03

Map ID	Site	Database(s)	EPA ID Number

DASH IN TEXACO (Continued) **1005901789**

Programmatic ID: AIR MD0000002401700171
Facility Registry ID: 110012162097
Air Operating Status Code: OPR
Default Air Classification Code: MIN
Air Program: State Implementation Plan for National Primary and Secondary Ambient Air Quality Standards
Activity Date: 2010-10-14 00:00:00
Activity Status Date: Not reported
Activity Group: Compliance Monitoring
Activity Type: Inspection/Evaluation
Activity Status: Not reported

Region Code: 03
Programmatic ID: AIR MD0000002401700171
Facility Registry ID: 110012162097
Air Operating Status Code: OPR
Default Air Classification Code: MIN
Air Program: State Implementation Plan for National Primary and Secondary Ambient Air Quality Standards
Activity Date: 2011-01-19 00:00:00
Activity Status Date: Not reported
Activity Group: Compliance Monitoring
Activity Type: Inspection/Evaluation
Activity Status: Not reported

Region Code: 03
Programmatic ID: AIR MD0000002401700171
Facility Registry ID: 110012162097
Air Operating Status Code: OPR
Default Air Classification Code: MIN
Air Program: State Implementation Plan for National Primary and Secondary Ambient Air Quality Standards
Activity Date: 2011-03-03 00:00:00
Activity Status Date: Not reported
Activity Group: Compliance Monitoring
Activity Type: Inspection/Evaluation
Activity Status: Not reported

Region Code: 03
Programmatic ID: AIR MD0000002401700171
Facility Registry ID: 110012162097
Air Operating Status Code: OPR
Default Air Classification Code: MIN
Air Program: State Implementation Plan for National Primary and Secondary Ambient Air Quality Standards
Activity Date: 2012-01-05 00:00:00
Activity Status Date: Not reported
Activity Group: Compliance Monitoring
Activity Type: Inspection/Evaluation
Activity Status: Not reported

Region Code: 03
Programmatic ID: AIR MD0000002401700171
Facility Registry ID: 110012162097
Air Operating Status Code: OPR
Default Air Classification Code: MIN
Air Program: State Implementation Plan for National Primary and Secondary Ambient Air Quality Standards
Activity Date: 2012-03-16 00:00:00
Activity Status Date: Not reported
Activity Group: Compliance Monitoring
Activity Type: Inspection/Evaluation

Map ID	Site	Database(s)	EPA ID Number

DASH IN TEXACO (Continued) **1005901789**

Activity Status: Not reported

Region Code: 03
Programmatic ID: AIR MD0000002401700171
Facility Registry ID: 110012162097
Air Operating Status Code: OPR
Default Air Classification Code: MIN
Air Program: State Implementation Plan for National Primary and Secondary Ambient Air Quality Standards
Activity Date: 2013-04-30 00:00:00
Activity Status Date: Not reported
Activity Group: Compliance Monitoring
Activity Type: Inspection/Evaluation
Activity Status: Not reported

2280 **GLYMONT DASH-IN #64** **OCPCASES** **S104613267**
5105 INDIAN HEAD HWY **N/A**
INDIAN HEAD, MD 20640

OCPCASES:
Facility ID: 90-0972CH
Facility Status/Code: CLOSED/
Date Open: 11/16/1989
Date Closed: Not reported
Release: Not reported
Cleanup: Not reported
Registration Number: 2358

2280 **GLYMONT DASH IN #064** **OCPCASES** **U003734691**
5105 INDIAN HEAD HIGHWAY **UST** **N/A**
INDIAN HEAD, MD 20640

OCPCASES:
Facility ID: 14-0537CH
Facility Status/Code: CLOSED/Tank Closure - Motor/Lube Oil
Date Open: 03/14/2014
Date Closed: 01/19/2016
Release: YES
Cleanup: YES
Registration Number: 2358

Facility ID: 92-0130CH
Facility Status/Code: CLOSED/
Date Open: 07/17/1991
Date Closed: 10/19/1995
Release: Not reported
Cleanup: Not reported
Registration Number: 2358

Facility ID: 00-1452CH
Facility Status/Code: CLOSED/Well/GW Contamination - Motor/Lube Oil
Date Open: 03/03/2000
Date Closed: 01/04/2011
Release: YES
Cleanup: YES
Registration Number: 2358

Map ID	Site	Database(s)	EPA ID Number

GLYMONT DASH IN #064 (Continued) **U003734691**

UST:

Facility Id:	2358
Oper Name:	Not reported
Form Name:	Ron Thompson
Form Title:	Maintenance & Compliance Manager
Form Date:	12/01/2014
Owner Id:	1280

Owner:

Owner Name:	SMO, Incorporated
Owner Address:	6355 Crain Highway P.O. Box 2810
Owner City:	La Plata
Owner State:	MD
Owner Zip:	20646
Owner Phone:	(301) 932-3600
Owner Contact:	Ron Thompson

Tanks:

Tank ID:	1
Tank Status:	**Permanently Out Of Use**
Tank Capacity:	10000
Substance Description:	Diesel
Tank Compartment:	False
Compartment Compartment:	A
Date Intalled:	06/01/1985
Tank Material Desc:	Fiberglass Reinforced Plastic
Pipe Material Desc:	Fiberglass Reinforced Plastic

Tank ID:	10
Tank Status:	**Currently In Use**
Tank Capacity:	Not reported
Substance Description:	Kerosene
Tank Compartment:	False
Compartment Compartment:	A
Date Intalled:	03/01/2014
Tank Material Desc:	Fiberglass Reinforced Plastic
Pipe Material Desc:	Flexible Plastic

Tank ID:	2
Tank Status:	**Permanently Out Of Use**
Tank Capacity:	8000
Substance Description:	Gasohol
Tank Compartment:	False
Compartment Compartment:	A
Date Intalled:	06/01/1985
Tank Material Desc:	Fiberglass Reinforced Plastic
Pipe Material Desc:	Fiberglass Reinforced Plastic

Tank ID:	3
Tank Status:	**Permanently Out Of Use**
Tank Capacity:	8000
Substance Description:	Gasohol
Tank Compartment:	False
Compartment Compartment:	A
Date Intalled:	06/01/1985
Tank Material Desc:	Fiberglass Reinforced Plastic
Pipe Material Desc:	Fiberglass Reinforced Plastic

Map ID	Site	Database(s)	EPA ID Number

GLYMONT DASH IN #064 (Continued) **U003734691**

Tank ID: 4
Tank Status: Permanently Out Of Use
Tank Capacity: 8000
Substance Description: Gasohol
Tank Compartment: False
Compartment Compartment: A
Date Intalled: 06/01/1985
Tank Material Desc: Fiberglass Reinforced Plastic
Pipe Material Desc: Fiberglass Reinforced Plastic

Tank ID: 5
Tank Status: Permanently Out Of Use
Tank Capacity: 2000
Substance Description: Kerosene
Tank Compartment: False
Compartment Compartment: A
Date Intalled: 06/01/1985
Tank Material Desc: Fiberglass Reinforced Plastic
Pipe Material Desc: Fiberglass Reinforced Plastic

Tank ID: 6
Tank Status: Permanently Out Of Use
Tank Capacity: 550
Substance Description: Heating Oil
Tank Compartment: False
Compartment Compartment: A
Date Intalled: 04/01/1987
Tank Material Desc: Cathodically Protected Steel (Coating w/CP - Galvanic)
Pipe Material Desc: Copper

Tank ID: 7
Tank Status: Currently In Use
Tank Capacity: Not reported
Substance Description: Gasohol
Tank Compartment: False
Compartment Compartment: A
Date Intalled: 03/01/2014
Tank Material Desc: Fiberglass Reinforced Plastic
Pipe Material Desc: Flexible Plastic

Tank ID: 8
Tank Status: Currently In Use
Tank Capacity: Not reported
Substance Description: Gasohol
Tank Compartment: False
Compartment Compartment: A
Date Intalled: 03/01/2014
Tank Material Desc: Fiberglass Reinforced Plastic
Pipe Material Desc: Flexible Plastic

Tank ID: 9
Tank Status: Currently In Use
Tank Capacity: Not reported
Substance Description: Diesel
Tank Compartment: False
Compartment Compartment: A
Date Intalled: 03/01/2014

Map ID	Site	Database(s)	EPA ID Number

GLYMONT DASH IN #064 (Continued) **U003734691**

Tank Material Desc: Fiberglass Reinforced Plastic
Pipe Material Desc: Flexible Plastic

2280 **J.C.'S MARINE** **OCPCASES** **S101638892**
ROUTE 210 & GLYMONT RD. **HIST LUST** **N/A**
GLYMONT, MD 20640

OCPCASES:
Facility ID: 95-2709CH
Facility Status/Code: CLOSED/Well/GW Contamination - Motor/Lube Oil
Date Open: 06/20/1995
Date Closed: 01/09/1997
Release: YES
Cleanup: Not reported
Registration Number: Not reported

Historical LUST:
Recover Type: Monitoring - No active remediation. Sampling of monitoring wells only
County: CHARLES
Case Number: 95-2709CH
Open/Closed: CLOSED

2281 **LIU PROPERTY** **OCPCASES** **S108473762**
508 CEDAR LANE **N/A**
INDIAN HEAD, MD 20640

OCPCASES:
Facility ID: 9-0200CH
Facility Status/Code: CLOSED/
Date Open: 08/01/1988
Date Closed: Not reported
Release: Not reported
Cleanup: Not reported
Registration Number: Not reported

2282 **BERNICE DATCHER** **OCPCASES** **S106022084**
5 E POPLAR LANE **N/A**
INDIAN HEAD, MD 20640

OCPCASES:
Facility ID: 04-0613CH
Facility Status/Code: CLOSED/Aboveground Tank - Residential Heating Oil
Date Open: 09/25/2003
Date Closed: 06/22/2004
Release: YES
Cleanup: YES
Registration Number: Not reported

Count: 42 records

FOCUS MAP 76 ORPHAN SUMMARY

City	EDR ID	Site Name	Site Address	Zip	Database(s)
COUNTY	S121391024		61 ROUTE 228	20640	LEAD
GLYMONT	S102530375	GLYMONT MEDICAL CENTER	RT 225 BOX 50	20640	HIST LUST
INDIAN HEAD	U004066094	BAUSERMAN SERVICES, INC.	ROUTE 1- BOX 102	20640	UST
INDIAN HEAD	S104631295	INDIAN HEAD GULF	RT. 21	20640	HIST UST
INDIAN HEAD	S104637562	ST. MARY, STAR OF THE SEA CHURCH	ROUTE 210 & GREEN MEADOWS DRIVE	20640	HIST UST
INDIAN HEAD	S104631200	DSH 064	RT 210 AND GLYMONT RD.	20640	HIST UST
INDIAN HEAD	U004013118	INDIAN HEAD GULF	ROUTE 210	20640	UST
INDIAN HEAD	1012149295	RIVERVIEW VILLAGE PHASE II	RT 210 SOUTH RIGHT OF TUREN ON STARK AVE	20640	FINDS, ECHO
INDIAN HEAD	S101517400	INDIAN HEAD NAVAL SURFACE WARFARE CENTER	RT 210	20640	SHWS
INDIAN HEAD	1008191400	U.S. NAVAL ORDNANCE STATION	ROUTE 210	20640	HIST FTTS
INDIAN HEAD	S104637723	SHERIFF OUTPOST - INDIAN HEAD	ROUTE 210 & INDIAN HEAD HWY	20640	HIST UST
INDIAN HEAD	S104631202	INDIAN HEAD SUNOCO	RT. 210	20640	HIST UST
INDIAN HEAD	1018131414	INDIAN HEAD DIVISION, NAVAL SURFACE	RTE 210 MARYLAND	20640	DOCKET HWC
INDIAN HEAD	S120664362	NAVAL SUPPORT FACILITY INDIAN HEAD	RTE 210	20640	MANIFEST
INDIAN HEAD	1010010977	U.S. NAVAL ORDNANCE STATION	ROUTE 210	20640	FTTS
INDIAN HEAD	S104637699	INDIAN HEAD ELEMENTARY	ROUTE 210	20640	HIST UST
INDIAN HEAD	S104637706	GENERAL SMALLWOOD MIDDLE SCHOOL	ROUTE 210	20640	HIST UST
INDIAN HEAD	1001708161	LACKEY HIGH SCHOOL	ROUTE 224	20640	HIST UST
INDIAN HEAD	U004068357	LEE'S MARKET	ROUTE 225	20640	UST
INDIAN HEAD	S104637587	LEE'S MARKET	ROUTE 225	20640	HIST UST
INDIAN HEAD	U004013519	MS. MARY WOOD	ROUTE 245 & POORHOUSE ROAD	20640	UST
INDIAN HEAD	S104631270	GOOSE BAY AGGREGATES, INC.	BOX 452R, ROUTE 224	20640	HIST UST
INDIAN HEAD	S104637655	GLYMONT LIBRARY	GLYMONT ROAD	20640	HIST UST
INDIAN HEAD	S104637687	POTOMAC HEIGHTS VFD & RS, INC.	GLYMONT ROAD	20640	HIST UST
INDIAN HEAD	U004274508	INDIAN HEAD HIGHWAY SALT DOME	INTERSECTION OF INDIAN HEAD HWY (MD 210) AND HAWTHORNE RD (M	20640	UST
INDIAN HEAD	S110663625		15 E POPLAR LANE	20640	LEAD
INDIAN HEAD	S120926378	PISGAH	MD RTE 425	20640	SWF/LF
INDIAN HEAD	S104637589	JUDY'S HAIRSTYLISTS	1213 STRAUSS AVENUE	20640	HIST UST
INDIAN HEAD	1004523694	INDIAN HEAD ELEMENTARY SCHOOL	STRAUSS AVENUE	20640	FINDS, ECHO, US AIRS
INDIAN HEAD	S104637726	TOWN HALL & SHOP	1107 STRAUSS AVENUE	20640	HIST UST
INDIAN HEAD	S104631228	INDIAN HEAD W.C. (34740)	1030 STRAUSS AVE.	20640	HIST UST
INDIAN HEAD	S104637550	TOWER CLEANERS	1000 STRAUSS AVENUE	20640	HIST UST
INDIAN HEAD	U003735643	SUPER FRESH FOOD MARKET	918 NO. STRAUSS AVENUE	20640	UST
INDIAN HEAD	S104637523	VFW POST #1800	1020 N. STRAUSS AVENUE	20640	HIST UST
INDIAN HEAD	S104637682	SUPER FRESH FOOD MARKET	918 N. STRAUSS AVENUE	20640	OCPCASES, HIST UST
INDIAN HEAD	U004066088	MCWILLIAMS FORD LTD	1012 STRAUSS AVENUE	20640	OCPCASES, UST
INDIAN HEAD	U003738882	TOWN OF INDIAN HEAD - WELL #4	WOODLAND DRIVE	20640	UST
LA PLATA	1000277766	LAPLATA CLEANERS	RTE 301	20640	RCRA-SQG
MASON SPRINGS	S104637656	MATTAWOMAN TREATMENT PLANT	ROUTE 2	20640	HIST UST
PISGAH	1003866891	DEAD TREES IN A POND SITE	0.6 MILES PAST CORNER OF GLYMONT & 225	20640	SEMS-ARCHIVE
PISGAH	S120617724	MATTAWOMAN CREEK	NORTH OF ROUTE 225 AND ROUTE 224; 0.6 MILES PAST CORNER OF G	20640	LRP

Count: 42 records FOCUS MAP 76 ORPHAN SUMMARY

City	EDR ID	Site Name	Site Address	Zip	Database(s)
POMONKEY	U004066072	NAVAL RESEARCH LAB. POMONKEY FIELD SITE	STATE ROUTE 225/BUMPY OAK ROAD	20640	UST

Focus Map 77

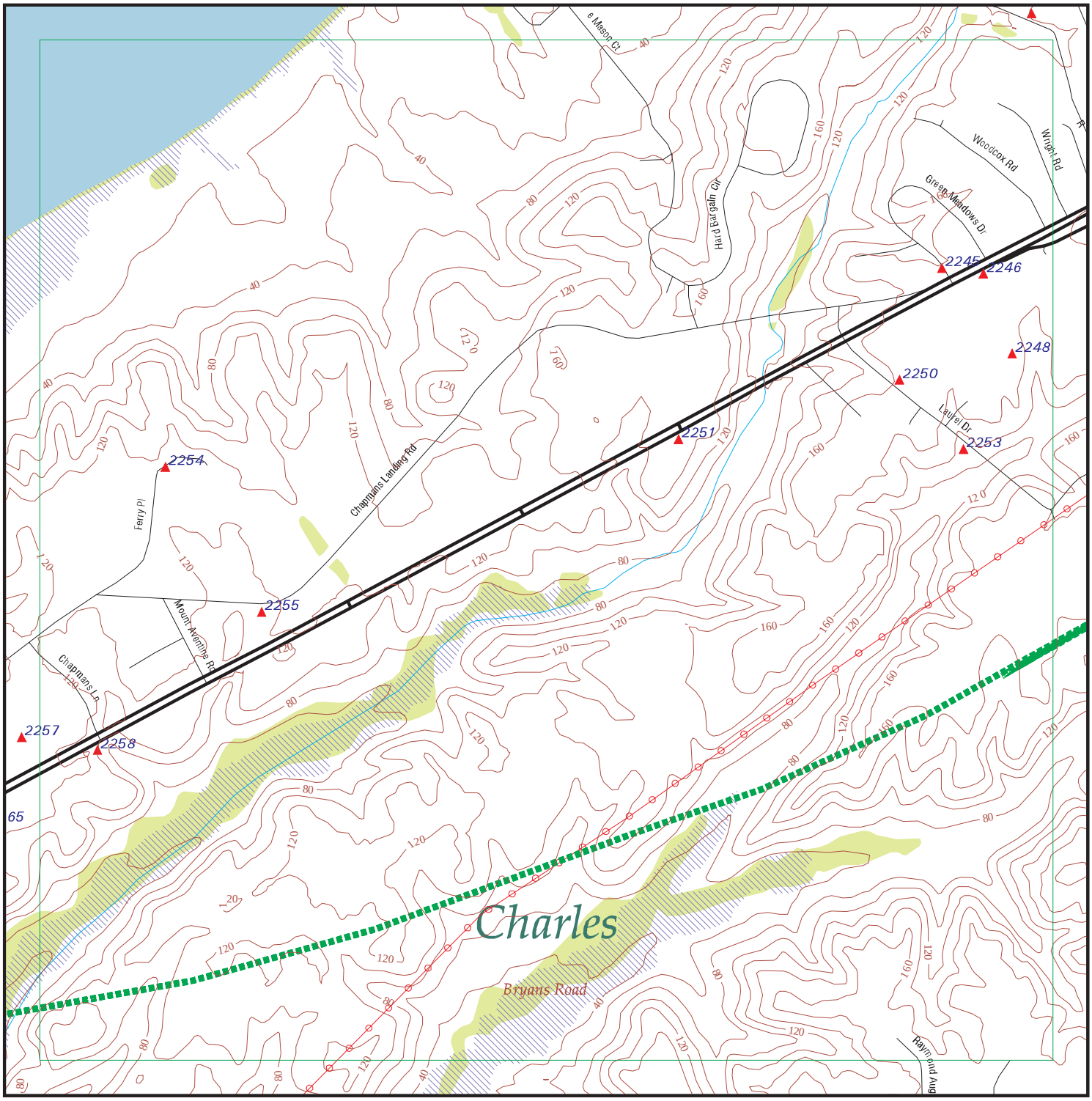

EDR DataMap® - Environmental Atlas

Fort Belvoir

Legend

- Roads
- Major Roads
- Contour Lines
- National Wetlands Inventory
- Waterways
- Railroads
- Study Boundary
- 100-Yr Flood Zones
- Powerlines
- Pipelines
- Fault Lines
- Indian Reservations BIA
- Water
- Superfund Sites
- Federal DOD Sites
- Listed Sites
- Sensitive Receptors

N

0 1/8 1/4

Scale in Miles

Copyright © 2018 EDR, Inc. © 2015 TomTom Rel. 2015.

FOCUS MAP 77 SUMMARY

Database	Total Plotted
FEDERAL RECORDS	
NPL	0
Proposed NPL	0
Delisted NPL	0
NPL LIENS	0
SEMS	0
SEMS-ARCHIVE	0
LIENS 2	0
CORRACTS	0
RCRA-TSDF	0
RCRA-LQG	0
RCRA-SQG	0
RCRA-CESQG	0
RCRA NonGen / NLR	0
US ENG CONTROLS	0
US INST CONTROL	0
ERNS	0
HMIRS	0
DOT OPS	0
US CDL	0
US BROWNFIELDS	0
DOD	0
FUDS	0
LUCIS	0
CONSENT	0
ROD	0
UMTRA	0
DEBRIS REGION 9	0
ODI	0
US MINES	0
TRIS	0
TSCA	0
FTTS	2
HIST FTTS	2
SSTS	0
ICIS	1
PADS	0
MLTS	0
RADINFO	0
FINDS	2
RAATS	0
RMP	0
ABANDONED MINES	0
IHS OPEN DUMPS	0
SCRD DRYCLEANERS	0
US HIST CDL	0
PCB TRANSFORMER	0
US FIN ASSUR	0
EPA WATCH LIST	0

FOCUS MAP 77 SUMMARY

Database	Total Plotted
PRP	0
2020 COR ACTION	0
COAL ASH DOE	0
FUSRAP	0
UXO	0
DOCKET HWC	0
FUELS PROGRAM	0
ECHO	1
FEMA UST	0
FEDERAL FACILITY	0
LEAD SMELTERS	0
US AIRS	0
COAL ASH EPA	0
STATE AND LOCAL RECORDS	
SHWS	0
SWF/LF	0
UIC	0
SWRCY	0
OCPCASES	12
HIST LUST	0
UST	2
HIST UST	1
AST	0
ENG CONTROLS	0
INST CONTROL	0
VCP	0
DRYCLEANERS	0
BROWNFIELDS	0
NPDES	0
AIRS	0
LEAD	2
ASBESTOS	0
COAL ASH	0
LRP	0
TRIBAL RECORDS	
INDIAN RESERV	0
INDIAN ODI	0
INDIAN LUST	0
INDIAN UST	0
INDIAN VCP	0
EDR PROPRIETARY RECORDS	
EDR MGP	0
EDR Hist Auto	0
EDR Hist Cleaner	0
RGA LUST	0

FOCUS MAP 77 SUMMARY

Database	Total Plotted
RGA LF	0
RGA HWS	0

NOTES:

Sites may be listed in more than one database

Map ID	Site	Database(s)	EPA ID Number
2233	**BETTY LEGAGNAUX** **3150 CREEDON RD** **INDIAN HEAD, MD 20640**	**OCPCASES**	**S113767773** **N/A**

OCPCASES:
- Facility ID: 04-0948CH
- Facility Status/Code: CLOSED/Tank Closure - Residential Heating Oil
- Date Open: 11/14/2003
- Date Closed: 02/24/2004
- Release: YES
- Cleanup: YES
- Registration Number: Not reported

Map ID	Site	Database(s)	EPA ID Number
2245	**CHRISTOPHER LEWIS** **3155 GREEN MEADOWS DR** **INDIAN HEAD, MD 20640**	**OCPCASES**	**S104848175** **N/A**

OCPCASES:
- Facility ID: 01-0938CH
- Facility Status/Code: CLOSED/Surface Spill from UST - Residential Heating Oil
- Date Open: 01/12/2001
- Date Closed: 09/17/2001
- Release: YES
- Cleanup: YES
- Registration Number: Not reported

Map ID	Site	Database(s)	EPA ID Number
2245	**CAPEZIO CONSTRUCTION** **3150 GREEN MEADOWS DR** **INDIAN HEAD, MD 20640**	**OCPCASES**	**S108540374** **N/A**

OCPCASES:
- Facility ID: 07-0884CH
- Facility Status/Code: CLOSED/Tank Closure - Residential Heating Oil
- Date Open: 05/25/2007
- Date Closed: 07/30/2007
- Release: YES
- Cleanup: YES
- Registration Number: Not reported

Map ID	Site	Database(s)	EPA ID Number
2245	**GREEN MEADOWS WATER CO** **11 GREEN MEADOWS DR** **INDIAN HEAD, MD 20640**	**ICIS** **FINDS** **ECHO**	**1004526653** **N/A**

ICIS:
- Enforcement Action ID: 03-2000-0372
- FRS ID: 110010597559
- Action Name: GREEN MEADOWS WATER COMPANY
- Facility Name: GREEN MEADOWS WATER CO
- Facility Address: 11 GREEN MEADOWS DR
INDIAN HEAD, MD 20640
- Enforcement Action Type: SDWA 1414G2 AO For Compliance (PWS)
- Facility County: CHARLES
- Program System Acronym: ICIS
- Enforcement Action Forum Desc: Administrative - Formal
- EA Type Code: 1414G2
- Facility SIC Code: 4941
- Federal Facility ID: Not reported

Map ID	Site	Database(s)	EPA ID Number

GREEN MEADOWS WATER CO (Continued) **1004526653**

Latitude in Decimal Degrees: 38.62017
Longitude in Decimal Degrees: -77.09042
Permit Type Desc: Not reported
Program System Acronym: 2563
Facility NAICS Code: Not reported
Tribal Land Code: Not reported

Enforcement Action ID: 03-1997-0221
FRS ID: 110010597559
Action Name: GREEN MEADOWS WATER COMPANY
Facility Name: GREEN MEADOWS WATER CO
Facility Address: 11 GREEN MEADOWS DR
INDIAN HEAD, MD 20640
Enforcement Action Type: SDWA 1423 AO For Comp And/Or Pen (UIC)
Facility County: CHARLES
Program System Acronym: ICIS
Enforcement Action Forum Desc: Administrative - Formal
EA Type Code: 1423
Facility SIC Code: 4941
Federal Facility ID: Not reported
Latitude in Decimal Degrees: 38.62017
Longitude in Decimal Degrees: -77.09042
Permit Type Desc: Not reported
Program System Acronym: 2563
Facility NAICS Code: Not reported
Tribal Land Code: Not reported

Facility Name: GREEN MEADOWS WATER CO
Address: 11 GREEN MEADOWS DR
Tribal Indicator: N
Fed Facility: Not reported
NAIC Code: Not reported
SIC Code: 4941

Facility Name: GREEN MEADOWS WATER CO
Address: 11 GREEN MEADOWS DR
Tribal Indicator: N
Fed Facility: Not reported
NAIC Code: Not reported
SIC Code: 4941

FINDS:

Registry ID: 110010597559

Environmental Interest/Information System
ICIS (Integrated Compliance Information System) is the Integrated Compliance Information System and provides a database that, when complete, will contain integrated Enforcement and Compliance information across most of EPA's programs. The vision for ICIS is to replace EPA's independent databases that contain Enforcement data with a single repository for that information. Currently, ICIS contains all Federal Administrative and Judicial enforcement actions. This information is maintained in ICIS by EPA in the Regional offices and it Headquarters. A future release of ICIS will replace the Permit Compliance System (PCS) which supports the NPDES and will integrate

Map ID	Site	Database(s)	EPA ID Number

GREEN MEADOWS WATER CO (Continued) **1004526653**

that information with Federal actions already in the system. ICIS also has the capability to track other activities occurring in the Region that support Compliance and Enforcement programs. These include; Incident Tracking, Compliance Assistance, and Compliance Monitoring.

Click this hyperlink while viewing on your computer to access additional FINDS: detail in the EDR Site Report.

ECHO:
- Envid: 1004526653
- Registry ID: 110010597559
- DFR URL: http://echo.epa.gov/detailed-facility-report?fid=110010597559

2246 **ST MARY STAR OF THE SEA** **FTTS** **1009523986**
6495 INDIAN HEAD HWY **HIST FTTS** **N/A**
INDIAN HEAD, MD 20640

FTTS INSP:
- Inspection Number: 20020318MD002 1
- Region: 03
- Inspection Date: 03/18/02
- Inspector: HOURIHANZ
- Violation occurred: Yes
- Investigation Type: AHERA, Enforcement, State Conducted
- Investigation Reason: Neutral Scheme, State
- Legislation Code: TSCA
- Facility Function: User

HIST FTTS INSP:
- Inspection Number: 20020318MD002 1
- Region: 03
- Inspection Date: Not reported
- Inspector: HOURIHANZ
- Violation occurred: Yes
- Investigation Type: AHERA, Enforcement, State Conducted
- Investigation Reason: Neutral Scheme, State
- Legislation Code: TSCA
- Facility Function: User

2246 **NAVAL ORDNANCE STATION** **OCPCASES** **1000852412**
ROUTE 210 **HIST UST** **N/A**
INDIAN HEAD, MD 20640

OCPCASES:
- Facility ID: 93-0287CH
- Facility Status/Code: CLOSED/
- Date Open: 08/10/1992
- Date Closed: 01/20/1994
- Release: Not reported
- Cleanup: Not reported
- Registration Number: Not reported

Map ID	Site	Database(s)	EPA ID Number
	NAVAL ORDNANCE STATION (Continued)		**1000852412**

Historical UST:

Facility ID:	3006040
Tank ID:	001
Age:	44
Capacity:	550
Tank Status:	Currently in use
Product:	Heating Oil

Facility ID:	3006040
Tank ID:	002
Age:	44
Capacity:	550
Tank Status:	Currently in use
Product:	Heating Oil

Facility ID:	3006040
Tank ID:	003
Age:	44
Capacity:	550
Tank Status:	Currently in use
Product:	Heating Oil

Facility ID:	3006040
Tank ID:	004
Age:	44
Capacity:	550
Tank Status:	Currently in use
Product:	Heating Oil

Facility ID:	3006040
Tank ID:	005
Age:	44
Capacity:	550
Tank Status:	Removed
Product:	Heating Oil

Facility ID:	3006040
Tank ID:	006
Age:	44
Capacity:	550
Tank Status:	Currently in use
Product:	Heating Oil

Facility ID:	3006040
Tank ID:	007
Age:	44
Capacity:	550
Tank Status:	Currently in use
Product:	Heating Oil

Facility ID:	3006040
Tank ID:	008
Age:	44
Capacity:	550
Tank Status:	Currently in use
Product:	Heating Oil

Map ID	Site	Database(s)	EPA ID Number

NAVAL ORDNANCE STATION (Continued) **1000852412**

Facility ID: 3006040
Tank ID: 009
Age: 44
Capacity: 550
Tank Status: Removed
Product: Heating Oil

Facility ID: 3006040
Tank ID: 010
Age: 10
Capacity: 550
Tank Status: Removed
Product: Heating Oil

Facility ID: 3006040
Tank ID: 011
Age: Not reported
Capacity: 275
Tank Status: Removed
Product: Heating Oil

Facility ID: 3006040
Tank ID: 012
Age: 42
Capacity: 550
Tank Status: Permanently out of use
Product: Heating Oil

Facility ID: 3006040
Tank ID: 013
Age: 49
Capacity: 1000
Tank Status: Removed
Product: Heating Oil

Facility ID: 3006040
Tank ID: 014
Age: 49
Capacity: 1000
Tank Status: Removed
Product: Diesel

Facility ID: 3006040
Tank ID: 015
Age: 25
Capacity: 1000
Tank Status: Removed
Product: Diesel

Facility ID: 3006040
Tank ID: 016
Age: 23
Capacity: 8000
Tank Status: Removed
Product: Gasoline

Facility ID: 3006040

Map ID	Site	Database(s)	EPA ID Number

NAVAL ORDNANCE STATION (Continued) **1000852412**

Tank ID: 017
Age: 19
Capacity: 1000
Tank Status: Removed
Product: Heating Oil

Facility ID: 3006040
Tank ID: 018
Age: 19
Capacity: 2000
Tank Status: Removed
Product: Diesel

Facility ID: 3006040
Tank ID: 019
Age: 39
Capacity: 550
Tank Status: Removed
Product: Heating Oil

Facility ID: 3006040
Tank ID: 020
Age: 39
Capacity: 550
Tank Status: Removed
Product: Heating Oil

Facility ID: 3006040
Tank ID: 021
Age: 35
Capacity: 550
Tank Status: Removed
Product: Heating Oil

Facility ID: 3006040
Tank ID: 022
Age: 35
Capacity: 550
Tank Status: Removed
Product: Heating Oil

Facility ID: 3006040
Tank ID: 023
Age: 25
Capacity: 550
Tank Status: Removed
Product: Diesel

Facility ID: 3006040
Tank ID: 024
Age: 33
Capacity: 2500
Tank Status: Removed
Product: Heating Oil

Facility ID: 3006040
Tank ID: 025

Map ID	Site	Database(s)	EPA ID Number

NAVAL ORDNANCE STATION (Continued) **1000852412**

Age: 30
Capacity: 1500
Tank Status: Removed
Product: Heating Oil

Facility ID: 3006040
Tank ID: 026
Age: 30
Capacity: 550
Tank Status: Removed
Product: Heating Oil

Facility ID: 3006040
Tank ID: 027
Age: 29
Capacity: 550
Tank Status: Removed
Product: Heating Oil

Facility ID: 3006040
Tank ID: 028
Age: 29
Capacity: 550
Tank Status: Removed
Product: Heating Oil

Facility ID: 3006040
Tank ID: 029
Age: 24
Capacity: 1000
Tank Status: Permanently out of use
Product: Heating Oil

Facility ID: 3006040
Tank ID: 030
Age: 24
Capacity: 550
Tank Status: Removed
Product: Heating Oil

Facility ID: 3006040
Tank ID: 031
Age: 19
Capacity: 275
Tank Status: Currently in use
Product: Heating Oil

Facility ID: 3006040
Tank ID: 032
Age: 23
Capacity: 2000
Tank Status: Permanently out of use
Product: Heating Oil

Facility ID: 3006040
Tank ID: 033
Age: 17

Map ID	Site	Database(s)	EPA ID Number

NAVAL ORDNANCE STATION (Continued) **1000852412**

Capacity: 1000
Tank Status: Removed
Product: Heating Oil

Facility ID: 3006040
Tank ID: 034
Age: Not reported
Capacity: 550
Tank Status: Removed
Product: Heating Oil

Facility ID: 3006040
Tank ID: 035
Age: 38
Capacity: 550
Tank Status: Currently in use
Product: Heating Oil

Facility ID: 3006040
Tank ID: 036
Age: 38
Capacity: 550
Tank Status: Currently in use
Product: Heating Oil

Facility ID: 3006040
Tank ID: 037
Age: 38
Capacity: 550
Tank Status: Currently in use
Product: Heating Oil

Facility ID: 3006040
Tank ID: 038
Age: 38
Capacity: 550
Tank Status: Currently in use
Product: Heating Oil

Facility ID: 3006040
Tank ID: 039
Age: 38
Capacity: 550
Tank Status: Removed
Product: Heating Oil

Facility ID: 3006040
Tank ID: 040
Age: 38
Capacity: 550
Tank Status: Removed
Product: Heating Oil

Facility ID: 3006040
Tank ID: 041
Age: 38
Capacity: 550

Map ID	Site	Database(s)	EPA ID Number

NAVAL ORDNANCE STATION (Continued) **1000852412**

Tank Status: Currently in use
Product: Heating Oil

Facility ID: 3006040
Tank ID: 042
Age: Not reported
Capacity: 550
Tank Status: Permanently out of use
Product: Heating Oil

Facility ID: 3006040
Tank ID: 043
Age: 24
Capacity: 1000
Tank Status: Permanently out of use
Product: Heating Oil

Facility ID: 3006040
Tank ID: 044
Age: 14
Capacity: 1000
Tank Status: Removed
Product: Heating Oil

Facility ID: 3006040
Tank ID: 045
Age: 5
Capacity: 4000
Tank Status: Currently in use
Product: Heating Oil

Facility ID: 3006040
Tank ID: 047
Age: 4
Capacity: 1000
Tank Status: Currently in use
Product: Heating Oil

Facility ID: 3006040
Tank ID: 048
Age: 4
Capacity: 550
Tank Status: Currently in use
Product: Heating Oil

Facility ID: 3006040
Tank ID: 049
Age: 4
Capacity: 10000
Tank Status: Currently in use
Product: Gasoline

Facility ID: 3006040
Tank ID: 1020A
Age: 14
Capacity: 1000
Tank Status: Currently in use

Map ID	Site	Database(s)	EPA ID Number

NAVAL ORDNANCE STATION (Continued) **1000852412**

Product: Other

Facility ID: 3006040
Tank ID: 1020B
Age: 14
Capacity: 1000
Tank Status: Currently in use
Product: Other

Facility ID: 3006040
Tank ID: 1022A
Age: 14
Capacity: 50
Tank Status: Currently in use
Product: Other

Facility ID: 3006040
Tank ID: 1024A
Age: 14
Capacity: 50
Tank Status: Currently in use
Product: Other

Facility ID: 3006040
Tank ID: 1026A
Age: 14
Capacity: 50
Tank Status: Currently in use
Product: Other

Facility ID: 3006040
Tank ID: 1028A
Age: 14
Capacity: 275
Tank Status: Currently in use
Product: Other

Facility ID: 3006040
Tank ID: 1029A
Age: 14
Capacity: 275
Tank Status: Currently in use
Product: Other

Facility ID: 3006040
Tank ID: 1030A
Age: 14
Capacity: 275
Tank Status: Currently in use
Product: Other

Facility ID: 3006040
Tank ID: 1031A
Age: 14
Capacity: 275
Tank Status: Currently in use
Product: Other

Map ID	Site	Database(s)	EPA ID Number

NAVAL ORDNANCE STATION (Continued) **1000852412**

Facility ID: 3006040
Tank ID: 1032A
Age: 14
Capacity: 275
Tank Status: Currently in use
Product: Other

Facility ID: 3006040
Tank ID: 1033A
Age: 14
Capacity: 275
Tank Status: Currently in use
Product: Other

Facility ID: 3006040
Tank ID: 1034A
Age: 14
Capacity: 275
Tank Status: Currently in use
Product: Other

Facility ID: 3006040
Tank ID: 1036A
Age: 14
Capacity: 50
Tank Status: Currently in use
Product: Other

Facility ID: 3006040
Tank ID: 1041A
Age: 21
Capacity: 550
Tank Status: Removed
Product: Other

Facility ID: 3006040
Tank ID: 1186A
Age: 14
Capacity: 1000
Tank Status: Removed
Product: Other

Facility ID: 3006040
Tank ID: 120A
Age: 46
Capacity: 275
Tank Status: Removed
Product: Kerosene

Facility ID: 3006040
Tank ID: 1317A
Age: 12
Capacity: 500
Tank Status: Removed
Product: Gasoline

Facility ID: 3006040

Map ID	Site	Database(s)	EPA ID Number

NAVAL ORDNANCE STATION (Continued) **1000852412**

Tank ID: 1420A
Age: 33
Capacity: 550
Tank Status: Removed
Product: Used Oil

Facility ID: 3006040
Tank ID: 1541A
Age: 23
Capacity: 10000
Tank Status: Removed
Product: Gasoline

Facility ID: 3006040
Tank ID: 1558A
Age: 24
Capacity: 1000
Tank Status: Removed
Product: Heating Oil

Facility ID: 3006040
Tank ID: 1558B
Age: 24
Capacity: 1000
Tank Status: Removed
Product: Heating Oil

Facility ID: 3006040
Tank ID: 1574A
Age: 19
Capacity: 5000
Tank Status: Removed
Product: Heating Oil

Facility ID: 3006040
Tank ID: 1574B
Age: 18
Capacity: 5000
Tank Status: Removed
Product: Heating Oil

Facility ID: 3006040
Tank ID: 1581A
Age: 7
Capacity: 2000
Tank Status: Removed
Product: Heating Oil

Facility ID: 3006040
Tank ID: 1581B
Age: 12
Capacity: 275
Tank Status: Currently in use
Product: Heating Oil

Facility ID: 3006040
Tank ID: 1600A

Map ID	Site	Database(s)	EPA ID Number

NAVAL ORDNANCE STATION (Continued) **1000852412**

Age: 19
Capacity: 1000
Tank Status: Currently in use
Product: Heating Oil

Facility ID: 3006040
Tank ID: 1651A
Age: 15
Capacity: 5000
Tank Status: Removed
Product: Heating Oil

Facility ID: 3006040
Tank ID: 1661A
Age: 14
Capacity: 550
Tank Status: Removed
Product: Heating Oil

Facility ID: 3006040
Tank ID: 1661B
Age: 14
Capacity: 275
Tank Status: Removed
Product: Other

Facility ID: 3006040
Tank ID: 1678A
Age: 11
Capacity: 550
Tank Status: Removed
Product: Diesel

Facility ID: 3006040
Tank ID: 1679A
Age: 11
Capacity: 550
Tank Status: Removed
Product: Diesel

Facility ID: 3006040
Tank ID: 1700A
Age: 11
Capacity: 550
Tank Status: Removed
Product: Diesel

Facility ID: 3006040
Tank ID: 1701A
Age: 11
Capacity: 550
Tank Status: Removed
Product: Diesel

Facility ID: 3006040
Tank ID: 1702A
Age: 11

Map ID	Site	Database(s)	EPA ID Number

NAVAL ORDNANCE STATION (Continued) **1000852412**

Capacity: 1000
Tank Status: Removed
Product: Diesel

Facility ID: 3006040
Tank ID: 1720S
Age: 11
Capacity: 550
Tank Status: Removed
Product: Diesel

Facility ID: 3006040
Tank ID: 1770
Age: 4
Capacity: 10,000
Tank Status: Removed
Product: Heating Oil

Facility ID: 3006040
Tank ID: 20A
Age: 6
Capacity: 1000
Tank Status: Permanently out of use
Product: Heating Oil

Facility ID: 3006040
Tank ID: 289A
Age: 6
Capacity: 550
Tank Status: Currently in use
Product: Heating Oil

Facility ID: 3006040
Tank ID: 290A
Age: 12
Capacity: 550
Tank Status: Removed
Product: Used Oil

Facility ID: 3006040
Tank ID: 510A
Age: 30
Capacity: 550
Tank Status: Removed
Product: Used Oil

Facility ID: 3006040
Tank ID: 510B
Age: 30
Capacity: 5443
Tank Status: Removed
Product: Gasoline

Facility ID: 3006040
Tank ID: 510C
Age: 30
Capacity: 6946

Map ID	Site	Database(s)	EPA ID Number

NAVAL ORDNANCE STATION (Continued) **1000852412**

Tank Status: Removed
Product: Gasoline

Facility ID: 3006040
Tank ID: 510D
Age: 30
Capacity: 12158
Tank Status: Removed
Product: Gasoline

Facility ID: 3006040
Tank ID: 525A
Age: 40
Capacity: 2500
Tank Status: Removed
Product: Used Oil

Facility ID: 3006040
Tank ID: 571A
Age: 17
Capacity: 550
Tank Status: Removed
Product: Other

Facility ID: 3006040
Tank ID: 571B
Age: 4
Capacity: 500
Tank Status: Currently in use
Product: Used Oil

Facility ID: 3006040
Tank ID: 600A
Age: 50
Capacity: 4000
Tank Status: Permanently out of use
Product: Other

Facility ID: 3006040
Tank ID: 61A
Age: Not reported
Capacity: 550
Tank Status: Currently in use
Product: Heating Oil

Facility ID: 3006040
Tank ID: 648A
Age: 20
Capacity: 290
Tank Status: Removed
Product: Other

Facility ID: 3006040
Tank ID: 658A
Age: 20
Capacity: 550
Tank Status: Removed

Map ID	Site	Database(s)	EPA ID Number

NAVAL ORDNANCE STATION (Continued) **1000852412**

Product: Other

Facility ID: 3006040
Tank ID: 715A
Age: 43
Capacity: 550
Tank Status: Permanently out of use
Product: Other

Facility ID: 3006040
Tank ID: 715B
Age: 8
Capacity: 250
Tank Status: Removed
Product: Other

Facility ID: 3006040
Tank ID: 719A
Age: 43
Capacity: 1000
Tank Status: Removed
Product: Diesel

Facility ID: 3006040
Tank ID: 719B
Age: 30
Capacity: 1000
Tank Status: Removed
Product: Gasoline

Facility ID: 3006040
Tank ID: 763A
Age: 26
Capacity: 550
Tank Status: Removed
Product: Diesel

Facility ID: 3006040
Tank ID: 777A
Age: 43
Capacity: 12000
Tank Status: Removed
Product: Other

Facility ID: 3006040
Tank ID: 778A
Age: 20
Capacity: 300
Tank Status: Removed
Product: Other

Facility ID: 3006040
Tank ID: 900A
Age: 14
Capacity: 550
Tank Status: Currently in use
Product: Diesel

Map ID	Site	Database(s)	EPA ID Number

NAVAL ORDNANCE STATION (Continued) **1000852412**

Facility ID: 3006040
Tank ID: 956A
Age: 20
Capacity: 300
Tank Status: Removed
Product: Other

Facility ID: 3006040
Tank ID: 966A
Age: 9
Capacity: 3000
Tank Status: Currently in use
Product: Heating Oil

Facility ID: 3006040
Tank ID: 970A
Age: 43
Capacity: 4000
Tank Status: Removed
Product: Heating Oil

Facility ID: 3006040
Tank ID: 970B
Age: 4
Capacity: 4000
Tank Status: Currently in use
Product: Heating Oil

Facility ID: 3006040
Tank ID: 973A
Age: 9
Capacity: 2000
Tank Status: Currently in use
Product: Heating Oil

Facility ID: 3006040
Tank ID: 974A
Age: 9
Capacity: 2000
Tank Status: Currently in use
Product: Heating Oil

Facility ID: 3006040
Tank ID: 977A
Age: 43
Capacity: 4000
Tank Status: Removed
Product: Heating Oil

Facility ID: 3006040
Tank ID: 983A
Age: 9
Capacity: 2000
Tank Status: Currently in use
Product: Heating Oil

Facility ID: 3006040

Map ID	Site	Database(s)	EPA ID Number

NAVAL ORDNANCE STATION (Continued) **1000852412**

Tank ID: 986A
Age: 9
Capacity: 2000
Tank Status: Currently in use
Product: Heating Oil

Facility ID: 3006040
Tank ID: 989A
Age: 9
Capacity: 2000
Tank Status: Currently in use
Product: Heating Oil

Facility ID: 3006040
Tank ID: 992A
Age: 9
Capacity: 2000
Tank Status: Currently in use
Product: Heating Oil

Facility ID: 3006040
Tank ID: 993A
Age: 9
Capacity: 2000
Tank Status: Currently in use
Product: Heating Oil

Facility ID: 3006040
Tank ID: 998A
Age: 9
Capacity: 3000
Tank Status: Currently in use
Product: Heating Oil

Facility ID: 3006040
Tank ID: D-6A
Age: Not reported
Capacity: Not reported
Tank Status: Removed
Product: Empty

Facility ID: 3006040
Tank ID: D004A
Age: Not reported
Capacity: 1000
Tank Status: Removed
Product: Heating Oil

Facility ID: 3006040
Tank ID: D028A
Age: Not reported
Capacity: 550
Tank Status: Removed
Product: Heating Oil

Facility ID: 3006040
Tank ID: D031A

Map ID	Site	Database(s)	EPA ID Number

NAVAL ORDNANCE STATION (Continued) **1000852412**

Age: Not reported
Capacity: 550
Tank Status: Removed
Product: Heating Oil

Facility ID: 3006040
Tank ID: D034A
Age: Not reported
Capacity: 550
Tank Status: Currently in use
Product: Heating Oil

Facility ID: 3006040
Tank ID: D034AA
Age: Not reported
Capacity: 550
Tank Status: Currently in use
Product: Heating Oil

Facility ID: 3006040
Tank ID: D1
Age: Not reported
Capacity: 425
Tank Status: Currently in use
Product: Heating Oil

Facility ID: 3006040
Tank ID: D2
Age: Not reported
Capacity: 550
Tank Status: Currently in use
Product: Heating Oil

Facility ID: 3006040
Tank ID: D21
Age: Not reported
Capacity: 550
Tank Status: Currently in use
Product: Heating Oil

Facility ID: 3006040
Tank ID: D218
Age: Not reported
Capacity: 275
Tank Status: Currently in use
Product: Heating Oil

Facility ID: 3006040
Tank ID: D22
Age: Not reported
Capacity: 450
Tank Status: Currently in use
Product: Heating Oil

Facility ID: 3006040
Tank ID: D236
Age: Not reported

Map ID	Site	Database(s)	EPA ID Number

NAVAL ORDNANCE STATION (Continued) **1000852412**

Capacity: 275
Tank Status: Currently in use
Product: Heating Oil

Facility ID: 3006040
Tank ID: D3
Age: Not reported
Capacity: 500
Tank Status: Removed
Product: Heating Oil

Facility ID: 3006040
Tank ID: D321
Age: Not reported
Capacity: 550
Tank Status: Currently in use
Product: Heating Oil

Facility ID: 3006040
Tank ID: D322
Age: Not reported
Capacity: 550
Tank Status: Currently in use
Product: Heating Oil

Facility ID: 3006040
Tank ID: D33
Age: Not reported
Capacity: 550
Tank Status: Currently in use
Product: Heating Oil

Facility ID: 3006040
Tank ID: D35
Age: Not reported
Capacity: 550
Tank Status: Currently in use
Product: Heating Oil

Facility ID: 3006040
Tank ID: D36
Age: Not reported
Capacity: 550
Tank Status: Currently in use
Product: Heating Oil

Facility ID: 3006040
Tank ID: D37
Age: Not reported
Capacity: 550
Tank Status: Currently in use
Product: Heating Oil

Facility ID: 3006040
Tank ID: D39
Age: Not reported
Capacity: 550

Map ID	Site	Database(s)	EPA ID Number

NAVAL ORDNANCE STATION (Continued) **1000852412**

Tank Status: Currently in use
Product: Heating Oil

Facility ID: 3006040
Tank ID: D40
Age: Not reported
Capacity: 275
Tank Status: Permanently out of use
Product: Heating Oil

Facility ID: 3006040
Tank ID: D40A
Age: Not reported
Capacity: 275
Tank Status: Currently in use
Product: Heating Oil

Facility ID: 3006040
Tank ID: D5
Age: Not reported
Capacity: 1000
Tank Status: Currently in use
Product: Heating Oil

Facility ID: 3006040
Tank ID: D62
Age: Not reported
Capacity: 425
Tank Status: Currently in use
Product: Heating Oil

Facility ID: 3006040
Tank ID: D63
Age: Not reported
Capacity: 275
Tank Status: Currently in use
Product: Heating Oil

Facility ID: 3006040
Tank ID: D7
Age: Not reported
Capacity: 500
Tank Status: Removed
Product: Heating Oil

Facility ID: 3006040
Tank ID: SN0044
Age: 4
Capacity: 6000
Tank Status: Currently in use
Product: Diesel

Facility ID: 3006040
Tank ID: SN2172
Age: 4
Capacity: 6000
Tank Status: Currently in use

Map ID	Site	Database(s)	EPA ID Number
	NAVAL ORDNANCE STATION (Continued)		**1000852412**

Product: Heating Oil

2246 | **LEAD** | **S121391309**
6495 INDIAN HEAD HWY | **N/A**
INDIAN HEAD, MD 20640

MD LEAD:

Facility ID:	Not reported
Cert Number:	745005
Unit ID:	Not reported
Inspection Date:	Not reported
Limit Date:	Not reported
Invalid:	Not reported
Company No:	0
Company Name:	Cosmos
ReInspection Date:	/ /
Option:	Not reported
Inspection Category:	Lead Safe Not For Qualified Offer Dust Inspection and Visual Inspection
Pass/Fail:	P
Inspector Number:	15799
Inspector Name:	Cunningham, Jr. Edgar Leon
Property Number:	Not reported

2246 **ST. MARY STAR OF THE SEA** | **FINDS** | **1016308137**
6495 INDIAN HEAD HWY | **N/A**
INDIAN HEAD, MD 20640

FINDS:

Registry ID: 110017369033

Environmental Interest/Information System
NCDB (National Compliance Data Base) supports implementation of the Federal Insecticide, Fungicide, and Rodenticide Act (FIFRA) and the Toxic Substances Control Act (TSCA). The system tracks inspections in regions and states with cooperative agreements, enforcement actions, and settlements.

Click this hyperlink while viewing on your computer to access additional FINDS: detail in the EDR Site Report.

2246 **ST. MARY STAR OF THE SEA** | **FTTS** | **1007262201**
6495 INDIAN HEAD HWY | **HIST FTTS** | **N/A**
INDIAN HEAD, MD 20640

FTTS INSP:

Inspection Number:	20020108MD002 1
Region:	03
Inspection Date:	01/08/02
Inspector:	HOURIHANE
Violation occurred:	No
Investigation Type:	AHERA, Enforcement, State Conducted
Investigation Reason:	Neutral Scheme, State

Map ID	Site	Database(s)	EPA ID Number

ST. MARY STAR OF THE SEA (Continued) **1007262201**

Legislation Code: TSCA
Facility Function: User

HIST FTTS INSP:
Inspection Number: 20020108MD002 1
Region: 03
Inspection Date: Not reported
Inspector: HOURIHANE
Violation occurred: No
Investigation Type: AHERA, Enforcement, State Conducted
Investigation Reason: Neutral Scheme, State
Legislation Code: TSCA
Facility Function: User

2248 **ST MARY STAR OF THE SEA SCHOOL** **OCPCASES** **S108472758**
6485 INDIAN HEAD HWY **N/A**
INDIAN HEAD, MD 20640

OCPCASES:
Facility ID: 8-0609CH
Facility Status/Code: CLOSED/
Date Open: 10/07/1987
Date Closed: 06/20/1988
Release: Not reported
Cleanup: Not reported
Registration Number: 5664

2248 **ST. MARY, STAR OF THE SEA SCHOOL** **OCPCASES** **U003876800**
6485 INDIAN HEAD HIGHWAY **UST** **N/A**
INDIAN HEAD, MD 20640

OCPCASES:
Facility ID: 98-0188CH
Facility Status/Code: CLOSED/B-9
Date Open: 07/29/1997
Date Closed: 10/16/1997
Release: YES
Cleanup: YES
Registration Number: 5664

UST:
Facility Id: 5664
Oper Name: William F. Goode
Form Name: Richard L. deStwolinski
Form Title: Director of Facilities Mgt.
Form Date: 05/01/1998
Owner Id: 1569

Owner:
Owner Name: Theodore E. McCarrick - Archdiocese of Washington
Owner Address: P.O. Box 29260
Owner City: Washington
Owner State: DC
Owner Zip: 20017

Map ID	Site	Database(s)	EPA ID Number

ST. MARY, STAR OF THE SEA SCHOOL (Continued) **U003876800**

Owner Phone: (202) 281-2491
Owner Contact: Richard deStwolinski

Tanks:

Tank ID: 1
Tank Status: Permanently Out Of Use
Tank Capacity: 2000
Substance Description: Heating Oil
Tank Compartment: False
Compartment Compartment: A
Date Intalled: 06/01/1987
Tank Material Desc: Asphalt Coated or Bare Steel
Pipe Material Desc: Unknown

Tank ID: 2
Tank Status: Currently In Use
Tank Capacity: 2000
Substance Description: Heating Oil
Tank Compartment: False
Compartment Compartment: A
Date Intalled: 07/01/1962
Tank Material Desc: Asphalt Coated or Bare Steel
Pipe Material Desc: Unknown

2250 **EXPRESS HOME BUYERS OF DC LLC** **OCPCASES** **S118689018**
3450 LAUREL DR **N/A**
INDIAN HEAD, MD 20640

OCPCASES:
Facility ID: 16-0020CH
Facility Status/Code: CLOSED/Tank Closure - Residential Heating Oil
Date Open: 07/14/2015
Date Closed: 07/28/2015
Release: YES
Cleanup: YES
Registration Number: Not reported

2251 **STEVEN COLTON** **OCPCASES** **S105040165**
6175 INDIAN HEAD HWY **N/A**
INDIAN HEAD, MD 20640

OCPCASES:
Facility ID: 01-1282CH
Facility Status/Code: CLOSED/Aboveground Tank Leak
Date Open: 03/16/2001
Date Closed: 09/17/2001
Release: YES
Cleanup: YES
Registration Number: Not reported

Map ID	Site	Database(s)	EPA ID Number
2253	**FRANCIS KNOTT RESIDENCE** **3515 LAUREL DR** **INDIAN HEAD, MD 20640**	**OCPCASES**	**S110295046** **N/A**

OCPCASES:

Facility ID:	10-0194CH
Facility Status/Code:	CLOSED/Vapor Problem - Residential Heating Oil
Date Open:	10/14/2009
Date Closed:	06/02/2010
Release:	YES
Cleanup:	YES
Registration Number:	Not reported

Map ID	Site	Database(s)	EPA ID Number
2254	**CHAPMAN STATE PARK** **3452 FERRY PLACE** **INDIAN HEAD, MD 20640**	**OCPCASES** **UST**	**U004148557** **N/A**

OCPCASES:

Facility ID:	09-0773CH
Facility Status/Code:	CLOSED/Tank Closure - Motor/Lube Oil
Date Open:	06/22/2009
Date Closed:	12/02/2010
Release:	YES
Cleanup:	YES
Registration Number:	19882

UST:

Facility Id:	19882
Oper Name:	Patrick Bright
Form Name:	John Purgason
Form Title:	Not reported
Form Date:	06/22/2009
Owner Id:	1149

Owner:

Owner Name:	State of Maryland - Dept. of Natural Resources
Owner Address:	580 Taylor Avenue, Wing D-3
Owner City:	Annapolis
Owner State:	MD
Owner Zip:	21401
Owner Phone:	(410) 260-8928
Owner Contact:	John Moore

Tanks:

Tank ID:	1
Tank Status:	**Permanently Out Of Use**
Tank Capacity:	300
Substance Description:	Gasoline
Tank Compartment:	False
Compartment Compartment:	A
Date Intalled:	06/01/1989
Tank Material Desc:	Asphalt Coated or Bare Steel
Pipe Material Desc:	No Piping

Tank ID:	2
Tank Status:	**Permanently Out Of Use**
Tank Capacity:	55
Substance Description:	Heating Oil
Tank Compartment:	False

Map ID	Site	Database(s)	EPA ID Number

CHAPMAN STATE PARK (Continued) **U004148557**

Compartment Compartment: A
Date Intalled: 06/01/1989
Tank Material Desc: Asphalt Coated or Bare Steel
Pipe Material Desc: Bare or Galvanized Steel

Tank ID: 3
Tank Status: Permanently Out Of Use
Tank Capacity: 550
Substance Description: Heating Oil
Tank Compartment: False
Compartment Compartment: A
Date Intalled: 06/01/1989
Tank Material Desc: Asphalt Coated or Bare Steel
Pipe Material Desc: No Piping

2255 **DIANE WRIGHT** **OCPCASES** **S105709416**
5785 CHAPMAN LANDING RD **N/A**
INDIAN HEAD, MD 20640

OCPCASES:
Facility ID: 03-0909CH
Facility Status/Code: CLOSED/B-9
Date Open: 12/30/2002
Date Closed: 02/25/2003
Release: YES
Cleanup: YES
Registration Number: Not reported

2257 **GEORGE ZVERINA** **OCPCASES** **S104600901**
5560 INDIAN HEAD HWY **N/A**
INDIAN HEAD, MD 20640

OCPCASES:
Facility ID: 97-1207CH
Facility Status/Code: CLOSED/Surface Spill from UST - Residential Heating Oil
Date Open: 12/27/1996
Date Closed: 08/16/1999
Release: YES
Cleanup: YES
Registration Number: Not reported

2258 **LEAD** **S108098239**
5585 INDIAN HEAD HWY **N/A**
INDIAN HEAD, MD 20640

MD LEAD:
Facility ID: 07034504
Cert Number: 272919
Unit ID: Not reported
Inspection Date: 08/25/2006
Limit Date: Not reported
Invalid: F
Company No: 4948
Company Name: ABB Lead Inspection Co., LLC

Map ID	Site	Database(s)	EPA ID Number
	(Continued)		**S108098239**

ReInspection Date: / /
Option: Full Lead Free
Inspection Category: Lead Free
Pass/Fail: P
Inspector Number: 4269
Inspector Name: Brown Rebecca L. L
Property Number: 07034504

Count: 48 records FOCUS MAP 77 ORPHAN SUMMARY

City	EDR ID	Site Name	Site Address	Zip	Database(s)
BRYANS ROAD	U003736674	HEDGES BUS SERVICE, INC.	ROUTE 1 BOX 21	20616	UST
BRYANS ROAD	U004066078	SLIFKA PROPERTY	RT. 1 BOX 13 FRASER ROAD	20616	UST
BRYANS ROAD	1016051735	AMOCO #5136-TANKS	RT 2 BOX 17K	20616	FINDS, ECHO
BRYANS ROAD	S104637666	BURCH OIL CO. OF CHARLES CO.	ROUTE 210	20616	HIST UST
BRYANS ROAD	1016273461	WASH HOUSE	RT 210	20616	FINDS, ECHO
BRYANS ROAD	S104631204	BRYANS RD SUNOCO.	RT. 210	20616	HIST UST
BRYANS ROAD	1004719111	WASH HOUSE	RT 210	20616	RCRA-CESQG
BRYANS ROAD	U003734865	BRYANS RD. CAR WASH	RT. 210 & RT. 227	20616	UST
BRYANS ROAD	S104637557	SHILOH UNITED METHODIST CHURCH	ROUTE 210	20616	HIST UST
BRYANS ROAD	S104631251	MARSHALL HALL	RT. 210 ST. RT. 227 W\3MW	20616	HIST UST
BRYANS ROAD	1016273508	AT & T	RTE 227 POMONKEY	20616	FINDS, ECHO
BRYANS ROAD	S104637729	BRYANS ROAD VOL. FIRE CO. & RES. SQ	RTE 227 & CHAPMANS LANDING ROAD	20616	HIST UST
BRYANS ROAD	S104631296	BRYANS ROAD CAR WASH	ROUTE 227	20616	HIST UST
BRYANS ROAD	S104637733	WALTONS MARKET	ROUTE 227	20616	HIST UST
BRYANS ROAD	U003734325	WALTON'S MARKET	RT. 227	20616	UST
BRYANS ROAD	S104631293	BRYANS ROAD CITGO	RT. 227 & RT. 210	20616	HIST UST
BRYANS ROAD	U003876968	WALTON'S MARKET	RT. 227	20616	UST
BRYANS ROAD	U004068360	BRYANS ROAD CLEANERS	INTERSECTION RT 227 AND RT 210	20616	UST
COUNTY	S121391024		61 ROUTE 228	20640	LEAD
GLYMONT	S102530375	GLYMONT MEDICAL CENTER	RT 225 BOX 50	20640	HIST LUST
INDIAN HEAD	U004066094	BAUSERMAN SERVICES, INC.	ROUTE 1- BOX 102	20640	UST
INDIAN HEAD	S104631295	INDIAN HEAD GULF	RT. 21	20640	HIST UST
INDIAN HEAD	S104637562	ST. MARY, STAR OF THE SEA CHURCH	ROUTE 210 & GREEN MEADOWS DRIVE	20640	HIST UST
INDIAN HEAD	S104631200	DSH 064	RT 210 AND GLYMONT RD.	20640	HIST UST
INDIAN HEAD	U004013118	INDIAN HEAD GULF	ROUTE 210	20640	UST
INDIAN HEAD	1012149295	RIVERVIEW VILLAGE PHASE II	RT 210 SOUTH RIGHT OF TUREN ON STARK AVE	20640	FINDS, ECHO
INDIAN HEAD	S101517400	INDIAN HEAD NAVAL SURFACE WARFARE CENTER	RT 210	20640	SHWS
INDIAN HEAD	1008191400	U.S. NAVAL ORDNANCE STATION	ROUTE 210	20640	HIST FTTS
INDIAN HEAD	S104637723	SHERIFF OUTPOST - INDIAN HEAD	ROUTE 210 & INDIAN HEAD HWY	20640	HIST UST
INDIAN HEAD	S104631202	INDIAN HEAD SUNOCO	RT. 210	20640	HIST UST
INDIAN HEAD	1018131414	INDIAN HEAD DIVISION, NAVAL SURFACE	RTE 210 MARYLAND	20640	DOCKET HWC
INDIAN HEAD	S120664362	NAVAL SUPPORT FACILITY INDIAN HEAD	RTE 210	20640	MANIFEST
INDIAN HEAD	1010010977	U.S. NAVAL ORDNANCE STATION	ROUTE 210	20640	FTTS
INDIAN HEAD	S104637699	INDIAN HEAD ELEMENTARY	ROUTE 210	20640	HIST UST
INDIAN HEAD	S104637706	GENERAL SMALLWOOD MIDDLE SCHOOL	ROUTE 210	20640	HIST UST
INDIAN HEAD	1001708161	LACKEY HIGH SCHOOL	ROUTE 224	20640	HIST UST
INDIAN HEAD	U004068357	LEE'S MARKET	ROUTE 225	20640	UST
INDIAN HEAD	S104637587	LEE'S MARKET	ROUTE 225	20640	HIST UST
INDIAN HEAD	U004013519	MS. MARY WOOD	ROUTE 245 & POORHOUSE ROAD	20640	UST
INDIAN HEAD	S104631270	GOOSE BAY AGGREGATES, INC.	BOX 452R, ROUTE 224	20640	HIST UST
INDIAN HEAD	U004274508	INDIAN HEAD HIGHWAY SALT DOME	INTERSECTION OF INDIAN HEAD HWY (MD 210) AND HAWTHORNE RD (M	20640	UST
INDIAN HEAD	1004520253	HENSON, MATTHEW-MIDDLE SCHOOL	LAUREL ACRES DRIVE	20640	US AIRS

Count: 48 records FOCUS MAP 77 ORPHAN SUMMARY

City	EDR ID	Site Name	Site Address	Zip	Database(s)
INDIAN HEAD	U004013515	INDIAN HEAD SHOP	#19 RAYMOND AVENUE	20640	UST
INDIAN HEAD	S120926378	PISGAH	MD RTE 425	20640	SWF/LF
LA PLATA	1000277766	LAPLATA CLEANERS	RTE 301	20640	RCRA-SQG
MASON SPRINGS	S104637656	MATTAWOMAN TREATMENT PLANT	ROUTE 2	20640	HIST UST
PISGAH	S120617724	MATTAWOMAN CREEK	NORTH OF ROUTE 225 AND ROUTE 224; 0.6 MILES PAST CORNER OF G	20640	LRP
POMONKEY	U004066072	NAVAL RESEARCH LAB. POMONKEY FIELD SITE	STATE ROUTE 225/BUMPY OAK ROAD	20640	UST

Focus Map 78

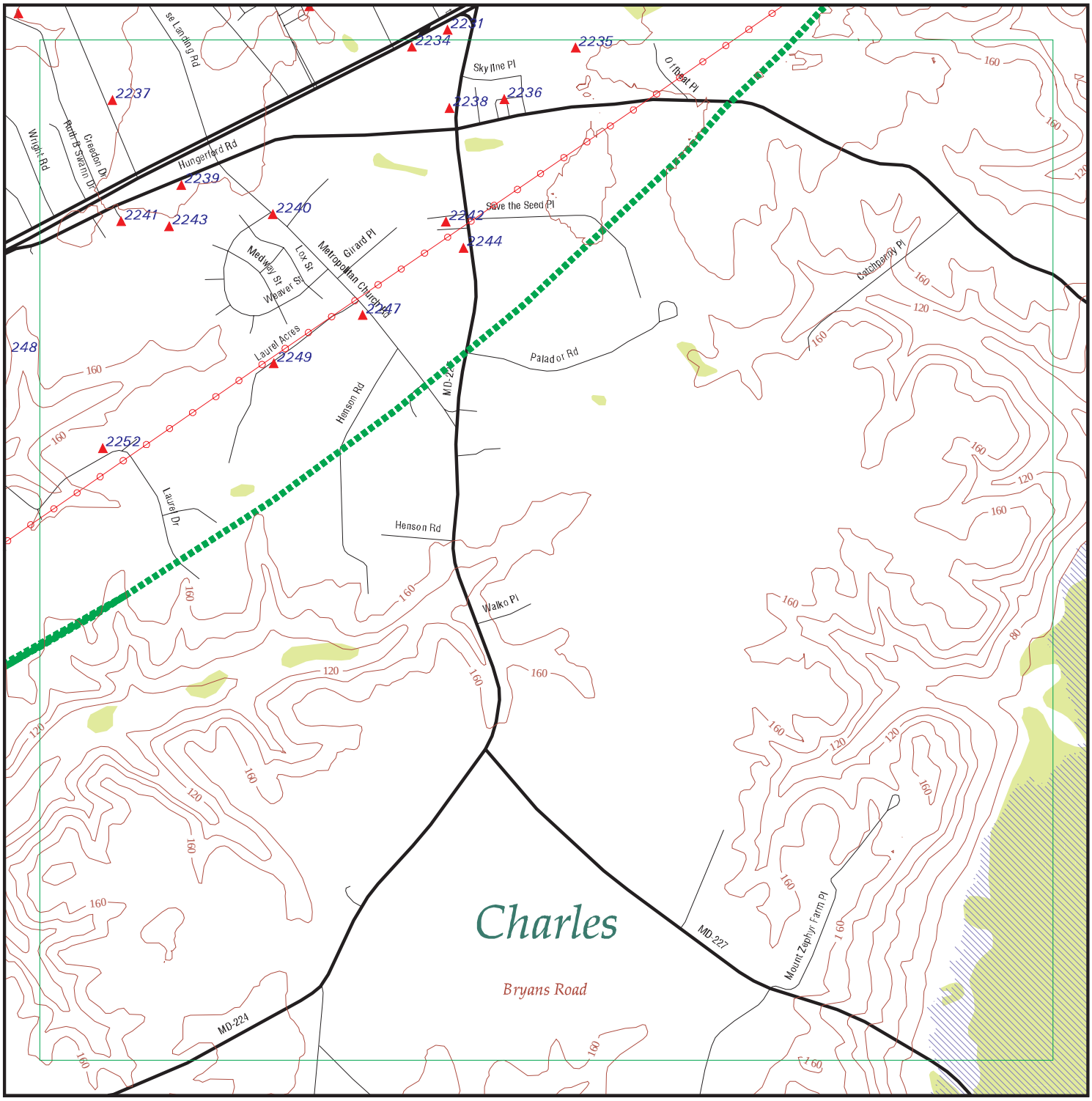

EDR DataMap® - Environmental Atlas

Fort Belvoir

Legend

- Roads
- Major Roads
- Contour Lines
- National Wetlands Inventory
- Waterways
- Railroads
- Study Boundary
- 100-Yr Flood Zones
- Powerlines
- Pipelines
- Fault Lines
- Indian Reservations BIA
- Water
- Superfund Sites
- Federal DOD Sites
- Listed Sites
- Sensitive Receptors

N

0 1/8 1/4

Scale in Miles

Copyright © 2018 EDR, Inc. © 2015 TomTom Rel. 2015.

FOCUS MAP 78 SUMMARY

Database	Total Plotted
FEDERAL RECORDS	
NPL	0
Proposed NPL	0
Delisted NPL	0
NPL LIENS	0
SEMS	0
SEMS-ARCHIVE	0
LIENS 2	0
CORRACTS	0
RCRA-TSDF	0
RCRA-LQG	1
RCRA-SQG	0
RCRA-CESQG	0
RCRA NonGen / NLR	0
US ENG CONTROLS	0
US INST CONTROL	0
ERNS	0
HMIRS	0
DOT OPS	0
US CDL	0
US BROWNFIELDS	0
DOD	0
FUDS	0
LUCIS	0
CONSENT	0
ROD	0
UMTRA	0
DEBRIS REGION 9	0
ODI	0
US MINES	0
TRIS	0
TSCA	0
FTTS	0
HIST FTTS	0
SSTS	0
ICIS	1
PADS	0
MLTS	0
RADINFO	0
FINDS	8
RAATS	0
RMP	0
ABANDONED MINES	0
IHS OPEN DUMPS	0
SCRD DRYCLEANERS	0
US HIST CDL	0
PCB TRANSFORMER	0
US FIN ASSUR	0
EPA WATCH LIST	0

FOCUS MAP 78 SUMMARY

Database	Total Plotted
PRP	0
2020 COR ACTION	0
COAL ASH DOE	0
FUSRAP	0
UXO	0
DOCKET HWC	0
FUELS PROGRAM	0
ECHO	4
FEMA UST	0
FEDERAL FACILITY	0
LEAD SMELTERS	0
US AIRS	2
COAL ASH EPA	0
STATE AND LOCAL RECORDS	
SHWS	0
SWF/LF	0
UIC	0
SWRCY	0
OCPCASES	13
HIST LUST	2
UST	6
HIST UST	0
AST	0
ENG CONTROLS	0
INST CONTROL	0
VCP	0
DRYCLEANERS	0
BROWNFIELDS	0
NPDES	0
AIRS	0
LEAD	9
ASBESTOS	0
COAL ASH	0
LRP	0
TRIBAL RECORDS	
INDIAN RESERV	0
INDIAN ODI	0
INDIAN LUST	0
INDIAN UST	0
INDIAN VCP	0
EDR PROPRIETARY RECORDS	
EDR MGP	0
EDR Hist Auto	2
EDR Hist Cleaner	0
RGA LUST	1

FOCUS MAP 78 SUMMARY

Database	Total Plotted
RGA LF	0
RGA HWS	0

NOTES:

Sites may be listed in more than one database

Map ID	Site	Database(s)	EPA ID Number

2231 **SAFEWAY - 3000 LIVINGSTON ROAD** **FINDS** **1016303931**
3000 LIVINGSTON ROAD **N/A**
BRYANS ROAD, MD 20616

FINDS:

Registry ID: 110013331652

Environmental Interest/Information System
MD-PEMIS (Maryland - Permanent (Air) Emission) database houses data related to Air Emissions. Also known to the EPA as National Emissions Inventory (NEI).

Click this hyperlink while viewing on your computer to access additional FINDS: detail in the EDR Site Report.

2231 **WALTON'S MARKET** **OCPCASES** **S101638870**
3330 LIVINGSTON RD RT 227 **HIST LUST** **N/A**
BRYANS ROAD, MD 20616

OCPCASES:
Facility ID: 94-2698CH
Facility Status/Code: CLOSED/Tank Closure - Motor/Lube Oil
Date Open: 04/18/1994
Date Closed: 03/26/2002
Release: YES
Cleanup: YES
Registration Number: 1737 / 1738

Facility ID: 94-2698CH
Facility Status/Code: CLOSED/Tank Closure - Motor/Lube Oil
Date Open: 04/18/1994
Date Closed: 03/26/2002
Release: YES
Cleanup: YES
Registration Number: 1737 / 1738

Historical LUST:
Recover Type: Monitoring - No active remediation. Sampling of monitoring wells only
County: CHARLES
Case Number: 94-2698CH
Open/Closed: OPEN

2231 **SOUTHERN LIQUORS** **OCPCASES** **S116601051**
6967 INDIAN HEAD HWY **N/A**
BRYANS ROAD, MD 20616

OCPCASES:
Facility ID: 93-2128CH
Facility Status/Code: CLOSED/
Date Open: 04/13/1993
Date Closed: 06/24/1994
Release: Not reported
Cleanup: Not reported
Registration Number: Not reported

Map ID	Site	Database(s)	EPA ID Number
2231	**SHELL GAS STATION** **6985 INDIAN HEAD HWY.** **BRYANS RD., MD 20616**	**ICIS** **FINDS** **ECHO** **US AIRS**	**1010684129** **N/A**

ICIS:

Enforcement Action ID:	MD000A0000240170023400005
FRS ID:	110033183837
Action Name:	SHELL GAS STATION 240170023400005
Facility Name:	SHELL GAS STATION
Facility Address:	6985 INDIAN HEAD HWY. MARYLAND, MD 20616
Enforcement Action Type:	Notice of Violation
Facility County:	UNDETERMINED
Program System Acronym:	AIR
Enforcement Action Forum Desc:	Administrative - Informal
EA Type Code:	NOV
Facility SIC Code:	5541
Federal Facility ID:	Not reported
Latitude in Decimal Degrees:	38.62665
Longitude in Decimal Degrees:	-77.07397
Permit Type Desc:	Not reported
Program System Acronym:	MD0000002401700234
Facility NAICS Code:	447190
Tribal Land Code:	Not reported

Enforcement Action ID:	MD000A0000240170023400002
FRS ID:	110033183837
Action Name:	SHELL GAS STATION 240170023400002
Facility Name:	SHELL GAS STATION
Facility Address:	6985 INDIAN HEAD HWY. MARYLAND, MD 20616
Enforcement Action Type:	Notice of Violation
Facility County:	UNDETERMINED
Program System Acronym:	AIR
Enforcement Action Forum Desc:	Administrative - Informal
EA Type Code:	NOV
Facility SIC Code:	5541
Federal Facility ID:	Not reported
Latitude in Decimal Degrees:	38.62665
Longitude in Decimal Degrees:	-77.07397
Permit Type Desc:	Not reported
Program System Acronym:	MD0000002401700234
Facility NAICS Code:	447190
Tribal Land Code:	Not reported

FINDS:

Registry ID: 110033183837

Environmental Interest/Information System

AFS (Aerometric Information Retrieval System (AIRS) Facility Subsystem) replaces the former Compliance Data System (CDS), the National Emission Data System (NEDS), and the Storage and Retrieval of Aerometric Data (SAROAD). AIRS is the national repository for information concerning airborne pollution in the United States. AFS is used to track emissions and compliance data from industrial plants. AFS data are utilized by states to prepare State Implementation Plans

Map ID	Site	Database(s)	EPA ID Number

SHELL GAS STATION (Continued) **1010684129**

to comply with regulatory programs and by EPA as an input for the estimation of total national emissions. AFS is undergoing a major redesign to support facility operating permits required under Title V of the Clean Air Act.

AIR MINOR

Click this hyperlink while viewing on your computer to access additional FINDS: detail in the EDR Site Report.

ECHO:

Envid:	1010684129
Registry ID:	110033183837
DFR URL:	http://echo.epa.gov/detailed-facility-report?fid=110033183837

US AIRS MINOR:

Envid:	1010684129
Region Code:	03
Programmatic ID:	AIR MD0000002401700234
Facility Registry ID:	110033183837
D and B Number:	Not reported
Primary SIC Code:	5541
NAICS Code:	447190
Default Air Classification Code:	MIN
Facility Type of Ownership Code:	POF
Air CMS Category Code:	Not reported
HPV Status:	Not reported

US AIRS MINOR:

Region Code:	03
Programmatic ID:	AIR MD0000002401700234
Facility Registry ID:	110033183837
Air Operating Status Code:	OPR
Default Air Classification Code:	MIN
Air Program:	State Implementation Plan for National Primary and Secondary Ambient Air Quality Standards
Activity Date:	2007-07-19 00:00:00
Activity Status Date:	Not reported
Activity Group:	Compliance Monitoring
Activity Type:	Inspection/Evaluation
Activity Status:	Not reported

Region Code:	03
Programmatic ID:	AIR MD0000002401700234
Facility Registry ID:	110033183837
Air Operating Status Code:	OPR
Default Air Classification Code:	MIN
Air Program:	State Implementation Plan for National Primary and Secondary Ambient Air Quality Standards
Activity Date:	2009-08-27 00:00:00
Activity Status Date:	Not reported
Activity Group:	Compliance Monitoring
Activity Type:	Inspection/Evaluation
Activity Status:	Not reported

Region Code:	03
Programmatic ID:	AIR MD0000002401700234
Facility Registry ID:	110033183837

Map ID	Site	Database(s)	EPA ID Number

SHELL GAS STATION (Continued) **1010684129**

Air Operating Status Code: OPR
Default Air Classification Code: MIN
Air Program: State Implementation Plan for National Primary and Secondary Ambient Air Quality Standards
Activity Date: 2009-10-09 00:00:00
Activity Status Date: Not reported
Activity Group: Compliance Monitoring
Activity Type: Inspection/Evaluation
Activity Status: Not reported

Region Code: 03
Programmatic ID: AIR MD0000002401700234
Facility Registry ID: 110033183837
Air Operating Status Code: OPR
Default Air Classification Code: MIN
Air Program: State Implementation Plan for National Primary and Secondary Ambient Air Quality Standards
Activity Date: 2010-02-24 00:00:00
Activity Status Date: Not reported
Activity Group: Compliance Monitoring
Activity Type: Inspection/Evaluation
Activity Status: Not reported

Region Code: 03
Programmatic ID: AIR MD0000002401700234
Facility Registry ID: 110033183837
Air Operating Status Code: OPR
Default Air Classification Code: MIN
Air Program: State Implementation Plan for National Primary and Secondary Ambient Air Quality Standards
Activity Date: 2012-05-17 00:00:00
Activity Status Date: Not reported
Activity Group: Compliance Monitoring
Activity Type: Inspection/Evaluation
Activity Status: Not reported

Region Code: 03
Programmatic ID: AIR MD0000002401700234
Facility Registry ID: 110033183837
Air Operating Status Code: OPR
Default Air Classification Code: MIN
Air Program: State Implementation Plan for National Primary and Secondary Ambient Air Quality Standards
Activity Date: 2012-05-22 00:00:00
Activity Status Date: Not reported
Activity Group: Compliance Monitoring
Activity Type: Inspection/Evaluation
Activity Status: Not reported

Region Code: 03
Programmatic ID: AIR MD0000002401700234
Facility Registry ID: 110033183837
Air Operating Status Code: OPR
Default Air Classification Code: MIN
Air Program: State Implementation Plan for National Primary and Secondary Ambient Air Quality Standards
Activity Date: 2013-05-22 00:00:00
Activity Status Date: Not reported
Activity Group: Compliance Monitoring
Activity Type: Inspection/Evaluation
Activity Status: Not reported

Map ID	Site	Database(s)	EPA ID Number

SHELL GAS STATION (Continued) **1010684129**

Region Code: 03
Programmatic ID: AIR MD0000002401700234
Facility Registry ID: 110033183837
Air Operating Status Code: OPR
Default Air Classification Code: MIN
Air Program: State Implementation Plan for National Primary and Secondary Ambient Air Quality Standards
Activity Date: 2007-11-21 00:00:00
Activity Status Date: 2007-11-21 00:00:00
Activity Group: Enforcement Action
Activity Type: Administrative - Informal
Activity Status: Achieved

Region Code: 03
Programmatic ID: AIR MD0000002401700234
Facility Registry ID: 110033183837
Air Operating Status Code: OPR
Default Air Classification Code: MIN
Air Program: State Implementation Plan for National Primary and Secondary Ambient Air Quality Standards
Activity Date: 2009-08-31 00:00:00
Activity Status Date: 2009-08-31 00:00:00
Activity Group: Enforcement Action
Activity Type: Administrative - Informal
Activity Status: Achieved

US AIRS MINOR:
Envid: 1010684129
Region Code: 03
Programmatic ID: AIR MD0000002401700234
Facility Registry ID: 110033183837
D and B Number: Not reported
Primary SIC Code: 5541
NAICS Code: 447190
Default Air Classification Code: MIN
Facility Type of Ownership Code: POF
Air CMS Category Code: Not reported
HPV Status: Not reported

US AIRS MINOR:
Region Code: 03
Programmatic ID: AIR MD0000002401700234
Facility Registry ID: 110033183837
Air Operating Status Code: OPR
Default Air Classification Code: MIN
Air Program: State Implementation Plan for National Primary and Secondary Ambient Air Quality Standards
Activity Date: 2007-07-19 00:00:00
Activity Status Date: Not reported
Activity Group: Compliance Monitoring
Activity Type: Inspection/Evaluation
Activity Status: Not reported

Region Code: 03
Programmatic ID: AIR MD0000002401700234
Facility Registry ID: 110033183837
Air Operating Status Code: OPR
Default Air Classification Code: MIN
Air Program: State Implementation Plan for National Primary and Secondary Ambient Air Quality Standards

Map ID	Site	Database(s)	EPA ID Number

SHELL GAS STATION (Continued) **1010684129**

Activity Date: 2009-08-27 00:00:00
Activity Status Date: Not reported
Activity Group: Compliance Monitoring
Activity Type: Inspection/Evaluation
Activity Status: Not reported

Region Code: 03
Programmatic ID: AIR MD0000002401700234
Facility Registry ID: 110033183837
Air Operating Status Code: OPR
Default Air Classification Code: MIN
Air Program: State Implementation Plan for National Primary and Secondary Ambient Air Quality Standards
Activity Date: 2009-10-09 00:00:00
Activity Status Date: Not reported
Activity Group: Compliance Monitoring
Activity Type: Inspection/Evaluation
Activity Status: Not reported

Region Code: 03
Programmatic ID: AIR MD0000002401700234
Facility Registry ID: 110033183837
Air Operating Status Code: OPR
Default Air Classification Code: MIN
Air Program: State Implementation Plan for National Primary and Secondary Ambient Air Quality Standards
Activity Date: 2010-02-24 00:00:00
Activity Status Date: Not reported
Activity Group: Compliance Monitoring
Activity Type: Inspection/Evaluation
Activity Status: Not reported

Region Code: 03
Programmatic ID: AIR MD0000002401700234
Facility Registry ID: 110033183837
Air Operating Status Code: OPR
Default Air Classification Code: MIN
Air Program: State Implementation Plan for National Primary and Secondary Ambient Air Quality Standards
Activity Date: 2012-05-17 00:00:00
Activity Status Date: Not reported
Activity Group: Compliance Monitoring
Activity Type: Inspection/Evaluation
Activity Status: Not reported

Region Code: 03
Programmatic ID: AIR MD0000002401700234
Facility Registry ID: 110033183837
Air Operating Status Code: OPR
Default Air Classification Code: MIN
Air Program: State Implementation Plan for National Primary and Secondary Ambient Air Quality Standards
Activity Date: 2012-05-22 00:00:00
Activity Status Date: Not reported
Activity Group: Compliance Monitoring
Activity Type: Inspection/Evaluation
Activity Status: Not reported

Region Code: 03
Programmatic ID: AIR MD0000002401700234
Facility Registry ID: 110033183837

Map ID	Site	Database(s)	EPA ID Number

SHELL GAS STATION (Continued) **1010684129**

Air Operating Status Code: OPR
Default Air Classification Code: MIN
Air Program: State Implementation Plan for National Primary and Secondary Ambient Air Quality Standards
Activity Date: 2013-05-22 00:00:00
Activity Status Date: Not reported
Activity Group: Compliance Monitoring
Activity Type: Inspection/Evaluation
Activity Status: Not reported

Region Code: 03
Programmatic ID: AIR MD0000002401700234
Facility Registry ID: 110033183837
Air Operating Status Code: OPR
Default Air Classification Code: MIN
Air Program: State Implementation Plan for National Primary and Secondary Ambient Air Quality Standards
Activity Date: 2007-11-21 00:00:00
Activity Status Date: 2007-11-21 00:00:00
Activity Group: Enforcement Action
Activity Type: Administrative - Informal
Activity Status: Achieved

Region Code: 03
Programmatic ID: AIR MD0000002401700234
Facility Registry ID: 110033183837
Air Operating Status Code: OPR
Default Air Classification Code: MIN
Air Program: State Implementation Plan for National Primary and Secondary Ambient Air Quality Standards
Activity Date: 2009-08-31 00:00:00
Activity Status Date: 2009-08-31 00:00:00
Activity Group: Enforcement Action
Activity Type: Administrative - Informal
Activity Status: Achieved

2231 **BURCH OIL /CHEVRON** **OCPCASES S102530374**
6985 INDIAN HEAD HWY **HIST LUST N/A**
BRYANS ROAD, MD 20616

OCPCASES:
Facility ID: 7-1335CH
Facility Status/Code: CLOSED/
Date Open: 01/13/1987
Date Closed: 07/20/1987
Release: Not reported
Cleanup: Not reported
Registration Number: 8253

Historical LUST:
Recover Type: Monitoring - No active remediation. Sampling of monitoring wells only
County: CHARLES
Case Number: 97-1068CH
Open/Closed: OPEN

Map ID	Site	Database(s)	EPA ID Number
2231	**BRYANS ROAD SHELL** **6985 INDIAN HEAD HIGHWAY** **BRYANS ROAD, MD 20616**	**UST**	**U003738160** **N/A**

UST:

Facility Id:	8253
Oper Name:	Not reported
Form Name:	Donnie Burch
Form Title:	Vice President
Form Date:	03/10/2015
Owner Id:	290

Owner:

Owner Name:	Burch Oil Company, Inc.
Owner Address:	P.O. Box 8
Owner City:	Hollywood
Owner State:	MD
Owner Zip:	20636
Owner Phone:	(301) 373-2131
Owner Contact:	Donnie Burch

Tanks:

Tank ID:	1
Tank Status:	**Permanently Out Of Use**
Tank Capacity:	10000
Substance Description:	Gasoline
Tank Compartment:	False
Compartment Compartment:	A
Date Intalled:	01/01/1971
Tank Material Desc:	Asphalt Coated or Bare Steel
Pipe Material Desc:	Fiberglass Reinforced Plastic

Tank ID:	10
Tank Status:	**Currently In Use**
Tank Capacity:	15000
Substance Description:	Gasohol
Tank Compartment:	False
Compartment Compartment:	A
Date Intalled:	01/01/1997
Tank Material Desc:	Composite (Steel w/ FRP)
Pipe Material Desc:	Flexible Plastic

Tank ID:	11
Tank Status:	**Currently In Use**
Tank Capacity:	12000
Substance Description:	Gasohol
Tank Compartment:	False
Compartment Compartment:	A
Date Intalled:	01/01/1997
Tank Material Desc:	Composite (Steel w/ FRP)
Pipe Material Desc:	Flexible Plastic

Tank ID:	12
Tank Status:	**Currently In Use**
Tank Capacity:	4000
Substance Description:	Diesel
Tank Compartment:	False
Compartment Compartment:	A
Date Intalled:	01/01/1997

Map ID	Site	Database(s)	EPA ID Number

BRYANS ROAD SHELL (Continued) **U003738160**

Tank Material Desc: Composite (Steel w/ FRP)
Pipe Material Desc: Flexible Plastic

Tank ID: 2
Tank Status: Permanently Out Of Use
Tank Capacity: 10000
Substance Description: Gasoline
Tank Compartment: False
Compartment Compartment: A
Date Intalled: 01/01/1971
Tank Material Desc: Asphalt Coated or Bare Steel
Pipe Material Desc: Fiberglass Reinforced Plastic

Tank ID: 3
Tank Status: Permanently Out Of Use
Tank Capacity: 10000
Substance Description: Gasoline
Tank Compartment: False
Compartment Compartment: A
Date Intalled: 01/01/1971
Tank Material Desc: Asphalt Coated or Bare Steel
Pipe Material Desc: Fiberglass Reinforced Plastic

Tank ID: 4
Tank Status: Permanently Out Of Use
Tank Capacity: 4000
Substance Description: Diesel
Tank Compartment: False
Compartment Compartment: A
Date Intalled: 01/01/1971
Tank Material Desc: Asphalt Coated or Bare Steel
Pipe Material Desc: Bare or Galvanized Steel

Tank ID: 5
Tank Status: Permanently Out Of Use
Tank Capacity: 1000
Substance Description: Kerosene
Tank Compartment: False
Compartment Compartment: A
Date Intalled: 01/01/1971
Tank Material Desc: Asphalt Coated or Bare Steel
Pipe Material Desc: Bare or Galvanized Steel

Tank ID: 6
Tank Status: Permanently Out Of Use
Tank Capacity: 550
Substance Description: Heating Oil
Tank Compartment: False
Compartment Compartment: A
Date Intalled: 01/01/1971
Tank Material Desc: Asphalt Coated or Bare Steel
Pipe Material Desc: Copper

Tank ID: 7
Tank Status: Permanently Out Of Use
Tank Capacity: 1000
Substance Description: Heating Oil

Map ID	Site	Database(s)	EPA ID Number

BRYANS ROAD SHELL (Continued) **U003738160**

Tank Compartment: False
Compartment Compartment: A
Date Intalled: 01/01/1971
Tank Material Desc: Asphalt Coated or Bare Steel
Pipe Material Desc: Copper

Tank ID: 8
Tank Status: Permanently Out Of Use
Tank Capacity: 550
Substance Description: Used Oil
Tank Compartment: False
Compartment Compartment: A
Date Intalled: 01/01/1971
Tank Material Desc: Unknown
Pipe Material Desc: Unknown

Tank ID: 9
Tank Status: Currently In Use
Tank Capacity: 1000
Substance Description: Kerosene
Tank Compartment: False
Compartment Compartment: A
Date Intalled: 01/01/1997
Tank Material Desc: Composite (Steel w/ FRP)
Pipe Material Desc: Flexible Plastic

2231 **BRYANS ROAD SHELL** **OCPCASES** **S110090758**
6985 INDIAN HEAD HWY **N/A**
BRYANS ROAD, MD 20616

OCPCASES:

Facility ID: 92-0591CH
Facility Status/Code: CANCELLED/Compliance Inspections (C3, 4, 4A, 5, 9, 10, 11)
Date Open: 09/09/1991
Date Closed: Not reported
Release: Not reported
Cleanup: Not reported
Registration Number: 8253

Facility ID: 97-1068CH
Facility Status/Code: CLOSED/Tank Closure - Motor/Lube Oil
Date Open: 12/06/1996
Date Closed: 07/29/2010
Release: YES
Cleanup: YES
Registration Number: 8253

Facility ID: 90-0052CH
Facility Status/Code: CLOSED/
Date Open: 07/11/1989
Date Closed: 07/18/1989
Release: Not reported
Cleanup: Not reported
Registration Number: 8253

Map ID	Site	Database(s)	EPA ID Number

2231 **BURCH OIL** **EDR Hist Auto** **1020415827**
6985 INDIAN HEAD HWY **N/A**
BRYANS ROAD, MD 20616

EDR Hist Auto

Year:	Name:	Type:
2006	BURCH OIL	Gasoline Service Stations, NEC

2231 **CITGO** **RGA LUST** **S116016529**
6985 INDIAN HEAD HIGHWAY **N/A**
BRYANS ROAD, MD

RGA LUST:

1999	CITGO	6985 INDIAN HEAD HIGHWAY
1998	CITGO	6985 INDIAN HEAD HIGHWAY
1997	CITGO	6985 INDIAN HEAD HIGHWAY

2231 **BRYANS ROAD SHELL** **FINDS** **1016442476**
6985 INDIAN HEAD HWY **N/A**
BRYANS ROAD, MD 20616

FINDS:

Registry ID: 110056023002

Environmental Interest/Information System
STATE MASTER

Click this hyperlink while viewing on your computer to access additional FINDS: detail in the EDR Site Report.

2231 **BRYANS ROAD BUILDING & SUPPLY CO., INC.** **UST** **U004012555**
3060 LIVINGSTON ROAD **N/A**
BRYANS ROAD, MD 20616

UST:

Facility Id:	3370
Oper Name:	Arthur Lund
Form Name:	A. H. Lund
Form Title:	President
Form Date:	06/05/1997
Owner Id:	2192

Owner:

Owner Name:	Bryans Road Building & Supply Co., Inc.
Owner Address:	P.O. Box 1058
Owner City:	Bryans Road
Owner State:	MD
Owner Zip:	20616
Owner Phone:	(301) 283-6081
Owner Contact:	Arthur Lund

Map ID	Site	Database(s)	EPA ID Number

BRYANS ROAD BUILDING & SUPPLY CO., INC. (Continued) **U004012555**

Tanks:

Tank ID:	1
Tank Status:	**Permanently Out of Use**
Tank Capacity:	500
Substance Description:	Heating Oil
Tank Compartment:	False
Compartment Compartment:	A
Date Intalled:	01/01/1980
Tank Material Desc:	Asphalt Coated or Bare Steel
Pipe Material Desc:	Bare or Galvanized Steel

Tank ID:	2
Tank Status:	**Permanently Out of Use**
Tank Capacity:	Not reported
Substance Description:	Gasoline
Tank Compartment:	False
Compartment Compartment:	A
Date Intalled:	01/01/1960
Tank Material Desc:	Unknown
Pipe Material Desc:	Unknown

2232 **JENNIFER WEEKS** **OCPCASES** **S104618639**
6768 CHARLENE CT **N/A**
BRYANS ROAD, MD 20616

OCPCASES:

Facility ID:	00-1619CH
Facility Status/Code:	CLOSED/Dumping
Date Open:	03/27/2000
Date Closed:	04/26/2000
Release:	NO
Cleanup:	NO
Registration Number:	Not reported

2233 **BETTY LEGAGNAUX** **OCPCASES** **S113767773**
3150 CREEDON RD **N/A**
INDIAN HEAD, MD 20640

OCPCASES:

Facility ID:	04-0948CH
Facility Status/Code:	CLOSED/Tank Closure - Residential Heating Oil
Date Open:	11/14/2003
Date Closed:	02/24/2004
Release:	YES
Cleanup:	YES
Registration Number:	Not reported

Map ID	Site	Database(s)	EPA ID Number
2234	**SUNOCO - BRYANS ROAD** **6945 INDIAN HEAD HIGHWAY** **BRYANS ROAD, MD 20616**	**FINDS** **ECHO** **US AIRS**	**1007824605** **N/A**

FINDS:

Registry ID: 110064032470

Environmental Interest/Information System
US National Pollutant Discharge Elimination System (NPDES) module of the Compliance Information System (ICIS) tracks surface water permits issued under the Clean Water Act. Under NPDES, all facilities that discharge pollutants from any point source into waters of the United States are required to obtain a permit. The permit will likely contain limits on what can be discharged, impose monitoring and reporting requirements, and include other provisions to ensure that the discharge does not adversely affect water quality.

Registry ID: 110019873387

Environmental Interest/Information System
AFS (Aerometric Information Retrieval System (AIRS) Facility Subsystem) replaces the former Compliance Data System (CDS), the National Emission Data System (NEDS), and the Storage and Retrieval of Aerometric Data (SAROAD). AIRS is the national repository for information concerning airborne pollution in the United States. AFS is used to track emissions and compliance data from industrial plants. AFS data are utilized by states to prepare State Implementation Plans to comply with regulatory programs and by EPA as an input for the estimation of total national emissions. AFS is undergoing a major redesign to support facility operating permits required under Title V of the Clean Air Act.

MD-PEMIS (Maryland - Permanent (Air) Emission) database houses data related to Air Emissions. Also known to the EPA as National Emissions Inventory (NEI).

AIR MINOR

Click this hyperlink while viewing on your computer to access additional FINDS: detail in the EDR Site Report.

ECHO:

Envid: 1007824605
Registry ID: 110064032470
DFR URL: http://echo.epa.gov/detailed-facility-report?fid=110064032470

Envid: 1007824605
Registry ID: 110019873387
DFR URL: http://echo.epa.gov/detailed-facility-report?fid=110019873387

US AIRS MINOR:

Envid: 1007824605
Region Code: 03
Programmatic ID: AIR MD0000002401700155
Facility Registry ID: 110019873387
D and B Number: Not reported

Map ID	Site	Database(s)	EPA ID Number

SUNOCO - BRYANS ROAD (Continued) **1007824605**

Primary SIC Code: 5541
NAICS Code: 447190
Default Air Classification Code: MIN
Facility Type of Ownership Code: POF
Air CMS Category Code: Not reported
HPV Status: Not reported

US AIRS MINOR:
Region Code: 03
Programmatic ID: AIR MD0000002401700155
Facility Registry ID: 110019873387
Air Operating Status Code: OPR
Default Air Classification Code: MIN
Air Program: State Implementation Plan for National Primary and Secondary Ambient Air Quality Standards
Activity Date: 2000-08-10 00:00:00
Activity Status Date: Not reported
Activity Group: Compliance Monitoring
Activity Type: Inspection/Evaluation
Activity Status: Not reported

Region Code: 03
Programmatic ID: AIR MD0000002401700155
Facility Registry ID: 110019873387
Air Operating Status Code: OPR
Default Air Classification Code: MIN
Air Program: State Implementation Plan for National Primary and Secondary Ambient Air Quality Standards
Activity Date: 2007-07-05 00:00:00
Activity Status Date: Not reported
Activity Group: Compliance Monitoring
Activity Type: Inspection/Evaluation
Activity Status: Not reported

US AIRS MINOR:
Envid: 1007824605
Region Code: 03
Programmatic ID: AIR MD0000002401700155
Facility Registry ID: 110019873387
D and B Number: Not reported
Primary SIC Code: 5541
NAICS Code: 447190
Default Air Classification Code: MIN
Facility Type of Ownership Code: POF
Air CMS Category Code: Not reported
HPV Status: Not reported

US AIRS MINOR:
Region Code: 03
Programmatic ID: AIR MD0000002401700155
Facility Registry ID: 110019873387
Air Operating Status Code: OPR
Default Air Classification Code: MIN
Air Program: State Implementation Plan for National Primary and Secondary Ambient Air Quality Standards
Activity Date: 2000-08-10 00:00:00
Activity Status Date: Not reported
Activity Group: Compliance Monitoring
Activity Type: Inspection/Evaluation
Activity Status: Not reported

Map ID	Site	Database(s)	EPA ID Number

SUNOCO - BRYANS ROAD (Continued) **1007824605**

Region Code:	03
Programmatic ID:	AIR MD0000002401700155
Facility Registry ID:	110019873387
Air Operating Status Code:	OPR
Default Air Classification Code:	MIN
Air Program:	State Implementation Plan for National Primary and Secondary Ambient Air Quality Standards
Activity Date:	2007-07-05 00:00:00
Activity Status Date:	Not reported
Activity Group:	Compliance Monitoring
Activity Type:	Inspection/Evaluation
Activity Status:	Not reported

2234 **BRYANS ROAD SUNOCO** **OCPCASES U003734358**
6945 INDIAN HEAD HIGHWAY **UST N/A**
BRYANS ROAD, MD 20616

OCPCASES:

Facility ID:	15-0271CH
Facility Status/Code:	CLOSED/Tank Closure - Motor/Lube Oil
Date Open:	10/30/2014
Date Closed:	05/19/2015
Release:	YES
Cleanup:	YES
Registration Number:	1787

Facility ID:	6-0504CH
Facility Status/Code:	CLOSED/
Date Open:	12/31/1985
Date Closed:	12/31/1985
Release:	Not reported
Cleanup:	Not reported
Registration Number:	1787

Facility ID:	91-2772CH
Facility Status/Code:	CLOSED/
Date Open:	10/02/1990
Date Closed:	07/17/1991
Release:	Not reported
Cleanup:	Not reported
Registration Number:	1787

Facility ID:	95-2194CH
Facility Status/Code:	CLOSED/Tank Test Failure - Motor/Lube Oil
Date Open:	04/03/1995
Date Closed:	08/22/2012
Release:	YES
Cleanup:	YES
Registration Number:	1787

Facility ID:	92-0128CH
Facility Status/Code:	CLOSED/
Date Open:	07/17/1991
Date Closed:	07/17/1991
Release:	Not reported
Cleanup:	Not reported
Registration Number:	1787

Map ID	Site	Database(s)	EPA ID Number

BRYANS ROAD SUNOCO (Continued) **U003734358**

Facility ID: 00-1453CH
Facility Status/Code: CANCELLED/Compliance Inspections (C3, 4, 4A, 5, 9, 10, 11)
Date Open: 03/03/2000
Date Closed: Not reported
Release: NO
Cleanup: Not reported
Registration Number: 1787

UST:
Facility Id: 1787
Oper Name: Dawn Dowden
Form Name: Dawn Dowden
Form Title: Mngr
Form Date: 09/24/2015
Owner Id: 14803

Owner:
Owner Name: DSD Property, LLC
Owner Address: 6945 Indian Head Hwy.
Owner City: Bryans Road
Owner State: MD
Owner Zip: 20616
Owner Phone: (301) 375-9240
Owner Contact: Dawn Dowden

Tanks:
Tank ID: 1
Tank Status: **Permanently Out Of Use**
Tank Capacity: 550
Substance Description: Used Oil
Tank Compartment: False
Compartment Compartment: A
Date Intalled: 01/01/1977
Tank Material Desc: Asphalt Coated or Bare Steel
Pipe Material Desc: Not Listed

Tank ID: 10
Tank Status: **Permanently Out Of Use**
Tank Capacity: 10000
Substance Description: Diesel
Tank Compartment: False
Compartment Compartment: A
Date Intalled: 01/01/1983
Tank Material Desc: Cathodically Protected Steel (CP Steel - Impressed Current)
Pipe Material Desc: Fiberglass Reinforced Plastic

Tank ID: 11
Tank Status: **Permanently Out Of Use**
Tank Capacity: 1000
Substance Description: Kerosene
Tank Compartment: False
Compartment Compartment: A
Date Intalled: 01/01/1983
Tank Material Desc: Asphalt Coated or Bare Steel
Pipe Material Desc: Bare or Galvanized Steel

Tank ID: 12

Map ID	Site	Database(s)	EPA ID Number

BRYANS ROAD SUNOCO (Continued) **U003734358**

Tank Status:	**Currently In Use**
Tank Capacity:	Not reported
Substance Description:	Gasohol
Tank Compartment:	False
Compartment Compartment:	A
Date Intalled:	11/11/2014
Tank Material Desc:	Fiberglass Reinforced Plastic
Pipe Material Desc:	Flexible Plastic

Tank ID:	13
Tank Status:	**Currently In Use**
Tank Capacity:	6000
Substance Description:	Diesel
Tank Compartment:	True
Compartment Compartment:	B
Date Intalled:	11/11/2014
Tank Material Desc:	Fiberglass Reinforced Plastic
Pipe Material Desc:	Flexible Plastic

Tank ID:	13
Tank Status:	**Currently In Use**
Tank Capacity:	6000
Substance Description:	Gasohol
Tank Compartment:	True
Compartment Compartment:	A
Date Intalled:	11/11/2014
Tank Material Desc:	Fiberglass Reinforced Plastic
Pipe Material Desc:	Flexible Plastic

Tank ID:	2
Tank Status:	**Permanently Out Of Use**
Tank Capacity:	550
Substance Description:	Heating Oil
Tank Compartment:	False
Compartment Compartment:	A
Date Intalled:	01/01/1977
Tank Material Desc:	Asphalt Coated or Bare Steel
Pipe Material Desc:	Not Listed

Tank ID:	3
Tank Status:	**Permanently Out Of Use**
Tank Capacity:	4000
Substance Description:	Unknown
Tank Compartment:	False
Compartment Compartment:	A
Date Intalled:	Not reported
Tank Material Desc:	Asphalt Coated or Bare Steel
Pipe Material Desc:	Bare or Galvanized Steel

Tank ID:	4
Tank Status:	**Permanently Out Of Use**
Tank Capacity:	4000
Substance Description:	Unknown
Tank Compartment:	False
Compartment Compartment:	A
Date Intalled:	Not reported
Tank Material Desc:	Asphalt Coated or Bare Steel

Map ID	Site	Database(s)	EPA ID Number

BRYANS ROAD SUNOCO (Continued) **U003734358**

Pipe Material Desc: Bare or Galvanized Steel

Tank ID: 5
Tank Status: Permanently Out Of Use
Tank Capacity: 4000
Substance Description: Unknown
Tank Compartment: False
Compartment Compartment: A
Date Intalled: Not reported
Tank Material Desc: Asphalt Coated or Bare Steel
Pipe Material Desc: Bare or Galvanized Steel

Tank ID: 6
Tank Status: Permanently Out Of Use
Tank Capacity: 4000
Substance Description: Unknown
Tank Compartment: False
Compartment Compartment: A
Date Intalled: Not reported
Tank Material Desc: Asphalt Coated or Bare Steel
Pipe Material Desc: Bare or Galvanized Steel

Tank ID: 7
Tank Status: Permanently Out Of Use
Tank Capacity: 10000
Substance Description: Gasohol
Tank Compartment: False
Compartment Compartment: A
Date Intalled: 01/01/1983
Tank Material Desc: Cathodically Protected Steel (CP Steel - Impressed Current)
Pipe Material Desc: Fiberglass Reinforced Plastic

Tank ID: 8
Tank Status: Permanently Out Of Use
Tank Capacity: 10000
Substance Description: Gasohol
Tank Compartment: False
Compartment Compartment: A
Date Intalled: 01/01/1983
Tank Material Desc: Cathodically Protected Steel (CP Steel - Impressed Current)
Pipe Material Desc: Fiberglass Reinforced Plastic

Tank ID: 9
Tank Status: Permanently Out Of Use
Tank Capacity: 10000
Substance Description: Gasohol
Tank Compartment: False
Compartment Compartment: A
Date Intalled: 01/01/1983
Tank Material Desc: Cathodically Protected Steel (CP Steel - Impressed Current)
Pipe Material Desc: Fiberglass Reinforced Plastic

Map ID	Site	Database(s)	EPA ID Number
2235	**CVS PHARMACY #1838** **7035 INDIAN HEAD HIGHWAY** **BRYANS ROAD, MD 20616**	**ECHO**	**1017532620** **N/A**

ECHO:

Envid:	1017532620
Registry ID:	110045545308
DFR URL:	http://echo.epa.gov/detailed-facility-report?fid=110045545308

Map ID	Site	Database(s)	EPA ID Number
2235	**SOUTHERN MARYLAND OIL INC** **7035 INDIAN HEAD HWY** **BRYANS ROAD, MD 20616**	**EDR Hist Auto**	**1020291942** **N/A**

EDR Hist Auto

Year:	Name:	Type:
2002	SOUTHERN MARYLAND OIL INC	Gasoline Service Stations
2003	SOUTHERN MARYLAND OIL INC	Gasoline Service Stations
2004	SOUTHERN MARYLAND OIL INC	Gasoline Service Stations
2005	SOUTHERN MARYLAND OIL INC	Gasoline Service Stations
2006	SOUTHERN MARYLAND OIL INC	Gasoline Service Stations
2007	SOUTHERN MARYLAND OIL INC	Gasoline Service Stations
2008	SOUTHERN MARYLAND OIL INC	Gasoline Service Stations

Map ID	Site	Database(s)	EPA ID Number
2235	**BRYANS ROAD TEXACO SMO #036** **7035 INDIAN HEAD HIGHWAY** **BRYANS ROAD, MD 20616**	**OCPCASES** **UST**	**U003888004** **N/A**

OCPCASES:

Facility ID:	00-0310CH
Facility Status/Code:	CLOSED/Tank Closure - Motor/Lube Oil
Date Open:	08/13/1999
Date Closed:	06/10/2002
Release:	YES
Cleanup:	YES
Registration Number:	2243

Facility ID:	90-1548CH
Facility Status/Code:	CLOSED/
Date Open:	02/20/1990
Date Closed:	Not reported
Release:	Not reported
Cleanup:	Not reported
Registration Number:	2243

Facility ID:	93-1570CH
Facility Status/Code:	CLOSED/
Date Open:	02/11/1993
Date Closed:	12/07/1995
Release:	Not reported
Cleanup:	Not reported
Registration Number:	2243

Facility ID:	09-0799CH
Facility Status/Code:	CLOSED/Well/GW Contamination - Motor/Lube Oil
Date Open:	06/12/2009
Date Closed:	12/08/2009
Release:	YES

Map ID	Site	Database(s)	EPA ID Number

BRYANS ROAD TEXACO SMO #036 (Continued) **U003888004**

Cleanup: YES
Registration Number: 2243

UST:
Facility Id: 2243
Oper Name: Brian Fenwick
Form Name: Brian Fenwick
Form Title: Maintenance & Compliance Coordinator
Form Date: 04/09/2002
Owner Id: 1280

Owner:
Owner Name: SMO, Incorporated
Owner Address: 6355 Crain Highway P.O. Box 2810
Owner City: La Plata
Owner State: MD
Owner Zip: 20646
Owner Phone: (301) 932-3600
Owner Contact: Ron Thompson

Tanks:
Tank ID: 1
Tank Status: **Permanently Out of Use**
Tank Capacity: 10000
Substance Description: Gasoline
Tank Compartment: False
Compartment Compartment: A
Date Intalled: 07/01/1981
Tank Material Desc: Cathodically Protected Steel (Coating w/CP - Galvanic)
Pipe Material Desc: Bare or Galvanized Steel

Tank ID: 2
Tank Status: **Permanently Out of Use**
Tank Capacity: 10000
Substance Description: Gasoline
Tank Compartment: False
Compartment Compartment: A
Date Intalled: 07/01/1981
Tank Material Desc: Cathodically Protected Steel (Coating w/CP - Galvanic)
Pipe Material Desc: Bare or Galvanized Steel

Tank ID: 3
Tank Status: **Permanently Out of Use**
Tank Capacity: 10000
Substance Description: Gasoline
Tank Compartment: False
Compartment Compartment: A
Date Intalled: 07/01/1981
Tank Material Desc: Cathodically Protected Steel (Coating w/CP - Galvanic)
Pipe Material Desc: Bare or Galvanized Steel

Tank ID: 4
Tank Status: **Permanently Out of Use**
Tank Capacity: 10000
Substance Description: Diesel
Tank Compartment: False
Compartment Compartment: A

Map ID	Site	Database(s)	EPA ID Number

BRYANS ROAD TEXACO SMO #036 (Continued) **U003888004**

Date Intalled: 07/01/1981
Tank Material Desc: Cathodically Protected Steel (Coating w/CP - Galvanic)
Pipe Material Desc: Bare or Galvanized Steel

Tank ID: 5
Tank Status: Permanently Out of Use
Tank Capacity: 1000
Substance Description: Heating Oil
Tank Compartment: False
Compartment Compartment: A
Date Intalled: 03/01/1982
Tank Material Desc: Asphalt Coated or Bare Steel
Pipe Material Desc: Bare or Galvanized Steel

2235 **DASH-IN - 7035 INDIAN HEAD HIGHWAY** **FINDS** **1007823302**
7035 INDIAN HEAD HIGHWAY **N/A**
BRYANS ROAD, MD 20616

FINDS:

Registry ID: 110045545308

Environmental Interest/Information System
RCRAInfo is a national information system that supports the Resource Conservation and Recovery Act (RCRA) program through the tracking of events and activities related to facilities that generate, transport, and treat, store, or dispose of hazardous waste. RCRAInfo allows RCRA program staff to track the notification, permit, compliance, and corrective action activities required under RCRA.

HAZARDOUS WASTE BIENNIAL REPORTER

Registry ID: 110019860051

Environmental Interest/Information System
MD-PEMIS (Maryland - Permanent (Air) Emission) database houses data related to Air Emissions. Also known to the EPA as National Emissions Inventory (NEI).

Click this hyperlink while viewing on your computer to access additional FINDS: detail in the EDR Site Report.

2235 **CVS PHARMACY #1838** **RCRA-LQG** **1014954243**
7035 INDIAN HEAD HIGHWAY **MDR000525656**
BRYANS RD, MD 20616

RCRA-LQG:
Date form received by agency: 03/10/2016
Facility name: CVS PHARMACY #1838
Facility address: 7035 INDIAN HEAD HIGHWAY
BRYANS RD, MD 20616
EPA ID: MDR000525656
Mailing address: CVS DR
MAIL DROP 23062A

Map ID	Site	Database(s)	EPA ID Number

CVS PHARMACY #1838 (Continued) **1014954243**

WOONSOCKET, RI 02895
Contact: NICOLE WILKINSON
Contact address: CVS DR MAIL CODE 2340
WOONSOCKET, RI 02895
Contact country: US
Contact telephone: 401-770-7132
Contact email: NICOLE.WILKINSON@CVSHEALTH.COM
EPA Region: 03
Classification: Large Quantity Generator
Description: Handler: generates 1,000 kg or more of hazardous waste during any calendar month; or generates more than 1 kg of acutely hazardous waste during any calendar month; or generates more than 100 kg of any residue or contaminated soil, waste or other debris resulting from the cleanup of a spill, into or on any land or water, of acutely hazardous waste during any calendar month; or generates 1 kg or less of acutely hazardous waste during any calendar month, and accumulates more than 1 kg of acutely hazardous waste at any time; or generates 100 kg or less of any residue or contaminated soil, waste or other debris resulting from the cleanup of a spill, into or on any land or water, of acutely hazardous waste during any calendar month, and accumulates more than 100 kg of that material at any time

Owner/Operator Summary:
Owner/operator name: ARTHUR H. LUND JR AND VIRGINIA R. LUND
Owner/operator address: CHAPMAN'S LANDING
INDIAN HEAD, MD 20640
Owner/operator country: US
Owner/operator telephone: 301-706-0913
Owner/operator email: Not reported
Owner/operator fax: Not reported
Owner/operator extension: Not reported
Legal status: Private
Owner/Operator Type: Owner
Owner/Op start date: 08/01/2011
Owner/Op end date: Not reported

Owner/operator name: MARYLAND CVS PHARMACY, L.L.C.
Owner/operator address: Not reported
Not reported
Owner/operator country: Not reported
Owner/operator telephone: Not reported
Owner/operator email: Not reported
Owner/operator fax: Not reported
Owner/operator extension: Not reported
Legal status: Private
Owner/Operator Type: Operator
Owner/Op start date: 01/29/2012
Owner/Op end date: Not reported

Handler Activities Summary:
U.S. importer of hazardous waste: No
Mixed waste (haz. and radioactive): No
Recycler of hazardous waste: No
Transporter of hazardous waste: No
Treater, storer or disposer of HW: No
Underground injection activity: No

Map ID	Site	Database(s)	EPA ID Number

CVS PHARMACY #1838 (Continued) **1014954243**

On-site burner exemption: No
Furnace exemption: No
Used oil fuel burner: No
Used oil processor: No
User oil refiner: No
Used oil fuel marketer to burner: No
Used oil Specification marketer: No
Used oil transfer facility: No
Used oil transporter: No

. Waste code: D001
. Waste name: IGNITABLE WASTE

. Waste code: D002
. Waste name: CORROSIVE WASTE

. Waste code: D007
. Waste name: CHROMIUM

. Waste code: D010
. Waste name: SELENIUM

. Waste code: P001
. Waste name: 2H-1-BENZOPYRAN-2-ONE, 4-HYDROXY-3-(3-OXO-1-PHENYLBUTYL)-, & SALTS, WHEN PRESENT AT CONCENTRATIONS GREATER THAN 0.3% (OR) WARFARIN, & SALTS, WHEN PRESENT AT CONCENTRATIONS GREATER THAN 0.3%

. Waste code: P075
. Waste name: NICOTINE, & SALTS (OR) PYRIDINE, 3-(1-METHYL-2-PYRROLIDINYL)-,(S)-, & SALTS

. Waste code: U002
. Waste name: 2-PROPANONE (I) (OR) ACETONE (I)

Historical Generators:
Date form received by agency: 06/14/2014
Site name: CVS PHARMACY # 1838
Classification: Large Quantity Generator

. Waste code: D001
. Waste name: IGNITABLE WASTE

. Waste code: D002
. Waste name: CORROSIVE WASTE

. Waste code: D007
. Waste name: CHROMIUM

. Waste code: D009
. Waste name: MERCURY

. Waste code: D010
. Waste name: SELENIUM

. Waste code: D011
. Waste name: SILVER

Map ID	Site	Database(s)	EPA ID Number

CVS PHARMACY #1838 (Continued) **1014954243**

. Waste code: D024
. Waste name: M-CRESOL

. Waste code: P001
. Waste name: 2H-1-BENZOPYRAN-2-ONE, 4-HYDROXY-3-(3-OXO-1-PHENYLBUTYL)-, & SALTS, WHEN PRESENT AT CONCENTRATIONS GREATER THAN 0.3% (OR) WARFARIN, & SALTS, WHEN PRESENT AT CONCENTRATIONS GREATER THAN 0.3%

. Waste code: P075
. Waste name: NICOTINE, & SALTS (OR) PYRIDINE, 3-(1-METHYL-2-PYRROLIDINYL)-,(S)-, & SALTS

. Waste code: P081
. Waste name: 1,2,3-PROPANETRIOL, TRINITRATE (R) (OR) NITROGLYCERINE (R)

. Waste code: P188
. Waste name: BENZOIC ACID, 2-HYDROXY-, COMPD. WITH (3AS-CIS)-1,2,3,3A,8,8A-HEXAHYDRO-1,3A,8-TRIMETHYLPYRROLO[2,3-B]INDOL-5-YL METHYLCARBAMATE ESTER (1:1) (OR) PHYSOSTIGMINE SALICYLATE

. Waste code: U122
. Waste name: FORMALDEHYDE

. Waste code: U165
. Waste name: NAPHTHALENE

. Waste code: U188
. Waste name: PHENOL

Date form received by agency: 03/24/2012
Site name: CVS PHARMACY 1838
Classification: Small Quantity Generator

. Waste code: D001
. Waste name: IGNITABLE WASTE

. Waste code: D002
. Waste name: CORROSIVE WASTE

. Waste code: D011
. Waste name: SILVER

. Waste code: P001
. Waste name: 2H-1-BENZOPYRAN-2-ONE, 4-HYDROXY-3-(3-OXO-1-PHENYLBUTYL)-, & SALTS, WHEN PRESENT AT CONCENTRATIONS GREATER THAN 0.3% (OR) WARFARIN, & SALTS, WHEN PRESENT AT CONCENTRATIONS GREATER THAN 0.3%

. Waste code: P042
. Waste name: 1,2-BENZENEDIOL, 4-[1-HYDROXY-2-(METHYLAMINO)ETHYL]-, (R)- (OR) EPINEPHRINE

. Waste code: P075
. Waste name: NICOTINE, & SALTS (OR) PYRIDINE, 3-(1-METHYL-2-PYRROLIDINYL)-,(S)-, & SALTS

. Waste code: P081
. Waste name: 1,2,3-PROPANETRIOL, TRINITRATE (R) (OR) NITROGLYCERINE (R)

Map ID	Site	Database(s)	EPA ID Number

CVS PHARMACY #1838 (Continued) **1014954243**

Biennial Reports:

Last Biennial Reporting Year: 2017

Annual Waste Handled:

Waste code:	D001
Waste name:	IGNITABLE HAZARDOUS WASTES ARE THOSE WASTES WHICH HAVE A FLASHPOINT OF LESS THAN 140 DEGREES FAHRENHEIT AS DETERMINED BY A PENSKY-MARTENS CLOSED CUP FLASH POINT TESTER. ANOTHER METHOD OF DETERMINING THE FLASH POINT OF A WASTE IS TO REVIEW THE MATERIAL SAFETY DATA SHEET, WHICH CAN BE OBTAINED FROM THE MANUFACTURER OR DISTRIBUTOR OF THE MATERIAL. LACQUER THINNER IS AN EXAMPLE OF A COMMONLY USED SOLVENT WHICH WOULD BE CONSIDERED AS IGNITABLE HAZARDOUS WASTE.
Amount (Lbs):	54
Waste code:	D002
Waste name:	A WASTE WHICH HAS A PH OF LESS THAN 2 OR GREATER THAN 12.5 IS CONSIDERED TO BE A CORROSIVE HAZARDOUS WASTE. SODIUM HYDROXIDE, A CAUSTIC SOLUTION WITH A HIGH PH, IS OFTEN USED BY INDUSTRIES TO CLEAN OR DEGREASE PARTS. HYDROCHLORIC ACID, A SOLUTION WITH A LOW PH, IS USED BY MANY INDUSTRIES TO CLEAN METAL PARTS PRIOR TO PAINTING. WHEN THESE CAUSTIC OR ACID SOLUTIONS BECOME CONTAMINATED AND MUST BE DISPOSED, THE WASTE WOULD BE A CORROSIVE HAZARDOUS WASTE.
Amount (Lbs):	4
Waste code:	D007
Waste name:	CHROMIUM
Amount (Lbs):	45
Waste code:	D010
Waste name:	SELENIUM
Amount (Lbs):	45
Waste code:	P001
Waste name:	2H-1-BENZOPYRAN-2-ONE, 4-HYDROXY-3-(3-OXO-1-PHENYLBUTYL)-, & SALTS, WHEN PRESENT AT CONCENTRATIONS GREATER THAN 0.3%
Amount (Lbs):	20
Waste code:	P075
Waste name:	NICOTINE, & SALTS
Amount (Lbs):	14
Waste code:	U002
Waste name:	ACETONE (I)
Amount (Lbs):	20

Violation Status: No violations found

2235 **TEXACO** **FINDS** **1012112851**
7035 INDIAN HEAD HIGHWAY **N/A**
BRYANS ROAD, MD 20616

FINDS:

Registry ID: 110038950775

Environmental Interest/Information System
AFS (Aerometric Information Retrieval System (AIRS) Facility

Map ID	Site	Database(s)	EPA ID Number

TEXACO (Continued) **1012112851**

Subsystem) replaces the former Compliance Data System (CDS), the National Emission Data System (NEDS), and the Storage and Retrieval of Aerometric Data (SAROAD). AIRS is the national repository for information concerning airborne pollution in the United States. AFS is used to track emissions and compliance data from industrial plants. AFS data are utilized by states to prepare State Implementation Plans to comply with regulatory programs and by EPA as an input for the estimation of total national emissions. AFS is undergoing a major redesign to support facility operating permits required under Title V of the Clean Air Act.

Click this hyperlink while viewing on your computer to access additional FINDS: detail in the EDR Site Report.

2236 **CONNIEJEAN COYLE** **OCPCASES** **S109015218**
3305 COTTMAN PLACE **N/A**
BRYANS ROAD, MD 20616

OCPCASES:

Facility ID:	08-0563CH
Facility Status/Code:	CLOSED/Aboveground Tank - Residential Heating Oil
Date Open:	03/05/2008
Date Closed:	04/29/2008
Release:	YES
Cleanup:	YES
Registration Number:	Not reported

2237 **KAREN LEE** **OCPCASES** **S104606011**
3206 JENKINS LANE **N/A**
INDIAN HEAD, MD 20640

OCPCASES:

Facility ID:	95-1222CH
Facility Status/Code:	CLOSED/Tank Closure - Residential Heating Oil
Date Open:	11/14/1994
Date Closed:	07/10/1995
Release:	Not reported
Cleanup:	Not reported
Registration Number:	Not reported

2238 **BRYANS ROAD VOLUNTEER FIRE DEPARTMENT** **UST** **U004011388**
3099 LIVINGSTON ROAD **N/A**
BRYANS ROAD, MD 20616

UST:

Facility Id:	1273
Oper Name:	Elvan Hedges
Form Name:	Kenny Tennyson
Form Title:	Representative
Form Date:	02/29/2012
Owner Id:	928

Owner:

Owner Name:	Bryans Road Volunteer Fire Department

Map ID	Site	Database(s)	EPA ID Number

BRYANS ROAD VOLUNTEER FIRE DEPARTMENT (Continued) **U004011388**

Owner Address: P.O. Box 111
Owner City: Bryans Road
Owner State: MD
Owner Zip: 20616
Owner Phone: (301) 375-7017
Owner Contact: Elvan A. Hedges

Tanks:

Tank ID: 1
Tank Status: Permanently Out of Use
Tank Capacity: 550
Substance Description: Diesel
Tank Compartment: False
Compartment Compartment: A
Date Intalled: 06/01/1985
Tank Material Desc: Fiberglass Reinforced Plastic
Pipe Material Desc: Bare or Galvanized Steel

Tank ID: 2
Tank Status: Permanently Out of Use
Tank Capacity: 550
Substance Description: Diesel
Tank Compartment: False
Compartment Compartment: A
Date Intalled: 06/01/1985
Tank Material Desc: Fiberglass Reinforced Plastic
Pipe Material Desc: Bare or Galvanized Steel

Tank ID: 3
Tank Status: Permanently Out Of Use
Tank Capacity: Not reported
Substance Description: Heating Oil
Tank Compartment: False
Compartment Compartment: A
Date Intalled: 02/01/1992
Tank Material Desc: Asphalt Coated or Bare Steel
Pipe Material Desc: Not Listed

Tank ID: 4
Tank Status: Permanently Out Of Use
Tank Capacity: Not reported
Substance Description: Gasoline
Tank Compartment: False
Compartment Compartment: A
Date Intalled: 02/01/1992
Tank Material Desc: Asphalt Coated or Bare Steel
Pipe Material Desc: Not Listed

Map ID	Site	Database(s)	EPA ID Number
2238	**BRYANS ROAD VFD INC** **3099 LIVINGSTON RD** **BRYANS ROAD, MD 20616**	**OCPCASES**	**S104594008** **N/A**

OCPCASES:

Facility ID:	98-1502CH
Facility Status/Code:	CLOSED/Tank Closure - Motor/Lube Oil
Date Open:	01/27/1998
Date Closed:	11/19/1998
Release:	YES
Cleanup:	YES
Registration Number:	1273

Map ID	Site	Database(s)	EPA ID Number
2238	**BRYAN'S ROAD VFD** **3099 LIVINGSTON RD** **BRYANS ROAD, MD 20616**	**OCPCASES**	**S113768514** **N/A**

OCPCASES:

Facility ID:	12-0492CH
Facility Status/Code:	CLOSED/Tank Closure - Motor/Lube Oil
Date Open:	02/29/2012
Date Closed:	08/22/2012
Release:	YES
Cleanup:	YES
Registration Number:	1273

Map ID	Site	Database(s)	EPA ID Number
2239	**6675 HUNGERFORD RD** **BRYANS ROAD, MD 20616**	**LEAD**	**S109342803** **N/A**

MD LEAD:

Facility ID:	07021798
Cert Number:	370314
Unit ID:	Not reported
Inspection Date:	09/29/2008
Limit Date:	Not reported
Invalid:	F
Company No:	4948
Company Name:	ABB Lead Inspection Co., LLC
ReInspection Date:	/ /
Option:	Elvan Hedges
Inspection Category:	Full Risk Reduction Standard Dust Inspection
Pass/Fail:	P
Inspector Number:	4269
Inspector Name:	Brown Rebecca L. L
Property Number:	07021798

Map ID	Site	Database(s)	EPA ID Number
2240	**PARKS J.C. ELEMENTARY SCHOOL** **1 METROPOLITAN CHURCH ROAD** **INDIAN HEAD, MD 20640**	**FINDS**	**1007824790** **N/A**

FINDS:

Registry ID: 110019875241

Environmental Interest/Information System
MD-PEMIS (Maryland - Permanent (Air) Emission) database houses data related to Air Emissions. Also known to the EPA as National Emissions Inventory (NEI).

Click this hyperlink while viewing on your computer to access additional FINDS: detail in the EDR Site Report.

Map ID	Site	Database(s)	EPA ID Number
2241	**3105 SHURBEYS PL** **, MD 20616**	**LEAD**	**S107181566** **N/A**

MD LEAD:

Facility ID:	0907038437
Cert Number:	066523
Unit ID:	2
Inspection Date:	Not reported
Limit Date:	Not reported
Invalid:	F
Company No:	1098
Company Name:	ABB Lead Inspection Co. LLC
ReInspection Date:	/ /
Option:	Full Lead Free
Inspection Category:	Lead Free
Pass/Fail:	P
Inspector Number:	96
Inspector Name:	Not reported
Property Number:	0907038437

Map ID	Site	Database(s)	EPA ID Number
2241	**3105 SHURBEYS PL** **, MD 20616**	**LEAD**	**S121387681** **N/A**

MD LEAD:

Facility ID:	Not reported
Cert Number:	066524
Unit ID:	1
Inspection Date:	01/10/1998
Limit Date:	Not reported
Invalid:	Not reported
Company No:	1098
Company Name:	ABB Lead Inspection Co. LLC
ReInspection Date:	/ /
Option:	Lead Free
Inspection Category:	Not reported
Pass/Fail:	F
Inspector Number:	1096
Inspector Name:	Brown Rebecca L. L
Property Number:	Not reported

Map ID	Site	Database(s)	EPA ID Number

(Continued) **S121387681**

Facility ID:	Not reported
Cert Number:	066527
Unit ID:	1
Inspection Date:	03/25/1998
Limit Date:	Not reported
Invalid:	Not reported
Company No:	1098
Company Name:	ABB Lead Inspection Co. LLC
ReInspection Date:	/ /
Option:	Full Lead Free
Inspection Category:	Lead Free
Pass/Fail:	P
Inspector Number:	96
Inspector Name:	Not reported
Property Number:	Not reported

2242 **LEAD** **S121036636**
N/A

6305 MONK PL
INDIAN HEAD, MD 20640

MD LEAD:

Facility ID:	0907025629
Cert Number:	739293
Unit ID:	SFP
Inspection Date:	09/27/2016
Limit Date:	Not reported
Invalid:	Not reported
Company No:	14830
Company Name:	AAA Management & Associates, Inc.
ReInspection Date:	/ /
Option:	Full Lead Free
Inspection Category:	Lead Free
Pass/Fail:	P
Inspector Number:	15659
Inspector Name:	West Teryl Vanessa
Property Number:	0907025629

2243 **LEAD** **S107234961**
N/A

3100 SHURBEYS PL
, MD 20616

MD LEAD:

Facility ID:	0907038437
Cert Number:	066522
Unit ID:	Not reported
Inspection Date:	01/10/1998
Limit Date:	Not reported
Invalid:	F
Company No:	1098
Company Name:	ABB Lead Inspection Co. LLC
ReInspection Date:	/ /
Option:	Lead Free
Inspection Category:	Not reported
Pass/Fail:	F
Inspector Number:	1096
Inspector Name:	Brown Rebecca L. L

Map ID	Site	Database(s)	EPA ID Number

(Continued) **S107234961**

Property Number: 0907038437

Facility ID: 0907038437
Cert Number: 066526
Unit ID: Not reported
Inspection Date: 03/28/1998
Limit Date: Not reported
Invalid: F
Company No: 1098
Company Name: ABB Lead Inspection Co. LLC
ReInspection Date: / /
Option: Full Lead Free
Inspection Category: Lead Free
Pass/Fail: P
Inspector Number: 96
Inspector Name: Not reported
Property Number: 0907038437

2244 **LEAD** **S121036637**
N/A

3251 LIVINGSTON ROAD
INDIAN HEAD, MD 20640

MD LEAD:
Facility ID: 0907078838
Cert Number: 739294
Unit ID: SFP
Inspection Date: 09/27/2016
Limit Date: Not reported
Invalid: Not reported
Company No: 14830
Company Name: AAA Management & Associates, Inc.
ReInspection Date: / /
Option: Full Lead Free
Inspection Category: Lead Free
Pass/Fail: P
Inspector Number: 15659
Inspector Name: West Teryl Vanessa
Property Number: 0907078838

2244 **LEAD** **S121036634**
N/A

3259 LIVINGSTON ROAD
INDIAN HEAD, MD 20640

MD LEAD:
Facility ID: 0907019866
Cert Number: 739292
Unit ID: SFP
Inspection Date: 09/27/2016
Limit Date: Not reported
Invalid: Not reported
Company No: 14830
Company Name: AAA Management & Associates, Inc.
ReInspection Date: / /
Option: Full Lead Free
Inspection Category: Lead Free
Pass/Fail: P

Map ID	Site	Database(s)	EPA ID Number

(Continued) **S121036634**

Inspector Number: 15659
Inspector Name: West Teryl Vanessa
Property Number: 0907019866

2244 **LEAD** **S121036635**

3269 LIVINGSTON ROAD **N/A**
INDIAN HEAD, MD 20640

MD LEAD:
Facility ID: 0907025467
Cert Number: 739291
Unit ID: SFP
Inspection Date: 09/27/2016
Limit Date: Not reported
Invalid: Not reported
Company No: 14830
Company Name: AAA Management & Associates, Inc.
ReInspection Date: / /
Option: Full Lead Free
Inspection Category: Lead Free
Pass/Fail: P
Inspector Number: 14829
Inspector Name: West Teryl Vanessa
Property Number: 0907025467

2247 **METROPOLITAN UNITED METHODIST CHURCH** **OCPCASES** **U004108177**

3385 METROPOLITAN CHURCH ROAD **UST** **N/A**
INDIAN HEAD, MD 20640

OCPCASES:
Facility ID: 92-2096CH
Facility Status/Code: CLOSED/
Date Open: 04/01/1992
Date Closed: 03/25/1992
Release: Not reported
Cleanup: Not reported
Registration Number: 18388

UST:
Facility Id: 18388
Oper Name: Not reported
Form Name: Girard Myers
Form Title: Trustee
Form Date: 07/02/1990
Owner Id: 12462

Owner:
Owner Name: Metropolitan United Methodist Church
Owner Address: 3385 Metropolitan Church Road
Owner City: Indian Head
Owner State: MD
Owner Zip: 20640
Owner Phone: (301) 375-8034
Owner Contact: Not reported

Map ID	Site	Database(s)	EPA ID Number

METROPOLITAN UNITED METHODIST CHURCH (Continued) **U004108177**

Tanks:

Tank ID:	1
Tank Status:	**Permanently Out of Use**
Tank Capacity:	2000
Substance Description:	Heating Oil
Tank Compartment:	False
Compartment Compartment:	A
Date Intalled:	07/01/1976
Tank Material Desc:	Asphalt Coated or Bare Steel
Pipe Material Desc:	Bare or Galvanized Steel

2249 **HENSON, MATTHEW-MIDDLE SCHOOL** **FINDS** **1007824778**
LAUREL ACRES DRIVE **ECHO** **N/A**
INDIAN HEAD, MD 20640

FINDS:

Registry ID: 110019875116

Environmental Interest/Information System

AFS (Aerometric Information Retrieval System (AIRS) Facility Subsystem) replaces the former Compliance Data System (CDS), the National Emission Data System (NEDS), and the Storage and Retrieval of Aerometric Data (SAROAD). AIRS is the national repository for information concerning airborne pollution in the United States. AFS is used to track emissions and compliance data from industrial plants. AFS data are utilized by states to prepare State Implementation Plans to comply with regulatory programs and by EPA as an input for the estimation of total national emissions. AFS is undergoing a major redesign to support facility operating permits required under Title V of the Clean Air Act.

MD-PEMIS (Maryland - Permanent (Air) Emission) database houses data related to Air Emissions. Also known to the EPA as National Emissions Inventory (NEI).

AIR MINOR

Click this hyperlink while viewing on your computer to access additional FINDS: detail in the EDR Site Report.

ECHO:

Envid:	1007824778
Registry ID:	110019875116
DFR URL:	http://echo.epa.gov/detailed-facility-report?fid=110019875116

Map ID	Site	Database(s)	EPA ID Number
2252	**3670 LAUREL DR** **INDIAN HEAD, MD 20640**	**LEAD**	**S108915510** **N/A**

MD LEAD:

Facility ID:	07020708
Cert Number:	370251
Unit ID:	Not reported
Inspection Date:	09/27/2007
Limit Date:	Not reported
Invalid:	F
Company No:	4948
Company Name:	ABB Lead Inspection Co., LLC
ReInspection Date:	/ /
Option:	Full Lead Free
Inspection Category:	Lead Free
Pass/Fail:	P
Inspector Number:	4269
Inspector Name:	Brown Rebecca L. L
Property Number:	07020708

Count: 121 records FOCUS MAP 78 ORPHAN SUMMARY

City	EDR ID	Site Name	Site Address	Zip	Database(s)
BRYANS ROAD	U003736674	HEDGES BUS SERVICE, INC.	ROUTE 1 BOX 21	20616	UST
BRYANS ROAD	U004066078	SLIFKA PROPERTY	RT. 1 BOX 13 FRASER ROAD	20616	UST
BRYANS ROAD	1016051735	AMOCO #5136-TANKS	RT 2 BOX 17K	20616	FINDS, ECHO
BRYANS ROAD	S104637666	BURCH OIL CO. OF CHARLES CO.	ROUTE 210	20616	HIST UST
BRYANS ROAD	1016273461	WASH HOUSE	RT 210	20616	FINDS, ECHO
BRYANS ROAD	S104631204	BRYANS RD SUNOCO.	RT. 210	20616	HIST UST
BRYANS ROAD	1004719111	WASH HOUSE	RT 210	20616	RCRA-CESQG
BRYANS ROAD	U003734865	BRYANS RD. CAR WASH	RT. 210 & RT. 227	20616	UST
BRYANS ROAD	S104637557	SHILOH UNITED METHODIST CHURCH	ROUTE 210	20616	HIST UST
BRYANS ROAD	S104631251	MARSHALL HALL	RT. 210 ST. RT. 227 W\3MW	20616	HIST UST
BRYANS ROAD	1016273508	AT & T	RTE 227 POMONKEY	20616	FINDS, ECHO
BRYANS ROAD	S104637729	BRYANS ROAD VOL. FIRE CO. & RES. SQ	RTE 227 & CHAPMANS LANDING ROAD	20616	HIST UST
BRYANS ROAD	S104631296	BRYANS ROAD CAR WASH	ROUTE 227	20616	HIST UST
BRYANS ROAD	S104637733	WALTONS MARKET	ROUTE 227	20616	HIST UST
BRYANS ROAD	U003734325	WALTON'S MARKET	RT. 227	20616	UST
BRYANS ROAD	S104631293	BRYANS ROAD CITGO	RT. 227 & RT. 210	20616	HIST UST
BRYANS ROAD	U003876968	WALTON'S MARKET	RT. 227	20616	UST
BRYANS ROAD	U004068360	BRYANS ROAD CLEANERS	INTERSECTION RT 227 AND RT 210	20616	UST
BRYANS ROAD	S104637717	POMONKEY ANNEX	METROPOLITAN CHURCH ROAD	20616	HIST UST
BRYANS ROAD	S104637718	PLANETARIUM	METROPOLITAN CHURCH ROAD	20616	HIST UST
CHAPTICO	S104639678	MARYLAND INT'L RACEWAY	ROUTE 234	20646	HIST UST
CHARLES	S109326216	SOUTHERN MARYLAND OIL, INC.-BRYANS ROAD	ROUTE 210, 7115 INDIAN HEAD HIGHWAY	20646	ENG CONTROLS
COUNTY	S121391024		61 ROUTE 228	20640	LEAD
GLYMONT	S102530375	GLYMONT MEDICAL CENTER	RT 225 BOX 50	20640	HIST LUST
INDIAN HEAD	U004066094	BAUSERMAN SERVICES, INC.	ROUTE 1- BOX 102	20640	UST
INDIAN HEAD	S104631295	INDIAN HEAD GULF	RT. 21	20640	HIST UST
INDIAN HEAD	S104637562	ST. MARY, STAR OF THE SEA CHURCH	ROUTE 210 & GREEN MEADOWS DRIVE	20640	HIST UST
INDIAN HEAD	S104631200	DSH 064	RT 210 AND GLYMONT RD.	20640	HIST UST
INDIAN HEAD	U004013118	INDIAN HEAD GULF	ROUTE 210	20640	UST
INDIAN HEAD	1012149295	RIVERVIEW VILLAGE PHASE II	RT 210 SOUTH RIGHT OF TUREN ON STARK AVE	20640	FINDS, ECHO
INDIAN HEAD	S101517400	INDIAN HEAD NAVAL SURFACE WARFARE CENTER	RT 210	20640	SHWS
INDIAN HEAD	1008191400	U.S. NAVAL ORDNANCE STATION	ROUTE 210	20640	HIST FTTS
INDIAN HEAD	S104637723	SHERIFF OUTPOST - INDIAN HEAD	ROUTE 210 & INDIAN HEAD HWY	20640	HIST UST
INDIAN HEAD	S104631202	INDIAN HEAD SUNOCO	RT. 210	20640	HIST UST
INDIAN HEAD	1018131414	INDIAN HEAD DIVISION, NAVAL SURFACE	RTE 210 MARYLAND	20640	DOCKET HWC
INDIAN HEAD	S120664362	NAVAL SUPPORT FACILITY INDIAN HEAD	RTE 210	20640	MANIFEST
INDIAN HEAD	1010010977	U.S. NAVAL ORDNANCE STATION	ROUTE 210	20640	FTTS
INDIAN HEAD	S104637699	INDIAN HEAD ELEMENTARY	ROUTE 210	20640	HIST UST
INDIAN HEAD	S104637706	GENERAL SMALLWOOD MIDDLE SCHOOL	ROUTE 210	20640	HIST UST
INDIAN HEAD	1001708161	LACKEY HIGH SCHOOL	ROUTE 224	20640	HIST UST
INDIAN HEAD	U004068357	LEE'S MARKET	ROUTE 225	20640	UST
INDIAN HEAD	S104637587	LEE'S MARKET	ROUTE 225	20640	HIST UST
INDIAN HEAD	U004013519	MS. MARY WOOD	ROUTE 245 & POORHOUSE ROAD	20640	UST

Count: 121 records FOCUS MAP 78 ORPHAN SUMMARY

City	EDR ID	Site Name	Site Address	Zip	Database(s)
INDIAN HEAD	S104631270	GOOSE BAY AGGREGATES, INC.	BOX 452R, ROUTE 224	20640	HIST UST
INDIAN HEAD	U004274508	INDIAN HEAD HIGHWAY SALT DOME	INTERSECTION OF INDIAN HEAD HWY (MD 210) AND HAWTHORNE RD (M	20640	UST
INDIAN HEAD	1004520253	HENSON, MATTHEW-MIDDLE SCHOOL	LAUREL ACRES DRIVE	20640	US AIRS
INDIAN HEAD	U003735414	PLANETARIUM	METROPOLITAN CHURCH ROAD	20640	UST
INDIAN HEAD	U003735412	POMONKEY ANNEX	METROPOLITAN CHURCH ROAD	20640	UST
INDIAN HEAD	1004524101	PARKS J.C. ELEMENTARY SCHOOL	METROPOLITAN CHURCH ROAD	20640	FINDS, ECHO, US AIRS
INDIAN HEAD	S120926378	PISGAH	MD RTE 425	20640	SWF/LF
LA PLATA	S104631234	01-77602800\01 SCOOTER GARAGE	RT. 225 MASON SPRINGS STATION	20646	HIST UST
LA PLATA	U003865881	SCOOTER'S GARAGE 01-7760200/01	ROUTE 225, MASON SPRINGS STATION	20646	UST
LA PLATA	1016273438	MARYLAND STATE HIGHWAY ADMINISTRATION	RTE 231 2.5 MI W OF CALVERT LN	20646	FINDS, ECHO
LA PLATA	1016273528	EXXON RAS #24794	RTE 301 & RTE 4	20646	FINDS, ECHO
LA PLATA	S104642693	OLDC FLOWER BRANCH	RT. 301	20646	HIST UST
LA PLATA	U004068356	MARYLAND BANK AND TRUST CO	RT 301	20646	UST
LA PLATA	S104637528	PARKWAY BUILDING	ROUTE 301 S.	20646	HIST UST
LA PLATA	S104637581	MARYLAND BANK & TRUST	ROUTE 301	20646	HIST UST
LA PLATA	S104637451	COLONIAL LIQUORS, INC.	504 ROUTE 301 N.	20646	HIST UST
LA PLATA	S104637681	PEPSI COLA	ROUTE 301 SOUTH	20646	HIST UST
LA PLATA	1016273576	HUNT FORD INC	RT 301 SOUTH	20646	FINDS, ECHO
LA PLATA	1000525409	PEPSI-COLA COMPANY	RTE 301 SOUTH	20646	RCRA-CESQG
LA PLATA	1004719257	EXXON RAS #24794	RTE 301 & RTE 4	20646	RCRA-CESQG
LA PLATA	1004719437	MR TIRE #30	4007C HWY 301 N	20646	RCRA-CESQG
LA PLATA	1016211130	MR TIRE #30	4007C HWY 301 N	20646	FINDS, ECHO
LA PLATA	S104637537	WILLS GROUP, INC., THE	611 ROUTE 301 N.	20646	HIST UST
LA PLATA	S104637715	BEL ALTON	ROUTE 301 S.	20646	HIST UST
LA PLATA	1016273584	PEPSI-COLA COMPANY	RTE 301 SOUTH	20646	FINDS, ECHO
LA PLATA	U003865422	LA PLATA TV & APPLIANCE , INC.	HIGHWAY 301 SOUTH	20646	UST
LA PLATA	1004719000	MOBIL OIL CORP	RT 301 & 6	20646	RCRA-CESQG
LA PLATA	U004068359	EAGLE CHEVROLET	RT 301 & 6	20646	UST
LA PLATA	U003865872	COLONIAL LIQUORS	504 ROUTE 301 N.	20646	UST
LA PLATA	S104631254	LA PLATA TV & APPLIANCE, INC.	ROUTE 301 S.	20646	HIST UST
LA PLATA	S104637489	LA PLATA SHOPPING CENTER	ROUTE 301 & ROUTE 6	20646	HIST UST
LA PLATA	S104637504	UNITED METHODIST CHURCH, LAPLATA	ROUTE 301 AND ROUTE 6	20646	HIST UST
LA PLATA	U004066074	HUNT FORD INC.	ROUTE 301	20646	UST
LA PLATA	1000277766	LAPLATA CLEANERS	RTE 301	20640	RCRA-SQG
LA PLATA	1004520259	CH CO DETENTION CTR	RTE 301	20646	FINDS, ECHO, US AIRS
LA PLATA	U003866029	LAPLATA C.O. GLC-34126	727 N. 301 HIGHWAY	20646	OCPCASES, UST
LA PLATA	U003865306	THE WILLS GROUP, INC.	611 NORTH 301 HIGHWAY	20646	UST
LA PLATA	S104637609	EAGLE CHEVROLET	RT. 301 & 61	20646	HIST UST
LA PLATA	S104642692	ECONOLODGE, LA PLATA	RT. 301	20646	HIST UST
LA PLATA	S104631267	GARDINER EQUIPMENT\LA PLATA, INC	108 S. 301 HIGHWAY	20646	HIST UST
LA PLATA	1001698920	ADULT SERVICES CENTER\101	ROUTE 5, 1000 RADIO STATION RD	20646	HIST UST
LA PLATA	U003866025	OLD PORT MARINA	ROUTE 6	20646	UST
LA PLATA	S104633320	MOBIL	ROUTE 6 & ROUTE 301	20646	HIST UST
LA PLATA	S104631276	ROD RITTER'S EAGLE CHEVROLET	ROUTE 6 & 301	20646	HIST UST
LA PLATA	S104631196	OLD PORT MARINA	ROUTE 6	20646	HIST UST
LA PLATA	1016273246	MOBIL OIL CORP	ROUTE 6 AT ROUTE 301	20646	FINDS, ECHO

Count: 121 records FOCUS MAP 78 ORPHAN SUMMARY

City	EDR ID	Site Name	Site Address	Zip	Database(s)
LA PLATA	S104637618	WOOD, DICK	ANDREA LANE, MARIELLEN PARK ROUTE	20646	HIST UST
LA PLATA	S104637605	BLUE HAVEN	BOX 4087, HWY. 301 N	20646	HIST UST
LA PLATA	S104637465	PARKWAY MOTEL	BOX 4008, ROUTE 301	20646	HIST UST
LA PLATA	S104637709	BUMPY OAK	BUMPY OAK ROAD	20646	HIST UST
LA PLATA	U004011482	SOUTHERN MARYLAND TRADE CENTER	CATALPA DRIVE (ROUTE 301 SOUTH)	20646	UST
LA PLATA	U003735428	GLASVA SCHOOL	11000 CRAIN HIGHWAY	20646	UST
LA PLATA	S104637443	LA PLATA GLASS	301 HIGHWAY	20646	HIST UST
LA PLATA	S104637734	MR. TIRE INC.	4007 C, HWY 301 N.	20646	HIST UST
LA PLATA	U003865320	COMMUNITY SERVICES	PORT TABACCO ROUTE 6 WEST	20646	UST
LA PLATA	S104637670	FIN & CLAW LIGHTHOUSE, INC.	729 N. ROUTE 301	20646	HIST UST
LA PLATA	S104631229	LA PLATA WIRE CENTER 34126	727 N. ROUTE 301	20646	HIST UST
LA PLATA	S104637652	CHARLES COUNTY DETENTION CENTER	U.S. ROUTE 301, S.	20646	HIST UST
LA PLATA	S104637657	CHARLES COUNTY SHERIFF DEPT.	U.S. ROUTE 301, S.	20646	HIST UST
LA PLATA	S104631238	ALBAN TRACTOR CO., INC.	U.S. ROUTE 301 (S. OF MD 6)	20646	HIST UST
LA PLATA	1000375733	MACS RUBBISH SERVICE INC	MD RTE 225	20646	RCRA NonGen / NLR
LA PLATA	S104637488	SOUTHERN MARYLAND TRADE CENTER	551 S. RTE 301	20646	HIST UST
LA PLATA	U004068349	LA PLATA SHOPPING CENTER	U. S. ROUTE 301 AND ROUTE 6	20646	UST
LA PLATA	S104642041	FRANK'S WELL DRILLING, INC.	S.RT.3 BOX 59-2 & RT 301 N.	20646	HIST UST
LA PLATTA	1008181105	GRACE LUTHERN SCHOOL	ROUTE 6 & 488 - BOX 446	20646	HIST FTTS
LA PLATTA	1010004706	GRACE LUTHERN SCHOOL	ROUTE 6 & 488 - BOX 446	20646	FTTS
MARYLAND POINT	U003865421	NAVAL RESEARCH LAB./ MD. PT. FIELD SITE	STATE ROUTE 224	20646	UST
MASON SPRINGS	S104637656	MATTAWOMAN TREATMENT PLANT	ROUTE 2	20640	HIST UST
PISGAH	S110090103	CHARLES COUNTY SANITARY LANDFILL	ROUTE 425 AND ROUTE 484	20646	LRP
PISGAH	S120617724	MATTAWOMAN CREEK	NORTH OF ROUTE 225 AND ROUTE 224; 0.6 MILES PAST CORNER OF G	20640	LRP
POMONKEY	1018161611	POMONKEY-LAUNCH	BUMPY OAK ROAD	20646	DOCKET HWC
POMONKEY	S110089669	POMONKEY - LAUNCH NIKE W-54	BUMPY OAK ROAD	20646	LRP
POMONKEY	S110090004	POMONKEY - CONTROL NIKE W-54	BUMPY OAK ROAD	20646	LRP
POMONKEY	1003864780	POMONKEY - CONTROL	BUMPY OAK RD	20646	SEMS-ARCHIVE
POMONKEY	U004066072	NAVAL RESEARCH LAB. POMONKEY FIELD SITE	STATE ROUTE 225/BUMPY OAK ROAD	20640	UST
WALDORF	U004109647	WALDORF FIELD SITE	LAUREL BRANCH DRIVE	20646	UST
WALDORF	S104631243	NAVAL RESEARCH LABORATORY (NRL)	LAUREL BRANCH DRIVE	20646	HIST UST
WEST LAPLATA	S107234812		1014 ROUTE 6	20646	LEAD

Focus Map 79

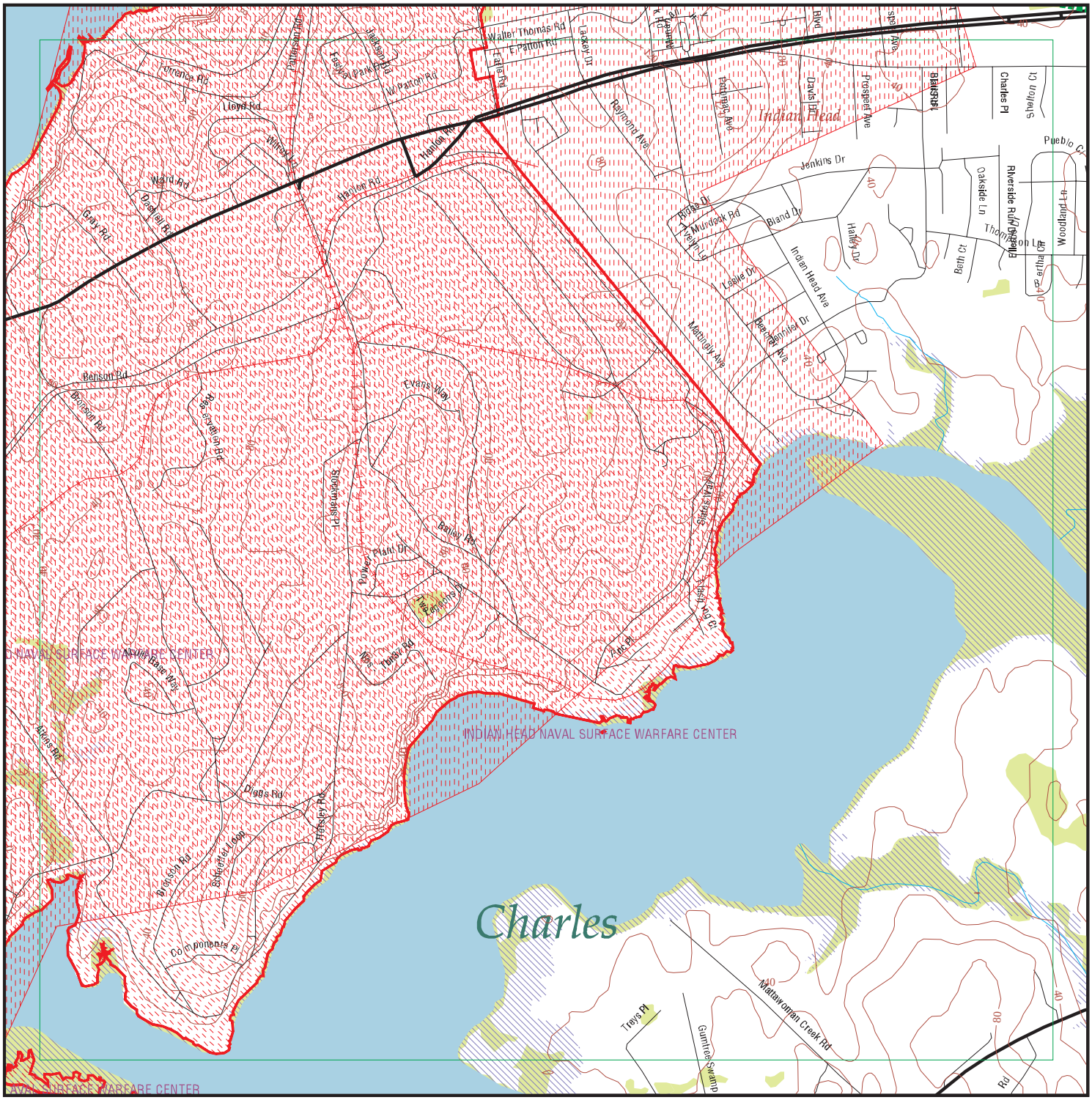

EDR DataMap® - Environmental Atlas

Fort Belvoir

Legend

- Roads
- Major Roads
- Contour Lines
- National Wetlands Inventory
- Waterways
- Railroads
- Study Boundary
- 100-Yr Flood Zones
- Powerlines
- Pipelines
- Fault Lines
- Indian Reservations BIA
- Water
- Superfund Sites
- Federal DOD Sites
- Listed Sites
- Sensitive Receptors

N

0 1/8 1/4

Scale in Miles

Copyright © 2018 EDR, Inc. © 2015 TomTom Rel. 2015.

FOCUS MAP 79 SUMMARY

Database	Total Plotted
FEDERAL RECORDS	
NPL	1
Proposed NPL	0
Delisted NPL	0
NPL LIENS	0
SEMS	1
SEMS-ARCHIVE	0
LIENS 2	0
CORRACTS	0
RCRA-TSDF	0
RCRA-LQG	0
RCRA-SQG	0
RCRA-CESQG	0
RCRA NonGen / NLR	0
US ENG CONTROLS	1
US INST CONTROL	1
ERNS	0
HMIRS	0
DOT OPS	0
US CDL	0
US BROWNFIELDS	0
DOD	1
FUDS	0
LUCIS	0
CONSENT	0
ROD	1
UMTRA	0
DEBRIS REGION 9	0
ODI	0
US MINES	0
TRIS	0
TSCA	0
FTTS	0
HIST FTTS	0
SSTS	0
ICIS	0
PADS	0
MLTS	0
RADINFO	0
FINDS	0
RAATS	0
RMP	0
ABANDONED MINES	0
IHS OPEN DUMPS	0
SCRD DRYCLEANERS	0
US HIST CDL	0
PCB TRANSFORMER	0
US FIN ASSUR	0
EPA WATCH LIST	0

FOCUS MAP 79 SUMMARY

Database	Total Plotted
PRP	0
2020 COR ACTION	0
COAL ASH DOE	0
FUSRAP	0
UXO	0
DOCKET HWC	0
FUELS PROGRAM	0
ECHO	0
FEMA UST	0
FEDERAL FACILITY	0
LEAD SMELTERS	0
US AIRS	0
COAL ASH EPA	0
STATE AND LOCAL RECORDS	
SHWS	0
SWF/LF	0
UIC	0
SWRCY	0
OCPCASES	0
HIST LUST	0
UST	0
HIST UST	0
AST	0
ENG CONTROLS	0
INST CONTROL	0
VCP	0
DRYCLEANERS	0
BROWNFIELDS	0
NPDES	0
AIRS	0
LEAD	0
ASBESTOS	0
COAL ASH	0
LRP	0
TRIBAL RECORDS	
INDIAN RESERV	0
INDIAN ODI	0
INDIAN LUST	0
INDIAN UST	0
INDIAN VCP	0
EDR PROPRIETARY RECORDS	
EDR MGP	0
EDR Hist Auto	0
EDR Hist Cleaner	0
RGA LUST	0

FOCUS MAP 79 SUMMARY

Database	Total Plotted
RGA LF	0
RGA HWS	0

NOTES:

Sites may be listed in more than one database

Map ID	Site	Database(s)	EPA ID Number
NPL Region	**INDIAN HEAD NAVAL SURFACE WARFARE CENTER 201 INDIAN HEAD HIGHWAY INDIAN HEAD, MD 20640**	**NPL SEMS US ENG CONTROLS US INST CONTROL ROD**	**1000124979 MD7170024684**

NPL:

EPA ID:	MD7170024684
Cerclis ID:	300430
EPA Region:	3
Federal:	Y
Final Date:	1995-09-29 00:00:00
Site Score:	50
Latitude:	38.591388999999999
Longitude:	-77.174306000000001

Category Details:

NPL Status:	Currently on the Final NPL
Category Description:	Site Activity Waste Source-Manufacturing-Other
Category Value:	EXPLOSIVES

Site Details:

Site Name:	INDIAN HEAD NAVAL SURFACE WARFARE CENTER
Site Status:	Final
Site Zip:	20640
Site City:	INDIAN HEAD
Site State:	MD
Federal Site:	Yes
Site County:	CHARLES
EPA Region:	03
Date Proposed:	02/13/95
Date Deleted:	Not reported
Date Finalized:	09/29/95

Substance Details:

NPL Status:	Currently on the Final NPL
Substance ID:	Not reported
Substance:	Not reported
CAS #:	Not reported
Pathway:	Not reported
Scoring:	Not reported

NPL Status:	Currently on the Final NPL
Substance ID:	C325
Substance:	NITRIC ACID
CAS #:	7697-37-2
Pathway:	NO PATHWAY INDICATED
Scoring:	1

NPL Status:	Currently on the Final NPL
Substance ID:	C460
Substance:	MERCURY
CAS #:	7439-97-6
Pathway:	SURFACE WATER PATHWAY
Scoring:	4

Summary Details:

Map ID	Site	Database(s)	EPA ID Number

INDIAN HEAD NAVAL SURFACE WARFARE CENTER (Continued) **1000124979**

Conditions at Proposal February 13, 1995): The Naval Surface Warfare Center, Indian Head Division NSWC), formerly known as the Naval Ordnance Station, Indian Head, is located in southern Maryland on the Indian Head Peninsula. It is bounded on the south by Mattawoman Creek, on the west and north by the Potomac River, and on the east by the town of Indian Head. NSWC, which occupies approximately 3,400 acres, was established in 1890 as the Naval Proving Ground, with the mission of conducting proof and acceptance testing of munitions. The facility s mission was expanded to include the manufacturing and testing of explosives and propellants; it later was known as the Naval Powder Factory 1932 to 1949) and the Naval Propellent Plant 1958 to 1965). In 1966, the facility was designated as the Naval Ordnance Station. Over its 100-year history of operations, the facility has manufactured a variety of munitions chemicals, including smokeless powder, ammonium picrate, nitroglycerine, nitrocellulose, and nitroguanidine, as well as sulfuric and nitric acids used in the manufacturing of chemicals. Manufacturing, testing, loading, and assembly operations at the site have generated a variety of explosive, reactive, and ha ardous wastes. Ha ardous wastes generated from facility operations were routinely dumped into pits and landfills on the facility or burned in open burning grounds. Industrial wastewaters were routinely discharged to septic systems and to open ditchesand storm sewers that empty directly into surrounding bodies of water. Over a period of 11 years, in 6 separate investigations, more than 100 contaminated source areas have been identified at the NSWC. Only 30 of those areas have been investigated in sufficient detail to be evaluated for CERCLA eligibility. The 30 sources generally fall into 6 categories: 1) releases of mercury from the testing of nitroglycerine and the production of oxidi ers; 2) releases of silver from x-ray processes andfrom the production of acetal formal a component of propellants); 3) solvent spill and disposal areas; 4) open burning grounds used for the disposal of explosives and solvents; 5) land disposal units and storage units that received ha ardous wastes; and 6) discharges of industrial process wastewaters containing ha ardous constituents. Only eight sources, those associated with the release of mercury, have been evaluated under the HRS. The eight sources are located in two clusters, approximately 5,700 feet apart, in the Explosive Process building, the Bia i Plant, and six laboratory buildings. One of the sources involved the production of hydra ide nitroformate an oxidi er used in propellants). Over a period of 8 years, waste mercuric nitrate, dissolved in nitric acid, was poured into an unlined 6-by-4-foot bed of limestone chips located along the west bank of a drainage ditch behind the laboratory. The other seven sources consist of mercury releases attributed to more than 80 years of routine spilling of liquid mercury during nitrate-ester analysis of explosives manufactured at the facility. During the analyses, mercury commonly was spilled on the floor and into floor drains; nitrometer bulbs occasionally exploded; mercury vessels often were broken; during the rinsing step, mercury was washed out of the vessels and into sink drains. Releases to surface water have been documented at all seven of the laboratories that conducted nitrate-esteranalysis. Sink and floor drains that routinely received spills elemental mercury are connected to septic systems, sanitary sewers, and storm sewers that discharge to open ditches leading to nearby Mattawoman Creek. Mattawoman Creek converges withthe Potomac River. Mattawoman Creek and the Potomac River both provide habitats for several endangered marine and wetland species, including the bald eagle. Both Mattawoman and the Potomac are used for commercial fishing, harvesting of shellfish,and recreation.Numerous private wells in the area draw from shallow ground water, which may be contaminated from site activities. Status September 1995): The Navy has developed a Site Management Plan for the ongoing Installation RestorationProgram. RI/FSs will be initiated at 12 sources and 30 other sources will be screened to

Map ID	Site	Database(s)	EPA ID Number

INDIAN HEAD NAVAL SURFACE WARFARE CENTER (Continued) **1000124979**

determine if further investigation is necessary. Removal actions have been completed at two sources and begun at a third. All of these accelerated actions involve the removal of contaminated soils to prevent the further spread of pollutants. The description of the site release) is based on information available at the time the site was scored. The description may change as additional information is gathered on the sources and extent of contamination. See 56 FR 5600, February 11, 1991, or subsequent FR notices.

Site Status Details:
- NPL Status: Final
- Proposed Date: 02/13/1995
- Final Date: 09/29/1995
- Deleted Date: Not reported

Narratives Details:
- NPL Name: INDIAN HEAD NAVAL SURFACE WARFARE CENTER
- City: INDIAN HEAD
- State: MD

SEMS:
- Site ID: 300430
- EPA ID: MD7170024684
- Cong District: 5
- FIPS Code: 24017
- Latitude: 38.591388999999999
- Longitude: -77.174306000000001
- FF: Y
- NPL: Currently on the Final NPL
- Non NPL Status: Not reported

SEMS Detail:
- Region: 3
- Site ID: 300430
- EPA ID: MD7170024684
- Site Name: INDIAN HEAD NAVAL SURFACE WARFARE CENTER
- NPL: F
- FF: Y
- OU: 0
- Action Code: HR
- Action Name: HAZRANK
- SEQ: 1
- Start Date: 1988-03-25 00:00:00
- Finish Date: 3/25/1988
- Qual: Not reported
- Current Action Lead: EPA Perf

- Region: 3
- Site ID: 300430
- EPA ID: MD7170024684
- Site Name: INDIAN HEAD NAVAL SURFACE WARFARE CENTER
- NPL: F
- FF: Y
- OU: 0
- Action Code: DS
- Action Name: DISCVRY
- SEQ: 1

Map ID	Site	Database(s)	EPA ID Number

INDIAN HEAD NAVAL SURFACE WARFARE CENTER (Continued) **1000124979**

Start Date:	1980-01-01 00:00:00
Finish Date:	1/1/1980
Qual:	Not reported
Current Action Lead:	EPA Perf
Region:	3
Site ID:	300430
EPA ID:	MD7170024684
Site Name:	INDIAN HEAD NAVAL SURFACE WARFARE CENTER
NPL:	F
FF:	Y
OU:	0
Action Code:	AS
Action Name:	AIR SRVY
SEQ:	1
Start Date:	1998-10-01 00:00:00
Finish Date:	Not reported
Qual:	Not reported
Current Action Lead:	EPA Perf
Region:	3
Site ID:	300430
EPA ID:	MD7170024684
Site Name:	INDIAN HEAD NAVAL SURFACE WARFARE CENTER
NPL:	F
FF:	Y
OU:	6
Action Code:	RO
Action Name:	ROD
SEQ:	4
Start Date:	2009-12-14 00:00:00
Finish Date:	12/14/2009
Qual:	Not reported
Current Action Lead:	Fed Fac
Region:	3
Site ID:	300430
EPA ID:	MD7170024684
Site Name:	INDIAN HEAD NAVAL SURFACE WARFARE CENTER
NPL:	F
FF:	Y
OU:	4
Action Code:	RO
Action Name:	ROD
SEQ:	3
Start Date:	2002-09-30 00:00:00
Finish Date:	9/30/2002
Qual:	Not reported
Current Action Lead:	Fed Fac
Region:	3
Site ID:	300430
EPA ID:	MD7170024684
Site Name:	INDIAN HEAD NAVAL SURFACE WARFARE CENTER
NPL:	F
FF:	Y
OU:	0

Map ID	Site	Database(s)	EPA ID Number

INDIAN HEAD NAVAL SURFACE WARFARE CENTER (Continued) **1000124979**

Action Code:	PA
Action Name:	PA
SEQ:	1
Start Date:	1982-02-01 00:00:00
Finish Date:	2/1/1982
Qual:	L
Current Action Lead:	Fed Fac
Region:	3
Site ID:	300430
EPA ID:	MD7170024684
Site Name:	INDIAN HEAD NAVAL SURFACE WARFARE CENTER
NPL:	F
FF:	Y
OU:	0
Action Code:	SI
Action Name:	SI
SEQ:	1
Start Date:	1988-04-12 00:00:00
Finish Date:	9/28/1990
Qual:	H
Current Action Lead:	Fed Fac
Region:	3
Site ID:	300430
EPA ID:	MD7170024684
Site Name:	INDIAN HEAD NAVAL SURFACE WARFARE CENTER
NPL:	F
FF:	Y
OU:	3
Action Code:	LY
Action Name:	FF RA
SEQ:	2
Start Date:	2014-08-07 00:00:00
Finish Date:	9/21/2015
Qual:	Not reported
Current Action Lead:	Fed Fac
Region:	3
Site ID:	300430
EPA ID:	MD7170024684
Site Name:	INDIAN HEAD NAVAL SURFACE WARFARE CENTER
NPL:	F
FF:	Y
OU:	2
Action Code:	NH
Action Name:	FF RI
SEQ:	1
Start Date:	1997-05-31 00:00:00
Finish Date:	9/1/1999
Qual:	Not reported
Current Action Lead:	Fed Fac
Region:	3
Site ID:	300430
EPA ID:	MD7170024684
Site Name:	INDIAN HEAD NAVAL SURFACE WARFARE CENTER

Map ID	Site	Database(s)	EPA ID Number

INDIAN HEAD NAVAL SURFACE WARFARE CENTER (Continued) **1000124979**

NPL:	F
FF:	Y
OU:	1
Action Code:	EE
Action Name:	EE/CA
SEQ:	1
Start Date:	1998-02-28 00:00:00
Finish Date:	9/30/1998
Qual:	Not reported
Current Action Lead:	Fed Fac
Region:	3
Site ID:	300430
EPA ID:	MD7170024684
Site Name:	INDIAN HEAD NAVAL SURFACE WARFARE CENTER
NPL:	F
FF:	Y
OU:	4
Action Code:	LW
Action Name:	FF RI/FS
SEQ:	4
Start Date:	1997-06-30 00:00:00
Finish Date:	9/30/2002
Qual:	Not reported
Current Action Lead:	Fed Fac
Region:	3
Site ID:	300430
EPA ID:	MD7170024684
Site Name:	INDIAN HEAD NAVAL SURFACE WARFARE CENTER
NPL:	F
FF:	Y
OU:	0
Action Code:	NF
Action Name:	NPL FINL
SEQ:	1
Start Date:	1995-09-29 00:00:00
Finish Date:	9/29/1995
Qual:	Not reported
Current Action Lead:	Fed Fac
Region:	3
Site ID:	300430
EPA ID:	MD7170024684
Site Name:	INDIAN HEAD NAVAL SURFACE WARFARE CENTER
NPL:	F
FF:	Y
OU:	5
Action Code:	RO
Action Name:	ROD
SEQ:	5
Start Date:	2005-09-29 00:00:00
Finish Date:	9/29/2005
Qual:	Not reported
Current Action Lead:	Fed Fac
Region:	3

Map ID	Site	Database(s)	EPA ID Number

INDIAN HEAD NAVAL SURFACE WARFARE CENTER (Continued) **1000124979**

Site ID:	300430
EPA ID:	MD7170024684
Site Name:	INDIAN HEAD NAVAL SURFACE WARFARE CENTER
NPL:	F
FF:	Y
OU:	1
Action Code:	LV
Action Name:	FF RV
SEQ:	1
Start Date:	1998-10-31 00:00:00
Finish Date:	12/15/1998
Qual:	S
Current Action Lead:	Fed Fac

Region:	3
Site ID:	300430
EPA ID:	MD7170024684
Site Name:	INDIAN HEAD NAVAL SURFACE WARFARE CENTER
NPL:	F
FF:	Y
OU:	3
Action Code:	LW
Action Name:	FF RI/FS
SEQ:	3
Start Date:	1997-06-30 00:00:00
Finish Date:	5/22/2014
Qual:	Not reported
Current Action Lead:	Fed Fac

Region:	3
Site ID:	300430
EPA ID:	MD7170024684
Site Name:	INDIAN HEAD NAVAL SURFACE WARFARE CENTER
NPL:	F
FF:	Y
OU:	28
Action Code:	LW
Action Name:	FF RI/FS
SEQ:	27
Start Date:	2013-05-15 00:00:00
Finish Date:	Not reported
Qual:	Not reported
Current Action Lead:	Fed Fac

Region:	3
Site ID:	300430
EPA ID:	MD7170024684
Site Name:	INDIAN HEAD NAVAL SURFACE WARFARE CENTER
NPL:	F
FF:	Y
OU:	44
Action Code:	EE
Action Name:	EE/CA
SEQ:	9
Start Date:	2017-03-15 00:00:00
Finish Date:	7/11/2017
Qual:	Not reported

Map ID	Site	Database(s)	EPA ID Number

INDIAN HEAD NAVAL SURFACE WARFARE CENTER (Continued) **1000124979**

Current Action Lead: Fed Fac

Region: 3
Site ID: 300430
EPA ID: MD7170024684
Site Name: INDIAN HEAD NAVAL SURFACE WARFARE CENTER
NPL: F
FF: Y
OU: 34
Action Code: NH
Action Name: FF RI
SEQ: 7
Start Date: 2014-02-01 00:00:00
Finish Date: Not reported
Qual: Not reported
Current Action Lead: Fed Fac

Region: 3
Site ID: 300430
EPA ID: MD7170024684
Site Name: INDIAN HEAD NAVAL SURFACE WARFARE CENTER
NPL: F
FF: Y
OU: 12
Action Code: LY
Action Name: FF RA
SEQ: 10
Start Date: 2011-08-01 00:00:00
Finish Date: 6/26/2014
Qual: Not reported
Current Action Lead: Fed Fac

Region: 3
Site ID: 300430
EPA ID: MD7170024684
Site Name: INDIAN HEAD NAVAL SURFACE WARFARE CENTER
NPL: F
FF: Y
OU: 12
Action Code: LX
Action Name: FF RD
SEQ: 10
Start Date: 2010-10-01 00:00:00
Finish Date: 11/20/2010
Qual: Not reported
Current Action Lead: Fed Fac

Region: 3
Site ID: 300430
EPA ID: MD7170024684
Site Name: INDIAN HEAD NAVAL SURFACE WARFARE CENTER
NPL: F
FF: Y
OU: 14
Action Code: LY
Action Name: FF RA
SEQ: 11

Map ID	Site	Database(s)	EPA ID Number

INDIAN HEAD NAVAL SURFACE WARFARE CENTER (Continued) **1000124979**

Start Date:	2012-09-10 00:00:00
Finish Date:	9/21/2015
Qual:	Not reported
Current Action Lead:	Fed Fac
Region:	3
Site ID:	300430
EPA ID:	MD7170024684
Site Name:	INDIAN HEAD NAVAL SURFACE WARFARE CENTER
NPL:	F
FF:	Y
OU:	14
Action Code:	LX
Action Name:	FF RD
SEQ:	11
Start Date:	2011-01-31 00:00:00
Finish Date:	8/31/2012
Qual:	Not reported
Current Action Lead:	Fed Fac
Region:	3
Site ID:	300430
EPA ID:	MD7170024684
Site Name:	INDIAN HEAD NAVAL SURFACE WARFARE CENTER
NPL:	F
FF:	Y
OU:	20
Action Code:	EE
Action Name:	EE/CA
SEQ:	8
Start Date:	2010-07-28 00:00:00
Finish Date:	1/26/2011
Qual:	Not reported
Current Action Lead:	Fed Fac
Region:	3
Site ID:	300430
EPA ID:	MD7170024684
Site Name:	INDIAN HEAD NAVAL SURFACE WARFARE CENTER
NPL:	F
FF:	Y
OU:	18
Action Code:	EE
Action Name:	EE/CA
SEQ:	7
Start Date:	2010-08-10 00:00:00
Finish Date:	2/24/2011
Qual:	Not reported
Current Action Lead:	Fed Fac
Region:	3
Site ID:	300430
EPA ID:	MD7170024684
Site Name:	INDIAN HEAD NAVAL SURFACE WARFARE CENTER
NPL:	F
FF:	Y
OU:	24

Map ID	Site	Database(s)	EPA ID Number

INDIAN HEAD NAVAL SURFACE WARFARE CENTER (Continued) **1000124979**

Action Code: RO
Action Name: ROD
SEQ: 23
Start Date: 2013-11-30 00:00:00
Finish Date: 5/22/2014
Qual: Not reported
Current Action Lead: Fed Fac

Region: 3
Site ID: 300430
EPA ID: MD7170024684
Site Name: INDIAN HEAD NAVAL SURFACE WARFARE CENTER
NPL: F
FF: Y
OU: 25
Action Code: LW
Action Name: FF RI/FS
SEQ: 24
Start Date: 2010-02-02 00:00:00
Finish Date: Not reported
Qual: Not reported
Current Action Lead: Fed Fac

Region: 3
Site ID: 300430
EPA ID: MD7170024684
Site Name: INDIAN HEAD NAVAL SURFACE WARFARE CENTER
NPL: F
FF: Y
OU: 24
Action Code: LY
Action Name: FF RA
SEQ: 15
Start Date: 2015-09-29 00:00:00
Finish Date: 9/29/2017
Qual: Not reported
Current Action Lead: Fed Fac

Region: 3
Site ID: 300430
EPA ID: MD7170024684
Site Name: INDIAN HEAD NAVAL SURFACE WARFARE CENTER
NPL: F
FF: Y
OU: 24
Action Code: LX
Action Name: FF RD
SEQ: 14
Start Date: 2014-10-23 00:00:00
Finish Date: 12/16/2015
Qual: Not reported
Current Action Lead: Fed Fac

Region: 3
Site ID: 300430
EPA ID: MD7170024684
Site Name: INDIAN HEAD NAVAL SURFACE WARFARE CENTER

Map ID	Site	Database(s)	EPA ID Number

INDIAN HEAD NAVAL SURFACE WARFARE CENTER (Continued) **1000124979**

NPL:	F
FF:	Y
OU:	24
Action Code:	LW
Action Name:	FF RI/FS
SEQ:	23
Start Date:	2009-09-15 00:00:00
Finish Date:	5/22/2014
Qual:	Not reported
Current Action Lead:	Fed Fac

Region:	3
Site ID:	300430
EPA ID:	MD7170024684
Site Name:	INDIAN HEAD NAVAL SURFACE WARFARE CENTER
NPL:	F
FF:	Y
OU:	22
Action Code:	LY
Action Name:	FF RA
SEQ:	13
Start Date:	2014-02-19 00:00:00
Finish Date:	9/29/2014
Qual:	Not reported
Current Action Lead:	Fed Fac

Region:	3
Site ID:	300430
EPA ID:	MD7170024684
Site Name:	INDIAN HEAD NAVAL SURFACE WARFARE CENTER
NPL:	F
FF:	Y
OU:	22
Action Code:	RO
Action Name:	ROD
SEQ:	21
Start Date:	2011-09-30 00:00:00
Finish Date:	9/30/2011
Qual:	Not reported
Current Action Lead:	Fed Fac

Region:	3
Site ID:	300430
EPA ID:	MD7170024684
Site Name:	INDIAN HEAD NAVAL SURFACE WARFARE CENTER
NPL:	F
FF:	Y
OU:	22
Action Code:	LW
Action Name:	FF RI/FS
SEQ:	21
Start Date:	2009-10-23 00:00:00
Finish Date:	9/30/2011
Qual:	Not reported
Current Action Lead:	Fed Fac

Region:	3

Map ID	Site	Database(s)	EPA ID Number

INDIAN HEAD NAVAL SURFACE WARFARE CENTER (Continued) **1000124979**

Site ID:	300430
EPA ID:	MD7170024684
Site Name:	INDIAN HEAD NAVAL SURFACE WARFARE CENTER
NPL:	F
FF:	Y
OU:	21
Action Code:	LY
Action Name:	FF RA
SEQ:	12
Start Date:	2014-10-15 00:00:00
Finish Date:	9/7/2016
Qual:	Not reported
Current Action Lead:	Fed Fac

Region:	3
Site ID:	300430
EPA ID:	MD7170024684
Site Name:	INDIAN HEAD NAVAL SURFACE WARFARE CENTER
NPL:	F
FF:	Y
OU:	21
Action Code:	RO
Action Name:	ROD
SEQ:	20
Start Date:	2013-08-30 00:00:00
Finish Date:	6/2/2014
Qual:	Not reported
Current Action Lead:	Fed Fac

Region:	3
Site ID:	300430
EPA ID:	MD7170024684
Site Name:	INDIAN HEAD NAVAL SURFACE WARFARE CENTER
NPL:	F
FF:	Y
OU:	21
Action Code:	LW
Action Name:	FF RI/FS
SEQ:	20
Start Date:	2005-03-01 00:00:00
Finish Date:	6/2/2014
Qual:	Not reported
Current Action Lead:	Fed Fac

Region:	3
Site ID:	300430
EPA ID:	MD7170024684
Site Name:	INDIAN HEAD NAVAL SURFACE WARFARE CENTER
NPL:	F
FF:	Y
OU:	32
Action Code:	LW
Action Name:	FF RI/FS
SEQ:	31
Start Date:	2012-12-01 00:00:00
Finish Date:	Not reported
Qual:	Not reported

Map ID	Site	Database(s)	EPA ID Number

INDIAN HEAD NAVAL SURFACE WARFARE CENTER (Continued) **1000124979**

Current Action Lead: Fed Fac

Region: 3
Site ID: 300430
EPA ID: MD7170024684
Site Name: INDIAN HEAD NAVAL SURFACE WARFARE CENTER
NPL: F
FF: Y
OU: 33
Action Code: LW
Action Name: FF RI/FS
SEQ: 32
Start Date: 2013-05-23 00:00:00
Finish Date: Not reported
Qual: Not reported
Current Action Lead: Fed Fac

Region: 3
Site ID: 300430
EPA ID: MD7170024684
Site Name: INDIAN HEAD NAVAL SURFACE WARFARE CENTER
NPL: F
FF: Y
OU: 30
Action Code: LW
Action Name: FF RI/FS
SEQ: 29
Start Date: 2013-05-30 00:00:00
Finish Date: Not reported
Qual: Not reported
Current Action Lead: Fed Fac

Region: 3
Site ID: 300430
EPA ID: MD7170024684
Site Name: INDIAN HEAD NAVAL SURFACE WARFARE CENTER
NPL: F
FF: Y
OU: 31
Action Code: LW
Action Name: FF RI/FS
SEQ: 30
Start Date: 2013-05-30 00:00:00
Finish Date: Not reported
Qual: Not reported
Current Action Lead: Fed Fac

Region: 3
Site ID: 300430
EPA ID: MD7170024684
Site Name: INDIAN HEAD NAVAL SURFACE WARFARE CENTER
NPL: F
FF: Y
OU: 29
Action Code: LW
Action Name: FF RI/FS
SEQ: 28

Map ID	Site	Database(s)	EPA ID Number

INDIAN HEAD NAVAL SURFACE WARFARE CENTER (Continued) **1000124979**

Start Date:	2013-05-23 00:00:00
Finish Date:	Not reported
Qual:	Not reported
Current Action Lead:	Fed Fac
Region:	3
Site ID:	300430
EPA ID:	MD7170024684
Site Name:	INDIAN HEAD NAVAL SURFACE WARFARE CENTER
NPL:	F
FF:	Y
OU:	2
Action Code:	NI
Action Name:	FF FS
SEQ:	1
Start Date:	1999-09-01 00:00:00
Finish Date:	9/30/2004
Qual:	Not reported
Current Action Lead:	Fed Fac
Region:	3
Site ID:	300430
EPA ID:	MD7170024684
Site Name:	INDIAN HEAD NAVAL SURFACE WARFARE CENTER
NPL:	F
FF:	Y
OU:	5
Action Code:	LW
Action Name:	FF RI/FS
SEQ:	6
Start Date:	1997-06-30 00:00:00
Finish Date:	9/29/2005
Qual:	Not reported
Current Action Lead:	Fed Fac
Region:	3
Site ID:	300430
EPA ID:	MD7170024684
Site Name:	INDIAN HEAD NAVAL SURFACE WARFARE CENTER
NPL:	F
FF:	Y
OU:	0
Action Code:	NP
Action Name:	PROPOSED
SEQ:	1
Start Date:	1995-02-13 00:00:00
Finish Date:	2/13/1995
Qual:	Not reported
Current Action Lead:	Fed Fac
Region:	3
Site ID:	300430
EPA ID:	MD7170024684
Site Name:	INDIAN HEAD NAVAL SURFACE WARFARE CENTER
NPL:	F
FF:	Y
OU:	19

Map ID	Site	Database(s)	EPA ID Number

INDIAN HEAD NAVAL SURFACE WARFARE CENTER (Continued) **1000124979**

Action Code:	LV
Action Name:	FF RV
SEQ:	9
Start Date:	2012-08-15 00:00:00
Finish Date:	12/12/2012
Qual:	Not reported
Current Action Lead:	Fed Fac
Region:	3
Site ID:	300430
EPA ID:	MD7170024684
Site Name:	INDIAN HEAD NAVAL SURFACE WARFARE CENTER
NPL:	F
FF:	Y
OU:	5
Action Code:	LX
Action Name:	FF RD
SEQ:	5
Start Date:	2005-10-01 00:00:00
Finish Date:	10/1/2005
Qual:	Not reported
Current Action Lead:	Fed Fac
Region:	3
Site ID:	300430
EPA ID:	MD7170024684
Site Name:	INDIAN HEAD NAVAL SURFACE WARFARE CENTER
NPL:	F
FF:	Y
OU:	15
Action Code:	RO
Action Name:	ROD
SEQ:	17
Start Date:	2011-09-30 00:00:00
Finish Date:	9/30/2011
Qual:	Not reported
Current Action Lead:	Fed Fac
Region:	3
Site ID:	300430
EPA ID:	MD7170024684
Site Name:	INDIAN HEAD NAVAL SURFACE WARFARE CENTER
NPL:	F
FF:	Y
OU:	15
Action Code:	LW
Action Name:	FF RI/FS
SEQ:	17
Start Date:	2000-07-31 00:00:00
Finish Date:	9/30/2011
Qual:	Not reported
Current Action Lead:	Fed Fac
Region:	3
Site ID:	300430
EPA ID:	MD7170024684
Site Name:	INDIAN HEAD NAVAL SURFACE WARFARE CENTER

Map ID	Site	Database(s)	EPA ID Number

INDIAN HEAD NAVAL SURFACE WARFARE CENTER (Continued) **1000124979**

NPL:	F
FF:	Y
OU:	14
Action Code:	LW
Action Name:	FF RI/FS
SEQ:	16
Start Date:	2000-07-31 00:00:00
Finish Date:	1/13/2010
Qual:	Not reported
Current Action Lead:	Fed Fac

Region:	3
Site ID:	300430
EPA ID:	MD7170024684
Site Name:	INDIAN HEAD NAVAL SURFACE WARFARE CENTER
NPL:	F
FF:	Y
OU:	12
Action Code:	RO
Action Name:	ROD
SEQ:	16
Start Date:	2009-09-18 00:00:00
Finish Date:	9/18/2009
Qual:	Not reported
Current Action Lead:	Fed Fac

Region:	3
Site ID:	300430
EPA ID:	MD7170024684
Site Name:	INDIAN HEAD NAVAL SURFACE WARFARE CENTER
NPL:	F
FF:	Y
OU:	12
Action Code:	LW
Action Name:	FF RI/FS
SEQ:	15
Start Date:	2000-07-31 00:00:00
Finish Date:	9/18/2009
Qual:	Not reported
Current Action Lead:	Fed Fac

Region:	3
Site ID:	300430
EPA ID:	MD7170024684
Site Name:	INDIAN HEAD NAVAL SURFACE WARFARE CENTER
NPL:	F
FF:	Y
OU:	0
Action Code:	EE
Action Name:	EE/CA
SEQ:	6
Start Date:	2006-06-29 00:00:00
Finish Date:	4/25/2007
Qual:	Not reported
Current Action Lead:	Fed Fac

Region:	3

Map ID	Site	Database(s)	EPA ID Number

INDIAN HEAD NAVAL SURFACE WARFARE CENTER (Continued) **1000124979**

Site ID:	300430
EPA ID:	MD7170024684
Site Name:	INDIAN HEAD NAVAL SURFACE WARFARE CENTER
NPL:	F
FF:	Y
OU:	20
Action Code:	LV
Action Name:	FF RV
SEQ:	8
Start Date:	2011-03-30 00:00:00
Finish Date:	6/15/2012
Qual:	Not reported
Current Action Lead:	Fed Fac

Region:	3
Site ID:	300430
EPA ID:	MD7170024684
Site Name:	INDIAN HEAD NAVAL SURFACE WARFARE CENTER
NPL:	F
FF:	Y
OU:	18
Action Code:	LV
Action Name:	FF RV
SEQ:	7
Start Date:	2013-02-19 00:00:00
Finish Date:	10/24/2016
Qual:	Not reported
Current Action Lead:	Fed Fac

Region:	3
Site ID:	300430
EPA ID:	MD7170024684
Site Name:	INDIAN HEAD NAVAL SURFACE WARFARE CENTER
NPL:	F
FF:	Y
OU:	27
Action Code:	NH
Action Name:	FF RI
SEQ:	3
Start Date:	2011-03-15 00:00:00
Finish Date:	Not reported
Qual:	Not reported
Current Action Lead:	Fed Fac

Region:	3
Site ID:	300430
EPA ID:	MD7170024684
Site Name:	INDIAN HEAD NAVAL SURFACE WARFARE CENTER
NPL:	F
FF:	Y
OU:	15
Action Code:	LY
Action Name:	FF RA
SEQ:	9
Start Date:	2012-08-15 00:00:00
Finish Date:	6/26/2014
Qual:	Not reported

Map ID	Site	Database(s)	EPA ID Number

INDIAN HEAD NAVAL SURFACE WARFARE CENTER (Continued) **1000124979**

Current Action Lead: Fed Fac

Region: 3
Site ID: 300430
EPA ID: MD7170024684
Site Name: INDIAN HEAD NAVAL SURFACE WARFARE CENTER
NPL: F
FF: Y
OU: 15
Action Code: LX
Action Name: FF RD
SEQ: 9
Start Date: 2011-10-30 00:00:00
Finish Date: 6/15/2012
Qual: Not reported
Current Action Lead: Fed Fac

Region: 3
Site ID: 300430
EPA ID: MD7170024684
Site Name: INDIAN HEAD NAVAL SURFACE WARFARE CENTER
NPL: F
FF: Y
OU: 26
Action Code: LW
Action Name: FF RI/FS
SEQ: 26
Start Date: 2014-02-01 00:00:00
Finish Date: Not reported
Qual: Not reported
Current Action Lead: Fed Fac

Region: 3
Site ID: 300430
EPA ID: MD7170024684
Site Name: INDIAN HEAD NAVAL SURFACE WARFARE CENTER
NPL: F
FF: Y
OU: 7
Action Code: LY
Action Name: FF RA
SEQ: 6
Start Date: 2013-11-01 00:00:00
Finish Date: 9/21/2015
Qual: Not reported
Current Action Lead: Fed Fac

Region: 3
Site ID: 300430
EPA ID: MD7170024684
Site Name: INDIAN HEAD NAVAL SURFACE WARFARE CENTER
NPL: F
FF: Y
OU: 7
Action Code: LX
Action Name: FF RD
SEQ: 6

Map ID	Site	Database(s)	EPA ID Number

INDIAN HEAD NAVAL SURFACE WARFARE CENTER (Continued) **1000124979**

Start Date:	2013-02-28 00:00:00
Finish Date:	3/31/2013
Qual:	Not reported
Current Action Lead:	Fed Fac
Region:	3
Site ID:	300430
EPA ID:	MD7170024684
Site Name:	INDIAN HEAD NAVAL SURFACE WARFARE CENTER
NPL:	F
FF:	Y
OU:	7
Action Code:	RO
Action Name:	ROD
SEQ:	13
Start Date:	2013-02-05 00:00:00
Finish Date:	2/5/2013
Qual:	Not reported
Current Action Lead:	Fed Fac
Region:	3
Site ID:	300430
EPA ID:	MD7170024684
Site Name:	INDIAN HEAD NAVAL SURFACE WARFARE CENTER
NPL:	F
FF:	Y
OU:	5
Action Code:	LY
Action Name:	FF RA
SEQ:	5
Start Date:	2005-10-01 00:00:00
Finish Date:	9/30/2008
Qual:	Not reported
Current Action Lead:	Fed Fac
Region:	3
Site ID:	300430
EPA ID:	MD7170024684
Site Name:	INDIAN HEAD NAVAL SURFACE WARFARE CENTER
NPL:	F
FF:	Y
OU:	11
Action Code:	LW
Action Name:	FF RI/FS
SEQ:	11
Start Date:	2003-07-02 00:00:00
Finish Date:	9/29/2005
Qual:	Not reported
Current Action Lead:	Fed Fac
Region:	3
Site ID:	300430
EPA ID:	MD7170024684
Site Name:	INDIAN HEAD NAVAL SURFACE WARFARE CENTER
NPL:	F
FF:	Y
OU:	10

Map ID	Site	Database(s)	EPA ID Number

INDIAN HEAD NAVAL SURFACE WARFARE CENTER (Continued) **1000124979**

Action Code:	LW
Action Name:	FF RI/FS
SEQ:	10
Start Date:	2002-06-30 00:00:00
Finish Date:	9/29/2005
Qual:	Not reported
Current Action Lead:	Fed Fac
Region:	3
Site ID:	300430
EPA ID:	MD7170024684
Site Name:	INDIAN HEAD NAVAL SURFACE WARFARE CENTER
NPL:	F
FF:	Y
OU:	9
Action Code:	LW
Action Name:	FF RI/FS
SEQ:	9
Start Date:	2002-06-30 00:00:00
Finish Date:	9/30/2011
Qual:	Not reported
Current Action Lead:	Fed Fac
Region:	3
Site ID:	300430
EPA ID:	MD7170024684
Site Name:	INDIAN HEAD NAVAL SURFACE WARFARE CENTER
NPL:	F
FF:	Y
OU:	7
Action Code:	LW
Action Name:	FF RI/FS
SEQ:	7
Start Date:	2003-09-02 00:00:00
Finish Date:	2/5/2013
Qual:	Not reported
Current Action Lead:	Fed Fac
Region:	3
Site ID:	300430
EPA ID:	MD7170024684
Site Name:	INDIAN HEAD NAVAL SURFACE WARFARE CENTER
NPL:	F
FF:	Y
OU:	11
Action Code:	RO
Action Name:	ROD
SEQ:	6
Start Date:	2005-09-29 00:00:00
Finish Date:	9/29/2005
Qual:	Not reported
Current Action Lead:	Fed Fac
Region:	3
Site ID:	300430
EPA ID:	MD7170024684
Site Name:	INDIAN HEAD NAVAL SURFACE WARFARE CENTER

Map ID	Site	Database(s)	EPA ID Number

INDIAN HEAD NAVAL SURFACE WARFARE CENTER (Continued) **1000124979**

NPL:	F
FF:	Y
OU:	0
Action Code:	LZ
Action Name:	FF CR
SEQ:	1
Start Date:	1995-01-15 00:00:00
Finish Date:	Not reported
Qual:	Not reported
Current Action Lead:	Fed Fac

Region:	3
Site ID:	300430
EPA ID:	MD7170024684
Site Name:	INDIAN HEAD NAVAL SURFACE WARFARE CENTER
NPL:	F
FF:	Y
OU:	36
Action Code:	NH
Action Name:	FF RI
SEQ:	26
Start Date:	2016-12-01 00:00:00
Finish Date:	Not reported
Qual:	Not reported
Current Action Lead:	Fed Fac

Region:	3
Site ID:	300430
EPA ID:	MD7170024684
Site Name:	INDIAN HEAD NAVAL SURFACE WARFARE CENTER
NPL:	F
FF:	Y
OU:	10
Action Code:	RO
Action Name:	ROD
SEQ:	11
Start Date:	2005-09-29 00:00:00
Finish Date:	9/29/2005
Qual:	Not reported
Current Action Lead:	Fed Fac

Region:	3
Site ID:	300430
EPA ID:	MD7170024684
Site Name:	INDIAN HEAD NAVAL SURFACE WARFARE CENTER
NPL:	F
FF:	Y
OU:	9
Action Code:	RO
Action Name:	ROD
SEQ:	10
Start Date:	2011-09-30 00:00:00
Finish Date:	9/30/2011
Qual:	Not reported
Current Action Lead:	Fed Fac

Region:	3

Map ID	Site	Database(s)	EPA ID Number

INDIAN HEAD NAVAL SURFACE WARFARE CENTER (Continued) **1000124979**

Site ID: 300430
EPA ID: MD7170024684
Site Name: INDIAN HEAD NAVAL SURFACE WARFARE CENTER
NPL: F
FF: Y
OU: 13
Action Code: RO
Action Name: ROD
SEQ: 7
Start Date: 2004-09-30 00:00:00
Finish Date: 9/30/2004
Qual: Not reported
Current Action Lead: Fed Fac

Region: 3
Site ID: 300430
EPA ID: MD7170024684
Site Name: INDIAN HEAD NAVAL SURFACE WARFARE CENTER
NPL: F
FF: Y
OU: 13
Action Code: LW
Action Name: FF RI/FS
SEQ: 12
Start Date: 2000-07-15 00:00:00
Finish Date: 9/30/2004
Qual: Not reported
Current Action Lead: Fed Fac

Region: 3
Site ID: 300430
EPA ID: MD7170024684
Site Name: INDIAN HEAD NAVAL SURFACE WARFARE CENTER
NPL: F
FF: Y
OU: 16
Action Code: RO
Action Name: ROD
SEQ: 8
Start Date: 2004-09-30 00:00:00
Finish Date: 9/30/2004
Qual: Not reported
Current Action Lead: Fed Fac

Region: 3
Site ID: 300430
EPA ID: MD7170024684
Site Name: INDIAN HEAD NAVAL SURFACE WARFARE CENTER
NPL: F
FF: Y
OU: 16
Action Code: LW
Action Name: FF RI/FS
SEQ: 13
Start Date: 2000-07-15 00:00:00
Finish Date: 9/30/2004
Qual: Not reported

Map ID	Site	Database(s)	EPA ID Number

INDIAN HEAD NAVAL SURFACE WARFARE CENTER (Continued) **1000124979**

Current Action Lead: Fed Fac

Region: 3
Site ID: 300430
EPA ID: MD7170024684
Site Name: INDIAN HEAD NAVAL SURFACE WARFARE CENTER
NPL: F
FF: Y
OU: 17
Action Code: LW
Action Name: FF RI/FS
SEQ: 14
Start Date: 2011-02-15 00:00:00
Finish Date: Not reported
Qual: Not reported
Current Action Lead: Fed Fac

Region: 3
Site ID: 300430
EPA ID: MD7170024684
Site Name: INDIAN HEAD NAVAL SURFACE WARFARE CENTER
NPL: F
FF: Y
OU: 2
Action Code: EE
Action Name: EE/CA
SEQ: 3
Start Date: 2002-06-01 00:00:00
Finish Date: 6/27/2002
Qual: Not reported
Current Action Lead: Fed Fac

Region: 3
Site ID: 300430
EPA ID: MD7170024684
Site Name: INDIAN HEAD NAVAL SURFACE WARFARE CENTER
NPL: F
FF: Y
OU: 2
Action Code: LV
Action Name: FF RV
SEQ: 3
Start Date: 2002-09-01 00:00:00
Finish Date: 8/30/2003
Qual: Not reported
Current Action Lead: Fed Fac

Region: 3
Site ID: 300430
EPA ID: MD7170024684
Site Name: INDIAN HEAD NAVAL SURFACE WARFARE CENTER
NPL: F
FF: Y
OU: 0
Action Code: LV
Action Name: FF RV
SEQ: 5

Map ID	Site	Database(s)	EPA ID Number

INDIAN HEAD NAVAL SURFACE WARFARE CENTER (Continued) **1000124979**

Start Date:	2005-06-16 00:00:00
Finish Date:	6/27/2006
Qual:	Not reported
Current Action Lead:	Fed Fac
Region:	3
Site ID:	300430
EPA ID:	MD7170024684
Site Name:	INDIAN HEAD NAVAL SURFACE WARFARE CENTER
NPL:	F
FF:	Y
OU:	14
Action Code:	EE
Action Name:	EE/CA
SEQ:	5
Start Date:	2004-04-01 00:00:00
Finish Date:	8/1/2004
Qual:	Not reported
Current Action Lead:	Fed Fac
Region:	3
Site ID:	300430
EPA ID:	MD7170024684
Site Name:	INDIAN HEAD NAVAL SURFACE WARFARE CENTER
NPL:	F
FF:	Y
OU:	14
Action Code:	RO
Action Name:	ROD
SEQ:	15
Start Date:	2010-01-13 00:00:00
Finish Date:	1/13/2010
Qual:	Not reported
Current Action Lead:	Fed Fac
Region:	3
Site ID:	300430
EPA ID:	MD7170024684
Site Name:	INDIAN HEAD NAVAL SURFACE WARFARE CENTER
NPL:	F
FF:	Y
OU:	1
Action Code:	LY
Action Name:	FF RA
SEQ:	8
Start Date:	2010-12-01 00:00:00
Finish Date:	Not reported
Qual:	Not reported
Current Action Lead:	Fed Fac
Region:	3
Site ID:	300430
EPA ID:	MD7170024684
Site Name:	INDIAN HEAD NAVAL SURFACE WARFARE CENTER
NPL:	F
FF:	Y
OU:	1

Map ID	Site	Database(s)	EPA ID Number

INDIAN HEAD NAVAL SURFACE WARFARE CENTER (Continued) **1000124979**

Action Code:	LX
Action Name:	FF RD
SEQ:	8
Start Date:	2007-11-21 00:00:00
Finish Date:	4/20/2010
Qual:	Not reported
Current Action Lead:	Fed Fac
Region:	3
Site ID:	300430
EPA ID:	MD7170024684
Site Name:	INDIAN HEAD NAVAL SURFACE WARFARE CENTER
NPL:	F
FF:	Y
OU:	1
Action Code:	RO
Action Name:	ROD
SEQ:	14
Start Date:	2007-09-27 00:00:00
Finish Date:	9/27/2007
Qual:	Not reported
Current Action Lead:	Fed Fac
Region:	3
Site ID:	300430
EPA ID:	MD7170024684
Site Name:	INDIAN HEAD NAVAL SURFACE WARFARE CENTER
NPL:	F
FF:	Y
OU:	1
Action Code:	EE
Action Name:	EE/CA
SEQ:	4
Start Date:	2005-10-01 00:00:00
Finish Date:	11/30/2005
Qual:	Not reported
Current Action Lead:	Fed Fac
Region:	3
Site ID:	300430
EPA ID:	MD7170024684
Site Name:	INDIAN HEAD NAVAL SURFACE WARFARE CENTER
NPL:	F
FF:	Y
OU:	1
Action Code:	NI
Action Name:	FF FS
SEQ:	2
Start Date:	2006-03-01 00:00:00
Finish Date:	9/27/2007
Qual:	Not reported
Current Action Lead:	Fed Fac
Region:	3
Site ID:	300430
EPA ID:	MD7170024684
Site Name:	INDIAN HEAD NAVAL SURFACE WARFARE CENTER

Map ID	Site	Database(s)	EPA ID Number

INDIAN HEAD NAVAL SURFACE WARFARE CENTER (Continued) **1000124979**

NPL:	F
FF:	Y
OU:	9
Action Code:	LY
Action Name:	FF RA
SEQ:	7
Start Date:	2012-01-15 00:00:00
Finish Date:	9/25/2014
Qual:	Not reported
Current Action Lead:	Fed Fac
Region:	3
Site ID:	300430
EPA ID:	MD7170024684
Site Name:	INDIAN HEAD NAVAL SURFACE WARFARE CENTER
NPL:	F
FF:	Y
OU:	9
Action Code:	LX
Action Name:	FF RD
SEQ:	7
Start Date:	2011-10-01 00:00:00
Finish Date:	10/10/2011
Qual:	Not reported
Current Action Lead:	Fed Fac
Region:	3
Site ID:	300430
EPA ID:	MD7170024684
Site Name:	INDIAN HEAD NAVAL SURFACE WARFARE CENTER
NPL:	F
FF:	Y
OU:	6
Action Code:	LW
Action Name:	FF RI/FS
SEQ:	5
Start Date:	2003-07-15 00:00:00
Finish Date:	12/14/2009
Qual:	Not reported
Current Action Lead:	Fed Fac
Region:	3
Site ID:	300430
EPA ID:	MD7170024684
Site Name:	INDIAN HEAD NAVAL SURFACE WARFARE CENTER
NPL:	F
FF:	Y
OU:	3
Action Code:	RO
Action Name:	ROD
SEQ:	2
Start Date:	2013-11-22 00:00:00
Finish Date:	5/22/2014
Qual:	Not reported
Current Action Lead:	Fed Fac
Region:	3

Map ID	Site	Database(s)	EPA ID Number

INDIAN HEAD NAVAL SURFACE WARFARE CENTER (Continued) **1000124979**

Site ID:	300430
EPA ID:	MD7170024684
Site Name:	INDIAN HEAD NAVAL SURFACE WARFARE CENTER
NPL:	F
FF:	Y
OU:	1
Action Code:	NH
Action Name:	FF RI
SEQ:	2
Start Date:	1998-10-01 00:00:00
Finish Date:	7/31/2000
Qual:	Not reported
Current Action Lead:	Fed Fac

Region:	3
Site ID:	300430
EPA ID:	MD7170024684
Site Name:	INDIAN HEAD NAVAL SURFACE WARFARE CENTER
NPL:	F
FF:	Y
OU:	1
Action Code:	LV
Action Name:	FF RV
SEQ:	4
Start Date:	2006-06-10 00:00:00
Finish Date:	8/7/2006
Qual:	Not reported
Current Action Lead:	Fed Fac

Region:	3
Site ID:	300430
EPA ID:	MD7170024684
Site Name:	INDIAN HEAD NAVAL SURFACE WARFARE CENTER
NPL:	F
FF:	Y
OU:	56
Action Code:	EE
Action Name:	EE/CA
SEQ:	12
Start Date:	2017-03-15 00:00:00
Finish Date:	7/11/2017
Qual:	Not reported
Current Action Lead:	Fed Fac

Region:	3
Site ID:	300430
EPA ID:	MD7170024684
Site Name:	INDIAN HEAD NAVAL SURFACE WARFARE CENTER
NPL:	F
FF:	Y
OU:	57
Action Code:	EE
Action Name:	EE/CA
SEQ:	13
Start Date:	2017-03-15 00:00:00
Finish Date:	7/11/2017
Qual:	Not reported

Map ID	Site	Database(s)	EPA ID Number

INDIAN HEAD NAVAL SURFACE WARFARE CENTER (Continued) **1000124979**

Current Action Lead: Fed Fac

Region: 3
Site ID: 300430
EPA ID: MD7170024684
Site Name: INDIAN HEAD NAVAL SURFACE WARFARE CENTER
NPL: F
FF: Y
OU: 54
Action Code: EE
Action Name: EE/CA
SEQ: 10
Start Date: 2017-03-15 00:00:00
Finish Date: 7/11/2017
Qual: Not reported
Current Action Lead: Fed Fac

Region: 3
Site ID: 300430
EPA ID: MD7170024684
Site Name: INDIAN HEAD NAVAL SURFACE WARFARE CENTER
NPL: F
FF: Y
OU: 55
Action Code: EE
Action Name: EE/CA
SEQ: 11
Start Date: 2017-03-15 00:00:00
Finish Date: 7/11/2017
Qual: Not reported
Current Action Lead: Fed Fac

Region: 3
Site ID: 300430
EPA ID: MD7170024684
Site Name: INDIAN HEAD NAVAL SURFACE WARFARE CENTER
NPL: F
FF: Y
OU: 35
Action Code: LW
Action Name: FF RI/FS
SEQ: 33
Start Date: 2014-07-01 00:00:00
Finish Date: Not reported
Qual: Not reported
Current Action Lead: Fed Fac

Region: 3
Site ID: 300430
EPA ID: MD7170024684
Site Name: INDIAN HEAD NAVAL SURFACE WARFARE CENTER
NPL: F
FF: Y
OU: 2
Action Code: RO
Action Name: ROD
SEQ: 1

Map ID	Site	Database(s)	EPA ID Number

INDIAN HEAD NAVAL SURFACE WARFARE CENTER (Continued) **1000124979**

Start Date: 2004-09-30 00:00:00
Finish Date: 9/30/2004
Qual: Not reported
Current Action Lead: Fed Fac

US ENG CONTROLS:
EPA ID: MD7170024684
Site ID: 0300430
Name: INDIAN HEAD NAVAL SURFACE WARFARE CENTER
Address: 201 INDIAN HEAD HIGHWAY
INDIAN HEAD, MD 20640
EPA Region: 03
County: CHARLES
Event Code: Not reported
Actual Date: 09/30/2011
Contact Name: Not reported
Contact Phone and Ext: Not reported
Event Code Description: Not reported

Action ID: 001
Action Name: RECORD OF DECISION
Action Completion date: 09/30/2004
Operable Unit: 02
Contaminated Media : Groundwater
Engineering Control: Monitoring
Contact Name: Not reported
Contact Phone and Ext: Not reported
Event Code Description: Not reported

Action ID: 001
Action Name: RECORD OF DECISION
Action Completion date: 09/30/2004
Operable Unit: 02
Contaminated Media : Solid Waste
Engineering Control: Cap
Contact Name: Not reported
Contact Phone and Ext: Not reported
Event Code Description: Not reported

Action ID: 001
Action Name: RECORD OF DECISION
Action Completion date: 09/30/2004
Operable Unit: 02
Contaminated Media : Solid Waste
Engineering Control: Disposal
Contact Name: Not reported
Contact Phone and Ext: Not reported
Event Code Description: Not reported

Action ID: 001
Action Name: RECORD OF DECISION
Action Completion date: 09/30/2004
Operable Unit: 02
Contaminated Media : Solid Waste
Engineering Control: Excavation
Contact Name: Not reported

Map ID	Site	Database(s)	EPA ID Number

INDIAN HEAD NAVAL SURFACE WARFARE CENTER (Continued) **1000124979**

Contact Phone and Ext: Not reported
Event Code Description: Not reported

Action ID: 001
Action Name: RECORD OF DECISION
Action Completion date: 09/30/2004
Operable Unit: 02
Contaminated Media : Solid Waste
Engineering Control: Operations & Maintenance (O&M)
Contact Name: Not reported
Contact Phone and Ext: Not reported
Event Code Description: Not reported

Action ID: 001
Action Name: RECORD OF DECISION
Action Completion date: 09/30/2004
Operable Unit: 02
Contaminated Media : Solid Waste
Engineering Control: Revegetation
Contact Name: Not reported
Contact Phone and Ext: Not reported
Event Code Description: Not reported

Action ID: 001
Action Name: RECORD OF DECISION
Action Completion date: 09/30/2004
Operable Unit: 02
Contaminated Media : Surface Water
Engineering Control: Monitoring
Contact Name: Not reported
Contact Phone and Ext: Not reported
Event Code Description: Not reported

Action ID: 003
Action Name: RECORD OF DECISION
Action Completion date: 09/30/2002
Operable Unit: 04
Contaminated Media : Groundwater
Engineering Control: No Action
Contact Name: Not reported
Contact Phone and Ext: Not reported
Event Code Description: Not reported

Action ID: 003
Action Name: RECORD OF DECISION
Action Completion date: 09/30/2002
Operable Unit: 04
Contaminated Media : Sediment
Engineering Control: No Action
Contact Name: Not reported
Contact Phone and Ext: Not reported
Event Code Description: Not reported

Action ID: 003
Action Name: RECORD OF DECISION
Action Completion date: 09/30/2002
Operable Unit: 04

Map ID	Site	Database(s)	EPA ID Number

INDIAN HEAD NAVAL SURFACE WARFARE CENTER (Continued) **1000124979**

Contaminated Media : Soil
Engineering Control: No Action
Contact Name: Not reported
Contact Phone and Ext: Not reported
Event Code Description: Not reported

Action ID: 004
Action Name: RECORD OF DECISION
Action Completion date: 12/14/2009
Operable Unit: 06
Contaminated Media : Groundwater
Engineering Control: No Further Action
Contact Name: Not reported
Contact Phone and Ext: Not reported
Event Code Description: Not reported

Action ID: 004
Action Name: RECORD OF DECISION
Action Completion date: 12/14/2009
Operable Unit: 06
Contaminated Media : Sediment
Engineering Control: No Further Action
Contact Name: Not reported
Contact Phone and Ext: Not reported
Event Code Description: Not reported

Action ID: 004
Action Name: RECORD OF DECISION
Action Completion date: 12/14/2009
Operable Unit: 06
Contaminated Media : Soil
Engineering Control: No Further Action
Contact Name: Not reported
Contact Phone and Ext: Not reported
Event Code Description: Not reported

Action ID: 004
Action Name: RECORD OF DECISION
Action Completion date: 12/14/2009
Operable Unit: 06
Contaminated Media : Surface Water
Engineering Control: No Further Action
Contact Name: Not reported
Contact Phone and Ext: Not reported
Event Code Description: Not reported

Action ID: 005
Action Name: RECORD OF DECISION
Action Completion date: 09/29/2005
Operable Unit: 05
Contaminated Media : Groundwater
Engineering Control: Monitoring
Contact Name: Not reported
Contact Phone and Ext: Not reported
Event Code Description: Not reported

Action ID: 005

Map ID	Site	Database(s)	EPA ID Number

INDIAN HEAD NAVAL SURFACE WARFARE CENTER (Continued) **1000124979**

Action Name: RECORD OF DECISION
Action Completion date: 09/29/2005
Operable Unit: 05
Contaminated Media : Soil
Engineering Control: Cap
Contact Name: Not reported
Contact Phone and Ext: Not reported
Event Code Description: Not reported

Action ID: 005
Action Name: RECORD OF DECISION
Action Completion date: 09/29/2005
Operable Unit: 05
Contaminated Media : Soil
Engineering Control: Disposal
Contact Name: Not reported
Contact Phone and Ext: Not reported
Event Code Description: Not reported

Action ID: 005
Action Name: RECORD OF DECISION
Action Completion date: 09/29/2005
Operable Unit: 05
Contaminated Media : Soil
Engineering Control: Excavation
Contact Name: Not reported
Contact Phone and Ext: Not reported
Event Code Description: Not reported

Action ID: 005
Action Name: RECORD OF DECISION
Action Completion date: 09/29/2005
Operable Unit: 05
Contaminated Media : Solid Waste
Engineering Control: Disposal
Contact Name: Not reported
Contact Phone and Ext: Not reported
Event Code Description: Not reported

Action ID: 005
Action Name: RECORD OF DECISION
Action Completion date: 09/29/2005
Operable Unit: 05
Contaminated Media : Solid Waste
Engineering Control: Excavation
Contact Name: Not reported
Contact Phone and Ext: Not reported
Event Code Description: Not reported

Action ID: 005
Action Name: RECORD OF DECISION
Action Completion date: 09/29/2005
Operable Unit: 05
Contaminated Media : Surface Water
Engineering Control: Monitoring
Contact Name: Not reported
Contact Phone and Ext: Not reported

Map ID	Site	Database(s)	EPA ID Number

INDIAN HEAD NAVAL SURFACE WARFARE CENTER (Continued) **1000124979**

Event Code Description: Not reported

Action ID: 006
Action Name: RECORD OF DECISION
Action Completion date: 09/29/2005
Operable Unit: 11
Contaminated Media : Groundwater
Engineering Control: No Further Action
Contact Name: Not reported
Contact Phone and Ext: Not reported
Event Code Description: Not reported

Action ID: 006
Action Name: RECORD OF DECISION
Action Completion date: 09/29/2005
Operable Unit: 11
Contaminated Media : Soil
Engineering Control: No Further Action
Contact Name: Not reported
Contact Phone and Ext: Not reported
Event Code Description: Not reported

Action ID: 007
Action Name: RECORD OF DECISION
Action Completion date: 09/30/2004
Operable Unit: 13
Contaminated Media : Groundwater
Engineering Control: No Further Action
Contact Name: Not reported
Contact Phone and Ext: Not reported
Event Code Description: Not reported

Action ID: 007
Action Name: RECORD OF DECISION
Action Completion date: 09/30/2004
Operable Unit: 13
Contaminated Media : Soil
Engineering Control: No Further Action
Contact Name: Not reported
Contact Phone and Ext: Not reported
Event Code Description: Not reported

Action ID: 008
Action Name: RECORD OF DECISION
Action Completion date: 09/30/2004
Operable Unit: 16
Contaminated Media : Groundwater
Engineering Control: No Further Action
Contact Name: Not reported
Contact Phone and Ext: Not reported
Event Code Description: Not reported

Action ID: 008
Action Name: RECORD OF DECISION
Action Completion date: 09/30/2004
Operable Unit: 16
Contaminated Media : Soil

Map ID	Site	Database(s)	EPA ID Number

INDIAN HEAD NAVAL SURFACE WARFARE CENTER (Continued) **1000124979**

Engineering Control: No Further Action
Contact Name: Not reported
Contact Phone and Ext: Not reported
Event Code Description: Not reported

Action ID: 010
Action Name: RECORD OF DECISION
Action Completion date: 09/30/2011
Operable Unit: 09
Contaminated Media : Sediment
Engineering Control: Disposal
Contact Name: Not reported
Contact Phone and Ext: Not reported
Event Code Description: Not reported

Action ID: 010
Action Name: RECORD OF DECISION
Action Completion date: 09/30/2011
Operable Unit: 09
Contaminated Media : Sediment
Engineering Control: Excavation
Contact Name: Not reported
Contact Phone and Ext: Not reported
Event Code Description: Not reported

Action ID: 010
Action Name: RECORD OF DECISION
Action Completion date: 09/30/2011
Operable Unit: 09
Contaminated Media : Sediment
Engineering Control: Wetland Restoration
Contact Name: Not reported
Contact Phone and Ext: Not reported
Event Code Description: Not reported

Action ID: 010
Action Name: RECORD OF DECISION
Action Completion date: 09/30/2011
Operable Unit: 09
Contaminated Media : Soil
Engineering Control: Disposal
Contact Name: Not reported
Contact Phone and Ext: Not reported
Event Code Description: Not reported

Action ID: 010
Action Name: RECORD OF DECISION
Action Completion date: 09/30/2011
Operable Unit: 09
Contaminated Media : Soil
Engineering Control: Excavation
Contact Name: Not reported
Contact Phone and Ext: Not reported
Event Code Description: Not reported

Action ID: 010
Action Name: RECORD OF DECISION

Map ID	Site	Database(s)	EPA ID Number

INDIAN HEAD NAVAL SURFACE WARFARE CENTER (Continued) **1000124979**

Action Completion date: 09/30/2011
Operable Unit: 09
Contaminated Media : Soil
Engineering Control: No Further Action
Contact Name: Not reported
Contact Phone and Ext: Not reported
Event Code Description: Not reported

Action ID: 010
Action Name: RECORD OF DECISION
Action Completion date: 09/30/2011
Operable Unit: 09
Contaminated Media : Surface Water
Engineering Control: No Action
Contact Name: Not reported
Contact Phone and Ext: Not reported
Event Code Description: Not reported

Action ID: 011
Action Name: RECORD OF DECISION
Action Completion date: 09/29/2005
Operable Unit: 10
Contaminated Media : Soil
Engineering Control: No Further Action
Contact Name: Not reported
Contact Phone and Ext: Not reported
Event Code Description: Not reported

Action ID: 014
Action Name: RECORD OF DECISION
Action Completion date: 09/27/2007
Operable Unit: 01
Contaminated Media : Groundwater
Engineering Control: Enhanced In-Situ Bioremediation: Hydrogen Enhanced
Contact Name: Not reported
Contact Phone and Ext: Not reported
Event Code Description: Not reported

Action ID: 014
Action Name: RECORD OF DECISION
Action Completion date: 09/27/2007
Operable Unit: 01
Contaminated Media : Groundwater
Engineering Control: Enhanced In-Situ Bioremediation: Oxygen Addition
Contact Name: Not reported
Contact Phone and Ext: Not reported
Event Code Description: Not reported

Action ID: 014
Action Name: RECORD OF DECISION
Action Completion date: 09/27/2007
Operable Unit: 01
Contaminated Media : Groundwater
Engineering Control: Monitoring
Contact Name: Not reported
Contact Phone and Ext: Not reported
Event Code Description: Not reported

Map ID	Site	Database(s)	EPA ID Number

INDIAN HEAD NAVAL SURFACE WARFARE CENTER (Continued) **1000124979**

Action ID: 014
Action Name: RECORD OF DECISION
Action Completion date: 09/27/2007
Operable Unit: 01
Contaminated Media : Groundwater
Engineering Control: Natural Attenuation
Contact Name: Not reported
Contact Phone and Ext: Not reported
Event Code Description: Not reported

Action ID: 015
Action Name: RECORD OF DECISION
Action Completion date: 01/13/2010
Operable Unit: 14
Contaminated Media : Groundwater
Engineering Control: Chemical Reduction, (N.O.S.)
Contact Name: Not reported
Contact Phone and Ext: Not reported
Event Code Description: Not reported

Action ID: 015
Action Name: RECORD OF DECISION
Action Completion date: 01/13/2010
Operable Unit: 14
Contaminated Media : Groundwater
Engineering Control: Monitoring
Contact Name: Not reported
Contact Phone and Ext: Not reported
Event Code Description: Not reported

Action ID: 015
Action Name: RECORD OF DECISION
Action Completion date: 01/13/2010
Operable Unit: 14
Contaminated Media : Groundwater
Engineering Control: Natural Attenuation
Contact Name: Not reported
Contact Phone and Ext: Not reported
Event Code Description: Not reported

Action ID: 015
Action Name: RECORD OF DECISION
Action Completion date: 01/13/2010
Operable Unit: 14
Contaminated Media : Groundwater
Engineering Control: Sampling
Contact Name: Not reported
Contact Phone and Ext: Not reported
Event Code Description: Not reported

Action ID: 016
Action Name: RECORD OF DECISION
Action Completion date: 09/18/2009
Operable Unit: 12
Contaminated Media : Groundwater
Engineering Control: No Action
Contact Name: Not reported

Map ID	Site	Database(s)	EPA ID Number

INDIAN HEAD NAVAL SURFACE WARFARE CENTER (Continued) **1000124979**

Contact Phone and Ext: Not reported
Event Code Description: Not reported

Action ID: 016
Action Name: RECORD OF DECISION
Action Completion date: 09/18/2009
Operable Unit: 12
Contaminated Media : Sediment
Engineering Control: Monitoring
Contact Name: Not reported
Contact Phone and Ext: Not reported
Event Code Description: Not reported

Action ID: 016
Action Name: RECORD OF DECISION
Action Completion date: 09/18/2009
Operable Unit: 12
Contaminated Media : Sediment
Engineering Control: Revegetation
Contact Name: Not reported
Contact Phone and Ext: Not reported
Event Code Description: Not reported

Action ID: 016
Action Name: RECORD OF DECISION
Action Completion date: 09/18/2009
Operable Unit: 12
Contaminated Media : Sediment
Engineering Control: Shoreline Stabilization
Contact Name: Not reported
Contact Phone and Ext: Not reported
Event Code Description: Not reported

Action ID: 016
Action Name: RECORD OF DECISION
Action Completion date: 09/18/2009
Operable Unit: 12
Contaminated Media : Soil
Engineering Control: Monitoring
Contact Name: Not reported
Contact Phone and Ext: Not reported
Event Code Description: Not reported

Action ID: 016
Action Name: RECORD OF DECISION
Action Completion date: 09/18/2009
Operable Unit: 12
Contaminated Media : Soil
Engineering Control: No Further Action
Contact Name: Not reported
Contact Phone and Ext: Not reported
Event Code Description: Not reported

Action ID: 016
Action Name: RECORD OF DECISION
Action Completion date: 09/18/2009
Operable Unit: 12

Map ID	Site	Database(s)	EPA ID Number

INDIAN HEAD NAVAL SURFACE WARFARE CENTER (Continued) **1000124979**

Contaminated Media : Soil
Engineering Control: Revegetation
Contact Name: Not reported
Contact Phone and Ext: Not reported
Event Code Description: Not reported

Action ID: 016
Action Name: RECORD OF DECISION
Action Completion date: 09/18/2009
Operable Unit: 12
Contaminated Media : Soil
Engineering Control: Slope Stabilization
Contact Name: Not reported
Contact Phone and Ext: Not reported
Event Code Description: Not reported

Action ID: 016
Action Name: RECORD OF DECISION
Action Completion date: 09/18/2009
Operable Unit: 12
Contaminated Media : Soil
Engineering Control: Soil Cover
Contact Name: Not reported
Contact Phone and Ext: Not reported
Event Code Description: Not reported

Action ID: 016
Action Name: RECORD OF DECISION
Action Completion date: 09/18/2009
Operable Unit: 12
Contaminated Media : Solid Waste
Engineering Control: Monitoring
Contact Name: Not reported
Contact Phone and Ext: Not reported
Event Code Description: Not reported

Action ID: 016
Action Name: RECORD OF DECISION
Action Completion date: 09/18/2009
Operable Unit: 12
Contaminated Media : Solid Waste
Engineering Control: Revegetation
Contact Name: Not reported
Contact Phone and Ext: Not reported
Event Code Description: Not reported

Action ID: 016
Action Name: RECORD OF DECISION
Action Completion date: 09/18/2009
Operable Unit: 12
Contaminated Media : Solid Waste
Engineering Control: Slope Stabilization
Contact Name: Not reported
Contact Phone and Ext: Not reported
Event Code Description: Not reported

Action ID: 016

Map ID	Site	Database(s)	EPA ID Number

INDIAN HEAD NAVAL SURFACE WARFARE CENTER (Continued) **1000124979**

Action Name: RECORD OF DECISION
Action Completion date: 09/18/2009
Operable Unit: 12
Contaminated Media : Solid Waste
Engineering Control: Soil Cover
Contact Name: Not reported
Contact Phone and Ext: Not reported
Event Code Description: Not reported

Action ID: 016
Action Name: RECORD OF DECISION
Action Completion date: 09/18/2009
Operable Unit: 12
Contaminated Media : Surface Water
Engineering Control: No Action
Contact Name: Not reported
Contact Phone and Ext: Not reported
Event Code Description: Not reported

Action ID: 017
Action Name: RECORD OF DECISION
Action Completion date: 09/30/2011
Operable Unit: 15
Contaminated Media : Groundwater
Engineering Control: Monitoring
Contact Name: Not reported
Contact Phone and Ext: Not reported
Event Code Description: Not reported

Action ID: 017
Action Name: RECORD OF DECISION
Action Completion date: 09/30/2011
Operable Unit: 15
Contaminated Media : Soil
Engineering Control: Monitoring
Contact Name: Not reported
Contact Phone and Ext: Not reported
Event Code Description: Not reported

Action ID: 017
Action Name: RECORD OF DECISION
Action Completion date: 09/30/2011
Operable Unit: 15
Contaminated Media : Soil
Engineering Control: Revegetation
Contact Name: Not reported
Contact Phone and Ext: Not reported
Event Code Description: Not reported

Action ID: 017
Action Name: RECORD OF DECISION
Action Completion date: 09/30/2011
Operable Unit: 15
Contaminated Media : Soil
Engineering Control: Soil Cover
Contact Name: Not reported
Contact Phone and Ext: Not reported

Map ID	Site	Database(s)	EPA ID Number

INDIAN HEAD NAVAL SURFACE WARFARE CENTER (Continued) **1000124979**

Event Code Description: Not reported

Action ID: 017
Action Name: RECORD OF DECISION
Action Completion date: 09/30/2011
Operable Unit: 15
Contaminated Media : Soil
Engineering Control: Surface Drainage Control
Contact Name: Not reported
Contact Phone and Ext: Not reported
Event Code Description: Not reported

Action ID: 021
Action Name: RECORD OF DECISION
Action Completion date: 09/30/2011
Operable Unit: 22
Contaminated Media : Debris
Engineering Control: Recycling
Contact Name: Not reported
Contact Phone and Ext: Not reported
Event Code Description: Not reported

Action ID: 021
Action Name: RECORD OF DECISION
Action Completion date: 09/30/2011
Operable Unit: 22
Contaminated Media : Groundwater
Engineering Control: Monitoring
Contact Name: Not reported
Contact Phone and Ext: Not reported
Event Code Description: Not reported

Action ID: 021
Action Name: RECORD OF DECISION
Action Completion date: 09/30/2011
Operable Unit: 22
Contaminated Media : Groundwater
Engineering Control: Sampling
Contact Name: Not reported
Contact Phone and Ext: Not reported
Event Code Description: Not reported

Action ID: 021
Action Name: RECORD OF DECISION
Action Completion date: 09/30/2011
Operable Unit: 22
Contaminated Media : Solid Waste
Engineering Control: Operations & Maintenance (O&M)
Contact Name: Not reported
Contact Phone and Ext: Not reported
Event Code Description: Not reported

US INST CONTROL:
EPA ID: MD7170024684
Site ID: 0300430
Name: INDIAN HEAD NAVAL SURFACE WARFARE CENTER

Map ID	Site	Database(s)	EPA ID Number

INDIAN HEAD NAVAL SURFACE WARFARE CENTER (Continued) **1000124979**

Action Name: RECORD OF DECISION
Address: 201 INDIAN HEAD HIGHWAY
INDIAN HEAD, MD 20640
EPA Region: 03
County: CHARLES
Event Code: Not reported
Inst. Control: Base use plan change
Actual Date: 09/30/2004
Complet. Date: 09/30/2004
Operable Unit: 02
Contaminated Media : Groundwater
Contact Name : Not reported
Contact Phone and Ext : Not reported
Event Code Description: Not reported

EPA ID: MD7170024684
Site ID: 0300430
Name: INDIAN HEAD NAVAL SURFACE WARFARE CENTER
Action Name: RECORD OF DECISION
Address: 201 INDIAN HEAD HIGHWAY
INDIAN HEAD, MD 20640
EPA Region: 03
County: CHARLES
Event Code: Not reported
Inst. Control: Base use plan change
Actual Date: 09/30/2004
Complet. Date: 09/30/2004
Operable Unit: 02
Contaminated Media : Soil
Contact Name : Not reported
Contact Phone and Ext : Not reported
Event Code Description: Not reported

EPA ID: MD7170024684
Site ID: 0300430
Name: INDIAN HEAD NAVAL SURFACE WARFARE CENTER
Action Name: RECORD OF DECISION
Address: 201 INDIAN HEAD HIGHWAY
INDIAN HEAD, MD 20640
EPA Region: 03
County: CHARLES
Event Code: Not reported
Inst. Control: Base use plan change
Actual Date: 09/30/2004
Complet. Date: 09/30/2004
Operable Unit: 02
Contaminated Media : Solid Waste
Contact Name : Not reported
Contact Phone and Ext : Not reported
Event Code Description: Not reported

EPA ID: MD7170024684
Site ID: 0300430
Name: INDIAN HEAD NAVAL SURFACE WARFARE CENTER
Action Name: RECORD OF DECISION
Address: 201 INDIAN HEAD HIGHWAY
INDIAN HEAD, MD 20640

Map ID	Site	Database(s)	EPA ID Number

INDIAN HEAD NAVAL SURFACE WARFARE CENTER (Continued) **1000124979**

EPA Region: 03
County: CHARLES
Event Code: Not reported
Inst. Control: Covenant
Actual Date: 09/30/2005
Complet. Date: 09/29/2005
Operable Unit: 05
Contaminated Media : Groundwater
Contact Name : Not reported
Contact Phone and Ext : Not reported
Event Code Description: Not reported

EPA ID: MD7170024684
Site ID: 0300430
Name: INDIAN HEAD NAVAL SURFACE WARFARE CENTER
Action Name: RECORD OF DECISION
Address: 201 INDIAN HEAD HIGHWAY
INDIAN HEAD, MD 20640
EPA Region: 03
County: CHARLES
Event Code: Not reported
Inst. Control: Covenant
Actual Date: 09/30/2005
Complet. Date: 09/29/2005
Operable Unit: 05
Contaminated Media : Soil
Contact Name : Not reported
Contact Phone and Ext : Not reported
Event Code Description: Not reported

EPA ID: MD7170024684
Site ID: 0300430
Name: INDIAN HEAD NAVAL SURFACE WARFARE CENTER
Action Name: RECORD OF DECISION
Address: 201 INDIAN HEAD HIGHWAY
INDIAN HEAD, MD 20640
EPA Region: 03
County: CHARLES
Event Code: Not reported
Inst. Control: Land Use Restriction
Actual Date: 09/30/2011
Complet. Date: 09/30/2011
Operable Unit: 09
Contaminated Media : Soil
Contact Name : Not reported
Contact Phone and Ext : Not reported
Event Code Description: Not reported

EPA ID: MD7170024684
Site ID: 0300430
Name: INDIAN HEAD NAVAL SURFACE WARFARE CENTER
Action Name: RECORD OF DECISION
Address: 201 INDIAN HEAD HIGHWAY
INDIAN HEAD, MD 20640
EPA Region: 03
County: CHARLES
Event Code: Not reported

Map ID	Site	Database(s)	EPA ID Number

INDIAN HEAD NAVAL SURFACE WARFARE CENTER (Continued) **1000124979**

Inst. Control: Institutional Controls, (N.O.S.)
Actual Date: 09/28/2007
Complet. Date: 09/27/2007
Operable Unit: 01
Contaminated Media : Groundwater
Contact Name : Not reported
Contact Phone and Ext : Not reported
Event Code Description: Not reported

EPA ID: MD7170024684
Site ID: 0300430
Name: INDIAN HEAD NAVAL SURFACE WARFARE CENTER
Action Name: RECORD OF DECISION
Address: 201 INDIAN HEAD HIGHWAY
INDIAN HEAD, MD 20640
EPA Region: 03
County: CHARLES
Event Code: Not reported
Inst. Control: Building, Demolition, or Excavation Regulation
Actual Date: 01/13/2010
Complet. Date: 01/13/2010
Operable Unit: 14
Contaminated Media : Groundwater
Contact Name : Not reported
Contact Phone and Ext : Not reported
Event Code Description: Not reported

EPA ID: MD7170024684
Site ID: 0300430
Name: INDIAN HEAD NAVAL SURFACE WARFARE CENTER
Action Name: RECORD OF DECISION
Address: 201 INDIAN HEAD HIGHWAY
INDIAN HEAD, MD 20640
EPA Region: 03
County: CHARLES
Event Code: Not reported
Inst. Control: Groundwater use/well drilling regulation
Actual Date: 01/13/2010
Complet. Date: 01/13/2010
Operable Unit: 14
Contaminated Media : Groundwater
Contact Name : Not reported
Contact Phone and Ext : Not reported
Event Code Description: Not reported

EPA ID: MD7170024684
Site ID: 0300430
Name: INDIAN HEAD NAVAL SURFACE WARFARE CENTER
Action Name: RECORD OF DECISION
Address: 201 INDIAN HEAD HIGHWAY
INDIAN HEAD, MD 20640
EPA Region: 03
County: CHARLES
Event Code: Not reported
Inst. Control: Institutional Controls, (N.O.S.)
Actual Date: 01/13/2010
Complet. Date: 01/13/2010

Map ID	Site	Database(s)	EPA ID Number

INDIAN HEAD NAVAL SURFACE WARFARE CENTER (Continued) **1000124979**

Operable Unit: 14
Contaminated Media : Groundwater
Contact Name : Not reported
Contact Phone and Ext : Not reported
Event Code Description: Not reported

EPA ID: MD7170024684
Site ID: 0300430
Name: INDIAN HEAD NAVAL SURFACE WARFARE CENTER
Action Name: RECORD OF DECISION
Address: 201 INDIAN HEAD HIGHWAY
INDIAN HEAD, MD 20640
EPA Region: 03
County: CHARLES
Event Code: Not reported
Inst. Control: Groundwater use/well drilling regulation
Actual Date: 09/30/2009
Complet. Date: 09/18/2009
Operable Unit: 12
Contaminated Media : Groundwater
Contact Name : Not reported
Contact Phone and Ext : Not reported
Event Code Description: Not reported

EPA ID: MD7170024684
Site ID: 0300430
Name: INDIAN HEAD NAVAL SURFACE WARFARE CENTER
Action Name: RECORD OF DECISION
Address: 201 INDIAN HEAD HIGHWAY
INDIAN HEAD, MD 20640
EPA Region: 03
County: CHARLES
Event Code: Not reported
Inst. Control: Building, demolition, or excavation regulation
Actual Date: 09/30/2009
Complet. Date: 09/18/2009
Operable Unit: 12
Contaminated Media : Sediment
Contact Name : Not reported
Contact Phone and Ext : Not reported
Event Code Description: Not reported

EPA ID: MD7170024684
Site ID: 0300430
Name: INDIAN HEAD NAVAL SURFACE WARFARE CENTER
Action Name: RECORD OF DECISION
Address: 201 INDIAN HEAD HIGHWAY
INDIAN HEAD, MD 20640
EPA Region: 03
County: CHARLES
Event Code: Not reported
Inst. Control: Land Use Restriction
Actual Date: 09/30/2009
Complet. Date: 09/18/2009
Operable Unit: 12
Contaminated Media : Sediment
Contact Name : Not reported

Map ID	Site	Database(s)	EPA ID Number

INDIAN HEAD NAVAL SURFACE WARFARE CENTER (Continued) **1000124979**

Contact Phone and Ext : Not reported
Event Code Description: Not reported

EPA ID: MD7170024684
Site ID: 0300430
Name: INDIAN HEAD NAVAL SURFACE WARFARE CENTER
Action Name: RECORD OF DECISION
Address: 201 INDIAN HEAD HIGHWAY
INDIAN HEAD, MD 20640
EPA Region: 03
County: CHARLES
Event Code: Not reported
Inst. Control: Recreational Restriction
Actual Date: 09/30/2009
Complet. Date: 09/18/2009
Operable Unit: 12
Contaminated Media : Sediment
Contact Name : Not reported
Contact Phone and Ext : Not reported
Event Code Description: Not reported

EPA ID: MD7170024684
Site ID: 0300430
Name: INDIAN HEAD NAVAL SURFACE WARFARE CENTER
Action Name: RECORD OF DECISION
Address: 201 INDIAN HEAD HIGHWAY
INDIAN HEAD, MD 20640
EPA Region: 03
County: CHARLES
Event Code: Not reported
Inst. Control: Swimming Restriction
Actual Date: 09/30/2009
Complet. Date: 09/18/2009
Operable Unit: 12
Contaminated Media : Sediment
Contact Name : Not reported
Contact Phone and Ext : Not reported
Event Code Description: Not reported

EPA ID: MD7170024684
Site ID: 0300430
Name: INDIAN HEAD NAVAL SURFACE WARFARE CENTER
Action Name: RECORD OF DECISION
Address: 201 INDIAN HEAD HIGHWAY
INDIAN HEAD, MD 20640
EPA Region: 03
County: CHARLES
Event Code: Not reported
Inst. Control: Zoning regulation
Actual Date: 09/30/2009
Complet. Date: 09/18/2009
Operable Unit: 12
Contaminated Media : Sediment
Contact Name : Not reported
Contact Phone and Ext : Not reported
Event Code Description: Not reported

Map ID	Site	Database(s)	EPA ID Number

INDIAN HEAD NAVAL SURFACE WARFARE CENTER (Continued) **1000124979**

EPA ID: MD7170024684
Site ID: 0300430
Name: INDIAN HEAD NAVAL SURFACE WARFARE CENTER
Action Name: RECORD OF DECISION
Address: 201 INDIAN HEAD HIGHWAY
INDIAN HEAD, MD 20640
EPA Region: 03
County: CHARLES
Event Code: Not reported
Inst. Control: Building, demolition, or excavation regulation
Actual Date: 09/30/2009
Complet. Date: 09/18/2009
Operable Unit: 12
Contaminated Media : Soil
Contact Name : Not reported
Contact Phone and Ext : Not reported
Event Code Description: Not reported

EPA ID: MD7170024684
Site ID: 0300430
Name: INDIAN HEAD NAVAL SURFACE WARFARE CENTER
Action Name: RECORD OF DECISION
Address: 201 INDIAN HEAD HIGHWAY
INDIAN HEAD, MD 20640
EPA Region: 03
County: CHARLES
Event Code: Not reported
Inst. Control: Land Use Restriction
Actual Date: 09/30/2009
Complet. Date: 09/18/2009
Operable Unit: 12
Contaminated Media : Soil
Contact Name : Not reported
Contact Phone and Ext : Not reported
Event Code Description: Not reported

EPA ID: MD7170024684
Site ID: 0300430
Name: INDIAN HEAD NAVAL SURFACE WARFARE CENTER
Action Name: RECORD OF DECISION
Address: 201 INDIAN HEAD HIGHWAY
INDIAN HEAD, MD 20640
EPA Region: 03
County: CHARLES
Event Code: Not reported
Inst. Control: Zoning regulation
Actual Date: 09/30/2009
Complet. Date: 09/18/2009
Operable Unit: 12
Contaminated Media : Soil
Contact Name : Not reported
Contact Phone and Ext : Not reported
Event Code Description: Not reported

EPA ID: MD7170024684
Site ID: 0300430
Name: INDIAN HEAD NAVAL SURFACE WARFARE CENTER

Map ID	Site	Database(s)	EPA ID Number

INDIAN HEAD NAVAL SURFACE WARFARE CENTER (Continued) **1000124979**

Action Name: RECORD OF DECISION
Address: 201 INDIAN HEAD HIGHWAY
INDIAN HEAD, MD 20640
EPA Region: 03
County: CHARLES
Event Code: Not reported
Inst. Control: Building, demolition, or excavation regulation
Actual Date: 09/30/2009
Complet. Date: 09/18/2009
Operable Unit: 12
Contaminated Media : Solid Waste
Contact Name : Not reported
Contact Phone and Ext : Not reported
Event Code Description: Not reported

EPA ID: MD7170024684
Site ID: 0300430
Name: INDIAN HEAD NAVAL SURFACE WARFARE CENTER
Action Name: RECORD OF DECISION
Address: 201 INDIAN HEAD HIGHWAY
INDIAN HEAD, MD 20640
EPA Region: 03
County: CHARLES
Event Code: Not reported
Inst. Control: Land Use Restriction
Actual Date: 09/30/2009
Complet. Date: 09/18/2009
Operable Unit: 12
Contaminated Media : Solid Waste
Contact Name : Not reported
Contact Phone and Ext : Not reported
Event Code Description: Not reported

EPA ID: MD7170024684
Site ID: 0300430
Name: INDIAN HEAD NAVAL SURFACE WARFARE CENTER
Action Name: RECORD OF DECISION
Address: 201 INDIAN HEAD HIGHWAY
INDIAN HEAD, MD 20640
EPA Region: 03
County: CHARLES
Event Code: Not reported
Inst. Control: Zoning regulation
Actual Date: 09/30/2009
Complet. Date: 09/18/2009
Operable Unit: 12
Contaminated Media : Solid Waste
Contact Name : Not reported
Contact Phone and Ext : Not reported
Event Code Description: Not reported

EPA ID: MD7170024684
Site ID: 0300430
Name: INDIAN HEAD NAVAL SURFACE WARFARE CENTER
Action Name: RECORD OF DECISION
Address: 201 INDIAN HEAD HIGHWAY
INDIAN HEAD, MD 20640

Map ID	Site	Database(s)	EPA ID Number

INDIAN HEAD NAVAL SURFACE WARFARE CENTER (Continued) **1000124979**

EPA Region: 03
County: CHARLES
Event Code: Not reported
Inst. Control: Groundwater use/well drilling regulation
Actual Date: 09/30/2011
Complet. Date: 09/30/2011
Operable Unit: 15
Contaminated Media : Groundwater
Contact Name : Not reported
Contact Phone and Ext : Not reported
Event Code Description: Not reported

EPA ID: MD7170024684
Site ID: 0300430
Name: INDIAN HEAD NAVAL SURFACE WARFARE CENTER
Action Name: RECORD OF DECISION
Address: 201 INDIAN HEAD HIGHWAY
INDIAN HEAD, MD 20640
EPA Region: 03
County: CHARLES
Event Code: Not reported
Inst. Control: Land Use Restriction
Actual Date: 09/30/2011
Complet. Date: 09/30/2011
Operable Unit: 15
Contaminated Media : Soil
Contact Name : Not reported
Contact Phone and Ext : Not reported
Event Code Description: Not reported

EPA ID: MD7170024684
Site ID: 0300430
Name: INDIAN HEAD NAVAL SURFACE WARFARE CENTER
Action Name: RECORD OF DECISION
Address: 201 INDIAN HEAD HIGHWAY
INDIAN HEAD, MD 20640
EPA Region: 03
County: CHARLES
Event Code: Not reported
Inst. Control: Groundwater use/well drilling regulation
Actual Date: 09/30/2011
Complet. Date: 09/30/2011
Operable Unit: 22
Contaminated Media : Groundwater
Contact Name : Not reported
Contact Phone and Ext : Not reported
Event Code Description: Not reported

EPA ID: MD7170024684
Site ID: 0300430
Name: INDIAN HEAD NAVAL SURFACE WARFARE CENTER
Action Name: RECORD OF DECISION
Address: 201 INDIAN HEAD HIGHWAY
INDIAN HEAD, MD 20640
EPA Region: 03
County: CHARLES
Event Code: Not reported

Map ID	Site	Database(s)	EPA ID Number

INDIAN HEAD NAVAL SURFACE WARFARE CENTER (Continued) **1000124979**

Inst. Control: Access Restriction, Fencing
Actual Date: 09/30/2011
Complet. Date: 09/30/2011
Operable Unit: 22
Contaminated Media : Solid Waste
Contact Name : Not reported
Contact Phone and Ext : Not reported
Event Code Description: Not reported

EPA ID: MD7170024684
Site ID: 0300430
Name: INDIAN HEAD NAVAL SURFACE WARFARE CENTER
Action Name: RECORD OF DECISION
Address: 201 INDIAN HEAD HIGHWAY
INDIAN HEAD, MD 20640
EPA Region: 03
County: CHARLES
Event Code: Not reported
Inst. Control: Building, demolition, or excavation regulation
Actual Date: 09/30/2011
Complet. Date: 09/30/2011
Operable Unit: 22
Contaminated Media : Solid Waste
Contact Name : Not reported
Contact Phone and Ext : Not reported
Event Code Description: Not reported

EPA ID: MD7170024684
Site ID: 0300430
Name: INDIAN HEAD NAVAL SURFACE WARFARE CENTER
Action Name: RECORD OF DECISION
Address: 201 INDIAN HEAD HIGHWAY
INDIAN HEAD, MD 20640
EPA Region: 03
County: CHARLES
Event Code: Not reported
Inst. Control: Land Use Restriction
Actual Date: 09/30/2011
Complet. Date: 09/30/2011
Operable Unit: 22
Contaminated Media : Solid Waste
Contact Name : Not reported
Contact Phone and Ext : Not reported
Event Code Description: Not reported

ROD:
Full-text of USEPA Record of Decision(s) is available from EDR.

Map ID	Site	Database(s)	EPA ID Number
DOD	**NAVAL SURFACE WARFARE CENTER, INDIAN HEAD DIVISION**	**DOD**	**CUSA134507**
Region			**N/A**

NAVAL SURFACE WARFARE CEN (County), MD

DOD:

Feature 1:	Navy DOD
Feature 2:	Not reported
Feature 3:	Not reported
URL:	Not reported
Name 1:	Naval Surface Warfare Center, Indian Head Division
Name 2:	Not reported
Name 3:	Not reported
State:	MD
DOD Site:	Yes
Tile name:	MDCHARLES

Count: 62 records FOCUS MAP 79 ORPHAN SUMMARY

City	EDR ID	Site Name	Site Address	Zip	Database(s)
BLDG 289 INDIAN HEAD	S116601378	NAVAL SUPPORT FACILITY INDIAN HEAD	3972 WARD RD; STE 101	20640	NPDES
CHARLES COUNTY	S107768539		CHARLES CROSSING BUSINESS PARK		AIRS
CHARLES COUNTY	S116237327	NAVAL SUPPORT FACILITY INDIAN HEAD	3972 WARD RD; STE 101, BLDG 289, INDIAN HEAD	20640	NPDES
COUNTY	S121391024		61 ROUTE 228	20640	LEAD
COUNTY	S121388953		4087 INDIAN HHIGH	20640	LEAD
COUNTY	S121391405		6765 LESLIE AVENU	20640	LEAD
GLYMONT	S102530375	GLYMONT MEDICAL CENTER	RT 225 BOX 50	20640	HIST LUST
INDIAN HEAD	U004066094	BAUSERMAN SERVICES, INC.	ROUTE 1- BOX 102	20640	UST
INDIAN HEAD	S104631295	INDIAN HEAD GULF	RT. 21	20640	HIST UST
INDIAN HEAD	S104637562	ST. MARY, STAR OF THE SEA CHURCH	ROUTE 210 & GREEN MEADOWS DRIVE	20640	HIST UST
INDIAN HEAD	S104631200	DSH 064	RT 210 AND GLYMONT RD.	20640	HIST UST
INDIAN HEAD	U004013118	INDIAN HEAD GULF	ROUTE 210	20640	UST
INDIAN HEAD	1012149295	RIVERVIEW VILLAGE PHASE II	RT 210 SOUTH RIGHT OF TUREN ON STARK AVE	20640	FINDS, ECHO
INDIAN HEAD	S101517400	INDIAN HEAD NAVAL SURFACE WARFARE CENTER	RT 210	20640	SHWS
INDIAN HEAD	1008191400	U.S. NAVAL ORDNANCE STATION	ROUTE 210	20640	HIST FTTS
INDIAN HEAD	S104637723	SHERIFF OUTPOST - INDIAN HEAD	ROUTE 210 & INDIAN HEAD HWY	20640	HIST UST
INDIAN HEAD	S104631202	INDIAN HEAD SUNOCO	RT. 210	20640	HIST UST
INDIAN HEAD	1018131414	INDIAN HEAD DIVISION, NAVAL SURFACE	RTE 210 MARYLAND	20640	DOCKET HWC
INDIAN HEAD	S120664362	NAVAL SUPPORT FACILITY INDIAN HEAD	RTE 210	20640	MANIFEST
INDIAN HEAD	1010010977	U.S. NAVAL ORDNANCE STATION	ROUTE 210	20640	FTTS
INDIAN HEAD	S104637699	INDIAN HEAD ELEMENTARY	ROUTE 210	20640	HIST UST
INDIAN HEAD	S104637706	GENERAL SMALLWOOD MIDDLE SCHOOL	ROUTE 210	20640	HIST UST
INDIAN HEAD	1001708161	LACKEY HIGH SCHOOL	ROUTE 224	20640	HIST UST
INDIAN HEAD	U004068357	LEE'S MARKET	ROUTE 225	20640	UST
INDIAN HEAD	S104637587	LEE'S MARKET	ROUTE 225	20640	HIST UST
INDIAN HEAD	U004013519	MS. MARY WOOD	ROUTE 245 & POORHOUSE ROAD	20640	UST
INDIAN HEAD	S101638840	NAVAL SURFACE WARFARE CENTER	D6 5 PICKENS ST.	20640	OCPCASES, HIST LUST
INDIAN HEAD	S104631270	GOOSE BAY AGGREGATES, INC.	BOX 452R, ROUTE 224	20640	HIST UST
INDIAN HEAD	U003733323	INDIAN HEAD COMMUNITY CENTER	CORNWALLIS	20640	UST
INDIAN HEAD	S103169331	INDIAN HEAD COMMUNITY CENTER	CORNWALLIS ST	20640	OCPCASES, HIST LUST
INDIAN HEAD	S104631266	CHARLES CO. AUTO BODY	INDIAN WAY	20640	HIST UST
INDIAN HEAD	U004274508	INDIAN HEAD HIGHWAY SALT DOME	INTERSECTION OF INDIAN HEAD HWY (MD 210) AND HAWTHORNE RD (M	20640	UST
INDIAN HEAD	U004013515	INDIAN HEAD SHOP	#19 RAYMOND AVENUE	20640	UST
INDIAN HEAD	1018203067	GOOSE BAY AGGREGATES	7210 RIVERSIDE ROAD	20640	ABANDONED MINES
INDIAN HEAD	S120926378	PISGAH	MD RTE 425	20640	SWF/LF
INDIAN HEAD	S104637589	JUDY'S HAIRSTYLISTS	1213 STRAUSS AVENUE	20640	HIST UST
INDIAN HEAD	1004523694	INDIAN HEAD ELEMENTARY SCHOOL	STRAUSS AVENUE	20640	FINDS, ECHO, US AIRS
INDIAN HEAD	S104637726	TOWN HALL & SHOP	1107 STRAUSS AVENUE	20640	HIST UST
INDIAN HEAD	S104631228	INDIAN HEAD W.C. (34740)	1030 STRAUSS AVE.	20640	HIST UST
INDIAN HEAD	S104637550	TOWER CLEANERS	1000 STRAUSS AVENUE	20640	HIST UST
INDIAN HEAD	U003735643	SUPER FRESH FOOD MARKET	918 NO. STRAUSS AVENUE	20640	UST
INDIAN HEAD	S104637523	VFW POST #1800	1020 N. STRAUSS AVENUE	20640	HIST UST

Count: 62 records

FOCUS MAP 79 ORPHAN SUMMARY

City	EDR ID	Site Name	Site Address	Zip	Database(s)
INDIAN HEAD	S104637682	SUPER FRESH FOOD MARKET	918 N. STRAUSS AVENUE	20640	OCPCASES, HIST UST
INDIAN HEAD	U004066088	MCWILLIAMS FORD LTD	1012 STRAUSS AVENUE	20640	OCPCASES, UST
INDIAN HEAD	S113663733	NAVAL SUPPORT FACILITY INDIAN HEAD	3972 WARD RD; STE 101, BLDG 289	20640	NPDES
INDIAN HEAD	S116601379	NAVAL SUPPORT FACILITY INDIAN HEAD	3972 WARD RD;STE101 BLDG 289	20640	NPDES
INDIAN HEAD	S117342841	NAVAL SUPPORT FACILITY INDIAN HEAD	3972 WARD ROAD, SUITE 101	20640	NPDES
INDIAN HEAD	S119104117		3972 WARD ROAD, SUITE 101	20640	AIRS
INDIAN HEAD	U003738882	TOWN OF INDIAN HEAD - WELL #4	WOODLAND DRIVE	20640	UST
INDIANHEAD	S117342840	NAVAL SUPPORT FACILITY INDIAN HEAD	3972 WARD RD, STE 101	20640	NPDES
LA PLATA	1000277766	LAPLATA CLEANERS	RTE 301	20640	RCRA-SQG
MARBURY	U004118544	SMALLWOOD STATE PARK-SWEDEN POINT MARINA	ROUTE 1 BOX 64	20658	UST
MARBURY	U004108103	GRAY-BROTHERS MARKET	ROUTE 224 BOX 480	20658	UST
MARBURY	S104637569	PLEASANT GROVE BAPTIST CHURCH	ROUTE 224	20658	HIST UST
MARBURY	S104631283	SMALLWOOD STATE PARK/GENERAL SMALLWOOD'S HOUSE	RT 224	20658	OCPCASES, HIST UST
MARBURY	S104637597	ELIZABETH M. GRAY RESIDENCE	ROUTE 224	20658	HIST UST
MARBURY	S104631294	MARBURY COASTAL	ROUTE 244 & BICKNELL	20658	HIST UST
MARBURY	U003738717	PAUL F. GRAY	P.O. BOX 196, RT. 224	20658	UST
MARBURY	1006200165	GALE-BAILEY ELEMENTARY SCHOOL	MARBURY ROAD	20658	US AIRS
MASON SPRINGS	S104637656	MATTAWOMAN TREATMENT PLANT	ROUTE 2	20640	HIST UST
PISGAH	S120617724	MATTAWOMAN CREEK	NORTH OF ROUTE 225 AND ROUTE 224; 0.6 MILES PAST CORNER OF G	20640	LRP
POMONKEY	U004066072	NAVAL RESEARCH LAB. POMONKEY FIELD SITE	STATE ROUTE 225/BUMPY OAK ROAD	20640	UST

Focus Map 80



EDR DataMap® - Environmental Atlas

Fort Belvoir

Legend

- Roads
- Major Roads
- Contour Lines
- National Wetlands Inventory
- Waterways
- Railroads
- Study Boundary
- 100-Yr Flood Zones
- Powerlines
- Pipelines
- Fault Lines
- Indian Reservations BIA
- Water
- Superfund Sites
- Federal DOD Sites
- Listed Sites
- Sensitive Receptors

N

0 1/8 1/4

Scale in Miles

Copyright © 2018 EDR, Inc. © 2015 TomTom Rel. 2015.

Count: 111 records

FOCUS MAP 80 ORPHAN SUMMARY

City	EDR ID	Site Name	Site Address	Zip	Database(s)
CHAPTICO	S104639678	MARYLAND INT'L RACEWAY	ROUTE 234	20646	HIST UST
CHARLES	S109326216	SOUTHERN MARYLAND OIL, INC.-BRYANS ROAD	ROUTE 210, 7115 INDIAN HEAD HIGHWAY	20646	ENG CONTROLS
COUNTY	S121391024		61 ROUTE 228	20640	LEAD
GLYMONT	S102530375	GLYMONT MEDICAL CENTER	RT 225 BOX 50	20640	HIST LUST
INDIAN HEAD	U004066094	BAUSERMAN SERVICES, INC.	ROUTE 1- BOX 102	20640	UST
INDIAN HEAD	S104631295	INDIAN HEAD GULF	RT. 21	20640	HIST UST
INDIAN HEAD	S104637562	ST. MARY, STAR OF THE SEA CHURCH	ROUTE 210 & GREEN MEADOWS DRIVE	20640	HIST UST
INDIAN HEAD	S104631200	DSH 064	RT 210 AND GLYMONT RD.	20640	HIST UST
INDIAN HEAD	U004013118	INDIAN HEAD GULF	ROUTE 210	20640	UST
INDIAN HEAD	1012149295	RIVERVIEW VILLAGE PHASE II	RT 210 SOUTH RIGHT OF TUREN ON STARK AVE	20640	FINDS, ECHO
INDIAN HEAD	S101517400	INDIAN HEAD NAVAL SURFACE WARFARE CENTER	RT 210	20640	SHWS
INDIAN HEAD	1008191400	U.S. NAVAL ORDNANCE STATION	ROUTE 210	20640	HIST FTTS
INDIAN HEAD	S104637723	SHERIFF OUTPOST - INDIAN HEAD	ROUTE 210 & INDIAN HEAD HWY	20640	HIST UST
INDIAN HEAD	S104631202	INDIAN HEAD SUNOCO	RT. 210	20640	HIST UST
INDIAN HEAD	1018131414	INDIAN HEAD DIVISION, NAVAL SURFACE	RTE 210 MARYLAND	20640	DOCKET HWC
INDIAN HEAD	S120664362	NAVAL SUPPORT FACILITY INDIAN HEAD	RTE 210	20640	MANIFEST
INDIAN HEAD	1010010977	U.S. NAVAL ORDNANCE STATION	ROUTE 210	20640	FTTS
INDIAN HEAD	S104637699	INDIAN HEAD ELEMENTARY	ROUTE 210	20640	HIST UST
INDIAN HEAD	S104637706	GENERAL SMALLWOOD MIDDLE SCHOOL	ROUTE 210	20640	HIST UST
INDIAN HEAD	1001708161	LACKEY HIGH SCHOOL	ROUTE 224	20640	HIST UST
INDIAN HEAD	U004068357	LEE'S MARKET	ROUTE 225	20640	UST
INDIAN HEAD	S104637587	LEE'S MARKET	ROUTE 225	20640	HIST UST
INDIAN HEAD	U004013519	MS. MARY WOOD	ROUTE 245 & POORHOUSE ROAD	20640	UST
INDIAN HEAD	S104631270	GOOSE BAY AGGREGATES, INC.	BOX 452R, ROUTE 224	20640	HIST UST
INDIAN HEAD	U004274508	INDIAN HEAD HIGHWAY SALT DOME	INTERSECTION OF INDIAN HEAD HWY (MD 210) AND HAWTHORNE RD (M	20640	UST
INDIAN HEAD	S107235011		5360 NELSON PROAD	20640	LEAD
INDIAN HEAD	S110663625		15 E POPLAR LANE	20640	LEAD
INDIAN HEAD	S120926378	PISGAH	MD RTE 425	20640	SWF/LF
INDIAN HEAD	S104637589	JUDY'S HAIRSTYLISTS	1213 STRAUSS AVENUE	20640	HIST UST
INDIAN HEAD	1004523694	INDIAN HEAD ELEMENTARY SCHOOL	STRAUSS AVENUE	20640	FINDS, ECHO, US AIRS
INDIAN HEAD	S104637726	TOWN HALL & SHOP	1107 STRAUSS AVENUE	20640	HIST UST
INDIAN HEAD	S104631228	INDIAN HEAD W.C. (34740)	1030 STRAUSS AVE.	20640	HIST UST
INDIAN HEAD	S104637550	TOWER CLEANERS	1000 STRAUSS AVENUE	20640	HIST UST
INDIAN HEAD	U003735643	SUPER FRESH FOOD MARKET	918 NO. STRAUSS AVENUE	20640	UST
INDIAN HEAD	S104637523	VFW POST #1800	1020 N. STRAUSS AVENUE	20640	HIST UST
INDIAN HEAD	S104637682	SUPER FRESH FOOD MARKET	918 N. STRAUSS AVENUE	20640	OCPCASES, HIST UST
INDIAN HEAD	U004066088	MCWILLIAMS FORD LTD	1012 STRAUSS AVENUE	20640	OCPCASES, UST
INDIAN HEAD	U003738882	TOWN OF INDIAN HEAD - WELL #4	WOODLAND DRIVE	20640	UST
LA PLATA	S104631234	01-77602800\01 SCOOTER GARAGE	RT. 225 MASON SPRINGS STATION	20646	HIST UST
LA PLATA	U003865881	SCOOTER'S GARAGE 01-7760200/01	ROUTE 225, MASON SPRINGS STATION	20646	UST
LA PLATA	1016273438	MARYLAND STATE HIGHWAY ADMINISTRATION	RTE 231 2.5 MI W OF CALVERT LN	20646	FINDS, ECHO
LA PLATA	1016273528	EXXON RAS #24794	RTE 301 & RTE 4	20646	FINDS, ECHO

Count: 111 records

FOCUS MAP 80 ORPHAN SUMMARY

City	EDR ID	Site Name	Site Address	Zip	Database(s)
LA PLATA	S104642693	OLDC FLOWER BRANCH	RT. 301	20646	HIST UST
LA PLATA	U004068356	MARYLAND BANK AND TRUST CO	RT 301	20646	UST
LA PLATA	S104637528	PARKWAY BUILDING	ROUTE 301 S.	20646	HIST UST
LA PLATA	S104637581	MARYLAND BANK & TRUST	ROUTE 301	20646	HIST UST
LA PLATA	S104637451	COLONIAL LIQUORS, INC.	504 ROUTE 301 N.	20646	HIST UST
LA PLATA	S104637681	PEPSI COLA	ROUTE 301 SOUTH	20646	HIST UST
LA PLATA	1016273576	HUNT FORD INC	RT 301 SOUTH	20646	FINDS, ECHO
LA PLATA	1000525409	PEPSI-COLA COMPANY	RTE 301 SOUTH	20646	RCRA-CESQG
LA PLATA	1004719257	EXXON RAS #24794	RTE 301 & RTE 4	20646	RCRA-CESQG
LA PLATA	1004719437	MR TIRE #30	4007C HWY 301 N	20646	RCRA-CESQG
LA PLATA	1016211130	MR TIRE #30	4007C HWY 301 N	20646	FINDS, ECHO
LA PLATA	S104637537	WILLS GROUP, INC., THE	611 ROUTE 301 N.	20646	HIST UST
LA PLATA	S104637715	BEL ALTON	ROUTE 301 S.	20646	HIST UST
LA PLATA	1016273584	PEPSI-COLA COMPANY	RTE 301 SOUTH	20646	FINDS, ECHO
LA PLATA	U003865422	LA PLATA TV & APPLIANCE , INC.	HIGHWAY 301 SOUTH	20646	UST
LA PLATA	1004719000	MOBIL OIL CORP	RT 301 & 6	20646	RCRA-CESQG
LA PLATA	U004068359	EAGLE CHEVROLET	RT 301 & 6	20646	UST
LA PLATA	U003865872	COLONIAL LIQUORS	504 ROUTE 301 N.	20646	UST
LA PLATA	S104631254	LA PLATA TV & APPLIANCE, INC.	ROUTE 301 S.	20646	HIST UST
LA PLATA	S104637489	LA PLATA SHOPPING CENTER	ROUTE 301 & ROUTE 6	20646	HIST UST
LA PLATA	S104637504	UNITED METHODIST CHURCH, LAPLATA	ROUTE 301 AND ROUTE 6	20646	HIST UST
LA PLATA	U004066074	HUNT FORD INC.	ROUTE 301	20646	UST
LA PLATA	1000277766	LAPLATA CLEANERS	RTE 301	20640	RCRA-SQG
LA PLATA	1004520259	CH CO DETENTION CTR	RTE 301	20646	FINDS, ECHO, US AIRS
LA PLATA	U003866029	LAPLATA C.O. GLC-34126	727 N. 301 HIGHWAY	20646	OCPCASES, UST
LA PLATA	U003865306	THE WILLS GROUP, INC.	611 NORTH 301 HIGHWAY	20646	UST
LA PLATA	S104637609	EAGLE CHEVROLET	RT. 301 & 61	20646	HIST UST
LA PLATA	S104642692	ECONOLODGE, LA PLATA	RT. 301	20646	HIST UST
LA PLATA	S104631267	GARDINER EQUIPMENT\LA PLATA, INC	108 S. 301 HIGHWAY	20646	HIST UST
LA PLATA	1001698920	ADULT SERVICES CENTER\101	ROUTE 5, 1000 RADIO STATION RD	20646	HIST UST
LA PLATA	U003866025	OLD PORT MARINA	ROUTE 6	20646	UST
LA PLATA	S104633320	MOBIL	ROUTE 6 & ROUTE 301	20646	HIST UST
LA PLATA	S104631276	ROD RITTER'S EAGLE CHEVROLET	ROUTE 6 & 301	20646	HIST UST
LA PLATA	S104631196	OLD PORT MARINA	ROUTE 6	20646	HIST UST
LA PLATA	1016273246	MOBIL OIL CORP	ROUTE 6 AT ROUTE 301	20646	FINDS, ECHO
LA PLATA	S104637618	WOOD, DICK	ANDREA LANE, MARIELLEN PARK ROUTE	20646	HIST UST
LA PLATA	S104637605	BLUE HAVEN	BOX 4087, HWY. 301 N	20646	HIST UST
LA PLATA	S104637465	PARKWAY MOTEL	BOX 4008, ROUTE 301	20646	HIST UST
LA PLATA	U004011482	SOUTHERN MARYLAND TRADE CENTER	CATALPA DRIVE (ROUTE 301 SOUTH)	20646	UST
LA PLATA	U003735428	GLASVA SCHOOL	11000 CRAIN HIGHWAY	20646	UST
LA PLATA	U003865489	HICKORY RIDGE PUMP STATION	HICKORY CIRCLE	20646	UST
LA PLATA	S104637443	LA PLATA GLASS	301 HIGHWAY	20646	HIST UST
LA PLATA	S104637734	MR. TIRE INC.	4007 C, HWY 301 N.	20646	HIST UST
LA PLATA	U003865320	COMMUNITY SERVICES	PORT TABACCO ROUTE 6 WEST	20646	UST
LA PLATA	S104637670	FIN & CLAW LIGHTHOUSE, INC.	729 N. ROUTE 301	20646	HIST UST
LA PLATA	S104631229	LA PLATA WIRE CENTER 34126	727 N. ROUTE 301	20646	HIST UST
LA PLATA	S104637652	CHARLES COUNTY DETENTION CENTER	U.S. ROUTE 301, S.	20646	HIST UST

Count: 111 records

FOCUS MAP 80 ORPHAN SUMMARY

City	EDR ID	Site Name	Site Address	Zip	Database(s)
LA PLATA	S104637657	CHARLES COUNTY SHERIFF DEPT.	U.S. ROUTE 301, S.	20646	HIST UST
LA PLATA	S104631238	ALBAN TRACTOR CO., INC.	U.S. ROUTE 301 (S. OF MD 6)	20646	HIST UST
LA PLATA	1000375733	MACS RUBBISH SERVICE INC	MD RTE 225	20646	RCRA NonGen / NLR
LA PLATA	S104637488	SOUTHERN MARYLAND TRADE CENTER	551 S. RTE 301	20646	HIST UST
LA PLATA	U004068349	LA PLATA SHOPPING CENTER	U. S. ROUTE 301 AND ROUTE 6	20646	UST
LA PLATA	S104642041	FRANK'S WELL DRILLING, INC.	S.RT.3 BOX 59-2 & RT 301 N.	20646	HIST UST
LA PLATTA	1008181105	GRACE LUTHERN SCHOOL	ROUTE 6 & 488 - BOX 446	20646	HIST FTTS
LA PLATTA	1010004706	GRACE LUTHERN SCHOOL	ROUTE 6 & 488 - BOX 446	20646	FTTS
MARBURY	U004118544	SMALLWOOD STATE PARK-SWEDEN POINT MARINA	ROUTE 1 BOX 64	20658	UST
MARBURY	U004108103	GRAY-BROTHERS MARKET	ROUTE 224 BOX 480	20658	UST
MARBURY	S104637569	PLEASANT GROVE BAPTIST CHURCH	ROUTE 224	20658	HIST UST
MARBURY	S104631283	SMALLWOOD STATE PARK/GENERAL SMALLWOOD'S HOUSE	RT 224	20658	OCPCASES, HIST UST
MARBURY	S104637597	ELIZABETH M. GRAY RESIDENCE	ROUTE 224	20658	HIST UST
MARBURY	S104631294	MARBURY COASTAL	ROUTE 244 & BICKNELL	20658	HIST UST
MARBURY	U003738717	PAUL F. GRAY	P.O. BOX 196, RT. 224	20658	UST
MARBURY	1006200165	GALE-BAILEY ELEMENTARY SCHOOL	MARBURY ROAD	20658	US AIRS
MARYLAND POINT	U003865421	NAVAL RESEARCH LAB./ MD. PT. FIELD SITE	STATE ROUTE 224	20646	UST
MASON SPRINGS	S104637656	MATTAWOMAN TREATMENT PLANT	ROUTE 2	20640	HIST UST
PISGAH	S110090103	CHARLES COUNTY SANITARY LANDFILL	ROUTE 425 AND ROUTE 484	20646	LRP
PISGAH	S120617724	MATTAWOMAN CREEK	NORTH OF ROUTE 225 AND ROUTE 224; 0.6 MILES PAST CORNER OF G	20640	LRP
POMONKEY	U004066072	NAVAL RESEARCH LAB. POMONKEY FIELD SITE	STATE ROUTE 225/BUMPY OAK ROAD	20640	UST
WEST LAPLATA	S107234812		1014 ROUTE 6	20646	LEAD

Section 3

County Level Orphan Sites

Count: 66 records PRINCE GEORGES COUNTY, MD - ORPHAN SUMMARY

City	EDR ID	Site Name	Site Address	Zip	Database(s)
ACCOKEEK	1007824168	PISCATAWAY WASTEWATER TREAT PLANT	FARMINGTON ROAD	20607	FINDS
ACCOKEEK	1005981016	PISCATAWAY SWGE PLNT	FARMINGTON ROAD	20607	US AIRS
ALEXANDRIA	1006675101	BRENT PLACE	CAMERON OVERLOOK APARTMENTS	22304	FINDS, ECHO
ALEXANDRIA	92139493		FOOT OF ORONOCO ST	22301	ERNS
ASHBURN	1004607287	LANE CONSTRUCTION CORPORATION - PORTABLE	ROUTES 659 AND 643	22079	FINDS, ECHO, US AIRS
BLDG 289 INDIAN HEAD	S116601378	NAVAL SUPPORT FACILITY INDIAN HEAD	3972 WARD RD; STE 101	20640	NPDES
CHARLES COUNTY	S116237327	NAVAL SUPPORT FACILITY INDIAN HEAD	3972 WARD RD; STE 101, BLDG 289, INDIAN HEAD	20640	NPDES
CHILDS	S120841539	OBLATE RETREAT CENTER/DESALES CENTER	1120 BLUE BALL RD	22191	OCPCASES
FAIRFAX	97404264		STORAGE BLDG	22030	ERNS
FAIRFAX STATION	1016299533	NATURES WAY	BOX 7231	22039	FINDS
FALLS CHURCH	1012100893	PLASTICON NORTH AMERICA INC.	P.O. BOX 2085	22042	FINDS
FORT BELVOIR	9156396		BLDG 390	22060	ERNS
FORT BELVOIR	1003109854	DEFENSE, DEPARTMENT OF	DEFENSE THREAT REDUCTION AGENCY (DTRA)	22060	MLTS
FORT BELVOIR	9024496		FORT BELVOIR	22060	ERNS
FORT WALTON BEACH	92133253		EGLIN AFB NEAR SANTA ROSA	22314	ERNS
INDIAN HEAD	S120664362	NAVAL SUPPORT FACILITY INDIAN HEAD	RTE 210	20640	MANIFEST
INDIAN HEAD	S116601379	NAVAL SUPPORT FACILITY INDIAN HEAD	3972 WARD RD;STE101 BLDG 289	20640	NPDES
INDIAN HEAD	S113663733	NAVAL SUPPORT FACILITY INDIAN HEAD	3972 WARD RD; STE 101, BLDG 289	20640	NPDES
INDIAN HEAD	2014085439		3972 WARD ROAD	20640	ERNS
INDIANHEAD	S117342840	NAVAL SUPPORT FACILITY INDIAN HEAD	3972 WARD RD, STE 101	20640	NPDES
LA PLATA	1004719000	MOBIL OIL CORP	RT 301 & 6	20646	RCRA-CESQG
LA PLATA	1007824701	CHARLES COUNTY DETENTION CENTER	BOX 189 BLUE STAR MEMORIAL HIGHWAY	20646	FINDS
LA PLATA	1007823186	COURTHOUSE-LA PLATA	2 CHARLES STREET	20646	FINDS
LA PLATA	1007824764	PHYSICIANS MEMORIAL HOSPITAL	1 CHARLES STREET	20646	FINDS
LA PLATA	1007824765	LA PLATA PUBLIC LIBRARY	12 MAIN STREET	20646	FINDS
LORTON	1016260599	LONG J D MASONRY INC	8249 A BACKLICK RD	22079	FINDS, ECHO
MARBURY	1004528016	WITNESS BIBLE SCHOOL	P O BOX 223	20658	ICIS, FINDS, ECHO
PRINCE GEORGES COUN	8856309		RTE 1 CROSSES NW BRANCH OF ANACOSTIA		ERNS
PRINCE GEORGES COUN	874125		2RD SITE IS ON ALLEDER RD AT RT 40 WHITEMARSH, MD. BALTIMORE		ERNS
PRINCE GEORGES COUN	89108835		ACROSS FROM BAY DOORS ALONG FENCE		ERNS
PRINCE GEORGES COUN	8854644		ACROSS THE STREET		ERNS
PRINCE GEORGES COUN	874715		ANACOSTIA RIV. NEAR WHERE RT 50 CROSSES RIVER		ERNS
PRINCE GEORGES COUN	89119907		APT COMPLEX.		ERNS
PRINCE GEORGES COUN	89125960		IN BACK YARD		ERNS
PRINCE GEORGES COUN	2001562423		95 BELAIR EXIT TAKE 141 E,		ERNS
PRINCE GEORGES COUN	8854138		IN BETWEEN ABOVE ADDRESSES OF A & B		ERNS
PRINCE GEORGES COUN	89118785		BLDG 2 REDMAN AVE		ERNS
PRINCE GEORGES COUN	8864465		NORTHEAST BRANCH OF ANACOSTIA RIVER 5200 CALVERT RD, N ON BI		ERNS
PRINCE GEORGES COUN	872224		NORTHWEST BRANCH RIGGS RD TO NEW HAMPSHIRE AVE		ERNS
PRINCE GEORGES COUN	9036768		14170 BRANDYWINE RD		ERNS
PRINCE GEORGES COUN	8868272		2927 BRINKLEY RD APT T-1		ERNS

Count: 66 records PRINCE GEORGES COUNTY, MD - ORPHAN SUMMARY

City	EDR ID	Site Name	Site Address	Zip	Database(s)
PRINCE GEORGES COUN	8857288		IN FRONT OF BUILDING ON GROUND AND INTO STORM SEWER		ERNS
PRINCE GEORGES COUN	89108827		GAS STATION.		ERNS
PRINCE GEORGES COUN	S116601314	BARDON, INC	GREENBELT		NPDES
PRINCE GEORGES COUN	89124453		INTERSECTION OF RHODE ISLAND AND GREENBELT RD.		ERNS
PRINCE GEORGES COUN	2005767342		KENILWORTH AVENUE IN CHAPEL OAKS		ERNS
PRINCE GEORGES COUN	2007845551		500 KENNILWORTH AVE.		ERNS
PRINCE GEORGES COUN	8851279		LEFT BY ELEVATOR REPAIRMEN SW CORNER OF ANNAPOLIS RD ADDRESS		ERNS
PRINCE GEORGES COUN	8718916		LONGBRANCH DRIVE		ERNS
PRINCE GEORGES COUN	2013066295		MILE POST BAA21		ERNS
PRINCE GEORGES COUN	98430909		MLK HWY & HUBBARD ROAD		ERNS
PRINCE GEORGES COUN	901074		MONSANTO DOCK HWY 2004 A		ERNS
PRINCE GEORGES COUN	2008886084		NEVADA AVENUE		ERNS
PRINCE GEORGES COUN	89106467		ODOR IS AT CALLER'S BACK DOOR		ERNS
PRINCE GEORGES COUN	2006792878		OFF OF WILSON BRIDGE DR		ERNS
PRINCE GEORGES COUN	2017191810		PATUXENT RIVER/SWANSON'S CREEK		ERNS
PRINCE GEORGES COUN	89125566		PINE GROVE DR AND ALLIES RD		ERNS
PRINCE GEORGES COUN	2010933357		POTOMAC AIR FIELD		ERNS
PRINCE GEORGES COUN	2016147370		SEVERAL LOCATIONS		ERNS
PRINCE GEORGES COUN	8717924		A SMALL STREAM WHICH ORIGINATES FROM A STORM DRAIN		ERNS
PRINCE GEORGES COUN	89130428		IN THE BACKYARD.		ERNS
PRINCE GEORGES COUN	2012020533		UPPER MARLBORO		ERNS
SPRINGFIELD	1011936104	COLORALL OF FREDERICKSBURG	P.O. BOX 6301	22150	FINDS
SPRINGFIELD	1004789346	ST BERNADETTE CATHOLIC CHURCH	RELIGIOUS EDUCATION OFFICE	22151	RCRA-CESQG
ST. CROIX	96339688		HESS TERMINAL	22314	ERNS
VIRGINIA	1017783448	MILLER & LONG	GEORGE MASON DR AND SEMINARY R	22041	US AIRS

Count: 31 records FAIRFAX COUNTY, VA - ORPHAN SUMMARY

City	EDR ID	Site Name	Site Address	Zip	Database(s)
ACCOKEEK	1007824168	PISCATAWAY WASTEWATER TREAT PLANT	FARMINGTON ROAD	20607	FINDS
ACCOKEEK	1005981016	PISCATAWAY SWGE PLNT	FARMINGTON ROAD	20607	US AIRS
ALEXANDRIA	1006675101	BRENT PLACE	CAMERON OVERLOOK APARTMENTS	22304	FINDS, ECHO
ALEXANDRIA	92139493		FOOT OF ORONOCO ST	22301	ERNS
ASHBURN	1004607287	LANE CONSTRUCTION CORPORATION - PORTABLE	ROUTES 659 AND 643	22079	FINDS, ECHO, US AIRS
BLDG 289 INDIAN HEAD	S116601378	NAVAL SUPPORT FACILITY INDIAN HEAD	3972 WARD RD; STE 101	20640	NPDES
CHARLES COUNTY	S116237327	NAVAL SUPPORT FACILITY INDIAN HEAD	3972 WARD RD; STE 101, BLDG 289, INDIAN HEAD	20640	NPDES
CHILDS	S120841539	OBLATE RETREAT CENTER/DESALES CENTER	1120 BLUE BALL RD	22191	OCPCASES
FAIRFAX	97404264		STORAGE BLDG	22030	ERNS
FAIRFAX STATION	1016299533	NATURES WAY	BOX 7231	22039	FINDS
FALLS CHURCH	1012100893	PLASTICON NORTH AMERICA INC.	P.O. BOX 2085	22042	FINDS
FORT BELVOIR	9156396		BLDG 390	22060	ERNS
FORT BELVOIR	1003109854	DEFENSE, DEPARTMENT OF	DEFENSE THREAT REDUCTION AGENCY (DTRA)	22060	MLTS
FORT BELVOIR	9024496		FORT BELVOIR	22060	ERNS
FORT WALTON BEACH	92133253		EGLIN AFB NEAR SANTA ROSA	22314	ERNS
INDIAN HEAD	S120664362	NAVAL SUPPORT FACILITY INDIAN HEAD	RTE 210	20640	MANIFEST
INDIAN HEAD	S116601379	NAVAL SUPPORT FACILITY INDIAN HEAD	3972 WARD RD;STE101 BLDG 289	20640	NPDES
INDIAN HEAD	S113663733	NAVAL SUPPORT FACILITY INDIAN HEAD	3972 WARD RD; STE 101, BLDG 289	20640	NPDES
INDIAN HEAD	2014085439		3972 WARD ROAD	20640	ERNS
INDIANHEAD	S117342840	NAVAL SUPPORT FACILITY INDIAN HEAD	3972 WARD RD, STE 101	20640	NPDES
LA PLATA	1004719000	MOBIL OIL CORP	RT 301 & 6	20646	RCRA-CESQG
LA PLATA	1007824701	CHARLES COUNTY DETENTION CENTER	BOX 189 BLUE STAR MEMORIAL HIGHWAY	20646	FINDS
LA PLATA	1007823186	COURTHOUSE-LA PLATA	2 CHARLES STREET	20646	FINDS
LA PLATA	1007824764	PHYSICIANS MEMORIAL HOSPITAL	1 CHARLES STREET	20646	FINDS
LA PLATA	1007824765	LA PLATA PUBLIC LIBRARY	12 MAIN STREET	20646	FINDS
LORTON	1016260599	LONG J D MASONRY INC	8249 A BACKLICK RD	22079	FINDS, ECHO
MARBURY	1004528016	WITNESS BIBLE SCHOOL	P O BOX 223	20658	ICIS, FINDS, ECHO
SPRINGFIELD	1011936104	COLORALL OF FREDERICKSBURG	P.O. BOX 6301	22150	FINDS
SPRINGFIELD	1004789346	ST BERNADETTE CATHOLIC CHURCH	RELIGIOUS EDUCATION OFFICE	22151	RCRA-CESQG
ST. CROIX	96339688		HESS TERMINAL	22314	ERNS
VIRGINIA	1017783448	MILLER & LONG	GEORGE MASON DR AND SEMINARY R	22041	US AIRS

Count: 31 records PRINCE WILLIAM COUNTY, VA - ORPHAN SUMMARY

City	EDR ID	Site Name	Site Address	Zip	Database(s)
ACCOKEEK	1007824168	PISCATAWAY WASTEWATER TREAT PLANT	FARMINGTON ROAD	20607	FINDS
ACCOKEEK	1005981016	PISCATAWAY SWGE PLNT	FARMINGTON ROAD	20607	US AIRS
ALEXANDRIA	1006675101	BRENT PLACE	CAMERON OVERLOOK APARTMENTS	22304	FINDS, ECHO
ALEXANDRIA	92139493		FOOT OF ORONOCO ST	22301	ERNS
ASHBURN	1004607287	LANE CONSTRUCTION CORPORATION - PORTABLE	ROUTES 659 AND 643	22079	FINDS, ECHO, US AIRS
BLDG 289 INDIAN HEAD	S116601378	NAVAL SUPPORT FACILITY INDIAN HEAD	3972 WARD RD; STE 101	20640	NPDES
CHARLES COUNTY	S116237327	NAVAL SUPPORT FACILITY INDIAN HEAD	3972 WARD RD; STE 101, BLDG 289, INDIAN HEAD	20640	NPDES
CHILDS	S120841539	OBLATE RETREAT CENTER/DESALES CENTER	1120 BLUE BALL RD	22191	OCPCASES
FAIRFAX	97404264		STORAGE BLDG	22030	ERNS
FAIRFAX STATION	1016299533	NATURES WAY	BOX 7231	22039	FINDS
FALLS CHURCH	1012100893	PLASTICON NORTH AMERICA INC.	P.O. BOX 2085	22042	FINDS
FORT BELVOIR	9156396		BLDG 390	22060	ERNS
FORT BELVOIR	1003109854	DEFENSE, DEPARTMENT OF	DEFENSE THREAT REDUCTION AGENCY (DTRA)	22060	MLTS
FORT BELVOIR	9024496		FORT BELVOIR	22060	ERNS
FORT WALTON BEACH	92133253		EGLIN AFB NEAR SANTA ROSA	22314	ERNS
INDIAN HEAD	S120664362	NAVAL SUPPORT FACILITY INDIAN HEAD	RTE 210	20640	MANIFEST
INDIAN HEAD	S116601379	NAVAL SUPPORT FACILITY INDIAN HEAD	3972 WARD RD;STE101 BLDG 289	20640	NPDES
INDIAN HEAD	S113663733	NAVAL SUPPORT FACILITY INDIAN HEAD	3972 WARD RD; STE 101, BLDG 289	20640	NPDES
INDIAN HEAD	2014085439		3972 WARD ROAD	20640	ERNS
INDIANHEAD	S117342840	NAVAL SUPPORT FACILITY INDIAN HEAD	3972 WARD RD, STE 101	20640	NPDES
LA PLATA	1004719000	MOBIL OIL CORP	RT 301 & 6	20646	RCRA-CESQG
LA PLATA	1007824701	CHARLES COUNTY DETENTION CENTER	BOX 189 BLUE STAR MEMORIAL HIGHWAY	20646	FINDS
LA PLATA	1007823186	COURTHOUSE-LA PLATA	2 CHARLES STREET	20646	FINDS
LA PLATA	1007824764	PHYSICIANS MEMORIAL HOSPITAL	1 CHARLES STREET	20646	FINDS
LA PLATA	1007824765	LA PLATA PUBLIC LIBRARY	12 MAIN STREET	20646	FINDS
LORTON	1016260599	LONG J D MASONRY INC	8249 A BACKLICK RD	22079	FINDS, ECHO
MARBURY	1004528016	WITNESS BIBLE SCHOOL	P O BOX 223	20658	ICIS, FINDS, ECHO
SPRINGFIELD	1011936104	COLORALL OF FREDERICKSBURG	P.O. BOX 6301	22150	FINDS
SPRINGFIELD	1004789346	ST BERNADETTE CATHOLIC CHURCH	RELIGIOUS EDUCATION OFFICE	22151	RCRA-CESQG
ST. CROIX	96339688		HESS TERMINAL	22314	ERNS
VIRGINIA	1017783448	MILLER & LONG	GEORGE MASON DR AND SEMINARY R	22041	US AIRS

Count: 31 records ALEXANDRIA CITY COUNTY, VA - ORPHAN SUMMARY

City	EDR ID	Site Name	Site Address	Zip	Database(s)
ACCOKEEK	1007824168	PISCATAWAY WASTEWATER TREAT PLANT	FARMINGTON ROAD	20607	FINDS
ACCOKEEK	1005981016	PISCATAWAY SWGE PLNT	FARMINGTON ROAD	20607	US AIRS
ALEXANDRIA	1006675101	BRENT PLACE	CAMERON OVERLOOK APARTMENTS	22304	FINDS, ECHO
ALEXANDRIA	92139493		FOOT OF ORONOCO ST	22301	ERNS
ASHBURN	1004607287	LANE CONSTRUCTION CORPORATION - PORTABLE	ROUTES 659 AND 643	22079	FINDS, ECHO, US AIRS
BLDG 289 INDIAN HEAD	S116601378	NAVAL SUPPORT FACILITY INDIAN HEAD	3972 WARD RD; STE 101	20640	NPDES
CHARLES COUNTY	S116237327	NAVAL SUPPORT FACILITY INDIAN HEAD	3972 WARD RD; STE 101, BLDG 289, INDIAN HEAD	20640	NPDES
CHILDS	S120841539	OBLATE RETREAT CENTER/DESALES CENTER	1120 BLUE BALL RD	22191	OCPCASES
FAIRFAX	97404264		STORAGE BLDG	22030	ERNS
FAIRFAX STATION	1016299533	NATURES WAY	BOX 7231	22039	FINDS
FALLS CHURCH	1012100893	PLASTICON NORTH AMERICA INC.	P.O. BOX 2085	22042	FINDS
FORT BELVOIR	9156396		BLDG 390	22060	ERNS
FORT BELVOIR	1003109854	DEFENSE, DEPARTMENT OF	DEFENSE THREAT REDUCTION AGENCY (DTRA)	22060	MLTS
FORT BELVOIR	9024496		FORT BELVOIR	22060	ERNS
FORT WALTON BEACH	92133253		EGLIN AFB NEAR SANTA ROSA	22314	ERNS
INDIAN HEAD	S120664362	NAVAL SUPPORT FACILITY INDIAN HEAD	RTE 210	20640	MANIFEST
INDIAN HEAD	S116601379	NAVAL SUPPORT FACILITY INDIAN HEAD	3972 WARD RD;STE101 BLDG 289	20640	NPDES
INDIAN HEAD	S113663733	NAVAL SUPPORT FACILITY INDIAN HEAD	3972 WARD RD; STE 101, BLDG 289	20640	NPDES
INDIAN HEAD	2014085439		3972 WARD ROAD	20640	ERNS
INDIANHEAD	S117342840	NAVAL SUPPORT FACILITY INDIAN HEAD	3972 WARD RD, STE 101	20640	NPDES
LA PLATA	1004719000	MOBIL OIL CORP	RT 301 & 6	20646	RCRA-CESQG
LA PLATA	1007824701	CHARLES COUNTY DETENTION CENTER	BOX 189 BLUE STAR MEMORIAL HIGHWAY	20646	FINDS
LA PLATA	1007823186	COURTHOUSE-LA PLATA	2 CHARLES STREET	20646	FINDS
LA PLATA	1007824764	PHYSICIANS MEMORIAL HOSPITAL	1 CHARLES STREET	20646	FINDS
LA PLATA	1007824765	LA PLATA PUBLIC LIBRARY	12 MAIN STREET	20646	FINDS
LORTON	1016260599	LONG J D MASONRY INC	8249 A BACKLICK RD	22079	FINDS, ECHO
MARBURY	1004528016	WITNESS BIBLE SCHOOL	P O BOX 223	20658	ICIS, FINDS, ECHO
SPRINGFIELD	1011936104	COLORALL OF FREDERICKSBURG	P.O. BOX 6301	22150	FINDS
SPRINGFIELD	1004789346	ST BERNADETTE CATHOLIC CHURCH	RELIGIOUS EDUCATION OFFICE	22151	RCRA-CESQG
ST. CROIX	96339688		HESS TERMINAL	22314	ERNS
VIRGINIA	1017783448	MILLER & LONG	GEORGE MASON DR AND SEMINARY R	22041	US AIRS

Count: 51 records CHARLES COUNTY, MD - ORPHAN SUMMARY

City	EDR ID	Site Name	Site Address	Zip	Database(s)
ACCOKEEK	1007824168	PISCATAWAY WASTEWATER TREAT PLANT	FARMINGTON ROAD	20607	FINDS
ACCOKEEK	1005981016	PISCATAWAY SWGE PLNT	FARMINGTON ROAD	20607	US AIRS
ALEXANDRIA	1006675101	BRENT PLACE	CAMERON OVERLOOK APARTMENTS	22304	FINDS, ECHO
ALEXANDRIA	92139493		FOOT OF ORONOCO ST	22301	ERNS
ASHBURN	1004607287	LANE CONSTRUCTION CORPORATION - PORTABLE	ROUTES 659 AND 643	22079	FINDS, ECHO, US AIRS
BLDG 289 INDIAN HEAD	S116601378	NAVAL SUPPORT FACILITY INDIAN HEAD	3972 WARD RD; STE 101	20640	NPDES
CHARLES COUNTY	9189840		ROUTE 257		ERNS
CHARLES COUNTY	S106609950	L & J AUTO BODY SHOP	RT 295		OCPCASES
CHARLES COUNTY	2003700541		AQUALAND MARINA		ERNS
CHARLES COUNTY	2013057754		AQUALAND MARINA		ERNS
CHARLES COUNTY	88101196		IN BACK YARD		ERNS
CHARLES COUNTY	8718787		BUILD 859		ERNS
CHARLES COUNTY	S107768539		CHARLES CROSSING BUSINESS PARK		AIRS
CHARLES COUNTY	M300004026	AGGREGATE INDUSTRIES, INC.	CONSTRUCTION SAND & GRAVEL PIT		US MINES
CHARLES COUNTY	2001558684		DRILL		ERNS
CHARLES COUNTY	M300004027	MARYLAND ROCK INDUSTRIES	GOOSE BAY PIT		US MINES
CHARLES COUNTY	2016140207		HENRY NICE BRIDGE		ERNS
CHARLES COUNTY	89104585		10M S OF QUANTICO,VA ON MARYLAND SIDE OF POTOMAC RIVER LAT 7		ERNS
CHARLES COUNTY	873533		OFF OF OAK AVE		ERNS
CHARLES COUNTY	S116600663	DEPT OF PUBLIC WORKS FUEL STATION	OLD SHERIFF DEPT		OCPCASES
CHARLES COUNTY	92127900		POTOMAC RIVER AT QUANTICO		ERNS
CHARLES COUNTY	8868320		STORAGE AREA ON BASE		ERNS
CHARLES COUNTY	2009907919		TAEGUES POINT ROAD AT 1007 BLOCK		ERNS
CHARLES COUNTY	2000525686		TESTIING		ERNS
CHARLES COUNTY	2000549581		TESTING TESTING TESTING		ERNS
CHARLES COUNTY	8850697		ON THE POTOMAC RIVER AT STUMP NECK POINT		ERNS
CHARLES COUNTY	S116237327	NAVAL SUPPORT FACILITY INDIAN HEAD	3972 WARD RD; STE 101, BLDG 289, INDIAN HEAD	20640	NPDES
CHILDS	S120841539	OBLATE RETREAT CENTER/DESALES CENTER	1120 BLUE BALL RD	22191	OCPCASES
FAIRFAX	97404264		STORAGE BLDG	22030	ERNS
FAIRFAX STATION	1016299533	NATURES WAY	BOX 7231	22039	FINDS
FALLS CHURCH	1012100893	PLASTICON NORTH AMERICA INC.	P.O. BOX 2085	22042	FINDS
FORT BELVOIR	9156396		BLDG 390	22060	ERNS
FORT BELVOIR	1003109854	DEFENSE, DEPARTMENT OF	DEFENSE THREAT REDUCTION AGENCY (DTRA)	22060	MLTS
FORT BELVOIR	9024496		FORT BELVOIR	22060	ERNS
FORT WALTON BEACH	92133253		EGLIN AFB NEAR SANTA ROSA	22314	ERNS
INDIAN HEAD	S120664362	NAVAL SUPPORT FACILITY INDIAN HEAD	RTE 210	20640	MANIFEST
INDIAN HEAD	S116601379	NAVAL SUPPORT FACILITY INDIAN HEAD	3972 WARD RD;STE101 BLDG 289	20640	NPDES
INDIAN HEAD	S113663733	NAVAL SUPPORT FACILITY INDIAN HEAD	3972 WARD RD; STE 101, BLDG 289	20640	NPDES
INDIAN HEAD	2014085439		3972 WARD ROAD	20640	ERNS
INDIANHEAD	S117342840	NAVAL SUPPORT FACILITY INDIAN HEAD	3972 WARD RD, STE 101	20640	NPDES
LA PLATA	1004719000	MOBIL OIL CORP	RT 301 & 6	20646	RCRA-CESQG
LA PLATA	1007824701	CHARLES COUNTY DETENTION CENTER	BOX 189 BLUE STAR MEMORIAL HIGHWAY	20646	FINDS

Count: 51 records CHARLES COUNTY, MD - ORPHAN SUMMARY

City	EDR ID	Site Name	Site Address	Zip	Database(s)
LA PLATA	1007823186	COURTHOUSE-LA PLATA	2 CHARLES STREET	20646	FINDS
LA PLATA	1007824764	PHYSICIANS MEMORIAL HOSPITAL	1 CHARLES STREET	20646	FINDS
LA PLATA	1007824765	LA PLATA PUBLIC LIBRARY	12 MAIN STREET	20646	FINDS
LORTON	1016260599	LONG J D MASONRY INC	8249 A BACKLICK RD	22079	FINDS, ECHO
MARBURY	1004528016	WITNESS BIBLE SCHOOL	P O BOX 223	20658	ICIS, FINDS, ECHO
SPRINGFIELD	1011936104	COLORALL OF FREDERICKSBURG	P.O. BOX 6301	22150	FINDS
SPRINGFIELD	1004789346	ST BERNADETTE CATHOLIC CHURCH	RELIGIOUS EDUCATION OFFICE	22151	RCRA-CESQG
ST. CROIX	96339688		HESS TERMINAL	22314	ERNS
VIRGINIA	1017783448	MILLER & LONG	GEORGE MASON DR AND SEMINARY R	22041	US AIRS

Section 4

EPA Waste Code Addendum

SECTION 4 - EPA WASTE CODES

There are no epa codes to report for this search area.

Section 5

Databases Searched and Update Dates

GOVERNMENT RECORDS SEARCHED / DATA CURRENCY TRACKING

To maintain currency of the following federal and state databases, EDR contacts the appropriate governmental agency on a monthly or quarterly basis, as required.

Number of Days to Update: Provides confirmation that EDR is reporting records that have been updated within 90 days from the date the government agency made the information available to the public.

FEDERAL RECORDS

NPL: National Priority List

National Priorities List (Superfund). The NPL is a subset of CERCLIS and identifies over 1,200 sites for priority cleanup under the Superfund Program. NPL sites may encompass relatively large areas. As such, EDR provides polygon coverage for over 1,000 NPL site boundaries produced by EPA's Environmental Photographic Interpretation Center (EPIC) and regional EPA offices.

Date of Government Version: 12/11/2017
Date Data Arrived at EDR: 12/22/2017
Date Made Active in Reports: 01/05/2018
Number of Days to Update: 14

Source: EPA
Telephone: N/A
Last EDR Contact: 04/06/2018
Next Scheduled EDR Contact: 07/16/2018
Data Release Frequency: Quarterly

NPL Site Boundaries

Sources:

EPA's Environmental Photographic Interpretation Center (EPIC)
Telephone: 202-564-7333

EPA Region 1
Telephone 617-918-1143

EPA Region 3
Telephone 215-814-5418

EPA Region 4
Telephone 404-562-8033

EPA Region 5
Telephone 312-886-6686

EPA Region 10
Telephone 206-553-8665

EPA Region 6
Telephone: 214-655-6659

EPA Region 7
Telephone: 913-551-7247

EPA Region 8
Telephone: 303-312-6774

EPA Region 9
Telephone: 415-947-4246

Proposed NPL: Proposed National Priority List Sites

A site that has been proposed for listing on the National Priorities List through the issuance of a proposed rule in the Federal Register. EPA then accepts public comments on the site, responds to the comments, and places on the NPL those sites that continue to meet the requirements for listing.

Date of Government Version: 12/11/2017
Date Data Arrived at EDR: 12/22/2017
Date Made Active in Reports: 01/05/2018
Number of Days to Update: 14

Source: EPA
Telephone: N/A
Last EDR Contact: 04/06/2018
Next Scheduled EDR Contact: 07/16/2018
Data Release Frequency: Quarterly

Delisted NPL: National Priority List Deletions

The National Oil and Hazardous Substances Pollution Contingency Plan (NCP) establishes the criteria that the EPA uses to delete sites from the NPL. In accordance with 40 CFR 300.425.(e), sites may be deleted from the NPL where no further response is appropriate.

Date of Government Version: 12/11/2017
Date Data Arrived at EDR: 12/22/2017
Date Made Active in Reports: 01/05/2018
Number of Days to Update: 14

Source: EPA
Telephone: N/A
Last EDR Contact: 04/06/2018
Next Scheduled EDR Contact: 07/16/2018
Data Release Frequency: Quarterly

GOVERNMENT RECORDS SEARCHED / DATA CURRENCY TRACKING

NPL LIENS: Federal Superfund Liens

Federal Superfund Liens. Under the authority granted the USEPA by CERCLA of 1980, the USEPA has the authority to file liens against real property in order to recover remedial action expenditures or when the property owner received notification of potential liability. USEPA compiles a listing of filed notices of Superfund Liens.

Date of Government Version: 10/15/1991
Date Data Arrived at EDR: 02/02/1994
Date Made Active in Reports: 03/30/1994
Number of Days to Update: 56

Source: EPA
Telephone: 202-564-4267
Last EDR Contact: 08/15/2011
Next Scheduled EDR Contact: 11/28/2011
Data Release Frequency: No Update Planned

SEMS: Superfund Enterprise Management System

SEMS (Superfund Enterprise Management System) tracks hazardous waste sites, potentially hazardous waste sites, and remedial activities performed in support of EPA's Superfund Program across the United States. The list was formerly know as CERCLIS, renamed to SEMS by the EPA in 2015. The list contains data on potentially hazardous waste sites that have been reported to the USEPA by states, municipalities, private companies and private persons, pursuant to Section 103 of the Comprehensive Environmental Response, Compensation, and Liability Act (CERCLA). This dataset also contains sites which are either proposed to or on the National Priorities List (NPL) and the sites which are in the screening and assessment phase for possible inclusion on the NPL.

Date of Government Version: 01/09/2018
Date Data Arrived at EDR: 02/06/2018
Date Made Active in Reports: 04/13/2018
Number of Days to Update: 66

Source: EPA
Telephone: 800-424-9346
Last EDR Contact: 02/06/2018
Next Scheduled EDR Contact: 04/30/2018
Data Release Frequency: Quarterly

SEMS-ARCHIVE: Superfund Enterprise Management System Archive

SEMS-ARCHIVE (Superfund Enterprise Management System Archive) tracks sites that have no further interest under the Federal Superfund Program based on available information. The list was formerly known as the CERCLIS-NFRAP, renamed to SEMS ARCHIVE by the EPA in 2015. EPA may perform a minimal level of assessment work at a site while it is archived if site conditions change and/or new information becomes available. Archived sites have been removed and archived from the inventory of SEMS sites. Archived status indicates that, to the best of EPA's knowledge, assessment at a site has been completed and that EPA has determined no further steps will be taken to list the site on the National Priorities List (NPL), unless information indicates this decision was not appropriate or other considerations require a recommendation for listing at a later time. The decision does not necessarily mean that there is no hazard associated with a given site; it only means that. based upon available information, the location is not judged to be potential NPL site.

Date of Government Version: 01/09/2018
Date Data Arrived at EDR: 02/06/2018
Date Made Active in Reports: 04/13/2018
Number of Days to Update: 66

Source: EPA
Telephone: 800-424-9346
Last EDR Contact: 02/06/2018
Next Scheduled EDR Contact: 04/30/2018
Data Release Frequency: Quarterly

LIENS 2: CERCLA Lien Information

A Federal CERCLA ('Superfund') lien can exist by operation of law at any site or property at which EPA has spent Superfund monies. These monies are spent to investigate and address releases and threatened releases of contamination. CERCLIS provides information as to the identity of these sites and properties.

Date of Government Version: 12/11/2017
Date Data Arrived at EDR: 12/22/2017
Date Made Active in Reports: 01/12/2018
Number of Days to Update: 21

Source: Environmental Protection Agency
Telephone: 202-564-6023
Last EDR Contact: 02/06/2018
Next Scheduled EDR Contact: 05/21/2018
Data Release Frequency: Semi-Annually

CORRACTS: Corrective Action Report

CORRACTS identifies hazardous waste handlers with RCRA corrective action activity.

Date of Government Version: 12/11/2017
Date Data Arrived at EDR: 12/26/2017
Date Made Active in Reports: 02/09/2018
Number of Days to Update: 45

Source: EPA
Telephone: 800-424-9346
Last EDR Contact: 03/28/2018
Next Scheduled EDR Contact: 07/09/2018
Data Release Frequency: Quarterly

RCRA-TSDF: RCRA - Treatment, Storage and Disposal

RCRAInfo is EPA's comprehensive information system, providing access to data supporting the Resource Conservation and Recovery Act (RCRA) of 1976 and the Hazardous and Solid Waste Amendments (HSWA) of 1984. The database includes selective information on sites which generate, transport, store, treat and/or dispose of hazardous waste as defined by the Resource Conservation and Recovery Act (RCRA). Transporters are individuals or entities that move hazardous waste from the generator offsite to a facility that can recycle, treat, store, or dispose of the waste. TSDFs treat, store, or dispose of the waste.

Date of Government Version: 12/11/2017
Date Data Arrived at EDR: 12/26/2017
Date Made Active in Reports: 02/09/2018
Number of Days to Update: 45

Source: Environmental Protection Agency
Telephone: 800-438-2474
Last EDR Contact: 03/28/2018
Next Scheduled EDR Contact: 07/09/2018
Data Release Frequency: Quarterly

RCRA-LQG: RCRA - Large Quantity Generators

RCRAInfo is EPA's comprehensive information system, providing access to data supporting the Resource Conservation and Recovery Act (RCRA) of 1976 and the Hazardous and Solid Waste Amendments (HSWA) of 1984. The database includes selective information on sites which generate, transport, store, treat and/or dispose of hazardous waste as defined by the Resource Conservation and Recovery Act (RCRA). Large quantity generators (LQGs) generate over 1,000 kilograms (kg) of hazardous waste, or over 1 kg of acutely hazardous waste per month.

Date of Government Version: 12/11/2017
Date Data Arrived at EDR: 12/26/2017
Date Made Active in Reports: 02/09/2018
Number of Days to Update: 45

Source: Environmental Protection Agency
Telephone: 800-438-2474
Last EDR Contact: 03/28/2018
Next Scheduled EDR Contact: 07/09/2018
Data Release Frequency: Quarterly

RCRA-SQG: RCRA - Small Quantity Generators

RCRAInfo is EPA's comprehensive information system, providing access to data supporting the Resource Conservation and Recovery Act (RCRA) of 1976 and the Hazardous and Solid Waste Amendments (HSWA) of 1984. The database includes selective information on sites which generate, transport, store, treat and/or dispose of hazardous waste as defined by the Resource Conservation and Recovery Act (RCRA). Small quantity generators (SQGs) generate between 100 kg and 1,000 kg of hazardous waste per month.

Date of Government Version: 12/11/2017
Date Data Arrived at EDR: 12/26/2017
Date Made Active in Reports: 02/09/2018
Number of Days to Update: 45

Source: Environmental Protection Agency
Telephone: 800-438-2474
Last EDR Contact: 03/28/2018
Next Scheduled EDR Contact: 07/09/2018
Data Release Frequency: Quarterly

RCRA-CESQG: RCRA - Conditionally Exempt Small Quantity Generators

RCRAInfo is EPA's comprehensive information system, providing access to data supporting the Resource Conservation and Recovery Act (RCRA) of 1976 and the Hazardous and Solid Waste Amendments (HSWA) of 1984. The database includes selective information on sites which generate, transport, store, treat and/or dispose of hazardous waste as defined by the Resource Conservation and Recovery Act (RCRA). Conditionally exempt small quantity generators (CESQGs) generate less than 100 kg of hazardous waste, or less than 1 kg of acutely hazardous waste per month.

Date of Government Version: 12/11/2017
Date Data Arrived at EDR: 12/26/2017
Date Made Active in Reports: 02/09/2018
Number of Days to Update: 45

Source: Environmental Protection Agency
Telephone: 800-438-2474
Last EDR Contact: 03/28/2018
Next Scheduled EDR Contact: 07/09/2018
Data Release Frequency: Quarterly

RCRA NonGen / NLR: RCRA - Non Generators / No Longer Regulated

RCRAInfo is EPA's comprehensive information system, providing access to data supporting the Resource Conservation and Recovery Act (RCRA) of 1976 and the Hazardous and Solid Waste Amendments (HSWA) of 1984. The database includes selective information on sites which generate, transport, store, treat and/or dispose of hazardous waste as defined by the Resource Conservation and Recovery Act (RCRA). Non-Generators do not presently generate hazardous waste.

Date of Government Version: 12/11/2017
Date Data Arrived at EDR: 12/26/2017
Date Made Active in Reports: 02/09/2018
Number of Days to Update: 45

Source: Environmental Protection Agency
Telephone: 800-438-2474
Last EDR Contact: 03/28/2018
Next Scheduled EDR Contact: 07/09/2018
Data Release Frequency: Quarterly

US ENG CONTROLS: Engineering Controls Sites List

A listing of sites with engineering controls in place. Engineering controls include various forms of caps, building foundations, liners, and treatment methods to create pathway elimination for regulated substances to enter environmental media or effect human health.

Date of Government Version: 11/13/2017
Date Data Arrived at EDR: 11/27/2017
Date Made Active in Reports: 02/09/2018
Number of Days to Update: 74

Source: Environmental Protection Agency
Telephone: 703-603-0695
Last EDR Contact: 02/27/2018
Next Scheduled EDR Contact: 06/11/2018
Data Release Frequency: Varies

US INST CONTROL: Sites with Institutional Controls

A listing of sites with institutional controls in place. Institutional controls include administrative measures, such as groundwater use restrictions, construction restrictions, property use restrictions, and post remediation care requirements intended to prevent exposure to contaminants remaining on site. Deed restrictions are generally required as part of the institutional controls.

Date of Government Version: 11/13/2017
Date Data Arrived at EDR: 11/27/2017
Date Made Active in Reports: 02/09/2018
Number of Days to Update: 74

Source: Environmental Protection Agency
Telephone: 703-603-0695
Last EDR Contact: 02/27/2018
Next Scheduled EDR Contact: 06/11/2018
Data Release Frequency: Varies

ERNS: Emergency Response Notification System

Emergency Response Notification System. ERNS records and stores information on reported releases of oil and hazardous substances.

Date of Government Version: 01/16/2018
Date Data Arrived at EDR: 01/19/2018
Date Made Active in Reports: 03/23/2018
Number of Days to Update: 63

Source: National Response Center, United States Coast Guard
Telephone: 202-267-2180
Last EDR Contact: 03/27/2018
Next Scheduled EDR Contact: 07/09/2018
Data Release Frequency: Quarterly

HMIRS: Hazardous Materials Information Reporting System

Hazardous Materials Incident Report System. HMIRS contains hazardous material spill incidents reported to DOT.

Date of Government Version: 01/19/2018
Date Data Arrived at EDR: 01/19/2018
Date Made Active in Reports: 03/23/2018
Number of Days to Update: 63

Source: U.S. Department of Transportation
Telephone: 202-366-4555
Last EDR Contact: 03/27/2018
Next Scheduled EDR Contact: 07/09/2018
Data Release Frequency: Quarterly

DOT OPS: Incident and Accident Data

Department of Transporation, Office of Pipeline Safety Incident and Accident data.

Date of Government Version: 07/31/2012
Date Data Arrived at EDR: 08/07/2012
Date Made Active in Reports: 09/18/2012
Number of Days to Update: 42

Source: Department of Transporation, Office of Pipeline Safety
Telephone: 202-366-4595
Last EDR Contact: 01/19/2018
Next Scheduled EDR Contact: 05/14/2018
Data Release Frequency: Varies

US CDL: Clandestine Drug Labs

A listing of clandestine drug lab locations. The U.S. Department of Justice ("the Department") provides this web site as a public service. It contains addresses of some locations where law enforcement agencies reported they found chemicals or other items that indicated the presence of either clandestine drug laboratories or dumpsites. In most cases, the source of the entries is not the Department, and the Department has not verified the entry and does not guarantee its accuracy. Members of the public must verify the accuracy of all entries by, for example, contacting local law enforcement and local health departments.

Date of Government Version: 01/09/2018
Date Data Arrived at EDR: 01/24/2018
Date Made Active in Reports: 02/09/2018
Number of Days to Update: 16

Source: Drug Enforcement Administration
Telephone: 202-307-1000
Last EDR Contact: 02/27/2018
Next Scheduled EDR Contact: 06/11/2018
Data Release Frequency: Quarterly

US BROWNFIELDS: A Listing of Brownfields Sites

Brownfields are real property, the expansion, redevelopment, or reuse of which may be complicated by the presence or potential presence of a hazardous substance, pollutant, or contaminant. Cleaning up and reinvesting in these properties takes development pressures off of undeveloped, open land, and both improves and protects the environment. Assessment, Cleanup and Redevelopment Exchange System (ACRES) stores information reported by EPA Brownfields grant recipients on brownfields properties assessed or cleaned up with grant funding as well as information on Targeted Brownfields Assessments performed by EPA Regions. A listing of ACRES Brownfield sites is obtained from Cleanups in My Community. Cleanups in My Community provides information on Brownfields properties for which information is reported back to EPA, as well as areas served by Brownfields grant programs.

Date of Government Version: 01/19/2018
Date Data Arrived at EDR: 01/19/2018
Date Made Active in Reports: 02/09/2018
Number of Days to Update: 21

Source: Environmental Protection Agency
Telephone: 202-566-2777
Last EDR Contact: 03/21/2018
Next Scheduled EDR Contact: 07/02/2018
Data Release Frequency: Semi-Annually

DOD: Department of Defense Sites

This data set consists of federally owned or administered lands, administered by the Department of Defense, that have any area equal to or greater than 640 acres of the United States, Puerto Rico, and the U.S. Virgin Islands.

Date of Government Version: 12/31/2005
Date Data Arrived at EDR: 11/10/2006
Date Made Active in Reports: 01/11/2007
Number of Days to Update: 62

Source: USGS
Telephone: 888-275-8747
Last EDR Contact: 04/13/2018
Next Scheduled EDR Contact: 07/23/2018
Data Release Frequency: Semi-Annually

FUDS: Formerly Used Defense Sites

The listing includes locations of Formerly Used Defense Sites properties where the US Army Corps of Engineers is actively working or will take necessary cleanup actions.

Date of Government Version: 01/31/2015
Date Data Arrived at EDR: 07/08/2015
Date Made Active in Reports: 10/13/2015
Number of Days to Update: 97

Source: U.S. Army Corps of Engineers
Telephone: 202-528-4285
Last EDR Contact: 02/21/2018
Next Scheduled EDR Contact: 06/04/2018
Data Release Frequency: Varies

LUCIS: Land Use Control Information System

LUCIS contains records of land use control information pertaining to the former Navy Base Realignment and Closure properties.

Date of Government Version: 05/22/2017
Date Data Arrived at EDR: 06/13/2017
Date Made Active in Reports: 09/15/2017
Number of Days to Update: 94

Source: Department of the Navy
Telephone: 843-820-7326
Last EDR Contact: 02/09/2018
Next Scheduled EDR Contact: 05/28/2018
Data Release Frequency: Varies

CONSENT: Superfund (CERCLA) Consent Decrees

Major legal settlements that establish responsibility and standards for cleanup at NPL (Superfund) sites. Released periodically by United States District Courts after settlement by parties to litigation matters.

Date of Government Version: 12/31/2017
Date Data Arrived at EDR: 01/24/2018
Date Made Active in Reports: 04/13/2018
Number of Days to Update: 79

Source: Department of Justice, Consent Decree Library
Telephone: Varies
Last EDR Contact: 04/06/2018
Next Scheduled EDR Contact: 07/02/2018
Data Release Frequency: Varies

ROD: Records Of Decision

Record of Decision. ROD documents mandate a permanent remedy at an NPL (Superfund) site containing technical and health information to aid in the cleanup.

Date of Government Version: 12/11/2017
Date Data Arrived at EDR: 12/22/2017
Date Made Active in Reports: 01/12/2018
Number of Days to Update: 21

Source: EPA
Telephone: 703-416-0223
Last EDR Contact: 03/09/2018
Next Scheduled EDR Contact: 06/18/2018
Data Release Frequency: Annually

UMTRA: Uranium Mill Tailings Sites

Uranium ore was mined by private companies for federal government use in national defense programs. When the mills shut down, large piles of the sand-like material (mill tailings) remain after uranium has been extracted from the ore. Levels of human exposure to radioactive materials from the piles are low; however, in some cases tailings were used as construction materials before the potential health hazards of the tailings were recognized.

Date of Government Version: 06/23/2017
Date Data Arrived at EDR: 10/11/2017
Date Made Active in Reports: 11/03/2017
Number of Days to Update: 23

Source: Department of Energy
Telephone: 505-845-0011
Last EDR Contact: 02/23/2018
Next Scheduled EDR Contact: 06/04/2018
Data Release Frequency: Varies

ODI: Open Dump Inventory

An open dump is defined as a disposal facility that does not comply with one or more of the Part 257 or Part 258 Subtitle D Criteria.

Date of Government Version: 06/30/1985
Date Data Arrived at EDR: 08/09/2004
Date Made Active in Reports: 09/17/2004
Number of Days to Update: 39

Source: Environmental Protection Agency
Telephone: 800-424-9346
Last EDR Contact: 06/09/2004
Next Scheduled EDR Contact: N/A
Data Release Frequency: No Update Planned

DEBRIS REGION 9: Torres Martinez Reservation Illegal Dump Site Locations

A listing of illegal dump sites location on the Torres Martinez Indian Reservation located in eastern Riverside County and northern Imperial County, California.

Date of Government Version: 01/12/2009
Date Data Arrived at EDR: 05/07/2009
Date Made Active in Reports: 09/21/2009
Number of Days to Update: 137

Source: EPA, Region 9
Telephone: 415-947-4219
Last EDR Contact: 04/18/2018
Next Scheduled EDR Contact: 08/06/2018
Data Release Frequency: No Update Planned

US MINES 2: Ferrous and Nonferrous Metal Mines Database Listing

This map layer includes ferrous (ferrous metal mines are facilities that extract ferrous metals, such as iron ore or molybdenum) and nonferrous (Nonferrous metal mines are facilities that extract nonferrous metals, such as gold, silver, copper, zinc, and lead) metal mines in the United States.

Date of Government Version: 12/05/2005
Date Data Arrived at EDR: 02/29/2008
Date Made Active in Reports: 04/18/2008
Number of Days to Update: 49

Source: USGS
Telephone: 703-648-7709
Last EDR Contact: 03/02/2018
Next Scheduled EDR Contact: 06/11/2018
Data Release Frequency: Varies

US MINES: Mines Master Index File

Contains all mine identification numbers issued for mines active or opened since 1971. The data also includes violation information.

Date of Government Version: 10/29/2017
Date Data Arrived at EDR: 11/28/2017
Date Made Active in Reports: 01/12/2018
Number of Days to Update: 45

Source: Department of Labor, Mine Safety and Health Administration
Telephone: 303-231-5959
Last EDR Contact: 02/28/2018
Next Scheduled EDR Contact: 06/11/2018
Data Release Frequency: Semi-Annually

GOVERNMENT RECORDS SEARCHED / DATA CURRENCY TRACKING

US MINES 3: Active Mines & Mineral Plants Database Listing

Active Mines and Mineral Processing Plant operations for commodities monitored by the Minerals Information Team of the USGS.

Date of Government Version: 04/14/2011
Date Data Arrived at EDR: 06/08/2011
Date Made Active in Reports: 09/13/2011
Number of Days to Update: 97

Source: USGS
Telephone: 703-648-7709
Last EDR Contact: 03/02/2018
Next Scheduled EDR Contact: 06/11/2018
Data Release Frequency: Varies

TRIS: Toxic Chemical Release Inventory System

Toxic Release Inventory System. TRIS identifies facilities which release toxic chemicals to the air, water and land in reportable quantities under SARA Title III Section 313.

Date of Government Version: 12/31/2016
Date Data Arrived at EDR: 01/10/2018
Date Made Active in Reports: 01/12/2018
Number of Days to Update: 2

Source: EPA
Telephone: 202-566-0250
Last EDR Contact: 02/23/2018
Next Scheduled EDR Contact: 06/04/2018
Data Release Frequency: Annually

TSCA: Toxic Substances Control Act

Toxic Substances Control Act. TSCA identifies manufacturers and importers of chemical substances included on the TSCA Chemical Substance Inventory list. It includes data on the production volume of these substances by plant site.

Date of Government Version: 12/31/2016
Date Data Arrived at EDR: 06/21/2017
Date Made Active in Reports: 01/05/2018
Number of Days to Update: 198

Source: EPA
Telephone: 202-260-5521
Last EDR Contact: 03/23/2018
Next Scheduled EDR Contact: 07/02/2018
Data Release Frequency: Every 4 Years

FTTS: FIFRA/ TSCA Tracking System - FIFRA (Federal Insecticide, Fungicide, & Rodenticide Act)/TSCA (Toxic Substances Control Act)

FTTS tracks administrative cases and pesticide enforcement actions and compliance activities related to FIFRA, TSCA and EPCRA (Emergency Planning and Community Right-to-Know Act). To maintain currency, EDR contacts the Agency on a quarterly basis.

Date of Government Version: 04/09/2009
Date Data Arrived at EDR: 04/16/2009
Date Made Active in Reports: 05/11/2009
Number of Days to Update: 25

Source: EPA/Office of Prevention, Pesticides and Toxic Substances
Telephone: 202-566-1667
Last EDR Contact: 08/18/2017
Next Scheduled EDR Contact: 12/04/2017
Data Release Frequency: Quarterly

FTTS INSP: FIFRA/ TSCA Tracking System - FIFRA (Federal Insecticide, Fungicide, & Rodenticide Act)/TSCA (Toxic Substances Control Act)

A listing of FIFRA/TSCA Tracking System (FTTS) inspections and enforcements.

Date of Government Version: 04/09/2009
Date Data Arrived at EDR: 04/16/2009
Date Made Active in Reports: 05/11/2009
Number of Days to Update: 25

Source: EPA
Telephone: 202-566-1667
Last EDR Contact: 08/18/2017
Next Scheduled EDR Contact: 12/04/2017
Data Release Frequency: Quarterly

HIST FTTS: FIFRA/TSCA Tracking System Administrative Case Listing

A complete administrative case listing from the FIFRA/TSCA Tracking System (FTTS) for all ten EPA regions. The information was obtained from the National Compliance Database (NCDB). NCDB supports the implementation of FIFRA (Federal Insecticide, Fungicide, and Rodenticide Act) and TSCA (Toxic Substances Control Act). Some EPA regions are now closing out records. Because of that, and the fact that some EPA regions are not providing EPA Headquarters with updated records, it was decided to create a HIST FTTS database. It included records that may not be included in the newer FTTS database updates. This database is no longer updated.

Date of Government Version: 10/19/2006
Date Data Arrived at EDR: 03/01/2007
Date Made Active in Reports: 04/10/2007
Number of Days to Update: 40

Source: Environmental Protection Agency
Telephone: 202-564-2501
Last EDR Contact: 12/17/2007
Next Scheduled EDR Contact: 03/17/2008
Data Release Frequency: No Update Planned

HIST FTTS INSP: FIFRA/TSCA Tracking System Inspection & Enforcement Case Listing

A complete inspection and enforcement case listing from the FIFRA/TSCA Tracking System (FTTS) for all ten EPA regions. The information was obtained from the National Compliance Database (NCDB). NCDB supports the implementation of FIFRA (Federal Insecticide, Fungicide, and Rodenticide Act) and TSCA (Toxic Substances Control Act). Some EPA regions are now closing out records. Because of that, and the fact that some EPA regions are not providing EPA Headquarters with updated records, it was decided to create a HIST FTTS database. It included records that may not be included in the newer FTTS database updates. This database is no longer updated.

Date of Government Version: 10/19/2006
Date Data Arrived at EDR: 03/01/2007
Date Made Active in Reports: 04/10/2007
Number of Days to Update: 40

Source: Environmental Protection Agency
Telephone: 202-564-2501
Last EDR Contact: 12/17/2008
Next Scheduled EDR Contact: 03/17/2008
Data Release Frequency: No Update Planned

SSTS: Section 7 Tracking Systems

Section 7 of the Federal Insecticide, Fungicide and Rodenticide Act, as amended (92 Stat. 829) requires all registered pesticide-producing establishments to submit a report to the Environmental Protection Agency by March 1st each year. Each establishment must report the types and amounts of pesticides, active ingredients and devices being produced, and those having been produced and sold or distributed in the past year.

Date of Government Version: 12/31/2009
Date Data Arrived at EDR: 12/10/2010
Date Made Active in Reports: 02/25/2011
Number of Days to Update: 77

Source: EPA
Telephone: 202-564-4203
Last EDR Contact: 04/09/2018
Next Scheduled EDR Contact: 05/07/2018
Data Release Frequency: Annually

ICIS: Integrated Compliance Information System

The Integrated Compliance Information System (ICIS) supports the information needs of the national enforcement and compliance program as well as the unique needs of the National Pollutant Discharge Elimination System (NPDES) program.

Date of Government Version: 11/18/2016
Date Data Arrived at EDR: 11/23/2016
Date Made Active in Reports: 02/10/2017
Number of Days to Update: 79

Source: Environmental Protection Agency
Telephone: 202-564-2501
Last EDR Contact: 04/09/2018
Next Scheduled EDR Contact: 07/23/2018
Data Release Frequency: Quarterly

PADS: PCB Activity Database System

PCB Activity Database. PADS Identifies generators, transporters, commercial storers and/or brokers and disposers of PCB's who are required to notify the EPA of such activities.

Date of Government Version: 06/01/2017
Date Data Arrived at EDR: 06/09/2017
Date Made Active in Reports: 10/13/2017
Number of Days to Update: 126

Source: EPA
Telephone: 202-566-0500
Last EDR Contact: 04/13/2018
Next Scheduled EDR Contact: 07/23/2018
Data Release Frequency: Annually

MLTS: Material Licensing Tracking System

MLTS is maintained by the Nuclear Regulatory Commission and contains a list of approximately 8,100 sites which possess or use radioactive materials and which are subject to NRC licensing requirements. To maintain currency, EDR contacts the Agency on a quarterly basis.

Date of Government Version: 08/30/2016
Date Data Arrived at EDR: 09/08/2016
Date Made Active in Reports: 10/21/2016
Number of Days to Update: 43

Source: Nuclear Regulatory Commission
Telephone: 301-415-7169
Last EDR Contact: 01/19/2018
Next Scheduled EDR Contact: 05/21/2018
Data Release Frequency: Quarterly

RADINFO: Radiation Information Database

The Radiation Information Database (RADINFO) contains information about facilities that are regulated by U.S. Environmental Protection Agency (EPA) regulations for radiation and radioactivity.

Date of Government Version: 01/03/2018
Date Data Arrived at EDR: 01/04/2018
Date Made Active in Reports: 04/13/2018
Number of Days to Update: 99

Source: Environmental Protection Agency
Telephone: 202-343-9775
Last EDR Contact: 04/05/2018
Next Scheduled EDR Contact: 07/16/2018
Data Release Frequency: Quarterly

FINDS: Facility Index System/Facility Registry System

Facility Index System. FINDS contains both facility information and 'pointers' to other sources that contain more detail. EDR includes the following FINDS databases in this report: PCS (Permit Compliance System), AIRS (Aerometric Information Retrieval System), DOCKET (Enforcement Docket used to manage and track information on civil judicial enforcement cases for all environmental statutes), FURS (Federal Underground Injection Control), C-DOCKET (Criminal Docket System used to track criminal enforcement actions for all environmental statutes), FFIS (Federal Facilities Information System), STATE (State Environmental Laws and Statutes), and PADS (PCB Activity Data System).

Date of Government Version: 02/21/2018
Date Data Arrived at EDR: 02/23/2018
Date Made Active in Reports: 03/23/2018
Number of Days to Update: 28

Source: EPA
Telephone: (215) 814-5000
Last EDR Contact: 02/23/2018
Next Scheduled EDR Contact: 06/18/2018
Data Release Frequency: Quarterly

RAATS: RCRA Administrative Action Tracking System

RCRA Administration Action Tracking System. RAATS contains records based on enforcement actions issued under RCRA pertaining to major violators and includes administrative and civil actions brought by the EPA. For administration actions after September 30, 1995, data entry in the RAATS database was discontinued. EPA will retain a copy of the database for historical records. It was necessary to terminate RAATS because a decrease in agency resources made it impossible to continue to update the information contained in the database.

Date of Government Version: 04/17/1995
Date Data Arrived at EDR: 07/03/1995
Date Made Active in Reports: 08/07/1995
Number of Days to Update: 35

Source: EPA
Telephone: 202-564-4104
Last EDR Contact: 06/02/2008
Next Scheduled EDR Contact: 09/01/2008
Data Release Frequency: No Update Planned

RMP: Risk Management Plans

When Congress passed the Clean Air Act Amendments of 1990, it required EPA to publish regulations and guidance for chemical accident prevention at facilities using extremely hazardous substances. The Risk Management Program Rule (RMP Rule) was written to implement Section 112(r) of these amendments. The rule, which built upon existing industry codes and standards, requires companies of all sizes that use certain flammable and toxic substances to develop a Risk Management Program, which includes a(n): Hazard assessment that details the potential effects of an accidental release, an accident history of the last five years, and an evaluation of worst-case and alternative accidental releases; Prevention program that includes safety precautions and maintenance, monitoring, and employee training measures; and Emergency response program that spells out emergency health care, employee training measures and procedures for informing the public and response agencies (e.g the fire department) should an accident occur.

Date of Government Version: 11/02/2017
Date Data Arrived at EDR: 11/17/2017
Date Made Active in Reports: 12/08/2017
Number of Days to Update: 21

Source: Environmental Protection Agency
Telephone: 202-564-8600
Last EDR Contact: 01/19/2018
Next Scheduled EDR Contact: 05/07/2018
Data Release Frequency: Varies

BRS: Biennial Reporting System

The Biennial Reporting System is a national system administered by the EPA that collects data on the generation and management of hazardous waste. BRS captures detailed data from two groups: Large Quantity Generators (LQG) and Treatment, Storage, and Disposal Facilities.

Date of Government Version: 12/31/2015
Date Data Arrived at EDR: 02/22/2017
Date Made Active in Reports: 09/28/2017
Number of Days to Update: 218

Source: EPA/NTIS
Telephone: 800-424-9346
Last EDR Contact: 02/23/2018
Next Scheduled EDR Contact: 06/04/2018
Data Release Frequency: Biennially

DOCKET HWC: Hazardous Waste Compliance Docket Listing

A complete list of the Federal Agency Hazardous Waste Compliance Docket Facilities.

Date of Government Version: 01/04/2018
Date Data Arrived at EDR: 01/19/2018
Date Made Active in Reports: 04/13/2018
Number of Days to Update: 84

Source: Environmental Protection Agency
Telephone: 202-564-0527
Last EDR Contact: 03/02/2018
Next Scheduled EDR Contact: 06/11/2018
Data Release Frequency: Varies

2020 COR ACTION: 2020 Corrective Action Program List

The EPA has set ambitious goals for the RCRA Corrective Action program by creating the 2020 Corrective Action Universe. This RCRA cleanup baseline includes facilities expected to need corrective action. The 2020 universe contains a wide variety of sites. Some properties are heavily contaminated while others were contaminated but have since been cleaned up. Still others have not been fully investigated yet, and may require little or no remediation. Inclusion in the 2020 Universe does not necessarily imply failure on the part of a facility to meet its RCRA obligations.

Date of Government Version: 04/22/2013
Date Data Arrived at EDR: 03/03/2015
Date Made Active in Reports: 03/09/2015
Number of Days to Update: 6

Source: Environmental Protection Agency
Telephone: 703-308-4044
Last EDR Contact: 02/08/2018
Next Scheduled EDR Contact: 05/21/2018
Data Release Frequency: Varies

LEAD SMELTER 1: Lead Smelter Sites

A listing of former lead smelter site locations.

Date of Government Version: 01/09/2018
Date Data Arrived at EDR: 02/06/2018
Date Made Active in Reports: 03/02/2018
Number of Days to Update: 24

Source: Environmental Protection Agency
Telephone: 703-603-8787
Last EDR Contact: 04/06/2018
Next Scheduled EDR Contact: 07/16/2018
Data Release Frequency: Varies

LEAD SMELTER 2: Lead Smelter Sites

A list of several hundred sites in the U.S. where secondary lead smelting was done from 1931and 1964. These sites may pose a threat to public health through ingestion or inhalation of contaminated soil or dust

Date of Government Version: 04/05/2001
Date Data Arrived at EDR: 10/27/2010
Date Made Active in Reports: 12/02/2010
Number of Days to Update: 36

Source: American Journal of Public Health
Telephone: 703-305-6451
Last EDR Contact: 12/02/2009
Next Scheduled EDR Contact: N/A
Data Release Frequency: No Update Planned

PRP: Potentially Responsible Parties

A listing of verified Potentially Responsible Parties

Date of Government Version: 10/25/2013
Date Data Arrived at EDR: 10/17/2014
Date Made Active in Reports: 10/20/2014
Number of Days to Update: 3

Source: EPA
Telephone: 202-564-6023
Last EDR Contact: 02/06/2018
Next Scheduled EDR Contact: 05/21/2018
Data Release Frequency: Quarterly

UXO: Unexploded Ordnance Sites

A listing of unexploded ordnance site locations

Date of Government Version: 09/30/2016
Date Data Arrived at EDR: 10/31/2017
Date Made Active in Reports: 01/12/2018
Number of Days to Update: 73

Source: Department of Defense
Telephone: 703-704-1564
Last EDR Contact: 04/13/2018
Next Scheduled EDR Contact: 07/30/2018
Data Release Frequency: Varies

US HIST CDL: National Clandestine Laboratory Register

A listing of clandestine drug lab locations that have been removed from the DEAs National Clandestine Laboratory Register.

Date of Government Version: 01/19/2018
Date Data Arrived at EDR: 01/24/2018
Date Made Active in Reports: 02/09/2018
Number of Days to Update: 16

Source: Drug Enforcement Administration
Telephone: 202-307-1000
Last EDR Contact: 02/27/2018
Next Scheduled EDR Contact: 06/11/2018
Data Release Frequency: No Update Planned

IHS OPEN DUMPS: Open Dumps on Indian Land

A listing of all open dumps located on Indian Land in the United States.

Date of Government Version: 04/01/2014
Date Data Arrived at EDR: 08/06/2014
Date Made Active in Reports: 01/29/2015
Number of Days to Update: 176

Source: Department of Health & Human Serivces, Indian Health Service
Telephone: 301-443-1452
Last EDR Contact: 02/02/2018
Next Scheduled EDR Contact: 05/14/2018
Data Release Frequency: Varies

SCRD DRYCLEANERS: State Coalition for Remediation of Drycleaners Listing

The State Coalition for Remediation of Drycleaners was established in 1998, with support from the U.S. EPA Office of Superfund Remediation and Technology Innovation. It is comprised of representatives of states with established drycleaner remediation programs. Currently the member states are Alabama, Connecticut, Florida, Illinois, Kansas, Minnesota, Missouri, North Carolina, Oregon, South Carolina, Tennessee, Texas, and Wisconsin.

Date of Government Version: 01/01/2017
Date Data Arrived at EDR: 02/03/2017
Date Made Active in Reports: 04/07/2017
Number of Days to Update: 63

Source: Environmental Protection Agency
Telephone: 615-532-8599
Last EDR Contact: 02/16/2018
Next Scheduled EDR Contact: 05/28/2018
Data Release Frequency: Varies

FEMA UST: Underground Storage Tank Listing

A listing of all FEMA owned underground storage tanks.

Date of Government Version: 05/15/2017
Date Data Arrived at EDR: 05/30/2017
Date Made Active in Reports: 10/13/2017
Number of Days to Update: 136

Source: FEMA
Telephone: 202-646-5797
Last EDR Contact: 04/13/2018
Next Scheduled EDR Contact: 07/23/2018
Data Release Frequency: Varies

COAL ASH EPA: Coal Combustion Residues Surface Impoundments List

A listing of coal combustion residues surface impoundments with high hazard potential ratings.

Date of Government Version: 07/01/2014
Date Data Arrived at EDR: 09/10/2014
Date Made Active in Reports: 10/20/2014
Number of Days to Update: 40

Source: Environmental Protection Agency
Telephone: N/A
Last EDR Contact: 03/06/2018
Next Scheduled EDR Contact: 06/18/2018
Data Release Frequency: Varies

FEDERAL FACILITY: Federal Facility Site Information listing

A listing of National Priority List (NPL) and Base Realignment and Closure (BRAC) sites found in the Comprehensive Environmental Response, Compensation and Liability Information System (CERCLIS) Database where EPA Federal Facilities Restoration and Reuse Office is involved in cleanup activities.

Date of Government Version: 11/07/2016
Date Data Arrived at EDR: 01/05/2017
Date Made Active in Reports: 04/07/2017
Number of Days to Update: 92

Source: Environmental Protection Agency
Telephone: 703-603-8704
Last EDR Contact: 04/06/2018
Next Scheduled EDR Contact: 07/16/2018
Data Release Frequency: Varies

COAL ASH DOE: Steam-Electric Plant Operation Data
A listing of power plants that store ash in surface ponds.

Date of Government Version: 12/31/2005
Date Data Arrived at EDR: 08/07/2009
Date Made Active in Reports: 10/22/2009
Number of Days to Update: 76

Source: Department of Energy
Telephone: 202-586-8719
Last EDR Contact: 03/09/2018
Next Scheduled EDR Contact: 06/18/2018
Data Release Frequency: Varies

US AIRS (AFS): Aerometric Information Retrieval System Facility Subsystem (AFS)
The database is a sub-system of Aerometric Information Retrieval System (AIRS). AFS contains compliance data on air pollution point sources regulated by the U.S. EPA and/or state and local air regulatory agencies. This information comes from source reports by various stationary sources of air pollution, such as electric power plants, steel mills, factories, and universities, and provides information about the air pollutants they produce. Action, air program, air program pollutant, and general level plant data. It is used to track emissions and compliance data from industrial plants.

Date of Government Version: 10/12/2016
Date Data Arrived at EDR: 10/26/2016
Date Made Active in Reports: 02/03/2017
Number of Days to Update: 100

Source: EPA
Telephone: 202-564-2496
Last EDR Contact: 09/26/2017
Next Scheduled EDR Contact: 01/08/2018
Data Release Frequency: Annually

US AIRS MINOR: Air Facility System Data
A listing of minor source facilities.

Date of Government Version: 10/12/2016
Date Data Arrived at EDR: 10/26/2016
Date Made Active in Reports: 02/03/2017
Number of Days to Update: 100

Source: EPA
Telephone: 202-564-2496
Last EDR Contact: 09/26/2017
Next Scheduled EDR Contact: 01/08/2018
Data Release Frequency: Annually

US FIN ASSUR: Financial Assurance Information
All owners and operators of facilities that treat, store, or dispose of hazardous waste are required to provide proof that they will have sufficient funds to pay for the clean up, closure, and post-closure care of their facilities.

Date of Government Version: 01/11/2018
Date Data Arrived at EDR: 01/19/2018
Date Made Active in Reports: 03/02/2018
Number of Days to Update: 42

Source: Environmental Protection Agency
Telephone: 202-566-1917
Last EDR Contact: 03/27/2018
Next Scheduled EDR Contact: 07/09/2018
Data Release Frequency: Quarterly

EPA WATCH LIST: EPA WATCH LIST
EPA maintains a "Watch List" to facilitate dialogue between EPA, state and local environmental agencies on enforcement matters relating to facilities with alleged violations identified as either significant or high priority. Being on the Watch List does not mean that the facility has actually violated the law only that an investigation by EPA or a state or local environmental agency has led those organizations to allege that an unproven violation has in fact occurred. Being on the Watch List does not represent a higher level of concern regarding the alleged violations that were detected, but instead indicates cases requiring additional dialogue between EPA, state and local agencies - primarily because of the length of time the alleged violation has gone unaddressed or unresolved.

Date of Government Version: 08/30/2013
Date Data Arrived at EDR: 03/21/2014
Date Made Active in Reports: 06/17/2014
Number of Days to Update: 88

Source: Environmental Protection Agency
Telephone: 617-520-3000
Last EDR Contact: 01/31/2018
Next Scheduled EDR Contact: 05/21/2018
Data Release Frequency: Quarterly

FUSRAP: Formerly Utilized Sites Remedial Action Program

DOE established the Formerly Utilized Sites Remedial Action Program (FUSRAP) in 1974 to remediate sites where radioactive contamination remained from Manhattan Project and early U.S. Atomic Energy Commission (AEC) operations.

Date of Government Version: 12/23/2016
Date Data Arrived at EDR: 12/27/2016
Date Made Active in Reports: 02/17/2017
Number of Days to Update: 52

Source: Department of Energy
Telephone: 202-586-3559
Last EDR Contact: 01/19/2018
Next Scheduled EDR Contact: 05/21/2018
Data Release Frequency: Varies

PCB TRANSFORMER: PCB Transformer Registration Database

The database of PCB transformer registrations that includes all PCB registration submittals.

Date of Government Version: 05/24/2017
Date Data Arrived at EDR: 11/30/2017
Date Made Active in Reports: 12/15/2017
Number of Days to Update: 15

Source: Environmental Protection Agency
Telephone: 202-566-0517
Last EDR Contact: 01/26/2018
Next Scheduled EDR Contact: 05/07/2018
Data Release Frequency: Varies

FUELS PROGRAM: EPA Fuels Program Registered Listing

This listing includes facilities that are registered under the Part 80 (Code of Federal Regulations) EPA Fuels Programs. All companies now are required to submit new and updated registrations.

Date of Government Version: 02/20/2018
Date Data Arrived at EDR: 02/21/2018
Date Made Active in Reports: 03/23/2018
Number of Days to Update: 30

Source: EPA
Telephone: 800-385-6164
Last EDR Contact: 02/21/2018
Next Scheduled EDR Contact: 06/04/2018
Data Release Frequency: Quarterly

ECHO: Enforcement & Compliance History Information

ECHO provides integrated compliance and enforcement information for about 800,000 regulated facilities nationwide.

Date of Government Version: 01/13/2018
Date Data Arrived at EDR: 01/19/2018
Date Made Active in Reports: 03/02/2018
Number of Days to Update: 42

Source: Environmental Protection Agency
Telephone: 202-564-2280
Last EDR Contact: 03/07/2018
Next Scheduled EDR Contact: 06/18/2018
Data Release Frequency: Quarterly

ABANDONED MINES: Abandoned Mines

An inventory of land and water impacted by past mining (primarily coal mining) is maintained by OSMRE to provide information needed to implement the Surface Mining Control and Reclamation Act of 1977 (SMCRA). The inventory contains information on the location, type, and extent of AML impacts, as well as, information on the cost associated with the reclamation of those problems. The inventory is based upon field surveys by State, Tribal, and OSMRE program officials. It is dynamic to the extent that it is modified as new problems are identified and existing problems are reclaimed.

Date of Government Version: 12/20/2017
Date Data Arrived at EDR: 12/21/2017
Date Made Active in Reports: 03/23/2018
Number of Days to Update: 92

Source: Department of Interior
Telephone: 202-208-2609
Last EDR Contact: 03/07/2018
Next Scheduled EDR Contact: 06/25/2018
Data Release Frequency: Quarterly

STATE AND LOCAL RECORDS

VA SHWS: This state does not maintain a SHWS list. See the Federal CERCLIS list and Federal NPL list.

State Hazardous Waste Sites. State hazardous waste site records are the states' equivalent to CERCLIS. These sites may or may not already be listed on the federal CERCLIS list. Priority sites planned for cleanup using state funds (state equivalent of Superfund) are identified along with sites where cleanup will be paid for by potentially responsible parties. Available information varies by state.

Date of Government Version: N/A
Date Data Arrived at EDR: N/A
Date Made Active in Reports: N/A
Number of Days to Update: N/A

Source: Department of Environmental Quality
Telephone: 804-698-4236
Last EDR Contact: 03/16/2018
Next Scheduled EDR Contact: 07/02/2018
Data Release Frequency: N/A

MD SHWS: Notice of Potential Hazardous Waste Sites

State Hazardous Waste Sites. State hazardous waste site records are the states' equivalent to CERCLIS. These sites may or may not already be listed on the federal CERCLIS list. Priority sites planned for cleanup using state funds (state equivalent of Superfund) are identified along with sites where cleanup will be paid for by potentially responsible parties. Available information varies by state.

Date of Government Version: N/A
Date Data Arrived at EDR: N/A
Date Made Active in Reports: N/A
Number of Days to Update: N/A

Source: Department of the Environment
Telephone: 410-537-3000
Last EDR Contact: 02/15/2018
Next Scheduled EDR Contact: 05/21/2018
Data Release Frequency: N/A

VA SWF/LF: Solid Waste Management Facilities

Solid Waste Facilities/Landfill Sites. SWF/LF type records typically contain an inventory of solid waste disposal facilities or landfills in a particular state. Depending on the state, these may be active or inactive facilities or open dumps that failed to meet RCRA Subtitle D Section 4004 criteria for solid waste landfills or disposal sites.

Date of Government Version: 12/05/2017
Date Data Arrived at EDR: 12/06/2017
Date Made Active in Reports: 01/16/2018
Number of Days to Update: 41

Source: Department of Environmental Quality
Telephone: 804-698-4238
Last EDR Contact: 03/01/2018
Next Scheduled EDR Contact: 06/18/2018
Data Release Frequency: Semi-Annually

MD SWF/LF: Permitted Solid Waste Disposal Facilities

Solid Waste Facilities/Landfill Sites. SWF/LF type records typically contain an inventory of solid waste disposal facilities or landfills in a particular state. Depending on the state, these may be active or inactive facilities or open dumps that failed to meet RCRA Subtitle D Section 4004 criteria for solid waste landfills or disposal sites.

Date of Government Version: 02/02/2018
Date Data Arrived at EDR: 02/13/2018
Date Made Active in Reports: 03/15/2018
Number of Days to Update: 30

Source: Department of the Environment
Telephone: 410-537-3375
Last EDR Contact: 01/29/2018
Next Scheduled EDR Contact: 05/14/2018
Data Release Frequency: Annually

VA UIC: Underground Injection Control Wells

A listing of underground injection controls wells.

Date of Government Version: 01/30/2018
Date Data Arrived at EDR: 02/02/2018
Date Made Active in Reports: 03/23/2018
Number of Days to Update: 49

Source: Department of Mines, Minerals and Energy
Telephone: 276-415-9700
Last EDR Contact: 02/02/2018
Next Scheduled EDR Contact: 05/14/2018
Data Release Frequency: Quarterly

MD UIC: Underground Injection Wells Database

A listing of underground injection well locations. The UIC Program is responsible for regulating the construction, operation, permitting, and closure of injection wells that place fluids underground for storage or disposal.

Date of Government Version: 02/07/2018
Date Data Arrived at EDR: 02/16/2018
Date Made Active in Reports: 03/15/2018
Number of Days to Update: 27

Source: Department of the Environment
Telephone: 410-537-3507
Last EDR Contact: 04/18/2018
Next Scheduled EDR Contact: 08/06/2018
Data Release Frequency: Varies

MD SWRCY: Recycling Directory
A listing of recycling facilities.

Date of Government Version: 03/13/2017
Date Data Arrived at EDR: 03/16/2017
Date Made Active in Reports: 07/18/2017
Number of Days to Update: 124
Source: Department of the Environment
Telephone: 410-631-3314
Last EDR Contact: 03/15/2018
Next Scheduled EDR Contact: 07/02/2018
Data Release Frequency: Varies

VA LUST REG VA: Leaking Underground Storage Tank List
Leaking underground storage tank site locations. Includes: counties of Albemarle, Augusta, Bath, Clarke, Fluvanna, Frederick, Greene, Highland, Nelson, Page, Rockbridge, Rockingham, Shenandoah, Warren; cities of Buena Vista, Charlottesville, Harrisonburg, Lexington, Staunton, Waynesboro, Winchester.

Date of Government Version: 12/06/2011
Date Data Arrived at EDR: 12/08/2011
Date Made Active in Reports: 01/16/2012
Number of Days to Update: 39
Source: Department of Environmental Quality Valley Regional Office
Telephone: 540-574-7800
Last EDR Contact: 08/29/2016
Next Scheduled EDR Contact: 12/12/2016
Data Release Frequency: No Update Planned

VA LUST REG WC: Leaking Underground Storage Tank List
Leaking underground storage tank site locations. Includes: counties of Alleghany, Bedford, Botetourt, Craig, Floyd, Franklin, Giles, Henry, Montgomery, Patrick, Pulaski, Roanoke; cities of Bedford, Clifton Forge, Covington, Martinsville, Radford, Roanoke, Salem.

Date of Government Version: 06/04/2015
Date Data Arrived at EDR: 06/05/2015
Date Made Active in Reports: 07/07/2015
Number of Days to Update: 32
Source: Department of Environmental Quality West Central Regional Office
Telephone: 540-562-6700
Last EDR Contact: 08/29/2016
Next Scheduled EDR Contact: 12/12/2016
Data Release Frequency: No Update Planned

VA LUST REG SW: Leaking Underground Storage Tank Database
Leaking underground storage tank site locations. Includes: counties of Bland, Buchanan, Carroll, Dickenson, Grayson, Lee, Russell, Scott, Smyth, Tazewell, Washington, Wise, Wythe; cities of Bristol, Galax, Norton.

Date of Government Version: 07/15/2013
Date Data Arrived at EDR: 07/18/2013
Date Made Active in Reports: 09/16/2013
Number of Days to Update: 60
Source: Department of Environmental Quality Southwest Regional Office
Telephone: 276-676-4800
Last EDR Contact: 10/11/2016
Next Scheduled EDR Contact: 01/23/2017
Data Release Frequency: No Update Planned

VA LUST REG TD: Leaking Underground Storage Tank Sites
Leaking underground storage tank site locations. Includes: counties of Accomack, Isle of Wight, James City, Northampton, Southampton, York; cities of Chesapeake, Franklin, Hampton, Newport News, Norfolk, Poquoson, Portsmouth, Suffolk, Virginia Beach, Williamsburg.

Date of Government Version: 06/30/2013
Date Data Arrived at EDR: 07/05/2013
Date Made Active in Reports: 09/16/2013
Number of Days to Update: 73
Source: Department of Environmental Quality Tidewater Regional Office
Telephone: trofoia@deq.vir
Last EDR Contact: 09/26/2016
Next Scheduled EDR Contact: 01/09/2017
Data Release Frequency: Quarterly

VA LUST REG SC: Leaking Underground Storage Tanks
Leaking underground storage tank site locations. Includes: counties of Amherst, Appomattox, Buckingham, Campbell, Charlotte, Cumberland, Halifax, Lunenburg, Mecklenburg, Nottoway, Pittsylvania, Prince Deward; cities of Danville, Lynchburg.

Date of Government Version: 09/06/2013
Date Data Arrived at EDR: 09/06/2013
Date Made Active in Reports: 09/17/2013
Number of Days to Update: 11
Source: Department of Environmental Quality, South Central Region
Telephone: 434-582-5120
Last EDR Contact: 08/29/2016
Next Scheduled EDR Contact: 12/12/2016
Data Release Frequency: Semi-Annually

GOVERNMENT RECORDS SEARCHED / DATA CURRENCY TRACKING

VA LUST REG NO: Leaking Underground Storage Tank Tracking Database

Leaking underground storage tank site locations. Includes: counties of Arlington, Caroline, Culpeper, Fairfax, Fauquier, King George, Loudoun, Louisa, Madison, Orange, Prince William, Rappahannock, Spotsylvania, Stafford; cities of Alexandria, Fairfax, Falls Church, Fredericksburg, Manassas, Manassas Park.

Date of Government Version: 05/18/2004
Date Data Arrived at EDR: 05/22/2004
Date Made Active in Reports: 07/09/2004
Number of Days to Update: 48

Source: Department of Environmental Quality Northern Regional Office
Telephone: 703-583-3800
Last EDR Contact: 09/06/2011
Next Scheduled EDR Contact: 12/19/2011
Data Release Frequency: No Update Planned

VA LUST REG PD: Leaking Underground Storage Tank Sites

Leaking underground storage tank site locaitons. Includes: counties of Amelia, Brunswick, Charles City, Chesterfield, Dinwiddie, Essex, Gloucester, Goochland, Greensville, Hanover, Henrico, King and Queen, King William, Lancaster, Mathews, Middlesex, New Kent, Northumberland, Powhatan, Prince George, Richmond, Surry, Sussex, Westmoreland; cities of Colonial Heights, Emporia, Hopewell, Petersburg.

Date of Government Version: 12/02/2014
Date Data Arrived at EDR: 12/04/2014
Date Made Active in Reports: 01/16/2015
Number of Days to Update: 43

Source: Department of Environmental Quality Piedmont Regional Office
Telephone: 804-527-5020
Last EDR Contact: 08/29/2016
Next Scheduled EDR Contact: 12/12/2016
Data Release Frequency: Quarterly

VA LTANKS: Leaking Petroleum Storage Tanks

Includes releases of petroleum from underground storage tanks and aboveground storage tanks.

Date of Government Version: 02/02/2018
Date Data Arrived at EDR: 02/28/2018
Date Made Active in Reports: 03/23/2018
Number of Days to Update: 23

Source: Department of Environmental Quality
Telephone: 804-698-4010
Last EDR Contact: 02/28/2018
Next Scheduled EDR Contact: 06/11/2018
Data Release Frequency: Quarterly

MD OCPCASES: Oil Control Program Cases

Cases monitored by the Oil Control Program. these cases can be leaking underground storage tanks and other belowground releases, leaking aboveground storage tanks, spills and inspections.

Date of Government Version: 12/31/2017
Date Data Arrived at EDR: 01/24/2018
Date Made Active in Reports: 02/15/2018
Number of Days to Update: 22

Source: Department of Environment
Telephone: 410-537-3433
Last EDR Contact: 03/07/2018
Next Scheduled EDR Contact: 06/25/2018
Data Release Frequency: Semi-Annually

MD HIST LUST: Recovery Sites

In 1999, the Department of the Environment stopped adding new sites to its Recovery Sites Database. Current leaking underground storage tank information maybe found in the OCPCASES database.

Date of Government Version: 03/01/1999
Date Data Arrived at EDR: 03/22/1999
Date Made Active in Reports: 04/16/1999
Number of Days to Update: 25

Source: Department of the Environment
Telephone: 410-537-3433
Last EDR Contact: 02/19/2001
Next Scheduled EDR Contact: N/A
Data Release Frequency: No Update Planned

VA UST: Registered Petroleum Storage Tanks

Registered Underground Storage Tanks. UST's are regulated under Subtitle I of the Resource Conservation and Recovery Act (RCRA) and must be registered with the state department responsible for administering the UST program. Available information varies by state program.

Date of Government Version: 02/02/2018
Date Data Arrived at EDR: 02/28/2018
Date Made Active in Reports: 03/26/2018
Number of Days to Update: 26

Source: Department of Environmental Quality
Telephone: 804-698-4010
Last EDR Contact: 02/28/2018
Next Scheduled EDR Contact: 06/11/2018
Data Release Frequency: Quarterly

MD UST: Registered Underground Storage Tank List

Registered Underground Storage Tanks. UST's are regulated under Subtitle I of the Resource Conservation and Recovery Act (RCRA) and must be registered with the state department responsible for administering the UST program. Available information varies by state program.

Date of Government Version: 12/31/2017
Date Data Arrived at EDR: 01/24/2018
Date Made Active in Reports: 03/15/2018
Number of Days to Update: 50

Source: Department of the Environment
Telephone: 410-537-3433
Last EDR Contact: 04/02/2018
Next Scheduled EDR Contact: 07/23/2018
Data Release Frequency: Semi-Annually

MD Historical UST: Historical UST Registered Database

In 1997 the Department of the Environment sent out registration forms to all the owner's listed in the UST database. Once they got the registration forms back they entered the information into a new UST database. we call this database UST. Because not all owners returned their forms, we kept the old UST database and labeled it HIST UST so that we would not be missing any past UST records. This listing is no longer updated or maintained by the agency. It is current through November 1996.

Date of Government Version: 11/21/1996
Date Data Arrived at EDR: 09/10/1997
Date Made Active in Reports: 10/22/1997
Number of Days to Update: 42

Source: Department of Environment
Telephone: 410-537-3433
Last EDR Contact: 05/15/2000
Next Scheduled EDR Contact: N/A
Data Release Frequency: No Update Planned

VA AST: Registered Petroleum Storage Tanks

Registered Aboveground Storage Tanks.

Date of Government Version: 02/02/2018
Date Data Arrived at EDR: 02/28/2018
Date Made Active in Reports: 03/26/2018
Number of Days to Update: 26

Source: Department of Environmental Quality
Telephone: 804-698-4010
Last EDR Contact: 02/28/2018
Next Scheduled EDR Contact: 06/11/2018
Data Release Frequency: Quarterly

MD AST: Permitted Aboveground Storage Tanks

Registered Aboveground Storage Tanks.

Date of Government Version: 09/26/2017
Date Data Arrived at EDR: 09/26/2017
Date Made Active in Reports: 10/06/2017
Number of Days to Update: 10

Source: Department of The Environment
Telephone: 410-537-3000
Last EDR Contact: 03/07/2018
Next Scheduled EDR Contact: 06/25/2018
Data Release Frequency: Semi-Annually

VA SPILLS VA: PREP Database

The Department of Environmental Quality's POLLUTION RESPONSE PROGRAM, known as PREP, provides for responses to air, water, and waste pollution incidents in order to protect human health and the environment.

Date of Government Version: 08/08/2012
Date Data Arrived at EDR: 08/09/2012
Date Made Active in Reports: 10/05/2012
Number of Days to Update: 57

Source: Department of Environmental Quality, Valley Regional Office
Telephone: 540-574-7800
Last EDR Contact: 05/06/2013
Next Scheduled EDR Contact: 08/19/2013
Data Release Frequency: Quarterly

VA SPILLS WC: Prep Database

The Department of Environmental Quality's POLLUTION RESPONSE PROGRAM, known as PREP, provides for responses to air, water, and waste pollution incidents in order to protect human health and the environment.

Date of Government Version: 09/21/2009
Date Data Arrived at EDR: 09/29/2009
Date Made Active in Reports: 10/30/2009
Number of Days to Update: 31

Source: Department of Environmental Quality, West Central Region
Telephone: 540-562-6700
Last EDR Contact: 09/06/2011
Next Scheduled EDR Contact: 12/19/2011
Data Release Frequency: No Update Planned

VA SPILLS BRL: Prep/Spills Database Listing

A listing of spills locations located in the Blue Ridge Regional area, Lynchburg.

Date of Government Version: 09/18/2009
Date Data Arrived at EDR: 09/18/2009
Date Made Active in Reports: 10/06/2009
Number of Days to Update: 18

Source: DEQ, Blue Ridge Regional Office
Telephone: 434-582-6218
Last EDR Contact: 11/28/2011
Next Scheduled EDR Contact: 03/12/2012
Data Release Frequency: Varies

VA SPILLS: Prep/Spills Database Listing

The Department of Environmental Quality's POLLUTION RESPONSE PROGRAM, known as PREP, provides for responses to air, water, and waste pollution incidents in order to protect human health and the environment. PREP staff often work to assist local emergency responders, other state agencies, federal agencies, and responsible parties, as may be needed, to manage pollution incidents. Oil spills, fish kills, and hazardous materials spills are examples of incidents that may involve the DEQ's PREP Program.

Date of Government Version: 02/02/2018
Date Data Arrived at EDR: 02/28/2018
Date Made Active in Reports: 03/23/2018
Number of Days to Update: 23

Source: Department of Environmental Quality
Telephone: 804-698-4287
Last EDR Contact: 02/28/2018
Next Scheduled EDR Contact: 06/11/2018
Data Release Frequency: Quarterly

VA SPILLS TD: PREP Database

The Department of Environmental Quality's POLLUTION RESPONSE PROGRAM, known as PREP, provides for responses to air, water, and waste pollution incidents in order to protect human health and the environment.

Date of Government Version: 09/17/2009
Date Data Arrived at EDR: 09/23/2009
Date Made Active in Reports: 10/06/2009
Number of Days to Update: 13

Source: Department of Environmental Quality, Tidewater Region
Telephone: trofoia@deq.vir
Last EDR Contact: 09/06/2011
Next Scheduled EDR Contact: 12/19/2011
Data Release Frequency: Quarterly

VA SPILLS SW: Reportable Spills

The Department of Environmental Quality's POLLUTION RESPONSE PROGRAM, known as PREP, provides for responses to air, water, and waste pollution incidents in order to protect human health and the environment.

Date of Government Version: 01/21/2010
Date Data Arrived at EDR: 01/22/2010
Date Made Active in Reports: 02/16/2010
Number of Days to Update: 25

Source: Department of Environmental Quality, Southwest Region
Telephone: 276-676-4839
Last EDR Contact: 07/13/2012
Next Scheduled EDR Contact: 10/29/2012
Data Release Frequency: No Update Planned

VA SPILLS PD: PREP Database

The Department of Environmental Quality's POLLUTION RESPONSE PROGRAM, known as PREP, provides for responses to air, water, and waste pollution incidents in order to protect human health and the environment.

Date of Government Version: 10/20/2009
Date Data Arrived at EDR: 10/29/2009
Date Made Active in Reports: 12/03/2009
Number of Days to Update: 35

Source: Department of Environmental Quality, Piedmont Region
Telephone: 804-527-5020
Last EDR Contact: 02/06/2012
Next Scheduled EDR Contact: 05/21/2012
Data Release Frequency: Quarterly

VA SPILLS NO: PREP Database

The Department of Environmental Quality's POLLUTION RESPONSE PROGRAM, known as PREP, provides for responses to air, water, and waste pollution incidents in order to protect human health and the environment.

Date of Government Version: 09/23/2009
Date Data Arrived at EDR: 09/29/2009
Date Made Active in Reports: 10/30/2009
Number of Days to Update: 31

Source: Department of Environmental Quality, Northern Region
Telephone: 703-583-3864
Last EDR Contact: 09/06/2011
Next Scheduled EDR Contact: 12/19/2011
Data Release Frequency: No Update Planned

VA SPILLS PC: Pollution Complaint Database

Pollution Complaints Database. The pollution reports contained in the PC database include the initial release reporting of Leaking Underground Storage Tanks and all other releases of petroleum to the environment as well as releases to state waters. The database is current through 12/1/93. Since that time, all spill and pollution reporting information has been collected and tracked through the DEQ regional offices.

Date of Government Version: 06/01/1996
Date Data Arrived at EDR: 10/22/1996
Date Made Active in Reports: 11/21/1996
Number of Days to Update: 30

Source: Department of Environmental Quality
Telephone: 804-698-4287
Last EDR Contact: 03/08/2010
Next Scheduled EDR Contact: 06/21/2010
Data Release Frequency: No Update Planned

VA ENG CONTROLS: Engineering Controls Sites Listing

A listing of sites with Engineering Controls in place. Engineering controls include various forms of caps, building foundations, liners, and treatment methods to create pathway elimination for regulated substances to enter environmental media or effect human health.

Date of Government Version: 03/29/2018
Date Data Arrived at EDR: 04/03/2018
Date Made Active in Reports: 04/11/2018
Number of Days to Update: 8

Source: Department of Environmental Quality
Telephone: 804-698-4228
Last EDR Contact: 03/26/2018
Next Scheduled EDR Contact: 07/09/2018
Data Release Frequency: Quarterly

MD ENG CONTROLS: Engineering Controls Site listing

Engineering controls include various forms of caps, building foundations, liners, and treatment methods to create pathway elimination for regulated substances to enter environmental media or effect human health.

Date of Government Version: 11/10/2008
Date Data Arrived at EDR: 11/21/2008
Date Made Active in Reports: 12/17/2008
Number of Days to Update: 26

Source: Department of the Environment
Telephone: 410-537-3422
Last EDR Contact: 03/07/2018
Next Scheduled EDR Contact: 06/25/2018
Data Release Frequency: Varies

VA INST CONTROL: Voluntary Remediation Program Database

Sites included in the Voluntary Remediation Program database that have deed restrictions.

Date of Government Version: 03/29/2018
Date Data Arrived at EDR: 04/03/2018
Date Made Active in Reports: 04/11/2018
Number of Days to Update: 8

Source: Department of Environmental Quality
Telephone: 804-698-4228
Last EDR Contact: 03/26/2018
Next Scheduled EDR Contact: 07/09/2018
Data Release Frequency: Quarterly

MD INST CONTROL: Voluntary Cleanup Program Applicants/Participants

Sites included in the Voluntary Cleanup Program Applicants/Participants listing that have Deed Restrictions.

Date of Government Version: 03/09/2018
Date Data Arrived at EDR: 03/15/2018
Date Made Active in Reports: 04/10/2018
Number of Days to Update: 26

Source: Department of the Environment
Telephone: 410-537-3493
Last EDR Contact: 03/07/2018
Next Scheduled EDR Contact: 06/25/2018
Data Release Frequency: Semi-Annually

VA VRP: Voluntary Remediation Program

The Voluntary Cleanup Program encourages owners of elected contaminated sites to take the initiative and conduct voluntary cleanups that meet state environmental standards.

Date of Government Version: 03/29/2018
Date Data Arrived at EDR: 04/03/2018
Date Made Active in Reports: 04/11/2018
Number of Days to Update: 8

Source: Department of Environmental Quality
Telephone: 804-698-4228
Last EDR Contact: 03/26/2018
Next Scheduled EDR Contact: 07/09/2018
Data Release Frequency: Quarterly

MD VCP: Voluntary Cleanup Program Applicants/Participants

The Voluntary Cleanup Program, administrated by the Dept. of the Environment, streamlines the environmental cleanup process for sites, usually industrial or commercial properties, that are contaminated, or perceived to be contaminated, by hazardous substances. Developers and lenders are provided with certain limitations on liability and participants in the program are provided certainty in the process by knowing exactly what will be required.

Date of Government Version: 03/09/2018
Date Data Arrived at EDR: 03/15/2018
Date Made Active in Reports: 04/10/2018
Number of Days to Update: 26

Source: Dept. of the Environment
Telephone: 410-537-3000
Last EDR Contact: 03/07/2018
Next Scheduled EDR Contact: 06/25/2018
Data Release Frequency: Semi-Annually

VA DRYCLEANERS: Drycleaner List

A listing of registered drycleaners.

Date of Government Version: 12/31/2016
Date Data Arrived at EDR: 10/19/2017
Date Made Active in Reports: 12/01/2017
Number of Days to Update: 43

Source: Department of Environmental Quality
Telephone: 804-698-4407
Last EDR Contact: 04/09/2018
Next Scheduled EDR Contact: 07/23/2018
Data Release Frequency: Varies

MD DRYCLEANERS: Registered Drycleaning Facilities

A listing of registered drycleaning facilities.

Date of Government Version: 01/09/2018
Date Data Arrived at EDR: 01/11/2018
Date Made Active in Reports: 02/06/2018
Number of Days to Update: 26

Source: Department of the Environmental
Telephone: 410-537-3220
Last EDR Contact: 04/06/2018
Next Scheduled EDR Contact: 07/23/2018
Data Release Frequency: Varies

VA BROWNFIELDS: Brownfields Site Specific Assessments

To qualify for Brownfields Assessment, the site must meet the Federal definition of a Brownfields and should have contaminant issues that need to be addressed and a redevelopment plan supported by the local government and community. Virginia's Department of Environmental Quality performs brownfields assessments under a cooperative agreement with the U.S. Environmental Protection Agency at no cost to communities, property owners or, prospective purchasers. The assessment is an evaluation of environmental impacts caused by previous site uses similar to a Phase II Environmental Assessment.

Date of Government Version: 01/22/2018
Date Data Arrived at EDR: 01/25/2018
Date Made Active in Reports: 03/23/2018
Number of Days to Update: 57

Source: Department of Environmental Quality
Telephone: 804-698-4207
Last EDR Contact: 01/25/2018
Next Scheduled EDR Contact: 05/07/2018
Data Release Frequency: Quarterly

MD BROWNFIELDS: Eligible Brownfields Properties

The Site Assessment Section of the State Superfund Division is responsible for conducting federally funded assessments of eligible brownfields properties. These assessments are undertaken to determine whether there are environmental cleanup requirements at these sites.

Date of Government Version: 01/02/2018
Date Data Arrived at EDR: 03/16/2018
Date Made Active in Reports: 04/10/2018
Number of Days to Update: 25

Source: Department of Environment
Telephone: 410-537-3000
Last EDR Contact: 03/06/2018
Next Scheduled EDR Contact: 06/18/2018
Data Release Frequency: Quarterly

VA ENFORCEMENT: Enforcement Actions Data

A listing of enforcement actions.

Date of Government Version: 09/07/2017
Date Data Arrived at EDR: 09/08/2017
Date Made Active in Reports: 09/21/2017
Number of Days to Update: 13

Source: Department of Environmental Quality
Telephone: 804-698-4031
Last EDR Contact: 03/16/2018
Next Scheduled EDR Contact: 06/18/2018
Data Release Frequency: Varies

VA CEDS: Comprehensive Environmental Data System
Virginia Water Protection Permits, Virginia Pollution Discharge System (point discharge) permits and Virginia Pollution Abatement (no point discharge) permits.

Date of Government Version: 12/04/2017
Date Data Arrived at EDR: 12/04/2017
Date Made Active in Reports: 01/23/2018
Number of Days to Update: 50

Source: Department of Environmental Quality
Telephone: 804-698-4077
Last EDR Contact: 03/01/2018
Next Scheduled EDR Contact: 06/18/2018
Data Release Frequency: Quarterly

MD NPDES: Wastewater Permit Listing
A listing of wastewater permit locations.

Date of Government Version: 02/20/2018
Date Data Arrived at EDR: 02/21/2018
Date Made Active in Reports: 03/15/2018
Number of Days to Update: 22

Source: Department of the Environment
Telephone: 410-537-3507
Last EDR Contact: 02/21/2018
Next Scheduled EDR Contact: 06/04/2018
Data Release Frequency: Semi-Annually

VA AIRS: Permitted Airs Facility List
A listing of permitted Airs facilities.

Date of Government Version: 12/22/2017
Date Data Arrived at EDR: 12/26/2017
Date Made Active in Reports: 01/18/2018
Number of Days to Update: 23

Source: Department of Environmental Quality
Telephone: 804-698-4000
Last EDR Contact: 03/16/2018
Next Scheduled EDR Contact: 07/02/2018
Data Release Frequency: Annually

MD AIRS: Permit and Facility Information Listing
A listing of permitted facilities and emissions information.

Date of Government Version: 12/31/2016
Date Data Arrived at EDR: 10/18/2017
Date Made Active in Reports: 11/10/2017
Number of Days to Update: 23

Source: Department of the Environment
Telephone: 410-537-3220
Last EDR Contact: 03/21/2018
Next Scheduled EDR Contact: 07/09/2018
Data Release Frequency: Annually

VA TIER 2: Tier 2 Information Listing
A listing of facilities which store or manufacture hazardous materials and submit a chemical inventory report.

Date of Government Version: 12/31/2014
Date Data Arrived at EDR: 01/20/2017
Date Made Active in Reports: 02/14/2017
Number of Days to Update: 25

Source: Department of Environmental Quality
Telephone: 804-698-4159
Last EDR Contact: 03/16/2018
Next Scheduled EDR Contact: 07/02/2018
Data Release Frequency: Annually

MD LEAD: Lead Inspection Database
The Childhood Lead Poisoning Prevention Program data of lead inspection for the state.

Date of Government Version: 01/19/2018
Date Data Arrived at EDR: 01/24/2018
Date Made Active in Reports: 02/16/2018
Number of Days to Update: 23

Source: Department of Environment, Lead Poisoning Prevention Program
Telephone: 410-537-3000
Last EDR Contact: 03/23/2018
Next Scheduled EDR Contact: 07/09/2018
Data Release Frequency: Annually

MD ASBESTOS: Asbestos Notification Listing
Asbestos sites

Date of Government Version: 12/11/2017
Date Data Arrived at EDR: 01/12/2018
Date Made Active in Reports: 04/18/2018
Number of Days to Update: 96

Source: Department of the Environment
Telephone: 410-537-3809
Last EDR Contact: 03/15/2018
Next Scheduled EDR Contact: 07/02/2018
Data Release Frequency: Varies

VA COAL ASH: Coal Ash Disposal Sites
A listing of facilities with coal ash impoundments.

Date of Government Version: 07/29/2009
Date Data Arrived at EDR: 07/31/2009
Date Made Active in Reports: 08/21/2009
Number of Days to Update: 21
Source: Department of Environmental Protection
Telephone: 804-698-4285
Last EDR Contact: 03/01/2018
Next Scheduled EDR Contact: 06/18/2018
Data Release Frequency: Varies

MD COAL ASH: Coal Ash Disposal Site Listing
Coal combustion byproduct site locations.

Date of Government Version: 08/13/2010
Date Data Arrived at EDR: 01/05/2011
Date Made Active in Reports: 01/31/2011
Number of Days to Update: 26
Source: Department of the Environment
Telephone: 410-537-3507
Last EDR Contact: 03/23/2018
Next Scheduled EDR Contact: 07/02/2018
Data Release Frequency: Varies

MD LRP: Land Restoration Program
A listing of Land Restoration Program sites. Site types included in the database are: Voluntary Cleanup Program, National Priority List, Brownfields, Site Assessment, Formerly Used Defense Site, State Master List, Non Master List, Groundwater Investigation and Federal Facility.

Date of Government Version: 02/06/2018
Date Data Arrived at EDR: 03/07/2018
Date Made Active in Reports: 04/10/2018
Number of Days to Update: 34
Source: Department of the Environment
Telephone: 410-537-3000
Last EDR Contact: 03/07/2018
Next Scheduled EDR Contact: 06/18/2018
Data Release Frequency: Quarterly

TRIBAL RECORDS

INDIAN RESERV: Indian Reservations
This map layer portrays Indian administered lands of the United States that have any area equal to or greater than 640 acres.

Date of Government Version: 12/31/2014
Date Data Arrived at EDR: 07/14/2015
Date Made Active in Reports: 01/10/2017
Number of Days to Update: 546
Source: USGS
Telephone: 202-208-3710
Last EDR Contact: 04/11/2018
Next Scheduled EDR Contact: 07/23/2018
Data Release Frequency: Semi-Annually

INDIAN ODI: Report on the Status of Open Dumps on Indian Lands
Location of open dumps on Indian land.

Date of Government Version: 12/31/1998
Date Data Arrived at EDR: 12/03/2007
Date Made Active in Reports: 01/24/2008
Number of Days to Update: 52
Source: Environmental Protection Agency
Telephone: 703-308-8245
Last EDR Contact: 01/30/2018
Next Scheduled EDR Contact: 05/14/2018
Data Release Frequency: Varies

INDIAN LUST R5: Leaking Underground Storage Tanks on Indian Land
Leaking underground storage tanks located on Indian Land in Michigan, Minnesota and Wisconsin.

Date of Government Version: 10/16/2017
Date Data Arrived at EDR: 01/23/2018
Date Made Active in Reports: 04/13/2018
Number of Days to Update: 80
Source: EPA, Region 5
Telephone: 312-886-7439
Last EDR Contact: 01/23/2018
Next Scheduled EDR Contact: 05/07/2018
Data Release Frequency: Varies

INDIAN LUST R1: Leaking Underground Storage Tanks on Indian Land
A listing of leaking underground storage tank locations on Indian Land.

Date of Government Version: 10/14/2017
Date Data Arrived at EDR: 01/23/2018
Date Made Active in Reports: 04/13/2018
Number of Days to Update: 80
Source: EPA Region 1
Telephone: 617-918-1313
Last EDR Contact: 01/23/2018
Next Scheduled EDR Contact: 05/07/2018
Data Release Frequency: Varies

INDIAN LUST R10: Leaking Underground Storage Tanks on Indian Land
LUSTs on Indian land in Alaska, Idaho, Oregon and Washington.

Date of Government Version: 10/24/2017
Date Data Arrived at EDR: 01/23/2018
Date Made Active in Reports: 04/13/2018
Number of Days to Update: 80
Source: EPA Region 10
Telephone: 206-553-2857
Last EDR Contact: 01/23/2018
Next Scheduled EDR Contact: 05/07/2018
Data Release Frequency: Varies

INDIAN LUST R9: Leaking Underground Storage Tanks on Indian Land
LUSTs on Indian land in Arizona, California, New Mexico and Nevada

Date of Government Version: 09/30/2017
Date Data Arrived at EDR: 01/23/2018
Date Made Active in Reports: 04/13/2018
Number of Days to Update: 80
Source: Environmental Protection Agency
Telephone: 415-972-3372
Last EDR Contact: 01/23/2018
Next Scheduled EDR Contact: 05/07/2018
Data Release Frequency: Varies

INDIAN LUST R8: Leaking Underground Storage Tanks on Indian Land
LUSTs on Indian land in Colorado, Montana, North Dakota, South Dakota, Utah and Wyoming.

Date of Government Version: 10/12/2017
Date Data Arrived at EDR: 01/23/2018
Date Made Active in Reports: 04/13/2018
Number of Days to Update: 80
Source: EPA Region 8
Telephone: 303-312-6271
Last EDR Contact: 01/23/2018
Next Scheduled EDR Contact: 05/07/2018
Data Release Frequency: Varies

INDIAN LUST R7: Leaking Underground Storage Tanks on Indian Land
LUSTs on Indian land in Iowa, Kansas, and Nebraska

Date of Government Version: 10/12/2017
Date Data Arrived at EDR: 01/23/2018
Date Made Active in Reports: 04/13/2018
Number of Days to Update: 80
Source: EPA Region 7
Telephone: 913-551-7003
Last EDR Contact: 01/23/2018
Next Scheduled EDR Contact: 05/07/2018
Data Release Frequency: Varies

INDIAN LUST R6: Leaking Underground Storage Tanks on Indian Land
LUSTs on Indian land in New Mexico and Oklahoma.

Date of Government Version: 01/06/2018
Date Data Arrived at EDR: 01/23/2018
Date Made Active in Reports: 04/13/2018
Number of Days to Update: 80
Source: EPA Region 6
Telephone: 214-665-6597
Last EDR Contact: 01/23/2018
Next Scheduled EDR Contact: 05/07/2018
Data Release Frequency: Varies

INDIAN LUST R4: Leaking Underground Storage Tanks on Indian Land
LUSTs on Indian land in Florida, Mississippi and North Carolina.

Date of Government Version: 10/14/2017
Date Data Arrived at EDR: 01/23/2018
Date Made Active in Reports: 04/13/2018
Number of Days to Update: 80
Source: EPA Region 4
Telephone: 404-562-8677
Last EDR Contact: 01/19/2018
Next Scheduled EDR Contact: 05/07/2018
Data Release Frequency: Varies

INDIAN UST R1: Underground Storage Tanks on Indian Land

The Indian Underground Storage Tank (UST) database provides information about underground storage tanks on Indian land in EPA Region 1 (Connecticut, Maine, Massachusetts, New Hampshire, Rhode Island, Vermont and ten Tribal Nations).

Date of Government Version: 10/14/2017
Date Data Arrived at EDR: 01/23/2018
Date Made Active in Reports: 04/13/2018
Number of Days to Update: 80

Source: EPA, Region 1
Telephone: 617-918-1313
Last EDR Contact: 01/23/2018
Next Scheduled EDR Contact: 05/07/2018
Data Release Frequency: Varies

INDIAN UST R7: Underground Storage Tanks on Indian Land

The Indian Underground Storage Tank (UST) database provides information about underground storage tanks on Indian land in EPA Region 7 (Iowa, Kansas, Missouri, Nebraska, and 9 Tribal Nations).

Date of Government Version: 01/13/2018
Date Data Arrived at EDR: 01/23/2018
Date Made Active in Reports: 04/13/2018
Number of Days to Update: 80

Source: EPA Region 7
Telephone: 913-551-7003
Last EDR Contact: 01/23/2018
Next Scheduled EDR Contact: 05/07/2018
Data Release Frequency: Varies

INDIAN UST R10: Underground Storage Tanks on Indian Land

The Indian Underground Storage Tank (UST) database provides information about underground storage tanks on Indian land in EPA Region 10 (Alaska, Idaho, Oregon, Washington, and Tribal Nations).

Date of Government Version: 10/24/2017
Date Data Arrived at EDR: 01/23/2018
Date Made Active in Reports: 04/13/2018
Number of Days to Update: 80

Source: EPA Region 10
Telephone: 206-553-2857
Last EDR Contact: 01/23/2018
Next Scheduled EDR Contact: 05/07/2018
Data Release Frequency: Varies

INDIAN UST R9: Underground Storage Tanks on Indian Land

The Indian Underground Storage Tank (UST) database provides information about underground storage tanks on Indian land in EPA Region 9 (Arizona, California, Hawaii, Nevada, the Pacific Islands, and Tribal Nations).

Date of Government Version: 09/30/2017
Date Data Arrived at EDR: 01/23/2018
Date Made Active in Reports: 04/13/2018
Number of Days to Update: 80

Source: EPA Region 9
Telephone: 415-972-3368
Last EDR Contact: 01/23/2018
Next Scheduled EDR Contact: 05/07/2018
Data Release Frequency: Varies

INDIAN UST R8: Underground Storage Tanks on Indian Land

The Indian Underground Storage Tank (UST) database provides information about underground storage tanks on Indian land in EPA Region 8 (Colorado, Montana, North Dakota, South Dakota, Utah, Wyoming and 27 Tribal Nations).

Date of Government Version: 10/12/2017
Date Data Arrived at EDR: 01/23/2018
Date Made Active in Reports: 04/13/2018
Number of Days to Update: 80

Source: EPA Region 8
Telephone: 303-312-6137
Last EDR Contact: 01/23/2018
Next Scheduled EDR Contact: 05/07/2018
Data Release Frequency: Varies

INDIAN UST R4: Underground Storage Tanks on Indian Land

The Indian Underground Storage Tank (UST) database provides information about underground storage tanks on Indian land in EPA Region 4 (Alabama, Florida, Georgia, Kentucky, Mississippi, North Carolina, South Carolina, Tennessee and Tribal Nations)

Date of Government Version: 10/14/2017
Date Data Arrived at EDR: 01/23/2018
Date Made Active in Reports: 04/13/2018
Number of Days to Update: 80

Source: EPA Region 4
Telephone: 404-562-9424
Last EDR Contact: 01/19/2018
Next Scheduled EDR Contact: 05/07/2018
Data Release Frequency: Varies

INDIAN UST R5: Underground Storage Tanks on Indian Land

The Indian Underground Storage Tank (UST) database provides information about underground storage tanks on Indian land in EPA Region 5 (Michigan, Minnesota and Wisconsin and Tribal Nations).

Date of Government Version: 10/16/2017
Date Data Arrived at EDR: 01/23/2018
Date Made Active in Reports: 04/13/2018
Number of Days to Update: 80

Source: EPA Region 5
Telephone: 312-886-6136
Last EDR Contact: 01/23/2018
Next Scheduled EDR Contact: 05/07/2018
Data Release Frequency: Varies

INDIAN UST R6: Underground Storage Tanks on Indian Land

The Indian Underground Storage Tank (UST) database provides information about underground storage tanks on Indian land in EPA Region 6 (Louisiana, Arkansas, Oklahoma, New Mexico, Texas and 65 Tribes).

Date of Government Version: 04/24/2017
Date Data Arrived at EDR: 07/27/2017
Date Made Active in Reports: 12/08/2017
Number of Days to Update: 134

Source: EPA Region 6
Telephone: 214-665-7591
Last EDR Contact: 01/23/2018
Next Scheduled EDR Contact: 05/07/2018
Data Release Frequency: Varies

INDIAN VCP R7: Voluntary Cleanup Priority Lisitng

A listing of voluntary cleanup priority sites located on Indian Land located in Region 7.

Date of Government Version: 03/20/2008
Date Data Arrived at EDR: 04/22/2008
Date Made Active in Reports: 05/19/2008
Number of Days to Update: 27

Source: EPA, Region 7
Telephone: 913-551-7365
Last EDR Contact: 04/20/2009
Next Scheduled EDR Contact: 07/20/2009
Data Release Frequency: Varies

INDIAN VCP R1: Voluntary Cleanup Priority Listing

A listing of voluntary cleanup priority sites located on Indian Land located in Region 1.

Date of Government Version: 07/27/2015
Date Data Arrived at EDR: 09/29/2015
Date Made Active in Reports: 02/18/2016
Number of Days to Update: 142

Source: EPA, Region 1
Telephone: 617-918-1102
Last EDR Contact: 03/21/2018
Next Scheduled EDR Contact: 07/09/2018
Data Release Frequency: Varies

EDR PROPRIETARY RECORDS

EDR MGP: EDR Proprietary Manufactured Gas Plants

The EDR Proprietary Manufactured Gas Plant Database includes records of coal gas plants (manufactured gas plants) compiled by EDR's researchers. Manufactured gas sites were used in the United States from the 1800's to 1950's to produce a gas that could be distributed and used as fuel. These plants used whale oil, rosin, coal, or a mixture of coal, oil, and water that also produced a significant amount of waste. Many of the byproducts of the gas production, such as coal tar (oily waste containing volatile and non-volatile chemicals), sludges, oils and other compounds are potentially hazardous to human health and the environment. The byproduct from this process was frequently disposed of directly at the plant site and can remain or spread slowly, serving as a continuous source of soil and groundwater contamination.

Date of Government Version: N/A
Date Data Arrived at EDR: N/A
Date Made Active in Reports: N/A
Number of Days to Update: N/A

Source: EDR, Inc.
Telephone: N/A
Last EDR Contact: N/A
Next Scheduled EDR Contact: N/A
Data Release Frequency: No Update Planned

EDR Hist Auto: EDR Exclusive Historical Auto Stations

EDR has searched selected national collections of business directories and has collected listings of potential gas station/filling station/service station sites that were available to EDR researchers. EDR's review was limited to those categories of sources that might, in EDR's opinion, include gas station/filling station/service station establishments. The categories reviewed included, but were not limited to gas, gas station, gasoline station, filling station, auto, automobile repair, auto service station, service station, etc. This database falls within a category of information EDR classifies as "High Risk Historical Records", or HRHR. EDR's HRHR effort presents unique and sometimes proprietary data about past sites and operations that typically create environmental concerns, but may not show up in current government records searches.

Date of Government Version: N/A
Date Data Arrived at EDR: N/A
Date Made Active in Reports: N/A
Number of Days to Update: N/A

Source: EDR, Inc.
Telephone: N/A
Last EDR Contact: N/A
Next Scheduled EDR Contact: N/A
Data Release Frequency: Varies

EDR Hist Cleaner: EDR Exclusive Historical Cleaners

EDR has searched selected national collections of business directories and has collected listings of potential dry cleaner sites that were available to EDR researchers. EDR's review was limited to those categories of sources that might, in EDR's opinion, include dry cleaning establishments. The categories reviewed included, but were not limited to dry cleaners, cleaners, laundry, laundromat, cleaning/laundry, wash & dry etc. This database falls within a category of information EDR classifies as "High Risk Historical Records", or HRHR. EDR's HRHR effort presents unique and sometimes proprietary data about past sites and operations that typically create environmental concerns, but may not show up in current government records searches.

Date of Government Version: N/A
Date Data Arrived at EDR: N/A
Date Made Active in Reports: N/A
Number of Days to Update: N/A

Source: EDR, Inc.
Telephone: N/A
Last EDR Contact: N/A
Next Scheduled EDR Contact: N/A
Data Release Frequency: Varies

VA RGA LUST: Recovered Government Archive Leaking Underground Storage Tank

The EDR Recovered Government Archive Leaking Underground Storage Tank database provides a list of LUST incidents derived from historical databases and includes many records that no longer appear in current government lists. Compiled from Records formerly available from the Department of Environmental Quality in Virgina and at the Regional VA Levels.

Date of Government Version: N/A
Date Data Arrived at EDR: 07/01/2013
Date Made Active in Reports: 01/15/2014
Number of Days to Update: 198

Source: Department of Environmental Quality
Telephone: N/A
Last EDR Contact: 06/01/2012
Next Scheduled EDR Contact: N/A
Data Release Frequency: Varies

VA RGA LF: Recovered Government Archive Solid Waste Facilities List

The EDR Recovered Government Archive Landfill database provides a list of landfills derived from historical databases and includes many records that no longer appear in current government lists. Compiled from Records formerly available from the Department of Environmental Quality in Virgina.

Date of Government Version: N/A
Date Data Arrived at EDR: 07/01/2013
Date Made Active in Reports: 01/20/2014
Number of Days to Update: 203

Source: Department of Environmental Quality
Telephone: N/A
Last EDR Contact: 06/01/2012
Next Scheduled EDR Contact: N/A
Data Release Frequency: Varies

MD RGA LF: Recovered Government Archive Solid Waste Facilities List

The EDR Recovered Government Archive Landfill database provides a list of landfills derived from historical databases and includes many records that no longer appear in current government lists. Compiled from Records formerly available from the Department of the Environment in Maryland.

Date of Government Version: N/A
Date Data Arrived at EDR: 07/01/2013
Date Made Active in Reports: 01/16/2014
Number of Days to Update: 199

Source: Department of the Environment
Telephone: N/A
Last EDR Contact: 06/01/2012
Next Scheduled EDR Contact: N/A
Data Release Frequency: Varies

MD RGA HWS: Recovered Government Archive State Hazardous Waste Facilities List

The EDR Recovered Government Archive State Hazardous Waste database provides a list of SHWS incidents derived from historical databases and includes many records that no longer appear in current government lists. Compiled from Records formerly available from the Department of the Environment in Maryland.

Date of Government Version: N/A
Date Data Arrived at EDR: 07/01/2013
Date Made Active in Reports: 01/03/2014
Number of Days to Update: 186

Source: Department of the Environment
Telephone: N/A
Last EDR Contact: 06/01/2012
Next Scheduled EDR Contact: N/A
Data Release Frequency: Varies

MD RGA LUST: Recovered Government Archive Leaking Underground Storage Tank

The EDR Recovered Government Archive Leaking Underground Storage Tank database provides a list of LUST incidents derived from historical databases and includes many records that no longer appear in current government lists. Compiled from Records formerly available from the Department of the Environment in Maryland from 1995-1999..

Date of Government Version: N/A
Date Data Arrived at EDR: 07/01/2013
Date Made Active in Reports: 01/03/2014
Number of Days to Update: 186

Source: Department of the Environment
Telephone: N/A
Last EDR Contact: 06/01/2012
Next Scheduled EDR Contact: N/A
Data Release Frequency: Varies

OTHER DATABASE(S)

Depending on the geographic area covered by this report, the data provided in these specialty databases may or may not be complete. For example, the existence of wetlands information data in a specific report does not mean that all wetlands in the area covered by the report are included. Moreover, the absence of any reported wetlands information does not necessarily mean that wetlands do not exist in the area covered by the report.

CT MANIFEST: Hazardous Waste Manifest Data

Facility and manifest data. Manifest is a document that lists and tracks hazardous waste from the generator through transporters to a tsd facility.

Date of Government Version: 01/03/2018
Date Data Arrived at EDR: 02/14/2018
Date Made Active in Reports: 03/22/2018
Number of Days to Update: 36

Source: Department of Energy & Environmental Protection
Telephone: 860-424-3375
Last EDR Contact: 02/14/2018
Next Scheduled EDR Contact: 05/28/2018
Data Release Frequency: No Update Planned

NJ MANIFEST: Manifest Information

Hazardous waste manifest information.

Date of Government Version: 12/31/2016
Date Data Arrived at EDR: 04/11/2017
Date Made Active in Reports: 07/27/2017
Number of Days to Update: 107

Source: Department of Environmental Protection
Telephone: N/A
Last EDR Contact: 04/10/2018
Next Scheduled EDR Contact: 07/23/2018
Data Release Frequency: Annually

NY MANIFEST: Facility and Manifest Data

Manifest is a document that lists and tracks hazardous waste from the generator through transporters to a TSD facility.

Date of Government Version: 12/31/2017
Date Data Arrived at EDR: 01/31/2018
Date Made Active in Reports: 03/09/2018
Number of Days to Update: 37

Source: Department of Environmental Conservation
Telephone: 518-402-8651
Last EDR Contact: 01/31/2018
Next Scheduled EDR Contact: 05/14/2018
Data Release Frequency: Quarterly

PA MANIFEST: Manifest Information

Hazardous waste manifest information.

Date of Government Version: 12/31/2016
Date Data Arrived at EDR: 07/25/2017
Date Made Active in Reports: 09/25/2017
Number of Days to Update: 62

Source: Department of Environmental Protection
Telephone: 717-783-8990
Last EDR Contact: 04/12/2018
Next Scheduled EDR Contact: 07/30/2018
Data Release Frequency: Annually

RI MANIFEST: Manifest information
Hazardous waste manifest information

Date of Government Version: 12/31/2017
Date Data Arrived at EDR: 02/23/2018
Date Made Active in Reports: 04/09/2018
Number of Days to Update: 45

Source: Department of Environmental Management
Telephone: 401-222-2797
Last EDR Contact: 02/21/2018
Next Scheduled EDR Contact: 06/04/2018
Data Release Frequency: Annually

WI MANIFEST: Manifest Information
Hazardous waste manifest information.

Date of Government Version: 12/31/2016
Date Data Arrived at EDR: 04/13/2017
Date Made Active in Reports: 07/14/2017
Number of Days to Update: 92

Source: Department of Natural Resources
Telephone: N/A
Last EDR Contact: 03/08/2018
Next Scheduled EDR Contact: 06/25/2018
Data Release Frequency: Annually

Oil/Gas Pipelines
Source: PennWell Corporation
Petroleum Bundle (Crude Oil, Refined Products, Petrochemicals, Gas Liquids (LPG/NGL), and Specialty Gases (Miscellaneous)) N = Natural Gas Bundle (Natural Gas, Gas Liquids (LPG/NGL), and Specialty Gases (Miscellaneous)). This map includes information copyrighted by PennWell Corporation. This information is provided on a best effort basis and PennWell Corporation does not guarantee its accuracy nor warrant its fitness for any particular purpose. Such information has been reprinted with the permission of PennWell.

Electric Power Transmission Line Data
Source: PennWell Corporation
This map includes information copyrighted by PennWell Corporation. This information is provided on a best effort basis and PennWell Corporation does not guarantee its accuracy nor warrant its fitness for any particular purpose. Such information has been reprinted with the permission of PennWell.

Sensitive Receptors: There are individuals deemed sensitive receptors due to their fragile immune systems and special sensitivity to environmental discharges. These sensitive receptors typically include the elderly, the sick, and children. While the location of all sensitive receptors cannot be determined, EDR indicates those buildings and facilities - schools, daycares, hospitals, medical centers, and nursing homes - where individuals who are sensitive receptors are likely to be located.

AHA Hospitals:
Source: American Hospital Association, Inc.
Telephone: 312-280-5991
The database includes a listing of hospitals based on the American Hospital Association's annual survey of hospitals.

Medical Centers: Provider of Services Listing
Source: Centers for Medicare & Medicaid Services
Telephone: 410-786-3000
A listing of hospitals with Medicare provider number, produced by Centers of Medicare & Medicaid Services, a federal agency within the U.S. Department of Health and Human Services.

Nursing Homes
Source: National Institutes of Health
Telephone: 301-594-6248
Information on Medicare and Medicaid certified nursing homes in the United States.

Public Schools
Source: National Center for Education Statistics
Telephone: 202-502-7300
The National Center for Education Statistics' primary database on elementary and secondary public education in the United States. It is a comprehensive, annual, national statistical database of all public elementary and secondary schools and school districts, which contains data that are comparable across all states.

Private Schools
Source: National Center for Education Statistics
Telephone: 202-502-7300
The National Center for Education Statistics' primary database on private school locations in the United States.

Daycare Centers: Licensed Facilities
Source: Department of Social Services
Telephone: 804-692-1900

Flood Zone Data: This data was obtained from the Federal Emergency Management Agency (FEMA). It depicts 100-year and 500-year flood zones as defined by FEMA. It includes the National Flood Hazard Layer (NFHL) which incorporates Flood Insurance Rate Map (FIRM) data and Q3 data from FEMA in areas not covered by NFHL.
Source: FEMA
Telephone: 877-336-2627
Date of Government Version: 2003, 2015

NWI: National Wetlands Inventory. This data, available in select counties across the country, was obtained by EDR in 2002, 2005 and 2010 from the U.S. Fish and Wildlife Service.

Earthquake Fault Lines: The fault lines displayed on EDR's Topographic map are digitized quaternary faultlines, prepared in 1975 by the United State Geological Survey

STREET AND ADDRESS INFORMATION

© 2015 TomTom North America, Inc. All rights reserved. This material is proprietary and the subject of copyright protection and other intellectual property rights owned by or licensed to Tele Atlas North America, Inc. The use of this material is subject to the terms of a license agreement. You will be held liable for any unauthorized copying or disclosure of this material.

EDR DataMap® - Environmental Atlas

Fort Belvoir



Legend

- Roads
- Major Roads
- Contour Lines
- Waterways
- Study Boundary
- Fault Lines
- Pipelines
- Powerlines
- Railroads
- Water
- Superfund Sites
- Federal DOD Sites
- Indian Reservations BIA
- Listed Sites
- Earthquake Epicenters (Richter 5 or greater)

Elevation in Feet: 0, 53, 106, 160, 213, 266, 319

Scale in Miles: 0, 1/2, 1, 2

N

EDR® Environmental Data Resources Inc

Copyright © 2018 EDR, Inc. © 2015 TomTom Rel. 2015.

Fort Belvoir
Fort Belvoir, VA 22060

Inquiry Number: 5254023.19w
April 20, 2018

EDR DataMap™ Well Search Report

6 Armstrong Road, 4th floor
Shelton, CT 06484
Toll Free: 800.352.0050
www.edrnet.com

Thank you for your business.
Please contact EDR at 1-800-352-0050
with any questions or comments.

Disclaimer - Copyright and Trademark Notice

This Report contains certain information obtained from a variety of public and other sources reasonably available to Environmental Data Resources, Inc. It cannot be concluded from this Report that coverage information for the target and surrounding properties does not exist from other sources. **NO WARRANTY EXPRESSED OR IMPLIED, IS MADE WHATSOEVER IN CONNECTION WITH THIS REPORT. ENVIRONMENTAL DATA RESOURCES, INC. SPECIFICALLY DISCLAIMS THE MAKING OF ANY SUCH WARRANTIES, INCLUDING WITHOUT LIMITATION, MERCHANTABILITY OR FITNESS FOR A PARTICULAR USE OR PURPOSE. ALL RISK IS ASSUMED BY THE USER. IN NO EVENT SHALL ENVIRONMENTAL DATA RESOURCES, INC. BE LIABLE TO ANYONE, WHETHER ARISING OUT OF ERRORS OR OMISSIONS, NEGLIGENCE, ACCIDENT OR ANY OTHER CAUSE, FOR ANY LOSS OF DAMAGE, INCLUDING, WITHOUT LIMITATION, SPECIAL, INCIDENTAL, CONSEQUENTIAL, OR EXEMPLARY DAMAGES. ANY LIABILITY ON THE PART OF ENVIRONMENTAL DATA RESOURCES, INC. IS STRICTLY LIMITED TO A REFUND OF THE AMOUNT PAID FOR THIS REPORT.** Purchaser accepts this Report "AS IS". Any analyses, estimates, ratings, environmental risk levels or risk codes provided in this Report are provided for illustrative purposes only, and are not intended to provide, nor should they be interpreted as providing any facts regarding, or prediction or forecast of, any environmental risk for any property. Only a Phase I Environmental Site Assessment performed by an environmental professional can provide information regarding the environmental risk for any property. Additionally, the information provided in this Report is not to be construed as legal advice.

Copyright 2018 by Environmental Data Resources, Inc. All rights reserved. Reproduction in any media or format, in whole or in part, of any report or map of Environmental Data Resources, Inc., or its affiliates, is prohibited without prior written permission.

EDR and its logos (including Sanborn and Sanborn Map) are trademarks of Environmental Data Resources, Inc. or its affiliates. All other trademarks used herein are the property of their respective owners.

GEOCHECK VERSION 2.1
SUMMARY

FEDERAL DATABASE WELL INFORMATION

MAP ID	WELL ID
2	USGS40001205807
4	USGS40001205738
5	USGS40001205732
6	USGS40001205727
7	USGS40001205725
9	USGS40001205712
11	USGS40001205707
13	USGS40001205705
14	USGS40001205704
16	USGS40001205641
17	USGS40001205612
18	USGS40001205610
19	USGS40001205597
20	USGS40001205588
21	USGS40001205582
24	USGS40001205570
25	USGS40001205553
29	USGS40001205519
30	USGS40001200388
31	USGS40001205509
32	USGS40001205505
35	USGS40001205485
37	USGS40001205476
38	USGS40001205473
40	USGS40001205458
43	USGS40001205454
44	USGS40001205436
45	USGS40001205432
46	USGS40001205387
49	USGS40001205360
65	USGS40000431148
71	USGS40001205350
85	USGS40000431134
85	USGS40000431133
86	USGS40000431127
87	USGS40000431120
102	USGS40001205342
103	USGS40001205334
104	USGS40001205333
105	USGS40001205332
121	USGS40000431111
121	USGS40000431109
121	USGS40000431107
123	USGS40001205320
124	USGS40000431102

GEOCHECK VERSION 2.1
SUMMARY

FEDERAL DATABASE WELL INFORMATION

MAP ID	WELL ID
138	USGS40001205318
140	USGS40001205316
142	USGS40001205314
143	USGS40000431091
144	USGS40001205312
143	USGS40000431088
145	USGS40001205311
146	USGS40001205309
143	USGS40000431085
161	USGS40001205305
159	USGS40001205303
162	USGS40001205302
178	USGS40001205296
180	USGS40000431071
187	USGS40001205287
195	USGS40001205284
197	USGS40001205281
206	USGS40001205274
205	USGS40001205278
213	USGS40001205260
219	USGS40001205252
221	USGS40000429462
231	USGS40001205244
232	USGS40001205238
237	USGS40000430982
240	USGS40001205229
251	USGS40001205215
252	USGS40000430946
253	USGS40000430930
258	USGS40001205208
260	USGS40001205200
265	USGS40000430913
266	USGS40001205194
267	USGS40001205191
269	USGS40001205184
268	USGS40000430903
275	USGS40000430897
276	USGS40001205176
276	USGS40001205177
277	USGS40000430892
277	USGS40000430890
277	USGS40000430889
275	USGS40000430888
278	USGS40000430885
280	USGS40001205174
290	USGS40001205166

GEOCHECK VERSION 2.1
SUMMARY

FEDERAL DATABASE WELL INFORMATION

MAP ID	WELL ID
291	USGS40000430861
292	USGS40001205162
293	USGS40000430848
295	USGS40000430843
295	USGS40000430841
305	USGS40001205156
300	USGS40000430837
312	USGS40000430820
310	USGS40000430817
313	USGS40001205147
324	USGS40000430774
325	USGS40000430766
322	USGS40000430765
327	USGS40000430756
322	USGS40000430754
322	USGS40000430755
330	USGS40000430743
330	USGS40000430739
336	USGS40000430809
336	USGS40000430808
337	USGS40000430722
338	USGS40000430717
338	USGS40000430718
345	USGS40000430697
346	USGS40000430688
346	USGS40000430689
347	USGS40000430687
347	USGS40000430684
353	USGS40000430685
349	USGS40000430670
349	USGS40000430672
354	USGS40000430665
355	USGS40000430657
359	USGS40000430651
364	USGS40000430633
371	USGS40000430616
371	USGS40000430617
372	USGS40000430614
373	USGS40000430605
373	USGS40000430598
375	USGS40000430594
373	USGS40000430593
378	USGS40000430584
379	USGS40000430582
380	USGS40000430583
378	USGS40000430578

GEOCHECK VERSION 2.1
SUMMARY

FEDERAL DATABASE WELL INFORMATION

MAP ID	WELL ID
379	USGS40000430577
378	USGS40000430570
381	USGS40000430569
385	USGS40000430559
391	USGS40000430555
389	USGS40000430554
387	USGS40000430544
385	USGS40000430548
392	USGS40000430535
393	USGS40000430536
396	USGS40000430527
397	USGS40000430525
397	USGS40000430524
396	USGS40000430521
400	USGS40000430514
402	USGS40000430510
405	USGS40000430502

STATE WATER WELL INFORMATION

MAP ID	WELL ID
22	VA4000000003138
23	VA4000000003140
27	VA4000000003139
41	VA4000000003125
47	MD7000000255403
48	MD7000000410217
50	MD7000000256248
51	MD7000000480363
51	MD7000000507671
51	MD7000000516091
52	MD7000000414447
53	MD7000000457025
54	MD7000000472832
54	MD7000000472826
54	MD7000000473671
54	MD7000000472831
54	MD7000000472829
54	MD7000000472830
54	MD7000000472827
54	MD7000000472828
54	MD7000000472833
50	MD7000000252815
56	MD7000000552157
57	MD7000000407353
57	MD7000000350968
58	MD7000000255374
59	MD7000000256803
57	MD7000000410689
60	MD7000000414383
60	MD7000000410020
60	MD7000000469639
61	MD7000000256720

GEOCHECK VERSION 2.1
SUMMARY

STATE WATER WELL INFORMATION

MAP ID	WELL ID
62	MD7000000256729
62	MD7000000258515
63	MD7000000256526
63	MD7000000256635
63	MD7000000256813
64	MD7000000490479
64	MD7000000523792
64	MD7000000258575
65	MD7000000255878
66	MD7000000475207
67	MD7000000364268
68	MD7000000423015
59	MD7000000552654
59	MD7000000552655
59	MD7000000550920
70	MD7000000550924
72	MD7000000508256
72	MD7000000255482
73	MD7000000254402
73	MD7000000254690
73	MD7000000255291
73	MD7000000253846
74	MD7000000456987
74	MD7000000457542
75	MD7000000258565
75	MD7000000257105
76	MD7000000512304
76	MD7000000348736
77	MD7000000518029
77	MD7000000368120
78	MD7000000483604
78	MD7000000254976
77	MD7000000252482
79	MD7000000522498
79	MD7000000457335
79	MD7000000348152
79	MD7000000469394
70	MD7000000256476
70	MD7000000349443
70	MD7000000257759
80	MD7000000256954
80	MD7000000253973
80	MD7000000256543
80	MD7000000256539
80	MD7000000253878
80	MD7000000489260
80	MD7000000489747
80	MD7000000520902
80	MD7000000257071
80	MD7000000257929
80	MD7000000368413
81	MD7000000410210
81	MD7000000120744
82	MD7000000122925

GEOCHECK VERSION 2.1
SUMMARY

STATE WATER WELL INFORMATION

MAP ID	WELL ID
82	MD7000000121511
83	MD7000000254305
84	MD7000000424207
84	MD7000000393795
81	MD7000000545713
87	MD7000000256640
87	MD7000000255321
87	MD7000000456963
87	MD7000000256647
88	MD7000000491754
89	MD7000000495477
89	MD7000000457536
89	MD7000000513943
89	MD7000000512541
90	MD7000000516092
90	MD7000000370600
90	MD7000000513797
90	MD7000000513799
90	MD7000000368397
90	MD7000000456775
90	MD7000000409596
90	MD7000000516284
90	MD7000000457166
90	MD7000000522870
90	MD7000000516335
90	MD7000000534084
90	MD7000000534085
90	MD7000000516285
90	MD7000000534083
90	MD7000000516337
90	MD7000000516336
91	MD7000000255366
91	MD7000000469244
91	MD7000000457395
91	MD7000000481482
91	MD7000000513798
92	MD7000000524641
93	MD7000000414352
93	MD7000000469268
93	MD7000000469623
94	MD7000000409290
94	MD7000000516544
95	MD7000000527490
96	MD7000000410229
96	MD7000000257808
97	MD7000000506274
97	MD7000000487956
98	MD7000000120046
98	MD7000000457325
99	MD7000000121314
100	MD7000000255739
100	MD7000000423595
100	MD7000000123175
101	MD7000000120428

GEOCHECK VERSION 2.1
SUMMARY

STATE WATER WELL INFORMATION

MAP ID	WELL ID
106	MD7000000255302
106	MD7000000256249
106	MD7000000256208
106	MD7000000502195
106	MD7000000499416
107	MD7000000349186
107	MD7000000342966
107	MD7000000513805
107	MD7000000502194
108	MD7000000255786
109	MD7000000518677
109	MD7000000522502
109	MD7000000515379
109	MD7000000509394
109	MD7000000512798
110	MD7000000370562
110	MD7000000515062
110	MD7000000527982
111	MD7000000349018
111	MD7000000466975
112	MD7000000409579
112	MD7000000258244
112	MD7000000456964
112	MD7000000256750
112	MD7000000456962
113	MD7000000393834
114	MD7000000506549
114	MD7000000409564
114	MD7000000457200
115	MD7000000255256
115	MD7000000513548
115	MD7000000528356
116	MD7000000257010
116	MD7000000255404
116	MD7000000257419
116	MD7000000257159
117	MD7000000423218
117	MD7000000521482
117	MD7000000534029
118	MD7000000394045
119	MD7000000119859
120	MD7000000424185
120	MD7000000121173
121	MD7000000365006
121	MD7000000121008
121	MD7000000518538
121	MD7000000527029
121	MD7000000518757
107	MD7000000552150
122	MD7000000550721
125	MD7000000255449
125	MD7000000465600
126	MD7000000256279
126	MD7000000257067

GEOCHECK VERSION 2.1
SUMMARY

STATE WATER WELL INFORMATION

MAP ID	WELL ID
127	MD7000000349017
127	MD7000000349511
127	MD7000000370309
128	MD7000000410265
129	MD7000000256112
130	MD7000000256634
131	MD7000000512310
132	MD7000000457054
133	MD7000000530702
134	MD7000000256434
135	MD7000000423794
136	MD7000000121913
136	MD7000000509902
137	MD7000000423169
137	MD7000000508174
139	MD7000000551990
149	MD7000000255620
150	MD7000000255896
151	MD7000000348793
151	MD7000000348164
151	MD7000000479574
151	MD7000000367809
152	MD7000000410211
153	MD7000000255537
154	MD7000000349433
155	MD7000000119888
156	MD7000000123524
157	MD7000000394681
157	MD7000000424198
143	MD7000000423496
143	MD7000000364036
143	MD7000000120440
143	MD7000000424257
158	MD7000000532430
143	MD7000000543582
163	MD7000000254895
163	MD7000000254678
163	MD7000000254975
163	MD7000000255142
163	MD7000000255325
163	MD7000000254564
163	MD7000000254538
163	MD7000000253977
163	MD7000000254325
163	MD7000000255140
163	MD7000000255000
163	MD7000000255077
163	MD7000000255079
163	MD7000000255104
163	MD7000000253710
163	MD7000000253873
163	MD7000000253705
163	MD7000000253677
163	MD7000000253699

GEOCHECK VERSION 2.1
SUMMARY

STATE WATER WELL INFORMATION

MAP ID	WELL ID
163	MD7000000254562
164	MD7000000349465
164	MD7000000349466
164	MD7000000349468
164	MD7000000349464
164	MD7000000349460
164	MD7000000349462
164	MD7000000349463
166	MD7000000254209
166	MD7000000254063
166	MD7000000253967
166	MD7000000253974
166	MD7000000254942
166	MD7000000255011
166	MD7000000254271
166	MD7000000254324
167	MD7000000253676
167	MD7000000254622
167	MD7000000254284
167	MD7000000253678
167	MD7000000254596
167	MD7000000118235
167	MD7000000253690
167	MD7000000253842
167	MD7000000253921
167	MD7000000254532
167	MD7000000354195
167	MD7000000254179
168	MD7000000466595
169	MD7000000120740
169	MD7000000353285
170	MD7000000254102
170	MD7000000117279
170	MD7000000255160
170	MD7000000255007
170	MD7000000524347
170	MD7000000255229
170	MD7000000254499
170	MD7000000118425
170	MD7000000117155
170	MD7000000116855
170	MD7000000118204
170	MD7000000119358
170	MD7000000245360
170	MD7000000119299
170	MD7000000119344
170	MD7000000253966
170	MD7000000253820
170	MD7000000254227
171	MD7000000123678
171	MD7000000122419
171	MD7000000438845
171	MD7000000123888
171	MD7000000467824

GEOCHECK VERSION 2.1
SUMMARY

STATE WATER WELL INFORMATION

MAP ID	WELL ID
172	MD7000000123147
173	MD7000000118408
173	MD7000000119020
173	MD7000000117419
173	MD7000000119190
173	MD7000000118001
173	MD7000000117574
173	MD7000000118414
173	MD7000000118465
173	MD7000000119247
173	MD7000000122173
173	MD7000000116877
173	MD7000000117300
173	MD7000000509249
174	MD7000000543515
175	MD7000000423305
175	MD7000000380265
175	MD7000000120971
176	VA4000000003128
176	VA4000000003130
176	VA4000000003127
177	VA4000000003129
179	MD7000000117818
179	MD7000000547547
181	MD7000000457018
182	MD7000000457535
182	MD7000000465581
183	MD7000000256930
184	MD7000000393627
185	MD7000000488302
185	MD7000000490376
186	MD7000000355026
186	MD7000000363911
186	MD7000000483191
179	MD7000000480437
188	MD7000000472095
189	MD7000000394231
190	MD7000000122223
190	MD7000000422957
190	MD7000000121900
191	MD7000000422210
191	MD7000000422575
191	MD7000000422744
192	MD7000000543520
192	MD7000000543552
192	MD7000000543543
198	MD7000000410216
199	MD7000000380064
200	MD7000000482931
201	MD7000000483196
202	MD7000000354141
203	MD7000000363892
203	MD7000000392861
203	MD7000000393712

GEOCHECK VERSION 2.1
SUMMARY

STATE WATER WELL INFORMATION

MAP ID	WELL ID
204	MD7000000354389
207	MD7000000492791
207	MD7000000492787
207	MD7000000492788
208	MD7000000368419
208	MD7000000256540
209	MD7000000491531
210	MD7000000490802
211	MD7000000120566
212	MD7000000120332
214	VA4000000003110
215	VA4000000003115
215	VA4000000003116
216	MD7000000456911
217	MD7000000124203
217	MD7000000119952
218	MD7000000503384
222	MD7000000254388
222	MD7000000254531
222	MD7000000534082
222	MD7000000254275
222	MD7000000254049
222	MD7000000254353
222	MD7000000254297
223	MD7000000256158
224	MD7000000254670
224	MD7000000254254
224	MD7000000254303
225	MD7000000123744
225	MD7000000123420
226	MD7000000124022
226	MD7000000496946
226	MD7000000501464
227	MD7000000123743
228	MD7000000118417
229	MD7000000355042
230	MD7000000118177
230	MD7000000118997
233	MD7000000118241
234	MD7000000122947
235	MD7000000498646
236	MD7000000484054
236	MD7000000122877
236	MD7000000364727
237	MD7000000121925
238	MD7000000393008
238	MD7000000393756
239	MD7000000363989
241	MD7000000552293
242	MD7000000530831
242	MD7000000145682
243	MD7000000353242
243	MD7000000119790
244	MD7000000120214

GEOCHECK VERSION 2.1
SUMMARY

STATE WATER WELL INFORMATION

MAP ID	WELL ID
244	MD7000000425641
244	MD7000000487198
244	MD7000000379726
244	MD7000000120429
244	MD7000000123434
245	MD7000000394918
245	MD7000000422798
246	MD7000000120439
246	MD7000000354221
247	MD7000000122505
247	MD7000000123772
248	MD7000000120239
248	MD7000000124024
248	MD7000000483077
249	MD7000000423772
253	MD7000000124166
254	MD7000000423299
255	MD7000000468856
256	MD7000000476161
256	MD7000000501920
256	MD7000000526235
256	MD7000000123575
256	MD7000000363756
256	MD7000000509250
256	MD7000000514057
256	MD7000000506047
256	MD7000000393596
256	MD7000000528737
252	MD7000000354200
257	MD7000000524623
254	MD7000000545478
253	MD7000000116220
259	MD7000000116758
261	MD7000000469151
261	MD7000000490038
262	MD7000000475343
263	MD7000000425674
263	MD7000000423460
263	MD7000000423016
263	MD7000000475405
263	MD7000000469000
263	MD7000000481034
264	MD7000000123342
264	MD7000000123961
264	MD7000000394465
268	MD7000000551136
270	MD7000000424258
271	MD7000000354376
271	MD7000000422979
271	MD7000000122746
272	MD7000000423389
273	MD7000000119250
273	MD7000000116532
274	MD7000000116899

GEOCHECK VERSION 2.1
SUMMARY

STATE WATER WELL INFORMATION

MAP ID	WELL ID
274	MD7000000117384
274	MD7000000116582
274	MD7000000119477
274	MD7000000117541
274	MD7000000117511
268	MD7000000120407
268	MD7000000121956
268	MD7000000519001
268	MD7000000120562
268	MD7000000120324
278	MD7000000546751
278	MD7000000422958
278	MD7000000480552
278	MD7000000512103
275	MD7000000120317
275	MD7000000354154
275	MD7000000380311
275	MD7000000364328
275	MD7000000528723
279	MD7000000354088
279	MD7000000393567
279	MD7000000393565
277	MD7000000422236
277	MD7000000123448
277	MD7000000121233
277	MD7000000468975
277	MD7000000547273
281	VA4000000003124
282	MD7000000257066
283	MD7000000528454
284	MD7000000422272
285	MD7000000422530
285	MD7000000438804
285	MD7000000364253
285	MD7000000364334
285	MD7000000508022
285	MD7000000516164
285	MD7000000486615
285	MD7000000500909
286	MD7000000354417
286	MD7000000123525
286	MD7000000122928
286	MD7000000392992
286	MD7000000505872
286	MD7000000422092
286	MD7000000393898
287	MD7000000122318
288	MD7000000353276
288	MD7000000119842
288	MD7000000364506
293	MD7000000349753
294	MD7000000547279
295	MD7000000115608
295	MD7000000350331

GEOCHECK VERSION 2.1
SUMMARY

STATE WATER WELL INFORMATION

MAP ID	WELL ID
296	MD7000000370945
296	MD7000000506380
296	MD7000000256896
296	MD7000000511711
296	MD7000000527025
296	MD7000000370552
295	MD7000000122282
295	MD7000000124205
295	MD7000000475126
297	MD7000000394060
297	MD7000000422911
298	MD7000000394242
298	MD7000000422186
298	MD7000000423333
299	MD7000000123590
299	MD7000000122646
300	MD7000000547281
300	MD7000000122150
300	MD7000000121430
300	MD7000000123624
300	MD7000000364466
300	MD7000000354026
301	MD7000000119939
302	MD7000000393539
303	MD7000000122914
304	MD7000000123047
304	MD7000000521052
296	MD7000000119726
306	MD7000000122616
307	MD7000000354029
308	MD7000000393357
308	MD7000000466591
309	MD7000000123395
309	MD7000000122576
310	MD7000000098360
311	MD7000000392968
310	MD7000000354425
314	MD7000000123970
314	MD7000000439116
314	MD7000000123113
315	MD7000000441924
315	MD7000000364303
316	MD7000000117711
316	MD7000000119518
316	MD7000000123519
316	MD7000000116630
316	MD7000000423824
316	MD7000000468902
316	MD7000000119390
316	MD7000000117724
316	MD7000000501819
316	MD7000000501925
316	MD7000000423242
316	MD7000000422774

GEOCHECK VERSION 2.1
SUMMARY

STATE WATER WELL INFORMATION

MAP ID	WELL ID
316	MD7000000528322
316	MD7000000501815
317	MD7000000123471
317	MD7000000364027
318	MD7000000487695
319	MD7000000123482
319	MD7000000123854
319	MD7000000422273
320	MD7000000119216
320	MD7000000119077
320	MD7000000116669
320	MD7000000117292
320	MD7000000119478
320	MD7000000355069
320	MD7000000363788
320	MD7000000119492
320	MD7000000124197
321	MD7000000509895
321	MD7000000393629
321	MD7000000119355
321	MD7000000509894
322	MD7000000552638
323	MD7000000393369
323	MD7000000351302
322	MD7000000552193
325	MD7000000116185
326	MD7000000121907
323	MD7000000529707
323	MD7000000121986
323	MD7000000529711
323	MD7000000529713
323	MD7000000529712
322	MD7000000355095
322	MD7000000032321
322	MD7000000368813
322	MD7000000368817
322	MD7000000368814
324	MD7000000122574
324	MD7000000122573
324	MD7000000122575
324	MD7000000119943
324	MD7000000122572
327	MD7000000393765
327	MD7000000122354
327	MD7000000122692
328	MD7000000477810
328	MD7000000475337
328	MD7000000363893
328	MD7000000394777
328	MD7000000124100
328	MD7000000122666
328	MD7000000424275
328	MD7000000422384
329	MD7000000121248

GEOCHECK VERSION 2.1
SUMMARY

STATE WATER WELL INFORMATION

MAP ID	WELL ID
327	MD7000000354040
330	MD7000000477299
331	MD7000000123671
330	MD7000000354233
330	MD7000000122252
330	MD7000000122204
332	MD7000000364369
332	MD7000000425731
332	MD7000000120037
332	MD7000000120223
333	MD7000000121880
333	MD7000000121817
334	MD7000000525887
334	MD7000000394426
334	MD7000000510086
334	MD7000000510087
334	MD7000000510100
335	MD7000000422173
335	MD7000000363789
336	MD7000000363729
336	MD7000000121982
337	MD7000000368438
338	MD7000000349750
339	MD7000000480787
339	MD7000000510984
339	MD7000000422790
339	MD7000000371848
340	MD7000000368799
340	MD7000000393016
341	MD7000000122927
341	MD7000000498640
342	MD7000000122747
338	MD7000000122253
338	MD7000000120746
343	MD7000000394537
343	MD7000000121920
344	MD7000000393646
344	MD7000000523686
345	MD7000000115903
348	MD7000000123809
348	MD7000000468858
348	MD7000000482218
349	MD7000000379730
349	MD7000000376036
349	MD7000000506063
349	MD7000000393799
350	MD7000000120413
351	MD7000000120446
351	MD7000000475216
347	MD7000000504607
347	MD7000000477298
347	MD7000000525881
347	MD7000000521025
347	MD7000000122799

GEOCHECK VERSION 2.1
SUMMARY

STATE WATER WELL INFORMATION

MAP ID	WELL ID
347	MD7000000509910
352	MD7000000122791
352	MD7000000123432
352	MD7000000121474
346	MD7000000123781
355	MD7000000115958
356	MD7000000122071
356	MD7000000354254
357	MD7000000122380
358	MD7000000118682
358	MD7000000118698
358	MD7000000118054
358	MD7000000116567
358	MD7000000117423
358	MD7000000117487
358	MD7000000118705
358	MD7000000119396
358	MD7000000118917
358	MD7000000119095
358	MD7000000118375
358	MD7000000119944
358	MD7000000393479
358	MD7000000380304
358	MD7000000119340
359	MD7000000122137
359	MD7000000481625
359	MD7000000394348
359	MD7000000422550
359	MD7000000441927
359	MD7000000123581
355	MD7000000513572
355	MD7000000354025
355	MD7000000363938
355	MD7000000503389
355	MD7000000120936
360	MD7000000121597
360	MD7000000119657
361	MD7000000118772
361	MD7000000119391
361	MD7000000118137
361	MD7000000116504
361	MD7000000118282
362	MD7000000528738
359	MD7000000546090
363	MD7000000121002
365	MD7000000379717
365	MD7000000120778
365	MD7000000425628
365	MD7000000393752
364	MD7000000393621
364	MD7000000394769
364	MD7000000422580
364	MD7000000120926
364	MD7000000122537

GEOCHECK VERSION 2.1
SUMMARY

STATE WATER WELL INFORMATION

MAP ID	WELL ID
364	MD7000000365087
366	MD7000000120571
366	MD7000000120235
366	MD7000000394856
366	MD7000000392932
367	MD7000000509900
368	MD7000000499802
369	MD7000000493798
370	MD7000000031714
370	MD7000000368818
371	MD7000000124087
372	MD7000000123940
374	MD7000000120045
374	MD7000000123878
374	MD7000000519004
374	MD7000000475315
373	MD7000000363940
373	MD7000000466674
373	MD7000000507712
375	MD7000000488882
375	MD7000000491544
376	MD7000000124177
376	MD7000000354313
376	MD7000000423703
377	MD7000000123415
382	MD7000000512112
383	MD7000000120856
384	MD7000000521151
385	MD7000000481452
381	MD7000000120578
381	MD7000000121151
381	MD7000000423987
381	MD7000000122915
381	MD7000000483071
386	MD7000000423082
386	MD7000000424247
386	MD7000000394583
386	MD7000000393019
386	MD7000000121096
386	MD7000000394834
387	MD7000000526589
388	MD7000000527393
389	MD7000000122983
390	MD7000000121440
385	MD7000000546670
394	MD7000000247723
395	MD7000000514068
395	MD7000000423944
395	MD7000000394629
396	MD7000000394462
396	MD7000000439128
397	MD7000000475235
397	MD7000000510088
397	MD7000000475199

GEOCHECK VERSION 2.1
SUMMARY

STATE WATER WELL INFORMATION

MAP ID	WELL ID
393	MD7000000119970
398	MD7000000120081
399	MD7000000120943
397	MD7000000159889
400	MD7000000116278
401	MD7000000119035
401	MD7000000118954
401	MD7000000216187
403	MD7000000116761
404	MD7000000117707
404	MD7000000118751
401	MD7000000116608
401	MD7000000365043
401	MD7000000354316
401	MD7000000513451
401	MD7000000513450
401	MD7000000380259
405	MD7000000368811
405	MD7000000370221
405	MD7000000368807
405	MD7000000122487
405	MD7000000354296
405	MD7000000501909
405	MD7000000501910
405	MD7000000501926
405	MD7000000376029
405	MD7000000393900
405	MD7000000394111
400	MD7000000123114
400	MD7000000526590
400	MD7000000438836
406	MD7000000118914
406	MD7000000119206
406	MD7000000119547
406	MD7000000116859
406	MD7000000117555
406	MD7000000117662
406	MD7000000124172
406	MD7000000123844
406	MD7000000394697
406	MD7000000423624
406	MD7000000380257
406	MD7000000394283
406	MD7000000423888
407	MD7000000121954
408	MD7000000123154
409	MD7000000379766
409	MD7000000119455
409	MD7000000118393
409	MD7000000468984

GEOCHECK VERSION 2.1
SUMMARY

PUBLIC WATER SUPPLY SYSTEM INFORMATION

Map ID: 1
PWS ID: VA6059330
PWS Name: BIG BITE INC
ATTN MR. ROWSHANDEL
7125 COLUMBIA PIKE
ANNANDALE, VA 22003
PWS currently has or had major violation(s) or enforcement:

PUBLIC WATER SUPPLY SYSTEM INFORMATION

Map ID: 3
PWS ID: VA6153526
PWS Name: PR WM CO PARK AUTHORITY
NOKESVILLE COMMUNITY PARK
12249 BRISTOW ROAD
BRISTOW, VA 22123
PWS currently has or had major violation(s) or enforcement:

Map ID: 8
PWS ID: VA6059500
PWS Name: FAIRFAX CO WTR AUTH HENRY GAY
PLT SUPT P O BOX 151
OCCOQUAN, VA 22125
PWS currently has or had major violation(s) or enforcement:

Map ID: 10
PWS ID: VA6153625
PWS Name: VA.AMERICAN WATER CO.-PR.WM.DI
2223 DUKE STREET
ALEXANDRIA, VA 22314
PWS currently has or had major violation(s) or enforcement:

Map ID: 12
PWS ID: VA6059726
PWS Name: SEVEN-ELEVEN STORE 10704
8314 HOOES ROAD
SPRINGFIELD, VA 22150
PWS currently has or had major violation(s) or enforcement:

Map ID: 15
PWS ID: VA6059005
PWS Name: ACCOTINK ACADEMY
8519 TUTTLE ROAD
SPRINGFIELD, VA 22152
PWS currently has or had major violation(s) or enforcement:

Map ID: 20
PWS ID: VA6059399
PWS Name: MT VERNON UNITARIAN CHURCH
1909 WINDMILL LANE
ALEXANDRIA, VA 22308
PWS currently has or had major violation(s) or enforcement:

GEOCHECK VERSION 2.1
SUMMARY

PUBLIC WATER SUPPLY SYSTEM INFORMATION

Map ID: 26
PWS ID: VA6059750
PWS Name: TAUXEMONT (DICK SNYDER)
7919 BOLLING DRIVE
7700 TAUXEMONT RD
ALEXANDRIA, VA 22038
PWS currently has or had major violation(s) or enforcement:

Map ID: 28
PWS ID: VA6059008
PWS Name: AMERICAN HORTICULTURAL SOCIETY
PO BOX 0105
MT VERNON, VA 22121
PWS currently has or had major violation(s) or enforcement:

Map ID: 33
PWS ID: VA6059500
PWS Name: FAIRFAX CO WTR AUTH HENRY GAY
PLT SUPT P O BOX 151
OCCOQUAN, VA 22125
PWS currently has or had major violation(s) or enforcement:

Map ID: 34
PWS ID: VA6059450
PWS Name: FORT BELVOIR-ENVIRONMENTAL OFF
US ARMY (ANFB-PWE) BLDG 1442
US ARMY DIR OF FACILITIES ENG
FORT BELVOIR, VA 22060
PWS currently has or had major violation(s) or enforcement:

Map ID: 36
PWS ID: VA6059602
PWS Name: MASON NECK STATE PARK
7301 HIGH POINT ROAD
LORTON, VA 22079
PWS currently has or had major violation(s) or enforcement:

Map ID: 39
PWS ID: VA6059624
PWS Name: MOUNT VERNON LADIES ASSOCIATION
MOUNT VERNON ESTATES
MOUNT VERNON LADIES ASSOC
MT VERNON, VA 22121
PWS currently has or had major violation(s) or enforcement:

Map ID: 42
PWS ID: VA6059629
PWS Name: POHICK EPISCOPAL CHURCH
9301 RICHMOND HIGHWAY
LORTON, VA 22079
PWS currently has or had major violation(s) or enforcement:

Map ID: 55
PWS ID: VA6059500
PWS Name: FAIRFAX CO WTR AUTH HENRY GAY
PLT SUPT P O BOX 151
OCCOQUAN, VA 22125
PWS currently has or had major violation(s) or enforcement:

GEOCHECK VERSION 2.1
SUMMARY

PUBLIC WATER SUPPLY SYSTEM INFORMATION

Map ID: 69
PWS ID: VA6059579
PWS Name: NOVA REG PK AUTH LEBANON GOLF
5400 OX RD
FAIRFAX STATION, VA 22039
PWS currently has or had major violation(s) or enforcement:

Map ID: 141
PWS ID: VA6059644
PWS Name: NO VA RG PK AUTH-POHICK BAY MR
5400 OX RD
FAIRFAX STATION, VA 22039
PWS currently has or had major violation(s) or enforcement:

Map ID: 147
PWS ID: VA6059643
PWS Name: NO VA REG PK AUTH POHK BAY CS1
5400 OX RD
FAIRFAX STATION, VA 22039
PWS currently has or had major violation(s) or enforcement:

Map ID: 148
PWS ID: VA6059641
PWS Name: NOVA REG PK AUTH POHICK PK CS3
5400 OX RD
FAIRFAX STATION, VA 22039
PWS currently has or had major violation(s) or enforcement:

Map ID: 159
PWS ID: VA6059635
PWS Name: NO VA RG PK AUTH-POHICK BAY SP
5400 OX RD
FAIRFAX STATION, VA 22039
PWS currently has or had major violation(s) or enforcement:

Map ID: 160
PWS ID: VA6059035
PWS Name: COLCHESTER RECREATION CENTER
10555 FURNACE ROAD
LORTON, VA 22079
PWS currently has or had major violation(s) or enforcement:

Map ID: 165
PWS ID: VA6059556
PWS Name: LAZY SUSAN INN-C/O H E GATES
DRAWER Q ROUTE 1
WOODBRIDGE, VA 22194
PWS currently has or had major violation(s) or enforcement:

Map ID: 165
PWS ID: VA6059050
PWS Name: MWAA-GARY HOWKE
UTILITY SERVICE BR MA223
PO OBX 17045
WASHINGTON, DC 20041
PWS currently has or had major violation(s) or enforcement:

GEOCHECK VERSION 2.1
SUMMARY

PUBLIC WATER SUPPLY SYSTEM INFORMATION

Map ID: 193
PWS ID: VA6059100
PWS Name: WILEY SUBDIVISION
HENRY GAY PLT SUPT-PO BOX 151
OCCOQUAN, VA 22125
PWS currently has or had major violation(s) or enforcement:

Map ID: 194
PWS ID: VA6059020
PWS Name: BEACH'S MARINA-JAMES DUGAN
10729 OLD COLCHESTER RD
LORTON, VA 22079
PWS currently has or had major violation(s) or enforcement:

Map ID: 196
PWS ID: VA6059505
PWS Name: FAIRFAX YACHT CLUB
PO BOX 267
OCCOQUAN, VA 22125
PWS currently has or had major violation(s) or enforcement:

Map ID: 205
PWS ID: VA6059535
PWS Name: GUNSTON HALL STATE PARK
10709 GUNSTON ROAD
10709 GUNSTON RD
LORTON, VA 22079
PWS currently has or had major violation(s) or enforcement:

Map ID: 220
PWS ID: VA6153810
PWS Name: EARLY YEARS ACADEMY
14455 MINNIEVILLE RD
WOODBRIDGE, VA 22193
PWS currently has or had major violation(s) or enforcement:

Map ID: 250
PWS ID: VA6059180
PWS Name: FCWA-GUNSTON MANOR
HENRY GAY PLT SUPT-P O BOX 151
OCCOQUAN, VA 22125
PWS currently has or had major violation(s) or enforcement:

Map ID: 289
PWS ID: VA6059200
PWS Name: FCWA-HALLOWING POINT
HENRY GAY PLT SUPT-P O BOX 151
OCCOQUAN, VA 22125
PWS currently has or had major violation(s) or enforcement:

Map ID: 306
PWS ID: MD1081144
PWS Name: METROPOLITAN U M CHURCH
RT 1, PO BOX 119
INDIAN HEAD, MD
PWS currently has or had major violation(s) or enforcement:

GEOCHECK VERSION 2.1
SUMMARY

PUBLIC WATER SUPPLY SYSTEM INFORMATION

Map ID: 322
PWS ID: MD1081121
PWS Name: BRYANS ROAD VFD
PO BOX 111
BRYANS ROAD, MD 20616

PWS currently has or had major violation(s) or enforcement:

USGS TOPOGRAPHIC MAP(S)

38077-E1 PORT TOBACCO, MD
38077-E2 INDIAN HEAD, MD VA
38077-F1 MOUNT VERNON, VA MD
38077-F2 FORT BELVOIR, VA MD
38077-F3 OCCOQUAN, VA
38077-G1 ALEXANDRIA, VA DC MD
38077-G2 ANNANDALE, VA
38077-G3 FAIRFAX, VA

AREA RADON INFORMATION

EPA Region 3 Statistical Summary Readings for Zip Code: 20744

Number of sites tested: 863.

Maximum Radon Level: 42.3 pCi/L.
Minimum Radon Level: -0.1 pCi/L.

pCi/L <4	pCi/L 4-10	pCi/L 10-20	pCi/L 20-50	pCi/L 50-100	pCi/L >100
719 (83.31%)	117 (13.56%)	23 (2.67%)	4 (0.46%)	0 (0.00%)	0 (0.00%)

EPA Region 3 Statistical Summary Readings for Zip Code: 20607

Number of sites tested: 149.

Maximum Radon Level: 20.3 pCi/L.
Minimum Radon Level: 2.0 pCi/L.

pCi/L <4	pCi/L 4-10	pCi/L 10-20	pCi/L 20-50	pCi/L 50-100	pCi/L >100
108 (72.48%)	33 (22.15%)	7 (4.70%)	1 (0.67%)	0 (0.00%)	0 (0.00%)

EPA Region 3 Statistical Summary Readings for Zip Code: 20616

Number of sites tested: 70.

Maximum Radon Level: 20.2 pCi/L.
Minimum Radon Level: 0.0 pCi/L.

pCi/L <4	pCi/L 4-10	pCi/L 10-20	pCi/L 20-50	pCi/L 50-100	pCi/L >100
60 (85.71%)	6 (8.57%)	3 (4.29%)	1 (1.43%)	0 (0.00%)	0 (0.00%)

GEOCHECK VERSION 2.1
SUMMARY

AREA RADON INFORMATION

EPA Region 3 Statistical Summary Readings for Zip Code: 20607

Number of sites tested: 149.

Maximum Radon Level: 20.3 pCi/L.
Minimum Radon Level: 2.0 pCi/L.

pCi/L <4	pCi/L 4-10	pCi/L 10-20	pCi/L 20-50	pCi/L 50-100	pCi/L >100
108 (72.48%)	33 (22.15%)	7 (4.70%)	1 (0.67%)	0 (0.00%)	0 (0.00%)

EPA Region 3 Statistical Summary Readings for Zip Code: 20640

Number of sites tested: 128.

Maximum Radon Level: 23.8 pCi/L.
Minimum Radon Level: 0.1 pCi/L.

pCi/L <4	pCi/L 4-10	pCi/L 10-20	pCi/L 20-50	pCi/L 50-100	pCi/L >100
113 (88.28%)	11 (8.59%)	3 (2.34%)	1 (0.78%)	0 (0.00%)	0 (0.00%)

EPA Region 3 Statistical Summary Readings for Zip Code: 22003

Number of sites tested: 2218.

Maximum Radon Level: 75.5 pCi/L.
Minimum Radon Level: 0.3 pCi/L.

pCi/L <4	pCi/L 4-10	pCi/L 10-20	pCi/L 20-50	pCi/L 50-100	pCi/L >100
1783 (80.39%)	391 (17.63%)	38 (1.71%)	5 (0.23%)	1 (0.05%)	0 (0.00%)

EPA Region 3 Statistical Summary Readings for Zip Code: 22312

Number of sites tested: 756.

Maximum Radon Level: 46.6 pCi/L.
Minimum Radon Level: 0.1 pCi/L.

pCi/L <4	pCi/L 4-10	pCi/L 10-20	pCi/L 20-50	pCi/L 50-100	pCi/L >100
627 (82.94%)	115 (15.21%)	12 (1.59%)	2 (0.26%)	0 (0.00%)	0 (0.00%)

GEOCHECK VERSION 2.1
SUMMARY

AREA RADON INFORMATION

EPA Region 3 Statistical Summary Readings for Zip Code: 22032

Number of sites tested: 1589.

Maximum Radon Level: 41.5 pCi/L.
Minimum Radon Level: 1.5 pCi/L.

pCi/L <4	pCi/L 4-10	pCi/L 10-20	pCi/L 20-50	pCi/L 50-100	pCi/L >100
1097 (69.04%)	446 (28.07%)	38 (2.39%)	8 (0.50%)	0 (0.00%)	0 (0.00%)

EPA Region 3 Statistical Summary Readings for Zip Code: 22314

Number of sites tested: 549.

Maximum Radon Level: 40.8 pCi/L.
Minimum Radon Level: -0.1 pCi/L.

pCi/L <4	pCi/L 4-10	pCi/L 10-20	pCi/L 20-50	pCi/L 50-100	pCi/L >100
515 (93.81%)	27 (4.92%)	5 (0.91%)	2 (0.36%)	0 (0.00%)	0 (0.00%)

EPA Region 3 Statistical Summary Readings for Zip Code: 22304

Number of sites tested: 393.

Maximum Radon Level: 10.6 pCi/L.
Minimum Radon Level: 0.6 pCi/L.

pCi/L <4	pCi/L 4-10	pCi/L 10-20	pCi/L 20-50	pCi/L 50-100	pCi/L >100
377 (95.93%)	15 (3.82%)	1 (0.25%)	0 (0.00%)	0 (0.00%)	0 (0.00%)

EPA Region 3 Statistical Summary Readings for Zip Code: 22312

Number of sites tested: 756.

Maximum Radon Level: 46.6 pCi/L.
Minimum Radon Level: 0.1 pCi/L.

pCi/L <4	pCi/L 4-10	pCi/L 10-20	pCi/L 20-50	pCi/L 50-100	pCi/L >100
627 (82.94%)	115 (15.21%)	12 (1.59%)	2 (0.26%)	0 (0.00%)	0 (0.00%)

GEOCHECK VERSION 2.1
SUMMARY

AREA RADON INFORMATION

EPA Region 3 Statistical Summary Readings for Zip Code: 22015

Number of sites tested: 2129.

Maximum Radon Level: 155.0 pCi/L.
Minimum Radon Level: 0.3 pCi/L.

pCi/L <4	pCi/L 4-10	pCi/L 10-20	pCi/L 20-50	pCi/L 50-100	pCi/L >100
1705 (80.08%)	361 (16.96%)	51 (2.40%)	9 (0.42%)	2 (0.09%)	1 (0.05%)

EPA Region 3 Statistical Summary Readings for Zip Code: 22304

Number of sites tested: 393.

Maximum Radon Level: 10.6 pCi/L.
Minimum Radon Level: 0.6 pCi/L.

pCi/L <4	pCi/L 4-10	pCi/L 10-20	pCi/L 20-50	pCi/L 50-100	pCi/L >100
377 (95.93%)	15 (3.82%)	1 (0.25%)	0 (0.00%)	0 (0.00%)	0 (0.00%)

EPA Region 3 Statistical Summary Readings for Zip Code: 22039

Number of sites tested: 782.

Maximum Radon Level: 35.6 pCi/L.
Minimum Radon Level: 0.2 pCi/L.

pCi/L <4	pCi/L 4-10	pCi/L 10-20	pCi/L 20-50	pCi/L 50-100	pCi/L >100
553 (70.72%)	207 (26.47%)	16 (2.05%)	6 (0.77%)	0 (0.00%)	0 (0.00%)

EPA Region 3 Statistical Summary Readings for Zip Code: 22151

Number of sites tested: 789.

Maximum Radon Level: 18.9 pCi/L.
Minimum Radon Level: 1.3 pCi/L.

pCi/L <4	pCi/L 4-10	pCi/L 10-20	pCi/L 20-50	pCi/L 50-100	pCi/L >100
710 (89.99%)	74 (9.38%)	5 (0.63%)	0 (0.00%)	0 (0.00%)	0 (0.00%)

GEOCHECK VERSION 2.1
SUMMARY

AREA RADON INFORMATION

EPA Region 3 Statistical Summary Readings for Zip Code: 22304

Number of sites tested: 393.

Maximum Radon Level: 10.6 pCi/L.
Minimum Radon Level: 0.6 pCi/L.

pCi/L <4	pCi/L 4-10	pCi/L 10-20	pCi/L 20-50	pCi/L 50-100	pCi/L >100
377 (95.93%)	15 (3.82%)	1 (0.25%)	0 (0.00%)	0 (0.00%)	0 (0.00%)

EPA Region 3 Statistical Summary Readings for Zip Code: 22303

Number of sites tested: 169.

Maximum Radon Level: 6.6 pCi/L.
Minimum Radon Level: 0.1 pCi/L.

pCi/L <4	pCi/L 4-10	pCi/L 10-20	pCi/L 20-50	pCi/L 50-100	pCi/L >100
161 (95.27%)	8 (4.73%)	0 (0.00%)	0 (0.00%)	0 (0.00%)	0 (0.00%)

EPA Region 3 Statistical Summary Readings for Zip Code: 22310

Number of sites tested: 1856.

Maximum Radon Level: 27.4 pCi/L.
Minimum Radon Level: 0.4 pCi/L.

pCi/L <4	pCi/L 4-10	pCi/L 10-20	pCi/L 20-50	pCi/L 50-100	pCi/L >100
1645 (88.63%)	186 (10.02%)	24 (1.29%)	1 (0.05%)	0 (0.00%)	0 (0.00%)

EPA Region 3 Statistical Summary Readings for Zip Code: 22304

Number of sites tested: 393.

Maximum Radon Level: 10.6 pCi/L.
Minimum Radon Level: 0.6 pCi/L.

pCi/L <4	pCi/L 4-10	pCi/L 10-20	pCi/L 20-50	pCi/L 50-100	pCi/L >100
377 (95.93%)	15 (3.82%)	1 (0.25%)	0 (0.00%)	0 (0.00%)	0 (0.00%)

GEOCHECK VERSION 2.1
SUMMARY

AREA RADON INFORMATION

EPA Region 3 Statistical Summary Readings for Zip Code: 22304

Number of sites tested: 393.

Maximum Radon Level: 10.6 pCi/L.
Minimum Radon Level: 0.6 pCi/L.

pCi/L <4	pCi/L 4-10	pCi/L 10-20	pCi/L 20-50	pCi/L 50-100	pCi/L >100
377 (95.93%)	15 (3.82%)	1 (0.25%)	0 (0.00%)	0 (0.00%)	0 (0.00%)

EPA Region 3 Statistical Summary Readings for Zip Code: 22150

Number of sites tested: 634.

Maximum Radon Level: 42.9 pCi/L.
Minimum Radon Level: 0.5 pCi/L.

pCi/L <4	pCi/L 4-10	pCi/L 10-20	pCi/L 20-50	pCi/L 50-100	pCi/L >100
564 (88.96%)	59 (9.31%)	7 (1.10%)	4 (0.63%)	0 (0.00%)	0 (0.00%)

EPA Region 3 Statistical Summary Readings for Zip Code: 22152

Number of sites tested: 1678.

Maximum Radon Level: 63.9 pCi/L.
Minimum Radon Level: 0.5 pCi/L.

pCi/L <4	pCi/L 4-10	pCi/L 10-20	pCi/L 20-50	pCi/L 50-100	pCi/L >100
1278 (76.16%)	363 (21.63%)	29 (1.73%)	7 (0.42%)	1 (0.06%)	0 (0.00%)

EPA Region 3 Statistical Summary Readings for Zip Code: 22307

Number of sites tested: 344.

Maximum Radon Level: 19.7 pCi/L.
Minimum Radon Level: 0.6 pCi/L.

pCi/L <4	pCi/L 4-10	pCi/L 10-20	pCi/L 20-50	pCi/L 50-100	pCi/L >100
295 (85.76%)	45 (13.08%)	4 (1.16%)	0 (0.00%)	0 (0.00%)	0 (0.00%)

GEOCHECK VERSION 2.1
SUMMARY

AREA RADON INFORMATION

EPA Region 3 Statistical Summary Readings for Zip Code: 22306

Number of sites tested: 508.

Maximum Radon Level: 11.0 pCi/L.
Minimum Radon Level: 0.0 pCi/L.

pCi/L <4	pCi/L 4-10	pCi/L 10-20	pCi/L 20-50	pCi/L 50-100	pCi/L >100
443 (87.20%)	63 (12.40%)	2 (0.39%)	0 (0.00%)	0 (0.00%)	0 (0.00%)

EPA Region 3 Statistical Summary Readings for Zip Code: 22307

Number of sites tested: 344.

Maximum Radon Level: 19.7 pCi/L.
Minimum Radon Level: 0.6 pCi/L.

pCi/L <4	pCi/L 4-10	pCi/L 10-20	pCi/L 20-50	pCi/L 50-100	pCi/L >100
295 (85.76%)	45 (13.08%)	4 (1.16%)	0 (0.00%)	0 (0.00%)	0 (0.00%)

EPA Region 3 Statistical Summary Readings for Zip Code: 22307

Number of sites tested: 344.

Maximum Radon Level: 19.7 pCi/L.
Minimum Radon Level: 0.6 pCi/L.

pCi/L <4	pCi/L 4-10	pCi/L 10-20	pCi/L 20-50	pCi/L 50-100	pCi/L >100
295 (85.76%)	45 (13.08%)	4 (1.16%)	0 (0.00%)	0 (0.00%)	0 (0.00%)

EPA Region 3 Statistical Summary Readings for Zip Code: 22153

Number of sites tested: 1548.

Maximum Radon Level: 73.0 pCi/L.
Minimum Radon Level: 0.1 pCi/L.

pCi/L <4	pCi/L 4-10	pCi/L 10-20	pCi/L 20-50	pCi/L 50-100	pCi/L >100
1152 (74.42%)	328 (21.19%)	56 (3.62%)	9 (0.58%)	3 (0.19%)	0 (0.00%)

GEOCHECK VERSION 2.1
SUMMARY

AREA RADON INFORMATION

EPA Region 3 Statistical Summary Readings for Zip Code: 22307

Number of sites tested: 344.

Maximum Radon Level: 19.7 pCi/L.
Minimum Radon Level: 0.6 pCi/L.

pCi/L <4	pCi/L 4-10	pCi/L 10-20	pCi/L 20-50	pCi/L 50-100	pCi/L >100
295 (85.76%)	45 (13.08%)	4 (1.16%)	0 (0.00%)	0 (0.00%)	0 (0.00%)

EPA Region 3 Statistical Summary Readings for Zip Code: 22308

Number of sites tested: 1066.

Maximum Radon Level: 70.5 pCi/L.
Minimum Radon Level: 0.1 pCi/L.

pCi/L <4	pCi/L 4-10	pCi/L 10-20	pCi/L 20-50	pCi/L 50-100	pCi/L >100
1015 (95.22%)	46 (4.32%)	2 (0.19%)	2 (0.19%)	1 (0.09%)	0 (0.00%)

EPA Region 3 Statistical Summary Readings for Zip Code: 22060

Number of sites tested: 19.

Maximum Radon Level: 5.9 pCi/L.
Minimum Radon Level: 0.4 pCi/L.

pCi/L <4	pCi/L 4-10	pCi/L 10-20	pCi/L 20-50	pCi/L 50-100	pCi/L >100
16 (84.21%)	3 (15.79%)	0 (0.00%)	0 (0.00%)	0 (0.00%)	0 (0.00%)

EPA Region 3 Statistical Summary Readings for Zip Code: 22079

Number of sites tested: 279.

Maximum Radon Level: 27.4 pCi/L.
Minimum Radon Level: 0.5 pCi/L.

pCi/L <4	pCi/L 4-10	pCi/L 10-20	pCi/L 20-50	pCi/L 50-100	pCi/L >100
246 (88.17%)	29 (10.39%)	3 (1.08%)	1 (0.36%)	0 (0.00%)	0 (0.00%)

GEOCHECK VERSION 2.1
SUMMARY

AREA RADON INFORMATION

EPA Region 3 Statistical Summary Readings for Zip Code: 22309

Number of sites tested: 1132.

Maximum Radon Level: 53.6 pCi/L.
Minimum Radon Level: 0.1 pCi/L.

pCi/L <4	pCi/L 4-10	pCi/L 10-20	pCi/L 20-50	pCi/L 50-100	pCi/L >100
1023 (90.37%)	101 (8.92%)	7 (0.62%)	0 (0.00%)	1 (0.09%)	0 (0.00%)

EPA Region 3 Statistical Summary Readings for Zip Code: 22192

Number of sites tested: 1246.

Maximum Radon Level: 67.2 pCi/L.
Minimum Radon Level: 1.0 pCi/L.

pCi/L <4	pCi/L 4-10	pCi/L 10-20	pCi/L 20-50	pCi/L 50-100	pCi/L >100
836 (67.09%)	330 (26.48%)	64 (5.14%)	15 (1.20%)	1 (0.08%)	0 (0.00%)

EPA Region 3 Statistical Summary Readings for Zip Code: 22191

Number of sites tested: 434.

Maximum Radon Level: 59.6 pCi/L.
Minimum Radon Level: 0.8 pCi/L.

pCi/L <4	pCi/L 4-10	pCi/L 10-20	pCi/L 20-50	pCi/L 50-100	pCi/L >100
362 (83.41%)	56 (12.90%)	9 (2.07%)	3 (0.69%)	4 (0.92%)	0 (0.00%)

Federal Area Radon Information for PRINCE GEORGES COUNTY, MD

Number of sites tested: 81

Area	Average Activity	% <4 pCi/L	% 4-20 pCi/L	% >20 pCi/L
Living Area - 1st Floor	1.428 pCi/L	94%	6%	0%
Living Area - 2nd Floor	0.300 pCi/L	100%	0%	0%
Basement	2.321 pCi/L	83%	17%	0%

Federal EPA Radon Zone for FAIRFAX County: 1

Note: Zone 1 indoor average level > 4 pCi/L.
: Zone 2 indoor average level >= 2 pCi/L and <= 4 pCi/L.
: Zone 3 indoor average level < 2 pCi/L.

GEOCHECK VERSION 2.1
SUMMARY

AREA RADON INFORMATION

Federal Area Radon Information for FAIRFAX COUNTY, VA

Number of sites tested: 61

Area	Average Activity	% <4 pCi/L	% 4-20 pCi/L	% >20 pCi/L
Living Area - 1st Floor	1.367 pCi/L	93%	7%	0%
Living Area - 2nd Floor	0.300 pCi/L	100%	0%	0%
Basement	2.172 pCi/L	90%	10%	0%

Federal EPA Radon Zone for PRINCE WILLIAM County: 2

Note: Zone 1 indoor average level > 4 pCi/L.
: Zone 2 indoor average level >= 2 pCi/L and <= 4 pCi/L.
: Zone 3 indoor average level < 2 pCi/L.

Federal Area Radon Information for PRINCE WILLIAM COUNTY, VA

Number of sites tested: 6

Area	Average Activity	% <4 pCi/L	% 4-20 pCi/L	% >20 pCi/L
Living Area - 1st Floor	1.383 pCi/L	100%	0%	0%
Living Area - 2nd Floor	0.300 pCi/L	100%	0%	0%
Basement	2.040 pCi/L	80%	20%	0%

Federal EPA Radon Zone for ALEXANDRIA CITY County: 3

Note: Zone 1 indoor average level > 4 pCi/L.
: Zone 2 indoor average level >= 2 pCi/L and <= 4 pCi/L.
: Zone 3 indoor average level < 2 pCi/L.

Federal Area Radon Information for ALEXANDRIA CITY COUNTY, VA

Number of sites tested: 4

Area	Average Activity	% <4 pCi/L	% 4-20 pCi/L	% >20 pCi/L
Living Area - 1st Floor	1.067 pCi/L	100%	0%	0%
Living Area - 2nd Floor	0.300 pCi/L	100%	0%	0%
Basement	1.225 pCi/L	100%	0%	0%

Federal EPA Radon Zone for CHARLES County: 2

Note: Zone 1 indoor average level > 4 pCi/L.
: Zone 2 indoor average level >= 2 pCi/L and <= 4 pCi/L.
: Zone 3 indoor average level < 2 pCi/L.

Federal Area Radon Information for CHARLES COUNTY, MD

Number of sites tested: 11

Area	Average Activity	% <4 pCi/L	% 4-20 pCi/L	% >20 pCi/L
Living Area - 1st Floor	0.491 pCi/L	100%	0%	0%
Living Area - 2nd Floor	0.300 pCi/L	100%	0%	0%
Basement	6.314 pCi/L	57%	29%	14%

GEOCHECK VERSION 2.1
STATE DATABASE WELL INFORMATION

Water Well Information:

Map ID:	2		
Org. Identifier:	USGS-VA	Site ID:	USGS40001205807
Formal name:	USGS Virginia Water Science Center		
Monloc Identifier:	USGS-384946077115801		
Monloc name:	53U 3E		
Monloc type:	Well		
Monloc desc:	Not Reported		
Huc code:	02070010	Drainagearea value:	Not Reported
Drainagearea Units:	Not Reported	Contrib drainagearea:	Not Reported
Contrib drainagearea units:	Not Reported	Latitude:	38.8295571
Longitude:	-77.1991481	Sourcemap scale:	24000
Horiz Acc measure:	1	Horiz Acc measure units:	seconds
Horiz Collection method:	Interpolated from map		
Horiz coord refsys:	NAD83	Vert measure val:	350.00
Vert measure units:	feet	Vertacc measure val:	5
Vert accmeasure units:	feet		
Vertcollection method:	Interpolated from topographic map		
Vert coord refsys:	NGVD29	Countrycode:	US
Aquifername:	Not Reported		
Formation type:	Not Reported		
Aquifer type:	Not Reported		
Construction date:	Not Reported	Welldepth:	187
Welldepth units:	ft	Wellholedepth:	Not Reported
Wellholedepth units:	Not Reported		

Ground-water levels, Number of Measurements: 0

Map ID:	4		
Org. Identifier:	USGS-VA	Site ID:	USGS40001205738
Formal name:	USGS Virginia Water Science Center		
Monloc Identifier:	USGS-384808077045501		
Monloc name:	54U 28E		
Monloc type:	Well		
Monloc desc:	Not Reported		
Huc code:	02070010	Drainagearea value:	Not Reported
Drainagearea Units:	Not Reported	Contrib drainagearea:	Not Reported
Contrib drainagearea units:	Not Reported	Latitude:	38.8023356
Longitude:	-77.0816447	Sourcemap scale:	24000
Horiz Acc measure:	1	Horiz Acc measure units:	seconds
Horiz Collection method:	Interpolated from map		
Horiz coord refsys:	NAD83	Vert measure val:	20.00
Vert measure units:	feet	Vertacc measure val:	10
Vert accmeasure units:	feet		
Vertcollection method:	Interpolated from topographic map		
Vert coord refsys:	NGVD29	Countrycode:	US
Aquifername:	Not Reported		
Formation type:	Not Reported		

Aquifer type:	Not Reported		
Construction date:	Not Reported	Welldepth:	107
Welldepth units:	ft	Wellholedepth:	107
Wellholedepth units:	ft		

Ground-water levels, Number of Measurements: 1

Date	Feet below Surface	Feet to Sealevel
1965-07-01	5.00	

Map ID:	5		
Org. Identifier:	USGS-VA	Site ID:	USGS40001205732
Formal name:	USGS Virginia Water Science Center		
Monloc Identifier:	USGS-384750077063501		
Monloc name:	54U 38D		
Monloc type:	Well		
Monloc desc:	Not Reported		
Huc code:	02070010	Drainagearea value:	Not Reported
Drainagearea Units:	Not Reported	Contrib drainagearea:	Not Reported
Contrib drainagearea units:	Not Reported	Latitude:	38.7973356
Longitude:	-77.1094234	Sourcemap scale:	24000
Horiz Acc measure:	1	Horiz Acc measure units:	seconds
Horiz Collection method:	Interpolated from map		
Horiz coord refsys:	NAD83	Vert measure val:	195.00
Vert measure units:	feet	Vertacc measure val:	5
Vert accmeasure units:	feet		
Vertcollection method:	Interpolated from topographic map		
Vert coord refsys:	NGVD29	Countrycode:	US
Aquifername:	Not Reported		
Formation type:	Not Reported		
Aquifer type:	Not Reported		
Construction date:	Not Reported	Welldepth:	120
Welldepth units:	ft	Wellholedepth:	123
Wellholedepth units:	ft		

Ground-water levels, Number of Measurements: 1

Date	Feet below Surface	Feet to Sealevel
1976-06-23	103.80	

Note: Other conditions existed that would affect the measured water level.

Map ID:	6		
Org. Identifier:	USGS-VA	Site ID:	USGS40001205727
Formal name:	USGS Virginia Water Science Center		
Monloc Identifier:	USGS-384747077041201		
Monloc name:	54U 9E		
Monloc type:	Well		
Monloc desc:	Not Reported		
Huc code:	02070010	Drainagearea value:	Not Reported
Drainagearea Units:	Not Reported	Contrib drainagearea:	Not Reported
Contrib drainagearea units:	Not Reported	Latitude:	38.7965024
Longitude:	-77.0696999	Sourcemap scale:	24000

Horiz Acc measure:	1	Horiz Acc measure units:	seconds
Horiz Collection method:	Interpolated from map		
Horiz coord refsys:	NAD83	Vert measure val:	5.00
Vert measure units:	feet	Vertacc measure val:	5
Vert accmeasure units:	feet		
Vertcollection method:	Interpolated from topographic map		
Vert coord refsys:	NGVD29	Countrycode:	US
Aquifername:	Not Reported		
Formation type:	Not Reported		
Aquifer type:	Not Reported		
Construction date:	Not Reported	Welldepth:	289
Welldepth units:	ft	Wellholedepth:	353
Wellholedepth units:	ft		

Ground-water levels, Number of Measurements: 1

Date	Feet below Surface	Feet to Sealevel
1946-11-08	104.00	

Note: Other conditions existed that would affect the measured water level.

Map ID:	7		
Org. Identifier:	USGS-VA	Site ID:	USGS40001205725
Formal name:	USGS Virginia Water Science Center		
Monloc Identifier:	USGS-384745077061901		
Monloc name:	54U 41D		
Monloc type:	Well		
Monloc desc:	Not Reported		
Huc code:	02070010	Drainagearea value:	Not Reported
Drainagearea Units:	Not Reported	Contrib drainagearea:	Not Reported
Contrib drainagearea units:	Not Reported	Latitude:	38.7959468
Longitude:	-77.1049788	Sourcemap scale:	24000
Horiz Acc measure:	5	Horiz Acc measure units:	seconds
Horiz Collection method:	Interpolated from map		
Horiz coord refsys:	NAD83	Vert measure val:	120.00
Vert measure units:	feet	Vertacc measure val:	5
Vert accmeasure units:	feet		
Vertcollection method:	Interpolated from topographic map		
Vert coord refsys:	NGVD29	Countrycode:	US
Aquifername:	Not Reported		
Formation type:	Not Reported		
Aquifer type:	Not Reported		
Construction date:	Not Reported	Welldepth:	275
Welldepth units:	ft	Wellholedepth:	275
Wellholedepth units:	ft		

Ground-water levels, Number of Measurements: 1

Date	Feet below Surface	Feet to Sealevel
1977-05-01	149.00	

GEOCHECK VERSION 2.1
STATE DATABASE WELL INFORMATION

Map ID:	9		
Org. Identifier:	USGS-VA	Site ID:	USGS40001205712
Formal name:	USGS Virginia Water Science Center		
Monloc Identifier:	USGS-384732077035401		
Monloc name:	54U 29E		
Monloc type:	Well		
Monloc desc:	Not Reported		
Huc code:	02070010	Drainagearea value:	Not Reported
Drainagearea Units:	Not Reported	Contrib drainagearea:	Not Reported
Contrib drainagearea units:	Not Reported	Latitude:	38.7923358
Longitude:	-77.0646997	Sourcemap scale:	24000
Horiz Acc measure:	1	Horiz Acc measure units:	seconds
Horiz Collection method:	Interpolated from map		
Horiz coord refsys:	NAD83	Vert measure val:	15.00
Vert measure units:	feet	Vertacc measure val:	8
Vert accmeasure units:	feet		
Vertcollection method:	Interpolated from topographic map		
Vert coord refsys:	NGVD29	Countrycode:	US
Aquifername:	Not Reported		
Formation type:	Not Reported		
Aquifer type:	Not Reported		
Construction date:	Not Reported	Welldepth:	240
Welldepth units:	ft	Wellholedepth:	240
Wellholedepth units:	ft		

Ground-water levels, Number of Measurements: 1

Date	Feet below Surface	Feet to Sealevel
1973-02-28	220.00	

Note: The site was being pumped.

Map ID:	11		
Org. Identifier:	USGS-VA	Site ID:	USGS40001205707
Formal name:	USGS Virginia Water Science Center		
Monloc Identifier:	USGS-384723077033801		
Monloc name:	54U 21H		
Monloc type:	Well		
Monloc desc:	Not Reported		
Huc code:	02070010	Drainagearea value:	Not Reported
Drainagearea Units:	Not Reported	Contrib drainagearea:	Not Reported
Contrib drainagearea units:	Not Reported	Latitude:	38.7898358
Longitude:	-77.0602552	Sourcemap scale:	24000
Horiz Acc measure:	1	Horiz Acc measure units:	seconds
Horiz Collection method:	Interpolated from map		
Horiz coord refsys:	NAD83	Vert measure val:	5.00
Vert measure units:	feet	Vertacc measure val:	2
Vert accmeasure units:	feet		
Vertcollection method:	Interpolated from topographic map		
Vert coord refsys:	NGVD29	Countrycode:	US
Aquifername:	Not Reported		
Formation type:	Not Reported		

Aquifer type:	Not Reported		
Construction date:	Not Reported	Welldepth:	415
Welldepth units:	ft	Wellholedepth:	427
Wellholedepth units:	ft		

Ground-water levels, Number of Measurements: 1

Date	Feet below Surface	Feet to Sealevel
1957-05-01	280.00	

Note: Other conditions existed that would affect the measured water level.

Map ID:	13		
Org. Identifier:	USGS-VA	Site ID:	USGS40001205705
Formal name:	USGS Virginia Water Science Center		
Monloc Identifier:	USGS-384720077041501		
Monloc name:	54U 22H		
Monloc type:	Well		
Monloc desc:	Not Reported		
Huc code:	02070010	Drainagearea value:	Not Reported
Drainagearea Units:	Not Reported	Contrib drainagearea:	Not Reported
Contrib drainagearea units:	Not Reported	Latitude:	38.7890025
Longitude:	-77.0705333	Sourcemap scale:	24000
Horiz Acc measure:	1	Horiz Acc measure units:	seconds
Horiz Collection method:	Interpolated from map		
Horiz coord refsys:	NAD83	Vert measure val:	145.00
Vert measure units:	feet	Vertacc measure val:	72
Vert accmeasure units:	feet		
Vertcollection method:	Interpolated from topographic map		
Vert coord refsys:	NGVD29	Countrycode:	US
Aquifername:	Not Reported		
Formation type:	Not Reported		
Aquifer type:	Not Reported		
Construction date:	Not Reported	Welldepth:	432
Welldepth units:	ft	Wellholedepth:	446
Wellholedepth units:	ft		

Ground-water levels, Number of Measurements: 1

Date	Feet below Surface	Feet to Sealevel
1951-07-21	123.00	

Note: Other conditions existed that would affect the measured water level.

Map ID:	14		
Org. Identifier:	USGS-VA	Site ID:	USGS40001205704
Formal name:	USGS Virginia Water Science Center		
Monloc Identifier:	USGS-384719077033501		
Monloc name:	54U 31H		
Monloc type:	Well		
Monloc desc:	Not Reported		
Huc code:	02070010	Drainagearea value:	Not Reported
Drainagearea Units:	Not Reported	Contrib drainagearea:	Not Reported
Contrib drainagearea units:	Not Reported	Latitude:	38.7887248
Longitude:	-77.0594218	Sourcemap scale:	24000

Horiz Acc measure:	1	Horiz Acc measure units:	seconds
Horiz Collection method:	Interpolated from map		
Horiz coord refsys:	NAD83	Vert measure val:	10.00
Vert measure units:	feet	Vertacc measure val:	5
Vert accmeasure units:	feet		
Vertcollection method:	Interpolated from topographic map		
Vert coord refsys:	NGVD29	Countrycode:	US
Aquifername:	Not Reported		
Formation type:	Not Reported		
Aquifer type:	Not Reported		
Construction date:	Not Reported	Welldepth:	401
Welldepth units:	ft	Wellholedepth:	429
Wellholedepth units:	ft		

Ground-water levels, Number of Measurements: 1

Date	Feet below Surface	Feet to Sealevel
1968-09-19	180.00	

Note: Other conditions existed that would affect the measured water level.

Map ID:	16		
Org. Identifier:	USGS-VA	Site ID:	USGS40001205641
Formal name:	USGS Virginia Water Science Center		
Monloc Identifier:	USGS-384605077032002		
Monloc name:	54U 24H		
Monloc type:	Well		
Monloc desc:	Not Reported		
Huc code:	02070010	Drainagearea value:	Not Reported
Drainagearea Units:	Not Reported	Contrib drainagearea:	Not Reported
Contrib drainagearea units:	Not Reported	Latitude:	38.7681696
Longitude:	-77.055255	Sourcemap scale:	24000
Horiz Acc measure:	1	Horiz Acc measure units:	seconds
Horiz Collection method:	Interpolated from map		
Horiz coord refsys:	NAD83	Vert measure val:	8.00
Vert measure units:	feet	Vertacc measure val:	5
Vert accmeasure units:	feet		
Vertcollection method:	Interpolated from topographic map		
Vert coord refsys:	NGVD29	Countrycode:	US
Aquifername:	Not Reported		
Formation type:	Not Reported		
Aquifer type:	Not Reported		
Construction date:	Not Reported	Welldepth:	310
Welldepth units:	ft	Wellholedepth:	507
Wellholedepth units:	ft		

Ground-water levels, Number of Measurements: 1

Date	Feet below Surface	Feet to Sealevel
1952-05-26	75.00	

GEOCHECK VERSION 2.1
STATE DATABASE WELL INFORMATION

Map ID:	17		
Org. Identifier:	USGS-VA	Site ID:	USGS40001205612
Formal name:	USGS Virginia Water Science Center		
Monloc Identifier:	USGS-384534077034801		
Monloc name:	54U 26H		
Monloc type:	Well		
Monloc desc:	Not Reported		
Huc code:	02070010	Drainagearea value:	Not Reported
Drainagearea Units:	Not Reported	Contrib drainagearea:	Not Reported
Contrib drainagearea units:	Not Reported	Latitude:	38.7595586
Longitude:	-77.063033	Sourcemap scale:	24000
Horiz Acc measure:	1	Horiz Acc measure units:	seconds
Horiz Collection method:	Interpolated from map		
Horiz coord refsys:	NAD83	Vert measure val:	90.00
Vert measure units:	feet	Vertacc measure val:	45
Vert accmeasure units:	feet		
Vertcollection method:	Interpolated from topographic map		
Vert coord refsys:	NGVD29	Countrycode:	US
Aquifername:	Not Reported		
Formation type:	Not Reported		
Aquifer type:	Not Reported		
Construction date:	Not Reported	Welldepth:	526
Welldepth units:	ft	Wellholedepth:	527
Wellholedepth units:	ft		

Ground-water levels, Number of Measurements: 1

Date	Feet below Surface	Feet to Sealevel
1950-01-05	21.50	

Map ID:	18		
Org. Identifier:	USGS-VA	Site ID:	USGS40001205610
Formal name:	USGS Virginia Water Science Center		
Monloc Identifier:	USGS-384532077054801		
Monloc name:	54U 40G		
Monloc type:	Well		
Monloc desc:	Not Reported		
Huc code:	02070010	Drainagearea value:	Not Reported
Drainagearea Units:	Not Reported	Contrib drainagearea:	Not Reported
Contrib drainagearea units:	Not Reported	Latitude:	38.759003
Longitude:	-77.0963675	Sourcemap scale:	24000
Horiz Acc measure:	1	Horiz Acc measure units:	seconds
Horiz Collection method:	Interpolated from map		
Horiz coord refsys:	NAD83	Vert measure val:	50.00
Vert measure units:	feet	Vertacc measure val:	25
Vert accmeasure units:	feet		
Vertcollection method:	Interpolated from topographic map		
Vert coord refsys:	NGVD29	Countrycode:	US
Aquifername:	Not Reported		
Formation type:	Not Reported		

Aquifer type:	Not Reported		
Construction date:	Not Reported	Welldepth:	299
Welldepth units:	ft	Wellholedepth:	300
Wellholedepth units:	ft		

Ground-water levels, Number of Measurements: 36

Date	Feet below Surface	Feet to Sealevel	Date	Feet below Surface	Feet to Sealevel
1981-02-24	162.39		1980-12-31	159.50	
1980-10-24	160.98		1980-08-14	159.74	
1980-07-03	158.55		1980-06-24	157.55	
1980-06-09	157.61		1980-04-18	156.66	
1980-02-15	157.48		1979-12-26	157.22	
1979-11-28	157.03		1979-10-07	156.44	
1979-09-11	156.21		1979-07-30	155.71	
1979-06-27	156.77		1979-06-05	156.45	
1979-05-16	157.60		1979-03-01	157.69	
1979-02-06	157.97		1978-12-28	159.55	
1978-11-28	160.19		1978-10-02	159.92	
1978-08-17	159.40		1978-07-17	159.38	
1978-07-06	159.51		1978-05-25	159.22	
1978-04-27	159.59		1978-03-27	159.62	
1978-02-27	160.67		1977-12-29	164.77	
1977-10-05	164.74		1977-09-07	164.82	
1977-08-03	164.74		1977-07-07	164.23	
1977-06-07	163.81		1977-05-20	161.50	

Map ID:	19		
Org. Identifier:	USGS-VA	Site ID:	USGS40001205597
Formal name:	USGS Virginia Water Science Center		
Monloc Identifier:	USGS-384518077163501		
Monloc name:	52U 4		
Monloc type:	Well		
Monloc desc:	Not Reported		
Huc code:	02070010	Drainagearea value:	Not Reported
Drainagearea Units:	Not Reported	Contrib drainagearea:	Not Reported
Contrib drainagearea units:	Not Reported	Latitude:	38.755114
Longitude:	-77.2760955	Sourcemap scale:	24000
Horiz Acc measure:	1	Horiz Acc measure units:	seconds
Horiz Collection method:	Interpolated from map		
Horiz coord refsys:	NAD83	Vert measure val:	340.00
Vert measure units:	feet	Vertacc measure val:	5
Vert accmeasure units:	feet		
Vertcollection method:	Interpolated from topographic map		
Vert coord refsys:	NGVD29	Countrycode:	US
Aquifername:	Not Reported		
Formation type:	Not Reported		
Aquifer type:	Not Reported		
Construction date:	Not Reported	Welldepth:	29.33
Welldepth units:	ft	Wellholedepth:	29.33
Wellholedepth units:	ft		

GEOCHECK VERSION 2.1
STATE DATABASE WELL INFORMATION

Ground-water levels, Number of Measurements: 472

Date	Feet below Surface	Feet to Sealevel
1995-10-26	27.19	
1995-08-30	26.69	
1995-06-27	25.10	
1995-04-26	24.93	
1995-02-28	25.66	
1994-12-27	25.63	
1994-10-25	24.87	
1994-08-25	23.76	
1994-06-28	22.39	
1994-04-26	21.33	
1994-02-24	16.22	
1994-01-25	25.13	
1993-11-23	26.09	
1993-09-28	25.31	
1993-07-29	23.31	
1993-05-25	21.18	
1993-03-29	21.35	
1993-01-27	25.51	
1992-11-24	26.58	
1992-09-24	25.98	
1992-07-28	25.01	
1992-05-26	24.21	
1992-03-30	25.72	
1992-01-27	26.16	
1991-11-25	25.01	
1991-09-24	25.18	
1991-07-29	23.55	
1991-05-28	21.35	
1991-03-27	21.56	
1991-01-29	22.20	
1990-11-27	23.39	
1990-09-25	22.81	
1990-07-26	22.22	
1990-05-29	15.19	
1990-03-28	23.61	
1990-01-29	24.40	
1989-11-29	24.94	
1989-09-28	24.78	
1989-07-26	23.44	
1989-05-25	24.38	
1989-03-30	26.75	
1989-01-30	28.85	
1988-11-28	24.03	
1988-09-29	26.79	
1988-07-27	25.05	
1988-05-26	23.10	
1988-03-30	23.92	
1988-01-28	25.37	
1987-11-30	23.03	
1987-09-29	24.92	
1987-07-30	22.93	
1987-05-28	22.46	
1987-03-30	23.99	
1987-02-03	25.52	
1986-11-25	25.90	
1995-09-27	27.27	
1995-07-24	25.32	
1995-05-30	24.82	
1995-03-28	25.13	
1995-01-27	25.74	
1994-11-29	25.23	
1994-09-28	24.27	
1994-07-26	23.27	
1994-05-23	21.23	
1994-03-28	12.59	
1994-01-27	25.74	
1993-12-29	26.17	
1993-10-26	25.71	
1993-08-25	24.40	
1993-06-28	21.68	
1993-04-28	21.95	
1993-02-24	24.47	
1992-12-28	26.61	
1992-10-29	26.52	
1992-08-27	24.48	
1992-06-29	24.40	
1992-04-28	24.58	
1992-02-26	19.21	
1991-12-19	26.34	
1991-10-28	25.74	
1991-08-27	24.46	
1991-06-26	22.22	
1991-04-25	21.29	
1991-02-25	22.00	
1990-12-26	22.94	
1990-10-29	23.28	
1990-08-29	22.38	
1990-06-26	22.01	
1990-04-26	22.79	
1990-02-26	24.28	
1989-12-18	25.11	
1989-10-24	25.14	
1989-08-28	24.10	
1989-06-27	23.65	
1989-04-27	26.01	
1989-02-28	27.41	
1988-12-27	27.14	
1988-10-26	27.19	
1988-08-30	26.16	
1988-06-29	23.71	
1988-04-28	22.90	
1988-02-29	24.47	
1987-12-27	25.79	
1987-10-29	25.41	
1987-08-27	24.03	
1987-06-29	22.23	
1987-04-29	23.01	
1987-02-26	24.95	
1986-12-29	25.76	
1986-10-29	25.62	

Ground-water levels, continued.

Date	Feet below Surface	Feet to Sealevel	Date	Feet below Surface	Feet to Sealevel
1986-09-29	25.03		1986-08-28	24.38	
1986-07-30	23.98		1986-06-30	22.74	
1986-05-29	21.21		1986-04-29	20.71	
1986-03-27	20.81		1986-02-27	21.47	
1986-01-30	22.12		1985-12-27	22.56	
1985-11-26	23.34		1985-10-31	23.39	
1985-09-26	22.84		1985-08-29	21.74	
1985-07-30	20.66		1985-06-27	18.54	
1985-05-29	17.71		1985-04-30	17.38	
1985-03-26	17.87		1985-03-20	17.84	
1985-02-28	18.15		1985-01-30	18.17	
1984-12-26	19.71		1984-11-29	19.23	
1984-10-29	19.93		1984-09-27	19.07	
1984-08-31	17.86		1984-07-31	17.46	
1984-06-28	16.23		1984-05-30	14.18	
1984-04-30	14.70		1984-03-29	17.15	
1984-02-27	18.99		1984-01-31	19.78	
1983-11-30	22.71		1983-10-31	23.08	
1983-09-29	22.22		1983-08-25	20.78	
1983-07-25	18.82		1983-06-30	17.48	
1983-05-27	16.50		1983-04-28	17.42	
1983-03-31	20.40				
Note: Other conditions existed that would affect the measured water level.					
1983-02-25	21.90				
Note: Other conditions existed that would affect the measured water level.					
1983-01-28	22.73				
Note: Other conditions existed that would affect the measured water level.					
1982-12-26	23.12				
Note: Other conditions existed that would affect the measured water level.					
1982-11-30	23.34				
Note: Other conditions existed that would affect the measured water level.					
1982-10-28	22.92				
Note: Other conditions existed that would affect the measured water level.					
1982-09-29	22.13		1982-08-31	21.09	
1982-07-29	20.44		1982-06-28	20.19	
1982-05-28	21.31		1982-04-27	21.60	
1982-03-29	23.60		1982-02-25	24.88	
1982-01-28	26.14		1981-12-29	26.29	
1981-11-27	26.05		1981-10-29	25.76	
1981-09-28	25.24		1981-08-27	24.73	
1981-07-26	23.95		1981-06-25	22.79	
1981-05-26	22.81		1981-04-27	23.53	
1981-03-30	24.13		1981-02-24	23.31	
1981-01-29	24.19		1980-12-29	23.78	
1980-11-24	23.16		1980-10-28	22.45	
1980-09-26	21.12				
Note: Other conditions existed that would affect the measured water level.					
1980-08-29	19.50				
Note: Other conditions existed that would affect the measured water level.					
1980-07-29	17.67				
Note: Other conditions existed that would affect the measured water level.					
1980-06-24	15.40				
Note: Other conditions existed that would affect the measured water level.					
1980-05-30	13.91				
Note: Other conditions existed that would affect the measured water level.					

Ground-water levels, continued.

Date	Feet below Surface	Feet to Sealevel	Date	Feet below Surface	Feet to Sealevel
1980-04-24	13.66				
Note: Other conditions existed that would affect the measured water level.					
1980-03-26	15.09				
Note: Other conditions existed that would affect the measured water level.					
1980-02-27	15.87				
Note: Other conditions existed that would affect the measured water level.					
1980-01-24	15.87				
Note: Other conditions existed that would affect the measured water level.					
1979-12-26	16.34				
Note: Other conditions existed that would affect the measured water level.					
1979-11-28	16.36				
Note: Other conditions existed that would affect the measured water level.					
1979-11-01	16.61				
Note: Other conditions existed that would affect the measured water level.					
1979-10-05	17.69				
Note: Other conditions existed that would affect the measured water level.					
1979-09-11	18.77		1979-07-30	18.17	
1979-06-27	16.66		1979-06-05	16.16	
1979-05-16	17.92		1979-03-01	18.06	
1979-02-06	19.78		1978-12-28	22.06	
1978-11-28	21.89		1978-11-08	21.51	
1978-09-30	20.44		1978-08-28	19.39	
1978-07-28	19.93		1978-06-26	18.87	
1978-05-25	18.73		1978-04-27	19.92	
1978-03-27	19.29		1978-02-27	21.97	
1978-01-30	22.95		1977-12-29	24.76	
1977-11-30	25.44		1977-11-15	25.28	
1977-11-10	25.01		1977-11-02	25.14	
1977-10-26	25.03		1977-10-19	24.84	
1977-10-12	24.70		1977-10-05	24.51	
1977-09-28	24.23		1977-09-21	23.99	
1977-09-14	23.76		1977-09-07	23.53	
1977-08-31	23.31		1977-08-24	22.97	
1977-08-17	22.81		1977-08-10	22.58	
1977-08-03	22.31		1977-07-06	20.90	
1977-05-25	18.96		1977-04-26	18.96	
1977-03-31	19.64		1977-02-28	20.17	
1977-02-03	20.30		1977-01-03	20.91	
1976-12-01	21.13		1976-11-05	21.42	
1976-09-20	21.27		1976-07-30	18.65	
1976-06-28	16.61		1976-06-11	15.67	
1976-05-18	14.67		1976-04-13	14.80	
1976-02-26	15.61		1976-02-05	15.15	
1975-12-29	17.58		1975-12-03	17.91	
1975-10-30	18.56		1975-10-06	19.06	
1975-09-02	19.74		1975-08-04	18.57	
1975-07-03	17.75		1975-06-06	16.69	
1975-05-14	17.02		1975-04-11	18.03	
1975-02-28	19.95		1975-01-31	20.97	
1974-12-30	21.86		1974-12-03	22.20	
1974-11-04	21.83		1974-09-30	21.04	
1974-08-28	20.19		1974-07-31	18.72	
1974-07-10	16.54		1974-06-04	15.42	
1974-05-04	15.28		1974-04-01	16.18	
1974-03-05	16.95		1974-02-01	17.73	

Ground-water levels, continued.

Date	Feet below Surface	Feet to Sealevel
1974-01-02	19.47	
1973-11-01	19.41	
1973-08-30	18.03	
1973-06-29	14.85	
1973-04-30	12.54	
1973-02-28	15.14	
1973-01-08	17.19	
1972-10-31	20.64	
1972-08-30	17.67	
1972-06-30	13.97	
1972-05-30	14.13	
1972-03-31	16.04	
1972-01-31	19.12	
1971-11-30	20.67	
1971-09-30	21.00	
1971-07-30	18.86	
1971-06-01	16.44	
1971-03-31	18.59	
1971-01-29	21.22	
1970-11-30	22.92	
1970-09-30	22.03	
1970-07-29	19.03	
1970-05-27	17.05	
1970-03-25	19.15	
1970-01-26	21.25	
1969-11-28	23.38	
1969-09-26	22.57	
1969-07-25	21.70	
1969-05-26	20.22	
1969-03-26	21.13	
1969-01-27	23.03	
1968-11-26	23.38	
1968-09-25	21.97	
1968-07-26	19.39	
1968-05-29	19.30	
1968-03-27	20.15	
1968-01-26	21.66	
1967-11-27	23.65	
1967-09-26	22.61	
1967-06-26	21.86	
1967-04-28	21.79	
1967-02-27	23.76	
1966-12-30	25.23	
1966-11-01	26.39	
1966-08-30	26.08	
1966-06-29	23.22	
1966-05-04	24.36	
1966-02-28	26.69	
1965-12-01	26.61	
1965-09-30	25.79	
1965-07-30	23.73	
1965-06-01	22.23	
1965-03-31	24.22	
1965-02-04	26.11	
1964-11-30	27.57	
1973-12-03	20.17	
1973-10-01	18.87	
1973-07-31	16.83	
1973-05-31	13.29	
1973-03-30	14.10	
1973-01-31	16.38	
1972-12-01	19.23	
1972-09-29	19.36	
1972-08-03	15.41	
1972-06-25	13.86	
1972-04-28	15.14	
1972-02-29	17.25	
1971-12-30	19.89	
1971-10-29	21.38	
1971-08-31	20.53	
1971-06-28	16.77	
1971-04-29	17.51	
1971-02-26	19.81	
1970-12-31	22.27	
1970-10-29	22.97	
1970-08-31	20.44	
1970-06-24	17.55	
1970-04-29	17.50	
1970-02-27	19.82	
1969-12-29	22.71	
1969-10-27	23.06	
1969-08-26	22.22	
1969-06-26	20.73	
1969-04-24	20.50	
1969-02-27	22.01	
1968-12-30	23.31	
1968-10-28	22.92	
1968-08-27	20.98	
1968-06-26	19.08	
1968-04-29	19.53	
1968-02-26	20.90	
1967-12-26	23.06	
1967-10-26	23.23	
1967-08-28	22.45	
1967-06-01	21.08	
1967-03-31	22.60	
1967-01-31	24.49	
1966-11-30	25.68	
1966-09-30	26.86	
1966-08-01	24.82	
1966-06-01	23.44	
1966-04-01	25.34	
1965-12-29	26.84	
1965-11-01	26.33	
1965-08-31	25.03	
1965-06-29	22.67	
1965-04-30	22.87	
1965-03-01	25.43	
1964-12-30	25.97	
1964-10-29	25.05	

Ground-water levels, continued.

Date	Feet below Surface	Feet to Sealevel
1964-10-01	24.33	
1964-07-31	21.17	
1964-06-02	17.80	
1964-04-02	20.05	
1964-02-02	22.81	
1963-12-02	24.96	
1963-10-02	24.31	
1963-07-31	21.91	
1963-05-29	19.70	
1963-03-29	20.67	
1963-02-01	22.99	
1962-11-30	23.66	
1962-10-02	22.23	
1962-07-31	18.74	
1962-05-31	15.38	
1962-04-04	15.90	
1962-01-31	18.97	
1961-12-01	20.32	
1961-09-29	18.95	
1961-07-30	17.41	
1961-05-31	15.48	
1961-03-29	17.35	
1960-12-28	21.85	
1960-10-31	21.12	
1960-08-30	19.75	
1960-07-01	16.75	
1960-05-03	17.03	
1960-03-01	19.67	
1959-12-31	22.11	
1959-11-03	22.28	
1959-09-01	21.30	
1959-07-02	18.80	
1959-04-30	17.03	
1959-02-26	19.31	
1958-12-30	20.15	
1958-10-30	19.29	
1958-09-02	17.62	
1958-07-01	17.10	
1958-04-30	16.82	
1958-02-28	19.98	
1957-12-30	23.56	
1957-11-04	24.12	
1957-08-30	22.56	
1957-07-01	18.80	
1957-05-01	17.17	
1964-09-02	23.03	
1964-06-29	19.27	
1964-05-01	18.57	
1964-02-28	21.38	
1963-12-30	24.50	
1963-10-31	24.92	
1963-08-30	23.50	
1963-06-28	20.12	
1963-05-01	19.71	
1963-03-01	22.26	
1963-01-03	23.68	
1962-10-31	23.06	
1962-08-31	20.87	
1962-06-29	16.79	
1962-05-01	14.93	
1962-02-27	16.78	
1961-12-29	19.79	
1961-10-30	19.73	
1961-09-01	18.47	
1961-06-28	16.27	
1961-05-01	15.82	
1961-02-28	19.20	
1960-11-30	21.41	
1960-09-30	20.50	
1960-08-01	18.71	
1960-05-31	16.13	
1960-03-31	18.12	
1960-02-01	20.94	
1959-11-30	22.53	
1959-09-29	21.75	
1959-07-30	20.14	
1959-05-29	17.23	
1959-03-31	18.45	
1959-02-01	20.05	
1958-12-02	19.79	
1958-09-30	18.43	
1958-07-31	16.84	
1958-06-02	15.94	
1958-04-01	18.53	
1958-01-31	22.07	
1957-11-29	24.37	
1957-09-30	23.50	
1957-07-31	20.93	
1957-05-31	17.66	

Map ID: 20

GEOCHECK VERSION 2.1
STATE DATABASE WELL INFORMATION

Org. Identifier:	USGS-VA	Site ID:	USGS40001205588
Formal name:	USGS Virginia Water Science Center		
Monloc Identifier:	USGS-384508077034601		
Monloc name:	54U 25H		
Monloc type:	Well		
Monloc desc:	Not Reported		
Huc code:	02070010	Drainagearea value:	Not Reported
Drainagearea Units:	Not Reported	Contrib drainagearea:	Not Reported
Contrib drainagearea units:	Not Reported	Latitude:	38.7523365
Longitude:	-77.0624774	Sourcemap scale:	24000
Horiz Acc measure:	1	Horiz Acc measure units:	seconds
Horiz Collection method:	Interpolated from map		
Horiz coord refsys:	NAD83	Vert measure val:	140.00
Vert measure units:	feet	Vertacc measure val:	70
Vert accmeasure units:	feet		
Vertcollection method:	Interpolated from topographic map		
Vert coord refsys:	NGVD29	Countrycode:	US
Aquifername:	Not Reported		
Formation type:	Not Reported		
Aquifer type:	Not Reported		
Construction date:	Not Reported	Welldepth:	220
Welldepth units:	ft	Wellholedepth:	220
Wellholedepth units:	ft		

Ground-water levels, Number of Measurements: 1

Date	Feet below Surface	Feet to Sealevel
1946-09-01	125.00	

Note: Other conditions existed that would affect the measured water level.

Map ID:	21		
Org. Identifier:	USGS-VA	Site ID:	USGS40001205582
Formal name:	USGS Virginia Water Science Center		
Monloc Identifier:	USGS-384502077050501		
Monloc name:	54U 39G		
Monloc type:	Well		
Monloc desc:	Not Reported		
Huc code:	02070010	Drainagearea value:	Not Reported
Drainagearea Units:	Not Reported	Contrib drainagearea:	Not Reported
Contrib drainagearea units:	Not Reported	Latitude:	38.7506698
Longitude:	-77.0844226	Sourcemap scale:	24000
Horiz Acc measure:	1	Horiz Acc measure units:	seconds
Horiz Collection method:	Interpolated from map		
Horiz coord refsys:	NAD83	Vert measure val:	40.00
Vert measure units:	feet	Vertacc measure val:	20
Vert accmeasure units:	feet		
Vertcollection method:	Interpolated from topographic map		
Vert coord refsys:	NGVD29	Countrycode:	US
Aquifername:	Not Reported		
Formation type:	Not Reported		

Aquifer type:	Not Reported		
Construction date:	1941	Welldepth:	141
Welldepth units:	ft	Wellholedepth:	153
Wellholedepth units:	ft		

Ground-water levels, Number of Measurements: 1

Date	Feet below Surface	Feet to Sealevel
1976-06-23	4.00	

Note: Other conditions existed that would affect the measured water level.

Map ID:	24		
Org. Identifier:	USGS-VA	Site ID:	USGS40001205570
Formal name:	USGS Virginia Water Science Center		
Monloc Identifier:	USGS-384453077031801		
Monloc name:	54T 19B		
Monloc type:	Well		
Monloc desc:	Not Reported		
Huc code:	02070010	Drainagearea value:	Not Reported
Drainagearea Units:	Not Reported	Contrib drainagearea:	Not Reported
Contrib drainagearea units:	Not Reported	Latitude:	38.7481699
Longitude:	-77.0546994	Sourcemap scale:	24000
Horiz Acc measure:	1	Horiz Acc measure units:	seconds
Horiz Collection method:	Interpolated from map		
Horiz coord refsys:	NAD83	Vert measure val:	110
Vert measure units:	feet	Vertacc measure val:	5.0
Vert accmeasure units:	feet		
Vertcollection method:	Interpolated from topographic map		
Vert coord refsys:	NGVD29	Countrycode:	US
Aquifername:	Not Reported		
Formation type:	Patapsco Formation		
Aquifer type:	Confined single aquifer		
Construction date:	19550628	Welldepth:	286.7
Welldepth units:	ft	Wellholedepth:	286.7
Wellholedepth units:	ft		

Ground-water levels, Number of Measurements: 1

Date	Feet below Surface	Feet to Sealevel
1955-06-28	120	

Map ID:	25		
Org. Identifier:	USGS-VA	Site ID:	USGS40001205553
Formal name:	USGS Virginia Water Science Center		
Monloc Identifier:	USGS-384435077094301		
Monloc name:	53T 26		
Monloc type:	Well		
Monloc desc:	Not Reported		
Huc code:	02070010	Drainagearea value:	Not Reported
Drainagearea Units:	Not Reported	Contrib drainagearea:	Not Reported
Contrib drainagearea units:	Not Reported	Latitude:	38.7431699
Longitude:	-77.1616475	Sourcemap scale:	24000

Horiz Acc measure:	1	Horiz Acc measure units:	seconds
Horiz Collection method:	Interpolated from map		
Horiz coord refsys:	NAD83	Vert measure val:	210.00
Vert measure units:	feet	Vertacc measure val:	105
Vert accmeasure units:	feet		
Vertcollection method:	Interpolated from topographic map		
Vert coord refsys:	NGVD29	Countrycode:	US
Aquifername:	Not Reported		
Formation type:	Not Reported		
Aquifer type:	Not Reported		
Construction date:	Not Reported	Welldepth:	263
Welldepth units:	ft	Wellholedepth:	263
Wellholedepth units:	ft		

Ground-water levels, Number of Measurements: 1

Date	Feet below Surface	Feet to Sealevel
1966-04-28	35.00	

Note: The site was being pumped.

Map ID:	29		
Org. Identifier:	USGS-VA	Site ID:	USGS40001205519
Formal name:	USGS Virginia Water Science Center		
Monloc Identifier:	USGS-384355077093501		
Monloc name:	53T 46		
Monloc type:	Well		
Monloc desc:	Not Reported		
Huc code:	02070010	Drainagearea value:	Not Reported
Drainagearea Units:	Not Reported	Contrib drainagearea:	Not Reported
Contrib drainagearea units:	Not Reported	Latitude:	38.7320591
Longitude:	-77.159425	Sourcemap scale:	24000
Horiz Acc measure:	1	Horiz Acc measure units:	seconds
Horiz Collection method:	Interpolated from map		
Horiz coord refsys:	NAD83	Vert measure val:	220.00
Vert measure units:	feet	Vertacc measure val:	110
Vert accmeasure units:	feet		
Vertcollection method:	Interpolated from topographic map		
Vert coord refsys:	NGVD29	Countrycode:	US
Aquifername:	Not Reported		
Formation type:	Not Reported		
Aquifer type:	Not Reported		
Construction date:	Not Reported	Welldepth:	Not Reported
Welldepth units:	Not Reported	Wellholedepth:	345
Wellholedepth units:	ft		

Ground-water levels, Number of Measurements: 1

Date	Feet below Surface	Feet to Sealevel
1966-09-12	111.45	

Note: Other conditions existed that would affect the measured water level.

GEOCHECK VERSION 2.1
STATE DATABASE WELL INFORMATION

Map ID:	30		
Org. Identifier:	USGS-MD	Site ID:	USGS40001200388
Formal name:	USGS Maryland Water Science Center		
Monloc Identifier:	USGS-384354077135801		
Monloc name:	53T 59		
Monloc type:	Well		
Monloc desc:	PODL URLUS LMD 8/12/04		
Huc code:	02070010	Drainagearea value:	Not Reported
Drainagearea Units:	Not Reported	Contrib drainagearea:	Not Reported
Contrib drainagearea units:	Not Reported	Latitude:	38.73165
Longitude:	-77.2328333	Sourcemap scale:	24000
Horiz Acc measure:	.01	Horiz Acc measure units:	seconds
Horiz Collection method:	Global positioning system (GPS), uncorrected		
Horiz coord refsys:	NAD83	Vert measure val:	245
Vert measure units:	feet	Vertacc measure val:	5
Vert accmeasure units:	feet		
Vertcollection method:	Interpolated from topographic map		
Vert coord refsys:	NAVD88	Countrycode:	US
Aquifername:	Valley and Ridge aquifers		
Formation type:	Cambrian System		
Aquifer type:	Unconfined single aquifer		
Construction date:	20020924	Welldepth:	78.85
Welldepth units:	ft	Wellholedepth:	80
Wellholedepth units:	ft		

Ground-water levels, Number of Measurements: 1

Date	Feet below Surface	Feet to Sealevel
2002-12-27	27.63	

Note: Water level was affected by atmospheric pressure.

Map ID:	31		
Org. Identifier:	USGS-VA	Site ID:	USGS40001205509
Formal name:	USGS Virginia Water Science Center		
Monloc Identifier:	USGS-384342077094901		
Monloc name:	53T 28		
Monloc type:	Well		
Monloc desc:	Not Reported		
Huc code:	02070010	Drainagearea value:	Not Reported
Drainagearea Units:	Not Reported	Contrib drainagearea:	Not Reported
Contrib drainagearea units:	Not Reported	Latitude:	38.7284481
Longitude:	-77.163314	Sourcemap scale:	24000
Horiz Acc measure:	1	Horiz Acc measure units:	seconds
Horiz Collection method:	Interpolated from map		
Horiz coord refsys:	NAD83	Vert measure val:	190.00
Vert measure units:	feet	Vertacc measure val:	5
Vert accmeasure units:	feet		
Vertcollection method:	Interpolated from topographic map		
Vert coord refsys:	NGVD29	Countrycode:	US
Aquifername:	Not Reported		
Formation type:	Not Reported		

Aquifer type:	Not Reported		
Construction date:	Not Reported	Welldepth:	270
Welldepth units:	ft	Wellholedepth:	296
Wellholedepth units:	ft		

Ground-water levels, Number of Measurements: 1

Date	Feet below Surface	Feet to Sealevel
1959-03-16	133.00	

Note: Other conditions existed that would affect the measured water level.

Map ID:	32		
Org. Identifier:	USGS-VA	Site ID:	USGS40001205505
Formal name:	USGS Virginia Water Science Center		
Monloc Identifier:	USGS-384337077145001		
Monloc name:	53T 24		
Monloc type:	Well		
Monloc desc:	Not Reported		
Huc code:	02070010	Drainagearea value:	Not Reported
Drainagearea Units:	Not Reported	Contrib drainagearea:	Not Reported
Contrib drainagearea units:	Not Reported	Latitude:	38.727059
Longitude:	-77.2469279	Sourcemap scale:	24000
Horiz Acc measure:	1	Horiz Acc measure units:	seconds
Horiz Collection method:	Interpolated from map		
Horiz coord refsys:	NAD83	Vert measure val:	305.00
Vert measure units:	feet	Vertacc measure val:	152
Vert accmeasure units:	feet		
Vertcollection method:	Interpolated from topographic map		
Vert coord refsys:	NGVD29	Countrycode:	US
Aquifername:	Not Reported		
Formation type:	Not Reported		
Aquifer type:	Not Reported		
Construction date:	Not Reported	Welldepth:	165
Welldepth units:	ft	Wellholedepth:	165
Wellholedepth units:	ft		

Ground-water levels, Number of Measurements: 1

Date	Feet below Surface	Feet to Sealevel
1964-01-21	19.00	

Map ID:	35		
Org. Identifier:	USGS-VA	Site ID:	USGS40001205485
Formal name:	USGS Virginia Water Science Center		
Monloc Identifier:	USGS-384325077103401		
Monloc name:	53T 25		
Monloc type:	Well		
Monloc desc:	Not Reported		
Huc code:	02070010	Drainagearea value:	Not Reported
Drainagearea Units:	Not Reported	Contrib drainagearea:	Not Reported
Contrib drainagearea units:	Not Reported	Latitude:	38.723726
Longitude:	-77.1758144	Sourcemap scale:	24000

Horiz Acc measure:	1	Horiz Acc measure units:	seconds
Horiz Collection method:	Interpolated from map		
Horiz coord refsys:	NAD83	Vert measure val:	115.00
Vert measure units:	feet	Vertacc measure val:	58
Vert accmeasure units:	feet		
Vertcollection method:	Interpolated from topographic map		
Vert coord refsys:	NGVD29	Countrycode:	US
Aquifername:	Not Reported		
Formation type:	Not Reported		
Aquifer type:	Not Reported		
Construction date:	Not Reported	Welldepth:	165
Welldepth units:	ft	Wellholedepth:	165
Wellholedepth units:	ft		

Ground-water levels, Number of Measurements: 1

Date	Feet below Surface	Feet to Sealevel
1969-06-03	60.00	

Map ID:	37		
Org. Identifier:	USGS-VA	Site ID:	USGS40001205476
Formal name:	USGS Virginia Water Science Center		
Monloc Identifier:	USGS-384301077081401		
Monloc name:	53T 38		
Monloc type:	Well		
Monloc desc:	Not Reported		
Huc code:	02070010	Drainagearea value:	Not Reported
Drainagearea Units:	Not Reported	Contrib drainagearea:	Not Reported
Contrib drainagearea units:	Not Reported	Latitude:	38.7170596
Longitude:	-77.1369241	Sourcemap scale:	24000
Horiz Acc measure:	1	Horiz Acc measure units:	seconds
Horiz Collection method:	Interpolated from map		
Horiz coord refsys:	NAD83	Vert measure val:	130.00
Vert measure units:	feet	Vertacc measure val:	65
Vert accmeasure units:	feet		
Vertcollection method:	Interpolated from topographic map		
Vert coord refsys:	NGVD29	Countrycode:	US
Aquifername:	Not Reported		
Formation type:	Not Reported		
Aquifer type:	Not Reported		
Construction date:	Not Reported	Welldepth:	Not Reported
Welldepth units:	Not Reported	Wellholedepth:	215
Wellholedepth units:	ft		

Ground-water levels, Number of Measurements: 1

Date	Feet below Surface	Feet to Sealevel
1962-08-08	99.72	

GEOCHECK VERSION 2.1
STATE DATABASE WELL INFORMATION

Map ID:	38		
Org. Identifier:	USGS-VA	Site ID:	USGS40001205473
Formal name:	USGS Virginia Water Science Center		
Monloc Identifier:	USGS-384256077091601		
Monloc name:	53T 27		
Monloc type:	Well		
Monloc desc:	Not Reported		
Huc code:	02070010	Drainagearea value:	Not Reported
Drainagearea Units:	Not Reported	Contrib drainagearea:	Not Reported
Contrib drainagearea units:	Not Reported	Latitude:	38.7156707
Longitude:	-77.1541469	Sourcemap scale:	24000
Horiz Acc measure:	1	Horiz Acc measure units:	seconds
Horiz Collection method:	Interpolated from map		
Horiz coord refsys:	NAD83	Vert measure val:	106.00
Vert measure units:	feet	Vertacc measure val:	53
Vert accmeasure units:	feet		
Vertcollection method:	Level or other surveying method		
Vert coord refsys:	NGVD29	Countrycode:	US
Aquifername:	Not Reported		
Formation type:	Not Reported		
Aquifer type:	Not Reported		
Construction date:	Not Reported	Welldepth:	321
Welldepth units:	ft	Wellholedepth:	333
Wellholedepth units:	ft		

Ground-water levels, Number of Measurements: 1

Date	Feet below Surface	Feet to Sealevel
1942-01-29	91.00	

Note: Other conditions existed that would affect the measured water level.

Map ID:	40		
Org. Identifier:	USGS-VA	Site ID:	USGS40001205458
Formal name:	USGS Virginia Water Science Center		
Monloc Identifier:	USGS-384236077115001		
Monloc name:	53T 18		
Monloc type:	Well		
Monloc desc:	Not Reported		
Huc code:	02070010	Drainagearea value:	Not Reported
Drainagearea Units:	Not Reported	Contrib drainagearea:	Not Reported
Contrib drainagearea units:	Not Reported	Latitude:	38.7101152
Longitude:	-77.196926	Sourcemap scale:	24000
Horiz Acc measure:	1	Horiz Acc measure units:	seconds
Horiz Collection method:	Interpolated from map		
Horiz coord refsys:	NAD83	Vert measure val:	160.00
Vert measure units:	feet	Vertacc measure val:	80
Vert accmeasure units:	feet		
Vertcollection method:	Interpolated from topographic map		
Vert coord refsys:	NGVD29	Countrycode:	US
Aquifername:	Not Reported		
Formation type:	Not Reported		

Aquifer type:	Not Reported		
Construction date:	Not Reported	Welldepth:	550
Welldepth units:	ft	Wellholedepth:	550
Wellholedepth units:	ft		

Ground-water levels, Number of Measurements: 1

Date	Feet below Surface	Feet to Sealevel
1976-05-19	126.20	

Note: Other conditions existed that would affect the measured water level.

Map ID:	43		
Org. Identifier:	USGS-VA	Site ID:	USGS40001205454
Formal name:	USGS Virginia Water Science Center		
Monloc Identifier:	USGS-384228077093601		
Monloc name:	53T 33		
Monloc type:	Well		
Monloc desc:	Not Reported		
Huc code:	02070010	Drainagearea value:	Not Reported
Drainagearea Units:	Not Reported	Contrib drainagearea:	Not Reported
Contrib drainagearea units:	Not Reported	Latitude:	38.7078931
Longitude:	-77.1597026	Sourcemap scale:	24000
Horiz Acc measure:	1	Horiz Acc measure units:	seconds
Horiz Collection method:	Interpolated from map		
Horiz coord refsys:	NAD83	Vert measure val:	24.00
Vert measure units:	feet	Vertacc measure val:	12
Vert accmeasure units:	feet		
Vertcollection method:	Level or other surveying method		
Vert coord refsys:	NGVD29	Countrycode:	US
Aquifername:	Not Reported		
Formation type:	Not Reported		
Aquifer type:	Not Reported		
Construction date:	Not Reported	Welldepth:	253
Welldepth units:	ft	Wellholedepth:	279
Wellholedepth units:	ft		

Ground-water levels, Number of Measurements: 1

Date	Feet below Surface	Feet to Sealevel
1931-03-01	12.00	

Map ID:	44		
Org. Identifier:	USGS-VA	Site ID:	USGS40001205436
Formal name:	USGS Virginia Water Science Center		
Monloc Identifier:	USGS-384214077095701		
Monloc name:	53T 35		
Monloc type:	Well		
Monloc desc:	Not Reported		
Huc code:	02070010	Drainagearea value:	Not Reported
Drainagearea Units:	Not Reported	Contrib drainagearea:	Not Reported
Contrib drainagearea units:	Not Reported	Latitude:	38.7040044
Longitude:	-77.165536	Sourcemap scale:	24000

Horiz Acc measure:	5	Horiz Acc measure units:	seconds
Horiz Collection method:	Interpolated from map		
Horiz coord refsys:	NAD83	Vert measure val:	27.00
Vert measure units:	feet	Vertacc measure val:	14
Vert accmeasure units:	feet		
Vertcollection method:	Interpolated from topographic map		
Vert coord refsys:	NGVD29	Countrycode:	US
Aquifername:	Not Reported		
Formation type:	Not Reported		
Aquifer type:	Not Reported		
Construction date:	Not Reported	Welldepth:	Not Reported
Welldepth units:	Not Reported	Wellholedepth:	230
Wellholedepth units:	ft		

Ground-water levels, Number of Measurements: 1

Date	Feet below Surface	Feet to Sealevel
1941-10-23	28.00	

Note: Other conditions existed that would affect the measured water level.

Map ID:	45		
Org. Identifier:	USGS-VA	Site ID:	USGS40001205432
Formal name:	USGS Virginia Water Science Center		
Monloc Identifier:	USGS-384211077110701		
Monloc name:	53T 48		
Monloc type:	Well		
Monloc desc:	Not Reported		
Huc code:	02070010	Drainagearea value:	Not Reported
Drainagearea Units:	Not Reported	Contrib drainagearea:	Not Reported
Contrib drainagearea units:	Not Reported	Latitude:	38.703171
Longitude:	-77.1849811	Sourcemap scale:	24000
Horiz Acc measure:	1	Horiz Acc measure units:	seconds
Horiz Collection method:	Interpolated from map		
Horiz coord refsys:	NAD83	Vert measure val:	140.00
Vert measure units:	feet	Vertacc measure val:	70
Vert accmeasure units:	feet		
Vertcollection method:	Interpolated from topographic map		
Vert coord refsys:	NGVD29	Countrycode:	US
Aquifername:	Not Reported		
Formation type:	Not Reported		
Aquifer type:	Not Reported		
Construction date:	Not Reported	Welldepth:	220
Welldepth units:	ft	Wellholedepth:	230
Wellholedepth units:	ft		

Ground-water levels, Number of Measurements: 1

Date	Feet below Surface	Feet to Sealevel
1966-12-05	94.25	

Note: Other conditions existed that would affect the measured water level.

GEOCHECK VERSION 2.1
STATE DATABASE WELL INFORMATION

Map ID:	46		
Org. Identifier:	USGS-VA	Site ID:	USGS40001205387
Formal name:	USGS Virginia Water Science Center		
Monloc Identifier:	USGS-384144077082901		
Monloc name:	53T 34		
Monloc type:	Well		
Monloc desc:	Not Reported		
Huc code:	02070010	Drainagearea value:	Not Reported
Drainagearea Units:	Not Reported	Contrib drainagearea:	Not Reported
Contrib drainagearea units:	Not Reported	Latitude:	38.6956713
Longitude:	-77.1410907	Sourcemap scale:	24000
Horiz Acc measure:	5	Horiz Acc measure units:	seconds
Horiz Collection method:	Interpolated from map		
Horiz coord refsys:	NAD83	Vert measure val:	135.00
Vert measure units:	feet	Vertacc measure val:	68
Vert accmeasure units:	feet		
Vertcollection method:	Interpolated from topographic map		
Vert coord refsys:	NGVD29	Countrycode:	US
Aquifername:	Not Reported		
Formation type:	Not Reported		
Aquifer type:	Not Reported		
Construction date:	Not Reported	Welldepth:	300
Welldepth units:	ft	Wellholedepth:	462
Wellholedepth units:	ft		

Ground-water levels, Number of Measurements: 1

Date	Feet below Surface	Feet to Sealevel
1941-04-10	63.00	

Note: Other conditions existed that would affect the measured water level.

Map ID:	49		
Org. Identifier:	USGS-VA	Site ID:	USGS40001205360
Formal name:	USGS Virginia Water Science Center		
Monloc Identifier:	USGS-384125077073201		
Monloc name:	53T 45		
Monloc type:	Well		
Monloc desc:	Not Reported		
Huc code:	02070010	Drainagearea value:	Not Reported
Drainagearea Units:	Not Reported	Contrib drainagearea:	Not Reported
Contrib drainagearea units:	Not Reported	Latitude:	38.6903937
Longitude:	-77.1252569	Sourcemap scale:	24000
Horiz Acc measure:	1	Horiz Acc measure units:	seconds
Horiz Collection method:	Interpolated from map		
Horiz coord refsys:	NAD83	Vert measure val:	95.00
Vert measure units:	feet	Vertacc measure val:	48
Vert accmeasure units:	feet		
Vertcollection method:	Interpolated from topographic map		
Vert coord refsys:	NGVD29	Countrycode:	US
Aquifername:	Not Reported		
Formation type:	Not Reported		

Aquifer type:	Not Reported		
Construction date:	Not Reported	Welldepth:	365
Welldepth units:	ft	Wellholedepth:	375
Wellholedepth units:	ft		

Ground-water levels, Number of Measurements: 1

Date	Feet below Surface	Feet to Sealevel
1942-10-15	96.00	

Map ID:	65		
Org. Identifier:	USGS-MD	Site ID:	USGS40000431148
Formal name:	USGS Maryland Water Science Center		
Monloc Identifier:	USGS-384111077051101		
Monloc name:	PG Fb 56		
Monloc type:	Well		
Monloc desc:	Not Reported		
Huc code:	02070010	Drainagearea value:	Not Reported
Drainagearea Units:	Not Reported	Contrib drainagearea:	Not Reported
Contrib drainagearea units:	Not Reported	Latitude:	38.6865051
Longitude:	-77.0694217	Sourcemap scale:	24000
Horiz Acc measure:	1	Horiz Acc measure units:	seconds
Horiz Collection method:	Interpolated from map		
Horiz coord refsys:	NAD83	Vert measure val:	155
Vert measure units:	feet	Vertacc measure val:	10
Vert accmeasure units:	feet		
Vertcollection method:	Interpolated from topographic map		
Vert coord refsys:	NGVD29	Countrycode:	US
Aquifername:	Northern Atlantic Coastal Plain aquifer system		
Formation type:	Lower Patapsco Aquifer In the Patapsco Formation		
Aquifer type:	Confined single aquifer		
Construction date:	19840829	Welldepth:	413
Welldepth units:	ft	Wellholedepth:	422
Wellholedepth units:	ft		

Ground-water levels, Number of Measurements: 0

Map ID:	71		
Org. Identifier:	USGS-VA	Site ID:	USGS40001205350
Formal name:	USGS Virginia Water Science Center		
Monloc Identifier:	USGS-384107077123601		
Monloc name:	53T 49		
Monloc type:	Well		
Monloc desc:	Not Reported		
Huc code:	02070010	Drainagearea value:	Not Reported
Drainagearea Units:	Not Reported	Contrib drainagearea:	Not Reported
Contrib drainagearea units:	Not Reported	Latitude:	38.6853937
Longitude:	-77.209704	Sourcemap scale:	24000

Horiz Acc measure:	1	Horiz Acc measure units:	seconds
Horiz Collection method:	Interpolated from map		
Horiz coord refsys:	NAD83	Vert measure val:	150.00
Vert measure units:	feet	Vertacc measure val:	75
Vert accmeasure units:	feet		
Vertcollection method:	Interpolated from topographic map		
Vert coord refsys:	NGVD29	Countrycode:	US
Aquifername:	Not Reported		
Formation type:	Not Reported		
Aquifer type:	Not Reported		
Construction date:	Not Reported	Welldepth:	189
Welldepth units:	ft	Wellholedepth:	Not Reported
Wellholedepth units:	Not Reported		

Ground-water levels, Number of Measurements: 1

Date	Feet below Surface	Feet to Sealevel
1976-03-26	118.35	

Note: The site had been pumped recently.

Map ID:	85		
Org. Identifier:	USGS-MD	Site ID:	USGS40000431134
Formal name:	USGS Maryland Water Science Center		
Monloc Identifier:	USGS-384104077060502		
Monloc name:	CH Ac 11		
Monloc type:	Well		
Monloc desc:	Not Reported		
Huc code:	02070010	Drainagearea value:	Not Reported
Drainagearea Units:	Not Reported	Contrib drainagearea:	Not Reported
Contrib drainagearea units:	Not Reported	Latitude:	38.6845606
Longitude:	-77.1010894	Sourcemap scale:	24000
Horiz Acc measure:	5	Horiz Acc measure units:	seconds
Horiz Collection method:	Interpolated from map		
Horiz coord refsys:	NAD83	Vert measure val:	10.00
Vert measure units:	feet	Vertacc measure val:	10
Vert accmeasure units:	feet		
Vertcollection method:	Interpolated from topographic map		
Vert coord refsys:	NGVD29	Countrycode:	US
Aquifername:	Northern Atlantic Coastal Plain aquifer system		
Formation type:	Patapsco Formation		
Aquifer type:	Not Reported		
Construction date:	19600902	Welldepth:	173
Welldepth units:	ft	Wellholedepth:	173
Wellholedepth units:	ft		

Ground-water levels, Number of Measurements: 1

Date	Feet below Surface	Feet to Sealevel
1960-09-02	11	

GEOCHECK VERSION 2.1
STATE DATABASE WELL INFORMATION

Map ID:	85		
Org. Identifier:	USGS-MD	Site ID:	USGS40000431133
Formal name:	USGS Maryland Water Science Center		
Monloc Identifier:	USGS-384103077060401		
Monloc name:	CH Ac 1		
Monloc type:	Well		
Monloc desc:	Unused because of bacteria contamination		
Huc code:	02070010	Drainagearea value:	Not Reported
Drainagearea Units:	Not Reported	Contrib drainagearea:	Not Reported
Contrib drainagearea units:	Not Reported	Latitude:	38.6842828
Longitude:	-77.1008116	Sourcemap scale:	24000
Horiz Acc measure:	1	Horiz Acc measure units:	seconds
Horiz Collection method:	Interpolated from map		
Horiz coord refsys:	NAD83	Vert measure val:	20
Vert measure units:	feet	Vertacc measure val:	5
Vert accmeasure units:	feet		
Vertcollection method:	Interpolated from topographic map		
Vert coord refsys:	NGVD29	Countrycode:	US
Aquifername:	Northern Atlantic Coastal Plain aquifer system		
Formation type:	Pleistocene Series		
Aquifer type:	Unconfined single aquifer		
Construction date:	194110	Welldepth:	68
Welldepth units:	ft	Wellholedepth:	68
Wellholedepth units:	ft		

Ground-water levels, Number of Measurements: 0

Map ID:	86		
Org. Identifier:	USGS-MD	Site ID:	USGS40000431127
Formal name:	USGS Maryland Water Science Center		
Monloc Identifier:	USGS-384100077065801		
Monloc name:	CH Ac 10		
Monloc type:	Well		
Monloc desc:	Not Reported		
Huc code:	02070010	Drainagearea value:	Not Reported
Drainagearea Units:	Not Reported	Contrib drainagearea:	Not Reported
Contrib drainagearea units:	Not Reported	Latitude:	38.6834495
Longitude:	-77.115812	Sourcemap scale:	24000
Horiz Acc measure:	5	Horiz Acc measure units:	seconds
Horiz Collection method:	Interpolated from map		
Horiz coord refsys:	NAD83	Vert measure val:	20
Vert measure units:	feet	Vertacc measure val:	10
Vert accmeasure units:	feet		
Vertcollection method:	Interpolated from topographic map		
Vert coord refsys:	NGVD29	Countrycode:	US
Aquifername:	Not Reported		
Formation type:	Not Reported		
Aquifer type:	Not Reported		
Construction date:	19600820	Welldepth:	188
Welldepth units:	ft	Wellholedepth:	188
Wellholedepth units:	ft		

Ground-water levels, Number of Measurements: 1

Date	Feet below Surface	Feet to Sealevel
1960-08-20	12	

Map ID:	87		
Org. Identifier:	USGS-MD	Site ID:	USGS40000431120
Formal name:	USGS Maryland Water Science Center		
Monloc Identifier:	USGS-384056077015501		
Monloc name:	PG Fb 57		
Monloc type:	Well		
Monloc desc:	Not Reported		
Huc code:	02070010	Drainagearea value:	Not Reported
Drainagearea Units:	Not Reported	Contrib drainagearea:	Not Reported
Contrib drainagearea units:	Not Reported	Latitude:	38.6823386
Longitude:	-77.0316427	Sourcemap scale:	24000
Horiz Acc measure:	1	Horiz Acc measure units:	seconds
Horiz Collection method:	Interpolated from map		
Horiz coord refsys:	NAD83	Vert measure val:	170
Vert measure units:	feet	Vertacc measure val:	2
Vert accmeasure units:	feet		
Vertcollection method:	Interpolated from topographic map		
Vert coord refsys:	NGVD29	Countrycode:	US
Aquifername:	Northern Atlantic Coastal Plain aquifer system		
Formation type:	Lower Patapsco Aquifer In the Patapsco Formation		
Aquifer type:	Confined single aquifer		
Construction date:	19970321	Welldepth:	498
Welldepth units:	ft	Wellholedepth:	498
Wellholedepth units:	ft		

Ground-water levels, Number of Measurements: 9

Date	Feet below Surface	Feet to Sealevel	Date	Feet below Surface	Feet to Sealevel
2004-09-16	287.48		2004-04-08	280.78	
2004-01-22	279.99		2003-11-21	279.03	
2003-09-16	279.41		2003-07-17	279.84	
2003-05-20	278.25		2003-04-02	277.93	
2003-02-21	277.34				

Map ID:	102		
Org. Identifier:	USGS-VA	Site ID:	USGS40001205342
Formal name:	USGS Virginia Water Science Center		
Monloc Identifier:	USGS-384053077080801		
Monloc name:	53T 29		
Monloc type:	Well		
Monloc desc:	Not Reported		
Huc code:	02070010	Drainagearea value:	Not Reported
Drainagearea Units:	Not Reported	Contrib drainagearea:	Not Reported
Contrib drainagearea units:	Not Reported	Latitude:	38.6815051
Longitude:	-77.1352571	Sourcemap scale:	24000

Horiz Acc measure:	1	Horiz Acc measure units:	seconds
Horiz Collection method:	Interpolated from map		
Horiz coord refsys:	NAD83	Vert measure val:	100.00
Vert measure units:	feet	Vertacc measure val:	50
Vert accmeasure units:	feet		
Vertcollection method:	Interpolated from topographic map		
Vert coord refsys:	NGVD29	Countrycode:	US
Aquifername:	Not Reported		
Formation type:	Not Reported		
Aquifer type:	Not Reported		
Construction date:	Not Reported	Welldepth:	354
Welldepth units:	ft	Wellholedepth:	373
Wellholedepth units:	ft		

Ground-water levels, Number of Measurements: 1

Date	Feet below Surface	Feet to Sealevel
1942-07-01	84.50	

Map ID:	103		
Org. Identifier:	USGS-VA	Site ID:	USGS40001205334
Formal name:	USGS Virginia Water Science Center		
Monloc Identifier:	USGS-384049077115301		
Monloc name:	53T 41		
Monloc type:	Well		
Monloc desc:	Not Reported		
Huc code:	02070010	Drainagearea value:	Not Reported
Drainagearea Units:	Not Reported	Contrib drainagearea:	Not Reported
Contrib drainagearea units:	Not Reported	Latitude:	38.6803939
Longitude:	-77.197759	Sourcemap scale:	24000
Horiz Acc measure:	1	Horiz Acc measure units:	seconds
Horiz Collection method:	Interpolated from map		
Horiz coord refsys:	NAD83	Vert measure val:	150.00
Vert measure units:	feet	Vertacc measure val:	5
Vert accmeasure units:	feet		
Vertcollection method:	Interpolated from topographic map		
Vert coord refsys:	NGVD29	Countrycode:	US
Aquifername:	Not Reported		
Formation type:	Not Reported		
Aquifer type:	Not Reported		
Construction date:	Not Reported	Welldepth:	Not Reported
Welldepth units:	Not Reported	Wellholedepth:	500
Wellholedepth units:	ft		

Ground-water levels, Number of Measurements: 1

Date	Feet below Surface	Feet to Sealevel
1975-06-04	60.00	

Note: Other conditions existed that would affect the measured water level.

GEOCHECK VERSION 2.1
STATE DATABASE WELL INFORMATION

Map ID:	104		
Org. Identifier:	USGS-VA	Site ID:	USGS40001205333
Formal name:	USGS Virginia Water Science Center		
Monloc Identifier:	USGS-384048077154901		
Monloc name:	52T 59		
Monloc type:	Well		
Monloc desc:	Not Reported		
Huc code:	02070010	Drainagearea value:	Not Reported
Drainagearea Units:	Not Reported	Contrib drainagearea:	Not Reported
Contrib drainagearea units:	Not Reported	Latitude:	38.6801161
Longitude:	-77.2633165	Sourcemap scale:	24000
Horiz Acc measure:	10	Horiz Acc measure units:	seconds
Horiz Collection method:	Interpolated from map		
Horiz coord refsys:	NAD83	Vert measure val:	160.00
Vert measure units:	feet	Vertacc measure val:	5.0
Vert accmeasure units:	feet		
Vertcollection method:	Interpolated from topographic map		
Vert coord refsys:	NGVD29	Countrycode:	US
Aquifername:	Not Reported		
Formation type:	Not Reported		
Aquifer type:	Not Reported		
Construction date:	19780615	Welldepth:	205
Welldepth units:	ft	Wellholedepth:	205
Wellholedepth units:	ft		

Ground-water levels, Number of Measurements: 1

Date	Feet below Surface	Feet to Sealevel
1978-06-15	25.00	

Map ID:	105		
Org. Identifier:	USGS-VA	Site ID:	USGS40001205332
Formal name:	USGS Virginia Water Science Center		
Monloc Identifier:	USGS-384047077133801		
Monloc name:	53T 7		
Monloc type:	Well		
Monloc desc:	Not Reported		
Huc code:	02070010	Drainagearea value:	Not Reported
Drainagearea Units:	Not Reported	Contrib drainagearea:	Not Reported
Contrib drainagearea units:	Not Reported	Latitude:	38.6798383
Longitude:	-77.2269267	Sourcemap scale:	24000
Horiz Acc measure:	1	Horiz Acc measure units:	seconds
Horiz Collection method:	Interpolated from map		
Horiz coord refsys:	NAD83	Vert measure val:	40.00
Vert measure units:	feet	Vertacc measure val:	20
Vert accmeasure units:	feet		
Vertcollection method:	Interpolated from topographic map		
Vert coord refsys:	NGVD29	Countrycode:	US
Aquifername:	Not Reported		
Formation type:	Not Reported		

Aquifer type:	Not Reported		
Construction date:	Not Reported	Welldepth:	43
Welldepth units:	ft	Wellholedepth:	43
Wellholedepth units:	ft		

Ground-water levels, Number of Measurements: 1

Date	Feet below Surface	Feet to Sealevel
1969-05-07	20.00	

Map ID:	121		
Org. Identifier:	USGS-MD	Site ID:	USGS40000431111
Formal name:	USGS Maryland Water Science Center		
Monloc Identifier:	USGS-384044077062101		
Monloc name:	CH Ac 6		
Monloc type:	Well		
Monloc desc:	Not Reported		
Huc code:	02070010	Drainagearea value:	Not Reported
Drainagearea Units:	Not Reported	Contrib drainagearea:	Not Reported
Contrib drainagearea units:	Not Reported	Latitude:	38.6790052
Longitude:	-77.1055339	Sourcemap scale:	24000
Horiz Acc measure:	1	Horiz Acc measure units:	seconds
Horiz Collection method:	Interpolated from map		
Horiz coord refsys:	NAD83	Vert measure val:	15
Vert measure units:	feet	Vertacc measure val:	5
Vert accmeasure units:	feet		
Vertcollection method:	Interpolated from topographic map		
Vert coord refsys:	NGVD29	Countrycode:	US
Aquifername:	Northern Atlantic Coastal Plain aquifer system		
Formation type:	Pleistocene Series		
Aquifer type:	Unconfined single aquifer		
Construction date:	Not Reported	Welldepth:	24.1
Welldepth units:	ft	Wellholedepth:	24.1
Wellholedepth units:	ft		

Ground-water levels, Number of Measurements: 1

Date	Feet below Surface	Feet to Sealevel
1960-07-12	16.89	

Map ID:	121		
Org. Identifier:	USGS-MD	Site ID:	USGS40000431109
Formal name:	USGS Maryland Water Science Center		
Monloc Identifier:	USGS-384043077062301		
Monloc name:	CH Ac 5		
Monloc type:	Well		
Monloc desc:	Not Reported		
Huc code:	02070010	Drainagearea value:	Not Reported
Drainagearea Units:	Not Reported	Contrib drainagearea:	Not Reported
Contrib drainagearea units:	Not Reported	Latitude:	38.6787274
Longitude:	-77.1060895	Sourcemap scale:	24000

Horiz Acc measure:	1	Horiz Acc measure units:	seconds
Horiz Collection method:	Interpolated from map		
Horiz coord refsys:	NAD83	Vert measure val:	12
Vert measure units:	feet	Vertacc measure val:	5
Vert accmeasure units:	feet		
Vertcollection method:	Interpolated from topographic map		
Vert coord refsys:	NGVD29	Countrycode:	US
Aquifername:	Northern Atlantic Coastal Plain aquifer system		
Formation type:	Pleistocene Series		
Aquifer type:	Unconfined single aquifer		
Construction date:	19600712	Welldepth:	21
Welldepth units:	ft	Wellholedepth:	21
Wellholedepth units:	ft		

Ground-water levels, Number of Measurements: 1

Date	Feet below Surface	Feet to Sealevel
1960-07-12	10.3	

Map ID:	121		
Org. Identifier:	USGS-MD	Site ID:	USGS40000431107
Formal name:	USGS Maryland Water Science Center		
Monloc Identifier:	USGS-384042077062101		
Monloc name:	CH Ac 4		
Monloc type:	Well		
Monloc desc:	Not Reported		
Huc code:	02070010	Drainagearea value:	Not Reported
Drainagearea Units:	Not Reported	Contrib drainagearea:	Not Reported
Contrib drainagearea units:	Not Reported	Latitude:	38.6784497
Longitude:	-77.1055339	Sourcemap scale:	24000
Horiz Acc measure:	1	Horiz Acc measure units:	seconds
Horiz Collection method:	Interpolated from map		
Horiz coord refsys:	NAD83	Vert measure val:	18
Vert measure units:	feet	Vertacc measure val:	5
Vert accmeasure units:	feet		
Vertcollection method:	Interpolated from topographic map		
Vert coord refsys:	NGVD29	Countrycode:	US
Aquifername:	Northern Atlantic Coastal Plain aquifer system		
Formation type:	Patapsco Formation		
Aquifer type:	Confined single aquifer		
Construction date:	19571015	Welldepth:	188
Welldepth units:	ft	Wellholedepth:	188
Wellholedepth units:	ft		

Ground-water levels, Number of Measurements: 1

Date	Feet below Surface	Feet to Sealevel
1957-10-15	20	

GEOCHECK VERSION 2.1
STATE DATABASE WELL INFORMATION

Map ID:	123		
Org. Identifier:	USGS-VA	Site ID:	USGS40001205320
Formal name:	USGS Virginia Water Science Center		
Monloc Identifier:	USGS-384038077102501		
Monloc name:	53T 15		
Monloc type:	Well		
Monloc desc:	Not Reported		
Huc code:	02070010	Drainagearea value:	Not Reported
Drainagearea Units:	Not Reported	Contrib drainagearea:	Not Reported
Contrib drainagearea units:	Not Reported	Latitude:	38.6773385
Longitude:	-77.1733138	Sourcemap scale:	24000
Horiz Acc measure:	1	Horiz Acc measure units:	seconds
Horiz Collection method:	Interpolated from map		
Horiz coord refsys:	NAD83	Vert measure val:	60.00
Vert measure units:	feet	Vertacc measure val:	30
Vert accmeasure units:	feet		
Vertcollection method:	Interpolated from topographic map		
Vert coord refsys:	NGVD29	Countrycode:	US
Aquifername:	Not Reported		
Formation type:	Not Reported		
Aquifer type:	Not Reported		
Construction date:	Not Reported	Welldepth:	185
Welldepth units:	ft	Wellholedepth:	185
Wellholedepth units:	ft		

Ground-water levels, Number of Measurements: 1

Date	Feet below Surface	Feet to Sealevel
1974-05-01	42.00	

Map ID:	124		
Org. Identifier:	USGS-MD	Site ID:	USGS40000431102
Formal name:	USGS Maryland Water Science Center		
Monloc Identifier:	USGS-384037077053001		
Monloc name:	CH Ac 3		
Monloc type:	Well		
Monloc desc:	Not Reported		
Huc code:	02070010	Drainagearea value:	Not Reported
Drainagearea Units:	Not Reported	Contrib drainagearea:	Not Reported
Contrib drainagearea units:	Not Reported	Latitude:	38.6770609
Longitude:	-77.0913668	Sourcemap scale:	24000
Horiz Acc measure:	1	Horiz Acc measure units:	seconds
Horiz Collection method:	Interpolated from map		
Horiz coord refsys:	NAD83	Vert measure val:	45
Vert measure units:	feet	Vertacc measure val:	10
Vert accmeasure units:	feet		
Vertcollection method:	Interpolated from topographic map		
Vert coord refsys:	NGVD29	Countrycode:	US
Aquifername:	Northern Atlantic Coastal Plain aquifer system		
Formation type:	Pleistocene Series		

Aquifer type:	Unconfined single aquifer		
Construction date:	1900	Welldepth:	68
Welldepth units:	ft	Wellholedepth:	68
Wellholedepth units:	ft		

Ground-water levels, Number of Measurements: 1

Date	Feet below Surface	Feet to Sealevel
1960-07-13	10.48	

Map ID:	138		
Org. Identifier:	USGS-VA	Site ID:	USGS40001205318
Formal name:	USGS Virginia Water Science Center		
Monloc Identifier:	USGS-384034077112001		
Monloc name:	53T 42		
Monloc type:	Well		
Monloc desc:	Not Reported		
Huc code:	02070010	Drainagearea value:	Not Reported
Drainagearea Units:	Not Reported	Contrib drainagearea:	Not Reported
Contrib drainagearea units:	Not Reported	Latitude:	38.6762274
Longitude:	-77.188592	Sourcemap scale:	24000
Horiz Acc measure:	1	Horiz Acc measure units:	seconds
Horiz Collection method:	Interpolated from map		
Horiz coord refsys:	NAD83	Vert measure val:	145.00
Vert measure units:	feet	Vertacc measure val:	5
Vert accmeasure units:	feet		
Vertcollection method:	Interpolated from topographic map		
Vert coord refsys:	NGVD29	Countrycode:	US
Aquifername:	Not Reported		
Formation type:	Not Reported		
Aquifer type:	Not Reported		
Construction date:	Not Reported	Welldepth:	Not Reported
Welldepth units:	Not Reported	Wellholedepth:	Not Reported
Wellholedepth units:	Not Reported		

Ground-water levels, Number of Measurements: 1

Date	Feet below Surface	Feet to Sealevel
1976-03-23	123.65	

Note: Other conditions existed that would affect the measured water level.

Map ID:	140		
Org. Identifier:	USGS-VA	Site ID:	USGS40001205316
Formal name:	USGS Virginia Water Science Center		
Monloc Identifier:	USGS-384031077081501		
Monloc name:	53T 52		
Monloc type:	Well		
Monloc desc:	Not Reported		
Huc code:	02070010	Drainagearea value:	Not Reported
Drainagearea Units:	Not Reported	Contrib drainagearea:	Not Reported
Contrib drainagearea units:	Not Reported	Latitude:	38.6753942
Longitude:	-77.1372015	Sourcemap scale:	24000

Horiz Acc measure:	1	Horiz Acc measure units:	seconds
Horiz Collection method:	Interpolated from map		
Horiz coord refsys:	NAD83	Vert measure val:	30.00
Vert measure units:	feet	Vertacc measure val:	15
Vert accmeasure units:	feet		
Vertcollection method:	Interpolated from topographic map		
Vert coord refsys:	NGVD29	Countrycode:	US
Aquifername:	Not Reported		
Formation type:	Not Reported		
Aquifer type:	Not Reported		
Construction date:	Not Reported	Welldepth:	243
Welldepth units:	ft	Wellholedepth:	243
Wellholedepth units:	ft		

Ground-water levels, Number of Measurements: 1

Date	Feet below Surface	Feet to Sealevel
1976-06-22	70.00	

Note: Other conditions existed that would affect the measured water level.

Map ID:	142		
Org. Identifier:	USGS-VA	Site ID:	USGS40001205314
Formal name:	USGS Virginia Water Science Center		
Monloc Identifier:	USGS-384028077101301		
Monloc name:	53T 44		
Monloc type:	Well		
Monloc desc:	Not Reported		
Huc code:	02070010	Drainagearea value:	Not Reported
Drainagearea Units:	Not Reported	Contrib drainagearea:	Not Reported
Contrib drainagearea units:	Not Reported	Latitude:	38.6745608
Longitude:	-77.1699804	Sourcemap scale:	24000
Horiz Acc measure:	1	Horiz Acc measure units:	seconds
Horiz Collection method:	Interpolated from map		
Horiz coord refsys:	NAD83	Vert measure val:	130.00
Vert measure units:	feet	Vertacc measure val:	65
Vert accmeasure units:	feet		
Vertcollection method:	Interpolated from topographic map		
Vert coord refsys:	NGVD29	Countrycode:	US
Aquifername:	Not Reported		
Formation type:	Not Reported		
Aquifer type:	Not Reported		
Construction date:	Not Reported	Welldepth:	Not Reported
Welldepth units:	Not Reported	Wellholedepth:	Not Reported
Wellholedepth units:	Not Reported		

Ground-water levels, Number of Measurements: 1

Date	Feet below Surface	Feet to Sealevel
1976-03-23	46.20	

Note: Other conditions existed that would affect the measured water level.

GEOCHECK VERSION 2.1
STATE DATABASE WELL INFORMATION

Map ID:	143		
Org. Identifier:	USGS-MD	Site ID:	USGS40000431091
Formal name:	USGS Maryland Water Science Center		
Monloc Identifier:	USGS-384027077062901		
Monloc name:	CH Ac 2		
Monloc type:	Well		
Monloc desc:	UNUSED AS OF 3/3/1945		
Huc code:	02070010	Drainagearea value:	Not Reported
Drainagearea Units:	Not Reported	Contrib drainagearea:	Not Reported
Contrib drainagearea units:	Not Reported	Latitude:	38.6742831
Longitude:	-77.1077562	Sourcemap scale:	24000
Horiz Acc measure:	5	Horiz Acc measure units:	seconds
Horiz Collection method:	Interpolated from map		
Horiz coord refsys:	NAD83	Vert measure val:	20
Vert measure units:	feet	Vertacc measure val:	10
Vert accmeasure units:	feet		
Vertcollection method:	Interpolated from topographic map		
Vert coord refsys:	NGVD29	Countrycode:	US
Aquifername:	Northern Atlantic Coastal Plain aquifer system		
Formation type:	Pleistocene Series		
Aquifer type:	Not Reported		
Construction date:	Not Reported	Welldepth:	Not Reported
Welldepth units:	Not Reported	Wellholedepth:	68
Wellholedepth units:	ft		

Ground-water levels, Number of Measurements: 1

Date	Feet below Surface	Feet to Sealevel
1960-07-13	19	

Map ID:	144		
Org. Identifier:	USGS-VA	Site ID:	USGS40001205312
Formal name:	USGS Virginia Water Science Center		
Monloc Identifier:	USGS-384027077102101		
Monloc name:	53T 22		
Monloc type:	Well		
Monloc desc:	Not Reported		
Huc code:	02070010	Drainagearea value:	Not Reported
Drainagearea Units:	Not Reported	Contrib drainagearea:	Not Reported
Contrib drainagearea units:	Not Reported	Latitude:	38.674283
Longitude:	-77.1722026	Sourcemap scale:	24000
Horiz Acc measure:	1	Horiz Acc measure units:	seconds
Horiz Collection method:	Interpolated from map		
Horiz coord refsys:	NAD83	Vert measure val:	130.00
Vert measure units:	feet	Vertacc measure val:	65
Vert accmeasure units:	feet		
Vertcollection method:	Interpolated from topographic map		
Vert coord refsys:	NGVD29	Countrycode:	US
Aquifername:	Not Reported		
Formation type:	Not Reported		

Aquifer type:	Not Reported		
Construction date:	Not Reported	Welldepth:	328
Welldepth units:	ft	Wellholedepth:	330
Wellholedepth units:	ft		

Ground-water levels, Number of Measurements: 1

Date	Feet below Surface	Feet to Sealevel
1974-07-01	150.00	

Note: Other conditions existed that would affect the measured water level.

Map ID:	143		
Org. Identifier:	USGS-MD	Site ID:	USGS40000431088
Formal name:	USGS Maryland Water Science Center		
Monloc Identifier:	USGS-384026077063801		
Monloc name:	CH Ac 7		
Monloc type:	Well		
Monloc desc:	Not Reported		
Huc code:	02070010	Drainagearea value:	Not Reported
Drainagearea Units:	Not Reported	Contrib drainagearea:	Not Reported
Contrib drainagearea units:	Not Reported	Latitude:	38.6740054
Longitude:	-77.1102562	Sourcemap scale:	24000
Horiz Acc measure:	5	Horiz Acc measure units:	seconds
Horiz Collection method:	Interpolated from map		
Horiz coord refsys:	NAD83	Vert measure val:	10
Vert measure units:	feet	Vertacc measure val:	10
Vert accmeasure units:	feet		
Vertcollection method:	Interpolated from topographic map		
Vert coord refsys:	NGVD29	Countrycode:	US
Aquifername:	Not Reported		
Formation type:	Not Reported		
Aquifer type:	Not Reported		
Construction date:	19550318	Welldepth:	96
Welldepth units:	ft	Wellholedepth:	105
Wellholedepth units:	ft		

Ground-water levels, Number of Measurements: 1

Date	Feet below Surface	Feet to Sealevel
1955-03-18	10	

Map ID:	145		
Org. Identifier:	USGS-VA	Site ID:	USGS40001205311
Formal name:	USGS Virginia Water Science Center		
Monloc Identifier:	USGS-384026077122801		
Monloc name:	53T 39		
Monloc type:	Well		
Monloc desc:	Not Reported		
Huc code:	02070010	Drainagearea value:	Not Reported
Drainagearea Units:	Not Reported	Contrib drainagearea:	Not Reported
Contrib drainagearea units:	Not Reported	Latitude:	38.6740052
Longitude:	-77.2074815	Sourcemap scale:	24000

Horiz Acc measure:	1	Horiz Acc measure units:	seconds
Horiz Collection method:	Interpolated from map		
Horiz coord refsys:	NAD83	Vert measure val:	150.00
Vert measure units:	feet	Vertacc measure val:	75
Vert accmeasure units:	feet		
Vertcollection method:	Interpolated from topographic map		
Vert coord refsys:	NGVD29	Countrycode:	US
Aquifername:	Not Reported		
Formation type:	Not Reported		
Aquifer type:	Not Reported		
Construction date:	Not Reported	Welldepth:	179
Welldepth units:	ft	Wellholedepth:	Not Reported
Wellholedepth units:	Not Reported		

Ground-water levels, Number of Measurements: 1

Date	Feet below Surface	Feet to Sealevel
1976-02-27	95.10	

Note: The site had been pumped recently.

Map ID:	146		
Org. Identifier:	USGS-VA	Site ID:	USGS40001205309
Formal name:	USGS Virginia Water Science Center		
Monloc Identifier:	USGS-384025077114201		
Monloc name:	53T 43		
Monloc type:	Well		
Monloc desc:	Not Reported		
Huc code:	02070010	Drainagearea value:	Not Reported
Drainagearea Units:	Not Reported	Contrib drainagearea:	Not Reported
Contrib drainagearea units:	Not Reported	Latitude:	38.6737274
Longitude:	-77.1947033	Sourcemap scale:	24000
Horiz Acc measure:	1	Horiz Acc measure units:	seconds
Horiz Collection method:	Interpolated from map		
Horiz coord refsys:	NAD83	Vert measure val:	120.00
Vert measure units:	feet	Vertacc measure val:	60
Vert accmeasure units:	feet		
Vertcollection method:	Interpolated from topographic map		
Vert coord refsys:	NGVD29	Countrycode:	US
Aquifername:	Not Reported		
Formation type:	Not Reported		
Aquifer type:	Not Reported		
Construction date:	Not Reported	Welldepth:	Not Reported
Welldepth units:	Not Reported	Wellholedepth:	212
Wellholedepth units:	ft		

Ground-water levels, Number of Measurements: 1

Date	Feet below Surface	Feet to Sealevel
1975-09-02	90.00	

Note: Other conditions existed that would affect the measured water level.

GEOCHECK VERSION 2.1
STATE DATABASE WELL INFORMATION

Map ID:	143		
Org. Identifier:	USGS-MD	Site ID:	USGS40000431085
Formal name:	USGS Maryland Water Science Center		
Monloc Identifier:	USGS-384024077063401		
Monloc name:	CH Ac 8		
Monloc type:	Well		
Monloc desc:	Not Reported		
Huc code:	02070010	Drainagearea value:	Not Reported
Drainagearea Units:	Not Reported	Contrib drainagearea:	Not Reported
Contrib drainagearea units:	Not Reported	Latitude:	38.6734498
Longitude:	-77.1091451	Sourcemap scale:	24000
Horiz Acc measure:	5	Horiz Acc measure units:	seconds
Horiz Collection method:	Interpolated from map		
Horiz coord refsys:	NAD83	Vert measure val:	17
Vert measure units:	feet	Vertacc measure val:	10
Vert accmeasure units:	feet		
Vertcollection method:	Interpolated from topographic map		
Vert coord refsys:	NGVD29	Countrycode:	US
Aquifername:	Not Reported		
Formation type:	Not Reported		
Aquifer type:	Not Reported		
Construction date:	19550330	Welldepth:	118
Welldepth units:	ft	Wellholedepth:	127
Wellholedepth units:	ft		

Ground-water levels, Number of Measurements: 1

Date	Feet below Surface	Feet to Sealevel
1955-03-30	30	

Map ID:	161		
Org. Identifier:	USGS-VA	Site ID:	USGS40001205305
Formal name:	USGS Virginia Water Science Center		
Monloc Identifier:	USGS-384018077115101		
Monloc name:	53T 50		
Monloc type:	Well		
Monloc desc:	Not Reported		
Huc code:	02070010	Drainagearea value:	Not Reported
Drainagearea Units:	Not Reported	Contrib drainagearea:	Not Reported
Contrib drainagearea units:	Not Reported	Latitude:	38.671783
Longitude:	-77.1972034	Sourcemap scale:	24000
Horiz Acc measure:	1	Horiz Acc measure units:	seconds
Horiz Collection method:	Interpolated from map		
Horiz coord refsys:	NAD83	Vert measure val:	130.00
Vert measure units:	feet	Vertacc measure val:	65
Vert accmeasure units:	feet		
Vertcollection method:	Interpolated from topographic map		
Vert coord refsys:	NGVD29	Countrycode:	US
Aquifername:	Not Reported		
Formation type:	Not Reported		

Aquifer type:	Not Reported		
Construction date:	Not Reported	Welldepth:	200
Welldepth units:	ft	Wellholedepth:	335
Wellholedepth units:	ft		

Ground-water levels, Number of Measurements: 1

Date	Feet below Surface	Feet to Sealevel
1976-05-05	105.00	

Map ID:	159		
Org. Identifier:	USGS-VA	Site ID:	USGS40001205303
Formal name:	USGS Virginia Water Science Center		
Monloc Identifier:	USGS-384017077100801		
Monloc name:	53T 11		
Monloc type:	Well		
Monloc desc:	Not Reported		
Huc code:	02070010	Drainagearea value:	Not Reported
Drainagearea Units:	Not Reported	Contrib drainagearea:	Not Reported
Contrib drainagearea units:	Not Reported	Latitude:	38.6715053
Longitude:	-77.1685914	Sourcemap scale:	24000
Horiz Acc measure:	1	Horiz Acc measure units:	seconds
Horiz Collection method:	Interpolated from map		
Horiz coord refsys:	NAD83	Vert measure val:	130.00
Vert measure units:	feet	Vertacc measure val:	65
Vert accmeasure units:	feet		
Vertcollection method:	Interpolated from topographic map		
Vert coord refsys:	NGVD29	Countrycode:	US
Aquifername:	Not Reported		
Formation type:	Not Reported		
Aquifer type:	Not Reported		
Construction date:	Not Reported	Welldepth:	400
Welldepth units:	ft	Wellholedepth:	400
Wellholedepth units:	ft		

Ground-water levels, Number of Measurements: 1

Date	Feet below Surface	Feet to Sealevel
1972-05-10	110.00	

Note: Other conditions existed that would affect the measured water level.

Map ID:	162		
Org. Identifier:	USGS-VA	Site ID:	USGS40001205302
Formal name:	USGS Virginia Water Science Center		
Monloc Identifier:	USGS-384016077095701		
Monloc name:	53T 10		
Monloc type:	Well		
Monloc desc:	Not Reported		
Huc code:	02070010	Drainagearea value:	Not Reported
Drainagearea Units:	Not Reported	Contrib drainagearea:	Not Reported
Contrib drainagearea units:	Not Reported	Latitude:	38.6712276
Longitude:	-77.1655357	Sourcemap scale:	24000

Horiz Acc measure:	1	Horiz Acc measure units:	seconds
Horiz Collection method:	Interpolated from map		
Horiz coord refsys:	NAD83	Vert measure val:	110.00
Vert measure units:	feet	Vertacc measure val:	55
Vert accmeasure units:	feet		
Vertcollection method:	Interpolated from topographic map		
Vert coord refsys:	NGVD29	Countrycode:	US
Aquifername:	Not Reported		
Formation type:	Not Reported		
Aquifer type:	Not Reported		
Construction date:	Not Reported	Welldepth:	340
Welldepth units:	ft	Wellholedepth:	340
Wellholedepth units:	ft		

Ground-water levels, Number of Measurements: 1

Date	Feet below Surface	Feet to Sealevel
1972-05-01	190.00	

Note: Other conditions existed that would affect the measured water level.

Map ID:	178		
Org. Identifier:	USGS-VA	Site ID:	USGS40001205296
Formal name:	USGS Virginia Water Science Center		
Monloc Identifier:	USGS-384011077100201		
Monloc name:	53T 9		
Monloc type:	Well		
Monloc desc:	Not Reported		
Huc code:	02070010	Drainagearea value:	Not Reported
Drainagearea Units:	Not Reported	Contrib drainagearea:	Not Reported
Contrib drainagearea units:	Not Reported	Latitude:	38.6698387
Longitude:	-77.1669246	Sourcemap scale:	24000
Horiz Acc measure:	1	Horiz Acc measure units:	seconds
Horiz Collection method:	Interpolated from map		
Horiz coord refsys:	NAD83	Vert measure val:	125.00
Vert measure units:	feet	Vertacc measure val:	62
Vert accmeasure units:	feet		
Vertcollection method:	Interpolated from topographic map		
Vert coord refsys:	NGVD29	Countrycode:	US
Aquifername:	Not Reported		
Formation type:	Not Reported		
Aquifer type:	Not Reported		
Construction date:	Not Reported	Welldepth:	400
Welldepth units:	ft	Wellholedepth:	400
Wellholedepth units:	ft		

Ground-water levels, Number of Measurements: 1

Date	Feet below Surface	Feet to Sealevel
1976-03-23		

Note: Other conditions existed that would affect the measured water level.

GEOCHECK VERSION 2.1
STATE DATABASE WELL INFORMATION

Map ID:	180		
Org. Identifier:	USGS-MD	Site ID:	USGS40000431071
Formal name:	USGS Maryland Water Science Center		
Monloc Identifier:	USGS-384006077065301		
Monloc name:	CH Ac 9		
Monloc type:	Well		
Monloc desc:	Not Reported		
Huc code:	02070010	Drainagearea value:	Not Reported
Drainagearea Units:	Not Reported	Contrib drainagearea:	Not Reported
Contrib drainagearea units:	Not Reported	Latitude:	38.66845
Longitude:	-77.114423	Sourcemap scale:	24000
Horiz Acc measure:	5	Horiz Acc measure units:	seconds
Horiz Collection method:	Interpolated from map		
Horiz coord refsys:	NAD83	Vert measure val:	5
Vert measure units:	feet	Vertacc measure val:	10
Vert accmeasure units:	feet		
Vertcollection method:	Interpolated from topographic map		
Vert coord refsys:	NGVD29	Countrycode:	US
Aquifername:	Not Reported		
Formation type:	Not Reported		
Aquifer type:	Not Reported		
Construction date:	Not Reported	Welldepth:	20
Welldepth units:	ft	Wellholedepth:	20
Wellholedepth units:	ft		

Ground-water levels, Number of Measurements: 1

Date	Feet below Surface	Feet to Sealevel
1960-07-12	3.79	

Map ID:	187		
Org. Identifier:	USGS-VA	Site ID:	USGS40001205287
Formal name:	USGS Virginia Water Science Center		
Monloc Identifier:	USGS-384005077141001		
Monloc name:	53T 5		
Monloc type:	Well		
Monloc desc:	Not Reported		
Huc code:	02070010	Drainagearea value:	Not Reported
Drainagearea Units:	Not Reported	Contrib drainagearea:	Not Reported
Contrib drainagearea units:	Not Reported	Latitude:	38.668172
Longitude:	-77.2358157	Sourcemap scale:	24000
Horiz Acc measure:	1	Horiz Acc measure units:	seconds
Horiz Collection method:	Interpolated from map		
Horiz coord refsys:	NAD83	Vert measure val:	65.00
Vert measure units:	feet	Vertacc measure val:	32
Vert accmeasure units:	feet		
Vertcollection method:	Interpolated from topographic map		
Vert coord refsys:	NGVD29	Countrycode:	US
Aquifername:	Not Reported		
Formation type:	Not Reported		

Aquifer type:	Not Reported		
Construction date:	Not Reported	Welldepth:	43
Welldepth units:	ft	Wellholedepth:	43
Wellholedepth units:	ft		

Ground-water levels, Number of Measurements: 1

Date	Feet below Surface	Feet to Sealevel
1971-09-13	17.00	

Map ID:	195		
Org. Identifier:	USGS-VA	Site ID:	USGS40001205284
Formal name:	USGS Virginia Water Science Center		
Monloc Identifier:	USGS-383958077142801		
Monloc name:	53T 53		
Monloc type:	Well		
Monloc desc:	Not Reported		
Huc code:	02070010	Drainagearea value:	Not Reported
Drainagearea Units:	Not Reported	Contrib drainagearea:	Not Reported
Contrib drainagearea units:	Not Reported	Latitude:	38.6662276
Longitude:	-77.2408158	Sourcemap scale:	24000
Horiz Acc measure:	1	Horiz Acc measure units:	seconds
Horiz Collection method:	Interpolated from map		
Horiz coord refsys:	NAD83	Vert measure val:	5.00
Vert measure units:	feet	Vertacc measure val:	5.0
Vert accmeasure units:	feet		
Vertcollection method:	Interpolated from topographic map		
Vert coord refsys:	NGVD29	Countrycode:	US
Aquifername:	Not Reported		
Formation type:	Not Reported		
Aquifer type:	Not Reported		
Construction date:	Not Reported	Welldepth:	Not Reported
Welldepth units:	Not Reported	Wellholedepth:	Not Reported
Wellholedepth units:	Not Reported		

Ground-water levels, Number of Measurements: 0

Map ID:	197		
Org. Identifier:	USGS-VA	Site ID:	USGS40001205281
Formal name:	USGS Virginia Water Science Center		
Monloc Identifier:	USGS-383956077093401		
Monloc name:	53T 51		
Monloc type:	Well		
Monloc desc:	Not Reported		
Huc code:	02070010	Drainagearea value:	Not Reported
Drainagearea Units:	Not Reported	Contrib drainagearea:	Not Reported
Contrib drainagearea units:	Not Reported	Latitude:	38.6656722
Longitude:	-77.1591466	Sourcemap scale:	24000

Horiz Acc measure:	1	Horiz Acc measure units:	seconds
Horiz Collection method:	Interpolated from map		
Horiz coord refsys:	NAD83	Vert measure val:	120.00
Vert measure units:	feet	Vertacc measure val:	60
Vert accmeasure units:	feet		
Vertcollection method:	Interpolated from topographic map		
Vert coord refsys:	NGVD29	Countrycode:	US
Aquifername:	Not Reported		
Formation type:	Not Reported		
Aquifer type:	Not Reported		
Construction date:	Not Reported	Welldepth:	328
Welldepth units:	ft	Wellholedepth:	507
Wellholedepth units:	ft		

Ground-water levels, Number of Measurements: 1

Date	Feet below Surface	Feet to Sealevel
1976-08-31	155.75	

Note: Other conditions existed that would affect the measured water level.

Map ID:	206		
Org. Identifier:	USGS-VA	Site ID:	USGS40001205274
Formal name:	USGS Virginia Water Science Center		
Monloc Identifier:	USGS-383950077143601		
Monloc name:	53T 55		
Monloc type:	Well		
Monloc desc:	Not Reported		
Huc code:	02070010	Drainagearea value:	Not Reported
Drainagearea Units:	Not Reported	Contrib drainagearea:	Not Reported
Contrib drainagearea units:	Not Reported	Latitude:	38.6648387
Longitude:	-77.2427603	Sourcemap scale:	24000
Horiz Acc measure:	10	Horiz Acc measure units:	seconds
Horiz Collection method:	Interpolated from map		
Horiz coord refsys:	NAD83	Vert measure val:	83.00
Vert measure units:	feet	Vertacc measure val:	5.0
Vert accmeasure units:	feet		
Vertcollection method:	Interpolated from topographic map		
Vert coord refsys:	NGVD29	Countrycode:	US
Aquifername:	Not Reported		
Formation type:	Not Reported		
Aquifer type:	Not Reported		
Construction date:	19870811	Welldepth:	105
Welldepth units:	ft	Wellholedepth:	105
Wellholedepth units:	ft		

Ground-water levels, Number of Measurements: 3

Date	Feet below Surface	Feet to Sealevel	Date	Feet below Surface	Feet to Sealevel
1991-10-15	27.29				
Note: The site had been pumped recently.					
1991-05-21	26.08		1987-08-11	40.00	

GEOCHECK VERSION 2.1
STATE DATABASE WELL INFORMATION

Map ID:	205		
Org. Identifier:	USGS-VA	Site ID:	USGS40001205278
Formal name:	USGS Virginia Water Science Center		
Monloc Identifier:	USGS-383952077093701		
Monloc name:	53T 47		
Monloc type:	Well		
Monloc desc:	Not Reported		
Huc code:	02070010	Drainagearea value:	Not Reported
Drainagearea Units:	Not Reported	Contrib drainagearea:	Not Reported
Contrib drainagearea units:	Not Reported	Latitude:	38.6645611
Longitude:	-77.1599799	Sourcemap scale:	24000
Horiz Acc measure:	1	Horiz Acc measure units:	seconds
Horiz Collection method:	Interpolated from map		
Horiz coord refsys:	NAD83	Vert measure val:	120.00
Vert measure units:	feet	Vertacc measure val:	60
Vert accmeasure units:	feet		
Vertcollection method:	Interpolated from topographic map		
Vert coord refsys:	NGVD29	Countrycode:	US
Aquifername:	Not Reported		
Formation type:	Not Reported		
Aquifer type:	Not Reported		
Construction date:	Not Reported	Welldepth:	306
Welldepth units:	ft	Wellholedepth:	315
Wellholedepth units:	ft		

Ground-water levels, Number of Measurements: 1

Date	Feet below Surface	Feet to Sealevel
1976-03-26	153.40	

Note: The site had been pumped recently.

Map ID:	213		
Org. Identifier:	USGS-VA	Site ID:	USGS40001205260
Formal name:	USGS Virginia Water Science Center		
Monloc Identifier:	USGS-383937077151401		
Monloc name:	52T 60		
Monloc type:	Well		
Monloc desc:	Not Reported		
Huc code:	02070010	Drainagearea value:	Not Reported
Drainagearea Units:	Not Reported	Contrib drainagearea:	Not Reported
Contrib drainagearea units:	Not Reported	Latitude:	38.6603944
Longitude:	-77.2535939	Sourcemap scale:	24000
Horiz Acc measure:	10	Horiz Acc measure units:	seconds
Horiz Collection method:	Interpolated from map		
Horiz coord refsys:	NAD83	Vert measure val:	82.00
Vert measure units:	feet	Vertacc measure val:	5.0
Vert accmeasure units:	feet		
Vertcollection method:	Interpolated from topographic map		
Vert coord refsys:	NGVD29	Countrycode:	US
Aquifername:	Not Reported		
Formation type:	Not Reported		

Aquifer type:	Not Reported		
Construction date:	19780504	Welldepth:	550
Welldepth units:	ft	Wellholedepth:	550
Wellholedepth units:	ft		

Ground-water levels, Number of Measurements: 0

Map ID:	219		
Org. Identifier:	USGS-VA	Site ID:	USGS40001205252
Formal name:	USGS Virginia Water Science Center		
Monloc Identifier:	USGS-383930077115801		
Monloc name:	53T 37		
Monloc type:	Well		
Monloc desc:	Not Reported		
Huc code:	02070010	Drainagearea value:	Not Reported
Drainagearea Units:	Not Reported	Contrib drainagearea:	Not Reported
Contrib drainagearea units:	Not Reported	Latitude:	38.6584501
Longitude:	-77.1991477	Sourcemap scale:	24000
Horiz Acc measure:	1	Horiz Acc measure units:	seconds
Horiz Collection method:	Interpolated from map		
Horiz coord refsys:	NAD83	Vert measure val:	80.00
Vert measure units:	feet	Vertacc measure val:	40
Vert accmeasure units:	feet		
Vertcollection method:	Interpolated from topographic map		
Vert coord refsys:	NGVD29	Countrycode:	US
Aquifername:	Not Reported		
Formation type:	Not Reported		
Aquifer type:	Not Reported		
Construction date:	Not Reported	Welldepth:	210
Welldepth units:	ft	Wellholedepth:	296
Wellholedepth units:	ft		

Ground-water levels, Number of Measurements: 1

Date	Feet below Surface	Feet to Sealevel
1961-08-01	100.00	

Note: The site had been pumped recently.

Map ID:	221		
Org. Identifier:	USGS-MD	Site ID:	USGS40000429462
Formal name:	USGS Maryland Water Science Center		
Monloc Identifier:	USGS-382928077044401		
Monloc name:	CH Bd 20		
Monloc type:	Well		
Monloc desc:	Not Reported		
Huc code:	02070010	Drainagearea value:	Not Reported
Drainagearea Units:	Not Reported	Contrib drainagearea:	Not Reported
Contrib drainagearea units:	Not Reported	Latitude:	38.6578948
Longitude:	-77.0785885	Sourcemap scale:	24000

Horiz Acc measure:	1	Horiz Acc measure units:	seconds
Horiz Collection method:	Interpolated from map		
Horiz coord refsys:	NAD83	Vert measure val:	15
Vert measure units:	feet	Vertacc measure val:	5
Vert accmeasure units:	feet		
Vertcollection method:	Interpolated from topographic map		
Vert coord refsys:	NGVD29	Countrycode:	US
Aquifername:	Northern Atlantic Coastal Plain aquifer system		
Formation type:	Patapsco Formation		
Aquifer type:	Confined single aquifer		
Construction date:	1958	Welldepth:	224
Welldepth units:	ft	Wellholedepth:	224
Wellholedepth units:	ft		

Ground-water levels, Number of Measurements: 1

Date	Feet below Surface	Feet to Sealevel
1958-11-25	13	

Note: The site was being pumped.

Map ID:	231		
Org. Identifier:	USGS-VA	Site ID:	USGS40001205244
Formal name:	USGS Virginia Water Science Center		
Monloc Identifier:	USGS-383923077090201		
Monloc name:	53T 32		
Monloc type:	Well		
Monloc desc:	Not Reported		
Huc code:	02070010	Drainagearea value:	Not Reported
Drainagearea Units:	Not Reported	Contrib drainagearea:	Not Reported
Contrib drainagearea units:	Not Reported	Latitude:	38.6565058
Longitude:	-77.1502573	Sourcemap scale:	24000
Horiz Acc measure:	1	Horiz Acc measure units:	seconds
Horiz Collection method:	Interpolated from map		
Horiz coord refsys:	NAD83	Vert measure val:	30.00
Vert measure units:	feet	Vertacc measure val:	15
Vert accmeasure units:	feet		
Vertcollection method:	Interpolated from topographic map		
Vert coord refsys:	NGVD29	Countrycode:	US
Aquifername:	Not Reported		
Formation type:	Not Reported		
Aquifer type:	Not Reported		
Construction date:	Not Reported	Welldepth:	303
Welldepth units:	ft	Wellholedepth:	303
Wellholedepth units:	ft		

Ground-water levels, Number of Measurements: 1

Date	Feet below Surface	Feet to Sealevel
1955-07-01	63.00	

GEOCHECK VERSION 2.1
STATE DATABASE WELL INFORMATION

Map ID:	232		
Org. Identifier:	USGS-VA	Site ID:	USGS40001205238
Formal name:	USGS Virginia Water Science Center		
Monloc Identifier:	USGS-383922077163701		
Monloc name:	52T 57		
Monloc type:	Well		
Monloc desc:	Not Reported		
Huc code:	02070010	Drainagearea value:	Not Reported
Drainagearea Units:	Not Reported	Contrib drainagearea:	Not Reported
Contrib drainagearea units:	Not Reported	Latitude:	38.6562281
Longitude:	-77.2766498	Sourcemap scale:	24000
Horiz Acc measure:	10	Horiz Acc measure units:	seconds
Horiz Collection method:	Interpolated from map		
Horiz coord refsys:	NAD83	Vert measure val:	255.00
Vert measure units:	feet	Vertacc measure val:	5.0
Vert accmeasure units:	feet		
Vertcollection method:	Interpolated from topographic map		
Vert coord refsys:	NGVD29	Countrycode:	US
Aquifername:	Not Reported		
Formation type:	Not Reported		
Aquifer type:	Not Reported		
Construction date:	1900	Welldepth:	400
Welldepth units:	ft	Wellholedepth:	400
Wellholedepth units:	ft		

Ground-water levels, Number of Measurements: 1

Date	Feet below Surface	Feet to Sealevel
1900	30.00	

Map ID:	237		
Org. Identifier:	USGS-MD	Site ID:	USGS40000430982
Formal name:	USGS Maryland Water Science Center		
Monloc Identifier:	USGS-383915077051201		
Monloc name:	CH Bc 48		
Monloc type:	Well		
Monloc desc:	Not Reported		
Huc code:	02070010	Drainagearea value:	Not Reported
Drainagearea Units:	Not Reported	Contrib drainagearea:	Not Reported
Contrib drainagearea units:	Not Reported	Latitude:	38.6542838
Longitude:	-77.0863665	Sourcemap scale:	24000
Horiz Acc measure:	1	Horiz Acc measure units:	seconds
Horiz Collection method:	Interpolated from map		
Horiz coord refsys:	NAD83	Vert measure val:	22
Vert measure units:	feet	Vertacc measure val:	5
Vert accmeasure units:	feet		
Vertcollection method:	Interpolated from topographic map		
Vert coord refsys:	NGVD29	Countrycode:	US
Aquifername:	Northern Atlantic Coastal Plain aquifer system		
Formation type:	Talbot Formation		

Aquifer type:	Unconfined single aquifer		
Construction date:	1942	Welldepth:	19.2
Welldepth units:	ft	Wellholedepth:	19.2
Wellholedepth units:	ft		

Ground-water levels, Number of Measurements: 1

Date	Feet below Surface	Feet to Sealevel
1960-07-21	10.40	

Map ID:	240		
Org. Identifier:	USGS-VA	Site ID:	USGS40001205229
Formal name:	USGS Virginia Water Science Center		
Monloc Identifier:	USGS-383912077144901		
Monloc name:	53T 56		
Monloc type:	Well		
Monloc desc:	Not Reported		
Huc code:	02070010	Drainagearea value:	Not Reported
Drainagearea Units:	Not Reported	Contrib drainagearea:	Not Reported
Contrib drainagearea units:	Not Reported	Latitude:	38.6534502
Longitude:	-77.2466491	Sourcemap scale:	24000
Horiz Acc measure:	10	Horiz Acc measure units:	seconds
Horiz Collection method:	Interpolated from map		
Horiz coord refsys:	NAD83	Vert measure val:	22.00
Vert measure units:	feet	Vertacc measure val:	5.0
Vert accmeasure units:	feet		
Vertcollection method:	Interpolated from topographic map		
Vert coord refsys:	NGVD29	Countrycode:	US
Aquifername:	Not Reported		
Formation type:	Not Reported		
Aquifer type:	Not Reported		
Construction date:	19810316	Welldepth:	430
Welldepth units:	ft	Wellholedepth:	430
Wellholedepth units:	ft		

Ground-water levels, Number of Measurements: 1

Date	Feet below Surface	Feet to Sealevel
1981-03-16	20.00	

Map ID:	251		
Org. Identifier:	USGS-VA	Site ID:	USGS40001205215
Formal name:	USGS Virginia Water Science Center		
Monloc Identifier:	USGS-383859077140101		
Monloc name:	53T 4		
Monloc type:	Well		
Monloc desc:	Not Reported		
Huc code:	02070010	Drainagearea value:	Not Reported
Drainagearea Units:	Not Reported	Contrib drainagearea:	Not Reported
Contrib drainagearea units:	Not Reported	Latitude:	38.6498392
Longitude:	-77.2333154	Sourcemap scale:	24000

Horiz Acc measure:	5	Horiz Acc measure units:	seconds
Horiz Collection method:	Interpolated from map		
Horiz coord refsys:	NAD83	Vert measure val:	27.00
Vert measure units:	feet	Vertacc measure val:	5
Vert accmeasure units:	feet		
Vertcollection method:	Interpolated from topographic map		
Vert coord refsys:	NGVD29	Countrycode:	US
Aquifername:	Not Reported		
Formation type:	Not Reported		
Aquifer type:	Not Reported		
Construction date:	Not Reported	Welldepth:	112
Welldepth units:	ft	Wellholedepth:	112
Wellholedepth units:	ft		

Ground-water levels, Number of Measurements: 1

Date	Feet below Surface	Feet to Sealevel
1951-01-16	23.00	

Map ID:	252		
Org. Identifier:	USGS-MD	Site ID:	USGS40000430946
Formal name:	USGS Maryland Water Science Center		
Monloc Identifier:	USGS-383858077060301		
Monloc name:	CH Bc 47		
Monloc type:	Well		
Monloc desc:	Not Reported		
Huc code:	02070010	Drainagearea value:	Not Reported
Drainagearea Units:	Not Reported	Contrib drainagearea:	Not Reported
Contrib drainagearea units:	Not Reported	Latitude:	38.6495617
Longitude:	-77.1005335	Sourcemap scale:	24000
Horiz Acc measure:	1	Horiz Acc measure units:	seconds
Horiz Collection method:	Interpolated from map		
Horiz coord refsys:	NAD83	Vert measure val:	38
Vert measure units:	feet	Vertacc measure val:	5
Vert accmeasure units:	feet		
Vertcollection method:	Interpolated from topographic map		
Vert coord refsys:	NGVD29	Countrycode:	US
Aquifername:	Northern Atlantic Coastal Plain aquifer system		
Formation type:	Talbot Formation		
Aquifer type:	Unconfined single aquifer		
Construction date:	Not Reported	Welldepth:	10.3
Welldepth units:	ft	Wellholedepth:	10.3
Wellholedepth units:	ft		

Ground-water levels, Number of Measurements: 1

Date	Feet below Surface	Feet to Sealevel
1960-07-21	6.33	

GEOCHECK VERSION 2.1
STATE DATABASE WELL INFORMATION

Map ID:	253		
Org. Identifier:	USGS-MD	Site ID:	USGS40000430930
Formal name:	USGS Maryland Water Science Center		
Monloc Identifier:	USGS-383852077042601		
Monloc name:	CH Bd 35		
Monloc type:	Well		
Monloc desc:	Not Reported		
Huc code:	02070010	Drainagearea value:	Not Reported
Drainagearea Units:	Not Reported	Contrib drainagearea:	Not Reported
Contrib drainagearea units:	Not Reported	Latitude:	38.6478951
Longitude:	-77.0735882	Sourcemap scale:	24000
Horiz Acc measure:	1	Horiz Acc measure units:	seconds
Horiz Collection method:	Interpolated from map		
Horiz coord refsys:	NAD83	Vert measure val:	170
Vert measure units:	feet	Vertacc measure val:	5
Vert accmeasure units:	feet		
Vertcollection method:	Interpolated from topographic map		
Vert coord refsys:	NGVD29	Countrycode:	US
Aquifername:	Northern Atlantic Coastal Plain aquifer system		
Formation type:	Lower Patapsco Aquifer In the Patapsco Formation		
Aquifer type:	Confined single aquifer		
Construction date:	19730409	Welldepth:	645
Welldepth units:	ft	Wellholedepth:	666
Wellholedepth units:	ft		

Ground-water levels, Number of Measurements: 16

Date	Feet below Surface	Feet to Sealevel	Date	Feet below Surface	Feet to Sealevel
2003-04-30					
Note: The measurement was discontinued.					
2001-04-23	281.75		2000-09-25	282.32	
2000-04-26	279.02		1999-09-02	281.87	
1999-04-29	277.42		1998-09-15	280.09	
1998-04-27	274.65		1997-09-11	275.20	
1997-04-16	271.79		1996-09-20	274.20	
1996-04-19	272.66		1995-09-21	274.17	
1992-09-30	257.85		1991-09-18	289.40	
1973-04-09	205				
Note: The site was being pumped.					

Map ID:	258		
Org. Identifier:	USGS-VA	Site ID:	USGS40001205208
Formal name:	USGS Virginia Water Science Center		
Monloc Identifier:	USGS-383851077082501		
Monloc name:	53T 21		
Monloc type:	Well		
Monloc desc:	Not Reported		
Huc code:	02070010	Drainagearea value:	Not Reported
Drainagearea Units:	Not Reported	Contrib drainagearea:	Not Reported
Contrib drainagearea units:	Not Reported	Latitude:	38.6476172
Longitude:	-77.1399792	Sourcemap scale:	24000

Horiz Acc measure:	1	Horiz Acc measure units:	seconds
Horiz Collection method:	Interpolated from map		
Horiz coord refsys:	NAD83	Vert measure val:	25.00
Vert measure units:	feet	Vertacc measure val:	12
Vert accmeasure units:	feet		
Vertcollection method:	Interpolated from topographic map		
Vert coord refsys:	NGVD29	Countrycode:	US
Aquifername:	Not Reported		
Formation type:	Not Reported		
Aquifer type:	Not Reported		
Construction date:	Not Reported	Welldepth:	100
Welldepth units:	ft	Wellholedepth:	100
Wellholedepth units:	ft		

Ground-water levels, Number of Measurements: 1

Date	Feet below Surface	Feet to Sealevel
1963-10-14	36.00	

Map ID:	260		
Org. Identifier:	USGS-VA	Site ID:	USGS40001205200
Formal name:	USGS Virginia Water Science Center		
Monloc Identifier:	USGS-383847077084501		
Monloc name:	53T 36		
Monloc type:	Well		
Monloc desc:	Not Reported		
Huc code:	02070010	Drainagearea value:	Not Reported
Drainagearea Units:	Not Reported	Contrib drainagearea:	Not Reported
Contrib drainagearea units:	Not Reported	Latitude:	38.6465061
Longitude:	-77.1455349	Sourcemap scale:	24000
Horiz Acc measure:	1	Horiz Acc measure units:	seconds
Horiz Collection method:	Interpolated from map		
Horiz coord refsys:	NAD83	Vert measure val:	40.00
Vert measure units:	feet	Vertacc measure val:	20
Vert accmeasure units:	feet		
Vertcollection method:	Interpolated from topographic map		
Vert coord refsys:	NGVD29	Countrycode:	US
Aquifername:	Not Reported		
Formation type:	Not Reported		
Aquifer type:	Not Reported		
Construction date:	Not Reported	Welldepth:	420
Welldepth units:	ft	Wellholedepth:	492
Wellholedepth units:	ft		

Ground-water levels, Number of Measurements: 1

Date	Feet below Surface	Feet to Sealevel
1972-12-26	50.70	

Note: The site had been pumped recently.

GEOCHECK VERSION 2.1
STATE DATABASE WELL INFORMATION

Map ID:	265		
Org. Identifier:	USGS-MD	Site ID:	USGS40000430913
Formal name:	USGS Maryland Water Science Center		
Monloc Identifier:	USGS-383844077040701		
Monloc name:	CH Bd 33		
Monloc type:	Well		
Monloc desc:	Not Reported		
Huc code:	02070010	Drainagearea value:	Not Reported
Drainagearea Units:	Not Reported	Contrib drainagearea:	Not Reported
Contrib drainagearea units:	Not Reported	Latitude:	38.6456729
Longitude:	-77.0683103	Sourcemap scale:	24000
Horiz Acc measure:	1	Horiz Acc measure units:	seconds
Horiz Collection method:	Interpolated from map		
Horiz coord refsys:	NAD83	Vert measure val:	180
Vert measure units:	feet	Vertacc measure val:	10
Vert accmeasure units:	feet		
Vertcollection method:	Interpolated from topographic map		
Vert coord refsys:	NGVD29	Countrycode:	US
Aquifername:	Northern Atlantic Coastal Plain aquifer system		
Formation type:	Lower Patapsco Aquifer In the Patapsco Formation		
Aquifer type:	Not Reported		
Construction date:	19660830	Welldepth:	586
Welldepth units:	ft	Wellholedepth:	654
Wellholedepth units:	ft		

Ground-water levels, Number of Measurements: 1

Date	Feet below Surface	Feet to Sealevel
1966-08-30	194	

Map ID:	266		
Org. Identifier:	USGS-VA	Site ID:	USGS40001205194
Formal name:	USGS Virginia Water Science Center		
Monloc Identifier:	USGS-383844077081101		
Monloc name:	53T 19		
Monloc type:	Well		
Monloc desc:	Not Reported		
Huc code:	02070010	Drainagearea value:	Not Reported
Drainagearea Units:	Not Reported	Contrib drainagearea:	Not Reported
Contrib drainagearea units:	Not Reported	Latitude:	38.6456728
Longitude:	-77.1360901	Sourcemap scale:	24000
Horiz Acc measure:	1	Horiz Acc measure units:	seconds
Horiz Collection method:	Interpolated from map		
Horiz coord refsys:	NAD83	Vert measure val:	20.00
Vert measure units:	feet	Vertacc measure val:	10
Vert accmeasure units:	feet		
Vertcollection method:	Interpolated from topographic map		
Vert coord refsys:	NGVD29	Countrycode:	US
Aquifername:	Not Reported		
Formation type:	Not Reported		

Aquifer type:	Not Reported		
Construction date:	Not Reported	Welldepth:	115
Welldepth units:	ft	Wellholedepth:	115
Wellholedepth units:	ft		

Ground-water levels, Number of Measurements: 1

Date	Feet below Surface	Feet to Sealevel
1965-02-01	30.00	

Map ID:	267		
Org. Identifier:	USGS-VA	Site ID:	USGS40001205191
Formal name:	USGS Virginia Water Science Center		
Monloc Identifier:	USGS-383843077082201		
Monloc name:	53T 20		
Monloc type:	Well		
Monloc desc:	Not Reported		
Huc code:	02070010	Drainagearea value:	Not Reported
Drainagearea Units:	Not Reported	Contrib drainagearea:	Not Reported
Contrib drainagearea units:	Not Reported	Latitude:	38.645395
Longitude:	-77.1391458	Sourcemap scale:	24000
Horiz Acc measure:	1	Horiz Acc measure units:	seconds
Horiz Collection method:	Interpolated from map		
Horiz coord refsys:	NAD83	Vert measure val:	25.00
Vert measure units:	feet	Vertacc measure val:	12
Vert accmeasure units:	feet		
Vertcollection method:	Interpolated from topographic map		
Vert coord refsys:	NGVD29	Countrycode:	US
Aquifername:	Not Reported		
Formation type:	Not Reported		
Aquifer type:	Not Reported		
Construction date:	Not Reported	Welldepth:	31
Welldepth units:	ft	Wellholedepth:	31
Wellholedepth units:	ft		

Ground-water levels, Number of Measurements: 1

Date	Feet below Surface	Feet to Sealevel
1967-11-15	19.00	

Map ID:	269		
Org. Identifier:	USGS-VA	Site ID:	USGS40001205184
Formal name:	USGS Virginia Water Science Center		
Monloc Identifier:	USGS-383839077142001		
Monloc name:	53T 54		
Monloc type:	Well		
Monloc desc:	Not Reported		
Huc code:	02070010	Drainagearea value:	Not Reported
Drainagearea Units:	Not Reported	Contrib drainagearea:	Not Reported
Contrib drainagearea units:	Not Reported	Latitude:	38.6442838
Longitude:	-77.2385932	Sourcemap scale:	24000

Horiz Acc measure:	10	Horiz Acc measure units:	seconds
Horiz Collection method:	Interpolated from map		
Horiz coord refsys:	NAD83	Vert measure val:	17.00
Vert measure units:	feet	Vertacc measure val:	5.0
Vert accmeasure units:	feet		
Vertcollection method:	Interpolated from topographic map		
Vert coord refsys:	NGVD29	Countrycode:	US
Aquifername:	Not Reported		
Formation type:	Not Reported		
Aquifer type:	Not Reported		
Construction date:	19500102	Welldepth:	104
Welldepth units:	ft	Wellholedepth:	104
Wellholedepth units:	ft		

Ground-water levels, Number of Measurements: 1

Date	Feet below Surface	Feet to Sealevel
1950-01-02	3.00	

Map ID:	268		
Org. Identifier:	USGS-MD	Site ID:	USGS40000430903
Formal name:	USGS Maryland Water Science Center		
Monloc Identifier:	USGS-383833077063101		
Monloc name:	CH Bc 19		
Monloc type:	Well		
Monloc desc:	Not Reported		
Huc code:	02070010	Drainagearea value:	Not Reported
Drainagearea Units:	Not Reported	Contrib drainagearea:	Not Reported
Contrib drainagearea units:	Not Reported	Latitude:	38.6426174
Longitude:	-77.1083115	Sourcemap scale:	24000
Horiz Acc measure:	1	Horiz Acc measure units:	seconds
Horiz Collection method:	Interpolated from map		
Horiz coord refsys:	NAD83	Vert measure val:	12
Vert measure units:	feet	Vertacc measure val:	5
Vert accmeasure units:	feet		
Vertcollection method:	Interpolated from topographic map		
Vert coord refsys:	NGVD29	Countrycode:	US
Aquifername:	Northern Atlantic Coastal Plain aquifer system		
Formation type:	Pleistocene Series		
Aquifer type:	Unconfined single aquifer		
Construction date:	1952	Welldepth:	16
Welldepth units:	ft	Wellholedepth:	16
Wellholedepth units:	ft		

Ground-water levels, Number of Measurements: 1

Date	Feet below Surface	Feet to Sealevel
1952-06-11	8.72	

GEOCHECK VERSION 2.1
STATE DATABASE WELL INFORMATION

Map ID:	275		
Org. Identifier:	USGS-MD	Site ID:	USGS40000430897
Formal name:	USGS Maryland Water Science Center		
Monloc Identifier:	USGS-383830077042501		
Monloc name:	CH Bd 3		
Monloc type:	Well		
Monloc desc:	Not Reported		
Huc code:	02070011	Drainagearea value:	Not Reported
Drainagearea Units:	Not Reported	Contrib drainagearea:	Not Reported
Contrib drainagearea units:	Not Reported	Latitude:	38.6417842
Longitude:	-77.0733104	Sourcemap scale:	24000
Horiz Acc measure:	1	Horiz Acc measure units:	seconds
Horiz Collection method:	Interpolated from map		
Horiz coord refsys:	NAD83	Vert measure val:	187
Vert measure units:	feet	Vertacc measure val:	5
Vert accmeasure units:	feet		
Vertcollection method:	Interpolated from topographic map		
Vert coord refsys:	NGVD29	Countrycode:	US
Aquifername:	Northern Atlantic Coastal Plain aquifer system		
Formation type:	Pleistocene Series		
Aquifer type:	Unconfined single aquifer		
Construction date:	Not Reported	Welldepth:	24
Welldepth units:	ft	Wellholedepth:	24
Wellholedepth units:	ft		

Ground-water levels, Number of Measurements: 1

Date	Feet below Surface	Feet to Sealevel
1960-11-14	15	

Map ID:	276		
Org. Identifier:	USGS-VA	Site ID:	USGS40001205176
Formal name:	USGS Virginia Water Science Center		
Monloc Identifier:	USGS-383830077135501		
Monloc name:	53T 1		
Monloc type:	Well		
Monloc desc:	Not Reported		
Huc code:	02070010	Drainagearea value:	Not Reported
Drainagearea Units:	Not Reported	Contrib drainagearea:	Not Reported
Contrib drainagearea units:	Not Reported	Latitude:	38.6417839
Longitude:	-77.2316485	Sourcemap scale:	24000
Horiz Acc measure:	5	Horiz Acc measure units:	seconds
Horiz Collection method:	Interpolated from map		
Horiz coord refsys:	NAD83	Vert measure val:	5.00
Vert measure units:	feet	Vertacc measure val:	5
Vert accmeasure units:	feet		
Vertcollection method:	Interpolated from topographic map		
Vert coord refsys:	NGVD29	Countrycode:	US
Aquifername:	Not Reported		
Formation type:	Not Reported		

Aquifer type:	Not Reported		
Construction date:	Not Reported	Welldepth:	Not Reported
Welldepth units:	Not Reported	Wellholedepth:	164
Wellholedepth units:	ft		

Ground-water levels, Number of Measurements: 4

Date	Feet below Surface	Feet to Sealevel	Date	Feet below Surface	Feet to Sealevel
2003-10-14	1.84		1991-10-15	2.39	
1991-05-21	2.05		1969-01-23	3.00	

Map ID:	276		
Org. Identifier:	USGS-VA	Site ID:	USGS40001205177
Formal name:	USGS Virginia Water Science Center		
Monloc Identifier:	USGS-383830077135502		
Monloc name:	53T 2 SOW 029		
Monloc type:	Well		
Monloc desc:	Not Reported		
Huc code:	02070010	Drainagearea value:	Not Reported
Drainagearea Units:	Not Reported	Contrib drainagearea:	Not Reported
Contrib drainagearea units:	Not Reported	Latitude:	38.6417839
Longitude:	-77.2316485	Sourcemap scale:	24000
Horiz Acc measure:	1	Horiz Acc measure units:	seconds
Horiz Collection method:	Interpolated from map		
Horiz coord refsys:	NAD83	Vert measure val:	5.00
Vert measure units:	feet	Vertacc measure val:	5.0
Vert accmeasure units:	feet		
Vertcollection method:	Interpolated from topographic map		
Vert coord refsys:	NGVD29	Countrycode:	US
Aquifername:	Northern Atlantic Coastal Plain aquifer system		
Formation type:	Patuxent Formation		
Aquifer type:	Not Reported		
Construction date:	Not Reported	Welldepth:	162
Welldepth units:	ft	Wellholedepth:	Not Reported
Wellholedepth units:	Not Reported		

Ground-water levels, Number of Measurements: 229

Date	Feet below Surface	Feet to Sealevel	Date	Feet below Surface	Feet to Sealevel
2005-01-10	2.05		2004-10-29	1.62	
2004-07-22	2.11		2004-04-15	1.95	
2004-01-21	2.85		2003-10-14	1.84	
2003-07-24	1.98		2003-04-25	2.23	
2003-01-30	2.87		2002-10-25	2.50	
2002-07-25	2.72		2002-04-10	2.68	
2002-01-17	3.04		2001-10-11	2.50	
2001-07-11	2.19		2001-04-30	2.44	
2001-01-09	2.56		2000-10-05	2.03	
2000-08-08	2.19		2000-06-15	1.99	
2000-03-07	2.52		1999-12-15	2.28	
1999-08-16	2.54		1999-06-21	2.32	
1999-03-16	2.15		1998-11-30	2.71	
1998-08-24	2.06		1998-05-11	2.30	
1998-01-26	2.26		1997-10-16	2.54	

Ground-water levels, continued.

Date	Feet below Surface	Feet to Sealevel
1997-08-27	2.24	
1997-05-09	2.16	
1996-10-01	2.04	
1996-06-07	2.15	
1995-11-02	2.57	
1995-07-18	2.32	
1995-03-28	2.46	
1994-12-06	2.52	
1994-07-19	2.29	
1994-04-05	2.15	
1993-12-07	1.97	
1993-08-24	2.18	
1993-05-18	1.92	
1993-02-02	3.26	
1992-10-06	2.03	
1992-06-02	2.38	
1992-01-28	2.93	
1991-10-09	2.83	
1991-07-09	2.31	
1991-05-14	2.44	
1991-01-23	2.56	
1990-10-09	2.49	
1990-06-19	2.23	
1990-03-06	2.82	
1989-11-14	2.63	
1989-07-31	2.13	
1989-04-18	2.49	
1989-01-04	2.95	
1988-09-20	2.78	
1988-06-15	2.61	
1988-03-01	2.35	
1987-08-03	2.30	
1987-04-27	1.85	
1987-01-07	2.64	
1986-10-01	2.75	
1986-07-22	2.68	
1986-01-07	2.72	
1985-09-25	2.73	
1985-07-10	2.73	
1985-03-09	2.73	
1985-01-15	2.98	
1984-10-17	1.98	
1984-08-01	2.52	
1984-05-08	2.22	
1984-02-16	1.79	
1983-11-16	2.08	
1983-08-22	2.56	
1983-05-23	2.25	
1983-02-25	2.18	
1982-11-09	3.05	
1982-08-31	2.74	
1982-05-25	2.45	
1982-02-23	2.56	
1981-11-18	3.18	
1981-08-18	2.47	
1997-06-11	2.07	
1997-01-28	2.29	
1996-07-02	2.01	
1996-02-13	2.94	
1995-09-18	2.53	
1995-05-09	2.54	
1995-02-01	2.52	
1994-10-04	2.24	
1994-06-01	2.25	
1994-02-01	2.36	
1993-10-19	2.58	
1993-07-14	2.36	
1993-04-06	1.73	
1992-12-01	2.43	
1992-07-28	2.41	
1992-04-07	2.78	
1991-12-03	2.69	
1991-08-19	2.55	
1991-05-21	2.01	
1991-03-19	2.35	
1990-11-27	2.71	
1990-08-07	2.32	
1990-05-01	2.31	
1990-01-09	2.75	
1989-09-26	2.32	
1989-06-19	2.20	
1989-02-28	2.82	
1988-11-15	3.04	
1988-08-01	2.74	
1988-04-26	2.50	
1987-11-09	3.08	
1987-06-24	2.42	
1987-03-09	2.78	
1986-11-19	2.86	
1986-08-12	3.37	
1986-02-25	2.23	
1985-11-19	2.63	
1985-08-20	2.56	
1985-05-21	2.57	
1985-02-28	2.89	
1984-12-05	2.68	
1984-09-04	2.49	
1984-06-20	2.53	
1984-03-28	2.20	
1984-01-03	2.64	
1983-10-04	2.57	
1983-07-13	2.54	
1983-04-12	2.15	
1983-01-03	2.90	
1982-10-05	2.51	
1982-07-13	2.60	
1982-04-13	2.85	
1982-01-06	3.10	
1981-10-07	3.02	
1981-07-07	2.39	

Ground-water levels, continued.

Date	Feet below Surface	Feet to Sealevel
1981-05-19	2.89	
1981-02-17	3.47	
1980-10-08	2.87	
1980-07-08	2.63	
1980-02-19	2.87	
1979-11-15	2.65	
1979-08-24	2.45	
1979-05-23	2.39	
1979-03-05	2.52	
1978-11-29	3.20	
1978-08-15	2.47	
1978-05-31	2.39	
1977-12-13	3.58	
1977-10-12	10.35	
1977-08-09	2.93	
1977-04-19	2.68	
1976-11-30	2.58	
1976-09-14	2.89	
1976-07-06	2.52	
1976-04-06	2.52	
1976-01-13	2.55	
1975-09-09	2.39	
1975-07-07	2.26	
1975-05-05	4.31	
1975-03-05	3.18	
1975-01-09	2.14	
1974-11-06	4.85	
1974-08-27	2.45	
1974-06-10	2.37	
1974-03-18	3.02	
1974-01-01	2.39	
1973-11-06	2.98	
1973-09-12	2.32	
1973-05-10	2.12	
1973-02-21	2.47	
1972-11-02	2.30	
1972-07-31	2.12	
1972-05-02	2.44	
1972-02-29	2.26	
1972-01-10	2.70	
1971-08-03	2.58	
1971-04-05	2.72	
1970-12-01	2.60	
1970-10-06	2.85	
1970-03-24	8.00	
1981-04-08	3.42	
1980-11-18	2.94	
1980-08-19	2.72	
1980-04-02	2.07	
1980-01-08	2.32	
1979-10-04	2.04	
1979-07-03	2.54	
1979-04-09	2.52	
1979-01-10	2.93	
1978-10-13	9.40	
1978-07-06	2.07	
1978-04-25	2.72	
1977-11-15	3.64	
1977-09-13	2.65	
1977-05-24	2.92	
1977-03-09	2.95	
1976-10-20	2.65	
1976-08-13	2.70	
1976-05-19	2.83	
1976-02-25	2.75	
1975-12-02	2.48	
1975-08-08	2.44	
1975-06-03	2.45	
1975-04-04	5.22	
1975-02-12	2.50	
1974-12-03	2.19	
1974-10-02	4.82	
1974-07-23	2.46	
1974-04-29	2.61	
1974-02-02	2.45	
1973-12-11	2.56	
1973-10-09	2.42	
1973-06-26	2.25	
1973-04-04	1.60	
1973-01-17	2.51	
1972-09-06	2.22	
1972-06-08	2.34	
1972-04-05	2.49	
1972-02-02	2.65	
1971-11-05	2.55	
1971-07-01	2.29	
1971-01-29	3.75	
1970-11-04	2.31	
1970-09-01	2.95	

Map ID: 277

GEOCHECK VERSION 2.1
STATE DATABASE WELL INFORMATION

Org. Identifier:	USGS-MD	Site ID:	USGS40000430892
Formal name:	USGS Maryland Water Science Center		
Monloc Identifier:	USGS-383829077062701		
Monloc name:	CH Bc 58		
Monloc type:	Well		
Monloc desc:	Not Reported		
Huc code:	02070010	Drainagearea value:	Not Reported
Drainagearea Units:	Not Reported	Contrib drainagearea:	Not Reported
Contrib drainagearea units:	Not Reported	Latitude:	38.6415063
Longitude:	-77.1072003	Sourcemap scale:	24000
Horiz Acc measure:	1	Horiz Acc measure units:	seconds
Horiz Collection method:	Interpolated from map		
Horiz coord refsys:	NAD83	Vert measure val:	13
Vert measure units:	feet	Vertacc measure val:	5
Vert accmeasure units:	feet		
Vertcollection method:	Interpolated from topographic map		
Vert coord refsys:	NGVD29	Countrycode:	US
Aquifername:	Northern Atlantic Coastal Plain aquifer system		
Formation type:	Patapsco Formation		
Aquifer type:	Confined single aquifer		
Construction date:	19620907	Welldepth:	205
Welldepth units:	ft	Wellholedepth:	205
Wellholedepth units:	ft		

Ground-water levels, Number of Measurements: 1

Date	Feet below Surface	Feet to Sealevel
1962-09-07	26	

Map ID:	277		
Org. Identifier:	USGS-MD	Site ID:	USGS40000430890
Formal name:	USGS Maryland Water Science Center		
Monloc Identifier:	USGS-383828077063301		
Monloc name:	CH Bc 59		
Monloc type:	Well		
Monloc desc:	Not Reported		
Huc code:	02070010	Drainagearea value:	Not Reported
Drainagearea Units:	Not Reported	Contrib drainagearea:	Not Reported
Contrib drainagearea units:	Not Reported	Latitude:	38.6412286
Longitude:	-77.108867	Sourcemap scale:	24000
Horiz Acc measure:	1	Horiz Acc measure units:	seconds
Horiz Collection method:	Interpolated from map		
Horiz coord refsys:	NAD83	Vert measure val:	12
Vert measure units:	feet	Vertacc measure val:	5
Vert accmeasure units:	feet		
Vertcollection method:	Interpolated from topographic map		
Vert coord refsys:	NGVD29	Countrycode:	US
Aquifername:	Northern Atlantic Coastal Plain aquifer system		
Formation type:	Patapsco Formation		
Aquifer type:	Confined single aquifer		
Construction date:	19620912	Welldepth:	188
Welldepth units:	ft	Wellholedepth:	188
Wellholedepth units:	ft		

Ground-water levels, Number of Measurements: 1

Date	Feet below Surface	Feet to Sealevel
1962-09-12	11.5	

Map ID:	277		
Org. Identifier:	USGS-MD	Site ID:	USGS40000430889
Formal name:	USGS Maryland Water Science Center		
Monloc Identifier:	USGS-383828077063001		
Monloc name:	CH Bc 57		
Monloc type:	Well		
Monloc desc:	Not Reported		
Huc code:	02070010	Drainagearea value:	Not Reported
Drainagearea Units:	Not Reported	Contrib drainagearea:	Not Reported
Contrib drainagearea units:	Not Reported	Latitude:	38.6412286
Longitude:	-77.1080337	Sourcemap scale:	24000
Horiz Acc measure:	1	Horiz Acc measure units:	seconds
Horiz Collection method:	Interpolated from map		
Horiz coord refsys:	NAD83	Vert measure val:	12
Vert measure units:	feet	Vertacc measure val:	5
Vert accmeasure units:	feet		
Vertcollection method:	Level or other surveying method		
Vert coord refsys:	NGVD29	Countrycode:	US
Aquifername:	Northern Atlantic Coastal Plain aquifer system		
Formation type:	Patapsco Formation		
Aquifer type:	Confined single aquifer		
Construction date:	19620912	Welldepth:	199
Welldepth units:	ft	Wellholedepth:	199
Wellholedepth units:	ft		

Ground-water levels, Number of Measurements: 1

Date	Feet below Surface	Feet to Sealevel
1962-09-12	18.6	

Map ID:	275		
Org. Identifier:	USGS-MD	Site ID:	USGS40000430888
Formal name:	USGS Maryland Water Science Center		
Monloc Identifier:	USGS-383828077042601		
Monloc name:	CH Bd 4		
Monloc type:	Well		
Monloc desc:	Not Reported		
Huc code:	02070010	Drainagearea value:	Not Reported
Drainagearea Units:	Not Reported	Contrib drainagearea:	Not Reported
Contrib drainagearea units:	Not Reported	Latitude:	38.6412286
Longitude:	-77.0735882	Sourcemap scale:	24000

Horiz Acc measure:	1	Horiz Acc measure units:	seconds
Horiz Collection method:	Interpolated from map		
Horiz coord refsys:	NAD83	Vert measure val:	180
Vert measure units:	feet	Vertacc measure val:	5
Vert accmeasure units:	feet		
Vertcollection method:	Interpolated from topographic map		
Vert coord refsys:	NGVD29	Countrycode:	US
Aquifername:	Northern Atlantic Coastal Plain aquifer system		
Formation type:	Pleistocene Series		
Aquifer type:	Unconfined single aquifer		
Construction date:	Not Reported	Welldepth:	32
Welldepth units:	ft	Wellholedepth:	32
Wellholedepth units:	ft		

Ground-water levels, Number of Measurements: 1

Date	Feet below Surface	Feet to Sealevel
1960-11-14	15	

Map ID:	278		
Org. Identifier:	USGS-MD	Site ID:	USGS40000430885
Formal name:	USGS Maryland Water Science Center		
Monloc Identifier:	USGS-383827077041501		
Monloc name:	CH Bd 5		
Monloc type:	Well		
Monloc desc:	Used as observation well from 11-14-46 to 10-06-47		
Huc code:	02070011	Drainagearea value:	Not Reported
Drainagearea Units:	Not Reported	Contrib drainagearea:	Not Reported
Contrib drainagearea units:	Not Reported	Latitude:	38.6409509
Longitude:	-77.0705326	Sourcemap scale:	24000
Horiz Acc measure:	1	Horiz Acc measure units:	seconds
Horiz Collection method:	Interpolated from map		
Horiz coord refsys:	NAD83	Vert measure val:	180
Vert measure units:	feet	Vertacc measure val:	5
Vert accmeasure units:	feet		
Vertcollection method:	Interpolated from topographic map		
Vert coord refsys:	NGVD29	Countrycode:	US
Aquifername:	Northern Atlantic Coastal Plain aquifer system		
Formation type:	Pleistocene Series		
Aquifer type:	Unconfined single aquifer		
Construction date:	1920	Welldepth:	17.7
Welldepth units:	ft	Wellholedepth:	17.72
Wellholedepth units:	ft		

Ground-water levels, Number of Measurements: 1

Date	Feet below Surface	Feet to Sealevel
1946-11-14	13.40	

GEOCHECK VERSION 2.1
STATE DATABASE WELL INFORMATION

Map ID:	280		
Org. Identifier:	USGS-VA	Site ID:	USGS40001205174
Formal name:	USGS Virginia Water Science Center		
Monloc Identifier:	USGS-383825077140001		
Monloc name:	53T 3		
Monloc type:	Well		
Monloc desc:	Not Reported		
Huc code:	02070010	Drainagearea value:	Not Reported
Drainagearea Units:	Not Reported	Contrib drainagearea:	Not Reported
Contrib drainagearea units:	Not Reported	Latitude:	38.640395
Longitude:	-77.2330374	Sourcemap scale:	24000
Horiz Acc measure:	5	Horiz Acc measure units:	seconds
Horiz Collection method:	Interpolated from map		
Horiz coord refsys:	NAD83	Vert measure val:	5.00
Vert measure units:	feet	Vertacc measure val:	5
Vert accmeasure units:	feet		
Vertcollection method:	Interpolated from topographic map		
Vert coord refsys:	NGVD29	Countrycode:	US
Aquifername:	Not Reported		
Formation type:	Not Reported		
Aquifer type:	Not Reported		
Construction date:	Not Reported	Welldepth:	105
Welldepth units:	ft	Wellholedepth:	105
Wellholedepth units:	ft		

Ground-water levels, Number of Measurements: 1

Date	Feet below Surface	Feet to Sealevel
1951-12-28	3.75	

Map ID:	290		
Org. Identifier:	USGS-VA	Site ID:	USGS40001205166
Formal name:	USGS Virginia Water Science Center		
Monloc Identifier:	USGS-383814077090301		
Monloc name:	53T 30		
Monloc type:	Well		
Monloc desc:	Not Reported		
Huc code:	02070010	Drainagearea value:	Not Reported
Drainagearea Units:	Not Reported	Contrib drainagearea:	Not Reported
Contrib drainagearea units:	Not Reported	Latitude:	38.6373397
Longitude:	-77.1502571	Sourcemap scale:	24000
Horiz Acc measure:	1	Horiz Acc measure units:	seconds
Horiz Collection method:	Interpolated from map		
Horiz coord refsys:	NAD83	Vert measure val:	40.00
Vert measure units:	feet	Vertacc measure val:	20
Vert accmeasure units:	feet		
Vertcollection method:	Interpolated from topographic map		
Vert coord refsys:	NGVD29	Countrycode:	US
Aquifername:	Not Reported		
Formation type:	Patuxent Formation		

Aquifer type:	Not Reported		
Construction date:	Not Reported	Welldepth:	464
Welldepth units:	ft	Wellholedepth:	466
Wellholedepth units:	ft		

Ground-water levels, Number of Measurements: 1

Date	Feet below Surface	Feet to Sealevel
1963-04-08	92.36	

Note: The site had been pumped recently.

Map ID:	291		
Org. Identifier:	USGS-MD	Site ID:	USGS40000430861
Formal name:	USGS Maryland Water Science Center		
Monloc Identifier:	USGS-383812077042101		
Monloc name:	CH Bd 28		
Monloc type:	Well: Test hole not completed as a well		
Monloc desc:	Not Reported		
Huc code:	02070011	Drainagearea value:	Not Reported
Drainagearea Units:	Not Reported	Contrib drainagearea:	Not Reported
Contrib drainagearea units:	Not Reported	Latitude:	38.6367843
Longitude:	-77.0721992	Sourcemap scale:	24000
Horiz Acc measure:	1	Horiz Acc measure units:	seconds
Horiz Collection method:	Interpolated from map		
Horiz coord refsys:	NAD83	Vert measure val:	185
Vert measure units:	feet	Vertacc measure val:	5
Vert accmeasure units:	feet		
Vertcollection method:	Interpolated from topographic map		
Vert coord refsys:	NGVD29	Countrycode:	US
Aquifername:	Northern Atlantic Coastal Plain aquifer system		
Formation type:	Pleistocene Series		
Aquifer type:	Unconfined single aquifer		
Construction date:	1961	Welldepth:	58
Welldepth units:	ft	Wellholedepth:	58
Wellholedepth units:	ft		

Ground-water levels, Number of Measurements: 1

Date	Feet below Surface	Feet to Sealevel
1961-05-01	13.94	

Map ID:	292		
Org. Identifier:	USGS-VA	Site ID:	USGS40001205162
Formal name:	USGS Virginia Water Science Center		
Monloc Identifier:	USGS-383812077081001		
Monloc name:	53T 40		
Monloc type:	Well		
Monloc desc:	Not Reported		
Huc code:	02070010	Drainagearea value:	Not Reported
Drainagearea Units:	Not Reported	Contrib drainagearea:	Not Reported
Contrib drainagearea units:	Not Reported	Latitude:	38.6367842
Longitude:	-77.1358123	Sourcemap scale:	24000

Horiz Acc measure:	1	Horiz Acc measure units:	seconds
Horiz Collection method:	Interpolated from map		
Horiz coord refsys:	NAD83	Vert measure val:	30.00
Vert measure units:	feet	Vertacc measure val:	15
Vert accmeasure units:	feet		
Vertcollection method:	Interpolated from topographic map		
Vert coord refsys:	NGVD29	Countrycode:	US
Aquifername:	Not Reported		
Formation type:	Not Reported		
Aquifer type:	Not Reported		
Construction date:	Not Reported	Welldepth:	312
Welldepth units:	ft	Wellholedepth:	316
Wellholedepth units:	ft		

Ground-water levels, Number of Measurements: 1

Date	Feet below Surface	Feet to Sealevel
1976-03-05	65.60	

Note: The site had been pumped recently.

Map ID:	293		
Org. Identifier:	USGS-MD	Site ID:	USGS40000430848
Formal name:	USGS Maryland Water Science Center		
Monloc Identifier:	USGS-383809077053401		
Monloc name:	CH Bc 78		
Monloc type:	Well		
Monloc desc:	Not Reported		
Huc code:	02070011	Drainagearea value:	Not Reported
Drainagearea Units:	Not Reported	Contrib drainagearea:	Not Reported
Contrib drainagearea units:	Not Reported	Latitude:	38.635951
Longitude:	-77.0924776	Sourcemap scale:	24000
Horiz Acc measure:	1	Horiz Acc measure units:	seconds
Horiz Collection method:	Interpolated from map		
Horiz coord refsys:	NAD83	Vert measure val:	20.13
Vert measure units:	feet	Vertacc measure val:	.1
Vert accmeasure units:	feet		
Vertcollection method:	Level or other surveying method		
Vert coord refsys:	NAVD88	Countrycode:	US
Aquifername:	Northern Atlantic Coastal Plain aquifer system		
Formation type:	Patuxent Formation		
Aquifer type:	Confined single aquifer		
Construction date:	19950915	Welldepth:	800
Welldepth units:	ft	Wellholedepth:	814
Wellholedepth units:	ft		

Ground-water levels, Number of Measurements: 63

Date	Feet below Surface	Feet to Sealevel	Date	Feet below Surface	Feet to Sealevel
2004-09-16	47.10		2004-03-23	122.92	
2004-03-23	45.73		2004-03-19	122.57	
2004-03-19	46.40		2004-03-16	44.20	
2004-03-16	121.43		2004-02-20	122.12	
2004-01-22	47.80		2003-11-21	52.40	
2003-10-21	52.40		2003-07-17	58.82	

Ground-water levels, continued.

Date	Feet below Surface	Feet to Sealevel	Date	Feet below Surface	Feet to Sealevel
2003-05-20	50.61		2003-01-22	52.55	
2002-12-19	50.04		2002-07-31	48.33	
2002-06-28	52.73		2002-05-09	52.84	
2002-03-27	44.77		2002-02-26	45.53	
2002-01-31	56.61				
Note: A nearby site that taps the same aquifer had been pumped recently.					
2001-12-19	51.83		2001-11-16	61.20	
2001-10-09	51.91		2001-08-23	49.72	
2001-07-17	55.42		2001-06-21	43.23	
2001-05-23	48.98		2001-05-01	47.17	
2001-03-16	42.97		2001-02-06	40.79	
2001-01-12	41.09				
2000-12-18	45.55				
Note: The site had been pumped recently.					
2000-10-05	41.34				
Note: The site had been pumped recently.					
2000-07-28	42.36				
2000-04-19	41.52				
Note: Other conditions existed that would affect the measured water level.					
2000-02-03	39.01				
1999-12-29	39.23				
Note: Other conditions existed that would affect the measured water level.					
1999-09-24	35.31				
Note: Other conditions existed that would affect the measured water level.					
1999-09-23	37.20				
Note: Other conditions existed that would affect the measured water level.					
1999-09-08	39.56				
Note: Other conditions existed that would affect the measured water level.					
1999-07-20	45.12				
Note: Other conditions existed that would affect the measured water level.					
1999-05-17	41.79		1999-04-12	33.46	
1999-03-18	32.37		1999-02-24	34.40	
1998-10-16	36.15		1998-03-06	28.06	
1997-10-23	39.67				
Note: The site had been pumped recently.					
1997-08-14	30.39		1997-01-03	20.18	
1996-12-02	21.45		1996-11-27	22.24	
1996-11-24	21.27		1996-11-22	21.00	
1996-11-22	20.02		1996-11-20	18.89	
1996-11-19	18.63		1996-11-19	18.64	
1996-11-18	18.70		1996-11-07	18.74	
1996-11-05	18.87		1995-09-15	16	

Map ID:	295		
Org. Identifier:	USGS-MD	Site ID:	USGS40000430843
Formal name:	USGS Maryland Water Science Center		
Monloc Identifier:	USGS-383807077033101		
Monloc name:	CH Bd 16		
Monloc type:	Well		
Monloc desc:	Supplies 38 houses		
Huc code:	02070011	Drainagearea value:	Not Reported
Drainagearea Units:	Not Reported	Contrib drainagearea:	Not Reported
Contrib drainagearea units:	Not Reported	Latitude:	38.6353955
Longitude:	-77.0583099	Sourcemap scale:	24000

Horiz Acc measure:	1	Horiz Acc measure units:	seconds
Horiz Collection method:	Interpolated from map		
Horiz coord refsys:	NAD83	Vert measure val:	180
Vert measure units:	feet	Vertacc measure val:	5
Vert accmeasure units:	feet		
Vertcollection method:	Interpolated from topographic map		
Vert coord refsys:	NGVD29	Countrycode:	US
Aquifername:	Northern Atlantic Coastal Plain aquifer system		
Formation type:	Patapsco Formation		
Aquifer type:	Confined single aquifer		
Construction date:	19541115	Welldepth:	459.5
Welldepth units:	ft	Wellholedepth:	506
Wellholedepth units:	ft		

Ground-water levels, Number of Measurements: 1

Date	Feet below Surface	Feet to Sealevel
1954-11-15	160	

Note: The site was being pumped.

Map ID:	295		
Org. Identifier:	USGS-MD	Site ID:	USGS40000430841
Formal name:	USGS Maryland Water Science Center		
Monloc Identifier:	USGS-383806077033202		
Monloc name:	CH Bd 17		
Monloc type:	Well		
Monloc desc:	Not Reported		
Huc code:	02070010	Drainagearea value:	Not Reported
Drainagearea Units:	Not Reported	Contrib drainagearea:	Not Reported
Contrib drainagearea units:	Not Reported	Latitude:	38.6351177
Longitude:	-77.0585877	Sourcemap scale:	24000
Horiz Acc measure:	1	Horiz Acc measure units:	seconds
Horiz Collection method:	Interpolated from map		
Horiz coord refsys:	NAD83	Vert measure val:	170
Vert measure units:	feet	Vertacc measure val:	5
Vert accmeasure units:	feet		
Vertcollection method:	Interpolated from topographic map		
Vert coord refsys:	NGVD29	Countrycode:	US
Aquifername:	Northern Atlantic Coastal Plain aquifer system		
Formation type:	Patapsco Formation		
Aquifer type:	Confined multiple aquifer		
Construction date:	19541115	Welldepth:	460
Welldepth units:	ft	Wellholedepth:	460
Wellholedepth units:	ft		

Ground-water levels, Number of Measurements: 1

Date	Feet below Surface	Feet to Sealevel
1954-11-15	160	

Note: The site was being pumped.

GEOCHECK VERSION 2.1
STATE DATABASE WELL INFORMATION

Map ID:	305		
Org. Identifier:	USGS-VA	Site ID:	USGS40001205156
Formal name:	USGS Virginia Water Science Center		
Monloc Identifier:	USGS-383806077145201		
Monloc name:	53T 57		
Monloc type:	Well		
Monloc desc:	Not Reported		
Huc code:	02070008	Drainagearea value:	Not Reported
Drainagearea Units:	Not Reported	Contrib drainagearea:	Not Reported
Contrib drainagearea units:	Not Reported	Latitude:	38.6351174
Longitude:	-77.2474823	Sourcemap scale:	24000
Horiz Acc measure:	1	Horiz Acc measure units:	seconds
Horiz Collection method:	Interpolated from map		
Horiz coord refsys:	NAD83	Vert measure val:	5.00
Vert measure units:	feet	Vertacc measure val:	5.0
Vert accmeasure units:	feet		
Vertcollection method:	Interpolated from topographic map		
Vert coord refsys:	NGVD29	Countrycode:	US
Aquifername:	Not Reported		
Formation type:	Columbia Group		
Aquifer type:	Unconfined single aquifer		
Construction date:	Not Reported	Welldepth:	20
Welldepth units:	ft	Wellholedepth:	Not Reported
Wellholedepth units:	Not Reported		

Ground-water levels, Number of Measurements: 2

Date	Feet below Surface	Feet to Sealevel	Date	Feet below Surface	Feet to Sealevel
1991-10-16	4.77		1991-05-16	4.67	

Map ID:	300		
Org. Identifier:	USGS-MD	Site ID:	USGS40000430837
Formal name:	USGS Maryland Water Science Center		
Monloc Identifier:	USGS-383805077045201		
Monloc name:	CH Bd 29		
Monloc type:	Well		
Monloc desc:	Not Reported		
Huc code:	02070011	Drainagearea value:	Not Reported
Drainagearea Units:	Not Reported	Contrib drainagearea:	Not Reported
Contrib drainagearea units:	Not Reported	Latitude:	38.6348399
Longitude:	-77.0808106	Sourcemap scale:	24000
Horiz Acc measure:	1	Horiz Acc measure units:	seconds
Horiz Collection method:	Interpolated from map		
Horiz coord refsys:	NAD83	Vert measure val:	170
Vert measure units:	feet	Vertacc measure val:	5
Vert accmeasure units:	feet		
Vertcollection method:	Interpolated from topographic map		
Vert coord refsys:	NGVD29	Countrycode:	US
Aquifername:	Northern Atlantic Coastal Plain aquifer system		
Formation type:	Lower Patapsco Aquifer In the Patapsco Formation		

Aquifer type:	Confined single aquifer		
Construction date:	1961	Welldepth:	620
Welldepth units:	ft	Wellholedepth:	626
Wellholedepth units:	ft		

Ground-water levels, Number of Measurements: 15

Date	Feet below Surface	Feet to Sealevel	Date	Feet below Surface	Feet to Sealevel
2004-09-30	311.12		2004-04-28	285.10	
2003-09-16	296.96				
2003-04-30					
Note: The measurement was discontinued.					
2001-04-18	284.98		2000-09-18	285.95	
2000-04-26	282.60		1999-09-08	285.24	
1999-04-29	280.81		1998-09-15	284.09	
1998-04-27	278.06		1997-04-16	274.10	
1996-09-19	282.77		1995-10-26	281.30	
1961-06-07	180				
Note: The site was being pumped.					

Map ID:	312		
Org. Identifier:	USGS-MD	Site ID:	USGS40000430820
Formal name:	USGS Maryland Water Science Center		
Monloc Identifier:	USGS-383755077032801		
Monloc name:	CH Bd 18		
Monloc type:	Well		
Monloc desc:	Supplies 80 homes		
Huc code:	02070011	Drainagearea value:	Not Reported
Drainagearea Units:	Not Reported	Contrib drainagearea:	Not Reported
Contrib drainagearea units:	Not Reported	Latitude:	38.6320623
Longitude:	-77.0574765	Sourcemap scale:	24000
Horiz Acc measure:	1	Horiz Acc measure units:	seconds
Horiz Collection method:	Interpolated from map		
Horiz coord refsys:	NAD83	Vert measure val:	178
Vert measure units:	feet	Vertacc measure val:	5
Vert accmeasure units:	feet		
Vertcollection method:	Interpolated from topographic map		
Vert coord refsys:	NGVD29	Countrycode:	US
Aquifername:	Northern Atlantic Coastal Plain aquifer system		
Formation type:	Patapsco Formation		
Aquifer type:	Confined single aquifer		
Construction date:	19560524	Welldepth:	673
Welldepth units:	ft	Wellholedepth:	673
Wellholedepth units:	ft		

Ground-water levels, Number of Measurements: 1

Date	Feet below Surface	Feet to Sealevel
1956-05-24	168	
Note: The site was being pumped.		

GEOCHECK VERSION 2.1
STATE DATABASE WELL INFORMATION

Map ID:	310		
Org. Identifier:	USGS-MD	Site ID:	USGS40000430817
Formal name:	USGS Maryland Water Science Center		
Monloc Identifier:	USGS-383754077051201		
Monloc name:	CH Bc 76		
Monloc type:	Well		
Monloc desc:	South Hampton - Standpipe PW		
Huc code:	02070011	Drainagearea value:	Not Reported
Drainagearea Units:	Not Reported	Contrib drainagearea:	Not Reported
Contrib drainagearea units:	Not Reported	Latitude:	38.6317844
Longitude:	-77.0863663	Sourcemap scale:	24000
Horiz Acc measure:	1	Horiz Acc measure units:	seconds
Horiz Collection method:	Interpolated from map		
Horiz coord refsys:	NAD83	Vert measure val:	171
Vert measure units:	feet	Vertacc measure val:	10
Vert accmeasure units:	feet		
Vertcollection method:	Interpolated from topographic map		
Vert coord refsys:	NGVD29	Countrycode:	US
Aquifername:	Northern Atlantic Coastal Plain aquifer system		
Formation type:	Lower Patapsco Aquifer In the Patapsco Formation		
Aquifer type:	Confined single aquifer		
Construction date:	19910606	Welldepth:	615
Welldepth units:	ft	Wellholedepth:	813
Wellholedepth units:	ft		

Ground-water levels, Number of Measurements: 15

Date	Feet below Surface	Feet to Sealevel	Date	Feet below Surface	Feet to Sealevel
2003-04-30	295.56		2002-09-18	299.75	
2002-04-09	291.24		2001-09-20	289.28	
2001-04-18	285.78		2000-09-18	287.28	
2000-04-26	283.73		1999-09-02	296.00	
1999-04-19	281.45		1998-09-15	285.55	
1998-04-27	279.50		1997-09-11	280.50	
1996-04-19	282.05		1995-10-26	283.25	
1991-06-06	262				

Map ID:	313		
Org. Identifier:	USGS-VA	Site ID:	USGS40001205147
Formal name:	USGS Virginia Water Science Center		
Monloc Identifier:	USGS-383747077123801		
Monloc name:	53T 12		
Monloc type:	Well		
Monloc desc:	Not Reported		
Huc code:	02070010	Drainagearea value:	Not Reported
Drainagearea Units:	Not Reported	Contrib drainagearea:	Not Reported
Contrib drainagearea units:	Not Reported	Latitude:	38.6298398
Longitude:	-77.2102589	Sourcemap scale:	24000
Horiz Acc measure:	1	Horiz Acc measure units:	seconds
Horiz Collection method:	Interpolated from map		
Horiz coord refsys:	NAD83	Vert measure val:	20.00
Vert measure units:	feet	Vertacc measure val:	10
Vert accmeasure units:	feet		
Vertcollection method:	Interpolated from topographic map		
Vert coord refsys:	NGVD29	Countrycode:	US
Aquifername:	Not Reported		
Formation type:	Not Reported		

GEOCHECK VERSION 2.1
STATE DATABASE WELL INFORMATION

Aquifer type:	Not Reported		
Construction date:	Not Reported	Welldepth:	265
Welldepth units:	ft	Wellholedepth:	265
Wellholedepth units:	ft		

Ground-water levels, Number of Measurements: 1

Date	Feet below Surface	Feet to Sealevel
1965-10-01	35.80	

Map ID:	324		
Org. Identifier:	USGS-MD	Site ID:	USGS40000430774
Formal name:	USGS Maryland Water Science Center		
Monloc Identifier:	USGS-383740077043501		
Monloc name:	CH Bd 22		
Monloc type:	Well		
Monloc desc:	SUPPLIES 30 HOUSES, WELLLOG AVAILABLE		
Huc code:	02070011	Drainagearea value:	Not Reported
Drainagearea Units:	Not Reported	Contrib drainagearea:	Not Reported
Contrib drainagearea units:	Not Reported	Latitude:	38.6278957
Longitude:	-77.0760882	Sourcemap scale:	24000
Horiz Acc measure:	1	Horiz Acc measure units:	seconds
Horiz Collection method:	Interpolated from map		
Horiz coord refsys:	NAD83	Vert measure val:	175
Vert measure units:	feet	Vertacc measure val:	5
Vert accmeasure units:	feet		
Vertcollection method:	Interpolated from topographic map		
Vert coord refsys:	NGVD29	Countrycode:	US
Aquifername:	Northern Atlantic Coastal Plain aquifer system		
Formation type:	Lower Patapsco Aquifer In the Patapsco Formation		
Aquifer type:	Confined single aquifer		
Construction date:	19560414	Welldepth:	644
Welldepth units:	ft	Wellholedepth:	651
Wellholedepth units:	ft		

Ground-water levels, Number of Measurements: 26

Date	Feet below Surface	Feet to Sealevel	Date	Feet below Surface	Feet to Sealevel
2004-09-30	297.02		2004-04-28	298.56	
2003-09-16	299.60		2003-04-30	296.89	
2002-09-13	297.01		2001-09-20	285.72	
2001-04-05	287.06		2000-09-18	283.44	
2000-04-24	280.55		1999-09-08	283.72	
1999-04-29	279.45		1998-09-15	283.97	
1998-04-27	278.02		1997-09-11	277.52	
1997-04-16	274.31		1996-09-19	286.17	
1996-04-19	285.01		1995-08-28	293.52	
1995-05-16	286.79		1994-09-26	279.70	
1994-04-26	274.07		1993-09-22	273.32	
1993-04-22	263.17		1992-09-30	254.65	
1991-09-18	278.38				
1956-04-14	179				

Note: The site was being pumped.

GEOCHECK VERSION 2.1
STATE DATABASE WELL INFORMATION

Map ID:	325		
Org. Identifier:	USGS-MD	Site ID:	USGS40000430766
Formal name:	USGS Maryland Water Science Center		
Monloc Identifier:	USGS-383738077050901		
Monloc name:	CH Bc 65		
Monloc type:	Well		
Monloc desc:	Not Reported		
Huc code:	02070010	Drainagearea value:	Not Reported
Drainagearea Units:	Not Reported	Contrib drainagearea:	Not Reported
Contrib drainagearea units:	Not Reported	Latitude:	38.6273401
Longitude:	-77.0855329	Sourcemap scale:	24000
Horiz Acc measure:	1	Horiz Acc measure units:	seconds
Horiz Collection method:	Interpolated from map		
Horiz coord refsys:	NAD83	Vert measure val:	176
Vert measure units:	feet	Vertacc measure val:	5
Vert accmeasure units:	feet		
Vertcollection method:	Interpolated from topographic map		
Vert coord refsys:	NGVD29	Countrycode:	US
Aquifername:	Northern Atlantic Coastal Plain aquifer system		
Formation type:	Patuxent Formation		
Aquifer type:	Confined single aquifer		
Construction date:	19660330	Welldepth:	619
Welldepth units:	ft	Wellholedepth:	622
Wellholedepth units:	ft		

Ground-water levels, Number of Measurements: 1

Date	Feet below Surface	Feet to Sealevel
1966-03-30	192	

Map ID:	322		
Org. Identifier:	USGS-MD	Site ID:	USGS40000430765
Formal name:	USGS Maryland Water Science Center		
Monloc Identifier:	USGS-383738077042601		
Monloc name:	CH Bd 30		
Monloc type:	Well		
Monloc desc:	Supplies Western Auto and Laundromat		
Huc code:	02070011	Drainagearea value:	Not Reported
Drainagearea Units:	Not Reported	Contrib drainagearea:	Not Reported
Contrib drainagearea units:	Not Reported	Latitude:	38.6273401
Longitude:	-77.0735881	Sourcemap scale:	24000
Horiz Acc measure:	1	Horiz Acc measure units:	seconds
Horiz Collection method:	Interpolated from map		
Horiz coord refsys:	NAD83	Vert measure val:	175
Vert measure units:	feet	Vertacc measure val:	5
Vert accmeasure units:	feet		
Vertcollection method:	Interpolated from topographic map		
Vert coord refsys:	NGVD29	Countrycode:	US
Aquifername:	Northern Atlantic Coastal Plain aquifer system		
Formation type:	Patuxent Formation		

Aquifer type:	Confined single aquifer		
Construction date:	19611015	Welldepth:	671
Welldepth units:	ft	Wellholedepth:	672
Wellholedepth units:	ft		

Ground-water levels, Number of Measurements: 1

Date	Feet below Surface	Feet to Sealevel
1961-10-15	185	

Note: The site was being pumped.

Map ID:	327		
Org. Identifier:	USGS-MD	Site ID:	USGS40000430756
Formal name:	USGS Maryland Water Science Center		
Monloc Identifier:	USGS-383734077044901		
Monloc name:	CH Bd 50		
Monloc type:	Well		
Monloc desc:	SOUTH HAMPTON NUMBER 1		
Huc code:	02070010	Drainagearea value:	Not Reported
Drainagearea Units:	Not Reported	Contrib drainagearea:	Not Reported
Contrib drainagearea units:	Not Reported	Latitude:	38.6262291
Longitude:	-77.0799772	Sourcemap scale:	24000
Horiz Acc measure:	1	Horiz Acc measure units:	seconds
Horiz Collection method:	Interpolated from map		
Horiz coord refsys:	NAD83	Vert measure val:	180
Vert measure units:	feet	Vertacc measure val:	005
Vert accmeasure units:	feet		
Vertcollection method:	Interpolated from topographic map		
Vert coord refsys:	NGVD29	Countrycode:	US
Aquifername:	Northern Atlantic Coastal Plain aquifer system		
Formation type:	Lower Patapsco Aquifer In the Patapsco Formation		
Aquifer type:	Confined single aquifer		
Construction date:	19911231	Welldepth:	658
Welldepth units:	ft	Wellholedepth:	724
Wellholedepth units:	ft		

Ground-water levels, Number of Measurements: 16

Date	Feet below Surface	Feet to Sealevel	Date	Feet below Surface	Feet to Sealevel
2004-09-30	313.24		2004-04-28	304.35	
2003-09-16	303.57		2003-04-30	298.54	
2002-09-18	302.87		2002-04-09	294.02	
2001-09-20	293.20		2001-04-18	288.79	
2000-09-18	290.18		2000-04-26	286.91	
1999-09-02	296.82		1999-04-20	287.61	
1998-09-15	288.59		1998-04-27	282.38	
1995-10-26	287.90		1991-12-31	263	

GEOCHECK VERSION 2.1
STATE DATABASE WELL INFORMATION

Map ID:	322		
Org. Identifier:	USGS-MD	Site ID:	USGS40000430754
Formal name:	USGS Maryland Water Science Center		
Monloc Identifier:	USGS-383734077042001		
Monloc name:	CH Bd 24		
Monloc type:	Well		
Monloc desc:	SUPPLIES 71 TRAILERS, 1 store, 1 house, 1 gas stat		
Huc code:	02070011	Drainagearea value:	Not Reported
Drainagearea Units:	Not Reported	Contrib drainagearea:	Not Reported
Contrib drainagearea units:	Not Reported	Latitude:	38.6262291
Longitude:	-77.0719214	Sourcemap scale:	24000
Horiz Acc measure:	1	Horiz Acc measure units:	seconds
Horiz Collection method:	Interpolated from map		
Horiz coord refsys:	NAD83	Vert measure val:	178
Vert measure units:	feet	Vertacc measure val:	5
Vert accmeasure units:	feet		
Vertcollection method:	Interpolated from topographic map		
Vert coord refsys:	NGVD29	Countrycode:	US
Aquifername:	Northern Atlantic Coastal Plain aquifer system		
Formation type:	Patapsco Formation		
Aquifer type:	Confined single aquifer		
Construction date:	19540504	Welldepth:	268
Welldepth units:	ft	Wellholedepth:	301.5
Wellholedepth units:	ft		

Ground-water levels, Number of Measurements: 1

Date	Feet below Surface	Feet to Sealevel
1954-05-04	107	

Note: The site was being pumped.

Map ID:	322		
Org. Identifier:	USGS-MD	Site ID:	USGS40000430755
Formal name:	USGS Maryland Water Science Center		
Monloc Identifier:	USGS-383734077042002		
Monloc name:	CH Bd 25		
Monloc type:	Well		
Monloc desc:	This well supplies the same things as CH Bd 24		
Huc code:	02070011	Drainagearea value:	Not Reported
Drainagearea Units:	Not Reported	Contrib drainagearea:	Not Reported
Contrib drainagearea units:	Not Reported	Latitude:	38.6262291
Longitude:	-77.0719214	Sourcemap scale:	24000
Horiz Acc measure:	1	Horiz Acc measure units:	seconds
Horiz Collection method:	Interpolated from map		
Horiz coord refsys:	NAD83	Vert measure val:	178
Vert measure units:	feet	Vertacc measure val:	5
Vert accmeasure units:	feet		
Vertcollection method:	Interpolated from topographic map		
Vert coord refsys:	NGVD29	Countrycode:	US
Aquifername:	Northern Atlantic Coastal Plain aquifer system		
Formation type:	Patapsco Formation		

Aquifer type:	Confined single aquifer		
Construction date:	19580520	Welldepth:	267
Welldepth units:	ft	Wellholedepth:	301
Wellholedepth units:	ft		

Ground-water levels, Number of Measurements: 1

Date	Feet below Surface	Feet to Sealevel
1958-05-20	146	

Note: The site was being pumped.

Map ID:	330		
Org. Identifier:	USGS-MD	Site ID:	USGS40000430743
Formal name:	USGS Maryland Water Science Center		
Monloc Identifier:	USGS-383728077042801		
Monloc name:	CH Bd 58		
Monloc type:	Well		
Monloc desc:	Not Reported		
Huc code:	02070010	Drainagearea value:	Not Reported
Drainagearea Units:	Not Reported	Contrib drainagearea:	Not Reported
Contrib drainagearea units:	Not Reported	Latitude:	38.6245625
Longitude:	-77.0741437	Sourcemap scale:	24000
Horiz Acc measure:	1	Horiz Acc measure units:	seconds
Horiz Collection method:	Interpolated from map		
Horiz coord refsys:	NAD83	Vert measure val:	180
Vert measure units:	feet	Vertacc measure val:	20
Vert accmeasure units:	feet		
Vertcollection method:	Interpolated from topographic map		
Vert coord refsys:	NGVD29	Countrycode:	US
Aquifername:	Northern Atlantic Coastal Plain aquifer system		
Formation type:	Patuxent Formation		
Aquifer type:	Confined single aquifer		
Construction date:	20031208	Welldepth:	1108
Welldepth units:	ft	Wellholedepth:	1274
Wellholedepth units:	ft		

Ground-water levels, Number of Measurements: 0

Map ID:	330		
Org. Identifier:	USGS-MD	Site ID:	USGS40000430739
Formal name:	USGS Maryland Water Science Center		
Monloc Identifier:	USGS-383727077042501		
Monloc name:	CH Bd 21		
Monloc type:	Well		
Monloc desc:	Not Reported		
Huc code:	02070011	Drainagearea value:	Not Reported
Drainagearea Units:	Not Reported	Contrib drainagearea:	Not Reported
Contrib drainagearea units:	Not Reported	Latitude:	38.6242847
Longitude:	-77.0733103	Sourcemap scale:	24000

Horiz Acc measure:	1	Horiz Acc measure units:	seconds
Horiz Collection method:	Interpolated from map		
Horiz coord refsys:	NAD83	Vert measure val:	178
Vert measure units:	feet	Vertacc measure val:	5
Vert accmeasure units:	feet		
Vertcollection method:	Interpolated from topographic map		
Vert coord refsys:	NGVD29	Countrycode:	US
Aquifername:	Northern Atlantic Coastal Plain aquifer system		
Formation type:	Pleistocene Series		
Aquifer type:	Unconfined single aquifer		
Construction date:	Not Reported	Welldepth:	12.88
Welldepth units:	ft	Wellholedepth:	12.88
Wellholedepth units:	ft		

Ground-water levels, Number of Measurements: 1

Date	Feet below Surface	Feet to Sealevel
1960-07-15	10.38	

Map ID:	336		
Org. Identifier:	USGS-MD	Site ID:	USGS40000430809
Formal name:	USGS Maryland Water Science Center		
Monloc Identifier:	USGS-383753077052802		
Monloc name:	CH Bc 45		
Monloc type:	Well		
Monloc desc:	Not Reported		
Huc code:	02070010	Drainagearea value:	Not Reported
Drainagearea Units:	Not Reported	Contrib drainagearea:	Not Reported
Contrib drainagearea units:	Not Reported	Latitude:	38.6231736
Longitude:	-77.0908108	Sourcemap scale:	24000
Horiz Acc measure:	1	Horiz Acc measure units:	seconds
Horiz Collection method:	Interpolated from map		
Horiz coord refsys:	NAD83	Vert measure val:	175
Vert measure units:	feet	Vertacc measure val:	5
Vert accmeasure units:	feet		
Vertcollection method:	Interpolated from topographic map		
Vert coord refsys:	NGVD29	Countrycode:	US
Aquifername:	Northern Atlantic Coastal Plain aquifer system		
Formation type:	Patuxent Formation		
Aquifer type:	Confined single aquifer		
Construction date:	19540927	Welldepth:	590
Welldepth units:	ft	Wellholedepth:	590
Wellholedepth units:	ft		

Ground-water levels, Number of Measurements: 1

Date	Feet below Surface	Feet to Sealevel
1954-09-27	156	

GEOCHECK VERSION 2.1
STATE DATABASE WELL INFORMATION

Map ID:	336		
Org. Identifier:	USGS-MD	Site ID:	USGS40000430808
Formal name:	USGS Maryland Water Science Center		
Monloc Identifier:	USGS-383753077052801		
Monloc name:	CH Bc 44		
Monloc type:	Well		
Monloc desc:	Not Reported		
Huc code:	02070010	Drainagearea value:	Not Reported
Drainagearea Units:	Not Reported	Contrib drainagearea:	Not Reported
Contrib drainagearea units:	Not Reported	Latitude:	38.6231736
Longitude:	-77.0908108	Sourcemap scale:	24000
Horiz Acc measure:	1	Horiz Acc measure units:	seconds
Horiz Collection method:	Interpolated from map		
Horiz coord refsys:	NAD83	Vert measure val:	172
Vert measure units:	feet	Vertacc measure val:	5
Vert accmeasure units:	feet		
Vertcollection method:	Interpolated from topographic map		
Vert coord refsys:	NGVD29	Countrycode:	US
Aquifername:	Northern Atlantic Coastal Plain aquifer system		
Formation type:	Patuxent Formation		
Aquifer type:	Confined single aquifer		
Construction date:	19540927	Welldepth:	612
Welldepth units:	ft	Wellholedepth:	612
Wellholedepth units:	ft		

Ground-water levels, Number of Measurements: 1

Date	Feet below Surface	Feet to Sealevel
1954-09-27	160	

Map ID:	337		
Org. Identifier:	USGS-MD	Site ID:	USGS40000430722
Formal name:	USGS Maryland Water Science Center		
Monloc Identifier:	USGS-383722077051201		
Monloc name:	CH Bc 54		
Monloc type:	Well		
Monloc desc:	Not Reported		
Huc code:	02070010	Drainagearea value:	Not Reported
Drainagearea Units:	Not Reported	Contrib drainagearea:	Not Reported
Contrib drainagearea units:	Not Reported	Latitude:	38.6228958
Longitude:	-77.0863662	Sourcemap scale:	24000
Horiz Acc measure:	1	Horiz Acc measure units:	seconds
Horiz Collection method:	Interpolated from map		
Horiz coord refsys:	NAD83	Vert measure val:	183.7
Vert measure units:	feet	Vertacc measure val:	.1
Vert accmeasure units:	feet		
Vertcollection method:	Level or other surveying method		
Vert coord refsys:	NGVD29	Countrycode:	US
Aquifername:	Northern Atlantic Coastal Plain aquifer system		
Formation type:	Patuxent Formation		

Aquifer type:	Confined single aquifer		
Construction date:	19611023	Welldepth:	635
Welldepth units:	ft	Wellholedepth:	635
Wellholedepth units:	ft		

Ground-water levels, Number of Measurements: 1

Date	Feet below Surface	Feet to Sealevel
1961-10-23	90	

Map ID:	338		
Org. Identifier:	USGS-MD	Site ID:	USGS40000430717
Formal name:	USGS Maryland Water Science Center		
Monloc Identifier:	USGS-383720077050401		
Monloc name:	CH Bc 14		
Monloc type:	Well		
Monloc desc:	Located in ditch near old blacktop road		
Huc code:	02070011	Drainagearea value:	Not Reported
Drainagearea Units:	Not Reported	Contrib drainagearea:	Not Reported
Contrib drainagearea units:	Not Reported	Latitude:	38.6223403
Longitude:	-77.0841439	Sourcemap scale:	24000
Horiz Acc measure:	1	Horiz Acc measure units:	seconds
Horiz Collection method:	Interpolated from map		
Horiz coord refsys:	NAD83	Vert measure val:	170
Vert measure units:	feet	Vertacc measure val:	5
Vert accmeasure units:	feet		
Vertcollection method:	Interpolated from topographic map		
Vert coord refsys:	NGVD29	Countrycode:	US
Aquifername:	Northern Atlantic Coastal Plain aquifer system		
Formation type:	Patapsco Formation		
Aquifer type:	Not Reported		
Construction date:	195202	Welldepth:	Not Reported
Welldepth units:	Not Reported	Wellholedepth:	500
Wellholedepth units:	ft		

Ground-water levels, Number of Measurements: 1

Date	Feet below Surface	Feet to Sealevel
1952-03-21	190	

Map ID:	338		
Org. Identifier:	USGS-MD	Site ID:	USGS40000430718
Formal name:	USGS Maryland Water Science Center		
Monloc Identifier:	USGS-383720077050402		
Monloc name:	CH Bc 46		
Monloc type:	Well		
Monloc desc:	Not Reported		
Huc code:	02070011	Drainagearea value:	Not Reported
Drainagearea Units:	Not Reported	Contrib drainagearea:	Not Reported
Contrib drainagearea units:	Not Reported	Latitude:	38.6223403
Longitude:	-77.0841439	Sourcemap scale:	24000

Horiz Acc measure:	1	Horiz Acc measure units:	seconds
Horiz Collection method:	Interpolated from map		
Horiz coord refsys:	NAD83	Vert measure val:	182
Vert measure units:	feet	Vertacc measure val:	5
Vert accmeasure units:	feet		
Vertcollection method:	Interpolated from topographic map		
Vert coord refsys:	NGVD29	Countrycode:	US
Aquifername:	Northern Atlantic Coastal Plain aquifer system		
Formation type:	Patuxent Formation		
Aquifer type:	Confined single aquifer		
Construction date:	19550605	Welldepth:	636
Welldepth units:	ft	Wellholedepth:	639
Wellholedepth units:	ft		

Ground-water levels, Number of Measurements: 1

Date	Feet below Surface	Feet to Sealevel
1955-06-05	170	

Map ID:	345		
Org. Identifier:	USGS-MD	Site ID:	USGS40000430697
Formal name:	USGS Maryland Water Science Center		
Monloc Identifier:	USGS-383712077051901		
Monloc name:	CH Bc 51		
Monloc type:	Well		
Monloc desc:	Not Reported		
Huc code:	02070011	Drainagearea value:	Not Reported
Drainagearea Units:	Not Reported	Contrib drainagearea:	Not Reported
Contrib drainagearea units:	Not Reported	Latitude:	38.6201181
Longitude:	-77.0883107	Sourcemap scale:	24000
Horiz Acc measure:	1	Horiz Acc measure units:	seconds
Horiz Collection method:	Interpolated from map		
Horiz coord refsys:	NAD83	Vert measure val:	172
Vert measure units:	feet	Vertacc measure val:	5
Vert accmeasure units:	feet		
Vertcollection method:	Interpolated from topographic map		
Vert coord refsys:	NGVD29	Countrycode:	US
Aquifername:	Northern Atlantic Coastal Plain aquifer system		
Formation type:	Patuxent Formation		
Aquifer type:	Confined single aquifer		
Construction date:	19610908	Welldepth:	637
Welldepth units:	ft	Wellholedepth:	637
Wellholedepth units:	ft		

Ground-water levels, Number of Measurements: 1

Date	Feet below Surface	Feet to Sealevel
1961-09-08	190	

GEOCHECK VERSION 2.1
STATE DATABASE WELL INFORMATION

Map ID:	346		
Org. Identifier:	USGS-MD	Site ID:	USGS40000430688
Formal name:	USGS Maryland Water Science Center		
Monloc Identifier:	USGS-383709077061001		
Monloc name:	CH Bc 74		
Monloc type:	Well		
Monloc desc:	Not Reported		
Huc code:	02070010	Drainagearea value:	Not Reported
Drainagearea Units:	Not Reported	Contrib drainagearea:	Not Reported
Contrib drainagearea units:	Not Reported	Latitude:	38.6192848
Longitude:	-77.1027556	Sourcemap scale:	24000
Horiz Acc measure:	1	Horiz Acc measure units:	seconds
Horiz Collection method:	Interpolated from map		
Horiz coord refsys:	NAD83	Vert measure val:	150
Vert measure units:	feet	Vertacc measure val:	5
Vert accmeasure units:	feet		
Vertcollection method:	Interpolated from topographic map		
Vert coord refsys:	NGVD29	Countrycode:	US
Aquifername:	Northern Atlantic Coastal Plain aquifer system		
Formation type:	Patapsco Formation		
Aquifer type:	Confined single aquifer		
Construction date:	19880709	Welldepth:	748
Welldepth units:	ft	Wellholedepth:	748
Wellholedepth units:	ft		

Ground-water levels, Number of Measurements: 17

Date	Feet below Surface	Feet to Sealevel	Date	Feet below Surface	Feet to Sealevel
1997-03-31	259.19		1996-04-19	261.09	
1995-09-21	264.77		1995-05-16	259.74	
1994-04-16	254.87		1993-09-22	252.60	
1993-04-22	245.34		1992-09-30	245.78	
1991-11-22	245.76		1991-09-13	242.55	
1990-09-28	236.07		1990-03-16	233.30	
1989-10-25	233.47		1989-10-03	233.53	
1989-06-22	230.45		1989-04-07	229.42	
1989-02-16	228.77				

Map ID:	346		
Org. Identifier:	USGS-MD	Site ID:	USGS40000430689
Formal name:	USGS Maryland Water Science Center		
Monloc Identifier:	USGS-383709077061002		
Monloc name:	CH Bc 81		
Monloc type:	Well		
Monloc desc:	Not Reported		
Huc code:	02070010	Drainagearea value:	Not Reported
Drainagearea Units:	Not Reported	Contrib drainagearea:	Not Reported
Contrib drainagearea units:	Not Reported	Latitude:	38.6192848
Longitude:	-77.1024778	Sourcemap scale:	24000
Horiz Acc measure:	1	Horiz Acc measure units:	seconds
Horiz Collection method:	Interpolated from map		
Horiz coord refsys:	NAD83	Vert measure val:	156.46
Vert measure units:	feet	Vertacc measure val:	.5
Vert accmeasure units:	feet		
Vertcollection method:	Level or other surveying method		
Vert coord refsys:	NGVD29	Countrycode:	US
Aquifername:	Northern Atlantic Coastal Plain aquifer system		
Formation type:	Lower Patapsco Aquifer In the Patapsco Formation		

GEOCHECK VERSION 2.1
STATE DATABASE WELL INFORMATION

Aquifer type:	Confined single aquifer		
Construction date:	19900319	Welldepth:	656
Welldepth units:	ft	Wellholedepth:	656
Wellholedepth units:	ft		

Ground-water levels, Number of Measurements: 78

Date	Feet below Surface	Feet to Sealevel	Date	Feet below Surface	Feet to Sealevel
2004-11-03	283.53		2004-08-06	282.33	
2004-05-27	280.83		2004-04-08	278.61	
2004-01-22	276.43		2003-11-21	275.80	
2003-10-31	276.09		2003-09-16	275.82	
2003-07-17	274.67		2003-05-20	274.03	
2003-04-02	273.89		2003-03-25	273.73	
2003-01-22	274.81		2002-12-19	274.88	
2002-11-26	275.63		2002-09-25	277.47	
2002-09-18	277.23		2002-07-31	276.08	
2002-06-28	273.52		2002-05-09	270.82	
2002-03-26	269.88		2002-02-26	269.91	
2002-01-31	269.32		2001-12-19	268.25	
2001-11-16	268.08		2001-10-11	269.48	
2001-10-09	269.55		2001-08-23	270.26	
2001-07-17	270.96		2001-06-21	270.57	
2001-05-23	269.51		2001-04-12	266.60	
2001-03-16	267.21		2001-02-06	267.38	
2001-01-12	267.32		2000-12-19	266.77	
2000-11-10	267.29		2000-10-05	268.27	
2000-08-31	268.01		2000-07-28	267.75	
2000-06-21	267.29		2000-05-24	266.33	
2000-04-19	265.40				
Note: Other conditions existed that would affect the measured water level.					
2000-03-08	266.41		2000-02-03	267.28	
1999-12-29	267.34				
Note: Other conditions existed that would affect the measured water level.					
1999-11-05	268.07				
Note: Other conditions existed that would affect the measured water level.					
1999-09-03	269.26				
Note: Other conditions existed that would affect the measured water level.					
1999-08-05	271.21				
Note: Other conditions existed that would affect the measured water level.					
1999-07-20	269.93				
Note: Other conditions existed that would affect the measured water level.					
1999-06-16	268.60		1999-05-05	263.83	
1999-03-18	263.92		1999-02-24	264.17	
1999-01-25	264.63		1998-12-17	266.38	
1998-10-16	266.93		1998-10-01	266.85	
1998-09-16	266.90		1998-08-07	265.22	
1998-07-14	262.26		1998-07-01	262.17	
1998-02-26	261.78		1998-02-13	261.91	
1998-01-09	262.18		1997-11-24	263.47	
1997-10-30	260.61		1997-10-21	260.80	
1997-09-29	261.27		1997-08-14	262.21	
1997-07-23	259.89		1997-03-31	261.32	
1996-12-20	263.07		1996-11-27	263.63	
1996-11-18	263.50		1996-11-07	263.84	
1996-08-28	264.43		1990-03-19	238	

GEOCHECK VERSION 2.1
STATE DATABASE WELL INFORMATION

Map ID:	347		
Org. Identifier:	USGS-MD	Site ID:	USGS40000430687
Formal name:	USGS Maryland Water Science Center		
Monloc Identifier:	USGS-383708077053101		
Monloc name:	CH Bc 29		
Monloc type:	Well		
Monloc desc:	Not Reported		
Huc code:	02070011	Drainagearea value:	Not Reported
Drainagearea Units:	Not Reported	Contrib drainagearea:	Not Reported
Contrib drainagearea units:	Not Reported	Latitude:	38.619007
Longitude:	-77.0916441	Sourcemap scale:	24000
Horiz Acc measure:	1	Horiz Acc measure units:	seconds
Horiz Collection method:	Interpolated from map		
Horiz coord refsys:	NAD83	Vert measure val:	172
Vert measure units:	feet	Vertacc measure val:	5
Vert accmeasure units:	feet		
Vertcollection method:	Interpolated from topographic map		
Vert coord refsys:	NGVD29	Countrycode:	US
Aquifername:	Northern Atlantic Coastal Plain aquifer system		
Formation type:	Patapsco Formation		
Aquifer type:	Confined single aquifer		
Construction date:	19531103	Welldepth:	428
Welldepth units:	ft	Wellholedepth:	442
Wellholedepth units:	ft		

Ground-water levels, Number of Measurements: 1

Date	Feet below Surface	Feet to Sealevel
1953-11-03	97	

Map ID:	347		
Org. Identifier:	USGS-MD	Site ID:	USGS40000430684
Formal name:	USGS Maryland Water Science Center		
Monloc Identifier:	USGS-383707077053601		
Monloc name:	CH Bc 56		
Monloc type:	Well		
Monloc desc:	Not Reported		
Huc code:	02070011	Drainagearea value:	Not Reported
Drainagearea Units:	Not Reported	Contrib drainagearea:	Not Reported
Contrib drainagearea units:	Not Reported	Latitude:	38.6187293
Longitude:	-77.093033	Sourcemap scale:	24000
Horiz Acc measure:	1	Horiz Acc measure units:	seconds
Horiz Collection method:	Interpolated from map		
Horiz coord refsys:	NAD83	Vert measure val:	160
Vert measure units:	feet	Vertacc measure val:	5
Vert accmeasure units:	feet		
Vertcollection method:	Interpolated from topographic map		
Vert coord refsys:	NGVD29	Countrycode:	US
Aquifername:	Northern Atlantic Coastal Plain aquifer system		
Formation type:	Patapsco Formation		

Aquifer type:	Confined single aquifer		
Construction date:	19611129	Welldepth:	388
Welldepth units:	ft	Wellholedepth:	388
Wellholedepth units:	ft		

Ground-water levels, Number of Measurements: 1

Date	Feet below Surface	Feet to Sealevel
1961-11-29	168	

Map ID:	353		
Org. Identifier:	USGS-MD	Site ID:	USGS40000430685
Formal name:	USGS Maryland Water Science Center		
Monloc Identifier:	USGS-383707077065601		
Monloc name:	CH Bc 41		
Monloc type:	Well		
Monloc desc:	Not Reported		
Huc code:	02070010	Drainagearea value:	Not Reported
Drainagearea Units:	Not Reported	Contrib drainagearea:	Not Reported
Contrib drainagearea units:	Not Reported	Latitude:	38.6187292
Longitude:	-77.1152559	Sourcemap scale:	24000
Horiz Acc measure:	1	Horiz Acc measure units:	seconds
Horiz Collection method:	Interpolated from map		
Horiz coord refsys:	NAD83	Vert measure val:	50
Vert measure units:	feet	Vertacc measure val:	5
Vert accmeasure units:	feet		
Vertcollection method:	Interpolated from topographic map		
Vert coord refsys:	NGVD29	Countrycode:	US
Aquifername:	Northern Atlantic Coastal Plain aquifer system		
Formation type:	Patapsco Formation		
Aquifer type:	Confined single aquifer		
Construction date:	19580902	Welldepth:	Not Reported
Welldepth units:	Not Reported	Wellholedepth:	281
Wellholedepth units:	ft		

Ground-water levels, Number of Measurements: 1

Date	Feet below Surface	Feet to Sealevel
1958-09-02	60	

Map ID:	349		
Org. Identifier:	USGS-MD	Site ID:	USGS40000430670
Formal name:	USGS Maryland Water Science Center		
Monloc Identifier:	USGS-383703077041402		
Monloc name:	CH Bd 1		
Monloc type:	Well		
Monloc desc:	Not Reported		
Huc code:	02070011	Drainagearea value:	Not Reported
Drainagearea Units:	Not Reported	Contrib drainagearea:	Not Reported
Contrib drainagearea units:	Not Reported	Latitude:	38.617896
Longitude:	-77.0769215	Sourcemap scale:	24000

Horiz Acc measure:	1	Horiz Acc measure units:	seconds
Horiz Collection method:	Interpolated from map		
Horiz coord refsys:	NAD83	Vert measure val:	180
Vert measure units:	feet	Vertacc measure val:	5
Vert accmeasure units:	feet		
Vertcollection method:	Interpolated from topographic map		
Vert coord refsys:	NGVD29	Countrycode:	US
Aquifername:	Northern Atlantic Coastal Plain aquifer system		
Formation type:	Patapsco Formation		
Aquifer type:	Not Reported		
Construction date:	194508	Welldepth:	Not Reported
Welldepth units:	Not Reported	Wellholedepth:	292
Wellholedepth units:	ft		

Ground-water levels, Number of Measurements: 0

Map ID:	349		
Org. Identifier:	USGS-MD	Site ID:	USGS40000430672
Formal name:	USGS Maryland Water Science Center		
Monloc Identifier:	USGS-383704077043801		
Monloc name:	CH Bd 11		
Monloc type:	Well		
Monloc desc:	Drill cuttings available		
Huc code:	02070011	Drainagearea value:	Not Reported
Drainagearea Units:	Not Reported	Contrib drainagearea:	Not Reported
Contrib drainagearea units:	Not Reported	Latitude:	38.617896
Longitude:	-77.0769215	Sourcemap scale:	24000
Horiz Acc measure:	1	Horiz Acc measure units:	seconds
Horiz Collection method:	Interpolated from map		
Horiz coord refsys:	NAD83	Vert measure val:	180
Vert measure units:	feet	Vertacc measure val:	5
Vert accmeasure units:	feet		
Vertcollection method:	Interpolated from topographic map		
Vert coord refsys:	NGVD29	Countrycode:	US
Aquifername:	Northern Atlantic Coastal Plain aquifer system		
Formation type:	Magothy Formation		
Aquifer type:	Confined single aquifer		
Construction date:	195011	Welldepth:	269
Welldepth units:	ft	Wellholedepth:	269
Wellholedepth units:	ft		

Ground-water levels, Number of Measurements: 1

Date	Feet below Surface	Feet to Sealevel
1950-11-06	150	

Note: The site was being pumped.

Map ID: 354

GEOCHECK VERSION 2.1
STATE DATABASE WELL INFORMATION

Org. Identifier:	USGS-MD	Site ID:	USGS40000430665
Formal name:	USGS Maryland Water Science Center		
Monloc Identifier:	USGS-383702077060301		
Monloc name:	CH Bc 28		
Monloc type:	Well		
Monloc desc:	Not Reported		
Huc code:	02070011	Drainagearea value:	Not Reported
Drainagearea Units:	Not Reported	Contrib drainagearea:	Not Reported
Contrib drainagearea units:	Not Reported	Latitude:	38.6173404
Longitude:	-77.1005333	Sourcemap scale:	24000
Horiz Acc measure:	1	Horiz Acc measure units:	seconds
Horiz Collection method:	Interpolated from map		
Horiz coord refsys:	NAD83	Vert measure val:	152
Vert measure units:	feet	Vertacc measure val:	5
Vert accmeasure units:	feet		
Vertcollection method:	Interpolated from topographic map		
Vert coord refsys:	NGVD29	Countrycode:	US
Aquifername:	Northern Atlantic Coastal Plain aquifer system		
Formation type:	Patapsco Formation		
Aquifer type:	Confined single aquifer		
Construction date:	19520917	Welldepth:	342
Welldepth units:	ft	Wellholedepth:	342
Wellholedepth units:	ft		

Ground-water levels, Number of Measurements: 1

Date	Feet below Surface	Feet to Sealevel
1952-09-17	132	

Note: The site was being pumped.

Map ID:	355		
Org. Identifier:	USGS-MD	Site ID:	USGS40000430657
Formal name:	USGS Maryland Water Science Center		
Monloc Identifier:	USGS-383659077053701		
Monloc name:	CH Bc 79		
Monloc type:	Well		
Monloc desc:	Not Reported		
Huc code:	02070011	Drainagearea value:	Not Reported
Drainagearea Units:	Not Reported	Contrib drainagearea:	Not Reported
Contrib drainagearea units:	Not Reported	Latitude:	38.6165071
Longitude:	-77.0933108	Sourcemap scale:	24000
Horiz Acc measure:	5	Horiz Acc measure units:	seconds
Horiz Collection method:	Interpolated from map		
Horiz coord refsys:	NAD83	Vert measure val:	170
Vert measure units:	feet	Vertacc measure val:	10
Vert accmeasure units:	feet		
Vertcollection method:	Interpolated from topographic map		
Vert coord refsys:	NGVD29	Countrycode:	US
Aquifername:	Not Reported		
Formation type:	Not Reported		

Aquifer type:	Not Reported		
Construction date:	19621207	Welldepth:	729
Welldepth units:	ft	Wellholedepth:	729
Wellholedepth units:	ft		

Ground-water levels, Number of Measurements: 3

Date	Feet below Surface	Feet to Sealevel	Date	Feet below Surface	Feet to Sealevel
1996-11-23	234.02		1996-11-19	234.26	
1962-12-07	186				

Map ID:	359		
Org. Identifier:	USGS-MD	Site ID:	USGS40000430651
Formal name:	USGS Maryland Water Science Center		
Monloc Identifier:	USGS-383657077052601		
Monloc name:	CH Bc 42		
Monloc type:	Well		
Monloc desc:	Not Reported		
Huc code:	02070011	Drainagearea value:	Not Reported
Drainagearea Units:	Not Reported	Contrib drainagearea:	Not Reported
Contrib drainagearea units:	Not Reported	Latitude:	38.6159516
Longitude:	-77.0902552	Sourcemap scale:	24000
Horiz Acc measure:	1	Horiz Acc measure units:	seconds
Horiz Collection method:	Interpolated from map		
Horiz coord refsys:	NAD83	Vert measure val:	160
Vert measure units:	feet	Vertacc measure val:	5
Vert accmeasure units:	feet		
Vertcollection method:	Interpolated from topographic map		
Vert coord refsys:	NGVD29	Countrycode:	US
Aquifername:	Northern Atlantic Coastal Plain aquifer system		
Formation type:	Patapsco Formation		
Aquifer type:	Confined multiple aquifer		
Construction date:	19540211	Welldepth:	540
Welldepth units:	ft	Wellholedepth:	547
Wellholedepth units:	ft		

Ground-water levels, Number of Measurements: 1

Date	Feet below Surface	Feet to Sealevel
1954-02-11	93	

Map ID:	364		
Org. Identifier:	USGS-MD	Site ID:	USGS40000430633
Formal name:	USGS Maryland Water Science Center		
Monloc Identifier:	USGS-383650077051701		
Monloc name:	CH Bc 43		
Monloc type:	Well		
Monloc desc:	Not Reported		
Huc code:	02070011	Drainagearea value:	Not Reported
Drainagearea Units:	Not Reported	Contrib drainagearea:	Not Reported
Contrib drainagearea units:	Not Reported	Latitude:	38.6140072
Longitude:	-77.0877551	Sourcemap scale:	24000

Horiz Acc measure:	1	Horiz Acc measure units:	seconds
Horiz Collection method:	Interpolated from map		
Horiz coord refsys:	NAD83	Vert measure val:	172
Vert measure units:	feet	Vertacc measure val:	5
Vert accmeasure units:	feet		
Vertcollection method:	Interpolated from topographic map		
Vert coord refsys:	NGVD29	Countrycode:	US
Aquifername:	Northern Atlantic Coastal Plain aquifer system		
Formation type:	Pleistocene Series		
Aquifer type:	Unconfined single aquifer		
Construction date:	Not Reported	Welldepth:	34.8
Welldepth units:	ft	Wellholedepth:	34.8
Wellholedepth units:	ft		

Ground-water levels, Number of Measurements: 1

Date	Feet below Surface	Feet to Sealevel
1960-07-19	22.67	

Map ID:	371		
Org. Identifier:	USGS-MD	Site ID:	USGS40000430616
Formal name:	USGS Maryland Water Science Center		
Monloc Identifier:	USGS-383645077062401		
Monloc name:	CH Bc 75		
Monloc type:	Well		
Monloc desc:	Not Reported		
Huc code:	02070011	Drainagearea value:	Not Reported
Drainagearea Units:	Not Reported	Contrib drainagearea:	Not Reported
Contrib drainagearea units:	Not Reported	Latitude:	38.6126183
Longitude:	-77.1063667	Sourcemap scale:	24000
Horiz Acc measure:	1	Horiz Acc measure units:	seconds
Horiz Collection method:	Interpolated from map		
Horiz coord refsys:	NAD83	Vert measure val:	124.59
Vert measure units:	feet	Vertacc measure val:	.50
Vert accmeasure units:	feet		
Vertcollection method:	Level or other surveying method		
Vert coord refsys:	NGVD29	Countrycode:	US
Aquifername:	Northern Atlantic Coastal Plain aquifer system		
Formation type:	Patuxent Formation		
Aquifer type:	Confined single aquifer		
Construction date:	19930615	Welldepth:	940
Welldepth units:	ft	Wellholedepth:	1165
Wellholedepth units:	ft		

Ground-water levels, Number of Measurements: 93

Date	Feet below Surface	Feet to Sealevel	Date	Feet below Surface	Feet to Sealevel
2004-11-03	151.05		2004-09-16	150.66	
2004-08-06	150.98		2004-05-27	150.81	
2004-03-23	150.59		2004-03-19	149.85	
2004-03-16	149.28		2004-03-16	149.25	
2004-02-20	150.06		2004-01-22	150.05	
2003-11-21	149.57		2003-09-16	149.63	
2003-07-17	149.78		2003-05-20	149.04	

Ground-water levels, continued.

Date	Feet below Surface	Feet to Sealevel	Date	Feet below Surface	Feet to Sealevel
2003-03-25	148.81		2003-01-22	149.42	
2002-12-19	149.34		2002-11-26	149.54	
2002-09-18	149.53		2002-07-31	149.76	
2002-06-28	149.09		2002-05-09	147.74	
2002-03-27	148.34		2002-02-26	148.77	
2002-01-31	150.07		2001-12-19	150.75	
2001-11-16	150.67		2001-10-09	149.64	
2001-08-23	148.02		2001-07-17	147.00	
2001-06-21	148.89		2001-05-23	146.98	
2001-04-12	144.39		2001-03-15	143.44	
2001-02-08	143.47		2001-01-12	143.40	
2000-12-19	143.34		2000-11-15	143.91	
2000-10-06	143.95		2000-08-31	144.74	
2000-07-28	144.01		2000-06-20	140.89	
2000-05-24	140.69		2000-04-19	140.69	
2000-03-08	138.81		2000-02-03	138.58	
1999-12-29	138.63				
Note: Other conditions existed that would affect the measured water level.					
1999-11-05	138.79				
Note: Other conditions existed that would affect the measured water level.					
1999-10-01	138.38				
Note: Other conditions existed that would affect the measured water level.					
1999-09-27	138.65				
Note: Other conditions existed that would affect the measured water level.					
1999-09-25	138.31				
Note: Other conditions existed that would affect the measured water level.					
1999-09-24	138.55				
Note: Other conditions existed that would affect the measured water level.					
1999-09-24	138.57				
Note: Other conditions existed that would affect the measured water level.					
1999-09-23	138.63				
Note: Other conditions existed that would affect the measured water level.					
1999-09-03	138.73				
Note: Other conditions existed that would affect the measured water level.					
1999-08-05	138.89				
Note: Other conditions existed that would affect the measured water level.					
1999-07-20	139.20				
Note: Other conditions existed that would affect the measured water level.					
1999-06-16	138.47		1999-02-24	135.15	
1999-01-20	135.85		1998-10-16	135.92	
1998-03-06	132.11		1998-02-26	131.94	
1998-02-18	131.71		1997-12-13	131.36	
1997-12-02	130.97		1997-12-01	130.87	
1997-11-26	131.14		1997-11-12	132.08	
1997-11-05	133.05		1997-10-30	133.95	
1997-10-23	133.01		1997-10-17	132.95	
1997-10-03	132.20		1997-09-29	132.05	
1997-08-14	131.53				
Note: Other conditions existed that would affect the measured water level.					
1997-04-16	126.64		1996-11-24	205.25	
1996-11-22	200.95		1996-11-20	207.12	
1996-11-19	123.97				
Note: Other conditions existed that would affect the measured water level.					
1996-11-19	128.67				
Note: Other conditions existed that would affect the measured water level.					

Ground-water levels, continued.

Date	Feet below Surface	Feet to Sealevel	Date	Feet below Surface	Feet to Sealevel
1996-11-18	123.84		1996-11-18	201.02	
1996-11-07	123.31		1996-11-05	123.86	
1996-09-19	123.21		1996-04-19	123.35	
1995-12-01	122.90		1995-09-21	125.13	
1995-05-16	121.43		1994-09-26	120.95	
1993-06-25	121				

Map ID:	371		
Org. Identifier:	USGS-MD	Site ID:	USGS40000430617
Formal name:	USGS Maryland Water Science Center		
Monloc Identifier:	USGS-383645077062402		
Monloc name:	CH Bc 80		
Monloc type:	Well		
Monloc desc:	Not Reported		
Huc code:	02070011	Drainagearea value:	Not Reported
Drainagearea Units:	Not Reported	Contrib drainagearea:	Not Reported
Contrib drainagearea units:	Not Reported	Latitude:	38.6126183
Longitude:	-77.1063667	Sourcemap scale:	24000
Horiz Acc measure:	1	Horiz Acc measure units:	seconds
Horiz Collection method:	Interpolated from map		
Horiz coord refsys:	NAD83	Vert measure val:	123.13
Vert measure units:	feet	Vertacc measure val:	.01
Vert accmeasure units:	feet		
Vertcollection method:	Level or other surveying method		
Vert coord refsys:	NGVD29	Countrycode:	US
Aquifername:	Northern Atlantic Coastal Plain aquifer system		
Formation type:	Patuxent Formation		
Aquifer type:	Not Reported		
Construction date:	19960826	Welldepth:	1120
Welldepth units:	ft	Wellholedepth:	1140
Wellholedepth units:	ft		

Ground-water levels, Number of Measurements: 89

Date	Feet below Surface	Feet to Sealevel	Date	Feet below Surface	Feet to Sealevel
2004-05-27	145.20		2004-01-22	144.63	
2003-11-21	144.38		2003-09-16	144.46	
2003-05-20	143.76		2003-03-25	143.53	
2003-01-22	143.91		2002-12-19	143.88	
2002-11-26	144.11		2002-09-18	143.96	
2002-07-31	143.70		2002-06-28	143.19	
2002-05-09	142.84		2002-03-27	143.32	
2002-02-26	143.56		2002-01-31	144.11	
2001-12-19	143.45		2001-11-16	143.01	
2001-10-09	142.47		2001-08-23	141.27	
2001-07-17	140.73		2001-06-21	140.50	
2001-05-23	140.17		2001-04-12	138.09	
2001-03-15	138.06		2001-02-08	138.23	
2001-01-12	138.25		2000-12-19	138.17	
2000-11-15	138.33		2000-10-06	138.16	
2000-08-31	137.60		2000-07-28	137.36	

Ground-water levels, continued.

Date	Feet below Surface	Feet to Sealevel	Date	Feet below Surface	Feet to Sealevel
2000-06-21	135.80		2000-05-24	135.14	
2000-04-19	134.89				
Note: Other conditions existed that would affect the measured water level.					
2000-03-08	133.96		2000-02-09	134.02	
1999-12-29	133.73				
Note: Other conditions existed that would affect the measured water level.					
1999-11-05	133.72				
Note: Other conditions existed that would affect the measured water level.					
1999-10-01	133.40				
Note: Other conditions existed that would affect the measured water level.					
1999-09-27	133.57				
Note: Other conditions existed that would affect the measured water level.					
1999-09-25	133.43				
Note: Other conditions existed that would affect the measured water level.					
1999-09-24	133.47				
Note: Other conditions existed that would affect the measured water level.					
1999-09-24	133.50				
Note: Other conditions existed that would affect the measured water level.					
1999-09-23	133.47				
Note: Other conditions existed that would affect the measured water level.					
1999-09-03	133.50				
Note: Other conditions existed that would affect the measured water level.					
1999-08-05	133.34				
Note: Other conditions existed that would affect the measured water level.					
1999-07-20	133.12				
Note: Other conditions existed that would affect the measured water level.					
1999-06-16	132.42				
1999-05-18	131.69				
Note: Other conditions existed that would affect the measured water level.					
1999-04-12	131.15		1999-03-12	131.05	
1999-02-24	131.24		1999-01-25	131.69	
1998-12-17	131.05		1998-10-30	131.69	
1998-10-16	130.80		1998-10-01	130.52	
1998-09-16	130.41		1998-09-01	130.09	
1998-08-07	128.05		1998-02-26	127.58	
1998-02-10	127.42		1998-01-05	127.72	
1997-12-11	127.42		1997-12-09	127.48	
1997-11-24	127.53		1997-10-30	127.52	
1997-10-23	127.35		1997-10-17	127.30	
1997-09-29	126.75				
1997-08-14	126.26				
Note: Other conditions existed that would affect the measured water level.					
1997-07-23	125.78		1997-05-23	123.85	
1997-03-25	122.24		1997-02-12	122.32	
1996-12-18	122.15		1996-12-10	122.17	
1996-11-27	121.90		1996-11-24	121.53	
1996-11-22	121.39		1996-11-20	121.27	
1996-11-19	121.30		1996-11-18	121.45	
1996-11-05	121.56		1996-11-05	121.50	
1996-10-22	121.36		1996-09-20	121.33	
1996-08-29	129				

GEOCHECK VERSION 2.1
STATE DATABASE WELL INFORMATION

Map ID:	372		
Org. Identifier:	USGS-MD	Site ID:	USGS40000430614
Formal name:	USGS Maryland Water Science Center		
Monloc Identifier:	USGS-383644077055501		
Monloc name:	CH Bc 77		
Monloc type:	Well		
Monloc desc:	Not Reported		
Huc code:	02070011	Drainagearea value:	Not Reported
Drainagearea Units:	Not Reported	Contrib drainagearea:	Not Reported
Contrib drainagearea units:	Not Reported	Latitude:	38.6123405
Longitude:	-77.0983109	Sourcemap scale:	24000
Horiz Acc measure:	1	Horiz Acc measure units:	seconds
Horiz Collection method:	Interpolated from map		
Horiz coord refsys:	NAD83	Vert measure val:	96.64
Vert measure units:	feet	Vertacc measure val:	.50
Vert accmeasure units:	feet		
Vertcollection method:	Level or other surveying method		
Vert coord refsys:	NGVD29	Countrycode:	US
Aquifername:	Northern Atlantic Coastal Plain aquifer system		
Formation type:	Patuxent Formation		
Aquifer type:	Confined single aquifer		
Construction date:	19900810	Welldepth:	955
Welldepth units:	ft	Wellholedepth:	990
Wellholedepth units:	ft		

Ground-water levels, Number of Measurements: 107

Date	Feet below Surface	Feet to Sealevel	Date	Feet below Surface	Feet to Sealevel
2004-11-03	123.17		2004-08-06	123.10	
2004-05-27	122.97		2004-03-23	122.92	
2004-03-19	122.57		2004-03-16	121.39	
2004-03-16	121.32		2004-03-16	121.43	
2004-02-20	122.12		2004-01-22	122.12	
2003-11-21	121.67		2003-09-16	121.72	
2003-07-17	121.94		2003-05-20	121.12	
2003-03-25	120.95		2003-01-22	121.49	
2002-12-19	121.46		2002-11-26	121.62	
2002-09-25	121.71		2002-07-31	121.85	
2002-06-28	121.19		2002-05-09	119.81	
2002-03-27	120.42		2002-02-26	120.84	
2002-01-31	122.21		2001-12-19	122.91	
2001-11-16	122.81		2001-10-09	121.82	
2001-08-23	120.13		2001-07-24	119.57	
2001-06-21	118.48		2001-05-23	119.15	
2001-04-12	116.59		2001-03-15	115.51	
2001-02-08	115.58		2001-01-12	115.49	
2000-12-19	115.42		2000-11-15	116.00	
2000-10-06	116.11		2000-08-31	116.89	
2000-07-31	115.42		2000-06-21	116.81	
2000-05-24	112.78				
2000-04-19	112.82				
Note: Other conditions existed that would affect the measured water level.					
2000-03-08	110.92		2000-02-03	110.64	
1999-12-29	110.79				
Note: Other conditions existed that would affect the measured water level.					
1999-12-01	111.01				
Note: Other conditions existed that would affect the measured water level.					
1999-11-05	110.95				
Note: Other conditions existed that would affect the measured water level.					

Ground-water levels, continued.

Date	Feet below Surface	Feet to Sealevel	Date	Feet below Surface	Feet to Sealevel
1999-10-01	110.55				
Note: Other conditions existed that would affect the measured water level.					
1999-09-27	110.82				
Note: Other conditions existed that would affect the measured water level.					
1999-09-25	110.72				
Note: Other conditions existed that would affect the measured water level.					
1999-09-24	110.75				
Note: Other conditions existed that would affect the measured water level.					
1999-09-23	110.80				
Note: Other conditions existed that would affect the measured water level.					
1999-09-03	110.92				
Note: Other conditions existed that would affect the measured water level.					
1999-08-05	111.08				
Note: Other conditions existed that would affect the measured water level.					
1999-07-20	111.33				
Note: Other conditions existed that would affect the measured water level.					
1999-06-16	110.62				
1999-05-18	109.44				
Note: Other conditions existed that would affect the measured water level.					
1999-04-12	108.18		1999-03-18	108.02	
1999-02-24	108.05		1999-01-25	107.93	
1998-12-17	107.99		1998-10-16	108.12	
1998-10-01	108.15		1998-09-16	108.12	
1998-08-07	107.66		1998-07-14	106.02	
1998-07-03	105.52		1998-07-01	105.38	
1998-02-26	104.27		1998-02-10	104.05	
1998-01-05	104.45		1997-12-09	104.35	
1997-12-02	103.18		1997-12-01	103.04	
1997-11-26	103.32		1997-11-06	105.09	
1997-10-21	105.11		1997-09-29	104.27	
1997-08-14	103.72				
1997-07-25	103.83				
Note: Other conditions existed that would affect the measured water level.					
1997-05-29	100.55		1997-04-04	97.90	
1997-02-12	96.75		1997-01-07	97.15	
1996-12-10	98.82		1996-11-27	107.15	
1996-11-25	107.92		1996-11-24	112.85	
1996-11-22	110.04		1996-11-20	104.93	
1996-11-19	99.84		1996-11-18	96.30	
1996-11-07	95.75		1996-10-29	95.72	
1996-09-25	95.70		1996-07-24	95.67	
1996-04-19	95.72		1996-02-27	95.66	
1996-01-18	95.12		1995-12-06	95.43	
1995-10-26	95.87		1995-09-21	97.57	
1995-08-28	94.55		1990-08-10	94	

Map ID: 373

GEOCHECK VERSION 2.1
STATE DATABASE WELL INFORMATION

Org. Identifier:	USGS-MD	Site ID:	USGS40000430605
Formal name:	USGS Maryland Water Science Center		
Monloc Identifier:	USGS-383642077065101		
Monloc name:	CH Bc 40		
Monloc type:	Well		
Monloc desc:	Not Reported		
Huc code:	02070010	Drainagearea value:	Not Reported
Drainagearea Units:	Not Reported	Contrib drainagearea:	Not Reported
Contrib drainagearea units:	Not Reported	Latitude:	38.611785
Longitude:	-77.113867	Sourcemap scale:	24000
Horiz Acc measure:	1	Horiz Acc measure units:	seconds
Horiz Collection method:	Interpolated from map		
Horiz coord refsys:	NAD83	Vert measure val:	125
Vert measure units:	feet	Vertacc measure val:	5
Vert accmeasure units:	feet		
Vertcollection method:	Interpolated from topographic map		
Vert coord refsys:	NGVD29	Countrycode:	US
Aquifername:	Northern Atlantic Coastal Plain aquifer system		
Formation type:	Patuxent Formation		
Aquifer type:	Confined single aquifer		
Construction date:	19590104	Welldepth:	479.2
Welldepth units:	ft	Wellholedepth:	479.2
Wellholedepth units:	ft		

Ground-water levels, Number of Measurements: 1

Date	Feet below Surface	Feet to Sealevel
1959-01-04	130	

Map ID:	373		
Org. Identifier:	USGS-MD	Site ID:	USGS40000430598
Formal name:	USGS Maryland Water Science Center		
Monloc Identifier:	USGS-383639077065201		
Monloc name:	CH Bc 39		
Monloc type:	Well		
Monloc desc:	Not Reported		
Huc code:	02070010	Drainagearea value:	Not Reported
Drainagearea Units:	Not Reported	Contrib drainagearea:	Not Reported
Contrib drainagearea units:	Not Reported	Latitude:	38.6109517
Longitude:	-77.1141447	Sourcemap scale:	24000
Horiz Acc measure:	1	Horiz Acc measure units:	seconds
Horiz Collection method:	Interpolated from map		
Horiz coord refsys:	NAD83	Vert measure val:	120
Vert measure units:	feet	Vertacc measure val:	5
Vert accmeasure units:	feet		
Vertcollection method:	Interpolated from topographic map		
Vert coord refsys:	NGVD29	Countrycode:	US
Aquifername:	Northern Atlantic Coastal Plain aquifer system		
Formation type:	Patuxent Formation		
Aquifer type:	Confined single aquifer		
Construction date:	19590210	Welldepth:	491
Welldepth units:	ft	Wellholedepth:	491
Wellholedepth units:	ft		

Ground-water levels, Number of Measurements: 1

Date	Feet below Surface	Feet to Sealevel
1959-02-10	127	

Map ID:	375		
Org. Identifier:	USGS-MD	Site ID:	USGS40000430594
Formal name:	USGS Maryland Water Science Center		
Monloc Identifier:	USGS-383637077071301		
Monloc name:	CH Bc 37		
Monloc type:	Well		
Monloc desc:	Not Reported		
Huc code:	02070010	Drainagearea value:	Not Reported
Drainagearea Units:	Not Reported	Contrib drainagearea:	Not Reported
Contrib drainagearea units:	Not Reported	Latitude:	38.6103961
Longitude:	-77.1199782	Sourcemap scale:	24000
Horiz Acc measure:	1	Horiz Acc measure units:	seconds
Horiz Collection method:	Interpolated from map		
Horiz coord refsys:	NAD83	Vert measure val:	122
Vert measure units:	feet	Vertacc measure val:	5
Vert accmeasure units:	feet		
Vertcollection method:	Interpolated from topographic map		
Vert coord refsys:	NGVD29	Countrycode:	US
Aquifername:	Northern Atlantic Coastal Plain aquifer system		
Formation type:	Patapsco Formation		
Aquifer type:	Confined single aquifer		
Construction date:	19530826	Welldepth:	260
Welldepth units:	ft	Wellholedepth:	260
Wellholedepth units:	ft		

Ground-water levels, Number of Measurements: 2

Date	Feet below Surface	Feet to Sealevel	Date	Feet below Surface	Feet to Sealevel
1990-03-23	168.23		1953-08-26	105	

Map ID:	373		
Org. Identifier:	USGS-MD	Site ID:	USGS40000430593
Formal name:	USGS Maryland Water Science Center		
Monloc Identifier:	USGS-383637077065501		
Monloc name:	CH Bc 38		
Monloc type:	Well		
Monloc desc:	Not Reported		
Huc code:	02070010	Drainagearea value:	Not Reported
Drainagearea Units:	Not Reported	Contrib drainagearea:	Not Reported
Contrib drainagearea units:	Not Reported	Latitude:	38.6103961
Longitude:	-77.1149781	Sourcemap scale:	24000

Horiz Acc measure:	1	Horiz Acc measure units:	seconds
Horiz Collection method:	Interpolated from map		
Horiz coord refsys:	NAD83	Vert measure val:	122
Vert measure units:	feet	Vertacc measure val:	5
Vert accmeasure units:	feet		
Vertcollection method:	Interpolated from topographic map		
Vert coord refsys:	NGVD29	Countrycode:	US
Aquifername:	Northern Atlantic Coastal Plain aquifer system		
Formation type:	Patapsco Formation		
Aquifer type:	Confined multiple aquifer		
Construction date:	19590315	Welldepth:	481
Welldepth units:	ft	Wellholedepth:	486
Wellholedepth units:	ft		

Ground-water levels, Number of Measurements: 1

Date	Feet below Surface	Feet to Sealevel
1959-03-15	120	

Map ID:	378		
Org. Identifier:	USGS-MD	Site ID:	USGS40000430584
Formal name:	USGS Maryland Water Science Center		
Monloc Identifier:	USGS-383635077082901		
Monloc name:	CH Bc 61		
Monloc type:	Well		
Monloc desc:	Not Reported		
Huc code:	02070011	Drainagearea value:	Not Reported
Drainagearea Units:	Not Reported	Contrib drainagearea:	Not Reported
Contrib drainagearea units:	Not Reported	Latitude:	38.6098406
Longitude:	-77.1410899	Sourcemap scale:	24000
Horiz Acc measure:	1	Horiz Acc measure units:	seconds
Horiz Collection method:	Interpolated from map		
Horiz coord refsys:	NAD83	Vert measure val:	70
Vert measure units:	feet	Vertacc measure val:	10
Vert accmeasure units:	feet		
Vertcollection method:	Interpolated from topographic map		
Vert coord refsys:	NGVD29	Countrycode:	US
Aquifername:	Northern Atlantic Coastal Plain aquifer system		
Formation type:	Patuxent Formation		
Aquifer type:	Not Reported		
Construction date:	19640410	Welldepth:	444
Welldepth units:	ft	Wellholedepth:	875
Wellholedepth units:	ft		

Ground-water levels, Number of Measurements: 1

Date	Feet below Surface	Feet to Sealevel
1964-04-10	122	

GEOCHECK VERSION 2.1
STATE DATABASE WELL INFORMATION

Map ID:	379		
Org. Identifier:	USGS-MD	Site ID:	USGS40000430582
Formal name:	USGS Maryland Water Science Center		
Monloc Identifier:	USGS-383634077081602		
Monloc name:	CH Bc 63		
Monloc type:	Well: Test hole not completed as a well		
Monloc desc:	Well abandoned and sealed due to poor yield		
Huc code:	02070010	Drainagearea value:	Not Reported
Drainagearea Units:	Not Reported	Contrib drainagearea:	Not Reported
Contrib drainagearea units:	Not Reported	Latitude:	38.6095628
Longitude:	-77.1374787	Sourcemap scale:	24000
Horiz Acc measure:	1	Horiz Acc measure units:	seconds
Horiz Collection method:	Interpolated from map		
Horiz coord refsys:	NAD83	Vert measure val:	48
Vert measure units:	feet	Vertacc measure val:	5
Vert accmeasure units:	feet		
Vertcollection method:	Interpolated from topographic map		
Vert coord refsys:	NGVD29	Countrycode:	US
Aquifername:	Northern Atlantic Coastal Plain aquifer system		
Formation type:	Patapsco Formation		
Aquifer type:	Confined single aquifer		
Construction date:	19660429	Welldepth:	174
Welldepth units:	ft	Wellholedepth:	470
Wellholedepth units:	ft		

Ground-water levels, Number of Measurements: 1

Date	Feet below Surface	Feet to Sealevel
1966-04-29	88	

Map ID:	380		
Org. Identifier:	USGS-MD	Site ID:	USGS40000430583
Formal name:	USGS Maryland Water Science Center		
Monloc Identifier:	USGS-383634077104501		
Monloc name:	CH Bb 22		
Monloc type:	Well		
Monloc desc:	700 FT CORE HOLE CONVERTED TO 220 FT DEEP OBS WELL		
Huc code:	02070011	Drainagearea value:	Not Reported
Drainagearea Units:	Not Reported	Contrib drainagearea:	Not Reported
Contrib drainagearea units:	Not Reported	Latitude:	38.6095627
Longitude:	-77.1788688	Sourcemap scale:	24000
Horiz Acc measure:	1	Horiz Acc measure units:	seconds
Horiz Collection method:	Interpolated from map		
Horiz coord refsys:	NAD83	Vert measure val:	98
Vert measure units:	feet	Vertacc measure val:	.1
Vert accmeasure units:	feet		
Vertcollection method:	Level or other surveying method		
Vert coord refsys:	NGVD29	Countrycode:	US
Aquifername:	Northern Atlantic Coastal Plain aquifer system		
Formation type:	Patapsco Formation		

Aquifer type:	Confined single aquifer		
Construction date:	19900124	Welldepth:	220
Welldepth units:	ft	Wellholedepth:	700
Wellholedepth units:	ft		

Ground-water levels, Number of Measurements: 7

Date	Feet below Surface	Feet to Sealevel	Date	Feet below Surface	Feet to Sealevel
1992-10-01	125.04		1991-10-09	124.73	
1991-09-13	124.91		1991-05-21	125.82	
1991-04-05	126.20		1990-09-06	128.11	
1990-03-16	130.13				

Map ID:	378		
Org. Identifier:	USGS-MD	Site ID:	USGS40000430578
Formal name:	USGS Maryland Water Science Center		
Monloc Identifier:	USGS-383633077083001		
Monloc name:	CH Bc 24		
Monloc type:	Well		
Monloc desc:	Abandoned as supply well; USGS observation well		
Huc code:	02070011	Drainagearea value:	Not Reported
Drainagearea Units:	Not Reported	Contrib drainagearea:	Not Reported
Contrib drainagearea units:	Not Reported	Latitude:	38.609285
Longitude:	-77.1413677	Sourcemap scale:	24000
Horiz Acc measure:	1	Horiz Acc measure units:	seconds
Horiz Collection method:	Interpolated from map		
Horiz coord refsys:	NAD83	Vert measure val:	72
Vert measure units:	feet	Vertacc measure val:	5
Vert accmeasure units:	feet		
Vertcollection method:	Interpolated from topographic map		
Vert coord refsys:	NGVD29	Countrycode:	US
Aquifername:	Northern Atlantic Coastal Plain aquifer system		
Formation type:	Lower Patapsco Aquifer In the Patapsco Formation		
Aquifer type:	Confined single aquifer		
Construction date:	19551010	Welldepth:	435
Welldepth units:	ft	Wellholedepth:	446
Wellholedepth units:	ft		

Ground-water levels, Number of Measurements: 162

Date	Feet below Surface	Feet to Sealevel	Date	Feet below Surface	Feet to Sealevel
2004-11-03	192.15		2004-09-16	192.72	
2004-08-06	190.25		2004-05-27	190.73	
2004-04-08	186.75		2004-01-22	186.48	
2003-11-21	187.69		2003-09-16	186.07	
2003-07-17	185.79		2003-05-20	184.69	
2003-03-25	184.54		2003-01-22	185.49	
2002-12-19	184.28		2002-11-26	184.99	
2002-09-18	187.03		2002-07-31	186.65	
2002-06-28	185.02		2002-05-09	182.13	
2002-03-27	181.96		2002-02-26	182.56	
2002-01-31	183.59		2001-12-19	182.23	
2001-11-16	183.98		2001-10-09	184.23	
2001-08-23	184.05		2001-07-17	183.60	

Ground-water levels, continued.

Date	Feet below Surface	Feet to Sealevel
2001-06-21	181.69	
2001-04-12	177.03	
2001-02-06	178.38	
2000-12-18	178.06	
2000-10-06	180.11	
2000-07-28	180.64	
2000-05-03	179.33	
2000-02-24	180.90	
1999-12-21	183.05	
1999-10-14	185.03	
1999-08-26	185.64	
1999-06-10	185.24	
1999-04-14	180.97	
1999-02-19	181.35	
1998-12-10	184.35	
1998-11-19	184.27	
1998-10-08	184.24	
1998-08-18	184.06	
1998-06-17	182.54	
1998-04-08	181.99	
1998-01-14	184.68	
1997-11-20	186.54	
1997-09-19	181.94	
1997-07-10	179.33	
1997-05-12	177.00	
1997-03-21	178.18	
1997-01-08	178.16	
1996-11-13	178.40	
1996-09-16	179.77	
1996-07-03	179.22	
1996-05-09	182.18	
1996-03-19	182.72	
1996-01-22	182.56	
1995-11-01	181.70	
1995-09-08	184.75	
1995-07-14	180.84	
1995-05-11	180.59	
1995-03-03	180.90	
1995-01-11	182.67	
1994-11-02	182.39	
1994-09-14	180.69	
1994-07-12	179.00	
1994-05-10	177.39	
1994-04-12	176.25	
1993-11-30	172.30	
1993-09-02	171.36	
1993-06-29	168.32	
1993-04-22	165.16	
1993-03-03	162.78	
1992-10-01	166.12	
1992-04-30	164.88	
1991-11-20	163.59	
1991-09-13	163.53	
1991-04-05	158.23	
1990-11-29	159.12	

Date	Feet below Surface	Feet to Sealevel
2001-05-23	178.05	
2001-03-15	178.02	
2001-01-12	179.02	
2000-11-10	178.40	
2000-08-31	180.65	
2000-06-20	180.06	
2000-03-15	180.42	
2000-01-18	182.64	
1999-11-23	184.08	
1999-09-23	185.29	
1999-07-21	186.29	
1999-05-14	182.55	
1999-03-11	181.75	
1999-01-06	183.88	
1998-12-09	184.29	
1998-10-27	184.27	
1998-09-17	186.03	
1998-07-16	183.68	
1998-05-12	181.81	
1998-02-10	182.92	
1997-12-10	183.21	
1997-10-22	181.48	
1997-08-26	181.41	
1997-06-26	179.24	
1997-04-09	178.05	
1997-02-13	177.06	
1996-12-12	177.42	
1996-10-07	179.54	
1996-08-14	179.89	
1996-06-06	181.87	
1996-04-04	182.28	
1996-02-21	182.40	
1995-12-06	183.02	
1995-10-13	182.91	
1995-08-01	181.81	
1995-06-06	181.28	
1995-04-13	180.78	
1995-02-01	181.15	
1994-12-01	179.13	
1994-10-05	180.87	
1994-08-31	179.95	
1994-06-14	178.90	
1994-04-22	165.16	
1994-04-05	175.80	
1993-10-01	171.52	
1993-07-01	168.64	
1993-05-18	165.72	
1993-04-13	164.43	
1993-01-07	165.65	
1992-06-26	165.96	
1992-02-12	163.39	
1991-10-01	163.46	
1991-05-22	158.80	
1991-01-15	158.63	
1990-10-01	160.35	

Ground-water levels, continued.

Date	Feet below Surface	Feet to Sealevel
1990-09-28	160.04	
1990-04-11	157.35	
1990-01-05	160.36	
1989-10-03	157.30	
1989-06-22	157.04	
1989-04-07	153.44	
1988-12-29	151.22	
1988-11-02	149.90	
1988-08-17	152.48	
1988-07-11	152.26	
1988-05-19	144.23	
1988-04-30	142.39	
1988-03-07	143.02	
1990-07-10	159.84	
1990-03-16	157.72	
1989-11-08	157.94	
1989-08-03	155.65	
1989-05-10	154.12	
1989-02-15	152.02	
1988-12-02	150.96	
1988-10-05	150.77	
1988-08-05	151.46	
1988-05-26	144.93	
1988-05-11	143.70	
1988-03-31	141.83	
1955-10-10	122	

Map ID:	379		
Org. Identifier:	USGS-MD	Site ID:	USGS40000430577
Formal name:	USGS Maryland Water Science Center		
Monloc Identifier:	USGS-383633077081703		
Monloc name:	CH Bc 64		
Monloc type:	Well: Test hole not completed as a well		
Monloc desc:	Well abandoned and filled		
Huc code:	02070010	Drainagearea value:	Not Reported
Drainagearea Units:	Not Reported	Contrib drainagearea:	Not Reported
Contrib drainagearea units:	Not Reported	Latitude:	38.609285
Longitude:	-77.1377565	Sourcemap scale:	24000
Horiz Acc measure:	1	Horiz Acc measure units:	seconds
Horiz Collection method:	Interpolated from map		
Horiz coord refsys:	NAD83	Vert measure val:	48
Vert measure units:	feet	Vertacc measure val:	5
Vert accmeasure units:	feet		
Vertcollection method:	Interpolated from topographic map		
Vert coord refsys:	NGVD29	Countrycode:	US
Aquifername:	Northern Atlantic Coastal Plain aquifer system		
Formation type:	Patapsco Formation		
Aquifer type:	Confined single aquifer		
Construction date:	19660830	Welldepth:	514
Welldepth units:	ft	Wellholedepth:	540
Wellholedepth units:	ft		

Ground-water levels, Number of Measurements: 1

Date	Feet below Surface	Feet to Sealevel
1966-08-30	125	

Map ID: 378

GEOCHECK VERSION 2.1
STATE DATABASE WELL INFORMATION

Org. Identifier:	USGS-MD	Site ID:	USGS40000430570
Formal name:	USGS Maryland Water Science Center		
Monloc Identifier:	USGS-383631077083501		
Monloc name:	CH Bc 6		
Monloc type:	Well		
Monloc desc:	Not Reported		
Huc code:	02070010	Drainagearea value:	Not Reported
Drainagearea Units:	Not Reported	Contrib drainagearea:	Not Reported
Contrib drainagearea units:	Not Reported	Latitude:	38.6087295
Longitude:	-77.1427567	Sourcemap scale:	24000
Horiz Acc measure:	1	Horiz Acc measure units:	seconds
Horiz Collection method:	Interpolated from map		
Horiz coord refsys:	NAD83	Vert measure val:	65
Vert measure units:	feet	Vertacc measure val:	5
Vert accmeasure units:	feet		
Vertcollection method:	Interpolated from topographic map		
Vert coord refsys:	NGVD29	Countrycode:	US
Aquifername:	Northern Atlantic Coastal Plain aquifer system		
Formation type:	Patuxent Formation		
Aquifer type:	Confined single aquifer		
Construction date:	19410519	Welldepth:	412
Welldepth units:	ft	Wellholedepth:	417
Wellholedepth units:	ft		

Ground-water levels, Number of Measurements: 10

Date	Feet below Surface	Feet to Sealevel	Date	Feet below Surface	Feet to Sealevel
1991-09-19	159.30		1990-09-28	155.78	
1990-03-24	153.11				
Note: Other conditions existed that would affect the measured water level.					
1989-06-29	154.96		1989-04-07	148.92	
1989-02-15	147.86		1988-12-29	146.83	
1988-04-30	138.27		1988-03-31	138.05	
1945-05-05	176				
Note: The site was being pumped.					

Map ID:	381		
Org. Identifier:	USGS-MD	Site ID:	USGS40000430569
Formal name:	USGS Maryland Water Science Center		
Monloc Identifier:	USGS-383631077071901		
Monloc name:	CH Bc 18		
Monloc type:	Well		
Monloc desc:	Not Reported		
Huc code:	02070010	Drainagearea value:	Not Reported
Drainagearea Units:	Not Reported	Contrib drainagearea:	Not Reported
Contrib drainagearea units:	Not Reported	Latitude:	38.6087295
Longitude:	-77.1216449	Sourcemap scale:	24000
Horiz Acc measure:	1	Horiz Acc measure units:	seconds
Horiz Collection method:	Interpolated from map		
Horiz coord refsys:	NAD83	Vert measure val:	145
Vert measure units:	feet	Vertacc measure val:	5
Vert accmeasure units:	feet		
Vertcollection method:	Interpolated from topographic map		
Vert coord refsys:	NGVD29	Countrycode:	US
Aquifername:	Northern Atlantic Coastal Plain aquifer system		
Formation type:	Patapsco Formation		

Aquifer type:	Not Reported		
Construction date:	1940	Welldepth:	Not Reported
Welldepth units:	Not Reported	Wellholedepth:	267
Wellholedepth units:	ft		

Ground-water levels, Number of Measurements: 1

Date	Feet below Surface	Feet to Sealevel
1952-06-11	125	

Map ID:	385		
Org. Identifier:	USGS-MD	Site ID:	USGS40000430559
Formal name:	USGS Maryland Water Science Center		
Monloc Identifier:	USGS-383627077072901		
Monloc name:	CH Bc 36		
Monloc type:	Well		
Monloc desc:	Not Reported		
Huc code:	02070011	Drainagearea value:	Not Reported
Drainagearea Units:	Not Reported	Contrib drainagearea:	Not Reported
Contrib drainagearea units:	Not Reported	Latitude:	38.6076184
Longitude:	-77.118867	Sourcemap scale:	24000
Horiz Acc measure:	1	Horiz Acc measure units:	seconds
Horiz Collection method:	Interpolated from map		
Horiz coord refsys:	NAD83	Vert measure val:	121
Vert measure units:	feet	Vertacc measure val:	5
Vert accmeasure units:	feet		
Vertcollection method:	Interpolated from topographic map		
Vert coord refsys:	NGVD29	Countrycode:	US
Aquifername:	Northern Atlantic Coastal Plain aquifer system		
Formation type:	Patapsco Formation		
Aquifer type:	Confined single aquifer		
Construction date:	19561118	Welldepth:	275
Welldepth units:	ft	Wellholedepth:	275
Wellholedepth units:	ft		

Ground-water levels, Number of Measurements: 1

Date	Feet below Surface	Feet to Sealevel
1956-11-18	125	

Map ID:	391		
Org. Identifier:	USGS-MD	Site ID:	USGS40000430555
Formal name:	USGS Maryland Water Science Center		
Monloc Identifier:	USGS-383625077082401		
Monloc name:	CH Bc 62		
Monloc type:	Well: Test hole not completed as a well		
Monloc desc:	WELL IS ABANDONED, CUTTINGS AVAILABLE		
Huc code:	02070010	Drainagearea value:	Not Reported
Drainagearea Units:	Not Reported	Contrib drainagearea:	Not Reported
Contrib drainagearea units:	Not Reported	Latitude:	38.6073406
Longitude:	-77.14359	Sourcemap scale:	24000

Horiz Acc measure:	1	Horiz Acc measure units:	seconds
Horiz Collection method:	Interpolated from map		
Horiz coord refsys:	NAD83	Vert measure val:	50
Vert measure units:	feet	Vertacc measure val:	5
Vert accmeasure units:	feet		
Vertcollection method:	Interpolated from topographic map		
Vert coord refsys:	NGVD29	Countrycode:	US
Aquifername:	Northern Atlantic Coastal Plain aquifer system		
Formation type:	Patapsco Formation		
Aquifer type:	Confined single aquifer		
Construction date:	19660824	Welldepth:	406
Welldepth units:	ft	Wellholedepth:	540
Wellholedepth units:	ft		

Ground-water levels, Number of Measurements: 1

Date	Feet below Surface	Feet to Sealevel
1966-08-24	170	

Map ID:	389		
Org. Identifier:	USGS-MD	Site ID:	USGS40000430554
Formal name:	USGS Maryland Water Science Center		
Monloc Identifier:	USGS-383625077081501		
Monloc name:	CH Bc 7		
Monloc type:	Well		
Monloc desc:	LOCATION UNKNOWN--PLACED IN CENTER OF QUAD MAP		
Huc code:	02070011	Drainagearea value:	Not Reported
Drainagearea Units:	Not Reported	Contrib drainagearea:	Not Reported
Contrib drainagearea units:	Not Reported	Latitude:	38.6070629
Longitude:	-77.1372009	Sourcemap scale:	24000
Horiz Acc measure:	1	Horiz Acc measure units:	seconds
Horiz Collection method:	Interpolated from map		
Horiz coord refsys:	NAD83	Vert measure val:	Not Reported
Vert measure units:	Not Reported	Vertacc measure val:	Not Reported
Vert accmeasure units:	Not Reported		
Vertcollection method:	Not Reported		
Vert coord refsys:	Not Reported	Countrycode:	US
Aquifername:	Northern Atlantic Coastal Plain aquifer system		
Formation type:	Patapsco Formation		
Aquifer type:	Not Reported		
Construction date:	1939	Welldepth:	Not Reported
Welldepth units:	Not Reported	Wellholedepth:	290
Wellholedepth units:	ft		

Ground-water levels, Number of Measurements: 0

Map ID: 387

GEOCHECK VERSION 2.1
STATE DATABASE WELL INFORMATION

Org. Identifier:	USGS-MD	Site ID:	USGS40000430544
Formal name:	USGS Maryland Water Science Center		
Monloc Identifier:	USGS-383622077075101		
Monloc name:	CH Bc 60		
Monloc type:	Well		
Monloc desc:	Not Reported		
Huc code:	02070010	Drainagearea value:	Not Reported
Drainagearea Units:	Not Reported	Contrib drainagearea:	Not Reported
Contrib drainagearea units:	Not Reported	Latitude:	38.6070629
Longitude:	-77.1299785	Sourcemap scale:	24000
Horiz Acc measure:	1	Horiz Acc measure units:	seconds
Horiz Collection method:	Interpolated from map		
Horiz coord refsys:	NAD83	Vert measure val:	90
Vert measure units:	feet	Vertacc measure val:	5
Vert accmeasure units:	feet		
Vertcollection method:	Interpolated from topographic map		
Vert coord refsys:	NGVD29	Countrycode:	US
Aquifername:	Northern Atlantic Coastal Plain aquifer system		
Formation type:	Patuxent Formation		
Aquifer type:	Confined single aquifer		
Construction date:	19591110	Welldepth:	438
Welldepth units:	ft	Wellholedepth:	438
Wellholedepth units:	ft		

Ground-water levels, Number of Measurements: 1

Date	Feet below Surface	Feet to Sealevel
1962-09-25	102.68	

Map ID:	385		
Org. Identifier:	USGS-MD	Site ID:	USGS40000430548
Formal name:	USGS Maryland Water Science Center		
Monloc Identifier:	USGS-383624077071301		
Monloc name:	CH Bc 13		
Monloc type:	Well		
Monloc desc:	Not Reported		
Huc code:	02070011	Drainagearea value:	Not Reported
Drainagearea Units:	Not Reported	Contrib drainagearea:	Not Reported
Contrib drainagearea units:	Not Reported	Latitude:	38.6067851
Longitude:	-77.1199782	Sourcemap scale:	24000
Horiz Acc measure:	1	Horiz Acc measure units:	seconds
Horiz Collection method:	Interpolated from map		
Horiz coord refsys:	NAD83	Vert measure val:	130
Vert measure units:	feet	Vertacc measure val:	5
Vert accmeasure units:	feet		
Vertcollection method:	Interpolated from topographic map		
Vert coord refsys:	NGVD29	Countrycode:	US
Aquifername:	Northern Atlantic Coastal Plain aquifer system		
Formation type:	Patapsco Formation		
Aquifer type:	Not Reported		
Construction date:	19510824	Welldepth:	Not Reported
Welldepth units:	Not Reported	Wellholedepth:	260
Wellholedepth units:	ft		

Ground-water levels, Number of Measurements: 1

Date	Feet below Surface	Feet to Sealevel
1951-08-24	120	

Map ID:	392		
Org. Identifier:	USGS-MD	Site ID:	USGS40000430535
Formal name:	USGS Maryland Water Science Center		
Monloc Identifier:	USGS-383619077072601		
Monloc name:	CH Bc 20		
Monloc type:	Well		
Monloc desc:	Not Reported		
Huc code:	02070010	Drainagearea value:	Not Reported
Drainagearea Units:	Not Reported	Contrib drainagearea:	Not Reported
Contrib drainagearea units:	Not Reported	Latitude:	38.6053963
Longitude:	-77.1235894	Sourcemap scale:	24000
Horiz Acc measure:	1	Horiz Acc measure units:	seconds
Horiz Collection method:	Interpolated from map		
Horiz coord refsys:	NAD83	Vert measure val:	125
Vert measure units:	feet	Vertacc measure val:	5
Vert accmeasure units:	feet		
Vertcollection method:	Interpolated from topographic map		
Vert coord refsys:	NGVD29	Countrycode:	US
Aquifername:	Northern Atlantic Coastal Plain aquifer system		
Formation type:	Patapsco Formation		
Aquifer type:	Not Reported		
Construction date:	19520609	Welldepth:	Not Reported
Welldepth units:	Not Reported	Wellholedepth:	284
Wellholedepth units:	ft		

Ground-water levels, Number of Measurements: 1

Date	Feet below Surface	Feet to Sealevel
1952-06-09	118	

Map ID:	393		
Org. Identifier:	USGS-MD	Site ID:	USGS40000430536
Formal name:	USGS Maryland Water Science Center		
Monloc Identifier:	USGS-383619077084901		
Monloc name:	CH Bc 30		
Monloc type:	Well		
Monloc desc:	Not Reported		
Huc code:	02070010	Drainagearea value:	Not Reported
Drainagearea Units:	Not Reported	Contrib drainagearea:	Not Reported
Contrib drainagearea units:	Not Reported	Latitude:	38.6053962
Longitude:	-77.1466456	Sourcemap scale:	24000

Horiz Acc measure:	1	Horiz Acc measure units:	seconds
Horiz Collection method:	Interpolated from map		
Horiz coord refsys:	NAD83	Vert measure val:	23
Vert measure units:	feet	Vertacc measure val:	5
Vert accmeasure units:	feet		
Vertcollection method:	Interpolated from topographic map		
Vert coord refsys:	NGVD29	Countrycode:	US
Aquifername:	Northern Atlantic Coastal Plain aquifer system		
Formation type:	Patapsco Formation		
Aquifer type:	Confined single aquifer		
Construction date:	19511016	Welldepth:	Not Reported
Welldepth units:	Not Reported	Wellholedepth:	237
Wellholedepth units:	ft		

Ground-water levels, Number of Measurements: 1

Date	Feet below Surface	Feet to Sealevel
1951-10-16	48	

Map ID:	396		
Org. Identifier:	USGS-MD	Site ID:	USGS40000430527
Formal name:	USGS Maryland Water Science Center		
Monloc Identifier:	USGS-383615077074301		
Monloc name:	CH Bc 9		
Monloc type:	Well		
Monloc desc:	Completed before 1938		
Huc code:	02070010	Drainagearea value:	Not Reported
Drainagearea Units:	Not Reported	Contrib drainagearea:	Not Reported
Contrib drainagearea units:	Not Reported	Latitude:	38.6042852
Longitude:	-77.1283117	Sourcemap scale:	24000
Horiz Acc measure:	1	Horiz Acc measure units:	seconds
Horiz Collection method:	Interpolated from map		
Horiz coord refsys:	NAD83	Vert measure val:	125
Vert measure units:	feet	Vertacc measure val:	5
Vert accmeasure units:	feet		
Vertcollection method:	Interpolated from topographic map		
Vert coord refsys:	NGVD29	Countrycode:	US
Aquifername:	Not Reported		
Formation type:	Not Reported		
Aquifer type:	Not Reported		
Construction date:	1938	Welldepth:	Not Reported
Welldepth units:	Not Reported	Wellholedepth:	Not Reported
Wellholedepth units:	Not Reported		

Ground-water levels, Number of Measurements: 0

Map ID: 397

GEOCHECK VERSION 2.1
STATE DATABASE WELL INFORMATION

Org. Identifier:	USGS-MD	Site ID:	USGS40000430525
Formal name:	USGS Maryland Water Science Center		
Monloc Identifier:	USGS-383614077075802		
Monloc name:	CH Bc 83		
Monloc type:	Well		
Monloc desc:	Not Reported		
Huc code:	02070011	Drainagearea value:	Not Reported
Drainagearea Units:	Not Reported	Contrib drainagearea:	Not Reported
Contrib drainagearea units:	Not Reported	Latitude:	38.6040074
Longitude:	-77.1324785	Sourcemap scale:	24000
Horiz Acc measure:	1	Horiz Acc measure units:	seconds
Horiz Collection method:	Interpolated from map		
Horiz coord refsys:	NAD83	Vert measure val:	75
Vert measure units:	feet	Vertacc measure val:	20
Vert accmeasure units:	feet		
Vertcollection method:	Interpolated from topographic map		
Vert coord refsys:	NGVD29	Countrycode:	US
Aquifername:	Northern Atlantic Coastal Plain aquifer system		
Formation type:	Patapsco Formation		
Aquifer type:	Confined single aquifer		
Construction date:	19971117	Welldepth:	544
Welldepth units:	ft	Wellholedepth:	550
Wellholedepth units:	ft		

Ground-water levels, Number of Measurements: 1

Date	Feet below Surface	Feet to Sealevel
1997-11-17	197	

Map ID:	397		
Org. Identifier:	USGS-MD	Site ID:	USGS40000430524
Formal name:	USGS Maryland Water Science Center		
Monloc Identifier:	USGS-383614077075801		
Monloc name:	CH Bc 82		
Monloc type:	Well		
Monloc desc:	Not Reported		
Huc code:	02070011	Drainagearea value:	Not Reported
Drainagearea Units:	Not Reported	Contrib drainagearea:	Not Reported
Contrib drainagearea units:	Not Reported	Latitude:	38.6040074
Longitude:	-77.1324785	Sourcemap scale:	24000
Horiz Acc measure:	1	Horiz Acc measure units:	seconds
Horiz Collection method:	Interpolated from map		
Horiz coord refsys:	NAD83	Vert measure val:	75
Vert measure units:	feet	Vertacc measure val:	20
Vert accmeasure units:	feet		
Vertcollection method:	Interpolated from topographic map		
Vert coord refsys:	NGVD29	Countrycode:	US
Aquifername:	Northern Atlantic Coastal Plain aquifer system		
Formation type:	Patapsco Formation		
Aquifer type:	Confined single aquifer		
Construction date:	19970702	Welldepth:	520
Welldepth units:	ft	Wellholedepth:	520
Wellholedepth units:	ft		

Ground-water levels, Number of Measurements: 1

Date	Feet below Surface	Feet to Sealevel
1997-07-10	195	

Map ID:	396		
Org. Identifier:	USGS-MD	Site ID:	USGS40000430521
Formal name:	USGS Maryland Water Science Center		
Monloc Identifier:	USGS-383612077074201		
Monloc name:	CH Bc 10		
Monloc type:	Well		
Monloc desc:	Observation well from 11-06-1946 to 12-18-1952		
Huc code:	02070011	Drainagearea value:	Not Reported
Drainagearea Units:	Not Reported	Contrib drainagearea:	Not Reported
Contrib drainagearea units:	Not Reported	Latitude:	38.6034519
Longitude:	-77.128034	Sourcemap scale:	24000
Horiz Acc measure:	1	Horiz Acc measure units:	seconds
Horiz Collection method:	Interpolated from map		
Horiz coord refsys:	NAD83	Vert measure val:	125
Vert measure units:	feet	Vertacc measure val:	5
Vert accmeasure units:	feet		
Vertcollection method:	Interpolated from topographic map		
Vert coord refsys:	NGVD29	Countrycode:	US
Aquifername:	Northern Atlantic Coastal Plain aquifer system		
Formation type:	Pleistocene Series		
Aquifer type:	Not Reported		
Construction date:	1919	Welldepth:	38.8
Welldepth units:	ft	Wellholedepth:	38.8
Wellholedepth units:	ft		

Ground-water levels, Number of Measurements: 1

Date	Feet below Surface	Feet to Sealevel
1946-11-14	34.7	

Map ID:	400		
Org. Identifier:	USGS-MD	Site ID:	USGS40000430514
Formal name:	USGS Maryland Water Science Center		
Monloc Identifier:	USGS-383610077081001		
Monloc name:	CH Bc 68		
Monloc type:	Well		
Monloc desc:	Not Reported		
Huc code:	02070011	Drainagearea value:	Not Reported
Drainagearea Units:	Not Reported	Contrib drainagearea:	Not Reported
Contrib drainagearea units:	Not Reported	Latitude:	38.6028963
Longitude:	-77.135812	Sourcemap scale:	24000

Horiz Acc measure:	1	Horiz Acc measure units:	seconds
Horiz Collection method:	Interpolated from map		
Horiz coord refsys:	NAD83	Vert measure val:	75
Vert measure units:	feet	Vertacc measure val:	5
Vert accmeasure units:	feet		
Vertcollection method:	Interpolated from topographic map		
Vert coord refsys:	NGVD29	Countrycode:	US
Aquifername:	Northern Atlantic Coastal Plain aquifer system		
Formation type:	Patapsco Formation		
Aquifer type:	Confined single aquifer		
Construction date:	19670224	Welldepth:	514
Welldepth units:	ft	Wellholedepth:	540
Wellholedepth units:	ft		

Ground-water levels, Number of Measurements: 1

Date	Feet below Surface	Feet to Sealevel
1967-02-24	148	

Note: The site was being pumped.

Map ID:	402		
Org. Identifier:	USGS-MD	Site ID:	USGS40000430510
Formal name:	USGS Maryland Water Science Center		
Monloc Identifier:	USGS-383609077085001		
Monloc name:	CH Bc 25		
Monloc type:	Well		
Monloc desc:	Not Reported		
Huc code:	02070010	Drainagearea value:	Not Reported
Drainagearea Units:	Not Reported	Contrib drainagearea:	Not Reported
Contrib drainagearea units:	Not Reported	Latitude:	38.6026185
Longitude:	-77.1469234	Sourcemap scale:	24000
Horiz Acc measure:	1	Horiz Acc measure units:	seconds
Horiz Collection method:	Interpolated from map		
Horiz coord refsys:	NAD83	Vert measure val:	22
Vert measure units:	feet	Vertacc measure val:	5
Vert accmeasure units:	feet		
Vertcollection method:	Interpolated from topographic map		
Vert coord refsys:	NGVD29	Countrycode:	US
Aquifername:	Northern Atlantic Coastal Plain aquifer system		
Formation type:	Patapsco Formation		
Aquifer type:	Not Reported		
Construction date:	19560323	Welldepth:	Not Reported
Welldepth units:	Not Reported	Wellholedepth:	255
Wellholedepth units:	ft		

Ground-water levels, Number of Measurements: 1

Date	Feet below Surface	Feet to Sealevel
1956-03-23	55	

Note: The site had been pumped recently.

GEOCHECK VERSION 2.1
STATE DATABASE WELL INFORMATION

Map ID:	405		
Org. Identifier:	USGS-MD	Site ID:	USGS40000430502
Formal name:	USGS Maryland Water Science Center		
Monloc Identifier:	USGS-383606077075701		
Monloc name:	CH Bc 69		
Monloc type:	Well: Test hole not completed as a well		
Monloc desc:	Well is abandoned		
Huc code:	02070011	Drainagearea value:	Not Reported
Drainagearea Units:	Not Reported	Contrib drainagearea:	Not Reported
Contrib drainagearea units:	Not Reported	Latitude:	38.6017853
Longitude:	-77.1322007	Sourcemap scale:	24000
Horiz Acc measure:	1	Horiz Acc measure units:	seconds
Horiz Collection method:	Interpolated from map		
Horiz coord refsys:	NAD83	Vert measure val:	68
Vert measure units:	feet	Vertacc measure val:	5
Vert accmeasure units:	feet		
Vertcollection method:	Interpolated from topographic map		
Vert coord refsys:	NGVD29	Countrycode:	US
Aquifername:	Northern Atlantic Coastal Plain aquifer system		
Formation type:	Patuxent Formation		
Aquifer type:	Not Reported		
Construction date:	19780731	Welldepth:	619
Welldepth units:	ft	Wellholedepth:	619
Wellholedepth units:	ft		

Ground-water levels, Number of Measurements: 0

GEOCHECK VERSION 2.1
STATE DATABASE WELL INFORMATION

Water Well Information:

Map ID:	22
Fid:	3138
Tinwsf is :	2664399
Pwsid:	6059750
Sysname:	TAUXEMONT
D pws fed :	C
D fed prim:	GW
Cnty or ci:	FAIRFAX COUNTY
External s:	15794
Type code:	WL
Facilityna:	WELL #5
Lat long r:	NAD 83
Roundlatit:	38.75
Roundlongi:	-77.06
D populati:	250
Total dsgn:	0 GPD
Avg daily :	21875.333 GPD
Site id:	VA4000000003138

Map ID:	23
Fid:	3140
Tinwsf is :	2664398
Pwsid:	6059750
Sysname:	TAUXEMONT
D pws fed :	C
D fed prim:	GW
Cnty or ci:	FAIRFAX COUNTY
External s:	15793
Type code:	WL
Facilityna:	WELL #4
Lat long r:	NAD 83
Roundlatit:	38.75
Roundlongi:	-77.05
D populati:	250
Total dsgn:	0 GPD
Avg daily :	21875.333 GPD
Site id:	VA4000000003140

Map ID:	27

GEOCHECK VERSION 2.1
STATE DATABASE WELL INFORMATION

Fid:	3139
Tinwsf is :	2654775
Pwsid:	6059750
Sysname:	TAUXEMONT
D pws fed :	C
D fed prim:	GW
Cnty or ci:	FAIRFAX COUNTY
External s:	4156
Type code:	WL
Facilityna:	WELL #3
Lat long r:	NAD 83
Roundlatit:	38.74
Roundlongi:	-77.06
D populati:	250
Total dsgn:	0 GPD
Avg daily :	21875.333 GPD
Site id:	VA4000000003139

Map ID:	41
Fid:	3125
Tinwsf is :	2679459
Pwsid:	6059624
Sysname:	MOUNT VERNON
D pws fed :	NTNC
D fed prim:	GW
Cnty or ci:	FAIRFAX COUNTY
External s:	31452
Type code:	WL
Facilityna:	WELL 5
Lat long r:	NAD 83
Roundlatit:	38.71
Roundlongi:	-77.09
D populati:	3000
Total dsgn:	288000 GPD
Avg daily :	21753 GPD
Site id:	VA4000000003125

GEOCHECK VERSION 2.1
STATE DATABASE WELL INFORMATION

Water Well Information:

Map ID:	47		
Object id:	255403	County let:	PG
Permit:	PG731444	Mgs id:	Not Reported
B1 seq:	Not Reported	B1 recd:	1981 616
City:	WASHINGTON	State:	DC
Zip:	20242	Driller na:	GRIBBLE, MICHAEL K.
Driller id:	MWD0318		
Est gpm pr:	40		
Use for wa:	I		
Approx dep:	150		
Drill meth:	ROTARY	Replacemen:	N
Wapid:	PG1981G008	Subdivisio:	NATL COLONIAL FARM
Section:	Not Reported	Lot:	Not Reported
Nearest to:	ACCOKEEK	Town dista:	2.7 MI
Town direc:	NW	Road name:	BRYAN POINT RD
Road side:	S	Road dista:	100 FT
Tax map:	140	Block:	C4
Parcel:	0002		
N grid83:	113913		
E grid83:	394098		
Lat dec de:	38.695652		
Lon dec de:	-77.066269		
Issue date:	1981 520	Special fl:	Not Reported
C1 seq:	Not Reported	C1 recd:	1981 8 4
Completion:	1981 7 7		
Total dept:	231		
Num unsucc:	0		
Hydrofract:	Not Reported	Grouted:	Y
Grout type:	CM		
Grout top:	0		
Grout bott:	34		
Casing typ:	ST		
Casing dia:	6		
Casing dep:	211		
Casing hei:	+01	Screen typ:	ST
Top screen:	211		
Bottom scr:	231		
Screen t 1:	Not Reported		
Top scre 1:	0		
Bottom s 1:	0		
Screen t 2:	Not Reported		
Top scre 2:	0		
Bottom s 2:	0		
Screen dia:	6		
Flowing we:	Not Reported	Telescopin:	Not Reported
Log type:	Not Reported		
Hrs pumped:	8		
Pumping ra:	40		
Level befo:	42		
Level duri:	205		
Test pump :	A	Pump insta:	Not Reported

Install pu:	Not Reported		
Capacity:	0		
Pump hp:	0		
Column len:	0		
Closed:	Not Reported	Abandoned:	Not Reported
Abandon da:	0	Site id:	MD7000000255403

Map ID:	48		
Object id:	410217	County let:	PG
Permit:	PG940795	Mgs id:	Not Reported
B1 seq:	2261	B1 recd:	1999 2 8
City:	ACCOKEEK	State:	MD
Zip:	20607	Driller na:	LARRY WOOSTER
Driller id:	MSD 62		
Est gpm pr:	10		
Use for wa:	F		
Approx dep:	400		
Drill meth:	ROTARY	Replacemen:	N
Wapid:	PG1981G008	Subdivisio:	Not Reported
Section:	Not Reported	Lot:	Not Reported
Nearest to:	ACCOKEEK	Town dista:	2.3
Town direc:	NW	Road name:	BRYAN POINT ROAD
Road side:	N	Road dista:	1100FT
Tax map:	140	Block:	C4
Parcel:	0002		
N grid83:	113913		
E grid83:	394098		
Lat dec de:	38.692908		
Lon dec de:	-77.062763		
Issue date:	1999 128	Special fl:	Not Reported
C1 seq:	9043	C1 recd:	1999 819
Completion:	1999 7 9		
Total dept:	448		
Num unsucc:	0		
Hydrofract:	N	Grouted:	Y
Grout type:	BC		
Grout top:	4		
Grout bott:	110		
Casing typ:	PL		
Casing dia:	4		
Casing dep:	400		
Casing hei:	+1	Screen typ:	ST
Top screen:	435		
Bottom scr:	446		
Screen t 1:	Not Reported		
Top scre 1:	0		
Bottom s 1:	0		
Screen t 2:	Not Reported		
Top scre 2:	0		
Bottom s 2:	0		
Screen dia:	3		
Flowing we:	Not Reported	Telescopin:	T
Log type:	Not Reported		
Hrs pumped:	4		
Pumping ra:	100		
Level befo:	104		
Level duri:	165		
Test pump :	A	Pump insta:	Y

Install pu:	S		
Capacity:	10		
Pump hp:	.75		
Column len:	210		
Closed:	Not Reported	Abandoned:	Not Reported
Abandon da:	0	Site id:	MD7000000410217

Map ID:	50		
Object id:	256248	County let:	PG
Permit:	PG810850	Mgs id:	Not Reported
B1 seq:	Not Reported	B1 recd:	1984 6 3
City:	ACCOKEEK	State:	MD
Zip:	20607	Driller na:	WOOSTER, LARRY L.
Driller id:	MWD0276		
Est gpm pr:	10		
Use for wa:	DW		
Approx dep:	500		
Drill meth:	ROTARY	Replacemen:	Y
Wapid:	Not Reported	Subdivisio:	Not Reported
Section:	Not Reported	Lot:	Not Reported
Nearest to:	ACCOKEEK	Town dista:	1.7 MI
Town direc:	NW	Road name:	1909 BRYAN PT RD
Road side:	N	Road dista:	1000FT
Tax map:	Not Reported	Block:	Not Reported
Parcel:	Not Reported		
N grid83:	113614		
E grid83:	395759		
Lat dec de:	38.690169		
Lon dec de:	-77.048746		
Issue date:	1985 527	Special fl:	Not Reported
C1 seq:	Not Reported	C1 recd:	198510 9
Completion:	1985 7 8		
Total dept:	459		
Num unsucc:	0		
Hydrofract:	Not Reported	Grouted:	Y
Grout type:	CM		
Grout top:	4		
Grout bott:	35		
Casing typ:	PL		
Casing dia:	4		
Casing dep:	402		
Casing hei:	+01	Screen typ:	ST
Top screen:	485		
Bottom scr:	500		
Screen t 1:	Not Reported		
Top scre 1:	0		
Bottom s 1:	0		
Screen t 2:	Not Reported		
Top scre 2:	0		
Bottom s 2:	0		
Screen dia:	3		
Flowing we:	Not Reported	Telescopin:	Not Reported
Log type:	Not Reported		
Hrs pumped:	4		
Pumping ra:	45		
Level befo:	208		
Level duri:	230		
Test pump :	A	Pump insta:	Not Reported

Install pu:	S		
Capacity:	10		
Pump hp:	1		
Column len:	250		
Closed:	Not Reported	Abandoned:	Not Reported
Abandon da:	0	Site id:	MD7000000256248

Map ID:	51		
Object id:	480363	County let:	PG
Permit:	PG942811	Mgs id:	Not Reported
B1 seq:	0121	B1 recd:	2003 415
City:	FALLS CHURCH	State:	VA
Zip:	22042-2536	Driller na:	ROBERT B. FRANK
Driller id:	MSD 033		
Est gpm pr:	10		
Use for wa:	DW		
Approx dep:	500		
Drill meth:	ROTARY	Replacemen:	N
Wapid:	Not Reported	Subdivisio:	CACTUS HILL
Section:	Not Reported	Lot:	5
Nearest to:	ACCOKEEK	Town dista:	1 MI
Town direc:	N	Road name:	3010 BRYAN POINT ROAD
Road side:	S	Road dista:	405 FT
Tax map:	150	Block:	D1
Parcel:	Not Reported		
N grid83:	113614		
E grid83:	394845		
Lat dec de:	38.690164		
Lon dec de:	-77.059257		
Issue date:	2003 411	Special fl:	Not Reported
C1 seq:	Not Reported	C1 recd:	0
Completion:	0		
Total dept:	0		
Num unsucc:	0		
Hydrofract:	Not Reported	Grouted:	Not Reported
Grout type:	Not Reported		
Grout top:	0		
Grout bott:	0		
Casing typ:	Not Reported		
Casing dia:	0		
Casing dep:	0		
Casing hei:	Not Reported	Screen typ:	Not Reported
Top screen:	0		
Bottom scr:	0		
Screen t 1:	Not Reported		
Top scre 1:	0		
Bottom s 1:	0		
Screen t 2:	Not Reported		
Top scre 2:	0		
Bottom s 2:	0		
Screen dia:	0		
Flowing we:	Not Reported	Telescopin:	Not Reported
Log type:	Not Reported		
Hrs pumped:	0		
Pumping ra:	0		
Level befo:	0		
Level duri:	0		
Test pump :	Not Reported	Pump insta:	Not Reported

Install pu:	Not Reported		
Capacity:	0		
Pump hp:	0		
Column len:	0		
Closed:	C	Abandoned:	Not Reported
Abandon da:	0	Site id:	MD7000000480363

Map ID:	51		
Object id:	507671	County let:	PG
Permit:	PG950381	Mgs id:	Not Reported
B1 seq:	5039	B1 recd:	2005 5 3
City:	FALLS CHURCH	State:	VA
Zip:	22042-2536	Driller na:	ROBERT B. FRANK
Driller id:	MSD 033		
Est gpm pr:	10		
Use for wa:	DW		
Approx dep:	500		
Drill meth:	ROTARY	Replacemen:	N
Wapid:	Not Reported	Subdivisio:	CACTUS HILL
Section:	Not Reported	Lot:	5
Nearest to:	ACCOKEEK	Town dista:	1
Town direc:	N	Road name:	3010 BRYAN POINT ROAD
Road side:	S	Road dista:	405 FT
Tax map:	15	Block:	D-1
Parcel:	Not Reported		
N grid83:	113614		
E grid83:	394845		
Lat dec de:	38.690164		
Lon dec de:	-77.059257		
Issue date:	2005 420	Special fl:	Not Reported
C1 seq:	Not Reported	C1 recd:	0
Completion:	0		
Total dept:	0		
Num unsucc:	0		
Hydrofract:	Not Reported	Grouted:	Not Reported
Grout type:	Not Reported		
Grout top:	0		
Grout bott:	0		
Casing typ:	Not Reported		
Casing dia:	0		
Casing dep:	0		
Casing hei:	Not Reported	Screen typ:	Not Reported
Top screen:	0		
Bottom scr:	0		
Screen t 1:	Not Reported		
Top scre 1:	0		
Bottom s 1:	0		
Screen t 2:	Not Reported		
Top scre 2:	0		
Bottom s 2:	0		
Screen dia:	0		
Flowing we:	Not Reported	Telescopin:	Not Reported
Log type:	Not Reported		
Hrs pumped:	0		
Pumping ra:	0		
Level befo:	0		
Level duri:	0		
Test pump :	Not Reported	Pump insta:	Not Reported

Install pu:	Not Reported		
Capacity:	0		
Pump hp:	0		
Column len:	0		
Closed:	C	Abandoned:	Not Reported
Abandon da:	0	Site id:	MD7000000507671

Map ID:	51		
Object id:	516091	County let:	Not Reported
Permit:	PG950711	Mgs id:	Not Reported
B1 seq:	2569	B1 recd:	2006 531
City:	FALLS CHURCH	State:	VA
Zip:	22042	Driller na:	ROBERT B FRANK
Driller id:	MSD 33		
Est gpm pr:	10		
Use for wa:	DW		
Approx dep:	500		
Drill meth:	ROTARY	Replacemen:	N
Wapid:	Not Reported	Subdivisio:	CACTUS HILL
Section:	Not Reported	Lot:	5
Nearest to:	ACCOKEEK	Town dista:	Not Reported
Town direc:	N	Road name:	3010 BRYAN POINT ROD
Road side:	S	Road dista:	405 FT
Tax map:	150	Block:	D1
Parcel:	Not Reported		
N grid83:	113614		
E grid83:	394845		
Lat dec de:	38.690164		
Lon dec de:	-77.059257		
Issue date:	2006 519	Special fl:	Not Reported
C1 seq:	1967	C1 recd:	2007 312
Completion:	2007 2 1		
Total dept:	487		
Num unsucc:	0		
Hydrofract:	N	Grouted:	Y
Grout type:	BC		
Grout top:	0		
Grout bott:	42		
Casing typ:	PL		
Casing dia:	4		
Casing dep:	387		
Casing hei:	+1	Screen typ:	ST
Top screen:	467		
Bottom scr:	487		
Screen t 1:	Not Reported		
Top scre 1:	0		
Bottom s 1:	0		
Screen t 2:	Not Reported		
Top scre 2:	0		
Bottom s 2:	0		
Screen dia:	2		
Flowing we:	Not Reported	Telescopin:	T
Log type:	Not Reported		
Hrs pumped:	3		
Pumping ra:	30		
Level befo:	2		
Level duri:	269		
Test pump :	A	Pump insta:	Not Reported

Install pu:	S		
Capacity:	7		
Pump hp:	1		
Column len:	300		
Closed:	Not Reported	Abandoned:	Not Reported
Abandon da:	0	Site id:	MD7000000516091

Map ID:	52		
Object id:	414447	County let:	PG
Permit:	PG941215	Mgs id:	Not Reported
B1 seq:	5655	B1 recd:	1999 922
City:	TEMPLE HILLS	State:	MD
Zip:	20748	Driller na:	LARRY WOOSTER
Driller id:	MSD 62		
Est gpm pr:	10		
Use for wa:	DW		
Approx dep:	400		
Drill meth:	ROTARY	Replacemen:	N
Wapid:	Not Reported	Subdivisio:	CACTUS HILL
Section:	Not Reported	Lot:	4
Nearest to:	PISCATOWAY	Town dista:	4.8
Town direc:	W	Road name:	BRYAN POINT RD
Road side:	E	Road dista:	2000FT
Tax map:	150	Block:	1
Parcel:	Not Reported		
N grid83:	113614		
E grid83:	394540		
Lat dec de:	38.690162		
Lon dec de:	-77.06276		
Issue date:	1999 9 7	Special fl:	Not Reported
C1 seq:	4586	C1 recd:	2000 821
Completion:	2000 6 1		
Total dept:	373		
Num unsucc:	0		
Hydrofract:	N	Grouted:	Y
Grout type:	BC		
Grout top:	4		
Grout bott:	105		
Casing typ:	PL		
Casing dia:	4		
Casing dep:	331		
Casing hei:	+1	Screen typ:	ST
Top screen:	358		
Bottom scr:	373		
Screen t 1:	Not Reported		
Top scre 1:	0		
Bottom s 1:	0		
Screen t 2:	Not Reported		
Top scre 2:	0		
Bottom s 2:	0		
Screen dia:	3		
Flowing we:	Not Reported	Telescopin:	T
Log type:	Not Reported		
Hrs pumped:	4		
Pumping ra:	150		
Level befo:	155		
Level duri:	215		
Test pump :	A	Pump insta:	Y

Install pu:	S		
Capacity:	10		
Pump hp:	1.5		
Column len:	300		
Closed:	Not Reported	Abandoned:	Not Reported
Abandon da:	0	Site id:	MD7000000414447

Map ID:	53		
Object id:	457025	County let:	PG
Permit:	PG941952	Mgs id:	Not Reported
B1 seq:	1278	B1 recd:	2001 710
City:	WASHINGTON	State:	DC
Zip:	20016	Driller na:	ROBERT B FRANK
Driller id:	MSD 33		
Est gpm pr:	10		
Use for wa:	DW		
Approx dep:	400		
Drill meth:	ROTARY	Replacemen:	Y
Wapid:	Not Reported	Subdivisio:	Not Reported
Section:	Not Reported	Lot:	Not Reported
Nearest to:	ACCOKEEK	Town dista:	3
Town direc:	NW	Road name:	14505 CACTUS HILL RO
Road side:	W	Road dista:	250 FT
Tax map:	Not Reported	Block:	Not Reported
Parcel:	Not Reported		
N grid83:	113614		
E grid83:	394235		
Lat dec de:	38.69016		
Lon dec de:	-77.066264		
Issue date:	2001 626	Special fl:	Not Reported
C1 seq:	2537	C1 recd:	2001 7 9
Completion:	2001 629		
Total dept:	426		
Num unsucc:	0		
Hydrofract:	N	Grouted:	Y
Grout type:	BC		
Grout top:	0		
Grout bott:	42		
Casing typ:	PL		
Casing dia:	4		
Casing dep:	400		
Casing hei:	+1	Screen typ:	ST
Top screen:	411		
Bottom scr:	426		
Screen t 1:	Not Reported		
Top scre 1:	0		
Bottom s 1:	0		
Screen t 2:	Not Reported		
Top scre 2:	0		
Bottom s 2:	0		
Screen dia:	2		
Flowing we:	Not Reported	Telescopin:	T
Log type:	Not Reported		
Hrs pumped:	3		
Pumping ra:	100		
Level befo:	150		
Level duri:	202		
Test pump :	A	Pump insta:	Y

Install pu:	S		
Capacity:	10		
Pump hp:	1		
Column len:	250		
Closed:	A	Abandoned:	Not Reported
Abandon da:	0	Site id:	MD7000000457025

Map ID:	54		
Object id:	472832	County let:	Not Reported
Permit:	PG942666	Mgs id:	Not Reported
B1 seq:	4730	B1 recd:	2003 310
City:	ACCOKEEK	State:	MD
Zip:	20607	Driller na:	CHARLES C MEACHER
Driller id:	MWD 551		
Est gpm pr:	0		
Use for wa:	T		
Approx dep:	20		
Drill meth:	BORED	Replacemen:	N
Wapid:	Not Reported	Subdivisio:	Not Reported
Section:	Not Reported	Lot:	Not Reported
Nearest to:	ACCOKEEK	Town dista:	3.5
Town direc:	NW	Road name:	BRYAN POINT ROAD
Road side:	W	Road dista:	1650FT
Tax map:	140	Block:	Not Reported
Parcel:	2		
N grid83:	113614		
E grid83:	393930		
Lat dec de:	38.690158		
Lon dec de:	-77.069768		
Issue date:	2003 3 6	Special fl:	Not Reported
C1 seq:	9772	C1 recd:	2003 512
Completion:	2003 312		
Total dept:	26		
Num unsucc:	0		
Hydrofract:	N	Grouted:	Y
Grout type:	BC		
Grout top:	1		
Grout bott:	8		
Casing typ:	PL		
Casing dia:	4		
Casing dep:	11		
Casing hei:	+2	Screen typ:	PL
Top screen:	11		
Bottom scr:	26		
Screen t 1:	Not Reported		
Top scre 1:	0		
Bottom s 1:	0		
Screen t 2:	Not Reported		
Top scre 2:	0		
Bottom s 2:	0		
Screen dia:	4		
Flowing we:	Not Reported	Telescopin:	Not Reported
Log type:	Not Reported		
Hrs pumped:	1		
Pumping ra:	0		
Level befo:	11		
Level duri:	0		
Test pump :	C	Pump insta:	N

Install pu:	Not Reported		
Capacity:	0		
Pump hp:	0		
Column len:	0		
Closed:	Not Reported	Abandoned:	Not Reported
Abandon da:	0	Site id:	MD7000000472832

Map ID:	54		
Object id:	472826	County let:	Not Reported
Permit:	PG942659	Mgs id:	Not Reported
B1 seq:	4729	B1 recd:	2003 310
City:	ACCOKEEK	State:	MD
Zip:	20607	Driller na:	CHARLES C MEACHER
Driller id:	MWD 551		
Est gpm pr:	0		
Use for wa:	T		
Approx dep:	20		
Drill meth:	BORED	Replacemen:	N
Wapid:	Not Reported	Subdivisio:	Not Reported
Section:	Not Reported	Lot:	Not Reported
Nearest to:	ACCOKEEK	Town dista:	3.5
Town direc:	NW	Road name:	BRYAN POINT ROAD
Road side:	W	Road dista:	1600FT
Tax map:	140	Block:	Not Reported
Parcel:	2		
N grid83:	113614		
E grid83:	393930		
Lat dec de:	38.690158		
Lon dec de:	-77.069768		
Issue date:	2003 3 6	Special fl:	Y
C1 seq:	9771	C1 recd:	2003 512
Completion:	2003 319		
Total dept:	24		
Num unsucc:	0		
Hydrofract:	N	Grouted:	Y
Grout type:	BC		
Grout top:	1		
Grout bott:	7		
Casing typ:	PL		
Casing dia:	4		
Casing dep:	9		
Casing hei:	+2	Screen typ:	PL
Top screen:	9		
Bottom scr:	24		
Screen t 1:	Not Reported		
Top scre 1:	0		
Bottom s 1:	0		
Screen t 2:	Not Reported		
Top scre 2:	0		
Bottom s 2:	0		
Screen dia:	4		
Flowing we:	Not Reported	Telescopin:	Not Reported
Log type:	Not Reported		
Hrs pumped:	1		
Pumping ra:	0		
Level befo:	18		
Level duri:	0		
Test pump :	C	Pump insta:	N

Install pu:	Not Reported		
Capacity:	0		
Pump hp:	0		
Column len:	0		
Closed:	Not Reported	Abandoned:	Not Reported
Abandon da:	0	Site id:	MD7000000472826

Map ID:	54		
Object id:	473671	County let:	PG
Permit:	PG942661	Mgs id:	Not Reported
B1 seq:	4727	B1 recd:	2003 310
City:	ACCOKEEK	State:	MD
Zip:	20607	Driller na:	CHARLES C. MEACHER
Driller id:	MWD 551		
Est gpm pr:	0		
Use for wa:	T		
Approx dep:	20		
Drill meth:	BORED	Replacemen:	N
Wapid:	Not Reported	Subdivisio:	Not Reported
Section:	Not Reported	Lot:	Not Reported
Nearest to:	ACCOKEEK	Town dista:	3.5
Town direc:	NW	Road name:	BRYAN POINT ROAD
Road side:	W	Road dista:	1500FT
Tax map:	140	Block:	Not Reported
Parcel:	2		
N grid83:	113614		
E grid83:	393930		
Lat dec de:	38.690158		
Lon dec de:	-77.069768		
Issue date:	2003 3 6	Special fl:	Not Reported
C1 seq:	9769	C1 recd:	2003 512
Completion:	2003 319		
Total dept:	15		
Num unsucc:	0		
Hydrofract:	Not Reported	Grouted:	Y
Grout type:	BC		
Grout top:	1		
Grout bott:	3		
Casing typ:	PL		
Casing dia:	4		
Casing dep:	5		
Casing hei:	+2	Screen typ:	PL
Top screen:	5		
Bottom scr:	15		
Screen t 1:	Not Reported		
Top scre 1:	0		
Bottom s 1:	0		
Screen t 2:	Not Reported		
Top scre 2:	0		
Bottom s 2:	0		
Screen dia:	4		
Flowing we:	Not Reported	Telescopin:	Not Reported
Log type:	Not Reported		
Hrs pumped:	0		
Pumping ra:	0		
Level befo:	0		
Level duri:	0		
Test pump :	Not Reported	Pump insta:	N

Install pu:	Not Reported		
Capacity:	0		
Pump hp:	0		
Column len:	0		
Closed:	Not Reported	Abandoned:	Not Reported
Abandon da:	0	Site id:	MD7000000473671

Map ID:	54		
Object id:	472831	County let:	Not Reported
Permit:	PG942665	Mgs id:	Not Reported
B1 seq:	4731	B1 recd:	2003 310
City:	ACCOKEEK	State:	MD
Zip:	20607	Driller na:	CHARLES C MEACHER
Driller id:	MWD 551		
Est gpm pr:	0		
Use for wa:	T		
Approx dep:	20		
Drill meth:	BORED	Replacemen:	N
Wapid:	Not Reported	Subdivisio:	Not Reported
Section:	Not Reported	Lot:	Not Reported
Nearest to:	ACCOKEEK	Town dista:	3.5
Town direc:	NW	Road name:	BRYAN POINT ROAD
Road side:	W	Road dista:	1700FT
Tax map:	140	Block:	Not Reported
Parcel:	2		
N grid83:	113614		
E grid83:	393930		
Lat dec de:	38.690158		
Lon dec de:	-77.069768		
Issue date:	2003 3 6	Special fl:	Not Reported
C1 seq:	9773	C1 recd:	2003 512
Completion:	2003 318		
Total dept:	23		
Num unsucc:	0		
Hydrofract:	N	Grouted:	Y
Grout type:	BC		
Grout top:	1		
Grout bott:	6		
Casing typ:	PL		
Casing dia:	4		
Casing dep:	8		
Casing hei:	+2	Screen typ:	PL
Top screen:	8		
Bottom scr:	23		
Screen t 1:	Not Reported		
Top scre 1:	0		
Bottom s 1:	0		
Screen t 2:	Not Reported		
Top scre 2:	0		
Bottom s 2:	0		
Screen dia:	4		
Flowing we:	Not Reported	Telescopin:	Not Reported
Log type:	Not Reported		
Hrs pumped:	1		
Pumping ra:	0		
Level befo:	15		
Level duri:	0		
Test pump :	C	Pump insta:	N

Install pu:	Not Reported		
Capacity:	0		
Pump hp:	0		
Column len:	0		
Closed:	Not Reported	Abandoned:	Not Reported
Abandon da:	0	Site id:	MD7000000472831

Map ID:	54		
Object id:	472829	County let:	Not Reported
Permit:	PG942663	Mgs id:	Not Reported
B1 seq:	4733	B1 recd:	2003 310
City:	ACCOKEEK	State:	MD
Zip:	20607	Driller na:	CHARLES C MEACHER
Driller id:	MWD 551		
Est gpm pr:	0		
Use for wa:	T		
Approx dep:	20		
Drill meth:	BORED	Replacemen:	N
Wapid:	Not Reported	Subdivisio:	Not Reported
Section:	Not Reported	Lot:	Not Reported
Nearest to:	ACCOKEEK	Town dista:	3.5
Town direc:	NW	Road name:	BRYAN POINT ROAD
Road side:	W	Road dista:	1750FT
Tax map:	140	Block:	Not Reported
Parcel:	2		
N grid83:	113614		
E grid83:	393930		
Lat dec de:	38.690158		
Lon dec de:	-77.069768		
Issue date:	2003 3 6	Special fl:	Y
C1 seq:	4866	C1 recd:	2003 512
Completion:	2003 318		
Total dept:	22		
Num unsucc:	0		
Hydrofract:	N	Grouted:	Y
Grout type:	BC		
Grout top:	1		
Grout bott:	5		
Casing typ:	PL		
Casing dia:	4		
Casing dep:	7		
Casing hei:	+2	Screen typ:	PL
Top screen:	7		
Bottom scr:	22		
Screen t 1:	Not Reported		
Top scre 1:	0		
Bottom s 1:	0		
Screen t 2:	Not Reported		
Top scre 2:	0		
Bottom s 2:	0		
Screen dia:	4		
Flowing we:	Not Reported	Telescopin:	Not Reported
Log type:	Not Reported		
Hrs pumped:	1		
Pumping ra:	0		
Level befo:	18		
Level duri:	0		
Test pump :	C	Pump insta:	N

Install pu:	Not Reported		
Capacity:	0		
Pump hp:	0		
Column len:	0		
Closed:	Not Reported	Abandoned:	Not Reported
Abandon da:	0	Site id:	MD7000000472829

Map ID:	54		
Object id:	472830	County let:	Not Reported
Permit:	PG942664	Mgs id:	Not Reported
B1 seq:	4732	B1 recd:	2003 310
City:	ACCOKEEK	State:	MD
Zip:	20607	Driller na:	CHARLES C MEACHER
Driller id:	MWD 551		
Est gpm pr:	0		
Use for wa:	T		
Approx dep:	20		
Drill meth:	BORED	Replacemen:	N
Wapid:	Not Reported	Subdivisio:	Not Reported
Section:	Not Reported	Lot:	Not Reported
Nearest to:	ACCOKEEK	Town dista:	3.5
Town direc:	NW	Road name:	BRYAN POINT ROAD
Road side:	W	Road dista:	1800FT
Tax map:	140	Block:	Not Reported
Parcel:	2		
N grid83:	113614		
E grid83:	393930		
Lat dec de:	38.690158		
Lon dec de:	-77.069768		
Issue date:	2003 3 6	Special fl:	Y
C1 seq:	9774	C1 recd:	2003 512
Completion:	2003 319		
Total dept:	15		
Num unsucc:	0		
Hydrofract:	N	Grouted:	Y
Grout type:	CM		
Grout top:	1		
Grout bott:	3		
Casing typ:	PL		
Casing dia:	4		
Casing dep:	5		
Casing hei:	+2.0	Screen typ:	PL
Top screen:	5		
Bottom scr:	15		
Screen t 1:	Not Reported		
Top scre 1:	0		
Bottom s 1:	0		
Screen t 2:	Not Reported		
Top scre 2:	0		
Bottom s 2:	0		
Screen dia:	4		
Flowing we:	Not Reported	Telescopin:	Not Reported
Log type:	Not Reported		
Hrs pumped:	1		
Pumping ra:	0		
Level befo:	0		
Level duri:	0		
Test pump :	C	Pump insta:	N

Install pu:	Not Reported		
Capacity:	0		
Pump hp:	0		
Column len:	0		
Closed:	Not Reported	Abandoned:	Not Reported
Abandon da:	0	Site id:	MD7000000472830

Map ID:	54		
Object id:	472827	County let:	Not Reported
Permit:	PG942660	Mgs id:	Not Reported
B1 seq:	4728	B1 recd:	2003 310
City:	ACCOKEEK	State:	MD
Zip:	20607	Driller na:	CHARLES C MEACHER
Driller id:	MWD 551		
Est gpm pr:	0		
Use for wa:	T		
Approx dep:	20		
Drill meth:	BORED	Replacemen:	N
Wapid:	Not Reported	Subdivisio:	Not Reported
Section:	Not Reported	Lot:	Not Reported
Nearest to:	ACCOKEEK	Town dista:	3.5
Town direc:	NW	Road name:	BRYAN POINT ROAD
Road side:	W	Road dista:	1700FT
Tax map:	140	Block:	Not Reported
Parcel:	2		
N grid83:	113614		
E grid83:	393930		
Lat dec de:	38.690158		
Lon dec de:	-77.069768		
Issue date:	2003 3 6	Special fl:	Y
C1 seq:	9770	C1 recd:	2003 512
Completion:	2003 318		
Total dept:	24		
Num unsucc:	0		
Hydrofract:	N	Grouted:	Y
Grout type:	BC		
Grout top:	1		
Grout bott:	7		
Casing typ:	PL		
Casing dia:	4		
Casing dep:	9		
Casing hei:	+2	Screen typ:	PL
Top screen:	9		
Bottom scr:	24		
Screen t 1:	Not Reported		
Top scre 1:	0		
Bottom s 1:	0		
Screen t 2:	Not Reported		
Top scre 2:	0		
Bottom s 2:	0		
Screen dia:	4		
Flowing we:	Not Reported	Telescopin:	Not Reported
Log type:	Not Reported		
Hrs pumped:	1		
Pumping ra:	1		
Level befo:	19		
Level duri:	0		
Test pump :	C	Pump insta:	N

Install pu:	Not Reported		
Capacity:	0		
Pump hp:	0		
Column len:	0		
Closed:	Not Reported	Abandoned:	Not Reported
Abandon da:	0	Site id:	MD7000000472827

Map ID:	54		
Object id:	472828	County let:	Not Reported
Permit:	PG942662	Mgs id:	Not Reported
B1 seq:	4726	B1 recd:	2003 310
City:	ACCOKEEK	State:	MD
Zip:	20607	Driller na:	CHARLES C MEACHER
Driller id:	MWD 551		
Est gpm pr:	0		
Use for wa:	T		
Approx dep:	20		
Drill meth:	BORED	Replacemen:	N
Wapid:	Not Reported	Subdivisio:	Not Reported
Section:	Not Reported	Lot:	Not Reported
Nearest to:	ACCOKEEK	Town dista:	3.5
Town direc:	NW	Road name:	BRYAN POINT ROAD
Road side:	W	Road dista:	1600FT
Tax map:	140	Block:	Not Reported
Parcel:	2		
N grid83:	113614		
E grid83:	393930		
Lat dec de:	38.690158		
Lon dec de:	-77.069768		
Issue date:	2003 3 6	Special fl:	Y
C1 seq:	9767	C1 recd:	2003 512
Completion:	2003 319		
Total dept:	26		
Num unsucc:	0		
Hydrofract:	N	Grouted:	Y
Grout type:	BC		
Grout top:	1		
Grout bott:	8		
Casing typ:	PL		
Casing dia:	4		
Casing dep:	11		
Casing hei:	+2.0	Screen typ:	PL
Top screen:	11		
Bottom scr:	26		
Screen t 1:	Not Reported		
Top scre 1:	0		
Bottom s 1:	0		
Screen t 2:	Not Reported		
Top scre 2:	0		
Bottom s 2:	0		
Screen dia:	4		
Flowing we:	Not Reported	Telescopin:	Not Reported
Log type:	Not Reported		
Hrs pumped:	1		
Pumping ra:	0		
Level befo:	18		
Level duri:	0		
Test pump :	C	Pump insta:	N

Install pu:	Not Reported		
Capacity:	0		
Pump hp:	0		
Column len:	0		
Closed:	Not Reported	Abandoned:	Not Reported
Abandon da:	0	Site id:	MD7000000472828

Map ID:	54		
Object id:	472833	County let:	Not Reported
Permit:	PG942667	Mgs id:	Not Reported
B1 seq:	4725	B1 recd:	2003 310
City:	ACCOKEEK	State:	MD
Zip:	20607	Driller na:	CHARLES C MEACHER
Driller id:	MWD 551		
Est gpm pr:	0		
Use for wa:	T		
Approx dep:	20		
Drill meth:	BORED	Replacemen:	N
Wapid:	Not Reported	Subdivisio:	Not Reported
Section:	Not Reported	Lot:	Not Reported
Nearest to:	ACCOKEEK	Town dista:	3.5
Town direc:	NW	Road name:	BRYAN POINT ROAD
Road side:	W	Road dista:	1450FT
Tax map:	140	Block:	Not Reported
Parcel:	2		
N grid83:	113614		
E grid83:	393930		
Lat dec de:	38.690158		
Lon dec de:	-77.069768		
Issue date:	2003 3 6	Special fl:	Y
C1 seq:	9766	C1 recd:	2003 512
Completion:	2003 324		
Total dept:	22		
Num unsucc:	0		
Hydrofract:	N	Grouted:	Y
Grout type:	BC		
Grout top:	1		
Grout bott:	5		
Casing typ:	PL		
Casing dia:	4		
Casing dep:	7		
Casing hei:	+2.2	Screen typ:	PL
Top screen:	7		
Bottom scr:	22		
Screen t 1:	Not Reported		
Top scre 1:	0		
Bottom s 1:	0		
Screen t 2:	Not Reported		
Top scre 2:	0		
Bottom s 2:	0		
Screen dia:	4		
Flowing we:	Not Reported	Telescopin:	Not Reported
Log type:	Not Reported		
Hrs pumped:	1		
Pumping ra:	0		
Level befo:	16		
Level duri:	0		
Test pump :	C	Pump insta:	N

Install pu:	Not Reported		
Capacity:	0		
Pump hp:	0		
Column len:	0		
Closed:	Not Reported	Abandoned:	Not Reported
Abandon da:	0	Site id:	MD7000000472833

Map ID:	50		
Object id:	252815	County let:	PG
Permit:	PG027092	Mgs id:	Not Reported
B1 seq:	Not Reported	B1 recd:	0
City:	ACCOKEEK	State:	MD
Zip:	Not Reported	Driller na:	SHANNAHN ART WELL CO
Driller id:	MWD0000		
Est gpm pr:	0		
Use for wa:	DW		
Approx dep:	0		
Drill meth:	ROTARY	Replacemen:	Not Reported
Wapid:	PG1957G002	Subdivisio:	Not Reported
Section:	Not Reported	Lot:	Not Reported
Nearest to:	ACCOKEEK	Town dista:	Not Reported
Town direc:	Not Reported	Road name:	Not Reported
Road side:	Not Reported	Road dista:	Not Reported
Tax map:	150	Block:	E1
Parcel:	28		
N grid83:	113565		
E grid83:	395699		
Lat dec de:	38.689728		
Lon dec de:	-77.049437		
Issue date:	0	Special fl:	Not Reported
C1 seq:	Not Reported	C1 recd:	0
Completion:	1957 515		
Total dept:	218		
Num unsucc:	0		
Hydrofract:	Not Reported	Grouted:	Not Reported
Grout type:	Not Reported		
Grout top:	0		
Grout bott:	0		
Casing typ:	Not Reported		
Casing dia:	4		
Casing dep:	169		
Casing hei:	+02	Screen typ:	Not Reported
Top screen:	0		
Bottom scr:	0		
Screen t 1:	Not Reported		
Top scre 1:	0		
Bottom s 1:	0		
Screen t 2:	Not Reported		
Top scre 2:	0		
Bottom s 2:	0		
Screen dia:	0		
Flowing we:	Not Reported	Telescopin:	Not Reported
Log type:	Not Reported		
Hrs pumped:	4		
Pumping ra:	20		
Level befo:	2		
Level duri:	42		
Test pump :	A	Pump insta:	Not Reported

Install pu:	Not Reported		
Capacity:	0		
Pump hp:	0		
Column len:	0		
Closed:	Not Reported	Abandoned:	Not Reported
Abandon da:	0	Site id:	MD7000000252815

Map ID:	56		
Object id:	552157	County let:	Not Reported
Permit:	PG100220	Mgs id:	Not Reported
B1 seq:	1071	B1 recd:	0
City:	ACCOKEEK	State:	MD
Zip:	20607	Driller na:	KEVIN M FRANK
Driller id:	MSD 172		
Est gpm pr:	10		
Use for wa:	DW		
Approx dep:	550		
Drill meth:	ROTARY	Replacemen:	Y
Wapid:	Not Reported	Subdivisio:	Not Reported
Section:	Not Reported	Lot:	Not Reported
Nearest to:	ACCOKEEK	Town dista:	Not Reported
Town direc:	Not Reported	Road name:	1301 BRYAN POINT RD
Road side:	N	Road dista:	600 FT
Tax map:	0141	Block:	00B4
Parcel:	0011		
N grid83:	0		
E grid83:	0		
Lat dec de:	38.689231		
Lon dec de:	-77.033109		
Issue date:	2012 831	Special fl:	Y
C1 seq:	05142	C1 recd:	0
Completion:	2012 910		
Total dept:	694		
Num unsucc:	0		
Hydrofract:	N	Grouted:	Y
Grout type:	BC		
Grout top:	0		
Grout bott:	84		
Casing typ:	PL		
Casing dia:	4		
Casing dep:	495		
Casing hei:	+1	Screen typ:	ST
Top screen:	674		
Bottom scr:	684		
Screen t 1:	ST		
Top scre 1:	68		
Bottom s 1:	694		
Screen t 2:	Not Reported		
Top scre 2:	0		
Bottom s 2:	0		
Screen dia:	2		
Flowing we:	Not Reported	Telescopin:	Not Reported
Log type:	Not Reported		
Hrs pumped:	3		
Pumping ra:	60		
Level befo:	310		
Level duri:	342		
Test pump :	Not Reported	Pump insta:	Y

Install pu:	S		
Capacity:	7		
Pump hp:	1.5		
Column len:	400		
Closed:	Not Reported	Abandoned:	Not Reported
Abandon da:	0	Site id:	MD7000000552157

Map ID:	57		
Object id:	407353	County let:	PG
Permit:	PG941483	Mgs id:	Not Reported
B1 seq:	2568	B1 recd:	2000 920
City:	ACCOKEEK	State:	MD
Zip:	20607	Driller na:	LARRY WOOSTER
Driller id:	MSD 62		
Est gpm pr:	20		
Use for wa:	I		
Approx dep:	500		
Drill meth:	ROTARY	Replacemen:	Y
Wapid:	PG2000G005	Subdivisio:	Not Reported
Section:	Not Reported	Lot:	Not Reported
Nearest to:	ACCOKEEK	Town dista:	2
Town direc:	NW	Road name:	2001 BRYAN POINT ROA
Road side:	N	Road dista:	800 FT
Tax map:	140	Block:	F4
Parcel:	Not Reported		
N grid83:	113431		
E grid83:	396115		
Lat dec de:	38.688523		
Lon dec de:	-77.044655		
Issue date:	2000 911	Special fl:	Not Reported
C1 seq:	9075	C1 recd:	2001 124
Completion:	20001110		
Total dept:	493		
Num unsucc:	0		
Hydrofract:	N	Grouted:	Y
Grout type:	CM		
Grout top:	4		
Grout bott:	175		
Casing typ:	PL		
Casing dia:	4		
Casing dep:	451		
Casing hei:	+1	Screen typ:	ST
Top screen:	478		
Bottom scr:	493		
Screen t 1:	Not Reported		
Top scre 1:	0		
Bottom s 1:	0		
Screen t 2:	Not Reported		
Top scre 2:	0		
Bottom s 2:	0		
Screen dia:	3		
Flowing we:	Not Reported	Telescopin:	T
Log type:	Not Reported		
Hrs pumped:	4		
Pumping ra:	75		
Level befo:	213		
Level duri:	255		
Test pump :	A	Pump insta:	Y

Install pu:	S		
Capacity:	18		
Pump hp:	3		
Column len:	357		
Closed:	Not Reported	Abandoned:	Not Reported
Abandon da:	0	Site id:	MD7000000407353

Map ID:	57		
Object id:	350968	County let:	Not Reported
Permit:	Not Reported	Mgs id:	Not Reported
B1 seq:	Not Reported	B1 recd:	0
City:	Not Reported	State:	Not Reported
Zip:	Not Reported	Driller na:	Not Reported
Driller id:	Not Reported		
Est gpm pr:	0		
Use for wa:	Not Reported		
Approx dep:	0		
Drill meth:	Not Reported	Replacemen:	Not Reported
Wapid:	Not Reported	Subdivisio:	Not Reported
Section:	Not Reported	Lot:	Not Reported
Nearest to:	Not Reported	Town dista:	Not Reported
Town direc:	Not Reported	Road name:	Not Reported
Road side:	Not Reported	Road dista:	Not Reported
Tax map:	Not Reported	Block:	Not Reported
Parcel:	Not Reported		
N grid83:	113430		
E grid83:	396116		
Lat dec de:	38.6885		
Lon dec de:	-77.044639		
Issue date:	0	Special fl:	Not Reported
C1 seq:	Not Reported	C1 recd:	0
Completion:	1940 6 1		
Total dept:	368		
Num unsucc:	0		
Hydrofract:	Not Reported	Grouted:	Not Reported
Grout type:	Not Reported		
Grout top:	0		
Grout bott:	0		
Casing typ:	Not Reported		
Casing dia:	0		
Casing dep:	0		
Casing hei:	2	Screen typ:	Not Reported
Top screen:	0		
Bottom scr:	0		
Screen t 1:	Not Reported		
Top scre 1:	0		
Bottom s 1:	0		
Screen t 2:	Not Reported		
Top scre 2:	0		
Bottom s 2:	0		
Screen dia:	0		
Flowing we:	Not Reported	Telescopin:	Not Reported
Log type:	Not Reported		
Hrs pumped:	0		
Pumping ra:	0		
Level befo:	0		
Level duri:	0		
Test pump :	Not Reported	Pump insta:	Not Reported

Install pu:	Not Reported		
Capacity:	0		
Pump hp:	0		
Column len:	0		
Closed:	Not Reported	Abandoned:	Not Reported
Abandon da:	0	Site id:	MD7000000350968

Map ID:	58		
Object id:	255374	County let:	PG
Permit:	PG731412	Mgs id:	Not Reported
B1 seq:	Not Reported	B1 recd:	1981 4 8
City:	TEMPLE HILLS	State:	MD
Zip:	20031	Driller na:	SHANNAHAN, JOHN T.
Driller id:	MWD0022		
Est gpm pr:	10		
Use for wa:	DW		
Approx dep:	600		
Drill meth:	ROTARY	Replacemen:	N
Wapid:	Not Reported	Subdivisio:	BONDS RETREAT
Section:	Not Reported	Lot:	30
Nearest to:	ACCOKEEK	Town dista:	0 MI
Town direc:	NW	Road name:	BRYAN PT RD
Road side:	S	Road dista:	200 FT
Tax map:	Not Reported	Block:	Not Reported
Parcel:	Not Reported		
N grid83:	113309		
E grid83:	396674		
Lat dec de:	38.687427		
Lon dec de:	-77.038234		
Issue date:	1981 4 3	Special fl:	Not Reported
C1 seq:	Not Reported	C1 recd:	19811218
Completion:	19811013		
Total dept:	586		
Num unsucc:	0		
Hydrofract:	Not Reported	Grouted:	Y
Grout type:	CM		
Grout top:	4		
Grout bott:	40		
Casing typ:	ST		
Casing dia:	4		
Casing dep:	346		
Casing hei:	+01	Screen typ:	ST
Top screen:	536		
Bottom scr:	546		
Screen t 1:	ST		
Top scre 1:	556		
Bottom s 1:	562		
Screen t 2:	Not Reported		
Top scre 2:	0		
Bottom s 2:	0		
Screen dia:	2		
Flowing we:	Not Reported	Telescopin:	T
Log type:	Not Reported		
Hrs pumped:	2		
Pumping ra:	9		
Level befo:	182		
Level duri:	198		
Test pump :	S	Pump insta:	Not Reported

Install pu:	S		
Capacity:	9		
Pump hp:	1		
Column len:	264		
Closed:	Not Reported	Abandoned:	Not Reported
Abandon da:	0	Site id:	MD7000000255374

Map ID:	59		
Object id:	256803	County let:	PG
Permit:	PG811451	Mgs id:	Not Reported
B1 seq:	Not Reported	B1 recd:	1987 427
City:	ACCOKEEK	State:	MD
Zip:	20607	Driller na:	WOOSTER, LARRY L.
Driller id:	MWD0276		
Est gpm pr:	10		
Use for wa:	DW		
Approx dep:	400		
Drill meth:	ROTARY	Replacemen:	N
Wapid:	Not Reported	Subdivisio:	HENRY A CLAGETT
Section:	Not Reported	Lot:	A
Nearest to:	ACCOKEEK	Town dista:	1.9 MI
Town direc:	NW	Road name:	BRYAN PT RD
Road side:	N	Road dista:	500 FT
Tax map:	Not Reported	Block:	Not Reported
Parcel:	Not Reported		
N grid83:	113309		
E grid83:	396369		
Lat dec de:	38.687426		
Lon dec de:	-77.041738		
Issue date:	1987 423	Special fl:	Not Reported
C1 seq:	Not Reported	C1 recd:	1988 5 8
Completion:	19871030		
Total dept:	526		
Num unsucc:	0		
Hydrofract:	Not Reported	Grouted:	Y
Grout type:	BC		
Grout top:	4		
Grout bott:	105		
Casing typ:	PL		
Casing dia:	4		
Casing dep:	410		
Casing hei:	+01	Screen typ:	ST
Top screen:	510		
Bottom scr:	526		
Screen t 1:	Not Reported		
Top scre 1:	0		
Bottom s 1:	0		
Screen t 2:	Not Reported		
Top scre 2:	0		
Bottom s 2:	0		
Screen dia:	3		
Flowing we:	Not Reported	Telescopin:	T
Log type:	Not Reported		
Hrs pumped:	4		
Pumping ra:	75		
Level befo:	160		
Level duri:	185		
Test pump :	A	Pump insta:	Not Reported

Install pu:	S		
Capacity:	10		
Pump hp:	1		
Column len:	300		
Closed:	Not Reported	Abandoned:	Not Reported
Abandon da:	0	Site id:	MD7000000256803

Map ID:	57		
Object id:	410689	County let:	PG
Permit:	PG941089	Mgs id:	Not Reported
B1 seq:	6507	B1 recd:	1999 810
City:	NEW CARROLLTO	State:	MD
Zip:	20784	Driller na:	ROBERT B FRANK
Driller id:	MSD 33		
Est gpm pr:	10		
Use for wa:	DW		
Approx dep:	400		
Drill meth:	ROTARY	Replacemen:	Y
Wapid:	Not Reported	Subdivisio:	Not Reported
Section:	Not Reported	Lot:	Not Reported
Nearest to:	ACCOKEEK	Town dista:	3
Town direc:	NW	Road name:	1804 BRYAN PAONT ROA
Road side:	E	Road dista:	150 FT
Tax map:	Not Reported	Block:	Not Reported
Parcel:	Not Reported		
N grid83:	113309		
E grid83:	396064		
Lat dec de:	38.687425		
Lon dec de:	-77.045241		
Issue date:	1999 730	Special fl:	Not Reported
C1 seq:	5740	C1 recd:	199911 1
Completion:	19991027		
Total dept:	395		
Num unsucc:	0		
Hydrofract:	N	Grouted:	Y
Grout type:	BC		
Grout top:	0		
Grout bott:	63		
Casing typ:	PL		
Casing dia:	4		
Casing dep:	378		
Casing hei:	+1	Screen typ:	ST
Top screen:	385		
Bottom scr:	395		
Screen t 1:	Not Reported		
Top scre 1:	0		
Bottom s 1:	0		
Screen t 2:	Not Reported		
Top scre 2:	0		
Bottom s 2:	0		
Screen dia:	2		
Flowing we:	Not Reported	Telescopin:	T
Log type:	Not Reported		
Hrs pumped:	3		
Pumping ra:	15		
Level befo:	210		
Level duri:	261		
Test pump :	A	Pump insta:	Y

Install pu:	S		
Capacity:	7		
Pump hp:	1		
Column len:	300		
Closed:	Not Reported	Abandoned:	Not Reported
Abandon da:	0	Site id:	MD7000000410689

Map ID:	60		
Object id:	414383	County let:	PG
Permit:	PG941274	Mgs id:	Not Reported
B1 seq:	8554	B1 recd:	2000 2 8
City:	ACCOKEEK	State:	MD
Zip:	20607	Driller na:	ROBERT B FRANK
Driller id:	MSD 33		
Est gpm pr:	10		
Use for wa:	DW		
Approx dep:	450		
Drill meth:	ROTARY	Replacemen:	N
Wapid:	Not Reported	Subdivisio:	JAMESTOWN ESTATES
Section:	Not Reported	Lot:	14
Nearest to:	ACCOKEEK	Town dista:	1
Town direc:	NW	Road name:	15406 JAMIES WAY
Road side:	N	Road dista:	300 FT
Tax map:	150	Block:	F2
Parcel:	14		
N grid83:	113309		
E grid83:	395759		
Lat dec de:	38.687423		
Lon dec de:	-77.048745		
Issue date:	2000 2 3	Special fl:	Not Reported
C1 seq:	6259	C1 recd:	2000 214
Completion:	2000 2 8		
Total dept:	420		
Num unsucc:	0		
Hydrofract:	N	Grouted:	Y
Grout type:	BC		
Grout top:	0		
Grout bott:	63		
Casing typ:	PL		
Casing dia:	4		
Casing dep:	400		
Casing hei:	+1	Screen typ:	ST
Top screen:	400		
Bottom scr:	415		
Screen t 1:	ST		
Top scre 1:	415		
Bottom s 1:	420		
Screen t 2:	Not Reported		
Top scre 2:	0		
Bottom s 2:	0		
Screen dia:	2		
Flowing we:	Not Reported	Telescopin:	T
Log type:	Not Reported		
Hrs pumped:	3		
Pumping ra:	30		
Level befo:	250		
Level duri:	301		
Test pump :	A	Pump insta:	Y

Install pu:	S		
Capacity:	7		
Pump hp:	1		
Column len:	350		
Closed:	Not Reported	Abandoned:	Not Reported
Abandon da:	0	Site id:	MD7000000414383

Map ID:	60		
Object id:	410020	County let:	PG
Permit:	PG941002	Mgs id:	Not Reported
B1 seq:	0026	B1 recd:	1999 125
City:	CLINTON	State:	MD
Zip:	20735	Driller na:	ROBERT B FRANK
Driller id:	MSD 33		
Est gpm pr:	10		
Use for wa:	DW		
Approx dep:	450		
Drill meth:	ROTARY	Replacemen:	N
Wapid:	Not Reported	Subdivisio:	JAMESTOWNE ESTATES
Section:	Not Reported	Lot:	19
Nearest to:	ACCOKEEK	Town dista:	1
Town direc:	NW	Road name:	15425 JAMIES WAY
Road side:	W	Road dista:	450 FT
Tax map:	150	Block:	F2-3
Parcel:	Not Reported		
N grid83:	113309		
E grid83:	395759		
Lat dec de:	38.687423		
Lon dec de:	-77.048745		
Issue date:	19981229	Special fl:	Y
C1 seq:	9683	C1 recd:	2000 228
Completion:	19991216		
Total dept:	457		
Num unsucc:	0		
Hydrofract:	N	Grouted:	Y
Grout type:	BC		
Grout top:	0		
Grout bott:	42		
Casing typ:	PL		
Casing dia:	4		
Casing dep:	405		
Casing hei:	+1	Screen typ:	ST
Top screen:	437		
Bottom scr:	457		
Screen t 1:	Not Reported		
Top scre 1:	0		
Bottom s 1:	0		
Screen t 2:	Not Reported		
Top scre 2:	0		
Bottom s 2:	0		
Screen dia:	2		
Flowing we:	Not Reported	Telescopin:	T
Log type:	Not Reported		
Hrs pumped:	3		
Pumping ra:	30		
Level befo:	260		
Level duri:	312		
Test pump :	A	Pump insta:	Y

Install pu:	S		
Capacity:	7		
Pump hp:	1		
Column len:	350		
Closed:	Not Reported	Abandoned:	Not Reported
Abandon da:	0	Site id:	MD7000000410020

Map ID:	60		
Object id:	469639	County let:	Not Reported
Permit:	PG940800	Mgs id:	Not Reported
B1 seq:	0009	B1 recd:	1999 125
City:	ACCOKEEK	State:	MD
Zip:	20607	Driller na:	ROBERT B FRANK
Driller id:	MSD 33		
Est gpm pr:	10		
Use for wa:	DW		
Approx dep:	450		
Drill meth:	ROTARY	Replacemen:	N
Wapid:	Not Reported	Subdivisio:	JAMESTOWNE ESTATES
Section:	Not Reported	Lot:	14
Nearest to:	ACCOKEEK	Town dista:	1
Town direc:	NW	Road name:	15406 JAMIES WAY
Road side:	N	Road dista:	300 FT
Tax map:	150	Block:	F2
Parcel:	14		
N grid83:	113309		
E grid83:	395759		
Lat dec de:	38.687423		
Lon dec de:	-77.048745		
Issue date:	19981223	Special fl:	Not Reported
C1 seq:	Not Reported	C1 recd:	0
Completion:	0		
Total dept:	0		
Num unsucc:	0		
Hydrofract:	Not Reported	Grouted:	Not Reported
Grout type:	Not Reported		
Grout top:	0		
Grout bott:	0		
Casing typ:	Not Reported		
Casing dia:	0		
Casing dep:	0		
Casing hei:	Not Reported	Screen typ:	Not Reported
Top screen:	0		
Bottom scr:	0		
Screen t 1:	Not Reported		
Top scre 1:	0		
Bottom s 1:	0		
Screen t 2:	Not Reported		
Top scre 2:	0		
Bottom s 2:	0		
Screen dia:	0		
Flowing we:	Not Reported	Telescopin:	Not Reported
Log type:	Not Reported		
Hrs pumped:	0		
Pumping ra:	0		
Level befo:	0		
Level duri:	0		
Test pump :	Not Reported	Pump insta:	Not Reported

Install pu:	Not Reported		
Capacity:	0		
Pump hp:	0		
Column len:	0		
Closed:	Not Reported	Abandoned:	Not Reported
Abandon da:	0	Site id:	MD7000000469639

Map ID:	61		
Object id:	256720	County let:	PG
Permit:	PG811354	Mgs id:	Not Reported
B1 seq:	Not Reported	B1 recd:	198611 7
City:	WASHINGTON	State:	DC
Zip:	20009	Driller na:	FRANK, KENNETH
Driller id:	MWD0267		
Est gpm pr:	10		
Use for wa:	DW		
Approx dep:	400		
Drill meth:	ROTARY	Replacemen:	Y
Wapid:	Not Reported	Subdivisio:	Not Reported
Section:	Not Reported	Lot:	Not Reported
Nearest to:	ACCOKEEK	Town dista:	3 MI
Town direc:	NW	Road name:	BRYAN PT R2
Road side:	W	Road dista:	30 FT
Tax map:	Not Reported	Block:	Not Reported
Parcel:	Not Reported		
N grid83:	113309		
E grid83:	395454		
Lat dec de:	38.687422		
Lon dec de:	-77.052248		
Issue date:	19861029	Special fl:	Not Reported
C1 seq:	Not Reported	C1 recd:	19861120
Completion:	19861023		
Total dept:	296		
Num unsucc:	0		
Hydrofract:	Not Reported	Grouted:	Y
Grout type:	BC		
Grout top:	0		
Grout bott:	30		
Casing typ:	PL		
Casing dia:	4		
Casing dep:	290		
Casing hei:	+01	Screen typ:	ST
Top screen:	291		
Bottom scr:	296		
Screen t 1:	Not Reported		
Top scre 1:	0		
Bottom s 1:	0		
Screen t 2:	Not Reported		
Top scre 2:	0		
Bottom s 2:	0		
Screen dia:	2		
Flowing we:	Not Reported	Telescopin:	Not Reported
Log type:	Not Reported		
Hrs pumped:	3		
Pumping ra:	35		
Level befo:	98		
Level duri:	128		
Test pump :	A	Pump insta:	Not Reported

Install pu:	S		
Capacity:	9		
Pump hp:	.75		
Column len:	200		
Closed:	Not Reported	Abandoned:	Not Reported
Abandon da:	0	Site id:	MD7000000256720

Map ID:	62		
Object id:	256729	County let:	PG
Permit:	PG811364	Mgs id:	Not Reported
B1 seq:	Not Reported	B1 recd:	198611 7
City:	WALDORF	State:	MD
Zip:	20601	Driller na:	WOOSTER, LARRY L.
Driller id:	MWD0276		
Est gpm pr:	10		
Use for wa:	DW		
Approx dep:	500		
Drill meth:	ROTARY	Replacemen:	N
Wapid:	Not Reported	Subdivisio:	CACTUS HILL
Section:	Not Reported	Lot:	14
Nearest to:	ACCOKEEK	Town dista:	2.4 MI
Town direc:	W	Road name:	CACTUS HILL RD
Road side:	S	Road dista:	250
Tax map:	Not Reported	Block:	Not Reported
Parcel:	Not Reported		
N grid83:	113309		
E grid83:	394845		
Lat dec de:	38.687418		
Lon dec de:	-77.059255		
Issue date:	19861028	Special fl:	Not Reported
C1 seq:	Not Reported	C1 recd:	1987 616
Completion:	1987 413		
Total dept:	371		
Num unsucc:	0		
Hydrofract:	Not Reported	Grouted:	Y
Grout type:	CM		
Grout top:	4		
Grout bott:	40		
Casing typ:	PL		
Casing dia:	4		
Casing dep:	312		
Casing hei:	+01	Screen typ:	ST
Top screen:	335		
Bottom scr:	350		
Screen t 1:	Not Reported		
Top scre 1:	0		
Bottom s 1:	0		
Screen t 2:	Not Reported		
Top scre 2:	0		
Bottom s 2:	0		
Screen dia:	3		
Flowing we:	Not Reported	Telescopin:	T
Log type:	Not Reported		
Hrs pumped:	4		
Pumping ra:	200		
Level befo:	120		
Level duri:	180		
Test pump :	A	Pump insta:	Not Reported

Install pu:	S		
Capacity:	10		
Pump hp:	1		
Column len:	200		
Closed:	Not Reported	Abandoned:	Not Reported
Abandon da:	0	Site id:	MD7000000256729

Map ID:	62		
Object id:	258515	County let:	PG
Permit:	PG881529	Mgs id:	Not Reported
B1 seq:	8090	B1 recd:	1991 4 8
City:	DALE CITY	State:	MD
Zip:	22193	Driller na:	LARRY WOOSTER
Driller id:	MWD0276		
Est gpm pr:	10		
Use for wa:	DW		
Approx dep:	400		
Drill meth:	ROTARY	Replacemen:	N
Wapid:	Not Reported	Subdivisio:	CACTUS HILL
Section:	Not Reported	Lot:	3
Nearest to:	ACCOKEEK	Town dista:	2.9
Town direc:	NW	Road name:	BRYAN POINT ROAD
Road side:	S	Road dista:	1500FT
Tax map:	Not Reported	Block:	Not Reported
Parcel:	Not Reported		
N grid83:	113309		
E grid83:	394845		
Lat dec de:	38.687418		
Lon dec de:	-77.059255		
Issue date:	1991 320	Special fl:	N
C1 seq:	8770	C1 recd:	1992 626
Completion:	1992 6 3		
Total dept:	383		
Num unsucc:	0		
Hydrofract:	Not Reported	Grouted:	Y
Grout type:	BC		
Grout top:	4		
Grout bott:	110		
Casing typ:	PL		
Casing dia:	5		
Casing dep:	313		
Casing hei:	1	Screen typ:	ST
Top screen:	373		
Bottom scr:	378		
Screen t 1:	ST		
Top scre 1:	378		
Bottom s 1:	383		
Screen t 2:	Not Reported		
Top scre 2:	0		
Bottom s 2:	0		
Screen dia:	3		
Flowing we:	Not Reported	Telescopin:	T
Log type:	Not Reported		
Hrs pumped:	4		
Pumping ra:	40		
Level befo:	70		
Level duri:	90		
Test pump :	S	Pump insta:	Y

Install pu:	S		
Capacity:	10		
Pump hp:	.75		
Column len:	165		
Closed:	Not Reported	Abandoned:	Not Reported
Abandon da:	0	Site id:	MD7000000258515

Map ID:	63		
Object id:	256526	County let:	PG
Permit:	PG811144	Mgs id:	Not Reported
B1 seq:	Not Reported	B1 recd:	1986 4 7
City:	ACCOKEEK	State:	MD
Zip:	20607	Driller na:	WOOSTER, LARRY L.
Driller id:	MWD0276		
Est gpm pr:	10		
Use for wa:	DW		
Approx dep:	500		
Drill meth:	ROTARY	Replacemen:	N
Wapid:	Not Reported	Subdivisio:	BONDS RETREAT
Section:	Not Reported	Lot:	2
Nearest to:	ACCOKEEK	Town dista:	2.2 MI
Town direc:	W	Road name:	2800 BRYAN PT RD
Road side:	S	Road dista:	375 FT
Tax map:	Not Reported	Block:	Not Reported
Parcel:	Not Reported		
N grid83:	113309		
E grid83:	394540		
Lat dec de:	38.687417		
Lon dec de:	-77.062758		
Issue date:	1986 4 2	Special fl:	Not Reported
C1 seq:	Not Reported	C1 recd:	1986 814
Completion:	1986 625		
Total dept:	366		
Num unsucc:	0		
Hydrofract:	Not Reported	Grouted:	Y
Grout type:	CM		
Grout top:	4		
Grout bott:	38		
Casing typ:	PL		
Casing dia:	4		
Casing dep:	315		
Casing hei:	+01	Screen typ:	ST
Top screen:	351		
Bottom scr:	366		
Screen t 1:	Not Reported		
Top scre 1:	0		
Bottom s 1:	0		
Screen t 2:	Not Reported		
Top scre 2:	0		
Bottom s 2:	0		
Screen dia:	3		
Flowing we:	Not Reported	Telescopin:	T
Log type:	Not Reported		
Hrs pumped:	4		
Pumping ra:	200		
Level befo:	135		
Level duri:	200		
Test pump :	A	Pump insta:	Not Reported

Install pu:	S		
Capacity:	10		
Pump hp:	1		
Column len:	220		
Closed:	Not Reported	Abandoned:	Not Reported
Abandon da:	0	Site id:	MD7000000256526

Map ID:	63		
Object id:	256635	County let:	PG
Permit:	PG811258	Mgs id:	Not Reported
B1 seq:	Not Reported	B1 recd:	1986 8 5
City:	WASHINGTON	State:	DC
Zip:	20010	Driller na:	SHANNAHAN, JOHN T.
Driller id:	MWD0022		
Est gpm pr:	10		
Use for wa:	DW		
Approx dep:	4		
Drill meth:	ROTARY	Replacemen:	N
Wapid:	Not Reported	Subdivisio:	MAYOANE RESERVE
Section:	Not Reported	Lot:	3
Nearest to:	ACCOKEEK	Town dista:	1.6 MI
Town direc:	W	Road name:	RIDGE RD
Road side:	S	Road dista:	40 FT
Tax map:	Not Reported	Block:	Not Reported
Parcel:	Not Reported		
N grid83:	113309		
E grid83:	394540		
Lat dec de:	38.687417		
Lon dec de:	-77.062758		
Issue date:	1986 814	Special fl:	Not Reported
C1 seq:	Not Reported	C1 recd:	1987 413
Completion:	1987 320		
Total dept:	358		
Num unsucc:	0		
Hydrofract:	Not Reported	Grouted:	Y
Grout type:	CM		
Grout top:	4		
Grout bott:	40		
Casing typ:	ST		
Casing dia:	4		
Casing dep:	317		
Casing hei:	+01	Screen typ:	ST
Top screen:	350		
Bottom scr:	358		
Screen t 1:	Not Reported		
Top scre 1:	0		
Bottom s 1:	0		
Screen t 2:	Not Reported		
Top scre 2:	0		
Bottom s 2:	0		
Screen dia:	2		
Flowing we:	Not Reported	Telescopin:	T
Log type:	Not Reported		
Hrs pumped:	1		
Pumping ra:	6		
Level befo:	204		
Level duri:	256		
Test pump :	S	Pump insta:	Not Reported

Install pu:	Not Reported		
Capacity:	6		
Pump hp:	1		
Column len:	300		
Closed:	Not Reported	Abandoned:	Not Reported
Abandon da:	0	Site id:	MD7000000256635

Map ID:	63		
Object id:	256813	County let:	PG
Permit:	PG811461	Mgs id:	Not Reported
B1 seq:	Not Reported	B1 recd:	1987 220
City:	ALEXANDRIA	State:	VA
Zip:	22308	Driller na:	SHANNAHAN, JOHN T.
Driller id:	MWD0022		
Est gpm pr:	10		
Use for wa:	DW		
Approx dep:	340		
Drill meth:	ROTARY	Replacemen:	N
Wapid:	Not Reported	Subdivisio:	MOYOANE RESERVE
Section:	Not Reported	Lot:	12
Nearest to:	ACCOKEEK	Town dista:	3.6 MI
Town direc:	NW	Road name:	CACTUS HILL RD
Road side:	E	Road dista:	140 FT
Tax map:	Not Reported	Block:	Not Reported
Parcel:	Not Reported		
N grid83:	113309		
E grid83:	394540		
Lat dec de:	38.687417		
Lon dec de:	-77.062758		
Issue date:	1987 211	Special fl:	Not Reported
C1 seq:	Not Reported	C1 recd:	19871130
Completion:	198711 9		
Total dept:	343		
Num unsucc:	0		
Hydrofract:	Not Reported	Grouted:	Y
Grout type:	CM		
Grout top:	4		
Grout bott:	40		
Casing typ:	ST		
Casing dia:	4		
Casing dep:	312		
Casing hei:	+01	Screen typ:	ST
Top screen:	333		
Bottom scr:	343		
Screen t 1:	Not Reported		
Top scre 1:	0		
Bottom s 1:	0		
Screen t 2:	Not Reported		
Top scre 2:	0		
Bottom s 2:	0		
Screen dia:	2		
Flowing we:	Not Reported	Telescopin:	T
Log type:	Not Reported		
Hrs pumped:	1		
Pumping ra:	8		
Level befo:	200		
Level duri:	213		
Test pump :	S	Pump insta:	Not Reported

Install pu:	S		
Capacity:	9		
Pump hp:	1		
Column len:	299		
Closed:	Not Reported	Abandoned:	Not Reported
Abandon da:	0	Site id:	MD7000000256813

Map ID:	64		
Object id:	490479	County let:	Not Reported
Permit:	PG950194	Mgs id:	Not Reported
B1 seq:	7253	B1 recd:	20041213
City:	ACCOKEEK	State:	MD
Zip:	20607	Driller na:	CURTIS WINSLOW
Driller id:	MSD 150		
Est gpm pr:	8		
Use for wa:	DW		
Approx dep:	450		
Drill meth:	ROTARY	Replacemen:	Y
Wapid:	Not Reported	Subdivisio:	CACTUS HILL IV
Section:	Not Reported	Lot:	12
Nearest to:	ACCOKEEK	Town dista:	10
Town direc:	NW	Road name:	14720 CACTUS HILL RD
Road side:	E	Road dista:	150 FT
Tax map:	150	Block:	C1
Parcel:	Not Reported		
N grid83:	113309		
E grid83:	394235		
Lat dec de:	38.687415		
Lon dec de:	-77.066261		
Issue date:	20041130	Special fl:	Not Reported
C1 seq:	1354	C1 recd:	2005 214
Completion:	20041222		
Total dept:	445		
Num unsucc:	1		
Hydrofract:	N	Grouted:	Y
Grout type:	BC		
Grout top:	0		
Grout bott:	100		
Casing typ:	PL		
Casing dia:	4		
Casing dep:	410		
Casing hei:	+1	Screen typ:	ST
Top screen:	435		
Bottom scr:	445		
Screen t 1:	Not Reported		
Top scre 1:	0		
Bottom s 1:	0		
Screen t 2:	Not Reported		
Top scre 2:	0		
Bottom s 2:	0		
Screen dia:	2		
Flowing we:	Not Reported	Telescopin:	T
Log type:	Not Reported		
Hrs pumped:	3		
Pumping ra:	15		
Level befo:	262		
Level duri:	390		
Test pump :	A	Pump insta:	Y

Install pu:	S		
Capacity:	7		
Pump hp:	1		
Column len:	340		
Closed:	A	Abandoned:	Not Reported
Abandon da:	0	Site id:	MD7000000490479

Map ID:	64		
Object id:	523792	County let:	Not Reported
Permit:	PG951520	Mgs id:	Not Reported
B1 seq:	5536	B1 recd:	200711 6
City:	ACCOKEEK	State:	MD
Zip:	20607	Driller na:	ROBERT B FRANK
Driller id:	MSD 33		
Est gpm pr:	10		
Use for wa:	DW		
Approx dep:	500		
Drill meth:	ROTARY	Replacemen:	Y
Wapid:	Not Reported	Subdivisio:	Not Reported
Section:	Not Reported	Lot:	Not Reported
Nearest to:	ACCOKEEK	Town dista:	3
Town direc:	N	Road name:	14800 WEST RIDGE RD
Road side:	E	Road dista:	100 FT
Tax map:	150	Block:	C1
Parcel:	54		
N grid83:	113309		
E grid83:	394235		
Lat dec de:	38.687415		
Lon dec de:	-77.066261		
Issue date:	20071022	Special fl:	Y
C1 seq:	1975	C1 recd:	2008 2 5
Completion:	2008 122		
Total dept:	530		
Num unsucc:	0		
Hydrofract:	N	Grouted:	Y
Grout type:	BC		
Grout top:	0		
Grout bott:	42		
Casing typ:	PL		
Casing dia:	4		
Casing dep:	515		
Casing hei:	+1	Screen typ:	ST
Top screen:	520		
Bottom scr:	530		
Screen t 1:	Not Reported		
Top scre 1:	0		
Bottom s 1:	0		
Screen t 2:	Not Reported		
Top scre 2:	0		
Bottom s 2:	0		
Screen dia:	2		
Flowing we:	Not Reported	Telescopin:	T
Log type:	Not Reported		
Hrs pumped:	3		
Pumping ra:	60		
Level befo:	290		
Level duri:	329		
Test pump :	A	Pump insta:	Y

Install pu:	S		
Capacity:	7		
Pump hp:	1.5		
Column len:	400		
Closed:	A	Abandoned:	Not Reported
Abandon da:	0	Site id:	MD7000000523792

Map ID:	64		
Object id:	258575	County let:	PG
Permit:	PG881593	Mgs id:	Not Reported
B1 seq:	2950	B1 recd:	1991 724
City:	ACCOKEEK	State:	MD
Zip:	20607	Driller na:	ROBERT B FRANK
Driller id:	MWD0043		
Est gpm pr:	10		
Use for wa:	DW		
Approx dep:	400		
Drill meth:	ROTARY	Replacemen:	Y
Wapid:	Not Reported	Subdivisio:	Not Reported
Section:	Not Reported	Lot:	Not Reported
Nearest to:	ACCOKEEK	Town dista:	2
Town direc:	NW	Road name:	14711 CACTUS HILL RD
Road side:	W	Road dista:	100 FT
Tax map:	Not Reported	Block:	Not Reported
Parcel:	Not Reported		
N grid83:	113309		
E grid83:	394235		
Lat dec de:	38.687415		
Lon dec de:	-77.066261		
Issue date:	1991 715	Special fl:	Y
C1 seq:	1726	C1 recd:	1991 730
Completion:	1991 7 3		
Total dept:	440		
Num unsucc:	0		
Hydrofract:	Not Reported	Grouted:	Y
Grout type:	BC		
Grout top:	0		
Grout bott:	30		
Casing typ:	PL		
Casing dia:	4		
Casing dep:	420		
Casing hei:	1	Screen typ:	ST
Top screen:	425		
Bottom scr:	440		
Screen t 1:	Not Reported		
Top scre 1:	0		
Bottom s 1:	0		
Screen t 2:	Not Reported		
Top scre 2:	0		
Bottom s 2:	0		
Screen dia:	2		
Flowing we:	Not Reported	Telescopin:	T
Log type:	Not Reported		
Hrs pumped:	3		
Pumping ra:	25		
Level befo:	240		
Level duri:	289		
Test pump :	S	Pump insta:	Y

Install pu:	S		
Capacity:	7		
Pump hp:	.75		
Column len:	340		
Closed:	Not Reported	Abandoned:	Not Reported
Abandon da:	0	Site id:	MD7000000258575

Map ID:	65		
Object id:	255878	County let:	PG
Permit:	PG810470	Mgs id:	Not Reported
B1 seq:	Not Reported	B1 recd:	1984 2 9
City:	BETHESDA	State:	MD
Zip:	20816	Driller na:	WOOSTER, LARRY L.
Driller id:	MWD0276		
Est gpm pr:	10		
Use for wa:	DW		
Approx dep:	500		
Drill meth:	ROTARY	Replacemen:	N
Wapid:	Not Reported	Subdivisio:	MAYOANE RESERVE
Section:	CH	Lot:	4
Nearest to:	ACCOKEEK	Town dista:	2.5 MI
Town direc:	NW	Road name:	WEST RIDGE RD
Road side:	W	Road dista:	400 FT
Tax map:	Not Reported	Block:	Not Reported
Parcel:	Not Reported		
N grid83:	113309		
E grid83:	393930		
Lat dec de:	38.687413		
Lon dec de:	-77.069765		
Issue date:	1984 2 6	Special fl:	Not Reported
C1 seq:	Not Reported	C1 recd:	1985 7 7
Completion:	1984 829		
Total dept:	422		
Num unsucc:	0		
Hydrofract:	Not Reported	Grouted:	Y
Grout type:	CM		
Grout top:	4		
Grout bott:	55		
Casing typ:	PL		
Casing dia:	4		
Casing dep:	372		
Casing hei:	+01	Screen typ:	ST
Top screen:	398		
Bottom scr:	413		
Screen t 1:	Not Reported		
Top scre 1:	0		
Bottom s 1:	0		
Screen t 2:	Not Reported		
Top scre 2:	0		
Bottom s 2:	0		
Screen dia:	3		
Flowing we:	Not Reported	Telescopin:	T
Log type:	Not Reported		
Hrs pumped:	4		
Pumping ra:	20		
Level befo:	176		
Level duri:	196		
Test pump :	A	Pump insta:	Not Reported

Install pu:	S		
Capacity:	10		
Pump hp:	1		
Column len:	250		
Closed:	Not Reported	Abandoned:	Not Reported
Abandon da:	0	Site id:	MD7000000255878

Map ID:	66		
Object id:	475207	County let:	Not Reported
Permit:	CH945490	Mgs id:	Not Reported
B1 seq:	8003	B1 recd:	20021126
City:	ACCOKEEK	State:	MD
Zip:	20607	Driller na:	ROBERT FRANK
Driller id:	MSD 33		
Est gpm pr:	10		
Use for wa:	DW		
Approx dep:	500		
Drill meth:	ROTARY	Replacemen:	S
Wapid:	Not Reported	Subdivisio:	POPLAR HILL
Section:	Not Reported	Lot:	28
Nearest to:	ACCOKEEK	Town dista:	6
Town direc:	Not Reported	Road name:	1130 OVERLOOK DR
Road side:	E	Road dista:	15 FT
Tax map:	1	Block:	11
Parcel:	251		
N grid83:	113309		
E grid83:	392711		
Lat dec de:	38.687403		
Lon dec de:	-77.083778		
Issue date:	200211 7	Special fl:	Y
C1 seq:	9019	C1 recd:	2003 9 3
Completion:	2003 730		
Total dept:	448		
Num unsucc:	0		
Hydrofract:	N	Grouted:	Y
Grout type:	BC		
Grout top:	0		
Grout bott:	63		
Casing typ:	PL		
Casing dia:	4		
Casing dep:	420		
Casing hei:	+1	Screen typ:	ST
Top screen:	428		
Bottom scr:	448		
Screen t 1:	Not Reported		
Top scre 1:	0		
Bottom s 1:	0		
Screen t 2:	Not Reported		
Top scre 2:	0		
Bottom s 2:	0		
Screen dia:	2		
Flowing we:	Not Reported	Telescopin:	T
Log type:	Not Reported		
Hrs pumped:	3		
Pumping ra:	30		
Level befo:	250		
Level duri:	300		
Test pump :	A	Pump insta:	Y

Install pu:	S		
Capacity:	7		
Pump hp:	1		
Column len:	320		
Closed:	Not Reported	Abandoned:	Not Reported
Abandon da:	0	Site id:	MD7000000475207

Map ID:	67		
Object id:	364268	County let:	CH
Permit:	CH920803	Mgs id:	Not Reported
B1 seq:	3329	B1 recd:	1993 823
City:	FALLS CHURCH	State:	VA
Zip:	22046	Driller na:	LARRY WOOSTER
Driller id:	MSD 062		
Est gpm pr:	10		
Use for wa:	DW		
Approx dep:	450		
Drill meth:	ROTARY	Replacemen:	Y
Wapid:	Not Reported	Subdivisio:	Not Reported
Section:	Not Reported	Lot:	Not Reported
Nearest to:	BRYANS ROAD	Town dista:	3.7
Town direc:	S	Road name:	MD RTE 227
Road side:	N	Road dista:	2000FT
Tax map:	Not Reported	Block:	Not Reported
Parcel:	Not Reported		
N grid83:	113309		
E grid83:	392101		
Lat dec de:	38.687398		
Lon dec de:	-77.090785		
Issue date:	1993 813	Special fl:	Y
C1 seq:	2903	C1 recd:	199311 5
Completion:	199310 1		
Total dept:	200		
Num unsucc:	0		
Hydrofract:	Not Reported	Grouted:	Y
Grout type:	BC		
Grout top:	4		
Grout bott:	110		
Casing typ:	PL		
Casing dia:	4		
Casing dep:	180		
Casing hei:	+1	Screen typ:	ST
Top screen:	185		
Bottom scr:	200		
Screen t 1:	Not Reported		
Top scre 1:	0		
Bottom s 1:	0		
Screen t 2:	Not Reported		
Top scre 2:	0		
Bottom s 2:	0		
Screen dia:	3		
Flowing we:	Not Reported	Telescopin:	T
Log type:	Not Reported		
Hrs pumped:	4		
Pumping ra:	50		
Level befo:	80		
Level duri:	120		
Test pump :	A	Pump insta:	Y

Install pu:	S		
Capacity:	10		
Pump hp:	.75		
Column len:	150		
Closed:	A	Abandoned:	Not Reported
Abandon da:	0	Site id:	MD7000000364268

Map ID:	68		
Object id:	423015	County let:	CH
Permit:	CH943208	Mgs id:	Not Reported
B1 seq:	2867	B1 recd:	19991229
City:	MARBURY	State:	MD
Zip:	20658	Driller na:	CHARLES A YOUNGBAR J
Driller id:	MWD 326		
Est gpm pr:	10		
Use for wa:	DW		
Approx dep:	500		
Drill meth:	ROTARY	Replacemen:	N
Wapid:	Not Reported	Subdivisio:	Not Reported
Section:	Not Reported	Lot:	Not Reported
Nearest to:	BRYANS ROAD	Town dista:	4
Town direc:	NW	Road name:	6915 BRANITAN ROAD
Road side:	N	Road dista:	1 MI
Tax map:	1	Block:	5
Parcel:	223		
N grid83:	113309		
E grid83:	391797		
Lat dec de:	38.687395		
Lon dec de:	-77.094288		
Issue date:	2000 1 6	Special fl:	Y
C1 seq:	0015	C1 recd:	2000 328
Completion:	2000 229		
Total dept:	310		
Num unsucc:	0		
Hydrofract:	Not Reported	Grouted:	Y
Grout type:	BC		
Grout top:	3		
Grout bott:	210		
Casing typ:	PL		
Casing dia:	4		
Casing dep:	290		
Casing hei:	+1	Screen typ:	PL
Top screen:	293		
Bottom scr:	308		
Screen t 1:	Not Reported		
Top scre 1:	0		
Bottom s 1:	0		
Screen t 2:	Not Reported		
Top scre 2:	0		
Bottom s 2:	0		
Screen dia:	2		
Flowing we:	Not Reported	Telescopin:	T
Log type:	Not Reported		
Hrs pumped:	5		
Pumping ra:	50		
Level befo:	125		
Level duri:	140		
Test pump :	A	Pump insta:	Y

Install pu:	S		
Capacity:	10		
Pump hp:	1		
Column len:	200		
Closed:	Not Reported	Abandoned:	Not Reported
Abandon da:	0	Site id:	MD7000000423015

Map ID:	59		
Object id:	552654	County let:	Not Reported
Permit:	PG100335	Mgs id:	Not Reported
B1 seq:	5376	B1 recd:	0
City:	ACCOKEEK	State:	MD
Zip:	20607	Driller na:	CHARLES YOUNGBAR
Driller id:	MWD 326		
Est gpm pr:	0		
Use for wa:	C		
Approx dep:	450		
Drill meth:	ROTARY	Replacemen:	N
Wapid:	Not Reported	Subdivisio:	NR ACCOKEEK
Section:	Not Reported	Lot:	Not Reported
Nearest to:	ACCOKEEK	Town dista:	Not Reported
Town direc:	Not Reported	Road name:	2001 BRYAN POINT RD
Road side:	Not Reported	Road dista:	Not Reported
Tax map:	0150	Block:	00F1
Parcel:	0102		
N grid83:	0		
E grid83:	0		
Lat dec de:	38.68709		
Lon dec de:	-77.04267		
Issue date:	2013 114	Special fl:	Not Reported
C1 seq:	18633	C1 recd:	0
Completion:	2013 419		
Total dept:	450		
Num unsucc:	0		
Hydrofract:	Not Reported	Grouted:	Y
Grout type:	BC		
Grout top:	0		
Grout bott:	450		
Casing typ:	Not Reported		
Casing dia:	0		
Casing dep:	0		
Casing hei:	Not Reported	Screen typ:	Not Reported
Top screen:	0		
Bottom scr:	0		
Screen t 1:	Not Reported		
Top scre 1:	0		
Bottom s 1:	0		
Screen t 2:	Not Reported		
Top scre 2:	0		
Bottom s 2:	0		
Screen dia:	0		
Flowing we:	Not Reported	Telescopin:	Not Reported
Log type:	Not Reported		
Hrs pumped:	0		
Pumping ra:	0		
Level befo:	0		
Level duri:	0		
Test pump :	Not Reported	Pump insta:	Not Reported

Install pu:	Not Reported		
Capacity:	0		
Pump hp:	0		
Column len:	0		
Closed:	Not Reported	Abandoned:	Not Reported
Abandon da:	0	Site id:	MD7000000552654

Map ID:	59		
Object id:	552655	County let:	Not Reported
Permit:	PG100336	Mgs id:	Not Reported
B1 seq:	5375	B1 recd:	0
City:	ACCOKEEK	State:	MD
Zip:	20607	Driller na:	CHARLES YOUNGBAR
Driller id:	MWD 326		
Est gpm pr:	0		
Use for wa:	C		
Approx dep:	450		
Drill meth:	ROTARY	Replacemen:	N
Wapid:	Not Reported	Subdivisio:	NR ACCOKEEK
Section:	Not Reported	Lot:	Not Reported
Nearest to:	ACCOKEEK	Town dista:	Not Reported
Town direc:	Not Reported	Road name:	2001 BRYANT POINT RD
Road side:	Not Reported	Road dista:	Not Reported
Tax map:	0150	Block:	00F1
Parcel:	0102		
N grid83:	0		
E grid83:	0		
Lat dec de:	38.68709		
Lon dec de:	-77.04267		
Issue date:	2013 114	Special fl:	Not Reported
C1 seq:	18632	C1 recd:	0
Completion:	2013 419		
Total dept:	450		
Num unsucc:	0		
Hydrofract:	Not Reported	Grouted:	Y
Grout type:	BC		
Grout top:	0		
Grout bott:	450		
Casing typ:	Not Reported		
Casing dia:	0		
Casing dep:	0		
Casing hei:	Not Reported	Screen typ:	Not Reported
Top screen:	0		
Bottom scr:	0		
Screen t 1:	Not Reported		
Top scre 1:	0		
Bottom s 1:	0		
Screen t 2:	Not Reported		
Top scre 2:	0		
Bottom s 2:	0		
Screen dia:	0		
Flowing we:	Not Reported	Telescopin:	Not Reported
Log type:	Not Reported		
Hrs pumped:	0		
Pumping ra:	0		
Level befo:	0		
Level duri:	0		
Test pump :	Not Reported	Pump insta:	Not Reported

Install pu:	Not Reported		
Capacity:	0		
Pump hp:	0		
Column len:	0		
Closed:	Not Reported	Abandoned:	Not Reported
Abandon da:	0	Site id:	MD7000000552655

Map ID:	59		
Object id:	550920	County let:	Not Reported
Permit:	PG100208	Mgs id:	Not Reported
B1 seq:	5731	B1 recd:	2012 821
City:	ACCOKEEK	State:	MD
Zip:	20607	Driller na:	CHARLES YOUNGBAR
Driller id:	MWD 326		
Est gpm pr:	0		
Use for wa:	C		
Approx dep:	450		
Drill meth:	ROTARY	Replacemen:	N
Wapid:	Not Reported	Subdivisio:	NR ACCOKEEK
Section:	Not Reported	Lot:	Not Reported
Nearest to:	ACCOKEEK	Town dista:	Not Reported
Town direc:	Not Reported	Road name:	2001 BRYAN POINT RD
Road side:	Not Reported	Road dista:	Not Reported
Tax map:	0150	Block:	00F1
Parcel:	0102		
N grid83:	0		
E grid83:	0		
Lat dec de:	38.687041		
Lon dec de:	-77.042682		
Issue date:	2012 821	Special fl:	Not Reported
C1 seq:	2186	C1 recd:	2012 924
Completion:	2012 830		
Total dept:	450		
Num unsucc:	0		
Hydrofract:	Not Reported	Grouted:	Y
Grout type:	BC		
Grout top:	0		
Grout bott:	450		
Casing typ:	Not Reported		
Casing dia:	0		
Casing dep:	0		
Casing hei:	Not Reported	Screen typ:	Not Reported
Top screen:	0		
Bottom scr:	0		
Screen t 1:	Not Reported		
Top scre 1:	0		
Bottom s 1:	0		
Screen t 2:	Not Reported		
Top scre 2:	0		
Bottom s 2:	0		
Screen dia:	0		
Flowing we:	Not Reported	Telescopin:	Not Reported
Log type:	Not Reported		
Hrs pumped:	0		
Pumping ra:	0		
Level befo:	0		
Level duri:	0		
Test pump :	Not Reported	Pump insta:	Not Reported

Install pu:	Not Reported		
Capacity:	0		
Pump hp:	0		
Column len:	0		
Closed:	Not Reported	Abandoned:	Not Reported
Abandon da:	0	Site id:	MD7000000550920

Map ID:	70		
Object id:	550924	County let:	Not Reported
Permit:	PG100402	Mgs id:	Not Reported
B1 seq:	8890	B1 recd:	2013 6 4
City:	ACCOKEEK	State:	MD
Zip:	20607	Driller na:	KEVIN M FRANK
Driller id:	MSD 172		
Est gpm pr:	10		
Use for wa:	DW		
Approx dep:	400		
Drill meth:	ROTARY	Replacemen:	Y
Wapid:	Not Reported	Subdivisio:	TRACT 8 CACTUS HILLI
Section:	Not Reported	Lot:	Not Reported
Nearest to:	ACCOKEEK	Town dista:	Not Reported
Town direc:	Not Reported	Road name:	14900 WEST RIDGE ROA
Road side:	E	Road dista:	150 FT
Tax map:	0150	Block:	00C1
Parcel:	0055		
N grid83:	0		
E grid83:	0		
Lat dec de:	38.685651		
Lon dec de:	-77.067026		
Issue date:	2013 6 4	Special fl:	Y
C1 seq:	05154	C1 recd:	0
Completion:	2013 529		
Total dept:	546		
Num unsucc:	0		
Hydrofract:	N	Grouted:	Y
Grout type:	Not Reported		
Grout top:	0		
Grout bott:	63		
Casing typ:	PL		
Casing dia:	4		
Casing dep:	495		
Casing hei:	+1	Screen typ:	ST
Top screen:	526		
Bottom scr:	546		
Screen t 1:	Not Reported		
Top scre 1:	0		
Bottom s 1:	0		
Screen t 2:	Not Reported		
Top scre 2:	0		
Bottom s 2:	0		
Screen dia:	2		
Flowing we:	Not Reported	Telescopin:	Not Reported
Log type:	Not Reported		
Hrs pumped:	3		
Pumping ra:	60		
Level befo:	290		
Level duri:	321		
Test pump :	A	Pump insta:	Y

Install pu:	S		
Capacity:	7		
Pump hp:	1		
Column len:	400		
Closed:	Not Reported	Abandoned:	Not Reported
Abandon da:	0	Site id:	MD7000000550924

Map ID:	72		
Object id:	508256	County let:	Not Reported
Permit:	PG950656	Mgs id:	Not Reported
B1 seq:	4200	B1 recd:	2006 124
City:	ACCOKEEK	State:	MD
Zip:	20607	Driller na:	ROBERT B FRANK
Driller id:	MSD 33		
Est gpm pr:	20		
Use for wa:	I		
Approx dep:	500		
Drill meth:	ROTARY	Replacemen:	Y
Wapid:	PG1957G002	Subdivisio:	Not Reported
Section:	Not Reported	Lot:	Not Reported
Nearest to:	ACCOKEEK	Town dista:	4
Town direc:	NW	Road name:	2311 BRYAN POINT ROA
Road side:	N	Road dista:	185 FT
Tax map:	150	Block:	E1
Parcel:	27		
N grid83:	113004		
E grid83:	397283		
Lat dec de:	38.684684		
Lon dec de:	-77.031226		
Issue date:	2006 120	Special fl:	Y
C1 seq:	1747	C1 recd:	2006 425
Completion:	2006 3 3		
Total dept:	220		
Num unsucc:	0		
Hydrofract:	N	Grouted:	Y
Grout type:	BC		
Grout top:	0		
Grout bott:	105		
Casing typ:	PL		
Casing dia:	4		
Casing dep:	205		
Casing hei:	+1	Screen typ:	ST
Top screen:	205		
Bottom scr:	220		
Screen t 1:	Not Reported		
Top scre 1:	0		
Bottom s 1:	0		
Screen t 2:	Not Reported		
Top scre 2:	0		
Bottom s 2:	0		
Screen dia:	2		
Flowing we:	Not Reported	Telescopin:	T
Log type:	Not Reported		
Hrs pumped:	3		
Pumping ra:	25		
Level befo:	125		
Level duri:	173		
Test pump :	A	Pump insta:	Y

Install pu:	S		
Capacity:	10		
Pump hp:	1.5		
Column len:	190		
Closed:	A	Abandoned:	Not Reported
Abandon da:	0	Site id:	MD7000000508256

Map ID:	72		
Object id:	255482	County let:	PG
Permit:	PG810047	Mgs id:	Not Reported
B1 seq:	Not Reported	B1 recd:	198110 5
City:	ACCOKEEK	State:	MD
Zip:	20607	Driller na:	WOOSTER, LARRY L.
Driller id:	MWD0276		
Est gpm pr:	10		
Use for wa:	DW		
Approx dep:	500		
Drill meth:	ROTARY	Replacemen:	Y
Wapid:	Not Reported	Subdivisio:	Not Reported
Section:	Not Reported	Lot:	P13
Nearest to:	ACCOKEEK	Town dista:	1 MI
Town direc:	N	Road name:	BRYAN PT RD
Road side:	S	Road dista:	90 FT
Tax map:	Not Reported	Block:	Not Reported
Parcel:	Not Reported		
N grid83:	113004		
E grid83:	397283		
Lat dec de:	38.684684		
Lon dec de:	-77.031226		
Issue date:	1981 928	Special fl:	Not Reported
C1 seq:	Not Reported	C1 recd:	1984 2 3
Completion:	19811014		
Total dept:	518		
Num unsucc:	0		
Hydrofract:	Not Reported	Grouted:	Y
Grout type:	CM		
Grout top:	3		
Grout bott:	28		
Casing typ:	ST		
Casing dia:	4		
Casing dep:	357		
Casing hei:	+01	Screen typ:	ST
Top screen:	505		
Bottom scr:	520		
Screen t 1:	Not Reported		
Top scre 1:	0		
Bottom s 1:	0		
Screen t 2:	Not Reported		
Top scre 2:	0		
Bottom s 2:	0		
Screen dia:	3		
Flowing we:	Not Reported	Telescopin:	T
Log type:	Not Reported		
Hrs pumped:	4		
Pumping ra:	75		
Level befo:	190		
Level duri:	225		
Test pump :	A	Pump insta:	Not Reported

Install pu:	S		
Capacity:	10		
Pump hp:	1		
Column len:	252		
Closed:	Not Reported	Abandoned:	Not Reported
Abandon da:	0	Site id:	MD7000000255482

Map ID:	73		
Object id:	254402	County let:	PG
Permit:	PG730433	Mgs id:	Not Reported
B1 seq:	Not Reported	B1 recd:	1975 822
City:	OXON HILL	State:	MD
Zip:	Not Reported	Driller na:	SHANNAHAN WELL CO
Driller id:	MWD0022		
Est gpm pr:	10		
Use for wa:	DW		
Approx dep:	400		
Drill meth:	ROTARY	Replacemen:	N
Wapid:	Not Reported	Subdivisio:	MOYOANE RESERVE
Section:	Not Reported	Lot:	36
Nearest to:	ACCOKEEK	Town dista:	1.5 MI
Town direc:	NW	Road name:	RESERVE RD
Road side:	E	Road dista:	300 FT
Tax map:	Not Reported	Block:	Not Reported
Parcel:	Not Reported		
N grid83:	113004		
E grid83:	396978		
Lat dec de:	38.684683		
Lon dec de:	-77.03473		
Issue date:	1975 819	Special fl:	Not Reported
C1 seq:	Not Reported	C1 recd:	1975 929
Completion:	1975 917		
Total dept:	562		
Num unsucc:	0		
Hydrofract:	Not Reported	Grouted:	Y
Grout type:	CM		
Grout top:	0		
Grout bott:	72		
Casing typ:	ST		
Casing dia:	4		
Casing dep:	300		
Casing hei:	+01	Screen typ:	BR
Top screen:	393		
Bottom scr:	403		
Screen t 1:	BR		
Top scre 1:	544		
Bottom s 1:	549		
Screen t 2:	Not Reported		
Top scre 2:	0		
Bottom s 2:	0		
Screen dia:	2		
Flowing we:	Not Reported	Telescopin:	T
Log type:	Not Reported		
Hrs pumped:	8		
Pumping ra:	5		
Level befo:	159		
Level duri:	165		
Test pump :	A	Pump insta:	Not Reported

Install pu:	S		
Capacity:	10		
Pump hp:	1		
Column len:	225		
Closed:	Not Reported	Abandoned:	Not Reported
Abandon da:	0	Site id:	MD7000000254402

Map ID:	73		
Object id:	254690	County let:	PG
Permit:	PG730721	Mgs id:	Not Reported
B1 seq:	Not Reported	B1 recd:	1977 613
City:	OXON HILL	State:	MD
Zip:	Not Reported	Driller na:	SHANNAHAN WELL CO
Driller id:	MWD0024		
Est gpm pr:	10		
Use for wa:	DW		
Approx dep:	600		
Drill meth:	ROTARY	Replacemen:	N
Wapid:	Not Reported	Subdivisio:	MOYOANE RESERVE
Section:	Not Reported	Lot:	1
Nearest to:	ACCOKEEK	Town dista:	1.2 MI
Town direc:	W	Road name:	BRYAN PT RD
Road side:	N	Road dista:	1 MI
Tax map:	Not Reported	Block:	Not Reported
Parcel:	Not Reported		
N grid83:	113004		
E grid83:	396978		
Lat dec de:	38.684683		
Lon dec de:	-77.03473		
Issue date:	1977 525	Special fl:	Not Reported
C1 seq:	Not Reported	C1 recd:	1978 120
Completion:	1978 1 5		
Total dept:	553		
Num unsucc:	0		
Hydrofract:	Not Reported	Grouted:	Y
Grout type:	CM		
Grout top:	4		
Grout bott:	24		
Casing typ:	ST		
Casing dia:	4		
Casing dep:	343		
Casing hei:	+01	Screen typ:	BR
Top screen:	536		
Bottom scr:	551		
Screen t 1:	Not Reported		
Top scre 1:	0		
Bottom s 1:	0		
Screen t 2:	Not Reported		
Top scre 2:	0		
Bottom s 2:	0		
Screen dia:	2		
Flowing we:	Not Reported	Telescopin:	Not Reported
Log type:	Not Reported		
Hrs pumped:	8		
Pumping ra:	10		
Level befo:	139		
Level duri:	161		
Test pump :	A	Pump insta:	Not Reported

Install pu:	S		
Capacity:	10		
Pump hp:	1		
Column len:	221		
Closed:	Not Reported	Abandoned:	Not Reported
Abandon da:	0	Site id:	MD7000000254690

Map ID:	73		
Object id:	255291	County let:	PG
Permit:	PG731324	Mgs id:	Not Reported
B1 seq:	Not Reported	B1 recd:	1981 4 9
City:	ACCOKEEK	State:	MD
Zip:	Not Reported	Driller na:	SHANNAHAN, JOHN T.
Driller id:	MWD0022		
Est gpm pr:	10		
Use for wa:	DW		
Approx dep:	450		
Drill meth:	ROTARY	Replacemen:	N
Wapid:	Not Reported	Subdivisio:	FARMINGTON SUBDIV
Section:	Not Reported	Lot:	3
Nearest to:	ACCOKEEK	Town dista:	2 MI
Town direc:	N	Road name:	FARMINGTON RD
Road side:	E	Road dista:	175 FT
Tax map:	Not Reported	Block:	Not Reported
Parcel:	Not Reported		
N grid83:	113004		
E grid83:	396978		
Lat dec de:	38.684683		
Lon dec de:	-77.03473		
Issue date:	198011 1	Special fl:	Not Reported
C1 seq:	Not Reported	C1 recd:	1981 7 1
Completion:	1981 5 7		
Total dept:	446		
Num unsucc:	0		
Hydrofract:	Not Reported	Grouted:	Y
Grout type:	CM		
Grout top:	4		
Grout bott:	40		
Casing typ:	ST		
Casing dia:	4		
Casing dep:	298		
Casing hei:	+01	Screen typ:	ST
Top screen:	340		
Bottom scr:	343		
Screen t 1:	ST		
Top scre 1:	414		
Bottom s 1:	419		
Screen t 2:	Not Reported		
Top scre 2:	0		
Bottom s 2:	0		
Screen dia:	2		
Flowing we:	Not Reported	Telescopin:	T
Log type:	Not Reported		
Hrs pumped:	1		
Pumping ra:	6		
Level befo:	107		
Level duri:	148		
Test pump :	A	Pump insta:	Not Reported

Install pu:	S		
Capacity:	11		
Pump hp:	1		
Column len:	264		
Closed:	Not Reported	Abandoned:	Not Reported
Abandon da:	0	Site id:	MD7000000255291

Map ID:	73		
Object id:	253846	County let:	PG
Permit:	PG720004	Mgs id:	Not Reported
B1 seq:	Not Reported	B1 recd:	1971 714
City:	TEMPLE HILLS	State:	MD
Zip:	Not Reported	Driller na:	FREEMAN DRILLING CO
Driller id:	MWD0242		
Est gpm pr:	5		
Use for wa:	DW		
Approx dep:	80		
Drill meth:	BORED	Replacemen:	N
Wapid:	Not Reported	Subdivisio:	MAYONE RESERVE
Section:	Not Reported	Lot:	33
Nearest to:	ACCOKEEK	Town dista:	2 MI
Town direc:	W	Road name:	EAST AUBURN DR
Road side:	N	Road dista:	300 FT
Tax map:	Not Reported	Block:	Not Reported
Parcel:	Not Reported		
N grid83:	113004		
E grid83:	396978		
Lat dec de:	38.684683		
Lon dec de:	-77.03473		
Issue date:	1971 7 8	Special fl:	Not Reported
C1 seq:	Not Reported	C1 recd:	0
Completion:	0		
Total dept:	0		
Num unsucc:	0		
Hydrofract:	Not Reported	Grouted:	Not Reported
Grout type:	Not Reported		
Grout top:	0		
Grout bott:	0		
Casing typ:	Not Reported		
Casing dia:	0		
Casing dep:	0		
Casing hei:	+00	Screen typ:	Not Reported
Top screen:	0		
Bottom scr:	0		
Screen t 1:	Not Reported		
Top scre 1:	0		
Bottom s 1:	0		
Screen t 2:	Not Reported		
Top scre 2:	0		
Bottom s 2:	0		
Screen dia:	0		
Flowing we:	Not Reported	Telescopin:	Not Reported
Log type:	Not Reported		
Hrs pumped:	0		
Pumping ra:	0		
Level befo:	0		
Level duri:	0		
Test pump :	Not Reported	Pump insta:	Not Reported

Install pu:	Not Reported		
Capacity:	0		
Pump hp:	0		
Column len:	0		
Closed:	C	Abandoned:	Not Reported
Abandon da:	0	Site id:	MD7000000253846

Map ID:	74		
Object id:	456987	County let:	PG
Permit:	PG942340	Mgs id:	Not Reported
B1 seq:	5379	B1 recd:	2002 7 9
City:	ACCOKEEK	State:	MD
Zip:	20607	Driller na:	ROBERT FRANK
Driller id:	MSD 33		
Est gpm pr:	10		
Use for wa:	DW		
Approx dep:	500		
Drill meth:	ROTARY	Replacemen:	Y
Wapid:	Not Reported	Subdivisio:	Not Reported
Section:	Not Reported	Lot:	Not Reported
Nearest to:	ACCOKEEK	Town dista:	1.5
Town direc:	N	Road name:	1511 BRYAN POINT ROA
Road side:	E	Road dista:	1000FT
Tax map:	Not Reported	Block:	Not Reported
Parcel:	Not Reported		
N grid83:	113004		
E grid83:	396674		
Lat dec de:	38.684681		
Lon dec de:	-77.038233		
Issue date:	2002 7 1	Special fl:	Y
C1 seq:	9550	C1 recd:	20021113
Completion:	200211 1		
Total dept:	382		
Num unsucc:	0		
Hydrofract:	N	Grouted:	Y
Grout type:	BC		
Grout top:	0		
Grout bott:	42		
Casing typ:	PL		
Casing dia:	4		
Casing dep:	372		
Casing hei:	+1	Screen typ:	ST
Top screen:	372		
Bottom scr:	387		
Screen t 1:	Not Reported		
Top scre 1:	0		
Bottom s 1:	0		
Screen t 2:	Not Reported		
Top scre 2:	0		
Bottom s 2:	0		
Screen dia:	2		
Flowing we:	Not Reported	Telescopin:	T
Log type:	Not Reported		
Hrs pumped:	3		
Pumping ra:	15		
Level befo:	250		
Level duri:	30		
Test pump :	A	Pump insta:	Y

Install pu:	S		
Capacity:	7		
Pump hp:	1		
Column len:	320		
Closed:	Not Reported	Abandoned:	Not Reported
Abandon da:	0	Site id:	MD7000000456987

Map ID:	74		
Object id:	457542	County let:	PG
Permit:	PG942182	Mgs id:	Not Reported
B1 seq:	7434	B1 recd:	2002 430
City:	ACCOKEEK	State:	MD
Zip:	20607	Driller na:	ROBERT B FRANK
Driller id:	MSD 33		
Est gpm pr:	10		
Use for wa:	DW		
Approx dep:	500		
Drill meth:	ROTARY	Replacemen:	Y
Wapid:	Not Reported	Subdivisio:	Not Reported
Section:	Not Reported	Lot:	Not Reported
Nearest to:	ACCOKEEK	Town dista:	2
Town direc:	N	Road name:	1700 BRYAN POINT ROA
Road side:	S	Road dista:	81 FT
Tax map:	151	Block:	A1
Parcel:	224		
N grid83:	113004		
E grid83:	396674		
Lat dec de:	38.684681		
Lon dec de:	-77.038233		
Issue date:	2002 418	Special fl:	Not Reported
C1 seq:	2227	C1 recd:	2003 324
Completion:	2003 311		
Total dept:	496		
Num unsucc:	0		
Hydrofract:	N	Grouted:	Y
Grout type:	BC		
Grout top:	0		
Grout bott:	84		
Casing typ:	PL		
Casing dia:	4		
Casing dep:	484		
Casing hei:	+1	Screen typ:	ST
Top screen:	486		
Bottom scr:	496		
Screen t 1:	Not Reported		
Top scre 1:	0		
Bottom s 1:	0		
Screen t 2:	Not Reported		
Top scre 2:	0		
Bottom s 2:	0		
Screen dia:	2		
Flowing we:	Not Reported	Telescopin:	T
Log type:	Not Reported		
Hrs pumped:	3		
Pumping ra:	14		
Level befo:	310		
Level duri:	361		
Test pump :	A	Pump insta:	Y

Install pu:	S		
Capacity:	7		
Pump hp:	1.5		
Column len:	400		
Closed:	A	Abandoned:	Not Reported
Abandon da:	0	Site id:	MD7000000457542

Map ID:	75		
Object id:	258565	County let:	PG
Permit:	PG881583	Mgs id:	Not Reported
B1 seq:	5894	B1 recd:	1991 626
City:	ACCOKEEK	State:	MD
Zip:	20607	Driller na:	LARRY WOOSTER
Driller id:	MWD0276		
Est gpm pr:	10		
Use for wa:	DW		
Approx dep:	450		
Drill meth:	ROTARY	Replacemen:	Y
Wapid:	Not Reported	Subdivisio:	Not Reported
Section:	Not Reported	Lot:	Not Reported
Nearest to:	ACCOKEEK	Town dista:	1.9
Town direc:	NW	Road name:	1801 BRYAN PT RD
Road side:	N	Road dista:	102 FT
Tax map:	Not Reported	Block:	Not Reported
Parcel:	Not Reported		
N grid83:	113004		
E grid83:	396369		
Lat dec de:	38.68468		
Lon dec de:	-77.041736		
Issue date:	1991 611	Special fl:	N
C1 seq:	8235	C1 recd:	1991 715
Completion:	1991 626		
Total dept:	515		
Num unsucc:	0		
Hydrofract:	Not Reported	Grouted:	Y
Grout type:	BC		
Grout top:	4		
Grout bott:	110		
Casing typ:	PL		
Casing dia:	4		
Casing dep:	400		
Casing hei:	1	Screen typ:	ST
Top screen:	500		
Bottom scr:	510		
Screen t 1:	ST		
Top scre 1:	510		
Bottom s 1:	515		
Screen t 2:	Not Reported		
Top scre 2:	0		
Bottom s 2:	0		
Screen dia:	3		
Flowing we:	Not Reported	Telescopin:	T
Log type:	Not Reported		
Hrs pumped:	4		
Pumping ra:	45		
Level befo:	215		
Level duri:	245		
Test pump :	S	Pump insta:	Y

Install pu:	S		
Capacity:	10		
Pump hp:	1		
Column len:	300		
Closed:	Not Reported	Abandoned:	Not Reported
Abandon da:	0	Site id:	MD7000000258565

Map ID:	75		
Object id:	257105	County let:	PG
Permit:	PG811808	Mgs id:	Not Reported
B1 seq:	Not Reported	B1 recd:	19881118
City:	ACCOKEEK	State:	MD
Zip:	20607	Driller na:	FRANK, KENNETH
Driller id:	MWD0267		
Est gpm pr:	10		
Use for wa:	DW		
Approx dep:	450		
Drill meth:	ROTARY	Replacemen:	N
Wapid:	Not Reported	Subdivisio:	BONDS RETREAT
Section:	44	Lot:	Not Reported
Nearest to:	ACCOKEEK	Town dista:	1.5 MI
Town direc:	NW	Road name:	BRYAN POINT RD
Road side:	S	Road dista:	.025MI
Tax map:	Not Reported	Block:	Not Reported
Parcel:	Not Reported		
N grid83:	113004		
E grid83:	396369		
Lat dec de:	38.68468		
Lon dec de:	-77.041736		
Issue date:	19881117	Special fl:	Not Reported
C1 seq:	Not Reported	C1 recd:	1989 5 1
Completion:	1989 220		
Total dept:	380		
Num unsucc:	0		
Hydrofract:	Not Reported	Grouted:	Y
Grout type:	BC		
Grout top:	0		
Grout bott:	30		
Casing typ:	PL		
Casing dia:	4		
Casing dep:	335		
Casing hei:	+01	Screen typ:	ST
Top screen:	365		
Bottom scr:	370		
Screen t 1:	ST		
Top scre 1:	370		
Bottom s 1:	380		
Screen t 2:	Not Reported		
Top scre 2:	0		
Bottom s 2:	0		
Screen dia:	2		
Flowing we:	Not Reported	Telescopin:	T
Log type:	Not Reported		
Hrs pumped:	3		
Pumping ra:	30		
Level befo:	150		
Level duri:	180		
Test pump :	A	Pump insta:	Not Reported

Install pu:	S		
Capacity:	7		
Pump hp:	.75		
Column len:	300		
Closed:	Not Reported	Abandoned:	Not Reported
Abandon da:	0	Site id:	MD7000000257105

Map ID:	76		
Object id:	512304	County let:	Not Reported
Permit:	PG950933	Mgs id:	Not Reported
B1 seq:	1972	B1 recd:	2006 920
City:	ACCOKEEK	State:	MD
Zip:	20607	Driller na:	ROBERT B FRANK
Driller id:	MSD 33		
Est gpm pr:	10		
Use for wa:	DW		
Approx dep:	400		
Drill meth:	ROTARY	Replacemen:	Y
Wapid:	Not Reported	Subdivisio:	BONDS RETREAT
Section:	Not Reported	Lot:	Not Reported
Nearest to:	ACCOKEEK	Town dista:	1
Town direc:	NW	Road name:	1910 BRYAN POINT ROA
Road side:	S	Road dista:	600 FT
Tax map:	150	Block:	F2
Parcel:	73		
N grid83:	113004		
E grid83:	396064		
Lat dec de:	38.684679		
Lon dec de:	-77.045239		
Issue date:	2006 915	Special fl:	Y
C1 seq:	9506	C1 recd:	20061030
Completion:	20061018		
Total dept:	400		
Num unsucc:	0		
Hydrofract:	N	Grouted:	Y
Grout type:	BC		
Grout top:	0		
Grout bott:	42		
Casing typ:	PL		
Casing dia:	4		
Casing dep:	385		
Casing hei:	+1	Screen typ:	ST
Top screen:	385		
Bottom scr:	400		
Screen t 1:	Not Reported		
Top scre 1:	0		
Bottom s 1:	0		
Screen t 2:	Not Reported		
Top scre 2:	0		
Bottom s 2:	0		
Screen dia:	2		
Flowing we:	Not Reported	Telescopin:	Not Reported
Log type:	Not Reported		
Hrs pumped:	3		
Pumping ra:	15		
Level befo:	2		
Level duri:	300		
Test pump :	A	Pump insta:	Y

Install pu:	S		
Capacity:	5		
Pump hp:	1		
Column len:	340		
Closed:	A	Abandoned:	Not Reported
Abandon da:	0	Site id:	MD7000000512304

Map ID:	76		
Object id:	348736	County let:	PG
Permit:	PG882454	Mgs id:	Not Reported
B1 seq:	6538	B1 recd:	19911129
City:	ACCOKEEK	State:	MD
Zip:	20607	Driller na:	ROBERT B. FRANK
Driller id:	MWD0043		
Est gpm pr:	10		
Use for wa:	DW		
Approx dep:	400		
Drill meth:	ROTARY	Replacemen:	Y
Wapid:	Not Reported	Subdivisio:	Not Reported
Section:	Not Reported	Lot:	Not Reported
Nearest to:	ACCOKEEK	Town dista:	1
Town direc:	NW	Road name:	BRYANS POINT ROAD
Road side:	Not Reported	Road dista:	300 FT
Tax map:	Not Reported	Block:	Not Reported
Parcel:	Not Reported		
N grid83:	113004		
E grid83:	396064		
Lat dec de:	38.684679		
Lon dec de:	-77.045239		
Issue date:	19911120	Special fl:	Y
C1 seq:	7817	C1 recd:	19911216
Completion:	19911126		
Total dept:	395		
Num unsucc:	0		
Hydrofract:	Not Reported	Grouted:	Y
Grout type:	CM		
Grout top:	0		
Grout bott:	40		
Casing typ:	PL		
Casing dia:	4		
Casing dep:	380		
Casing hei:	+1	Screen typ:	ST
Top screen:	380		
Bottom scr:	385		
Screen t 1:	ST		
Top scre 1:	385		
Bottom s 1:	395		
Screen t 2:	Not Reported		
Top scre 2:	0		
Bottom s 2:	0		
Screen dia:	2		
Flowing we:	Not Reported	Telescopin:	T
Log type:	Not Reported		
Hrs pumped:	3		
Pumping ra:	15		
Level befo:	200		
Level duri:	253		
Test pump :	A	Pump insta:	Y

Install pu:	S		
Capacity:	5		
Pump hp:	.75		
Column len:	275		
Closed:	Not Reported	Abandoned:	Not Reported
Abandon da:	0	Site id:	MD7000000348736

Map ID:	77		
Object id:	518029	County let:	Not Reported
Permit:	PG951171	Mgs id:	Not Reported
B1 seq:	1510	B1 recd:	2007 416
City:	ACCOKEEK	State:	MD
Zip:	20607	Driller na:	ROBERT B FRANK
Driller id:	MSD 33		
Est gpm pr:	10		
Use for wa:	DW		
Approx dep:	400		
Drill meth:	ROTARY	Replacemen:	Y
Wapid:	Not Reported	Subdivisio:	BONDS RETREAT
Section:	Not Reported	Lot:	Not Reported
Nearest to:	ACCOKEEK	Town dista:	2
Town direc:	SE	Road name:	2307 ROCKWOOD ROAD
Road side:	N	Road dista:	500 FT
Tax map:	150	Block:	E2
Parcel:	104		
N grid83:	113004		
E grid83:	395759		
Lat dec de:	38.684677		
Lon dec de:	-77.048743		
Issue date:	2007 411	Special fl:	Y
C1 seq:	9841	C1 recd:	2007 7 9
Completion:	2007 611		
Total dept:	485		
Num unsucc:	0		
Hydrofract:	N	Grouted:	Y
Grout type:	BC		
Grout top:	0		
Grout bott:	42		
Casing typ:	PL		
Casing dia:	4		
Casing dep:	435		
Casing hei:	+1	Screen typ:	ST
Top screen:	455		
Bottom scr:	485		
Screen t 1:	Not Reported		
Top scre 1:	0		
Bottom s 1:	0		
Screen t 2:	Not Reported		
Top scre 2:	0		
Bottom s 2:	0		
Screen dia:	2		
Flowing we:	Not Reported	Telescopin:	T
Log type:	Not Reported		
Hrs pumped:	3		
Pumping ra:	30		
Level befo:	260		
Level duri:	300		
Test pump :	A	Pump insta:	Y

Install pu:	S		
Capacity:	7		
Pump hp:	1.5		
Column len:	350		
Closed:	A	Abandoned:	Not Reported
Abandon da:	0	Site id:	MD7000000518029

Map ID:	77		
Object id:	368120	County let:	PG
Permit:	PG920602	Mgs id:	Not Reported
B1 seq:	6924	B1 recd:	19941128
City:	ALEXANDRIA	State:	VA
Zip:	22309	Driller na:	ROBERT B FRANK
Driller id:	MSD 33		
Est gpm pr:	10		
Use for wa:	DW		
Approx dep:	400		
Drill meth:	ROTARY	Replacemen:	N
Wapid:	Not Reported	Subdivisio:	Not Reported
Section:	Not Reported	Lot:	Not Reported
Nearest to:	ACCOKEEK	Town dista:	2
Town direc:	NW	Road name:	2310 ROCKWOOD ROAD
Road side:	S	Road dista:	600 FT
Tax map:	150	Block:	E2
Parcel:	86		
N grid83:	113004		
E grid83:	395759		
Lat dec de:	38.684677		
Lon dec de:	-77.048743		
Issue date:	19941115	Special fl:	Not Reported
C1 seq:	5674	C1 recd:	1995 2 9
Completion:	1995 1 9		
Total dept:	495		
Num unsucc:	0		
Hydrofract:	N	Grouted:	Y
Grout type:	BC		
Grout top:	0		
Grout bott:	52		
Casing typ:	PL		
Casing dia:	4		
Casing dep:	420		
Casing hei:	+1	Screen typ:	ST
Top screen:	475		
Bottom scr:	485		
Screen t 1:	ST		
Top scre 1:	485		
Bottom s 1:	495		
Screen t 2:	Not Reported		
Top scre 2:	0		
Bottom s 2:	0		
Screen dia:	2		
Flowing we:	Not Reported	Telescopin:	T
Log type:	Not Reported		
Hrs pumped:	3		
Pumping ra:	40		
Level befo:	210		
Level duri:	263		
Test pump :	A	Pump insta:	Y

Install pu:	S		
Capacity:	10		
Pump hp:	1		
Column len:	320		
Closed:	Not Reported	Abandoned:	Not Reported
Abandon da:	0	Site id:	MD7000000368120

Map ID:	78		
Object id:	483604	County let:	PG
Permit:	PG942964	Mgs id:	Not Reported
B1 seq:	6668	B1 recd:	2004 210
City:	ACCOKEEK	State:	MD
Zip:	20607	Driller na:	ROBERT B. FRANK
Driller id:	MSD 033		
Est gpm pr:	10		
Use for wa:	DW		
Approx dep:	400		
Drill meth:	ROTARY	Replacemen:	Y
Wapid:	PG1948G003	Subdivisio:	Not Reported
Section:	Not Reported	Lot:	Not Reported
Nearest to:	ACCOKEEK	Town dista:	2
Town direc:	NW	Road name:	COLONIAL ROAD
Road side:	S	Road dista:	15 FT
Tax map:	150	Block:	E2
Parcel:	24		
N grid83:	113004		
E grid83:	395454		
Lat dec de:	38.684676		
Lon dec de:	-77.052246		
Issue date:	2004 2 5	Special fl:	Not Reported
C1 seq:	0082	C1 recd:	2004 9 2
Completion:	2004 723		
Total dept:	580		
Num unsucc:	0		
Hydrofract:	Not Reported	Grouted:	Y
Grout type:	BC		
Grout top:	0		
Grout bott:	63		
Casing typ:	PL		
Casing dia:	4		
Casing dep:	435		
Casing hei:	+1	Screen typ:	ST
Top screen:	550		
Bottom scr:	575		
Screen t 1:	ST		
Top scre 1:	575		
Bottom s 1:	580		
Screen t 2:	Not Reported		
Top scre 2:	0		
Bottom s 2:	0		
Screen dia:	2		
Flowing we:	Not Reported	Telescopin:	T
Log type:	Not Reported		
Hrs pumped:	3		
Pumping ra:	60		
Level befo:	270		
Level duri:	321		
Test pump :	S	Pump insta:	Y

Install pu:	S		
Capacity:	10		
Pump hp:	2		
Column len:	370		
Closed:	Not Reported	Abandoned:	Not Reported
Abandon da:	0	Site id:	MD7000000483604

Map ID:	78		
Object id:	254976	County let:	PG
Permit:	PG731007	Mgs id:	Not Reported
B1 seq:	Not Reported	B1 recd:	19781213
City:	ACCOKEEK	State:	MD
Zip:	Not Reported	Driller na:	SHANNAHAN WELL CO
Driller id:	MWD0022		
Est gpm pr:	10		
Use for wa:	DW		
Approx dep:	550		
Drill meth:	ROTARY	Replacemen:	N
Wapid:	Not Reported	Subdivisio:	Not Reported
Section:	Not Reported	Lot:	Not Reported
Nearest to:	ACCOKEEK	Town dista:	1 MI
Town direc:	NW	Road name:	BRYANS POINT RD
Road side:	N	Road dista:	1000FT
Tax map:	Not Reported	Block:	Not Reported
Parcel:	Not Reported		
N grid83:	113004		
E grid83:	395454		
Lat dec de:	38.684676		
Lon dec de:	-77.052246		
Issue date:	197812 5	Special fl:	Not Reported
C1 seq:	Not Reported	C1 recd:	1979 711
Completion:	1979 621		
Total dept:	519		
Num unsucc:	0		
Hydrofract:	Not Reported	Grouted:	Y
Grout type:	CM		
Grout top:	4		
Grout bott:	40		
Casing typ:	ST		
Casing dia:	4		
Casing dep:	340		
Casing hei:	+01	Screen typ:	BR
Top screen:	499		
Bottom scr:	504		
Screen t 1:	BR		
Top scre 1:	509		
Bottom s 1:	519		
Screen t 2:	Not Reported		
Top scre 2:	0		
Bottom s 2:	0		
Screen dia:	2		
Flowing we:	Not Reported	Telescopin:	T
Log type:	Not Reported		
Hrs pumped:	8		
Pumping ra:	8		
Level befo:	206		
Level duri:	242		
Test pump :	A	Pump insta:	Not Reported

Install pu:	S		
Capacity:	9		
Pump hp:	1		
Column len:	305		
Closed:	Not Reported	Abandoned:	Not Reported
Abandon da:	0	Site id:	MD7000000254976

Map ID:	77		
Object id:	252482	County let:	PG
Permit:	PG003275	Mgs id:	Not Reported
B1 seq:	Not Reported	B1 recd:	0
City:	ACCOKEEK	State:	MD
Zip:	Not Reported	Driller na:	H J HOPPE
Driller id:	MWD0000		
Est gpm pr:	0		
Use for wa:	DW		
Approx dep:	0		
Drill meth:	CABLE	Replacemen:	Not Reported
Wapid:	PG1948G003	Subdivisio:	Not Reported
Section:	Not Reported	Lot:	Not Reported
Nearest to:	ACCOKEEK	Town dista:	Not Reported
Town direc:	Not Reported	Road name:	Not Reported
Road side:	Not Reported	Road dista:	Not Reported
Tax map:	Not Reported	Block:	Not Reported
Parcel:	Not Reported		
N grid83:	113004		
E grid83:	395759		
Lat dec de:	38.684675		
Lon dec de:	-77.048744		
Issue date:	0	Special fl:	Not Reported
C1 seq:	Not Reported	C1 recd:	0
Completion:	19481114		
Total dept:	345		
Num unsucc:	0		
Hydrofract:	Not Reported	Grouted:	Not Reported
Grout type:	Not Reported		
Grout top:	0		
Grout bott:	0		
Casing typ:	Not Reported		
Casing dia:	7		
Casing dep:	339		
Casing hei:	+01	Screen typ:	Not Reported
Top screen:	0		
Bottom scr:	0		
Screen t 1:	Not Reported		
Top scre 1:	0		
Bottom s 1:	0		
Screen t 2:	Not Reported		
Top scre 2:	0		
Bottom s 2:	0		
Screen dia:	0		
Flowing we:	Not Reported	Telescopin:	Not Reported
Log type:	Not Reported		
Hrs pumped:	0		
Pumping ra:	0		
Level befo:	124		
Level duri:	135		
Test pump :	Not Reported	Pump insta:	Not Reported

Install pu:	Not Reported		
Capacity:	0		
Pump hp:	0		
Column len:	0		
Closed:	Not Reported	Abandoned:	Not Reported
Abandon da:	0	Site id:	MD7000000252482

Map ID:	79		
Object id:	522498	County let:	PG
Permit:	PG951398	Mgs id:	Not Reported
B1 seq:	3395	B1 recd:	2007 911
City:	ACCOKEEK	State:	MD
Zip:	20607	Driller na:	ROBERT B. FRANK
Driller id:	MSD 033		
Est gpm pr:	10		
Use for wa:	DW		
Approx dep:	500		
Drill meth:	ROTARY	Replacemen:	Y
Wapid:	Not Reported	Subdivisio:	Not Reported
Section:	Not Reported	Lot:	Not Reported
Nearest to:	ACCOKEEK	Town dista:	2
Town direc:	N	Road name:	15301 POPLAR HILL ROAD
Road side:	W	Road dista:	28 FT
Tax map:	150	Block:	C2
Parcel:	28		
N grid83:	113004		
E grid83:	394540		
Lat dec de:	38.684671		
Lon dec de:	-77.062756		
Issue date:	2007 9 5	Special fl:	Not Reported
C1 seq:	1923	C1 recd:	20071224
Completion:	200712 5		
Total dept:	559		
Num unsucc:	0		
Hydrofract:	Not Reported	Grouted:	Y
Grout type:	BC		
Grout top:	0		
Grout bott:	147		
Casing typ:	PL		
Casing dia:	4		
Casing dep:	490		
Casing hei:	+1	Screen typ:	ST
Top screen:	539		
Bottom scr:	554		
Screen t 1:	ST		
Top scre 1:	554		
Bottom s 1:	559		
Screen t 2:	Not Reported		
Top scre 2:	0		
Bottom s 2:	0		
Screen dia:	2		
Flowing we:	Not Reported	Telescopin:	Not Reported
Log type:	Not Reported		
Hrs pumped:	3		
Pumping ra:	35		
Level befo:	310		
Level duri:	349		
Test pump :	A	Pump insta:	Y

Install pu:	S		
Capacity:	7		
Pump hp:	1.5		
Column len:	400		
Closed:	A	Abandoned:	Not Reported
Abandon da:	0	Site id:	MD7000000522498

Map ID:	79		
Object id:	457335	County let:	PG
Permit:	PG942149	Mgs id:	Not Reported
B1 seq:	8437	B1 recd:	2002 110
City:	ACCOKEEK	State:	MD
Zip:	20607	Driller na:	ROBERT B FRANK
Driller id:	MSD 33		
Est gpm pr:	10		
Use for wa:	DW		
Approx dep:	450		
Drill meth:	ROTARY	Replacemen:	Y
Wapid:	Not Reported	Subdivisio:	MAYAONE RESERVE OR C
Section:	3	Lot:	3
Nearest to:	ACCOKEEK	Town dista:	2
Town direc:	NW	Road name:	3108 EAST RIDGE ROAD
Road side:	S	Road dista:	350 FT
Tax map:	Not Reported	Block:	Not Reported
Parcel:	Not Reported		
N grid83:	113004		
E grid83:	394540		
Lat dec de:	38.684671		
Lon dec de:	-77.062756		
Issue date:	2002 1 7	Special fl:	Y
C1 seq:	2463	C1 recd:	2002 4 8
Completion:	2002 326		
Total dept:	455		
Num unsucc:	0		
Hydrofract:	N	Grouted:	Y
Grout type:	BC		
Grout top:	0		
Grout bott:	63		
Casing typ:	PL		
Casing dia:	4		
Casing dep:	415		
Casing hei:	+1	Screen typ:	ST
Top screen:	430		
Bottom scr:	455		
Screen t 1:	Not Reported		
Top scre 1:	0		
Bottom s 1:	0		
Screen t 2:	Not Reported		
Top scre 2:	0		
Bottom s 2:	0		
Screen dia:	2		
Flowing we:	Not Reported	Telescopin:	T
Log type:	Not Reported		
Hrs pumped:	3		
Pumping ra:	25		
Level befo:	260		
Level duri:	311		
Test pump :	A	Pump insta:	Y

Install pu:	S		
Capacity:	7		
Pump hp:	1		
Column len:	340		
Closed:	A	Abandoned:	Not Reported
Abandon da:	0	Site id:	MD7000000457335

Map ID:	79		
Object id:	348152	County let:	PG
Permit:	PG882533	Mgs id:	Not Reported
B1 seq:	9110	B1 recd:	1992 610
City:	ACCOKEEK	State:	MD
Zip:	20607	Driller na:	ROBERT B. FRANK
Driller id:	MSD0043		
Est gpm pr:	10		
Use for wa:	DW		
Approx dep:	400		
Drill meth:	ROTARY	Replacemen:	Y
Wapid:	Not Reported	Subdivisio:	Not Reported
Section:	Not Reported	Lot:	Not Reported
Nearest to:	ACCOKEEK	Town dista:	2
Town direc:	NW	Road name:	RIDGE ROAD
Road side:	S	Road dista:	80 FT
Tax map:	Not Reported	Block:	Not Reported
Parcel:	Not Reported		
N grid83:	113004		
E grid83:	394540		
Lat dec de:	38.684671		
Lon dec de:	-77.062756		
Issue date:	1992 522	Special fl:	Y
C1 seq:	6222	C1 recd:	1992 6 5
Completion:	1992 528		
Total dept:	435		
Num unsucc:	0		
Hydrofract:	Not Reported	Grouted:	Y
Grout type:	BC		
Grout top:	0		
Grout bott:	35		
Casing typ:	PL		
Casing dia:	4		
Casing dep:	420		
Casing hei:	+1	Screen typ:	ST
Top screen:	420		
Bottom scr:	435		
Screen t 1:	Not Reported		
Top scre 1:	0		
Bottom s 1:	0		
Screen t 2:	Not Reported		
Top scre 2:	0		
Bottom s 2:	0		
Screen dia:	2		
Flowing we:	Not Reported	Telescopin:	T
Log type:	Not Reported		
Hrs pumped:	3		
Pumping ra:	30		
Level befo:	220		
Level duri:	269		
Test pump :	A	Pump insta:	Y

Install pu:	S		
Capacity:	7		
Pump hp:	.75		
Column len:	340		
Closed:	Not Reported	Abandoned:	Not Reported
Abandon da:	0	Site id:	MD7000000348152

Map ID:	79		
Object id:	469394	County let:	Not Reported
Permit:	PG941273	Mgs id:	Not Reported
B1 seq:	8555	B1 recd:	2000 2 3
City:	ACCOKEEK	State:	MD
Zip:	20607	Driller na:	ROBERT B FRANK
Driller id:	MSD 33		
Est gpm pr:	10		
Use for wa:	DW		
Approx dep:	450		
Drill meth:	ROTARY	Replacemen:	Y
Wapid:	Not Reported	Subdivisio:	MAYAONE RESERVE OR C
Section:	3	Lot:	3
Nearest to:	ACCOKEEK	Town dista:	2
Town direc:	NW	Road name:	3108 EAST RIDGE ROAD
Road side:	S	Road dista:	350 FT
Tax map:	Not Reported	Block:	Not Reported
Parcel:	Not Reported		
N grid83:	113004		
E grid83:	394540		
Lat dec de:	38.684671		
Lon dec de:	-77.062756		
Issue date:	2000 131	Special fl:	Not Reported
C1 seq:	Not Reported	C1 recd:	0
Completion:	0		
Total dept:	0		
Num unsucc:	0		
Hydrofract:	Not Reported	Grouted:	Not Reported
Grout type:	Not Reported		
Grout top:	0		
Grout bott:	0		
Casing typ:	Not Reported		
Casing dia:	0		
Casing dep:	0		
Casing hei:	Not Reported	Screen typ:	Not Reported
Top screen:	0		
Bottom scr:	0		
Screen t 1:	Not Reported		
Top scre 1:	0		
Bottom s 1:	0		
Screen t 2:	Not Reported		
Top scre 2:	0		
Bottom s 2:	0		
Screen dia:	0		
Flowing we:	Not Reported	Telescopin:	Not Reported
Log type:	Not Reported		
Hrs pumped:	0		
Pumping ra:	0		
Level befo:	0		
Level duri:	0		
Test pump :	Not Reported	Pump insta:	Not Reported

Install pu:	Not Reported		
Capacity:	0		
Pump hp:	0		
Column len:	0		
Closed:	Not Reported	Abandoned:	Not Reported
Abandon da:	0	Site id:	MD7000000469394

Map ID:	70		
Object id:	256476	County let:	PG
Permit:	PG811089	Mgs id:	Not Reported
B1 seq:	Not Reported	B1 recd:	1986 1 8
City:	FT WASHINGTON	State:	MD
Zip:	20744	Driller na:	BRANHAM, JOHN E.
Driller id:	MWD0080		
Est gpm pr:	10		
Use for wa:	DW		
Approx dep:	400		
Drill meth:	ROTARY	Replacemen:	N
Wapid:	Not Reported	Subdivisio:	CACTUS HILL
Section:	2	Lot:	1
Nearest to:	ACCOKEEK	Town dista:	2.2 MI
Town direc:	SE	Road name:	CACTUS HILL RD
Road side:	W	Road dista:	250 FT
Tax map:	Not Reported	Block:	Not Reported
Parcel:	Not Reported		
N grid83:	113004		
E grid83:	394235		
Lat dec de:	38.684669		
Lon dec de:	-77.066259		
Issue date:	1986 3 6	Special fl:	Not Reported
C1 seq:	Not Reported	C1 recd:	1986 917
Completion:	1986 930		
Total dept:	360		
Num unsucc:	0		
Hydrofract:	Not Reported	Grouted:	Y
Grout type:	CM		
Grout top:	5		
Grout bott:	60		
Casing typ:	PL		
Casing dia:	4		
Casing dep:	345		
Casing hei:	+01	Screen typ:	PL
Top screen:	345		
Bottom scr:	360		
Screen t 1:	Not Reported		
Top scre 1:	0		
Bottom s 1:	0		
Screen t 2:	Not Reported		
Top scre 2:	0		
Bottom s 2:	0		
Screen dia:	2		
Flowing we:	Not Reported	Telescopin:	Not Reported
Log type:	Not Reported		
Hrs pumped:	5		
Pumping ra:	20		
Level befo:	161		
Level duri:	233		
Test pump :	A	Pump insta:	Not Reported

Install pu:	S		
Capacity:	7		
Pump hp:	.75		
Column len:	300		
Closed:	Not Reported	Abandoned:	Not Reported
Abandon da:	0	Site id:	MD7000000256476

Map ID:	70		
Object id:	349443	County let:	PG
Permit:	PG882819	Mgs id:	Not Reported
B1 seq:	2472	B1 recd:	1993 3 3
City:	ELLICOTT CITY	State:	MD
Zip:	21043	Driller na:	MARSHAL ARNETTE
Driller id:	MWD0469		
Est gpm pr:	10		
Use for wa:	DW		
Approx dep:	360		
Drill meth:	ROTARY	Replacemen:	N
Wapid:	Not Reported	Subdivisio:	CATUS HILL IV
Section:	Not Reported	Lot:	41
Nearest to:	ACCOKEEK	Town dista:	0
Town direc:	T	Road name:	WEST RIDGE RT
Road side:	S	Road dista:	15 FT
Tax map:	Not Reported	Block:	Not Reported
Parcel:	Not Reported		
N grid83:	113004		
E grid83:	394235		
Lat dec de:	38.684669		
Lon dec de:	-77.066259		
Issue date:	1993 212	Special fl:	Y
C1 seq:	2726	C1 recd:	1993 915
Completion:	1993 722		
Total dept:	410		
Num unsucc:	0		
Hydrofract:	Not Reported	Grouted:	Y
Grout type:	BC		
Grout top:	4		
Grout bott:	210		
Casing typ:	PL		
Casing dia:	4		
Casing dep:	388		
Casing hei:	+1	Screen typ:	PL
Top screen:	388		
Bottom scr:	408		
Screen t 1:	Not Reported		
Top scre 1:	0		
Bottom s 1:	0		
Screen t 2:	Not Reported		
Top scre 2:	0		
Bottom s 2:	0		
Screen dia:	2		
Flowing we:	Not Reported	Telescopin:	T
Log type:	Not Reported		
Hrs pumped:	5		
Pumping ra:	20		
Level befo:	193		
Level duri:	260		
Test pump :	A	Pump insta:	Y

Install pu:	S		
Capacity:	10		
Pump hp:	1		
Column len:	300		
Closed:	Not Reported	Abandoned:	Not Reported
Abandon da:	0	Site id:	MD7000000349443

Map ID:	70		
Object id:	257759	County let:	PG
Permit:	PG880225	Mgs id:	Not Reported
B1 seq:	4397	B1 recd:	1989 4 7
City:	FT WASHINGTON	State:	MD
Zip:	20744	Driller na:	LARRY L WOOSTER
Driller id:	MWD276		
Est gpm pr:	10		
Use for wa:	DW		
Approx dep:	450		
Drill meth:	ROTARY	Replacemen:	N
Wapid:	Not Reported	Subdivisio:	CACTUS HILL
Section:	Not Reported	Lot:	2
Nearest to:	ACCOKEEK	Town dista:	2.2 MI
Town direc:	NW	Road name:	CACTUS HILL RD
Road side:	E	Road dista:	145 FT
Tax map:	Not Reported	Block:	Not Reported
Parcel:	Not Reported		
N grid83:	113004		
E grid83:	394235		
Lat dec de:	38.684669		
Lon dec de:	-77.066259		
Issue date:	1989 323	Special fl:	Not Reported
C1 seq:	9847	C1 recd:	1990 5 8
Completion:	1990 4 4		
Total dept:	387		
Num unsucc:	0		
Hydrofract:	Not Reported	Grouted:	Y
Grout type:	BC		
Grout top:	4		
Grout bott:	115		
Casing typ:	PL		
Casing dia:	4		
Casing dep:	335		
Casing hei:	+01	Screen typ:	ST
Top screen:	372		
Bottom scr:	377		
Screen t 1:	ST		
Top scre 1:	377		
Bottom s 1:	387		
Screen t 2:	Not Reported		
Top scre 2:	0		
Bottom s 2:	0		
Screen dia:	3		
Flowing we:	Not Reported	Telescopin:	T
Log type:	Not Reported		
Hrs pumped:	4		
Pumping ra:	60		
Level befo:	210		
Level duri:	230		
Test pump :	A	Pump insta:	Y

Install pu:	S		
Capacity:	10		
Pump hp:	1		
Column len:	300		
Closed:	Not Reported	Abandoned:	Not Reported
Abandon da:	0	Site id:	MD7000000257759

Map ID:	80		
Object id:	256954	County let:	PG
Permit:	PG811612	Mgs id:	Not Reported
B1 seq:	Not Reported	B1 recd:	1987 623
City:	ARLINGTON	State:	VA
Zip:	22206	Driller na:	FRANK, KENNETH
Driller id:	MWD0267		
Est gpm pr:	10		
Use for wa:	DW		
Approx dep:	400		
Drill meth:	ROTARY	Replacemen:	N
Wapid:	Not Reported	Subdivisio:	CACTUS HILL
Section:	Not Reported	Lot:	Not Reported
Nearest to:	ACCOKEEK	Town dista:	3 MI
Town direc:	W	Road name:	CACTUS HILL RD
Road side:	W	Road dista:	25 MI
Tax map:	Not Reported	Block:	Not Reported
Parcel:	Not Reported		
N grid83:	113004		
E grid83:	393930		
Lat dec de:	38.684667		
Lon dec de:	-77.069762		
Issue date:	1987 611	Special fl:	Not Reported
C1 seq:	Not Reported	C1 recd:	1987 929
Completion:	1987 820		
Total dept:	370		
Num unsucc:	0		
Hydrofract:	Not Reported	Grouted:	Y
Grout type:	BC		
Grout top:	0		
Grout bott:	30		
Casing typ:	PL		
Casing dia:	4		
Casing dep:	314		
Casing hei:	+01	Screen typ:	ST
Top screen:	328		
Bottom scr:	338		
Screen t 1:	Not Reported		
Top scre 1:	0		
Bottom s 1:	0		
Screen t 2:	Not Reported		
Top scre 2:	0		
Bottom s 2:	0		
Screen dia:	2		
Flowing we:	Not Reported	Telescopin:	T
Log type:	Not Reported		
Hrs pumped:	3		
Pumping ra:	20		
Level befo:	164		
Level duri:	194		
Test pump :	A	Pump insta:	Not Reported

Install pu:	S		
Capacity:	9		
Pump hp:	.75		
Column len:	250		
Closed:	Not Reported	Abandoned:	Not Reported
Abandon da:	0	Site id:	MD7000000256954

Map ID:	80		
Object id:	253973	County let:	PG
Permit:	PG730004	Mgs id:	Not Reported
B1 seq:	Not Reported	B1 recd:	1972 719
City:	ACCOKEEK	State:	MD
Zip:	Not Reported	Driller na:	SHANNAHAN WELL CO
Driller id:	MWD0023		
Est gpm pr:	10		
Use for wa:	DW		
Approx dep:	400		
Drill meth:	ROTARY	Replacemen:	N
Wapid:	Not Reported	Subdivisio:	MOYAONE RESERVE
Section:	4	Lot:	1
Nearest to:	ACCOKEEK	Town dista:	2 MI
Town direc:	NW	Road name:	WESTRIDGE RD
Road side:	S	Road dista:	150 FT
Tax map:	Not Reported	Block:	Not Reported
Parcel:	Not Reported		
N grid83:	113004		
E grid83:	393930		
Lat dec de:	38.684667		
Lon dec de:	-77.069762		
Issue date:	1972 714	Special fl:	Not Reported
C1 seq:	Not Reported	C1 recd:	19721213
Completion:	19721120		
Total dept:	484		
Num unsucc:	0		
Hydrofract:	Not Reported	Grouted:	Y
Grout type:	CM		
Grout top:	0		
Grout bott:	42		
Casing typ:	ST		
Casing dia:	4		
Casing dep:	300		
Casing hei:	+01	Screen typ:	BR
Top screen:	313		
Bottom scr:	318		
Screen t 1:	BR		
Top scre 1:	335		
Bottom s 1:	340		
Screen t 2:	Not Reported		
Top scre 2:	0		
Bottom s 2:	0		
Screen dia:	2		
Flowing we:	Not Reported	Telescopin:	T
Log type:	Not Reported		
Hrs pumped:	10		
Pumping ra:	6		
Level befo:	175		
Level duri:	185		
Test pump :	A	Pump insta:	Not Reported

Install pu:	S		
Capacity:	12		
Pump hp:	1		
Column len:	238		
Closed:	Not Reported	Abandoned:	Not Reported
Abandon da:	0	Site id:	MD7000000253973

Map ID:	80		
Object id:	256543	County let:	PG
Permit:	PG811163	Mgs id:	Not Reported
B1 seq:	Not Reported	B1 recd:	1986 512
City:	ARLINGTON	State:	VA
Zip:	22206	Driller na:	FRANK, KENNETH
Driller id:	MWD0267		
Est gpm pr:	10		
Use for wa:	DW		
Approx dep:	400		
Drill meth:	ROTARY	Replacemen:	N
Wapid:	Not Reported	Subdivisio:	CACTUS HILL
Section:	Not Reported	Lot:	Not Reported
Nearest to:	ACCOKEEK	Town dista:	2.4 MI
Town direc:	NW	Road name:	CACTUR HILL RD
Road side:	W	Road dista:	025 MI
Tax map:	Not Reported	Block:	Not Reported
Parcel:	Not Reported		
N grid83:	113004		
E grid83:	393930		
Lat dec de:	38.684667		
Lon dec de:	-77.069762		
Issue date:	1986 5 6	Special fl:	Not Reported
C1 seq:	Not Reported	C1 recd:	0
Completion:	0		
Total dept:	0		
Num unsucc:	0		
Hydrofract:	Not Reported	Grouted:	Not Reported
Grout type:	Not Reported		
Grout top:	0		
Grout bott:	0		
Casing typ:	Not Reported		
Casing dia:	0		
Casing dep:	0		
Casing hei:	+00	Screen typ:	Not Reported
Top screen:	0		
Bottom scr:	0		
Screen t 1:	Not Reported		
Top scre 1:	0		
Bottom s 1:	0		
Screen t 2:	Not Reported		
Top scre 2:	0		
Bottom s 2:	0		
Screen dia:	0		
Flowing we:	Not Reported	Telescopin:	Not Reported
Log type:	Not Reported		
Hrs pumped:	0		
Pumping ra:	0		
Level befo:	0		
Level duri:	0		
Test pump :	Not Reported	Pump insta:	Not Reported

Install pu:	Not Reported		
Capacity:	0		
Pump hp:	0		
Column len:	0		
Closed:	Not Reported	Abandoned:	Not Reported
Abandon da:	0	Site id:	MD7000000256543

Map ID:	80		
Object id:	256539	County let:	PG
Permit:	PG811159	Mgs id:	Not Reported
B1 seq:	Not Reported	B1 recd:	1986 1 9
City:	ARLINGTON	State:	VA
Zip:	22204	Driller na:	SHANNAHAN, JOHN T.
Driller id:	MWD0022		
Est gpm pr:	10		
Use for wa:	DW		
Approx dep:	400		
Drill meth:	ROTARY	Replacemen:	N
Wapid:	Not Reported	Subdivisio:	MOYOANE RESERVE
Section:	Not Reported	Lot:	7
Nearest to:	ACCOKEEK	Town dista:	2.4 MI
Town direc:	NW	Road name:	WEST RIDGE RD
Road side:	E	Road dista:	90 FT
Tax map:	Not Reported	Block:	Not Reported
Parcel:	Not Reported		
N grid83:	113004		
E grid83:	393930		
Lat dec de:	38.684667		
Lon dec de:	-77.069762		
Issue date:	1986 423	Special fl:	Not Reported
C1 seq:	Not Reported	C1 recd:	19861118
Completion:	198610 9		
Total dept:	329		
Num unsucc:	0		
Hydrofract:	Not Reported	Grouted:	Y
Grout type:	CM		
Grout top:	4		
Grout bott:	40		
Casing typ:	ST		
Casing dia:	4		
Casing dep:	304		
Casing hei:	+01	Screen typ:	ST
Top screen:	318		
Bottom scr:	329		
Screen t 1:	Not Reported		
Top scre 1:	0		
Bottom s 1:	0		
Screen t 2:	Not Reported		
Top scre 2:	0		
Bottom s 2:	0		
Screen dia:	2		
Flowing we:	Not Reported	Telescopin:	T
Log type:	Not Reported		
Hrs pumped:	1		
Pumping ra:	9		
Level befo:	191		
Level duri:	196		
Test pump :	S	Pump insta:	Not Reported

Install pu:	S		
Capacity:	9		
Pump hp:	1		
Column len:	262		
Closed:	Not Reported	Abandoned:	Not Reported
Abandon da:	0	Site id:	MD7000000256539

Map ID:	80		
Object id:	253878	County let:	PG
Permit:	PG720036	Mgs id:	Not Reported
B1 seq:	Not Reported	B1 recd:	1971 924
City:	ACCOKEEK	State:	MD
Zip:	Not Reported	Driller na:	LEATHERBURY, ROBT M
Driller id:	MWD0167		
Est gpm pr:	10		
Use for wa:	DW		
Approx dep:	390		
Drill meth:	ROTARY	Replacemen:	Y
Wapid:	Not Reported	Subdivisio:	Not Reported
Section:	Not Reported	Lot:	Not Reported
Nearest to:	ACCOKEEK	Town dista:	3 MI
Town direc:	NE	Road name:	BRYAN POINT RD
Road side:	N	Road dista:	50 FT
Tax map:	Not Reported	Block:	Not Reported
Parcel:	Not Reported		
N grid83:	113004		
E grid83:	393930		
Lat dec de:	38.684667		
Lon dec de:	-77.069762		
Issue date:	1971 923	Special fl:	Not Reported
C1 seq:	Not Reported	C1 recd:	1972 5 4
Completion:	19711012		
Total dept:	380		
Num unsucc:	0		
Hydrofract:	Not Reported	Grouted:	Not Reported
Grout type:	Not Reported		
Grout top:	0		
Grout bott:	0		
Casing typ:	ST		
Casing dia:	4		
Casing dep:	360		
Casing hei:	-02	Screen typ:	ST
Top screen:	360		
Bottom scr:	380		
Screen t 1:	Not Reported		
Top scre 1:	0		
Bottom s 1:	0		
Screen t 2:	Not Reported		
Top scre 2:	0		
Bottom s 2:	0		
Screen dia:	2		
Flowing we:	Not Reported	Telescopin:	Not Reported
Log type:	Not Reported		
Hrs pumped:	6		
Pumping ra:	9		
Level befo:	80		
Level duri:	100		
Test pump :	A	Pump insta:	Not Reported

Install pu:	S		
Capacity:	10		
Pump hp:	1		
Column len:	210		
Closed:	Not Reported	Abandoned:	Not Reported
Abandon da:	0	Site id:	MD7000000253878

Map ID:	80		
Object id:	489260	County let:	PG
Permit:	PG943299	Mgs id:	Not Reported
B1 seq:	4094	B1 recd:	20041129
City:	ACCOKEEEK	State:	MD
Zip:	20607	Driller na:	STANLEY KWIATKOWSKI
Driller id:	MSD 107		
Est gpm pr:	15		
Use for wa:	DW		
Approx dep:	340		
Drill meth:	ROTARY	Replacemen:	N
Wapid:	PG1981G008	Subdivisio:	PISCATAWAY PK ED CTR
Section:	Not Reported	Lot:	Not Reported
Nearest to:	ACCOKEEK	Town dista:	3
Town direc:	NW	Road name:	BRYON POINT RD
Road side:	N	Road dista:	300 FT
Tax map:	Not Reported	Block:	Not Reported
Parcel:	Not Reported		
N grid83:	113004		
E grid83:	393930		
Lat dec de:	38.684667		
Lon dec de:	-77.069762		
Issue date:	20041119	Special fl:	Not Reported
C1 seq:	7259	C1 recd:	2005 114
Completion:	20041127		
Total dept:	415		
Num unsucc:	0		
Hydrofract:	Not Reported	Grouted:	Y
Grout type:	BC		
Grout top:	4		
Grout bott:	105		
Casing typ:	PL		
Casing dia:	4		
Casing dep:	380		
Casing hei:	+1	Screen typ:	ST
Top screen:	385		
Bottom scr:	391		
Screen t 1:	Not Reported		
Top scre 1:	0		
Bottom s 1:	0		
Screen t 2:	Not Reported		
Top scre 2:	0		
Bottom s 2:	0		
Screen dia:	3		
Flowing we:	Not Reported	Telescopin:	T
Log type:	Not Reported		
Hrs pumped:	4		
Pumping ra:	50		
Level befo:	145		
Level duri:	202		
Test pump :	S	Pump insta:	Y

Install pu:	S		
Capacity:	20		
Pump hp:	2		
Column len:	220		
Closed:	Not Reported	Abandoned:	Not Reported
Abandon da:	0	Site id:	MD7000000489260

Map ID:	80		
Object id:	489747	County let:	Not Reported
Permit:	PG950199	Mgs id:	Not Reported
B1 seq:	7392	B1 recd:	20041221
City:	ACCOKEEK	State:	MD
Zip:	20607	Driller na:	MARSHAL ARNETTE
Driller id:	MSD 106		
Est gpm pr:	10		
Use for wa:	DW		
Approx dep:	450		
Drill meth:	ROTARY	Replacemen:	Y
Wapid:	Not Reported	Subdivisio:	Not Reported
Section:	Not Reported	Lot:	Not Reported
Nearest to:	ACCOKEEK MD	Town dista:	6
Town direc:	E	Road name:	3001 E RIDGE RD
Road side:	E	Road dista:	50 FT
Tax map:	150	Block:	Not Reported
Parcel:	81		
N grid83:	113004		
E grid83:	393930		
Lat dec de:	38.684667		
Lon dec de:	-77.069762		
Issue date:	200412 8	Special fl:	Y
C1 seq:	1348	C1 recd:	2005 114
Completion:	2005 1 3		
Total dept:	450		
Num unsucc:	0		
Hydrofract:	Not Reported	Grouted:	Y
Grout type:	BC		
Grout top:	0		
Grout bott:	430		
Casing typ:	PL		
Casing dia:	4		
Casing dep:	440		
Casing hei:	+1	Screen typ:	PL
Top screen:	440		
Bottom scr:	450		
Screen t 1:	Not Reported		
Top scre 1:	0		
Bottom s 1:	0		
Screen t 2:	Not Reported		
Top scre 2:	0		
Bottom s 2:	0		
Screen dia:	2		
Flowing we:	Not Reported	Telescopin:	T
Log type:	Not Reported		
Hrs pumped:	2		
Pumping ra:	40		
Level befo:	230		
Level duri:	300		
Test pump :	A	Pump insta:	Y

Install pu:	S		
Capacity:	10		
Pump hp:	1.5		
Column len:	300		
Closed:	A	Abandoned:	Not Reported
Abandon da:	0	Site id:	MD7000000489747

Map ID:	80		
Object id:	520902	County let:	PG
Permit:	PG951150	Mgs id:	Not Reported
B1 seq:	0366	B1 recd:	2007 323
City:	ACCOKEEK	State:	MD
Zip:	20607	Driller na:	BRIAN KLOBY
Driller id:	MWD 456		
Est gpm pr:	10		
Use for wa:	DW		
Approx dep:	450		
Drill meth:	ROTARY	Replacemen:	Y
Wapid:	Not Reported	Subdivisio:	Not Reported
Section:	Not Reported	Lot:	11
Nearest to:	ACCOKEEK	Town dista:	7
Town direc:	NW	Road name:	14800 CACTUS HILL RD
Road side:	E	Road dista:	100 FT
Tax map:	150	Block:	C1
Parcel:	Not Reported		
N grid83:	113004		
E grid83:	393930		
Lat dec de:	38.684667		
Lon dec de:	-77.069762		
Issue date:	2007 3 2	Special fl:	Y
C1 seq:	2536	C1 recd:	200711 1
Completion:	2007 5 8		
Total dept:	555		
Num unsucc:	1		
Hydrofract:	N	Grouted:	Y
Grout type:	BC		
Grout top:	0		
Grout bott:	260		
Casing typ:	PL		
Casing dia:	4		
Casing dep:	420		
Casing hei:	+1	Screen typ:	ST
Top screen:	541		
Bottom scr:	555		
Screen t 1:	Not Reported		
Top scre 1:	0		
Bottom s 1:	0		
Screen t 2:	Not Reported		
Top scre 2:	0		
Bottom s 2:	0		
Screen dia:	3		
Flowing we:	Not Reported	Telescopin:	T
Log type:	Not Reported		
Hrs pumped:	1		
Pumping ra:	70		
Level befo:	215		
Level duri:	225		
Test pump :	A	Pump insta:	Y

Install pu:	S		
Capacity:	10		
Pump hp:	1		
Column len:	300		
Closed:	A	Abandoned:	Not Reported
Abandon da:	0	Site id:	MD7000000520902

Map ID:	80		
Object id:	257071	County let:	PG
Permit:	PG811765	Mgs id:	Not Reported
B1 seq:	Not Reported	B1 recd:	19871028
City:	ACCOKEEK	State:	MD
Zip:	20607	Driller na:	SHANNAHAN, JOHN T.
Driller id:	MWD0022		
Est gpm pr:	10		
Use for wa:	DW		
Approx dep:	350		
Drill meth:	ROTARY	Replacemen:	Y
Wapid:	Not Reported	Subdivisio:	MOYOANE RESERVE
Section:	Not Reported	Lot:	8
Nearest to:	ACCOKEEK	Town dista:	2.4 MI
Town direc:	NW	Road name:	WEST RIDGE RD
Road side:	N	Road dista:	75 FT
Tax map:	Not Reported	Block:	Not Reported
Parcel:	Not Reported		
N grid83:	113004		
E grid83:	393930		
Lat dec de:	38.684667		
Lon dec de:	-77.069762		
Issue date:	19871020	Special fl:	Not Reported
C1 seq:	Not Reported	C1 recd:	1988 218
Completion:	19871214		
Total dept:	350		
Num unsucc:	0		
Hydrofract:	Not Reported	Grouted:	Y
Grout type:	CM		
Grout top:	4		
Grout bott:	50		
Casing typ:	ST		
Casing dia:	4		
Casing dep:	317		
Casing hei:	+01	Screen typ:	ST
Top screen:	340		
Bottom scr:	350		
Screen t 1:	Not Reported		
Top scre 1:	0		
Bottom s 1:	0		
Screen t 2:	Not Reported		
Top scre 2:	0		
Bottom s 2:	0		
Screen dia:	2		
Flowing we:	Not Reported	Telescopin:	T
Log type:	Not Reported		
Hrs pumped:	1		
Pumping ra:	9		
Level befo:	213		
Level duri:	231		
Test pump :	S	Pump insta:	Not Reported

Install pu:	S		
Capacity:	9		
Pump hp:	1		
Column len:	307		
Closed:	Not Reported	Abandoned:	Not Reported
Abandon da:	0	Site id:	MD7000000257071

Map ID:	80		
Object id:	257929	County let:	PG
Permit:	PG880511	Mgs id:	Not Reported
B1 seq:	1202	B1 recd:	1998 320
City:	ALEXANDRIA	State:	VA
Zip:	22305	Driller na:	CHARLES A. YOUNGBAR
Driller id:	MWD0326		
Est gpm pr:	10		
Use for wa:	DW		
Approx dep:	450		
Drill meth:	ROTARY	Replacemen:	N
Wapid:	Not Reported	Subdivisio:	CACTUS HILL IV
Section:	Not Reported	Lot:	Not Reported
Nearest to:	ACCOKEEK	Town dista:	3
Town direc:	NW	Road name:	WEST RIDGE RD.
Road side:	Not Reported	Road dista:	270 FT
Tax map:	Not Reported	Block:	Not Reported
Parcel:	35		
N grid83:	113004		
E grid83:	393930		
Lat dec de:	38.684667		
Lon dec de:	-77.069762		
Issue date:	1990 330	Special fl:	N
C1 seq:	5745	C1 recd:	1990 810
Completion:	1990 6 6		
Total dept:	405		
Num unsucc:	0		
Hydrofract:	Not Reported	Grouted:	Y
Grout type:	CM		
Grout top:	5		
Grout bott:	60		
Casing typ:	PL		
Casing dia:	4		
Casing dep:	385		
Casing hei:	+	Screen typ:	PL
Top screen:	385		
Bottom scr:	405		
Screen t 1:	Not Reported		
Top scre 1:	0		
Bottom s 1:	0		
Screen t 2:	Not Reported		
Top scre 2:	0		
Bottom s 2:	0		
Screen dia:	2		
Flowing we:	Not Reported	Telescopin:	Not Reported
Log type:	Not Reported		
Hrs pumped:	5		
Pumping ra:	20		
Level befo:	174		
Level duri:	230		
Test pump :	A	Pump insta:	Y

Install pu:	O		
Capacity:	7		
Pump hp:	.75		
Column len:	300		
Closed:	Not Reported	Abandoned:	Not Reported
Abandon da:	0	Site id:	MD7000000257929

Map ID:	80		
Object id:	368413	County let:	PG
Permit:	PG920257	Mgs id:	Not Reported
B1 seq:	0420	B1 recd:	1994 831
City:	FORT WASHINGT	State:	MD
Zip:	20744	Driller na:	ROBERT B FRANK
Driller id:	MSD 33		
Est gpm pr:	10		
Use for wa:	DW		
Approx dep:	400		
Drill meth:	ROTARY	Replacemen:	N
Wapid:	Not Reported	Subdivisio:	Not Reported
Section:	Not Reported	Lot:	Not Reported
Nearest to:	ACCOKEEK	Town dista:	3
Town direc:	NW	Road name:	CACTUS HILL ROAD
Road side:	W	Road dista:	30 FT
Tax map:	Not Reported	Block:	Not Reported
Parcel:	Not Reported		
N grid83:	113004		
E grid83:	393930		
Lat dec de:	38.684667		
Lon dec de:	-77.069762		
Issue date:	1994 826	Special fl:	Not Reported
C1 seq:	5699	C1 recd:	1995 2 3
Completion:	1995 117		
Total dept:	425		
Num unsucc:	0		
Hydrofract:	N	Grouted:	Y
Grout type:	BC		
Grout top:	0		
Grout bott:	52		
Casing typ:	PL		
Casing dia:	4		
Casing dep:	405		
Casing hei:	+1	Screen typ:	ST
Top screen:	405		
Bottom scr:	415		
Screen t 1:	ST		
Top scre 1:	415		
Bottom s 1:	425		
Screen t 2:	Not Reported		
Top scre 2:	0		
Bottom s 2:	0		
Screen dia:	2		
Flowing we:	Not Reported	Telescopin:	T
Log type:	Not Reported		
Hrs pumped:	3		
Pumping ra:	20		
Level befo:	220		
Level duri:	273		
Test pump :	A	Pump insta:	Y

Install pu:	S		
Capacity:	10		
Pump hp:	1		
Column len:	320		
Closed:	Not Reported	Abandoned:	Not Reported
Abandon da:	0	Site id:	MD7000000368413

Map ID:	81		
Object id:	410210	County let:	PG
Permit:	PG940787	Mgs id:	Not Reported
B1 seq:	8285	B1 recd:	19981215
City:	ACCOKEEK	State:	MD
Zip:	20607	Driller na:	ROBERT B FRANK
Driller id:	MSD 33		
Est gpm pr:	10		
Use for wa:	DW		
Approx dep:	500		
Drill meth:	ROTARY	Replacemen:	Y
Wapid:	Not Reported	Subdivisio:	CACTUS HILL
Section:	Not Reported	Lot:	Not Reported
Nearest to:	ACCOKEEK	Town dista:	3
Town direc:	NW	Road name:	15102 POPLAR HILL RD
Road side:	E	Road dista:	200 FT
Tax map:	Not Reported	Block:	Not Reported
Parcel:	Not Reported		
N grid83:	113004		
E grid83:	393321		
Lat dec de:	38.684662		
Lon dec de:	-77.076769		
Issue date:	19981130	Special fl:	Y
C1 seq:	9673	C1 recd:	1999 3 8
Completion:	1999 3 1		
Total dept:	538		
Num unsucc:	0		
Hydrofract:	N	Grouted:	Y
Grout type:	BC		
Grout top:	0		
Grout bott:	63		
Casing typ:	PL		
Casing dia:	4		
Casing dep:	415		
Casing hei:	+1	Screen typ:	ST
Top screen:	523		
Bottom scr:	533		
Screen t 1:	ST		
Top scre 1:	533		
Bottom s 1:	538		
Screen t 2:	Not Reported		
Top scre 2:	0		
Bottom s 2:	0		
Screen dia:	2		
Flowing we:	Not Reported	Telescopin:	T
Log type:	Not Reported		
Hrs pumped:	3		
Pumping ra:	45		
Level befo:	240		
Level duri:	291		
Test pump :	A	Pump insta:	Y

Install pu:	S		
Capacity:	10		
Pump hp:	1		
Column len:	340		
Closed:	A	Abandoned:	Not Reported
Abandon da:	0	Site id:	MD7000000410210

Map ID:	81		
Object id:	120744	County let:	CH
Permit:	CH810862	Mgs id:	Not Reported
B1 seq:	Not Reported	B1 recd:	1984 524
City:	ACCOKEEK	State:	MD
Zip:	Not Reported	Driller na:	SHANNAHAN, JOHN T.
Driller id:	MWD0022		
Est gpm pr:	10		
Use for wa:	DW		
Approx dep:	0		
Drill meth:	ROTARY	Replacemen:	S
Wapid:	Not Reported	Subdivisio:	MOYAONE RESERVE
Section:	Not Reported	Lot:	30
Nearest to:	ACCOKEEK	Town dista:	2.5 MI
Town direc:	NW	Road name:	POPLAR HILL RD
Road side:	N	Road dista:	800 FT
Tax map:	Not Reported	Block:	Not Reported
Parcel:	Not Reported		
N grid83:	113004		
E grid83:	393321		
Lat dec de:	38.684662		
Lon dec de:	-77.076769		
Issue date:	1984 524	Special fl:	Not Reported
C1 seq:	Not Reported	C1 recd:	1984 713
Completion:	1984 619		
Total dept:	247		
Num unsucc:	0		
Hydrofract:	Not Reported	Grouted:	Y
Grout type:	CM		
Grout top:	4		
Grout bott:	40		
Casing typ:	ST		
Casing dia:	4		
Casing dep:	219		
Casing hei:	+01	Screen typ:	ST
Top screen:	230		
Bottom scr:	240		
Screen t 1:	Not Reported		
Top scre 1:	0		
Bottom s 1:	0		
Screen t 2:	Not Reported		
Top scre 2:	0		
Bottom s 2:	0		
Screen dia:	2		
Flowing we:	Not Reported	Telescopin:	T
Log type:	Not Reported		
Hrs pumped:	1		
Pumping ra:	10		
Level befo:	57		
Level duri:	65		
Test pump :	A	Pump insta:	Not Reported

Install pu:	S		
Capacity:	13		
Pump hp:	1		
Column len:	136		
Closed:	Not Reported	Abandoned:	Not Reported
Abandon da:	0	Site id:	MD7000000120744

Map ID:	82		
Object id:	122925	County let:	CH
Permit:	CH813055	Mgs id:	Not Reported
B1 seq:	Not Reported	B1 recd:	1988 610
City:	WASHINGTON	State:	DC
Zip:	20008	Driller na:	SHANNAHAN, JOHN T.
Driller id:	MWD0022		
Est gpm pr:	10		
Use for wa:	DW		
Approx dep:	0		
Drill meth:	ROTARY	Replacemen:	N
Wapid:	Not Reported	Subdivisio:	MOYAONE RESERVE
Section:	Not Reported	Lot:	37
Nearest to:	ACCOKEEK	Town dista:	5.2 MI
Town direc:	NW	Road name:	OVERLOOK DR
Road side:	W	Road dista:	250 FT
Tax map:	Not Reported	Block:	Not Reported
Parcel:	Not Reported		
N grid83:	113004		
E grid83:	393016		
Lat dec de:	38.68466		
Lon dec de:	-77.080272		
Issue date:	1988 726	Special fl:	Not Reported
C1 seq:	Not Reported	C1 recd:	1989 1 6
Completion:	19881130		
Total dept:	325		
Num unsucc:	0		
Hydrofract:	Not Reported	Grouted:	Y
Grout type:	CM		
Grout top:	4		
Grout bott:	50		
Casing typ:	ST		
Casing dia:	4		
Casing dep:	294		
Casing hei:	+01	Screen typ:	ST
Top screen:	315		
Bottom scr:	325		
Screen t 1:	Not Reported		
Top scre 1:	0		
Bottom s 1:	0		
Screen t 2:	Not Reported		
Top scre 2:	0		
Bottom s 2:	0		
Screen dia:	2		
Flowing we:	Not Reported	Telescopin:	T
Log type:	Not Reported		
Hrs pumped:	1		
Pumping ra:	7		
Level befo:	170		
Level duri:	196		
Test pump :	A	Pump insta:	Not Reported

Install pu:	S		
Capacity:	9		
Pump hp:	1		
Column len:	281		
Closed:	Not Reported	Abandoned:	Not Reported
Abandon da:	0	Site id:	MD7000000122925

Map ID:	82		
Object id:	121511	County let:	CH
Permit:	CH811630	Mgs id:	Not Reported
B1 seq:	Not Reported	B1 recd:	1986 130
City:	ACCOKEEK	State:	MD
Zip:	20607	Driller na:	SHANNAHAN, JOHN T.
Driller id:	MWD0022		
Est gpm pr:	10		
Use for wa:	DW		
Approx dep:	330		
Drill meth:	ROTARY	Replacemen:	N
Wapid:	Not Reported	Subdivisio:	MOGAONE RESERVE
Section:	Not Reported	Lot:	29
Nearest to:	ACCOKEEK	Town dista:	5.2 MI
Town direc:	NW	Road name:	OVERLOOK DR
Road side:	E	Road dista:	150 FT
Tax map:	Not Reported	Block:	Not Reported
Parcel:	Not Reported		
N grid83:	113004		
E grid83:	393016		
Lat dec de:	38.68466		
Lon dec de:	-77.080272		
Issue date:	1986 213	Special fl:	Not Reported
C1 seq:	Not Reported	C1 recd:	1986 5 1
Completion:	1986 4 9		
Total dept:	326		
Num unsucc:	0		
Hydrofract:	Not Reported	Grouted:	Y
Grout type:	CM		
Grout top:	4		
Grout bott:	40		
Casing typ:	ST		
Casing dia:	4		
Casing dep:	299		
Casing hei:	+01	Screen typ:	ST
Top screen:	316		
Bottom scr:	324		
Screen t 1:	Not Reported		
Top scre 1:	0		
Bottom s 1:	0		
Screen t 2:	Not Reported		
Top scre 2:	0		
Bottom s 2:	0		
Screen dia:	2		
Flowing we:	Not Reported	Telescopin:	T
Log type:	Not Reported		
Hrs pumped:	1		
Pumping ra:	9		
Level befo:	153		
Level duri:	181		
Test pump :	A	Pump insta:	Not Reported

Install pu:	S		
Capacity:	9		
Pump hp:	1		
Column len:	241		
Closed:	Not Reported	Abandoned:	Not Reported
Abandon da:	0	Site id:	MD7000000121511

Map ID:	83		
Object id:	254305	County let:	PG
Permit:	PG730336	Mgs id:	Not Reported
B1 seq:	Not Reported	B1 recd:	1975 1 8
City:	LANDOVER HILLS	State:	MD
Zip:	Not Reported	Driller na:	SHANNAHAN WELL CO
Driller id:	MWD0022		
Est gpm pr:	10		
Use for wa:	DW		
Approx dep:	400		
Drill meth:	ROTARY	Replacemen:	N
Wapid:	Not Reported	Subdivisio:	MOYANNE RESERVE
Section:	Not Reported	Lot:	11
Nearest to:	ACCOKEEK	Town dista:	5 MI
Town direc:	NW	Road name:	POPULAR HILL RD
Road side:	N	Road dista:	600 FT
Tax map:	Not Reported	Block:	Not Reported
Parcel:	Not Reported		
N grid83:	113004		
E grid83:	392406		
Lat dec de:	38.684655		
Lon dec de:	-77.087278		
Issue date:	19741218	Special fl:	Not Reported
C1 seq:	Not Reported	C1 recd:	1975 618
Completion:	1975 610		
Total dept:	309		
Num unsucc:	0		
Hydrofract:	Not Reported	Grouted:	Y
Grout type:	CM		
Grout top:	0		
Grout bott:	30		
Casing typ:	ST		
Casing dia:	4		
Casing dep:	266		
Casing hei:	+01	Screen typ:	BR
Top screen:	294		
Bottom scr:	309		
Screen t 1:	Not Reported		
Top scre 1:	0		
Bottom s 1:	0		
Screen t 2:	Not Reported		
Top scre 2:	0		
Bottom s 2:	0		
Screen dia:	2		
Flowing we:	Not Reported	Telescopin:	T
Log type:	Not Reported		
Hrs pumped:	8		
Pumping ra:	10		
Level befo:	110		
Level duri:	114		
Test pump :	A	Pump insta:	Not Reported

Install pu:	S		
Capacity:	10		
Pump hp:	1		
Column len:	160		
Closed:	Not Reported	Abandoned:	Not Reported
Abandon da:	0	Site id:	MD7000000254305

Map ID:	84		
Object id:	424207	County let:	CH
Permit:	CH943921	Mgs id:	Not Reported
B1 seq:	5785	B1 recd:	2001 5 9
City:	BRYANS ROAD	State:	MD
Zip:	20616	Driller na:	ROBERT B FRANK
Driller id:	MSD 33		
Est gpm pr:	10		
Use for wa:	DW		
Approx dep:	500		
Drill meth:	ROTARY	Replacemen:	Y
Wapid:	Not Reported	Subdivisio:	GIBBONS
Section:	Not Reported	Lot:	4
Nearest to:	BRYANS ROAD	Town dista:	2
Town direc:	N	Road name:	1445 MARSHALL HALL R
Road side:	W	Road dista:	228 FT
Tax map:	1	Block:	16
Parcel:	117		
N grid83:	113004		
E grid83:	392101		
Lat dec de:	38.684652		
Lon dec de:	-77.090782		
Issue date:	2001 410	Special fl:	Y
C1 seq:	5219	C1 recd:	2001 529
Completion:	2001 517		
Total dept:	345		
Num unsucc:	0		
Hydrofract:	N	Grouted:	Y
Grout type:	BC		
Grout top:	0		
Grout bott:	42		
Casing typ:	PL		
Casing dia:	4		
Casing dep:	330		
Casing hei:	+1	Screen typ:	ST
Top screen:	330		
Bottom scr:	345		
Screen t 1:	Not Reported		
Top scre 1:	0		
Bottom s 1:	0		
Screen t 2:	Not Reported		
Top scre 2:	0		
Bottom s 2:	0		
Screen dia:	2		
Flowing we:	Not Reported	Telescopin:	T
Log type:	Not Reported		
Hrs pumped:	3		
Pumping ra:	30		
Level befo:	136		
Level duri:	188		
Test pump :	A	Pump insta:	Y

Install pu:	S		
Capacity:	10		
Pump hp:	1		
Column len:	130		
Closed:	Not Reported	Abandoned:	Not Reported
Abandon da:	0	Site id:	MD7000000424207

Map ID:	84		
Object id:	393795	County let:	CH
Permit:	CH940486	Mgs id:	Not Reported
B1 seq:	6574	B1 recd:	1995 815
City:	BRYANS ROAD	State:	MD
Zip:	20616	Driller na:	ROBERT B FRANK
Driller id:	MSD 33		
Est gpm pr:	10		
Use for wa:	DW		
Approx dep:	400		
Drill meth:	ROTARY	Replacemen:	Y
Wapid:	Not Reported	Subdivisio:	Not Reported
Section:	Not Reported	Lot:	Not Reported
Nearest to:	BRYANS ROAD	Town dista:	2
Town direc:	N	Road name:	1485 MARSHALL HALL R
Road side:	W	Road dista:	300 FT
Tax map:	Not Reported	Block:	Not Reported
Parcel:	Not Reported		
N grid83:	113004		
E grid83:	392101		
Lat dec de:	38.684652		
Lon dec de:	-77.090782		
Issue date:	1995 815	Special fl:	Y
C1 seq:	1198	C1 recd:	1995 9 5
Completion:	1995 830		
Total dept:	343		
Num unsucc:	0		
Hydrofract:	N	Grouted:	Y
Grout type:	BC		
Grout top:	0		
Grout bott:	45		
Casing typ:	PL		
Casing dia:	4		
Casing dep:	330		
Casing hei:	+1	Screen typ:	ST
Top screen:	333		
Bottom scr:	338		
Screen t 1:	ST		
Top scre 1:	338		
Bottom s 1:	343		
Screen t 2:	Not Reported		
Top scre 2:	0		
Bottom s 2:	0		
Screen dia:	2		
Flowing we:	Not Reported	Telescopin:	T
Log type:	Not Reported		
Hrs pumped:	3		
Pumping ra:	60		
Level befo:	120		
Level duri:	171		
Test pump :	A	Pump insta:	Y

Install pu:	S		
Capacity:	10		
Pump hp:	1		
Column len:	220		
Closed:	A	Abandoned:	Not Reported
Abandon da:	0	Site id:	MD7000000393795

Map ID:	81		
Object id:	545713	County let:	Not Reported
Permit:	CH120036	Mgs id:	Not Reported
B1 seq:	1013	B1 recd:	2012 5 8
City:	ACCOKEEK	State:	MD
Zip:	20607	Driller na:	KEVIN M FRANK
Driller id:	MSD 172		
Est gpm pr:	10		
Use for wa:	DW		
Approx dep:	450		
Drill meth:	ROTARY	Replacemen:	Y
Wapid:	Not Reported	Subdivisio:	POPLAR HILL
Section:	Not Reported	Lot:	25
Nearest to:	ACCOKEEK	Town dista:	Not Reported
Town direc:	Not Reported	Road name:	14877 POPLAR HILL RD
Road side:	W	Road dista:	300 FT
Tax map:	0001	Block:	0005
Parcel:	0206		
N grid83:	0		
E grid83:	0		
Lat dec de:	38.683598		
Lon dec de:	-77.076075		
Issue date:	2012 5 9	Special fl:	Y
C1 seq:	10360	C1 recd:	2012 529
Completion:	2012 517		
Total dept:	465		
Num unsucc:	0		
Hydrofract:	N	Grouted:	Y
Grout type:	BC		
Grout top:	0		
Grout bott:	63		
Casing typ:	PL		
Casing dia:	4		
Casing dep:	420		
Casing hei:	+1	Screen typ:	ST
Top screen:	450		
Bottom scr:	460		
Screen t 1:	ST		
Top scre 1:	46		
Bottom s 1:	465		
Screen t 2:	Not Reported		
Top scre 2:	0		
Bottom s 2:	0		
Screen dia:	2		
Flowing we:	Not Reported	Telescopin:	Not Reported
Log type:	Not Reported		
Hrs pumped:	3		
Pumping ra:	30		
Level befo:	250		
Level duri:	281		
Test pump :	A	Pump insta:	Y

Install pu:	S		
Capacity:	7		
Pump hp:	1.5		
Column len:	340		
Closed:	Not Reported	Abandoned:	Not Reported
Abandon da:	0	Site id:	MD7000000545713

Map ID:	87		
Object id:	256640	County let:	PG
Permit:	PG811263	Mgs id:	Not Reported
B1 seq:	Not Reported	B1 recd:	1986 819
City:	ACCOKEEK	State:	MD
Zip:	20607	Driller na:	BRANHAM, JOHN E.
Driller id:	MWD0080		
Est gpm pr:	10		
Use for wa:	DW		
Approx dep:	350		
Drill meth:	ROTARY	Replacemen:	Y
Wapid:	Not Reported	Subdivisio:	MOYSONE
Section:	Not Reported	Lot:	Not Reported
Nearest to:	ACCOKEEK	Town dista:	1 MI
Town direc:	NE	Road name:	BRYAN POINT RD
Road side:	S	Road dista:	550 FT
Tax map:	Not Reported	Block:	Not Reported
Parcel:	Not Reported		
N grid83:	112700		
E grid83:	397283		
Lat dec de:	38.681938		
Lon dec de:	-77.031225		
Issue date:	1986 814	Special fl:	Not Reported
C1 seq:	Not Reported	C1 recd:	1988 831
Completion:	1986 817		
Total dept:	500		
Num unsucc:	0		
Hydrofract:	Not Reported	Grouted:	Y
Grout type:	CM		
Grout top:	5		
Grout bott:	60		
Casing typ:	PL		
Casing dia:	4		
Casing dep:	485		
Casing hei:	+01	Screen typ:	PL
Top screen:	485		
Bottom scr:	500		
Screen t 1:	Not Reported		
Top scre 1:	0		
Bottom s 1:	0		
Screen t 2:	Not Reported		
Top scre 2:	0		
Bottom s 2:	0		
Screen dia:	2		
Flowing we:	Not Reported	Telescopin:	T
Log type:	Not Reported		
Hrs pumped:	5		
Pumping ra:	30		
Level befo:	186		
Level duri:	255		
Test pump :	A	Pump insta:	Not Reported

Install pu:	S		
Capacity:	10		
Pump hp:	1		
Column len:	300		
Closed:	Not Reported	Abandoned:	Not Reported
Abandon da:	0	Site id:	MD7000000256640

Map ID:	87		
Object id:	255321	County let:	PG
Permit:	PG731358	Mgs id:	Not Reported
B1 seq:	Not Reported	B1 recd:	1981 211
City:	ACCOKEEK	State:	MD
Zip:	20607	Driller na:	SHANNAHAN, JOHN T.
Driller id:	MWD0022		
Est gpm pr:	10		
Use for wa:	DW		
Approx dep:	600		
Drill meth:	ROTARY	Replacemen:	Y
Wapid:	Not Reported	Subdivisio:	Not Reported
Section:	Not Reported	Lot:	Not Reported
Nearest to:	ACCOKEEK	Town dista:	1.7 MI
Town direc:	NW	Road name:	BRYAN PT RD
Road side:	S	Road dista:	300 FT
Tax map:	Not Reported	Block:	Not Reported
Parcel:	Not Reported		
N grid83:	112700		
E grid83:	397283		
Lat dec de:	38.681938		
Lon dec de:	-77.031225		
Issue date:	1981 126	Special fl:	Not Reported
C1 seq:	Not Reported	C1 recd:	1981 414
Completion:	1981 320		
Total dept:	599		
Num unsucc:	0		
Hydrofract:	Not Reported	Grouted:	Y
Grout type:	CM		
Grout top:	4		
Grout bott:	40		
Casing typ:	ST		
Casing dia:	4		
Casing dep:	340		
Casing hei:	+01	Screen typ:	ST
Top screen:	562		
Bottom scr:	573		
Screen t 1:	ST		
Top scre 1:	588		
Bottom s 1:	593		
Screen t 2:	Not Reported		
Top scre 2:	0		
Bottom s 2:	0		
Screen dia:	2		
Flowing we:	Not Reported	Telescopin:	T
Log type:	Not Reported		
Hrs pumped:	1		
Pumping ra:	8		
Level befo:	197		
Level duri:	251		
Test pump :	S	Pump insta:	Not Reported

Install pu:	S		
Capacity:	8		
Pump hp:	1		
Column len:	307		
Closed:	Not Reported	Abandoned:	Not Reported
Abandon da:	0	Site id:	MD7000000255321

Map ID:	87		
Object id:	456963	County let:	PG
Permit:	PG942362	Mgs id:	Not Reported
B1 seq:	7247	B1 recd:	2002 819
City:	ACCOKEEK	State:	MD
Zip:	20607	Driller na:	CHARLES A YOUNGBAR J
Driller id:	MWD 326		
Est gpm pr:	10		
Use for wa:	DW		
Approx dep:	450		
Drill meth:	ROTARY	Replacemen:	Y
Wapid:	Not Reported	Subdivisio:	Not Reported
Section:	Not Reported	Lot:	Not Reported
Nearest to:	ACCOKEEK	Town dista:	Not Reported
Town direc:	T	Road name:	15106 RESERVE ROAD
Road side:	E	Road dista:	250 FT
Tax map:	151	Block:	Not Reported
Parcel:	153		
N grid83:	112700		
E grid83:	397283		
Lat dec de:	38.681938		
Lon dec de:	-77.031225		
Issue date:	2002 8 8	Special fl:	Y
C1 seq:	9577	C1 recd:	2003 429
Completion:	2003 326		
Total dept:	540		
Num unsucc:	0		
Hydrofract:	Not Reported	Grouted:	Y
Grout type:	BC		
Grout top:	3		
Grout bott:	210		
Casing typ:	PL		
Casing dia:	4		
Casing dep:	510		
Casing hei:	+1	Screen typ:	ST
Top screen:	515		
Bottom scr:	520		
Screen t 1:	ST		
Top scre 1:	520		
Bottom s 1:	530		
Screen t 2:	Not Reported		
Top scre 2:	0		
Bottom s 2:	0		
Screen dia:	2		
Flowing we:	Not Reported	Telescopin:	T
Log type:	Not Reported		
Hrs pumped:	5		
Pumping ra:	30		
Level befo:	293		
Level duri:	315		
Test pump :	A	Pump insta:	Y

Install pu:	S		
Capacity:	10		
Pump hp:	1.5		
Column len:	370		
Closed:	A	Abandoned:	Not Reported
Abandon da:	0	Site id:	MD7000000456963

Map ID:	87		
Object id:	256647	County let:	PG
Permit:	PG811272	Mgs id:	Not Reported
B1 seq:	Not Reported	B1 recd:	1986 929
City:	ACCOKEEK	State:	MD
Zip:	20607	Driller na:	WOOSTER, LARRY L.
Driller id:	MWD0276		
Est gpm pr:	10		
Use for wa:	DW		
Approx dep:	500		
Drill meth:	ROTARY	Replacemen:	Y
Wapid:	Not Reported	Subdivisio:	Not Reported
Section:	Not Reported	Lot:	Not Reported
Nearest to:	ACCOKEEK	Town dista:	1 MI
Town direc:	W	Road name:	1400 BRYAN PT RD
Road side:	W	Road dista:	600 FT
Tax map:	Not Reported	Block:	Not Reported
Parcel:	Not Reported		
N grid83:	112700		
E grid83:	397283		
Lat dec de:	38.681938		
Lon dec de:	-77.031225		
Issue date:	1986 924	Special fl:	Not Reported
C1 seq:	Not Reported	C1 recd:	198711 6
Completion:	1986 929		
Total dept:	600		
Num unsucc:	0		
Hydrofract:	Not Reported	Grouted:	Y
Grout type:	CM		
Grout top:	4		
Grout bott:	42		
Casing typ:	PL		
Casing dia:	4		
Casing dep:	400		
Casing hei:	+01	Screen typ:	ST
Top screen:	570		
Bottom scr:	580		
Screen t 1:	Not Reported		
Top scre 1:	0		
Bottom s 1:	0		
Screen t 2:	Not Reported		
Top scre 2:	0		
Bottom s 2:	0		
Screen dia:	3		
Flowing we:	Not Reported	Telescopin:	T
Log type:	Not Reported		
Hrs pumped:	4		
Pumping ra:	75		
Level befo:	185		
Level duri:	210		
Test pump :	A	Pump insta:	Not Reported

Install pu:	S		
Capacity:	10		
Pump hp:	1		
Column len:	250		
Closed:	Not Reported	Abandoned:	Not Reported
Abandon da:	0	Site id:	MD7000000256647

Map ID:	88		
Object id:	491754	County let:	Not Reported
Permit:	PG943249	Mgs id:	Not Reported
B1 seq:	2225	B1 recd:	2004 712
City:	ACCOKEEK	State:	MD
Zip:	20708	Driller na:	LARRY WOOSTER
Driller id:	MSD 62		
Est gpm pr:	10		
Use for wa:	DW		
Approx dep:	500		
Drill meth:	ROTARY	Replacemen:	Y
Wapid:	Not Reported	Subdivisio:	Not Reported
Section:	Not Reported	Lot:	Not Reported
Nearest to:	ACCOKEEK	Town dista:	2.4
Town direc:	NW	Road name:	1520 LAUREL DRIVE
Road side:	N	Road dista:	300 FT
Tax map:	151	Block:	A2
Parcel:	38		
N grid83:	112700		
E grid83:	396978		
Lat dec de:	38.681937		
Lon dec de:	-77.034728		
Issue date:	2004 7 9	Special fl:	Y
C1 seq:	0554	C1 recd:	2005 418
Completion:	2004 224		
Total dept:	467		
Num unsucc:	0		
Hydrofract:	N	Grouted:	Y
Grout type:	BC		
Grout top:	4		
Grout bott:	115		
Casing typ:	PL		
Casing dia:	4		
Casing dep:	450		
Casing hei:	+1	Screen typ:	ST
Top screen:	452		
Bottom scr:	467		
Screen t 1:	Not Reported		
Top scre 1:	0		
Bottom s 1:	0		
Screen t 2:	Not Reported		
Top scre 2:	0		
Bottom s 2:	0		
Screen dia:	3		
Flowing we:	Not Reported	Telescopin:	T
Log type:	Not Reported		
Hrs pumped:	4		
Pumping ra:	60		
Level befo:	255		
Level duri:	310		
Test pump :	A	Pump insta:	Y

Install pu:	S		
Capacity:	10		
Pump hp:	1.5		
Column len:	360		
Closed:	Not Reported	Abandoned:	Not Reported
Abandon da:	0	Site id:	MD7000000491754

Map ID:	89		
Object id:	495477	County let:	PG
Permit:	PG943256	Mgs id:	Not Reported
B1 seq:	4235	B1 recd:	2005 720
City:	CAPITOL HEIGHTS	State:	MD
Zip:	20743	Driller na:	ROBERT B. FRANK
Driller id:	MSD 033		
Est gpm pr:	10		
Use for wa:	DW		
Approx dep:	500		
Drill meth:	ROTARY	Replacemen:	N
Wapid:	Not Reported	Subdivisio:	JAMESTOWNE ESTATES
Section:	Not Reported	Lot:	9
Nearest to:	ACCOKEEK	Town dista:	4 MI
Town direc:	NW	Road name:	15610 JAMIES WAY
Road side:	E	Road dista:	350 FT
Tax map:	151	Block:	A-3
Parcel:	Not Reported		
N grid83:	112700		
E grid83:	396369		
Lat dec de:	38.681934		
Lon dec de:	-77.041735		
Issue date:	2004 715	Special fl:	Not Reported
C1 seq:	Not Reported	C1 recd:	0
Completion:	0		
Total dept:	0		
Num unsucc:	0		
Hydrofract:	Not Reported	Grouted:	Not Reported
Grout type:	Not Reported		
Grout top:	0		
Grout bott:	0		
Casing typ:	Not Reported		
Casing dia:	0		
Casing dep:	0		
Casing hei:	Not Reported	Screen typ:	Not Reported
Top screen:	0		
Bottom scr:	0		
Screen t 1:	Not Reported		
Top scre 1:	0		
Bottom s 1:	0		
Screen t 2:	Not Reported		
Top scre 2:	0		
Bottom s 2:	0		
Screen dia:	0		
Flowing we:	Not Reported	Telescopin:	Not Reported
Log type:	Not Reported		
Hrs pumped:	0		
Pumping ra:	0		
Level befo:	0		
Level duri:	0		
Test pump :	Not Reported	Pump insta:	Not Reported

Install pu:	Not Reported		
Capacity:	0		
Pump hp:	0		
Column len:	0		
Closed:	C	Abandoned:	Not Reported
Abandon da:	0	Site id:	MD7000000495477

Map ID:	89		
Object id:	457536	County let:	PG
Permit:	PG942175	Mgs id:	Not Reported
B1 seq:	2241	B1 recd:	2002 5 6
City:	ACCOKEEK	State:	MD
Zip:	20607	Driller na:	LARRY WOOSTER
Driller id:	MSD 62		
Est gpm pr:	10		
Use for wa:	DW		
Approx dep:	450		
Drill meth:	ROTARY	Replacemen:	N
Wapid:	Not Reported	Subdivisio:	JAMESTOWN ESTATES
Section:	Not Reported	Lot:	10
Nearest to:	ACCOKEEK	Town dista:	1
Town direc:	NW	Road name:	15510 JAMIES WAY
Road side:	E	Road dista:	760 FT
Tax map:	151	Block:	A3
Parcel:	Not Reported		
N grid83:	112700		
E grid83:	396369		
Lat dec de:	38.681934		
Lon dec de:	-77.041735		
Issue date:	2002 5 1	Special fl:	Y
C1 seq:	2278	C1 recd:	200211 7
Completion:	2002 930		
Total dept:	464		
Num unsucc:	0		
Hydrofract:	N	Grouted:	Y
Grout type:	BC		
Grout top:	4		
Grout bott:	110		
Casing typ:	PL		
Casing dia:	4		
Casing dep:	420		
Casing hei:	+1	Screen typ:	ST
Top screen:	430		
Bottom scr:	440		
Screen t 1:	ST		
Top scre 1:	454		
Bottom s 1:	464		
Screen t 2:	Not Reported		
Top scre 2:	0		
Bottom s 2:	0		
Screen dia:	3		
Flowing we:	Not Reported	Telescopin:	T
Log type:	Not Reported		
Hrs pumped:	4		
Pumping ra:	100		
Level befo:	255		
Level duri:	300		
Test pump :	A	Pump insta:	Y

Install pu:	S		
Capacity:	10		
Pump hp:	1.5		
Column len:	350		
Closed:	Not Reported	Abandoned:	Not Reported
Abandon da:	0	Site id:	MD7000000457536

Map ID:	89		
Object id:	513943	County let:	Not Reported
Permit:	PG950931	Mgs id:	Not Reported
B1 seq:	1967	B1 recd:	2006 920
City:	CAPITOAL HEIG	State:	MD
Zip:	20743	Driller na:	ROBERT B FRANK
Driller id:	MSD 33		
Est gpm pr:	10		
Use for wa:	DW		
Approx dep:	500		
Drill meth:	ROTARY	Replacemen:	N
Wapid:	Not Reported	Subdivisio:	JAMESTOWNE ESTATES
Section:	Not Reported	Lot:	9
Nearest to:	ACCOKEEK	Town dista:	4
Town direc:	NW	Road name:	15610 JAMIES WAY
Road side:	E	Road dista:	50 FT
Tax map:	151	Block:	A3
Parcel:	Not Reported		
N grid83:	112700		
E grid83:	396369		
Lat dec de:	38.681934		
Lon dec de:	-77.041735		
Issue date:	2006 913	Special fl:	Y
C1 seq:	9508	C1 recd:	200612 5
Completion:	20061023		
Total dept:	450		
Num unsucc:	0		
Hydrofract:	N	Grouted:	Y
Grout type:	BC		
Grout top:	0		
Grout bott:	42		
Casing typ:	PL		
Casing dia:	4		
Casing dep:	400		
Casing hei:	+1	Screen typ:	ST
Top screen:	430		
Bottom scr:	450		
Screen t 1:	Not Reported		
Top scre 1:	0		
Bottom s 1:	0		
Screen t 2:	Not Reported		
Top scre 2:	0		
Bottom s 2:	0		
Screen dia:	2		
Flowing we:	Not Reported	Telescopin:	T
Log type:	Not Reported		
Hrs pumped:	3		
Pumping ra:	15		
Level befo:	2		
Level duri:	328		
Test pump :	A	Pump insta:	Y

Install pu:	S		
Capacity:	7		
Pump hp:	1.5		
Column len:	380		
Closed:	Not Reported	Abandoned:	Not Reported
Abandon da:	0	Site id:	MD7000000513943

Map ID:	89		
Object id:	512541	County let:	Not Reported
Permit:	PG950458	Mgs id:	Not Reported
B1 seq:	9137	B1 recd:	2005 8 9
City:	CAPITOL HEIGH	State:	MD
Zip:	20743	Driller na:	ROBERT B FRANK
Driller id:	MSD 33		
Est gpm pr:	10		
Use for wa:	DW		
Approx dep:	500		
Drill meth:	ROTARY	Replacemen:	N
Wapid:	Not Reported	Subdivisio:	JAMESTOWNE ESTATES
Section:	Not Reported	Lot:	9
Nearest to:	ACCOKEEK	Town dista:	4
Town direc:	NW	Road name:	15610 JAMIES WAY
Road side:	E	Road dista:	350 FT
Tax map:	151	Block:	A-3
Parcel:	Not Reported		
N grid83:	112700		
E grid83:	396369		
Lat dec de:	38.681934		
Lon dec de:	-77.041735		
Issue date:	2005 8 4	Special fl:	Not Reported
C1 seq:	9999	C1 recd:	0
Completion:	0		
Total dept:	0		
Num unsucc:	0		
Hydrofract:	Not Reported	Grouted:	Not Reported
Grout type:	Not Reported		
Grout top:	0		
Grout bott:	0		
Casing typ:	Not Reported		
Casing dia:	0		
Casing dep:	0		
Casing hei:	Not Reported	Screen typ:	Not Reported
Top screen:	0		
Bottom scr:	0		
Screen t 1:	Not Reported		
Top scre 1:	0		
Bottom s 1:	0		
Screen t 2:	Not Reported		
Top scre 2:	0		
Bottom s 2:	0		
Screen dia:	0		
Flowing we:	Not Reported	Telescopin:	Not Reported
Log type:	Not Reported		
Hrs pumped:	0		
Pumping ra:	0		
Level befo:	0		
Level duri:	0		
Test pump :	Not Reported	Pump insta:	Not Reported

Install pu:	Not Reported		
Capacity:	0		
Pump hp:	0		
Column len:	0		
Closed:	E	Abandoned:	Not Reported
Abandon da:	0	Site id:	MD7000000512541

Map ID:	90		
Object id:	516092	County let:	Not Reported
Permit:	PG950712	Mgs id:	Not Reported
B1 seq:	4264	B1 recd:	2006 524
City:	ANNAPOLIS	State:	MD
Zip:	21401	Driller na:	ROBERT B FRANK
Driller id:	MSD 33		
Est gpm pr:	10		
Use for wa:	DW		
Approx dep:	500		
Drill meth:	ROTARY	Replacemen:	N
Wapid:	Not Reported	Subdivisio:	TIMBER HIGHLANS
Section:	Not Reported	Lot:	6
Nearest to:	ACCOKEEK	Town dista:	2
Town direc:	SW	Road name:	14220 HIGHLANDS TERR
Road side:	W	Road dista:	50 FT
Tax map:	160	Block:	E3
Parcel:	Not Reported		
N grid83:	112700		
E grid83:	396064		
Lat dec de:	38.681933		
Lon dec de:	-77.045238		
Issue date:	2006 5 9	Special fl:	Not Reported
C1 seq:	1936	C1 recd:	2007 323
Completion:	2007 228		
Total dept:	650		
Num unsucc:	0		
Hydrofract:	N	Grouted:	Y
Grout type:	BC		
Grout top:	0		
Grout bott:	105		
Casing typ:	PL		
Casing dia:	4		
Casing dep:	515		
Casing hei:	+1	Screen typ:	ST
Top screen:	630		
Bottom scr:	650		
Screen t 1:	Not Reported		
Top scre 1:	0		
Bottom s 1:	0		
Screen t 2:	Not Reported		
Top scre 2:	0		
Bottom s 2:	0		
Screen dia:	2		
Flowing we:	Not Reported	Telescopin:	T
Log type:	Not Reported		
Hrs pumped:	3		
Pumping ra:	50		
Level befo:	3		
Level duri:	358		
Test pump :	A	Pump insta:	Y

Install pu:	S		
Capacity:	7		
Pump hp:	1.5		
Column len:	400		
Closed:	Not Reported	Abandoned:	Not Reported
Abandon da:	0	Site id:	MD7000000516092

Map ID:	90		
Object id:	370600	County let:	PG
Permit:	PG920627	Mgs id:	Not Reported
B1 seq:	6967	B1 recd:	1995 427
City:	FT WASHINGTON	State:	MD
Zip:	20744	Driller na:	ROBERT B FRANK
Driller id:	MSD 33		
Est gpm pr:	10		
Use for wa:	DW		
Approx dep:	400		
Drill meth:	ROTARY	Replacemen:	N
Wapid:	Not Reported	Subdivisio:	JAMESTOWN ESTATES
Section:	Not Reported	Lot:	20
Nearest to:	ACCOKEEK	Town dista:	Not Reported
Town direc:	N	Road name:	JAMIES WAY
Road side:	S	Road dista:	60 FT
Tax map:	Not Reported	Block:	Not Reported
Parcel:	Not Reported		
N grid83:	112700		
E grid83:	396064		
Lat dec de:	38.681933		
Lon dec de:	-77.045238		
Issue date:	1995 4 3	Special fl:	Not Reported
C1 seq:	5016	C1 recd:	1995 8 1
Completion:	1995 719		
Total dept:	455		
Num unsucc:	0		
Hydrofract:	N	Grouted:	Y
Grout type:	BC		
Grout top:	0		
Grout bott:	40		
Casing typ:	PL		
Casing dia:	4		
Casing dep:	420		
Casing hei:	+1	Screen typ:	ST
Top screen:	440		
Bottom scr:	455		
Screen t 1:	Not Reported		
Top scre 1:	0		
Bottom s 1:	0		
Screen t 2:	Not Reported		
Top scre 2:	0		
Bottom s 2:	0		
Screen dia:	2		
Flowing we:	Not Reported	Telescopin:	T
Log type:	Not Reported		
Hrs pumped:	3		
Pumping ra:	20		
Level befo:	200		
Level duri:	252		
Test pump :	A	Pump insta:	Y

Install pu:	S		
Capacity:	10		
Pump hp:	1		
Column len:	300		
Closed:	Not Reported	Abandoned:	Not Reported
Abandon da:	0	Site id:	MD7000000370600

Map ID:	90		
Object id:	513797	County let:	Not Reported
Permit:	PG950706	Mgs id:	Not Reported
B1 seq:	4265	B1 recd:	2006 524
City:	ANNAPOLIS	State:	MD
Zip:	21401	Driller na:	ROBERT B FRANK
Driller id:	MSD 33		
Est gpm pr:	10		
Use for wa:	DW		
Approx dep:	500		
Drill meth:	ROTARY	Replacemen:	N
Wapid:	Not Reported	Subdivisio:	TIMBER HIGHLANDS
Section:	Not Reported	Lot:	7
Nearest to:	ACCOKEEK	Town dista:	2
Town direc:	SW	Road name:	14209 HIGHLANDS TERR
Road side:	W	Road dista:	50 FT
Tax map:	160	Block:	E3
Parcel:	Not Reported		
N grid83:	112700		
E grid83:	396064		
Lat dec de:	38.681933		
Lon dec de:	-77.045238		
Issue date:	2006 810	Special fl:	Not Reported
C1 seq:	1934	C1 recd:	200612 5
Completion:	20061128		
Total dept:	660		
Num unsucc:	0		
Hydrofract:	N	Grouted:	Y
Grout type:	BC		
Grout top:	0		
Grout bott:	105		
Casing typ:	PL		
Casing dia:	4		
Casing dep:	515		
Casing hei:	+1	Screen typ:	ST
Top screen:	630		
Bottom scr:	660		
Screen t 1:	Not Reported		
Top scre 1:	0		
Bottom s 1:	0		
Screen t 2:	Not Reported		
Top scre 2:	0		
Bottom s 2:	0		
Screen dia:	2		
Flowing we:	Not Reported	Telescopin:	T
Log type:	Not Reported		
Hrs pumped:	3		
Pumping ra:	70		
Level befo:	3		
Level duri:	359		
Test pump :	Not Reported	Pump insta:	Y

Install pu:	S		
Capacity:	7		
Pump hp:	1.5		
Column len:	400		
Closed:	Not Reported	Abandoned:	Not Reported
Abandon da:	0	Site id:	MD7000000513797

Map ID:	90		
Object id:	513799	County let:	Not Reported
Permit:	PG950713	Mgs id:	Not Reported
B1 seq:	4263	B1 recd:	2006 524
City:	ANNAPOLIS	State:	MD
Zip:	21401	Driller na:	ROBERT B FRANK
Driller id:	MSD 33		
Est gpm pr:	10		
Use for wa:	DW		
Approx dep:	500		
Drill meth:	ROTARY	Replacemen:	N
Wapid:	Not Reported	Subdivisio:	TIMBER HIGHLANDS
Section:	Not Reported	Lot:	5
Nearest to:	ACCOKEEK	Town dista:	2
Town direc:	SW	Road name:	14216 HIGHLANDS TERR
Road side:	W	Road dista:	50 FT
Tax map:	160	Block:	E3
Parcel:	Not Reported		
N grid83:	112700		
E grid83:	396064		
Lat dec de:	38.681933		
Lon dec de:	-77.045238		
Issue date:	0	Special fl:	Not Reported
C1 seq:	1933	C1 recd:	200612 5
Completion:	20061120		
Total dept:	660		
Num unsucc:	0		
Hydrofract:	N	Grouted:	Y
Grout type:	BC		
Grout top:	0		
Grout bott:	105		
Casing typ:	PL		
Casing dia:	4		
Casing dep:	515		
Casing hei:	+1	Screen typ:	ST
Top screen:	630		
Bottom scr:	650		
Screen t 1:	ST		
Top scre 1:	65		
Bottom s 1:	660		
Screen t 2:	Not Reported		
Top scre 2:	0		
Bottom s 2:	0		
Screen dia:	2		
Flowing we:	Not Reported	Telescopin:	T
Log type:	Not Reported		
Hrs pumped:	3		
Pumping ra:	60		
Level befo:	2		
Level duri:	339		
Test pump :	A	Pump insta:	Y

Install pu:	S		
Capacity:	7		
Pump hp:	1.5		
Column len:	400		
Closed:	Not Reported	Abandoned:	Not Reported
Abandon da:	0	Site id:	MD7000000513799

Map ID:	90		
Object id:	368397	County let:	PG
Permit:	PG920273	Mgs id:	Not Reported
B1 seq:	0463	B1 recd:	199410 5
City:	FORT WASHINGT	State:	MD
Zip:	20744	Driller na:	ROBERT B FRANK
Driller id:	MSD 33		
Est gpm pr:	10		
Use for wa:	DW		
Approx dep:	400		
Drill meth:	ROTARY	Replacemen:	N
Wapid:	Not Reported	Subdivisio:	JAMESTOWN ESTATES
Section:	Not Reported	Lot:	6
Nearest to:	ACCOKEEK	Town dista:	1
Town direc:	NW	Road name:	15700 JAMIES WAY
Road side:	N	Road dista:	650 FT
Tax map:	Not Reported	Block:	Not Reported
Parcel:	Not Reported		
N grid83:	112700		
E grid83:	396064		
Lat dec de:	38.681933		
Lon dec de:	-77.045238		
Issue date:	1994 927	Special fl:	Not Reported
C1 seq:	5656	C1 recd:	1995 424
Completion:	1995 413		
Total dept:	473		
Num unsucc:	0		
Hydrofract:	N	Grouted:	Y
Grout type:	BC		
Grout top:	0		
Grout bott:	63		
Casing typ:	PL		
Casing dia:	4		
Casing dep:	420		
Casing hei:	+1	Screen typ:	ST
Top screen:	458		
Bottom scr:	473		
Screen t 1:	Not Reported		
Top scre 1:	0		
Bottom s 1:	0		
Screen t 2:	Not Reported		
Top scre 2:	0		
Bottom s 2:	0		
Screen dia:	2		
Flowing we:	Not Reported	Telescopin:	T
Log type:	Not Reported		
Hrs pumped:	3		
Pumping ra:	30		
Level befo:	220		
Level duri:	273		
Test pump :	A	Pump insta:	Y

Install pu:	S		
Capacity:	1		
Pump hp:	10		
Column len:	320		
Closed:	Not Reported	Abandoned:	Not Reported
Abandon da:	0	Site id:	MD7000000368397

Map ID:	90		
Object id:	456775	County let:	PG
Permit:	PG942127	Mgs id:	Not Reported
B1 seq:	2979	B1 recd:	200112 3
City:	FORT WASHINGT	State:	MD
Zip:	20744	Driller na:	ROBERT B FRANK
Driller id:	MSD 33		
Est gpm pr:	10		
Use for wa:	DW		
Approx dep:	450		
Drill meth:	ROTARY	Replacemen:	N
Wapid:	Not Reported	Subdivisio:	JAMESTOWNE ESTATES
Section:	Not Reported	Lot:	26
Nearest to:	ACCOKEEK	Town dista:	3
Town direc:	NW	Road name:	2111 SPRINGVALE COUR
Road side:	W	Road dista:	2000FT
Tax map:	150	Block:	Not Reported
Parcel:	Not Reported		
N grid83:	112700		
E grid83:	396064		
Lat dec de:	38.681933		
Lon dec de:	-77.045238		
Issue date:	20011113	Special fl:	Not Reported
C1 seq:	2421	C1 recd:	200212 2
Completion:	200211 5		
Total dept:	410		
Num unsucc:	0		
Hydrofract:	N	Grouted:	Y
Grout type:	BC		
Grout top:	0		
Grout bott:	42		
Casing typ:	PL		
Casing dia:	4		
Casing dep:	395		
Casing hei:	+1	Screen typ:	ST
Top screen:	400		
Bottom scr:	405		
Screen t 1:	ST		
Top scre 1:	405		
Bottom s 1:	410		
Screen t 2:	Not Reported		
Top scre 2:	0		
Bottom s 2:	0		
Screen dia:	2		
Flowing we:	Not Reported	Telescopin:	T
Log type:	Not Reported		
Hrs pumped:	3		
Pumping ra:	20		
Level befo:	250		
Level duri:	281		
Test pump :	A	Pump insta:	Y

Install pu:	S		
Capacity:	7		
Pump hp:	1.5		
Column len:	350		
Closed:	Not Reported	Abandoned:	Not Reported
Abandon da:	0	Site id:	MD7000000456775

Map ID:	90		
Object id:	409596	County let:	PG
Permit:	PG940140	Mgs id:	Not Reported
B1 seq:	4477	B1 recd:	1997 4 7
City:	CHEVERLY	State:	MD
Zip:	20785	Driller na:	DAVID L WOOSTER
Driller id:	MSD 132		
Est gpm pr:	10		
Use for wa:	DW		
Approx dep:	525		
Drill meth:	ROTARY	Replacemen:	N
Wapid:	Not Reported	Subdivisio:	JAMESTOWN ESTATES
Section:	Not Reported	Lot:	17A
Nearest to:	ACCOKEEK	Town dista:	1.3
Town direc:	NW	Road name:	JAMES WAY
Road side:	W	Road dista:	125 FT
Tax map:	150	Block:	Not Reported
Parcel:	F-2.3		
N grid83:	112700		
E grid83:	396064		
Lat dec de:	38.681933		
Lon dec de:	-77.045238		
Issue date:	1997 331	Special fl:	Not Reported
C1 seq:	9000	C1 recd:	1998 428
Completion:	1998 3 3		
Total dept:	446		
Num unsucc:	0		
Hydrofract:	Not Reported	Grouted:	Y
Grout type:	BC		
Grout top:	4		
Grout bott:	110		
Casing typ:	PL		
Casing dia:	4		
Casing dep:	420		
Casing hei:	+1	Screen typ:	ST
Top screen:	431		
Bottom scr:	446		
Screen t 1:	Not Reported		
Top scre 1:	0		
Bottom s 1:	0		
Screen t 2:	Not Reported		
Top scre 2:	0		
Bottom s 2:	0		
Screen dia:	3		
Flowing we:	Not Reported	Telescopin:	T
Log type:	Not Reported		
Hrs pumped:	4		
Pumping ra:	75		
Level befo:	240		
Level duri:	300		
Test pump :	A	Pump insta:	Y

Install pu:	S		
Capacity:	10		
Pump hp:	1.5		
Column len:	350		
Closed:	Not Reported	Abandoned:	Not Reported
Abandon da:	0	Site id:	MD7000000409596

Map ID:	90		
Object id:	516284	County let:	Not Reported
Permit:	PG950709	Mgs id:	Not Reported
B1 seq:	4261	B1 recd:	2006 524
City:	ANNAPOLIS	State:	MD
Zip:	21401	Driller na:	ROBERT B FRANK
Driller id:	MSD 33		
Est gpm pr:	10		
Use for wa:	DW		
Approx dep:	500		
Drill meth:	ROTARY	Replacemen:	N
Wapid:	Not Reported	Subdivisio:	TIMBER HIGHLAND
Section:	Not Reported	Lot:	3
Nearest to:	ACCOKEEK	Town dista:	2
Town direc:	SW	Road name:	14208 HIGHLAND TERRA
Road side:	W	Road dista:	50 FT
Tax map:	160	Block:	E3
Parcel:	Not Reported		
N grid83:	112700		
E grid83:	396064		
Lat dec de:	38.681933		
Lon dec de:	-77.045238		
Issue date:	0	Special fl:	Not Reported
C1 seq:	9999	C1 recd:	0
Completion:	0		
Total dept:	0		
Num unsucc:	0		
Hydrofract:	Not Reported	Grouted:	Not Reported
Grout type:	Not Reported		
Grout top:	0		
Grout bott:	0		
Casing typ:	Not Reported		
Casing dia:	0		
Casing dep:	0		
Casing hei:	Not Reported	Screen typ:	Not Reported
Top screen:	0		
Bottom scr:	0		
Screen t 1:	Not Reported		
Top scre 1:	0		
Bottom s 1:	0		
Screen t 2:	Not Reported		
Top scre 2:	0		
Bottom s 2:	0		
Screen dia:	0		
Flowing we:	Not Reported	Telescopin:	Not Reported
Log type:	Not Reported		
Hrs pumped:	0		
Pumping ra:	0		
Level befo:	0		
Level duri:	0		
Test pump :	Not Reported	Pump insta:	Not Reported

Install pu:	Not Reported		
Capacity:	0		
Pump hp:	0		
Column len:	0		
Closed:	E	Abandoned:	Not Reported
Abandon da:	0	Site id:	MD7000000516284

Map ID:	90		
Object id:	457166	County let:	PG
Permit:	PG941757	Mgs id:	Not Reported
B1 seq:	6817	B1 recd:	2001 110
City:	LEESBURG	State:	VA
Zip:	20176	Driller na:	LARRY WOOSTER
Driller id:	MSD 62		
Est gpm pr:	10		
Use for wa:	DW		
Approx dep:	560		
Drill meth:	ROTARY	Replacemen:	N
Wapid:	Not Reported	Subdivisio:	JAMESTOWN ESTATES
Section:	Not Reported	Lot:	16
Nearest to:	ACCOKEEK	Town dista:	.6
Town direc:	NW	Road name:	15401 JAMIES WAY
Road side:	N	Road dista:	250 FT
Tax map:	150	Block:	F-2
Parcel:	Not Reported		
N grid83:	112700		
E grid83:	396064		
Lat dec de:	38.681933		
Lon dec de:	-77.045238		
Issue date:	20001229	Special fl:	Y
C1 seq:	8798	C1 recd:	2002 5 6
Completion:	2002 415		
Total dept:	442		
Num unsucc:	0		
Hydrofract:	N	Grouted:	Y
Grout type:	BC		
Grout top:	4		
Grout bott:	120		
Casing typ:	PL		
Casing dia:	4		
Casing dep:	402		
Casing hei:	+1	Screen typ:	ST
Top screen:	427		
Bottom scr:	442		
Screen t 1:	Not Reported		
Top scre 1:	0		
Bottom s 1:	0		
Screen t 2:	Not Reported		
Top scre 2:	0		
Bottom s 2:	0		
Screen dia:	3		
Flowing we:	Not Reported	Telescopin:	T
Log type:	Not Reported		
Hrs pumped:	4		
Pumping ra:	75		
Level befo:	245		
Level duri:	277		
Test pump :	A	Pump insta:	Y

Install pu:	S		
Capacity:	10		
Pump hp:	1.5		
Column len:	350		
Closed:	Not Reported	Abandoned:	Not Reported
Abandon da:	0	Site id:	MD7000000457166

Map ID:	90		
Object id:	522870	County let:	PG
Permit:	PG951180	Mgs id:	Not Reported
B1 seq:	1534	B1 recd:	2007 613
City:	ANNAPOLIS	State:	MD
Zip:	21401	Driller na:	ROBERT B. FRANK
Driller id:	MSD 033		
Est gpm pr:	10		
Use for wa:	DW		
Approx dep:	500		
Drill meth:	ROTARY	Replacemen:	N
Wapid:	Not Reported	Subdivisio:	TIMBER HIGHLAND
Section:	Not Reported	Lot:	9
Nearest to:	ACCOKEEK	Town dista:	2
Town direc:	SW	Road name:	14201 HIGHLAND TERRACE
Road side:	E	Road dista:	50 FT
Tax map:	160	Block:	E3
Parcel:	Not Reported		
N grid83:	112700		
E grid83:	396064		
Lat dec de:	38.681933		
Lon dec de:	-77.045238		
Issue date:	2007 6 5	Special fl:	Not Reported
C1 seq:	0198	C1 recd:	2008 122
Completion:	2008 1 4		
Total dept:	691		
Num unsucc:	0		
Hydrofract:	N	Grouted:	Y
Grout type:	BC		
Grout top:	0		
Grout bott:	84		
Casing typ:	PL		
Casing dia:	4		
Casing dep:	510		
Casing hei:	+1	Screen typ:	ST
Top screen:	661		
Bottom scr:	691		
Screen t 1:	Not Reported		
Top scre 1:	0		
Bottom s 1:	0		
Screen t 2:	Not Reported		
Top scre 2:	0		
Bottom s 2:	0		
Screen dia:	2		
Flowing we:	Not Reported	Telescopin:	T
Log type:	Not Reported		
Hrs pumped:	3		
Pumping ra:	40		
Level befo:	310		
Level duri:	351		
Test pump :	A	Pump insta:	Y

Install pu:	S		
Capacity:	7		
Pump hp:	1.5		
Column len:	400		
Closed:	Not Reported	Abandoned:	Not Reported
Abandon da:	0	Site id:	MD7000000522870

Map ID:	90		
Object id:	516335	County let:	Not Reported
Permit:	PG950704	Mgs id:	Not Reported
B1 seq:	4267	B1 recd:	2006 524
City:	ANNAPOLIS	State:	MD
Zip:	21401	Driller na:	ROBERT B FRANK
Driller id:	MSD 33		
Est gpm pr:	10		
Use for wa:	DW		
Approx dep:	500		
Drill meth:	ROTARY	Replacemen:	N
Wapid:	Not Reported	Subdivisio:	TIMBER HIGHLAND
Section:	Not Reported	Lot:	9
Nearest to:	ACCOKEEK	Town dista:	2
Town direc:	SW	Road name:	14201 HIGHLANDS TERR
Road side:	E	Road dista:	50 FT
Tax map:	160	Block:	E3
Parcel:	Not Reported		
N grid83:	112700		
E grid83:	396064		
Lat dec de:	38.681933		
Lon dec de:	-77.045238		
Issue date:	2006 5 9	Special fl:	Y
C1 seq:	9999	C1 recd:	0
Completion:	0		
Total dept:	0		
Num unsucc:	0		
Hydrofract:	Not Reported	Grouted:	Not Reported
Grout type:	Not Reported		
Grout top:	0		
Grout bott:	0		
Casing typ:	Not Reported		
Casing dia:	0		
Casing dep:	0		
Casing hei:	Not Reported	Screen typ:	Not Reported
Top screen:	0		
Bottom scr:	0		
Screen t 1:	Not Reported		
Top scre 1:	0		
Bottom s 1:	0		
Screen t 2:	Not Reported		
Top scre 2:	0		
Bottom s 2:	0		
Screen dia:	0		
Flowing we:	Not Reported	Telescopin:	Not Reported
Log type:	Not Reported		
Hrs pumped:	0		
Pumping ra:	0		
Level befo:	0		
Level duri:	0		
Test pump :	Not Reported	Pump insta:	Not Reported

Install pu:	Not Reported		
Capacity:	0		
Pump hp:	0		
Column len:	0		
Closed:	E	Abandoned:	Not Reported
Abandon da:	0	Site id:	MD7000000516335

Map ID:	90		
Object id:	534084	County let:	Not Reported
Permit:	PG951185	Mgs id:	Not Reported
B1 seq:	1533	B1 recd:	2007 613
City:	ANNAPOLIS	State:	MD
Zip:	21401	Driller na:	ROBERT B FRANK
Driller id:	MSD 33		
Est gpm pr:	10		
Use for wa:	DW		
Approx dep:	500		
Drill meth:	ROTARY	Replacemen:	N
Wapid:	Not Reported	Subdivisio:	TIMBER HIGHLAND
Section:	Not Reported	Lot:	4
Nearest to:	ACCOKEEK	Town dista:	2
Town direc:	SW	Road name:	14212 HIGHLAND TERRA
Road side:	W	Road dista:	80 FT
Tax map:	160	Block:	E3
Parcel:	Not Reported		
N grid83:	112700		
E grid83:	396064		
Lat dec de:	38.681933		
Lon dec de:	-77.045238		
Issue date:	2007 6 5	Special fl:	Not Reported
C1 seq:	9999	C1 recd:	0
Completion:	0		
Total dept:	0		
Num unsucc:	0		
Hydrofract:	Not Reported	Grouted:	Not Reported
Grout type:	Not Reported		
Grout top:	0		
Grout bott:	0		
Casing typ:	Not Reported		
Casing dia:	0		
Casing dep:	0		
Casing hei:	Not Reported	Screen typ:	Not Reported
Top screen:	0		
Bottom scr:	0		
Screen t 1:	Not Reported		
Top scre 1:	0		
Bottom s 1:	0		
Screen t 2:	Not Reported		
Top scre 2:	0		
Bottom s 2:	0		
Screen dia:	0		
Flowing we:	Not Reported	Telescopin:	Not Reported
Log type:	Not Reported		
Hrs pumped:	0		
Pumping ra:	0		
Level befo:	0		
Level duri:	0		
Test pump :	Not Reported	Pump insta:	Not Reported

Install pu:	Not Reported		
Capacity:	0		
Pump hp:	0		
Column len:	0		
Closed:	C	Abandoned:	Not Reported
Abandon da:	0	Site id:	MD7000000534084

Map ID:	90		
Object id:	534085	County let:	Not Reported
Permit:	PG951186	Mgs id:	Not Reported
B1 seq:	1504	B1 recd:	2007 613
City:	ANNAPOLIS	State:	MD
Zip:	21401	Driller na:	ROBERT B FRANK
Driller id:	MSD 33		
Est gpm pr:	10		
Use for wa:	DW		
Approx dep:	500		
Drill meth:	ROTARY	Replacemen:	N
Wapid:	Not Reported	Subdivisio:	TIMBER HIGHLAND
Section:	Not Reported	Lot:	8
Nearest to:	ACCOKEEK	Town dista:	2
Town direc:	SW	Road name:	14205 HIGHLANDS TERR
Road side:	S	Road dista:	50 FT
Tax map:	160	Block:	E3
Parcel:	Not Reported		
N grid83:	112700		
E grid83:	396064		
Lat dec de:	38.681933		
Lon dec de:	-77.045238		
Issue date:	2007 6 5	Special fl:	Not Reported
C1 seq:	9999	C1 recd:	0
Completion:	0		
Total dept:	0		
Num unsucc:	0		
Hydrofract:	Not Reported	Grouted:	Not Reported
Grout type:	Not Reported		
Grout top:	0		
Grout bott:	0		
Casing typ:	Not Reported		
Casing dia:	0		
Casing dep:	0		
Casing hei:	Not Reported	Screen typ:	Not Reported
Top screen:	0		
Bottom scr:	0		
Screen t 1:	Not Reported		
Top scre 1:	0		
Bottom s 1:	0		
Screen t 2:	Not Reported		
Top scre 2:	0		
Bottom s 2:	0		
Screen dia:	0		
Flowing we:	Not Reported	Telescopin:	Not Reported
Log type:	Not Reported		
Hrs pumped:	0		
Pumping ra:	0		
Level befo:	0		
Level duri:	0		
Test pump :	Not Reported	Pump insta:	Not Reported

Install pu:	Not Reported		
Capacity:	0		
Pump hp:	0		
Column len:	0		
Closed:	C	Abandoned:	Not Reported
Abandon da:	0	Site id:	MD7000000534085

Map ID:	90		
Object id:	516285	County let:	Not Reported
Permit:	PG950710	Mgs id:	Not Reported
B1 seq:	4262	B1 recd:	2006 612
City:	ANNAPOLIS	State:	MD
Zip:	21401	Driller na:	ROBERT B FRANK
Driller id:	MSD 33		
Est gpm pr:	10		
Use for wa:	DW		
Approx dep:	500		
Drill meth:	ROTARY	Replacemen:	N
Wapid:	Not Reported	Subdivisio:	TIMBER HIGHLANS
Section:	Not Reported	Lot:	4
Nearest to:	Not Reported	Town dista:	2
Town direc:	Not Reported	Road name:	14212 HIGHLANDS TERR
Road side:	W	Road dista:	80 FT
Tax map:	160	Block:	E3
Parcel:	Not Reported		
N grid83:	112700		
E grid83:	396064		
Lat dec de:	38.681933		
Lon dec de:	-77.045238		
Issue date:	2006 6 6	Special fl:	Not Reported
C1 seq:	9999	C1 recd:	0
Completion:	0		
Total dept:	0		
Num unsucc:	0		
Hydrofract:	Not Reported	Grouted:	Not Reported
Grout type:	Not Reported		
Grout top:	0		
Grout bott:	0		
Casing typ:	Not Reported		
Casing dia:	0		
Casing dep:	0		
Casing hei:	Not Reported	Screen typ:	Not Reported
Top screen:	0		
Bottom scr:	0		
Screen t 1:	Not Reported		
Top scre 1:	0		
Bottom s 1:	0		
Screen t 2:	Not Reported		
Top scre 2:	0		
Bottom s 2:	0		
Screen dia:	0		
Flowing we:	Not Reported	Telescopin:	Not Reported
Log type:	Not Reported		
Hrs pumped:	0		
Pumping ra:	0		
Level befo:	0		
Level duri:	0		
Test pump :	Not Reported	Pump insta:	Not Reported

Install pu:	Not Reported		
Capacity:	0		
Pump hp:	0		
Column len:	0		
Closed:	C	Abandoned:	Not Reported
Abandon da:	0	Site id:	MD7000000516285

Map ID:	90		
Object id:	534083	County let:	Not Reported
Permit:	PG951184	Mgs id:	Not Reported
B1 seq:	1532	B1 recd:	2007 613
City:	ANNAPOLIS	State:	MD
Zip:	21401	Driller na:	ROBERT B FRANK
Driller id:	MSD 33		
Est gpm pr:	10		
Use for wa:	DW		
Approx dep:	500		
Drill meth:	ROTARY	Replacemen:	N
Wapid:	Not Reported	Subdivisio:	TIMBER HIGHLAND
Section:	Not Reported	Lot:	3
Nearest to:	ACCOKEEK	Town dista:	2
Town direc:	SW	Road name:	14208 HIGHLAND TERRA
Road side:	W	Road dista:	50 FT
Tax map:	160	Block:	E3
Parcel:	Not Reported		
N grid83:	112700		
E grid83:	396064		
Lat dec de:	38.681933		
Lon dec de:	-77.045238		
Issue date:	2007 6 5	Special fl:	Not Reported
C1 seq:	9999	C1 recd:	0
Completion:	0		
Total dept:	0		
Num unsucc:	0		
Hydrofract:	Not Reported	Grouted:	Not Reported
Grout type:	Not Reported		
Grout top:	0		
Grout bott:	0		
Casing typ:	Not Reported		
Casing dia:	0		
Casing dep:	0		
Casing hei:	Not Reported	Screen typ:	Not Reported
Top screen:	0		
Bottom scr:	0		
Screen t 1:	Not Reported		
Top scre 1:	0		
Bottom s 1:	0		
Screen t 2:	Not Reported		
Top scre 2:	0		
Bottom s 2:	0		
Screen dia:	0		
Flowing we:	Not Reported	Telescopin:	Not Reported
Log type:	Not Reported		
Hrs pumped:	0		
Pumping ra:	0		
Level befo:	0		
Level duri:	0		
Test pump :	Not Reported	Pump insta:	Not Reported

Install pu:	Not Reported		
Capacity:	0		
Pump hp:	0		
Column len:	0		
Closed:	C	Abandoned:	Not Reported
Abandon da:	0	Site id:	MD7000000534083

Map ID:	90		
Object id:	516337	County let:	Not Reported
Permit:	PG950708	Mgs id:	Not Reported
B1 seq:	4260	B1 recd:	0
City:	ANNAPOLIS	State:	MD
Zip:	21401	Driller na:	ROBERT B FRANK
Driller id:	MSD 33		
Est gpm pr:	10		
Use for wa:	DW		
Approx dep:	500		
Drill meth:	ROTARY	Replacemen:	N
Wapid:	Not Reported	Subdivisio:	TIMBER HIGHLAND
Section:	Not Reported	Lot:	2
Nearest to:	ACCOKEEK	Town dista:	2
Town direc:	SW	Road name:	14204 HIGHLAND TERRA
Road side:	S	Road dista:	80 FT
Tax map:	160	Block:	E3
Parcel:	Not Reported		
N grid83:	112700		
E grid83:	396064		
Lat dec de:	38.681933		
Lon dec de:	-77.045238		
Issue date:	2006 418	Special fl:	Not Reported
C1 seq:	9999	C1 recd:	0
Completion:	0		
Total dept:	0		
Num unsucc:	0		
Hydrofract:	Not Reported	Grouted:	Not Reported
Grout type:	Not Reported		
Grout top:	0		
Grout bott:	0		
Casing typ:	Not Reported		
Casing dia:	0		
Casing dep:	0		
Casing hei:	Not Reported	Screen typ:	Not Reported
Top screen:	0		
Bottom scr:	0		
Screen t 1:	Not Reported		
Top scre 1:	0		
Bottom s 1:	0		
Screen t 2:	Not Reported		
Top scre 2:	0		
Bottom s 2:	0		
Screen dia:	0		
Flowing we:	Not Reported	Telescopin:	Not Reported
Log type:	Not Reported		
Hrs pumped:	0		
Pumping ra:	0		
Level befo:	0		
Level duri:	0		
Test pump :	Not Reported	Pump insta:	Not Reported

Install pu:	Not Reported		
Capacity:	0		
Pump hp:	0		
Column len:	0		
Closed:	E	Abandoned:	Not Reported
Abandon da:	0	Site id:	MD7000000516337

Map ID:	90		
Object id:	516336	County let:	Not Reported
Permit:	PG950705	Mgs id:	Not Reported
B1 seq:	4266	B1 recd:	2006 524
City:	ANNAPOLIS	State:	MD
Zip:	21401	Driller na:	ROBERT B FRANK
Driller id:	MSD 33		
Est gpm pr:	10		
Use for wa:	DW		
Approx dep:	500		
Drill meth:	ROTARY	Replacemen:	N
Wapid:	Not Reported	Subdivisio:	TIMBER HIGHLANDS
Section:	Not Reported	Lot:	8
Nearest to:	ACCOKEEK	Town dista:	2
Town direc:	SW	Road name:	14205 HIHLANDS TERRA
Road side:	S	Road dista:	50 FT
Tax map:	160	Block:	E3
Parcel:	Not Reported		
N grid83:	112700		
E grid83:	396064		
Lat dec de:	38.681933		
Lon dec de:	-77.045238		
Issue date:	2006 5 9	Special fl:	Not Reported
C1 seq:	9999	C1 recd:	0
Completion:	0		
Total dept:	0		
Num unsucc:	0		
Hydrofract:	Not Reported	Grouted:	Not Reported
Grout type:	Not Reported		
Grout top:	0		
Grout bott:	0		
Casing typ:	Not Reported		
Casing dia:	0		
Casing dep:	0		
Casing hei:	Not Reported	Screen typ:	Not Reported
Top screen:	0		
Bottom scr:	0		
Screen t 1:	Not Reported		
Top scre 1:	0		
Bottom s 1:	0		
Screen t 2:	Not Reported		
Top scre 2:	0		
Bottom s 2:	0		
Screen dia:	0		
Flowing we:	Not Reported	Telescopin:	Not Reported
Log type:	Not Reported		
Hrs pumped:	0		
Pumping ra:	0		
Level befo:	0		
Level duri:	0		
Test pump :	Not Reported	Pump insta:	Not Reported

Install pu:	Not Reported		
Capacity:	0		
Pump hp:	0		
Column len:	0		
Closed:	E	Abandoned:	Not Reported
Abandon da:	0	Site id:	MD7000000516336

Map ID:	91		
Object id:	255366	County let:	PG
Permit:	PG731404	Mgs id:	Not Reported
B1 seq:	Not Reported	B1 recd:	1981 4 9
City:	WASHINGTON DC 20007	State:	DC
Zip:	Not Reported	Driller na:	SHANNAHAN, JOHN T.
Driller id:	MWD0022		
Est gpm pr:	10		
Use for wa:	DW		
Approx dep:	400		
Drill meth:	ROTARY	Replacemen:	Y
Wapid:	Not Reported	Subdivisio:	MAYAONE RESERVE
Section:	Not Reported	Lot:	20
Nearest to:	ACCKEEK	Town dista:	0 MI
Town direc:	NW	Road name:	ROCKWOOD RD
Road side:	E	Road dista:	200 FT
Tax map:	Not Reported	Block:	Not Reported
Parcel:	Not Reported		
N grid83:	112700		
E grid83:	395759		
Lat dec de:	38.681932		
Lon dec de:	-77.048741		
Issue date:	1981 4 2	Special fl:	Not Reported
C1 seq:	Not Reported	C1 recd:	1981 731
Completion:	1981 618		
Total dept:	384		
Num unsucc:	0		
Hydrofract:	Not Reported	Grouted:	Y
Grout type:	CM		
Grout top:	4		
Grout bott:	20		
Casing typ:	ST		
Casing dia:	4		
Casing dep:	325		
Casing hei:	+01	Screen typ:	BR
Top screen:	363		
Bottom scr:	373		
Screen t 1:	Not Reported		
Top scre 1:	0		
Bottom s 1:	0		
Screen t 2:	Not Reported		
Top scre 2:	0		
Bottom s 2:	0		
Screen dia:	2		
Flowing we:	Not Reported	Telescopin:	T
Log type:	Not Reported		
Hrs pumped:	1		
Pumping ra:	5		
Level befo:	161		
Level duri:	165		
Test pump :	A	Pump insta:	Not Reported

Install pu:	S		
Capacity:	10		
Pump hp:	1		
Column len:	243		
Closed:	Not Reported	Abandoned:	Not Reported
Abandon da:	0	Site id:	MD7000000255366

Map ID:	91		
Object id:	469244	County let:	Not Reported
Permit:	PG942194	Mgs id:	Not Reported
B1 seq:	2255	B1 recd:	2002 4 8
City:	ACCOKEEK	State:	MD
Zip:	20607	Driller na:	LARRY WOOSTER
Driller id:	MSD 62		
Est gpm pr:	10		
Use for wa:	DW		
Approx dep:	450		
Drill meth:	ROTARY	Replacemen:	N
Wapid:	Not Reported	Subdivisio:	JAMESTOWN ESTATES
Section:	Not Reported	Lot:	25A
Nearest to:	ACCOKEEK	Town dista:	1.8
Town direc:	NW	Road name:	2101 SPRINGVALE COUR
Road side:	N	Road dista:	160 FT
Tax map:	150	Block:	F3
Parcel:	Not Reported		
N grid83:	112700		
E grid83:	395759		
Lat dec de:	38.681932		
Lon dec de:	-77.048741		
Issue date:	2002 4 2	Special fl:	Not Reported
C1 seq:	Not Reported	C1 recd:	0
Completion:	0		
Total dept:	0		
Num unsucc:	0		
Hydrofract:	Not Reported	Grouted:	Not Reported
Grout type:	Not Reported		
Grout top:	0		
Grout bott:	0		
Casing typ:	Not Reported		
Casing dia:	0		
Casing dep:	0		
Casing hei:	Not Reported	Screen typ:	Not Reported
Top screen:	0		
Bottom scr:	0		
Screen t 1:	Not Reported		
Top scre 1:	0		
Bottom s 1:	0		
Screen t 2:	Not Reported		
Top scre 2:	0		
Bottom s 2:	0		
Screen dia:	0		
Flowing we:	Not Reported	Telescopin:	Not Reported
Log type:	Not Reported		
Hrs pumped:	0		
Pumping ra:	0		
Level befo:	0		
Level duri:	0		
Test pump :	Not Reported	Pump insta:	Not Reported

Install pu:	Not Reported		
Capacity:	0		
Pump hp:	0		
Column len:	0		
Closed:	C	Abandoned:	Not Reported
Abandon da:	0	Site id:	MD7000000469244

Map ID:	91		
Object id:	457395	County let:	PG
Permit:	PG941445	Mgs id:	Not Reported
B1 seq:	2521	B1 recd:	2000 724
City:	ACCOKEEK	State:	MD
Zip:	20607	Driller na:	LARRY WOOSTER
Driller id:	MSD 62		
Est gpm pr:	10		
Use for wa:	DW		
Approx dep:	400		
Drill meth:	ROTARY	Replacemen:	N
Wapid:	Not Reported	Subdivisio:	BONDS RETREAT
Section:	Not Reported	Lot:	Not Reported
Nearest to:	BRYANS ROAD	Town dista:	4
Town direc:	NE	Road name:	HIDDEN VALLEY ROAD
Road side:	N	Road dista:	110 FT
Tax map:	150	Block:	Not Reported
Parcel:	35		
N grid83:	112700		
E grid83:	395759		
Lat dec de:	38.681932		
Lon dec de:	-77.048741		
Issue date:	0	Special fl:	Not Reported
C1 seq:	8601	C1 recd:	200110 9
Completion:	2001 829		
Total dept:	451		
Num unsucc:	0		
Hydrofract:	N	Grouted:	Y
Grout type:	BC		
Grout top:	4		
Grout bott:	110		
Casing typ:	PL		
Casing dia:	4		
Casing dep:	412		
Casing hei:	+1	Screen typ:	ST
Top screen:	436		
Bottom scr:	451		
Screen t 1:	Not Reported		
Top scre 1:	0		
Bottom s 1:	0		
Screen t 2:	Not Reported		
Top scre 2:	0		
Bottom s 2:	0		
Screen dia:	3		
Flowing we:	Not Reported	Telescopin:	T
Log type:	Not Reported		
Hrs pumped:	4		
Pumping ra:	75		
Level befo:	220		
Level duri:	290		
Test pump :	A	Pump insta:	Y

Install pu:	S		
Capacity:	10		
Pump hp:	1.5		
Column len:	350		
Closed:	Not Reported	Abandoned:	Not Reported
Abandon da:	0	Site id:	MD7000000457395

Map ID:	91		
Object id:	481482	County let:	PG
Permit:	PG942986	Mgs id:	Not Reported
B1 seq:	0072	B1 recd:	2004 322
City:	ACCOKEEK	State:	MD
Zip:	20607	Driller na:	LARRY WOOSTER
Driller id:	MSD 062		
Est gpm pr:	10		
Use for wa:	DW		
Approx dep:	450		
Drill meth:	ROTARY	Replacemen:	N
Wapid:	Not Reported	Subdivisio:	JAMESTOWN ESTATAES
Section:	Not Reported	Lot:	25A
Nearest to:	ACCOKEEK	Town dista:	1.8
Town direc:	NW	Road name:	2101 SPRINGVALE COURT
Road side:	N	Road dista:	160 FT
Tax map:	150	Block:	F3
Parcel:	Not Reported		
N grid83:	112700		
E grid83:	395759		
Lat dec de:	38.681932		
Lon dec de:	-77.048741		
Issue date:	2004 318	Special fl:	Not Reported
C1 seq:	0183	C1 recd:	2004 426
Completion:	2004 4 8		
Total dept:	519		
Num unsucc:	0		
Hydrofract:	Not Reported	Grouted:	Y
Grout type:	BC		
Grout top:	4		
Grout bott:	115		
Casing typ:	PL		
Casing dia:	4		
Casing dep:	440		
Casing hei:	+1	Screen typ:	ST
Top screen:	504		
Bottom scr:	519		
Screen t 1:	Not Reported		
Top scre 1:	0		
Bottom s 1:	0		
Screen t 2:	Not Reported		
Top scre 2:	0		
Bottom s 2:	0		
Screen dia:	3		
Flowing we:	Not Reported	Telescopin:	T
Log type:	Not Reported		
Hrs pumped:	4		
Pumping ra:	75		
Level befo:	254		
Level duri:	285		
Test pump :	S	Pump insta:	Y

Install pu:	S		
Capacity:	10		
Pump hp:	1.5		
Column len:	360		
Closed:	Not Reported	Abandoned:	Not Reported
Abandon da:	0	Site id:	MD7000000481482

Map ID:	91		
Object id:	513798	County let:	Not Reported
Permit:	PG950707	Mgs id:	Not Reported
B1 seq:	4259	B1 recd:	2006 411
City:	ANNAPOLIS	State:	MD
Zip:	21401	Driller na:	ROBERT B FRANK
Driller id:	MSD 33		
Est gpm pr:	10		
Use for wa:	DW		
Approx dep:	500		
Drill meth:	ROTARY	Replacemen:	N
Wapid:	Not Reported	Subdivisio:	TIMBER HIGHLANDS
Section:	Not Reported	Lot:	1
Nearest to:	ACCOKEEK	Town dista:	2
Town direc:	SW	Road name:	14200 HIGHLAND TERR
Road side:	E	Road dista:	280 FT
Tax map:	160	Block:	E3
Parcel:	Not Reported		
N grid83:	112700		
E grid83:	395759		
Lat dec de:	38.681932		
Lon dec de:	-77.048741		
Issue date:	2006 4 4	Special fl:	Not Reported
C1 seq:	1903	C1 recd:	200612 5
Completion:	20061120		
Total dept:	665		
Num unsucc:	0		
Hydrofract:	N	Grouted:	Y
Grout type:	BC		
Grout top:	0		
Grout bott:	42		
Casing typ:	PL		
Casing dia:	4		
Casing dep:	415		
Casing hei:	+1	Screen typ:	ST
Top screen:	640		
Bottom scr:	665		
Screen t 1:	Not Reported		
Top scre 1:	0		
Bottom s 1:	0		
Screen t 2:	Not Reported		
Top scre 2:	0		
Bottom s 2:	0		
Screen dia:	2		
Flowing we:	Not Reported	Telescopin:	T
Log type:	Not Reported		
Hrs pumped:	3		
Pumping ra:	25		
Level befo:	3		
Level duri:	349		
Test pump :	A	Pump insta:	Y

Install pu:	S		
Capacity:	7		
Pump hp:	1.5		
Column len:	390		
Closed:	Not Reported	Abandoned:	Not Reported
Abandon da:	0	Site id:	MD7000000513798

Map ID:	92		
Object id:	524641	County let:	Not Reported
Permit:	PG951519	Mgs id:	Not Reported
B1 seq:	5535	B1 recd:	20071022
City:	ACCOKEEK	State:	MD
Zip:	20607	Driller na:	ROBERT B FRANK
Driller id:	MSD 33		
Est gpm pr:	10		
Use for wa:	DW		
Approx dep:	500		
Drill meth:	ROTARY	Replacemen:	Y
Wapid:	Not Reported	Subdivisio:	Not Reported
Section:	Not Reported	Lot:	Not Reported
Nearest to:	ACCOKEEK	Town dista:	5
Town direc:	N	Road name:	2410 ROCKWOOD ROAD
Road side:	S	Road dista:	150 FT
Tax map:	150	Block:	E2
Parcel:	Not Reported		
N grid83:	112700		
E grid83:	395454		
Lat dec de:	38.68193		
Lon dec de:	-77.052244		
Issue date:	20071019	Special fl:	Y
C1 seq:	1967	C1 recd:	2008 414
Completion:	2008 320		
Total dept:	590		
Num unsucc:	0		
Hydrofract:	N	Grouted:	Y
Grout type:	BC		
Grout top:	0		
Grout bott:	42		
Casing typ:	PL		
Casing dia:	4		
Casing dep:	445		
Casing hei:	+1	Screen typ:	ST
Top screen:	565		
Bottom scr:	590		
Screen t 1:	Not Reported		
Top scre 1:	0		
Bottom s 1:	0		
Screen t 2:	Not Reported		
Top scre 2:	0		
Bottom s 2:	0		
Screen dia:	2		
Flowing we:	Not Reported	Telescopin:	T
Log type:	Not Reported		
Hrs pumped:	3		
Pumping ra:	30		
Level befo:	280		
Level duri:	329		
Test pump :	A	Pump insta:	Y

Install pu:	S		
Capacity:	7		
Pump hp:	1.5		
Column len:	400		
Closed:	A	Abandoned:	Not Reported
Abandon da:	0	Site id:	MD7000000524641

Map ID:	93		
Object id:	414352	County let:	PG
Permit:	PG941295	Mgs id:	Not Reported
B1 seq:	8319	B1 recd:	2000 4 3
City:	ACCOKEEK	State:	MD
Zip:	20607	Driller na:	ROBERT B FRANK
Driller id:	MSD 33		
Est gpm pr:	10		
Use for wa:	DW		
Approx dep:	500		
Drill meth:	ROTARY	Replacemen:	N
Wapid:	Not Reported	Subdivisio:	CACTUS HILL
Section:	Not Reported	Lot:	Not Reported
Nearest to:	ACOKEEK	Town dista:	2
Town direc:	NW	Road name:	2751 COLONIAL ROAD
Road side:	N	Road dista:	475 FT
Tax map:	150	Block:	1
Parcel:	6C		
N grid83:	112700		
E grid83:	395150		
Lat dec de:	38.681929		
Lon dec de:	-77.055747		
Issue date:	2000 330	Special fl:	Not Reported
C1 seq:	6270	C1 recd:	200010 3
Completion:	2000 920		
Total dept:	476		
Num unsucc:	0		
Hydrofract:	N	Grouted:	Y
Grout type:	BC		
Grout top:	0		
Grout bott:	42		
Casing typ:	PL		
Casing dia:	4		
Casing dep:	410		
Casing hei:	+1	Screen typ:	ST
Top screen:	466		
Bottom scr:	476		
Screen t 1:	Not Reported		
Top scre 1:	0		
Bottom s 1:	0		
Screen t 2:	Not Reported		
Top scre 2:	0		
Bottom s 2:	0		
Screen dia:	2		
Flowing we:	Not Reported	Telescopin:	T
Log type:	Not Reported		
Hrs pumped:	3		
Pumping ra:	17		
Level befo:	230		
Level duri:	282		
Test pump :	A	Pump insta:	Y

Install pu:	S		
Capacity:	7		
Pump hp:	1		
Column len:	330		
Closed:	Not Reported	Abandoned:	Not Reported
Abandon da:	0	Site id:	MD7000000414352

Map ID:	93		
Object id:	469268	County let:	Not Reported
Permit:	PG941979	Mgs id:	Not Reported
B1 seq:	2917	B1 recd:	2001 829
City:	DUN KIRK	State:	MD
Zip:	20754	Driller na:	RICHARD WINSLOW
Driller id:	MSD 151		
Est gpm pr:	0		
Use for wa:	G		
Approx dep:	200		
Drill meth:	ROTARY	Replacemen:	N
Wapid:	Not Reported	Subdivisio:	MAYONE RESERVE
Section:	Not Reported	Lot:	7
Nearest to:	ACCOKEEK	Town dista:	4
Town direc:	N	Road name:	2750 COLONIAL DRIVE
Road side:	S	Road dista:	90 FT
Tax map:	150	Block:	Not Reported
Parcel:	Not Reported		
N grid83:	112700		
E grid83:	395150		
Lat dec de:	38.681929		
Lon dec de:	-77.055747		
Issue date:	2001 823	Special fl:	Not Reported
C1 seq:	Not Reported	C1 recd:	0
Completion:	0		
Total dept:	0		
Num unsucc:	0		
Hydrofract:	Not Reported	Grouted:	Not Reported
Grout type:	Not Reported		
Grout top:	0		
Grout bott:	0		
Casing typ:	Not Reported		
Casing dia:	0		
Casing dep:	0		
Casing hei:	Not Reported	Screen typ:	Not Reported
Top screen:	0		
Bottom scr:	0		
Screen t 1:	Not Reported		
Top scre 1:	0		
Bottom s 1:	0		
Screen t 2:	Not Reported		
Top scre 2:	0		
Bottom s 2:	0		
Screen dia:	0		
Flowing we:	Not Reported	Telescopin:	Not Reported
Log type:	Not Reported		
Hrs pumped:	0		
Pumping ra:	0		
Level befo:	0		
Level duri:	0		
Test pump :	Not Reported	Pump insta:	Not Reported

Install pu:	Not Reported		
Capacity:	0		
Pump hp:	0		
Column len:	0		
Closed:	Not Reported	Abandoned:	Not Reported
Abandon da:	0	Site id:	MD7000000469268

Map ID:	93		
Object id:	469623	County let:	Not Reported
Permit:	PG941040	Mgs id:	Not Reported
B1 seq:	0090	B1 recd:	1999 4 8
City:	ACCOKEEK	State:	MD
Zip:	20607	Driller na:	ROBERT B FRANK
Driller id:	MSD 33		
Est gpm pr:	10		
Use for wa:	DW		
Approx dep:	500		
Drill meth:	ROTARY	Replacemen:	N
Wapid:	Not Reported	Subdivisio:	CACTUS HILL
Section:	Not Reported	Lot:	6
Nearest to:	ACCOKEEK	Town dista:	2
Town direc:	NW	Road name:	COLONAL ROAD
Road side:	N	Road dista:	475 FT
Tax map:	Not Reported	Block:	Not Reported
Parcel:	C		
N grid83:	112700		
E grid83:	395150		
Lat dec de:	38.681929		
Lon dec de:	-77.055747		
Issue date:	1999 325	Special fl:	Not Reported
C1 seq:	Not Reported	C1 recd:	0
Completion:	0		
Total dept:	0		
Num unsucc:	0		
Hydrofract:	Not Reported	Grouted:	Not Reported
Grout type:	Not Reported		
Grout top:	0		
Grout bott:	0		
Casing typ:	Not Reported		
Casing dia:	0		
Casing dep:	0		
Casing hei:	Not Reported	Screen typ:	Not Reported
Top screen:	0		
Bottom scr:	0		
Screen t 1:	Not Reported		
Top scre 1:	0		
Bottom s 1:	0		
Screen t 2:	Not Reported		
Top scre 2:	0		
Bottom s 2:	0		
Screen dia:	0		
Flowing we:	Not Reported	Telescopin:	Not Reported
Log type:	Not Reported		
Hrs pumped:	0		
Pumping ra:	0		
Level befo:	0		
Level duri:	0		
Test pump :	Not Reported	Pump insta:	Not Reported

Install pu:	Not Reported		
Capacity:	0		
Pump hp:	0		
Column len:	0		
Closed:	Not Reported	Abandoned:	Not Reported
Abandon da:	0	Site id:	MD7000000469623

Map ID:	94		
Object id:	409290	County let:	PG
Permit:	PG940404	Mgs id:	Not Reported
B1 seq:	5550	B1 recd:	1997 829
City:	ACCOKECK	State:	MD
Zip:	20607	Driller na:	CHARLES A YOUNGBAR J
Driller id:	MWD 326		
Est gpm pr:	10		
Use for wa:	DW		
Approx dep:	450		
Drill meth:	ROTARY	Replacemen:	N
Wapid:	Not Reported	Subdivisio:	CACTUS
Section:	Not Reported	Lot:	P/O 6
Nearest to:	ACCOKEEK	Town dista:	2
Town direc:	NW	Road name:	2711 COLONIAL RD
Road side:	N	Road dista:	600 FT
Tax map:	Not Reported	Block:	Not Reported
Parcel:	Not Reported		
N grid83:	112700		
E grid83:	394845		
Lat dec de:	38.681927		
Lon dec de:	-77.05925		
Issue date:	1997 821	Special fl:	Y
C1 seq:	8631	C1 recd:	1998 518
Completion:	1998 4 9		
Total dept:	428		
Num unsucc:	0		
Hydrofract:	Not Reported	Grouted:	Y
Grout type:	BC		
Grout top:	3		
Grout bott:	210		
Casing typ:	PL		
Casing dia:	4		
Casing dep:	410		
Casing hei:	+1	Screen typ:	PL
Top screen:	411		
Bottom scr:	426		
Screen t 1:	Not Reported		
Top scre 1:	0		
Bottom s 1:	0		
Screen t 2:	Not Reported		
Top scre 2:	0		
Bottom s 2:	0		
Screen dia:	2		
Flowing we:	Not Reported	Telescopin:	T
Log type:	Not Reported		
Hrs pumped:	5		
Pumping ra:	30		
Level befo:	229		
Level duri:	260		
Test pump :	A	Pump insta:	Y

Install pu:	S		
Capacity:	10		
Pump hp:	1		
Column len:	300		
Closed:	Not Reported	Abandoned:	Not Reported
Abandon da:	0	Site id:	MD7000000409290

Map ID:	94		
Object id:	516544	County let:	Not Reported
Permit:	PG950935	Mgs id:	Not Reported
B1 seq:	6787	B1 recd:	200610 3
City:	ACCOKEEK	State:	MD
Zip:	Not Reported	Driller na:	RICK WINSLOW
Driller id:	MSD 151		
Est gpm pr:	8		
Use for wa:	DW		
Approx dep:	500		
Drill meth:	ROTARY	Replacemen:	Y
Wapid:	Not Reported	Subdivisio:	CACTUS HILL II
Section:	Not Reported	Lot:	Not Reported
Nearest to:	ACCOKEEK	Town dista:	Not Reported
Town direc:	NW	Road name:	15111 CACTUS HILL RD
Road side:	N	Road dista:	100 FT
Tax map:	150	Block:	C2
Parcel:	48		
N grid83:	112700		
E grid83:	394845		
Lat dec de:	38.681927		
Lon dec de:	-77.05925		
Issue date:	2006 918	Special fl:	Y
C1 seq:	5567	C1 recd:	2007 423
Completion:	20061025		
Total dept:	455		
Num unsucc:	0		
Hydrofract:	N	Grouted:	Not Reported
Grout type:	BC		
Grout top:	0		
Grout bott:	60		
Casing typ:	PL		
Casing dia:	4		
Casing dep:	415		
Casing hei:	+1	Screen typ:	ST
Top screen:	440		
Bottom scr:	455		
Screen t 1:	Not Reported		
Top scre 1:	0		
Bottom s 1:	0		
Screen t 2:	Not Reported		
Top scre 2:	0		
Bottom s 2:	0		
Screen dia:	2		
Flowing we:	Not Reported	Telescopin:	T
Log type:	Not Reported		
Hrs pumped:	3		
Pumping ra:	18		
Level befo:	2		
Level duri:	375		
Test pump :	A	Pump insta:	Y

Install pu:	S		
Capacity:	7		
Pump hp:	1.5		
Column len:	375		
Closed:	A	Abandoned:	Not Reported
Abandon da:	0	Site id:	MD7000000516544

Map ID:	95		
Object id:	527490	County let:	Not Reported
Permit:	PG951756	Mgs id:	Not Reported
B1 seq:	5601	B1 recd:	0
City:	ACCOKEEK	State:	MD
Zip:	20607	Driller na:	ROBERT B FRANK
Driller id:	MSD 33		
Est gpm pr:	10		
Use for wa:	DW		
Approx dep:	500		
Drill meth:	ROTARY	Replacemen:	Y
Wapid:	Not Reported	Subdivisio:	Not Reported
Section:	Not Reported	Lot:	Not Reported
Nearest to:	ACCOKEEK	Town dista:	6
Town direc:	NE	Road name:	14607 CACTUS HILL RD
Road side:	W	Road dista:	66 FT
Tax map:	150	Block:	C1
Parcel:	37		
N grid83:	112700		
E grid83:	394540		
Lat dec de:	38.681925		
Lon dec de:	-77.062753		
Issue date:	2008 7 7	Special fl:	Y
C1 seq:	1565	C1 recd:	2008 818
Completion:	2008 715		
Total dept:	510		
Num unsucc:	0		
Hydrofract:	Y	Grouted:	Not Reported
Grout type:	Not Reported		
Grout top:	0		
Grout bott:	42		
Casing typ:	PL		
Casing dia:	4		
Casing dep:	410		
Casing hei:	+1	Screen typ:	ST
Top screen:	485		
Bottom scr:	510		
Screen t 1:	Not Reported		
Top scre 1:	0		
Bottom s 1:	0		
Screen t 2:	Not Reported		
Top scre 2:	0		
Bottom s 2:	0		
Screen dia:	2		
Flowing we:	Not Reported	Telescopin:	T
Log type:	Not Reported		
Hrs pumped:	3		
Pumping ra:	15		
Level befo:	260		
Level duri:	301		
Test pump :	A	Pump insta:	Not Reported

Install pu:	S		
Capacity:	7		
Pump hp:	1		
Column len:	320		
Closed:	A	Abandoned:	Not Reported
Abandon da:	0	Site id:	MD7000000527490

Map ID:	96		
Object id:	410229	County let:	PG
Permit:	PG940770	Mgs id:	Not Reported
B1 seq:	8247	B1 recd:	19981116
City:	ACCOKEEK	State:	MD
Zip:	20607	Driller na:	ROBERT B FRANK
Driller id:	MSD 33		
Est gpm pr:	10		
Use for wa:	DW		
Approx dep:	500		
Drill meth:	ROTARY	Replacemen:	Y
Wapid:	Not Reported	Subdivisio:	Not Reported
Section:	Not Reported	Lot:	Not Reported
Nearest to:	ACCOKEEK	Town dista:	2
Town direc:	NW	Road name:	15202 POPULAR HILL R
Road side:	E	Road dista:	150 FT
Tax map:	Not Reported	Block:	Not Reported
Parcel:	Not Reported		
N grid83:	112700		
E grid83:	394235		
Lat dec de:	38.681923		
Lon dec de:	-77.066256		
Issue date:	19981022	Special fl:	Y
C1 seq:	5222	C1 recd:	19981124
Completion:	19981111		
Total dept:	546		
Num unsucc:	0		
Hydrofract:	N	Grouted:	Y
Grout type:	BC		
Grout top:	0		
Grout bott:	42		
Casing typ:	PL		
Casing dia:	4		
Casing dep:	415		
Casing hei:	+1	Screen typ:	ST
Top screen:	531		
Bottom scr:	546		
Screen t 1:	Not Reported		
Top scre 1:	0		
Bottom s 1:	0		
Screen t 2:	Not Reported		
Top scre 2:	0		
Bottom s 2:	0		
Screen dia:	0		
Flowing we:	Not Reported	Telescopin:	T
Log type:	Not Reported		
Hrs pumped:	3		
Pumping ra:	30		
Level befo:	240		
Level duri:	290		
Test pump :	A	Pump insta:	Y

Install pu:	S		
Capacity:	10		
Pump hp:	1		
Column len:	350		
Closed:	A	Abandoned:	Not Reported
Abandon da:	0	Site id:	MD7000000410229

Map ID:	96		
Object id:	257808	County let:	PG
Permit:	PG880289	Mgs id:	Not Reported
B1 seq:	8414	B1 recd:	1989 717
City:	TEMPLE HILLS	State:	MD
Zip:	20748	Driller na:	WOOSTER LARRY L.
Driller id:	MWD0276		
Est gpm pr:	10		
Use for wa:	DW		
Approx dep:	450		
Drill meth:	ROTARY	Replacemen:	N
Wapid:	Not Reported	Subdivisio:	CACTUS HILL
Section:	2	Lot:	2
Nearest to:	ACCOKEEK	Town dista:	2.1 MI
Town direc:	NW	Road name:	CACTUS HILL RD
Road side:	W	Road dista:	375 FT
Tax map:	Not Reported	Block:	Not Reported
Parcel:	Not Reported		
N grid83:	112700		
E grid83:	394235		
Lat dec de:	38.681923		
Lon dec de:	-77.066256		
Issue date:	1989 7 7	Special fl:	Not Reported
C1 seq:	9840	C1 recd:	1990 321
Completion:	1990 228		
Total dept:	390		
Num unsucc:	0		
Hydrofract:	Not Reported	Grouted:	Y
Grout type:	BC		
Grout top:	4		
Grout bott:	110		
Casing typ:	PL		
Casing dia:	4		
Casing dep:	330		
Casing hei:	+1	Screen typ:	ST
Top screen:	334		
Bottom scr:	344		
Screen t 1:	ST		
Top scre 1:	359		
Bottom s 1:	369		
Screen t 2:	Not Reported		
Top scre 2:	0		
Bottom s 2:	0		
Screen dia:	3		
Flowing we:	Not Reported	Telescopin:	Not Reported
Log type:	Not Reported		
Hrs pumped:	4		
Pumping ra:	25		
Level befo:	220		
Level duri:	240		
Test pump :	A	Pump insta:	Y

Install pu:	S		
Capacity:	10		
Pump hp:	1		
Column len:	300		
Closed:	Not Reported	Abandoned:	Not Reported
Abandon da:	0	Site id:	MD7000000257808

Map ID:	97		
Object id:	506274	County let:	Not Reported
Permit:	PG950338	Mgs id:	Not Reported
B1 seq:	6899	B1 recd:	2005 3 7
City:	ACCOKEEK	State:	MD
Zip:	20604	Driller na:	ROBERT B FRANK
Driller id:	MSD 33		
Est gpm pr:	10		
Use for wa:	DW		
Approx dep:	500		
Drill meth:	ROTARY	Replacemen:	Y
Wapid:	Not Reported	Subdivisio:	Not Reported
Section:	Not Reported	Lot:	Not Reported
Nearest to:	ACCOKEEK	Town dista:	Not Reported
Town direc:	NW	Road name:	15001 POPLAR HILL RO
Road side:	W	Road dista:	300 FT
Tax map:	150	Block:	B2
Parcel:	6		
N grid83:	112700		
E grid83:	393930		
Lat dec de:	38.681921		
Lon dec de:	-77.069759		
Issue date:	2005 3 1	Special fl:	Y
C1 seq:	1459	C1 recd:	2006 222
Completion:	200510 4		
Total dept:	475		
Num unsucc:	0		
Hydrofract:	N	Grouted:	Y
Grout type:	BC		
Grout top:	0		
Grout bott:	63		
Casing typ:	PL		
Casing dia:	4		
Casing dep:	420		
Casing hei:	+1	Screen typ:	ST
Top screen:	455		
Bottom scr:	475		
Screen t 1:	Not Reported		
Top scre 1:	0		
Bottom s 1:	0		
Screen t 2:	Not Reported		
Top scre 2:	0		
Bottom s 2:	0		
Screen dia:	2		
Flowing we:	Not Reported	Telescopin:	T
Log type:	Not Reported		
Hrs pumped:	3		
Pumping ra:	20		
Level befo:	250		
Level duri:	301		
Test pump :	A	Pump insta:	Not Reported

Install pu:	S		
Capacity:	7		
Pump hp:	10		
Column len:	320		
Closed:	A	Abandoned:	Not Reported
Abandon da:	0	Site id:	MD7000000506274

Map ID:	97		
Object id:	487956	County let:	Not Reported
Permit:	PG943240	Mgs id:	Not Reported
B1 seq:	4232	B1 recd:	2004 720
City:	ACCOKEEK	State:	MD
Zip:	20607	Driller na:	ROBERT B FRANK
Driller id:	MSD 33		
Est gpm pr:	10		
Use for wa:	DW		
Approx dep:	500		
Drill meth:	ROTARY	Replacemen:	Y
Wapid:	Not Reported	Subdivisio:	Not Reported
Section:	Not Reported	Lot:	Not Reported
Nearest to:	ACCOKEEK	Town dista:	3.5
Town direc:	NW	Road name:	15101 POPLAR HILL RO
Road side:	N	Road dista:	250 FT
Tax map:	150	Block:	B2
Parcel:	57		
N grid83:	112700		
E grid83:	393930		
Lat dec de:	38.681921		
Lon dec de:	-77.069759		
Issue date:	2004 7 9	Special fl:	Y
C1 seq:	0551	C1 recd:	2004 727
Completion:	2004 721		
Total dept:	422		
Num unsucc:	0		
Hydrofract:	N	Grouted:	Y
Grout type:	BC		
Grout top:	0		
Grout bott:	42		
Casing typ:	PL		
Casing dia:	4		
Casing dep:	392		
Casing hei:	+1	Screen typ:	ST
Top screen:	397		
Bottom scr:	422		
Screen t 1:	Not Reported		
Top scre 1:	0		
Bottom s 1:	0		
Screen t 2:	Not Reported		
Top scre 2:	0		
Bottom s 2:	0		
Screen dia:	2		
Flowing we:	Not Reported	Telescopin:	T
Log type:	Not Reported		
Hrs pumped:	3		
Pumping ra:	30		
Level befo:	270		
Level duri:	321		
Test pump :	A	Pump insta:	Y

Install pu:	S		
Capacity:	7		
Pump hp:	1.5		
Column len:	350		
Closed:	A	Abandoned:	Not Reported
Abandon da:	0	Site id:	MD7000000487956

Map ID:	98		
Object id:	120046	County let:	CH
Permit:	CH810165	Mgs id:	Not Reported
B1 seq:	Not Reported	B1 recd:	1982 4 5
City:	ACCOKEEK	State:	MD
Zip:	Not Reported	Driller na:	SHANNAHAN, JOHN T.
Driller id:	MWD0022		
Est gpm pr:	10		
Use for wa:	DW		
Approx dep:	0		
Drill meth:	ROTARY	Replacemen:	N
Wapid:	Not Reported	Subdivisio:	MAYOANE RESERVE
Section:	Not Reported	Lot:	24
Nearest to:	ACCOKEEK	Town dista:	2 MI
Town direc:	NW	Road name:	STEAMBOAT LANDING RD
Road side:	N	Road dista:	900 FT
Tax map:	Not Reported	Block:	Not Reported
Parcel:	Not Reported		
N grid83:	112700		
E grid83:	393625		
Lat dec de:	38.681919		
Lon dec de:	-77.073263		
Issue date:	1982 4 5	Special fl:	Not Reported
C1 seq:	Not Reported	C1 recd:	1982 6 4
Completion:	1982 512		
Total dept:	369		
Num unsucc:	0		
Hydrofract:	Not Reported	Grouted:	Y
Grout type:	CM		
Grout top:	4		
Grout bott:	40		
Casing typ:	ST		
Casing dia:	4		
Casing dep:	314		
Casing hei:	+01	Screen typ:	ST
Top screen:	328		
Bottom scr:	341		
Screen t 1:	Not Reported		
Top scre 1:	0		
Bottom s 1:	0		
Screen t 2:	Not Reported		
Top scre 2:	0		
Bottom s 2:	0		
Screen dia:	2		
Flowing we:	Not Reported	Telescopin:	T
Log type:	Not Reported		
Hrs pumped:	1		
Pumping ra:	9		
Level befo:	138		
Level duri:	188		
Test pump :	S	Pump insta:	Not Reported

Install pu:	S		
Capacity:	9		
Pump hp:	1		
Column len:	286		
Closed:	Not Reported	Abandoned:	Not Reported
Abandon da:	0	Site id:	MD7000000120046

Map ID:	98		
Object id:	457325	County let:	PG
Permit:	PG942138	Mgs id:	Not Reported
B1 seq:	2991	B1 recd:	200112 3
City:	ACCOKEEK	State:	MD
Zip:	20607	Driller na:	ROBERT B FRANK
Driller id:	MSD 33		
Est gpm pr:	10		
Use for wa:	DW		
Approx dep:	500		
Drill meth:	ROTARY	Replacemen:	Y
Wapid:	Not Reported	Subdivisio:	Not Reported
Section:	Not Reported	Lot:	Not Reported
Nearest to:	ACCOKEEK	Town dista:	3
Town direc:	NW	Road name:	14910 POPULAR HILL R
Road side:	E	Road dista:	225 FT
Tax map:	Not Reported	Block:	Not Reported
Parcel:	Not Reported		
N grid83:	112700		
E grid83:	393625		
Lat dec de:	38.681919		
Lon dec de:	-77.073263		
Issue date:	20011120	Special fl:	Y
C1 seq:	2450	C1 recd:	20011210
Completion:	200112 3		
Total dept:	417		
Num unsucc:	0		
Hydrofract:	N	Grouted:	Y
Grout type:	BC		
Grout top:	0		
Grout bott:	60		
Casing typ:	PL		
Casing dia:	4		
Casing dep:	395		
Casing hei:	+1	Screen typ:	ST
Top screen:	397		
Bottom scr:	417		
Screen t 1:	Not Reported		
Top scre 1:	0		
Bottom s 1:	0		
Screen t 2:	Not Reported		
Top scre 2:	0		
Bottom s 2:	0		
Screen dia:	2		
Flowing we:	Not Reported	Telescopin:	T
Log type:	Not Reported		
Hrs pumped:	3		
Pumping ra:	30		
Level befo:	229		
Level duri:	280		
Test pump :	A	Pump insta:	Y

Install pu:	S		
Capacity:	7		
Pump hp:	1		
Column len:	330		
Closed:	A	Abandoned:	Not Reported
Abandon da:	0	Site id:	MD7000000457325

Map ID:	99		
Object id:	121314	County let:	CH
Permit:	CH811435	Mgs id:	Not Reported
B1 seq:	Not Reported	B1 recd:	1985 830
City:	ACCOKEEK	State:	MD
Zip:	20607	Driller na:	WOOSTER, LARRY L.
Driller id:	MWD0276		
Est gpm pr:	10		
Use for wa:	DW		
Approx dep:	450		
Drill meth:	ROTARY	Replacemen:	N
Wapid:	Not Reported	Subdivisio:	POPLAR HILL
Section:	Not Reported	Lot:	23
Nearest to:	ACCOKEEK	Town dista:	5 MI
Town direc:	W	Road name:	STEAMBOAT LANDING RD
Road side:	N	Road dista:	300 FT
Tax map:	Not Reported	Block:	Not Reported
Parcel:	Not Reported		
N grid83:	112700		
E grid83:	393321		
Lat dec de:	38.681916		
Lon dec de:	-77.076766		
Issue date:	1985 9 5	Special fl:	Not Reported
C1 seq:	Not Reported	C1 recd:	1986 4 9
Completion:	1985 918		
Total dept:	350		
Num unsucc:	0		
Hydrofract:	Not Reported	Grouted:	Y
Grout type:	CM		
Grout top:	5		
Grout bott:	45		
Casing typ:	PL		
Casing dia:	4		
Casing dep:	320		
Casing hei:	+01	Screen typ:	ST
Top screen:	335		
Bottom scr:	350		
Screen t 1:	Not Reported		
Top scre 1:	0		
Bottom s 1:	0		
Screen t 2:	Not Reported		
Top scre 2:	0		
Bottom s 2:	0		
Screen dia:	3		
Flowing we:	Not Reported	Telescopin:	Not Reported
Log type:	Not Reported		
Hrs pumped:	4		
Pumping ra:	125		
Level befo:	65		
Level duri:	100		
Test pump :	A	Pump insta:	Not Reported

Install pu:	S		
Capacity:	10		
Pump hp:	.75		
Column len:	200		
Closed:	Not Reported	Abandoned:	Not Reported
Abandon da:	0	Site id:	MD7000000121314

Map ID:	100		
Object id:	255739	County let:	PG
Permit:	PG810313	Mgs id:	Not Reported
B1 seq:	Not Reported	B1 recd:	1983 5 4
City:	BRANDYWINE	State:	MD
Zip:	20613	Driller na:	BRANHAM, JOHN E.
Driller id:	MWD0080		
Est gpm pr:	10		
Use for wa:	DW		
Approx dep:	350		
Drill meth:	ROTARY	Replacemen:	N
Wapid:	Not Reported	Subdivisio:	Not Reported
Section:	Not Reported	Lot:	Not Reported
Nearest to:	BADEN	Town dista:	3.2 MI
Town direc:	NE	Road name:	CROOM RD
Road side:	W	Road dista:	200 FT
Tax map:	Not Reported	Block:	Not Reported
Parcel:	Not Reported		
N grid83:	112700		
E grid83:	393016		
Lat dec de:	38.681914		
Lon dec de:	-77.080269		
Issue date:	1983 427	Special fl:	Not Reported
C1 seq:	Not Reported	C1 recd:	1983 623
Completion:	1983 521		
Total dept:	410		
Num unsucc:	0		
Hydrofract:	Not Reported	Grouted:	Y
Grout type:	CM		
Grout top:	5		
Grout bott:	30		
Casing typ:	PL		
Casing dia:	4		
Casing dep:	370		
Casing hei:	+01	Screen typ:	PL
Top screen:	390		
Bottom scr:	410		
Screen t 1:	Not Reported		
Top scre 1:	0		
Bottom s 1:	0		
Screen t 2:	Not Reported		
Top scre 2:	0		
Bottom s 2:	0		
Screen dia:	2		
Flowing we:	Not Reported	Telescopin:	T
Log type:	Not Reported		
Hrs pumped:	4		
Pumping ra:	50		
Level befo:	110		
Level duri:	200		
Test pump :	A	Pump insta:	Not Reported

Install pu:	S		
Capacity:	10		
Pump hp:	1		
Column len:	210		
Closed:	Not Reported	Abandoned:	Not Reported
Abandon da:	0	Site id:	MD7000000255739

Map ID:	100		
Object id:	423595	County let:	CH
Permit:	CH942653	Mgs id:	Not Reported
B1 seq:	2242	B1 recd:	1999 4 1
City:	ACCOKEEK	State:	MD
Zip:	20607	Driller na:	LARRY WOOSTER
Driller id:	MSD 62		
Est gpm pr:	10		
Use for wa:	DW		
Approx dep:	400		
Drill meth:	ROTARY	Replacemen:	N
Wapid:	Not Reported	Subdivisio:	POPLAR HILL
Section:	Not Reported	Lot:	27
Nearest to:	BRYANS ROAD	Town dista:	3.2
Town direc:	N	Road name:	OVERLOOK DR
Road side:	E	Road dista:	140 FT
Tax map:	1	Block:	5
Parcel:	29		
N grid83:	112700		
E grid83:	393016		
Lat dec de:	38.681914		
Lon dec de:	-77.080269		
Issue date:	1999 4 6	Special fl:	Y
C1 seq:	8510	C1 recd:	2000 517
Completion:	2000 422		
Total dept:	449		
Num unsucc:	0		
Hydrofract:	N	Grouted:	Y
Grout type:	BC		
Grout top:	4		
Grout bott:	115		
Casing typ:	PL		
Casing dia:	4		
Casing dep:	405		
Casing hei:	+1	Screen typ:	ST
Top screen:	434		
Bottom scr:	449		
Screen t 1:	Not Reported		
Top scre 1:	0		
Bottom s 1:	0		
Screen t 2:	Not Reported		
Top scre 2:	0		
Bottom s 2:	0		
Screen dia:	3		
Flowing we:	Not Reported	Telescopin:	T
Log type:	Not Reported		
Hrs pumped:	4		
Pumping ra:	60		
Level befo:	219		
Level duri:	252		
Test pump :	A	Pump insta:	Y

Install pu:	S		
Capacity:	7		
Pump hp:	1		
Column len:	330		
Closed:	Not Reported	Abandoned:	Not Reported
Abandon da:	0	Site id:	MD7000000423595

Map ID:	100		
Object id:	123175	County let:	CH
Permit:	CH880209	Mgs id:	Not Reported
B1 seq:	Not Reported	B1 recd:	198811 9
City:	WALDORF	State:	MD
Zip:	20601	Driller na:	FRANK, KENNETH
Driller id:	MWD0267		
Est gpm pr:	10		
Use for wa:	DW		
Approx dep:	400		
Drill meth:	ROTARY	Replacemen:	N
Wapid:	Not Reported	Subdivisio:	POPLAR HILL
Section:	Not Reported	Lot:	A
Nearest to:	BRYANS ROAD	Town dista:	6 MI
Town direc:	N	Road name:	STEAMBOAT LANDING RD
Road side:	W	Road dista:	120 FT
Tax map:	Not Reported	Block:	Not Reported
Parcel:	Not Reported		
N grid83:	112700		
E grid83:	393016		
Lat dec de:	38.681914		
Lon dec de:	-77.080269		
Issue date:	19881219	Special fl:	Not Reported
C1 seq:	Not Reported	C1 recd:	1989 622
Completion:	1989 614		
Total dept:	257		
Num unsucc:	0		
Hydrofract:	Not Reported	Grouted:	Y
Grout type:	BC		
Grout top:	0		
Grout bott:	30		
Casing typ:	PL		
Casing dia:	4		
Casing dep:	235		
Casing hei:	+01	Screen typ:	ST
Top screen:	242		
Bottom scr:	257		
Screen t 1:	Not Reported		
Top scre 1:	0		
Bottom s 1:	0		
Screen t 2:	Not Reported		
Top scre 2:	0		
Bottom s 2:	0		
Screen dia:	2		
Flowing we:	Not Reported	Telescopin:	T
Log type:	Not Reported		
Hrs pumped:	3		
Pumping ra:	75		
Level befo:	92		
Level duri:	122		
Test pump :	A	Pump insta:	Not Reported

Install pu:	S		
Capacity:	7		
Pump hp:	.75		
Column len:	200		
Closed:	Not Reported	Abandoned:	Not Reported
Abandon da:	0	Site id:	MD7000000123175

Map ID:	101		
Object id:	120428	County let:	CH
Permit:	CH810547	Mgs id:	Not Reported
B1 seq:	Not Reported	B1 recd:	1983 614
City:	WASHINGTON	State:	DC
Zip:	20002	Driller na:	WOOSTER, LARRY L.
Driller id:	MWD0276		
Est gpm pr:	10		
Use for wa:	DW		
Approx dep:	0		
Drill meth:	ROTARY	Replacemen:	N
Wapid:	Not Reported	Subdivisio:	POPLAR HILL
Section:	Not Reported	Lot:	39
Nearest to:	BRYANS ROAD	Town dista:	4.4 MI
Town direc:	N	Road name:	MARSHALL HALL RD
Road side:	E	Road dista:	14 MI
Tax map:	Not Reported	Block:	Not Reported
Parcel:	Not Reported		
N grid83:	112699		
E grid83:	392406		
Lat dec de:	38.681909		
Lon dec de:	-77.087275		
Issue date:	1983 627	Special fl:	Not Reported
C1 seq:	Not Reported	C1 recd:	1986 8 8
Completion:	1983 7 8		
Total dept:	291		
Num unsucc:	0		
Hydrofract:	Not Reported	Grouted:	Y
Grout type:	CM		
Grout top:	4		
Grout bott:	35		
Casing typ:	PL		
Casing dia:	4		
Casing dep:	257		
Casing hei:	+01	Screen typ:	ST
Top screen:	276		
Bottom scr:	291		
Screen t 1:	Not Reported		
Top scre 1:	0		
Bottom s 1:	0		
Screen t 2:	Not Reported		
Top scre 2:	0		
Bottom s 2:	0		
Screen dia:	3		
Flowing we:	Not Reported	Telescopin:	T
Log type:	Not Reported		
Hrs pumped:	4		
Pumping ra:	200		
Level befo:	60		
Level duri:	110		
Test pump :	A	Pump insta:	Not Reported

Install pu:	S		
Capacity:	10		
Pump hp:	.75		
Column len:	200		
Closed:	Not Reported	Abandoned:	Not Reported
Abandon da:	0	Site id:	MD7000000120428

Map ID:	106		
Object id:	255302	County let:	PG
Permit:	PG731336	Mgs id:	Not Reported
B1 seq:	Not Reported	B1 recd:	1981 4 9
City:	ACCOKEEK	State:	MD
Zip:	Not Reported	Driller na:	SHANNAHAN, JOHN T.
Driller id:	MWD0022		
Est gpm pr:	10		
Use for wa:	DW		
Approx dep:	600		
Drill meth:	ROTARY	Replacemen:	N
Wapid:	Not Reported	Subdivisio:	PARCEL 94
Section:	Not Reported	Lot:	Not Reported
Nearest to:	ACCOKEEK	Town dista:	1 MI
Town direc:	NW	Road name:	BRYANS PT RD
Road side:	S	Road dista:	200 FT
Tax map:	Not Reported	Block:	Not Reported
Parcel:	Not Reported		
N grid83:	112395		
E grid83:	397283		
Lat dec de:	38.679192		
Lon dec de:	-77.031224		
Issue date:	19801121	Special fl:	Not Reported
C1 seq:	Not Reported	C1 recd:	1981 413
Completion:	1981 319		
Total dept:	616		
Num unsucc:	0		
Hydrofract:	Not Reported	Grouted:	Y
Grout type:	CM		
Grout top:	4		
Grout bott:	40		
Casing typ:	ST		
Casing dia:	4		
Casing dep:	340		
Casing hei:	+01	Screen typ:	BR
Top screen:	581		
Bottom scr:	591		
Screen t 1:	ST		
Top scre 1:	602		
Bottom s 1:	605		
Screen t 2:	Not Reported		
Top scre 2:	0		
Bottom s 2:	0		
Screen dia:	2		
Flowing we:	Not Reported	Telescopin:	T
Log type:	Not Reported		
Hrs pumped:	1		
Pumping ra:	9		
Level befo:	203		
Level duri:	210		
Test pump :	S	Pump insta:	Not Reported

Install pu:	S		
Capacity:	9		
Pump hp:	1		
Column len:	285		
Closed:	Not Reported	Abandoned:	Not Reported
Abandon da:	0	Site id:	MD7000000255302

Map ID:	106		
Object id:	256249	County let:	PG
Permit:	PG810851	Mgs id:	Not Reported
B1 seq:	Not Reported	B1 recd:	1985 528
City:	ACCOKEEK	State:	MD
Zip:	20607	Driller na:	WOOSTER, LARRY L.
Driller id:	MWD0276		
Est gpm pr:	10		
Use for wa:	DW		
Approx dep:	500		
Drill meth:	ROTARY	Replacemen:	Y
Wapid:	Not Reported	Subdivisio:	MAYOANE RESERVE
Section:	Not Reported	Lot:	Not Reported
Nearest to:	ACCOKEEK	Town dista:	.8 MI
Town direc:	NW	Road name:	1210 LAUREL DR
Road side:	W	Road dista:	400 FT
Tax map:	Not Reported	Block:	Not Reported
Parcel:	Not Reported		
N grid83:	112395		
E grid83:	397283		
Lat dec de:	38.679192		
Lon dec de:	-77.031224		
Issue date:	1985 517	Special fl:	Not Reported
C1 seq:	Not Reported	C1 recd:	1986 4 9
Completion:	19851029		
Total dept:	511		
Num unsucc:	0		
Hydrofract:	Not Reported	Grouted:	Y
Grout type:	CM		
Grout top:	4		
Grout bott:	30		
Casing typ:	PL		
Casing dia:	4		
Casing dep:	400		
Casing hei:	+01	Screen typ:	ST
Top screen:	501		
Bottom scr:	511		
Screen t 1:	Not Reported		
Top scre 1:	0		
Bottom s 1:	0		
Screen t 2:	Not Reported		
Top scre 2:	0		
Bottom s 2:	0		
Screen dia:	3		
Flowing we:	Not Reported	Telescopin:	T
Log type:	Not Reported		
Hrs pumped:	4		
Pumping ra:	100		
Level befo:	200		
Level duri:	250		
Test pump :	A	Pump insta:	Not Reported

Install pu:	S		
Capacity:	10		
Pump hp:	1		
Column len:	275		
Closed:	Not Reported	Abandoned:	Y
Abandon da:	1994 824	Site id:	MD7000000256249

Map ID:	106		
Object id:	256208	County let:	PG
Permit:	PG810808	Mgs id:	Not Reported
B1 seq:	Not Reported	B1 recd:	1985 4 2
City:	WALDORF	State:	MD
Zip:	20601	Driller na:	WOOSTER, LARRY L.
Driller id:	MWD0276		
Est gpm pr:	10		
Use for wa:	DW		
Approx dep:	500		
Drill meth:	ROTARY	Replacemen:	N
Wapid:	Not Reported	Subdivisio:	APPLE VALLEY
Section:	1	Lot:	8
Nearest to:	ACCOKEEK	Town dista:	.7 MI
Town direc:	N	Road name:	LAUREL DR
Road side:	N	Road dista:	115 FT
Tax map:	Not Reported	Block:	Not Reported
Parcel:	Not Reported		
N grid83:	112395		
E grid83:	397283		
Lat dec de:	38.679192		
Lon dec de:	-77.031224		
Issue date:	1985 327	Special fl:	Not Reported
C1 seq:	Not Reported	C1 recd:	1986 220
Completion:	1985 8 1		
Total dept:	517		
Num unsucc:	0		
Hydrofract:	Not Reported	Grouted:	Y
Grout type:	CM		
Grout top:	8		
Grout bott:	40		
Casing typ:	PL		
Casing dia:	4		
Casing dep:	369		
Casing hei:	+01	Screen typ:	ST
Top screen:	502		
Bottom scr:	507		
Screen t 1:	ST		
Top scre 1:	507		
Bottom s 1:	517		
Screen t 2:	Not Reported		
Top scre 2:	0		
Bottom s 2:	0		
Screen dia:	3		
Flowing we:	Not Reported	Telescopin:	T
Log type:	Not Reported		
Hrs pumped:	4		
Pumping ra:	75		
Level befo:	210		
Level duri:	260		
Test pump :	A	Pump insta:	Not Reported

Install pu:	S		
Capacity:	10		
Pump hp:	1		
Column len:	300		
Closed:	Not Reported	Abandoned:	Not Reported
Abandon da:	0	Site id:	MD7000000256208

Map ID:	106		
Object id:	502195	County let:	Not Reported
Permit:	PG950496	Mgs id:	Not Reported
B1 seq:	4010	B1 recd:	200510 4
City:	ACCOKEEK	State:	MD
Zip:	20607	Driller na:	ROBERT B FRANK
Driller id:	MSD 33		
Est gpm pr:	10		
Use for wa:	DW		
Approx dep:	500		
Drill meth:	ROTARY	Replacemen:	Y
Wapid:	Not Reported	Subdivisio:	Not Reported
Section:	Not Reported	Lot:	Not Reported
Nearest to:	ACCOKEEK	Town dista:	3
Town direc:	NW	Road name:	1411 LAUREL DRIVE
Road side:	E	Road dista:	300 FT
Tax map:	151	Block:	B2
Parcel:	106		
N grid83:	112395		
E grid83:	397283		
Lat dec de:	38.679192		
Lon dec de:	-77.031224		
Issue date:	2005 930	Special fl:	Y
C1 seq:	1656	C1 recd:	20051011
Completion:	2005 930		
Total dept:	487		
Num unsucc:	0		
Hydrofract:	N	Grouted:	Y
Grout type:	BC		
Grout top:	0		
Grout bott:	63		
Casing typ:	PL		
Casing dia:	4		
Casing dep:	435		
Casing hei:	+1	Screen typ:	ST
Top screen:	467		
Bottom scr:	487		
Screen t 1:	Not Reported		
Top scre 1:	0		
Bottom s 1:	0		
Screen t 2:	Not Reported		
Top scre 2:	0		
Bottom s 2:	0		
Screen dia:	2		
Flowing we:	Not Reported	Telescopin:	T
Log type:	Not Reported		
Hrs pumped:	3		
Pumping ra:	25		
Level befo:	310		
Level duri:	359		
Test pump :	A	Pump insta:	Not Reported

Install pu:	S		
Capacity:	7		
Pump hp:	1.5		
Column len:	400		
Closed:	A	Abandoned:	Not Reported
Abandon da:	0	Site id:	MD7000000502195

Map ID:	106		
Object id:	499416	County let:	Not Reported
Permit:	PG950371	Mgs id:	Not Reported
B1 seq:	5023	B1 recd:	2005 414
City:	ACCOKEEK	State:	MD
Zip:	20607	Driller na:	ROBERT B FRANK
Driller id:	MSD 33		
Est gpm pr:	10		
Use for wa:	DW		
Approx dep:	500		
Drill meth:	ROTARY	Replacemen:	Y
Wapid:	Not Reported	Subdivisio:	Not Reported
Section:	Not Reported	Lot:	Not Reported
Nearest to:	ACCOKEEK	Town dista:	3
Town direc:	NW	Road name:	1110 APPLE VALLEY RD
Road side:	E	Road dista:	350 FT
Tax map:	151	Block:	B3
Parcel:	103		
N grid83:	112395		
E grid83:	397283		
Lat dec de:	38.679192		
Lon dec de:	-77.031224		
Issue date:	2005 4 5	Special fl:	Y
C1 seq:	1539	C1 recd:	2005 816
Completion:	2005 728		
Total dept:	495		
Num unsucc:	0		
Hydrofract:	N	Grouted:	Y
Grout type:	BC		
Grout top:	0		
Grout bott:	63		
Casing typ:	PL		
Casing dia:	4		
Casing dep:	435		
Casing hei:	+1	Screen typ:	ST
Top screen:	480		
Bottom scr:	495		
Screen t 1:	Not Reported		
Top scre 1:	0		
Bottom s 1:	0		
Screen t 2:	Not Reported		
Top scre 2:	0		
Bottom s 2:	0		
Screen dia:	2		
Flowing we:	Not Reported	Telescopin:	T
Log type:	Not Reported		
Hrs pumped:	3		
Pumping ra:	20		
Level befo:	310		
Level duri:	359		
Test pump :	A	Pump insta:	Y

Install pu:	S		
Capacity:	7		
Pump hp:	1.5		
Column len:	400		
Closed:	A	Abandoned:	Not Reported
Abandon da:	0	Site id:	MD7000000499416

Map ID:	107		
Object id:	349186	County let:	PG
Permit:	PG883319	Mgs id:	Not Reported
B1 seq:	0736	B1 recd:	1993 827
City:	ACCOKEEK	State:	MD
Zip:	20607	Driller na:	ROBERT B. FRANK
Driller id:	MSD0033		
Est gpm pr:	10		
Use for wa:	DW		
Approx dep:	400		
Drill meth:	ROTARY	Replacemen:	Y
Wapid:	Not Reported	Subdivisio:	Not Reported
Section:	Not Reported	Lot:	Not Reported
Nearest to:	ACCOKEEK	Town dista:	1
Town direc:	NW	Road name:	1311 LAUREL DRIVE
Road side:	E	Road dista:	900 FT
Tax map:	Not Reported	Block:	Not Reported
Parcel:	Not Reported		
N grid83:	112395		
E grid83:	396978		
Lat dec de:	38.679191		
Lon dec de:	-77.034727		
Issue date:	1993 726	Special fl:	Y
C1 seq:	2069	C1 recd:	1993 8 9
Completion:	1993 8 2		
Total dept:	487		
Num unsucc:	0		
Hydrofract:	Not Reported	Grouted:	Y
Grout type:	BC		
Grout top:	0		
Grout bott:	52		
Casing typ:	PL		
Casing dia:	4		
Casing dep:	420		
Casing hei:	+1	Screen typ:	ST
Top screen:	472		
Bottom scr:	487		
Screen t 1:	Not Reported		
Top scre 1:	0		
Bottom s 1:	0		
Screen t 2:	Not Reported		
Top scre 2:	0		
Bottom s 2:	0		
Screen dia:	2		
Flowing we:	Not Reported	Telescopin:	T
Log type:	Not Reported		
Hrs pumped:	3		
Pumping ra:	30		
Level befo:	210		
Level duri:	283		
Test pump :	A	Pump insta:	Y

Install pu:	S		
Capacity:	7		
Pump hp:	1		
Column len:	310		
Closed:	Not Reported	Abandoned:	Not Reported
Abandon da:	0	Site id:	MD7000000349186

Map ID:	107		
Object id:	342966	County let:	PG
Permit:	PG811412	Mgs id:	Not Reported
B1 seq:	Not Reported	B1 recd:	1987 2 3
City:	ACCOKEEK	State:	MD
Zip:	20607	Driller na:	SHANNAHAN, JOHN T.
Driller id:	MWD0022		
Est gpm pr:	10		
Use for wa:	DW		
Approx dep:	500		
Drill meth:	ROTARY	Replacemen:	N
Wapid:	Not Reported	Subdivisio:	MOYAONE APPLE
Section:	Not Reported	Lot:	14
Nearest to:	ACCOKEEK	Town dista:	1 MI
Town direc:	NW	Road name:	LAUREL DR
Road side:	W	Road dista:	400 FT
Tax map:	Not Reported	Block:	Not Reported
Parcel:	Not Reported		
N grid83:	112395		
E grid83:	396978		
Lat dec de:	38.679191		
Lon dec de:	-77.034727		
Issue date:	1987 113	Special fl:	Not Reported
C1 seq:	7356	C1 recd:	1987 914
Completion:	1987 7 1		
Total dept:	495		
Num unsucc:	0		
Hydrofract:	Not Reported	Grouted:	Y
Grout type:	CM		
Grout top:	4		
Grout bott:	40		
Casing typ:	ST		
Casing dia:	2		
Casing dep:	479		
Casing hei:	+1	Screen typ:	ST
Top screen:	479		
Bottom scr:	495		
Screen t 1:	Not Reported		
Top scre 1:	0		
Bottom s 1:	0		
Screen t 2:	Not Reported		
Top scre 2:	0		
Bottom s 2:	0		
Screen dia:	3		
Flowing we:	Not Reported	Telescopin:	Not Reported
Log type:	Not Reported		
Hrs pumped:	1		
Pumping ra:	8		
Level befo:	212		
Level duri:	222		
Test pump :	A	Pump insta:	N

Install pu:	Not Reported		
Capacity:	0		
Pump hp:	0		
Column len:	0		
Closed:	Not Reported	Abandoned:	Not Reported
Abandon da:	0	Site id:	MD7000000342966

Map ID:	107		
Object id:	513805	County let:	Not Reported
Permit:	PG950789	Mgs id:	Not Reported
B1 seq:	2585	B1 recd:	2006 7 6
City:	KENSINGTON	State:	MD
Zip:	20895	Driller na:	ROBERT B FRANK
Driller id:	MSD 33		
Est gpm pr:	10		
Use for wa:	DW		
Approx dep:	500		
Drill meth:	ROTARY	Replacemen:	Y
Wapid:	Not Reported	Subdivisio:	BONDS RETREAT
Section:	Not Reported	Lot:	Not Reported
Nearest to:	ACCOKEEK	Town dista:	3
Town direc:	NW	Road name:	1710 BRYAN POINT ROA
Road side:	S	Road dista:	1000FT
Tax map:	151	Block:	A2
Parcel:	Not Reported		
N grid83:	112395		
E grid83:	396978		
Lat dec de:	38.679191		
Lon dec de:	-77.034727		
Issue date:	2006 628	Special fl:	Y
C1 seq:	9408	C1 recd:	200612 5
Completion:	200611 6		
Total dept:	420		
Num unsucc:	0		
Hydrofract:	N	Grouted:	Y
Grout type:	BC		
Grout top:	0		
Grout bott:	42		
Casing typ:	PL		
Casing dia:	4		
Casing dep:	393		
Casing hei:	+1	Screen typ:	ST
Top screen:	405		
Bottom scr:	420		
Screen t 1:	Not Reported		
Top scre 1:	0		
Bottom s 1:	0		
Screen t 2:	Not Reported		
Top scre 2:	0		
Bottom s 2:	0		
Screen dia:	2		
Flowing we:	Not Reported	Telescopin:	T
Log type:	Not Reported		
Hrs pumped:	3		
Pumping ra:	25		
Level befo:	2		
Level duri:	305		
Test pump :	A	Pump insta:	Y

Install pu:	S		
Capacity:	7		
Pump hp:	1		
Column len:	340		
Closed:	A	Abandoned:	Not Reported
Abandon da:	0	Site id:	MD7000000513805

Map ID:	107		
Object id:	502194	County let:	Not Reported
Permit:	PG950487	Mgs id:	Not Reported
B1 seq:	4006	B1 recd:	2005 928
City:	ACCOKEEK	State:	MD
Zip:	20607	Driller na:	ROBERT B FRANK
Driller id:	MSD 33		
Est gpm pr:	10		
Use for wa:	DW		
Approx dep:	500		
Drill meth:	ROTARY	Replacemen:	Y
Wapid:	Not Reported	Subdivisio:	Not Reported
Section:	Not Reported	Lot:	12
Nearest to:	ACCOKEEK	Town dista:	3
Town direc:	N	Road name:	1507 LAUREL DRIVE
Road side:	W	Road dista:	300 FT
Tax map:	151	Block:	B2
Parcel:	105		
N grid83:	112395		
E grid83:	396978		
Lat dec de:	38.679191		
Lon dec de:	-77.034727		
Issue date:	2005 923	Special fl:	Y
C1 seq:	1655	C1 recd:	20051011
Completion:	2005 928		
Total dept:	475		
Num unsucc:	0		
Hydrofract:	N	Grouted:	Y
Grout type:	BC		
Grout top:	0		
Grout bott:	63		
Casing typ:	PL		
Casing dia:	4		
Casing dep:	425		
Casing hei:	+1	Screen typ:	ST
Top screen:	460		
Bottom scr:	475		
Screen t 1:	Not Reported		
Top scre 1:	0		
Bottom s 1:	0		
Screen t 2:	Not Reported		
Top scre 2:	0		
Bottom s 2:	0		
Screen dia:	2		
Flowing we:	Not Reported	Telescopin:	T
Log type:	Not Reported		
Hrs pumped:	3		
Pumping ra:	20		
Level befo:	270		
Level duri:	321		
Test pump :	A	Pump insta:	Y

Install pu:	S		
Capacity:	7		
Pump hp:	1.5		
Column len:	400		
Closed:	A	Abandoned:	Not Reported
Abandon da:	0	Site id:	MD7000000502194

Map ID:	108		
Object id:	255786	County let:	PG
Permit:	PG810361	Mgs id:	Not Reported
B1 seq:	Not Reported	B1 recd:	1983 722
City:	ROCKVILLE	State:	MD
Zip:	20853	Driller na:	SHANNAHAN, JOHN T.
Driller id:	MWD0022		
Est gpm pr:	10		
Use for wa:	DW		
Approx dep:	500		
Drill meth:	ROTARY	Replacemen:	N
Wapid:	Not Reported	Subdivisio:	APPLE VALLEY
Section:	Not Reported	Lot:	12
Nearest to:	ACCOKEEK	Town dista:	.8 MI
Town direc:	NW	Road name:	LAUREL DR
Road side:	W	Road dista:	500 FT
Tax map:	Not Reported	Block:	Not Reported
Parcel:	Not Reported		
N grid83:	112395		
E grid83:	396674		
Lat dec de:	38.67919		
Lon dec de:	-77.03823		
Issue date:	1983 720	Special fl:	Not Reported
C1 seq:	Not Reported	C1 recd:	1984 126
Completion:	198312 1		
Total dept:	474		
Num unsucc:	0		
Hydrofract:	Not Reported	Grouted:	Y
Grout type:	CM		
Grout top:	4		
Grout bott:	40		
Casing typ:	ST		
Casing dia:	4		
Casing dep:	340		
Casing hei:	+01	Screen typ:	ST
Top screen:	459		
Bottom scr:	464		
Screen t 1:	ST		
Top scre 1:	464		
Bottom s 1:	474		
Screen t 2:	Not Reported		
Top scre 2:	0		
Bottom s 2:	0		
Screen dia:	2		
Flowing we:	Not Reported	Telescopin:	T
Log type:	Not Reported		
Hrs pumped:	1		
Pumping ra:	9		
Level befo:	198		
Level duri:	210		
Test pump :	S	Pump insta:	Not Reported

Install pu:	S		
Capacity:	9		
Pump hp:	1		
Column len:	283		
Closed:	Not Reported	Abandoned:	Not Reported
Abandon da:	0	Site id:	MD7000000255786

Map ID:	109		
Object id:	518677	County let:	Not Reported
Permit:	PG950902	Mgs id:	Not Reported
B1 seq:	1923	B1 recd:	2006 815
City:	WASHINGTON	State:	DC
Zip:	20002	Driller na:	ROBERT B FRANK
Driller id:	MSD 33		
Est gpm pr:	10		
Use for wa:	DW		
Approx dep:	500		
Drill meth:	ROTARY	Replacemen:	N
Wapid:	Not Reported	Subdivisio:	JAMESTOWN ESTATES
Section:	Not Reported	Lot:	28
Nearest to:	ACCOKEEK	Town dista:	2
Town direc:	NW	Road name:	1900 SPRINGVALE COUR
Road side:	E	Road dista:	250 FT
Tax map:	150	Block:	F3
Parcel:	Not Reported		
N grid83:	112395		
E grid83:	396369		
Lat dec de:	38.679189		
Lon dec de:	-77.041733		
Issue date:	2006 8 3	Special fl:	Not Reported
C1 seq:	9999	C1 recd:	0
Completion:	0		
Total dept:	0		
Num unsucc:	0		
Hydrofract:	Not Reported	Grouted:	Not Reported
Grout type:	Not Reported		
Grout top:	0		
Grout bott:	0		
Casing typ:	Not Reported		
Casing dia:	0		
Casing dep:	0		
Casing hei:	Not Reported	Screen typ:	Not Reported
Top screen:	0		
Bottom scr:	0		
Screen t 1:	Not Reported		
Top scre 1:	0		
Bottom s 1:	0		
Screen t 2:	Not Reported		
Top scre 2:	0		
Bottom s 2:	0		
Screen dia:	0		
Flowing we:	Not Reported	Telescopin:	Not Reported
Log type:	Not Reported		
Hrs pumped:	0		
Pumping ra:	0		
Level befo:	0		
Level duri:	0		
Test pump :	Not Reported	Pump insta:	Not Reported

Install pu:	Not Reported		
Capacity:	0		
Pump hp:	0		
Column len:	0		
Closed:	C	Abandoned:	Not Reported
Abandon da:	0	Site id:	MD7000000518677

Map ID:	109		
Object id:	522502	County let:	PG
Permit:	PG951506	Mgs id:	Not Reported
B1 seq:	5514	B1 recd:	2007 924
City:	WASHINGTON	State:	DC
Zip:	20002	Driller na:	ROBERT B. FRANK
Driller id:	MSD 033		
Est gpm pr:	10		
Use for wa:	DW		
Approx dep:	500		
Drill meth:	ROTARY	Replacemen:	N
Wapid:	Not Reported	Subdivisio:	JAMESTOWN ESTATES
Section:	Not Reported	Lot:	26
Nearest to:	ACCOKEEK	Town dista:	2
Town direc:	NW	Road name:	1900 SPRINGVALE COURT
Road side:	E	Road dista:	250 FT
Tax map:	150	Block:	F3
Parcel:	Not Reported		
N grid83:	112395		
E grid83:	396369		
Lat dec de:	38.679189		
Lon dec de:	-77.041733		
Issue date:	2007 914	Special fl:	Not Reported
C1 seq:	1937	C1 recd:	200712 3
Completion:	20071116		
Total dept:	460		
Num unsucc:	0		
Hydrofract:	Not Reported	Grouted:	Y
Grout type:	BC		
Grout top:	0		
Grout bott:	42		
Casing typ:	PL		
Casing dia:	4		
Casing dep:	415		
Casing hei:	+1	Screen typ:	ST
Top screen:	440		
Bottom scr:	460		
Screen t 1:	Not Reported		
Top scre 1:	0		
Bottom s 1:	0		
Screen t 2:	Not Reported		
Top scre 2:	0		
Bottom s 2:	0		
Screen dia:	2		
Flowing we:	Not Reported	Telescopin:	T
Log type:	Not Reported		
Hrs pumped:	3		
Pumping ra:	30		
Level befo:	260		
Level duri:	299		
Test pump :	A	Pump insta:	Y

Install pu:	S		
Capacity:	7		
Pump hp:	1.5		
Column len:	360		
Closed:	Not Reported	Abandoned:	Not Reported
Abandon da:	0	Site id:	MD7000000522502

Map ID:	109		
Object id:	515379	County let:	Not Reported
Permit:	PG950702	Mgs id:	Not Reported
B1 seq:	6460	B1 recd:	2006 314
City:	ACCOKEEK	State:	MD
Zip:	20607	Driller na:	LARRY WOOSTER
Driller id:	MSD 62		
Est gpm pr:	10		
Use for wa:	DW		
Approx dep:	450		
Drill meth:	ROTARY	Replacemen:	N
Wapid:	Not Reported	Subdivisio:	JAMESTOWNE ESTATES
Section:	Not Reported	Lot:	13A
Nearest to:	ACCOKEEK	Town dista:	1.0
Town direc:	NW	Road name:	15410 JAMIES WAY
Road side:	N	Road dista:	94 FT
Tax map:	150	Block:	Not Reported
Parcel:	Not Reported		
N grid83:	112395		
E grid83:	396369		
Lat dec de:	38.679189		
Lon dec de:	-77.041733		
Issue date:	2006 3 7	Special fl:	Not Reported
C1 seq:	1860	C1 recd:	2007 1 5
Completion:	200612 6		
Total dept:	447		
Num unsucc:	0		
Hydrofract:	N	Grouted:	Y
Grout type:	BC		
Grout top:	4		
Grout bott:	115		
Casing typ:	PL		
Casing dia:	0		
Casing dep:	420		
Casing hei:	+1	Screen typ:	ST
Top screen:	427		
Bottom scr:	442		
Screen t 1:	Not Reported		
Top scre 1:	0		
Bottom s 1:	0		
Screen t 2:	Not Reported		
Top scre 2:	0		
Bottom s 2:	0		
Screen dia:	3		
Flowing we:	Not Reported	Telescopin:	T
Log type:	Not Reported		
Hrs pumped:	4		
Pumping ra:	20		
Level befo:	2		
Level duri:	290		
Test pump :	A	Pump insta:	Y

Install pu:	S		
Capacity:	7		
Pump hp:	1		
Column len:	370		
Closed:	Not Reported	Abandoned:	Not Reported
Abandon da:	0	Site id:	MD7000000515379

Map ID:	109		
Object id:	509394	County let:	PG
Permit:	PG950475	Mgs id:	Not Reported
B1 seq:	9160	B1 recd:	2005 9 2
City:	WASHINGTON	State:	DC
Zip:	20002	Driller na:	ROBERT B. FRANK
Driller id:	MSD 033		
Est gpm pr:	10		
Use for wa:	DW		
Approx dep:	500		
Drill meth:	ROTARY	Replacemen:	N
Wapid:	Not Reported	Subdivisio:	JAEMSTOWN ESTATES
Section:	Not Reported	Lot:	28
Nearest to:	ACCOKEEK	Town dista:	2
Town direc:	NW	Road name:	1900 SPRINGVALE COURT
Road side:	E	Road dista:	250 FT
Tax map:	150	Block:	F3
Parcel:	Not Reported		
N grid83:	112395		
E grid83:	396369		
Lat dec de:	38.679189		
Lon dec de:	-77.041733		
Issue date:	2005 826	Special fl:	Not Reported
C1 seq:	Not Reported	C1 recd:	0
Completion:	0		
Total dept:	0		
Num unsucc:	0		
Hydrofract:	Not Reported	Grouted:	Not Reported
Grout type:	Not Reported		
Grout top:	0		
Grout bott:	0		
Casing typ:	Not Reported		
Casing dia:	0		
Casing dep:	0		
Casing hei:	Not Reported	Screen typ:	Not Reported
Top screen:	0		
Bottom scr:	0		
Screen t 1:	Not Reported		
Top scre 1:	0		
Bottom s 1:	0		
Screen t 2:	Not Reported		
Top scre 2:	0		
Bottom s 2:	0		
Screen dia:	0		
Flowing we:	Not Reported	Telescopin:	Not Reported
Log type:	Not Reported		
Hrs pumped:	0		
Pumping ra:	0		
Level befo:	0		
Level duri:	0		
Test pump :	Not Reported	Pump insta:	Not Reported

Install pu:	Not Reported		
Capacity:	0		
Pump hp:	0		
Column len:	0		
Closed:	C	Abandoned:	Not Reported
Abandon da:	0	Site id:	MD7000000509394

Map ID:	109		
Object id:	512798	County let:	Not Reported
Permit:	PG950698	Mgs id:	Not Reported
B1 seq:	6459	B1 recd:	2006 314
City:	ACCOKEEK	State:	MD
Zip:	20607	Driller na:	LARRY WOOSTER
Driller id:	MSD 62		
Est gpm pr:	10		
Use for wa:	DW		
Approx dep:	450		
Drill meth:	ROTARY	Replacemen:	N
Wapid:	Not Reported	Subdivisio:	JAMESTOWNE ESTATES
Section:	Not Reported	Lot:	12
Nearest to:	ACCOKEEK	Town dista:	1.0
Town direc:	NW	Road name:	15430 JAMIES WAY
Road side:	N	Road dista:	675 FT
Tax map:	151	Block:	Not Reported
Parcel:	Not Reported		
N grid83:	112395		
E grid83:	396369		
Lat dec de:	38.679189		
Lon dec de:	-77.041733		
Issue date:	2006 3 7	Special fl:	Not Reported
C1 seq:	1864	C1 recd:	0
Completion:	0		
Total dept:	0		
Num unsucc:	0		
Hydrofract:	Not Reported	Grouted:	Not Reported
Grout type:	Not Reported		
Grout top:	0		
Grout bott:	0		
Casing typ:	Not Reported		
Casing dia:	0		
Casing dep:	0		
Casing hei:	Not Reported	Screen typ:	Not Reported
Top screen:	0		
Bottom scr:	0		
Screen t 1:	Not Reported		
Top scre 1:	0		
Bottom s 1:	0		
Screen t 2:	Not Reported		
Top scre 2:	0		
Bottom s 2:	0		
Screen dia:	0		
Flowing we:	Not Reported	Telescopin:	Not Reported
Log type:	Not Reported		
Hrs pumped:	0		
Pumping ra:	0		
Level befo:	0		
Level duri:	0		
Test pump :	Not Reported	Pump insta:	Not Reported

Install pu:	Not Reported		
Capacity:	0		
Pump hp:	0		
Column len:	0		
Closed:	C	Abandoned:	Not Reported
Abandon da:	0	Site id:	MD7000000512798

Map ID:	110		
Object id:	370562	County let:	PG
Permit:	PG920665	Mgs id:	Not Reported
B1 seq:	8307	B1 recd:	1995 814
City:	FORT WASHINTO	State:	MD
Zip:	20744	Driller na:	DAVID L WOOSTER
Driller id:	MSD 132		
Est gpm pr:	10		
Use for wa:	DW		
Approx dep:	450		
Drill meth:	ROTARY	Replacemen:	N
Wapid:	Not Reported	Subdivisio:	JAMESTOWN ESTATES
Section:	Not Reported	Lot:	29
Nearest to:	ACCOKEEK	Town dista:	.1
Town direc:	W	Road name:	SPRINGVALE COURT
Road side:	S	Road dista:	255 FT
Tax map:	Not Reported	Block:	Not Reported
Parcel:	Not Reported		
N grid83:	112395		
E grid83:	396064		
Lat dec de:	38.679187		
Lon dec de:	-77.045236		
Issue date:	1995 8 2	Special fl:	Not Reported
C1 seq:	5051	C1 recd:	1996 531
Completion:	1996 429		
Total dept:	474		
Num unsucc:	0		
Hydrofract:	Not Reported	Grouted:	Y
Grout type:	BC		
Grout top:	4		
Grout bott:	110		
Casing typ:	PL		
Casing dia:	4		
Casing dep:	420		
Casing hei:	+1	Screen typ:	ST
Top screen:	459		
Bottom scr:	474		
Screen t 1:	Not Reported		
Top scre 1:	0		
Bottom s 1:	0		
Screen t 2:	Not Reported		
Top scre 2:	0		
Bottom s 2:	0		
Screen dia:	3		
Flowing we:	Not Reported	Telescopin:	T
Log type:	Not Reported		
Hrs pumped:	4		
Pumping ra:	100		
Level befo:	225		
Level duri:	270		
Test pump :	A	Pump insta:	Y

Install pu:	S		
Capacity:	10		
Pump hp:	1.5		
Column len:	300		
Closed:	Not Reported	Abandoned:	Not Reported
Abandon da:	0	Site id:	MD7000000370562

Map ID:	110		
Object id:	515062	County let:	Not Reported
Permit:	PG950754	Mgs id:	Not Reported
B1 seq:	6483	B1 recd:	2006 524
City:	FORT WASHINGT	State:	MD
Zip:	20744	Driller na:	LARRY WOOSTER
Driller id:	MSD 62		
Est gpm pr:	10		
Use for wa:	DW		
Approx dep:	475		
Drill meth:	ROTARY	Replacemen:	N
Wapid:	Not Reported	Subdivisio:	JAMESTOWN ESTATES
Section:	Not Reported	Lot:	23
Nearest to:	ACCOKEEK	Town dista:	1.3
Town direc:	NW	Road name:	1901 SPRINGVALE CT
Road side:	N	Road dista:	275 FT
Tax map:	150	Block:	Not Reported
Parcel:	Not Reported		
N grid83:	112395		
E grid83:	396064		
Lat dec de:	38.679187		
Lon dec de:	-77.045236		
Issue date:	2006 511	Special fl:	Not Reported
C1 seq:	Not Reported	C1 recd:	0
Completion:	0		
Total dept:	0		
Num unsucc:	0		
Hydrofract:	Not Reported	Grouted:	Not Reported
Grout type:	Not Reported		
Grout top:	0		
Grout bott:	0		
Casing typ:	Not Reported		
Casing dia:	0		
Casing dep:	0		
Casing hei:	Not Reported	Screen typ:	Not Reported
Top screen:	0		
Bottom scr:	0		
Screen t 1:	Not Reported		
Top scre 1:	0		
Bottom s 1:	0		
Screen t 2:	Not Reported		
Top scre 2:	0		
Bottom s 2:	0		
Screen dia:	0		
Flowing we:	Not Reported	Telescopin:	Not Reported
Log type:	Not Reported		
Hrs pumped:	0		
Pumping ra:	0		
Level befo:	0		
Level duri:	0		
Test pump :	Not Reported	Pump insta:	Not Reported

Install pu:	Not Reported		
Capacity:	0		
Pump hp:	0		
Column len:	0		
Closed:	C	Abandoned:	Not Reported
Abandon da:	0	Site id:	MD7000000515062

Map ID:	110		
Object id:	527982	County let:	Not Reported
Permit:	PG951522	Mgs id:	Not Reported
B1 seq:	4024	B1 recd:	200711 6
City:	FT WASHINGTON	State:	MD
Zip:	20744	Driller na:	LARRY WOOSTER
Driller id:	MSD 62		
Est gpm pr:	10		
Use for wa:	DW		
Approx dep:	475		
Drill meth:	ROTARY	Replacemen:	N
Wapid:	Not Reported	Subdivisio:	JAMESTOWN ESTATES
Section:	Not Reported	Lot:	23
Nearest to:	ACCOKEEK	Town dista:	1.3
Town direc:	NW	Road name:	1901 SPRINGVALE CT
Road side:	N	Road dista:	275 FT
Tax map:	150	Block:	Not Reported
Parcel:	Not Reported		
N grid83:	112395		
E grid83:	396064		
Lat dec de:	38.679187		
Lon dec de:	-77.045236		
Issue date:	20071022	Special fl:	Not Reported
C1 seq:	0959	C1 recd:	0
Completion:	0		
Total dept:	0		
Num unsucc:	0		
Hydrofract:	Not Reported	Grouted:	Not Reported
Grout type:	Not Reported		
Grout top:	0		
Grout bott:	0		
Casing typ:	Not Reported		
Casing dia:	0		
Casing dep:	0		
Casing hei:	Not Reported	Screen typ:	Not Reported
Top screen:	0		
Bottom scr:	0		
Screen t 1:	Not Reported		
Top scre 1:	0		
Bottom s 1:	0		
Screen t 2:	Not Reported		
Top scre 2:	0		
Bottom s 2:	0		
Screen dia:	0		
Flowing we:	Not Reported	Telescopin:	Not Reported
Log type:	Not Reported		
Hrs pumped:	0		
Pumping ra:	0		
Level befo:	0		
Level duri:	0		
Test pump :	Not Reported	Pump insta:	Not Reported

Install pu:	Not Reported		
Capacity:	0		
Pump hp:	0		
Column len:	0		
Closed:	Not Reported	Abandoned:	Not Reported
Abandon da:	0	Site id:	MD7000000527982

Map ID:	111		
Object id:	349018	County let:	PG
Permit:	PG883364	Mgs id:	Not Reported
B1 seq:	0789	B1 recd:	0
City:	CLINTON	State:	MD
Zip:	20735	Driller na:	ROBERT B. FRANK
Driller id:	MWD0033		
Est gpm pr:	10		
Use for wa:	DW		
Approx dep:	400		
Drill meth:	ROTARY	Replacemen:	N
Wapid:	Not Reported	Subdivisio:	JAMESTOWNE ESTATES
Section:	Not Reported	Lot:	15
Nearest to:	ACCOKEEK	Town dista:	1
Town direc:	W	Road name:	15400 JAMIES WAY
Road side:	N	Road dista:	275 FT
Tax map:	Not Reported	Block:	Not Reported
Parcel:	Not Reported		
N grid83:	112395		
E grid83:	395759		
Lat dec de:	38.679186		
Lon dec de:	-77.048739		
Issue date:	199311 1	Special fl:	Y
C1 seq:	5921	C1 recd:	1994 517
Completion:	1994 5 3		
Total dept:	430		
Num unsucc:	0		
Hydrofract:	Not Reported	Grouted:	Y
Grout type:	BC		
Grout top:	0		
Grout bott:	43		
Casing typ:	PL		
Casing dia:	4		
Casing dep:	415		
Casing hei:	+1	Screen typ:	ST
Top screen:	415		
Bottom scr:	430		
Screen t 1:	Not Reported		
Top scre 1:	0		
Bottom s 1:	0		
Screen t 2:	Not Reported		
Top scre 2:	0		
Bottom s 2:	0		
Screen dia:	2		
Flowing we:	Not Reported	Telescopin:	T
Log type:	Not Reported		
Hrs pumped:	3		
Pumping ra:	30		
Level befo:	220		
Level duri:	271		
Test pump :	A	Pump insta:	Y

Install pu:	S		
Capacity:	10		
Pump hp:	1		
Column len:	300		
Closed:	Not Reported	Abandoned:	Not Reported
Abandon da:	0	Site id:	MD7000000349018

Map ID:	111		
Object id:	466975	County let:	PG
Permit:	PG941759	Mgs id:	Not Reported
B1 seq:	5743	B1 recd:	0
City:	ACCOKEEK	State:	MD
Zip:	20607	Driller na:	ROBERT B. FRANK
Driller id:	MSD 033		
Est gpm pr:	10		
Use for wa:	DW		
Approx dep:	500		
Drill meth:	ROTARY	Replacemen:	Y
Wapid:	Not Reported	Subdivisio:	Not Reported
Section:	Not Reported	Lot:	Not Reported
Nearest to:	ACCOKEEK	Town dista:	4
Town direc:	NW	Road name:	2706 HIDDEN VALLEY ROAD
Road side:	S	Road dista:	100 FT
Tax map:	Not Reported	Block:	Not Reported
Parcel:	Not Reported		
N grid83:	112395		
E grid83:	395759		
Lat dec de:	38.679186		
Lon dec de:	-77.048739		
Issue date:	0	Special fl:	Not Reported
C1 seq:	9476	C1 recd:	2001 1 8
Completion:	2001 1 2		
Total dept:	415		
Num unsucc:	0		
Hydrofract:	Not Reported	Grouted:	Y
Grout type:	BC		
Grout top:	0		
Grout bott:	42		
Casing typ:	PL		
Casing dia:	4		
Casing dep:	395		
Casing hei:	+1	Screen typ:	ST
Top screen:	395		
Bottom scr:	405		
Screen t 1:	ST		
Top scre 1:	405		
Bottom s 1:	415		
Screen t 2:	Not Reported		
Top scre 2:	0		
Bottom s 2:	0		
Screen dia:	2		
Flowing we:	Not Reported	Telescopin:	Not Reported
Log type:	Not Reported		
Hrs pumped:	3		
Pumping ra:	25		
Level befo:	250		
Level duri:	302		
Test pump :	S	Pump insta:	Y

Install pu:	S		
Capacity:	7		
Pump hp:	1		
Column len:	320		
Closed:	A	Abandoned:	Not Reported
Abandon da:	0	Site id:	MD7000000466975

Map ID:	112		
Object id:	409579	County let:	PG
Permit:	PG940161	Mgs id:	Not Reported
B1 seq:	2921	B1 recd:	1997 425
City:	ACOKEEK	State:	MD
Zip:	20607	Driller na:	ROBERT B FRANK
Driller id:	MSD 33		
Est gpm pr:	10		
Use for wa:	DW		
Approx dep:	400		
Drill meth:	ROTARY	Replacemen:	N
Wapid:	Not Reported	Subdivisio:	Not Reported
Section:	Not Reported	Lot:	Not Reported
Nearest to:	ACCOKEEK	Town dista:	1.5
Town direc:	NW	Road name:	HIDDEN VALLEY ROAD
Road side:	W	Road dista:	287 FT
Tax map:	150	Block:	E-3
Parcel:	127		
N grid83:	112395		
E grid83:	395454		
Lat dec de:	38.679184		
Lon dec de:	-77.052242		
Issue date:	1997 4 9	Special fl:	Y
C1 seq:	5189	C1 recd:	19971215
Completion:	199712 8		
Total dept:	416		
Num unsucc:	0		
Hydrofract:	N	Grouted:	Not Reported
Grout type:	CM		
Grout top:	0		
Grout bott:	42		
Casing typ:	PL		
Casing dia:	4		
Casing dep:	395		
Casing hei:	+1	Screen typ:	ST
Top screen:	396		
Bottom scr:	416		
Screen t 1:	Not Reported		
Top scre 1:	0		
Bottom s 1:	0		
Screen t 2:	Not Reported		
Top scre 2:	0		
Bottom s 2:	0		
Screen dia:	2		
Flowing we:	Not Reported	Telescopin:	T
Log type:	Not Reported		
Hrs pumped:	3		
Pumping ra:	20		
Level befo:	250		
Level duri:	301		
Test pump :	A	Pump insta:	Y

Install pu:	S		
Capacity:	70		
Pump hp:	1		
Column len:	350		
Closed:	Not Reported	Abandoned:	Not Reported
Abandon da:	0	Site id:	MD7000000409579

Map ID:	112		
Object id:	258244	County let:	PG
Permit:	PG881098	Mgs id:	Not Reported
B1 seq:	1269	B1 recd:	19901123
City:	ACCOKEEK	State:	MD
Zip:	20607	Driller na:	CHARLES A. YOUNGBAR
Driller id:	MWD0326		
Est gpm pr:	10		
Use for wa:	DW		
Approx dep:	450		
Drill meth:	ROTARY	Replacemen:	Y
Wapid:	Not Reported	Subdivisio:	Not Reported
Section:	Not Reported	Lot:	Not Reported
Nearest to:	ACCOKEEK	Town dista:	3
Town direc:	NW	Road name:	HIDDEN VALLEY RD
Road side:	N	Road dista:	180 FT
Tax map:	Not Reported	Block:	Not Reported
Parcel:	Not Reported		
N grid83:	112395		
E grid83:	395454		
Lat dec de:	38.679184		
Lon dec de:	-77.052242		
Issue date:	19901018	Special fl:	N
C1 seq:	6376	C1 recd:	19901123
Completion:	199010 5		
Total dept:	410		
Num unsucc:	0		
Hydrofract:	Not Reported	Grouted:	Y
Grout type:	BC		
Grout top:	5		
Grout bott:	100		
Casing typ:	PL		
Casing dia:	4		
Casing dep:	390		
Casing hei:	+1	Screen typ:	PL
Top screen:	390		
Bottom scr:	410		
Screen t 1:	Not Reported		
Top scre 1:	0		
Bottom s 1:	0		
Screen t 2:	Not Reported		
Top scre 2:	0		
Bottom s 2:	0		
Screen dia:	2		
Flowing we:	Not Reported	Telescopin:	Not Reported
Log type:	Not Reported		
Hrs pumped:	5		
Pumping ra:	20		
Level befo:	200		
Level duri:	251		
Test pump :	A	Pump insta:	Y

Install pu:	S		
Capacity:	7		
Pump hp:	.75		
Column len:	300		
Closed:	Not Reported	Abandoned:	Not Reported
Abandon da:	0	Site id:	MD7000000258244

Map ID:	112		
Object id:	456964	County let:	PG
Permit:	PG942363	Mgs id:	Not Reported
B1 seq:	7246	B1 recd:	2002 819
City:	ACCOKEEK	State:	MD
Zip:	20607	Driller na:	CHARLES A YOUNGBAR J
Driller id:	MWD 326		
Est gpm pr:	10		
Use for wa:	DW		
Approx dep:	450		
Drill meth:	ROTARY	Replacemen:	Y
Wapid:	Not Reported	Subdivisio:	Not Reported
Section:	Not Reported	Lot:	Not Reported
Nearest to:	ACCOKEEK	Town dista:	1
Town direc:	SW	Road name:	16508 OLD MARSHALL R
Road side:	E	Road dista:	28 FT
Tax map:	160	Block:	E1
Parcel:	4		
N grid83:	112395		
E grid83:	395454		
Lat dec de:	38.679184		
Lon dec de:	-77.052242		
Issue date:	2002 8 8	Special fl:	Y
C1 seq:	9578	C1 recd:	2003 429
Completion:	2003 4 5		
Total dept:	1180		
Num unsucc:	0		
Hydrofract:	Not Reported	Grouted:	Y
Grout type:	BC		
Grout top:	3		
Grout bott:	210		
Casing typ:	PL		
Casing dia:	4		
Casing dep:	510		
Casing hei:	+1	Screen typ:	ST
Top screen:	1125		
Bottom scr:	1135		
Screen t 1:	ST		
Top scre 1:	1145		
Bottom s 1:	1150		
Screen t 2:	ST		
Top scre 2:	1150		
Bottom s 2:	1160		
Screen dia:	2		
Flowing we:	Not Reported	Telescopin:	Not Reported
Log type:	Not Reported		
Hrs pumped:	5		
Pumping ra:	15		
Level befo:	186		
Level duri:	230		
Test pump :	A	Pump insta:	Y

Install pu:	S		
Capacity:	10		
Pump hp:	1.5		
Column len:	330		
Closed:	Not Reported	Abandoned:	Not Reported
Abandon da:	0	Site id:	MD7000000456964

Map ID:	112		
Object id:	256750	County let:	PG
Permit:	PG811387	Mgs id:	Not Reported
B1 seq:	Not Reported	B1 recd:	19861028
City:	FT WASHINGTON	State:	MD
Zip:	20744	Driller na:	BRANHAM, JOHN E.
Driller id:	MWD0080		
Est gpm pr:	10		
Use for wa:	DW		
Approx dep:	450		
Drill meth:	ROTARY	Replacemen:	N
Wapid:	Not Reported	Subdivisio:	BRYANS RD
Section:	Not Reported	Lot:	42
Nearest to:	ACCOKEEK	Town dista:	3 MI
Town direc:	Not Reported	Road name:	BONDS RETREAT
Road side:	Not Reported	Road dista:	400 FT
Tax map:	Not Reported	Block:	Not Reported
Parcel:	Not Reported		
N grid83:	112395		
E grid83:	395454		
Lat dec de:	38.679184		
Lon dec de:	-77.052242		
Issue date:	19861029	Special fl:	Not Reported
C1 seq:	Not Reported	C1 recd:	1987 423
Completion:	1987 410		
Total dept:	433		
Num unsucc:	0		
Hydrofract:	Not Reported	Grouted:	Y
Grout type:	CM		
Grout top:	5		
Grout bott:	60		
Casing typ:	PL		
Casing dia:	4		
Casing dep:	415		
Casing hei:	+01	Screen typ:	PL
Top screen:	418		
Bottom scr:	433		
Screen t 1:	Not Reported		
Top scre 1:	0		
Bottom s 1:	0		
Screen t 2:	Not Reported		
Top scre 2:	0		
Bottom s 2:	0		
Screen dia:	2		
Flowing we:	Not Reported	Telescopin:	T
Log type:	Not Reported		
Hrs pumped:	5		
Pumping ra:	30		
Level befo:	178		
Level duri:	241		
Test pump :	A	Pump insta:	Not Reported

Install pu:	S		
Capacity:	7		
Pump hp:	.75		
Column len:	300		
Closed:	Not Reported	Abandoned:	Not Reported
Abandon da:	0	Site id:	MD7000000256750

Map ID:	112		
Object id:	456962	County let:	PG
Permit:	PG942361	Mgs id:	Not Reported
B1 seq:	7242	B1 recd:	2002 819
City:	ACCOKEEK	State:	MD
Zip:	20607	Driller na:	CHARLES A YOUNGBAR J
Driller id:	MWD 326		
Est gpm pr:	10		
Use for wa:	DW		
Approx dep:	450		
Drill meth:	ROTARY	Replacemen:	Y
Wapid:	Not Reported	Subdivisio:	Not Reported
Section:	Not Reported	Lot:	Not Reported
Nearest to:	ACCOKEEK	Town dista:	1
Town direc:	W	Road name:	2704 HIDDEN VALLEY R
Road side:	S	Road dista:	Not Reported
Tax map:	150	Block:	E2
Parcel:	35		
N grid83:	112395		
E grid83:	395454		
Lat dec de:	38.679184		
Lon dec de:	-77.052242		
Issue date:	2002 8 1	Special fl:	Y
C1 seq:	3866	C1 recd:	2003 429
Completion:	2003 4 3		
Total dept:	414		
Num unsucc:	0		
Hydrofract:	Not Reported	Grouted:	Y
Grout type:	BC		
Grout top:	3		
Grout bott:	210		
Casing typ:	PL		
Casing dia:	4		
Casing dep:	384		
Casing hei:	+1	Screen typ:	ST
Top screen:	386		
Bottom scr:	401		
Screen t 1:	ST		
Top scre 1:	401		
Bottom s 1:	411		
Screen t 2:	Not Reported		
Top scre 2:	0		
Bottom s 2:	0		
Screen dia:	2		
Flowing we:	Not Reported	Telescopin:	T
Log type:	Not Reported		
Hrs pumped:	5		
Pumping ra:	35		
Level befo:	258		
Level duri:	290		
Test pump :	A	Pump insta:	Y

Install pu:	S		
Capacity:	7		
Pump hp:	1		
Column len:	340		
Closed:	A	Abandoned:	Not Reported
Abandon da:	0	Site id:	MD7000000456962

Map ID:	113		
Object id:	393834	County let:	CH
Permit:	CH940447	Mgs id:	Not Reported
B1 seq:	6553	B1 recd:	1995 727
City:	BRYANS ROAD	State:	MD
Zip:	20616	Driller na:	ROBERT B FRANK
Driller id:	MSD 33		
Est gpm pr:	10		
Use for wa:	DW		
Approx dep:	400		
Drill meth:	ROTARY	Replacemen:	Y
Wapid:	Not Reported	Subdivisio:	Not Reported
Section:	Not Reported	Lot:	Not Reported
Nearest to:	BRYANS ROAD	Town dista:	2
Town direc:	N	Road name:	RAMSON PLACE
Road side:	W	Road dista:	46 FT
Tax map:	Not Reported	Block:	Not Reported
Parcel:	Not Reported		
N grid83:	112395		
E grid83:	395150		
Lat dec de:	38.679183		
Lon dec de:	-77.055745		
Issue date:	1995 727	Special fl:	Y
C1 seq:	1133	C1 recd:	1995 8 7
Completion:	1995 727		
Total dept:	450		
Num unsucc:	0		
Hydrofract:	N	Grouted:	Y
Grout type:	BC		
Grout top:	0		
Grout bott:	74		
Casing typ:	PL		
Casing dia:	4		
Casing dep:	420		
Casing hei:	+1	Screen typ:	ST
Top screen:	435		
Bottom scr:	450		
Screen t 1:	Not Reported		
Top scre 1:	0		
Bottom s 1:	0		
Screen t 2:	Not Reported		
Top scre 2:	0		
Bottom s 2:	0		
Screen dia:	2		
Flowing we:	Not Reported	Telescopin:	T
Log type:	Not Reported		
Hrs pumped:	3		
Pumping ra:	30		
Level befo:	250		
Level duri:	302		
Test pump :	A	Pump insta:	Y

Install pu:	S		
Capacity:	10		
Pump hp:	1		
Column len:	350		
Closed:	Not Reported	Abandoned:	Not Reported
Abandon da:	0	Site id:	MD7000000393834

Map ID:	114		
Object id:	506549	County let:	Not Reported
Permit:	PG950133	Mgs id:	Not Reported
B1 seq:	6634	B1 recd:	200410 4
City:	ACCOKEEK	State:	MD
Zip:	20607	Driller na:	ROBERT B FRANK
Driller id:	MSD 33		
Est gpm pr:	10		
Use for wa:	DW		
Approx dep:	500		
Drill meth:	ROTARY	Replacemen:	Y
Wapid:	Not Reported	Subdivisio:	Not Reported
Section:	Not Reported	Lot:	Not Reported
Nearest to:	ACCOKEEK	Town dista:	4
Town direc:	NW	Road name:	15410 OLD MARSHALL H
Road side:	S	Road dista:	700 FT
Tax map:	150	Block:	3
Parcel:	11		
N grid83:	112395		
E grid83:	394845		
Lat dec de:	38.679181		
Lon dec de:	-77.059248		
Issue date:	2004 927	Special fl:	Y
C1 seq:	1689	C1 recd:	2006 3 7
Completion:	2005 923		
Total dept:	554		
Num unsucc:	0		
Hydrofract:	N	Grouted:	Y
Grout type:	BC		
Grout top:	0		
Grout bott:	63		
Casing typ:	PL		
Casing dia:	4		
Casing dep:	442		
Casing hei:	+1	Screen typ:	ST
Top screen:	229		
Bottom scr:	554		
Screen t 1:	Not Reported		
Top scre 1:	0		
Bottom s 1:	0		
Screen t 2:	Not Reported		
Top scre 2:	0		
Bottom s 2:	0		
Screen dia:	2		
Flowing we:	Not Reported	Telescopin:	T
Log type:	Not Reported		
Hrs pumped:	3		
Pumping ra:	25		
Level befo:	260		
Level duri:	309		
Test pump :	A	Pump insta:	Y

Install pu:	S		
Capacity:	7		
Pump hp:	1.5		
Column len:	400		
Closed:	A	Abandoned:	Not Reported
Abandon da:	0	Site id:	MD7000000506549

Map ID:	114		
Object id:	409564	County let:	PG
Permit:	PG940179	Mgs id:	Not Reported
B1 seq:	8633	B1 recd:	1997 6 9
City:	ACCOKEEK	State:	MD
Zip:	20607	Driller na:	DAVID L WOOSTER
Driller id:	MSD 132		
Est gpm pr:	10		
Use for wa:	DW		
Approx dep:	450		
Drill meth:	ROTARY	Replacemen:	S
Wapid:	Not Reported	Subdivisio:	CACTUS HILL
Section:	Not Reported	Lot:	12
Nearest to:	ACCOKEEK	Town dista:	1.3
Town direc:	NW	Road name:	15100 CACTUS HILL RD
Road side:	E	Road dista:	260 FT
Tax map:	Not Reported	Block:	Not Reported
Parcel:	Not Reported		
N grid83:	112395		
E grid83:	394845		
Lat dec de:	38.679181		
Lon dec de:	-77.059248		
Issue date:	1997 523	Special fl:	Not Reported
C1 seq:	8605	C1 recd:	1997 918
Completion:	1997 611		
Total dept:	480		
Num unsucc:	0		
Hydrofract:	Not Reported	Grouted:	Y
Grout type:	BC		
Grout top:	4		
Grout bott:	110		
Casing typ:	PL		
Casing dia:	4		
Casing dep:	420		
Casing hei:	+1	Screen typ:	ST
Top screen:	465		
Bottom scr:	475		
Screen t 1:	ST		
Top scre 1:	475		
Bottom s 1:	480		
Screen t 2:	Not Reported		
Top scre 2:	0		
Bottom s 2:	0		
Screen dia:	3		
Flowing we:	Not Reported	Telescopin:	T
Log type:	Not Reported		
Hrs pumped:	4		
Pumping ra:	20		
Level befo:	252		
Level duri:	307		
Test pump :	A	Pump insta:	Y

Install pu:	S		
Capacity:	10		
Pump hp:	1.5		
Column len:	350		
Closed:	Not Reported	Abandoned:	Not Reported
Abandon da:	0	Site id:	MD7000000409564

Map ID:	114		
Object id:	457200	County let:	PG
Permit:	PG941718	Mgs id:	Not Reported
B1 seq:	5279	B1 recd:	20001113
City:	WASHINGTON	State:	DC
Zip:	20009	Driller na:	CHARLES A YOUNGBAR J
Driller id:	MWD 326		
Est gpm pr:	10		
Use for wa:	DW		
Approx dep:	450		
Drill meth:	ROTARY	Replacemen:	N
Wapid:	Not Reported	Subdivisio:	CACTUS HILL
Section:	A	Lot:	6
Nearest to:	ACCOKEEK	Town dista:	2
Town direc:	NW	Road name:	COLONIAL ROAD
Road side:	N	Road dista:	100 FT
Tax map:	150	Block:	Not Reported
Parcel:	Not Reported		
N grid83:	112395		
E grid83:	394845		
Lat dec de:	38.679181		
Lon dec de:	-77.059248		
Issue date:	200011 1	Special fl:	Not Reported
C1 seq:	3814	C1 recd:	2001 926
Completion:	2001 919		
Total dept:	450		
Num unsucc:	0		
Hydrofract:	Not Reported	Grouted:	Y
Grout type:	BC		
Grout top:	3		
Grout bott:	210		
Casing typ:	PL		
Casing dia:	4		
Casing dep:	428		
Casing hei:	+1	Screen typ:	PL
Top screen:	428		
Bottom scr:	448		
Screen t 1:	Not Reported		
Top scre 1:	0		
Bottom s 1:	0		
Screen t 2:	Not Reported		
Top scre 2:	0		
Bottom s 2:	0		
Screen dia:	2		
Flowing we:	Not Reported	Telescopin:	T
Log type:	Not Reported		
Hrs pumped:	5		
Pumping ra:	20		
Level befo:	257		
Level duri:	280		
Test pump :	A	Pump insta:	Y

Install pu:	S		
Capacity:	12		
Pump hp:	1.5		
Column len:	340		
Closed:	Not Reported	Abandoned:	Not Reported
Abandon da:	0	Site id:	MD7000000457200

Map ID:	115		
Object id:	255256	County let:	PG
Permit:	PG731287	Mgs id:	Not Reported
B1 seq:	Not Reported	B1 recd:	1981 4 9
City:	PORT TABACO	State:	MD
Zip:	Not Reported	Driller na:	BRANHAM, JOHN E.
Driller id:	MWD0080		
Est gpm pr:	10		
Use for wa:	DW		
Approx dep:	300		
Drill meth:	ROTARY	Replacemen:	N
Wapid:	Not Reported	Subdivisio:	CACTUS HILL
Section:	3	Lot:	1
Nearest to:	ACCOKEEK	Town dista:	6 MI
Town direc:	W	Road name:	POPULAR HILL RD
Road side:	W	Road dista:	75 FT
Tax map:	Not Reported	Block:	Not Reported
Parcel:	Not Reported		
N grid83:	112395		
E grid83:	394540		
Lat dec de:	38.679179		
Lon dec de:	-77.062751		
Issue date:	1980 926	Special fl:	Not Reported
C1 seq:	Not Reported	C1 recd:	1981 410
Completion:	19801117		
Total dept:	360		
Num unsucc:	0		
Hydrofract:	Not Reported	Grouted:	Y
Grout type:	BC		
Grout top:	5		
Grout bott:	90		
Casing typ:	PL		
Casing dia:	4		
Casing dep:	350		
Casing hei:	+01	Screen typ:	PL
Top screen:	350		
Bottom scr:	360		
Screen t 1:	Not Reported		
Top scre 1:	0		
Bottom s 1:	0		
Screen t 2:	Not Reported		
Top scre 2:	0		
Bottom s 2:	0		
Screen dia:	2		
Flowing we:	Not Reported	Telescopin:	Not Reported
Log type:	Not Reported		
Hrs pumped:	4		
Pumping ra:	10		
Level befo:	150		
Level duri:	270		
Test pump :	A	Pump insta:	Not Reported

Install pu:	S		
Capacity:	5		
Pump hp:	.25		
Column len:	300		
Closed:	Not Reported	Abandoned:	Not Reported
Abandon da:	0	Site id:	MD7000000255256

Map ID:	115		
Object id:	513548	County let:	Not Reported
Permit:	PG950615	Mgs id:	Not Reported
B1 seq:	4039	B1 recd:	20051031
City:	DILLWYN	State:	VA
Zip:	23936	Driller na:	ROBERT B FRANK
Driller id:	MSD 33		
Est gpm pr:	10		
Use for wa:	DW		
Approx dep:	500		
Drill meth:	ROTARY	Replacemen:	Y
Wapid:	Not Reported	Subdivisio:	CACTUS HILL II ACREA
Section:	Not Reported	Lot:	Not Reported
Nearest to:	ACCOKEEK	Town dista:	3
Town direc:	NW	Road name:	15488 OLD MARSHALL H
Road side:	N	Road dista:	250 FT
Tax map:	150	Block:	C2
Parcel:	50		
N grid83:	112395		
E grid83:	394540		
Lat dec de:	38.679179		
Lon dec de:	-77.062751		
Issue date:	20051024	Special fl:	Y
C1 seq:	1688	C1 recd:	20061114
Completion:	20061023		
Total dept:	440		
Num unsucc:	0		
Hydrofract:	N	Grouted:	Y
Grout type:	BC		
Grout top:	0		
Grout bott:	42		
Casing typ:	PL		
Casing dia:	4		
Casing dep:	410		
Casing hei:	+1	Screen typ:	ST
Top screen:	425		
Bottom scr:	440		
Screen t 1:	Not Reported		
Top scre 1:	0		
Bottom s 1:	0		
Screen t 2:	Not Reported		
Top scre 2:	0		
Bottom s 2:	0		
Screen dia:	0		
Flowing we:	Not Reported	Telescopin:	T
Log type:	Not Reported		
Hrs pumped:	3		
Pumping ra:	12		
Level befo:	310		
Level duri:	348		
Test pump :	A	Pump insta:	Y

Install pu:	S		
Capacity:	5		
Pump hp:	1		
Column len:	380		
Closed:	A	Abandoned:	Not Reported
Abandon da:	0	Site id:	MD7000000513548

Map ID:	115		
Object id:	528356	County let:	Not Reported
Permit:	PG951771	Mgs id:	Not Reported
B1 seq:	5634	B1 recd:	2008 9 4
City:	TWICKENHAM	State:	UK
Zip:	Not Reported	Driller na:	ROBERT B FRANK
Driller id:	MSD 33		
Est gpm pr:	10		
Use for wa:	DW		
Approx dep:	500		
Drill meth:	ROTARY	Replacemen:	Y
Wapid:	Not Reported	Subdivisio:	Not Reported
Section:	Not Reported	Lot:	Not Reported
Nearest to:	ACCOKEEK	Town dista:	5
Town direc:	NE	Road name:	15102 CACTUS HILL RD
Road side:	Not Reported	Road dista:	300 FT
Tax map:	Not Reported	Block:	Not Reported
Parcel:	Not Reported		
N grid83:	112395		
E grid83:	394540		
Lat dec de:	38.679179		
Lon dec de:	-77.062751		
Issue date:	2008 826	Special fl:	Y
C1 seq:	7725	C1 recd:	2008 922
Completion:	2008 9 1		
Total dept:	483		
Num unsucc:	0		
Hydrofract:	N	Grouted:	Y
Grout type:	BC		
Grout top:	0		
Grout bott:	105		
Casing typ:	PL		
Casing dia:	4		
Casing dep:	455		
Casing hei:	+1	Screen typ:	ST
Top screen:	463		
Bottom scr:	473		
Screen t 1:	ST		
Top scre 1:	47		
Bottom s 1:	483		
Screen t 2:	Not Reported		
Top scre 2:	0		
Bottom s 2:	0		
Screen dia:	2		
Flowing we:	Not Reported	Telescopin:	T
Log type:	Not Reported		
Hrs pumped:	3		
Pumping ra:	30		
Level befo:	290		
Level duri:	331		
Test pump :	A	Pump insta:	Y

Install pu:	S		
Capacity:	7		
Pump hp:	1.5		
Column len:	400		
Closed:	A	Abandoned:	Not Reported
Abandon da:	0	Site id:	MD7000000528356

Map ID:	116		
Object id:	257010	County let:	PG
Permit:	PG811680	Mgs id:	Not Reported
B1 seq:	Not Reported	B1 recd:	1988 8 4
City:	OXON HILL	State:	MD
Zip:	20744	Driller na:	FRANK, KENNETH
Driller id:	MWD0267		
Est gpm pr:	10		
Use for wa:	DW		
Approx dep:	400		
Drill meth:	ROTARY	Replacemen:	N
Wapid:	Not Reported	Subdivisio:	CATIUS HILL III
Section:	Not Reported	Lot:	16
Nearest to:	ACCOKEEK	Town dista:	2.1 MI
Town direc:	NW	Road name:	POPLAR HILL RD
Road side:	N	Road dista:	200 FT
Tax map:	Not Reported	Block:	Not Reported
Parcel:	Not Reported		
N grid83:	112395		
E grid83:	393930		
Lat dec de:	38.679175		
Lon dec de:	-77.069757		
Issue date:	1988 8 1	Special fl:	Not Reported
C1 seq:	Not Reported	C1 recd:	1988 818
Completion:	1988 5 2		
Total dept:	529		
Num unsucc:	0		
Hydrofract:	Not Reported	Grouted:	Y
Grout type:	BC		
Grout top:	0		
Grout bott:	40		
Casing typ:	PL		
Casing dia:	4		
Casing dep:	365		
Casing hei:	+01	Screen typ:	ST
Top screen:	524		
Bottom scr:	529		
Screen t 1:	Not Reported		
Top scre 1:	0		
Bottom s 1:	0		
Screen t 2:	Not Reported		
Top scre 2:	0		
Bottom s 2:	0		
Screen dia:	2		
Flowing we:	Not Reported	Telescopin:	T
Log type:	Not Reported		
Hrs pumped:	3		
Pumping ra:	15		
Level befo:	198		
Level duri:	228		
Test pump :	A	Pump insta:	Not Reported

Install pu:	S		
Capacity:	9		
Pump hp:	.75		
Column len:	310		
Closed:	Not Reported	Abandoned:	Not Reported
Abandon da:	0	Site id:	MD7000000257010

Map ID:	116		
Object id:	255404	County let:	PG
Permit:	PG731445	Mgs id:	Not Reported
B1 seq:	Not Reported	B1 recd:	1981 6 2
City:	ACCOKEEK	State:	MD
Zip:	20607	Driller na:	GRIBBLE, JOSEPH H.
Driller id:	MWD0317		
Est gpm pr:	8		
Use for wa:	DW		
Approx dep:	450		
Drill meth:	ROTARY	Replacemen:	Y
Wapid:	Not Reported	Subdivisio:	CACTUS HILL III
Section:	Not Reported	Lot:	14
Nearest to:	ACCOKEEK	Town dista:	2.4 MI
Town direc:	NW	Road name:	POPLAR HILL RD
Road side:	W	Road dista:	70 FT
Tax map:	Not Reported	Block:	Not Reported
Parcel:	Not Reported		
N grid83:	112395		
E grid83:	393930		
Lat dec de:	38.679175		
Lon dec de:	-77.069757		
Issue date:	1981 527	Special fl:	Not Reported
C1 seq:	Not Reported	C1 recd:	1981 7 6
Completion:	1981 612		
Total dept:	410		
Num unsucc:	0		
Hydrofract:	Not Reported	Grouted:	Y
Grout type:	CM		
Grout top:	0		
Grout bott:	22		
Casing typ:	ST		
Casing dia:	4		
Casing dep:	378		
Casing hei:	+01	Screen typ:	ST
Top screen:	398		
Bottom scr:	410		
Screen t 1:	Not Reported		
Top scre 1:	0		
Bottom s 1:	0		
Screen t 2:	Not Reported		
Top scre 2:	0		
Bottom s 2:	0		
Screen dia:	2		
Flowing we:	Not Reported	Telescopin:	T
Log type:	Not Reported		
Hrs pumped:	1		
Pumping ra:	20		
Level befo:	195		
Level duri:	217		
Test pump :	A	Pump insta:	Not Reported

Install pu:	S		
Capacity:	7		
Pump hp:	1		
Column len:	273		
Closed:	Not Reported	Abandoned:	Not Reported
Abandon da:	0	Site id:	MD7000000255404

Map ID:	116		
Object id:	257419	County let:	PG
Permit:	PG812185	Mgs id:	Not Reported
B1 seq:	Not Reported	B1 recd:	1988 822
City:	ACCOKEEK	State:	MD
Zip:	20607	Driller na:	WOOSTER, LARRY L.
Driller id:	MWD0276		
Est gpm pr:	10		
Use for wa:	DW		
Approx dep:	450		
Drill meth:	ROTARY	Replacemen:	Y
Wapid:	Not Reported	Subdivisio:	Not Reported
Section:	Not Reported	Lot:	Not Reported
Nearest to:	ACCOKEEK	Town dista:	2.4 MI
Town direc:	NW	Road name:	15300 POPLAR HILL RD
Road side:	N	Road dista:	150 FT
Tax map:	Not Reported	Block:	Not Reported
Parcel:	Not Reported		
N grid83:	112395		
E grid83:	393930		
Lat dec de:	38.679175		
Lon dec de:	-77.069757		
Issue date:	1988 816	Special fl:	Not Reported
C1 seq:	Not Reported	C1 recd:	1989 329
Completion:	1989 310		
Total dept:	451		
Num unsucc:	0		
Hydrofract:	Not Reported	Grouted:	Y
Grout type:	BC		
Grout top:	4		
Grout bott:	110		
Casing typ:	PL		
Casing dia:	4		
Casing dep:	400		
Casing hei:	+01	Screen typ:	ST
Top screen:	425		
Bottom scr:	430		
Screen t 1:	ST		
Top scre 1:	430		
Bottom s 1:	440		
Screen t 2:	Not Reported		
Top scre 2:	0		
Bottom s 2:	0		
Screen dia:	3		
Flowing we:	Not Reported	Telescopin:	T
Log type:	Not Reported		
Hrs pumped:	4		
Pumping ra:	30		
Level befo:	210		
Level duri:	220		
Test pump :	A	Pump insta:	Not Reported

Install pu:	S		
Capacity:	10		
Pump hp:	1		
Column len:	300		
Closed:	Not Reported	Abandoned:	Not Reported
Abandon da:	0	Site id:	MD7000000257419

Map ID:	116		
Object id:	257159	County let:	PG
Permit:	PG811870	Mgs id:	Not Reported
B1 seq:	Not Reported	B1 recd:	1988 321
City:	BRANDYWINE	State:	MD
Zip:	20613	Driller na:	WOOSTER, LARRY L.
Driller id:	MWD0276		
Est gpm pr:	10		
Use for wa:	DW		
Approx dep:	500		
Drill meth:	ROTARY	Replacemen:	N
Wapid:	Not Reported	Subdivisio:	MAYOANE RESERVE
Section:	Not Reported	Lot:	17
Nearest to:	ACCOKEEK	Town dista:	2.2 MI
Town direc:	W	Road name:	POPLAR HILL RD
Road side:	W	Road dista:	195 FT
Tax map:	Not Reported	Block:	Not Reported
Parcel:	Not Reported		
N grid83:	112395		
E grid83:	393930		
Lat dec de:	38.679175		
Lon dec de:	-77.069757		
Issue date:	1988 3 8	Special fl:	Not Reported
C1 seq:	Not Reported	C1 recd:	1988 9 7
Completion:	1988 7 5		
Total dept:	540		
Num unsucc:	0		
Hydrofract:	Not Reported	Grouted:	Y
Grout type:	BC		
Grout top:	4		
Grout bott:	105		
Casing typ:	PL		
Casing dia:	4		
Casing dep:	345		
Casing hei:	+01	Screen typ:	ST
Top screen:	470		
Bottom scr:	480		
Screen t 1:	ST		
Top scre 1:	530		
Bottom s 1:	540		
Screen t 2:	Not Reported		
Top scre 2:	0		
Bottom s 2:	0		
Screen dia:	3		
Flowing we:	Not Reported	Telescopin:	T
Log type:	Not Reported		
Hrs pumped:	4		
Pumping ra:	25		
Level befo:	185		
Level duri:	210		
Test pump :	A	Pump insta:	Not Reported

Install pu:	S		
Capacity:	10		
Pump hp:	1		
Column len:	300		
Closed:	Not Reported	Abandoned:	Not Reported
Abandon da:	0	Site id:	MD7000000257159

Map ID:	117		
Object id:	423218	County let:	CH
Permit:	CH943010	Mgs id:	Not Reported
B1 seq:	2237	B1 recd:	1999 922
City:	ACCOKEEK	State:	MD
Zip:	20607	Driller na:	LARRY WOOSTER
Driller id:	MSD 62		
Est gpm pr:	10		
Use for wa:	DW		
Approx dep:	450		
Drill meth:	ROTARY	Replacemen:	Y
Wapid:	Not Reported	Subdivisio:	Not Reported
Section:	Not Reported	Lot:	Not Reported
Nearest to:	ACCOKEEK	Town dista:	3.4
Town direc:	W	Road name:	1230 OLD LANDING RD
Road side:	E	Road dista:	300 FT
Tax map:	1	Block:	11
Parcel:	27		
N grid83:	112395		
E grid83:	393016		
Lat dec de:	38.679168		
Lon dec de:	-77.080266		
Issue date:	1999 910	Special fl:	Y
C1 seq:	0273	C1 recd:	19991227
Completion:	19991028		
Total dept:	270		
Num unsucc:	0		
Hydrofract:	N	Grouted:	Y
Grout type:	BC		
Grout top:	4		
Grout bott:	110		
Casing typ:	PL		
Casing dia:	4		
Casing dep:	247		
Casing hei:	+1	Screen typ:	ST
Top screen:	260		
Bottom scr:	270		
Screen t 1:	Not Reported		
Top scre 1:	0		
Bottom s 1:	0		
Screen t 2:	Not Reported		
Top scre 2:	0		
Bottom s 2:	0		
Screen dia:	3		
Flowing we:	Not Reported	Telescopin:	T
Log type:	Not Reported		
Hrs pumped:	4		
Pumping ra:	65		
Level befo:	135		
Level duri:	190		
Test pump :	A	Pump insta:	Y

Install pu:	S		
Capacity:	10		
Pump hp:	1		
Column len:	230		
Closed:	A	Abandoned:	Not Reported
Abandon da:	0	Site id:	MD7000000423218

Map ID:	117		
Object id:	521482	County let:	Not Reported
Permit:	CH950511	Mgs id:	Not Reported
B1 seq:	9467	B1 recd:	2007 824
City:	ACCOKEEK	State:	MD
Zip:	20607	Driller na:	MARSHAL ARNETTE
Driller id:	MSD 106		
Est gpm pr:	0		
Use for wa:	G		
Approx dep:	200		
Drill meth:	ROTARY	Replacemen:	N
Wapid:	Not Reported	Subdivisio:	POPLAR HILL SUB
Section:	Not Reported	Lot:	7
Nearest to:	ACCOKEEK	Town dista:	Not Reported
Town direc:	T	Road name:	1205 OLD LANDING RD
Road side:	Not Reported	Road dista:	Not Reported
Tax map:	1	Block:	11
Parcel:	207		
N grid83:	112395		
E grid83:	393016		
Lat dec de:	38.679168		
Lon dec de:	-77.080266		
Issue date:	2007 8 7	Special fl:	Not Reported
C1 seq:	3976	C1 recd:	200711 2
Completion:	2007 822		
Total dept:	210		
Num unsucc:	0		
Hydrofract:	Not Reported	Grouted:	Y
Grout type:	BC		
Grout top:	0		
Grout bott:	210		
Casing typ:	Not Reported		
Casing dia:	0		
Casing dep:	0		
Casing hei:	Not Reported	Screen typ:	Not Reported
Top screen:	0		
Bottom scr:	0		
Screen t 1:	Not Reported		
Top scre 1:	0		
Bottom s 1:	0		
Screen t 2:	Not Reported		
Top scre 2:	0		
Bottom s 2:	0		
Screen dia:	0		
Flowing we:	Not Reported	Telescopin:	Not Reported
Log type:	Not Reported		
Hrs pumped:	0		
Pumping ra:	0		
Level befo:	0		
Level duri:	0		
Test pump :	Not Reported	Pump insta:	Not Reported

Install pu:	Not Reported		
Capacity:	0		
Pump hp:	0		
Column len:	0		
Closed:	Not Reported	Abandoned:	Not Reported
Abandon da:	0	Site id:	MD7000000521482

Map ID:	117		
Object id:	534029	County let:	Not Reported
Permit:	CH950554	Mgs id:	Not Reported
B1 seq:	5548	B1 recd:	200711 5
City:	ACCOKEEK	State:	MD
Zip:	20607	Driller na:	ROBERT B FRANK
Driller id:	MSD 33		
Est gpm pr:	10		
Use for wa:	DW		
Approx dep:	500		
Drill meth:	ROTARY	Replacemen:	Y
Wapid:	Not Reported	Subdivisio:	Not Reported
Section:	Not Reported	Lot:	Not Reported
Nearest to:	ACCOKEEK	Town dista:	3
Town direc:	NW	Road name:	1290 OLD LANDING ROA
Road side:	W	Road dista:	200 FT
Tax map:	1	Block:	12
Parcel:	40		
N grid83:	112395		
E grid83:	393016		
Lat dec de:	38.679168		
Lon dec de:	-77.080266		
Issue date:	20071017	Special fl:	Y
C1 seq:	9999	C1 recd:	0
Completion:	0		
Total dept:	0		
Num unsucc:	0		
Hydrofract:	Not Reported	Grouted:	Not Reported
Grout type:	Not Reported		
Grout top:	0		
Grout bott:	0		
Casing typ:	Not Reported		
Casing dia:	0		
Casing dep:	0		
Casing hei:	Not Reported	Screen typ:	Not Reported
Top screen:	0		
Bottom scr:	0		
Screen t 1:	Not Reported		
Top scre 1:	0		
Bottom s 1:	0		
Screen t 2:	Not Reported		
Top scre 2:	0		
Bottom s 2:	0		
Screen dia:	0		
Flowing we:	Not Reported	Telescopin:	Not Reported
Log type:	Not Reported		
Hrs pumped:	0		
Pumping ra:	0		
Level befo:	0		
Level duri:	0		
Test pump :	Not Reported	Pump insta:	Not Reported

Install pu:	Not Reported		
Capacity:	0		
Pump hp:	0		
Column len:	0		
Closed:	C	Abandoned:	Not Reported
Abandon da:	0	Site id:	MD7000000534029

Map ID:	118		
Object id:	394045	County let:	CH
Permit:	CH941219	Mgs id:	Not Reported
B1 seq:	7530	B1 recd:	1997 113
City:	LA PLATA	State:	MD
Zip:	20646	Driller na:	ROBERT B FRANK
Driller id:	MSD 33		
Est gpm pr:	0		
Use for wa:	T		
Approx dep:	8		
Drill meth:	ROTARY	Replacemen:	N
Wapid:	Not Reported	Subdivisio:	PISCATAWAY PARK
Section:	Not Reported	Lot:	Not Reported
Nearest to:	MARSHALL HALL	Town dista:	1
Town direc:	N	Road name:	RT 227
Road side:	Not Reported	Road dista:	200 FT
Tax map:	1	Block:	10
Parcel:	241		
N grid83:	112395		
E grid83:	392406		
Lat dec de:	38.679163		
Lon dec de:	-77.087272		
Issue date:	1997 113	Special fl:	Not Reported
C1 seq:	9657	C1 recd:	1997 428
Completion:	1997 4 8		
Total dept:	14		
Num unsucc:	0		
Hydrofract:	Not Reported	Grouted:	Not Reported
Grout type:	Not Reported		
Grout top:	0		
Grout bott:	0		
Casing typ:	Not Reported		
Casing dia:	0		
Casing dep:	0		
Casing hei:	Not Reported	Screen typ:	PL
Top screen:	9		
Bottom scr:	14		
Screen t 1:	Not Reported		
Top scre 1:	0		
Bottom s 1:	0		
Screen t 2:	Not Reported		
Top scre 2:	0		
Bottom s 2:	0		
Screen dia:	0		
Flowing we:	Not Reported	Telescopin:	Not Reported
Log type:	Not Reported		
Hrs pumped:	1		
Pumping ra:	1		
Level befo:	8		
Level duri:	0		
Test pump :	Not Reported	Pump insta:	Not Reported

Install pu:	Not Reported		
Capacity:	0		
Pump hp:	0		
Column len:	0		
Closed:	Not Reported	Abandoned:	Not Reported
Abandon da:	0	Site id:	MD7000000394045

Map ID:	119		
Object id:	119859	County let:	CH
Permit:	CH732977	Mgs id:	Not Reported
B1 seq:	Not Reported	B1 recd:	1981 624
City:	WASHINGTON DC 20020	State:	DC
Zip:	82021	Driller na:	WOOSTER, LARRY L.
Driller id:	MWD0276		
Est gpm pr:	10		
Use for wa:	DW		
Approx dep:	0		
Drill meth:	ROTARY	Replacemen:	Y
Wapid:	Not Reported	Subdivisio:	Not Reported
Section:	Not Reported	Lot:	Not Reported
Nearest to:	BRYANS ROAD	Town dista:	4 MI
Town direc:	NW	Road name:	RT 227
Road side:	E	Road dista:	.5 MI
Tax map:	Not Reported	Block:	Not Reported
Parcel:	Not Reported		
N grid83:	112395		
E grid83:	392101		
Lat dec de:	38.67916		
Lon dec de:	-77.090775		
Issue date:	1981 618	Special fl:	Not Reported
C1 seq:	Not Reported	C1 recd:	1983 2 9
Completion:	1981 7 6		
Total dept:	230		
Num unsucc:	0		
Hydrofract:	Not Reported	Grouted:	Y
Grout type:	CM		
Grout top:	3		
Grout bott:	33		
Casing typ:	ST		
Casing dia:	4		
Casing dep:	210		
Casing hei:	+01	Screen typ:	ST
Top screen:	220		
Bottom scr:	225		
Screen t 1:	Not Reported		
Top scre 1:	0		
Bottom s 1:	0		
Screen t 2:	Not Reported		
Top scre 2:	0		
Bottom s 2:	0		
Screen dia:	3		
Flowing we:	Not Reported	Telescopin:	T
Log type:	Not Reported		
Hrs pumped:	4		
Pumping ra:	45		
Level befo:	65		
Level duri:	100		
Test pump :	A	Pump insta:	Not Reported

Install pu:	S		
Capacity:	10		
Pump hp:	.75		
Column len:	147		
Closed:	Not Reported	Abandoned:	Not Reported
Abandon da:	0	Site id:	MD7000000119859

Map ID:	120		
Object id:	424185	County let:	CH
Permit:	CH943933	Mgs id:	Not Reported
B1 seq:	1229	B1 recd:	2001 5 9
City:	LA PLATA	State:	MD
Zip:	20646	Driller na:	ROBERT B FRANK
Driller id:	MSD 33		
Est gpm pr:	10		
Use for wa:	DW		
Approx dep:	500		
Drill meth:	ROTARY	Replacemen:	N
Wapid:	Not Reported	Subdivisio:	Not Reported
Section:	Not Reported	Lot:	Not Reported
Nearest to:	BRYANS ROAD	Town dista:	2
Town direc:	NW	Road name:	RIVER ROAD
Road side:	E	Road dista:	1000FT
Tax map:	Not Reported	Block:	Not Reported
Parcel:	Not Reported		
N grid83:	112395		
E grid83:	391492		
Lat dec de:	38.679155		
Lon dec de:	-77.09778		
Issue date:	2001 5 2	Special fl:	Y
C1 seq:	5231	C1 recd:	2001 8 6
Completion:	2001 725		
Total dept:	160		
Num unsucc:	0		
Hydrofract:	N	Grouted:	Y
Grout type:	BC		
Grout top:	0		
Grout bott:	126		
Casing typ:	PL		
Casing dia:	4		
Casing dep:	145		
Casing hei:	+1	Screen typ:	ST
Top screen:	145		
Bottom scr:	155		
Screen t 1:	ST		
Top scre 1:	155		
Bottom s 1:	160		
Screen t 2:	Not Reported		
Top scre 2:	0		
Bottom s 2:	0		
Screen dia:	2		
Flowing we:	Not Reported	Telescopin:	T
Log type:	Not Reported		
Hrs pumped:	3		
Pumping ra:	60		
Level befo:	40		
Level duri:	91		
Test pump :	A	Pump insta:	Y

Install pu:	S		
Capacity:	10		
Pump hp:	1		
Column len:	130		
Closed:	Not Reported	Abandoned:	Not Reported
Abandon da:	0	Site id:	MD7000000424185

Map ID:	120		
Object id:	121173	County let:	CH
Permit:	CH811294	Mgs id:	Not Reported
B1 seq:	Not Reported	B1 recd:	1985 527
City:	BRYANS ROAD	State:	MD
Zip:	20616	Driller na:	GRIBBLE, MICHAEL K.
Driller id:	MWD0318		
Est gpm pr:	8		
Use for wa:	DW		
Approx dep:	500		
Drill meth:	ROTARY	Replacemen:	N
Wapid:	Not Reported	Subdivisio:	Not Reported
Section:	Not Reported	Lot:	B
Nearest to:	BRYANS ROAD	Town dista:	4.1 MI
Town direc:	NW	Road name:	RIVER RD
Road side:	E	Road dista:	300 FT
Tax map:	Not Reported	Block:	Not Reported
Parcel:	Not Reported		
N grid83:	112395		
E grid83:	391492		
Lat dec de:	38.679155		
Lon dec de:	-77.09778		
Issue date:	1985 531	Special fl:	Not Reported
C1 seq:	Not Reported	C1 recd:	1986 619
Completion:	1986 5 6		
Total dept:	315		
Num unsucc:	0		
Hydrofract:	Not Reported	Grouted:	Y
Grout type:	CM		
Grout top:	0		
Grout bott:	50		
Casing typ:	ST		
Casing dia:	4		
Casing dep:	294		
Casing hei:	+01	Screen typ:	ST
Top screen:	305		
Bottom scr:	315		
Screen t 1:	Not Reported		
Top scre 1:	0		
Bottom s 1:	0		
Screen t 2:	Not Reported		
Top scre 2:	0		
Bottom s 2:	0		
Screen dia:	2		
Flowing we:	Not Reported	Telescopin:	T
Log type:	Not Reported		
Hrs pumped:	1		
Pumping ra:	40		
Level befo:	46		
Level duri:	70		
Test pump :	A	Pump insta:	Not Reported

Install pu:	S		
Capacity:	7		
Pump hp:	.75		
Column len:	126		
Closed:	Not Reported	Abandoned:	Not Reported
Abandon da:	0	Site id:	MD7000000121173

Map ID:	121		
Object id:	365006	County let:	CH
Permit:	CH920986	Mgs id:	Not Reported
B1 seq:	6415	B1 recd:	19931118
City:	BRYANS ROAD	State:	MD
Zip:	20616	Driller na:	CHARLES A YOUNGBAR J
Driller id:	MWD 326		
Est gpm pr:	10		
Use for wa:	DW		
Approx dep:	450		
Drill meth:	ROTARY	Replacemen:	Y
Wapid:	Not Reported	Subdivisio:	Not Reported
Section:	Not Reported	Lot:	4
Nearest to:	BRYANS ROAD	Town dista:	4
Town direc:	NW	Road name:	RIVER ROAD
Road side:	W	Road dista:	380 FT
Tax map:	Not Reported	Block:	Not Reported
Parcel:	Not Reported		
N grid83:	112395		
E grid83:	390882		
Lat dec de:	38.679149		
Lon dec de:	-77.104786		
Issue date:	19931122	Special fl:	Y
C1 seq:	9272	C1 recd:	1994 2 4
Completion:	19931221		
Total dept:	447		
Num unsucc:	0		
Hydrofract:	Not Reported	Grouted:	Y
Grout type:	BC		
Grout top:	4		
Grout bott:	210		
Casing typ:	PL		
Casing dia:	4		
Casing dep:	430		
Casing hei:	+1	Screen typ:	PL
Top screen:	430		
Bottom scr:	445		
Screen t 1:	Not Reported		
Top scre 1:	0		
Bottom s 1:	0		
Screen t 2:	Not Reported		
Top scre 2:	0		
Bottom s 2:	0		
Screen dia:	2		
Flowing we:	Not Reported	Telescopin:	T
Log type:	Not Reported		
Hrs pumped:	5		
Pumping ra:	50		
Level befo:	80		
Level duri:	140		
Test pump :	A	Pump insta:	Y

Install pu:	S		
Capacity:	10		
Pump hp:	1		
Column len:	160		
Closed:	Not Reported	Abandoned:	Not Reported
Abandon da:	0	Site id:	MD7000000365006

Map ID:	121		
Object id:	121008	County let:	CH
Permit:	CH811127	Mgs id:	Not Reported
B1 seq:	Not Reported	B1 recd:	1985 124
City:	BRYANS ROAD	State:	MD
Zip:	20616	Driller na:	WOOSTER, LARRY L.
Driller id:	MWD0276		
Est gpm pr:	10		
Use for wa:	DW		
Approx dep:	200		
Drill meth:	ROTARY	Replacemen:	N
Wapid:	Not Reported	Subdivisio:	Not Reported
Section:	Not Reported	Lot:	Not Reported
Nearest to:	BRYANS ROAD	Town dista:	4 MI
Town direc:	NW	Road name:	RIVER RD
Road side:	N	Road dista:	300 FT
Tax map:	Not Reported	Block:	Not Reported
Parcel:	Not Reported		
N grid83:	112395		
E grid83:	390882		
Lat dec de:	38.679149		
Lon dec de:	-77.104786		
Issue date:	1985 129	Special fl:	Not Reported
C1 seq:	Not Reported	C1 recd:	1986 4 9
Completion:	1985 211		
Total dept:	200		
Num unsucc:	0		
Hydrofract:	Not Reported	Grouted:	Y
Grout type:	CM		
Grout top:	4		
Grout bott:	70		
Casing typ:	ST		
Casing dia:	4		
Casing dep:	170		
Casing hei:	+01	Screen typ:	ST
Top screen:	169		
Bottom scr:	179		
Screen t 1:	Not Reported		
Top scre 1:	0		
Bottom s 1:	0		
Screen t 2:	Not Reported		
Top scre 2:	0		
Bottom s 2:	0		
Screen dia:	3		
Flowing we:	Not Reported	Telescopin:	Not Reported
Log type:	Not Reported		
Hrs pumped:	4		
Pumping ra:	100		
Level befo:	8		
Level duri:	50		
Test pump :	A	Pump insta:	Not Reported

Install pu:	S		
Capacity:	10		
Pump hp:	.5		
Column len:	100		
Closed:	Not Reported	Abandoned:	Not Reported
Abandon da:	0	Site id:	MD7000000121008

Map ID:	121		
Object id:	518538	County let:	CH
Permit:	CH950458	Mgs id:	Not Reported
B1 seq:	3356	B1 recd:	2007 814
City:	FORT WASHINGTON	State:	MD
Zip:	20744	Driller na:	ROBERT B. FRANK
Driller id:	MSD 033		
Est gpm pr:	10		
Use for wa:	DW		
Approx dep:	300		
Drill meth:	ROTARY	Replacemen:	Y
Wapid:	Not Reported	Subdivisio:	Not Reported
Section:	Not Reported	Lot:	Not Reported
Nearest to:	BRYANS ROAD	Town dista:	4
Town direc:	NW	Road name:	6010 RIVER ROAD
Road side:	W	Road dista:	1000FT
Tax map:	1	Block:	8
Parcel:	5		
N grid83:	112395		
E grid83:	390882		
Lat dec de:	38.679149		
Lon dec de:	-77.104786		
Issue date:	2007 8 8	Special fl:	Not Reported
C1 seq:	0687	C1 recd:	2007 813
Completion:	2007 8 1		
Total dept:	180		
Num unsucc:	0		
Hydrofract:	Not Reported	Grouted:	Y
Grout type:	BC		
Grout top:	0		
Grout bott:	84		
Casing typ:	PL		
Casing dia:	4		
Casing dep:	140		
Casing hei:	+1	Screen typ:	ST
Top screen:	160		
Bottom scr:	180		
Screen t 1:	Not Reported		
Top scre 1:	0		
Bottom s 1:	0		
Screen t 2:	Not Reported		
Top scre 2:	0		
Bottom s 2:	0		
Screen dia:	2		
Flowing we:	Not Reported	Telescopin:	T
Log type:	Not Reported		
Hrs pumped:	3		
Pumping ra:	100		
Level befo:	30		
Level duri:	70		
Test pump :	A	Pump insta:	Y

Install pu:	S		
Capacity:	40		
Pump hp:	5		
Column len:	100		
Closed:	Not Reported	Abandoned:	Not Reported
Abandon da:	0	Site id:	MD7000000518538

Map ID:	121		
Object id:	527029	County let:	Not Reported
Permit:	CH950497	Mgs id:	Not Reported
B1 seq:	5503	B1 recd:	2007 9 7
City:	FORT WASHINGT	State:	MD
Zip:	20744	Driller na:	ROBERT B FRANK
Driller id:	MSD 33		
Est gpm pr:	10		
Use for wa:	DW		
Approx dep:	200		
Drill meth:	ROTARY	Replacemen:	Y
Wapid:	Not Reported	Subdivisio:	Not Reported
Section:	Not Reported	Lot:	Not Reported
Nearest to:	BRYANS ROAD	Town dista:	4
Town direc:	NW	Road name:	5990 RIVER ROAD
Road side:	W	Road dista:	150 FT
Tax map:	1	Block:	8
Parcel:	5		
N grid83:	112395		
E grid83:	390882		
Lat dec de:	38.679149		
Lon dec de:	-77.104786		
Issue date:	2007 822	Special fl:	Y
C1 seq:	3971	C1 recd:	2008 714
Completion:	2008 117		
Total dept:	170		
Num unsucc:	0		
Hydrofract:	N	Grouted:	Y
Grout type:	BC		
Grout top:	0		
Grout bott:	84		
Casing typ:	PL		
Casing dia:	4		
Casing dep:	150		
Casing hei:	+1	Screen typ:	ST
Top screen:	150		
Bottom scr:	170		
Screen t 1:	Not Reported		
Top scre 1:	0		
Bottom s 1:	0		
Screen t 2:	Not Reported		
Top scre 2:	0		
Bottom s 2:	0		
Screen dia:	2		
Flowing we:	Not Reported	Telescopin:	T
Log type:	Not Reported		
Hrs pumped:	3		
Pumping ra:	100		
Level befo:	20		
Level duri:	63		
Test pump :	A	Pump insta:	Y

Install pu:	S		
Capacity:	0		
Pump hp:	0		
Column len:	0		
Closed:	Not Reported	Abandoned:	Not Reported
Abandon da:	0	Site id:	MD7000000527029

Map ID:	121		
Object id:	518757	County let:	Not Reported
Permit:	CH950460	Mgs id:	Not Reported
B1 seq:	3357	B1 recd:	2007 814
City:	FORT WASHINGT	State:	MD
Zip:	20744	Driller na:	ROBERT B FRANK
Driller id:	MSD 33		
Est gpm pr:	10		
Use for wa:	DW		
Approx dep:	300		
Drill meth:	ROTARY	Replacemen:	Y
Wapid:	Not Reported	Subdivisio:	Not Reported
Section:	Not Reported	Lot:	Not Reported
Nearest to:	BRYANS ROAD	Town dista:	4
Town direc:	NW	Road name:	6070 RIVER ROAD
Road side:	W	Road dista:	2000FT
Tax map:	1	Block:	8
Parcel:	5		
N grid83:	112395		
E grid83:	390882		
Lat dec de:	38.679149		
Lon dec de:	-77.104786		
Issue date:	2007 8 1	Special fl:	Y
C1 seq:	1270	C1 recd:	2007 820
Completion:	2007 8 3		
Total dept:	175		
Num unsucc:	0		
Hydrofract:	N	Grouted:	Y
Grout type:	BC		
Grout top:	0		
Grout bott:	63		
Casing typ:	PL		
Casing dia:	4		
Casing dep:	160		
Casing hei:	+1	Screen typ:	ST
Top screen:	160		
Bottom scr:	175		
Screen t 1:	Not Reported		
Top scre 1:	0		
Bottom s 1:	0		
Screen t 2:	Not Reported		
Top scre 2:	0		
Bottom s 2:	0		
Screen dia:	2		
Flowing we:	Not Reported	Telescopin:	T
Log type:	Not Reported		
Hrs pumped:	3		
Pumping ra:	60		
Level befo:	30		
Level duri:	63		
Test pump :	A	Pump insta:	Y

Install pu:	S		
Capacity:	7		
Pump hp:	.5		
Column len:	100		
Closed:	Not Reported	Abandoned:	Not Reported
Abandon da:	0	Site id:	MD7000000518757

Map ID:	107		
Object id:	552150	County let:	Not Reported
Permit:	PG100342	Mgs id:	Not Reported
B1 seq:	5399	B1 recd:	2013 1 9
City:	ACCOKEEK	State:	MD
Zip:	20607	Driller na:	CHARLES YOUNGBAR
Driller id:	MWD 236		
Est gpm pr:	0		
Use for wa:	C		
Approx dep:	225		
Drill meth:	ROTARY	Replacemen:	Y
Wapid:	PG1986G009	Subdivisio:	APPLE VALLEY ACREAGE
Section:	Not Reported	Lot:	Not Reported
Nearest to:	ACCOKEEK	Town dista:	Not Reported
Town direc:	Not Reported	Road name:	1500 LAUREL DRIVE
Road side:	Not Reported	Road dista:	Not Reported
Tax map:	0151	Block:	00A3
Parcel:	0113		
N grid83:	0		
E grid83:	0		
Lat dec de:	38.67882		
Lon dec de:	-77.03567		
Issue date:	2013 129	Special fl:	Y
C1 seq:	1750	C1 recd:	0
Completion:	2013 213		
Total dept:	225		
Num unsucc:	0		
Hydrofract:	Not Reported	Grouted:	Y
Grout type:	BC		
Grout top:	0		
Grout bott:	225		
Casing typ:	Not Reported		
Casing dia:	0		
Casing dep:	0		
Casing hei:	Not Reported	Screen typ:	Not Reported
Top screen:	0		
Bottom scr:	0		
Screen t 1:	Not Reported		
Top scre 1:	0		
Bottom s 1:	0		
Screen t 2:	Not Reported		
Top scre 2:	0		
Bottom s 2:	0		
Screen dia:	0		
Flowing we:	Not Reported	Telescopin:	Not Reported
Log type:	Not Reported		
Hrs pumped:	0		
Pumping ra:	0		
Level befo:	0		
Level duri:	0		
Test pump :	Not Reported	Pump insta:	Not Reported

Install pu:	Not Reported		
Capacity:	0		
Pump hp:	0		
Column len:	0		
Closed:	Not Reported	Abandoned:	Not Reported
Abandon da:	0	Site id:	MD7000000552150

Map ID:	122		
Object id:	550721	County let:	Not Reported
Permit:	PG953029	Mgs id:	Not Reported
B1 seq:	1142	B1 recd:	20111123
City:	ACCOKEEK	State:	MD
Zip:	20607	Driller na:	KEVIN M FRANK
Driller id:	MSD 172		
Est gpm pr:	10		
Use for wa:	DW		
Approx dep:	400		
Drill meth:	ROTARY	Replacemen:	Y
Wapid:	Not Reported	Subdivisio:	Not Reported
Section:	Not Reported	Lot:	Not Reported
Nearest to:	ACCOKEEK	Town dista:	Not Reported
Town direc:	Not Reported	Road name:	2601 HIDDEN VALLEY
Road side:	Not Reported	Road dista:	26 FT
Tax map:	0150	Block:	00E2
Parcel:	Not Reported		
N grid83:	0		
E grid83:	0		
Lat dec de:	38.67768		
Lon dec de:	-77.053483		
Issue date:	20111123	Special fl:	Not Reported
C1 seq:	05112	C1 recd:	201112 8
Completion:	201112 2		
Total dept:	401		
Num unsucc:	0		
Hydrofract:	N	Grouted:	Y
Grout type:	BC		
Grout top:	0		
Grout bott:	105		
Casing typ:	PL		
Casing dia:	4		
Casing dep:	385		
Casing hei:	+1	Screen typ:	ST
Top screen:	385		
Bottom scr:	400		
Screen t 1:	Not Reported		
Top scre 1:	0		
Bottom s 1:	0		
Screen t 2:	Not Reported		
Top scre 2:	0		
Bottom s 2:	0		
Screen dia:	2		
Flowing we:	Not Reported	Telescopin:	Not Reported
Log type:	Not Reported		
Hrs pumped:	3		
Pumping ra:	20		
Level befo:	260		
Level duri:	291		
Test pump :	A	Pump insta:	Y

Install pu:	S		
Capacity:	7		
Pump hp:	1		
Column len:	320		
Closed:	Not Reported	Abandoned:	Not Reported
Abandon da:	0	Site id:	MD7000000550721

Map ID:	125		
Object id:	255449	County let:	PG
Permit:	PG810012	Mgs id:	Not Reported
B1 seq:	Not Reported	B1 recd:	1981 8 5
City:	ACCOKEEK	State:	MD
Zip:	20607	Driller na:	WOOSTER, LARRY L.
Driller id:	MWD0276		
Est gpm pr:	10		
Use for wa:	DW		
Approx dep:	525		
Drill meth:	ROTARY	Replacemen:	Y
Wapid:	Not Reported	Subdivisio:	APPLE VALLEY
Section:	2	Lot:	1
Nearest to:	ACCOKEEK	Town dista:	1 MI
Town direc:	NW	Road name:	LAUREL DR
Road side:	N	Road dista:	95 FT
Tax map:	Not Reported	Block:	Not Reported
Parcel:	Not Reported		
N grid83:	112090		
E grid83:	397283		
Lat dec de:	38.676446		
Lon dec de:	-77.031223		
Issue date:	1981 731	Special fl:	Not Reported
C1 seq:	Not Reported	C1 recd:	1984 217
Completion:	1981 825		
Total dept:	500		
Num unsucc:	0		
Hydrofract:	Not Reported	Grouted:	Y
Grout type:	CM		
Grout top:	3		
Grout bott:	48		
Casing typ:	ST		
Casing dia:	4		
Casing dep:	317		
Casing hei:	+01	Screen typ:	ST
Top screen:	475		
Bottom scr:	490		
Screen t 1:	Not Reported		
Top scre 1:	0		
Bottom s 1:	0		
Screen t 2:	Not Reported		
Top scre 2:	0		
Bottom s 2:	0		
Screen dia:	0		
Flowing we:	Not Reported	Telescopin:	T
Log type:	Not Reported		
Hrs pumped:	4		
Pumping ra:	75		
Level befo:	198		
Level duri:	220		
Test pump :	A	Pump insta:	Not Reported

Install pu:	S		
Capacity:	10		
Pump hp:	1		
Column len:	252		
Closed:	Not Reported	Abandoned:	Not Reported
Abandon da:	0	Site id:	MD7000000255449

Map ID:	125		
Object id:	465600	County let:	PG
Permit:	PG942556	Mgs id:	Not Reported
B1 seq:	8030	B1 recd:	2003 1 8
City:	ACCOKEEK	State:	MD
Zip:	20607	Driller na:	ROBERT B FRANK
Driller id:	MSD 33		
Est gpm pr:	10		
Use for wa:	DW		
Approx dep:	500		
Drill meth:	ROTARY	Replacemen:	Y
Wapid:	Not Reported	Subdivisio:	Not Reported
Section:	Not Reported	Lot:	Not Reported
Nearest to:	ACCOKEEK	Town dista:	2
Town direc:	NW	Road name:	1200 LAUREL DRIVE
Road side:	W	Road dista:	20 FT
Tax map:	Not Reported	Block:	Not Reported
Parcel:	Not Reported		
N grid83:	112090		
E grid83:	397283		
Lat dec de:	38.676446		
Lon dec de:	-77.031223		
Issue date:	20021231	Special fl:	Y
C1 seq:	9717	C1 recd:	2003 624
Completion:	2003 6 9		
Total dept:	512		
Num unsucc:	0		
Hydrofract:	N	Grouted:	Y
Grout type:	BC		
Grout top:	0		
Grout bott:	63		
Casing typ:	PL		
Casing dia:	4		
Casing dep:	430		
Casing hei:	+1	Screen typ:	ST
Top screen:	487		
Bottom scr:	512		
Screen t 1:	Not Reported		
Top scre 1:	0		
Bottom s 1:	0		
Screen t 2:	Not Reported		
Top scre 2:	0		
Bottom s 2:	0		
Screen dia:	2		
Flowing we:	Not Reported	Telescopin:	Not Reported
Log type:	Not Reported		
Hrs pumped:	3		
Pumping ra:	25		
Level befo:	280		
Level duri:	332		
Test pump :	A	Pump insta:	Y

Install pu:	S		
Capacity:	7		
Pump hp:	1		
Column len:	350		
Closed:	Not Reported	Abandoned:	Not Reported
Abandon da:	0	Site id:	MD7000000465600

Map ID:	126		
Object id:	256279	County let:	PG
Permit:	PG810884	Mgs id:	Not Reported
B1 seq:	Not Reported	B1 recd:	1985 711
City:	FT WASHINGTON	State:	MD
Zip:	20744	Driller na:	BRANHAM, JOHN E.
Driller id:	MWD0080		
Est gpm pr:	10		
Use for wa:	DW		
Approx dep:	450		
Drill meth:	ROTARY	Replacemen:	N
Wapid:	Not Reported	Subdivisio:	APPLE VALLEY
Section:	Not Reported	Lot:	15
Nearest to:	ACCOKEEK	Town dista:	1 MI
Town direc:	N	Road name:	1400 LAUREL DR
Road side:	W	Road dista:	50 FT
Tax map:	Not Reported	Block:	Not Reported
Parcel:	Not Reported		
N grid83:	112090		
E grid83:	396978		
Lat dec de:	38.676445		
Lon dec de:	-77.034726		
Issue date:	1985 7 2	Special fl:	Not Reported
C1 seq:	Not Reported	C1 recd:	1986 131
Completion:	19851223		
Total dept:	480		
Num unsucc:	0		
Hydrofract:	Not Reported	Grouted:	Y
Grout type:	CM		
Grout top:	5		
Grout bott:	55		
Casing typ:	PL		
Casing dia:	4		
Casing dep:	460		
Casing hei:	+01	Screen typ:	PL
Top screen:	460		
Bottom scr:	475		
Screen t 1:	Not Reported		
Top scre 1:	0		
Bottom s 1:	0		
Screen t 2:	Not Reported		
Top scre 2:	0		
Bottom s 2:	0		
Screen dia:	2		
Flowing we:	Not Reported	Telescopin:	Not Reported
Log type:	Not Reported		
Hrs pumped:	5		
Pumping ra:	33		
Level befo:	182		
Level duri:	246		
Test pump :	A	Pump insta:	Not Reported

Install pu:	S		
Capacity:	7		
Pump hp:	.75		
Column len:	300		
Closed:	Not Reported	Abandoned:	Not Reported
Abandon da:	0	Site id:	MD7000000256279

Map ID:	126		
Object id:	257067	County let:	PG
Permit:	PG811760	Mgs id:	Not Reported
B1 seq:	Not Reported	B1 recd:	19871017
City:	ACCOKEEK	State:	MD
Zip:	20607	Driller na:	WOOSTER, LARRY L.
Driller id:	MWD0276		
Est gpm pr:	10		
Use for wa:	DW		
Approx dep:	550		
Drill meth:	ROTARY	Replacemen:	Y
Wapid:	Not Reported	Subdivisio:	MOYAONE RESERVE
Section:	Not Reported	Lot:	Not Reported
Nearest to:	ACCOKEEK	Town dista:	.5 MI
Town direc:	N	Road name:	1301 LAUREL DR
Road side:	N	Road dista:	75 FT
Tax map:	Not Reported	Block:	Not Reported
Parcel:	Not Reported		
N grid83:	112090		
E grid83:	396978		
Lat dec de:	38.676445		
Lon dec de:	-77.034726		
Issue date:	19871020	Special fl:	Not Reported
C1 seq:	Not Reported	C1 recd:	1988 6 7
Completion:	198711 4		
Total dept:	491		
Num unsucc:	0		
Hydrofract:	Not Reported	Grouted:	Y
Grout type:	BC		
Grout top:	4		
Grout bott:	120		
Casing typ:	PL		
Casing dia:	4		
Casing dep:	400		
Casing hei:	+01	Screen typ:	ST
Top screen:	476		
Bottom scr:	491		
Screen t 1:	Not Reported		
Top scre 1:	0		
Bottom s 1:	0		
Screen t 2:	Not Reported		
Top scre 2:	0		
Bottom s 2:	0		
Screen dia:	3		
Flowing we:	Not Reported	Telescopin:	T
Log type:	Not Reported		
Hrs pumped:	4		
Pumping ra:	60		
Level befo:	195		
Level duri:	220		
Test pump :	A	Pump insta:	Not Reported

Install pu:	S		
Capacity:	10		
Pump hp:	1		
Column len:	300		
Closed:	Not Reported	Abandoned:	Not Reported
Abandon da:	0	Site id:	MD7000000257067

Map ID:	127		
Object id:	349017	County let:	PG
Permit:	PG883363	Mgs id:	Not Reported
B1 seq:	3358	B1 recd:	19931027
City:	ACCOKEEK	State:	MD
Zip:	20607	Driller na:	LARRY L. WOOSTER
Driller id:	MSD0062		
Est gpm pr:	10		
Use for wa:	DW		
Approx dep:	500		
Drill meth:	ROTARY	Replacemen:	Y
Wapid:	Not Reported	Subdivisio:	Not Reported
Section:	Not Reported	Lot:	Not Reported
Nearest to:	ACCOKEEK	Town dista:	.5
Town direc:	NW	Road name:	1700 SANFORD DRIVE
Road side:	S	Road dista:	275 FT
Tax map:	Not Reported	Block:	Not Reported
Parcel:	Not Reported		
N grid83:	112090		
E grid83:	396674		
Lat dec de:	38.676444		
Lon dec de:	-77.038228		
Issue date:	19931019	Special fl:	Y
C1 seq:	2080	C1 recd:	199311 5
Completion:	19931026		
Total dept:	508		
Num unsucc:	0		
Hydrofract:	Not Reported	Grouted:	Y
Grout type:	BC		
Grout top:	4		
Grout bott:	110		
Casing typ:	PL		
Casing dia:	4		
Casing dep:	470		
Casing hei:	+1	Screen typ:	ST
Top screen:	493		
Bottom scr:	498		
Screen t 1:	ST		
Top scre 1:	498		
Bottom s 1:	508		
Screen t 2:	Not Reported		
Top scre 2:	0		
Bottom s 2:	0		
Screen dia:	0		
Flowing we:	Not Reported	Telescopin:	T
Log type:	Not Reported		
Hrs pumped:	4		
Pumping ra:	100		
Level befo:	252		
Level duri:	280		
Test pump :	A	Pump insta:	Y

Install pu:	S		
Capacity:	10		
Pump hp:	1.5		
Column len:	350		
Closed:	Not Reported	Abandoned:	Not Reported
Abandon da:	0	Site id:	MD7000000349017

Map ID:	127		
Object id:	349511	County let:	PG
Permit:	PG882892	Mgs id:	Not Reported
B1 seq:	3794	B1 recd:	1993 614
City:	ACCOKEEK	State:	MD
Zip:	20607	Driller na:	ROBERT B. FRANK
Driller id:	MSD0043		
Est gpm pr:	10		
Use for wa:	DW		
Approx dep:	400		
Drill meth:	ROTARY	Replacemen:	Y
Wapid:	Not Reported	Subdivisio:	APPLE VALLEY
Section:	Not Reported	Lot:	7
Nearest to:	ACCOKEEK	Town dista:	1
Town direc:	NW	Road name:	LAUREL DRIVE
Road side:	N	Road dista:	600 FT
Tax map:	Not Reported	Block:	Not Reported
Parcel:	Not Reported		
N grid83:	112090		
E grid83:	396674		
Lat dec de:	38.676444		
Lon dec de:	-77.038228		
Issue date:	1993 6 2	Special fl:	Y
C1 seq:	1666	C1 recd:	1993 614
Completion:	1993 6 4		
Total dept:	510		
Num unsucc:	0		
Hydrofract:	Not Reported	Grouted:	Y
Grout type:	BC		
Grout top:	0		
Grout bott:	42		
Casing typ:	PL		
Casing dia:	4		
Casing dep:	420		
Casing hei:	+1	Screen typ:	ST
Top screen:	500		
Bottom scr:	510		
Screen t 1:	Not Reported		
Top scre 1:	0		
Bottom s 1:	0		
Screen t 2:	Not Reported		
Top scre 2:	0		
Bottom s 2:	0		
Screen dia:	2		
Flowing we:	Not Reported	Telescopin:	T
Log type:	Not Reported		
Hrs pumped:	3		
Pumping ra:	20		
Level befo:	260		
Level duri:	311		
Test pump :	A	Pump insta:	Y

Install pu:	S		
Capacity:	7		
Pump hp:	1		
Column len:	340		
Closed:	Not Reported	Abandoned:	Not Reported
Abandon da:	0	Site id:	MD7000000349511

Map ID:	127		
Object id:	370309	County let:	PG
Permit:	PG920928	Mgs id:	Not Reported
B1 seq:	8316	B1 recd:	1996 531
City:	CAMP SPRING	State:	MD
Zip:	20748	Driller na:	DAVID L WOOSTER
Driller id:	MSD 132		
Est gpm pr:	10		
Use for wa:	DW		
Approx dep:	450		
Drill meth:	ROTARY	Replacemen:	N
Wapid:	Not Reported	Subdivisio:	JAMESTOWN ESTATES
Section:	Not Reported	Lot:	7
Nearest to:	ACCOKEEK	Town dista:	.5
Town direc:	NW	Road name:	JAMES WAY
Road side:	E	Road dista:	340 FT
Tax map:	151	Block:	A3
Parcel:	Not Reported		
N grid83:	112090		
E grid83:	396674		
Lat dec de:	38.676444		
Lon dec de:	-77.038228		
Issue date:	1996 5 7	Special fl:	Not Reported
C1 seq:	0002	C1 recd:	19961023
Completion:	1996 918		
Total dept:	470		
Num unsucc:	0		
Hydrofract:	Not Reported	Grouted:	Y
Grout type:	BC		
Grout top:	4		
Grout bott:	110		
Casing typ:	PL		
Casing dia:	4		
Casing dep:	420		
Casing hei:	+1	Screen typ:	ST
Top screen:	455		
Bottom scr:	470		
Screen t 1:	Not Reported		
Top scre 1:	0		
Bottom s 1:	0		
Screen t 2:	Not Reported		
Top scre 2:	0		
Bottom s 2:	0		
Screen dia:	3		
Flowing we:	Not Reported	Telescopin:	T
Log type:	Not Reported		
Hrs pumped:	4		
Pumping ra:	150		
Level befo:	225		
Level duri:	265		
Test pump :	A	Pump insta:	Y

Install pu:	S		
Capacity:	10		
Pump hp:	1		
Column len:	300		
Closed:	Not Reported	Abandoned:	Not Reported
Abandon da:	0	Site id:	MD7000000370309

Map ID:	128		
Object id:	410265	County let:	PG
Permit:	PG940728	Mgs id:	Not Reported
B1 seq:	1784	B1 recd:	1998 812
City:	BELTSVILLE	State:	MD
Zip:	20705	Driller na:	LARRY WOOSTER
Driller id:	MSD 62		
Est gpm pr:	10		
Use for wa:	DW		
Approx dep:	475		
Drill meth:	ROTARY	Replacemen:	N
Wapid:	Not Reported	Subdivisio:	JAMESTOWN ESTATES
Section:	Not Reported	Lot:	13-B
Nearest to:	ACCOKEEK	Town dista:	1
Town direc:	N	Road name:	JAMES WAY
Road side:	N	Road dista:	65 FT
Tax map:	150	Block:	F-2 3
Parcel:	Not Reported		
N grid83:	112090		
E grid83:	396369		
Lat dec de:	38.676443		
Lon dec de:	-77.041731		
Issue date:	1998 811	Special fl:	Not Reported
C1 seq:	8095	C1 recd:	1999 525
Completion:	1999 413		
Total dept:	435		
Num unsucc:	0		
Hydrofract:	N	Grouted:	Y
Grout type:	BC		
Grout top:	4		
Grout bott:	110		
Casing typ:	PL		
Casing dia:	4		
Casing dep:	420		
Casing hei:	+1	Screen typ:	ST
Top screen:	425		
Bottom scr:	435		
Screen t 1:	Not Reported		
Top scre 1:	0		
Bottom s 1:	0		
Screen t 2:	Not Reported		
Top scre 2:	0		
Bottom s 2:	0		
Screen dia:	3		
Flowing we:	Not Reported	Telescopin:	T
Log type:	Not Reported		
Hrs pumped:	4		
Pumping ra:	75		
Level befo:	249		
Level duri:	300		
Test pump :	A	Pump insta:	Y

Install pu:	S		
Capacity:	10		
Pump hp:	1.5		
Column len:	350		
Closed:	Not Reported	Abandoned:	Not Reported
Abandon da:	0	Site id:	MD7000000410265

Map ID:	129		
Object id:	256112	County let:	PG
Permit:	PG810709	Mgs id:	Not Reported
B1 seq:	Not Reported	B1 recd:	198411 7
City:	RIVERDALE	State:	MD
Zip:	20737	Driller na:	SHANNAHAN, JOHN T.
Driller id:	MWD0022		
Est gpm pr:	10		
Use for wa:	DW		
Approx dep:	450		
Drill meth:	ROTARY	Replacemen:	N
Wapid:	Not Reported	Subdivisio:	MAYDANE RESERVE
Section:	Not Reported	Lot:	J
Nearest to:	ACCOKEEK	Town dista:	1.2 MI
Town direc:	W	Road name:	HIDDEN VALLEY RD
Road side:	S	Road dista:	75 FT
Tax map:	Not Reported	Block:	Not Reported
Parcel:	Not Reported		
N grid83:	112090		
E grid83:	395454		
Lat dec de:	38.676439		
Lon dec de:	-77.05224		
Issue date:	198411 1	Special fl:	Not Reported
C1 seq:	Not Reported	C1 recd:	1985 213
Completion:	1985 1 8		
Total dept:	526		
Num unsucc:	0		
Hydrofract:	Not Reported	Grouted:	Y
Grout type:	CM		
Grout top:	4		
Grout bott:	40		
Casing typ:	ST		
Casing dia:	4		
Casing dep:	328		
Casing hei:	+01	Screen typ:	ST
Top screen:	476		
Bottom scr:	484		
Screen t 1:	ST		
Top scre 1:	515		
Bottom s 1:	520		
Screen t 2:	Not Reported		
Top scre 2:	0		
Bottom s 2:	0		
Screen dia:	2		
Flowing we:	Not Reported	Telescopin:	T
Log type:	Not Reported		
Hrs pumped:	1		
Pumping ra:	5		
Level befo:	193		
Level duri:	207		
Test pump :	A	Pump insta:	Not Reported

Install pu:	S		
Capacity:	9		
Pump hp:	1		
Column len:	286		
Closed:	Not Reported	Abandoned:	Not Reported
Abandon da:	0	Site id:	MD7000000256112

Map ID:	130		
Object id:	256634	County let:	PG
Permit:	PG811257	Mgs id:	Not Reported
B1 seq:	Not Reported	B1 recd:	1986 916
City:	ACCOKEEK	State:	MD
Zip:	20607	Driller na:	FRANK, KENNETH
Driller id:	MWD0267		
Est gpm pr:	10		
Use for wa:	DW		
Approx dep:	400		
Drill meth:	ROTARY	Replacemen:	Y
Wapid:	Not Reported	Subdivisio:	Not Reported
Section:	Not Reported	Lot:	Not Reported
Nearest to:	ACCOKEEK	Town dista:	1.6 MI
Town direc:	NW	Road name:	HIDDEN VALLEY RD
Road side:	W	Road dista:	50 FT
Tax map:	Not Reported	Block:	Not Reported
Parcel:	Not Reported		
N grid83:	112090		
E grid83:	395150		
Lat dec de:	38.676437		
Lon dec de:	-77.055743		
Issue date:	1986 9 8	Special fl:	Not Reported
C1 seq:	Not Reported	C1 recd:	1986 929
Completion:	1986 915		
Total dept:	416		
Num unsucc:	0		
Hydrofract:	Not Reported	Grouted:	Y
Grout type:	BC		
Grout top:	0		
Grout bott:	30		
Casing typ:	PL		
Casing dia:	4		
Casing dep:	324		
Casing hei:	+01	Screen typ:	ST
Top screen:	406		
Bottom scr:	416		
Screen t 1:	Not Reported		
Top scre 1:	0		
Bottom s 1:	0		
Screen t 2:	Not Reported		
Top scre 2:	0		
Bottom s 2:	0		
Screen dia:	2		
Flowing we:	Not Reported	Telescopin:	T
Log type:	Not Reported		
Hrs pumped:	3		
Pumping ra:	30		
Level befo:	193		
Level duri:	223		
Test pump :	A	Pump insta:	Not Reported

Install pu:	S		
Capacity:	9		
Pump hp:	.75		
Column len:	300		
Closed:	Not Reported	Abandoned:	Not Reported
Abandon da:	0	Site id:	MD7000000256634

Map ID:	131		
Object id:	512310	County let:	Not Reported
Permit:	PG950793	Mgs id:	Not Reported
B1 seq:	1905	B1 recd:	2006 724
City:	ACCOKEEK	State:	MD
Zip:	20607	Driller na:	ROBERT B FRANK
Driller id:	MSD 33		
Est gpm pr:	10		
Use for wa:	DW		
Approx dep:	500		
Drill meth:	ROTARY	Replacemen:	Y
Wapid:	Not Reported	Subdivisio:	Not Reported
Section:	Not Reported	Lot:	Not Reported
Nearest to:	ACCOKEEK	Town dista:	2.5
Town direc:	E	Road name:	15400 OLD MARSHALL H
Road side:	E	Road dista:	80 FT
Tax map:	150	Block:	B3
Parcel:	12		
N grid83:	112090		
E grid83:	394845		
Lat dec de:	38.676435		
Lon dec de:	-77.059245		
Issue date:	2006 719	Special fl:	Not Reported
C1 seq:	9452	C1 recd:	20061025
Completion:	200610 3		
Total dept:	560		
Num unsucc:	0		
Hydrofract:	N	Grouted:	Y
Grout type:	BC		
Grout top:	0		
Grout bott:	63		
Casing typ:	PL		
Casing dia:	4		
Casing dep:	420		
Casing hei:	+1	Screen typ:	ST
Top screen:	535		
Bottom scr:	560		
Screen t 1:	Not Reported		
Top scre 1:	0		
Bottom s 1:	0		
Screen t 2:	Not Reported		
Top scre 2:	0		
Bottom s 2:	0		
Screen dia:	2		
Flowing we:	Not Reported	Telescopin:	T
Log type:	Not Reported		
Hrs pumped:	3		
Pumping ra:	20		
Level befo:	2		
Level duri:	321		
Test pump :	A	Pump insta:	Y

Install pu:	S		
Capacity:	7		
Pump hp:	1		
Column len:	340		
Closed:	A	Abandoned:	Not Reported
Abandon da:	0	Site id:	MD7000000512310

Map ID:	132		
Object id:	457054	County let:	PG
Permit:	PG941902	Mgs id:	Not Reported
B1 seq:	0649	B1 recd:	2001 4 2
City:	DUNKIRK	State:	MD
Zip:	20754	Driller na:	MICHAEL K GRIBBLE
Driller id:	MWD 318		
Est gpm pr:	8		
Use for wa:	DW		
Approx dep:	450		
Drill meth:	ROTARY	Replacemen:	N
Wapid:	Not Reported	Subdivisio:	MAYONE RESERVE CACTU
Section:	Not Reported	Lot:	7
Nearest to:	ACCOKEEK	Town dista:	8
Town direc:	NW	Road name:	2750 COLONIAL ROAD
Road side:	S	Road dista:	20 FT
Tax map:	150	Block:	D-2
Parcel:	Not Reported		
N grid83:	112090		
E grid83:	394540		
Lat dec de:	38.676433		
Lon dec de:	-77.062748		
Issue date:	2001 326	Special fl:	Not Reported
C1 seq:	6030	C1 recd:	20011018
Completion:	2001 820		
Total dept:	490		
Num unsucc:	0		
Hydrofract:	N	Grouted:	Y
Grout type:	BC		
Grout top:	0		
Grout bott:	63		
Casing typ:	PL		
Casing dia:	4		
Casing dep:	440		
Casing hei:	+1	Screen typ:	PL
Top screen:	475		
Bottom scr:	490		
Screen t 1:	Not Reported		
Top scre 1:	0		
Bottom s 1:	0		
Screen t 2:	Not Reported		
Top scre 2:	0		
Bottom s 2:	0		
Screen dia:	2		
Flowing we:	Not Reported	Telescopin:	T
Log type:	Not Reported		
Hrs pumped:	2		
Pumping ra:	25		
Level befo:	260		
Level duri:	280		
Test pump :	A	Pump insta:	Y

Install pu:	S		
Capacity:	10		
Pump hp:	1.5		
Column len:	350		
Closed:	Not Reported	Abandoned:	Not Reported
Abandon da:	0	Site id:	MD7000000457054

Map ID:	133		
Object id:	530702	County let:	PG
Permit:	PG950955	Mgs id:	Not Reported
B1 seq:	1998	B1 recd:	200612 1
City:	ACCOKEEK	State:	MD
Zip:	20607	Driller na:	ROBERT B. FRANK
Driller id:	MSD 033		
Est gpm pr:	10		
Use for wa:	DW		
Approx dep:	400		
Drill meth:	ROTARY	Replacemen:	Y
Wapid:	Not Reported	Subdivisio:	Not Reported
Section:	Not Reported	Lot:	Not Reported
Nearest to:	ACCOKEEK	Town dista:	Not Reported
Town direc:	NW	Road name:	15405 OLD MARSHALL HALL RD
Road side:	S	Road dista:	250 FT
Tax map:	150	Block:	C-3
Parcel:	92		
N grid83:	112090		
E grid83:	393930		
Lat dec de:	38.676429		
Lon dec de:	-77.069754		
Issue date:	20061116	Special fl:	Not Reported
C1 seq:	Not Reported	C1 recd:	0
Completion:	0		
Total dept:	0		
Num unsucc:	0		
Hydrofract:	Not Reported	Grouted:	Not Reported
Grout type:	Not Reported		
Grout top:	0		
Grout bott:	0		
Casing typ:	Not Reported		
Casing dia:	0		
Casing dep:	0		
Casing hei:	Not Reported	Screen typ:	Not Reported
Top screen:	0		
Bottom scr:	0		
Screen t 1:	Not Reported		
Top scre 1:	0		
Bottom s 1:	0		
Screen t 2:	Not Reported		
Top scre 2:	0		
Bottom s 2:	0		
Screen dia:	0		
Flowing we:	Not Reported	Telescopin:	Not Reported
Log type:	Not Reported		
Hrs pumped:	0		
Pumping ra:	0		
Level befo:	0		
Level duri:	0		
Test pump :	Not Reported	Pump insta:	Not Reported

Install pu:	Not Reported		
Capacity:	0		
Pump hp:	0		
Column len:	0		
Closed:	C	Abandoned:	Not Reported
Abandon da:	0	Site id:	MD7000000530702

Map ID:	134		
Object id:	256434	County let:	PG
Permit:	PG811044	Mgs id:	Not Reported
B1 seq:	Not Reported	B1 recd:	19851029
City:	LAUREL	State:	MD
Zip:	20707	Driller na:	FRANK, KENNETH
Driller id:	MWD0267		
Est gpm pr:	10		
Use for wa:	DW		
Approx dep:	400		
Drill meth:	ROTARY	Replacemen:	N
Wapid:	Not Reported	Subdivisio:	MOYAONE RESERVE
Section:	H3	Lot:	5
Nearest to:	ACCOKEEK	Town dista:	2.2 MI
Town direc:	NW	Road name:	OLD MARSHALL HALL RD
Road side:	N	Road dista:	50 FT
Tax map:	Not Reported	Block:	Not Reported
Parcel:	Not Reported		
N grid83:	112090		
E grid83:	393626		
Lat dec de:	38.676427		
Lon dec de:	-77.073257		
Issue date:	19851114	Special fl:	Not Reported
C1 seq:	Not Reported	C1 recd:	1986 120
Completion:	1986 113		
Total dept:	447		
Num unsucc:	0		
Hydrofract:	Not Reported	Grouted:	Y
Grout type:	BC		
Grout top:	0		
Grout bott:	40		
Casing typ:	PL		
Casing dia:	4		
Casing dep:	373		
Casing hei:	+01	Screen typ:	ST
Top screen:	437		
Bottom scr:	447		
Screen t 1:	Not Reported		
Top scre 1:	0		
Bottom s 1:	0		
Screen t 2:	Not Reported		
Top scre 2:	0		
Bottom s 2:	0		
Screen dia:	2		
Flowing we:	Not Reported	Telescopin:	T
Log type:	Not Reported		
Hrs pumped:	3		
Pumping ra:	25		
Level befo:	193		
Level duri:	223		
Test pump :	A	Pump insta:	Not Reported

Install pu:	S		
Capacity:	11		
Pump hp:	.75		
Column len:	300		
Closed:	Not Reported	Abandoned:	Not Reported
Abandon da:	0	Site id:	MD7000000256434

Map ID:	135		
Object id:	423794	County let:	CH
Permit:	CH942472	Mgs id:	Not Reported
B1 seq:	2264	B1 recd:	19981223
City:	ACCOKEEK	State:	MD
Zip:	20607	Driller na:	LARRY WOOSTER
Driller id:	MSD 62		
Est gpm pr:	10		
Use for wa:	DW		
Approx dep:	500		
Drill meth:	ROTARY	Replacemen:	Y
Wapid:	Not Reported	Subdivisio:	POPLAR HILL SUB
Section:	Not Reported	Lot:	16
Nearest to:	ACCOKEEK	Town dista:	2.1
Town direc:	W	Road name:	OLD LANDING RD
Road side:	E	Road dista:	95 FT
Tax map:	1	Block:	11
Parcel:	234		
N grid83:	112090		
E grid83:	393321		
Lat dec de:	38.676425		
Lon dec de:	-77.07676		
Issue date:	19981228	Special fl:	Y
C1 seq:	4990	C1 recd:	1999 310
Completion:	1999 129		
Total dept:	482		
Num unsucc:	0		
Hydrofract:	N	Grouted:	Y
Grout type:	BC		
Grout top:	4		
Grout bott:	126		
Casing typ:	PL		
Casing dia:	4		
Casing dep:	357		
Casing hei:	+1	Screen typ:	ST
Top screen:	467		
Bottom scr:	482		
Screen t 1:	Not Reported		
Top scre 1:	0		
Bottom s 1:	0		
Screen t 2:	Not Reported		
Top scre 2:	0		
Bottom s 2:	0		
Screen dia:	3		
Flowing we:	Not Reported	Telescopin:	Not Reported
Log type:	Not Reported		
Hrs pumped:	4		
Pumping ra:	40		
Level befo:	209		
Level duri:	270		
Test pump :	A	Pump insta:	Y

Install pu:	S		
Capacity:	10		
Pump hp:	1		
Column len:	310		
Closed:	A	Abandoned:	Not Reported
Abandon da:	0	Site id:	MD7000000423794

Map ID:	136		
Object id:	121913	County let:	CH
Permit:	CH812031	Mgs id:	Not Reported
B1 seq:	Not Reported	B1 recd:	19861014
City:	BRYANS ROAD	State:	MD
Zip:	20616	Driller na:	FRANK, KENNETH
Driller id:	MWD0267		
Est gpm pr:	10		
Use for wa:	DW		
Approx dep:	400		
Drill meth:	ROTARY	Replacemen:	Y
Wapid:	Not Reported	Subdivisio:	Not Reported
Section:	Not Reported	Lot:	Not Reported
Nearest to:	MARSHELL HALL	Town dista:	2 MI
Town direc:	SW	Road name:	RIVER RD
Road side:	W	Road dista:	1000FT
Tax map:	Not Reported	Block:	Not Reported
Parcel:	Not Reported		
N grid83:	112090		
E grid83:	390882		
Lat dec de:	38.676403		
Lon dec de:	-77.104782		
Issue date:	19861030	Special fl:	Not Reported
C1 seq:	Not Reported	C1 recd:	1987 1 5
Completion:	19861128		
Total dept:	149		
Num unsucc:	0		
Hydrofract:	Not Reported	Grouted:	Y
Grout type:	BC		
Grout top:	0		
Grout bott:	30		
Casing typ:	PL		
Casing dia:	4		
Casing dep:	144		
Casing hei:	+01	Screen typ:	ST
Top screen:	144		
Bottom scr:	149		
Screen t 1:	Not Reported		
Top scre 1:	0		
Bottom s 1:	0		
Screen t 2:	Not Reported		
Top scre 2:	0		
Bottom s 2:	0		
Screen dia:	2		
Flowing we:	Not Reported	Telescopin:	Not Reported
Log type:	Not Reported		
Hrs pumped:	3		
Pumping ra:	75		
Level befo:	20		
Level duri:	50		
Test pump :	A	Pump insta:	Not Reported

Install pu:	S		
Capacity:	9		
Pump hp:	.75		
Column len:	120		
Closed:	Not Reported	Abandoned:	Not Reported
Abandon da:	0	Site id:	MD7000000121913

Map ID:	136		
Object id:	509902	County let:	Not Reported
Permit:	CH950099	Mgs id:	Not Reported
B1 seq:	1910	B1 recd:	2006 721
City:	BRYANS ROAD	State:	MD
Zip:	20616	Driller na:	ROBERT B FRANK
Driller id:	MSD 33		
Est gpm pr:	10		
Use for wa:	DW		
Approx dep:	500		
Drill meth:	ROTARY	Replacemen:	Y
Wapid:	Not Reported	Subdivisio:	Not Reported
Section:	Not Reported	Lot:	Not Reported
Nearest to:	BRYANS ROAD	Town dista:	3.5
Town direc:	NW	Road name:	1815 MARGARET AVENUE
Road side:	W	Road dista:	40 FT
Tax map:	1	Block:	15
Parcel:	52		
N grid83:	112090		
E grid83:	390882		
Lat dec de:	38.676403		
Lon dec de:	-77.104782		
Issue date:	2006 628	Special fl:	Y
C1 seq:	1387	C1 recd:	2006 721
Completion:	2006 630		
Total dept:	380		
Num unsucc:	0		
Hydrofract:	N	Grouted:	Y
Grout type:	BC		
Grout top:	0		
Grout bott:	62		
Casing typ:	PL		
Casing dia:	4		
Casing dep:	357		
Casing hei:	+1	Screen typ:	ST
Top screen:	360		
Bottom scr:	380		
Screen t 1:	Not Reported		
Top scre 1:	0		
Bottom s 1:	0		
Screen t 2:	Not Reported		
Top scre 2:	0		
Bottom s 2:	0		
Screen dia:	2		
Flowing we:	Not Reported	Telescopin:	T
Log type:	Not Reported		
Hrs pumped:	3		
Pumping ra:	50		
Level befo:	160		
Level duri:	211		
Test pump :	A	Pump insta:	Y

Install pu:	S		
Capacity:	7		
Pump hp:	1		
Column len:	300		
Closed:	Not Reported	Abandoned:	Not Reported
Abandon da:	0	Site id:	MD7000000509902

Map ID:	137		
Object id:	423169	County let:	CH
Permit:	CH943048	Mgs id:	Not Reported
B1 seq:	6593	B1 recd:	19991012
City:	SILVER SPRING	State:	MD
Zip:	20903	Driller na:	ROBERT B FRANK
Driller id:	MSD 33		
Est gpm pr:	10		
Use for wa:	DW		
Approx dep:	500		
Drill meth:	ROTARY	Replacemen:	S
Wapid:	Not Reported	Subdivisio:	Not Reported
Section:	Not Reported	Lot:	Not Reported
Nearest to:	BRYANS ROAD	Town dista:	3
Town direc:	NW	Road name:	5960 RIVER ROAD
Road side:	W	Road dista:	300 FT
Tax map:	1	Block:	8
Parcel:	172		
N grid83:	112090		
E grid83:	390577		
Lat dec de:	38.6764		
Lon dec de:	-77.108285		
Issue date:	1999 929	Special fl:	Y
C1 seq:	0311	C1 recd:	2000 424
Completion:	2000 414		
Total dept:	280		
Num unsucc:	0		
Hydrofract:	N	Grouted:	Y
Grout type:	BC		
Grout top:	0		
Grout bott:	100		
Casing typ:	PL		
Casing dia:	4		
Casing dep:	270		
Casing hei:	+1	Screen typ:	ST
Top screen:	270		
Bottom scr:	280		
Screen t 1:	Not Reported		
Top scre 1:	0		
Bottom s 1:	0		
Screen t 2:	Not Reported		
Top scre 2:	0		
Bottom s 2:	0		
Screen dia:	2		
Flowing we:	Not Reported	Telescopin:	T
Log type:	Not Reported		
Hrs pumped:	3		
Pumping ra:	75		
Level befo:	30		
Level duri:	81		
Test pump :	A	Pump insta:	Y

Install pu:	S		
Capacity:	10		
Pump hp:	1		
Column len:	130		
Closed:	Not Reported	Abandoned:	Not Reported
Abandon da:	0	Site id:	MD7000000423169

Map ID:	137		
Object id:	508174	County let:	Not Reported
Permit:	CH946829	Mgs id:	Not Reported
B1 seq:	4029	B1 recd:	200511 8
City:	LANHAM	State:	MD
Zip:	20706	Driller na:	ROBERT B FRANK
Driller id:	MSD 33		
Est gpm pr:	10		
Use for wa:	DW		
Approx dep:	500		
Drill meth:	ROTARY	Replacemen:	N
Wapid:	Not Reported	Subdivisio:	POTOMAC RIVER MARSHA
Section:	Not Reported	Lot:	2
Nearest to:	BRYANS ROAD	Town dista:	2.5
Town direc:	NW	Road name:	5970 RIVER ROAD
Road side:	N	Road dista:	480 FT
Tax map:	1	Block:	8
Parcel:	8		
N grid83:	112090		
E grid83:	390577		
Lat dec de:	38.6764		
Lon dec de:	-77.108285		
Issue date:	20051025	Special fl:	Y
C1 seq:	1987	C1 recd:	2006 425
Completion:	2006 414		
Total dept:	155		
Num unsucc:	0		
Hydrofract:	N	Grouted:	Y
Grout type:	BC		
Grout top:	0		
Grout bott:	63		
Casing typ:	PL		
Casing dia:	4		
Casing dep:	140		
Casing hei:	+1	Screen typ:	ST
Top screen:	140		
Bottom scr:	145		
Screen t 1:	ST		
Top scre 1:	145		
Bottom s 1:	155		
Screen t 2:	Not Reported		
Top scre 2:	0		
Bottom s 2:	0		
Screen dia:	2		
Flowing we:	Not Reported	Telescopin:	T
Log type:	Not Reported		
Hrs pumped:	3		
Pumping ra:	100		
Level befo:	30		
Level duri:	78		
Test pump :	A	Pump insta:	Y

Install pu:	S		
Capacity:	10		
Pump hp:	1		
Column len:	120		
Closed:	Not Reported	Abandoned:	Not Reported
Abandon da:	0	Site id:	MD7000000508174

Map ID:	139		
Object id:	551990	County let:	Not Reported
Permit:	PG100219	Mgs id:	Not Reported
B1 seq:	9625	B1 recd:	2012 828
City:	WASHINGTON	State:	DC
Zip:	20009	Driller na:	LARRY WOOSTER
Driller id:	MSD 062		
Est gpm pr:	10		
Use for wa:	DW		
Approx dep:	530		
Drill meth:	ROTARY	Replacemen:	N
Wapid:	Not Reported	Subdivisio:	Not Reported
Section:	Not Reported	Lot:	Not Reported
Nearest to:	ACCOKEEK	Town dista:	Not Reported
Town direc:	Not Reported	Road name:	1161 APPLE VALLEY RD
Road side:	W	Road dista:	250 FT
Tax map:	0151	Block:	00B3
Parcel:	0121		
N grid83:	0		
E grid83:	0		
Lat dec de:	38.675447		
Lon dec de:	-77.032255		
Issue date:	2012 9 5	Special fl:	Y
C1 seq:	16010	C1 recd:	0
Completion:	20121029		
Total dept:	517		
Num unsucc:	0		
Hydrofract:	Not Reported	Grouted:	Not Reported
Grout type:	CM		
Grout top:	4		
Grout bott:	115		
Casing typ:	PL		
Casing dia:	4		
Casing dep:	472		
Casing hei:	+1	Screen typ:	ST
Top screen:	502		
Bottom scr:	517		
Screen t 1:	Not Reported		
Top scre 1:	0		
Bottom s 1:	0		
Screen t 2:	Not Reported		
Top scre 2:	0		
Bottom s 2:	0		
Screen dia:	3		
Flowing we:	Not Reported	Telescopin:	Not Reported
Log type:	Not Reported		
Hrs pumped:	4		
Pumping ra:	75		
Level befo:	290		
Level duri:	350		
Test pump :	A	Pump insta:	Y

Install pu:	S		
Capacity:	10		
Pump hp:	1.5		
Column len:	400		
Closed:	Not Reported	Abandoned:	Not Reported
Abandon da:	0	Site id:	MD7000000551990

Map ID:	149		
Object id:	255620	County let:	PG
Permit:	PG810193	Mgs id:	Not Reported
B1 seq:	Not Reported	B1 recd:	1982 721
City:	ACCOKEEK	State:	MD
Zip:	20607	Driller na:	WOOSTER, LARRY L.
Driller id:	MWD0276		
Est gpm pr:	10		
Use for wa:	DW		
Approx dep:	500		
Drill meth:	ROTARY	Replacemen:	Y
Wapid:	Not Reported	Subdivisio:	Not Reported
Section:	Not Reported	Lot:	Not Reported
Nearest to:	ACCOKEEK	Town dista:	.4 MI
Town direc:	N	Road name:	APPLE VALLEY RD
Road side:	E	Road dista:	150 FT
Tax map:	Not Reported	Block:	Not Reported
Parcel:	Not Reported		
N grid83:	111785		
E grid83:	397283		
Lat dec de:	38.6737		
Lon dec de:	-77.031222		
Issue date:	1982 716	Special fl:	Not Reported
C1 seq:	Not Reported	C1 recd:	1984 217
Completion:	1982 723		
Total dept:	515		
Num unsucc:	0		
Hydrofract:	Not Reported	Grouted:	Y
Grout type:	CM		
Grout top:	3		
Grout bott:	35		
Casing typ:	ST		
Casing dia:	4		
Casing dep:	315		
Casing hei:	+01	Screen typ:	ST
Top screen:	500		
Bottom scr:	515		
Screen t 1:	Not Reported		
Top scre 1:	0		
Bottom s 1:	0		
Screen t 2:	Not Reported		
Top scre 2:	0		
Bottom s 2:	0		
Screen dia:	3		
Flowing we:	Not Reported	Telescopin:	T
Log type:	Not Reported		
Hrs pumped:	4		
Pumping ra:	75		
Level befo:	190		
Level duri:	225		
Test pump :	A	Pump insta:	Not Reported

Install pu:	S		
Capacity:	10		
Pump hp:	1		
Column len:	252		
Closed:	Not Reported	Abandoned:	Not Reported
Abandon da:	0	Site id:	MD7000000255620

Map ID:	150		
Object id:	255896	County let:	PG
Permit:	PG810488	Mgs id:	Not Reported
B1 seq:	Not Reported	B1 recd:	1984 321
City:	ACCOKEEK	State:	MD
Zip:	20607	Driller na:	WOOSTER, LARRY L.
Driller id:	MWD0276		
Est gpm pr:	10		
Use for wa:	DW		
Approx dep:	500		
Drill meth:	ROTARY	Replacemen:	Y
Wapid:	Not Reported	Subdivisio:	WILLIAMSON
Section:	Not Reported	Lot:	1
Nearest to:	ACCOKEEK	Town dista:	1.4 MI
Town direc:	NW	Road name:	SANFORD DR
Road side:	W	Road dista:	75 FT
Tax map:	Not Reported	Block:	Not Reported
Parcel:	Not Reported		
N grid83:	111785		
E grid83:	396978		
Lat dec de:	38.673699		
Lon dec de:	-77.034724		
Issue date:	1984 320	Special fl:	Not Reported
C1 seq:	Not Reported	C1 recd:	1984 8 7
Completion:	1984 511		
Total dept:	545		
Num unsucc:	0		
Hydrofract:	Not Reported	Grouted:	Y
Grout type:	CM		
Grout top:	3		
Grout bott:	40		
Casing typ:	ST		
Casing dia:	4		
Casing dep:	420		
Casing hei:	+01	Screen typ:	ST
Top screen:	530		
Bottom scr:	535		
Screen t 1:	ST		
Top scre 1:	535		
Bottom s 1:	545		
Screen t 2:	Not Reported		
Top scre 2:	0		
Bottom s 2:	0		
Screen dia:	3		
Flowing we:	Not Reported	Telescopin:	Not Reported
Log type:	Not Reported		
Hrs pumped:	6		
Pumping ra:	60		
Level befo:	185		
Level duri:	215		
Test pump :	A	Pump insta:	Not Reported

Install pu:	S		
Capacity:	10		
Pump hp:	1		
Column len:	252		
Closed:	Not Reported	Abandoned:	Not Reported
Abandon da:	0	Site id:	MD7000000255896

Map ID:	151		
Object id:	348793	County let:	PG
Permit:	PG882515	Mgs id:	Not Reported
B1 seq:	2789	B1 recd:	1992 615
City:	CAPITOL HEIGH	State:	MD
Zip:	20743	Driller na:	CHARLES A. YOUNGBAR
Driller id:	MWD0326		
Est gpm pr:	10		
Use for wa:	DW		
Approx dep:	450		
Drill meth:	ROTARY	Replacemen:	N
Wapid:	Not Reported	Subdivisio:	JAMESTOWN ESTATES
Section:	Not Reported	Lot:	11
Nearest to:	ACCOKEEK	Town dista:	1
Town direc:	NW	Road name:	JAMIES WAY
Road side:	N	Road dista:	30 FT
Tax map:	Not Reported	Block:	Not Reported
Parcel:	Not Reported		
N grid83:	111785		
E grid83:	396369		
Lat dec de:	38.673697		
Lon dec de:	-77.04173		
Issue date:	1992 6 1	Special fl:	Y
C1 seq:	6219	C1 recd:	199211 9
Completion:	1992 9 2		
Total dept:	440		
Num unsucc:	0		
Hydrofract:	Not Reported	Grouted:	Y
Grout type:	BC		
Grout top:	4		
Grout bott:	210		
Casing typ:	PL		
Casing dia:	4		
Casing dep:	420		
Casing hei:	+1	Screen typ:	PL
Top screen:	420		
Bottom scr:	440		
Screen t 1:	Not Reported		
Top scre 1:	0		
Bottom s 1:	0		
Screen t 2:	Not Reported		
Top scre 2:	0		
Bottom s 2:	0		
Screen dia:	2		
Flowing we:	Not Reported	Telescopin:	T
Log type:	Not Reported		
Hrs pumped:	5		
Pumping ra:	20		
Level befo:	280		
Level duri:	235		
Test pump :	A	Pump insta:	Y

Install pu:	S		
Capacity:	15		
Pump hp:	1.5		
Column len:	300		
Closed:	Not Reported	Abandoned:	Not Reported
Abandon da:	0	Site id:	MD7000000348793

Map ID:	151		
Object id:	348164	County let:	PG
Permit:	PG882546	Mgs id:	Not Reported
B1 seq:	9144	B1 recd:	1992 8 3
City:	WHITE PLAINS	State:	MD
Zip:	20695	Driller na:	ROBERT B. FRANK
Driller id:	MSD0043		
Est gpm pr:	10		
Use for wa:	DW		
Approx dep:	300		
Drill meth:	ROTARY	Replacemen:	N
Wapid:	Not Reported	Subdivisio:	JAMESTOWNE ESTATES
Section:	Not Reported	Lot:	24
Nearest to:	ACCOKEEK	Town dista:	1
Town direc:	N	Road name:	SPRINGVALE COURT
Road side:	N	Road dista:	175 FT
Tax map:	Not Reported	Block:	Not Reported
Parcel:	Not Reported		
N grid83:	111785		
E grid83:	396369		
Lat dec de:	38.673697		
Lon dec de:	-77.04173		
Issue date:	1992 723	Special fl:	Y
C1 seq:	6251	C1 recd:	1993 629
Completion:	1993 623		
Total dept:	435		
Num unsucc:	0		
Hydrofract:	Not Reported	Grouted:	Y
Grout type:	BC		
Grout top:	0		
Grout bott:	52		
Casing typ:	PL		
Casing dia:	4		
Casing dep:	420		
Casing hei:	+1	Screen typ:	ST
Top screen:	420		
Bottom scr:	430		
Screen t 1:	ST		
Top scre 1:	430		
Bottom s 1:	435		
Screen t 2:	Not Reported		
Top scre 2:	0		
Bottom s 2:	0		
Screen dia:	2		
Flowing we:	Not Reported	Telescopin:	T
Log type:	Not Reported		
Hrs pumped:	3		
Pumping ra:	30		
Level befo:	200		
Level duri:	251		
Test pump :	A	Pump insta:	Y

Install pu:	S		
Capacity:	7		
Pump hp:	1		
Column len:	300		
Closed:	Not Reported	Abandoned:	Not Reported
Abandon da:	0	Site id:	MD7000000348164

Map ID:	151		
Object id:	479574	County let:	PG
Permit:	PG942929	Mgs id:	Not Reported
B1 seq:	6605	B1 recd:	20031110
City:	UPPER MARLBORO	State:	MD
Zip:	20774	Driller na:	ROBERT B. FRANK
Driller id:	MSD 033		
Est gpm pr:	10		
Use for wa:	DW		
Approx dep:	500		
Drill meth:	ROTARY	Replacemen:	N
Wapid:	Not Reported	Subdivisio:	JAMESTOWN ESTATES
Section:	Not Reported	Lot:	4
Nearest to:	ACCOKEEK	Town dista:	3
Town direc:	NW	Road name:	15800 JAMIES WAY
Road side:	E	Road dista:	300 FT
Tax map:	151	Block:	A3
Parcel:	Not Reported		
N grid83:	111785		
E grid83:	396369		
Lat dec de:	38.673697		
Lon dec de:	-77.04173		
Issue date:	20031017	Special fl:	Not Reported
C1 seq:	0184	C1 recd:	2004 329
Completion:	2004 325		
Total dept:	492		
Num unsucc:	0		
Hydrofract:	Not Reported	Grouted:	Y
Grout type:	BC		
Grout top:	0		
Grout bott:	42		
Casing typ:	PL		
Casing dia:	4		
Casing dep:	415		
Casing hei:	+1	Screen typ:	ST
Top screen:	477		
Bottom scr:	487		
Screen t 1:	ST		
Top scre 1:	487		
Bottom s 1:	492		
Screen t 2:	Not Reported		
Top scre 2:	0		
Bottom s 2:	0		
Screen dia:	2		
Flowing we:	Not Reported	Telescopin:	T
Log type:	Not Reported		
Hrs pumped:	3		
Pumping ra:	20		
Level befo:	260		
Level duri:	312		
Test pump :	S	Pump insta:	Y

Install pu:	S		
Capacity:	7		
Pump hp:	1.5		
Column len:	350		
Closed:	Not Reported	Abandoned:	Not Reported
Abandon da:	0	Site id:	MD7000000479574

Map ID:	151		
Object id:	367809	County let:	PG
Permit:	PG920231	Mgs id:	Not Reported
B1 seq:	8784	B1 recd:	1994 6 2
City:	INDIAN HEAD	State:	MD
Zip:	20640	Driller na:	ROBERT B FRANK
Driller id:	MSD 33		
Est gpm pr:	10		
Use for wa:	DW		
Approx dep:	400		
Drill meth:	ROTARY	Replacemen:	N
Wapid:	Not Reported	Subdivisio:	JAMESTOWN ESTATES
Section:	Not Reported	Lot:	18
Nearest to:	ACCOKEEK	Town dista:	1
Town direc:	NW	Road name:	JAMIES WAY
Road side:	S	Road dista:	350 FT
Tax map:	Not Reported	Block:	Not Reported
Parcel:	Not Reported		
N grid83:	111785		
E grid83:	396369		
Lat dec de:	38.673697		
Lon dec de:	-77.04173		
Issue date:	1994 512	Special fl:	Not Reported
C1 seq:	1753	C1 recd:	1994 928
Completion:	1994 9 9		
Total dept:	440		
Num unsucc:	0		
Hydrofract:	Not Reported	Grouted:	Y
Grout type:	BC		
Grout top:	0		
Grout bott:	52		
Casing typ:	PL		
Casing dia:	4		
Casing dep:	405		
Casing hei:	+1	Screen typ:	ST
Top screen:	420		
Bottom scr:	430		
Screen t 1:	ST		
Top scre 1:	430		
Bottom s 1:	440		
Screen t 2:	Not Reported		
Top scre 2:	0		
Bottom s 2:	0		
Screen dia:	2		
Flowing we:	Not Reported	Telescopin:	T
Log type:	Not Reported		
Hrs pumped:	3		
Pumping ra:	30		
Level befo:	230		
Level duri:	373		
Test pump :	A	Pump insta:	Y

Install pu:	S		
Capacity:	1		
Pump hp:	10		
Column len:	330		
Closed:	Not Reported	Abandoned:	Not Reported
Abandon da:	0	Site id:	MD7000000367809

Map ID:	152		
Object id:	410211	County let:	PG
Permit:	PG940788	Mgs id:	Not Reported
B1 seq:	8287	B1 recd:	199812 1
City:	ACCOKEEK	State:	MD
Zip:	20607	Driller na:	ROBERT B FRANK
Driller id:	MSD 33		
Est gpm pr:	10		
Use for wa:	DW		
Approx dep:	500		
Drill meth:	ROTARY	Replacemen:	Y
Wapid:	Not Reported	Subdivisio:	MOYAONE RESERVE
Section:	Not Reported	Lot:	Not Reported
Nearest to:	ACCOKEEK	Town dista:	3
Town direc:	NW	Road name:	2720 HIDDEN VALLEY L
Road side:	S	Road dista:	100 FT
Tax map:	Not Reported	Block:	Not Reported
Parcel:	Not Reported		
N grid83:	111785		
E grid83:	395454		
Lat dec de:	38.673693		
Lon dec de:	-77.052238		
Issue date:	19981125	Special fl:	Y
C1 seq:	5238	C1 recd:	1999 111
Completion:	19981221		
Total dept:	392		
Num unsucc:	0		
Hydrofract:	N	Grouted:	Not Reported
Grout type:	CM		
Grout top:	0		
Grout bott:	31		
Casing typ:	PL		
Casing dia:	4		
Casing dep:	383		
Casing hei:	+1	Screen typ:	ST
Top screen:	382		
Bottom scr:	392		
Screen t 1:	Not Reported		
Top scre 1:	0		
Bottom s 1:	0		
Screen t 2:	Not Reported		
Top scre 2:	0		
Bottom s 2:	0		
Screen dia:	2		
Flowing we:	Not Reported	Telescopin:	T
Log type:	Not Reported		
Hrs pumped:	3		
Pumping ra:	20		
Level befo:	220		
Level duri:	271		
Test pump :	A	Pump insta:	Y

Install pu:	S		
Capacity:	7		
Pump hp:	1		
Column len:	300		
Closed:	A	Abandoned:	Not Reported
Abandon da:	0	Site id:	MD7000000410211

Map ID:	153		
Object id:	255537	County let:	PG
Permit:	PG810104	Mgs id:	Not Reported
B1 seq:	Not Reported	B1 recd:	1982 111
City:	ACCOKEEK	State:	MD
Zip:	20607	Driller na:	GRIBBLE, JOSEPH H.
Driller id:	MWD0317		
Est gpm pr:	8		
Use for wa:	DW		
Approx dep:	450		
Drill meth:	ROTARY	Replacemen:	Y
Wapid:	Not Reported	Subdivisio:	HIDDEN VALLEY
Section:	Not Reported	Lot:	2
Nearest to:	ACCOKEEK	Town dista:	2.5 MI
Town direc:	NW	Road name:	OLD MARSHALL RD
Road side:	E	Road dista:	400 FT
Tax map:	Not Reported	Block:	Not Reported
Parcel:	Not Reported		
N grid83:	111785		
E grid83:	395150		
Lat dec de:	38.673691		
Lon dec de:	-77.05574		
Issue date:	1982 1 5	Special fl:	Not Reported
C1 seq:	Not Reported	C1 recd:	1982 426
Completion:	1982 420		
Total dept:	525		
Num unsucc:	0		
Hydrofract:	Not Reported	Grouted:	Y
Grout type:	CM		
Grout top:	0		
Grout bott:	20		
Casing typ:	ST		
Casing dia:	4		
Casing dep:	342		
Casing hei:	+01	Screen typ:	ST
Top screen:	515		
Bottom scr:	525		
Screen t 1:	Not Reported		
Top scre 1:	0		
Bottom s 1:	0		
Screen t 2:	Not Reported		
Top scre 2:	0		
Bottom s 2:	0		
Screen dia:	2		
Flowing we:	Not Reported	Telescopin:	T
Log type:	Not Reported		
Hrs pumped:	1		
Pumping ra:	8		
Level befo:	185		
Level duri:	205		
Test pump :	A	Pump insta:	Not Reported

Install pu:	S		
Capacity:	7		
Pump hp:	1		
Column len:	294		
Closed:	Not Reported	Abandoned:	Not Reported
Abandon da:	0	Site id:	MD7000000255537

Map ID:	154		
Object id:	349433	County let:	PG
Permit:	PG882808	Mgs id:	Not Reported
B1 seq:	1378	B1 recd:	19921117
City:	ST.LEONARD	State:	MD
Zip:	20685	Driller na:	MICHAEL K. GRIBBLE
Driller id:	MWD0318		
Est gpm pr:	8		
Use for wa:	DW		
Approx dep:	450		
Drill meth:	ROTARY	Replacemen:	Y
Wapid:	Not Reported	Subdivisio:	Not Reported
Section:	Not Reported	Lot:	Not Reported
Nearest to:	ACCOKEEK	Town dista:	4
Town direc:	NW	Road name:	15703 OLD MARSHALL H
Road side:	W	Road dista:	80 FT
Tax map:	Not Reported	Block:	Not Reported
Parcel:	Not Reported		
N grid83:	111785		
E grid83:	394845		
Lat dec de:	38.673689		
Lon dec de:	-77.059243		
Issue date:	19921113	Special fl:	Y
C1 seq:	1772	C1 recd:	1993 120
Completion:	19921125		
Total dept:	498		
Num unsucc:	0		
Hydrofract:	Not Reported	Grouted:	Y
Grout type:	BC		
Grout top:	0		
Grout bott:	100		
Casing typ:	PL		
Casing dia:	4		
Casing dep:	420		
Casing hei:	+1	Screen typ:	ST
Top screen:	488		
Bottom scr:	498		
Screen t 1:	Not Reported		
Top scre 1:	0		
Bottom s 1:	0		
Screen t 2:	Not Reported		
Top scre 2:	0		
Bottom s 2:	0		
Screen dia:	2		
Flowing we:	Not Reported	Telescopin:	T
Log type:	Not Reported		
Hrs pumped:	4		
Pumping ra:	15		
Level befo:	245		
Level duri:	270		
Test pump :	A	Pump insta:	Y

Install pu:	S		
Capacity:	8		
Pump hp:	.75		
Column len:	300		
Closed:	A	Abandoned:	Not Reported
Abandon da:	0	Site id:	MD7000000349433

Map ID:	155		
Object id:	119888	County let:	CH
Permit:	CH810006	Mgs id:	Not Reported
B1 seq:	Not Reported	B1 recd:	1981 817
City:	BRYANS ROAD	State:	MD
Zip:	Not Reported	Driller na:	GRIBBLE, JOSEPH H.
Driller id:	MWD0317		
Est gpm pr:	8		
Use for wa:	DW		
Approx dep:	0		
Drill meth:	ROTARY	Replacemen:	Y
Wapid:	Not Reported	Subdivisio:	Not Reported
Section:	Not Reported	Lot:	Not Reported
Nearest to:	BRYANS ROAD	Town dista:	3.2 MI
Town direc:	N	Road name:	RT 227
Road side:	E	Road dista:	70 FT
Tax map:	Not Reported	Block:	Not Reported
Parcel:	Not Reported		
N grid83:	111785		
E grid83:	392406		
Lat dec de:	38.673672		
Lon dec de:	-77.087265		
Issue date:	1981 813	Special fl:	Not Reported
C1 seq:	Not Reported	C1 recd:	19811229
Completion:	1981 825		
Total dept:	300		
Num unsucc:	0		
Hydrofract:	Not Reported	Grouted:	Y
Grout type:	CM		
Grout top:	0		
Grout bott:	20		
Casing typ:	ST		
Casing dia:	4		
Casing dep:	210		
Casing hei:	+01	Screen typ:	ST
Top screen:	290		
Bottom scr:	300		
Screen t 1:	Not Reported		
Top scre 1:	0		
Bottom s 1:	0		
Screen t 2:	Not Reported		
Top scre 2:	0		
Bottom s 2:	0		
Screen dia:	2		
Flowing we:	Not Reported	Telescopin:	T
Log type:	Not Reported		
Hrs pumped:	1		
Pumping ra:	25		
Level befo:	71		
Level duri:	95		
Test pump :	A	Pump insta:	Not Reported

Install pu:	S		
Capacity:	7		
Pump hp:	1		
Column len:	178		
Closed:	Not Reported	Abandoned:	Not Reported
Abandon da:	0	Site id:	MD7000000119888

Map ID:	156		
Object id:	123524	County let:	CH
Permit:	CH880575	Mgs id:	Not Reported
B1 seq:	Not Reported	B1 recd:	1989 517
City:	BRYANS RD	State:	MD
Zip:	20616	Driller na:	WOOSTER, LARRY L.
Driller id:	MWD0276		
Est gpm pr:	10		
Use for wa:	DW		
Approx dep:	500		
Drill meth:	ROTARY	Replacemen:	Y
Wapid:	Not Reported	Subdivisio:	Not Reported
Section:	Not Reported	Lot:	Not Reported
Nearest to:	BRYANS RD	Town dista:	2.0 MI
Town direc:	N	Road name:	MD RT 227
Road side:	W	Road dista:	400 FT
Tax map:	Not Reported	Block:	Not Reported
Parcel:	Not Reported		
N grid83:	111785		
E grid83:	392101		
Lat dec de:	38.673669		
Lon dec de:	-77.090767		
Issue date:	1989 619	Special fl:	Not Reported
C1 seq:	Not Reported	C1 recd:	0
Completion:	0		
Total dept:	0		
Num unsucc:	0		
Hydrofract:	Not Reported	Grouted:	Not Reported
Grout type:	Not Reported		
Grout top:	0		
Grout bott:	0		
Casing typ:	Not Reported		
Casing dia:	0		
Casing dep:	0		
Casing hei:	+00	Screen typ:	Not Reported
Top screen:	0		
Bottom scr:	0		
Screen t 1:	Not Reported		
Top scre 1:	0		
Bottom s 1:	0		
Screen t 2:	Not Reported		
Top scre 2:	0		
Bottom s 2:	0		
Screen dia:	0		
Flowing we:	Not Reported	Telescopin:	Not Reported
Log type:	Not Reported		
Hrs pumped:	0		
Pumping ra:	0		
Level befo:	0		
Level duri:	0		
Test pump :	Not Reported	Pump insta:	Not Reported

Install pu:	Not Reported		
Capacity:	0		
Pump hp:	0		
Column len:	0		
Closed:	Not Reported	Abandoned:	Not Reported
Abandon da:	0	Site id:	MD7000000123524

Map ID:	157		
Object id:	394681	County let:	CH
Permit:	CH940915	Mgs id:	Not Reported
B1 seq:	4385	B1 recd:	1996 6 6
City:	BRYANS ROAD	State:	MD
Zip:	20616	Driller na:	CHARLES A YOUNGBAR
Driller id:	MWD 326		
Est gpm pr:	10		
Use for wa:	DW		
Approx dep:	450		
Drill meth:	ROTARY	Replacemen:	N
Wapid:	Not Reported	Subdivisio:	GRIGSBY
Section:	Not Reported	Lot:	2
Nearest to:	BRYANS ROAD	Town dista:	4
Town direc:	NW	Road name:	5951 RIVER ROAD
Road side:	E	Road dista:	700 FT
Tax map:	1	Block:	8
Parcel:	13		
N grid83:	111785		
E grid83:	390882		
Lat dec de:	38.673657		
Lon dec de:	-77.104778		
Issue date:	1996 610	Special fl:	Y
C1 seq:	0540	C1 recd:	1996 717
Completion:	1996 611		
Total dept:	440		
Num unsucc:	0		
Hydrofract:	Not Reported	Grouted:	Y
Grout type:	BC		
Grout top:	3		
Grout bott:	126		
Casing typ:	PL		
Casing dia:	4		
Casing dep:	420		
Casing hei:	+1	Screen typ:	PL
Top screen:	423		
Bottom scr:	438		
Screen t 1:	Not Reported		
Top scre 1:	0		
Bottom s 1:	0		
Screen t 2:	Not Reported		
Top scre 2:	0		
Bottom s 2:	0		
Screen dia:	2		
Flowing we:	Not Reported	Telescopin:	T
Log type:	Not Reported		
Hrs pumped:	5		
Pumping ra:	50		
Level befo:	85		
Level duri:	110		
Test pump :	A	Pump insta:	Y

Install pu:	S		
Capacity:	10		
Pump hp:	1		
Column len:	160		
Closed:	Not Reported	Abandoned:	Not Reported
Abandon da:	0	Site id:	MD7000000394681

Map ID:	157		
Object id:	424198	County let:	CH
Permit:	CH943912	Mgs id:	Not Reported
B1 seq:	5799	B1 recd:	2001 4 9
City:	BRYANS ROAD	State:	MD
Zip:	20616	Driller na:	ROBERT B FRANK
Driller id:	MSD 33		
Est gpm pr:	10		
Use for wa:	DW		
Approx dep:	500		
Drill meth:	ROTARY	Replacemen:	S
Wapid:	Not Reported	Subdivisio:	Not Reported
Section:	Not Reported	Lot:	Not Reported
Nearest to:	BRYANS ROAD	Town dista:	4
Town direc:	NW	Road name:	5945 RIVER ROAD
Road side:	S	Road dista:	256 FT
Tax map:	1	Block:	8
Parcel:	46		
N grid83:	111785		
E grid83:	390882		
Lat dec de:	38.673657		
Lon dec de:	-77.104778		
Issue date:	2001 328	Special fl:	Y
C1 seq:	5204	C1 recd:	2001 521
Completion:	2001 516		
Total dept:	172		
Num unsucc:	0		
Hydrofract:	N	Grouted:	Y
Grout type:	BC		
Grout top:	0		
Grout bott:	63		
Casing typ:	PL		
Casing dia:	4		
Casing dep:	160		
Casing hei:	+1	Screen typ:	ST
Top screen:	162		
Bottom scr:	172		
Screen t 1:	Not Reported		
Top scre 1:	0		
Bottom s 1:	0		
Screen t 2:	Not Reported		
Top scre 2:	0		
Bottom s 2:	0		
Screen dia:	2		
Flowing we:	Not Reported	Telescopin:	T
Log type:	Not Reported		
Hrs pumped:	3		
Pumping ra:	100		
Level befo:	33		
Level duri:	84		
Test pump :	A	Pump insta:	Y

Install pu:	S		
Capacity:	7		
Pump hp:	1		
Column len:	130		
Closed:	Not Reported	Abandoned:	Not Reported
Abandon da:	0	Site id:	MD7000000424198

Map ID:	143		
Object id:	423496	County let:	CH
Permit:	CH942763	Mgs id:	Not Reported
B1 seq:	7332	B1 recd:	1999 5 6
City:	PORT TOBACCO	State:	MD
Zip:	20677	Driller na:	ROBERT B FRANK
Driller id:	MSD 33		
Est gpm pr:	10		
Use for wa:	DW		
Approx dep:	500		
Drill meth:	ROTARY	Replacemen:	Y
Wapid:	Not Reported	Subdivisio:	Not Reported
Section:	Not Reported	Lot:	Not Reported
Nearest to:	BRYANS ROAD	Town dista:	3
Town direc:	NW	Road name:	1465 MARSHALL DRIVE
Road side:	W	Road dista:	15 FT
Tax map:	1	Block:	14
Parcel:	221		
N grid83:	111785		
E grid83:	390577		
Lat dec de:	38.673654		
Lon dec de:	-77.108281		
Issue date:	1999 6 3	Special fl:	Y
C1 seq:	4423	C1 recd:	1999 9 7
Completion:	1999 826		
Total dept:	180		
Num unsucc:	0		
Hydrofract:	N	Grouted:	Y
Grout type:	BC		
Grout top:	0		
Grout bott:	84		
Casing typ:	PL		
Casing dia:	4		
Casing dep:	165		
Casing hei:	+1	Screen typ:	ST
Top screen:	165		
Bottom scr:	180		
Screen t 1:	Not Reported		
Top scre 1:	0		
Bottom s 1:	0		
Screen t 2:	Not Reported		
Top scre 2:	0		
Bottom s 2:	0		
Screen dia:	2		
Flowing we:	Not Reported	Telescopin:	T
Log type:	Not Reported		
Hrs pumped:	3		
Pumping ra:	100		
Level befo:	30		
Level duri:	82		
Test pump :	A	Pump insta:	Y

Install pu:	S		
Capacity:	10		
Pump hp:	1		
Column len:	130		
Closed:	A	Abandoned:	Not Reported
Abandon da:	0	Site id:	MD7000000423496

Map ID:	143		
Object id:	364036	County let:	CH
Permit:	CH920032	Mgs id:	Not Reported
B1 seq:	6565	B1 recd:	1992 218
City:	NANJEMOY	State:	MD
Zip:	20662	Driller na:	ROBERT B FRANK
Driller id:	MWD 043		
Est gpm pr:	10		
Use for wa:	DW		
Approx dep:	400		
Drill meth:	ROTARY	Replacemen:	N
Wapid:	Not Reported	Subdivisio:	RIVER SIDES SHORES
Section:	Not Reported	Lot:	123
Nearest to:	MARSHALL HALL	Town dista:	1
Town direc:	SW	Road name:	RIVER ROAD
Road side:	N	Road dista:	100 FT
Tax map:	Not Reported	Block:	Not Reported
Parcel:	Not Reported		
N grid83:	111785		
E grid83:	390577		
Lat dec de:	38.673654		
Lon dec de:	-77.108281		
Issue date:	1992 228	Special fl:	Y
C1 seq:	4146	C1 recd:	199210 2
Completion:	1992 929		
Total dept:	189		
Num unsucc:	0		
Hydrofract:	Not Reported	Grouted:	Y
Grout type:	BC		
Grout top:	0		
Grout bott:	50		
Casing typ:	PL		
Casing dia:	4		
Casing dep:	172		
Casing hei:	+1	Screen typ:	ST
Top screen:	179		
Bottom scr:	189		
Screen t 1:	Not Reported		
Top scre 1:	0		
Bottom s 1:	0		
Screen t 2:	Not Reported		
Top scre 2:	0		
Bottom s 2:	0		
Screen dia:	2		
Flowing we:	Not Reported	Telescopin:	T
Log type:	Not Reported		
Hrs pumped:	3		
Pumping ra:	75		
Level befo:	20		
Level duri:	77		
Test pump :	A	Pump insta:	Y

Install pu:	S		
Capacity:	7		
Pump hp:	.75		
Column len:	120		
Closed:	Not Reported	Abandoned:	Not Reported
Abandon da:	0	Site id:	MD7000000364036

Map ID:	143		
Object id:	120440	County let:	CH
Permit:	CH810559	Mgs id:	Not Reported
B1 seq:	Not Reported	B1 recd:	1983 629
City:	LAPLATA	State:	MD
Zip:	20646	Driller na:	WOOSTER, LARRY L.
Driller id:	MWD0276		
Est gpm pr:	10		
Use for wa:	DW		
Approx dep:	200		
Drill meth:	ROTARY	Replacemen:	N
Wapid:	Not Reported	Subdivisio:	RIVERSIDE SHORES
Section:	2	Lot:	10
Nearest to:	BRYANS ROAD	Town dista:	4.2 MI
Town direc:	NE	Road name:	RIVER ROAD
Road side:	N	Road dista:	350 FT
Tax map:	Not Reported	Block:	Not Reported
Parcel:	Not Reported		
N grid83:	111785		
E grid83:	390577		
Lat dec de:	38.673654		
Lon dec de:	-77.108281		
Issue date:	1983 715	Special fl:	Not Reported
C1 seq:	Not Reported	C1 recd:	1984 217
Completion:	1983 721		
Total dept:	195		
Num unsucc:	0		
Hydrofract:	Not Reported	Grouted:	Y
Grout type:	CM		
Grout top:	3		
Grout bott:	38		
Casing typ:	ST		
Casing dia:	4		
Casing dep:	168		
Casing hei:	+01	Screen typ:	ST
Top screen:	185		
Bottom scr:	195		
Screen t 1:	Not Reported		
Top scre 1:	0		
Bottom s 1:	0		
Screen t 2:	Not Reported		
Top scre 2:	0		
Bottom s 2:	0		
Screen dia:	3		
Flowing we:	Not Reported	Telescopin:	T
Log type:	Not Reported		
Hrs pumped:	4		
Pumping ra:	60		
Level befo:	45		
Level duri:	80		
Test pump :	A	Pump insta:	Not Reported

Install pu:	S		
Capacity:	10		
Pump hp:	.5		
Column len:	125		
Closed:	Not Reported	Abandoned:	Not Reported
Abandon da:	0	Site id:	MD7000000120440

Map ID:	143		
Object id:	424257	County let:	CH
Permit:	CH943868	Mgs id:	Not Reported
B1 seq:	6832	B1 recd:	2001 2 7
City:	ANNAPOLIS	State:	MD
Zip:	21403	Driller na:	LARRY WOOSTER
Driller id:	MSD 62		
Est gpm pr:	10		
Use for wa:	DW		
Approx dep:	300		
Drill meth:	ROTARY	Replacemen:	N
Wapid:	Not Reported	Subdivisio:	RIVERSIDE SHORES
Section:	Not Reported	Lot:	11-13
Nearest to:	BRYANS ROAD	Town dista:	4
Town direc:	NW	Road name:	5890 RIVER ROAD
Road side:	W	Road dista:	18 FT
Tax map:	1	Block:	Not Reported
Parcel:	221		
N grid83:	111785		
E grid83:	390577		
Lat dec de:	38.673654		
Lon dec de:	-77.108281		
Issue date:	2001 2 5	Special fl:	Y
C1 seq:	9087	C1 recd:	20011217
Completion:	20011115		
Total dept:	201		
Num unsucc:	0		
Hydrofract:	N	Grouted:	Y
Grout type:	BC		
Grout top:	4		
Grout bott:	160		
Casing typ:	PL		
Casing dia:	4		
Casing dep:	160		
Casing hei:	+1	Screen typ:	ST
Top screen:	186		
Bottom scr:	201		
Screen t 1:	Not Reported		
Top scre 1:	0		
Bottom s 1:	0		
Screen t 2:	Not Reported		
Top scre 2:	0		
Bottom s 2:	0		
Screen dia:	3		
Flowing we:	Not Reported	Telescopin:	T
Log type:	Not Reported		
Hrs pumped:	4		
Pumping ra:	100		
Level befo:	25		
Level duri:	55		
Test pump :	A	Pump insta:	Y

Install pu:	S		
Capacity:	10		
Pump hp:	1		
Column len:	140		
Closed:	Not Reported	Abandoned:	Not Reported
Abandon da:	0	Site id:	MD7000000424257

Map ID:	158		
Object id:	532430	County let:	Not Reported
Permit:	CH951053	Mgs id:	Not Reported
B1 seq:	0107	B1 recd:	2009 812
City:	BRYANS ROAD	State:	MD
Zip:	20616	Driller na:	LARRY WOOSTER
Driller id:	MSD 62		
Est gpm pr:	10		
Use for wa:	DW		
Approx dep:	325		
Drill meth:	ROTARY	Replacemen:	Y
Wapid:	Not Reported	Subdivisio:	RIVERSIDE SHORES
Section:	2	Lot:	5
Nearest to:	BRYANS ROAD	Town dista:	4.5
Town direc:	NW	Road name:	1455 MARSHALL DRIVE
Road side:	W	Road dista:	82 FT
Tax map:	1	Block:	Not Reported
Parcel:	221		
N grid83:	111785		
E grid83:	390273		
Lat dec de:	38.67365		
Lon dec de:	-77.111784		
Issue date:	2009 729	Special fl:	Y
C1 seq:	7445	C1 recd:	20091016
Completion:	2009 914		
Total dept:	199		
Num unsucc:	0		
Hydrofract:	N	Grouted:	Y
Grout type:	BC		
Grout top:	4		
Grout bott:	115		
Casing typ:	PL		
Casing dia:	4		
Casing dep:	164		
Casing hei:	+1	Screen typ:	ST
Top screen:	172		
Bottom scr:	187		
Screen t 1:	Not Reported		
Top scre 1:	0		
Bottom s 1:	0		
Screen t 2:	Not Reported		
Top scre 2:	0		
Bottom s 2:	0		
Screen dia:	3		
Flowing we:	Not Reported	Telescopin:	Not Reported
Log type:	Not Reported		
Hrs pumped:	4		
Pumping ra:	150		
Level befo:	43		
Level duri:	50		
Test pump :	A	Pump insta:	Y

Install pu:	S		
Capacity:	10		
Pump hp:	.5		
Column len:	140		
Closed:	Not Reported	Abandoned:	Not Reported
Abandon da:	0	Site id:	MD7000000532430

Map ID:	143		
Object id:	543582	County let:	Not Reported
Permit:	CH100064	Mgs id:	Not Reported
B1 seq:	1614	B1 recd:	20111214
City:	BRYANS ROAD	State:	MD
Zip:	20616	Driller na:	CURTIS WINSLOW
Driller id:	MSD 150		
Est gpm pr:	0		
Use for wa:	C		
Approx dep:	200		
Drill meth:	ROTARY	Replacemen:	N
Wapid:	Not Reported	Subdivisio:	RIVERSIDE SHORES SUB
Section:	2	Lot:	Not Reported
Nearest to:	BRYANS RD	Town dista:	Not Reported
Town direc:	Not Reported	Road name:	5850 RIVER RD
Road side:	W	Road dista:	FT
Tax map:	1	Block:	G
Parcel:	221		
N grid83:	111738		
E grid83:	390572		
Lat dec de:	38.673231		
Lon dec de:	-77.10834		
Issue date:	20111214	Special fl:	Not Reported
C1 seq:	9733	C1 recd:	2012 2 6
Completion:	20111222		
Total dept:	200		
Num unsucc:	0		
Hydrofract:	N	Grouted:	Y
Grout type:	BC		
Grout top:	0		
Grout bott:	200		
Casing typ:	PL		
Casing dia:	1		
Casing dep:	200		
Casing hei:	-4	Screen typ:	Not Reported
Top screen:	0		
Bottom scr:	0		
Screen t 1:	Not Reported		
Top scre 1:	0		
Bottom s 1:	0		
Screen t 2:	Not Reported		
Top scre 2:	0		
Bottom s 2:	0		
Screen dia:	0		
Flowing we:	Not Reported	Telescopin:	Not Reported
Log type:	Not Reported		
Hrs pumped:	0		
Pumping ra:	0		
Level befo:	0		
Level duri:	0		
Test pump :	Not Reported	Pump insta:	N

Install pu:	Not Reported		
Capacity:	0		
Pump hp:	0		
Column len:	0		
Closed:	Not Reported	Abandoned:	Not Reported
Abandon da:	0	Site id:	MD7000000543582

Map ID:	163		
Object id:	254895	County let:	PG
Permit:	PG730926	Mgs id:	Not Reported
B1 seq:	Not Reported	B1 recd:	1978 718
City:	ACCOKEEK	State:	MD
Zip:	Not Reported	Driller na:	WOOSTER, LARRY L.
Driller id:	MWD0276		
Est gpm pr:	10		
Use for wa:	DW		
Approx dep:	500		
Drill meth:	ROTARY	Replacemen:	N
Wapid:	Not Reported	Subdivisio:	APPLE VALLEY
Section:	1	Lot:	1
Nearest to:	ACCOKEEK	Town dista:	1 MI
Town direc:	NW	Road name:	APPLE VALLEY RD
Road side:	S	Road dista:	500 FT
Tax map:	Not Reported	Block:	Not Reported
Parcel:	Not Reported		
N grid83:	111480		
E grid83:	396978		
Lat dec de:	38.670953		
Lon dec de:	-77.034723		
Issue date:	1978 713	Special fl:	Not Reported
C1 seq:	Not Reported	C1 recd:	0
Completion:	0		
Total dept:	0		
Num unsucc:	0		
Hydrofract:	Not Reported	Grouted:	Not Reported
Grout type:	Not Reported		
Grout top:	0		
Grout bott:	0		
Casing typ:	Not Reported		
Casing dia:	0		
Casing dep:	0		
Casing hei:	+00	Screen typ:	Not Reported
Top screen:	0		
Bottom scr:	0		
Screen t 1:	Not Reported		
Top scre 1:	0		
Bottom s 1:	0		
Screen t 2:	Not Reported		
Top scre 2:	0		
Bottom s 2:	0		
Screen dia:	0		
Flowing we:	Not Reported	Telescopin:	Not Reported
Log type:	Not Reported		
Hrs pumped:	0		
Pumping ra:	0		
Level befo:	0		
Level duri:	0		
Test pump :	Not Reported	Pump insta:	Not Reported

Install pu:	Not Reported		
Capacity:	0		
Pump hp:	0		
Column len:	0		
Closed:	C	Abandoned:	Not Reported
Abandon da:	0	Site id:	MD7000000254895

Map ID:	163		
Object id:	254678	County let:	PG
Permit:	PG730709	Mgs id:	Not Reported
B1 seq:	Not Reported	B1 recd:	1977 526
City:	ACCOKEEK	State:	MD
Zip:	Not Reported	Driller na:	SHANNAHAN WELL CO
Driller id:	MWD0022		
Est gpm pr:	10		
Use for wa:	DW		
Approx dep:	550		
Drill meth:	ROTARY	Replacemen:	S
Wapid:	Not Reported	Subdivisio:	MAYONNE RESERVE
Section:	II	Lot:	4
Nearest to:	ACCOKEEK	Town dista:	1 MI
Town direc:	NW	Road name:	BRYAN PT RD
Road side:	S	Road dista:	500 FT
Tax map:	Not Reported	Block:	Not Reported
Parcel:	Not Reported		
N grid83:	111480		
E grid83:	396978		
Lat dec de:	38.670953		
Lon dec de:	-77.034723		
Issue date:	1977 330	Special fl:	Not Reported
C1 seq:	Not Reported	C1 recd:	1977 818
Completion:	1977 720		
Total dept:	484		
Num unsucc:	0		
Hydrofract:	Not Reported	Grouted:	Y
Grout type:	CM		
Grout top:	4		
Grout bott:	24		
Casing typ:	ST		
Casing dia:	4		
Casing dep:	318		
Casing hei:	+01	Screen typ:	BR
Top screen:	439		
Bottom scr:	444		
Screen t 1:	ST		
Top scre 1:	470		
Bottom s 1:	475		
Screen t 2:	Not Reported		
Top scre 2:	0		
Bottom s 2:	0		
Screen dia:	2		
Flowing we:	Not Reported	Telescopin:	Not Reported
Log type:	Not Reported		
Hrs pumped:	10		
Pumping ra:	10		
Level befo:	184		
Level duri:	214		
Test pump :	A	Pump insta:	Not Reported

Install pu:	S		
Capacity:	10		
Pump hp:	1		
Column len:	258		
Closed:	Not Reported	Abandoned:	Not Reported
Abandon da:	0	Site id:	MD7000000254678

Map ID:	163		
Object id:	254975	County let:	PG
Permit:	PG731006	Mgs id:	Not Reported
B1 seq:	Not Reported	B1 recd:	197812 7
City:	ACCOKEEK	State:	MD
Zip:	Not Reported	Driller na:	SHANNAHAN WELL CO
Driller id:	MWD0022		
Est gpm pr:	10		
Use for wa:	DW		
Approx dep:	550		
Drill meth:	ROTARY	Replacemen:	S
Wapid:	Not Reported	Subdivisio:	Not Reported
Section:	Not Reported	Lot:	Not Reported
Nearest to:	ACCOKEEK	Town dista:	1 MI
Town direc:	NW	Road name:	BRYANS PT RD
Road side:	N	Road dista:	500 FT
Tax map:	Not Reported	Block:	Not Reported
Parcel:	Not Reported		
N grid83:	111480		
E grid83:	396978		
Lat dec de:	38.670953		
Lon dec de:	-77.034723		
Issue date:	197812 4	Special fl:	Not Reported
C1 seq:	Not Reported	C1 recd:	1979 2 5
Completion:	1979 123		
Total dept:	617		
Num unsucc:	0		
Hydrofract:	Not Reported	Grouted:	Y
Grout type:	CM		
Grout top:	4		
Grout bott:	40		
Casing typ:	ST		
Casing dia:	4		
Casing dep:	340		
Casing hei:	+01	Screen typ:	BR
Top screen:	465		
Bottom scr:	470		
Screen t 1:	ST		
Top scre 1:	539		
Bottom s 1:	544		
Screen t 2:	Not Reported		
Top scre 2:	0		
Bottom s 2:	0		
Screen dia:	2		
Flowing we:	Not Reported	Telescopin:	T
Log type:	Not Reported		
Hrs pumped:	8		
Pumping ra:	9		
Level befo:	202		
Level duri:	233		
Test pump :	A	Pump insta:	Not Reported

Install pu:	S		
Capacity:	8		
Pump hp:	1		
Column len:	284		
Closed:	Not Reported	Abandoned:	Not Reported
Abandon da:	0	Site id:	MD7000000254975

Map ID:	163		
Object id:	255142	County let:	PG
Permit:	PG731172	Mgs id:	Not Reported
B1 seq:	Not Reported	B1 recd:	19791228
City:	OXON HILL	State:	MD
Zip:	Not Reported	Driller na:	WOOSTER, LARRY L.
Driller id:	MWD0276		
Est gpm pr:	10		
Use for wa:	DW		
Approx dep:	500		
Drill meth:	ROTARY	Replacemen:	N
Wapid:	Not Reported	Subdivisio:	APPLE VALLEY
Section:	Not Reported	Lot:	D
Nearest to:	ACCOKEEK	Town dista:	2 MI
Town direc:	NW	Road name:	BRYANS POINT RD
Road side:	W	Road dista:	500 FT
Tax map:	Not Reported	Block:	Not Reported
Parcel:	Not Reported		
N grid83:	111480		
E grid83:	396978		
Lat dec de:	38.670953		
Lon dec de:	-77.034723		
Issue date:	19791224	Special fl:	Not Reported
C1 seq:	Not Reported	C1 recd:	0
Completion:	0		
Total dept:	0		
Num unsucc:	0		
Hydrofract:	Not Reported	Grouted:	Not Reported
Grout type:	Not Reported		
Grout top:	0		
Grout bott:	0		
Casing typ:	Not Reported		
Casing dia:	0		
Casing dep:	0		
Casing hei:	+00	Screen typ:	Not Reported
Top screen:	0		
Bottom scr:	0		
Screen t 1:	Not Reported		
Top scre 1:	0		
Bottom s 1:	0		
Screen t 2:	Not Reported		
Top scre 2:	0		
Bottom s 2:	0		
Screen dia:	0		
Flowing we:	Not Reported	Telescopin:	Not Reported
Log type:	Not Reported		
Hrs pumped:	0		
Pumping ra:	0		
Level befo:	0		
Level duri:	0		
Test pump :	Not Reported	Pump insta:	Not Reported

Install pu:	Not Reported		
Capacity:	0		
Pump hp:	0		
Column len:	0		
Closed:	Not Reported	Abandoned:	Not Reported
Abandon da:	0	Site id:	MD7000000255142

Map ID:	163		
Object id:	255325	County let:	PG
Permit:	PG731362	Mgs id:	Not Reported
B1 seq:	Not Reported	B1 recd:	1981 326
City:	ACCOKEEK	State:	MD
Zip:	Not Reported	Driller na:	SHANNAHAN, JOHN T.
Driller id:	MWD0022		
Est gpm pr:	10		
Use for wa:	DW		
Approx dep:	500		
Drill meth:	ROTARY	Replacemen:	S
Wapid:	Not Reported	Subdivisio:	Not Reported
Section:	Not Reported	Lot:	Not Reported
Nearest to:	ACCOKEEK	Town dista:	0.5 MI
Town direc:	N	Road name:	BRYANS PT RD
Road side:	W	Road dista:	250 FT
Tax map:	Not Reported	Block:	Not Reported
Parcel:	Not Reported		
N grid83:	111480		
E grid83:	396978		
Lat dec de:	38.670953		
Lon dec de:	-77.034723		
Issue date:	1981 2 3	Special fl:	Not Reported
C1 seq:	Not Reported	C1 recd:	1981 6 1
Completion:	1981 430		
Total dept:	546		
Num unsucc:	0		
Hydrofract:	Not Reported	Grouted:	Y
Grout type:	CM		
Grout top:	4		
Grout bott:	24		
Casing typ:	ST		
Casing dia:	4		
Casing dep:	368		
Casing hei:	+01	Screen typ:	ST
Top screen:	457		
Bottom scr:	462		
Screen t 1:	ST		
Top scre 1:	526		
Bottom s 1:	531		
Screen t 2:	Not Reported		
Top scre 2:	0		
Bottom s 2:	0		
Screen dia:	2		
Flowing we:	Not Reported	Telescopin:	T
Log type:	Not Reported		
Hrs pumped:	1		
Pumping ra:	8		
Level befo:	188		
Level duri:	197		
Test pump :	S	Pump insta:	Not Reported

Install pu:	S		
Capacity:	8		
Pump hp:	1		
Column len:	265		
Closed:	Not Reported	Abandoned:	Not Reported
Abandon da:	0	Site id:	MD7000000255325

Map ID:	163		
Object id:	254564	County let:	PG
Permit:	PG730595	Mgs id:	Not Reported
B1 seq:	Not Reported	B1 recd:	1976 920
City:	ACCOKEEK	State:	MD
Zip:	Not Reported	Driller na:	SHANNAHAN WELL CO
Driller id:	MWD0023		
Est gpm pr:	10		
Use for wa:	DW		
Approx dep:	500		
Drill meth:	ROTARY	Replacemen:	Y
Wapid:	Not Reported	Subdivisio:	MOYAONE RESERVE
Section:	Not Reported	Lot:	18
Nearest to:	ACCOKEEK	Town dista:	0 MI
Town direc:	N	Road name:	BRYANS PT RD
Road side:	N	Road dista:	400 FT
Tax map:	Not Reported	Block:	Not Reported
Parcel:	Not Reported		
N grid83:	111480		
E grid83:	396978		
Lat dec de:	38.670953		
Lon dec de:	-77.034723		
Issue date:	1976 910	Special fl:	Not Reported
C1 seq:	Not Reported	C1 recd:	197612 3
Completion:	197611 9		
Total dept:	585		
Num unsucc:	0		
Hydrofract:	Not Reported	Grouted:	Y
Grout type:	CM		
Grout top:	4		
Grout bott:	24		
Casing typ:	ST		
Casing dia:	4		
Casing dep:	319		
Casing hei:	+01	Screen typ:	ST
Top screen:	529		
Bottom scr:	534		
Screen t 1:	Not Reported		
Top scre 1:	0		
Bottom s 1:	0		
Screen t 2:	Not Reported		
Top scre 2:	0		
Bottom s 2:	0		
Screen dia:	3		
Flowing we:	Not Reported	Telescopin:	T
Log type:	Not Reported		
Hrs pumped:	8		
Pumping ra:	10		
Level befo:	138		
Level duri:	194		
Test pump :	A	Pump insta:	Not Reported

Install pu:	S		
Capacity:	9		
Pump hp:	1		
Column len:	303		
Closed:	Not Reported	Abandoned:	Not Reported
Abandon da:	0	Site id:	MD7000000254564

Map ID:	163		
Object id:	254538	County let:	PG
Permit:	PG730569	Mgs id:	Not Reported
B1 seq:	Not Reported	B1 recd:	1976 720
City:	ACCOKEEK	State:	MD
Zip:	Not Reported	Driller na:	FREEMAN DRILLING CO
Driller id:	MWD0242		
Est gpm pr:	5		
Use for wa:	DW		
Approx dep:	40		
Drill meth:	BORED	Replacemen:	N
Wapid:	Not Reported	Subdivisio:	AUBURN SUBDIV
Section:	Not Reported	Lot:	32
Nearest to:	ACCOKEEK	Town dista:	1 MI
Town direc:	W	Road name:	BRYAN PT RD
Road side:	N	Road dista:	1 MI
Tax map:	Not Reported	Block:	Not Reported
Parcel:	Not Reported		
N grid83:	111480		
E grid83:	396978		
Lat dec de:	38.670953		
Lon dec de:	-77.034723		
Issue date:	1976 712	Special fl:	Not Reported
C1 seq:	Not Reported	C1 recd:	0
Completion:	0		
Total dept:	0		
Num unsucc:	0		
Hydrofract:	Not Reported	Grouted:	Not Reported
Grout type:	Not Reported		
Grout top:	0		
Grout bott:	0		
Casing typ:	Not Reported		
Casing dia:	0		
Casing dep:	0		
Casing hei:	+00	Screen typ:	Not Reported
Top screen:	0		
Bottom scr:	0		
Screen t 1:	Not Reported		
Top scre 1:	0		
Bottom s 1:	0		
Screen t 2:	Not Reported		
Top scre 2:	0		
Bottom s 2:	0		
Screen dia:	0		
Flowing we:	Not Reported	Telescopin:	Not Reported
Log type:	Not Reported		
Hrs pumped:	0		
Pumping ra:	0		
Level befo:	0		
Level duri:	0		
Test pump :	Not Reported	Pump insta:	Not Reported

Install pu:	Not Reported		
Capacity:	0		
Pump hp:	0		
Column len:	0		
Closed:	C	Abandoned:	Not Reported
Abandon da:	0	Site id:	MD7000000254538

Map ID:	163		
Object id:	253977	County let:	PG
Permit:	PG730008	Mgs id:	Not Reported
B1 seq:	Not Reported	B1 recd:	1972 8 3
City:	ACCOKEEK	State:	MD
Zip:	Not Reported	Driller na:	FREEMAN DRILLING CO
Driller id:	MWD0242		
Est gpm pr:	5		
Use for wa:	DW		
Approx dep:	45		
Drill meth:	BORED	Replacemen:	N
Wapid:	Not Reported	Subdivisio:	Not Reported
Section:	Not Reported	Lot:	Not Reported
Nearest to:	ACCOKEEK	Town dista:	2 MI
Town direc:	W	Road name:	FARMINGTON RD
Road side:	N	Road dista:	50 FT
Tax map:	Not Reported	Block:	Not Reported
Parcel:	Not Reported		
N grid83:	111480		
E grid83:	396978		
Lat dec de:	38.670953		
Lon dec de:	-77.034723		
Issue date:	1972 728	Special fl:	Not Reported
C1 seq:	Not Reported	C1 recd:	1973 721
Completion:	1973 424		
Total dept:	30		
Num unsucc:	0		
Hydrofract:	Not Reported	Grouted:	Y
Grout type:	CM		
Grout top:	0		
Grout bott:	10		
Casing typ:	CO		
Casing dia:	30		
Casing dep:	30		
Casing hei:	+01	Screen typ:	HO
Top screen:	30		
Bottom scr:	30		
Screen t 1:	Not Reported		
Top scre 1:	0		
Bottom s 1:	0		
Screen t 2:	Not Reported		
Top scre 2:	0		
Bottom s 2:	0		
Screen dia:	0		
Flowing we:	Not Reported	Telescopin:	Not Reported
Log type:	Not Reported		
Hrs pumped:	1		
Pumping ra:	5		
Level befo:	12		
Level duri:	17		
Test pump :	O	Pump insta:	Not Reported

Install pu:	Not Reported		
Capacity:	0		
Pump hp:	0		
Column len:	0		
Closed:	Not Reported	Abandoned:	Not Reported
Abandon da:	0	Site id:	MD7000000253977

Map ID:	163		
Object id:	254325	County let:	PG
Permit:	PG730356	Mgs id:	Not Reported
B1 seq:	Not Reported	B1 recd:	1975 317
City:	OXON HILL	State:	MD
Zip:	Not Reported	Driller na:	SHANNAHAN WELL CO
Driller id:	MWD0023		
Est gpm pr:	10		
Use for wa:	DW		
Approx dep:	500		
Drill meth:	ROTARY	Replacemen:	N
Wapid:	Not Reported	Subdivisio:	MOYAONE RESERVE
Section:	Not Reported	Lot:	36
Nearest to:	ACCOKEEK	Town dista:	1 MI
Town direc:	N	Road name:	RESERVE RD
Road side:	E	Road dista:	250 FT
Tax map:	Not Reported	Block:	Not Reported
Parcel:	Not Reported		
N grid83:	111480		
E grid83:	396978		
Lat dec de:	38.670953		
Lon dec de:	-77.034723		
Issue date:	1975 224	Special fl:	Not Reported
C1 seq:	Not Reported	C1 recd:	0
Completion:	0		
Total dept:	0		
Num unsucc:	0		
Hydrofract:	Not Reported	Grouted:	Not Reported
Grout type:	Not Reported		
Grout top:	0		
Grout bott:	0		
Casing typ:	Not Reported		
Casing dia:	0		
Casing dep:	0		
Casing hei:	+00	Screen typ:	Not Reported
Top screen:	0		
Bottom scr:	0		
Screen t 1:	Not Reported		
Top scre 1:	0		
Bottom s 1:	0		
Screen t 2:	Not Reported		
Top scre 2:	0		
Bottom s 2:	0		
Screen dia:	0		
Flowing we:	Not Reported	Telescopin:	Not Reported
Log type:	Not Reported		
Hrs pumped:	0		
Pumping ra:	0		
Level befo:	0		
Level duri:	0		
Test pump :	Not Reported	Pump insta:	Not Reported

Install pu:	Not Reported		
Capacity:	0		
Pump hp:	0		
Column len:	0		
Closed:	C	Abandoned:	Not Reported
Abandon da:	0	Site id:	MD7000000254325

Map ID:	163		
Object id:	255140	County let:	PG
Permit:	PG731170	Mgs id:	Not Reported
B1 seq:	Not Reported	B1 recd:	19791228
City:	OXON HILL	State:	MD
Zip:	Not Reported	Driller na:	WOOSTER, LARRY L.
Driller id:	MWD0276		
Est gpm pr:	10		
Use for wa:	DW		
Approx dep:	500		
Drill meth:	ROTARY	Replacemen:	N
Wapid:	Not Reported	Subdivisio:	APPLE VALLEY
Section:	Not Reported	Lot:	E
Nearest to:	ACCOKEEK	Town dista:	2 MI
Town direc:	NW	Road name:	BRYANS POINT RD
Road side:	W	Road dista:	600 FT
Tax map:	Not Reported	Block:	Not Reported
Parcel:	Not Reported		
N grid83:	111480		
E grid83:	396978		
Lat dec de:	38.670953		
Lon dec de:	-77.034723		
Issue date:	19791224	Special fl:	Not Reported
C1 seq:	Not Reported	C1 recd:	0
Completion:	0		
Total dept:	0		
Num unsucc:	0		
Hydrofract:	Not Reported	Grouted:	Not Reported
Grout type:	Not Reported		
Grout top:	0		
Grout bott:	0		
Casing typ:	Not Reported		
Casing dia:	0		
Casing dep:	0		
Casing hei:	+00	Screen typ:	Not Reported
Top screen:	0		
Bottom scr:	0		
Screen t 1:	Not Reported		
Top scre 1:	0		
Bottom s 1:	0		
Screen t 2:	Not Reported		
Top scre 2:	0		
Bottom s 2:	0		
Screen dia:	0		
Flowing we:	Not Reported	Telescopin:	Not Reported
Log type:	Not Reported		
Hrs pumped:	0		
Pumping ra:	0		
Level befo:	0		
Level duri:	0		
Test pump :	Not Reported	Pump insta:	Not Reported

Install pu:	Not Reported		
Capacity:	0		
Pump hp:	0		
Column len:	0		
Closed:	Not Reported	Abandoned:	Not Reported
Abandon da:	0	Site id:	MD7000000255140

Map ID:	163		
Object id:	255000	County let:	PG
Permit:	PG731031	Mgs id:	Not Reported
B1 seq:	Not Reported	B1 recd:	1979 3 1
City:	ACCOKEEK	State:	MD
Zip:	Not Reported	Driller na:	WOOSTER, LARRY L.
Driller id:	MWD0276		
Est gpm pr:	10		
Use for wa:	DW		
Approx dep:	500		
Drill meth:	ROTARY	Replacemen:	N
Wapid:	Not Reported	Subdivisio:	APPLE VALLEY
Section:	1	Lot:	1
Nearest to:	ACCOKEEK	Town dista:	1 MI
Town direc:	NW	Road name:	APPLE VALLEY RD
Road side:	S	Road dista:	500 FT
Tax map:	Not Reported	Block:	Not Reported
Parcel:	Not Reported		
N grid83:	111480		
E grid83:	396978		
Lat dec de:	38.670953		
Lon dec de:	-77.034723		
Issue date:	1979 222	Special fl:	Not Reported
C1 seq:	Not Reported	C1 recd:	0
Completion:	0		
Total dept:	0		
Num unsucc:	0		
Hydrofract:	Not Reported	Grouted:	Not Reported
Grout type:	Not Reported		
Grout top:	0		
Grout bott:	0		
Casing typ:	Not Reported		
Casing dia:	0		
Casing dep:	0		
Casing hei:	+00	Screen typ:	Not Reported
Top screen:	0		
Bottom scr:	0		
Screen t 1:	Not Reported		
Top scre 1:	0		
Bottom s 1:	0		
Screen t 2:	Not Reported		
Top scre 2:	0		
Bottom s 2:	0		
Screen dia:	0		
Flowing we:	Not Reported	Telescopin:	Not Reported
Log type:	Not Reported		
Hrs pumped:	0		
Pumping ra:	0		
Level befo:	0		
Level duri:	0		
Test pump :	Not Reported	Pump insta:	Not Reported

Install pu:	Not Reported		
Capacity:	0		
Pump hp:	0		
Column len:	0		
Closed:	C	Abandoned:	Not Reported
Abandon da:	0	Site id:	MD7000000255000

Map ID:	163		
Object id:	255077	County let:	PG
Permit:	PG731107	Mgs id:	Not Reported
B1 seq:	Not Reported	B1 recd:	1979 8 6
City:	ACCOKEEK	State:	MD
Zip:	Not Reported	Driller na:	SHANNAHAN WELL CO
Driller id:	MWD0022		
Est gpm pr:	10		
Use for wa:	DW		
Approx dep:	500		
Drill meth:	ROTARY	Replacemen:	Y
Wapid:	Not Reported	Subdivisio:	Not Reported
Section:	Not Reported	Lot:	Not Reported
Nearest to:	ACCOKEEK	Town dista:	1 MI
Town direc:	NW	Road name:	BRYANS PT RD
Road side:	S	Road dista:	120 FT
Tax map:	Not Reported	Block:	Not Reported
Parcel:	Not Reported		
N grid83:	111480		
E grid83:	396978		
Lat dec de:	38.670953		
Lon dec de:	-77.034723		
Issue date:	1979 717	Special fl:	Not Reported
C1 seq:	Not Reported	C1 recd:	1980 121
Completion:	19791112		
Total dept:	608		
Num unsucc:	0		
Hydrofract:	Not Reported	Grouted:	Y
Grout type:	CM		
Grout top:	4		
Grout bott:	50		
Casing typ:	ST		
Casing dia:	4		
Casing dep:	346		
Casing hei:	+01	Screen typ:	BR
Top screen:	582		
Bottom scr:	608		
Screen t 1:	Not Reported		
Top scre 1:	0		
Bottom s 1:	0		
Screen t 2:	Not Reported		
Top scre 2:	0		
Bottom s 2:	0		
Screen dia:	2		
Flowing we:	Not Reported	Telescopin:	T
Log type:	Not Reported		
Hrs pumped:	8		
Pumping ra:	9		
Level befo:	204		
Level duri:	212		
Test pump :	S	Pump insta:	Not Reported

Install pu:	S		
Capacity:	9		
Pump hp:	1		
Column len:	263		
Closed:	Not Reported	Abandoned:	Not Reported
Abandon da:	0	Site id:	MD7000000255077

Map ID:	163		
Object id:	255079	County let:	PG
Permit:	PG731109	Mgs id:	Not Reported
B1 seq:	Not Reported	B1 recd:	1979 8 7
City:	ACCOKEEK	State:	MD
Zip:	Not Reported	Driller na:	WOOSTER, LARRY L.
Driller id:	MWD0276		
Est gpm pr:	10		
Use for wa:	DW		
Approx dep:	500		
Drill meth:	ROTARY	Replacemen:	N
Wapid:	Not Reported	Subdivisio:	APPLE VALLEY
Section:	1	Lot:	1
Nearest to:	ACCOKEEK	Town dista:	1 MI
Town direc:	NW	Road name:	APPLE VALLEY RD
Road side:	S	Road dista:	500 FT
Tax map:	Not Reported	Block:	Not Reported
Parcel:	Not Reported		
N grid83:	111480		
E grid83:	396978		
Lat dec de:	38.670953		
Lon dec de:	-77.034723		
Issue date:	1979 8 1	Special fl:	Not Reported
C1 seq:	Not Reported	C1 recd:	1980 410
Completion:	1979 810		
Total dept:	523		
Num unsucc:	0		
Hydrofract:	Not Reported	Grouted:	Y
Grout type:	CM		
Grout top:	3		
Grout bott:	28		
Casing typ:	ST		
Casing dia:	4		
Casing dep:	313		
Casing hei:	+01	Screen typ:	ST
Top screen:	508		
Bottom scr:	523		
Screen t 1:	Not Reported		
Top scre 1:	0		
Bottom s 1:	0		
Screen t 2:	Not Reported		
Top scre 2:	0		
Bottom s 2:	0		
Screen dia:	3		
Flowing we:	Not Reported	Telescopin:	T
Log type:	Not Reported		
Hrs pumped:	4		
Pumping ra:	40		
Level befo:	189		
Level duri:	200		
Test pump :	A	Pump insta:	Not Reported

Install pu:	S		
Capacity:	10		
Pump hp:	1		
Column len:	252		
Closed:	Not Reported	Abandoned:	Not Reported
Abandon da:	0	Site id:	MD7000000255079

Map ID:	163		
Object id:	255104	County let:	PG
Permit:	PG731134	Mgs id:	Not Reported
B1 seq:	Not Reported	B1 recd:	197910 3
City:	ACCOKEEK	State:	MD
Zip:	Not Reported	Driller na:	BRANHAM WELL DRLG
Driller id:	MWD0080		
Est gpm pr:	10		
Use for wa:	DW		
Approx dep:	375		
Drill meth:	ROTARY	Replacemen:	Y
Wapid:	Not Reported	Subdivisio:	MAYONE RESERVE
Section:	Not Reported	Lot:	8
Nearest to:	ACCOKEEK	Town dista:	0 MI
Town direc:	Not Reported	Road name:	WEST AUBURN RD
Road side:	E	Road dista:	300 FT
Tax map:	Not Reported	Block:	Not Reported
Parcel:	Not Reported		
N grid83:	111480		
E grid83:	396978		
Lat dec de:	38.670953		
Lon dec de:	-77.034723		
Issue date:	1979 921	Special fl:	Not Reported
C1 seq:	Not Reported	C1 recd:	19791128
Completion:	19791031		
Total dept:	435		
Num unsucc:	0		
Hydrofract:	Not Reported	Grouted:	Y
Grout type:	BC		
Grout top:	5		
Grout bott:	90		
Casing typ:	ST		
Casing dia:	4		
Casing dep:	357		
Casing hei:	+01	Screen typ:	ST
Top screen:	428		
Bottom scr:	435		
Screen t 1:	Not Reported		
Top scre 1:	0		
Bottom s 1:	0		
Screen t 2:	Not Reported		
Top scre 2:	0		
Bottom s 2:	0		
Screen dia:	2		
Flowing we:	Not Reported	Telescopin:	T
Log type:	Not Reported		
Hrs pumped:	2		
Pumping ra:	10		
Level befo:	180		
Level duri:	250		
Test pump :	A	Pump insta:	Not Reported

Install pu:	S		
Capacity:	8		
Pump hp:	1		
Column len:	290		
Closed:	Not Reported	Abandoned:	Not Reported
Abandon da:	0	Site id:	MD7000000255104

Map ID:	163		
Object id:	253710	County let:	PG
Permit:	PG700038	Mgs id:	Not Reported
B1 seq:	Not Reported	B1 recd:	196912 4
City:	ALEXANDRIA	State:	VA
Zip:	Not Reported	Driller na:	SHANNAHAN WELL CO
Driller id:	MWD0023		
Est gpm pr:	10		
Use for wa:	DW		
Approx dep:	550		
Drill meth:	ROTARY	Replacemen:	N
Wapid:	Not Reported	Subdivisio:	MOYAONE RESERVE
Section:	Not Reported	Lot:	25
Nearest to:	ACCOKEEK	Town dista:	1 MI
Town direc:	N	Road name:	FARMINGTON RD
Road side:	W	Road dista:	1000FT
Tax map:	Not Reported	Block:	Not Reported
Parcel:	Not Reported		
N grid83:	111480		
E grid83:	396978		
Lat dec de:	38.670953		
Lon dec de:	-77.034723		
Issue date:	196912 2	Special fl:	Not Reported
C1 seq:	Not Reported	C1 recd:	1970 9 1
Completion:	1970 717		
Total dept:	526		
Num unsucc:	0		
Hydrofract:	Not Reported	Grouted:	Y
Grout type:	Not Reported		
Grout top:	0		
Grout bott:	299		
Casing typ:	ST		
Casing dia:	4		
Casing dep:	299		
Casing hei:	+01	Screen typ:	BR
Top screen:	516		
Bottom scr:	526		
Screen t 1:	Not Reported		
Top scre 1:	0		
Bottom s 1:	0		
Screen t 2:	Not Reported		
Top scre 2:	0		
Bottom s 2:	0		
Screen dia:	0		
Flowing we:	Not Reported	Telescopin:	T
Log type:	Not Reported		
Hrs pumped:	10		
Pumping ra:	10		
Level befo:	183		
Level duri:	211		
Test pump :	S	Pump insta:	Not Reported

Install pu:	S		
Capacity:	12		
Pump hp:	1		
Column len:	260		
Closed:	Not Reported	Abandoned:	Not Reported
Abandon da:	0	Site id:	MD7000000253710

Map ID:	163		
Object id:	253873	County let:	PG
Permit:	PG720031	Mgs id:	Not Reported
B1 seq:	Not Reported	B1 recd:	1971 922
City:	TEMPLE HILLS	State:	MD
Zip:	Not Reported	Driller na:	LEATHERBURY, ROBT M
Driller id:	MWD0166		
Est gpm pr:	5		
Use for wa:	DW		
Approx dep:	400		
Drill meth:	ROTARY	Replacemen:	N
Wapid:	Not Reported	Subdivisio:	MAYONE RESERVE
Section:	Not Reported	Lot:	33
Nearest to:	ACCOKEEK	Town dista:	1 MI
Town direc:	NW	Road name:	EAST AUBURN DR
Road side:	E	Road dista:	500 FT
Tax map:	Not Reported	Block:	Not Reported
Parcel:	Not Reported		
N grid83:	111480		
E grid83:	396978		
Lat dec de:	38.670953		
Lon dec de:	-77.034723		
Issue date:	1971 920	Special fl:	Not Reported
C1 seq:	Not Reported	C1 recd:	1972 5 4
Completion:	197111 5		
Total dept:	526		
Num unsucc:	0		
Hydrofract:	Not Reported	Grouted:	Not Reported
Grout type:	Not Reported		
Grout top:	0		
Grout bott:	0		
Casing typ:	ST		
Casing dia:	4		
Casing dep:	400		
Casing hei:	-02	Screen typ:	ST
Top screen:	510		
Bottom scr:	526		
Screen t 1:	Not Reported		
Top scre 1:	0		
Bottom s 1:	0		
Screen t 2:	Not Reported		
Top scre 2:	0		
Bottom s 2:	0		
Screen dia:	2		
Flowing we:	Not Reported	Telescopin:	T
Log type:	Not Reported		
Hrs pumped:	8		
Pumping ra:	10		
Level befo:	150		
Level duri:	165		
Test pump :	A	Pump insta:	Not Reported

Install pu:	S		
Capacity:	10		
Pump hp:	1		
Column len:	240		
Closed:	Not Reported	Abandoned:	Not Reported
Abandon da:	0	Site id:	MD7000000253873

Map ID:	163		
Object id:	253705	County let:	PG
Permit:	PG700033	Mgs id:	Not Reported
B1 seq:	Not Reported	B1 recd:	19691112
City:	KIRBY HILL	State:	MD
Zip:	Not Reported	Driller na:	LEATHERBURY, ROBT M
Driller id:	MWD0166		
Est gpm pr:	5		
Use for wa:	DW		
Approx dep:	400		
Drill meth:	ROTARY	Replacemen:	N
Wapid:	Not Reported	Subdivisio:	MAYONE RESERVE
Section:	Not Reported	Lot:	C
Nearest to:	ACCOKEEK	Town dista:	1
Town direc:	W	Road name:	APPLE VALLEY RD
Road side:	Not Reported	Road dista:	500 FT
Tax map:	Not Reported	Block:	Not Reported
Parcel:	Not Reported		
N grid83:	111480		
E grid83:	396978		
Lat dec de:	38.670953		
Lon dec de:	-77.034723		
Issue date:	19691110	Special fl:	Not Reported
C1 seq:	Not Reported	C1 recd:	0
Completion:	0		
Total dept:	0		
Num unsucc:	0		
Hydrofract:	Not Reported	Grouted:	Not Reported
Grout type:	Not Reported		
Grout top:	0		
Grout bott:	0		
Casing typ:	Not Reported		
Casing dia:	0		
Casing dep:	0		
Casing hei:	+00	Screen typ:	Not Reported
Top screen:	0		
Bottom scr:	0		
Screen t 1:	Not Reported		
Top scre 1:	0		
Bottom s 1:	0		
Screen t 2:	Not Reported		
Top scre 2:	0		
Bottom s 2:	0		
Screen dia:	0		
Flowing we:	Not Reported	Telescopin:	Not Reported
Log type:	Not Reported		
Hrs pumped:	0		
Pumping ra:	0		
Level befo:	0		
Level duri:	0		
Test pump :	Not Reported	Pump insta:	Not Reported

Install pu:	Not Reported		
Capacity:	0		
Pump hp:	0		
Column len:	0		
Closed:	C	Abandoned:	Not Reported
Abandon da:	0	Site id:	MD7000000253705

Map ID:	163		
Object id:	253677	County let:	PG
Permit:	PG700005	Mgs id:	Not Reported
B1 seq:	Not Reported	B1 recd:	1969 716
City:	ACCOKKEK	State:	MD
Zip:	Not Reported	Driller na:	SHANNAHAN WELL CO
Driller id:	MWD0023		
Est gpm pr:	10		
Use for wa:	DW		
Approx dep:	500		
Drill meth:	ROTARY	Replacemen:	N
Wapid:	Not Reported	Subdivisio:	MOYAONE RESERVE
Section:	Not Reported	Lot:	10
Nearest to:	ACCOKEEK	Town dista:	1 MI
Town direc:	E	Road name:	LAUREL DR
Road side:	S	Road dista:	250 FT
Tax map:	Not Reported	Block:	Not Reported
Parcel:	Not Reported		
N grid83:	111480		
E grid83:	396978		
Lat dec de:	38.670953		
Lon dec de:	-77.034723		
Issue date:	1969 715	Special fl:	Not Reported
C1 seq:	Not Reported	C1 recd:	196910 9
Completion:	1969 912		
Total dept:	512		
Num unsucc:	0		
Hydrofract:	Not Reported	Grouted:	Y
Grout type:	Not Reported		
Grout top:	0		
Grout bott:	292		
Casing typ:	ST		
Casing dia:	4		
Casing dep:	292		
Casing hei:	-01	Screen typ:	BR
Top screen:	502		
Bottom scr:	512		
Screen t 1:	Not Reported		
Top scre 1:	0		
Bottom s 1:	0		
Screen t 2:	Not Reported		
Top scre 2:	0		
Bottom s 2:	0		
Screen dia:	0		
Flowing we:	Not Reported	Telescopin:	T
Log type:	Not Reported		
Hrs pumped:	8		
Pumping ra:	10		
Level befo:	196		
Level duri:	199		
Test pump :	A	Pump insta:	Not Reported

Install pu:	S		
Capacity:	12		
Pump hp:	1		
Column len:	250		
Closed:	Not Reported	Abandoned:	Not Reported
Abandon da:	0	Site id:	MD7000000253677

Map ID:	163		
Object id:	253699	County let:	PG
Permit:	PG700027	Mgs id:	Not Reported
B1 seq:	Not Reported	B1 recd:	19691020
City:	OXON HILL	State:	MD
Zip:	Not Reported	Driller na:	SHANNAHAN WELL CO
Driller id:	MWD0023		
Est gpm pr:	10		
Use for wa:	DW		
Approx dep:	500		
Drill meth:	ROTARY	Replacemen:	N
Wapid:	Not Reported	Subdivisio:	MOYAONE RESERVE
Section:	C	Lot:	A
Nearest to:	ACCOKEEK	Town dista:	1 MI
Town direc:	SE	Road name:	APPLEVALLEY RD
Road side:	S	Road dista:	300 FT
Tax map:	Not Reported	Block:	Not Reported
Parcel:	Not Reported		
N grid83:	111480		
E grid83:	396978		
Lat dec de:	38.670953		
Lon dec de:	-77.034723		
Issue date:	19691015	Special fl:	Not Reported
C1 seq:	Not Reported	C1 recd:	196912 4
Completion:	19691119		
Total dept:	527		
Num unsucc:	0		
Hydrofract:	Not Reported	Grouted:	Y
Grout type:	Not Reported		
Grout top:	0		
Grout bott:	297		
Casing typ:	ST		
Casing dia:	4		
Casing dep:	297		
Casing hei:	+01	Screen typ:	BR
Top screen:	501		
Bottom scr:	506		
Screen t 1:	Not Reported		
Top scre 1:	0		
Bottom s 1:	0		
Screen t 2:	Not Reported		
Top scre 2:	0		
Bottom s 2:	0		
Screen dia:	0		
Flowing we:	Not Reported	Telescopin:	T
Log type:	Not Reported		
Hrs pumped:	16		
Pumping ra:	12		
Level befo:	174		
Level duri:	189		
Test pump :	S	Pump insta:	Not Reported

Install pu:	S		
Capacity:	12		
Pump hp:	1		
Column len:	252		
Closed:	Not Reported	Abandoned:	Not Reported
Abandon da:	0	Site id:	MD7000000253699

Map ID:	163		
Object id:	254562	County let:	PG
Permit:	PG730593	Mgs id:	Not Reported
B1 seq:	Not Reported	B1 recd:	1976 914
City:	NEW CARROLLTON	State:	MD
Zip:	Not Reported	Driller na:	SHANNAHAN WELL CO
Driller id:	MWD0024		
Est gpm pr:	10		
Use for wa:	DW		
Approx dep:	500		
Drill meth:	ROTARY	Replacemen:	N
Wapid:	Not Reported	Subdivisio:	MOYOANE RESERVE
Section:	Not Reported	Lot:	Not Reported
Nearest to:	ACCOKEEK	Town dista:	1 MI
Town direc:	W	Road name:	BRYANT PT RD
Road side:	N	Road dista:	1 MI
Tax map:	Not Reported	Block:	Not Reported
Parcel:	Not Reported		
N grid83:	111480		
E grid83:	396978		
Lat dec de:	38.670953		
Lon dec de:	-77.034723		
Issue date:	1976 822	Special fl:	Not Reported
C1 seq:	Not Reported	C1 recd:	1977 3 3
Completion:	1977 131		
Total dept:	566		
Num unsucc:	0		
Hydrofract:	Not Reported	Grouted:	Y
Grout type:	CM		
Grout top:	4		
Grout bott:	44		
Casing typ:	ST		
Casing dia:	4		
Casing dep:	315		
Casing hei:	+01	Screen typ:	BR
Top screen:	419		
Bottom scr:	429		
Screen t 1:	BR		
Top scre 1:	543		
Bottom s 1:	548		
Screen t 2:	Not Reported		
Top scre 2:	0		
Bottom s 2:	0		
Screen dia:	2		
Flowing we:	Not Reported	Telescopin:	T
Log type:	Not Reported		
Hrs pumped:	8		
Pumping ra:	8		
Level befo:	203		
Level duri:	269		
Test pump :	A	Pump insta:	Not Reported

Install pu:	S		
Capacity:	8		
Pump hp:	1		
Column len:	307		
Closed:	Not Reported	Abandoned:	Not Reported
Abandon da:	0	Site id:	MD7000000254562

Map ID:	164		
Object id:	349465	County let:	PG
Permit:	PG882841	Mgs id:	Not Reported
B1 seq:	7072	B1 recd:	1993 3 3
City:	WALDORF	State:	MD
Zip:	20602	Driller na:	MICHAEL K. GRIBBLE
Driller id:	MWD0318		
Est gpm pr:	0		
Use for wa:	Not Reported		
Approx dep:	150		
Drill meth:	ROTARY	Replacemen:	Not Reported
Wapid:	Not Reported	Subdivisio:	JAMESTOWN
Section:	Not Reported	Lot:	24
Nearest to:	ACCOKEEK	Town dista:	.5
Town direc:	NW	Road name:	SPRINGVALE CT.
Road side:	N	Road dista:	75 FT
Tax map:	Not Reported	Block:	Not Reported
Parcel:	Not Reported		
N grid83:	111480		
E grid83:	396674		
Lat dec de:	38.670952		
Lon dec de:	-77.038225		
Issue date:	1993 223	Special fl:	Y
C1 seq:	6149	C1 recd:	1994 321
Completion:	1994 121		
Total dept:	150		
Num unsucc:	0		
Hydrofract:	Not Reported	Grouted:	Y
Grout type:	BC		
Grout top:	0		
Grout bott:	155		
Casing typ:	PL		
Casing dia:	1		
Casing dep:	150		
Casing hei:	-0	Screen typ:	Not Reported
Top screen:	0		
Bottom scr:	0		
Screen t 1:	Not Reported		
Top scre 1:	0		
Bottom s 1:	0		
Screen t 2:	Not Reported		
Top scre 2:	0		
Bottom s 2:	0		
Screen dia:	0		
Flowing we:	Not Reported	Telescopin:	Not Reported
Log type:	Not Reported		
Hrs pumped:	0		
Pumping ra:	0		
Level befo:	0		
Level duri:	0		
Test pump :	Not Reported	Pump insta:	Not Reported

Install pu:	Not Reported		
Capacity:	0		
Pump hp:	0		
Column len:	0		
Closed:	Not Reported	Abandoned:	Not Reported
Abandon da:	0	Site id:	MD7000000349465

Map ID:	164		
Object id:	349466	County let:	PG
Permit:	PG882842	Mgs id:	Not Reported
B1 seq:	7109	B1 recd:	1993 3 3
City:	WALDORF	State:	MD
Zip:	20602	Driller na:	MICHAEL K. GRIBBLE
Driller id:	MWD0318		
Est gpm pr:	0		
Use for wa:	DW		
Approx dep:	150		
Drill meth:	ROTARY	Replacemen:	N
Wapid:	Not Reported	Subdivisio:	JAMESTOWN
Section:	Not Reported	Lot:	24
Nearest to:	ACCOKEEK	Town dista:	.5
Town direc:	NW	Road name:	SPRINGVALE CT.
Road side:	N	Road dista:	75 FT
Tax map:	Not Reported	Block:	Not Reported
Parcel:	Not Reported		
N grid83:	111480		
E grid83:	396674		
Lat dec de:	38.670952		
Lon dec de:	-77.038225		
Issue date:	1993 223	Special fl:	Y
C1 seq:	6148	C1 recd:	1994 321
Completion:	1994 121		
Total dept:	150		
Num unsucc:	0		
Hydrofract:	Not Reported	Grouted:	Y
Grout type:	BC		
Grout top:	0		
Grout bott:	155		
Casing typ:	PL		
Casing dia:	1		
Casing dep:	150		
Casing hei:	-0	Screen typ:	Not Reported
Top screen:	0		
Bottom scr:	0		
Screen t 1:	Not Reported		
Top scre 1:	0		
Bottom s 1:	0		
Screen t 2:	Not Reported		
Top scre 2:	0		
Bottom s 2:	0		
Screen dia:	0		
Flowing we:	Not Reported	Telescopin:	Not Reported
Log type:	Not Reported		
Hrs pumped:	0		
Pumping ra:	0		
Level befo:	0		
Level duri:	0		
Test pump :	Not Reported	Pump insta:	Not Reported

Install pu:	Not Reported		
Capacity:	0		
Pump hp:	0		
Column len:	0		
Closed:	Not Reported	Abandoned:	Not Reported
Abandon da:	0	Site id:	MD7000000349466

Map ID:	164		
Object id:	349468	County let:	PG
Permit:	PG882843	Mgs id:	Not Reported
B1 seq:	7110	B1 recd:	1993 3 3
City:	WALDORF	State:	MD
Zip:	20602	Driller na:	MICHAEL K. GRIBBLE
Driller id:	MWD0318		
Est gpm pr:	0		
Use for wa:	DW		
Approx dep:	150		
Drill meth:	ROTARY	Replacemen:	Not Reported
Wapid:	Not Reported	Subdivisio:	JAMESTOWN
Section:	Not Reported	Lot:	24
Nearest to:	ACCOKEEK	Town dista:	.5
Town direc:	NW	Road name:	SPRINGVALE CT.
Road side:	N	Road dista:	75 FT
Tax map:	Not Reported	Block:	Not Reported
Parcel:	Not Reported		
N grid83:	111480		
E grid83:	396674		
Lat dec de:	38.670952		
Lon dec de:	-77.038225		
Issue date:	1993 223	Special fl:	Y
C1 seq:	6120	C1 recd:	1994 321
Completion:	1994 121		
Total dept:	150		
Num unsucc:	0		
Hydrofract:	Not Reported	Grouted:	Y
Grout type:	BC		
Grout top:	0		
Grout bott:	155		
Casing typ:	PL		
Casing dia:	1		
Casing dep:	150		
Casing hei:	-0	Screen typ:	Not Reported
Top screen:	0		
Bottom scr:	0		
Screen t 1:	Not Reported		
Top scre 1:	0		
Bottom s 1:	0		
Screen t 2:	Not Reported		
Top scre 2:	0		
Bottom s 2:	0		
Screen dia:	0		
Flowing we:	Not Reported	Telescopin:	Not Reported
Log type:	Not Reported		
Hrs pumped:	0		
Pumping ra:	0		
Level befo:	0		
Level duri:	0		
Test pump :	Not Reported	Pump insta:	Not Reported

Install pu:	Not Reported		
Capacity:	0		
Pump hp:	0		
Column len:	0		
Closed:	Not Reported	Abandoned:	Not Reported
Abandon da:	0	Site id:	MD7000000349468

Map ID:	164		
Object id:	349464	County let:	PG
Permit:	PG882840	Mgs id:	Not Reported
B1 seq:	7071	B1 recd:	1993 3 3
City:	WALDORF	State:	MD
Zip:	20602	Driller na:	MICHAEL K. GRIBBLE
Driller id:	MWD0318		
Est gpm pr:	0		
Use for wa:	Not Reported		
Approx dep:	150		
Drill meth:	ROTARY	Replacemen:	Not Reported
Wapid:	Not Reported	Subdivisio:	JAMESTOWN
Section:	Not Reported	Lot:	24
Nearest to:	ACCOKEEK	Town dista:	.5
Town direc:	NW	Road name:	SPRINGVALE CT.
Road side:	N	Road dista:	75 FT
Tax map:	Not Reported	Block:	Not Reported
Parcel:	Not Reported		
N grid83:	111480		
E grid83:	396674		
Lat dec de:	38.670952		
Lon dec de:	-77.038225		
Issue date:	1993 223	Special fl:	Y
C1 seq:	6150	C1 recd:	1994 321
Completion:	1994 121		
Total dept:	150		
Num unsucc:	0		
Hydrofract:	Not Reported	Grouted:	Y
Grout type:	BC		
Grout top:	0		
Grout bott:	155		
Casing typ:	PL		
Casing dia:	1		
Casing dep:	150		
Casing hei:	-0	Screen typ:	Not Reported
Top screen:	0		
Bottom scr:	0		
Screen t 1:	Not Reported		
Top scre 1:	0		
Bottom s 1:	0		
Screen t 2:	Not Reported		
Top scre 2:	0		
Bottom s 2:	0		
Screen dia:	0		
Flowing we:	Not Reported	Telescopin:	Not Reported
Log type:	Not Reported		
Hrs pumped:	0		
Pumping ra:	0		
Level befo:	0		
Level duri:	0		
Test pump :	Not Reported	Pump insta:	Not Reported

Install pu:	Not Reported		
Capacity:	0		
Pump hp:	0		
Column len:	0		
Closed:	Not Reported	Abandoned:	Not Reported
Abandon da:	0	Site id:	MD7000000349464

Map ID:	164		
Object id:	349460	County let:	PG
Permit:	PG882836	Mgs id:	Not Reported
B1 seq:	7073	B1 recd:	1993 3 3
City:	WALDORF	State:	MD
Zip:	20602	Driller na:	MICHAEL K. GRIBBLE
Driller id:	MWD0318		
Est gpm pr:	0		
Use for wa:	DW		
Approx dep:	150		
Drill meth:	ROTARY	Replacemen:	N
Wapid:	Not Reported	Subdivisio:	JAMESTOWN
Section:	Not Reported	Lot:	24
Nearest to:	ACCOKEEK	Town dista:	.5
Town direc:	NW	Road name:	SPRINGVALE CT.
Road side:	N	Road dista:	75 FT
Tax map:	Not Reported	Block:	Not Reported
Parcel:	Not Reported		
N grid83:	111480		
E grid83:	396674		
Lat dec de:	38.670952		
Lon dec de:	-77.038225		
Issue date:	1993 223	Special fl:	Y
C1 seq:	6152	C1 recd:	1994 321
Completion:	1994 121		
Total dept:	150		
Num unsucc:	0		
Hydrofract:	Not Reported	Grouted:	Y
Grout type:	BC		
Grout top:	0		
Grout bott:	155		
Casing typ:	PL		
Casing dia:	1		
Casing dep:	150		
Casing hei:	-0	Screen typ:	Not Reported
Top screen:	0		
Bottom scr:	0		
Screen t 1:	Not Reported		
Top scre 1:	0		
Bottom s 1:	0		
Screen t 2:	Not Reported		
Top scre 2:	0		
Bottom s 2:	0		
Screen dia:	0		
Flowing we:	Not Reported	Telescopin:	Not Reported
Log type:	Not Reported		
Hrs pumped:	0		
Pumping ra:	0		
Level befo:	0		
Level duri:	0		
Test pump :	Not Reported	Pump insta:	Not Reported

Install pu:	Not Reported		
Capacity:	0		
Pump hp:	0		
Column len:	0		
Closed:	Not Reported	Abandoned:	Not Reported
Abandon da:	0	Site id:	MD7000000349460

Map ID:	164		
Object id:	349462	County let:	PG
Permit:	PG882838	Mgs id:	Not Reported
B1 seq:	7074	B1 recd:	1993 3 3
City:	WALDORF	State:	MD
Zip:	20602	Driller na:	MICHAEL K. GRIBBLE
Driller id:	MWD0318		
Est gpm pr:	0		
Use for wa:	DW		
Approx dep:	150		
Drill meth:	ROTARY	Replacemen:	N
Wapid:	Not Reported	Subdivisio:	JAMESTOWN
Section:	Not Reported	Lot:	24
Nearest to:	ACCOKEEK	Town dista:	.5
Town direc:	NW	Road name:	SPRINGVALE CT.
Road side:	N	Road dista:	75 FT
Tax map:	Not Reported	Block:	Not Reported
Parcel:	Not Reported		
N grid83:	111480		
E grid83:	396674		
Lat dec de:	38.670952		
Lon dec de:	-77.038225		
Issue date:	1993 223	Special fl:	Y
C1 seq:	6216	C1 recd:	1994 321
Completion:	1994 121		
Total dept:	150		
Num unsucc:	0		
Hydrofract:	Not Reported	Grouted:	Y
Grout type:	BC		
Grout top:	0		
Grout bott:	155		
Casing typ:	PL		
Casing dia:	1		
Casing dep:	150		
Casing hei:	-0	Screen typ:	Not Reported
Top screen:	0		
Bottom scr:	0		
Screen t 1:	Not Reported		
Top scre 1:	0		
Bottom s 1:	0		
Screen t 2:	Not Reported		
Top scre 2:	0		
Bottom s 2:	0		
Screen dia:	0		
Flowing we:	Not Reported	Telescopin:	Not Reported
Log type:	Not Reported		
Hrs pumped:	0		
Pumping ra:	0		
Level befo:	0		
Level duri:	0		
Test pump :	Not Reported	Pump insta:	Not Reported

Install pu:	Not Reported		
Capacity:	0		
Pump hp:	0		
Column len:	0		
Closed:	Not Reported	Abandoned:	Not Reported
Abandon da:	0	Site id:	MD7000000349462

Map ID:	164		
Object id:	349463	County let:	PG
Permit:	PG882839	Mgs id:	Not Reported
B1 seq:	7111	B1 recd:	1993 3 3
City:	WALDORF	State:	MD
Zip:	20602	Driller na:	MICHAEL K. GRIBBLE
Driller id:	MWD0318		
Est gpm pr:	0		
Use for wa:	DW		
Approx dep:	150		
Drill meth:	ROTARY	Replacemen:	Not Reported
Wapid:	Not Reported	Subdivisio:	JAMESTOWN
Section:	Not Reported	Lot:	24
Nearest to:	ACCOKEEK	Town dista:	.5
Town direc:	NW	Road name:	SPRINGVALE CT.
Road side:	N	Road dista:	75 FT
Tax map:	Not Reported	Block:	Not Reported
Parcel:	Not Reported		
N grid83:	111480		
E grid83:	396674		
Lat dec de:	38.670952		
Lon dec de:	-77.038225		
Issue date:	1993 223	Special fl:	Y
C1 seq:	6151	C1 recd:	1994 321
Completion:	1994 121		
Total dept:	150		
Num unsucc:	0		
Hydrofract:	Not Reported	Grouted:	Y
Grout type:	BC		
Grout top:	0		
Grout bott:	155		
Casing typ:	PL		
Casing dia:	1		
Casing dep:	150		
Casing hei:	-0	Screen typ:	Not Reported
Top screen:	0		
Bottom scr:	0		
Screen t 1:	Not Reported		
Top scre 1:	0		
Bottom s 1:	0		
Screen t 2:	Not Reported		
Top scre 2:	0		
Bottom s 2:	0		
Screen dia:	0		
Flowing we:	Not Reported	Telescopin:	Not Reported
Log type:	Not Reported		
Hrs pumped:	0		
Pumping ra:	0		
Level befo:	0		
Level duri:	0		
Test pump :	Not Reported	Pump insta:	Not Reported

Install pu:	Not Reported		
Capacity:	0		
Pump hp:	0		
Column len:	0		
Closed:	Not Reported	Abandoned:	Not Reported
Abandon da:	0	Site id:	MD7000000349463

Map ID:	166		
Object id:	254209	County let:	PG
Permit:	PG730240	Mgs id:	Not Reported
B1 seq:	Not Reported	B1 recd:	1974 7 1
City:	ACCOKEEK	State:	MD
Zip:	Not Reported	Driller na:	FREEMAN DRILLING CO
Driller id:	MWD0242		
Est gpm pr:	10		
Use for wa:	DW		
Approx dep:	400		
Drill meth:	ROTARY	Replacemen:	N
Wapid:	Not Reported	Subdivisio:	BONDS RETREAT
Section:	Not Reported	Lot:	A-B
Nearest to:	ACCOKEEK	Town dista:	3 MI
Town direc:	W	Road name:	ROCKWOOD RD
Road side:	N	Road dista:	70 FT
Tax map:	Not Reported	Block:	Not Reported
Parcel:	Not Reported		
N grid83:	111480		
E grid83:	395454		
Lat dec de:	38.670947		
Lon dec de:	-77.052236		
Issue date:	1974 618	Special fl:	Not Reported
C1 seq:	Not Reported	C1 recd:	0
Completion:	0		
Total dept:	0		
Num unsucc:	0		
Hydrofract:	Not Reported	Grouted:	Not Reported
Grout type:	Not Reported		
Grout top:	0		
Grout bott:	0		
Casing typ:	Not Reported		
Casing dia:	0		
Casing dep:	0		
Casing hei:	+00	Screen typ:	Not Reported
Top screen:	0		
Bottom scr:	0		
Screen t 1:	Not Reported		
Top scre 1:	0		
Bottom s 1:	0		
Screen t 2:	Not Reported		
Top scre 2:	0		
Bottom s 2:	0		
Screen dia:	0		
Flowing we:	Not Reported	Telescopin:	Not Reported
Log type:	Not Reported		
Hrs pumped:	0		
Pumping ra:	0		
Level befo:	0		
Level duri:	0		
Test pump :	Not Reported	Pump insta:	Not Reported

Install pu:	Not Reported		
Capacity:	0		
Pump hp:	0		
Column len:	0		
Closed:	C	Abandoned:	Not Reported
Abandon da:	0	Site id:	MD7000000254209

Map ID:	166		
Object id:	254063	County let:	PG
Permit:	PG730094	Mgs id:	Not Reported
B1 seq:	Not Reported	B1 recd:	1973 6 4
City:	ACCOKEEK	State:	MD
Zip:	Not Reported	Driller na:	SHANNAHAN WELL CO
Driller id:	MWD0023		
Est gpm pr:	10		
Use for wa:	DW		
Approx dep:	400		
Drill meth:	ROTARY	Replacemen:	N
Wapid:	Not Reported	Subdivisio:	MAYOANE RESERVE
Section:	Not Reported	Lot:	38
Nearest to:	ACCOKEEK	Town dista:	1 MI
Town direc:	NW	Road name:	LAUREL DR
Road side:	S	Road dista:	250 FT
Tax map:	Not Reported	Block:	Not Reported
Parcel:	Not Reported		
N grid83:	111480		
E grid83:	395454		
Lat dec de:	38.670947		
Lon dec de:	-77.052236		
Issue date:	1973 518	Special fl:	Not Reported
C1 seq:	Not Reported	C1 recd:	1974 4 5
Completion:	1974 329		
Total dept:	516		
Num unsucc:	0		
Hydrofract:	Not Reported	Grouted:	Y
Grout type:	CM		
Grout top:	0		
Grout bott:	24		
Casing typ:	ST		
Casing dia:	4		
Casing dep:	301		
Casing hei:	+01	Screen typ:	BR
Top screen:	437		
Bottom scr:	442		
Screen t 1:	BR		
Top scre 1:	458		
Bottom s 1:	463		
Screen t 2:	Not Reported		
Top scre 2:	0		
Bottom s 2:	0		
Screen dia:	2		
Flowing we:	Not Reported	Telescopin:	T
Log type:	Not Reported		
Hrs pumped:	15		
Pumping ra:	11		
Level befo:	166		
Level duri:	170		
Test pump :	A	Pump insta:	Not Reported

Install pu:	S		
Capacity:	11		
Pump hp:	1		
Column len:	238		
Closed:	Not Reported	Abandoned:	Not Reported
Abandon da:	0	Site id:	MD7000000254063

Map ID:	166		
Object id:	253967	County let:	PG
Permit:	PG720125	Mgs id:	Not Reported
B1 seq:	Not Reported	B1 recd:	1972 619
City:	OXON HILL	State:	MD
Zip:	Not Reported	Driller na:	SHANNAHAN WELL CO
Driller id:	MWD0023		
Est gpm pr:	10		
Use for wa:	DW		
Approx dep:	500		
Drill meth:	ROTARY	Replacemen:	N
Wapid:	Not Reported	Subdivisio:	MAYAONE RESERVE
Section:	Not Reported	Lot:	23
Nearest to:	ACCOKEEK	Town dista:	1 MI
Town direc:	NW	Road name:	SANFORD RD
Road side:	S	Road dista:	300 FT
Tax map:	Not Reported	Block:	Not Reported
Parcel:	Not Reported		
N grid83:	111480		
E grid83:	395454		
Lat dec de:	38.670947		
Lon dec de:	-77.052236		
Issue date:	1972 614	Special fl:	Not Reported
C1 seq:	Not Reported	C1 recd:	1973 1 2
Completion:	19721214		
Total dept:	509		
Num unsucc:	0		
Hydrofract:	Not Reported	Grouted:	Y
Grout type:	CM		
Grout top:	0		
Grout bott:	35		
Casing typ:	ST		
Casing dia:	4		
Casing dep:	300		
Casing hei:	+01	Screen typ:	BR
Top screen:	499		
Bottom scr:	509		
Screen t 1:	Not Reported		
Top scre 1:	0		
Bottom s 1:	0		
Screen t 2:	Not Reported		
Top scre 2:	0		
Bottom s 2:	0		
Screen dia:	2		
Flowing we:	Not Reported	Telescopin:	T
Log type:	Not Reported		
Hrs pumped:	10		
Pumping ra:	11		
Level befo:	191		
Level duri:	196		
Test pump :	S	Pump insta:	Not Reported

Install pu:	S		
Capacity:	11		
Pump hp:	1		
Column len:	265		
Closed:	Not Reported	Abandoned:	Not Reported
Abandon da:	0	Site id:	MD7000000253967

Map ID:	166		
Object id:	253974	County let:	PG
Permit:	PG730005	Mgs id:	Not Reported
B1 seq:	Not Reported	B1 recd:	1972 724
City:	OXON HILL	State:	MD
Zip:	Not Reported	Driller na:	SHANNAHAN WELL CO
Driller id:	MWD0023		
Est gpm pr:	10		
Use for wa:	DW		
Approx dep:	400		
Drill meth:	ROTARY	Replacemen:	N
Wapid:	Not Reported	Subdivisio:	MOYAONE RESERVE
Section:	Not Reported	Lot:	16
Nearest to:	ACCOKEEK	Town dista:	2 MI
Town direc:	NW	Road name:	COLONIAL RD
Road side:	S	Road dista:	1500FT
Tax map:	Not Reported	Block:	Not Reported
Parcel:	Not Reported		
N grid83:	111480		
E grid83:	395454		
Lat dec de:	38.670947		
Lon dec de:	-77.052236		
Issue date:	1972 719	Special fl:	Not Reported
C1 seq:	Not Reported	C1 recd:	1972 828
Completion:	1972 817		
Total dept:	378		
Num unsucc:	0		
Hydrofract:	Not Reported	Grouted:	Y
Grout type:	CM		
Grout top:	0		
Grout bott:	24		
Casing typ:	ST		
Casing dia:	4		
Casing dep:	293		
Casing hei:	+01	Screen typ:	BR
Top screen:	362		
Bottom scr:	367		
Screen t 1:	BR		
Top scre 1:	373		
Bottom s 1:	378		
Screen t 2:	Not Reported		
Top scre 2:	0		
Bottom s 2:	0		
Screen dia:	2		
Flowing we:	Not Reported	Telescopin:	Not Reported
Log type:	Not Reported		
Hrs pumped:	8		
Pumping ra:	13		
Level befo:	157		
Level duri:	165		
Test pump :	S	Pump insta:	Not Reported

Install pu:	S		
Capacity:	13		
Pump hp:	1		
Column len:	210		
Closed:	Not Reported	Abandoned:	Not Reported
Abandon da:	0	Site id:	MD7000000253974

Map ID:	166		
Object id:	254942	County let:	PG
Permit:	PG730974	Mgs id:	Not Reported
B1 seq:	Not Reported	B1 recd:	1978 926
City:	PORT TOBACCO	State:	MD
Zip:	20677	Driller na:	WOLFORD, DENTON J.
Driller id:	MWD0288		
Est gpm pr:	10		
Use for wa:	DW		
Approx dep:	350		
Drill meth:	ROTARY	Replacemen:	N
Wapid:	Not Reported	Subdivisio:	Not Reported
Section:	Not Reported	Lot:	Not Reported
Nearest to:	ACCOKEEK	Town dista:	3 MI
Town direc:	W	Road name:	HIDDEN VALLEY RD
Road side:	E	Road dista:	200 FT
Tax map:	Not Reported	Block:	Not Reported
Parcel:	Not Reported		
N grid83:	111480		
E grid83:	395454		
Lat dec de:	38.670947		
Lon dec de:	-77.052236		
Issue date:	1978 925	Special fl:	Not Reported
C1 seq:	Not Reported	C1 recd:	197811 9
Completion:	19781018		
Total dept:	410		
Num unsucc:	0		
Hydrofract:	Not Reported	Grouted:	Y
Grout type:	BC		
Grout top:	5		
Grout bott:	90		
Casing typ:	PL		
Casing dia:	4		
Casing dep:	400		
Casing hei:	+01	Screen typ:	PL
Top screen:	400		
Bottom scr:	410		
Screen t 1:	Not Reported		
Top scre 1:	0		
Bottom s 1:	0		
Screen t 2:	Not Reported		
Top scre 2:	0		
Bottom s 2:	0		
Screen dia:	2		
Flowing we:	Not Reported	Telescopin:	Not Reported
Log type:	Not Reported		
Hrs pumped:	2		
Pumping ra:	20		
Level befo:	100		
Level duri:	250		
Test pump :	A	Pump insta:	Not Reported

Install pu:	S		
Capacity:	6		
Pump hp:	1		
Column len:	300		
Closed:	Not Reported	Abandoned:	Not Reported
Abandon da:	0	Site id:	MD7000000254942

Map ID:	166		
Object id:	255011	County let:	PG
Permit:	PG731042	Mgs id:	Not Reported
B1 seq:	Not Reported	B1 recd:	1979 4 9
City:	ALEXANDRIA	State:	VA
Zip:	Not Reported	Driller na:	SHANNAHAN WELL CO
Driller id:	MWD0023		
Est gpm pr:	10		
Use for wa:	DW		
Approx dep:	500		
Drill meth:	ROTARY	Replacemen:	N
Wapid:	Not Reported	Subdivisio:	Not Reported
Section:	Not Reported	Lot:	36
Nearest to:	ACCOKEEK	Town dista:	1 MI
Town direc:	NW	Road name:	LAUREL DR
Road side:	N	Road dista:	300 FT
Tax map:	Not Reported	Block:	Not Reported
Parcel:	Not Reported		
N grid83:	111480		
E grid83:	395454		
Lat dec de:	38.670947		
Lon dec de:	-77.052236		
Issue date:	1979 4 3	Special fl:	Not Reported
C1 seq:	Not Reported	C1 recd:	0
Completion:	0		
Total dept:	0		
Num unsucc:	0		
Hydrofract:	Not Reported	Grouted:	Not Reported
Grout type:	Not Reported		
Grout top:	0		
Grout bott:	0		
Casing typ:	Not Reported		
Casing dia:	0		
Casing dep:	0		
Casing hei:	+00	Screen typ:	Not Reported
Top screen:	0		
Bottom scr:	0		
Screen t 1:	Not Reported		
Top scre 1:	0		
Bottom s 1:	0		
Screen t 2:	Not Reported		
Top scre 2:	0		
Bottom s 2:	0		
Screen dia:	0		
Flowing we:	Not Reported	Telescopin:	Not Reported
Log type:	Not Reported		
Hrs pumped:	0		
Pumping ra:	0		
Level befo:	0		
Level duri:	0		
Test pump :	Not Reported	Pump insta:	Not Reported

Install pu:	Not Reported		
Capacity:	0		
Pump hp:	0		
Column len:	0		
Closed:	C	Abandoned:	Not Reported
Abandon da:	0	Site id:	MD7000000255011

Map ID:	166		
Object id:	254271	County let:	PG
Permit:	PG730302	Mgs id:	Not Reported
B1 seq:	Not Reported	B1 recd:	197410 8
City:	ALEXANDRIA	State:	VA
Zip:	Not Reported	Driller na:	SHANNAHAN WELL CO
Driller id:	MWD0023		
Est gpm pr:	10		
Use for wa:	DW		
Approx dep:	400		
Drill meth:	ROTARY	Replacemen:	N
Wapid:	Not Reported	Subdivisio:	MOYAONE RES
Section:	Not Reported	Lot:	25
Nearest to:	ACCOKEEK	Town dista:	2 MI
Town direc:	NW	Road name:	ROCKWOOD RD
Road side:	N	Road dista:	300 FT
Tax map:	Not Reported	Block:	Not Reported
Parcel:	Not Reported		
N grid83:	111480		
E grid83:	395454		
Lat dec de:	38.670947		
Lon dec de:	-77.052236		
Issue date:	1974 922	Special fl:	Not Reported
C1 seq:	Not Reported	C1 recd:	1975 623
Completion:	1975 514		
Total dept:	481		
Num unsucc:	0		
Hydrofract:	Not Reported	Grouted:	Y
Grout type:	CM		
Grout top:	0		
Grout bott:	40		
Casing typ:	ST		
Casing dia:	4		
Casing dep:	297		
Casing hei:	+01	Screen typ:	BR
Top screen:	453		
Bottom scr:	463		
Screen t 1:	Not Reported		
Top scre 1:	0		
Bottom s 1:	0		
Screen t 2:	Not Reported		
Top scre 2:	0		
Bottom s 2:	0		
Screen dia:	2		
Flowing we:	Not Reported	Telescopin:	T
Log type:	Not Reported		
Hrs pumped:	10		
Pumping ra:	12		
Level befo:	175		
Level duri:	235		
Test pump :	A	Pump insta:	Not Reported

Install pu:	S		
Capacity:	12		
Pump hp:	1		
Column len:	265		
Closed:	Not Reported	Abandoned:	Not Reported
Abandon da:	0	Site id:	MD7000000254271

Map ID:	166		
Object id:	254324	County let:	PG
Permit:	PG730355	Mgs id:	Not Reported
B1 seq:	Not Reported	B1 recd:	1975 312
City:	TEMPLE HILL	State:	MD
Zip:	Not Reported	Driller na:	ESTES, RALPH O.
Driller id:	MWD0172		
Est gpm pr:	10		
Use for wa:	DW		
Approx dep:	400		
Drill meth:	ROTARY	Replacemen:	N
Wapid:	Not Reported	Subdivisio:	BONDS RETREAT
Section:	Not Reported	Lot:	37
Nearest to:	ACCOKEEK	Town dista:	1 MI
Town direc:	NW	Road name:	LAUREL DR
Road side:	W	Road dista:	350 FT
Tax map:	Not Reported	Block:	Not Reported
Parcel:	Not Reported		
N grid83:	111480		
E grid83:	395454		
Lat dec de:	38.670947		
Lon dec de:	-77.052236		
Issue date:	1975 2 6	Special fl:	Not Reported
C1 seq:	Not Reported	C1 recd:	0
Completion:	0		
Total dept:	0		
Num unsucc:	0		
Hydrofract:	Not Reported	Grouted:	Not Reported
Grout type:	Not Reported		
Grout top:	0		
Grout bott:	0		
Casing typ:	Not Reported		
Casing dia:	0		
Casing dep:	0		
Casing hei:	+00	Screen typ:	Not Reported
Top screen:	0		
Bottom scr:	0		
Screen t 1:	Not Reported		
Top scre 1:	0		
Bottom s 1:	0		
Screen t 2:	Not Reported		
Top scre 2:	0		
Bottom s 2:	0		
Screen dia:	0		
Flowing we:	Not Reported	Telescopin:	Not Reported
Log type:	Not Reported		
Hrs pumped:	0		
Pumping ra:	0		
Level befo:	0		
Level duri:	0		
Test pump :	Not Reported	Pump insta:	Not Reported

Install pu:	Not Reported		
Capacity:	0		
Pump hp:	0		
Column len:	0		
Closed:	C	Abandoned:	Not Reported
Abandon da:	0	Site id:	MD7000000254324

Map ID:	167		
Object id:	253676	County let:	PG
Permit:	PG700004	Mgs id:	Not Reported
B1 seq:	Not Reported	B1 recd:	1969 715
City:	ACCOKEEK	State:	MD
Zip:	Not Reported	Driller na:	SHANNAHAN WELL CO
Driller id:	MWD0023		
Est gpm pr:	10		
Use for wa:	DW		
Approx dep:	400		
Drill meth:	ROTARY	Replacemen:	Y
Wapid:	Not Reported	Subdivisio:	MOYAONE RESERVE
Section:	Not Reported	Lot:	Not Reported
Nearest to:	ACCOKEEK	Town dista:	1 MI
Town direc:	NW	Road name:	OLD MARSHALL HALL
Road side:	E	Road dista:	200 FT
Tax map:	Not Reported	Block:	Not Reported
Parcel:	Not Reported		
N grid83:	111480		
E grid83:	393930		
Lat dec de:	38.670938		
Lon dec de:	-77.069749		
Issue date:	1969 711	Special fl:	Not Reported
C1 seq:	Not Reported	C1 recd:	0
Completion:	0		
Total dept:	0		
Num unsucc:	0		
Hydrofract:	Not Reported	Grouted:	Not Reported
Grout type:	Not Reported		
Grout top:	0		
Grout bott:	0		
Casing typ:	Not Reported		
Casing dia:	0		
Casing dep:	0		
Casing hei:	+00	Screen typ:	Not Reported
Top screen:	0		
Bottom scr:	0		
Screen t 1:	Not Reported		
Top scre 1:	0		
Bottom s 1:	0		
Screen t 2:	Not Reported		
Top scre 2:	0		
Bottom s 2:	0		
Screen dia:	0		
Flowing we:	Not Reported	Telescopin:	Not Reported
Log type:	Not Reported		
Hrs pumped:	0		
Pumping ra:	0		
Level befo:	0		
Level duri:	0		
Test pump :	Not Reported	Pump insta:	Not Reported

Install pu:	Not Reported		
Capacity:	0		
Pump hp:	0		
Column len:	0		
Closed:	C	Abandoned:	Not Reported
Abandon da:	0	Site id:	MD7000000253676

Map ID:	167		
Object id:	254622	County let:	PG
Permit:	PG730653	Mgs id:	Not Reported
B1 seq:	Not Reported	B1 recd:	1977 214
City:	ACCOKEEK	State:	MD
Zip:	Not Reported	Driller na:	SHANNAHAN WELL CO
Driller id:	MWD0023		
Est gpm pr:	10		
Use for wa:	DW		
Approx dep:	400		
Drill meth:	ROTARY	Replacemen:	S
Wapid:	Not Reported	Subdivisio:	MOYOANE RESERVE
Section:	Not Reported	Lot:	16
Nearest to:	ACCOKEEK	Town dista:	2 MI
Town direc:	NW	Road name:	ROCKWOOD RD
Road side:	S	Road dista:	100 FT
Tax map:	Not Reported	Block:	Not Reported
Parcel:	Not Reported		
N grid83:	111480		
E grid83:	393930		
Lat dec de:	38.670938		
Lon dec de:	-77.069749		
Issue date:	1977 2 8	Special fl:	Not Reported
C1 seq:	Not Reported	C1 recd:	1977 4 5
Completion:	1977 218		
Total dept:	383		
Num unsucc:	0		
Hydrofract:	Not Reported	Grouted:	Y
Grout type:	CM		
Grout top:	4		
Grout bott:	35		
Casing typ:	ST		
Casing dia:	4		
Casing dep:	296		
Casing hei:	+01	Screen typ:	BR
Top screen:	367		
Bottom scr:	372		
Screen t 1:	BR		
Top scre 1:	375		
Bottom s 1:	380		
Screen t 2:	Not Reported		
Top scre 2:	0		
Bottom s 2:	0		
Screen dia:	2		
Flowing we:	Not Reported	Telescopin:	T
Log type:	Not Reported		
Hrs pumped:	6		
Pumping ra:	10		
Level befo:	163		
Level duri:	174		
Test pump :	A	Pump insta:	Not Reported

Install pu:	S		
Capacity:	10		
Pump hp:	1		
Column len:	218		
Closed:	Not Reported	Abandoned:	Not Reported
Abandon da:	0	Site id:	MD7000000254622

Map ID:	167		
Object id:	254284	County let:	PG
Permit:	PG730315	Mgs id:	Not Reported
B1 seq:	Not Reported	B1 recd:	19741125
City:	ACCOKEEK	State:	MD
Zip:	Not Reported	Driller na:	SHANNAHAN WELL CO
Driller id:	MWD0023		
Est gpm pr:	10		
Use for wa:	DW		
Approx dep:	450		
Drill meth:	ROTARY	Replacemen:	N
Wapid:	Not Reported	Subdivisio:	MOYAONE RESERVE
Section:	Not Reported	Lot:	13
Nearest to:	ACCOKEEK	Town dista:	3 MI
Town direc:	W	Road name:	POPLAR HILL RD
Road side:	N	Road dista:	400 FT
Tax map:	Not Reported	Block:	Not Reported
Parcel:	Not Reported		
N grid83:	111480		
E grid83:	393930		
Lat dec de:	38.670938		
Lon dec de:	-77.069749		
Issue date:	19741112	Special fl:	Not Reported
C1 seq:	Not Reported	C1 recd:	1975 618
Completion:	1975 528		
Total dept:	392		
Num unsucc:	0		
Hydrofract:	Not Reported	Grouted:	Y
Grout type:	CM		
Grout top:	0		
Grout bott:	40		
Casing typ:	ST		
Casing dia:	4		
Casing dep:	297		
Casing hei:	+01	Screen typ:	BR
Top screen:	374		
Bottom scr:	379		
Screen t 1:	BR		
Top scre 1:	387		
Bottom s 1:	392		
Screen t 2:	Not Reported		
Top scre 2:	0		
Bottom s 2:	0		
Screen dia:	2		
Flowing we:	Not Reported	Telescopin:	T
Log type:	Not Reported		
Hrs pumped:	3		
Pumping ra:	6		
Level befo:	192		
Level duri:	270		
Test pump :	S	Pump insta:	Not Reported

Install pu:	S		
Capacity:	5		
Pump hp:	1		
Column len:	283		
Closed:	Not Reported	Abandoned:	Not Reported
Abandon da:	0	Site id:	MD7000000254284

Map ID:	167		
Object id:	253678	County let:	PG
Permit:	PG700006	Mgs id:	Not Reported
B1 seq:	Not Reported	B1 recd:	1969 715
City:	ACCOKEEK	State:	MD
Zip:	Not Reported	Driller na:	SHANNAHAN WELL CO
Driller id:	MWD0023		
Est gpm pr:	10		
Use for wa:	DW		
Approx dep:	400		
Drill meth:	ROTARY	Replacemen:	N
Wapid:	Not Reported	Subdivisio:	MOYAONE RESERVE
Section:	Not Reported	Lot:	35
Nearest to:	ACCOKEEK	Town dista:	1 MI
Town direc:	NW	Road name:	HIDDEN VALLEY RD
Road side:	S	Road dista:	80 FT
Tax map:	Not Reported	Block:	Not Reported
Parcel:	Not Reported		
N grid83:	111480		
E grid83:	393930		
Lat dec de:	38.670938		
Lon dec de:	-77.069749		
Issue date:	1969 711	Special fl:	Not Reported
C1 seq:	Not Reported	C1 recd:	19691015
Completion:	196910 4		
Total dept:	415		
Num unsucc:	0		
Hydrofract:	Not Reported	Grouted:	Y
Grout type:	Not Reported		
Grout top:	0		
Grout bott:	273		
Casing typ:	ST		
Casing dia:	4		
Casing dep:	273		
Casing hei:	-02	Screen typ:	BR
Top screen:	405		
Bottom scr:	415		
Screen t 1:	Not Reported		
Top scre 1:	0		
Bottom s 1:	0		
Screen t 2:	Not Reported		
Top scre 2:	0		
Bottom s 2:	0		
Screen dia:	0		
Flowing we:	Not Reported	Telescopin:	T
Log type:	Not Reported		
Hrs pumped:	10		
Pumping ra:	4		
Level befo:	168		
Level duri:	171		
Test pump :	A	Pump insta:	Not Reported

Install pu:	S		
Capacity:	12		
Pump hp:	1		
Column len:	250		
Closed:	Not Reported	Abandoned:	Not Reported
Abandon da:	0	Site id:	MD7000000253678

Map ID:	167		
Object id:	254596	County let:	PG
Permit:	PG730627	Mgs id:	Not Reported
B1 seq:	Not Reported	B1 recd:	19761214
City:	ACCOKEEK	State:	MD
Zip:	Not Reported	Driller na:	SHANNAHAN WELL CO
Driller id:	MWD0022		
Est gpm pr:	10		
Use for wa:	DW		
Approx dep:	500		
Drill meth:	ROTARY	Replacemen:	N
Wapid:	Not Reported	Subdivisio:	Not Reported
Section:	Not Reported	Lot:	Not Reported
Nearest to:	ACCOKEEK	Town dista:	5 MI
Town direc:	W	Road name:	OLD MARSHALL HALL RD
Road side:	S	Road dista:	350 FT
Tax map:	Not Reported	Block:	Not Reported
Parcel:	Not Reported		
N grid83:	111480		
E grid83:	393930		
Lat dec de:	38.670938		
Lon dec de:	-77.069749		
Issue date:	197612 1	Special fl:	Not Reported
C1 seq:	Not Reported	C1 recd:	1977 3 3
Completion:	1977 125		
Total dept:	442		
Num unsucc:	0		
Hydrofract:	Not Reported	Grouted:	Y
Grout type:	CM		
Grout top:	4		
Grout bott:	40		
Casing typ:	ST		
Casing dia:	4		
Casing dep:	315		
Casing hei:	+01	Screen typ:	BR
Top screen:	435		
Bottom scr:	440		
Screen t 1:	Not Reported		
Top scre 1:	0		
Bottom s 1:	0		
Screen t 2:	Not Reported		
Top scre 2:	0		
Bottom s 2:	0		
Screen dia:	2		
Flowing we:	Not Reported	Telescopin:	T
Log type:	Not Reported		
Hrs pumped:	8		
Pumping ra:	10		
Level befo:	193		
Level duri:	273		
Test pump :	A	Pump insta:	Not Reported

Install pu:	S		
Capacity:	8		
Pump hp:	1		
Column len:	297		
Closed:	Not Reported	Abandoned:	Not Reported
Abandon da:	0	Site id:	MD7000000254596

Map ID:	167		
Object id:	118235	County let:	CH
Permit:	CH731362	Mgs id:	Not Reported
B1 seq:	Not Reported	B1 recd:	19761210
City:	WALDORF	State:	MD
Zip:	Not Reported	Driller na:	KANARR, PAUL
Driller id:	MWD0243		
Est gpm pr:	6		
Use for wa:	DW		
Approx dep:	0		
Drill meth:	ROTARY	Replacemen:	N
Wapid:	Not Reported	Subdivisio:	MAYAONE RESERVE
Section:	Not Reported	Lot:	26
Nearest to:	ACCOKEEK	Town dista:	7 MI
Town direc:	NW	Road name:	POPLAR HILL RD
Road side:	E	Road dista:	350 FT
Tax map:	Not Reported	Block:	Not Reported
Parcel:	Not Reported		
N grid83:	111480		
E grid83:	393930		
Lat dec de:	38.670938		
Lon dec de:	-77.069749		
Issue date:	197612 8	Special fl:	Not Reported
C1 seq:	Not Reported	C1 recd:	1977 330
Completion:	1977 3 9		
Total dept:	255		
Num unsucc:	0		
Hydrofract:	Not Reported	Grouted:	Y
Grout type:	CM		
Grout top:	0		
Grout bott:	16		
Casing typ:	ST		
Casing dia:	4		
Casing dep:	230		
Casing hei:	+01	Screen typ:	PL
Top screen:	245		
Bottom scr:	255		
Screen t 1:	Not Reported		
Top scre 1:	0		
Bottom s 1:	0		
Screen t 2:	Not Reported		
Top scre 2:	0		
Bottom s 2:	0		
Screen dia:	2		
Flowing we:	Not Reported	Telescopin:	T
Log type:	Not Reported		
Hrs pumped:	1		
Pumping ra:	8		
Level befo:	140		
Level duri:	185		
Test pump :	S	Pump insta:	Not Reported

Install pu:	S		
Capacity:	7		
Pump hp:	1		
Column len:	200		
Closed:	Not Reported	Abandoned:	Not Reported
Abandon da:	0	Site id:	MD7000000118235

Map ID:	167		
Object id:	253690	County let:	PG
Permit:	PG700018	Mgs id:	Not Reported
B1 seq:	Not Reported	B1 recd:	1969 821
City:	ACCOKEEK	State:	MD
Zip:	Not Reported	Driller na:	FREEMAN DRILLING CO
Driller id:	MWD0242		
Est gpm pr:	5		
Use for wa:	DW		
Approx dep:	40		
Drill meth:	BORED	Replacemen:	S
Wapid:	Not Reported	Subdivisio:	Not Reported
Section:	Not Reported	Lot:	Not Reported
Nearest to:	ACCOKEEK	Town dista:	2 MI
Town direc:	W	Road name:	OLD MARSHALL HALL RD
Road side:	E	Road dista:	1200FT
Tax map:	Not Reported	Block:	Not Reported
Parcel:	Not Reported		
N grid83:	111480		
E grid83:	393930		
Lat dec de:	38.670938		
Lon dec de:	-77.069749		
Issue date:	1969 910	Special fl:	Not Reported
C1 seq:	Not Reported	C1 recd:	1971 622
Completion:	1970 210		
Total dept:	34		
Num unsucc:	0		
Hydrofract:	Not Reported	Grouted:	Y
Grout type:	Not Reported		
Grout top:	0		
Grout bott:	8		
Casing typ:	CO		
Casing dia:	30		
Casing dep:	34		
Casing hei:	+01	Screen typ:	HO
Top screen:	34		
Bottom scr:	34		
Screen t 1:	Not Reported		
Top scre 1:	0		
Bottom s 1:	0		
Screen t 2:	Not Reported		
Top scre 2:	0		
Bottom s 2:	0		
Screen dia:	0		
Flowing we:	Not Reported	Telescopin:	Not Reported
Log type:	Not Reported		
Hrs pumped:	1		
Pumping ra:	6		
Level befo:	23		
Level duri:	29		
Test pump :	O	Pump insta:	Not Reported

Install pu:	Not Reported		
Capacity:	0		
Pump hp:	0		
Column len:	0		
Closed:	Not Reported	Abandoned:	Not Reported
Abandon da:	0	Site id:	MD7000000253690

Map ID:	167		
Object id:	253842	County let:	PG
Permit:	PG710090	Mgs id:	Not Reported
B1 seq:	Not Reported	B1 recd:	1971 621
City:	WALDORF	State:	MD
Zip:	Not Reported	Driller na:	FREEMAN DRILLING CO
Driller id:	MWD0242		
Est gpm pr:	5		
Use for wa:	DW		
Approx dep:	50		
Drill meth:	BORED	Replacemen:	N
Wapid:	Not Reported	Subdivisio:	MOYAONE RESERVE
Section:	1	Lot:	1-A
Nearest to:	ACCOKEEK	Town dista:	3 MI
Town direc:	E	Road name:	CACTUS HILL RD
Road side:	S	Road dista:	700 FT
Tax map:	Not Reported	Block:	Not Reported
Parcel:	Not Reported		
N grid83:	111480		
E grid83:	393930		
Lat dec de:	38.670938		
Lon dec de:	-77.069749		
Issue date:	1969 717	Special fl:	Not Reported
C1 seq:	Not Reported	C1 recd:	1971 622
Completion:	1969 813		
Total dept:	50		
Num unsucc:	0		
Hydrofract:	Not Reported	Grouted:	Not Reported
Grout type:	Not Reported		
Grout top:	0		
Grout bott:	0		
Casing typ:	CO		
Casing dia:	30		
Casing dep:	50		
Casing hei:	+01	Screen typ:	HO
Top screen:	50		
Bottom scr:	50		
Screen t 1:	Not Reported		
Top scre 1:	0		
Bottom s 1:	0		
Screen t 2:	Not Reported		
Top scre 2:	0		
Bottom s 2:	0		
Screen dia:	0		
Flowing we:	Not Reported	Telescopin:	Not Reported
Log type:	Not Reported		
Hrs pumped:	1		
Pumping ra:	4		
Level befo:	32		
Level duri:	47		
Test pump :	O	Pump insta:	Not Reported

Install pu:	Not Reported		
Capacity:	0		
Pump hp:	0		
Column len:	0		
Closed:	Not Reported	Abandoned:	Not Reported
Abandon da:	0	Site id:	MD7000000253842

Map ID:	167		
Object id:	253921	County let:	PG
Permit:	PG720079	Mgs id:	Not Reported
B1 seq:	Not Reported	B1 recd:	1972 412
City:	OXON HILL	State:	MD
Zip:	Not Reported	Driller na:	EAST COAST WELL INC
Driller id:	MWD0173		
Est gpm pr:	10		
Use for wa:	DW		
Approx dep:	350		
Drill meth:	ROTARY	Replacemen:	N
Wapid:	Not Reported	Subdivisio:	BONDS RETREAT
Section:	25	Lot:	Not Reported
Nearest to:	ACCOKEEK	Town dista:	2 MI
Town direc:	W	Road name:	ROCKWOOD D
Road side:	S	Road dista:	200 FT
Tax map:	Not Reported	Block:	Not Reported
Parcel:	Not Reported		
N grid83:	111480		
E grid83:	393930		
Lat dec de:	38.670938		
Lon dec de:	-77.069749		
Issue date:	1972 4 6	Special fl:	Not Reported
C1 seq:	Not Reported	C1 recd:	0
Completion:	0		
Total dept:	0		
Num unsucc:	0		
Hydrofract:	Not Reported	Grouted:	Not Reported
Grout type:	Not Reported		
Grout top:	0		
Grout bott:	0		
Casing typ:	Not Reported		
Casing dia:	0		
Casing dep:	0		
Casing hei:	+00	Screen typ:	Not Reported
Top screen:	0		
Bottom scr:	0		
Screen t 1:	Not Reported		
Top scre 1:	0		
Bottom s 1:	0		
Screen t 2:	Not Reported		
Top scre 2:	0		
Bottom s 2:	0		
Screen dia:	0		
Flowing we:	Not Reported	Telescopin:	Not Reported
Log type:	Not Reported		
Hrs pumped:	0		
Pumping ra:	0		
Level befo:	0		
Level duri:	0		
Test pump :	Not Reported	Pump insta:	Not Reported

Install pu:	Not Reported		
Capacity:	0		
Pump hp:	0		
Column len:	0		
Closed:	C	Abandoned:	Not Reported
Abandon da:	0	Site id:	MD7000000253921

Map ID:	167		
Object id:	254532	County let:	PG
Permit:	PG730563	Mgs id:	Not Reported
B1 seq:	Not Reported	B1 recd:	1976 7 9
City:	ACCOKEEK	State:	MD
Zip:	Not Reported	Driller na:	FREEMAN DRILLING CO
Driller id:	MWD0242		
Est gpm pr:	5		
Use for wa:	DW		
Approx dep:	40		
Drill meth:	BORED	Replacemen:	N
Wapid:	Not Reported	Subdivisio:	Not Reported
Section:	Not Reported	Lot:	Not Reported
Nearest to:	ACCOKEEK	Town dista:	4 MI
Town direc:	W	Road name:	OLD MARSHALL HALL RD
Road side:	S	Road dista:	100 FT
Tax map:	Not Reported	Block:	Not Reported
Parcel:	Not Reported		
N grid83:	111480		
E grid83:	393930		
Lat dec de:	38.670938		
Lon dec de:	-77.069749		
Issue date:	1976 628	Special fl:	Not Reported
C1 seq:	Not Reported	C1 recd:	0
Completion:	0		
Total dept:	0		
Num unsucc:	0		
Hydrofract:	Not Reported	Grouted:	Not Reported
Grout type:	Not Reported		
Grout top:	0		
Grout bott:	0		
Casing typ:	Not Reported		
Casing dia:	0		
Casing dep:	0		
Casing hei:	+00	Screen typ:	Not Reported
Top screen:	0		
Bottom scr:	0		
Screen t 1:	Not Reported		
Top scre 1:	0		
Bottom s 1:	0		
Screen t 2:	Not Reported		
Top scre 2:	0		
Bottom s 2:	0		
Screen dia:	0		
Flowing we:	Not Reported	Telescopin:	Not Reported
Log type:	Not Reported		
Hrs pumped:	0		
Pumping ra:	0		
Level befo:	0		
Level duri:	0		
Test pump :	Not Reported	Pump insta:	Not Reported

Install pu:	Not Reported		
Capacity:	0		
Pump hp:	0		
Column len:	0		
Closed:	C	Abandoned:	Not Reported
Abandon da:	0	Site id:	MD7000000254532

Map ID:	167		
Object id:	354195	County let:	CH
Permit:	CH881859	Mgs id:	Not Reported
B1 seq:	5017	B1 recd:	1991 912
City:	COLLEGE PARK	State:	MD
Zip:	20740	Driller na:	LARRY WOOSTER
Driller id:	MWD 276		
Est gpm pr:	10		
Use for wa:	DW		
Approx dep:	400		
Drill meth:	ROTARY	Replacemen:	Y
Wapid:	Not Reported	Subdivisio:	Not Reported
Section:	Not Reported	Lot:	Not Reported
Nearest to:	BRYANS ROAD	Town dista:	2.9
Town direc:	N	Road name:	BERRY HILL RD
Road side:	N	Road dista:	550 FT
Tax map:	Not Reported	Block:	Not Reported
Parcel:	Not Reported		
N grid83:	111480		
E grid83:	393930		
Lat dec de:	38.670938		
Lon dec de:	-77.069749		
Issue date:	1991 919	Special fl:	Y
C1 seq:	5020	C1 recd:	199110 4
Completion:	1991 927		
Total dept:	336		
Num unsucc:	0		
Hydrofract:	Not Reported	Grouted:	Y
Grout type:	BC		
Grout top:	4		
Grout bott:	110		
Casing typ:	PL		
Casing dia:	4		
Casing dep:	316		
Casing hei:	+1	Screen typ:	ST
Top screen:	321		
Bottom scr:	336		
Screen t 1:	Not Reported		
Top scre 1:	0		
Bottom s 1:	0		
Screen t 2:	Not Reported		
Top scre 2:	0		
Bottom s 2:	0		
Screen dia:	3		
Flowing we:	Not Reported	Telescopin:	T
Log type:	Not Reported		
Hrs pumped:	4		
Pumping ra:	200		
Level befo:	110		
Level duri:	180		
Test pump :	A	Pump insta:	Y

Install pu:	S		
Capacity:	10		
Pump hp:	1		
Column len:	220		
Closed:	Not Reported	Abandoned:	Not Reported
Abandon da:	0	Site id:	MD7000000354195

Map ID:	167		
Object id:	254179	County let:	PG
Permit:	PG730210	Mgs id:	Not Reported
B1 seq:	Not Reported	B1 recd:	1974 513
City:	ACCOKEEK	State:	MD
Zip:	Not Reported	Driller na:	SHANNAHAN WELL CO
Driller id:	MWD0022		
Est gpm pr:	10		
Use for wa:	DW		
Approx dep:	400		
Drill meth:	ROTARY	Replacemen:	Y
Wapid:	Not Reported	Subdivisio:	CACTUS HILL
Section:	2	Lot:	8
Nearest to:	ACCOKEEK	Town dista:	5 MI
Town direc:	W	Road name:	CACTUS HILL RD
Road side:	W	Road dista:	1100FT
Tax map:	Not Reported	Block:	Not Reported
Parcel:	Not Reported		
N grid83:	111480		
E grid83:	393930		
Lat dec de:	38.670938		
Lon dec de:	-77.069749		
Issue date:	1974 5 2	Special fl:	Not Reported
C1 seq:	Not Reported	C1 recd:	19741030
Completion:	19741010		
Total dept:	463		
Num unsucc:	0		
Hydrofract:	Not Reported	Grouted:	Y
Grout type:	CM		
Grout top:	0		
Grout bott:	70		
Casing typ:	ST		
Casing dia:	4		
Casing dep:	317		
Casing hei:	+01	Screen typ:	BR
Top screen:	453		
Bottom scr:	463		
Screen t 1:	Not Reported		
Top scre 1:	0		
Bottom s 1:	0		
Screen t 2:	Not Reported		
Top scre 2:	0		
Bottom s 2:	0		
Screen dia:	2		
Flowing we:	Not Reported	Telescopin:	T
Log type:	Not Reported		
Hrs pumped:	7		
Pumping ra:	2		
Level befo:	15		
Level duri:	210		
Test pump :	A	Pump insta:	Not Reported

Install pu:	S		
Capacity:	8		
Pump hp:	1		
Column len:	306		
Closed:	Not Reported	Abandoned:	Not Reported
Abandon da:	0	Site id:	MD7000000254179

Map ID:	168		
Object id:	466595	County let:	CH
Permit:	CH945198	Mgs id:	Not Reported
B1 seq:	6442	B1 recd:	2003 3 6
City:	MARBURY	State:	MD
Zip:	20658	Driller na:	CHARLES A YOUNGBAR J
Driller id:	MWD 326		
Est gpm pr:	10		
Use for wa:	DW		
Approx dep:	500		
Drill meth:	ROTARY	Replacemen:	N
Wapid:	Not Reported	Subdivisio:	ELVIA L THOMPSON PRO
Section:	Not Reported	Lot:	Not Reported
Nearest to:	BRYANS ROAD	Town dista:	Not Reported
Town direc:	N	Road name:	ROCK SPRING PLACE
Road side:	S	Road dista:	70
Tax map:	5	Block:	12
Parcel:	371		
N grid83:	111480		
E grid83:	393626		
Lat dec de:	38.670935		
Lon dec de:	-77.073251		
Issue date:	2003 224	Special fl:	Y
C1 seq:	8229	C1 recd:	2003 930
Completion:	2003 814		
Total dept:	614		
Num unsucc:	0		
Hydrofract:	Not Reported	Grouted:	Y
Grout type:	BC		
Grout top:	3		
Grout bott:	300		
Casing typ:	PL		
Casing dia:	4		
Casing dep:	530		
Casing hei:	+1	Screen typ:	ST
Top screen:	594		
Bottom scr:	604		
Screen t 1:	ST		
Top scre 1:	604		
Bottom s 1:	614		
Screen t 2:	Not Reported		
Top scre 2:	0		
Bottom s 2:	0		
Screen dia:	2		
Flowing we:	Not Reported	Telescopin:	T
Log type:	Not Reported		
Hrs pumped:	5		
Pumping ra:	40		
Level befo:	312		
Level duri:	340		
Test pump :	A	Pump insta:	Y

Install pu:	S		
Capacity:	7		
Pump hp:	1		
Column len:	390		
Closed:	Not Reported	Abandoned:	Not Reported
Abandon da:	0	Site id:	MD7000000466595

Map ID:	169		
Object id:	120740	County let:	CH
Permit:	CH810858	Mgs id:	Not Reported
B1 seq:	Not Reported	B1 recd:	1984 514
City:	NANJEMOY	State:	MD
Zip:	Not Reported	Driller na:	FRANK, KENNETH
Driller id:	MWD0267		
Est gpm pr:	10		
Use for wa:	DW		
Approx dep:	0		
Drill meth:	ROTARY	Replacemen:	Y
Wapid:	Not Reported	Subdivisio:	HOOVER
Section:	1	Lot:	Not Reported
Nearest to:	MARSHELL HALL	Town dista:	.8 MI
Town direc:	SE	Road name:	HOOVER LA
Road side:	W	Road dista:	20 FT
Tax map:	Not Reported	Block:	Not Reported
Parcel:	Not Reported		
N grid83:	111480		
E grid83:	392711		
Lat dec de:	38.670928		
Lon dec de:	-77.083759		
Issue date:	1984 524	Special fl:	Not Reported
C1 seq:	Not Reported	C1 recd:	1984 711
Completion:	1984 525		
Total dept:	245		
Num unsucc:	0		
Hydrofract:	Not Reported	Grouted:	Y
Grout type:	BC		
Grout top:	0		
Grout bott:	30		
Casing typ:	PL		
Casing dia:	4		
Casing dep:	235		
Casing hei:	+01	Screen typ:	ST
Top screen:	235		
Bottom scr:	245		
Screen t 1:	Not Reported		
Top scre 1:	0		
Bottom s 1:	0		
Screen t 2:	Not Reported		
Top scre 2:	0		
Bottom s 2:	0		
Screen dia:	2		
Flowing we:	Not Reported	Telescopin:	Not Reported
Log type:	Not Reported		
Hrs pumped:	4		
Pumping ra:	35		
Level befo:	65		
Level duri:	80		
Test pump :	A	Pump insta:	Not Reported

Install pu:	S		
Capacity:	9		
Pump hp:	.75		
Column len:	140		
Closed:	Not Reported	Abandoned:	Not Reported
Abandon da:	0	Site id:	MD7000000120740

Map ID:	169		
Object id:	353285	County let:	CH
Permit:	CH881373	Mgs id:	Not Reported
B1 seq:	1276	B1 recd:	199010 4
City:	BRYANS ROAD	State:	MD
Zip:	20616	Driller na:	CHARLES A YOUNGBAR J
Driller id:	MWD 326		
Est gpm pr:	10		
Use for wa:	DW		
Approx dep:	450		
Drill meth:	ROTARY	Replacemen:	Y
Wapid:	Not Reported	Subdivisio:	Not Reported
Section:	Not Reported	Lot:	Not Reported
Nearest to:	BRYANS ROAD	Town dista:	2
Town direc:	N	Road name:	RTE 227
Road side:	E	Road dista:	260 FT
Tax map:	Not Reported	Block:	Not Reported
Parcel:	Not Reported		
N grid83:	111480		
E grid83:	392711		
Lat dec de:	38.670928		
Lon dec de:	-77.083759		
Issue date:	199010 9	Special fl:	Y
C1 seq:	0161	C1 recd:	19901026
Completion:	199010 6		
Total dept:	285		
Num unsucc:	0		
Hydrofract:	Not Reported	Grouted:	Y
Grout type:	BC		
Grout top:	5		
Grout bott:	100		
Casing typ:	PL		
Casing dia:	4		
Casing dep:	270		
Casing hei:	+1	Screen typ:	PL
Top screen:	270		
Bottom scr:	285		
Screen t 1:	Not Reported		
Top scre 1:	0		
Bottom s 1:	0		
Screen t 2:	Not Reported		
Top scre 2:	0		
Bottom s 2:	0		
Screen dia:	2		
Flowing we:	Not Reported	Telescopin:	Not Reported
Log type:	Not Reported		
Hrs pumped:	5		
Pumping ra:	20		
Level befo:	95		
Level duri:	116		
Test pump :	A	Pump insta:	Y

Install pu:	S		
Capacity:	7		
Pump hp:	.75		
Column len:	200		
Closed:	Not Reported	Abandoned:	Not Reported
Abandon da:	0	Site id:	MD7000000353285

Map ID:	170		
Object id:	254102	County let:	PG
Permit:	PG730133	Mgs id:	Not Reported
B1 seq:	Not Reported	B1 recd:	1973 917
City:	OXON HILL	State:	MD
Zip:	Not Reported	Driller na:	SHANNAHAN WELL CO
Driller id:	MWD0023		
Est gpm pr:	10		
Use for wa:	DW		
Approx dep:	400		
Drill meth:	ROTARY	Replacemen:	N
Wapid:	Not Reported	Subdivisio:	MOYAONE RESERVE
Section:	3	Lot:	4
Nearest to:	MARSHALL HALL	Town dista:	1 MI
Town direc:	E	Road name:	OLD MARSHALL HALL RD
Road side:	N	Road dista:	1500FT
Tax map:	Not Reported	Block:	Not Reported
Parcel:	Not Reported		
N grid83:	111480		
E grid83:	392406		
Lat dec de:	38.670926		
Lon dec de:	-77.087261		
Issue date:	1973 9 7	Special fl:	Not Reported
C1 seq:	Not Reported	C1 recd:	1974 726
Completion:	1974 610		
Total dept:	640		
Num unsucc:	0		
Hydrofract:	Not Reported	Grouted:	Y
Grout type:	CM		
Grout top:	0		
Grout bott:	75		
Casing typ:	ST		
Casing dia:	4		
Casing dep:	322		
Casing hei:	+01	Screen typ:	BR
Top screen:	530		
Bottom scr:	560		
Screen t 1:	Not Reported		
Top scre 1:	0		
Bottom s 1:	0		
Screen t 2:	Not Reported		
Top scre 2:	0		
Bottom s 2:	0		
Screen dia:	2		
Flowing we:	Not Reported	Telescopin:	T
Log type:	Not Reported		
Hrs pumped:	8		
Pumping ra:	4		
Level befo:	194		
Level duri:	196		
Test pump :	A	Pump insta:	Not Reported

Install pu:	S		
Capacity:	10		
Pump hp:	1		
Column len:	261		
Closed:	Not Reported	Abandoned:	Not Reported
Abandon da:	0	Site id:	MD7000000254102

Map ID:	170		
Object id:	117279	County let:	CH
Permit:	CH730409	Mgs id:	Not Reported
B1 seq:	Not Reported	B1 recd:	1974 321
City:	ROSE HAVEN	State:	MD
Zip:	Not Reported	Driller na:	SHANNAHAN WELL CO
Driller id:	MWD0023		
Est gpm pr:	10		
Use for wa:	DW		
Approx dep:	0		
Drill meth:	ROTARY	Replacemen:	N
Wapid:	Not Reported	Subdivisio:	MOYOANE RESERVE
Section:	Not Reported	Lot:	16
Nearest to:	ACCOKEEK	Town dista:	3 MI
Town direc:	W	Road name:	OLD MARSHALL HALL RD
Road side:	E	Road dista:	1500FT
Tax map:	Not Reported	Block:	Not Reported
Parcel:	Not Reported		
N grid83:	111480		
E grid83:	392406		
Lat dec de:	38.670926		
Lon dec de:	-77.087261		
Issue date:	1974 319	Special fl:	Not Reported
C1 seq:	Not Reported	C1 recd:	1974 628
Completion:	1974 6 6		
Total dept:	479		
Num unsucc:	0		
Hydrofract:	Not Reported	Grouted:	Y
Grout type:	CM		
Grout top:	0		
Grout bott:	65		
Casing typ:	ST		
Casing dia:	4		
Casing dep:	224		
Casing hei:	+01	Screen typ:	BR
Top screen:	459		
Bottom scr:	479		
Screen t 1:	Not Reported		
Top scre 1:	0		
Bottom s 1:	0		
Screen t 2:	Not Reported		
Top scre 2:	0		
Bottom s 2:	0		
Screen dia:	2		
Flowing we:	Not Reported	Telescopin:	Not Reported
Log type:	Not Reported		
Hrs pumped:	8		
Pumping ra:	5		
Level befo:	130		
Level duri:	132		
Test pump :	A	Pump insta:	Not Reported

Install pu:	S		
Capacity:	10		
Pump hp:	1		
Column len:	198		
Closed:	Not Reported	Abandoned:	Not Reported
Abandon da:	0	Site id:	MD7000000117279

Map ID:	170		
Object id:	255160	County let:	PG
Permit:	PG731190	Mgs id:	Not Reported
B1 seq:	Not Reported	B1 recd:	1980 228
City:	ACCOKEEK	State:	MD
Zip:	Not Reported	Driller na:	SHANNAHAN WELL CO
Driller id:	MWD0022		
Est gpm pr:	10		
Use for wa:	DW		
Approx dep:	500		
Drill meth:	ROTARY	Replacemen:	N
Wapid:	Not Reported	Subdivisio:	MOYAONE RESERVE
Section:	Not Reported	Lot:	Not Reported
Nearest to:	ACCOKEEK	Town dista:	3 MI
Town direc:	NW	Road name:	FEMIA DR
Road side:	W	Road dista:	200 FT
Tax map:	Not Reported	Block:	Not Reported
Parcel:	Not Reported		
N grid83:	111480		
E grid83:	392406		
Lat dec de:	38.670926		
Lon dec de:	-77.087261		
Issue date:	1980 219	Special fl:	Not Reported
C1 seq:	Not Reported	C1 recd:	1980 916
Completion:	1980 716		
Total dept:	556		
Num unsucc:	0		
Hydrofract:	Not Reported	Grouted:	Y
Grout type:	CM		
Grout top:	4		
Grout bott:	60		
Casing typ:	ST		
Casing dia:	4		
Casing dep:	339		
Casing hei:	+01	Screen typ:	BR
Top screen:	542		
Bottom scr:	552		
Screen t 1:	Not Reported		
Top scre 1:	0		
Bottom s 1:	0		
Screen t 2:	Not Reported		
Top scre 2:	0		
Bottom s 2:	0		
Screen dia:	2		
Flowing we:	Not Reported	Telescopin:	T
Log type:	Not Reported		
Hrs pumped:	4		
Pumping ra:	9		
Level befo:	197		
Level duri:	215		
Test pump :	S	Pump insta:	Not Reported

Install pu:	S		
Capacity:	9		
Pump hp:	1		
Column len:	264		
Closed:	Not Reported	Abandoned:	Not Reported
Abandon da:	0	Site id:	MD7000000255160

Map ID:	170		
Object id:	255007	County let:	PG
Permit:	PG731038	Mgs id:	Not Reported
B1 seq:	Not Reported	B1 recd:	1979 4 2
City:	OXON HILL	State:	MD
Zip:	Not Reported	Driller na:	SHANNAHAN WELL CO.
Driller id:	MWD0023		
Est gpm pr:	10		
Use for wa:	DW		
Approx dep:	500		
Drill meth:	ROTARY	Replacemen:	N
Wapid:	Not Reported	Subdivisio:	MOYAONE RESERVE
Section:	III	Lot:	11
Nearest to:	ACCOKEEK	Town dista:	2 MI
Town direc:	W	Road name:	OLD MARSHALL HALL RD
Road side:	N	Road dista:	400 FT
Tax map:	Not Reported	Block:	Not Reported
Parcel:	Not Reported		
N grid83:	111480		
E grid83:	392406		
Lat dec de:	38.670926		
Lon dec de:	-77.087261		
Issue date:	1979 322	Special fl:	Not Reported
C1 seq:	Not Reported	C1 recd:	0
Completion:	0		
Total dept:	0		
Num unsucc:	0		
Hydrofract:	Not Reported	Grouted:	Not Reported
Grout type:	Not Reported		
Grout top:	0		
Grout bott:	0		
Casing typ:	Not Reported		
Casing dia:	0		
Casing dep:	0		
Casing hei:	+00	Screen typ:	Not Reported
Top screen:	0		
Bottom scr:	0		
Screen t 1:	Not Reported		
Top scre 1:	0		
Bottom s 1:	0		
Screen t 2:	Not Reported		
Top scre 2:	0		
Bottom s 2:	0		
Screen dia:	0		
Flowing we:	Not Reported	Telescopin:	Not Reported
Log type:	Not Reported		
Hrs pumped:	0		
Pumping ra:	0		
Level befo:	0		
Level duri:	0		
Test pump :	Not Reported	Pump insta:	Not Reported

Install pu:	Not Reported		
Capacity:	0		
Pump hp:	0		
Column len:	0		
Closed:	C	Abandoned:	Not Reported
Abandon da:	0	Site id:	MD7000000255007

Map ID:	170		
Object id:	524347	County let:	Not Reported
Permit:	CH950579	Mgs id:	Not Reported
B1 seq:	4057	B1 recd:	20071115
City:	WASHINGTON	State:	DC
Zip:	20017	Driller na:	LARRY WOOSTER
Driller id:	MSD 62		
Est gpm pr:	10		
Use for wa:	DW		
Approx dep:	300		
Drill meth:	ROTARY	Replacemen:	Y
Wapid:	Not Reported	Subdivisio:	GIBBONS
Section:	Not Reported	Lot:	6
Nearest to:	BRYANS ROAD	Town dista:	3.
Town direc:	N	Road name:	1545 MARSHALL HALL R
Road side:	W	Road dista:	63 FT
Tax map:	1	Block:	Not Reported
Parcel:	122		
N grid83:	111480		
E grid83:	392406		
Lat dec de:	38.670926		
Lon dec de:	-77.087261		
Issue date:	200711 1	Special fl:	Not Reported
C1 seq:	4540	C1 recd:	2008 325
Completion:	2008 215		
Total dept:	303		
Num unsucc:	0		
Hydrofract:	N	Grouted:	Y
Grout type:	BC		
Grout top:	4		
Grout bott:	115		
Casing typ:	PL		
Casing dia:	4		
Casing dep:	260		
Casing hei:	+1	Screen typ:	ST
Top screen:	270		
Bottom scr:	280		
Screen t 1:	ST		
Top scre 1:	29		
Bottom s 1:	295		
Screen t 2:	Not Reported		
Top scre 2:	0		
Bottom s 2:	0		
Screen dia:	3		
Flowing we:	Not Reported	Telescopin:	T
Log type:	Not Reported		
Hrs pumped:	4		
Pumping ra:	18		
Level befo:	178		
Level duri:	190		
Test pump :	A	Pump insta:	Y

Install pu:	S		
Capacity:	10		
Pump hp:	1		
Column len:	245		
Closed:	Not Reported	Abandoned:	Not Reported
Abandon da:	0	Site id:	MD7000000524347

Map ID:	170		
Object id:	255229	County let:	PG
Permit:	PG731259	Mgs id:	Not Reported
B1 seq:	Not Reported	B1 recd:	1980 9 7
City:	OXON HILL	State:	MD
Zip:	Not Reported	Driller na:	SHANNAHAN, JOHN T.
Driller id:	MWD0022		
Est gpm pr:	10		
Use for wa:	DW		
Approx dep:	560		
Drill meth:	ROTARY	Replacemen:	N
Wapid:	Not Reported	Subdivisio:	MOYACNE RESERVE
Section:	CAC	Lot:	11
Nearest to:	ACCOKEEK	Town dista:	3 MI
Town direc:	NW	Road name:	OLD MARSHALL HLL RD
Road side:	N	Road dista:	600 FT
Tax map:	Not Reported	Block:	Not Reported
Parcel:	Not Reported		
N grid83:	111480		
E grid83:	392406		
Lat dec de:	38.670926		
Lon dec de:	-77.087261		
Issue date:	1980 725	Special fl:	Not Reported
C1 seq:	Not Reported	C1 recd:	1981 410
Completion:	1980 916		
Total dept:	558		
Num unsucc:	0		
Hydrofract:	Not Reported	Grouted:	Y
Grout type:	CM		
Grout top:	4		
Grout bott:	40		
Casing typ:	ST		
Casing dia:	4		
Casing dep:	335		
Casing hei:	+01	Screen typ:	BR
Top screen:	543		
Bottom scr:	553		
Screen t 1:	Not Reported		
Top scre 1:	0		
Bottom s 1:	0		
Screen t 2:	Not Reported		
Top scre 2:	0		
Bottom s 2:	0		
Screen dia:	2		
Flowing we:	Not Reported	Telescopin:	Not Reported
Log type:	Not Reported		
Hrs pumped:	2		
Pumping ra:	9		
Level befo:	197		
Level duri:	206		
Test pump :	S	Pump insta:	Not Reported

Install pu:	S		
Capacity:	9		
Pump hp:	1		
Column len:	266		
Closed:	Not Reported	Abandoned:	Not Reported
Abandon da:	0	Site id:	MD7000000255229

Map ID:	170		
Object id:	254499	County let:	PG
Permit:	PG730530	Mgs id:	Not Reported
B1 seq:	Not Reported	B1 recd:	1976 430
City:	HYATTSVILLE	State:	MD
Zip:	Not Reported	Driller na:	SHANNAHAN WELL CO
Driller id:	MWD0023		
Est gpm pr:	10		
Use for wa:	DW		
Approx dep:	500		
Drill meth:	ROTARY	Replacemen:	N
Wapid:	Not Reported	Subdivisio:	MAYAONE RESERVE
Section:	Not Reported	Lot:	Not Reported
Nearest to:	ACCOKEEK	Town dista:	1 MI
Town direc:	E	Road name:	OLD MARSHALL RD
Road side:	N	Road dista:	550 FT
Tax map:	Not Reported	Block:	Not Reported
Parcel:	Not Reported		
N grid83:	111480		
E grid83:	392406		
Lat dec de:	38.670926		
Lon dec de:	-77.087261		
Issue date:	1976 4 2	Special fl:	Not Reported
C1 seq:	Not Reported	C1 recd:	0
Completion:	0		
Total dept:	0		
Num unsucc:	0		
Hydrofract:	Not Reported	Grouted:	Not Reported
Grout type:	Not Reported		
Grout top:	0		
Grout bott:	0		
Casing typ:	Not Reported		
Casing dia:	0		
Casing dep:	0		
Casing hei:	+00	Screen typ:	Not Reported
Top screen:	0		
Bottom scr:	0		
Screen t 1:	Not Reported		
Top scre 1:	0		
Bottom s 1:	0		
Screen t 2:	Not Reported		
Top scre 2:	0		
Bottom s 2:	0		
Screen dia:	0		
Flowing we:	Not Reported	Telescopin:	Not Reported
Log type:	Not Reported		
Hrs pumped:	0		
Pumping ra:	0		
Level befo:	0		
Level duri:	0		
Test pump :	Not Reported	Pump insta:	Not Reported

Install pu:	Not Reported		
Capacity:	0		
Pump hp:	0		
Column len:	0		
Closed:	C	Abandoned:	Not Reported
Abandon da:	0	Site id:	MD7000000254499

Map ID:	170		
Object id:	118425	County let:	CH
Permit:	CH731550	Mgs id:	Not Reported
B1 seq:	Not Reported	B1 recd:	1977 7 8
City:	LA PLATA	State:	MD
Zip:	Not Reported	Driller na:	SHANNAHAN WELL CO
Driller id:	MWD0023		
Est gpm pr:	10		
Use for wa:	DW		
Approx dep:	0		
Drill meth:	ROTARY	Replacemen:	N
Wapid:	Not Reported	Subdivisio:	ADJOIRS MOYAONE RES
Section:	3	Lot:	Not Reported
Nearest to:	MARSHALL HALL	Town dista:	1 MI
Town direc:	SE	Road name:	OLD LANDING RD
Road side:	N	Road dista:	600 FT
Tax map:	Not Reported	Block:	Not Reported
Parcel:	Not Reported		
N grid83:	111480		
E grid83:	392406		
Lat dec de:	38.670926		
Lon dec de:	-77.087261		
Issue date:	1977 7 6	Special fl:	Not Reported
C1 seq:	Not Reported	C1 recd:	19771027
Completion:	19771025		
Total dept:	486		
Num unsucc:	0		
Hydrofract:	Not Reported	Grouted:	Y
Grout type:	CM		
Grout top:	4		
Grout bott:	40		
Casing typ:	ST		
Casing dia:	4		
Casing dep:	296		
Casing hei:	+01	Screen typ:	BR
Top screen:	448		
Bottom scr:	458		
Screen t 1:	BR		
Top scre 1:	474		
Bottom s 1:	484		
Screen t 2:	Not Reported		
Top scre 2:	0		
Bottom s 2:	0		
Screen dia:	2		
Flowing we:	Not Reported	Telescopin:	Not Reported
Log type:	Not Reported		
Hrs pumped:	8		
Pumping ra:	10		
Level befo:	110		
Level duri:	114		
Test pump :	A	Pump insta:	Not Reported

Install pu:	S		
Capacity:	10		
Pump hp:	1		
Column len:	176		
Closed:	Not Reported	Abandoned:	Not Reported
Abandon da:	0	Site id:	MD7000000118425

Map ID:	170		
Object id:	117155	County let:	CH
Permit:	CH730285	Mgs id:	Not Reported
B1 seq:	Not Reported	B1 recd:	1973 911
City:	ACCOKEEK	State:	MD
Zip:	Not Reported	Driller na:	SHANNAHAN WELL CO
Driller id:	MWD0023		
Est gpm pr:	10		
Use for wa:	DW		
Approx dep:	0		
Drill meth:	ROTARY	Replacemen:	N
Wapid:	Not Reported	Subdivisio:	MOYOANE RESERVE
Section:	Not Reported	Lot:	3
Nearest to:	MARSHALL HALL	Town dista:	2 MI
Town direc:	SE	Road name:	OLD MARSHALL HALL RD
Road side:	W	Road dista:	400 FT
Tax map:	Not Reported	Block:	Not Reported
Parcel:	Not Reported		
N grid83:	111480		
E grid83:	392406		
Lat dec de:	38.670926		
Lon dec de:	-77.087261		
Issue date:	1973 9 4	Special fl:	Not Reported
C1 seq:	Not Reported	C1 recd:	19731214
Completion:	197312 3		
Total dept:	282		
Num unsucc:	0		
Hydrofract:	Not Reported	Grouted:	Y
Grout type:	CM		
Grout top:	0		
Grout bott:	40		
Casing typ:	ST		
Casing dia:	4		
Casing dep:	214		
Casing hei:	+01	Screen typ:	BR
Top screen:	267		
Bottom scr:	282		
Screen t 1:	Not Reported		
Top scre 1:	0		
Bottom s 1:	0		
Screen t 2:	Not Reported		
Top scre 2:	0		
Bottom s 2:	0		
Screen dia:	2		
Flowing we:	Not Reported	Telescopin:	Not Reported
Log type:	Not Reported		
Hrs pumped:	10		
Pumping ra:	15		
Level befo:	63		
Level duri:	68		
Test pump :	A	Pump insta:	Not Reported

Install pu:	S		
Capacity:	10		
Pump hp:	1		
Column len:	105		
Closed:	Not Reported	Abandoned:	Not Reported
Abandon da:	0	Site id:	MD7000000117155

Map ID:	170		
Object id:	116855	County let:	CH
Permit:	CH720146	Mgs id:	Not Reported
B1 seq:	Not Reported	B1 recd:	1972 512
City:	OXON HILL	State:	MD
Zip:	Not Reported	Driller na:	SHANNAHAN WELL CO
Driller id:	MWD0023		
Est gpm pr:	10		
Use for wa:	DW		
Approx dep:	0		
Drill meth:	ROTARY	Replacemen:	N
Wapid:	Not Reported	Subdivisio:	MOYRONE RESERVE
Section:	Not Reported	Lot:	28
Nearest to:	MARSHALL HALL	Town dista:	1 MI
Town direc:	E	Road name:	OVERLOOK DR
Road side:	E	Road dista:	20 FT
Tax map:	Not Reported	Block:	Not Reported
Parcel:	Not Reported		
N grid83:	111480		
E grid83:	392406		
Lat dec de:	38.670926		
Lon dec de:	-77.087261		
Issue date:	1972 511	Special fl:	Not Reported
C1 seq:	Not Reported	C1 recd:	1972 828
Completion:	1972 712		
Total dept:	331		
Num unsucc:	0		
Hydrofract:	Not Reported	Grouted:	Y
Grout type:	CM		
Grout top:	0		
Grout bott:	34		
Casing typ:	ST		
Casing dia:	4		
Casing dep:	228		
Casing hei:	+01	Screen typ:	BR
Top screen:	321		
Bottom scr:	331		
Screen t 1:	Not Reported		
Top scre 1:	0		
Bottom s 1:	0		
Screen t 2:	Not Reported		
Top scre 2:	0		
Bottom s 2:	0		
Screen dia:	2		
Flowing we:	Not Reported	Telescopin:	T
Log type:	Not Reported		
Hrs pumped:	8		
Pumping ra:	10		
Level befo:	144		
Level duri:	164		
Test pump :	S	Pump insta:	Not Reported

Install pu:	S		
Capacity:	10		
Pump hp:	1		
Column len:	213		
Closed:	Not Reported	Abandoned:	Not Reported
Abandon da:	0	Site id:	MD7000000116855

Map ID:	170		
Object id:	118204	County let:	CH
Permit:	CH731332	Mgs id:	Not Reported
B1 seq:	Not Reported	B1 recd:	19761119
City:	OXON HILL	State:	MD
Zip:	Not Reported	Driller na:	SHANNAHAN WELL CO
Driller id:	MWD0022		
Est gpm pr:	10		
Use for wa:	DW		
Approx dep:	0		
Drill meth:	ROTARY	Replacemen:	N
Wapid:	Not Reported	Subdivisio:	MOYAONE RESERVE
Section:	Not Reported	Lot:	25
Nearest to:	ACCOKEEK	Town dista:	5 MI
Town direc:	W	Road name:	POPULAR HILL RD
Road side:	W	Road dista:	500 FT
Tax map:	Not Reported	Block:	Not Reported
Parcel:	Not Reported		
N grid83:	111480		
E grid83:	392406		
Lat dec de:	38.670926		
Lon dec de:	-77.087261		
Issue date:	19761116	Special fl:	Not Reported
C1 seq:	Not Reported	C1 recd:	1977 4 5
Completion:	1977 224		
Total dept:	360		
Num unsucc:	0		
Hydrofract:	Not Reported	Grouted:	Y
Grout type:	CM		
Grout top:	4		
Grout bott:	40		
Casing typ:	ST		
Casing dia:	4		
Casing dep:	295		
Casing hei:	+01	Screen typ:	BR
Top screen:	348		
Bottom scr:	358		
Screen t 1:	Not Reported		
Top scre 1:	0		
Bottom s 1:	0		
Screen t 2:	Not Reported		
Top scre 2:	0		
Bottom s 2:	0		
Screen dia:	2		
Flowing we:	Not Reported	Telescopin:	T
Log type:	Not Reported		
Hrs pumped:	6		
Pumping ra:	10		
Level befo:	154		
Level duri:	168		
Test pump :	A	Pump insta:	Not Reported

Install pu:	S		
Capacity:	10		
Pump hp:	1		
Column len:	224		
Closed:	Not Reported	Abandoned:	Not Reported
Abandon da:	0	Site id:	MD7000000118204

Map ID:	170		
Object id:	119358	County let:	CH
Permit:	CH732479	Mgs id:	Not Reported
B1 seq:	Not Reported	B1 recd:	1979 917
City:	WHITE PLAINS	State:	MD
Zip:	Not Reported	Driller na:	LEATHERBURY, ROBT.
Driller id:	MWD0167		
Est gpm pr:	10		
Use for wa:	DW		
Approx dep:	0		
Drill meth:	ROTARY	Replacemen:	N
Wapid:	Not Reported	Subdivisio:	MAYOANE RESERVE
Section:	Not Reported	Lot:	Not Reported
Nearest to:	MARSHALL HALL	Town dista:	1 MI
Town direc:	SE	Road name:	OLD MARSHALL HALL RD
Road side:	W	Road dista:	200 FT
Tax map:	Not Reported	Block:	Not Reported
Parcel:	Not Reported		
N grid83:	111480		
E grid83:	392406		
Lat dec de:	38.670926		
Lon dec de:	-77.087261		
Issue date:	1979 911	Special fl:	Not Reported
C1 seq:	Not Reported	C1 recd:	0
Completion:	0		
Total dept:	0		
Num unsucc:	0		
Hydrofract:	Not Reported	Grouted:	Not Reported
Grout type:	Not Reported		
Grout top:	0		
Grout bott:	0		
Casing typ:	Not Reported		
Casing dia:	0		
Casing dep:	0		
Casing hei:	+00	Screen typ:	Not Reported
Top screen:	0		
Bottom scr:	0		
Screen t 1:	Not Reported		
Top scre 1:	0		
Bottom s 1:	0		
Screen t 2:	Not Reported		
Top scre 2:	0		
Bottom s 2:	0		
Screen dia:	0		
Flowing we:	Not Reported	Telescopin:	Not Reported
Log type:	Not Reported		
Hrs pumped:	0		
Pumping ra:	0		
Level befo:	0		
Level duri:	0		
Test pump :	Not Reported	Pump insta:	Not Reported

Install pu:	Not Reported		
Capacity:	0		
Pump hp:	0		
Column len:	0		
Closed:	Not Reported	Abandoned:	Not Reported
Abandon da:	0	Site id:	MD7000000119358

Map ID:	170		
Object id:	245360	County let:	MO
Permit:	MO732341	Mgs id:	Not Reported
B1 seq:	Not Reported	B1 recd:	1978 8 9
City:	GAITHERSBURG	State:	MD
Zip:	Not Reported	Driller na:	EASTERDAY, LOUIS F
Driller id:	MWD0040		
Est gpm pr:	5		
Use for wa:	DW		
Approx dep:	150		
Drill meth:	AIR-ROT	Replacemen:	N
Wapid:	Not Reported	Subdivisio:	SUNDOWN HILLS
Section:	Not Reported	Lot:	18
Nearest to:	UNITY	Town dista:	1 MI
Town direc:	W	Road name:	SUNDOWN RD
Road side:	S	Road dista:	200 FT
Tax map:	Not Reported	Block:	Not Reported
Parcel:	Not Reported		
N grid83:	111480		
E grid83:	392406		
Lat dec de:	38.670926		
Lon dec de:	-77.087261		
Issue date:	1978 3 1	Special fl:	Not Reported
C1 seq:	Not Reported	C1 recd:	19781013
Completion:	1978 9 6		
Total dept:	150		
Num unsucc:	0		
Hydrofract:	Not Reported	Grouted:	Y
Grout type:	CM		
Grout top:	0		
Grout bott:	40		
Casing typ:	ST		
Casing dia:	6		
Casing dep:	85		
Casing hei:	+02	Screen typ:	HO
Top screen:	83		
Bottom scr:	150		
Screen t 1:	Not Reported		
Top scre 1:	0		
Bottom s 1:	0		
Screen t 2:	Not Reported		
Top scre 2:	0		
Bottom s 2:	0		
Screen dia:	0		
Flowing we:	Not Reported	Telescopin:	Not Reported
Log type:	Not Reported		
Hrs pumped:	3		
Pumping ra:	7		
Level befo:	45		
Level duri:	150		
Test pump :	A	Pump insta:	Not Reported

Install pu:	Not Reported		
Capacity:	0		
Pump hp:	0		
Column len:	0		
Closed:	Not Reported	Abandoned:	Not Reported
Abandon da:	0	Site id:	MD7000000245360

Map ID:	170		
Object id:	119299	County let:	CH
Permit:	CH732420	Mgs id:	Not Reported
B1 seq:	Not Reported	B1 recd:	1979 727
City:	ACCOKEEK	State:	MD
Zip:	Not Reported	Driller na:	SHANNAHAN WELL CO
Driller id:	MWD0023		
Est gpm pr:	10		
Use for wa:	DW		
Approx dep:	0		
Drill meth:	ROTARY	Replacemen:	N
Wapid:	Not Reported	Subdivisio:	POPLAR HILL SUB DIV
Section:	Not Reported	Lot:	31
Nearest to:	ACCOKEEK	Town dista:	3 MI
Town direc:	NW	Road name:	OVERLOOK DR
Road side:	E	Road dista:	375 FT
Tax map:	Not Reported	Block:	Not Reported
Parcel:	Not Reported		
N grid83:	111480		
E grid83:	392406		
Lat dec de:	38.670926		
Lon dec de:	-77.087261		
Issue date:	1979 726	Special fl:	Not Reported
C1 seq:	Not Reported	C1 recd:	19791129
Completion:	1979 917		
Total dept:	292		
Num unsucc:	0		
Hydrofract:	Not Reported	Grouted:	Y
Grout type:	CM		
Grout top:	4		
Grout bott:	24		
Casing typ:	ST		
Casing dia:	4		
Casing dep:	236		
Casing hei:	+01	Screen typ:	BR
Top screen:	279		
Bottom scr:	284		
Screen t 1:	BR		
Top scre 1:	287		
Bottom s 1:	292		
Screen t 2:	Not Reported		
Top scre 2:	0		
Bottom s 2:	0		
Screen dia:	2		
Flowing we:	Not Reported	Telescopin:	T
Log type:	Not Reported		
Hrs pumped:	6		
Pumping ra:	10		
Level befo:	85		
Level duri:	93		
Test pump :	A	Pump insta:	Not Reported

Install pu:	S		
Capacity:	10		
Pump hp:	1		
Column len:	138		
Closed:	Not Reported	Abandoned:	Not Reported
Abandon da:	0	Site id:	MD7000000119299

Map ID:	170		
Object id:	119344	County let:	CH
Permit:	CH732465	Mgs id:	Not Reported
B1 seq:	Not Reported	B1 recd:	1979 910
City:	BRYANS ROAD	State:	MD
Zip:	Not Reported	Driller na:	SHANNAHAN WELL CO
Driller id:	MWD0023		
Est gpm pr:	10		
Use for wa:	DW		
Approx dep:	0		
Drill meth:	ROTARY	Replacemen:	Y
Wapid:	Not Reported	Subdivisio:	Not Reported
Section:	Not Reported	Lot:	Not Reported
Nearest to:	MARSHALL HALL	Town dista:	1 MI
Town direc:	SE	Road name:	RT 227
Road side:	E	Road dista:	300 FT
Tax map:	Not Reported	Block:	Not Reported
Parcel:	Not Reported		
N grid83:	111480		
E grid83:	392406		
Lat dec de:	38.670926		
Lon dec de:	-77.087261		
Issue date:	1979 9 5	Special fl:	Not Reported
C1 seq:	Not Reported	C1 recd:	19791025
Completion:	197910 4		
Total dept:	289		
Num unsucc:	0		
Hydrofract:	Not Reported	Grouted:	Y
Grout type:	CM		
Grout top:	4		
Grout bott:	70		
Casing typ:	ST		
Casing dia:	4		
Casing dep:	195		
Casing hei:	+01	Screen typ:	BR
Top screen:	264		
Bottom scr:	269		
Screen t 1:	BR		
Top scre 1:	284		
Bottom s 1:	289		
Screen t 2:	Not Reported		
Top scre 2:	0		
Bottom s 2:	0		
Screen dia:	2		
Flowing we:	Not Reported	Telescopin:	T
Log type:	Not Reported		
Hrs pumped:	8		
Pumping ra:	10		
Level befo:	67		
Level duri:	127		
Test pump :	A	Pump insta:	Not Reported

Install pu:	S		
Capacity:	9		
Pump hp:	1		
Column len:	177		
Closed:	Not Reported	Abandoned:	Not Reported
Abandon da:	0	Site id:	MD7000000119344

Map ID:	170		
Object id:	253966	County let:	PG
Permit:	PG720124	Mgs id:	Not Reported
B1 seq:	Not Reported	B1 recd:	1972 619
City:	SUITLAND	State:	MD
Zip:	Not Reported	Driller na:	SHANNAHAN WELL CO
Driller id:	MWD0023		
Est gpm pr:	10		
Use for wa:	DW		
Approx dep:	400		
Drill meth:	ROTARY	Replacemen:	N
Wapid:	Not Reported	Subdivisio:	MAYAONE RESERVE
Section:	Not Reported	Lot:	4
Nearest to:	MARSHALL HALL	Town dista:	1 MI
Town direc:	E	Road name:	OLD MARSHALL HALL RD
Road side:	N	Road dista:	500 FT
Tax map:	Not Reported	Block:	Not Reported
Parcel:	Not Reported		
N grid83:	111480		
E grid83:	392406		
Lat dec de:	38.670926		
Lon dec de:	-77.087261		
Issue date:	1972 615	Special fl:	Not Reported
C1 seq:	Not Reported	C1 recd:	0
Completion:	0		
Total dept:	0		
Num unsucc:	0		
Hydrofract:	Not Reported	Grouted:	Not Reported
Grout type:	Not Reported		
Grout top:	0		
Grout bott:	0		
Casing typ:	Not Reported		
Casing dia:	0		
Casing dep:	0		
Casing hei:	+00	Screen typ:	Not Reported
Top screen:	0		
Bottom scr:	0		
Screen t 1:	Not Reported		
Top scre 1:	0		
Bottom s 1:	0		
Screen t 2:	Not Reported		
Top scre 2:	0		
Bottom s 2:	0		
Screen dia:	0		
Flowing we:	Not Reported	Telescopin:	Not Reported
Log type:	Not Reported		
Hrs pumped:	0		
Pumping ra:	0		
Level befo:	0		
Level duri:	0		
Test pump :	Not Reported	Pump insta:	Not Reported

Install pu:	Not Reported		
Capacity:	0		
Pump hp:	0		
Column len:	0		
Closed:	C	Abandoned:	Not Reported
Abandon da:	0	Site id:	MD7000000253966

Map ID:	170		
Object id:	253820	County let:	PG
Permit:	PG710068	Mgs id:	Not Reported
B1 seq:	Not Reported	B1 recd:	1971 412
City:	ACCOKEEK	State:	MD
Zip:	Not Reported	Driller na:	SHANNAHAN WELL CO
Driller id:	MWD0023		
Est gpm pr:	10		
Use for wa:	DW		
Approx dep:	400		
Drill meth:	ROTARY	Replacemen:	S
Wapid:	Not Reported	Subdivisio:	MOYAONE RESERVE
Section:	Not Reported	Lot:	Not Reported
Nearest to:	MARSHALL HALL	Town dista:	1 MI
Town direc:	E	Road name:	OLD MARSHALL HALL RD
Road side:	N	Road dista:	450 FT
Tax map:	Not Reported	Block:	Not Reported
Parcel:	Not Reported		
N grid83:	111480		
E grid83:	392406		
Lat dec de:	38.670926		
Lon dec de:	-77.087261		
Issue date:	1971 331	Special fl:	Not Reported
C1 seq:	Not Reported	C1 recd:	1971 9 1
Completion:	1971 523		
Total dept:	567		
Num unsucc:	0		
Hydrofract:	Not Reported	Grouted:	Y
Grout type:	CM		
Grout top:	0		
Grout bott:	298		
Casing typ:	ST		
Casing dia:	4		
Casing dep:	298		
Casing hei:	+01	Screen typ:	BR
Top screen:	552		
Bottom scr:	567		
Screen t 1:	Not Reported		
Top scre 1:	0		
Bottom s 1:	0		
Screen t 2:	Not Reported		
Top scre 2:	0		
Bottom s 2:	0		
Screen dia:	2		
Flowing we:	Not Reported	Telescopin:	T
Log type:	Not Reported		
Hrs pumped:	17		
Pumping ra:	12		
Level befo:	199		
Level duri:	209		
Test pump :	S	Pump insta:	Not Reported

Install pu:	S		
Capacity:	11		
Pump hp:	1		
Column len:	281		
Closed:	Not Reported	Abandoned:	Not Reported
Abandon da:	0	Site id:	MD7000000253820

Map ID:	170		
Object id:	254227	County let:	PG
Permit:	PG730258	Mgs id:	Not Reported
B1 seq:	Not Reported	B1 recd:	1974 8 6
City:	CLINTON	State:	MD
Zip:	Not Reported	Driller na:	SHANNAHAN WELL CO
Driller id:	MWD0023		
Est gpm pr:	10		
Use for wa:	DW		
Approx dep:	400		
Drill meth:	ROTARY	Replacemen:	N
Wapid:	Not Reported	Subdivisio:	MOYAONE RESERVE
Section:	Not Reported	Lot:	2
Nearest to:	ACCOKEEK	Town dista:	3 MI
Town direc:	W	Road name:	OLDMARSHALL HALL RD
Road side:	N	Road dista:	600 FT
Tax map:	Not Reported	Block:	Not Reported
Parcel:	Not Reported		
N grid83:	111480		
E grid83:	392406		
Lat dec de:	38.670926		
Lon dec de:	-77.087261		
Issue date:	1974 722	Special fl:	Not Reported
C1 seq:	Not Reported	C1 recd:	19741219
Completion:	197412 3		
Total dept:	388		
Num unsucc:	0		
Hydrofract:	Not Reported	Grouted:	Y
Grout type:	CM		
Grout top:	0		
Grout bott:	24		
Casing typ:	ST		
Casing dia:	4		
Casing dep:	299		
Casing hei:	+01	Screen typ:	BR
Top screen:	356		
Bottom scr:	361		
Screen t 1:	Not Reported		
Top scre 1:	0		
Bottom s 1:	0		
Screen t 2:	Not Reported		
Top scre 2:	0		
Bottom s 2:	0		
Screen dia:	2		
Flowing we:	Not Reported	Telescopin:	T
Log type:	Not Reported		
Hrs pumped:	10		
Pumping ra:	8		
Level befo:	155		
Level duri:	228		
Test pump :	A	Pump insta:	Not Reported

Install pu:	S		
Capacity:	8		
Pump hp:	1		
Column len:	289		
Closed:	Not Reported	Abandoned:	Not Reported
Abandon da:	0	Site id:	MD7000000254227

Map ID:	171		
Object id:	123678	County let:	CH
Permit:	CH880739	Mgs id:	Not Reported
B1 seq:	Not Reported	B1 recd:	1989 725
City:	BRYANS ROAD	State:	MD
Zip:	20616	Driller na:	YOUNGBAR, CHARLES A
Driller id:	MWD0326		
Est gpm pr:	10		
Use for wa:	DW		
Approx dep:	450		
Drill meth:	ROTARY	Replacemen:	Y
Wapid:	Not Reported	Subdivisio:	HOOVER
Section:	Not Reported	Lot:	12
Nearest to:	BRYANS ROAD	Town dista:	4 MI
Town direc:	NW	Road name:	HOOVER LANE
Road side:	E	Road dista:	90 FT
Tax map:	Not Reported	Block:	Not Reported
Parcel:	Not Reported		
N grid83:	111480		
E grid83:	392102		
Lat dec de:	38.670923		
Lon dec de:	-77.090764		
Issue date:	1989 9 6	Special fl:	Not Reported
C1 seq:	Not Reported	C1 recd:	19891023
Completion:	1989 912		
Total dept:	350		
Num unsucc:	0		
Hydrofract:	Not Reported	Grouted:	Y
Grout type:	CM		
Grout top:	5		
Grout bott:	60		
Casing typ:	PL		
Casing dia:	4		
Casing dep:	330		
Casing hei:	+01	Screen typ:	PL
Top screen:	330		
Bottom scr:	350		
Screen t 1:	Not Reported		
Top scre 1:	0		
Bottom s 1:	0		
Screen t 2:	Not Reported		
Top scre 2:	0		
Bottom s 2:	0		
Screen dia:	2		
Flowing we:	Not Reported	Telescopin:	Not Reported
Log type:	Not Reported		
Hrs pumped:	5		
Pumping ra:	20		
Level befo:	85		
Level duri:	130		
Test pump :	A	Pump insta:	Not Reported

Install pu:	S		
Capacity:	7		
Pump hp:	.75		
Column len:	190		
Closed:	Not Reported	Abandoned:	Not Reported
Abandon da:	0	Site id:	MD7000000123678

Map ID:	171		
Object id:	122419	County let:	CH
Permit:	CH812537	Mgs id:	Not Reported
B1 seq:	Not Reported	B1 recd:	1987 9 2
City:	BRYANS ROAD	State:	MD
Zip:	20616	Driller na:	BRANHAM, JOHN E.
Driller id:	MWD0080		
Est gpm pr:	10		
Use for wa:	DW		
Approx dep:	490		
Drill meth:	ROTARY	Replacemen:	Y
Wapid:	Not Reported	Subdivisio:	HOOVER
Section:	Not Reported	Lot:	Not Reported
Nearest to:	BRYANS ROAD	Town dista:	4 MI
Town direc:	NW	Road name:	HOOVER LA
Road side:	E	Road dista:	90 FT
Tax map:	Not Reported	Block:	Not Reported
Parcel:	Not Reported		
N grid83:	111480		
E grid83:	392102		
Lat dec de:	38.670923		
Lon dec de:	-77.090764		
Issue date:	1987 929	Special fl:	Not Reported
C1 seq:	Not Reported	C1 recd:	0
Completion:	0		
Total dept:	0		
Num unsucc:	0		
Hydrofract:	Not Reported	Grouted:	Not Reported
Grout type:	Not Reported		
Grout top:	0		
Grout bott:	0		
Casing typ:	Not Reported		
Casing dia:	0		
Casing dep:	0		
Casing hei:	+00	Screen typ:	Not Reported
Top screen:	0		
Bottom scr:	0		
Screen t 1:	Not Reported		
Top scre 1:	0		
Bottom s 1:	0		
Screen t 2:	Not Reported		
Top scre 2:	0		
Bottom s 2:	0		
Screen dia:	0		
Flowing we:	Not Reported	Telescopin:	Not Reported
Log type:	Not Reported		
Hrs pumped:	0		
Pumping ra:	0		
Level befo:	0		
Level duri:	0		
Test pump :	Not Reported	Pump insta:	Not Reported

Install pu:	Not Reported		
Capacity:	0		
Pump hp:	0		
Column len:	0		
Closed:	Not Reported	Abandoned:	Not Reported
Abandon da:	0	Site id:	MD7000000122419

Map ID:	171		
Object id:	438845	County let:	CH
Permit:	CH944611	Mgs id:	Not Reported
B1 seq:	3181	B1 recd:	2002 4 5
City:	BRYANS ROAD	State:	MD
Zip:	20616	Driller na:	CHARLES A YOUNGBAR J
Driller id:	MWD 326		
Est gpm pr:	10		
Use for wa:	DW		
Approx dep:	500		
Drill meth:	ROTARY	Replacemen:	Y
Wapid:	Not Reported	Subdivisio:	W C GIBONS PART OF M
Section:	A	Lot:	5
Nearest to:	BRYANS ROAD	Town dista:	3
Town direc:	N	Road name:	1495 MARSHALL HALL R
Road side:	W	Road dista:	37 FT
Tax map:	1	Block:	A
Parcel:	119		
N grid83:	111480		
E grid83:	392102		
Lat dec de:	38.670923		
Lon dec de:	-77.090764		
Issue date:	2002 4 2	Special fl:	Y
C1 seq:	3840	C1 recd:	2002 612
Completion:	2002 5 6		
Total dept:	292		
Num unsucc:	0		
Hydrofract:	Not Reported	Grouted:	Y
Grout type:	CM		
Grout top:	3		
Grout bott:	210		
Casing typ:	PL		
Casing dia:	4		
Casing dep:	270		
Casing hei:	+1	Screen typ:	ST
Top screen:	272		
Bottom scr:	287		
Screen t 1:	Not Reported		
Top scre 1:	0		
Bottom s 1:	0		
Screen t 2:	Not Reported		
Top scre 2:	0		
Bottom s 2:	0		
Screen dia:	2		
Flowing we:	Not Reported	Telescopin:	T
Log type:	Not Reported		
Hrs pumped:	5		
Pumping ra:	35		
Level befo:	150		
Level duri:	175		
Test pump :	A	Pump insta:	Y

Install pu:	S		
Capacity:	10		
Pump hp:	1		
Column len:	230		
Closed:	Not Reported	Abandoned:	Not Reported
Abandon da:	0	Site id:	MD7000000438845

Map ID:	171		
Object id:	123888	County let:	CH
Permit:	CH880970	Mgs id:	Not Reported
B1 seq:	Not Reported	B1 recd:	1990 112
City:	ACCOKEEK	State:	MD
Zip:	20607	Driller na:	WOOSTER, LARRY L.
Driller id:	MWD0276		
Est gpm pr:	10		
Use for wa:	DW		
Approx dep:	350		
Drill meth:	ROTARY	Replacemen:	Y
Wapid:	Not Reported	Subdivisio:	HOOVER
Section:	Not Reported	Lot:	15
Nearest to:	BRYANS ROAD	Town dista:	3.1 MI
Town direc:	NW	Road name:	MD RT 227
Road side:	W	Road dista:	1100FT
Tax map:	Not Reported	Block:	Not Reported
Parcel:	Not Reported		
N grid83:	111480		
E grid83:	392102		
Lat dec de:	38.670923		
Lon dec de:	-77.090764		
Issue date:	1990 126	Special fl:	Not Reported
C1 seq:	Not Reported	C1 recd:	1990 321
Completion:	1990 2 2		
Total dept:	276		
Num unsucc:	0		
Hydrofract:	Not Reported	Grouted:	Y
Grout type:	BC		
Grout top:	4		
Grout bott:	110		
Casing typ:	PL		
Casing dia:	4		
Casing dep:	250		
Casing hei:	+01	Screen typ:	ST
Top screen:	266		
Bottom scr:	276		
Screen t 1:	Not Reported		
Top scre 1:	0		
Bottom s 1:	0		
Screen t 2:	Not Reported		
Top scre 2:	0		
Bottom s 2:	0		
Screen dia:	3		
Flowing we:	Not Reported	Telescopin:	T
Log type:	Not Reported		
Hrs pumped:	4		
Pumping ra:	100		
Level befo:	100		
Level duri:	120		
Test pump :	A	Pump insta:	Not Reported

Install pu:	S		
Capacity:	10		
Pump hp:	.75		
Column len:	200		
Closed:	Not Reported	Abandoned:	Not Reported
Abandon da:	0	Site id:	MD7000000123888

Map ID:	171		
Object id:	467824	County let:	CH
Permit:	CH944500	Mgs id:	Not Reported
B1 seq:	0124	B1 recd:	2003 416
City:	BRYANS ROAD	State:	MD
Zip:	20616	Driller na:	ROBERT B FRANK
Driller id:	MSD 33		
Est gpm pr:	10		
Use for wa:	DW		
Approx dep:	500		
Drill meth:	ROTARY	Replacemen:	S
Wapid:	Not Reported	Subdivisio:	Not Reported
Section:	Not Reported	Lot:	21
Nearest to:	BRYANS ROAD	Town dista:	2
Town direc:	NW	Road name:	6430 HOOVER LANE
Road side:	N	Road dista:	55 FT
Tax map:	1	Block:	16
Parcel:	110		
N grid83:	111480		
E grid83:	392102		
Lat dec de:	38.670923		
Lon dec de:	-77.090764		
Issue date:	2003 331	Special fl:	Y
C1 seq:	1471	C1 recd:	20031110
Completion:	20031028		
Total dept:	180		
Num unsucc:	0		
Hydrofract:	N	Grouted:	Y
Grout type:	BC		
Grout top:	0		
Grout bott:	63		
Casing typ:	PL		
Casing dia:	4		
Casing dep:	170		
Casing hei:	+1	Screen typ:	ST
Top screen:	170		
Bottom scr:	180		
Screen t 1:	Not Reported		
Top scre 1:	0		
Bottom s 1:	0		
Screen t 2:	Not Reported		
Top scre 2:	0		
Bottom s 2:	0		
Screen dia:	2		
Flowing we:	Not Reported	Telescopin:	Not Reported
Log type:	Not Reported		
Hrs pumped:	3		
Pumping ra:	63		
Level befo:	50		
Level duri:	101		
Test pump :	A	Pump insta:	Y

Install pu:	S		
Capacity:	10		
Pump hp:	1		
Column len:	140		
Closed:	Not Reported	Abandoned:	Not Reported
Abandon da:	0	Site id:	MD7000000467824

Map ID:	172		
Object id:	123147	County let:	CH
Permit:	CH880177	Mgs id:	Not Reported
B1 seq:	Not Reported	B1 recd:	19881117
City:	BRYANS ROAD	State:	MD
Zip:	20616	Driller na:	GRIBBLE, MICHAEL K.
Driller id:	MWD0318		
Est gpm pr:	8		
Use for wa:	DW		
Approx dep:	450		
Drill meth:	ROTARY	Replacemen:	N
Wapid:	Not Reported	Subdivisio:	Not Reported
Section:	Not Reported	Lot:	Not Reported
Nearest to:	BRYANS ROAD	Town dista:	MI
Town direc:	N	Road name:	RT 227
Road side:	W	Road dista:	40 FT
Tax map:	Not Reported	Block:	Not Reported
Parcel:	Not Reported		
N grid83:	111480		
E grid83:	391797		
Lat dec de:	38.67092		
Lon dec de:	-77.094267		
Issue date:	19881129	Special fl:	Not Reported
C1 seq:	Not Reported	C1 recd:	1989 127
Completion:	1989 111		
Total dept:	303		
Num unsucc:	0		
Hydrofract:	Not Reported	Grouted:	Y
Grout type:	CM		
Grout top:	0		
Grout bott:	50		
Casing typ:	ST		
Casing dia:	4		
Casing dep:	283		
Casing hei:	+01	Screen typ:	ST
Top screen:	293		
Bottom scr:	303		
Screen t 1:	Not Reported		
Top scre 1:	0		
Bottom s 1:	0		
Screen t 2:	Not Reported		
Top scre 2:	0		
Bottom s 2:	0		
Screen dia:	2		
Flowing we:	Not Reported	Telescopin:	T
Log type:	Not Reported		
Hrs pumped:	6		
Pumping ra:	40		
Level befo:	101		
Level duri:	155		
Test pump :	A	Pump insta:	Not Reported

Install pu:	S		
Capacity:	8		
Pump hp:	1		
Column len:	189		
Closed:	Not Reported	Abandoned:	Not Reported
Abandon da:	0	Site id:	MD7000000123147

Map ID:	173		
Object id:	118408	County let:	CH
Permit:	CH731533	Mgs id:	Not Reported
B1 seq:	Not Reported	B1 recd:	1977 627
City:	BRYANS ROAD	State:	MD
Zip:	Not Reported	Driller na:	FRANK'S WELL DRLG CO
Driller id:	MWD0005		
Est gpm pr:	10		
Use for wa:	DW		
Approx dep:	0		
Drill meth:	ROTARY	Replacemen:	Y
Wapid:	Not Reported	Subdivisio:	Not Reported
Section:	Not Reported	Lot:	Not Reported
Nearest to:	BRYANS RD	Town dista:	3 MI
Town direc:	W	Road name:	MD RT 227
Road side:	W	Road dista:	75 FT
Tax map:	Not Reported	Block:	Not Reported
Parcel:	Not Reported		
N grid83:	111480		
E grid83:	390882		
Lat dec de:	38.670911		
Lon dec de:	-77.104774		
Issue date:	1977 620	Special fl:	Not Reported
C1 seq:	Not Reported	C1 recd:	1977 7 6
Completion:	1977 629		
Total dept:	280		
Num unsucc:	0		
Hydrofract:	Not Reported	Grouted:	Y
Grout type:	BC		
Grout top:	0		
Grout bott:	20		
Casing typ:	ST		
Casing dia:	4		
Casing dep:	143		
Casing hei:	+01	Screen typ:	ST
Top screen:	270		
Bottom scr:	280		
Screen t 1:	Not Reported		
Top scre 1:	0		
Bottom s 1:	0		
Screen t 2:	Not Reported		
Top scre 2:	0		
Bottom s 2:	0		
Screen dia:	2		
Flowing we:	Not Reported	Telescopin:	T
Log type:	Not Reported		
Hrs pumped:	3		
Pumping ra:	20		
Level befo:	70		
Level duri:	85		
Test pump :	A	Pump insta:	Not Reported

Install pu:	S		
Capacity:	5		
Pump hp:	1		
Column len:	120		
Closed:	Not Reported	Abandoned:	Not Reported
Abandon da:	0	Site id:	MD7000000118408

Map ID:	173		
Object id:	119020	County let:	CH
Permit:	CH732143	Mgs id:	Not Reported
B1 seq:	Not Reported	B1 recd:	19781024
City:	BRYANS ROAD	State:	MD
Zip:	Not Reported	Driller na:	FRANK, WALTER
Driller id:	MWD0005		
Est gpm pr:	10		
Use for wa:	DW		
Approx dep:	0		
Drill meth:	ROTARY	Replacemen:	Y
Wapid:	Not Reported	Subdivisio:	Not Reported
Section:	Not Reported	Lot:	Not Reported
Nearest to:	MARSHALL HALL	Town dista:	1 MI
Town direc:	SE	Road name:	RT 227
Road side:	W	Road dista:	100 FT
Tax map:	Not Reported	Block:	Not Reported
Parcel:	Not Reported		
N grid83:	111480		
E grid83:	390882		
Lat dec de:	38.670911		
Lon dec de:	-77.104774		
Issue date:	19781023	Special fl:	Not Reported
C1 seq:	Not Reported	C1 recd:	1979 5 8
Completion:	1979 419		
Total dept:	280		
Num unsucc:	0		
Hydrofract:	Not Reported	Grouted:	Y
Grout type:	BC		
Grout top:	0		
Grout bott:	20		
Casing typ:	ST		
Casing dia:	4		
Casing dep:	189		
Casing hei:	+01	Screen typ:	ST
Top screen:	270		
Bottom scr:	280		
Screen t 1:	Not Reported		
Top scre 1:	0		
Bottom s 1:	0		
Screen t 2:	Not Reported		
Top scre 2:	0		
Bottom s 2:	0		
Screen dia:	2		
Flowing we:	Not Reported	Telescopin:	T
Log type:	Not Reported		
Hrs pumped:	2		
Pumping ra:	50		
Level befo:	65		
Level duri:	75		
Test pump :	A	Pump insta:	Not Reported

Install pu:	S		
Capacity:	7		
Pump hp:	1		
Column len:	120		
Closed:	C	Abandoned:	Not Reported
Abandon da:	0	Site id:	MD7000000119020

Map ID:	173		
Object id:	117419	County let:	CH
Permit:	CH730549	Mgs id:	Not Reported
B1 seq:	Not Reported	B1 recd:	1974 910
City:	WALDORF	State:	MD
Zip:	Not Reported	Driller na:	FRANK'S WELL DRLG CO
Driller id:	MWD0005		
Est gpm pr:	7		
Use for wa:	DW		
Approx dep:	0		
Drill meth:	ROTARY	Replacemen:	N
Wapid:	Not Reported	Subdivisio:	MARSHALL HULL
Section:	Not Reported	Lot:	Not Reported
Nearest to:	MARSHALL HULL	Town dista:	0 MI
Town direc:	Not Reported	Road name:	RIVER RD
Road side:	E	Road dista:	100 FT
Tax map:	Not Reported	Block:	Not Reported
Parcel:	Not Reported		
N grid83:	111480		
E grid83:	390882		
Lat dec de:	38.670911		
Lon dec de:	-77.104774		
Issue date:	1974 9 9	Special fl:	Not Reported
C1 seq:	Not Reported	C1 recd:	0
Completion:	0		
Total dept:	0		
Num unsucc:	0		
Hydrofract:	Not Reported	Grouted:	Not Reported
Grout type:	Not Reported		
Grout top:	0		
Grout bott:	0		
Casing typ:	Not Reported		
Casing dia:	0		
Casing dep:	0		
Casing hei:	+00	Screen typ:	Not Reported
Top screen:	0		
Bottom scr:	0		
Screen t 1:	Not Reported		
Top scre 1:	0		
Bottom s 1:	0		
Screen t 2:	Not Reported		
Top scre 2:	0		
Bottom s 2:	0		
Screen dia:	0		
Flowing we:	Not Reported	Telescopin:	Not Reported
Log type:	Not Reported		
Hrs pumped:	0		
Pumping ra:	0		
Level befo:	0		
Level duri:	0		
Test pump :	Not Reported	Pump insta:	Not Reported

Install pu:	Not Reported		
Capacity:	0		
Pump hp:	0		
Column len:	0		
Closed:	C	Abandoned:	Not Reported
Abandon da:	0	Site id:	MD7000000117419

Map ID:	173		
Object id:	119190	County let:	CH
Permit:	CH732312	Mgs id:	Not Reported
B1 seq:	Not Reported	B1 recd:	1979 5 3
City:	BRYANS RD	State:	MD
Zip:	Not Reported	Driller na:	FRANK'S WELL DRLG CO
Driller id:	MWD0005		
Est gpm pr:	10		
Use for wa:	DW		
Approx dep:	0		
Drill meth:	ROTARY	Replacemen:	Y
Wapid:	Not Reported	Subdivisio:	GIBSON
Section:	Not Reported	Lot:	Not Reported
Nearest to:	BRYANS RD	Town dista:	4 MI
Town direc:	W	Road name:	MD RT 227 ADAMS DR
Road side:	Not Reported	Road dista:	1 MI
Tax map:	Not Reported	Block:	Not Reported
Parcel:	Not Reported		
N grid83:	111480		
E grid83:	390882		
Lat dec de:	38.670911		
Lon dec de:	-77.104774		
Issue date:	1979 5 2	Special fl:	Not Reported
C1 seq:	Not Reported	C1 recd:	1979 6 1
Completion:	1979 429		
Total dept:	290		
Num unsucc:	0		
Hydrofract:	Not Reported	Grouted:	Y
Grout type:	BC		
Grout top:	0		
Grout bott:	20		
Casing typ:	ST		
Casing dia:	4		
Casing dep:	203		
Casing hei:	+01	Screen typ:	Not Reported
Top screen:	0		
Bottom scr:	0		
Screen t 1:	ST		
Top scre 1:	282		
Bottom s 1:	289		
Screen t 2:	Not Reported		
Top scre 2:	0		
Bottom s 2:	0		
Screen dia:	2		
Flowing we:	Not Reported	Telescopin:	Not Reported
Log type:	Not Reported		
Hrs pumped:	2		
Pumping ra:	40		
Level befo:	6		
Level duri:	16		
Test pump :	A	Pump insta:	Not Reported

Install pu:	A		
Capacity:	7		
Pump hp:	1		
Column len:	170		
Closed:	Not Reported	Abandoned:	Not Reported
Abandon da:	0	Site id:	MD7000000119190

Map ID:	173		
Object id:	118001	County let:	CH
Permit:	CH731130	Mgs id:	Not Reported
B1 seq:	Not Reported	B1 recd:	1976 6 1
City:	BRYANS ROAD	State:	MD
Zip:	Not Reported	Driller na:	WOOSTER, LARRY L.
Driller id:	MWD0276		
Est gpm pr:	10		
Use for wa:	DW		
Approx dep:	0		
Drill meth:	ROTARY	Replacemen:	N
Wapid:	Not Reported	Subdivisio:	Not Reported
Section:	Not Reported	Lot:	Not Reported
Nearest to:	BRYANS ROAD	Town dista:	3 MI
Town direc:	NW	Road name:	RIVER RD
Road side:	W	Road dista:	1500FT
Tax map:	Not Reported	Block:	Not Reported
Parcel:	Not Reported		
N grid83:	111480		
E grid83:	390882		
Lat dec de:	38.670911		
Lon dec de:	-77.104774		
Issue date:	1976 528	Special fl:	Not Reported
C1 seq:	Not Reported	C1 recd:	19761214
Completion:	1976 6 9		
Total dept:	163		
Num unsucc:	0		
Hydrofract:	Not Reported	Grouted:	Y
Grout type:	CM		
Grout top:	4		
Grout bott:	30		
Casing typ:	ST		
Casing dia:	4		
Casing dep:	148		
Casing hei:	+01	Screen typ:	ST
Top screen:	151		
Bottom scr:	161		
Screen t 1:	Not Reported		
Top scre 1:	0		
Bottom s 1:	0		
Screen t 2:	Not Reported		
Top scre 2:	0		
Bottom s 2:	0		
Screen dia:	2		
Flowing we:	Not Reported	Telescopin:	T
Log type:	Not Reported		
Hrs pumped:	4		
Pumping ra:	75		
Level befo:	9		
Level duri:	15		
Test pump :	A	Pump insta:	Not Reported

Install pu:	S		
Capacity:	10		
Pump hp:	1		
Column len:	43		
Closed:	Not Reported	Abandoned:	Not Reported
Abandon da:	0	Site id:	MD7000000118001

Map ID:	173		
Object id:	117574	County let:	CH
Permit:	CH730704	Mgs id:	Not Reported
B1 seq:	Not Reported	B1 recd:	1975 324
City:	WALDORF	State:	MD
Zip:	Not Reported	Driller na:	FRANK'S WELL DRLG CO
Driller id:	MWD0005		
Est gpm pr:	10		
Use for wa:	DW		
Approx dep:	0		
Drill meth:	ROTARY	Replacemen:	N
Wapid:	Not Reported	Subdivisio:	MARSHALL HALL
Section:	Not Reported	Lot:	Not Reported
Nearest to:	MARSHALL HALL	Town dista:	0 MI
Town direc:	Not Reported	Road name:	RIVER RD
Road side:	E	Road dista:	100 FT
Tax map:	Not Reported	Block:	Not Reported
Parcel:	Not Reported		
N grid83:	111480		
E grid83:	390882		
Lat dec de:	38.670911		
Lon dec de:	-77.104774		
Issue date:	1975 321	Special fl:	Not Reported
C1 seq:	Not Reported	C1 recd:	1975 6 2
Completion:	1975 528		
Total dept:	220		
Num unsucc:	0		
Hydrofract:	Not Reported	Grouted:	Y
Grout type:	BC		
Grout top:	0		
Grout bott:	20		
Casing typ:	ST		
Casing dia:	4		
Casing dep:	165		
Casing hei:	+01	Screen typ:	ST
Top screen:	210		
Bottom scr:	220		
Screen t 1:	Not Reported		
Top scre 1:	0		
Bottom s 1:	0		
Screen t 2:	Not Reported		
Top scre 2:	0		
Bottom s 2:	0		
Screen dia:	2		
Flowing we:	Not Reported	Telescopin:	T
Log type:	Not Reported		
Hrs pumped:	2		
Pumping ra:	30		
Level befo:	33		
Level duri:	43		
Test pump :	A	Pump insta:	Not Reported

Install pu:	S		
Capacity:	7		
Pump hp:	1		
Column len:	60		
Closed:	Not Reported	Abandoned:	Not Reported
Abandon da:	0	Site id:	MD7000000117574

Map ID:	173		
Object id:	118414	County let:	CH
Permit:	CH731539	Mgs id:	Not Reported
B1 seq:	Not Reported	B1 recd:	1977 7 5
City:	BRYANS RD	State:	MD
Zip:	Not Reported	Driller na:	FRANK'S WELL DRLG CO
Driller id:	MWD0005		
Est gpm pr:	10		
Use for wa:	DW		
Approx dep:	0		
Drill meth:	ROTARY	Replacemen:	Y
Wapid:	Not Reported	Subdivisio:	MARSHALL HALL
Section:	Not Reported	Lot:	Not Reported
Nearest to:	BRYANS RD	Town dista:	3 MI
Town direc:	W	Road name:	MD 227
Road side:	E	Road dista:	150 FT
Tax map:	Not Reported	Block:	Not Reported
Parcel:	Not Reported		
N grid83:	111480		
E grid83:	390882		
Lat dec de:	38.670911		
Lon dec de:	-77.104774		
Issue date:	1977 7 1	Special fl:	Not Reported
C1 seq:	Not Reported	C1 recd:	1977 729
Completion:	1977 725		
Total dept:	285		
Num unsucc:	0		
Hydrofract:	Not Reported	Grouted:	Y
Grout type:	CM		
Grout top:	0		
Grout bott:	20		
Casing typ:	ST		
Casing dia:	4		
Casing dep:	145		
Casing hei:	+01	Screen typ:	ST
Top screen:	275		
Bottom scr:	285		
Screen t 1:	Not Reported		
Top scre 1:	0		
Bottom s 1:	0		
Screen t 2:	Not Reported		
Top scre 2:	0		
Bottom s 2:	0		
Screen dia:	2		
Flowing we:	Not Reported	Telescopin:	T
Log type:	Not Reported		
Hrs pumped:	3		
Pumping ra:	20		
Level befo:	70		
Level duri:	85		
Test pump :	A	Pump insta:	Not Reported

Install pu:	S		
Capacity:	7		
Pump hp:	1		
Column len:	120		
Closed:	Not Reported	Abandoned:	Not Reported
Abandon da:	0	Site id:	MD7000000118414

Map ID:	173		
Object id:	118465	County let:	CH
Permit:	CH731590	Mgs id:	Not Reported
B1 seq:	Not Reported	B1 recd:	1977 725
City:	BRYANS RD	State:	MD
Zip:	Not Reported	Driller na:	FRANK'S WELL DRLG CO
Driller id:	MWD0005		
Est gpm pr:	10		
Use for wa:	DW		
Approx dep:	0		
Drill meth:	ROTARY	Replacemen:	Y
Wapid:	Not Reported	Subdivisio:	MARSHALL HALL
Section:	Not Reported	Lot:	Not Reported
Nearest to:	BRYANS RD	Town dista:	3 MI
Town direc:	W	Road name:	MD RT 227
Road side:	E	Road dista:	500 FT
Tax map:	Not Reported	Block:	Not Reported
Parcel:	Not Reported		
N grid83:	111480		
E grid83:	390882		
Lat dec de:	38.670911		
Lon dec de:	-77.104774		
Issue date:	1977 722	Special fl:	Not Reported
C1 seq:	Not Reported	C1 recd:	19771011
Completion:	1977 930		
Total dept:	340		
Num unsucc:	0		
Hydrofract:	Not Reported	Grouted:	Y
Grout type:	BC		
Grout top:	0		
Grout bott:	20		
Casing typ:	ST		
Casing dia:	4		
Casing dep:	145		
Casing hei:	+01	Screen typ:	ST
Top screen:	330		
Bottom scr:	340		
Screen t 1:	Not Reported		
Top scre 1:	0		
Bottom s 1:	0		
Screen t 2:	Not Reported		
Top scre 2:	0		
Bottom s 2:	0		
Screen dia:	2		
Flowing we:	Not Reported	Telescopin:	Not Reported
Log type:	Not Reported		
Hrs pumped:	2		
Pumping ra:	60		
Level befo:	60		
Level duri:	75		
Test pump :	A	Pump insta:	Not Reported

Install pu:	S		
Capacity:	7		
Pump hp:	1		
Column len:	100		
Closed:	Not Reported	Abandoned:	Y
Abandon da:	1995 831	Site id:	MD7000000118465

Map ID:	173		
Object id:	119247	County let:	CH
Permit:	CH732369	Mgs id:	Not Reported
B1 seq:	Not Reported	B1 recd:	1979 6 5
City:	BRYANS ROAD	State:	MD
Zip:	Not Reported	Driller na:	FRANK'S WELL DRLG CO
Driller id:	MWD0005		
Est gpm pr:	10		
Use for wa:	DW		
Approx dep:	0		
Drill meth:	ROTARY	Replacemen:	Y
Wapid:	Not Reported	Subdivisio:	GIBSON
Section:	Not Reported	Lot:	Not Reported
Nearest to:	BRYANS ROAD	Town dista:	4 MI
Town direc:	W	Road name:	ADAMS DR & RT 227
Road side:	S	Road dista:	50 FT
Tax map:	Not Reported	Block:	Not Reported
Parcel:	Not Reported		
N grid83:	111480		
E grid83:	390882		
Lat dec de:	38.670911		
Lon dec de:	-77.104774		
Issue date:	1979 6 4	Special fl:	Not Reported
C1 seq:	Not Reported	C1 recd:	197910 8
Completion:	1979 829		
Total dept:	294		
Num unsucc:	0		
Hydrofract:	Not Reported	Grouted:	Y
Grout type:	BC		
Grout top:	0		
Grout bott:	20		
Casing typ:	ST		
Casing dia:	4		
Casing dep:	284		
Casing hei:	+01	Screen typ:	ST
Top screen:	284		
Bottom scr:	294		
Screen t 1:	Not Reported		
Top scre 1:	0		
Bottom s 1:	0		
Screen t 2:	Not Reported		
Top scre 2:	0		
Bottom s 2:	0		
Screen dia:	2		
Flowing we:	Not Reported	Telescopin:	Not Reported
Log type:	Not Reported		
Hrs pumped:	2		
Pumping ra:	40		
Level befo:	6		
Level duri:	16		
Test pump :	A	Pump insta:	Not Reported

Install pu:	S		
Capacity:	7		
Pump hp:	1		
Column len:	170		
Closed:	Not Reported	Abandoned:	Not Reported
Abandon da:	0	Site id:	MD7000000119247

Map ID:	173		
Object id:	122173	County let:	CH
Permit:	CH812291	Mgs id:	Not Reported
B1 seq:	Not Reported	B1 recd:	1987 5 5
City:	OXON HILL	State:	MD
Zip:	20745	Driller na:	BRANHAM, JOHN E.
Driller id:	MWD0080		
Est gpm pr:	10		
Use for wa:	DW		
Approx dep:	450		
Drill meth:	ROTARY	Replacemen:	N
Wapid:	Not Reported	Subdivisio:	BLOCK 1 PARCEL 239
Section:	Not Reported	Lot:	Not Reported
Nearest to:	BRYANS ROAD	Town dista:	5 MI
Town direc:	NW	Road name:	RIVER RD
Road side:	E	Road dista:	50 FT
Tax map:	Not Reported	Block:	Not Reported
Parcel:	Not Reported		
N grid83:	111480		
E grid83:	390882		
Lat dec de:	38.670911		
Lon dec de:	-77.104774		
Issue date:	1987 511	Special fl:	Not Reported
C1 seq:	Not Reported	C1 recd:	1987 713
Completion:	1987 617		
Total dept:	410		
Num unsucc:	0		
Hydrofract:	Not Reported	Grouted:	Y
Grout type:	CM		
Grout top:	5		
Grout bott:	100		
Casing typ:	PL		
Casing dia:	4		
Casing dep:	395		
Casing hei:	+01	Screen typ:	PL
Top screen:	395		
Bottom scr:	410		
Screen t 1:	Not Reported		
Top scre 1:	0		
Bottom s 1:	0		
Screen t 2:	Not Reported		
Top scre 2:	0		
Bottom s 2:	0		
Screen dia:	2		
Flowing we:	Not Reported	Telescopin:	Not Reported
Log type:	Not Reported		
Hrs pumped:	5		
Pumping ra:	20		
Level befo:	48		
Level duri:	106		
Test pump :	A	Pump insta:	Not Reported

Install pu:	S		
Capacity:	7		
Pump hp:	.75		
Column len:	300		
Closed:	Not Reported	Abandoned:	Not Reported
Abandon da:	0	Site id:	MD7000000122173

Map ID:	173		
Object id:	116877	County let:	CH
Permit:	CH730008	Mgs id:	Not Reported
B1 seq:	Not Reported	B1 recd:	1972 717
City:	BRYANS RD	State:	MD
Zip:	Not Reported	Driller na:	SHANNAHAN WELL CO
Driller id:	MWD0023		
Est gpm pr:	10		
Use for wa:	DW		
Approx dep:	0		
Drill meth:	ROTARY	Replacemen:	N
Wapid:	Not Reported	Subdivisio:	Not Reported
Section:	Not Reported	Lot:	Not Reported
Nearest to:	MARSHALL HALL	Town dista:	1 MI
Town direc:	SW	Road name:	FENWICK RD
Road side:	N	Road dista:	175 FT
Tax map:	Not Reported	Block:	Not Reported
Parcel:	Not Reported		
N grid83:	111480		
E grid83:	390882		
Lat dec de:	38.670911		
Lon dec de:	-77.104774		
Issue date:	1972 714	Special fl:	Not Reported
C1 seq:	Not Reported	C1 recd:	1972 828
Completion:	1972 726		
Total dept:	237		
Num unsucc:	0		
Hydrofract:	Not Reported	Grouted:	Y
Grout type:	CM		
Grout top:	0		
Grout bott:	45		
Casing typ:	ST		
Casing dia:	2		
Casing dep:	231		
Casing hei:	+01	Screen typ:	BR
Top screen:	231		
Bottom scr:	237		
Screen t 1:	Not Reported		
Top scre 1:	0		
Bottom s 1:	0		
Screen t 2:	Not Reported		
Top scre 2:	0		
Bottom s 2:	0		
Screen dia:	2		
Flowing we:	Not Reported	Telescopin:	Not Reported
Log type:	Not Reported		
Hrs pumped:	7		
Pumping ra:	12		
Level befo:	41		
Level duri:	75		
Test pump :	A	Pump insta:	Not Reported

Install pu:	Not Reported		
Capacity:	0		
Pump hp:	0		
Column len:	0		
Closed:	Not Reported	Abandoned:	Not Reported
Abandon da:	0	Site id:	MD7000000116877

Map ID:	173		
Object id:	117300	County let:	CH
Permit:	CH730430	Mgs id:	Not Reported
B1 seq:	Not Reported	B1 recd:	1974 4 8
City:	WALDORF	State:	MD
Zip:	Not Reported	Driller na:	FREEMAN DRILLING CO
Driller id:	MWD0242		
Est gpm pr:	5		
Use for wa:	DW		
Approx dep:	0		
Drill meth:	BORED	Replacemen:	N
Wapid:	Not Reported	Subdivisio:	Not Reported
Section:	Not Reported	Lot:	Not Reported
Nearest to:	MARSHALL HALL	Town dista:	0 MI
Town direc:	Not Reported	Road name:	RIVER RD
Road side:	S	Road dista:	200 FT
Tax map:	Not Reported	Block:	Not Reported
Parcel:	Not Reported		
N grid83:	111480		
E grid83:	390882		
Lat dec de:	38.670911		
Lon dec de:	-77.104774		
Issue date:	1974 4 4	Special fl:	Not Reported
C1 seq:	Not Reported	C1 recd:	0
Completion:	0		
Total dept:	0		
Num unsucc:	0		
Hydrofract:	Not Reported	Grouted:	Not Reported
Grout type:	Not Reported		
Grout top:	0		
Grout bott:	0		
Casing typ:	Not Reported		
Casing dia:	0		
Casing dep:	0		
Casing hei:	+00	Screen typ:	Not Reported
Top screen:	0		
Bottom scr:	0		
Screen t 1:	Not Reported		
Top scre 1:	0		
Bottom s 1:	0		
Screen t 2:	Not Reported		
Top scre 2:	0		
Bottom s 2:	0		
Screen dia:	0		
Flowing we:	Not Reported	Telescopin:	Not Reported
Log type:	Not Reported		
Hrs pumped:	0		
Pumping ra:	0		
Level befo:	0		
Level duri:	0		
Test pump :	Not Reported	Pump insta:	Not Reported

Install pu:	Not Reported		
Capacity:	0		
Pump hp:	0		
Column len:	0		
Closed:	C	Abandoned:	Not Reported
Abandon da:	0	Site id:	MD7000000117300

Map ID:	173		
Object id:	509249	County let:	Not Reported
Permit:	CH946946	Mgs id:	Not Reported
B1 seq:	2509	B1 recd:	2006 4 3
City:	BRYANS ROAD	State:	MD
Zip:	20646	Driller na:	ROBERT B FRANK
Driller id:	MSD 33		
Est gpm pr:	10		
Use for wa:	DW		
Approx dep:	500		
Drill meth:	ROTARY	Replacemen:	Y
Wapid:	Not Reported	Subdivisio:	RIVERSIDE SHORES
Section:	1	Lot:	6
Nearest to:	BRYANS ROAD	Town dista:	4
Town direc:	NW	Road name:	1400 RIVERSIDE DRIVE
Road side:	W	Road dista:	134 FT
Tax map:	1	Block:	14
Parcel:	221		
N grid83:	111480		
E grid83:	390882		
Lat dec de:	38.670911		
Lon dec de:	-77.104774		
Issue date:	2006 330	Special fl:	Y
C1 seq:	3476	C1 recd:	2006 613
Completion:	2006 531		
Total dept:	145		
Num unsucc:	0		
Hydrofract:	N	Grouted:	Y
Grout type:	BC		
Grout top:	0		
Grout bott:	40		
Casing typ:	PL		
Casing dia:	4		
Casing dep:	132		
Casing hei:	+1	Screen typ:	ST
Top screen:	132		
Bottom scr:	142		
Screen t 1:	Not Reported		
Top scre 1:	0		
Bottom s 1:	0		
Screen t 2:	Not Reported		
Top scre 2:	0		
Bottom s 2:	0		
Screen dia:	0		
Flowing we:	Not Reported	Telescopin:	T
Log type:	Not Reported		
Hrs pumped:	3		
Pumping ra:	60		
Level befo:	20		
Level duri:	90		
Test pump :	A	Pump insta:	Y

Install pu:	S		
Capacity:	7		
Pump hp:	1		
Column len:	110		
Closed:	Not Reported	Abandoned:	Not Reported
Abandon da:	0	Site id:	MD7000000509249

Map ID:	174		
Object id:	543515	County let:	CH
Permit:	CH100036	Mgs id:	Not Reported
B1 seq:	1127	B1 recd:	201111 3
City:	BRYANS ROAD	State:	MD
Zip:	20616	Driller na:	KEVIN M FRANK
Driller id:	MSD 172		
Est gpm pr:	0		
Use for wa:	C		
Approx dep:	200		
Drill meth:	ROTARY	Replacemen:	Not Reported
Wapid:	Not Reported	Subdivisio:	Not Reported
Section:	Not Reported	Lot:	Not Reported
Nearest to:	BRYANS ROAD	Town dista:	Not Reported
Town direc:	Not Reported	Road name:	5935 RIVER ROAD
Road side:	N	Road dista:	200 FT
Tax map:	1	Block:	15
Parcel:	56		
N grid83:	111480		
E grid83:	390675		
Lat dec de:	38.670909		
Lon dec de:	-77.107156		
Issue date:	201111 4	Special fl:	Y
C1 seq:	4654	C1 recd:	20111129
Completion:	20111111		
Total dept:	200		
Num unsucc:	0		
Hydrofract:	Not Reported	Grouted:	Y
Grout type:	BC		
Grout top:	0		
Grout bott:	200		
Casing typ:	Not Reported		
Casing dia:	0		
Casing dep:	0		
Casing hei:	Not Reported	Screen typ:	Not Reported
Top screen:	0		
Bottom scr:	0		
Screen t 1:	Not Reported		
Top scre 1:	0		
Bottom s 1:	0		
Screen t 2:	Not Reported		
Top scre 2:	0		
Bottom s 2:	0		
Screen dia:	0		
Flowing we:	Not Reported	Telescopin:	Not Reported
Log type:	Not Reported		
Hrs pumped:	0		
Pumping ra:	0		
Level befo:	0		
Level duri:	0		
Test pump :	Not Reported	Pump insta:	Not Reported

Install pu:	Not Reported		
Capacity:	0		
Pump hp:	0		
Column len:	0		
Closed:	Not Reported	Abandoned:	Not Reported
Abandon da:	0	Site id:	MD7000000543515

Map ID:	175		
Object id:	423305	County let:	CH
Permit:	CH942914	Mgs id:	Not Reported
B1 seq:	6531	B1 recd:	1999 721
City:	BRYANS ROAD	State:	MD
Zip:	20616	Driller na:	ROBERT B FRANK
Driller id:	MSD 33		
Est gpm pr:	10		
Use for wa:	DW		
Approx dep:	500		
Drill meth:	ROTARY	Replacemen:	Y
Wapid:	Not Reported	Subdivisio:	Not Reported
Section:	Not Reported	Lot:	Not Reported
Nearest to:	BRYANS ROAD	Town dista:	3
Town direc:	NW	Road name:	1475 SIMMONS PLACE
Road side:	W	Road dista:	200 FT
Tax map:	1	Block:	14
Parcel:	54		
N grid83:	111480		
E grid83:	390273		
Lat dec de:	38.670905		
Lon dec de:	-77.111779		
Issue date:	1999 8 4	Special fl:	Y
C1 seq:	0176	C1 recd:	199912 6
Completion:	19991123		
Total dept:	179		
Num unsucc:	0		
Hydrofract:	N	Grouted:	Y
Grout type:	BC		
Grout top:	0		
Grout bott:	63		
Casing typ:	PL		
Casing dia:	4		
Casing dep:	164		
Casing hei:	+1	Screen typ:	ST
Top screen:	164		
Bottom scr:	179		
Screen t 1:	Not Reported		
Top scre 1:	0		
Bottom s 1:	0		
Screen t 2:	Not Reported		
Top scre 2:	0		
Bottom s 2:	0		
Screen dia:	2		
Flowing we:	Not Reported	Telescopin:	T
Log type:	Not Reported		
Hrs pumped:	3		
Pumping ra:	100		
Level befo:	12		
Level duri:	64		
Test pump :	A	Pump insta:	Y

Install pu:	S		
Capacity:	7		
Pump hp:	1		
Column len:	100		
Closed:	Not Reported	Abandoned:	Not Reported
Abandon da:	0	Site id:	MD7000000423305

Map ID:	175		
Object id:	380265	County let:	CH
Permit:	CH930068	Mgs id:	Not Reported
B1 seq:	3396	B1 recd:	1994 125
City:	NANJEMOY	State:	MD
Zip:	20662	Driller na:	LARRY L WOOSTER
Driller id:	MSD 062		
Est gpm pr:	10		
Use for wa:	DW		
Approx dep:	200		
Drill meth:	ROTARY	Replacemen:	N
Wapid:	Not Reported	Subdivisio:	Not Reported
Section:	Not Reported	Lot:	Not Reported
Nearest to:	MARSHALL HALL	Town dista:	.8
Town direc:	SW	Road name:	RIVER ROAD
Road side:	W	Road dista:	500 FT
Tax map:	1	Block:	14
Parcel:	222		
N grid83:	111480		
E grid83:	390273		
Lat dec de:	38.670905		
Lon dec de:	-77.111779		
Issue date:	1994 127	Special fl:	Y
C1 seq:	9108	C1 recd:	1994 3 4
Completion:	1994 220		
Total dept:	167		
Num unsucc:	0		
Hydrofract:	Not Reported	Grouted:	Y
Grout type:	BC		
Grout top:	4		
Grout bott:	110		
Casing typ:	PL		
Casing dia:	4		
Casing dep:	151		
Casing hei:	+1	Screen typ:	ST
Top screen:	152		
Bottom scr:	167		
Screen t 1:	Not Reported		
Top scre 1:	0		
Bottom s 1:	0		
Screen t 2:	Not Reported		
Top scre 2:	0		
Bottom s 2:	0		
Screen dia:	3		
Flowing we:	Not Reported	Telescopin:	T
Log type:	Not Reported		
Hrs pumped:	4		
Pumping ra:	100		
Level befo:	8		
Level duri:	25		
Test pump :	A	Pump insta:	Y

Install pu:	S		
Capacity:	10		
Pump hp:	.5		
Column len:	90		
Closed:	Not Reported	Abandoned:	Not Reported
Abandon da:	0	Site id:	MD7000000380265

Map ID:	175		
Object id:	120971	County let:	CH
Permit:	CH811090	Mgs id:	Not Reported
B1 seq:	Not Reported	B1 recd:	19841011
City:	CAMP SPRINGS	State:	MD
Zip:	Not Reported	Driller na:	KWIATKOWSKI, S.
Driller id:	MWD0173		
Est gpm pr:	10		
Use for wa:	DW		
Approx dep:	0		
Drill meth:	ROTARY	Replacemen:	N
Wapid:	Not Reported	Subdivisio:	RIVER SIDE SHORE
Section:	Not Reported	Lot:	11
Nearest to:	BRYANS ROAD	Town dista:	4 MI
Town direc:	NW	Road name:	RIVER
Road side:	W	Road dista:	40 FT
Tax map:	Not Reported	Block:	Not Reported
Parcel:	Not Reported		
N grid83:	111480		
E grid83:	390273		
Lat dec de:	38.670905		
Lon dec de:	-77.111779		
Issue date:	19841212	Special fl:	Not Reported
C1 seq:	Not Reported	C1 recd:	0
Completion:	0		
Total dept:	0		
Num unsucc:	0		
Hydrofract:	Not Reported	Grouted:	Not Reported
Grout type:	Not Reported		
Grout top:	0		
Grout bott:	0		
Casing typ:	Not Reported		
Casing dia:	0		
Casing dep:	0		
Casing hei:	+00	Screen typ:	Not Reported
Top screen:	0		
Bottom scr:	0		
Screen t 1:	Not Reported		
Top scre 1:	0		
Bottom s 1:	0		
Screen t 2:	Not Reported		
Top scre 2:	0		
Bottom s 2:	0		
Screen dia:	0		
Flowing we:	Not Reported	Telescopin:	Not Reported
Log type:	Not Reported		
Hrs pumped:	0		
Pumping ra:	0		
Level befo:	0		
Level duri:	0		
Test pump :	Not Reported	Pump insta:	Not Reported

Install pu:	Not Reported		
Capacity:	0		
Pump hp:	0		
Column len:	0		
Closed:	Not Reported	Abandoned:	Not Reported
Abandon da:	0	Site id:	MD7000000120971

Map ID:	176
Fid:	3128
Tinwsf is :	2654695
Pwsid:	6059641
Sysname:	POHICK BAY - COMFORT STATION #3
D pws fed :	NC
D fed prim:	GW
Cnty or ci:	FAIRFAX COUNTY
External s:	4134
Type code:	WL
Facilityna:	COMFORT ST 3
Lat long r:	NAD 83
Roundlatit:	38.67
Roundlongi:	-77.17
D populati:	50
Total dsgn:	64800 GPD
Avg daily :	Not Reported
Site id:	VA4000000003128

Map ID:	176
Fid:	3130
Tinwsf is :	2654701
Pwsid:	6059643
Sysname:	POHICK BAY - COMFORT STATION #1
D pws fed :	NC
D fed prim:	GW
Cnty or ci:	FAIRFAX COUNTY
External s:	4136
Type code:	WL
Facilityna:	COMFORT ST #1
Lat long r:	NAD 83
Roundlatit:	38.67
Roundlongi:	-77.17
D populati:	100
Total dsgn:	5000 GPD
Avg daily :	0 GPD
Site id:	VA4000000003130

GEOCHECK VERSION 2.1
STATE DATABASE WELL INFORMATION

Map ID:	176
Fid:	3127
Tinwsf is :	2654690
Pwsid:	6059635
Sysname:	POHICK BAY - POOL
D pws fed :	NC
D fed prim:	GW
Cnty or ci:	FAIRFAX COUNTY
External s:	4132
Type code:	WL
Facilityna:	SWIM POOL WELL
Lat long r:	NAD 27
Roundlatit:	38.67
Roundlongi:	-77.17
D populati:	200
Total dsgn:	2000 GPD
Avg daily :	Not Reported
Site id:	VA4000000003127

Map ID:	177
Fid:	3129
Tinwsf is :	2654698
Pwsid:	6059642
Sysname:	POHICK BAY - COMFORT STATION #2
D pws fed :	NC
D fed prim:	GW
Cnty or ci:	FAIRFAX COUNTY
External s:	4135
Type code:	WL
Facilityna:	COMFORT ST 2
Lat long r:	NAD 83
Roundlatit:	38.67
Roundlongi:	-77.16
D populati:	50
Total dsgn:	2750 GPD
Avg daily :	Not Reported
Site id:	VA4000000003129

Map ID:	179		
Object id:	117818	County let:	CH
Permit:	CH730948	Mgs id:	Not Reported
B1 seq:	Not Reported	B1 recd:	19751114
City:	ARLINGTON	State:	VA
Zip:	22202	Driller na:	WOOSTER, LARRY L.
Driller id:	MWD0276		
Est gpm pr:	25		
Use for wa:	I		
Approx dep:	0		
Drill meth:	ROTARY	Replacemen:	Y

GEOCHECK VERSION 2.1
STATE DATABASE WELL INFORMATION

Wapid:	Not Reported	Subdivisio:	MARSHALL HALL TRLR
Section:	Not Reported	Lot:	Not Reported
Nearest to:	BRYANS RD	Town dista:	4 MI
Town direc:	NW	Road name:	RT 227
Road side:	W	Road dista:	100 FT
Tax map:	Not Reported	Block:	Not Reported
Parcel:	Not Reported		
N grid83:	111255		
E grid83:	392445		
Lat dec de:	38.668898		
Lon dec de:	-77.086817		
Issue date:	19751113	Special fl:	Not Reported
C1 seq:	Not Reported	C1 recd:	1976 4 7
Completion:	19751216		
Total dept:	280		
Num unsucc:	0		
Hydrofract:	Not Reported	Grouted:	Y
Grout type:	CM		
Grout top:	15		
Grout bott:	170		
Casing typ:	ST		
Casing dia:	4		
Casing dep:	169		
Casing hei:	+01	Screen typ:	ST
Top screen:	260		
Bottom scr:	265		
Screen t 1:	ST		
Top scre 1:	265		
Bottom s 1:	280		
Screen t 2:	Not Reported		
Top scre 2:	0		
Bottom s 2:	0		
Screen dia:	2		
Flowing we:	Not Reported	Telescopin:	T
Log type:	Not Reported		
Hrs pumped:	18		
Pumping ra:	25		
Level befo:	68		
Level duri:	116		
Test pump :	S	Pump insta:	Not Reported
Install pu:	S		
Capacity:	25		
Pump hp:	2		
Column len:	150		
Closed:	Not Reported	Abandoned:	Not Reported
Abandon da:	0	Site id:	MD7000000117818

Map ID:	179		
Object id:	547547	County let:	Not Reported
Permit:	CH120299	Mgs id:	Not Reported
B1 seq:	8888	B1 recd:	2013 415
City:	BRYANS ROAD	State:	MD
Zip:	20616	Driller na:	KEVIN M FRANK
Driller id:	MSD 172		
Est gpm pr:	10		
Use for wa:	DW		
Approx dep:	300		
Drill meth:	ROTARY	Replacemen:	Y

GEOCHECK VERSION 2.1
STATE DATABASE WELL INFORMATION

Wapid:	Not Reported	Subdivisio:	GIBBONS
Section:	Not Reported	Lot:	7
Nearest to:	BRYANS ROAD	Town dista:	Not Reported
Town direc:	Not Reported	Road name:	1583 MARSHALL HALL R
Road side:	W	Road dista:	100 FT
Tax map:	0001	Block:	0016
Parcel:	0254		
N grid83:	0		
E grid83:	0		
Lat dec de:	38.668523		
Lon dec de:	-77.086142		
Issue date:	2013 415	Special fl:	Y
C1 seq:	12336	C1 recd:	2013 429
Completion:	2013 422		
Total dept:	366		
Num unsucc:	0		
Hydrofract:	N	Grouted:	Y
Grout type:	BC		
Grout top:	0		
Grout bott:	84		
Casing typ:	PL		
Casing dia:	4		
Casing dep:	346		
Casing hei:	+1	Screen typ:	ST
Top screen:	346		
Bottom scr:	366		
Screen t 1:	Not Reported		
Top scre 1:	0		
Bottom s 1:	0		
Screen t 2:	Not Reported		
Top scre 2:	0		
Bottom s 2:	0		
Screen dia:	2		
Flowing we:	Not Reported	Telescopin:	Not Reported
Log type:	Not Reported		
Hrs pumped:	3		
Pumping ra:	50		
Level befo:	150		
Level duri:	179		
Test pump :	A	Pump insta:	Y
Install pu:	S		
Capacity:	7		
Pump hp:	1		
Column len:	220		
Closed:	Not Reported	Abandoned:	Not Reported
Abandon da:	0	Site id:	MD7000000547547

Map ID:	181		
Object id:	457018	County let:	PG
Permit:	PG941944	Mgs id:	Not Reported
B1 seq:	1271	B1 recd:	2001 619
City:	ACCOKEEK	State:	MD
Zip:	20707	Driller na:	ROBERT B FRANK
Driller id:	MSD 33		
Est gpm pr:	10		
Use for wa:	DW		
Approx dep:	500		
Drill meth:	ROTARY	Replacemen:	Y

GEOCHECK VERSION 2.1
STATE DATABASE WELL INFORMATION

Wapid:	Not Reported	Subdivisio:	Not Reported
Section:	Not Reported	Lot:	Not Reported
Nearest to:	ACCOKEEK	Town dista:	1
Town direc:	W	Road name:	16300 OLD MARSHALL H
Road side:	W	Road dista:	195 FT
Tax map:	160	Block:	Not Reported
Parcel:	Not Reported		
N grid83:	111176		
E grid83:	395454		
Lat dec de:	38.668201		
Lon dec de:	-77.052234		
Issue date:	2001 612	Special fl:	Y
C1 seq:	2516	C1 recd:	200110 2
Completion:	2001 910		
Total dept:	512		
Num unsucc:	0		
Hydrofract:	N	Grouted:	Y
Grout type:	BC		
Grout top:	0		
Grout bott:	116		
Casing typ:	PL		
Casing dia:	4		
Casing dep:	390		
Casing hei:	+1	Screen typ:	ST
Top screen:	497		
Bottom scr:	512		
Screen t 1:	Not Reported		
Top scre 1:	0		
Bottom s 1:	0		
Screen t 2:	Not Reported		
Top scre 2:	0		
Bottom s 2:	0		
Screen dia:	2		
Flowing we:	Not Reported	Telescopin:	T
Log type:	Not Reported		
Hrs pumped:	3		
Pumping ra:	20		
Level befo:	258		
Level duri:	309		
Test pump :	A	Pump insta:	Y
Install pu:	S		
Capacity:	7		
Pump hp:	1		
Column len:	350		
Closed:	Not Reported	Abandoned:	Not Reported
Abandon da:	0	Site id:	MD7000000457018

Map ID:	182		
Object id:	457535	County let:	PG
Permit:	PG942174	Mgs id:	Not Reported
B1 seq:	7433	B1 recd:	2002 315
City:	FORT WASHINGT	State:	MD
Zip:	20744	Driller na:	ROBERT B FRANK
Driller id:	MSD 33		
Est gpm pr:	10		
Use for wa:	DW		
Approx dep:	400		
Drill meth:	ROTARY	Replacemen:	N

GEOCHECK VERSION 2.1
STATE DATABASE WELL INFORMATION

Wapid:	Not Reported	Subdivisio:	Not Reported
Section:	Not Reported	Lot:	Not Reported
Nearest to:	ACCOKEEK	Town dista:	2
Town direc:	W	Road name:	16302 OLD MARSHALL H
Road side:	E	Road dista:	500 FT
Tax map:	160	Block:	E-7
Parcel:	79		
N grid83:	111176		
E grid83:	395150		
Lat dec de:	38.668199		
Lon dec de:	-77.055736		
Issue date:	2002 3 4	Special fl:	Not Reported
C1 seq:	9999	C1 recd:	0
Completion:	0		
Total dept:	0		
Num unsucc:	0		
Hydrofract:	Not Reported	Grouted:	Not Reported
Grout type:	Not Reported		
Grout top:	0		
Grout bott:	0		
Casing typ:	Not Reported		
Casing dia:	0		
Casing dep:	0		
Casing hei:	Not Reported	Screen typ:	Not Reported
Top screen:	0		
Bottom scr:	0		
Screen t 1:	Not Reported		
Top scre 1:	0		
Bottom s 1:	0		
Screen t 2:	Not Reported		
Top scre 2:	0		
Bottom s 2:	0		
Screen dia:	0		
Flowing we:	Not Reported	Telescopin:	Not Reported
Log type:	Not Reported		
Hrs pumped:	0		
Pumping ra:	0		
Level befo:	0		
Level duri:	0		
Test pump :	Not Reported	Pump insta:	Not Reported
Install pu:	Not Reported		
Capacity:	0		
Pump hp:	0		
Column len:	0		
Closed:	C	Abandoned:	Not Reported
Abandon da:	0	Site id:	MD7000000457535

Map ID:	182		
Object id:	465581	County let:	PG
Permit:	PG942587	Mgs id:	Not Reported
B1 seq:	0136	B1 recd:	2003 319
City:	FORT WASHINGT	State:	MD
Zip:	20744	Driller na:	ROBERT B FRANK
Driller id:	MSD 33		
Est gpm pr:	10		
Use for wa:	DW		
Approx dep:	400		
Drill meth:	ROTARY	Replacemen:	N

GEOCHECK VERSION 2.1
STATE DATABASE WELL INFORMATION

Wapid:	Not Reported	Subdivisio:	Not Reported
Section:	Not Reported	Lot:	Not Reported
Nearest to:	ACOKEEK	Town dista:	2
Town direc:	W	Road name:	16302 OLD MARSHALL H
Road side:	E	Road dista:	500 FT
Tax map:	160	Block:	E-7
Parcel:	79		
N grid83:	111176		
E grid83:	395150		
Lat dec de:	38.668199		
Lon dec de:	-77.055736		
Issue date:	2003 317	Special fl:	Not Reported
C1 seq:	9792	C1 recd:	200310 6
Completion:	2003 925		
Total dept:	525		
Num unsucc:	0		
Hydrofract:	N	Grouted:	Y
Grout type:	BC		
Grout top:	0		
Grout bott:	42		
Casing typ:	PL		
Casing dia:	4		
Casing dep:	420		
Casing hei:	+1	Screen typ:	ST
Top screen:	515		
Bottom scr:	525		
Screen t 1:	Not Reported		
Top scre 1:	0		
Bottom s 1:	0		
Screen t 2:	Not Reported		
Top scre 2:	0		
Bottom s 2:	0		
Screen dia:	2		
Flowing we:	Not Reported	Telescopin:	T
Log type:	Not Reported		
Hrs pumped:	3		
Pumping ra:	20		
Level befo:	270		
Level duri:	321		
Test pump :	A	Pump insta:	Not Reported
Install pu:	S		
Capacity:	7		
Pump hp:	1.5		
Column len:	350		
Closed:	Not Reported	Abandoned:	Not Reported
Abandon da:	0	Site id:	MD7000000465581

Map ID:	183		
Object id:	256930	County let:	PG
Permit:	PG811587	Mgs id:	Not Reported
B1 seq:	Not Reported	B1 recd:	1987 7 2
City:	ACCOKEEK	State:	MD
Zip:	20607	Driller na:	FRANK, KENNETH
Driller id:	MWD0267		
Est gpm pr:	10		
Use for wa:	DW		
Approx dep:	400		
Drill meth:	ROTARY	Replacemen:	Y

GEOCHECK VERSION 2.1
STATE DATABASE WELL INFORMATION

Wapid:	Not Reported	Subdivisio:	Not Reported
Section:	Not Reported	Lot:	Not Reported
Nearest to:	ACCOKEEK	Town dista:	4 MI
Town direc:	W	Road name:	OLD MARSHALL HALL RD
Road side:	S	Road dista:	50 FT
Tax map:	Not Reported	Block:	Not Reported
Parcel:	Not Reported		
N grid83:	111176		
E grid83:	394540		
Lat dec de:	38.668196		
Lon dec de:	-77.062741		
Issue date:	1987 625	Special fl:	Not Reported
C1 seq:	Not Reported	C1 recd:	1987 818
Completion:	1987 813		
Total dept:	512		
Num unsucc:	0		
Hydrofract:	Not Reported	Grouted:	Y
Grout type:	BC		
Grout top:	0		
Grout bott:	40		
Casing typ:	PL		
Casing dia:	4		
Casing dep:	355		
Casing hei:	+01	Screen typ:	ST
Top screen:	502		
Bottom scr:	512		
Screen t 1:	Not Reported		
Top scre 1:	0		
Bottom s 1:	0		
Screen t 2:	Not Reported		
Top scre 2:	0		
Bottom s 2:	0		
Screen dia:	2		
Flowing we:	Not Reported	Telescopin:	T
Log type:	Not Reported		
Hrs pumped:	3		
Pumping ra:	20		
Level befo:	215		
Level duri:	245		
Test pump :	A	Pump insta:	Not Reported
Install pu:	S		
Capacity:	9		
Pump hp:	.75		
Column len:	300		
Closed:	Not Reported	Abandoned:	Not Reported
Abandon da:	0	Site id:	MD7000000256930

Map ID:	184		
Object id:	393627	County let:	CH
Permit:	CH940647	Mgs id:	Not Reported
B1 seq:	7834	B1 recd:	199511 4
City:	BRYANS ROAD	State:	MD
Zip:	20616	Driller na:	CURTIS WINSLOW
Driller id:	MWD 529		
Est gpm pr:	0		
Use for wa:	DW		
Approx dep:	180		
Drill meth:	ROTARY	Replacemen:	N

GEOCHECK VERSION 2.1
STATE DATABASE WELL INFORMATION

Wapid:	Not Reported	Subdivisio:	Not Reported
Section:	Not Reported	Lot:	Not Reported
Nearest to:	BRYANS ROAD	Town dista:	2
Town direc:	N	Road name:	6999 BARRYS HILL RD
Road side:	S	Road dista:	800 FT
Tax map:	Not Reported	Block:	Not Reported
Parcel:	Not Reported		
N grid83:	111176		
E grid83:	393930		
Lat dec de:	38.668192		
Lon dec de:	-77.069746		
Issue date:	199511 9	Special fl:	Y
C1 seq:	7075	C1 recd:	1996 510
Completion:	1996 4 2		
Total dept:	180		
Num unsucc:	0		
Hydrofract:	Not Reported	Grouted:	Y
Grout type:	BC		
Grout top:	0		
Grout bott:	180		
Casing typ:	PL		
Casing dia:	1		
Casing dep:	180		
Casing hei:	-4	Screen typ:	Not Reported
Top screen:	0		
Bottom scr:	0		
Screen t 1:	Not Reported		
Top scre 1:	0		
Bottom s 1:	0		
Screen t 2:	Not Reported		
Top scre 2:	0		
Bottom s 2:	0		
Screen dia:	0		
Flowing we:	Not Reported	Telescopin:	Not Reported
Log type:	Not Reported		
Hrs pumped:	0		
Pumping ra:	0		
Level befo:	0		
Level duri:	0		
Test pump :	Not Reported	Pump insta:	N
Install pu:	Not Reported		
Capacity:	0		
Pump hp:	0		
Column len:	0		
Closed:	Not Reported	Abandoned:	Not Reported
Abandon da:	0	Site id:	MD7000000393627

Map ID:	185		
Object id:	488302	County let:	CH
Permit:	CH945714	Mgs id:	Not Reported
B1 seq:	6637	B1 recd:	20031118
City:	WALDORF	State:	MD
Zip:	20602	Driller na:	ROBERT B. FRANK
Driller id:	MSD 033		
Est gpm pr:	10		
Use for wa:	DW		
Approx dep:	400		
Drill meth:	ROTARY	Replacemen:	N

GEOCHECK VERSION 2.1
STATE DATABASE WELL INFORMATION

Wapid:	Not Reported	Subdivisio:	Not Reported
Section:	Not Reported	Lot:	Not Reported
Nearest to:	BRYANS ROAD	Town dista:	2
Town direc:	NW	Road name:	6740 SIMMS MILL PLACE
Road side:	S	Road dista:	350 FT
Tax map:	5	Block:	11
Parcel:	361		
N grid83:	111176		
E grid83:	393321		
Lat dec de:	38.668187		
Lon dec de:	-77.076751		
Issue date:	20031117	Special fl:	Not Reported
C1 seq:	Not Reported	C1 recd:	0
Completion:	0		
Total dept:	0		
Num unsucc:	0		
Hydrofract:	Not Reported	Grouted:	Not Reported
Grout type:	Not Reported		
Grout top:	0		
Grout bott:	0		
Casing typ:	Not Reported		
Casing dia:	0		
Casing dep:	0		
Casing hei:	Not Reported	Screen typ:	Not Reported
Top screen:	0		
Bottom scr:	0		
Screen t 1:	Not Reported		
Top scre 1:	0		
Bottom s 1:	0		
Screen t 2:	Not Reported		
Top scre 2:	0		
Bottom s 2:	0		
Screen dia:	0		
Flowing we:	Not Reported	Telescopin:	Not Reported
Log type:	Not Reported		
Hrs pumped:	0		
Pumping ra:	0		
Level befo:	0		
Level duri:	0		
Test pump :	Not Reported	Pump insta:	Not Reported
Install pu:	Not Reported		
Capacity:	0		
Pump hp:	0		
Column len:	0		
Closed:	C	Abandoned:	Not Reported
Abandon da:	0	Site id:	MD7000000488302

Map ID:	185		
Object id:	490376	County let:	Not Reported
Permit:	CH946341	Mgs id:	Not Reported
B1 seq:	6856	B1 recd:	2005 118
City:	WALDORF	State:	MD
Zip:	20602	Driller na:	ROBERT B FRANK
Driller id:	MSD 33		
Est gpm pr:	10		
Use for wa:	DW		
Approx dep:	400		
Drill meth:	ROTARY	Replacemen:	N

GEOCHECK VERSION 2.1
STATE DATABASE WELL INFORMATION

Wapid:	Not Reported	Subdivisio:	Not Reported
Section:	Not Reported	Lot:	Not Reported
Nearest to:	BRYANS ROAD	Town dista:	2
Town direc:	NW	Road name:	6740 SIMMS MILL PLAC
Road side:	S	Road dista:	350 FT
Tax map:	5	Block:	11
Parcel:	361		
N grid83:	111176		
E grid83:	393321		
Lat dec de:	38.668187		
Lon dec de:	-77.076751		
Issue date:	2005 110	Special fl:	Not Reported
C1 seq:	5871	C1 recd:	2005 214
Completion:	2005 2 9		
Total dept:	530		
Num unsucc:	0		
Hydrofract:	N	Grouted:	Y
Grout type:	BC		
Grout top:	0		
Grout bott:	42		
Casing typ:	PL		
Casing dia:	4		
Casing dep:	420		
Casing hei:	+1	Screen typ:	ST
Top screen:	510		
Bottom scr:	530		
Screen t 1:	Not Reported		
Top scre 1:	0		
Bottom s 1:	0		
Screen t 2:	Not Reported		
Top scre 2:	0		
Bottom s 2:	0		
Screen dia:	2		
Flowing we:	Not Reported	Telescopin:	T
Log type:	Not Reported		
Hrs pumped:	3		
Pumping ra:	10		
Level befo:	310		
Level duri:	362		
Test pump :	A	Pump insta:	Y
Install pu:	S		
Capacity:	7		
Pump hp:	1.5		
Column len:	400		
Closed:	Not Reported	Abandoned:	Not Reported
Abandon da:	0	Site id:	MD7000000490376

Map ID:	186		
Object id:	355026	County let:	CH
Permit:	CH881631	Mgs id:	Not Reported
B1 seq:	1323	B1 recd:	1991 5 8
City:	BRYANS ROAD	State:	MD
Zip:	20616	Driller na:	CHARLES A YOUNGBAR
Driller id:	MWD 326		
Est gpm pr:	10		
Use for wa:	DW		
Approx dep:	450		
Drill meth:	ROTARY	Replacemen:	Y

GEOCHECK VERSION 2.1
STATE DATABASE WELL INFORMATION

Wapid:	Not Reported	Subdivisio:	Not Reported
Section:	Not Reported	Lot:	Not Reported
Nearest to:	BRYANS ROAD	Town dista:	2
Town direc:	N	Road name:	RTE 227
Road side:	E	Road dista:	300 FT
Tax map:	Not Reported	Block:	Not Reported
Parcel:	Not Reported		
N grid83:	111176		
E grid83:	392711		
Lat dec de:	38.668183		
Lon dec de:	-77.083756		
Issue date:	1991 516	Special fl:	Y
C1 seq:	5115	C1 recd:	199110 3
Completion:	1991 517		
Total dept:	295		
Num unsucc:	0		
Hydrofract:	Not Reported	Grouted:	Y
Grout type:	BC		
Grout top:	5		
Grout bott:	160		
Casing typ:	PL		
Casing dia:	4		
Casing dep:	280		
Casing hei:	+1	Screen typ:	PL
Top screen:	280		
Bottom scr:	295		
Screen t 1:	Not Reported		
Top scre 1:	0		
Bottom s 1:	0		
Screen t 2:	Not Reported		
Top scre 2:	0		
Bottom s 2:	0		
Screen dia:	2		
Flowing we:	Not Reported	Telescopin:	Not Reported
Log type:	Not Reported		
Hrs pumped:	5		
Pumping ra:	30		
Level befo:	115		
Level duri:	180		
Test pump :	A	Pump insta:	Y
Install pu:	S		
Capacity:	7		
Pump hp:	.75		
Column len:	200		
Closed:	Not Reported	Abandoned:	Not Reported
Abandon da:	0	Site id:	MD7000000355026

Map ID:	186		
Object id:	363911	County let:	CH
Permit:	CH920154	Mgs id:	Not Reported
B1 seq:	2790	B1 recd:	1992 423
City:	BRYANS ROAD	State:	MD
Zip:	20616	Driller na:	CHARLES A YOUNGBAR J
Driller id:	MWD 326		
Est gpm pr:	10		
Use for wa:	DW		
Approx dep:	400		
Drill meth:	ROTARY	Replacemen:	Y

GEOCHECK VERSION 2.1
STATE DATABASE WELL INFORMATION

Wapid:	Not Reported	Subdivisio:	Not Reported
Section:	Not Reported	Lot:	Not Reported
Nearest to:	BRYANS ROAD	Town dista:	2
Town direc:	N	Road name:	RTE 227
Road side:	E	Road dista:	105 FT
Tax map:	Not Reported	Block:	Not Reported
Parcel:	Not Reported		
N grid83:	111176		
E grid83:	392711		
Lat dec de:	38.668183		
Lon dec de:	-77.083756		
Issue date:	1992 430	Special fl:	Y
C1 seq:	4870	C1 recd:	1992 611
Completion:	1992 5 5		
Total dept:	305		
Num unsucc:	0		
Hydrofract:	Not Reported	Grouted:	Y
Grout type:	BC		
Grout top:	5		
Grout bott:	210		
Casing typ:	PL		
Casing dia:	4		
Casing dep:	290		
Casing hei:	+1	Screen typ:	PL
Top screen:	290		
Bottom scr:	305		
Screen t 1:	Not Reported		
Top scre 1:	0		
Bottom s 1:	0		
Screen t 2:	Not Reported		
Top scre 2:	0		
Bottom s 2:	0		
Screen dia:	2		
Flowing we:	Not Reported	Telescopin:	T
Log type:	Not Reported		
Hrs pumped:	5		
Pumping ra:	30		
Level befo:	115		
Level duri:	180		
Test pump :	A	Pump insta:	Y
Install pu:	S		
Capacity:	7		
Pump hp:	.75		
Column len:	200		
Closed:	A	Abandoned:	Not Reported
Abandon da:	0	Site id:	MD7000000363911

Map ID:	186		
Object id:	483191	County let:	CH
Permit:	CH945909	Mgs id:	Not Reported
B1 seq:	1535	B1 recd:	2004 4 1
City:	BRYANS ROAD	State:	MD
Zip:	20616	Driller na:	ROBERT B. FRANK
Driller id:	MSD 033		
Est gpm pr:	10		
Use for wa:	DW		
Approx dep:	500		
Drill meth:	ROTARY	Replacemen:	Y

GEOCHECK VERSION 2.1
STATE DATABASE WELL INFORMATION

Wapid:	Not Reported	Subdivisio:	Not Reported
Section:	Not Reported	Lot:	Not Reported
Nearest to:	BRYANS ROAD	Town dista:	3
Town direc:	N	Road name:	6635 PACER PLACE
Road side:	E	Road dista:	50 FT
Tax map:	1	Block:	17
Parcel:	137		
N grid83:	111176		
E grid83:	392711		
Lat dec de:	38.668183		
Lon dec de:	-77.083756		
Issue date:	2004 325	Special fl:	Not Reported
C1 seq:	8707	C1 recd:	2004 712
Completion:	2004 618		
Total dept:	295		
Num unsucc:	0		
Hydrofract:	Not Reported	Grouted:	Y
Grout type:	BC		
Grout top:	0		
Grout bott:	42		
Casing typ:	PL		
Casing dia:	4		
Casing dep:	280		
Casing hei:	+1	Screen typ:	ST
Top screen:	280		
Bottom scr:	295		
Screen t 1:	Not Reported		
Top scre 1:	0		
Bottom s 1:	0		
Screen t 2:	Not Reported		
Top scre 2:	0		
Bottom s 2:	0		
Screen dia:	2		
Flowing we:	Not Reported	Telescopin:	T
Log type:	Not Reported		
Hrs pumped:	3		
Pumping ra:	30		
Level befo:	160		
Level duri:	212		
Test pump :	S	Pump insta:	Y
Install pu:	S		
Capacity:	7		
Pump hp:	1		
Column len:	250		
Closed:	Not Reported	Abandoned:	Not Reported
Abandon da:	0	Site id:	MD7000000483191

Map ID:	179		
Object id:	480437	County let:	CH
Permit:	CH946000	Mgs id:	Not Reported
B1 seq:	0092	B1 recd:	2004 416
City:	WOODBRIDGE	State:	VA
Zip:	22192	Driller na:	LARRY WOOSTER
Driller id:	MSD 062		
Est gpm pr:	15		
Use for wa:	DW		
Approx dep:	280		
Drill meth:	ROTARY	Replacemen:	Y

GEOCHECK VERSION 2.1
STATE DATABASE WELL INFORMATION

Wapid:	CH2004G005	Subdivisio:	DUGAN & RIZZO
Section:	Not Reported	Lot:	Not Reported
Nearest to:	BRYANS ROAD	Town dista:	3
Town direc:	NW	Road name:	MARSHALL HALL RD
Road side:	W	Road dista:	350 FT
Tax map:	1	Block:	16
Parcel:	123		
N grid83:	111176		
E grid83:	392406		
Lat dec de:	38.66818		
Lon dec de:	-77.087258		
Issue date:	2004 412	Special fl:	Not Reported
C1 seq:	8725	C1 recd:	2004 628
Completion:	2004 5 7		
Total dept:	279		
Num unsucc:	0		
Hydrofract:	Not Reported	Grouted:	Y
Grout type:	BC		
Grout top:	4		
Grout bott:	115		
Casing typ:	PL		
Casing dia:	4		
Casing dep:	253		
Casing hei:	+1	Screen typ:	ST
Top screen:	259		
Bottom scr:	279		
Screen t 1:	Not Reported		
Top scre 1:	0		
Bottom s 1:	0		
Screen t 2:	Not Reported		
Top scre 2:	0		
Bottom s 2:	0		
Screen dia:	3		
Flowing we:	Not Reported	Telescopin:	T
Log type:	Not Reported		
Hrs pumped:	4		
Pumping ra:	40		
Level befo:	134		
Level duri:	175		
Test pump :	S	Pump insta:	Y
Install pu:	S		
Capacity:	10		
Pump hp:	1.5		
Column len:	245		
Closed:	Not Reported	Abandoned:	Not Reported
Abandon da:	0	Site id:	MD7000000480437

Map ID:	188		
Object id:	472095	County let:	Not Reported
Permit:	CH945141	Mgs id:	Not Reported
B1 seq:	0116	B1 recd:	2003 512
City:	BRYANS ROAD	State:	MD
Zip:	20616	Driller na:	ROBERT B FRANK
Driller id:	MSD 33		
Est gpm pr:	10		
Use for wa:	DW		
Approx dep:	500		
Drill meth:	ROTARY	Replacemen:	N

GEOCHECK VERSION 2.1
STATE DATABASE WELL INFORMATION

Wapid:	Not Reported	Subdivisio:	MURPHY-BILES
Section:	Not Reported	Lot:	1
Nearest to:	BRYANS ROAD	Town dista:	3
Town direc:	N	Road name:	6085 FENWICK ROAD
Road side:	S	Road dista:	150 FT
Tax map:	5	Block:	485
Parcel:	9		
N grid83:	111176		
E grid83:	391187		
Lat dec de:	38.668169		
Lon dec de:	-77.101268		
Issue date:	2003 5 6	Special fl:	Y
C1 seq:	9730	C1 recd:	2004 1 5
Completion:	200312 2		
Total dept:	298		
Num unsucc:	0		
Hydrofract:	Not Reported	Grouted:	Y
Grout type:	BC		
Grout top:	0		
Grout bott:	84		
Casing typ:	PL		
Casing dia:	4		
Casing dep:	288		
Casing hei:	+1	Screen typ:	ST
Top screen:	288		
Bottom scr:	298		
Screen t 1:	Not Reported		
Top scre 1:	0		
Bottom s 1:	0		
Screen t 2:	Not Reported		
Top scre 2:	0		
Bottom s 2:	0		
Screen dia:	2		
Flowing we:	Not Reported	Telescopin:	T
Log type:	Not Reported		
Hrs pumped:	3		
Pumping ra:	13		
Level befo:	160		
Level duri:	209		
Test pump :	S	Pump insta:	Y
Install pu:	S		
Capacity:	7		
Pump hp:	1		
Column len:	250		
Closed:	Not Reported	Abandoned:	Not Reported
Abandon da:	0	Site id:	MD7000000472095

Map ID:	189		
Object id:	394231	County let:	CH
Permit:	CH941434	Mgs id:	Not Reported
B1 seq:	2968	B1 recd:	1997 529
City:	BRYANS ROAD	State:	MD
Zip:	20616	Driller na:	ROBERT B FRANK
Driller id:	MSD 33		
Est gpm pr:	10		
Use for wa:	DW		
Approx dep:	500		
Drill meth:	ROTARY	Replacemen:	Y

GEOCHECK VERSION 2.1
STATE DATABASE WELL INFORMATION

Wapid:	Not Reported	Subdivisio:	Not Reported
Section:	Not Reported	Lot:	Not Reported
Nearest to:	BRYANS ROAD	Town dista:	3
Town direc:	NW	Road name:	MARGARET AVE
Road side:	W	Road dista:	46 FT
Tax map:	1	Block:	15
Parcel:	246		
N grid83:	111175		
E grid83:	390882		
Lat dec de:	38.668165		
Lon dec de:	-77.10477		
Issue date:	1997 529	Special fl:	Y
C1 seq:	3056	C1 recd:	1997 616
Completion:	1997 611		
Total dept:	221		
Num unsucc:	0		
Hydrofract:	N	Grouted:	Y
Grout type:	BC		
Grout top:	0		
Grout bott:	63		
Casing typ:	PL		
Casing dia:	4		
Casing dep:	216		
Casing hei:	+1	Screen typ:	ST
Top screen:	216		
Bottom scr:	221		
Screen t 1:	Not Reported		
Top scre 1:	0		
Bottom s 1:	0		
Screen t 2:	Not Reported		
Top scre 2:	0		
Bottom s 2:	0		
Screen dia:	2		
Flowing we:	Not Reported	Telescopin:	T
Log type:	Not Reported		
Hrs pumped:	3		
Pumping ra:	20		
Level befo:	100		
Level duri:	151		
Test pump :	A	Pump insta:	Y
Install pu:	S		
Capacity:	10		
Pump hp:	1		
Column len:	160		
Closed:	Not Reported	Abandoned:	Not Reported
Abandon da:	0	Site id:	MD7000000394231

Map ID:	190		
Object id:	122223	County let:	CH
Permit:	CH812341	Mgs id:	Not Reported
B1 seq:	Not Reported	B1 recd:	1987 511
City:	BRYANS ROAD	State:	MD
Zip:	20616	Driller na:	SHANNAHAN, JOHN T.
Driller id:	MWD0022		
Est gpm pr:	10		
Use for wa:	DW		
Approx dep:	250		
Drill meth:	ROTARY	Replacemen:	Y

GEOCHECK VERSION 2.1
STATE DATABASE WELL INFORMATION

Wapid:	Not Reported	Subdivisio:	Not Reported
Section:	Not Reported	Lot:	Not Reported
Nearest to:	MARSHALL HALL	Town dista:	1.4 MI
Town direc:	SW	Road name:	CHESTER AVE
Road side:	N	Road dista:	150 FT
Tax map:	Not Reported	Block:	Not Reported
Parcel:	Not Reported		
N grid83:	111175		
E grid83:	390577		
Lat dec de:	38.668162		
Lon dec de:	-77.108273		
Issue date:	1987 612	Special fl:	Not Reported
C1 seq:	Not Reported	C1 recd:	1987 730
Completion:	1987 625		
Total dept:	231		
Num unsucc:	0		
Hydrofract:	Not Reported	Grouted:	Y
Grout type:	CM		
Grout top:	4		
Grout bott:	50		
Casing typ:	ST		
Casing dia:	4		
Casing dep:	201		
Casing hei:	+01	Screen typ:	ST
Top screen:	210		
Bottom scr:	231		
Screen t 1:	Not Reported		
Top scre 1:	0		
Bottom s 1:	0		
Screen t 2:	Not Reported		
Top scre 2:	0		
Bottom s 2:	0		
Screen dia:	2		
Flowing we:	Not Reported	Telescopin:	T
Log type:	Not Reported		
Hrs pumped:	1		
Pumping ra:	12		
Level befo:	32		
Level duri:	43		
Test pump :	A	Pump insta:	Not Reported
Install pu:	S		
Capacity:	10		
Pump hp:	.5		
Column len:	94		
Closed:	Not Reported	Abandoned:	Not Reported
Abandon da:	0	Site id:	MD7000000122223

Map ID:	190		
Object id:	422957	County let:	CH
Permit:	CH943269	Mgs id:	Not Reported
B1 seq:	8597	B1 recd:	2000 228
City:	WHITE PLAINS	State:	MD
Zip:	20695	Driller na:	ROBERT B FRANK
Driller id:	MSD 33		
Est gpm pr:	10		
Use for wa:	DW		
Approx dep:	500		
Drill meth:	ROTARY	Replacemen:	Y

GEOCHECK VERSION 2.1
STATE DATABASE WELL INFORMATION

Wapid:	Not Reported	Subdivisio:	Not Reported
Section:	Not Reported	Lot:	Not Reported
Nearest to:	BRYANS ROAD	Town dista:	5
Town direc:	NW	Road name:	1785 MARGARET AVE
Road side:	W	Road dista:	54 FT
Tax map:	1	Block:	15
Parcel:	237		
N grid83:	111175		
E grid83:	390577		
Lat dec de:	38.668162		
Lon dec de:	-77.108273		
Issue date:	2000 229	Special fl:	Y
C1 seq:	5727	C1 recd:	2000 424
Completion:	2000 413		
Total dept:	228		
Num unsucc:	0		
Hydrofract:	Not Reported	Grouted:	Y
Grout type:	BC		
Grout top:	0		
Grout bott:	80		
Casing typ:	PL		
Casing dia:	4		
Casing dep:	218		
Casing hei:	+1	Screen typ:	ST
Top screen:	218		
Bottom scr:	228		
Screen t 1:	Not Reported		
Top scre 1:	0		
Bottom s 1:	0		
Screen t 2:	Not Reported		
Top scre 2:	0		
Bottom s 2:	0		
Screen dia:	2		
Flowing we:	Not Reported	Telescopin:	T
Log type:	Not Reported		
Hrs pumped:	3		
Pumping ra:	20		
Level befo:	100		
Level duri:	151		
Test pump :	A	Pump insta:	Y
Install pu:	S		
Capacity:	10		
Pump hp:	1		
Column len:	200		
Closed:	A	Abandoned:	Not Reported
Abandon da:	0	Site id:	MD7000000422957

Map ID:	190		
Object id:	121900	County let:	CH
Permit:	CH812018	Mgs id:	Not Reported
B1 seq:	Not Reported	B1 recd:	19861015
City:	BRYANS ROAD	State:	MD
Zip:	20616	Driller na:	SHANNAHAN, JOHN T.
Driller id:	MWD0022		
Est gpm pr:	10		
Use for wa:	DW		
Approx dep:	250		
Drill meth:	ROTARY	Replacemen:	Y

GEOCHECK VERSION 2.1
STATE DATABASE WELL INFORMATION

Wapid:	Not Reported	Subdivisio:	Not Reported
Section:	Not Reported	Lot:	Not Reported
Nearest to:	MARSHALL HALL	Town dista:	1.3 MI
Town direc:	SW	Road name:	CHESTER AVE
Road side:	N	Road dista:	150 FT
Tax map:	Not Reported	Block:	Not Reported
Parcel:	Not Reported		
N grid83:	111175		
E grid83:	390577		
Lat dec de:	38.668162		
Lon dec de:	-77.108273		
Issue date:	19861023	Special fl:	Not Reported
C1 seq:	Not Reported	C1 recd:	0
Completion:	0		
Total dept:	0		
Num unsucc:	0		
Hydrofract:	Not Reported	Grouted:	Not Reported
Grout type:	Not Reported		
Grout top:	0		
Grout bott:	0		
Casing typ:	Not Reported		
Casing dia:	0		
Casing dep:	0		
Casing hei:	+00	Screen typ:	Not Reported
Top screen:	0		
Bottom scr:	0		
Screen t 1:	Not Reported		
Top scre 1:	0		
Bottom s 1:	0		
Screen t 2:	Not Reported		
Top scre 2:	0		
Bottom s 2:	0		
Screen dia:	0		
Flowing we:	Not Reported	Telescopin:	Not Reported
Log type:	Not Reported		
Hrs pumped:	0		
Pumping ra:	0		
Level befo:	0		
Level duri:	0		
Test pump :	Not Reported	Pump insta:	Not Reported
Install pu:	Not Reported		
Capacity:	0		
Pump hp:	0		
Column len:	0		
Closed:	Not Reported	Abandoned:	Not Reported
Abandon da:	0	Site id:	MD7000000121900

Map ID:	191		
Object id:	422210	County let:	CH
Permit:	CH941964	Mgs id:	Not Reported
B1 seq:	7277	B1 recd:	1998 327
City:	BRYANS ROAD	State:	MD
Zip:	20616	Driller na:	LARRY WOOSTER
Driller id:	MSD 62		
Est gpm pr:	10		
Use for wa:	DW		
Approx dep:	300		
Drill meth:	ROTARY	Replacemen:	N

GEOCHECK VERSION 2.1
STATE DATABASE WELL INFORMATION

Wapid:	Not Reported	Subdivisio:	SOUTH GREENWAY
Section:	1	Lot:	20&21
Nearest to:	MARSHALL HALL	Town dista:	1.3
Town direc:	SW	Road name:	PENGUIN LANE
Road side:	W	Road dista:	145 FT
Tax map:	14	Block:	4
Parcel:	11		
N grid83:	111175		
E grid83:	390273		
Lat dec de:	38.668159		
Lon dec de:	-77.111775		
Issue date:	1998 330	Special fl:	Y
C1 seq:	0519	C1 recd:	1998 629
Completion:	1998 511		
Total dept:	180		
Num unsucc:	0		
Hydrofract:	Not Reported	Grouted:	Y
Grout type:	BC		
Grout top:	4		
Grout bott:	110		
Casing typ:	PL		
Casing dia:	4		
Casing dep:	153		
Casing hei:	+1	Screen typ:	ST
Top screen:	165		
Bottom scr:	180		
Screen t 1:	Not Reported		
Top scre 1:	0		
Bottom s 1:	0		
Screen t 2:	Not Reported		
Top scre 2:	0		
Bottom s 2:	0		
Screen dia:	3		
Flowing we:	Not Reported	Telescopin:	T
Log type:	Not Reported		
Hrs pumped:	4		
Pumping ra:	150		
Level befo:	18		
Level duri:	90		
Test pump :	A	Pump insta:	Y
Install pu:	S		
Capacity:	10		
Pump hp:	.75		
Column len:	130		
Closed:	Not Reported	Abandoned:	Not Reported
Abandon da:	0	Site id:	MD7000000422210

Map ID:	191		
Object id:	422575	County let:	CH
Permit:	CH942095	Mgs id:	Not Reported
B1 seq:	7706	B1 recd:	1998 612
City:	BRYANS ROAD	State:	MD
Zip:	20616	Driller na:	ROBERT B FRANK
Driller id:	MSD 33		
Est gpm pr:	10		
Use for wa:	DW		
Approx dep:	500		
Drill meth:	ROTARY	Replacemen:	Y

GEOCHECK VERSION 2.1
STATE DATABASE WELL INFORMATION

Wapid:	Not Reported	Subdivisio:	LYONS S/P
Section:	2	Lot:	15
Nearest to:	BRYANS ROAD	Town dista:	3
Town direc:	NW	Road name:	1560 CHESTER AVE
Road side:	N	Road dista:	51 FT
Tax map:	1	Block:	14
Parcel:	191		
N grid83:	111175		
E grid83:	390273		
Lat dec de:	38.668159		
Lon dec de:	-77.111775		
Issue date:	1998 619	Special fl:	Y
C1 seq:	0826	C1 recd:	1998 7 1
Completion:	1998 626		
Total dept:	198		
Num unsucc:	0		
Hydrofract:	N	Grouted:	Y
Grout type:	BC		
Grout top:	0		
Grout bott:	42		
Casing typ:	PL		
Casing dia:	4		
Casing dep:	183		
Casing hei:	+1	Screen typ:	ST
Top screen:	183		
Bottom scr:	198		
Screen t 1:	Not Reported		
Top scre 1:	0		
Bottom s 1:	0		
Screen t 2:	Not Reported		
Top scre 2:	0		
Bottom s 2:	0		
Screen dia:	2		
Flowing we:	Not Reported	Telescopin:	T
Log type:	Not Reported		
Hrs pumped:	3		
Pumping ra:	100		
Level befo:	30		
Level duri:	75		
Test pump :	A	Pump insta:	Y
Install pu:	S		
Capacity:	10		
Pump hp:	1		
Column len:	140		
Closed:	A	Abandoned:	Not Reported
Abandon da:	0	Site id:	MD7000000422575

Map ID:	191		
Object id:	422744	County let:	CH
Permit:	CH943476	Mgs id:	Not Reported
B1 seq:	2577	B1 recd:	2000 724
City:	ACCOKEEK	State:	MD
Zip:	20607	Driller na:	LARRY WOOSTER
Driller id:	MSD 62		
Est gpm pr:	10		
Use for wa:	DW		
Approx dep:	250		
Drill meth:	ROTARY	Replacemen:	S

GEOCHECK VERSION 2.1
STATE DATABASE WELL INFORMATION

Wapid:	Not Reported	Subdivisio:	Not Reported
Section:	Not Reported	Lot:	Not Reported
Nearest to:	BRYANS ROAD	Town dista:	3
Town direc:	NW	Road name:	5930 RIVER ROAD MARS
Road side:	N	Road dista:	425 FT
Tax map:	1	Block:	8
Parcel:	9		
N grid83:	111175		
E grid83:	390273		
Lat dec de:	38.668159		
Lon dec de:	-77.111775		
Issue date:	2000 718	Special fl:	Y
C1 seq:	4572	C1 recd:	2000 920
Completion:	2000 823		
Total dept:	195		
Num unsucc:	0		
Hydrofract:	N	Grouted:	Y
Grout type:	BC		
Grout top:	4		
Grout bott:	180		
Casing typ:	PL		
Casing dia:	4		
Casing dep:	180		
Casing hei:	+1	Screen typ:	ST
Top screen:	180		
Bottom scr:	195		
Screen t 1:	Not Reported		
Top scre 1:	0		
Bottom s 1:	0		
Screen t 2:	Not Reported		
Top scre 2:	0		
Bottom s 2:	0		
Screen dia:	3		
Flowing we:	Not Reported	Telescopin:	T
Log type:	Not Reported		
Hrs pumped:	4		
Pumping ra:	200		
Level befo:	30		
Level duri:	100		
Test pump :	A	Pump insta:	Y
Install pu:	S		
Capacity:	10		
Pump hp:	.75		
Column len:	160		
Closed:	Not Reported	Abandoned:	Not Reported
Abandon da:	0	Site id:	MD7000000422744

Map ID:	192		
Object id:	543520	County let:	Not Reported
Permit:	CH100035	Mgs id:	Not Reported
B1 seq:	1126	B1 recd:	201111 3
City:	BRYANS ROAD	State:	MD
Zip:	20616	Driller na:	KEVIN M FRANK
Driller id:	MSD 172		
Est gpm pr:	0		
Use for wa:	C		
Approx dep:	200		
Drill meth:	ROTARY	Replacemen:	Not Reported

GEOCHECK VERSION 2.1
STATE DATABASE WELL INFORMATION

Wapid:	Not Reported	Subdivisio:	Not Reported
Section:	Not Reported	Lot:	Not Reported
Nearest to:	BRYANS ROAD	Town dista:	Not Reported
Town direc:	Not Reported	Road name:	5935 RIVER ROAD
Road side:	N	Road dista:	200 FT
Tax map:	1	Block:	15
Parcel:	56		
N grid83:	111023		
E grid83:	391289		
Lat dec de:	38.666797		
Lon dec de:	-77.100096		
Issue date:	201111 4	Special fl:	Y
C1 seq:	4653	C1 recd:	20111129
Completion:	20111111		
Total dept:	200		
Num unsucc:	0		
Hydrofract:	Not Reported	Grouted:	Y
Grout type:	BC		
Grout top:	0		
Grout bott:	200		
Casing typ:	Not Reported		
Casing dia:	0		
Casing dep:	0		
Casing hei:	Not Reported	Screen typ:	Not Reported
Top screen:	0		
Bottom scr:	0		
Screen t 1:	Not Reported		
Top scre 1:	0		
Bottom s 1:	0		
Screen t 2:	Not Reported		
Top scre 2:	0		
Bottom s 2:	0		
Screen dia:	0		
Flowing we:	Not Reported	Telescopin:	Not Reported
Log type:	Not Reported		
Hrs pumped:	0		
Pumping ra:	0		
Level befo:	0		
Level duri:	0		
Test pump :	Not Reported	Pump insta:	Not Reported
Install pu:	Not Reported		
Capacity:	0		
Pump hp:	0		
Column len:	0		
Closed:	Not Reported	Abandoned:	Not Reported
Abandon da:	0	Site id:	MD7000000543520

Map ID:	192		
Object id:	543552	County let:	Not Reported
Permit:	CH100037	Mgs id:	Not Reported
B1 seq:	1128	B1 recd:	201111 3
City:	BRYANS ROAD	State:	MD
Zip:	20616	Driller na:	KEVIN M FRANK
Driller id:	MSD 172		
Est gpm pr:	0		
Use for wa:	C		
Approx dep:	200		
Drill meth:	ROTARY	Replacemen:	Not Reported

GEOCHECK VERSION 2.1
STATE DATABASE WELL INFORMATION

Wapid:	Not Reported	Subdivisio:	Not Reported
Section:	Not Reported	Lot:	Not Reported
Nearest to:	BRYANS ROAD	Town dista:	Not Reported
Town direc:	Not Reported	Road name:	5935 RIVER ROAD
Road side:	N	Road dista:	200 FT
Tax map:	1	Block:	15
Parcel:	55		
N grid83:	111023		
E grid83:	391289		
Lat dec de:	38.666797		
Lon dec de:	-77.100092		
Issue date:	201111 4	Special fl:	Y
C1 seq:	4655	C1 recd:	20111129
Completion:	20111111		
Total dept:	200		
Num unsucc:	0		
Hydrofract:	Not Reported	Grouted:	Not Reported
Grout type:	CM		
Grout top:	0		
Grout bott:	200		
Casing typ:	Not Reported		
Casing dia:	0		
Casing dep:	0		
Casing hei:	Not Reported	Screen typ:	Not Reported
Top screen:	0		
Bottom scr:	0		
Screen t 1:	Not Reported		
Top scre 1:	0		
Bottom s 1:	0		
Screen t 2:	Not Reported		
Top scre 2:	0		
Bottom s 2:	0		
Screen dia:	0		
Flowing we:	Not Reported	Telescopin:	Not Reported
Log type:	Not Reported		
Hrs pumped:	0		
Pumping ra:	0		
Level befo:	0		
Level duri:	0		
Test pump :	Not Reported	Pump insta:	Not Reported
Install pu:	Not Reported		
Capacity:	0		
Pump hp:	0		
Column len:	0		
Closed:	Not Reported	Abandoned:	Not Reported
Abandon da:	0	Site id:	MD7000000543552

Map ID:	192		
Object id:	543543	County let:	Not Reported
Permit:	CH100038	Mgs id:	Not Reported
B1 seq:	1129	B1 recd:	201111 3
City:	BRYANS ROAD	State:	MD
Zip:	20616	Driller na:	KEVIN M FRANK
Driller id:	MSD 172		
Est gpm pr:	0		
Use for wa:	C		
Approx dep:	200		
Drill meth:	Not Reported	Replacemen:	Not Reported

GEOCHECK VERSION 2.1
STATE DATABASE WELL INFORMATION

Wapid:	Not Reported	Subdivisio:	Not Reported
Section:	Not Reported	Lot:	Not Reported
Nearest to:	BRYANS ROAD	Town dista:	Not Reported
Town direc:	Not Reported	Road name:	5935 RIVER ROAD
Road side:	N	Road dista:	200 FT
Tax map:	1	Block:	15
Parcel:	56		
N grid83:	111023		
E grid83:	391297		
Lat dec de:	38.666797		
Lon dec de:	-77.100008		
Issue date:	201111 4	Special fl:	Y
C1 seq:	4656	C1 recd:	20111129
Completion:	20111111		
Total dept:	200		
Num unsucc:	0		
Hydrofract:	Not Reported	Grouted:	Not Reported
Grout type:	CM		
Grout top:	0		
Grout bott:	200		
Casing typ:	Not Reported		
Casing dia:	0		
Casing dep:	0		
Casing hei:	Not Reported	Screen typ:	Not Reported
Top screen:	0		
Bottom scr:	0		
Screen t 1:	Not Reported		
Top scre 1:	0		
Bottom s 1:	0		
Screen t 2:	Not Reported		
Top scre 2:	0		
Bottom s 2:	0		
Screen dia:	0		
Flowing we:	Not Reported	Telescopin:	Not Reported
Log type:	Not Reported		
Hrs pumped:	0		
Pumping ra:	0		
Level befo:	0		
Level duri:	0		
Test pump :	Not Reported	Pump insta:	Not Reported
Install pu:	Not Reported		
Capacity:	0		
Pump hp:	0		
Column len:	0		
Closed:	Not Reported	Abandoned:	Not Reported
Abandon da:	0	Site id:	MD7000000543543

Map ID:	198		
Object id:	410216	County let:	PG
Permit:	PG940794	Mgs id:	Not Reported
B1 seq:	3162	B1 recd:	19981215
City:	WALDORF	State:	MD
Zip:	20601	Driller na:	CHARLES A YOUNGBAR J
Driller id:	MWD 326		
Est gpm pr:	10		
Use for wa:	DW		
Approx dep:	450		
Drill meth:	ROTARY	Replacemen:	N

GEOCHECK VERSION 2.1
STATE DATABASE WELL INFORMATION

Wapid:	Not Reported	Subdivisio:	KUEHN PROPERTY
Section:	Not Reported	Lot:	Not Reported
Nearest to:	ACCOKEEK	Town dista:	1
Town direc:	W	Road name:	OLD MARSHALL HALL RD
Road side:	E	Road dista:	1000FT
Tax map:	160	Block:	E-1
Parcel:	37		
N grid83:	110871		
E grid83:	395454		
Lat dec de:	38.665455		
Lon dec de:	-77.052232		
Issue date:	199812 4	Special fl:	Y
C1 seq:	5242	C1 recd:	19991221
Completion:	19991117		
Total dept:	1090		
Num unsucc:	0		
Hydrofract:	Not Reported	Grouted:	Y
Grout type:	BC		
Grout top:	3		
Grout bott:	300		
Casing typ:	ST		
Casing dia:	4		
Casing dep:	510		
Casing hei:	+1	Screen typ:	ST
Top screen:	1055		
Bottom scr:	1070		
Screen t 1:	ST		
Top scre 1:	1070		
Bottom s 1:	1085		
Screen t 2:	Not Reported		
Top scre 2:	0		
Bottom s 2:	0		
Screen dia:	2		
Flowing we:	Not Reported	Telescopin:	T
Log type:	Not Reported		
Hrs pumped:	5		
Pumping ra:	80		
Level befo:	150		
Level duri:	190		
Test pump :	A	Pump insta:	Y
Install pu:	S		
Capacity:	10		
Pump hp:	1		
Column len:	230		
Closed:	Not Reported	Abandoned:	Not Reported
Abandon da:	0	Site id:	MD7000000410216

Map ID:	199		
Object id:	380064	County let:	CH
Permit:	CH930283	Mgs id:	Not Reported
B1 seq:	0414	B1 recd:	1994 620
City:	ALEXANDRIA	State:	VA
Zip:	22309	Driller na:	ROBERT B FRANK
Driller id:	MSD 33		
Est gpm pr:	10		
Use for wa:	DW		
Approx dep:	400		
Drill meth:	ROTARY	Replacemen:	N

GEOCHECK VERSION 2.1
STATE DATABASE WELL INFORMATION

Wapid:	Not Reported	Subdivisio:	HICKORY HILL
Section:	Not Reported	Lot:	5
Nearest to:	BRYANS ROAD	Town dista:	4
Town direc:	NE	Road name:	BERRYSHILL ROAD
Road side:	S	Road dista:	300 FT
Tax map:	1	Block:	Not Reported
Parcel:	Not Reported		
N grid83:	110871		
E grid83:	393930		
Lat dec de:	38.665446		
Lon dec de:	-77.069743		
Issue date:	1994 623	Special fl:	Y
C1 seq:	9035	C1 recd:	1994 719
Completion:	1994 711		
Total dept:	404		
Num unsucc:	0		
Hydrofract:	Not Reported	Grouted:	Y
Grout type:	BC		
Grout top:	0		
Grout bott:	52		
Casing typ:	PL		
Casing dia:	4		
Casing dep:	389		
Casing hei:	+1	Screen typ:	ST
Top screen:	389		
Bottom scr:	404		
Screen t 1:	Not Reported		
Top scre 1:	0		
Bottom s 1:	0		
Screen t 2:	Not Reported		
Top scre 2:	0		
Bottom s 2:	0		
Screen dia:	2		
Flowing we:	Not Reported	Telescopin:	T
Log type:	Not Reported		
Hrs pumped:	3		
Pumping ra:	40		
Level befo:	150		
Level duri:	203		
Test pump :	A	Pump insta:	Y
Install pu:	S		
Capacity:	10		
Pump hp:	1		
Column len:	300		
Closed:	Not Reported	Abandoned:	Not Reported
Abandon da:	0	Site id:	MD7000000380064

Map ID:	200		
Object id:	482931	County let:	CH
Permit:	CH945797	Mgs id:	Not Reported
B1 seq:	0085	B1 recd:	2004 319
City:	LEESBURG	State:	VA
Zip:	20175	Driller na:	LARRY WOOSTER
Driller id:	NSD 062		
Est gpm pr:	0		
Use for wa:	I		
Approx dep:	360		
Drill meth:	ROTARY	Replacemen:	Y

GEOCHECK VERSION 2.1
STATE DATABASE WELL INFORMATION

Wapid:	CH1977G001	Subdivisio:	Not Reported
Section:	Not Reported	Lot:	Not Reported
Nearest to:	BRYANS ROAD	Town dista:	2.6
Town direc:	NW	Road name:	6855 BARRYS HILL RD
Road side:	S	Road dista:	300 FT
Tax map:	1	Block:	17
Parcel:	139		
N grid83:	110871		
E grid83:	393321		
Lat dec de:	38.665442		
Lon dec de:	-77.076748		
Issue date:	2004 317	Special fl:	Not Reported
C1 seq:	1197	C1 recd:	2004 611
Completion:	2004 430		
Total dept:	357		
Num unsucc:	0		
Hydrofract:	Not Reported	Grouted:	Y
Grout type:	BC		
Grout top:	4		
Grout bott:	115		
Casing typ:	PL		
Casing dia:	4		
Casing dep:	320		
Casing hei:	+1	Screen typ:	ST
Top screen:	337		
Bottom scr:	357		
Screen t 1:	Not Reported		
Top scre 1:	0		
Bottom s 1:	0		
Screen t 2:	Not Reported		
Top scre 2:	0		
Bottom s 2:	0		
Screen dia:	3		
Flowing we:	Not Reported	Telescopin:	T
Log type:	Not Reported		
Hrs pumped:	4		
Pumping ra:	60		
Level befo:	155		
Level duri:	205		
Test pump :	S	Pump insta:	Y
Install pu:	S		
Capacity:	10		
Pump hp:	1		
Column len:	280		
Closed:	Not Reported	Abandoned:	Not Reported
Abandon da:	0	Site id:	MD7000000482931

Map ID:	201		
Object id:	483196	County let:	CH
Permit:	CH945958	Mgs id:	Not Reported
B1 seq:	1584	B1 recd:	2004 6 9
City:	BRYANS ROAD	State:	MD
Zip:	20616	Driller na:	ROBERT B. FRANK
Driller id:	MSD 033		
Est gpm pr:	10		
Use for wa:	DW		
Approx dep:	500		
Drill meth:	ROTARY	Replacemen:	Y

GEOCHECK VERSION 2.1
STATE DATABASE WELL INFORMATION

Wapid:	Not Reported	Subdivisio:	Not Reported
Section:	Not Reported	Lot:	Not Reported
Nearest to:	BRYANS ROAD	Town dista:	2
Town direc:	NE	Road name:	6520 MARION ADAMS PLACE
Road side:	W	Road dista:	100 FT
Tax map:	1	Block:	16
Parcel:	132		
N grid83:	110871		
E grid83:	392711		
Lat dec de:	38.665437		
Lon dec de:	-77.083752		
Issue date:	2004 513	Special fl:	Not Reported
C1 seq:	8507	C1 recd:	2004 712
Completion:	2004 630		
Total dept:	410		
Num unsucc:	0		
Hydrofract:	Not Reported	Grouted:	Y
Grout type:	BC		
Grout top:	0		
Grout bott:	64		
Casing typ:	PL		
Casing dia:	4		
Casing dep:	385		
Casing hei:	+1	Screen typ:	ST
Top screen:	390		
Bottom scr:	410		
Screen t 1:	Not Reported		
Top scre 1:	0		
Bottom s 1:	0		
Screen t 2:	Not Reported		
Top scre 2:	0		
Bottom s 2:	0		
Screen dia:	2		
Flowing we:	Not Reported	Telescopin:	T
Log type:	Not Reported		
Hrs pumped:	3		
Pumping ra:	60		
Level befo:	140		
Level duri:	192		
Test pump :	S	Pump insta:	Y
Install pu:	S		
Capacity:	10		
Pump hp:	1.5		
Column len:	240		
Closed:	Not Reported	Abandoned:	Not Reported
Abandon da:	0	Site id:	MD7000000483196

Map ID:	202		
Object id:	354141	County let:	CH
Permit:	CH881925	Mgs id:	Not Reported
B1 seq:	6506	B1 recd:	19911024
City:	BRYANS ROAD	State:	MD
Zip:	20616	Driller na:	ROBERT B FRANK
Driller id:	MWD 43		
Est gpm pr:	10		
Use for wa:	DW		
Approx dep:	400		
Drill meth:	ROTARY	Replacemen:	Y

GEOCHECK VERSION 2.1
STATE DATABASE WELL INFORMATION

Wapid:	Not Reported	Subdivisio:	Not Reported
Section:	Not Reported	Lot:	Not Reported
Nearest to:	MARSHALL HALL	Town dista:	1
Town direc:	S	Road name:	MARGARET AVE
Road side:	Not Reported	Road dista:	1320FT
Tax map:	Not Reported	Block:	Not Reported
Parcel:	Not Reported		
N grid83:	110871		
E grid83:	391187		
Lat dec de:	38.665423		
Lon dec de:	-77.101264		
Issue date:	19911029	Special fl:	Y
C1 seq:	5986	C1 recd:	19911129
Completion:	199111 4		
Total dept:	232		
Num unsucc:	0		
Hydrofract:	Not Reported	Grouted:	Y
Grout type:	BC		
Grout top:	0		
Grout bott:	30		
Casing typ:	PL		
Casing dia:	2		
Casing dep:	220		
Casing hei:	+1	Screen typ:	ST
Top screen:	221		
Bottom scr:	232		
Screen t 1:	Not Reported		
Top scre 1:	0		
Bottom s 1:	0		
Screen t 2:	Not Reported		
Top scre 2:	0		
Bottom s 2:	0		
Screen dia:	2		
Flowing we:	Not Reported	Telescopin:	T
Log type:	Not Reported		
Hrs pumped:	3		
Pumping ra:	35		
Level befo:	98		
Level duri:	151		
Test pump :	A	Pump insta:	Y
Install pu:	S		
Capacity:	7		
Pump hp:	.75		
Column len:	200		
Closed:	Not Reported	Abandoned:	Not Reported
Abandon da:	0	Site id:	MD7000000354141

Map ID:	203		
Object id:	363892	County let:	CH
Permit:	CH920180	Mgs id:	Not Reported
B1 seq:	5239	B1 recd:	1992 521
City:	BRYANS ROAD	State:	MD
Zip:	20616	Driller na:	LARRY WOOSTER
Driller id:	MWD 276		
Est gpm pr:	10		
Use for wa:	DW		
Approx dep:	350		
Drill meth:	ROTARY	Replacemen:	Y

GEOCHECK VERSION 2.1
STATE DATABASE WELL INFORMATION

Wapid:	Not Reported	Subdivisio:	Not Reported
Section:	Not Reported	Lot:	Not Reported
Nearest to:	MARSHALL HALL	Town dista:	.7
Town direc:	SW	Road name:	RIVER ROAD
Road side:	E	Road dista:	26 FT
Tax map:	Not Reported	Block:	Not Reported
Parcel:	Not Reported		
N grid83:	110871		
E grid83:	390577		
Lat dec de:	38.665416		
Lon dec de:	-77.108268		
Issue date:	1992 527	Special fl:	Y
C1 seq:	4896	C1 recd:	1992 917
Completion:	1992 819		
Total dept:	182		
Num unsucc:	0		
Hydrofract:	Not Reported	Grouted:	Y
Grout type:	BC		
Grout top:	4		
Grout bott:	110		
Casing typ:	PL		
Casing dia:	4		
Casing dep:	162		
Casing hei:	+1	Screen typ:	ST
Top screen:	162		
Bottom scr:	177		
Screen t 1:	Not Reported		
Top scre 1:	0		
Bottom s 1:	0		
Screen t 2:	Not Reported		
Top scre 2:	0		
Bottom s 2:	0		
Screen dia:	3		
Flowing we:	Not Reported	Telescopin:	T
Log type:	Not Reported		
Hrs pumped:	4		
Pumping ra:	100		
Level befo:	25		
Level duri:	50		
Test pump :	A	Pump insta:	Y
Install pu:	S		
Capacity:	10		
Pump hp:	.75		
Column len:	130		
Closed:	Not Reported	Abandoned:	Not Reported
Abandon da:	0	Site id:	MD7000000363892

Map ID:	203		
Object id:	392861	County let:	CH
Permit:	CH940215	Mgs id:	Not Reported
B1 seq:	5905	B1 recd:	1995 228
City:	BRYANS ROAD	State:	MD
Zip:	20616	Driller na:	CHARLES A YOUNGBAR J
Driller id:	MWD 326		
Est gpm pr:	10		
Use for wa:	DW		
Approx dep:	450		
Drill meth:	ROTARY	Replacemen:	Y

GEOCHECK VERSION 2.1
STATE DATABASE WELL INFORMATION

Wapid:	Not Reported	Subdivisio:	LYONS
Section:	Not Reported	Lot:	20
Nearest to:	BRYANS ROAD	Town dista:	4
Town direc:	NW	Road name:	RIVER ROAD
Road side:	E	Road dista:	17 FT
Tax map:	Not Reported	Block:	Not Reported
Parcel:	Not Reported		
N grid83:	110871		
E grid83:	390577		
Lat dec de:	38.665416		
Lon dec de:	-77.108268		
Issue date:	1995 3 2	Special fl:	Y
C1 seq:	9390	C1 recd:	1995 329
Completion:	1995 3 7		
Total dept:	430		
Num unsucc:	0		
Hydrofract:	Not Reported	Grouted:	Y
Grout type:	BC		
Grout top:	3		
Grout bott:	252		
Casing typ:	PL		
Casing dia:	4		
Casing dep:	415		
Casing hei:	+1	Screen typ:	PL
Top screen:	415		
Bottom scr:	430		
Screen t 1:	Not Reported		
Top scre 1:	0		
Bottom s 1:	0		
Screen t 2:	Not Reported		
Top scre 2:	0		
Bottom s 2:	0		
Screen dia:	2		
Flowing we:	Not Reported	Telescopin:	T
Log type:	Not Reported		
Hrs pumped:	5		
Pumping ra:	50		
Level befo:	55		
Level duri:	100		
Test pump :	A	Pump insta:	Y
Install pu:	S		
Capacity:	10		
Pump hp:	1		
Column len:	120		
Closed:	Not Reported	Abandoned:	Not Reported
Abandon da:	0	Site id:	MD7000000392861

Map ID:	203		
Object id:	393712	County let:	CH
Permit:	CH940561	Mgs id:	Not Reported
B1 seq:	5988	B1 recd:	1995 921
City:	BRYANS ROAD	State:	MD
Zip:	20616	Driller na:	CHARLES A YOUNGBAR J
Driller id:	MWD 326		
Est gpm pr:	10		
Use for wa:	DW		
Approx dep:	450		
Drill meth:	ROTARY	Replacemen:	Y

GEOCHECK VERSION 2.1
STATE DATABASE WELL INFORMATION

Wapid:	Not Reported	Subdivisio:	RIVER ROAD LYONS
Section:	1	Lot:	18
Nearest to:	BRYANS ROAD	Town dista:	4
Town direc:	NW	Road name:	RIVER ROAD
Road side:	E	Road dista:	57 FT
Tax map:	Not Reported	Block:	Not Reported
Parcel:	Not Reported		
N grid83:	110871		
E grid83:	390577		
Lat dec de:	38.665416		
Lon dec de:	-77.108268		
Issue date:	1995 926	Special fl:	Y
C1 seq:	1519	C1 recd:	19951228
Completion:	19951012		
Total dept:	440		
Num unsucc:	0		
Hydrofract:	Not Reported	Grouted:	Y
Grout type:	BC		
Grout top:	3		
Grout bott:	210		
Casing typ:	PL		
Casing dia:	4		
Casing dep:	420		
Casing hei:	+1	Screen typ:	ST
Top screen:	425		
Bottom scr:	430		
Screen t 1:	ST		
Top scre 1:	430		
Bottom s 1:	440		
Screen t 2:	Not Reported		
Top scre 2:	0		
Bottom s 2:	0		
Screen dia:	2		
Flowing we:	Not Reported	Telescopin:	T
Log type:	Not Reported		
Hrs pumped:	5		
Pumping ra:	50		
Level befo:	77		
Level duri:	110		
Test pump :	A	Pump insta:	Y
Install pu:	S		
Capacity:	7		
Pump hp:	.75		
Column len:	140		
Closed:	A	Abandoned:	Not Reported
Abandon da:	0	Site id:	MD7000000393712

Map ID:	204		
Object id:	354389	County let:	CH
Permit:	CH881681	Mgs id:	Not Reported
B1 seq:	5875	B1 recd:	1991 517
City:	BRYANS RD	State:	MD
Zip:	20616	Driller na:	LARRY WOOSTER
Driller id:	MWD 276		
Est gpm pr:	10		
Use for wa:	DW		
Approx dep:	200		
Drill meth:	ROTARY	Replacemen:	Y

GEOCHECK VERSION 2.1
STATE DATABASE WELL INFORMATION

Wapid:	Not Reported	Subdivisio:	Not Reported
Section:	Not Reported	Lot:	Not Reported
Nearest to:	BRYANS ROAD	Town dista:	2.3
Town direc:	NW	Road name:	RIVER RD
Road side:	E	Road dista:	40 FT
Tax map:	Not Reported	Block:	Not Reported
Parcel:	Not Reported		
N grid83:	110871		
E grid83:	390273		
Lat dec de:	38.665413		
Lon dec de:	-77.111771		
Issue date:	1991 613	Special fl:	Y
C1 seq:	5165	C1 recd:	1991 8 9
Completion:	1991 7 5		
Total dept:	195		
Num unsucc:	0		
Hydrofract:	Not Reported	Grouted:	Y
Grout type:	BC		
Grout top:	4		
Grout bott:	110		
Casing typ:	PL		
Casing dia:	4		
Casing dep:	160		
Casing hei:	+1	Screen typ:	ST
Top screen:	167		
Bottom scr:	182		
Screen t 1:	Not Reported		
Top scre 1:	0		
Bottom s 1:	0		
Screen t 2:	Not Reported		
Top scre 2:	0		
Bottom s 2:	0		
Screen dia:	3		
Flowing we:	Not Reported	Telescopin:	T
Log type:	Not Reported		
Hrs pumped:	4		
Pumping ra:	100		
Level befo:	25		
Level duri:	35		
Test pump :	A	Pump insta:	Y
Install pu:	S		
Capacity:	10		
Pump hp:	.75		
Column len:	130		
Closed:	Not Reported	Abandoned:	Not Reported
Abandon da:	0	Site id:	MD7000000354389

Map ID:	207		
Object id:	492791	County let:	Not Reported
Permit:	CH946369	Mgs id:	Not Reported
B1 seq:	6336	B1 recd:	2005 3 7
City:	CHARLOTTE HAL	State:	MD
Zip:	20622	Driller na:	CHARLES A YOUNGBAR J
Driller id:	MWD 326		
Est gpm pr:	10		
Use for wa:	DW		
Approx dep:	500		
Drill meth:	ROTARY	Replacemen:	N

GEOCHECK VERSION 2.1
STATE DATABASE WELL INFORMATION

Wapid:	Not Reported	Subdivisio:	MYERS
Section:	Not Reported	Lot:	2
Nearest to:	BRYANS ROAD	Town dista:	Not Reported
Town direc:	T	Road name:	6902 MYERS DRIVE
Road side:	S	Road dista:	40 FT
Tax map:	5	Block:	17
Parcel:	472		
N grid83:	110566		
E grid83:	396674		
Lat dec de:	38.662715		
Lon dec de:	-77.038221		
Issue date:	2005 211	Special fl:	Y
C1 seq:	5899	C1 recd:	2005 513
Completion:	2005 420		
Total dept:	760		
Num unsucc:	0		
Hydrofract:	Not Reported	Grouted:	Y
Grout type:	BC		
Grout top:	0		
Grout bott:	0		
Casing typ:	PL		
Casing dia:	4		
Casing dep:	540		
Casing hei:	+1	Screen typ:	ST
Top screen:	727		
Bottom scr:	747		
Screen t 1:	ST		
Top scre 1:	747		
Bottom s 1:	757		
Screen t 2:	Not Reported		
Top scre 2:	0		
Bottom s 2:	0		
Screen dia:	2		
Flowing we:	Not Reported	Telescopin:	T
Log type:	Not Reported		
Hrs pumped:	5		
Pumping ra:	50		
Level befo:	305		
Level duri:	340		
Test pump :	A	Pump insta:	Y
Install pu:	S		
Capacity:	2		
Pump hp:	10		
Column len:	400		
Closed:	Not Reported	Abandoned:	Not Reported
Abandon da:	0	Site id:	MD7000000492791

Map ID:	207		
Object id:	492787	County let:	Not Reported
Permit:	CH946322	Mgs id:	Not Reported
B1 seq:	6321	B1 recd:	20041221
City:	CHARLOTTE HAL	State:	MD
Zip:	20622	Driller na:	CHARLES A YOUNGBAR J
Driller id:	MWD 326		
Est gpm pr:	10		
Use for wa:	DW		
Approx dep:	500		
Drill meth:	ROTARY	Replacemen:	N

GEOCHECK VERSION 2.1
STATE DATABASE WELL INFORMATION

Wapid:	Not Reported	Subdivisio:	W CATAWBA
Section:	Not Reported	Lot:	1
Nearest to:	BRYANS ROAD	Town dista:	Not Reported
Town direc:	Not Reported	Road name:	6915 MYERS DRIVE
Road side:	N	Road dista:	30 FT
Tax map:	5	Block:	18
Parcel:	199		
N grid83:	110566		
E grid83:	396674		
Lat dec de:	38.662715		
Lon dec de:	-77.038221		
Issue date:	200412 7	Special fl:	Y
C1 seq:	5855	C1 recd:	2005 513
Completion:	2005 3 4		
Total dept:	663		
Num unsucc:	0		
Hydrofract:	Not Reported	Grouted:	Y
Grout type:	BC		
Grout top:	3		
Grout bott:	400		
Casing typ:	PL		
Casing dia:	4		
Casing dep:	530		
Casing hei:	+1	Screen typ:	ST
Top screen:	628		
Bottom scr:	643		
Screen t 1:	ST		
Top scre 1:	648		
Bottom s 1:	658		
Screen t 2:	Not Reported		
Top scre 2:	0		
Bottom s 2:	0		
Screen dia:	2		
Flowing we:	Not Reported	Telescopin:	T
Log type:	Not Reported		
Hrs pumped:	5		
Pumping ra:	40		
Level befo:	315		
Level duri:	360		
Test pump :	A	Pump insta:	Y
Install pu:	S		
Capacity:	10		
Pump hp:	1.5		
Column len:	400		
Closed:	Not Reported	Abandoned:	Not Reported
Abandon da:	0	Site id:	MD7000000492787

Map ID:	207		
Object id:	492788	County let:	Not Reported
Permit:	CH946325	Mgs id:	Not Reported
B1 seq:	6320	B1 recd:	20041221
City:	CHARLOTTE HAL	State:	MD
Zip:	20622	Driller na:	CHARLES A YOUNGBAR J
Driller id:	MWD 326		
Est gpm pr:	10		
Use for wa:	DW		
Approx dep:	500		
Drill meth:	ROTARY	Replacemen:	N

GEOCHECK VERSION 2.1
STATE DATABASE WELL INFORMATION

Wapid:	Not Reported	Subdivisio:	MYERS
Section:	Not Reported	Lot:	5
Nearest to:	BRYANS ROAD	Town dista:	Not Reported
Town direc:	T	Road name:	6850 MYERS DRIVE
Road side:	N	Road dista:	40 FT
Tax map:	5	Block:	18
Parcel:	474		
N grid83:	110566		
E grid83:	396674		
Lat dec de:	38.662715		
Lon dec de:	-77.038221		
Issue date:	200412 7	Special fl:	Y
C1 seq:	5858	C1 recd:	2005 513
Completion:	2005 418		
Total dept:	752		
Num unsucc:	0		
Hydrofract:	Not Reported	Grouted:	Y
Grout type:	BC		
Grout top:	3		
Grout bott:	400		
Casing typ:	PL		
Casing dia:	4		
Casing dep:	540		
Casing hei:	+1	Screen typ:	ST
Top screen:	717		
Bottom scr:	737		
Screen t 1:	ST		
Top scre 1:	737		
Bottom s 1:	747		
Screen t 2:	Not Reported		
Top scre 2:	0		
Bottom s 2:	0		
Screen dia:	2		
Flowing we:	Not Reported	Telescopin:	T
Log type:	Not Reported		
Hrs pumped:	5		
Pumping ra:	40		
Level befo:	307		
Level duri:	340		
Test pump :	A	Pump insta:	Y
Install pu:	S		
Capacity:	10		
Pump hp:	1.5		
Column len:	400		
Closed:	Not Reported	Abandoned:	Not Reported
Abandon da:	0	Site id:	MD7000000492788

Map ID:	208		
Object id:	368419	County let:	PG
Permit:	PG920246	Mgs id:	Not Reported
B1 seq:	0405	B1 recd:	1994 612
City:	ACCOKEEK	State:	MD
Zip:	20607	Driller na:	ROBERT B FRANK
Driller id:	MSD 33		
Est gpm pr:	10		
Use for wa:	DW		
Approx dep:	400		
Drill meth:	ROTARY	Replacemen:	Y

GEOCHECK VERSION 2.1
STATE DATABASE WELL INFORMATION

Wapid:	Not Reported	Subdivisio:	Not Reported
Section:	Not Reported	Lot:	Not Reported
Nearest to:	ACCOKEEK	Town dista:	1
Town direc:	NE	Road name:	16606 OLD MARSHALL H
Road side:	E	Road dista:	1000FT
Tax map:	Not Reported	Block:	Not Reported
Parcel:	Not Reported		
N grid83:	110566		
E grid83:	395759		
Lat dec de:	38.662711		
Lon dec de:	-77.048727		
Issue date:	1994 6 2	Special fl:	Not Reported
C1 seq:	5605	C1 recd:	1994 614
Completion:	1994 6 8		
Total dept:	558		
Num unsucc:	0		
Hydrofract:	Not Reported	Grouted:	Y
Grout type:	BC		
Grout top:	0		
Grout bott:	35		
Casing typ:	PL		
Casing dia:	4		
Casing dep:	425		
Casing hei:	+1	Screen typ:	ST
Top screen:	548		
Bottom scr:	558		
Screen t 1:	Not Reported		
Top scre 1:	0		
Bottom s 1:	0		
Screen t 2:	Not Reported		
Top scre 2:	0		
Bottom s 2:	0		
Screen dia:	2		
Flowing we:	Not Reported	Telescopin:	T
Log type:	Not Reported		
Hrs pumped:	3		
Pumping ra:	17		
Level befo:	265		
Level duri:	318		
Test pump :	A	Pump insta:	Y
Install pu:	S		
Capacity:	10		
Pump hp:	1		
Column len:	370		
Closed:	A	Abandoned:	Not Reported
Abandon da:	0	Site id:	MD7000000368419

Map ID:	208		
Object id:	256540	County let:	PG
Permit:	PG811160	Mgs id:	Not Reported
B1 seq:	Not Reported	B1 recd:	1986 512
City:	ACCOKEEK	State:	MD
Zip:	20607	Driller na:	SHANNAHAN, JOHN T.
Driller id:	MWD0022		
Est gpm pr:	10		
Use for wa:	DW		
Approx dep:	550		
Drill meth:	ROTARY	Replacemen:	N

GEOCHECK VERSION 2.1
STATE DATABASE WELL INFORMATION

Wapid:	Not Reported	Subdivisio:	DONOHUE ACRES
Section:	Not Reported	Lot:	2
Nearest to:	ACCOKEEK	Town dista:	1.3 MI
Town direc:	SW	Road name:	MARSHALL HALL RD
Road side:	E	Road dista:	140 FT
Tax map:	Not Reported	Block:	Not Reported
Parcel:	Not Reported		
N grid83:	110566		
E grid83:	395759		
Lat dec de:	38.662711		
Lon dec de:	-77.048727		
Issue date:	1986 429	Special fl:	Not Reported
C1 seq:	Not Reported	C1 recd:	1987 4 7
Completion:	1987 3 6		
Total dept:	586		
Num unsucc:	0		
Hydrofract:	Not Reported	Grouted:	Y
Grout type:	CM		
Grout top:	4		
Grout bott:	40		
Casing typ:	ST		
Casing dia:	4		
Casing dep:	339		
Casing hei:	+01	Screen typ:	ST
Top screen:	560		
Bottom scr:	565		
Screen t 1:	ST		
Top scre 1:	573		
Bottom s 1:	581		
Screen t 2:	Not Reported		
Top scre 2:	0		
Bottom s 2:	0		
Screen dia:	2		
Flowing we:	Not Reported	Telescopin:	T
Log type:	Not Reported		
Hrs pumped:	1		
Pumping ra:	9		
Level befo:	202		
Level duri:	208		
Test pump :	S	Pump insta:	Not Reported
Install pu:	S		
Capacity:	9		
Pump hp:	1		
Column len:	283		
Closed:	Not Reported	Abandoned:	Not Reported
Abandon da:	0	Site id:	MD7000000256540

Map ID:	209		
Object id:	491531	County let:	Not Reported
Permit:	CH946366	Mgs id:	Not Reported
B1 seq:	6338	B1 recd:	2005 3 7
City:	BRYANS ROAD	State:	MD
Zip:	20616	Driller na:	JOHN T YOUNGBAR SR
Driller id:	MWD 471		
Est gpm pr:	600		
Use for wa:	DW		
Approx dep:	500		
Drill meth:	ROTARY	Replacemen:	Y

GEOCHECK VERSION 2.1
STATE DATABASE WELL INFORMATION

Wapid:	Not Reported	Subdivisio:	Not Reported
Section:	Not Reported	Lot:	Not Reported
Nearest to:	BRYANS ROAD	Town dista:	Not Reported
Town direc:	T	Road name:	7430 GOSPEL UNION RD
Road side:	N	Road dista:	400 FT
Tax map:	6	Block:	13
Parcel:	57		
N grid83:	110566		
E grid83:	395150		
Lat dec de:	38.662708		
Lon dec de:	-77.055732		
Issue date:	2005 211	Special fl:	Y
C1 seq:	3893	C1 recd:	2005 414
Completion:	2005 221		
Total dept:	743		
Num unsucc:	0		
Hydrofract:	Not Reported	Grouted:	Y
Grout type:	BC		
Grout top:	3		
Grout bott:	400		
Casing typ:	PL		
Casing dia:	4		
Casing dep:	530		
Casing hei:	+1	Screen typ:	ST
Top screen:	692		
Bottom scr:	707		
Screen t 1:	ST		
Top scre 1:	720		
Bottom s 1:	730		
Screen t 2:	ST		
Top scre 2:	730		
Bottom s 2:	740		
Screen dia:	2		
Flowing we:	Not Reported	Telescopin:	T
Log type:	Not Reported		
Hrs pumped:	5		
Pumping ra:	40		
Level befo:	328		
Level duri:	360		
Test pump :	A	Pump insta:	Y
Install pu:	S		
Capacity:	10		
Pump hp:	1.5		
Column len:	400		
Closed:	A	Abandoned:	Not Reported
Abandon da:	0	Site id:	MD7000000491531

Map ID:	210		
Object id:	490802	County let:	Not Reported
Permit:	CH946118	Mgs id:	Not Reported
B1 seq:	4266	B1 recd:	2004 8 5
City:	POMFRET	State:	MD
Zip:	20675	Driller na:	ROBERT B FRANK
Driller id:	MSD 33		
Est gpm pr:	10		
Use for wa:	DW		
Approx dep:	500		
Drill meth:	ROTARY	Replacemen:	N

GEOCHECK VERSION 2.1
STATE DATABASE WELL INFORMATION

Wapid:	Not Reported	Subdivisio:	Not Reported
Section:	Not Reported	Lot:	Not Reported
Nearest to:	BRYANS ROAD	Town dista:	4
Town direc:	N	Road name:	7020 GEORGE THOMPSON
Road side:	E	Road dista:	350 FT
Tax map:	5	Block:	18
Parcel:	552		
N grid83:	110566		
E grid83:	393930		
Lat dec de:	38.6627		
Lon dec de:	-77.06974		
Issue date:	2004 716	Special fl:	Y
C1 seq:	4028	C1 recd:	2005 321
Completion:	2005 314		
Total dept:	625		
Num unsucc:	0		
Hydrofract:	N	Grouted:	Y
Grout type:	BC		
Grout top:	0		
Grout bott:	63		
Casing typ:	PL		
Casing dia:	4		
Casing dep:	420		
Casing hei:	+1	Screen typ:	ST
Top screen:	605		
Bottom scr:	625		
Screen t 1:	Not Reported		
Top scre 1:	0		
Bottom s 1:	0		
Screen t 2:	Not Reported		
Top scre 2:	0		
Bottom s 2:	0		
Screen dia:	2		
Flowing we:	Not Reported	Telescopin:	T
Log type:	Not Reported		
Hrs pumped:	3		
Pumping ra:	15		
Level befo:	320		
Level duri:	369		
Test pump :	A	Pump insta:	Y
Install pu:	S		
Capacity:	7		
Pump hp:	1.5		
Column len:	400		
Closed:	Not Reported	Abandoned:	Not Reported
Abandon da:	0	Site id:	MD7000000490802

Map ID:	211		
Object id:	120566	County let:	CH
Permit:	CH810684	Mgs id:	Not Reported
B1 seq:	Not Reported	B1 recd:	19831014
City:	BRYANS ROAD	State:	MD
Zip:	20616	Driller na:	FRANK, KENNETH
Driller id:	MWD0267		
Est gpm pr:	10		
Use for wa:	DW		
Approx dep:	300		
Drill meth:	ROTARY	Replacemen:	Y

GEOCHECK VERSION 2.1
STATE DATABASE WELL INFORMATION

Wapid:	Not Reported	Subdivisio:	GIBBONS
Section:	1	Lot:	Not Reported
Nearest to:	MARSHALL HALL	Town dista:	1.8 MI
Town direc:	SE	Road name:	ADAMS RD
Road side:	S	Road dista:	50 FT
Tax map:	Not Reported	Block:	Not Reported
Parcel:	Not Reported		
N grid83:	110566		
E grid83:	393626		
Lat dec de:	38.662698		
Lon dec de:	-77.073243		
Issue date:	19831026	Special fl:	Not Reported
C1 seq:	Not Reported	C1 recd:	19831115
Completion:	198311 3		
Total dept:	290		
Num unsucc:	0		
Hydrofract:	Not Reported	Grouted:	Y
Grout type:	BC		
Grout top:	0		
Grout bott:	30		
Casing typ:	PL		
Casing dia:	4		
Casing dep:	215		
Casing hei:	+01	Screen typ:	ST
Top screen:	280		
Bottom scr:	290		
Screen t 1:	Not Reported		
Top scre 1:	0		
Bottom s 1:	0		
Screen t 2:	Not Reported		
Top scre 2:	0		
Bottom s 2:	0		
Screen dia:	2		
Flowing we:	Not Reported	Telescopin:	T
Log type:	Not Reported		
Hrs pumped:	4		
Pumping ra:	30		
Level befo:	63		
Level duri:	78		
Test pump :	A	Pump insta:	Not Reported
Install pu:	S		
Capacity:	9		
Pump hp:	.5		
Column len:	120		
Closed:	Not Reported	Abandoned:	Not Reported
Abandon da:	0	Site id:	MD7000000120566

Map ID:	212		
Object id:	120332	County let:	CH
Permit:	CH810451	Mgs id:	Not Reported
B1 seq:	Not Reported	B1 recd:	1983 418
City:	BRYANS ROAD	State:	MD
Zip:	20616	Driller na:	WOOSTER, LARRY L.
Driller id:	MWD0276		
Est gpm pr:	10		
Use for wa:	DW		
Approx dep:	250		
Drill meth:	ROTARY	Replacemen:	N

GEOCHECK VERSION 2.1
STATE DATABASE WELL INFORMATION

Wapid:	Not Reported	Subdivisio:	Not Reported
Section:	Not Reported	Lot:	Not Reported
Nearest to:	BRYANS ROAD	Town dista:	2.3 MI
Town direc:	NW	Road name:	RT 227
Road side:	W	Road dista:	800 FT
Tax map:	Not Reported	Block:	Not Reported
Parcel:	Not Reported		
N grid83:	110566		
E grid83:	392711		
Lat dec de:	38.662691		
Lon dec de:	-77.083749		
Issue date:	1983 413	Special fl:	Not Reported
C1 seq:	Not Reported	C1 recd:	1984 217
Completion:	1983 511		
Total dept:	320		
Num unsucc:	0		
Hydrofract:	Not Reported	Grouted:	Y
Grout type:	CM		
Grout top:	3		
Grout bott:	42		
Casing typ:	PL		
Casing dia:	4		
Casing dep:	280		
Casing hei:	+01	Screen typ:	ST
Top screen:	310		
Bottom scr:	320		
Screen t 1:	Not Reported		
Top scre 1:	0		
Bottom s 1:	0		
Screen t 2:	Not Reported		
Top scre 2:	0		
Bottom s 2:	0		
Screen dia:	3		
Flowing we:	Not Reported	Telescopin:	T
Log type:	Not Reported		
Hrs pumped:	4		
Pumping ra:	100		
Level befo:	62		
Level duri:	110		
Test pump :	A	Pump insta:	Not Reported
Install pu:	S		
Capacity:	10		
Pump hp:	.75		
Column len:	150		
Closed:	Not Reported	Abandoned:	Not Reported
Abandon da:	0	Site id:	MD7000000120332

Map ID:	214
Fid:	3110
Tinwsf is :	2654510
Pwsid:	6059505
Sysname:	FAIRFAX YACHT CLUB
D pws fed :	NTNC
D fed prim:	GW
Cnty or ci:	FAIRFAX COUNTY
External s:	4082
Type code:	WL
Facilityna:	FX YACHT CLUB DRILLED WELL

GEOCHECK VERSION 2.1
STATE DATABASE WELL INFORMATION

Lat long r:	NAD 27
Roundlatit:	38.66
Roundlongi:	-77.24
D populati:	350
Total dsgn:	0 GPD
Avg daily :	Not Reported
Site id:	VA4000000003110

Map ID:	215
Fid:	3115
Tinwsf is :	2683436
Pwsid:	6059535
Sysname:	GUNSTON HALL
D pws fed :	NC
D fed prim:	GW
Cnty or ci:	FAIRFAX COUNTY
External s:	35603
Type code:	WL
Facilityna:	WELL 2
Lat long r:	NAD 83
Roundlatit:	38.66
Roundlongi:	-77.16
D populati:	76
Total dsgn:	123840 GPD
Avg daily :	6732 GPD
Site id:	VA4000000003115

Map ID:	215
Fid:	3116
Tinwsf is :	2654567
Pwsid:	6059535
Sysname:	GUNSTON HALL
D pws fed :	NC
D fed prim:	GW
Cnty or ci:	FAIRFAX COUNTY
External s:	4100
Type code:	WL
Facilityna:	WELL 1
Lat long r:	NAD 83
Roundlatit:	38.66
Roundlongi:	-77.16
D populati:	76
Total dsgn:	123840 GPD
Avg daily :	6732 GPD
Site id:	VA4000000003116

GEOCHECK VERSION 2.1
STATE DATABASE WELL INFORMATION

Map ID:	216		
Object id:	456911	County let:	PG
Permit:	PG941966	Mgs id:	Not Reported
B1 seq:	2919	B1 recd:	2001 8 6
City:	OWINGS	State:	MD
Zip:	20736	Driller na:	ROBERT B FRANK
Driller id:	MSD 33		
Est gpm pr:	10		
Use for wa:	DW		
Approx dep:	500		
Drill meth:	ROTARY	Replacemen:	Y
Wapid:	Not Reported	Subdivisio:	Not Reported
Section:	Not Reported	Lot:	Not Reported
Nearest to:	ACCOKEEK	Town dista:	1
Town direc:	SW	Road name:	2000 ACCOKEEK ROAD W
Road side:	S	Road dista:	120 FT
Tax map:	160	Block:	Not Reported
Parcel:	10		
N grid83:	110261		
E grid83:	396369		
Lat dec de:	38.659968		
Lon dec de:	-77.041722		
Issue date:	2001 8 1	Special fl:	Not Reported
C1 seq:	2583	C1 recd:	20011210
Completion:	20011129		
Total dept:	490		
Num unsucc:	0		
Hydrofract:	N	Grouted:	Y
Grout type:	BC		
Grout top:	0		
Grout bott:	63		
Casing typ:	PL		
Casing dia:	4		
Casing dep:	410		
Casing hei:	+1	Screen typ:	ST
Top screen:	465		
Bottom scr:	490		
Screen t 1:	Not Reported		
Top scre 1:	0		
Bottom s 1:	0		
Screen t 2:	Not Reported		
Top scre 2:	0		
Bottom s 2:	0		
Screen dia:	2		
Flowing we:	Not Reported	Telescopin:	T
Log type:	Not Reported		
Hrs pumped:	3		
Pumping ra:	30		
Level befo:	280		
Level duri:	331		
Test pump :	A	Pump insta:	Y
Install pu:	S		
Capacity:	7		
Pump hp:	1		
Column len:	350		
Closed:	Not Reported	Abandoned:	Not Reported
Abandon da:	0	Site id:	MD7000000456911

GEOCHECK VERSION 2.1
STATE DATABASE WELL INFORMATION

Map ID:	217		
Object id:	124203	County let:	CH
Permit:	CH920738	Mgs id:	Not Reported
B1 seq:	3624	B1 recd:	1993 728
City:	BRYANS ROAD	State:	MD
Zip:	20616	Driller na:	YOUNGBAR, CHARLES A
Driller id:	MWD0326		
Est gpm pr:	10		
Use for wa:	DW		
Approx dep:	450		
Drill meth:	ROTARY	Replacemen:	Y
Wapid:	Not Reported	Subdivisio:	Not Reported
Section:	Not Reported	Lot:	Not Reported
Nearest to:	BRYANS ROAD	Town dista:	1 MI
Town direc:	N	Road name:	RTE 227
Road side:	W	Road dista:	48 FT
Tax map:	Not Reported	Block:	Not Reported
Parcel:	Not Reported		
N grid83:	110261		
E grid83:	393016		
Lat dec de:	38.659948		
Lon dec de:	-77.080244		
Issue date:	1993 720	Special fl:	Not Reported
C1 seq:	2611	C1 recd:	1993 915
Completion:	1993 721		
Total dept:	330		
Num unsucc:	0		
Hydrofract:	Not Reported	Grouted:	Y
Grout type:	BC		
Grout top:	4		
Grout bott:	210		
Casing typ:	PL		
Casing dia:	4		
Casing dep:	310		
Casing hei:	+01	Screen typ:	PL
Top screen:	315		
Bottom scr:	330		
Screen t 1:	Not Reported		
Top scre 1:	0		
Bottom s 1:	0		
Screen t 2:	Not Reported		
Top scre 2:	0		
Bottom s 2:	0		
Screen dia:	2		
Flowing we:	Not Reported	Telescopin:	T
Log type:	Not Reported		
Hrs pumped:	5		
Pumping ra:	20		
Level befo:	112		
Level duri:	200		
Test pump :	A	Pump insta:	Y
Install pu:	S		
Capacity:	7		
Pump hp:	.75		
Column len:	220		
Closed:	Not Reported	Abandoned:	Not Reported
Abandon da:	0	Site id:	MD7000000124203

GEOCHECK VERSION 2.1
STATE DATABASE WELL INFORMATION

Map ID:	217		
Object id:	119952	County let:	CH
Permit:	CH810070	Mgs id:	Not Reported
B1 seq:	Not Reported	B1 recd:	19811019
City:	BRYANS ROAD	State:	MD
Zip:	Not Reported	Driller na:	SHANNAHAN, JOHN T.
Driller id:	MWD0022		
Est gpm pr:	10		
Use for wa:	DW		
Approx dep:	0		
Drill meth:	ROTARY	Replacemen:	Y
Wapid:	Not Reported	Subdivisio:	Not Reported
Section:	Not Reported	Lot:	Not Reported
Nearest to:	BRYAN ROAD	Town dista:	2.5 MI
Town direc:	NW	Road name:	FENWICK RD
Road side:	W	Road dista:	40 FT
Tax map:	Not Reported	Block:	Not Reported
Parcel:	Not Reported		
N grid83:	110261		
E grid83:	393016		
Lat dec de:	38.659948		
Lon dec de:	-77.080244		
Issue date:	19811019	Special fl:	Not Reported
C1 seq:	Not Reported	C1 recd:	19811130
Completion:	19811029		
Total dept:	228		
Num unsucc:	0		
Hydrofract:	Not Reported	Grouted:	Y
Grout type:	CM		
Grout top:	4		
Grout bott:	30		
Casing typ:	ST		
Casing dia:	4		
Casing dep:	205		
Casing hei:	+01	Screen typ:	BR
Top screen:	217		
Bottom scr:	228		
Screen t 1:	Not Reported		
Top scre 1:	0		
Bottom s 1:	0		
Screen t 2:	Not Reported		
Top scre 2:	0		
Bottom s 2:	0		
Screen dia:	2		
Flowing we:	Not Reported	Telescopin:	T
Log type:	Not Reported		
Hrs pumped:	1		
Pumping ra:	8		
Level befo:	49		
Level duri:	62		
Test pump :	A	Pump insta:	Not Reported
Install pu:	S		
Capacity:	8		
Pump hp:	.5		
Column len:	115		
Closed:	Not Reported	Abandoned:	Not Reported
Abandon da:	0	Site id:	MD7000000119952

GEOCHECK VERSION 2.1
STATE DATABASE WELL INFORMATION

Map ID:	218		
Object id:	503384	County let:	CH
Permit:	CH946636	Mgs id:	Not Reported
B1 seq:	9550	B1 recd:	2005 816
City:	LA PALATA	State:	MD
Zip:	20646	Driller na:	LARRY WOOSTER
Driller id:	MSD 062		
Est gpm pr:	10		
Use for wa:	DW		
Approx dep:	350		
Drill meth:	ROTARY	Replacemen:	N
Wapid:	Not Reported	Subdivisio:	Not Reported
Section:	Not Reported	Lot:	1B1
Nearest to:	BRYANS ROAD	Town dista:	1.9
Town direc:	N	Road name:	1825 NORRIS FARM PL
Road side:	W	Road dista:	520 FT
Tax map:	1	Block:	22
Parcel:	272		
N grid83:	110261		
E grid83:	392406		
Lat dec de:	38.659942		
Lon dec de:	-77.087248		
Issue date:	2005 8 4	Special fl:	Not Reported
C1 seq:	1824	C1 recd:	20051221
Completion:	20051115		
Total dept:	441		
Num unsucc:	0		
Hydrofract:	Not Reported	Grouted:	Y
Grout type:	BC		
Grout top:	4		
Grout bott:	115		
Casing typ:	PL		
Casing dia:	4		
Casing dep:	372		
Casing hei:	+1	Screen typ:	ST
Top screen:	421		
Bottom scr:	441		
Screen t 1:	Not Reported		
Top scre 1:	0		
Bottom s 1:	0		
Screen t 2:	Not Reported		
Top scre 2:	0		
Bottom s 2:	0		
Screen dia:	3		
Flowing we:	Not Reported	Telescopin:	T
Log type:	Not Reported		
Hrs pumped:	4		
Pumping ra:	150		
Level befo:	156		
Level duri:	201		
Test pump :	S	Pump insta:	Y
Install pu:	S		
Capacity:	10		
Pump hp:	1		
Column len:	260		
Closed:	Not Reported	Abandoned:	Not Reported
Abandon da:	0	Site id:	MD7000000503384

GEOCHECK VERSION 2.1
STATE DATABASE WELL INFORMATION

Map ID:	222		
Object id:	254388	County let:	PG
Permit:	PG730419	Mgs id:	Not Reported
B1 seq:	Not Reported	B1 recd:	1975 729
City:	HILLCREST HEIGHTS	State:	MD
Zip:	Not Reported	Driller na:	WOOSTER, LARRY L.
Driller id:	MWD0276		
Est gpm pr:	10		
Use for wa:	DW		
Approx dep:	400		
Drill meth:	ROTARY	Replacemen:	N
Wapid:	Not Reported	Subdivisio:	Not Reported
Section:	Not Reported	Lot:	Not Reported
Nearest to:	ACCOKEEK	Town dista:	3 MI
Town direc:	W	Road name:	OLD MARSHALL HALL RD
Road side:	N	Road dista:	250 FT
Tax map:	Not Reported	Block:	Not Reported
Parcel:	Not Reported		
N grid83:	109956		
E grid83:	395454		
Lat dec de:	38.657218		
Lon dec de:	-77.052226		
Issue date:	1975 713	Special fl:	Not Reported
C1 seq:	Not Reported	C1 recd:	1976 4 7
Completion:	19751112		
Total dept:	391		
Num unsucc:	0		
Hydrofract:	Not Reported	Grouted:	Y
Grout type:	CM		
Grout top:	4		
Grout bott:	30		
Casing typ:	ST		
Casing dia:	4		
Casing dep:	273		
Casing hei:	+01	Screen typ:	ST
Top screen:	381		
Bottom scr:	391		
Screen t 1:	Not Reported		
Top scre 1:	0		
Bottom s 1:	0		
Screen t 2:	Not Reported		
Top scre 2:	0		
Bottom s 2:	0		
Screen dia:	2		
Flowing we:	Not Reported	Telescopin:	T
Log type:	Not Reported		
Hrs pumped:	6		
Pumping ra:	22		
Level befo:	180		
Level duri:	215		
Test pump :	A	Pump insta:	Not Reported
Install pu:	S		
Capacity:	10		
Pump hp:	1		
Column len:	215		
Closed:	Not Reported	Abandoned:	Not Reported
Abandon da:	0	Site id:	MD7000000254388

GEOCHECK VERSION 2.1
STATE DATABASE WELL INFORMATION

Map ID:	222		
Object id:	254531	County let:	PG
Permit:	PG730562	Mgs id:	Not Reported
B1 seq:	Not Reported	B1 recd:	1976 7 9
City:	ARLINGTON	State:	VA
Zip:	Not Reported	Driller na:	SHANNAHAN WELL CO
Driller id:	MWD0023		
Est gpm pr:	10		
Use for wa:	DW		
Approx dep:	450		
Drill meth:	ROTARY	Replacemen:	Y
Wapid:	Not Reported	Subdivisio:	Not Reported
Section:	Not Reported	Lot:	Not Reported
Nearest to:	ACCOKEEK	Town dista:	1 MI
Town direc:	W	Road name:	MARSHALL HALL RD
Road side:	E	Road dista:	2000FT
Tax map:	Not Reported	Block:	Not Reported
Parcel:	Not Reported		
N grid83:	109956		
E grid83:	395454		
Lat dec de:	38.657218		
Lon dec de:	-77.052226		
Issue date:	1976 6 9	Special fl:	Not Reported
C1 seq:	Not Reported	C1 recd:	19761028
Completion:	197610 5		
Total dept:	396		
Num unsucc:	0		
Hydrofract:	Not Reported	Grouted:	Y
Grout type:	CM		
Grout top:	0		
Grout bott:	24		
Casing typ:	ST		
Casing dia:	4		
Casing dep:	279		
Casing hei:	+01	Screen typ:	BR
Top screen:	386		
Bottom scr:	396		
Screen t 1:	Not Reported		
Top scre 1:	0		
Bottom s 1:	0		
Screen t 2:	Not Reported		
Top scre 2:	0		
Bottom s 2:	0		
Screen dia:	2		
Flowing we:	Not Reported	Telescopin:	T
Log type:	Not Reported		
Hrs pumped:	10		
Pumping ra:	11		
Level befo:	123		
Level duri:	143		
Test pump :	A	Pump insta:	Not Reported
Install pu:	S		
Capacity:	11		
Pump hp:	1		
Column len:	203		
Closed:	Not Reported	Abandoned:	Not Reported
Abandon da:	0	Site id:	MD7000000254531

GEOCHECK VERSION 2.1
STATE DATABASE WELL INFORMATION

Map ID:	222		
Object id:	534082	County let:	PG
Permit:	PG951183	Mgs id:	Not Reported
B1 seq:	1531	B1 recd:	2007 613
City:	ANNAPOLIS	State:	MD
Zip:	21401	Driller na:	ROBERT B FRANK
Driller id:	MSD 33		
Est gpm pr:	10		
Use for wa:	DW		
Approx dep:	500		
Drill meth:	ROTARY	Replacemen:	N
Wapid:	Not Reported	Subdivisio:	TIMBER HIGHLAND
Section:	Not Reported	Lot:	2
Nearest to:	ACCOKEEK	Town dista:	2
Town direc:	SW	Road name:	14204 HIGHLAND TERRA
Road side:	S	Road dista:	80 FT
Tax map:	160	Block:	E3
Parcel:	Not Reported		
N grid83:	109956		
E grid83:	395454		
Lat dec de:	38.657218		
Lon dec de:	-77.052226		
Issue date:	2007 6 5	Special fl:	Not Reported
C1 seq:	9999	C1 recd:	0
Completion:	0		
Total dept:	0		
Num unsucc:	0		
Hydrofract:	Not Reported	Grouted:	Not Reported
Grout type:	Not Reported		
Grout top:	0		
Grout bott:	0		
Casing typ:	Not Reported		
Casing dia:	0		
Casing dep:	0		
Casing hei:	Not Reported	Screen typ:	Not Reported
Top screen:	0		
Bottom scr:	0		
Screen t 1:	Not Reported		
Top scre 1:	0		
Bottom s 1:	0		
Screen t 2:	Not Reported		
Top scre 2:	0		
Bottom s 2:	0		
Screen dia:	0		
Flowing we:	Not Reported	Telescopin:	Not Reported
Log type:	Not Reported		
Hrs pumped:	0		
Pumping ra:	0		
Level befo:	0		
Level duri:	0		
Test pump :	Not Reported	Pump insta:	Not Reported
Install pu:	Not Reported		
Capacity:	0		
Pump hp:	0		
Column len:	0		
Closed:	C	Abandoned:	Not Reported
Abandon da:	0	Site id:	MD7000000534082

GEOCHECK VERSION 2.1
STATE DATABASE WELL INFORMATION

Map ID:	222		
Object id:	254275	County let:	PG
Permit:	PG730306	Mgs id:	Not Reported
B1 seq:	Not Reported	B1 recd:	19741014
City:	BRYANS RD	State:	MD
Zip:	Not Reported	Driller na:	WOOSTER, LARRY L
Driller id:	MWD0276		
Est gpm pr:	10		
Use for wa:	DW		
Approx dep:	400		
Drill meth:	ROTARY	Replacemen:	N
Wapid:	Not Reported	Subdivisio:	Not Reported
Section:	Not Reported	Lot:	Not Reported
Nearest to:	ACCOKEEK	Town dista:	3 MI
Town direc:	W	Road name:	MARSHALL HALL RD
Road side:	E	Road dista:	200 FT
Tax map:	Not Reported	Block:	Not Reported
Parcel:	Not Reported		
N grid83:	109956		
E grid83:	395454		
Lat dec de:	38.657218		
Lon dec de:	-77.052226		
Issue date:	1974 927	Special fl:	Not Reported
C1 seq:	Not Reported	C1 recd:	1975 715
Completion:	19741028		
Total dept:	389		
Num unsucc:	0		
Hydrofract:	Not Reported	Grouted:	Y
Grout type:	CM		
Grout top:	4		
Grout bott:	40		
Casing typ:	ST		
Casing dia:	4		
Casing dep:	270		
Casing hei:	+01	Screen typ:	ST
Top screen:	378		
Bottom scr:	388		
Screen t 1:	Not Reported		
Top scre 1:	0		
Bottom s 1:	0		
Screen t 2:	Not Reported		
Top scre 2:	0		
Bottom s 2:	0		
Screen dia:	2		
Flowing we:	Not Reported	Telescopin:	T
Log type:	Not Reported		
Hrs pumped:	5		
Pumping ra:	18		
Level befo:	165		
Level duri:	220		
Test pump :	A	Pump insta:	Not Reported
Install pu:	S		
Capacity:	10		
Pump hp:	1		
Column len:	210		
Closed:	Not Reported	Abandoned:	Not Reported
Abandon da:	0	Site id:	MD7000000254275

GEOCHECK VERSION 2.1
STATE DATABASE WELL INFORMATION

Map ID:	222		
Object id:	254049	County let:	PG
Permit:	PG730080	Mgs id:	Not Reported
B1 seq:	Not Reported	B1 recd:	1973 319
City:	ACCOKEEK	State:	MD
Zip:	Not Reported	Driller na:	FREEMAN DRILLING CO
Driller id:	MWD0242		
Est gpm pr:	5		
Use for wa:	DW		
Approx dep:	100		
Drill meth:	BORED	Replacemen:	N
Wapid:	Not Reported	Subdivisio:	Not Reported
Section:	26	Lot:	Not Reported
Nearest to:	ACCOKEEK	Town dista:	0 MI
Town direc:	W	Road name:	ACCOKEEK RD
Road side:	N	Road dista:	100 FT
Tax map:	Not Reported	Block:	Not Reported
Parcel:	Not Reported		
N grid83:	109956		
E grid83:	395454		
Lat dec de:	38.657218		
Lon dec de:	-77.052226		
Issue date:	1973 312	Special fl:	Not Reported
C1 seq:	Not Reported	C1 recd:	1973 721
Completion:	1973 716		
Total dept:	23		
Num unsucc:	0		
Hydrofract:	Not Reported	Grouted:	Y
Grout type:	CM		
Grout top:	0		
Grout bott:	10		
Casing typ:	CO		
Casing dia:	30		
Casing dep:	23		
Casing hei:	+01	Screen typ:	HO
Top screen:	23		
Bottom scr:	23		
Screen t 1:	Not Reported		
Top scre 1:	0		
Bottom s 1:	0		
Screen t 2:	Not Reported		
Top scre 2:	0		
Bottom s 2:	0		
Screen dia:	0		
Flowing we:	Not Reported	Telescopin:	Not Reported
Log type:	Not Reported		
Hrs pumped:	1		
Pumping ra:	5		
Level befo:	11		
Level duri:	16		
Test pump :	O	Pump insta:	Not Reported
Install pu:	Not Reported		
Capacity:	0		
Pump hp:	0		
Column len:	0		
Closed:	Not Reported	Abandoned:	Not Reported
Abandon da:	0	Site id:	MD7000000254049

GEOCHECK VERSION 2.1
STATE DATABASE WELL INFORMATION

Map ID:	222		
Object id:	254353	County let:	PG
Permit:	PG730384	Mgs id:	Not Reported
B1 seq:	Not Reported	B1 recd:	1975 520
City:	BRYANS RD	State:	MD
Zip:	Not Reported	Driller na:	WOOSTER, LARRY L.
Driller id:	MWD0276		
Est gpm pr:	10		
Use for wa:	DW		
Approx dep:	400		
Drill meth:	ROTARY	Replacemen:	N
Wapid:	Not Reported	Subdivisio:	CUST SUBDIVISION
Section:	Not Reported	Lot:	1
Nearest to:	ACCOKEEK	Town dista:	2 MI
Town direc:	W	Road name:	OLD MARSHALL HALL RD
Road side:	N	Road dista:	500 FT
Tax map:	Not Reported	Block:	Not Reported
Parcel:	Not Reported		
N grid83:	109956		
E grid83:	395454		
Lat dec de:	38.657218		
Lon dec de:	-77.052226		
Issue date:	1975 516	Special fl:	Not Reported
C1 seq:	Not Reported	C1 recd:	1976 4 7
Completion:	197510 8		
Total dept:	480		
Num unsucc:	0		
Hydrofract:	Not Reported	Grouted:	Y
Grout type:	CM		
Grout top:	4		
Grout bott:	30		
Casing typ:	ST		
Casing dia:	4		
Casing dep:	272		
Casing hei:	+01	Screen typ:	ST
Top screen:	292		
Bottom scr:	302		
Screen t 1:	ST		
Top scre 1:	455		
Bottom s 1:	470		
Screen t 2:	Not Reported		
Top scre 2:	0		
Bottom s 2:	0		
Screen dia:	2		
Flowing we:	Not Reported	Telescopin:	T
Log type:	Not Reported		
Hrs pumped:	6		
Pumping ra:	20		
Level befo:	180		
Level duri:	200		
Test pump :	A	Pump insta:	Not Reported
Install pu:	S		
Capacity:	10		
Pump hp:	1		
Column len:	250		
Closed:	Not Reported	Abandoned:	Y
Abandon da:	1994 6 9	Site id:	MD7000000254353

GEOCHECK VERSION 2.1
STATE DATABASE WELL INFORMATION

Map ID:	222		
Object id:	254297	County let:	PG
Permit:	PG730328	Mgs id:	Not Reported
B1 seq:	Not Reported	B1 recd:	19741227
City:	ACCOKEEK	State:	MD
Zip:	Not Reported	Driller na:	WOOSTER, LARRY L.
Driller id:	MWD0276		
Est gpm pr:	10		
Use for wa:	DW		
Approx dep:	390		
Drill meth:	ROTARY	Replacemen:	S
Wapid:	Not Reported	Subdivisio:	Not Reported
Section:	Not Reported	Lot:	Not Reported
Nearest to:	ACCOKEEK	Town dista:	2 MI
Town direc:	SW	Road name:	MARSHALL HALL RD
Road side:	S	Road dista:	60 FT
Tax map:	Not Reported	Block:	Not Reported
Parcel:	Not Reported		
N grid83:	109956		
E grid83:	395454		
Lat dec de:	38.657218		
Lon dec de:	-77.052226		
Issue date:	19741220	Special fl:	Not Reported
C1 seq:	Not Reported	C1 recd:	1975 4 2
Completion:	1975 1 2		
Total dept:	422		
Num unsucc:	0		
Hydrofract:	Not Reported	Grouted:	Y
Grout type:	CM		
Grout top:	4		
Grout bott:	35		
Casing typ:	ST		
Casing dia:	4		
Casing dep:	275		
Casing hei:	+01	Screen typ:	ST
Top screen:	412		
Bottom scr:	422		
Screen t 1:	Not Reported		
Top scre 1:	0		
Bottom s 1:	0		
Screen t 2:	Not Reported		
Top scre 2:	0		
Bottom s 2:	0		
Screen dia:	2		
Flowing we:	Not Reported	Telescopin:	T
Log type:	Not Reported		
Hrs pumped:	4		
Pumping ra:	23		
Level befo:	167		
Level duri:	200		
Test pump :	A	Pump insta:	Not Reported
Install pu:	S		
Capacity:	10		
Pump hp:	1		
Column len:	215		
Closed:	Not Reported	Abandoned:	Not Reported
Abandon da:	0	Site id:	MD7000000254297

GEOCHECK VERSION 2.1
STATE DATABASE WELL INFORMATION

Map ID:	223		
Object id:	256158	County let:	PG
Permit:	PG810757	Mgs id:	Not Reported
B1 seq:	Not Reported	B1 recd:	19841220
City:	ACCOKEEK	State:	MD
Zip:	20607	Driller na:	WOOSTER, LARRY L.
Driller id:	MWD0276		
Est gpm pr:	10		
Use for wa:	DW		
Approx dep:	600		
Drill meth:	ROTARY	Replacemen:	N
Wapid:	Not Reported	Subdivisio:	Not Reported
Section:	Not Reported	Lot:	Not Reported
Nearest to:	ACCOKEEK	Town dista:	1.8 MI
Town direc:	SW	Road name:	HICKORY HILLS RD
Road side:	W	Road dista:	10 FT
Tax map:	Not Reported	Block:	Not Reported
Parcel:	Not Reported		
N grid83:	109956		
E grid83:	394235		
Lat dec de:	38.657211		
Lon dec de:	-77.066233		
Issue date:	198412 6	Special fl:	Not Reported
C1 seq:	Not Reported	C1 recd:	1986 4 9
Completion:	19841214		
Total dept:	520		
Num unsucc:	0		
Hydrofract:	Not Reported	Grouted:	Y
Grout type:	CM		
Grout top:	4		
Grout bott:	35		
Casing typ:	PL		
Casing dia:	4		
Casing dep:	402		
Casing hei:	+01	Screen typ:	ST
Top screen:	497		
Bottom scr:	517		
Screen t 1:	Not Reported		
Top scre 1:	0		
Bottom s 1:	0		
Screen t 2:	Not Reported		
Top scre 2:	0		
Bottom s 2:	0		
Screen dia:	3		
Flowing we:	Not Reported	Telescopin:	Not Reported
Log type:	Not Reported		
Hrs pumped:	4		
Pumping ra:	75		
Level befo:	140		
Level duri:	200		
Test pump :	A	Pump insta:	Not Reported
Install pu:	S		
Capacity:	10		
Pump hp:	1		
Column len:	250		
Closed:	Not Reported	Abandoned:	Not Reported
Abandon da:	0	Site id:	MD7000000256158

GEOCHECK VERSION 2.1
STATE DATABASE WELL INFORMATION

Map ID:	224		
Object id:	254670	County let:	PG
Permit:	PG730701	Mgs id:	Not Reported
B1 seq:	Not Reported	B1 recd:	1977 5 9
City:	ACCOKEEK	State:	MD
Zip:	Not Reported	Driller na:	WOOSTER, LARRY L.
Driller id:	MWD0276		
Est gpm pr:	10		
Use for wa:	DW		
Approx dep:	500		
Drill meth:	ROTARY	Replacemen:	N
Wapid:	Not Reported	Subdivisio:	Not Reported
Section:	Not Reported	Lot:	169
Nearest to:	ACCOKEEK	Town dista:	3 MI
Town direc:	SW	Road name:	MARSHALL HALL RD
Road side:	W	Road dista:	300 FT
Tax map:	Not Reported	Block:	Not Reported
Parcel:	Not Reported		
N grid83:	109956		
E grid83:	393930		
Lat dec de:	38.657209		
Lon dec de:	-77.069735		
Issue date:	1977 428	Special fl:	Not Reported
C1 seq:	Not Reported	C1 recd:	1978 8 3
Completion:	1978 329		
Total dept:	520		
Num unsucc:	0		
Hydrofract:	Not Reported	Grouted:	Y
Grout type:	CM		
Grout top:	3		
Grout bott:	40		
Casing typ:	ST		
Casing dia:	4		
Casing dep:	315		
Casing hei:	+01	Screen typ:	ST
Top screen:	503		
Bottom scr:	518		
Screen t 1:	Not Reported		
Top scre 1:	0		
Bottom s 1:	0		
Screen t 2:	Not Reported		
Top scre 2:	0		
Bottom s 2:	0		
Screen dia:	2		
Flowing we:	Not Reported	Telescopin:	T
Log type:	Not Reported		
Hrs pumped:	4		
Pumping ra:	50		
Level befo:	185		
Level duri:	200		
Test pump :	A	Pump insta:	Not Reported
Install pu:	S		
Capacity:	10		
Pump hp:	1		
Column len:	235		
Closed:	Not Reported	Abandoned:	Not Reported
Abandon da:	0	Site id:	MD7000000254670

GEOCHECK VERSION 2.1
STATE DATABASE WELL INFORMATION

Map ID:	224		
Object id:	254254	County let:	PG
Permit:	PG730285	Mgs id:	Not Reported
B1 seq:	Not Reported	B1 recd:	1974 9 6
City:	WASHINGTON DC 20024	State:	DC
Zip:	Not Reported	Driller na:	FREEMAN DRILLING CO
Driller id:	MWD0242		
Est gpm pr:	5		
Use for wa:	DW		
Approx dep:	40		
Drill meth:	BORED	Replacemen:	N
Wapid:	Not Reported	Subdivisio:	Not Reported
Section:	Not Reported	Lot:	Not Reported
Nearest to:	ACCOKEEK	Town dista:	4 MI
Town direc:	E	Road name:	ACCOKEEK RD
Road side:	E	Road dista:	300 FT
Tax map:	Not Reported	Block:	Not Reported
Parcel:	Not Reported		
N grid83:	109956		
E grid83:	393930		
Lat dec de:	38.657209		
Lon dec de:	-77.069735		
Issue date:	1974 8 6	Special fl:	Not Reported
C1 seq:	Not Reported	C1 recd:	0
Completion:	0		
Total dept:	0		
Num unsucc:	0		
Hydrofract:	Not Reported	Grouted:	Not Reported
Grout type:	Not Reported		
Grout top:	0		
Grout bott:	0		
Casing typ:	Not Reported		
Casing dia:	0		
Casing dep:	0		
Casing hei:	+00	Screen typ:	Not Reported
Top screen:	0		
Bottom scr:	0		
Screen t 1:	Not Reported		
Top scre 1:	0		
Bottom s 1:	0		
Screen t 2:	Not Reported		
Top scre 2:	0		
Bottom s 2:	0		
Screen dia:	0		
Flowing we:	Not Reported	Telescopin:	Not Reported
Log type:	Not Reported		
Hrs pumped:	0		
Pumping ra:	0		
Level befo:	0		
Level duri:	0		
Test pump :	Not Reported	Pump insta:	Not Reported
Install pu:	Not Reported		
Capacity:	0		
Pump hp:	0		
Column len:	0		
Closed:	C	Abandoned:	Not Reported
Abandon da:	0	Site id:	MD7000000254254

GEOCHECK VERSION 2.1
STATE DATABASE WELL INFORMATION

Map ID:	224		
Object id:	254303	County let:	PG
Permit:	PG730334	Mgs id:	Not Reported
B1 seq:	Not Reported	B1 recd:	1975 1 3
City:	HILLCREST HTS	State:	MD
Zip:	Not Reported	Driller na:	WOOSTER, LARRY L.
Driller id:	MWD0276		
Est gpm pr:	10		
Use for wa:	DW		
Approx dep:	400		
Drill meth:	ROTARY	Replacemen:	Y
Wapid:	Not Reported	Subdivisio:	Not Reported
Section:	Not Reported	Lot:	Not Reported
Nearest to:	ACCOKEEK	Town dista:	3 MI
Town direc:	W	Road name:	ACCOKEEK RD
Road side:	S	Road dista:	200 FT
Tax map:	Not Reported	Block:	Not Reported
Parcel:	Not Reported		
N grid83:	109956		
E grid83:	393930		
Lat dec de:	38.657209		
Lon dec de:	-77.069735		
Issue date:	19741227	Special fl:	Not Reported
C1 seq:	Not Reported	C1 recd:	19751027
Completion:	1975 210		
Total dept:	630		
Num unsucc:	0		
Hydrofract:	Not Reported	Grouted:	Y
Grout type:	CM		
Grout top:	4		
Grout bott:	35		
Casing typ:	ST		
Casing dia:	4		
Casing dep:	251		
Casing hei:	+01	Screen typ:	ST
Top screen:	600		
Bottom scr:	615		
Screen t 1:	Not Reported		
Top scre 1:	0		
Bottom s 1:	0		
Screen t 2:	Not Reported		
Top scre 2:	0		
Bottom s 2:	0		
Screen dia:	2		
Flowing we:	Not Reported	Telescopin:	T
Log type:	Not Reported		
Hrs pumped:	24		
Pumping ra:	11		
Level befo:	191		
Level duri:	225		
Test pump :	A	Pump insta:	Not Reported
Install pu:	S		
Capacity:	10		
Pump hp:	1		
Column len:	242		
Closed:	Not Reported	Abandoned:	Not Reported
Abandon da:	0	Site id:	MD7000000254303

GEOCHECK VERSION 2.1
STATE DATABASE WELL INFORMATION

Map ID:	225		
Object id:	123744	County let:	CH
Permit:	CH880812	Mgs id:	Not Reported
B1 seq:	Not Reported	B1 recd:	19891023
City:	BRYANS ROAD	State:	MD
Zip:	20616	Driller na:	FRANK, KENNETH
Driller id:	MWD0267		
Est gpm pr:	10		
Use for wa:	DW		
Approx dep:	400		
Drill meth:	ROTARY	Replacemen:	Y
Wapid:	Not Reported	Subdivisio:	Not Reported
Section:	Not Reported	Lot:	Not Reported
Nearest to:	BRYANS ROAD	Town dista:	2 MI
Town direc:	N	Road name:	MD RT 227
Road side:	E	Road dista:	110 FT
Tax map:	Not Reported	Block:	Not Reported
Parcel:	Not Reported		
N grid83:	109956		
E grid83:	393321		
Lat dec de:	38.657204		
Lon dec de:	-77.076739		
Issue date:	19891016	Special fl:	Not Reported
C1 seq:	Not Reported	C1 recd:	198911 7
Completion:	19891026		
Total dept:	369		
Num unsucc:	0		
Hydrofract:	Not Reported	Grouted:	Y
Grout type:	BC		
Grout top:	0		
Grout bott:	30		
Casing typ:	PL		
Casing dia:	4		
Casing dep:	332		
Casing hei:	+01	Screen typ:	ST
Top screen:	359		
Bottom scr:	369		
Screen t 1:	Not Reported		
Top scre 1:	0		
Bottom s 1:	0		
Screen t 2:	Not Reported		
Top scre 2:	0		
Bottom s 2:	0		
Screen dia:	2		
Flowing we:	Not Reported	Telescopin:	T
Log type:	Not Reported		
Hrs pumped:	3		
Pumping ra:	70		
Level befo:	104		
Level duri:	253		
Test pump :	A	Pump insta:	Not Reported
Install pu:	S		
Capacity:	7		
Pump hp:	.75		
Column len:	300		
Closed:	Not Reported	Abandoned:	Not Reported
Abandon da:	0	Site id:	MD7000000123744

GEOCHECK VERSION 2.1
STATE DATABASE WELL INFORMATION

Map ID:	225		
Object id:	123420	County let:	CH
Permit:	CH880469	Mgs id:	Not Reported
B1 seq:	Not Reported	B1 recd:	1989 419
City:	BRYANS ROAD	State:	MD
Zip:	20616	Driller na:	KWIATKOWSKI, S.
Driller id:	MWD0173		
Est gpm pr:	10		
Use for wa:	DW		
Approx dep:	260		
Drill meth:	ROTARY	Replacemen:	Y
Wapid:	Not Reported	Subdivisio:	Not Reported
Section:	Not Reported	Lot:	Not Reported
Nearest to:	BRYANS ROAD	Town dista:	2 MI
Town direc:	N	Road name:	MARSHALL HALL RD
Road side:	E	Road dista:	80 FT
Tax map:	Not Reported	Block:	Not Reported
Parcel:	Not Reported		
N grid83:	109956		
E grid83:	393321		
Lat dec de:	38.657204		
Lon dec de:	-77.076739		
Issue date:	1989 424	Special fl:	Not Reported
C1 seq:	Not Reported	C1 recd:	19891129
Completion:	0		
Total dept:	0		
Num unsucc:	0		
Hydrofract:	Not Reported	Grouted:	Not Reported
Grout type:	Not Reported		
Grout top:	0		
Grout bott:	0		
Casing typ:	Not Reported		
Casing dia:	0		
Casing dep:	0		
Casing hei:	+00	Screen typ:	Not Reported
Top screen:	0		
Bottom scr:	0		
Screen t 1:	Not Reported		
Top scre 1:	0		
Bottom s 1:	0		
Screen t 2:	Not Reported		
Top scre 2:	0		
Bottom s 2:	0		
Screen dia:	0		
Flowing we:	Not Reported	Telescopin:	Not Reported
Log type:	Not Reported		
Hrs pumped:	0		
Pumping ra:	0		
Level befo:	0		
Level duri:	0		
Test pump :	Not Reported	Pump insta:	Not Reported
Install pu:	Not Reported		
Capacity:	0		
Pump hp:	0		
Column len:	0		
Closed:	C	Abandoned:	Not Reported
Abandon da:	0	Site id:	MD7000000123420

GEOCHECK VERSION 2.1
STATE DATABASE WELL INFORMATION

Map ID:	226		
Object id:	124022	County let:	CH
Permit:	CH881888	Mgs id:	Not Reported
B1 seq:	Not Reported	B1 recd:	199110 2
City:	BRYANS ROAD	State:	MD
Zip:	20616	Driller na:	WOOSTER, LARRY L.
Driller id:	MWD0276		
Est gpm pr:	10		
Use for wa:	DW		
Approx dep:	340		
Drill meth:	ROTARY	Replacemen:	Y
Wapid:	Not Reported	Subdivisio:	Not Reported
Section:	Not Reported	Lot:	Not Reported
Nearest to:	BRYANS ROAD	Town dista:	2.4 MI
Town direc:	NW	Road name:	FENWICK RD
Road side:	Not Reported	Road dista:	150 FT
Tax map:	Not Reported	Block:	Not Reported
Parcel:	Not Reported		
N grid83:	109956		
E grid83:	393016		
Lat dec de:	38.657202		
Lon dec de:	-77.080241		
Issue date:	199110 4	Special fl:	Not Reported
C1 seq:	Not Reported	C1 recd:	19911031
Completion:	19911010		
Total dept:	335		
Num unsucc:	0		
Hydrofract:	Not Reported	Grouted:	Y
Grout type:	BC		
Grout top:	4		
Grout bott:	110		
Casing typ:	PL		
Casing dia:	4		
Casing dep:	303		
Casing hei:	+01	Screen typ:	ST
Top screen:	320		
Bottom scr:	335		
Screen t 1:	Not Reported		
Top scre 1:	0		
Bottom s 1:	0		
Screen t 2:	Not Reported		
Top scre 2:	0		
Bottom s 2:	0		
Screen dia:	3		
Flowing we:	Not Reported	Telescopin:	T
Log type:	Not Reported		
Hrs pumped:	4		
Pumping ra:	150		
Level befo:	110		
Level duri:	150		
Test pump :	A	Pump insta:	Not Reported
Install pu:	S		
Capacity:	10		
Pump hp:	.75		
Column len:	210		
Closed:	Not Reported	Abandoned:	Not Reported
Abandon da:	0	Site id:	MD7000000124022

GEOCHECK VERSION 2.1
STATE DATABASE WELL INFORMATION

Map ID:	226		
Object id:	496946	County let:	Not Reported
Permit:	CH946609	Mgs id:	Not Reported
B1 seq:	9112	B1 recd:	2005 712
City:	BRYANS ROAD	State:	MD
Zip:	20616	Driller na:	ROBERT B FRANK
Driller id:	MSD 33		
Est gpm pr:	10		
Use for wa:	DW		
Approx dep:	500		
Drill meth:	ROTARY	Replacemen:	N
Wapid:	Not Reported	Subdivisio:	STAFFORDS
Section:	Not Reported	Lot:	7,8 & 9
Nearest to:	BRYANS ROAD	Town dista:	2
Town direc:	NW	Road name:	6714 FENWICK ROAD
Road side:	W	Road dista:	260 FT
Tax map:	1	Block:	23
Parcel:	193		
N grid83:	109956		
E grid83:	393016		
Lat dec de:	38.657202		
Lon dec de:	-77.080241		
Issue date:	2005 628	Special fl:	Y
C1 seq:	5999	C1 recd:	2005 8 1
Completion:	2005 721		
Total dept:	345		
Num unsucc:	0		
Hydrofract:	N	Grouted:	Y
Grout type:	BC		
Grout top:	0		
Grout bott:	63		
Casing typ:	PL		
Casing dia:	4		
Casing dep:	320		
Casing hei:	+1	Screen typ:	ST
Top screen:	320		
Bottom scr:	330		
Screen t 1:	ST		
Top scre 1:	330		
Bottom s 1:	345		
Screen t 2:	Not Reported		
Top scre 2:	0		
Bottom s 2:	0		
Screen dia:	2		
Flowing we:	Not Reported	Telescopin:	T
Log type:	Not Reported		
Hrs pumped:	3		
Pumping ra:	50		
Level befo:	150		
Level duri:	202		
Test pump :	A	Pump insta:	Y
Install pu:	S		
Capacity:	10		
Pump hp:	1		
Column len:	250		
Closed:	Not Reported	Abandoned:	Not Reported
Abandon da:	0	Site id:	MD7000000496946

GEOCHECK VERSION 2.1
STATE DATABASE WELL INFORMATION

Map ID:	226		
Object id:	501464	County let:	CH
Permit:	CH946326	Mgs id:	Not Reported
B1 seq:	6827	B1 recd:	20041221
City:	WALDORF	State:	MD
Zip:	20604	Driller na:	ROBERT B. FRANK
Driller id:	MSD 033		
Est gpm pr:	10		
Use for wa:	DW		
Approx dep:	500		
Drill meth:	ROTARY	Replacemen:	N
Wapid:	Not Reported	Subdivisio:	T. NORRIS, SR. PROP
Section:	Not Reported	Lot:	Not Reported
Nearest to:	BRYANS ROAD	Town dista:	4
Town direc:	NW	Road name:	1802 NORRIS FARM PLACE
Road side:	E	Road dista:	1750FT
Tax map:	1	Block:	22
Parcel:	47		
N grid83:	109956		
E grid83:	393016		
Lat dec de:	38.657202		
Lon dec de:	-77.080241		
Issue date:	200412 7	Special fl:	Y
C1 seq:	5859	C1 recd:	200512 5
Completion:	20051128		
Total dept:	405		
Num unsucc:	0		
Hydrofract:	Not Reported	Grouted:	Y
Grout type:	BC		
Grout top:	0		
Grout bott:	105		
Casing typ:	PL		
Casing dia:	4		
Casing dep:	380		
Casing hei:	+1	Screen typ:	ST
Top screen:	380		
Bottom scr:	405		
Screen t 1:	Not Reported		
Top scre 1:	0		
Bottom s 1:	0		
Screen t 2:	Not Reported		
Top scre 2:	0		
Bottom s 2:	0		
Screen dia:	2		
Flowing we:	Not Reported	Telescopin:	T
Log type:	Not Reported		
Hrs pumped:	3		
Pumping ra:	50		
Level befo:	150		
Level duri:	201		
Test pump :	S	Pump insta:	Y
Install pu:	S		
Capacity:	10		
Pump hp:	1.5		
Column len:	250		
Closed:	Not Reported	Abandoned:	Not Reported
Abandon da:	0	Site id:	MD7000000501464

GEOCHECK VERSION 2.1
STATE DATABASE WELL INFORMATION

Map ID:	227		
Object id:	123743	County let:	CH
Permit:	CH880811	Mgs id:	Not Reported
B1 seq:	Not Reported	B1 recd:	19891023
City:	BRYANS ROAD	State:	MD
Zip:	20616	Driller na:	FRANK, KENNETH
Driller id:	MWD0267		
Est gpm pr:	10		
Use for wa:	DW		
Approx dep:	400		
Drill meth:	ROTARY	Replacemen:	Y
Wapid:	Not Reported	Subdivisio:	STAFFORDS SUB
Section:	Not Reported	Lot:	12
Nearest to:	BRYANS ROAD	Town dista:	3 MI
Town direc:	W	Road name:	FENWICK RD
Road side:	W	Road dista:	30 FT
Tax map:	Not Reported	Block:	Not Reported
Parcel:	Not Reported		
N grid83:	109956		
E grid83:	392711		
Lat dec de:	38.657199		
Lon dec de:	-77.083743		
Issue date:	19891016	Special fl:	Not Reported
C1 seq:	Not Reported	C1 recd:	19891031
Completion:	19891024		
Total dept:	347		
Num unsucc:	0		
Hydrofract:	Not Reported	Grouted:	Y
Grout type:	BC		
Grout top:	0		
Grout bott:	30		
Casing typ:	PL		
Casing dia:	4		
Casing dep:	325		
Casing hei:	+01	Screen typ:	ST
Top screen:	337		
Bottom scr:	347		
Screen t 1:	Not Reported		
Top scre 1:	0		
Bottom s 1:	0		
Screen t 2:	Not Reported		
Top scre 2:	0		
Bottom s 2:	0		
Screen dia:	2		
Flowing we:	Not Reported	Telescopin:	T
Log type:	Not Reported		
Hrs pumped:	3		
Pumping ra:	45		
Level befo:	104		
Level duri:	247		
Test pump :	A	Pump insta:	Not Reported
Install pu:	S		
Capacity:	7		
Pump hp:	.75		
Column len:	300		
Closed:	Not Reported	Abandoned:	Not Reported
Abandon da:	0	Site id:	MD7000000123743

GEOCHECK VERSION 2.1
STATE DATABASE WELL INFORMATION

Map ID:	228		
Object id:	118417	County let:	CH
Permit:	CH731542	Mgs id:	Not Reported
B1 seq:	Not Reported	B1 recd:	1977 7 5
City:	CHARLESTON WV	State:	WV
Zip:	77070	Driller na:	PATUXENT PUMP & WELL
Driller id:	MWD0034		
Est gpm pr:	8		
Use for wa:	I		
Approx dep:	0		
Drill meth:	ROTARY	Replacemen:	N
Wapid:	CH1977G001	Subdivisio:	Not Reported
Section:	Not Reported	Lot:	Not Reported
Nearest to:	MARSHALL HALL	Town dista:	1 MI
Town direc:	SE	Road name:	BARRYS HILL RD
Road side:	S	Road dista:	300 FT
Tax map:	Not Reported	Block:	Not Reported
Parcel:	Not Reported		
N grid83:	109956		
E grid83:	392406		
Lat dec de:	38.657197		
Lon dec de:	-77.087245		
Issue date:	1977 627	Special fl:	Not Reported
C1 seq:	Not Reported	C1 recd:	1977 8 9
Completion:	1977 722		
Total dept:	355		
Num unsucc:	0		
Hydrofract:	Not Reported	Grouted:	Y
Grout type:	BC		
Grout top:	0		
Grout bott:	63		
Casing typ:	ST		
Casing dia:	4		
Casing dep:	168		
Casing hei:	+01	Screen typ:	ST
Top screen:	335		
Bottom scr:	355		
Screen t 1:	Not Reported		
Top scre 1:	0		
Bottom s 1:	0		
Screen t 2:	Not Reported		
Top scre 2:	0		
Bottom s 2:	0		
Screen dia:	2		
Flowing we:	Not Reported	Telescopin:	T
Log type:	Not Reported		
Hrs pumped:	3		
Pumping ra:	30		
Level befo:	58		
Level duri:	95		
Test pump :	A	Pump insta:	Not Reported
Install pu:	S		
Capacity:	8		
Pump hp:	1		
Column len:	105		
Closed:	Not Reported	Abandoned:	Not Reported
Abandon da:	0	Site id:	MD7000000118417

GEOCHECK VERSION 2.1
STATE DATABASE WELL INFORMATION

Map ID:	229		
Object id:	355042	County let:	CH
Permit:	CH881611	Mgs id:	Not Reported
B1 seq:	5852	B1 recd:	1991 319
City:	BRYANS ROAD	State:	MD
Zip:	20616	Driller na:	LARRY WOOSTER
Driller id:	MWD 276		
Est gpm pr:	10		
Use for wa:	DW		
Approx dep:	300		
Drill meth:	ROTARY	Replacemen:	N
Wapid:	Not Reported	Subdivisio:	Not Reported
Section:	Not Reported	Lot:	Not Reported
Nearest to:	MARSHALL HALL	Town dista:	2
Town direc:	NW	Road name:	FENWICK RD
Road side:	N	Road dista:	1800FT
Tax map:	Not Reported	Block:	Not Reported
Parcel:	Not Reported		
N grid83:	109956		
E grid83:	391797		
Lat dec de:	38.657191		
Lon dec de:	-77.094248		
Issue date:	1991 5 1	Special fl:	Y
C1 seq:	4034	C1 recd:	199110 4
Completion:	1991 9 9		
Total dept:	319		
Num unsucc:	0		
Hydrofract:	Not Reported	Grouted:	Y
Grout type:	BC		
Grout top:	4		
Grout bott:	110		
Casing typ:	PL		
Casing dia:	4		
Casing dep:	280		
Casing hei:	+1	Screen typ:	ST
Top screen:	304		
Bottom scr:	319		
Screen t 1:	Not Reported		
Top scre 1:	0		
Bottom s 1:	0		
Screen t 2:	Not Reported		
Top scre 2:	0		
Bottom s 2:	0		
Screen dia:	3		
Flowing we:	Not Reported	Telescopin:	T
Log type:	Not Reported		
Hrs pumped:	4		
Pumping ra:	100		
Level befo:	115		
Level duri:	140		
Test pump :	A	Pump insta:	Y
Install pu:	S		
Capacity:	16		
Pump hp:	1.5		
Column len:	215		
Closed:	Not Reported	Abandoned:	Not Reported
Abandon da:	0	Site id:	MD7000000355042

GEOCHECK VERSION 2.1
STATE DATABASE WELL INFORMATION

Map ID:	230		
Object id:	118177	County let:	CH
Permit:	CH731305	Mgs id:	Not Reported
B1 seq:	Not Reported	B1 recd:	19761015
City:	BRYANS RD	State:	MD
Zip:	Not Reported	Driller na:	SHANNAHAN WELL CO
Driller id:	MWD0023		
Est gpm pr:	10		
Use for wa:	DW		
Approx dep:	0		
Drill meth:	ROTARY	Replacemen:	S
Wapid:	Not Reported	Subdivisio:	Not Reported
Section:	Not Reported	Lot:	Not Reported
Nearest to:	MARSHALL HALL	Town dista:	1 MI
Town direc:	S	Road name:	RIVER RD
Road side:	E	Road dista:	3500FT
Tax map:	Not Reported	Block:	Not Reported
Parcel:	Not Reported		
N grid83:	109956		
E grid83:	390882		
Lat dec de:	38.657182		
Lon dec de:	-77.104754		
Issue date:	19761013	Special fl:	Not Reported
C1 seq:	Not Reported	C1 recd:	19761221
Completion:	19761122		
Total dept:	238		
Num unsucc:	0		
Hydrofract:	Not Reported	Grouted:	Y
Grout type:	CM		
Grout top:	4		
Grout bott:	30		
Casing typ:	ST		
Casing dia:	4		
Casing dep:	193		
Casing hei:	+01	Screen typ:	BR
Top screen:	227		
Bottom scr:	232		
Screen t 1:	Not Reported		
Top scre 1:	0		
Bottom s 1:	0		
Screen t 2:	Not Reported		
Top scre 2:	0		
Bottom s 2:	0		
Screen dia:	2		
Flowing we:	Not Reported	Telescopin:	T
Log type:	Not Reported		
Hrs pumped:	8		
Pumping ra:	13		
Level befo:	59		
Level duri:	72		
Test pump :	A	Pump insta:	Not Reported
Install pu:	S		
Capacity:	10		
Pump hp:	1		
Column len:	116		
Closed:	Not Reported	Abandoned:	Not Reported
Abandon da:	0	Site id:	MD7000000118177

GEOCHECK VERSION 2.1
STATE DATABASE WELL INFORMATION

Map ID:	230		
Object id:	118997	County let:	CH
Permit:	CH732120	Mgs id:	Not Reported
B1 seq:	Not Reported	B1 recd:	197810 6
City:	BRYANS RD	State:	MD
Zip:	Not Reported	Driller na:	SHANNAHAN WELL CO.
Driller id:	MWD0023		
Est gpm pr:	10		
Use for wa:	DW		
Approx dep:	0		
Drill meth:	ROTARY	Replacemen:	D
Wapid:	Not Reported	Subdivisio:	Not Reported
Section:	Not Reported	Lot:	Not Reported
Nearest to:	MARSHALL HALL	Town dista:	1 MI
Town direc:	S	Road name:	RIVER RD
Road side:	E	Road dista:	3500FT
Tax map:	Not Reported	Block:	Not Reported
Parcel:	Not Reported		
N grid83:	109956		
E grid83:	390882		
Lat dec de:	38.657182		
Lon dec de:	-77.104754		
Issue date:	197810 4	Special fl:	Not Reported
C1 seq:	Not Reported	C1 recd:	1979 119
Completion:	197812 1		
Total dept:	327		
Num unsucc:	0		
Hydrofract:	Not Reported	Grouted:	Y
Grout type:	CM		
Grout top:	4		
Grout bott:	30		
Casing typ:	ST		
Casing dia:	4		
Casing dep:	170		
Casing hei:	+01	Screen typ:	BR
Top screen:	313		
Bottom scr:	318		
Screen t 1:	BR		
Top scre 1:	322		
Bottom s 1:	327		
Screen t 2:	Not Reported		
Top scre 2:	0		
Bottom s 2:	0		
Screen dia:	2		
Flowing we:	Not Reported	Telescopin:	T
Log type:	Not Reported		
Hrs pumped:	8		
Pumping ra:	10		
Level befo:	56		
Level duri:	70		
Test pump :	A	Pump insta:	Not Reported
Install pu:	S		
Capacity:	10		
Pump hp:	1		
Column len:	116		
Closed:	Not Reported	Abandoned:	Not Reported
Abandon da:	0	Site id:	MD7000000118997

GEOCHECK VERSION 2.1
STATE DATABASE WELL INFORMATION

Map ID:	233		
Object id:	118241	County let:	CH
Permit:	CH731368	Mgs id:	Not Reported
B1 seq:	Not Reported	B1 recd:	197612 6
City:	BRYANS RD	State:	MD
Zip:	Not Reported	Driller na:	SHANNAHAN WELL CO
Driller id:	MWD0022		
Est gpm pr:	10		
Use for wa:	I		
Approx dep:	0		
Drill meth:	ROTARY	Replacemen:	Y
Wapid:	CH1976G029	Subdivisio:	Not Reported
Section:	Not Reported	Lot:	Not Reported
Nearest to:	BRYANS RD	Town dista:	2 MI
Town direc:	N	Road name:	RT 227 MARSHALL HALL
Road side:	W	Road dista:	110 FT
Tax map:	5	Block:	5
Parcel:	445		
N grid83:	109756		
E grid83:	393225		
Lat dec de:	38.655399		
Lon dec de:	-77.077837		
Issue date:	197612 3	Special fl:	Not Reported
C1 seq:	Not Reported	C1 recd:	1977 4 5
Completion:	1977 2 4		
Total dept:	352		
Num unsucc:	0		
Hydrofract:	Not Reported	Grouted:	Y
Grout type:	CM		
Grout top:	4		
Grout bott:	30		
Casing typ:	ST		
Casing dia:	4		
Casing dep:	169		
Casing hei:	+01	Screen typ:	BR
Top screen:	342		
Bottom scr:	352		
Screen t 1:	Not Reported		
Top scre 1:	0		
Bottom s 1:	0		
Screen t 2:	Not Reported		
Top scre 2:	0		
Bottom s 2:	0		
Screen dia:	2		
Flowing we:	Not Reported	Telescopin:	T
Log type:	Not Reported		
Hrs pumped:	6		
Pumping ra:	10		
Level befo:	56		
Level duri:	80		
Test pump :	A	Pump insta:	Not Reported
Install pu:	S		
Capacity:	10		
Pump hp:	1		
Column len:	126		
Closed:	Not Reported	Abandoned:	Not Reported
Abandon da:	0	Site id:	MD7000000118241

GEOCHECK VERSION 2.1
STATE DATABASE WELL INFORMATION

Map ID:	234		
Object id:	122947	County let:	CH
Permit:	CH813077	Mgs id:	Not Reported
B1 seq:	Not Reported	B1 recd:	1988 727
City:	BRYANSROAD	State:	MD
Zip:	20616	Driller na:	FRANK, KENNETH
Driller id:	MWD0267		
Est gpm pr:	10		
Use for wa:	DW		
Approx dep:	400		
Drill meth:	ROTARY	Replacemen:	Y
Wapid:	Not Reported	Subdivisio:	Not Reported
Section:	Not Reported	Lot:	Not Reported
Nearest to:	BRYANS ROAD	Town dista:	2.5 MI
Town direc:	W	Road name:	MARSHALL HALL ROAD
Road side:	S	Road dista:	1000FT
Tax map:	Not Reported	Block:	Not Reported
Parcel:	Not Reported		
N grid83:	109652		
E grid83:	393626		
Lat dec de:	38.654461		
Lon dec de:	-77.073234		
Issue date:	1988 8 8	Special fl:	Not Reported
C1 seq:	Not Reported	C1 recd:	1988 912
Completion:	1988 818		
Total dept:	370		
Num unsucc:	0		
Hydrofract:	Not Reported	Grouted:	Y
Grout type:	BC		
Grout top:	0		
Grout bott:	36		
Casing typ:	PL		
Casing dia:	4		
Casing dep:	360		
Casing hei:	+01	Screen typ:	ST
Top screen:	360		
Bottom scr:	370		
Screen t 1:	Not Reported		
Top scre 1:	0		
Bottom s 1:	0		
Screen t 2:	Not Reported		
Top scre 2:	0		
Bottom s 2:	0		
Screen dia:	2		
Flowing we:	Not Reported	Telescopin:	Not Reported
Log type:	Not Reported		
Hrs pumped:	3		
Pumping ra:	40		
Level befo:	110		
Level duri:	140		
Test pump :	A	Pump insta:	Not Reported
Install pu:	S		
Capacity:	7		
Pump hp:	.75		
Column len:	200		
Closed:	Not Reported	Abandoned:	Not Reported
Abandon da:	0	Site id:	MD7000000122947

GEOCHECK VERSION 2.1
STATE DATABASE WELL INFORMATION

Map ID:	235		
Object id:	498646	County let:	Not Reported
Permit:	CH946604	Mgs id:	Not Reported
B1 seq:	6360	B1 recd:	2005 712
City:	CHARLOTTE HAL	State:	MD
Zip:	20622	Driller na:	CHARLES A YOUNGBAR J
Driller id:	MWD 326		
Est gpm pr:	10		
Use for wa:	DW		
Approx dep:	500		
Drill meth:	ROTARY	Replacemen:	N
Wapid:	Not Reported	Subdivisio:	Not Reported
Section:	Not Reported	Lot:	Not Reported
Nearest to:	BRYANS ROAD	Town dista:	2
Town direc:	N	Road name:	2172 MARSHALL HALL R
Road side:	E	Road dista:	800 FT
Tax map:	5	Block:	5
Parcel:	365		
N grid83:	109652		
E grid83:	393321		
Lat dec de:	38.654458		
Lon dec de:	-77.076736		
Issue date:	2005 620	Special fl:	Y
C1 seq:	5991	C1 recd:	2005 811
Completion:	2005 724		
Total dept:	417		
Num unsucc:	0		
Hydrofract:	Not Reported	Grouted:	Y
Grout type:	BC		
Grout top:	3		
Grout bott:	300		
Casing typ:	PL		
Casing dia:	4		
Casing dep:	395		
Casing hei:	+1	Screen typ:	ST
Top screen:	400		
Bottom scr:	405		
Screen t 1:	ST		
Top scre 1:	405		
Bottom s 1:	415		
Screen t 2:	Not Reported		
Top scre 2:	0		
Bottom s 2:	0		
Screen dia:	2		
Flowing we:	Not Reported	Telescopin:	T
Log type:	Not Reported		
Hrs pumped:	5		
Pumping ra:	60		
Level befo:	191		
Level duri:	230		
Test pump :	A	Pump insta:	Y
Install pu:	S		
Capacity:	10		
Pump hp:	1		
Column len:	290		
Closed:	Not Reported	Abandoned:	Not Reported
Abandon da:	0	Site id:	MD7000000498646

GEOCHECK VERSION 2.1
STATE DATABASE WELL INFORMATION

Map ID:	236		
Object id:	484054	County let:	Not Reported
Permit:	CH945910	Mgs id:	Not Reported
B1 seq:	1534	B1 recd:	2004 4 1
City:	LA PLATA	State:	MD
Zip:	20646	Driller na:	ROBERT B FRANK
Driller id:	MSD 33		
Est gpm pr:	10		
Use for wa:	DW		
Approx dep:	500		
Drill meth:	ROTARY	Replacemen:	N
Wapid:	Not Reported	Subdivisio:	THOMAS NORRIS JR PRO
Section:	Not Reported	Lot:	Not Reported
Nearest to:	BRYANS ROAD	Town dista:	5
Town direc:	N	Road name:	1065 NEW PLACE
Road side:	W	Road dista:	275 FT
Tax map:	1	Block:	22
Parcel:	259		
N grid83:	109652		
E grid83:	392711		
Lat dec de:	38.654453		
Lon dec de:	-77.083739		
Issue date:	2004 325	Special fl:	Y
C1 seq:	8708	C1 recd:	2004 823
Completion:	2004 616		
Total dept:	310		
Num unsucc:	0		
Hydrofract:	N	Grouted:	Y
Grout type:	BC		
Grout top:	0		
Grout bott:	42		
Casing typ:	PL		
Casing dia:	4		
Casing dep:	300		
Casing hei:	+1	Screen typ:	ST
Top screen:	300		
Bottom scr:	310		
Screen t 1:	Not Reported		
Top scre 1:	0		
Bottom s 1:	0		
Screen t 2:	Not Reported		
Top scre 2:	0		
Bottom s 2:	0		
Screen dia:	2		
Flowing we:	Not Reported	Telescopin:	T
Log type:	Not Reported		
Hrs pumped:	3		
Pumping ra:	50		
Level befo:	160		
Level duri:	212		
Test pump :	A	Pump insta:	Y
Install pu:	S		
Capacity:	10		
Pump hp:	1		
Column len:	250		
Closed:	Not Reported	Abandoned:	Not Reported
Abandon da:	0	Site id:	MD7000000484054

GEOCHECK VERSION 2.1
STATE DATABASE WELL INFORMATION

Map ID:	236		
Object id:	122877	County let:	CH
Permit:	CH813007	Mgs id:	Not Reported
B1 seq:	Not Reported	B1 recd:	1988 623
City:	ANNANDALE	State:	VA
Zip:	22003	Driller na:	GRIBBLE, MICHAEL K.
Driller id:	MWD0318		
Est gpm pr:	8		
Use for wa:	DW		
Approx dep:	0		
Drill meth:	ROTARY	Replacemen:	Y
Wapid:	Not Reported	Subdivisio:	Not Reported
Section:	Not Reported	Lot:	Not Reported
Nearest to:	BRYANS ROAD	Town dista:	5 MI
Town direc:	NW	Road name:	FENWICK ROAD
Road side:	N	Road dista:	75 FT
Tax map:	Not Reported	Block:	Not Reported
Parcel:	Not Reported		
N grid83:	109652		
E grid83:	392711		
Lat dec de:	38.654453		
Lon dec de:	-77.083739		
Issue date:	1988 7 6	Special fl:	Not Reported
C1 seq:	Not Reported	C1 recd:	19881114
Completion:	1988 728		
Total dept:	345		
Num unsucc:	0		
Hydrofract:	Not Reported	Grouted:	Y
Grout type:	CM		
Grout top:	0		
Grout bott:	50		
Casing typ:	ST		
Casing dia:	4		
Casing dep:	320		
Casing hei:	+01	Screen typ:	ST
Top screen:	335		
Bottom scr:	345		
Screen t 1:	Not Reported		
Top scre 1:	0		
Bottom s 1:	0		
Screen t 2:	Not Reported		
Top scre 2:	0		
Bottom s 2:	0		
Screen dia:	2		
Flowing we:	Not Reported	Telescopin:	T
Log type:	Not Reported		
Hrs pumped:	6		
Pumping ra:	40		
Level befo:	100		
Level duri:	140		
Test pump :	A	Pump insta:	Not Reported
Install pu:	S		
Capacity:	8		
Pump hp:	1		
Column len:	210		
Closed:	A	Abandoned:	Not Reported
Abandon da:	0	Site id:	MD7000000122877

GEOCHECK VERSION 2.1
STATE DATABASE WELL INFORMATION

Map ID:	236		
Object id:	364727	County let:	CH
Permit:	CH920931	Mgs id:	Not Reported
B1 seq:	9241	B1 recd:	19931020
City:	HUGHESVILLE	State:	MD
Zip:	20637	Driller na:	MICHAEL MIRFIELD
Driller id:	MWD 305		
Est gpm pr:	8		
Use for wa:	DW		
Approx dep:	350		
Drill meth:	ROTARY	Replacemen:	N
Wapid:	Not Reported	Subdivisio:	Not Reported
Section:	Not Reported	Lot:	Not Reported
Nearest to:	BRYANS ROAD	Town dista:	2.3
Town direc:	NW	Road name:	FENWICK ROAD
Road side:	N	Road dista:	70 FT
Tax map:	5	Block:	Not Reported
Parcel:	478		
N grid83:	109652		
E grid83:	392711		
Lat dec de:	38.654453		
Lon dec de:	-77.083739		
Issue date:	19931025	Special fl:	Y
C1 seq:	9654	C1 recd:	199312 2
Completion:	199311 1		
Total dept:	370		
Num unsucc:	0		
Hydrofract:	Not Reported	Grouted:	Y
Grout type:	BC		
Grout top:	0		
Grout bott:	170		
Casing typ:	PL		
Casing dia:	4		
Casing dep:	340		
Casing hei:	+1	Screen typ:	PL
Top screen:	349		
Bottom scr:	370		
Screen t 1:	Not Reported		
Top scre 1:	0		
Bottom s 1:	0		
Screen t 2:	Not Reported		
Top scre 2:	0		
Bottom s 2:	0		
Screen dia:	2		
Flowing we:	Not Reported	Telescopin:	T
Log type:	Not Reported		
Hrs pumped:	4		
Pumping ra:	60		
Level befo:	135		
Level duri:	162		
Test pump :	A	Pump insta:	Y
Install pu:	S		
Capacity:	8		
Pump hp:	.75		
Column len:	200		
Closed:	Not Reported	Abandoned:	Not Reported
Abandon da:	0	Site id:	MD7000000364727

GEOCHECK VERSION 2.1
STATE DATABASE WELL INFORMATION

Map ID:	237		
Object id:	121925	County let:	CH
Permit:	CH812042	Mgs id:	Not Reported
B1 seq:	Not Reported	B1 recd:	19861022
City:	BRYANS ROAD	State:	MD
Zip:	20616	Driller na:	WOOSTER, LARRY L.
Driller id:	MWD0276		
Est gpm pr:	10		
Use for wa:	DW		
Approx dep:	300		
Drill meth:	ROTARY	Replacemen:	N
Wapid:	Not Reported	Subdivisio:	THOMAS NORRIS SP PRO
Section:	Not Reported	Lot:	A
Nearest to:	BRYANS ROAD	Town dista:	2 MI
Town direc:	NW	Road name:	FENWICK
Road side:	N	Road dista:	540 FT
Tax map:	Not Reported	Block:	Not Reported
Parcel:	Not Reported		
N grid83:	109652		
E grid83:	392406		
Lat dec de:	38.654451		
Lon dec de:	-77.087241		
Issue date:	198511 6	Special fl:	Not Reported
C1 seq:	Not Reported	C1 recd:	1988 518
Completion:	19861118		
Total dept:	240		
Num unsucc:	0		
Hydrofract:	Not Reported	Grouted:	Y
Grout type:	CM		
Grout top:	4		
Grout bott:	55		
Casing typ:	PL		
Casing dia:	4		
Casing dep:	210		
Casing hei:	+01	Screen typ:	ST
Top screen:	220		
Bottom scr:	235		
Screen t 1:	Not Reported		
Top scre 1:	0		
Bottom s 1:	0		
Screen t 2:	Not Reported		
Top scre 2:	0		
Bottom s 2:	0		
Screen dia:	3		
Flowing we:	Not Reported	Telescopin:	T
Log type:	Not Reported		
Hrs pumped:	4		
Pumping ra:	150		
Level befo:	70		
Level duri:	140		
Test pump :	A	Pump insta:	Not Reported
Install pu:	S		
Capacity:	10		
Pump hp:	.75		
Column len:	150		
Closed:	Not Reported	Abandoned:	Not Reported
Abandon da:	0	Site id:	MD7000000121925

GEOCHECK VERSION 2.1
STATE DATABASE WELL INFORMATION

Map ID:	238		
Object id:	393008	County let:	CH
Permit:	CH940059	Mgs id:	Not Reported
B1 seq:	6914	B1 recd:	19941031
City:	BRYANS ROAD	State:	MD
Zip:	20616	Driller na:	ROBERT B FRANK
Driller id:	MSD 33		
Est gpm pr:	10		
Use for wa:	DW		
Approx dep:	400		
Drill meth:	ROTARY	Replacemen:	N
Wapid:	Not Reported	Subdivisio:	MARBURY
Section:	Not Reported	Lot:	2
Nearest to:	BRYANS ROAD	Town dista:	3
Town direc:	N	Road name:	FENWICK ROAD
Road side:	N	Road dista:	225 FT
Tax map:	5	Block:	4
Parcel:	4292		
N grid83:	109652		
E grid83:	392102		
Lat dec de:	38.654448		
Lon dec de:	-77.090743		
Issue date:	199411 3	Special fl:	Y
C1 seq:	9520	C1 recd:	1995 2 8
Completion:	1995 127		
Total dept:	376		
Num unsucc:	0		
Hydrofract:	Not Reported	Grouted:	Y
Grout type:	BC		
Grout top:	0		
Grout bott:	80		
Casing typ:	PL		
Casing dia:	4		
Casing dep:	365		
Casing hei:	+1	Screen typ:	ST
Top screen:	365		
Bottom scr:	376		
Screen t 1:	Not Reported		
Top scre 1:	0		
Bottom s 1:	0		
Screen t 2:	Not Reported		
Top scre 2:	0		
Bottom s 2:	0		
Screen dia:	2		
Flowing we:	Not Reported	Telescopin:	T
Log type:	Not Reported		
Hrs pumped:	3		
Pumping ra:	40		
Level befo:	130		
Level duri:	183		
Test pump :	A	Pump insta:	N
Install pu:	Not Reported		
Capacity:	0		
Pump hp:	0		
Column len:	0		
Closed:	Not Reported	Abandoned:	Not Reported
Abandon da:	0	Site id:	MD7000000393008

GEOCHECK VERSION 2.1
STATE DATABASE WELL INFORMATION

Map ID:	238		
Object id:	393756	County let:	CH
Permit:	CH940243	Mgs id:	Not Reported
B1 seq:	6992	B1 recd:	1995 323
City:	BRYANS ROAD	State:	MD
Zip:	20618	Driller na:	ROBERT B FRANK
Driller id:	MSD 33		
Est gpm pr:	10		
Use for wa:	DW		
Approx dep:	400		
Drill meth:	ROTARY	Replacemen:	Y
Wapid:	Not Reported	Subdivisio:	STAFFORDS
Section:	Not Reported	Lot:	13
Nearest to:	BRYANS ROAD	Town dista:	3
Town direc:	SE	Road name:	6664 FENWICK ROAD
Road side:	N	Road dista:	27 FT
Tax map:	Not Reported	Block:	Not Reported
Parcel:	Not Reported		
N grid83:	109652		
E grid83:	392102		
Lat dec de:	38.654448		
Lon dec de:	-77.090743		
Issue date:	1995 329	Special fl:	Y
C1 seq:	9412	C1 recd:	1995 419
Completion:	1995 330		
Total dept:	350		
Num unsucc:	0		
Hydrofract:	Not Reported	Grouted:	Y
Grout type:	BC		
Grout top:	0		
Grout bott:	40		
Casing typ:	PL		
Casing dia:	4		
Casing dep:	345		
Casing hei:	+1	Screen typ:	ST
Top screen:	335		
Bottom scr:	350		
Screen t 1:	Not Reported		
Top scre 1:	0		
Bottom s 1:	0		
Screen t 2:	Not Reported		
Top scre 2:	0		
Bottom s 2:	0		
Screen dia:	2		
Flowing we:	Not Reported	Telescopin:	T
Log type:	Not Reported		
Hrs pumped:	3		
Pumping ra:	40		
Level befo:	100		
Level duri:	151		
Test pump :	A	Pump insta:	Y
Install pu:	S		
Capacity:	7		
Pump hp:	.75		
Column len:	200		
Closed:	A	Abandoned:	Not Reported
Abandon da:	0	Site id:	MD7000000393756

GEOCHECK VERSION 2.1
STATE DATABASE WELL INFORMATION

Map ID:	239		
Object id:	363989	County let:	CH
Permit:	CH920074	Mgs id:	Not Reported
B1 seq:	2771	B1 recd:	1992 310
City:	CHARLOTTE HAL	State:	MD
Zip:	20622	Driller na:	CHARLES A YOUNGBAR
Driller id:	MWD 326		
Est gpm pr:	10		
Use for wa:	DW		
Approx dep:	450		
Drill meth:	ROTARY	Replacemen:	N
Wapid:	Not Reported	Subdivisio:	FENWICK ACRES
Section:	Not Reported	Lot:	14
Nearest to:	BRYANS ROAD	Town dista:	Not Reported
Town direc:	NW	Road name:	FENWICK ROAD
Road side:	N	Road dista:	250 FT
Tax map:	Not Reported	Block:	Not Reported
Parcel:	Not Reported		
N grid83:	109652		
E grid83:	391797		
Lat dec de:	38.654445		
Lon dec de:	-77.094245		
Issue date:	1992 331	Special fl:	Y
C1 seq:	4188	C1 recd:	1992 611
Completion:	1992 515		
Total dept:	330		
Num unsucc:	0		
Hydrofract:	Not Reported	Grouted:	Y
Grout type:	BC		
Grout top:	5		
Grout bott:	210		
Casing typ:	PL		
Casing dia:	4		
Casing dep:	312		
Casing hei:	+1	Screen typ:	PL
Top screen:	315		
Bottom scr:	330		
Screen t 1:	Not Reported		
Top scre 1:	0		
Bottom s 1:	0		
Screen t 2:	Not Reported		
Top scre 2:	0		
Bottom s 2:	0		
Screen dia:	2		
Flowing we:	Not Reported	Telescopin:	T
Log type:	Not Reported		
Hrs pumped:	5		
Pumping ra:	30		
Level befo:	128		
Level duri:	200		
Test pump :	A	Pump insta:	Y
Install pu:	S		
Capacity:	7		
Pump hp:	.75		
Column len:	230		
Closed:	Not Reported	Abandoned:	Not Reported
Abandon da:	0	Site id:	MD7000000363989

GEOCHECK VERSION 2.1
STATE DATABASE WELL INFORMATION

Map ID:	241		
Object id:	552293	County let:	Not Reported
Permit:	PG953016	Mgs id:	Not Reported
B1 seq:	1116	B1 recd:	20111223
City:	ANNAPOLIS	State:	MD
Zip:	21401	Driller na:	KEVIN M FRANK
Driller id:	MSD 172		
Est gpm pr:	10		
Use for wa:	DW		
Approx dep:	500		
Drill meth:	ROTARY	Replacemen:	N
Wapid:	Not Reported	Subdivisio:	TIMBER HIGHLANDS
Section:	1	Lot:	3
Nearest to:	ACCOKEEK	Town dista:	Not Reported
Town direc:	Not Reported	Road name:	14208 HIGHLANDS TERR
Road side:	E	Road dista:	25 FT
Tax map:	0160	Block:	00E3
Parcel:	0000		
N grid83:	0		
E grid83:	0		
Lat dec de:	38.652757		
Lon dec de:	-77.049522		
Issue date:	20111223	Special fl:	Y
C1 seq:	05122	C1 recd:	2012 3 1
Completion:	2012 223		
Total dept:	658		
Num unsucc:	0		
Hydrofract:	N	Grouted:	Y
Grout type:	BC		
Grout top:	0		
Grout bott:	84		
Casing typ:	PL		
Casing dia:	4		
Casing dep:	515		
Casing hei:	+1	Screen typ:	ST
Top screen:	638		
Bottom scr:	658		
Screen t 1:	Not Reported		
Top scre 1:	0		
Bottom s 1:	0		
Screen t 2:	Not Reported		
Top scre 2:	0		
Bottom s 2:	0		
Screen dia:	2		
Flowing we:	Not Reported	Telescopin:	Not Reported
Log type:	Not Reported		
Hrs pumped:	3		
Pumping ra:	60		
Level befo:	290		
Level duri:	321		
Test pump :	A	Pump insta:	Y
Install pu:	S		
Capacity:	7		
Pump hp:	1.5		
Column len:	400		
Closed:	Not Reported	Abandoned:	Not Reported
Abandon da:	0	Site id:	MD7000000552293

GEOCHECK VERSION 2.1
STATE DATABASE WELL INFORMATION

Map ID:	242		
Object id:	530831	County let:	Not Reported
Permit:	PG951780	Mgs id:	Not Reported
B1 seq:	5648	B1 recd:	2008 922
City:	ACCOKEEK	State:	MD
Zip:	20607	Driller na:	ROBERT B FRANK
Driller id:	MSD 33		
Est gpm pr:	10		
Use for wa:	DW		
Approx dep:	500		
Drill meth:	ROTARY	Replacemen:	N
Wapid:	Not Reported	Subdivisio:	Not Reported
Section:	Not Reported	Lot:	6
Nearest to:	ACCOKEEK	Town dista:	4
Town direc:	SW	Road name:	2400 HICKORY HILLS R
Road side:	W	Road dista:	120 FT
Tax map:	160	Block:	D2
Parcel:	Not Reported		
N grid83:	109347		
E grid83:	394845		
Lat dec de:	38.651723		
Lon dec de:	-77.059225		
Issue date:	2008 919	Special fl:	Y
C1 seq:	2955	C1 recd:	20091019
Completion:	2009 916		
Total dept:	565		
Num unsucc:	0		
Hydrofract:	N	Grouted:	Y
Grout type:	BC		
Grout top:	0		
Grout bott:	84		
Casing typ:	PL		
Casing dia:	4		
Casing dep:	495		
Casing hei:	+1	Screen typ:	ST
Top screen:	540		
Bottom scr:	565		
Screen t 1:	Not Reported		
Top scre 1:	0		
Bottom s 1:	0		
Screen t 2:	Not Reported		
Top scre 2:	0		
Bottom s 2:	0		
Screen dia:	2		
Flowing we:	Not Reported	Telescopin:	Not Reported
Log type:	Not Reported		
Hrs pumped:	3		
Pumping ra:	50		
Level befo:	300		
Level duri:	331		
Test pump :	A	Pump insta:	Y
Install pu:	S		
Capacity:	7		
Pump hp:	1.5		
Column len:	400		
Closed:	Not Reported	Abandoned:	Not Reported
Abandon da:	0	Site id:	MD7000000530831

GEOCHECK VERSION 2.1
STATE DATABASE WELL INFORMATION

Map ID:	242		
Object id:	145682	County let:	CL
Permit:	CL811144	Mgs id:	Not Reported
B1 seq:	Not Reported	B1 recd:	1984 5 9
City:	SANDY SPRINGS	State:	MD
Zip:	20860	Driller na:	REICHART, WILLIAM
Driller id:	MWD0064		
Est gpm pr:	5		
Use for wa:	DW		
Approx dep:	250		
Drill meth:	AIR-PER	Replacemen:	N
Wapid:	Not Reported	Subdivisio:	POIGRANT ACRES
Section:	2	Lot:	13
Nearest to:	TAYLORSVILLE	Town dista:	2.1 MI
Town direc:	NE	Road name:	KIMBERLY JAMES CT
Road side:	E	Road dista:	27 FT
Tax map:	Not Reported	Block:	Not Reported
Parcel:	Not Reported		
N grid83:	109347		
E grid83:	394845		
Lat dec de:	38.651723		
Lon dec de:	-77.059225		
Issue date:	1984 5 9	Special fl:	Not Reported
C1 seq:	Not Reported	C1 recd:	1984 529
Completion:	1984 521		
Total dept:	400		
Num unsucc:	0		
Hydrofract:	Not Reported	Grouted:	Y
Grout type:	CM		
Grout top:	0		
Grout bott:	19		
Casing typ:	ST		
Casing dia:	6		
Casing dep:	20		
Casing hei:	+01	Screen typ:	HO
Top screen:	20		
Bottom scr:	400		
Screen t 1:	Not Reported		
Top scre 1:	0		
Bottom s 1:	0		
Screen t 2:	Not Reported		
Top scre 2:	0		
Bottom s 2:	0		
Screen dia:	0		
Flowing we:	Not Reported	Telescopin:	Not Reported
Log type:	Not Reported		
Hrs pumped:	5		
Pumping ra:	4		
Level befo:	56		
Level duri:	375		
Test pump :	S	Pump insta:	Not Reported
Install pu:	Not Reported		
Capacity:	0		
Pump hp:	0		
Column len:	0		
Closed:	Not Reported	Abandoned:	Not Reported
Abandon da:	0	Site id:	MD7000000145682

GEOCHECK VERSION 2.1
STATE DATABASE WELL INFORMATION

Map ID:	243		
Object id:	353242	County let:	CH
Permit:	CH881420	Mgs id:	Not Reported
B1 seq:	1286	B1 recd:	199011 2
City:	WALDORF	State:	MD
Zip:	20601	Driller na:	CHARLES A YOUNGBAR J
Driller id:	MWD 326		
Est gpm pr:	10		
Use for wa:	DW		
Approx dep:	450		
Drill meth:	ROTARY	Replacemen:	Y
Wapid:	Not Reported	Subdivisio:	Not Reported
Section:	Not Reported	Lot:	Not Reported
Nearest to:	BRYANS ROAD	Town dista:	1
Town direc:	N	Road name:	RTE 227
Road side:	W	Road dista:	160 FT
Tax map:	Not Reported	Block:	Not Reported
Parcel:	Not Reported		
N grid83:	109347		
E grid83:	393626		
Lat dec de:	38.651715		
Lon dec de:	-77.073231		
Issue date:	19901116	Special fl:	Y
C1 seq:	4834	C1 recd:	1991 118
Completion:	19901222		
Total dept:	635		
Num unsucc:	0		
Hydrofract:	Not Reported	Grouted:	Y
Grout type:	BC		
Grout top:	5		
Grout bott:	140		
Casing typ:	PL		
Casing dia:	45		
Casing dep:	510		
Casing hei:	+1	Screen typ:	ST
Top screen:	615		
Bottom scr:	635		
Screen t 1:	Not Reported		
Top scre 1:	0		
Bottom s 1:	0		
Screen t 2:	Not Reported		
Top scre 2:	0		
Bottom s 2:	0		
Screen dia:	2		
Flowing we:	Not Reported	Telescopin:	T
Log type:	Not Reported		
Hrs pumped:	5		
Pumping ra:	30		
Level befo:	200		
Level duri:	251		
Test pump :	A	Pump insta:	Y
Install pu:	S		
Capacity:	7		
Pump hp:	.75		
Column len:	300		
Closed:	Not Reported	Abandoned:	Not Reported
Abandon da:	0	Site id:	MD7000000353242

GEOCHECK VERSION 2.1
STATE DATABASE WELL INFORMATION

Map ID:	243		
Object id:	119790	County let:	CH
Permit:	CH732908	Mgs id:	Not Reported
B1 seq:	Not Reported	B1 recd:	1981 427
City:	WALDORF	State:	MD
Zip:	Not Reported	Driller na:	GRIBBLE, JOSEPH H.
Driller id:	MWD0317		
Est gpm pr:	8		
Use for wa:	DW		
Approx dep:	0		
Drill meth:	ROTARY	Replacemen:	N
Wapid:	Not Reported	Subdivisio:	MELODY ACRES
Section:	1	Lot:	6
Nearest to:	MARSHALL HALL	Town dista:	3 MI
Town direc:	NW	Road name:	HEATHER CIR
Road side:	E	Road dista:	1000FT
Tax map:	Not Reported	Block:	Not Reported
Parcel:	Not Reported		
N grid83:	109347		
E grid83:	393626		
Lat dec de:	38.651715		
Lon dec de:	-77.073231		
Issue date:	1981 422	Special fl:	Not Reported
C1 seq:	Not Reported	C1 recd:	198110 5
Completion:	1981 427		
Total dept:	425		
Num unsucc:	0		
Hydrofract:	Not Reported	Grouted:	Y
Grout type:	CM		
Grout top:	0		
Grout bott:	21		
Casing typ:	ST		
Casing dia:	4		
Casing dep:	378		
Casing hei:	+01	Screen typ:	ST
Top screen:	415		
Bottom scr:	425		
Screen t 1:	Not Reported		
Top scre 1:	0		
Bottom s 1:	0		
Screen t 2:	Not Reported		
Top scre 2:	0		
Bottom s 2:	0		
Screen dia:	2		
Flowing we:	Not Reported	Telescopin:	T
Log type:	Not Reported		
Hrs pumped:	4		
Pumping ra:	35		
Level befo:	115		
Level duri:	125		
Test pump :	A	Pump insta:	Not Reported
Install pu:	S		
Capacity:	7		
Pump hp:	1		
Column len:	210		
Closed:	Not Reported	Abandoned:	Not Reported
Abandon da:	0	Site id:	MD7000000119790

GEOCHECK VERSION 2.1
STATE DATABASE WELL INFORMATION

Map ID:	244		
Object id:	120214	County let:	CH
Permit:	CH810334	Mgs id:	Not Reported
B1 seq:	Not Reported	B1 recd:	198211 3
City:	CHARLOTTE HL	State:	MD
Zip:	Not Reported	Driller na:	FORD, JAMES E.
Driller id:	MWD0165		
Est gpm pr:	10		
Use for wa:	I		
Approx dep:	0		
Drill meth:	ROTARY	Replacemen:	N
Wapid:	CH1982G014	Subdivisio:	Not Reported
Section:	Not Reported	Lot:	Not Reported
Nearest to:	BRYANS RD	Town dista:	2 MI
Town direc:	N	Road name:	RT 227
Road side:	W	Road dista:	200 FT
Tax map:	Not Reported	Block:	Not Reported
Parcel:	Not Reported		
N grid83:	109347		
E grid83:	393321		
Lat dec de:	38.651712		
Lon dec de:	-77.076733		
Issue date:	19821029	Special fl:	Not Reported
C1 seq:	Not Reported	C1 recd:	0
Completion:	0		
Total dept:	0		
Num unsucc:	0		
Hydrofract:	Not Reported	Grouted:	Not Reported
Grout type:	Not Reported		
Grout top:	0		
Grout bott:	0		
Casing typ:	Not Reported		
Casing dia:	0		
Casing dep:	0		
Casing hei:	+00	Screen typ:	Not Reported
Top screen:	0		
Bottom scr:	0		
Screen t 1:	Not Reported		
Top scre 1:	0		
Bottom s 1:	0		
Screen t 2:	Not Reported		
Top scre 2:	0		
Bottom s 2:	0		
Screen dia:	0		
Flowing we:	Not Reported	Telescopin:	Not Reported
Log type:	Not Reported		
Hrs pumped:	0		
Pumping ra:	0		
Level befo:	0		
Level duri:	0		
Test pump :	Not Reported	Pump insta:	Not Reported
Install pu:	Not Reported		
Capacity:	0		
Pump hp:	0		
Column len:	0		
Closed:	Not Reported	Abandoned:	Not Reported
Abandon da:	0	Site id:	MD7000000120214

GEOCHECK VERSION 2.1
STATE DATABASE WELL INFORMATION

Map ID:	244		
Object id:	425641	County let:	CH
Permit:	CH944457	Mgs id:	Not Reported
B1 seq:	7409	B1 recd:	2002 220
City:	WHITE PLAINS	State:	MD
Zip:	20695	Driller na:	ROBERT B FRANK
Driller id:	MSD 33		
Est gpm pr:	10		
Use for wa:	DW		
Approx dep:	500		
Drill meth:	ROTARY	Replacemen:	Y
Wapid:	Not Reported	Subdivisio:	Not Reported
Section:	Not Reported	Lot:	Not Reported
Nearest to:	BRYANS ROAD	Town dista:	1
Town direc:	NW	Road name:	6758 WARDS PLACE
Road side:	N	Road dista:	80 FT
Tax map:	5	Block:	5
Parcel:	364		
N grid83:	109347		
E grid83:	393321		
Lat dec de:	38.651712		
Lon dec de:	-77.076733		
Issue date:	2002 214	Special fl:	Y
C1 seq:	6297	C1 recd:	2002 619
Completion:	2002 6 5		
Total dept:	380		
Num unsucc:	0		
Hydrofract:	N	Grouted:	Y
Grout type:	BC		
Grout top:	0		
Grout bott:	42		
Casing typ:	PL		
Casing dia:	4		
Casing dep:	360		
Casing hei:	+1	Screen typ:	ST
Top screen:	360		
Bottom scr:	380		
Screen t 1:	Not Reported		
Top scre 1:	0		
Bottom s 1:	0		
Screen t 2:	Not Reported		
Top scre 2:	0		
Bottom s 2:	0		
Screen dia:	2		
Flowing we:	Not Reported	Telescopin:	T
Log type:	Not Reported		
Hrs pumped:	3		
Pumping ra:	50		
Level befo:	120		
Level duri:	172		
Test pump :	A	Pump insta:	Y
Install pu:	S		
Capacity:	10		
Pump hp:	1		
Column len:	220		
Closed:	A	Abandoned:	Not Reported
Abandon da:	0	Site id:	MD7000000425641

GEOCHECK VERSION 2.1
STATE DATABASE WELL INFORMATION

Map ID:	244		
Object id:	487198	County let:	CH
Permit:	CH946220	Mgs id:	Not Reported
B1 seq:	6646	B1 recd:	20041015
City:	BRYANS ROAD	State:	MD
Zip:	20616	Driller na:	ROBERT B FRANK
Driller id:	MSD 33		
Est gpm pr:	10		
Use for wa:	T		
Approx dep:	500		
Drill meth:	ROTARY	Replacemen:	Y
Wapid:	CH1976G029	Subdivisio:	Not Reported
Section:	Not Reported	Lot:	Not Reported
Nearest to:	BRYANS ROAD	Town dista:	2
Town direc:	NW	Road name:	2075 MARSHALL HALL R
Road side:	W	Road dista:	96 FT
Tax map:	5	Block:	5
Parcel:	445		
N grid83:	109347		
E grid83:	393321		
Lat dec de:	38.651712		
Lon dec de:	-77.076733		
Issue date:	2004 929	Special fl:	Y
C1 seq:	9080	C1 recd:	20041012
Completion:	200410 1		
Total dept:	360		
Num unsucc:	0		
Hydrofract:	N	Grouted:	Y
Grout type:	BC		
Grout top:	0		
Grout bott:	63		
Casing typ:	PL		
Casing dia:	4		
Casing dep:	330		
Casing hei:	+1	Screen typ:	ST
Top screen:	330		
Bottom scr:	340		
Screen t 1:	ST		
Top scre 1:	340		
Bottom s 1:	350		
Screen t 2:	ST		
Top scre 2:	350		
Bottom s 2:	360		
Screen dia:	2		
Flowing we:	Not Reported	Telescopin:	Not Reported
Log type:	Not Reported		
Hrs pumped:	3		
Pumping ra:	55		
Level befo:	170		
Level duri:	219		
Test pump :	A	Pump insta:	Y
Install pu:	S		
Capacity:	7		
Pump hp:	1		
Column len:	270		
Closed:	A	Abandoned:	Not Reported
Abandon da:	0	Site id:	MD7000000487198

GEOCHECK VERSION 2.1
STATE DATABASE WELL INFORMATION

Map ID:	244		
Object id:	379726	County let:	CH
Permit:	CH930447	Mgs id:	Not Reported
B1 seq:	0485	B1 recd:	1994 9 6
City:	BRYANS ROAD	State:	MD
Zip:	20616	Driller na:	ROBERT B FRANK
Driller id:	MSD 33		
Est gpm pr:	10		
Use for wa:	DW		
Approx dep:	400		
Drill meth:	ROTARY	Replacemen:	Y
Wapid:	Not Reported	Subdivisio:	Not Reported
Section:	Not Reported	Lot:	Not Reported
Nearest to:	BRYANS ROAD	Town dista:	2
Town direc:	S	Road name:	6775 WARD PLACE
Road side:	W	Road dista:	165 FT
Tax map:	Not Reported	Block:	Not Reported
Parcel:	Not Reported		
N grid83:	109347		
E grid83:	393321		
Lat dec de:	38.651712		
Lon dec de:	-77.076733		
Issue date:	1994 913	Special fl:	Y
C1 seq:	9805	C1 recd:	1995 320
Completion:	1995 313		
Total dept:	390		
Num unsucc:	0		
Hydrofract:	Not Reported	Grouted:	Y
Grout type:	BC		
Grout top:	0		
Grout bott:	50		
Casing typ:	PL		
Casing dia:	4		
Casing dep:	375		
Casing hei:	+1	Screen typ:	ST
Top screen:	375		
Bottom scr:	385		
Screen t 1:	ST		
Top scre 1:	385		
Bottom s 1:	390		
Screen t 2:	Not Reported		
Top scre 2:	0		
Bottom s 2:	0		
Screen dia:	2		
Flowing we:	Not Reported	Telescopin:	T
Log type:	Not Reported		
Hrs pumped:	3		
Pumping ra:	40		
Level befo:	150		
Level duri:	191		
Test pump :	A	Pump insta:	Y
Install pu:	S		
Capacity:	10		
Pump hp:	1		
Column len:	250		
Closed:	A	Abandoned:	Not Reported
Abandon da:	0	Site id:	MD7000000379726

GEOCHECK VERSION 2.1
STATE DATABASE WELL INFORMATION

Map ID:	244		
Object id:	120429	County let:	CH
Permit:	CH810548	Mgs id:	Not Reported
B1 seq:	Not Reported	B1 recd:	1983 7 5
City:	BRYANS RD	State:	MD
Zip:	20616	Driller na:	GRIBBLE, MICHAEL K.
Driller id:	MWD0318		
Est gpm pr:	8		
Use for wa:	DW		
Approx dep:	450		
Drill meth:	ROTARY	Replacemen:	N
Wapid:	Not Reported	Subdivisio:	Not Reported
Section:	Not Reported	Lot:	Not Reported
Nearest to:	BRYANS RD	Town dista:	2.2 MI
Town direc:	N	Road name:	RT 227
Road side:	E	Road dista:	700 FT
Tax map:	Not Reported	Block:	Not Reported
Parcel:	Not Reported		
N grid83:	109347		
E grid83:	393321		
Lat dec de:	38.651712		
Lon dec de:	-77.076733		
Issue date:	1983 628	Special fl:	Not Reported
C1 seq:	Not Reported	C1 recd:	1983 810
Completion:	1983 714		
Total dept:	425		
Num unsucc:	0		
Hydrofract:	Not Reported	Grouted:	Y
Grout type:	CM		
Grout top:	0		
Grout bott:	50		
Casing typ:	ST		
Casing dia:	4		
Casing dep:	315		
Casing hei:	+01	Screen typ:	ST
Top screen:	415		
Bottom scr:	425		
Screen t 1:	Not Reported		
Top scre 1:	0		
Bottom s 1:	0		
Screen t 2:	Not Reported		
Top scre 2:	0		
Bottom s 2:	0		
Screen dia:	2		
Flowing we:	Not Reported	Telescopin:	T
Log type:	Not Reported		
Hrs pumped:	1		
Pumping ra:	15		
Level befo:	205		
Level duri:	230		
Test pump :	A	Pump insta:	Not Reported
Install pu:	S		
Capacity:	8		
Pump hp:	1		
Column len:	294		
Closed:	Not Reported	Abandoned:	Not Reported
Abandon da:	0	Site id:	MD7000000120429

GEOCHECK VERSION 2.1
STATE DATABASE WELL INFORMATION

Map ID:	244		
Object id:	123434	County let:	CH
Permit:	CH880484	Mgs id:	Not Reported
B1 seq:	Not Reported	B1 recd:	1989 425
City:	WHITE PLAINS	State:	MD
Zip:	20695	Driller na:	FRANK, KENNETH
Driller id:	MWD0267		
Est gpm pr:	10		
Use for wa:	DW		
Approx dep:	400		
Drill meth:	ROTARY	Replacemen:	Y
Wapid:	Not Reported	Subdivisio:	Not Reported
Section:	Not Reported	Lot:	Not Reported
Nearest to:	BRYANS ROAD	Town dista:	2.5 MI
Town direc:	N	Road name:	MD RT 227
Road side:	W	Road dista:	50 FT
Tax map:	Not Reported	Block:	Not Reported
Parcel:	Not Reported		
N grid83:	109347		
E grid83:	393321		
Lat dec de:	38.651712		
Lon dec de:	-77.076733		
Issue date:	1989 428	Special fl:	Not Reported
C1 seq:	Not Reported	C1 recd:	0
Completion:	0		
Total dept:	0		
Num unsucc:	0		
Hydrofract:	Not Reported	Grouted:	Not Reported
Grout type:	Not Reported		
Grout top:	0		
Grout bott:	0		
Casing typ:	Not Reported		
Casing dia:	0		
Casing dep:	0		
Casing hei:	+00	Screen typ:	Not Reported
Top screen:	0		
Bottom scr:	0		
Screen t 1:	Not Reported		
Top scre 1:	0		
Bottom s 1:	0		
Screen t 2:	Not Reported		
Top scre 2:	0		
Bottom s 2:	0		
Screen dia:	0		
Flowing we:	Not Reported	Telescopin:	Not Reported
Log type:	Not Reported		
Hrs pumped:	0		
Pumping ra:	0		
Level befo:	0		
Level duri:	0		
Test pump :	Not Reported	Pump insta:	Not Reported
Install pu:	Not Reported		
Capacity:	0		
Pump hp:	0		
Column len:	0		
Closed:	Not Reported	Abandoned:	Not Reported
Abandon da:	0	Site id:	MD7000000123434

GEOCHECK VERSION 2.1
STATE DATABASE WELL INFORMATION

Map ID:	245		
Object id:	394918	County let:	CH
Permit:	CH941737	Mgs id:	Not Reported
B1 seq:	1953	B1 recd:	19971016
City:	BRYANS ROAD	State:	MD
Zip:	20616	Driller na:	ROBERT B FRANK
Driller id:	MSD 33		
Est gpm pr:	10		
Use for wa:	DW		
Approx dep:	500		
Drill meth:	ROTARY	Replacemen:	N
Wapid:	Not Reported	Subdivisio:	Not Reported
Section:	Not Reported	Lot:	Not Reported
Nearest to:	BRYANS ROAD	Town dista:	4
Town direc:	NW	Road name:	6605 WARD PLACE
Road side:	W	Road dista:	80 FT
Tax map:	5	Block:	5
Parcel:	483		
N grid83:	109347		
E grid83:	392711		
Lat dec de:	38.651708		
Lon dec de:	-77.083736		
Issue date:	19971021	Special fl:	Y
C1 seq:	3787	C1 recd:	1998 223
Completion:	1998 2 2		
Total dept:	390		
Num unsucc:	0		
Hydrofract:	N	Grouted:	Y
Grout type:	BC		
Grout top:	0		
Grout bott:	62		
Casing typ:	PL		
Casing dia:	4		
Casing dep:	370		
Casing hei:	+1	Screen typ:	ST
Top screen:	370		
Bottom scr:	390		
Screen t 1:	Not Reported		
Top scre 1:	0		
Bottom s 1:	0		
Screen t 2:	Not Reported		
Top scre 2:	0		
Bottom s 2:	0		
Screen dia:	2		
Flowing we:	Not Reported	Telescopin:	T
Log type:	Not Reported		
Hrs pumped:	3		
Pumping ra:	50		
Level befo:	180		
Level duri:	232		
Test pump :	A	Pump insta:	Y
Install pu:	S		
Capacity:	10		
Pump hp:	1		
Column len:	300		
Closed:	Not Reported	Abandoned:	Not Reported
Abandon da:	0	Site id:	MD7000000394918

GEOCHECK VERSION 2.1
STATE DATABASE WELL INFORMATION

Map ID:	245		
Object id:	422798	County let:	CH
Permit:	CH943424	Mgs id:	Not Reported
B1 seq:	8374	B1 recd:	2000 531
City:	BRYANS ROAD	State:	MD
Zip:	20616	Driller na:	ROBERT B FRANK
Driller id:	MSD 33		
Est gpm pr:	10		
Use for wa:	DW		
Approx dep:	500		
Drill meth:	ROTARY	Replacemen:	N
Wapid:	Not Reported	Subdivisio:	LAND OF THOMAS JOHNS
Section:	Not Reported	Lot:	Not Reported
Nearest to:	BRYANS ROAD	Town dista:	3
Town direc:	NW	Road name:	6695 WARD PLACE
Road side:	W	Road dista:	75 FT
Tax map:	5	Block:	4&10
Parcel:	39		
N grid83:	109347		
E grid83:	392711		
Lat dec de:	38.651708		
Lon dec de:	-77.083736		
Issue date:	2000 523	Special fl:	Y
C1 seq:	8073	C1 recd:	20001010
Completion:	2000 9 5		
Total dept:	397		
Num unsucc:	0		
Hydrofract:	N	Grouted:	Y
Grout type:	BC		
Grout top:	0		
Grout bott:	42		
Casing typ:	PL		
Casing dia:	4		
Casing dep:	380		
Casing hei:	+1	Screen typ:	ST
Top screen:	382		
Bottom scr:	397		
Screen t 1:	Not Reported		
Top scre 1:	0		
Bottom s 1:	0		
Screen t 2:	Not Reported		
Top scre 2:	0		
Bottom s 2:	0		
Screen dia:	2		
Flowing we:	Not Reported	Telescopin:	T
Log type:	Not Reported		
Hrs pumped:	3		
Pumping ra:	45		
Level befo:	140		
Level duri:	192		
Test pump :	A	Pump insta:	Y
Install pu:	S		
Capacity:	10		
Pump hp:	1		
Column len:	240		
Closed:	Not Reported	Abandoned:	Not Reported
Abandon da:	0	Site id:	MD7000000422798

GEOCHECK VERSION 2.1
STATE DATABASE WELL INFORMATION

Map ID:	246		
Object id:	120439	County let:	CH
Permit:	CH810558	Mgs id:	Not Reported
B1 seq:	Not Reported	B1 recd:	1983 630
City:	LAPLATA	State:	MD
Zip:	20646	Driller na:	YOUNGBAR, CHARLES A
Driller id:	MWD0326		
Est gpm pr:	10		
Use for wa:	DW		
Approx dep:	390		
Drill meth:	ROTARY	Replacemen:	N
Wapid:	Not Reported	Subdivisio:	Not Reported
Section:	Not Reported	Lot:	Not Reported
Nearest to:	INDIAN HEAD	Town dista:	6 MI
Town direc:	NE	Road name:	FENWICK ROAD
Road side:	N	Road dista:	416 FT
Tax map:	Not Reported	Block:	Not Reported
Parcel:	Not Reported		
N grid83:	109347		
E grid83:	392102		
Lat dec de:	38.651702		
Lon dec de:	-77.090739		
Issue date:	1983 715	Special fl:	Not Reported
C1 seq:	Not Reported	C1 recd:	1983 922
Completion:	1983 9 8		
Total dept:	225		
Num unsucc:	0		
Hydrofract:	Not Reported	Grouted:	Y
Grout type:	BC		
Grout top:	5		
Grout bott:	40		
Casing typ:	PL		
Casing dia:	4		
Casing dep:	205		
Casing hei:	+01	Screen typ:	PL
Top screen:	205		
Bottom scr:	225		
Screen t 1:	Not Reported		
Top scre 1:	0		
Bottom s 1:	0		
Screen t 2:	Not Reported		
Top scre 2:	0		
Bottom s 2:	0		
Screen dia:	2		
Flowing we:	Not Reported	Telescopin:	Not Reported
Log type:	Not Reported		
Hrs pumped:	5		
Pumping ra:	20		
Level befo:	70		
Level duri:	110		
Test pump :	A	Pump insta:	Not Reported
Install pu:	S		
Capacity:	20		
Pump hp:	.75		
Column len:	170		
Closed:	Not Reported	Abandoned:	Not Reported
Abandon da:	0	Site id:	MD7000000120439

GEOCHECK VERSION 2.1
STATE DATABASE WELL INFORMATION

Map ID:	246		
Object id:	354221	County let:	CH
Permit:	CH881836	Mgs id:	Not Reported
B1 seq:	2964	B1 recd:	1991 9 3
City:	BRYANS ROAD	State:	MD
Zip:	20616	Driller na:	ROBERT B FRANK
Driller id:	MWD 043		
Est gpm pr:	10		
Use for wa:	DW		
Approx dep:	400		
Drill meth:	ROTARY	Replacemen:	Y
Wapid:	Not Reported	Subdivisio:	Not Reported
Section:	Not Reported	Lot:	Not Reported
Nearest to:	BRYANS ROAD	Town dista:	Not Reported
Town direc:	NW	Road name:	FENWICK ROAD
Road side:	S	Road dista:	50 FT
Tax map:	Not Reported	Block:	Not Reported
Parcel:	Not Reported		
N grid83:	109347		
E grid83:	392102		
Lat dec de:	38.651702		
Lon dec de:	-77.090739		
Issue date:	1991 910	Special fl:	Y
C1 seq:	5001	C1 recd:	199110 8
Completion:	1991 930		
Total dept:	350		
Num unsucc:	0		
Hydrofract:	Not Reported	Grouted:	Y
Grout type:	BC		
Grout top:	0		
Grout bott:	30		
Casing typ:	PL		
Casing dia:	4		
Casing dep:	307		
Casing hei:	+1	Screen typ:	ST
Top screen:	350		
Bottom scr:	360		
Screen t 1:	Not Reported		
Top scre 1:	0		
Bottom s 1:	0		
Screen t 2:	Not Reported		
Top scre 2:	0		
Bottom s 2:	0		
Screen dia:	2		
Flowing we:	Not Reported	Telescopin:	T
Log type:	Not Reported		
Hrs pumped:	3		
Pumping ra:	40		
Level befo:	125		
Level duri:	180		
Test pump :	A	Pump insta:	Y
Install pu:	S		
Capacity:	7		
Pump hp:	.75		
Column len:	200		
Closed:	Not Reported	Abandoned:	Not Reported
Abandon da:	0	Site id:	MD7000000354221

GEOCHECK VERSION 2.1
STATE DATABASE WELL INFORMATION

Map ID:	247		
Object id:	122505	County let:	CH
Permit:	CH812623	Mgs id:	Not Reported
B1 seq:	Not Reported	B1 recd:	19871110
City:	BRYANS ROAD	State:	MD
Zip:	20616	Driller na:	WOOSTER, LARRY L.
Driller id:	MWD0276		
Est gpm pr:	10		
Use for wa:	DW		
Approx dep:	250		
Drill meth:	ROTARY	Replacemen:	Y
Wapid:	Not Reported	Subdivisio:	Not Reported
Section:	Not Reported	Lot:	Not Reported
Nearest to:	BRYANS ROAD	Town dista:	2.2 MI
Town direc:	NE	Road name:	FENWICK RD
Road side:	E	Road dista:	200 FT
Tax map:	Not Reported	Block:	Not Reported
Parcel:	Not Reported		
N grid83:	109347		
E grid83:	391797		
Lat dec de:	38.6517		
Lon dec de:	-77.094241		
Issue date:	19871118	Special fl:	Not Reported
C1 seq:	Not Reported	C1 recd:	19881118
Completion:	19871222		
Total dept:	273		
Num unsucc:	0		
Hydrofract:	Not Reported	Grouted:	Y
Grout type:	BC		
Grout top:	4		
Grout bott:	105		
Casing typ:	PL		
Casing dia:	4		
Casing dep:	250		
Casing hei:	+01	Screen typ:	ST
Top screen:	257		
Bottom scr:	267		
Screen t 1:	Not Reported		
Top scre 1:	0		
Bottom s 1:	0		
Screen t 2:	Not Reported		
Top scre 2:	0		
Bottom s 2:	0		
Screen dia:	3		
Flowing we:	Not Reported	Telescopin:	T
Log type:	Not Reported		
Hrs pumped:	4		
Pumping ra:	60		
Level befo:	50		
Level duri:	70		
Test pump :	A	Pump insta:	Not Reported
Install pu:	S		
Capacity:	10		
Pump hp:	.5		
Column len:	130		
Closed:	Not Reported	Abandoned:	Not Reported
Abandon da:	0	Site id:	MD7000000122505

GEOCHECK VERSION 2.1
STATE DATABASE WELL INFORMATION

Map ID:	247		
Object id:	123772	County let:	CH
Permit:	CH880841	Mgs id:	Not Reported
B1 seq:	Not Reported	B1 recd:	198911 9
City:	MECH	State:	MD
Zip:	20659	Driller na:	WOOSTER, LARRY L.
Driller id:	MWD0276		
Est gpm pr:	10		
Use for wa:	DW		
Approx dep:	350		
Drill meth:	ROTARY	Replacemen:	N
Wapid:	CH1989G048	Subdivisio:	FISHER
Section:	Not Reported	Lot:	1
Nearest to:	BRYANS ROAD	Town dista:	1.8 MI
Town direc:	SW	Road name:	FENWICK RD
Road side:	N	Road dista:	720 FT
Tax map:	Not Reported	Block:	Not Reported
Parcel:	Not Reported		
N grid83:	109347		
E grid83:	391797		
Lat dec de:	38.6517		
Lon dec de:	-77.094241		
Issue date:	19891130	Special fl:	Not Reported
C1 seq:	Not Reported	C1 recd:	1990 920
Completion:	1990 914		
Total dept:	313		
Num unsucc:	0		
Hydrofract:	Not Reported	Grouted:	Y
Grout type:	BC		
Grout top:	4		
Grout bott:	110		
Casing typ:	PL		
Casing dia:	4		
Casing dep:	300		
Casing hei:	+01	Screen typ:	ST
Top screen:	303		
Bottom scr:	313		
Screen t 1:	Not Reported		
Top scre 1:	0		
Bottom s 1:	0		
Screen t 2:	Not Reported		
Top scre 2:	0		
Bottom s 2:	0		
Screen dia:	3		
Flowing we:	Not Reported	Telescopin:	T
Log type:	Not Reported		
Hrs pumped:	4		
Pumping ra:	60		
Level befo:	110		
Level duri:	130		
Test pump :	A	Pump insta:	Not Reported
Install pu:	S		
Capacity:	10		
Pump hp:	.75		
Column len:	210		
Closed:	Not Reported	Abandoned:	Not Reported
Abandon da:	0	Site id:	MD7000000123772

GEOCHECK VERSION 2.1
STATE DATABASE WELL INFORMATION

Map ID:	248		
Object id:	120239	County let:	CH
Permit:	CH810359	Mgs id:	Not Reported
B1 seq:	Not Reported	B1 recd:	19821124
City:	BRYANS ROAD	State:	MD
Zip:	Not Reported	Driller na:	WOOSTER, LARRY L.
Driller id:	MWD0276		
Est gpm pr:	10		
Use for wa:	DW		
Approx dep:	0		
Drill meth:	ROTARY	Replacemen:	N
Wapid:	Not Reported	Subdivisio:	BLANCHARD
Section:	Not Reported	Lot:	1
Nearest to:	BRYANS RD	Town dista:	2.4 MI
Town direc:	NW	Road name:	FENWICK
Road side:	N	Road dista:	1100FT
Tax map:	Not Reported	Block:	Not Reported
Parcel:	Not Reported		
N grid83:	109347		
E grid83:	391492		
Lat dec de:	38.651697		
Lon dec de:	-77.097743		
Issue date:	198212 1	Special fl:	Not Reported
C1 seq:	Not Reported	C1 recd:	1984 217
Completion:	1983 718		
Total dept:	352		
Num unsucc:	0		
Hydrofract:	Not Reported	Grouted:	Y
Grout type:	CM		
Grout top:	3		
Grout bott:	30		
Casing typ:	PL		
Casing dia:	4		
Casing dep:	200		
Casing hei:	+01	Screen typ:	ST
Top screen:	342		
Bottom scr:	352		
Screen t 1:	Not Reported		
Top scre 1:	0		
Bottom s 1:	0		
Screen t 2:	Not Reported		
Top scre 2:	0		
Bottom s 2:	0		
Screen dia:	3		
Flowing we:	Not Reported	Telescopin:	T
Log type:	Not Reported		
Hrs pumped:	4		
Pumping ra:	60		
Level befo:	40		
Level duri:	100		
Test pump :	A	Pump insta:	Not Reported
Install pu:	S		
Capacity:	10		
Pump hp:	.75		
Column len:	100		
Closed:	Not Reported	Abandoned:	Not Reported
Abandon da:	0	Site id:	MD7000000120239

GEOCHECK VERSION 2.1
STATE DATABASE WELL INFORMATION

Map ID:	248		
Object id:	124024	County let:	CH
Permit:	CH881905	Mgs id:	Not Reported
B1 seq:	Not Reported	B1 recd:	19911015
City:	BRYANS ROAD	State:	MD
Zip:	20616	Driller na:	FRANK, ROBERT B.
Driller id:	MWD0043		
Est gpm pr:	10		
Use for wa:	DW		
Approx dep:	400		
Drill meth:	ROTARY	Replacemen:	Y
Wapid:	Not Reported	Subdivisio:	Not Reported
Section:	Not Reported	Lot:	Not Reported
Nearest to:	BRYANS ROAD	Town dista:	2 MI
Town direc:	SW	Road name:	FENWICKS ROAD
Road side:	S	Road dista:	450 FT
Tax map:	Not Reported	Block:	Not Reported
Parcel:	Not Reported		
N grid83:	109347		
E grid83:	391492		
Lat dec de:	38.651697		
Lon dec de:	-77.097743		
Issue date:	19911017	Special fl:	Not Reported
C1 seq:	Not Reported	C1 recd:	19911113
Completion:	199111 1		
Total dept:	351		
Num unsucc:	0		
Hydrofract:	Not Reported	Grouted:	Y
Grout type:	BC		
Grout top:	0		
Grout bott:	30		
Casing typ:	PL		
Casing dia:	4		
Casing dep:	334		
Casing hei:	+01	Screen typ:	ST
Top screen:	336		
Bottom scr:	351		
Screen t 1:	Not Reported		
Top scre 1:	0		
Bottom s 1:	0		
Screen t 2:	Not Reported		
Top scre 2:	0		
Bottom s 2:	0		
Screen dia:	2		
Flowing we:	Not Reported	Telescopin:	T
Log type:	Not Reported		
Hrs pumped:	3		
Pumping ra:	30		
Level befo:	135		
Level duri:	184		
Test pump :	A	Pump insta:	Not Reported
Install pu:	S		
Capacity:	7		
Pump hp:	.75		
Column len:	220		
Closed:	Not Reported	Abandoned:	Not Reported
Abandon da:	0	Site id:	MD7000000124024

GEOCHECK VERSION 2.1
STATE DATABASE WELL INFORMATION

Map ID:	248		
Object id:	483077	County let:	CH
Permit:	CH945986	Mgs id:	Not Reported
B1 seq:	0012	B1 recd:	2004 416
City:	CHARLOTTE HALL	State:	MD
Zip:	20622	Driller na:	LARRY WOOSTER
Driller id:	MSD 062		
Est gpm pr:	10		
Use for wa:	DW		
Approx dep:	500		
Drill meth:	ROTARY	Replacemen:	N
Wapid:	Not Reported	Subdivisio:	BLANCHARD
Section:	Not Reported	Lot:	5
Nearest to:	BRYANS ROAD	Town dista:	2.1
Town direc:	NW	Road name:	BLANCHARD PLACE
Road side:	N	Road dista:	32 FT
Tax map:	5	Block:	3
Parcel:	468		
N grid83:	109347		
E grid83:	391492		
Lat dec de:	38.651697		
Lon dec de:	-77.097743		
Issue date:	2004 4 7	Special fl:	Not Reported
C1 seq:	8722	C1 recd:	2004 628
Completion:	2004 516		
Total dept:	316		
Num unsucc:	0		
Hydrofract:	Not Reported	Grouted:	Y
Grout type:	BC		
Grout top:	4		
Grout bott:	115		
Casing typ:	PL		
Casing dia:	4		
Casing dep:	303		
Casing hei:	+1	Screen typ:	ST
Top screen:	306		
Bottom scr:	316		
Screen t 1:	Not Reported		
Top scre 1:	0		
Bottom s 1:	0		
Screen t 2:	Not Reported		
Top scre 2:	0		
Bottom s 2:	0		
Screen dia:	3		
Flowing we:	Not Reported	Telescopin:	T
Log type:	Not Reported		
Hrs pumped:	4		
Pumping ra:	40		
Level befo:	155		
Level duri:	185		
Test pump :	S	Pump insta:	Y
Install pu:	S		
Capacity:	10		
Pump hp:	1		
Column len:	260		
Closed:	Not Reported	Abandoned:	Not Reported
Abandon da:	0	Site id:	MD7000000483077

GEOCHECK VERSION 2.1
STATE DATABASE WELL INFORMATION

Map ID:	249		
Object id:	423772	County let:	CH
Permit:	CH942522	Mgs id:	Not Reported
B1 seq:	0043	B1 recd:	1999 115
City:	INDIAN HEAD	State:	MD
Zip:	20640	Driller na:	ROBERT B FRANK
Driller id:	MSD 33		
Est gpm pr:	10		
Use for wa:	DW		
Approx dep:	400		
Drill meth:	ROTARY	Replacemen:	N
Wapid:	Not Reported	Subdivisio:	GENMILL ESTATES
Section:	Not Reported	Lot:	5
Nearest to:	BRYANS ROAD	Town dista:	3
Town direc:	NW	Road name:	2270 RUDDY DUCK ROAD
Road side:	N	Road dista:	125 FT
Tax map:	5	Block:	Not Reported
Parcel:	7		
N grid83:	109347		
E grid83:	390882		
Lat dec de:	38.65169		
Lon dec de:	-77.104746		
Issue date:	1999 128	Special fl:	Y
C1 seq:	4271	C1 recd:	1999 3 8
Completion:	1999 225		
Total dept:	303		
Num unsucc:	0		
Hydrofract:	N	Grouted:	Y
Grout type:	BC		
Grout top:	0		
Grout bott:	42		
Casing typ:	PL		
Casing dia:	4		
Casing dep:	283		
Casing hei:	+1	Screen typ:	ST
Top screen:	283		
Bottom scr:	303		
Screen t 1:	Not Reported		
Top scre 1:	0		
Bottom s 1:	0		
Screen t 2:	Not Reported		
Top scre 2:	0		
Bottom s 2:	0		
Screen dia:	2		
Flowing we:	Not Reported	Telescopin:	T
Log type:	Not Reported		
Hrs pumped:	3		
Pumping ra:	40		
Level befo:	140		
Level duri:	191		
Test pump :	A	Pump insta:	Y
Install pu:	S		
Capacity:	10		
Pump hp:	1		
Column len:	240		
Closed:	Not Reported	Abandoned:	Not Reported
Abandon da:	0	Site id:	MD7000000423772

GEOCHECK VERSION 2.1
STATE DATABASE WELL INFORMATION

Map ID:	253		
Object id:	124166	County let:	CH
Permit:	CH920673	Mgs id:	Not Reported
B1 seq:	3786	B1 recd:	1993 521
City:	TEMPLE HILLS	State:	MD
Zip:	20748	Driller na:	ROBERT B. FRANK
Driller id:	MWD043		
Est gpm pr:	10		
Use for wa:	DW		
Approx dep:	400		
Drill meth:	ROTARY	Replacemen:	N
Wapid:	Not Reported	Subdivisio:	HOLLY ACRES
Section:	Not Reported	Lot:	4
Nearest to:	MARSHALL	Town dista:	2 MI
Town direc:	SE	Road name:	MARSHALL HALL RD
Road side:	W	Road dista:	300 FT
Tax map:	Not Reported	Block:	Not Reported
Parcel:	Not Reported		
N grid83:	109042		
E grid83:	393626		
Lat dec de:	38.648969		
Lon dec de:	-77.073228		
Issue date:	1993 525	Special fl:	Not Reported
C1 seq:	3061	C1 recd:	1993 830
Completion:	1993 819		
Total dept:	452		
Num unsucc:	0		
Hydrofract:	Not Reported	Grouted:	Y
Grout type:	BC		
Grout top:	0		
Grout bott:	42		
Casing typ:	PL		
Casing dia:	4		
Casing dep:	420		
Casing hei:	+1	Screen typ:	ST
Top screen:	437		
Bottom scr:	442		
Screen t 1:	ST		
Top scre 1:	442		
Bottom s 1:	452		
Screen t 2:	Not Reported		
Top scre 2:	0		
Bottom s 2:	0		
Screen dia:	2		
Flowing we:	Not Reported	Telescopin:	T
Log type:	Not Reported		
Hrs pumped:	3		
Pumping ra:	20		
Level befo:	240		
Level duri:	290		
Test pump :	S	Pump insta:	Y
Install pu:	S		
Capacity:	7		
Pump hp:	1		
Column len:	340		
Closed:	Not Reported	Abandoned:	Not Reported
Abandon da:	0	Site id:	MD7000000124166

GEOCHECK VERSION 2.1
STATE DATABASE WELL INFORMATION

Map ID:	254		
Object id:	423299	County let:	CH
Permit:	CH942925	Mgs id:	Not Reported
B1 seq:	2223	B1 recd:	1999 8 3
City:	WALDORF	State:	MD
Zip:	20604	Driller na:	LARRY WOOSTER
Driller id:	MSD 62		
Est gpm pr:	10		
Use for wa:	DW		
Approx dep:	600		
Drill meth:	ROTARY	Replacemen:	Y
Wapid:	Not Reported	Subdivisio:	HOLLY ACRES
Section:	Not Reported	Lot:	3
Nearest to:	BRYANS ROAD	Town dista:	1
Town direc:	NW	Road name:	6815 KUHN-MADDOX RD
Road side:	S	Road dista:	45 FT
Tax map:	5	Block:	Not Reported
Parcel:	432		
N grid83:	109042		
E grid83:	393321		
Lat dec de:	38.648967		
Lon dec de:	-77.07673		
Issue date:	1999 8 5	Special fl:	Y
C1 seq:	0187	C1 recd:	19991021
Completion:	1999 910		
Total dept:	451		
Num unsucc:	0		
Hydrofract:	N	Grouted:	Y
Grout type:	BC		
Grout top:	4		
Grout bott:	120		
Casing typ:	PL		
Casing dia:	4		
Casing dep:	428		
Casing hei:	+1	Screen typ:	ST
Top screen:	436		
Bottom scr:	451		
Screen t 1:	Not Reported		
Top scre 1:	0		
Bottom s 1:	0		
Screen t 2:	Not Reported		
Top scre 2:	0		
Bottom s 2:	0		
Screen dia:	3		
Flowing we:	Not Reported	Telescopin:	T
Log type:	Not Reported		
Hrs pumped:	4		
Pumping ra:	35		
Level befo:	275		
Level duri:	310		
Test pump :	A	Pump insta:	Y
Install pu:	S		
Capacity:	7		
Pump hp:	1		
Column len:	400		
Closed:	Not Reported	Abandoned:	Not Reported
Abandon da:	0	Site id:	MD7000000423299

GEOCHECK VERSION 2.1
STATE DATABASE WELL INFORMATION

Map ID:	255		
Object id:	468856	County let:	Not Reported
Permit:	CH945115	Mgs id:	Not Reported
B1 seq:	6525	B1 recd:	2003 721
City:	BRYANS ROAD	State:	MD
Zip:	20616	Driller na:	ROBERT B FRANK
Driller id:	MSD 33		
Est gpm pr:	10		
Use for wa:	DW		
Approx dep:	500		
Drill meth:	Not Reported	Replacemen:	Y
Wapid:	Not Reported	Subdivisio:	Not Reported
Section:	Not Reported	Lot:	Not Reported
Nearest to:	BRYANS ROAD	Town dista:	Not Reported
Town direc:	T	Road name:	6245 FENWICK ROAD
Road side:	W	Road dista:	46 FT
Tax map:	5	Block:	9
Parcel:	36		
N grid83:	109042		
E grid83:	391797		
Lat dec de:	38.648954		
Lon dec de:	-77.094237		
Issue date:	2003 619	Special fl:	Y
C1 seq:	9910	C1 recd:	2004 1 5
Completion:	200312 8		
Total dept:	318		
Num unsucc:	0		
Hydrofract:	Not Reported	Grouted:	Y
Grout type:	BC		
Grout top:	0		
Grout bott:	42		
Casing typ:	PL		
Casing dia:	4		
Casing dep:	302		
Casing hei:	+1	Screen typ:	ST
Top screen:	303		
Bottom scr:	318		
Screen t 1:	Not Reported		
Top scre 1:	0		
Bottom s 1:	0		
Screen t 2:	Not Reported		
Top scre 2:	0		
Bottom s 2:	0		
Screen dia:	2		
Flowing we:	Not Reported	Telescopin:	Not Reported
Log type:	Not Reported		
Hrs pumped:	3		
Pumping ra:	20		
Level befo:	160		
Level duri:	212		
Test pump :	S	Pump insta:	Y
Install pu:	S		
Capacity:	10		
Pump hp:	1		
Column len:	250		
Closed:	Not Reported	Abandoned:	Not Reported
Abandon da:	0	Site id:	MD7000000468856

GEOCHECK VERSION 2.1
STATE DATABASE WELL INFORMATION

Map ID:	256		
Object id:	476161	County let:	Not Reported
Permit:	CH945530	Mgs id:	Not Reported
B1 seq:	7675	B1 recd:	2003 9 3
City:	TEMPLE HILLS	State:	MD
Zip:	20748	Driller na:	MICHAEL K GRIBBLE
Driller id:	MWD 318		
Est gpm pr:	8		
Use for wa:	DW		
Approx dep:	450		
Drill meth:	ROTARY	Replacemen:	N
Wapid:	Not Reported	Subdivisio:	BLANCHARD SUB
Section:	Not Reported	Lot:	3
Nearest to:	FENWICK	Town dista:	1
Town direc:	SW	Road name:	BLANCHARD PLACE
Road side:	N	Road dista:	307 FT
Tax map:	5	Block:	Not Reported
Parcel:	468		
N grid83:	109042		
E grid83:	391492		
Lat dec de:	38.648951		
Lon dec de:	-77.097739		
Issue date:	2003 820	Special fl:	Y
C1 seq:	9961	C1 recd:	2004 127
Completion:	200312 9		
Total dept:	348		
Num unsucc:	0		
Hydrofract:	N	Grouted:	Y
Grout type:	BC		
Grout top:	0		
Grout bott:	63		
Casing typ:	PL		
Casing dia:	4		
Casing dep:	320		
Casing hei:	+1	Screen typ:	PL
Top screen:	328		
Bottom scr:	348		
Screen t 1:	Not Reported		
Top scre 1:	0		
Bottom s 1:	0		
Screen t 2:	Not Reported		
Top scre 2:	0		
Bottom s 2:	0		
Screen dia:	2		
Flowing we:	Not Reported	Telescopin:	T
Log type:	Not Reported		
Hrs pumped:	2		
Pumping ra:	20		
Level befo:	160		
Level duri:	180		
Test pump :	A	Pump insta:	Y
Install pu:	S		
Capacity:	10		
Pump hp:	1.5		
Column len:	250		
Closed:	Not Reported	Abandoned:	Not Reported
Abandon da:	0	Site id:	MD7000000476161

GEOCHECK VERSION 2.1
STATE DATABASE WELL INFORMATION

Map ID:	256		
Object id:	501920	County let:	Not Reported
Permit:	CH946700	Mgs id:	Not Reported
B1 seq:	4043	B1 recd:	20051021
City:	BRYANS ROAD	State:	MD
Zip:	20616	Driller na:	ROBERT B FRANK
Driller id:	MSD 33		
Est gpm pr:	10		
Use for wa:	DW		
Approx dep:	500		
Drill meth:	ROTARY	Replacemen:	Y
Wapid:	Not Reported	Subdivisio:	FISHER
Section:	Not Reported	Lot:	Not Reported
Nearest to:	BRYANS ROAD	Town dista:	2.5
Town direc:	NW	Road name:	2220 BLACKWALNUT PLA
Road side:	E	Road dista:	26 FT
Tax map:	5	Block:	3
Parcel:	146		
N grid83:	109042		
E grid83:	391492		
Lat dec de:	38.648951		
Lon dec de:	-77.097739		
Issue date:	20051012	Special fl:	Y
C1 seq:	1892	C1 recd:	200511 8
Completion:	200511 1		
Total dept:	340		
Num unsucc:	0		
Hydrofract:	N	Grouted:	Y
Grout type:	BC		
Grout top:	0		
Grout bott:	63		
Casing typ:	PL		
Casing dia:	4		
Casing dep:	317		
Casing hei:	+1	Screen typ:	ST
Top screen:	320		
Bottom scr:	340		
Screen t 1:	Not Reported		
Top scre 1:	0		
Bottom s 1:	0		
Screen t 2:	Not Reported		
Top scre 2:	0		
Bottom s 2:	0		
Screen dia:	2		
Flowing we:	Not Reported	Telescopin:	T
Log type:	Not Reported		
Hrs pumped:	3		
Pumping ra:	60		
Level befo:	170		
Level duri:	219		
Test pump :	A	Pump insta:	Y
Install pu:	S		
Capacity:	10		
Pump hp:	1		
Column len:	250		
Closed:	Not Reported	Abandoned:	Not Reported
Abandon da:	0	Site id:	MD7000000501920

GEOCHECK VERSION 2.1
STATE DATABASE WELL INFORMATION

Map ID:	256		
Object id:	526235	County let:	Not Reported
Permit:	CH950759	Mgs id:	Not Reported
B1 seq:	4091	B1 recd:	2008 523
City:	BRYANS ROAD	State:	MD
Zip:	20616	Driller na:	LARRY WOOSTER
Driller id:	MSD 62		
Est gpm pr:	10		
Use for wa:	DW		
Approx dep:	425		
Drill meth:	ROTARY	Replacemen:	Y
Wapid:	Not Reported	Subdivisio:	Not Reported
Section:	Not Reported	Lot:	Not Reported
Nearest to:	BRYANS ROAD	Town dista:	2.3
Town direc:	NW	Road name:	2250 BLANCHARD PLACE
Road side:	W	Road dista:	90 FT
Tax map:	5	Block:	Not Reported
Parcel:	265		
N grid83:	109042		
E grid83:	391492		
Lat dec de:	38.648951		
Lon dec de:	-77.097739		
Issue date:	2008 430	Special fl:	Y
C1 seq:	4407	C1 recd:	2008 711
Completion:	2008 617		
Total dept:	318		
Num unsucc:	0		
Hydrofract:	N	Grouted:	Y
Grout type:	BC		
Grout top:	4		
Grout bott:	115		
Casing typ:	PL		
Casing dia:	4		
Casing dep:	288		
Casing hei:	+1	Screen typ:	ST
Top screen:	308		
Bottom scr:	318		
Screen t 1:	Not Reported		
Top scre 1:	0		
Bottom s 1:	0		
Screen t 2:	Not Reported		
Top scre 2:	0		
Bottom s 2:	0		
Screen dia:	3		
Flowing we:	Not Reported	Telescopin:	T
Log type:	Not Reported		
Hrs pumped:	4		
Pumping ra:	50		
Level befo:	165		
Level duri:	210		
Test pump :	A	Pump insta:	Y
Install pu:	S		
Capacity:	10		
Pump hp:	1		
Column len:	270		
Closed:	Not Reported	Abandoned:	Not Reported
Abandon da:	0	Site id:	MD7000000526235

GEOCHECK VERSION 2.1
STATE DATABASE WELL INFORMATION

Map ID:	256		
Object id:	123575	County let:	CH
Permit:	CH880626	Mgs id:	Not Reported
B1 seq:	Not Reported	B1 recd:	1989 515
City:	TEMPLE HILLS	State:	MD
Zip:	20748	Driller na:	YOUNGBAR, CHARLES A
Driller id:	MWD0326		
Est gpm pr:	10		
Use for wa:	DW		
Approx dep:	450		
Drill meth:	ROTARY	Replacemen:	N
Wapid:	Not Reported	Subdivisio:	LANDOP JOHN F MURPHY
Section:	Not Reported	Lot:	2
Nearest to:	BRYANS ROAD	Town dista:	3 MI
Town direc:	NW	Road name:	FENWICK RD
Road side:	S	Road dista:	200 FT
Tax map:	Not Reported	Block:	Not Reported
Parcel:	Not Reported		
N grid83:	109042		
E grid83:	391492		
Lat dec de:	38.648951		
Lon dec de:	-77.097739		
Issue date:	1989 710	Special fl:	Not Reported
C1 seq:	Not Reported	C1 recd:	1990 4 4
Completion:	1990 110		
Total dept:	320		
Num unsucc:	0		
Hydrofract:	Not Reported	Grouted:	Y
Grout type:	CM		
Grout top:	5		
Grout bott:	60		
Casing typ:	PL		
Casing dia:	4		
Casing dep:	300		
Casing hei:	+01	Screen typ:	PL
Top screen:	300		
Bottom scr:	320		
Screen t 1:	Not Reported		
Top scre 1:	0		
Bottom s 1:	0		
Screen t 2:	Not Reported		
Top scre 2:	0		
Bottom s 2:	0		
Screen dia:	2		
Flowing we:	Not Reported	Telescopin:	Not Reported
Log type:	Not Reported		
Hrs pumped:	5		
Pumping ra:	20		
Level befo:	101		
Level duri:	160		
Test pump :	A	Pump insta:	Not Reported
Install pu:	S		
Capacity:	10		
Pump hp:	1		
Column len:	250		
Closed:	Not Reported	Abandoned:	Not Reported
Abandon da:	0	Site id:	MD7000000123575

GEOCHECK VERSION 2.1
STATE DATABASE WELL INFORMATION

Map ID:	256		
Object id:	363756	County let:	CH
Permit:	CH920341	Mgs id:	Not Reported
B1 seq:	5287	B1 recd:	1992 911
City:	BRYANS ROAD	State:	MD
Zip:	20616	Driller na:	LARRY WOOSTER
Driller id:	MWD 276		
Est gpm pr:	10		
Use for wa:	DW		
Approx dep:	350		
Drill meth:	ROTARY	Replacemen:	Y
Wapid:	Not Reported	Subdivisio:	Not Reported
Section:	Not Reported	Lot:	Not Reported
Nearest to:	FENWICK	Town dista:	1.2
Town direc:	NE	Road name:	FENWICK RD
Road side:	N	Road dista:	850 FT
Tax map:	Not Reported	Block:	Not Reported
Parcel:	Not Reported		
N grid83:	109042		
E grid83:	391492		
Lat dec de:	38.648951		
Lon dec de:	-77.097739		
Issue date:	1992 916	Special fl:	Y
C1 seq:	1742	C1 recd:	19921023
Completion:	1992 925		
Total dept:	314		
Num unsucc:	0		
Hydrofract:	Not Reported	Grouted:	Y
Grout type:	BC		
Grout top:	4		
Grout bott:	110		
Casing typ:	PL		
Casing dia:	4		
Casing dep:	298		
Casing hei:	+1	Screen typ:	ST
Top screen:	304		
Bottom scr:	309		
Screen t 1:	ST		
Top scre 1:	310		
Bottom s 1:	314		
Screen t 2:	Not Reported		
Top scre 2:	0		
Bottom s 2:	0		
Screen dia:	3		
Flowing we:	Not Reported	Telescopin:	T
Log type:	Not Reported		
Hrs pumped:	4		
Pumping ra:	35		
Level befo:	120		
Level duri:	160		
Test pump :	A	Pump insta:	Y
Install pu:	S		
Capacity:	16		
Pump hp:	1.5		
Column len:	230		
Closed:	Not Reported	Abandoned:	Not Reported
Abandon da:	0	Site id:	MD7000000363756

GEOCHECK VERSION 2.1
STATE DATABASE WELL INFORMATION

Map ID:	256		
Object id:	509250	County let:	Not Reported
Permit:	CH946964	Mgs id:	Not Reported
B1 seq:	2534	B1 recd:	2006 427
City:	WELCOME	State:	MD
Zip:	20693	Driller na:	ROBERT B FRANK
Driller id:	MSD 33		
Est gpm pr:	10		
Use for wa:	DW		
Approx dep:	500		
Drill meth:	ROTARY	Replacemen:	N
Wapid:	Not Reported	Subdivisio:	THOMAS M BUTLER
Section:	Not Reported	Lot:	1
Nearest to:	BRYANS ROAD	Town dista:	3
Town direc:	SE	Road name:	2180 BLACK WALNUT PL
Road side:	E	Road dista:	650 FT
Tax map:	5	Block:	3
Parcel:	203		
N grid83:	109042		
E grid83:	391492		
Lat dec de:	38.648951		
Lon dec de:	-77.097739		
Issue date:	2006 414	Special fl:	Y
C1 seq:	9112	C1 recd:	2006 613
Completion:	2006 6 5		
Total dept:	350		
Num unsucc:	0		
Hydrofract:	N	Grouted:	Y
Grout type:	BC		
Grout top:	0		
Grout bott:	65		
Casing typ:	PL		
Casing dia:	4		
Casing dep:	330		
Casing hei:	+1	Screen typ:	ST
Top screen:	330		
Bottom scr:	350		
Screen t 1:	Not Reported		
Top scre 1:	0		
Bottom s 1:	0		
Screen t 2:	Not Reported		
Top scre 2:	0		
Bottom s 2:	0		
Screen dia:	0		
Flowing we:	Not Reported	Telescopin:	T
Log type:	Not Reported		
Hrs pumped:	3		
Pumping ra:	42		
Level befo:	160		
Level duri:	211		
Test pump :	A	Pump insta:	Y
Install pu:	S		
Capacity:	7		
Pump hp:	1		
Column len:	260		
Closed:	Not Reported	Abandoned:	Not Reported
Abandon da:	0	Site id:	MD7000000509250

GEOCHECK VERSION 2.1
STATE DATABASE WELL INFORMATION

Map ID:	256		
Object id:	514057	County let:	Not Reported
Permit:	CH950081	Mgs id:	Not Reported
B1 seq:	1956	B1 recd:	2006 829
City:	LA PLATA	State:	MD
Zip:	20637	Driller na:	ROBERT B FRANK
Driller id:	MSD 33		
Est gpm pr:	10		
Use for wa:	DW		
Approx dep:	350		
Drill meth:	ROTARY	Replacemen:	N
Wapid:	Not Reported	Subdivisio:	Not Reported
Section:	Not Reported	Lot:	Not Reported
Nearest to:	BRYANS ROAD	Town dista:	2
Town direc:	S	Road name:	2160 BLACK WALNUT PL
Road side:	E	Road dista:	200 FT
Tax map:	5	Block:	3
Parcel:	207		
N grid83:	109042		
E grid83:	391492		
Lat dec de:	38.648951		
Lon dec de:	-77.097739		
Issue date:	2006 823	Special fl:	Y
C1 seq:	9372	C1 recd:	20061218
Completion:	20061213		
Total dept:	340		
Num unsucc:	0		
Hydrofract:	N	Grouted:	Y
Grout type:	BC		
Grout top:	0		
Grout bott:	42		
Casing typ:	PL		
Casing dia:	4		
Casing dep:	315		
Casing hei:	+1	Screen typ:	ST
Top screen:	315		
Bottom scr:	340		
Screen t 1:	Not Reported		
Top scre 1:	0		
Bottom s 1:	0		
Screen t 2:	Not Reported		
Top scre 2:	0		
Bottom s 2:	0		
Screen dia:	2		
Flowing we:	Not Reported	Telescopin:	T
Log type:	Not Reported		
Hrs pumped:	3		
Pumping ra:	75		
Level befo:	1		
Level duri:	229		
Test pump :	A	Pump insta:	Y
Install pu:	S		
Capacity:	7		
Pump hp:	1		
Column len:	250		
Closed:	Not Reported	Abandoned:	Not Reported
Abandon da:	0	Site id:	MD7000000514057

GEOCHECK VERSION 2.1
STATE DATABASE WELL INFORMATION

Map ID:	256		
Object id:	506047	County let:	Not Reported
Permit:	CH946815	Mgs id:	Not Reported
B1 seq:	4024	B1 recd:	200511 8
City:	LA PLATA	State:	MD
Zip:	20646	Driller na:	ROBERT B FRANK
Driller id:	MSD 33		
Est gpm pr:	10		
Use for wa:	DW		
Approx dep:	500		
Drill meth:	ROTARY	Replacemen:	N
Wapid:	Not Reported	Subdivisio:	BLANCHARD
Section:	Not Reported	Lot:	4
Nearest to:	BRYANS ROAD	Town dista:	2
Town direc:	NW	Road name:	BLANCHARD PLACE
Road side:	E	Road dista:	150 FT
Tax map:	5	Block:	3
Parcel:	468		
N grid83:	109042		
E grid83:	391492		
Lat dec de:	38.648951		
Lon dec de:	-77.097739		
Issue date:	20051019	Special fl:	Y
C1 seq:	1999	C1 recd:	2006 222
Completion:	2006 2 6		
Total dept:	349		
Num unsucc:	0		
Hydrofract:	N	Grouted:	Y
Grout type:	BC		
Grout top:	0		
Grout bott:	75		
Casing typ:	PL		
Casing dia:	4		
Casing dep:	324		
Casing hei:	+1	Screen typ:	ST
Top screen:	324		
Bottom scr:	349		
Screen t 1:	Not Reported		
Top scre 1:	0		
Bottom s 1:	0		
Screen t 2:	Not Reported		
Top scre 2:	0		
Bottom s 2:	0		
Screen dia:	2		
Flowing we:	Not Reported	Telescopin:	T
Log type:	Not Reported		
Hrs pumped:	3		
Pumping ra:	60		
Level befo:	150		
Level duri:	199		
Test pump :	A	Pump insta:	Y
Install pu:	S		
Capacity:	10		
Pump hp:	1.5		
Column len:	250		
Closed:	Not Reported	Abandoned:	Not Reported
Abandon da:	0	Site id:	MD7000000506047

GEOCHECK VERSION 2.1
STATE DATABASE WELL INFORMATION

Map ID:	256		
Object id:	393596	County let:	CH
Permit:	CH940257	Mgs id:	Not Reported
B1 seq:	8440	B1 recd:	1995 328
City:	GAMBRILLS	State:	MD
Zip:	21054	Driller na:	LARRY WOOSTER
Driller id:	MSD 62		
Est gpm pr:	10		
Use for wa:	DW		
Approx dep:	350		
Drill meth:	ROTARY	Replacemen:	N
Wapid:	Not Reported	Subdivisio:	GENMILL ESTATES
Section:	Not Reported	Lot:	4
Nearest to:	BRYANS ROAD	Town dista:	3.9
Town direc:	NW	Road name:	FENWICK ROAD
Road side:	W	Road dista:	570 FT
Tax map:	5	Block:	3
Parcel:	7		
N grid83:	109042		
E grid83:	391492		
Lat dec de:	38.648951		
Lon dec de:	-77.097739		
Issue date:	1995 4 4	Special fl:	Y
C1 seq:	9408	C1 recd:	1995 518
Completion:	1995 5 5		
Total dept:	310		
Num unsucc:	0		
Hydrofract:	Not Reported	Grouted:	Y
Grout type:	BC		
Grout top:	4		
Grout bott:	110		
Casing typ:	PL		
Casing dia:	4		
Casing dep:	280		
Casing hei:	+1	Screen typ:	ST
Top screen:	275		
Bottom scr:	295		
Screen t 1:	Not Reported		
Top scre 1:	0		
Bottom s 1:	0		
Screen t 2:	Not Reported		
Top scre 2:	0		
Bottom s 2:	0		
Screen dia:	3		
Flowing we:	Not Reported	Telescopin:	T
Log type:	Not Reported		
Hrs pumped:	4		
Pumping ra:	40		
Level befo:	130		
Level duri:	190		
Test pump :	A	Pump insta:	Y
Install pu:	S		
Capacity:	10		
Pump hp:	.75		
Column len:	230		
Closed:	Not Reported	Abandoned:	Not Reported
Abandon da:	0	Site id:	MD7000000393596

GEOCHECK VERSION 2.1
STATE DATABASE WELL INFORMATION

Map ID:	256		
Object id:	528737	County let:	Not Reported
Permit:	CH950884	Mgs id:	Not Reported
B1 seq:	5667	B1 recd:	200811 5
City:	BOWIE	State:	MD
Zip:	20720	Driller na:	ROBERT B FRANK
Driller id:	MSD 33		
Est gpm pr:	10		
Use for wa:	DW		
Approx dep:	300		
Drill meth:	ROTARY	Replacemen:	Y
Wapid:	Not Reported	Subdivisio:	Not Reported
Section:	Not Reported	Lot:	Not Reported
Nearest to:	BRYANS ROAD	Town dista:	4
Town direc:	NW	Road name:	6275 FENWICK ROAD
Road side:	S	Road dista:	200 FT
Tax map:	5	Block:	3
Parcel:	332		
N grid83:	109042		
E grid83:	391492		
Lat dec de:	38.648951		
Lon dec de:	-77.097739		
Issue date:	200810 7	Special fl:	Not Reported
C1 seq:	0699	C1 recd:	200811 5
Completion:	20081010		
Total dept:	335		
Num unsucc:	0		
Hydrofract:	N	Grouted:	Y
Grout type:	BC		
Grout top:	0		
Grout bott:	84		
Casing typ:	PL		
Casing dia:	4		
Casing dep:	320		
Casing hei:	+1	Screen typ:	ST
Top screen:	320		
Bottom scr:	330		
Screen t 1:	ST		
Top scre 1:	33		
Bottom s 1:	335		
Screen t 2:	Not Reported		
Top scre 2:	0		
Bottom s 2:	0		
Screen dia:	2		
Flowing we:	Not Reported	Telescopin:	T
Log type:	Not Reported		
Hrs pumped:	3		
Pumping ra:	40		
Level befo:	110		
Level duri:	158		
Test pump :	A	Pump insta:	Y
Install pu:	S		
Capacity:	7		
Pump hp:	1		
Column len:	250		
Closed:	Not Reported	Abandoned:	Not Reported
Abandon da:	0	Site id:	MD7000000528737

GEOCHECK VERSION 2.1
STATE DATABASE WELL INFORMATION

Map ID:	252		
Object id:	354200	County let:	CH
Permit:	CH881857	Mgs id:	Not Reported
B1 seq:	5947	B1 recd:	1991 721
City:	LAPLATA	State:	MD
Zip:	20646	Driller na:	LARRY WOOSTER
Driller id:	MWD 276		
Est gpm pr:	10		
Use for wa:	DW		
Approx dep:	250		
Drill meth:	ROTARY	Replacemen:	N
Wapid:	CH1986G018	Subdivisio:	GENMILL ESTATES
Section:	Not Reported	Lot:	2
Nearest to:	BRYANS ROAD	Town dista:	2.6
Town direc:	NW	Road name:	FENWICK RD
Road side:	N	Road dista:	540 FT
Tax map:	Not Reported	Block:	Not Reported
Parcel:	Not Reported		
N grid83:	109042		
E grid83:	391187		
Lat dec de:	38.648948		
Lon dec de:	-77.10124		
Issue date:	1991 917	Special fl:	Y
C1 seq:	5018	C1 recd:	1992 224
Completion:	1992 115		
Total dept:	306		
Num unsucc:	0		
Hydrofract:	Not Reported	Grouted:	Y
Grout type:	BC		
Grout top:	4		
Grout bott:	110		
Casing typ:	PL		
Casing dia:	4		
Casing dep:	285		
Casing hei:	+1	Screen typ:	ST
Top screen:	296		
Bottom scr:	301		
Screen t 1:	ST		
Top scre 1:	301		
Bottom s 1:	306		
Screen t 2:	Not Reported		
Top scre 2:	0		
Bottom s 2:	0		
Screen dia:	3		
Flowing we:	Not Reported	Telescopin:	T
Log type:	Not Reported		
Hrs pumped:	4		
Pumping ra:	45		
Level befo:	110		
Level duri:	125		
Test pump :	A	Pump insta:	Y
Install pu:	S		
Capacity:	10		
Pump hp:	.75		
Column len:	225		
Closed:	Not Reported	Abandoned:	Not Reported
Abandon da:	0	Site id:	MD7000000354200

GEOCHECK VERSION 2.1
STATE DATABASE WELL INFORMATION

Map ID:	257		
Object id:	524623	County let:	Not Reported
Permit:	CH950746	Mgs id:	Not Reported
B1 seq:	0058	B1 recd:	2008 421
City:	BRYANS ROAD	State:	MD
Zip:	20616	Driller na:	ROBERT B FRANK
Driller id:	MSD 33		
Est gpm pr:	10		
Use for wa:	DW		
Approx dep:	500		
Drill meth:	ROTARY	Replacemen:	Y
Wapid:	Not Reported	Subdivisio:	Not Reported
Section:	Not Reported	Lot:	Not Reported
Nearest to:	BRYANS ROAD	Town dista:	4
Town direc:	SW	Road name:	6200 FENWICK ROAD
Road side:	S	Road dista:	60 FT
Tax map:	5	Block:	9
Parcel:	457		
N grid83:	109042		
E grid83:	390882		
Lat dec de:	38.648945		
Lon dec de:	-77.104742		
Issue date:	2008 4 8	Special fl:	Y
C1 seq:	4399	C1 recd:	2008 5 2
Completion:	2008 423		
Total dept:	380		
Num unsucc:	0		
Hydrofract:	N	Grouted:	Y
Grout type:	BC		
Grout top:	0		
Grout bott:	42		
Casing typ:	PL		
Casing dia:	4		
Casing dep:	365		
Casing hei:	+1	Screen typ:	ST
Top screen:	365		
Bottom scr:	380		
Screen t 1:	Not Reported		
Top scre 1:	0		
Bottom s 1:	0		
Screen t 2:	Not Reported		
Top scre 2:	0		
Bottom s 2:	0		
Screen dia:	2		
Flowing we:	Not Reported	Telescopin:	T
Log type:	Not Reported		
Hrs pumped:	3		
Pumping ra:	35		
Level befo:	160		
Level duri:	209		
Test pump :	A	Pump insta:	Y
Install pu:	S		
Capacity:	7		
Pump hp:	1		
Column len:	250		
Closed:	A	Abandoned:	Not Reported
Abandon da:	0	Site id:	MD7000000524623

GEOCHECK VERSION 2.1
STATE DATABASE WELL INFORMATION

Map ID:	254		
Object id:	545478	County let:	Not Reported
Permit:	CH100097	Mgs id:	Not Reported
B1 seq:	0264	B1 recd:	2011 213
City:	ACCOKEEK	State:	MD
Zip:	20607	Driller na:	LARRY WOOSTER
Driller id:	MSD 62		
Est gpm pr:	10		
Use for wa:	DW		
Approx dep:	500		
Drill meth:	ROTARY	Replacemen:	Y
Wapid:	Not Reported	Subdivisio:	Not Reported
Section:	Not Reported	Lot:	Not Reported
Nearest to:	BRYANS ROAD	Town dista:	Not Reported
Town direc:	Not Reported	Road name:	6830 SIMMS MILL PL
Road side:	N	Road dista:	42 FT
Tax map:	0005	Block:	Not Reported
Parcel:	0464		
N grid83:	0		
E grid83:	0		
Lat dec de:	38.648909		
Lon dec de:	-77.076144		
Issue date:	2012 228	Special fl:	Y
C1 seq:	10324	C1 recd:	2012 521
Completion:	2012 412		
Total dept:	443		
Num unsucc:	0		
Hydrofract:	N	Grouted:	Y
Grout type:	BC		
Grout top:	4		
Grout bott:	115		
Casing typ:	PL		
Casing dia:	4		
Casing dep:	426		
Casing hei:	+1	Screen typ:	ST
Top screen:	428		
Bottom scr:	433		
Screen t 1:	ST		
Top scre 1:	43		
Bottom s 1:	443		
Screen t 2:	Not Reported		
Top scre 2:	0		
Bottom s 2:	0		
Screen dia:	3		
Flowing we:	Not Reported	Telescopin:	Not Reported
Log type:	Not Reported		
Hrs pumped:	4		
Pumping ra:	35		
Level befo:	285		
Level duri:	325		
Test pump :	A	Pump insta:	Y
Install pu:	S		
Capacity:	10		
Pump hp:	1.5		
Column len:	400		
Closed:	Not Reported	Abandoned:	Not Reported
Abandon da:	0	Site id:	MD7000000545478

GEOCHECK VERSION 2.1
STATE DATABASE WELL INFORMATION

Map ID:	253		
Object id:	116220	County let:	CH
Permit:	CH660079	Mgs id:	Not Reported
B1 seq:	Not Reported	B1 recd:	0
City:	WASHINGTON, DC	State:	DC
Zip:	66042	Driller na:	TUBMAN, J ROLAND
Driller id:	MWD0000		
Est gpm pr:	300		
Use for wa:	DW		
Approx dep:	550		
Drill meth:	ROTARY	Replacemen:	N
Wapid:	CH1966G005	Subdivisio:	STRAWBERRY HILL EST
Section:	Not Reported	Lot:	Not Reported
Nearest to:	MARSHALL HALL	Town dista:	Not Reported
Town direc:	Not Reported	Road name:	MARSHALL HALL RD/MD 227
Road side:	N	Road dista:	550 FT
Tax map:	Not Reported	Block:	Not Reported
Parcel:	Not Reported		
N grid83:	109018		
E grid83:	393658		
Lat dec de:	38.64875		
Lon dec de:	-77.072859		
Issue date:	1966 422	Special fl:	Not Reported
C1 seq:	Not Reported	C1 recd:	0
Completion:	1966 830		
Total dept:	654		
Num unsucc:	0		
Hydrofract:	Not Reported	Grouted:	Not Reported
Grout type:	Not Reported		
Grout top:	0		
Grout bott:	0		
Casing typ:	ST		
Casing dia:	18		
Casing dep:	460		
Casing hei:	+02	Screen typ:	OT
Top screen:	536		
Bottom scr:	556		
Screen t 1:	OT		
Top scre 1:	561		
Bottom s 1:	586		
Screen t 2:	Not Reported		
Top scre 2:	0		
Bottom s 2:	0		
Screen dia:	10		
Flowing we:	Not Reported	Telescopin:	T
Log type:	Not Reported		
Hrs pumped:	8		
Pumping ra:	400		
Level befo:	194		
Level duri:	250		
Test pump :	T	Pump insta:	Y
Install pu:	T		
Capacity:	300		
Pump hp:	0		
Column len:	270		
Closed:	Not Reported	Abandoned:	Not Reported
Abandon da:	0	Site id:	MD7000000116220

GEOCHECK VERSION 2.1
STATE DATABASE WELL INFORMATION

Map ID:	259		
Object id:	116758	County let:	CH
Permit:	CH720050	Mgs id:	Not Reported
B1 seq:	Not Reported	B1 recd:	19711029
City:	SILVER SPRING	State:	MD
Zip:	Not Reported	Driller na:	LAYNE ATLANTIC CO
Driller id:	MWD0026		
Est gpm pr:	300		
Use for wa:	DW		
Approx dep:	0		
Drill meth:	ROTARY	Replacemen:	S
Wapid:	CH1966G005	Subdivisio:	STRAWBERRY HILL ESTS
Section:	Not Reported	Lot:	Not Reported
Nearest to:	MARSHALL HALL	Town dista:	3 MI
Town direc:	SE	Road name:	RT 227
Road side:	E	Road dista:	230 FT
Tax map:	Not Reported	Block:	Not Reported
Parcel:	Not Reported		
N grid83:	108820		
E grid83:	394295		
Lat dec de:	38.646971		
Lon dec de:	-77.065532		
Issue date:	19711028	Special fl:	Not Reported
C1 seq:	Not Reported	C1 recd:	1973 5 1
Completion:	1973 4 9		
Total dept:	645		
Num unsucc:	0		
Hydrofract:	Not Reported	Grouted:	Y
Grout type:	CM		
Grout top:	0		
Grout bott:	550		
Casing typ:	ST		
Casing dia:	20		
Casing dep:	550		
Casing hei:	+02	Screen typ:	ST
Top screen:	595		
Bottom scr:	645		
Screen t 1:	Not Reported		
Top scre 1:	0		
Bottom s 1:	0		
Screen t 2:	Not Reported		
Top scre 2:	0		
Bottom s 2:	0		
Screen dia:	10		
Flowing we:	Not Reported	Telescopin:	T
Log type:	Not Reported		
Hrs pumped:	8		
Pumping ra:	300		
Level befo:	205		
Level duri:	259		
Test pump :	T	Pump insta:	Not Reported
Install pu:	T		
Capacity:	300		
Pump hp:	50		
Column len:	300		
Closed:	Not Reported	Abandoned:	Not Reported
Abandon da:	0	Site id:	MD7000000116758

GEOCHECK VERSION 2.1
STATE DATABASE WELL INFORMATION

Map ID:	261		
Object id:	469151	County let:	Not Reported
Permit:	PG942597	Mgs id:	Not Reported
B1 seq:	8055	B1 recd:	2003 3 7
City:	POMFRET	State:	MD
Zip:	20675	Driller na:	ROBERT B FRANK
Driller id:	MSD 33		
Est gpm pr:	10		
Use for wa:	DW		
Approx dep:	400		
Drill meth:	ROTARY	Replacemen:	Y
Wapid:	Not Reported	Subdivisio:	Not Reported
Section:	Not Reported	Lot:	Not Reported
Nearest to:	ACCOKEEK	Town dista:	2
Town direc:	SW	Road name:	17719 LIVINGSTON ROA
Road side:	Not Reported	Road dista:	300 FT
Tax map:	Not Reported	Block:	Not Reported
Parcel:	Not Reported		
N grid83:	108737		
E grid83:	396064		
Lat dec de:	38.646237		
Lon dec de:	-77.045215		
Issue date:	2003 211	Special fl:	Y
C1 seq:	Not Reported	C1 recd:	0
Completion:	0		
Total dept:	0		
Num unsucc:	0		
Hydrofract:	Not Reported	Grouted:	Not Reported
Grout type:	Not Reported		
Grout top:	0		
Grout bott:	0		
Casing typ:	Not Reported		
Casing dia:	0		
Casing dep:	0		
Casing hei:	Not Reported	Screen typ:	Not Reported
Top screen:	0		
Bottom scr:	0		
Screen t 1:	Not Reported		
Top scre 1:	0		
Bottom s 1:	0		
Screen t 2:	Not Reported		
Top scre 2:	0		
Bottom s 2:	0		
Screen dia:	0		
Flowing we:	Not Reported	Telescopin:	Not Reported
Log type:	Not Reported		
Hrs pumped:	0		
Pumping ra:	0		
Level befo:	0		
Level duri:	0		
Test pump :	Not Reported	Pump insta:	Not Reported
Install pu:	Not Reported		
Capacity:	0		
Pump hp:	0		
Column len:	0		
Closed:	C	Abandoned:	Not Reported
Abandon da:	0	Site id:	MD7000000469151

GEOCHECK VERSION 2.1
STATE DATABASE WELL INFORMATION

Map ID:	261		
Object id:	490038	County let:	Not Reported
Permit:	PG942983	Mgs id:	Not Reported
B1 seq:	1503	B1 recd:	2004 322
City:	POMFRET	State:	MD
Zip:	20675	Driller na:	ROBERT B FRANK
Driller id:	MSD 33		
Est gpm pr:	10		
Use for wa:	DW		
Approx dep:	400		
Drill meth:	ROTARY	Replacemen:	Y
Wapid:	Not Reported	Subdivisio:	Not Reported
Section:	Not Reported	Lot:	Not Reported
Nearest to:	ACCOKEEK	Town dista:	2
Town direc:	SW	Road name:	17719 LIVINGSTON ROA
Road side:	W	Road dista:	300 FT
Tax map:	Not Reported	Block:	Not Reported
Parcel:	Not Reported		
N grid83:	108737		
E grid83:	396064		
Lat dec de:	38.646237		
Lon dec de:	-77.045215		
Issue date:	2004 318	Special fl:	Y
C1 seq:	5487	C1 recd:	2005 126
Completion:	2004 929		
Total dept:	655		
Num unsucc:	0		
Hydrofract:	N	Grouted:	Y
Grout type:	BC		
Grout top:	0		
Grout bott:	63		
Casing typ:	PL		
Casing dia:	4		
Casing dep:	425		
Casing hei:	+1	Screen typ:	ST
Top screen:	640		
Bottom scr:	655		
Screen t 1:	Not Reported		
Top scre 1:	0		
Bottom s 1:	0		
Screen t 2:	Not Reported		
Top scre 2:	0		
Bottom s 2:	0		
Screen dia:	0		
Flowing we:	Not Reported	Telescopin:	T
Log type:	Not Reported		
Hrs pumped:	3		
Pumping ra:	10		
Level befo:	295		
Level duri:	347		
Test pump :	A	Pump insta:	Y
Install pu:	S		
Capacity:	7		
Pump hp:	1.5		
Column len:	400		
Closed:	A	Abandoned:	Not Reported
Abandon da:	0	Site id:	MD7000000490038

GEOCHECK VERSION 2.1
STATE DATABASE WELL INFORMATION

Map ID:	262		
Object id:	475343	County let:	Not Reported
Permit:	CH945334	Mgs id:	Not Reported
B1 seq:	3431	B1 recd:	20021022
City:	BRYANS ROAD	State:	MD
Zip:	20616	Driller na:	ROBERT FRANK
Driller id:	MSD 33		
Est gpm pr:	10		
Use for wa:	DW		
Approx dep:	500		
Drill meth:	ROTARY	Replacemen:	Y
Wapid:	Not Reported	Subdivisio:	Not Reported
Section:	Not Reported	Lot:	Not Reported
Nearest to:	BRYANS ROAD	Town dista:	1
Town direc:	N	Road name:	6835 SIMMS MILL ROAD
Road side:	S	Road dista:	100 FT
Tax map:	5	Block:	11
Parcel:	416		
N grid83:	108737		
E grid83:	393321		
Lat dec de:	38.646221		
Lon dec de:	-77.076727		
Issue date:	200210 9	Special fl:	Y
C1 seq:	9564	C1 recd:	20031027
Completion:	200310 8		
Total dept:	445		
Num unsucc:	0		
Hydrofract:	N	Grouted:	Y
Grout type:	BC		
Grout top:	0		
Grout bott:	42		
Casing typ:	PL		
Casing dia:	4		
Casing dep:	420		
Casing hei:	+1	Screen typ:	ST
Top screen:	420		
Bottom scr:	445		
Screen t 1:	Not Reported		
Top scre 1:	0		
Bottom s 1:	0		
Screen t 2:	Not Reported		
Top scre 2:	0		
Bottom s 2:	0		
Screen dia:	2		
Flowing we:	Not Reported	Telescopin:	T
Log type:	Not Reported		
Hrs pumped:	3		
Pumping ra:	20		
Level befo:	270		
Level duri:	319		
Test pump :	A	Pump insta:	Y
Install pu:	S		
Capacity:	7		
Pump hp:	1		
Column len:	350		
Closed:	Not Reported	Abandoned:	Not Reported
Abandon da:	0	Site id:	MD7000000475343

GEOCHECK VERSION 2.1
STATE DATABASE WELL INFORMATION

Map ID:	263		
Object id:	425674	County let:	CH
Permit:	CH944415	Mgs id:	Not Reported
B1 seq:	8419	B1 recd:	20011231
City:	BRYANS ROAD	State:	MD
Zip:	20616	Driller na:	ROBERT B FRANK
Driller id:	MSD 33		
Est gpm pr:	10		
Use for wa:	DW		
Approx dep:	400		
Drill meth:	ROTARY	Replacemen:	Y
Wapid:	Not Reported	Subdivisio:	Not Reported
Section:	Not Reported	Lot:	Not Reported
Nearest to:	BRYANS ROAD	Town dista:	4
Town direc:	SE	Road name:	2385 POMPONKEY CREEK
Road side:	W	Road dista:	180 FT
Tax map:	5	Block:	9
Parcel:	11		
N grid83:	108737		
E grid83:	391492		
Lat dec de:	38.646205		
Lon dec de:	-77.097735		
Issue date:	20011220	Special fl:	Y
C1 seq:	6235	C1 recd:	2002 2 4
Completion:	2002 130		
Total dept:	355		
Num unsucc:	0		
Hydrofract:	N	Grouted:	Y
Grout type:	BC		
Grout top:	0		
Grout bott:	35		
Casing typ:	PL		
Casing dia:	4		
Casing dep:	330		
Casing hei:	+1	Screen typ:	ST
Top screen:	340		
Bottom scr:	350		
Screen t 1:	ST		
Top scre 1:	350		
Bottom s 1:	360		
Screen t 2:	Not Reported		
Top scre 2:	0		
Bottom s 2:	0		
Screen dia:	2		
Flowing we:	Not Reported	Telescopin:	T
Log type:	Not Reported		
Hrs pumped:	3		
Pumping ra:	30		
Level befo:	150		
Level duri:	202		
Test pump :	A	Pump insta:	Y
Install pu:	S		
Capacity:	10		
Pump hp:	1		
Column len:	250		
Closed:	Not Reported	Abandoned:	Not Reported
Abandon da:	0	Site id:	MD7000000425674

GEOCHECK VERSION 2.1
STATE DATABASE WELL INFORMATION

Map ID:	263		
Object id:	423460	County let:	CH
Permit:	CH942796	Mgs id:	Not Reported
B1 seq:	7376	B1 recd:	1999 610
City:	FORT WASHINGT	State:	MD
Zip:	20744	Driller na:	ROBERT B FRANK
Driller id:	MSD 33		
Est gpm pr:	10		
Use for wa:	DW		
Approx dep:	500		
Drill meth:	ROTARY	Replacemen:	N
Wapid:	Not Reported	Subdivisio:	GENMILL ESTATES
Section:	Not Reported	Lot:	1
Nearest to:	BRYANS ROAD	Town dista:	4
Town direc:	NW	Road name:	FENWICK ROAD
Road side:	Not Reported	Road dista:	50 FT
Tax map:	5	Block:	9
Parcel:	7		
N grid83:	108737		
E grid83:	391492		
Lat dec de:	38.646205		
Lon dec de:	-77.097735		
Issue date:	1999 614	Special fl:	Y
C1 seq:	4455	C1 recd:	19991012
Completion:	199910 5		
Total dept:	361		
Num unsucc:	0		
Hydrofract:	N	Grouted:	Y
Grout type:	BC		
Grout top:	0		
Grout bott:	63		
Casing typ:	PL		
Casing dia:	4		
Casing dep:	341		
Casing hei:	+1	Screen typ:	ST
Top screen:	341		
Bottom scr:	361		
Screen t 1:	Not Reported		
Top scre 1:	0		
Bottom s 1:	0		
Screen t 2:	Not Reported		
Top scre 2:	0		
Bottom s 2:	0		
Screen dia:	2		
Flowing we:	Not Reported	Telescopin:	T
Log type:	Not Reported		
Hrs pumped:	3		
Pumping ra:	40		
Level befo:	150		
Level duri:	202		
Test pump :	A	Pump insta:	Y
Install pu:	S		
Capacity:	10		
Pump hp:	1		
Column len:	250		
Closed:	Not Reported	Abandoned:	Not Reported
Abandon da:	0	Site id:	MD7000000423460

GEOCHECK VERSION 2.1
STATE DATABASE WELL INFORMATION

Map ID:	263		
Object id:	423016	County let:	CH
Permit:	CH943225	Mgs id:	Not Reported
B1 seq:	8576	B1 recd:	2000 114
City:	BRYANS ROAD	State:	MD
Zip:	20616	Driller na:	ROBERT B FRANK
Driller id:	MSD 33		
Est gpm pr:	10		
Use for wa:	DW		
Approx dep:	500		
Drill meth:	ROTARY	Replacemen:	Y
Wapid:	Not Reported	Subdivisio:	Not Reported
Section:	Not Reported	Lot:	Not Reported
Nearest to:	BRYANS ROAD	Town dista:	2
Town direc:	NW	Road name:	6235 FENWICK ROAD
Road side:	W	Road dista:	300 FT
Tax map:	5	Block:	9
Parcel:	348		
N grid83:	108737		
E grid83:	391492		
Lat dec de:	38.646205		
Lon dec de:	-77.097735		
Issue date:	2000 124	Special fl:	Y
C1 seq:	0047	C1 recd:	2000 5 3
Completion:	2000 420		
Total dept:	335		
Num unsucc:	0		
Hydrofract:	Not Reported	Grouted:	Y
Grout type:	BC		
Grout top:	0		
Grout bott:	40		
Casing typ:	PL		
Casing dia:	4		
Casing dep:	320		
Casing hei:	+1	Screen typ:	ST
Top screen:	320		
Bottom scr:	335		
Screen t 1:	Not Reported		
Top scre 1:	0		
Bottom s 1:	0		
Screen t 2:	Not Reported		
Top scre 2:	0		
Bottom s 2:	0		
Screen dia:	2		
Flowing we:	Not Reported	Telescopin:	T
Log type:	Not Reported		
Hrs pumped:	3		
Pumping ra:	50		
Level befo:	150		
Level duri:	201		
Test pump :	A	Pump insta:	Y
Install pu:	S		
Capacity:	10		
Pump hp:	1		
Column len:	250		
Closed:	Not Reported	Abandoned:	Not Reported
Abandon da:	0	Site id:	MD7000000423016

GEOCHECK VERSION 2.1
STATE DATABASE WELL INFORMATION

Map ID:	263		
Object id:	475405	County let:	CH
Permit:	CH945466	Mgs id:	Not Reported
B1 seq:	8004	B1 recd:	20021126
City:	BRYANS ROAD	State:	MD
Zip:	20616	Driller na:	ROBERT FRANK
Driller id:	MSD 033		
Est gpm pr:	10		
Use for wa:	DW		
Approx dep:	500		
Drill meth:	ROTARY	Replacemen:	Y
Wapid:	Not Reported	Subdivisio:	Not Reported
Section:	Not Reported	Lot:	Not Reported
Nearest to:	BRYANS ROAD	Town dista:	3
Town direc:	N	Road name:	2355 POMONKEY CREEK PLACE
Road side:	W	Road dista:	105 FT
Tax map:	5	Block:	9
Parcel:	218		
N grid83:	108737		
E grid83:	391492		
Lat dec de:	38.646205		
Lon dec de:	-77.097735		
Issue date:	20021125	Special fl:	Not Reported
C1 seq:	Not Reported	C1 recd:	0
Completion:	0		
Total dept:	0		
Num unsucc:	0		
Hydrofract:	Not Reported	Grouted:	Not Reported
Grout type:	Not Reported		
Grout top:	0		
Grout bott:	0		
Casing typ:	Not Reported		
Casing dia:	0		
Casing dep:	0		
Casing hei:	Not Reported	Screen typ:	Not Reported
Top screen:	0		
Bottom scr:	0		
Screen t 1:	Not Reported		
Top scre 1:	0		
Bottom s 1:	0		
Screen t 2:	Not Reported		
Top scre 2:	0		
Bottom s 2:	0		
Screen dia:	0		
Flowing we:	Not Reported	Telescopin:	Not Reported
Log type:	Not Reported		
Hrs pumped:	0		
Pumping ra:	0		
Level befo:	0		
Level duri:	0		
Test pump :	Not Reported	Pump insta:	Not Reported
Install pu:	Not Reported		
Capacity:	0		
Pump hp:	0		
Column len:	0		
Closed:	C	Abandoned:	Not Reported
Abandon da:	0	Site id:	MD7000000475405

GEOCHECK VERSION 2.1
STATE DATABASE WELL INFORMATION

Map ID:	263		
Object id:	469000	County let:	Not Reported
Permit:	CH942881	Mgs id:	Not Reported
B1 seq:	6519	B1 recd:	1999 715
City:	BRYANS ROAD	State:	MD
Zip:	20616	Driller na:	ROBERT B FRANK
Driller id:	MSD 33		
Est gpm pr:	10		
Use for wa:	DW		
Approx dep:	500		
Drill meth:	ROTARY	Replacemen:	S
Wapid:	Not Reported	Subdivisio:	Not Reported
Section:	Not Reported	Lot:	Not Reported
Nearest to:	BRYANS ROAD	Town dista:	4
Town direc:	NW	Road name:	2405 BRANSOM MASON P
Road side:	E	Road dista:	200 FT
Tax map:	5	Block:	9
Parcel:	12		
N grid83:	108737		
E grid83:	391492		
Lat dec de:	38.646205		
Lon dec de:	-77.097735		
Issue date:	1999 721	Special fl:	Y
C1 seq:	Not Reported	C1 recd:	0
Completion:	0		
Total dept:	0		
Num unsucc:	0		
Hydrofract:	Not Reported	Grouted:	Not Reported
Grout type:	Not Reported		
Grout top:	0		
Grout bott:	0		
Casing typ:	Not Reported		
Casing dia:	0		
Casing dep:	0		
Casing hei:	Not Reported	Screen typ:	Not Reported
Top screen:	0		
Bottom scr:	0		
Screen t 1:	Not Reported		
Top scre 1:	0		
Bottom s 1:	0		
Screen t 2:	Not Reported		
Top scre 2:	0		
Bottom s 2:	0		
Screen dia:	0		
Flowing we:	Not Reported	Telescopin:	Not Reported
Log type:	Not Reported		
Hrs pumped:	0		
Pumping ra:	0		
Level befo:	0		
Level duri:	0		
Test pump :	Not Reported	Pump insta:	Not Reported
Install pu:	Not Reported		
Capacity:	0		
Pump hp:	0		
Column len:	0		
Closed:	Not Reported	Abandoned:	Not Reported
Abandon da:	0	Site id:	MD7000000469000

GEOCHECK VERSION 2.1
STATE DATABASE WELL INFORMATION

Map ID:	263		
Object id:	481034	County let:	Not Reported
Permit:	CH945665	Mgs id:	Not Reported
B1 seq:	6666	B1 recd:	2004 113
City:	BRYANS ROAD	State:	MD
Zip:	20616	Driller na:	ROBERT B FRANK
Driller id:	MSD 33		
Est gpm pr:	10		
Use for wa:	DW		
Approx dep:	500		
Drill meth:	ROTARY	Replacemen:	Y
Wapid:	Not Reported	Subdivisio:	Not Reported
Section:	Not Reported	Lot:	Not Reported
Nearest to:	BRYANS ROAD	Town dista:	3
Town direc:	N	Road name:	2355 POMONKEY CREEK
Road side:	W	Road dista:	105 FT
Tax map:	5	Block:	9
Parcel:	218		
N grid83:	108737		
E grid83:	391492		
Lat dec de:	38.646205		
Lon dec de:	-77.097735		
Issue date:	20031210	Special fl:	Y
C1 seq:	5654	C1 recd:	2004 1 5
Completion:	20031211		
Total dept:	345		
Num unsucc:	0		
Hydrofract:	N	Grouted:	Y
Grout type:	BC		
Grout top:	0		
Grout bott:	42		
Casing typ:	PL		
Casing dia:	4		
Casing dep:	310		
Casing hei:	+1	Screen typ:	ST
Top screen:	330		
Bottom scr:	345		
Screen t 1:	Not Reported		
Top scre 1:	0		
Bottom s 1:	0		
Screen t 2:	Not Reported		
Top scre 2:	0		
Bottom s 2:	0		
Screen dia:	2		
Flowing we:	Not Reported	Telescopin:	T
Log type:	Not Reported		
Hrs pumped:	3		
Pumping ra:	30		
Level befo:	160		
Level duri:	212		
Test pump :	A	Pump insta:	Y
Install pu:	S		
Capacity:	10		
Pump hp:	1		
Column len:	250		
Closed:	Not Reported	Abandoned:	Not Reported
Abandon da:	0	Site id:	MD7000000481034

GEOCHECK VERSION 2.1
STATE DATABASE WELL INFORMATION

Map ID:	264		
Object id:	123342	County let:	CH
Permit:	CH880391	Mgs id:	Not Reported
B1 seq:	Not Reported	B1 recd:	1989 3 8
City:	WALDORF	State:	MD
Zip:	20601	Driller na:	FRANK, KENNETH
Driller id:	MWD0267		
Est gpm pr:	10		
Use for wa:	DW		
Approx dep:	400		
Drill meth:	ROTARY	Replacemen:	N
Wapid:	Not Reported	Subdivisio:	Not Reported
Section:	Not Reported	Lot:	Not Reported
Nearest to:	BRYANS ROAD	Town dista:	4 MI
Town direc:	NW	Road name:	FENWICK RD
Road side:	S	Road dista:	1000FT
Tax map:	Not Reported	Block:	Not Reported
Parcel:	Not Reported		
N grid83:	108737		
E grid83:	391187		
Lat dec de:	38.646202		
Lon dec de:	-77.101236		
Issue date:	1989 317	Special fl:	Not Reported
C1 seq:	Not Reported	C1 recd:	1989 6 2
Completion:	1989 6 8		
Total dept:	325		
Num unsucc:	0		
Hydrofract:	Not Reported	Grouted:	Y
Grout type:	BC		
Grout top:	0		
Grout bott:	30		
Casing typ:	PL		
Casing dia:	4		
Casing dep:	275		
Casing hei:	+01	Screen typ:	ST
Top screen:	320		
Bottom scr:	325		
Screen t 1:	Not Reported		
Top scre 1:	0		
Bottom s 1:	0		
Screen t 2:	Not Reported		
Top scre 2:	0		
Bottom s 2:	0		
Screen dia:	2		
Flowing we:	Not Reported	Telescopin:	T
Log type:	Not Reported		
Hrs pumped:	3		
Pumping ra:	7		
Level befo:	104		
Level duri:	134		
Test pump :	A	Pump insta:	Not Reported
Install pu:	S		
Capacity:	7		
Pump hp:	.75		
Column len:	200		
Closed:	Not Reported	Abandoned:	Not Reported
Abandon da:	0	Site id:	MD7000000123342

GEOCHECK VERSION 2.1
STATE DATABASE WELL INFORMATION

Map ID:	264		
Object id:	123961	County let:	CH
Permit:	CH881050	Mgs id:	Not Reported
B1 seq:	Not Reported	B1 recd:	1990 320
City:	BETHESDA	State:	MD
Zip:	20816	Driller na:	YOUNGBAR, CHARLES A
Driller id:	MWD0326		
Est gpm pr:	10		
Use for wa:	DW		
Approx dep:	450		
Drill meth:	ROTARY	Replacemen:	N
Wapid:	Not Reported	Subdivisio:	LANDOFPETERMURPHY&EL
Section:	Not Reported	Lot:	3
Nearest to:	BRYANS ROAD	Town dista:	3 MI
Town direc:	NW	Road name:	FENWICK ROAD
Road side:	S	Road dista:	150 FT
Tax map:	Not Reported	Block:	Not Reported
Parcel:	Not Reported		
N grid83:	108737		
E grid83:	391187		
Lat dec de:	38.646202		
Lon dec de:	-77.101236		
Issue date:	1990 327	Special fl:	Not Reported
C1 seq:	Not Reported	C1 recd:	0
Completion:	0		
Total dept:	0		
Num unsucc:	0		
Hydrofract:	Not Reported	Grouted:	Not Reported
Grout type:	Not Reported		
Grout top:	0		
Grout bott:	0		
Casing typ:	Not Reported		
Casing dia:	0		
Casing dep:	0		
Casing hei:	+00	Screen typ:	Not Reported
Top screen:	0		
Bottom scr:	0		
Screen t 1:	Not Reported		
Top scre 1:	0		
Bottom s 1:	0		
Screen t 2:	Not Reported		
Top scre 2:	0		
Bottom s 2:	0		
Screen dia:	0		
Flowing we:	Not Reported	Telescopin:	Not Reported
Log type:	Not Reported		
Hrs pumped:	0		
Pumping ra:	0		
Level befo:	0		
Level duri:	0		
Test pump :	Not Reported	Pump insta:	Not Reported
Install pu:	Not Reported		
Capacity:	0		
Pump hp:	0		
Column len:	0		
Closed:	Not Reported	Abandoned:	Not Reported
Abandon da:	0	Site id:	MD7000000123961

GEOCHECK VERSION 2.1
STATE DATABASE WELL INFORMATION

Map ID:	264		
Object id:	394465	County let:	CH
Permit:	CH941594	Mgs id:	Not Reported
B1 seq:	8683	B1 recd:	1997 8 4
City:	INDIAN HEAD	State:	MD
Zip:	20640	Driller na:	DAVID WOOSTER
Driller id:	MSD 132		
Est gpm pr:	10		
Use for wa:	DW		
Approx dep:	350		
Drill meth:	ROTARY	Replacemen:	Y
Wapid:	Not Reported	Subdivisio:	Not Reported
Section:	Not Reported	Lot:	Not Reported
Nearest to:	INDIAN HEAD	Town dista:	3
Town direc:	NE	Road name:	2900 CREEDON DRIVE
Road side:	N	Road dista:	1000FT
Tax map:	5	Block:	15
Parcel:	150		
N grid83:	108737		
E grid83:	391187		
Lat dec de:	38.646202		
Lon dec de:	-77.101236		
Issue date:	1997 8 5	Special fl:	Y
C1 seq:	3310	C1 recd:	1998 114
Completion:	19971014		
Total dept:	375		
Num unsucc:	0		
Hydrofract:	Not Reported	Grouted:	Y
Grout type:	BC		
Grout top:	4		
Grout bott:	110		
Casing typ:	PL		
Casing dia:	4		
Casing dep:	295		
Casing hei:	+1	Screen typ:	ST
Top screen:	361		
Bottom scr:	371		
Screen t 1:	Not Reported		
Top scre 1:	0		
Bottom s 1:	0		
Screen t 2:	Not Reported		
Top scre 2:	0		
Bottom s 2:	0		
Screen dia:	3		
Flowing we:	Not Reported	Telescopin:	T
Log type:	Not Reported		
Hrs pumped:	4		
Pumping ra:	35		
Level befo:	138		
Level duri:	190		
Test pump :	A	Pump insta:	Y
Install pu:	S		
Capacity:	10		
Pump hp:	1.5		
Column len:	240		
Closed:	Not Reported	Abandoned:	Not Reported
Abandon da:	0	Site id:	MD7000000394465

GEOCHECK VERSION 2.1
STATE DATABASE WELL INFORMATION

Map ID:	268		
Object id:	551136	County let:	Not Reported
Permit:	CH120411	Mgs id:	Not Reported
B1 seq:	9689	B1 recd:	20131024
City:	BRYANS ROAD	State:	MD
Zip:	20616	Driller na:	LARRY WOOSTER
Driller id:	MSD 062		
Est gpm pr:	10		
Use for wa:	DW		
Approx dep:	280		
Drill meth:	ROTARY	Replacemen:	Y
Wapid:	Not Reported	Subdivisio:	Not Reported
Section:	Not Reported	Lot:	2/3
Nearest to:	BRYANS ROAD	Town dista:	Not Reported
Town direc:	Not Reported	Road name:	2460 RODGER PLACE
Road side:	N	Road dista:	50 FT
Tax map:	0005	Block:	0008
Parcel:	0232		
N grid83:	0		
E grid83:	0		
Lat dec de:	38.644558		
Lon dec de:	-77.108397		
Issue date:	20131029	Special fl:	Y
C1 seq:	20149	C1 recd:	20131212
Completion:	20131115		
Total dept:	271		
Num unsucc:	0		
Hydrofract:	N	Grouted:	Y
Grout type:	BC		
Grout top:	4		
Grout bott:	257		
Casing typ:	PL		
Casing dia:	4		
Casing dep:	257		
Casing hei:	+1	Screen typ:	ST
Top screen:	256		
Bottom scr:	271		
Screen t 1:	Not Reported		
Top scre 1:	0		
Bottom s 1:	0		
Screen t 2:	Not Reported		
Top scre 2:	0		
Bottom s 2:	0		
Screen dia:	3		
Flowing we:	Not Reported	Telescopin:	Not Reported
Log type:	Not Reported		
Hrs pumped:	4		
Pumping ra:	35		
Level befo:	130		
Level duri:	150		
Test pump :	A	Pump insta:	Y
Install pu:	S		
Capacity:	7		
Pump hp:	1		
Column len:	230		
Closed:	Not Reported	Abandoned:	Not Reported
Abandon da:	0	Site id:	MD7000000551136

GEOCHECK VERSION 2.1
STATE DATABASE WELL INFORMATION

Map ID:	270		
Object id:	424258	County let:	CH
Permit:	CH943869	Mgs id:	Not Reported
B1 seq:	6831	B1 recd:	2001 227
City:	WALDORF	State:	MD
Zip:	20601	Driller na:	LARRY WOOSTER
Driller id:	MSD 62		
Est gpm pr:	10		
Use for wa:	DW		
Approx dep:	650		
Drill meth:	ROTARY	Replacemen:	Y
Wapid:	Not Reported	Subdivisio:	Not Reported
Section:	Not Reported	Lot:	Not Reported
Nearest to:	BRYANS ROAD	Town dista:	.5
Town direc:	N	Road name:	2580 MARSHALL HALL R
Road side:	E	Road dista:	500 FT
Tax map:	5	Block:	Not Reported
Parcel:	378		
N grid83:	108432		
E grid83:	393930		
Lat dec de:	38.643479		
Lon dec de:	-77.069722		
Issue date:	2001 2 7	Special fl:	Y
C1 seq:	8833	C1 recd:	2001 5 9
Completion:	2001 330		
Total dept:	646		
Num unsucc:	0		
Hydrofract:	N	Grouted:	Y
Grout type:	BC		
Grout top:	4		
Grout bott:	120		
Casing typ:	PL		
Casing dia:	4		
Casing dep:	500		
Casing hei:	+1	Screen typ:	ST
Top screen:	631		
Bottom scr:	646		
Screen t 1:	Not Reported		
Top scre 1:	0		
Bottom s 1:	0		
Screen t 2:	Not Reported		
Top scre 2:	0		
Bottom s 2:	0		
Screen dia:	3		
Flowing we:	Not Reported	Telescopin:	T
Log type:	Not Reported		
Hrs pumped:	4		
Pumping ra:	35		
Level befo:	295		
Level duri:	320		
Test pump :	A	Pump insta:	Y
Install pu:	S		
Capacity:	7		
Pump hp:	1		
Column len:	400		
Closed:	Not Reported	Abandoned:	Not Reported
Abandon da:	0	Site id:	MD7000000424258

GEOCHECK VERSION 2.1
STATE DATABASE WELL INFORMATION

Map ID:	271		
Object id:	354376	County let:	CH
Permit:	CH881696	Mgs id:	Not Reported
B1 seq:	1349	B1 recd:	1991 613
City:	BRYANS ROAD	State:	MD
Zip:	20616	Driller na:	CHARLES A YOUNGBAR J
Driller id:	MWD 326		
Est gpm pr:	10		
Use for wa:	DW		
Approx dep:	450		
Drill meth:	ROTARY	Replacemen:	Y
Wapid:	Not Reported	Subdivisio:	Not Reported
Section:	Not Reported	Lot:	Not Reported
Nearest to:	BRYANS ROAD	Town dista:	1
Town direc:	N	Road name:	RTE 227
Road side:	E	Road dista:	800 FT
Tax map:	Not Reported	Block:	Not Reported
Parcel:	Not Reported		
N grid83:	108432		
E grid83:	393626		
Lat dec de:	38.643477		
Lon dec de:	-77.073223		
Issue date:	1991 619	Special fl:	Y
C1 seq:	9999	C1 recd:	199112 3
Completion:	1991 627		
Total dept:	535		
Num unsucc:	0		
Hydrofract:	Not Reported	Grouted:	Y
Grout type:	BC		
Grout top:	0		
Grout bott:	120		
Casing typ:	PL		
Casing dia:	4		
Casing dep:	515		
Casing hei:	+1	Screen typ:	PL
Top screen:	515		
Bottom scr:	535		
Screen t 1:	Not Reported		
Top scre 1:	0		
Bottom s 1:	0		
Screen t 2:	Not Reported		
Top scre 2:	0		
Bottom s 2:	0		
Screen dia:	2		
Flowing we:	Not Reported	Telescopin:	T
Log type:	Not Reported		
Hrs pumped:	5		
Pumping ra:	15		
Level befo:	221		
Level duri:	265		
Test pump :	A	Pump insta:	Y
Install pu:	S		
Capacity:	10		
Pump hp:	1		
Column len:	300		
Closed:	A	Abandoned:	Not Reported
Abandon da:	0	Site id:	MD7000000354376

GEOCHECK VERSION 2.1
STATE DATABASE WELL INFORMATION

Map ID:	271		
Object id:	422979	County let:	CH
Permit:	CH943257	Mgs id:	Not Reported
B1 seq:	8414	B1 recd:	2000 214
City:	BRYANS ROAD	State:	MD
Zip:	20616	Driller na:	LARRY WOOSTER
Driller id:	MSD 62		
Est gpm pr:	10		
Use for wa:	DW		
Approx dep:	650		
Drill meth:	ROTARY	Replacemen:	Y
Wapid:	Not Reported	Subdivisio:	KEYS
Section:	Not Reported	Lot:	9
Nearest to:	BRYANS ROAD	Town dista:	1.1
Town direc:	N	Road name:	2540 MARSHALL HALL R
Road side:	E	Road dista:	110 FT
Tax map:	5	Block:	12
Parcel:	Not Reported		
N grid83:	108432		
E grid83:	393626		
Lat dec de:	38.643477		
Lon dec de:	-77.073223		
Issue date:	2000 214	Special fl:	Y
C1 seq:	5710	C1 recd:	2000 323
Completion:	2000 223		
Total dept:	647		
Num unsucc:	0		
Hydrofract:	N	Grouted:	Y
Grout type:	BC		
Grout top:	4		
Grout bott:	120		
Casing typ:	PL		
Casing dia:	4		
Casing dep:	500		
Casing hei:	+1	Screen typ:	ST
Top screen:	632		
Bottom scr:	647		
Screen t 1:	Not Reported		
Top scre 1:	0		
Bottom s 1:	0		
Screen t 2:	Not Reported		
Top scre 2:	0		
Bottom s 2:	0		
Screen dia:	3		
Flowing we:	Not Reported	Telescopin:	T
Log type:	Not Reported		
Hrs pumped:	4		
Pumping ra:	45		
Level befo:	298		
Level duri:	320		
Test pump :	A	Pump insta:	Y
Install pu:	S		
Capacity:	7		
Pump hp:	1		
Column len:	400		
Closed:	A	Abandoned:	Not Reported
Abandon da:	0	Site id:	MD7000000422979

GEOCHECK VERSION 2.1
STATE DATABASE WELL INFORMATION

Map ID:	271		
Object id:	122746	County let:	CH
Permit:	CH812872	Mgs id:	Not Reported
B1 seq:	Not Reported	B1 recd:	1988 427
City:	FT WASHINGTON	State:	MD
Zip:	20744	Driller na:	BRANHAM, JOHN E.
Driller id:	MWD0080		
Est gpm pr:	10		
Use for wa:	DW		
Approx dep:	450		
Drill meth:	ROTARY	Replacemen:	Y
Wapid:	Not Reported	Subdivisio:	Not Reported
Section:	Not Reported	Lot:	Not Reported
Nearest to:	BRYANS ROAD	Town dista:	1 MI
Town direc:	N	Road name:	RT 227
Road side:	W	Road dista:	150 FT
Tax map:	Not Reported	Block:	Not Reported
Parcel:	Not Reported		
N grid83:	108432		
E grid83:	393626		
Lat dec de:	38.643477		
Lon dec de:	-77.073223		
Issue date:	1988 511	Special fl:	Not Reported
C1 seq:	Not Reported	C1 recd:	1988 615
Completion:	1988 531		
Total dept:	390		
Num unsucc:	0		
Hydrofract:	Not Reported	Grouted:	Y
Grout type:	CM		
Grout top:	5		
Grout bott:	60		
Casing typ:	PL		
Casing dia:	4		
Casing dep:	375		
Casing hei:	+01	Screen typ:	PL
Top screen:	375		
Bottom scr:	390		
Screen t 1:	Not Reported		
Top scre 1:	0		
Bottom s 1:	0		
Screen t 2:	Not Reported		
Top scre 2:	0		
Bottom s 2:	0		
Screen dia:	2		
Flowing we:	Not Reported	Telescopin:	Not Reported
Log type:	Not Reported		
Hrs pumped:	5		
Pumping ra:	30		
Level befo:	100		
Level duri:	170		
Test pump :	A	Pump insta:	Not Reported
Install pu:	S		
Capacity:	7		
Pump hp:	.75		
Column len:	250		
Closed:	A	Abandoned:	Not Reported
Abandon da:	0	Site id:	MD7000000122746

GEOCHECK VERSION 2.1
STATE DATABASE WELL INFORMATION

Map ID:	272		
Object id:	423389	County let:	CH
Permit:	CH942844	Mgs id:	Not Reported
B1 seq:	7397	B1 recd:	1999 622
City:	BRYANS ROAD	State:	MD
Zip:	20616	Driller na:	ROBERT B FRANK
Driller id:	MSD 33		
Est gpm pr:	10		
Use for wa:	DW		
Approx dep:	500		
Drill meth:	ROTARY	Replacemen:	N
Wapid:	Not Reported	Subdivisio:	Not Reported
Section:	Not Reported	Lot:	Not Reported
Nearest to:	BRYANS ROAD	Town dista:	1
Town direc:	N	Road name:	2515 MARSHALL HALL R
Road side:	W	Road dista:	150 FT
Tax map:	5	Block:	11
Parcel:	463		
N grid83:	108432		
E grid83:	393321		
Lat dec de:	38.643475		
Lon dec de:	-77.076724		
Issue date:	1999 716	Special fl:	Y
C1 seq:	0136	C1 recd:	19991227
Completion:	19991214		
Total dept:	577		
Num unsucc:	0		
Hydrofract:	N	Grouted:	Y
Grout type:	BC		
Grout top:	0		
Grout bott:	63		
Casing typ:	PL		
Casing dia:	4		
Casing dep:	435		
Casing hei:	+1	Screen typ:	ST
Top screen:	557		
Bottom scr:	577		
Screen t 1:	Not Reported		
Top scre 1:	0		
Bottom s 1:	0		
Screen t 2:	Not Reported		
Top scre 2:	0		
Bottom s 2:	0		
Screen dia:	2		
Flowing we:	Not Reported	Telescopin:	T
Log type:	Not Reported		
Hrs pumped:	3		
Pumping ra:	20		
Level befo:	280		
Level duri:	331		
Test pump :	A	Pump insta:	Y
Install pu:	S		
Capacity:	7		
Pump hp:	1		
Column len:	380		
Closed:	Not Reported	Abandoned:	Not Reported
Abandon da:	0	Site id:	MD7000000423389

GEOCHECK VERSION 2.1
STATE DATABASE WELL INFORMATION

Map ID:	273		
Object id:	119250	County let:	CH
Permit:	CH732372	Mgs id:	Not Reported
B1 seq:	Not Reported	B1 recd:	1979 528
City:	POMFRET	State:	MD
Zip:	Not Reported	Driller na:	LEATHERBURY, ROBT
Driller id:	MWD0164		
Est gpm pr:	7		
Use for wa:	I		
Approx dep:	0		
Drill meth:	ROTARY	Replacemen:	Y
Wapid:	CH1979G016	Subdivisio:	Not Reported
Section:	Not Reported	Lot:	Not Reported
Nearest to:	POMFRET	Town dista:	MI
Town direc:	NE	Road name:	RT 227
Road side:	E	Road dista:	5 FT
Tax map:	Not Reported	Block:	Not Reported
Parcel:	Not Reported		
N grid83:	108432		
E grid83:	392406		
Lat dec de:	38.643468		
Lon dec de:	-77.087228		
Issue date:	1979 525	Special fl:	Not Reported
C1 seq:	Not Reported	C1 recd:	1979 8 6
Completion:	1979 618		
Total dept:	400		
Num unsucc:	0		
Hydrofract:	Not Reported	Grouted:	Y
Grout type:	CM		
Grout top:	0		
Grout bott:	30		
Casing typ:	ST		
Casing dia:	4		
Casing dep:	290		
Casing hei:	+02	Screen typ:	ST
Top screen:	390		
Bottom scr:	400		
Screen t 1:	Not Reported		
Top scre 1:	0		
Bottom s 1:	0		
Screen t 2:	Not Reported		
Top scre 2:	0		
Bottom s 2:	0		
Screen dia:	2		
Flowing we:	Not Reported	Telescopin:	T
Log type:	Not Reported		
Hrs pumped:	5		
Pumping ra:	10		
Level befo:	170		
Level duri:	190		
Test pump :	A	Pump insta:	Not Reported
Install pu:	S		
Capacity:	8		
Pump hp:	1		
Column len:	260		
Closed:	Not Reported	Abandoned:	Not Reported
Abandon da:	0	Site id:	MD7000000119250

GEOCHECK VERSION 2.1
STATE DATABASE WELL INFORMATION

Map ID:	273		
Object id:	116532	County let:	CH
Permit:	CH700028	Mgs id:	Not Reported
B1 seq:	Not Reported	B1 recd:	19691015
City:	FORESTVILLE	State:	MD
Zip:	Not Reported	Driller na:	SHANNAHAN WELL CO
Driller id:	MWD0023		
Est gpm pr:	10		
Use for wa:	DW		
Approx dep:	0		
Drill meth:	ROTARY	Replacemen:	N
Wapid:	Not Reported	Subdivisio:	Not Reported
Section:	Not Reported	Lot:	Not Reported
Nearest to:	BRYANS ROAD	Town dista:	2 MI
Town direc:	N	Road name:	FENWICK RD
Road side:	N	Road dista:	500 FT
Tax map:	Not Reported	Block:	Not Reported
Parcel:	Not Reported		
N grid83:	108432		
E grid83:	392406		
Lat dec de:	38.643468		
Lon dec de:	-77.087228		
Issue date:	19691014	Special fl:	Not Reported
C1 seq:	Not Reported	C1 recd:	196912 4
Completion:	19701110		
Total dept:	227		
Num unsucc:	0		
Hydrofract:	Not Reported	Grouted:	Y
Grout type:	Not Reported		
Grout top:	0		
Grout bott:	213		
Casing typ:	ST		
Casing dia:	2		
Casing dep:	217		
Casing hei:	+01	Screen typ:	PL
Top screen:	217		
Bottom scr:	227		
Screen t 1:	Not Reported		
Top scre 1:	0		
Bottom s 1:	0		
Screen t 2:	Not Reported		
Top scre 2:	0		
Bottom s 2:	0		
Screen dia:	0		
Flowing we:	Not Reported	Telescopin:	Not Reported
Log type:	Not Reported		
Hrs pumped:	8		
Pumping ra:	15		
Level befo:	38		
Level duri:	100		
Test pump :	A	Pump insta:	Not Reported
Install pu:	Not Reported		
Capacity:	0		
Pump hp:	0		
Column len:	0		
Closed:	Not Reported	Abandoned:	Not Reported
Abandon da:	0	Site id:	MD7000000116532

GEOCHECK VERSION 2.1
STATE DATABASE WELL INFORMATION

Map ID:	274		
Object id:	116899	County let:	CH
Permit:	CH730030	Mgs id:	Not Reported
B1 seq:	Not Reported	B1 recd:	1972 929
City:	BRYANS RD	State:	MD
Zip:	Not Reported	Driller na:	FREEMAN DRILLING CO
Driller id:	MWD0242		
Est gpm pr:	5		
Use for wa:	DW		
Approx dep:	0		
Drill meth:	BORED	Replacemen:	N
Wapid:	Not Reported	Subdivisio:	Not Reported
Section:	Not Reported	Lot:	Not Reported
Nearest to:	BRYANS RD	Town dista:	5 MI
Town direc:	SE	Road name:	FENWICK RD
Road side:	S	Road dista:	50 FT
Tax map:	Not Reported	Block:	Not Reported
Parcel:	Not Reported		
N grid83:	108432		
E grid83:	390882		
Lat dec de:	38.643453		
Lon dec de:	-77.104734		
Issue date:	1972 927	Special fl:	Not Reported
C1 seq:	Not Reported	C1 recd:	1973 115
Completion:	197210 4		
Total dept:	26		
Num unsucc:	0		
Hydrofract:	Not Reported	Grouted:	Y
Grout type:	CM		
Grout top:	0		
Grout bott:	10		
Casing typ:	CO		
Casing dia:	30		
Casing dep:	26		
Casing hei:	+01	Screen typ:	HO
Top screen:	26		
Bottom scr:	26		
Screen t 1:	Not Reported		
Top scre 1:	0		
Bottom s 1:	0		
Screen t 2:	Not Reported		
Top scre 2:	0		
Bottom s 2:	0		
Screen dia:	0		
Flowing we:	Not Reported	Telescopin:	Not Reported
Log type:	Not Reported		
Hrs pumped:	1		
Pumping ra:	5		
Level befo:	12		
Level duri:	17		
Test pump :	O	Pump insta:	Not Reported
Install pu:	Not Reported		
Capacity:	0		
Pump hp:	0		
Column len:	0		
Closed:	Not Reported	Abandoned:	Not Reported
Abandon da:	0	Site id:	MD7000000116899

GEOCHECK VERSION 2.1
STATE DATABASE WELL INFORMATION

Map ID:	274		
Object id:	117384	County let:	CH
Permit:	CH730514	Mgs id:	Not Reported
B1 seq:	Not Reported	B1 recd:	1974 729
City:	FENWICK	State:	MD
Zip:	Not Reported	Driller na:	LARRY WOOSTER
Driller id:	MWD0242		
Est gpm pr:	10		
Use for wa:	DW		
Approx dep:	0		
Drill meth:	ROTARY	Replacemen:	Y
Wapid:	Not Reported	Subdivisio:	Not Reported
Section:	Not Reported	Lot:	Not Reported
Nearest to:	FENWICK	Town dista:	1 MI
Town direc:	E	Road name:	FENWICK RD
Road side:	S	Road dista:	300 FT
Tax map:	Not Reported	Block:	Not Reported
Parcel:	Not Reported		
N grid83:	108432		
E grid83:	390882		
Lat dec de:	38.643453		
Lon dec de:	-77.104734		
Issue date:	1974 726	Special fl:	Not Reported
C1 seq:	Not Reported	C1 recd:	1975 4 2
Completion:	197411 7		
Total dept:	193		
Num unsucc:	0		
Hydrofract:	Not Reported	Grouted:	Y
Grout type:	CM		
Grout top:	3		
Grout bott:	42		
Casing typ:	ST		
Casing dia:	4		
Casing dep:	147		
Casing hei:	+01	Screen typ:	ST
Top screen:	183		
Bottom scr:	193		
Screen t 1:	Not Reported		
Top scre 1:	0		
Bottom s 1:	0		
Screen t 2:	Not Reported		
Top scre 2:	0		
Bottom s 2:	0		
Screen dia:	2		
Flowing we:	Not Reported	Telescopin:	T
Log type:	Not Reported		
Hrs pumped:	6		
Pumping ra:	60		
Level befo:	26		
Level duri:	99		
Test pump :	A	Pump insta:	Not Reported
Install pu:	S		
Capacity:	10		
Pump hp:	1		
Column len:	80		
Closed:	Not Reported	Abandoned:	Not Reported
Abandon da:	0	Site id:	MD7000000117384

GEOCHECK VERSION 2.1
STATE DATABASE WELL INFORMATION

Map ID:	274		
Object id:	116582	County let:	CH
Permit:	CH700078	Mgs id:	Not Reported
B1 seq:	Not Reported	B1 recd:	1970 522
City:	BRYANS ROAD	State:	MD
Zip:	Not Reported	Driller na:	PATUXENT PUMP & WELL
Driller id:	MWD0034		
Est gpm pr:	7		
Use for wa:	DW		
Approx dep:	0		
Drill meth:	ROTARY	Replacemen:	N
Wapid:	Not Reported	Subdivisio:	Not Reported
Section:	Not Reported	Lot:	Not Reported
Nearest to:	BRYANS ROAD	Town dista:	2 MI
Town direc:	NW	Road name:	FENWICK RD
Road side:	N	Road dista:	35 FT
Tax map:	Not Reported	Block:	Not Reported
Parcel:	Not Reported		
N grid83:	108432		
E grid83:	390882		
Lat dec de:	38.643453		
Lon dec de:	-77.104734		
Issue date:	1970 519	Special fl:	Not Reported
C1 seq:	Not Reported	C1 recd:	1970 623
Completion:	1970 611		
Total dept:	321		
Num unsucc:	0		
Hydrofract:	Not Reported	Grouted:	Y
Grout type:	Not Reported		
Grout top:	0		
Grout bott:	21		
Casing typ:	ST		
Casing dia:	4		
Casing dep:	84		
Casing hei:	-02	Screen typ:	BR
Top screen:	306		
Bottom scr:	321		
Screen t 1:	Not Reported		
Top scre 1:	0		
Bottom s 1:	0		
Screen t 2:	Not Reported		
Top scre 2:	0		
Bottom s 2:	0		
Screen dia:	0		
Flowing we:	Not Reported	Telescopin:	T
Log type:	Not Reported		
Hrs pumped:	6		
Pumping ra:	20		
Level befo:	37		
Level duri:	60		
Test pump :	A	Pump insta:	Not Reported
Install pu:	S		
Capacity:	7		
Pump hp:	1		
Column len:	63		
Closed:	Not Reported	Abandoned:	Not Reported
Abandon da:	0	Site id:	MD7000000116582

GEOCHECK VERSION 2.1
STATE DATABASE WELL INFORMATION

Map ID:	274		
Object id:	119477	County let:	CH
Permit:	CH732597	Mgs id:	Not Reported
B1 seq:	Not Reported	B1 recd:	1980 2 4
City:	BRYANS ROAD	State:	MD
Zip:	Not Reported	Driller na:	LEATHERBURY, ROBT.
Driller id:	MWD0167		
Est gpm pr:	10		
Use for wa:	DW		
Approx dep:	0		
Drill meth:	ROTARY	Replacemen:	N
Wapid:	Not Reported	Subdivisio:	LORIN ROBISON
Section:	Not Reported	Lot:	2
Nearest to:	FENWICK	Town dista:	1 MI
Town direc:	NE	Road name:	FENWICK RD
Road side:	N	Road dista:	150 FT
Tax map:	Not Reported	Block:	Not Reported
Parcel:	Not Reported		
N grid83:	108432		
E grid83:	390882		
Lat dec de:	38.643453		
Lon dec de:	-77.104734		
Issue date:	1980 131	Special fl:	Not Reported
C1 seq:	Not Reported	C1 recd:	0
Completion:	0		
Total dept:	0		
Num unsucc:	0		
Hydrofract:	Not Reported	Grouted:	Not Reported
Grout type:	Not Reported		
Grout top:	0		
Grout bott:	0		
Casing typ:	Not Reported		
Casing dia:	0		
Casing dep:	0		
Casing hei:	+00	Screen typ:	Not Reported
Top screen:	0		
Bottom scr:	0		
Screen t 1:	Not Reported		
Top scre 1:	0		
Bottom s 1:	0		
Screen t 2:	Not Reported		
Top scre 2:	0		
Bottom s 2:	0		
Screen dia:	0		
Flowing we:	Not Reported	Telescopin:	Not Reported
Log type:	Not Reported		
Hrs pumped:	0		
Pumping ra:	0		
Level befo:	0		
Level duri:	0		
Test pump :	Not Reported	Pump insta:	Not Reported
Install pu:	Not Reported		
Capacity:	0		
Pump hp:	0		
Column len:	0		
Closed:	Not Reported	Abandoned:	Not Reported
Abandon da:	0	Site id:	MD7000000119477

GEOCHECK VERSION 2.1
STATE DATABASE WELL INFORMATION

Map ID:	274		
Object id:	117541	County let:	CH
Permit:	CH730671	Mgs id:	Not Reported
B1 seq:	Not Reported	B1 recd:	1975 123
City:	MARSHALL HALL	State:	MD
Zip:	Not Reported	Driller na:	LEATHERBURY, ROBT M
Driller id:	MWD0167		
Est gpm pr:	10		
Use for wa:	DW		
Approx dep:	0		
Drill meth:	ROTARY	Replacemen:	N
Wapid:	Not Reported	Subdivisio:	Not Reported
Section:	Not Reported	Lot:	Not Reported
Nearest to:	MARSHALL HALL	Town dista:	3 MI
Town direc:	S	Road name:	FENWICK RD
Road side:	S	Road dista:	100 FT
Tax map:	Not Reported	Block:	Not Reported
Parcel:	Not Reported		
N grid83:	108432		
E grid83:	390882		
Lat dec de:	38.643453		
Lon dec de:	-77.104734		
Issue date:	1975 113	Special fl:	Not Reported
C1 seq:	Not Reported	C1 recd:	1975 926
Completion:	1975 115		
Total dept:	304		
Num unsucc:	0		
Hydrofract:	Not Reported	Grouted:	Y
Grout type:	BC		
Grout top:	3		
Grout bott:	24		
Casing typ:	PL		
Casing dia:	4		
Casing dep:	215		
Casing hei:	+02	Screen typ:	ST
Top screen:	286		
Bottom scr:	304		
Screen t 1:	Not Reported		
Top scre 1:	0		
Bottom s 1:	0		
Screen t 2:	Not Reported		
Top scre 2:	0		
Bottom s 2:	0		
Screen dia:	2		
Flowing we:	Not Reported	Telescopin:	T
Log type:	Not Reported		
Hrs pumped:	2		
Pumping ra:	12		
Level befo:	87		
Level duri:	102		
Test pump :	A	Pump insta:	Not Reported
Install pu:	S		
Capacity:	10		
Pump hp:	1		
Column len:	205		
Closed:	Not Reported	Abandoned:	Not Reported
Abandon da:	0	Site id:	MD7000000117541

GEOCHECK VERSION 2.1
STATE DATABASE WELL INFORMATION

Map ID:	274		
Object id:	117511	County let:	CH
Permit:	CH730641	Mgs id:	Not Reported
B1 seq:	Not Reported	B1 recd:	19741126
City:	ANNAPOLIS	State:	MD
Zip:	Not Reported	Driller na:	FREEMAN DRILLING CO
Driller id:	MWD0242		
Est gpm pr:	5		
Use for wa:	DW		
Approx dep:	0		
Drill meth:	BORED	Replacemen:	N
Wapid:	Not Reported	Subdivisio:	Not Reported
Section:	Not Reported	Lot:	30
Nearest to:	BRYANS RD	Town dista:	1 MI
Town direc:	NW	Road name:	FENWICK RD
Road side:	S	Road dista:	100 FT
Tax map:	Not Reported	Block:	Not Reported
Parcel:	Not Reported		
N grid83:	108432		
E grid83:	390882		
Lat dec de:	38.643453		
Lon dec de:	-77.104734		
Issue date:	19741122	Special fl:	Not Reported
C1 seq:	Not Reported	C1 recd:	1975 225
Completion:	1975 2 6		
Total dept:	34		
Num unsucc:	0		
Hydrofract:	Not Reported	Grouted:	Y
Grout type:	CM		
Grout top:	1		
Grout bott:	10		
Casing typ:	CO		
Casing dia:	30		
Casing dep:	33		
Casing hei:	+01	Screen typ:	HO
Top screen:	33		
Bottom scr:	34		
Screen t 1:	Not Reported		
Top scre 1:	0		
Bottom s 1:	0		
Screen t 2:	Not Reported		
Top scre 2:	0		
Bottom s 2:	0		
Screen dia:	0		
Flowing we:	Not Reported	Telescopin:	Not Reported
Log type:	Not Reported		
Hrs pumped:	1		
Pumping ra:	5		
Level befo:	12		
Level duri:	17		
Test pump :	O	Pump insta:	Not Reported
Install pu:	Not Reported		
Capacity:	0		
Pump hp:	0		
Column len:	0		
Closed:	Not Reported	Abandoned:	Not Reported
Abandon da:	0	Site id:	MD7000000117511

GEOCHECK VERSION 2.1
STATE DATABASE WELL INFORMATION

Map ID:	268		
Object id:	120407	County let:	CH
Permit:	CH810526	Mgs id:	Not Reported
B1 seq:	Not Reported	B1 recd:	1983 614
City:	BRYANS ROAD	State:	MD
Zip:	20616	Driller na:	MIRFIELD, MICHAEL W
Driller id:	MWD0305		
Est gpm pr:	8		
Use for wa:	DW		
Approx dep:	320		
Drill meth:	ROTARY	Replacemen:	Y
Wapid:	Not Reported	Subdivisio:	FENWICK
Section:	Not Reported	Lot:	9
Nearest to:	FENWICK	Town dista:	0 MI
Town direc:	Not Reported	Road name:	FENWICK RD
Road side:	S	Road dista:	75 FT
Tax map:	Not Reported	Block:	Not Reported
Parcel:	Not Reported		
N grid83:	108432		
E grid83:	390578		
Lat dec de:	38.64345		
Lon dec de:	-77.108235		
Issue date:	1983 620	Special fl:	Not Reported
C1 seq:	Not Reported	C1 recd:	1983 8 3
Completion:	1983 624		
Total dept:	188		
Num unsucc:	0		
Hydrofract:	Not Reported	Grouted:	Y
Grout type:	CM		
Grout top:	0		
Grout bott:	40		
Casing typ:	ST		
Casing dia:	4		
Casing dep:	147		
Casing hei:	+01	Screen typ:	ST
Top screen:	168		
Bottom scr:	188		
Screen t 1:	Not Reported		
Top scre 1:	0		
Bottom s 1:	0		
Screen t 2:	Not Reported		
Top scre 2:	0		
Bottom s 2:	0		
Screen dia:	2		
Flowing we:	Not Reported	Telescopin:	T
Log type:	Not Reported		
Hrs pumped:	10		
Pumping ra:	25		
Level befo:	48		
Level duri:	65		
Test pump :	A	Pump insta:	Not Reported
Install pu:	S		
Capacity:	8		
Pump hp:	.5		
Column len:	80		
Closed:	Not Reported	Abandoned:	Not Reported
Abandon da:	0	Site id:	MD7000000120407

GEOCHECK VERSION 2.1
STATE DATABASE WELL INFORMATION

Map ID:	268		
Object id:	121956	County let:	CH
Permit:	CH812073	Mgs id:	Not Reported
B1 seq:	Not Reported	B1 recd:	19861022
City:	FOREST HEIGHT	State:	MD
Zip:	Not Reported	Driller na:	WOOSTER, LARRY L.
Driller id:	MWD0276		
Est gpm pr:	10		
Use for wa:	DW		
Approx dep:	0		
Drill meth:	ROTARY	Replacemen:	N
Wapid:	Not Reported	Subdivisio:	Not Reported
Section:	Not Reported	Lot:	Not Reported
Nearest to:	BRYANS ROAD	Town dista:	6 MI
Town direc:	NW	Road name:	FENWICK RD
Road side:	N	Road dista:	78 FT
Tax map:	Not Reported	Block:	Not Reported
Parcel:	Not Reported		
N grid83:	108432		
E grid83:	390578		
Lat dec de:	38.64345		
Lon dec de:	-77.108235		
Issue date:	19861125	Special fl:	Not Reported
C1 seq:	Not Reported	C1 recd:	1988 315
Completion:	1987 130		
Total dept:	311		
Num unsucc:	0		
Hydrofract:	Not Reported	Grouted:	Y
Grout type:	CM		
Grout top:	4		
Grout bott:	40		
Casing typ:	PL		
Casing dia:	4		
Casing dep:	240		
Casing hei:	+01	Screen typ:	ST
Top screen:	296		
Bottom scr:	311		
Screen t 1:	Not Reported		
Top scre 1:	0		
Bottom s 1:	0		
Screen t 2:	Not Reported		
Top scre 2:	0		
Bottom s 2:	0		
Screen dia:	3		
Flowing we:	Not Reported	Telescopin:	T
Log type:	Not Reported		
Hrs pumped:	4		
Pumping ra:	60		
Level befo:	85		
Level duri:	115		
Test pump :	A	Pump insta:	Not Reported
Install pu:	S		
Capacity:	10		
Pump hp:	.75		
Column len:	150		
Closed:	Not Reported	Abandoned:	Not Reported
Abandon da:	0	Site id:	MD7000000121956

GEOCHECK VERSION 2.1
STATE DATABASE WELL INFORMATION

Map ID:	268		
Object id:	519001	County let:	CH
Permit:	CH950446	Mgs id:	Not Reported
B1 seq:	4035	B1 recd:	2007 814
City:	BRYANS ROAD	State:	MD
Zip:	20616	Driller na:	LARRY WOOSTER
Driller id:	MSD 62		
Est gpm pr:	10		
Use for wa:	DW		
Approx dep:	290		
Drill meth:	ROTARY	Replacemen:	Y
Wapid:	Not Reported	Subdivisio:	FENWICK
Section:	Not Reported	Lot:	Not Reported
Nearest to:	BRYANS ROAD	Town dista:	2.0
Town direc:	NW	Road name:	2470 RODGER PL
Road side:	S	Road dista:	FT
Tax map:	5	Block:	Not Reported
Parcel:	229		
N grid83:	108432		
E grid83:	390578		
Lat dec de:	38.64345		
Lon dec de:	-77.108235		
Issue date:	2007 711	Special fl:	Not Reported
C1 seq:	1285	C1 recd:	2007 820
Completion:	2007 8 7		
Total dept:	274		
Num unsucc:	0		
Hydrofract:	N	Grouted:	Y
Grout type:	BC		
Grout top:	4		
Grout bott:	115		
Casing typ:	PL		
Casing dia:	4		
Casing dep:	262		
Casing hei:	+1	Screen typ:	ST
Top screen:	264		
Bottom scr:	274		
Screen t 1:	Not Reported		
Top scre 1:	0		
Bottom s 1:	0		
Screen t 2:	Not Reported		
Top scre 2:	0		
Bottom s 2:	0		
Screen dia:	3		
Flowing we:	Not Reported	Telescopin:	T
Log type:	Not Reported		
Hrs pumped:	4		
Pumping ra:	25		
Level befo:	160		
Level duri:	175		
Test pump :	A	Pump insta:	Y
Install pu:	S		
Capacity:	10		
Pump hp:	1		
Column len:	250		
Closed:	Not Reported	Abandoned:	Not Reported
Abandon da:	0	Site id:	MD7000000519001

GEOCHECK VERSION 2.1
STATE DATABASE WELL INFORMATION

Map ID:	268		
Object id:	120562	County let:	CH
Permit:	CH810680	Mgs id:	Not Reported
B1 seq:	Not Reported	B1 recd:	1983 9 8
City:	COLLEGE PARK	State:	MD
Zip:	20740	Driller na:	WOOSTER, LARRY L.
Driller id:	MWD0276		
Est gpm pr:	10		
Use for wa:	DW		
Approx dep:	200		
Drill meth:	ROTARY	Replacemen:	Y
Wapid:	Not Reported	Subdivisio:	FENWICK
Section:	Not Reported	Lot:	11
Nearest to:	BRYANS ROAD	Town dista:	2 MI
Town direc:	NW	Road name:	FENWICK RD
Road side:	N	Road dista:	110 FT
Tax map:	Not Reported	Block:	Not Reported
Parcel:	Not Reported		
N grid83:	108432		
E grid83:	390578		
Lat dec de:	38.64345		
Lon dec de:	-77.108235		
Issue date:	19831020	Special fl:	Not Reported
C1 seq:	Not Reported	C1 recd:	198511 7
Completion:	19831011		
Total dept:	200		
Num unsucc:	0		
Hydrofract:	Not Reported	Grouted:	Y
Grout type:	CM		
Grout top:	4		
Grout bott:	41		
Casing typ:	PL		
Casing dia:	4		
Casing dep:	160		
Casing hei:	+01	Screen typ:	ST
Top screen:	175		
Bottom scr:	185		
Screen t 1:	Not Reported		
Top scre 1:	0		
Bottom s 1:	0		
Screen t 2:	Not Reported		
Top scre 2:	0		
Bottom s 2:	0		
Screen dia:	3		
Flowing we:	Not Reported	Telescopin:	T
Log type:	Not Reported		
Hrs pumped:	4		
Pumping ra:	35		
Level befo:	26		
Level duri:	68		
Test pump :	A	Pump insta:	Not Reported
Install pu:	S		
Capacity:	10		
Pump hp:	.5		
Column len:	125		
Closed:	Not Reported	Abandoned:	Not Reported
Abandon da:	0	Site id:	MD7000000120562

GEOCHECK VERSION 2.1
STATE DATABASE WELL INFORMATION

Map ID:	268		
Object id:	120324	County let:	CH
Permit:	CH810443	Mgs id:	Not Reported
B1 seq:	Not Reported	B1 recd:	1983 413
City:	BRYANS ROAD	State:	MD
Zip:	20616	Driller na:	WOOSTER, LARRY L.
Driller id:	MWD0276		
Est gpm pr:	10		
Use for wa:	DW		
Approx dep:	200		
Drill meth:	ROTARY	Replacemen:	Y
Wapid:	Not Reported	Subdivisio:	FENWICK
Section:	Not Reported	Lot:	7&8
Nearest to:	BRYANS ROAD	Town dista:	2 MI
Town direc:	NW	Road name:	FENWICK
Road side:	S	Road dista:	20 FT
Tax map:	Not Reported	Block:	Not Reported
Parcel:	Not Reported		
N grid83:	108432		
E grid83:	390578		
Lat dec de:	38.64345		
Lon dec de:	-77.108235		
Issue date:	1983 4 6	Special fl:	Not Reported
C1 seq:	Not Reported	C1 recd:	1984 217
Completion:	1983 4 7		
Total dept:	187		
Num unsucc:	0		
Hydrofract:	Not Reported	Grouted:	Y
Grout type:	CM		
Grout top:	3		
Grout bott:	38		
Casing typ:	PL		
Casing dia:	4		
Casing dep:	160		
Casing hei:	+01	Screen typ:	ST
Top screen:	172		
Bottom scr:	182		
Screen t 1:	ST		
Top scre 1:	182		
Bottom s 1:	187		
Screen t 2:	Not Reported		
Top scre 2:	0		
Bottom s 2:	0		
Screen dia:	3		
Flowing we:	Not Reported	Telescopin:	T
Log type:	Not Reported		
Hrs pumped:	4		
Pumping ra:	25		
Level befo:	46		
Level duri:	80		
Test pump :	A	Pump insta:	Not Reported
Install pu:	S		
Capacity:	10		
Pump hp:	.5		
Column len:	100		
Closed:	Not Reported	Abandoned:	Not Reported
Abandon da:	0	Site id:	MD7000000120324

GEOCHECK VERSION 2.1
STATE DATABASE WELL INFORMATION

Map ID:	278		
Object id:	546751	County let:	Not Reported
Permit:	CH120181	Mgs id:	Not Reported
B1 seq:	8805	B1 recd:	20121016
City:	BRYANS ROAD	State:	MD
Zip:	20616	Driller na:	KEVIN M FRANK
Driller id:	MSD 172		
Est gpm pr:	10		
Use for wa:	DW		
Approx dep:	400		
Drill meth:	ROTARY	Replacemen:	Y
Wapid:	Not Reported	Subdivisio:	Not Reported
Section:	Not Reported	Lot:	Not Reported
Nearest to:	BRYANS ROAD	Town dista:	Not Reported
Town direc:	Not Reported	Road name:	2570 MARSHALL HALL R
Road side:	E	Road dista:	250 FT
Tax map:	0005	Block:	0012
Parcel:	0372		
N grid83:	0		
E grid83:	0		
Lat dec de:	38.64124		
Lon dec de:	-77.070588		
Issue date:	20121017	Special fl:	Y
C1 seq:	12214	C1 recd:	20121031
Completion:	20121023		
Total dept:	455		
Num unsucc:	0		
Hydrofract:	N	Grouted:	Y
Grout type:	BC		
Grout top:	0		
Grout bott:	63		
Casing typ:	PL		
Casing dia:	4		
Casing dep:	455		
Casing hei:	+1	Screen typ:	ST
Top screen:	466		
Bottom scr:	486		
Screen t 1:	Not Reported		
Top scre 1:	0		
Bottom s 1:	0		
Screen t 2:	Not Reported		
Top scre 2:	0		
Bottom s 2:	0		
Screen dia:	2		
Flowing we:	Not Reported	Telescopin:	Not Reported
Log type:	Not Reported		
Hrs pumped:	3		
Pumping ra:	40		
Level befo:	290		
Level duri:	321		
Test pump :	A	Pump insta:	Y
Install pu:	S		
Capacity:	7		
Pump hp:	1.5		
Column len:	400		
Closed:	Not Reported	Abandoned:	Not Reported
Abandon da:	0	Site id:	MD7000000546751

GEOCHECK VERSION 2.1
STATE DATABASE WELL INFORMATION

Map ID:	278		
Object id:	422958	County let:	CH
Permit:	CH943270	Mgs id:	Not Reported
B1 seq:	2887	B1 recd:	2000 228
City:	BRYANS ROAD	State:	MD
Zip:	20616	Driller na:	CHARLES A YOUNGBAR J
Driller id:	MWD 326		
Est gpm pr:	10		
Use for wa:	DW		
Approx dep:	500		
Drill meth:	ROTARY	Replacemen:	Y
Wapid:	Not Reported	Subdivisio:	Not Reported
Section:	Not Reported	Lot:	Not Reported
Nearest to:	BRYANS ROAD	Town dista:	.5
Town direc:	N	Road name:	MARSHALL HALL RD
Road side:	E	Road dista:	400 FT
Tax map:	5	Block:	12
Parcel:	210		
N grid83:	108128		
E grid83:	393930		
Lat dec de:	38.640734		
Lon dec de:	-77.069719		
Issue date:	2000 228	Special fl:	Y
C1 seq:	5725	C1 recd:	2000 328
Completion:	2000 3 1		
Total dept:	646		
Num unsucc:	0		
Hydrofract:	Not Reported	Grouted:	Y
Grout type:	BC		
Grout top:	3		
Grout bott:	210		
Casing typ:	PL		
Casing dia:	4		
Casing dep:	510		
Casing hei:	+1	Screen typ:	ST
Top screen:	623		
Bottom scr:	633		
Screen t 1:	ST		
Top scre 1:	633		
Bottom s 1:	643		
Screen t 2:	Not Reported		
Top scre 2:	0		
Bottom s 2:	0		
Screen dia:	2		
Flowing we:	Not Reported	Telescopin:	T
Log type:	Not Reported		
Hrs pumped:	5		
Pumping ra:	40		
Level befo:	295		
Level duri:	320		
Test pump :	A	Pump insta:	Y
Install pu:	S		
Capacity:	10		
Pump hp:	1		
Column len:	365		
Closed:	A	Abandoned:	Not Reported
Abandon da:	0	Site id:	MD7000000422958

GEOCHECK VERSION 2.1
STATE DATABASE WELL INFORMATION

Map ID:	278		
Object id:	480552	County let:	CH
Permit:	CH945752	Mgs id:	Not Reported
B1 seq:	6682	B1 recd:	2004 130
City:	TEMPLE HILLS	State:	MD
Zip:	20748	Driller na:	ROBERT B. FRANK
Driller id:	MSD 033		
Est gpm pr:	10		
Use for wa:	DW		
Approx dep:	500		
Drill meth:	ROTARY	Replacemen:	N
Wapid:	Not Reported	Subdivisio:	BROWN ACRES
Section:	Not Reported	Lot:	3
Nearest to:	BRYANS ROAD	Town dista:	5
Town direc:	NE	Road name:	2747 MARSHALL HALL ROAD
Road side:	W	Road dista:	150 FT
Tax map:	5	Block:	18
Parcel:	238		
N grid83:	108128		
E grid83:	393930		
Lat dec de:	38.640734		
Lon dec de:	-77.069719		
Issue date:	2004 116	Special fl:	Not Reported
C1 seq:	5681	C1 recd:	2004 419
Completion:	2004 329		
Total dept:	415		
Num unsucc:	0		
Hydrofract:	Not Reported	Grouted:	Y
Grout type:	BC		
Grout top:	0		
Grout bott:	63		
Casing typ:	PL		
Casing dia:	4		
Casing dep:	395		
Casing hei:	+1	Screen typ:	ST
Top screen:	400		
Bottom scr:	415		
Screen t 1:	Not Reported		
Top scre 1:	0		
Bottom s 1:	0		
Screen t 2:	Not Reported		
Top scre 2:	0		
Bottom s 2:	0		
Screen dia:	2		
Flowing we:	Not Reported	Telescopin:	T
Log type:	Not Reported		
Hrs pumped:	3		
Pumping ra:	15		
Level befo:	270		
Level duri:	322		
Test pump :	A	Pump insta:	Y
Install pu:	Not Reported		
Capacity:	0		
Pump hp:	0		
Column len:	0		
Closed:	Not Reported	Abandoned:	Not Reported
Abandon da:	0	Site id:	MD7000000480552

GEOCHECK VERSION 2.1
STATE DATABASE WELL INFORMATION

Map ID:	278		
Object id:	512103	County let:	Not Reported
Permit:	CH946965	Mgs id:	Not Reported
B1 seq:	2523	B1 recd:	2006 427
City:	CHARLOTTE HAL	State:	MD
Zip:	20622	Driller na:	ROBERT B FRANK
Driller id:	MSD 33		
Est gpm pr:	10		
Use for wa:	DW		
Approx dep:	500		
Drill meth:	ROTARY	Replacemen:	N
Wapid:	Not Reported	Subdivisio:	KEYS
Section:	Not Reported	Lot:	2
Nearest to:	BRYANS ROAD	Town dista:	4
Town direc:	N	Road name:	KEYS PLACE
Road side:	S	Road dista:	105 FT
Tax map:	5	Block:	12
Parcel:	307		
N grid83:	108128		
E grid83:	393930		
Lat dec de:	38.640734		
Lon dec de:	-77.069719		
Issue date:	2006 415	Special fl:	Y
C1 seq:	9113	C1 recd:	20061010
Completion:	2006 926		
Total dept:	490		
Num unsucc:	0		
Hydrofract:	N	Grouted:	Y
Grout type:	BC		
Grout top:	0		
Grout bott:	42		
Casing typ:	PL		
Casing dia:	4		
Casing dep:	435		
Casing hei:	+1	Screen typ:	ST
Top screen:	470		
Bottom scr:	490		
Screen t 1:	Not Reported		
Top scre 1:	0		
Bottom s 1:	0		
Screen t 2:	Not Reported		
Top scre 2:	0		
Bottom s 2:	0		
Screen dia:	2		
Flowing we:	Not Reported	Telescopin:	T
Log type:	Not Reported		
Hrs pumped:	3		
Pumping ra:	20		
Level befo:	3		
Level duri:	349		
Test pump :	A	Pump insta:	Y
Install pu:	S		
Capacity:	7		
Pump hp:	1.5		
Column len:	400		
Closed:	Not Reported	Abandoned:	Not Reported
Abandon da:	0	Site id:	MD7000000512103

GEOCHECK VERSION 2.1
STATE DATABASE WELL INFORMATION

Map ID:	275		
Object id:	120317	County let:	CH
Permit:	CH810437	Mgs id:	Not Reported
B1 seq:	Not Reported	B1 recd:	1983 318
City:	WHITE PLAINS	State:	MD
Zip:	20695	Driller na:	BRANHAM, JOHN E.
Driller id:	MWD0080		
Est gpm pr:	10		
Use for wa:	DW		
Approx dep:	450		
Drill meth:	ROTARY	Replacemen:	N
Wapid:	Not Reported	Subdivisio:	Not Reported
Section:	Not Reported	Lot:	3
Nearest to:	BRYANS ROAS	Town dista:	1 MI
Town direc:	N	Road name:	MYERS DR
Road side:	W	Road dista:	100 FT
Tax map:	Not Reported	Block:	Not Reported
Parcel:	Not Reported		
N grid83:	108128		
E grid83:	393626		
Lat dec de:	38.640731		
Lon dec de:	-77.07322		
Issue date:	1983 4 4	Special fl:	Not Reported
C1 seq:	Not Reported	C1 recd:	1983 422
Completion:	1983 414		
Total dept:	410		
Num unsucc:	0		
Hydrofract:	Not Reported	Grouted:	Y
Grout type:	BC		
Grout top:	5		
Grout bott:	50		
Casing typ:	PL		
Casing dia:	4		
Casing dep:	380		
Casing hei:	+01	Screen typ:	PL
Top screen:	407		
Bottom scr:	410		
Screen t 1:	Not Reported		
Top scre 1:	0		
Bottom s 1:	0		
Screen t 2:	Not Reported		
Top scre 2:	0		
Bottom s 2:	0		
Screen dia:	2		
Flowing we:	Not Reported	Telescopin:	T
Log type:	Not Reported		
Hrs pumped:	4		
Pumping ra:	10		
Level befo:	190		
Level duri:	250		
Test pump :	A	Pump insta:	Not Reported
Install pu:	S		
Capacity:	5		
Pump hp:	.75		
Column len:	300		
Closed:	Not Reported	Abandoned:	Not Reported
Abandon da:	0	Site id:	MD7000000120317

GEOCHECK VERSION 2.1
STATE DATABASE WELL INFORMATION

Map ID:	275		
Object id:	354154	County let:	CH
Permit:	CH881912	Mgs id:	Not Reported
B1 seq:	5029	B1 recd:	19911018
City:	BRYANS ROAD	State:	MD
Zip:	20616	Driller na:	CHARLES YOUNGBAR
Driller id:	MWD326		
Est gpm pr:	10		
Use for wa:	DW		
Approx dep:	450		
Drill meth:	ROTARY	Replacemen:	Y
Wapid:	Not Reported	Subdivisio:	Not Reported
Section:	Not Reported	Lot:	Not Reported
Nearest to:	BRYANS ROAD	Town dista:	1.5
Town direc:	N	Road name:	MD RTE 227
Road side:	W	Road dista:	200 FT
Tax map:	Not Reported	Block:	Not Reported
Parcel:	Not Reported		
N grid83:	108128		
E grid83:	393626		
Lat dec de:	38.640731		
Lon dec de:	-77.07322		
Issue date:	19911021	Special fl:	Y
C1 seq:	5073	C1 recd:	1992 2 7
Completion:	19911030		
Total dept:	662		
Num unsucc:	0		
Hydrofract:	Not Reported	Grouted:	Y
Grout type:	Not Reported		
Grout top:	0		
Grout bott:	210		
Casing typ:	PL		
Casing dia:	4		
Casing dep:	540		
Casing hei:	+1	Screen typ:	ST
Top screen:	585		
Bottom scr:	600		
Screen t 1:	ST		
Top scre 1:	621		
Bottom s 1:	631		
Screen t 2:	Not Reported		
Top scre 2:	0		
Bottom s 2:	0		
Screen dia:	2		
Flowing we:	Not Reported	Telescopin:	T
Log type:	Not Reported		
Hrs pumped:	5		
Pumping ra:	30		
Level befo:	195		
Level duri:	270		
Test pump :	A	Pump insta:	Y
Install pu:	S		
Capacity:	7		
Pump hp:	.75		
Column len:	300		
Closed:	A	Abandoned:	Not Reported
Abandon da:	0	Site id:	MD7000000354154

GEOCHECK VERSION 2.1
STATE DATABASE WELL INFORMATION

Map ID:	275		
Object id:	380311	County let:	CH
Permit:	CH930022	Mgs id:	Not Reported
B1 seq:	3379	B1 recd:	19931118
City:	BRYANS ROAD	State:	MD
Zip:	20616	Driller na:	LARRY L WOOSTER
Driller id:	MSD 062		
Est gpm pr:	10		
Use for wa:	DW		
Approx dep:	450		
Drill meth:	ROTARY	Replacemen:	N
Wapid:	Not Reported	Subdivisio:	Not Reported
Section:	Not Reported	Lot:	Not Reported
Nearest to:	BRYANS ROAD	Town dista:	1.1
Town direc:	N	Road name:	RT 2 BOX 120 EE
Road side:	E	Road dista:	128 FT
Tax map:	Not Reported	Block:	Not Reported
Parcel:	Not Reported		
N grid83:	108128		
E grid83:	393626		
Lat dec de:	38.640731		
Lon dec de:	-77.07322		
Issue date:	19931214	Special fl:	Y
C1 seq:	9202	C1 recd:	1994 228
Completion:	1994 127		
Total dept:	647		
Num unsucc:	0		
Hydrofract:	Not Reported	Grouted:	Y
Grout type:	BC		
Grout top:	4		
Grout bott:	110		
Casing typ:	PL		
Casing dia:	4		
Casing dep:	420		
Casing hei:	+1	Screen typ:	ST
Top screen:	632		
Bottom scr:	647		
Screen t 1:	Not Reported		
Top scre 1:	0		
Bottom s 1:	0		
Screen t 2:	Not Reported		
Top scre 2:	0		
Bottom s 2:	0		
Screen dia:	3		
Flowing we:	Not Reported	Telescopin:	T
Log type:	Not Reported		
Hrs pumped:	4		
Pumping ra:	25		
Level befo:	290		
Level duri:	310		
Test pump :	A	Pump insta:	Y
Install pu:	S		
Capacity:	10		
Pump hp:	1.5		
Column len:	375		
Closed:	Not Reported	Abandoned:	Not Reported
Abandon da:	0	Site id:	MD7000000380311

GEOCHECK VERSION 2.1
STATE DATABASE WELL INFORMATION

Map ID:	275		
Object id:	364328	County let:	CH
Permit:	CH920739	Mgs id:	Not Reported
B1 seq:	0718	B1 recd:	1993 728
City:	BRYANS ROAD	State:	MD
Zip:	20616	Driller na:	ROBERT B FRANK
Driller id:	MWD 33		
Est gpm pr:	10		
Use for wa:	DW		
Approx dep:	400		
Drill meth:	ROTARY	Replacemen:	N
Wapid:	Not Reported	Subdivisio:	Not Reported
Section:	Not Reported	Lot:	Not Reported
Nearest to:	BRYANS ROAD	Town dista:	2
Town direc:	N	Road name:	RT 227
Road side:	W	Road dista:	300 FT
Tax map:	Not Reported	Block:	Not Reported
Parcel:	Not Reported		
N grid83:	108128		
E grid83:	393626		
Lat dec de:	38.640731		
Lon dec de:	-77.07322		
Issue date:	1993 720	Special fl:	Y
C1 seq:	2612	C1 recd:	199310 7
Completion:	1993 9 7		
Total dept:	605		
Num unsucc:	0		
Hydrofract:	Not Reported	Grouted:	Y
Grout type:	BC		
Grout top:	0		
Grout bott:	50		
Casing typ:	PL		
Casing dia:	4		
Casing dep:	420		
Casing hei:	+1	Screen typ:	ST
Top screen:	585		
Bottom scr:	600		
Screen t 1:	ST		
Top scre 1:	600		
Bottom s 1:	605		
Screen t 2:	Not Reported		
Top scre 2:	0		
Bottom s 2:	0		
Screen dia:	2		
Flowing we:	Not Reported	Telescopin:	T
Log type:	Not Reported		
Hrs pumped:	3		
Pumping ra:	20		
Level befo:	200		
Level duri:	251		
Test pump :	A	Pump insta:	Y
Install pu:	S		
Capacity:	10		
Pump hp:	.75		
Column len:	300		
Closed:	Not Reported	Abandoned:	Not Reported
Abandon da:	0	Site id:	MD7000000364328

GEOCHECK VERSION 2.1
STATE DATABASE WELL INFORMATION

Map ID:	275		
Object id:	528723	County let:	Not Reported
Permit:	CH950887	Mgs id:	Not Reported
B1 seq:	1548	B1 recd:	200811 5
City:	PRINCE FREDER	State:	MD
Zip:	20678	Driller na:	MICHAEL K GRIBBLE
Driller id:	MWD 318		
Est gpm pr:	0		
Use for wa:	G		
Approx dep:	225		
Drill meth:	ROTARY	Replacemen:	N
Wapid:	Not Reported	Subdivisio:	RICHARDSONS
Section:	Not Reported	Lot:	2
Nearest to:	BRYANS ROAD	Town dista:	3
Town direc:	N	Road name:	2661 MARSHALL HALL R
Road side:	W	Road dista:	140 FT
Tax map:	5	Block:	Not Reported
Parcel:	66		
N grid83:	108128		
E grid83:	393626		
Lat dec de:	38.640731		
Lon dec de:	-77.07322		
Issue date:	200810 7	Special fl:	Not Reported
C1 seq:	5782	C1 recd:	20081024
Completion:	20081014		
Total dept:	225		
Num unsucc:	0		
Hydrofract:	N	Grouted:	Y
Grout type:	BC		
Grout top:	0		
Grout bott:	225		
Casing typ:	PL		
Casing dia:	1		
Casing dep:	225		
Casing hei:	-4	Screen typ:	Not Reported
Top screen:	0		
Bottom scr:	0		
Screen t 1:	Not Reported		
Top scre 1:	0		
Bottom s 1:	0		
Screen t 2:	Not Reported		
Top scre 2:	0		
Bottom s 2:	0		
Screen dia:	0		
Flowing we:	Not Reported	Telescopin:	Not Reported
Log type:	Not Reported		
Hrs pumped:	0		
Pumping ra:	0		
Level befo:	0		
Level duri:	0		
Test pump :	Not Reported	Pump insta:	Not Reported
Install pu:	Not Reported		
Capacity:	0		
Pump hp:	0		
Column len:	0		
Closed:	Not Reported	Abandoned:	Not Reported
Abandon da:	0	Site id:	MD7000000528723

GEOCHECK VERSION 2.1
STATE DATABASE WELL INFORMATION

Map ID:	279		
Object id:	354088	County let:	CH
Permit:	CH881991	Mgs id:	Not Reported
B1 seq:	5069	B1 recd:	19911114
City:	ACCOKEEK	State:	MD
Zip:	20607	Driller na:	LARRY WOOSTER
Driller id:	MWD 276		
Est gpm pr:	10		
Use for wa:	DW		
Approx dep:	350		
Drill meth:	ROTARY	Replacemen:	Y
Wapid:	Not Reported	Subdivisio:	Not Reported
Section:	Not Reported	Lot:	Not Reported
Nearest to:	BRYANS ROAD	Town dista:	3.8
Town direc:	NW	Road name:	FENWICK RD
Road side:	N	Road dista:	275 FT
Tax map:	Not Reported	Block:	Not Reported
Parcel:	Not Reported		
N grid83:	108128		
E grid83:	390882		
Lat dec de:	38.640707		
Lon dec de:	-77.10473		
Issue date:	19911122	Special fl:	Y
C1 seq:	7968	C1 recd:	1992 123
Completion:	1992 115		
Total dept:	318		
Num unsucc:	0		
Hydrofract:	Not Reported	Grouted:	Y
Grout type:	BC		
Grout top:	4		
Grout bott:	110		
Casing typ:	PL		
Casing dia:	4		
Casing dep:	293		
Casing hei:	+1	Screen typ:	ST
Top screen:	308		
Bottom scr:	318		
Screen t 1:	Not Reported		
Top scre 1:	0		
Bottom s 1:	0		
Screen t 2:	Not Reported		
Top scre 2:	0		
Bottom s 2:	0		
Screen dia:	3		
Flowing we:	Not Reported	Telescopin:	T
Log type:	Not Reported		
Hrs pumped:	4		
Pumping ra:	45		
Level befo:	125		
Level duri:	150		
Test pump :	A	Pump insta:	Y
Install pu:	S		
Capacity:	10		
Pump hp:	.75		
Column len:	225		
Closed:	Not Reported	Abandoned:	Not Reported
Abandon da:	0	Site id:	MD7000000354088

GEOCHECK VERSION 2.1
STATE DATABASE WELL INFORMATION

Map ID:	279		
Object id:	393567	County let:	CH
Permit:	CH940703	Mgs id:	Not Reported
B1 seq:	9356	B1 recd:	19951226
City:	BRYANS ROAD	State:	MD
Zip:	20616	Driller na:	ROBERT B FRANK
Driller id:	MSD 33		
Est gpm pr:	10		
Use for wa:	DW		
Approx dep:	400		
Drill meth:	ROTARY	Replacemen:	Y
Wapid:	Not Reported	Subdivisio:	Not Reported
Section:	Not Reported	Lot:	2
Nearest to:	BRYANS ROAD	Town dista:	4
Town direc:	NW	Road name:	5885 FENWICK ROAD
Road side:	E	Road dista:	35 FT
Tax map:	5	Block:	8
Parcel:	22		
N grid83:	108128		
E grid83:	390882		
Lat dec de:	38.640707		
Lon dec de:	-77.10473		
Issue date:	19951229	Special fl:	Y
C1 seq:	5520	C1 recd:	1996 129
Completion:	1996 123		
Total dept:	292		
Num unsucc:	0		
Hydrofract:	N	Grouted:	Y
Grout type:	BC		
Grout top:	0		
Grout bott:	50		
Casing typ:	PL		
Casing dia:	4		
Casing dep:	280		
Casing hei:	+1	Screen typ:	ST
Top screen:	282		
Bottom scr:	292		
Screen t 1:	Not Reported		
Top scre 1:	0		
Bottom s 1:	0		
Screen t 2:	Not Reported		
Top scre 2:	0		
Bottom s 2:	0		
Screen dia:	2		
Flowing we:	Not Reported	Telescopin:	T
Log type:	Not Reported		
Hrs pumped:	3		
Pumping ra:	40		
Level befo:	140		
Level duri:	191		
Test pump :	A	Pump insta:	Y
Install pu:	S		
Capacity:	1		
Pump hp:	10		
Column len:	250		
Closed:	A	Abandoned:	Not Reported
Abandon da:	0	Site id:	MD7000000393567

GEOCHECK VERSION 2.1
STATE DATABASE WELL INFORMATION

Map ID:	279		
Object id:	393565	County let:	CH
Permit:	CH940701	Mgs id:	Not Reported
B1 seq:	9355	B1 recd:	19951226
City:	BRYANS ROAD	State:	MD
Zip:	20616	Driller na:	ROBERT B FRANK
Driller id:	MSD 33		
Est gpm pr:	10		
Use for wa:	DW		
Approx dep:	400		
Drill meth:	ROTARY	Replacemen:	Y
Wapid:	Not Reported	Subdivisio:	Not Reported
Section:	Not Reported	Lot:	Not Reported
Nearest to:	BRYANS ROAD	Town dista:	3
Town direc:	NW	Road name:	2410 FENWICK CIRCLE
Road side:	S	Road dista:	30 FT
Tax map:	5	Block:	8
Parcel:	188		
N grid83:	108128		
E grid83:	390882		
Lat dec de:	38.640707		
Lon dec de:	-77.10473		
Issue date:	19951227	Special fl:	Y
C1 seq:	5513	C1 recd:	1996 122
Completion:	1996 117		
Total dept:	307		
Num unsucc:	0		
Hydrofract:	N	Grouted:	Y
Grout type:	BC		
Grout top:	0		
Grout bott:	85		
Casing typ:	PL		
Casing dia:	4		
Casing dep:	295		
Casing hei:	+1	Screen typ:	ST
Top screen:	297		
Bottom scr:	307		
Screen t 1:	Not Reported		
Top scre 1:	0		
Bottom s 1:	0		
Screen t 2:	Not Reported		
Top scre 2:	0		
Bottom s 2:	0		
Screen dia:	2		
Flowing we:	Not Reported	Telescopin:	T
Log type:	Not Reported		
Hrs pumped:	3		
Pumping ra:	40		
Level befo:	140		
Level duri:	191		
Test pump :	A	Pump insta:	Y
Install pu:	S		
Capacity:	10		
Pump hp:	1		
Column len:	240		
Closed:	A	Abandoned:	Not Reported
Abandon da:	0	Site id:	MD7000000393565

GEOCHECK VERSION 2.1
STATE DATABASE WELL INFORMATION

Map ID:	277		
Object id:	422236	County let:	CH
Permit:	CH941921	Mgs id:	Not Reported
B1 seq:	7686	B1 recd:	1998 311
City:	BYRANS ROAD	State:	MD
Zip:	20616	Driller na:	ROBERT B FRANK
Driller id:	MSD 33		
Est gpm pr:	10		
Use for wa:	DW		
Approx dep:	500		
Drill meth:	ROTARY	Replacemen:	Y
Wapid:	Not Reported	Subdivisio:	Not Reported
Section:	Not Reported	Lot:	Not Reported
Nearest to:	BRYANS ROAD	Town dista:	3
Town direc:	NW	Road name:	2610 MC CREA ROAD
Road side:	N	Road dista:	64 FT
Tax map:	5	Block:	14
Parcel:	428		
N grid83:	108128		
E grid83:	390578		
Lat dec de:	38.640704		
Lon dec de:	-77.108231		
Issue date:	1998 317	Special fl:	Y
C1 seq:	0197	C1 recd:	1998 518
Completion:	1998 513		
Total dept:	317		
Num unsucc:	0		
Hydrofract:	N	Grouted:	Y
Grout type:	BC		
Grout top:	0		
Grout bott:	63		
Casing typ:	PL		
Casing dia:	4		
Casing dep:	307		
Casing hei:	+1	Screen typ:	ST
Top screen:	307		
Bottom scr:	317		
Screen t 1:	Not Reported		
Top scre 1:	0		
Bottom s 1:	0		
Screen t 2:	Not Reported		
Top scre 2:	0		
Bottom s 2:	0		
Screen dia:	2		
Flowing we:	Not Reported	Telescopin:	T
Log type:	Not Reported		
Hrs pumped:	3		
Pumping ra:	35		
Level befo:	110		
Level duri:	161		
Test pump :	A	Pump insta:	Y
Install pu:	S		
Capacity:	10		
Pump hp:	1		
Column len:	210		
Closed:	A	Abandoned:	Not Reported
Abandon da:	0	Site id:	MD7000000422236

GEOCHECK VERSION 2.1
STATE DATABASE WELL INFORMATION

Map ID:	277		
Object id:	123448	County let:	CH
Permit:	CH880498	Mgs id:	Not Reported
B1 seq:	Not Reported	B1 recd:	1989 5 2
City:	MECHANICSVILL	State:	MD
Zip:	20659	Driller na:	WOOSTER, LARRY L.
Driller id:	MWD0276		
Est gpm pr:	10		
Use for wa:	DW		
Approx dep:	300		
Drill meth:	ROTARY	Replacemen:	Y
Wapid:	Not Reported	Subdivisio:	Not Reported
Section:	Not Reported	Lot:	Not Reported
Nearest to:	BRYANS RD	Town dista:	2.2 MI
Town direc:	NW	Road name:	FENWICK RD
Road side:	S	Road dista:	30 FT
Tax map:	Not Reported	Block:	Not Reported
Parcel:	Not Reported		
N grid83:	108128		
E grid83:	390578		
Lat dec de:	38.640704		
Lon dec de:	-77.108231		
Issue date:	1989 5 5	Special fl:	Not Reported
C1 seq:	Not Reported	C1 recd:	1989 6 1
Completion:	1989 517		
Total dept:	195		
Num unsucc:	0		
Hydrofract:	Not Reported	Grouted:	Y
Grout type:	BC		
Grout top:	4		
Grout bott:	110		
Casing typ:	PL		
Casing dia:	4		
Casing dep:	172		
Casing hei:	+01	Screen typ:	ST
Top screen:	174		
Bottom scr:	189		
Screen t 1:	Not Reported		
Top scre 1:	0		
Bottom s 1:	0		
Screen t 2:	Not Reported		
Top scre 2:	0		
Bottom s 2:	0		
Screen dia:	3		
Flowing we:	Not Reported	Telescopin:	T
Log type:	Not Reported		
Hrs pumped:	4		
Pumping ra:	40		
Level befo:	35		
Level duri:	85		
Test pump :	A	Pump insta:	Not Reported
Install pu:	S		
Capacity:	10		
Pump hp:	.5		
Column len:	125		
Closed:	Not Reported	Abandoned:	Not Reported
Abandon da:	0	Site id:	MD7000000123448

GEOCHECK VERSION 2.1
STATE DATABASE WELL INFORMATION

Map ID:	277		
Object id:	121233	County let:	CH
Permit:	CH811354	Mgs id:	Not Reported
B1 seq:	Not Reported	B1 recd:	1985 712
City:	BRYANS ROAD	State:	MD
Zip:	20616	Driller na:	WOOSTER, LARRY L.
Driller id:	MWD0276		
Est gpm pr:	10		
Use for wa:	DW		
Approx dep:	200		
Drill meth:	ROTARY	Replacemen:	Y
Wapid:	Not Reported	Subdivisio:	Not Reported
Section:	Not Reported	Lot:	Not Reported
Nearest to:	BRYANS ROAD	Town dista:	2.1 MI
Town direc:	NW	Road name:	HOLLIS POINT RD
Road side:	W	Road dista:	60 FT
Tax map:	Not Reported	Block:	Not Reported
Parcel:	Not Reported		
N grid83:	108128		
E grid83:	390578		
Lat dec de:	38.640704		
Lon dec de:	-77.108231		
Issue date:	1985 812	Special fl:	Not Reported
C1 seq:	Not Reported	C1 recd:	1986 4 7
Completion:	19851018		
Total dept:	346		
Num unsucc:	0		
Hydrofract:	Not Reported	Grouted:	Y
Grout type:	CM		
Grout top:	4		
Grout bott:	58		
Casing typ:	PL		
Casing dia:	4		
Casing dep:	270		
Casing hei:	+01	Screen typ:	ST
Top screen:	336		
Bottom scr:	346		
Screen t 1:	Not Reported		
Top scre 1:	0		
Bottom s 1:	0		
Screen t 2:	Not Reported		
Top scre 2:	0		
Bottom s 2:	0		
Screen dia:	3		
Flowing we:	Not Reported	Telescopin:	Not Reported
Log type:	Not Reported		
Hrs pumped:	4		
Pumping ra:	100		
Level befo:	26		
Level duri:	80		
Test pump :	A	Pump insta:	Not Reported
Install pu:	S		
Capacity:	10		
Pump hp:	.5		
Column len:	100		
Closed:	Not Reported	Abandoned:	Not Reported
Abandon da:	0	Site id:	MD7000000121233

GEOCHECK VERSION 2.1
STATE DATABASE WELL INFORMATION

Map ID:	277		
Object id:	468975	County let:	Not Reported
Permit:	CH943272	Mgs id:	Not Reported
B1 seq:	8409	B1 recd:	2000 225
City:	ACCOKEEK	State:	MD
Zip:	20607	Driller na:	LARRY WOOSTER
Driller id:	MSD 62		
Est gpm pr:	10		
Use for wa:	DW		
Approx dep:	300		
Drill meth:	ROTARY	Replacemen:	Y
Wapid:	Not Reported	Subdivisio:	Not Reported
Section:	Not Reported	Lot:	Not Reported
Nearest to:	BRYANS ROAD	Town dista:	Not Reported
Town direc:	Not Reported	Road name:	FENWICK ROAD
Road side:	Not Reported	Road dista:	200 FT
Tax map:	5	Block:	8
Parcel:	534		
N grid83:	108128		
E grid83:	390578		
Lat dec de:	38.640704		
Lon dec de:	-77.108231		
Issue date:	2000 228	Special fl:	Y
C1 seq:	Not Reported	C1 recd:	0
Completion:	0		
Total dept:	0		
Num unsucc:	0		
Hydrofract:	Not Reported	Grouted:	Not Reported
Grout type:	Not Reported		
Grout top:	0		
Grout bott:	0		
Casing typ:	Not Reported		
Casing dia:	0		
Casing dep:	0		
Casing hei:	Not Reported	Screen typ:	Not Reported
Top screen:	0		
Bottom scr:	0		
Screen t 1:	Not Reported		
Top scre 1:	0		
Bottom s 1:	0		
Screen t 2:	Not Reported		
Top scre 2:	0		
Bottom s 2:	0		
Screen dia:	0		
Flowing we:	Not Reported	Telescopin:	Not Reported
Log type:	Not Reported		
Hrs pumped:	0		
Pumping ra:	0		
Level befo:	0		
Level duri:	0		
Test pump :	Not Reported	Pump insta:	Not Reported
Install pu:	Not Reported		
Capacity:	0		
Pump hp:	0		
Column len:	0		
Closed:	Not Reported	Abandoned:	Not Reported
Abandon da:	0	Site id:	MD7000000468975

GEOCHECK VERSION 2.1
STATE DATABASE WELL INFORMATION

Map ID:	277		
Object id:	547273	County let:	Not Reported
Permit:	CH120140	Mgs id:	Not Reported
B1 seq:	1068	B1 recd:	2012 829
City:	LA PLATA	State:	MD
Zip:	20646	Driller na:	KEVIN M FRANK
Driller id:	MSD 172		
Est gpm pr:	10		
Use for wa:	F		
Approx dep:	350		
Drill meth:	ROTARY	Replacemen:	N
Wapid:	Not Reported	Subdivisio:	Not Reported
Section:	Not Reported	Lot:	Not Reported
Nearest to:	BRYANS ROAD	Town dista:	Not Reported
Town direc:	Not Reported	Road name:	5805 FENWICK ROAD
Road side:	Not Reported	Road dista:	1700FT
Tax map:	5	Block:	15
Parcel:	448		
N grid83:	0		
E grid83:	0		
Lat dec de:	38.640175		
Lon dec de:	-77.107423		
Issue date:	2012 9 5	Special fl:	Y
C1 seq:	1645	C1 recd:	201211 5
Completion:	20121025		
Total dept:	350		
Num unsucc:	0		
Hydrofract:	N	Grouted:	Y
Grout type:	BC		
Grout top:	0		
Grout bott:	84		
Casing typ:	PL		
Casing dia:	4		
Casing dep:	330		
Casing hei:	+1	Screen typ:	ST
Top screen:	330		
Bottom scr:	345		
Screen t 1:	ST		
Top scre 1:	34		
Bottom s 1:	350		
Screen t 2:	Not Reported		
Top scre 2:	0		
Bottom s 2:	0		
Screen dia:	2		
Flowing we:	Not Reported	Telescopin:	Not Reported
Log type:	Not Reported		
Hrs pumped:	3		
Pumping ra:	60		
Level befo:	140		
Level duri:	172		
Test pump :	A	Pump insta:	Y
Install pu:	S		
Capacity:	7		
Pump hp:	.75		
Column len:	200		
Closed:	Not Reported	Abandoned:	Not Reported
Abandon da:	0	Site id:	MD7000000547273

GEOCHECK VERSION 2.1
STATE DATABASE WELL INFORMATION

Map ID:	281
Fid:	3124
Tinwsf is :	2654630
Pwsid:	6059602
Sysname:	MASON NECK STATE PARK
D pws fed :	NC
D fed prim:	GW
Cnty or ci:	FAIRFAX COUNTY
External s:	4115
Type code:	WL
Facilityna:	WELL#1
Lat long r:	NAD 83
Roundlatit:	38.64
Roundlongi:	-77.2
D populati:	50
Total dsgn:	24480 GPD
Avg daily :	568 GPD
Site id:	VA4000000003124

Map ID:	282		
Object id:	257066	County let:	PG
Permit:	PG811759	Mgs id:	Not Reported
B1 seq:	Not Reported	B1 recd:	19871013
City:	ACCOKEEK	State:	MD
Zip:	20607	Driller na:	WOOSTER, LARRY L.
Driller id:	MWD0276		
Est gpm pr:	10		
Use for wa:	DW		
Approx dep:	400		
Drill meth:	ROTARY	Replacemen:	Y
Wapid:	PG2002G002	Subdivisio:	Not Reported
Section:	Not Reported	Lot:	Not Reported
Nearest to:	ACCOKEEK	Town dista:	2.5 MI
Town direc:	SW	Road name:	MD RT 210
Road side:	E	Road dista:	400 FT
Tax map:	171	Block:	A1
Parcel:	21		
N grid83:	107823		
E grid83:	395454		
Lat dec de:	38.637997		
Lon dec de:	-77.052211		
Issue date:	198710 5	Special fl:	Not Reported
C1 seq:	Not Reported	C1 recd:	1988 9 7
Completion:	19871119		
Total dept:	400		
Num unsucc:	0		
Hydrofract:	Not Reported	Grouted:	Y
Grout type:	BC		
Grout top:	4		
Grout bott:	105		

Casing typ:	PL		
Casing dia:	4		
Casing dep:	300		
Casing hei:	+01	Screen typ:	ST
Top screen:	300		
Bottom scr:	315		
Screen t 1:	Not Reported		
Top scre 1:	0		
Bottom s 1:	0		
Screen t 2:	Not Reported		
Top scre 2:	0		
Bottom s 2:	0		
Screen dia:	3		
Flowing we:	Not Reported	Telescopin:	T
Log type:	Not Reported		
Hrs pumped:	4		
Pumping ra:	50		
Level befo:	180		
Level duri:	210		
Test pump :	A	Pump insta:	Not Reported
Install pu:	S		
Capacity:	10		
Pump hp:	1		
Column len:	250		
Closed:	Not Reported	Abandoned:	Not Reported
Abandon da:	0	Site id:	MD7000000257066

Map ID:	283		
Object id:	528454	County let:	Not Reported
Permit:	CH950822	Mgs id:	Not Reported
B1 seq:	6718	B1 recd:	2008 815
City:	BRYANS ROAD	State:	MD
Zip:	20616	Driller na:	LARRY WOOSTER
Driller id:	MSD 62		
Est gpm pr:	10		
Use for wa:	DW		
Approx dep:	675		
Drill meth:	ROTARY	Replacemen:	Y
Wapid:	Not Reported	Subdivisio:	JACOB SMITH
Section:	Not Reported	Lot:	7
Nearest to:	BRYANS ROAD	Town dista:	1
Town direc:	NE	Road name:	7050 JACOB SMITH PL
Road side:	N	Road dista:	75 FT
Tax map:	5	Block:	18
Parcel:	310		
N grid83:	107823		
E grid83:	394540		
Lat dec de:	38.637992		
Lon dec de:	-77.062714		
Issue date:	2008 722	Special fl:	Y
C1 seq:	4430	C1 recd:	20081112
Completion:	20081022		
Total dept:	680		
Num unsucc:	0		
Hydrofract:	N	Grouted:	Y
Grout type:	BC		
Grout top:	4		
Grout bott:	115		

Casing typ:	PL		
Casing dia:	4		
Casing dep:	500		
Casing hei:	+1	Screen typ:	ST
Top screen:	660		
Bottom scr:	680		
Screen t 1:	Not Reported		
Top scre 1:	0		
Bottom s 1:	0		
Screen t 2:	Not Reported		
Top scre 2:	0		
Bottom s 2:	0		
Screen dia:	3		
Flowing we:	Not Reported	Telescopin:	T
Log type:	Not Reported		
Hrs pumped:	4		
Pumping ra:	100		
Level befo:	315		
Level duri:	340		
Test pump :	A	Pump insta:	Y
Install pu:	S		
Capacity:	7		
Pump hp:	1		
Column len:	420		
Closed:	A	Abandoned:	Not Reported
Abandon da:	0	Site id:	MD7000000528454

Map ID:	284		
Object id:	422272	County let:	CH
Permit:	CH941891	Mgs id:	Not Reported
B1 seq:	7665	B1 recd:	1998 217
City:	BRYANS ROAD	State:	MD
Zip:	20616	Driller na:	ROBERT B FRANK
Driller id:	MSD 33		
Est gpm pr:	10		
Use for wa:	DW		
Approx dep:	500		
Drill meth:	ROTARY	Replacemen:	Y
Wapid:	Not Reported	Subdivisio:	Not Reported
Section:	Not Reported	Lot:	Not Reported
Nearest to:	BRYANS ROAD	Town dista:	1
Town direc:	N	Road name:	7060 STRINGER PLACE
Road side:	N	Road dista:	100 FT
Tax map:	5	Block:	18
Parcel:	292		
N grid83:	107823		
E grid83:	394235		
Lat dec de:	38.63799		
Lon dec de:	-77.066215		
Issue date:	1998 220	Special fl:	Y
C1 seq:	0154	C1 recd:	1998 713
Completion:	1998 7 7		
Total dept:	619		
Num unsucc:	0		
Hydrofract:	N	Grouted:	Y
Grout type:	BC		
Grout top:	0		
Grout bott:	50		

Casing typ:	PL		
Casing dia:	4		
Casing dep:	420		
Casing hei:	+1	Screen typ:	ST
Top screen:	599		
Bottom scr:	609		
Screen t 1:	ST		
Top scre 1:	609		
Bottom s 1:	619		
Screen t 2:	Not Reported		
Top scre 2:	0		
Bottom s 2:	0		
Screen dia:	1		
Flowing we:	Not Reported	Telescopin:	T
Log type:	Not Reported		
Hrs pumped:	3		
Pumping ra:	10		
Level befo:	300		
Level duri:	351		
Test pump :	A	Pump insta:	Y
Install pu:	S		
Capacity:	7		
Pump hp:	1.5		
Column len:	380		
Closed:	Not Reported	Abandoned:	Not Reported
Abandon da:	0	Site id:	MD7000000422272

Map ID:	285		
Object id:	422530	County let:	CH
Permit:	CH943659	Mgs id:	Not Reported
B1 seq:	2272	B1 recd:	200010 4
City:	BRYANS ROAD	State:	MD
Zip:	20616	Driller na:	ROBERT B FRANK
Driller id:	MSD 33		
Est gpm pr:	10		
Use for wa:	I		
Approx dep:	500		
Drill meth:	ROTARY	Replacemen:	Y
Wapid:	CH2000G026	Subdivisio:	Not Reported
Section:	Not Reported	Lot:	Not Reported
Nearest to:	BRYANS ROAD	Town dista:	5
Town direc:	NE	Road name:	2645 MARSHALL HALL R
Road side:	W	Road dista:	150 FT
Tax map:	5	Block:	18
Parcel:	65		
N grid83:	107823		
E grid83:	393930		
Lat dec de:	38.637988		
Lon dec de:	-77.069716		
Issue date:	2000 920	Special fl:	Y
C1 seq:	8620	C1 recd:	2001 326
Completion:	2001 314		
Total dept:	411		
Num unsucc:	0		
Hydrofract:	N	Grouted:	Y
Grout type:	BC		
Grout top:	0		
Grout bott:	63		

Casing typ:	PL		
Casing dia:	4		
Casing dep:	395		
Casing hei:	+1	Screen typ:	ST
Top screen:	401		
Bottom scr:	411		
Screen t 1:	Not Reported		
Top scre 1:	0		
Bottom s 1:	0		
Screen t 2:	Not Reported		
Top scre 2:	0		
Bottom s 2:	0		
Screen dia:	2		
Flowing we:	Not Reported	Telescopin:	T
Log type:	Not Reported		
Hrs pumped:	3		
Pumping ra:	30		
Level befo:	270		
Level duri:	321		
Test pump :	A	Pump insta:	Y
Install pu:	S		
Capacity:	7		
Pump hp:	1		
Column len:	350		
Closed:	A	Abandoned:	Not Reported
Abandon da:	0	Site id:	MD7000000422530

Map ID:	285		
Object id:	438804	County let:	CH
Permit:	CH944640	Mgs id:	Not Reported
B1 seq:	3195	B1 recd:	2002 5 1
City:	BRYANS ROAD	State:	MD
Zip:	20616	Driller na:	CHARLES A YOUNGBAR J
Driller id:	MWD 326		
Est gpm pr:	10		
Use for wa:	DW		
Approx dep:	500		
Drill meth:	ROTARY	Replacemen:	Y
Wapid:	Not Reported	Subdivisio:	Not Reported
Section:	Not Reported	Lot:	Not Reported
Nearest to:	BRYANS ROAD	Town dista:	.5
Town direc:	N	Road name:	2720 MARSHALL HALL R
Road side:	E	Road dista:	140 FT
Tax map:	5	Block:	18
Parcel:	217		
N grid83:	107823		
E grid83:	393930		
Lat dec de:	38.637988		
Lon dec de:	-77.069716		
Issue date:	2002 425	Special fl:	Y
C1 seq:	7222	C1 recd:	2002 612
Completion:	2002 510		
Total dept:	672		
Num unsucc:	0		
Hydrofract:	Not Reported	Grouted:	Y
Grout type:	BC		
Grout top:	3		
Grout bott:	210		

Casing typ:	PL		
Casing dia:	4		
Casing dep:	510		
Casing hei:	+1	Screen typ:	ST
Top screen:	608		
Bottom scr:	618		
Screen t 1:	ST		
Top scre 1:	639		
Bottom s 1:	649		
Screen t 2:	ST		
Top scre 2:	659		
Bottom s 2:	669		
Screen dia:	2		
Flowing we:	Not Reported	Telescopin:	T
Log type:	Not Reported		
Hrs pumped:	5		
Pumping ra:	40		
Level befo:	308		
Level duri:	330		
Test pump :	A	Pump insta:	Y
Install pu:	S		
Capacity:	12		
Pump hp:	1.5		
Column len:	380		
Closed:	Not Reported	Abandoned:	Not Reported
Abandon da:	0	Site id:	MD7000000438804

Map ID:	285		
Object id:	364253	County let:	CH
Permit:	CH920819	Mgs id:	Not Reported
B1 seq:	0719	B1 recd:	1993 823
City:	BRYANS ROAD	State:	MD
Zip:	20616	Driller na:	ROBERT B FRANK
Driller id:	MSD 033		
Est gpm pr:	10		
Use for wa:	DW		
Approx dep:	400		
Drill meth:	ROTARY	Replacemen:	Y
Wapid:	Not Reported	Subdivisio:	Not Reported
Section:	Not Reported	Lot:	Not Reported
Nearest to:	BRYANS ROAD	Town dista:	2
Town direc:	N	Road name:	RT 227
Road side:	E	Road dista:	500 FT
Tax map:	Not Reported	Block:	Not Reported
Parcel:	Not Reported		
N grid83:	107823		
E grid83:	393930		
Lat dec de:	38.637988		
Lon dec de:	-77.069716		
Issue date:	1993 818	Special fl:	Y
C1 seq:	2919	C1 recd:	1993 9 7
Completion:	1993 9 1		
Total dept:	428		
Num unsucc:	0		
Hydrofract:	Not Reported	Grouted:	Y
Grout type:	BC		
Grout top:	0		
Grout bott:	50		

Casing typ:	PL		
Casing dia:	4		
Casing dep:	418		
Casing hei:	+1	Screen typ:	ST
Top screen:	418		
Bottom scr:	428		
Screen t 1:	Not Reported		
Top scre 1:	0		
Bottom s 1:	0		
Screen t 2:	Not Reported		
Top scre 2:	0		
Bottom s 2:	0		
Screen dia:	2		
Flowing we:	Not Reported	Telescopin:	T
Log type:	Not Reported		
Hrs pumped:	3		
Pumping ra:	20		
Level befo:	210		
Level duri:	263		
Test pump :	A	Pump insta:	Y
Install pu:	S		
Capacity:	7		
Pump hp:	.75		
Column len:	300		
Closed:	Not Reported	Abandoned:	Not Reported
Abandon da:	0	Site id:	MD7000000364253

Map ID:	285		
Object id:	364334	County let:	CH
Permit:	CH920719	Mgs id:	Not Reported
B1 seq:	3718	B1 recd:	1993 623
City:	TEMPLE HILLS	State:	MD
Zip:	20748	Driller na:	ROBERT B FRANK
Driller id:	MWD 33		
Est gpm pr:	10		
Use for wa:	DW		
Approx dep:	400		
Drill meth:	ROTARY	Replacemen:	N
Wapid:	Not Reported	Subdivisio:	Not Reported
Section:	Not Reported	Lot:	Not Reported
Nearest to:	BRYANS ROAD	Town dista:	1
Town direc:	N	Road name:	MARSHALL HALL ROAD
Road side:	W	Road dista:	100 FT
Tax map:	Not Reported	Block:	Not Reported
Parcel:	Not Reported		
N grid83:	107823		
E grid83:	393930		
Lat dec de:	38.637988		
Lon dec de:	-77.069716		
Issue date:	1993 7 9	Special fl:	Y
C1 seq:	2797	C1 recd:	1993 728
Completion:	1993 715		
Total dept:	423		
Num unsucc:	0		
Hydrofract:	Not Reported	Grouted:	Y
Grout type:	BC		
Grout top:	0		
Grout bott:	40		

Casing typ:	PL		
Casing dia:	4		
Casing dep:	405		
Casing hei:	+1	Screen typ:	ST
Top screen:	408		
Bottom scr:	423		
Screen t 1:	Not Reported		
Top scre 1:	0		
Bottom s 1:	0		
Screen t 2:	Not Reported		
Top scre 2:	0		
Bottom s 2:	0		
Screen dia:	2		
Flowing we:	Not Reported	Telescopin:	T
Log type:	Not Reported		
Hrs pumped:	3		
Pumping ra:	20		
Level befo:	240		
Level duri:	291		
Test pump :	A	Pump insta:	Y
Install pu:	S		
Capacity:	7		
Pump hp:	1		
Column len:	300		
Closed:	Not Reported	Abandoned:	Not Reported
Abandon da:	0	Site id:	MD7000000364334

Map ID:	285		
Object id:	508022	County let:	Not Reported
Permit:	CH946899	Mgs id:	Not Reported
B1 seq:	4272	B1 recd:	2006 3 7
City:	CHARLOTTE HAL	State:	MD
Zip:	20622	Driller na:	ROBERT B FRANK
Driller id:	MSD 33		
Est gpm pr:	10		
Use for wa:	DW		
Approx dep:	500		
Drill meth:	ROTARY	Replacemen:	Y
Wapid:	Not Reported	Subdivisio:	BROWNES CONSOLIDATIO
Section:	Not Reported	Lot:	8
Nearest to:	BRYANS ROAD	Town dista:	2
Town direc:	S	Road name:	6925 RALPH MYERS PLA
Road side:	S	Road dista:	60 FT
Tax map:	5	Block:	18
Parcel:	394		
N grid83:	107823		
E grid83:	393930		
Lat dec de:	38.637988		
Lon dec de:	-77.069716		
Issue date:	2006 223	Special fl:	Y
C1 seq:	3581	C1 recd:	2006 515
Completion:	2006 428		
Total dept:	665		
Num unsucc:	0		
Hydrofract:	N	Grouted:	Y
Grout type:	BC		
Grout top:	0		
Grout bott:	62		

Casing typ:	PL		
Casing dia:	4		
Casing dep:	420		
Casing hei:	+1	Screen typ:	ST
Top screen:	645		
Bottom scr:	665		
Screen t 1:	Not Reported		
Top scre 1:	0		
Bottom s 1:	0		
Screen t 2:	Not Reported		
Top scre 2:	0		
Bottom s 2:	0		
Screen dia:	2		
Flowing we:	Not Reported	Telescopin:	T
Log type:	Not Reported		
Hrs pumped:	3		
Pumping ra:	13		
Level befo:	305		
Level duri:	330		
Test pump :	A	Pump insta:	Y
Install pu:	S		
Capacity:	1		
Pump hp:	1.5		
Column len:	385		
Closed:	Not Reported	Abandoned:	Not Reported
Abandon da:	0	Site id:	MD7000000508022

Map ID:	285		
Object id:	516164	County let:	Not Reported
Permit:	CH950273	Mgs id:	Not Reported
B1 seq:	1462	B1 recd:	2007 2 2
City:	WALDORF	State:	MD
Zip:	20602	Driller na:	ROBERT B FRANK
Driller id:	MSD 33		
Est gpm pr:	10		
Use for wa:	DW		
Approx dep:	350		
Drill meth:	ROTARY	Replacemen:	N
Wapid:	Not Reported	Subdivisio:	MYERS-POWELL HOMESTE
Section:	Not Reported	Lot:	7
Nearest to:	BRYANS ROAD	Town dista:	.5
Town direc:	E	Road name:	RALPH D MYERS PLACE
Road side:	W	Road dista:	175 FT
Tax map:	5	Block:	18
Parcel:	393		
N grid83:	107823		
E grid83:	393930		
Lat dec de:	38.637988		
Lon dec de:	-77.069716		
Issue date:	2007 123	Special fl:	Y
C1 seq:	3909	C1 recd:	2007 327
Completion:	2007 315		
Total dept:	647		
Num unsucc:	0		
Hydrofract:	N	Grouted:	Y
Grout type:	BC		
Grout top:	0		
Grout bott:	63		

Casing typ:	PL		
Casing dia:	4		
Casing dep:	465		
Casing hei:	+1	Screen typ:	ST
Top screen:	622		
Bottom scr:	647		
Screen t 1:	Not Reported		
Top scre 1:	0		
Bottom s 1:	0		
Screen t 2:	Not Reported		
Top scre 2:	0		
Bottom s 2:	0		
Screen dia:	2		
Flowing we:	Not Reported	Telescopin:	T
Log type:	Not Reported		
Hrs pumped:	3		
Pumping ra:	25		
Level befo:	3		
Level duri:	359		
Test pump :	A	Pump insta:	Y
Install pu:	S		
Capacity:	7		
Pump hp:	1.5		
Column len:	400		
Closed:	Not Reported	Abandoned:	Not Reported
Abandon da:	0	Site id:	MD7000000516164

Map ID:	285		
Object id:	486615	County let:	Not Reported
Permit:	CH946167	Mgs id:	Not Reported
B1 seq:	6616	B1 recd:	2004 929
City:	BRYANS ROAD	State:	MD
Zip:	20616	Driller na:	ROBERT B FRANK
Driller id:	MSD 33		
Est gpm pr:	10		
Use for wa:	DW		
Approx dep:	500		
Drill meth:	ROTARY	Replacemen:	Y
Wapid:	Not Reported	Subdivisio:	Not Reported
Section:	Not Reported	Lot:	Not Reported
Nearest to:	BRYANS ROAD	Town dista:	3
Town direc:	N	Road name:	2782 MARSHALL HALL R
Road side:	E	Road dista:	345 FT
Tax map:	5	Block:	18
Parcel:	299		
N grid83:	107823		
E grid83:	393930		
Lat dec de:	38.637988		
Lon dec de:	-77.069716		
Issue date:	2004 910	Special fl:	Y
C1 seq:	4092	C1 recd:	2004 927
Completion:	2004 920		
Total dept:	631		
Num unsucc:	0		
Hydrofract:	N	Grouted:	Y
Grout type:	BC		
Grout top:	0		
Grout bott:	42		

Casing typ:	PL		
Casing dia:	4		
Casing dep:	440		
Casing hei:	+1	Screen typ:	ST
Top screen:	616		
Bottom scr:	631		
Screen t 1:	Not Reported		
Top scre 1:	0		
Bottom s 1:	0		
Screen t 2:	Not Reported		
Top scre 2:	0		
Bottom s 2:	0		
Screen dia:	2		
Flowing we:	Not Reported	Telescopin:	Not Reported
Log type:	Not Reported		
Hrs pumped:	3		
Pumping ra:	14		
Level befo:	320		
Level duri:	371		
Test pump :	A	Pump insta:	Y
Install pu:	S		
Capacity:	7		
Pump hp:	1.5		
Column len:	400		
Closed:	A	Abandoned:	Not Reported
Abandon da:	0	Site id:	MD7000000486615

Map ID:	285		
Object id:	500909	County let:	CH
Permit:	CH946130	Mgs id:	Not Reported
B1 seq:	4277	B1 recd:	2004 8 5
City:	HUGHESVILLE	State:	MD
Zip:	20637	Driller na:	ROBERT B. FRANK
Driller id:	MSD 033		
Est gpm pr:	10		
Use for wa:	DW		
Approx dep:	500		
Drill meth:	ROTARY	Replacemen:	N
Wapid:	Not Reported	Subdivisio:	EAST CATAWBA
Section:	Not Reported	Lot:	1-B
Nearest to:	BRYANS ROAD	Town dista:	3
Town direc:	N	Road name:	2748 MARSHALL HALL ROAD
Road side:	E	Road dista:	195 FT
Tax map:	5	Block:	18
Parcel:	403		
N grid83:	107823		
E grid83:	393930		
Lat dec de:	38.637988		
Lon dec de:	-77.069716		
Issue date:	2004 723	Special fl:	Not Reported
C1 seq:	Not Reported	C1 recd:	0
Completion:	0		
Total dept:	0		
Num unsucc:	0		
Hydrofract:	Not Reported	Grouted:	Not Reported
Grout type:	Not Reported		
Grout top:	0		
Grout bott:	0		

Casing typ:	Not Reported		
Casing dia:	0		
Casing dep:	0		
Casing hei:	Not Reported	Screen typ:	Not Reported
Top screen:	0		
Bottom scr:	0		
Screen t 1:	Not Reported		
Top scre 1:	0		
Bottom s 1:	0		
Screen t 2:	Not Reported		
Top scre 2:	0		
Bottom s 2:	0		
Screen dia:	0		
Flowing we:	Not Reported	Telescopin:	Not Reported
Log type:	Not Reported		
Hrs pumped:	0		
Pumping ra:	0		
Level befo:	0		
Level duri:	0		
Test pump :	Not Reported	Pump insta:	Not Reported
Install pu:	Not Reported		
Capacity:	0		
Pump hp:	0		
Column len:	0		
Closed:	C	Abandoned:	Not Reported
Abandon da:	0	Site id:	MD7000000500909

Map ID:	286		
Object id:	354417	County let:	CH
Permit:	CH881647	Mgs id:	Not Reported
B1 seq:	0435	B1 recd:	1991 4 5
City:	BRYANS ROAD	State:	MD
Zip:	20616	Driller na:	MICHAEL K GRIBBLE
Driller id:	MWD 318		
Est gpm pr:	8		
Use for wa:	DW		
Approx dep:	550		
Drill meth:	ROTARY	Replacemen:	N
Wapid:	Not Reported	Subdivisio:	RALPH MYERS PROP
Section:	Not Reported	Lot:	Not Reported
Nearest to:	BRYANS ROAD	Town dista:	1.5
Town direc:	N	Road name:	RT 227 MARSHALL HALL
Road side:	W	Road dista:	90 FT
Tax map:	Not Reported	Block:	Not Reported
Parcel:	Not Reported		
N grid83:	107823		
E grid83:	393626		
Lat dec de:	38.637986		
Lon dec de:	-77.073217		
Issue date:	1991 529	Special fl:	Y
C1 seq:	5126	C1 recd:	1991 912
Completion:	1991 826		
Total dept:	610		
Num unsucc:	0		
Hydrofract:	Not Reported	Grouted:	Y
Grout type:	BC		
Grout top:	0		
Grout bott:	100		

Casing typ:	PL		
Casing dia:	4		
Casing dep:	500		
Casing hei:	+1	Screen typ:	ST
Top screen:	600		
Bottom scr:	610		
Screen t 1:	Not Reported		
Top scre 1:	0		
Bottom s 1:	0		
Screen t 2:	Not Reported		
Top scre 2:	0		
Bottom s 2:	0		
Screen dia:	2		
Flowing we:	Not Reported	Telescopin:	T
Log type:	Not Reported		
Hrs pumped:	2		
Pumping ra:	25		
Level befo:	210		
Level duri:	235		
Test pump :	A	Pump insta:	Y
Install pu:	S		
Capacity:	8		
Pump hp:	1		
Column len:	310		
Closed:	Not Reported	Abandoned:	Not Reported
Abandon da:	0	Site id:	MD7000000354417

Map ID:	286		
Object id:	123525	County let:	CH
Permit:	CH880576	Mgs id:	Not Reported
B1 seq:	Not Reported	B1 recd:	1989 517
City:	BRYANS RD	State:	MD
Zip:	20616	Driller na:	WOOSTER, LARRY L.
Driller id:	MWD0276		
Est gpm pr:	10		
Use for wa:	DW		
Approx dep:	450		
Drill meth:	ROTARY	Replacemen:	Y
Wapid:	Not Reported	Subdivisio:	Not Reported
Section:	Not Reported	Lot:	Not Reported
Nearest to:	BRYANS RD	Town dista:	1 MI
Town direc:	N	Road name:	MD RT 227
Road side:	W	Road dista:	50 FT
Tax map:	Not Reported	Block:	Not Reported
Parcel:	Not Reported		
N grid83:	107823		
E grid83:	393626		
Lat dec de:	38.637986		
Lon dec de:	-77.073217		
Issue date:	1989 619	Special fl:	Not Reported
C1 seq:	Not Reported	C1 recd:	19901221
Completion:	19901130		
Total dept:	649		
Num unsucc:	0		
Hydrofract:	Not Reported	Grouted:	Y
Grout type:	BC		
Grout top:	4		
Grout bott:	110		

Casing typ:	PL		
Casing dia:	4		
Casing dep:	420		
Casing hei:	+01	Screen typ:	ST
Top screen:	630		
Bottom scr:	635		
Screen t 1:	ST		
Top scre 1:	639		
Bottom s 1:	649		
Screen t 2:	Not Reported		
Top scre 2:	0		
Bottom s 2:	0		
Screen dia:	3		
Flowing we:	Not Reported	Telescopin:	T
Log type:	Not Reported		
Hrs pumped:	4		
Pumping ra:	50		
Level befo:	270		
Level duri:	300		
Test pump :	A	Pump insta:	Not Reported
Install pu:	S		
Capacity:	10		
Pump hp:	1.5		
Column len:	375		
Closed:	Not Reported	Abandoned:	Not Reported
Abandon da:	0	Site id:	MD7000000123525

Map ID:	286		
Object id:	122928	County let:	CH
Permit:	CH813058	Mgs id:	Not Reported
B1 seq:	Not Reported	B1 recd:	1988 720
City:	BRYANS ROAD	State:	MD
Zip:	20616	Driller na:	GRIBBLE, MICHAEL K.
Driller id:	MWD0318		
Est gpm pr:	8		
Use for wa:	DW		
Approx dep:	500		
Drill meth:	ROTARY	Replacemen:	Y
Wapid:	Not Reported	Subdivisio:	Not Reported
Section:	Not Reported	Lot:	Not Reported
Nearest to:	BRYANS ROAD	Town dista:	1.5 MI
Town direc:	N	Road name:	227 MARSHALL HALL RD
Road side:	W	Road dista:	90 FT
Tax map:	Not Reported	Block:	Not Reported
Parcel:	Not Reported		
N grid83:	107823		
E grid83:	393626		
Lat dec de:	38.637986		
Lon dec de:	-77.073217		
Issue date:	1988 727	Special fl:	Not Reported
C1 seq:	Not Reported	C1 recd:	1989 3 8
Completion:	1989 2 5		
Total dept:	303		
Num unsucc:	0		
Hydrofract:	Not Reported	Grouted:	Y
Grout type:	CM		
Grout top:	0		
Grout bott:	50		

Casing typ:	ST		
Casing dia:	4		
Casing dep:	280		
Casing hei:	+01	Screen typ:	ST
Top screen:	293		
Bottom scr:	303		
Screen t 1:	Not Reported		
Top scre 1:	0		
Bottom s 1:	0		
Screen t 2:	Not Reported		
Top scre 2:	0		
Bottom s 2:	0		
Screen dia:	2		
Flowing we:	Not Reported	Telescopin:	Not Reported
Log type:	Not Reported		
Hrs pumped:	7		
Pumping ra:	40		
Level befo:	101		
Level duri:	145		
Test pump :	A	Pump insta:	Not Reported
Install pu:	S		
Capacity:	8		
Pump hp:	1		
Column len:	189		
Closed:	Not Reported	Abandoned:	Not Reported
Abandon da:	0	Site id:	MD7000000122928

Map ID:	286		
Object id:	392992	County let:	CH
Permit:	CH940075	Mgs id:	Not Reported
B1 seq:	8298	B1 recd:	199411 9
City:	WALDORF	State:	MD
Zip:	20601	Driller na:	LARRY L WOOSTER
Driller id:	MSD 62		
Est gpm pr:	10		
Use for wa:	DW		
Approx dep:	650		
Drill meth:	ROTARY	Replacemen:	N
Wapid:	Not Reported	Subdivisio:	EAST CATAWBA
Section:	Not Reported	Lot:	4
Nearest to:	BRYANS ROAD	Town dista:	.2
Town direc:	N	Road name:	MD RTE 227
Road side:	W	Road dista:	150 FT
Tax map:	5	Block:	18
Parcel:	402		
N grid83:	107823		
E grid83:	393626		
Lat dec de:	38.637986		
Lon dec de:	-77.073217		
Issue date:	19941115	Special fl:	Y
C1 seq:	9536	C1 recd:	1995 122
Completion:	19941222		
Total dept:	676		
Num unsucc:	0		
Hydrofract:	Not Reported	Grouted:	Y
Grout type:	BC		
Grout top:	4		
Grout bott:	110		

Casing typ:	PL		
Casing dia:	4		
Casing dep:	420		
Casing hei:	+1	Screen typ:	ST
Top screen:	661		
Bottom scr:	666		
Screen t 1:	ST		
Top scre 1:	666		
Bottom s 1:	676		
Screen t 2:	Not Reported		
Top scre 2:	0		
Bottom s 2:	0		
Screen dia:	3		
Flowing we:	Not Reported	Telescopin:	T
Log type:	Not Reported		
Hrs pumped:	4		
Pumping ra:	12		
Level befo:	285		
Level duri:	330		
Test pump :	A	Pump insta:	Y
Install pu:	S		
Capacity:	10		
Pump hp:	1.5		
Column len:	400		
Closed:	Not Reported	Abandoned:	Not Reported
Abandon da:	0	Site id:	MD7000000392992

Map ID:	286		
Object id:	505872	County let:	Not Reported
Permit:	CH946695	Mgs id:	Not Reported
B1 seq:	6402	B1 recd:	20051021
City:	CHARLOTTE HAL	State:	MD
Zip:	20622	Driller na:	LARRY WOOSTER
Driller id:	MSD 62		
Est gpm pr:	10		
Use for wa:	DW		
Approx dep:	500		
Drill meth:	ROTARY	Replacemen:	N
Wapid:	Not Reported	Subdivisio:	RALPH MYERS
Section:	Not Reported	Lot:	2
Nearest to:	BRYANS ROAD	Town dista:	1.0
Town direc:	N	Road name:	RALPH MYERS PLACE
Road side:	N	Road dista:	119 FT
Tax map:	5	Block:	18
Parcel:	539		
N grid83:	107823		
E grid83:	393626		
Lat dec de:	38.637986		
Lon dec de:	-77.073217		
Issue date:	200510 4	Special fl:	Y
C1 seq:	1887	C1 recd:	2006 2 7
Completion:	2006 126		
Total dept:	647		
Num unsucc:	0		
Hydrofract:	N	Grouted:	Y
Grout type:	BC		
Grout top:	4		
Grout bott:	115		

Casing typ:	PL		
Casing dia:	4		
Casing dep:	500		
Casing hei:	+1	Screen typ:	ST
Top screen:	632		
Bottom scr:	647		
Screen t 1:	Not Reported		
Top scre 1:	0		
Bottom s 1:	0		
Screen t 2:	Not Reported		
Top scre 2:	0		
Bottom s 2:	0		
Screen dia:	3		
Flowing we:	Not Reported	Telescopin:	T
Log type:	Not Reported		
Hrs pumped:	4		
Pumping ra:	25		
Level befo:	318		
Level duri:	340		
Test pump :	A	Pump insta:	Y
Install pu:	S		
Capacity:	7		
Pump hp:	1		
Column len:	400		
Closed:	Not Reported	Abandoned:	Not Reported
Abandon da:	0	Site id:	MD7000000505872

Map ID:	286		
Object id:	422092	County let:	CH
Permit:	CH942070	Mgs id:	Not Reported
B1 seq:	5484	B1 recd:	1998 6 2
City:	BRYANS ROAD	State:	MD
Zip:	20616	Driller na:	CHARLES A YOUNGBAR J
Driller id:	MWD 326		
Est gpm pr:	10		
Use for wa:	DW		
Approx dep:	450		
Drill meth:	ROTARY	Replacemen:	Y
Wapid:	Not Reported	Subdivisio:	Not Reported
Section:	Not Reported	Lot:	Not Reported
Nearest to:	BRYANS ROAD	Town dista:	1
Town direc:	N	Road name:	6855 RALPH MYERS PLA
Road side:	S	Road dista:	114 FT
Tax map:	5	Block:	18
Parcel:	222		
N grid83:	107823		
E grid83:	393626		
Lat dec de:	38.637986		
Lon dec de:	-77.073217		
Issue date:	1998 6 8	Special fl:	Y
C1 seq:	0114	C1 recd:	1998 924
Completion:	1998 724		
Total dept:	657		
Num unsucc:	0		
Hydrofract:	Not Reported	Grouted:	Y
Grout type:	BC		
Grout top:	3		
Grout bott:	300		

Casing typ:	PL		
Casing dia:	4		
Casing dep:	550		
Casing hei:	+1	Screen typ:	ST
Top screen:	619		
Bottom scr:	634		
Screen t 1:	ST		
Top scre 1:	644		
Bottom s 1:	654		
Screen t 2:	Not Reported		
Top scre 2:	0		
Bottom s 2:	0		
Screen dia:	2		
Flowing we:	Not Reported	Telescopin:	T
Log type:	Not Reported		
Hrs pumped:	5		
Pumping ra:	35		
Level befo:	297		
Level duri:	340		
Test pump :	A	Pump insta:	Y
Install pu:	S		
Capacity:	15		
Pump hp:	1.5		
Column len:	360		
Closed:	Not Reported	Abandoned:	Not Reported
Abandon da:	0	Site id:	MD7000000422092

Map ID:	286		
Object id:	393898	County let:	CH
Permit:	CH940239	Mgs id:	Not Reported
B1 seq:	5909	B1 recd:	1995 320
City:	BRYANS ROAD	State:	MD
Zip:	20616	Driller na:	CHARLES A YOUNGBAR J
Driller id:	MWD 326		
Est gpm pr:	10		
Use for wa:	DW		
Approx dep:	450		
Drill meth:	ROTARY	Replacemen:	Y
Wapid:	Not Reported	Subdivisio:	Not Reported
Section:	Not Reported	Lot:	Not Reported
Nearest to:	BRYANS ROAD	Town dista:	1
Town direc:	N	Road name:	OLD MARSHALL HALL RD
Road side:	W	Road dista:	52 FT
Tax map:	Not Reported	Block:	Not Reported
Parcel:	Not Reported		
N grid83:	107823		
E grid83:	393626		
Lat dec de:	38.637986		
Lon dec de:	-77.073217		
Issue date:	1995 323	Special fl:	Y
C1 seq:	2792	C1 recd:	1995 8 1
Completion:	1995 424		
Total dept:	660		
Num unsucc:	0		
Hydrofract:	Not Reported	Grouted:	Y
Grout type:	CM		
Grout top:	3		
Grout bott:	105		

Casing typ:	PL		
Casing dia:	4		
Casing dep:	405		
Casing hei:	+1	Screen typ:	ST
Top screen:	637		
Bottom scr:	647		
Screen t 1:	ST		
Top scre 1:	647		
Bottom s 1:	657		
Screen t 2:	Not Reported		
Top scre 2:	0		
Bottom s 2:	0		
Screen dia:	2		
Flowing we:	Not Reported	Telescopin:	T
Log type:	Not Reported		
Hrs pumped:	5		
Pumping ra:	20		
Level befo:	285		
Level duri:	340		
Test pump :	A	Pump insta:	Y
Install pu:	S		
Capacity:	10		
Pump hp:	1		
Column len:	360		
Closed:	A	Abandoned:	Not Reported
Abandon da:	0	Site id:	MD7000000393898

Map ID:	287		
Object id:	122318	County let:	CH
Permit:	CH812435	Mgs id:	Not Reported
B1 seq:	Not Reported	B1 recd:	1987 7 6
City:	BRYANS ROAD	State:	MD
Zip:	20616	Driller na:	GRIBBLE, MICHAEL K.
Driller id:	MWD0318		
Est gpm pr:	8		
Use for wa:	DW		
Approx dep:	450		
Drill meth:	ROTARY	Replacemen:	Y
Wapid:	Not Reported	Subdivisio:	Not Reported
Section:	Not Reported	Lot:	Not Reported
Nearest to:	BRYANS ROAD	Town dista:	1 MI
Town direc:	N	Road name:	MATHEWS ROAD
Road side:	N	Road dista:	31 FT
Tax map:	Not Reported	Block:	Not Reported
Parcel:	Not Reported		
N grid83:	107823		
E grid83:	393321		
Lat dec de:	38.637983		
Lon dec de:	-77.076718		
Issue date:	1987 8 3	Special fl:	Not Reported
C1 seq:	Not Reported	C1 recd:	1987 925
Completion:	1987 828		
Total dept:	465		
Num unsucc:	0		
Hydrofract:	Not Reported	Grouted:	Y
Grout type:	CM		
Grout top:	0		
Grout bott:	50		

Casing typ:	ST		
Casing dia:	4		
Casing dep:	420		
Casing hei:	+01	Screen typ:	ST
Top screen:	455		
Bottom scr:	465		
Screen t 1:	Not Reported		
Top scre 1:	0		
Bottom s 1:	0		
Screen t 2:	Not Reported		
Top scre 2:	0		
Bottom s 2:	0		
Screen dia:	2		
Flowing we:	Not Reported	Telescopin:	T
Log type:	Not Reported		
Hrs pumped:	5		
Pumping ra:	25		
Level befo:	215		
Level duri:	240		
Test pump :	A	Pump insta:	Not Reported
Install pu:	S		
Capacity:	8		
Pump hp:	1		
Column len:	336		
Closed:	Not Reported	Abandoned:	Not Reported
Abandon da:	0	Site id:	MD7000000122318

Map ID:	288		
Object id:	353276	County let:	CH
Permit:	CH881382	Mgs id:	Not Reported
B1 seq:	8038	B1 recd:	199010 5
City:	BRYANS ROAD	State:	MD
Zip:	20616	Driller na:	LARRY WOOSTER
Driller id:	MWD 276		
Est gpm pr:	10		
Use for wa:	DW		
Approx dep:	275		
Drill meth:	ROTARY	Replacemen:	Y
Wapid:	Not Reported	Subdivisio:	Not Reported
Section:	Not Reported	Lot:	Not Reported
Nearest to:	BRYANS ROAD	Town dista:	4.1
Town direc:	W	Road name:	HOLLIS POINT RD
Road side:	W	Road dista:	35 FT
Tax map:	Not Reported	Block:	Not Reported
Parcel:	C		
N grid83:	107823		
E grid83:	390578		
Lat dec de:	38.637958		
Lon dec de:	-77.108227		
Issue date:	199010 9	Special fl:	Y
C1 seq:	0170	C1 recd:	1991 617
Completion:	1991 515		
Total dept:	290		
Num unsucc:	0		
Hydrofract:	Not Reported	Grouted:	Y
Grout type:	BC		
Grout top:	4		
Grout bott:	110		

Casing typ:	PL		
Casing dia:	4		
Casing dep:	260		
Casing hei:	+1	Screen typ:	ST
Top screen:	275		
Bottom scr:	290		
Screen t 1:	Not Reported		
Top scre 1:	0		
Bottom s 1:	0		
Screen t 2:	Not Reported		
Top scre 2:	0		
Bottom s 2:	0		
Screen dia:	3		
Flowing we:	Not Reported	Telescopin:	T
Log type:	Not Reported		
Hrs pumped:	4		
Pumping ra:	75		
Level befo:	90		
Level duri:	140		
Test pump :	A	Pump insta:	Y
Install pu:	S		
Capacity:	10		
Pump hp:	.75		
Column len:	200		
Closed:	Not Reported	Abandoned:	Not Reported
Abandon da:	0	Site id:	MD7000000353276

Map ID:	288		
Object id:	119842	County let:	CH
Permit:	CH732960	Mgs id:	Not Reported
B1 seq:	Not Reported	B1 recd:	1981 6 1
City:	FT WASH	State:	MD
Zip:	Not Reported	Driller na:	SHANNAHAN, JOHN T.
Driller id:	MWD0022		
Est gpm pr:	10		
Use for wa:	DW		
Approx dep:	0		
Drill meth:	ROTARY	Replacemen:	Y
Wapid:	Not Reported	Subdivisio:	Not Reported
Section:	Not Reported	Lot:	Not Reported
Nearest to:	FENWICK	Town dista:	0 MI
Town direc:	Not Reported	Road name:	HOLLIS PT RD
Road side:	W	Road dista:	750 FT
Tax map:	Not Reported	Block:	Not Reported
Parcel:	Not Reported		
N grid83:	107823		
E grid83:	390578		
Lat dec de:	38.637958		
Lon dec de:	-77.108227		
Issue date:	1981 528	Special fl:	Not Reported
C1 seq:	Not Reported	C1 recd:	1981 910
Completion:	1981 811		
Total dept:	187		
Num unsucc:	0		
Hydrofract:	Not Reported	Grouted:	Y
Grout type:	CM		
Grout top:	4		
Grout bott:	40		

Casing typ:	ST		
Casing dia:	4		
Casing dep:	174		
Casing hei:	+01	Screen typ:	ST
Top screen:	181		
Bottom scr:	187		
Screen t 1:	Not Reported		
Top scre 1:	0		
Bottom s 1:	0		
Screen t 2:	Not Reported		
Top scre 2:	0		
Bottom s 2:	0		
Screen dia:	2		
Flowing we:	Not Reported	Telescopin:	T
Log type:	Not Reported		
Hrs pumped:	1		
Pumping ra:	7		
Level befo:	48		
Level duri:	61		
Test pump :	A	Pump insta:	Not Reported
Install pu:	S		
Capacity:	10		
Pump hp:	.5		
Column len:	115		
Closed:	Not Reported	Abandoned:	Not Reported
Abandon da:	0	Site id:	MD7000000119842

Map ID:	288		
Object id:	364506	County let:	CH
Permit:	CH920386	Mgs id:	Not Reported
B1 seq:	2835	B1 recd:	199210 1
City:	BRYANS ROAD	State:	MD
Zip:	20616	Driller na:	CHARLES A YOUNGBAR J
Driller id:	MWD 326		
Est gpm pr:	10		
Use for wa:	DW		
Approx dep:	450		
Drill meth:	ROTARY	Replacemen:	Y
Wapid:	Not Reported	Subdivisio:	Not Reported
Section:	Not Reported	Lot:	Not Reported
Nearest to:	BRYANS ROAD	Town dista:	4
Town direc:	NW	Road name:	HOLLIS POINT ROAD
Road side:	W	Road dista:	200 FT
Tax map:	Not Reported	Block:	191-C
Parcel:	Not Reported		
N grid83:	107823		
E grid83:	390578		
Lat dec de:	38.637958		
Lon dec de:	-77.108227		
Issue date:	199210 5	Special fl:	Y
C1 seq:	2704	C1 recd:	199211 9
Completion:	19921027		
Total dept:	300		
Num unsucc:	0		
Hydrofract:	Not Reported	Grouted:	Y
Grout type:	BC		
Grout top:	0		
Grout bott:	210		

Casing typ:	PL		
Casing dia:	4		
Casing dep:	275		
Casing hei:	+1	Screen typ:	PL
Top screen:	275		
Bottom scr:	295		
Screen t 1:	Not Reported		
Top scre 1:	0		
Bottom s 1:	0		
Screen t 2:	Not Reported		
Top scre 2:	0		
Bottom s 2:	0		
Screen dia:	2		
Flowing we:	Not Reported	Telescopin:	T
Log type:	Not Reported		
Hrs pumped:	5		
Pumping ra:	30		
Level befo:	97		
Level duri:	145		
Test pump :	A	Pump insta:	Y
Install pu:	S		
Capacity:	7		
Pump hp:	.75		
Column len:	250		
Closed:	Not Reported	Abandoned:	Not Reported
Abandon da:	0	Site id:	MD7000000364506

Map ID:	293		
Object id:	349753	County let:	CH
Permit:	CH940394	Mgs id:	CHBc78
B1 seq:	2901	B1 recd:	1995 530
City:	LANDOVER	State:	MD
Zip:	20785	Driller na:	DOUGLAS H NELSON
Driller id:	MWD 376		
Est gpm pr:	500		
Use for wa:	DW		
Approx dep:	850		
Drill meth:	ROTARY	Replacemen:	N
Wapid:	CH1995G023	Subdivisio:	SOUTH HAMPTON
Section:	3B	Lot:	A
Nearest to:	BRYANS ROAD	Town dista:	1.5
Town direc:	NW	Road name:	SOUTH HAMPTON DRIVE
Road side:	N	Road dista:	300 FT
Tax map:	5	Block:	Not Reported
Parcel:	A		
N grid83:	107608		
E grid83:	391969		
Lat dec de:	38.636035		
Lon dec de:	-77.092244		
Issue date:	1995 615	Special fl:	Y
C1 seq:	0797	C1 recd:	19951215
Completion:	1995 915		
Total dept:	800		
Num unsucc:	0		
Hydrofract:	Not Reported	Grouted:	Y
Grout type:	CM		
Grout top:	0		
Grout bott:	600		

Casing typ:	ST		
Casing dia:	10		
Casing dep:	550		
Casing hei:	+2	Screen typ:	ST
Top screen:	675		
Bottom scr:	685		
Screen t 1:	ST		
Top scre 1:	710		
Bottom s 1:	790		
Screen t 2:	Not Reported		
Top scre 2:	0		
Bottom s 2:	0		
Screen dia:	6		
Flowing we:	Not Reported	Telescopin:	Not Reported
Log type:	Not Reported		
Hrs pumped:	24		
Pumping ra:	750		
Level befo:	16		
Level duri:	310		
Test pump :	S	Pump insta:	N
Install pu:	Not Reported		
Capacity:	0		
Pump hp:	0		
Column len:	0		
Closed:	Not Reported	Abandoned:	Not Reported
Abandon da:	0	Site id:	MD7000000349753

Map ID:	294		
Object id:	547279	County let:	Not Reported
Permit:	CH120148	Mgs id:	Not Reported
B1 seq:	1085	B1 recd:	2012 912
City:	FORT WASHINGT	State:	MD
Zip:	20744	Driller na:	KEVIN M FRANK
Driller id:	MSD 172		
Est gpm pr:	10		
Use for wa:	DW		
Approx dep:	400		
Drill meth:	ROTARY	Replacemen:	Y
Wapid:	Not Reported	Subdivisio:	Not Reported
Section:	Not Reported	Lot:	Not Reported
Nearest to:	BRYANS ROAD	Town dista:	Not Reported
Town direc:	Not Reported	Road name:	6551 MATTHEWS ROAD
Road side:	Not Reported	Road dista:	18 FT
Tax map:	0005	Block:	0017
Parcel:	0205		
N grid83:	0		
E grid83:	0		
Lat dec de:	38.635732		
Lon dec de:	-77.076168		
Issue date:	2012 914	Special fl:	Y
C1 seq:	10478	C1 recd:	201210 9
Completion:	2012 926		
Total dept:	465		
Num unsucc:	0		
Hydrofract:	N	Grouted:	Y
Grout type:	BC		
Grout top:	0		
Grout bott:	63		

Casing typ:	PL		
Casing dia:	4		
Casing dep:	435		
Casing hei:	+1	Screen typ:	ST
Top screen:	455		
Bottom scr:	460		
Screen t 1:	ST		
Top scre 1:	46		
Bottom s 1:	465		
Screen t 2:	Not Reported		
Top scre 2:	0		
Bottom s 2:	0		
Screen dia:	2		
Flowing we:	Not Reported	Telescopin:	Not Reported
Log type:	Not Reported		
Hrs pumped:	3		
Pumping ra:	12		
Level befo:	290		
Level duri:	321		
Test pump :	A	Pump insta:	Y
Install pu:	S		
Capacity:	5		
Pump hp:	1		
Column len:	370		
Closed:	Not Reported	Abandoned:	Not Reported
Abandon da:	0	Site id:	MD7000000547279

Map ID:	295		
Object id:	115608	County let:	CH
Permit:	CH016856	Mgs id:	Not Reported
B1 seq:	Not Reported	B1 recd:	0
City:	BALTIMORE	State:	MD
Zip:	Not Reported	Driller na:	SHANNAHAN WELL CO
Driller id:	MWD0000		
Est gpm pr:	0		
Use for wa:	DW		
Approx dep:	0		
Drill meth:	ROTARY	Replacemen:	Not Reported
Wapid:	CH1954G003	Subdivisio:	Not Reported
Section:	Not Reported	Lot:	Not Reported
Nearest to:	INDIAN HEAD	Town dista:	Not Reported
Town direc:	Not Reported	Road name:	Not Reported
Road side:	Not Reported	Road dista:	Not Reported
Tax map:	Not Reported	Block:	Not Reported
Parcel:	Not Reported		
N grid83:	107565		
E grid83:	394872		
Lat dec de:	38.635673		
Lon dec de:	-77.058893		
Issue date:	0	Special fl:	Not Reported
C1 seq:	Not Reported	C1 recd:	0
Completion:	19541115		
Total dept:	500		
Num unsucc:	0		
Hydrofract:	Not Reported	Grouted:	Not Reported
Grout type:	Not Reported		
Grout top:	0		
Grout bott:	0		

Casing typ:	Not Reported		
Casing dia:	4		
Casing dep:	338		
Casing hei:	+01	Screen typ:	Not Reported
Top screen:	0		
Bottom scr:	0		
Screen t 1:	Not Reported		
Top scre 1:	0		
Bottom s 1:	0		
Screen t 2:	Not Reported		
Top scre 2:	0		
Bottom s 2:	0		
Screen dia:	0		
Flowing we:	Not Reported	Telescopin:	Not Reported
Log type:	Not Reported		
Hrs pumped:	4		
Pumping ra:	25		
Level befo:	160		
Level duri:	205		
Test pump :	A	Pump insta:	Not Reported
Install pu:	Not Reported		
Capacity:	0		
Pump hp:	0		
Column len:	0		
Closed:	Not Reported	Abandoned:	Not Reported
Abandon da:	0	Site id:	MD7000000115608

Map ID:	295		
Object id:	350331	County let:	CH
Permit:	CH941972	Mgs id:	Not Reported
B1 seq:	7229	B1 recd:	1998 4 2
City:	BRYANS ROAD	State:	MD
Zip:	20616	Driller na:	LARRY WOOSTER
Driller id:	MSD 62		
Est gpm pr:	20		
Use for wa:	DW		
Approx dep:	680		
Drill meth:	ROTARY	Replacemen:	Y
Wapid:	CH1954G003	Subdivisio:	Not Reported
Section:	Not Reported	Lot:	Not Reported
Nearest to:	BRYANS ROAD	Town dista:	.5
Town direc:	NE	Road name:	SHILOH CHURCH RD
Road side:	N	Road dista:	30 FT
Tax map:	6	Block:	13
Parcel:	200		
N grid83:	107553		
E grid83:	394893		
Lat dec de:	38.635566		
Lon dec de:	-77.05866		
Issue date:	1998 4 8	Special fl:	Y
C1 seq:	0514	C1 recd:	1998 826
Completion:	1998 615		
Total dept:	662		
Num unsucc:	0		
Hydrofract:	N	Grouted:	Y
Grout type:	BC		
Grout top:	4		
Grout bott:	300		

Casing typ:	PL		
Casing dia:	4		
Casing dep:	500		
Casing hei:	+2	Screen typ:	ST
Top screen:	642		
Bottom scr:	662		
Screen t 1:	Not Reported		
Top scre 1:	0		
Bottom s 1:	0		
Screen t 2:	Not Reported		
Top scre 2:	0		
Bottom s 2:	0		
Screen dia:	3		
Flowing we:	Not Reported	Telescopin:	T
Log type:	Not Reported		
Hrs pumped:	4		
Pumping ra:	45		
Level befo:	283		
Level duri:	320		
Test pump :	A	Pump insta:	Y
Install pu:	S		
Capacity:	28		
Pump hp:	5		
Column len:	400		
Closed:	A	Abandoned:	Not Reported
Abandon da:	0	Site id:	MD7000000350331

Map ID:	296		
Object id:	370945	County let:	PG
Permit:	PG920995	Mgs id:	Not Reported
B1 seq:	7509	B1 recd:	1996 917
City:	INDIAN HEAD	State:	MD
Zip:	20640	Driller na:	ROBERT B FRANK
Driller id:	MSD 033		
Est gpm pr:	10		
Use for wa:	DW		
Approx dep:	300		
Drill meth:	ROTARY	Replacemen:	Y
Wapid:	Not Reported	Subdivisio:	Not Reported
Section:	Not Reported	Lot:	Not Reported
Nearest to:	ACCOKEEK	Town dista:	2
Town direc:	S	Road name:	18605 DYSON LANE
Road side:	S	Road dista:	50 FT
Tax map:	Not Reported	Block:	Not Reported
Parcel:	Not Reported		
N grid83:	107518		
E grid83:	395150		
Lat dec de:	38.63525		
Lon dec de:	-77.05571		
Issue date:	1996 9 6	Special fl:	Not Reported
C1 seq:	Not Reported	C1 recd:	0
Completion:	0		
Total dept:	0		
Num unsucc:	0		
Hydrofract:	Not Reported	Grouted:	Not Reported
Grout type:	Not Reported		
Grout top:	0		
Grout bott:	0		

Casing typ:	Not Reported		
Casing dia:	0		
Casing dep:	0		
Casing hei:	Not Reported	Screen typ:	Not Reported
Top screen:	0		
Bottom scr:	0		
Screen t 1:	Not Reported		
Top scre 1:	0		
Bottom s 1:	0		
Screen t 2:	Not Reported		
Top scre 2:	0		
Bottom s 2:	0		
Screen dia:	0		
Flowing we:	Not Reported	Telescopin:	Not Reported
Log type:	Not Reported		
Hrs pumped:	0		
Pumping ra:	0		
Level befo:	0		
Level duri:	0		
Test pump :	Not Reported	Pump insta:	Not Reported
Install pu:	Not Reported		
Capacity:	0		
Pump hp:	0		
Column len:	0		
Closed:	C	Abandoned:	Not Reported
Abandon da:	0	Site id:	MD7000000370945

Map ID:	296		
Object id:	506380	County let:	Not Reported
Permit:	CH946817	Mgs id:	Not Reported
B1 seq:	4027	B1 recd:	200511 8
City:	MECHANICSVILL	State:	MD
Zip:	20659	Driller na:	ROBERT B FRANK
Driller id:	MSD 33		
Est gpm pr:	10		
Use for wa:	DW		
Approx dep:	500		
Drill meth:	ROTARY	Replacemen:	N
Wapid:	Not Reported	Subdivisio:	PROPERTY OF GARY SHA
Section:	Not Reported	Lot:	Not Reported
Nearest to:	BRYANS ROAD	Town dista:	2
Town direc:	E	Road name:	7370 GOSPEL UNION RO
Road side:	E	Road dista:	300 FT
Tax map:	6 13 5	Block:	Not Reported
Parcel:	Not Reported		
N grid83:	107518		
E grid83:	395150		
Lat dec de:	38.63525		
Lon dec de:	-77.05571		
Issue date:	20051019	Special fl:	Y
C1 seq:	1997	C1 recd:	2006 320
Completion:	2006 3 9		
Total dept:	675		
Num unsucc:	0		
Hydrofract:	N	Grouted:	Y
Grout type:	BC		
Grout top:	0		
Grout bott:	105		

Casing typ:	PL		
Casing dia:	4		
Casing dep:	515		
Casing hei:	+1	Screen typ:	ST
Top screen:	655		
Bottom scr:	675		
Screen t 1:	Not Reported		
Top scre 1:	0		
Bottom s 1:	0		
Screen t 2:	Not Reported		
Top scre 2:	0		
Bottom s 2:	0		
Screen dia:	2		
Flowing we:	Not Reported	Telescopin:	T
Log type:	Not Reported		
Hrs pumped:	3		
Pumping ra:	50		
Level befo:	330		
Level duri:	397		
Test pump :	A	Pump insta:	Y
Install pu:	S		
Capacity:	7		
Pump hp:	1.5		
Column len:	400		
Closed:	Not Reported	Abandoned:	Not Reported
Abandon da:	0	Site id:	MD7000000506380

Map ID:	296		
Object id:	256896	County let:	PG
Permit:	PG811544	Mgs id:	Not Reported
B1 seq:	Not Reported	B1 recd:	19881214
City:	LANDOVER	State:	MD
Zip:	20785	Driller na:	YOUNGBAR, CHARLES A
Driller id:	MWD0326		
Est gpm pr:	10		
Use for wa:	DW		
Approx dep:	400		
Drill meth:	ROTARY	Replacemen:	N
Wapid:	Not Reported	Subdivisio:	Not Reported
Section:	Not Reported	Lot:	Not Reported
Nearest to:	ACCOKEEK	Town dista:	2.4 MI
Town direc:	SW	Road name:	INDIAN HEAD HWY
Road side:	N	Road dista:	100 FT
Tax map:	Not Reported	Block:	Not Reported
Parcel:	Not Reported		
N grid83:	107518		
E grid83:	395150		
Lat dec de:	38.63525		
Lon dec de:	-77.05571		
Issue date:	19881212	Special fl:	Not Reported
C1 seq:	Not Reported	C1 recd:	1989 327
Completion:	1989 1 8		
Total dept:	740		
Num unsucc:	0		
Hydrofract:	Not Reported	Grouted:	Y
Grout type:	CM		
Grout top:	5		
Grout bott:	60		

Casing typ:	PL		
Casing dia:	4		
Casing dep:	510		
Casing hei:	+01	Screen typ:	ST
Top screen:	715		
Bottom scr:	740		
Screen t 1:	Not Reported		
Top scre 1:	0		
Bottom s 1:	0		
Screen t 2:	Not Reported		
Top scre 2:	0		
Bottom s 2:	0		
Screen dia:	2		
Flowing we:	Not Reported	Telescopin:	T
Log type:	Not Reported		
Hrs pumped:	5		
Pumping ra:	20		
Level befo:	251		
Level duri:	284		
Test pump :	A	Pump insta:	Not Reported
Install pu:	S		
Capacity:	7		
Pump hp:	.75		
Column len:	300		
Closed:	Not Reported	Abandoned:	Not Reported
Abandon da:	0	Site id:	MD7000000256896

Map ID:	296		
Object id:	511711	County let:	Not Reported
Permit:	CH946671	Mgs id:	Not Reported
B1 seq:	9194	B1 recd:	2005 921
City:	ACCOKEEK	State:	MD
Zip:	20607	Driller na:	ROBERT B FRANK
Driller id:	MSD 33		
Est gpm pr:	10		
Use for wa:	DW		
Approx dep:	500		
Drill meth:	ROTARY	Replacemen:	Y
Wapid:	Not Reported	Subdivisio:	Not Reported
Section:	Not Reported	Lot:	Not Reported
Nearest to:	BRYANS ROAD	Town dista:	1.5
Town direc:	NE	Road name:	7400 GOSPEL UNION PL
Road side:	S	Road dista:	57 FT
Tax map:	6	Block:	13
Parcel:	211		
N grid83:	107518		
E grid83:	395150		
Lat dec de:	38.63525		
Lon dec de:	-77.05571		
Issue date:	2005 914	Special fl:	Y
C1 seq:	9999	C1 recd:	0
Completion:	0		
Total dept:	0		
Num unsucc:	0		
Hydrofract:	Not Reported	Grouted:	Not Reported
Grout type:	Not Reported		
Grout top:	0		
Grout bott:	0		

Casing typ:	Not Reported		
Casing dia:	0		
Casing dep:	0		
Casing hei:	Not Reported	Screen typ:	Not Reported
Top screen:	0		
Bottom scr:	0		
Screen t 1:	Not Reported		
Top scre 1:	0		
Bottom s 1:	0		
Screen t 2:	Not Reported		
Top scre 2:	0		
Bottom s 2:	0		
Screen dia:	0		
Flowing we:	Not Reported	Telescopin:	Not Reported
Log type:	Not Reported		
Hrs pumped:	0		
Pumping ra:	0		
Level befo:	0		
Level duri:	0		
Test pump :	Not Reported	Pump insta:	Not Reported
Install pu:	Not Reported		
Capacity:	0		
Pump hp:	0		
Column len:	0		
Closed:	Not Reported	Abandoned:	Not Reported
Abandon da:	0	Site id:	MD7000000511711

Map ID:	296		
Object id:	527025	County let:	Not Reported
Permit:	CH950201	Mgs id:	Not Reported
B1 seq:	1976	B1 recd:	20061017
City:	ACCOKEEK	State:	MD
Zip:	20607	Driller na:	ROBERT B FRANK
Driller id:	MSD 33		
Est gpm pr:	10		
Use for wa:	DW		
Approx dep:	400		
Drill meth:	ROTARY	Replacemen:	Y
Wapid:	Not Reported	Subdivisio:	Not Reported
Section:	Not Reported	Lot:	Not Reported
Nearest to:	BRYANS ROAD	Town dista:	2
Town direc:	NE	Road name:	7400 GOSPEL UNION PL
Road side:	S	Road dista:	57 FT
Tax map:	6	Block:	13
Parcel:	211		
N grid83:	107518		
E grid83:	395150		
Lat dec de:	38.63525		
Lon dec de:	-77.05571		
Issue date:	2006 925	Special fl:	Y
C1 seq:	9999	C1 recd:	0
Completion:	0		
Total dept:	0		
Num unsucc:	0		
Hydrofract:	Not Reported	Grouted:	Not Reported
Grout type:	Not Reported		
Grout top:	0		
Grout bott:	0		

Casing typ:	Not Reported		
Casing dia:	0		
Casing dep:	0		
Casing hei:	Not Reported	Screen typ:	Not Reported
Top screen:	0		
Bottom scr:	0		
Screen t 1:	Not Reported		
Top scre 1:	0		
Bottom s 1:	0		
Screen t 2:	Not Reported		
Top scre 2:	0		
Bottom s 2:	0		
Screen dia:	0		
Flowing we:	Not Reported	Telescopin:	Not Reported
Log type:	Not Reported		
Hrs pumped:	0		
Pumping ra:	0		
Level befo:	0		
Level duri:	0		
Test pump :	Not Reported	Pump insta:	Not Reported
Install pu:	Not Reported		
Capacity:	0		
Pump hp:	0		
Column len:	0		
Closed:	C	Abandoned:	Not Reported
Abandon da:	0	Site id:	MD7000000527025

Map ID:	296		
Object id:	370552	County let:	PG
Permit:	PG920671	Mgs id:	Not Reported
B1 seq:	8322	B1 recd:	1995 8 1
City:	WALDORF	State:	MD
Zip:	20604	Driller na:	DAVID L WOOSTER
Driller id:	MSD 132		
Est gpm pr:	10		
Use for wa:	DW		
Approx dep:	450		
Drill meth:	ROTARY	Replacemen:	N
Wapid:	Not Reported	Subdivisio:	Not Reported
Section:	Not Reported	Lot:	Not Reported
Nearest to:	ACCOKEEK	Town dista:	3.2
Town direc:	SW	Road name:	18610 DYSON LANE
Road side:	S	Road dista:	150 FT
Tax map:	170	Block:	E-3
Parcel:	57		
N grid83:	107518		
E grid83:	395150		
Lat dec de:	38.63525		
Lon dec de:	-77.05571		
Issue date:	1995 713	Special fl:	Not Reported
C1 seq:	4015	C1 recd:	199511 6
Completion:	19951016		
Total dept:	485		
Num unsucc:	0		
Hydrofract:	Not Reported	Grouted:	Y
Grout type:	BC		
Grout top:	4		
Grout bott:	110		

Casing typ:	PL		
Casing dia:	4		
Casing dep:	440		
Casing hei:	+1	Screen typ:	ST
Top screen:	470		
Bottom scr:	485		
Screen t 1:	Not Reported		
Top scre 1:	0		
Bottom s 1:	0		
Screen t 2:	Not Reported		
Top scre 2:	0		
Bottom s 2:	0		
Screen dia:	3		
Flowing we:	Not Reported	Telescopin:	T
Log type:	Not Reported		
Hrs pumped:	4		
Pumping ra:	35		
Level befo:	230		
Level duri:	265		
Test pump :	A	Pump insta:	Y
Install pu:	S		
Capacity:	7		
Pump hp:	1		
Column len:	350		
Closed:	Not Reported	Abandoned:	Not Reported
Abandon da:	0	Site id:	MD7000000370552

Map ID:	295		
Object id:	122282	County let:	CH
Permit:	CH812400	Mgs id:	Not Reported
B1 seq:	Not Reported	B1 recd:	1987 7 8
City:	BRYANS ROAD	State:	MD
Zip:	20616	Driller na:	BRANHAM, JOHN E.
Driller id:	MWD0080		
Est gpm pr:	10		
Use for wa:	DW		
Approx dep:	450		
Drill meth:	ROTARY	Replacemen:	Y
Wapid:	Not Reported	Subdivisio:	Not Reported
Section:	Not Reported	Lot:	Not Reported
Nearest to:	BRYANS ROAD	Town dista:	1 MI
Town direc:	NE	Road name:	N CARROLL DRIVE
Road side:	N	Road dista:	80 FT
Tax map:	Not Reported	Block:	Not Reported
Parcel:	Not Reported		
N grid83:	107518		
E grid83:	394845		
Lat dec de:	38.635248		
Lon dec de:	-77.059211		
Issue date:	1987 713	Special fl:	Not Reported
C1 seq:	Not Reported	C1 recd:	0
Completion:	0		
Total dept:	0		
Num unsucc:	0		
Hydrofract:	Not Reported	Grouted:	Not Reported
Grout type:	Not Reported		
Grout top:	0		
Grout bott:	0		

Casing typ:	Not Reported		
Casing dia:	0		
Casing dep:	0		
Casing hei:	+00	Screen typ:	Not Reported
Top screen:	0		
Bottom scr:	0		
Screen t 1:	Not Reported		
Top scre 1:	0		
Bottom s 1:	0		
Screen t 2:	Not Reported		
Top scre 2:	0		
Bottom s 2:	0		
Screen dia:	0		
Flowing we:	Not Reported	Telescopin:	Not Reported
Log type:	Not Reported		
Hrs pumped:	0		
Pumping ra:	0		
Level befo:	0		
Level duri:	0		
Test pump :	Not Reported	Pump insta:	Not Reported
Install pu:	Not Reported		
Capacity:	0		
Pump hp:	0		
Column len:	0		
Closed:	Not Reported	Abandoned:	Not Reported
Abandon da:	0	Site id:	MD7000000122282

Map ID:	295		
Object id:	124205	County let:	CH
Permit:	CH920741	Mgs id:	Not Reported
B1 seq:	3625	B1 recd:	1993 8 3
City:	BRYANS ROAD	State:	MD
Zip:	20616	Driller na:	YOUNGBAR, CHARLES A
Driller id:	MWD0326		
Est gpm pr:	10		
Use for wa:	DW		
Approx dep:	450		
Drill meth:	ROTARY	Replacemen:	N
Wapid:	Not Reported	Subdivisio:	Not Reported
Section:	Not Reported	Lot:	Not Reported
Nearest to:	BRYANS ROAD	Town dista:	1 MI
Town direc:	NE	Road name:	RTE 210
Road side:	N	Road dista:	21 FT
Tax map:	Not Reported	Block:	Not Reported
Parcel:	Not Reported		
N grid83:	107518		
E grid83:	394845		
Lat dec de:	38.635248		
Lon dec de:	-77.059211		
Issue date:	1993 721	Special fl:	Not Reported
C1 seq:	Not Reported	C1 recd:	1993 915
Completion:	1993 731		
Total dept:	820		
Num unsucc:	0		
Hydrofract:	Not Reported	Grouted:	Y
Grout type:	BC		
Grout top:	4		
Grout bott:	210		

Casing typ:	PL		
Casing dia:	4		
Casing dep:	520		
Casing hei:	+01	Screen typ:	ST
Top screen:	795		
Bottom scr:	805		
Screen t 1:	ST		
Top scre 1:	805		
Bottom s 1:	815		
Screen t 2:	Not Reported		
Top scre 2:	0		
Bottom s 2:	0		
Screen dia:	2		
Flowing we:	Not Reported	Telescopin:	T
Log type:	Not Reported		
Hrs pumped:	5		
Pumping ra:	40		
Level befo:	265		
Level duri:	290		
Test pump :	A	Pump insta:	Not Reported
Install pu:	S		
Capacity:	10		
Pump hp:	1		
Column len:	300		
Closed:	Not Reported	Abandoned:	Not Reported
Abandon da:	0	Site id:	MD7000000124205

Map ID:	295		
Object id:	475126	County let:	Not Reported
Permit:	CH945574	Mgs id:	Not Reported
B1 seq:	9823	B1 recd:	20031020
City:	FORT WASHINGT	State:	MD
Zip:	20744	Driller na:	LARRY WOOSTER
Driller id:	MSD 62		
Est gpm pr:	10		
Use for wa:	DW		
Approx dep:	500		
Drill meth:	ROTARY	Replacemen:	N
Wapid:	Not Reported	Subdivisio:	Not Reported
Section:	Not Reported	Lot:	Not Reported
Nearest to:	BRYANS ROAD	Town dista:	1
Town direc:	NE	Road name:	7245 RANSOME PLACE
Road side:	N	Road dista:	375 FT
Tax map:	6	Block:	13
Parcel:	76		
N grid83:	107518		
E grid83:	394845		
Lat dec de:	38.635248		
Lon dec de:	-77.059211		
Issue date:	20031014	Special fl:	Y
C1 seq:	5605	C1 recd:	20031217
Completion:	20031119		
Total dept:	452		
Num unsucc:	0		
Hydrofract:	N	Grouted:	Y
Grout type:	BC		
Grout top:	4		
Grout bott:	115		

Casing typ:	PL		
Casing dia:	4		
Casing dep:	420		
Casing hei:	+1	Screen typ:	ST
Top screen:	437		
Bottom scr:	442		
Screen t 1:	ST		
Top scre 1:	442		
Bottom s 1:	452		
Screen t 2:	Not Reported		
Top scre 2:	0		
Bottom s 2:	0		
Screen dia:	3		
Flowing we:	Not Reported	Telescopin:	Not Reported
Log type:	Not Reported		
Hrs pumped:	4		
Pumping ra:	35		
Level befo:	244		
Level duri:	265		
Test pump :	A	Pump insta:	Y
Install pu:	S		
Capacity:	10		
Pump hp:	1.5		
Column len:	360		
Closed:	Not Reported	Abandoned:	Not Reported
Abandon da:	0	Site id:	MD7000000475126

Map ID:	297		
Object id:	394060	County let:	CH
Permit:	CH941286	Mgs id:	Not Reported
B1 seq:	4487	B1 recd:	1997 228
City:	INDIAN HEAD	State:	MD
Zip:	20640	Driller na:	LARRY LEE WOOSTER
Driller id:	MSD 62		
Est gpm pr:	10		
Use for wa:	DW		
Approx dep:	500		
Drill meth:	ROTARY	Replacemen:	N
Wapid:	Not Reported	Subdivisio:	JACOB SMITH
Section:	Not Reported	Lot:	8
Nearest to:	BRYANS ROAD	Town dista:	1
Town direc:	NE	Road name:	ATLEE WAY
Road side:	N	Road dista:	35 FT
Tax map:	5	Block:	18
Parcel:	310		
N grid83:	107518		
E grid83:	394540		
Lat dec de:	38.635246		
Lon dec de:	-77.062712		
Issue date:	1997 3 4	Special fl:	Y
C1 seq:	0423	C1 recd:	1997 7 8
Completion:	1997 414		
Total dept:	673		
Num unsucc:	0		
Hydrofract:	Not Reported	Grouted:	Not Reported
Grout type:	BC		
Grout top:	4		
Grout bott:	110		

Casing typ:	PL		
Casing dia:	4		
Casing dep:	407		
Casing hei:	+1	Screen typ:	ST
Top screen:	653		
Bottom scr:	673		
Screen t 1:	Not Reported		
Top scre 1:	0		
Bottom s 1:	0		
Screen t 2:	Not Reported		
Top scre 2:	0		
Bottom s 2:	0		
Screen dia:	3		
Flowing we:	Not Reported	Telescopin:	T
Log type:	Not Reported		
Hrs pumped:	4		
Pumping ra:	50		
Level befo:	280		
Level duri:	325		
Test pump :	A	Pump insta:	Y
Install pu:	S		
Capacity:	7		
Pump hp:	1		
Column len:	385		
Closed:	Not Reported	Abandoned:	Not Reported
Abandon da:	0	Site id:	MD7000000394060

Map ID:	297		
Object id:	422911	County let:	CH
Permit:	CH943329	Mgs id:	Not Reported
B1 seq:	3092	B1 recd:	2000 321
City:	CHARLOTTE HAL	State:	MD
Zip:	20622	Driller na:	CHARLES A YOUNGBAR J
Driller id:	MWD 326		
Est gpm pr:	10		
Use for wa:	DW		
Approx dep:	500		
Drill meth:	ROTARY	Replacemen:	N
Wapid:	Not Reported	Subdivisio:	JACOB SMITH
Section:	Not Reported	Lot:	3
Nearest to:	BRYANS RD	Town dista:	1
Town direc:	NE	Road name:	JACOB SMITH PLACE
Road side:	E	Road dista:	25 FT
Tax map:	5	Block:	18
Parcel:	310		
N grid83:	107518		
E grid83:	394540		
Lat dec de:	38.635246		
Lon dec de:	-77.062712		
Issue date:	2000 331	Special fl:	Y
C1 seq:	5783	C1 recd:	2000 725
Completion:	2000 611		
Total dept:	655		
Num unsucc:	0		
Hydrofract:	Not Reported	Grouted:	Y
Grout type:	BC		
Grout top:	3		
Grout bott:	210		

Casing typ:	PL		
Casing dia:	4		
Casing dep:	530		
Casing hei:	+1	Screen typ:	ST
Top screen:	635		
Bottom scr:	640		
Screen t 1:	ST		
Top scre 1:	640		
Bottom s 1:	650		
Screen t 2:	Not Reported		
Top scre 2:	0		
Bottom s 2:	0		
Screen dia:	2		
Flowing we:	Not Reported	Telescopin:	T
Log type:	Not Reported		
Hrs pumped:	5		
Pumping ra:	35		
Level befo:	297		
Level duri:	310		
Test pump :	A	Pump insta:	Y
Install pu:	S		
Capacity:	7		
Pump hp:	1		
Column len:	370		
Closed:	Not Reported	Abandoned:	Not Reported
Abandon da:	0	Site id:	MD7000000422911

Map ID:	298		
Object id:	394242	County let:	CH
Permit:	CH941424	Mgs id:	Not Reported
B1 seq:	2962	B1 recd:	1997 519
City:	FORT WASHINGT	State:	MD
Zip:	20744	Driller na:	ROBERT B FRANK
Driller id:	MSD 33		
Est gpm pr:	10		
Use for wa:	DW		
Approx dep:	500		
Drill meth:	ROTARY	Replacemen:	N
Wapid:	Not Reported	Subdivisio:	Not Reported
Section:	Not Reported	Lot:	3
Nearest to:	BRYANS ROAD	Town dista:	1
Town direc:	N	Road name:	2782 MARSHALL HALL R
Road side:	E	Road dista:	350 FT
Tax map:	5	Block:	18
Parcel:	299		
N grid83:	107518		
E grid83:	393930		
Lat dec de:	38.635242		
Lon dec de:	-77.069713		
Issue date:	1997 522	Special fl:	Y
C1 seq:	3046	C1 recd:	1997 7 8
Completion:	1997 617		
Total dept:	630		
Num unsucc:	0		
Hydrofract:	N	Grouted:	Y
Grout type:	BC		
Grout top:	0		
Grout bott:	50		

Casing typ:	PL		
Casing dia:	4		
Casing dep:	420		
Casing hei:	+1	Screen typ:	ST
Top screen:	610		
Bottom scr:	630		
Screen t 1:	Not Reported		
Top scre 1:	0		
Bottom s 1:	0		
Screen t 2:	Not Reported		
Top scre 2:	0		
Bottom s 2:	0		
Screen dia:	2		
Flowing we:	Not Reported	Telescopin:	T
Log type:	Not Reported		
Hrs pumped:	3		
Pumping ra:	20		
Level befo:	260		
Level duri:	311		
Test pump :	A	Pump insta:	Y
Install pu:	S		
Capacity:	10		
Pump hp:	1		
Column len:	360		
Closed:	Not Reported	Abandoned:	Y
Abandon da:	2004 921	Site id:	MD7000000394242

Map ID:	298		
Object id:	422186	County let:	CH
Permit:	CH941974	Mgs id:	Not Reported
B1 seq:	7695	B1 recd:	1998 4 7
City:	PORT TOBACCO	State:	MD
Zip:	20677	Driller na:	ROBERT B FRANK
Driller id:	MSD 33		
Est gpm pr:	10		
Use for wa:	DW		
Approx dep:	500		
Drill meth:	ROTARY	Replacemen:	N
Wapid:	Not Reported	Subdivisio:	GRAYSTONE
Section:	Not Reported	Lot:	16
Nearest to:	PORT TOBACCO	Town dista:	3
Town direc:	NW	Road name:	GRAYMAR LANE
Road side:	E	Road dista:	115 FT
Tax map:	31	Block:	23
Parcel:	256		
N grid83:	107518		
E grid83:	393930		
Lat dec de:	38.635242		
Lon dec de:	-77.069713		
Issue date:	1998 413	Special fl:	Y
C1 seq:	0706	C1 recd:	1998 526
Completion:	1998 519		
Total dept:	760		
Num unsucc:	0		
Hydrofract:	N	Grouted:	Y
Grout type:	BC		
Grout top:	0		
Grout bott:	84		

Casing typ:	PL		
Casing dia:	4		
Casing dep:	435		
Casing hei:	+1	Screen typ:	ST
Top screen:	730		
Bottom scr:	760		
Screen t 1:	Not Reported		
Top scre 1:	0		
Bottom s 1:	0		
Screen t 2:	Not Reported		
Top scre 2:	0		
Bottom s 2:	0		
Screen dia:	2		
Flowing we:	Not Reported	Telescopin:	T
Log type:	Not Reported		
Hrs pumped:	3		
Pumping ra:	30		
Level befo:	230		
Level duri:	282		
Test pump :	A	Pump insta:	Y
Install pu:	S		
Capacity:	7		
Pump hp:	1		
Column len:	330		
Closed:	Not Reported	Abandoned:	Not Reported
Abandon da:	0	Site id:	MD7000000422186

Map ID:	298		
Object id:	423333	County let:	CH
Permit:	CH942907	Mgs id:	Not Reported
B1 seq:	6525	B1 recd:	1999 724
City:	BRYANS ROAD	State:	MD
Zip:	20616	Driller na:	ROBERT B FRANK
Driller id:	MSD 33		
Est gpm pr:	10		
Use for wa:	DW		
Approx dep:	500		
Drill meth:	ROTARY	Replacemen:	Y
Wapid:	Not Reported	Subdivisio:	Not Reported
Section:	Not Reported	Lot:	Not Reported
Nearest to:	BRYANS ROAD	Town dista:	2
Town direc:	S	Road name:	2549 MARSHALL HALL R
Road side:	W	Road dista:	150 FT
Tax map:	5	Block:	12
Parcel:	62		
N grid83:	107518		
E grid83:	393930		
Lat dec de:	38.635242		
Lon dec de:	-77.069713		
Issue date:	1999 729	Special fl:	Y
C1 seq:	0170	C1 recd:	199911 8
Completion:	199911 1		
Total dept:	599		
Num unsucc:	0		
Hydrofract:	N	Grouted:	Y
Grout type:	BC		
Grout top:	0		
Grout bott:	63		

Casing typ:	PL		
Casing dia:	4		
Casing dep:	420		
Casing hei:	+1	Screen typ:	ST
Top screen:	584		
Bottom scr:	599		
Screen t 1:	Not Reported		
Top scre 1:	0		
Bottom s 1:	0		
Screen t 2:	Not Reported		
Top scre 2:	0		
Bottom s 2:	0		
Screen dia:	2		
Flowing we:	Not Reported	Telescopin:	T
Log type:	Not Reported		
Hrs pumped:	3		
Pumping ra:	13		
Level befo:	280		
Level duri:	329		
Test pump :	A	Pump insta:	Y
Install pu:	S		
Capacity:	7		
Pump hp:	1		
Column len:	350		
Closed:	Not Reported	Abandoned:	Not Reported
Abandon da:	0	Site id:	MD7000000423333

Map ID:	299		
Object id:	123590	County let:	CH
Permit:	CH880641	Mgs id:	Not Reported
B1 seq:	Not Reported	B1 recd:	1989 719
City:	BRYANS ROAD	State:	MD
Zip:	20616	Driller na:	FRANK, KENNETH
Driller id:	MWD0267		
Est gpm pr:	10		
Use for wa:	DW		
Approx dep:	400		
Drill meth:	ROTARY	Replacemen:	N
Wapid:	Not Reported	Subdivisio:	Not Reported
Section:	Not Reported	Lot:	Not Reported
Nearest to:	BRYANS ROAD	Town dista:	3 MI
Town direc:	E	Road name:	MARSHALL HALL ROAD
Road side:	N	Road dista:	50 FT
Tax map:	Not Reported	Block:	Not Reported
Parcel:	Not Reported		
N grid83:	107518		
E grid83:	393626		
Lat dec de:	38.63524		
Lon dec de:	-77.073214		
Issue date:	1989 721	Special fl:	Not Reported
C1 seq:	Not Reported	C1 recd:	1989 816
Completion:	1989 8 4		
Total dept:	422		
Num unsucc:	0		
Hydrofract:	Not Reported	Grouted:	Y
Grout type:	BC		
Grout top:	0		
Grout bott:	30		

Casing typ:	PL		
Casing dia:	4		
Casing dep:	412		
Casing hei:	+01	Screen typ:	ST
Top screen:	412		
Bottom scr:	417		
Screen t 1:	ST		
Top scre 1:	417		
Bottom s 1:	422		
Screen t 2:	Not Reported		
Top scre 2:	0		
Bottom s 2:	0		
Screen dia:	2		
Flowing we:	Not Reported	Telescopin:	Not Reported
Log type:	Not Reported		
Hrs pumped:	3		
Pumping ra:	20		
Level befo:	217		
Level duri:	290		
Test pump :	A	Pump insta:	Not Reported
Install pu:	S		
Capacity:	7		
Pump hp:	.75		
Column len:	340		
Closed:	Not Reported	Abandoned:	Not Reported
Abandon da:	0	Site id:	MD7000000123590

Map ID:	299		
Object id:	122646	County let:	CH
Permit:	CH812768	Mgs id:	Not Reported
B1 seq:	Not Reported	B1 recd:	1988 219
City:	BRYANS RD	State:	MD
Zip:	20616	Driller na:	WOOSTER, LARRY L.
Driller id:	MWD0276		
Est gpm pr:	10		
Use for wa:	DW		
Approx dep:	450		
Drill meth:	ROTARY	Replacemen:	N
Wapid:	Not Reported	Subdivisio:	EAST CATAWBA
Section:	Not Reported	Lot:	29
Nearest to:	BRYANS RD	Town dista:	.5 MI
Town direc:	NE	Road name:	RT 227
Road side:	E	Road dista:	120 FT
Tax map:	Not Reported	Block:	Not Reported
Parcel:	Not Reported		
N grid83:	107518		
E grid83:	393626		
Lat dec de:	38.63524		
Lon dec de:	-77.073214		
Issue date:	1988 3 4	Special fl:	Not Reported
C1 seq:	Not Reported	C1 recd:	198811 8
Completion:	19881021		
Total dept:	653		
Num unsucc:	0		
Hydrofract:	Not Reported	Grouted:	Y
Grout type:	BC		
Grout top:	4		
Grout bott:	105		

Casing typ:	PL		
Casing dia:	4		
Casing dep:	420		
Casing hei:	+01	Screen typ:	ST
Top screen:	638		
Bottom scr:	643		
Screen t 1:	ST		
Top scre 1:	643		
Bottom s 1:	653		
Screen t 2:	Not Reported		
Top scre 2:	0		
Bottom s 2:	0		
Screen dia:	3		
Flowing we:	Not Reported	Telescopin:	T
Log type:	Not Reported		
Hrs pumped:	4		
Pumping ra:	75		
Level befo:	255		
Level duri:	285		
Test pump :	A	Pump insta:	Not Reported
Install pu:	S		
Capacity:	10		
Pump hp:	1.5		
Column len:	350		
Closed:	Not Reported	Abandoned:	Not Reported
Abandon da:	0	Site id:	MD7000000122646

Map ID:	300		
Object id:	547281	County let:	Not Reported
Permit:	CH120131	Mgs id:	Not Reported
B1 seq:	1065	B1 recd:	2012 820
City:	BRYANS ROAD	State:	MD
Zip:	20616	Driller na:	KEVIN M FRANK
Driller id:	MSD 172		
Est gpm pr:	10		
Use for wa:	DW		
Approx dep:	350		
Drill meth:	ROTARY	Replacemen:	Y
Wapid:	Not Reported	Subdivisio:	Not Reported
Section:	Not Reported	Lot:	Not Reported
Nearest to:	BRYANS ROAD	Town dista:	Not Reported
Town direc:	Not Reported	Road name:	2810 NORTH MATTHEWS
Road side:	Not Reported	Road dista:	200 FT
Tax map:	0005	Block:	0017
Parcel:	0303		
N grid83:	0		
E grid83:	0		
Lat dec de:	38.635236		
Lon dec de:	-77.080255		
Issue date:	2012 821	Special fl:	Y
C1 seq:	05136	C1 recd:	201210 2
Completion:	2012 827		
Total dept:	475		
Num unsucc:	0		
Hydrofract:	N	Grouted:	Y
Grout type:	BC		
Grout top:	0		
Grout bott:	63		

Casing typ:	PL		
Casing dia:	4		
Casing dep:	442		
Casing hei:	+1	Screen typ:	ST
Top screen:	460		
Bottom scr:	475		
Screen t 1:	Not Reported		
Top scre 1:	0		
Bottom s 1:	0		
Screen t 2:	Not Reported		
Top scre 2:	0		
Bottom s 2:	0		
Screen dia:	2		
Flowing we:	Not Reported	Telescopin:	Not Reported
Log type:	Not Reported		
Hrs pumped:	3		
Pumping ra:	20		
Level befo:	290		
Level duri:	340		
Test pump :	A	Pump insta:	Y
Install pu:	S		
Capacity:	7		
Pump hp:	1.5		
Column len:	385		
Closed:	Not Reported	Abandoned:	Not Reported
Abandon da:	0	Site id:	MD7000000547281

Map ID:	300		
Object id:	122150	County let:	CH
Permit:	CH812267	Mgs id:	Not Reported
B1 seq:	Not Reported	B1 recd:	1987 512
City:	BRYANS ROAD	State:	MD
Zip:	20616	Driller na:	GRIBBLE, MICHAEL K.
Driller id:	MWD0318		
Est gpm pr:	8		
Use for wa:	DW		
Approx dep:	450		
Drill meth:	ROTARY	Replacemen:	Y
Wapid:	Not Reported	Subdivisio:	Not Reported
Section:	Not Reported	Lot:	Not Reported
Nearest to:	BRYANS ROAD	Town dista:	1 MI
Town direc:	N	Road name:	N MATHEWS RD
Road side:	E	Road dista:	90 FT
Tax map:	Not Reported	Block:	Not Reported
Parcel:	Not Reported		
N grid83:	107518		
E grid83:	393016		
Lat dec de:	38.635235		
Lon dec de:	-77.080216		
Issue date:	1987 429	Special fl:	Not Reported
C1 seq:	Not Reported	C1 recd:	1987 826
Completion:	1987 512		
Total dept:	460		
Num unsucc:	0		
Hydrofract:	Not Reported	Grouted:	Y
Grout type:	CM		
Grout top:	0		
Grout bott:	50		

Casing typ:	ST		
Casing dia:	4		
Casing dep:	390		
Casing hei:	+01	Screen typ:	ST
Top screen:	450		
Bottom scr:	460		
Screen t 1:	Not Reported		
Top scre 1:	0		
Bottom s 1:	0		
Screen t 2:	Not Reported		
Top scre 2:	0		
Bottom s 2:	0		
Screen dia:	2		
Flowing we:	Not Reported	Telescopin:	T
Log type:	Not Reported		
Hrs pumped:	1		
Pumping ra:	11		
Level befo:	215		
Level duri:	240		
Test pump :	A	Pump insta:	Not Reported
Install pu:	S		
Capacity:	8		
Pump hp:	1		
Column len:	336		
Closed:	Not Reported	Abandoned:	Not Reported
Abandon da:	0	Site id:	MD7000000122150

Map ID:	300		
Object id:	121430	County let:	CH
Permit:	CH811549	Mgs id:	Not Reported
B1 seq:	Not Reported	B1 recd:	19851021
City:	BRYANS ROAD	State:	MD
Zip:	20616	Driller na:	FRANK, KENNETH
Driller id:	MWD0267		
Est gpm pr:	10		
Use for wa:	DW		
Approx dep:	400		
Drill meth:	ROTARY	Replacemen:	Y
Wapid:	Not Reported	Subdivisio:	Not Reported
Section:	Not Reported	Lot:	Not Reported
Nearest to:	BRYANS ROAD	Town dista:	.8 MI
Town direc:	NW	Road name:	MATTHEWS RD
Road side:	W	Road dista:	100 FT
Tax map:	Not Reported	Block:	Not Reported
Parcel:	Not Reported		
N grid83:	107518		
E grid83:	393016		
Lat dec de:	38.635235		
Lon dec de:	-77.080216		
Issue date:	198511 7	Special fl:	Not Reported
C1 seq:	Not Reported	C1 recd:	1986 612
Completion:	1986 515		
Total dept:	375		
Num unsucc:	0		
Hydrofract:	Not Reported	Grouted:	Y
Grout type:	BC		
Grout top:	0		
Grout bott:	30		

Casing typ:	PL		
Casing dia:	4		
Casing dep:	300		
Casing hei:	+01	Screen typ:	ST
Top screen:	365		
Bottom scr:	375		
Screen t 1:	Not Reported		
Top scre 1:	0		
Bottom s 1:	0		
Screen t 2:	Not Reported		
Top scre 2:	0		
Bottom s 2:	0		
Screen dia:	2		
Flowing we:	Not Reported	Telescopin:	Not Reported
Log type:	Not Reported		
Hrs pumped:	3		
Pumping ra:	15		
Level befo:	205		
Level duri:	235		
Test pump :	A	Pump insta:	Not Reported
Install pu:	S		
Capacity:	11		
Pump hp:	.75		
Column len:	280		
Closed:	Not Reported	Abandoned:	Not Reported
Abandon da:	0	Site id:	MD7000000121430

Map ID:	300		
Object id:	123624	County let:	CH
Permit:	CH880680	Mgs id:	Not Reported
B1 seq:	Not Reported	B1 recd:	1989 724
City:	BRYANS ROAD	State:	MD
Zip:	20616	Driller na:	FRANK, KENNETH
Driller id:	MWD0267		
Est gpm pr:	10		
Use for wa:	DW		
Approx dep:	400		
Drill meth:	ROTARY	Replacemen:	Y
Wapid:	Not Reported	Subdivisio:	MATHEWS ROAD
Section:	Not Reported	Lot:	Not Reported
Nearest to:	BRYANS ROAD	Town dista:	1 MI
Town direc:	W	Road name:	MATTHEWS RD
Road side:	S	Road dista:	20 FT
Tax map:	Not Reported	Block:	Not Reported
Parcel:	Not Reported		
N grid83:	107518		
E grid83:	393016		
Lat dec de:	38.635235		
Lon dec de:	-77.080216		
Issue date:	1989 8 8	Special fl:	Not Reported
C1 seq:	Not Reported	C1 recd:	1989 828
Completion:	1989 816		
Total dept:	378		
Num unsucc:	0		
Hydrofract:	Not Reported	Grouted:	Y
Grout type:	BC		
Grout top:	0		
Grout bott:	30		

Casing typ:	PL		
Casing dia:	4		
Casing dep:	368		
Casing hei:	+01	Screen typ:	ST
Top screen:	368		
Bottom scr:	373		
Screen t 1:	ST		
Top scre 1:	373		
Bottom s 1:	378		
Screen t 2:	Not Reported		
Top scre 2:	0		
Bottom s 2:	0		
Screen dia:	2		
Flowing we:	Not Reported	Telescopin:	T
Log type:	Not Reported		
Hrs pumped:	3		
Pumping ra:	20		
Level befo:	209		
Level duri:	243		
Test pump :	A	Pump insta:	Not Reported
Install pu:	S		
Capacity:	7		
Pump hp:	.75		
Column len:	300		
Closed:	Not Reported	Abandoned:	Not Reported
Abandon da:	0	Site id:	MD7000000123624

Map ID:	300		
Object id:	364466	County let:	CH
Permit:	CH920448	Mgs id:	Not Reported
B1 seq:	3727	B1 recd:	19921130
City:	BRYANS ROAD	State:	MD
Zip:	20616	Driller na:	ROBERT B FRANK
Driller id:	MWD 043		
Est gpm pr:	10		
Use for wa:	DW		
Approx dep:	400		
Drill meth:	ROTARY	Replacemen:	Y
Wapid:	Not Reported	Subdivisio:	Not Reported
Section:	Not Reported	Lot:	Not Reported
Nearest to:	BRYANS ROAD	Town dista:	1
Town direc:	NW	Road name:	NORTH MATHEWS ROAD
Road side:	W	Road dista:	29 FT
Tax map:	Not Reported	Block:	Not Reported
Parcel:	Not Reported		
N grid83:	107518		
E grid83:	393016		
Lat dec de:	38.635235		
Lon dec de:	-77.080216		
Issue date:	199212 1	Special fl:	Y
C1 seq:	2766	C1 recd:	19921210
Completion:	199212 3		
Total dept:	462		
Num unsucc:	0		
Hydrofract:	Not Reported	Grouted:	Y
Grout type:	BC		
Grout top:	0		
Grout bott:	30		

Casing typ:	PL		
Casing dia:	4		
Casing dep:	420		
Casing hei:	+1	Screen typ:	ST
Top screen:	447		
Bottom scr:	462		
Screen t 1:	Not Reported		
Top scre 1:	0		
Bottom s 1:	0		
Screen t 2:	Not Reported		
Top scre 2:	0		
Bottom s 2:	0		
Screen dia:	2		
Flowing we:	Not Reported	Telescopin:	T
Log type:	Not Reported		
Hrs pumped:	3		
Pumping ra:	20		
Level befo:	240		
Level duri:	291		
Test pump :	A	Pump insta:	Y
Install pu:	S		
Capacity:	7		
Pump hp:	1		
Column len:	320		
Closed:	Not Reported	Abandoned:	Not Reported
Abandon da:	0	Site id:	MD7000000364466

Map ID:	300		
Object id:	354026	County let:	CH
Permit:	CH882049	Mgs id:	Not Reported
B1 seq:	5056	B1 recd:	19911223
City:	BRYANS ROAD	State:	MD
Zip:	20616	Driller na:	LARRY WOOSTER
Driller id:	MWD 276		
Est gpm pr:	10		
Use for wa:	DW		
Approx dep:	500		
Drill meth:	ROTARY	Replacemen:	Y
Wapid:	Not Reported	Subdivisio:	Not Reported
Section:	Not Reported	Lot:	Not Reported
Nearest to:	BRYANS ROAD	Town dista:	.7
Town direc:	N	Road name:	MATHEWS RD
Road side:	N	Road dista:	225 FT
Tax map:	Not Reported	Block:	Not Reported
Parcel:	Not Reported		
N grid83:	107518		
E grid83:	393016		
Lat dec de:	38.635235		
Lon dec de:	-77.080216		
Issue date:	1992 1 3	Special fl:	Y
C1 seq:	4962	C1 recd:	1992 224
Completion:	1992 124		
Total dept:	647		
Num unsucc:	0		
Hydrofract:	Not Reported	Grouted:	Y
Grout type:	BC		
Grout top:	4		
Grout bott:	110		

Casing typ:	PL		
Casing dia:	4		
Casing dep:	420		
Casing hei:	+1	Screen typ:	ST
Top screen:	632		
Bottom scr:	647		
Screen t 1:	Not Reported		
Top scre 1:	0		
Bottom s 1:	0		
Screen t 2:	Not Reported		
Top scre 2:	0		
Bottom s 2:	0		
Screen dia:	3		
Flowing we:	Not Reported	Telescopin:	T
Log type:	Not Reported		
Hrs pumped:	4		
Pumping ra:	30		
Level befo:	280		
Level duri:	295		
Test pump :	A	Pump insta:	Y
Install pu:	S		
Capacity:	10		
Pump hp:	1		
Column len:	350		
Closed:	Not Reported	Abandoned:	Not Reported
Abandon da:	0	Site id:	MD7000000354026

Map ID:	301		
Object id:	119939	County let:	CH
Permit:	CH810057	Mgs id:	Not Reported
B1 seq:	Not Reported	B1 recd:	1981 731
City:	BRYONS ROAD	State:	MD
Zip:	Not Reported	Driller na:	BRANHAM, JOHN E.
Driller id:	MWD0080		
Est gpm pr:	10		
Use for wa:	DW		
Approx dep:	0		
Drill meth:	ROTARY	Replacemen:	Y
Wapid:	Not Reported	Subdivisio:	N INDIAN HEAD ESTS
Section:	Not Reported	Lot:	Not Reported
Nearest to:	BRYONS RD	Town dista:	1 MI
Town direc:	NE	Road name:	MATHEWS RD
Road side:	N	Road dista:	20 FT
Tax map:	Not Reported	Block:	Not Reported
Parcel:	Not Reported		
N grid83:	107518		
E grid83:	392711		
Lat dec de:	38.635233		
Lon dec de:	-77.083717		
Issue date:	19811013	Special fl:	Not Reported
C1 seq:	Not Reported	C1 recd:	198111 4
Completion:	19811017		
Total dept:	476		
Num unsucc:	0		
Hydrofract:	Not Reported	Grouted:	Y
Grout type:	BC		
Grout top:	5		
Grout bott:	90		

Casing typ:	ST		
Casing dia:	4		
Casing dep:	400		
Casing hei:	+01	Screen typ:	ST
Top screen:	471		
Bottom scr:	476		
Screen t 1:	Not Reported		
Top scre 1:	0		
Bottom s 1:	0		
Screen t 2:	Not Reported		
Top scre 2:	0		
Bottom s 2:	0		
Screen dia:	2		
Flowing we:	Not Reported	Telescopin:	T
Log type:	Not Reported		
Hrs pumped:	5		
Pumping ra:	30		
Level befo:	180		
Level duri:	270		
Test pump :	A	Pump insta:	Not Reported
Install pu:	S		
Capacity:	5		
Pump hp:	.25		
Column len:	300		
Closed:	Not Reported	Abandoned:	Not Reported
Abandon da:	0	Site id:	MD7000000119939

Map ID:	302		
Object id:	393539	County let:	CH
Permit:	CH940732	Mgs id:	Not Reported
B1 seq:	5355	B1 recd:	1996 121
City:	WEST RIVER	State:	MD
Zip:	20778	Driller na:	DENTON J WOLFORD
Driller id:	MWD 288		
Est gpm pr:	8		
Use for wa:	DW		
Approx dep:	425		
Drill meth:	ROTARY	Replacemen:	N
Wapid:	Not Reported	Subdivisio:	GREEN MEADOW
Section:	Not Reported	Lot:	Not Reported
Nearest to:	INDIAN HEAD	Town dista:	3
Town direc:	Not Reported	Road name:	3260 WOODCOX RD
Road side:	Not Reported	Road dista:	65 FT
Tax map:	12	Block:	4
Parcel:	335		
N grid83:	107518		
E grid83:	392102		
Lat dec de:	38.635227		
Lon dec de:	-77.090718		
Issue date:	1996 129	Special fl:	Y
C1 seq:	5609	C1 recd:	1996 515
Completion:	1996 5 8		
Total dept:	420		
Num unsucc:	0		
Hydrofract:	Not Reported	Grouted:	Y
Grout type:	BC		
Grout top:	3		
Grout bott:	200		

Casing typ:	PL		
Casing dia:	4		
Casing dep:	413		
Casing hei:	+1	Screen typ:	PL
Top screen:	413		
Bottom scr:	420		
Screen t 1:	Not Reported		
Top scre 1:	0		
Bottom s 1:	0		
Screen t 2:	Not Reported		
Top scre 2:	0		
Bottom s 2:	0		
Screen dia:	2		
Flowing we:	Not Reported	Telescopin:	Not Reported
Log type:	Not Reported		
Hrs pumped:	2		
Pumping ra:	20		
Level befo:	200		
Level duri:	375		
Test pump :	A	Pump insta:	Y
Install pu:	S		
Capacity:	10		
Pump hp:	1		
Column len:	375		
Closed:	Not Reported	Abandoned:	Not Reported
Abandon da:	0	Site id:	MD7000000393539

Map ID:	303		
Object id:	122914	County let:	CH
Permit:	CH813044	Mgs id:	Not Reported
B1 seq:	Not Reported	B1 recd:	1988 629
City:	INDIAN HEAD	State:	MD
Zip:	20640	Driller na:	SHANNAHAN, JOHN T.
Driller id:	MWD0022		
Est gpm pr:	10		
Use for wa:	DW		
Approx dep:	360		
Drill meth:	ROTARY	Replacemen:	S
Wapid:	Not Reported	Subdivisio:	Not Reported
Section:	Not Reported	Lot:	Not Reported
Nearest to:	BRYANS RD	Town dista:	1.5 MI
Town direc:	NW	Road name:	CREEDON DRIVE
Road side:	N	Road dista:	200 FT
Tax map:	Not Reported	Block:	Not Reported
Parcel:	Not Reported		
N grid83:	107518		
E grid83:	391797		
Lat dec de:	38.635225		
Lon dec de:	-77.094219		
Issue date:	1988 722	Special fl:	Not Reported
C1 seq:	Not Reported	C1 recd:	1989 1 6
Completion:	19881121		
Total dept:	377		
Num unsucc:	0		
Hydrofract:	Not Reported	Grouted:	Y
Grout type:	CM		
Grout top:	4		
Grout bott:	40		

Casing typ:	ST		
Casing dia:	4		
Casing dep:	340		
Casing hei:	+01	Screen typ:	ST
Top screen:	367		
Bottom scr:	377		
Screen t 1:	Not Reported		
Top scre 1:	0		
Bottom s 1:	0		
Screen t 2:	Not Reported		
Top scre 2:	0		
Bottom s 2:	0		
Screen dia:	2		
Flowing we:	Not Reported	Telescopin:	T
Log type:	Not Reported		
Hrs pumped:	1		
Pumping ra:	6		
Level befo:	114		
Level duri:	164		
Test pump :	A	Pump insta:	Not Reported
Install pu:	S		
Capacity:	9		
Pump hp:	1		
Column len:	302		
Closed:	Not Reported	Abandoned:	Not Reported
Abandon da:	0	Site id:	MD7000000122914

Map ID:	304		
Object id:	123047	County let:	CH
Permit:	CH880077	Mgs id:	Not Reported
B1 seq:	Not Reported	B1 recd:	198810 3
City:	BRYANS ROAD	State:	MD
Zip:	20616	Driller na:	FRANK, KENNETH
Driller id:	MWD0267		
Est gpm pr:	10		
Use for wa:	DW		
Approx dep:	400		
Drill meth:	ROTARY	Replacemen:	Y
Wapid:	Not Reported	Subdivisio:	Not Reported
Section:	Not Reported	Lot:	Not Reported
Nearest to:	FENWICK	Town dista:	2.5 MI
Town direc:	SW	Road name:	HOLLIS POINT RD
Road side:	W	Road dista:	50 FT
Tax map:	Not Reported	Block:	Not Reported
Parcel:	Not Reported		
N grid83:	107518		
E grid83:	390578		
Lat dec de:	38.635212		
Lon dec de:	-77.108222		
Issue date:	19881014	Special fl:	Not Reported
C1 seq:	Not Reported	C1 recd:	1989 720
Completion:	1989 621		
Total dept:	291		
Num unsucc:	0		
Hydrofract:	Not Reported	Grouted:	Y
Grout type:	BC		
Grout top:	0		
Grout bott:	30		

Casing typ:	PL		
Casing dia:	4		
Casing dep:	237		
Casing hei:	+01	Screen typ:	ST
Top screen:	276		
Bottom scr:	291		
Screen t 1:	Not Reported		
Top scre 1:	0		
Bottom s 1:	0		
Screen t 2:	Not Reported		
Top scre 2:	0		
Bottom s 2:	0		
Screen dia:	2		
Flowing we:	Not Reported	Telescopin:	T
Log type:	Not Reported		
Hrs pumped:	3		
Pumping ra:	60		
Level befo:	88		
Level duri:	118		
Test pump :	A	Pump insta:	Not Reported
Install pu:	S		
Capacity:	7		
Pump hp:	.75		
Column len:	200		
Closed:	Not Reported	Abandoned:	Not Reported
Abandon da:	0	Site id:	MD7000000123047

Map ID:	304		
Object id:	521052	County let:	Not Reported
Permit:	CH950449	Mgs id:	Not Reported
B1 seq:	4044	B1 recd:	2007 814
City:	BRYANS ROAD	State:	MD
Zip:	20616	Driller na:	LARRY WOOSTER
Driller id:	MSD 62		
Est gpm pr:	10		
Use for wa:	DW		
Approx dep:	325		
Drill meth:	ROTARY	Replacemen:	Y
Wapid:	Not Reported	Subdivisio:	OLCOTT MANOR
Section:	Not Reported	Lot:	Not Reported
Nearest to:	BRYANS ROAD	Town dista:	2.37
Town direc:	NW	Road name:	5640 FENWICK ROAD
Road side:	W	Road dista:	191 FT
Tax map:	5	Block:	14
Parcel:	56		
N grid83:	107518		
E grid83:	390578		
Lat dec de:	38.635212		
Lon dec de:	-77.108222		
Issue date:	2007 714	Special fl:	Not Reported
C1 seq:	0951	C1 recd:	200710 3
Completion:	2007 9 6		
Total dept:	294		
Num unsucc:	0		
Hydrofract:	N	Grouted:	Y
Grout type:	BC		
Grout top:	4		
Grout bott:	115		

Casing typ:	PL		
Casing dia:	4		
Casing dep:	273		
Casing hei:	+1	Screen typ:	ST
Top screen:	279		
Bottom scr:	294		
Screen t 1:	Not Reported		
Top scre 1:	0		
Bottom s 1:	0		
Screen t 2:	Not Reported		
Top scre 2:	0		
Bottom s 2:	0		
Screen dia:	3		
Flowing we:	Not Reported	Telescopin:	T
Log type:	Not Reported		
Hrs pumped:	4		
Pumping ra:	35		
Level befo:	170		
Level duri:	195		
Test pump :	A	Pump insta:	Y
Install pu:	S		
Capacity:	10		
Pump hp:	1		
Column len:	275		
Closed:	Not Reported	Abandoned:	Not Reported
Abandon da:	0	Site id:	MD7000000521052

Map ID:	296		
Object id:	119726	County let:	CH
Permit:	CH732845	Mgs id:	Not Reported
B1 seq:	Not Reported	B1 recd:	1981 2 4
City:	LA PLATA	State:	MD
Zip:	20646	Driller na:	BRANHAM, JOHN E.
Driller id:	MWD0080		
Est gpm pr:	10		
Use for wa:	I		
Approx dep:	450		
Drill meth:	ROTARY	Replacemen:	N
Wapid:	CH1981G003	Subdivisio:	Not Reported
Section:	Not Reported	Lot:	Not Reported
Nearest to:	BRYANS RD	Town dista:	1.5 MI
Town direc:	NE	Road name:	SHILOH CHURCH RD
Road side:	E	Road dista:	20 FT
Tax map:	6	Block:	13
Parcel:	36		
N grid83:	107507		
E grid83:	395073		
Lat dec de:	38.63515		
Lon dec de:	-77.056589		
Issue date:	1981 127	Special fl:	Not Reported
C1 seq:	Not Reported	C1 recd:	1981 520
Completion:	1981 5 8		
Total dept:	475		
Num unsucc:	0		
Hydrofract:	Not Reported	Grouted:	Y
Grout type:	BC		
Grout top:	5		
Grout bott:	90		

Casing typ:	PL		
Casing dia:	4		
Casing dep:	400		
Casing hei:	+01	Screen typ:	PL
Top screen:	472		
Bottom scr:	475		
Screen t 1:	Not Reported		
Top scre 1:	0		
Bottom s 1:	0		
Screen t 2:	Not Reported		
Top scre 2:	0		
Bottom s 2:	0		
Screen dia:	2		
Flowing we:	Not Reported	Telescopin:	T
Log type:	Not Reported		
Hrs pumped:	5		
Pumping ra:	10		
Level befo:	180		
Level duri:	250		
Test pump :	A	Pump insta:	Not Reported
Install pu:	S		
Capacity:	5		
Pump hp:	.25		
Column len:	280		
Closed:	Not Reported	Abandoned:	Not Reported
Abandon da:	0	Site id:	MD7000000119726

Map ID:	306		
Object id:	122616	County let:	CH
Permit:	CH812737	Mgs id:	Not Reported
B1 seq:	Not Reported	B1 recd:	1988 211
City:	BRYANS ROAD	State:	MD
Zip:	20616	Driller na:	YOUNGBAR, CHARLES A
Driller id:	MWD0326		
Est gpm pr:	10		
Use for wa:	DW		
Approx dep:	450		
Drill meth:	ROTARY	Replacemen:	Y
Wapid:	Not Reported	Subdivisio:	Not Reported
Section:	Not Reported	Lot:	Not Reported
Nearest to:	BRYANS ROAD	Town dista:	1 MI
Town direc:	NE	Road name:	N CARROLL DR
Road side:	N	Road dista:	80 FT
Tax map:	Not Reported	Block:	Not Reported
Parcel:	Not Reported		
N grid83:	107213		
E grid83:	394845		
Lat dec de:	38.632502		
Lon dec de:	-77.059209		
Issue date:	1988 216	Special fl:	Not Reported
C1 seq:	Not Reported	C1 recd:	1988 316
Completion:	1988 223		
Total dept:	310		
Num unsucc:	0		
Hydrofract:	Not Reported	Grouted:	Y
Grout type:	CM		
Grout top:	5		
Grout bott:	60		

Casing typ:	PL		
Casing dia:	4		
Casing dep:	295		
Casing hei:	+01	Screen typ:	PL
Top screen:	295		
Bottom scr:	310		
Screen t 1:	Not Reported		
Top scre 1:	0		
Bottom s 1:	0		
Screen t 2:	Not Reported		
Top scre 2:	0		
Bottom s 2:	0		
Screen dia:	2		
Flowing we:	Not Reported	Telescopin:	Not Reported
Log type:	Not Reported		
Hrs pumped:	5		
Pumping ra:	20		
Level befo:	175		
Level duri:	220		
Test pump :	A	Pump insta:	Not Reported
Install pu:	S		
Capacity:	10		
Pump hp:	1		
Column len:	260		
Closed:	A	Abandoned:	Not Reported
Abandon da:	0	Site id:	MD7000000122616

Map ID:	307		
Object id:	354029	County let:	CH
Permit:	CH882046	Mgs id:	Not Reported
B1 seq:	7941	B1 recd:	19911219
City:	NEWBURG	State:	MD
Zip:	20664	Driller na:	DENTON J WOLFORD
Driller id:	MWD 288		
Est gpm pr:	8		
Use for wa:	DW		
Approx dep:	400		
Drill meth:	ROTARY	Replacemen:	N
Wapid:	Not Reported	Subdivisio:	WAYSIDE
Section:	Not Reported	Lot:	3
Nearest to:	NEWBURG	Town dista:	3
Town direc:	NW	Road name:	SHILOH CHURCH RD
Road side:	E	Road dista:	15 FT
Tax map:	Not Reported	Block:	Not Reported
Parcel:	Not Reported		
N grid83:	107213		
E grid83:	394540		
Lat dec de:	38.6325		
Lon dec de:	-77.062709		
Issue date:	19911231	Special fl:	Y
C1 seq:	4959	C1 recd:	1992 427
Completion:	1992 4 1		
Total dept:	410		
Num unsucc:	0		
Hydrofract:	Not Reported	Grouted:	Y
Grout type:	BC		
Grout top:	3		
Grout bott:	175		

Casing typ:	PL		
Casing dia:	4		
Casing dep:	403		
Casing hei:	+1	Screen typ:	PL
Top screen:	403		
Bottom scr:	410		
Screen t 1:	Not Reported		
Top scre 1:	0		
Bottom s 1:	0		
Screen t 2:	Not Reported		
Top scre 2:	0		
Bottom s 2:	0		
Screen dia:	2		
Flowing we:	Not Reported	Telescopin:	Not Reported
Log type:	Not Reported		
Hrs pumped:	2		
Pumping ra:	35		
Level befo:	135		
Level duri:	160		
Test pump :	A	Pump insta:	Y
Install pu:	S		
Capacity:	15		
Pump hp:	.75		
Column len:	175		
Closed:	Not Reported	Abandoned:	Not Reported
Abandon da:	0	Site id:	MD7000000354029

Map ID:	308		
Object id:	393357	County let:	CH
Permit:	CH940294	Mgs id:	Not Reported
B1 seq:	6997	B1 recd:	1995 412
City:	BRYANS ROAD	State:	MD
Zip:	20616	Driller na:	ROBERT B FRANK
Driller id:	MSD 33		
Est gpm pr:	10		
Use for wa:	DW		
Approx dep:	400		
Drill meth:	ROTARY	Replacemen:	Y
Wapid:	Not Reported	Subdivisio:	Not Reported
Section:	Not Reported	Lot:	Not Reported
Nearest to:	BRYANS ROAD	Town dista:	1
Town direc:	S	Road name:	2878 MARSHALL HALL R
Road side:	E	Road dista:	52 FT
Tax map:	Not Reported	Block:	Not Reported
Parcel:	Not Reported		
N grid83:	107213		
E grid83:	393930		
Lat dec de:	38.632496		
Lon dec de:	-77.069711		
Issue date:	1995 413	Special fl:	Y
C1 seq:	9440	C1 recd:	1995 424
Completion:	1995 417		
Total dept:	626		
Num unsucc:	0		
Hydrofract:	Not Reported	Grouted:	Y
Grout type:	BC		
Grout top:	0		
Grout bott:	63		

Casing typ:	PL		
Casing dia:	4		
Casing dep:	420		
Casing hei:	+1	Screen typ:	ST
Top screen:	611		
Bottom scr:	626		
Screen t 1:	Not Reported		
Top scre 1:	0		
Bottom s 1:	0		
Screen t 2:	Not Reported		
Top scre 2:	0		
Bottom s 2:	0		
Screen dia:	2		
Flowing we:	Not Reported	Telescopin:	T
Log type:	Not Reported		
Hrs pumped:	3		
Pumping ra:	20		
Level befo:	260		
Level duri:	311		
Test pump :	A	Pump insta:	Y
Install pu:	S		
Capacity:	10		
Pump hp:	1		
Column len:	350		
Closed:	A	Abandoned:	Y
Abandon da:	2003 5 2	Site id:	MD7000000393357

Map ID:	308		
Object id:	466591	County let:	CH
Permit:	CH945193	Mgs id:	Not Reported
B1 seq:	0134	B1 recd:	2003 416
City:	BRYANS ROAD	State:	MD
Zip:	20616	Driller na:	ROBERT B FRANK
Driller id:	MSD 33		
Est gpm pr:	10		
Use for wa:	DW		
Approx dep:	500		
Drill meth:	ROTARY	Replacemen:	Y
Wapid:	Not Reported	Subdivisio:	Not Reported
Section:	Not Reported	Lot:	Not Reported
Nearest to:	BRYANS ROAD	Town dista:	1
Town direc:	S	Road name:	2878 MARSHALL HALL R
Road side:	E	Road dista:	50 FT
Tax map:	5	Block:	24
Parcel:	82		
N grid83:	107213		
E grid83:	393930		
Lat dec de:	38.632496		
Lon dec de:	-77.069711		
Issue date:	2003 3 7	Special fl:	Y
C1 seq:	8236	C1 recd:	2003 519
Completion:	2003 429		
Total dept:	632		
Num unsucc:	0		
Hydrofract:	N	Grouted:	Y
Grout type:	BC		
Grout top:	0		
Grout bott:	63		

Casing typ:	PL		
Casing dia:	4		
Casing dep:	430		
Casing hei:	+1	Screen typ:	ST
Top screen:	612		
Bottom scr:	632		
Screen t 1:	Not Reported		
Top scre 1:	0		
Bottom s 1:	0		
Screen t 2:	Not Reported		
Top scre 2:	0		
Bottom s 2:	0		
Screen dia:	2		
Flowing we:	Not Reported	Telescopin:	Not Reported
Log type:	Not Reported		
Hrs pumped:	3		
Pumping ra:	17		
Level befo:	305		
Level duri:	356		
Test pump :	A	Pump insta:	Y
Install pu:	S		
Capacity:	7		
Pump hp:	1.5		
Column len:	400		
Closed:	A	Abandoned:	Not Reported
Abandon da:	0	Site id:	MD7000000466591

Map ID:	309		
Object id:	123395	County let:	CH
Permit:	CH880444	Mgs id:	Not Reported
B1 seq:	Not Reported	B1 recd:	1989 323
City:	HUGHESVILLE	State:	MD
Zip:	20637	Driller na:	YOUNGBAR, CHARLES A
Driller id:	MWD0326		
Est gpm pr:	10		
Use for wa:	DW		
Approx dep:	450		
Drill meth:	ROTARY	Replacemen:	N
Wapid:	Not Reported	Subdivisio:	ADDITIONTO EAST CATA
Section:	Not Reported	Lot:	2
Nearest to:	BRYANS RD	Town dista:	1 MI
Town direc:	N	Road name:	RT 227
Road side:	E	Road dista:	135 FT
Tax map:	Not Reported	Block:	Not Reported
Parcel:	Not Reported		
N grid83:	107213		
E grid83:	393626		
Lat dec de:	38.632494		
Lon dec de:	-77.073211		
Issue date:	1989 4 6	Special fl:	Not Reported
C1 seq:	Not Reported	C1 recd:	0
Completion:	0		
Total dept:	0		
Num unsucc:	0		
Hydrofract:	Not Reported	Grouted:	Not Reported
Grout type:	Not Reported		
Grout top:	0		
Grout bott:	0		

Casing typ:	Not Reported		
Casing dia:	0		
Casing dep:	0		
Casing hei:	+00	Screen typ:	Not Reported
Top screen:	0		
Bottom scr:	0		
Screen t 1:	Not Reported		
Top scre 1:	0		
Bottom s 1:	0		
Screen t 2:	Not Reported		
Top scre 2:	0		
Bottom s 2:	0		
Screen dia:	0		
Flowing we:	Not Reported	Telescopin:	Not Reported
Log type:	Not Reported		
Hrs pumped:	0		
Pumping ra:	0		
Level befo:	0		
Level duri:	0		
Test pump :	Not Reported	Pump insta:	Not Reported
Install pu:	Not Reported		
Capacity:	0		
Pump hp:	0		
Column len:	0		
Closed:	Not Reported	Abandoned:	Not Reported
Abandon da:	0	Site id:	MD7000000123395

Map ID:	309		
Object id:	122576	County let:	CH
Permit:	CH812696	Mgs id:	Not Reported
B1 seq:	Not Reported	B1 recd:	1988 113
City:	CHARLOTTE HAL	State:	MD
Zip:	20622	Driller na:	BRANHAM, JOHN E.
Driller id:	MWD0080		
Est gpm pr:	10		
Use for wa:	DW		
Approx dep:	450		
Drill meth:	ROTARY	Replacemen:	N
Wapid:	Not Reported	Subdivisio:	LAND OF CHARLIE JONE
Section:	Not Reported	Lot:	Not Reported
Nearest to:	BRYANS ROAD	Town dista:	.5 MI
Town direc:	N	Road name:	RTE 227
Road side:	W	Road dista:	60 FT
Tax map:	Not Reported	Block:	Not Reported
Parcel:	Not Reported		
N grid83:	107213		
E grid83:	393626		
Lat dec de:	38.632494		
Lon dec de:	-77.073211		
Issue date:	1988 2 1	Special fl:	Not Reported
C1 seq:	Not Reported	C1 recd:	1988 229
Completion:	1988 213		
Total dept:	655		
Num unsucc:	0		
Hydrofract:	Not Reported	Grouted:	Y
Grout type:	CM		
Grout top:	5		
Grout bott:	60		

Casing typ:	PL		
Casing dia:	4		
Casing dep:	490		
Casing hei:	+01	Screen typ:	PL
Top screen:	640		
Bottom scr:	655		
Screen t 1:	Not Reported		
Top scre 1:	0		
Bottom s 1:	0		
Screen t 2:	Not Reported		
Top scre 2:	0		
Bottom s 2:	0		
Screen dia:	2		
Flowing we:	Not Reported	Telescopin:	T
Log type:	Not Reported		
Hrs pumped:	5		
Pumping ra:	30		
Level befo:	210		
Level duri:	241		
Test pump :	A	Pump insta:	Not Reported
Install pu:	S		
Capacity:	7		
Pump hp:	.75		
Column len:	300		
Closed:	Not Reported	Abandoned:	Not Reported
Abandon da:	0	Site id:	MD7000000122576

Map ID:	310		
Object id:	98360	County let:	CA
Permit:	CA882285	Mgs id:	Not Reported
B1 seq:	Not Reported	B1 recd:	1991 725
City:	HUNTINGTOWN	State:	MD
Zip:	20639	Driller na:	BRANHAM, JOHN H,
Driller id:	MWD0473		
Est gpm pr:	10		
Use for wa:	DW		
Approx dep:	250		
Drill meth:	ROTARY	Replacemen:	N
Wapid:	Not Reported	Subdivisio:	WHITE SANDS
Section:	16	Lot:	713
Nearest to:	WHITE SANDS	Town dista:	0 MI
Town direc:	Not Reported	Road name:	WILLOW ROAD
Road side:	S	Road dista:	50 FT
Tax map:	Not Reported	Block:	Not Reported
Parcel:	Not Reported		
N grid83:	107213		
E grid83:	392406		
Lat dec de:	38.632484		
Lon dec de:	-77.087214		
Issue date:	1991 725	Special fl:	Not Reported
C1 seq:	Not Reported	C1 recd:	19911210
Completion:	1991 826		
Total dept:	370		
Num unsucc:	0		
Hydrofract:	Not Reported	Grouted:	Y
Grout type:	BC		
Grout top:	0		
Grout bott:	60		

GEOCHECK VERSION 2.1
STATE DATABASE WELL INFORMATION

Casing typ:	PL		
Casing dia:	4		
Casing dep:	360		
Casing hei:	+01	Screen typ:	PL
Top screen:	360		
Bottom scr:	370		
Screen t 1:	Not Reported		
Top scre 1:	0		
Bottom s 1:	0		
Screen t 2:	Not Reported		
Top scre 2:	0		
Bottom s 2:	0		
Screen dia:	2		
Flowing we:	Not Reported	Telescopin:	Not Reported
Log type:	Not Reported		
Hrs pumped:	3		
Pumping ra:	20		
Level befo:	150		
Level duri:	170		
Test pump :	A	Pump insta:	Not Reported
Install pu:	S		
Capacity:	10		
Pump hp:	.75		
Column len:	225		
Closed:	Not Reported	Abandoned:	Not Reported
Abandon da:	0	Site id:	MD7000000098360

Map ID:	311		
Object id:	392968	County let:	CH
Permit:	CH940100	Mgs id:	Not Reported
B1 seq:	6903	B1 recd:	19941017
City:	INDIAN HEAD	State:	MD
Zip:	20640	Driller na:	ROBERT B FRANK
Driller id:	MSD 33		
Est gpm pr:	10		
Use for wa:	DW		
Approx dep:	500		
Drill meth:	ROTARY	Replacemen:	S
Wapid:	Not Reported	Subdivisio:	THOMAS COURT
Section:	Not Reported	Lot:	Not Reported
Nearest to:	BRYANS ROAD	Town dista:	1
Town direc:	NW	Road name:	6400 THOMAS COURT
Road side:	W	Road dista:	25 FT
Tax map:	Not Reported	Block:	Not Reported
Parcel:	Not Reported		
N grid83:	107213		
E grid83:	392102		
Lat dec de:	38.632482		
Lon dec de:	-77.090715		
Issue date:	199412 6	Special fl:	Not Reported
C1 seq:	9566	C1 recd:	19941219
Completion:	19941118		
Total dept:	580		
Num unsucc:	0		
Hydrofract:	Not Reported	Grouted:	Y
Grout type:	BC		
Grout top:	0		
Grout bott:	52		

Casing typ:	PL		
Casing dia:	4		
Casing dep:	420		
Casing hei:	+1	Screen typ:	ST
Top screen:	555		
Bottom scr:	565		
Screen t 1:	ST		
Top scre 1:	565		
Bottom s 1:	580		
Screen t 2:	Not Reported		
Top scre 2:	0		
Bottom s 2:	0		
Screen dia:	2		
Flowing we:	Not Reported	Telescopin:	T
Log type:	Not Reported		
Hrs pumped:	3		
Pumping ra:	20		
Level befo:	240		
Level duri:	293		
Test pump :	A	Pump insta:	Y
Install pu:	S		
Capacity:	10		
Pump hp:	2		
Column len:	380		
Closed:	Not Reported	Abandoned:	Not Reported
Abandon da:	0	Site id:	MD7000000392968

Map ID:	310		
Object id:	354425	County let:	CH
Permit:	CH881638	Mgs id:	Not Reported
B1 seq:	6490	B1 recd:	1991 5 8
City:	LA PLATA	State:	MD
Zip:	20646	Driller na:	DOUGLAS H NELSON
Driller id:	MWD 376		
Est gpm pr:	500		
Use for wa:	T		
Approx dep:	650		
Drill meth:	ROTARY	Replacemen:	N
Wapid:	CH1955G003	Subdivisio:	SOUTH HAMPTON VILLAG
Section:	Not Reported	Lot:	Not Reported
Nearest to:	POTOMAC HEIGHTS	Town dista:	6
Town direc:	SW	Road name:	WOOSTER DRIVE
Road side:	N	Road dista:	95 FT
Tax map:	Not Reported	Block:	Not Reported
Parcel:	Not Reported		
N grid83:	107147		
E grid83:	392469		
Lat dec de:	38.631891		
Lon dec de:	-77.086493		
Issue date:	1991 521	Special fl:	Y
C1 seq:	8317	C1 recd:	1991 617
Completion:	1991 6 6		
Total dept:	813		
Num unsucc:	0		
Hydrofract:	Not Reported	Grouted:	Y
Grout type:	CM		
Grout top:	0		
Grout bott:	535		

Casing typ:	ST		
Casing dia:	16		
Casing dep:	535		
Casing hei:	+1	Screen typ:	ST
Top screen:	540		
Bottom scr:	605		
Screen t 1:	Not Reported		
Top scre 1:	0		
Bottom s 1:	0		
Screen t 2:	Not Reported		
Top scre 2:	0		
Bottom s 2:	0		
Screen dia:	8		
Flowing we:	Not Reported	Telescopin:	Not Reported
Log type:	Not Reported		
Hrs pumped:	24		
Pumping ra:	400		
Level befo:	262		
Level duri:	351		
Test pump :	T	Pump insta:	N
Install pu:	Not Reported		
Capacity:	0		
Pump hp:	0		
Column len:	0		
Closed:	Not Reported	Abandoned:	Not Reported
Abandon da:	0	Site id:	MD7000000354425

Map ID:	314		
Object id:	123970	County let:	CH
Permit:	CH881060	Mgs id:	Not Reported
B1 seq:	Not Reported	B1 recd:	1990 323
City:	BRYANS ROAD	State:	MD
Zip:	20616	Driller na:	YOUNGBAR, CHARLES A
Driller id:	MWD0326		
Est gpm pr:	10		
Use for wa:	DW		
Approx dep:	450		
Drill meth:	ROTARY	Replacemen:	N
Wapid:	Not Reported	Subdivisio:	LAND OF DAVID JENKIN
Section:	Not Reported	Lot:	Not Reported
Nearest to:	BRYANS ROAD	Town dista:	1 MI
Town direc:	NE	Road name:	DOWNS DRIVE
Road side:	W	Road dista:	390 FT
Tax map:	Not Reported	Block:	Not Reported
Parcel:	Not Reported		
N grid83:	106908		
E grid83:	394540		
Lat dec de:	38.629754		
Lon dec de:	-77.062707		
Issue date:	1990 4 3	Special fl:	Not Reported
C1 seq:	Not Reported	C1 recd:	1990 810
Completion:	1990 622		
Total dept:	710		
Num unsucc:	0		
Hydrofract:	Not Reported	Grouted:	Y
Grout type:	CM		
Grout top:	5		
Grout bott:	60		

Casing typ:	PL		
Casing dia:	4		
Casing dep:	530		
Casing hei:	+01	Screen typ:	ST
Top screen:	690		
Bottom scr:	700		
Screen t 1:	ST		
Top scre 1:	700		
Bottom s 1:	710		
Screen t 2:	Not Reported		
Top scre 2:	0		
Bottom s 2:	0		
Screen dia:	2		
Flowing we:	Not Reported	Telescopin:	T
Log type:	Not Reported		
Hrs pumped:	5		
Pumping ra:	20		
Level befo:	235		
Level duri:	280		
Test pump :	A	Pump insta:	Not Reported
Install pu:	S		
Capacity:	7		
Pump hp:	.75		
Column len:	300		
Closed:	Not Reported	Abandoned:	Not Reported
Abandon da:	0	Site id:	MD7000000123970

Map ID:	314		
Object id:	439116	County let:	CH
Permit:	CH944911	Mgs id:	Not Reported
B1 seq:	5349	B1 recd:	2002 625
City:	LA PLATA	State:	MD
Zip:	20646	Driller na:	ROBERT B FRANK
Driller id:	MSD 33		
Est gpm pr:	10		
Use for wa:	DW		
Approx dep:	500		
Drill meth:	ROTARY	Replacemen:	Y
Wapid:	Not Reported	Subdivisio:	Not Reported
Section:	Not Reported	Lot:	Not Reported
Nearest to:	BRYANS ROAD	Town dista:	.5
Town direc:	NE	Road name:	2995 DOWNS DRIVE
Road side:	W	Road dista:	74 FT
Tax map:	6	Block:	19
Parcel:	64		
N grid83:	106908		
E grid83:	394540		
Lat dec de:	38.629754		
Lon dec de:	-77.062707		
Issue date:	2002 618	Special fl:	Y
C1 seq:	7294	C1 recd:	20021023
Completion:	2002 930		
Total dept:	675		
Num unsucc:	0		
Hydrofract:	N	Grouted:	Y
Grout type:	BC		
Grout top:	0		
Grout bott:	42		

Casing typ:	PL		
Casing dia:	4		
Casing dep:	430		
Casing hei:	+1	Screen typ:	ST
Top screen:	655		
Bottom scr:	675		
Screen t 1:	Not Reported		
Top scre 1:	0		
Bottom s 1:	0		
Screen t 2:	Not Reported		
Top scre 2:	0		
Bottom s 2:	0		
Screen dia:	2		
Flowing we:	Not Reported	Telescopin:	T
Log type:	Not Reported		
Hrs pumped:	3		
Pumping ra:	19		
Level befo:	260		
Level duri:	311		
Test pump :	A	Pump insta:	Y
Install pu:	S		
Capacity:	7		
Pump hp:	1		
Column len:	340		
Closed:	A	Abandoned:	Not Reported
Abandon da:	0	Site id:	MD7000000439116

Map ID:	314		
Object id:	123113	County let:	CH
Permit:	CH880143	Mgs id:	Not Reported
B1 seq:	Not Reported	B1 recd:	19881014
City:	WHITE PLAINS	State:	MD
Zip:	20695	Driller na:	YOUNGBAR, CHARLES A
Driller id:	MWD0326		
Est gpm pr:	10		
Use for wa:	DW		
Approx dep:	450		
Drill meth:	ROTARY	Replacemen:	N
Wapid:	Not Reported	Subdivisio:	LAND OF JOAN ELVAN H
Section:	Not Reported	Lot:	A
Nearest to:	BRYANS ROAD	Town dista:	0 MI
Town direc:	E	Road name:	RT 210
Road side:	N	Road dista:	2000FT
Tax map:	Not Reported	Block:	Not Reported
Parcel:	Not Reported		
N grid83:	106908		
E grid83:	394540		
Lat dec de:	38.629754		
Lon dec de:	-77.062707		
Issue date:	19881116	Special fl:	Not Reported
C1 seq:	Not Reported	C1 recd:	0
Completion:	0		
Total dept:	0		
Num unsucc:	0		
Hydrofract:	Not Reported	Grouted:	Not Reported
Grout type:	Not Reported		
Grout top:	0		
Grout bott:	0		

Casing typ:	Not Reported		
Casing dia:	0		
Casing dep:	0		
Casing hei:	+00	Screen typ:	Not Reported
Top screen:	0		
Bottom scr:	0		
Screen t 1:	Not Reported		
Top scre 1:	0		
Bottom s 1:	0		
Screen t 2:	Not Reported		
Top scre 2:	0		
Bottom s 2:	0		
Screen dia:	0		
Flowing we:	Not Reported	Telescopin:	Not Reported
Log type:	Not Reported		
Hrs pumped:	0		
Pumping ra:	0		
Level befo:	0		
Level duri:	0		
Test pump :	Not Reported	Pump insta:	Not Reported
Install pu:	Not Reported		
Capacity:	0		
Pump hp:	0		
Column len:	0		
Closed:	Not Reported	Abandoned:	Not Reported
Abandon da:	0	Site id:	MD7000000123113

Map ID:	315		
Object id:	441924	County let:	CH
Permit:	CH944492	Mgs id:	Not Reported
B1 seq:	0130	B1 recd:	2003 416
City:	BRYANS ROAD	State:	MD
Zip:	20616	Driller na:	ROBERT B FRANK
Driller id:	MSD 33		
Est gpm pr:	10		
Use for wa:	DW		
Approx dep:	500		
Drill meth:	ROTARY	Replacemen:	S
Wapid:	Not Reported	Subdivisio:	Not Reported
Section:	Not Reported	Lot:	Not Reported
Nearest to:	BRYANS ROAD	Town dista:	.5
Town direc:	NE	Road name:	3065 NEWMAN SPRUELL
Road side:	N	Road dista:	80 FT
Tax map:	5	Block:	24
Parcel:	260		
N grid83:	106908		
E grid83:	394235		
Lat dec de:	38.629752		
Lon dec de:	-77.066207		
Issue date:	2003 313	Special fl:	Y
C1 seq:	Not Reported	C1 recd:	0
Completion:	0		
Total dept:	0		
Num unsucc:	0		
Hydrofract:	Not Reported	Grouted:	Not Reported
Grout type:	Not Reported		
Grout top:	0		
Grout bott:	0		

Casing typ:	Not Reported		
Casing dia:	0		
Casing dep:	0		
Casing hei:	Not Reported	Screen typ:	Not Reported
Top screen:	0		
Bottom scr:	0		
Screen t 1:	Not Reported		
Top scre 1:	0		
Bottom s 1:	0		
Screen t 2:	Not Reported		
Top scre 2:	0		
Bottom s 2:	0		
Screen dia:	0		
Flowing we:	Not Reported	Telescopin:	Not Reported
Log type:	Not Reported		
Hrs pumped:	0		
Pumping ra:	0		
Level befo:	0		
Level duri:	0		
Test pump :	Not Reported	Pump insta:	Not Reported
Install pu:	Not Reported		
Capacity:	0		
Pump hp:	0		
Column len:	0		
Closed:	Not Reported	Abandoned:	Not Reported
Abandon da:	0	Site id:	MD7000000441924

Map ID:	315		
Object id:	364303	County let:	CH
Permit:	CH920766	Mgs id:	Not Reported
B1 seq:	0652	B1 recd:	1993 819
City:	HOLLYWOOD	State:	MD
Zip:	20636	Driller na:	STEPHEN DUDZIK
Driller id:	MWD 475		
Est gpm pr:	0		
Use for wa:	T		
Approx dep:	25		
Drill meth:	BORED	Replacemen:	N
Wapid:	Not Reported	Subdivisio:	Not Reported
Section:	Not Reported	Lot:	Not Reported
Nearest to:	BRYANS ROAD	Town dista:	.25
Town direc:	N	Road name:	INDIAN HEAD HWY
Road side:	N	Road dista:	150 FT
Tax map:	Not Reported	Block:	Not Reported
Parcel:	Not Reported		
N grid83:	106908		
E grid83:	394235		
Lat dec de:	38.629752		
Lon dec de:	-77.066207		
Issue date:	1993 730	Special fl:	Not Reported
C1 seq:	2639	C1 recd:	1993 819
Completion:	1993 810		
Total dept:	20		
Num unsucc:	0		
Hydrofract:	Not Reported	Grouted:	Y
Grout type:	BC		
Grout top:	1		
Grout bott:	4		

Casing typ:	PL		
Casing dia:	4		
Casing dep:	5		
Casing hei:	-.5	Screen typ:	PL
Top screen:	5		
Bottom scr:	20		
Screen t 1:	Not Reported		
Top scre 1:	0		
Bottom s 1:	0		
Screen t 2:	Not Reported		
Top scre 2:	0		
Bottom s 2:	0		
Screen dia:	4		
Flowing we:	Not Reported	Telescopin:	Not Reported
Log type:	Not Reported		
Hrs pumped:	0		
Pumping ra:	0		
Level befo:	0		
Level duri:	0		
Test pump :	Not Reported	Pump insta:	N
Install pu:	Not Reported		
Capacity:	0		
Pump hp:	0		
Column len:	0		
Closed:	Not Reported	Abandoned:	Not Reported
Abandon da:	0	Site id:	MD7000000364303

Map ID:	316		
Object id:	117711	County let:	CH
Permit:	CH730841	Mgs id:	Not Reported
B1 seq:	Not Reported	B1 recd:	1975 818
City:	BRYANS	State:	MD
Zip:	Not Reported	Driller na:	FREEMAN DRILLING CO
Driller id:	MWD0242		
Est gpm pr:	5		
Use for wa:	DW		
Approx dep:	0		
Drill meth:	BORED	Replacemen:	N
Wapid:	Not Reported	Subdivisio:	Not Reported
Section:	Not Reported	Lot:	Not Reported
Nearest to:	BRYANS RD	Town dista:	1 MI
Town direc:	NW	Road name:	SHILO CHURCH RD
Road side:	N	Road dista:	1800FT
Tax map:	Not Reported	Block:	Not Reported
Parcel:	Not Reported		
N grid83:	106908		
E grid83:	393930		
Lat dec de:	38.62975		
Lon dec de:	-77.069708		
Issue date:	1975 814	Special fl:	Not Reported
C1 seq:	Not Reported	C1 recd:	0
Completion:	0		
Total dept:	0		
Num unsucc:	0		
Hydrofract:	Not Reported	Grouted:	Not Reported
Grout type:	Not Reported		
Grout top:	0		
Grout bott:	0		

Casing typ:	Not Reported		
Casing dia:	0		
Casing dep:	0		
Casing hei:	+00	Screen typ:	Not Reported
Top screen:	0		
Bottom scr:	0		
Screen t 1:	Not Reported		
Top scre 1:	0		
Bottom s 1:	0		
Screen t 2:	Not Reported		
Top scre 2:	0		
Bottom s 2:	0		
Screen dia:	0		
Flowing we:	Not Reported	Telescopin:	Not Reported
Log type:	Not Reported		
Hrs pumped:	0		
Pumping ra:	0		
Level befo:	0		
Level duri:	0		
Test pump :	Not Reported	Pump insta:	Not Reported
Install pu:	Not Reported		
Capacity:	0		
Pump hp:	0		
Column len:	0		
Closed:	C	Abandoned:	Not Reported
Abandon da:	0	Site id:	MD7000000117711

Map ID:	316		
Object id:	119518	County let:	CH
Permit:	CH732638	Mgs id:	Not Reported
B1 seq:	Not Reported	B1 recd:	1980 428
City:	DIST HEIGHTS	State:	MD
Zip:	20028	Driller na:	WOOSTER, LARRY L.
Driller id:	MWD0276		
Est gpm pr:	10		
Use for wa:	DW		
Approx dep:	500		
Drill meth:	ROTARY	Replacemen:	N
Wapid:	Not Reported	Subdivisio:	J C JOHNSON ET AL
Section:	Not Reported	Lot:	C
Nearest to:	BRYANS RD	Town dista:	1 MI
Town direc:	NW	Road name:	RT 210
Road side:	W	Road dista:	300 FT
Tax map:	Not Reported	Block:	Not Reported
Parcel:	Not Reported		
N grid83:	106908		
E grid83:	393930		
Lat dec de:	38.62975		
Lon dec de:	-77.069708		
Issue date:	1980 424	Special fl:	Not Reported
C1 seq:	Not Reported	C1 recd:	0
Completion:	0		
Total dept:	0		
Num unsucc:	0		
Hydrofract:	Not Reported	Grouted:	Not Reported
Grout type:	Not Reported		
Grout top:	0		
Grout bott:	0		

Casing typ:	Not Reported		
Casing dia:	0		
Casing dep:	0		
Casing hei:	+00	Screen typ:	Not Reported
Top screen:	0		
Bottom scr:	0		
Screen t 1:	Not Reported		
Top scre 1:	0		
Bottom s 1:	0		
Screen t 2:	Not Reported		
Top scre 2:	0		
Bottom s 2:	0		
Screen dia:	0		
Flowing we:	Not Reported	Telescopin:	Not Reported
Log type:	Not Reported		
Hrs pumped:	0		
Pumping ra:	0		
Level befo:	0		
Level duri:	0		
Test pump :	Not Reported	Pump insta:	Not Reported
Install pu:	Not Reported		
Capacity:	0		
Pump hp:	0		
Column len:	0		
Closed:	Not Reported	Abandoned:	Not Reported
Abandon da:	0	Site id:	MD7000000119518

Map ID:	316		
Object id:	123519	County let:	CH
Permit:	CH880570	Mgs id:	Not Reported
B1 seq:	Not Reported	B1 recd:	1989 6 9
City:	LA PLATA	State:	MD
Zip:	20646	Driller na:	WATSON, ALVA V JR
Driller id:	MWD0411		
Est gpm pr:	0		
Use for wa:	T		
Approx dep:	15		
Drill meth:	BORED	Replacemen:	N
Wapid:	Not Reported	Subdivisio:	Not Reported
Section:	Not Reported	Lot:	Not Reported
Nearest to:	BRYANS RD	Town dista:	0 MI
Town direc:	NE	Road name:	INDIAN HEAD HWY
Road side:	Not Reported	Road dista:	200 FT
Tax map:	Not Reported	Block:	Not Reported
Parcel:	Not Reported		
N grid83:	106908		
E grid83:	393930		
Lat dec de:	38.62975		
Lon dec de:	-77.069708		
Issue date:	1989 616	Special fl:	Not Reported
C1 seq:	Not Reported	C1 recd:	198912 6
Completion:	1989 926		
Total dept:	13		
Num unsucc:	0		
Hydrofract:	Not Reported	Grouted:	Y
Grout type:	BC		
Grout top:	0		
Grout bott:	4		

Casing typ:	PL		
Casing dia:	4		
Casing dep:	5		
Casing hei:	+01	Screen typ:	PL
Top screen:	5		
Bottom scr:	13		
Screen t 1:	Not Reported		
Top scre 1:	0		
Bottom s 1:	0		
Screen t 2:	Not Reported		
Top scre 2:	0		
Bottom s 2:	0		
Screen dia:	4		
Flowing we:	Not Reported	Telescopin:	Not Reported
Log type:	Not Reported		
Hrs pumped:	1		
Pumping ra:	1		
Level befo:	6		
Level duri:	6		
Test pump :	O	Pump insta:	Not Reported
Install pu:	Not Reported		
Capacity:	0		
Pump hp:	0		
Column len:	0		
Closed:	Not Reported	Abandoned:	Not Reported
Abandon da:	0	Site id:	MD7000000123519

Map ID:	316		
Object id:	116630	County let:	CH
Permit:	CH710035	Mgs id:	Not Reported
B1 seq:	Not Reported	B1 recd:	197011 9
City:	BRYANS ROAD	State:	MD
Zip:	Not Reported	Driller na:	LEATHERBURY, ROBT M
Driller id:	MWD0166		
Est gpm pr:	5		
Use for wa:	DW		
Approx dep:	0		
Drill meth:	JETTED	Replacemen:	Y
Wapid:	Not Reported	Subdivisio:	Not Reported
Section:	Not Reported	Lot:	1
Nearest to:	BRYANS ROAD	Town dista:	1 MI
Town direc:	N	Road name:	RT 227
Road side:	E	Road dista:	200 FT
Tax map:	Not Reported	Block:	Not Reported
Parcel:	Not Reported		
N grid83:	106908		
E grid83:	393930		
Lat dec de:	38.62975		
Lon dec de:	-77.069708		
Issue date:	197011 6	Special fl:	Not Reported
C1 seq:	Not Reported	C1 recd:	1971 4 2
Completion:	1971 112		
Total dept:	255		
Num unsucc:	0		
Hydrofract:	Not Reported	Grouted:	Y
Grout type:	Not Reported		
Grout top:	0		
Grout bott:	22		

Casing typ:	ST		
Casing dia:	2		
Casing dep:	248		
Casing hei:	-02	Screen typ:	ST
Top screen:	248		
Bottom scr:	255		
Screen t 1:	Not Reported		
Top scre 1:	0		
Bottom s 1:	0		
Screen t 2:	Not Reported		
Top scre 2:	0		
Bottom s 2:	0		
Screen dia:	0		
Flowing we:	Not Reported	Telescopin:	Not Reported
Log type:	Not Reported		
Hrs pumped:	3		
Pumping ra:	5		
Level befo:	147		
Level duri:	160		
Test pump :	A	Pump insta:	Not Reported
Install pu:	J		
Capacity:	5		
Pump hp:	2		
Column len:	189		
Closed:	Not Reported	Abandoned:	Not Reported
Abandon da:	0	Site id:	MD7000000116630

Map ID:	316		
Object id:	423824	County let:	CH
Permit:	CH942467	Mgs id:	Not Reported
B1 seq:	3167	B1 recd:	19981217
City:	BRYANS ROAD	State:	MD
Zip:	20616	Driller na:	CHARLES A YOUNGBAR J
Driller id:	MWD 326		
Est gpm pr:	10		
Use for wa:	DW		
Approx dep:	450		
Drill meth:	ROTARY	Replacemen:	Y
Wapid:	Not Reported	Subdivisio:	Not Reported
Section:	Not Reported	Lot:	Not Reported
Nearest to:	BRYANS ROAD	Town dista:	1
Town direc:	N	Road name:	2900 MARSHALL HALL R
Road side:	E	Road dista:	450 FT
Tax map:	5	Block:	24
Parcel:	398		
N grid83:	106908		
E grid83:	393930		
Lat dec de:	38.62975		
Lon dec de:	-77.069708		
Issue date:	19981224	Special fl:	Y
C1 seq:	4234	C1 recd:	1999 517
Completion:	1999 430		
Total dept:	674		
Num unsucc:	0		
Hydrofract:	Not Reported	Grouted:	Y
Grout type:	BC		
Grout top:	3		
Grout bott:	252		

Casing typ:	PL		
Casing dia:	4		
Casing dep:	510		
Casing hei:	+1	Screen typ:	ST
Top screen:	625		
Bottom scr:	635		
Screen t 1:	ST		
Top scre 1:	656		
Bottom s 1:	671		
Screen t 2:	Not Reported		
Top scre 2:	0		
Bottom s 2:	0		
Screen dia:	2		
Flowing we:	Not Reported	Telescopin:	T
Log type:	Not Reported		
Hrs pumped:	5		
Pumping ra:	30		
Level befo:	296		
Level duri:	330		
Test pump :	A	Pump insta:	Y
Install pu:	S		
Capacity:	15		
Pump hp:	1.5		
Column len:	370		
Closed:	Not Reported	Abandoned:	Not Reported
Abandon da:	0	Site id:	MD7000000423824

Map ID:	316		
Object id:	468902	County let:	Not Reported
Permit:	CH944995	Mgs id:	Not Reported
B1 seq:	6594	B1 recd:	2003 922
City:	BRYANS ROAD	State:	MD
Zip:	20616	Driller na:	ROBERT B FRANK
Driller id:	MSD 33		
Est gpm pr:	10		
Use for wa:	DW		
Approx dep:	400		
Drill meth:	ROTARY	Replacemen:	N
Wapid:	Not Reported	Subdivisio:	Not Reported
Section:	Not Reported	Lot:	Not Reported
Nearest to:	BRYANS ROAD	Town dista:	1
Town direc:	NW	Road name:	2890 MARSHALL HALL R
Road side:	E	Road dista:	160 FT
Tax map:	5	Block:	24
Parcel:	397		
N grid83:	106908		
E grid83:	393930		
Lat dec de:	38.62975		
Lon dec de:	-77.069708		
Issue date:	2003 828	Special fl:	Y
C1 seq:	9973	C1 recd:	2004 315
Completion:	2004 3 5		
Total dept:	635		
Num unsucc:	0		
Hydrofract:	Not Reported	Grouted:	Y
Grout type:	BC		
Grout top:	0		
Grout bott:	42		

Casing typ:	PL		
Casing dia:	4		
Casing dep:	435		
Casing hei:	+1	Screen typ:	ST
Top screen:	615		
Bottom scr:	635		
Screen t 1:	Not Reported		
Top scre 1:	0		
Bottom s 1:	0		
Screen t 2:	Not Reported		
Top scre 2:	0		
Bottom s 2:	0		
Screen dia:	2		
Flowing we:	Not Reported	Telescopin:	T
Log type:	Not Reported		
Hrs pumped:	3		
Pumping ra:	15		
Level befo:	320		
Level duri:	371		
Test pump :	S	Pump insta:	Y
Install pu:	S		
Capacity:	7		
Pump hp:	1.5		
Column len:	400		
Closed:	Not Reported	Abandoned:	Not Reported
Abandon da:	0	Site id:	MD7000000468902

Map ID:	316		
Object id:	119390	County let:	CH
Permit:	CH732510	Mgs id:	Not Reported
B1 seq:	Not Reported	B1 recd:	197910 9
City:	BRYANS ROAD	State:	MD
Zip:	Not Reported	Driller na:	WOOSTER, LARRY L.
Driller id:	MWD0276		
Est gpm pr:	10		
Use for wa:	DW		
Approx dep:	0		
Drill meth:	ROTARY	Replacemen:	N
Wapid:	Not Reported	Subdivisio:	JAMES C JOHNSON
Section:	Not Reported	Lot:	C
Nearest to:	BRYANS ROAD	Town dista:	1 MI
Town direc:	NE	Road name:	SHILOH CHURCH RD
Road side:	N	Road dista:	150 FT
Tax map:	Not Reported	Block:	Not Reported
Parcel:	Not Reported		
N grid83:	106908		
E grid83:	393930		
Lat dec de:	38.62975		
Lon dec de:	-77.069708		
Issue date:	197910 4	Special fl:	Not Reported
C1 seq:	0698	C1 recd:	1982 121
Completion:	1980 5 7		
Total dept:	652		
Num unsucc:	0		
Hydrofract:	Not Reported	Grouted:	Y
Grout type:	CM		
Grout top:	3		
Grout bott:	37		

Casing typ:	ST		
Casing dia:	4		
Casing dep:	317		
Casing hei:	+01	Screen typ:	ST
Top screen:	378		
Bottom scr:	383		
Screen t 1:	ST		
Top scre 1:	635		
Bottom s 1:	650		
Screen t 2:	Not Reported		
Top scre 2:	0		
Bottom s 2:	0		
Screen dia:	3		
Flowing we:	Not Reported	Telescopin:	T
Log type:	Not Reported		
Hrs pumped:	4		
Pumping ra:	20		
Level befo:	195		
Level duri:	253		
Test pump :	A	Pump insta:	Not Reported
Install pu:	S		
Capacity:	10		
Pump hp:	1		
Column len:	275		
Closed:	Not Reported	Abandoned:	Not Reported
Abandon da:	0	Site id:	MD7000000119390

Map ID:	316		
Object id:	117724	County let:	CH
Permit:	CH730854	Mgs id:	Not Reported
B1 seq:	Not Reported	B1 recd:	1975 910
City:	BRYANS RD	State:	MD
Zip:	Not Reported	Driller na:	FREEMAN DRILLING CO
Driller id:	MWD0242		
Est gpm pr:	5		
Use for wa:	DW		
Approx dep:	0		
Drill meth:	BORED	Replacemen:	Y
Wapid:	Not Reported	Subdivisio:	Not Reported
Section:	Not Reported	Lot:	Not Reported
Nearest to:	BRYANS RD	Town dista:	1 MI
Town direc:	N	Road name:	RT 227
Road side:	E	Road dista:	1500FT
Tax map:	Not Reported	Block:	Not Reported
Parcel:	Not Reported		
N grid83:	106908		
E grid83:	393930		
Lat dec de:	38.62975		
Lon dec de:	-77.069708		
Issue date:	1975 9 2	Special fl:	Not Reported
C1 seq:	Not Reported	C1 recd:	1976 2 4
Completion:	19751114		
Total dept:	30		
Num unsucc:	0		
Hydrofract:	Not Reported	Grouted:	Y
Grout type:	CM		
Grout top:	1		
Grout bott:	10		

Casing typ:	CO		
Casing dia:	30		
Casing dep:	29		
Casing hei:	+01	Screen typ:	HO
Top screen:	29		
Bottom scr:	30		
Screen t 1:	Not Reported		
Top scre 1:	0		
Bottom s 1:	0		
Screen t 2:	Not Reported		
Top scre 2:	0		
Bottom s 2:	0		
Screen dia:	0		
Flowing we:	Not Reported	Telescopin:	Not Reported
Log type:	Not Reported		
Hrs pumped:	1		
Pumping ra:	5		
Level befo:	7		
Level duri:	12		
Test pump :	O	Pump insta:	Not Reported
Install pu:	Not Reported		
Capacity:	0		
Pump hp:	0		
Column len:	0		
Closed:	Not Reported	Abandoned:	Not Reported
Abandon da:	0	Site id:	MD7000000117724

Map ID:	316		
Object id:	501819	County let:	Not Reported
Permit:	CH946647	Mgs id:	Not Reported
B1 seq:	9282	B1 recd:	2005 816
City:	DAVIDSONVILLE	State:	MD
Zip:	21035	Driller na:	STEPHEN SAUL
Driller id:	MWD 421		
Est gpm pr:	0		
Use for wa:	T		
Approx dep:	20		
Drill meth:	BORED	Replacemen:	N
Wapid:	Not Reported	Subdivisio:	Not Reported
Section:	Not Reported	Lot:	MW-2
Nearest to:	BRYANS ROAD	Town dista:	Not Reported
Town direc:	T	Road name:	7100 INDIAN HEAD HWY
Road side:	N	Road dista:	165 FT
Tax map:	5	Block:	Not Reported
Parcel:	555		
N grid83:	106908		
E grid83:	393930		
Lat dec de:	38.62975		
Lon dec de:	-77.069708		
Issue date:	2005 812	Special fl:	Not Reported
C1 seq:	1835	C1 recd:	2005 915
Completion:	2005 831		
Total dept:	25		
Num unsucc:	0		
Hydrofract:	N	Grouted:	Y
Grout type:	BC		
Grout top:	0		
Grout bott:	3		

Casing typ:	PL		
Casing dia:	2		
Casing dep:	5		
Casing hei:	Not Reported	Screen typ:	PL
Top screen:	5		
Bottom scr:	25		
Screen t 1:	Not Reported		
Top scre 1:	0		
Bottom s 1:	0		
Screen t 2:	Not Reported		
Top scre 2:	0		
Bottom s 2:	0		
Screen dia:	2		
Flowing we:	Not Reported	Telescopin:	Not Reported
Log type:	Not Reported		
Hrs pumped:	0		
Pumping ra:	0		
Level befo:	0		
Level duri:	0		
Test pump :	Not Reported	Pump insta:	N
Install pu:	Not Reported		
Capacity:	0		
Pump hp:	0		
Column len:	0		
Closed:	Not Reported	Abandoned:	Not Reported
Abandon da:	0	Site id:	MD7000000501819

Map ID:	316		
Object id:	501925	County let:	Not Reported
Permit:	CH946648	Mgs id:	Not Reported
B1 seq:	9283	B1 recd:	2005 816
City:	DAVIDSONVILLE	State:	MD
Zip:	21035	Driller na:	STEPHEN SAUL
Driller id:	MWD 421		
Est gpm pr:	0		
Use for wa:	T		
Approx dep:	20		
Drill meth:	BORED	Replacemen:	N
Wapid:	Not Reported	Subdivisio:	Not Reported
Section:	Not Reported	Lot:	MW-3
Nearest to:	BRYANS ROAD	Town dista:	Not Reported
Town direc:	T	Road name:	7100 INDIAN HEAD HWY
Road side:	N	Road dista:	150 FT
Tax map:	5	Block:	Not Reported
Parcel:	555		
N grid83:	106908		
E grid83:	393930		
Lat dec de:	38.62975		
Lon dec de:	-77.069708		
Issue date:	2005 812	Special fl:	Not Reported
C1 seq:	1836	C1 recd:	2005 915
Completion:	2005 831		
Total dept:	25		
Num unsucc:	0		
Hydrofract:	N	Grouted:	Y
Grout type:	BC		
Grout top:	0		
Grout bott:	3		

Casing typ:	PL		
Casing dia:	2		
Casing dep:	5		
Casing hei:	Not Reported	Screen typ:	PL
Top screen:	5		
Bottom scr:	25		
Screen t 1:	Not Reported		
Top scre 1:	0		
Bottom s 1:	0		
Screen t 2:	Not Reported		
Top scre 2:	0		
Bottom s 2:	0		
Screen dia:	2		
Flowing we:	Not Reported	Telescopin:	Not Reported
Log type:	Not Reported		
Hrs pumped:	0		
Pumping ra:	0		
Level befo:	0		
Level duri:	0		
Test pump :	Not Reported	Pump insta:	N
Install pu:	Not Reported		
Capacity:	0		
Pump hp:	0		
Column len:	0		
Closed:	Not Reported	Abandoned:	Not Reported
Abandon da:	0	Site id:	MD7000000501925

Map ID:	316		
Object id:	423242	County let:	CH
Permit:	CH942976	Mgs id:	Not Reported
B1 seq:	6111	B1 recd:	1999 824
City:	BRYANS ROAD	State:	MD
Zip:	20616	Driller na:	RON KINGSBURY
Driller id:	MWD 543		
Est gpm pr:	0		
Use for wa:	T		
Approx dep:	30		
Drill meth:	BORED	Replacemen:	N
Wapid:	Not Reported	Subdivisio:	BRYANS ROAD
Section:	Not Reported	Lot:	Not Reported
Nearest to:	Not Reported	Town dista:	Not Reported
Town direc:	Not Reported	Road name:	INDIAN HEAD HWY
Road side:	E	Road dista:	40 FT
Tax map:	5	Block:	24
Parcel:	295		
N grid83:	106908		
E grid83:	393930		
Lat dec de:	38.62975		
Lon dec de:	-77.069708		
Issue date:	1999 826	Special fl:	Not Reported
C1 seq:	0234	C1 recd:	1999 927
Completion:	1999 923		
Total dept:	26		
Num unsucc:	0		
Hydrofract:	Not Reported	Grouted:	Y
Grout type:	BC		
Grout top:	1		
Grout bott:	5		

Casing typ:	PL		
Casing dia:	4		
Casing dep:	6		
Casing hei:	-1	Screen typ:	PL
Top screen:	6		
Bottom scr:	26		
Screen t 1:	Not Reported		
Top scre 1:	0		
Bottom s 1:	0		
Screen t 2:	Not Reported		
Top scre 2:	0		
Bottom s 2:	0		
Screen dia:	4		
Flowing we:	Not Reported	Telescopin:	Not Reported
Log type:	Not Reported		
Hrs pumped:	0		
Pumping ra:	0		
Level befo:	0		
Level duri:	0		
Test pump :	Not Reported	Pump insta:	N
Install pu:	Not Reported		
Capacity:	0		
Pump hp:	0		
Column len:	0		
Closed:	Not Reported	Abandoned:	Not Reported
Abandon da:	0	Site id:	MD7000000423242

Map ID:	316		
Object id:	422774	County let:	CH
Permit:	CH943478	Mgs id:	Not Reported
B1 seq:	6912	B1 recd:	2000 620
City:	BRYANS RD	State:	MD
Zip:	20616	Driller na:	RONALD S KINGSBURY
Driller id:	MWD 543		
Est gpm pr:	0		
Use for wa:	T		
Approx dep:	25		
Drill meth:	BORED	Replacemen:	N
Wapid:	Not Reported	Subdivisio:	Not Reported
Section:	Not Reported	Lot:	Not Reported
Nearest to:	BRYANS ROAD	Town dista:	Not Reported
Town direc:	T	Road name:	LIVINGSTON RD
Road side:	W	Road dista:	40 FT
Tax map:	Not Reported	Block:	Not Reported
Parcel:	Not Reported		
N grid83:	106908		
E grid83:	393930		
Lat dec de:	38.62975		
Lon dec de:	-77.069708		
Issue date:	2000 719	Special fl:	Not Reported
C1 seq:	8739	C1 recd:	2000 822
Completion:	2000 819		
Total dept:	26		
Num unsucc:	0		
Hydrofract:	N	Grouted:	Y
Grout type:	BC		
Grout top:	2		
Grout bott:	6		

Casing typ:	PL		
Casing dia:	4		
Casing dep:	6		
Casing hei:	Not Reported	Screen typ:	PL
Top screen:	6		
Bottom scr:	26		
Screen t 1:	Not Reported		
Top scre 1:	0		
Bottom s 1:	0		
Screen t 2:	Not Reported		
Top scre 2:	0		
Bottom s 2:	0		
Screen dia:	4		
Flowing we:	Not Reported	Telescopin:	Not Reported
Log type:	Not Reported		
Hrs pumped:	0		
Pumping ra:	0		
Level befo:	0		
Level duri:	0		
Test pump :	Not Reported	Pump insta:	N
Install pu:	Not Reported		
Capacity:	0		
Pump hp:	0		
Column len:	0		
Closed:	Not Reported	Abandoned:	Not Reported
Abandon da:	0	Site id:	MD7000000422774

Map ID:	316		
Object id:	528322	County let:	Not Reported
Permit:	CH950869	Mgs id:	Not Reported
B1 seq:	5652	B1 recd:	200810 6
City:	WALDORF	State:	MD
Zip:	20604	Driller na:	ROBERT B FRANK
Driller id:	MSD 33		
Est gpm pr:	10		
Use for wa:	DW		
Approx dep:	500		
Drill meth:	ROTARY	Replacemen:	N
Wapid:	Not Reported	Subdivisio:	Not Reported
Section:	Not Reported	Lot:	Not Reported
Nearest to:	INDIAN HEAD	Town dista:	5
Town direc:	NE	Road name:	7175 INDIAN HEAD HWY
Road side:	E	Road dista:	187 FT
Tax map:	5	Block:	24
Parcel:	542		
N grid83:	106908		
E grid83:	393930		
Lat dec de:	38.62975		
Lon dec de:	-77.069708		
Issue date:	2008 916	Special fl:	Y
C1 seq:	4459	C1 recd:	200810 6
Completion:	2008 929		
Total dept:	680		
Num unsucc:	0		
Hydrofract:	N	Grouted:	Y
Grout type:	BC		
Grout top:	0		
Grout bott:	63		

Casing typ:	PL		
Casing dia:	4		
Casing dep:	515		
Casing hei:	+1	Screen typ:	ST
Top screen:	650		
Bottom scr:	680		
Screen t 1:	Not Reported		
Top scre 1:	0		
Bottom s 1:	0		
Screen t 2:	Not Reported		
Top scre 2:	0		
Bottom s 2:	0		
Screen dia:	2		
Flowing we:	Not Reported	Telescopin:	T
Log type:	Not Reported		
Hrs pumped:	3		
Pumping ra:	45		
Level befo:	323		
Level duri:	343		
Test pump :	A	Pump insta:	Y
Install pu:	S		
Capacity:	7		
Pump hp:	1		
Column len:	400		
Closed:	Not Reported	Abandoned:	Not Reported
Abandon da:	0	Site id:	MD7000000528322

Map ID:	316		
Object id:	501815	County let:	Not Reported
Permit:	CH946646	Mgs id:	Not Reported
B1 seq:	9281	B1 recd:	2005 816
City:	DAVIDSONVILLE	State:	MD
Zip:	21035	Driller na:	STEPHEN SAUL
Driller id:	MWD 421		
Est gpm pr:	0		
Use for wa:	T		
Approx dep:	20		
Drill meth:	BORED	Replacemen:	N
Wapid:	Not Reported	Subdivisio:	Not Reported
Section:	Not Reported	Lot:	MW-1
Nearest to:	BRYANS ROAD	Town dista:	Not Reported
Town direc:	T	Road name:	7100 INDIAN HEAD HWY
Road side:	N	Road dista:	110 FT
Tax map:	5	Block:	Not Reported
Parcel:	555		
N grid83:	106908		
E grid83:	393930		
Lat dec de:	38.62975		
Lon dec de:	-77.069708		
Issue date:	2005 812	Special fl:	Not Reported
C1 seq:	1834	C1 recd:	2005 915
Completion:	2005 831		
Total dept:	25		
Num unsucc:	0		
Hydrofract:	N	Grouted:	Y
Grout type:	BC		
Grout top:	0		
Grout bott:	3		

Casing typ:	PL		
Casing dia:	2		
Casing dep:	5		
Casing hei:	Not Reported	Screen typ:	PL
Top screen:	5		
Bottom scr:	25		
Screen t 1:	Not Reported		
Top scre 1:	0		
Bottom s 1:	0		
Screen t 2:	Not Reported		
Top scre 2:	0		
Bottom s 2:	0		
Screen dia:	2		
Flowing we:	Not Reported	Telescopin:	Not Reported
Log type:	Not Reported		
Hrs pumped:	0		
Pumping ra:	0		
Level befo:	0		
Level duri:	0		
Test pump :	Not Reported	Pump insta:	N
Install pu:	Not Reported		
Capacity:	0		
Pump hp:	0		
Column len:	0		
Closed:	Not Reported	Abandoned:	Not Reported
Abandon da:	0	Site id:	MD7000000501815

Map ID:	317		
Object id:	123471	County let:	CH
Permit:	CH880521	Mgs id:	Not Reported
B1 seq:	Not Reported	B1 recd:	1989 5 9
City:	CHARLOTTEHALL	State:	MD
Zip:	20622	Driller na:	YOUNGBAR, CHARLES A
Driller id:	MWD0326		
Est gpm pr:	10		
Use for wa:	DW		
Approx dep:	450		
Drill meth:	ROTARY	Replacemen:	N
Wapid:	Not Reported	Subdivisio:	WEST CATAWBIA
Section:	Not Reported	Lot:	5
Nearest to:	BRYANS ROAD	Town dista:	1 MI
Town direc:	N	Road name:	MATTHEWS RD
Road side:	N	Road dista:	275 FT
Tax map:	Not Reported	Block:	Not Reported
Parcel:	Not Reported		
N grid83:	106908		
E grid83:	393626		
Lat dec de:	38.629748		
Lon dec de:	-77.073209		
Issue date:	1989 524	Special fl:	Not Reported
C1 seq:	Not Reported	C1 recd:	1989 928
Completion:	1989 8 3		
Total dept:	620		
Num unsucc:	0		
Hydrofract:	Not Reported	Grouted:	Y
Grout type:	CM		
Grout top:	5		
Grout bott:	60		

Casing typ:	PL		
Casing dia:	4		
Casing dep:	530		
Casing hei:	+01	Screen typ:	ST
Top screen:	590		
Bottom scr:	610		
Screen t 1:	Not Reported		
Top scre 1:	0		
Bottom s 1:	0		
Screen t 2:	Not Reported		
Top scre 2:	0		
Bottom s 2:	0		
Screen dia:	2		
Flowing we:	Not Reported	Telescopin:	T
Log type:	Not Reported		
Hrs pumped:	5		
Pumping ra:	12		
Level befo:	221		
Level duri:	262		
Test pump :	A	Pump insta:	Not Reported
Install pu:	S		
Capacity:	7		
Pump hp:	.75		
Column len:	300		
Closed:	Not Reported	Abandoned:	Not Reported
Abandon da:	0	Site id:	MD7000000123471

Map ID:	317		
Object id:	364027	County let:	CH
Permit:	CH920038	Mgs id:	Not Reported
B1 seq:	7222	B1 recd:	1992 3 2
City:	OAKBROOK	State:	IL
Zip:	60522	Driller na:	FRANK KLECKA
Driller id:	MWD 525		
Est gpm pr:	0		
Use for wa:	T		
Approx dep:	30		
Drill meth:	AIR-ROT	Replacemen:	N
Wapid:	Not Reported	Subdivisio:	Not Reported
Section:	Not Reported	Lot:	Not Reported
Nearest to:	BRYANS ROAD	Town dista:	Not Reported
Town direc:	T	Road name:	RT 227
Road side:	W	Road dista:	105 FT
Tax map:	Not Reported	Block:	Not Reported
Parcel:	Not Reported		
N grid83:	106908		
E grid83:	393626		
Lat dec de:	38.629748		
Lon dec de:	-77.073209		
Issue date:	1992 310	Special fl:	Not Reported
C1 seq:	4152	C1 recd:	1993 920
Completion:	1992 4 1		
Total dept:	20		
Num unsucc:	0		
Hydrofract:	Not Reported	Grouted:	Y
Grout type:	CM		
Grout top:	0		
Grout bott:	5		

Casing typ:	Not Reported		
Casing dia:	0		
Casing dep:	0		
Casing hei:	Not Reported	Screen typ:	Not Reported
Top screen:	0		
Bottom scr:	0		
Screen t 1:	Not Reported		
Top scre 1:	0		
Bottom s 1:	0		
Screen t 2:	Not Reported		
Top scre 2:	0		
Bottom s 2:	0		
Screen dia:	0		
Flowing we:	Not Reported	Telescopin:	Not Reported
Log type:	Not Reported		
Hrs pumped:	1		
Pumping ra:	1		
Level befo:	1		
Level duri:	1		
Test pump :	Not Reported	Pump insta:	N
Install pu:	Not Reported		
Capacity:	1		
Pump hp:	1		
Column len:	1		
Closed:	A	Abandoned:	Not Reported
Abandon da:	0	Site id:	MD7000000364027

Map ID:	318		
Object id:	487695	County let:	Not Reported
Permit:	CH946180	Mgs id:	Not Reported
B1 seq:	2717	B1 recd:	20041015
City:	WASHINGTON	State:	DC
Zip:	20036	Driller na:	TIMOTHY A WESTOVER
Driller id:	MWD 490		
Est gpm pr:	0		
Use for wa:	T		
Approx dep:	25		
Drill meth:	DR-POINT	Replacemen:	N
Wapid:	Not Reported	Subdivisio:	BRYANS ROAD
Section:	Not Reported	Lot:	A2
Nearest to:	BRYANS ROAD	Town dista:	.5
Town direc:	N	Road name:	MATTHEWS
Road side:	S	Road dista:	100 FT
Tax map:	5	Block:	23
Parcel:	550		
N grid83:	106908		
E grid83:	393016		
Lat dec de:	38.629743		
Lon dec de:	-77.08021		
Issue date:	2004 929	Special fl:	Y
C1 seq:	5812	C1 recd:	200411 5
Completion:	200410 6		
Total dept:	23		
Num unsucc:	0		
Hydrofract:	N	Grouted:	Y
Grout type:	BC		
Grout top:	0		
Grout bott:	8		

Casing typ:	PL		
Casing dia:	1		
Casing dep:	8		
Casing hei:	Not Reported	Screen typ:	PL
Top screen:	8		
Bottom scr:	23		
Screen t 1:	Not Reported		
Top scre 1:	0		
Bottom s 1:	0		
Screen t 2:	Not Reported		
Top scre 2:	0		
Bottom s 2:	0		
Screen dia:	1		
Flowing we:	Not Reported	Telescopin:	Not Reported
Log type:	Not Reported		
Hrs pumped:	0		
Pumping ra:	0		
Level befo:	0		
Level duri:	0		
Test pump :	Not Reported	Pump insta:	Not Reported
Install pu:	Not Reported		
Capacity:	0		
Pump hp:	0		
Column len:	0		
Closed:	Not Reported	Abandoned:	Not Reported
Abandon da:	0	Site id:	MD7000000487695

Map ID:	319		
Object id:	123482	County let:	CH
Permit:	CH880532	Mgs id:	Not Reported
B1 seq:	Not Reported	B1 recd:	1989 524
City:	INDIAN HEAD	State:	MD
Zip:	20640	Driller na:	FRANK, KENNETH
Driller id:	MWD0267		
Est gpm pr:	10		
Use for wa:	DW		
Approx dep:	400		
Drill meth:	ROTARY	Replacemen:	N
Wapid:	Not Reported	Subdivisio:	SOUTH HAMPTON
Section:	2	Lot:	10
Nearest to:	BRYANSROAD	Town dista:	.75 MI
Town direc:	NW	Road name:	WAREHOUSE LANDING RD
Road side:	W	Road dista:	130 FT
Tax map:	Not Reported	Block:	Not Reported
Parcel:	Not Reported		
N grid83:	106908		
E grid83:	392711		
Lat dec de:	38.629741		
Lon dec de:	-77.08371		
Issue date:	1989 6 2	Special fl:	Not Reported
C1 seq:	Not Reported	C1 recd:	1989 9 6
Completion:	1989 818		
Total dept:	395		
Num unsucc:	0		
Hydrofract:	Not Reported	Grouted:	Y
Grout type:	BC		
Grout top:	0		
Grout bott:	30		

Casing typ:	PL		
Casing dia:	4		
Casing dep:	390		
Casing hei:	+01	Screen typ:	ST
Top screen:	390		
Bottom scr:	395		
Screen t 1:	Not Reported		
Top scre 1:	0		
Bottom s 1:	0		
Screen t 2:	Not Reported		
Top scre 2:	0		
Bottom s 2:	0		
Screen dia:	2		
Flowing we:	Not Reported	Telescopin:	T
Log type:	Not Reported		
Hrs pumped:	3		
Pumping ra:	7		
Level befo:	230		
Level duri:	282		
Test pump :	A	Pump insta:	Not Reported
Install pu:	S		
Capacity:	7		
Pump hp:	.75		
Column len:	340		
Closed:	Not Reported	Abandoned:	Not Reported
Abandon da:	0	Site id:	MD7000000123482

Map ID:	319		
Object id:	123854	County let:	CH
Permit:	CH880929	Mgs id:	Not Reported
B1 seq:	Not Reported	B1 recd:	19891228
City:	INDIAN HEAD	State:	MD
Zip:	20640	Driller na:	FRANK, KENNETH
Driller id:	MWD0267		
Est gpm pr:	10		
Use for wa:	DW		
Approx dep:	400		
Drill meth:	ROTARY	Replacemen:	Y
Wapid:	Not Reported	Subdivisio:	SOUTH HAMPTON
Section:	2	Lot:	10
Nearest to:	BRYANS ROAD	Town dista:	.75 MI
Town direc:	NW	Road name:	WAREHOUSE LANDING RD
Road side:	W	Road dista:	130 FT
Tax map:	Not Reported	Block:	Not Reported
Parcel:	Not Reported		
N grid83:	106908		
E grid83:	392711		
Lat dec de:	38.629741		
Lon dec de:	-77.08371		
Issue date:	1990 1 9	Special fl:	Not Reported
C1 seq:	Not Reported	C1 recd:	1990 129
Completion:	1990 122		
Total dept:	634		
Num unsucc:	0		
Hydrofract:	Not Reported	Grouted:	Y
Grout type:	BC		
Grout top:	0		
Grout bott:	30		

Casing typ:	PL		
Casing dia:	4		
Casing dep:	415		
Casing hei:	+01	Screen typ:	ST
Top screen:	614		
Bottom scr:	634		
Screen t 1:	Not Reported		
Top scre 1:	0		
Bottom s 1:	0		
Screen t 2:	Not Reported		
Top scre 2:	0		
Bottom s 2:	0		
Screen dia:	2		
Flowing we:	Not Reported	Telescopin:	T
Log type:	Not Reported		
Hrs pumped:	3		
Pumping ra:	30		
Level befo:	230		
Level duri:	267		
Test pump :	A	Pump insta:	Not Reported
Install pu:	S		
Capacity:	7		
Pump hp:	.75		
Column len:	340		
Closed:	Not Reported	Abandoned:	Not Reported
Abandon da:	0	Site id:	MD7000000123854

Map ID:	319		
Object id:	422273	County let:	CH
Permit:	CH941892	Mgs id:	Not Reported
B1 seq:	7666	B1 recd:	1998 217
City:	BRYANS ROAD	State:	MD
Zip:	20616	Driller na:	ROBERT B FRANK
Driller id:	MSD 33		
Est gpm pr:	10		
Use for wa:	DW		
Approx dep:	500		
Drill meth:	ROTARY	Replacemen:	Y
Wapid:	Not Reported	Subdivisio:	Not Reported
Section:	Not Reported	Lot:	Not Reported
Nearest to:	BRYANS ROAD	Town dista:	.5
Town direc:	W	Road name:	3123 FRASER ROAD
Road side:	W	Road dista:	150 FT
Tax map:	5	Block:	23
Parcel:	158		
N grid83:	106908		
E grid83:	392711		
Lat dec de:	38.629741		
Lon dec de:	-77.08371		
Issue date:	1998 220	Special fl:	Y
C1 seq:	0155	C1 recd:	1998 3 9
Completion:	1998 3 5		
Total dept:	620		
Num unsucc:	0		
Hydrofract:	N	Grouted:	Y
Grout type:	BC		
Grout top:	0		
Grout bott:	50		

Casing typ:	PL		
Casing dia:	4		
Casing dep:	435		
Casing hei:	+1	Screen typ:	ST
Top screen:	600		
Bottom scr:	620		
Screen t 1:	Not Reported		
Top scre 1:	0		
Bottom s 1:	0		
Screen t 2:	Not Reported		
Top scre 2:	0		
Bottom s 2:	0		
Screen dia:	2		
Flowing we:	Not Reported	Telescopin:	T
Log type:	Not Reported		
Hrs pumped:	3		
Pumping ra:	30		
Level befo:	285		
Level duri:	336		
Test pump :	A	Pump insta:	Y
Install pu:	S		
Capacity:	7		
Pump hp:	1		
Column len:	385		
Closed:	Not Reported	Abandoned:	Not Reported
Abandon da:	0	Site id:	MD7000000422273

Map ID:	320		
Object id:	119216	County let:	CH
Permit:	CH732338	Mgs id:	Not Reported
B1 seq:	Not Reported	B1 recd:	1979 522
City:	BRYANS ROAD	State:	MD
Zip:	Not Reported	Driller na:	FRANK'S WELL DRLG CO
Driller id:	MWD0005		
Est gpm pr:	10		
Use for wa:	DW		
Approx dep:	0		
Drill meth:	ROTARY	Replacemen:	Y
Wapid:	Not Reported	Subdivisio:	Not Reported
Section:	Not Reported	Lot:	Not Reported
Nearest to:	BRYANS ROAD	Town dista:	1 MI
Town direc:	W	Road name:	MD RT 227
Road side:	N	Road dista:	20 FT
Tax map:	Not Reported	Block:	Not Reported
Parcel:	Not Reported		
N grid83:	106908		
E grid83:	392406		
Lat dec de:	38.629738		
Lon dec de:	-77.087211		
Issue date:	1979 521	Special fl:	Not Reported
C1 seq:	Not Reported	C1 recd:	1979 625
Completion:	1979 6 1		
Total dept:	419		
Num unsucc:	0		
Hydrofract:	Not Reported	Grouted:	Y
Grout type:	BC		
Grout top:	0		
Grout bott:	20		

Casing typ:	ST		
Casing dia:	4		
Casing dep:	380		
Casing hei:	+01	Screen typ:	ST
Top screen:	409		
Bottom scr:	419		
Screen t 1:	Not Reported		
Top scre 1:	0		
Bottom s 1:	0		
Screen t 2:	Not Reported		
Top scre 2:	0		
Bottom s 2:	0		
Screen dia:	2		
Flowing we:	Not Reported	Telescopin:	T
Log type:	Not Reported		
Hrs pumped:	2		
Pumping ra:	15		
Level befo:	210		
Level duri:	220		
Test pump :	A	Pump insta:	Not Reported
Install pu:	S		
Capacity:	5		
Pump hp:	1		
Column len:	240		
Closed:	Not Reported	Abandoned:	Not Reported
Abandon da:	0	Site id:	MD7000000119216

Map ID:	320		
Object id:	119077	County let:	CH
Permit:	CH732200	Mgs id:	Not Reported
B1 seq:	Not Reported	B1 recd:	197812 7
City:	BRYANS RD	State:	MD
Zip:	Not Reported	Driller na:	FRANK'S WELL DRLG CO
Driller id:	MWD0005		
Est gpm pr:	10		
Use for wa:	DW		
Approx dep:	0		
Drill meth:	ROTARY	Replacemen:	Y
Wapid:	Not Reported	Subdivisio:	Not Reported
Section:	Not Reported	Lot:	Not Reported
Nearest to:	BRYANS RD	Town dista:	1 MI
Town direc:	W	Road name:	MD RT 227
Road side:	N	Road dista:	50 FT
Tax map:	Not Reported	Block:	Not Reported
Parcel:	Not Reported		
N grid83:	106908		
E grid83:	392406		
Lat dec de:	38.629738		
Lon dec de:	-77.087211		
Issue date:	197812 6	Special fl:	Not Reported
C1 seq:	Not Reported	C1 recd:	1979 111
Completion:	19781229		
Total dept:	418		
Num unsucc:	0		
Hydrofract:	Not Reported	Grouted:	Y
Grout type:	BC		
Grout top:	0		
Grout bott:	20		

Casing typ:	ST		
Casing dia:	4		
Casing dep:	380		
Casing hei:	+01	Screen typ:	ST
Top screen:	408		
Bottom scr:	418		
Screen t 1:	Not Reported		
Top scre 1:	0		
Bottom s 1:	0		
Screen t 2:	Not Reported		
Top scre 2:	0		
Bottom s 2:	0		
Screen dia:	2		
Flowing we:	Not Reported	Telescopin:	T
Log type:	Not Reported		
Hrs pumped:	2		
Pumping ra:	6		
Level befo:	210		
Level duri:	220		
Test pump :	A	Pump insta:	Not Reported
Install pu:	S		
Capacity:	5		
Pump hp:	1		
Column len:	240		
Closed:	Not Reported	Abandoned:	Y
Abandon da:	1995 417	Site id:	MD7000000119077

Map ID:	320		
Object id:	116669	County let:	CH
Permit:	CH710074	Mgs id:	Not Reported
B1 seq:	Not Reported	B1 recd:	1971 4 2
City:	BRYANS ROAD	State:	MD
Zip:	Not Reported	Driller na:	LEATHERBURY, ROBT M
Driller id:	MWD0166		
Est gpm pr:	5		
Use for wa:	DW		
Approx dep:	0		
Drill meth:	JETTED	Replacemen:	Y
Wapid:	Not Reported	Subdivisio:	KEYS SUB-DIVISION
Section:	Not Reported	Lot:	9
Nearest to:	BRYANS ROAD	Town dista:	1 MI
Town direc:	N	Road name:	ROUTE 227
Road side:	E	Road dista:	50 FT
Tax map:	Not Reported	Block:	Not Reported
Parcel:	Not Reported		
N grid83:	106908		
E grid83:	392406		
Lat dec de:	38.629738		
Lon dec de:	-77.087211		
Issue date:	1971 331	Special fl:	Not Reported
C1 seq:	Not Reported	C1 recd:	1971 712
Completion:	1971 410		
Total dept:	400		
Num unsucc:	0		
Hydrofract:	Not Reported	Grouted:	Not Reported
Grout type:	Not Reported		
Grout top:	0		
Grout bott:	0		

Casing typ:	ST		
Casing dia:	2		
Casing dep:	378		
Casing hei:	-02	Screen typ:	ST
Top screen:	378		
Bottom scr:	400		
Screen t 1:	Not Reported		
Top scre 1:	0		
Bottom s 1:	0		
Screen t 2:	Not Reported		
Top scre 2:	0		
Bottom s 2:	0		
Screen dia:	1		
Flowing we:	Not Reported	Telescopin:	Not Reported
Log type:	Not Reported		
Hrs pumped:	2		
Pumping ra:	5		
Level befo:	168		
Level duri:	175		
Test pump :	A	Pump insta:	Not Reported
Install pu:	J		
Capacity:	5		
Pump hp:	2		
Column len:	195		
Closed:	Not Reported	Abandoned:	Not Reported
Abandon da:	0	Site id:	MD7000000116669

Map ID:	320		
Object id:	117292	County let:	CH
Permit:	CH730422	Mgs id:	Not Reported
B1 seq:	Not Reported	B1 recd:	1974 4 1
City:	BRYANS RD	State:	MD
Zip:	Not Reported	Driller na:	FREEMAN DRILLING CO
Driller id:	MWD0242		
Est gpm pr:	5		
Use for wa:	DW		
Approx dep:	0		
Drill meth:	BORED	Replacemen:	N
Wapid:	Not Reported	Subdivisio:	Not Reported
Section:	Not Reported	Lot:	Not Reported
Nearest to:	BRYANS RD	Town dista:	1 MI
Town direc:	N	Road name:	MARSHALL HALL RD
Road side:	E	Road dista:	75 FT
Tax map:	Not Reported	Block:	Not Reported
Parcel:	Not Reported		
N grid83:	106908		
E grid83:	392406		
Lat dec de:	38.629738		
Lon dec de:	-77.087211		
Issue date:	1974 327	Special fl:	Not Reported
C1 seq:	Not Reported	C1 recd:	0
Completion:	0		
Total dept:	0		
Num unsucc:	0		
Hydrofract:	Not Reported	Grouted:	Not Reported
Grout type:	Not Reported		
Grout top:	0		
Grout bott:	0		

Casing typ:	Not Reported		
Casing dia:	0		
Casing dep:	0		
Casing hei:	+00	Screen typ:	Not Reported
Top screen:	0		
Bottom scr:	0		
Screen t 1:	Not Reported		
Top scre 1:	0		
Bottom s 1:	0		
Screen t 2:	Not Reported		
Top scre 2:	0		
Bottom s 2:	0		
Screen dia:	0		
Flowing we:	Not Reported	Telescopin:	Not Reported
Log type:	Not Reported		
Hrs pumped:	0		
Pumping ra:	0		
Level befo:	0		
Level duri:	0		
Test pump :	Not Reported	Pump insta:	Not Reported
Install pu:	Not Reported		
Capacity:	0		
Pump hp:	0		
Column len:	0		
Closed:	C	Abandoned:	Not Reported
Abandon da:	0	Site id:	MD7000000117292

Map ID:	320		
Object id:	119478	County let:	CH
Permit:	CH732598	Mgs id:	Not Reported
B1 seq:	Not Reported	B1 recd:	1980 2 4
City:	BRYANS ROAD	State:	MD
Zip:	Not Reported	Driller na:	LEATHERBURY, ROBT.
Driller id:	MWD0167		
Est gpm pr:	10		
Use for wa:	DW		
Approx dep:	0		
Drill meth:	ROTARY	Replacemen:	N
Wapid:	Not Reported	Subdivisio:	Not Reported
Section:	Not Reported	Lot:	Not Reported
Nearest to:	BRYANS RD	Town dista:	1 MI
Town direc:	NW	Road name:	MATTHEWS RD
Road side:	N	Road dista:	1 MI
Tax map:	Not Reported	Block:	Not Reported
Parcel:	Not Reported		
N grid83:	106908		
E grid83:	392406		
Lat dec de:	38.629738		
Lon dec de:	-77.087211		
Issue date:	1980 131	Special fl:	Not Reported
C1 seq:	Not Reported	C1 recd:	1981 3 4
Completion:	1980 228		
Total dept:	475		
Num unsucc:	0		
Hydrofract:	Not Reported	Grouted:	Y
Grout type:	CM		
Grout top:	4		
Grout bott:	30		

Casing typ:	ST		
Casing dia:	4		
Casing dep:	315		
Casing hei:	+02	Screen typ:	ST
Top screen:	460		
Bottom scr:	475		
Screen t 1:	Not Reported		
Top scre 1:	0		
Bottom s 1:	0		
Screen t 2:	Not Reported		
Top scre 2:	0		
Bottom s 2:	0		
Screen dia:	2		
Flowing we:	Not Reported	Telescopin:	T
Log type:	Not Reported		
Hrs pumped:	10		
Pumping ra:	12		
Level befo:	179		
Level duri:	241		
Test pump :	A	Pump insta:	Not Reported
Install pu:	S		
Capacity:	10		
Pump hp:	1		
Column len:	260		
Closed:	Not Reported	Abandoned:	Not Reported
Abandon da:	0	Site id:	MD7000000119478

Map ID:	320		
Object id:	355069	County let:	CH
Permit:	CH881583	Mgs id:	Not Reported
B1 seq:	1305	B1 recd:	1991 325
City:	BRYANS ROAD	State:	MD
Zip:	20616	Driller na:	CHARLES A YOUNGBAR J
Driller id:	MWD 326		
Est gpm pr:	10		
Use for wa:	DW		
Approx dep:	500		
Drill meth:	ROTARY	Replacemen:	Y
Wapid:	Not Reported	Subdivisio:	Not Reported
Section:	Not Reported	Lot:	Not Reported
Nearest to:	BRYANS ROAD	Town dista:	Not Reported
Town direc:	NW	Road name:	WAREHOUSE LANDING RD
Road side:	W	Road dista:	35 FT
Tax map:	Not Reported	Block:	Not Reported
Parcel:	Not Reported		
N grid83:	106908		
E grid83:	392406		
Lat dec de:	38.629738		
Lon dec de:	-77.087211		
Issue date:	1991 4 3	Special fl:	Y
C1 seq:	5891	C1 recd:	1991 528
Completion:	1991 4 6		
Total dept:	580		
Num unsucc:	0		
Hydrofract:	Not Reported	Grouted:	Y
Grout type:	BC		
Grout top:	0		
Grout bott:	120		

Casing typ:	PL		
Casing dia:	4		
Casing dep:	560		
Casing hei:	+1	Screen typ:	PL
Top screen:	560		
Bottom scr:	580		
Screen t 1:	Not Reported		
Top scre 1:	0		
Bottom s 1:	0		
Screen t 2:	Not Reported		
Top scre 2:	0		
Bottom s 2:	0		
Screen dia:	2		
Flowing we:	Not Reported	Telescopin:	T
Log type:	Not Reported		
Hrs pumped:	5		
Pumping ra:	20		
Level befo:	182		
Level duri:	241		
Test pump :	A	Pump insta:	Y
Install pu:	S		
Capacity:	10		
Pump hp:	1		
Column len:	300		
Closed:	Not Reported	Abandoned:	Not Reported
Abandon da:	0	Site id:	MD7000000355069

Map ID:	320		
Object id:	363788	County let:	CH
Permit:	CH920298	Mgs id:	Not Reported
B1 seq:	9184	B1 recd:	1992 817
City:	INDIAN HEAD	State:	MD
Zip:	20640	Driller na:	ROBERT B FRANK
Driller id:	MWD 043		
Est gpm pr:	10		
Use for wa:	DW		
Approx dep:	400		
Drill meth:	ROTARY	Replacemen:	N
Wapid:	Not Reported	Subdivisio:	BONITA BALOUS ET-AL
Section:	Not Reported	Lot:	Not Reported
Nearest to:	BRYANS ROAD	Town dista:	1
Town direc:	SW	Road name:	CREEDON DRIVE
Road side:	E	Road dista:	120 FT
Tax map:	Not Reported	Block:	Not Reported
Parcel:	438		
N grid83:	106908		
E grid83:	392406		
Lat dec de:	38.629738		
Lon dec de:	-77.087211		
Issue date:	1992 824	Special fl:	Y
C1 seq:	4015	C1 recd:	19921028
Completion:	19921026		
Total dept:	554		
Num unsucc:	0		
Hydrofract:	Not Reported	Grouted:	Y
Grout type:	BC		
Grout top:	0		
Grout bott:	30		

Casing typ:	PL		
Casing dia:	4		
Casing dep:	420		
Casing hei:	+1	Screen typ:	ST
Top screen:	539		
Bottom scr:	554		
Screen t 1:	Not Reported		
Top scre 1:	0		
Bottom s 1:	0		
Screen t 2:	Not Reported		
Top scre 2:	0		
Bottom s 2:	0		
Screen dia:	2		
Flowing we:	Not Reported	Telescopin:	T
Log type:	Not Reported		
Hrs pumped:	3		
Pumping ra:	40		
Level befo:	240		
Level duri:	291		
Test pump :	A	Pump insta:	Y
Install pu:	S		
Capacity:	7		
Pump hp:	.75		
Column len:	340		
Closed:	Not Reported	Abandoned:	Not Reported
Abandon da:	0	Site id:	MD7000000363788

Map ID:	320		
Object id:	119492	County let:	CH
Permit:	CH732612	Mgs id:	Not Reported
B1 seq:	Not Reported	B1 recd:	1980 317
City:	BRYANS ROAD	State:	MD
Zip:	Not Reported	Driller na:	MIRFIELD, MICHAEL W
Driller id:	MWD0305		
Est gpm pr:	8		
Use for wa:	DW		
Approx dep:	0		
Drill meth:	ROTARY	Replacemen:	N
Wapid:	Not Reported	Subdivisio:	Not Reported
Section:	Not Reported	Lot:	Not Reported
Nearest to:	BRYANS RD	Town dista:	1 MI
Town direc:	NE	Road name:	RT 227
Road side:	E	Road dista:	40 FT
Tax map:	Not Reported	Block:	Not Reported
Parcel:	Not Reported		
N grid83:	106908		
E grid83:	392406		
Lat dec de:	38.629738		
Lon dec de:	-77.087211		
Issue date:	1980 3 5	Special fl:	Not Reported
C1 seq:	Not Reported	C1 recd:	1980 331
Completion:	1980 310		
Total dept:	419		
Num unsucc:	0		
Hydrofract:	Not Reported	Grouted:	Y
Grout type:	CM		
Grout top:	0		
Grout bott:	42		

Casing typ:	ST		
Casing dia:	4		
Casing dep:	294		
Casing hei:	+01	Screen typ:	ST
Top screen:	409		
Bottom scr:	419		
Screen t 1:	Not Reported		
Top scre 1:	0		
Bottom s 1:	0		
Screen t 2:	Not Reported		
Top scre 2:	0		
Bottom s 2:	0		
Screen dia:	2		
Flowing we:	Not Reported	Telescopin:	T
Log type:	Not Reported		
Hrs pumped:	3		
Pumping ra:	10		
Level befo:	210		
Level duri:	260		
Test pump :	A	Pump insta:	Not Reported
Install pu:	S		
Capacity:	7		
Pump hp:	1		
Column len:	252		
Closed:	Not Reported	Abandoned:	Not Reported
Abandon da:	0	Site id:	MD7000000119492

Map ID:	320		
Object id:	124197	County let:	CH
Permit:	CH920724	Mgs id:	Not Reported
B1 seq:	3592	B1 recd:	1993 728
City:	BRYANS ROAD	State:	MD
Zip:	20616	Driller na:	YOUNGBAR, CHARLES A
Driller id:	MWD0326		
Est gpm pr:	10		
Use for wa:	DW		
Approx dep:	500		
Drill meth:	ROTARY	Replacemen:	Y
Wapid:	Not Reported	Subdivisio:	SOUTH HAMPTON
Section:	3	Lot:	25
Nearest to:	BRYANS ROAD	Town dista:	MI
Town direc:	NW	Road name:	WAREHOUSE LANDING RO
Road side:	W	Road dista:	50 FT
Tax map:	Not Reported	Block:	Not Reported
Parcel:	Not Reported		
N grid83:	106908		
E grid83:	392406		
Lat dec de:	38.629738		
Lon dec de:	-77.087211		
Issue date:	1993 712	Special fl:	Not Reported
C1 seq:	Not Reported	C1 recd:	1993 915
Completion:	1993 712		
Total dept:	600		
Num unsucc:	0		
Hydrofract:	Not Reported	Grouted:	Y
Grout type:	BC		
Grout top:	4		
Grout bott:	118		

Casing typ:	PL		
Casing dia:	4		
Casing dep:	520		
Casing hei:	+01	Screen typ:	ST
Top screen:	565		
Bottom scr:	575		
Screen t 1:	ST		
Top scre 1:	585		
Bottom s 1:	600		
Screen t 2:	Not Reported		
Top scre 2:	0		
Bottom s 2:	0		
Screen dia:	2		
Flowing we:	Not Reported	Telescopin:	T
Log type:	Not Reported		
Hrs pumped:	5		
Pumping ra:	20		
Level befo:	238		
Level duri:	285		
Test pump :	A	Pump insta:	Not Reported
Install pu:	S		
Capacity:	15		
Pump hp:	1.5		
Column len:	300		
Closed:	Not Reported	Abandoned:	Not Reported
Abandon da:	0	Site id:	MD7000000124197

Map ID:	321		
Object id:	509895	County let:	Not Reported
Permit:	CH950023	Mgs id:	Not Reported
B1 seq:	2326	B1 recd:	2006 6 9
City:	FAIRFAX	State:	VA
Zip:	22030	Driller na:	DAVID KRAHL
Driller id:	MGD 83		
Est gpm pr:	0		
Use for wa:	T		
Approx dep:	15		
Drill meth:	BORED	Replacemen:	N
Wapid:	Not Reported	Subdivisio:	CHELSEA MANOR
Section:	Not Reported	Lot:	MW1-MW4&5
Nearest to:	BRYANS ROAD	Town dista:	Not Reported
Town direc:	Not Reported	Road name:	MATTHEWS RD
Road side:	E	Road dista:	60 FT
Tax map:	5	Block:	Not Reported
Parcel:	68		
N grid83:	106908		
E grid83:	390882		
Lat dec de:	38.629724		
Lon dec de:	-77.104713		
Issue date:	2006 6 6	Special fl:	Not Reported
C1 seq:	9183	C1 recd:	2006 712
Completion:	2006 628		
Total dept:	15		
Num unsucc:	0		
Hydrofract:	N	Grouted:	Y
Grout type:	BC		
Grout top:	0		
Grout bott:	6		

Casing typ:	PL		
Casing dia:	2		
Casing dep:	10		
Casing hei:	+2	Screen typ:	PL
Top screen:	10		
Bottom scr:	15		
Screen t 1:	Not Reported		
Top scre 1:	0		
Bottom s 1:	0		
Screen t 2:	Not Reported		
Top scre 2:	0		
Bottom s 2:	0		
Screen dia:	2		
Flowing we:	Not Reported	Telescopin:	Not Reported
Log type:	Not Reported		
Hrs pumped:	0		
Pumping ra:	0		
Level befo:	0		
Level duri:	0		
Test pump :	Not Reported	Pump insta:	N
Install pu:	Not Reported		
Capacity:	0		
Pump hp:	0		
Column len:	0		
Closed:	Not Reported	Abandoned:	Not Reported
Abandon da:	0	Site id:	MD7000000509895

Map ID:	321		
Object id:	393629	County let:	CH
Permit:	CH940645	Mgs id:	Not Reported
B1 seq:	6599	B1 recd:	19951030
City:	BRYANS ROAD	State:	MD
Zip:	20616	Driller na:	ROBERT B FRANK
Driller id:	MSD 33		
Est gpm pr:	10		
Use for wa:	DW		
Approx dep:	400		
Drill meth:	ROTARY	Replacemen:	N
Wapid:	Not Reported	Subdivisio:	Not Reported
Section:	Not Reported	Lot:	Not Reported
Nearest to:	BRYANS ROAD	Town dista:	3
Town direc:	NW	Road name:	WARD PLACE
Road side:	N	Road dista:	200 FT
Tax map:	5	Block:	4
Parcel:	38		
N grid83:	106908		
E grid83:	390882		
Lat dec de:	38.629724		
Lon dec de:	-77.104713		
Issue date:	199511 9	Special fl:	Y
C1 seq:	7620	C1 recd:	19951215
Completion:	199512 5		
Total dept:	325		
Num unsucc:	0		
Hydrofract:	N	Grouted:	Y
Grout type:	BC		
Grout top:	0		
Grout bott:	40		

Casing typ:	PL		
Casing dia:	4		
Casing dep:	315		
Casing hei:	+1	Screen typ:	ST
Top screen:	315		
Bottom scr:	325		
Screen t 1:	Not Reported		
Top scre 1:	0		
Bottom s 1:	0		
Screen t 2:	Not Reported		
Top scre 2:	0		
Bottom s 2:	0		
Screen dia:	2		
Flowing we:	Not Reported	Telescopin:	T
Log type:	Not Reported		
Hrs pumped:	3		
Pumping ra:	30		
Level befo:	110		
Level duri:	163		
Test pump :	A	Pump insta:	Y
Install pu:	S		
Capacity:	10		
Pump hp:	1		
Column len:	240		
Closed:	Not Reported	Abandoned:	Not Reported
Abandon da:	0	Site id:	MD7000000393629

Map ID:	321		
Object id:	119355	County let:	CH
Permit:	CH732476	Mgs id:	Not Reported
B1 seq:	Not Reported	B1 recd:	1979 917
City:	ACCOKEEK	State:	MD
Zip:	Not Reported	Driller na:	KANARR, PAUL
Driller id:	MWD0243		
Est gpm pr:	8		
Use for wa:	DW		
Approx dep:	0		
Drill meth:	ROTARY	Replacemen:	N
Wapid:	Not Reported	Subdivisio:	Not Reported
Section:	Not Reported	Lot:	Not Reported
Nearest to:	BRYANS RD	Town dista:	2 MI
Town direc:	NW	Road name:	MATTHEWS RD
Road side:	S	Road dista:	60 FT
Tax map:	Not Reported	Block:	Not Reported
Parcel:	Not Reported		
N grid83:	106908		
E grid83:	390882		
Lat dec de:	38.629724		
Lon dec de:	-77.104713		
Issue date:	1979 911	Special fl:	Not Reported
C1 seq:	Not Reported	C1 recd:	0
Completion:	0		
Total dept:	0		
Num unsucc:	0		
Hydrofract:	Not Reported	Grouted:	Not Reported
Grout type:	Not Reported		
Grout top:	0		
Grout bott:	0		

Casing typ:	Not Reported		
Casing dia:	0		
Casing dep:	0		
Casing hei:	+00	Screen typ:	Not Reported
Top screen:	0		
Bottom scr:	0		
Screen t 1:	Not Reported		
Top scre 1:	0		
Bottom s 1:	0		
Screen t 2:	Not Reported		
Top scre 2:	0		
Bottom s 2:	0		
Screen dia:	0		
Flowing we:	Not Reported	Telescopin:	Not Reported
Log type:	Not Reported		
Hrs pumped:	0		
Pumping ra:	0		
Level befo:	0		
Level duri:	0		
Test pump :	Not Reported	Pump insta:	Not Reported
Install pu:	Not Reported		
Capacity:	0		
Pump hp:	0		
Column len:	0		
Closed:	C	Abandoned:	Not Reported
Abandon da:	0	Site id:	MD7000000119355

Map ID:	321		
Object id:	509894	County let:	Not Reported
Permit:	CH950022	Mgs id:	Not Reported
B1 seq:	2325	B1 recd:	2006 6 9
City:	FAIRFAX	State:	VA
Zip:	22030	Driller na:	DAVID KRAHL
Driller id:	MGD 83		
Est gpm pr:	0		
Use for wa:	T		
Approx dep:	15		
Drill meth:	BORED	Replacemen:	N
Wapid:	Not Reported	Subdivisio:	CHELSEA MANOR
Section:	Not Reported	Lot:	MW6-8 & M
Nearest to:	BRYANS ROAD	Town dista:	Not Reported
Town direc:	Not Reported	Road name:	MARSHALL HALL RD
Road side:	W	Road dista:	280 FT
Tax map:	5	Block:	Not Reported
Parcel:	68 420		
N grid83:	106908		
E grid83:	390882		
Lat dec de:	38.629724		
Lon dec de:	-77.104713		
Issue date:	2006 6 6	Special fl:	Not Reported
C1 seq:	9181	C1 recd:	2006 712
Completion:	2006 528		
Total dept:	15		
Num unsucc:	0		
Hydrofract:	N	Grouted:	Y
Grout type:	BC		
Grout top:	0		
Grout bott:	6		

Casing typ:	PL		
Casing dia:	2		
Casing dep:	10		
Casing hei:	+2	Screen typ:	PL
Top screen:	10		
Bottom scr:	15		
Screen t 1:	Not Reported		
Top scre 1:	0		
Bottom s 1:	0		
Screen t 2:	Not Reported		
Top scre 2:	0		
Bottom s 2:	0		
Screen dia:	2		
Flowing we:	Not Reported	Telescopin:	Not Reported
Log type:	Not Reported		
Hrs pumped:	0		
Pumping ra:	0		
Level befo:	0		
Level duri:	0		
Test pump :	Not Reported	Pump insta:	N
Install pu:	Not Reported		
Capacity:	0		
Pump hp:	0		
Column len:	0		
Closed:	Not Reported	Abandoned:	Not Reported
Abandon da:	0	Site id:	MD7000000509894

Map ID:	322		
Object id:	552638	County let:	Not Reported
Permit:	CH120390	Mgs id:	Not Reported
B1 seq:	7994	B1 recd:	2013 9 4
City:	HOLLYWOOD	State:	MD
Zip:	20636	Driller na:	STEPHEN SAUL
Driller id:	MWD 421		
Est gpm pr:	0		
Use for wa:	T		
Approx dep:	15		
Drill meth:	Not Reported	Replacemen:	N
Wapid:	Not Reported	Subdivisio:	Not Reported
Section:	Not Reported	Lot:	Not Reported
Nearest to:	BRYANS ROAD	Town dista:	Not Reported
Town direc:	Not Reported	Road name:	3155 MARSHALL HALL
Road side:	W	Road dista:	50 FT
Tax map:	0005	Block:	Not Reported
Parcel:	0339		
N grid83:	0		
E grid83:	0		
Lat dec de:	38.627995		
Lon dec de:	-77.073248		
Issue date:	2013 9 6	Special fl:	Y
C1 seq:	20127	C1 recd:	201310 3
Completion:	2013 9 6		
Total dept:	15		
Num unsucc:	0		
Hydrofract:	N	Grouted:	Not Reported
Grout type:	Not Reported		
Grout top:	0		
Grout bott:	0		

Casing typ:	Not Reported		
Casing dia:	0		
Casing dep:	0		
Casing hei:	Not Reported	Screen typ:	Not Reported
Top screen:	0		
Bottom scr:	0		
Screen t 1:	Not Reported		
Top scre 1:	0		
Bottom s 1:	0		
Screen t 2:	Not Reported		
Top scre 2:	0		
Bottom s 2:	0		
Screen dia:	0		
Flowing we:	Not Reported	Telescopin:	Not Reported
Log type:	Not Reported		
Hrs pumped:	0		
Pumping ra:	0		
Level befo:	0		
Level duri:	0		
Test pump :	Not Reported	Pump insta:	Not Reported
Install pu:	Not Reported		
Capacity:	0		
Pump hp:	0		
Column len:	0		
Closed:	Not Reported	Abandoned:	Not Reported
Abandon da:	0	Site id:	MD7000000552638

Map ID:	323		
Object id:	393369	County let:	CH
Permit:	CH940291	Mgs id:	Not Reported
B1 seq:	6993	B1 recd:	1995 330
City:	CLINTON	State:	MD
Zip:	20735	Driller na:	ROBERT B FRANK
Driller id:	MWD 33		
Est gpm pr:	10		
Use for wa:	I		
Approx dep:	500		
Drill meth:	ROTARY	Replacemen:	Y
Wapid:	CH1995G012	Subdivisio:	STABLES RESTAURANT
Section:	Not Reported	Lot:	Not Reported
Nearest to:	BRYANS ROAD	Town dista:	1
Town direc:	W	Road name:	7075 INDIAN HEAD HWY
Road side:	S	Road dista:	190 FT
Tax map:	5	Block:	24
Parcel:	256		
N grid83:	106704		
E grid83:	393876		
Lat dec de:	38.627909		
Lon dec de:	-77.07033		
Issue date:	1995 412	Special fl:	Y
C1 seq:	9461	C1 recd:	1995 6 8
Completion:	1995 425		
Total dept:	647		
Num unsucc:	0		
Hydrofract:	Not Reported	Grouted:	Y
Grout type:	BC		
Grout top:	0		
Grout bott:	80		

GEOCHECK VERSION 2.1
STATE DATABASE WELL INFORMATION

Casing typ:	PL		
Casing dia:	4		
Casing dep:	465		
Casing hei:	+1	Screen typ:	ST
Top screen:	637		
Bottom scr:	647		
Screen t 1:	Not Reported		
Top scre 1:	0		
Bottom s 1:	0		
Screen t 2:	Not Reported		
Top scre 2:	0		
Bottom s 2:	0		
Screen dia:	2		
Flowing we:	Not Reported	Telescopin:	T
Log type:	Not Reported		
Hrs pumped:	3		
Pumping ra:	30		
Level befo:	260		
Level duri:	311		
Test pump :	A	Pump insta:	Y
Install pu:	S		
Capacity:	10		
Pump hp:	1.5		
Column len:	340		
Closed:	A	Abandoned:	Y
Abandon da:	2007 622	Site id:	MD7000000393369

Map ID:	323		
Object id:	351302	County let:	CH
Permit:	CH944410	Mgs id:	Not Reported
B1 seq:	8428	B1 recd:	20011231
City:	BRYANS ROAD	State:	MD
Zip:	20616	Driller na:	ROBERT B FRANK
Driller id:	MSD 33		
Est gpm pr:	10		
Use for wa:	I		
Approx dep:	500		
Drill meth:	ROTARY	Replacemen:	Y
Wapid:	CH2002G001	Subdivisio:	Not Reported
Section:	Not Reported	Lot:	Not Reported
Nearest to:	BRYANS ROAD	Town dista:	.5
Town direc:	NE	Road name:	7099 INDIAN HEAD HWY
Road side:	E	Road dista:	100 FT
Tax map:	5	Block:	24
Parcel:	279		
N grid83:	106704		
E grid83:	393926		
Lat dec de:	38.627909		
Lon dec de:	-77.069756		
Issue date:	20011219	Special fl:	Y
C1 seq:	6231	C1 recd:	2002 128
Completion:	2002 116		
Total dept:	650		
Num unsucc:	0		
Hydrofract:	N	Grouted:	Y
Grout type:	BC		
Grout top:	0		
Grout bott:	63		

Casing typ:	PL		
Casing dia:	4		
Casing dep:	440		
Casing hei:	+1	Screen typ:	ST
Top screen:	635		
Bottom scr:	650		
Screen t 1:	Not Reported		
Top scre 1:	0		
Bottom s 1:	0		
Screen t 2:	Not Reported		
Top scre 2:	0		
Bottom s 2:	0		
Screen dia:	2		
Flowing we:	Not Reported	Telescopin:	T
Log type:	Not Reported		
Hrs pumped:	3		
Pumping ra:	20		
Level befo:	295		
Level duri:	347		
Test pump :	A	Pump insta:	Y
Install pu:	S		
Capacity:	10		
Pump hp:	1.5		
Column len:	400		
Closed:	A	Abandoned:	Not Reported
Abandon da:	0	Site id:	MD7000000351302

Map ID:	322		
Object id:	552193	County let:	Not Reported
Permit:	CH120389	Mgs id:	Not Reported
B1 seq:	0293	B1 recd:	2013 9 4
City:	HOLLYWOOD	State:	MD
Zip:	20636	Driller na:	STEPHEN SAUL
Driller id:	MWD 421		
Est gpm pr:	0		
Use for wa:	T		
Approx dep:	15		
Drill meth:	Not Reported	Replacemen:	N
Wapid:	Not Reported	Subdivisio:	Not Reported
Section:	Not Reported	Lot:	Not Reported
Nearest to:	BRYANS ROAD	Town dista:	Not Reported
Town direc:	Not Reported	Road name:	3155 MARSHALL HALL
Road side:	W	Road dista:	50 FT
Tax map:	0005	Block:	Not Reported
Parcel:	0339		
N grid83:	0		
E grid83:	0		
Lat dec de:	38.627705		
Lon dec de:	-77.073236		
Issue date:	2013 9 6	Special fl:	Y
C1 seq:	20128	C1 recd:	201310 3
Completion:	2013 9 6		
Total dept:	19		
Num unsucc:	0		
Hydrofract:	N	Grouted:	Not Reported
Grout type:	CM		
Grout top:	0		
Grout bott:	0		

Casing typ:	Not Reported		
Casing dia:	0		
Casing dep:	0		
Casing hei:	Not Reported	Screen typ:	Not Reported
Top screen:	0		
Bottom scr:	0		
Screen t 1:	Not Reported		
Top scre 1:	0		
Bottom s 1:	0		
Screen t 2:	Not Reported		
Top scre 2:	0		
Bottom s 2:	0		
Screen dia:	0		
Flowing we:	Not Reported	Telescopin:	Not Reported
Log type:	Not Reported		
Hrs pumped:	0		
Pumping ra:	0		
Level befo:	0		
Level duri:	0		
Test pump :	Not Reported	Pump insta:	Not Reported
Install pu:	Not Reported		
Capacity:	0		
Pump hp:	0		
Column len:	0		
Closed:	Not Reported	Abandoned:	Not Reported
Abandon da:	0	Site id:	MD7000000552193

Map ID:	325		
Object id:	116185	County let:	CH
Permit:	CH660043	Mgs id:	Not Reported
B1 seq:	Not Reported	B1 recd:	0
City:	INDIAN HEAD,	State:	MD
Zip:	Not Reported	Driller na:	SHANNAHAN ARTESIAN
Driller id:	MWD0000		
Est gpm pr:	60		
Use for wa:	DW		
Approx dep:	600		
Drill meth:	ROTARY	Replacemen:	Not Reported
Wapid:	CH1965G008	Subdivisio:	Not Reported
Section:	Not Reported	Lot:	Not Reported
Nearest to:	INDIAN HEAD	Town dista:	6 MI
Town direc:	NE	Road name:	JENKINS LANE
Road side:	E	Road dista:	200 FT
Tax map:	Not Reported	Block:	Not Reported
Parcel:	Not Reported		
N grid83:	106654		
E grid83:	392562		
Lat dec de:	38.627452		
Lon dec de:	-77.085419		
Issue date:	19651217	Special fl:	Not Reported
C1 seq:	Not Reported	C1 recd:	0
Completion:	1966 330		
Total dept:	622		
Num unsucc:	0		
Hydrofract:	Not Reported	Grouted:	Not Reported
Grout type:	Not Reported		
Grout top:	0		
Grout bott:	0		

Casing typ:	Not Reported		
Casing dia:	6		
Casing dep:	434		
Casing hei:	+01	Screen typ:	Not Reported
Top screen:	0		
Bottom scr:	0		
Screen t 1:	Not Reported		
Top scre 1:	0		
Bottom s 1:	0		
Screen t 2:	Not Reported		
Top scre 2:	0		
Bottom s 2:	0		
Screen dia:	0		
Flowing we:	Not Reported	Telescopin:	Not Reported
Log type:	Not Reported		
Hrs pumped:	8		
Pumping ra:	24		
Level befo:	192		
Level duri:	220		
Test pump :	A	Pump insta:	Not Reported
Install pu:	Not Reported		
Capacity:	0		
Pump hp:	0		
Column len:	0		
Closed:	Not Reported	Abandoned:	Not Reported
Abandon da:	0	Site id:	MD7000000116185

Map ID:	326		
Object id:	121907	County let:	CH
Permit:	CH812025	Mgs id:	Not Reported
B1 seq:	Not Reported	B1 recd:	19861023
City:	FT WASHINGTON	State:	MD
Zip:	20744	Driller na:	FRANK, KENNETH
Driller id:	MWD0267		
Est gpm pr:	10		
Use for wa:	DW		
Approx dep:	400		
Drill meth:	ROTARY	Replacemen:	N
Wapid:	Not Reported	Subdivisio:	Not Reported
Section:	Not Reported	Lot:	Not Reported
Nearest to:	BRYANS ROAD	Town dista:	2 MI
Town direc:	NW	Road name:	BILLINGSLEY RD
Road side:	W	Road dista:	400 FT
Tax map:	Not Reported	Block:	Not Reported
Parcel:	Not Reported		
N grid83:	106604		
E grid83:	394235		
Lat dec de:	38.627007		
Lon dec de:	-77.066205		
Issue date:	19861024	Special fl:	Not Reported
C1 seq:	Not Reported	C1 recd:	19861120
Completion:	198611 3		
Total dept:	320		
Num unsucc:	0		
Hydrofract:	Not Reported	Grouted:	Y
Grout type:	BC		
Grout top:	0		
Grout bott:	30		

Casing typ:	PL		
Casing dia:	4		
Casing dep:	295		
Casing hei:	+01	Screen typ:	ST
Top screen:	295		
Bottom scr:	320		
Screen t 1:	Not Reported		
Top scre 1:	0		
Bottom s 1:	0		
Screen t 2:	Not Reported		
Top scre 2:	0		
Bottom s 2:	0		
Screen dia:	2		
Flowing we:	Not Reported	Telescopin:	Not Reported
Log type:	Not Reported		
Hrs pumped:	3		
Pumping ra:	15		
Level befo:	158		
Level duri:	188		
Test pump :	A	Pump insta:	Not Reported
Install pu:	S		
Capacity:	9		
Pump hp:	.75		
Column len:	250		
Closed:	Not Reported	Abandoned:	Not Reported
Abandon da:	0	Site id:	MD7000000121907

Map ID:	323		
Object id:	529707	County let:	Not Reported
Permit:	CH950890	Mgs id:	Not Reported
B1 seq:	4964	B1 recd:	200811 5
City:	DAVIDSONVILLE	State:	MD
Zip:	21035	Driller na:	STEPHEN SAUL
Driller id:	MWD 421		
Est gpm pr:	0		
Use for wa:	T		
Approx dep:	25		
Drill meth:	BORED	Replacemen:	N
Wapid:	Not Reported	Subdivisio:	Not Reported
Section:	Not Reported	Lot:	MW-6
Nearest to:	BRYANS ROAD	Town dista:	Not Reported
Town direc:	T	Road name:	7100 INDIAN HEAD HWY
Road side:	N	Road dista:	200 FT
Tax map:	5	Block:	Not Reported
Parcel:	555		
N grid83:	106604		
E grid83:	393930		
Lat dec de:	38.627004		
Lon dec de:	-77.069705		
Issue date:	200810 7	Special fl:	Not Reported
C1 seq:	4590	C1 recd:	20081222
Completion:	20081119		
Total dept:	23		
Num unsucc:	0		
Hydrofract:	N	Grouted:	Y
Grout type:	BC		
Grout top:	0		
Grout bott:	2		

Casing typ:	PL		
Casing dia:	4		
Casing dep:	3		
Casing hei:	-	Screen typ:	PL
Top screen:	3		
Bottom scr:	23		
Screen t 1:	Not Reported		
Top scre 1:	0		
Bottom s 1:	0		
Screen t 2:	Not Reported		
Top scre 2:	0		
Bottom s 2:	0		
Screen dia:	4		
Flowing we:	Not Reported	Telescopin:	Not Reported
Log type:	Not Reported		
Hrs pumped:	0		
Pumping ra:	0		
Level befo:	0		
Level duri:	0		
Test pump :	Not Reported	Pump insta:	N
Install pu:	Not Reported		
Capacity:	0		
Pump hp:	0		
Column len:	0		
Closed:	Not Reported	Abandoned:	Not Reported
Abandon da:	0	Site id:	MD7000000529707

Map ID:	323		
Object id:	121986	County let:	CH
Permit:	CH812103	Mgs id:	Not Reported
B1 seq:	Not Reported	B1 recd:	19861217
City:	HUGHESVILLE	State:	MD
Zip:	20637	Driller na:	FRANK, KENNETH
Driller id:	MWD0267		
Est gpm pr:	10		
Use for wa:	DW		
Approx dep:	400		
Drill meth:	ROTARY	Replacemen:	N
Wapid:	Not Reported	Subdivisio:	Not Reported
Section:	Not Reported	Lot:	Not Reported
Nearest to:	BRYANS ROAD	Town dista:	0 MI
Town direc:	W	Road name:	MD RT 227
Road side:	E	Road dista:	135 FT
Tax map:	Not Reported	Block:	Not Reported
Parcel:	Not Reported		
N grid83:	106604		
E grid83:	393930		
Lat dec de:	38.627004		
Lon dec de:	-77.069705		
Issue date:	19861217	Special fl:	Not Reported
C1 seq:	Not Reported	C1 recd:	1987 120
Completion:	1987 112		
Total dept:	424		
Num unsucc:	0		
Hydrofract:	Not Reported	Grouted:	Y
Grout type:	BC		
Grout top:	0		
Grout bott:	40		

Casing typ:	PL		
Casing dia:	4		
Casing dep:	395		
Casing hei:	+01	Screen typ:	ST
Top screen:	409		
Bottom scr:	424		
Screen t 1:	Not Reported		
Top scre 1:	0		
Bottom s 1:	0		
Screen t 2:	Not Reported		
Top scre 2:	0		
Bottom s 2:	0		
Screen dia:	2		
Flowing we:	Not Reported	Telescopin:	Not Reported
Log type:	Not Reported		
Hrs pumped:	3		
Pumping ra:	30		
Level befo:	180		
Level duri:	210		
Test pump :	A	Pump insta:	Not Reported
Install pu:	S		
Capacity:	9		
Pump hp:	.75		
Column len:	300		
Closed:	Not Reported	Abandoned:	Not Reported
Abandon da:	0	Site id:	MD7000000121986

Map ID:	323		
Object id:	529711	County let:	Not Reported
Permit:	CH950901	Mgs id:	Not Reported
B1 seq:	4967	B1 recd:	200811 5
City:	DAVIDSONVILLE	State:	MD
Zip:	21035	Driller na:	STEPHEN SAUL
Driller id:	MWD 421		
Est gpm pr:	0		
Use for wa:	T		
Approx dep:	25		
Drill meth:	BORED	Replacemen:	N
Wapid:	Not Reported	Subdivisio:	Not Reported
Section:	Not Reported	Lot:	MW-4
Nearest to:	BRYANS ROAD	Town dista:	Not Reported
Town direc:	T	Road name:	7100 INDIAN HEAD HWY
Road side:	N	Road dista:	75 FT
Tax map:	5	Block:	Not Reported
Parcel:	555		
N grid83:	106604		
E grid83:	393930		
Lat dec de:	38.627004		
Lon dec de:	-77.069705		
Issue date:	200810 7	Special fl:	Not Reported
C1 seq:	4594	C1 recd:	20081222
Completion:	20081119		
Total dept:	23		
Num unsucc:	0		
Hydrofract:	N	Grouted:	Y
Grout type:	BC		
Grout top:	0		
Grout bott:	3		

Casing typ:	PL		
Casing dia:	4		
Casing dep:	4		
Casing hei:	-	Screen typ:	PL
Top screen:	4		
Bottom scr:	23		
Screen t 1:	Not Reported		
Top scre 1:	0		
Bottom s 1:	0		
Screen t 2:	Not Reported		
Top scre 2:	0		
Bottom s 2:	0		
Screen dia:	4		
Flowing we:	Not Reported	Telescopin:	Not Reported
Log type:	Not Reported		
Hrs pumped:	0		
Pumping ra:	0		
Level befo:	0		
Level duri:	0		
Test pump :	Not Reported	Pump insta:	N
Install pu:	Not Reported		
Capacity:	0		
Pump hp:	0		
Column len:	0		
Closed:	Not Reported	Abandoned:	Not Reported
Abandon da:	0	Site id:	MD7000000529711

Map ID:	323		
Object id:	529713	County let:	Not Reported
Permit:	CH950903	Mgs id:	Not Reported
B1 seq:	4966	B1 recd:	200811 5
City:	DAVIDSONVILLE	State:	MD
Zip:	21035	Driller na:	STEPHEN SAUL
Driller id:	MWD 421		
Est gpm pr:	0		
Use for wa:	T		
Approx dep:	25		
Drill meth:	BORED	Replacemen:	N
Wapid:	Not Reported	Subdivisio:	Not Reported
Section:	Not Reported	Lot:	MW-5
Nearest to:	BRYANS ROAD	Town dista:	Not Reported
Town direc:	T	Road name:	7100 INDIAN HEAD HWY
Road side:	N	Road dista:	120 FT
Tax map:	5	Block:	Not Reported
Parcel:	555		
N grid83:	106604		
E grid83:	393930		
Lat dec de:	38.627004		
Lon dec de:	-77.069705		
Issue date:	200810 7	Special fl:	Not Reported
C1 seq:	4593	C1 recd:	20081222
Completion:	20081119		
Total dept:	23		
Num unsucc:	0		
Hydrofract:	N	Grouted:	Y
Grout type:	BC		
Grout top:	0		
Grout bott:	3		

Casing typ:	PL		
Casing dia:	4		
Casing dep:	4		
Casing hei:	-	Screen typ:	PL
Top screen:	4		
Bottom scr:	23		
Screen t 1:	Not Reported		
Top scre 1:	0		
Bottom s 1:	0		
Screen t 2:	Not Reported		
Top scre 2:	0		
Bottom s 2:	0		
Screen dia:	4		
Flowing we:	Not Reported	Telescopin:	Not Reported
Log type:	Not Reported		
Hrs pumped:	0		
Pumping ra:	0		
Level befo:	0		
Level duri:	0		
Test pump :	Not Reported	Pump insta:	N
Install pu:	Not Reported		
Capacity:	0		
Pump hp:	0		
Column len:	0		
Closed:	Not Reported	Abandoned:	Not Reported
Abandon da:	0	Site id:	MD7000000529713

Map ID:	323		
Object id:	529712	County let:	Not Reported
Permit:	CH950902	Mgs id:	Not Reported
B1 seq:	4965	B1 recd:	200811 5
City:	DAVIDSONVILLE	State:	MD
Zip:	21035	Driller na:	STEPHEN SAUL
Driller id:	MWD 421		
Est gpm pr:	0		
Use for wa:	T		
Approx dep:	25		
Drill meth:	BORED	Replacemen:	N
Wapid:	Not Reported	Subdivisio:	Not Reported
Section:	Not Reported	Lot:	MW-7
Nearest to:	BRYANS ROAD	Town dista:	Not Reported
Town direc:	T	Road name:	7100 INDIAN HEAD HWY
Road side:	N	Road dista:	100 FT
Tax map:	5	Block:	Not Reported
Parcel:	555		
N grid83:	106604		
E grid83:	393930		
Lat dec de:	38.627004		
Lon dec de:	-77.069705		
Issue date:	200810 7	Special fl:	Not Reported
C1 seq:	4595	C1 recd:	20081222
Completion:	20081119		
Total dept:	23		
Num unsucc:	0		
Hydrofract:	N	Grouted:	Y
Grout type:	BC		
Grout top:	0		
Grout bott:	5		

Casing typ:	PL		
Casing dia:	4		
Casing dep:	7		
Casing hei:	-	Screen typ:	PL
Top screen:	7		
Bottom scr:	23		
Screen t 1:	Not Reported		
Top scre 1:	0		
Bottom s 1:	0		
Screen t 2:	Not Reported		
Top scre 2:	0		
Bottom s 2:	0		
Screen dia:	4		
Flowing we:	Not Reported	Telescopin:	Not Reported
Log type:	Not Reported		
Hrs pumped:	0		
Pumping ra:	0		
Level befo:	0		
Level duri:	0		
Test pump :	Not Reported	Pump insta:	N
Install pu:	Not Reported		
Capacity:	0		
Pump hp:	0		
Column len:	0		
Closed:	Not Reported	Abandoned:	Not Reported
Abandon da:	0	Site id:	MD7000000529712

Map ID:	322		
Object id:	355095	County let:	CH
Permit:	CH881555	Mgs id:	Not Reported
B1 seq:	6964	B1 recd:	1991 221
City:	CHEVY CHASE	State:	MD
Zip:	20815	Driller na:	RICHARD L SHOCKLEY
Driller id:	MWD 486		
Est gpm pr:	0		
Use for wa:	T		
Approx dep:	25		
Drill meth:	BORED	Replacemen:	N
Wapid:	Not Reported	Subdivisio:	Not Reported
Section:	Not Reported	Lot:	Not Reported
Nearest to:	BRYANS ROAD	Town dista:	Not Reported
Town direc:	T	Road name:	MATTHEWS ROAD
Road side:	W	Road dista:	78 FT
Tax map:	Not Reported	Block:	Not Reported
Parcel:	Not Reported		
N grid83:	106604		
E grid83:	393626		
Lat dec de:	38.627002		
Lon dec de:	-77.073206		
Issue date:	1991 312	Special fl:	Not Reported
C1 seq:	4763	C1 recd:	1991 5 3
Completion:	1991 4 3		
Total dept:	16		
Num unsucc:	0		
Hydrofract:	Not Reported	Grouted:	Y
Grout type:	BC		
Grout top:	1		
Grout bott:	5		

Casing typ:	PL		
Casing dia:	4		
Casing dep:	6		
Casing hei:	-01	Screen typ:	PL
Top screen:	6		
Bottom scr:	16		
Screen t 1:	Not Reported		
Top scre 1:	0		
Bottom s 1:	0		
Screen t 2:	Not Reported		
Top scre 2:	0		
Bottom s 2:	0		
Screen dia:	4		
Flowing we:	Not Reported	Telescopin:	Not Reported
Log type:	Not Reported		
Hrs pumped:	1		
Pumping ra:	1		
Level befo:	10		
Level duri:	11		
Test pump :	O	Pump insta:	N
Install pu:	Not Reported		
Capacity:	0		
Pump hp:	0		
Column len:	0		
Closed:	Not Reported	Abandoned:	Not Reported
Abandon da:	0	Site id:	MD7000000355095

Map ID:	322		
Object id:	32321	County let:	CH
Permit:	CH881486	Mgs id:	Not Reported
B1 seq:	4205	B1 recd:	1990 824
City:	BRYANS ROAD	State:	MD
Zip:	Not Reported	Driller na:	STEVE SAUL
Driller id:	MWD 421		
Est gpm pr:	0		
Use for wa:	T		
Approx dep:	15		
Drill meth:	AIR-ROT	Replacemen:	N
Wapid:	Not Reported	Subdivisio:	Not Reported
Section:	Not Reported	Lot:	Not Reported
Nearest to:	BRYANS ROAD	Town dista:	Not Reported
Town direc:	T	Road name:	RT 227
Road side:	W	Road dista:	60 FT
Tax map:	Not Reported	Block:	Not Reported
Parcel:	Not Reported		
N grid83:	106604		
E grid83:	393626		
Lat dec de:	38.627002		
Lon dec de:	-77.073206		
Issue date:	19901231	Special fl:	Not Reported
C1 seq:	Not Reported	C1 recd:	0
Completion:	0		
Total dept:	0		
Num unsucc:	0		
Hydrofract:	Not Reported	Grouted:	Not Reported
Grout type:	Not Reported		
Grout top:	0		
Grout bott:	0		

Casing typ:	Not Reported		
Casing dia:	0		
Casing dep:	0		
Casing hei:	Not Reported	Screen typ:	Not Reported
Top screen:	0		
Bottom scr:	0		
Screen t 1:	Not Reported		
Top scre 1:	0		
Bottom s 1:	0		
Screen t 2:	Not Reported		
Top scre 2:	0		
Bottom s 2:	0		
Screen dia:	0		
Flowing we:	Not Reported	Telescopin:	Not Reported
Log type:	Not Reported		
Hrs pumped:	0		
Pumping ra:	0		
Level befo:	0		
Level duri:	0		
Test pump :	Not Reported	Pump insta:	Not Reported
Install pu:	Not Reported		
Capacity:	0		
Pump hp:	0		
Column len:	0		
Closed:	Not Reported	Abandoned:	Not Reported
Abandon da:	0	Site id:	MD7000000032321

Map ID:	322		
Object id:	368813	County let:	CH
Permit:	CH881487	Mgs id:	Not Reported
B1 seq:	4206	B1 recd:	1990 824
City:	BRYANS ROAD	State:	MD
Zip:	Not Reported	Driller na:	STEVE SAUL
Driller id:	MWD 421		
Est gpm pr:	0		
Use for wa:	T		
Approx dep:	35		
Drill meth:	AIR-ROT	Replacemen:	N
Wapid:	Not Reported	Subdivisio:	Not Reported
Section:	Not Reported	Lot:	Not Reported
Nearest to:	BRYANS ROAD	Town dista:	Not Reported
Town direc:	T	Road name:	RT 227
Road side:	W	Road dista:	24 FT
Tax map:	Not Reported	Block:	Not Reported
Parcel:	Not Reported		
N grid83:	106604		
E grid83:	393626		
Lat dec de:	38.627002		
Lon dec de:	-77.073206		
Issue date:	19901231	Special fl:	Not Reported
C1 seq:	Not Reported	C1 recd:	0
Completion:	0		
Total dept:	0		
Num unsucc:	0		
Hydrofract:	Not Reported	Grouted:	Not Reported
Grout type:	Not Reported		
Grout top:	0		
Grout bott:	0		

Casing typ:	Not Reported		
Casing dia:	0		
Casing dep:	0		
Casing hei:	Not Reported	Screen typ:	Not Reported
Top screen:	0		
Bottom scr:	0		
Screen t 1:	Not Reported		
Top scre 1:	0		
Bottom s 1:	0		
Screen t 2:	Not Reported		
Top scre 2:	0		
Bottom s 2:	0		
Screen dia:	0		
Flowing we:	Not Reported	Telescopin:	Not Reported
Log type:	Not Reported		
Hrs pumped:	0		
Pumping ra:	0		
Level befo:	0		
Level duri:	0		
Test pump :	Not Reported	Pump insta:	Not Reported
Install pu:	Not Reported		
Capacity:	0		
Pump hp:	0		
Column len:	0		
Closed:	Not Reported	Abandoned:	Not Reported
Abandon da:	0	Site id:	MD7000000368813

Map ID:	322		
Object id:	368817	County let:	CH
Permit:	CH881485	Mgs id:	Not Reported
B1 seq:	4203	B1 recd:	1990 824
City:	BRYANS ROAD	State:	MD
Zip:	Not Reported	Driller na:	STEVE SAUL
Driller id:	MWD 421		
Est gpm pr:	0		
Use for wa:	T		
Approx dep:	15		
Drill meth:	AIR-ROT	Replacemen:	N
Wapid:	Not Reported	Subdivisio:	Not Reported
Section:	Not Reported	Lot:	Not Reported
Nearest to:	BRYANS ROAD	Town dista:	Not Reported
Town direc:	T	Road name:	RT 227
Road side:	W	Road dista:	123 FT
Tax map:	Not Reported	Block:	Not Reported
Parcel:	Not Reported		
N grid83:	106604		
E grid83:	393626		
Lat dec de:	38.627002		
Lon dec de:	-77.073206		
Issue date:	19901231	Special fl:	Not Reported
C1 seq:	Not Reported	C1 recd:	0
Completion:	0		
Total dept:	0		
Num unsucc:	0		
Hydrofract:	Not Reported	Grouted:	Not Reported
Grout type:	Not Reported		
Grout top:	0		
Grout bott:	0		

Casing typ:	Not Reported		
Casing dia:	0		
Casing dep:	0		
Casing hei:	Not Reported	Screen typ:	Not Reported
Top screen:	0		
Bottom scr:	0		
Screen t 1:	Not Reported		
Top scre 1:	0		
Bottom s 1:	0		
Screen t 2:	Not Reported		
Top scre 2:	0		
Bottom s 2:	0		
Screen dia:	0		
Flowing we:	Not Reported	Telescopin:	Not Reported
Log type:	Not Reported		
Hrs pumped:	0		
Pumping ra:	0		
Level befo:	0		
Level duri:	0		
Test pump :	Not Reported	Pump insta:	Not Reported
Install pu:	Not Reported		
Capacity:	0		
Pump hp:	0		
Column len:	0		
Closed:	Not Reported	Abandoned:	Not Reported
Abandon da:	0	Site id:	MD7000000368817

Map ID:	322		
Object id:	368814	County let:	CH
Permit:	CH881488	Mgs id:	Not Reported
B1 seq:	4207	B1 recd:	1990 824
City:	BRYANS ROAD	State:	MD
Zip:	Not Reported	Driller na:	STEVE SAUL
Driller id:	MWD 421		
Est gpm pr:	0		
Use for wa:	T		
Approx dep:	15		
Drill meth:	AIR-ROT	Replacemen:	N
Wapid:	Not Reported	Subdivisio:	Not Reported
Section:	Not Reported	Lot:	Not Reported
Nearest to:	BRYANS ROAD	Town dista:	Not Reported
Town direc:	T	Road name:	RT 227
Road side:	W	Road dista:	30 FT
Tax map:	Not Reported	Block:	Not Reported
Parcel:	Not Reported		
N grid83:	106604		
E grid83:	393626		
Lat dec de:	38.627002		
Lon dec de:	-77.073206		
Issue date:	19901231	Special fl:	Not Reported
C1 seq:	Not Reported	C1 recd:	0
Completion:	0		
Total dept:	0		
Num unsucc:	0		
Hydrofract:	Not Reported	Grouted:	Not Reported
Grout type:	Not Reported		
Grout top:	0		
Grout bott:	0		

Casing typ:	Not Reported		
Casing dia:	0		
Casing dep:	0		
Casing hei:	Not Reported	Screen typ:	Not Reported
Top screen:	0		
Bottom scr:	0		
Screen t 1:	Not Reported		
Top scre 1:	0		
Bottom s 1:	0		
Screen t 2:	Not Reported		
Top scre 2:	0		
Bottom s 2:	0		
Screen dia:	0		
Flowing we:	Not Reported	Telescopin:	Not Reported
Log type:	Not Reported		
Hrs pumped:	0		
Pumping ra:	0		
Level befo:	0		
Level duri:	0		
Test pump :	Not Reported	Pump insta:	Not Reported
Install pu:	Not Reported		
Capacity:	0		
Pump hp:	0		
Column len:	0		
Closed:	Not Reported	Abandoned:	Not Reported
Abandon da:	0	Site id:	MD7000000368814

Map ID:	324		
Object id:	122574	County let:	CH
Permit:	CH812694	Mgs id:	Not Reported
B1 seq:	Not Reported	B1 recd:	1988 2 9
City:	BYRANS RD	State:	MD
Zip:	20616	Driller na:	D'AMIANO, ANTHONY R.
Driller id:	MWD0346		
Est gpm pr:	0		
Use for wa:	T		
Approx dep:	20		
Drill meth:	AIR-ROT	Replacemen:	N
Wapid:	Not Reported	Subdivisio:	Not Reported
Section:	Not Reported	Lot:	Not Reported
Nearest to:	BYRANS RD	Town dista:	0 MI
Town direc:	Not Reported	Road name:	MD RT 227
Road side:	W	Road dista:	37 FT
Tax map:	Not Reported	Block:	Not Reported
Parcel:	Not Reported		
N grid83:	106604		
E grid83:	393321		
Lat dec de:	38.627		
Lon dec de:	-77.076706		
Issue date:	1988 2 1	Special fl:	Not Reported
C1 seq:	Not Reported	C1 recd:	1988 4 8
Completion:	1988 212		
Total dept:	17		
Num unsucc:	0		
Hydrofract:	Not Reported	Grouted:	Y
Grout type:	BC		
Grout top:	0		
Grout bott:	2		

Casing typ:	PL		
Casing dia:	4		
Casing dep:	2		
Casing hei:	+01	Screen typ:	PL
Top screen:	2		
Bottom scr:	17		
Screen t 1:	Not Reported		
Top scre 1:	0		
Bottom s 1:	0		
Screen t 2:	Not Reported		
Top scre 2:	0		
Bottom s 2:	0		
Screen dia:	4		
Flowing we:	Not Reported	Telescopin:	Not Reported
Log type:	Not Reported		
Hrs pumped:	1		
Pumping ra:	1		
Level befo:	1		
Level duri:	1		
Test pump :	O	Pump insta:	Not Reported
Install pu:	Not Reported		
Capacity:	0		
Pump hp:	0		
Column len:	0		
Closed:	A	Abandoned:	Not Reported
Abandon da:	0	Site id:	MD7000000122574

Map ID:	324		
Object id:	122573	County let:	CH
Permit:	CH812693	Mgs id:	Not Reported
B1 seq:	Not Reported	B1 recd:	1988 2 9
City:	BYRANS RD	State:	MD
Zip:	20616	Driller na:	D'AMIANO, ANTHONY R.
Driller id:	MWD0346		
Est gpm pr:	0		
Use for wa:	T		
Approx dep:	20		
Drill meth:	AIR-ROT	Replacemen:	N
Wapid:	Not Reported	Subdivisio:	Not Reported
Section:	Not Reported	Lot:	Not Reported
Nearest to:	BYRANS RD	Town dista:	0 MI
Town direc:	Not Reported	Road name:	MD RT 227
Road side:	W	Road dista:	78 FT
Tax map:	Not Reported	Block:	Not Reported
Parcel:	Not Reported		
N grid83:	106604		
E grid83:	393321		
Lat dec de:	38.627		
Lon dec de:	-77.076706		
Issue date:	1988 2 1	Special fl:	Not Reported
C1 seq:	Not Reported	C1 recd:	1988 4 8
Completion:	1988 212		
Total dept:	17		
Num unsucc:	0		
Hydrofract:	Not Reported	Grouted:	Y
Grout type:	BC		
Grout top:	0		
Grout bott:	4		

Casing typ:	PL		
Casing dia:	4		
Casing dep:	4		
Casing hei:	+01	Screen typ:	PL
Top screen:	4		
Bottom scr:	17		
Screen t 1:	Not Reported		
Top scre 1:	0		
Bottom s 1:	0		
Screen t 2:	Not Reported		
Top scre 2:	0		
Bottom s 2:	0		
Screen dia:	4		
Flowing we:	Not Reported	Telescopin:	Not Reported
Log type:	Not Reported		
Hrs pumped:	1		
Pumping ra:	1		
Level befo:	1		
Level duri:	1		
Test pump :	O	Pump insta:	Not Reported
Install pu:	Not Reported		
Capacity:	0		
Pump hp:	0		
Column len:	0		
Closed:	A	Abandoned:	Not Reported
Abandon da:	0	Site id:	MD7000000122573

Map ID:	324		
Object id:	122575	County let:	CH
Permit:	CH812695	Mgs id:	Not Reported
B1 seq:	Not Reported	B1 recd:	1988 2 9
City:	BYRANS RD	State:	MD
Zip:	20616	Driller na:	D'AMIANO, ANTHONY R.
Driller id:	MWD0346		
Est gpm pr:	0		
Use for wa:	T		
Approx dep:	20		
Drill meth:	AIR-ROT	Replacemen:	N
Wapid:	Not Reported	Subdivisio:	Not Reported
Section:	Not Reported	Lot:	Not Reported
Nearest to:	BYRANS RD	Town dista:	0 MI
Town direc:	Not Reported	Road name:	MD RT 227
Road side:	W	Road dista:	37 FT
Tax map:	Not Reported	Block:	Not Reported
Parcel:	Not Reported		
N grid83:	106604		
E grid83:	393321		
Lat dec de:	38.627		
Lon dec de:	-77.076706		
Issue date:	1988 2 1	Special fl:	Not Reported
C1 seq:	Not Reported	C1 recd:	1988 4 8
Completion:	1988 212		
Total dept:	17		
Num unsucc:	0		
Hydrofract:	Not Reported	Grouted:	Y
Grout type:	BC		
Grout top:	0		
Grout bott:	2		

Casing typ:	PL		
Casing dia:	4		
Casing dep:	2		
Casing hei:	+01	Screen typ:	PL
Top screen:	2		
Bottom scr:	17		
Screen t 1:	Not Reported		
Top scre 1:	0		
Bottom s 1:	0		
Screen t 2:	Not Reported		
Top scre 2:	0		
Bottom s 2:	0		
Screen dia:	4		
Flowing we:	Not Reported	Telescopin:	Not Reported
Log type:	Not Reported		
Hrs pumped:	1		
Pumping ra:	1		
Level befo:	1		
Level duri:	1		
Test pump :	O	Pump insta:	Not Reported
Install pu:	Not Reported		
Capacity:	0		
Pump hp:	0		
Column len:	0		
Closed:	A	Abandoned:	Not Reported
Abandon da:	0	Site id:	MD7000000122575

Map ID:	324		
Object id:	119943	County let:	CH
Permit:	CH810061	Mgs id:	Not Reported
B1 seq:	Not Reported	B1 recd:	19811014
City:	BRYANS ROAD	State:	MD
Zip:	Not Reported	Driller na:	WOOSTER, LARRY L.
Driller id:	MWD0276		
Est gpm pr:	10		
Use for wa:	DW		
Approx dep:	0		
Drill meth:	ROTARY	Replacemen:	Y
Wapid:	Not Reported	Subdivisio:	Not Reported
Section:	Not Reported	Lot:	Not Reported
Nearest to:	BRYANS ROAD	Town dista:	.3 MI
Town direc:	SW	Road name:	FRASER ROAD
Road side:	E	Road dista:	150 FT
Tax map:	Not Reported	Block:	Not Reported
Parcel:	Not Reported		
N grid83:	106604		
E grid83:	393321		
Lat dec de:	38.627		
Lon dec de:	-77.076706		
Issue date:	19811015	Special fl:	Not Reported
C1 seq:	Not Reported	C1 recd:	1983 316
Completion:	19811116		
Total dept:	500		
Num unsucc:	0		
Hydrofract:	Not Reported	Grouted:	Y
Grout type:	CM		
Grout top:	3		
Grout bott:	33		

Casing typ:	ST		
Casing dia:	4		
Casing dep:	357		
Casing hei:	+01	Screen typ:	ST
Top screen:	402		
Bottom scr:	412		
Screen t 1:	ST		
Top scre 1:	451		
Bottom s 1:	456		
Screen t 2:	Not Reported		
Top scre 2:	0		
Bottom s 2:	0		
Screen dia:	3		
Flowing we:	Not Reported	Telescopin:	T
Log type:	Not Reported		
Hrs pumped:	4		
Pumping ra:	15		
Level befo:	199		
Level duri:	230		
Test pump :	A	Pump insta:	Not Reported
Install pu:	S		
Capacity:	10		
Pump hp:	1.5		
Column len:	252		
Closed:	Not Reported	Abandoned:	Not Reported
Abandon da:	0	Site id:	MD7000000119943

Map ID:	324		
Object id:	122572	County let:	CH
Permit:	CH812692	Mgs id:	Not Reported
B1 seq:	Not Reported	B1 recd:	1988 2 9
City:	BYRANS RD	State:	MD
Zip:	20616	Driller na:	D'AMIANO, ANTHONY R.
Driller id:	MWD0346		
Est gpm pr:	0		
Use for wa:	T		
Approx dep:	20		
Drill meth:	AIR-ROT	Replacemen:	N
Wapid:	Not Reported	Subdivisio:	Not Reported
Section:	Not Reported	Lot:	Not Reported
Nearest to:	BYRANS RD	Town dista:	0 MI
Town direc:	Not Reported	Road name:	MD RT 227
Road side:	W	Road dista:	78 FT
Tax map:	Not Reported	Block:	Not Reported
Parcel:	Not Reported		
N grid83:	106604		
E grid83:	393321		
Lat dec de:	38.627		
Lon dec de:	-77.076706		
Issue date:	1988 2 1	Special fl:	Not Reported
C1 seq:	Not Reported	C1 recd:	1988 4 8
Completion:	1988 212		
Total dept:	17		
Num unsucc:	0		
Hydrofract:	Not Reported	Grouted:	Y
Grout type:	BC		
Grout top:	0		
Grout bott:	5		

Casing typ:	PL		
Casing dia:	4		
Casing dep:	5		
Casing hei:	+01	Screen typ:	PL
Top screen:	5		
Bottom scr:	17		
Screen t 1:	Not Reported		
Top scre 1:	0		
Bottom s 1:	0		
Screen t 2:	Not Reported		
Top scre 2:	0		
Bottom s 2:	0		
Screen dia:	4		
Flowing we:	Not Reported	Telescopin:	Not Reported
Log type:	Not Reported		
Hrs pumped:	1		
Pumping ra:	1		
Level befo:	1		
Level duri:	1		
Test pump :	O	Pump insta:	Not Reported
Install pu:	Not Reported		
Capacity:	0		
Pump hp:	0		
Column len:	0		
Closed:	A	Abandoned:	Not Reported
Abandon da:	0	Site id:	MD7000000122572

Map ID:	327		
Object id:	393765	County let:	CH
Permit:	CH940519	Mgs id:	Not Reported
B1 seq:	8367	B1 recd:	1995 9 6
City:	BRYANS ROAD	State:	MD
Zip:	20616	Driller na:	DAVID WOOSTER
Driller id:	MSD 132		
Est gpm pr:	10		
Use for wa:	DW		
Approx dep:	650		
Drill meth:	ROTARY	Replacemen:	Y
Wapid:	Not Reported	Subdivisio:	Not Reported
Section:	Not Reported	Lot:	Not Reported
Nearest to:	BRYANS ROAD	Town dista:	Not Reported
Town direc:	T	Road name:	3081 FRASER RD
Road side:	W	Road dista:	105 FT
Tax map:	Not Reported	Block:	Not Reported
Parcel:	Not Reported		
N grid83:	106604		
E grid83:	393016		
Lat dec de:	38.626998		
Lon dec de:	-77.080207		
Issue date:	1995 9 7	Special fl:	Y
C1 seq:	1166	C1 recd:	199511 6
Completion:	1995 929		
Total dept:	643		
Num unsucc:	0		
Hydrofract:	Not Reported	Grouted:	Y
Grout type:	BC		
Grout top:	4		
Grout bott:	110		

Casing typ:	PL		
Casing dia:	4		
Casing dep:	520		
Casing hei:	+1	Screen typ:	ST
Top screen:	623		
Bottom scr:	638		
Screen t 1:	ST		
Top scre 1:	638		
Bottom s 1:	643		
Screen t 2:	Not Reported		
Top scre 2:	0		
Bottom s 2:	0		
Screen dia:	3		
Flowing we:	Not Reported	Telescopin:	T
Log type:	Not Reported		
Hrs pumped:	4		
Pumping ra:	60		
Level befo:	303		
Level duri:	340		
Test pump :	A	Pump insta:	Y
Install pu:	S		
Capacity:	10		
Pump hp:	1.5		
Column len:	400		
Closed:	Not Reported	Abandoned:	Not Reported
Abandon da:	0	Site id:	MD7000000393765

Map ID:	327		
Object id:	122354	County let:	CH
Permit:	CH812471	Mgs id:	Not Reported
B1 seq:	Not Reported	B1 recd:	1987 8 6
City:	BRYANS ROAD	State:	MD
Zip:	20616	Driller na:	BRANHAM, JOHN E.
Driller id:	MWD0080		
Est gpm pr:	10		
Use for wa:	DW		
Approx dep:	450		
Drill meth:	ROTARY	Replacemen:	Y
Wapid:	Not Reported	Subdivisio:	Not Reported
Section:	Not Reported	Lot:	Not Reported
Nearest to:	BRYANS ROAD	Town dista:	1 MI
Town direc:	NW	Road name:	WAREHOUSE LANDING RD
Road side:	W	Road dista:	42 FT
Tax map:	Not Reported	Block:	Not Reported
Parcel:	Not Reported		
N grid83:	106604		
E grid83:	393016		
Lat dec de:	38.626998		
Lon dec de:	-77.080207		
Issue date:	1987 819	Special fl:	Not Reported
C1 seq:	Not Reported	C1 recd:	198711 3
Completion:	19871014		
Total dept:	390		
Num unsucc:	0		
Hydrofract:	Not Reported	Grouted:	Y
Grout type:	CM		
Grout top:	5		
Grout bott:	60		

Casing typ:	PL		
Casing dia:	4		
Casing dep:	365		
Casing hei:	+01	Screen typ:	PL
Top screen:	365		
Bottom scr:	390		
Screen t 1:	Not Reported		
Top scre 1:	0		
Bottom s 1:	0		
Screen t 2:	Not Reported		
Top scre 2:	0		
Bottom s 2:	0		
Screen dia:	2		
Flowing we:	Not Reported	Telescopin:	Not Reported
Log type:	Not Reported		
Hrs pumped:	5		
Pumping ra:	30		
Level befo:	150		
Level duri:	200		
Test pump :	A	Pump insta:	Not Reported
Install pu:	S		
Capacity:	7		
Pump hp:	75		
Column len:	300		
Closed:	Not Reported	Abandoned:	Not Reported
Abandon da:	0	Site id:	MD7000000122354

Map ID:	327		
Object id:	122692	County let:	CH
Permit:	CH812817	Mgs id:	Not Reported
B1 seq:	Not Reported	B1 recd:	1988 328
City:	BRYANS ROAD	State:	MD
Zip:	20616	Driller na:	BRANHAM, JOHN E.
Driller id:	MWD0080		
Est gpm pr:	10		
Use for wa:	DW		
Approx dep:	450		
Drill meth:	ROTARY	Replacemen:	Y
Wapid:	Not Reported	Subdivisio:	Not Reported
Section:	Not Reported	Lot:	Not Reported
Nearest to:	BRYANS ROAD	Town dista:	1 MI
Town direc:	SW	Road name:	WAREHOUSE LANDING RD
Road side:	N	Road dista:	40 FT
Tax map:	Not Reported	Block:	Not Reported
Parcel:	Not Reported		
N grid83:	106604		
E grid83:	393016		
Lat dec de:	38.626998		
Lon dec de:	-77.080207		
Issue date:	1988 4 8	Special fl:	Not Reported
C1 seq:	Not Reported	C1 recd:	1988 524
Completion:	1988 413		
Total dept:	412		
Num unsucc:	0		
Hydrofract:	Not Reported	Grouted:	Y
Grout type:	CM		
Grout top:	5		
Grout bott:	60		

Casing typ:	PL		
Casing dia:	4		
Casing dep:	395		
Casing hei:	+01	Screen typ:	PL
Top screen:	395		
Bottom scr:	412		
Screen t 1:	Not Reported		
Top scre 1:	0		
Bottom s 1:	0		
Screen t 2:	Not Reported		
Top scre 2:	0		
Bottom s 2:	0		
Screen dia:	2		
Flowing we:	Not Reported	Telescopin:	Not Reported
Log type:	Not Reported		
Hrs pumped:	5		
Pumping ra:	20		
Level befo:	196		
Level duri:	238		
Test pump :	A	Pump insta:	Not Reported
Install pu:	S		
Capacity:	7		
Pump hp:	.75		
Column len:	300		
Closed:	Not Reported	Abandoned:	Not Reported
Abandon da:	0	Site id:	MD7000000122692

Map ID:	328		
Object id:	477810	County let:	Not Reported
Permit:	CH945555	Mgs id:	Not Reported
B1 seq:	9859	B1 recd:	200310 2
City:	LAPLATA	State:	MD
Zip:	20646	Driller na:	LARRY WOOSTER
Driller id:	MSD 62		
Est gpm pr:	10		
Use for wa:	DW		
Approx dep:	450		
Drill meth:	ROTARY	Replacemen:	N
Wapid:	Not Reported	Subdivisio:	Not Reported
Section:	Not Reported	Lot:	Not Reported
Nearest to:	BRYANS RD	Town dista:	Not Reported
Town direc:	NW	Road name:	WAREHOUSE LANDING RD
Road side:	E	Road dista:	150 FT
Tax map:	5	Block:	23
Parcel:	249		
N grid83:	106604		
E grid83:	392711		
Lat dec de:	38.626995		
Lon dec de:	-77.083707		
Issue date:	2003 916	Special fl:	Y
C1 seq:	9985	C1 recd:	2004 614
Completion:	2004 415		
Total dept:	645		
Num unsucc:	0		
Hydrofract:	Not Reported	Grouted:	Y
Grout type:	BC		
Grout top:	4		
Grout bott:	115		

Casing typ:	PL		
Casing dia:	4		
Casing dep:	500		
Casing hei:	+1	Screen typ:	ST
Top screen:	630		
Bottom scr:	645		
Screen t 1:	Not Reported		
Top scre 1:	0		
Bottom s 1:	0		
Screen t 2:	Not Reported		
Top scre 2:	0		
Bottom s 2:	0		
Screen dia:	3		
Flowing we:	Not Reported	Telescopin:	T
Log type:	Not Reported		
Hrs pumped:	4		
Pumping ra:	25		
Level befo:	307		
Level duri:	340		
Test pump :	S	Pump insta:	Y
Install pu:	S		
Capacity:	7		
Pump hp:	1		
Column len:	400		
Closed:	Not Reported	Abandoned:	Not Reported
Abandon da:	0	Site id:	MD7000000477810

Map ID:	328		
Object id:	475337	County let:	Not Reported
Permit:	CH945328	Mgs id:	Not Reported
B1 seq:	3449	B1 recd:	20021022
City:	BRYANS ROAD	State:	MD
Zip:	20616	Driller na:	ROBERT FRANK
Driller id:	MSD 33		
Est gpm pr:	10		
Use for wa:	DW		
Approx dep:	500		
Drill meth:	ROTARY	Replacemen:	Y
Wapid:	Not Reported	Subdivisio:	Not Reported
Section:	Not Reported	Lot:	Not Reported
Nearest to:	BRYANS ROAD	Town dista:	1
Town direc:	W	Road name:	3200 WAREHOUSE LANDI
Road side:	E	Road dista:	125 FT
Tax map:	5	Block:	23
Parcel:	123		
N grid83:	106604		
E grid83:	392711		
Lat dec de:	38.626995		
Lon dec de:	-77.083707		
Issue date:	20021016	Special fl:	Y
C1 seq:	9999	C1 recd:	0
Completion:	0		
Total dept:	0		
Num unsucc:	0		
Hydrofract:	Not Reported	Grouted:	Not Reported
Grout type:	Not Reported		
Grout top:	0		
Grout bott:	0		

Casing typ:	Not Reported		
Casing dia:	0		
Casing dep:	0		
Casing hei:	Not Reported	Screen typ:	Not Reported
Top screen:	0		
Bottom scr:	0		
Screen t 1:	Not Reported		
Top scre 1:	0		
Bottom s 1:	0		
Screen t 2:	Not Reported		
Top scre 2:	0		
Bottom s 2:	0		
Screen dia:	0		
Flowing we:	Not Reported	Telescopin:	Not Reported
Log type:	Not Reported		
Hrs pumped:	0		
Pumping ra:	0		
Level befo:	0		
Level duri:	0		
Test pump :	Not Reported	Pump insta:	Not Reported
Install pu:	Not Reported		
Capacity:	0		
Pump hp:	0		
Column len:	0		
Closed:	C	Abandoned:	Not Reported
Abandon da:	0	Site id:	MD7000000475337

Map ID:	328		
Object id:	363893	County let:	CH
Permit:	CH920178	Mgs id:	Not Reported
B1 seq:	2796	B1 recd:	1992 5 4
City:	LA PLATA	State:	MD
Zip:	20646	Driller na:	CHARLES A YOUNGBAR J
Driller id:	MWD 326		
Est gpm pr:	10		
Use for wa:	DW		
Approx dep:	450		
Drill meth:	ROTARY	Replacemen:	N
Wapid:	Not Reported	Subdivisio:	SOUTH HAMPTON
Section:	Not Reported	Lot:	29
Nearest to:	BRYANS ROAD	Town dista:	1
Town direc:	W	Road name:	WAREHOUSE LANDING RD
Road side:	W	Road dista:	40 FT
Tax map:	Not Reported	Block:	Not Reported
Parcel:	Not Reported		
N grid83:	106604		
E grid83:	392711		
Lat dec de:	38.626995		
Lon dec de:	-77.083707		
Issue date:	1992 520	Special fl:	Y
C1 seq:	4893	C1 recd:	199211 9
Completion:	1992 618		
Total dept:	595		
Num unsucc:	0		
Hydrofract:	Not Reported	Grouted:	Y
Grout type:	BC		
Grout top:	5		
Grout bott:	210		

Casing typ:	PL		
Casing dia:	4		
Casing dep:	490		
Casing hei:	+1	Screen typ:	ST
Top screen:	570		
Bottom scr:	580		
Screen t 1:	ST		
Top scre 1:	585		
Bottom s 1:	590		
Screen t 2:	Not Reported		
Top scre 2:	0		
Bottom s 2:	0		
Screen dia:	2		
Flowing we:	Not Reported	Telescopin:	T
Log type:	Not Reported		
Hrs pumped:	5		
Pumping ra:	30		
Level befo:	220		
Level duri:	285		
Test pump :	A	Pump insta:	Y
Install pu:	S		
Capacity:	10		
Pump hp:	1		
Column len:	300		
Closed:	Not Reported	Abandoned:	Not Reported
Abandon da:	0	Site id:	MD7000000363893

Map ID:	328		
Object id:	394777	County let:	CH
Permit:	CH940801	Mgs id:	Not Reported
B1 seq:	4355	B1 recd:	1996 321
City:	LAPLATA	State:	MD
Zip:	20646	Driller na:	CHARLES A YOUNGBAR J
Driller id:	MWD 326		
Est gpm pr:	10		
Use for wa:	DW		
Approx dep:	450		
Drill meth:	ROTARY	Replacemen:	N
Wapid:	Not Reported	Subdivisio:	SOUTH HAMPTON
Section:	1	Lot:	8
Nearest to:	BRYANS ROAD	Town dista:	1
Town direc:	SW	Road name:	WAREHOUSE LANDING RD
Road side:	W	Road dista:	50 FT
Tax map:	5	Block:	23
Parcel:	121		
N grid83:	106604		
E grid83:	392711		
Lat dec de:	38.626995		
Lon dec de:	-77.083707		
Issue date:	1996 326	Special fl:	Y
C1 seq:	5632	C1 recd:	1996 531
Completion:	1996 410		
Total dept:	620		
Num unsucc:	0		
Hydrofract:	Not Reported	Grouted:	Y
Grout type:	BC		
Grout top:	3		
Grout bott:	147		

Casing typ:	PL		
Casing dia:	4		
Casing dep:	530		
Casing hei:	+1	Screen typ:	ST
Top screen:	598		
Bottom scr:	608		
Screen t 1:	ST		
Top scre 1:	608		
Bottom s 1:	618		
Screen t 2:	Not Reported		
Top scre 2:	0		
Bottom s 2:	0		
Screen dia:	2		
Flowing we:	Not Reported	Telescopin:	T
Log type:	Not Reported		
Hrs pumped:	5		
Pumping ra:	30		
Level befo:	299		
Level duri:	330		
Test pump :	A	Pump insta:	Y
Install pu:	S		
Capacity:	15		
Pump hp:	1.5		
Column len:	360		
Closed:	Not Reported	Abandoned:	Not Reported
Abandon da:	0	Site id:	MD7000000394777

Map ID:	328		
Object id:	124100	County let:	CH
Permit:	CH920543	Mgs id:	Not Reported
B1 seq:	Not Reported	B1 recd:	1993 126
City:	CHARLOTTE HAL	State:	MD
Zip:	20622	Driller na:	WOOSTER, LARRY L.
Driller id:	MWD0276		
Est gpm pr:	10		
Use for wa:	DW		
Approx dep:	500		
Drill meth:	ROTARY	Replacemen:	N
Wapid:	Not Reported	Subdivisio:	Not Reported
Section:	Not Reported	Lot:	Not Reported
Nearest to:	BRYANS ROAD	Town dista:	.33 MI
Town direc:	NW	Road name:	WAREHOUSE LANDING RD
Road side:	E	Road dista:	50 FT
Tax map:	Not Reported	Block:	Not Reported
Parcel:	Not Reported		
N grid83:	106604		
E grid83:	392711		
Lat dec de:	38.626995		
Lon dec de:	-77.083707		
Issue date:	1993 3 4	Special fl:	Not Reported
C1 seq:	Not Reported	C1 recd:	1993 6 8
Completion:	1993 512		
Total dept:	620		
Num unsucc:	0		
Hydrofract:	Not Reported	Grouted:	Y
Grout type:	BC		
Grout top:	4		
Grout bott:	110		

Casing typ:	PL		
Casing dia:	4		
Casing dep:	420		
Casing hei:	+01	Screen typ:	ST
Top screen:	605		
Bottom scr:	610		
Screen t 1:	ST		
Top scre 1:	611		
Bottom s 1:	620		
Screen t 2:	Not Reported		
Top scre 2:	0		
Bottom s 2:	0		
Screen dia:	3		
Flowing we:	Not Reported	Telescopin:	T
Log type:	Not Reported		
Hrs pumped:	4		
Pumping ra:	50		
Level befo:	275		
Level duri:	300		
Test pump :	A	Pump insta:	Not Reported
Install pu:	S		
Capacity:	10		
Pump hp:	1		
Column len:	360		
Closed:	Not Reported	Abandoned:	Not Reported
Abandon da:	0	Site id:	MD7000000124100

Map ID:	328		
Object id:	122666	County let:	CH
Permit:	CH812788	Mgs id:	Not Reported
B1 seq:	Not Reported	B1 recd:	1988 3 9
City:	INDIAN HEAD	State:	MD
Zip:	20640	Driller na:	WOOSTER, LARRY L.
Driller id:	MWD0276		
Est gpm pr:	10		
Use for wa:	DW		
Approx dep:	500		
Drill meth:	ROTARY	Replacemen:	N
Wapid:	Not Reported	Subdivisio:	SOUTH HAMPTON
Section:	2	Lot:	9
Nearest to:	BRYANS ROAD	Town dista:	.8 MI
Town direc:	W	Road name:	WAREHOUSE LANDING RD
Road side:	W	Road dista:	145 FT
Tax map:	Not Reported	Block:	Not Reported
Parcel:	Not Reported		
N grid83:	106604		
E grid83:	392711		
Lat dec de:	38.626995		
Lon dec de:	-77.083707		
Issue date:	1988 321	Special fl:	Not Reported
C1 seq:	Not Reported	C1 recd:	19881118
Completion:	1988 829		
Total dept:	635		
Num unsucc:	0		
Hydrofract:	Not Reported	Grouted:	Y
Grout type:	BC		
Grout top:	4		
Grout bott:	105		

Casing typ:	PL		
Casing dia:	4		
Casing dep:	420		
Casing hei:	+01	Screen typ:	ST
Top screen:	620		
Bottom scr:	635		
Screen t 1:	Not Reported		
Top scre 1:	0		
Bottom s 1:	0		
Screen t 2:	Not Reported		
Top scre 2:	0		
Bottom s 2:	0		
Screen dia:	3		
Flowing we:	Not Reported	Telescopin:	T
Log type:	Not Reported		
Hrs pumped:	4		
Pumping ra:	50		
Level befo:	210		
Level duri:	235		
Test pump :	A	Pump insta:	Not Reported
Install pu:	S		
Capacity:	10		
Pump hp:	1		
Column len:	300		
Closed:	Not Reported	Abandoned:	Not Reported
Abandon da:	0	Site id:	MD7000000122666

Map ID:	328		
Object id:	424275	County let:	CH
Permit:	CH943853	Mgs id:	Not Reported
B1 seq:	6810	B1 recd:	2001 118
City:	FORT WASHINGT	State:	MD
Zip:	20744	Driller na:	LARRY WOOSTER
Driller id:	MSD 62		
Est gpm pr:	10		
Use for wa:	DW		
Approx dep:	600		
Drill meth:	ROTARY	Replacemen:	N
Wapid:	Not Reported	Subdivisio:	Not Reported
Section:	Not Reported	Lot:	Not Reported
Nearest to:	BRYANS ROAD	Town dista:	.8
Town direc:	NW	Road name:	WAREHOUSE LANDING RD
Road side:	E	Road dista:	45 FT
Tax map:	5	Block:	23
Parcel:	234		
N grid83:	106604		
E grid83:	392711		
Lat dec de:	38.626995		
Lon dec de:	-77.083707		
Issue date:	2001 112	Special fl:	Y
C1 seq:	8814	C1 recd:	2001 3 1
Completion:	2001 2 2		
Total dept:	646		
Num unsucc:	0		
Hydrofract:	N	Grouted:	Y
Grout type:	BC		
Grout top:	4		
Grout bott:	115		

Casing typ:	PL		
Casing dia:	4		
Casing dep:	500		
Casing hei:	+1	Screen typ:	ST
Top screen:	626		
Bottom scr:	636		
Screen t 1:	ST		
Top scre 1:	636		
Bottom s 1:	646		
Screen t 2:	Not Reported		
Top scre 2:	0		
Bottom s 2:	0		
Screen dia:	3		
Flowing we:	Not Reported	Telescopin:	T
Log type:	Not Reported		
Hrs pumped:	4		
Pumping ra:	75		
Level befo:	295		
Level duri:	320		
Test pump :	A	Pump insta:	Y
Install pu:	S		
Capacity:	7		
Pump hp:	1		
Column len:	400		
Closed:	Not Reported	Abandoned:	Not Reported
Abandon da:	0	Site id:	MD7000000424275

Map ID:	328		
Object id:	422384	County let:	CH
Permit:	CH943796	Mgs id:	Not Reported
B1 seq:	1214	B1 recd:	2001 329
City:	BRYANS ROAD	State:	MD
Zip:	20616	Driller na:	ROBERT B FRANK
Driller id:	MWD 326		
Est gpm pr:	10		
Use for wa:	DW		
Approx dep:	500		
Drill meth:	ROTARY	Replacemen:	Y
Wapid:	Not Reported	Subdivisio:	FRASER ROAD SUBD
Section:	Not Reported	Lot:	3
Nearest to:	BRYANS ROAD	Town dista:	1
Town direc:	SW	Road name:	3051 FRASER ROAD
Road side:	E	Road dista:	36 FT
Tax map:	5	Block:	15
Parcel:	436		
N grid83:	106604		
E grid83:	392711		
Lat dec de:	38.626995		
Lon dec de:	-77.083707		
Issue date:	2001 4 4	Special fl:	Y
C1 seq:	5925	C1 recd:	2001 521
Completion:	2001 410		
Total dept:	634		
Num unsucc:	0		
Hydrofract:	Not Reported	Grouted:	Y
Grout type:	BC		
Grout top:	3		
Grout bott:	210		

Casing typ:	PL		
Casing dia:	4		
Casing dep:	510		
Casing hei:	+1	Screen typ:	ST
Top screen:	601		
Bottom scr:	611		
Screen t 1:	ST		
Top scre 1:	621		
Bottom s 1:	631		
Screen t 2:	Not Reported		
Top scre 2:	0		
Bottom s 2:	0		
Screen dia:	2		
Flowing we:	Not Reported	Telescopin:	T
Log type:	Not Reported		
Hrs pumped:	5		
Pumping ra:	35		
Level befo:	290		
Level duri:	320		
Test pump :	A	Pump insta:	Y
Install pu:	S		
Capacity:	7		
Pump hp:	1		
Column len:	370		
Closed:	A	Abandoned:	Not Reported
Abandon da:	0	Site id:	MD7000000422384

Map ID:	329		
Object id:	121248	County let:	CH
Permit:	CH811369	Mgs id:	Not Reported
B1 seq:	Not Reported	B1 recd:	1985 712
City:	BRYANS RD	State:	MD
Zip:	20616	Driller na:	WOOSTER, LARRY L.
Driller id:	MWD0276		
Est gpm pr:	10		
Use for wa:	DW		
Approx dep:	500		
Drill meth:	ROTARY	Replacemen:	Y
Wapid:	Not Reported	Subdivisio:	Not Reported
Section:	Not Reported	Lot:	Not Reported
Nearest to:	BRYANS ROAD	Town dista:	.5 MI
Town direc:	NW	Road name:	FRASER RD
Road side:	W	Road dista:	80 FT
Tax map:	Not Reported	Block:	Not Reported
Parcel:	Not Reported		
N grid83:	106604		
E grid83:	392406		
Lat dec de:	38.626993		
Lon dec de:	-77.087207		
Issue date:	1985 725	Special fl:	Not Reported
C1 seq:	Not Reported	C1 recd:	1986 4 7
Completion:	1985 911		
Total dept:	643		
Num unsucc:	0		
Hydrofract:	Not Reported	Grouted:	Y
Grout type:	CM		
Grout top:	5		
Grout bott:	60		

Casing typ:	PL		
Casing dia:	4		
Casing dep:	400		
Casing hei:	+01	Screen typ:	ST
Top screen:	623		
Bottom scr:	633		
Screen t 1:	ST		
Top scre 1:	633		
Bottom s 1:	643		
Screen t 2:	Not Reported		
Top scre 2:	0		
Bottom s 2:	0		
Screen dia:	3		
Flowing we:	Not Reported	Telescopin:	T
Log type:	Not Reported		
Hrs pumped:	4		
Pumping ra:	50		
Level befo:	204		
Level duri:	225		
Test pump :	A	Pump insta:	Not Reported
Install pu:	S		
Capacity:	10		
Pump hp:	1.5		
Column len:	300		
Closed:	Not Reported	Abandoned:	Not Reported
Abandon da:	0	Site id:	MD7000000121248

Map ID:	327		
Object id:	354040	County let:	CH
Permit:	CH882044	Mgs id:	Not Reported
B1 seq:	6482	B1 recd:	19911115
City:	LAPLATA	State:	MD
Zip:	20646	Driller na:	DOUGLAS H NELSON
Driller id:	MWD 376		
Est gpm pr:	500		
Use for wa:	DW		
Approx dep:	700		
Drill meth:	ROTARY	Replacemen:	N
Wapid:	CH1955G003	Subdivisio:	SOUTH HAMPTON
Section:	Not Reported	Lot:	Not Reported
Nearest to:	INDIANHEAD	Town dista:	4.5
Town direc:	NE	Road name:	FRASER RD
Road side:	E	Road dista:	340 FT
Tax map:	Not Reported	Block:	Not Reported
Parcel:	Not Reported		
N grid83:	106560		
E grid83:	393069		
Lat dec de:	38.626609		
Lon dec de:	-77.079594		
Issue date:	19911220	Special fl:	Not Reported
C1 seq:	4957	C1 recd:	1992 210
Completion:	19911231		
Total dept:	658		
Num unsucc:	0		
Hydrofract:	Not Reported	Grouted:	Y
Grout type:	CM		
Grout top:	0		
Grout bott:	550		

GEOCHECK VERSION 2.1
STATE DATABASE WELL INFORMATION

Casing typ:	ST		
Casing dia:	8		
Casing dep:	550		
Casing hei:	+3	Screen typ:	ST
Top screen:	591		
Bottom scr:	606		
Screen t 1:	ST		
Top scre 1:	618		
Bottom s 1:	638		
Screen t 2:	Not Reported		
Top scre 2:	0		
Bottom s 2:	0		
Screen dia:	6		
Flowing we:	Not Reported	Telescopin:	T
Log type:	Not Reported		
Hrs pumped:	24		
Pumping ra:	280		
Level befo:	263		
Level duri:	414		
Test pump :	T	Pump insta:	N
Install pu:	Not Reported		
Capacity:	0		
Pump hp:	0		
Column len:	0		
Closed:	Not Reported	Abandoned:	Not Reported
Abandon da:	0	Site id:	MD7000000354040

Map ID:	330		
Object id:	477299	County let:	CH
Permit:	CH945552	Mgs id:	CHBd58
B1 seq:	4569	B1 recd:	2003 922
City:	LA PLATA	State:	MD
Zip:	20646	Driller na:	DAVID B. HARTMAN
Driller id:	MWD 517		
Est gpm pr:	700		
Use for wa:	T		
Approx dep:	1300		
Drill meth:	ROTARY	Replacemen:	N
Wapid:	CH1995G123	Subdivisio:	Not Reported
Section:	Not Reported	Lot:	Not Reported
Nearest to:	BRYANS ROAD	Town dista:	.25 MI
Town direc:	S	Road name:	MD RT 227
Road side:	W	Road dista:	300 FT
Tax map:	5	Block:	23
Parcel:	142		
N grid83:	106361		
E grid83:	393486		
Lat dec de:	38.624816		
Lon dec de:	-77.074806		
Issue date:	2003 9 4	Special fl:	Not Reported
C1 seq:	9980	C1 recd:	2004 818
Completion:	2004 410		
Total dept:	1108		
Num unsucc:	0		
Hydrofract:	N	Grouted:	Y
Grout type:	CM		
Grout top:	0		
Grout bott:	985		

Casing typ:	ST		
Casing dia:	12		
Casing dep:	985		
Casing hei:	1	Screen typ:	ST
Top screen:	975		
Bottom scr:	980		
Screen t 1:	ST		
Top scre 1:	990		
Bottom s 1:	1050		
Screen t 2:	ST		
Top scre 2:	1086		
Bottom s 2:	1098		
Screen dia:	6		
Flowing we:	Not Reported	Telescopin:	T
Log type:	Not Reported		
Hrs pumped:	72		
Pumping ra:	622		
Level befo:	198		
Level duri:	473		
Test pump :	S	Pump insta:	N
Install pu:	Not Reported		
Capacity:	0		
Pump hp:	0		
Column len:	0		
Closed:	Not Reported	Abandoned:	Not Reported
Abandon da:	0	Site id:	MD7000000477299

Map ID:	331		
Object id:	123671	County let:	CH
Permit:	CH880731	Mgs id:	Not Reported
B1 seq:	Not Reported	B1 recd:	1989 8 9
City:	BRYANS ROAD	State:	MD
Zip:	20616	Driller na:	FRANK, KENNETH
Driller id:	MWD0267		
Est gpm pr:	10		
Use for wa:	DW		
Approx dep:	400		
Drill meth:	ROTARY	Replacemen:	Y
Wapid:	Not Reported	Subdivisio:	Not Reported
Section:	Not Reported	Lot:	Not Reported
Nearest to:	BRYANS ROAD	Town dista:	1 MI
Town direc:	SE	Road name:	BILLINGSLEY ROAD
Road side:	S	Road dista:	100 FT
Tax map:	Not Reported	Block:	Not Reported
Parcel:	Not Reported		
N grid83:	106299		
E grid83:	393930		
Lat dec de:	38.624259		
Lon dec de:	-77.069703		
Issue date:	1989 830	Special fl:	Not Reported
C1 seq:	Not Reported	C1 recd:	1989 911
Completion:	1989 9 6		
Total dept:	265		
Num unsucc:	0		
Hydrofract:	Not Reported	Grouted:	Y
Grout type:	BC		
Grout top:	0		
Grout bott:	30		

Casing typ:	PL		
Casing dia:	4		
Casing dep:	254		
Casing hei:	+01	Screen typ:	ST
Top screen:	255		
Bottom scr:	265		
Screen t 1:	Not Reported		
Top scre 1:	0		
Bottom s 1:	0		
Screen t 2:	Not Reported		
Top scre 2:	0		
Bottom s 2:	0		
Screen dia:	2		
Flowing we:	Not Reported	Telescopin:	T
Log type:	Not Reported		
Hrs pumped:	3		
Pumping ra:	15		
Level befo:	158		
Level duri:	197		
Test pump :	A	Pump insta:	Not Reported
Install pu:	S		
Capacity:	7		
Pump hp:	.75		
Column len:	250		
Closed:	Not Reported	Abandoned:	Not Reported
Abandon da:	0	Site id:	MD7000000123671

Map ID:	330		
Object id:	354233	County let:	CH
Permit:	CH881816	Mgs id:	Not Reported
B1 seq:	5005	B1 recd:	1991 820
City:	BRYANS ROAD	State:	MD
Zip:	20616	Driller na:	LARRY WOOSTER
Driller id:	MWD 276		
Est gpm pr:	10		
Use for wa:	DW		
Approx dep:	450		
Drill meth:	ROTARY	Replacemen:	Y
Wapid:	Not Reported	Subdivisio:	Not Reported
Section:	Not Reported	Lot:	Not Reported
Nearest to:	BRYANS ROAD	Town dista:	.4
Town direc:	SW	Road name:	CHAPMANS LANDING RD
Road side:	S	Road dista:	50 FT
Tax map:	Not Reported	Block:	Not Reported
Parcel:	Not Reported		
N grid83:	106299		
E grid83:	393626		
Lat dec de:	38.624256		
Lon dec de:	-77.073203		
Issue date:	1991 9 4	Special fl:	Y
C1 seq:	5830	C1 recd:	19911122
Completion:	199111 8		
Total dept:	644		
Num unsucc:	0		
Hydrofract:	Not Reported	Grouted:	Y
Grout type:	BC		
Grout top:	4		
Grout bott:	110		

Casing typ:	PL		
Casing dia:	4		
Casing dep:	420		
Casing hei:	+1	Screen typ:	ST
Top screen:	629		
Bottom scr:	644		
Screen t 1:	Not Reported		
Top scre 1:	0		
Bottom s 1:	0		
Screen t 2:	Not Reported		
Top scre 2:	0		
Bottom s 2:	0		
Screen dia:	3		
Flowing we:	Not Reported	Telescopin:	T
Log type:	Not Reported		
Hrs pumped:	4		
Pumping ra:	60		
Level befo:	260		
Level duri:	290		
Test pump :	A	Pump insta:	Y
Install pu:	S		
Capacity:	10		
Pump hp:	1.5		
Column len:	350		
Closed:	Not Reported	Abandoned:	Not Reported
Abandon da:	0	Site id:	MD7000000354233

Map ID:	330		
Object id:	122252	County let:	CH
Permit:	CH812370	Mgs id:	Not Reported
B1 seq:	Not Reported	B1 recd:	1987 416
City:	BRYANS ROAD	State:	MD
Zip:	20616	Driller na:	FRANK, KENNETH
Driller id:	MWD0267		
Est gpm pr:	10		
Use for wa:	DW		
Approx dep:	400		
Drill meth:	ROTARY	Replacemen:	Y
Wapid:	Not Reported	Subdivisio:	Not Reported
Section:	Not Reported	Lot:	Not Reported
Nearest to:	BRYANS ROAD	Town dista:	0 MI
Town direc:	NE	Road name:	MD RT 210
Road side:	S	Road dista:	100 FT
Tax map:	Not Reported	Block:	Not Reported
Parcel:	Not Reported		
N grid83:	106299		
E grid83:	393626		
Lat dec de:	38.624256		
Lon dec de:	-77.073203		
Issue date:	1987 623	Special fl:	Not Reported
C1 seq:	Not Reported	C1 recd:	1987 818
Completion:	1987 7 9		
Total dept:	280		
Num unsucc:	0		
Hydrofract:	Not Reported	Grouted:	Y
Grout type:	BC		
Grout top:	0		
Grout bott:	40		

Casing typ:	PL		
Casing dia:	4		
Casing dep:	270		
Casing hei:	+01	Screen typ:	ST
Top screen:	270		
Bottom scr:	280		
Screen t 1:	Not Reported		
Top scre 1:	0		
Bottom s 1:	0		
Screen t 2:	Not Reported		
Top scre 2:	0		
Bottom s 2:	0		
Screen dia:	2		
Flowing we:	Not Reported	Telescopin:	Not Reported
Log type:	Not Reported		
Hrs pumped:	3		
Pumping ra:	20		
Level befo:	157		
Level duri:	187		
Test pump :	A	Pump insta:	Not Reported
Install pu:	S		
Capacity:	9		
Pump hp:	.75		
Column len:	245		
Closed:	Not Reported	Abandoned:	Not Reported
Abandon da:	0	Site id:	MD7000000122252

Map ID:	330		
Object id:	122204	County let:	CH
Permit:	CH812322	Mgs id:	Not Reported
B1 seq:	Not Reported	B1 recd:	1987 218
City:	BRYANS ROAD	State:	MD
Zip:	20616	Driller na:	BRANHAM, JOHN E.
Driller id:	MWD0080		
Est gpm pr:	10		
Use for wa:	DW		
Approx dep:	450		
Drill meth:	ROTARY	Replacemen:	Y
Wapid:	Not Reported	Subdivisio:	Not Reported
Section:	Not Reported	Lot:	Not Reported
Nearest to:	BRYANS ROAD	Town dista:	0 MI
Town direc:	S	Road name:	MD RTE 227
Road side:	S	Road dista:	200 FT
Tax map:	Not Reported	Block:	Not Reported
Parcel:	Not Reported		
N grid83:	106299		
E grid83:	393626		
Lat dec de:	38.624256		
Lon dec de:	-77.073203		
Issue date:	1987 6 2	Special fl:	Not Reported
C1 seq:	Not Reported	C1 recd:	1987 825
Completion:	1987 718		
Total dept:	280		
Num unsucc:	0		
Hydrofract:	Not Reported	Grouted:	Y
Grout type:	CM		
Grout top:	5		
Grout bott:	60		

Casing typ:	PL		
Casing dia:	4		
Casing dep:	265		
Casing hei:	+01	Screen typ:	PL
Top screen:	265		
Bottom scr:	280		
Screen t 1:	Not Reported		
Top scre 1:	0		
Bottom s 1:	0		
Screen t 2:	Not Reported		
Top scre 2:	0		
Bottom s 2:	0		
Screen dia:	2		
Flowing we:	Not Reported	Telescopin:	Not Reported
Log type:	Not Reported		
Hrs pumped:	5		
Pumping ra:	20		
Level befo:	151		
Level duri:	200		
Test pump :	A	Pump insta:	Not Reported
Install pu:	S		
Capacity:	7		
Pump hp:	.75		
Column len:	250		
Closed:	Not Reported	Abandoned:	Not Reported
Abandon da:	0	Site id:	MD7000000122204

Map ID:	332		
Object id:	364369	County let:	CH
Permit:	CH920620	Mgs id:	Not Reported
B1 seq:	0632	B1 recd:	1993 415
City:	LAPLATA	State:	MD
Zip:	20646	Driller na:	PAT MIRFIELD
Driller id:	MWD 379		
Est gpm pr:	0		
Use for wa:	T		
Approx dep:	25		
Drill meth:	BORED	Replacemen:	N
Wapid:	Not Reported	Subdivisio:	Not Reported
Section:	Not Reported	Lot:	Not Reported
Nearest to:	INDIAN HEAD MANOR	Town dista:	.75
Town direc:	SW	Road name:	INDIAN HEAD
Road side:	S	Road dista:	25 FT
Tax map:	Not Reported	Block:	Not Reported
Parcel:	Not Reported		
N grid83:	106299		
E grid83:	393321		
Lat dec de:	38.624254		
Lon dec de:	-77.076703		
Issue date:	1993 421	Special fl:	Y
C1 seq:	3008	C1 recd:	1993 712
Completion:	1993 629		
Total dept:	25		
Num unsucc:	0		
Hydrofract:	Not Reported	Grouted:	Y
Grout type:	BC		
Grout top:	1		
Grout bott:	5		

Casing typ:	PL		
Casing dia:	4		
Casing dep:	5		
Casing hei:	-.5	Screen typ:	PL
Top screen:	5		
Bottom scr:	25		
Screen t 1:	Not Reported		
Top scre 1:	0		
Bottom s 1:	0		
Screen t 2:	Not Reported		
Top scre 2:	0		
Bottom s 2:	0		
Screen dia:	4		
Flowing we:	Not Reported	Telescopin:	Not Reported
Log type:	Not Reported		
Hrs pumped:	0		
Pumping ra:	0		
Level befo:	0		
Level duri:	0		
Test pump :	Not Reported	Pump insta:	Not Reported
Install pu:	Not Reported		
Capacity:	0		
Pump hp:	0		
Column len:	0		
Closed:	Not Reported	Abandoned:	Not Reported
Abandon da:	0	Site id:	MD7000000364369

Map ID:	332		
Object id:	425731	County let:	CH
Permit:	CH944338	Mgs id:	Not Reported
B1 seq:	9566	B1 recd:	20011026
City:	BRYANS ROAD	State:	MD
Zip:	20616	Driller na:	LARRY WOOSTER
Driller id:	MSD 62		
Est gpm pr:	10		
Use for wa:	I		
Approx dep:	350		
Drill meth:	ROTARY	Replacemen:	Y
Wapid:	CH2001G013	Subdivisio:	HUNGERFORDS
Section:	Not Reported	Lot:	7
Nearest to:	BRYANS ROAD	Town dista:	Not Reported
Town direc:	S	Road name:	6845 INDIAN HEAD HWY
Road side:	S	Road dista:	250 FT
Tax map:	5	Block:	23
Parcel:	165		
N grid83:	106299		
E grid83:	393321		
Lat dec de:	38.624254		
Lon dec de:	-77.076703		
Issue date:	20011018	Special fl:	Y
C1 seq:	5797	C1 recd:	2002 2 4
Completion:	20011218		
Total dept:	249		
Num unsucc:	0		
Hydrofract:	N	Grouted:	Y
Grout type:	BC		
Grout top:	4		
Grout bott:	110		

Casing typ:	PL		
Casing dia:	4		
Casing dep:	236		
Casing hei:	+1	Screen typ:	ST
Top screen:	239		
Bottom scr:	249		
Screen t 1:	Not Reported		
Top scre 1:	0		
Bottom s 1:	0		
Screen t 2:	Not Reported		
Top scre 2:	0		
Bottom s 2:	0		
Screen dia:	3		
Flowing we:	Not Reported	Telescopin:	T
Log type:	Not Reported		
Hrs pumped:	4		
Pumping ra:	25		
Level befo:	155		
Level duri:	170		
Test pump :	A	Pump insta:	Y
Install pu:	S		
Capacity:	10		
Pump hp:	1		
Column len:	215		
Closed:	Not Reported	Abandoned:	Not Reported
Abandon da:	0	Site id:	MD7000000425731

Map ID:	332		
Object id:	120037	County let:	CH
Permit:	CH810156	Mgs id:	Not Reported
B1 seq:	Not Reported	B1 recd:	1982 315
City:	BRYANS ROAD	State:	MD
Zip:	Not Reported	Driller na:	SHANNAHAN, JOHN T.
Driller id:	MWD0022		
Est gpm pr:	10		
Use for wa:	DW		
Approx dep:	0		
Drill meth:	ROTARY	Replacemen:	Y
Wapid:	Not Reported	Subdivisio:	Not Reported
Section:	Not Reported	Lot:	Not Reported
Nearest to:	BRYANS ROAD	Town dista:	2 MI
Town direc:	SW	Road name:	RT 210
Road side:	N	Road dista:	200 FT
Tax map:	Not Reported	Block:	Not Reported
Parcel:	Not Reported		
N grid83:	106299		
E grid83:	393321		
Lat dec de:	38.624254		
Lon dec de:	-77.076703		
Issue date:	1982 316	Special fl:	Not Reported
C1 seq:	Not Reported	C1 recd:	1982 719
Completion:	1982 6 3		
Total dept:	656		
Num unsucc:	0		
Hydrofract:	Not Reported	Grouted:	Y
Grout type:	CM		
Grout top:	4		
Grout bott:	40		

Casing typ:	ST		
Casing dia:	4		
Casing dep:	360		
Casing hei:	+01	Screen typ:	ST
Top screen:	636		
Bottom scr:	646		
Screen t 1:	Not Reported		
Top scre 1:	0		
Bottom s 1:	0		
Screen t 2:	Not Reported		
Top scre 2:	0		
Bottom s 2:	0		
Screen dia:	2		
Flowing we:	Not Reported	Telescopin:	T
Log type:	Not Reported		
Hrs pumped:	2		
Pumping ra:	8		
Level befo:	218		
Level duri:	228		
Test pump :	S	Pump insta:	Not Reported
Install pu:	S		
Capacity:	8		
Pump hp:	1		
Column len:	285		
Closed:	Not Reported	Abandoned:	Not Reported
Abandon da:	0	Site id:	MD7000000120037

Map ID:	332		
Object id:	120223	County let:	CH
Permit:	CH810343	Mgs id:	Not Reported
B1 seq:	Not Reported	B1 recd:	198211 8
City:	BRYANS ROAD	State:	MD
Zip:	20616	Driller na:	SHANNAHAN, JOHN T.
Driller id:	MWD0022		
Est gpm pr:	10		
Use for wa:	DW		
Approx dep:	400		
Drill meth:	ROTARY	Replacemen:	Y
Wapid:	Not Reported	Subdivisio:	Not Reported
Section:	Not Reported	Lot:	Not Reported
Nearest to:	BRYANS RD	Town dista:	0 MI
Town direc:	Not Reported	Road name:	RT 210
Road side:	S	Road dista:	100 FT
Tax map:	Not Reported	Block:	Not Reported
Parcel:	Not Reported		
N grid83:	106299		
E grid83:	393321		
Lat dec de:	38.624254		
Lon dec de:	-77.076703		
Issue date:	198211 8	Special fl:	Not Reported
C1 seq:	Not Reported	C1 recd:	19821213
Completion:	19821119		
Total dept:	252		
Num unsucc:	0		
Hydrofract:	Not Reported	Grouted:	Y
Grout type:	CM		
Grout top:	4		
Grout bott:	40		

Casing typ:	ST		
Casing dia:	4		
Casing dep:	241		
Casing hei:	+01	Screen typ:	ST
Top screen:	241		
Bottom scr:	252		
Screen t 1:	Not Reported		
Top scre 1:	0		
Bottom s 1:	0		
Screen t 2:	Not Reported		
Top scre 2:	0		
Bottom s 2:	0		
Screen dia:	4		
Flowing we:	Not Reported	Telescopin:	Not Reported
Log type:	Not Reported		
Hrs pumped:	12		
Pumping ra:	10		
Level befo:	139		
Level duri:	160		
Test pump :	S	Pump insta:	Not Reported
Install pu:	S		
Capacity:	10		
Pump hp:	1		
Column len:	221		
Closed:	Not Reported	Abandoned:	Not Reported
Abandon da:	0	Site id:	MD7000000120223

Map ID:	333		
Object id:	121880	County let:	CH
Permit:	CH811998	Mgs id:	Not Reported
B1 seq:	Not Reported	B1 recd:	1986 919
City:	BRYANS ROAD	State:	MD
Zip:	20616	Driller na:	GRIBBLE, MICHAEL K.
Driller id:	MWD0318		
Est gpm pr:	8		
Use for wa:	DW		
Approx dep:	450		
Drill meth:	ROTARY	Replacemen:	Y
Wapid:	Not Reported	Subdivisio:	SOUTH HAMPTON
Section:	Not Reported	Lot:	Not Reported
Nearest to:	BRYANS ROAD	Town dista:	.1 MI
Town direc:	NW	Road name:	FRASER RD
Road side:	W	Road dista:	100 FT
Tax map:	Not Reported	Block:	Not Reported
Parcel:	Not Reported		
N grid83:	106299		
E grid83:	393016		
Lat dec de:	38.624252		
Lon dec de:	-77.080203		
Issue date:	198610 9	Special fl:	Not Reported
C1 seq:	Not Reported	C1 recd:	19861218
Completion:	19861126		
Total dept:	620		
Num unsucc:	0		
Hydrofract:	Not Reported	Grouted:	Y
Grout type:	CM		
Grout top:	0		
Grout bott:	50		

Casing typ:	ST		
Casing dia:	4		
Casing dep:	525		
Casing hei:	+01	Screen typ:	ST
Top screen:	610		
Bottom scr:	620		
Screen t 1:	Not Reported		
Top scre 1:	0		
Bottom s 1:	0		
Screen t 2:	Not Reported		
Top scre 2:	0		
Bottom s 2:	0		
Screen dia:	2		
Flowing we:	Not Reported	Telescopin:	T
Log type:	Not Reported		
Hrs pumped:	1		
Pumping ra:	20		
Level befo:	160		
Level duri:	190		
Test pump :	A	Pump insta:	Not Reported
Install pu:	S		
Capacity:	8		
Pump hp:	1		
Column len:	240		
Closed:	Not Reported	Abandoned:	Not Reported
Abandon da:	0	Site id:	MD7000000121880

Map ID:	333		
Object id:	121817	County let:	CH
Permit:	CH811936	Mgs id:	Not Reported
B1 seq:	Not Reported	B1 recd:	1986 822
City:	BRYANS ROAD	State:	MD
Zip:	20616	Driller na:	BRANHAM, JOHN E.
Driller id:	MWD0080		
Est gpm pr:	10		
Use for wa:	DW		
Approx dep:	400		
Drill meth:	ROTARY	Replacemen:	N
Wapid:	Not Reported	Subdivisio:	Not Reported
Section:	Not Reported	Lot:	210
Nearest to:	BRYANS ROAD	Town dista:	.4 MI
Town direc:	NE	Road name:	FRASER RD
Road side:	S	Road dista:	130 FT
Tax map:	Not Reported	Block:	Not Reported
Parcel:	Not Reported		
N grid83:	106299		
E grid83:	393016		
Lat dec de:	38.624252		
Lon dec de:	-77.080203		
Issue date:	1986 9 8	Special fl:	Not Reported
C1 seq:	Not Reported	C1 recd:	0
Completion:	0		
Total dept:	0		
Num unsucc:	0		
Hydrofract:	Not Reported	Grouted:	Not Reported
Grout type:	Not Reported		
Grout top:	0		
Grout bott:	0		

Casing typ:	Not Reported		
Casing dia:	0		
Casing dep:	0		
Casing hei:	+00	Screen typ:	Not Reported
Top screen:	0		
Bottom scr:	0		
Screen t 1:	Not Reported		
Top scre 1:	0		
Bottom s 1:	0		
Screen t 2:	Not Reported		
Top scre 2:	0		
Bottom s 2:	0		
Screen dia:	0		
Flowing we:	Not Reported	Telescopin:	Not Reported
Log type:	Not Reported		
Hrs pumped:	0		
Pumping ra:	0		
Level befo:	0		
Level duri:	0		
Test pump :	Not Reported	Pump insta:	Not Reported
Install pu:	Not Reported		
Capacity:	0		
Pump hp:	0		
Column len:	0		
Closed:	Not Reported	Abandoned:	Not Reported
Abandon da:	0	Site id:	MD7000000121817

Map ID:	334		
Object id:	525887	County let:	Not Reported
Permit:	CH950791	Mgs id:	Not Reported
B1 seq:	0088	B1 recd:	2008 627
City:	WALDORF	State:	MD
Zip:	20603	Driller na:	ROBERT B FRANK
Driller id:	MSD 33		
Est gpm pr:	10		
Use for wa:	DW		
Approx dep:	500		
Drill meth:	ROTARY	Replacemen:	N
Wapid:	Not Reported	Subdivisio:	Not Reported
Section:	Not Reported	Lot:	Not Reported
Nearest to:	INDIAN HEAD	Town dista:	5
Town direc:	SW	Road name:	4165 MARBURY FREELAN
Road side:	E	Road dista:	240 FT
Tax map:	12	Block:	22
Parcel:	393		
N grid83:	106299		
E grid83:	392711		
Lat dec de:	38.624249		
Lon dec de:	-77.083704		
Issue date:	2008 616	Special fl:	Y
C1 seq:	4472	C1 recd:	2008 7 8
Completion:	2008 625		
Total dept:	481		
Num unsucc:	0		
Hydrofract:	N	Grouted:	Y
Grout type:	BC		
Grout top:	0		
Grout bott:	63		

Casing typ:	PL		
Casing dia:	4		
Casing dep:	420		
Casing hei:	+1	Screen typ:	ST
Top screen:	461		
Bottom scr:	481		
Screen t 1:	Not Reported		
Top scre 1:	0		
Bottom s 1:	0		
Screen t 2:	Not Reported		
Top scre 2:	0		
Bottom s 2:	0		
Screen dia:	0		
Flowing we:	Not Reported	Telescopin:	T
Log type:	Not Reported		
Hrs pumped:	3		
Pumping ra:	30		
Level befo:	250		
Level duri:	289		
Test pump :	A	Pump insta:	Y
Install pu:	S		
Capacity:	7		
Pump hp:	1		
Column len:	320		
Closed:	Not Reported	Abandoned:	Not Reported
Abandon da:	0	Site id:	MD7000000525887

Map ID:	334		
Object id:	394426	County let:	CH
Permit:	CH941198	Mgs id:	Not Reported
B1 seq:	7748	B1 recd:	19961231
City:	BRYANS ROAD	State:	MD
Zip:	20616	Driller na:	CHARLES A YOUNGBAR J
Driller id:	MWD 326		
Est gpm pr:	10		
Use for wa:	DW		
Approx dep:	450		
Drill meth:	ROTARY	Replacemen:	Y
Wapid:	Not Reported	Subdivisio:	Not Reported
Section:	Not Reported	Lot:	Not Reported
Nearest to:	BRYANS ROAD	Town dista:	1
Town direc:	W	Road name:	3190 WHAREHOUSE LAND
Road side:	E	Road dista:	42 FT
Tax map:	5	Block:	23
Parcel:	122		
N grid83:	106299		
E grid83:	392711		
Lat dec de:	38.624249		
Lon dec de:	-77.083704		
Issue date:	19961231	Special fl:	Y
C1 seq:	0036	C1 recd:	1997 122
Completion:	1997 1 4		
Total dept:	610		
Num unsucc:	0		
Hydrofract:	Not Reported	Grouted:	Y
Grout type:	BC		
Grout top:	3		
Grout bott:	300		

Casing typ:	PL		
Casing dia:	4		
Casing dep:	530		
Casing hei:	+1	Screen typ:	ST
Top screen:	590		
Bottom scr:	605		
Screen t 1:	Not Reported		
Top scre 1:	0		
Bottom s 1:	0		
Screen t 2:	Not Reported		
Top scre 2:	0		
Bottom s 2:	0		
Screen dia:	2		
Flowing we:	Not Reported	Telescopin:	Not Reported
Log type:	Not Reported		
Hrs pumped:	5		
Pumping ra:	30		
Level befo:	297		
Level duri:	330		
Test pump :	A	Pump insta:	Y
Install pu:	S		
Capacity:	15		
Pump hp:	1.5		
Column len:	360		
Closed:	Not Reported	Abandoned:	Not Reported
Abandon da:	0	Site id:	MD7000000394426

Map ID:	334		
Object id:	510086	County let:	Not Reported
Permit:	CH946950	Mgs id:	Not Reported
B1 seq:	2513	B1 recd:	2006 411
City:	WELCOME	State:	MD
Zip:	20693	Driller na:	ROBERT B FRANK
Driller id:	MSD 33		
Est gpm pr:	10		
Use for wa:	DW		
Approx dep:	500		
Drill meth:	ROTARY	Replacemen:	N
Wapid:	Not Reported	Subdivisio:	SOUTH HAMPTON
Section:	2	Lot:	11
Nearest to:	BRYANS ROAD	Town dista:	2.5
Town direc:	NW	Road name:	WAREHOUSE LANDING RO
Road side:	W	Road dista:	50 FT
Tax map:	5	Block:	22
Parcel:	118		
N grid83:	106299		
E grid83:	392711		
Lat dec de:	38.624249		
Lon dec de:	-77.083704		
Issue date:	2006 4 4	Special fl:	Y
C1 seq:	9102	C1 recd:	2006 721
Completion:	2006 7 5		
Total dept:	638		
Num unsucc:	0		
Hydrofract:	N	Grouted:	Y
Grout type:	BC		
Grout top:	0		
Grout bott:	63		

Casing typ:	PL		
Casing dia:	4		
Casing dep:	495		
Casing hei:	+1	Screen typ:	ST
Top screen:	618		
Bottom scr:	628		
Screen t 1:	ST		
Top scre 1:	628		
Bottom s 1:	638		
Screen t 2:	Not Reported		
Top scre 2:	0		
Bottom s 2:	0		
Screen dia:	2		
Flowing we:	Not Reported	Telescopin:	T
Log type:	Not Reported		
Hrs pumped:	3		
Pumping ra:	30		
Level befo:	310		
Level duri:	359		
Test pump :	A	Pump insta:	Y
Install pu:	S		
Capacity:	7		
Pump hp:	1.5		
Column len:	400		
Closed:	Not Reported	Abandoned:	Not Reported
Abandon da:	0	Site id:	MD7000000510086

Map ID:	334		
Object id:	510087	County let:	Not Reported
Permit:	CH946951	Mgs id:	Not Reported
B1 seq:	2514	B1 recd:	2006 411
City:	WELCOME	State:	MD
Zip:	20693	Driller na:	ROBERT B FRANK
Driller id:	MSD 33		
Est gpm pr:	10		
Use for wa:	DW		
Approx dep:	500		
Drill meth:	ROTARY	Replacemen:	N
Wapid:	Not Reported	Subdivisio:	SOUTH HAMPTON
Section:	2	Lot:	12
Nearest to:	BRYANS ROAD	Town dista:	2.5
Town direc:	NW	Road name:	WAREHOUSE LANDING RO
Road side:	W	Road dista:	50 FT
Tax map:	5	Block:	22
Parcel:	119		
N grid83:	106299		
E grid83:	392711		
Lat dec de:	38.624249		
Lon dec de:	-77.083704		
Issue date:	2006 4 5	Special fl:	Y
C1 seq:	9101	C1 recd:	2006 721
Completion:	2006 710		
Total dept:	621		
Num unsucc:	0		
Hydrofract:	N	Grouted:	Y
Grout type:	BC		
Grout top:	0		
Grout bott:	63		

Casing typ:	PL		
Casing dia:	4		
Casing dep:	495		
Casing hei:	+1	Screen typ:	ST
Top screen:	601		
Bottom scr:	611		
Screen t 1:	ST		
Top scre 1:	611		
Bottom s 1:	621		
Screen t 2:	Not Reported		
Top scre 2:	0		
Bottom s 2:	0		
Screen dia:	0		
Flowing we:	Not Reported	Telescopin:	T
Log type:	Not Reported		
Hrs pumped:	3		
Pumping ra:	30		
Level befo:	310		
Level duri:	368		
Test pump :	A	Pump insta:	Y
Install pu:	S		
Capacity:	7		
Pump hp:	1.5		
Column len:	400		
Closed:	Not Reported	Abandoned:	Not Reported
Abandon da:	0	Site id:	MD7000000510087

Map ID:	334		
Object id:	510100	County let:	Not Reported
Permit:	CH946949	Mgs id:	Not Reported
B1 seq:	2512	B1 recd:	2006 411
City:	WELCOME	State:	MD
Zip:	20693	Driller na:	ROBERT B FRANK
Driller id:	MSD 33		
Est gpm pr:	10		
Use for wa:	DW		
Approx dep:	500		
Drill meth:	ROTARY	Replacemen:	N
Wapid:	Not Reported	Subdivisio:	SOUTH HAMPTON
Section:	1	Lot:	9
Nearest to:	BRYANS ROAD	Town dista:	2.5
Town direc:	NW	Road name:	3153 WAREHOUSE LANDI
Road side:	W	Road dista:	50 FT
Tax map:	5	Block:	23
Parcel:	120		
N grid83:	106299		
E grid83:	392711		
Lat dec de:	38.624249		
Lon dec de:	-77.083704		
Issue date:	2006 4 5	Special fl:	Y
C1 seq:	9103	C1 recd:	2006 721
Completion:	2006 621		
Total dept:	647		
Num unsucc:	0		
Hydrofract:	N	Grouted:	Y
Grout type:	BC		
Grout top:	0		
Grout bott:	63		

Casing typ:	PL		
Casing dia:	4		
Casing dep:	435		
Casing hei:	+1	Screen typ:	ST
Top screen:	627		
Bottom scr:	637		
Screen t 1:	ST		
Top scre 1:	637		
Bottom s 1:	647		
Screen t 2:	Not Reported		
Top scre 2:	0		
Bottom s 2:	0		
Screen dia:	2		
Flowing we:	Not Reported	Telescopin:	T
Log type:	Not Reported		
Hrs pumped:	3		
Pumping ra:	15		
Level befo:	310		
Level duri:	359		
Test pump :	A	Pump insta:	Y
Install pu:	S		
Capacity:	7		
Pump hp:	1.5		
Column len:	400		
Closed:	Not Reported	Abandoned:	Not Reported
Abandon da:	0	Site id:	MD7000000510100

Map ID:	335		
Object id:	422173	County let:	CH
Permit:	CH942249	Mgs id:	Not Reported
B1 seq:	3116	B1 recd:	1998 9 3
City:	LA PLATA	State:	MD
Zip:	20646	Driller na:	CHARLES A YOUNGBAR J
Driller id:	MWD 326		
Est gpm pr:	10		
Use for wa:	DW		
Approx dep:	450		
Drill meth:	ROTARY	Replacemen:	N
Wapid:	Not Reported	Subdivisio:	SMITH
Section:	Not Reported	Lot:	2
Nearest to:	INDIAN HEAD	Town dista:	3
Town direc:	E	Road name:	WRIGHT ROAD
Road side:	S	Road dista:	60 FT
Tax map:	12	Block:	4
Parcel:	174		
N grid83:	106299		
E grid83:	392406		
Lat dec de:	38.624247		
Lon dec de:	-77.087204		
Issue date:	1998 910	Special fl:	Y
C1 seq:	0593	C1 recd:	199812 1
Completion:	19981011		
Total dept:	680		
Num unsucc:	0		
Hydrofract:	Not Reported	Grouted:	Y
Grout type:	BC		
Grout top:	3		
Grout bott:	232		

Casing typ:	PL		
Casing dia:	4		
Casing dep:	530		
Casing hei:	+1	Screen typ:	ST
Top screen:	590		
Bottom scr:	605		
Screen t 1:	ST		
Top scre 1:	605		
Bottom s 1:	620		
Screen t 2:	Not Reported		
Top scre 2:	0		
Bottom s 2:	0		
Screen dia:	2		
Flowing we:	Not Reported	Telescopin:	T
Log type:	Not Reported		
Hrs pumped:	5		
Pumping ra:	25		
Level befo:	295		
Level duri:	330		
Test pump :	A	Pump insta:	Y
Install pu:	S		
Capacity:	15		
Pump hp:	1.5		
Column len:	400		
Closed:	Not Reported	Abandoned:	Not Reported
Abandon da:	0	Site id:	MD7000000422173

Map ID:	335		
Object id:	363789	County let:	CH
Permit:	CH920299	Mgs id:	Not Reported
B1 seq:	9188	B1 recd:	1992 817
City:	INDIAN HEAD	State:	MD
Zip:	20640	Driller na:	ROBERT B FRANK
Driller id:	MWD 043		
Est gpm pr:	10		
Use for wa:	DW		
Approx dep:	400		
Drill meth:	ROTARY	Replacemen:	N
Wapid:	Not Reported	Subdivisio:	BONITA BALDUS ET AL
Section:	Not Reported	Lot:	Not Reported
Nearest to:	BRYANS ROAD	Town dista:	1
Town direc:	SW	Road name:	CREEDON DRIVE
Road side:	E	Road dista:	90 FT
Tax map:	Not Reported	Block:	Not Reported
Parcel:	88		
N grid83:	106299		
E grid83:	392406		
Lat dec de:	38.624247		
Lon dec de:	-77.087204		
Issue date:	1992 824	Special fl:	Y
C1 seq:	4016	C1 recd:	1992 9 8
Completion:	1992 827		
Total dept:	538		
Num unsucc:	0		
Hydrofract:	Not Reported	Grouted:	Y
Grout type:	BC		
Grout top:	0		
Grout bott:	30		

Casing typ:	PL		
Casing dia:	4		
Casing dep:	420		
Casing hei:	+1	Screen typ:	ST
Top screen:	523		
Bottom scr:	538		
Screen t 1:	Not Reported		
Top scre 1:	0		
Bottom s 1:	0		
Screen t 2:	Not Reported		
Top scre 2:	0		
Bottom s 2:	0		
Screen dia:	2		
Flowing we:	Not Reported	Telescopin:	T
Log type:	Not Reported		
Hrs pumped:	3		
Pumping ra:	25		
Level befo:	240		
Level duri:	293		
Test pump :	A	Pump insta:	Y
Install pu:	S		
Capacity:	7		
Pump hp:	.75		
Column len:	340		
Closed:	Not Reported	Abandoned:	Not Reported
Abandon da:	0	Site id:	MD7000000363789

Map ID:	336		
Object id:	363729	County let:	CH
Permit:	CH920365	Mgs id:	Not Reported
B1 seq:	5289	B1 recd:	1992 911
City:	INDIAN HEAD	State:	MD
Zip:	20640	Driller na:	LARRY WOOSTER
Driller id:	MWD 276		
Est gpm pr:	25		
Use for wa:	DW		
Approx dep:	640		
Drill meth:	ROTARY	Replacemen:	Y
Wapid:	CH1953G010	Subdivisio:	GREEN MEADOWS
Section:	Not Reported	Lot:	Not Reported
Nearest to:	BRYANS ROAD	Town dista:	.7
Town direc:	W	Road name:	GREEN MEADOWS RD
Road side:	E	Road dista:	250 FT
Tax map:	Not Reported	Block:	Not Reported
Parcel:	Not Reported		
N grid83:	106193		
E grid83:	392016		
Lat dec de:	38.623291		
Lon dec de:	-77.091685		
Issue date:	1992 917	Special fl:	Not Reported
C1 seq:	6260	C1 recd:	19921113
Completion:	19921019		
Total dept:	605		
Num unsucc:	0		
Hydrofract:	Not Reported	Grouted:	Y
Grout type:	CM		
Grout top:	4		
Grout bott:	565		

Casing typ:	ST		
Casing dia:	4		
Casing dep:	565		
Casing hei:	+1	Screen typ:	ST
Top screen:	585		
Bottom scr:	605		
Screen t 1:	Not Reported		
Top scre 1:	0		
Bottom s 1:	0		
Screen t 2:	Not Reported		
Top scre 2:	0		
Bottom s 2:	0		
Screen dia:	3		
Flowing we:	Not Reported	Telescopin:	T
Log type:	Not Reported		
Hrs pumped:	4		
Pumping ra:	60		
Level befo:	265		
Level duri:	305		
Test pump :	A	Pump insta:	Y
Install pu:	S		
Capacity:	25		
Pump hp:	5		
Column len:	399		
Closed:	Not Reported	Abandoned:	Not Reported
Abandon da:	0	Site id:	MD7000000363729

Map ID:	336		
Object id:	121982	County let:	CH
Permit:	CH812099	Mgs id:	Not Reported
B1 seq:	Not Reported	B1 recd:	198611 6
City:	INDIAN HEAD	State:	MD
Zip:	20640	Driller na:	SHANNAHAN, N. M. JR.
Driller id:	MWD0023		
Est gpm pr:	30		
Use for wa:	DW		
Approx dep:	650		
Drill meth:	ROTARY	Replacemen:	Y
Wapid:	CH1953G010	Subdivisio:	GREENMEADOWS
Section:	Not Reported	Lot:	Not Reported
Nearest to:	BRYANS ROAD	Town dista:	.5 MI
Town direc:	SW	Road name:	R 210
Road side:	W	Road dista:	600 FT
Tax map:	Not Reported	Block:	Not Reported
Parcel:	Not Reported		
N grid83:	106184		
E grid83:	391998		
Lat dec de:	38.623209		
Lon dec de:	-77.091891		
Issue date:	19861210	Special fl:	Not Reported
C1 seq:	Not Reported	C1 recd:	0
Completion:	0		
Total dept:	300		
Num unsucc:	0		
Hydrofract:	Not Reported	Grouted:	Not Reported
Grout type:	Not Reported		
Grout top:	0		
Grout bott:	0		

Casing typ:	Not Reported		
Casing dia:	0		
Casing dep:	0		
Casing hei:	+00	Screen typ:	Not Reported
Top screen:	0		
Bottom scr:	0		
Screen t 1:	Not Reported		
Top scre 1:	0		
Bottom s 1:	0		
Screen t 2:	Not Reported		
Top scre 2:	0		
Bottom s 2:	0		
Screen dia:	0		
Flowing we:	Not Reported	Telescopin:	Not Reported
Log type:	Not Reported		
Hrs pumped:	0		
Pumping ra:	0		
Level befo:	0		
Level duri:	0		
Test pump :	Not Reported	Pump insta:	Not Reported
Install pu:	Not Reported		
Capacity:	0		
Pump hp:	0		
Column len:	0		
Closed:	Not Reported	Abandoned:	Not Reported
Abandon da:	0	Site id:	MD7000000121982

Map ID:	337		
Object id:	368438	County let:	CH
Permit:	CH940808	Mgs id:	Not Reported
B1 seq:	9394	B1 recd:	1996 320
City:	LA PLATA	State:	MD
Zip:	20640	Driller na:	ROBERT B FRANK
Driller id:	MSD 33		
Est gpm pr:	10		
Use for wa:	I		
Approx dep:	500		
Drill meth:	ROTARY	Replacemen:	N
Wapid:	CH1991G029	Subdivisio:	Not Reported
Section:	Not Reported	Lot:	Not Reported
Nearest to:	BRYANS ROAD	Town dista:	1
Town direc:	W	Road name:	WRIGHT ROAD
Road side:	E	Road dista:	75 FT
Tax map:	12	Block:	4
Parcel:	56		
N grid83:	106161		
E grid83:	392436		
Lat dec de:	38.623006		
Lon dec de:	-77.086862		
Issue date:	1996 4 2	Special fl:	Y
C1 seq:	5642	C1 recd:	1996 530
Completion:	1996 5 3		
Total dept:	630		
Num unsucc:	0		
Hydrofract:	N	Grouted:	Y
Grout type:	CM		
Grout top:	0		
Grout bott:	42		

Casing typ:	ST		
Casing dia:	6		
Casing dep:	460		
Casing hei:	+1	Screen typ:	ST
Top screen:	600		
Bottom scr:	610		
Screen t 1:	ST		
Top scre 1:	610		
Bottom s 1:	630		
Screen t 2:	Not Reported		
Top scre 2:	0		
Bottom s 2:	0		
Screen dia:	4		
Flowing we:	Not Reported	Telescopin:	T
Log type:	Not Reported		
Hrs pumped:	8		
Pumping ra:	20		
Level befo:	293		
Level duri:	306		
Test pump :	S	Pump insta:	Y
Install pu:	S		
Capacity:	10		
Pump hp:	1.5		
Column len:	340		
Closed:	Not Reported	Abandoned:	Not Reported
Abandon da:	0	Site id:	MD7000000368438

Map ID:	338		
Object id:	349750	County let:	Not Reported
Permit:	Not Reported	Mgs id:	Not Reported
B1 seq:	Not Reported	B1 recd:	0
City:	Not Reported	State:	Not Reported
Zip:	Not Reported	Driller na:	Not Reported
Driller id:	Not Reported		
Est gpm pr:	0		
Use for wa:	Not Reported		
Approx dep:	0		
Drill meth:	Not Reported	Replacemen:	Not Reported
Wapid:	CH1965G008	Subdivisio:	Not Reported
Section:	Not Reported	Lot:	Not Reported
Nearest to:	Not Reported	Town dista:	Not Reported
Town direc:	Not Reported	Road name:	Not Reported
Road side:	Not Reported	Road dista:	Not Reported
Tax map:	Not Reported	Block:	Not Reported
Parcel:	Not Reported		
N grid83:	106100		
E grid83:	392720		
Lat dec de:	38.62246		
Lon dec de:	-77.083599		
Issue date:	0	Special fl:	Not Reported
C1 seq:	Not Reported	C1 recd:	0
Completion:	0		
Total dept:	550		
Num unsucc:	0		
Hydrofract:	Not Reported	Grouted:	Not Reported
Grout type:	Not Reported		
Grout top:	0		
Grout bott:	0		

Casing typ:	Not Reported		
Casing dia:	0		
Casing dep:	0		
Casing hei:	Not Reported	Screen typ:	Not Reported
Top screen:	0		
Bottom scr:	0		
Screen t 1:	Not Reported		
Top scre 1:	0		
Bottom s 1:	0		
Screen t 2:	Not Reported		
Top scre 2:	0		
Bottom s 2:	0		
Screen dia:	0		
Flowing we:	Not Reported	Telescopin:	Not Reported
Log type:	Not Reported		
Hrs pumped:	0		
Pumping ra:	0		
Level befo:	0		
Level duri:	0		
Test pump :	Not Reported	Pump insta:	Not Reported
Install pu:	Not Reported		
Capacity:	0		
Pump hp:	0		
Column len:	0		
Closed:	Not Reported	Abandoned:	Not Reported
Abandon da:	0	Site id:	MD7000000349750

Map ID:	339		
Object id:	480787	County let:	Not Reported
Permit:	CH945731	Mgs id:	Not Reported
B1 seq:	6650	B1 recd:	2004 113
City:	LA PLATA	State:	MD
Zip:	20646	Driller na:	ROBERT B FRANK
Driller id:	MSD 33		
Est gpm pr:	10		
Use for wa:	DW		
Approx dep:	500		
Drill meth:	ROTARY	Replacemen:	Y
Wapid:	Not Reported	Subdivisio:	Not Reported
Section:	Not Reported	Lot:	Not Reported
Nearest to:	INDIAN HEAD	Town dista:	7
Town direc:	NE	Road name:	3259 LIVINGSTON ROAD
Road side:	W	Road dista:	125 FT
Tax map:	12	Block:	5
Parcel:	89		
N grid83:	105994		
E grid83:	393930		
Lat dec de:	38.621513		
Lon dec de:	-77.0697		
Issue date:	20031215	Special fl:	Y
C1 seq:	5662	C1 recd:	2004 412
Completion:	2004 3 8		
Total dept:	280		
Num unsucc:	0		
Hydrofract:	N	Grouted:	Y
Grout type:	BC		
Grout top:	0		
Grout bott:	63		

Casing typ:	PL		
Casing dia:	4		
Casing dep:	250		
Casing hei:	+1	Screen typ:	ST
Top screen:	255		
Bottom scr:	270		
Screen t 1:	ST		
Top scre 1:	270		
Bottom s 1:	280		
Screen t 2:	Not Reported		
Top scre 2:	0		
Bottom s 2:	0		
Screen dia:	2		
Flowing we:	Not Reported	Telescopin:	T
Log type:	Not Reported		
Hrs pumped:	3		
Pumping ra:	20		
Level befo:	170		
Level duri:	222		
Test pump :	A	Pump insta:	Y
Install pu:	S		
Capacity:	10		
Pump hp:	1.5		
Column len:	250		
Closed:	Not Reported	Abandoned:	Not Reported
Abandon da:	0	Site id:	MD7000000480787

Map ID:	339		
Object id:	510984	County let:	Not Reported
Permit:	CH950017	Mgs id:	Not Reported
B1 seq:	2564	B1 recd:	2006 6 9
City:	LA PLATA	State:	MD
Zip:	20646	Driller na:	ROBERT B FRANK
Driller id:	MSD 33		
Est gpm pr:	10		
Use for wa:	DW		
Approx dep:	500		
Drill meth:	ROTARY	Replacemen:	N
Wapid:	Not Reported	Subdivisio:	HUNGERFORD/S HAMPTON
Section:	A	Lot:	4B
Nearest to:	INDIAN HEAD	Town dista:	3
Town direc:	NE	Road name:	3251 LIVINGSTON ROAD
Road side:	E	Road dista:	45 FT
Tax map:	12	Block:	5
Parcel:	515		
N grid83:	105994		
E grid83:	393930		
Lat dec de:	38.621513		
Lon dec de:	-77.0697		
Issue date:	2006 524	Special fl:	Y
C1 seq:	9176	C1 recd:	2006 8 7
Completion:	2006 8 3		
Total dept:	265		
Num unsucc:	0		
Hydrofract:	N	Grouted:	Y
Grout type:	BC		
Grout top:	0		
Grout bott:	63		

Casing typ:	PL		
Casing dia:	4		
Casing dep:	245		
Casing hei:	+1	Screen typ:	ST
Top screen:	245		
Bottom scr:	265		
Screen t 1:	Not Reported		
Top scre 1:	0		
Bottom s 1:	0		
Screen t 2:	Not Reported		
Top scre 2:	0		
Bottom s 2:	0		
Screen dia:	2		
Flowing we:	Not Reported	Telescopin:	T
Log type:	Not Reported		
Hrs pumped:	3		
Pumping ra:	15		
Level befo:	170		
Level duri:	221		
Test pump :	A	Pump insta:	Y
Install pu:	S		
Capacity:	7		
Pump hp:	1		
Column len:	230		
Closed:	Not Reported	Abandoned:	Not Reported
Abandon da:	0	Site id:	MD7000000510984

Map ID:	339		
Object id:	422790	County let:	CH
Permit:	CH943451	Mgs id:	Not Reported
B1 seq:	2204	B1 recd:	2000 7 3
City:	LA PLATA	State:	MD
Zip:	20646	Driller na:	ROBERT B FRANK
Driller id:	MSD 33		
Est gpm pr:	10		
Use for wa:	DW		
Approx dep:	500		
Drill meth:	ROTARY	Replacemen:	Y
Wapid:	Not Reported	Subdivisio:	Not Reported
Section:	Not Reported	Lot:	Not Reported
Nearest to:	INDIAN HEAD	Town dista:	7
Town direc:	NE	Road name:	3259 LIVINGSTON ROAD
Road side:	W	Road dista:	125 FT
Tax map:	12	Block:	5
Parcel:	89		
N grid83:	105994		
E grid83:	393930		
Lat dec de:	38.621513		
Lon dec de:	-77.0697		
Issue date:	2000 620	Special fl:	Y
C1 seq:	9999	C1 recd:	0
Completion:	0		
Total dept:	0		
Num unsucc:	0		
Hydrofract:	Not Reported	Grouted:	Not Reported
Grout type:	Not Reported		
Grout top:	0		
Grout bott:	0		

Casing typ:	Not Reported		
Casing dia:	0		
Casing dep:	0		
Casing hei:	Not Reported	Screen typ:	Not Reported
Top screen:	0		
Bottom scr:	0		
Screen t 1:	Not Reported		
Top scre 1:	0		
Bottom s 1:	0		
Screen t 2:	Not Reported		
Top scre 2:	0		
Bottom s 2:	0		
Screen dia:	0		
Flowing we:	Not Reported	Telescopin:	Not Reported
Log type:	Not Reported		
Hrs pumped:	0		
Pumping ra:	0		
Level befo:	0		
Level duri:	0		
Test pump :	Not Reported	Pump insta:	Not Reported
Install pu:	Not Reported		
Capacity:	0		
Pump hp:	0		
Column len:	0		
Closed:	C	Abandoned:	Not Reported
Abandon da:	0	Site id:	MD7000000422790

Map ID:	339		
Object id:	371848	County let:	CH
Permit:	CH920767	Mgs id:	Not Reported
B1 seq:	0640	B1 recd:	1993 819
City:	BRYANS ROAD	State:	MD
Zip:	20616	Driller na:	STEPHEN J DUDZIK
Driller id:	MWD 475		
Est gpm pr:	0		
Use for wa:	T		
Approx dep:	25		
Drill meth:	BORED	Replacemen:	N
Wapid:	Not Reported	Subdivisio:	Not Reported
Section:	Not Reported	Lot:	Not Reported
Nearest to:	BRYANS ROAD	Town dista:	Not Reported
Town direc:	T	Road name:	INDIAN HEAD
Road side:	S	Road dista:	180 FT
Tax map:	Not Reported	Block:	Not Reported
Parcel:	Not Reported		
N grid83:	105994		
E grid83:	393930		
Lat dec de:	38.621513		
Lon dec de:	-77.0697		
Issue date:	1993 730	Special fl:	Y
C1 seq:	8971	C1 recd:	1993 728
Completion:	1993 7 2		
Total dept:	17		
Num unsucc:	0		
Hydrofract:	Not Reported	Grouted:	Y
Grout type:	BC		
Grout top:	1		
Grout bott:	2		

Casing typ:	PL		
Casing dia:	4		
Casing dep:	2		
Casing hei:	-.5	Screen typ:	PL
Top screen:	2		
Bottom scr:	17		
Screen t 1:	Not Reported		
Top scre 1:	0		
Bottom s 1:	0		
Screen t 2:	Not Reported		
Top scre 2:	0		
Bottom s 2:	0		
Screen dia:	4		
Flowing we:	Not Reported	Telescopin:	Not Reported
Log type:	Not Reported		
Hrs pumped:	0		
Pumping ra:	0		
Level befo:	0		
Level duri:	0		
Test pump :	Not Reported	Pump insta:	N
Install pu:	Not Reported		
Capacity:	0		
Pump hp:	0		
Column len:	0		
Closed:	Not Reported	Abandoned:	Not Reported
Abandon da:	0	Site id:	MD7000000371848

Map ID:	340		
Object id:	368799	County let:	CH
Permit:	CH881963	Mgs id:	Not Reported
B1 seq:	5594	B1 recd:	199111 4
City:	BALTIMORE	State:	MD
Zip:	21208	Driller na:	MICHAEL K GRIBBLE
Driller id:	MWD 318		
Est gpm pr:	8		
Use for wa:	DW		
Approx dep:	500		
Drill meth:	ROTARY	Replacemen:	N
Wapid:	Not Reported	Subdivisio:	Not Reported
Section:	Not Reported	Lot:	Not Reported
Nearest to:	BRYANTOWN	Town dista:	1
Town direc:	S	Road name:	ROUTE 227
Road side:	E	Road dista:	80 FT
Tax map:	12	Block:	Not Reported
Parcel:	99		
N grid83:	105994		
E grid83:	393626		
Lat dec de:	38.621511		
Lon dec de:	-77.0732		
Issue date:	19911112	Special fl:	Y
C1 seq:	Not Reported	C1 recd:	0
Completion:	0		
Total dept:	0		
Num unsucc:	0		
Hydrofract:	Not Reported	Grouted:	Not Reported
Grout type:	Not Reported		
Grout top:	0		
Grout bott:	0		

Casing typ:	Not Reported		
Casing dia:	0		
Casing dep:	0		
Casing hei:	Not Reported	Screen typ:	Not Reported
Top screen:	0		
Bottom scr:	0		
Screen t 1:	Not Reported		
Top scre 1:	0		
Bottom s 1:	0		
Screen t 2:	Not Reported		
Top scre 2:	0		
Bottom s 2:	0		
Screen dia:	0		
Flowing we:	Not Reported	Telescopin:	Not Reported
Log type:	Not Reported		
Hrs pumped:	0		
Pumping ra:	0		
Level befo:	0		
Level duri:	0		
Test pump :	Not Reported	Pump insta:	Not Reported
Install pu:	Not Reported		
Capacity:	0		
Pump hp:	0		
Column len:	0		
Closed:	Not Reported	Abandoned:	Not Reported
Abandon da:	0	Site id:	MD7000000368799

Map ID:	340		
Object id:	393016	County let:	CH
Permit:	CH940051	Mgs id:	Not Reported
B1 seq:	7474	B1 recd:	19941028
City:	CHARLOTTE HIL	State:	MD
Zip:	20622	Driller na:	CHARLES A YOUNGBAR J
Driller id:	MWD 326		
Est gpm pr:	10		
Use for wa:	DW		
Approx dep:	450		
Drill meth:	ROTARY	Replacemen:	N
Wapid:	Not Reported	Subdivisio:	RALPH D MYERS PROPER
Section:	Not Reported	Lot:	A
Nearest to:	BRYANS ROAD	Town dista:	1
Town direc:	S	Road name:	RTE 227
Road side:	E	Road dista:	500 FT
Tax map:	Not Reported	Block:	Not Reported
Parcel:	Not Reported		
N grid83:	105994		
E grid83:	393626		
Lat dec de:	38.621511		
Lon dec de:	-77.0732		
Issue date:	199411 2	Special fl:	Y
C1 seq:	9886	C1 recd:	1995 110
Completion:	199412 3		
Total dept:	540		
Num unsucc:	0		
Hydrofract:	Not Reported	Grouted:	Y
Grout type:	BC		
Grout top:	3		
Grout bott:	168		

Casing typ:	PL		
Casing dia:	4		
Casing dep:	513		
Casing hei:	+1	Screen typ:	ST
Top screen:	518		
Bottom scr:	533		
Screen t 1:	Not Reported		
Top scre 1:	0		
Bottom s 1:	0		
Screen t 2:	Not Reported		
Top scre 2:	0		
Bottom s 2:	0		
Screen dia:	2		
Flowing we:	Not Reported	Telescopin:	T
Log type:	Not Reported		
Hrs pumped:	5		
Pumping ra:	15		
Level befo:	327		
Level duri:	350		
Test pump :	A	Pump insta:	Y
Install pu:	S		
Capacity:	15		
Pump hp:	1.5		
Column len:	365		
Closed:	Not Reported	Abandoned:	Not Reported
Abandon da:	0	Site id:	MD7000000393016

Map ID:	341		
Object id:	122927	County let:	CH
Permit:	CH813057	Mgs id:	Not Reported
B1 seq:	Not Reported	B1 recd:	1988 720
City:	INDIAN HEAD	State:	MD
Zip:	20640	Driller na:	GRIBBLE, MICHAEL K.
Driller id:	MWD0318		
Est gpm pr:	8		
Use for wa:	DW		
Approx dep:	500		
Drill meth:	ROTARY	Replacemen:	Y
Wapid:	Not Reported	Subdivisio:	Not Reported
Section:	Not Reported	Lot:	Not Reported
Nearest to:	BRYANS ROAD	Town dista:	1 MI
Town direc:	SW	Road name:	CHAPMANS LANDING RD
Road side:	S	Road dista:	100 FT
Tax map:	Not Reported	Block:	Not Reported
Parcel:	Not Reported		
N grid83:	105994		
E grid83:	393321		
Lat dec de:	38.621508		
Lon dec de:	-77.0767		
Issue date:	1988 727	Special fl:	Not Reported
C1 seq:	Not Reported	C1 recd:	19881011
Completion:	1988 817		
Total dept:	545		
Num unsucc:	0		
Hydrofract:	Not Reported	Grouted:	Y
Grout type:	CM		
Grout top:	0		
Grout bott:	50		

Casing typ:	ST		
Casing dia:	4		
Casing dep:	399		
Casing hei:	+01	Screen typ:	ST
Top screen:	525		
Bottom scr:	545		
Screen t 1:	Not Reported		
Top scre 1:	0		
Bottom s 1:	0		
Screen t 2:	Not Reported		
Top scre 2:	0		
Bottom s 2:	0		
Screen dia:	2		
Flowing we:	Not Reported	Telescopin:	T
Log type:	Not Reported		
Hrs pumped:	8		
Pumping ra:	10		
Level befo:	220		
Level duri:	260		
Test pump :	A	Pump insta:	Not Reported
Install pu:	S		
Capacity:	8		
Pump hp:	1		
Column len:	315		
Closed:	Not Reported	Abandoned:	Not Reported
Abandon da:	0	Site id:	MD7000000122927

Map ID:	341		
Object id:	498640	County let:	Not Reported
Permit:	CH946575	Mgs id:	Not Reported
B1 seq:	9556	B1 recd:	2005 6 6
City:	ACCOKEEK	State:	MD
Zip:	20607	Driller na:	LARRY WOOSTER
Driller id:	MSD 62		
Est gpm pr:	10		
Use for wa:	DW		
Approx dep:	500		
Drill meth:	ROTARY	Replacemen:	N
Wapid:	Not Reported	Subdivisio:	THOMPSON ESTATES
Section:	Not Reported	Lot:	2
Nearest to:	BRYANS ROAD	Town dista:	.5
Town direc:	SW	Road name:	METROPOLITAN CHURCH
Road side:	E	Road dista:	560 FT
Tax map:	12	Block:	Not Reported
Parcel:	508		
N grid83:	105994		
E grid83:	393321		
Lat dec de:	38.621508		
Lon dec de:	-77.0767		
Issue date:	2005 525	Special fl:	Y
C1 seq:	5960	C1 recd:	2005 9 6
Completion:	2005 722		
Total dept:	641		
Num unsucc:	0		
Hydrofract:	N	Grouted:	Y
Grout type:	BC		
Grout top:	4		
Grout bott:	115		

Casing typ:	PL		
Casing dia:	4		
Casing dep:	500		
Casing hei:	+1	Screen typ:	ST
Top screen:	626		
Bottom scr:	641		
Screen t 1:	Not Reported		
Top scre 1:	0		
Bottom s 1:	0		
Screen t 2:	Not Reported		
Top scre 2:	0		
Bottom s 2:	0		
Screen dia:	3		
Flowing we:	Not Reported	Telescopin:	T
Log type:	Not Reported		
Hrs pumped:	4		
Pumping ra:	50		
Level befo:	311		
Level duri:	340		
Test pump :	A	Pump insta:	Y
Install pu:	S		
Capacity:	7		
Pump hp:	1		
Column len:	400		
Closed:	Not Reported	Abandoned:	Not Reported
Abandon da:	0	Site id:	MD7000000498640

Map ID:	342		
Object id:	122747	County let:	CH
Permit:	CH812873	Mgs id:	Not Reported
B1 seq:	Not Reported	B1 recd:	1988 3 4
City:	BRYANS RD	State:	MD
Zip:	20616	Driller na:	SHANNAHAN, JOHN T.
Driller id:	MWD0022		
Est gpm pr:	10		
Use for wa:	DW		
Approx dep:	650		
Drill meth:	ROTARY	Replacemen:	Y
Wapid:	Not Reported	Subdivisio:	Not Reported
Section:	Not Reported	Lot:	Not Reported
Nearest to:	BRYANS RD	Town dista:	0 MI
Town direc:	Not Reported	Road name:	CHAPMANS LANDING RD
Road side:	N	Road dista:	28 FT
Tax map:	Not Reported	Block:	Not Reported
Parcel:	Not Reported		
N grid83:	105994		
E grid83:	393016		
Lat dec de:	38.621506		
Lon dec de:	-77.0802		
Issue date:	1988 511	Special fl:	Not Reported
C1 seq:	Not Reported	C1 recd:	1988 623
Completion:	1988 531		
Total dept:	663		
Num unsucc:	0		
Hydrofract:	Not Reported	Grouted:	Y
Grout type:	CM		
Grout top:	4		
Grout bott:	40		

Casing typ:	ST		
Casing dia:	4		
Casing dep:	421		
Casing hei:	+01	Screen typ:	ST
Top screen:	635		
Bottom scr:	652		
Screen t 1:	Not Reported		
Top scre 1:	0		
Bottom s 1:	0		
Screen t 2:	Not Reported		
Top scre 2:	0		
Bottom s 2:	0		
Screen dia:	2		
Flowing we:	Not Reported	Telescopin:	T
Log type:	Not Reported		
Hrs pumped:	1		
Pumping ra:	8		
Level befo:	251		
Level duri:	275		
Test pump :	S	Pump insta:	Not Reported
Install pu:	S		
Capacity:	8		
Pump hp:	1		
Column len:	346		
Closed:	Not Reported	Abandoned:	Not Reported
Abandon da:	0	Site id:	MD7000000122747

Map ID:	338		
Object id:	122253	County let:	CH
Permit:	CH812371	Mgs id:	Not Reported
B1 seq:	Not Reported	B1 recd:	1987 6 5
City:	CHARLOTTEHALL	State:	MD
Zip:	20622	Driller na:	BRANHAM, JOHN E.
Driller id:	MWD0080		
Est gpm pr:	10		
Use for wa:	DW		
Approx dep:	470		
Drill meth:	ROTARY	Replacemen:	N
Wapid:	Not Reported	Subdivisio:	LOTSA & B M H MALONE
Section:	Not Reported	Lot:	A
Nearest to:	BRYANS ROAD	Town dista:	1.5 MI
Town direc:	SW	Road name:	CHAPMANS LANDING
Road side:	W	Road dista:	60 FT
Tax map:	Not Reported	Block:	Not Reported
Parcel:	Not Reported		
N grid83:	105994		
E grid83:	392711		
Lat dec de:	38.621503		
Lon dec de:	-77.0837		
Issue date:	1987 624	Special fl:	Not Reported
C1 seq:	Not Reported	C1 recd:	1987 922
Completion:	1987 9 2		
Total dept:	280		
Num unsucc:	0		
Hydrofract:	Not Reported	Grouted:	Y
Grout type:	CM		
Grout top:	5		
Grout bott:	60		

Casing typ:	PL		
Casing dia:	4		
Casing dep:	260		
Casing hei:	+01	Screen typ:	PL
Top screen:	260		
Bottom scr:	280		
Screen t 1:	Not Reported		
Top scre 1:	0		
Bottom s 1:	0		
Screen t 2:	Not Reported		
Top scre 2:	0		
Bottom s 2:	0		
Screen dia:	2		
Flowing we:	Not Reported	Telescopin:	Not Reported
Log type:	Not Reported		
Hrs pumped:	5		
Pumping ra:	10		
Level befo:	182		
Level duri:	230		
Test pump :	A	Pump insta:	Not Reported
Install pu:	S		
Capacity:	7		
Pump hp:	.75		
Column len:	250		
Closed:	Not Reported	Abandoned:	Not Reported
Abandon da:	0	Site id:	MD7000000122253

Map ID:	338		
Object id:	120746	County let:	CH
Permit:	CH810864	Mgs id:	Not Reported
B1 seq:	Not Reported	B1 recd:	1984 424
City:	BRYANS ROAD	State:	MD
Zip:	20616	Driller na:	FRANK, KENNETH
Driller id:	MWD0267		
Est gpm pr:	10		
Use for wa:	DW		
Approx dep:	450		
Drill meth:	ROTARY	Replacemen:	Y
Wapid:	Not Reported	Subdivisio:	Not Reported
Section:	Not Reported	Lot:	Not Reported
Nearest to:	BRYANS ROAD	Town dista:	.3 MI
Town direc:	W	Road name:	WEARHOUSE LANDING RD
Road side:	S	Road dista:	50 FT
Tax map:	Not Reported	Block:	Not Reported
Parcel:	Not Reported		
N grid83:	105994		
E grid83:	392711		
Lat dec de:	38.621503		
Lon dec de:	-77.0837		
Issue date:	1984 524	Special fl:	Not Reported
C1 seq:	Not Reported	C1 recd:	198412 6
Completion:	1984 8 3		
Total dept:	378		
Num unsucc:	0		
Hydrofract:	Not Reported	Grouted:	Y
Grout type:	BC		
Grout top:	0		
Grout bott:	30		

Casing typ:	PL		
Casing dia:	4		
Casing dep:	368		
Casing hei:	+01	Screen typ:	PL
Top screen:	368		
Bottom scr:	378		
Screen t 1:	Not Reported		
Top scre 1:	0		
Bottom s 1:	0		
Screen t 2:	Not Reported		
Top scre 2:	0		
Bottom s 2:	0		
Screen dia:	2		
Flowing we:	Not Reported	Telescopin:	Not Reported
Log type:	Not Reported		
Hrs pumped:	3		
Pumping ra:	20		
Level befo:	230		
Level duri:	241		
Test pump :	A	Pump insta:	Not Reported
Install pu:	S		
Capacity:	9		
Pump hp:	.75		
Column len:	330		
Closed:	Not Reported	Abandoned:	Not Reported
Abandon da:	0	Site id:	MD7000000120746

Map ID:	343		
Object id:	394537	County let:	CH
Permit:	CH941554	Mgs id:	Not Reported
B1 seq:	5534	B1 recd:	1997 8 7
City:	BRYANS ROAD	State:	MD
Zip:	20616	Driller na:	CHARLES A YOUNGBAR J
Driller id:	MWD 326		
Est gpm pr:	10		
Use for wa:	DW		
Approx dep:	450		
Drill meth:	ROTARY	Replacemen:	Y
Wapid:	Not Reported	Subdivisio:	Not Reported
Section:	Not Reported	Lot:	Not Reported
Nearest to:	BRYANS ROAD	Town dista:	1
Town direc:	SW	Road name:	6525 HUNGERFORD RD
Road side:	S	Road dista:	171 FT
Tax map:	12	Block:	4
Parcel:	350		
N grid83:	105994		
E grid83:	392406		
Lat dec de:	38.621501		
Lon dec de:	-77.087201		
Issue date:	1997 723	Special fl:	Y
C1 seq:	3280	C1 recd:	1997 911
Completion:	1997 722		
Total dept:	397		
Num unsucc:	0		
Hydrofract:	Not Reported	Grouted:	Y
Grout type:	BC		
Grout top:	3		
Grout bott:	118		

Casing typ:	PL		
Casing dia:	4		
Casing dep:	378		
Casing hei:	+1	Screen typ:	PL
Top screen:	381		
Bottom scr:	396		
Screen t 1:	Not Reported		
Top scre 1:	0		
Bottom s 1:	0		
Screen t 2:	Not Reported		
Top scre 2:	0		
Bottom s 2:	0		
Screen dia:	2		
Flowing we:	Not Reported	Telescopin:	T
Log type:	Not Reported		
Hrs pumped:	5		
Pumping ra:	30		
Level befo:	252		
Level duri:	300		
Test pump :	A	Pump insta:	Y
Install pu:	S		
Capacity:	10		
Pump hp:	1		
Column len:	330		
Closed:	Not Reported	Abandoned:	Not Reported
Abandon da:	0	Site id:	MD7000000394537

Map ID:	343		
Object id:	121920	County let:	CH
Permit:	CH812037	Mgs id:	Not Reported
B1 seq:	Not Reported	B1 recd:	19861020
City:	INDIAN HEAD	State:	MD
Zip:	20640	Driller na:	GRIBBLE, MICHAEL K.
Driller id:	MWD0318		
Est gpm pr:	8		
Use for wa:	DW		
Approx dep:	500		
Drill meth:	ROTARY	Replacemen:	Y
Wapid:	Not Reported	Subdivisio:	Not Reported
Section:	Not Reported	Lot:	Not Reported
Nearest to:	INDIAN HEAD	Town dista:	4.9 MI
Town direc:	NE	Road name:	WOODCOCK RD
Road side:	N	Road dista:	200 FT
Tax map:	Not Reported	Block:	Not Reported
Parcel:	Not Reported		
N grid83:	105994		
E grid83:	392406		
Lat dec de:	38.621501		
Lon dec de:	-77.087201		
Issue date:	198611 3	Special fl:	Not Reported
C1 seq:	Not Reported	C1 recd:	19861230
Completion:	19861124		
Total dept:	500		
Num unsucc:	0		
Hydrofract:	Not Reported	Grouted:	Y
Grout type:	CM		
Grout top:	0		
Grout bott:	50		

Casing typ:	ST		
Casing dia:	4		
Casing dep:	420		
Casing hei:	+01	Screen typ:	ST
Top screen:	485		
Bottom scr:	500		
Screen t 1:	Not Reported		
Top scre 1:	0		
Bottom s 1:	0		
Screen t 2:	Not Reported		
Top scre 2:	0		
Bottom s 2:	0		
Screen dia:	2		
Flowing we:	Not Reported	Telescopin:	T
Log type:	Not Reported		
Hrs pumped:	1		
Pumping ra:	10		
Level befo:	205		
Level duri:	235		
Test pump :	A	Pump insta:	Not Reported
Install pu:	S		
Capacity:	8		
Pump hp:	1		
Column len:	350		
Closed:	Not Reported	Abandoned:	Not Reported
Abandon da:	0	Site id:	MD7000000121920

Map ID:	344		
Object id:	393646	County let:	CH
Permit:	CH940631	Mgs id:	Not Reported
B1 seq:	6000	B1 recd:	19951026
City:	LAPLATA	State:	MD
Zip:	20640	Driller na:	CHARLES A YOUNGBAR J
Driller id:	MWD 326		
Est gpm pr:	10		
Use for wa:	DW		
Approx dep:	450		
Drill meth:	ROTARY	Replacemen:	N
Wapid:	Not Reported	Subdivisio:	GEORGES
Section:	1	Lot:	2
Nearest to:	BRYANS ROAD	Town dista:	1
Town direc:	SW	Road name:	RTE 210
Road side:	S	Road dista:	75 FT
Tax map:	12	Block:	4
Parcel:	480		
N grid83:	105994		
E grid83:	392102		
Lat dec de:	38.621498		
Lon dec de:	-77.090701		
Issue date:	199511 1	Special fl:	Y
C1 seq:	1581	C1 recd:	19951228
Completion:	19951113		
Total dept:	640		
Num unsucc:	0		
Hydrofract:	Not Reported	Grouted:	Y
Grout type:	BC		
Grout top:	3		
Grout bott:	210		

Casing typ:	PL		
Casing dia:	4		
Casing dep:	510		
Casing hei:	+1	Screen typ:	ST
Top screen:	616		
Bottom scr:	626		
Screen t 1:	ST		
Top scre 1:	626		
Bottom s 1:	636		
Screen t 2:	Not Reported		
Top scre 2:	0		
Bottom s 2:	0		
Screen dia:	2		
Flowing we:	Not Reported	Telescopin:	Not Reported
Log type:	Not Reported		
Hrs pumped:	5		
Pumping ra:	40		
Level befo:	290		
Level duri:	330		
Test pump :	A	Pump insta:	Y
Install pu:	S		
Capacity:	15		
Pump hp:	1.5		
Column len:	360		
Closed:	Not Reported	Abandoned:	Not Reported
Abandon da:	0	Site id:	MD7000000393646

Map ID:	344		
Object id:	523686	County let:	Not Reported
Permit:	CH950653	Mgs id:	Not Reported
B1 seq:	5597	B1 recd:	2008 110
City:	INDIAN HEAD	State:	MD
Zip:	20640	Driller na:	ROBERT B FRANK
Driller id:	MSD 33		
Est gpm pr:	10		
Use for wa:	DW		
Approx dep:	500		
Drill meth:	ROTARY	Replacemen:	Y
Wapid:	Not Reported	Subdivisio:	WILDERNESS
Section:	Not Reported	Lot:	1
Nearest to:	INDIAN HEAD	Town dista:	3
Town direc:	S	Road name:	6455 INDIAN HEAD HWY
Road side:	E	Road dista:	62 FT
Tax map:	12	Block:	4
Parcel:	131		
N grid83:	105994		
E grid83:	392102		
Lat dec de:	38.621498		
Lon dec de:	-77.090701		
Issue date:	2008 1 4	Special fl:	Y
C1 seq:	2835	C1 recd:	2008 129
Completion:	2008 115		
Total dept:	477		
Num unsucc:	0		
Hydrofract:	N	Grouted:	Y
Grout type:	BC		
Grout top:	0		
Grout bott:	42		

Casing typ:	PL		
Casing dia:	4		
Casing dep:	420		
Casing hei:	+1	Screen typ:	ST
Top screen:	462		
Bottom scr:	477		
Screen t 1:	Not Reported		
Top scre 1:	0		
Bottom s 1:	0		
Screen t 2:	Not Reported		
Top scre 2:	0		
Bottom s 2:	0		
Screen dia:	2		
Flowing we:	Not Reported	Telescopin:	T
Log type:	Not Reported		
Hrs pumped:	3		
Pumping ra:	37		
Level befo:	240		
Level duri:	279		
Test pump :	A	Pump insta:	Y
Install pu:	S		
Capacity:	7		
Pump hp:	1.5		
Column len:	400		
Closed:	Not Reported	Abandoned:	Not Reported
Abandon da:	0	Site id:	MD7000000523686

Map ID:	345		
Object id:	115903	County let:	CH
Permit:	CH044247	Mgs id:	Not Reported
B1 seq:	Not Reported	B1 recd:	0
City:	BRYANS ROAD	State:	MD
Zip:	Not Reported	Driller na:	SHANNAHAN WELL CO
Driller id:	MWD0000		
Est gpm pr:	0		
Use for wa:	I		
Approx dep:	0		
Drill meth:	ROTARY	Replacemen:	Not Reported
Wapid:	CH1961G007	Subdivisio:	Not Reported
Section:	Not Reported	Lot:	Not Reported
Nearest to:	BRYANS ROAD	Town dista:	Not Reported
Town direc:	Not Reported	Road name:	Not Reported
Road side:	Not Reported	Road dista:	Not Reported
Tax map:	Not Reported	Block:	Not Reported
Parcel:	Not Reported		
N grid83:	105813		
E grid83:	392239		
Lat dec de:	38.619868		
Lon dec de:	-77.089116		
Issue date:	0	Special fl:	Not Reported
C1 seq:	Not Reported	C1 recd:	0
Completion:	1961 9 8		
Total dept:	637		
Num unsucc:	0		
Hydrofract:	Not Reported	Grouted:	Not Reported
Grout type:	Not Reported		
Grout top:	0		
Grout bott:	0		

Casing typ:	Not Reported		
Casing dia:	6		
Casing dep:	344		
Casing hei:	+02	Screen typ:	ST
Top screen:	618		
Bottom scr:	634		
Screen t 1:	ST		
Top scre 1:	634		
Bottom s 1:	637		
Screen t 2:	Not Reported		
Top scre 2:	0		
Bottom s 2:	0		
Screen dia:	0		
Flowing we:	Not Reported	Telescopin:	Not Reported
Log type:	Not Reported		
Hrs pumped:	4		
Pumping ra:	30		
Level befo:	190		
Level duri:	230		
Test pump :	A	Pump insta:	Not Reported
Install pu:	Not Reported		
Capacity:	0		
Pump hp:	0		
Column len:	0		
Closed:	Not Reported	Abandoned:	Not Reported
Abandon da:	0	Site id:	MD7000000115903

Map ID:	348		
Object id:	123809	County let:	CH
Permit:	CH880881	Mgs id:	Not Reported
B1 seq:	Not Reported	B1 recd:	19891215
City:	WHITE PLAINS	State:	MD
Zip:	20695	Driller na:	FRANK, KENNETH
Driller id:	MWD0267		
Est gpm pr:	10		
Use for wa:	DW		
Approx dep:	400		
Drill meth:	ROTARY	Replacemen:	N
Wapid:	Not Reported	Subdivisio:	Not Reported
Section:	Not Reported	Lot:	Not Reported
Nearest to:	BRYANS ROAD	Town dista:	1 MI
Town direc:	E	Road name:	MD RT 227
Road side:	N	Road dista:	500 FT
Tax map:	Not Reported	Block:	Not Reported
Parcel:	Not Reported		
N grid83:	105689		
E grid83:	393626		
Lat dec de:	38.618765		
Lon dec de:	-77.073197		
Issue date:	19891124	Special fl:	Y
C1 seq:	Not Reported	C1 recd:	1990 122
Completion:	1990 112		
Total dept:	282		
Num unsucc:	0		
Hydrofract:	Not Reported	Grouted:	Y
Grout type:	BC		
Grout top:	0		
Grout bott:	30		

Casing typ:	PL		
Casing dia:	4		
Casing dep:	275		
Casing hei:	+01	Screen typ:	ST
Top screen:	277		
Bottom scr:	282		
Screen t 1:	Not Reported		
Top scre 1:	0		
Bottom s 1:	0		
Screen t 2:	Not Reported		
Top scre 2:	0		
Bottom s 2:	0		
Screen dia:	2		
Flowing we:	Not Reported	Telescopin:	T
Log type:	Not Reported		
Hrs pumped:	3		
Pumping ra:	30		
Level befo:	160		
Level duri:	214		
Test pump :	A	Pump insta:	Not Reported
Install pu:	S		
Capacity:	7		
Pump hp:	.75		
Column len:	260		
Closed:	Not Reported	Abandoned:	Not Reported
Abandon da:	0	Site id:	MD7000000123809

Map ID:	348		
Object id:	468858	County let:	Not Reported
Permit:	CH945118	Mgs id:	Not Reported
B1 seq:	6531	B1 recd:	2003 721
City:	WALDORF	State:	MD
Zip:	20601	Driller na:	ROBERT B FRANK
Driller id:	MSD 33		
Est gpm pr:	10		
Use for wa:	DW		
Approx dep:	500		
Drill meth:	ROTARY	Replacemen:	N
Wapid:	Not Reported	Subdivisio:	HUNGERFORDS
Section:	A	Lot:	5
Nearest to:	BRYANS ROAD	Town dista:	3
Town direc:	N	Road name:	LIVINGSTON ROAD
Road side:	W	Road dista:	525 FT
Tax map:	12	Block:	5
Parcel:	90		
N grid83:	105689		
E grid83:	393626		
Lat dec de:	38.618765		
Lon dec de:	-77.073197		
Issue date:	2003 617	Special fl:	Y
C1 seq:	9908	C1 recd:	200312 8
Completion:	20031125		
Total dept:	276		
Num unsucc:	0		
Hydrofract:	Not Reported	Grouted:	Y
Grout type:	BC		
Grout top:	0		
Grout bott:	42		

Casing typ:	PL		
Casing dia:	4		
Casing dep:	255		
Casing hei:	+1	Screen typ:	ST
Top screen:	256		
Bottom scr:	276		
Screen t 1:	Not Reported		
Top scre 1:	0		
Bottom s 1:	0		
Screen t 2:	Not Reported		
Top scre 2:	0		
Bottom s 2:	0		
Screen dia:	2		
Flowing we:	Not Reported	Telescopin:	T
Log type:	Not Reported		
Hrs pumped:	3		
Pumping ra:	30		
Level befo:	160		
Level duri:	230		
Test pump :	S	Pump insta:	Y
Install pu:	S		
Capacity:	10		
Pump hp:	1.5		
Column len:	240		
Closed:	Not Reported	Abandoned:	Not Reported
Abandon da:	0	Site id:	MD7000000468858

Map ID:	348		
Object id:	482218	County let:	CH
Permit:	CH945767	Mgs id:	Not Reported
B1 seq:	1154	B1 recd:	2004 3 1
City:	CHARLOTTE HALL	State:	MD
Zip:	20622	Driller na:	CHARLES A. YOUNGBAR, JR.
Driller id:	MWD 326		
Est gpm pr:	10		
Use for wa:	DW		
Approx dep:	500		
Drill meth:	ROTARY	Replacemen:	N
Wapid:	Not Reported	Subdivisio:	BARBOUR'S RETREAT
Section:	Not Reported	Lot:	1
Nearest to:	BRYANS ROAD	Town dista:	0
Town direc:	T	Road name:	3200 LIVINGSTON RD
Road side:	E	Road dista:	270 FT
Tax map:	12	Block:	6
Parcel:	99		
N grid83:	105689		
E grid83:	393626		
Lat dec de:	38.618765		
Lon dec de:	-77.073197		
Issue date:	2004 2 4	Special fl:	Not Reported
C1 seq:	5696	C1 recd:	2004 527
Completion:	2004 426		
Total dept:	665		
Num unsucc:	0		
Hydrofract:	Not Reported	Grouted:	Y
Grout type:	BC		
Grout top:	3		
Grout bott:	210		

Casing typ:	PL		
Casing dia:	4		
Casing dep:	550		
Casing hei:	+1	Screen typ:	ST
Top screen:	642		
Bottom scr:	652		
Screen t 1:	ST		
Top scre 1:	652		
Bottom s 1:	662		
Screen t 2:	Not Reported		
Top scre 2:	0		
Bottom s 2:	0		
Screen dia:	2		
Flowing we:	Not Reported	Telescopin:	T
Log type:	Not Reported		
Hrs pumped:	5		
Pumping ra:	40		
Level befo:	315		
Level duri:	345		
Test pump :	S	Pump insta:	Y
Install pu:	S		
Capacity:	10		
Pump hp:	1.5		
Column len:	400		
Closed:	Not Reported	Abandoned:	Not Reported
Abandon da:	0	Site id:	MD7000000482218

Map ID:	349		
Object id:	379730	County let:	CH
Permit:	CH930440	Mgs id:	Not Reported
B1 seq:	7446	B1 recd:	1994 830
City:	WALDORF	State:	MD
Zip:	20604	Driller na:	CHARLES A YOUNGBAR J
Driller id:	MWD 326		
Est gpm pr:	10		
Use for wa:	DW		
Approx dep:	450		
Drill meth:	ROTARY	Replacemen:	N
Wapid:	Not Reported	Subdivisio:	MYERS
Section:	Not Reported	Lot:	Not Reported
Nearest to:	BRYANS ROAD	Town dista:	1
Town direc:	SW	Road name:	METROPOLITAN CHURCH
Road side:	N	Road dista:	125 FT
Tax map:	Not Reported	Block:	Not Reported
Parcel:	A		
N grid83:	105689		
E grid83:	393321		
Lat dec de:	38.618763		
Lon dec de:	-77.076697		
Issue date:	1994 9 2	Special fl:	Y
C1 seq:	9919	C1 recd:	19941013
Completion:	1994 930		
Total dept:	280		
Num unsucc:	0		
Hydrofract:	Not Reported	Grouted:	Y
Grout type:	BC		
Grout top:	3		
Grout bott:	105		

Casing typ:	PL		
Casing dia:	4		
Casing dep:	260		
Casing hei:	+1	Screen typ:	PL
Top screen:	260		
Bottom scr:	280		
Screen t 1:	Not Reported		
Top scre 1:	0		
Bottom s 1:	0		
Screen t 2:	Not Reported		
Top scre 2:	0		
Bottom s 2:	0		
Screen dia:	2		
Flowing we:	Not Reported	Telescopin:	T
Log type:	Not Reported		
Hrs pumped:	5		
Pumping ra:	11		
Level befo:	167		
Level duri:	210		
Test pump :	A	Pump insta:	Y
Install pu:	S		
Capacity:	10		
Pump hp:	1		
Column len:	250		
Closed:	Not Reported	Abandoned:	Not Reported
Abandon da:	0	Site id:	MD7000000379730

Map ID:	349		
Object id:	376036	County let:	CH
Permit:	CH920802	Mgs id:	Not Reported
B1 seq:	3097	B1 recd:	1993 823
City:	LAPLATA	State:	MD
Zip:	20646	Driller na:	MICHAEL MIRFIELD
Driller id:	MWD 305		
Est gpm pr:	8		
Use for wa:	DW		
Approx dep:	440		
Drill meth:	ROTARY	Replacemen:	N
Wapid:	Not Reported	Subdivisio:	HUNGERFORD SUB
Section:	A	Lot:	1
Nearest to:	POMFRET	Town dista:	1.
Town direc:	N	Road name:	MD 227
Road side:	W	Road dista:	60 FT
Tax map:	Not Reported	Block:	Not Reported
Parcel:	Not Reported		
N grid83:	105689		
E grid83:	393321		
Lat dec de:	38.618763		
Lon dec de:	-77.076697		
Issue date:	1993 813	Special fl:	Y
C1 seq:	Not Reported	C1 recd:	0
Completion:	0		
Total dept:	0		
Num unsucc:	0		
Hydrofract:	Not Reported	Grouted:	Not Reported
Grout type:	Not Reported		
Grout top:	0		
Grout bott:	0		

Casing typ:	Not Reported		
Casing dia:	0		
Casing dep:	0		
Casing hei:	Not Reported	Screen typ:	Not Reported
Top screen:	0		
Bottom scr:	0		
Screen t 1:	Not Reported		
Top scre 1:	0		
Bottom s 1:	0		
Screen t 2:	Not Reported		
Top scre 2:	0		
Bottom s 2:	0		
Screen dia:	0		
Flowing we:	Not Reported	Telescopin:	Not Reported
Log type:	Not Reported		
Hrs pumped:	0		
Pumping ra:	0		
Level befo:	0		
Level duri:	0		
Test pump :	Not Reported	Pump insta:	Not Reported
Install pu:	Not Reported		
Capacity:	0		
Pump hp:	0		
Column len:	0		
Closed:	Not Reported	Abandoned:	Not Reported
Abandon da:	0	Site id:	MD7000000376036

Map ID:	349		
Object id:	506063	County let:	Not Reported
Permit:	CH946814	Mgs id:	Not Reported
B1 seq:	4028	B1 recd:	200511 8
City:	MECHANICSVILL	State:	MD
Zip:	20659	Driller na:	ROBERT B FRANK
Driller id:	MSD 33		
Est gpm pr:	10		
Use for wa:	DW		
Approx dep:	500		
Drill meth:	ROTARY	Replacemen:	N
Wapid:	Not Reported	Subdivisio:	MYERS
Section:	Not Reported	Lot:	Not Reported
Nearest to:	INDIAN HEAD	Town dista:	5.5
Town direc:	NE	Road name:	6855 GIRARD PLACE
Road side:	W	Road dista:	450 FT
Tax map:	12	Block:	5
Parcel:	475		
N grid83:	105689		
E grid83:	393321		
Lat dec de:	38.618763		
Lon dec de:	-77.076697		
Issue date:	20051019	Special fl:	Y
C1 seq:	1982	C1 recd:	2006 222
Completion:	2006 215		
Total dept:	660		
Num unsucc:	0		
Hydrofract:	N	Grouted:	Y
Grout type:	BC		
Grout top:	0		
Grout bott:	42		

Casing typ:	PL		
Casing dia:	4		
Casing dep:	435		
Casing hei:	+1	Screen typ:	ST
Top screen:	635		
Bottom scr:	650		
Screen t 1:	ST		
Top scre 1:	650		
Bottom s 1:	660		
Screen t 2:	Not Reported		
Top scre 2:	0		
Bottom s 2:	0		
Screen dia:	2		
Flowing we:	Not Reported	Telescopin:	Not Reported
Log type:	Not Reported		
Hrs pumped:	3		
Pumping ra:	15		
Level befo:	320		
Level duri:	371		
Test pump :	A	Pump insta:	Y
Install pu:	S		
Capacity:	7		
Pump hp:	1.5		
Column len:	400		
Closed:	Not Reported	Abandoned:	Not Reported
Abandon da:	0	Site id:	MD7000000506063

Map ID:	349		
Object id:	393799	County let:	CH
Permit:	CH940482	Mgs id:	Not Reported
B1 seq:	6603	B1 recd:	1995 8 9
City:	LA PLATA	State:	MD
Zip:	20646	Driller na:	GARY M DAVIS
Driller id:	MSD 18		
Est gpm pr:	8		
Use for wa:	DW		
Approx dep:	440		
Drill meth:	ROTARY	Replacemen:	N
Wapid:	Not Reported	Subdivisio:	HUNGERFORD SUB
Section:	A	Lot:	1
Nearest to:	POMFRET	Town dista:	1.0
Town direc:	N	Road name:	ROUTE 227
Road side:	W	Road dista:	60 FT
Tax map:	Not Reported	Block:	Not Reported
Parcel:	Not Reported		
N grid83:	105689		
E grid83:	393321		
Lat dec de:	38.618763		
Lon dec de:	-77.076697		
Issue date:	1995 814	Special fl:	Y
C1 seq:	1145	C1 recd:	1995 918
Completion:	1995 912		
Total dept:	675		
Num unsucc:	0		
Hydrofract:	N	Grouted:	Y
Grout type:	BC		
Grout top:	0		
Grout bott:	154		

Casing typ:	PL		
Casing dia:	4		
Casing dep:	500		
Casing hei:	+1	Screen typ:	ST
Top screen:	660		
Bottom scr:	675		
Screen t 1:	Not Reported		
Top scre 1:	0		
Bottom s 1:	0		
Screen t 2:	Not Reported		
Top scre 2:	0		
Bottom s 2:	0		
Screen dia:	2		
Flowing we:	Not Reported	Telescopin:	T
Log type:	Not Reported		
Hrs pumped:	3		
Pumping ra:	30		
Level befo:	295		
Level duri:	311		
Test pump :	A	Pump insta:	Y
Install pu:	S		
Capacity:	8		
Pump hp:	1		
Column len:	360		
Closed:	Not Reported	Abandoned:	Not Reported
Abandon da:	0	Site id:	MD7000000393799

Map ID:	350		
Object id:	120413	County let:	CH
Permit:	CH810532	Mgs id:	Not Reported
B1 seq:	Not Reported	B1 recd:	1983 6 9
City:	BRYANS ROAD	State:	MD
Zip:	20616	Driller na:	FRANK, WALTER J.
Driller id:	MWD0005		
Est gpm pr:	10		
Use for wa:	DW		
Approx dep:	400		
Drill meth:	ROTARY	Replacemen:	Y
Wapid:	Not Reported	Subdivisio:	Not Reported
Section:	Not Reported	Lot:	Not Reported
Nearest to:	BRYANS ROAD	Town dista:	1 MI
Town direc:	W	Road name:	MD RT 227
Road side:	N	Road dista:	100 FT
Tax map:	Not Reported	Block:	Not Reported
Parcel:	Not Reported		
N grid83:	105689		
E grid83:	393016		
Lat dec de:	38.61876		
Lon dec de:	-77.080197		
Issue date:	1983 622	Special fl:	N
C1 seq:	Not Reported	C1 recd:	1983 728
Completion:	1983 711		
Total dept:	265		
Num unsucc:	0		
Hydrofract:	Not Reported	Grouted:	Y
Grout type:	BC		
Grout top:	0		
Grout bott:	30		

Casing typ:	PL		
Casing dia:	4		
Casing dep:	260		
Casing hei:	+01	Screen typ:	ST
Top screen:	260		
Bottom scr:	265		
Screen t 1:	Not Reported		
Top scre 1:	0		
Bottom s 1:	0		
Screen t 2:	Not Reported		
Top scre 2:	0		
Bottom s 2:	0		
Screen dia:	2		
Flowing we:	Not Reported	Telescopin:	Not Reported
Log type:	Not Reported		
Hrs pumped:	3		
Pumping ra:	20		
Level befo:	145		
Level duri:	156		
Test pump :	A	Pump insta:	Not Reported
Install pu:	S		
Capacity:	10		
Pump hp:	.75		
Column len:	220		
Closed:	Not Reported	Abandoned:	Not Reported
Abandon da:	0	Site id:	MD7000000120413

Map ID:	351		
Object id:	120446	County let:	CH
Permit:	CH810565	Mgs id:	Not Reported
B1 seq:	Not Reported	B1 recd:	1983 629
City:	INDIAN HEAD	State:	MD
Zip:	20640	Driller na:	WOOSTER, LARRY L.
Driller id:	MWD0276		
Est gpm pr:	10		
Use for wa:	DW		
Approx dep:	450		
Drill meth:	ROTARY	Replacemen:	N
Wapid:	Not Reported	Subdivisio:	MONTROSS
Section:	Not Reported	Lot:	2
Nearest to:	BRYANS ROAD	Town dista:	16 MI
Town direc:	SW	Road name:	RT 210
Road side:	S	Road dista:	100 FT
Tax map:	Not Reported	Block:	Not Reported
Parcel:	Not Reported		
N grid83:	105689		
E grid83:	392406		
Lat dec de:	38.618755		
Lon dec de:	-77.087197		
Issue date:	1983 719	Special fl:	Not Reported
C1 seq:	Not Reported	C1 recd:	198511 7
Completion:	1983 720		
Total dept:	390		
Num unsucc:	0		
Hydrofract:	Not Reported	Grouted:	Y
Grout type:	CM		
Grout top:	4		
Grout bott:	38		

Casing typ:	ST		
Casing dia:	4		
Casing dep:	360		
Casing hei:	+01	Screen typ:	ST
Top screen:	376		
Bottom scr:	386		
Screen t 1:	Not Reported		
Top scre 1:	0		
Bottom s 1:	0		
Screen t 2:	Not Reported		
Top scre 2:	0		
Bottom s 2:	0		
Screen dia:	3		
Flowing we:	Not Reported	Telescopin:	T
Log type:	Not Reported		
Hrs pumped:	4		
Pumping ra:	40		
Level befo:	190		
Level duri:	215		
Test pump :	A	Pump insta:	Not Reported
Install pu:	S		
Capacity:	10		
Pump hp:	1		
Column len:	252		
Closed:	Not Reported	Abandoned:	Not Reported
Abandon da:	0	Site id:	MD7000000120446

Map ID:	351		
Object id:	475216	County let:	Not Reported
Permit:	CH945462	Mgs id:	Not Reported
B1 seq:	5086	B1 recd:	2003 116
City:	BUSHWOOD	State:	MD
Zip:	Not Reported	Driller na:	MICHAEL K GRIBBLE
Driller id:	MWD 318		
Est gpm pr:	8		
Use for wa:	DW		
Approx dep:	450		
Drill meth:	ROTARY	Replacemen:	N
Wapid:	Not Reported	Subdivisio:	LAND OF JOHN & FRANC
Section:	Not Reported	Lot:	Not Reported
Nearest to:	BRYANS ROAD	Town dista:	1
Town direc:	SW	Road name:	3215 WOODCOX ROAD
Road side:	N	Road dista:	30 FT
Tax map:	12	Block:	Not Reported
Parcel:	478		
N grid83:	105689		
E grid83:	392406		
Lat dec de:	38.618755		
Lon dec de:	-77.087197		
Issue date:	200212 2	Special fl:	Y
C1 seq:	8291	C1 recd:	2003 527
Completion:	2003 512		
Total dept:	625		
Num unsucc:	0		
Hydrofract:	N	Grouted:	Y
Grout type:	BC		
Grout top:	0		
Grout bott:	63		

Casing typ:	PL		
Casing dia:	4		
Casing dep:	460		
Casing hei:	+1	Screen typ:	PL
Top screen:	610		
Bottom scr:	625		
Screen t 1:	Not Reported		
Top scre 1:	0		
Bottom s 1:	0		
Screen t 2:	Not Reported		
Top scre 2:	0		
Bottom s 2:	0		
Screen dia:	2		
Flowing we:	Not Reported	Telescopin:	Not Reported
Log type:	Not Reported		
Hrs pumped:	2		
Pumping ra:	20		
Level befo:	320		
Level duri:	340		
Test pump :	A	Pump insta:	Y
Install pu:	S		
Capacity:	10		
Pump hp:	1.5		
Column len:	400		
Closed:	Not Reported	Abandoned:	Not Reported
Abandon da:	0	Site id:	MD7000000475216

Map ID:	347		
Object id:	504607	County let:	CH
Permit:	CH946349	Mgs id:	Not Reported
B1 seq:	9502	B1 recd:	2005 118
City:	INDIAN HEAD	State:	MD
Zip:	20640	Driller na:	LARRY WOOSTER
Driller id:	MSD 062		
Est gpm pr:	30		
Use for wa:	I		
Approx dep:	650		
Drill meth:	ROTARY	Replacemen:	S
Wapid:	CH1961G007	Subdivisio:	Not Reported
Section:	Not Reported	Lot:	Not Reported
Nearest to:	BRYANS ROAD	Town dista:	.8
Town direc:	SW	Road name:	30 MATTINGLY AVENUE
Road side:	E	Road dista:	130 FT
Tax map:	12	Block:	4
Parcel:	129		
N grid83:	105689		
E grid83:	392102		
Lat dec de:	38.618752		
Lon dec de:	-77.090697		
Issue date:	2005 113	Special fl:	Not Reported
C1 seq:	Not Reported	C1 recd:	0
Completion:	0		
Total dept:	0		
Num unsucc:	0		
Hydrofract:	Not Reported	Grouted:	Not Reported
Grout type:	Not Reported		
Grout top:	0		
Grout bott:	0		

Casing typ:	Not Reported		
Casing dia:	0		
Casing dep:	0		
Casing hei:	Not Reported	Screen typ:	Not Reported
Top screen:	0		
Bottom scr:	0		
Screen t 1:	Not Reported		
Top scre 1:	0		
Bottom s 1:	0		
Screen t 2:	Not Reported		
Top scre 2:	0		
Bottom s 2:	0		
Screen dia:	0		
Flowing we:	Not Reported	Telescopin:	Not Reported
Log type:	Not Reported		
Hrs pumped:	0		
Pumping ra:	0		
Level befo:	0		
Level duri:	0		
Test pump :	Not Reported	Pump insta:	Not Reported
Install pu:	Not Reported		
Capacity:	0		
Pump hp:	0		
Column len:	0		
Closed:	C	Abandoned:	Not Reported
Abandon da:	0	Site id:	MD7000000504607

Map ID:	347		
Object id:	477298	County let:	CH
Permit:	CH945541	Mgs id:	Not Reported
B1 seq:	9894	B1 recd:	2003 9 3
City:	INDIAN HEAD	State:	MD
Zip:	20640	Driller na:	LARRY WOOSTER
Driller id:	MSD 062		
Est gpm pr:	30		
Use for wa:	I		
Approx dep:	650		
Drill meth:	ROTARY	Replacemen:	S
Wapid:	CH1961G007	Subdivisio:	Not Reported
Section:	Not Reported	Lot:	Not Reported
Nearest to:	BRYANS ROAD	Town dista:	.8 MI
Town direc:	SW	Road name:	30 MATTINGLY AVENUE
Road side:	E	Road dista:	130 FT
Tax map:	12	Block:	4
Parcel:	129		
N grid83:	105689		
E grid83:	392102		
Lat dec de:	38.618752		
Lon dec de:	-77.090697		
Issue date:	2003 915	Special fl:	Not Reported
C1 seq:	Not Reported	C1 recd:	0
Completion:	0		
Total dept:	0		
Num unsucc:	0		
Hydrofract:	Not Reported	Grouted:	Not Reported
Grout type:	Not Reported		
Grout top:	0		
Grout bott:	0		

Casing typ:	Not Reported		
Casing dia:	0		
Casing dep:	0		
Casing hei:	Not Reported	Screen typ:	Not Reported
Top screen:	0		
Bottom scr:	0		
Screen t 1:	Not Reported		
Top scre 1:	0		
Bottom s 1:	0		
Screen t 2:	Not Reported		
Top scre 2:	0		
Bottom s 2:	0		
Screen dia:	0		
Flowing we:	Not Reported	Telescopin:	Not Reported
Log type:	Not Reported		
Hrs pumped:	0		
Pumping ra:	0		
Level befo:	0		
Level duri:	0		
Test pump :	Not Reported	Pump insta:	Not Reported
Install pu:	Not Reported		
Capacity:	0		
Pump hp:	0		
Column len:	0		
Closed:	C	Abandoned:	Not Reported
Abandon da:	0	Site id:	MD7000000477298

Map ID:	347		
Object id:	525881	County let:	Not Reported
Permit:	CH950784	Mgs id:	Not Reported
B1 seq:	0085	B1 recd:	2008 616
City:	ACCOKEEK	State:	MD
Zip:	20607	Driller na:	ROBERT B FRANK
Driller id:	MSD 33		
Est gpm pr:	10		
Use for wa:	DW		
Approx dep:	500		
Drill meth:	ROTARY	Replacemen:	N
Wapid:	Not Reported	Subdivisio:	WILDERNESS
Section:	Not Reported	Lot:	2
Nearest to:	INDIAN HEAD	Town dista:	4
Town direc:	SE	Road name:	6465 INDIAN HEAD HWY
Road side:	E	Road dista:	210 FT
Tax map:	12	Block:	4
Parcel:	518		
N grid83:	105689		
E grid83:	392102		
Lat dec de:	38.618752		
Lon dec de:	-77.090697		
Issue date:	2008 6 2	Special fl:	Y
C1 seq:	4469	C1 recd:	2008 818
Completion:	2008 7 7		
Total dept:	625		
Num unsucc:	0		
Hydrofract:	N	Grouted:	Y
Grout type:	BC		
Grout top:	0		
Grout bott:	42		

Casing typ:	PL		
Casing dia:	4		
Casing dep:	435		
Casing hei:	+1	Screen typ:	ST
Top screen:	600		
Bottom scr:	625		
Screen t 1:	Not Reported		
Top scre 1:	0		
Bottom s 1:	0		
Screen t 2:	Not Reported		
Top scre 2:	0		
Bottom s 2:	0		
Screen dia:	2		
Flowing we:	Not Reported	Telescopin:	T
Log type:	Not Reported		
Hrs pumped:	3		
Pumping ra:	15		
Level befo:	300		
Level duri:	347		
Test pump :	A	Pump insta:	Y
Install pu:	S		
Capacity:	7		
Pump hp:	1.5		
Column len:	400		
Closed:	Not Reported	Abandoned:	Not Reported
Abandon da:	0	Site id:	MD7000000525881

Map ID:	347		
Object id:	521025	County let:	Not Reported
Permit:	CH950486	Mgs id:	Not Reported
B1 seq:	4052	B1 recd:	2007 9 7
City:	INDIAN HEAD	State:	MD
Zip:	20640	Driller na:	LARRY WOOSTER
Driller id:	MSD 62		
Est gpm pr:	30		
Use for wa:	I		
Approx dep:	650		
Drill meth:	ROTARY	Replacemen:	S
Wapid:	CH1961G007	Subdivisio:	ST MARYS STAR OF THE
Section:	Not Reported	Lot:	Not Reported
Nearest to:	BRYANS TOWN	Town dista:	.8
Town direc:	SW	Road name:	30 MATTINGLY AVENUE
Road side:	E	Road dista:	130 FT
Tax map:	12	Block:	4
Parcel:	129		
N grid83:	105689		
E grid83:	392102		
Lat dec de:	38.618752		
Lon dec de:	-77.090697		
Issue date:	2007 815	Special fl:	Y
C1 seq:	3967	C1 recd:	200710 5
Completion:	2007 9 6		
Total dept:	638		
Num unsucc:	0		
Hydrofract:	N	Grouted:	Y
Grout type:	BC		
Grout top:	0		
Grout bott:	126		

Casing typ:	PL		
Casing dia:	4		
Casing dep:	500		
Casing hei:	+1	Screen typ:	ST
Top screen:	613		
Bottom scr:	628		
Screen t 1:	ST		
Top scre 1:	62		
Bottom s 1:	638		
Screen t 2:	Not Reported		
Top scre 2:	0		
Bottom s 2:	0		
Screen dia:	3		
Flowing we:	Not Reported	Telescopin:	T
Log type:	Not Reported		
Hrs pumped:	4		
Pumping ra:	75		
Level befo:	330		
Level duri:	350		
Test pump :	A	Pump insta:	Y
Install pu:	S		
Capacity:	30		
Pump hp:	5		
Column len:	420		
Closed:	Not Reported	Abandoned:	Not Reported
Abandon da:	0	Site id:	MD7000000521025

Map ID:	347		
Object id:	122799	County let:	CH
Permit:	CH812927	Mgs id:	Not Reported
B1 seq:	Not Reported	B1 recd:	1988 6 1
City:	INDIAN HEAD	State:	MD
Zip:	20640	Driller na:	FRANK, KENNETH
Driller id:	MWD0267		
Est gpm pr:	10		
Use for wa:	DW		
Approx dep:	400		
Drill meth:	ROTARY	Replacemen:	Y
Wapid:	Not Reported	Subdivisio:	Not Reported
Section:	Not Reported	Lot:	Not Reported
Nearest to:	INDIAN HEAD	Town dista:	6 MI
Town direc:	N	Road name:	MD RT 210
Road side:	E	Road dista:	50 FT
Tax map:	Not Reported	Block:	Not Reported
Parcel:	Not Reported		
N grid83:	105689		
E grid83:	391797		
Lat dec de:	38.61875		
Lon dec de:	-77.094197		
Issue date:	1988 6 6	Special fl:	Not Reported
C1 seq:	Not Reported	C1 recd:	1988 624
Completion:	1988 613		
Total dept:	385		
Num unsucc:	0		
Hydrofract:	Not Reported	Grouted:	Y
Grout type:	BC		
Grout top:	0		
Grout bott:	30		

Casing typ:	PL		
Casing dia:	4		
Casing dep:	380		
Casing hei:	+01	Screen typ:	ST
Top screen:	380		
Bottom scr:	385		
Screen t 1:	Not Reported		
Top scre 1:	0		
Bottom s 1:	0		
Screen t 2:	Not Reported		
Top scre 2:	0		
Bottom s 2:	0		
Screen dia:	2		
Flowing we:	Not Reported	Telescopin:	Not Reported
Log type:	Not Reported		
Hrs pumped:	3		
Pumping ra:	11		
Level befo:	215		
Level duri:	245		
Test pump :	A	Pump insta:	Not Reported
Install pu:	S		
Capacity:	9		
Pump hp:	.75		
Column len:	300		
Closed:	Not Reported	Abandoned:	Not Reported
Abandon da:	0	Site id:	MD7000000122799

Map ID:	347		
Object id:	509910	County let:	Not Reported
Permit:	CH950016	Mgs id:	Not Reported
B1 seq:	6461	B1 recd:	2006 6 9
City:	INDIAN HEAD	State:	MD
Zip:	20640	Driller na:	LARRY WOOSTER
Driller id:	MSD 62		
Est gpm pr:	10		
Use for wa:	DW		
Approx dep:	625		
Drill meth:	ROTARY	Replacemen:	Y
Wapid:	Not Reported	Subdivisio:	MONTROSE
Section:	Not Reported	Lot:	2
Nearest to:	BRYANS ROAD	Town dista:	1.0
Town direc:	SW	Road name:	6385 INDIAN HEAD HWY
Road side:	S	Road dista:	110 FT
Tax map:	12	Block:	Not Reported
Parcel:	379		
N grid83:	105689		
E grid83:	391797		
Lat dec de:	38.61875		
Lon dec de:	-77.094197		
Issue date:	2006 524	Special fl:	Y
C1 seq:	9175	C1 recd:	2006 721
Completion:	2006 630		
Total dept:	386		
Num unsucc:	0		
Hydrofract:	N	Grouted:	Y
Grout type:	BC		
Grout top:	4		
Grout bott:	115		

Casing typ:	PL		
Casing dia:	4		
Casing dep:	372		
Casing hei:	+1	Screen typ:	ST
Top screen:	376		
Bottom scr:	386		
Screen t 1:	Not Reported		
Top scre 1:	0		
Bottom s 1:	0		
Screen t 2:	Not Reported		
Top scre 2:	0		
Bottom s 2:	0		
Screen dia:	3		
Flowing we:	Not Reported	Telescopin:	T
Log type:	Not Reported		
Hrs pumped:	4		
Pumping ra:	15		
Level befo:	245		
Level duri:	260		
Test pump :	A	Pump insta:	Y
Install pu:	S		
Capacity:	7		
Pump hp:	1		
Column len:	350		
Closed:	Not Reported	Abandoned:	Not Reported
Abandon da:	0	Site id:	MD7000000509910

Map ID:	352		
Object id:	122791	County let:	CH
Permit:	CH812919	Mgs id:	Not Reported
B1 seq:	Not Reported	B1 recd:	1988 328
City:	LA PLATA	State:	MD
Zip:	20646	Driller na:	JOHN T SHANNAHAN
Driller id:	MWD0000		
Est gpm pr:	0		
Use for wa:	DW		
Approx dep:	650		
Drill meth:	ROTARY	Replacemen:	N
Wapid:	Not Reported	Subdivisio:	Not Reported
Section:	Not Reported	Lot:	Not Reported
Nearest to:	Not Reported	Town dista:	Not Reported
Town direc:	NE	Road name:	CHAPMANS LANDING RD
Road side:	N	Road dista:	87 FT
Tax map:	Not Reported	Block:	Not Reported
Parcel:	Not Reported		
N grid83:	105689		
E grid83:	391492		
Lat dec de:	38.618747		
Lon dec de:	-77.097697		
Issue date:	1988 6 1	Special fl:	Not Reported
C1 seq:	Not Reported	C1 recd:	19881118
Completion:	1988 920		
Total dept:	748		
Num unsucc:	0		
Hydrofract:	Not Reported	Grouted:	Y
Grout type:	BC		
Grout top:	0		
Grout bott:	80		

Casing typ:	ST		
Casing dia:	4		
Casing dep:	444		
Casing hei:	+01	Screen typ:	ST
Top screen:	550		
Bottom scr:	566		
Screen t 1:	ST		
Top scre 1:	574		
Bottom s 1:	589		
Screen t 2:	Not Reported		
Top scre 2:	0		
Bottom s 2:	0		
Screen dia:	3		
Flowing we:	Not Reported	Telescopin:	T
Log type:	Not Reported		
Hrs pumped:	24		
Pumping ra:	0		
Level befo:	0		
Level duri:	0		
Test pump :	S	Pump insta:	Not Reported
Install pu:	Not Reported		
Capacity:	0		
Pump hp:	0		
Column len:	0		
Closed:	Not Reported	Abandoned:	Not Reported
Abandon da:	0	Site id:	MD7000000122791

Map ID:	352		
Object id:	123432	County let:	CH
Permit:	CH880482	Mgs id:	Not Reported
B1 seq:	Not Reported	B1 recd:	1989 123
City:	LA PLATA	State:	MD
Zip:	20646	Driller na:	SHANNAHAN, JOHN T.
Driller id:	MWD0022		
Est gpm pr:	50		
Use for wa:	DW		
Approx dep:	642		
Drill meth:	ROTARY	Replacemen:	N
Wapid:	CH1988G003	Subdivisio:	MONTROSE HTS
Section:	Not Reported	Lot:	Not Reported
Nearest to:	POTOMAC HTS	Town dista:	2 MI
Town direc:	NE	Road name:	CHAPMAN LANDING RD
Road side:	N	Road dista:	70 FT
Tax map:	Not Reported	Block:	Not Reported
Parcel:	Not Reported		
N grid83:	105689		
E grid83:	391492		
Lat dec de:	38.618747		
Lon dec de:	-77.097697		
Issue date:	1989 426	Special fl:	Not Reported
C1 seq:	Not Reported	C1 recd:	1990 417
Completion:	1990 319		
Total dept:	656		
Num unsucc:	0		
Hydrofract:	Not Reported	Grouted:	Y
Grout type:	BC		
Grout top:	0		
Grout bott:	400		

Casing typ:	ST		
Casing dia:	6		
Casing dep:	541		
Casing hei:	+01	Screen typ:	ST
Top screen:	556		
Bottom scr:	588		
Screen t 1:	ST		
Top scre 1:	642		
Bottom s 1:	646		
Screen t 2:	Not Reported		
Top scre 2:	0		
Bottom s 2:	0		
Screen dia:	4		
Flowing we:	Not Reported	Telescopin:	T
Log type:	Not Reported		
Hrs pumped:	24		
Pumping ra:	75		
Level befo:	238		
Level duri:	260		
Test pump :	S	Pump insta:	Not Reported
Install pu:	Not Reported		
Capacity:	0		
Pump hp:	0		
Column len:	0		
Closed:	Not Reported	Abandoned:	Not Reported
Abandon da:	0	Site id:	MD7000000123432

Map ID:	352		
Object id:	121474	County let:	CH
Permit:	CH811593	Mgs id:	Not Reported
B1 seq:	Not Reported	B1 recd:	1985 822
City:	LA PLATA	State:	MD
Zip:	20646	Driller na:	SHANNAHAN, N. M.,III
Driller id:	MWD0024		
Est gpm pr:	0		
Use for wa:	T		
Approx dep:	650		
Drill meth:	ROTARY	Replacemen:	N
Wapid:	CH1985G012	Subdivisio:	MONTROSE FARM
Section:	Not Reported	Lot:	Not Reported
Nearest to:	POTOMAC HEIGHTS	Town dista:	2.1 MI
Town direc:	NE	Road name:	CHAPMANS LANDING RD
Road side:	N	Road dista:	60 FT
Tax map:	Not Reported	Block:	Not Reported
Parcel:	Not Reported		
N grid83:	105689		
E grid83:	391492		
Lat dec de:	38.618747		
Lon dec de:	-77.097697		
Issue date:	19851230	Special fl:	Not Reported
C1 seq:	Not Reported	C1 recd:	0
Completion:	0		
Total dept:	0		
Num unsucc:	0		
Hydrofract:	Not Reported	Grouted:	Not Reported
Grout type:	Not Reported		
Grout top:	0		
Grout bott:	0		

Casing typ:	Not Reported		
Casing dia:	0		
Casing dep:	0		
Casing hei:	+00	Screen typ:	Not Reported
Top screen:	0		
Bottom scr:	0		
Screen t 1:	Not Reported		
Top scre 1:	0		
Bottom s 1:	0		
Screen t 2:	Not Reported		
Top scre 2:	0		
Bottom s 2:	0		
Screen dia:	0		
Flowing we:	Not Reported	Telescopin:	Not Reported
Log type:	Not Reported		
Hrs pumped:	0		
Pumping ra:	0		
Level befo:	0		
Level duri:	0		
Test pump :	Not Reported	Pump insta:	Not Reported
Install pu:	Not Reported		
Capacity:	0		
Pump hp:	0		
Column len:	0		
Closed:	Not Reported	Abandoned:	Not Reported
Abandon da:	0	Site id:	MD7000000121474

Map ID:	346		
Object id:	123781	County let:	CH
Permit:	CH880851	Mgs id:	Not Reported
B1 seq:	Not Reported	B1 recd:	198911 9
City:	INDIAN HEAD	State:	MD
Zip:	20640	Driller na:	LARRY L. WOOSTER
Driller id:	MWD0000		
Est gpm pr:	10		
Use for wa:	DW		
Approx dep:	350		
Drill meth:	ROTARY	Replacemen:	N
Wapid:	Not Reported	Subdivisio:	Not Reported
Section:	Not Reported	Lot:	Not Reported
Nearest to:	Not Reported	Town dista:	Not Reported
Town direc:	SW	Road name:	CHAPMAN'S LANDING RD
Road side:	S	Road dista:	340 FT
Tax map:	Not Reported	Block:	Not Reported
Parcel:	Not Reported		
N grid83:	105689		
E grid83:	391187		
Lat dec de:	38.618744		
Lon dec de:	-77.101197		
Issue date:	198911 1	Special fl:	Not Reported
C1 seq:	Not Reported	C1 recd:	1990 628
Completion:	1990 511		
Total dept:	352		
Num unsucc:	0		
Hydrofract:	Not Reported	Grouted:	Y
Grout type:	BC		
Grout top:	4		
Grout bott:	110		

Casing typ:	PL		
Casing dia:	4		
Casing dep:	332		
Casing hei:	+01	Screen typ:	ST
Top screen:	342		
Bottom scr:	352		
Screen t 1:	Not Reported		
Top scre 1:	0		
Bottom s 1:	0		
Screen t 2:	Not Reported		
Top scre 2:	0		
Bottom s 2:	0		
Screen dia:	3		
Flowing we:	Not Reported	Telescopin:	T
Log type:	Not Reported		
Hrs pumped:	0		
Pumping ra:	0		
Level befo:	0		
Level duri:	0		
Test pump :	A	Pump insta:	Not Reported
Install pu:	S		
Capacity:	10		
Pump hp:	1		
Column len:	300		
Closed:	Not Reported	Abandoned:	Not Reported
Abandon da:	0	Site id:	MD7000000123781

Map ID:	355		
Object id:	115958	County let:	CH
Permit:	CH049202	Mgs id:	Not Reported
B1 seq:	Not Reported	B1 recd:	0
City:	INDIAN HEAD	State:	MD
Zip:	Not Reported	Driller na:	SHANNAHAN WELL CO
Driller id:	MWD0000		
Est gpm pr:	0		
Use for wa:	DW		
Approx dep:	0		
Drill meth:	OTHER	Replacemen:	Not Reported
Wapid:	CH1962G002	Subdivisio:	Not Reported
Section:	Not Reported	Lot:	Not Reported
Nearest to:	BRYANS ROAD	Town dista:	Not Reported
Town direc:	Not Reported	Road name:	Not Reported
Road side:	Not Reported	Road dista:	Not Reported
Tax map:	Not Reported	Block:	Not Reported
Parcel:	Not Reported		
N grid83:	105431		
E grid83:	391911		
Lat dec de:	38.616426		
Lon dec de:	-77.092877		
Issue date:	0	Special fl:	Not Reported
C1 seq:	Not Reported	C1 recd:	0
Completion:	196212 7		
Total dept:	729		
Num unsucc:	0		
Hydrofract:	Not Reported	Grouted:	Not Reported
Grout type:	Not Reported		
Grout top:	0		
Grout bott:	0		

Casing typ:	Not Reported		
Casing dia:	4		
Casing dep:	714		
Casing hei:	+01	Screen typ:	Not Reported
Top screen:	714		
Bottom scr:	729		
Screen t 1:	Not Reported		
Top scre 1:	0		
Bottom s 1:	0		
Screen t 2:	Not Reported		
Top scre 2:	0		
Bottom s 2:	0		
Screen dia:	0		
Flowing we:	Not Reported	Telescopin:	Not Reported
Log type:	Not Reported		
Hrs pumped:	5		
Pumping ra:	8		
Level befo:	186		
Level duri:	215		
Test pump :	O	Pump insta:	Not Reported
Install pu:	Not Reported		
Capacity:	0		
Pump hp:	0		
Column len:	0		
Closed:	Not Reported	Abandoned:	Not Reported
Abandon da:	0	Site id:	MD7000000115958

Map ID:	356		
Object id:	122071	County let:	CH
Permit:	CH812188	Mgs id:	Not Reported
B1 seq:	Not Reported	B1 recd:	1987 121
City:	INDIAN HEAD	State:	MD
Zip:	20640	Driller na:	WOOSTER, LARRY L.
Driller id:	MWD0276		
Est gpm pr:	10		
Use for wa:	DW		
Approx dep:	450		
Drill meth:	ROTARY	Replacemen:	Y
Wapid:	Not Reported	Subdivisio:	Not Reported
Section:	Not Reported	Lot:	Not Reported
Nearest to:	BRYANS ROAD	Town dista:	1 MI
Town direc:	SW	Road name:	LAUREL DR
Road side:	W	Road dista:	200 FT
Tax map:	Not Reported	Block:	Not Reported
Parcel:	Not Reported		
N grid83:	105384		
E grid83:	393016		
Lat dec de:	38.616014		
Lon dec de:	-77.080194		
Issue date:	1987 3 6	Special fl:	Not Reported
C1 seq:	Not Reported	C1 recd:	19881129
Completion:	1987 729		
Total dept:	381		
Num unsucc:	0		
Hydrofract:	Not Reported	Grouted:	Y
Grout type:	CM		
Grout top:	4		
Grout bott:	105		

Casing typ:	PL		
Casing dia:	4		
Casing dep:	370		
Casing hei:	+01	Screen typ:	ST
Top screen:	371		
Bottom scr:	381		
Screen t 1:	Not Reported		
Top scre 1:	0		
Bottom s 1:	0		
Screen t 2:	Not Reported		
Top scre 2:	0		
Bottom s 2:	0		
Screen dia:	3		
Flowing we:	Not Reported	Telescopin:	T
Log type:	Not Reported		
Hrs pumped:	4		
Pumping ra:	60		
Level befo:	240		
Level duri:	300		
Test pump :	A	Pump insta:	Not Reported
Install pu:	S		
Capacity:	10		
Pump hp:	1		
Column len:	350		
Closed:	Not Reported	Abandoned:	Not Reported
Abandon da:	0	Site id:	MD7000000122071

Map ID:	356		
Object id:	354254	County let:	CH
Permit:	CH881797	Mgs id:	Not Reported
B1 seq:	5948	B1 recd:	1991 723
City:	INDIAN HEAD	State:	MD
Zip:	20640	Driller na:	LARRY WOOSTER
Driller id:	MWD 276		
Est gpm pr:	10		
Use for wa:	DW		
Approx dep:	400		
Drill meth:	ROTARY	Replacemen:	Y
Wapid:	Not Reported	Subdivisio:	Not Reported
Section:	Not Reported	Lot:	Not Reported
Nearest to:	BRYANS ROAD	Town dista:	Not Reported
Town direc:	SW	Road name:	METROPOLITAN CHURCH
Road side:	W	Road dista:	Not Reported
Tax map:	Not Reported	Block:	Not Reported
Parcel:	Not Reported		
N grid83:	105384		
E grid83:	393016		
Lat dec de:	38.616014		
Lon dec de:	-77.080194		
Issue date:	1991 812	Special fl:	Y
C1 seq:	5810	C1 recd:	1992 626
Completion:	1992 618		
Total dept:	823		
Num unsucc:	0		
Hydrofract:	Not Reported	Grouted:	Y
Grout type:	BC		
Grout top:	4		
Grout bott:	110		

Casing typ:	PL		
Casing dia:	4		
Casing dep:	420		
Casing hei:	+1	Screen typ:	ST
Top screen:	781		
Bottom scr:	791		
Screen t 1:	ST		
Top scre 1:	801		
Bottom s 1:	811		
Screen t 2:	Not Reported		
Top scre 2:	0		
Bottom s 2:	0		
Screen dia:	3		
Flowing we:	Not Reported	Telescopin:	T
Log type:	Not Reported		
Hrs pumped:	4		
Pumping ra:	40		
Level befo:	240		
Level duri:	290		
Test pump :	A	Pump insta:	Y
Install pu:	S		
Capacity:	10		
Pump hp:	1		
Column len:	330		
Closed:	Not Reported	Abandoned:	Not Reported
Abandon da:	0	Site id:	MD7000000354254

Map ID:	357		
Object id:	122380	County let:	CH
Permit:	CH812497	Mgs id:	Not Reported
B1 seq:	Not Reported	B1 recd:	1987 831
City:	INDIAN HEAD	State:	MD
Zip:	20640	Driller na:	WOOSTER, LARRY L.
Driller id:	MWD0276		
Est gpm pr:	10		
Use for wa:	DW		
Approx dep:	500		
Drill meth:	ROTARY	Replacemen:	Y
Wapid:	Not Reported	Subdivisio:	LAUREL ACRES
Section:	1	Lot:	20
Nearest to:	BRYANS ROAD	Town dista:	1.3 MI
Town direc:	SW	Road name:	LAUREL DR
Road side:	Not Reported	Road dista:	55 FT
Tax map:	Not Reported	Block:	Not Reported
Parcel:	Not Reported		
N grid83:	105384		
E grid83:	392711		
Lat dec de:	38.616012		
Lon dec de:	-77.083694		
Issue date:	1987 9 1	Special fl:	Not Reported
C1 seq:	Not Reported	C1 recd:	19881118
Completion:	1987 9 8		
Total dept:	563		
Num unsucc:	0		
Hydrofract:	Not Reported	Grouted:	Y
Grout type:	BC		
Grout top:	4		
Grout bott:	105		

Casing typ:	PL		
Casing dia:	4		
Casing dep:	390		
Casing hei:	+01	Screen typ:	ST
Top screen:	548		
Bottom scr:	563		
Screen t 1:	Not Reported		
Top scre 1:	0		
Bottom s 1:	0		
Screen t 2:	Not Reported		
Top scre 2:	0		
Bottom s 2:	0		
Screen dia:	3		
Flowing we:	Not Reported	Telescopin:	T
Log type:	Not Reported		
Hrs pumped:	4		
Pumping ra:	25		
Level befo:	220		
Level duri:	265		
Test pump :	A	Pump insta:	Not Reported
Install pu:	S		
Capacity:	10		
Pump hp:	1		
Column len:	325		
Closed:	Not Reported	Abandoned:	Not Reported
Abandon da:	0	Site id:	MD7000000122380

Map ID:	358		
Object id:	118682	County let:	CH
Permit:	CH731807	Mgs id:	Not Reported
B1 seq:	Not Reported	B1 recd:	197712 9
City:	POMONKEY	State:	MD
Zip:	Not Reported	Driller na:	SHANNAHAN WELL CO
Driller id:	MWD0024		
Est gpm pr:	10		
Use for wa:	DW		
Approx dep:	0		
Drill meth:	ROTARY	Replacemen:	Y
Wapid:	Not Reported	Subdivisio:	Not Reported
Section:	Not Reported	Lot:	Not Reported
Nearest to:	POMONKEY	Town dista:	0 MI
Town direc:	N	Road name:	RT 227
Road side:	W	Road dista:	300 FT
Tax map:	Not Reported	Block:	Not Reported
Parcel:	Not Reported		
N grid83:	105384		
E grid83:	392406		
Lat dec de:	38.616009		
Lon dec de:	-77.087194		
Issue date:	197712 8	Special fl:	Not Reported
C1 seq:	Not Reported	C1 recd:	1978 612
Completion:	1978 524		
Total dept:	286		
Num unsucc:	0		
Hydrofract:	Not Reported	Grouted:	Y
Grout type:	CM		
Grout top:	4		
Grout bott:	40		

Casing typ:	ST		
Casing dia:	4		
Casing dep:	276		
Casing hei:	+01	Screen typ:	ST
Top screen:	276		
Bottom scr:	286		
Screen t 1:	Not Reported		
Top scre 1:	0		
Bottom s 1:	0		
Screen t 2:	Not Reported		
Top scre 2:	0		
Bottom s 2:	0		
Screen dia:	4		
Flowing we:	Not Reported	Telescopin:	Not Reported
Log type:	Not Reported		
Hrs pumped:	8		
Pumping ra:	9		
Level befo:	132		
Level duri:	211		
Test pump :	A	Pump insta:	Not Reported
Install pu:	S		
Capacity:	9		
Pump hp:	1		
Column len:	263		
Closed:	Not Reported	Abandoned:	Y
Abandon da:	20021126	Site id:	MD7000000118682

Map ID:	358		
Object id:	118698	County let:	CH
Permit:	CH731823	Mgs id:	Not Reported
B1 seq:	Not Reported	B1 recd:	19771221
City:	INDIAN HEAD	State:	MD
Zip:	Not Reported	Driller na:	WOOSTER, LARRY L.
Driller id:	MWD0276		
Est gpm pr:	10		
Use for wa:	DW		
Approx dep:	0		
Drill meth:	ROTARY	Replacemen:	N
Wapid:	Not Reported	Subdivisio:	LAUREL ACRES
Section:	Not Reported	Lot:	A
Nearest to:	BRYANS RD	Town dista:	3 MI
Town direc:	SW	Road name:	LAUREL DR
Road side:	S	Road dista:	200 FT
Tax map:	Not Reported	Block:	Not Reported
Parcel:	Not Reported		
N grid83:	105384		
E grid83:	392406		
Lat dec de:	38.616009		
Lon dec de:	-77.087194		
Issue date:	19771219	Special fl:	Not Reported
C1 seq:	Not Reported	C1 recd:	0
Completion:	0		
Total dept:	0		
Num unsucc:	0		
Hydrofract:	Not Reported	Grouted:	Not Reported
Grout type:	Not Reported		
Grout top:	0		
Grout bott:	0		

Casing typ:	Not Reported		
Casing dia:	0		
Casing dep:	0		
Casing hei:	+00	Screen typ:	Not Reported
Top screen:	0		
Bottom scr:	0		
Screen t 1:	Not Reported		
Top scre 1:	0		
Bottom s 1:	0		
Screen t 2:	Not Reported		
Top scre 2:	0		
Bottom s 2:	0		
Screen dia:	0		
Flowing we:	Not Reported	Telescopin:	Not Reported
Log type:	Not Reported		
Hrs pumped:	0		
Pumping ra:	0		
Level befo:	0		
Level duri:	0		
Test pump :	Not Reported	Pump insta:	Not Reported
Install pu:	Not Reported		
Capacity:	0		
Pump hp:	0		
Column len:	0		
Closed:	C	Abandoned:	Not Reported
Abandon da:	0	Site id:	MD7000000118698

Map ID:	358		
Object id:	118054	County let:	CH
Permit:	CH731183	Mgs id:	Not Reported
B1 seq:	Not Reported	B1 recd:	1976 7 2
City:	BRYANS RD	State:	MD
Zip:	Not Reported	Driller na:	BRANHAM WELL DRLG
Driller id:	MWD0080		
Est gpm pr:	10		
Use for wa:	DW		
Approx dep:	0		
Drill meth:	ROTARY	Replacemen:	N
Wapid:	Not Reported	Subdivisio:	BRYANS RD
Section:	7	Lot:	3
Nearest to:	BRYANS RD	Town dista:	2 MI
Town direc:	NE	Road name:	FRASER RD
Road side:	N	Road dista:	30 FT
Tax map:	Not Reported	Block:	Not Reported
Parcel:	Not Reported		
N grid83:	105384		
E grid83:	392406		
Lat dec de:	38.616009		
Lon dec de:	-77.087194		
Issue date:	1976 630	Special fl:	Not Reported
C1 seq:	Not Reported	C1 recd:	1976 915
Completion:	1976 9 6		
Total dept:	220		
Num unsucc:	0		
Hydrofract:	Not Reported	Grouted:	Y
Grout type:	CM		
Grout top:	0		
Grout bott:	20		

Casing typ:	PL		
Casing dia:	4		
Casing dep:	200		
Casing hei:	+01	Screen typ:	PL
Top screen:	213		
Bottom scr:	220		
Screen t 1:	Not Reported		
Top scre 1:	0		
Bottom s 1:	0		
Screen t 2:	Not Reported		
Top scre 2:	0		
Bottom s 2:	0		
Screen dia:	2		
Flowing we:	Not Reported	Telescopin:	Not Reported
Log type:	Not Reported		
Hrs pumped:	2		
Pumping ra:	8		
Level befo:	125		
Level duri:	175		
Test pump :	A	Pump insta:	Not Reported
Install pu:	S		
Capacity:	6		
Pump hp:	1		
Column len:	197		
Closed:	Not Reported	Abandoned:	Not Reported
Abandon da:	0	Site id:	MD7000000118054

Map ID:	358		
Object id:	116567	County let:	CH
Permit:	CH700063	Mgs id:	Not Reported
B1 seq:	Not Reported	B1 recd:	1970 311
City:	BRYAN ROAD	State:	MD
Zip:	Not Reported	Driller na:	EAST COAST WELL INC
Driller id:	MWD0173		
Est gpm pr:	10		
Use for wa:	DW		
Approx dep:	0		
Drill meth:	ROTARY	Replacemen:	Y
Wapid:	Not Reported	Subdivisio:	Not Reported
Section:	Not Reported	Lot:	Not Reported
Nearest to:	BRYANS ROAD	Town dista:	0 MI
Town direc:	N	Road name:	INDIAN HEAD HWY
Road side:	E	Road dista:	60 FT
Tax map:	Not Reported	Block:	Not Reported
Parcel:	Not Reported		
N grid83:	105384		
E grid83:	392406		
Lat dec de:	38.616009		
Lon dec de:	-77.087194		
Issue date:	1970 3 9	Special fl:	Not Reported
C1 seq:	Not Reported	C1 recd:	1971 614
Completion:	1970 610		
Total dept:	663		
Num unsucc:	0		
Hydrofract:	Not Reported	Grouted:	Y
Grout type:	Not Reported		
Grout top:	3		
Grout bott:	36		

Casing typ:	ST		
Casing dia:	4		
Casing dep:	400		
Casing hei:	+01	Screen typ:	ST
Top screen:	658		
Bottom scr:	663		
Screen t 1:	Not Reported		
Top scre 1:	0		
Bottom s 1:	0		
Screen t 2:	Not Reported		
Top scre 2:	0		
Bottom s 2:	0		
Screen dia:	0		
Flowing we:	Not Reported	Telescopin:	T
Log type:	Not Reported		
Hrs pumped:	4		
Pumping ra:	20		
Level befo:	166		
Level duri:	340		
Test pump :	A	Pump insta:	Not Reported
Install pu:	S		
Capacity:	10		
Pump hp:	1		
Column len:	380		
Closed:	Not Reported	Abandoned:	Not Reported
Abandon da:	0	Site id:	MD7000000116567

Map ID:	358		
Object id:	117423	County let:	CH
Permit:	CH730553	Mgs id:	Not Reported
B1 seq:	Not Reported	B1 recd:	1974 919
City:	INDIAN HEAD	State:	MD
Zip:	Not Reported	Driller na:	SHANNAHAN WELL CO
Driller id:	MWD0023		
Est gpm pr:	10		
Use for wa:	DW		
Approx dep:	0		
Drill meth:	ROTARY	Replacemen:	N
Wapid:	Not Reported	Subdivisio:	LAUREL DR
Section:	Not Reported	Lot:	37
Nearest to:	BRYANS RD	Town dista:	1 MI
Town direc:	SW	Road name:	LAUREL DR
Road side:	E	Road dista:	100 FT
Tax map:	Not Reported	Block:	Not Reported
Parcel:	Not Reported		
N grid83:	105384		
E grid83:	392406		
Lat dec de:	38.616009		
Lon dec de:	-77.087194		
Issue date:	1974 918	Special fl:	Not Reported
C1 seq:	Not Reported	C1 recd:	1975 2 7
Completion:	1975 117		
Total dept:	426		
Num unsucc:	0		
Hydrofract:	Not Reported	Grouted:	Y
Grout type:	CM		
Grout top:	0		
Grout bott:	34		

Casing typ:	ST		
Casing dia:	4		
Casing dep:	297		
Casing hei:	+01	Screen typ:	BR
Top screen:	420		
Bottom scr:	426		
Screen t 1:	Not Reported		
Top scre 1:	0		
Bottom s 1:	0		
Screen t 2:	Not Reported		
Top scre 2:	0		
Bottom s 2:	0		
Screen dia:	2		
Flowing we:	Not Reported	Telescopin:	T
Log type:	Not Reported		
Hrs pumped:	8		
Pumping ra:	12		
Level befo:	187		
Level duri:	200		
Test pump :	S	Pump insta:	Not Reported
Install pu:	S		
Capacity:	12		
Pump hp:	1		
Column len:	265		
Closed:	Not Reported	Abandoned:	Not Reported
Abandon da:	0	Site id:	MD7000000117423

Map ID:	358		
Object id:	117487	County let:	CH
Permit:	CH730617	Mgs id:	Not Reported
B1 seq:	Not Reported	B1 recd:	19741113
City:	INDIAN HEAD	State:	MD
Zip:	Not Reported	Driller na:	SHANNAHAN WELL CO
Driller id:	MWD0023		
Est gpm pr:	10		
Use for wa:	DW		
Approx dep:	0		
Drill meth:	ROTARY	Replacemen:	S
Wapid:	Not Reported	Subdivisio:	LAUREL ACRES
Section:	Not Reported	Lot:	8
Nearest to:	BRYANS RD	Town dista:	1 MI
Town direc:	SW	Road name:	LAUREL DR
Road side:	S	Road dista:	30 FT
Tax map:	Not Reported	Block:	Not Reported
Parcel:	Not Reported		
N grid83:	105384		
E grid83:	392406		
Lat dec de:	38.616009		
Lon dec de:	-77.087194		
Issue date:	19741112	Special fl:	Not Reported
C1 seq:	Not Reported	C1 recd:	1975 2 7
Completion:	1975 1 9		
Total dept:	787		
Num unsucc:	0		
Hydrofract:	Not Reported	Grouted:	Y
Grout type:	CM		
Grout top:	0		
Grout bott:	28		

Casing typ:	ST		
Casing dia:	4		
Casing dep:	299		
Casing hei:	+01	Screen typ:	BR
Top screen:	767		
Bottom scr:	787		
Screen t 1:	Not Reported		
Top scre 1:	0		
Bottom s 1:	0		
Screen t 2:	Not Reported		
Top scre 2:	0		
Bottom s 2:	0		
Screen dia:	2		
Flowing we:	Not Reported	Telescopin:	T
Log type:	Not Reported		
Hrs pumped:	8		
Pumping ra:	10		
Level befo:	200		
Level duri:	210		
Test pump :	A	Pump insta:	Not Reported
Install pu:	S		
Capacity:	10		
Pump hp:	1		
Column len:	265		
Closed:	Not Reported	Abandoned:	Not Reported
Abandon da:	0	Site id:	MD7000000117487

Map ID:	358		
Object id:	118705	County let:	CH
Permit:	CH731830	Mgs id:	Not Reported
B1 seq:	Not Reported	B1 recd:	19771019
City:	INDIAN HEAD	State:	MD
Zip:	Not Reported	Driller na:	LEATHERBURY, ROBT M.
Driller id:	MWD0165		
Est gpm pr:	5		
Use for wa:	I		
Approx dep:	0		
Drill meth:	ROTARY	Replacemen:	Y
Wapid:	CH1977G065	Subdivisio:	Not Reported
Section:	Not Reported	Lot:	Not Reported
Nearest to:	BRYANS ROAD	Town dista:	0 MI
Town direc:	S	Road name:	RT 227 LIVINGSTON RD
Road side:	W	Road dista:	200 FT
Tax map:	Not Reported	Block:	Not Reported
Parcel:	Not Reported		
N grid83:	105384		
E grid83:	392406		
Lat dec de:	38.616009		
Lon dec de:	-77.087194		
Issue date:	19771018	Special fl:	Not Reported
C1 seq:	Not Reported	C1 recd:	1978 112
Completion:	19771117		
Total dept:	280		
Num unsucc:	0		
Hydrofract:	Not Reported	Grouted:	Y
Grout type:	BC		
Grout top:	0		
Grout bott:	25		

Casing typ:	PL		
Casing dia:	4		
Casing dep:	252		
Casing hei:	+02	Screen typ:	PL
Top screen:	260		
Bottom scr:	280		
Screen t 1:	Not Reported		
Top scre 1:	0		
Bottom s 1:	0		
Screen t 2:	Not Reported		
Top scre 2:	0		
Bottom s 2:	0		
Screen dia:	2		
Flowing we:	Not Reported	Telescopin:	Not Reported
Log type:	Not Reported		
Hrs pumped:	2		
Pumping ra:	30		
Level befo:	70		
Level duri:	80		
Test pump :	A	Pump insta:	Not Reported
Install pu:	S		
Capacity:	5		
Pump hp:	1		
Column len:	240		
Closed:	Not Reported	Abandoned:	Not Reported
Abandon da:	0	Site id:	MD7000000118705

Map ID:	358		
Object id:	119396	County let:	CH
Permit:	CH732516	Mgs id:	Not Reported
B1 seq:	Not Reported	B1 recd:	19791017
City:	WHITE PLAINS	State:	MD
Zip:	Not Reported	Driller na:	BRANHAM WELL DRLG
Driller id:	MWD0080		
Est gpm pr:	10		
Use for wa:	DW		
Approx dep:	0		
Drill meth:	ROTARY	Replacemen:	Y
Wapid:	Not Reported	Subdivisio:	Not Reported
Section:	Not Reported	Lot:	Not Reported
Nearest to:	BRYANS ROAD	Town dista:	3 MI
Town direc:	SW	Road name:	BILLINGSLY
Road side:	S	Road dista:	50 FT
Tax map:	Not Reported	Block:	Not Reported
Parcel:	Not Reported		
N grid83:	105384		
E grid83:	392406		
Lat dec de:	38.616009		
Lon dec de:	-77.087194		
Issue date:	19791015	Special fl:	Not Reported
C1 seq:	Not Reported	C1 recd:	197911 7
Completion:	19791029		
Total dept:	512		
Num unsucc:	0		
Hydrofract:	Not Reported	Grouted:	Y
Grout type:	BC		
Grout top:	5		
Grout bott:	90		

Casing typ:	ST		
Casing dia:	4		
Casing dep:	444		
Casing hei:	+01	Screen typ:	ST
Top screen:	507		
Bottom scr:	512		
Screen t 1:	Not Reported		
Top scre 1:	0		
Bottom s 1:	0		
Screen t 2:	Not Reported		
Top scre 2:	0		
Bottom s 2:	0		
Screen dia:	2		
Flowing we:	Not Reported	Telescopin:	T
Log type:	Not Reported		
Hrs pumped:	2		
Pumping ra:	10		
Level befo:	180		
Level duri:	280		
Test pump :	A	Pump insta:	Not Reported
Install pu:	S		
Capacity:	6		
Pump hp:	1		
Column len:	300		
Closed:	Not Reported	Abandoned:	Not Reported
Abandon da:	0	Site id:	MD7000000119396

Map ID:	358		
Object id:	118917	County let:	CH
Permit:	CH732041	Mgs id:	Not Reported
B1 seq:	Not Reported	B1 recd:	1978 712
City:	CHEVY CHASE	State:	MD
Zip:	Not Reported	Driller na:	LEATHERBURY, ROBT M.
Driller id:	MWD0165		
Est gpm pr:	5		
Use for wa:	DW		
Approx dep:	0		
Drill meth:	ROTARY	Replacemen:	Y
Wapid:	Not Reported	Subdivisio:	Not Reported
Section:	Not Reported	Lot:	Not Reported
Nearest to:	POMONKEY	Town dista:	1 MI
Town direc:	N	Road name:	RT 227
Road side:	E	Road dista:	100 FT
Tax map:	Not Reported	Block:	Not Reported
Parcel:	Not Reported		
N grid83:	105384		
E grid83:	392406		
Lat dec de:	38.616009		
Lon dec de:	-77.087194		
Issue date:	1978 712	Special fl:	Not Reported
C1 seq:	Not Reported	C1 recd:	19781121
Completion:	1978 824		
Total dept:	360		
Num unsucc:	0		
Hydrofract:	Not Reported	Grouted:	Y
Grout type:	CM		
Grout top:	0		
Grout bott:	20		

Casing typ:	PL		
Casing dia:	4		
Casing dep:	260		
Casing hei:	+02	Screen typ:	PL
Top screen:	340		
Bottom scr:	360		
Screen t 1:	Not Reported		
Top scre 1:	0		
Bottom s 1:	0		
Screen t 2:	Not Reported		
Top scre 2:	0		
Bottom s 2:	0		
Screen dia:	2		
Flowing we:	Not Reported	Telescopin:	T
Log type:	Not Reported		
Hrs pumped:	4		
Pumping ra:	12		
Level befo:	175		
Level duri:	190		
Test pump :	S	Pump insta:	Not Reported
Install pu:	S		
Capacity:	5		
Pump hp:	1		
Column len:	240		
Closed:	Not Reported	Abandoned:	Not Reported
Abandon da:	0	Site id:	MD7000000118917

Map ID:	358		
Object id:	119095	County let:	CH
Permit:	CH732218	Mgs id:	Not Reported
B1 seq:	Not Reported	B1 recd:	1979 122
City:	BRYANS ROAD	State:	MD
Zip:	Not Reported	Driller na:	FRANK'S WELL DRLG CO
Driller id:	MWD0005		
Est gpm pr:	10		
Use for wa:	DW		
Approx dep:	0		
Drill meth:	ROTARY	Replacemen:	Y
Wapid:	Not Reported	Subdivisio:	DAVIS SUB DIV
Section:	Not Reported	Lot:	1
Nearest to:	BRYANS ROAD	Town dista:	5 MI
Town direc:	S	Road name:	BUMPY OAK
Road side:	W	Road dista:	1 MI
Tax map:	Not Reported	Block:	Not Reported
Parcel:	Not Reported		
N grid83:	105384		
E grid83:	392406		
Lat dec de:	38.616009		
Lon dec de:	-77.087194		
Issue date:	1979 118	Special fl:	Not Reported
C1 seq:	Not Reported	C1 recd:	1979 425
Completion:	1979 423		
Total dept:	320		
Num unsucc:	0		
Hydrofract:	Not Reported	Grouted:	Y
Grout type:	BC		
Grout top:	0		
Grout bott:	20		

Casing typ:	ST		
Casing dia:	4		
Casing dep:	273		
Casing hei:	+01	Screen typ:	ST
Top screen:	310		
Bottom scr:	320		
Screen t 1:	Not Reported		
Top scre 1:	0		
Bottom s 1:	0		
Screen t 2:	Not Reported		
Top scre 2:	0		
Bottom s 2:	0		
Screen dia:	2		
Flowing we:	Not Reported	Telescopin:	T
Log type:	Not Reported		
Hrs pumped:	2		
Pumping ra:	8		
Level befo:	157		
Level duri:	167		
Test pump :	A	Pump insta:	Not Reported
Install pu:	S		
Capacity:	5		
Pump hp:	1		
Column len:	240		
Closed:	Not Reported	Abandoned:	Not Reported
Abandon da:	0	Site id:	MD7000000119095

Map ID:	358		
Object id:	118375	County let:	CH
Permit:	CH731502	Mgs id:	Not Reported
B1 seq:	Not Reported	B1 recd:	1977 6 2
City:	INDIANHEAD	State:	MD
Zip:	Not Reported	Driller na:	BRANHAM WELL DRLG
Driller id:	MWD0080		
Est gpm pr:	10		
Use for wa:	DW		
Approx dep:	0		
Drill meth:	ROTARY	Replacemen:	N
Wapid:	Not Reported	Subdivisio:	SOUTH HAMPTON
Section:	3	Lot:	26
Nearest to:	BRYANS RD	Town dista:	2 MI
Town direc:	W	Road name:	WAREHOUSINGLAND RD
Road side:	W	Road dista:	30 FT
Tax map:	Not Reported	Block:	Not Reported
Parcel:	Not Reported		
N grid83:	105384		
E grid83:	392406		
Lat dec de:	38.616009		
Lon dec de:	-77.087194		
Issue date:	1977 527	Special fl:	Not Reported
C1 seq:	Not Reported	C1 recd:	1977 721
Completion:	1977 621		
Total dept:	580		
Num unsucc:	0		
Hydrofract:	Not Reported	Grouted:	Y
Grout type:	BC		
Grout top:	5		
Grout bott:	425		

Casing typ:	PL		
Casing dia:	4		
Casing dep:	570		
Casing hei:	+01	Screen typ:	PL
Top screen:	570		
Bottom scr:	580		
Screen t 1:	Not Reported		
Top scre 1:	0		
Bottom s 1:	0		
Screen t 2:	Not Reported		
Top scre 2:	0		
Bottom s 2:	0		
Screen dia:	2		
Flowing we:	Not Reported	Telescopin:	Not Reported
Log type:	Not Reported		
Hrs pumped:	2		
Pumping ra:	7		
Level befo:	200		
Level duri:	350		
Test pump :	A	Pump insta:	Not Reported
Install pu:	S		
Capacity:	6		
Pump hp:	1		
Column len:	460		
Closed:	Not Reported	Abandoned:	Not Reported
Abandon da:	0	Site id:	MD7000000118375

Map ID:	358		
Object id:	119944	County let:	CH
Permit:	CH810062	Mgs id:	Not Reported
B1 seq:	Not Reported	B1 recd:	19811014
City:	BRYANS ROAD	State:	MD
Zip:	Not Reported	Driller na:	WOOSTER, LARRY L.
Driller id:	MWD0276		
Est gpm pr:	10		
Use for wa:	DW		
Approx dep:	0		
Drill meth:	ROTARY	Replacemen:	Y
Wapid:	Not Reported	Subdivisio:	Not Reported
Section:	Not Reported	Lot:	Not Reported
Nearest to:	BRYANS ROAD	Town dista:	1.2 MI
Town direc:	SW	Road name:	RT 210
Road side:	S	Road dista:	110 FT
Tax map:	Not Reported	Block:	Not Reported
Parcel:	Not Reported		
N grid83:	105384		
E grid83:	392406		
Lat dec de:	38.616009		
Lon dec de:	-77.087194		
Issue date:	19811015	Special fl:	Not Reported
C1 seq:	Not Reported	C1 recd:	1981 315
Completion:	198111 5		
Total dept:	402		
Num unsucc:	0		
Hydrofract:	Not Reported	Grouted:	Y
Grout type:	CM		
Grout top:	3		
Grout bott:	28		

Casing typ:	ST		
Casing dia:	4		
Casing dep:	336		
Casing hei:	+01	Screen typ:	ST
Top screen:	387		
Bottom scr:	402		
Screen t 1:	Not Reported		
Top scre 1:	0		
Bottom s 1:	0		
Screen t 2:	Not Reported		
Top scre 2:	0		
Bottom s 2:	0		
Screen dia:	3		
Flowing we:	Not Reported	Telescopin:	T
Log type:	Not Reported		
Hrs pumped:	4		
Pumping ra:	75		
Level befo:	199		
Level duri:	225		
Test pump :	A	Pump insta:	Not Reported
Install pu:	S		
Capacity:	10		
Pump hp:	1		
Column len:	252		
Closed:	Not Reported	Abandoned:	Not Reported
Abandon da:	0	Site id:	MD7000000119944

Map ID:	358		
Object id:	393479	County let:	CH
Permit:	CH940788	Mgs id:	Not Reported
B1 seq:	4343	B1 recd:	1996 314
City:	WHITE PLAINS	State:	MD
Zip:	20695	Driller na:	CHARLES A YOUNGBAR J
Driller id:	MWD 326		
Est gpm pr:	10		
Use for wa:	DW		
Approx dep:	450		
Drill meth:	ROTARY	Replacemen:	N
Wapid:	Not Reported	Subdivisio:	MONTROSE
Section:	Not Reported	Lot:	39
Nearest to:	INDIAN HEAD	Town dista:	3
Town direc:	NE	Road name:	LAUREL DRIVE
Road side:	N	Road dista:	150 FT
Tax map:	12	Block:	Not Reported
Parcel:	379		
N grid83:	105384		
E grid83:	392406		
Lat dec de:	38.616009		
Lon dec de:	-77.087194		
Issue date:	1996 315	Special fl:	Y
C1 seq:	5590	C1 recd:	1996 717
Completion:	1996 6 9		
Total dept:	432		
Num unsucc:	0		
Hydrofract:	Not Reported	Grouted:	Y
Grout type:	BC		
Grout top:	3		
Grout bott:	126		

Casing typ:	PL		
Casing dia:	4		
Casing dep:	412		
Casing hei:	+1	Screen typ:	PL
Top screen:	417		
Bottom scr:	432		
Screen t 1:	Not Reported		
Top scre 1:	0		
Bottom s 1:	0		
Screen t 2:	Not Reported		
Top scre 2:	0		
Bottom s 2:	0		
Screen dia:	2		
Flowing we:	Not Reported	Telescopin:	T
Log type:	Not Reported		
Hrs pumped:	5		
Pumping ra:	40		
Level befo:	240		
Level duri:	280		
Test pump :	A	Pump insta:	Y
Install pu:	S		
Capacity:	10		
Pump hp:	1		
Column len:	300		
Closed:	Not Reported	Abandoned:	Not Reported
Abandon da:	0	Site id:	MD7000000393479

Map ID:	358		
Object id:	380304	County let:	CH
Permit:	CH930026	Mgs id:	Not Reported
B1 seq:	8711	B1 recd:	199312 3
City:	INDIAN HEAD	State:	MD
Zip:	20640	Driller na:	ROBERT B FRANK
Driller id:	MSD 33		
Est gpm pr:	10		
Use for wa:	DW		
Approx dep:	400		
Drill meth:	ROTARY	Replacemen:	Y
Wapid:	Not Reported	Subdivisio:	LAUREL ACRES
Section:	Not Reported	Lot:	36
Nearest to:	BRYANS ROAD	Town dista:	1
Town direc:	SW	Road name:	LAUREL DRIVE
Road side:	N	Road dista:	68 FT
Tax map:	Not Reported	Block:	Not Reported
Parcel:	Not Reported		
N grid83:	105384		
E grid83:	392406		
Lat dec de:	38.616009		
Lon dec de:	-77.087194		
Issue date:	19931216	Special fl:	Y
C1 seq:	9206	C1 recd:	1994 1 3
Completion:	19931220		
Total dept:	385		
Num unsucc:	0		
Hydrofract:	Not Reported	Grouted:	Y
Grout type:	BC		
Grout top:	0		
Grout bott:	30		

Casing typ:	PL		
Casing dia:	4		
Casing dep:	375		
Casing hei:	+1	Screen typ:	ST
Top screen:	375		
Bottom scr:	385		
Screen t 1:	Not Reported		
Top scre 1:	0		
Bottom s 1:	0		
Screen t 2:	Not Reported		
Top scre 2:	0		
Bottom s 2:	0		
Screen dia:	2		
Flowing we:	Not Reported	Telescopin:	T
Log type:	Not Reported		
Hrs pumped:	3		
Pumping ra:	25		
Level befo:	180		
Level duri:	233		
Test pump :	A	Pump insta:	Y
Install pu:	S		
Capacity:	10		
Pump hp:	1		
Column len:	300		
Closed:	Not Reported	Abandoned:	Not Reported
Abandon da:	0	Site id:	MD7000000380304

Map ID:	358		
Object id:	119340	County let:	CH
Permit:	CH732461	Mgs id:	Not Reported
B1 seq:	Not Reported	B1 recd:	1979 9 6
City:	WHITE PLAINS	State:	MD
Zip:	20695	Driller na:	BRANHAM WELL DRLG
Driller id:	MWD0080		
Est gpm pr:	10		
Use for wa:	DW		
Approx dep:	400		
Drill meth:	ROTARY	Replacemen:	Y
Wapid:	Not Reported	Subdivisio:	Not Reported
Section:	Not Reported	Lot:	Not Reported
Nearest to:	BRYANS RD	Town dista:	3 MI
Town direc:	SW	Road name:	BILLINGSLY
Road side:	N	Road dista:	1 MI
Tax map:	Not Reported	Block:	Not Reported
Parcel:	Not Reported		
N grid83:	105384		
E grid83:	392406		
Lat dec de:	38.616009		
Lon dec de:	-77.087194		
Issue date:	1979 9 5	Special fl:	Not Reported
C1 seq:	Not Reported	C1 recd:	19791030
Completion:	19791013		
Total dept:	425		
Num unsucc:	0		
Hydrofract:	Not Reported	Grouted:	Y
Grout type:	BC		
Grout top:	5		
Grout bott:	90		

Casing typ:	PL		
Casing dia:	4		
Casing dep:	360		
Casing hei:	+01	Screen typ:	PL
Top screen:	428		
Bottom scr:	435		
Screen t 1:	Not Reported		
Top scre 1:	0		
Bottom s 1:	0		
Screen t 2:	Not Reported		
Top scre 2:	0		
Bottom s 2:	0		
Screen dia:	2		
Flowing we:	Not Reported	Telescopin:	Not Reported
Log type:	Not Reported		
Hrs pumped:	2		
Pumping ra:	20		
Level befo:	200		
Level duri:	290		
Test pump :	A	Pump insta:	Not Reported
Install pu:	S		
Capacity:	7		
Pump hp:	1		
Column len:	300		
Closed:	Not Reported	Abandoned:	Not Reported
Abandon da:	0	Site id:	MD7000000119340

Map ID:	359		
Object id:	122137	County let:	CH
Permit:	CH812254	Mgs id:	Not Reported
B1 seq:	Not Reported	B1 recd:	1987 428
City:	INDIAN HEAD	State:	MD
Zip:	20640	Driller na:	WOOSTER, LARRY L.
Driller id:	MWD0276		
Est gpm pr:	10		
Use for wa:	DW		
Approx dep:	500		
Drill meth:	ROTARY	Replacemen:	Y
Wapid:	Not Reported	Subdivisio:	LAUREL ACRES
Section:	2	Lot:	7
Nearest to:	BRYANS ROAD	Town dista:	3 MI
Town direc:	SW	Road name:	LAUREL DRIVE
Road side:	W	Road dista:	40 FT
Tax map:	Not Reported	Block:	Not Reported
Parcel:	Not Reported		
N grid83:	105384		
E grid83:	392102		
Lat dec de:	38.616007		
Lon dec de:	-77.090694		
Issue date:	1987 423	Special fl:	Not Reported
C1 seq:	Not Reported	C1 recd:	1988 330
Completion:	1987 629		
Total dept:	675		
Num unsucc:	0		
Hydrofract:	Not Reported	Grouted:	Y
Grout type:	CM		
Grout top:	4		
Grout bott:	42		

Casing typ:	PL		
Casing dia:	4		
Casing dep:	420		
Casing hei:	+01	Screen typ:	ST
Top screen:	655		
Bottom scr:	675		
Screen t 1:	Not Reported		
Top scre 1:	0		
Bottom s 1:	0		
Screen t 2:	Not Reported		
Top scre 2:	0		
Bottom s 2:	0		
Screen dia:	3		
Flowing we:	Not Reported	Telescopin:	T
Log type:	Not Reported		
Hrs pumped:	4		
Pumping ra:	60		
Level befo:	225		
Level duri:	260		
Test pump :	A	Pump insta:	Not Reported
Install pu:	S		
Capacity:	10		
Pump hp:	1		
Column len:	300		
Closed:	Not Reported	Abandoned:	Not Reported
Abandon da:	0	Site id:	MD7000000122137

Map ID:	359		
Object id:	481625	County let:	CH
Permit:	CH945617	Mgs id:	Not Reported
B1 seq:	6600	B1 recd:	2003 9 8
City:	WALDORF	State:	MD
Zip:	20603	Driller na:	ROBERT B. FRANK
Driller id:	MSD 033		
Est gpm pr:	10		
Use for wa:	DW		
Approx dep:	500		
Drill meth:	ROTARY	Replacemen:	Y
Wapid:	Not Reported	Subdivisio:	LAUREL ACRES
Section:	1	Lot:	4
Nearest to:	INDIAN HEAD	Town dista:	4
Town direc:	SE	Road name:	3735 LAUREL DRIVE
Road side:	E	Road dista:	69 FT
Tax map:	12	Block:	10
Parcel:	389		
N grid83:	105384		
E grid83:	392102		
Lat dec de:	38.616007		
Lon dec de:	-77.090694		
Issue date:	2003 910	Special fl:	Not Reported
C1 seq:	9887	C1 recd:	2004 5 3
Completion:	2004 428		
Total dept:	670		
Num unsucc:	0		
Hydrofract:	Not Reported	Grouted:	Y
Grout type:	BC		
Grout top:	0		
Grout bott:	42		

Casing typ:	PL		
Casing dia:	4		
Casing dep:	420		
Casing hei:	+1	Screen typ:	ST
Top screen:	635		
Bottom scr:	660		
Screen t 1:	ST		
Top scre 1:	660		
Bottom s 1:	670		
Screen t 2:	Not Reported		
Top scre 2:	0		
Bottom s 2:	0		
Screen dia:	2		
Flowing we:	Not Reported	Telescopin:	T
Log type:	Not Reported		
Hrs pumped:	3		
Pumping ra:	19		
Level befo:	290		
Level duri:	342		
Test pump :	S	Pump insta:	Y
Install pu:	S		
Capacity:	7		
Pump hp:	1.5		
Column len:	400		
Closed:	A	Abandoned:	Not Reported
Abandon da:	0	Site id:	MD7000000481625

Map ID:	359		
Object id:	394348	County let:	CH
Permit:	CH941493	Mgs id:	Not Reported
B1 seq:	1988	B1 recd:	1997 7 2
City:	INDIAN HEAD	State:	MD
Zip:	20640	Driller na:	ROBERT B FRANK
Driller id:	MSD 33		
Est gpm pr:	10		
Use for wa:	DW		
Approx dep:	500		
Drill meth:	ROTARY	Replacemen:	Y
Wapid:	Not Reported	Subdivisio:	MONTROSE SO
Section:	Not Reported	Lot:	4
Nearest to:	INDIAN HEAD	Town dista:	3.5
Town direc:	NE	Road name:	6365 INDIAN HEAD HWY
Road side:	E	Road dista:	120 FT
Tax map:	12	Block:	4
Parcel:	379		
N grid83:	105384		
E grid83:	392102		
Lat dec de:	38.616007		
Lon dec de:	-77.090694		
Issue date:	1997 7 2	Special fl:	Y
C1 seq:	3205	C1 recd:	1997 714
Completion:	1997 7 9		
Total dept:	387		
Num unsucc:	0		
Hydrofract:	N	Grouted:	Y
Grout type:	BC		
Grout top:	0		
Grout bott:	42		

Casing typ:	PL		
Casing dia:	4		
Casing dep:	372		
Casing hei:	+1	Screen typ:	ST
Top screen:	377		
Bottom scr:	387		
Screen t 1:	Not Reported		
Top scre 1:	0		
Bottom s 1:	0		
Screen t 2:	Not Reported		
Top scre 2:	0		
Bottom s 2:	0		
Screen dia:	2		
Flowing we:	Not Reported	Telescopin:	T
Log type:	Not Reported		
Hrs pumped:	3		
Pumping ra:	20		
Level befo:	210		
Level duri:	260		
Test pump :	A	Pump insta:	Y
Install pu:	S		
Capacity:	10		
Pump hp:	1		
Column len:	300		
Closed:	A	Abandoned:	Not Reported
Abandon da:	0	Site id:	MD7000000394348

Map ID:	359		
Object id:	422550	County let:	CH
Permit:	CH943644	Mgs id:	Not Reported
B1 seq:	2274	B1 recd:	2000 921
City:	INDIAN HEAD	State:	MD
Zip:	20640	Driller na:	ROBERT B FRANK
Driller id:	MSD 33		
Est gpm pr:	10		
Use for wa:	DW		
Approx dep:	500		
Drill meth:	ROTARY	Replacemen:	Y
Wapid:	Not Reported	Subdivisio:	Not Reported
Section:	Not Reported	Lot:	22
Nearest to:	INDIAN HEAD	Town dista:	8
Town direc:	NE	Road name:	3505 LAUREL DRIVE
Road side:	W	Road dista:	180 FT
Tax map:	12	Block:	10
Parcel:	379		
N grid83:	105384		
E grid83:	392102		
Lat dec de:	38.616007		
Lon dec de:	-77.090694		
Issue date:	2000 913	Special fl:	Y
C1 seq:	8604	C1 recd:	2001 521
Completion:	2001 5 8		
Total dept:	515		
Num unsucc:	0		
Hydrofract:	N	Grouted:	Y
Grout type:	BC		
Grout top:	0		
Grout bott:	42		

Casing typ:	PL		
Casing dia:	4		
Casing dep:	435		
Casing hei:	+1	Screen typ:	ST
Top screen:	500		
Bottom scr:	515		
Screen t 1:	Not Reported		
Top scre 1:	0		
Bottom s 1:	0		
Screen t 2:	Not Reported		
Top scre 2:	0		
Bottom s 2:	0		
Screen dia:	2		
Flowing we:	Not Reported	Telescopin:	T
Log type:	Not Reported		
Hrs pumped:	3		
Pumping ra:	9		
Level befo:	255		
Level duri:	306		
Test pump :	A	Pump insta:	Y
Install pu:	S		
Capacity:	7		
Pump hp:	1		
Column len:	350		
Closed:	Not Reported	Abandoned:	Not Reported
Abandon da:	0	Site id:	MD7000000422550

Map ID:	359		
Object id:	441927	County let:	CH
Permit:	CH944994	Mgs id:	Not Reported
B1 seq:	7676	B1 recd:	2002 9 3
City:	INDIAN HEAD	State:	MD
Zip:	20640	Driller na:	ROBERT FRANK
Driller id:	MSD033		
Est gpm pr:	10		
Use for wa:	DW		
Approx dep:	500		
Drill meth:	ROTARY	Replacemen:	S
Wapid:	Not Reported	Subdivisio:	LAUREL ACRES
Section:	Not Reported	Lot:	9
Nearest to:	INDIAN HEAD	Town dista:	3 MI
Town direc:	NE	Road name:	3785 LAUREL DRIVE
Road side:	W	Road dista:	35 FT
Tax map:	12	Block:	10
Parcel:	389		
N grid83:	105384		
E grid83:	392102		
Lat dec de:	38.616007		
Lon dec de:	-77.090694		
Issue date:	2002 828	Special fl:	Y
C1 seq:	9144	C1 recd:	2003 331
Completion:	2003 319		
Total dept:	455		
Num unsucc:	0		
Hydrofract:	Not Reported	Grouted:	Y
Grout type:	BC		
Grout top:	0		
Grout bott:	42		

Casing typ:	PL		
Casing dia:	4		
Casing dep:	420		
Casing hei:	+1	Screen typ:	ST
Top screen:	435		
Bottom scr:	455		
Screen t 1:	Not Reported		
Top scre 1:	0		
Bottom s 1:	0		
Screen t 2:	Not Reported		
Top scre 2:	0		
Bottom s 2:	0		
Screen dia:	2		
Flowing we:	Not Reported	Telescopin:	T
Log type:	Not Reported		
Hrs pumped:	3		
Pumping ra:	50		
Level befo:	280		
Level duri:	333		
Test pump :	S	Pump insta:	Y
Install pu:	S		
Capacity:	7		
Pump hp:	1		
Column len:	350		
Closed:	Not Reported	Abandoned:	Not Reported
Abandon da:	0	Site id:	MD7000000441927

Map ID:	359		
Object id:	123581	County let:	CH
Permit:	CH880632	Mgs id:	Not Reported
B1 seq:	Not Reported	B1 recd:	1989 630
City:	INDIAN HEAD	State:	MD
Zip:	20640	Driller na:	SHANNAHAN, JOHN T.
Driller id:	MWD0022		
Est gpm pr:	10		
Use for wa:	DW		
Approx dep:	400		
Drill meth:	ROTARY	Replacemen:	N
Wapid:	Not Reported	Subdivisio:	MONTROSE
Section:	Not Reported	Lot:	11
Nearest to:	BRYANS ROAD	Town dista:	1.6 MI
Town direc:	SW	Road name:	LAUREL DR
Road side:	N	Road dista:	450 FT
Tax map:	Not Reported	Block:	Not Reported
Parcel:	Not Reported		
N grid83:	105384		
E grid83:	392102		
Lat dec de:	38.616007		
Lon dec de:	-77.090694		
Issue date:	1989 712	Special fl:	Not Reported
C1 seq:	Not Reported	C1 recd:	1989 915
Completion:	1989 824		
Total dept:	407		
Num unsucc:	0		
Hydrofract:	Not Reported	Grouted:	Y
Grout type:	BC		
Grout top:	4		
Grout bott:	30		

Casing typ:	ST		
Casing dia:	4		
Casing dep:	381		
Casing hei:	+01	Screen typ:	ST
Top screen:	396		
Bottom scr:	407		
Screen t 1:	Not Reported		
Top scre 1:	0		
Bottom s 1:	0		
Screen t 2:	Not Reported		
Top scre 2:	0		
Bottom s 2:	0		
Screen dia:	3		
Flowing we:	Not Reported	Telescopin:	T
Log type:	Not Reported		
Hrs pumped:	1		
Pumping ra:	7		
Level befo:	221		
Level duri:	300		
Test pump :	A	Pump insta:	Not Reported
Install pu:	S		
Capacity:	9		
Pump hp:	1		
Column len:	366		
Closed:	Not Reported	Abandoned:	Y
Abandon da:	2006 719	Site id:	MD7000000123581

Map ID:	355		
Object id:	513572	County let:	Not Reported
Permit:	CH950048	Mgs id:	Not Reported
B1 seq:	6721	B1 recd:	2006 721
City:	INDIAN HEAD	State:	MD
Zip:	20640	Driller na:	LARRY WOOSTER
Driller id:	MSD 62		
Est gpm pr:	10		
Use for wa:	DW		
Approx dep:	660		
Drill meth:	ROTARY	Replacemen:	Y
Wapid:	Not Reported	Subdivisio:	LAUREL ACRES
Section:	Not Reported	Lot:	8
Nearest to:	BRYANS ROAD	Town dista:	1.42
Town direc:	SW	Road name:	3775 LAUREL DRIVE
Road side:	S	Road dista:	51 FT
Tax map:	12	Block:	Not Reported
Parcel:	389		
N grid83:	105384		
E grid83:	391797		
Lat dec de:	38.616004		
Lon dec de:	-77.094194		
Issue date:	2006 710	Special fl:	Y
C1 seq:	0935	C1 recd:	20061128
Completion:	2006 9 8		
Total dept:	665		
Num unsucc:	0		
Hydrofract:	Not Reported	Grouted:	Y
Grout type:	BC		
Grout top:	4		
Grout bott:	115		

Casing typ:	PL		
Casing dia:	4		
Casing dep:	460		
Casing hei:	+1	Screen typ:	ST
Top screen:	645		
Bottom scr:	665		
Screen t 1:	Not Reported		
Top scre 1:	0		
Bottom s 1:	0		
Screen t 2:	Not Reported		
Top scre 2:	0		
Bottom s 2:	0		
Screen dia:	3		
Flowing we:	Not Reported	Telescopin:	T
Log type:	Not Reported		
Hrs pumped:	4		
Pumping ra:	17		
Level befo:	300		
Level duri:	340		
Test pump :	A	Pump insta:	Y
Install pu:	S		
Capacity:	10		
Pump hp:	1.5		
Column len:	400		
Closed:	A	Abandoned:	Not Reported
Abandon da:	0	Site id:	MD7000000513572

Map ID:	355		
Object id:	354025	County let:	CH
Permit:	CH882052	Mgs id:	Not Reported
B1 seq:	6489	B1 recd:	1992 1 2
City:	INDIAN HEAD	State:	MD
Zip:	20640	Driller na:	CHARLES A YOUNGBAR
Driller id:	MWD 326		
Est gpm pr:	10		
Use for wa:	DW		
Approx dep:	450		
Drill meth:	ROTARY	Replacemen:	Y
Wapid:	Not Reported	Subdivisio:	LAUREL ACRES
Section:	Not Reported	Lot:	18
Nearest to:	INDIAN HEAD	Town dista:	2
Town direc:	NE	Road name:	OAKWOOD CIRCLE
Road side:	E	Road dista:	50 FT
Tax map:	Not Reported	Block:	Not Reported
Parcel:	Not Reported		
N grid83:	105384		
E grid83:	391797		
Lat dec de:	38.616004		
Lon dec de:	-77.094194		
Issue date:	1992 1 6	Special fl:	Y
C1 seq:	4968	C1 recd:	1992 2 4
Completion:	1992 129		
Total dept:	675		
Num unsucc:	0		
Hydrofract:	Not Reported	Grouted:	Y
Grout type:	BC		
Grout top:	0		
Grout bott:	40		

Casing typ:	PL		
Casing dia:	4		
Casing dep:	420		
Casing hei:	+1	Screen typ:	ST
Top screen:	655		
Bottom scr:	675		
Screen t 1:	Not Reported		
Top scre 1:	0		
Bottom s 1:	0		
Screen t 2:	Not Reported		
Top scre 2:	0		
Bottom s 2:	0		
Screen dia:	2		
Flowing we:	Not Reported	Telescopin:	T
Log type:	Not Reported		
Hrs pumped:	3		
Pumping ra:	20		
Level befo:	260		
Level duri:	315		
Test pump :	A	Pump insta:	Y
Install pu:	S		
Capacity:	7		
Pump hp:	1		
Column len:	360		
Closed:	Not Reported	Abandoned:	Not Reported
Abandon da:	0	Site id:	MD7000000354025

Map ID:	355		
Object id:	363938	County let:	CH
Permit:	CH920129	Mgs id:	Not Reported
B1 seq:	6600	B1 recd:	1992 414
City:	INDIAN HEAD	State:	MD
Zip:	20640	Driller na:	ROBERT B FRANK
Driller id:	MWD 043		
Est gpm pr:	10		
Use for wa:	DW		
Approx dep:	600		
Drill meth:	ROTARY	Replacemen:	Y
Wapid:	Not Reported	Subdivisio:	LAUREL ACRES
Section:	2	Lot:	17
Nearest to:	INDIAN HEAD	Town dista:	2
Town direc:	NE	Road name:	OAKWOOD CIRCLE
Road side:	E	Road dista:	50 FT
Tax map:	Not Reported	Block:	Not Reported
Parcel:	Not Reported		
N grid83:	105384		
E grid83:	391797		
Lat dec de:	38.616004		
Lon dec de:	-77.094194		
Issue date:	1992 415	Special fl:	Y
C1 seq:	4844	C1 recd:	1992 6 1
Completion:	1992 512		
Total dept:	672		
Num unsucc:	0		
Hydrofract:	Not Reported	Grouted:	Y
Grout type:	BC		
Grout top:	0		
Grout bott:	30		

Casing typ:	PL		
Casing dia:	4		
Casing dep:	425		
Casing hei:	+1	Screen typ:	ST
Top screen:	652		
Bottom scr:	672		
Screen t 1:	Not Reported		
Top scre 1:	0		
Bottom s 1:	0		
Screen t 2:	Not Reported		
Top scre 2:	0		
Bottom s 2:	0		
Screen dia:	2		
Flowing we:	Not Reported	Telescopin:	T
Log type:	Not Reported		
Hrs pumped:	3		
Pumping ra:	30		
Level befo:	266		
Level duri:	319		
Test pump :	A	Pump insta:	Y
Install pu:	S		
Capacity:	7		
Pump hp:	1		
Column len:	360		
Closed:	Not Reported	Abandoned:	Not Reported
Abandon da:	0	Site id:	MD7000000363938

Map ID:	355		
Object id:	503389	County let:	CH
Permit:	CH946677	Mgs id:	Not Reported
B1 seq:	9592	B1 recd:	2005 921
City:	INDIAN HEAD	State:	MD
Zip:	20640	Driller na:	LARRY WOOSTER
Driller id:	MSD 062		
Est gpm pr:	10		
Use for wa:	DW		
Approx dep:	620		
Drill meth:	ROTARY	Replacemen:	Y
Wapid:	Not Reported	Subdivisio:	LAUREL ACRES
Section:	Not Reported	Lot:	8
Nearest to:	BRYANS ROAD	Town dista:	1.42
Town direc:	SW	Road name:	3775 LAUREL DRIVE
Road side:	S	Road dista:	63 FT
Tax map:	12	Block:	10
Parcel:	389		
N grid83:	105384		
E grid83:	391797		
Lat dec de:	38.616004		
Lon dec de:	-77.094194		
Issue date:	2005 919	Special fl:	Y
C1 seq:	1869	C1 recd:	20051221
Completion:	20051123		
Total dept:	662		
Num unsucc:	0		
Hydrofract:	Not Reported	Grouted:	Y
Grout type:	BC		
Grout top:	4		
Grout bott:	115		

Casing typ:	PL		
Casing dia:	4		
Casing dep:	500		
Casing hei:	+1	Screen typ:	ST
Top screen:	642		
Bottom scr:	662		
Screen t 1:	Not Reported		
Top scre 1:	0		
Bottom s 1:	0		
Screen t 2:	Not Reported		
Top scre 2:	0		
Bottom s 2:	0		
Screen dia:	3		
Flowing we:	Not Reported	Telescopin:	T
Log type:	Not Reported		
Hrs pumped:	4		
Pumping ra:	30		
Level befo:	300		
Level duri:	320		
Test pump :	S	Pump insta:	Y
Install pu:	S		
Capacity:	30		
Pump hp:	1.5		
Column len:	400		
Closed:	A	Abandoned:	Y
Abandon da:	20061031	Site id:	MD7000000503389

Map ID:	355		
Object id:	120936	County let:	CH
Permit:	CH811055	Mgs id:	Not Reported
B1 seq:	Not Reported	B1 recd:	198411 1
City:	INDIAN HEAD	State:	MD
Zip:	20640	Driller na:	WOOSTER, LARRY L.
Driller id:	MWD0276		
Est gpm pr:	10		
Use for wa:	DW		
Approx dep:	500		
Drill meth:	ROTARY	Replacemen:	Y
Wapid:	Not Reported	Subdivisio:	LAUREL ACRES
Section:	Not Reported	Lot:	1
Nearest to:	BRYANS ROAD	Town dista:	1.2 MI
Town direc:	SW	Road name:	LAUREL DRIVE
Road side:	W	Road dista:	60 FT
Tax map:	Not Reported	Block:	Not Reported
Parcel:	Not Reported		
N grid83:	105384		
E grid83:	391797		
Lat dec de:	38.616004		
Lon dec de:	-77.094194		
Issue date:	198411 2	Special fl:	Not Reported
C1 seq:	Not Reported	C1 recd:	19851125
Completion:	198411 2		
Total dept:	560		
Num unsucc:	0		
Hydrofract:	Not Reported	Grouted:	Y
Grout type:	CM		
Grout top:	4		
Grout bott:	40		

GEOCHECK VERSION 2.1
STATE DATABASE WELL INFORMATION

Casing typ:	PL		
Casing dia:	4		
Casing dep:	422		
Casing hei:	+01	Screen typ:	ST
Top screen:	510		
Bottom scr:	515		
Screen t 1:	ST		
Top scre 1:	548		
Bottom s 1:	558		
Screen t 2:	Not Reported		
Top scre 2:	0		
Bottom s 2:	0		
Screen dia:	3		
Flowing we:	Not Reported	Telescopin:	T
Log type:	Not Reported		
Hrs pumped:	4		
Pumping ra:	30		
Level befo:	198		
Level duri:	280		
Test pump :	A	Pump insta:	Not Reported
Install pu:	S		
Capacity:	10		
Pump hp:	1		
Column len:	300		
Closed:	Not Reported	Abandoned:	Not Reported
Abandon da:	0	Site id:	MD7000000120936

Map ID:	360		
Object id:	121597	County let:	CH
Permit:	CH811716	Mgs id:	Not Reported
B1 seq:	Not Reported	B1 recd:	1986 415
City:	WHITE PLAINS	State:	MD
Zip:	20695	Driller na:	BRANHAM, JOHN E.
Driller id:	MWD0080		
Est gpm pr:	10		
Use for wa:	DW		
Approx dep:	400		
Drill meth:	ROTARY	Replacemen:	N
Wapid:	Not Reported	Subdivisio:	BRYANS ROAD
Section:	Not Reported	Lot:	Not Reported
Nearest to:	BRYANS ROAD	Town dista:	1.5 MI
Town direc:	SW	Road name:	RTE 210
Road side:	E	Road dista:	100 FT
Tax map:	Not Reported	Block:	Not Reported
Parcel:	Not Reported		
N grid83:	105384		
E grid83:	391492		
Lat dec de:	38.616001		
Lon dec de:	-77.097693		
Issue date:	1986 423	Special fl:	Not Reported
C1 seq:	Not Reported	C1 recd:	1986 6 1
Completion:	1986 425		
Total dept:	500		
Num unsucc:	0		
Hydrofract:	Not Reported	Grouted:	Y
Grout type:	CM		
Grout top:	5		
Grout bott:	60		

Casing typ:	PL		
Casing dia:	4		
Casing dep:	450		
Casing hei:	+01	Screen typ:	PL
Top screen:	472		
Bottom scr:	500		
Screen t 1:	Not Reported		
Top scre 1:	0		
Bottom s 1:	0		
Screen t 2:	Not Reported		
Top scre 2:	0		
Bottom s 2:	0		
Screen dia:	2		
Flowing we:	Not Reported	Telescopin:	T
Log type:	Not Reported		
Hrs pumped:	5		
Pumping ra:	35		
Level befo:	155		
Level duri:	246		
Test pump :	A	Pump insta:	Not Reported
Install pu:	S		
Capacity:	7		
Pump hp:	.75		
Column len:	300		
Closed:	Not Reported	Abandoned:	Not Reported
Abandon da:	0	Site id:	MD7000000121597

Map ID:	360		
Object id:	119657	County let:	CH
Permit:	CH732776	Mgs id:	Not Reported
B1 seq:	Not Reported	B1 recd:	19801023
City:	INDIAN HEAD	State:	MD
Zip:	Not Reported	Driller na:	SHANNAHAN, JOHN T.
Driller id:	MWD0022		
Est gpm pr:	10		
Use for wa:	DW		
Approx dep:	0		
Drill meth:	ROTARY	Replacemen:	N
Wapid:	Not Reported	Subdivisio:	Not Reported
Section:	Not Reported	Lot:	Not Reported
Nearest to:	BRYANS RD	Town dista:	1.7 MI
Town direc:	SW	Road name:	RT 210
Road side:	N	Road dista:	500 FT
Tax map:	Not Reported	Block:	Not Reported
Parcel:	Not Reported		
N grid83:	105384		
E grid83:	391492		
Lat dec de:	38.616001		
Lon dec de:	-77.097693		
Issue date:	19801024	Special fl:	Not Reported
C1 seq:	Not Reported	C1 recd:	1981 410
Completion:	19801126		
Total dept:	445		
Num unsucc:	0		
Hydrofract:	Not Reported	Grouted:	Y
Grout type:	CM		
Grout top:	4		
Grout bott:	24		

Casing typ:	ST		
Casing dia:	4		
Casing dep:	317		
Casing hei:	+01	Screen typ:	BR
Top screen:	435		
Bottom scr:	445		
Screen t 1:	Not Reported		
Top scre 1:	0		
Bottom s 1:	0		
Screen t 2:	Not Reported		
Top scre 2:	0		
Bottom s 2:	0		
Screen dia:	2		
Flowing we:	Not Reported	Telescopin:	T
Log type:	Not Reported		
Hrs pumped:	2		
Pumping ra:	9		
Level befo:	180		
Level duri:	190		
Test pump :	S	Pump insta:	Not Reported
Install pu:	S		
Capacity:	9		
Pump hp:	1		
Column len:	265		
Closed:	Not Reported	Abandoned:	Not Reported
Abandon da:	0	Site id:	MD7000000119657

Map ID:	361		
Object id:	118772	County let:	CH
Permit:	CH731897	Mgs id:	Not Reported
B1 seq:	Not Reported	B1 recd:	1978 314
City:	LA PLATA	State:	MD
Zip:	Not Reported	Driller na:	BRANHAM WELL DRLG
Driller id:	MWD0080		
Est gpm pr:	10		
Use for wa:	DW		
Approx dep:	0		
Drill meth:	ROTARY	Replacemen:	N
Wapid:	Not Reported	Subdivisio:	Not Reported
Section:	Not Reported	Lot:	1
Nearest to:	INDIANHEAD	Town dista:	3 MI
Town direc:	E	Road name:	RT 210
Road side:	W	Road dista:	250 FT
Tax map:	Not Reported	Block:	Not Reported
Parcel:	Not Reported		
N grid83:	105384		
E grid83:	390882		
Lat dec de:	38.615995		
Lon dec de:	-77.104693		
Issue date:	1978 2 9	Special fl:	Not Reported
C1 seq:	Not Reported	C1 recd:	1978 516
Completion:	1978 4 7		
Total dept:	365		
Num unsucc:	0		
Hydrofract:	Not Reported	Grouted:	Y
Grout type:	BC		
Grout top:	5		
Grout bott:	90		

Casing typ:	PL		
Casing dia:	4		
Casing dep:	350		
Casing hei:	+01	Screen typ:	PL
Top screen:	350		
Bottom scr:	357		
Screen t 1:	PL		
Top scre 1:	357		
Bottom s 1:	364		
Screen t 2:	Not Reported		
Top scre 2:	0		
Bottom s 2:	0		
Screen dia:	2		
Flowing we:	Not Reported	Telescopin:	Not Reported
Log type:	Not Reported		
Hrs pumped:	2		
Pumping ra:	20		
Level befo:	110		
Level duri:	300		
Test pump :	A	Pump insta:	Not Reported
Install pu:	S		
Capacity:	6		
Pump hp:	1		
Column len:	300		
Closed:	Not Reported	Abandoned:	Not Reported
Abandon da:	0	Site id:	MD7000000118772

Map ID:	361		
Object id:	119391	County let:	CH
Permit:	CH732511	Mgs id:	Not Reported
B1 seq:	Not Reported	B1 recd:	19791011
City:	INDIAN HEAD	State:	MD
Zip:	Not Reported	Driller na:	SHANNAHAN WELL CO
Driller id:	MWD0022		
Est gpm pr:	10		
Use for wa:	DW		
Approx dep:	0		
Drill meth:	ROTARY	Replacemen:	N
Wapid:	Not Reported	Subdivisio:	Not Reported
Section:	Not Reported	Lot:	Not Reported
Nearest to:	BRYANS RD	Town dista:	2 MI
Town direc:	SW	Road name:	CHAPMANS LANDING RD
Road side:	S	Road dista:	140 FT
Tax map:	Not Reported	Block:	Not Reported
Parcel:	Not Reported		
N grid83:	105384		
E grid83:	390882		
Lat dec de:	38.615995		
Lon dec de:	-77.104693		
Issue date:	197910 2	Special fl:	Not Reported
C1 seq:	Not Reported	C1 recd:	19791129
Completion:	19791031		
Total dept:	456		
Num unsucc:	0		
Hydrofract:	Not Reported	Grouted:	Y
Grout type:	CM		
Grout top:	4		
Grout bott:	40		

Casing typ:	ST		
Casing dia:	4		
Casing dep:	325		
Casing hei:	+01	Screen typ:	BR
Top screen:	446		
Bottom scr:	456		
Screen t 1:	Not Reported		
Top scre 1:	0		
Bottom s 1:	0		
Screen t 2:	Not Reported		
Top scre 2:	0		
Bottom s 2:	0		
Screen dia:	2		
Flowing we:	Not Reported	Telescopin:	T
Log type:	Not Reported		
Hrs pumped:	6		
Pumping ra:	9		
Level befo:	194		
Level duri:	199		
Test pump :	A	Pump insta:	Not Reported
Install pu:	S		
Capacity:	9		
Pump hp:	1		
Column len:	263		
Closed:	Not Reported	Abandoned:	Not Reported
Abandon da:	0	Site id:	MD7000000119391

Map ID:	361		
Object id:	118137	County let:	CH
Permit:	CH731265	Mgs id:	Not Reported
B1 seq:	Not Reported	B1 recd:	1976 915
City:	BRYANS RD	State:	MD
Zip:	Not Reported	Driller na:	WOOSTER, LARRY L.
Driller id:	MWD0276		
Est gpm pr:	10		
Use for wa:	DW		
Approx dep:	0		
Drill meth:	ROTARY	Replacemen:	N
Wapid:	Not Reported	Subdivisio:	Not Reported
Section:	Not Reported	Lot:	Not Reported
Nearest to:	BRYANS RD	Town dista:	3 MI
Town direc:	SW	Road name:	CHAPMANS LANDING RD
Road side:	E	Road dista:	200 FT
Tax map:	Not Reported	Block:	Not Reported
Parcel:	Not Reported		
N grid83:	105384		
E grid83:	390882		
Lat dec de:	38.615995		
Lon dec de:	-77.104693		
Issue date:	1976 914	Special fl:	Not Reported
C1 seq:	Not Reported	C1 recd:	1977 715
Completion:	1977 121		
Total dept:	348		
Num unsucc:	0		
Hydrofract:	Not Reported	Grouted:	Y
Grout type:	CM		
Grout top:	5		
Grout bott:	40		

Casing typ:	ST		
Casing dia:	4		
Casing dep:	294		
Casing hei:	+01	Screen typ:	ST
Top screen:	333		
Bottom scr:	348		
Screen t 1:	Not Reported		
Top scre 1:	0		
Bottom s 1:	0		
Screen t 2:	Not Reported		
Top scre 2:	0		
Bottom s 2:	0		
Screen dia:	2		
Flowing we:	Not Reported	Telescopin:	Not Reported
Log type:	Not Reported		
Hrs pumped:	5		
Pumping ra:	35		
Level befo:	173		
Level duri:	198		
Test pump :	A	Pump insta:	Not Reported
Install pu:	S		
Capacity:	15		
Pump hp:	1		
Column len:	231		
Closed:	Not Reported	Abandoned:	Not Reported
Abandon da:	0	Site id:	MD7000000118137

Map ID:	361		
Object id:	116504	County let:	CH
Permit:	CH700001	Mgs id:	Not Reported
B1 seq:	Not Reported	B1 recd:	1969 7 9
City:	INDIAN HEAD	State:	MD
Zip:	Not Reported	Driller na:	LEATHERBURY, ROBT M
Driller id:	MWD0166		
Est gpm pr:	5		
Use for wa:	DW		
Approx dep:	0		
Drill meth:	JETTED	Replacemen:	Y
Wapid:	Not Reported	Subdivisio:	Not Reported
Section:	Not Reported	Lot:	Not Reported
Nearest to:	BRYANS ROAD	Town dista:	0 MI
Town direc:	Not Reported	Road name:	WOODCOX ROAD
Road side:	N	Road dista:	75 FT
Tax map:	Not Reported	Block:	Not Reported
Parcel:	Not Reported		
N grid83:	105384		
E grid83:	390882		
Lat dec de:	38.615995		
Lon dec de:	-77.104693		
Issue date:	1969 7 8	Special fl:	Not Reported
C1 seq:	Not Reported	C1 recd:	1969 9 8
Completion:	1969 814		
Total dept:	390		
Num unsucc:	0		
Hydrofract:	Not Reported	Grouted:	Not Reported
Grout type:	Not Reported		
Grout top:	0		
Grout bott:	0		

Casing typ:	ST		
Casing dia:	2		
Casing dep:	300		
Casing hei:	-02	Screen typ:	ST
Top screen:	370		
Bottom scr:	390		
Screen t 1:	Not Reported		
Top scre 1:	0		
Bottom s 1:	0		
Screen t 2:	Not Reported		
Top scre 2:	0		
Bottom s 2:	0		
Screen dia:	0		
Flowing we:	Not Reported	Telescopin:	Not Reported
Log type:	Not Reported		
Hrs pumped:	2		
Pumping ra:	5		
Level befo:	180		
Level duri:	195		
Test pump :	A	Pump insta:	Not Reported
Install pu:	J		
Capacity:	20		
Pump hp:	2		
Column len:	200		
Closed:	Not Reported	Abandoned:	Not Reported
Abandon da:	0	Site id:	MD7000000116504

Map ID:	361		
Object id:	118282	County let:	CH
Permit:	CH731409	Mgs id:	Not Reported
B1 seq:	Not Reported	B1 recd:	1977 315
City:	POMONKEY	State:	MD
Zip:	Not Reported	Driller na:	BATES, CLIFFORD E.
Driller id:	MWD0281		
Est gpm pr:	7		
Use for wa:	DW		
Approx dep:	0		
Drill meth:	ROTARY	Replacemen:	N
Wapid:	Not Reported	Subdivisio:	DAN ROLLINS
Section:	Not Reported	Lot:	5
Nearest to:	BRYANS RD	Town dista:	3 MI
Town direc:	SW	Road name:	BUMPY OAK
Road side:	S	Road dista:	120 FT
Tax map:	Not Reported	Block:	Not Reported
Parcel:	Not Reported		
N grid83:	105384		
E grid83:	390882		
Lat dec de:	38.615995		
Lon dec de:	-77.104693		
Issue date:	1977 314	Special fl:	Not Reported
C1 seq:	Not Reported	C1 recd:	1977 6 6
Completion:	1977 5 6		
Total dept:	400		
Num unsucc:	0		
Hydrofract:	Not Reported	Grouted:	Y
Grout type:	CM		
Grout top:	0		
Grout bott:	25		

Casing typ:	ST		
Casing dia:	2		
Casing dep:	180		
Casing hei:	+01	Screen typ:	HO
Top screen:	350		
Bottom scr:	400		
Screen t 1:	Not Reported		
Top scre 1:	0		
Bottom s 1:	0		
Screen t 2:	Not Reported		
Top scre 2:	0		
Bottom s 2:	0		
Screen dia:	0		
Flowing we:	Not Reported	Telescopin:	T
Log type:	Not Reported		
Hrs pumped:	8		
Pumping ra:	30		
Level befo:	100		
Level duri:	189		
Test pump :	S	Pump insta:	Not Reported
Install pu:	S		
Capacity:	7		
Pump hp:	1		
Column len:	210		
Closed:	Not Reported	Abandoned:	Not Reported
Abandon da:	0	Site id:	MD7000000118282

Map ID:	362		
Object id:	528738	County let:	Not Reported
Permit:	CH950885	Mgs id:	Not Reported
B1 seq:	9648	B1 recd:	200811 5
City:	INDIAN HEAD	State:	MD
Zip:	20640	Driller na:	CURTIS WINSLOW
Driller id:	MSD 150		
Est gpm pr:	8		
Use for wa:	DW		
Approx dep:	350		
Drill meth:	ROTARY	Replacemen:	Y
Wapid:	Not Reported	Subdivisio:	SIGEL BRN/PO GLYMONT
Section:	Not Reported	Lot:	5.5
Nearest to:	INDIAN HEAD	Town dista:	Not Reported
Town direc:	N	Road name:	5240 CHAPMANS LANDIN
Road side:	N	Road dista:	160 FT
Tax map:	11	Block:	18
Parcel:	333		
N grid83:	105384		
E grid83:	389358		
Lat dec de:	38.615978		
Lon dec de:	-77.122193		
Issue date:	200810 6	Special fl:	Not Reported
C1 seq:	8364	C1 recd:	200811 5
Completion:	20081023		
Total dept:	365		
Num unsucc:	0		
Hydrofract:	N	Grouted:	Y
Grout type:	CM		
Grout top:	0		
Grout bott:	110		

Casing typ:	PL		
Casing dia:	5		
Casing dep:	340		
Casing hei:	+1	Screen typ:	ST
Top screen:	345		
Bottom scr:	365		
Screen t 1:	Not Reported		
Top scre 1:	0		
Bottom s 1:	0		
Screen t 2:	Not Reported		
Top scre 2:	0		
Bottom s 2:	0		
Screen dia:	2		
Flowing we:	Not Reported	Telescopin:	Not Reported
Log type:	Not Reported		
Hrs pumped:	3		
Pumping ra:	14		
Level befo:	199		
Level duri:	300		
Test pump :	A	Pump insta:	Y
Install pu:	S		
Capacity:	10		
Pump hp:	1.5		
Column len:	290		
Closed:	A	Abandoned:	Not Reported
Abandon da:	0	Site id:	MD7000000528738

Map ID:	359		
Object id:	546090	County let:	Not Reported
Permit:	CH120055	Mgs id:	Not Reported
B1 seq:	1028	B1 recd:	2012 619
City:	INDIAN HEAD	State:	MD
Zip:	20640	Driller na:	KEVIN M FRANK
Driller id:	MSD 172		
Est gpm pr:	10		
Use for wa:	DW		
Approx dep:	400		
Drill meth:	ROTARY	Replacemen:	Y
Wapid:	Not Reported	Subdivisio:	MONTROSE
Section:	Not Reported	Lot:	24
Nearest to:	INDIAN HEAD	Town dista:	Not Reported
Town direc:	Not Reported	Road name:	3525 LAUREL DRIVE
Road side:	S	Road dista:	25 FT
Tax map:	0012	Block:	0010
Parcel:	0379		
N grid83:	0		
E grid83:	0		
Lat dec de:	38.615254		
Lon dec de:	-77.09001		
Issue date:	2012 619	Special fl:	Y
C1 seq:	05130	C1 recd:	2012 7 3
Completion:	2012 621		
Total dept:	390		
Num unsucc:	0		
Hydrofract:	N	Grouted:	Y
Grout type:	BC		
Grout top:	0		
Grout bott:	63		

Casing typ:	PL		
Casing dia:	4		
Casing dep:	375		
Casing hei:	+1	Screen typ:	ST
Top screen:	375		
Bottom scr:	390		
Screen t 1:	Not Reported		
Top scre 1:	0		
Bottom s 1:	0		
Screen t 2:	Not Reported		
Top scre 2:	0		
Bottom s 2:	0		
Screen dia:	2		
Flowing we:	Not Reported	Telescopin:	Not Reported
Log type:	Not Reported		
Hrs pumped:	3		
Pumping ra:	30		
Level befo:	230		
Level duri:	262		
Test pump :	A	Pump insta:	Y
Install pu:	S		
Capacity:	7		
Pump hp:	1		
Column len:	300		
Closed:	Not Reported	Abandoned:	Not Reported
Abandon da:	0	Site id:	MD7000000546090

Map ID:	363		
Object id:	121002	County let:	CH
Permit:	CH811121	Mgs id:	Not Reported
B1 seq:	Not Reported	B1 recd:	1985 114
City:	INDIAN HEAD	State:	MD
Zip:	20640	Driller na:	WOOSTER, LARRY L.
Driller id:	MWD0276		
Est gpm pr:	10		
Use for wa:	I		
Approx dep:	350		
Drill meth:	ROTARY	Replacemen:	N
Wapid:	CH1985G002	Subdivisio:	Not Reported
Section:	Not Reported	Lot:	Not Reported
Nearest to:	INDIAN HEAD	Town dista:	1 MI
Town direc:	E	Road name:	GLYMONT RD
Road side:	W	Road dista:	30 FT
Tax map:	Not Reported	Block:	Not Reported
Parcel:	Not Reported		
N grid83:	105165		
E grid83:	390915		
Lat dec de:	38.614019		
Lon dec de:	-77.104315		
Issue date:	1985 125	Special fl:	Not Reported
C1 seq:	Not Reported	C1 recd:	1986 4 7
Completion:	1985 130		
Total dept:	350		
Num unsucc:	0		
Hydrofract:	Not Reported	Grouted:	Y
Grout type:	CM		
Grout top:	5		
Grout bott:	35		

Casing typ:	PL		
Casing dia:	4		
Casing dep:	328		
Casing hei:	+01	Screen typ:	ST
Top screen:	331		
Bottom scr:	336		
Screen t 1:	ST		
Top scre 1:	336		
Bottom s 1:	346		
Screen t 2:	Not Reported		
Top scre 2:	0		
Bottom s 2:	0		
Screen dia:	3		
Flowing we:	Not Reported	Telescopin:	T
Log type:	Not Reported		
Hrs pumped:	4		
Pumping ra:	100		
Level befo:	140		
Level duri:	200		
Test pump :	A	Pump insta:	Not Reported
Install pu:	S		
Capacity:	25		
Pump hp:	1.5		
Column len:	250		
Closed:	Not Reported	Abandoned:	Not Reported
Abandon da:	0	Site id:	MD7000000121002

Map ID:	365		
Object id:	379717	County let:	CH
Permit:	CH930457	Mgs id:	Not Reported
B1 seq:	0487	B1 recd:	1994 9 6
City:	INDIANHEAD	State:	MD
Zip:	20640	Driller na:	ROBERT B FRANK
Driller id:	MSD 33		
Est gpm pr:	10		
Use for wa:	DW		
Approx dep:	400		
Drill meth:	ROTARY	Replacemen:	Y
Wapid:	Not Reported	Subdivisio:	LAUREL ACRES
Section:	Not Reported	Lot:	19
Nearest to:	BRYANS ROAD	Town dista:	1
Town direc:	SW	Road name:	3730 LAUREL DRIVE
Road side:	E	Road dista:	47 FT
Tax map:	Not Reported	Block:	Not Reported
Parcel:	Not Reported		
N grid83:	105080		
E grid83:	392711		
Lat dec de:	38.613266		
Lon dec de:	-77.083691		
Issue date:	1994 914	Special fl:	Y
C1 seq:	9815	C1 recd:	19941011
Completion:	199410 3		
Total dept:	671		
Num unsucc:	0		
Hydrofract:	Not Reported	Grouted:	Y
Grout type:	BC		
Grout top:	0		
Grout bott:	52		

Casing typ:	PL		
Casing dia:	4		
Casing dep:	420		
Casing hei:	+1	Screen typ:	ST
Top screen:	651		
Bottom scr:	671		
Screen t 1:	Not Reported		
Top scre 1:	0		
Bottom s 1:	0		
Screen t 2:	Not Reported		
Top scre 2:	0		
Bottom s 2:	0		
Screen dia:	2		
Flowing we:	Not Reported	Telescopin:	T
Log type:	Not Reported		
Hrs pumped:	3		
Pumping ra:	10		
Level befo:	255		
Level duri:	308		
Test pump :	A	Pump insta:	Y
Install pu:	S		
Capacity:	10		
Pump hp:	1		
Column len:	340		
Closed:	A	Abandoned:	Not Reported
Abandon da:	0	Site id:	MD7000000379717

Map ID:	365		
Object id:	120778	County let:	CH
Permit:	CH810897	Mgs id:	Not Reported
B1 seq:	Not Reported	B1 recd:	1984 6 8
City:	INDIAN HEAD	State:	MD
Zip:	20640	Driller na:	WOOSTER, LARRY L.
Driller id:	MWD0276		
Est gpm pr:	10		
Use for wa:	DW		
Approx dep:	500		
Drill meth:	ROTARY	Replacemen:	Y
Wapid:	Not Reported	Subdivisio:	LAUREL ACRES
Section:	Not Reported	Lot:	15
Nearest to:	BRYANS RD	Town dista:	1 MI
Town direc:	SW	Road name:	LAUREL DR
Road side:	N	Road dista:	60 FT
Tax map:	Not Reported	Block:	Not Reported
Parcel:	Not Reported		
N grid83:	105080		
E grid83:	392711		
Lat dec de:	38.613266		
Lon dec de:	-77.083691		
Issue date:	1984 619	Special fl:	Not Reported
C1 seq:	Not Reported	C1 recd:	1986 8 8
Completion:	1984 720		
Total dept:	480		
Num unsucc:	0		
Hydrofract:	Not Reported	Grouted:	Y
Grout type:	CM		
Grout top:	4		
Grout bott:	35		

Casing typ:	PL		
Casing dia:	4		
Casing dep:	412		
Casing hei:	+01	Screen typ:	ST
Top screen:	435		
Bottom scr:	445		
Screen t 1:	ST		
Top scre 1:	458		
Bottom s 1:	468		
Screen t 2:	Not Reported		
Top scre 2:	0		
Bottom s 2:	0		
Screen dia:	3		
Flowing we:	Not Reported	Telescopin:	T
Log type:	Not Reported		
Hrs pumped:	4		
Pumping ra:	30		
Level befo:	200		
Level duri:	220		
Test pump :	A	Pump insta:	Not Reported
Install pu:	S		
Capacity:	10		
Pump hp:	1		
Column len:	300		
Closed:	Not Reported	Abandoned:	Not Reported
Abandon da:	0	Site id:	MD7000000120778

Map ID:	365		
Object id:	425628	County let:	CH
Permit:	CH944443	Mgs id:	Not Reported
B1 seq:	8449	B1 recd:	2002 220
City:	INDIAN HEAD	State:	MD
Zip:	20640	Driller na:	ROBERT B FRANK
Driller id:	MSD 33		
Est gpm pr:	10		
Use for wa:	DW		
Approx dep:	500		
Drill meth:	ROTARY	Replacemen:	Y
Wapid:	Not Reported	Subdivisio:	Not Reported
Section:	Not Reported	Lot:	16
Nearest to:	INDIAN HEAD	Town dista:	4
Town direc:	Not Reported	Road name:	6670 OAKWOOD CIRCLE
Road side:	N	Road dista:	50 FT
Tax map:	12	Block:	11
Parcel:	389		
N grid83:	105080		
E grid83:	392711		
Lat dec de:	38.613266		
Lon dec de:	-77.083691		
Issue date:	2002 131	Special fl:	Y
C1 seq:	6300	C1 recd:	2002 729
Completion:	2002 530		
Total dept:	656		
Num unsucc:	0		
Hydrofract:	N	Grouted:	Y
Grout type:	BC		
Grout top:	0		
Grout bott:	63		

Casing typ:	PL		
Casing dia:	4		
Casing dep:	430		
Casing hei:	+1	Screen typ:	ST
Top screen:	636		
Bottom scr:	651		
Screen t 1:	ST		
Top scre 1:	651		
Bottom s 1:	656		
Screen t 2:	Not Reported		
Top scre 2:	0		
Bottom s 2:	0		
Screen dia:	2		
Flowing we:	Not Reported	Telescopin:	T
Log type:	Not Reported		
Hrs pumped:	3		
Pumping ra:	20		
Level befo:	290		
Level duri:	342		
Test pump :	A	Pump insta:	Y
Install pu:	S		
Capacity:	7		
Pump hp:	1.5		
Column len:	300		
Closed:	A	Abandoned:	Not Reported
Abandon da:	0	Site id:	MD7000000425628

Map ID:	365		
Object id:	393752	County let:	CH
Permit:	CH940244	Mgs id:	Not Reported
B1 seq:	6990	B1 recd:	1995 322
City:	INDIAN HEAD	State:	MD
Zip:	20640	Driller na:	ROBERT B FRANK
Driller id:	MSD 33		
Est gpm pr:	10		
Use for wa:	DW		
Approx dep:	400		
Drill meth:	ROTARY	Replacemen:	Y
Wapid:	Not Reported	Subdivisio:	LAUREL ACRES
Section:	Not Reported	Lot:	14
Nearest to:	BRYANS ROAD	Town dista:	1
Town direc:	SW	Road name:	6675 OAKWOOD CIRCLE
Road side:	E	Road dista:	44 FT
Tax map:	Not Reported	Block:	Not Reported
Parcel:	Not Reported		
N grid83:	105080		
E grid83:	392711		
Lat dec de:	38.613266		
Lon dec de:	-77.083691		
Issue date:	1995 329	Special fl:	Y
C1 seq:	9413	C1 recd:	1995 419
Completion:	1995 331		
Total dept:	650		
Num unsucc:	0		
Hydrofract:	Not Reported	Grouted:	Y
Grout type:	BC		
Grout top:	0		
Grout bott:	52		

Casing typ:	PL		
Casing dia:	4		
Casing dep:	435		
Casing hei:	+1	Screen typ:	ST
Top screen:	630		
Bottom scr:	650		
Screen t 1:	Not Reported		
Top scre 1:	0		
Bottom s 1:	0		
Screen t 2:	Not Reported		
Top scre 2:	0		
Bottom s 2:	0		
Screen dia:	2		
Flowing we:	Not Reported	Telescopin:	T
Log type:	Not Reported		
Hrs pumped:	3		
Pumping ra:	20		
Level befo:	240		
Level duri:	290		
Test pump :	Not Reported	Pump insta:	Y
Install pu:	S		
Capacity:	10		
Pump hp:	1.5		
Column len:	340		
Closed:	A	Abandoned:	Y
Abandon da:	2012 316	Site id:	MD7000000393752

Map ID:	364		
Object id:	393621	County let:	CH
Permit:	CH940654	Mgs id:	Not Reported
B1 seq:	9341	B1 recd:	19951113
City:	INDIAN HEAD	State:	MD
Zip:	20640	Driller na:	ROBERT B FRANK
Driller id:	MSD 33		
Est gpm pr:	10		
Use for wa:	DW		
Approx dep:	400		
Drill meth:	ROTARY	Replacemen:	Y
Wapid:	Not Reported	Subdivisio:	LAURE ACRES
Section:	Not Reported	Lot:	Not Reported
Nearest to:	INDIAN HEAD	Town dista:	Not Reported
Town direc:	NE	Road name:	3605 LAUREL DRIVE
Road side:	W	Road dista:	58 FT
Tax map:	Not Reported	Block:	Not Reported
Parcel:	Not Reported		
N grid83:	105080		
E grid83:	392406		
Lat dec de:	38.613263		
Lon dec de:	-77.08719		
Issue date:	19951114	Special fl:	Y
C1 seq:	9999	C1 recd:	19951215
Completion:	199512 1		
Total dept:	608		
Num unsucc:	0		
Hydrofract:	N	Grouted:	Y
Grout type:	BC		
Grout top:	0		
Grout bott:	40		

Casing typ:	PL		
Casing dia:	4		
Casing dep:	420		
Casing hei:	+1	Screen typ:	ST
Top screen:	593		
Bottom scr:	608		
Screen t 1:	Not Reported		
Top scre 1:	0		
Bottom s 1:	0		
Screen t 2:	Not Reported		
Top scre 2:	0		
Bottom s 2:	0		
Screen dia:	2		
Flowing we:	Not Reported	Telescopin:	T
Log type:	Not Reported		
Hrs pumped:	3		
Pumping ra:	15		
Level befo:	240		
Level duri:	291		
Test pump :	A	Pump insta:	Y
Install pu:	S		
Capacity:	10		
Pump hp:	1		
Column len:	340		
Closed:	A	Abandoned:	Not Reported
Abandon da:	0	Site id:	MD7000000393621

Map ID:	364		
Object id:	394769	County let:	CH
Permit:	CH940809	Mgs id:	Not Reported
B1 seq:	5184	B1 recd:	1996 329
City:	BRYANS ROAD	State:	MD
Zip:	20616	Driller na:	ROBERT B FRANK
Driller id:	MSD 33		
Est gpm pr:	10		
Use for wa:	DW		
Approx dep:	400		
Drill meth:	ROTARY	Replacemen:	N
Wapid:	Not Reported	Subdivisio:	MONTROSE SUBD
Section:	Not Reported	Lot:	32
Nearest to:	BRYANS ROAD	Town dista:	1
Town direc:	NE	Road name:	LAUREL DRIVE
Road side:	W	Road dista:	50 FT
Tax map:	12	Block:	10
Parcel:	379		
N grid83:	105080		
E grid83:	392406		
Lat dec de:	38.613263		
Lon dec de:	-77.08719		
Issue date:	1996 4 2	Special fl:	Y
C1 seq:	5644	C1 recd:	1996 424
Completion:	1996 417		
Total dept:	423		
Num unsucc:	0		
Hydrofract:	N	Grouted:	Y
Grout type:	BC		
Grout top:	0		
Grout bott:	50		

Casing typ:	PL		
Casing dia:	4		
Casing dep:	420		
Casing hei:	+1	Screen typ:	ST
Top screen:	413		
Bottom scr:	423		
Screen t 1:	Not Reported		
Top scre 1:	0		
Bottom s 1:	0		
Screen t 2:	Not Reported		
Top scre 2:	0		
Bottom s 2:	0		
Screen dia:	2		
Flowing we:	Not Reported	Telescopin:	Not Reported
Log type:	Not Reported		
Hrs pumped:	3		
Pumping ra:	30		
Level befo:	230		
Level duri:	282		
Test pump :	A	Pump insta:	Y
Install pu:	S		
Capacity:	10		
Pump hp:	1.5		
Column len:	330		
Closed:	Not Reported	Abandoned:	Not Reported
Abandon da:	0	Site id:	MD7000000394769

Map ID:	364		
Object id:	422580	County let:	CH
Permit:	CH943624	Mgs id:	Not Reported
B1 seq:	2251	B1 recd:	2000 822
City:	INDIAN HEAD	State:	MD
Zip:	20640	Driller na:	ROBERT B FRANK
Driller id:	MSD 33		
Est gpm pr:	10		
Use for wa:	DW		
Approx dep:	500		
Drill meth:	ROTARY	Replacemen:	Y
Wapid:	Not Reported	Subdivisio:	Not Reported
Section:	Not Reported	Lot:	10
Nearest to:	INDIAN HEAD	Town dista:	4
Town direc:	NE	Road name:	3770 LAUREL DRIVE
Road side:	Not Reported	Road dista:	32 FT
Tax map:	12	Block:	10
Parcel:	389		
N grid83:	105080		
E grid83:	392406		
Lat dec de:	38.613263		
Lon dec de:	-77.08719		
Issue date:	2000 816	Special fl:	Y
C1 seq:	8784	C1 recd:	20011023
Completion:	2001 810		
Total dept:	445		
Num unsucc:	0		
Hydrofract:	N	Grouted:	Y
Grout type:	BC		
Grout top:	0		
Grout bott:	42		

Casing typ:	PL		
Casing dia:	4		
Casing dep:	420		
Casing hei:	+1	Screen typ:	ST
Top screen:	430		
Bottom scr:	445		
Screen t 1:	Not Reported		
Top scre 1:	0		
Bottom s 1:	0		
Screen t 2:	Not Reported		
Top scre 2:	0		
Bottom s 2:	0		
Screen dia:	2		
Flowing we:	Not Reported	Telescopin:	T
Log type:	Not Reported		
Hrs pumped:	3		
Pumping ra:	30		
Level befo:	190		
Level duri:	242		
Test pump :	A	Pump insta:	Y
Install pu:	S		
Capacity:	7		
Pump hp:	1		
Column len:	300		
Closed:	Not Reported	Abandoned:	Not Reported
Abandon da:	0	Site id:	MD7000000422580

Map ID:	364		
Object id:	120926	County let:	CH
Permit:	CH811045	Mgs id:	Not Reported
B1 seq:	Not Reported	B1 recd:	19841023
City:	INDIAN HEAD	State:	MD
Zip:	20640	Driller na:	WOOSTER, LARRY L.
Driller id:	MWD0276		
Est gpm pr:	10		
Use for wa:	DW		
Approx dep:	500		
Drill meth:	ROTARY	Replacemen:	Y
Wapid:	Not Reported	Subdivisio:	LAUREL ACRES
Section:	Not Reported	Lot:	2
Nearest to:	BRYANS ROAD	Town dista:	1 MI
Town direc:	SW	Road name:	LAUREL DR.
Road side:	S	Road dista:	80 FT
Tax map:	Not Reported	Block:	Not Reported
Parcel:	Not Reported		
N grid83:	105080		
E grid83:	392406		
Lat dec de:	38.613263		
Lon dec de:	-77.08719		
Issue date:	19841029	Special fl:	Not Reported
C1 seq:	Not Reported	C1 recd:	19851125
Completion:	19841031		
Total dept:	563		
Num unsucc:	0		
Hydrofract:	Not Reported	Grouted:	Y
Grout type:	CM		
Grout top:	4		
Grout bott:	38		

Casing typ:	PL		
Casing dia:	4		
Casing dep:	422		
Casing hei:	+01	Screen typ:	ST
Top screen:	548		
Bottom scr:	553		
Screen t 1:	ST		
Top scre 1:	553		
Bottom s 1:	563		
Screen t 2:	Not Reported		
Top scre 2:	0		
Bottom s 2:	0		
Screen dia:	3		
Flowing we:	Not Reported	Telescopin:	T
Log type:	Not Reported		
Hrs pumped:	4		
Pumping ra:	35		
Level befo:	235		
Level duri:	280		
Test pump :	A	Pump insta:	Not Reported
Install pu:	S		
Capacity:	10		
Pump hp:	1		
Column len:	300		
Closed:	Not Reported	Abandoned:	Not Reported
Abandon da:	0	Site id:	MD7000000120926

Map ID:	364		
Object id:	122537	County let:	CH
Permit:	CH812657	Mgs id:	Not Reported
B1 seq:	Not Reported	B1 recd:	19871125
City:	INDIAN HEAD	State:	MD
Zip:	20640	Driller na:	FRANK, KENNETH
Driller id:	MWD0267		
Est gpm pr:	10		
Use for wa:	DW		
Approx dep:	400		
Drill meth:	ROTARY	Replacemen:	N
Wapid:	Not Reported	Subdivisio:	MONTROSE
Section:	Not Reported	Lot:	5
Nearest to:	BRYANS ROAD	Town dista:	2 MI
Town direc:	SW	Road name:	LAUREL DR
Road side:	N	Road dista:	75 FT
Tax map:	Not Reported	Block:	Not Reported
Parcel:	Not Reported		
N grid83:	105080		
E grid83:	392406		
Lat dec de:	38.613263		
Lon dec de:	-77.08719		
Issue date:	19871216	Special fl:	Not Reported
C1 seq:	Not Reported	C1 recd:	1988 624
Completion:	1988 616		
Total dept:	382		
Num unsucc:	0		
Hydrofract:	Not Reported	Grouted:	Y
Grout type:	BC		
Grout top:	0		
Grout bott:	25		

Casing typ:	PL		
Casing dia:	4		
Casing dep:	375		
Casing hei:	+01	Screen typ:	ST
Top screen:	378		
Bottom scr:	382		
Screen t 1:	Not Reported		
Top scre 1:	0		
Bottom s 1:	0		
Screen t 2:	Not Reported		
Top scre 2:	0		
Bottom s 2:	0		
Screen dia:	2		
Flowing we:	Not Reported	Telescopin:	T
Log type:	Not Reported		
Hrs pumped:	3		
Pumping ra:	15		
Level befo:	180		
Level duri:	210		
Test pump :	A	Pump insta:	Not Reported
Install pu:	S		
Capacity:	7		
Pump hp:	.75		
Column len:	300		
Closed:	Not Reported	Abandoned:	Not Reported
Abandon da:	0	Site id:	MD7000000122537

Map ID:	364		
Object id:	365087	County let:	CH
Permit:	CH920966	Mgs id:	Not Reported
B1 seq:	0797	B1 recd:	199311 1
City:	BRYANS ROAD	State:	MD
Zip:	20646	Driller na:	ROBERT B FRANK
Driller id:	MWD 33		
Est gpm pr:	10		
Use for wa:	DW		
Approx dep:	400		
Drill meth:	ROTARY	Replacemen:	Y
Wapid:	Not Reported	Subdivisio:	LAUREL ACRES
Section:	Not Reported	Lot:	31
Nearest to:	BRYANS ROAD	Town dista:	1
Town direc:	SW	Road name:	LAUREL DRIVE
Road side:	S	Road dista:	102 FT
Tax map:	Not Reported	Block:	Not Reported
Parcel:	Not Reported		
N grid83:	105080		
E grid83:	392406		
Lat dec de:	38.613263		
Lon dec de:	-77.08719		
Issue date:	199311 8	Special fl:	Y
C1 seq:	9691	C1 recd:	19931124
Completion:	19931118		
Total dept:	420		
Num unsucc:	0		
Hydrofract:	Not Reported	Grouted:	Y
Grout type:	BC		
Grout top:	0		
Grout bott:	50		

Casing typ:	PL		
Casing dia:	4		
Casing dep:	410		
Casing hei:	+1	Screen typ:	ST
Top screen:	410		
Bottom scr:	420		
Screen t 1:	Not Reported		
Top scre 1:	0		
Bottom s 1:	0		
Screen t 2:	Not Reported		
Top scre 2:	0		
Bottom s 2:	0		
Screen dia:	2		
Flowing we:	Not Reported	Telescopin:	T
Log type:	Not Reported		
Hrs pumped:	3		
Pumping ra:	30		
Level befo:	200		
Level duri:	253		
Test pump :	A	Pump insta:	Y
Install pu:	S		
Capacity:	10		
Pump hp:	1		
Column len:	300		
Closed:	Not Reported	Abandoned:	Not Reported
Abandon da:	0	Site id:	MD7000000365087

Map ID:	366		
Object id:	120571	County let:	CH
Permit:	CH810689	Mgs id:	Not Reported
B1 seq:	Not Reported	B1 recd:	19831021
City:	INDIAN HEAD	State:	MD
Zip:	20640	Driller na:	WOOSTER, LARRY L.
Driller id:	MWD0276		
Est gpm pr:	10		
Use for wa:	DW		
Approx dep:	580		
Drill meth:	ROTARY	Replacemen:	Y
Wapid:	Not Reported	Subdivisio:	LAUREL ACRES
Section:	Not Reported	Lot:	21
Nearest to:	INDIAN HEAD	Town dista:	4 MI
Town direc:	NE	Road name:	LAUREL DR
Road side:	N	Road dista:	60 FT
Tax map:	Not Reported	Block:	Not Reported
Parcel:	Not Reported		
N grid83:	105080		
E grid83:	392102		
Lat dec de:	38.613261		
Lon dec de:	-77.09069		
Issue date:	19831027	Special fl:	Not Reported
C1 seq:	Not Reported	C1 recd:	1986 4 9
Completion:	19841026		
Total dept:	562		
Num unsucc:	0		
Hydrofract:	Not Reported	Grouted:	Y
Grout type:	CM		
Grout top:	4		
Grout bott:	40		

Casing typ:	PL		
Casing dia:	4		
Casing dep:	422		
Casing hei:	+01	Screen typ:	ST
Top screen:	552		
Bottom scr:	562		
Screen t 1:	Not Reported		
Top scre 1:	0		
Bottom s 1:	0		
Screen t 2:	Not Reported		
Top scre 2:	0		
Bottom s 2:	0		
Screen dia:	3		
Flowing we:	Not Reported	Telescopin:	T
Log type:	Not Reported		
Hrs pumped:	4		
Pumping ra:	15		
Level befo:	205		
Level duri:	230		
Test pump :	A	Pump insta:	Not Reported
Install pu:	S		
Capacity:	10		
Pump hp:	1		
Column len:	300		
Closed:	Not Reported	Abandoned:	Not Reported
Abandon da:	0	Site id:	MD7000000120571

Map ID:	366		
Object id:	120235	County let:	CH
Permit:	CH810355	Mgs id:	Not Reported
B1 seq:	Not Reported	B1 recd:	19821124
City:	INDIAN HEAD	State:	MD
Zip:	20640	Driller na:	WOOSTER, LARRY L.
Driller id:	MWD0276		
Est gpm pr:	10		
Use for wa:	DW		
Approx dep:	585		
Drill meth:	ROTARY	Replacemen:	Y
Wapid:	Not Reported	Subdivisio:	LAUREL ACRES
Section:	Not Reported	Lot:	11
Nearest to:	BRYANS RD	Town dista:	1 MI
Town direc:	SW	Road name:	LAUREL DRIVE
Road side:	E	Road dista:	60 FT
Tax map:	Not Reported	Block:	Not Reported
Parcel:	Not Reported		
N grid83:	105080		
E grid83:	392102		
Lat dec de:	38.613261		
Lon dec de:	-77.09069		
Issue date:	19821130	Special fl:	Not Reported
C1 seq:	Not Reported	C1 recd:	198511 7
Completion:	1983 111		
Total dept:	580		
Num unsucc:	0		
Hydrofract:	Not Reported	Grouted:	Y
Grout type:	CM		
Grout top:	4		
Grout bott:	38		

Casing typ:	PL		
Casing dia:	4		
Casing dep:	400		
Casing hei:	+01	Screen typ:	ST
Top screen:	438		
Bottom scr:	442		
Screen t 1:	ST		
Top scre 1:	470		
Bottom s 1:	480		
Screen t 2:	Not Reported		
Top scre 2:	0		
Bottom s 2:	0		
Screen dia:	3		
Flowing we:	Not Reported	Telescopin:	T
Log type:	Not Reported		
Hrs pumped:	4		
Pumping ra:	15		
Level befo:	197		
Level duri:	230		
Test pump :	A	Pump insta:	Not Reported
Install pu:	S		
Capacity:	10		
Pump hp:	1		
Column len:	300		
Closed:	Not Reported	Abandoned:	Not Reported
Abandon da:	0	Site id:	MD7000000120235

Map ID:	366		
Object id:	394856	County let:	CH
Permit:	CH941705	Mgs id:	Not Reported
B1 seq:	1944	B1 recd:	199710 1
City:	INDIAN HEAD	State:	MD
Zip:	20640	Driller na:	ROBERT B FRANK
Driller id:	MSD 33		
Est gpm pr:	10		
Use for wa:	DW		
Approx dep:	500		
Drill meth:	ROTARY	Replacemen:	Y
Wapid:	Not Reported	Subdivisio:	MONTROSE
Section:	Not Reported	Lot:	37
Nearest to:	INDAIN HEAD	Town dista:	3
Town direc:	NE	Road name:	3570 LAUREL DRIVE
Road side:	N	Road dista:	36 FT
Tax map:	12	Block:	10
Parcel:	379		
N grid83:	105080		
E grid83:	392102		
Lat dec de:	38.613261		
Lon dec de:	-77.09069		
Issue date:	199710 3	Special fl:	Y
C1 seq:	3748	C1 recd:	19971027
Completion:	19971017		
Total dept:	420		
Num unsucc:	0		
Hydrofract:	N	Grouted:	Y
Grout type:	BC		
Grout top:	0		
Grout bott:	40		

Casing typ:	PL		
Casing dia:	4		
Casing dep:	410		
Casing hei:	+1	Screen typ:	ST
Top screen:	410		
Bottom scr:	420		
Screen t 1:	Not Reported		
Top scre 1:	0		
Bottom s 1:	0		
Screen t 2:	Not Reported		
Top scre 2:	0		
Bottom s 2:	0		
Screen dia:	2		
Flowing we:	Not Reported	Telescopin:	T
Log type:	Not Reported		
Hrs pumped:	3		
Pumping ra:	20		
Level befo:	200		
Level duri:	251		
Test pump :	A	Pump insta:	Y
Install pu:	S		
Capacity:	10		
Pump hp:	1		
Column len:	300		
Closed:	A	Abandoned:	Not Reported
Abandon da:	0	Site id:	MD7000000394856

Map ID:	366		
Object id:	392932	County let:	CH
Permit:	CH940137	Mgs id:	Not Reported
B1 seq:	6948	B1 recd:	1995 110
City:	INDIAN HEAD	State:	MD
Zip:	20640	Driller na:	ROBERT B FRANK
Driller id:	MSD 33		
Est gpm pr:	10		
Use for wa:	DW		
Approx dep:	400		
Drill meth:	ROTARY	Replacemen:	Y
Wapid:	Not Reported	Subdivisio:	LAUREL ACRES
Section:	Not Reported	Lot:	Not Reported
Nearest to:	BRYANS ROAD	Town dista:	1
Town direc:	SW	Road name:	3535 LAUREL DRIVE
Road side:	W	Road dista:	81 FT
Tax map:	Not Reported	Block:	Not Reported
Parcel:	Not Reported		
N grid83:	105080		
E grid83:	392102		
Lat dec de:	38.613261		
Lon dec de:	-77.09069		
Issue date:	1995 111	Special fl:	Not Reported
C1 seq:	9301	C1 recd:	1995 219
Completion:	1995 119		
Total dept:	485		
Num unsucc:	0		
Hydrofract:	Not Reported	Grouted:	Y
Grout type:	BC		
Grout top:	0		
Grout bott:	52		

Casing typ:	PL		
Casing dia:	4		
Casing dep:	420		
Casing hei:	+1	Screen typ:	ST
Top screen:	462		
Bottom scr:	470		
Screen t 1:	ST		
Top scre 1:	475		
Bottom s 1:	485		
Screen t 2:	Not Reported		
Top scre 2:	0		
Bottom s 2:	0		
Screen dia:	2		
Flowing we:	Not Reported	Telescopin:	T
Log type:	Not Reported		
Hrs pumped:	3		
Pumping ra:	20		
Level befo:	190		
Level duri:	243		
Test pump :	A	Pump insta:	Y
Install pu:	S		
Capacity:	10		
Pump hp:	1		
Column len:	300		
Closed:	A	Abandoned:	Not Reported
Abandon da:	0	Site id:	MD7000000392932

Map ID:	367		
Object id:	509900	County let:	Not Reported
Permit:	CH950044	Mgs id:	Not Reported
B1 seq:	2594	B1 recd:	2006 721
City:	INDIAN HEAD	State:	MD
Zip:	20640	Driller na:	ROBERT B FRANK
Driller id:	MSD 33		
Est gpm pr:	10		
Use for wa:	DW		
Approx dep:	500		
Drill meth:	ROTARY	Replacemen:	Y
Wapid:	Not Reported	Subdivisio:	MONTROSE
Section:	Not Reported	Lot:	11
Nearest to:	INDIAN HEAD	Town dista:	7
Town direc:	NE	Road name:	3500 LAUREL DRIVE
Road side:	E	Road dista:	250 FT
Tax map:	12	Block:	4
Parcel:	379		
N grid83:	105080		
E grid83:	391797		
Lat dec de:	38.613258		
Lon dec de:	-77.09419		
Issue date:	2006 627	Special fl:	Y
C1 seq:	9303	C1 recd:	2006 724
Completion:	2006 714		
Total dept:	521		
Num unsucc:	0		
Hydrofract:	N	Grouted:	Y
Grout type:	BC		
Grout top:	0		
Grout bott:	42		

Casing typ:	PL		
Casing dia:	4		
Casing dep:	455		
Casing hei:	+1	Screen typ:	ST
Top screen:	506		
Bottom scr:	521		
Screen t 1:	Not Reported		
Top scre 1:	0		
Bottom s 1:	0		
Screen t 2:	Not Reported		
Top scre 2:	0		
Bottom s 2:	0		
Screen dia:	2		
Flowing we:	Not Reported	Telescopin:	T
Log type:	Not Reported		
Hrs pumped:	3		
Pumping ra:	17		
Level befo:	250		
Level duri:	299		
Test pump :	A	Pump insta:	Y
Install pu:	S		
Capacity:	7		
Pump hp:	1.5		
Column len:	350		
Closed:	A	Abandoned:	Not Reported
Abandon da:	0	Site id:	MD7000000509900

Map ID:	368		
Object id:	499802	County let:	Not Reported
Permit:	CH946623	Mgs id:	Not Reported
B1 seq:	9130	B1 recd:	2005 816
City:	INDIAN HEAD	State:	MD
Zip:	20640	Driller na:	ROBERT B FRANK
Driller id:	MSD 33		
Est gpm pr:	10		
Use for wa:	DW		
Approx dep:	400		
Drill meth:	ROTARY	Replacemen:	N
Wapid:	Not Reported	Subdivisio:	MT AVENTINE
Section:	1	Lot:	15
Nearest to:	INDIAN HEAD	Town dista:	2
Town direc:	NE	Road name:	5672 WEST MT AVENTIN
Road side:	N	Road dista:	15 FT
Tax map:	12	Block:	7
Parcel:	238		
N grid83:	105080		
E grid83:	389663		
Lat dec de:	38.613235		
Lon dec de:	-77.118688		
Issue date:	2005 712	Special fl:	Y
C1 seq:	1811	C1 recd:	2005 816
Completion:	2005 8 4		
Total dept:	479		
Num unsucc:	0		
Hydrofract:	N	Grouted:	Y
Grout type:	BC		
Grout top:	0		
Grout bott:	63		

Casing typ:	PL		
Casing dia:	4		
Casing dep:	420		
Casing hei:	+1	Screen typ:	ST
Top screen:	459		
Bottom scr:	479		
Screen t 1:	Not Reported		
Top scre 1:	0		
Bottom s 1:	0		
Screen t 2:	Not Reported		
Top scre 2:	0		
Bottom s 2:	0		
Screen dia:	2		
Flowing we:	Not Reported	Telescopin:	T
Log type:	Not Reported		
Hrs pumped:	3		
Pumping ra:	30		
Level befo:	255		
Level duri:	304		
Test pump :	A	Pump insta:	Y
Install pu:	S		
Capacity:	7		
Pump hp:	1.5		
Column len:	360		
Closed:	Not Reported	Abandoned:	Not Reported
Abandon da:	0	Site id:	MD7000000499802

Map ID:	369		
Object id:	493798	County let:	Not Reported
Permit:	CH946356	Mgs id:	Not Reported
B1 seq:	6225	B1 recd:	2005 2 9
City:	BUSHWOOD	State:	MD
Zip:	20618	Driller na:	MICHAEL K GRIBBLE
Driller id:	MWD 318		
Est gpm pr:	8		
Use for wa:	DW		
Approx dep:	450		
Drill meth:	ROTARY	Replacemen:	N
Wapid:	Not Reported	Subdivisio:	DON BROWNS
Section:	Not Reported	Lot:	6B
Nearest to:	INDIAN HEAD	Town dista:	2
Town direc:	E	Road name:	5355 CHAPMANS LANDIN
Road side:	N	Road dista:	160 FT
Tax map:	12	Block:	Not Reported
Parcel:	320		
N grid83:	105080		
E grid83:	389358		
Lat dec de:	38.613232		
Lon dec de:	-77.122188		
Issue date:	2005 121	Special fl:	Y
C1 seq:	5886	C1 recd:	2005 624
Completion:	2005 422		
Total dept:	584		
Num unsucc:	0		
Hydrofract:	N	Grouted:	Y
Grout type:	BC		
Grout top:	0		
Grout bott:	63		

Casing typ:	PL		
Casing dia:	4		
Casing dep:	480		
Casing hei:	+1	Screen typ:	PL
Top screen:	569		
Bottom scr:	584		
Screen t 1:	Not Reported		
Top scre 1:	0		
Bottom s 1:	0		
Screen t 2:	Not Reported		
Top scre 2:	0		
Bottom s 2:	0		
Screen dia:	2		
Flowing we:	Not Reported	Telescopin:	T
Log type:	Not Reported		
Hrs pumped:	2		
Pumping ra:	30		
Level befo:	250		
Level duri:	270		
Test pump :	A	Pump insta:	Y
Install pu:	S		
Capacity:	10		
Pump hp:	1.5		
Column len:	330		
Closed:	Not Reported	Abandoned:	Not Reported
Abandon da:	0	Site id:	MD7000000493798

Map ID:	370		
Object id:	31714	County let:	CH
Permit:	CH880980	Mgs id:	Not Reported
B1 seq:	3890	B1 recd:	1990 2 1
City:	ALEXANDRIA	State:	VA
Zip:	22301	Driller na:	PALMER V STEPHENS
Driller id:	MWD 344		
Est gpm pr:	0		
Use for wa:	T		
Approx dep:	70		
Drill meth:	BORED	Replacemen:	N
Wapid:	Not Reported	Subdivisio:	Not Reported
Section:	Not Reported	Lot:	Not Reported
Nearest to:	POTOMAC HEIGHTS	Town dista:	0.8
Town direc:	NE	Road name:	CHAPMAN LANDING
Road side:	N	Road dista:	2150FT
Tax map:	Not Reported	Block:	Not Reported
Parcel:	Not Reported		
N grid83:	105080		
E grid83:	388749		
Lat dec de:	38.613224		
Lon dec de:	-77.129187		
Issue date:	1990 2 6	Special fl:	Not Reported
C1 seq:	Not Reported	C1 recd:	0
Completion:	0		
Total dept:	0		
Num unsucc:	0		
Hydrofract:	Not Reported	Grouted:	Not Reported
Grout type:	Not Reported		
Grout top:	0		
Grout bott:	0		

Casing typ:	Not Reported		
Casing dia:	0		
Casing dep:	0		
Casing hei:	Not Reported	Screen typ:	Not Reported
Top screen:	0		
Bottom scr:	0		
Screen t 1:	Not Reported		
Top scre 1:	0		
Bottom s 1:	0		
Screen t 2:	Not Reported		
Top scre 2:	0		
Bottom s 2:	0		
Screen dia:	0		
Flowing we:	Not Reported	Telescopin:	Not Reported
Log type:	Not Reported		
Hrs pumped:	0		
Pumping ra:	0		
Level befo:	0		
Level duri:	0		
Test pump :	Not Reported	Pump insta:	Not Reported
Install pu:	Not Reported		
Capacity:	0		
Pump hp:	0		
Column len:	0		
Closed:	Not Reported	Abandoned:	Not Reported
Abandon da:	0	Site id:	MD7000000031714

Map ID:	370		
Object id:	368818	County let:	CH
Permit:	CH880981	Mgs id:	Not Reported
B1 seq:	3889	B1 recd:	1990 2 1
City:	ALEXANDRIA	State:	VA
Zip:	22301	Driller na:	PALMER V STEPHENS
Driller id:	MWD 344		
Est gpm pr:	0		
Use for wa:	T		
Approx dep:	70		
Drill meth:	BORED	Replacemen:	N
Wapid:	Not Reported	Subdivisio:	Not Reported
Section:	Not Reported	Lot:	Not Reported
Nearest to:	POTOMAC HEIGHTS	Town dista:	0.7
Town direc:	NE	Road name:	CHAPMAN LANDING
Road side:	N	Road dista:	2250FT
Tax map:	Not Reported	Block:	Not Reported
Parcel:	Not Reported		
N grid83:	105080		
E grid83:	388749		
Lat dec de:	38.613224		
Lon dec de:	-77.129187		
Issue date:	1990 2 6	Special fl:	Not Reported
C1 seq:	Not Reported	C1 recd:	0
Completion:	0		
Total dept:	0		
Num unsucc:	0		
Hydrofract:	Not Reported	Grouted:	Not Reported
Grout type:	Not Reported		
Grout top:	0		
Grout bott:	0		

Casing typ:	Not Reported		
Casing dia:	0		
Casing dep:	0		
Casing hei:	Not Reported	Screen typ:	Not Reported
Top screen:	0		
Bottom scr:	0		
Screen t 1:	Not Reported		
Top scre 1:	0		
Bottom s 1:	0		
Screen t 2:	Not Reported		
Top scre 2:	0		
Bottom s 2:	0		
Screen dia:	0		
Flowing we:	Not Reported	Telescopin:	Not Reported
Log type:	Not Reported		
Hrs pumped:	0		
Pumping ra:	0		
Level befo:	0		
Level duri:	0		
Test pump :	Not Reported	Pump insta:	Not Reported
Install pu:	Not Reported		
Capacity:	0		
Pump hp:	0		
Column len:	0		
Closed:	Not Reported	Abandoned:	Not Reported
Abandon da:	0	Site id:	MD7000000368818

Map ID:	371		
Object id:	124087	County let:	CH
Permit:	CH920500	Mgs id:	Not Reported
B1 seq:	7239	B1 recd:	1993 1 5
City:	ALEXANDRIA	State:	VA
Zip:	22301	Driller na:	LONNIE COX
Driller id:	MWD0362		
Est gpm pr:	325		
Use for wa:	T		
Approx dep:	1000		
Drill meth:	ROTARY	Replacemen:	N
Wapid:	CH1991G032	Subdivisio:	CHAPMANS LANDING
Section:	Not Reported	Lot:	Not Reported
Nearest to:	INDIAN HEAD	Town dista:	2.5 MI
Town direc:	NE	Road name:	RT 210
Road side:	S	Road dista:	80 FT
Tax map:	Not Reported	Block:	Not Reported
Parcel:	Not Reported		
N grid83:	104997		
E grid83:	390710		
Lat dec de:	38.6125		
Lon dec de:	-77.106667		
Issue date:	1993 120	Special fl:	Not Reported
C1 seq:	2843	C1 recd:	1993 714
Completion:	1993 625		
Total dept:	1160		
Num unsucc:	0		
Hydrofract:	Not Reported	Grouted:	Y
Grout type:	CM		
Grout top:	0		
Grout bott:	750		

Casing typ:	ST		
Casing dia:	8		
Casing dep:	940		
Casing hei:	+02	Screen typ:	ST
Top screen:	820		
Bottom scr:	825		
Screen t 1:	ST		
Top scre 1:	860		
Bottom s 1:	880		
Screen t 2:	ST		
Top scre 2:	898		
Bottom s 2:	923		
Screen dia:	8		
Flowing we:	Not Reported	Telescopin:	Not Reported
Log type:	E		
Hrs pumped:	72		
Pumping ra:	500		
Level befo:	121		
Level duri:	205		
Test pump :	S	Pump insta:	Y
Install pu:	S		
Capacity:	550		
Pump hp:	50		
Column len:	231		
Closed:	Not Reported	Abandoned:	Not Reported
Abandon da:	0	Site id:	MD7000000124087

Map ID:	372		
Object id:	123940	County let:	CH
Permit:	CH881028	Mgs id:	Not Reported
B1 seq:	Not Reported	B1 recd:	1990 2 8
City:	ALEXANDRIA	State:	VA
Zip:	22301	Driller na:	CHARLES A. YOUNGBAR
Driller id:	MWD0000		
Est gpm pr:	0		
Use for wa:	T		
Approx dep:	600		
Drill meth:	ROTARY	Replacemen:	N
Wapid:	CH1989G087	Subdivisio:	Not Reported
Section:	Not Reported	Lot:	Not Reported
Nearest to:	Not Reported	Town dista:	Not Reported
Town direc:	NE	Road name:	RTE 210
Road side:	S	Road dista:	.5 MI
Tax map:	Not Reported	Block:	Not Reported
Parcel:	Not Reported		
N grid83:	104965		
E grid83:	391412		
Lat dec de:	38.612222		
Lon dec de:	-77.098611		
Issue date:	1990 3 9	Special fl:	Not Reported
C1 seq:	Not Reported	C1 recd:	19901026
Completion:	1990 810		
Total dept:	990		
Num unsucc:	0		
Hydrofract:	Not Reported	Grouted:	Y
Grout type:	CM		
Grout top:	0		
Grout bott:	870		

Casing typ:	ST		
Casing dia:	8		
Casing dep:	870		
Casing hei:	+01	Screen typ:	ST
Top screen:	925		
Bottom scr:	955		
Screen t 1:	Not Reported		
Top scre 1:	0		
Bottom s 1:	0		
Screen t 2:	Not Reported		
Top scre 2:	0		
Bottom s 2:	0		
Screen dia:	6		
Flowing we:	Not Reported	Telescopin:	T
Log type:	Not Reported		
Hrs pumped:	24		
Pumping ra:	0		
Level befo:	0		
Level duri:	0		
Test pump :	S	Pump insta:	Not Reported
Install pu:	Not Reported		
Capacity:	0		
Pump hp:	0		
Column len:	0		
Closed:	Not Reported	Abandoned:	Not Reported
Abandon da:	0	Site id:	MD7000000123940

Map ID:	374		
Object id:	120045	County let:	CH
Permit:	CH810164	Mgs id:	Not Reported
B1 seq:	Not Reported	B1 recd:	1982 331
City:	LA PLATA	State:	MD
Zip:	Not Reported	Driller na:	BRANHAM, JOHN E.
Driller id:	MWD0080		
Est gpm pr:	10		
Use for wa:	DW		
Approx dep:	0		
Drill meth:	ROTARY	Replacemen:	N
Wapid:	Not Reported	Subdivisio:	INDIAN HEAD
Section:	Not Reported	Lot:	1
Nearest to:	INDIAN HEAD	Town dista:	0 MI
Town direc:	E	Road name:	CHAPMANS LANDING
Road side:	S	Road dista:	220 FT
Tax map:	Not Reported	Block:	Not Reported
Parcel:	Not Reported		
N grid83:	104775		
E grid83:	390273		
Lat dec de:	38.610497		
Lon dec de:	-77.111684		
Issue date:	1982 331	Special fl:	Not Reported
C1 seq:	Not Reported	C1 recd:	1982 422
Completion:	1982 410		
Total dept:	365		
Num unsucc:	0		
Hydrofract:	Not Reported	Grouted:	Y
Grout type:	BC		
Grout top:	5		
Grout bott:	25		

Casing typ:	PL		
Casing dia:	4		
Casing dep:	340		
Casing hei:	+01	Screen typ:	PL
Top screen:	340		
Bottom scr:	365		
Screen t 1:	Not Reported		
Top scre 1:	0		
Bottom s 1:	0		
Screen t 2:	Not Reported		
Top scre 2:	0		
Bottom s 2:	0		
Screen dia:	2		
Flowing we:	Not Reported	Telescopin:	Not Reported
Log type:	Not Reported		
Hrs pumped:	5		
Pumping ra:	40		
Level befo:	150		
Level duri:	230		
Test pump :	A	Pump insta:	Not Reported
Install pu:	S		
Capacity:	5		
Pump hp:	.75		
Column len:	250		
Closed:	Not Reported	Abandoned:	Not Reported
Abandon da:	0	Site id:	MD7000000120045

Map ID:	374		
Object id:	123878	County let:	CH
Permit:	CH880959	Mgs id:	Not Reported
B1 seq:	Not Reported	B1 recd:	1990 1 9
City:	LAPLATA	State:	MD
Zip:	20646	Driller na:	YOUNGBAR, CHARLES A
Driller id:	MWD0326		
Est gpm pr:	10		
Use for wa:	DW		
Approx dep:	450		
Drill meth:	ROTARY	Replacemen:	N
Wapid:	CH1976G003	Subdivisio:	GUNSTON ESTATES
Section:	1	Lot:	4
Nearest to:	WELCOME	Town dista:	1 MI
Town direc:	SW	Road name:	GUNSTON ROAD
Road side:	E	Road dista:	25 FT
Tax map:	Not Reported	Block:	Not Reported
Parcel:	Not Reported		
N grid83:	104775		
E grid83:	390273		
Lat dec de:	38.610497		
Lon dec de:	-77.111684		
Issue date:	1990 122	Special fl:	Not Reported
C1 seq:	Not Reported	C1 recd:	0
Completion:	0		
Total dept:	0		
Num unsucc:	0		
Hydrofract:	Not Reported	Grouted:	Not Reported
Grout type:	Not Reported		
Grout top:	0		
Grout bott:	0		

Casing typ:	Not Reported		
Casing dia:	0		
Casing dep:	0		
Casing hei:	+00	Screen typ:	Not Reported
Top screen:	0		
Bottom scr:	0		
Screen t 1:	Not Reported		
Top scre 1:	0		
Bottom s 1:	0		
Screen t 2:	Not Reported		
Top scre 2:	0		
Bottom s 2:	0		
Screen dia:	0		
Flowing we:	Not Reported	Telescopin:	Not Reported
Log type:	Not Reported		
Hrs pumped:	0		
Pumping ra:	0		
Level befo:	0		
Level duri:	0		
Test pump :	Not Reported	Pump insta:	Not Reported
Install pu:	Not Reported		
Capacity:	0		
Pump hp:	0		
Column len:	0		
Closed:	Not Reported	Abandoned:	Not Reported
Abandon da:	0	Site id:	MD7000000123878

Map ID:	374		
Object id:	519004	County let:	Not Reported
Permit:	CH950423	Mgs id:	Not Reported
B1 seq:	3324	B1 recd:	2007 625
City:	LA PLATA	State:	MD
Zip:	20646	Driller na:	ROBERT B FRANK
Driller id:	MSD 33		
Est gpm pr:	10		
Use for wa:	DW		
Approx dep:	450		
Drill meth:	ROTARY	Replacemen:	Y
Wapid:	Not Reported	Subdivisio:	MT AVENTINE
Section:	2	Lot:	5
Nearest to:	INDIAN HEAD	Town dista:	2
Town direc:	NE	Road name:	5560 INDIAN HEAD HWY
Road side:	W	Road dista:	250 FT
Tax map:	12	Block:	7
Parcel:	12		
N grid83:	104775		
E grid83:	390273		
Lat dec de:	38.610497		
Lon dec de:	-77.111684		
Issue date:	2007 611	Special fl:	Y
C1 seq:	1239	C1 recd:	2007 8 6
Completion:	2007 725		
Total dept:	375		
Num unsucc:	0		
Hydrofract:	N	Grouted:	Y
Grout type:	BC		
Grout top:	0		
Grout bott:	84		

Casing typ:	PL		
Casing dia:	4		
Casing dep:	360		
Casing hei:	+1	Screen typ:	ST
Top screen:	360		
Bottom scr:	375		
Screen t 1:	Not Reported		
Top scre 1:	0		
Bottom s 1:	0		
Screen t 2:	Not Reported		
Top scre 2:	0		
Bottom s 2:	0		
Screen dia:	2		
Flowing we:	Not Reported	Telescopin:	T
Log type:	Not Reported		
Hrs pumped:	3		
Pumping ra:	25		
Level befo:	230		
Level duri:	277		
Test pump :	A	Pump insta:	Y
Install pu:	S		
Capacity:	7		
Pump hp:	1		
Column len:	350		
Closed:	A	Abandoned:	Not Reported
Abandon da:	0	Site id:	MD7000000519004

Map ID:	374		
Object id:	475315	County let:	Not Reported
Permit:	CH945338	Mgs id:	Not Reported
B1 seq:	7274	B1 recd:	20021022
City:	INDIAN HEAD	State:	MD
Zip:	20640	Driller na:	CHARLES A YOUNGBAR J
Driller id:	MWD 326		
Est gpm pr:	10		
Use for wa:	DW		
Approx dep:	500		
Drill meth:	ROTARY	Replacemen:	Y
Wapid:	Not Reported	Subdivisio:	MT AVENTINE
Section:	Not Reported	Lot:	10
Nearest to:	INDIAN HEAD	Town dista:	2
Town direc:	E	Road name:	5625 INDIAN HEAD HIG
Road side:	N	Road dista:	30 FT
Tax map:	12	Block:	7
Parcel:	22		
N grid83:	104775		
E grid83:	390273		
Lat dec de:	38.610497		
Lon dec de:	-77.111684		
Issue date:	200210 9	Special fl:	Y
C1 seq:	9200	C1 recd:	2003 930
Completion:	2003 818		
Total dept:	486		
Num unsucc:	0		
Hydrofract:	Not Reported	Grouted:	Y
Grout type:	BC		
Grout top:	3		
Grout bott:	210		

Casing typ:	PL		
Casing dia:	4		
Casing dep:	462		
Casing hei:	+1	Screen typ:	ST
Top screen:	464		
Bottom scr:	474		
Screen t 1:	ST		
Top scre 1:	474		
Bottom s 1:	484		
Screen t 2:	Not Reported		
Top scre 2:	0		
Bottom s 2:	0		
Screen dia:	2		
Flowing we:	Not Reported	Telescopin:	T
Log type:	Not Reported		
Hrs pumped:	5		
Pumping ra:	50		
Level befo:	235		
Level duri:	260		
Test pump :	A	Pump insta:	Y
Install pu:	S		
Capacity:	10		
Pump hp:	1		
Column len:	300		
Closed:	Not Reported	Abandoned:	Not Reported
Abandon da:	0	Site id:	MD7000000475315

Map ID:	373		
Object id:	363940	County let:	CH
Permit:	CH920128	Mgs id:	Not Reported
B1 seq:	5233	B1 recd:	1992 418
City:	INDIAN HEAD	State:	MD
Zip:	20640	Driller na:	LARRY WOOSTER
Driller id:	MWD 276		
Est gpm pr:	10		
Use for wa:	DW		
Approx dep:	400		
Drill meth:	ROTARY	Replacemen:	Y
Wapid:	Not Reported	Subdivisio:	MT AVENTINE
Section:	Not Reported	Lot:	Not Reported
Nearest to:	INDIAN HEAD	Town dista:	2
Town direc:	NE	Road name:	MT AVENTINE ROAD
Road side:	E	Road dista:	70 FT
Tax map:	Not Reported	Block:	Not Reported
Parcel:	Not Reported		
N grid83:	104775		
E grid83:	389968		
Lat dec de:	38.610493		
Lon dec de:	-77.115184		
Issue date:	1992 415	Special fl:	Y
C1 seq:	7837	C1 recd:	1992 6 1
Completion:	1992 422		
Total dept:	420		
Num unsucc:	0		
Hydrofract:	Not Reported	Grouted:	Y
Grout type:	BC		
Grout top:	4		
Grout bott:	110		

Casing typ:	PL		
Casing dia:	4		
Casing dep:	352		
Casing hei:	+1	Screen typ:	ST
Top screen:	394		
Bottom scr:	409		
Screen t 1:	Not Reported		
Top scre 1:	0		
Bottom s 1:	0		
Screen t 2:	Not Reported		
Top scre 2:	0		
Bottom s 2:	0		
Screen dia:	3		
Flowing we:	Not Reported	Telescopin:	T
Log type:	Not Reported		
Hrs pumped:	4		
Pumping ra:	45		
Level befo:	175		
Level duri:	205		
Test pump :	A	Pump insta:	Y
Install pu:	S		
Capacity:	10		
Pump hp:	1		
Column len:	300		
Closed:	Not Reported	Abandoned:	Not Reported
Abandon da:	0	Site id:	MD7000000363940

Map ID:	373		
Object id:	466674	County let:	CH
Permit:	CH945109	Mgs id:	Not Reported
B1 seq:	6477	B1 recd:	2003 721
City:	INDIAN HEAD	State:	MD
Zip:	20640	Driller na:	CHARLES YOUNGBAR JR
Driller id:	MWD 326		
Est gpm pr:	10		
Use for wa:	DW		
Approx dep:	500		
Drill meth:	ROTARY	Replacemen:	Y
Wapid:	Not Reported	Subdivisio:	MT AVENTINE
Section:	Not Reported	Lot:	10
Nearest to:	INDIAN HEAD	Town dista:	Not Reported
Town direc:	T	Road name:	5741 CHAPMAN LANDING
Road side:	Not Reported	Road dista:	70 FT
Tax map:	12	Block:	8
Parcel:	428		
N grid83:	104775		
E grid83:	389968		
Lat dec de:	38.610493		
Lon dec de:	-77.115184		
Issue date:	2003 7 2	Special fl:	Y
C1 seq:	9920	C1 recd:	2003 930
Completion:	2003 820		
Total dept:	487		
Num unsucc:	0		
Hydrofract:	Not Reported	Grouted:	Y
Grout type:	BC		
Grout top:	3		
Grout bott:	300		

Casing typ:	PL		
Casing dia:	4		
Casing dep:	468		
Casing hei:	+1	Screen typ:	ST
Top screen:	470		
Bottom scr:	475		
Screen t 1:	ST		
Top scre 1:	475		
Bottom s 1:	485		
Screen t 2:	Not Reported		
Top scre 2:	0		
Bottom s 2:	0		
Screen dia:	2		
Flowing we:	Not Reported	Telescopin:	T
Log type:	Not Reported		
Hrs pumped:	5		
Pumping ra:	40		
Level befo:	240		
Level duri:	260		
Test pump :	A	Pump insta:	Y
Install pu:	S		
Capacity:	10		
Pump hp:	1		
Column len:	300		
Closed:	A	Abandoned:	Not Reported
Abandon da:	0	Site id:	MD7000000466674

Map ID:	373		
Object id:	507712	County let:	CH
Permit:	CH946698	Mgs id:	Not Reported
B1 seq:	9583	B1 recd:	20051024
City:	INDIAN HEAD	State:	MD
Zip:	20640	Driller na:	LARRY WOOSTER
Driller id:	MSD 062		
Est gpm pr:	25		
Use for wa:	DW		
Approx dep:	475		
Drill meth:	ROTARY	Replacemen:	N
Wapid:	CH1963G006	Subdivisio:	MOUNT AVENTINE
Section:	1	Lot:	8
Nearest to:	BRYANS ROAD	Town dista:	2.3
Town direc:	SW	Road name:	3680 MOUNT AVENTINE RD
Road side:	W	Road dista:	40 FT
Tax map:	12	Block:	8
Parcel:	247		
N grid83:	104775		
E grid83:	389968		
Lat dec de:	38.610493		
Lon dec de:	-77.115184		
Issue date:	20051011	Special fl:	Not Reported
C1 seq:	0929	C1 recd:	2006 518
Completion:	2006 421		
Total dept:	481		
Num unsucc:	0		
Hydrofract:	N	Grouted:	Y
Grout type:	BC		
Grout top:	4		
Grout bott:	115		

Casing typ:	PL		
Casing dia:	4		
Casing dep:	422		
Casing hei:	+1	Screen typ:	ST
Top screen:	461		
Bottom scr:	481		
Screen t 1:	Not Reported		
Top scre 1:	0		
Bottom s 1:	0		
Screen t 2:	Not Reported		
Top scre 2:	0		
Bottom s 2:	0		
Screen dia:	3		
Flowing we:	Not Reported	Telescopin:	T
Log type:	Not Reported		
Hrs pumped:	4		
Pumping ra:	35		
Level befo:	247		
Level duri:	270		
Test pump :	A	Pump insta:	Y
Install pu:	S		
Capacity:	18		
Pump hp:	3		
Column len:	340		
Closed:	Not Reported	Abandoned:	Not Reported
Abandon da:	0	Site id:	MD7000000507712

Map ID:	375		
Object id:	488882	County let:	Not Reported
Permit:	CH946134	Mgs id:	Not Reported
B1 seq:	3459	B1 recd:	2004 8 5
City:	INDIAN HEAD	State:	MD
Zip:	20640	Driller na:	MICHAEL K GRIBBLE
Driller id:	MWD 318		
Est gpm pr:	8		
Use for wa:	DW		
Approx dep:	450		
Drill meth:	ROTARY	Replacemen:	Y
Wapid:	Not Reported	Subdivisio:	Not Reported
Section:	Not Reported	Lot:	Not Reported
Nearest to:	INDIAN HEAD	Town dista:	2
Town direc:	E	Road name:	5361 CHAPMANS LANDIN
Road side:	N	Road dista:	110 FT
Tax map:	12	Block:	13
Parcel:	433		
N grid83:	104775		
E grid83:	389663		
Lat dec de:	38.61049		
Lon dec de:	-77.118684		
Issue date:	2004 730	Special fl:	Y
C1 seq:	4043	C1 recd:	20041217
Completion:	20041027		
Total dept:	575		
Num unsucc:	0		
Hydrofract:	N	Grouted:	Y
Grout type:	BC		
Grout top:	0		
Grout bott:	63		

Casing typ:	PL		
Casing dia:	4		
Casing dep:	460		
Casing hei:	+1	Screen typ:	PL
Top screen:	560		
Bottom scr:	575		
Screen t 1:	Not Reported		
Top scre 1:	0		
Bottom s 1:	0		
Screen t 2:	Not Reported		
Top scre 2:	0		
Bottom s 2:	0		
Screen dia:	2		
Flowing we:	Not Reported	Telescopin:	T
Log type:	Not Reported		
Hrs pumped:	2		
Pumping ra:	30		
Level befo:	250		
Level duri:	270		
Test pump :	A	Pump insta:	Y
Install pu:	S		
Capacity:	12		
Pump hp:	1.5		
Column len:	330		
Closed:	A	Abandoned:	Not Reported
Abandon da:	0	Site id:	MD7000000488882

Map ID:	375		
Object id:	491544	County let:	Not Reported
Permit:	CH946168	Mgs id:	Not Reported
B1 seq:	3465	B1 recd:	2004 929
City:	INDIAN HEAD	State:	MD
Zip:	20640	Driller na:	LARRY WOOSTER
Driller id:	MSD 62		
Est gpm pr:	10		
Use for wa:	DW		
Approx dep:	450		
Drill meth:	ROTARY	Replacemen:	N
Wapid:	Not Reported	Subdivisio:	CHAPMAN ST MT AVENTI
Section:	Not Reported	Lot:	P/04
Nearest to:	GLYMONT	Town dista:	1.0
Town direc:	NE	Road name:	CHAPMANS LN
Road side:	E	Road dista:	45 FT
Tax map:	12	Block:	7
Parcel:	46		
N grid83:	104775		
E grid83:	389663		
Lat dec de:	38.61049		
Lon dec de:	-77.118684		
Issue date:	2004 921	Special fl:	Y
C1 seq:	5800	C1 recd:	2005 418
Completion:	2005 3 9		
Total dept:	466		
Num unsucc:	0		
Hydrofract:	N	Grouted:	Y
Grout type:	BC		
Grout top:	4		
Grout bott:	115		

Casing typ:	PL		
Casing dia:	4		
Casing dep:	351		
Casing hei:	+1	Screen typ:	ST
Top screen:	351		
Bottom scr:	356		
Screen t 1:	ST		
Top scre 1:	451		
Bottom s 1:	466		
Screen t 2:	Not Reported		
Top scre 2:	0		
Bottom s 2:	0		
Screen dia:	3		
Flowing we:	Not Reported	Telescopin:	T
Log type:	Not Reported		
Hrs pumped:	4		
Pumping ra:	15		
Level befo:	238		
Level duri:	280		
Test pump :	A	Pump insta:	Y
Install pu:	S		
Capacity:	7		
Pump hp:	1		
Column len:	340		
Closed:	Not Reported	Abandoned:	Not Reported
Abandon da:	0	Site id:	MD7000000491544

Map ID:	376		
Object id:	124177	County let:	CH
Permit:	CH920687	Mgs id:	Not Reported
B1 seq:	4463	B1 recd:	1993 610
City:	INDIAN HEAD	State:	MD
Zip:	20640	Driller na:	SHANNAHAN, N. M.,III
Driller id:	MWD0024		
Est gpm pr:	10		
Use for wa:	DW		
Approx dep:	480		
Drill meth:	ROTARY	Replacemen:	Y
Wapid:	Not Reported	Subdivisio:	EAST GLYMONT
Section:	Not Reported	Lot:	C&D
Nearest to:	INDIAN HEAD	Town dista:	1 MI
Town direc:	NE	Road name:	RT 210
Road side:	N	Road dista:	50 FT
Tax map:	Not Reported	Block:	Not Reported
Parcel:	Not Reported		
N grid83:	104775		
E grid83:	389358		
Lat dec de:	38.610486		
Lon dec de:	-77.122183		
Issue date:	1993 611	Special fl:	Not Reported
C1 seq:	2676	C1 recd:	1993 817
Completion:	1993 726		
Total dept:	481		
Num unsucc:	0		
Hydrofract:	Not Reported	Grouted:	Y
Grout type:	CM		
Grout top:	4		
Grout bott:	250		

Casing typ:	ST		
Casing dia:	4		
Casing dep:	420		
Casing hei:	+01	Screen typ:	ST
Top screen:	470		
Bottom scr:	481		
Screen t 1:	Not Reported		
Top scre 1:	0		
Bottom s 1:	0		
Screen t 2:	Not Reported		
Top scre 2:	0		
Bottom s 2:	0		
Screen dia:	2		
Flowing we:	Not Reported	Telescopin:	T
Log type:	Not Reported		
Hrs pumped:	1		
Pumping ra:	5		
Level befo:	225		
Level duri:	239		
Test pump :	A	Pump insta:	Y
Install pu:	S		
Capacity:	9		
Pump hp:	1		
Column len:	302		
Closed:	Not Reported	Abandoned:	Not Reported
Abandon da:	0	Site id:	MD7000000124177

Map ID:	376		
Object id:	354313	County let:	CH
Permit:	CH881724	Mgs id:	Not Reported
B1 seq:	4253	B1 recd:	1991 628
City:	INDIAN HEAD	State:	MD
Zip:	20640	Driller na:	CHARLES A YOUNGBAR J
Driller id:	MWD 326		
Est gpm pr:	10		
Use for wa:	DW		
Approx dep:	400		
Drill meth:	ROTARY	Replacemen:	N
Wapid:	Not Reported	Subdivisio:	Not Reported
Section:	Not Reported	Lot:	Not Reported
Nearest to:	INDIAN HEAD	Town dista:	1
Town direc:	E	Road name:	CHAPMANS LANDING
Road side:	N	Road dista:	170 FT
Tax map:	Not Reported	Block:	Not Reported
Parcel:	Not Reported		
N grid83:	104775		
E grid83:	389358		
Lat dec de:	38.610486		
Lon dec de:	-77.122183		
Issue date:	1991 719	Special fl:	Y
C1 seq:	5933	C1 recd:	199110 3
Completion:	1991 725		
Total dept:	480		
Num unsucc:	0		
Hydrofract:	Not Reported	Grouted:	Y
Grout type:	BC		
Grout top:	0		
Grout bott:	154		

Casing typ:	PL		
Casing dia:	4		
Casing dep:	410		
Casing hei:	+1	Screen typ:	ST
Top screen:	465		
Bottom scr:	480		
Screen t 1:	Not Reported		
Top scre 1:	0		
Bottom s 1:	0		
Screen t 2:	Not Reported		
Top scre 2:	0		
Bottom s 2:	0		
Screen dia:	2		
Flowing we:	Not Reported	Telescopin:	T
Log type:	Not Reported		
Hrs pumped:	5		
Pumping ra:	30		
Level befo:	181		
Level duri:	241		
Test pump :	A	Pump insta:	Y
Install pu:	S		
Capacity:	7		
Pump hp:	.75		
Column len:	300		
Closed:	Not Reported	Abandoned:	Not Reported
Abandon da:	0	Site id:	MD7000000354313

Map ID:	376		
Object id:	423703	County let:	CH
Permit:	CH942575	Mgs id:	Not Reported
B1 seq:	0060	B1 recd:	1999 218
City:	INDIAN HEAD	State:	MD
Zip:	20640	Driller na:	ROBERT B FRANK
Driller id:	MSD 33		
Est gpm pr:	10		
Use for wa:	DW		
Approx dep:	500		
Drill meth:	ROTARY	Replacemen:	N
Wapid:	Not Reported	Subdivisio:	MT AVEUTINE
Section:	Not Reported	Lot:	2
Nearest to:	INDIAN HEAD	Town dista:	3
Town direc:	NE	Road name:	5527 CHAPMANS LANDIN
Road side:	E	Road dista:	230 FT
Tax map:	12	Block:	7
Parcel:	38		
N grid83:	104775		
E grid83:	389358		
Lat dec de:	38.610486		
Lon dec de:	-77.122183		
Issue date:	1999 225	Special fl:	Y
C1 seq:	4323	C1 recd:	1999 5 5
Completion:	1999 428		
Total dept:	472		
Num unsucc:	0		
Hydrofract:	N	Grouted:	Y
Grout type:	BC		
Grout top:	0		
Grout bott:	63		

Casing typ:	PL		
Casing dia:	4		
Casing dep:	420		
Casing hei:	+1	Screen typ:	ST
Top screen:	457		
Bottom scr:	472		
Screen t 1:	Not Reported		
Top scre 1:	0		
Bottom s 1:	0		
Screen t 2:	Not Reported		
Top scre 2:	0		
Bottom s 2:	0		
Screen dia:	2		
Flowing we:	Not Reported	Telescopin:	T
Log type:	Not Reported		
Hrs pumped:	3		
Pumping ra:	50		
Level befo:	200		
Level duri:	251		
Test pump :	A	Pump insta:	Y
Install pu:	S		
Capacity:	10		
Pump hp:	1		
Column len:	300		
Closed:	Not Reported	Abandoned:	Not Reported
Abandon da:	0	Site id:	MD7000000423703

Map ID:	377		
Object id:	123415	County let:	CH
Permit:	CH880464	Mgs id:	Not Reported
B1 seq:	Not Reported	B1 recd:	1989 4 4
City:	INDIAN HEAD	State:	MD
Zip:	Not Reported	Driller na:	SHANNAHAN, JOHN T.
Driller id:	MWD0022		
Est gpm pr:	15		
Use for wa:	DW		
Approx dep:	0		
Drill meth:	ROTARY	Replacemen:	S
Wapid:	CH1961G003	Subdivisio:	GLYMONT CREST
Section:	Not Reported	Lot:	Not Reported
Nearest to:	GLYMONT	Town dista:	0 MI
Town direc:	Not Reported	Road name:	GLYMONT CREST RD
Road side:	E	Road dista:	34 FT
Tax map:	Not Reported	Block:	Not Reported
Parcel:	Not Reported		
N grid83:	0		
E grid83:	388749		
Lat dec de:	38.610478		
Lon dec de:	-77.129182		
Issue date:	1989 419	Special fl:	Not Reported
C1 seq:	Not Reported	C1 recd:	1989 724
Completion:	1989 629		
Total dept:	441		
Num unsucc:	0		
Hydrofract:	Not Reported	Grouted:	Y
Grout type:	BC		
Grout top:	4		
Grout bott:	80		

Casing typ:	ST		
Casing dia:	4		
Casing dep:	414		
Casing hei:	+01	Screen typ:	ST
Top screen:	417		
Bottom scr:	422		
Screen t 1:	ST		
Top scre 1:	427		
Bottom s 1:	432		
Screen t 2:	Not Reported		
Top scre 2:	0		
Bottom s 2:	0		
Screen dia:	3		
Flowing we:	Not Reported	Telescopin:	Not Reported
Log type:	Not Reported		
Hrs pumped:	1		
Pumping ra:	7		
Level befo:	172		
Level duri:	174		
Test pump :	A	Pump insta:	Not Reported
Install pu:	S		
Capacity:	10		
Pump hp:	1		
Column len:	281		
Closed:	Not Reported	Abandoned:	Not Reported
Abandon da:	0	Site id:	MD7000000123415

Map ID:	382		
Object id:	512112	County let:	Not Reported
Permit:	CH950054	Mgs id:	Not Reported
B1 seq:	1926	B1 recd:	2006 721
City:	INDIAN HEAD	State:	MD
Zip:	20640	Driller na:	ROBERT B FRANK
Driller id:	MSD 33		
Est gpm pr:	10		
Use for wa:	DW		
Approx dep:	500		
Drill meth:	ROTARY	Replacemen:	Y
Wapid:	Not Reported	Subdivisio:	MT AVENTINE
Section:	2	Lot:	2
Nearest to:	INDIAN HEAD	Town dista:	2.5
Town direc:	NE	Road name:	5481 CHAPMANS LANDIN
Road side:	S	Road dista:	150 FT
Tax map:	12	Block:	7
Parcel:	10		
N grid83:	104470		
E grid83:	390882		
Lat dec de:	38.607757		
Lon dec de:	-77.104681		
Issue date:	2006 718	Special fl:	Y
C1 seq:	9320	C1 recd:	20061016
Completion:	200610 3		
Total dept:	500		
Num unsucc:	0		
Hydrofract:	N	Grouted:	Y
Grout type:	BC		
Grout top:	0		
Grout bott:	42		

Casing typ:	PL		
Casing dia:	4		
Casing dep:	420		
Casing hei:	+1	Screen typ:	ST
Top screen:	490		
Bottom scr:	500		
Screen t 1:	Not Reported		
Top scre 1:	0		
Bottom s 1:	0		
Screen t 2:	Not Reported		
Top scre 2:	0		
Bottom s 2:	0		
Screen dia:	2		
Flowing we:	Not Reported	Telescopin:	T
Log type:	Not Reported		
Hrs pumped:	3		
Pumping ra:	20		
Level befo:	2		
Level duri:	309		
Test pump :	A	Pump insta:	Y
Install pu:	S		
Capacity:	7		
Pump hp:	1.5		
Column len:	360		
Closed:	A	Abandoned:	Not Reported
Abandon da:	0	Site id:	MD7000000512112

Map ID:	383		
Object id:	120856	County let:	CH
Permit:	CH810975	Mgs id:	Not Reported
B1 seq:	Not Reported	B1 recd:	1984 822
City:	WALDORF	State:	MD
Zip:	20601	Driller na:	WOOSTER, LARRY L.
Driller id:	MWD0276		
Est gpm pr:	10		
Use for wa:	DW		
Approx dep:	350		
Drill meth:	ROTARY	Replacemen:	N
Wapid:	Not Reported	Subdivisio:	BERRY
Section:	Not Reported	Lot:	Not Reported
Nearest to:	INDIAN HEAD	Town dista:	2.9 MI
Town direc:	NE	Road name:	MD RT 210
Road side:	S	Road dista:	300 FT
Tax map:	Not Reported	Block:	Not Reported
Parcel:	Not Reported		
N grid83:	104470		
E grid83:	390273		
Lat dec de:	38.607751		
Lon dec de:	-77.11168		
Issue date:	1984 828	Special fl:	Not Reported
C1 seq:	Not Reported	C1 recd:	1986 4 9
Completion:	1984 9 7		
Total dept:	372		
Num unsucc:	0		
Hydrofract:	Not Reported	Grouted:	Y
Grout type:	CM		
Grout top:	4		
Grout bott:	35		

Casing typ:	PL		
Casing dia:	4		
Casing dep:	352		
Casing hei:	+01	Screen typ:	ST
Top screen:	357		
Bottom scr:	362		
Screen t 1:	ST		
Top scre 1:	362		
Bottom s 1:	372		
Screen t 2:	Not Reported		
Top scre 2:	0		
Bottom s 2:	0		
Screen dia:	3		
Flowing we:	Not Reported	Telescopin:	Not Reported
Log type:	Not Reported		
Hrs pumped:	4		
Pumping ra:	200		
Level befo:	140		
Level duri:	225		
Test pump :	A	Pump insta:	Not Reported
Install pu:	S		
Capacity:	10		
Pump hp:	.75		
Column len:	215		
Closed:	Not Reported	Abandoned:	Not Reported
Abandon da:	0	Site id:	MD7000000120856

Map ID:	384		
Object id:	521151	County let:	CH
Permit:	CH950369	Mgs id:	Not Reported
B1 seq:	1521	B1 recd:	2007 425
City:	FORT WASHINGTON	State:	MD
Zip:	20744	Driller na:	ROBERT B. FRANK
Driller id:	MSD 033		
Est gpm pr:	10		
Use for wa:	DW		
Approx dep:	300		
Drill meth:	ROTARY	Replacemen:	N
Wapid:	Not Reported	Subdivisio:	Not Reported
Section:	Not Reported	Lot:	Not Reported
Nearest to:	INDIAN HEAD	Town dista:	2
Town direc:	NE	Road name:	5465 INDIAN HEAD HWY
Road side:	S	Road dista:	80 FT
Tax map:	12	Block:	13
Parcel:	214		
N grid83:	104470		
E grid83:	389968		
Lat dec de:	38.607747		
Lon dec de:	-77.115179		
Issue date:	2007 411	Special fl:	Not Reported
C1 seq:	8845	C1 recd:	2007 430
Completion:	2007 419		
Total dept:	382		
Num unsucc:	0		
Hydrofract:	Not Reported	Grouted:	Y
Grout type:	BC		
Grout top:	0		
Grout bott:	63		

Casing typ:	PL		
Casing dia:	4		
Casing dep:	362		
Casing hei:	+1	Screen typ:	ST
Top screen:	362		
Bottom scr:	382		
Screen t 1:	Not Reported		
Top scre 1:	0		
Bottom s 1:	0		
Screen t 2:	Not Reported		
Top scre 2:	0		
Bottom s 2:	0		
Screen dia:	2		
Flowing we:	Not Reported	Telescopin:	Not Reported
Log type:	Not Reported		
Hrs pumped:	3		
Pumping ra:	20		
Level befo:	210		
Level duri:	255		
Test pump :	A	Pump insta:	Y
Install pu:	S		
Capacity:	7		
Pump hp:	1		
Column len:	300		
Closed:	Not Reported	Abandoned:	Not Reported
Abandon da:	0	Site id:	MD7000000521151

Map ID:	385		
Object id:	481452	County let:	Not Reported
Permit:	CH945127	Mgs id:	Not Reported
B1 seq:	6504	B1 recd:	2003 612
City:	INDIAN HEAD	State:	MD
Zip:	20640	Driller na:	ROBERT B FRANK
Driller id:	MSD 33		
Est gpm pr:	10		
Use for wa:	DW		
Approx dep:	500		
Drill meth:	ROTARY	Replacemen:	Y
Wapid:	Not Reported	Subdivisio:	Not Reported
Section:	Not Reported	Lot:	Not Reported
Nearest to:	INDIAN HEAD	Town dista:	Not Reported
Town direc:	T	Road name:	5545 INDIAN HEAD HIG
Road side:	S	Road dista:	125 FT
Tax map:	12	Block:	13
Parcel:	7		
N grid83:	104470		
E grid83:	389663		
Lat dec de:	38.607744		
Lon dec de:	-77.118679		
Issue date:	2003 529	Special fl:	Y
C1 seq:	8348	C1 recd:	2004 426
Completion:	2004 331		
Total dept:	393		
Num unsucc:	0		
Hydrofract:	Not Reported	Grouted:	Y
Grout type:	BC		
Grout top:	0		
Grout bott:	42		

Casing typ:	PL		
Casing dia:	4		
Casing dep:	365		
Casing hei:	+1	Screen typ:	ST
Top screen:	368		
Bottom scr:	378		
Screen t 1:	ST		
Top scre 1:	378		
Bottom s 1:	393		
Screen t 2:	Not Reported		
Top scre 2:	0		
Bottom s 2:	0		
Screen dia:	2		
Flowing we:	Not Reported	Telescopin:	T
Log type:	Not Reported		
Hrs pumped:	3		
Pumping ra:	40		
Level befo:	190		
Level duri:	242		
Test pump :	S	Pump insta:	Y
Install pu:	S		
Capacity:	7		
Pump hp:	1		
Column len:	300		
Closed:	A	Abandoned:	Not Reported
Abandon da:	0	Site id:	MD7000000481452

Map ID:	381		
Object id:	120578	County let:	CH
Permit:	CH810696	Mgs id:	Not Reported
B1 seq:	Not Reported	B1 recd:	198311 3
City:	INDIAN HEAD	State:	MD
Zip:	20640	Driller na:	GRIBBLE, MICHAEL K.
Driller id:	MWD0318		
Est gpm pr:	8		
Use for wa:	DW		
Approx dep:	450		
Drill meth:	ROTARY	Replacemen:	Y
Wapid:	Not Reported	Subdivisio:	Not Reported
Section:	Not Reported	Lot:	Not Reported
Nearest to:	INDIAN HEAD	Town dista:	2.2 MI
Town direc:	E	Road name:	RT 210
Road side:	S	Road dista:	200 FT
Tax map:	Not Reported	Block:	Not Reported
Parcel:	Not Reported		
N grid83:	104470		
E grid83:	389358		
Lat dec de:	38.60774		
Lon dec de:	-77.122178		
Issue date:	198311 3	Special fl:	Not Reported
C1 seq:	Not Reported	C1 recd:	1984 210
Completion:	19831119		
Total dept:	270		
Num unsucc:	0		
Hydrofract:	Not Reported	Grouted:	Y
Grout type:	CM		
Grout top:	0		
Grout bott:	50		

Casing typ:	ST		
Casing dia:	4		
Casing dep:	257		
Casing hei:	+01	Screen typ:	ST
Top screen:	260		
Bottom scr:	270		
Screen t 1:	Not Reported		
Top scre 1:	0		
Bottom s 1:	0		
Screen t 2:	Not Reported		
Top scre 2:	0		
Bottom s 2:	0		
Screen dia:	2		
Flowing we:	Not Reported	Telescopin:	Not Reported
Log type:	Not Reported		
Hrs pumped:	2		
Pumping ra:	7		
Level befo:	155		
Level duri:	178		
Test pump :	A	Pump insta:	Not Reported
Install pu:	S		
Capacity:	7		
Pump hp:	.75		
Column len:	220		
Closed:	Not Reported	Abandoned:	Not Reported
Abandon da:	0	Site id:	MD7000000120578

Map ID:	381		
Object id:	121151	County let:	CH
Permit:	CH811272	Mgs id:	Not Reported
B1 seq:	Not Reported	B1 recd:	1985 516
City:	WALDORF	State:	MD
Zip:	20601	Driller na:	FRANK, KENNETH
Driller id:	MWD0267		
Est gpm pr:	10		
Use for wa:	DW		
Approx dep:	400		
Drill meth:	ROTARY	Replacemen:	N
Wapid:	Not Reported	Subdivisio:	EDWIN F TAYLOR
Section:	Not Reported	Lot:	Not Reported
Nearest to:	GLYMONT	Town dista:	.8 MI
Town direc:	NE	Road name:	RT 210
Road side:	W	Road dista:	300 FT
Tax map:	Not Reported	Block:	Not Reported
Parcel:	Not Reported		
N grid83:	104470		
E grid83:	389358		
Lat dec de:	38.60774		
Lon dec de:	-77.122178		
Issue date:	1985 521	Special fl:	Not Reported
C1 seq:	Not Reported	C1 recd:	1985 618
Completion:	1985 6 4		
Total dept:	273		
Num unsucc:	0		
Hydrofract:	Not Reported	Grouted:	Y
Grout type:	BC		
Grout top:	0		
Grout bott:	33		

Casing typ:	PL		
Casing dia:	4		
Casing dep:	263		
Casing hei:	+01	Screen typ:	ST
Top screen:	263		
Bottom scr:	273		
Screen t 1:	Not Reported		
Top scre 1:	0		
Bottom s 1:	0		
Screen t 2:	Not Reported		
Top scre 2:	0		
Bottom s 2:	0		
Screen dia:	2		
Flowing we:	Not Reported	Telescopin:	Not Reported
Log type:	Not Reported		
Hrs pumped:	3		
Pumping ra:	15		
Level befo:	155		
Level duri:	185		
Test pump :	A	Pump insta:	Not Reported
Install pu:	S		
Capacity:	9		
Pump hp:	.75		
Column len:	200		
Closed:	Not Reported	Abandoned:	Not Reported
Abandon da:	0	Site id:	MD7000000121151

Map ID:	381		
Object id:	423987	County let:	CH
Permit:	CH944108	Mgs id:	Not Reported
B1 seq:	1293	B1 recd:	2001 8 6
City:	INDIAN HEAD	State:	MD
Zip:	20640	Driller na:	ROBERT B FRANK
Driller id:	MSD 33		
Est gpm pr:	10		
Use for wa:	DW		
Approx dep:	500		
Drill meth:	ROTARY	Replacemen:	N
Wapid:	Not Reported	Subdivisio:	Not Reported
Section:	Not Reported	Lot:	Not Reported
Nearest to:	INDIAN HEAD	Town dista:	2
Town direc:	E	Road name:	3880 CRESTWOOD PLACE
Road side:	W	Road dista:	52 FT
Tax map:	12	Block:	13
Parcel:	222		
N grid83:	104470		
E grid83:	389358		
Lat dec de:	38.60774		
Lon dec de:	-77.122178		
Issue date:	2001 711	Special fl:	Y
C1 seq:	5410	C1 recd:	2001 827
Completion:	2001 8 7		
Total dept:	385		
Num unsucc:	0		
Hydrofract:	N	Grouted:	Y
Grout type:	BC		
Grout top:	0		
Grout bott:	63		

Casing typ:	PL		
Casing dia:	4		
Casing dep:	360		
Casing hei:	+1	Screen typ:	ST
Top screen:	360		
Bottom scr:	375		
Screen t 1:	ST		
Top scre 1:	375		
Bottom s 1:	385		
Screen t 2:	Not Reported		
Top scre 2:	0		
Bottom s 2:	0		
Screen dia:	2		
Flowing we:	Not Reported	Telescopin:	T
Log type:	Not Reported		
Hrs pumped:	3		
Pumping ra:	20		
Level befo:	195		
Level duri:	246		
Test pump :	A	Pump insta:	Y
Install pu:	S		
Capacity:	7		
Pump hp:	1		
Column len:	300		
Closed:	Not Reported	Abandoned:	Not Reported
Abandon da:	0	Site id:	MD7000000423987

Map ID:	381		
Object id:	122915	County let:	CH
Permit:	CH813045	Mgs id:	Not Reported
B1 seq:	Not Reported	B1 recd:	1988 629
City:	INDIAN HEAD	State:	MD
Zip:	20640	Driller na:	SHANNAHAN, JOHN T.
Driller id:	MWD0022		
Est gpm pr:	10		
Use for wa:	DW		
Approx dep:	500		
Drill meth:	ROTARY	Replacemen:	S
Wapid:	Not Reported	Subdivisio:	Not Reported
Section:	Not Reported	Lot:	Not Reported
Nearest to:	POTOMAC HEIGHTS	Town dista:	.5 MI
Town direc:	NE	Road name:	CHAPMAN LANDING RD
Road side:	S	Road dista:	94 FT
Tax map:	Not Reported	Block:	Not Reported
Parcel:	Not Reported		
N grid83:	104470		
E grid83:	389358		
Lat dec de:	38.60774		
Lon dec de:	-77.122178		
Issue date:	1988 722	Special fl:	Not Reported
C1 seq:	Not Reported	C1 recd:	19881129
Completion:	19881111		
Total dept:	526		
Num unsucc:	0		
Hydrofract:	Not Reported	Grouted:	Y
Grout type:	BC		
Grout top:	4		
Grout bott:	60		

Casing typ:	ST		
Casing dia:	4		
Casing dep:	420		
Casing hei:	+01	Screen typ:	ST
Top screen:	514		
Bottom scr:	524		
Screen t 1:	Not Reported		
Top scre 1:	0		
Bottom s 1:	0		
Screen t 2:	Not Reported		
Top scre 2:	0		
Bottom s 2:	0		
Screen dia:	3		
Flowing we:	Not Reported	Telescopin:	T
Log type:	Not Reported		
Hrs pumped:	1		
Pumping ra:	6		
Level befo:	214		
Level duri:	234		
Test pump :	A	Pump insta:	Not Reported
Install pu:	S		
Capacity:	10		
Pump hp:	1.5		
Column len:	325		
Closed:	Not Reported	Abandoned:	Not Reported
Abandon da:	0	Site id:	MD7000000122915

Map ID:	381		
Object id:	483071	County let:	CH
Permit:	CH945973	Mgs id:	Not Reported
B1 seq:	0063	B1 recd:	2004 5 7
City:	ACCOKEEK	State:	MD
Zip:	20607	Driller na:	LARRY WOOSTER
Driller id:	MSD 062		
Est gpm pr:	10		
Use for wa:	DW		
Approx dep:	400		
Drill meth:	ROTARY	Replacemen:	N
Wapid:	Not Reported	Subdivisio:	EAST GLYMONT
Section:	Not Reported	Lot:	2C
Nearest to:	GLYMONT	Town dista:	.8
Town direc:	NE	Road name:	5460 INDIAN HEAD HIGHWAY
Road side:	N	Road dista:	102
Tax map:	12	Block:	13
Parcel:	230		
N grid83:	104470		
E grid83:	389358		
Lat dec de:	38.60774		
Lon dec de:	-77.122178		
Issue date:	2004 428	Special fl:	Not Reported
C1 seq:	8736	C1 recd:	2004 628
Completion:	2004 621		
Total dept:	370		
Num unsucc:	0		
Hydrofract:	Not Reported	Grouted:	Y
Grout type:	BC		
Grout top:	4		
Grout bott:	115		

Casing typ:	PL		
Casing dia:	4		
Casing dep:	340		
Casing hei:	+1	Screen typ:	ST
Top screen:	350		
Bottom scr:	370		
Screen t 1:	Not Reported		
Top scre 1:	0		
Bottom s 1:	0		
Screen t 2:	Not Reported		
Top scre 2:	0		
Bottom s 2:	0		
Screen dia:	3		
Flowing we:	Not Reported	Telescopin:	T
Log type:	Not Reported		
Hrs pumped:	4		
Pumping ra:	50		
Level befo:	184		
Level duri:	205		
Test pump :	S	Pump insta:	Y
Install pu:	S		
Capacity:	10		
Pump hp:	1		
Column len:	300		
Closed:	Not Reported	Abandoned:	Not Reported
Abandon da:	0	Site id:	MD7000000483071

Map ID:	386		
Object id:	423082	County let:	CH
Permit:	CH943140	Mgs id:	Not Reported
B1 seq:	8531	B1 recd:	19991116
City:	INDIAN HEAD	State:	MD
Zip:	20640	Driller na:	ROBERT B FRANK
Driller id:	MSD 33		
Est gpm pr:	10		
Use for wa:	DW		
Approx dep:	500		
Drill meth:	ROTARY	Replacemen:	Y
Wapid:	Not Reported	Subdivisio:	Not Reported
Section:	Not Reported	Lot:	2
Nearest to:	INDIAN HEAD	Town dista:	3
Town direc:	NE	Road name:	5420 INDIAN HEAD HWY
Road side:	Not Reported	Road dista:	250 FT
Tax map:	12	Block:	13
Parcel:	267		
N grid83:	104470		
E grid83:	389054		
Lat dec de:	38.607736		
Lon dec de:	-77.125678		
Issue date:	19991123	Special fl:	Y
C1 seq:	0008	C1 recd:	2000 131
Completion:	2000 119		
Total dept:	380		
Num unsucc:	0		
Hydrofract:	N	Grouted:	Y
Grout type:	BC		
Grout top:	0		
Grout bott:	63		

Casing typ:	PL		
Casing dia:	4		
Casing dep:	350		
Casing hei:	+1	Screen typ:	ST
Top screen:	350		
Bottom scr:	380		
Screen t 1:	Not Reported		
Top scre 1:	0		
Bottom s 1:	0		
Screen t 2:	Not Reported		
Top scre 2:	0		
Bottom s 2:	0		
Screen dia:	2		
Flowing we:	Not Reported	Telescopin:	T
Log type:	Not Reported		
Hrs pumped:	3		
Pumping ra:	55		
Level befo:	210		
Level duri:	261		
Test pump :	A	Pump insta:	Y
Install pu:	S		
Capacity:	10		
Pump hp:	1		
Column len:	310		
Closed:	A	Abandoned:	Not Reported
Abandon da:	0	Site id:	MD7000000423082

Map ID:	386		
Object id:	424247	County let:	CH
Permit:	CH943857	Mgs id:	Not Reported
B1 seq:	5751	B1 recd:	2001 2 7
City:	INDIAN HEAD	State:	MD
Zip:	20640	Driller na:	ROBERT B FRANK
Driller id:	MSD 33		
Est gpm pr:	10		
Use for wa:	DW		
Approx dep:	500		
Drill meth:	ROTARY	Replacemen:	N
Wapid:	Not Reported	Subdivisio:	DONALD BROWN
Section:	Not Reported	Lot:	4
Nearest to:	INDIAN HEAD	Town dista:	3
Town direc:	E	Road name:	5383 CHAPMANS LANDIN
Road side:	Not Reported	Road dista:	50 FT
Tax map:	12	Block:	13
Parcel:	399		
N grid83:	104470		
E grid83:	389054		
Lat dec de:	38.607736		
Lon dec de:	-77.125678		
Issue date:	2001 122	Special fl:	Y
C1 seq:	8819	C1 recd:	2001 423
Completion:	2001 322		
Total dept:	370		
Num unsucc:	0		
Hydrofract:	N	Grouted:	Y
Grout type:	BC		
Grout top:	0		
Grout bott:	63		

Casing typ:	PL		
Casing dia:	4		
Casing dep:	352		
Casing hei:	+1	Screen typ:	ST
Top screen:	355		
Bottom scr:	360		
Screen t 1:	ST		
Top scre 1:	360		
Bottom s 1:	370		
Screen t 2:	Not Reported		
Top scre 2:	0		
Bottom s 2:	0		
Screen dia:	2		
Flowing we:	Not Reported	Telescopin:	T
Log type:	Not Reported		
Hrs pumped:	3		
Pumping ra:	30		
Level befo:	210		
Level duri:	261		
Test pump :	A	Pump insta:	Y
Install pu:	S		
Capacity:	7		
Pump hp:	1		
Column len:	300		
Closed:	Not Reported	Abandoned:	Not Reported
Abandon da:	0	Site id:	MD7000000424247

Map ID:	386		
Object id:	394583	County let:	CH
Permit:	CH941649	Mgs id:	Not Reported
B1 seq:	1928	B1 recd:	1997 8 6
City:	INDIAN HEAD	State:	MD
Zip:	20640	Driller na:	ROBERT B FRANK
Driller id:	MSD 33		
Est gpm pr:	10		
Use for wa:	DW		
Approx dep:	500		
Drill meth:	ROTARY	Replacemen:	N
Wapid:	Not Reported	Subdivisio:	Not Reported
Section:	Not Reported	Lot:	Not Reported
Nearest to:	INDIAN HEAD	Town dista:	1
Town direc:	E	Road name:	5488 CHAPMAN LANDING
Road side:	N	Road dista:	81 FT
Tax map:	12	Block:	7
Parcel:	2		
N grid83:	104470		
E grid83:	389054		
Lat dec de:	38.607736		
Lon dec de:	-77.125678		
Issue date:	1997 827	Special fl:	Y
C1 seq:	3371	C1 recd:	19971014
Completion:	199710 3		
Total dept:	510		
Num unsucc:	0		
Hydrofract:	Not Reported	Grouted:	Y
Grout type:	BC		
Grout top:	0		
Grout bott:	45		

Casing typ:	PL		
Casing dia:	4		
Casing dep:	420		
Casing hei:	+1	Screen typ:	ST
Top screen:	490		
Bottom scr:	510		
Screen t 1:	Not Reported		
Top scre 1:	0		
Bottom s 1:	0		
Screen t 2:	Not Reported		
Top scre 2:	0		
Bottom s 2:	0		
Screen dia:	2		
Flowing we:	Not Reported	Telescopin:	T
Log type:	Not Reported		
Hrs pumped:	3		
Pumping ra:	30		
Level befo:	200		
Level duri:	251		
Test pump :	A	Pump insta:	Y
Install pu:	S		
Capacity:	10		
Pump hp:	1		
Column len:	300		
Closed:	Not Reported	Abandoned:	Not Reported
Abandon da:	0	Site id:	MD7000000394583

Map ID:	386		
Object id:	393019	County let:	CH
Permit:	CH940046	Mgs id:	Not Reported
B1 seq:	6913	B1 recd:	19941026
City:	INDIAN HEAD	State:	MD
Zip:	20640	Driller na:	ROBERT B FRANK
Driller id:	MSD 33		
Est gpm pr:	10		
Use for wa:	DW		
Approx dep:	400		
Drill meth:	ROTARY	Replacemen:	Y
Wapid:	Not Reported	Subdivisio:	Not Reported
Section:	Not Reported	Lot:	Not Reported
Nearest to:	GLYMONT	Town dista:	2
Town direc:	S	Road name:	4415 HAWTHORNE RD
Road side:	W	Road dista:	63 FT
Tax map:	Not Reported	Block:	Not Reported
Parcel:	Not Reported		
N grid83:	104470		
E grid83:	389054		
Lat dec de:	38.607736		
Lon dec de:	-77.125678		
Issue date:	19941031	Special fl:	Y
C1 seq:	9511	C1 recd:	19941212
Completion:	199412 6		
Total dept:	480		
Num unsucc:	0		
Hydrofract:	Not Reported	Grouted:	Y
Grout type:	BC		
Grout top:	0		
Grout bott:	40		

Casing typ:	PL		
Casing dia:	4		
Casing dep:	420		
Casing hei:	+1	Screen typ:	ST
Top screen:	460		
Bottom scr:	470		
Screen t 1:	ST		
Top scre 1:	470		
Bottom s 1:	480		
Screen t 2:	Not Reported		
Top scre 2:	0		
Bottom s 2:	0		
Screen dia:	2		
Flowing we:	Not Reported	Telescopin:	T
Log type:	Not Reported		
Hrs pumped:	3		
Pumping ra:	30		
Level befo:	170		
Level duri:	221		
Test pump :	A	Pump insta:	Y
Install pu:	S		
Capacity:	10		
Pump hp:	1		
Column len:	300		
Closed:	A	Abandoned:	Not Reported
Abandon da:	0	Site id:	MD7000000393019

Map ID:	386		
Object id:	121096	County let:	CH
Permit:	CH811214	Mgs id:	Not Reported
B1 seq:	Not Reported	B1 recd:	1985 320
City:	INDIAN HEAD	State:	MD
Zip:	20640	Driller na:	GRIBBLE, MICHAEL K.
Driller id:	MWD0318		
Est gpm pr:	8		
Use for wa:	DW		
Approx dep:	450		
Drill meth:	ROTARY	Replacemen:	N
Wapid:	Not Reported	Subdivisio:	Not Reported
Section:	Not Reported	Lot:	Not Reported
Nearest to:	INDIAN HEAD	Town dista:	2.4 MI
Town direc:	NE	Road name:	CHAPMANS LANDING RD
Road side:	N	Road dista:	75 FT
Tax map:	Not Reported	Block:	Not Reported
Parcel:	Not Reported		
N grid83:	104470		
E grid83:	389054		
Lat dec de:	38.607736		
Lon dec de:	-77.125678		
Issue date:	1985 410	Special fl:	Not Reported
C1 seq:	Not Reported	C1 recd:	1985 528
Completion:	1985 511		
Total dept:	500		
Num unsucc:	0		
Hydrofract:	Not Reported	Grouted:	Y
Grout type:	CM		
Grout top:	0		
Grout bott:	50		

Casing typ:	ST		
Casing dia:	4		
Casing dep:	480		
Casing hei:	+01	Screen typ:	ST
Top screen:	490		
Bottom scr:	500		
Screen t 1:	Not Reported		
Top scre 1:	0		
Bottom s 1:	0		
Screen t 2:	Not Reported		
Top scre 2:	0		
Bottom s 2:	0		
Screen dia:	2		
Flowing we:	Not Reported	Telescopin:	Not Reported
Log type:	Not Reported		
Hrs pumped:	1		
Pumping ra:	8		
Level befo:	105		
Level duri:	160		
Test pump :	A	Pump insta:	Not Reported
Install pu:	S		
Capacity:	10		
Pump hp:	1		
Column len:	225		
Closed:	Not Reported	Abandoned:	Not Reported
Abandon da:	0	Site id:	MD7000000121096

Map ID:	386		
Object id:	394834	County let:	CH
Permit:	CH941726	Mgs id:	Not Reported
B1 seq:	1951	B1 recd:	19971015
City:	INDIAN HEAD	State:	MD
Zip:	20640	Driller na:	ROBERT B FRANK
Driller id:	MSD 33		
Est gpm pr:	10		
Use for wa:	DW		
Approx dep:	500		
Drill meth:	ROTARY	Replacemen:	Y
Wapid:	Not Reported	Subdivisio:	Not Reported
Section:	Not Reported	Lot:	Not Reported
Nearest to:	INDIAN HEAD	Town dista:	2
Town direc:	NE	Road name:	5525 INDIAN HEAD HWY
Road side:	S	Road dista:	188 FT
Tax map:	12	Block:	12
Parcel:	426		
N grid83:	104470		
E grid83:	389054		
Lat dec de:	38.607736		
Lon dec de:	-77.125678		
Issue date:	19971015	Special fl:	Y
C1 seq:	3775	C1 recd:	19971117
Completion:	199711 5		
Total dept:	386		
Num unsucc:	0		
Hydrofract:	Not Reported	Grouted:	Y
Grout type:	BC		
Grout top:	0		
Grout bott:	42		

Casing typ:	PL		
Casing dia:	4		
Casing dep:	370		
Casing hei:	+1	Screen typ:	ST
Top screen:	371		
Bottom scr:	386		
Screen t 1:	Not Reported		
Top scre 1:	0		
Bottom s 1:	0		
Screen t 2:	Not Reported		
Top scre 2:	0		
Bottom s 2:	0		
Screen dia:	2		
Flowing we:	Not Reported	Telescopin:	T
Log type:	Not Reported		
Hrs pumped:	3		
Pumping ra:	15		
Level befo:	180		
Level duri:	231		
Test pump :	A	Pump insta:	Y
Install pu:	S		
Capacity:	10		
Pump hp:	1		
Column len:	300		
Closed:	A	Abandoned:	Not Reported
Abandon da:	0	Site id:	MD7000000394834

Map ID:	387		
Object id:	526589	County let:	Not Reported
Permit:	CH950818	Mgs id:	Not Reported
B1 seq:	5604	B1 recd:	2008 724
City:	INDIAN HEAD	State:	MD
Zip:	20640	Driller na:	ROBERT B FRANK
Driller id:	MSD 33		
Est gpm pr:	10		
Use for wa:	DW		
Approx dep:	500		
Drill meth:	ROTARY	Replacemen:	N
Wapid:	Not Reported	Subdivisio:	GLYMONT CREST
Section:	1	Lot:	5
Nearest to:	INDIAN HEAD	Town dista:	3
Town direc:	NW	Road name:	3855 GLYMONT CREST R
Road side:	W	Road dista:	11 FT
Tax map:	11	Block:	18
Parcel:	411		
N grid83:	104470		
E grid83:	388749		
Lat dec de:	38.607733		
Lon dec de:	-77.129177		
Issue date:	2008 715	Special fl:	Y
C1 seq:	4424	C1 recd:	2008 818
Completion:	2008 731		
Total dept:	432		
Num unsucc:	0		
Hydrofract:	N	Grouted:	Y
Grout type:	BC		
Grout top:	0		
Grout bott:	63		

Casing typ:	PL		
Casing dia:	4		
Casing dep:	406		
Casing hei:	+1	Screen typ:	ST
Top screen:	412		
Bottom scr:	422		
Screen t 1:	ST		
Top scre 1:	42		
Bottom s 1:	432		
Screen t 2:	Not Reported		
Top scre 2:	0		
Bottom s 2:	0		
Screen dia:	2		
Flowing we:	Not Reported	Telescopin:	T
Log type:	Not Reported		
Hrs pumped:	3		
Pumping ra:	50		
Level befo:	190		
Level duri:	232		
Test pump :	A	Pump insta:	Y
Install pu:	S		
Capacity:	7		
Pump hp:	1		
Column len:	300		
Closed:	Not Reported	Abandoned:	Not Reported
Abandon da:	0	Site id:	MD7000000526589

Map ID:	388		
Object id:	527393	County let:	Not Reported
Permit:	CH950848	Mgs id:	Not Reported
B1 seq:	5633	B1 recd:	2008 9 3
City:	INDIAN HEAD	State:	MD
Zip:	20640	Driller na:	ROBERT B FRANK
Driller id:	MSD 33		
Est gpm pr:	10		
Use for wa:	DW		
Approx dep:	400		
Drill meth:	ROTARY	Replacemen:	N
Wapid:	Not Reported	Subdivisio:	GLYMONT
Section:	Not Reported	Lot:	4
Nearest to:	INDIAN HEAD	Town dista:	4
Town direc:	SW	Road name:	5190 INDIAN HEAD HWY
Road side:	W	Road dista:	22 FT
Tax map:	11	Block:	18
Parcel:	335		
N grid83:	104470		
E grid83:	388444		
Lat dec de:	38.607729		
Lon dec de:	-77.132677		
Issue date:	2008 818	Special fl:	Y
C1 seq:	2944	C1 recd:	2008 916
Completion:	2008 9 3		
Total dept:	360		
Num unsucc:	0		
Hydrofract:	N	Grouted:	Y
Grout type:	BC		
Grout top:	0		
Grout bott:	63		

Casing typ:	PL		
Casing dia:	4		
Casing dep:	345		
Casing hei:	+1	Screen typ:	ST
Top screen:	345		
Bottom scr:	360		
Screen t 1:	Not Reported		
Top scre 1:	0		
Bottom s 1:	0		
Screen t 2:	Not Reported		
Top scre 2:	0		
Bottom s 2:	0		
Screen dia:	2		
Flowing we:	Not Reported	Telescopin:	T
Log type:	Not Reported		
Hrs pumped:	3		
Pumping ra:	25		
Level befo:	165		
Level duri:	210		
Test pump :	A	Pump insta:	Y
Install pu:	S		
Capacity:	7		
Pump hp:	1		
Column len:	300		
Closed:	Not Reported	Abandoned:	Not Reported
Abandon da:	0	Site id:	MD7000000527393

Map ID:	389		
Object id:	122983	County let:	CH
Permit:	CH880013	Mgs id:	Not Reported
B1 seq:	Not Reported	B1 recd:	1988 826
City:	CAMPSPRINGS	State:	MD
Zip:	20748	Driller na:	BRANHAM, JOHN E.
Driller id:	MWD0080		
Est gpm pr:	10		
Use for wa:	DW		
Approx dep:	450		
Drill meth:	ROTARY	Replacemen:	N
Wapid:	Not Reported	Subdivisio:	ALFRED JOHNSON PROPE
Section:	Not Reported	Lot:	Not Reported
Nearest to:	INDIAN HEAD	Town dista:	1 MI
Town direc:	E	Road name:	GLYMONT RD
Road side:	N	Road dista:	400
Tax map:	Not Reported	Block:	Not Reported
Parcel:	Not Reported		
N grid83:	104470		
E grid83:	388139		
Lat dec de:	38.607725		
Lon dec de:	-77.136176		
Issue date:	1988 9 6	Special fl:	Not Reported
C1 seq:	Not Reported	C1 recd:	0
Completion:	0		
Total dept:	0		
Num unsucc:	0		
Hydrofract:	Not Reported	Grouted:	Not Reported
Grout type:	Not Reported		
Grout top:	0		
Grout bott:	0		

Casing typ:	Not Reported		
Casing dia:	0		
Casing dep:	0		
Casing hei:	+00	Screen typ:	Not Reported
Top screen:	0		
Bottom scr:	0		
Screen t 1:	Not Reported		
Top scre 1:	0		
Bottom s 1:	0		
Screen t 2:	Not Reported		
Top scre 2:	0		
Bottom s 2:	0		
Screen dia:	0		
Flowing we:	Not Reported	Telescopin:	Not Reported
Log type:	Not Reported		
Hrs pumped:	0		
Pumping ra:	0		
Level befo:	0		
Level duri:	0		
Test pump :	Not Reported	Pump insta:	Not Reported
Install pu:	Not Reported		
Capacity:	0		
Pump hp:	0		
Column len:	0		
Closed:	Not Reported	Abandoned:	Not Reported
Abandon da:	0	Site id:	MD7000000122983

Map ID:	390		
Object id:	121440	County let:	CH
Permit:	CH811559	Mgs id:	Not Reported
B1 seq:	Not Reported	B1 recd:	198511 5
City:	WALDORF	State:	MD
Zip:	20601	Driller na:	BRANHAM, JOHN E.
Driller id:	MWD0080		
Est gpm pr:	10		
Use for wa:	DW		
Approx dep:	450		
Drill meth:	ROTARY	Replacemen:	N
Wapid:	Not Reported	Subdivisio:	POTOMAC HEIGHTS
Section:	Not Reported	Lot:	Not Reported
Nearest to:	INDIAN HEAD	Town dista:	2 MI
Town direc:	SW	Road name:	GLYMONT RD
Road side:	N	Road dista:	75 FT
Tax map:	Not Reported	Block:	Not Reported
Parcel:	Not Reported		
N grid83:	104470		
E grid83:	387834		
Lat dec de:	38.60772		
Lon dec de:	-77.139676		
Issue date:	19851113	Special fl:	Not Reported
C1 seq:	Not Reported	C1 recd:	1986 3 5
Completion:	198512 1		
Total dept:	333		
Num unsucc:	0		
Hydrofract:	Not Reported	Grouted:	Y
Grout type:	CM		
Grout top:	5		
Grout bott:	60		

Casing typ:	PL		
Casing dia:	4		
Casing dep:	315		
Casing hei:	+01	Screen typ:	PL
Top screen:	315		
Bottom scr:	330		
Screen t 1:	Not Reported		
Top scre 1:	0		
Bottom s 1:	0		
Screen t 2:	Not Reported		
Top scre 2:	0		
Bottom s 2:	0		
Screen dia:	2		
Flowing we:	Not Reported	Telescopin:	Not Reported
Log type:	Not Reported		
Hrs pumped:	5		
Pumping ra:	22		
Level befo:	120		
Level duri:	196		
Test pump :	A	Pump insta:	Not Reported
Install pu:	S		
Capacity:	10		
Pump hp:	1		
Column len:	270		
Closed:	Not Reported	Abandoned:	Not Reported
Abandon da:	0	Site id:	MD7000000121440

Map ID:	385		
Object id:	546670	County let:	Not Reported
Permit:	CH120116	Mgs id:	Not Reported
B1 seq:	9614	B1 recd:	2012 725
City:	BOWIE	State:	MD
Zip:	20715	Driller na:	LARRY WOOSTER
Driller id:	MSD 62		
Est gpm pr:	10		
Use for wa:	DW		
Approx dep:	450		
Drill meth:	ROTARY	Replacemen:	N
Wapid:	Not Reported	Subdivisio:	MOUNT AVENTINE
Section:	2	Lot:	8
Nearest to:	INDIAN HEAD	Town dista:	Not Reported
Town direc:	Not Reported	Road name:	5565 INDIAN HEAD HWY
Road side:	S	Road dista:	50 FT
Tax map:	0012	Block:	0013
Parcel:	0020		
N grid83:	0		
E grid83:	0		
Lat dec de:	38.607648		
Lon dec de:	-77.118095		
Issue date:	2012 726	Special fl:	Y
C1 seq:	10443	C1 recd:	20121018
Completion:	2012 9 7		
Total dept:	393		
Num unsucc:	0		
Hydrofract:	N	Grouted:	Y
Grout type:	BC		
Grout top:	4		
Grout bott:	115		

Casing typ:	PL		
Casing dia:	4		
Casing dep:	354		
Casing hei:	+1	Screen typ:	ST
Top screen:	383		
Bottom scr:	393		
Screen t 1:	Not Reported		
Top scre 1:	0		
Bottom s 1:	0		
Screen t 2:	Not Reported		
Top scre 2:	0		
Bottom s 2:	0		
Screen dia:	3		
Flowing we:	Not Reported	Telescopin:	Not Reported
Log type:	Not Reported		
Hrs pumped:	4		
Pumping ra:	25		
Level befo:	205		
Level duri:	240		
Test pump :	A	Pump insta:	Y
Install pu:	S		
Capacity:	7		
Pump hp:	1		
Column len:	300		
Closed:	Not Reported	Abandoned:	Not Reported
Abandon da:	0	Site id:	MD7000000546670

Map ID:	394		
Object id:	247723	County let:	Not Reported
Permit:	CH946981	Mgs id:	Not Reported
B1 seq:	2536	B1 recd:	2006 721
City:	POMFRET	State:	MD
Zip:	20695	Driller na:	ROBERT B FRANK
Driller id:	MSD 33		
Est gpm pr:	10		
Use for wa:	DW		
Approx dep:	500		
Drill meth:	ROTARY	Replacemen:	N
Wapid:	Not Reported	Subdivisio:	Not Reported
Section:	Not Reported	Lot:	Not Reported
Nearest to:	WHITE PLAINS	Town dista:	4
Town direc:	NW	Road name:	8710 BILLINGSLEY ROA
Road side:	N	Road dista:	300 FT
Tax map:	13	Block:	12
Parcel:	97		
N grid83:	104165		
E grid83:	390578		
Lat dec de:	38.605008		
Lon dec de:	-77.108176		
Issue date:	2006 427	Special fl:	Y
C1 seq:	9132	C1 recd:	2006 821
Completion:	2006 8 3		
Total dept:	345		
Num unsucc:	0		
Hydrofract:	N	Grouted:	Y
Grout type:	BC		
Grout top:	0		
Grout bott:	63		

Casing typ:	PL		
Casing dia:	4		
Casing dep:	325		
Casing hei:	+1	Screen typ:	ST
Top screen:	325		
Bottom scr:	335		
Screen t 1:	ST		
Top scre 1:	335		
Bottom s 1:	335		
Screen t 2:	Not Reported		
Top scre 2:	0		
Bottom s 2:	0		
Screen dia:	2		
Flowing we:	Not Reported	Telescopin:	T
Log type:	Not Reported		
Hrs pumped:	3		
Pumping ra:	14		
Level befo:	250		
Level duri:	299		
Test pump :	A	Pump insta:	Y
Install pu:	S		
Capacity:	7		
Pump hp:	1.5		
Column len:	310		
Closed:	Not Reported	Abandoned:	Not Reported
Abandon da:	0	Site id:	MD7000000247723

Map ID:	395		
Object id:	514068	County let:	Not Reported
Permit:	CH946925	Mgs id:	Not Reported
B1 seq:	2519	B1 recd:	2006 4 3
City:	INDIAN HEAD	State:	MD
Zip:	20640	Driller na:	ROBERT B FRANK
Driller id:	MSD 33		
Est gpm pr:	10		
Use for wa:	DW		
Approx dep:	500		
Drill meth:	ROTARY	Replacemen:	Y
Wapid:	Not Reported	Subdivisio:	Not Reported
Section:	Not Reported	Lot:	Not Reported
Nearest to:	INDIAN HEAD	Town dista:	2.5
Town direc:	E	Road name:	3930 CRESTWOOD PLACE
Road side:	S	Road dista:	100 FT
Tax map:	12	Block:	13
Parcel:	68		
N grid83:	104165		
E grid83:	389054		
Lat dec de:	38.604991		
Lon dec de:	-77.125673		
Issue date:	2006 324	Special fl:	Y
C1 seq:	3460	C1 recd:	20061226
Completion:	20061115		
Total dept:	385		
Num unsucc:	0		
Hydrofract:	N	Grouted:	Y
Grout type:	BC		
Grout top:	0		
Grout bott:	63		

Casing typ:	PL		
Casing dia:	4		
Casing dep:	360		
Casing hei:	+1	Screen typ:	ST
Top screen:	360		
Bottom scr:	385		
Screen t 1:	Not Reported		
Top scre 1:	0		
Bottom s 1:	0		
Screen t 2:	Not Reported		
Top scre 2:	0		
Bottom s 2:	0		
Screen dia:	2		
Flowing we:	Not Reported	Telescopin:	T
Log type:	Not Reported		
Hrs pumped:	3		
Pumping ra:	20		
Level befo:	1		
Level duri:	238		
Test pump :	A	Pump insta:	Y
Install pu:	S		
Capacity:	10		
Pump hp:	1.5		
Column len:	300		
Closed:	Not Reported	Abandoned:	Not Reported
Abandon da:	0	Site id:	MD7000000514068

Map ID:	395		
Object id:	423944	County let:	CH
Permit:	CH942312	Mgs id:	Not Reported
B1 seq:	8238	B1 recd:	199810 6
City:	INDIAN HEAD	State:	MD
Zip:	20640	Driller na:	ROBERT B FRANK
Driller id:	MSD 33		
Est gpm pr:	10		
Use for wa:	DW		
Approx dep:	500		
Drill meth:	ROTARY	Replacemen:	Y
Wapid:	Not Reported	Subdivisio:	Not Reported
Section:	Not Reported	Lot:	Not Reported
Nearest to:	INDIAN HEAD GLYMONT	Town dista:	1
Town direc:	Not Reported	Road name:	3975 SCOTT TYLER PLA
Road side:	S	Road dista:	93 FT
Tax map:	11	Block:	18
Parcel:	288		
N grid83:	104165		
E grid83:	389054		
Lat dec de:	38.604991		
Lon dec de:	-77.125673		
Issue date:	19981019	Special fl:	Y
C1 seq:	0557	C1 recd:	19981116
Completion:	199811 5		
Total dept:	370		
Num unsucc:	0		
Hydrofract:	N	Grouted:	Y
Grout type:	BC		
Grout top:	0		
Grout bott:	63		

Casing typ:	PL		
Casing dia:	4		
Casing dep:	355		
Casing hei:	+1	Screen typ:	ST
Top screen:	355		
Bottom scr:	370		
Screen t 1:	Not Reported		
Top scre 1:	0		
Bottom s 1:	0		
Screen t 2:	Not Reported		
Top scre 2:	0		
Bottom s 2:	0		
Screen dia:	2		
Flowing we:	Not Reported	Telescopin:	T
Log type:	Not Reported		
Hrs pumped:	3		
Pumping ra:	30		
Level befo:	180		
Level duri:	231		
Test pump :	A	Pump insta:	Y
Install pu:	S		
Capacity:	10		
Pump hp:	1		
Column len:	280		
Closed:	A	Abandoned:	Not Reported
Abandon da:	0	Site id:	MD7000000423944

Map ID:	395		
Object id:	394629	County let:	CH
Permit:	CH941641	Mgs id:	Not Reported
B1 seq:	1962	B1 recd:	1997 822
City:	INDIAN HEAD	State:	MD
Zip:	20640	Driller na:	ROBERT B FRANK
Driller id:	MSD 33		
Est gpm pr:	10		
Use for wa:	DW		
Approx dep:	500		
Drill meth:	ROTARY	Replacemen:	Y
Wapid:	Not Reported	Subdivisio:	Not Reported
Section:	Not Reported	Lot:	Not Reported
Nearest to:	INDIAN HEAD	Town dista:	1
Town direc:	SE	Road name:	5225 INDIAN HEAD HWY
Road side:	S	Road dista:	28 FT
Tax map:	11	Block:	19
Parcel:	345		
N grid83:	104165		
E grid83:	389054		
Lat dec de:	38.604991		
Lon dec de:	-77.125673		
Issue date:	1997 825	Special fl:	Y
C1 seq:	3331	C1 recd:	199710 6
Completion:	199710 1		
Total dept:	365		
Num unsucc:	0		
Hydrofract:	N	Grouted:	Y
Grout type:	BC		
Grout top:	0		
Grout bott:	60		

Casing typ:	PL		
Casing dia:	4		
Casing dep:	355		
Casing hei:	+1	Screen typ:	ST
Top screen:	355		
Bottom scr:	365		
Screen t 1:	Not Reported		
Top scre 1:	0		
Bottom s 1:	0		
Screen t 2:	Not Reported		
Top scre 2:	0		
Bottom s 2:	0		
Screen dia:	2		
Flowing we:	Not Reported	Telescopin:	T
Log type:	Not Reported		
Hrs pumped:	3		
Pumping ra:	25		
Level befo:	160		
Level duri:	211		
Test pump :	A	Pump insta:	Y
Install pu:	S		
Capacity:	7		
Pump hp:	10		
Column len:	300		
Closed:	A	Abandoned:	Not Reported
Abandon da:	0	Site id:	MD7000000394629

Map ID:	396		
Object id:	394462	County let:	CH
Permit:	CH941074	Mgs id:	Not Reported
B1 seq:	7516	B1 recd:	1996 930
City:	INDIAN HEAD	State:	MD
Zip:	20640	Driller na:	ROBERT B FRANK
Driller id:	MSD 33		
Est gpm pr:	10		
Use for wa:	DW		
Approx dep:	500		
Drill meth:	ROTARY	Replacemen:	Y
Wapid:	Not Reported	Subdivisio:	Not Reported
Section:	Not Reported	Lot:	Not Reported
Nearest to:	GLYMONT	Town dista:	1
Town direc:	W	Road name:	4175 HAWTHORNE ROAD
Road side:	N	Road dista:	60 FT
Tax map:	11	Block:	18
Parcel:	292		
N grid83:	104165		
E grid83:	388749		
Lat dec de:	38.604987		
Lon dec de:	-77.129172		
Issue date:	199610 1	Special fl:	Y
C1 seq:	9396	C1 recd:	19961022
Completion:	199610 9		
Total dept:	469		
Num unsucc:	0		
Hydrofract:	N	Grouted:	Y
Grout type:	BC		
Grout top:	0		
Grout bott:	83		

Casing typ:	PL		
Casing dia:	4		
Casing dep:	420		
Casing hei:	+1	Screen typ:	ST
Top screen:	449		
Bottom scr:	459		
Screen t 1:	ST		
Top scre 1:	459		
Bottom s 1:	469		
Screen t 2:	Not Reported		
Top scre 2:	0		
Bottom s 2:	0		
Screen dia:	2		
Flowing we:	Not Reported	Telescopin:	T
Log type:	Not Reported		
Hrs pumped:	3		
Pumping ra:	30		
Level befo:	190		
Level duri:	242		
Test pump :	A	Pump insta:	Y
Install pu:	S		
Capacity:	10		
Pump hp:	1		
Column len:	300		
Closed:	A	Abandoned:	Not Reported
Abandon da:	0	Site id:	MD7000000394462

Map ID:	396		
Object id:	439128	County let:	CH
Permit:	CH944925	Mgs id:	Not Reported
B1 seq:	5400	B1 recd:	2002 729
City:	INDIAN HEAD	State:	MD
Zip:	20640	Driller na:	ROBERT FRANK
Driller id:	MSD 33		
Est gpm pr:	10		
Use for wa:	DW		
Approx dep:	500		
Drill meth:	ROTARY	Replacemen:	S
Wapid:	Not Reported	Subdivisio:	Not Reported
Section:	Not Reported	Lot:	Not Reported
Nearest to:	INDIAN HEAD	Town dista:	2
Town direc:	E	Road name:	5205 INDIAN HEAD HWY
Road side:	E	Road dista:	30 FT
Tax map:	11	Block:	24
Parcel:	562		
N grid83:	104165		
E grid83:	388749		
Lat dec de:	38.604987		
Lon dec de:	-77.129172		
Issue date:	2002 7 1	Special fl:	Y
C1 seq:	9209	C1 recd:	2002 9 6
Completion:	2002 823		
Total dept:	470		
Num unsucc:	0		
Hydrofract:	N	Grouted:	Y
Grout type:	BC		
Grout top:	0		
Grout bott:	63		

Casing typ:	PL		
Casing dia:	4		
Casing dep:	420		
Casing hei:	+1	Screen typ:	ST
Top screen:	455		
Bottom scr:	470		
Screen t 1:	Not Reported		
Top scre 1:	0		
Bottom s 1:	0		
Screen t 2:	Not Reported		
Top scre 2:	0		
Bottom s 2:	0		
Screen dia:	2		
Flowing we:	Not Reported	Telescopin:	T
Log type:	Not Reported		
Hrs pumped:	3		
Pumping ra:	12		
Level befo:	200		
Level duri:	251		
Test pump :	A	Pump insta:	Y
Install pu:	S		
Capacity:	7		
Pump hp:	1		
Column len:	300		
Closed:	A	Abandoned:	Not Reported
Abandon da:	0	Site id:	MD7000000439128

Map ID:	397		
Object id:	475235	County let:	CH
Permit:	CH945443	Mgs id:	Not Reported
B1 seq:	8096	B1 recd:	2003 116
City:	INDIAN HEAD	State:	MD
Zip:	20640	Driller na:	ROBERT B FRANK
Driller id:	MSD 33		
Est gpm pr:	10		
Use for wa:	DW		
Approx dep:	500		
Drill meth:	ROTARY	Replacemen:	N
Wapid:	Not Reported	Subdivisio:	Not Reported
Section:	Not Reported	Lot:	Not Reported
Nearest to:	INDIAN HEAD	Town dista:	2
Town direc:	NE	Road name:	3860 GLYMONT CREST R
Road side:	Not Reported	Road dista:	37 FT
Tax map:	11	Block:	18
Parcel:	7		
N grid83:	104165		
E grid83:	388444		
Lat dec de:	38.604983		
Lon dec de:	-77.132672		
Issue date:	2003 1 7	Special fl:	Y
C1 seq:	9091	C1 recd:	200312 8
Completion:	20031113		
Total dept:	427		
Num unsucc:	0		
Hydrofract:	N	Grouted:	Y
Grout type:	BC		
Grout top:	0		
Grout bott:	42		

Casing typ:	PL		
Casing dia:	4		
Casing dep:	410		
Casing hei:	+1	Screen typ:	ST
Top screen:	412		
Bottom scr:	427		
Screen t 1:	Not Reported		
Top scre 1:	0		
Bottom s 1:	0		
Screen t 2:	Not Reported		
Top scre 2:	0		
Bottom s 2:	0		
Screen dia:	2		
Flowing we:	Not Reported	Telescopin:	T
Log type:	Not Reported		
Hrs pumped:	3		
Pumping ra:	35		
Level befo:	210		
Level duri:	262		
Test pump :	A	Pump insta:	Y
Install pu:	S		
Capacity:	7		
Pump hp:	1		
Column len:	300		
Closed:	Not Reported	Abandoned:	Not Reported
Abandon da:	0	Site id:	MD7000000475235

Map ID:	397		
Object id:	510088	County let:	Not Reported
Permit:	CH946955	Mgs id:	Not Reported
B1 seq:	2517	B1 recd:	2006 411
City:	INDIAN HEAD	State:	MD
Zip:	20640	Driller na:	ROBERT B FRANK
Driller id:	MSD 33		
Est gpm pr:	10		
Use for wa:	DW		
Approx dep:	500		
Drill meth:	ROTARY	Replacemen:	N
Wapid:	Not Reported	Subdivisio:	GLYMONT CREST
Section:	1	Lot:	1
Nearest to:	INDIAN HEAD	Town dista:	2.5
Town direc:	E	Road name:	3835 GLYMONT CREST R
Road side:	W	Road dista:	46 FT
Tax map:	11	Block:	18
Parcel:	438		
N grid83:	104165		
E grid83:	388444		
Lat dec de:	38.604983		
Lon dec de:	-77.132672		
Issue date:	2006 4 5	Special fl:	Y
C1 seq:	3480	C1 recd:	2006 724
Completion:	2006 714		
Total dept:	430		
Num unsucc:	0		
Hydrofract:	N	Grouted:	Y
Grout type:	BC		
Grout top:	0		
Grout bott:	95		

Casing typ:	PL		
Casing dia:	4		
Casing dep:	420		
Casing hei:	+1	Screen typ:	ST
Top screen:	420		
Bottom scr:	430		
Screen t 1:	Not Reported		
Top scre 1:	0		
Bottom s 1:	0		
Screen t 2:	Not Reported		
Top scre 2:	0		
Bottom s 2:	0		
Screen dia:	2		
Flowing we:	Not Reported	Telescopin:	T
Log type:	Not Reported		
Hrs pumped:	3		
Pumping ra:	30		
Level befo:	210		
Level duri:	259		
Test pump :	A	Pump insta:	Y
Install pu:	S		
Capacity:	7		
Pump hp:	1		
Column len:	300		
Closed:	Not Reported	Abandoned:	Not Reported
Abandon da:	0	Site id:	MD7000000510088

Map ID:	397		
Object id:	475199	County let:	Not Reported
Permit:	CH945482	Mgs id:	Not Reported
B1 seq:	3452	B1 recd:	20021126
City:	INDIAN HEAD	State:	MD
Zip:	20640	Driller na:	ROBERT FRANK
Driller id:	MSD 33		
Est gpm pr:	10		
Use for wa:	DW		
Approx dep:	500		
Drill meth:	ROTARY	Replacemen:	S
Wapid:	Not Reported	Subdivisio:	Not Reported
Section:	Not Reported	Lot:	Not Reported
Nearest to:	INDIAN HEAD	Town dista:	1
Town direc:	E	Road name:	5185 INDIAN HEAD HWY
Road side:	S	Road dista:	90 FT
Tax map:	11	Block:	18
Parcel:	344		
N grid83:	104165		
E grid83:	388444		
Lat dec de:	38.604983		
Lon dec de:	-77.132672		
Issue date:	20021119	Special fl:	Y
C1 seq:	9029	C1 recd:	2003 6 2
Completion:	2003 520		
Total dept:	365		
Num unsucc:	0		
Hydrofract:	N	Grouted:	Y
Grout type:	BC		
Grout top:	0		
Grout bott:	63		

Casing typ:	PL		
Casing dia:	4		
Casing dep:	350		
Casing hei:	+1	Screen typ:	ST
Top screen:	350		
Bottom scr:	365		
Screen t 1:	Not Reported		
Top scre 1:	0		
Bottom s 1:	0		
Screen t 2:	Not Reported		
Top scre 2:	0		
Bottom s 2:	0		
Screen dia:	2		
Flowing we:	Not Reported	Telescopin:	T
Log type:	Not Reported		
Hrs pumped:	3		
Pumping ra:	17		
Level befo:	200		
Level duri:	251		
Test pump :	A	Pump insta:	Y
Install pu:	S		
Capacity:	7		
Pump hp:	1		
Column len:	300		
Closed:	Not Reported	Abandoned:	Not Reported
Abandon da:	0	Site id:	MD7000000475199

Map ID:	393		
Object id:	119970	County let:	CH
Permit:	CH810088	Mgs id:	Not Reported
B1 seq:	Not Reported	B1 recd:	19811117
City:	INDIAN HEAD	State:	MD
Zip:	Not Reported	Driller na:	WOOSTER, LARRY L.
Driller id:	MWD0276		
Est gpm pr:	10		
Use for wa:	DW		
Approx dep:	0		
Drill meth:	ROTARY	Replacemen:	N
Wapid:	Not Reported	Subdivisio:	KNOTTS SUBDV
Section:	Not Reported	Lot:	83
Nearest to:	INDIAN HEAD	Town dista:	.5 MI
Town direc:	NE	Road name:	POPLAR LA
Road side:	W	Road dista:	30 FT
Tax map:	Not Reported	Block:	Not Reported
Parcel:	Not Reported		
N grid83:	104165		
E grid83:	387225		
Lat dec de:	38.604966		
Lon dec de:	-77.146669		
Issue date:	19811117	Special fl:	Not Reported
C1 seq:	Not Reported	C1 recd:	1983 316
Completion:	19811125		
Total dept:	272		
Num unsucc:	0		
Hydrofract:	Not Reported	Grouted:	Y
Grout type:	CM		
Grout top:	3		
Grout bott:	107		

Casing typ:	ST		
Casing dia:	4		
Casing dep:	254		
Casing hei:	+01	Screen typ:	ST
Top screen:	262		
Bottom scr:	272		
Screen t 1:	Not Reported		
Top scre 1:	0		
Bottom s 1:	0		
Screen t 2:	Not Reported		
Top scre 2:	0		
Bottom s 2:	0		
Screen dia:	3		
Flowing we:	Not Reported	Telescopin:	T
Log type:	Not Reported		
Hrs pumped:	4		
Pumping ra:	100		
Level befo:	86		
Level duri:	125		
Test pump :	A	Pump insta:	Not Reported
Install pu:	S		
Capacity:	10		
Pump hp:	.75		
Column len:	168		
Closed:	Not Reported	Abandoned:	Not Reported
Abandon da:	0	Site id:	MD7000000119970

Map ID:	398		
Object id:	120081	County let:	CH
Permit:	CH810200	Mgs id:	Not Reported
B1 seq:	Not Reported	B1 recd:	1982 526
City:	INDIAN HEAD	State:	MD
Zip:	20640	Driller na:	WOOSTER, LARRY L.
Driller id:	MWD0276		
Est gpm pr:	10		
Use for wa:	DW		
Approx dep:	300		
Drill meth:	ROTARY	Replacemen:	S
Wapid:	Not Reported	Subdivisio:	Not Reported
Section:	Not Reported	Lot:	Not Reported
Nearest to:	INDIAN HEAD	Town dista:	1 MI
Town direc:	NE	Road name:	POPULAR LA
Road side:	W	Road dista:	40
Tax map:	Not Reported	Block:	Not Reported
Parcel:	Not Reported		
N grid83:	104165		
E grid83:	386920		
Lat dec de:	38.604961		
Lon dec de:	-77.150168		
Issue date:	1982 527	Special fl:	Not Reported
C1 seq:	Not Reported	C1 recd:	1984 217
Completion:	1982 6 4		
Total dept:	339		
Num unsucc:	0		
Hydrofract:	Not Reported	Grouted:	Y
Grout type:	CM		
Grout top:	3		
Grout bott:	45		

Casing typ:	ST		
Casing dia:	4		
Casing dep:	275		
Casing hei:	+01	Screen typ:	ST
Top screen:	329		
Bottom scr:	339		
Screen t 1:	Not Reported		
Top scre 1:	0		
Bottom s 1:	0		
Screen t 2:	Not Reported		
Top scre 2:	0		
Bottom s 2:	0		
Screen dia:	3		
Flowing we:	Not Reported	Telescopin:	T
Log type:	Not Reported		
Hrs pumped:	4		
Pumping ra:	100		
Level befo:	86		
Level duri:	125		
Test pump :	A	Pump insta:	Not Reported
Install pu:	S		
Capacity:	10		
Pump hp:	.75		
Column len:	149		
Closed:	Not Reported	Abandoned:	Not Reported
Abandon da:	0	Site id:	MD7000000120081

Map ID:	399		
Object id:	120943	County let:	CH
Permit:	CH811062	Mgs id:	Not Reported
B1 seq:	Not Reported	B1 recd:	1984 926
City:	FT WASHINGTON	State:	MD
Zip:	20744	Driller na:	FRANK, KENNETH
Driller id:	MWD0267		
Est gpm pr:	10		
Use for wa:	DW		
Approx dep:	400		
Drill meth:	ROTARY	Replacemen:	N
Wapid:	Not Reported	Subdivisio:	BARNES-GHEBELIAN
Section:	Not Reported	Lot:	1
Nearest to:	GLYMOUNT	Town dista:	1 MI
Town direc:	SW	Road name:	MD RT 210
Road side:	N	Road dista:	50 FT
Tax map:	Not Reported	Block:	Not Reported
Parcel:	Not Reported		
N grid83:	104165		
E grid83:	386310		
Lat dec de:	38.604952		
Lon dec de:	-77.157167		
Issue date:	198411 9	Special fl:	Not Reported
C1 seq:	Not Reported	C1 recd:	19841226
Completion:	19841214		
Total dept:	270		
Num unsucc:	0		
Hydrofract:	Not Reported	Grouted:	Y
Grout type:	BC		
Grout top:	0		
Grout bott:	30		

Casing typ:	PL		
Casing dia:	4		
Casing dep:	260		
Casing hei:	+01	Screen typ:	ST
Top screen:	260		
Bottom scr:	270		
Screen t 1:	Not Reported		
Top scre 1:	0		
Bottom s 1:	0		
Screen t 2:	Not Reported		
Top scre 2:	0		
Bottom s 2:	0		
Screen dia:	4		
Flowing we:	Not Reported	Telescopin:	Not Reported
Log type:	Not Reported		
Hrs pumped:	3		
Pumping ra:	30		
Level befo:	93		
Level duri:	102		
Test pump :	A	Pump insta:	Not Reported
Install pu:	S		
Capacity:	12		
Pump hp:	.75		
Column len:	200		
Closed:	Not Reported	Abandoned:	Not Reported
Abandon da:	0	Site id:	MD7000000120943

Map ID:	397		
Object id:	159889	County let:	CH
Permit:	CH941402	Mgs id:	Not Reported
B1 seq:	6188	B1 recd:	1997 5 9
City:	INDIAN HEAD	State:	MD
Zip:	20640	Driller na:	DOUGLAS H NELSON
Driller id:	MWD 376		
Est gpm pr:	400		
Use for wa:	DW		
Approx dep:	500		
Drill meth:	ROTARY	Replacemen:	Y
Wapid:	CH1955G008	Subdivisio:	POTOMAC HEIGHTS
Section:	Not Reported	Lot:	Not Reported
Nearest to:	INDIAN HEAD	Town dista:	1
Town direc:	Not Reported	Road name:	GENERAL SMALLWOOD RD
Road side:	S	Road dista:	15 FT
Tax map:	11	Block:	18
Parcel:	581		
N grid83:	104066		
E grid83:	388483		
Lat dec de:	38.604093		
Lon dec de:	-77.132224		
Issue date:	1997 513	Special fl:	Y
C1 seq:	3024	C1 recd:	19971125
Completion:	19971119		
Total dept:	544		
Num unsucc:	0		
Hydrofract:	N	Grouted:	Y
Grout type:	CM		
Grout top:	0		
Grout bott:	380		

Casing typ:	ST		
Casing dia:	18		
Casing dep:	380		
Casing hei:	2	Screen typ:	ST
Top screen:	400		
Bottom scr:	445		
Screen t 1:	ST		
Top scre 1:	455		
Bottom s 1:	490		
Screen t 2:	ST		
Top scre 2:	507		
Bottom s 2:	532		
Screen dia:	10		
Flowing we:	Not Reported	Telescopin:	T
Log type:	Not Reported		
Hrs pumped:	24		
Pumping ra:	400		
Level befo:	193		
Level duri:	256		
Test pump :	S	Pump insta:	N
Install pu:	Not Reported		
Capacity:	360		
Pump hp:	0		
Column len:	0		
Closed:	Not Reported	Abandoned:	Not Reported
Abandon da:	0	Site id:	MD7000000159889

Map ID:	400		
Object id:	116278	County let:	CH
Permit:	CH670051	Mgs id:	Not Reported
B1 seq:	Not Reported	B1 recd:	0
City:	INDIAN HEAD,	State:	MD
Zip:	Not Reported	Driller na:	TUBMAN, J ROLAND
Driller id:	MWD0000		
Est gpm pr:	250		
Use for wa:	DW		
Approx dep:	450		
Drill meth:	ROTARY	Replacemen:	Y
Wapid:	CH1955G008	Subdivisio:	POTOMAC HEIGHTS
Section:	Not Reported	Lot:	Not Reported
Nearest to:	INDIAN HEAD	Town dista:	2 MI
Town direc:	N	Road name:	CEDAR LANE
Road side:	N	Road dista:	1000FT
Tax map:	Not Reported	Block:	Not Reported
Parcel:	Not Reported		
N grid83:	103949		
E grid83:	388164		
Lat dec de:	38.603036		
Lon dec de:	-77.135885		
Issue date:	196611 7	Special fl:	Not Reported
C1 seq:	Not Reported	C1 recd:	0
Completion:	1967 224		
Total dept:	540		
Num unsucc:	0		
Hydrofract:	Not Reported	Grouted:	Not Reported
Grout type:	Not Reported		
Grout top:	0		
Grout bott:	0		

Casing typ:	ST		
Casing dia:	20		
Casing dep:	381		
Casing hei:	+02	Screen typ:	OT
Top screen:	414		
Bottom scr:	424		
Screen t 1:	OT		
Top scre 1:	444		
Bottom s 1:	464		
Screen t 2:	OT		
Top scre 2:	494		
Bottom s 2:	514		
Screen dia:	8		
Flowing we:	Not Reported	Telescopin:	T
Log type:	Not Reported		
Hrs pumped:	24		
Pumping ra:	517		
Level befo:	148		
Level duri:	288		
Test pump :	T	Pump insta:	Y
Install pu:	T		
Capacity:	500		
Pump hp:	0		
Column len:	330		
Closed:	Not Reported	Abandoned:	Not Reported
Abandon da:	0	Site id:	MD7000000116278

Map ID:	401		
Object id:	119035	County let:	CH
Permit:	CH732158	Mgs id:	Not Reported
B1 seq:	Not Reported	B1 recd:	19781030
City:	INDIAN HEAD	State:	MD
Zip:	Not Reported	Driller na:	ZITTINGER CONRAD
Driller id:	MWD0026		
Est gpm pr:	0		
Use for wa:	T		
Approx dep:	0		
Drill meth:	ROTARY	Replacemen:	N
Wapid:	CH1971G007	Subdivisio:	Not Reported
Section:	Not Reported	Lot:	Not Reported
Nearest to:	INDIAN HEAD	Town dista:	1 MI
Town direc:	E	Road name:	MD RT 210
Road side:	W	Road dista:	100 FT
Tax map:	Not Reported	Block:	Not Reported
Parcel:	Not Reported		
N grid83:	103943		
E grid83:	388679		
Lat dec de:	38.602981		
Lon dec de:	-77.129974		
Issue date:	19781026	Special fl:	Not Reported
C1 seq:	Not Reported	C1 recd:	0
Completion:	0		
Total dept:	0		
Num unsucc:	0		
Hydrofract:	Not Reported	Grouted:	Not Reported
Grout type:	Not Reported		
Grout top:	0		
Grout bott:	0		

Casing typ:	Not Reported		
Casing dia:	0		
Casing dep:	0		
Casing hei:	+00	Screen typ:	Not Reported
Top screen:	0		
Bottom scr:	0		
Screen t 1:	Not Reported		
Top scre 1:	0		
Bottom s 1:	0		
Screen t 2:	Not Reported		
Top scre 2:	0		
Bottom s 2:	0		
Screen dia:	0		
Flowing we:	Not Reported	Telescopin:	Not Reported
Log type:	Not Reported		
Hrs pumped:	0		
Pumping ra:	0		
Level befo:	0		
Level duri:	0		
Test pump :	Not Reported	Pump insta:	Not Reported
Install pu:	Not Reported		
Capacity:	0		
Pump hp:	0		
Column len:	0		
Closed:	C	Abandoned:	Not Reported
Abandon da:	0	Site id:	MD7000000119035

Map ID:	401		
Object id:	118954	County let:	CH
Permit:	CH732078	Mgs id:	Not Reported
B1 seq:	Not Reported	B1 recd:	1978 9 5
City:	INDIAN HEAD	State:	MD
Zip:	Not Reported	Driller na:	ZITTINGER CONRAD
Driller id:	MWD0026		
Est gpm pr:	150		
Use for wa:	T		
Approx dep:	0		
Drill meth:	ROTARY	Replacemen:	N
Wapid:	CH1971G007	Subdivisio:	Not Reported
Section:	Not Reported	Lot:	Not Reported
Nearest to:	INDIAN HEAD	Town dista:	1 MI
Town direc:	E	Road name:	MD RT 210
Road side:	S	Road dista:	100 FT
Tax map:	Not Reported	Block:	Not Reported
Parcel:	Not Reported		
N grid83:	103943		
E grid83:	388679		
Lat dec de:	38.602981		
Lon dec de:	-77.129974		
Issue date:	1978 9 5	Special fl:	Not Reported
C1 seq:	Not Reported	C1 recd:	0
Completion:	0		
Total dept:	600		
Num unsucc:	0		
Hydrofract:	Not Reported	Grouted:	Not Reported
Grout type:	Not Reported		
Grout top:	0		
Grout bott:	0		

Casing typ:	Not Reported		
Casing dia:	0		
Casing dep:	0		
Casing hei:	+00	Screen typ:	Not Reported
Top screen:	0		
Bottom scr:	0		
Screen t 1:	Not Reported		
Top scre 1:	0		
Bottom s 1:	0		
Screen t 2:	Not Reported		
Top scre 2:	0		
Bottom s 2:	0		
Screen dia:	0		
Flowing we:	Not Reported	Telescopin:	Not Reported
Log type:	Not Reported		
Hrs pumped:	0		
Pumping ra:	0		
Level befo:	0		
Level duri:	0		
Test pump :	Not Reported	Pump insta:	Not Reported
Install pu:	Not Reported		
Capacity:	0		
Pump hp:	0		
Column len:	0		
Closed:	Not Reported	Abandoned:	Y
Abandon da:	1979 510	Site id:	MD7000000118954

Map ID:	401		
Object id:	216187	County let:	Not Reported
Permit:	Not Reported	Mgs id:	Not Reported
B1 seq:	Not Reported	B1 recd:	0
City:	Not Reported	State:	Not Reported
Zip:	Not Reported	Driller na:	Not Reported
Driller id:	Not Reported		
Est gpm pr:	0		
Use for wa:	Not Reported		
Approx dep:	0		
Drill meth:	Not Reported	Replacemen:	Not Reported
Wapid:	Not Reported	Subdivisio:	Not Reported
Section:	Not Reported	Lot:	Not Reported
Nearest to:	Not Reported	Town dista:	Not Reported
Town direc:	Not Reported	Road name:	Not Reported
Road side:	Not Reported	Road dista:	Not Reported
Tax map:	11	Block:	18
Parcel:	383		
N grid83:	103911		
E grid83:	388620		
Lat dec de:	38.602696		
Lon dec de:	-77.130646		
Issue date:	0	Special fl:	Not Reported
C1 seq:	Not Reported	C1 recd:	0
Completion:	0		
Total dept:	0		
Num unsucc:	0		
Hydrofract:	Not Reported	Grouted:	Not Reported
Grout type:	Not Reported		
Grout top:	0		
Grout bott:	0		

Casing typ:	Not Reported		
Casing dia:	0		
Casing dep:	0		
Casing hei:	0	Screen typ:	Not Reported
Top screen:	0		
Bottom scr:	0		
Screen t 1:	Not Reported		
Top scre 1:	0		
Bottom s 1:	0		
Screen t 2:	Not Reported		
Top scre 2:	0		
Bottom s 2:	0		
Screen dia:	0		
Flowing we:	Not Reported	Telescopin:	Not Reported
Log type:	Not Reported		
Hrs pumped:	0		
Pumping ra:	0		
Level befo:	0		
Level duri:	0		
Test pump :	Not Reported	Pump insta:	Not Reported
Install pu:	Not Reported		
Capacity:	0		
Pump hp:	0		
Column len:	0		
Closed:	Not Reported	Abandoned:	Not Reported
Abandon da:	0	Site id:	MD7000000216187

Map ID:	403		
Object id:	116761	County let:	CH
Permit:	CH720053	Mgs id:	Not Reported
B1 seq:	Not Reported	B1 recd:	197111 4
City:	INDIAN HEAD	State:	MD
Zip:	Not Reported	Driller na:	SHANNAHAN WELL CO
Driller id:	MWD0023		
Est gpm pr:	200		
Use for wa:	DW		
Approx dep:	0		
Drill meth:	ROTARY	Replacemen:	N
Wapid:	CH1957G003	Subdivisio:	Not Reported
Section:	Not Reported	Lot:	Not Reported
Nearest to:	INDIAN HEAD	Town dista:	0 MI
Town direc:	N	Road name:	DOGWOOD ST
Road side:	E	Road dista:	37 FT
Tax map:	Not Reported	Block:	Not Reported
Parcel:	Not Reported		
N grid83:	103885		
E grid83:	386492		
Lat dec de:	38.602431		
Lon dec de:	-77.155076		
Issue date:	19711028	Special fl:	Not Reported
C1 seq:	Not Reported	C1 recd:	1972 1 3
Completion:	19711212		
Total dept:	522		
Num unsucc:	0		
Hydrofract:	Not Reported	Grouted:	Y
Grout type:	CM		
Grout top:	0		
Grout bott:	488		

Casing typ:	ST		
Casing dia:	10		
Casing dep:	488		
Casing hei:	+02	Screen typ:	ST
Top screen:	488		
Bottom scr:	498		
Screen t 1:	ST		
Top scre 1:	511		
Bottom s 1:	522		
Screen t 2:	Not Reported		
Top scre 2:	0		
Bottom s 2:	0		
Screen dia:	5		
Flowing we:	Not Reported	Telescopin:	T
Log type:	Not Reported		
Hrs pumped:	24		
Pumping ra:	300		
Level befo:	102		
Level duri:	181		
Test pump :	T	Pump insta:	Not Reported
Install pu:	T		
Capacity:	200		
Pump hp:	30		
Column len:	200		
Closed:	Not Reported	Abandoned:	Not Reported
Abandon da:	0	Site id:	MD7000000116761

Map ID:	404		
Object id:	117707	County let:	CH
Permit:	CH730837	Mgs id:	Not Reported
B1 seq:	Not Reported	B1 recd:	1975 814
City:	INDIAN HEAD	State:	MD
Zip:	Not Reported	Driller na:	SHANNAHAN WELL CO
Driller id:	MWD0023		
Est gpm pr:	10		
Use for wa:	DW		
Approx dep:	0		
Drill meth:	ROTARY	Replacemen:	N
Wapid:	Not Reported	Subdivisio:	MT AVENTINE SUB
Section:	Not Reported	Lot:	12
Nearest to:	INDIAN HEAD	Town dista:	3 MI
Town direc:	NE	Road name:	CHAPMANS LANDING RD
Road side:	S	Road dista:	90 FT
Tax map:	Not Reported	Block:	Not Reported
Parcel:	Not Reported		
N grid83:	103860		
E grid83:	389358		
Lat dec de:	38.602248		
Lon dec de:	-77.122169		
Issue date:	1975 813	Special fl:	Not Reported
C1 seq:	Not Reported	C1 recd:	19751126
Completion:	19751015		
Total dept:	486		
Num unsucc:	0		
Hydrofract:	Not Reported	Grouted:	Y
Grout type:	CM		
Grout top:	0		
Grout bott:	40		

Casing typ:	ST		
Casing dia:	4		
Casing dep:	298		
Casing hei:	+01	Screen typ:	BR
Top screen:	466		
Bottom scr:	481		
Screen t 1:	Not Reported		
Top scre 1:	0		
Bottom s 1:	0		
Screen t 2:	Not Reported		
Top scre 2:	0		
Bottom s 2:	0		
Screen dia:	2		
Flowing we:	Not Reported	Telescopin:	T
Log type:	Not Reported		
Hrs pumped:	10		
Pumping ra:	9		
Level befo:	161		
Level duri:	169		
Test pump :	A	Pump insta:	Not Reported
Install pu:	S		
Capacity:	10		
Pump hp:	1		
Column len:	247		
Closed:	Not Reported	Abandoned:	Not Reported
Abandon da:	0	Site id:	MD7000000117707

Map ID:	404		
Object id:	118751	County let:	CH
Permit:	CH731876	Mgs id:	Not Reported
B1 seq:	Not Reported	B1 recd:	1978 223
City:	SUITLAND	State:	MD
Zip:	Not Reported	Driller na:	SHANNAHAN WELL CO.
Driller id:	MWD0023		
Est gpm pr:	10		
Use for wa:	DW		
Approx dep:	0		
Drill meth:	ROTARY	Replacemen:	N
Wapid:	Not Reported	Subdivisio:	DON BROWNS SUB DIV
Section:	Not Reported	Lot:	3
Nearest to:	GLYMONT	Town dista:	1 MI
Town direc:	NE	Road name:	RT 210
Road side:	N	Road dista:	200 FT
Tax map:	Not Reported	Block:	Not Reported
Parcel:	Not Reported		
N grid83:	103860		
E grid83:	389358		
Lat dec de:	38.602248		
Lon dec de:	-77.122169		
Issue date:	1978 221	Special fl:	Not Reported
C1 seq:	Not Reported	C1 recd:	1978 5 5
Completion:	1978 323		
Total dept:	496		
Num unsucc:	0		
Hydrofract:	Not Reported	Grouted:	Y
Grout type:	CM		
Grout top:	4		
Grout bott:	40		

Casing typ:	ST		
Casing dia:	4		
Casing dep:	299		
Casing hei:	+01	Screen typ:	BR
Top screen:	454		
Bottom scr:	459		
Screen t 1:	BR		
Top scre 1:	486		
Bottom s 1:	496		
Screen t 2:	Not Reported		
Top scre 2:	0		
Bottom s 2:	0		
Screen dia:	2		
Flowing we:	Not Reported	Telescopin:	T
Log type:	Not Reported		
Hrs pumped:	8		
Pumping ra:	8		
Level befo:	162		
Level duri:	172		
Test pump :	A	Pump insta:	Not Reported
Install pu:	S		
Capacity:	10		
Pump hp:	1		
Column len:	221		
Closed:	Not Reported	Abandoned:	Not Reported
Abandon da:	0	Site id:	MD7000000118751

Map ID:	401		
Object id:	116608	County let:	CH
Permit:	CH710013	Mgs id:	Not Reported
B1 seq:	Not Reported	B1 recd:	1970 820
City:	WALDORF	State:	MD
Zip:	Not Reported	Driller na:	LEATHERBURY, ROBT M
Driller id:	MWD0166		
Est gpm pr:	5		
Use for wa:	I		
Approx dep:	0		
Drill meth:	JETTED	Replacemen:	N
Wapid:	CH1971G001	Subdivisio:	Not Reported
Section:	Not Reported	Lot:	Not Reported
Nearest to:	INDIAN HEAD	Town dista:	1 MI
Town direc:	E	Road name:	RT 210
Road side:	S	Road dista:	100 FT
Tax map:	Not Reported	Block:	Not Reported
Parcel:	Not Reported		
N grid83:	103860		
E grid83:	388749		
Lat dec de:	38.602241		
Lon dec de:	-77.129167		
Issue date:	1970 819	Special fl:	Not Reported
C1 seq:	Not Reported	C1 recd:	1972 5 4
Completion:	19711114		
Total dept:	325		
Num unsucc:	0		
Hydrofract:	Not Reported	Grouted:	Not Reported
Grout type:	Not Reported		
Grout top:	0		
Grout bott:	0		

Casing typ:	ST		
Casing dia:	2		
Casing dep:	310		
Casing hei:	-02	Screen typ:	ST
Top screen:	310		
Bottom scr:	325		
Screen t 1:	Not Reported		
Top scre 1:	0		
Bottom s 1:	0		
Screen t 2:	Not Reported		
Top scre 2:	0		
Bottom s 2:	0		
Screen dia:	0		
Flowing we:	Not Reported	Telescopin:	Not Reported
Log type:	Not Reported		
Hrs pumped:	2		
Pumping ra:	6		
Level befo:	120		
Level duri:	135		
Test pump :	A	Pump insta:	Not Reported
Install pu:	J		
Capacity:	5		
Pump hp:	2		
Column len:	189		
Closed:	Not Reported	Abandoned:	Not Reported
Abandon da:	0	Site id:	MD7000000116608

Map ID:	401		
Object id:	365043	County let:	CH
Permit:	CH920977	Mgs id:	Not Reported
B1 seq:	8706	B1 recd:	199311 3
City:	INDIAN HEAD	State:	MD
Zip:	20640	Driller na:	ROBERT B FRANK
Driller id:	MWD 33		
Est gpm pr:	10		
Use for wa:	DW		
Approx dep:	400		
Drill meth:	ROTARY	Replacemen:	Y
Wapid:	Not Reported	Subdivisio:	Not Reported
Section:	Not Reported	Lot:	Not Reported
Nearest to:	GLYMONT	Town dista:	1
Town direc:	NW	Road name:	CHAPMANS LANDING RD
Road side:	E	Road dista:	180 FT
Tax map:	Not Reported	Block:	Not Reported
Parcel:	Not Reported		
N grid83:	103860		
E grid83:	388749		
Lat dec de:	38.602241		
Lon dec de:	-77.129167		
Issue date:	19931117	Special fl:	Y
C1 seq:	9697	C1 recd:	19931214
Completion:	199312 3		
Total dept:	353		
Num unsucc:	0		
Hydrofract:	Not Reported	Grouted:	Y
Grout type:	BC		
Grout top:	0		
Grout bott:	50		

Casing typ:	PL		
Casing dia:	4		
Casing dep:	338		
Casing hei:	+1	Screen typ:	ST
Top screen:	338		
Bottom scr:	353		
Screen t 1:	Not Reported		
Top scre 1:	0		
Bottom s 1:	0		
Screen t 2:	Not Reported		
Top scre 2:	0		
Bottom s 2:	0		
Screen dia:	2		
Flowing we:	Not Reported	Telescopin:	T
Log type:	Not Reported		
Hrs pumped:	3		
Pumping ra:	30		
Level befo:	120		
Level duri:	171		
Test pump :	A	Pump insta:	Y
Install pu:	S		
Capacity:	10		
Pump hp:	1		
Column len:	240		
Closed:	Not Reported	Abandoned:	Not Reported
Abandon da:	0	Site id:	MD7000000365043

Map ID:	401		
Object id:	354316	County let:	CH
Permit:	CH881719	Mgs id:	Not Reported
B1 seq:	5918	B1 recd:	1991 7 1
City:	INDIAN HEAD	State:	MD
Zip:	20640	Driller na:	LARRY WOOSTER
Driller id:	MWD 276		
Est gpm pr:	10		
Use for wa:	DW		
Approx dep:	400		
Drill meth:	ROTARY	Replacemen:	N
Wapid:	Not Reported	Subdivisio:	Not Reported
Section:	Not Reported	Lot:	A
Nearest to:	GLYMONT	Town dista:	.15
Town direc:	N	Road name:	CHAPMANS LANDING RD
Road side:	S	Road dista:	1050FT
Tax map:	Not Reported	Block:	Not Reported
Parcel:	Not Reported		
N grid83:	103860		
E grid83:	388749		
Lat dec de:	38.602241		
Lon dec de:	-77.129167		
Issue date:	1991 712	Special fl:	Y
C1 seq:	5928	C1 recd:	1991 926
Completion:	1991 910		
Total dept:	374		
Num unsucc:	0		
Hydrofract:	Not Reported	Grouted:	Y
Grout type:	BC		
Grout top:	4		
Grout bott:	110		

Casing typ:	PL		
Casing dia:	4		
Casing dep:	351		
Casing hei:	+1	Screen typ:	ST
Top screen:	359		
Bottom scr:	372		
Screen t 1:	Not Reported		
Top scre 1:	0		
Bottom s 1:	0		
Screen t 2:	Not Reported		
Top scre 2:	0		
Bottom s 2:	0		
Screen dia:	3		
Flowing we:	Not Reported	Telescopin:	T
Log type:	Not Reported		
Hrs pumped:	4		
Pumping ra:	150		
Level befo:	150		
Level duri:	190		
Test pump :	A	Pump insta:	Y
Install pu:	S		
Capacity:	10		
Pump hp:	1		
Column len:	250		
Closed:	Not Reported	Abandoned:	Not Reported
Abandon da:	0	Site id:	MD7000000354316

Map ID:	401		
Object id:	513451	County let:	Not Reported
Permit:	CH950094	Mgs id:	Not Reported
B1 seq:	9999	B1 recd:	2006 925
City:	WALDORF	State:	MD
Zip:	20603	Driller na:	STEPHEN SAUL
Driller id:	MWD 421		
Est gpm pr:	0		
Use for wa:	T		
Approx dep:	15		
Drill meth:	BORED	Replacemen:	N
Wapid:	Not Reported	Subdivisio:	Not Reported
Section:	Not Reported	Lot:	Not Reported
Nearest to:	INDIAN HEAD	Town dista:	Not Reported
Town direc:	Not Reported	Road name:	5105 INDIAN HEAD HWY
Road side:	S	Road dista:	100 FT
Tax map:	Not Reported	Block:	Not Reported
Parcel:	Not Reported		
N grid83:	103860		
E grid83:	388749		
Lat dec de:	38.602241		
Lon dec de:	-77.129167		
Issue date:	2006 915	Special fl:	Not Reported
C1 seq:	9385	C1 recd:	20061027
Completion:	200610 2		
Total dept:	20		
Num unsucc:	0		
Hydrofract:	N	Grouted:	Y
Grout type:	BC		
Grout top:	0		
Grout bott:	2		

Casing typ:	PL		
Casing dia:	2		
Casing dep:	3		
Casing hei:	Not Reported	Screen typ:	PL
Top screen:	3		
Bottom scr:	20		
Screen t 1:	Not Reported		
Top scre 1:	0		
Bottom s 1:	0		
Screen t 2:	Not Reported		
Top scre 2:	0		
Bottom s 2:	0		
Screen dia:	2		
Flowing we:	Not Reported	Telescopin:	Not Reported
Log type:	Not Reported		
Hrs pumped:	0		
Pumping ra:	0		
Level befo:	0		
Level duri:	0		
Test pump :	Not Reported	Pump insta:	N
Install pu:	Not Reported		
Capacity:	0		
Pump hp:	0		
Column len:	0		
Closed:	Not Reported	Abandoned:	Not Reported
Abandon da:	0	Site id:	MD7000000513451

Map ID:	401		
Object id:	513450	County let:	Not Reported
Permit:	CH950093	Mgs id:	Not Reported
B1 seq:	3066	B1 recd:	2006 925
City:	WALDORF	State:	MD
Zip:	20603	Driller na:	STEPHEN SAUL
Driller id:	MWD 421		
Est gpm pr:	0		
Use for wa:	T		
Approx dep:	15		
Drill meth:	BORED	Replacemen:	N
Wapid:	Not Reported	Subdivisio:	Not Reported
Section:	Not Reported	Lot:	Not Reported
Nearest to:	INDIAN HEAD	Town dista:	Not Reported
Town direc:	Not Reported	Road name:	5105 INDIAN HEAD HWY
Road side:	S	Road dista:	40 FT
Tax map:	11	Block:	18
Parcel:	338		
N grid83:	103860		
E grid83:	388749		
Lat dec de:	38.602241		
Lon dec de:	-77.129167		
Issue date:	2006 915	Special fl:	Not Reported
C1 seq:	9384	C1 recd:	20061027
Completion:	200610 2		
Total dept:	18		
Num unsucc:	0		
Hydrofract:	N	Grouted:	Y
Grout type:	BC		
Grout top:	0		
Grout bott:	2		

Casing typ:	PL		
Casing dia:	2		
Casing dep:	3		
Casing hei:	Not Reported	Screen typ:	PL
Top screen:	3		
Bottom scr:	18		
Screen t 1:	Not Reported		
Top scre 1:	0		
Bottom s 1:	0		
Screen t 2:	Not Reported		
Top scre 2:	0		
Bottom s 2:	0		
Screen dia:	2		
Flowing we:	Not Reported	Telescopin:	Not Reported
Log type:	Not Reported		
Hrs pumped:	0		
Pumping ra:	0		
Level befo:	0		
Level duri:	0		
Test pump :	Not Reported	Pump insta:	N
Install pu:	Not Reported		
Capacity:	0		
Pump hp:	0		
Column len:	0		
Closed:	Not Reported	Abandoned:	Not Reported
Abandon da:	0	Site id:	MD7000000513450

Map ID:	401		
Object id:	380259	County let:	CH
Permit:	CH930075	Mgs id:	Not Reported
B1 seq:	8740	B1 recd:	1994 125
City:	INDIAN HEAD	State:	MD
Zip:	20640	Driller na:	ROBERT B FRANK
Driller id:	MSD 33		
Est gpm pr:	10		
Use for wa:	DW		
Approx dep:	400		
Drill meth:	ROTARY	Replacemen:	Y
Wapid:	Not Reported	Subdivisio:	Not Reported
Section:	Not Reported	Lot:	Not Reported
Nearest to:	GLYMONT	Town dista:	1
Town direc:	NW	Road name:	130 CIRCLE AVE
Road side:	S	Road dista:	140 FT
Tax map:	Not Reported	Block:	Not Reported
Parcel:	Not Reported		
N grid83:	103860		
E grid83:	388749		
Lat dec de:	38.602241		
Lon dec de:	-77.129167		
Issue date:	1994 2 8	Special fl:	Y
C1 seq:	9115	C1 recd:	1994 3 4
Completion:	1994 217		
Total dept:	365		
Num unsucc:	0		
Hydrofract:	Not Reported	Grouted:	Y
Grout type:	BC		
Grout top:	0		
Grout bott:	52		

Casing typ:	PL		
Casing dia:	4		
Casing dep:	350		
Casing hei:	+1	Screen typ:	ST
Top screen:	350		
Bottom scr:	365		
Screen t 1:	Not Reported		
Top scre 1:	0		
Bottom s 1:	0		
Screen t 2:	Not Reported		
Top scre 2:	0		
Bottom s 2:	0		
Screen dia:	2		
Flowing we:	Not Reported	Telescopin:	T
Log type:	Not Reported		
Hrs pumped:	3		
Pumping ra:	30		
Level befo:	140		
Level duri:	193		
Test pump :	A	Pump insta:	Y
Install pu:	S		
Capacity:	10		
Pump hp:	7		
Column len:	240		
Closed:	Not Reported	Abandoned:	Not Reported
Abandon da:	0	Site id:	MD7000000380259

Map ID:	405		
Object id:	368811	County let:	CH
Permit:	CH881557	Mgs id:	Not Reported
B1 seq:	6960	B1 recd:	1991 221
City:	LA PLATA	State:	MD
Zip:	20646	Driller na:	RICHARD L SHOCKLEY
Driller id:	MWD 486		
Est gpm pr:	0		
Use for wa:	T		
Approx dep:	20		
Drill meth:	BORED	Replacemen:	N
Wapid:	Not Reported	Subdivisio:	Not Reported
Section:	Not Reported	Lot:	Not Reported
Nearest to:	INDIAN HEAD	Town dista:	1.1
Town direc:	E	Road name:	INDIAN HEAD HWY
Road side:	S	Road dista:	98.5FT
Tax map:	Not Reported	Block:	Not Reported
Parcel:	Not Reported		
N grid83:	103860		
E grid83:	388444		
Lat dec de:	38.602237		
Lon dec de:	-77.132667		
Issue date:	1991 312	Special fl:	Not Reported
C1 seq:	Not Reported	C1 recd:	0
Completion:	0		
Total dept:	0		
Num unsucc:	0		
Hydrofract:	Not Reported	Grouted:	Not Reported
Grout type:	Not Reported		
Grout top:	0		
Grout bott:	0		

Casing typ:	Not Reported		
Casing dia:	0		
Casing dep:	0		
Casing hei:	Not Reported	Screen typ:	Not Reported
Top screen:	0		
Bottom scr:	0		
Screen t 1:	Not Reported		
Top scre 1:	0		
Bottom s 1:	0		
Screen t 2:	Not Reported		
Top scre 2:	0		
Bottom s 2:	0		
Screen dia:	0		
Flowing we:	Not Reported	Telescopin:	Not Reported
Log type:	Not Reported		
Hrs pumped:	0		
Pumping ra:	0		
Level befo:	0		
Level duri:	0		
Test pump :	Not Reported	Pump insta:	Not Reported
Install pu:	Not Reported		
Capacity:	0		
Pump hp:	0		
Column len:	0		
Closed:	Not Reported	Abandoned:	Not Reported
Abandon da:	0	Site id:	MD7000000368811

Map ID:	405		
Object id:	370221	County let:	CH
Permit:	CH881556	Mgs id:	Not Reported
B1 seq:	6959	B1 recd:	1991 221
City:	LA PLATA	State:	MD
Zip:	20646	Driller na:	RICHARD L SHOCKLEY
Driller id:	MWD 486		
Est gpm pr:	0		
Use for wa:	T		
Approx dep:	20		
Drill meth:	BORED	Replacemen:	N
Wapid:	Not Reported	Subdivisio:	Not Reported
Section:	Not Reported	Lot:	Not Reported
Nearest to:	INDIAN HEAD	Town dista:	1.1
Town direc:	E	Road name:	INDIAN HEAD HWY
Road side:	S	Road dista:	50.5FT
Tax map:	Not Reported	Block:	Not Reported
Parcel:	Not Reported		
N grid83:	103860		
E grid83:	388444		
Lat dec de:	38.602237		
Lon dec de:	-77.132667		
Issue date:	1991 312	Special fl:	Not Reported
C1 seq:	Not Reported	C1 recd:	0
Completion:	0		
Total dept:	0		
Num unsucc:	0		
Hydrofract:	Not Reported	Grouted:	Not Reported
Grout type:	Not Reported		
Grout top:	0		
Grout bott:	0		

Casing typ:	Not Reported		
Casing dia:	0		
Casing dep:	0		
Casing hei:	Not Reported	Screen typ:	Not Reported
Top screen:	0		
Bottom scr:	0		
Screen t 1:	Not Reported		
Top scre 1:	0		
Bottom s 1:	0		
Screen t 2:	Not Reported		
Top scre 2:	0		
Bottom s 2:	0		
Screen dia:	0		
Flowing we:	Not Reported	Telescopin:	Not Reported
Log type:	Not Reported		
Hrs pumped:	0		
Pumping ra:	0		
Level befo:	0		
Level duri:	0		
Test pump :	Not Reported	Pump insta:	Not Reported
Install pu:	Not Reported		
Capacity:	0		
Pump hp:	0		
Column len:	0		
Closed:	Not Reported	Abandoned:	Not Reported
Abandon da:	0	Site id:	MD7000000370221

Map ID:	405		
Object id:	368807	County let:	CH
Permit:	CH881558	Mgs id:	Not Reported
B1 seq:	6963	B1 recd:	1991 221
City:	LA PLATA	State:	MD
Zip:	20646	Driller na:	RICHARD L SHOCKLEY
Driller id:	MWD 486		
Est gpm pr:	0		
Use for wa:	T		
Approx dep:	20		
Drill meth:	BORED	Replacemen:	N
Wapid:	Not Reported	Subdivisio:	Not Reported
Section:	Not Reported	Lot:	Not Reported
Nearest to:	INDIAN HEAD	Town dista:	1.1
Town direc:	E	Road name:	GLYMONT ROAD
Road side:	E	Road dista:	123 FT
Tax map:	Not Reported	Block:	Not Reported
Parcel:	Not Reported		
N grid83:	103860		
E grid83:	388444		
Lat dec de:	38.602237		
Lon dec de:	-77.132667		
Issue date:	1991 312	Special fl:	Not Reported
C1 seq:	Not Reported	C1 recd:	0
Completion:	0		
Total dept:	0		
Num unsucc:	0		
Hydrofract:	Not Reported	Grouted:	Not Reported
Grout type:	Not Reported		
Grout top:	0		
Grout bott:	0		

Casing typ:	Not Reported		
Casing dia:	0		
Casing dep:	0		
Casing hei:	Not Reported	Screen typ:	Not Reported
Top screen:	0		
Bottom scr:	0		
Screen t 1:	Not Reported		
Top scre 1:	0		
Bottom s 1:	0		
Screen t 2:	Not Reported		
Top scre 2:	0		
Bottom s 2:	0		
Screen dia:	0		
Flowing we:	Not Reported	Telescopin:	Not Reported
Log type:	Not Reported		
Hrs pumped:	0		
Pumping ra:	0		
Level befo:	0		
Level duri:	0		
Test pump :	Not Reported	Pump insta:	Not Reported
Install pu:	Not Reported		
Capacity:	0		
Pump hp:	0		
Column len:	0		
Closed:	Not Reported	Abandoned:	Not Reported
Abandon da:	0	Site id:	MD7000000368807

Map ID:	405		
Object id:	122487	County let:	CH
Permit:	CH812606	Mgs id:	Not Reported
B1 seq:	Not Reported	B1 recd:	19871023
City:	ARLINGTON	State:	VA
Zip:	22207	Driller na:	BRANHAM, JOHN E.
Driller id:	MWD0080		
Est gpm pr:	10		
Use for wa:	DW		
Approx dep:	0		
Drill meth:	ROTARY	Replacemen:	Y
Wapid:	Not Reported	Subdivisio:	ADDITIONTO SOUTHGLY
Section:	Not Reported	Lot:	86
Nearest to:	INDIAN HEAD	Town dista:	1 MI
Town direc:	E	Road name:	RTE 210
Road side:	S	Road dista:	50 FT
Tax map:	Not Reported	Block:	Not Reported
Parcel:	Not Reported		
N grid83:	103860		
E grid83:	388444		
Lat dec de:	38.602237		
Lon dec de:	-77.132667		
Issue date:	198711 5	Special fl:	Not Reported
C1 seq:	Not Reported	C1 recd:	19871119
Completion:	198711 3		
Total dept:	312		
Num unsucc:	0		
Hydrofract:	Not Reported	Grouted:	Y
Grout type:	CM		
Grout top:	5		
Grout bott:	60		

Casing typ:	PL		
Casing dia:	4		
Casing dep:	285		
Casing hei:	+01	Screen typ:	PL
Top screen:	285		
Bottom scr:	312		
Screen t 1:	Not Reported		
Top scre 1:	0		
Bottom s 1:	0		
Screen t 2:	Not Reported		
Top scre 2:	0		
Bottom s 2:	0		
Screen dia:	2		
Flowing we:	Not Reported	Telescopin:	Not Reported
Log type:	Not Reported		
Hrs pumped:	5		
Pumping ra:	30		
Level befo:	100		
Level duri:	150		
Test pump :	A	Pump insta:	Not Reported
Install pu:	S		
Capacity:	7		
Pump hp:	75		
Column len:	200		
Closed:	A	Abandoned:	Not Reported
Abandon da:	19871117	Site id:	MD7000000122487

Map ID:	405		
Object id:	354296	County let:	CH
Permit:	CH881743	Mgs id:	Not Reported
B1 seq:	4254	B1 recd:	1991 7 3
City:	INDIAN HEAD	State:	MD
Zip:	20640	Driller na:	CHARLES A YOUNGBAR
Driller id:	MWD 326		
Est gpm pr:	10		
Use for wa:	DW		
Approx dep:	450		
Drill meth:	ROTARY	Replacemen:	Y
Wapid:	Not Reported	Subdivisio:	Not Reported
Section:	Not Reported	Lot:	Not Reported
Nearest to:	INDIAN HEAD	Town dista:	1
Town direc:	E	Road name:	GLYMONT ROAD
Road side:	E	Road dista:	20 FT
Tax map:	Not Reported	Block:	Not Reported
Parcel:	Not Reported		
N grid83:	103860		
E grid83:	388444		
Lat dec de:	38.602237		
Lon dec de:	-77.132667		
Issue date:	1991 722	Special fl:	Y
C1 seq:	5952	C1 recd:	199110 3
Completion:	1991 713		
Total dept:	328		
Num unsucc:	0		
Hydrofract:	Not Reported	Grouted:	Y
Grout type:	BC		
Grout top:	5		
Grout bott:	210		

Casing typ:	PL		
Casing dia:	4		
Casing dep:	313		
Casing hei:	+1	Screen typ:	PL
Top screen:	313		
Bottom scr:	328		
Screen t 1:	Not Reported		
Top scre 1:	0		
Bottom s 1:	0		
Screen t 2:	Not Reported		
Top scre 2:	0		
Bottom s 2:	0		
Screen dia:	2		
Flowing we:	Not Reported	Telescopin:	Not Reported
Log type:	Not Reported		
Hrs pumped:	5		
Pumping ra:	20		
Level befo:	140		
Level duri:	210		
Test pump :	A	Pump insta:	Y
Install pu:	S		
Capacity:	7		
Pump hp:	.75		
Column len:	250		
Closed:	Not Reported	Abandoned:	Not Reported
Abandon da:	0	Site id:	MD7000000354296

Map ID:	405		
Object id:	501909	County let:	Not Reported
Permit:	CH946650	Mgs id:	Not Reported
B1 seq:	9288	B1 recd:	2005 816
City:	WALDORF	State:	MD
Zip:	20603	Driller na:	STEPHEN SAUL
Driller id:	MWD 421		
Est gpm pr:	0		
Use for wa:	T		
Approx dep:	35		
Drill meth:	BORED	Replacemen:	N
Wapid:	Not Reported	Subdivisio:	Not Reported
Section:	Not Reported	Lot:	MW-2
Nearest to:	INDIAN HEAD	Town dista:	Not Reported
Town direc:	T	Road name:	5105 INDIAN HEAD HWY
Road side:	S	Road dista:	55 FT
Tax map:	11	Block:	Not Reported
Parcel:	338		
N grid83:	103860		
E grid83:	388444		
Lat dec de:	38.602237		
Lon dec de:	-77.132667		
Issue date:	2005 812	Special fl:	Not Reported
C1 seq:	1838	C1 recd:	2005 915
Completion:	2005 830		
Total dept:	20		
Num unsucc:	0		
Hydrofract:	N	Grouted:	Y
Grout type:	BC		
Grout top:	0		
Grout bott:	2		

Casing typ:	PL		
Casing dia:	2		
Casing dep:	3		
Casing hei:	Not Reported	Screen typ:	PL
Top screen:	3		
Bottom scr:	20		
Screen t 1:	Not Reported		
Top scre 1:	0		
Bottom s 1:	0		
Screen t 2:	Not Reported		
Top scre 2:	0		
Bottom s 2:	0		
Screen dia:	2		
Flowing we:	Not Reported	Telescopin:	Not Reported
Log type:	Not Reported		
Hrs pumped:	0		
Pumping ra:	0		
Level befo:	0		
Level duri:	0		
Test pump :	Not Reported	Pump insta:	N
Install pu:	Not Reported		
Capacity:	0		
Pump hp:	0		
Column len:	0		
Closed:	Not Reported	Abandoned:	Not Reported
Abandon da:	0	Site id:	MD7000000501909

Map ID:	405		
Object id:	501910	County let:	Not Reported
Permit:	CH946651	Mgs id:	Not Reported
B1 seq:	9289	B1 recd:	2005 816
City:	WALDORF	State:	MD
Zip:	20603	Driller na:	STEPHEN SAUL
Driller id:	MWD 421		
Est gpm pr:	0		
Use for wa:	T		
Approx dep:	35		
Drill meth:	BORED	Replacemen:	N
Wapid:	Not Reported	Subdivisio:	Not Reported
Section:	Not Reported	Lot:	MW-3
Nearest to:	INDIAN HEAD	Town dista:	Not Reported
Town direc:	T	Road name:	5105 INDIAN HEAD HWY
Road side:	S	Road dista:	65 FT
Tax map:	11	Block:	Not Reported
Parcel:	338		
N grid83:	103860		
E grid83:	388444		
Lat dec de:	38.602237		
Lon dec de:	-77.132667		
Issue date:	2005 812	Special fl:	Not Reported
C1 seq:	1839	C1 recd:	2005 915
Completion:	2005 830		
Total dept:	20		
Num unsucc:	0		
Hydrofract:	N	Grouted:	Y
Grout type:	BC		
Grout top:	0		
Grout bott:	2		

Casing typ:	PL		
Casing dia:	2		
Casing dep:	3		
Casing hei:	Not Reported	Screen typ:	PL
Top screen:	3		
Bottom scr:	20		
Screen t 1:	Not Reported		
Top scre 1:	0		
Bottom s 1:	0		
Screen t 2:	Not Reported		
Top scre 2:	0		
Bottom s 2:	0		
Screen dia:	2		
Flowing we:	Not Reported	Telescopin:	Not Reported
Log type:	Not Reported		
Hrs pumped:	0		
Pumping ra:	0		
Level befo:	0		
Level duri:	0		
Test pump :	Not Reported	Pump insta:	N
Install pu:	Not Reported		
Capacity:	0		
Pump hp:	0		
Column len:	0		
Closed:	Not Reported	Abandoned:	Not Reported
Abandon da:	0	Site id:	MD7000000501910

Map ID:	405		
Object id:	501926	County let:	Not Reported
Permit:	CH946649	Mgs id:	Not Reported
B1 seq:	9287	B1 recd:	2005 816
City:	WALDORF	State:	MD
Zip:	20603	Driller na:	STEPHEN SAUL
Driller id:	MWD 421		
Est gpm pr:	0		
Use for wa:	T		
Approx dep:	35		
Drill meth:	BORED	Replacemen:	N
Wapid:	Not Reported	Subdivisio:	Not Reported
Section:	Not Reported	Lot:	MW-1
Nearest to:	INDIAN HEAD	Town dista:	Not Reported
Town direc:	T	Road name:	5105 INDIAN HEAD HWY
Road side:	S	Road dista:	20 FT
Tax map:	11	Block:	Not Reported
Parcel:	338		
N grid83:	103860		
E grid83:	388444		
Lat dec de:	38.602237		
Lon dec de:	-77.132667		
Issue date:	2005 812	Special fl:	Not Reported
C1 seq:	1837	C1 recd:	2005 915
Completion:	2005 830		
Total dept:	20		
Num unsucc:	0		
Hydrofract:	N	Grouted:	Y
Grout type:	BC		
Grout top:	0		
Grout bott:	2		

Casing typ:	PL		
Casing dia:	2		
Casing dep:	3		
Casing hei:	Not Reported	Screen typ:	PL
Top screen:	3		
Bottom scr:	20		
Screen t 1:	Not Reported		
Top scre 1:	0		
Bottom s 1:	0		
Screen t 2:	Not Reported		
Top scre 2:	0		
Bottom s 2:	0		
Screen dia:	2		
Flowing we:	Not Reported	Telescopin:	Not Reported
Log type:	Not Reported		
Hrs pumped:	0		
Pumping ra:	0		
Level befo:	0		
Level duri:	0		
Test pump :	Not Reported	Pump insta:	N
Install pu:	Not Reported		
Capacity:	0		
Pump hp:	0		
Column len:	0		
Closed:	Not Reported	Abandoned:	Not Reported
Abandon da:	0	Site id:	MD7000000501926

Map ID:	405		
Object id:	376029	County let:	CH
Permit:	CH920895	Mgs id:	Not Reported
B1 seq:	0679	B1 recd:	19931020
City:	LA PLATA	State:	MD
Zip:	20646	Driller na:	STEPHEN DUDZIK
Driller id:	MWD 475		
Est gpm pr:	0		
Use for wa:	T		
Approx dep:	25		
Drill meth:	BORED	Replacemen:	N
Wapid:	Not Reported	Subdivisio:	Not Reported
Section:	Not Reported	Lot:	Not Reported
Nearest to:	INDIAN HEAD	Town dista:	1.1
Town direc:	E	Road name:	GLYMONT RD
Road side:	E	Road dista:	50 FT
Tax map:	Not Reported	Block:	Not Reported
Parcel:	Not Reported		
N grid83:	103860		
E grid83:	388444		
Lat dec de:	38.602237		
Lon dec de:	-77.132667		
Issue date:	199310 6	Special fl:	Not Reported
C1 seq:	Not Reported	C1 recd:	0
Completion:	0		
Total dept:	0		
Num unsucc:	0		
Hydrofract:	Not Reported	Grouted:	Not Reported
Grout type:	Not Reported		
Grout top:	0		
Grout bott:	0		

Casing typ:	Not Reported		
Casing dia:	0		
Casing dep:	0		
Casing hei:	Not Reported	Screen typ:	Not Reported
Top screen:	0		
Bottom scr:	0		
Screen t 1:	Not Reported		
Top scre 1:	0		
Bottom s 1:	0		
Screen t 2:	Not Reported		
Top scre 2:	0		
Bottom s 2:	0		
Screen dia:	0		
Flowing we:	Not Reported	Telescopin:	Not Reported
Log type:	Not Reported		
Hrs pumped:	0		
Pumping ra:	0		
Level befo:	0		
Level duri:	0		
Test pump :	Not Reported	Pump insta:	Not Reported
Install pu:	Not Reported		
Capacity:	0		
Pump hp:	0		
Column len:	0		
Closed:	Not Reported	Abandoned:	Not Reported
Abandon da:	0	Site id:	MD7000000376029

Map ID:	405		
Object id:	393900	County let:	CH
Permit:	CH940237	Mgs id:	Not Reported
B1 seq:	6986	B1 recd:	1995 320
City:	LA PLATA	State:	MD
Zip:	20646	Driller na:	ROBERT B FRANK
Driller id:	MSD 33		
Est gpm pr:	10		
Use for wa:	DW		
Approx dep:	400		
Drill meth:	ROTARY	Replacemen:	N
Wapid:	Not Reported	Subdivisio:	Not Reported
Section:	Not Reported	Lot:	Not Reported
Nearest to:	GLYMONT	Town dista:	Not Reported
Town direc:	SE	Road name:	5122 & 5120 INDIAN H
Road side:	N	Road dista:	.5 FT
Tax map:	11	Block:	18
Parcel:	337		
N grid83:	103860		
E grid83:	388444		
Lat dec de:	38.602237		
Lon dec de:	-77.132667		
Issue date:	1995 323	Special fl:	Y
C1 seq:	9403	C1 recd:	1995 419
Completion:	1995 4 3		
Total dept:	339		
Num unsucc:	0		
Hydrofract:	Not Reported	Grouted:	Y
Grout type:	BC		
Grout top:	0		
Grout bott:	42		

Casing typ:	PL		
Casing dia:	4		
Casing dep:	321		
Casing hei:	+1	Screen typ:	ST
Top screen:	324		
Bottom scr:	339		
Screen t 1:	Not Reported		
Top scre 1:	0		
Bottom s 1:	0		
Screen t 2:	Not Reported		
Top scre 2:	0		
Bottom s 2:	0		
Screen dia:	2		
Flowing we:	Not Reported	Telescopin:	T
Log type:	Not Reported		
Hrs pumped:	3		
Pumping ra:	25		
Level befo:	140		
Level duri:	193		
Test pump :	A	Pump insta:	Y
Install pu:	S		
Capacity:	10		
Pump hp:	1		
Column len:	240		
Closed:	Not Reported	Abandoned:	Not Reported
Abandon da:	0	Site id:	MD7000000393900

Map ID:	405		
Object id:	394111	County let:	CH
Permit:	CH941297	Mgs id:	Not Reported
B1 seq:	2910	B1 recd:	1997 3 6
City:	INDIAN HEAD	State:	MD
Zip:	20640	Driller na:	ROBERT B FRANK
Driller id:	MSD 33		
Est gpm pr:	10		
Use for wa:	DW		
Approx dep:	400		
Drill meth:	ROTARY	Replacemen:	Y
Wapid:	Not Reported	Subdivisio:	Not Reported
Section:	Not Reported	Lot:	Not Reported
Nearest to:	GLYMONT	Town dista:	1
Town direc:	S	Road name:	4000 TIPPITT KNOLL
Road side:	W	Road dista:	22 FT
Tax map:	11	Block:	18
Parcel:	341		
N grid83:	103860		
E grid83:	388444		
Lat dec de:	38.602237		
Lon dec de:	-77.132667		
Issue date:	1997 3 7	Special fl:	Y
C1 seq:	9655	C1 recd:	1997 4 1
Completion:	1997 318		
Total dept:	368		
Num unsucc:	0		
Hydrofract:	N	Grouted:	Y
Grout type:	BC		
Grout top:	0		
Grout bott:	50		

Casing typ:	PL		
Casing dia:	4		
Casing dep:	342		
Casing hei:	+1	Screen typ:	ST
Top screen:	353		
Bottom scr:	368		
Screen t 1:	Not Reported		
Top scre 1:	0		
Bottom s 1:	0		
Screen t 2:	Not Reported		
Top scre 2:	0		
Bottom s 2:	0		
Screen dia:	2		
Flowing we:	Not Reported	Telescopin:	T
Log type:	Not Reported		
Hrs pumped:	3		
Pumping ra:	30		
Level befo:	160		
Level duri:	210		
Test pump :	A	Pump insta:	Y
Install pu:	S		
Capacity:	10		
Pump hp:	1		
Column len:	260		
Closed:	A	Abandoned:	Not Reported
Abandon da:	0	Site id:	MD7000000394111

Map ID:	400		
Object id:	123114	County let:	CH
Permit:	CH880144	Mgs id:	Not Reported
B1 seq:	Not Reported	B1 recd:	19881028
City:	INDIAN HEAD	State:	MD
Zip:	20640	Driller na:	YOUNGBAR, CHARLES A
Driller id:	MWD0326		
Est gpm pr:	10		
Use for wa:	DW		
Approx dep:	450		
Drill meth:	ROTARY	Replacemen:	Y
Wapid:	Not Reported	Subdivisio:	LANDOF A R KASTROBA
Section:	Not Reported	Lot:	Not Reported
Nearest to:	INDIAN HEAD	Town dista:	1 MI
Town direc:	E	Road name:	RT 210
Road side:	E	Road dista:	240 FT
Tax map:	Not Reported	Block:	Not Reported
Parcel:	Not Reported		
N grid83:	103860		
E grid83:	388139		
Lat dec de:	38.602233		
Lon dec de:	-77.136166		
Issue date:	19881117	Special fl:	Not Reported
C1 seq:	Not Reported	C1 recd:	1989 1 6
Completion:	19881216		
Total dept:	307		
Num unsucc:	0		
Hydrofract:	Not Reported	Grouted:	Y
Grout type:	CM		
Grout top:	5		
Grout bott:	60		

Casing typ:	PL		
Casing dia:	4		
Casing dep:	292		
Casing hei:	+01	Screen typ:	PL
Top screen:	292		
Bottom scr:	307		
Screen t 1:	Not Reported		
Top scre 1:	0		
Bottom s 1:	0		
Screen t 2:	Not Reported		
Top scre 2:	0		
Bottom s 2:	0		
Screen dia:	2		
Flowing we:	Not Reported	Telescopin:	Not Reported
Log type:	Not Reported		
Hrs pumped:	5		
Pumping ra:	20		
Level befo:	171		
Level duri:	200		
Test pump :	A	Pump insta:	Not Reported
Install pu:	S		
Capacity:	7		
Pump hp:	.75		
Column len:	260		
Closed:	Not Reported	Abandoned:	Not Reported
Abandon da:	0	Site id:	MD7000000123114

Map ID:	400		
Object id:	526590	County let:	Not Reported
Permit:	CH950819	Mgs id:	Not Reported
B1 seq:	5606	B1 recd:	2008 724
City:	INDIAN HEAD	State:	MD
Zip:	20640	Driller na:	ROBERT B FRANK
Driller id:	MSD 33		
Est gpm pr:	10		
Use for wa:	DW		
Approx dep:	500		
Drill meth:	ROTARY	Replacemen:	N
Wapid:	Not Reported	Subdivisio:	GLYMONT
Section:	Not Reported	Lot:	31
Nearest to:	INDIAN HEAD	Town dista:	2
Town direc:	SE	Road name:	4915 STRAUSS AVENUE
Road side:	S	Road dista:	150 FT
Tax map:	11	Block:	17
Parcel:	298		
N grid83:	103860		
E grid83:	388139		
Lat dec de:	38.602233		
Lon dec de:	-77.136166		
Issue date:	2008 716	Special fl:	Y
C1 seq:	4499	C1 recd:	2008 825
Completion:	2008 729		
Total dept:	526		
Num unsucc:	0		
Hydrofract:	N	Grouted:	Y
Grout type:	BC		
Grout top:	0		
Grout bott:	84		

Casing typ:	PL		
Casing dia:	4		
Casing dep:	420		
Casing hei:	+1	Screen typ:	ST
Top screen:	506		
Bottom scr:	521		
Screen t 1:	ST		
Top scre 1:	52		
Bottom s 1:	526		
Screen t 2:	Not Reported		
Top scre 2:	0		
Bottom s 2:	0		
Screen dia:	2		
Flowing we:	Not Reported	Telescopin:	T
Log type:	Not Reported		
Hrs pumped:	3		
Pumping ra:	75		
Level befo:	190		
Level duri:	235		
Test pump :	A	Pump insta:	Y
Install pu:	S		
Capacity:	7		
Pump hp:	1		
Column len:	300		
Closed:	Not Reported	Abandoned:	Not Reported
Abandon da:	0	Site id:	MD7000000526590

Map ID:	400		
Object id:	438836	County let:	CH
Permit:	CH944602	Mgs id:	Not Reported
B1 seq:	3180	B1 recd:	2002 5 1
City:	FT WASHINGTON	State:	MD
Zip:	20744	Driller na:	CHARLES A YOUNGBAR J
Driller id:	MWD 326		
Est gpm pr:	10		
Use for wa:	DW		
Approx dep:	500		
Drill meth:	ROTARY	Replacemen:	N
Wapid:	Not Reported	Subdivisio:	SOUTH GLYMONT
Section:	Not Reported	Lot:	6
Nearest to:	INDIAN HEAD	Town dista:	Not Reported
Town direc:	T	Road name:	MILBURN PLACE
Road side:	E	Road dista:	180 FT
Tax map:	11	Block:	23
Parcel:	310		
N grid83:	103860		
E grid83:	388139		
Lat dec de:	38.602233		
Lon dec de:	-77.136166		
Issue date:	2002 417	Special fl:	Y
C1 seq:	1474	C1 recd:	2002 513
Completion:	2002 5 2		
Total dept:	473		
Num unsucc:	0		
Hydrofract:	Not Reported	Grouted:	Y
Grout type:	BC		
Grout top:	3		
Grout bott:	210		

Casing typ:	PL		
Casing dia:	4		
Casing dep:	449		
Casing hei:	+1	Screen typ:	ST
Top screen:	450		
Bottom scr:	460		
Screen t 1:	ST		
Top scre 1:	460		
Bottom s 1:	470		
Screen t 2:	Not Reported		
Top scre 2:	0		
Bottom s 2:	0		
Screen dia:	2		
Flowing we:	Not Reported	Telescopin:	T
Log type:	Not Reported		
Hrs pumped:	5		
Pumping ra:	50		
Level befo:	192		
Level duri:	220		
Test pump :	A	Pump insta:	Y
Install pu:	S		
Capacity:	10		
Pump hp:	1		
Column len:	270		
Closed:	Not Reported	Abandoned:	Not Reported
Abandon da:	0	Site id:	MD7000000438836

Map ID:	406		
Object id:	118914	County let:	CH
Permit:	CH732038	Mgs id:	Not Reported
B1 seq:	Not Reported	B1 recd:	1978 7 7
City:	BRYANS RD	State:	MD
Zip:	Not Reported	Driller na:	SHANNAHAN WELL CO
Driller id:	MWD0022		
Est gpm pr:	10		
Use for wa:	DW		
Approx dep:	0		
Drill meth:	ROTARY	Replacemen:	N
Wapid:	Not Reported	Subdivisio:	LOT B
Section:	Not Reported	Lot:	Not Reported
Nearest to:	GLYMONT	Town dista:	0 MI
Town direc:	NE	Road name:	5424 CHAPMANS LANDING RD
Road side:	S	Road dista:	230 FT
Tax map:	Not Reported	Block:	Not Reported
Parcel:	Not Reported		
N grid83:	103860		
E grid83:	387834		
Lat dec de:	38.602229		
Lon dec de:	-77.139665		
Issue date:	1978 623	Special fl:	Not Reported
C1 seq:	Not Reported	C1 recd:	1978 929
Completion:	1978 914		
Total dept:	511		
Num unsucc:	0		
Hydrofract:	Not Reported	Grouted:	Y
Grout type:	CM		
Grout top:	4		
Grout bott:	54		

Casing typ:	ST		
Casing dia:	4		
Casing dep:	305		
Casing hei:	+01	Screen typ:	BR
Top screen:	466		
Bottom scr:	471		
Screen t 1:	BR		
Top scre 1:	501		
Bottom s 1:	511		
Screen t 2:	Not Reported		
Top scre 2:	0		
Bottom s 2:	0		
Screen dia:	2		
Flowing we:	Not Reported	Telescopin:	T
Log type:	Not Reported		
Hrs pumped:	8		
Pumping ra:	9		
Level befo:	180		
Level duri:	194		
Test pump :	A	Pump insta:	Not Reported
Install pu:	S		
Capacity:	9		
Pump hp:	1		
Column len:	242		
Closed:	Not Reported	Abandoned:	Not Reported
Abandon da:	0	Site id:	MD7000000118914

Map ID:	406		
Object id:	119206	County let:	CH
Permit:	CH732328	Mgs id:	Not Reported
B1 seq:	Not Reported	B1 recd:	1979 511
City:	INDIAN HEAD	State:	MD
Zip:	Not Reported	Driller na:	SHANNAHAN WELL CO
Driller id:	MWD0022		
Est gpm pr:	10		
Use for wa:	DW		
Approx dep:	0		
Drill meth:	ROTARY	Replacemen:	Y
Wapid:	Not Reported	Subdivisio:	Not Reported
Section:	Not Reported	Lot:	Not Reported
Nearest to:	POTOMAC HEIGHTS	Town dista:	1 MI
Town direc:	NE	Road name:	CHAPMANS LANDING RD
Road side:	E	Road dista:	90 FT
Tax map:	Not Reported	Block:	Not Reported
Parcel:	Not Reported		
N grid83:	103860		
E grid83:	387834		
Lat dec de:	38.602229		
Lon dec de:	-77.139665		
Issue date:	1979 5 8	Special fl:	Not Reported
C1 seq:	Not Reported	C1 recd:	1979 711
Completion:	1979 618		
Total dept:	507		
Num unsucc:	0		
Hydrofract:	Not Reported	Grouted:	Y
Grout type:	CM		
Grout top:	4		
Grout bott:	40		

Casing typ:	ST		
Casing dia:	4		
Casing dep:	298		
Casing hei:	+01	Screen typ:	BR
Top screen:	483		
Bottom scr:	488		
Screen t 1:	BR		
Top scre 1:	502		
Bottom s 1:	507		
Screen t 2:	Not Reported		
Top scre 2:	0		
Bottom s 2:	0		
Screen dia:	2		
Flowing we:	Not Reported	Telescopin:	T
Log type:	Not Reported		
Hrs pumped:	10		
Pumping ra:	9		
Level befo:	168		
Level duri:	177		
Test pump :	A	Pump insta:	Not Reported
Install pu:	S		
Capacity:	9		
Pump hp:	1		
Column len:	223		
Closed:	Not Reported	Abandoned:	Y
Abandon da:	2004 5 7	Site id:	MD7000000119206

Map ID:	406		
Object id:	119547	County let:	CH
Permit:	CH732667	Mgs id:	Not Reported
B1 seq:	Not Reported	B1 recd:	1980 6 6
City:	INDIAN HEAD	State:	MD
Zip:	Not Reported	Driller na:	WOOSTER, LARRY L.
Driller id:	MWD0276		
Est gpm pr:	10		
Use for wa:	DW		
Approx dep:	0		
Drill meth:	ROTARY	Replacemen:	N
Wapid:	Not Reported	Subdivisio:	Not Reported
Section:	Not Reported	Lot:	Not Reported
Nearest to:	INDIAN HEAD	Town dista:	1 MI
Town direc:	NE	Road name:	MD RT 210
Road side:	E	Road dista:	500 FT
Tax map:	Not Reported	Block:	Not Reported
Parcel:	Not Reported		
N grid83:	103860		
E grid83:	387834		
Lat dec de:	38.602229		
Lon dec de:	-77.139665		
Issue date:	1980 6 5	Special fl:	Not Reported
C1 seq:	Not Reported	C1 recd:	1982 121
Completion:	1980 8 4		
Total dept:	280		
Num unsucc:	0		
Hydrofract:	Not Reported	Grouted:	Y
Grout type:	CM		
Grout top:	3		
Grout bott:	28		

Casing typ:	ST		
Casing dia:	4		
Casing dep:	210		
Casing hei:	+01	Screen typ:	ST
Top screen:	267		
Bottom scr:	277		
Screen t 1:	Not Reported		
Top scre 1:	0		
Bottom s 1:	0		
Screen t 2:	Not Reported		
Top scre 2:	0		
Bottom s 2:	0		
Screen dia:	3		
Flowing we:	Not Reported	Telescopin:	T
Log type:	Not Reported		
Hrs pumped:	5		
Pumping ra:	25		
Level befo:	120		
Level duri:	128		
Test pump :	A	Pump insta:	Not Reported
Install pu:	S		
Capacity:	10		
Pump hp:	.75		
Column len:	210		
Closed:	Not Reported	Abandoned:	Not Reported
Abandon da:	0	Site id:	MD7000000119547

Map ID:	406		
Object id:	116859	County let:	CH
Permit:	CH720150	Mgs id:	Not Reported
B1 seq:	Not Reported	B1 recd:	1972 526
City:	INDIAN HEAD	State:	MD
Zip:	Not Reported	Driller na:	PATUXENT PUMP & WELL
Driller id:	MWD0036		
Est gpm pr:	20		
Use for wa:	DW		
Approx dep:	0		
Drill meth:	ROTARY	Replacemen:	N
Wapid:	Not Reported	Subdivisio:	Not Reported
Section:	Not Reported	Lot:	Not Reported
Nearest to:	POTOMAC HEIGHTS	Town dista:	1 MI
Town direc:	NE	Road name:	MD 225
Road side:	E	Road dista:	1 MI
Tax map:	Not Reported	Block:	Not Reported
Parcel:	Not Reported		
N grid83:	103860		
E grid83:	387834		
Lat dec de:	38.602229		
Lon dec de:	-77.139665		
Issue date:	1972 523	Special fl:	Not Reported
C1 seq:	Not Reported	C1 recd:	1972 714
Completion:	1972 7 5		
Total dept:	360		
Num unsucc:	0		
Hydrofract:	Not Reported	Grouted:	Y
Grout type:	BC		
Grout top:	0		
Grout bott:	274		

Casing typ:	ST		
Casing dia:	6		
Casing dep:	274		
Casing hei:	+04	Screen typ:	ST
Top screen:	348		
Bottom scr:	360		
Screen t 1:	Not Reported		
Top scre 1:	0		
Bottom s 1:	0		
Screen t 2:	Not Reported		
Top scre 2:	0		
Bottom s 2:	0		
Screen dia:	5		
Flowing we:	Not Reported	Telescopin:	Not Reported
Log type:	Not Reported		
Hrs pumped:	3		
Pumping ra:	75		
Level befo:	40		
Level duri:	80		
Test pump :	A	Pump insta:	Not Reported
Install pu:	S		
Capacity:	20		
Pump hp:	2		
Column len:	126		
Closed:	Not Reported	Abandoned:	Not Reported
Abandon da:	0	Site id:	MD7000000116859

Map ID:	406		
Object id:	117555	County let:	CH
Permit:	CH730685	Mgs id:	Not Reported
B1 seq:	Not Reported	B1 recd:	1975 210
City:	INDIAN HEAD	State:	MD
Zip:	Not Reported	Driller na:	LEATHERBURY, ROBT M
Driller id:	MWD0167		
Est gpm pr:	10		
Use for wa:	DW		
Approx dep:	0		
Drill meth:	ROTARY	Replacemen:	S
Wapid:	Not Reported	Subdivisio:	Not Reported
Section:	Not Reported	Lot:	Not Reported
Nearest to:	POTOMAC HTS	Town dista:	1 MI
Town direc:	E	Road name:	RT 210
Road side:	S	Road dista:	100 FT
Tax map:	Not Reported	Block:	Not Reported
Parcel:	Not Reported		
N grid83:	103860		
E grid83:	387834		
Lat dec de:	38.602229		
Lon dec de:	-77.139665		
Issue date:	1975 2 6	Special fl:	Not Reported
C1 seq:	Not Reported	C1 recd:	19751015
Completion:	1975 8 1		
Total dept:	293		
Num unsucc:	0		
Hydrofract:	Not Reported	Grouted:	Y
Grout type:	BC		
Grout top:	0		
Grout bott:	21		

Casing typ:	PL		
Casing dia:	4		
Casing dep:	200		
Casing hei:	+02	Screen typ:	ST
Top screen:	278		
Bottom scr:	293		
Screen t 1:	Not Reported		
Top scre 1:	0		
Bottom s 1:	0		
Screen t 2:	Not Reported		
Top scre 2:	0		
Bottom s 2:	0		
Screen dia:	2		
Flowing we:	Not Reported	Telescopin:	T
Log type:	Not Reported		
Hrs pumped:	2		
Pumping ra:	14		
Level befo:	32		
Level duri:	46		
Test pump :	A	Pump insta:	Not Reported
Install pu:	S		
Capacity:	10		
Pump hp:	1		
Column len:	180		
Closed:	Not Reported	Abandoned:	Not Reported
Abandon da:	0	Site id:	MD7000000117555

Map ID:	406		
Object id:	117662	County let:	CH
Permit:	CH730792	Mgs id:	Not Reported
B1 seq:	Not Reported	B1 recd:	1975 7 7
City:	INDIAN HEAD	State:	MD
Zip:	Not Reported	Driller na:	LEATHERBURY, ROBT M
Driller id:	MWD0166		
Est gpm pr:	5		
Use for wa:	DW		
Approx dep:	0		
Drill meth:	ROTARY	Replacemen:	N
Wapid:	Not Reported	Subdivisio:	Not Reported
Section:	Not Reported	Lot:	3
Nearest to:	INDIAN HEAD	Town dista:	2 MI
Town direc:	E	Road name:	GLYMONT RD
Road side:	N	Road dista:	50 FT
Tax map:	Not Reported	Block:	Not Reported
Parcel:	Not Reported		
N grid83:	103860		
E grid83:	387834		
Lat dec de:	38.602229		
Lon dec de:	-77.139665		
Issue date:	1975 7 3	Special fl:	Not Reported
C1 seq:	Not Reported	C1 recd:	19751015
Completion:	1975 915		
Total dept:	389		
Num unsucc:	0		
Hydrofract:	Not Reported	Grouted:	Y
Grout type:	BC		
Grout top:	0		
Grout bott:	27		

Casing typ:	PL		
Casing dia:	4		
Casing dep:	290		
Casing hei:	+02	Screen typ:	ST
Top screen:	369		
Bottom scr:	389		
Screen t 1:	Not Reported		
Top scre 1:	0		
Bottom s 1:	0		
Screen t 2:	Not Reported		
Top scre 2:	0		
Bottom s 2:	0		
Screen dia:	2		
Flowing we:	Not Reported	Telescopin:	T
Log type:	Not Reported		
Hrs pumped:	2		
Pumping ra:	8		
Level befo:	143		
Level duri:	155		
Test pump :	A	Pump insta:	Not Reported
Install pu:	S		
Capacity:	10		
Pump hp:	1		
Column len:	220		
Closed:	Not Reported	Abandoned:	Not Reported
Abandon da:	0	Site id:	MD7000000117662

Map ID:	406		
Object id:	124172	County let:	CH
Permit:	CH920680	Mgs id:	Not Reported
B1 seq:	0706	B1 recd:	1993 519
City:	INDIAN HEAD	State:	MD
Zip:	20640	Driller na:	ROBERT B. FRANK
Driller id:	MWD043		
Est gpm pr:	15		
Use for wa:	I		
Approx dep:	500		
Drill meth:	ROTARY	Replacemen:	Y
Wapid:	CH1963G006	Subdivisio:	Not Reported
Section:	Not Reported	Lot:	Not Reported
Nearest to:	INDIAN HEAD	Town dista:	2 MI
Town direc:	E	Road name:	MT AVENTINE RD
Road side:	W	Road dista:	80 FT
Tax map:	Not Reported	Block:	Not Reported
Parcel:	Not Reported		
N grid83:	103860		
E grid83:	387834		
Lat dec de:	38.602229		
Lon dec de:	-77.139665		
Issue date:	1993 527	Special fl:	Not Reported
C1 seq:	3068	C1 recd:	1993 614
Completion:	1993 6 3		
Total dept:	480		
Num unsucc:	0		
Hydrofract:	Not Reported	Grouted:	Y
Grout type:	BC		
Grout top:	0		
Grout bott:	63		

Casing typ:	PL		
Casing dia:	4		
Casing dep:	420		
Casing hei:	+01	Screen typ:	ST
Top screen:	465		
Bottom scr:	480		
Screen t 1:	Not Reported		
Top scre 1:	0		
Bottom s 1:	0		
Screen t 2:	Not Reported		
Top scre 2:	0		
Bottom s 2:	0		
Screen dia:	2		
Flowing we:	Not Reported	Telescopin:	T
Log type:	Not Reported		
Hrs pumped:	3		
Pumping ra:	35		
Level befo:	220		
Level duri:	273		
Test pump :	A	Pump insta:	Y
Install pu:	S		
Capacity:	13		
Pump hp:	2		
Column len:	315		
Closed:	Not Reported	Abandoned:	Not Reported
Abandon da:	0	Site id:	MD7000000124172

Map ID:	406		
Object id:	123844	County let:	CH
Permit:	CH880919	Mgs id:	Not Reported
B1 seq:	Not Reported	B1 recd:	1990 129
City:	INDIAN HEAD	State:	MD
Zip:	20640	Driller na:	FRANK, KENNETH
Driller id:	MWD0267		
Est gpm pr:	10		
Use for wa:	DW		
Approx dep:	400		
Drill meth:	ROTARY	Replacemen:	Y
Wapid:	Not Reported	Subdivisio:	Not Reported
Section:	Not Reported	Lot:	32
Nearest to:	GLYMOUNT	Town dista:	1 MI
Town direc:	W	Road name:	OLD INDIAN HEAD RD
Road side:	S	Road dista:	500 FT
Tax map:	Not Reported	Block:	Not Reported
Parcel:	Not Reported		
N grid83:	103860		
E grid83:	387834		
Lat dec de:	38.602229		
Lon dec de:	-77.139665		
Issue date:	19891229	Special fl:	Not Reported
C1 seq:	Not Reported	C1 recd:	1990 122
Completion:	1990 1 4		
Total dept:	527		
Num unsucc:	0		
Hydrofract:	Not Reported	Grouted:	Y
Grout type:	BC		
Grout top:	0		
Grout bott:	42		

Casing typ:	PL		
Casing dia:	4		
Casing dep:	420		
Casing hei:	+01	Screen typ:	ST
Top screen:	512		
Bottom scr:	522		
Screen t 1:	ST		
Top scre 1:	522		
Bottom s 1:	527		
Screen t 2:	Not Reported		
Top scre 2:	0		
Bottom s 2:	0		
Screen dia:	2		
Flowing we:	Not Reported	Telescopin:	T
Log type:	Not Reported		
Hrs pumped:	3		
Pumping ra:	17		
Level befo:	156		
Level duri:	203		
Test pump :	A	Pump insta:	Not Reported
Install pu:	S		
Capacity:	7		
Pump hp:	1.5		
Column len:	340		
Closed:	Not Reported	Abandoned:	Not Reported
Abandon da:	0	Site id:	MD7000000123844

Map ID:	406		
Object id:	394697	County let:	CH
Permit:	CH940897	Mgs id:	Not Reported
B1 seq:	2207	B1 recd:	1996 530
City:	BALTIMORE	State:	MD
Zip:	21218	Driller na:	DAVID B HARTMAN
Driller id:	MWD 517		
Est gpm pr:	70		
Use for wa:	T		
Approx dep:	1200		
Drill meth:	ROTARY	Replacemen:	N
Wapid:	Not Reported	Subdivisio:	Not Reported
Section:	Not Reported	Lot:	Not Reported
Nearest to:	INDIAN HEAD	Town dista:	3
Town direc:	NE	Road name:	INDIAN HEAD RD 210
Road side:	E	Road dista:	150 FT
Tax map:	12	Block:	9
Parcel:	423		
N grid83:	103860		
E grid83:	387834		
Lat dec de:	38.602229		
Lon dec de:	-77.139665		
Issue date:	1996 531	Special fl:	Not Reported
C1 seq:	0504	C1 recd:	19961113
Completion:	1996 830		
Total dept:	1124		
Num unsucc:	0		
Hydrofract:	N	Grouted:	Y
Grout type:	CM		
Grout top:	0		
Grout bott:	1000		

Casing typ:	ST		
Casing dia:	4		
Casing dep:	1085		
Casing hei:	+3	Screen typ:	ST
Top screen:	1085		
Bottom scr:	1095		
Screen t 1:	ST		
Top scre 1:	1105		
Bottom s 1:	1115		
Screen t 2:	Not Reported		
Top scre 2:	0		
Bottom s 2:	0		
Screen dia:	0		
Flowing we:	Not Reported	Telescopin:	Not Reported
Log type:	E		
Hrs pumped:	12		
Pumping ra:	37		
Level befo:	129		
Level duri:	275		
Test pump :	S	Pump insta:	N
Install pu:	Not Reported		
Capacity:	0		
Pump hp:	0		
Column len:	0		
Closed:	Not Reported	Abandoned:	Not Reported
Abandon da:	0	Site id:	MD7000000394697

Map ID:	406		
Object id:	423624	County let:	CH
Permit:	CH942632	Mgs id:	Not Reported
B1 seq:	0083	B1 recd:	1999 316
City:	INDAIN HEAD	State:	MD
Zip:	20646	Driller na:	ROBERT B FRANK
Driller id:	MSD 33		
Est gpm pr:	10		
Use for wa:	DW		
Approx dep:	500		
Drill meth:	ROTARY	Replacemen:	Y
Wapid:	Not Reported	Subdivisio:	Not Reported
Section:	Not Reported	Lot:	Not Reported
Nearest to:	GLYMONT	Town dista:	1
Town direc:	W	Road name:	4930 STRAUSS AVE
Road side:	N	Road dista:	125 FT
Tax map:	Not Reported	Block:	Not Reported
Parcel:	Not Reported		
N grid83:	103860		
E grid83:	387834		
Lat dec de:	38.602229		
Lon dec de:	-77.139665		
Issue date:	1999 329	Special fl:	Y
C1 seq:	4389	C1 recd:	1999 625
Completion:	1999 622		
Total dept:	460		
Num unsucc:	0		
Hydrofract:	N	Grouted:	Y
Grout type:	BC		
Grout top:	0		
Grout bott:	63		

Casing typ:	PL		
Casing dia:	4		
Casing dep:	420		
Casing hei:	+1	Screen typ:	ST
Top screen:	440		
Bottom scr:	450		
Screen t 1:	ST		
Top scre 1:	450		
Bottom s 1:	460		
Screen t 2:	Not Reported		
Top scre 2:	0		
Bottom s 2:	0		
Screen dia:	2		
Flowing we:	Not Reported	Telescopin:	T
Log type:	Not Reported		
Hrs pumped:	3		
Pumping ra:	50		
Level befo:	210		
Level duri:	255		
Test pump :	A	Pump insta:	Y
Install pu:	S		
Capacity:	10		
Pump hp:	1		
Column len:	300		
Closed:	A	Abandoned:	Not Reported
Abandon da:	0	Site id:	MD7000000423624

Map ID:	406		
Object id:	380257	County let:	CH
Permit:	CH930076	Mgs id:	Not Reported
B1 seq:	8752	B1 recd:	1994 131
City:	INDIAN HEAD	State:	MD
Zip:	20640	Driller na:	ROBERT B FRANK
Driller id:	MSD 33		
Est gpm pr:	10		
Use for wa:	DW		
Approx dep:	400		
Drill meth:	ROTARY	Replacemen:	Y
Wapid:	Not Reported	Subdivisio:	GLYMOUNT
Section:	Not Reported	Lot:	32
Nearest to:	GLYMOUNT	Town dista:	1
Town direc:	W	Road name:	OLD INDIAN HEAD RD
Road side:	S	Road dista:	500 FT
Tax map:	Not Reported	Block:	Not Reported
Parcel:	Not Reported		
N grid83:	103860		
E grid83:	387834		
Lat dec de:	38.602229		
Lon dec de:	-77.139665		
Issue date:	1994 2 8	Special fl:	Y
C1 seq:	9116	C1 recd:	1994 218
Completion:	1994 2 2		
Total dept:	525		
Num unsucc:	0		
Hydrofract:	Not Reported	Grouted:	Y
Grout type:	BC		
Grout top:	0		
Grout bott:	52		

Casing typ:	PL		
Casing dia:	4		
Casing dep:	435		
Casing hei:	+1	Screen typ:	ST
Top screen:	510		
Bottom scr:	525		
Screen t 1:	Not Reported		
Top scre 1:	0		
Bottom s 1:	0		
Screen t 2:	Not Reported		
Top scre 2:	0		
Bottom s 2:	0		
Screen dia:	2		
Flowing we:	Not Reported	Telescopin:	T
Log type:	Not Reported		
Hrs pumped:	3		
Pumping ra:	30		
Level befo:	170		
Level duri:	223		
Test pump :	A	Pump insta:	Y
Install pu:	S		
Capacity:	10		
Pump hp:	1.5		
Column len:	320		
Closed:	Not Reported	Abandoned:	Not Reported
Abandon da:	0	Site id:	MD7000000380257

Map ID:	406		
Object id:	394283	County let:	CH
Permit:	CH941401	Mgs id:	Not Reported
B1 seq:	6967	B1 recd:	1997 512
City:	INDIAN HEAD	State:	MD
Zip:	20640	Driller na:	DOUGLAS H NELSON
Driller id:	MWD 376		
Est gpm pr:	350		
Use for wa:	T		
Approx dep:	500		
Drill meth:	ROTARY	Replacemen:	N
Wapid:	CH1955G008	Subdivisio:	POTOMAC HEIGHTS
Section:	Not Reported	Lot:	Not Reported
Nearest to:	INDIAN HEAD	Town dista:	1
Town direc:	E	Road name:	GENERAL SMALLWOOD RD
Road side:	S	Road dista:	45 FT
Tax map:	11	Block:	18
Parcel:	581		
N grid83:	103860		
E grid83:	387834		
Lat dec de:	38.602229		
Lon dec de:	-77.139665		
Issue date:	1997 513	Special fl:	Not Reported
C1 seq:	0017	C1 recd:	1997 829
Completion:	1997 7 2		
Total dept:	520		
Num unsucc:	0		
Hydrofract:	N	Grouted:	Y
Grout type:	CM		
Grout top:	0		
Grout bott:	356		

Casing typ:	ST		
Casing dia:	8		
Casing dep:	45		
Casing hei:	+1	Screen typ:	ST
Top screen:	406		
Bottom scr:	436		
Screen t 1:	ST		
Top scre 1:	460		
Bottom s 1:	490		
Screen t 2:	Not Reported		
Top scre 2:	0		
Bottom s 2:	0		
Screen dia:	4		
Flowing we:	Not Reported	Telescopin:	Not Reported
Log type:	Not Reported		
Hrs pumped:	16		
Pumping ra:	200		
Level befo:	194		
Level duri:	205		
Test pump :	A	Pump insta:	N
Install pu:	Not Reported		
Capacity:	0		
Pump hp:	0		
Column len:	0		
Closed:	Not Reported	Abandoned:	Not Reported
Abandon da:	0	Site id:	MD7000000394283

Map ID:	406		
Object id:	423888	County let:	CH
Permit:	CH942389	Mgs id:	Not Reported
B1 seq:	8282	B1 recd:	19981113
City:	INDIAN HEAD	State:	MD
Zip:	20640	Driller na:	ROBERT B FRANK
Driller id:	MSD 33		
Est gpm pr:	10		
Use for wa:	DW		
Approx dep:	500		
Drill meth:	ROTARY	Replacemen:	Y
Wapid:	Not Reported	Subdivisio:	Not Reported
Section:	Not Reported	Lot:	Not Reported
Nearest to:	INDIAN HEAD	Town dista:	1
Town direc:	E	Road name:	4005 TIPPETT KNOLLS
Road side:	N	Road dista:	81 FT
Tax map:	11	Block:	18
Parcel:	346		
N grid83:	103860		
E grid83:	387834		
Lat dec de:	38.602229		
Lon dec de:	-77.139665		
Issue date:	19981119	Special fl:	Y
C1 seq:	0376	C1 recd:	1999 622
Completion:	1999 6 4		
Total dept:	368		
Num unsucc:	0		
Hydrofract:	N	Grouted:	Y
Grout type:	BC		
Grout top:	0		
Grout bott:	63		

Casing typ:	PL		
Casing dia:	4		
Casing dep:	353		
Casing hei:	+1	Screen typ:	ST
Top screen:	353		
Bottom scr:	368		
Screen t 1:	Not Reported		
Top scre 1:	0		
Bottom s 1:	0		
Screen t 2:	Not Reported		
Top scre 2:	0		
Bottom s 2:	0		
Screen dia:	2		
Flowing we:	Not Reported	Telescopin:	T
Log type:	Not Reported		
Hrs pumped:	3		
Pumping ra:	30		
Level befo:	180		
Level duri:	232		
Test pump :	A	Pump insta:	Y
Install pu:	S		
Capacity:	10		
Pump hp:	1		
Column len:	280		
Closed:	A	Abandoned:	Not Reported
Abandon da:	0	Site id:	MD7000000423888

Map ID:	407		
Object id:	121954	County let:	CH
Permit:	CH812071	Mgs id:	Not Reported
B1 seq:	Not Reported	B1 recd:	19861125
City:	HOLLYWOOD	State:	MD
Zip:	20636	Driller na:	BRANHAM, JOHN E.
Driller id:	MWD0080		
Est gpm pr:	10		
Use for wa:	DW		
Approx dep:	350		
Drill meth:	ROTARY	Replacemen:	N
Wapid:	Not Reported	Subdivisio:	GHEBELIAN-BARNES
Section:	Not Reported	Lot:	3
Nearest to:	INDIAN HEAD	Town dista:	0 MI
Town direc:	Not Reported	Road name:	RTE 210
Road side:	N	Road dista:	400 FT
Tax map:	Not Reported	Block:	Not Reported
Parcel:	Not Reported		
N grid83:	103860		
E grid83:	387530		
Lat dec de:	38.602224		
Lon dec de:	-77.143164		
Issue date:	19861125	Special fl:	Not Reported
C1 seq:	Not Reported	C1 recd:	19861223
Completion:	198612 4		
Total dept:	330		
Num unsucc:	0		
Hydrofract:	Not Reported	Grouted:	Y
Grout type:	CM		
Grout top:	5		
Grout bott:	60		

Casing typ:	PL		
Casing dia:	4		
Casing dep:	315		
Casing hei:	+01	Screen typ:	PL
Top screen:	315		
Bottom scr:	330		
Screen t 1:	Not Reported		
Top scre 1:	0		
Bottom s 1:	0		
Screen t 2:	Not Reported		
Top scre 2:	0		
Bottom s 2:	0		
Screen dia:	2		
Flowing we:	Not Reported	Telescopin:	Not Reported
Log type:	Not Reported		
Hrs pumped:	5		
Pumping ra:	50		
Level befo:	61		
Level duri:	100		
Test pump :	A	Pump insta:	Not Reported
Install pu:	S		
Capacity:	7		
Pump hp:	.75		
Column len:	200		
Closed:	Not Reported	Abandoned:	Not Reported
Abandon da:	0	Site id:	MD7000000121954

Map ID:	408		
Object id:	123154	County let:	CH
Permit:	CH880186	Mgs id:	Not Reported
B1 seq:	7463	B1 recd:	198812 2
City:	INDIAN HEAD	State:	MD
Zip:	20646	Driller na:	ANTHONY R. D'AMIANO
Driller id:	MWD346		
Est gpm pr:	0		
Use for wa:	T		
Approx dep:	40		
Drill meth:	AIR-ROT	Replacemen:	N
Wapid:	Not Reported	Subdivisio:	Not Reported
Section:	Not Reported	Lot:	Not Reported
Nearest to:	INDIAN HEAD	Town dista:	0
Town direc:	T	Road name:	INDIAN HEAD HWY RT21
Road side:	N	Road dista:	75 FT
Tax map:	Not Reported	Block:	Not Reported
Parcel:	Not Reported		
N grid83:	103860		
E grid83:	386920		
Lat dec de:	38.602216		
Lon dec de:	-77.150163		
Issue date:	198812 6	Special fl:	N
C1 seq:	6193	C1 recd:	1989 119
Completion:	198812 2		
Total dept:	10		
Num unsucc:	0		
Hydrofract:	Not Reported	Grouted:	Y
Grout type:	CM		
Grout top:	0		
Grout bott:	10		

Casing typ:	PL		
Casing dia:	4		
Casing dep:	10		
Casing hei:	0	Screen typ:	PL
Top screen:	0		
Bottom scr:	10		
Screen t 1:	Not Reported		
Top scre 1:	0		
Bottom s 1:	0		
Screen t 2:	Not Reported		
Top scre 2:	0		
Bottom s 2:	0		
Screen dia:	4		
Flowing we:	Not Reported	Telescopin:	Not Reported
Log type:	Not Reported		
Hrs pumped:	0		
Pumping ra:	0		
Level befo:	0		
Level duri:	0		
Test pump :	Not Reported	Pump insta:	N
Install pu:	Not Reported		
Capacity:	0		
Pump hp:	0		
Column len:	0		
Closed:	Not Reported	Abandoned:	Not Reported
Abandon da:	0	Site id:	MD7000000123154

Map ID:	409		
Object id:	379766	County let:	CH
Permit:	CH930405	Mgs id:	Not Reported
B1 seq:	5868	B1 recd:	1994 815
City:	INDIAN HEAD	State:	MD
Zip:	20640	Driller na:	STEPHEN DUDZIK
Driller id:	MWD 475		
Est gpm pr:	0		
Use for wa:	T		
Approx dep:	25		
Drill meth:	BORED	Replacemen:	N
Wapid:	Not Reported	Subdivisio:	Not Reported
Section:	Not Reported	Lot:	3&4
Nearest to:	INDIAN HEAD	Town dista:	Not Reported
Town direc:	T	Road name:	STRAUSS AVE
Road side:	N	Road dista:	125 FT
Tax map:	11	Block:	15/16
Parcel:	141		
N grid83:	103860		
E grid83:	386310		
Lat dec de:	38.602206		
Lon dec de:	-77.157161		
Issue date:	1994 817	Special fl:	Y
C1 seq:	9962	C1 recd:	1994 922
Completion:	1994 9 6		
Total dept:	35		
Num unsucc:	0		
Hydrofract:	Not Reported	Grouted:	Y
Grout type:	BC		
Grout top:	1		
Grout bott:	14		

Casing typ:	PL		
Casing dia:	4		
Casing dep:	15		
Casing hei:	-.5	Screen typ:	PL
Top screen:	15		
Bottom scr:	35		
Screen t 1:	Not Reported		
Top scre 1:	0		
Bottom s 1:	0		
Screen t 2:	Not Reported		
Top scre 2:	0		
Bottom s 2:	0		
Screen dia:	4		
Flowing we:	Not Reported	Telescopin:	Not Reported
Log type:	Not Reported		
Hrs pumped:	0		
Pumping ra:	0		
Level befo:	0		
Level duri:	0		
Test pump :	Not Reported	Pump insta:	N
Install pu:	Not Reported		
Capacity:	0		
Pump hp:	0		
Column len:	0		
Closed:	Not Reported	Abandoned:	Not Reported
Abandon da:	0	Site id:	MD7000000379766

Map ID:	409		
Object id:	119455	County let:	CH
Permit:	CH732575	Mgs id:	Not Reported
B1 seq:	Not Reported	B1 recd:	19791220
City:	ALEXANDRIA	State:	VA
Zip:	22305	Driller na:	FRANK'S WELL DRLG CO
Driller id:	MWD0005		
Est gpm pr:	10		
Use for wa:	DW		
Approx dep:	0		
Drill meth:	ROTARY	Replacemen:	N
Wapid:	Not Reported	Subdivisio:	POTOMAC HTS
Section:	Not Reported	Lot:	B
Nearest to:	POTOMAC HEIGHTS	Town dista:	0 MI
Town direc:	Not Reported	Road name:	GLYMOUNT RD
Road side:	N	Road dista:	150 FT
Tax map:	Not Reported	Block:	Not Reported
Parcel:	Not Reported		
N grid83:	103860		
E grid83:	386310		
Lat dec de:	38.602206		
Lon dec de:	-77.157161		
Issue date:	19791218	Special fl:	Not Reported
C1 seq:	Not Reported	C1 recd:	1980 326
Completion:	1980 313		
Total dept:	155		
Num unsucc:	0		
Hydrofract:	Not Reported	Grouted:	Y
Grout type:	BC		
Grout top:	0		
Grout bott:	20		

Casing typ:	ST		
Casing dia:	4		
Casing dep:	145		
Casing hei:	+01	Screen typ:	ST
Top screen:	145		
Bottom scr:	155		
Screen t 1:	Not Reported		
Top scre 1:	0		
Bottom s 1:	0		
Screen t 2:	Not Reported		
Top scre 2:	0		
Bottom s 2:	0		
Screen dia:	2		
Flowing we:	Not Reported	Telescopin:	Not Reported
Log type:	Not Reported		
Hrs pumped:	2		
Pumping ra:	6		
Level befo:	100		
Level duri:	110		
Test pump :	A	Pump insta:	Not Reported
Install pu:	S		
Capacity:	8		
Pump hp:	1		
Column len:	140		
Closed:	Not Reported	Abandoned:	Not Reported
Abandon da:	0	Site id:	MD7000000119455

Map ID:	409		
Object id:	118393	County let:	CH
Permit:	CH731519	Mgs id:	Not Reported
B1 seq:	Not Reported	B1 recd:	1977 615
City:	INDIAN HEAD	State:	MD
Zip:	Not Reported	Driller na:	SHANNAHAN WELL CO
Driller id:	MWD0024		
Est gpm pr:	10		
Use for wa:	I		
Approx dep:	0		
Drill meth:	ROTARY	Replacemen:	N
Wapid:	CH1977G026	Subdivisio:	Not Reported
Section:	Not Reported	Lot:	Not Reported
Nearest to:	INDIAN HEAD	Town dista:	1 MI
Town direc:	E	Road name:	MD RT 210
Road side:	N	Road dista:	300 FT
Tax map:	Not Reported	Block:	Not Reported
Parcel:	Not Reported		
N grid83:	103860		
E grid83:	386310		
Lat dec de:	38.602206		
Lon dec de:	-77.157161		
Issue date:	1977 523	Special fl:	Not Reported
C1 seq:	Not Reported	C1 recd:	1977 729
Completion:	1977 625		
Total dept:	407		
Num unsucc:	0		
Hydrofract:	Not Reported	Grouted:	Y
Grout type:	CM		
Grout top:	4		
Grout bott:	294		

Casing typ:	ST		
Casing dia:	4		
Casing dep:	294		
Casing hei:	+01	Screen typ:	BR
Top screen:	388		
Bottom scr:	403		
Screen t 1:	Not Reported		
Top scre 1:	0		
Bottom s 1:	0		
Screen t 2:	Not Reported		
Top scre 2:	0		
Bottom s 2:	0		
Screen dia:	2		
Flowing we:	Not Reported	Telescopin:	T
Log type:	Not Reported		
Hrs pumped:	8		
Pumping ra:	10		
Level befo:	111		
Level duri:	115		
Test pump :	A	Pump insta:	Not Reported
Install pu:	S		
Capacity:	10		
Pump hp:	1		
Column len:	154		
Closed:	Not Reported	Abandoned:	Not Reported
Abandon da:	0	Site id:	MD7000000118393

Map ID:	409		
Object id:	468984	County let:	Not Reported
Permit:	CH943490	Mgs id:	Not Reported
B1 seq:	4456	B1 recd:	2000 821
City:	INDIAN HEAD	State:	MD
Zip:	20640	Driller na:	BRENARD J TAYLOR
Driller id:	MWD 430		
Est gpm pr:	0		
Use for wa:	T		
Approx dep:	12		
Drill meth:	Not Reported	Replacemen:	N
Wapid:	Not Reported	Subdivisio:	Not Reported
Section:	Not Reported	Lot:	Not Reported
Nearest to:	INDIAN HEAD	Town dista:	Not Reported
Town direc:	T	Road name:	INDIAN HEAD HIGHWAY
Road side:	N	Road dista:	.10 MI
Tax map:	11	Block:	16
Parcel:	421		
N grid83:	103860		
E grid83:	386310		
Lat dec de:	38.602206		
Lon dec de:	-77.157161		
Issue date:	2000 726	Special fl:	Not Reported
C1 seq:	Not Reported	C1 recd:	0
Completion:	0		
Total dept:	0		
Num unsucc:	0		
Hydrofract:	Not Reported	Grouted:	Not Reported
Grout type:	Not Reported		
Grout top:	0		
Grout bott:	0		

Casing typ:	Not Reported		
Casing dia:	0		
Casing dep:	0		
Casing hei:	Not Reported	Screen typ:	Not Reported
Top screen:	0		
Bottom scr:	0		
Screen t 1:	Not Reported		
Top scre 1:	0		
Bottom s 1:	0		
Screen t 2:	Not Reported		
Top scre 2:	0		
Bottom s 2:	0		
Screen dia:	0		
Flowing we:	Not Reported	Telescopin:	Not Reported
Log type:	Not Reported		
Hrs pumped:	0		
Pumping ra:	0		
Level befo:	0		
Level duri:	0		
Test pump :	Not Reported	Pump insta:	Not Reported
Install pu:	Not Reported		
Capacity:	0		
Pump hp:	0		
Column len:	0		
Closed:	Not Reported	Abandoned:	Not Reported
Abandon da:	0	Site id:	MD7000000468984

GEOCHECK VERSION 2.1
PUBLIC WATER SUPPLY SYSTEM INFORMATION

PWS SUMMARY:

Map ID: 1

GEOCHECK VERSION 2.1
STATE DATABASE WELL INFORMATION

PWS Water Well Information:

Epa region:	03	State:	VA
Pwsid:	VA6059330		
Pwsname:	BIG BITE INC		
City served:	Not Reported	State served:	VA
Zip served:	Not Reported	Fips county:	51059
Status:	Closed	Pop srvd:	150
Pwssvcconn:	1	Source:	Groundwater
Pws type:	TNCWS	Owner:	Private
Contact:	BIG BITE INC		
Contactor gname:	Not Reported		
Contact phone:	703-941-1440	Contact address1:	7125 COLUMBIA PIKE
Contact address2:	Not Reported	Contact city:	ANNANDALE
Contact state:	VA	Contact zip:	22003
Activity code:	I		

Location Information:

Name:	BIG BITE INC		
Pwstypcd:	TNCWS	Primsrccd:	GW
Popserved:	150		
Add1:	7125 COLUMBIA PIKE		
Add2:	Not Reported		
City:	ANNANDALE	State:	VA
Zip:	22003	Phone:	703-941-1440
Cityserv:	Not Reported	Cntyserv:	Not Reported
Stateserv:	VA	Zipserv:	Not Reported

PWS ID: VA6059330
Date Initiated: 6301 Date Deactivated: Not Reported
PWS Name: BIG BITE INC
ATTN MR. ROWSHANDEL
7125 COLUMBIA PIKE
ANNANDALE, VA 22003

Addressee / Facility: Not Reported

Facility Latitude:	77 11 23	Facility Longitude:	038 49 56
Facility Latitude:	38 49 49	Facility Longitude:	077 11 48
City Served:	FAIRFAX		
Treatment Class:	Untreated	Population:	00000150

Violations information not reported.

Map ID: 3

GEOCHECK VERSION 2.1
STATE DATABASE WELL INFORMATION

Epa region:	03	State:	VA
Pwsid:	VA6153526		
Pwsname:	NOKESVILLE COMMUNITY PARK		
City served:	Not Reported	State served:	VA
Zip served:	Not Reported	Fips county:	51153
Status:	Active	Pop srvd:	150
Pwssvcconn:	2	Source:	Groundwater
Pws type:	TNCWS	Owner:	Local_Govt
Contact:	GRUNDSTROM, ROY		
Contactor gname:	GRUNDSTROM, ROY		
Contact phone:	703-221-1129	Contact address1:	14420 Bristow Road
Contact address2:	Not Reported	Contact city:	MANASSAS
Contact state:	VA	Contact zip:	20112
Activity code:	A		

Location Information:

Name:	NOKESVILLE COMMUNITY PARK		
Pwstypcd:	TNCWS	Primsrccd:	GW
Popserved:	150		
Add1:	14420 BRISTOW ROAD		
Add2:	Not Reported		
City:	MANASSAS	State:	VA
Zip:	20112	Phone:	703-221-1129
Cityserv:	Not Reported	Cntyserv:	Prince William
Stateserv:	VA	Zipserv:	Not Reported

Enforcement Information:

Violation id:	409	Orig cd:	S
Enf fy:	2013	Enf act date:	11/27/2012
Enf act detail:	St Public Notif requested	Enf act cat:	Informal

Enforcement Information:

Violation id:	409	Orig cd:	S
Enf fy:	2013	Enf act date:	04/05/2013
Enf act detail:	St Compliance achieved	Enf act cat:	Resolving

Enforcement Information:

Violation id:	409	Orig cd:	S
Enf fy:	2013	Enf act date:	11/27/2012
Enf act detail:	St Formal NOV issued	Enf act cat:	Informal

Enforcement Information:

Violation id:	408	Orig cd:	S
Enf fy:	2012	Enf act date:	02/10/2012
Enf act detail:	St Public Notif requested	Enf act cat:	Informal

Enforcement Information:

Violation id:	408	Orig cd:	S
Enf fy:	2012	Enf act date:	02/10/2012
Enf act detail:	St Formal NOV issued	Enf act cat:	Informal

Enforcement Information:

Violation id:	408	Orig cd:	S
Enf fy:	2012	Enf act date:	04/10/2012
Enf act detail:	St Compliance achieved	Enf act cat:	Resolving

Enforcement Information:

Violation id:	407	Orig cd:	S
Enf fy:	2009	Enf act date:	08/19/2009
Enf act detail:	St Formal NOV issued	Enf act cat:	Informal

Enforcement Information:

Violation id:	407	Orig cd:	S
Enf fy:	2009	Enf act date:	08/26/2009
Enf act detail:	St Compliance achieved	Enf act cat:	Resolving

Enforcement Information:

Violation id:	405	Orig cd:	S
Enf fy:	2009	Enf act date:	08/26/2009
Enf act detail:	St Public Notif received	Enf act cat:	Informal

Enforcement Information:

Violation id:	405	Orig cd:	S
Enf fy:	2009	Enf act date:	07/29/2009
Enf act detail:	St Compliance achieved	Enf act cat:	Resolving

Enforcement Information:

Violation id:	405	Orig cd:	S
Enf fy:	2009	Enf act date:	06/17/2009
Enf act detail:	St Public Notif requested	Enf act cat:	Informal

Enforcement Information:

Violation id:	405	Orig cd:	S
Enf fy:	2009	Enf act date:	06/17/2009
Enf act detail:	St Formal NOV issued	Enf act cat:	Informal

Enforcement Information:

Violation id:	404	Orig cd:	S
Enf fy:	2004	Enf act date:	06/30/2004
Enf act detail:	St Formal NOV issued	Enf act cat:	Informal

Enforcement Information:

Violation id:	404	Orig cd:	S
Enf fy:	2004	Enf act date:	06/30/2004
Enf act detail:	St Public Notif requested	Enf act cat:	Informal

Enforcement Information:

Violation id:	304	Orig cd:	S
Enf fy:	2005	Enf act date:	12/01/2004
Enf act detail:	St Compliance achieved	Enf act cat:	Resolving

Enforcement Information:

Violation id:	304	Orig cd:	S
Enf fy:	2004	Enf act date:	06/09/2004
Enf act detail:	St Public Notif requested	Enf act cat:	Informal

Enforcement Information:

Violation id:	304	Orig cd:	S
Enf fy:	2004	Enf act date:	06/09/2004
Enf act detail:	St Formal NOV issued	Enf act cat:	Informal

Enforcement Information:

Violation id:	204	Orig cd:	S
Enf fy:	2004	Enf act date:	06/03/2004
Enf act detail:	St Formal NOV issued	Enf act cat:	Informal

Enforcement Information:

Violation id:	204	Orig cd:	S
Enf fy:	2004	Enf act date:	06/03/2004
Enf act detail:	St Public Notif requested	Enf act cat:	Informal

Enforcement Information:

Violation id:	103	Orig cd:	S
Enf fy:	2003	Enf act date:	05/02/2003
Enf act detail:	St Public Notif requested	Enf act cat:	Informal

Enforcement Information:

Violation id:	103	Orig cd:	S
Enf fy:	2003	Enf act date:	05/02/2003
Enf act detail:	St Formal NOV issued	Enf act cat:	Informal

Violations Information:

Violation id:	409	Orig cd:	S
State:	VA	Viol fy:	2012
Contamcd:	3100		
Contamnm:	Coliform (TCR)		
Viol code:	22		
Viol name:	MCL, Monthly (TCR)		
Rule code:	110		
Rule name:	TCR		
Violmeasur:	Not Reported	Unitmeasur:	Not Reported
State mcl:	Not Reported	Cmpbdt:	10/01/2012
Cmpedt:	12/31/2012		

Violations Information:

Violation id:	408	Orig cd:	S
State:	VA	Viol fy:	2011
Contamcd:	1040		
Contamnm:	Nitrate		
Viol code:	03		
Viol name:	Monitoring, Regular		
Rule code:	331		
Rule name:	Nitrates		
Violmeasur:	Not Reported	Unitmeasur:	Not Reported
State mcl:	Not Reported	Cmpbdt:	01/01/2011
Cmpedt:	12/31/2011		

Violations Information:

Violation id:	407	Orig cd:	S
State:	VA	Viol fy:	2009
Contamcd:	7500		
Contamnm:	Public Notice		
Viol code:	75		
Viol name:	PN Violation for NPDWR Violation		
Rule code:	410		
Rule name:	PN rule		
Violmeasur:	Not Reported	Unitmeasur:	Not Reported

State mcl:	Not Reported	Cmpbdt:	07/18/2009
Cmpedt:	Not Reported		

Violations Information:

Violation id:	405	Orig cd:	S
State:	VA	Viol fy:	2009
Contamcd:	3100		
Contamnm:	Coliform (TCR)		
Viol code:	22		
Viol name:	MCL, Monthly (TCR)		
Rule code:	110		
Rule name:	TCR		
Violmeasur:	Not Reported	Unitmeasur:	Not Reported
State mcl:	Not Reported	Cmpbdt:	06/01/2009
Cmpedt:	06/30/2009		

Violations Information:

Violation id:	404	Orig cd:	S
State:	VA	Viol fy:	2003
Contamcd:	3100		
Contamnm:	Coliform (TCR)		
Viol code:	23		
Viol name:	Monitoring, Routine Major (TCR)		
Rule code:	110		
Rule name:	TCR		
Violmeasur:	Not Reported	Unitmeasur:	Not Reported
State mcl:	Not Reported	Cmpbdt:	10/01/2003
Cmpedt:	12/31/2003		

Violations Information:

Violation id:	304	Orig cd:	S
State:	VA	Viol fy:	2003
Contamcd:	1040		
Contamnm:	Nitrate		
Viol code:	03		
Viol name:	Monitoring, Regular		
Rule code:	331		
Rule name:	Nitrates		
Violmeasur:	Not Reported	Unitmeasur:	Not Reported
State mcl:	Not Reported	Cmpbdt:	01/01/2003
Cmpedt:	12/31/2003		

Violations Information:

Violation id:	204	Orig cd:	S
State:	VA	Viol fy:	2004
Contamcd:	3100		
Contamnm:	Coliform (TCR)		
Viol code:	23		
Viol name:	Monitoring, Routine Major (TCR)		
Rule code:	110		
Rule name:	TCR		
Violmeasur:	Not Reported	Unitmeasur:	Not Reported
State mcl:	Not Reported	Cmpbdt:	01/01/2004
Cmpedt:	03/31/2004		

Violations Information:

Violation id:	103	Orig cd:	S
State:	VA	Viol fy:	2003
Contamcd:	3100		
Contamnm:	Coliform (TCR)		
Viol code:	23		
Viol name:	Monitoring, Routine Major (TCR)		
Rule code:	110		
Rule name:	TCR		
Violmeasur:	Not Reported	Unitmeasur:	Not Reported
State mcl:	Not Reported	Cmpbdt:	01/01/2003
Cmpedt:	03/31/2003		

PWS ID: VA6153526
Date Initiated: 9005 Date Deactivated: Not Reported
PWS Name: PR WM CO PARK AUTHORITY
NOKESVILLE COMMUNITY PARK
12249 BRISTOW ROAD
BRISTOW, VA 22123

Addressee / Facility: System Owner/Responsible Party
PR WM CO PARK AUTHORITY
NOKESVILLE COMMUNITY PARK
ADEN ROAD
NOKESVILLE, VA 22123

Facility Latitude:	38 48 42	Facility Longitude:	077 12 51
City Served:	PRINCE WILLIAM		
Treatment Class:	Untreated	Population:	00000050

Violations information not reported.

ENFORCEMENT INFORMATION:

Truedate:	03/31/2009	Pwsid:	VA6153526
Pwsname:	NOKESVILLE COMMUNITY PARK		
Retpopsrvd:	150	Pwstypecod:	NC
Vioid:	103	Contaminant:	COLIFORM (TCR)
Viol. Type:	Monitoring, Routine Major (TCR)		
Complperbe:	1/1/2003 0:00:00		
Complperen:	3/31/2003 0:00:00	Enfdate:	5/2/2003 0:00:00
Enf action:	State Formal NOV Issued		
Violmeasur:	Not Reported		

Truedate:	03/31/2009	Pwsid:	VA6153526
Pwsname:	NOKESVILLE COMMUNITY PARK		
Retpopsrvd:	150	Pwstypecod:	NC
Vioid:	103	Contaminant:	COLIFORM (TCR)
Viol. Type:	Monitoring, Routine Major (TCR)		
Complperbe:	1/1/2003 0:00:00		
Complperen:	3/31/2003 0:00:00	Enfdate:	5/2/2003 0:00:00
Enf action:	State Public Notif Requested		
Violmeasur:	Not Reported		

Truedate:	03/31/2009	Pwsid:	VA6153526
Pwsname:	NOKESVILLE COMMUNITY PARK		
Retpopsrvd:	150	Pwstypecod:	NC
Vioid:	204	Contaminant:	COLIFORM (TCR)
Viol. Type:	Monitoring, Routine Major (TCR)		
Complperbe:	1/1/2004 0:00:00		
Complperen:	3/31/2004 0:00:00	Enfdate:	6/3/2004 0:00:00
Enf action:	State Formal NOV Issued		
Violmeasur:	Not Reported		

Truedate:	03/31/2009	Pwsid:	VA6153526
Pwsname:	NOKESVILLE COMMUNITY PARK		
Retpopsrvd:	150	Pwstypecod:	NC
Vioid:	204	Contaminant:	COLIFORM (TCR)
Viol. Type:	Monitoring, Routine Major (TCR)		
Complperbe:	1/1/2004 0:00:00		
Complperen:	3/31/2004 0:00:00	Enfdate:	6/3/2004 0:00:00
Enf action:	State Public Notif Requested		
Violmeasur:	Not Reported		

Truedate:	03/31/2009	Pwsid:	VA6153526
Pwsname:	NOKESVILLE COMMUNITY PARK		
Retpopsrvd:	150	Pwstypecod:	NC
Vioid:	304	Contaminant:	NITRATE
Viol. Type:	3		
Complperbe:	1/1/2003 0:00:00		
Complperen:	12/31/2003 0:00:00	Enfdate:	12/1/2004 0:00:00
Enf action:	State Compliance Achieved		
Violmeasur:	Not Reported		

Truedate:	03/31/2009	Pwsid:	VA6153526
Pwsname:	NOKESVILLE COMMUNITY PARK		
Retpopsrvd:	150	Pwstypecod:	NC
Vioid:	304	Contaminant:	NITRATE
Viol. Type:	3		
Complperbe:	1/1/2003 0:00:00		
Complperen:	12/31/2003 0:00:00	Enfdate:	6/9/2004 0:00:00
Enf action:	State Public Notif Requested		
Violmeasur:	Not Reported		

Truedate:	03/31/2009	Pwsid:	VA6153526
Pwsname:	NOKESVILLE COMMUNITY PARK		
Retpopsrvd:	150	Pwstypecod:	NC
Vioid:	304	Contaminant:	NITRATE
Viol. Type:	3		
Complperbe:	1/1/2003 0:00:00		
Complperen:	12/31/2003 0:00:00	Enfdate:	6/9/2004 0:00:00
Enf action:	State Formal NOV Issued		
Violmeasur:	Not Reported		

Truedate:	03/31/2009	Pwsid:	VA6153526
Pwsname:	NOKESVILLE COMMUNITY PARK		
Retpopsrvd:	150	Pwstypecod:	NC
Vioid:	404	Contaminant:	COLIFORM (TCR)
Viol. Type:	Monitoring, Routine Major (TCR)		
Complperbe:	10/1/2003 0:00:00		
Complperen:	12/31/2003 0:00:00	Enfdate:	6/30/2004 0:00:00
Enf action:	State Formal NOV Issued		
Violmeasur:	Not Reported		

GEOCHECK VERSION 2.1
STATE DATABASE WELL INFORMATION

Truedate:	03/31/2009	Pwsid:	VA6153526
Pwsname:	NOKESVILLE COMMUNITY PARK		
Retpopsrvd:	150	Pwstypecod:	NC
Vioid:	404	Contaminant:	COLIFORM (TCR)
Viol. Type:	Monitoring, Routine Major (TCR)		
Complperbe:	10/1/2003 0:00:00		
Complperen:	12/31/2003 0:00:00	Enfdate:	6/30/2004 0:00:00
Enf action:	State Public Notif Requested		
Violmeasur:	Not Reported		

System Name:	NOKESVILLE COMMUNITY PARK		
Violation Type:	Monitoring, Routine Major (TCR)		
Contaminant:	COLIFORM (TCR)		
Compliance Period:	1/1/2003 0:00:00 - 3/31/2003 0:00:00		
Violation ID:	103		
Enforcement Date:	5/2/2003 0:00:00	Enf. Action:	State Public Notif Requested

System Name:	NOKESVILLE COMMUNITY PARK		
Violation Type:	Monitoring, Routine Major (TCR)		
Contaminant:	COLIFORM (TCR)		
Compliance Period:	1/1/2003 0:00:00 - 3/31/2003 0:00:00		
Violation ID:	103		
Enforcement Date:	5/2/2003 0:00:00	Enf. Action:	State Formal NOV Issued

System Name:	NOKESVILLE COMMUNITY PARK		
Violation Type:	Monitoring, Routine Major (TCR)		
Contaminant:	COLIFORM (TCR)		
Compliance Period:	1/1/2003 0:00:00 - 3/31/2003 0:00:00		
Violation ID:	103		
Enforcement Date:	5/2/2003 0:00:00	Enf. Action:	State Public Notif Requested

System Name:	NOKESVILLE COMMUNITY PARK		
Violation Type:	Monitoring, Routine Major (TCR)		
Contaminant:	COLIFORM (TCR)		
Compliance Period:	1/1/2003 0:00:00 - 3/31/2003 0:00:00		
Violation ID:	103		
Enforcement Date:	5/2/2003 0:00:00	Enf. Action:	State Formal NOV Issued

System Name:	NOKESVILLE COMMUNITY PARK		
Violation Type:	Monitoring, Routine Major (TCR)		
Contaminant:	COLIFORM (TCR)		
Compliance Period:	1/1/2004 0:00:00 - 3/31/2004 0:00:00		
Violation ID:	204		
Enforcement Date:	6/3/2004 0:00:00	Enf. Action:	State Public Notif Requested

System Name:	NOKESVILLE COMMUNITY PARK		
Violation Type:	Monitoring, Routine Major (TCR)		
Contaminant:	COLIFORM (TCR)		
Compliance Period:	1/1/2004 0:00:00 - 3/31/2004 0:00:00		
Violation ID:	204		
Enforcement Date:	6/3/2004 0:00:00	Enf. Action:	State Formal NOV Issued

System Name:	NOKESVILLE COMMUNITY PARK		
Violation Type:	Monitoring, Routine Major (TCR)		
Contaminant:	COLIFORM (TCR)		
Compliance Period:	1/1/2004 0:00:00 - 3/31/2004 0:00:00		
Violation ID:	204		
Enforcement Date:	6/3/2004 0:00:00	Enf. Action:	State Public Notif Requested

GEOCHECK VERSION 2.1
PUBLIC WATER SUPPLY SYSTEM INFORMATION

PWS SUMMARY:

ENFORCEMENT INFORMATION:

System Name:	NOKESVILLE COMMUNITY PARK		
Violation Type:	Monitoring, Routine Major (TCR)		
Contaminant:	COLIFORM (TCR)		
Compliance Period:	1/1/2004 0:00:00 - 3/31/2004 0:00:00		
Violation ID:	204		
Enforcement Date:	6/3/2004 0:00:00	Enf. Action:	State Formal NOV Issued
System Name:	NOKESVILLE COMMUNITY PARK		
Violation Type:	3		
Contaminant:	NITRATE		
Compliance Period:	1/1/2003 0:00:00 - 12/31/2003 0:00:00		
Violation ID:	304		
Enforcement Date:	12/1/2004 0:00:00	Enf. Action:	State Compliance Achieved
System Name:	NOKESVILLE COMMUNITY PARK		
Violation Type:	3		
Contaminant:	NITRATE		
Compliance Period:	1/1/2003 0:00:00 - 12/31/2003 0:00:00		
Violation ID:	304		
Enforcement Date:	6/9/2004 0:00:00	Enf. Action:	State Formal NOV Issued
System Name:	NOKESVILLE COMMUNITY PARK		
Violation Type:	3		
Contaminant:	NITRATE		
Compliance Period:	1/1/2003 0:00:00 - 12/31/2003 0:00:00		
Violation ID:	304		
Enforcement Date:	12/1/2004 0:00:00	Enf. Action:	State Compliance Achieved
System Name:	NOKESVILLE COMMUNITY PARK		
Violation Type:	3		
Contaminant:	NITRATE		
Compliance Period:	1/1/2003 0:00:00 - 12/31/2003 0:00:00		
Violation ID:	304		
Enforcement Date:	6/9/2004 0:00:00	Enf. Action:	State Formal NOV Issued
System Name:	NOKESVILLE COMMUNITY PARK		
Violation Type:	3		
Contaminant:	NITRATE		
Compliance Period:	1/1/2003 0:00:00 - 12/31/2003 0:00:00		
Violation ID:	304		
Enforcement Date:	6/9/2004 0:00:00	Enf. Action:	State Public Notif Requested
System Name:	NOKESVILLE COMMUNITY PARK		
Violation Type:	3		
Contaminant:	NITRATE		
Compliance Period:	1/1/2003 0:00:00 - 12/31/2003 0:00:00		
Violation ID:	304		
Enforcement Date:	6/9/2004 0:00:00	Enf. Action:	State Public Notif Requested
System Name:	NOKESVILLE COMMUNITY PARK		
Violation Type:	Monitoring, Routine Major (TCR)		
Contaminant:	COLIFORM (TCR)		
Compliance Period:	10/1/2003 0:00:00 - 12/31/2003 0:00:00		
Violation ID:	404		
Enforcement Date:	6/30/2004 0:00:00	Enf. Action:	State Formal NOV Issued

GEOCHECK VERSION 2.1
PUBLIC WATER SUPPLY SYSTEM INFORMATION

PWS SUMMARY:

ENFORCEMENT INFORMATION:

System Name:	NOKESVILLE COMMUNITY PARK		
Violation Type:	Monitoring, Routine Major (TCR)		
Contaminant:	COLIFORM (TCR)		
Compliance Period:	10/1/2003 0:00:00 - 12/31/2003 0:00:00		
Violation ID:	404		
Enforcement Date:	6/30/2004 0:00:00	Enf. Action:	State Public Notif Requested
System Name:	NOKESVILLE COMMUNITY PARK		
Violation Type:	Monitoring, Routine Major (TCR)		
Contaminant:	COLIFORM (TCR)		
Compliance Period:	10/1/2003 0:00:00 - 12/31/2003 0:00:00		
Violation ID:	404		
Enforcement Date:	6/30/2004 0:00:00	Enf. Action:	State Formal NOV Issued
System Name:	NOKESVILLE COMMUNITY PARK		
Violation Type:	Monitoring, Routine Major (TCR)		
Contaminant:	COLIFORM (TCR)		
Compliance Period:	10/1/2003 0:00:00 - 12/31/2003 0:00:00		
Violation ID:	404		
Enforcement Date:	6/30/2004 0:00:00	Enf. Action:	State Public Notif Requested

CONTACT INFORMATION:

Name:	NOKESVILLE COMMUNITY PARK		
Population:	150		
Contact:	GRUNDSTROM, ROY	Phone:	Not Reported
Address:	14420 Bristow Road		
Address 2:	MANASSAS		
	VA, 20 703-2		

Map ID: 8

Epa region:	03	State:	VA
Pwsid:	VA6059500		
Pwsname:	FCWA - LORTON WTP OLD, NEW, & RIVER STA		
City served:	Not Reported	State served:	VA
Zip served:	Not Reported	Fips county:	51059
Status:	Closed	Pop srvd:	411608
Pwssvcconn:	115808	Source:	Surface_water
Pws type:	CWS	Owner:	Local_Govt
Contact:	HANCHAK, JOHN J.		
Contactor gname:	HANCHAK, JOHN J.		
Contact phone:	703-641-6610	Contact address1:	FREDERICK P. GRIFFITH, JR, WTP
Contact address2:	9600 OX ROAD	Contact city:	LORTON
Contact state:	VA	Contact zip:	22079
Activity code:	I		

Facid:	15784		
Facname:	OLD LORTON TREATMENT PLANT		
Facility type:	Treatment_plant	Activity code:	I
Treatment obj:	corrosion control	Treatment process:	ph adjustment, post
Treatment obj:	corrosion control	Treatment process:	inhibitor, orthophosphate
Treatment obj:	disinfection	Treatment process:	gaseous chlorination, post
Treatment obj:	disinfection	Treatment process:	hypochlorination, pre
Treatment obj:	disinfection	Treatment process:	hypochlorination, post
Treatment obj:	inorganics removal	Treatment process:	rapid mix
Treatment obj:	inorganics removal	Treatment process:	coagulation
Treatment obj:	inorganics removal	Treatment process:	filtration, rapid sand
Treatment obj:	inorganics removal	Treatment process:	flocculation
Treatment obj:	inorganics removal	Treatment process:	sedimentation

GEOCHECK VERSION 2.1
STATE DATABASE WELL INFORMATION

Location Information:

Name:	FCWA - LORTON WTP OLD, NEW, & RIVER STA		
Pwstypcd:	CWS	Primsrccd:	SW
Popserved:	411608		
Add1:	FREDERICK P. GRIFFITH, JR, WTP		
Add2:	9600 OX ROAD		
City:	LORTON	State:	VA
Zip:	22079	Phone:	703-641-6610
Cityserv:	Not Reported	Cntyserv:	Fairfax
Stateserv:	VA	Zipserv:	Not Reported

Enforcement Information:

Violation id:	2267303	Orig cd:	S
Enf fy:	2003	Enf act date:	03/07/2003
Enf act detail:	St Formal NOV issued	Enf act cat:	Informal

Enforcement Information:

Violation id:	2267303	Orig cd:	S
Enf fy:	2004	Enf act date:	12/31/2003
Enf act detail:	St Compliance achieved	Enf act cat:	Resolving

Violations Information:

Violation id:	2267303	Orig cd:	S
State:	VA	Viol fy:	2002
Contamcd:	2456		
Contamnm:	Total Haloacetic Acids (HAA5)		
Viol code:	27		
Viol name:	Monitoring and Reporting (DBP)		
Rule code:	210		
Rule name:	St1 DBP		
Violmeasur:	Not Reported	Unitmeasur:	Not Reported
State mcl:	Not Reported	Cmpbdt:	07/01/2002
Cmpedt:	09/30/2002		

PWS ID: VA6059500
Date Initiated: Not Reported Date Deactivated: Not Reported
PWS Name: FAIRFAX CO WTR AUTH HENRY GAY
PLT SUPT P O BOX 151
OCCOQUAN, VA 22125

Addressee / Facility: System Owner/Responsible Party
FAIRFAX CO WTR AUTH POBOX 1500
8560 ARLINGTON BLVD
MERRIFIELD, VA 22116

Facility Latitude:	38 52 0.0000	Facility Longitude:	77 12 50.0000
Facility Latitude:	38 41 22.0000	Facility Longitude:	77 16 22.0000
Facility Latitude:	38 47 35.0000	Facility Longitude:	77 6 0.0000
Facility Latitude:	38 43 30.0000	Facility Longitude:	77 8 30.0000
City Served:	FAIRFAX COUNTY		
Treatment Class:	Mixed (treated and untreated)	Population:	550000

Violations information not reported.

ENFORCEMENT INFORMATION:

System Name:	FCWA - LORTON WTP OLD, NEW, & RIVER STA		
Violation Type:	Monitoring and Reporting Stage 1		
Contaminant:	2456		
Compliance Period:	7/1/2002 0:00:00 - 9/30/2002 0:00:00		
Violation ID:	2267303		
Enforcement Date:	12/31/2003 0:00:00	Enf. Action:	State Compliance Achieved

GEOCHECK VERSION 2.1
PUBLIC WATER SUPPLY SYSTEM INFORMATION

PWS SUMMARY:

ENFORCEMENT INFORMATION:

System Name:	FCWA - LORTON WTP OLD, NEW, & RIVER STA		
Violation Type:	Monitoring and Reporting Stage 1		
Contaminant:	2456		
Compliance Period:	7/1/2002 0:00:00 - 9/30/2002 0:00:00		
Violation ID:	2267303		
Enforcement Date:	3/7/2003 0:00:00	Enf. Action:	State Formal NOV Issued
System Name:	FCWA - LORTON WTP OLD, NEW, & RIVER STA		
Violation Type:	Monitoring and Reporting Stage 1		
Contaminant:	2456		
Compliance Period:	7/1/2002 0:00:00 - 9/30/2002 0:00:00		
Violation ID:	2267303		
Enforcement Date:	12/31/2003 0:00:00	Enf. Action:	State Compliance Achieved
System Name:	FCWA - LORTON WTP OLD, NEW, & RIVER STA		
Violation Type:	Monitoring and Reporting Stage 1		
Contaminant:	2456		
Compliance Period:	7/1/2002 0:00:00 - 9/30/2002 0:00:00		
Violation ID:	2267303		
Enforcement Date:	3/7/2003 0:00:00	Enf. Action:	State Formal NOV Issued

---

Map ID: 10

Epa region:	03	State:	VA
Pwsid:	VA6153625		
Pwsname:	DALE CITY		
City served:	Not Reported	State served:	VA
Zip served:	Not Reported	Fips county:	51153
Status:	Active	Pop srvd:	60000
Pwssvcconn:	19829	Source:	Purch_surface_water
Pws type:	CWS	Owner:	Private
Contact:	WALSH, BILL		
Contactor gname:	WALSH, BILL		
Contact phone:	703-706-3864	Contact address1:	2223 DUKE STREET
Contact address2:	Not Reported	Contact city:	ALEXANDRIA
Contact state:	VA	Contact zip:	22314
Activity code:	A		

Location Information:

Name:	DALE CITY		
Pwstypcd:	CWS	Primsrccd:	SWP
Popserved:	60000		
Add1:	2223 DUKE STREET		
Add2:	Not Reported		
City:	ALEXANDRIA	State:	VA
Zip:	22314	Phone:	703-706-3864
Cityserv:	Not Reported	Cntyserv:	Prince William
Stateserv:	VA	Zipserv:	Not Reported

GEOCHECK VERSION 2.1
PUBLIC WATER SUPPLY SYSTEM INFORMATION

PWS SUMMARY:

PWS ID:	VA6153625		
Date Initiated:	Not Reported	Date Deactivated:	Not Reported
PWS Name:	VA.AMERICAN WATER CO.-PR.WM.DI 2223 DUKE STREET ALEXANDRIA, VA 22314		
Addressee / Facility:	System Owner/Responsible Party VA AMERICAN WATER CO 2223 DUKE ST ALEX, VA 22314		
Facility Latitude:	38 47 30.0000	Facility Longitude:	77 5 30.0000
City Served:	PRINCE WILLIAM		
Treatment Class:	Mixed (treated and untreated)	Population:	28500

Violations information not reported.

Map ID: 12

Epa region:	03	State:	VA
Pwsid:	VA6059726		
Pwsname:	SEVEN-ELEVEN STORE 10704		
City served:	Not Reported	State served:	VA
Zip served:	Not Reported	Fips county:	51059
Status:	Closed	Pop srvd:	50
Pwssvcconn:	2	Source:	Groundwater
Pws type:	TNCWS	Owner:	Private
Contact:	SEVEN-ELEVEN STORE 10704		
Contactor gname:	Not Reported		
Contact phone:	703-451-9673	Contact address1:	Not Reported
Contact address2:	8314 HOOES ROAD	Contact city:	SPRINGFIELD
Contact state:	VA	Contact zip:	22150
Activity code:	I		

Location Information:

Name:	SEVEN-ELEVEN STORE 10704		
Pwstypcd:	TNCWS	Primsrccd:	GW
Popserved:	50		
Add1:	Not Reported		
Add2:	8314 HOOES ROAD		
City:	SPRINGFIELD	State:	VA
Zip:	22150	Phone:	703-451-9673
Cityserv:	FAIRFAX	Cntyserv:	Not Reported
Stateserv:	VA	Zipserv:	Not Reported

PWS ID:	VA6059726		
Date Initiated:	7801	Date Deactivated:	Not Reported
PWS Name:	SEVEN-ELEVEN STORE 10704 8314 HOOES ROAD SPRINGFIELD, VA 22150		

GEOCHECK VERSION 2.1
PUBLIC WATER SUPPLY SYSTEM INFORMATION

PWS SUMMARY:

Addressee / Facility:	Not Reported		
Facility Latitude:	77 14 42	Facility Longitude:	038 44 59
Facility Latitude:	38 47 21	Facility Longitude:	077 11 15
City Served:	FAIRFAX		
Treatment Class:	Untreated	Population:	00000050

Violations information not reported.

Map ID: 15

Epa region:	03	State:	VA
Pwsid:	VA6059005		
Pwsname:	ACCOTINK ACADEMY		
City served:	Not Reported	State served:	VA
Zip served:	Not Reported	Fips county:	51059
Status:	Closed	Pop srvd:	150
Pwssvcconn:	1	Source:	Groundwater
Pws type:	NTNCWS	Owner:	Private
Contact:	MCCONNELL, WARREN AND ELAINE		
Contactor gname:	Not Reported		
Contact phone:	703-451-8041	Contact address1:	8519 TUTTLE ROAD
Contact address2:	Not Reported	Contact city:	SPRINGFIELD
Contact state:	VA	Contact zip:	22152
Activity code:	I		

Facid:	15712		
Facname:	WATER SOFTENING UNIT #1		
Facility type:	Treatment_plant	Activity code:	I
Treatment obj:	softening (hardness removal)	Treatment process:	ph adjustment, pre

Facid:	15713		
Facname:	WATER SOFTNER UNIT#2		
Facility type:	Treatment_plant	Activity code:	I
Treatment obj:	softening (hardness removal)	Treatment process:	ph adjustment, pre

Location Information:

Name:	ACCOTINK ACADEMY		
Pwstypcd:	NTNCWS	Primsrccd:	GW
Popserved:	150		
Add1:	8519 TUTTLE ROAD		
Add2:	Not Reported		
City:	SPRINGFIELD	State:	VA
Zip:	22152	Phone:	703-451-8041
Cityserv:	Not Reported	Cntyserv:	Not Reported
Stateserv:	VA	Zipserv:	Not Reported

GEOCHECK VERSION 2.1
STATE DATABASE WELL INFORMATION

Violations Information:

Violation id:	6374300	Orig cd:	S
State:	VA	Viol fy:	1998
Contamcd:	5000		
Contamnm:	Lead and Copper Rule		
Viol code:	58		
Viol name:	OCCT/SOWT Treatment Installation/Demonstration		
Rule code:	350		
Rule name:	LCR		
Violmeasur:	Not Reported	Unitmeasur:	Not Reported
State mcl:	Not Reported	Cmpbdt:	12/31/1998
Cmpedt:	Not Reported		

PWS ID:	VA6059005		
Date Initiated:	6601	Date Deactivated:	Not Reported
PWS Name:	ACCOTINK ACADEMY 8519 TUTTLE ROAD SPRINGFIELD, VA 22152		
Addressee / Facility:	Not Reported		
Facility Latitude:	38 47 00	Facility Longitude:	077 14 20
City Served:	FAIRFAX		
Treatment Class:	Untreated	Population:	00000090

PWS currently has or had major violation(s) or enforcement: YES

VIOLATIONS INFORMATION:

Violation ID:	9360386	Source ID:	Not Reported	PWS Phone:	7034518041
Vio. beginning Date:	01/01/93	Vio. end Date:	01/31/93	Vio. Period:	001 Months
Num required Samples:	Not Reported	Number of Samples Taken:		Not Reported	
Analysis Result:	Not Reported	Maximum Contaminant Level:		Not Reported	
Analysis Method:	Not Reported				
Violation Type:	MCL, Monthly (TCR)				
Contaminant:	COLIFORM (TCR)				
Vio. Awareness Date:	Not Reported				

ENFORCEMENT INFORMATION:

System Name:	ACCOTINK ACADEMY		
Violation Type:	OCCT Installation/Demonstration		
Contaminant:	LEAD & COPPER RULE		
Compliance Period:	1996-12-31 - 1998-12-30		
Violation ID:	99063743		
Enforcement Date:	1999-02-05	Enf. Action:	State Formal NOV Issued
System Name:	ACCOTINK ACADEMY		
Violation Type:	OCCT Installation/Demonstration		
Contaminant:	LEAD & COPPER RULE		
Compliance Period:	1996-12-31 - 1998-12-30		
Violation ID:	99063743		
Enforcement Date:	1999-02-05	Enf. Action:	State Public Notif Requested
System Name:	ACCOTINK ACADEMY		
Violation Type:	OCCT Installation/Demonstration		
Contaminant:	LEAD & COPPER RULE		
Compliance Period:	1996-12-31 - 2000-05-01		
Violation ID:	9963743		
Enforcement Date:	1999-02-05	Enf. Action:	State Formal NOV Issued

GEOCHECK VERSION 2.1
PUBLIC WATER SUPPLY SYSTEM INFORMATION

PWS SUMMARY:

ENFORCEMENT INFORMATION:

System Name:	ACCOTINK ACADEMY		
Violation Type:	OCCT Installation/Demonstration		
Contaminant:	LEAD & COPPER RULE		
Compliance Period:	1996-12-31 - 2000-05-01		
Violation ID:	9963743		
Enforcement Date:	1999-02-05	Enf. Action:	State Public Notif Requested
System Name:	ACCOTINK ACADEMY		
Violation Type:	OCCT Installation/Demonstration		
Contaminant:	LEAD & COPPER RULE		
Compliance Period:	1996-12-31 - 2015-12-31		
Violation ID:	9963743		
Enforcement Date:	1999-02-05	Enf. Action:	State Formal NOV Issued
System Name:	ACCOTINK ACADEMY		
Violation Type:	OCCT Installation/Demonstration		
Contaminant:	LEAD & COPPER RULE		
Compliance Period:	1996-12-31 - 2015-12-31		
Violation ID:	9963743		
Enforcement Date:	1999-02-05	Enf. Action:	State Public Notif Requested

---

Map ID: 20

Epa region:	03	State:	VA
Pwsid:	VA6059399		
Pwsname:	MT VERNON UNITARIAN CHURCH		
City served:	Not Reported	State served:	VA
Zip served:	Not Reported	Fips county:	51059
Status:	Closed	Pop srvd:	80
Pwssvcconn:	0	Source:	Groundwater
Pws type:	TNCWS	Owner:	unknown
Contact:	MT VERNON UNITARIAN CHURCH		
Contactor gname:	Not Reported		
Contact phone:	703-765-5950	Contact address1:	Not Reported
Contact address2:	1909 WINDMILL LANE	Contact city:	ALEXANDRIA
Contact state:	VA	Contact zip:	22308
Activity code:	I		

Location Information:

Name:	MT VERNON UNITARIAN CHURCH		
Pwstypcd:	TNCWS	Primsrccd:	GW
Popserved:	80		
Add1:	Not Reported		
Add2:	1909 WINDMILL LANE		
City:	ALEXANDRIA	State:	VA
Zip:	22308	Phone:	703-765-5950
Cityserv:	FAIRFAX	Cntyserv:	Not Reported
Stateserv:	VA	Zipserv:	Not Reported

GEOCHECK VERSION 2.1
PUBLIC WATER SUPPLY SYSTEM INFORMATION

PWS SUMMARY:

PWS ID:	VA6059399		
Date Initiated:	7706	Date Deactivated:	Not Reported
PWS Name:	MT VERNON UNITARIAN CHURCH 1909 WINDMILL LANE ALEXANDRIA, VA 22308		
Addressee / Facility:	Not Reported		
Facility Latitude:	38 45 10	Facility Longitude:	077 03 47
City Served:	FAIRFAX		
Treatment Class:	Untreated	Population:	00000080

Violations information not reported.

Map ID: 26

Epa region:	03	State:	VA
Pwsid:	VA6059750		
Pwsname:	TAUXEMONT		
City served:	Not Reported	State served:	VA
Zip served:	Not Reported	Fips county:	51059
Status:	Active	Pop srvd:	250
Pwssvcconn:	117	Source:	Groundwater
Pws type:	CWS	Owner:	Private
Contact:	ROHRSTAFF, OTTAR OLE		
Contactor gname:	ROHRSTAFF, OTTAR OLE		
Contact phone:	703-765-3578	Contact address1:	1228 SHENANDOAH ROAD
Contact address2:	Not Reported	Contact city:	ALEXANDRIA
Contact state:	VA	Contact zip:	22308
Activity code:	A		

Location Information:

Name:	TAUXEMONT		
Pwstypcd:	CWS	Primsrccd:	GW
Popserved:	250		
Add1:	1228 SHENANDOAH ROAD		
Add2:	Not Reported		
City:	ALEXANDRIA	State:	VA
Zip:	22308	Phone:	703-765-3578
Cityserv:	Not Reported	Cntyserv:	Fairfax
Stateserv:	VA	Zipserv:	Not Reported

Enforcement Information:

Violation id:	6371308	Orig cd:	S
Enf fy:	2008	Enf act date:	05/02/2008
Enf act detail:	St Public Notif received	Enf act cat:	Informal

Enforcement Information:

Violation id:	6371308	Orig cd:	S
Enf fy:	2008	Enf act date:	03/26/2008
Enf act detail:	St Formal NOV issued	Enf act cat:	Informal

Enforcement Information:

Violation id:	6371308	Orig cd:	S
Enf fy:	2008	Enf act date:	03/26/2008
Enf act detail:	St Public Notif requested	Enf act cat:	Informal

Enforcement Information:

Violation id:	6371308	Orig cd:	S
Enf fy:	2008	Enf act date:	05/31/2008
Enf act detail:	St Compliance achieved	Enf act cat:	Resolving

Enforcement Information:

Violation id:	6371208	Orig cd:	S
Enf fy:	2008	Enf act date:	07/08/2008
Enf act detail:	St Public Notif received	Enf act cat:	Informal

Enforcement Information:

Violation id:	6371208	Orig cd:	S
Enf fy:	2008	Enf act date:	05/31/2008
Enf act detail:	St Compliance achieved	Enf act cat:	Resolving

Enforcement Information:

Violation id:	6371208	Orig cd:	S
Enf fy:	2008	Enf act date:	03/03/2008
Enf act detail:	St Public Notif requested	Enf act cat:	Informal

Enforcement Information:

Violation id:	6371208	Orig cd:	S
Enf fy:	2008	Enf act date:	03/03/2008
Enf act detail:	St Formal NOV issued	Enf act cat:	Informal

Violations Information:

Violation id:	6371308	Orig cd:	S
State:	VA	Viol fy:	2008
Contamcd:	3100		
Contamnm:	Coliform (TCR)		
Viol code:	22		
Viol name:	MCL, Monthly (TCR)		
Rule code:	110		
Rule name:	TCR		
Violmeasur:	Not Reported	Unitmeasur:	Not Reported
State mcl:	Not Reported	Cmpbdt:	03/01/2008
Cmpedt:	03/31/2008		

Violations Information:

Violation id:	6371208	Orig cd:	S
State:	VA	Viol fy:	2008
Contamcd:	3100		
Contamnm:	Coliform (TCR)		
Viol code:	22		
Viol name:	MCL, Monthly (TCR)		
Rule code:	110		
Rule name:	TCR		
Violmeasur:	Not Reported	Unitmeasur:	Not Reported

State mcl: Not Reported Cmpbdt: 02/01/2008
Cmpedt: 02/29/2008

PWS ID: VA6059750
Date Initiated: Not Reported Date Deactivated: Not Reported
PWS Name: TAUXEMONT (DICK SNYDER)
7919 BOLLING DRIVE
7700 TAUXEMONT RD
ALEXANDRIA, VA 22038

Addressee / Facility: System Owner/Responsible Party
TAUXEMONT COMMUNITY ASSOC
7700 TAUXEMONT ROAD
ALEXANDRIA, VA 22038

Facility Latitude: 38 44 34.0000 Facility Longitude: 77 3 15.0000
City Served: FAIRFAX
Treatment Class: Untreated Population: 1200

Violations information not reported.

ENFORCEMENT INFORMATION:

Truedate: 03/31/2009 Pwsid: VA6059750
Pwsname: TAUXEMONT
Retpopsrvd: 250 Pwstypecod: C
Vioid: 6361496 Contaminant: LEAD & COPPER RULE
Viol. Type: Follow-up and Routine Tap Sampling
Complperbe: 1/1/1995 0:00:00
Complperen: 12/31/2025 0:00:00 Enfdate: 1/1/1996 0:00:00
Enf action: State Public Notif Requested
Violmeasur: 0

Truedate: 03/31/2009 Pwsid: VA6059750
Pwsname: TAUXEMONT
Retpopsrvd: 250 Pwstypecod: C
Vioid: 6361496 Contaminant: LEAD & COPPER RULE
Viol. Type: Follow-up and Routine Tap Sampling
Complperbe: 1/1/1995 0:00:00
Complperen: 12/31/2025 0:00:00 Enfdate: 1/1/1996 0:00:00
Enf action: State Formal NOV Issued
Violmeasur: 0

Truedate: 03/31/2009 Pwsid: VA6059750
Pwsname: TAUXEMONT
Retpopsrvd: 250 Pwstypecod: C
Vioid: 6361496 Contaminant: LEAD & COPPER RULE
Viol. Type: Follow-up and Routine Tap Sampling
Complperbe: 1/1/1995 0:00:00
Complperen: 12/31/2025 0:00:00 Enfdate: 4/2/1996 0:00:00
Enf action: State Public Notif Received
Violmeasur: 0

Truedate: 03/31/2009 Pwsid: VA6059750
Pwsname: TAUXEMONT
Retpopsrvd: 250 Pwstypecod: C
Vioid: 6371208 Contaminant: COLIFORM (TCR)
Viol. Type: MCL, Monthly (TCR)
Complperbe: 2/1/2008 0:00:00
Complperen: 2/29/2008 0:00:00 Enfdate: 3/3/2008 0:00:00
Enf action: State Public Notif Requested
Violmeasur: Not Reported

Truedate:	03/31/2009	Pwsid:	VA6059750
Pwsname:	TAUXEMONT		
Retpopsrvd:	250	Pwstypecod:	C
Vioid:	6371208	Contaminant:	COLIFORM (TCR)
Viol. Type:	MCL, Monthly (TCR)		
Complperbe:	2/1/2008 0:00:00		
Complperen:	2/29/2008 0:00:00	Enfdate:	3/3/2008 0:00:00
Enf action:	State Formal NOV Issued		
Violmeasur:	Not Reported		

Truedate:	03/31/2009	Pwsid:	VA6059750
Pwsname:	TAUXEMONT		
Retpopsrvd:	250	Pwstypecod:	C
Vioid:	6371208	Contaminant:	COLIFORM (TCR)
Viol. Type:	MCL, Monthly (TCR)		
Complperbe:	2/1/2008 0:00:00		
Complperen:	2/29/2008 0:00:00	Enfdate:	5/31/2008 0:00:00
Enf action:	State Compliance Achieved		
Violmeasur:	Not Reported		

Truedate:	03/31/2009	Pwsid:	VA6059750
Pwsname:	TAUXEMONT		
Retpopsrvd:	250	Pwstypecod:	C
Vioid:	6371208	Contaminant:	COLIFORM (TCR)
Viol. Type:	MCL, Monthly (TCR)		
Complperbe:	2/1/2008 0:00:00		
Complperen:	2/29/2008 0:00:00	Enfdate:	7/8/2008 0:00:00
Enf action:	State Public Notif Received		
Violmeasur:	Not Reported		

Truedate:	03/31/2009	Pwsid:	VA6059750
Pwsname:	TAUXEMONT		
Retpopsrvd:	250	Pwstypecod:	C
Vioid:	6371308	Contaminant:	COLIFORM (TCR)
Viol. Type:	MCL, Monthly (TCR)		
Complperbe:	3/1/2008 0:00:00		
Complperen:	3/31/2008 0:00:00	Enfdate:	3/26/2008 0:00:00
Enf action:	State Formal NOV Issued		
Violmeasur:	Not Reported		

Truedate:	03/31/2009	Pwsid:	VA6059750
Pwsname:	TAUXEMONT		
Retpopsrvd:	250	Pwstypecod:	C
Vioid:	6371308	Contaminant:	COLIFORM (TCR)
Viol. Type:	MCL, Monthly (TCR)		
Complperbe:	3/1/2008 0:00:00		
Complperen:	3/31/2008 0:00:00	Enfdate:	3/26/2008 0:00:00
Enf action:	State Public Notif Requested		
Violmeasur:	Not Reported		

Truedate:	03/31/2009	Pwsid:	VA6059750
Pwsname:	TAUXEMONT		
Retpopsrvd:	250	Pwstypecod:	C
Vioid:	6371308	Contaminant:	COLIFORM (TCR)
Viol. Type:	MCL, Monthly (TCR)		
Complperbe:	3/1/2008 0:00:00		
Complperen:	3/31/2008 0:00:00	Enfdate:	5/2/2008 0:00:00
Enf action:	State Public Notif Received		
Violmeasur:	Not Reported		

GEOCHECK VERSION 2.1
STATE DATABASE WELL INFORMATION

Truedate:	03/31/2009	Pwsid:	VA6059750
Pwsname:	TAUXEMONT		
Retpopsrvd:	250	Pwstypecod:	C
Vioid:	6371308	Contaminant:	COLIFORM (TCR)
Viol. Type:	MCL, Monthly (TCR)		
Complperbe:	3/1/2008 0:00:00		
Complperen:	3/31/2008 0:00:00	Enfdate:	5/31/2008 0:00:00
Enf action:	State Compliance Achieved		
Violmeasur:	Not Reported		

System Name:	TAUXEMONT		
Violation Type:	Follow-up and Routine Tap Sampling		
Contaminant:	LEAD & COPPER RULE		
Compliance Period:	1/1/1995 0:00:00 - 12/31/2025 0:00:00		
Violation ID:	6361496		
Enforcement Date:	1/1/1996 0:00:00	Enf. Action:	State Formal NOV Issued

System Name:	TAUXEMONT		
Violation Type:	Follow-up and Routine Tap Sampling		
Contaminant:	LEAD & COPPER RULE		
Compliance Period:	1/1/1995 0:00:00 - 12/31/2025 0:00:00		
Violation ID:	6361496		
Enforcement Date:	4/2/1996 0:00:00	Enf. Action:	State Public Notif Received

System Name:	TAUXEMONT		
Violation Type:	Follow-up and Routine Tap Sampling		
Contaminant:	LEAD & COPPER RULE		
Compliance Period:	1/1/1995 0:00:00 - 12/31/2025 0:00:00		
Violation ID:	6361496		
Enforcement Date:	4/2/1996 0:00:00	Enf. Action:	State Public Notif Received

System Name:	TAUXEMONT		
Violation Type:	Follow-up and Routine Tap Sampling		
Contaminant:	LEAD & COPPER RULE		
Compliance Period:	1/1/1995 0:00:00 - 12/31/2025 0:00:00		
Violation ID:	6361496		
Enforcement Date:	1/1/1996 0:00:00	Enf. Action:	State Public Notif Requested

System Name:	TAUXEMONT		
Violation Type:	Follow-up and Routine Tap Sampling		
Contaminant:	LEAD & COPPER RULE		
Compliance Period:	1/1/1995 0:00:00 - 12/31/2025 0:00:00		
Violation ID:	6361496		
Enforcement Date:	1/1/1996 0:00:00	Enf. Action:	State Public Notif Requested

System Name:	TAUXEMONT		
Violation Type:	Follow-up and Routine Tap Sampling		
Contaminant:	LEAD & COPPER RULE		
Compliance Period:	1/1/1995 0:00:00 - 12/31/2025 0:00:00		
Violation ID:	6361496		
Enforcement Date:	1/1/1996 0:00:00	Enf. Action:	State Formal NOV Issued

System Name:	TAUXEMONT (DICK SNYDER)		
Violation Type:	Monitoring, Repeat Minor (TCR)		
Contaminant:	COLIFORM (TCR)		
Compliance Period:	1995-03-01 - 1995-03-31		
Violation ID:	9563532		
Enforcement Date:	1995-04-26	Enf. Action:	State Public Notif Requested

GEOCHECK VERSION 2.1
PUBLIC WATER SUPPLY SYSTEM INFORMATION

PWS SUMMARY:

ENFORCEMENT INFORMATION:

System Name:	TAUXEMONT (DICK SNYDER)		
Violation Type:	Monitoring, Repeat Minor (TCR)		
Contaminant:	COLIFORM (TCR)		
Compliance Period:	1995-03-01 - 1995-03-31		
Violation ID:	9563532		
Enforcement Date:	1995-04-26	Enf. Action:	State Formal NOV Issued
System Name:	TAUXEMONT		
Violation Type:	Follow-up and Routine Tap Sampling		
Contaminant:	LEAD & COPPER RULE		
Compliance Period:	1995-01-01 - 2015-12-31		
Violation ID:	9663614		
Enforcement Date:	1996-01-01	Enf. Action:	State Formal NOV Issued
System Name:	TAUXEMONT		
Violation Type:	Follow-up and Routine Tap Sampling		
Contaminant:	LEAD & COPPER RULE		
Compliance Period:	1995-01-01 - 2015-12-31		
Violation ID:	9663614		
Enforcement Date:	1996-01-01	Enf. Action:	State Formal NOV Issued
System Name:	TAUXEMONT		
Violation Type:	Follow-up and Routine Tap Sampling		
Contaminant:	LEAD & COPPER RULE		
Compliance Period:	1995-01-01 - 2015-12-31		
Violation ID:	9663614		
Enforcement Date:	1996-01-01	Enf. Action:	State Public Notif Requested
System Name:	TAUXEMONT		
Violation Type:	Follow-up and Routine Tap Sampling		
Contaminant:	LEAD & COPPER RULE		
Compliance Period:	1995-01-01 - 2015-12-31		
Violation ID:	9663614		
Enforcement Date:	1996-01-01	Enf. Action:	State Public Notif Requested
System Name:	TAUXEMONT		
Violation Type:	Follow-up and Routine Tap Sampling		
Contaminant:	LEAD & COPPER RULE		
Compliance Period:	1995-01-01 - 2015-12-31		
Violation ID:	9663614		
Enforcement Date:	1996-04-02	Enf. Action:	State Public Notif Received
System Name:	TAUXEMONT		
Violation Type:	Follow-up and Routine Tap Sampling		
Contaminant:	LEAD & COPPER RULE		
Compliance Period:	1995-01-01 - 2015-12-31		
Violation ID:	9663614		
Enforcement Date:	1996-04-02	Enf. Action:	State Public Notif Received
System Name:	TAUXEMONT (DICK SNYDER)		
Violation Type:	Follow-up and Routine Tap Sampling		
Contaminant:	LEAD & COPPER RULE		
Compliance Period:	1995-01-01 - 1995-12-31		
Violation ID:	9663614		
Enforcement Date:	1996-01-01	Enf. Action:	State Formal NOV Issued

GEOCHECK VERSION 2.1
PUBLIC WATER SUPPLY SYSTEM INFORMATION

PWS SUMMARY:

ENFORCEMENT INFORMATION:

System Name:	TAUXEMONT (DICK SNYDER)		
Violation Type:	Follow-up and Routine Tap Sampling		
Contaminant:	LEAD & COPPER RULE		
Compliance Period:	1995-01-01 - 1995-12-31		
Violation ID:	9663614		
Enforcement Date:	1996-01-01	Enf. Action:	State Public Notif Requested
System Name:	TAUXEMONT (DICK SNYDER)		
Violation Type:	Follow-up and Routine Tap Sampling		
Contaminant:	LEAD & COPPER RULE		
Compliance Period:	1995-01-01 - 1995-12-31		
Violation ID:	9663614		
Enforcement Date:	1996-04-02	Enf. Action:	State Public Notif Received
System Name:	TAUXEMONT		
Violation Type:	Follow-up and Routine Tap Sampling		
Contaminant:	LEAD & COPPER RULE		
Compliance Period:	1995-01-01 - 2015-12-31		
Violation ID:	9663614		
Enforcement Date:	1996-01-01	Enf. Action:	State Formal NOV Issued
System Name:	TAUXEMONT		
Violation Type:	Follow-up and Routine Tap Sampling		
Contaminant:	LEAD & COPPER RULE		
Compliance Period:	1995-01-01 - 2015-12-31		
Violation ID:	9663614		
Enforcement Date:	1996-01-01	Enf. Action:	State Public Notif Requested
System Name:	TAUXEMONT		
Violation Type:	Follow-up and Routine Tap Sampling		
Contaminant:	LEAD & COPPER RULE		
Compliance Period:	1995-01-01 - 2015-12-31		
Violation ID:	9663614		
Enforcement Date:	1996-04-02	Enf. Action:	State Public Notif Received
System Name:	TAUXEMONT (DICK SNYDER)		
Violation Type:	Monitoring, Routine Major (TCR)		
Contaminant:	COLIFORM (TCR)		
Compliance Period:	1998-06-01 - 1998-06-30		
Violation ID:	98063708		
Enforcement Date:	Not Reported	Enf. Action:	Not Reported

CONTACT INFORMATION:

Name:	TAUXEMONT		
Population:	250		
Contact:	ROHRSTAFF, OTTAR OLE	Phone:	Not Reported
Address:	1228 SHENANDOAH ROAD		
Address 2:	ALEXANDRIA		
	VA, 22 703-7		

Map ID: 28

Epa region:	03	State:	VA
Pwsid:	VA6059008		
Pwsname:	AMERICAN HORTICULTURAL SOCIETY		
City served:	Not Reported	State served:	VA
Zip served:	Not Reported	Fips county:	51059
Status:	Closed	Pop srvd:	50
Pwssvcconn:	6	Source:	Groundwater
Pws type:	TNCWS	Owner:	Private
Contact:	AMERICAN HORTICULTURAL SOCIETY-ALEXANDRI		
Contactor gname:	Not Reported		
Contact phone:	Not Reported	Contact address1:	7931 EAST BOULEVARD DR
Contact address2:	Not Reported	Contact city:	ALEXANDRIA
Contact state:	VA	Contact zip:	22308
Activity code:	I		

Location Information:

Name:	AMERICAN HORTICULTURAL SOCIETY		
Pwstypcd:	TNCWS	Primsrccd:	GW
Popserved:	50		
Add1:	7931 EAST BOULEVARD DR		
Add2:	Not Reported		
City:	ALEXANDRIA	State:	VA
Zip:	22308	Phone:	Not Reported
Cityserv:	Not Reported	Cntyserv:	Not Reported
Stateserv:	VA	Zipserv:	Not Reported

PWS ID: VA6059008
Date Initiated: 8303 Date Deactivated: Not Reported
PWS Name: AMERICAN HORTICULTURAL SOCIETY
PO BOX 0105
MT VERNON, VA 22121

Addressee / Facility: System Owner/Responsible Party
AMERICAN HORTICULTURAL SOCIETY
7931 EAST BOULEVARD DR
ALEXANDRIA, VA 22308

Facility Latitude:	38 50 45	Facility Longitude:	077 18 24
Facility Latitude:	38 44 00	Facility Longitude:	077 02 50
City Served:	FAIRFAX		
Treatment Class:	Untreated	Population:	00000050

Violations information not reported.

Map ID: 33

Epa region:	03	State:	VA
Pwsid:	VA6059500		
Pwsname:	FCWA - LORTON WTP OLD, NEW, & RIVER STA		
City served:	Not Reported	State served:	VA
Zip served:	Not Reported	Fips county:	51059
Status:	Closed	Pop srvd:	411608
Pwssvcconn:	115808	Source:	Surface_water
Pws type:	CWS	Owner:	Local_Govt
Contact:	HANCHAK, JOHN J.		
Contactor gname:	HANCHAK, JOHN J.		

GEOCHECK VERSION 2.1
STATE DATABASE WELL INFORMATION

Contact phone:	703-641-6610	Contact address1:	FREDERICK P. GRIFFITH, JR, WTP
Contact address2:	9600 OX ROAD	Contact city:	LORTON
Contact state:	VA	Contact zip:	22079
Activity code:	I		

Facid:	15784
Facname:	OLD LORTON TREATMENT PLANT

Facility type:	Treatment_plant	Activity code:	I
Treatment obj:	corrosion control	Treatment process:	ph adjustment, post
Treatment obj:	corrosion control	Treatment process:	inhibitor, orthophosphate
Treatment obj:	disinfection	Treatment process:	gaseous chlorination, post
Treatment obj:	disinfection	Treatment process:	hypochlorination, pre
Treatment obj:	disinfection	Treatment process:	hypochlorination, post
Treatment obj:	inorganics removal	Treatment process:	rapid mix
Treatment obj:	inorganics removal	Treatment process:	coagulation
Treatment obj:	inorganics removal	Treatment process:	filtration, rapid sand
Treatment obj:	inorganics removal	Treatment process:	flocculation
Treatment obj:	inorganics removal	Treatment process:	sedimentation
Treatment obj:	organics removal	Treatment process:	flocculation
Treatment obj:	organics removal	Treatment process:	sedimentation
Treatment obj:	organics removal	Treatment process:	filtration, rapid sand
Treatment obj:	organics removal	Treatment process:	coagulation
Treatment obj:	other	Treatment process:	fluoridation
Treatment obj:	other	Treatment process:	fluoridation
Treatment obj:	particulate removal	Treatment process:	filtration, rapid sand
Treatment obj:	particulate removal	Treatment process:	filtration, rapid sand
Treatment obj:	particulate removal	Treatment process:	rapid mix
Treatment obj:	particulate removal	Treatment process:	filtration, rapid sand
Treatment obj:	particulate removal	Treatment process:	filtration, rapid sand
Treatment obj:	particulate removal	Treatment process:	filtration, rapid sand
Treatment obj:	particulate removal	Treatment process:	filtration, rapid sand
Treatment obj:	particulate removal	Treatment process:	filtration, rapid sand
Treatment obj:	particulate removal	Treatment process:	filtration, rapid sand
Treatment obj:	particulate removal	Treatment process:	filtration, rapid sand
Treatment obj:	particulate removal	Treatment process:	filtration, rapid sand
Treatment obj:	particulate removal	Treatment process:	filtration, rapid sand
Treatment obj:	particulate removal	Treatment process:	filtration, rapid sand
Treatment obj:	particulate removal	Treatment process:	sedimentation
Treatment obj:	particulate removal	Treatment process:	sedimentation
Treatment obj:	particulate removal	Treatment process:	rapid mix
Treatment obj:	particulate removal	Treatment process:	flocculation
Treatment obj:	particulate removal	Treatment process:	filtration, rapid sand
Treatment obj:	particulate removal	Treatment process:	coagulation
Treatment obj:	particulate removal	Treatment process:	filtration, rapid sand

Facid:	5277
Facname:	OCCOQUAN RIVER (RIVER STATION)

Facility type:	Treatment_plant	Activity code:	A
Treatment obj:	corrosion control	Treatment process:	ph adjustment
Treatment obj:	disinfection	Treatment process:	hypochlorination, post
Treatment obj:	disinfection	Treatment process:	gaseous chlorination, post
Treatment obj:	inorganics removal	Treatment process:	rapid mix
Treatment obj:	inorganics removal	Treatment process:	filtration, rapid sand
Treatment obj:	inorganics removal	Treatment process:	flocculation
Treatment obj:	inorganics removal	Treatment process:	sedimentation
Treatment obj:	inorganics removal	Treatment process:	coagulation
Treatment obj:	organics removal	Treatment process:	coagulation
Treatment obj:	organics removal	Treatment process:	sedimentation
Treatment obj:	organics removal	Treatment process:	flocculation
Treatment obj:	organics removal	Treatment process:	filtration, rapid sand
Treatment obj:	organics removal	Treatment process:	hypochlorination, pre
Treatment obj:	other	Treatment process:	fluoridation
Treatment obj:	particulate removal	Treatment process:	rapid mix
Treatment obj:	particulate removal	Treatment process:	flocculation
Treatment obj:	particulate removal	Treatment process:	coagulation
Treatment obj:	particulate removal	Treatment process:	sedimentation
Treatment obj:	particulate removal	Treatment process:	filtration, rapid sand
Treatment obj:	particulate removal	Treatment process:	filtration, rapid sand

GEOCHECK VERSION 2.1
STATE DATABASE WELL INFORMATION

Location Information:

Name:	FCWA - LORTON WTP OLD, NEW, & RIVER STA		
Pwstypcd:	CWS	Primsrccd:	SW
Popserved:	411608		
Add1:	FREDERICK P. GRIFFITH, JR, WTP		
Add2:	9600 OX ROAD		
City:	LORTON	State:	VA
Zip:	22079	Phone:	703-641-6610
Cityserv:	Not Reported	Cntyserv:	Fairfax
Stateserv:	VA	Zipserv:	Not Reported

Enforcement Information:

Violation id:	2267303	Orig cd:	S
Enf fy:	2003	Enf act date:	03/07/2003
Enf act detail:	St Formal NOV issued	Enf act cat:	Informal

Enforcement Information:

Violation id:	2267303	Orig cd:	S
Enf fy:	2004	Enf act date:	12/31/2003
Enf act detail:	St Compliance achieved	Enf act cat:	Resolving

Violations Information:

Violation id:	2267303	Orig cd:	S
State:	VA	Viol fy:	2002
Contamcd:	2456		
Contamnm:	Total Haloacetic Acids (HAA5)		
Viol code:	27		
Viol name:	Monitoring and Reporting (DBP)		
Rule code:	210		
Rule name:	St1 DBP		
Violmeasur:	Not Reported	Unitmeasur:	Not Reported
State mcl:	Not Reported	Cmpbdt:	07/01/2002
Cmpedt:	09/30/2002		

PWS ID: VA6059500
Date Initiated: Not Reported Date Deactivated: Not Reported
PWS Name: FAIRFAX CO WTR AUTH HENRY GAY
PLT SUPT P O BOX 151
OCCOQUAN, VA 22125

Addressee / Facility: System Owner/Responsible Party
FAIRFAX CO WTR AUTH POBOX 1500
8560 ARLINGTON BLVD
MERRIFIELD, VA 22116

Facility Latitude:	38 52 0.0000	Facility Longitude:	77 12 50.0000
Facility Latitude:	38 41 22.0000	Facility Longitude:	77 16 22.0000
Facility Latitude:	38 47 35.0000	Facility Longitude:	77 6 0.0000
Facility Latitude:	38 43 30.0000	Facility Longitude:	77 8 30.0000
City Served:	FAIRFAX COUNTY		
Treatment Class:	Mixed (treated and untreated)	Population:	550000

Violations information not reported.

ENFORCEMENT INFORMATION:

System Name:	FCWA - LORTON WTP OLD, NEW, & RIVER STA		
Violation Type:	Monitoring and Reporting Stage 1		
Contaminant:	2456		
Compliance Period:	7/1/2002 0:00:00 - 9/30/2002 0:00:00		
Violation ID:	2267303		
Enforcement Date:	12/31/2003 0:00:00	Enf. Action:	State Compliance Achieved

GEOCHECK VERSION 2.1
PUBLIC WATER SUPPLY SYSTEM INFORMATION

PWS SUMMARY:

ENFORCEMENT INFORMATION:

System Name:	FCWA - LORTON WTP OLD, NEW, & RIVER STA		
Violation Type:	Monitoring and Reporting Stage 1		
Contaminant:	2456		
Compliance Period:	7/1/2002 0:00:00 - 9/30/2002 0:00:00		
Violation ID:	2267303		
Enforcement Date:	3/7/2003 0:00:00	Enf. Action:	State Formal NOV Issued
System Name:	FCWA - LORTON WTP OLD, NEW, & RIVER STA		
Violation Type:	Monitoring and Reporting Stage 1		
Contaminant:	2456		
Compliance Period:	7/1/2002 0:00:00 - 9/30/2002 0:00:00		
Violation ID:	2267303		
Enforcement Date:	12/31/2003 0:00:00	Enf. Action:	State Compliance Achieved
System Name:	FCWA - LORTON WTP OLD, NEW, & RIVER STA		
Violation Type:	Monitoring and Reporting Stage 1		
Contaminant:	2456		
Compliance Period:	7/1/2002 0:00:00 - 9/30/2002 0:00:00		
Violation ID:	2267303		
Enforcement Date:	3/7/2003 0:00:00	Enf. Action:	State Formal NOV Issued

---

Map ID: 34

Epa region:	03	State:	VA
Pwsid:	VA6059450		
Pwsname:	FORT BELVOIR		
City served:	Not Reported	State served:	VA
Zip served:	Not Reported	Fips county:	51059
Status:	Active	Pop srvd:	29577
Pwssvcconn:	3504	Source:	Purch_surface_water
Pws type:	CWS	Owner:	Private
Contact:	WHITE, LENNY		
Contactor gname:	WHITE, LENNY		
Contact phone:	571-339-8084	Contact address1:	6035 16th Street - Bldg #739
Contact address2:	PO Box 1280	Contact city:	FORT BELVOIR
Contact state:	VA	Contact zip:	22060
Activity code:	A		

Location Information:

Name:	FORT BELVOIR		
Pwstypcd:	CWS	Primsrccd:	SWP
Popserved:	29577		
Add1:	6035 16TH STREET - BLDG #739		
Add2:	PO BOX 1280		
City:	FORT BELVOIR	State:	VA
Zip:	22060	Phone:	571-339-8084
Cityserv:	Not Reported	Cntyserv:	Fairfax
Stateserv:	VA	Zipserv:	Not Reported

Enforcement Information:

Violation id:	6362204	Orig cd:	S
Enf fy:	2008	Enf act date:	09/05/2008
Enf act detail:	St Public Notif received	Enf act cat:	Informal

Enforcement Information:

Violation id:	6362204	Orig cd:	S
Enf fy:	2008	Enf act date:	07/25/2008
Enf act detail:	St Formal NOV issued	Enf act cat:	Informal

Enforcement Information:

Violation id:	6362204	Orig cd:	S
Enf fy:	2008	Enf act date:	07/25/2008
Enf act detail:	St Public Notif requested	Enf act cat:	Informal

Enforcement Information:

Violation id:	6362204	Orig cd:	S
Enf fy:	2008	Enf act date:	07/09/2008
Enf act detail:	St Compliance achieved	Enf act cat:	Resolving

Enforcement Information:

Violation id:	#0999996	Orig cd:	F
Enf fy:	2013	Enf act date:	04/26/2013
Enf act detail:	Fed Compliance achieved	Enf act cat:	Resolving

Enforcement Information:

Violation id:	#0999996	Orig cd:	F
Enf fy:	2010	Enf act date:	04/16/2010
Enf act detail:	Fed FAO issued	Enf act cat:	Formal

Violations Information:

Violation id:	6362204	Orig cd:	S
State:	VA	Viol fy:	2008
Contamcd:	3100		
Contamnm:	Coliform (TCR)		
Viol code:	22		
Viol name:	MCL, Monthly (TCR)		
Rule code:	110		
Rule name:	TCR		
Violmeasur:	Not Reported	Unitmeasur:	Not Reported
State mcl:	Not Reported	Cmpbdt:	06/01/2008
Cmpedt:	06/30/2008		

Violations Information:

Violation id:	#0999996	Orig cd:	F
State:	VA	Viol fy:	2009
Contamcd:	0600		
Contamnm:	DBP STAGE 2		
Viol code:	35		
Viol name:	Failure Submit IDSE/Subpart V Plan Rpt		
Rule code:	220		
Rule name:	St2 DBP		
Violmeasur:	Not Reported	Unitmeasur:	Not Reported
State mcl:	Not Reported	Cmpbdt:	01/01/2009
Cmpedt:	Not Reported		

GEOCHECK VERSION 2.1
PUBLIC WATER SUPPLY SYSTEM INFORMATION

PWS SUMMARY:

PWS ID:	VA6059450		
Date Initiated:	Not Reported	Date Deactivated:	Not Reported
PWS Name:	FORT BELVOIR-ENVIRONMENTAL OFF US ARMY (ANFB-PWE) BLDG 1442 US ARMY DIR OF FACILITIES ENG FORT BELVOIR, VA 22060		
Addressee / Facility:	System Owner/Responsible Party US ARMY ENVIRONMENTAL OFFICE DIR OF FACILITIES ENG FORT BELVOIR, VA 22060		
Facility Latitude:	38 43 30	Facility Longitude:	077 11 15
City Served:	FAIRFAX COUNTY		
Treatment Class:	Treated	Population:	16608

PWS currently has or had major violation(s) or enforcement: YES

VIOLATIONS INFORMATION:

Violation ID:	94V0001	Source ID:	Not Reported	PWS Phone:	Not Reported
Vio. beginning Date:	07/01/93	Vio. end Date:	06/30/94	Vio. Period:	012 Months
Num required Samples:	Not Reported	Number of Samples Taken:		Not Reported	
Analysis Result:	Not Reported	Maximum Contaminant Level:		Not Reported	
Analysis Method:	Not Reported				
Violation Type:	Follow-up and Routine Tap Sampling				
Contaminant:	LEAD & COPPER RULE				
Vio. Awareness Date:	Not Reported				

ENFORCEMENT INFORMATION:

Truedate:	03/31/2009	Pwsid:	VA6059450
Pwsname:	FORT BELVOIR		
Retpopsrvd:	27500	Pwstypecod:	C
Vioid:	194	Contaminant:	LEAD & COPPER RULE
Viol. Type:	Follow-up and Routine Tap Sampling		
Complperbe:	7/1/1993 0:00:00		
Complperen:	12/31/2025 0:00:00	Enfdate:	No Enf Action as of
Enf action:	7/8/2009 0:00:00		
Violmeasur:	0		

Truedate:	03/31/2009	Pwsid:	VA6059450
Pwsname:	FORT BELVOIR		
Retpopsrvd:	27500	Pwstypecod:	C
Vioid:	6362204	Contaminant:	COLIFORM (TCR)
Viol. Type:	MCL, Monthly (TCR)		
Complperbe:	6/1/2008 0:00:00		
Complperen:	6/30/2008 0:00:00	Enfdate:	9/5/2008 0:00:00
Enf action:	State Public Notif Received		
Violmeasur:	Not Reported		

Truedate:	03/31/2009	Pwsid:	VA6059450
Pwsname:	FORT BELVOIR		
Retpopsrvd:	27500	Pwstypecod:	C
Vioid:	6362204	Contaminant:	COLIFORM (TCR)
Viol. Type:	MCL, Monthly (TCR)		
Complperbe:	6/1/2008 0:00:00		
Complperen:	6/30/2008 0:00:00	Enfdate:	7/9/2008 0:00:00
Enf action:	State Compliance Achieved		
Violmeasur:	Not Reported		

Truedate:	03/31/2009	Pwsid:	VA6059450
Pwsname:	FORT BELVOIR		
Retpopsrvd:	27500	Pwstypecod:	C
Vioid:	6362204	Contaminant:	COLIFORM (TCR)
Viol. Type:	MCL, Monthly (TCR)		
Complperbe:	6/1/2008 0:00:00		
Complperen:	6/30/2008 0:00:00	Enfdate:	7/25/2008 0:00:00
Enf action:	State Formal NOV Issued		
Violmeasur:	Not Reported		

Truedate:	03/31/2009	Pwsid:	VA6059450
Pwsname:	FORT BELVOIR		
Retpopsrvd:	27500	Pwstypecod:	C
Vioid:	6362204	Contaminant:	COLIFORM (TCR)
Viol. Type:	MCL, Monthly (TCR)		
Complperbe:	6/1/2008 0:00:00		
Complperen:	6/30/2008 0:00:00	Enfdate:	7/25/2008 0:00:00
Enf action:	State Public Notif Requested		
Violmeasur:	Not Reported		

System Name:	FORT BELVOIR		
Violation Type:	Follow-up and Routine Tap Sampling		
Contaminant:	LEAD & COPPER RULE		
Compliance Period:	7/1/1993 0:00:00 - 12/31/2025 0:00:00		
Violation ID:	194		
Enforcement Date:	No Enf Action as of	Enf. Action:	10/17/2006 0:00:00

System Name:	FORT BELVOIR		
Violation Type:	Follow-up and Routine Tap Sampling		
Contaminant:	LEAD & COPPER RULE		
Compliance Period:	7/1/1993 0:00:00 - 12/31/2025 0:00:00		
Violation ID:	194		
Enforcement Date:	4/12/2007 0:00:00	Enf. Action:	Not Reported

System Name:	FORT BELVOIR		
Violation Type:	Follow-up and Routine Tap Sampling		
Contaminant:	LEAD & COPPER RULE		
Compliance Period:	1993-07-01 - 2015-12-31		
Violation ID:	9400001		
Enforcement Date:	Not Reported	Enf. Action:	Not Reported

System Name:	FORT BELVOIR		
Violation Type:	Follow-up and Routine Tap Sampling		
Contaminant:	LEAD & COPPER RULE		
Compliance Period:	1993-07-01 - 2015-12-31		
Violation ID:	94V0001		
Enforcement Date:	Not Reported	Enf. Action:	Not Reported

GEOCHECK VERSION 2.1
PUBLIC WATER SUPPLY SYSTEM INFORMATION

PWS SUMMARY:

ENFORCEMENT INFORMATION:

System Name:	FORT BELVOIR		
Violation Type:	Follow-up and Routine Tap Sampling		
Contaminant:	LEAD & COPPER RULE		
Compliance Period:	1993-07-01 - 2015-12-31		
Violation ID:	94V0001		
Enforcement Date:	Not Reported	Enf. Action:	Not Reported
System Name:	FORT BELVOIR-ENVIRONMENTAL		
Violation Type:	MCL, Monthly (TCR)		
Contaminant:	COLIFORM (TCR)		
Compliance Period:	1994-12-01 - 1994-12-31		
Violation ID:	9563510		
Enforcement Date:	1995-01-23	Enf. Action:	State Public Notif Requested
System Name:	FORT BELVOIR-ENVIRONMENTAL		
Violation Type:	MCL, Monthly (TCR)		
Contaminant:	COLIFORM (TCR)		
Compliance Period:	1994-12-01 - 1994-12-31		
Violation ID:	9563510		
Enforcement Date:	1995-01-23	Enf. Action:	State Formal NOV Issued
System Name:	FORT BELVOIR-ENVIRONMENTAL		
Violation Type:	MCL, Monthly (TCR)		
Contaminant:	COLIFORM (TCR)		
Compliance Period:	1994-12-01 - 1994-12-31		
Violation ID:	9563510		
Enforcement Date:	1995-01-12	Enf. Action:	State Public Notif Received
System Name:	FORT BELVOIR-ENVIRONMENTAL		
Violation Type:	MCL, Monthly (TCR)		
Contaminant:	COLIFORM (TCR)		
Compliance Period:	1995-09-01 - 1995-09-30		
Violation ID:	9563601		
Enforcement Date:	1995-10-30	Enf. Action:	State Public Notif Requested
System Name:	FORT BELVOIR-ENVIRONMENTAL		
Violation Type:	MCL, Monthly (TCR)		
Contaminant:	COLIFORM (TCR)		
Compliance Period:	1995-09-01 - 1995-09-30		
Violation ID:	9563601		
Enforcement Date:	1995-10-30	Enf. Action:	State Formal NOV Issued
System Name:	FORT BELVOIR-ENVIRONMENTAL		
Violation Type:	MCL, Monthly (TCR)		
Contaminant:	COLIFORM (TCR)		
Compliance Period:	1995-09-01 - 1995-09-30		
Violation ID:	9563601		
Enforcement Date:	1995-11-30	Enf. Action:	State Public Notif Received
System Name:	FORT BELVOIR-ENVIRONMENTAL		
Violation Type:	MCL, Monthly (TCR)		
Contaminant:	COLIFORM (TCR)		
Compliance Period:	1995-12-01 - 1995-12-31		
Violation ID:	9663609		
Enforcement Date:	1995-12-31	Enf. Action:	State Public Notif Requested

GEOCHECK VERSION 2.1
PUBLIC WATER SUPPLY SYSTEM INFORMATION

PWS SUMMARY:

ENFORCEMENT INFORMATION:

System Name:	FORT BELVOIR-ENVIRONMENTAL		
Violation Type:	MCL, Monthly (TCR)		
Contaminant:	COLIFORM (TCR)		
Compliance Period:	1995-12-01 - 1995-12-31		
Violation ID:	9663609		
Enforcement Date:	1995-12-31	Enf. Action:	State Formal NOV Issued
System Name:	FORT BELVOIR-ENVIRONMENTAL		
Violation Type:	MCL, Monthly (TCR)		
Contaminant:	COLIFORM (TCR)		
Compliance Period:	1995-12-01 - 1995-12-31		
Violation ID:	9663609		
Enforcement Date:	1996-02-15	Enf. Action:	State Public Notif Received

CONTACT INFORMATION:

Name:	FORT BELVOIR		
Population:	27500		
Contact:	SANDERS, BILL L.	Phone:	703-806-3017
Address:	US ARMY GARRISON FORT BELVOIR		
Address 2:	9430 JACKSON LOOP, SUITE 107 FORT BELVOIR, VA 22060		

Map ID: 36

Epa region:	03	State:	VA
Pwsid:	VA6059602		
Pwsname:	MASON NECK STATE PARK		
City served:	Not Reported	State served:	VA
Zip served:	Not Reported	Fips county:	51059
Status:	Active	Pop srvd:	50
Pwssvcconn:	3	Source:	Groundwater
Pws type:	TNCWS	Owner:	State_Govt
Contact:	STAPLETON, DAVID		
Contactor gname:	STAPLETON, DAVID		
Contact phone:	703-339-2385	Contact address1:	7301 High Point Road
Contact address2:	Not Reported	Contact city:	LORTON
Contact state:	VA	Contact zip:	22079
Activity code:	A		

Facid:	15822		
Facname:	GREENSAND & HYPO		
Facility type:	Treatment_plant	Activity code:	A
Treatment obj:	iron removal	Treatment process:	filtration, greensand
Treatment obj:	iron removal	Treatment process:	hypochlorination, pre
Treatment obj:	iron removal	Treatment process:	filtration, greensand
Treatment obj:	manganese removal	Treatment process:	hypochlorination, pre
Treatment obj:	manganese removal	Treatment process:	filtration, greensand
Treatment obj:	manganese removal	Treatment process:	filtration, greensand

GEOCHECK VERSION 2.1
STATE DATABASE WELL INFORMATION

Location Information:

Name:	MASON NECK STATE PARK		
Pwstypcd:	TNCWS	Primsrccd:	GW
Popserved:	50		
Add1:	7301 HIGH POINT ROAD		
Add2:	Not Reported		
City:	LORTON	State:	VA
Zip:	22079	Phone:	703-339-2385
Cityserv:	Not Reported	Cntyserv:	Fairfax
Stateserv:	VA	Zipserv:	Not Reported

Enforcement Information:

Violation id:	6353605	Orig cd:	S
Enf fy:	2010	Enf act date:	08/30/2010
Enf act detail:	St Formal NOV issued	Enf act cat:	Informal

Enforcement Information:

Violation id:	6353605	Orig cd:	S
Enf fy:	2010	Enf act date:	08/30/2010
Enf act detail:	St Public Notif requested	Enf act cat:	Informal

Enforcement Information:

Violation id:	6353605	Orig cd:	S
Enf fy:	2011	Enf act date:	09/09/2011
Enf act detail:	St Public Notif received	Enf act cat:	Informal

Enforcement Information:

Violation id:	6353605	Orig cd:	S
Enf fy:	2010	Enf act date:	09/27/2010
Enf act detail:	St Compliance achieved	Enf act cat:	Resolving

Enforcement Information:

Violation id:	6353604	Orig cd:	S
Enf fy:	2004	Enf act date:	08/16/2004
Enf act detail:	St Public Notif received	Enf act cat:	Informal

Enforcement Information:

Violation id:	6353604	Orig cd:	S
Enf fy:	2004	Enf act date:	08/30/2004
Enf act detail:	St Compliance achieved	Enf act cat:	Resolving

Enforcement Information:

Violation id:	6353604	Orig cd:	S
Enf fy:	2004	Enf act date:	06/08/2004
Enf act detail:	St Formal NOV issued	Enf act cat:	Informal

Enforcement Information:

Violation id:	6353604	Orig cd:	S
Enf fy:	2004	Enf act date:	06/08/2004
Enf act detail:	St Public Notif requested	Enf act cat:	Informal

Enforcement Information:

Violation id:	6353504	Orig cd:	S
Enf fy:	2004	Enf act date:	11/05/2003
Enf act detail:	St Public Notif requested	Enf act cat:	Informal

GEOCHECK VERSION 2.1
STATE DATABASE WELL INFORMATION

Enforcement Information:

Violation id:	6353504	Orig cd:	S
Enf fy:	2004	Enf act date:	11/05/2003
Enf act detail:	St Formal NOV issued	Enf act cat:	Informal

Violations Information:

Violation id:	6353605	Orig cd:	S
State:	VA	Viol fy:	2010
Contamcd:	3100		
Contamnm:	Coliform (TCR)		
Viol code:	24		
Viol name:	Monitoring, Routine Minor (TCR)		
Rule code:	110		
Rule name:	TCR		
Violmeasur:	Not Reported	Unitmeasur:	Not Reported
State mcl:	Not Reported	Cmpbdt:	07/01/2010
Cmpedt:	07/31/2010		

Violations Information:

Violation id:	6353604	Orig cd:	S
State:	VA	Viol fy:	2003
Contamcd:	1040		
Contamnm:	Nitrate		
Viol code:	03		
Viol name:	Monitoring, Regular		
Rule code:	331		
Rule name:	Nitrates		
Violmeasur:	Not Reported	Unitmeasur:	Not Reported
State mcl:	Not Reported	Cmpbdt:	01/01/2003
Cmpedt:	12/31/2003		

Violations Information:

Violation id:	6353504	Orig cd:	S
State:	VA	Viol fy:	2003
Contamcd:	3100		
Contamnm:	Coliform (TCR)		
Viol code:	23		
Viol name:	Monitoring, Routine Major (TCR)		
Rule code:	110		
Rule name:	TCR		
Violmeasur:	Not Reported	Unitmeasur:	Not Reported
State mcl:	Not Reported	Cmpbdt:	07/01/2003
Cmpedt:	09/30/2003		

PWS ID: VA6059602
Date Initiated: 8503 Date Deactivated: Not Reported
PWS Name: MASON NECK STATE PARK
7301 HIGH POINT ROAD
LORTON, VA 22079

Addressee / Facility: System Owner/Responsible Party
VIRGINIA STATE DIVISON OF PARK
1201 WASHINGTON BUILDING
RICHMOND, VA 23219

Facility Latitude: 38 59 30 Facility Longitude: 077 11 51

GEOCHECK VERSION 2.1
PUBLIC WATER SUPPLY SYSTEM INFORMATION

PWS SUMMARY:

Facility Latitude:	38 43 14	Facility Longitude:	077 15 20
City Served:	FAIRFAX		
Treatment Class:	Treated	Population:	00000600

Violations information not reported.

ENFORCEMENT INFORMATION:

Truedate:	03/31/2009	Pwsid:	VA6059602
Pwsname:	MASON NECK STATE PARK		
Retpopsrvd:	50	Pwstypecod:	NC
Vioid:	6353504	Contaminant:	COLIFORM (TCR)
Viol. Type:	Monitoring, Routine Major (TCR)		
Complperbe:	7/1/2003 0:00:00		
Complperen:	9/30/2003 0:00:00	Enfdate:	11/5/2003 0:00:00
Enf action:	State Formal NOV Issued		
Violmeasur:	Not Reported		

Truedate:	03/31/2009	Pwsid:	VA6059602
Pwsname:	MASON NECK STATE PARK		
Retpopsrvd:	50	Pwstypecod:	NC
Vioid:	6353504	Contaminant:	COLIFORM (TCR)
Viol. Type:	Monitoring, Routine Major (TCR)		
Complperbe:	7/1/2003 0:00:00		
Complperen:	9/30/2003 0:00:00	Enfdate:	11/5/2003 0:00:00
Enf action:	State Public Notif Requested		
Violmeasur:	Not Reported		

Truedate:	03/31/2009	Pwsid:	VA6059602
Pwsname:	MASON NECK STATE PARK		
Retpopsrvd:	50	Pwstypecod:	NC
Vioid:	6353604	Contaminant:	NITRATE
Viol. Type:	3		
Complperbe:	1/1/2003 0:00:00		
Complperen:	12/31/2003 0:00:00	Enfdate:	8/16/2004 0:00:00
Enf action:	State Public Notif Received		
Violmeasur:	Not Reported		

Truedate:	03/31/2009	Pwsid:	VA6059602
Pwsname:	MASON NECK STATE PARK		
Retpopsrvd:	50	Pwstypecod:	NC
Vioid:	6353604	Contaminant:	NITRATE
Viol. Type:	3		
Complperbe:	1/1/2003 0:00:00		
Complperen:	12/31/2003 0:00:00	Enfdate:	6/8/2004 0:00:00
Enf action:	State Public Notif Requested		
Violmeasur:	Not Reported		

Truedate:	03/31/2009	Pwsid:	VA6059602
Pwsname:	MASON NECK STATE PARK		
Retpopsrvd:	50	Pwstypecod:	NC
Vioid:	6353604	Contaminant:	NITRATE
Viol. Type:	3		
Complperbe:	1/1/2003 0:00:00		
Complperen:	12/31/2003 0:00:00	Enfdate:	8/30/2004 0:00:00
Enf action:	State Compliance Achieved		
Violmeasur:	Not Reported		

GEOCHECK VERSION 2.1
STATE DATABASE WELL INFORMATION

Truedate:	03/31/2009	Pwsid:	VA6059602
Pwsname:	MASON NECK STATE PARK		
Retpopsrvd:	50	Pwstypecod:	NC
Vioid:	6353604	Contaminant:	NITRATE
Viol. Type:	3		
Complperbe:	1/1/2003 0:00:00		
Complperen:	12/31/2003 0:00:00	Enfdate:	6/8/2004 0:00:00
Enf action:	State Formal NOV Issued		
Violmeasur:	Not Reported		

System Name:	MASON NECK STATE PARK		
Violation Type:	Monitoring, Routine Major (TCR)		
Contaminant:	COLIFORM (TCR)		
Compliance Period:	7/1/2003 0:00:00 - 9/30/2003 0:00:00		
Violation ID:	6353504		
Enforcement Date:	11/5/2003 0:00:00	Enf. Action:	State Formal NOV Issued

System Name:	MASON NECK STATE PARK		
Violation Type:	Monitoring, Routine Major (TCR)		
Contaminant:	COLIFORM (TCR)		
Compliance Period:	7/1/2003 0:00:00 - 9/30/2003 0:00:00		
Violation ID:	6353504		
Enforcement Date:	11/5/2003 0:00:00	Enf. Action:	State Public Notif Requested

System Name:	MASON NECK STATE PARK		
Violation Type:	Monitoring, Routine Major (TCR)		
Contaminant:	COLIFORM (TCR)		
Compliance Period:	7/1/2003 0:00:00 - 9/30/2003 0:00:00		
Violation ID:	6353504		
Enforcement Date:	11/5/2003 0:00:00	Enf. Action:	State Formal NOV Issued

System Name:	MASON NECK STATE PARK		
Violation Type:	Monitoring, Routine Major (TCR)		
Contaminant:	COLIFORM (TCR)		
Compliance Period:	7/1/2003 0:00:00 - 9/30/2003 0:00:00		
Violation ID:	6353504		
Enforcement Date:	11/5/2003 0:00:00	Enf. Action:	State Public Notif Requested

System Name:	MASON NECK STATE PARK		
Violation Type:	3		
Contaminant:	NITRATE		
Compliance Period:	1/1/2003 0:00:00 - 12/31/2003 0:00:00		
Violation ID:	6353604		
Enforcement Date:	8/16/2004 0:00:00	Enf. Action:	State Public Notif Received

System Name:	MASON NECK STATE PARK		
Violation Type:	3		
Contaminant:	NITRATE		
Compliance Period:	1/1/2003 0:00:00 - 12/31/2003 0:00:00		
Violation ID:	6353604		
Enforcement Date:	8/30/2004 0:00:00	Enf. Action:	State Compliance Achieved

System Name:	MASON NECK STATE PARK		
Violation Type:	3		
Contaminant:	NITRATE		
Compliance Period:	1/1/2003 0:00:00 - 12/31/2003 0:00:00		
Violation ID:	6353604		
Enforcement Date:	8/16/2004 0:00:00	Enf. Action:	State Public Notif Received

GEOCHECK VERSION 2.1
PUBLIC WATER SUPPLY SYSTEM INFORMATION

PWS SUMMARY:

ENFORCEMENT INFORMATION:

System Name:	MASON NECK STATE PARK		
Violation Type:	3		
Contaminant:	NITRATE		
Compliance Period:	1/1/2003 0:00:00 - 12/31/2003 0:00:00		
Violation ID:	6353604		
Enforcement Date:	6/8/2004 0:00:00	Enf. Action:	State Public Notif Requested
System Name:	MASON NECK STATE PARK		
Violation Type:	3		
Contaminant:	NITRATE		
Compliance Period:	1/1/2003 0:00:00 - 12/31/2003 0:00:00		
Violation ID:	6353604		
Enforcement Date:	6/8/2004 0:00:00	Enf. Action:	State Formal NOV Issued
System Name:	MASON NECK STATE PARK		
Violation Type:	3		
Contaminant:	NITRATE		
Compliance Period:	1/1/2003 0:00:00 - 12/31/2003 0:00:00		
Violation ID:	6353604		
Enforcement Date:	8/30/2004 0:00:00	Enf. Action:	State Compliance Achieved
System Name:	MASON NECK STATE PARK		
Violation Type:	3		
Contaminant:	NITRATE		
Compliance Period:	1/1/2003 0:00:00 - 12/31/2003 0:00:00		
Violation ID:	6353604		
Enforcement Date:	6/8/2004 0:00:00	Enf. Action:	State Formal NOV Issued
System Name:	MASON NECK STATE PARK		
Violation Type:	3		
Contaminant:	NITRATE		
Compliance Period:	1/1/2003 0:00:00 - 12/31/2003 0:00:00		
Violation ID:	6353604		
Enforcement Date:	6/8/2004 0:00:00	Enf. Action:	State Public Notif Requested
System Name:	MASON NECK STATE PARK		
Violation Type:	MCL, Monthly (TCR)		
Contaminant:	COLIFORM (TCR)		
Compliance Period:	1995-03-01 - 1995-03-31		
Violation ID:	9563531		
Enforcement Date:	1995-04-26	Enf. Action:	State Public Notif Requested
System Name:	MASON NECK STATE PARK		
Violation Type:	MCL, Monthly (TCR)		
Contaminant:	COLIFORM (TCR)		
Compliance Period:	1995-03-01 - 1995-03-31		
Violation ID:	9563531		
Enforcement Date:	1995-04-26	Enf. Action:	State Formal NOV Issued

CONTACT INFORMATION:

Name:	MASON NECK STATE PARK		
Population:	50		
Contact:	STAPLETON, DAVID	Phone:	Not Reported
Address:	7301 High Point Road		
Address 2:	LORTON		
	VA, 22 703-3		
Map ID:	39		

GEOCHECK VERSION 2.1
STATE DATABASE WELL INFORMATION

Epa region:	03	State:	VA
Pwsid:	VA6059624		
Pwsname:	MOUNT VERNON		
City served:	Not Reported	State served:	VA
Zip served:	Not Reported	Fips county:	51059
Status:	Active	Pop srvd:	3000
Pwssvcconn:	10	Source:	Groundwater
Pws type:	NTNCWS	Owner:	Private
Contact:	SIMMS, JAMES C.		
Contactor gname:	SIMMS, JAMES C.		
Contact phone:	703-799-8662	Contact address1:	MOUNT VERNON LADIES ASSOCIATION
Contact address2:	Not Reported	Contact city:	MOUNT VERNON
Contact state:	VA	Contact zip:	22121
Activity code:	A		

Facid:	14087		
Facname:	TREATMENT		
Facility type:	Treatment_plant	Activity code:	A
Treatment obj:	disinfection	Treatment process:	hypochlorination, post
Treatment obj:	particulate removal	Treatment process:	filtration, cartridge

Location Information:

Name:	MOUNT VERNON		
Pwstypcd:	NTNCWS	Primsrccd:	GW
Popserved:	3000		
Add1:	MOUNT VERNON LADIES ASSOCIATION		
Add2:	Not Reported		
City:	MOUNT VERNON	State:	VA
Zip:	22121	Phone:	703-799-8662
Cityserv:	Not Reported	Cntyserv:	Fairfax
Stateserv:	VA	Zipserv:	Not Reported

Enforcement Information:

Violation id:	6370509	Orig cd:	S
Enf fy:	2009	Enf act date:	02/03/2009
Enf act detail:	St Public Notif requested	Enf act cat:	Informal

Enforcement Information:

Violation id:	6370509	Orig cd:	S
Enf fy:	2009	Enf act date:	01/30/2009
Enf act detail:	St Compliance achieved	Enf act cat:	Resolving

Enforcement Information:

Violation id:	6370509	Orig cd:	S
Enf fy:	2009	Enf act date:	02/03/2009
Enf act detail:	St Formal NOV issued	Enf act cat:	Informal

Enforcement Information:

Violation id:	6370508	Orig cd:	S
Enf fy:	2008	Enf act date:	10/24/2007
Enf act detail:	St Compliance achieved	Enf act cat:	Resolving

Enforcement Information:

Violation id:	6370508	Orig cd:	S
Enf fy:	2008	Enf act date:	12/04/2007
Enf act detail:	St Formal NOV issued	Enf act cat:	Informal

Enforcement Information:

Violation id:	6370508	Orig cd:	S
Enf fy:	2008	Enf act date:	12/04/2007
Enf act detail:	St Public Notif requested	Enf act cat:	Informal

Enforcement Information:

Violation id:	6370407	Orig cd:	S
Enf fy:	2007	Enf act date:	12/21/2006
Enf act detail:	St Formal NOV issued	Enf act cat:	Informal

Enforcement Information:

Violation id:	6370407	Orig cd:	S
Enf fy:	2007	Enf act date:	12/21/2006
Enf act detail:	St Public Notif requested	Enf act cat:	Informal

Enforcement Information:

Violation id:	6370407	Orig cd:	S
Enf fy:	2007	Enf act date:	12/31/2006
Enf act detail:	St Compliance achieved	Enf act cat:	Resolving

Enforcement Information:

Violation id:	6370305	Orig cd:	S
Enf fy:	2005	Enf act date:	08/23/2005
Enf act detail:	St Compliance achieved	Enf act cat:	Resolving

Enforcement Information:

Violation id:	6370305	Orig cd:	S
Enf fy:	2005	Enf act date:	01/13/2005
Enf act detail:	St Formal NOV issued	Enf act cat:	Informal

Enforcement Information:

Violation id:	6370305	Orig cd:	S
Enf fy:	2005	Enf act date:	01/13/2005
Enf act detail:	St Public Notif requested	Enf act cat:	Informal

Enforcement Information:

Violation id:	6370205	Orig cd:	S
Enf fy:	2005	Enf act date:	01/13/2005
Enf act detail:	St Public Notif requested	Enf act cat:	Informal

Enforcement Information:

Violation id:	6370205	Orig cd:	S
Enf fy:	2005	Enf act date:	01/13/2005
Enf act detail:	St Formal NOV issued	Enf act cat:	Informal

Enforcement Information:

Violation id:	6370205	Orig cd:	S
Enf fy:	2005	Enf act date:	08/23/2005
Enf act detail:	St Compliance achieved	Enf act cat:	Resolving

Enforcement Information:

Violation id:	100	Orig cd:	S
Enf fy:	2000	Enf act date:	04/17/2000
Enf act detail:	St Formal NOV issued	Enf act cat:	Informal

Enforcement Information:

Violation id:	100	Orig cd:	S
Enf fy:	2002	Enf act date:	10/26/2001
Enf act detail:	St Compliance achieved	Enf act cat:	Resolving

Enforcement Information:

Violation id:	100	Orig cd:	S
Enf fy:	2000	Enf act date:	04/17/2000
Enf act detail:	St Public Notif requested	Enf act cat:	Informal

Violations Information:

Violation id:	6370509	Orig cd:	S
State:	VA	Viol fy:	2008
Contamcd:	1038		
Contamnm:	Nitrate-Nitrite		
Viol code:	03		
Viol name:	Monitoring, Regular		
Rule code:	331		
Rule name:	Nitrates		
Violmeasur:	Not Reported	Unitmeasur:	Not Reported
State mcl:	Not Reported	Cmpbdt:	01/01/2008
Cmpedt:	12/31/2008		

Violations Information:

Violation id:	6370508	Orig cd:	S
State:	VA	Viol fy:	2007
Contamcd:	5000		
Contamnm:	Lead and Copper Rule		
Viol code:	52		
Viol name:	Follow-up Or Routine LCR Tap M/R		
Rule code:	350		
Rule name:	LCR		
Violmeasur:	Not Reported	Unitmeasur:	Not Reported
State mcl:	Not Reported	Cmpbdt:	10/01/2007
Cmpedt:	Not Reported		

Violations Information:

Violation id:	6370407	Orig cd:	S
State:	VA	Viol fy:	2006
Contamcd:	3100		
Contamnm:	Coliform (TCR)		
Viol code:	23		
Viol name:	Monitoring, Routine Major (TCR)		
Rule code:	110		
Rule name:	TCR		
Violmeasur:	Not Reported	Unitmeasur:	Not Reported
State mcl:	Not Reported	Cmpbdt:	11/01/2006
Cmpedt:	11/30/2006		

Violations Information:

Violation id:	6370305	Orig cd:	S
State:	VA	Viol fy:	2004
Contamcd:	2950		
Contamnm:	TTHM		
Viol code:	27		
Viol name:	Monitoring and Reporting (DBP)		
Rule code:	210		
Rule name:	St1 DBP		
Violmeasur:	Not Reported	Unitmeasur:	Not Reported

State mcl:	Not Reported	Cmpbdt:	07/01/2004
Cmpedt:	09/30/2004		

Violations Information:

Violation id:	6370205	Orig cd:	S
State:	VA	Viol fy:	2004
Contamcd:	2456		
Contamnm:	Total Haloacetic Acids (HAA5)		
Viol code:	27		
Viol name:	Monitoring and Reporting (DBP)		
Rule code:	210		
Rule name:	St1 DBP		
Violmeasur:	Not Reported	Unitmeasur:	Not Reported
State mcl:	Not Reported	Cmpbdt:	07/01/2004
Cmpedt:	09/30/2004		

PWS ID:	VA6059624		
Date Initiated:	7804	Date Deactivated:	Not Reported
PWS Name:	MOUNT VERNON LADIES ASSOCIATION MOUNT VERNON ESTATES MOUNT VERNON LADIES ASSOC MT VERNON, VA 22121		

Addressee / Facility:	Not Reported		
Facility Latitude:	38 42 27	Facility Longitude:	077 04 55
Facility Latitude:	38 42 27	Facility Longitude:	077 45 55
Facility Latitude:	38 42 39	Facility Longitude:	077 04 45
City Served:	FAIRFAX COUNTY		
Treatment Class:	Mixed (treated and untreated)	Population:	00003000

Violations information not reported.

ENFORCEMENT INFORMATION:

Truedate:	03/31/2009	Pwsid:	VA6059624
Pwsname:	MOUNT VERNON		
Retpopsrvd:	3000	Pwstypecod:	NTNC
Vioid:	6364097	Contaminant:	LEAD & COPPER RULE
Viol. Type:	Follow-up and Routine Tap Sampling		
Complperbe:	1/1/1996 0:00:00		
Complperen:	12/31/2025 0:00:00	Enfdate:	2/6/1997 0:00:00
Enf action:	State Public Notif Requested		
Violmeasur:	0		

Truedate:	03/31/2009	Pwsid:	VA6059624
Pwsname:	MOUNT VERNON		
Retpopsrvd:	3000	Pwstypecod:	NTNC
Vioid:	6364097	Contaminant:	LEAD & COPPER RULE
Viol. Type:	Follow-up and Routine Tap Sampling		
Complperbe:	1/1/1996 0:00:00		
Complperen:	12/31/2025 0:00:00	Enfdate:	2/2/1997 0:00:00
Enf action:	State Formal NOV Issued		
Violmeasur:	0		

Truedate:	03/31/2009	Pwsid:	VA6059624
Pwsname:	MOUNT VERNON		
Retpopsrvd:	3000	Pwstypecod:	NTNC
Vioid:	6370205	Contaminant:	2456
Viol. Type:	Monitoring and Reporting Stage 1		
Complperbe:	7/1/2004 0:00:00		
Complperen:	9/30/2004 0:00:00	Enfdate:	1/13/2005 0:00:00
Enf action:	State Formal NOV Issued		
Violmeasur:	Not Reported		

Truedate:	03/31/2009	Pwsid:	VA6059624
Pwsname:	MOUNT VERNON		
Retpopsrvd:	3000	Pwstypecod:	NTNC
Vioid:	6370205	Contaminant:	2456
Viol. Type:	Monitoring and Reporting Stage 1		
Complperbe:	7/1/2004 0:00:00		
Complperen:	9/30/2004 0:00:00	Enfdate:	1/13/2005 0:00:00
Enf action:	State Public Notif Requested		
Violmeasur:	Not Reported		

Truedate:	03/31/2009	Pwsid:	VA6059624
Pwsname:	MOUNT VERNON		
Retpopsrvd:	3000	Pwstypecod:	NTNC
Vioid:	6370205	Contaminant:	2456
Viol. Type:	Monitoring and Reporting Stage 1		
Complperbe:	7/1/2004 0:00:00		
Complperen:	9/30/2004 0:00:00	Enfdate:	8/23/2005 0:00:00
Enf action:	State Compliance Achieved		
Violmeasur:	Not Reported		

Truedate:	03/31/2009	Pwsid:	VA6059624
Pwsname:	MOUNT VERNON		
Retpopsrvd:	3000	Pwstypecod:	NTNC
Vioid:	6370305	Contaminant:	TTHM
Viol. Type:	Monitoring and Reporting Stage 1		
Complperbe:	7/1/2004 0:00:00		
Complperen:	9/30/2004 0:00:00	Enfdate:	1/13/2005 0:00:00
Enf action:	State Public Notif Requested		
Violmeasur:	Not Reported		

Truedate:	03/31/2009	Pwsid:	VA6059624
Pwsname:	MOUNT VERNON		
Retpopsrvd:	3000	Pwstypecod:	NTNC
Vioid:	6370305	Contaminant:	TTHM
Viol. Type:	Monitoring and Reporting Stage 1		
Complperbe:	7/1/2004 0:00:00		
Complperen:	9/30/2004 0:00:00	Enfdate:	1/13/2005 0:00:00
Enf action:	State Formal NOV Issued		
Violmeasur:	Not Reported		

Truedate:	03/31/2009	Pwsid:	VA6059624
Pwsname:	MOUNT VERNON		
Retpopsrvd:	3000	Pwstypecod:	NTNC
Vioid:	6370305	Contaminant:	TTHM
Viol. Type:	Monitoring and Reporting Stage 1		
Complperbe:	7/1/2004 0:00:00		
Complperen:	9/30/2004 0:00:00	Enfdate:	8/23/2005 0:00:00
Enf action:	State Compliance Achieved		
Violmeasur:	Not Reported		

Truedate:	03/31/2009	Pwsid:	VA6059624
Pwsname:	MOUNT VERNON		
Retpopsrvd:	3000	Pwstypecod:	NTNC
Vioid:	6370407	Contaminant:	COLIFORM (TCR)
Viol. Type:	Monitoring, Routine Major (TCR)		
Complperbe:	11/1/2006 0:00:00		
Complperen:	11/30/2006 0:00:00	Enfdate:	12/21/2006 0:00:00
Enf action:	State Formal NOV Issued		
Violmeasur:	Not Reported		

Truedate:	03/31/2009	Pwsid:	VA6059624
Pwsname:	MOUNT VERNON		
Retpopsrvd:	3000	Pwstypecod:	NTNC
Vioid:	6370407	Contaminant:	COLIFORM (TCR)
Viol. Type:	Monitoring, Routine Major (TCR)		
Complperbe:	11/1/2006 0:00:00		
Complperen:	11/30/2006 0:00:00	Enfdate:	12/21/2006 0:00:00
Enf action:	State Public Notif Requested		
Violmeasur:	Not Reported		

Truedate:	03/31/2009	Pwsid:	VA6059624
Pwsname:	MOUNT VERNON		
Retpopsrvd:	3000	Pwstypecod:	NTNC
Vioid:	6370407	Contaminant:	COLIFORM (TCR)
Viol. Type:	Monitoring, Routine Major (TCR)		
Complperbe:	11/1/2006 0:00:00		
Complperen:	11/30/2006 0:00:00	Enfdate:	12/31/2006 0:00:00
Enf action:	State Compliance Achieved		
Violmeasur:	Not Reported		

Truedate:	03/31/2009	Pwsid:	VA6059624
Pwsname:	MOUNT VERNON		
Retpopsrvd:	3000	Pwstypecod:	NTNC
Vioid:	6370508	Contaminant:	LEAD & COPPER RULE
Viol. Type:	Follow-up and Routine Tap Sampling		
Complperbe:	10/1/2007 0:00:00		
Complperen:	10/24/2007 0:00:00	Enfdate:	10/24/2007 0:00:00
Enf action:	State Compliance Achieved		
Violmeasur:	Not Reported		

Truedate:	03/31/2009	Pwsid:	VA6059624
Pwsname:	MOUNT VERNON		
Retpopsrvd:	3000	Pwstypecod:	NTNC
Vioid:	6370508	Contaminant:	LEAD & COPPER RULE
Viol. Type:	Follow-up and Routine Tap Sampling		
Complperbe:	10/1/2007 0:00:00		
Complperen:	10/24/2007 0:00:00	Enfdate:	12/4/2007 0:00:00
Enf action:	State Formal NOV Issued		
Violmeasur:	Not Reported		

Truedate:	03/31/2009	Pwsid:	VA6059624
Pwsname:	MOUNT VERNON		
Retpopsrvd:	3000	Pwstypecod:	NTNC
Vioid:	6370508	Contaminant:	LEAD & COPPER RULE
Viol. Type:	Follow-up and Routine Tap Sampling		
Complperbe:	10/1/2007 0:00:00		
Complperen:	10/24/2007 0:00:00	Enfdate:	12/4/2007 0:00:00
Enf action:	State Public Notif Requested		
Violmeasur:	Not Reported		

GEOCHECK VERSION 2.1
STATE DATABASE WELL INFORMATION

Truedate:	03/31/2009	Pwsid:	VA6059624
Pwsname:	MOUNT VERNON		
Retpopsrvd:	3000	Pwstypecod:	NTNC
Vioid:	6370509	Contaminant:	NITRATE-NITRITE
Viol. Type:	3		
Complperbe:	1/1/2008 0:00:00		
Complperen:	12/31/2008 0:00:00	Enfdate:	No Enf Action as of
Enf action:	7/8/2009 0:00:00		
Violmeasur:	Not Reported		

System Name:	MOUNT VERNON		
Violation Type:	Follow-up and Routine Tap Sampling		
Contaminant:	LEAD & COPPER RULE		
Compliance Period:	1/1/1996 0:00:00 - 12/31/2025 0:00:00		
Violation ID:	6364097		
Enforcement Date:	2/2/1997 0:00:00	Enf. Action:	State Formal NOV Issued

System Name:	MOUNT VERNON		
Violation Type:	Follow-up and Routine Tap Sampling		
Contaminant:	LEAD & COPPER RULE		
Compliance Period:	1/1/1996 0:00:00 - 12/31/2025 0:00:00		
Violation ID:	6364097		
Enforcement Date:	2/2/1997 0:00:00	Enf. Action:	State Formal NOV Issued

System Name:	MOUNT VERNON		
Violation Type:	Follow-up and Routine Tap Sampling		
Contaminant:	LEAD & COPPER RULE		
Compliance Period:	1/1/1996 0:00:00 - 12/31/2025 0:00:00		
Violation ID:	6364097		
Enforcement Date:	2/6/1997 0:00:00	Enf. Action:	State Public Notif Requested

System Name:	MOUNT VERNON		
Violation Type:	Follow-up and Routine Tap Sampling		
Contaminant:	LEAD & COPPER RULE		
Compliance Period:	1/1/1996 0:00:00 - 12/31/2025 0:00:00		
Violation ID:	6364097		
Enforcement Date:	2/6/1997 0:00:00	Enf. Action:	State Public Notif Requested

System Name:	MOUNT VERNON		
Violation Type:	Monitoring and Reporting Stage 1		
Contaminant:	2456		
Compliance Period:	7/1/2004 0:00:00 - 9/30/2004 0:00:00		
Violation ID:	6370205		
Enforcement Date:	1/13/2005 0:00:00	Enf. Action:	State Public Notif Requested

System Name:	MOUNT VERNON		
Violation Type:	Monitoring and Reporting Stage 1		
Contaminant:	2456		
Compliance Period:	7/1/2004 0:00:00 - 9/30/2004 0:00:00		
Violation ID:	6370205		
Enforcement Date:	1/13/2005 0:00:00	Enf. Action:	State Formal NOV Issued

System Name:	MOUNT VERNON		
Violation Type:	Monitoring and Reporting Stage 1		
Contaminant:	2456		
Compliance Period:	7/1/2004 0:00:00 - 9/30/2004 0:00:00		
Violation ID:	6370205		
Enforcement Date:	1/13/2005 0:00:00	Enf. Action:	State Public Notif Requested

GEOCHECK VERSION 2.1
PUBLIC WATER SUPPLY SYSTEM INFORMATION

PWS SUMMARY:

ENFORCEMENT INFORMATION:

System Name:	MOUNT VERNON		
Violation Type:	Monitoring and Reporting Stage 1		
Contaminant:	2456		
Compliance Period:	7/1/2004 0:00:00 - 9/30/2004 0:00:00		
Violation ID:	6370205		
Enforcement Date:	8/23/2005 0:00:00	Enf. Action:	State Compliance Achieved
System Name:	MOUNT VERNON		
Violation Type:	Monitoring and Reporting Stage 1		
Contaminant:	2456		
Compliance Period:	7/1/2004 0:00:00 - 9/30/2004 0:00:00		
Violation ID:	6370205		
Enforcement Date:	8/23/2005 0:00:00	Enf. Action:	State Compliance Achieved
System Name:	MOUNT VERNON		
Violation Type:	Monitoring and Reporting Stage 1		
Contaminant:	2456		
Compliance Period:	7/1/2004 0:00:00 - 9/30/2004 0:00:00		
Violation ID:	6370205		
Enforcement Date:	1/13/2005 0:00:00	Enf. Action:	State Formal NOV Issued
System Name:	MOUNT VERNON		
Violation Type:	Monitoring and Reporting Stage 1		
Contaminant:	TTHM		
Compliance Period:	7/1/2004 0:00:00 - 9/30/2004 0:00:00		
Violation ID:	6370305		
Enforcement Date:	1/13/2005 0:00:00	Enf. Action:	State Formal NOV Issued
System Name:	MOUNT VERNON		
Violation Type:	Monitoring and Reporting Stage 1		
Contaminant:	TTHM		
Compliance Period:	7/1/2004 0:00:00 - 9/30/2004 0:00:00		
Violation ID:	6370305		
Enforcement Date:	8/23/2005 0:00:00	Enf. Action:	State Compliance Achieved
System Name:	MOUNT VERNON		
Violation Type:	Monitoring and Reporting Stage 1		
Contaminant:	TTHM		
Compliance Period:	7/1/2004 0:00:00 - 9/30/2004 0:00:00		
Violation ID:	6370305		
Enforcement Date:	8/23/2005 0:00:00	Enf. Action:	State Compliance Achieved
System Name:	MOUNT VERNON		
Violation Type:	Monitoring and Reporting Stage 1		
Contaminant:	TTHM		
Compliance Period:	7/1/2004 0:00:00 - 9/30/2004 0:00:00		
Violation ID:	6370305		
Enforcement Date:	1/13/2005 0:00:00	Enf. Action:	State Public Notif Requested
System Name:	MOUNT VERNON		
Violation Type:	Monitoring and Reporting Stage 1		
Contaminant:	TTHM		
Compliance Period:	7/1/2004 0:00:00 - 9/30/2004 0:00:00		
Violation ID:	6370305		
Enforcement Date:	1/13/2005 0:00:00	Enf. Action:	State Formal NOV Issued

GEOCHECK VERSION 2.1
PUBLIC WATER SUPPLY SYSTEM INFORMATION

PWS SUMMARY:

ENFORCEMENT INFORMATION:

System Name:	MOUNT VERNON		
Violation Type:	Monitoring and Reporting Stage 1		
Contaminant:	TTHM		
Compliance Period:	7/1/2004 0:00:00 - 9/30/2004 0:00:00		
Violation ID:	6370305		
Enforcement Date:	1/13/2005 0:00:00	Enf. Action:	State Public Notif Requested
System Name:	MOUNT VERNON		
Violation Type:	Monitoring, Routine Major (TCR)		
Contaminant:	COLIFORM (TCR)		
Compliance Period:	11/1/2006 0:00:00 - 11/30/2006 0:00:00		
Violation ID:	6370407		
Enforcement Date:	12/21/2006 0:00:00	Enf. Action:	State Formal NOV Issued
System Name:	MOUNT VERNON		
Violation Type:	Monitoring, Routine Major (TCR)		
Contaminant:	COLIFORM (TCR)		
Compliance Period:	11/1/2006 0:00:00 - 11/30/2006 0:00:00		
Violation ID:	6370407		
Enforcement Date:	12/21/2006 0:00:00	Enf. Action:	State Public Notif Requested
System Name:	MOUNT VERNON		
Violation Type:	Follow-up and Routine Tap Sampling		
Contaminant:	LEAD & COPPER RULE		
Compliance Period:	1996-01-01 - 2015-12-31		
Violation ID:	9763640		
Enforcement Date:	1997-02-02	Enf. Action:	State Formal NOV Issued
System Name:	MOUNT VERNON		
Violation Type:	Follow-up and Routine Tap Sampling		
Contaminant:	LEAD & COPPER RULE		
Compliance Period:	1996-01-01 - 2015-12-31		
Violation ID:	9763640		
Enforcement Date:	1997-02-02	Enf. Action:	State Formal NOV Issued
System Name:	MOUNT VERNON		
Violation Type:	Follow-up and Routine Tap Sampling		
Contaminant:	LEAD & COPPER RULE		
Compliance Period:	1996-01-01 - 2015-12-31		
Violation ID:	9763640		
Enforcement Date:	1997-02-06	Enf. Action:	State Public Notif Requested
System Name:	MOUNT VERNON		
Violation Type:	Follow-up and Routine Tap Sampling		
Contaminant:	LEAD & COPPER RULE		
Compliance Period:	1996-01-01 - 2015-12-31		
Violation ID:	9763640		
Enforcement Date:	1997-02-06	Enf. Action:	State Public Notif Requested
System Name:	MOUNT VERNON		
Violation Type:	Follow-up and Routine Tap Sampling		
Contaminant:	LEAD & COPPER RULE		
Compliance Period:	1996-01-01 - 2015-12-31		
Violation ID:	9763640		
Enforcement Date:	1997-02-02	Enf. Action:	State Formal NOV Issued

GEOCHECK VERSION 2.1
PUBLIC WATER SUPPLY SYSTEM INFORMATION

PWS SUMMARY:

ENFORCEMENT INFORMATION:

System Name:	MOUNT VERNON		
Violation Type:	Follow-up and Routine Tap Sampling		
Contaminant:	LEAD & COPPER RULE		
Compliance Period:	1996-01-01 - 2015-12-31		
Violation ID:	9763640		
Enforcement Date:	1997-02-06	Enf. Action:	State Public Notif Requested
System Name:	JAMES SIMS		
Violation Type:	MCL, Monthly (TCR)		
Contaminant:	COLIFORM (TCR)		
Compliance Period:	1998-01-01 - 1998-01-31		
Violation ID:	98063694		
Enforcement Date:	Not Reported	Enf. Action:	Not Reported
System Name:	JAMES SIMS		
Violation Type:	Monitoring, Routine Major (TCR)		
Contaminant:	COLIFORM (TCR)		
Compliance Period:	1998-03-01 - 1998-03-31		
Violation ID:	98063700		
Enforcement Date:	Not Reported	Enf. Action:	Not Reported

CONTACT INFORMATION:

Name:	MOUNT VERNON		
Population:	3000		
Contact:	SIMMS, JAMES C.	Phone:	Not Reported
Address:	MOUNT VERNON LADIES ASSOCIATION		
Address 2:	MOUNT VERNON VA, 22 703-7		

Map ID: 42

Epa region:	03	State:	VA
Pwsid:	VA6059629		
Pwsname:	POHICK EPISCOPAL CHURCH		
City served:	Not Reported	State served:	VA
Zip served:	Not Reported	Fips county:	51059
Status:	Closed	Pop srvd:	500
Pwssvcconn:	1	Source:	Groundwater
Pws type:	TNCWS	Owner:	unknown
Contact:	POHICK EPISCOPAL CHURCH		
Contactor gname:	Not Reported		
Contact phone:	703-550-9449	Contact address1:	9301 RICHMOND HIGHWAY
Contact address2:	Not Reported	Contact city:	LORTON
Contact state:	VA	Contact zip:	22079
Activity code:	I		

GEOCHECK VERSION 2.1
STATE DATABASE WELL INFORMATION

Location Information:

Name:	POHICK EPISCOPAL CHURCH		
Pwstypcd:	TNCWS	Primsrccd:	GW
Popserved:	500		
Add1:	9301 RICHMOND HIGHWAY		
Add2:	Not Reported		
City:	LORTON	State:	VA
Zip:	22079	Phone:	703-550-9449
Cityserv:	Not Reported	Cntyserv:	Not Reported
Stateserv:	VA	Zipserv:	Not Reported

PWS ID:	VA6059629		
Date Initiated:	8305	Date Deactivated:	Not Reported
PWS Name:	POHICK EPISCOPAL CHURCH 9301 RICHMOND HIGHWAY LORTON, VA 22079		

Addressee / Facility: Not Reported

Facility Latitude:	38 42 30	Facility Longitude:	077 12 00
City Served:	FAIRFAX		
Treatment Class:	Untreated	Population:	00000500

Violations information not reported.

Map ID: 55

Epa region:	03	State:	VA
Pwsid:	VA6059500		
Pwsname:	FCWA - LORTON WTP OLD, NEW, & RIVER STA		
City served:	Not Reported	State served:	VA
Zip served:	Not Reported	Fips county:	51059
Status:	Closed	Pop srvd:	411608
Pwssvcconn:	115808	Source:	Surface_water
Pws type:	CWS	Owner:	Local_Govt
Contact:	HANCHAK, JOHN J.		
Contactor gname:	HANCHAK, JOHN J.		
Contact phone:	703-641-6610	Contact address1:	FREDERICK P. GRIFFITH, JR, WTP
Contact address2:	9600 OX ROAD	Contact city:	LORTON
Contact state:	VA	Contact zip:	22079
Activity code:	I		

Facid:	15784		
Facname:	OLD LORTON TREATMENT PLANT		
Facility type:	Treatment_plant	Activity code:	I
Treatment obj:	corrosion control	Treatment process:	ph adjustment, post
Treatment obj:	corrosion control	Treatment process:	inhibitor, orthophosphate
Treatment obj:	disinfection	Treatment process:	gaseous chlorination, post
Treatment obj:	disinfection	Treatment process:	hypochlorination, pre
Treatment obj:	disinfection	Treatment process:	hypochlorination, post
Treatment obj:	inorganics removal	Treatment process:	rapid mix
Treatment obj:	inorganics removal	Treatment process:	coagulation
Treatment obj:	inorganics removal	Treatment process:	filtration, rapid sand
Treatment obj:	inorganics removal	Treatment process:	flocculation
Treatment obj:	inorganics removal	Treatment process:	sedimentation
Treatment obj:	organics removal	Treatment process:	flocculation
Treatment obj:	organics removal	Treatment process:	sedimentation
Treatment obj:	organics removal	Treatment process:	filtration, rapid sand
Treatment obj:	organics removal	Treatment process:	coagulation
Treatment obj:	other	Treatment process:	fluoridation
Treatment obj:	other	Treatment process:	fluoridation
Treatment obj:	particulate removal	Treatment process:	filtration, rapid sand
Treatment obj:	particulate removal	Treatment process:	filtration, rapid sand
Treatment obj:	particulate removal	Treatment process:	rapid mix
Treatment obj:	particulate removal	Treatment process:	filtration, rapid sand

GEOCHECK VERSION 2.1
STATE DATABASE WELL INFORMATION

Location Information:

Name:	FCWA - LORTON WTP OLD, NEW, & RIVER STA		
Pwstypcd:	CWS	Primsrccd:	SW
Popserved:	411608		
Add1:	FREDERICK P. GRIFFITH, JR, WTP		
Add2:	9600 OX ROAD		
City:	LORTON	State:	VA
Zip:	22079	Phone:	703-641-6610
Cityserv:	Not Reported	Cntyserv:	Fairfax
Stateserv:	VA	Zipserv:	Not Reported

Enforcement Information:

Violation id:	2267303	Orig cd:	S
Enf fy:	2003	Enf act date:	03/07/2003
Enf act detail:	St Formal NOV issued	Enf act cat:	Informal

Enforcement Information:

Violation id:	2267303	Orig cd:	S
Enf fy:	2004	Enf act date:	12/31/2003
Enf act detail:	St Compliance achieved	Enf act cat:	Resolving

Violations Information:

Violation id:	2267303	Orig cd:	S
State:	VA	Viol fy:	2002
Contamcd:	2456		
Contamnm:	Total Haloacetic Acids (HAA5)		
Viol code:	27		
Viol name:	Monitoring and Reporting (DBP)		
Rule code:	210		
Rule name:	St1 DBP		
Violmeasur:	Not Reported	Unitmeasur:	Not Reported
State mcl:	Not Reported	Cmpbdt:	07/01/2002
Cmpedt:	09/30/2002		

PWS ID: VA6059500
Date Initiated: Not Reported Date Deactivated: Not Reported
PWS Name: FAIRFAX CO WTR AUTH HENRY GAY
PLT SUPT P O BOX 151
OCCOQUAN, VA 22125

Addressee / Facility: System Owner/Responsible Party
FAIRFAX CO WTR AUTH POBOX 1500
8560 ARLINGTON BLVD
MERRIFIELD, VA 22116

Facility Latitude:	38 52 0.0000	Facility Longitude:	77 12 50.0000
Facility Latitude:	38 41 22.0000	Facility Longitude:	77 16 22.0000
Facility Latitude:	38 47 35.0000	Facility Longitude:	77 6 0.0000
Facility Latitude:	38 43 30.0000	Facility Longitude:	77 8 30.0000
City Served:	FAIRFAX COUNTY		
Treatment Class:	Mixed (treated and untreated)	Population:	550000

Violations information not reported.

ENFORCEMENT INFORMATION:

System Name:	FCWA - LORTON WTP OLD, NEW, & RIVER STA		
Violation Type:	Monitoring and Reporting Stage 1		
Contaminant:	2456		
Compliance Period:	7/1/2002 0:00:00 - 9/30/2002 0:00:00		
Violation ID:	2267303		
Enforcement Date:	12/31/2003 0:00:00	Enf. Action:	State Compliance Achieved

GEOCHECK VERSION 2.1
PUBLIC WATER SUPPLY SYSTEM INFORMATION

PWS SUMMARY:

ENFORCEMENT INFORMATION:

System Name:	FCWA - LORTON WTP OLD, NEW, & RIVER STA		
Violation Type:	Monitoring and Reporting Stage 1		
Contaminant:	2456		
Compliance Period:	7/1/2002 0:00:00 - 9/30/2002 0:00:00		
Violation ID:	2267303		
Enforcement Date:	3/7/2003 0:00:00	Enf. Action:	State Formal NOV Issued
System Name:	FCWA - LORTON WTP OLD, NEW, & RIVER STA		
Violation Type:	Monitoring and Reporting Stage 1		
Contaminant:	2456		
Compliance Period:	7/1/2002 0:00:00 - 9/30/2002 0:00:00		
Violation ID:	2267303		
Enforcement Date:	12/31/2003 0:00:00	Enf. Action:	State Compliance Achieved
System Name:	FCWA - LORTON WTP OLD, NEW, & RIVER STA		
Violation Type:	Monitoring and Reporting Stage 1		
Contaminant:	2456		
Compliance Period:	7/1/2002 0:00:00 - 9/30/2002 0:00:00		
Violation ID:	2267303		
Enforcement Date:	3/7/2003 0:00:00	Enf. Action:	State Formal NOV Issued

---

Map ID: 69

Epa region:	03	State:	VA
Pwsid:	VA6059579		
Pwsname:	NOVA REG PK AUTH LEBANON GOLF		
City served:	Not Reported	State served:	VA
Zip served:	Not Reported	Fips county:	51059
Status:	Closed	Pop srvd:	100
Pwssvcconn:	1	Source:	Groundwater
Pws type:	TNCWS	Owner:	Local_Govt
Contact:	NOVA REG PK AUTH LEBANON GOLF		
Contactor gname:	Not Reported		
Contact phone:	703-278-8880	Contact address1:	Not Reported
Contact address2:	5400 OX RD	Contact city:	FAIRFAX STATION
Contact state:	VA	Contact zip:	22039
Activity code:	I		

Location Information:

Name:	NOVA REG PK AUTH LEBANON GOLF		
Pwstypcd:	TNCWS	Primsrccd:	GW
Popserved:	100		
Add1:	Not Reported		
Add2:	5400 OX RD		
City:	FAIRFAX STATION	State:	VA
Zip:	22039	Phone:	703-278-8880
Cityserv:	Not Reported	Cntyserv:	Not Reported
Stateserv:	VA	Zipserv:	Not Reported

GEOCHECK VERSION 2.1
PUBLIC WATER SUPPLY SYSTEM INFORMATION

PWS SUMMARY:

PWS ID:	VA6059579		
Date Initiated:	8209	Date Deactivated:	Not Reported
PWS Name:	NOVA REG PK AUTH LEBANON GOLF 5400 OX RD FAIRFAX STATION, VA 22039		
Addressee / Facility:	System Owner/Responsible Party LEBANON PARK GOLF COURSE 10301 GUNSTON HALL ROAD LORTON, VA 22079		
Facility Latitude:	38 48 02	Facility Longitude:	077 19 32
Facility Latitude:	38 41 10	Facility Longitude:	077 12 10
City Served:	Not Reported		
Treatment Class:	Untreated	Population:	00000100

Violations information not reported.

Map ID: 141

Epa region:	03	State:	VA
Pwsid:	VA6059644		
Pwsname:	NO VA RG PK AUTH-POHICK BAY MR		
City served:	Not Reported	State served:	VA
Zip served:	Not Reported	Fips county:	51059
Status:	Closed	Pop srvd:	150
Pwssvcconn:	1	Source:	Groundwater
Pws type:	TNCWS	Owner:	Local_Govt
Contact:	POHICK BAY PARK MARINA		
Contactor gname:	Not Reported		
Contact phone:	Not Reported	Contact address1:	10651A GUNSTON ROAD
Contact address2:	Not Reported	Contact city:	LORTON
Contact state:	VA	Contact zip:	22079
Activity code:	I		

Location Information:

Name:	NO VA RG PK AUTH-POHICK BAY MR		
Pwstypcd:	TNCWS	Primsrccd:	GW
Popserved:	150		
Add1:	10651A GUNSTON ROAD		
Add2:	Not Reported		
City:	LORTON	State:	VA
Zip:	22079	Phone:	Not Reported
Cityserv:	Not Reported	Cntyserv:	Not Reported
Stateserv:	VA	Zipserv:	Not Reported

PWS ID:	VA6059644		
Date Initiated:	8409	Date Deactivated:	Not Reported
PWS Name:	NO VA RG PK AUTH-POHICK BAY MR 5400 OX RD FAIRFAX STATION, VA 22039		

GEOCHECK VERSION 2.1
PUBLIC WATER SUPPLY SYSTEM INFORMATION

PWS SUMMARY:

Addressee / Facility: System Owner/Responsible Party
POHICK BAY PARK MARINA
10651A GUNSTON ROAD
LORTON, VA 22079

Facility Latitude:	38 48 02	Facility Longitude:	077 19 32
Facility Latitude:	38 40 30	Facility Longitude:	077 10 00
City Served:	FAIRFAX		
Treatment Class:	Untreated	Population:	00000150

Violations information not reported.

Map ID: 147

Epa region:	03	State:	VA
Pwsid:	VA6059643		
Pwsname:	POHICK BAY - COMFORT STATION #1		
City served:	Not Reported	State served:	VA
Zip served:	Not Reported	Fips county:	51059
Status:	Active	Pop srvd:	100
Pwssvcconn:	1	Source:	Groundwater
Pws type:	TNCWS	Owner:	Local_Govt
Contact:	BENSON, TODD		
Contactor gname:	BENSON, TODD		
Contact phone:	703-339-6103	Contact address1:	6501 Pohick Bay Drive
Contact address2:	Not Reported	Contact city:	LORTON
Contact state:	VA	Contact zip:	22079
Activity code:	A		

Location Information:

Name:	POHICK BAY - COMFORT STATION #1		
Pwstypcd:	TNCWS	Primsrccd:	GW
Popserved:	100		
Add1:	6501 POHICK BAY DRIVE		
Add2:	Not Reported		
City:	LORTON	State:	VA
Zip:	22079	Phone:	703-339-6103
Cityserv:	Not Reported	Cntyserv:	Fairfax
Stateserv:	VA	Zipserv:	Not Reported

Enforcement Information:

Violation id:	408	Orig cd:	S
Enf fy:	2009	Enf act date:	06/29/2009
Enf act detail:	St Compliance achieved	Enf act cat:	Resolving

Enforcement Information:

Violation id:	408	Orig cd:	S
Enf fy:	2009	Enf act date:	04/28/2009
Enf act detail:	St Formal NOV issued	Enf act cat:	Informal

Enforcement Information:

Violation id:	408	Orig cd:	S
Enf fy:	2009	Enf act date:	04/28/2009
Enf act detail:	St Public Notif requested	Enf act cat:	Informal

Enforcement Information:

Violation id:	407	Orig cd:	S
Enf fy:	2007	Enf act date:	02/27/2007
Enf act detail:	St Public Notif requested	Enf act cat:	Informal

Enforcement Information:

Violation id:	407	Orig cd:	S
Enf fy:	2007	Enf act date:	02/27/2007
Enf act detail:	St Formal NOV issued	Enf act cat:	Informal

Enforcement Information:

Violation id:	407	Orig cd:	S
Enf fy:	2007	Enf act date:	12/27/2006
Enf act detail:	St Compliance achieved	Enf act cat:	Resolving

Enforcement Information:

Violation id:	305	Orig cd:	S
Enf fy:	2005	Enf act date:	03/09/2005
Enf act detail:	St Public Notif requested	Enf act cat:	Informal

Enforcement Information:

Violation id:	305	Orig cd:	S
Enf fy:	2005	Enf act date:	03/18/2005
Enf act detail:	St Compliance achieved	Enf act cat:	Resolving

Enforcement Information:

Violation id:	305	Orig cd:	S
Enf fy:	2005	Enf act date:	03/09/2005
Enf act detail:	St Formal NOV issued	Enf act cat:	Informal

Enforcement Information:

Violation id:	204	Orig cd:	S
Enf fy:	2004	Enf act date:	06/08/2004
Enf act detail:	St Public Notif requested	Enf act cat:	Informal

Enforcement Information:

Violation id:	204	Orig cd:	S
Enf fy:	2004	Enf act date:	06/08/2004
Enf act detail:	St Formal NOV issued	Enf act cat:	Informal

Enforcement Information:

Violation id:	204	Orig cd:	S
Enf fy:	2005	Enf act date:	03/18/2005
Enf act detail:	St Compliance achieved	Enf act cat:	Resolving

Enforcement Information:

Violation id:	104	Orig cd:	S
Enf fy:	2004	Enf act date:	06/01/2004
Enf act detail:	St Formal NOV issued	Enf act cat:	Informal

GEOCHECK VERSION 2.1
STATE DATABASE WELL INFORMATION

Enforcement Information:

Violation id:	104	Orig cd:	S
Enf fy:	2004	Enf act date:	06/01/2004
Enf act detail:	St Public Notif requested	Enf act cat:	Informal

Violations Information:

Violation id:	408	Orig cd:	S
State:	VA	Viol fy:	2009
Contamcd:	3100		
Contamnm:	Coliform (TCR)		
Viol code:	23		
Viol name:	Monitoring, Routine Major (TCR)		
Rule code:	110		
Rule name:	TCR		
Violmeasur:	Not Reported	Unitmeasur:	Not Reported
State mcl:	Not Reported	Cmpbdt:	01/01/2009
Cmpedt:	03/31/2009		

Violations Information:

Violation id:	407	Orig cd:	S
State:	VA	Viol fy:	2006
Contamcd:	3100		
Contamnm:	Coliform (TCR)		
Viol code:	23		
Viol name:	Monitoring, Routine Major (TCR)		
Rule code:	110		
Rule name:	TCR		
Violmeasur:	Not Reported	Unitmeasur:	Not Reported
State mcl:	Not Reported	Cmpbdt:	07/01/2006
Cmpedt:	09/30/2006		

Violations Information:

Violation id:	305	Orig cd:	S
State:	VA	Viol fy:	2004
Contamcd:	1038		
Contamnm:	Nitrate-Nitrite		
Viol code:	03		
Viol name:	Monitoring, Regular		
Rule code:	331		
Rule name:	Nitrates		
Violmeasur:	Not Reported	Unitmeasur:	Not Reported
State mcl:	Not Reported	Cmpbdt:	01/01/2004
Cmpedt:	12/31/2004		

Violations Information:

Violation id:	204	Orig cd:	S
State:	VA	Viol fy:	2003
Contamcd:	1040		
Contamnm:	Nitrate		
Viol code:	03		
Viol name:	Monitoring, Regular		
Rule code:	331		
Rule name:	Nitrates		
Violmeasur:	Not Reported	Unitmeasur:	Not Reported

State mcl:	Not Reported	Cmpbdt:	01/01/2003
Cmpedt:	12/31/2003		

Violations Information:

Violation id:	104	Orig cd:	S
State:	VA	Viol fy:	2004
Contamcd:	3100		
Contamnm:	Coliform (TCR)		
Viol code:	23		
Viol name:	Monitoring, Routine Major (TCR)		
Rule code:	110		
Rule name:	TCR		
Violmeasur:	Not Reported	Unitmeasur:	Not Reported
State mcl:	Not Reported	Cmpbdt:	01/01/2004
Cmpedt:	01/31/2004		

PWS ID: VA6059643
Date Initiated: 8409 Date Deactivated: Not Reported
PWS Name: NO VA REG PK AUTH POHK BAY CS1
5400 OX RD
FAIRFAX STATION, VA 22039

Addressee / Facility: System Owner/Responsible Party
POHICK BAY PARK-COMFORT ST 1
10651A GUNSTON ROAD
LORTON, VA 22079

Facility Latitude:	38 48 02	Facility Longitude:	077 19 32
Facility Latitude:	38 40 25	Facility Longitude:	077 10 00
City Served:	FAIRFAX		
Treatment Class:	Untreated	Population:	00000100

Violations information not reported.

ENFORCEMENT INFORMATION:

Truedate:	03/31/2009	Pwsid:	VA6059643
Pwsname:	POHICK BAY - COMFORT STATION #1		
Retpopsrvd:	100	Pwstypecod:	NC
Vioid:	104	Contaminant:	COLIFORM (TCR)
Viol. Type:	Monitoring, Routine Major (TCR)		
Complperbe:	1/1/2004 0:00:00		
Complperen:	1/31/2004 0:00:00	Enfdate:	6/1/2004 0:00:00
Enf action:	State Public Notif Requested		
Violmeasur:	Not Reported		

Truedate:	03/31/2009	Pwsid:	VA6059643
Pwsname:	POHICK BAY - COMFORT STATION #1		
Retpopsrvd:	100	Pwstypecod:	NC
Vioid:	104	Contaminant:	COLIFORM (TCR)
Viol. Type:	Monitoring, Routine Major (TCR)		
Complperbe:	1/1/2004 0:00:00		
Complperen:	1/31/2004 0:00:00	Enfdate:	6/1/2004 0:00:00
Enf action:	State Formal NOV Issued		
Violmeasur:	Not Reported		

Truedate:	03/31/2009	Pwsid:	VA6059643
Pwsname:	POHICK BAY - COMFORT STATION #1		
Retpopsrvd:	100	Pwstypecod:	NC
Vioid:	204	Contaminant:	NITRATE
Viol. Type:	3		
Complperbe:	1/1/2003 0:00:00		
Complperen:	12/31/2003 0:00:00	Enfdate:	6/8/2004 0:00:00
Enf action:	State Formal NOV Issued		
Violmeasur:	Not Reported		

Truedate:	03/31/2009	Pwsid:	VA6059643
Pwsname:	POHICK BAY - COMFORT STATION #1		
Retpopsrvd:	100	Pwstypecod:	NC
Vioid:	204	Contaminant:	NITRATE
Viol. Type:	3		
Complperbe:	1/1/2003 0:00:00		
Complperen:	12/31/2003 0:00:00	Enfdate:	3/18/2005 0:00:00
Enf action:	State Compliance Achieved		
Violmeasur:	Not Reported		

Truedate:	03/31/2009	Pwsid:	VA6059643
Pwsname:	POHICK BAY - COMFORT STATION #1		
Retpopsrvd:	100	Pwstypecod:	NC
Vioid:	204	Contaminant:	NITRATE
Viol. Type:	3		
Complperbe:	1/1/2003 0:00:00		
Complperen:	12/31/2003 0:00:00	Enfdate:	6/8/2004 0:00:00
Enf action:	State Public Notif Requested		
Violmeasur:	Not Reported		

Truedate:	03/31/2009	Pwsid:	VA6059643
Pwsname:	POHICK BAY - COMFORT STATION #1		
Retpopsrvd:	100	Pwstypecod:	NC
Vioid:	305	Contaminant:	NITRATE-NITRITE
Viol. Type:	3		
Complperbe:	1/1/2004 0:00:00		
Complperen:	12/31/2004 0:00:00	Enfdate:	3/18/2005 0:00:00
Enf action:	State Compliance Achieved		
Violmeasur:	Not Reported		

Truedate:	03/31/2009	Pwsid:	VA6059643
Pwsname:	POHICK BAY - COMFORT STATION #1		
Retpopsrvd:	100	Pwstypecod:	NC
Vioid:	305	Contaminant:	NITRATE-NITRITE
Viol. Type:	3		
Complperbe:	1/1/2004 0:00:00		
Complperen:	12/31/2004 0:00:00	Enfdate:	3/9/2005 0:00:00
Enf action:	State Formal NOV Issued		
Violmeasur:	Not Reported		

Truedate:	03/31/2009	Pwsid:	VA6059643
Pwsname:	POHICK BAY - COMFORT STATION #1		
Retpopsrvd:	100	Pwstypecod:	NC
Vioid:	305	Contaminant:	NITRATE-NITRITE
Viol. Type:	3		
Complperbe:	1/1/2004 0:00:00		
Complperen:	12/31/2004 0:00:00	Enfdate:	3/9/2005 0:00:00
Enf action:	State Public Notif Requested		
Violmeasur:	Not Reported		

Truedate:	03/31/2009	Pwsid:	VA6059643
Pwsname:	POHICK BAY - COMFORT STATION #1		
Retpopsrvd:	100	Pwstypecod:	NC
Vioid:	407	Contaminant:	COLIFORM (TCR)
Viol. Type:	Monitoring, Routine Major (TCR)		
Complperbe:	7/1/2006 0:00:00		
Complperen:	9/30/2006 0:00:00	Enfdate:	2/27/2007 0:00:00
Enf action:	State Formal NOV Issued		
Violmeasur:	Not Reported		

Truedate:	03/31/2009	Pwsid:	VA6059643
Pwsname:	POHICK BAY - COMFORT STATION #1		
Retpopsrvd:	100	Pwstypecod:	NC
Vioid:	407	Contaminant:	COLIFORM (TCR)
Viol. Type:	Monitoring, Routine Major (TCR)		
Complperbe:	7/1/2006 0:00:00		
Complperen:	9/30/2006 0:00:00	Enfdate:	2/27/2007 0:00:00
Enf action:	State Public Notif Requested		
Violmeasur:	Not Reported		

System Name:	POHICK BAY - BATHHOUSE #1		
Violation Type:	Monitoring, Routine Major (TCR)		
Contaminant:	COLIFORM (TCR)		
Compliance Period:	1/1/2004 0:00:00 - 1/31/2004 0:00:00		
Violation ID:	104		
Enforcement Date:	6/1/2004 0:00:00	Enf. Action:	State Formal NOV Issued

System Name:	POHICK BAY - BATHHOUSE #1		
Violation Type:	Monitoring, Routine Major (TCR)		
Contaminant:	COLIFORM (TCR)		
Compliance Period:	1/1/2004 0:00:00 - 1/31/2004 0:00:00		
Violation ID:	104		
Enforcement Date:	6/1/2004 0:00:00	Enf. Action:	State Public Notif Requested

System Name:	POHICK BAY - BATHHOUSE #1		
Violation Type:	Monitoring, Routine Major (TCR)		
Contaminant:	COLIFORM (TCR)		
Compliance Period:	1/1/2004 0:00:00 - 1/31/2004 0:00:00		
Violation ID:	104		
Enforcement Date:	6/1/2004 0:00:00	Enf. Action:	State Public Notif Requested

System Name:	POHICK BAY - BATHHOUSE #1		
Violation Type:	Monitoring, Routine Major (TCR)		
Contaminant:	COLIFORM (TCR)		
Compliance Period:	1/1/2004 0:00:00 - 1/31/2004 0:00:00		
Violation ID:	104		
Enforcement Date:	6/1/2004 0:00:00	Enf. Action:	State Formal NOV Issued

System Name:	POHICK BAY - BATHHOUSE #1		
Violation Type:	3		
Contaminant:	NITRATE		
Compliance Period:	1/1/2003 0:00:00 - 12/31/2003 0:00:00		
Violation ID:	204		
Enforcement Date:	3/18/2005 0:00:00	Enf. Action:	State Compliance Achieved

System Name:	POHICK BAY - BATHHOUSE #1		
Violation Type:	3		
Contaminant:	NITRATE		
Compliance Period:	1/1/2003 0:00:00 - 12/31/2003 0:00:00		
Violation ID:	204		
Enforcement Date:	6/8/2004 0:00:00	Enf. Action:	State Formal NOV Issued

GEOCHECK VERSION 2.1
PUBLIC WATER SUPPLY SYSTEM INFORMATION

PWS SUMMARY:

ENFORCEMENT INFORMATION:

System Name:	POHICK BAY - BATHHOUSE #1		
Violation Type:	3		
Contaminant:	NITRATE		
Compliance Period:	1/1/2003 0:00:00 - 12/31/2003 0:00:00		
Violation ID:	204		
Enforcement Date:	6/8/2004 0:00:00	Enf. Action:	State Public Notif Requested
System Name:	POHICK BAY - BATHHOUSE #1		
Violation Type:	3		
Contaminant:	NITRATE		
Compliance Period:	1/1/2003 0:00:00 - 12/31/2003 0:00:00		
Violation ID:	204		
Enforcement Date:	6/8/2004 0:00:00	Enf. Action:	State Formal NOV Issued
System Name:	POHICK BAY - BATHHOUSE #1		
Violation Type:	3		
Contaminant:	NITRATE		
Compliance Period:	1/1/2003 0:00:00 - 12/31/2003 0:00:00		
Violation ID:	204		
Enforcement Date:	6/8/2004 0:00:00	Enf. Action:	State Public Notif Requested
System Name:	POHICK BAY - BATHHOUSE #1		
Violation Type:	3		
Contaminant:	NITRATE		
Compliance Period:	1/1/2003 0:00:00 - 12/31/2003 0:00:00		
Violation ID:	204		
Enforcement Date:	3/18/2005 0:00:00	Enf. Action:	State Compliance Achieved
System Name:	POHICK BAY - BATHHOUSE #1		
Violation Type:	3		
Contaminant:	NITRATE-NITRITE		
Compliance Period:	1/1/2004 0:00:00 - 12/31/2004 0:00:00		
Violation ID:	305		
Enforcement Date:	3/9/2005 0:00:00	Enf. Action:	State Formal NOV Issued
System Name:	POHICK BAY - BATHHOUSE #1		
Violation Type:	3		
Contaminant:	NITRATE-NITRITE		
Compliance Period:	1/1/2004 0:00:00 - 12/31/2004 0:00:00		
Violation ID:	305		
Enforcement Date:	3/18/2005 0:00:00	Enf. Action:	State Compliance Achieved
System Name:	POHICK BAY - BATHHOUSE #1		
Violation Type:	3		
Contaminant:	NITRATE-NITRITE		
Compliance Period:	1/1/2004 0:00:00 - 12/31/2004 0:00:00		
Violation ID:	305		
Enforcement Date:	3/9/2005 0:00:00	Enf. Action:	State Public Notif Requested
System Name:	POHICK BAY - BATHHOUSE #1		
Violation Type:	3		
Contaminant:	NITRATE-NITRITE		
Compliance Period:	1/1/2004 0:00:00 - 12/31/2004 0:00:00		
Violation ID:	305		
Enforcement Date:	3/9/2005 0:00:00	Enf. Action:	State Formal NOV Issued

GEOCHECK VERSION 2.1
PUBLIC WATER SUPPLY SYSTEM INFORMATION

PWS SUMMARY:

ENFORCEMENT INFORMATION:

System Name:	POHICK BAY - BATHHOUSE #1		
Violation Type:	3		
Contaminant:	NITRATE-NITRITE		
Compliance Period:	1/1/2004 0:00:00 - 12/31/2004 0:00:00		
Violation ID:	305		
Enforcement Date:	3/18/2005 0:00:00	Enf. Action:	State Compliance Achieved
System Name:	POHICK BAY - BATHHOUSE #1		
Violation Type:	3		
Contaminant:	NITRATE-NITRITE		
Compliance Period:	1/1/2004 0:00:00 - 12/31/2004 0:00:00		
Violation ID:	305		
Enforcement Date:	3/9/2005 0:00:00	Enf. Action:	State Public Notif Requested

CONTACT INFORMATION:

Name:	POHICK BAY - COMFORT STATION #1		
Population:	100		
Contact:	BOROSTOVIK, BETH	Phone:	Not Reported
Address:	6501 Pohick Bay Drive		
Address 2:	LORTON		
	VA, 22 703-3		

Map ID: 148

Epa region:	03	State:	VA
Pwsid:	VA6059641		
Pwsname:	POHICK BAY - COMFORT STATION #3		
City served:	Not Reported	State served:	VA
Zip served:	Not Reported	Fips county:	51059
Status:	Active	Pop srvd:	50
Pwssvcconn:	1	Source:	Groundwater
Pws type:	TNCWS	Owner:	Local_Govt
Contact:	BENSON, TODD		
Contactor gname:	BENSON, TODD		
Contact phone:	703-339-6103	Contact address1:	6501 Pohick Bay Drive
Contact address2:	Not Reported	Contact city:	LORTON
Contact state:	VA	Contact zip:	22079
Activity code:	A		

Location Information:

Name:	POHICK BAY - COMFORT STATION #3		
Pwstypcd:	TNCWS	Primsrccd:	GW
Popserved:	50		
Add1:	6501 POHICK BAY DRIVE		
Add2:	Not Reported		
City:	LORTON	State:	VA
Zip:	22079	Phone:	703-339-6103
Cityserv:	Not Reported	Cntyserv:	Fairfax
Stateserv:	VA	Zipserv:	Not Reported

Enforcement Information:

Violation id:	610	Orig cd:	S
Enf fy:	2012	Enf act date:	06/28/2012
Enf act detail:	St Compliance achieved	Enf act cat:	Resolving

Enforcement Information:

Violation id:	610	Orig cd:	S
Enf fy:	2012	Enf act date:	01/30/2012
Enf act detail:	St Public Notif requested	Enf act cat:	Informal

Enforcement Information:

Violation id:	610	Orig cd:	S
Enf fy:	2012	Enf act date:	01/30/2012
Enf act detail:	St Formal NOV issued	Enf act cat:	Informal

Enforcement Information:

Violation id:	609	Orig cd:	S
Enf fy:	2009	Enf act date:	02/10/2009
Enf act detail:	St Public Notif requested	Enf act cat:	Informal

Enforcement Information:

Violation id:	609	Orig cd:	S
Enf fy:	2010	Enf act date:	10/06/2009
Enf act detail:	St Compliance achieved	Enf act cat:	Resolving

Enforcement Information:

Violation id:	609	Orig cd:	S
Enf fy:	2009	Enf act date:	02/10/2009
Enf act detail:	St Formal NOV issued	Enf act cat:	Informal

Enforcement Information:

Violation id:	608	Orig cd:	S
Enf fy:	2009	Enf act date:	02/12/2009
Enf act detail:	St Formal NOV issued	Enf act cat:	Informal

Enforcement Information:

Violation id:	608	Orig cd:	S
Enf fy:	2009	Enf act date:	02/12/2009
Enf act detail:	St Public Notif requested	Enf act cat:	Informal

Enforcement Information:

Violation id:	608	Orig cd:	S
Enf fy:	2009	Enf act date:	02/25/2009
Enf act detail:	St Public Notif received	Enf act cat:	Informal

Enforcement Information:

Violation id:	608	Orig cd:	S
Enf fy:	2008	Enf act date:	03/26/2008
Enf act detail:	St Compliance achieved	Enf act cat:	Resolving

Enforcement Information:

Violation id:	607	Orig cd:	S
Enf fy:	2007	Enf act date:	08/29/2007
Enf act detail:	St Formal NOV issued	Enf act cat:	Informal

Enforcement Information:

Violation id:	607	Orig cd:	S
Enf fy:	2007	Enf act date:	08/29/2007
Enf act detail:	St Public Notif requested	Enf act cat:	Informal

Enforcement Information:

Violation id:	607	Orig cd:	S
Enf fy:	2007	Enf act date:	06/28/2007
Enf act detail:	St Compliance achieved	Enf act cat:	Resolving

Enforcement Information:

Violation id:	507	Orig cd:	S
Enf fy:	2007	Enf act date:	02/15/2007
Enf act detail:	St Public Notif requested	Enf act cat:	Informal

Enforcement Information:

Violation id:	507	Orig cd:	S
Enf fy:	2007	Enf act date:	06/25/2007
Enf act detail:	St Compliance achieved	Enf act cat:	Resolving

Enforcement Information:

Violation id:	507	Orig cd:	S
Enf fy:	2007	Enf act date:	02/27/2007
Enf act detail:	St Public Notif received	Enf act cat:	Informal

Enforcement Information:

Violation id:	507	Orig cd:	S
Enf fy:	2007	Enf act date:	02/15/2007
Enf act detail:	St Formal NOV issued	Enf act cat:	Informal

Enforcement Information:

Violation id:	406	Orig cd:	S
Enf fy:	2006	Enf act date:	02/14/2006
Enf act detail:	St Public Notif requested	Enf act cat:	Informal

Enforcement Information:

Violation id:	406	Orig cd:	S
Enf fy:	2006	Enf act date:	02/14/2006
Enf act detail:	St Formal NOV issued	Enf act cat:	Informal

Enforcement Information:

Violation id:	305	Orig cd:	S
Enf fy:	2005	Enf act date:	03/09/2005
Enf act detail:	St Public Notif requested	Enf act cat:	Informal

Enforcement Information:

Violation id:	305	Orig cd:	S
Enf fy:	2005	Enf act date:	03/09/2005
Enf act detail:	St Formal NOV issued	Enf act cat:	Informal

Enforcement Information:

Violation id:	305	Orig cd:	S
Enf fy:	2005	Enf act date:	06/28/2005
Enf act detail:	St Compliance achieved	Enf act cat:	Resolving

Enforcement Information:

Violation id:	204	Orig cd:	S
Enf fy:	2004	Enf act date:	06/08/2004
Enf act detail:	St Formal NOV issued	Enf act cat:	Informal

Enforcement Information:

Violation id:	204	Orig cd:	S
Enf fy:	2004	Enf act date:	06/08/2004
Enf act detail:	St Public Notif requested	Enf act cat:	Informal

Enforcement Information:

Violation id:	104	Orig cd:	S
Enf fy:	2004	Enf act date:	06/01/2004
Enf act detail:	St Formal NOV issued	Enf act cat:	Informal

Enforcement Information:

Violation id:	104	Orig cd:	S
Enf fy:	2004	Enf act date:	06/01/2004
Enf act detail:	St Public Notif requested	Enf act cat:	Informal

Violations Information:

Violation id:	610	Orig cd:	S
State:	VA	Viol fy:	2011
Contamcd:	3100		
Contamnm:	Coliform (TCR)		
Viol code:	23		
Viol name:	Monitoring, Routine Major (TCR)		
Rule code:	110		
Rule name:	TCR		
Violmeasur:	Not Reported	Unitmeasur:	Not Reported
State mcl:	Not Reported	Cmpbdt:	10/01/2011
Cmpedt:	12/31/2011		

Violations Information:

Violation id:	609	Orig cd:	S
State:	VA	Viol fy:	2008
Contamcd:	1038		
Contamnm:	Nitrate-Nitrite		
Viol code:	03		
Viol name:	Monitoring, Regular		
Rule code:	331		
Rule name:	Nitrates		
Violmeasur:	Not Reported	Unitmeasur:	Not Reported
State mcl:	Not Reported	Cmpbdt:	01/01/2008
Cmpedt:	12/31/2008		

Violations Information:

Violation id:	608	Orig cd:	S
State:	VA	Viol fy:	2008
Contamcd:	3100		
Contamnm:	Coliform (TCR)		
Viol code:	23		
Viol name:	Monitoring, Routine Major (TCR)		
Rule code:	110		
Rule name:	TCR		
Violmeasur:	Not Reported	Unitmeasur:	Not Reported

State mcl:	Not Reported	Cmpbdt:	10/01/2008
Cmpedt:	12/31/2008		

Violations Information:

Violation id:	607	Orig cd:	S
State:	VA	Viol fy:	2006
Contamcd:	1038		
Contamnm:	Nitrate-Nitrite		
Viol code:	03		
Viol name:	Monitoring, Regular		
Rule code:	331		
Rule name:	Nitrates		
Violmeasur:	Not Reported	Unitmeasur:	Not Reported
State mcl:	Not Reported	Cmpbdt:	01/01/2006
Cmpedt:	12/31/2006		

Violations Information:

Violation id:	507	Orig cd:	S
State:	VA	Viol fy:	2006
Contamcd:	3100		
Contamnm:	Coliform (TCR)		
Viol code:	23		
Viol name:	Monitoring, Routine Major (TCR)		
Rule code:	110		
Rule name:	TCR		
Violmeasur:	Not Reported	Unitmeasur:	Not Reported
State mcl:	Not Reported	Cmpbdt:	07/01/2006
Cmpedt:	09/30/2006		

Violations Information:

Violation id:	406	Orig cd:	S
State:	VA	Viol fy:	2005
Contamcd:	3100		
Contamnm:	Coliform (TCR)		
Viol code:	23		
Viol name:	Monitoring, Routine Major (TCR)		
Rule code:	110		
Rule name:	TCR		
Violmeasur:	Not Reported	Unitmeasur:	Not Reported
State mcl:	Not Reported	Cmpbdt:	10/01/2005
Cmpedt:	12/31/2005		

Violations Information:

Violation id:	305	Orig cd:	S
State:	VA	Viol fy:	2004
Contamcd:	1038		
Contamnm:	Nitrate-Nitrite		
Viol code:	03		
Viol name:	Monitoring, Regular		
Rule code:	331		
Rule name:	Nitrates		
Violmeasur:	Not Reported	Unitmeasur:	Not Reported
State mcl:	Not Reported	Cmpbdt:	01/01/2004
Cmpedt:	12/31/2004		

Violations Information:

Violation id:	204	Orig cd:	S
State:	VA	Viol fy:	2003
Contamcd:	1040		
Contamnm:	Nitrate		
Viol code:	03		
Viol name:	Monitoring, Regular		
Rule code:	331		
Rule name:	Nitrates		
Violmeasur:	Not Reported	Unitmeasur:	Not Reported
State mcl:	Not Reported	Cmpbdt:	01/01/2003
Cmpedt:	12/31/2003		

Violations Information:

Violation id:	104	Orig cd:	S
State:	VA	Viol fy:	2004
Contamcd:	3100		
Contamnm:	Coliform (TCR)		
Viol code:	23		
Viol name:	Monitoring, Routine Major (TCR)		
Rule code:	110		
Rule name:	TCR		
Violmeasur:	Not Reported	Unitmeasur:	Not Reported
State mcl:	Not Reported	Cmpbdt:	01/01/2004
Cmpedt:	03/31/2004		

PWS ID: VA6059641
Date Initiated: 8208 Date Deactivated: Not Reported
PWS Name: NOVA REG PK AUTH POHICK PK CS3
5400 OX RD
FAIRFAX STATION, VA 22039

Addressee / Facility: System Owner/Responsible Party
POHICK BAY PARK COMFORT ST 3
10651A GUNSTON ROAD
LORTON, VA 22079

Facility Latitude:	38 40 25	Facility Longitude:	077 10 50
Facility Latitude:	38 48 02	Facility Longitude:	077 19 32
City Served:	FAIRFAX		
Treatment Class:	Untreated	Population:	00000050

Violations information not reported.

ENFORCEMENT INFORMATION:

Truedate:	03/31/2009	Pwsid:	VA6059641
Pwsname:	POHICK BAY - COMFORT STATION #3		
Retpopsrvd:	50	Pwstypecod:	NC
Vioid:	104	Contaminant:	COLIFORM (TCR)
Viol. Type:	Monitoring, Routine Major (TCR)		
Complperbe:	1/1/2004 0:00:00		
Complperen:	3/31/2004 0:00:00	Enfdate:	6/1/2004 0:00:00
Enf action:	State Formal NOV Issued		
Violmeasur:	Not Reported		

Truedate:	03/31/2009	Pwsid:	VA6059641
Pwsname:	POHICK BAY - COMFORT STATION #3		
Retpopsrvd:	50	Pwstypecod:	NC
Vioid:	104	Contaminant:	COLIFORM (TCR)
Viol. Type:	Monitoring, Routine Major (TCR)		
Complperbe:	1/1/2004 0:00:00		
Complperen:	3/31/2004 0:00:00	Enfdate:	6/1/2004 0:00:00
Enf action:	State Public Notif Requested		
Violmeasur:	Not Reported		

Truedate:	03/31/2009	Pwsid:	VA6059641
Pwsname:	POHICK BAY - COMFORT STATION #3		
Retpopsrvd:	50	Pwstypecod:	NC
Vioid:	204	Contaminant:	NITRATE
Viol. Type:	3		
Complperbe:	1/1/2003 0:00:00		
Complperen:	12/31/2003 0:00:00	Enfdate:	6/8/2004 0:00:00
Enf action:	State Formal NOV Issued		
Violmeasur:	Not Reported		

Truedate:	03/31/2009	Pwsid:	VA6059641
Pwsname:	POHICK BAY - COMFORT STATION #3		
Retpopsrvd:	50	Pwstypecod:	NC
Vioid:	204	Contaminant:	NITRATE
Viol. Type:	3		
Complperbe:	1/1/2003 0:00:00		
Complperen:	12/31/2003 0:00:00	Enfdate:	6/8/2004 0:00:00
Enf action:	State Public Notif Requested		
Violmeasur:	Not Reported		

Truedate:	03/31/2009	Pwsid:	VA6059641
Pwsname:	POHICK BAY - COMFORT STATION #3		
Retpopsrvd:	50	Pwstypecod:	NC
Vioid:	305	Contaminant:	NITRATE-NITRITE
Viol. Type:	3		
Complperbe:	1/1/2004 0:00:00		
Complperen:	12/31/2004 0:00:00	Enfdate:	3/9/2005 0:00:00
Enf action:	State Formal NOV Issued		
Violmeasur:	Not Reported		

Truedate:	03/31/2009	Pwsid:	VA6059641
Pwsname:	POHICK BAY - COMFORT STATION #3		
Retpopsrvd:	50	Pwstypecod:	NC
Vioid:	305	Contaminant:	NITRATE-NITRITE
Viol. Type:	3		
Complperbe:	1/1/2004 0:00:00		
Complperen:	12/31/2004 0:00:00	Enfdate:	3/9/2005 0:00:00
Enf action:	State Public Notif Requested		
Violmeasur:	Not Reported		

Truedate:	03/31/2009	Pwsid:	VA6059641
Pwsname:	POHICK BAY - COMFORT STATION #3		
Retpopsrvd:	50	Pwstypecod:	NC
Vioid:	406	Contaminant:	COLIFORM (TCR)
Viol. Type:	Monitoring, Routine Major (TCR)		
Complperbe:	10/1/2005 0:00:00		
Complperen:	12/31/2005 0:00:00	Enfdate:	2/14/2006 0:00:00
Enf action:	State Formal NOV Issued		
Violmeasur:	Not Reported		

Truedate:	03/31/2009	Pwsid:	VA6059641
Pwsname:	POHICK BAY - COMFORT STATION #3		
Retpopsrvd:	50	Pwstypecod:	NC
Vioid:	406	Contaminant:	COLIFORM (TCR)
Viol. Type:	Monitoring, Routine Major (TCR)		
Complperbe:	10/1/2005 0:00:00		
Complperen:	12/31/2005 0:00:00	Enfdate:	2/14/2006 0:00:00
Enf action:	State Public Notif Requested		
Violmeasur:	Not Reported		

Truedate:	03/31/2009	Pwsid:	VA6059641
Pwsname:	POHICK BAY - COMFORT STATION #3		
Retpopsrvd:	50	Pwstypecod:	NC
Vioid:	507	Contaminant:	COLIFORM (TCR)
Viol. Type:	Monitoring, Routine Major (TCR)		
Complperbe:	7/1/2006 0:00:00		
Complperen:	9/30/2006 0:00:00	Enfdate:	2/15/2007 0:00:00
Enf action:	State Formal NOV Issued		
Violmeasur:	Not Reported		

Truedate:	03/31/2009	Pwsid:	VA6059641
Pwsname:	POHICK BAY - COMFORT STATION #3		
Retpopsrvd:	50	Pwstypecod:	NC
Vioid:	507	Contaminant:	COLIFORM (TCR)
Viol. Type:	Monitoring, Routine Major (TCR)		
Complperbe:	7/1/2006 0:00:00		
Complperen:	9/30/2006 0:00:00	Enfdate:	2/15/2007 0:00:00
Enf action:	State Public Notif Requested		
Violmeasur:	Not Reported		

Truedate:	03/31/2009	Pwsid:	VA6059641
Pwsname:	POHICK BAY - COMFORT STATION #3		
Retpopsrvd:	50	Pwstypecod:	NC
Vioid:	507	Contaminant:	COLIFORM (TCR)
Viol. Type:	Monitoring, Routine Major (TCR)		
Complperbe:	7/1/2006 0:00:00		
Complperen:	9/30/2006 0:00:00	Enfdate:	2/27/2007 0:00:00
Enf action:	State Public Notif Received		
Violmeasur:	Not Reported		

Truedate:	03/31/2009	Pwsid:	VA6059641
Pwsname:	POHICK BAY - COMFORT STATION #3		
Retpopsrvd:	50	Pwstypecod:	NC
Vioid:	607	Contaminant:	NITRATE-NITRITE
Viol. Type:	3		
Complperbe:	1/1/2006 0:00:00		
Complperen:	12/31/2006 0:00:00	Enfdate:	6/28/2007 0:00:00
Enf action:	State Compliance Achieved		
Violmeasur:	Not Reported		

Truedate:	03/31/2009	Pwsid:	VA6059641
Pwsname:	POHICK BAY - COMFORT STATION #3		
Retpopsrvd:	50	Pwstypecod:	NC
Vioid:	607	Contaminant:	NITRATE-NITRITE
Viol. Type:	3		
Complperbe:	1/1/2006 0:00:00		
Complperen:	12/31/2006 0:00:00	Enfdate:	8/29/2007 0:00:00
Enf action:	State Formal NOV Issued		
Violmeasur:	Not Reported		

Truedate:	03/31/2009	Pwsid:	VA6059641
Pwsname:	POHICK BAY - COMFORT STATION #3		
Retpopsrvd:	50	Pwstypecod:	NC
Vioid:	607	Contaminant:	NITRATE-NITRITE
Viol. Type:	3		
Complperbe:	1/1/2006 0:00:00		
Complperen:	12/31/2006 0:00:00	Enfdate:	8/29/2007 0:00:00
Enf action:	State Public Notif Requested		
Violmeasur:	Not Reported		

Truedate:	03/31/2009	Pwsid:	VA6059641
Pwsname:	POHICK BAY - COMFORT STATION #3		
Retpopsrvd:	50	Pwstypecod:	NC
Vioid:	608	Contaminant:	COLIFORM (TCR)
Viol. Type:	Monitoring, Routine Major (TCR)		
Complperbe:	10/1/2008 0:00:00		
Complperen:	12/31/2008 0:00:00	Enfdate:	No Enf Action as of
Enf action:	7/8/2009 0:00:00		
Violmeasur:	Not Reported		

Truedate:	03/31/2009	Pwsid:	VA6059641
Pwsname:	POHICK BAY - COMFORT STATION #3		
Retpopsrvd:	50	Pwstypecod:	NC
Vioid:	609	Contaminant:	NITRATE-NITRITE
Viol. Type:	3		
Complperbe:	1/1/2008 0:00:00		
Complperen:	12/31/2008 0:00:00	Enfdate:	No Enf Action as of
Enf action:	7/8/2009 0:00:00		
Violmeasur:	Not Reported		

System Name:	POHICK BAY - BATHHOUSE #3		
Violation Type:	Monitoring, Routine Major (TCR)		
Contaminant:	COLIFORM (TCR)		
Compliance Period:	1/1/2004 0:00:00 - 3/31/2004 0:00:00		
Violation ID:	104		
Enforcement Date:	6/1/2004 0:00:00	Enf. Action:	State Public Notif Requested

System Name:	POHICK BAY - BATHHOUSE #3		
Violation Type:	Monitoring, Routine Major (TCR)		
Contaminant:	COLIFORM (TCR)		
Compliance Period:	1/1/2004 0:00:00 - 3/31/2004 0:00:00		
Violation ID:	104		
Enforcement Date:	6/1/2004 0:00:00	Enf. Action:	State Formal NOV Issued

System Name:	POHICK BAY - BATHHOUSE #3		
Violation Type:	Monitoring, Routine Major (TCR)		
Contaminant:	COLIFORM (TCR)		
Compliance Period:	1/1/2004 0:00:00 - 3/31/2004 0:00:00		
Violation ID:	104		
Enforcement Date:	6/1/2004 0:00:00	Enf. Action:	State Formal NOV Issued

System Name:	POHICK BAY - BATHHOUSE #3		
Violation Type:	Monitoring, Routine Major (TCR)		
Contaminant:	COLIFORM (TCR)		
Compliance Period:	1/1/2004 0:00:00 - 3/31/2004 0:00:00		
Violation ID:	104		
Enforcement Date:	6/1/2004 0:00:00	Enf. Action:	State Public Notif Requested

GEOCHECK VERSION 2.1
PUBLIC WATER SUPPLY SYSTEM INFORMATION

PWS SUMMARY:

ENFORCEMENT INFORMATION:

System Name:	POHICK BAY - BATHHOUSE #3		
Violation Type:	3		
Contaminant:	NITRATE		
Compliance Period:	1/1/2003 0:00:00 - 12/31/2003 0:00:00		
Violation ID:	204		
Enforcement Date:	6/8/2004 0:00:00	Enf. Action:	State Formal NOV Issued
System Name:	POHICK BAY - BATHHOUSE #3		
Violation Type:	3		
Contaminant:	NITRATE		
Compliance Period:	1/1/2003 0:00:00 - 12/31/2003 0:00:00		
Violation ID:	204		
Enforcement Date:	6/8/2004 0:00:00	Enf. Action:	State Public Notif Requested
System Name:	POHICK BAY - BATHHOUSE #3		
Violation Type:	3		
Contaminant:	NITRATE		
Compliance Period:	1/1/2003 0:00:00 - 12/31/2003 0:00:00		
Violation ID:	204		
Enforcement Date:	6/8/2004 0:00:00	Enf. Action:	State Public Notif Requested
System Name:	POHICK BAY - BATHHOUSE #3		
Violation Type:	3		
Contaminant:	NITRATE		
Compliance Period:	1/1/2003 0:00:00 - 12/31/2003 0:00:00		
Violation ID:	204		
Enforcement Date:	6/8/2004 0:00:00	Enf. Action:	State Formal NOV Issued
System Name:	POHICK BAY - BATHHOUSE #3		
Violation Type:	3		
Contaminant:	NITRATE-NITRITE		
Compliance Period:	1/1/2004 0:00:00 - 12/31/2004 0:00:00		
Violation ID:	305		
Enforcement Date:	3/9/2005 0:00:00	Enf. Action:	State Public Notif Requested
System Name:	POHICK BAY - BATHHOUSE #3		
Violation Type:	3		
Contaminant:	NITRATE-NITRITE		
Compliance Period:	1/1/2004 0:00:00 - 12/31/2004 0:00:00		
Violation ID:	305		
Enforcement Date:	3/9/2005 0:00:00	Enf. Action:	State Formal NOV Issued
System Name:	POHICK BAY - BATHHOUSE #3		
Violation Type:	3		
Contaminant:	NITRATE-NITRITE		
Compliance Period:	1/1/2004 0:00:00 - 12/31/2004 0:00:00		
Violation ID:	305		
Enforcement Date:	3/9/2005 0:00:00	Enf. Action:	State Formal NOV Issued
System Name:	POHICK BAY - BATHHOUSE #3		
Violation Type:	3		
Contaminant:	NITRATE-NITRITE		
Compliance Period:	1/1/2004 0:00:00 - 12/31/2004 0:00:00		
Violation ID:	305		
Enforcement Date:	3/9/2005 0:00:00	Enf. Action:	State Public Notif Requested

GEOCHECK VERSION 2.1
PUBLIC WATER SUPPLY SYSTEM INFORMATION

PWS SUMMARY:

ENFORCEMENT INFORMATION:

System Name:	POHICK BAY - BATHHOUSE #3		
Violation Type:	Monitoring, Routine Major (TCR)		
Contaminant:	COLIFORM (TCR)		
Compliance Period:	10/1/2005 0:00:00 - 12/31/2005 0:00:00		
Violation ID:	406		
Enforcement Date:	2/14/2006 0:00:00	Enf. Action:	State Public Notif Requested
System Name:	POHICK BAY - BATHHOUSE #3		
Violation Type:	Monitoring, Routine Major (TCR)		
Contaminant:	COLIFORM (TCR)		
Compliance Period:	10/1/2005 0:00:00 - 12/31/2005 0:00:00		
Violation ID:	406		
Enforcement Date:	2/14/2006 0:00:00	Enf. Action:	State Formal NOV Issued
System Name:	POHICK BAY - BATHHOUSE #3		
Violation Type:	Monitoring, Routine Major (TCR)		
Contaminant:	COLIFORM (TCR)		
Compliance Period:	10/1/2005 0:00:00 - 12/31/2005 0:00:00		
Violation ID:	406		
Enforcement Date:	2/14/2006 0:00:00	Enf. Action:	State Formal NOV Issued
System Name:	POHICK BAY - BATHHOUSE #3		
Violation Type:	Monitoring, Routine Major (TCR)		
Contaminant:	COLIFORM (TCR)		
Compliance Period:	10/1/2005 0:00:00 - 12/31/2005 0:00:00		
Violation ID:	406		
Enforcement Date:	2/14/2006 0:00:00	Enf. Action:	State Public Notif Requested
System Name:	POHICK BAY - BATHHOUSE #3		
Violation Type:	Monitoring, Routine Major (TCR)		
Contaminant:	COLIFORM (TCR)		
Compliance Period:	7/1/2006 0:00:00 - 9/30/2006 0:00:00		
Violation ID:	507		
Enforcement Date:	4/12/2007 0:00:00	Enf. Action:	Not Reported

CONTACT INFORMATION:

Name:	POHICK BAY - COMFORT STATION #3		
Population:	50		
Contact:	BOROSTOVIK, BETH	Phone:	Not Reported
Address:	6501 Pohick Bay Drive		
Address 2:	LORTON		
	VA, 22 703-3		

Map ID: 159

Epa region:	03	State:	VA
Pwsid:	VA6059635		
Pwsname:	POHICK BAY - POOL		
City served:	Not Reported	State served:	VA
Zip served:	Not Reported	Fips county:	51059
Status:	Active	Pop srvd:	200
Pwssvcconn:	1	Source:	Groundwater
Pws type:	TNCWS	Owner:	Local_Govt
Contact:	BENSON, TODD		
Contactor gname:	BENSON, TODD		

GEOCHECK VERSION 2.1
STATE DATABASE WELL INFORMATION

Contact phone:	703-339-6103	Contact address1:	6501 Pohick Bay Drive
Contact address2:	Not Reported	Contact city:	LORTON
Contact state:	VA	Contact zip:	22079
Activity code:	A		

Location Information:

Name:	POHICK BAY - POOL		
Pwstypcd:	TNCWS	Primsrccd:	GW
Popserved:	200		
Add1:	6501 POHICK BAY DRIVE		
Add2:	Not Reported		
City:	LORTON	State:	VA
Zip:	22079	Phone:	703-339-6103
Cityserv:	Not Reported	Cntyserv:	Fairfax
Stateserv:	VA	Zipserv:	Not Reported

Enforcement Information:

Violation id:	408	Orig cd:	S
Enf fy:	2010	Enf act date:	10/06/2009
Enf act detail:	St Compliance achieved	Enf act cat:	Resolving

Enforcement Information:

Violation id:	408	Orig cd:	S
Enf fy:	2009	Enf act date:	02/10/2009
Enf act detail:	St Formal NOV issued	Enf act cat:	Informal

Enforcement Information:

Violation id:	408	Orig cd:	S
Enf fy:	2009	Enf act date:	02/10/2009
Enf act detail:	St Public Notif requested	Enf act cat:	Informal

Enforcement Information:

Violation id:	408	Orig cd:	S
Enf fy:	2009	Enf act date:	02/25/2009
Enf act detail:	St Public Notif received	Enf act cat:	Informal

Enforcement Information:

Violation id:	407	Orig cd:	S
Enf fy:	2007	Enf act date:	08/29/2007
Enf act detail:	St Formal NOV issued	Enf act cat:	Informal

Enforcement Information:

Violation id:	407	Orig cd:	S
Enf fy:	2007	Enf act date:	08/29/2007
Enf act detail:	St Public Notif requested	Enf act cat:	Informal

Enforcement Information:

Violation id:	407	Orig cd:	S
Enf fy:	2007	Enf act date:	06/28/2007
Enf act detail:	St Compliance achieved	Enf act cat:	Resolving

Enforcement Information:

Violation id:	307	Orig cd:	S
Enf fy:	2007	Enf act date:	03/07/2007
Enf act detail:	St Formal NOV issued	Enf act cat:	Informal

Enforcement Information:

Violation id:	307	Orig cd:	S
Enf fy:	2007	Enf act date:	03/07/2007
Enf act detail:	St Public Notif requested	Enf act cat:	Informal

Enforcement Information:

Violation id:	307	Orig cd:	S
Enf fy:	2007	Enf act date:	06/25/2007
Enf act detail:	St Compliance achieved	Enf act cat:	Resolving

Enforcement Information:

Violation id:	205	Orig cd:	S
Enf fy:	2006	Enf act date:	01/08/2006
Enf act detail:	St Compliance achieved	Enf act cat:	Resolving

Enforcement Information:

Violation id:	205	Orig cd:	S
Enf fy:	2005	Enf act date:	03/09/2005
Enf act detail:	St Public Notif requested	Enf act cat:	Informal

Enforcement Information:

Violation id:	205	Orig cd:	S
Enf fy:	2005	Enf act date:	03/09/2005
Enf act detail:	St Formal NOV issued	Enf act cat:	Informal

Enforcement Information:

Violation id:	104	Orig cd:	S
Enf fy:	2004	Enf act date:	06/08/2004
Enf act detail:	St Formal NOV issued	Enf act cat:	Informal

Enforcement Information:

Violation id:	104	Orig cd:	S
Enf fy:	2004	Enf act date:	06/08/2004
Enf act detail:	St Public Notif requested	Enf act cat:	Informal

Enforcement Information:

Violation id:	104	Orig cd:	S
Enf fy:	2006	Enf act date:	01/08/2006
Enf act detail:	St Compliance achieved	Enf act cat:	Resolving

Violations Information:

Violation id:	408	Orig cd:	S
State:	VA	Viol fy:	2008
Contamcd:	1040		
Contamnm:	Nitrate		
Viol code:	03		
Viol name:	Monitoring, Regular		
Rule code:	331		
Rule name:	Nitrates		
Violmeasur:	Not Reported	Unitmeasur:	Not Reported
State mcl:	Not Reported	Cmpbdt:	01/01/2008
Cmpedt:	12/31/2008		

Violations Information:

Violation id:	407	Orig cd:	S
State:	VA	Viol fy:	2006
Contamcd:	1038		
Contamnm:	Nitrate-Nitrite		
Viol code:	03		
Viol name:	Monitoring, Regular		
Rule code:	331		
Rule name:	Nitrates		
Violmeasur:	Not Reported	Unitmeasur:	Not Reported

State mcl: Not Reported Cmpbdt: 01/01/2006
Cmpedt: 12/31/2006

Violations Information:
Violation id: 307 Orig cd: S
State: VA Viol fy: 2006
Contamcd: 3100
Contamnm: Coliform (TCR)
Viol code: 23
Viol name: Monitoring, Routine Major (TCR)
Rule code: 110
Rule name: TCR
Violmeasur: Not Reported Unitmeasur: Not Reported
State mcl: Not Reported Cmpbdt: 07/01/2006
Cmpedt: 09/30/2006

Violations Information:
Violation id: 205 Orig cd: S
State: VA Viol fy: 2004
Contamcd: 1038
Contamnm: Nitrate-Nitrite
Viol code: 03
Viol name: Monitoring, Regular
Rule code: 331
Rule name: Nitrates
Violmeasur: Not Reported Unitmeasur: Not Reported
State mcl: Not Reported Cmpbdt: 01/01/2004
Cmpedt: 12/31/2004

Violations Information:
Violation id: 104 Orig cd: S
State: VA Viol fy: 2003
Contamcd: 1040
Contamnm: Nitrate
Viol code: 03
Viol name: Monitoring, Regular
Rule code: 331
Rule name: Nitrates
Violmeasur: Not Reported Unitmeasur: Not Reported
State mcl: Not Reported Cmpbdt: 01/01/2003
Cmpedt: 12/31/2003

PWS ID: VA6059635
Date Initiated: 8409 Date Deactivated: Not Reported
PWS Name: NO VA RG PK AUTH-POHICK BAY SP
5400 OX RD
FAIRFAX STATION, VA 22039

Addressee / Facility: System Owner/Responsible Party
NURPA POHICK BAY PARK-SWIM POO
10651A GUNSTON ROAD
LORTON, VA 22079

Facility Latitude: 38 40 20 Facility Longitude: 077 10 10
Facility Latitude: 38 48 02 Facility Longitude: 077 19 32
City Served: FAIRFAX
Treatment Class: Untreated Population: 00000200

Violations information not reported.

ENFORCEMENT INFORMATION:

Truedate:	03/31/2009	Pwsid:	VA6059635
Pwsname:	POHICK BAY - POOL		
Retpopsrvd:	200	Pwstypecod:	NC
Vioid:	104	Contaminant:	NITRATE
Viol. Type:	3		
Complperbe:	1/1/2003 0:00:00		
Complperen:	12/31/2003 0:00:00	Enfdate:	6/8/2004 0:00:00
Enf action:	State Formal NOV Issued		
Violmeasur:	Not Reported		

Truedate:	03/31/2009	Pwsid:	VA6059635
Pwsname:	POHICK BAY - POOL		
Retpopsrvd:	200	Pwstypecod:	NC
Vioid:	104	Contaminant:	NITRATE
Viol. Type:	3		
Complperbe:	1/1/2003 0:00:00		
Complperen:	12/31/2003 0:00:00	Enfdate:	1/8/2006 0:00:00
Enf action:	State Compliance Achieved		
Violmeasur:	Not Reported		

Truedate:	03/31/2009	Pwsid:	VA6059635
Pwsname:	POHICK BAY - POOL		
Retpopsrvd:	200	Pwstypecod:	NC
Vioid:	104	Contaminant:	NITRATE
Viol. Type:	3		
Complperbe:	1/1/2003 0:00:00		
Complperen:	12/31/2003 0:00:00	Enfdate:	6/8/2004 0:00:00
Enf action:	State Public Notif Requested		
Violmeasur:	Not Reported		

Truedate:	03/31/2009	Pwsid:	VA6059635
Pwsname:	POHICK BAY - POOL		
Retpopsrvd:	200	Pwstypecod:	NC
Vioid:	205	Contaminant:	NITRATE-NITRITE
Viol. Type:	3		
Complperbe:	1/1/2004 0:00:00		
Complperen:	12/31/2004 0:00:00	Enfdate:	3/9/2005 0:00:00
Enf action:	State Formal NOV Issued		
Violmeasur:	Not Reported		

Truedate:	03/31/2009	Pwsid:	VA6059635
Pwsname:	POHICK BAY - POOL		
Retpopsrvd:	200	Pwstypecod:	NC
Vioid:	205	Contaminant:	NITRATE-NITRITE
Viol. Type:	3		
Complperbe:	1/1/2004 0:00:00		
Complperen:	12/31/2004 0:00:00	Enfdate:	1/8/2006 0:00:00
Enf action:	State Compliance Achieved		
Violmeasur:	Not Reported		

Truedate:	03/31/2009	Pwsid:	VA6059635
Pwsname:	POHICK BAY - POOL		
Retpopsrvd:	200	Pwstypecod:	NC
Vioid:	205	Contaminant:	NITRATE-NITRITE
Viol. Type:	3		
Complperbe:	1/1/2004 0:00:00		
Complperen:	12/31/2004 0:00:00	Enfdate:	3/9/2005 0:00:00
Enf action:	State Public Notif Requested		
Violmeasur:	Not Reported		

Truedate:	03/31/2009	Pwsid:	VA6059635
Pwsname:	POHICK BAY - POOL		
Retpopsrvd:	200	Pwstypecod:	NC
Vioid:	307	Contaminant:	COLIFORM (TCR)
Viol. Type:	Monitoring, Routine Major (TCR)		
Complperbe:	7/1/2006 0:00:00		
Complperen:	9/30/2006 0:00:00	Enfdate:	3/7/2007 0:00:00
Enf action:	State Formal NOV Issued		
Violmeasur:	Not Reported		

Truedate:	03/31/2009	Pwsid:	VA6059635
Pwsname:	POHICK BAY - POOL		
Retpopsrvd:	200	Pwstypecod:	NC
Vioid:	307	Contaminant:	COLIFORM (TCR)
Viol. Type:	Monitoring, Routine Major (TCR)		
Complperbe:	7/1/2006 0:00:00		
Complperen:	9/30/2006 0:00:00	Enfdate:	3/7/2007 0:00:00
Enf action:	State Public Notif Requested		
Violmeasur:	Not Reported		

Truedate:	03/31/2009	Pwsid:	VA6059635
Pwsname:	POHICK BAY - POOL		
Retpopsrvd:	200	Pwstypecod:	NC
Vioid:	407	Contaminant:	NITRATE-NITRITE
Viol. Type:	3		
Complperbe:	1/1/2006 0:00:00		
Complperen:	12/31/2006 0:00:00	Enfdate:	6/28/2007 0:00:00
Enf action:	State Compliance Achieved		
Violmeasur:	Not Reported		

Truedate:	03/31/2009	Pwsid:	VA6059635
Pwsname:	POHICK BAY - POOL		
Retpopsrvd:	200	Pwstypecod:	NC
Vioid:	407	Contaminant:	NITRATE-NITRITE
Viol. Type:	3		
Complperbe:	1/1/2006 0:00:00		
Complperen:	12/31/2006 0:00:00	Enfdate:	8/29/2007 0:00:00
Enf action:	State Formal NOV Issued		
Violmeasur:	Not Reported		

Truedate:	03/31/2009	Pwsid:	VA6059635
Pwsname:	POHICK BAY - POOL		
Retpopsrvd:	200	Pwstypecod:	NC
Vioid:	407	Contaminant:	NITRATE-NITRITE
Viol. Type:	3		
Complperbe:	1/1/2006 0:00:00		
Complperen:	12/31/2006 0:00:00	Enfdate:	8/29/2007 0:00:00
Enf action:	State Public Notif Requested		
Violmeasur:	Not Reported		

Truedate:	03/31/2009	Pwsid:	VA6059635
Pwsname:	POHICK BAY - POOL		
Retpopsrvd:	200	Pwstypecod:	NC
Vioid:	408	Contaminant:	NITRATE
Viol. Type:	3		
Complperbe:	1/1/2008 0:00:00		
Complperen:	12/31/2008 0:00:00	Enfdate:	No Enf Action as of
Enf action:	7/8/2009 0:00:00		
Violmeasur:	Not Reported		

GEOCHECK VERSION 2.1
PUBLIC WATER SUPPLY SYSTEM INFORMATION

PWS SUMMARY:

ENFORCEMENT INFORMATION:

System Name:	POHICK BAY - POOL		
Violation Type:	3		
Contaminant:	NITRATE		
Compliance Period:	1/1/2003 0:00:00 - 12/31/2003 0:00:00		
Violation ID:	104		
Enforcement Date:	1/8/2006 0:00:00	Enf. Action:	State Compliance Achieved
System Name:	POHICK BAY - POOL		
Violation Type:	3		
Contaminant:	NITRATE		
Compliance Period:	1/1/2003 0:00:00 - 12/31/2003 0:00:00		
Violation ID:	104		
Enforcement Date:	6/8/2004 0:00:00	Enf. Action:	State Public Notif Requested
System Name:	POHICK BAY - POOL		
Violation Type:	3		
Contaminant:	NITRATE		
Compliance Period:	1/1/2003 0:00:00 - 12/31/2003 0:00:00		
Violation ID:	104		
Enforcement Date:	6/8/2004 0:00:00	Enf. Action:	State Public Notif Requested
System Name:	POHICK BAY - POOL		
Violation Type:	3		
Contaminant:	NITRATE		
Compliance Period:	1/1/2003 0:00:00 - 12/31/2003 0:00:00		
Violation ID:	104		
Enforcement Date:	6/8/2004 0:00:00	Enf. Action:	State Formal NOV Issued
System Name:	POHICK BAY - POOL		
Violation Type:	3		
Contaminant:	NITRATE		
Compliance Period:	1/1/2003 0:00:00 - 12/31/2003 0:00:00		
Violation ID:	104		
Enforcement Date:	1/8/2006 0:00:00	Enf. Action:	State Compliance Achieved
System Name:	POHICK BAY - POOL		
Violation Type:	3		
Contaminant:	NITRATE		
Compliance Period:	1/1/2003 0:00:00 - 12/31/2003 0:00:00		
Violation ID:	104		
Enforcement Date:	6/8/2004 0:00:00	Enf. Action:	State Formal NOV Issued
System Name:	POHICK BAY - POOL		
Violation Type:	3		
Contaminant:	NITRATE-NITRITE		
Compliance Period:	1/1/2004 0:00:00 - 12/31/2004 0:00:00		
Violation ID:	205		
Enforcement Date:	3/9/2005 0:00:00	Enf. Action:	State Formal NOV Issued
System Name:	POHICK BAY - POOL		
Violation Type:	3		
Contaminant:	NITRATE-NITRITE		
Compliance Period:	1/1/2004 0:00:00 - 12/31/2004 0:00:00		
Violation ID:	205		
Enforcement Date:	1/8/2006 0:00:00	Enf. Action:	State Compliance Achieved

GEOCHECK VERSION 2.1
PUBLIC WATER SUPPLY SYSTEM INFORMATION

PWS SUMMARY:

ENFORCEMENT INFORMATION:

System Name:	POHICK BAY - POOL		
Violation Type:	3		
Contaminant:	NITRATE-NITRITE		
Compliance Period:	1/1/2004 0:00:00 - 12/31/2004 0:00:00		
Violation ID:	205		
Enforcement Date:	3/9/2005 0:00:00	Enf. Action:	State Public Notif Requested
System Name:	POHICK BAY - POOL		
Violation Type:	3		
Contaminant:	NITRATE-NITRITE		
Compliance Period:	1/1/2004 0:00:00 - 12/31/2004 0:00:00		
Violation ID:	205		
Enforcement Date:	1/8/2006 0:00:00	Enf. Action:	State Compliance Achieved
System Name:	POHICK BAY - POOL		
Violation Type:	3		
Contaminant:	NITRATE-NITRITE		
Compliance Period:	1/1/2004 0:00:00 - 12/31/2004 0:00:00		
Violation ID:	205		
Enforcement Date:	3/9/2005 0:00:00	Enf. Action:	State Public Notif Requested
System Name:	POHICK BAY - POOL		
Violation Type:	3		
Contaminant:	NITRATE-NITRITE		
Compliance Period:	1/1/2004 0:00:00 - 12/31/2004 0:00:00		
Violation ID:	205		
Enforcement Date:	3/9/2005 0:00:00	Enf. Action:	State Formal NOV Issued

CONTACT INFORMATION:

Name:	POHICK BAY - POOL		
Population:	200		
Contact:	BOROSTOVIK, BETH	Phone:	Not Reported
Address:	6501 Pohick Bay Drive		
Address 2:	LORTON		
	VA, 22 703-3		

Map ID: 160

Epa region:	03	State:	VA
Pwsid:	VA6059035		
Pwsname:	COLCHESTER RECREATION CENTER		
City served:	Not Reported	State served:	VA
Zip served:	Not Reported	Fips county:	51059
Status:	Closed	Pop srvd:	100
Pwssvcconn:	1	Source:	Groundwater
Pws type:	TNCWS	Owner:	Private
Contact:	LYNCH LIMITED PARTNERSHIP		
Contactor gname:	Not Reported		

Contact phone:	Not Reported	Contact address1:	Not Reported
Contact address2:	PO BOX 607	Contact city:	SPRINGFIELD
Contact state:	VA	Contact zip:	22150
Activity code:	I		

Location Information:

Name:	COLCHESTER RECREATION CENTER		
Pwstypcd:	TNCWS	Primsrccd:	GW
Popserved:	100		
Add1:	Not Reported		
Add2:	PO BOX 607		
City:	SPRINGFIELD	State:	VA
Zip:	22150	Phone:	Not Reported
Cityserv:	Not Reported	Cntyserv:	Not Reported
Stateserv:	VA	Zipserv:	Not Reported

PWS ID: VA6059035
Date Initiated: 8407 Date Deactivated: Not Reported
PWS Name: COLCHESTER RECREATION CENTER
10555 FURNACE ROAD
LORTON, VA 22079

Addressee / Facility: System Owner/Responsible Party
LYNCH LIMITED PARTNERSHIP
PO BOX 607
SPRINGFIELD, VA 22150

Facility Latitude:	38 40 20	Facility Longitude:	077 14 45
City Served:	FAIRFAX		
Treatment Class:	Untreated	Population:	00000100

Violations information not reported.

Map ID: 165

Epa region:	03	State:	VA
Pwsid:	VA6059556		
Pwsname:	LAZY SUSAN INN		
City served:	Not Reported	State served:	VA
Zip served:	Not Reported	Fips county:	51059
Status:	Closed	Pop srvd:	235
Pwssvcconn:	1	Source:	Groundwater
Pws type:	NTNCWS	Owner:	Private
Contact:	Not Reported		
Contactor gname:	Not Reported		
Contact phone:	703-550-7384	Contact address1:	Not Reported
Contact address2:	DRAWER Q	Contact city:	WOODBRIDGE
Contact state:	VA	Contact zip:	22194
Activity code:	I		

GEOCHECK VERSION 2.1
STATE DATABASE WELL INFORMATION

Location Information:

Name:	LAZY SUSAN INN		
Pwstypcd:	NTNCWS	Primsrccd:	GW
Popserved:	235		
Add1:	Not Reported		
Add2:	DRAWER Q		
City:	WOODBRIDGE	State:	VA
Zip:	22194	Phone:	703-550-7384
Cityserv:	Not Reported	Cntyserv:	Not Reported
Stateserv:	VA	Zipserv:	Not Reported

Enforcement Information:

Violation id:	100	Orig cd:	S
Enf fy:	2000	Enf act date:	02/23/2000
Enf act detail:	St Formal NOV issued	Enf act cat:	Informal

Enforcement Information:

Violation id:	100	Orig cd:	S
Enf fy:	2000	Enf act date:	02/23/2000
Enf act detail:	St Public Notif received	Enf act cat:	Informal

Enforcement Information:

Violation id:	100	Orig cd:	S
Enf fy:	2000	Enf act date:	02/23/2000
Enf act detail:	St Public Notif requested	Enf act cat:	Informal

Violations Information:

Violation id:	100	Orig cd:	S
State:	VA	Viol fy:	2000
Contamcd:	3100		
Contamnm:	Coliform (TCR)		
Viol code:	23		
Viol name:	Monitoring, Routine Major (TCR)		
Rule code:	110		
Rule name:	TCR		
Violmeasur:	0	Unitmeasur:	Not Reported
State mcl:	0	Cmpbdt:	01/01/2000
Cmpedt:	01/31/2000		

PWS ID: VA6059556
Date Initiated: 6801 Date Deactivated: Not Reported
PWS Name: LAZY SUSAN INN-C/O H E GATES
DRAWER Q ROUTE 1
WOODBRIDGE, VA 22194

Addressee / Facility: Not Reported

Facility Latitude: 38 40 15 Facility Longitude: 077 14 17
City Served: FAIRFAX
Treatment Class: Treated Population: 00000230

Violations information not reported.

ENFORCEMENT INFORMATION:

System Name: LAZY SUSAN INN-C/O H E GAT
Violation Type: MCL, Monthly (TCR)
Contaminant: COLIFORM (TCR)
Compliance Period: 1999-02-01 - 1999-02-28
Violation ID: 9963748
Enforcement Date: 1999-03-30 Enf. Action: State Public Notif Requested

Map ID: 165

GEOCHECK VERSION 2.1
STATE DATABASE WELL INFORMATION

Epa region:	03	State:	VA
Pwsid:	VA6059050		
Pwsname:	DULLES AIRPORT		
City served:	Not Reported	State served:	VA
Zip served:	Not Reported	Fips county:	51059
Status:	Active	Pop srvd:	71963
Pwssvcconn:	184	Source:	Purch_surface_water
Pws type:	NTNCWS	Owner:	Fed_Govt
Contact:	HOWKE, GARY		
Contactor gname:	HOWKE, GARY		
Contact phone:	703-572-2846	Contact address1:	METRO WASHINGTON AIRPORT AUTHORITY
Contact address2:	P.O. BOX 17045	Contact city:	WASHINGTON
Contact state:	DC	Contact zip:	20041-0045
Activity code:	A		

Location Information:

Name:	DULLES AIRPORT		
Pwstypcd:	NTNCWS	Primsrccd:	SWP
Popserved:	71963		
Add1:	METRO WASHINGTON AIRPORT AUTHORITY		
Add2:	P.O. BOX 17045		
City:	WASHINGTON	State:	DC
Zip:	20041-0045	Phone:	703-572-2846
Cityserv:	Not Reported	Cntyserv:	Fairfax
Stateserv:	VA	Zipserv:	Not Reported

PWS ID: VA6059050
Date Initiated: 7304 Date Deactivated: Not Reported
PWS Name: MWAA-GARY HOWKE
UTILITY SERVICE BR MA223
PO OBX 17045
WASHINGTON, DC 20041

Addressee / Facility: System Owner/Responsible Party
METROPOLITAN WASH AIRPORT AUTH
DULLES INT AIRPORT UTILITY SER
BRANCH MA223 PO BOX 17045
WASHINGTON, DC 20041

Addressee / Facility: System Owner/Responsible Party
FAA DULLES INT AIRPORT
MAIN DIV UTILITY SER BRANCH
WASHINGTON, DC 20041

Facility Latitude:	38 40 13	Facility Longitude:	077 14 19
City Served:	FAIRFAX COUNTY		
Treatment Class:	Treated	Population:	00040000

Violations information not reported.

ENFORCEMENT INFORMATION:

System Name:	DULLES AIRPORT		
Violation Type:	Public Education		
Contaminant:	LEAD & COPPER RULE		
Compliance Period:	1992-07-01 - 2015-12-31		
Violation ID:	9363422		
Enforcement Date:	Not Reported	Enf. Action:	Not Reported

GEOCHECK VERSION 2.1
PUBLIC WATER SUPPLY SYSTEM INFORMATION

PWS SUMMARY:

ENFORCEMENT INFORMATION:

System Name:	MWAA-GARY HOWKE		
Violation Type:	Public Education		
Contaminant:	LEAD & COPPER RULE		
Compliance Period:	1992-07-01 - 2015-12-31		
Violation ID:	9363422		
Enforcement Date:	Not Reported	Enf. Action:	Not Reported
System Name:	DULLES AIRPORT		
Violation Type:	Public Education		
Contaminant:	LEAD & COPPER RULE		
Compliance Period:	1992-07-01 - 2015-12-31		
Violation ID:	9363422		
Enforcement Date:	Not Reported	Enf. Action:	Not Reported

Map ID: 193

Epa region:	03	State:	VA
Pwsid:	VA6059100		
Pwsname:	WILEY SUBDIVISION		
City served:	Not Reported	State served:	VA
Zip served:	Not Reported	Fips county:	51059
Status:	Closed	Pop srvd:	284
Pwssvcconn:	71	Source:	Groundwater
Pws type:	CWS	Owner:	Local_Govt
Contact:	FAIRFAX CO. WATER AUTHORITY		
Contactor gname:	Not Reported		
Contact phone:	999-999-9999	Contact address1:	8570 EXECUTIVE PARK AVENUE
Contact address2:	P O BOX 1500	Contact city:	MERRIFIELD
Contact state:	VA	Contact zip:	221160815
Activity code:	I		

Location Information:

Name:	WILEY SUBDIVISION		
Pwstypcd:	CWS	Primsrccd:	GW
Popserved:	284		
Add1:	8570 EXECUTIVE PARK AVENUE		
Add2:	P O BOX 1500		
City:	MERRIFIELD	State:	VA
Zip:	221160815	Phone:	999-999-9999
Cityserv:	Not Reported	Cntyserv:	Not Reported
Stateserv:	VA	Zipserv:	Not Reported

PWS ID: VA6059100
Date Initiated: Not Reported Date Deactivated: Not Reported
PWS Name: WILEY SUBDIVISION
HENRY GAY PLT SUPT-PO BOX 151
OCCOQUAN, VA 22125

GEOCHECK VERSION 2.1
PUBLIC WATER SUPPLY SYSTEM INFORMATION

PWS SUMMARY:

Addressee / Facility: System Owner/Responsible Party
FAIRFAX CO WTR AUTH POBOX 1500
8560 ARLINGTON BLVD
MERRIFIELD, VA 22116

Facility Latitude: 38 40 0.0000
Facility Longitude: 77 12 30.0000
City Served: FAIRFAX COUNTY
Treatment Class: Treated
Population: 284

Violations information not reported.

Map ID: 194

Epa region:	03	State:	VA
Pwsid:	VA6059020		
Pwsname:	BEACH'S MARINA		
City served:	Not Reported	State served:	VA
Zip served:	Not Reported	Fips county:	51059
Status:	Closed	Pop srvd:	50
Pwssvcconn:	5	Source:	Groundwater
Pws type:	TNCWS	Owner:	Private
Contact:	DOVE, KEN		
Contactor gname:	Not Reported		
Contact phone:	703-339-6726	Contact address1:	10729 OLD COLCHESTER RD
Contact address2:	Not Reported	Contact city:	LORTON
Contact state:	VA	Contact zip:	22079
Activity code:	I		

Location Information:

Name:	BEACH'S MARINA		
Pwstypcd:	TNCWS	Primsrccd:	GW
Popserved:	50		
Add1:	10729 OLD COLCHESTER RD		
Add2:	Not Reported		
City:	LORTON	State:	VA
Zip:	22079	Phone:	703-339-6726
Cityserv:	Not Reported	Cntyserv:	Not Reported
Stateserv:	VA	Zipserv:	Not Reported

PWS ID: VA6059020
Date Initiated: 7706 Date Deactivated: Not Reported
PWS Name: BEACH'S MARINA-JAMES DUGAN
10729 OLD COLCHESTER RD
LORTON, VA 22079

Addressee / Facility: System Owner/Responsible Party
BEACHS MARINA
10729 OLD COLCHESTER RD
LORTON, VA 22079

GEOCHECK VERSION 2.1
PUBLIC WATER SUPPLY SYSTEM INFORMATION

PWS SUMMARY:

Facility Latitude:	38 40 00	Facility Longitude:	077 14 00
City Served:	FAIRFAX		
Treatment Class:	Untreated	Population:	00000050

Violations information not reported.

Map ID: 196

Epa region:	03	State:	VA
Pwsid:	VA6059505		
Pwsname:	FAIRFAX YACHT CLUB		
City served:	Not Reported	State served:	VA
Zip served:	Not Reported	Fips county:	51059
Status:	Active	Pop srvd:	350
Pwssvcconn:	181	Source:	Groundwater
Pws type:	NTNCWS	Owner:	Private
Contact:	CROFT, HARRY		
Contactor gname:	CROFT, HARRY		
Contact phone:	703-339-8736	Contact address1:	19721 Old Colchester Road
Contact address2:	Not Reported	Contact city:	MASON NECK
Contact state:	VA	Contact zip:	22079
Activity code:	A		

Facid:	35746		
Facname:	HYPOCHLORINATION		
Facility type:	Treatment_plant	Activity code:	A
Treatment obj:	disinfection	Treatment process:	hypochlorination, post

Location Information:

Name:	FAIRFAX YACHT CLUB		
Pwstypcd:	NTNCWS	Primsrccd:	GW
Popserved:	350		
Add1:	19721 OLD COLCHESTER ROAD		
Add2:	Not Reported		
City:	MASON NECK	State:	VA
Zip:	22079	Phone:	703-339-8736
Cityserv:	Not Reported	Cntyserv:	Fairfax
Stateserv:	VA	Zipserv:	Not Reported

Enforcement Information:

Violation id:	6342061	Orig cd:	S
Enf fy:	2013	Enf act date:	11/16/2012
Enf act detail:	St Formal NOV issued	Enf act cat:	Informal

Enforcement Information:

Violation id:	6342060	Orig cd:	S
Enf fy:	2013	Enf act date:	11/16/2012
Enf act detail:	St Formal NOV issued	Enf act cat:	Informal

Enforcement Information:

Violation id:	6342059	Orig cd:	S
Enf fy:	2013	Enf act date:	11/16/2012
Enf act detail:	St Formal NOV issued	Enf act cat:	Informal

Enforcement Information:

Violation id:	6342058	Orig cd:	S
Enf fy:	2013	Enf act date:	11/16/2012
Enf act detail:	St Formal NOV issued	Enf act cat:	Informal

Enforcement Information:

Violation id:	6342057	Orig cd:	S
Enf fy:	2013	Enf act date:	11/16/2012
Enf act detail:	St Formal NOV issued	Enf act cat:	Informal

Enforcement Information:

Violation id:	6342057	Orig cd:	S
Enf fy:	2013	Enf act date:	11/16/2012
Enf act detail:	St Public Notif requested	Enf act cat:	Informal

Enforcement Information:

Violation id:	6342057	Orig cd:	S
Enf fy:	2013	Enf act date:	08/07/2013
Enf act detail:	St Compliance achieved	Enf act cat:	Resolving

Enforcement Information:

Violation id:	6342056	Orig cd:	S
Enf fy:	2013	Enf act date:	08/07/2013
Enf act detail:	St Compliance achieved	Enf act cat:	Resolving

Enforcement Information:

Violation id:	6342056	Orig cd:	S
Enf fy:	2013	Enf act date:	11/16/2012
Enf act detail:	St Formal NOV issued	Enf act cat:	Informal

Enforcement Information:

Violation id:	6342056	Orig cd:	S
Enf fy:	2013	Enf act date:	11/16/2012
Enf act detail:	St Public Notif requested	Enf act cat:	Informal

Enforcement Information:

Violation id:	6342055	Orig cd:	S
Enf fy:	2013	Enf act date:	11/16/2012
Enf act detail:	St Formal NOV issued	Enf act cat:	Informal

Enforcement Information:

Violation id:	6342055	Orig cd:	S
Enf fy:	2013	Enf act date:	08/07/2013
Enf act detail:	St Compliance achieved	Enf act cat:	Resolving

Enforcement Information:

Violation id:	6342055	Orig cd:	S
Enf fy:	2013	Enf act date:	11/16/2012
Enf act detail:	St Public Notif requested	Enf act cat:	Informal

Enforcement Information:

Violation id:	6342054	Orig cd:	S
Enf fy:	2013	Enf act date:	11/13/2012
Enf act detail:	St Public Notif requested	Enf act cat:	Informal

Enforcement Information:

Violation id:	6342054	Orig cd:	S
Enf fy:	2012	Enf act date:	09/26/2012
Enf act detail:	St Compliance achieved	Enf act cat:	Resolving

Enforcement Information:

Violation id:	6342054	Orig cd:	S
Enf fy:	2013	Enf act date:	11/13/2012
Enf act detail:	St Formal NOV issued	Enf act cat:	Informal

Enforcement Information:

Violation id:	6342052	Orig cd:	S
Enf fy:	2012	Enf act date:	01/27/2012
Enf act detail:	St Public Notif requested	Enf act cat:	Informal

Enforcement Information:

Violation id:	6342052	Orig cd:	S
Enf fy:	2012	Enf act date:	01/27/2012
Enf act detail:	St Formal NOV issued	Enf act cat:	Informal

Enforcement Information:

Violation id:	6342052	Orig cd:	S
Enf fy:	2011	Enf act date:	07/06/2011
Enf act detail:	St Compliance achieved	Enf act cat:	Resolving

Enforcement Information:

Violation id:	6342051	Orig cd:	S
Enf fy:	2012	Enf act date:	10/12/2011
Enf act detail:	St Compliance achieved	Enf act cat:	Resolving

Enforcement Information:

Violation id:	6342051	Orig cd:	S
Enf fy:	2012	Enf act date:	10/31/2011
Enf act detail:	St Public Notif requested	Enf act cat:	Informal

Enforcement Information:

Violation id:	6342051	Orig cd:	S
Enf fy:	2012	Enf act date:	10/31/2011
Enf act detail:	St Formal NOV issued	Enf act cat:	Informal

Enforcement Information:

Violation id:	6342050	Orig cd:	S
Enf fy:	2011	Enf act date:	09/27/2011
Enf act detail:	St Compliance achieved	Enf act cat:	Resolving

Enforcement Information:

Violation id:	6342050	Orig cd:	S
Enf fy:	2011	Enf act date:	02/11/2011
Enf act detail:	St Formal NOV issued	Enf act cat:	Informal

Enforcement Information:

Violation id:	6342050	Orig cd:	S
Enf fy:	2011	Enf act date:	02/11/2011
Enf act detail:	St Public Notif requested	Enf act cat:	Informal

Enforcement Information:

Violation id:	6342049	Orig cd:	S
Enf fy:	2011	Enf act date:	02/11/2011
Enf act detail:	St Formal NOV issued	Enf act cat:	Informal

Enforcement Information:

Violation id:	6342049	Orig cd:	S
Enf fy:	2011	Enf act date:	09/27/2011
Enf act detail:	St Compliance achieved	Enf act cat:	Resolving

Enforcement Information:

Violation id:	6342049	Orig cd:	S
Enf fy:	2011	Enf act date:	02/11/2011
Enf act detail:	St Public Notif requested	Enf act cat:	Informal

Enforcement Information:

Violation id:	6342048	Orig cd:	S
Enf fy:	2011	Enf act date:	02/11/2011
Enf act detail:	St Formal NOV issued	Enf act cat:	Informal

Enforcement Information:

Violation id:	6342048	Orig cd:	S
Enf fy:	2011	Enf act date:	02/11/2011
Enf act detail:	St Public Notif requested	Enf act cat:	Informal

Enforcement Information:

Violation id:	6342048	Orig cd:	S
Enf fy:	2011	Enf act date:	09/27/2011
Enf act detail:	St Compliance achieved	Enf act cat:	Resolving

Enforcement Information:

Violation id:	6342047	Orig cd:	S
Enf fy:	2011	Enf act date:	09/27/2011
Enf act detail:	St Compliance achieved	Enf act cat:	Resolving

Enforcement Information:

Violation id:	6342047	Orig cd:	S
Enf fy:	2011	Enf act date:	02/11/2011
Enf act detail:	St Public Notif requested	Enf act cat:	Informal

Enforcement Information:

Violation id:	6342047	Orig cd:	S
Enf fy:	2011	Enf act date:	02/11/2011
Enf act detail:	St Formal NOV issued	Enf act cat:	Informal

Enforcement Information:

Violation id:	6342046	Orig cd:	S
Enf fy:	2011	Enf act date:	02/11/2011
Enf act detail:	St Public Notif requested	Enf act cat:	Informal

Enforcement Information:

Violation id:	6342046	Orig cd:	S
Enf fy:	2011	Enf act date:	09/27/2011
Enf act detail:	St Compliance achieved	Enf act cat:	Resolving

Enforcement Information:

Violation id:	6342046	Orig cd:	S
Enf fy:	2011	Enf act date:	02/11/2011
Enf act detail:	St Formal NOV issued	Enf act cat:	Informal

Enforcement Information:

Violation id:	6342045	Orig cd:	S
Enf fy:	2011	Enf act date:	09/27/2011
Enf act detail:	St Compliance achieved	Enf act cat:	Resolving

Enforcement Information:

Violation id:	6342045	Orig cd:	S
Enf fy:	2011	Enf act date:	02/11/2011
Enf act detail:	St Formal NOV issued	Enf act cat:	Informal

Enforcement Information:

Violation id:	6342045	Orig cd:	S
Enf fy:	2011	Enf act date:	02/11/2011
Enf act detail:	St Public Notif requested	Enf act cat:	Informal

Enforcement Information:

Violation id:	6342044	Orig cd:	S
Enf fy:	2011	Enf act date:	02/11/2011
Enf act detail:	St Public Notif requested	Enf act cat:	Informal

Enforcement Information:

Violation id:	6342044	Orig cd:	S
Enf fy:	2011	Enf act date:	09/27/2011
Enf act detail:	St Compliance achieved	Enf act cat:	Resolving

Enforcement Information:

Violation id:	6342044	Orig cd:	S
Enf fy:	2011	Enf act date:	02/11/2011
Enf act detail:	St Formal NOV issued	Enf act cat:	Informal

Enforcement Information:

Violation id:	6342043	Orig cd:	S
Enf fy:	2011	Enf act date:	09/27/2011
Enf act detail:	St Compliance achieved	Enf act cat:	Resolving

Enforcement Information:

Violation id:	6342043	Orig cd:	S
Enf fy:	2011	Enf act date:	02/11/2011
Enf act detail:	St Formal NOV issued	Enf act cat:	Informal

Enforcement Information:

Violation id:	6342043	Orig cd:	S
Enf fy:	2011	Enf act date:	02/11/2011
Enf act detail:	St Public Notif requested	Enf act cat:	Informal

Enforcement Information:

Violation id:	6342042	Orig cd:	S
Enf fy:	2011	Enf act date:	09/27/2011
Enf act detail:	St Compliance achieved	Enf act cat:	Resolving

Enforcement Information:

Violation id:	6342042	Orig cd:	S
Enf fy:	2011	Enf act date:	02/11/2011
Enf act detail:	St Formal NOV issued	Enf act cat:	Informal

Enforcement Information:

Violation id:	6342042	Orig cd:	S
Enf fy:	2011	Enf act date:	02/11/2011
Enf act detail:	St Public Notif requested	Enf act cat:	Informal

Enforcement Information:

Violation id:	6342041	Orig cd:	S
Enf fy:	2011	Enf act date:	02/11/2011
Enf act detail:	St Public Notif requested	Enf act cat:	Informal

Enforcement Information:

Violation id:	6342041	Orig cd:	S
Enf fy:	2011	Enf act date:	09/27/2011
Enf act detail:	St Compliance achieved	Enf act cat:	Resolving

Enforcement Information:

Violation id:	6342041	Orig cd:	S
Enf fy:	2011	Enf act date:	02/11/2011
Enf act detail:	St Formal NOV issued	Enf act cat:	Informal

Enforcement Information:

Violation id:	6342040	Orig cd:	S
Enf fy:	2011	Enf act date:	02/11/2011
Enf act detail:	St Public Notif requested	Enf act cat:	Informal

Enforcement Information:

Violation id:	6342040	Orig cd:	S
Enf fy:	2011	Enf act date:	02/11/2011
Enf act detail:	St Formal NOV issued	Enf act cat:	Informal

Enforcement Information:

Violation id:	6342040	Orig cd:	S
Enf fy:	2011	Enf act date:	09/27/2011
Enf act detail:	St Compliance achieved	Enf act cat:	Resolving

Enforcement Information:

Violation id:	6342039	Orig cd:	S
Enf fy:	2011	Enf act date:	02/11/2011
Enf act detail:	St Public Notif requested	Enf act cat:	Informal

Enforcement Information:

Violation id:	6342039	Orig cd:	S
Enf fy:	2011	Enf act date:	09/27/2011
Enf act detail:	St Compliance achieved	Enf act cat:	Resolving

Enforcement Information:

Violation id:	6342039	Orig cd:	S
Enf fy:	2011	Enf act date:	02/11/2011
Enf act detail:	St Formal NOV issued	Enf act cat:	Informal

Enforcement Information:

Violation id:	6342038	Orig cd:	S
Enf fy:	2011	Enf act date:	02/11/2011
Enf act detail:	St Formal NOV issued	Enf act cat:	Informal

Enforcement Information:

Violation id:	6342038	Orig cd:	S
Enf fy:	2011	Enf act date:	02/11/2011
Enf act detail:	St Public Notif requested	Enf act cat:	Informal

Enforcement Information:

Violation id:	6342038	Orig cd:	S
Enf fy:	2011	Enf act date:	09/27/2011
Enf act detail:	St Compliance achieved	Enf act cat:	Resolving

Enforcement Information:

Violation id:	6342037	Orig cd:	S
Enf fy:	2011	Enf act date:	02/11/2011
Enf act detail:	St Formal NOV issued	Enf act cat:	Informal

Enforcement Information:

Violation id:	6342037	Orig cd:	S
Enf fy:	2011	Enf act date:	09/27/2011
Enf act detail:	St Compliance achieved	Enf act cat:	Resolving

Enforcement Information:

Violation id:	6342037	Orig cd:	S
Enf fy:	2011	Enf act date:	02/11/2011
Enf act detail:	St Public Notif requested	Enf act cat:	Informal

Enforcement Information:

Violation id:	6342036	Orig cd:	S
Enf fy:	2011	Enf act date:	02/11/2011
Enf act detail:	St Formal NOV issued	Enf act cat:	Informal

Enforcement Information:

Violation id:	6342036	Orig cd:	S
Enf fy:	2011	Enf act date:	09/27/2011
Enf act detail:	St Compliance achieved	Enf act cat:	Resolving

Enforcement Information:

Violation id:	6342036	Orig cd:	S
Enf fy:	2011	Enf act date:	02/11/2011
Enf act detail:	St Public Notif requested	Enf act cat:	Informal

Enforcement Information:

Violation id:	6342035	Orig cd:	S
Enf fy:	2011	Enf act date:	02/11/2011
Enf act detail:	St Formal NOV issued	Enf act cat:	Informal

Enforcement Information:

Violation id:	6342035	Orig cd:	S
Enf fy:	2011	Enf act date:	09/27/2011
Enf act detail:	St Compliance achieved	Enf act cat:	Resolving

Enforcement Information:

Violation id:	6342035	Orig cd:	S
Enf fy:	2011	Enf act date:	02/11/2011
Enf act detail:	St Public Notif requested	Enf act cat:	Informal

Enforcement Information:

Violation id:	6342034	Orig cd:	S
Enf fy:	2011	Enf act date:	09/27/2011
Enf act detail:	St Compliance achieved	Enf act cat:	Resolving

Enforcement Information:

Violation id:	6342034	Orig cd:	S
Enf fy:	2011	Enf act date:	02/11/2011
Enf act detail:	St Formal NOV issued	Enf act cat:	Informal

Enforcement Information:

Violation id:	6342034	Orig cd:	S
Enf fy:	2011	Enf act date:	02/11/2011
Enf act detail:	St Public Notif requested	Enf act cat:	Informal

Enforcement Information:

Violation id:	6342033	Orig cd:	S
Enf fy:	2011	Enf act date:	02/11/2011
Enf act detail:	St Formal NOV issued	Enf act cat:	Informal

Enforcement Information:

Violation id:	6342033	Orig cd:	S
Enf fy:	2011	Enf act date:	02/11/2011
Enf act detail:	St Public Notif requested	Enf act cat:	Informal

Enforcement Information:

Violation id:	6342033	Orig cd:	S
Enf fy:	2011	Enf act date:	09/27/2011
Enf act detail:	St Compliance achieved	Enf act cat:	Resolving

Enforcement Information:

Violation id:	6342032	Orig cd:	S
Enf fy:	2011	Enf act date:	09/27/2011
Enf act detail:	St Compliance achieved	Enf act cat:	Resolving

Enforcement Information:

Violation id:	6342032	Orig cd:	S
Enf fy:	2011	Enf act date:	02/11/2011
Enf act detail:	St Public Notif requested	Enf act cat:	Informal

Enforcement Information:

Violation id:	6342032	Orig cd:	S
Enf fy:	2011	Enf act date:	02/11/2011
Enf act detail:	St Formal NOV issued	Enf act cat:	Informal

Enforcement Information:

Violation id:	6342031	Orig cd:	S
Enf fy:	2011	Enf act date:	09/27/2011
Enf act detail:	St Compliance achieved	Enf act cat:	Resolving

Enforcement Information:

Violation id:	6342031	Orig cd:	S
Enf fy:	2011	Enf act date:	02/11/2011
Enf act detail:	St Formal NOV issued	Enf act cat:	Informal

Enforcement Information:

Violation id:	6342031	Orig cd:	S
Enf fy:	2011	Enf act date:	02/11/2011
Enf act detail:	St Public Notif requested	Enf act cat:	Informal

Enforcement Information:

Violation id:	6342030	Orig cd:	S
Enf fy:	2011	Enf act date:	02/11/2011
Enf act detail:	St Formal NOV issued	Enf act cat:	Informal

Enforcement Information:

Violation id:	6342030	Orig cd:	S
Enf fy:	2011	Enf act date:	02/11/2011
Enf act detail:	St Public Notif requested	Enf act cat:	Informal

Enforcement Information:

Violation id:	6342030	Orig cd:	S
Enf fy:	2011	Enf act date:	09/27/2011
Enf act detail:	St Compliance achieved	Enf act cat:	Resolving

Enforcement Information:

Violation id:	6342029	Orig cd:	S
Enf fy:	2011	Enf act date:	02/11/2011
Enf act detail:	St Public Notif requested	Enf act cat:	Informal

Enforcement Information:

Violation id:	6342029	Orig cd:	S
Enf fy:	2011	Enf act date:	02/11/2011
Enf act detail:	St Formal NOV issued	Enf act cat:	Informal

Enforcement Information:

Violation id:	6342029	Orig cd:	S
Enf fy:	2009	Enf act date:	07/28/2009
Enf act detail:	St Formal NOV issued	Enf act cat:	Informal

Enforcement Information:

Violation id:	6342029	Orig cd:	S
Enf fy:	2009	Enf act date:	07/28/2009
Enf act detail:	St Public Notif requested	Enf act cat:	Informal

Enforcement Information:

Violation id:	6342029	Orig cd:	S
Enf fy:	2011	Enf act date:	07/06/2011
Enf act detail:	St Compliance achieved	Enf act cat:	Resolving

Enforcement Information:

Violation id:	6342028	Orig cd:	S
Enf fy:	2009	Enf act date:	02/09/2009
Enf act detail:	St Public Notif requested	Enf act cat:	Informal

Enforcement Information:

Violation id:	6342028	Orig cd:	S
Enf fy:	2011	Enf act date:	11/09/2010
Enf act detail:	St Formal NOV issued	Enf act cat:	Informal

Enforcement Information:

Violation id:	6342028	Orig cd:	S
Enf fy:	2011	Enf act date:	09/27/2011
Enf act detail:	St Compliance achieved	Enf act cat:	Resolving

Enforcement Information:

Violation id:	6342028	Orig cd:	S
Enf fy:	2009	Enf act date:	02/09/2009
Enf act detail:	St Formal NOV issued	Enf act cat:	Informal

Enforcement Information:

Violation id:	6342028	Orig cd:	S
Enf fy:	2011	Enf act date:	11/09/2010
Enf act detail:	St Public Notif requested	Enf act cat:	Informal

Enforcement Information:

Violation id:	6342027	Orig cd:	S
Enf fy:	2011	Enf act date:	09/27/2011
Enf act detail:	St Compliance achieved	Enf act cat:	Resolving

Enforcement Information:

Violation id:	6342027	Orig cd:	S
Enf fy:	2009	Enf act date:	02/09/2009
Enf act detail:	St Formal NOV issued	Enf act cat:	Informal

Enforcement Information:

Violation id:	6342027	Orig cd:	S
Enf fy:	2011	Enf act date:	11/09/2010
Enf act detail:	St Public Notif requested	Enf act cat:	Informal

Enforcement Information:

Violation id:	6342027	Orig cd:	S
Enf fy:	2011	Enf act date:	11/09/2010
Enf act detail:	St Formal NOV issued	Enf act cat:	Informal

Enforcement Information:

Violation id:	6342027	Orig cd:	S
Enf fy:	2009	Enf act date:	02/09/2009
Enf act detail:	St Public Notif requested	Enf act cat:	Informal

Enforcement Information:

Violation id:	6342026	Orig cd:	S
Enf fy:	2009	Enf act date:	02/09/2009
Enf act detail:	St Public Notif requested	Enf act cat:	Informal

Enforcement Information:

Violation id:	6342026	Orig cd:	S
Enf fy:	2011	Enf act date:	11/09/2010
Enf act detail:	St Formal NOV issued	Enf act cat:	Informal

Enforcement Information:

Violation id:	6342026	Orig cd:	S
Enf fy:	2011	Enf act date:	09/27/2011
Enf act detail:	St Compliance achieved	Enf act cat:	Resolving

Enforcement Information:

Violation id:	6342026	Orig cd:	S
Enf fy:	2009	Enf act date:	02/09/2009
Enf act detail:	St Formal NOV issued	Enf act cat:	Informal

Enforcement Information:

Violation id:	6342026	Orig cd:	S
Enf fy:	2011	Enf act date:	11/09/2010
Enf act detail:	St Public Notif requested	Enf act cat:	Informal

Enforcement Information:

Violation id:	6342025	Orig cd:	S
Enf fy:	2011	Enf act date:	11/09/2010
Enf act detail:	St Public Notif requested	Enf act cat:	Informal

Enforcement Information:

Violation id:	6342025	Orig cd:	S
Enf fy:	2011	Enf act date:	11/09/2010
Enf act detail:	St Formal NOV issued	Enf act cat:	Informal

Enforcement Information:

Violation id:	6342025	Orig cd:	S
Enf fy:	2011	Enf act date:	09/27/2011
Enf act detail:	St Compliance achieved	Enf act cat:	Resolving

Enforcement Information:

Violation id:	6342025	Orig cd:	S
Enf fy:	2009	Enf act date:	02/09/2009
Enf act detail:	St Formal NOV issued	Enf act cat:	Informal

Enforcement Information:

Violation id:	6342025	Orig cd:	S
Enf fy:	2009	Enf act date:	02/09/2009
Enf act detail:	St Public Notif requested	Enf act cat:	Informal

Enforcement Information:

Violation id:	6342024	Orig cd:	S
Enf fy:	2011	Enf act date:	11/09/2010
Enf act detail:	St Public Notif requested	Enf act cat:	Informal

Enforcement Information:

Violation id:	6342024	Orig cd:	S
Enf fy:	2011	Enf act date:	09/27/2011
Enf act detail:	St Compliance achieved	Enf act cat:	Resolving

Enforcement Information:

Violation id:	6342024	Orig cd:	S
Enf fy:	2009	Enf act date:	02/09/2009
Enf act detail:	St Formal NOV issued	Enf act cat:	Informal

Enforcement Information:

Violation id:	6342024	Orig cd:	S
Enf fy:	2011	Enf act date:	11/09/2010
Enf act detail:	St Formal NOV issued	Enf act cat:	Informal

Enforcement Information:

Violation id:	6342024	Orig cd:	S
Enf fy:	2009	Enf act date:	02/09/2009
Enf act detail:	St Public Notif requested	Enf act cat:	Informal

Enforcement Information:

Violation id:	6342023	Orig cd:	S
Enf fy:	2009	Enf act date:	02/09/2009
Enf act detail:	St Formal NOV issued	Enf act cat:	Informal

Enforcement Information:

Violation id:	6342023	Orig cd:	S
Enf fy:	2011	Enf act date:	11/09/2010
Enf act detail:	St Public Notif requested	Enf act cat:	Informal

Enforcement Information:

Violation id:	6342023	Orig cd:	S
Enf fy:	2009	Enf act date:	02/09/2009
Enf act detail:	St Public Notif requested	Enf act cat:	Informal

Enforcement Information:

Violation id:	6342023	Orig cd:	S
Enf fy:	2011	Enf act date:	09/27/2011
Enf act detail:	St Compliance achieved	Enf act cat:	Resolving

Enforcement Information:

Violation id:	6342023	Orig cd:	S
Enf fy:	2011	Enf act date:	11/09/2010
Enf act detail:	St Formal NOV issued	Enf act cat:	Informal

Enforcement Information:

Violation id:	6342022	Orig cd:	S
Enf fy:	2011	Enf act date:	09/27/2011
Enf act detail:	St Compliance achieved	Enf act cat:	Resolving

Enforcement Information:

Violation id:	6342022	Orig cd:	S
Enf fy:	2009	Enf act date:	02/09/2009
Enf act detail:	St Public Notif requested	Enf act cat:	Informal

Enforcement Information:

Violation id:	6342022	Orig cd:	S
Enf fy:	2011	Enf act date:	11/09/2010
Enf act detail:	St Public Notif requested	Enf act cat:	Informal

Enforcement Information:

Violation id:	6342022	Orig cd:	S
Enf fy:	2009	Enf act date:	02/09/2009
Enf act detail:	St Formal NOV issued	Enf act cat:	Informal

Enforcement Information:

Violation id:	6342022	Orig cd:	S
Enf fy:	2011	Enf act date:	11/09/2010
Enf act detail:	St Formal NOV issued	Enf act cat:	Informal

Enforcement Information:

Violation id:	6342021	Orig cd:	S
Enf fy:	2009	Enf act date:	02/09/2009
Enf act detail:	St Formal NOV issued	Enf act cat:	Informal

Enforcement Information:

Violation id:	6342021	Orig cd:	S
Enf fy:	2009	Enf act date:	02/09/2009
Enf act detail:	St Public Notif requested	Enf act cat:	Informal

Enforcement Information:

Violation id:	6342021	Orig cd:	S
Enf fy:	2011	Enf act date:	11/09/2010
Enf act detail:	St Formal NOV issued	Enf act cat:	Informal

Enforcement Information:

Violation id:	6342021	Orig cd:	S
Enf fy:	2011	Enf act date:	09/27/2011
Enf act detail:	St Compliance achieved	Enf act cat:	Resolving

Enforcement Information:

Violation id:	6342021	Orig cd:	S
Enf fy:	2011	Enf act date:	11/09/2010
Enf act detail:	St Public Notif requested	Enf act cat:	Informal

Enforcement Information:

Violation id:	6342020	Orig cd:	S
Enf fy:	2011	Enf act date:	09/27/2011
Enf act detail:	St Compliance achieved	Enf act cat:	Resolving

Enforcement Information:

Violation id:	6342020	Orig cd:	S
Enf fy:	2009	Enf act date:	02/09/2009
Enf act detail:	St Public Notif requested	Enf act cat:	Informal

Enforcement Information:

Violation id:	6342020	Orig cd:	S
Enf fy:	2009	Enf act date:	02/09/2009
Enf act detail:	St Formal NOV issued	Enf act cat:	Informal

Enforcement Information:

Violation id:	6342020	Orig cd:	S
Enf fy:	2011	Enf act date:	11/09/2010
Enf act detail:	St Public Notif requested	Enf act cat:	Informal

Enforcement Information:

Violation id:	6342020	Orig cd:	S
Enf fy:	2011	Enf act date:	11/09/2010
Enf act detail:	St Formal NOV issued	Enf act cat:	Informal

Enforcement Information:

Violation id:	6342019	Orig cd:	S
Enf fy:	2011	Enf act date:	09/27/2011
Enf act detail:	St Compliance achieved	Enf act cat:	Resolving

Enforcement Information:

Violation id:	6342019	Orig cd:	S
Enf fy:	2009	Enf act date:	02/09/2009
Enf act detail:	St Formal NOV issued	Enf act cat:	Informal

Enforcement Information:

Violation id:	6342019	Orig cd:	S
Enf fy:	2011	Enf act date:	11/09/2010
Enf act detail:	St Public Notif requested	Enf act cat:	Informal

Enforcement Information:

Violation id:	6342019	Orig cd:	S
Enf fy:	2011	Enf act date:	11/09/2010
Enf act detail:	St Formal NOV issued	Enf act cat:	Informal

Enforcement Information:

Violation id:	6342019	Orig cd:	S
Enf fy:	2009	Enf act date:	02/09/2009
Enf act detail:	St Public Notif requested	Enf act cat:	Informal

Enforcement Information:

Violation id:	6342018	Orig cd:	S
Enf fy:	2009	Enf act date:	02/09/2009
Enf act detail:	St Formal NOV issued	Enf act cat:	Informal

Enforcement Information:

Violation id:	6342018	Orig cd:	S
Enf fy:	2011	Enf act date:	11/09/2010
Enf act detail:	St Public Notif requested	Enf act cat:	Informal

Enforcement Information:

Violation id:	6342018	Orig cd:	S
Enf fy:	2009	Enf act date:	02/09/2009
Enf act detail:	St Public Notif requested	Enf act cat:	Informal

Enforcement Information:

Violation id:	6342018	Orig cd:	S
Enf fy:	2011	Enf act date:	11/09/2010
Enf act detail:	St Formal NOV issued	Enf act cat:	Informal

Enforcement Information:

Violation id:	6342018	Orig cd:	S
Enf fy:	2011	Enf act date:	09/27/2011
Enf act detail:	St Compliance achieved	Enf act cat:	Resolving

Enforcement Information:

Violation id:	6342017	Orig cd:	S
Enf fy:	2009	Enf act date:	02/09/2009
Enf act detail:	St Public Notif requested	Enf act cat:	Informal

Enforcement Information:

Violation id:	6342017	Orig cd:	S
Enf fy:	2011	Enf act date:	09/27/2011
Enf act detail:	St Compliance achieved	Enf act cat:	Resolving

Enforcement Information:

Violation id:	6342017	Orig cd:	S
Enf fy:	2011	Enf act date:	11/09/2010
Enf act detail:	St Formal NOV issued	Enf act cat:	Informal

Enforcement Information:

Violation id:	6342017	Orig cd:	S
Enf fy:	2011	Enf act date:	11/09/2010
Enf act detail:	St Public Notif requested	Enf act cat:	Informal

Enforcement Information:

Violation id:	6342017	Orig cd:	S
Enf fy:	2009	Enf act date:	02/09/2009
Enf act detail:	St Formal NOV issued	Enf act cat:	Informal

Enforcement Information:

Violation id:	6342016	Orig cd:	S
Enf fy:	2011	Enf act date:	11/09/2010
Enf act detail:	St Public Notif requested	Enf act cat:	Informal

Enforcement Information:

Violation id:	6342016	Orig cd:	S
Enf fy:	2009	Enf act date:	02/09/2009
Enf act detail:	St Public Notif requested	Enf act cat:	Informal

Enforcement Information:

Violation id:	6342016	Orig cd:	S
Enf fy:	2009	Enf act date:	02/09/2009
Enf act detail:	St Formal NOV issued	Enf act cat:	Informal

Enforcement Information:

Violation id:	6342016	Orig cd:	S
Enf fy:	2011	Enf act date:	11/09/2010
Enf act detail:	St Formal NOV issued	Enf act cat:	Informal

Enforcement Information:

Violation id:	6342016	Orig cd:	S
Enf fy:	2011	Enf act date:	09/27/2011
Enf act detail:	St Compliance achieved	Enf act cat:	Resolving

Enforcement Information:

Violation id:	6342015	Orig cd:	S
Enf fy:	2009	Enf act date:	02/09/2009
Enf act detail:	St Formal NOV issued	Enf act cat:	Informal

Enforcement Information:

Violation id:	6342015	Orig cd:	S
Enf fy:	2011	Enf act date:	11/09/2010
Enf act detail:	St Public Notif requested	Enf act cat:	Informal

Enforcement Information:

Violation id:	6342015	Orig cd:	S
Enf fy:	2009	Enf act date:	02/09/2009
Enf act detail:	St Public Notif requested	Enf act cat:	Informal

Enforcement Information:

Violation id:	6342015	Orig cd:	S
Enf fy:	2011	Enf act date:	11/09/2010
Enf act detail:	St Formal NOV issued	Enf act cat:	Informal

Enforcement Information:

Violation id:	6342015	Orig cd:	S
Enf fy:	2011	Enf act date:	09/27/2011
Enf act detail:	St Compliance achieved	Enf act cat:	Resolving

Enforcement Information:

Violation id:	6342014	Orig cd:	S
Enf fy:	2011	Enf act date:	11/09/2010
Enf act detail:	St Public Notif requested	Enf act cat:	Informal

Enforcement Information:

Violation id:	6342014	Orig cd:	S
Enf fy:	2011	Enf act date:	11/09/2010
Enf act detail:	St Formal NOV issued	Enf act cat:	Informal

Enforcement Information:

Violation id:	6342014	Orig cd:	S
Enf fy:	2011	Enf act date:	09/27/2011
Enf act detail:	St Compliance achieved	Enf act cat:	Resolving

Enforcement Information:

Violation id:	6342014	Orig cd:	S
Enf fy:	2009	Enf act date:	02/09/2009
Enf act detail:	St Public Notif requested	Enf act cat:	Informal

Enforcement Information:

Violation id:	6342014	Orig cd:	S
Enf fy:	2009	Enf act date:	02/09/2009
Enf act detail:	St Formal NOV issued	Enf act cat:	Informal

Enforcement Information:

Violation id:	6342013	Orig cd:	S
Enf fy:	2009	Enf act date:	02/09/2009
Enf act detail:	St Public Notif requested	Enf act cat:	Informal

Enforcement Information:

Violation id:	6342013	Orig cd:	S
Enf fy:	2011	Enf act date:	09/27/2011
Enf act detail:	St Compliance achieved	Enf act cat:	Resolving

Enforcement Information:

Violation id:	6342013	Orig cd:	S
Enf fy:	2011	Enf act date:	11/09/2010
Enf act detail:	St Formal NOV issued	Enf act cat:	Informal

Enforcement Information:

Violation id:	6342013	Orig cd:	S
Enf fy:	2011	Enf act date:	11/09/2010
Enf act detail:	St Public Notif requested	Enf act cat:	Informal

Enforcement Information:

Violation id:	6342013	Orig cd:	S
Enf fy:	2009	Enf act date:	02/09/2009
Enf act detail:	St Formal NOV issued	Enf act cat:	Informal

Enforcement Information:

Violation id:	6342012	Orig cd:	S
Enf fy:	2011	Enf act date:	09/27/2011
Enf act detail:	St Compliance achieved	Enf act cat:	Resolving

Enforcement Information:

Violation id:	6342012	Orig cd:	S
Enf fy:	2009	Enf act date:	02/09/2009
Enf act detail:	St Public Notif requested	Enf act cat:	Informal

Enforcement Information:

Violation id:	6342012	Orig cd:	S
Enf fy:	2011	Enf act date:	11/09/2010
Enf act detail:	St Public Notif requested	Enf act cat:	Informal

Enforcement Information:

Violation id:	6342012	Orig cd:	S
Enf fy:	2009	Enf act date:	02/09/2009
Enf act detail:	St Formal NOV issued	Enf act cat:	Informal

Enforcement Information:

Violation id:	6342012	Orig cd:	S
Enf fy:	2011	Enf act date:	11/09/2010
Enf act detail:	St Formal NOV issued	Enf act cat:	Informal

Enforcement Information:

Violation id:	6342011	Orig cd:	S
Enf fy:	2011	Enf act date:	09/27/2011
Enf act detail:	St Compliance achieved	Enf act cat:	Resolving

Enforcement Information:

Violation id:	6342011	Orig cd:	S
Enf fy:	2011	Enf act date:	11/09/2010
Enf act detail:	St Formal NOV issued	Enf act cat:	Informal

Enforcement Information:

Violation id:	6342011	Orig cd:	S
Enf fy:	2009	Enf act date:	02/09/2009
Enf act detail:	St Public Notif requested	Enf act cat:	Informal

Enforcement Information:

Violation id:	6342011	Orig cd:	S
Enf fy:	2011	Enf act date:	11/09/2010
Enf act detail:	St Public Notif requested	Enf act cat:	Informal

Enforcement Information:

Violation id:	6342011	Orig cd:	S
Enf fy:	2009	Enf act date:	02/09/2009
Enf act detail:	St Formal NOV issued	Enf act cat:	Informal

Enforcement Information:

Violation id:	6342010	Orig cd:	S
Enf fy:	2011	Enf act date:	11/09/2010
Enf act detail:	St Public Notif requested	Enf act cat:	Informal

Enforcement Information:

Violation id:	6342010	Orig cd:	S
Enf fy:	2011	Enf act date:	09/27/2011
Enf act detail:	St Compliance achieved	Enf act cat:	Resolving

Enforcement Information:

Violation id:	6342010	Orig cd:	S
Enf fy:	2009	Enf act date:	02/09/2009
Enf act detail:	St Formal NOV issued	Enf act cat:	Informal

Enforcement Information:

Violation id:	6342010	Orig cd:	S
Enf fy:	2011	Enf act date:	11/09/2010
Enf act detail:	St Formal NOV issued	Enf act cat:	Informal

Enforcement Information:

Violation id:	6342010	Orig cd:	S
Enf fy:	2009	Enf act date:	02/09/2009
Enf act detail:	St Public Notif requested	Enf act cat:	Informal

Enforcement Information:

Violation id:	6342009	Orig cd:	S
Enf fy:	2011	Enf act date:	11/09/2010
Enf act detail:	St Public Notif requested	Enf act cat:	Informal

Enforcement Information:

Violation id:	6342009	Orig cd:	S
Enf fy:	2011	Enf act date:	11/09/2010
Enf act detail:	St Formal NOV issued	Enf act cat:	Informal

Enforcement Information:

Violation id:	6342009	Orig cd:	S
Enf fy:	2011	Enf act date:	09/27/2011
Enf act detail:	St Compliance achieved	Enf act cat:	Resolving

Enforcement Information:

Violation id:	6342009	Orig cd:	S
Enf fy:	2009	Enf act date:	02/09/2009
Enf act detail:	St Public Notif requested	Enf act cat:	Informal

Enforcement Information:

Violation id:	6342009	Orig cd:	S
Enf fy:	2009	Enf act date:	02/09/2009
Enf act detail:	St Formal NOV issued	Enf act cat:	Informal

Enforcement Information:

Violation id:	6342008	Orig cd:	S
Enf fy:	2009	Enf act date:	02/09/2009
Enf act detail:	St Public Notif requested	Enf act cat:	Informal

Enforcement Information:

Violation id:	6342008	Orig cd:	S
Enf fy:	2011	Enf act date:	11/09/2010
Enf act detail:	St Formal NOV issued	Enf act cat:	Informal

Enforcement Information:

Violation id:	6342008	Orig cd:	S
Enf fy:	2009	Enf act date:	02/09/2009
Enf act detail:	St Formal NOV issued	Enf act cat:	Informal

Enforcement Information:

Violation id:	6342008	Orig cd:	S
Enf fy:	2011	Enf act date:	11/09/2010
Enf act detail:	St Public Notif requested	Enf act cat:	Informal

Enforcement Information:

Violation id:	6342008	Orig cd:	S
Enf fy:	2011	Enf act date:	09/27/2011
Enf act detail:	St Compliance achieved	Enf act cat:	Resolving

Enforcement Information:

Violation id:	6342007	Orig cd:	S
Enf fy:	2007	Enf act date:	07/26/2007
Enf act detail:	St Public Notif requested	Enf act cat:	Informal

Enforcement Information:

Violation id:	6342007	Orig cd:	S
Enf fy:	2007	Enf act date:	07/26/2007
Enf act detail:	St Formal NOV issued	Enf act cat:	Informal

Enforcement Information:

Violation id:	6342007	Orig cd:	S
Enf fy:	2007	Enf act date:	07/31/2007
Enf act detail:	St Compliance achieved	Enf act cat:	Resolving

Enforcement Information:

Violation id:	6341907	Orig cd:	S
Enf fy:	2007	Enf act date:	01/31/2007
Enf act detail:	St Compliance achieved	Enf act cat:	Resolving

Enforcement Information:

Violation id:	6341907	Orig cd:	S
Enf fy:	2007	Enf act date:	01/24/2007
Enf act detail:	St Public Notif requested	Enf act cat:	Informal

Enforcement Information:

Violation id:	6341907	Orig cd:	S
Enf fy:	2007	Enf act date:	01/24/2007
Enf act detail:	St Formal NOV issued	Enf act cat:	Informal

Enforcement Information:

Violation id:	6341807	Orig cd:	S
Enf fy:	2007	Enf act date:	12/21/2006
Enf act detail:	St Public Notif requested	Enf act cat:	Informal

Enforcement Information:

Violation id:	6341807	Orig cd:	S
Enf fy:	2007	Enf act date:	01/31/2007
Enf act detail:	St Compliance achieved	Enf act cat:	Resolving

Enforcement Information:

Violation id:	6341807	Orig cd:	S
Enf fy:	2007	Enf act date:	12/21/2006
Enf act detail:	St Formal NOV issued	Enf act cat:	Informal

Enforcement Information:

Violation id:	6341706	Orig cd:	S
Enf fy:	2006	Enf act date:	09/13/2006
Enf act detail:	St Boil Water Order	Enf act cat:	Informal

Enforcement Information:

Violation id:	6341706	Orig cd:	S
Enf fy:	2007	Enf act date:	10/31/2006
Enf act detail:	St Compliance achieved	Enf act cat:	Resolving

Enforcement Information:

Violation id:	6341706	Orig cd:	S
Enf fy:	2006	Enf act date:	09/13/2006
Enf act detail:	St Public Notif requested	Enf act cat:	Informal

Enforcement Information:

Violation id:	6341706	Orig cd:	S
Enf fy:	2006	Enf act date:	09/13/2006
Enf act detail:	St Formal NOV issued	Enf act cat:	Informal

Enforcement Information:

Violation id:	6341605	Orig cd:	S
Enf fy:	2005	Enf act date:	01/31/2005
Enf act detail:	St Compliance achieved	Enf act cat:	Resolving

Enforcement Information:

Violation id:	6341605	Orig cd:	S
Enf fy:	2005	Enf act date:	01/12/2005
Enf act detail:	St Formal NOV issued	Enf act cat:	Informal

Enforcement Information:

Violation id:	6341605	Orig cd:	S
Enf fy:	2005	Enf act date:	01/12/2005
Enf act detail:	St Public Notif requested	Enf act cat:	Informal

Enforcement Information:

Violation id:	6341504	Orig cd:	S
Enf fy:	2004	Enf act date:	06/14/2004
Enf act detail:	St Formal NOV issued	Enf act cat:	Informal

Enforcement Information:

Violation id:	6341504	Orig cd:	S
Enf fy:	2004	Enf act date:	06/14/2004
Enf act detail:	St Compliance achieved	Enf act cat:	Resolving

Enforcement Information:

Violation id:	6341504	Orig cd:	S
Enf fy:	2004	Enf act date:	06/14/2004
Enf act detail:	St Public Notif requested	Enf act cat:	Informal

Enforcement Information:

Violation id:	6341404	Orig cd:	S
Enf fy:	2004	Enf act date:	06/14/2004
Enf act detail:	St Formal NOV issued	Enf act cat:	Informal

Enforcement Information:

Violation id:	6341404	Orig cd:	S
Enf fy:	2004	Enf act date:	06/14/2004
Enf act detail:	St Public Notif requested	Enf act cat:	Informal

Enforcement Information:

Violation id:	6341404	Orig cd:	S
Enf fy:	2004	Enf act date:	06/14/2004
Enf act detail:	St Compliance achieved	Enf act cat:	Resolving

Enforcement Information:

Violation id:	6341304	Orig cd:	S
Enf fy:	2004	Enf act date:	06/14/2004
Enf act detail:	St Public Notif requested	Enf act cat:	Informal

Enforcement Information:

Violation id:	6341304	Orig cd:	S
Enf fy:	2004	Enf act date:	06/14/2004
Enf act detail:	St Formal NOV issued	Enf act cat:	Informal

Enforcement Information:

Violation id:	6341304	Orig cd:	S
Enf fy:	2004	Enf act date:	06/14/2004
Enf act detail:	St Compliance achieved	Enf act cat:	Resolving

Enforcement Information:

Violation id:	6341204	Orig cd:	S
Enf fy:	2004	Enf act date:	06/14/2004
Enf act detail:	St Formal NOV issued	Enf act cat:	Informal

Enforcement Information:

Violation id:	6341204	Orig cd:	S
Enf fy:	2004	Enf act date:	06/14/2004
Enf act detail:	St Compliance achieved	Enf act cat:	Resolving

Enforcement Information:

Violation id:	6341204	Orig cd:	S
Enf fy:	2004	Enf act date:	06/14/2004
Enf act detail:	St Public Notif requested	Enf act cat:	Informal

Enforcement Information:

Violation id:	6341104	Orig cd:	S
Enf fy:	2004	Enf act date:	06/14/2004
Enf act detail:	St Public Notif requested	Enf act cat:	Informal

Enforcement Information:

Violation id:	6341104	Orig cd:	S
Enf fy:	2004	Enf act date:	06/14/2004
Enf act detail:	St Formal NOV issued	Enf act cat:	Informal

Enforcement Information:

Violation id:	6341104	Orig cd:	S
Enf fy:	2004	Enf act date:	06/14/2004
Enf act detail:	St Compliance achieved	Enf act cat:	Resolving

Enforcement Information:

Violation id:	6341004	Orig cd:	S
Enf fy:	2004	Enf act date:	06/14/2004
Enf act detail:	St Public Notif requested	Enf act cat:	Informal

Enforcement Information:

Violation id:	6341004	Orig cd:	S
Enf fy:	2004	Enf act date:	06/14/2004
Enf act detail:	St Formal NOV issued	Enf act cat:	Informal

Enforcement Information:

Violation id:	6341004	Orig cd:	S
Enf fy:	2004	Enf act date:	06/14/2004
Enf act detail:	St Compliance achieved	Enf act cat:	Resolving

Violations Information:

Violation id:	6342061	Orig cd:	S
State:	VA	Viol fy:	2011
Contamcd:	7500		
Contamnm:	Public Notice		
Viol code:	75		
Viol name:	PN Violation for NPDWR Violation		
Rule code:	410		
Rule name:	PN rule		
Violmeasur:	Not Reported	Unitmeasur:	Not Reported
State mcl:	Not Reported	Cmpbdt:	11/09/2011
Cmpedt:	Not Reported		

Violations Information:

Violation id:	6342060	Orig cd:	S
State:	VA	Viol fy:	2010
Contamcd:	7500		
Contamnm:	Public Notice		
Viol code:	75		
Viol name:	PN Violation for NPDWR Violation		
Rule code:	410		
Rule name:	PN rule		
Violmeasur:	Not Reported	Unitmeasur:	Not Reported

State mcl:	Not Reported	Cmpbdt:	07/28/2010
Cmpedt:	Not Reported		

Violations Information:

Violation id:	6342059	Orig cd:	S
State:	VA	Viol fy:	2012
Contamcd:	7500		
Contamnm:	Public Notice		
Viol code:	75		
Viol name:	PN Violation for NPDWR Violation		
Rule code:	410		
Rule name:	PN rule		
Violmeasur:	Not Reported	Unitmeasur:	Not Reported
State mcl:	Not Reported	Cmpbdt:	02/15/2012
Cmpedt:	Not Reported		

Violations Information:

Violation id:	6342058	Orig cd:	S
State:	VA	Viol fy:	2012
Contamcd:	7500		
Contamnm:	Public Notice		
Viol code:	75		
Viol name:	PN Violation for NPDWR Violation		
Rule code:	410		
Rule name:	PN rule		
Violmeasur:	Not Reported	Unitmeasur:	Not Reported
State mcl:	Not Reported	Cmpbdt:	11/01/2012
Cmpedt:	Not Reported		

Violations Information:

Violation id:	6342057	Orig cd:	S
State:	VA	Viol fy:	2012
Contamcd:	2950		
Contamnm:	TTHM		
Viol code:	27		
Viol name:	Monitoring and Reporting (DBP)		
Rule code:	210		
Rule name:	St1 DBP		
Violmeasur:	Not Reported	Unitmeasur:	Not Reported
State mcl:	Not Reported	Cmpbdt:	01/01/2012
Cmpedt:	12/31/2012		

Violations Information:

Violation id:	6342056	Orig cd:	S
State:	VA	Viol fy:	2012
Contamcd:	2456		
Contamnm:	Total Haloacetic Acids (HAA5)		
Viol code:	27		
Viol name:	Monitoring and Reporting (DBP)		
Rule code:	210		
Rule name:	St1 DBP		
Violmeasur:	Not Reported	Unitmeasur:	Not Reported
State mcl:	Not Reported	Cmpbdt:	01/01/2012
Cmpedt:	12/31/2012		

Violations Information:

Violation id:	6342055	Orig cd:	S
State:	VA	Viol fy:	2012
Contamcd:	5000		
Contamnm:	Lead and Copper Rule		
Viol code:	52		
Viol name:	Follow-up Or Routine LCR Tap M/R		
Rule code:	350		
Rule name:	LCR		
Violmeasur:	Not Reported	Unitmeasur:	Not Reported
State mcl:	Not Reported	Cmpbdt:	07/01/2012
Cmpedt:	Not Reported		

Violations Information:

Violation id:	6342054	Orig cd:	S
State:	VA	Viol fy:	2012
Contamcd:	3100		
Contamnm:	Coliform (TCR)		
Viol code:	23		
Viol name:	Monitoring, Routine Major (TCR)		
Rule code:	110		
Rule name:	TCR		
Violmeasur:	Not Reported	Unitmeasur:	Not Reported
State mcl:	Not Reported	Cmpbdt:	08/01/2012
Cmpedt:	08/31/2012		

Violations Information:

Violation id:	6342052	Orig cd:	S
State:	VA	Viol fy:	2010
Contamcd:	5000		
Contamnm:	Lead and Copper Rule		
Viol code:	52		
Viol name:	Follow-up Or Routine LCR Tap M/R		
Rule code:	350		
Rule name:	LCR		
Violmeasur:	Not Reported	Unitmeasur:	Not Reported
State mcl:	Not Reported	Cmpbdt:	10/01/2010
Cmpedt:	Not Reported		

Violations Information:

Violation id:	6342051	Orig cd:	S
State:	VA	Viol fy:	2011
Contamcd:	3100		
Contamnm:	Coliform (TCR)		
Viol code:	23		
Viol name:	Monitoring, Routine Major (TCR)		
Rule code:	110		
Rule name:	TCR		
Violmeasur:	Not Reported	Unitmeasur:	Not Reported
State mcl:	Not Reported	Cmpbdt:	09/01/2011
Cmpedt:	09/30/2011		

Violations Information:

Violation id:	6342050	Orig cd:	S
State:	VA	Viol fy:	2008
Contamcd:	1045		
Contamnm:	Selenium		
Viol code:	03		
Viol name:	Monitoring, Regular		
Rule code:	333		
Rule name:	Other IOC		
Violmeasur:	Not Reported	Unitmeasur:	Not Reported

State mcl:	Not Reported	Cmpbdt:	01/01/2008
Cmpedt:	12/31/2010		

Violations Information:

Violation id:	6342049	Orig cd:	S
State:	VA	Viol fy:	2008
Contamcd:	1095		
Contamnm:	Zinc		
Viol code:	03		
Viol name:	Monitoring, Regular		
Rule code:	500		
Rule name:	Not Regulated		
Violmeasur:	Not Reported	Unitmeasur:	Not Reported
State mcl:	Not Reported	Cmpbdt:	01/01/2008
Cmpedt:	12/31/2010		

Violations Information:

Violation id:	6342048	Orig cd:	S
State:	VA	Viol fy:	2008
Contamcd:	1085		
Contamnm:	Thallium, Total		
Viol code:	03		
Viol name:	Monitoring, Regular		
Rule code:	333		
Rule name:	Other IOC		
Violmeasur:	Not Reported	Unitmeasur:	Not Reported
State mcl:	Not Reported	Cmpbdt:	01/01/2008
Cmpedt:	12/31/2010		

Violations Information:

Violation id:	6342047	Orig cd:	S
State:	VA	Viol fy:	2008
Contamcd:	1075		
Contamnm:	Beryllium, Total		
Viol code:	03		
Viol name:	Monitoring, Regular		
Rule code:	333		
Rule name:	Other IOC		
Violmeasur:	Not Reported	Unitmeasur:	Not Reported
State mcl:	Not Reported	Cmpbdt:	01/01/2008
Cmpedt:	12/31/2010		

Violations Information:

Violation id:	6342046	Orig cd:	S
State:	VA	Viol fy:	2008
Contamcd:	1074		
Contamnm:	Antimony, Total		
Viol code:	03		
Viol name:	Monitoring, Regular		
Rule code:	333		
Rule name:	Other IOC		
Violmeasur:	Not Reported	Unitmeasur:	Not Reported
State mcl:	Not Reported	Cmpbdt:	01/01/2008
Cmpedt:	12/31/2010		

Violations Information:

Violation id:	6342045	Orig cd:	S
State:	VA	Viol fy:	2008
Contamcd:	1052		
Contamnm:	Sodium		
Viol code:	03		
Viol name:	Monitoring, Regular		
Rule code:	500		
Rule name:	Not Regulated		
Violmeasur:	Not Reported	Unitmeasur:	Not Reported
State mcl:	Not Reported	Cmpbdt:	01/01/2008
Cmpedt:	12/31/2010		

Violations Information:

Violation id:	6342044	Orig cd:	S
State:	VA	Viol fy:	2008
Contamcd:	1036		
Contamnm:	Nickel		
Viol code:	03		
Viol name:	Monitoring, Regular		
Rule code:	333		
Rule name:	Other IOC		
Violmeasur:	Not Reported	Unitmeasur:	Not Reported
State mcl:	Not Reported	Cmpbdt:	01/01/2008
Cmpedt:	12/31/2010		

Violations Information:

Violation id:	6342043	Orig cd:	S
State:	VA	Viol fy:	2008
Contamcd:	1035		
Contamnm:	Mercury		
Viol code:	03		
Viol name:	Monitoring, Regular		
Rule code:	333		
Rule name:	Other IOC		
Violmeasur:	Not Reported	Unitmeasur:	Not Reported
State mcl:	Not Reported	Cmpbdt:	01/01/2008
Cmpedt:	12/31/2010		

Violations Information:

Violation id:	6342042	Orig cd:	S
State:	VA	Viol fy:	2008
Contamcd:	1032		
Contamnm:	Manganese		
Viol code:	03		
Viol name:	Monitoring, Regular		
Rule code:	500		
Rule name:	Not Regulated		
Violmeasur:	Not Reported	Unitmeasur:	Not Reported
State mcl:	Not Reported	Cmpbdt:	01/01/2008
Cmpedt:	12/31/2010		

Violations Information:

Violation id:	6342041	Orig cd:	S
State:	VA	Viol fy:	2008
Contamcd:	1028		
Contamnm:	Iron		
Viol code:	03		
Viol name:	Monitoring, Regular		
Rule code:	500		
Rule name:	Not Regulated		
Violmeasur:	Not Reported	Unitmeasur:	Not Reported

State mcl:	Not Reported	Cmpbdt:	01/01/2008
Cmpedt:	12/31/2010		

Violations Information:

Violation id:	6342040	Orig cd:	S
State:	VA	Viol fy:	2008
Contamcd:	1020		
Contamnm:	Chromium		
Viol code:	03		
Viol name:	Monitoring, Regular		
Rule code:	333		
Rule name:	Other IOC		
Violmeasur:	Not Reported	Unitmeasur:	Not Reported
State mcl:	Not Reported	Cmpbdt:	01/01/2008
Cmpedt:	12/31/2010		

Violations Information:

Violation id:	6342039	Orig cd:	S
State:	VA	Viol fy:	2008
Contamcd:	1015		
Contamnm:	Cadmium		
Viol code:	03		
Viol name:	Monitoring, Regular		
Rule code:	333		
Rule name:	Other IOC		
Violmeasur:	Not Reported	Unitmeasur:	Not Reported
State mcl:	Not Reported	Cmpbdt:	01/01/2008
Cmpedt:	12/31/2010		

Violations Information:

Violation id:	6342038	Orig cd:	S
State:	VA	Viol fy:	2008
Contamcd:	1010		
Contamnm:	Barium		
Viol code:	03		
Viol name:	Monitoring, Regular		
Rule code:	333		
Rule name:	Other IOC		
Violmeasur:	Not Reported	Unitmeasur:	Not Reported
State mcl:	Not Reported	Cmpbdt:	01/01/2008
Cmpedt:	12/31/2010		

Violations Information:

Violation id:	6342037	Orig cd:	S
State:	VA	Viol fy:	2008
Contamcd:	1005		
Contamnm:	Arsenic		
Viol code:	03		
Viol name:	Monitoring, Regular		
Rule code:	332		
Rule name:	Arsenic		
Violmeasur:	Not Reported	Unitmeasur:	Not Reported
State mcl:	Not Reported	Cmpbdt:	01/01/2008
Cmpedt:	12/31/2010		

Violations Information:

Violation id:	6342036	Orig cd:	S
State:	VA	Viol fy:	2008
Contamcd:	1930		
Contamnm:	TDS		
Viol code:	03		
Viol name:	Monitoring, Regular		
Rule code:	500		
Rule name:	Not Regulated		
Violmeasur:	Not Reported	Unitmeasur:	Not Reported
State mcl:	Not Reported	Cmpbdt:	01/01/2008
Cmpedt:	12/31/2010		

Violations Information:

Violation id:	6342035	Orig cd:	S
State:	VA	Viol fy:	2008
Contamcd:	1920		
Contamnm:	Odor		
Viol code:	03		
Viol name:	Monitoring, Regular		
Rule code:	500		
Rule name:	Not Regulated		
Violmeasur:	Not Reported	Unitmeasur:	Not Reported
State mcl:	Not Reported	Cmpbdt:	01/01/2008
Cmpedt:	12/31/2010		

Violations Information:

Violation id:	6342034	Orig cd:	S
State:	VA	Viol fy:	2008
Contamcd:	1910		
Contamnm:	Corrosivity		
Viol code:	03		
Viol name:	Monitoring, Regular		
Rule code:	500		
Rule name:	Not Regulated		
Violmeasur:	Not Reported	Unitmeasur:	Not Reported
State mcl:	Not Reported	Cmpbdt:	01/01/2008
Cmpedt:	12/31/2010		

Violations Information:

Violation id:	6342033	Orig cd:	S
State:	VA	Viol fy:	2008
Contamcd:	1905		
Contamnm:	Color		
Viol code:	03		
Viol name:	Monitoring, Regular		
Rule code:	500		
Rule name:	Not Regulated		
Violmeasur:	Not Reported	Unitmeasur:	Not Reported
State mcl:	Not Reported	Cmpbdt:	01/01/2008
Cmpedt:	12/31/2010		

Violations Information:

Violation id:	6342032	Orig cd:	S
State:	VA	Viol fy:	2008
Contamcd:	1055		
Contamnm:	Sulfate		
Viol code:	03		
Viol name:	Monitoring, Regular		
Rule code:	500		
Rule name:	Not Regulated		
Violmeasur:	Not Reported	Unitmeasur:	Not Reported

State mcl:	Not Reported	Cmpbdt:	01/01/2008
Cmpedt:	12/31/2010		

Violations Information:

Violation id:	6342031	Orig cd:	S
State:	VA	Viol fy:	2008
Contamcd:	1025		
Contamnm:	Fluoride		
Viol code:	03		
Viol name:	Monitoring, Regular		
Rule code:	333		
Rule name:	Other IOC		
Violmeasur:	Not Reported	Unitmeasur:	Not Reported
State mcl:	Not Reported	Cmpbdt:	01/01/2008
Cmpedt:	12/31/2010		

Violations Information:

Violation id:	6342030	Orig cd:	S
State:	VA	Viol fy:	2008
Contamcd:	1017		
Contamnm:	Chloride		
Viol code:	03		
Viol name:	Monitoring, Regular		
Rule code:	500		
Rule name:	Not Regulated		
Violmeasur:	Not Reported	Unitmeasur:	Not Reported
State mcl:	Not Reported	Cmpbdt:	01/01/2008
Cmpedt:	12/31/2010		

Violations Information:

Violation id:	6342029	Orig cd:	S
State:	VA	Viol fy:	2008
Contamcd:	5000		
Contamnm:	Lead and Copper Rule		
Viol code:	52		
Viol name:	Follow-up Or Routine LCR Tap M/R		
Rule code:	350		
Rule name:	LCR		
Violmeasur:	Not Reported	Unitmeasur:	Not Reported
State mcl:	Not Reported	Cmpbdt:	10/01/2008
Cmpedt:	Not Reported		

Violations Information:

Violation id:	6342028	Orig cd:	S
State:	VA	Viol fy:	2006
Contamcd:	2996		
Contamnm:	Styrene		
Viol code:	03		
Viol name:	Monitoring, Regular		
Rule code:	310		
Rule name:	VOC		
Violmeasur:	Not Reported	Unitmeasur:	Not Reported
State mcl:	Not Reported	Cmpbdt:	01/01/2006
Cmpedt:	12/31/2008		

Violations Information:

Violation id:	6342027	Orig cd:	S
State:	VA	Viol fy:	2006
Contamcd:	2992		
Contamnm:	Ethylbenzene		
Viol code:	03		
Viol name:	Monitoring, Regular		
Rule code:	310		
Rule name:	VOC		
Violmeasur:	Not Reported	Unitmeasur:	Not Reported
State mcl:	Not Reported	Cmpbdt:	01/01/2006
Cmpedt:	12/31/2008		

Violations Information:

Violation id:	6342026	Orig cd:	S
State:	VA	Viol fy:	2006
Contamcd:	2991		
Contamnm:	Toluene		
Viol code:	03		
Viol name:	Monitoring, Regular		
Rule code:	310		
Rule name:	VOC		
Violmeasur:	Not Reported	Unitmeasur:	Not Reported
State mcl:	Not Reported	Cmpbdt:	01/01/2006
Cmpedt:	12/31/2008		

Violations Information:

Violation id:	6342025	Orig cd:	S
State:	VA	Viol fy:	2006
Contamcd:	2990		
Contamnm:	Benzene		
Viol code:	03		
Viol name:	Monitoring, Regular		
Rule code:	310		
Rule name:	VOC		
Violmeasur:	Not Reported	Unitmeasur:	Not Reported
State mcl:	Not Reported	Cmpbdt:	01/01/2006
Cmpedt:	12/31/2008		

Violations Information:

Violation id:	6342024	Orig cd:	S
State:	VA	Viol fy:	2006
Contamcd:	2989		
Contamnm:	CHLOROBENZENE		
Viol code:	03		
Viol name:	Monitoring, Regular		
Rule code:	310		
Rule name:	VOC		
Violmeasur:	Not Reported	Unitmeasur:	Not Reported
State mcl:	Not Reported	Cmpbdt:	01/01/2006
Cmpedt:	12/31/2008		

Violations Information:

Violation id:	6342023	Orig cd:	S
State:	VA	Viol fy:	2006
Contamcd:	2987		
Contamnm:	Tetrachloroethylene		
Viol code:	03		
Viol name:	Monitoring, Regular		
Rule code:	310		
Rule name:	VOC		
Violmeasur:	Not Reported	Unitmeasur:	Not Reported

State mcl:	Not Reported	Cmpbdt:	01/01/2006
Cmpedt:	12/31/2008		

Violations Information:

Violation id:	6342022	Orig cd:	S
State:	VA	Viol fy:	2006
Contamcd:	2985		
Contamnm:	1,1,2-Trichloroethane		
Viol code:	03		
Viol name:	Monitoring, Regular		
Rule code:	310		
Rule name:	VOC		
Violmeasur:	Not Reported	Unitmeasur:	Not Reported
State mcl:	Not Reported	Cmpbdt:	01/01/2006
Cmpedt:	12/31/2008		

Violations Information:

Violation id:	6342021	Orig cd:	S
State:	VA	Viol fy:	2006
Contamcd:	2984		
Contamnm:	Trichloroethylene		
Viol code:	03		
Viol name:	Monitoring, Regular		
Rule code:	310		
Rule name:	VOC		
Violmeasur:	Not Reported	Unitmeasur:	Not Reported
State mcl:	Not Reported	Cmpbdt:	01/01/2006
Cmpedt:	12/31/2008		

Violations Information:

Violation id:	6342020	Orig cd:	S
State:	VA	Viol fy:	2006
Contamcd:	2983		
Contamnm:	1,2-Dichloropropane		
Viol code:	03		
Viol name:	Monitoring, Regular		
Rule code:	310		
Rule name:	VOC		
Violmeasur:	Not Reported	Unitmeasur:	Not Reported
State mcl:	Not Reported	Cmpbdt:	01/01/2006
Cmpedt:	12/31/2008		

Violations Information:

Violation id:	6342019	Orig cd:	S
State:	VA	Viol fy:	2006
Contamcd:	2982		
Contamnm:	Carbon tetrachloride		
Viol code:	03		
Viol name:	Monitoring, Regular		
Rule code:	310		
Rule name:	VOC		
Violmeasur:	Not Reported	Unitmeasur:	Not Reported
State mcl:	Not Reported	Cmpbdt:	01/01/2006
Cmpedt:	12/31/2008		

Violations Information:

Violation id:	6342018	Orig cd:	S
State:	VA	Viol fy:	2006
Contamcd:	2981		
Contamnm:	1,1,1-Trichloroethane		
Viol code:	03		
Viol name:	Monitoring, Regular		
Rule code:	310		
Rule name:	VOC		
Violmeasur:	Not Reported	Unitmeasur:	Not Reported
State mcl:	Not Reported	Cmpbdt:	01/01/2006
Cmpedt:	12/31/2008		

Violations Information:

Violation id:	6342017	Orig cd:	S
State:	VA	Viol fy:	2006
Contamcd:	2980		
Contamnm:	1,2-Dichloroethane		
Viol code:	03		
Viol name:	Monitoring, Regular		
Rule code:	310		
Rule name:	VOC		
Violmeasur:	Not Reported	Unitmeasur:	Not Reported
State mcl:	Not Reported	Cmpbdt:	01/01/2006
Cmpedt:	12/31/2008		

Violations Information:

Violation id:	6342016	Orig cd:	S
State:	VA	Viol fy:	2006
Contamcd:	2979		
Contamnm:	trans-1,2-Dichloroethylene		
Viol code:	03		
Viol name:	Monitoring, Regular		
Rule code:	310		
Rule name:	VOC		
Violmeasur:	Not Reported	Unitmeasur:	Not Reported
State mcl:	Not Reported	Cmpbdt:	01/01/2006
Cmpedt:	12/31/2008		

Violations Information:

Violation id:	6342015	Orig cd:	S
State:	VA	Viol fy:	2006
Contamcd:	2977		
Contamnm:	1,1-Dichloroethylene		
Viol code:	03		
Viol name:	Monitoring, Regular		
Rule code:	310		
Rule name:	VOC		
Violmeasur:	Not Reported	Unitmeasur:	Not Reported
State mcl:	Not Reported	Cmpbdt:	01/01/2006
Cmpedt:	12/31/2008		

Violations Information:

Violation id:	6342014	Orig cd:	S
State:	VA	Viol fy:	2006
Contamcd:	2976		
Contamnm:	Vinyl chloride		
Viol code:	03		
Viol name:	Monitoring, Regular		
Rule code:	310		
Rule name:	VOC		
Violmeasur:	Not Reported	Unitmeasur:	Not Reported

State mcl:	Not Reported	Cmpbdt:	01/01/2006
Cmpedt:	12/31/2008		

Violations Information:

Violation id:	6342013	Orig cd:	S
State:	VA	Viol fy:	2006
Contamcd:	2969		
Contamnm:	p-Dichlorobenzene		
Viol code:	03		
Viol name:	Monitoring, Regular		
Rule code:	310		
Rule name:	VOC		
Violmeasur:	Not Reported	Unitmeasur:	Not Reported
State mcl:	Not Reported	Cmpbdt:	01/01/2006
Cmpedt:	12/31/2008		

Violations Information:

Violation id:	6342012	Orig cd:	S
State:	VA	Viol fy:	2006
Contamcd:	2968		
Contamnm:	o-Dichlorobenzene		
Viol code:	03		
Viol name:	Monitoring, Regular		
Rule code:	310		
Rule name:	VOC		
Violmeasur:	Not Reported	Unitmeasur:	Not Reported
State mcl:	Not Reported	Cmpbdt:	01/01/2006
Cmpedt:	12/31/2008		

Violations Information:

Violation id:	6342011	Orig cd:	S
State:	VA	Viol fy:	2006
Contamcd:	2964		
Contamnm:	DICHLOROMETHANE		
Viol code:	03		
Viol name:	Monitoring, Regular		
Rule code:	310		
Rule name:	VOC		
Violmeasur:	Not Reported	Unitmeasur:	Not Reported
State mcl:	Not Reported	Cmpbdt:	01/01/2006
Cmpedt:	12/31/2008		

Violations Information:

Violation id:	6342010	Orig cd:	S
State:	VA	Viol fy:	2006
Contamcd:	2955		
Contamnm:	Xylenes, Total		
Viol code:	03		
Viol name:	Monitoring, Regular		
Rule code:	310		
Rule name:	VOC		
Violmeasur:	Not Reported	Unitmeasur:	Not Reported
State mcl:	Not Reported	Cmpbdt:	01/01/2006
Cmpedt:	12/31/2008		

Violations Information:

Violation id:	6342009	Orig cd:	S
State:	VA	Viol fy:	2006
Contamcd:	2380		
Contamnm:	cis-1,2-Dichloroethylene		
Viol code:	03		
Viol name:	Monitoring, Regular		
Rule code:	310		
Rule name:	VOC		
Violmeasur:	Not Reported	Unitmeasur:	Not Reported
State mcl:	Not Reported	Cmpbdt:	01/01/2006
Cmpedt:	12/31/2008		

Violations Information:

Violation id:	6342008	Orig cd:	S
State:	VA	Viol fy:	2006
Contamcd:	2378		
Contamnm:	1,2,4-Trichlorobenzene		
Viol code:	03		
Viol name:	Monitoring, Regular		
Rule code:	310		
Rule name:	VOC		
Violmeasur:	Not Reported	Unitmeasur:	Not Reported
State mcl:	Not Reported	Cmpbdt:	01/01/2006
Cmpedt:	12/31/2008		

Violations Information:

Violation id:	6342007	Orig cd:	S
State:	VA	Viol fy:	2007
Contamcd:	3100		
Contamnm:	Coliform (TCR)		
Viol code:	23		
Viol name:	Monitoring, Routine Major (TCR)		
Rule code:	110		
Rule name:	TCR		
Violmeasur:	Not Reported	Unitmeasur:	Not Reported
State mcl:	Not Reported	Cmpbdt:	06/01/2007
Cmpedt:	06/30/2007		

Violations Information:

Violation id:	6341907	Orig cd:	S
State:	VA	Viol fy:	2006
Contamcd:	3100		
Contamnm:	Coliform (TCR)		
Viol code:	23		
Viol name:	Monitoring, Routine Major (TCR)		
Rule code:	110		
Rule name:	TCR		
Violmeasur:	Not Reported	Unitmeasur:	Not Reported
State mcl:	Not Reported	Cmpbdt:	12/01/2006
Cmpedt:	12/31/2006		

Violations Information:

Violation id:	6341807	Orig cd:	S
State:	VA	Viol fy:	2006
Contamcd:	3100		
Contamnm:	Coliform (TCR)		
Viol code:	23		
Viol name:	Monitoring, Routine Major (TCR)		
Rule code:	110		
Rule name:	TCR		
Violmeasur:	Not Reported	Unitmeasur:	Not Reported

State mcl:	Not Reported	Cmpbdt:	11/01/2006
Cmpedt:	11/30/2006		

Violations Information:

Violation id:	6341706	Orig cd:	S
State:	VA	Viol fy:	2006
Contamcd:	3100		
Contamnm:	Coliform (TCR)		
Viol code:	21		
Viol name:	MCL, Acute (TCR)		
Rule code:	110		
Rule name:	TCR		
Violmeasur:	Not Reported	Unitmeasur:	Not Reported
State mcl:	Not Reported	Cmpbdt:	08/01/2006
Cmpedt:	08/31/2006		

Violations Information:

Violation id:	6341605	Orig cd:	S
State:	VA	Viol fy:	2004
Contamcd:	3100		
Contamnm:	Coliform (TCR)		
Viol code:	23		
Viol name:	Monitoring, Routine Major (TCR)		
Rule code:	110		
Rule name:	TCR		
Violmeasur:	Not Reported	Unitmeasur:	Not Reported
State mcl:	Not Reported	Cmpbdt:	12/01/2004
Cmpedt:	12/31/2004		

Violations Information:

Violation id:	6341504	Orig cd:	S
State:	VA	Viol fy:	2004
Contamcd:	3100		
Contamnm:	Coliform (TCR)		
Viol code:	23		
Viol name:	Monitoring, Routine Major (TCR)		
Rule code:	110		
Rule name:	TCR		
Violmeasur:	Not Reported	Unitmeasur:	Not Reported
State mcl:	Not Reported	Cmpbdt:	05/01/2004
Cmpedt:	05/31/2004		

Violations Information:

Violation id:	6341404	Orig cd:	S
State:	VA	Viol fy:	2004
Contamcd:	3100		
Contamnm:	Coliform (TCR)		
Viol code:	23		
Viol name:	Monitoring, Routine Major (TCR)		
Rule code:	110		
Rule name:	TCR		
Violmeasur:	Not Reported	Unitmeasur:	Not Reported
State mcl:	Not Reported	Cmpbdt:	03/01/2004
Cmpedt:	03/31/2004		

Violations Information:

Violation id:	6341304	Orig cd:	S
State:	VA	Viol fy:	2004
Contamcd:	3100		
Contamnm:	Coliform (TCR)		
Viol code:	23		
Viol name:	Monitoring, Routine Major (TCR)		
Rule code:	110		
Rule name:	TCR		
Violmeasur:	Not Reported	Unitmeasur:	Not Reported
State mcl:	Not Reported	Cmpbdt:	02/01/2004
Cmpedt:	02/29/2004		

Violations Information:

Violation id:	6341204	Orig cd:	S
State:	VA	Viol fy:	2004
Contamcd:	3100		
Contamnm:	Coliform (TCR)		
Viol code:	23		
Viol name:	Monitoring, Routine Major (TCR)		
Rule code:	110		
Rule name:	TCR		
Violmeasur:	Not Reported	Unitmeasur:	Not Reported
State mcl:	Not Reported	Cmpbdt:	01/01/2004
Cmpedt:	01/31/2004		

Violations Information:

Violation id:	6341104	Orig cd:	S
State:	VA	Viol fy:	2003
Contamcd:	3100		
Contamnm:	Coliform (TCR)		
Viol code:	23		
Viol name:	Monitoring, Routine Major (TCR)		
Rule code:	110		
Rule name:	TCR		
Violmeasur:	Not Reported	Unitmeasur:	Not Reported
State mcl:	Not Reported	Cmpbdt:	12/01/2003
Cmpedt:	12/31/2003		

Violations Information:

Violation id:	6341004	Orig cd:	S
State:	VA	Viol fy:	2003
Contamcd:	3100		
Contamnm:	Coliform (TCR)		
Viol code:	23		
Viol name:	Monitoring, Routine Major (TCR)		
Rule code:	110		
Rule name:	TCR		
Violmeasur:	Not Reported	Unitmeasur:	Not Reported
State mcl:	Not Reported	Cmpbdt:	11/01/2003
Cmpedt:	11/30/2003		

PWS ID: VA6059505
Date Initiated: 8607 Date Deactivated: Not Reported
PWS Name: FAIRFAX YACHT CLUB
PO BOX 267
OCCOQUAN, VA 22125

GEOCHECK VERSION 2.1
PUBLIC WATER SUPPLY SYSTEM INFORMATION

PWS SUMMARY:

Addressee / Facility: System Owner/Responsible Party
FAIRFAX YACHT CLUB
10721 OLD COLCHESTER ROAD
LORTON, VA 22079

Facility Latitude:	38 39 58	Facility Longitude:	077 14 10
City Served:	FAIRFAX		
Treatment Class:	Untreated	Population:	00000350

PWS currently has or had major violation(s) or enforcement: YES

VIOLATIONS INFORMATION:

Violation ID:	9360395	Source ID:	Not Reported	PWS Phone:	7032810301
Vio. beginning Date:	03/01/93	Vio. end Date:	03/31/93	Vio. Period:	001 Months
Num required Samples:	Not Reported	Number of Samples Taken:		Not Reported	
Analysis Result:	Not Reported	Maximum Contaminant Level:		Not Reported	
Analysis Method:	Not Reported				
Violation Type:	Monitoring, Routine Major (TCR)				
Contaminant:	COLIFORM (TCR)				
Vio. Awareness Date:	Not Reported				

Violation ID:	9360388	Source ID:	Not Reported	PWS Phone:	7032810301
Vio. beginning Date:	01/01/93	Vio. end Date:	01/31/93	Vio. Period:	001 Months
Num required Samples:	Not Reported	Number of Samples Taken:		Not Reported	
Analysis Result:	Not Reported	Maximum Contaminant Level:		Not Reported	
Analysis Method:	Not Reported				
Violation Type:	MCL, Monthly (TCR)				
Contaminant:	COLIFORM (TCR)				
Vio. Awareness Date:	Not Reported				

ENFORCEMENT INFORMATION:

Truedate:	03/31/2009	Pwsid:	VA6059505
Pwsname:	FAIRFAX YACHT CLUB		
Retpopsrvd:	350	Pwstypecod:	NTNC
Vioid:	6341004	Contaminant:	COLIFORM (TCR)
Viol. Type:	Monitoring, Routine Major (TCR)		
Complperbe:	11/1/2003 0:00:00		
Complperen:	11/30/2003 0:00:00	Enfdate:	6/14/2004 0:00:00
Enf action:	State Formal NOV Issued		
Violmeasur:	Not Reported		

Truedate:	03/31/2009	Pwsid:	VA6059505
Pwsname:	FAIRFAX YACHT CLUB		
Retpopsrvd:	350	Pwstypecod:	NTNC
Vioid:	6341004	Contaminant:	COLIFORM (TCR)
Viol. Type:	Monitoring, Routine Major (TCR)		
Complperbe:	11/1/2003 0:00:00		
Complperen:	11/30/2003 0:00:00	Enfdate:	6/14/2004 0:00:00
Enf action:	State Public Notif Requested		
Violmeasur:	Not Reported		

Truedate:	03/31/2009	Pwsid:	VA6059505
Pwsname:	FAIRFAX YACHT CLUB		
Retpopsrvd:	350	Pwstypecod:	NTNC
Vioid:	6341004	Contaminant:	COLIFORM (TCR)
Viol. Type:	Monitoring, Routine Major (TCR)		
Complperbe:	11/1/2003 0:00:00		
Complperen:	11/30/2003 0:00:00	Enfdate:	6/14/2004 0:00:00
Enf action:	State Compliance Achieved		
Violmeasur:	Not Reported		

Truedate:	03/31/2009	Pwsid:	VA6059505
Pwsname:	FAIRFAX YACHT CLUB		
Retpopsrvd:	350	Pwstypecod:	NTNC
Vioid:	6341104	Contaminant:	COLIFORM (TCR)
Viol. Type:	Monitoring, Routine Major (TCR)		
Complperbe:	12/1/2003 0:00:00		
Complperen:	12/31/2003 0:00:00	Enfdate:	6/14/2004 0:00:00
Enf action:	State Public Notif Requested		
Violmeasur:	Not Reported		

Truedate:	03/31/2009	Pwsid:	VA6059505
Pwsname:	FAIRFAX YACHT CLUB		
Retpopsrvd:	350	Pwstypecod:	NTNC
Vioid:	6341104	Contaminant:	COLIFORM (TCR)
Viol. Type:	Monitoring, Routine Major (TCR)		
Complperbe:	12/1/2003 0:00:00		
Complperen:	12/31/2003 0:00:00	Enfdate:	6/14/2004 0:00:00
Enf action:	State Formal NOV Issued		
Violmeasur:	Not Reported		

Truedate:	03/31/2009	Pwsid:	VA6059505
Pwsname:	FAIRFAX YACHT CLUB		
Retpopsrvd:	350	Pwstypecod:	NTNC
Vioid:	6341104	Contaminant:	COLIFORM (TCR)
Viol. Type:	Monitoring, Routine Major (TCR)		
Complperbe:	12/1/2003 0:00:00		
Complperen:	12/31/2003 0:00:00	Enfdate:	6/14/2004 0:00:00
Enf action:	State Compliance Achieved		
Violmeasur:	Not Reported		

Truedate:	03/31/2009	Pwsid:	VA6059505
Pwsname:	FAIRFAX YACHT CLUB		
Retpopsrvd:	350	Pwstypecod:	NTNC
Vioid:	6341204	Contaminant:	COLIFORM (TCR)
Viol. Type:	Monitoring, Routine Major (TCR)		
Complperbe:	1/1/2004 0:00:00		
Complperen:	1/31/2004 0:00:00	Enfdate:	6/14/2004 0:00:00
Enf action:	State Formal NOV Issued		
Violmeasur:	Not Reported		

Truedate:	03/31/2009	Pwsid:	VA6059505
Pwsname:	FAIRFAX YACHT CLUB		
Retpopsrvd:	350	Pwstypecod:	NTNC
Vioid:	6341204	Contaminant:	COLIFORM (TCR)
Viol. Type:	Monitoring, Routine Major (TCR)		
Complperbe:	1/1/2004 0:00:00		
Complperen:	1/31/2004 0:00:00	Enfdate:	6/14/2004 0:00:00
Enf action:	State Public Notif Requested		
Violmeasur:	Not Reported		

Truedate:	03/31/2009	Pwsid:	VA6059505
Pwsname:	FAIRFAX YACHT CLUB		
Retpopsrvd:	350	Pwstypecod:	NTNC
Vioid:	6341204	Contaminant:	COLIFORM (TCR)
Viol. Type:	Monitoring, Routine Major (TCR)		
Complperbe:	1/1/2004 0:00:00		
Complperen:	1/31/2004 0:00:00	Enfdate:	6/14/2004 0:00:00
Enf action:	State Compliance Achieved		
Violmeasur:	Not Reported		

Truedate:	03/31/2009	Pwsid:	VA6059505
Pwsname:	FAIRFAX YACHT CLUB		
Retpopsrvd:	350	Pwstypecod:	NTNC
Vioid:	6341304	Contaminant:	COLIFORM (TCR)
Viol. Type:	Monitoring, Routine Major (TCR)		
Complperbe:	2/1/2004 0:00:00		
Complperen:	2/29/2004 0:00:00	Enfdate:	6/14/2004 0:00:00
Enf action:	State Formal NOV Issued		
Violmeasur:	Not Reported		

Truedate:	03/31/2009	Pwsid:	VA6059505
Pwsname:	FAIRFAX YACHT CLUB		
Retpopsrvd:	350	Pwstypecod:	NTNC
Vioid:	6341304	Contaminant:	COLIFORM (TCR)
Viol. Type:	Monitoring, Routine Major (TCR)		
Complperbe:	2/1/2004 0:00:00		
Complperen:	2/29/2004 0:00:00	Enfdate:	6/14/2004 0:00:00
Enf action:	State Public Notif Requested		
Violmeasur:	Not Reported		

Truedate:	03/31/2009	Pwsid:	VA6059505
Pwsname:	FAIRFAX YACHT CLUB		
Retpopsrvd:	350	Pwstypecod:	NTNC
Vioid:	6341304	Contaminant:	COLIFORM (TCR)
Viol. Type:	Monitoring, Routine Major (TCR)		
Complperbe:	2/1/2004 0:00:00		
Complperen:	2/29/2004 0:00:00	Enfdate:	6/14/2004 0:00:00
Enf action:	State Compliance Achieved		
Violmeasur:	Not Reported		

Truedate:	03/31/2009	Pwsid:	VA6059505
Pwsname:	FAIRFAX YACHT CLUB		
Retpopsrvd:	350	Pwstypecod:	NTNC
Vioid:	6341404	Contaminant:	COLIFORM (TCR)
Viol. Type:	Monitoring, Routine Major (TCR)		
Complperbe:	3/1/2004 0:00:00		
Complperen:	3/31/2004 0:00:00	Enfdate:	6/14/2004 0:00:00
Enf action:	State Formal NOV Issued		
Violmeasur:	Not Reported		

Truedate:	03/31/2009	Pwsid:	VA6059505
Pwsname:	FAIRFAX YACHT CLUB		
Retpopsrvd:	350	Pwstypecod:	NTNC
Vioid:	6341404	Contaminant:	COLIFORM (TCR)
Viol. Type:	Monitoring, Routine Major (TCR)		
Complperbe:	3/1/2004 0:00:00		
Complperen:	3/31/2004 0:00:00	Enfdate:	6/14/2004 0:00:00
Enf action:	State Compliance Achieved		
Violmeasur:	Not Reported		

Truedate:	03/31/2009	Pwsid:	VA6059505
Pwsname:	FAIRFAX YACHT CLUB		
Retpopsrvd:	350	Pwstypecod:	NTNC
Vioid:	6341404	Contaminant:	COLIFORM (TCR)
Viol. Type:	Monitoring, Routine Major (TCR)		
Complperbe:	3/1/2004 0:00:00		
Complperen:	3/31/2004 0:00:00	Enfdate:	6/14/2004 0:00:00
Enf action:	State Public Notif Requested		
Violmeasur:	Not Reported		

Truedate:	03/31/2009	Pwsid:	VA6059505
Pwsname:	FAIRFAX YACHT CLUB		
Retpopsrvd:	350	Pwstypecod:	NTNC
Vioid:	6341504	Contaminant:	COLIFORM (TCR)
Viol. Type:	Monitoring, Routine Major (TCR)		
Complperbe:	5/1/2004 0:00:00		
Complperen:	5/31/2004 0:00:00	Enfdate:	6/14/2004 0:00:00
Enf action:	State Formal NOV Issued		
Violmeasur:	Not Reported		

Truedate:	03/31/2009	Pwsid:	VA6059505
Pwsname:	FAIRFAX YACHT CLUB		
Retpopsrvd:	350	Pwstypecod:	NTNC
Vioid:	6341504	Contaminant:	COLIFORM (TCR)
Viol. Type:	Monitoring, Routine Major (TCR)		
Complperbe:	5/1/2004 0:00:00		
Complperen:	5/31/2004 0:00:00	Enfdate:	6/14/2004 0:00:00
Enf action:	State Public Notif Requested		
Violmeasur:	Not Reported		

Truedate:	03/31/2009	Pwsid:	VA6059505
Pwsname:	FAIRFAX YACHT CLUB		
Retpopsrvd:	350	Pwstypecod:	NTNC
Vioid:	6341504	Contaminant:	COLIFORM (TCR)
Viol. Type:	Monitoring, Routine Major (TCR)		
Complperbe:	5/1/2004 0:00:00		
Complperen:	5/31/2004 0:00:00	Enfdate:	6/14/2004 0:00:00
Enf action:	State Compliance Achieved		
Violmeasur:	Not Reported		

Truedate:	03/31/2009	Pwsid:	VA6059505
Pwsname:	FAIRFAX YACHT CLUB		
Retpopsrvd:	350	Pwstypecod:	NTNC
Vioid:	6341605	Contaminant:	COLIFORM (TCR)
Viol. Type:	Monitoring, Routine Major (TCR)		
Complperbe:	12/1/2004 0:00:00		
Complperen:	12/31/2004 0:00:00	Enfdate:	1/12/2005 0:00:00
Enf action:	State Formal NOV Issued		
Violmeasur:	Not Reported		

Truedate:	03/31/2009	Pwsid:	VA6059505
Pwsname:	FAIRFAX YACHT CLUB		
Retpopsrvd:	350	Pwstypecod:	NTNC
Vioid:	6341605	Contaminant:	COLIFORM (TCR)
Viol. Type:	Monitoring, Routine Major (TCR)		
Complperbe:	12/1/2004 0:00:00		
Complperen:	12/31/2004 0:00:00	Enfdate:	1/12/2005 0:00:00
Enf action:	State Public Notif Requested		
Violmeasur:	Not Reported		

Truedate:	03/31/2009	Pwsid:	VA6059505
Pwsname:	FAIRFAX YACHT CLUB		
Retpopsrvd:	350	Pwstypecod:	NTNC
Vioid:	6341605	Contaminant:	COLIFORM (TCR)
Viol. Type:	Monitoring, Routine Major (TCR)		
Complperbe:	12/1/2004 0:00:00		
Complperen:	12/31/2004 0:00:00	Enfdate:	1/31/2005 0:00:00
Enf action:	State Compliance Achieved		
Violmeasur:	Not Reported		

Truedate:	03/31/2009	Pwsid:	VA6059505
Pwsname:	FAIRFAX YACHT CLUB		
Retpopsrvd:	350	Pwstypecod:	NTNC
Vioid:	6341706	Contaminant:	COLIFORM (TCR)
Viol. Type:	MCL, Acute (TCR)		
Complperbe:	8/1/2006 0:00:00		
Complperen:	8/31/2006 0:00:00	Enfdate:	10/31/2006 0:00:00
Enf action:	State Compliance Achieved		
Violmeasur:	Not Reported		

Truedate:	03/31/2009	Pwsid:	VA6059505
Pwsname:	FAIRFAX YACHT CLUB		
Retpopsrvd:	350	Pwstypecod:	NTNC
Vioid:	6341706	Contaminant:	COLIFORM (TCR)
Viol. Type:	MCL, Acute (TCR)		
Complperbe:	8/1/2006 0:00:00		
Complperen:	8/31/2006 0:00:00	Enfdate:	9/13/2006 0:00:00
Enf action:	State Formal NOV Issued		
Violmeasur:	Not Reported		

Truedate:	03/31/2009	Pwsid:	VA6059505
Pwsname:	FAIRFAX YACHT CLUB		
Retpopsrvd:	350	Pwstypecod:	NTNC
Vioid:	6341706	Contaminant:	COLIFORM (TCR)
Viol. Type:	MCL, Acute (TCR)		
Complperbe:	8/1/2006 0:00:00		
Complperen:	8/31/2006 0:00:00	Enfdate:	9/13/2006 0:00:00
Enf action:	State Boil Water Order		
Violmeasur:	Not Reported		

Truedate:	03/31/2009	Pwsid:	VA6059505
Pwsname:	FAIRFAX YACHT CLUB		
Retpopsrvd:	350	Pwstypecod:	NTNC
Vioid:	6341706	Contaminant:	COLIFORM (TCR)
Viol. Type:	MCL, Acute (TCR)		
Complperbe:	8/1/2006 0:00:00		
Complperen:	8/31/2006 0:00:00	Enfdate:	9/13/2006 0:00:00
Enf action:	State Public Notif Requested		
Violmeasur:	Not Reported		

Truedate:	03/31/2009	Pwsid:	VA6059505
Pwsname:	FAIRFAX YACHT CLUB		
Retpopsrvd:	350	Pwstypecod:	NTNC
Vioid:	6341807	Contaminant:	COLIFORM (TCR)
Viol. Type:	Monitoring, Routine Major (TCR)		
Complperbe:	11/1/2006 0:00:00		
Complperen:	11/30/2006 0:00:00	Enfdate:	12/21/2006 0:00:00
Enf action:	State Formal NOV Issued		
Violmeasur:	Not Reported		

Truedate:	03/31/2009	Pwsid:	VA6059505
Pwsname:	FAIRFAX YACHT CLUB		
Retpopsrvd:	350	Pwstypecod:	NTNC
Vioid:	6341807	Contaminant:	COLIFORM (TCR)
Viol. Type:	Monitoring, Routine Major (TCR)		
Complperbe:	11/1/2006 0:00:00		
Complperen:	11/30/2006 0:00:00	Enfdate:	1/31/2007 0:00:00
Enf action:	State Compliance Achieved		
Violmeasur:	Not Reported		

Truedate:	03/31/2009	Pwsid:	VA6059505
Pwsname:	FAIRFAX YACHT CLUB		
Retpopsrvd:	350	Pwstypecod:	NTNC
Vioid:	6341807	Contaminant:	COLIFORM (TCR)
Viol. Type:	Monitoring, Routine Major (TCR)		
Complperbe:	11/1/2006 0:00:00		
Complperen:	11/30/2006 0:00:00	Enfdate:	12/21/2006 0:00:00
Enf action:	State Public Notif Requested		
Violmeasur:	Not Reported		

Truedate:	03/31/2009	Pwsid:	VA6059505
Pwsname:	FAIRFAX YACHT CLUB		
Retpopsrvd:	350	Pwstypecod:	NTNC
Vioid:	6341907	Contaminant:	COLIFORM (TCR)
Viol. Type:	Monitoring, Routine Major (TCR)		
Complperbe:	12/1/2006 0:00:00		
Complperen:	12/31/2006 0:00:00	Enfdate:	1/24/2007 0:00:00
Enf action:	State Formal NOV Issued		
Violmeasur:	Not Reported		

Truedate:	03/31/2009	Pwsid:	VA6059505
Pwsname:	FAIRFAX YACHT CLUB		
Retpopsrvd:	350	Pwstypecod:	NTNC
Vioid:	6341907	Contaminant:	COLIFORM (TCR)
Viol. Type:	Monitoring, Routine Major (TCR)		
Complperbe:	12/1/2006 0:00:00		
Complperen:	12/31/2006 0:00:00	Enfdate:	1/24/2007 0:00:00
Enf action:	State Public Notif Requested		
Violmeasur:	Not Reported		

Truedate:	03/31/2009	Pwsid:	VA6059505
Pwsname:	FAIRFAX YACHT CLUB		
Retpopsrvd:	350	Pwstypecod:	NTNC
Vioid:	6341907	Contaminant:	COLIFORM (TCR)
Viol. Type:	Monitoring, Routine Major (TCR)		
Complperbe:	12/1/2006 0:00:00		
Complperen:	12/31/2006 0:00:00	Enfdate:	1/31/2007 0:00:00
Enf action:	State Compliance Achieved		
Violmeasur:	Not Reported		

Truedate:	03/31/2009	Pwsid:	VA6059505
Pwsname:	FAIRFAX YACHT CLUB		
Retpopsrvd:	350	Pwstypecod:	NTNC
Vioid:	6342007	Contaminant:	COLIFORM (TCR)
Viol. Type:	Monitoring, Routine Major (TCR)		
Complperbe:	6/1/2007 0:00:00		
Complperen:	6/30/2007 0:00:00	Enfdate:	7/26/2007 0:00:00
Enf action:	State Formal NOV Issued		
Violmeasur:	Not Reported		

Truedate:	03/31/2009	Pwsid:	VA6059505
Pwsname:	FAIRFAX YACHT CLUB		
Retpopsrvd:	350	Pwstypecod:	NTNC
Vioid:	6342007	Contaminant:	COLIFORM (TCR)
Viol. Type:	Monitoring, Routine Major (TCR)		
Complperbe:	6/1/2007 0:00:00		
Complperen:	6/30/2007 0:00:00	Enfdate:	7/26/2007 0:00:00
Enf action:	State Public Notif Requested		
Violmeasur:	Not Reported		

Truedate:	03/31/2009	Pwsid:	VA6059505
Pwsname:	FAIRFAX YACHT CLUB		
Retpopsrvd:	350	Pwstypecod:	NTNC
Vioid:	6342007	Contaminant:	COLIFORM (TCR)
Viol. Type:	Monitoring, Routine Major (TCR)		
Complperbe:	6/1/2007 0:00:00		
Complperen:	6/30/2007 0:00:00	Enfdate:	7/31/2007 0:00:00
Enf action:	State Compliance Achieved		
Violmeasur:	Not Reported		

Truedate:	03/31/2009	Pwsid:	VA6059505
Pwsname:	FAIRFAX YACHT CLUB		
Retpopsrvd:	350	Pwstypecod:	NTNC
Vioid:	6342008	Contaminant:	1,2,4-TRICHLOROBENZENE
Viol. Type:	3		
Complperbe:	1/1/2006 0:00:00		
Complperen:	12/31/2008 0:00:00	Enfdate:	No Enf Action as of
Enf action:	7/8/2009 0:00:00		
Violmeasur:	Not Reported		

Truedate:	03/31/2009	Pwsid:	VA6059505
Pwsname:	FAIRFAX YACHT CLUB		
Retpopsrvd:	350	Pwstypecod:	NTNC
Vioid:	6342009	Contaminant:	CIS-1,2-DICHLOROETHYLENE
Viol. Type:	3		
Complperbe:	1/1/2006 0:00:00		
Complperen:	12/31/2008 0:00:00	Enfdate:	No Enf Action as of
Enf action:	7/8/2009 0:00:00		
Violmeasur:	Not Reported		

Truedate:	03/31/2009	Pwsid:	VA6059505
Pwsname:	FAIRFAX YACHT CLUB		
Retpopsrvd:	350	Pwstypecod:	NTNC
Vioid:	6342010	Contaminant:	XYLENES, TOTAL
Viol. Type:	3		
Complperbe:	1/1/2006 0:00:00		
Complperen:	12/31/2008 0:00:00	Enfdate:	No Enf Action as of
Enf action:	7/8/2009 0:00:00		
Violmeasur:	Not Reported		

Truedate:	03/31/2009	Pwsid:	VA6059505
Pwsname:	FAIRFAX YACHT CLUB		
Retpopsrvd:	350	Pwstypecod:	NTNC
Vioid:	6342011	Contaminant:	METHYLENE CHLORIDE (DICHLOROMETHANE)
Viol. Type:	3		
Complperbe:	1/1/2006 0:00:00		
Complperen:	12/31/2008 0:00:00	Enfdate:	No Enf Action as of
Enf action:	7/8/2009 0:00:00		
Violmeasur:	Not Reported		

Truedate:	03/31/2009	Pwsid:	VA6059505
Pwsname:	FAIRFAX YACHT CLUB		
Retpopsrvd:	350	Pwstypecod:	NTNC
Vioid:	6342012	Contaminant:	O-DICHLOROBENZENE
Viol. Type:	3		
Complperbe:	1/1/2006 0:00:00		
Complperen:	12/31/2008 0:00:00	Enfdate:	No Enf Action as of
Enf action:	7/8/2009 0:00:00		
Violmeasur:	Not Reported		

Truedate:	03/31/2009	Pwsid:	VA6059505
Pwsname:	FAIRFAX YACHT CLUB		
Retpopsrvd:	350	Pwstypecod:	NTNC
Vioid:	6342013	Contaminant:	P-DICHLOROBENZENE
Viol. Type:	3		
Complperbe:	1/1/2006 0:00:00		
Complperen:	12/31/2008 0:00:00	Enfdate:	No Enf Action as of
Enf action:	7/8/2009 0:00:00		
Violmeasur:	Not Reported		

Truedate:	03/31/2009	Pwsid:	VA6059505
Pwsname:	FAIRFAX YACHT CLUB		
Retpopsrvd:	350	Pwstypecod:	NTNC
Vioid:	6342014	Contaminant:	VINYL CHLORIDE
Viol. Type:	3		
Complperbe:	1/1/2006 0:00:00		
Complperen:	12/31/2008 0:00:00	Enfdate:	No Enf Action as of
Enf action:	7/8/2009 0:00:00		
Violmeasur:	Not Reported		

Truedate:	03/31/2009	Pwsid:	VA6059505
Pwsname:	FAIRFAX YACHT CLUB		
Retpopsrvd:	350	Pwstypecod:	NTNC
Vioid:	6342015	Contaminant:	1,1-DICHLOROETHYLENE
Viol. Type:	3		
Complperbe:	1/1/2006 0:00:00		
Complperen:	12/31/2008 0:00:00	Enfdate:	No Enf Action as of
Enf action:	7/8/2009 0:00:00		
Violmeasur:	Not Reported		

Truedate:	03/31/2009	Pwsid:	VA6059505
Pwsname:	FAIRFAX YACHT CLUB		
Retpopsrvd:	350	Pwstypecod:	NTNC
Vioid:	6342016	Contaminant:	TRANS-1,2-DICHLOROETHYLENE
Viol. Type:	3		
Complperbe:	1/1/2006 0:00:00		
Complperen:	12/31/2008 0:00:00	Enfdate:	No Enf Action as of
Enf action:	7/8/2009 0:00:00		
Violmeasur:	Not Reported		

Truedate:	03/31/2009	Pwsid:	VA6059505
Pwsname:	FAIRFAX YACHT CLUB		
Retpopsrvd:	350	Pwstypecod:	NTNC
Vioid:	6342017	Contaminant:	1,2-DICHLOROETHANE
Viol. Type:	3		
Complperbe:	1/1/2006 0:00:00		
Complperen:	12/31/2008 0:00:00	Enfdate:	No Enf Action as of
Enf action:	7/8/2009 0:00:00		
Violmeasur:	Not Reported		

Truedate:	03/31/2009	Pwsid:	VA6059505
Pwsname:	FAIRFAX YACHT CLUB		
Retpopsrvd:	350	Pwstypecod:	NTNC
Vioid:	6342018	Contaminant:	1,1,1-TRICHLOROETHANE
Viol. Type:	3		
Complperbe:	1/1/2006 0:00:00		
Complperen:	12/31/2008 0:00:00	Enfdate:	No Enf Action as of
Enf action:	7/8/2009 0:00:00		
Violmeasur:	Not Reported		

Truedate:	03/31/2009	Pwsid:	VA6059505
Pwsname:	FAIRFAX YACHT CLUB		
Retpopsrvd:	350	Pwstypecod:	NTNC
Vioid:	6342019	Contaminant:	CARBON TETRACHLORIDE
Viol. Type:	3		
Complperbe:	1/1/2006 0:00:00		
Complperen:	12/31/2008 0:00:00	Enfdate:	No Enf Action as of
Enf action:	7/8/2009 0:00:00		
Violmeasur:	Not Reported		

Truedate:	03/31/2009	Pwsid:	VA6059505
Pwsname:	FAIRFAX YACHT CLUB		
Retpopsrvd:	350	Pwstypecod:	NTNC
Vioid:	6342020	Contaminant:	1,2-DICHLOROPROPANE
Viol. Type:	3		
Complperbe:	1/1/2006 0:00:00		
Complperen:	12/31/2008 0:00:00	Enfdate:	No Enf Action as of
Enf action:	7/8/2009 0:00:00		
Violmeasur:	Not Reported		

Truedate:	03/31/2009	Pwsid:	VA6059505
Pwsname:	FAIRFAX YACHT CLUB		
Retpopsrvd:	350	Pwstypecod:	NTNC
Vioid:	6342021	Contaminant:	TRICHLOROETHYLENE
Viol. Type:	3		
Complperbe:	1/1/2006 0:00:00		
Complperen:	12/31/2008 0:00:00	Enfdate:	No Enf Action as of
Enf action:	7/8/2009 0:00:00		
Violmeasur:	Not Reported		

Truedate:	03/31/2009	Pwsid:	VA6059505
Pwsname:	FAIRFAX YACHT CLUB		
Retpopsrvd:	350	Pwstypecod:	NTNC
Vioid:	6342022	Contaminant:	1,1,2-TRICHLOROETHANE
Viol. Type:	3		
Complperbe:	1/1/2006 0:00:00		
Complperen:	12/31/2008 0:00:00	Enfdate:	No Enf Action as of
Enf action:	7/8/2009 0:00:00		
Violmeasur:	Not Reported		

Truedate:	03/31/2009	Pwsid:	VA6059505
Pwsname:	FAIRFAX YACHT CLUB		
Retpopsrvd:	350	Pwstypecod:	NTNC
Vioid:	6342023	Contaminant:	TETRACHLOROETHYLENE
Viol. Type:	3		
Complperbe:	1/1/2006 0:00:00		
Complperen:	12/31/2008 0:00:00	Enfdate:	No Enf Action as of
Enf action:	7/8/2009 0:00:00		
Violmeasur:	Not Reported		

Truedate:	03/31/2009	Pwsid:	VA6059505
Pwsname:	FAIRFAX YACHT CLUB		
Retpopsrvd:	350	Pwstypecod:	NTNC
Vioid:	6342024	Contaminant:	MONOCHLOROBENZENE (CHLOROBENZENE)
Viol. Type:	3		
Complperbe:	1/1/2006 0:00:00		
Complperen:	12/31/2008 0:00:00	Enfdate:	No Enf Action as of
Enf action:	7/8/2009 0:00:00		
Violmeasur:	Not Reported		

Truedate:	03/31/2009	Pwsid:	VA6059505
Pwsname:	FAIRFAX YACHT CLUB		
Retpopsrvd:	350	Pwstypecod:	NTNC
Vioid:	6342025	Contaminant:	BENZENE
Viol. Type:	3		
Complperbe:	1/1/2006 0:00:00		
Complperen:	12/31/2008 0:00:00	Enfdate:	No Enf Action as of
Enf action:	7/8/2009 0:00:00		
Violmeasur:	Not Reported		

Truedate:	03/31/2009	Pwsid:	VA6059505
Pwsname:	FAIRFAX YACHT CLUB		
Retpopsrvd:	350	Pwstypecod:	NTNC
Vioid:	6342026	Contaminant:	TOLUENE
Viol. Type:	3		
Complperbe:	1/1/2006 0:00:00		
Complperen:	12/31/2008 0:00:00	Enfdate:	No Enf Action as of
Enf action:	7/8/2009 0:00:00		
Violmeasur:	Not Reported		

Truedate:	03/31/2009	Pwsid:	VA6059505
Pwsname:	FAIRFAX YACHT CLUB		
Retpopsrvd:	350	Pwstypecod:	NTNC
Vioid:	6342027	Contaminant:	ETHYLBENZENE
Viol. Type:	3		
Complperbe:	1/1/2006 0:00:00		
Complperen:	12/31/2008 0:00:00	Enfdate:	No Enf Action as of
Enf action:	7/8/2009 0:00:00		
Violmeasur:	Not Reported		

Truedate:	03/31/2009	Pwsid:	VA6059505
Pwsname:	FAIRFAX YACHT CLUB		
Retpopsrvd:	350	Pwstypecod:	NTNC
Vioid:	6342028	Contaminant:	STYRENE
Viol. Type:	3		
Complperbe:	1/1/2006 0:00:00		
Complperen:	12/31/2008 0:00:00	Enfdate:	No Enf Action as of
Enf action:	7/8/2009 0:00:00		
Violmeasur:	Not Reported		

System Name:	FAIRFAX YACHT CLUB		
Violation Type:	Monitoring, Routine Major (TCR)		
Contaminant:	COLIFORM (TCR)		
Compliance Period:	11/1/2003 0:00:00 - 11/30/2003 0:00:00		
Violation ID:	6341004		
Enforcement Date:	6/14/2004 0:00:00	Enf. Action:	State Compliance Achieved

GEOCHECK VERSION 2.1
PUBLIC WATER SUPPLY SYSTEM INFORMATION

PWS SUMMARY:

ENFORCEMENT INFORMATION:

System Name:	FAIRFAX YACHT CLUB		
Violation Type:	Monitoring, Routine Major (TCR)		
Contaminant:	COLIFORM (TCR)		
Compliance Period:	11/1/2003 0:00:00 - 11/30/2003 0:00:00		
Violation ID:	6341004		
Enforcement Date:	6/14/2004 0:00:00	Enf. Action:	State Compliance Achieved
System Name:	FAIRFAX YACHT CLUB		
Violation Type:	Monitoring, Routine Major (TCR)		
Contaminant:	COLIFORM (TCR)		
Compliance Period:	11/1/2003 0:00:00 - 11/30/2003 0:00:00		
Violation ID:	6341004		
Enforcement Date:	6/14/2004 0:00:00	Enf. Action:	State Public Notif Requested
System Name:	FAIRFAX YACHT CLUB		
Violation Type:	Monitoring, Routine Major (TCR)		
Contaminant:	COLIFORM (TCR)		
Compliance Period:	11/1/2003 0:00:00 - 11/30/2003 0:00:00		
Violation ID:	6341004		
Enforcement Date:	6/14/2004 0:00:00	Enf. Action:	State Formal NOV Issued
System Name:	FAIRFAX YACHT CLUB		
Violation Type:	Monitoring, Routine Major (TCR)		
Contaminant:	COLIFORM (TCR)		
Compliance Period:	11/1/2003 0:00:00 - 11/30/2003 0:00:00		
Violation ID:	6341004		
Enforcement Date:	6/14/2004 0:00:00	Enf. Action:	State Public Notif Requested
System Name:	FAIRFAX YACHT CLUB		
Violation Type:	Monitoring, Routine Major (TCR)		
Contaminant:	COLIFORM (TCR)		
Compliance Period:	11/1/2003 0:00:00 - 11/30/2003 0:00:00		
Violation ID:	6341004		
Enforcement Date:	6/14/2004 0:00:00	Enf. Action:	State Formal NOV Issued
System Name:	FAIRFAX YACHT CLUB		
Violation Type:	Monitoring, Routine Major (TCR)		
Contaminant:	COLIFORM (TCR)		
Compliance Period:	12/1/2003 0:00:00 - 12/31/2003 0:00:00		
Violation ID:	6341104		
Enforcement Date:	6/14/2004 0:00:00	Enf. Action:	State Compliance Achieved
System Name:	FAIRFAX YACHT CLUB		
Violation Type:	Monitoring, Routine Major (TCR)		
Contaminant:	COLIFORM (TCR)		
Compliance Period:	12/1/2003 0:00:00 - 12/31/2003 0:00:00		
Violation ID:	6341104		
Enforcement Date:	6/14/2004 0:00:00	Enf. Action:	State Public Notif Requested
System Name:	FAIRFAX YACHT CLUB		
Violation Type:	Monitoring, Routine Major (TCR)		
Contaminant:	COLIFORM (TCR)		
Compliance Period:	12/1/2003 0:00:00 - 12/31/2003 0:00:00		
Violation ID:	6341104		
Enforcement Date:	6/14/2004 0:00:00	Enf. Action:	State Compliance Achieved

GEOCHECK VERSION 2.1
PUBLIC WATER SUPPLY SYSTEM INFORMATION

PWS SUMMARY:

ENFORCEMENT INFORMATION:

System Name:	FAIRFAX YACHT CLUB		
Violation Type:	Monitoring, Routine Major (TCR)		
Contaminant:	COLIFORM (TCR)		
Compliance Period:	12/1/2003 0:00:00 - 12/31/2003 0:00:00		
Violation ID:	6341104		
Enforcement Date:	6/14/2004 0:00:00	Enf. Action:	State Public Notif Requested
System Name:	FAIRFAX YACHT CLUB		
Violation Type:	Monitoring, Routine Major (TCR)		
Contaminant:	COLIFORM (TCR)		
Compliance Period:	12/1/2003 0:00:00 - 12/31/2003 0:00:00		
Violation ID:	6341104		
Enforcement Date:	6/14/2004 0:00:00	Enf. Action:	State Formal NOV Issued
System Name:	FAIRFAX YACHT CLUB		
Violation Type:	Monitoring, Routine Major (TCR)		
Contaminant:	COLIFORM (TCR)		
Compliance Period:	12/1/2003 0:00:00 - 12/31/2003 0:00:00		
Violation ID:	6341104		
Enforcement Date:	6/14/2004 0:00:00	Enf. Action:	State Formal NOV Issued
System Name:	FAIRFAX YACHT CLUB		
Violation Type:	Monitoring, Routine Major (TCR)		
Contaminant:	COLIFORM (TCR)		
Compliance Period:	1/1/2004 0:00:00 - 1/31/2004 0:00:00		
Violation ID:	6341204		
Enforcement Date:	6/14/2004 0:00:00	Enf. Action:	State Compliance Achieved
System Name:	FAIRFAX YACHT CLUB		
Violation Type:	Monitoring, Routine Major (TCR)		
Contaminant:	COLIFORM (TCR)		
Compliance Period:	1/1/2004 0:00:00 - 1/31/2004 0:00:00		
Violation ID:	6341204		
Enforcement Date:	6/14/2004 0:00:00	Enf. Action:	State Public Notif Requested
System Name:	FAIRFAX YACHT CLUB		
Violation Type:	Monitoring, Routine Major (TCR)		
Contaminant:	COLIFORM (TCR)		
Compliance Period:	1/1/2004 0:00:00 - 1/31/2004 0:00:00		
Violation ID:	6341204		
Enforcement Date:	6/14/2004 0:00:00	Enf. Action:	State Formal NOV Issued
System Name:	FAIRFAX YACHT CLUB		
Violation Type:	Monitoring, Routine Major (TCR)		
Contaminant:	COLIFORM (TCR)		
Compliance Period:	1/1/2004 0:00:00 - 1/31/2004 0:00:00		
Violation ID:	6341204		
Enforcement Date:	6/14/2004 0:00:00	Enf. Action:	State Compliance Achieved
System Name:	FAIRFAX YACHT CLUB		
Violation Type:	Monitoring, Routine Major (TCR)		
Contaminant:	COLIFORM (TCR)		
Compliance Period:	1/1/2004 0:00:00 - 1/31/2004 0:00:00		
Violation ID:	6341204		
Enforcement Date:	6/14/2004 0:00:00	Enf. Action:	State Public Notif Requested

GEOCHECK VERSION 2.1
PUBLIC WATER SUPPLY SYSTEM INFORMATION

PWS SUMMARY:

ENFORCEMENT INFORMATION:

System Name:	FAIRFAX YACHT CLUB		
Violation Type:	Monitoring, Routine Major (TCR)		
Contaminant:	COLIFORM (TCR)		
Compliance Period:	1/1/2004 0:00:00 - 1/31/2004 0:00:00		
Violation ID:	6341204		
Enforcement Date:	6/14/2004 0:00:00	Enf. Action:	State Formal NOV Issued
System Name:	FAIRFAX YACHT CLUB		
Violation Type:	Monitoring, Routine Major (TCR)		
Contaminant:	COLIFORM (TCR)		
Compliance Period:	2/1/2004 0:00:00 - 2/29/2004 0:00:00		
Violation ID:	6341304		
Enforcement Date:	6/14/2004 0:00:00	Enf. Action:	State Formal NOV Issued
System Name:	FAIRFAX YACHT CLUB		
Violation Type:	Monitoring, Routine Major (TCR)		
Contaminant:	COLIFORM (TCR)		
Compliance Period:	2/1/2004 0:00:00 - 2/29/2004 0:00:00		
Violation ID:	6341304		
Enforcement Date:	6/14/2004 0:00:00	Enf. Action:	State Public Notif Requested
System Name:	FAIRFAX YACHT CLUB		
Violation Type:	Monitoring, Routine Major (TCR)		
Contaminant:	COLIFORM (TCR)		
Compliance Period:	2/1/2004 0:00:00 - 2/29/2004 0:00:00		
Violation ID:	6341304		
Enforcement Date:	6/14/2004 0:00:00	Enf. Action:	State Formal NOV Issued
System Name:	FAIRFAX YACHT CLUB		
Violation Type:	Monitoring, Routine Major (TCR)		
Contaminant:	COLIFORM (TCR)		
Compliance Period:	2/1/2004 0:00:00 - 2/29/2004 0:00:00		
Violation ID:	6341304		
Enforcement Date:	6/14/2004 0:00:00	Enf. Action:	State Compliance Achieved
System Name:	FAIRFAX YACHT CLUB		
Violation Type:	Monitoring, Routine Major (TCR)		
Contaminant:	COLIFORM (TCR)		
Compliance Period:	2/1/2004 0:00:00 - 2/29/2004 0:00:00		
Violation ID:	6341304		
Enforcement Date:	6/14/2004 0:00:00	Enf. Action:	State Compliance Achieved
System Name:	FAIRFAX YACHT CLUB		
Violation Type:	Monitoring, Routine Major (TCR)		
Contaminant:	COLIFORM (TCR)		
Compliance Period:	2/1/2004 0:00:00 - 2/29/2004 0:00:00		
Violation ID:	6341304		
Enforcement Date:	6/14/2004 0:00:00	Enf. Action:	State Public Notif Requested
System Name:	FAIRFAX YACHT CLUB		
Violation Type:	Monitoring, Routine Major (TCR)		
Contaminant:	COLIFORM (TCR)		
Compliance Period:	3/1/2004 0:00:00 - 3/31/2004 0:00:00		
Violation ID:	6341404		
Enforcement Date:	6/14/2004 0:00:00	Enf. Action:	State Compliance Achieved

GEOCHECK VERSION 2.1
PUBLIC WATER SUPPLY SYSTEM INFORMATION

PWS SUMMARY:

ENFORCEMENT INFORMATION:

System Name:	FAIRFAX YACHT CLUB		
Violation Type:	Monitoring, Routine Major (TCR)		
Contaminant:	COLIFORM (TCR)		
Compliance Period:	3/1/2004 0:00:00 - 3/31/2004 0:00:00		
Violation ID:	6341404		
Enforcement Date:	6/14/2004 0:00:00	Enf. Action:	State Public Notif Requested
System Name:	FAIRFAX YACHT CLUB		
Violation Type:	Monitoring, Routine Major (TCR)		
Contaminant:	COLIFORM (TCR)		
Compliance Period:	3/1/2004 0:00:00 - 3/31/2004 0:00:00		
Violation ID:	6341404		
Enforcement Date:	6/14/2004 0:00:00	Enf. Action:	State Formal NOV Issued
System Name:	FAIRFAX YACHT CLUB		
Violation Type:	Monitoring, Routine Major (TCR)		
Contaminant:	COLIFORM (TCR)		
Compliance Period:	3/1/2004 0:00:00 - 3/31/2004 0:00:00		
Violation ID:	6341404		
Enforcement Date:	6/14/2004 0:00:00	Enf. Action:	State Compliance Achieved
System Name:	FAIRFAX YACHT CLUB		
Violation Type:	Monitoring, Routine Major (TCR)		
Contaminant:	COLIFORM (TCR)		
Compliance Period:	3/1/2004 0:00:00 - 3/31/2004 0:00:00		
Violation ID:	6341404		
Enforcement Date:	6/14/2004 0:00:00	Enf. Action:	State Public Notif Requested
System Name:	FAIRFAX YACHT CLUB		
Violation Type:	Monitoring, Routine Major (TCR)		
Contaminant:	COLIFORM (TCR)		
Compliance Period:	3/1/2004 0:00:00 - 3/31/2004 0:00:00		
Violation ID:	6341404		
Enforcement Date:	6/14/2004 0:00:00	Enf. Action:	State Formal NOV Issued
System Name:	FAIRFAX YACHT CLUB		
Violation Type:	Monitoring, Routine Major (TCR)		
Contaminant:	COLIFORM (TCR)		
Compliance Period:	5/1/2004 0:00:00 - 5/31/2004 0:00:00		
Violation ID:	6341504		
Enforcement Date:	6/14/2004 0:00:00	Enf. Action:	State Formal NOV Issued
System Name:	FAIRFAX YACHT CLUB		
Violation Type:	Monitoring, Routine Major (TCR)		
Contaminant:	COLIFORM (TCR)		
Compliance Period:	5/1/2004 0:00:00 - 5/31/2004 0:00:00		
Violation ID:	6341504		
Enforcement Date:	6/14/2004 0:00:00	Enf. Action:	State Compliance Achieved
System Name:	FAIRFAX YACHT CLUB		
Violation Type:	Monitoring, Routine Major (TCR)		
Contaminant:	COLIFORM (TCR)		
Compliance Period:	5/1/2004 0:00:00 - 5/31/2004 0:00:00		
Violation ID:	6341504		
Enforcement Date:	6/14/2004 0:00:00	Enf. Action:	State Public Notif Requested

GEOCHECK VERSION 2.1
PUBLIC WATER SUPPLY SYSTEM INFORMATION

PWS SUMMARY:

ENFORCEMENT INFORMATION:

System Name:	FAIRFAX YACHT CLUB		
Violation Type:	Monitoring, Routine Major (TCR)		
Contaminant:	COLIFORM (TCR)		
Compliance Period:	5/1/2004 0:00:00 - 5/31/2004 0:00:00		
Violation ID:	6341504		
Enforcement Date:	6/14/2004 0:00:00	Enf. Action:	State Compliance Achieved
System Name:	FAIRFAX YACHT CLUB		
Violation Type:	Monitoring, Routine Major (TCR)		
Contaminant:	COLIFORM (TCR)		
Compliance Period:	5/1/2004 0:00:00 - 5/31/2004 0:00:00		
Violation ID:	6341504		
Enforcement Date:	6/14/2004 0:00:00	Enf. Action:	State Public Notif Requested
System Name:	FAIRFAX YACHT CLUB		
Violation Type:	Monitoring, Routine Major (TCR)		
Contaminant:	COLIFORM (TCR)		
Compliance Period:	5/1/2004 0:00:00 - 5/31/2004 0:00:00		
Violation ID:	6341504		
Enforcement Date:	6/14/2004 0:00:00	Enf. Action:	State Formal NOV Issued
System Name:	FAIRFAX YACHT CLUB		
Violation Type:	Monitoring, Routine Major (TCR)		
Contaminant:	COLIFORM (TCR)		
Compliance Period:	12/1/2004 0:00:00 - 12/31/2004 0:00:00		
Violation ID:	6341605		
Enforcement Date:	1/12/2005 0:00:00	Enf. Action:	State Formal NOV Issued
System Name:	FAIRFAX YACHT CLUB		
Violation Type:	Monitoring, Routine Major (TCR)		
Contaminant:	COLIFORM (TCR)		
Compliance Period:	12/1/2004 0:00:00 - 12/31/2004 0:00:00		
Violation ID:	6341605		
Enforcement Date:	1/12/2005 0:00:00	Enf. Action:	State Public Notif Requested
System Name:	FAIRFAX YACHT CLUB		
Violation Type:	Monitoring, Routine Major (TCR)		
Contaminant:	COLIFORM (TCR)		
Compliance Period:	12/1/2004 0:00:00 - 12/31/2004 0:00:00		
Violation ID:	6341605		
Enforcement Date:	1/12/2005 0:00:00	Enf. Action:	State Public Notif Requested
System Name:	FAIRFAX YACHT CLUB		
Violation Type:	Monitoring, Routine Major (TCR)		
Contaminant:	COLIFORM (TCR)		
Compliance Period:	12/1/2004 0:00:00 - 12/31/2004 0:00:00		
Violation ID:	6341605		
Enforcement Date:	1/12/2005 0:00:00	Enf. Action:	State Formal NOV Issued
System Name:	FAIRFAX YACHT CLUB		
Violation Type:	MCL, Acute (TCR)		
Contaminant:	COLIFORM (TCR)		
Compliance Period:	8/1/2006 0:00:00 - 8/31/2006 0:00:00		
Violation ID:	6341706		
Enforcement Date:	9/13/2006 0:00:00	Enf. Action:	State Boil Water Order

GEOCHECK VERSION 2.1
PUBLIC WATER SUPPLY SYSTEM INFORMATION

PWS SUMMARY:

ENFORCEMENT INFORMATION:

System Name:	FAIRFAX YACHT CLUB		
Violation Type:	MCL, Acute (TCR)		
Contaminant:	COLIFORM (TCR)		
Compliance Period:	8/1/2006 0:00:00 - 8/31/2006 0:00:00		
Violation ID:	6341706		
Enforcement Date:	9/13/2006 0:00:00	Enf. Action:	State Formal NOV Issued
System Name:	FAIRFAX YACHT CLUB		
Violation Type:	MCL, Acute (TCR)		
Contaminant:	COLIFORM (TCR)		
Compliance Period:	8/1/2006 0:00:00 - 8/31/2006 0:00:00		
Violation ID:	6341706		
Enforcement Date:	9/13/2006 0:00:00	Enf. Action:	State Public Notif Requested
System Name:	FAIRFAX YACHT CLUB		
Violation Type:	Monitoring, Routine Major (TCR)		
Contaminant:	COLIFORM (TCR)		
Compliance Period:	11/1/2006 0:00:00 - 11/30/2006 0:00:00		
Violation ID:	6341807		
Enforcement Date:	12/21/2006 0:00:00	Enf. Action:	State Formal NOV Issued
System Name:	FAIRFAX YACHT CLUB		
Violation Type:	Monitoring, Routine Major (TCR)		
Contaminant:	COLIFORM (TCR)		
Compliance Period:	11/1/2006 0:00:00 - 11/30/2006 0:00:00		
Violation ID:	6341807		
Enforcement Date:	12/21/2006 0:00:00	Enf. Action:	State Public Notif Requested

CONTACT INFORMATION:

Name:	FAIRFAX YACHT CLUB		
Population:	350		
Contact:	WIX, GAYLE	Phone:	Not Reported
Address:	19721 Old Colchester Road		
Address 2:	MASON NECK		
	VA, 22 703-3		

Map ID: 205

Epa region:	03	State:	VA
Pwsid:	VA6059535		
Pwsname:	GUNSTON HALL		
City served:	Not Reported	State served:	VA
Zip served:	Not Reported	Fips county:	51059
Status:	Active	Pop srvd:	128
Pwssvcconn:	5	Source:	Groundwater
Pws type:	TNCWS	Owner:	State_Govt
Contact:	LADDEN, PATRICK		
Contactor gname:	LADDEN, PATRICK		

GEOCHECK VERSION 2.1
STATE DATABASE WELL INFORMATION

Contact phone:	703-550-9220	Contact address1:	10709 Gunston Road
Contact address2:	Not Reported	Contact city:	LORTON
Contact state:	VA	Contact zip:	22079
Activity code:	A		

Location Information:

Name:	GUNSTON HALL		
Pwstypcd:	TNCWS	Primsrccd:	GW
Popserved:	76		
Add1:	10709 GUNSTON ROAD		
Add2:	Not Reported		
City:	LORTON	State:	VA
Zip:	22079	Phone:	703-550-9220
Cityserv:	Not Reported	Cntyserv:	Fairfax
Stateserv:	VA	Zipserv:	Not Reported

Enforcement Information:

Violation id:	6373714	Orig cd:	S
Enf fy:	2013	Enf act date:	08/29/2013
Enf act detail:	St Formal NOV issued	Enf act cat:	Informal

Enforcement Information:

Violation id:	6373714	Orig cd:	S
Enf fy:	2013	Enf act date:	09/24/2013
Enf act detail:	St Compliance achieved	Enf act cat:	Resolving

Enforcement Information:

Violation id:	6373714	Orig cd:	S
Enf fy:	2013	Enf act date:	08/29/2013
Enf act detail:	St Public Notif requested	Enf act cat:	Informal

Enforcement Information:

Violation id:	6373714	Orig cd:	S
Enf fy:	2013	Enf act date:	09/16/2013
Enf act detail:	St Public Notif received	Enf act cat:	Informal

Enforcement Information:

Violation id:	6373711	Orig cd:	S
Enf fy:	2012	Enf act date:	09/14/2012
Enf act detail:	St Public Notif received	Enf act cat:	Informal

Enforcement Information:

Violation id:	6373711	Orig cd:	S
Enf fy:	2012	Enf act date:	07/31/2012
Enf act detail:	St Public Notif requested	Enf act cat:	Informal

Enforcement Information:

Violation id:	6373711	Orig cd:	S
Enf fy:	2012	Enf act date:	09/26/2012
Enf act detail:	St Compliance achieved	Enf act cat:	Resolving

Enforcement Information:

Violation id:	6373711	Orig cd:	S
Enf fy:	2012	Enf act date:	07/31/2012
Enf act detail:	St Formal NOV issued	Enf act cat:	Informal

Enforcement Information:

Violation id:	6373708	Orig cd:	S
Enf fy:	2008	Enf act date:	10/23/2007
Enf act detail:	St Formal NOV issued	Enf act cat:	Informal

Enforcement Information:

Violation id:	6373708	Orig cd:	S
Enf fy:	2008	Enf act date:	11/02/2007
Enf act detail:	St Compliance achieved	Enf act cat:	Resolving

Enforcement Information:

Violation id:	6373708	Orig cd:	S
Enf fy:	2008	Enf act date:	10/23/2007
Enf act detail:	St Public Notif requested	Enf act cat:	Informal

Enforcement Information:

Violation id:	6373607	Orig cd:	S
Enf fy:	2007	Enf act date:	07/31/2007
Enf act detail:	St Public Notif requested	Enf act cat:	Informal

Enforcement Information:

Violation id:	6373607	Orig cd:	S
Enf fy:	2007	Enf act date:	07/31/2007
Enf act detail:	St Formal NOV issued	Enf act cat:	Informal

Enforcement Information:

Violation id:	6373607	Orig cd:	S
Enf fy:	2008	Enf act date:	11/02/2007
Enf act detail:	St Compliance achieved	Enf act cat:	Resolving

Enforcement Information:

Violation id:	6373506	Orig cd:	S
Enf fy:	2006	Enf act date:	04/26/2006
Enf act detail:	St Compliance achieved	Enf act cat:	Resolving

Enforcement Information:

Violation id:	6373506	Orig cd:	S
Enf fy:	2006	Enf act date:	04/27/2006
Enf act detail:	St Public Notif requested	Enf act cat:	Informal

Enforcement Information:

Violation id:	6373506	Orig cd:	S
Enf fy:	2006	Enf act date:	04/27/2006
Enf act detail:	St Formal NOV issued	Enf act cat:	Informal

Enforcement Information:

Violation id:	6373404	Orig cd:	S
Enf fy:	2004	Enf act date:	06/30/2004
Enf act detail:	St Formal NOV issued	Enf act cat:	Informal

Enforcement Information:

Violation id:	6373404	Orig cd:	S
Enf fy:	2004	Enf act date:	06/30/2004
Enf act detail:	St Public Notif requested	Enf act cat:	Informal

Enforcement Information:

Violation id:	6373304	Orig cd:	S
Enf fy:	2004	Enf act date:	06/03/2004
Enf act detail:	St Compliance achieved	Enf act cat:	Resolving

Enforcement Information:

Violation id:	6373304	Orig cd:	S
Enf fy:	2004	Enf act date:	06/01/2004
Enf act detail:	St Formal NOV issued	Enf act cat:	Informal

Enforcement Information:

Violation id:	6373304	Orig cd:	S
Enf fy:	2004	Enf act date:	06/01/2004
Enf act detail:	St Public Notif requested	Enf act cat:	Informal

Enforcement Information:

Violation id:	6373204	Orig cd:	S
Enf fy:	2004	Enf act date:	11/05/2003
Enf act detail:	St Public Notif requested	Enf act cat:	Informal

Enforcement Information:

Violation id:	6373204	Orig cd:	S
Enf fy:	2004	Enf act date:	06/03/2004
Enf act detail:	St Compliance achieved	Enf act cat:	Resolving

Enforcement Information:

Violation id:	6373204	Orig cd:	S
Enf fy:	2004	Enf act date:	11/05/2003
Enf act detail:	St Formal NOV issued	Enf act cat:	Informal

Enforcement Information:

Violation id:	6373103	Orig cd:	S
Enf fy:	2003	Enf act date:	05/02/2003
Enf act detail:	St Public Notif requested	Enf act cat:	Informal

Enforcement Information:

Violation id:	6373103	Orig cd:	S
Enf fy:	2003	Enf act date:	05/02/2003
Enf act detail:	St Formal NOV issued	Enf act cat:	Informal

Enforcement Information:

Violation id:	6373103	Orig cd:	S
Enf fy:	2004	Enf act date:	06/03/2004
Enf act detail:	St Compliance achieved	Enf act cat:	Resolving

Violations Information:

Violation id:	6373714	Orig cd:	S
State:	VA	Viol fy:	2013
Contamcd:	3100		
Contamnm:	Coliform (TCR)		
Viol code:	24		
Viol name:	Monitoring, Routine Minor (TCR)		
Rule code:	110		
Rule name:	TCR		
Violmeasur:	Not Reported	Unitmeasur:	Not Reported

State mcl:	Not Reported	Cmpbdt:	07/01/2013
Cmpedt:	07/31/2013		

Violations Information:

Violation id:	6373711	Orig cd:	S
State:	VA	Viol fy:	2012
Contamcd:	3100		
Contamnm:	Coliform (TCR)		
Viol code:	23		
Viol name:	Monitoring, Routine Major (TCR)		
Rule code:	110		
Rule name:	TCR		
Violmeasur:	Not Reported	Unitmeasur:	Not Reported
State mcl:	Not Reported	Cmpbdt:	04/01/2012
Cmpedt:	06/30/2012		

Violations Information:

Violation id:	6373708	Orig cd:	S
State:	VA	Viol fy:	2007
Contamcd:	3100		
Contamnm:	Coliform (TCR)		
Viol code:	23		
Viol name:	Monitoring, Routine Major (TCR)		
Rule code:	110		
Rule name:	TCR		
Violmeasur:	Not Reported	Unitmeasur:	Not Reported
State mcl:	Not Reported	Cmpbdt:	07/01/2007
Cmpedt:	09/30/2007		

Violations Information:

Violation id:	6373607	Orig cd:	S
State:	VA	Viol fy:	2007
Contamcd:	3100		
Contamnm:	Coliform (TCR)		
Viol code:	23		
Viol name:	Monitoring, Routine Major (TCR)		
Rule code:	110		
Rule name:	TCR		
Violmeasur:	Not Reported	Unitmeasur:	Not Reported
State mcl:	Not Reported	Cmpbdt:	04/01/2007
Cmpedt:	06/30/2007		

Violations Information:

Violation id:	6373506	Orig cd:	S
State:	VA	Viol fy:	2006
Contamcd:	3100		
Contamnm:	Coliform (TCR)		
Viol code:	23		
Viol name:	Monitoring, Routine Major (TCR)		
Rule code:	110		
Rule name:	TCR		
Violmeasur:	Not Reported	Unitmeasur:	Not Reported
State mcl:	Not Reported	Cmpbdt:	01/01/2006
Cmpedt:	03/31/2006		

Violations Information:

Violation id:	6373404	Orig cd:	S
State:	VA	Viol fy:	2003
Contamcd:	3100		
Contamnm:	Coliform (TCR)		
Viol code:	23		
Viol name:	Monitoring, Routine Major (TCR)		
Rule code:	110		
Rule name:	TCR		
Violmeasur:	Not Reported	Unitmeasur:	Not Reported
State mcl:	Not Reported	Cmpbdt:	10/01/2003
Cmpedt:	12/31/2003		

Violations Information:

Violation id:	6373304	Orig cd:	S
State:	VA	Viol fy:	2004
Contamcd:	3100		
Contamnm:	Coliform (TCR)		
Viol code:	23		
Viol name:	Monitoring, Routine Major (TCR)		
Rule code:	110		
Rule name:	TCR		
Violmeasur:	Not Reported	Unitmeasur:	Not Reported
State mcl:	Not Reported	Cmpbdt:	01/01/2004
Cmpedt:	03/31/2004		

Violations Information:

Violation id:	6373204	Orig cd:	S
State:	VA	Viol fy:	2003
Contamcd:	3100		
Contamnm:	Coliform (TCR)		
Viol code:	23		
Viol name:	Monitoring, Routine Major (TCR)		
Rule code:	110		
Rule name:	TCR		
Violmeasur:	Not Reported	Unitmeasur:	Not Reported
State mcl:	Not Reported	Cmpbdt:	07/01/2003
Cmpedt:	09/30/2003		

Violations Information:

Violation id:	6373103	Orig cd:	S
State:	VA	Viol fy:	2003
Contamcd:	3100		
Contamnm:	Coliform (TCR)		
Viol code:	23		
Viol name:	Monitoring, Routine Major (TCR)		
Rule code:	110		
Rule name:	TCR		
Violmeasur:	Not Reported	Unitmeasur:	Not Reported
State mcl:	Not Reported	Cmpbdt:	01/01/2003
Cmpedt:	03/31/2003		

PWS ID: VA6059535
Date Initiated: 7602 Date Deactivated: Not Reported
PWS Name: GUNSTON HALL STATE PARK
10709 GUNSTON ROAD
10709 GUNSTON RD
LORTON, VA 22079

GEOCHECK VERSION 2.1
PUBLIC WATER SUPPLY SYSTEM INFORMATION

PWS SUMMARY:

Addressee / Facility:	Not Reported		
Facility Latitude:	38 39 55	Facility Longitude:	077 09 40
Facility Latitude:	77 09 40	Facility Longitude:	038 39 55
City Served:	FAIRFAX		
Treatment Class:	Untreated	Population:	00000170

PWS currently has or had major violation(s) or enforcement: YES

VIOLATIONS INFORMATION:

Violation ID:	9463484	Source ID:	Not Reported	PWS Phone:	Not Reported
Vio. beginning Date:	06/01/94	Vio. end Date:	06/30/94	Vio. Period:	001 Months
Num required Samples:	Not Reported	Number of Samples Taken:		Not Reported	
Analysis Result:	Not Reported	Maximum Contaminant Level:		Not Reported	
Analysis Method:	Not Reported				
Violation Type:	Monitoring, Repeat Minor (TCR)				
Contaminant:	COLIFORM (TCR)				
Vio. Awareness Date:	Not Reported				

Violation ID:	9363437	Source ID:	Not Reported	PWS Phone:	Not Reported
Vio. beginning Date:	04/01/86	Vio. end Date:	03/31/91	Vio. Period:	060 Months
Num required Samples:	000	Number of Samples Taken:		000	
Analysis Result:	Not Reported	Maximum Contaminant Level:		Not Reported	
Analysis Method:	Not Reported				
Violation Type:	Monitoring, Regular				
Contaminant:	NITRATE				
Vio. Awareness Date:	Not Reported				

ENFORCEMENT INFORMATION:

Truedate:	03/31/2009	Pwsid:	VA6059535
Pwsname:	GUNSTON HALL		
Retpopsrvd:	128	Pwstypecod:	NC
Vioid:	6373103	Contaminant:	COLIFORM (TCR)
Viol. Type:	Monitoring, Routine Major (TCR)		
Complperbe:	1/1/2003 0:00:00		
Complperen:	3/31/2003 0:00:00	Enfdate:	5/2/2003 0:00:00
Enf action:	State Formal NOV Issued		
Violmeasur:	Not Reported		

Truedate:	03/31/2009	Pwsid:	VA6059535
Pwsname:	GUNSTON HALL		
Retpopsrvd:	128	Pwstypecod:	NC
Vioid:	6373103	Contaminant:	COLIFORM (TCR)
Viol. Type:	Monitoring, Routine Major (TCR)		
Complperbe:	1/1/2003 0:00:00		
Complperen:	3/31/2003 0:00:00	Enfdate:	5/2/2003 0:00:00
Enf action:	State Public Notif Requested		
Violmeasur:	Not Reported		

Truedate:	03/31/2009	Pwsid:	VA6059535
Pwsname:	GUNSTON HALL		
Retpopsrvd:	128	Pwstypecod:	NC
Vioid:	6373204	Contaminant:	COLIFORM (TCR)
Viol. Type:	Monitoring, Routine Major (TCR)		
Complperbe:	7/1/2003 0:00:00		
Complperen:	9/30/2003 0:00:00	Enfdate:	11/5/2003 0:00:00
Enf action:	State Formal NOV Issued		
Violmeasur:	Not Reported		

Truedate:	03/31/2009	Pwsid:	VA6059535
Pwsname:	GUNSTON HALL		
Retpopsrvd:	128	Pwstypecod:	NC
Vioid:	6373204	Contaminant:	COLIFORM (TCR)
Viol. Type:	Monitoring, Routine Major (TCR)		
Complperbe:	7/1/2003 0:00:00		
Complperen:	9/30/2003 0:00:00	Enfdate:	11/5/2003 0:00:00
Enf action:	State Public Notif Requested		
Violmeasur:	Not Reported		

Truedate:	03/31/2009	Pwsid:	VA6059535
Pwsname:	GUNSTON HALL		
Retpopsrvd:	128	Pwstypecod:	NC
Vioid:	6373304	Contaminant:	COLIFORM (TCR)
Viol. Type:	Monitoring, Routine Major (TCR)		
Complperbe:	1/1/2004 0:00:00		
Complperen:	3/31/2004 0:00:00	Enfdate:	6/1/2004 0:00:00
Enf action:	State Formal NOV Issued		
Violmeasur:	Not Reported		

Truedate:	03/31/2009	Pwsid:	VA6059535
Pwsname:	GUNSTON HALL		
Retpopsrvd:	128	Pwstypecod:	NC
Vioid:	6373304	Contaminant:	COLIFORM (TCR)
Viol. Type:	Monitoring, Routine Major (TCR)		
Complperbe:	1/1/2004 0:00:00		
Complperen:	3/31/2004 0:00:00	Enfdate:	6/1/2004 0:00:00
Enf action:	State Public Notif Requested		
Violmeasur:	Not Reported		

Truedate:	03/31/2009	Pwsid:	VA6059535
Pwsname:	GUNSTON HALL		
Retpopsrvd:	128	Pwstypecod:	NC
Vioid:	6373404	Contaminant:	COLIFORM (TCR)
Viol. Type:	Monitoring, Routine Major (TCR)		
Complperbe:	10/1/2003 0:00:00		
Complperen:	12/31/2003 0:00:00	Enfdate:	6/30/2004 0:00:00
Enf action:	State Formal NOV Issued		
Violmeasur:	Not Reported		

Truedate:	03/31/2009	Pwsid:	VA6059535
Pwsname:	GUNSTON HALL		
Retpopsrvd:	128	Pwstypecod:	NC
Vioid:	6373404	Contaminant:	COLIFORM (TCR)
Viol. Type:	Monitoring, Routine Major (TCR)		
Complperbe:	10/1/2003 0:00:00		
Complperen:	12/31/2003 0:00:00	Enfdate:	6/30/2004 0:00:00
Enf action:	State Public Notif Requested		
Violmeasur:	Not Reported		

Truedate:	03/31/2009	Pwsid:	VA6059535
Pwsname:	GUNSTON HALL		
Retpopsrvd:	128	Pwstypecod:	NC
Vioid:	6373506	Contaminant:	COLIFORM (TCR)
Viol. Type:	Monitoring, Routine Major (TCR)		
Complperbe:	1/1/2006 0:00:00		
Complperen:	3/31/2006 0:00:00	Enfdate:	4/27/2006 0:00:00
Enf action:	State Formal NOV Issued		
Violmeasur:	Not Reported		

Truedate:	03/31/2009	Pwsid:	VA6059535
Pwsname:	GUNSTON HALL		
Retpopsrvd:	128	Pwstypecod:	NC
Vioid:	6373506	Contaminant:	COLIFORM (TCR)
Viol. Type:	Monitoring, Routine Major (TCR)		
Complperbe:	1/1/2006 0:00:00		
Complperen:	3/31/2006 0:00:00	Enfdate:	4/27/2006 0:00:00
Enf action:	State Public Notif Requested		
Violmeasur:	Not Reported		

Truedate:	03/31/2009	Pwsid:	VA6059535
Pwsname:	GUNSTON HALL		
Retpopsrvd:	128	Pwstypecod:	NC
Vioid:	6373607	Contaminant:	COLIFORM (TCR)
Viol. Type:	Monitoring, Routine Major (TCR)		
Complperbe:	4/1/2007 0:00:00		
Complperen:	6/30/2007 0:00:00	Enfdate:	7/31/2007 0:00:00
Enf action:	State Formal NOV Issued		
Violmeasur:	Not Reported		

Truedate:	03/31/2009	Pwsid:	VA6059535
Pwsname:	GUNSTON HALL		
Retpopsrvd:	128	Pwstypecod:	NC
Vioid:	6373607	Contaminant:	COLIFORM (TCR)
Viol. Type:	Monitoring, Routine Major (TCR)		
Complperbe:	4/1/2007 0:00:00		
Complperen:	6/30/2007 0:00:00	Enfdate:	7/31/2007 0:00:00
Enf action:	State Public Notif Requested		
Violmeasur:	Not Reported		

Truedate:	03/31/2009	Pwsid:	VA6059535
Pwsname:	GUNSTON HALL		
Retpopsrvd:	128	Pwstypecod:	NC
Vioid:	6373708	Contaminant:	COLIFORM (TCR)
Viol. Type:	Monitoring, Routine Major (TCR)		
Complperbe:	7/1/2007 0:00:00		
Complperen:	9/30/2007 0:00:00	Enfdate:	10/23/2007 0:00:00
Enf action:	State Formal NOV Issued		
Violmeasur:	Not Reported		

Truedate:	03/31/2009	Pwsid:	VA6059535
Pwsname:	GUNSTON HALL		
Retpopsrvd:	128	Pwstypecod:	NC
Vioid:	6373708	Contaminant:	COLIFORM (TCR)
Viol. Type:	Monitoring, Routine Major (TCR)		
Complperbe:	7/1/2007 0:00:00		
Complperen:	9/30/2007 0:00:00	Enfdate:	10/23/2007 0:00:00
Enf action:	State Public Notif Requested		
Violmeasur:	Not Reported		

GEOCHECK VERSION 2.1
PUBLIC WATER SUPPLY SYSTEM INFORMATION

PWS SUMMARY:

ENFORCEMENT INFORMATION:

System Name:	GUNSTON HALL		
Violation Type:	Monitoring, Routine Major (TCR)		
Contaminant:	COLIFORM (TCR)		
Compliance Period:	1/1/2003 0:00:00 - 3/31/2003 0:00:00		
Violation ID:	6373103		
Enforcement Date:	5/2/2003 0:00:00	Enf. Action:	State Formal NOV Issued
System Name:	GUNSTON HALL		
Violation Type:	Monitoring, Routine Major (TCR)		
Contaminant:	COLIFORM (TCR)		
Compliance Period:	1/1/2003 0:00:00 - 3/31/2003 0:00:00		
Violation ID:	6373103		
Enforcement Date:	5/2/2003 0:00:00	Enf. Action:	State Public Notif Requested
System Name:	GUNSTON HALL		
Violation Type:	Monitoring, Routine Major (TCR)		
Contaminant:	COLIFORM (TCR)		
Compliance Period:	1/1/2003 0:00:00 - 3/31/2003 0:00:00		
Violation ID:	6373103		
Enforcement Date:	5/2/2003 0:00:00	Enf. Action:	State Formal NOV Issued
System Name:	GUNSTON HALL		
Violation Type:	Monitoring, Routine Major (TCR)		
Contaminant:	COLIFORM (TCR)		
Compliance Period:	1/1/2003 0:00:00 - 3/31/2003 0:00:00		
Violation ID:	6373103		
Enforcement Date:	5/2/2003 0:00:00	Enf. Action:	State Public Notif Requested
System Name:	GUNSTON HALL		
Violation Type:	Monitoring, Routine Major (TCR)		
Contaminant:	COLIFORM (TCR)		
Compliance Period:	7/1/2003 0:00:00 - 9/30/2003 0:00:00		
Violation ID:	6373204		
Enforcement Date:	11/5/2003 0:00:00	Enf. Action:	State Public Notif Requested
System Name:	GUNSTON HALL		
Violation Type:	Monitoring, Routine Major (TCR)		
Contaminant:	COLIFORM (TCR)		
Compliance Period:	7/1/2003 0:00:00 - 9/30/2003 0:00:00		
Violation ID:	6373204		
Enforcement Date:	11/5/2003 0:00:00	Enf. Action:	State Formal NOV Issued
System Name:	GUNSTON HALL		
Violation Type:	Monitoring, Routine Major (TCR)		
Contaminant:	COLIFORM (TCR)		
Compliance Period:	7/1/2003 0:00:00 - 9/30/2003 0:00:00		
Violation ID:	6373204		
Enforcement Date:	11/5/2003 0:00:00	Enf. Action:	State Public Notif Requested
System Name:	GUNSTON HALL		
Violation Type:	Monitoring, Routine Major (TCR)		
Contaminant:	COLIFORM (TCR)		
Compliance Period:	7/1/2003 0:00:00 - 9/30/2003 0:00:00		
Violation ID:	6373204		
Enforcement Date:	11/5/2003 0:00:00	Enf. Action:	State Formal NOV Issued

GEOCHECK VERSION 2.1
PUBLIC WATER SUPPLY SYSTEM INFORMATION

PWS SUMMARY:

ENFORCEMENT INFORMATION:

System Name:	GUNSTON HALL		
Violation Type:	Monitoring, Routine Major (TCR)		
Contaminant:	COLIFORM (TCR)		
Compliance Period:	1/1/2004 0:00:00 - 3/31/2004 0:00:00		
Violation ID:	6373304		
Enforcement Date:	6/1/2004 0:00:00	Enf. Action:	State Public Notif Requested
System Name:	GUNSTON HALL		
Violation Type:	Monitoring, Routine Major (TCR)		
Contaminant:	COLIFORM (TCR)		
Compliance Period:	1/1/2004 0:00:00 - 3/31/2004 0:00:00		
Violation ID:	6373304		
Enforcement Date:	6/1/2004 0:00:00	Enf. Action:	State Formal NOV Issued
System Name:	GUNSTON HALL		
Violation Type:	Monitoring, Routine Major (TCR)		
Contaminant:	COLIFORM (TCR)		
Compliance Period:	1/1/2004 0:00:00 - 3/31/2004 0:00:00		
Violation ID:	6373304		
Enforcement Date:	6/1/2004 0:00:00	Enf. Action:	State Public Notif Requested
System Name:	GUNSTON HALL		
Violation Type:	Monitoring, Routine Major (TCR)		
Contaminant:	COLIFORM (TCR)		
Compliance Period:	1/1/2004 0:00:00 - 3/31/2004 0:00:00		
Violation ID:	6373304		
Enforcement Date:	6/1/2004 0:00:00	Enf. Action:	State Formal NOV Issued
System Name:	GUNSTON HALL		
Violation Type:	Monitoring, Routine Major (TCR)		
Contaminant:	COLIFORM (TCR)		
Compliance Period:	10/1/2003 0:00:00 - 12/31/2003 0:00:00		
Violation ID:	6373404		
Enforcement Date:	6/30/2004 0:00:00	Enf. Action:	State Public Notif Requested
System Name:	GUNSTON HALL		
Violation Type:	Monitoring, Routine Major (TCR)		
Contaminant:	COLIFORM (TCR)		
Compliance Period:	10/1/2003 0:00:00 - 12/31/2003 0:00:00		
Violation ID:	6373404		
Enforcement Date:	6/30/2004 0:00:00	Enf. Action:	State Formal NOV Issued
System Name:	GUNSTON HALL		
Violation Type:	Monitoring, Routine Major (TCR)		
Contaminant:	COLIFORM (TCR)		
Compliance Period:	10/1/2003 0:00:00 - 12/31/2003 0:00:00		
Violation ID:	6373404		
Enforcement Date:	6/30/2004 0:00:00	Enf. Action:	State Public Notif Requested
System Name:	GUNSTON HALL		
Violation Type:	Monitoring, Routine Major (TCR)		
Contaminant:	COLIFORM (TCR)		
Compliance Period:	10/1/2003 0:00:00 - 12/31/2003 0:00:00		
Violation ID:	6373404		
Enforcement Date:	6/30/2004 0:00:00	Enf. Action:	State Formal NOV Issued

GEOCHECK VERSION 2.1
PUBLIC WATER SUPPLY SYSTEM INFORMATION

PWS SUMMARY:

ENFORCEMENT INFORMATION:

System Name:	GUNSTON HALL		
Violation Type:	Monitoring, Routine Major (TCR)		
Contaminant:	COLIFORM (TCR)		
Compliance Period:	1/1/2006 0:00:00 - 3/31/2006 0:00:00		
Violation ID:	6373506		
Enforcement Date:	4/27/2006 0:00:00	Enf. Action:	State Public Notif Requested
System Name:	GUNSTON HALL		
Violation Type:	Monitoring, Routine Major (TCR)		
Contaminant:	COLIFORM (TCR)		
Compliance Period:	1/1/2006 0:00:00 - 3/31/2006 0:00:00		
Violation ID:	6373506		
Enforcement Date:	4/27/2006 0:00:00	Enf. Action:	State Formal NOV Issued
System Name:	GUNSTON HALL		
Violation Type:	Monitoring, Routine Major (TCR)		
Contaminant:	COLIFORM (TCR)		
Compliance Period:	1/1/2006 0:00:00 - 3/31/2006 0:00:00		
Violation ID:	6373506		
Enforcement Date:	4/27/2006 0:00:00	Enf. Action:	State Formal NOV Issued
System Name:	GUNSTON HALL		
Violation Type:	Monitoring, Routine Major (TCR)		
Contaminant:	COLIFORM (TCR)		
Compliance Period:	1/1/2006 0:00:00 - 3/31/2006 0:00:00		
Violation ID:	6373506		
Enforcement Date:	4/27/2006 0:00:00	Enf. Action:	State Public Notif Requested
System Name:	CHARLES SIMS-GUNSTON HALL		
Violation Type:	Monitoring, Repeat Minor (TCR)		
Contaminant:	COLIFORM (TCR)		
Compliance Period:	1994-06-01 - 1994-06-30		
Violation ID:	9463484		
Enforcement Date:	1994-08-08	Enf. Action:	State Public Notif Requested
System Name:	CHARLES SIMS-GUNSTON HALL		
Violation Type:	Monitoring, Repeat Minor (TCR)		
Contaminant:	COLIFORM (TCR)		
Compliance Period:	1994-06-01 - 1994-06-30		
Violation ID:	9463484		
Enforcement Date:	1994-08-08	Enf. Action:	State Formal NOV Issued
System Name:	CHARLES SIMS-GUNSTON HALL		
Violation Type:	Monitoring, Routine Major (TCR)		
Contaminant:	COLIFORM (TCR)		
Compliance Period:	1994-07-01 - 1994-07-31		
Violation ID:	9463493		
Enforcement Date:	1994-08-19	Enf. Action:	State Public Notif Requested
System Name:	CHARLES SIMS-GUNSTON HALL		
Violation Type:	Monitoring, Routine Major (TCR)		
Contaminant:	COLIFORM (TCR)		
Compliance Period:	1994-07-01 - 1994-07-31		
Violation ID:	9463493		
Enforcement Date:	1994-08-19	Enf. Action:	State Formal NOV Issued

GEOCHECK VERSION 2.1
PUBLIC WATER SUPPLY SYSTEM INFORMATION

PWS SUMMARY:

ENFORCEMENT INFORMATION:

System Name:	CHARLES SIMS-GUNSTON HALL		
Violation Type:	Monitoring, Routine Major (TCR)		
Contaminant:	COLIFORM (TCR)		
Compliance Period:	1995-09-01 - 1995-09-30		
Violation ID:	9563597		
Enforcement Date:	1995-10-30	Enf. Action:	State Public Notif Requested
System Name:	CHARLES SIMS-GUNSTON HALL		
Violation Type:	Monitoring, Routine Major (TCR)		
Contaminant:	COLIFORM (TCR)		
Compliance Period:	1995-09-01 - 1995-09-30		
Violation ID:	9563597		
Enforcement Date:	1995-10-30	Enf. Action:	State Formal NOV Issued
System Name:	CHARLES SIMS-GUNSTON HALL		
Violation Type:	Monitoring, Routine Major (TCR)		
Contaminant:	COLIFORM (TCR)		
Compliance Period:	1995-09-01 - 1995-09-30		
Violation ID:	9563597		
Enforcement Date:	1995-11-16	Enf. Action:	State Public Notif Received
System Name:	CHARLES SIMS-GUNSTON HALL		
Violation Type:	Monitoring, Routine Major (TCR)		
Contaminant:	COLIFORM (TCR)		
Compliance Period:	1998-10-01 - 1998-12-31		
Violation ID:	99063729		
Enforcement Date:	1999-01-26	Enf. Action:	State Formal NOV Issued
System Name:	CHARLES SIMS-GUNSTON HALL		
Violation Type:	Monitoring, Routine Major (TCR)		
Contaminant:	COLIFORM (TCR)		
Compliance Period:	1998-10-01 - 1998-12-31		
Violation ID:	99063729		
Enforcement Date:	1999-01-26	Enf. Action:	State Public Notif Requested
System Name:	CHARLES SIMS-GUNSTON HALL		
Violation Type:	Monitoring, Routine Major (TCR)		
Contaminant:	COLIFORM (TCR)		
Compliance Period:	1998-10-01 - 1998-12-31		
Violation ID:	99063729		
Enforcement Date:	1999-01-28	Enf. Action:	State Public Notif Received

CONTACT INFORMATION:

Name:	GUNSTON HALL		
Population:	128		
Contact:	REESE, DAVID L.	Phone:	Not Reported
Address:	10709 Gunston Road		
Address 2:	MASON NECK		
	VA, 22 703-5		

Map ID: 220

GEOCHECK VERSION 2.1
STATE DATABASE WELL INFORMATION

Epa region:	03	State:	VA
Pwsid:	VA6153810		
Pwsname:	EARLY YEARS ACADEMY		
City served:	Not Reported	State served:	VA
Zip served:	Not Reported	Fips county:	51153
Status:	Closed	Pop srvd:	35
Pwssvcconn:	1	Source:	Groundwater
Pws type:	NTNCWS	Owner:	Private
Contact:	EARLY YEARS ACADEMY		
Contactor gname:	Not Reported		
Contact phone:	703-670-7526	Contact address1:	Not Reported
Contact address2:	14455 MINNIEVILLE RD	Contact city:	WOODBRIDGE
Contact state:	VA	Contact zip:	22193
Activity code:	I		

Location Information:

Name:	EARLY YEARS ACADEMY		
Pwstypcd:	NTNCWS	Primsrccd:	GW
Popserved:	35		
Add1:	Not Reported		
Add2:	14455 MINNIEVILLE RD		
City:	WOODBRIDGE	State:	VA
Zip:	22193	Phone:	703-670-7526
Cityserv:	PRINCE WILLIAM	Cntyserv:	Not Reported
Stateserv:	VA	Zipserv:	Not Reported

PWS ID: VA6153810
Date Initiated: 8610 Date Deactivated: Not Reported
PWS Name: EARLY YEARS ACADEMY
14455 MINNIEVILLE RD
WOODBRIDGE, VA 22193

Addressee / Facility: System Owner/Responsible Party
JOHN AND ADRENE RIVERA
14455 MINNIEVILLE RD
WOODBRIDGE, VA 22193

Facility Latitude:	38 39 29	Facility Longitude:	077 15 00
City Served:	PRINCE WILLIAM		
Treatment Class:	Untreated	Population:	00000035

Violations information not reported.

Map ID: 250

Epa region:	03	State:	VA
Pwsid:	VA6059180		
Pwsname:	FCWA-GUNSTON MANOR/HALLOWING POINT		
City served:	Not Reported	State served:	VA
Zip served:	Not Reported	Fips county:	51059
Status:	Closed	Pop srvd:	244
Pwssvcconn:	61	Source:	Groundwater
Pws type:	CWS	Owner:	Local_Govt
Contact:	BONACQUISTI, THOMAS P.		
Contactor gname:	Not Reported		

GEOCHECK VERSION 2.1
STATE DATABASE WELL INFORMATION

Contact phone:	703-289-6537	Contact address1:	P.O. BOX 1500
Contact address2:	8570 EXECUTIVE PARK AVENUE	Contact city:	MERRIFIELD
Contact state:	VA	Contact zip:	221160815
Activity code:	I		

Facid:	15497		
Facname:	HYPOCHLORINATOR AT WELL GM-01		
Facility type:	Treatment_plant	Activity code:	I
Treatment obj:	disinfection	Treatment process:	hypochlorination, post

Facid:	15504		
Facname:	HYPOCHLORINATOR AT WELL HP-1A		
Facility type:	Treatment_plant	Activity code:	I
Treatment obj:	disinfection	Treatment process:	hypochlorination, post

Facid:	15509		
Facname:	HYPOCHLORINATOR AT WELL HP-2		
Facility type:	Treatment_plant	Activity code:	I
Treatment obj:	disinfection	Treatment process:	hypochlorination, post

Location Information:

Name:	FCWA-GUNSTON MANOR/HALLOWING POINT		
Pwstypcd:	CWS	Primsrccd:	GW
Popserved:	244		
Add1:	P.O. BOX 1500		
Add2:	8570 EXECUTIVE PARK AVENUE		
City:	MERRIFIELD	State:	VA
Zip:	221160815	Phone:	703-289-6537
Cityserv:	Not Reported	Cntyserv:	Not Reported
Stateserv:	VA	Zipserv:	Not Reported

PWS ID: VA6059180
Date Initiated: Not Reported Date Deactivated: Not Reported
PWS Name: FCWA-GUNSTON MANOR
HENRY GAY PLT SUPT-P O BOX 151
OCCOQUAN, VA 22125

Addressee / Facility: System Owner/Responsible Party
FAIRFAX CO WTR AUTH POBOX 1500
8560 ARLINGTON BLVD
MERRIFIELD, VA 22116

Facility Latitude:	38 39 0.0000	Facility Longitude:	77 8 30.0000
City Served:	FAIRFAX COUNTY		
Treatment Class:	Treated	Population:	244

Violations information not reported.

Map ID: 289

GEOCHECK VERSION 2.1
STATE DATABASE WELL INFORMATION

Epa region:	03	State:	VA
Pwsid:	VA6059200		
Pwsname:	HALLOWING POINT-FAIRFAX COUNTY WATER		
City served:	Not Reported	State served:	VA
Zip served:	Not Reported	Fips county:	51059
Status:	Closed	Pop srvd:	600
Pwssvcconn:	150	Source:	Groundwater
Pws type:	CWS	Owner:	Local_Govt
Contact:	FCWA-HALLOWING POINT		
Contactor gname:	Not Reported		
Contact phone:	703-280-4000	Contact address1:	Not Reported
Contact address2:	HENRY GAY PLT SUPT-P O BOX 151	Contact city:	OCCOQUAN
Contact state:	VA	Contact zip:	22125
Activity code:	I		

Location Information:

Name:	HALLOWING POINT-FAIRFAX COUNTY WATER		
Pwstypcd:	CWS	Primsrccd:	GW
Popserved:	600		
Add1:	Not Reported		
Add2:	HENRY GAY PLT SUPT-P O BOX 151		
City:	OCCOQUAN	State:	VA
Zip:	22125	Phone:	703-280-4000
Cityserv:	FAIRFAX COUNTY	Cntyserv:	Not Reported
Stateserv:	VA	Zipserv:	Not Reported

PWS ID: VA6059200
Date Initiated: Not Reported Date Deactivated: Not Reported
PWS Name: FCWA-HALLOWING POINT
HENRY GAY PLT SUPT-P O BOX 151
OCCOQUAN, VA 22125

Addressee / Facility: System Owner/Responsible Party
FAIRFAX CO WTR AUTH POBOX 1500
8560 ARLINGTON BLVD
MERRIFIELD, VA 22116

Facility Latitude:	38 38 15.0000	Facility Longitude:	77 8 30.0000
City Served:	FAIRFAX COUNTY		
Treatment Class:	Untreated	Population:	600

Violations information not reported.

Map ID: 306

Epa region:	03	State:	MD
Pwsid:	MD1081144		
Pwsname:	METROPOLITAN U M CHURCH		
City served:	Not Reported	State served:	MD
Zip served:	Not Reported	Fips county:	24017
Status:	Closed	Pop srvd:	25
Pwssvcconn:	1	Source:	Groundwater
Pws type:	TNCWS	Owner:	Private
Contact:	METROPOLITAN U M CHURCH		
Contactor gname:	Not Reported		

Contact phone:	Not Reported	Contact address1:	RT 1, BOX 119
Contact address2:	Not Reported	Contact city:	INDIAN HEAD
Contact state:	MD	Contact zip:	20640
Activity code:	I		

Location Information:

Name:	METROPOLITAN U M CHURCH		
Pwstypcd:	TNCWS	Primsrccd:	GW
Popserved:	25		
Add1:	RT 1, BOX 119		
Add2:	Not Reported		
City:	INDIAN HEAD	State:	MD
Zip:	20640	Phone:	Not Reported
Cityserv:	Not Reported	Cntyserv:	Not Reported
Stateserv:	MD	Zipserv:	Not Reported

PWS ID: MD1081144
Date Initiated: 9202 Date Deactivated: Not Reported
PWS Name: METROPOLITAN U M CHURCH
RT 1, PO BOX 119
INDIAN HEAD, MD

Addressee / Facility: Not Reported

Facility Latitude:	38 37 58	Facility Longitude:	077 03 39
City Served:	Not Reported		
Treatment Class:	Untreated	Population:	00000025

Violations information not reported.

Map ID: 322

Epa region:	03	State:	MD
Pwsid:	MD1081121		
Pwsname:	BRYANS ROAD VFD		
City served:	Not Reported	State served:	MD
Zip served:	Not Reported	Fips county:	24017
Status:	Closed	Pop srvd:	25
Pwssvcconn:	1	Source:	Groundwater
Pws type:	TNCWS	Owner:	Private
Contact:	BRYANS ROAD VFD		
Contactor gname:	Not Reported		
Contact phone:	Not Reported	Contact address1:	PO BOX 111
Contact address2:	Not Reported	Contact city:	BRYANS ROAD
Contact state:	MD	Contact zip:	20616
Activity code:	I		

Location Information:

Name:	BRYANS ROAD VFD		
Pwstypcd:	TNCWS	Primsrccd:	GW
Popserved:	25		
Add1:	PO BOX 111		
Add2:	Not Reported		
City:	BRYANS ROAD	State:	MD
Zip:	20616	Phone:	Not Reported
Cityserv:	Not Reported	Cntyserv:	Not Reported
Stateserv:	MD	Zipserv:	Not Reported

GEOCHECK VERSION 2.1
PUBLIC WATER SUPPLY SYSTEM INFORMATION

PWS SUMMARY:

PWS ID:	MD1081121		
Date Initiated:	9202	Date Deactivated:	Not Reported
PWS Name:	BRYANS ROAD VFD PO BOX 111 BRYANS ROAD, MD 20616		
Addressee / Facility:	Not Reported		
Facility Latitude:	38 37 36	Facility Longitude:	077 04 23
City Served:	Not Reported		
Treatment Class:	Untreated	Population:	00000025

Violations information not reported.

VIRGINIA GOVERNMENT WELL RECORDS SEARCHED

PWS: Public Water Systems
Source: EPA/Office of Drinking Water
Telephone: 202-564-3750
Public Water System data from the Federal Reporting Data System. A PWS is any water system which provides water to at least 25 people for at least 60 days annually. PWSs provide water from wells, rivers and other sources.

PWS ENF: Public Water Systems Violation and Enforcement Data
Source: EPA/Office of Drinking Water
Telephone: 202-564-3750
Violation and Enforcement data for Public Water Systems from the Safe Drinking Water Information System (SDWIS) after August 1995. Prior to August 1995, the data came from the Federal Reporting Data System (FRDS).

USGS Water Wells: USGS National Water Inventory System (NWIS)
This database contains descriptive information on sites where the USGS collects or has collected data on surface water and/or groundwater. The groundwater data includes information on wells, springs, and other sources of groundwater.

Virginia Public Water Supplies
Source: Department of Health, Office of Water Programs
Telephone: 804-786-1756

Virginia Oil and Gas Wells
Source: Department of Mines, Minerals and Energy
Telephone: 804-692-3200
A listing of oil and gas well locations

STREET AND ADDRESS INFORMATION

© 2015 TomTom North America, Inc. All rights reserved. This material is proprietary and the subject of copyright protection and other intellectual property rights owned by or licensed to Tele Atlas North America, Inc. The use of this material is subject to the terms of a license agreement. You will be held liable for any unauthorized copying or disclosure of this material.

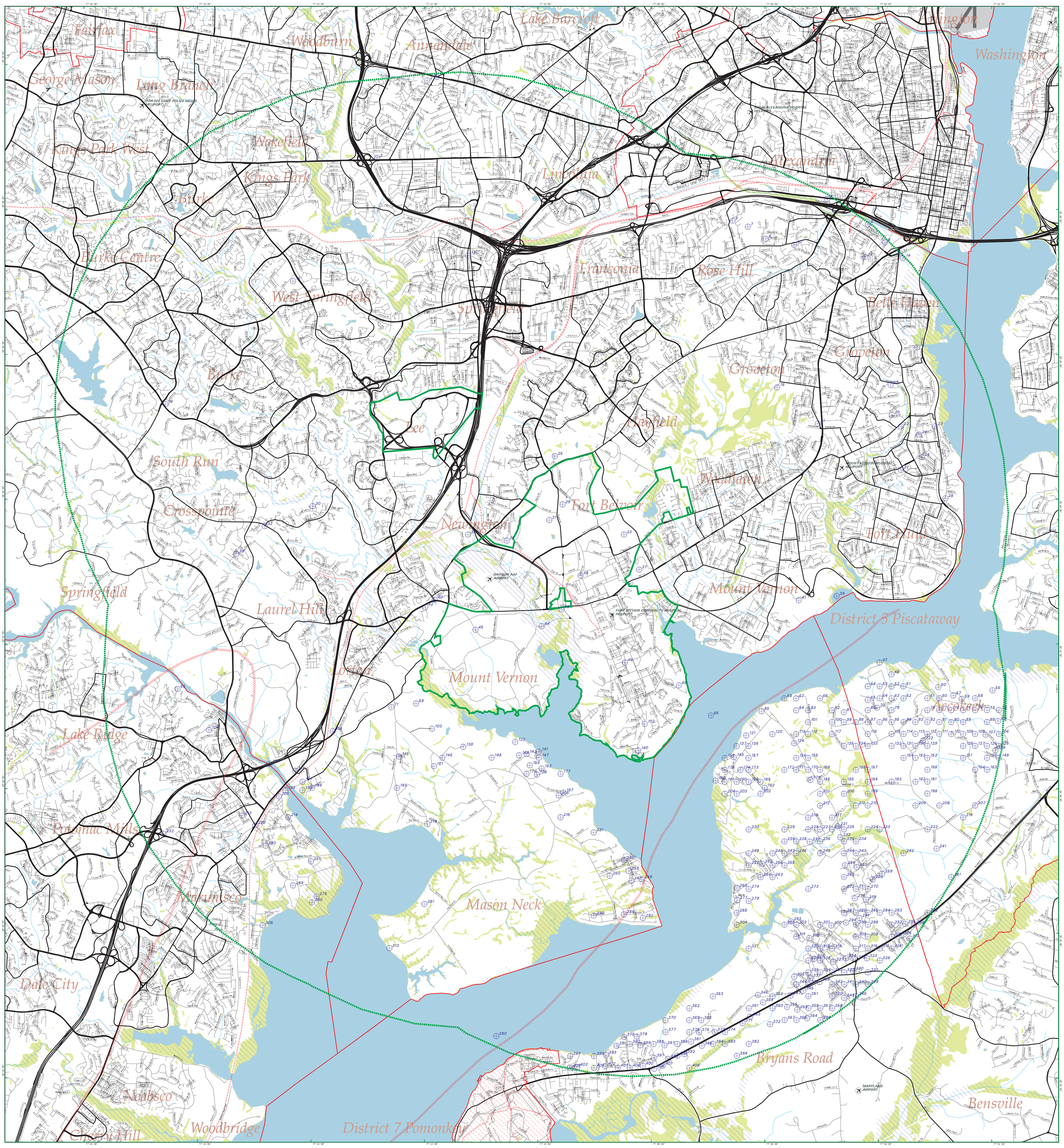

EDR DataMap® - Well Search

Fort Belvoir

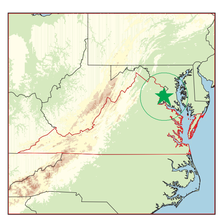

Fort Belvoir, VA

- Listed Water Wells
- Study Boundary
- Roads
- Major Roads
- Waterways
- Railroads
- Contour Lines
- Fault Lines
- Water
- Superfund Sites
- 100-Yr Flood Zones
- Wetlands

N

0 1/2 1

Scale in Miles

Copyright © 2018 EDR, Inc. © 2015 TomTom Rel. 2015.

5054023.1hw - 20 Apr 18